



Appendix IV

Supporting Information

Key Plan

WKT - Temporary and Permanent Works Areas

WKT – Construction Sequence for Major Works (2 sheets)

WKT – Road Layout with Road Levels

WKT – Proposed Noise Barriers Locations

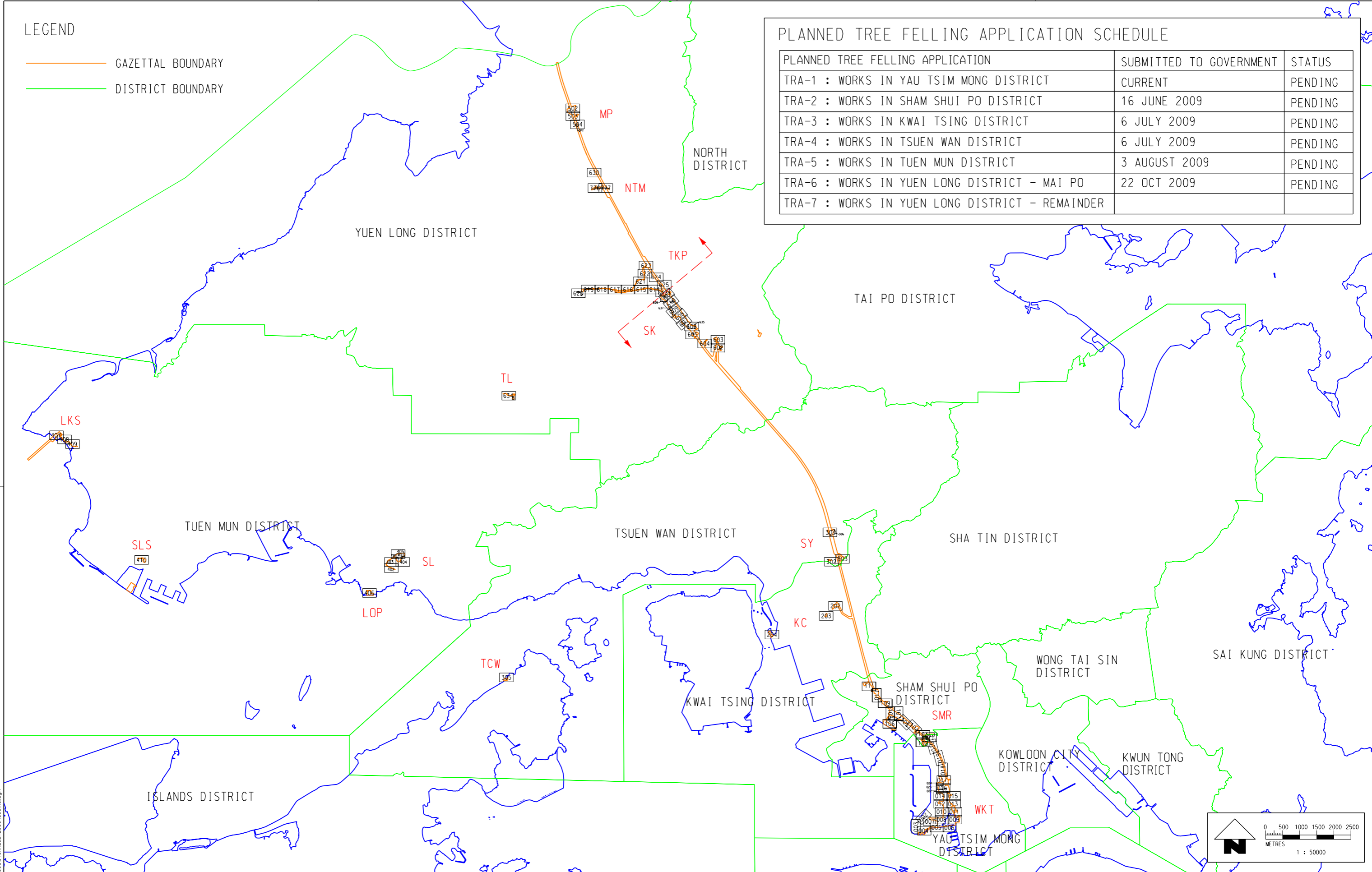
Hoi Fai Road Temporary Works Area

WKT - Revised Lot Boundary Numbers (15 sheets)

LEGEND

- GAZETTAL BOUNDARY
- DISTRICT BOUNDARY

PLANNED TREE FELLING APPLICATION	SUBMITTED TO GOVERNMENT	STATUS
TRA-1 : WORKS IN YAU TSIM MONG DISTRICT	CURRENT	PENDING
TRA-2 : WORKS IN SHAM SHUI PO DISTRICT	16 JUNE 2009	PENDING
TRA-3 : WORKS IN KWAI TSING DISTRICT	6 JULY 2009	PENDING
TRA-4 : WORKS IN TSUEN WAN DISTRICT	6 JULY 2009	PENDING
TRA-5 : WORKS IN TUEN MUN DISTRICT	3 AUGUST 2009	PENDING
TRA-6 : WORKS IN YUEN LONG DISTRICT - MAI PO	22 OCT 2009	PENDING
TRA-7 : WORKS IN YUEN LONG DISTRICT - REMAINDER		



PLOT DRW: I:\MTRC23\Standard\Plot_driver\HPLJ-A33.cpt 10/22/2009 4:49:19 PM
 MODELNAME: Default
 FILENAME: I:\MTRC23\DON-GA\C8001_T_XRL_URB_C04_901A9.dgn

REV	DESCRIPTION	BY	DATE	APPROVED	REV	DESCRIPTION	BY	DATE	APPROVED
A9	NINTH ISSUE FOR TRA-1 REV1	SAN	23OCT09	AD	A7	SEVENTH ISSUE FOR TRA6	SAN	12OCT09	AD
A8	EIGHTH ISSUE FOR TRA7	SAN	14OCT09	AD	A6	SIXTH ISSUE	SAN	13AUG09	AD
					A5	FIFTH ISSUE	SAN	30JUN09	AD
					A4	FOURTH ISSUE	SAN	19JUN09	AD
					A3	THIRD ISSUE	SAN	25MAY09	AD
					A2	SECOND ISSUE	SAN	30APR09	AD
					A1	DRAFT TREE SURVEY REPORT	SAN	01APR09	AD

MTR

EXPRESS RAIL LINK (XRL)

ORIGINATOR
 Planning, Urban Design, Landscape, Golf & Environmental Consultants
 Urbis Limited, 11/F Siu On Centre, 188 Lockhart Road, Wan Chai, Hong Kong.
 Tel 2802 3333 Fax 2802 8662

DATE: 01.APR.2009

DO NOT SCALE DRAWINGS. ALL DIMENSIONS SHALL BE VERIFIED ON SITE.
 © MTR CORPORATION LIMITED 2008. COPYRIGHT IN RESPECT OF THIS DRAWING / DOCUMENT IS OWNED BY THE MTR CORPORATION LIMITED OF HONG KONG. NO REPRODUCTION OF THE DRAWING / DOCUMENT OR ANY PART BY WHATEVER MEANS IS PERMITTED WITHOUT THE PRIOR WRITTEN CONSENT OF THE MTR CORPORATION LIMITED.

CADD REF. C8001_T_XRL_URB_C04_901A9.dgn






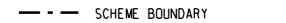

TITLE
 CONSULTANCY AGREEMENT NO. C8001
 TREE TRANSPLANTING / FELLING
 XRL TREE FELLING APPLICATIONS
 KEY PLAN

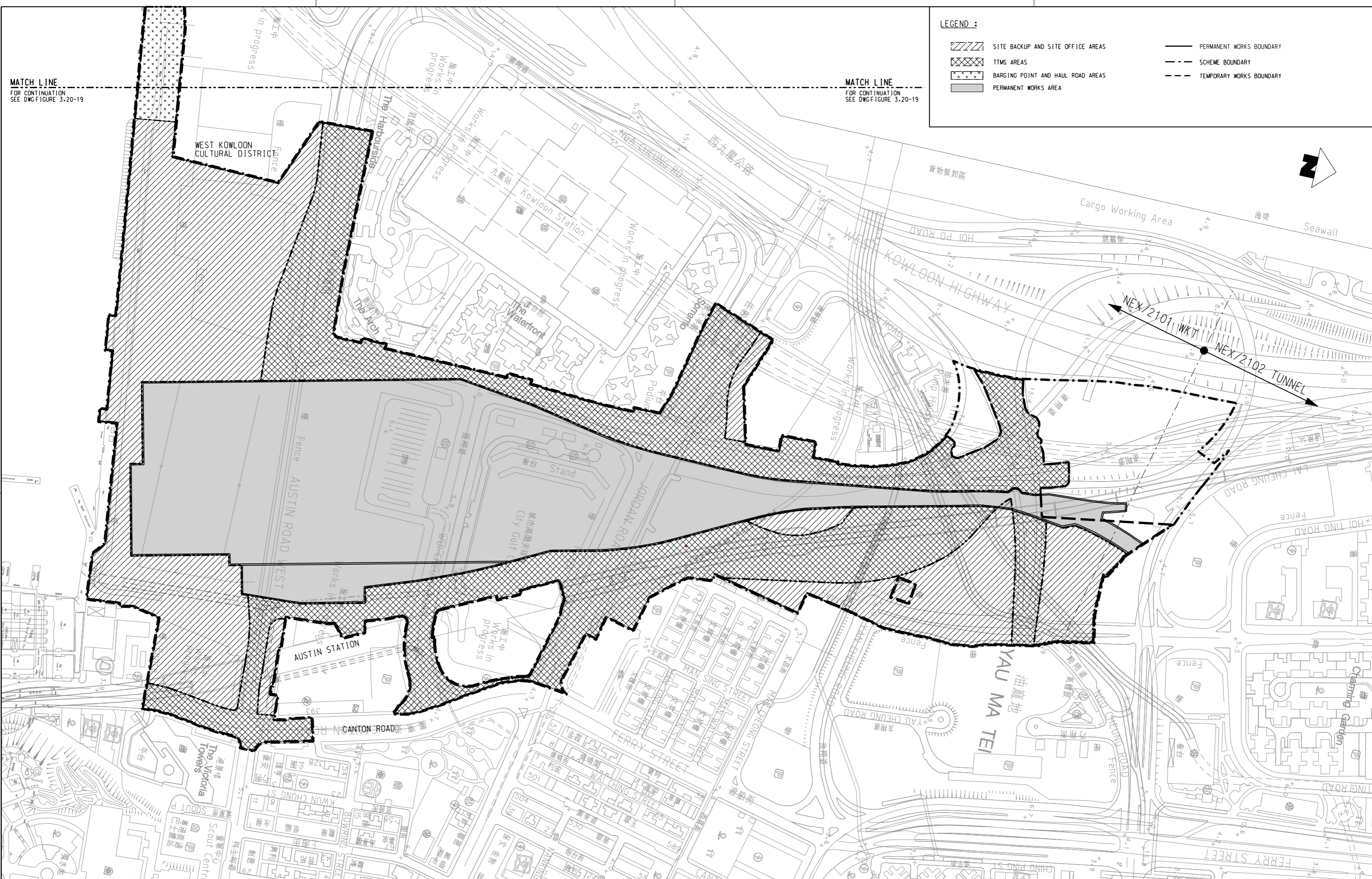
SCALE: 1 : 50000 @ A1
 DRAWING NO. C8001/T/XRL/URB/C04/901
 REV. A9

MATCH LINE
FOR CONTINUATION
SEE DWG FIGURE 3.20-19

MATCH LINE
FOR CONTINUATION
SEE DWG FIGURE 3.20-19

LEGEND :



-  SITE BACKUP AND SITE OFFICE AREAS
-  TTMS AREAS
-  BARGING POINT AND HAUL ROAD AREAS
-  PERMANENT WORKS AREA
-  PERMANENT WORKS BOUNDARY
-  SCHEME BOUNDARY
-  TEMPORARY WORKS BOUNDARY



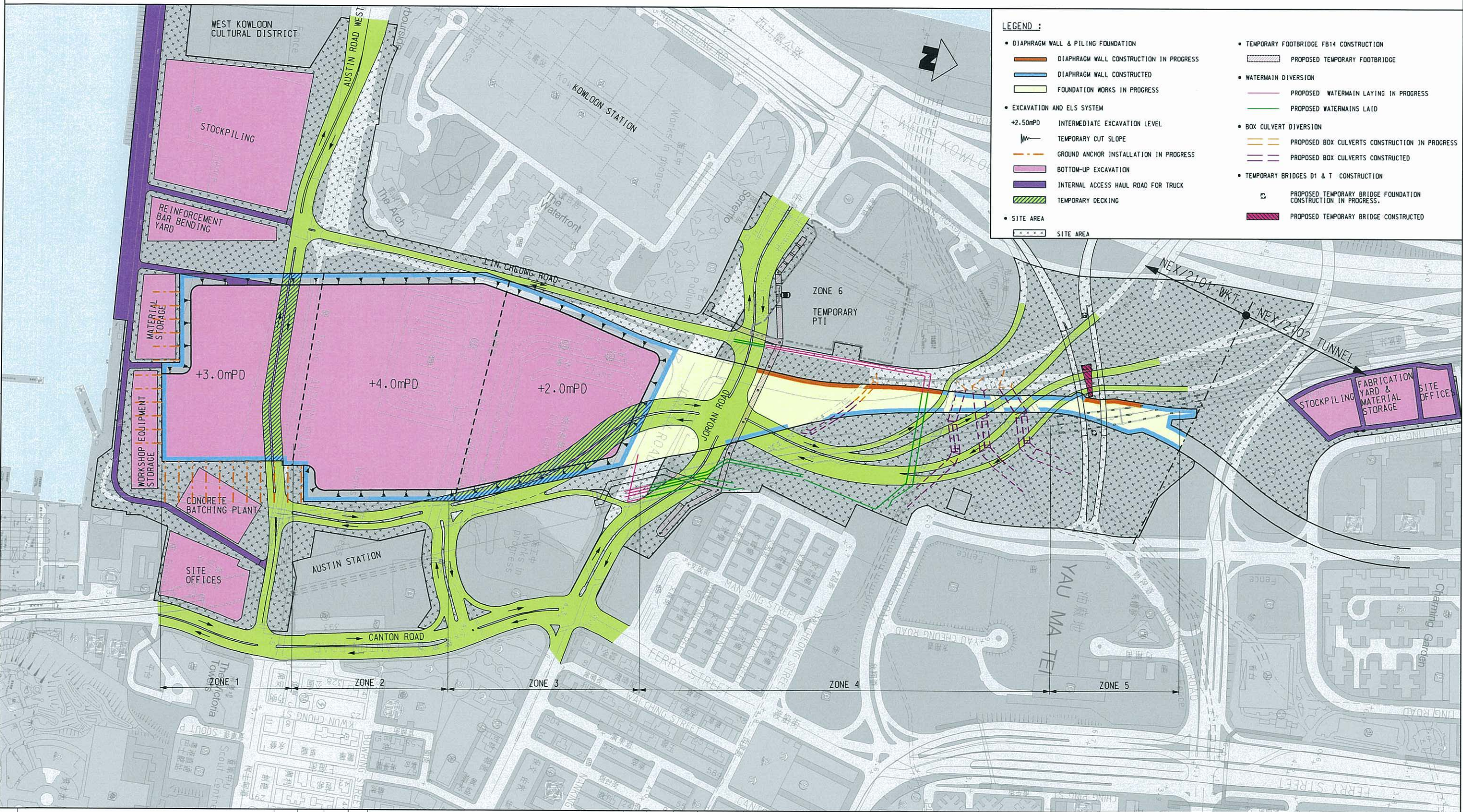
\Mtr\corp\vf\VT\NEX2101\Common\Site\Drawn\166500-Color-43P0P1.PLT
 TRACKS\AS PRINTED BY: simonlu 06/03/2009 4:00:37 PM
 OR\NEX2101\maunsell\CADD\Figure_3.20-18.dgn

REV	DESCRIPTION	BY	DATE	APPROVED	REV	DESCRIPTION	BY	DATE	APPROVED

DRAWN	AH
DESIGNED	GLKW
CHECKED	PTC
APPROVED	KC
DATE	04/FEB/2009

 **MTR**
NEX2101 XRL PRELIMINARY DESIGN FOR WKT
 ORIGINATOR
 **Aedas**
 MAUNSELL | AECOM
 CADD REF. **FIGURE 3-20-18.DGN**

TITLE NEX2101 WEST KOWLOON TERMINUS TEMPORARY WORKS & PERMANENT WORKS AREA PLAN (SHEET 1 OF 2)		SCALE 1 : 2000 (A1)	DRAWING NO. FIGURE 3.20-18	REV. A
---	--	-------------------------------	--------------------------------------	------------------

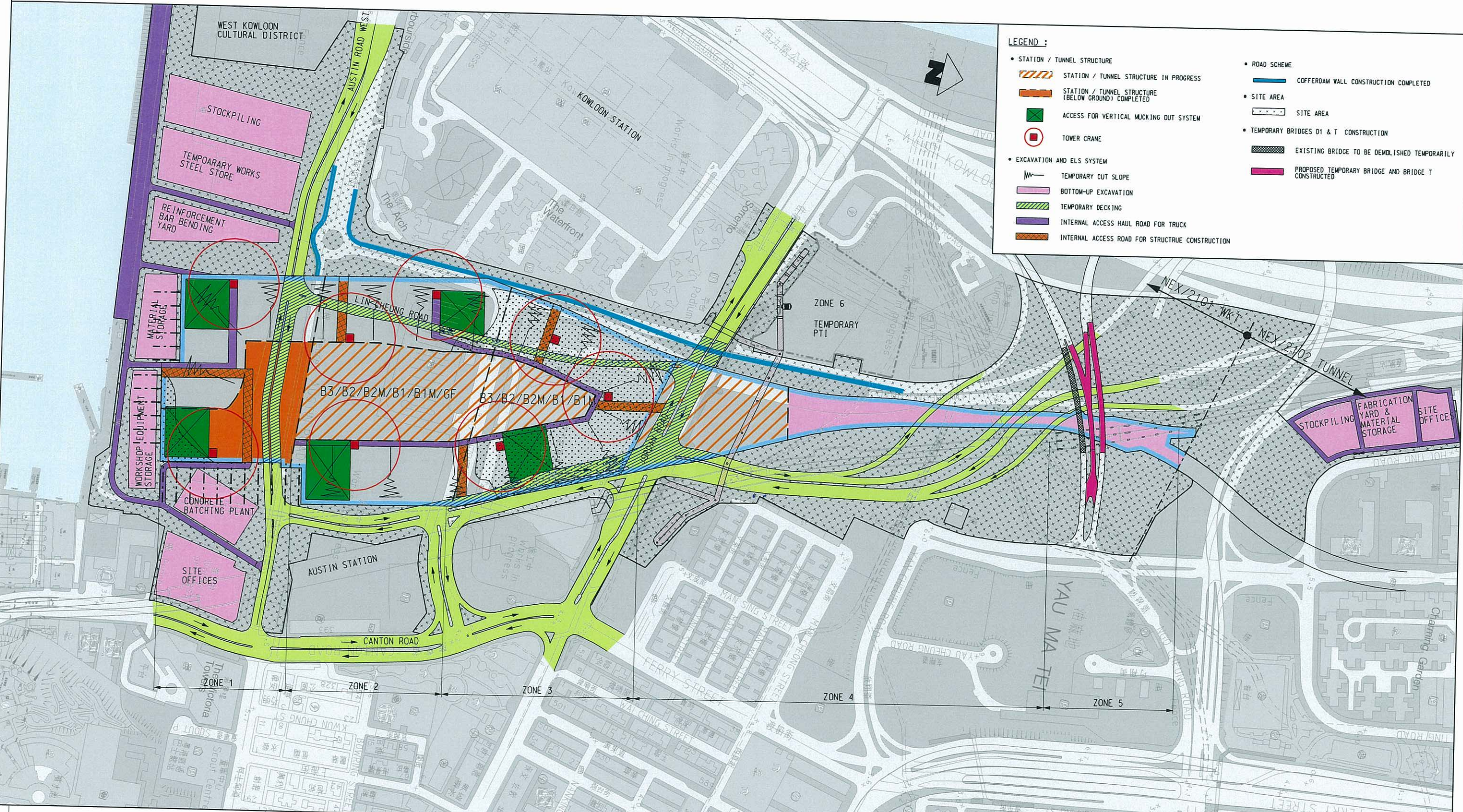


- LEGEND :**
- DIAPHRAGM WALL & PILING FOUNDATION
 - DIAPHRAGM WALL CONSTRUCTION IN PROGRESS
 - DIAPHRAGM WALL CONSTRUCTED
 - FOUNDATION WORKS IN PROGRESS
 - EXCAVATION AND ELS SYSTEM
 - +2.50mPD INTERMEDIATE EXCAVATION LEVEL
 - TEMPORARY CUT SLOPE
 - GROUND ANCHOR INSTALLATION IN PROGRESS
 - BOTTOM-UP EXCAVATION
 - INTERNAL ACCESS HAUL ROAD FOR TRUCK
 - TEMPORARY DECKING
 - SITE AREA
 - TEMPORARY FOOTBRIDGE FB14 CONSTRUCTION
 - PROPOSED TEMPORARY FOOTBRIDGE
 - WATERMAIN DIVERSION
 - PROPOSED WATERMAIN LAYING IN PROGRESS
 - PROPOSED WATERMAINS LAID
 - BOX CULVERT DIVERSION
 - PROPOSED BOX CULVERTS CONSTRUCTION IN PROGRESS
 - PROPOSED BOX CULVERTS CONSTRUCTED
 - TEMPORARY BRIDGES D1 & T CONSTRUCTION
 - PROPOSED TEMPORARY BRIDGE FOUNDATION CONSTRUCTION IN PROGRESS
 - PROPOSED TEMPORARY BRIDGE CONSTRUCTED

PLOT DRW: G:\NEX2101\Common\Standard\C6500-Color-A3\PDF\PLT
 MODELNAME: TRACKLAS
 FILENAME: G:\NEX2101\Main\Set\CAD\DRAWING\NEX2101_P_WKT_AMT_C75_278A.dgn
 PRINTED BY: carlino 06/02/2009 5:53:29 PM

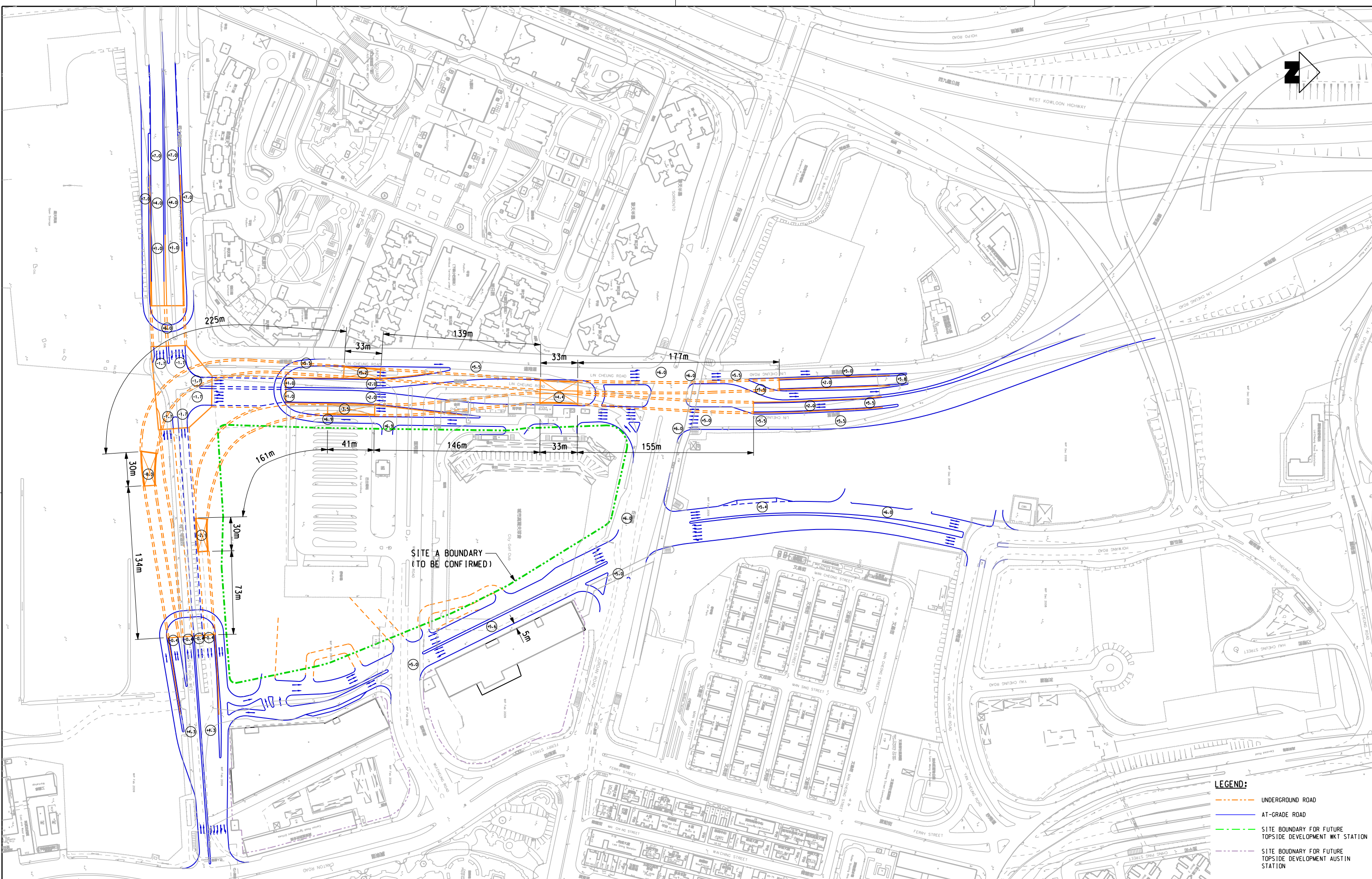
			NEX2101 XRL PRELIMINARY DESIGN FOR WKT	TITLE NEX2101 WEST KOWLOON TERMINUS CONSTRUCTION SEQUENCE FOR MAJOR WORKS (DEC 2010 - JAN 2011)
			ORIGINATOR	
		DATE 17/OCT/2008	CADD REF. NEX2101_P_WKT_AMT_C75_278A.DGN	SCALE 1 : 2000 (A1)
A FIRST ISSUE		PTC 06FEB09 KC		
REV	DESCRIPTION	BY	DATE	APPROVED

PLOT DRW: D:\ME2101\COMMON\Standard\CG5000-Color-A3\PRJ\PLT
 MODELNAME: PLAN_LAYOUT
 PRINTED BY: cdf\tonho 06/02/2009 5:55:32 PM
 FILENAME: D:\ME2101\COMMON\CADD\DRAWING\ME2101_P_WKT_AMT_C75_285A.dgn



DRAWN AH		DESIGNED GLKW		CHECKED PTC		APPROVED KC		DATE 17/OCT/2008	
ORIGINATOR		MTR		NEX2101 XRL PRELIMINARY DESIGN FOR WKT		TITLE		NEX2101 WEST KOWLOON TERMINUS CONSTRUCTION SEQUENCE FOR MAJOR WORKS (APR 2012 - JUN 2012)	
ORIGINATOR		Aedas		MAUNSELL AECOM		SCALE		1 : 2000 (A1)	
CADD REF.		NEX2101_P_WKT_AMT_C75_285A.DGN		DRAWING NO.		NEX2101/P/WKT/AMT/C75/285		REV. A	
REV	DESCRIPTION	BY	DATE	APPROVED	REV	DESCRIPTION	PTC	06FEB09	KC
A	FIRST ISSUE								

PLOT DRW: G:\C801\00_COMMON\B_SHARED\CADD_ADMIN\02_LAYOUT\01_DRIVER\A.3_SSCC_SITC_COL_SYSTEM.PLT
 MODELNAME: 3/20/2009 5:27:35 PM
 FILENAME: G:\C801\00_AECO\CADD\04_REPORT\FIGURE\FREE_FEEING\SK-919.dgn



- LEGEND:**
- - - - - UNDERGROUND ROAD
 - AT-GRADE ROAD
 - - - - - SITE BOUNDARY FOR FUTURE TOPSIDE DEVELOPMENT WKT STATION
 - - - - - SITE BOUNDARY FOR FUTURE TOPSIDE DEVELOPMENT AUSTIN STATION

REV	DESCRIPTION	BY	DATE	APPROVED	REV	DESCRIPTION	BY	DATE	APPROVED
A	FREE FEEING APPLICATION COMMENT INCORPORATED	JM	31AUG09	KC					

DRAWN WSC
 DESIGNED FMH
 CHECKED PTC
 APPROVED KC
 DATE 08/APR/2009

DO NOT SCALE DRAWINGS. ALL DIMENSIONS SHALL BE VERIFIED ON SITE.
 © MTR CORPORATION LIMITED 2008. COPYRIGHT IN RESPECT OF THIS DRAWING / DOCUMENT IS OWNED BY THE MTR CORPORATION LIMITED OF HONG KONG. NO REPRODUCTION OF THE DRAWING / DOCUMENT OR ANY PART BY WHATEVER MEANS IS PERMITTED WITHOUT THE PRIOR WRITTEN CONSENT OF THE MTR CORPORATION LIMITED.

MTR

EXPRESS RAIL LINK

ORIGINATOR
MAUNSELL | AECOM | Aedas










● MAUNSELL ● AEDAS ● MEINHARDT ● MVA ● BURO HAPPOLD ● EDWARDS ● MOTT

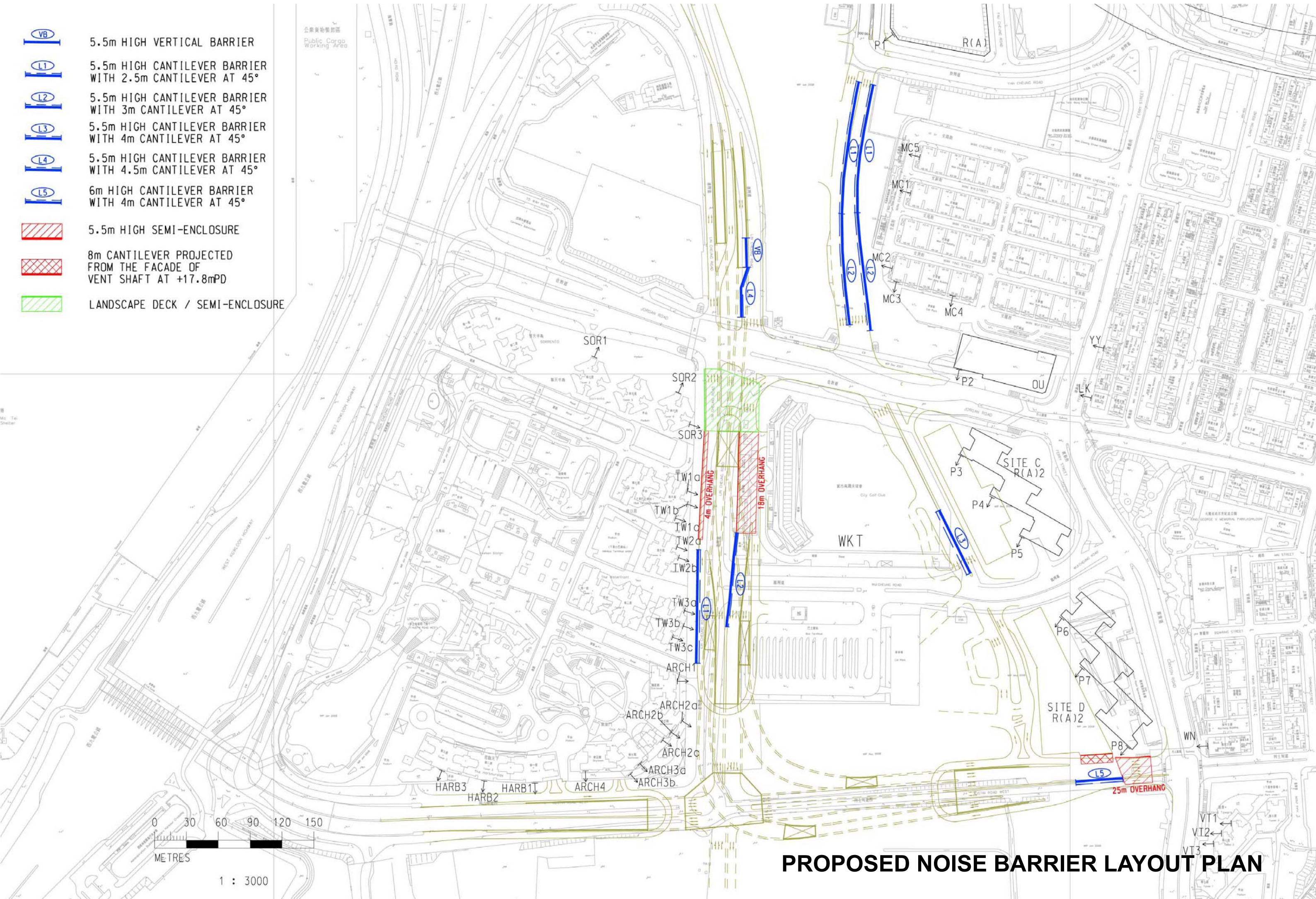
CADD REF. **FIGURE 1.DGN**

TITLE
C801 WEST KOWLOON TERMINUS ROAD LAYOUT PLAN - MODIFIED ROAD SCHEME ENHANCED BASE SCHEME 4 - TOWER OPTION

SCALE 1 : 1500 @ A1
 DRAWING NO. **SKETCH -919**







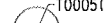

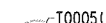
REV. **A**

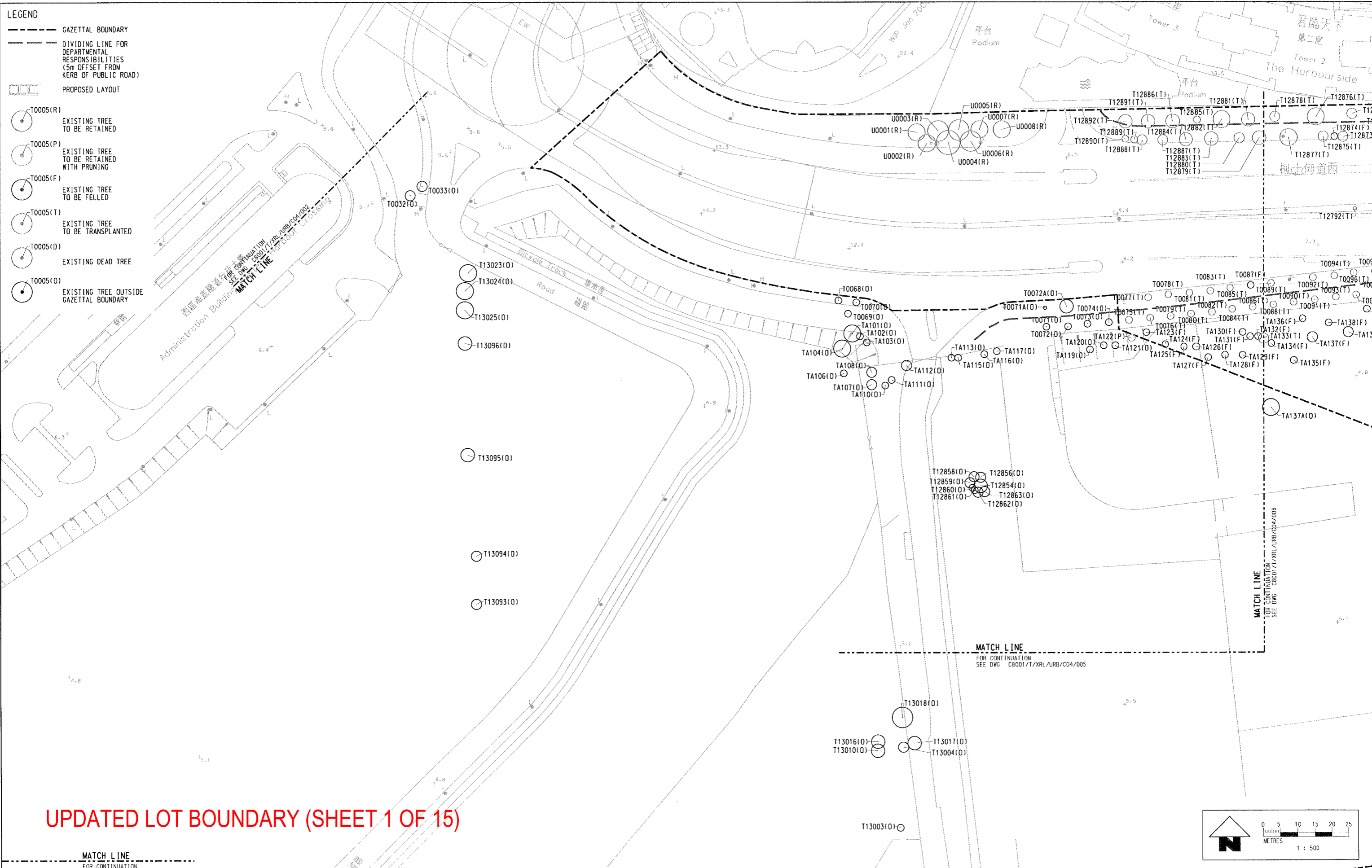
-  5.5m HIGH VERTICAL BARRIER
-  5.5m HIGH CANTILEVER BARRIER WITH 2.5m CANTILEVER AT 45°
-  5.5m HIGH CANTILEVER BARRIER WITH 3m CANTILEVER AT 45°
-  5.5m HIGH CANTILEVER BARRIER WITH 4m CANTILEVER AT 45°
-  5.5m HIGH CANTILEVER BARRIER WITH 4.5m CANTILEVER AT 45°
-  6m HIGH CANTILEVER BARRIER WITH 4m CANTILEVER AT 45°
-  5.5m HIGH SEMI-ENCLOSURE
-  8m CANTILEVER PROJECTED FROM THE FACADE OF VENT SHAFT AT +17.8mPD
-  LANDSCAPE DECK / SEMI-ENCLOSURE



PROPOSED NOISE BARRIER LAYOUT PLAN

LEGEND

-  GAZETAL BOUNDARY
-  DIVIDING LINE FOR DEPARTMENTAL RESPONSIBILITIES (5m OFFSET FROM KERB OF PUBLIC ROAD)
-  PROPOSED LAYOUT
-  T0005(R) EXISTING TREE TO BE RETAINED
-  T0005(P) EXISTING TREE TO BE RETAINED WITH PRUNING
-  T0005(F) EXISTING TREE TO BE FELLED
-  T0005(T) EXISTING TREE TO BE TRANSPLANTED
-  T0005(D) EXISTING DEAD TREE
-  T0005(O) EXISTING TREE OUTSIDE GAZETAL BOUNDARY

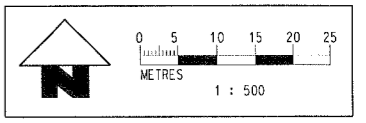


UPDATED LOT BOUNDARY (SHEET 1 OF 15)


MATCH LINE
FOR CONTINUATION
SEE DWG C8001/T/XRL/URB/C04/004

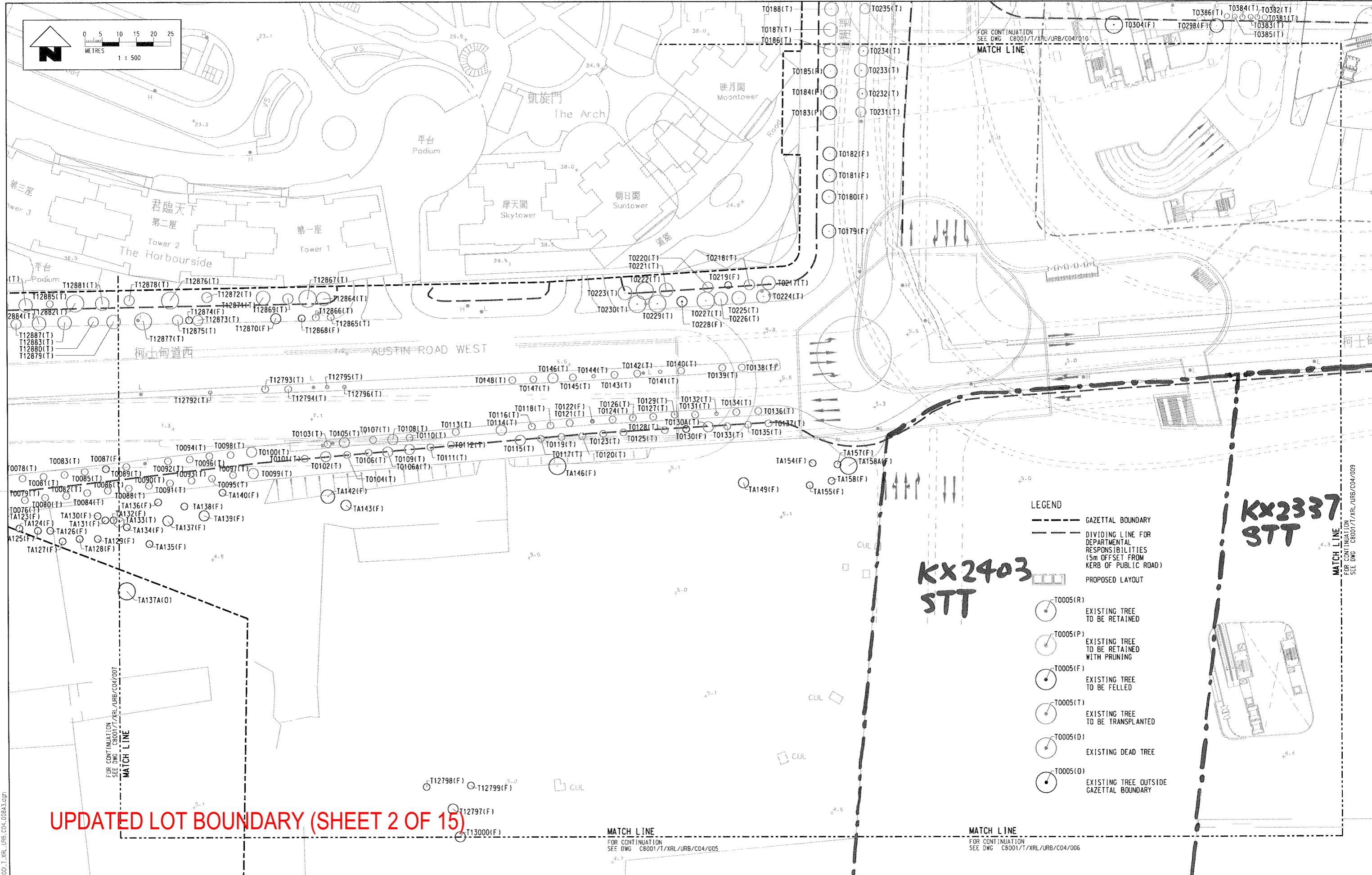
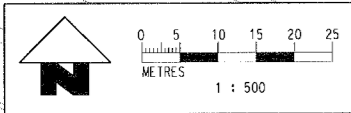
MATCH LINE
FOR CONTINUATION
SEE DWG C8001/T/XRL/URB/C04/005

MATCH LINE
FOR CONTINUATION
SEE DWG C8001/T/XRL/URB/C04/008



PLT: C:\ASCL\PI\OTDR\V\PI\J_A3C.dwg
 MODELNAME: Defout
 F:\NAME: \MTR\23\NDGN-GA\C8001_T_XRL_URB_C04_007A3.dgn
 22-May-2009 15:45:31
 PRINTED BY: Ellis

			DRAWN: SAN DESIGNED: JP CHECKED: TD APPROVED: AD						TITLE CONSULTANCY AGREEMENT NO. C8001 TREE TRANSPLANTING / FELLING TREE SURVEY PLAN OF YAU TSIM MONG DISTRICT (SHEET 6 OF 20)		
			DATE: 01. APR. 2009			ORIGINATOR Planning, Urban Design, Landscape, Golf & Environmental Consultants Urbis Limited, 11/F Siu On Centre, 188 Lockhart Road, Wan Chai, Hong Kong. Tel 2802 3333 Fax 2802 8662					
A3 THIRD ISSUE A2 SECOND ISSUE A1 DRAFT TREE SURVEY REPORT			SAN 22MAY09 AD SAN 30APR09 AD SAN 01APR09 AD			CADD REF. C8001_T_XRL_URB_C04_007A3.dgn			SCALE 1 : 500 @ A1		
REV DESCRIPTION BY DATE APPROVED			REV DESCRIPTION BY DATE APPROVED			DRAWING NO. C8001/T/XRL/URB/C04/007			REV. A3		



UPDATED LOT BOUNDARY (SHEET 2 OF 15)

KX2403 STT

KX2337 STT

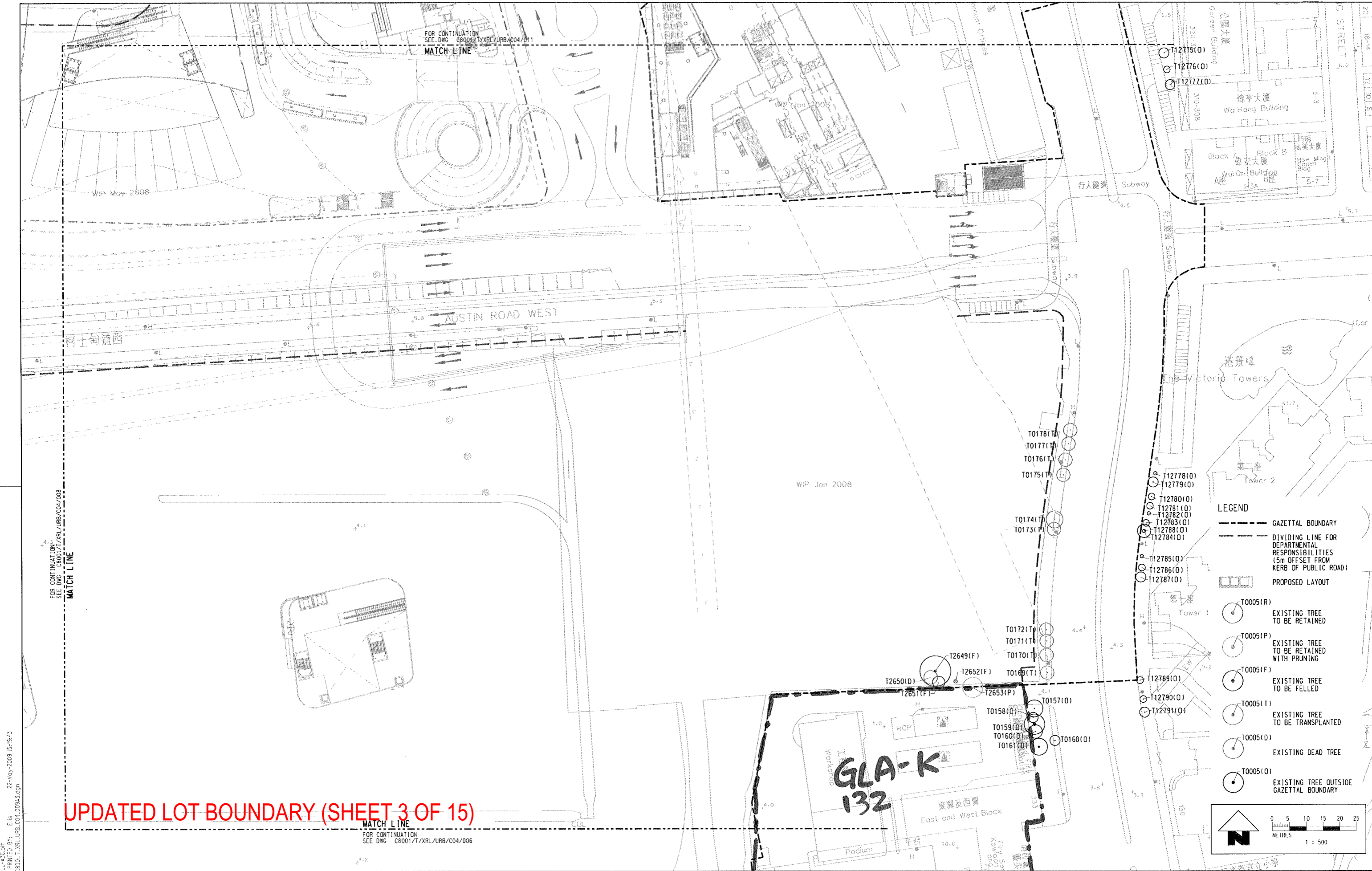
- LEGEND**
- GAZETAL BOUNDARY
 - - - DIVIDING LINE FOR DEPARTMENTAL RESPONSIBILITIES (5m OFFSET FROM KERB OF PUBLIC ROAD)
 - PROPOSED LAYOUT
 - T0005(R) EXISTING TREE TO BE RETAINED
 - T0005(P) EXISTING TREE TO BE RETAINED WITH PRUNING
 - T0005(F) EXISTING TREE TO BE FELLED
 - T0005(T) EXISTING TREE TO BE TRANSPLANTED
 - T0005(D) EXISTING DEAD TREE
 - T0005(O) EXISTING TREE OUTSIDE GAZETAL BOUNDARY

PLOT NO.: JASCLAPLOT0707V17L0430254
 MODEL NAME: S:\MTR\23\URB-GA\C8001_T_XRL_URB_C04_008A3.dgn
 PRINTED BY: Ellis
 22-May-2009 15:49:55
 PLOTTED: S:\MTR\23\URB-GA\C8001_T_XRL_URB_C04_008A3.dgn

REV	DESCRIPTION	BY	DATE	APPROVED	REV	DESCRIPTION	BY	DATE	APPROVED
A3	THIRD ISSUE	SAN	22MAY09	AD					
A2	SECOND ISSUE	SAN	30APR09	AD					
A1	DRAFT TREE SURVEY REPORT	SAN	01APR09	AD					

DRAWN	SAN	
DESIGNED	JP	
CHECKED	TD	
APPROVED	AD	
DATE	01.APR.2009	ORIGINATOR
<small>DO NOT SCALE DRAWINGS. ALL DIMENSIONS SHALL BE VERIFIED ON SITE. © MTR CORPORATION LIMITED 2008. COPYRIGHT IN RESPECT OF THIS DRAWING / DOCUMENT IS OWNED BY THE MTR CORPORATION LIMITED OF HONG KONG. NO REPRODUCTION OF THIS DRAWING / DOCUMENT OR ANY PART THEREOF IS PERMITTED WITHOUT THE WRITTEN CONSENT OF THE MTR CORPORATION LIMITED.</small>		Planning, Urban Design, Landscape, Golf & Environmental Consultants Urbis Limited, 11/F Siu On Centre, 189 Lockhart Road, Wan Chai, Hong Kong. Tel 2802 3333 Fax 2802 8662
CADD REF.	C8001_T_XRL_URB_C04_008A3.dgn	

TITLE	CONSULTANCY AGREEMENT NO. C8001 TREE TRANSPLANTING / FELLING TREE SURVEY PLAN OF YAU TSIM MONG DISTRICT (SHEET 7 OF 20)
SCALE	1 : 500 @ A1
DRAWING NO.	C8001/T/XRL/URB/C04/008
REV.	A3



LEGEND

- GAZETTED BOUNDARY
- DIVIDING LINE FOR DEPARTMENTAL RESPONSIBILITIES (5m OFFSET FROM KERB OF PUBLIC ROAD)
- PROPOSED LAYOUT
- T0005(R) EXISTING TREE TO BE RETAINED
- T0005(P) EXISTING TREE TO BE RETAINED WITH PRUNING
- T0005(F) EXISTING TREE TO BE FELLED
- T0005(T) EXISTING TREE TO BE TRANSPLANTED
- T0005(D) EXISTING DEAD TREE
- T0005(O) EXISTING TREE OUTSIDE GAZETTED BOUNDARY

0 5 10 15 20 25 METRES 1 : 500

UPDATED LOT BOUNDARY (SHEET 3 OF 15)

PROJECT: J:\AS\PL\01\DR\URB\URB_C04_008.dwg
 MODEL NAME: 8MTRC04\URB_C04_008.dwg
 FILE NAME: 22-10-2009 15:45:43
 PLOT: DRW: 8MTRC04\URB_C04_008.dwg
 MODEL NAME: 8MTRC04\URB_C04_008.dwg
 FILE NAME: 22-10-2009 15:45:43

MATCH LINE
 FOR CONTINUATION
 SEE DWG C8001/T/XRL/URB/C04/006

DRAWN	SAN
DESIGNED	JP
CHECKED	TO
APPROVED	AD



EXPRESS RAIL LINK (XRL)

ORIGINATOR
 Planning, Urban Design, Landscape, Golf & Environmental Consultants
 Urbis Limited, 11/F Siu On Centre, 188 Lockhart Road, Wan Chai, Hong Kong.
 Tel: 2802 3333 Fax: 2802 8662

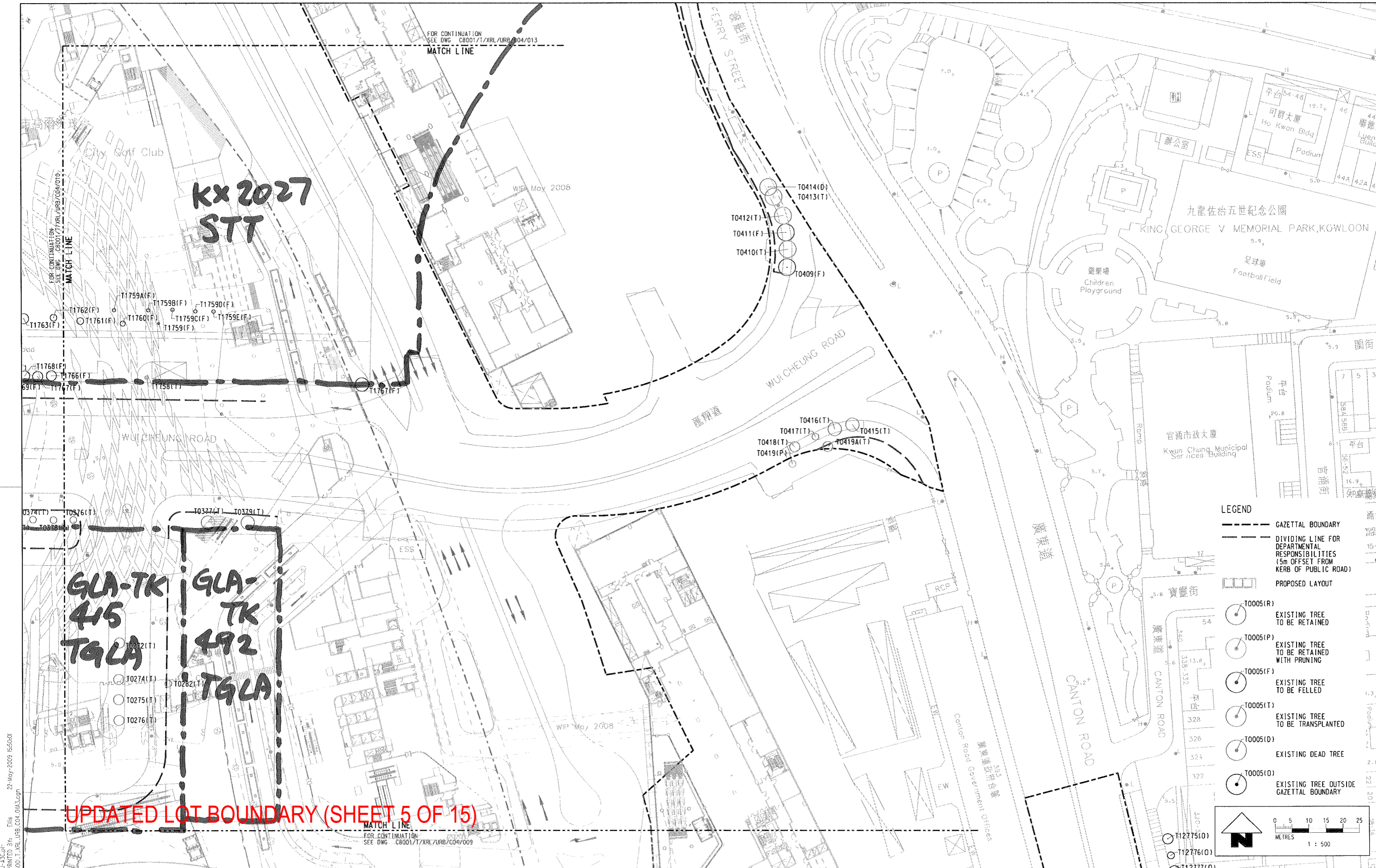


CADD REF. C8001_T_XRL_URB_C04_009A3.dgn

TITLE
 CONSULTANCY AGREEMENT NO. C8001
 TREE TRANSPLANTING / FELLED
 TREE SURVEY PLAN OF YAU TSIM MONG DISTRICT
 (SHEET 8 OF 20)

REV	DESCRIPTION	BY	DATE	APPROVED	REV	DESCRIPTION	BY	DATE	APPROVED
A3	THIRD ISSUE	SAN	22MAY09	AD					
A2	SECOND ISSUE	SAN	30APR09	AD					
A1	DRAFT TREE SURVEY REPORT	SAN	01APR09	AD					

SCALE 1 : 500 @ A1
 DRAWING NO. C8001/T/XRL/URB/C04/009
 REV. A3



FOR CONTINUATION
SEE DWG. C8001/T/XRL/URB/04/013
MATCH LINE

FOR CONTINUATION
SEE DWG. C8001/T/XRL/URB/04/009
MATCH LINE

LEGEND

- GAZETAL BOUNDARY
- DIVIDING LINE FOR DEPARTMENTAL RESPONSIBILITIES (5m OFFSET FROM KERB OF PUBLIC ROAD)
- PROPOSED LAYOUT
- T0005(R) EXISTING TREE TO BE RETAINED
- T0005(P) EXISTING TREE TO BE RETAINED WITH PRUNING
- T0005(F) EXISTING TREE TO BE FELLED
- T0005(T) EXISTING TREE TO BE TRANSPLANTED
- T0005(D) EXISTING DEAD TREE
- T0005(O) EXISTING TREE OUTSIDE GAZETAL BOUNDARY

N

0 5 10 15 20 25 METRES
1 : 500

PLOT: 0101 - 45x100m
 MODEL: 1001 - 45x100m
 FILENAME: 1001_45x100m.dwg
 22-May-2009 15:50:00
 22-May-2009 15:50:00

REV	DESCRIPTION	BY	DATE	APPROVED	REV	DESCRIPTION	BY	DATE	APPROVED
A3	THIRD ISSUE	SAN	22MAY09	AD	SAN	22MAY09	AD	08. APR. 2009	
A2	SECOND ISSUE	SAN	30APR09	AD	SAN	30APR09	AD		
A1	DRAFT TREE SURVEY REPORT	SAN	01APR09	AD	SAN	01APR09	AD		

MTR

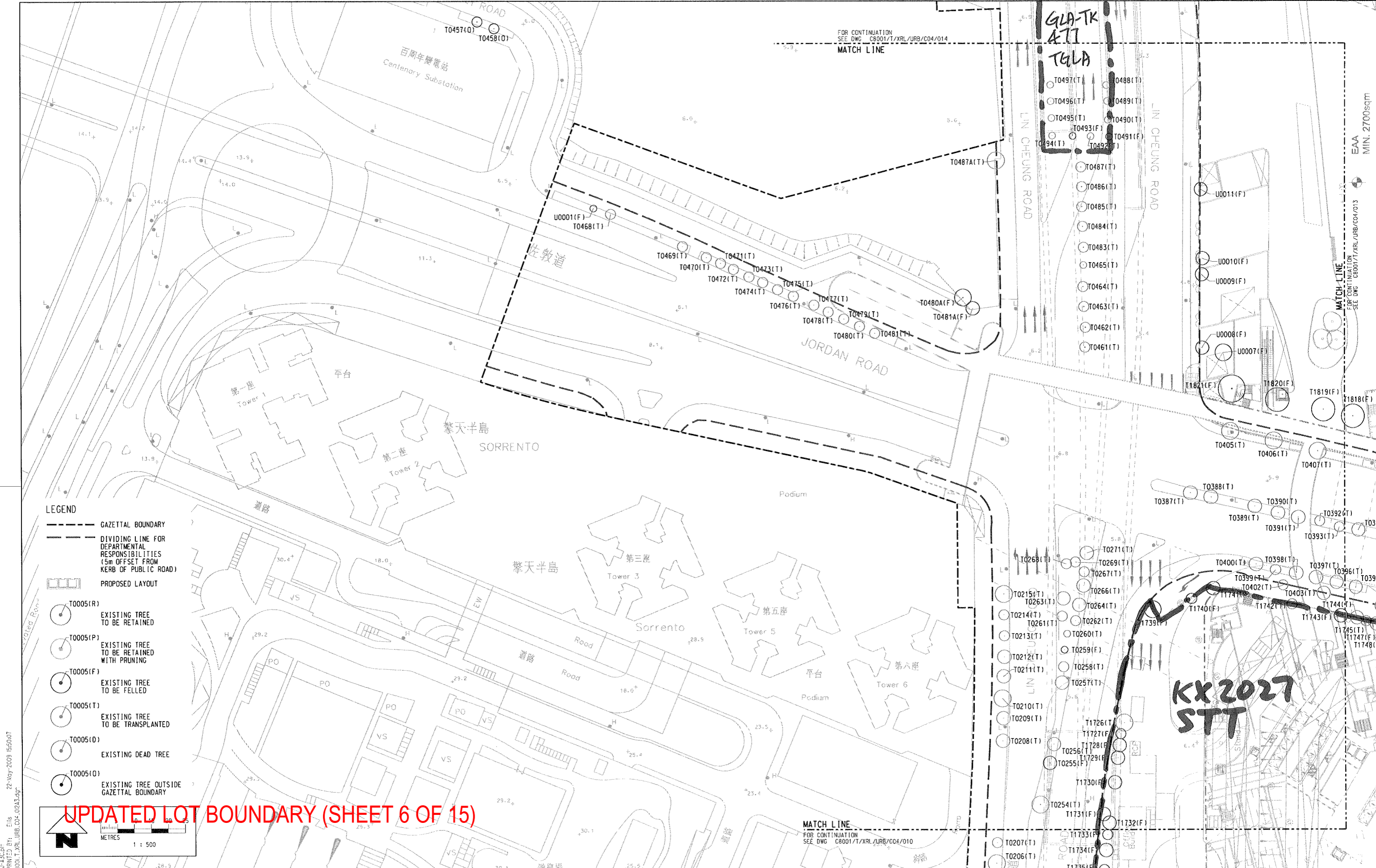
EXPRESS RAIL LINK (XRL)

ORIGINATOR
Planning, Urban Design, Landscape, Golf & Environmental Consultants
Urbis Limited, 11/F Siu On Centre, 188 Lockhart Road, Wan Chai, Hong Kong.
Tel: 2802 3333 Fax: 2802 8662

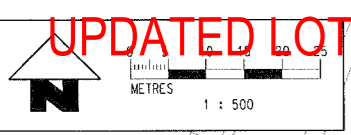
CADD REF. C8001_T_XRL_URB_C04_011A3.dgn

TITLE
CONSULTANCY AGREEMENT NO. C8001
TREE TRANSPLANTING / FELLING
TREE SURVEY PLAN OF YAU TSIM MONG DISTRICT
SHEET 10 OF 20)

SCALE 1 : 500 @ A1
DRAWING NO. C8001/T/XRL/URB/C04/011
REV. A3



- LEGEND**
- GAZETAL BOUNDARY
 - - - DIVIDING LINE FOR DEPARTMENTAL RESPONSIBILITIES (5m OFFSET FROM KERB OF PUBLIC ROAD)
 - PROPOSED LAYOUT
 - T0005(R) EXISTING TREE TO BE RETAINED
 - T0005(P) EXISTING TREE TO BE RETAINED WITH PRUNING
 - T0005(F) EXISTING TREE TO BE FELLED
 - T0005(T) EXISTING TREE TO BE TRANSPLANTED
 - T0005(D) EXISTING DEAD TREE
 - T0005(O) EXISTING TREE OUTSIDE GAZETAL BOUNDARY



UPDATED LOT BOUNDARY (SHEET 6 OF 15)

FOR CONTINUATION
SEE DWG C8001/T/XRL/URB/C04/014
MATCH LINE

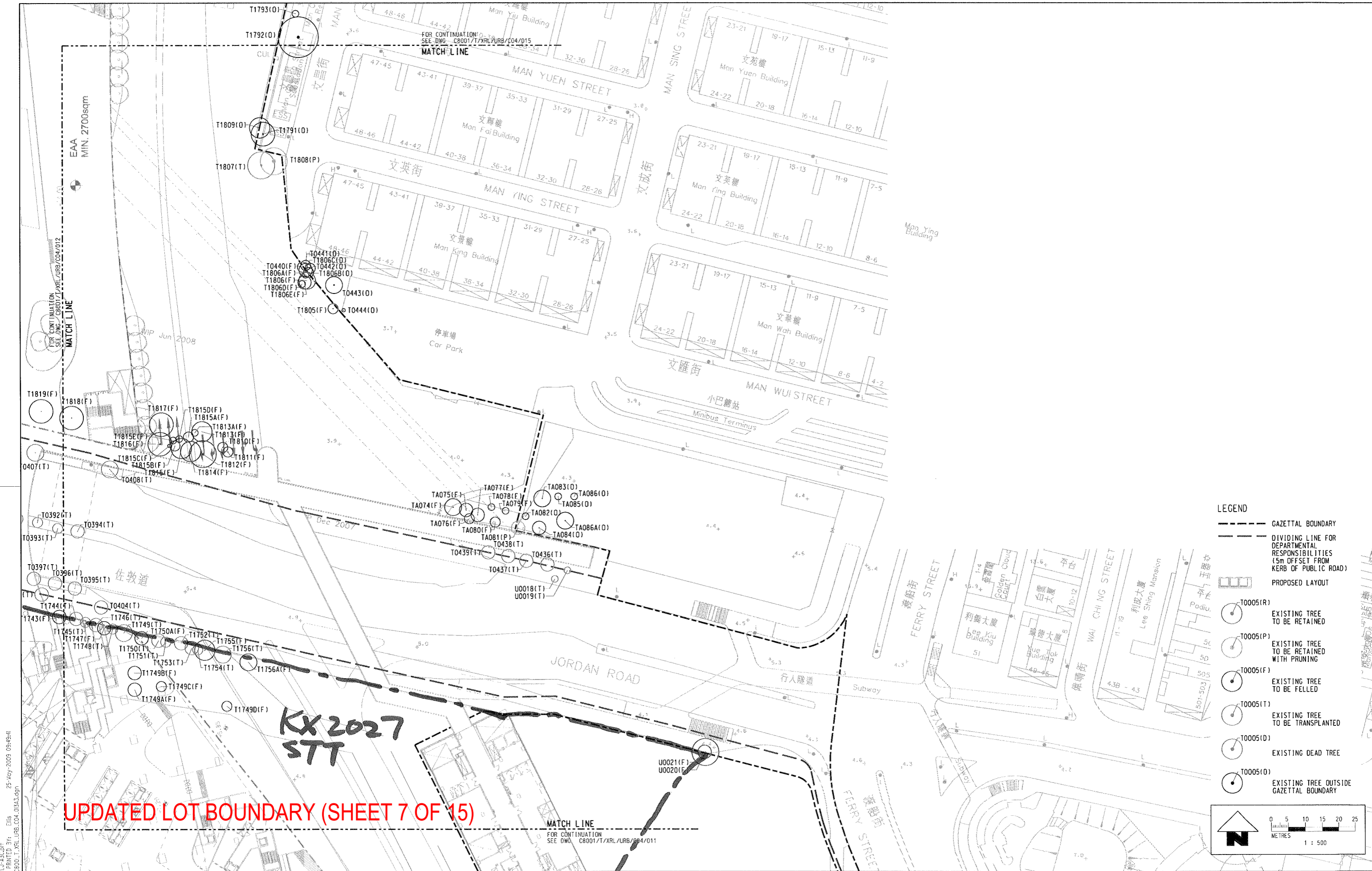
MATCH LINE
FOR CONTINUATION
SEE DWG C8001/T/XRL/URB/C04/010

GLA-TK
ATT
TGLA

KX2027
STT

PLOT NO: JASCLPLOT017V17L1-1326-01
 MODEL NAME: DRAFT TREE SURVEY PLAN OF YAU TSIM MONG DISTRICT
 FILE NAME: S:\MTR\23\URB\C4\C8001_T_XRL_URB_C04_012A3.dgn
 DATE: 22-May-2009 15:50:07

DRAWN: SAN			DESIGNED: JP			CHECKED: TO			APPROVED: AD			DATE: 01.APR.2009			ORIGINATOR: Planning, Urban Design, Landscape, Golf & Environmental Consultants			SCALE: 1 : 500 @ A1								
A3 THIRD ISSUE			SAN 22MAY09 AD			A2 SECOND ISSUE			SAN 30APR09 AD			A1 DRAFT TREE SURVEY REPORT			SAN 01APR09 AD			CADD REF: C8001_T_XRL_URB_C04_012A3.dgn			DRAWING NO: C8001/T/XRL/URB/C04/012			REV: A3		
<p style="text-align: center;">MTR</p> <p style="text-align: center;">EXPRESS RAIL LINK (XRL)</p> <p style="text-align: center;">URBIS LIMITED, 11/F SUU ON CENTRE, 188 LOCKHART ROAD, WAN CHAI, HONG KONG. TEL: 2802 3333 FAX: 2802 8662</p>															<p>CONSULTANCY AGREEMENT NO. C8001</p> <p>TREE TRANSPLANTING / FELLING</p> <p>TREE SURVEY PLAN OF YAU TSIM MONG DISTRICT</p> <p>(SHEET 11 OF 20)</p>											



PLOT DWG: K:\ASCI\2\07\XRL\URB\C04\012.dwg
 MODEL NAME: Default
 FILE NAME: S:\MTR\23\URB\C04\012\URB_C04_013A3.dgn
 25-May-2009 09:48:44

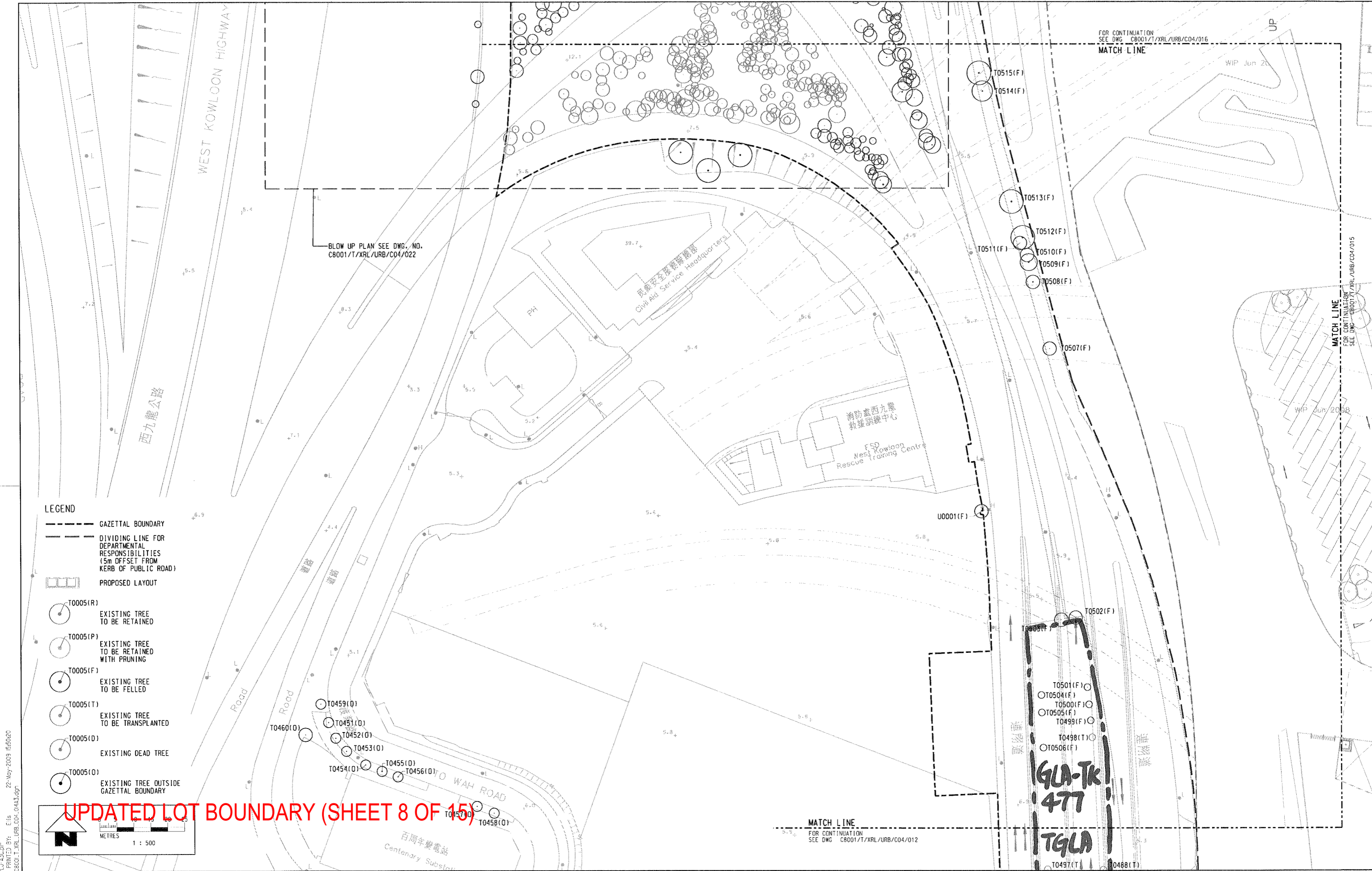
REV	DESCRIPTION	BY	DATE	APPROVED	REV	DESCRIPTION	BY	DATE	APPROVED
A3	THIRD ISSUE	SAN	22MAY09	AD					
A2	SECOND ISSUE	SAN	30APR09	AD					
A1	DRAFT TREE SURVEY REPORT	SAN	01APR09	AD					

DRAWN	SAN
DESIGNED	JP
CHECKED	TO
APPROVED	AD
DATE	01. APR. 2009

DO NOT SCALE DRAWINGS. ALL DIMENSIONS SHALL BE VERIFIED ON SITE.
 © MTR CORPORATION LIMITED 2008. COPYRIGHT IN RESPECT OF THIS DRAWING DOCUMENT IS OWNED BY THE MTR CORPORATION LIMITED OF HONG KONG. NO REPRODUCTION OF THE DRAWING DOCUMENT OR ANY PART BY WHATEVER MEANS IS PERMITTED WITHOUT THE PRIOR WRITTEN CONSENT OF THE MTR CORPORATION LIMITED.

MTR
 EXPRESS RAIL LINK (XRL)
 ORIGINATOR
 Planning, Urban Design, Landscape, Golf & Environmental Consultants
 Urbis Limited, 11/F Siu On Centre, 188 Lockhart Road, Wan Chai, Hong Kong.
 Tel 2802 3333 Fax 2802 8662

TITLE	CONSULTANCY AGREEMENT NO. C8001	
	TREE TRANSPLANTING / FELLING	
	TREE SURVEY PLAN OF YAU TSIM MONG DISTRICT	
	(SHEET 12 OF 20)	
SCALE	1 : 500 @ A1	DRAWING NO.
		C8001/T/XRL/URB/C04/013
REV.		A3



- LEGEND**
- GAZETTAL BOUNDARY
 - DIVIDING LINE FOR DEPARTMENTAL RESPONSIBILITIES (5m OFFSET FROM KERB OF PUBLIC ROAD)
 - PROPOSED LAYOUT
 - T0005(R) EXISTING TREE TO BE RETAINED
 - T0005(P) EXISTING TREE TO BE RETAINED WITH PRUNING
 - T0005(F) EXISTING TREE TO BE FELLED
 - T0005(T) EXISTING TREE TO BE TRANSPLANTED
 - T0005(D) EXISTING DEAD TREE
 - T0005(O) EXISTING TREE OUTSIDE GAZETTAL BOUNDARY



UPDATED LOT BOUNDARY (SHEET 8 OF 15)










FOR CONTINUATION
SEE DWG. C8001/T/XRL/URB/C04/016
MATCH LINE

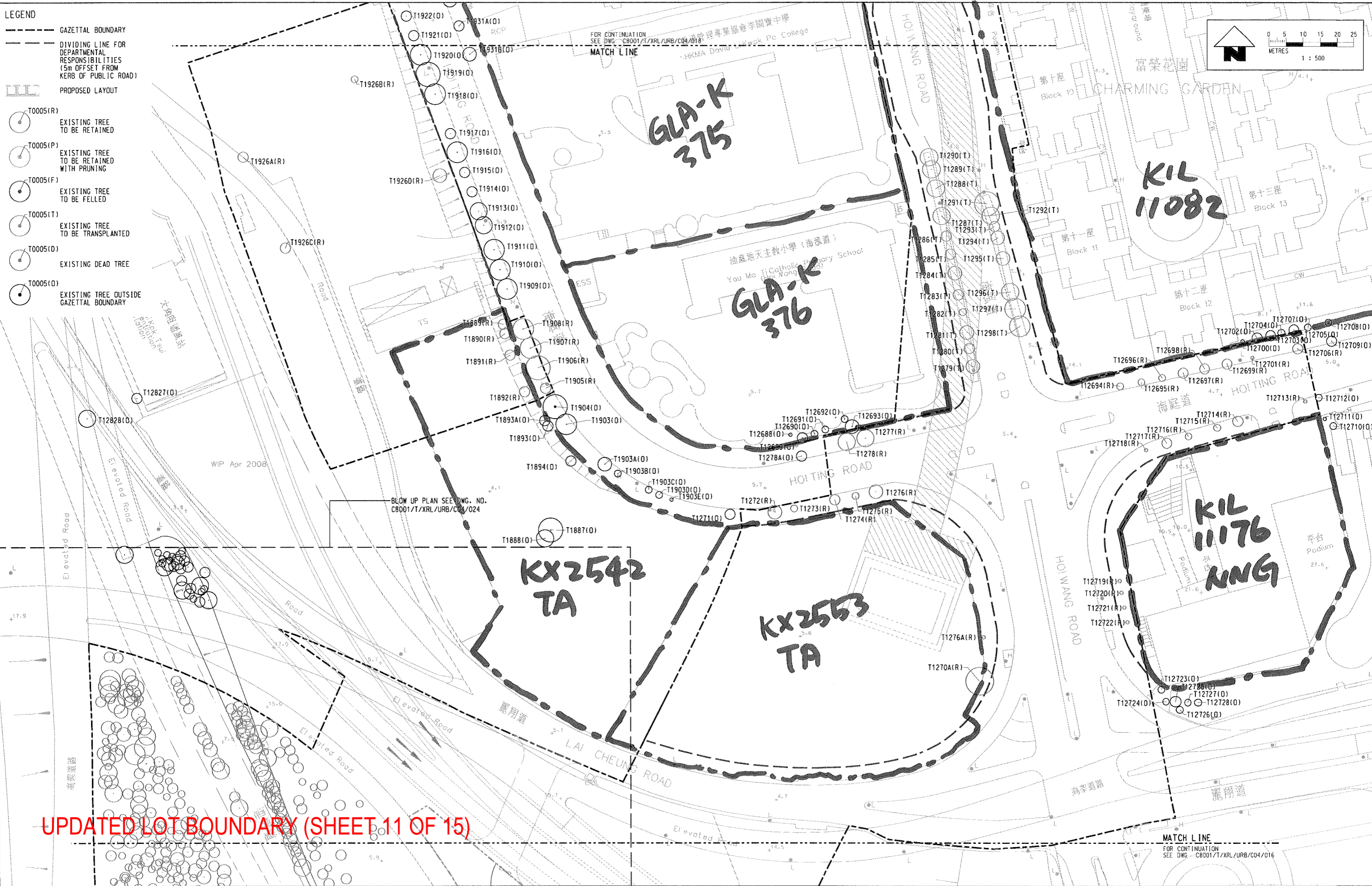
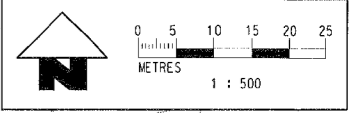
MATCH LINE
FOR CONTINUATION
SEE DWG. C8001/T/XRL/URB/C04/012

PLOT NO. 1
 MODEL NAME: C:\AS\AR\LOT07\PLAN\143.dwg
 Defaul...
 22-May-2009 15:50:20
 FILE NAME: C:\AS\AR\LOT07\PLAN\143.dwg

				DRAWN SAN				TITLE CONSULTANCY AGREEMENT NO. C8001 TREE TRANSPLANTING / FELLING TREE SURVEY PLAN OF YAU TSIM MONG DISTRICT (SHEET 13 OF 20)	
				DESIGNED JP					
				CHECKED TO					
				APPROVED AD					
				DATE 01.APR.2009		ORIGINATOR		Planning, Urban Design, Landscape, Golf & Environmental Consultants Urbis Limited, 11/F Siu On Centre, 188 Lockhart Road, Wan Chai, Hong Kong. Tel: 2802 3333 Fax: 2802 8662 	
A3 THIRD ISSUE				SAN 22MAY09 AD		CADD REF. C8001_T_XRL_URB_C04_014A3.dgn			
A2 SECOND ISSUE				SAN 30APR09 AD		SCALE 1 : 500 @ A1			
A1 DRAFT TREE SURVEY REPORT				SAN 01APR09 AD		DRAWING NO. C8001/T/XRL/URB/C04/014			
REV	DESCRIPTION	BY	DATE	APPROVED	REV	DESCRIPTION	BY	DATE	APPROVED


LEGEND

-  GAZETTED BOUNDARY
-  DIVIDING LINE FOR DEPARTMENTAL RESPONSIBILITIES (5m OFFSET FROM KERB OF PUBLIC ROAD)
-  PROPOSED LAYOUT
-  T0005(R) EXISTING TREE TO BE RETAINED
-  T0005(P) EXISTING TREE TO BE RETAINED WITH PRUNING
-  T0005(F) EXISTING TREE TO BE FELLED
-  T0005(T) EXISTING TREE TO BE TRANSPLANTED
-  T0005(D) EXISTING DEAD TREE
-  T0005(O) EXISTING TREE OUTSIDE GAZETTED BOUNDARY

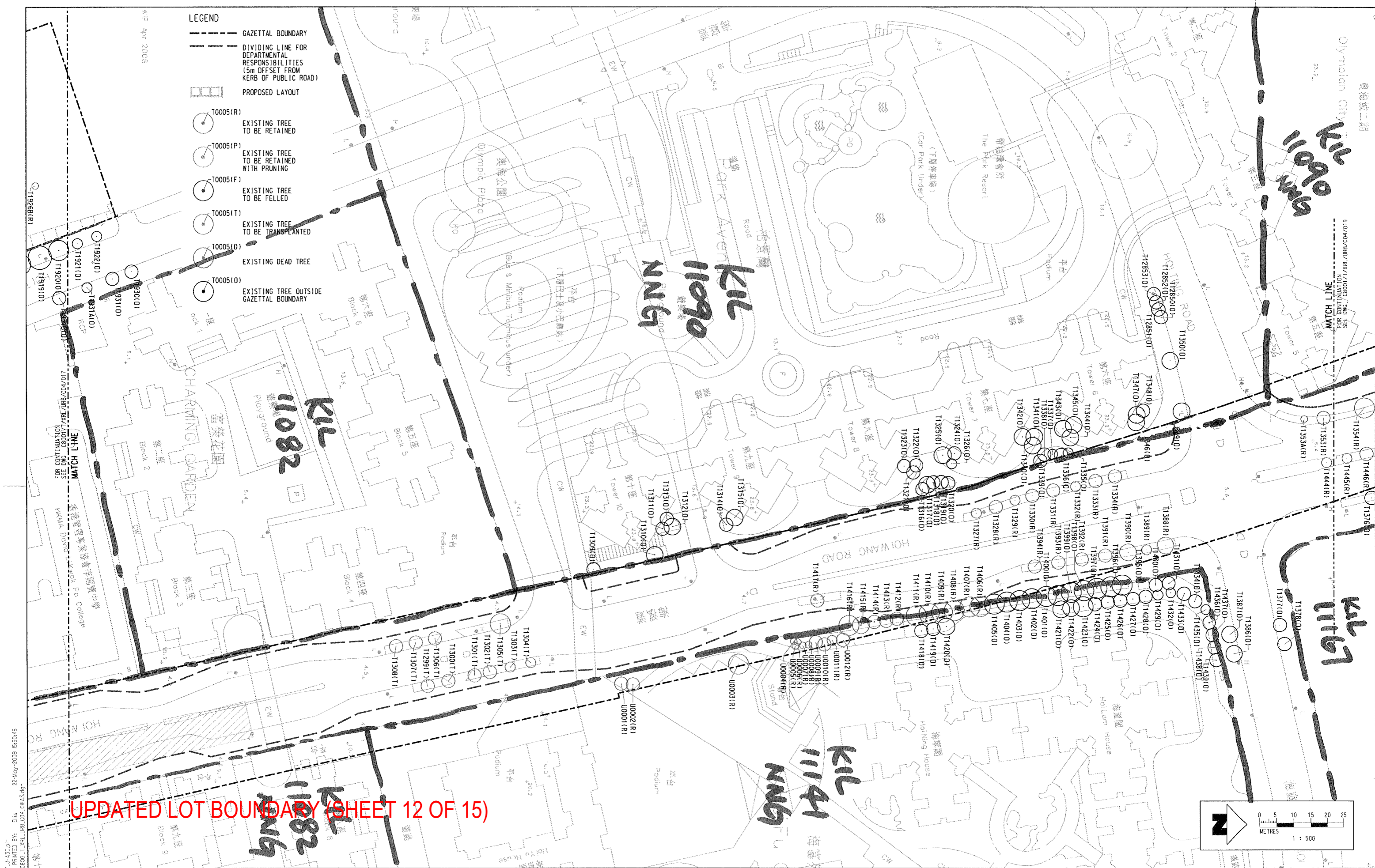


UPDATED LOT BOUNDARY (SHEET 11 OF 15)

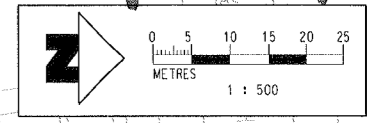
PLOT DATA: J:\ASCI\PROJECTS\URB\11-13\04\11-13.dwg
 MODEL NAME: C:\Users\Public\Desktop\URB_C04.dwg
 FILE NAME: I:\MTR\23\URB\GA\C8001_T_XRL_URB_C04_017A3.dgn
 22 May 2009 16:05:02

<table border="1" style="width: 100%; border-collapse: collapse;"> <tr> <td style="width: 20%;">A3</td> <td style="width: 40%;">THIRD ISSUE</td> <td style="width: 20%;">SAN</td> <td style="width: 20%;">22MAY09</td> <td style="width: 10%;">AD</td> </tr> <tr> <td>A2</td> <td>SECOND ISSUE</td> <td>SAN</td> <td>30APR09</td> <td>AD</td> </tr> <tr> <td>A1</td> <td>DRAFT TREE SURVEY REPORT</td> <td>SAN</td> <td>01APR09</td> <td>AD</td> </tr> </table>				A3	THIRD ISSUE	SAN	22MAY09	AD	A2	SECOND ISSUE	SAN	30APR09	AD	A1	DRAFT TREE SURVEY REPORT	SAN	01APR09	AD	DRAWN: SAN DESIGNED: JP CHECKED: TO APPROVED: AD		 EXPRESS RAIL LINK (XRL)	TITLE: CONSULTANCY AGREEMENT NO. C8001 TREE TRANSPLANTING / FELLED TREE SURVEY PLAN OF YAU TSIM MONG DISTRICT (SHEET 16 OF 20)	
				A3	THIRD ISSUE	SAN	22MAY09	AD															
A2	SECOND ISSUE	SAN	30APR09	AD																			
A1	DRAFT TREE SURVEY REPORT	SAN	01APR09	AD																			
DATE: 01.APR.2009 <small>DO NOT SCALE DRAWINGS. ALL DIMENSIONS SHALL BE VERIFIED ON SITE. IN THE EVENT OF ANY DISCREPANCY BETWEEN THE DIMENSIONS SHOWN ON THIS DRAWING AND THE DIMENSIONS SHOWN ON THE ORIGINAL DRAWING, THE DIMENSIONS SHOWN ON THE ORIGINAL DRAWING SHALL PREVAIL.</small>		ORIGINATOR: Planning, Urban Design, Landscape, Golf & Environmental Consultants Urbis Limited, 11/F Siu On Centre, 188 Lockhart Road, Wan Chai, Hong Kong. Tel: 2802 3333 Fax: 2802 8662																					
SCALE: 1 : 500 @ A1		DRAWING NO.: C8001/T/XRL/URB/C04/017		REV. A3		CADD REF.: C8001_T_XRL_URB_C04_017A3.dgn																	

- LEGEND
- GAZETAL BOUNDARY
 - - - DIVIDING LINE FOR DEPARTMENTAL RESPONSIBILITIES (5m OFFSET FROM KERB OF PUBLIC ROAD)
 - ▨ PROPOSED LAYOUT
 - T0005(R) EXISTING TREE TO BE RETAINED
 - T0005(P) EXISTING TREE TO BE RETAINED WITH PRUNING
 - T0005(F) EXISTING TREE TO BE FELLED
 - T0005(T) EXISTING TREE TO BE TRANSPLANTED
 - T0005(D) EXISTING DEAD TREE
 - T0005(O) EXISTING TREE OUTSIDE GAZETAL BOUNDARY



UPDATED LOT BOUNDARY (SHEET 12 OF 15)



22-May-2009 15:50:46
 PRINTED BY: Ellis
 MODELNAME: K:\MTR22\DRG-GA-C8001_T.XRL_URB-C04-018A3.dgn
 FILENAME:

REV	DESCRIPTION	BY	DATE	APPROVED	REV	DESCRIPTION	BY	DATE	APPROVED
A3	THIRD ISSUE				SAN	22MAY09	AD		
A2	SECOND ISSUE				SAN	30APR09	AD		
A1	DRAFT TREE SURVEY REPORT				SAN	01APR09	AD		

DRAWN	SAN
DESIGNED	JP
CHECKED	TO
APPROVED	AD
DATE	01.APR.2009

MTR

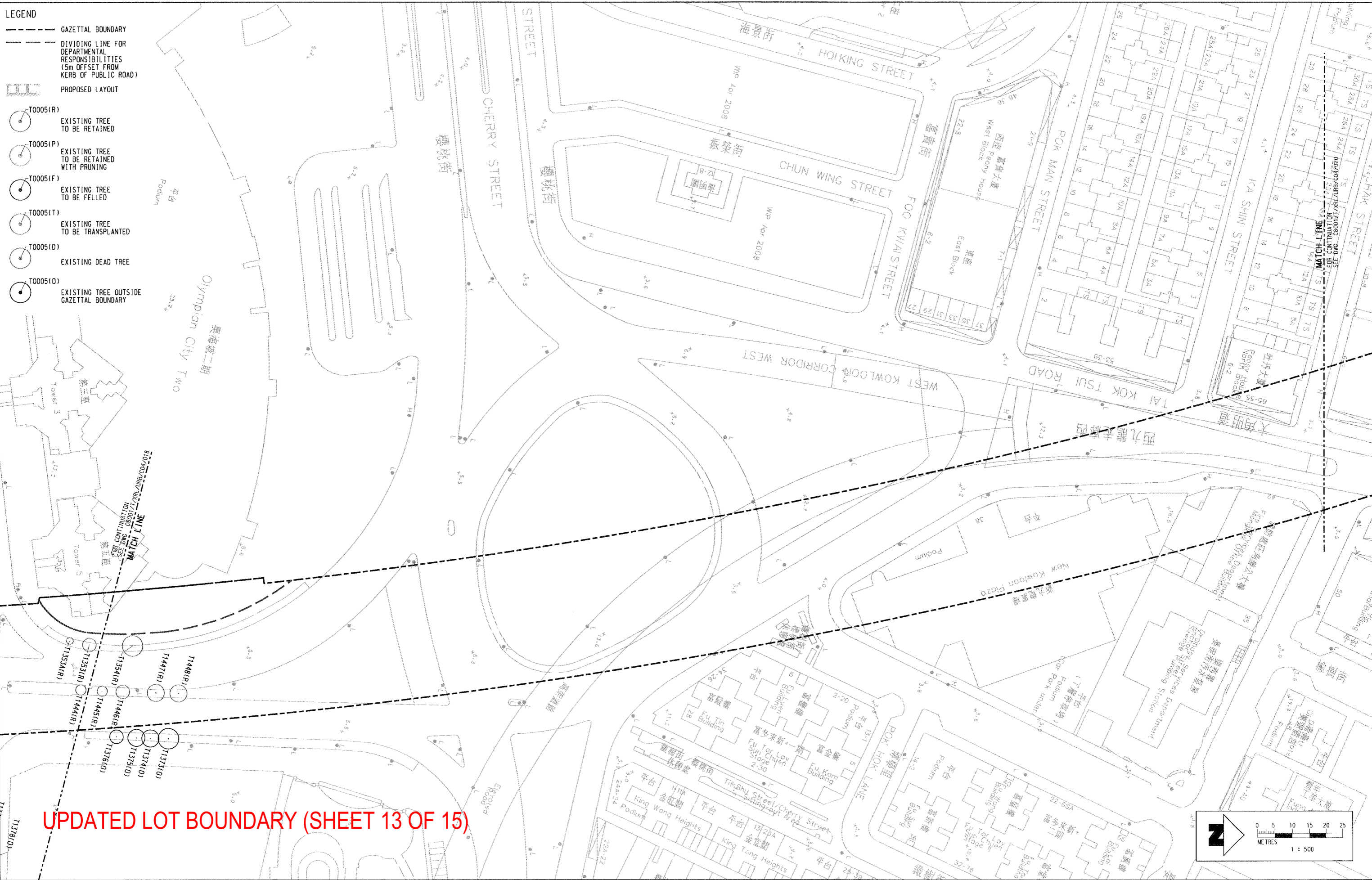
EXPRESS RAIL LINK (XRL)

ORIGINATOR
 Planning, Urban Design, Landscape, Golf & Environmental Consultants
 Urbis Limited, 11/F Situ On Centre, 188 Lockhart Road, Wan Chai, Hong Kong.
 Tel 2802 3333 Fax 2802 8662

CADD REF. C8001_T.XRL_URB-C04-018A3.dgn

TITLE	CONSULTANCY AGREEMENT NO. C8001 TREE TRANSPLANTING / FELLING TREE SURVEY PLAN OF YAU TSIM MONG DISTRICT (SHEET 17 OF 20)
SCALE	1 : 500 @ A1
DRAWING NO.	C8001/T/XRL/URB/C04/018
REV.	A3

- LEGEND**
- GAZETTED BOUNDARY
 - DIVIDING LINE FOR DEPARTMENTAL RESPONSIBILITIES (5m OFFSET FROM KERB OF PUBLIC ROAD)
 - PROPOSED LAYOUT
 - T0005(R) EXISTING TREE TO BE RETAINED
 - T0005(P) EXISTING TREE TO BE RETAINED WITH PRUNING
 - T0005(F) EXISTING TREE TO BE FELLED
 - T0005(T) EXISTING TREE TO BE TRANSPLANTED
 - T0005(D) EXISTING DEAD TREE
 - T0005(O) EXISTING TREE OUTSIDE GAZETTED BOUNDARY



UPDATED LOT BOUNDARY (SHEET 13 OF 15)

J:\ASCI\10103\URB\13\1303.dwg
 MODELNAME: Default
 FILENAME: CAMTRC23\DEN-64\C800_1_XRL_URB_C04_019A3.dgn
 22-May-2009 15:50:51
 PRINTED BY: Ellis

REV	DESCRIPTION	BY	DATE	APPROVED	REV	DESCRIPTION	BY	DATE	APPROVED
A3	THIRD ISSUE	SAN	22MAY09	AD					
A2	SECOND ISSUE	SAN	30APR09	AD					
A1	DRAFT TREE SURVEY REPORT	SAN	01APR09	AD					

DRAWN	SAN
DESIGNED	JP
CHECKED	TO
APPROVED	AD
DATE	01. APR. 2009

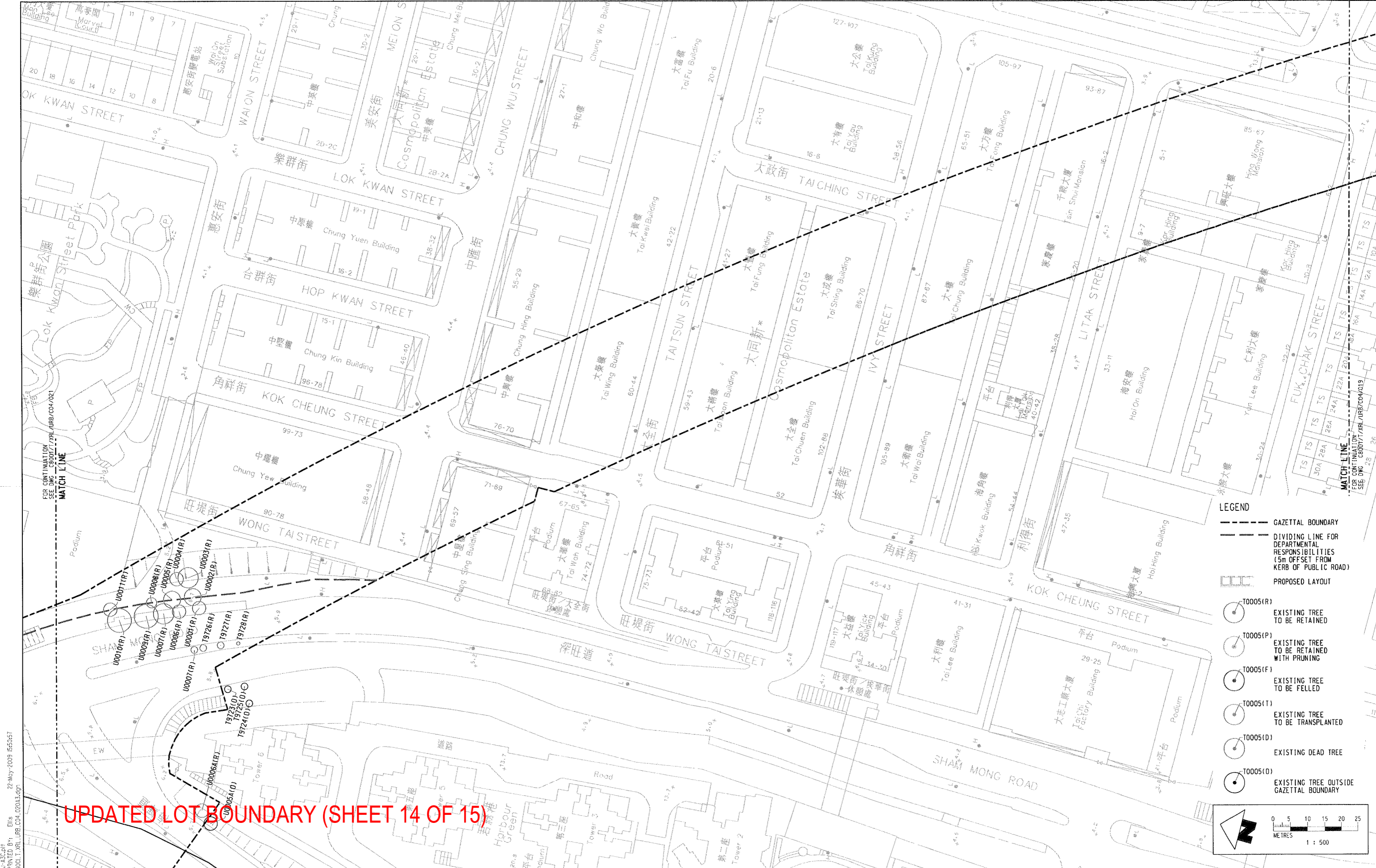
MTR

EXPRESS RAIL LINK (XRL)

ORIGINATOR
 Planning, Urban Design, Landscape, Golf & Environmental Consultants
 Urbis Limited, 11/F Siu On Centre, 188 Lockhart Road, Wan Chai, Hong Kong.
 Tel 2802 3333 Fax 2802 8662

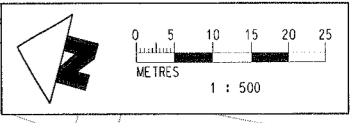
CADD REF. C8001_T_XRL_URB_C04_019A3.dgn

TITLE		SCALE	DRAWING NO.	REV.
CONSULTANCY AGREEMENT NO. C8001 TREE TRANSPLANTING / FELLED TREE SURVEY PLAN OF YAU TSIM MONG DISTRICT (SHEET 18 OF 20)		1 : 500 @ A1	C8001/T/XRL/URB/C04/019	A3



UPDATED LOT BOUNDARY (SHEET 14 OF 15)

- LEGEND**
- GAZETAL BOUNDARY
 - DIVIDING LINE FOR DEPARTMENTAL RESPONSIBILITIES (5m OFFSET FROM KERB OF PUBLIC ROAD)
 - PROPOSED LAYOUT
 - T0005(R) EXISTING TREE TO BE RETAINED
 - T0005(P) EXISTING TREE TO BE RETAINED WITH PRUNING
 - T0005(F) EXISTING TREE TO BE FELLED
 - T0005(T) EXISTING TREE TO BE TRANSPLANTED
 - T0005(D) EXISTING DEAD TREE
 - T0005(O) EXISTING TREE OUTSIDE GAZETAL BOUNDARY



J:\SCL\AP_070709\URB_C8001\URB_C04_020A3.dgn
 PLOT DRY: J:\SCL\AP_070709\URB_C8001\URB_C04_020A3.dgn
 MODEL NAME: E:\MTR\23\URB_C8001\URB_C04_020A3.dgn
 FILE NAME:

REV	DESCRIPTION	BY	DATE	APPROVED
A3	THIRD ISSUE	SAN	22MAY09	AD
A2	SECOND ISSUE	SAN	30APR09	AD
A1	DRAFT TREE SURVEY REPORT	SAN	01APR09	AD

REV	DESCRIPTION	BY	DATE	APPROVED
A3	THIRD ISSUE	SAN	22MAY09	AD
A2	SECOND ISSUE	SAN	30APR09	AD
A1	DRAFT TREE SURVEY REPORT	SAN	01APR09	AD

DRAWN	SAN
DESIGNED	JP
CHECKED	TO
APPROVED	AD
DATE	01.APR.2009

MTR

EXPRESS RAIL LINK (XRL)

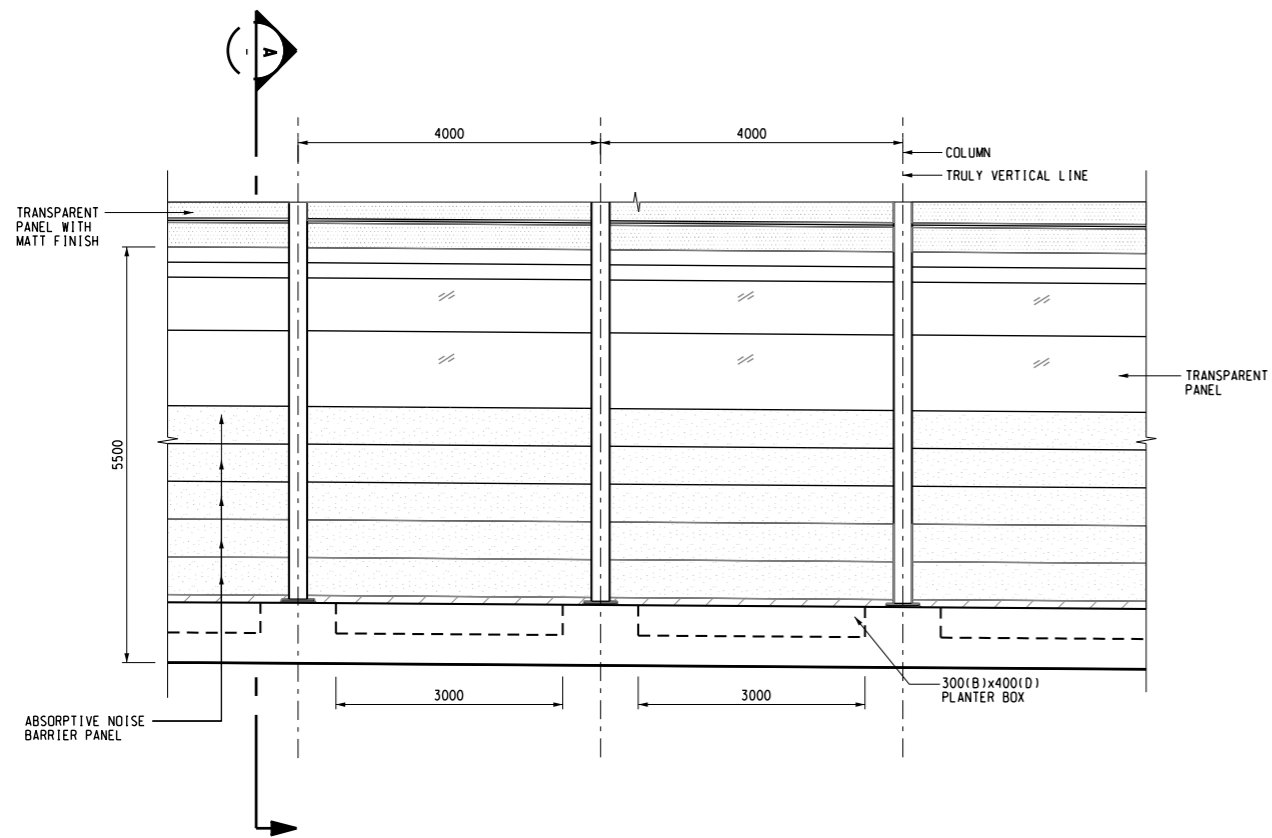
ORIGINATOR

Planning, Urban Design, Landscape, Golf & Environmental Consultants
 Urbis Limited, 11/F, 511 On Centre, 188 Lockhart Road, Wan Chai, Hong Kong.
 Tel 2802 3333 Fax 2802 8662

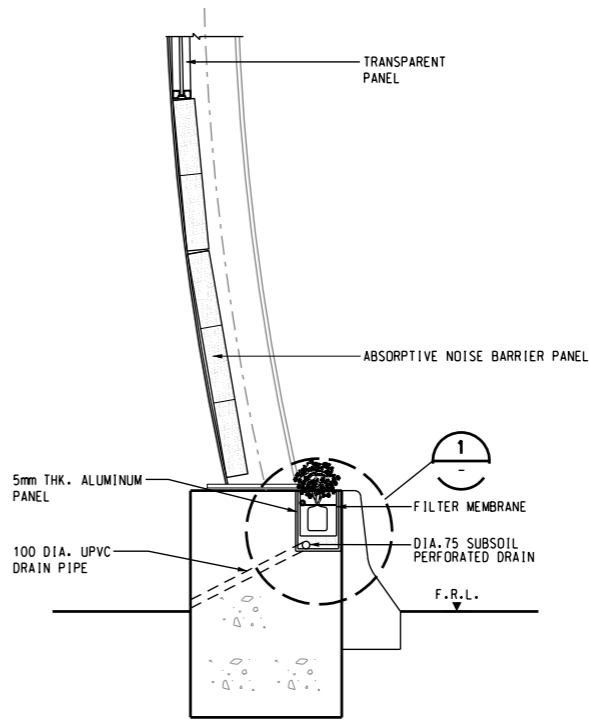
CADD REF. C8001_T_XRL_URB_C04_020A3.dgn

TITLE	CONSULTANCY AGREEMENT NO. C8001 TREE TRANSPLANTING / FELLING TREE SURVEY PLAN OF YAU TSIM MONG DISTRICT (SHEET 19 OF 20)
SCALE	1 : 500 @ A1
DRAWING NO.	C8001/T/XRL/URB/C04/020
REV.	A3

NOTE:
1. FOR GENERAL NOTES REFER TO DRAWING 811B/B/311/AAT/A58/002.



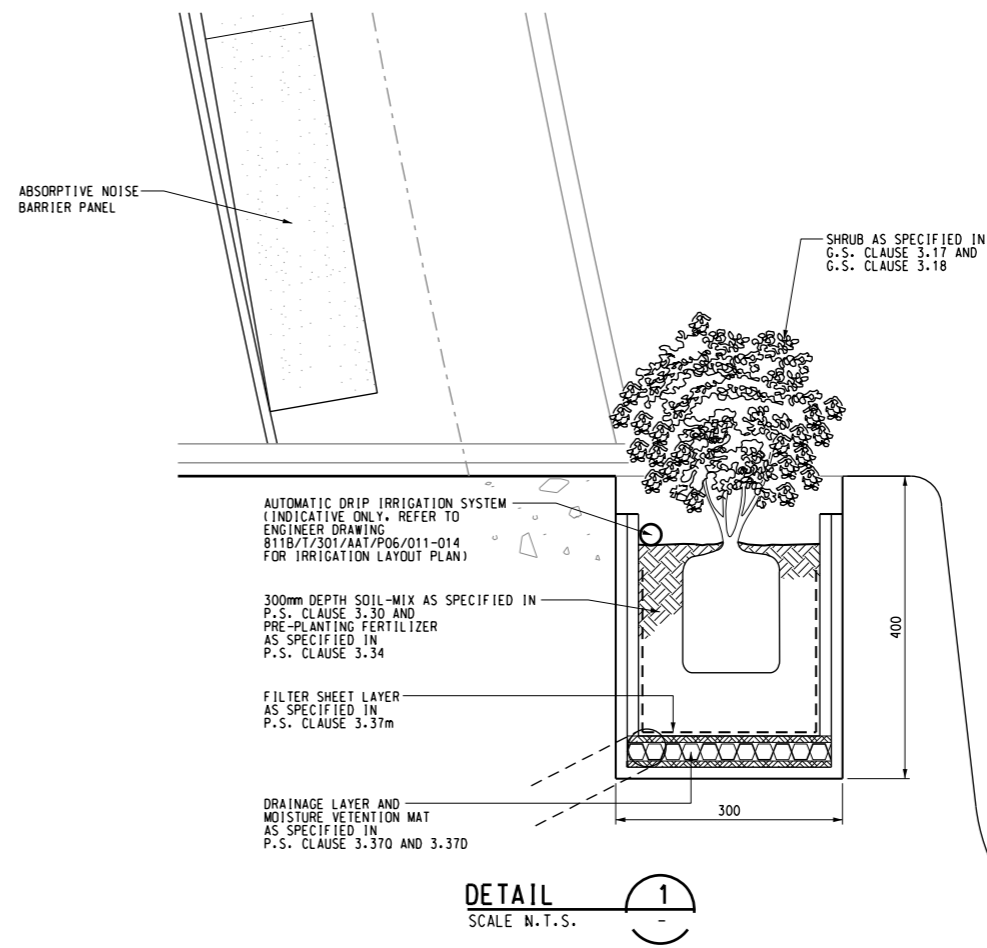
TYPICAL ELVEATION B
SCALE N.T.S.
(PLANTING FOR NOISE BARRIER)



SECTION A
SCALE N.T.S.

PLANTING SCHEDULE FOR NOISE BARRIER

Code	Botanical Name	Height(mm)	Spread(mm)	Spacing(mm)	Quantity per planter box
CLIMBER FOR NOISE BARRIER					
Ara.pin.	Arachis pintoi 'golden glory'	100	400	150	25% per planter box
Cat.ros.	Catharanthus roseus	300	400	150	25% per planter box
Pat.dai.	Parthenocissus daizielii	200	400	150	25% per planter box
Lan.cam.	Lantana camara	200	150	150	25% per planter box
Total					50 NOS.



DETAIL 1
SCALE N.T.S.

PLOT DRW: D:\CAD_Admin\Comp\Projects\811B\811B_051A.DGN
 MODEL NAME: 811B_051A
 FILE NAME: 811B_051A.DGN
 DATE: 20/1/2010 15:39:53
 DRAWN BY: F LEE
 CHECKED BY: F MCGOLDRICK
 APPROVED BY: K CHONG
 DATE: 20JAN2010

DRAWN	F LEE
DESIGNED	A LEWIS
CHECKED	F MCGOLDRICK
APPROVED	K CHONG
DATE	20JAN2010

MTR

EXPRESS RAIL LINK

AECOM Aedas

ORIGINATOR

○ AECOM ○ AEDAS ○ MEINHARDT ○ MVA ○ BURO HAPPOLD ● EDWA ○ MOTT

CADD REF. 811B_B_311_AAT_A58_051A.DGN

TITLE		CONTRACT 811B	
		WKT APPROACH TUNNEL (SOUTH)	
		EXTERNAL WORKS - ROAD WORKS	
		PLANTING DETAIL	
SCALE	N.T.S.	DRAWING NO.	811B/B/311/AAT/A58/051
REV.	A		

REV	DESCRIPTION	BY	DATE	APPROVED	REV	DESCRIPTION	BY	DATE	APPROVED
A	ISSUE FOR EP SUBMISSION	FM	20JAN10	KC					

