



CONTRACT NO: HK/2015/01

**WANCHAI DEVELOPMENT PHASE II AND CENTRAL
WANCHAI BYPASS
SAMPLING, FIELD MEASUREMENT AND TESTING WORKS
(STAGE 3)**

**ENVIRONMENTAL PERMIT NO. EP-356/2009,
FURTHER ENVIRONMENTAL PERMIT NOS. FEP-02/356/2009,
FEP-03/356/2009, FEP-04/356/2009 , FEP-06/356/2009 AND
FEP-07/356/2009**

MONTHLY ENVIRONMENTAL MONITORING & AUDIT REPORT

- NOVEMBER 2016 -

CLIENTS:

**Civil Engineering and Development
Department**

and

Highways Department

PREPARED BY:

Lam Geotechnics Limited

11/F Centre Point
181-185 Gloucester Road,
Wanchai, H.K.

Telephone: (852) 2882-3939
Facsimile: (852) 2882-3331
E-mail: info@lamenviro.com
Website: <http://www.lamenviro.com>

CERTIFIED BY:

Raymond Dai
Environmental Team Leader

DATE:

12 December 2016

Ref.: AACWBIECEM00_0_8855L.16

13 December 2016

AECOM Asia Company Limited
Engineer's Representative's Office
25 Hung Hing Road,
Causeway Bay,
Hong Kong

By Post and Fax (3912 3010)

Attention: Mr. Peter Poon

Dear Mr. Poon,

**Re: Contract No. HK/2015/01
Wan Chai Development Phase II - Central-Wan Chai Bypass
Sampling, Field Measurement and Testing Works (Stage 3)**

**Monthly Environmental Monitoring and Audit Report (November 2016)
for EP-356/2009, FEP-02/356/2009, FEP-03/356/2009, FEP-
04/356/2009, FEP-06/356/2009 and FEP-07/356/2009**

Reference is made to the Environmental Team's submission of the captioned Monthly Environmental Monitoring and Audit (EM&A) Report for November 2016 received by e-mail on 12 December 2016 for our review and comment.

Please be informed that we have no adverse comment on the captioned submission. We write to verify the captioned submission in accordance with Condition 3.4 in the captioned Environmental Permits.

Thank you very much for your kind attention and please do not hesitate to contact the undersigned should you have any queries.

Yours sincerely,



David Yeung
Independent Environmental Checker

Encl.

Q:\Projects\AACWBIECEM00\Corr\AACWBIECEM00_0_8855L.16.docx

C.c.

HyD

CEDD

AECOM

AECOM

Lam

Attn: Mr. Eddy Wu

Attn: Mr. Stephen Lo

Attn: Mr. Frankie Fan

Attn: Mr. Conrad Ng

Attn: Mr. Raymond Dai

by fax: 2714 5289

by fax: 2577 5040

by fax: 2691 2649

by fax: 2691 2649

by fax: 2882 3331



TABLE OF CONTENTS

1 INTRODUCTION.....9

1.1 Scope of the Report9

1.2 Structure of the Report.....9

2 PROJECT BACKGROUND.....11

2.1 Background11

2.2 Scope of the Project and Site Description11

2.3 Division of the Project Responsibility12

2.4 Project Organization and Contact Personnel.....13

3 STATUS OF REGULATORY COMPLIANCE18

3.1 Status of Environmental Licensing and Permitting under the Project.....18

4 MONITORING REQUIREMENTS.....28

4.1 Noise Monitoring28

4.2 Air Monitoring29

4.3 Water Quality Monitoring.....32

5. MONITORING RESULTS37

5.1 Noise Monitoring Results37

5.2 Air Monitoring Results40

5.3 Water quality monitoring Results42

5.4 Waste Monitoring Results50

6. COMPLIANCE AUDIT56

6.1 Noise Monitoring56

6.2 Air Monitoring56

6.3 Water Quality Monitoring.....57

6.4 Review of the Reasons for and the Implications of Non-compliance.....61

6.5 Summary of action taken in the event of and follow-up on non-compliance61

7. CUMULATIVE CONSTRUCTION IMPACT DUE TO THE CONCURRENT PROJECTS62

8. ENVIRONMENTAL SITE AUDIT.....63

9. COMPLAINTS, NOTIFICATION OF SUMMONS AND PROSECUTION65

10. CONCLUSION66

LIST OF TABLES

Table I	Summary of Water Quality Monitoring Exceedances in Reporting Month
Table II	Summary of Enhanced Dissolved Oxygen Monitoring Exceedances in Reporting Month
Table 2.1	Schedule 2 Designated Projects under this Project
Table 2.2	Details of Individual Contracts under the Project
Table 2.3	Contact Details of Key Personnel
Table 3.1	Summary of the current status on licences and/or permits on environmental protection pertinent to the Project
Table 3.2	Cumulative Summary of Valid Licences and Permits under Contract no. HK/2009/01
Table 3.3	Summary of submission status under FEP-02/356/2009 Condition
Table 3.4	Cumulative Summary of Valid Licences and Permits under Contract no. HK/2009/02
Table 3.5	Summary of submission status under FEP-03/356/2009 Condition
Table 3.6	Cumulative Summary of Valid Licences and Permits under Contract no. HY/2009/15
Table 3.7	Summary of submission status under FEP-04/356/2009 Condition
Table 3.8	Cumulative Summary of Valid Licences and Permits under Contract no. HY/2009/19
Table 3.9	<i>Cumulative Summary of Valid Licences and Permits under Contract no. HK/2012/08</i>
Table 3.10	<i>Summary of submission status under EP-356/2009 & FEP-06/356/2009 Condition</i>
Table 3.11	<i>Cumulative Summary of Valid Licences and Permits under Contract no. HY/2010/08</i>
Table 3.12	<i>Summary of submission status under EP-356/2009 and FEP-07/356/2009 Condition</i>
Table 4.1	Noise Monitoring Station
Table 4.2	Air Monitoring Station
Table 4.3	Marine Water Quality Stations for Water Quality Monitoring
Table 4.4	Marine Water Quality Monitoring Frequency and Parameters
Table 4.5	Marine Water Quality Stations for Enhanced Water Quality Monitoring
Table 5.1	Noise Monitoring Station for Contract nos. HK/2009/01, HK/2009/02
Table 5.2	Noise Monitoring Station for Contract no. HY/2009/15
Table 5.3	Noise Monitoring Station for Contract no. HY/2009/19
Table 5.4	<i>Noise Monitoring Station for Contract no. HY/2010/08</i>
Table 5.5	<i>Air Monitoring Station for Contract no. HK/2009/01</i>
Table 5.6	Air Monitoring Station for Contract no. HK/2009/02
Table 5.7	Air Monitoring Station for Contract no. HY/2009/15
Table 5.8	Air Monitoring Stations for Contract no. HY/2009/19
Table 5.9	<i>Air Monitoring Stations for Contract no. HK/2012/08</i>
Table 5.10	<i>Air Monitoring Stations for Contract no. HY/2010/08</i>
Table 5.11	<i>Water quality monitoring Stations for contracts with respect to remaining DP3 work areas after the completion of DP5 & DP6 in 2012 and intake diversion in 2013</i>
Table 5.12	Water quality monitoring Stations for Contract no. HK/2009/01
Table 5.13	Water quality monitoring Stations for Contract no. HK/2009/02
Table 5.14	<i>Water quality monitoring Stations for Contract no. HK/2012/08</i>
Table 5.15	Water quality monitoring Stations for Contract no. HY/2009/15
Table 5.16	<i>Enhanced Dissolved Oxygen Monitoring Stations for Contract no. HY/2009/15</i>
Table 5.17	<i>Water quality monitoring Station for Contract no. HY/2010/08</i>
Table 5.18	<i>Enhance Dissolved Oxygen Monitoring Stations for Contract no. HY/2010/08</i>
Table 5.19	<i>Details of Waste Disposal for Contract no. HK/2009/01</i>
Table 5.20	<i>Details of Waste Disposal for Contract no. HK/2009/02</i>
Table 5.21	Details of Waste Disposal for Contract no. HY/2009/15
Table 5.22	Details of Waste Disposal for Contract no. HY/2009/19
Table 5.23	Details of Waste Disposal for Contract no. HK/2012/08
Table 5.24	Details of Waste Disposal for Contract no. HY/2010/08
Table 8.1	Summary of Environmental Inspections for Contract no. HK/2009/01
Table 8.2	Summary of Environmental Inspections for Contract no. HK/2009/02
Table 8.3	Summary of Environmental Inspections for Contract no. HY/2009/15
Table 8.4	Summary of Environmental Inspections for Contract no. HY/2009/19
Table 8.5	Summary of Environmental Inspections for Contract no. HK/2012/08
Table 8.6	Summary of Environmental Inspections for Contract no. HY/2010/08
Table 9.1	Cumulative Statistics on Complaints

Table 9.2 Cumulative Statistics on Successful Prosecutions
Table 10.1 Construction Activities and Recommended Mitigation Measures in Coming Reporting Month

LIST OF FIGURES

Figure 2.1 Project Layout
Figure 2.2 Project Organization Chart
Figure 4.1 Locations of Environmental Monitoring Stations

LIST OF APPENDICES

Appendix 3.1 Environmental Mitigation Implementation Schedule
Appendix 4.1 Action and Limit Level
Appendix 4.2 Copies of Calibration Certificates
Appendix 5.1 Monitoring Schedule for Reporting Month and Coming month
Appendix 5.2 Noise Monitoring Results and Graphical Presentations
Appendix 5.3 Air Quality Monitoring Results and Graphical Presentations, and Odour Patrol Results
Appendix 5.4 Water Quality Monitoring Results and Graphical Presentations
Appendix 6.1 Event Action Plans
Appendix 6.2 Summary for Notification of Exceedance
Appendix 9.1 Complaint Log
Appendix 10.1 Construction Programme of Individual Contracts

EXECUTIVE SUMMARY

- i. This is the Environmental Monitoring and Audit (EM&A) Monthly Report – November 2016 for the Project of Wan Chai Development Phase II and Central-Wanchai Bypass under Environmental Permit no. EP-356/2009 and Further Environmental permit nos. FEP-02/356/2009, FEP-03/356/2009, FEP-04/356/2009, FEP-06/356/2009 and FEP-07/356/2009. This report presents the environmental monitoring findings and information recorded during the period of 27th October 2016 to 26th November 2016. The cut-off date of reporting is at 26th of each reporting month.

Construction Activities for the Reported Period

- ii. During this reporting period, the major work activities for Contract no. HK/2009/01 included:
- Nil
- iii. During this reporting period, the major work activities for Contract no. HK/2009/02 included:
- Nil
- iv. During this reporting period, the major work activities for Contract no. HY/2009/15 included:
- Reinstatement of existing seawall at TPCWAE
 - Removal of temporary reclamation at TPCWAW
 - Diaphragm wall cutting works at TPCWAW
 - Reinstatement the seawall at Portion XI
 - Reinstatement of Eastern Breakwater
- v. During this reporting period, the major work activities for Contract no. HY/2009/19 included:
- Nil
- vi. During this reporting period, the major work activities for Contract no. HK/2012/08 included:
- Construction of Box 1 unit in Dry Dock
 - Excavation for Box 1 installation
 - Construction of culvert L Bay 8
- vii. During this reporting period, the major work activities for Contract no. HY/2010/08.
- Diversion pipe maintenance
 - Diaphragm Wall Removal Works

Noise Monitoring

- viii. With respect to the shift in major construction site portions at Wan Chai North, the noise monitoring station M1a – Harbour Sports Centre was finely adjusted from East of Harbour Road Sports Centre to West of Harbour Road Sports Centre on 21 June 2016.
- ix. No action or limit level exceedance was recorded in this reporting month.
- x. Noise monitoring during daytime and restricted hour were conducted at the stations M1a, M2b, M3a, M4b, M5b and M6 on a weekly basis in the reporting month.

Air Quality Monitoring

- xi. Due to interruption of electricity supply, the 24hr was rescheduled as follows:
CMA3a monitoring station was rescheduled from 14 November 2016 to 15 November 2016.
- xii. One action level of 1hr TSP exceedance was recorded at monitoring station CMA5b – Pedestrian Plaza on 28 October 2016 in this reporting month. Investigation found that the exceedance recorded was not project related.
- xiii. 1-hour and 24-hour Total Suspended Particulates (TSP) monitoring were conducted at CMA1b – Oil Street Site Office; CMA2a – Causeway Bay Community Center; CMA3a – CWB PRE Site Office Area; CMA4a – Society for the Prevention of Cruelty to Animals; CMA5b – Pedestrian Plaza; CMA6a – WDII PRE Site Office in the reporting month.

Water Quality Monitoring

- xiv. With respect to the temporarily suspension of marine construction works at WCR3 Area by Contract HK/2009/02, the installed silt screen for intake group (P7, P8, P9 and WSD21) was removed on 26 November 2016.
- xv. As advised by the Contractor of HK/2009/01, all silt screen remains removal works at P1, P3, P4, P5 and C1 water quality monitoring stations were completed on 8 May 2016.
- xvi. With respect to the marine works undertaken at WCR3 by Contract HK/2009/02, the respective water quality monitoring station C1 associated with Contract HK/2009/01 was updated as in association with Contract HK/2009/01 and Contract HK/2009/02.
- xvii. With respect to the marine works undertaken at CBTS by Contract HY/2010/08, the respective water quality monitoring station C7 associated with Contract HY/2009/15 was updated as in association with Contract HY/2009/15 and Contract HY/2010/08.
- xviii. With respect to the marine works undertaken at HKCEC2 by Contract HK/2012/08, the respective water quality monitoring station WSD19, P1, P3, P4, and P5 were associated with Contract HK/2012/08.

Table I Summary of Water Quality Monitoring Exceedances in Reporting Month

Contract no.	Water quality monitoring Station	Mid-flood						Mid-ebb					
		DO		Turbidity		SS		DO		Turbidity		SS	
		AL	LL	AL	LL	AL	LL	AL	LL	AL	LL	AL	LL
HK/2009/01 & HK/2009/02	C1	0	0	3	0	0	0	0	0	1	0	0	0
HK/2012/08	WSD19	0	0	1	2	0	0	0	0	3	1	1	1
	P1	0	0	1	0	0	0	0	0	0	0	1	0
	P3	0	0	0	0	0	0	0	0	0	0	0	0
	P4	0	0	1	1	0	0	0	0	0	0	0	1
	P5	0	0	2	0	0	0	0	0	1	0	1	0
HK/2009/02	RW21-P789	0	0	5	0	0	1	0	0	0	0	0	0
HY/2009/15 & HY/2010/08	C7	0	0	0	1	1	0	0	0	0	0	0	0
Total		0	0	13	4	1	1	0	0	5	1	3	2

- Remarks: - The cessation of seawater intake operation for C6 was confirmed on 17 May 2011 and the water quality monitoring at C6 was then terminated since 17 May 2011.
- 4-week post construction water quality monitoring at WSD9, WSD10, WSD15 and WSD17 were completed on 6 Feb 2012 and the water quality monitoring at WSD 10 and WSD15 were temporarily suspended since 8 Feb 2012, and WSD9 and WSD17 was implemented with respect to HK/2009/02 from 8 Feb 2012 onwards.
 - C8 and C9 were implemented with respect to HY/2009/19 from 28 Jan 2012.
 - C8 & C9 were temporary suspended since 4 March 2013.
 - WSD7 and WSD20 water quality monitoring were temporarily suspended from 27 Apr 2012.
 - C2, C3 C4e and C4w water quality monitoring station was temporarily suspended since 22 Apr 2013
 - P1, P3, P4 and P5 were commenced since 24 Apr 2013
 - C5e and C5w water quality monitoring station was temporarily suspended since 29 Jul 2013.
 - WSD21 water quality monitoring station was temporarily suspended since 12 Mar 2014
 - WSD9 and WSD17 water quality monitoring station was temporarily suspended since 8 Sep 2014 flood tide.
 - The water quality monitoring station C1 shall be associated with Contract No. HK/2009/02 upon commencement of marine works under DP3 at WCR3 area.

- xix. There were 18 action and 5 limit level of turbidity exceedances and 4 action and 3 limit level of suspended solid exceedances recorded in the reporting month.
- xx. Investigation found that the turbidity and suspended solid exceedances recorded in this reporting month were not related to Project works. The details of the recorded exceedance can be referred to the **Section 6.4**.
- xxi. Enhanced DO monitoring at 3 monitoring stations in Causeway Bay Typhoon Shelter and Ex-Public Cargo Works Area was conducted three days per week during the reporting period. The action and limit level exceedances of water quality monitoring are summarized in **Table II**.

Table II Summary of Enhanced Dissolved Oxygen Monitoring Exceedances in Reporting Month

Contract no.	Water quality monitoring Station	Mid-flood		Mid-ebb	
		DO		DO	
		AL	LL	AL	LL
HY/2009/15 & HY/2010/08	C6	0	0	0	0
HY/2009/15	Ex-WPCWA SW	0	0	0	0
	Ex-WPCWA SE	1	5	0	1
Total		1	5	0	1

Remarks:

1. Enhanced DO monitoring at Windsor House Cooling (Station Ref: C7) was temporarily suspended since 22 October 2014 with respect to the formation of temporary reclamation zone TS3 and to be resumed upon removal of the respective temporary reclamation zone.
2. Enhanced DO monitoring at Monitoring station Ex-WPCWA SE was temporarily suspended from 31 August 2015 with respect to seawall reinstatement works and formation of active works area. The Enhance DO monitoring at Ex-WPCWA SE was resumed on 11 May 2016 due to completed section of seawall reinstatement works at Ex-PCWA.

- xxii. There was 1 action level and 6 limit level exceedances recorded for enhanced dissolved oxygen monitoring in this reporting month. Investigation found that the exceedance was not related to Project works. The details of the recorded exceedances can be referred to the **Section 6.4**.

Complaints, Notifications of Summons and Successful Prosecutions

- xxiii. There was no environmental complaint received in this reporting month.

Site Inspections and Audit

- xxiv. The Environmental Team (ET) conducted weekly site inspections for Contract nos. HK/2009/01, HK/2009/02, HY/2009/15, HY/2009/19, HK/2012/08 and HY/2010/08 under EP no. EP-356/2009 in the reporting month. Major observations and recommendations made during the audit sessions were rectified by the Contractors. No non-conformance was identified during the site inspections.

Future Key Issues

- xxv. In coming reporting month, the principal work activities of individual contracts are anticipated as follows:

Contract no. HK/2009/01 – Wan Chai Development Phase II – Central –Wanchai Bypass at HKCEC

- Nil

Contract no. HK/2009/02 – Wan Chai Development Phase II – Central – Wan Chai Bypass at Wan Chai East

- Nil

Contract no. HY/2009/15 – Central-Wanchai Bypass – Tunnel (Causeway Bay Typhoon Shelter Section)

- Removal of temporary reclamation at TPCWAW
- Diaphragm wall cutting works at TPCWAW
- Reinstatement of Eastern Breakwater

Contract no. HY/2009/19- Wan Chai Bypass Tunnel (North Point Section) and Island Eastern Corridor Link

- Nil

Contract no. HK/2012/08 – Wan Chai Development Phase II – Central- Wan Chai Bypass at Wan Chai West

- Installation of Box 1 unit
- Construction of culvert L Bay 8

Contract no. HY/2010/08 –Central - Wan Chai Bypass (CWB) –Tunnel (Slip Road 8)

- Diversion pipe maintenance
- Diaphragm Wall Removal works

1 Introduction

1.1 Scope of the Report

- 1.1.1. Lam Geotechnics Limited (LGL) has been appointed to work as the Environmental Team (ET) under Environmental Permit no. EP-356/2009 and Further Environmental permit nos. FEP-02/356/2009, FEP-03/356/2009, FEP-04/356/2009, FEP-06/356/2009 and FEP-07/356/2009 to implement the Environmental Monitoring and Audit (EM&A) programme as stipulated in the EM&A Manual of the approved Environmental Impact Assessment (EIA) Report for Wan Chai Development phase II and Central-Wan Chai Bypass (Register No.: AEIAR-125/2008) and in the EM&A Manual of the approved EIA Report for Central-Wan Chai Bypass and Island Eastern Corridor Link (Register No. AEIAR-041/2001).
- 1.1.2. This report presents the environmental monitoring and auditing work carried out in accordance to the Section 10.3 of EM&A Manual and “*Environmental Monitoring and Audit Requirements*” under Particular Specification Section 27.
- 1.1.3. This report documents the finding of EM&A works for Environmental Permit no. EP-356/2009, Further Environmental Permit no. FEP-02/356/2009, FEP-03/356/2009, FEP-04/356/2009, FEP-06/356/2009 and FEP-07/356/2009 during the period of 27th October 2016 to 26th November 2016. The cut-off date of reporting is at 26th of each reporting month.

1.2 Structure of the Report

- Section 1** **Introduction** – details the scope and structure of the report.
- Section 2** **Project Background** – summarizes background and scope of the project, site description, project organization and contact details of key personnel during the reporting period.
- Section 3** **Status of Regulatory Compliance** – summarizes the status of valid Environmental Permits / Licenses during the reporting period.
- Section 4** **Monitoring Requirements** – summarizes all monitoring parameters, monitoring methodology and equipment, monitoring locations, monitoring frequency, criteria and respective event and action plan and monitoring programmes.
- Section 5** **Monitoring Results** – summarizes the monitoring results obtained in the reporting period.
- Section 6** **Compliance Audit** – summarizes the auditing of monitoring results, all exceedances environmental parameters.
- Section 7** **Cumulative Construction Impact due to the Concurrent Projects** – summarizes the relevant cumulative construction impact due to the concurrent activities of the concurrent Projects.

- Section 8** **Environmental Site Audit** – summarizes the findings of weekly site inspections undertaken within the reporting period, with a review of any relevant follow-up actions within the reporting period.
- Section 9** ***Complaints, Notification of summons and Prosecution*** – summarizes the cumulative statistics on complaints, notification of summons and prosecution
- Section 10** ***Conclusion***

2 Project Background

2.1 Background

- 2.1.1. “Wan Chai Development phase II and Central-Wan Chai Bypass” and “Central-Wan Chai Bypass and Island Eastern Corridor Link” (hereafter called “the Project”) are Designed Project (DP) under the Environmental Impact Assessment Ordinance (Cap. 499) (EIAO). The Environmental Impact Assessment (EIA) Reports for Central-Wan Chai Bypass and Island Eastern Corridor Link (Register No. AEIAR-041/2001) and Wan Chai Development phase II and Central-Wan Chai Bypass (Register No.: AEIAR-125/2008) have been approved on 31 August 2001 and 11 December 2008 respectively.
- 2.1.2. The key purpose of Wan Chai Development Phase II (WDII) is to provide land at Wan Chai North and North Point for construction of the Central-Wan Chai Bypass and Island Eastern Corridor Link (CWB). Land formed under the project will be developed as a world-class waterfront promenade joining that at the new Central waterfront for public enjoyment.
- 2.1.3. There is a compelling and present need for the CWB to provide relief to the very congested east-west Connaught Road Central/Harcourt Road / Gloucester Road Corridor (the Corridor) which is currently operating beyond its capacity. The CWB will provide relief to the existing congestion along the Corridor and cater for the anticipated growth of traffic on Hong Kong Island. Without the CWB and its access roads, there will not be sufficient capacity to serve the heavy traffic demands at both strategic and local levels.

2.2 Scope of the Project and Site Description

- 2.2.1. The Project is located mainly in Wan Chai North, Causeway Bay and North Point, and is demarcated by Gloucester Road and Victoria Park Road to the south, Fenwick Pier Street to the west and Tong Shui Road Interchange to the east, as shown in **Figure 2.1**.
- 2.2.2. The study area encompasses existing developments along the Wan Chai, Causeway Bay and North Point shorelines. Major land uses include the Hong Kong Convention & Exhibition Centre (HKCEC) Extension, the Wan Chai Ferry Pier, the ex-Wan Chai Public Cargo Working Area (ex-PCWA), the Royal Hong Kong Yacht Club (RHKYC), the Police Officers’ Club, the Causeway Bay Typhoon Shelter (CBTS) and commercial and residential developments.
- 2.2.3. The scope of the Project comprises:
- Land formation for key transport infrastructure and facilities, including the Trunk Road (i.e. CWB) and the associated slip roads for connection to the Trunk Road and for through traffic from Central to Wan Chai and Causeway Bay. The land formed for the above transport infrastructure will provide opportunities for the development of an attractive waterfront promenade for the enjoyment of the public
 - Reprovisioning / protection of the existing facilities and structures affected by the land formation works mentioned above
 - Extension, modification, reprovisioning or protection of existing storm water drainage outfalls, sewerage outfalls and water mains affected by the revised land use and land formation works mentioned above

- Upgrading of hinterland storm water drainage system and sewerage system, which would be rendered insufficient by the land formation works mentioned above
- Provision of the ground level roads, flyovers, footbridges, necessary transport facilities and the associated utility services
- Construction of the new waterfront promenade, landscape works and the associated utility services
- The Trunk Road (i.e. CWB) within the study area and the associated slip roads for connection to the Trunk Road.

2.2.4. The project also contains various Schedule 2 DPs that, under the EIAO, require Environmental Permits (Eps) to be granted by the DEP before they may be either constructed or operated. **Table 2.1** summarises the five individual DPs under this Project. **Figure 2.1** shows the locations of these Schedule 2 DPs.

Table 2.1 Schedule 2 Designated Projects under this Project

Item	Designated Project	EIAO Reference	Reason for inclusion
DP1	Central-Wanchai Bypass (CWB) including its road tunnel and slip roads	Schedule 2, Part I, A.1 and A.7	Trunk road and road tunnel more than 800 m in length
DP2	Road P2 and other roads which are classified as primary/district distributor roads	Schedule 2, Part I, A.1	Primary / district distributor roads
DP3	Reclamation works including associated dredging works	Schedule 2, Part I, C.1 and C.12	Reclamation more than 5 ha in size and a dredging operation less than 100 m from a seawater intake point
DP5	Wan Chai East Sewage Outfall	Schedule 2, Part I, F.5 and F.6	Submarine sewage pipelines with a total diameter more than 1,200 mm and include a submarine sewage outfall
DP6	Dredging for the Cross-harbour Water Mains from Wan Chai to Tsim Sha Tsui	Schedule 2, Part I, C.12	A dredging operation less than 100 m from a seawater intake point

2.3 Division of the Project Responsibility

2.3.1. Due to the multi-contract nature of the Project, there are a number of contracts sub-dividing the whole works area into different work areas to be commenced. Contractors of individual contracts will be required by the EP holder to apply Further Environmental Permits (FEP) such that the impact monitoring stations are sub-divided accordingly to facilitate the implementation of EM&A programme and to streamline the EM&A reporting for individual FEP holders correspondingly.

2.3.2. The details of individual contracts are summarized in **Table 2.2**.

Table 2.2 Details of Individual Contracts under the Project

Contract No.	Contract Title	Associated DP(s)	Construction Commencement Date
HK/2009/01	Wan Chai Development Phase II – Central –Wanchai Bypass at Hong Kong Convention and Exhibition Centre	DP3, DP6	23 July 2010
		DP1, DP2	25 August 2011
HK/2009/02	Wan Chai Development Phase II – Central – Wan Chai Bypass at WanChai East	DP3, DP5	5 July 2010
		DP1	26 April 2011
HY/2009/11	Wan Chai Development Phase II and Central – Wan Chai Bypass – North Point Reclamation	DP3	17 March 2010 (Completed)
HY/2009/15	Central-Wanchai Bypass – Tunnel (Causeway Bay Typhoon Shelter Section)	DP3	10 November 2010
		DP1	13 July 2011
HK/2010/06	Wan Chai Development Phase II-Central-Wan Chai Bypass over MTR Tsuen Wan Line	DP3	22 March 2011 (Completed)
04/HY/2006	Reconstruction of Bus Terminus near Man Yiu Street and Man Kwong Street	DP1	September 2010 (Completed)
HY/2009/17	Central – Wan Chai Bypass (CWB) at FEHD Whitfield Depot – Advanced piling works.	DP1	5 October 2010 (Completed)
HY/2009/18	Central – Wan Chai Bypass (CWB) – Central Interchange	DP1	21 April 2011
HY/2009/19	Central – Wanchai Bypass Tunnel (North Point Section) and Island Eastern Corridor Link	DP1	24 March 2011
HK/2012/08	Wan Chai Development Phase II Central-Wan Chai Bypass at Wan Chai West	DP1,DP2, DP3	10 March 2014
HY/2010/08	Central- Wanchai Bypass Tunnel – Tunnel (Slip Road 8)	DP1, DP2, DP3	21 March 2013
HY/2011/08	Central-Wan Chai Bypass (CWB) – Tunnel Buildings, Systems and Fittings, and Works Associated with Tunnel Commissioning	DP1	8 October 2014

2.4 Project Organization and Contact Personnel

- 2.4.1. Civil Engineering and Development Department and Highways Department are the overall project controllers for the Wan Chai Development Phase II and Central-Wan Chai Bypass respectively. For the construction phase of the Project, Project Engineer, Contractor(s), Environmental Team and Independent Environmental Checker are appointed to manage and control environmental issues.
- 2.4.2. The proposed project organization and lines of communication with respect to environmental protection works are shown in **Figure 2.2**. Key personnel and contact particulars are summarized in **Table 2.3**:

Table 2.3 Contact Details of Key Personnel

Party	Role	Post	Name	Contact No.	Contact Fax
AECOM	Engineer's Representative for WDII	Principal Resident Engineer	Mr. Frankie Fan	2587 1778	2587 1877
	Engineer's Representative for CWB	Principal Resident Engineer	Mr. Peter Poon	3912 3388	3912 3010
Chun Wo – Leader Joint Venture	Contractor under Contract no. HK/2009/01	Project Manager	Mr. Simon Liu	9304 8355	2587 1878
		Site Agent	Mr. Andy Yu	9648 4896	
		Construction Manager	Mr. Terry Wong	9757 9846	
		Construction Manager	Mr. Wyman Wong	9627 2467	
		Construction Manager	Mr. Terry Tsang	6683 9394	
		Environmental Officer	Ms. Wendy Ng	9803 0057	
		Assistant Environmental Engineer	Miss. Connie Chan	6157 7057	
Chun Wo – CRGL Joint Venture	Contractor under Contract no. HK/2009/02	Project Manager	Mr. Paul Yu	3658-3085	2827 9996
		Quality & Environmental Manager	Mr. C.P. Ho	9191 8856	
China State Construction Engineering (HK) Ltd.	Contractor under Contract no. HY/2009/15	Project Director	Chris Leung	3557 6393	2566 2192
		Site Manager	Y Huo	3557 6368	
		Contractor's Representative	Rex Lau	3557 6405	
		Environmental Officer	Andy Mak	3557 6347	
Chun Wo – CRGL – MBEC Joint Venture	Contractor under Contract no. HY/2009/19	Project Manager	Rayland Lee	3758 6788	2570 8013
		Site Agent	David Lau	3758 8879	
		Deputy Site Agent	Eric Fong	6191 9337	
		Environmental Manager / Environmental Officer	M.H. Isa	9884 0810	
		Construction Manager (Marine)	Andy Chan	9879 4325	
		Construction Manager (Land)	Bear Ding	6483 6198	
		Operation Manager (Land)	Yung Kwok Wah	9834 1010	
China State- Leader JV	Contractor under Contract no. HK/2012/08	Project Director	C. N. Lai	9106 5806	2877 1522
		Project Manager	Eddie Chung	9189 8118	
		Site Agent	Keith Tse	9037 1839	

Party	Role	Post	Name	Contact No.	Contact Fax
		Environmental Officer	James Ma	9130 9549	
		Environmental Supervisor	Y. L. Ho	9856 5669	
China State	Contractor under Contract no. HY/2010/08	Project Director	Chris Leung	3467 4299	2566 8061
		Project Manager	Chan Ying Lun	3418 3001	
		Site Agent	Francis Suen	6672 0311	
		Environmental Officer	Gabriel Wong	35576466	
		Environmental Supervisor	Desmond Ho Tsz Ho	3557 6466	
Leighton Joint Venture	Contractor under Contract no. HY/2011/08	Project Manager	Paul Evans	2823 1111	21406799
		Site Agent	Colman Wong	9730 0806	
		Environmental Officer	David Hung	9765 6161	
		Environmental Supervisor	Penny Yiu	2214 7738	
Ramboll Environ Hong Kong Limited	Independent Environmental Checker (IEC)	Independent Environmental Checker (IEC)	Mr. David Yeung	3465 2888	3465 2899
Lam Geotechnics Limited	Environmental Team (ET)	Environmental Team Leader (ETL)	Mr. Raymond Dai	2882 3939	2882 3331

2.4.3. For Contract no. HK/2009/01, the principal work activities in this reporting month included:

- Nil

2.4.4. For Contract no. HK/2009/02, the principal work activities in this reporting month included:

- Nil

2.4.5. For Contract no. HY/2009/15, the principal work activities in this reporting month included:

- Reinstatement of existing seawall at TPCWAE
- Removal of temporary reclamation at TPCWAW
- Diaphragm wall cutting works at TPCWAW
- Reinstatement the seawall at Portion XI
- Reinstatement of Eastern Breakwater

2.4.6. For Contract no. HY/2009/19, the principal work activity in this reporting month included:

- Nil

2.4.7. For Contract no. HK/2012/08, the principal work activity in this reporting month included:

- Construction of Box 1 unit in Dry Dock
- Excavation for Box 1 installation
- Construction of culvert L Bay 8

2.4.8. For Contract no. HY/2010/08, no principal work activities this reporting month.

- Diversion pipe maintenance
- Diaphragm Wall Removal Works

2.4.9. In coming reporting month, the principal work activities of individual contracts are anticipated as follows:

Contract no. HK/2009/01 – Wan Chai Development Phase II – Central –Wanchai Bypass at HKCEC

- Nil

Contract no. HK/2009/02 – Wan Chai Development Phase II – Central – Wan Chai Bypass at Wan Chai East

- Nil

Contract no. HY/2009/15 – Central-Wanchai Bypass – Tunnel (Causeway Bay Typhoon Shelter Section)

- Removal of temporary reclamation at TPCWAW
- Reinstatement of existing seawall at TPCWAE
- Diaphragm wall cutting works at TPCWAW
- Reinstate the seawall at Portion XI

Contract no. HY/2009/19- Wan Chai Bypass Tunnel (North Point Section) and Island Eastern Corridor Link

- Nil



Contract no. HK/2012/08 – Wan Chai Development Phase II – Central- Wan Chai Bypass at Wan Chai West

- Installation of Box 1 unit
- Construction of culvert L Bay 8

Contract no. HY/2010/08 –Central - Wan Chai Bypass (CWB) –Tunnel (Slip Road 8)

- Diversion pipe maintenance
- Diaphragm Wall Removal Works

3 Status of Regulatory Compliance

3.1 Status of Environmental Licensing and Permitting under the Project

3.1.1. A summary of the current status on licences and/or permits on environmental protection pertinent to the Project is shown in **Table 3.1**.

Table 3.1 Summary of the current status on licences and/or permits on environmental protection pertinent to the Project

Permits and/or Licences	Reference No.	Issued Date	Status
Environmental Permit	EP-356/2009	30 Jul 2009	Valid
Environmental Permit	EP-364/2009	17 Aug 2009	Superseded
Environmental Permit	EP-364/2009/A	4 Aug 2010	Superseded
Environmental Permit	EP-364/2009/B	20 Sep 2012	Superseded
Environmental Permit	EP-364/2009/C	11 Jul 2014	Superseded
Environmental Permit	EP-364/2009/D	24 Nov 2016	Valid
Environmental Permit	EP-376/2009	13 Nov 2010	Valid
Further Environmental Permit	FEP-01/356/2009	18 Feb 2010	Surrendered
Further Environmental Permit	FEP-02/356/2009	24 Mar 2010	Valid
Further Environmental Permit	FEP-03/356/2009	24 Mar 2010	Valid
Further Environmental Permit	FEP-04/356/2009	22 Nov 2010	Valid
Further Environmental Permit	FEP-05/356/2009	24 Mar 2011	Surrendered
Further Environmental Permit	FEP-01/364/2009	24 Mar 2010	Valid
Further Environmental Permit	FEP-02/364/2009	21 Apr 2010	Valid
Further Environmental Permit	FEP-03/364/2009	12 Jul 2010	Surrendered
Further Environmental Permit	FEP-04/364/2009/A	14 Oct 2010	Surrendered
Further Environmental Permit	FEP-05/364/2009/A	15 Nov 2010	Valid
Further Environmental Permit	FEP-06/364/2009/A	22 Nov 2010	Valid
Further Environmental Permit	FEP-07/364/2009/B	20 Sep 2012	Surrendered
Further Environmental Permit	FEP-07/364/2009/D	24 Nov 2015	Valid
Further Environmental Permit	FEP-08/364/2009/A	15 Jun 2012	Surrendered
Further Environmental Permit	FEP-06/356/2009	5 Mar 2013	Valid
Further Environmental Permit	FEP-07/356/2009	26 July 2013	Valid

Permits and/or Licences	Reference No.	Issued Date	Status
Further Environmental Permit	FEP-09/364/2009/B	5 March 2013	Valid
Further Environmental Permit	FEP-10/364/2009/B	26 July 2013	Valid
Further Environmental Permit	FEP-11/364/2009/B	2 May 2014	Valid

3.1.2. Due to the multi-contract nature of the Project, the status of permits and/or licences under the individual contract(s) are presented as below:

Contract no. HK/2010/06 – Wan Chai Development Phase II – Central – Wan Chai Bypass over MTR Tsuen Wan Line under FEP-05/356/2009

3.1.3. The construction works were completed and the FEP-05/356/2009 was surrendered by the Contractor on 3 October 2014.

Contract no. HK/2009/01 – Wan Chai Development Phase II – Central –Wanchai Bypass at HKCEC

3.1.4. Summary of the current status on licences and/or permits on environmental protection pertinent and submission for contract no. HK/2009/01 under FEP-02/356/2009 are shown in **Table 3.2** and **Table 3.3**.

Table 3.2 Cumulative Summary of Valid Licences and Permits under Contract no. HK/2009/01

Permits and/or Licences	Reference No.	Issued Date	Valid Period/ Expiry Date	Status
Further Environmental Permit	FEP-02/356/2009	24 Mar 2010	N/A	Valid
	FEP-02/364/2009	21 Apr 2010	N/A	Valid
Notification of Works Under APCO	313088	06 Jan 2010	N/A	Valid
Construction Noise Permit (CNP) for non-piling equipment	GW-RS0435-16	03 May 2016	08 May 2016 to 07 Nov 2016	Expired
	GW-RS0482-16	17 May 2016	19 May 2016 to 18 Nov 2016	Expired
	GW-RS0486-16	17 May 2016	19 May 2016 to 18 Nov 2016	Expired
	GW-RS0488-16	17 May 2016	19 May 2016 to 18 Nov 2016	Expired
	GW-RS0492-16	20 May 2016	23 May 2016 to 22 Nov 2016	Expired

Permits and/or Licences	Reference No.	Issued Date	Valid Period/ Expiry Date	Status
	GW-RS0493-16	20 May 2016	23 May 2016 to 22 Nov 2016	Expired
	GW-RS0495-16	20 May 2016	19 May 2016 to 18 Nov 2016	Expired
	GW-RS0592-16	13 Jun 2016	15 Jun 2016 to 12 Dec 2016	Valid
	GW-RS0636-16	20 Jun 2016	21 Jun 2016 to 19 Dec 2016	Valid
	GW-RS1004-16	28 Sep 2016	29 Sep 2016 to 27 Mar 2017	Valid
	GW-RS1079-16	27 Oct 2016	27 Oct 2016 to 20 Apr 2017	Valid
Discharge Licence	WT00024952-2016	6 Jul 2016	31 Jul 2021	Valid
	WT00024844-2016	29 Jun 2016	31 Mar 2020	Valid
Billing account under Waste Disposal Ordinance	7010069	21 Jan 2010	N/A	Valid
Registration as a Chemical Waste Producer	WPN5213-134-C3585-01	21 Jan 2010	N/A	Valid
Dumping Permit (Type 1 – Open Sea Disposal)	EP/MD/16-094	08 Oct 2015	13 Oct 2015 to 12 Apr 2017	Valid

Table 3.3 Summary of submission status under FEP-02/356/2009 Condition

EP Condition	Submission	Date of Submission
Condition 2.6	Management Organization of Main Construction Companies	13 Apr 2010
Condition 2.7	Works Schedule and Location Plan	8 Apr 2010
Condition 2.8	Silt Curtain Deployment Plan (Rev. 5)	24 Aug 2012
	Silt Curtain Deployment Plan (Rev. 4)	12 July 2012
	Silt Curtain Deployment Plan (Rev. 3)	27 June 2012
	Silt Curtain Deployment Plan	19 Apr 2010
Condition 2.9	Silt Screen Deployment Plan (Rev. 9)	5 Nov 2015

EP Condition	Submission	Date of Submission
	Silt Screen Deployment Plan (Rev. 8)	7 Sep 2015
	Silt Screen Deployment Plan (Rev. 7)	21 Nov 2014
	Silt Screen Deployment Plan (Rev. 6)	20 Aug 2014
	Silt Screen Deployment Plan (Rev.5)	24 Jul 2013
	Silt Screen Deployment Plan (Rev.4)	15 Nov 2012
	Silt Screen Deployment Plan	19 Apr 2010
Conditions 2.8 and 2.9	Supplementary Document on Silt Curtain and Silt Screen Deployment Plan	19 Jul 2010
	Report on Field Testing for Silt Curtain	26 Aug 2010
	Report on Field Testing for Silt Curtain (Rev. A)	15 Nov 2010
Condition 2.12(d)	Alternative Proposal on Concurrent Dredging for Sewage Pipeline and Cross Harbour Water Mains	15 Apr 2011
Condition 2.17	Noise Management Plan	23 Apr 2010
Condition 2.18	Landscape Plan (Erection of Decorative Screen Hoarding along Construction Site around Hong Kong Exhibition and Convention Centre)	15 May 2010
	Landscape Plan (Night-time Lighting)	22 Oct 2010
	Landscape Plan (Rev. B)	15 Nov 2010
Condition 1.12	Notification of Commencement Date	20 Jun 2011
Condition 2.6 to 2.8	Management Organization, Works Schedule and Location Plan	18 May 2011
Condition 2.9	Silt Screen Deployment Plan	10 Jun 2011
Condition 2.18	Landscape Plan	31 Oct 2013

Contract no. HK/2009/02 – Wan Chai Development Phase II – Central – Wan Chai Bypass at WanChai East

3.1.5. Summary of the current status on licences and/or permits on environmental protection pertinent and submission for contract no. HK/2009/02 under FEP-03/356/2009 are shown in **Table 3.4** and **Table 3.5**.

Table 3.4 Cumulative Summary of Valid Licences and Permits under Contract no. HK/2009/02

Permits and/or Licences	Reference No.	Issued Date	Valid Period/ Expiry Date	Status
Further Environmental Permit	FEP-03/356/2009	24 Mar 2010	N/A	Valid
	FEP-01/364/2009	24 Mar 2010	N/A	Valid
Notification of Works Under APCO	313962	2 Feb 2010	N/A	Valid
Construction Noise Permit (CNP) for non-piling equipment	GW-RS0593-16	13 Jun 2016	15 Jun 2016 to 12 Dec 2016	Cancelled
	GW-RS0803-16	28 Jul 2016	30 Jul 2016 to 27 Jan 2017	Cancelled
	GW-RS0926-16	5 Sep 2016	07 Sep 2016 to 04 Mar 2017	Cancelled
	GW-RS0985-16	19 Sep 2016	20 Sep 2016 to 18 Mar 2017	Valid
	GW-RS1047-16	13 Oct 2016	26 Oct 2016 to 25 Apr 2017	Valid
	GW-RS1140-16	11 Nov 2016	14 Nov 2016 to 9 May 2017	Valid
	GW-RS1153-16	17 Nov 2016	18 Nov 2016 to 13 May 2017	Valid
Discharge Licence	WT00022295-2015	12 Aug 2015	31 July 2020	Valid
	WT00025276-2016	19 Sep 2016	31 July 2021	Valid
Billing Account under Waste Disposal Ordinance (Land)	7010255	10 Feb 2010	N/A	Valid
Billing Account under Waste Disposal Ordinance (Marine)	7011496	6 Oct 2010	N/A	Valid
Registration as Chemical Waste Producer (Wan Chai)	WPN5213-135-C3 593-01	10 Mar 2010	N/A	Valid
Registration as Chemical Waste Producer (TKO 137)	WPN5213-839-C3 593-02	22 Sep 2010	N/A	Valid
Dumping Permit (Type 1 – Open Sea Disposal)	EP/MD/17-041	23 Jun 2017	01 Jul 2016 to 31 Dec 2016	Valid

Table 3.5 Summary of submission status under FEP-03/356/2009 Condition

EP Condition	Submission	Date of Submission
Condition 1.12	Commencement Date of Construction of Marine Works	8 April 2010
Condition 2.6	Management Organization of Main Construction Companies	10 April 2010
Condition 2.7	Works Schedule and Location Plans	8 April 2010
Condition 2.8	Silt Curtain Deployment Plan (Revision A)	20 April 2010

EP Condition	Submission	Date of Submission
	Silt Curtain Deployment Plan (Revision B)	25 May 2010
	Silt Curtain Deployment Plan (Revision C)	14 Jun 2010
	Silt Curtain Deployment Plan (Revision H)	15 Feb 2011
	Silt Curtain Deployment Plan (Revision I)	17 Nov 2011
	Silt Curtain Deployment Plan (Revision J)	15 Feb 2012
	Silt Curtain Deployment Plan (Revision K)	3 May 2012
	Silt Curtain Deployment Plan (Revision L)	25 Oct 2012
	Silt Curtain Deployment Plan (Revision M)	30 Nov 2012
Condition 2.9	Silt Screen Deployment Plan	21 April 2010
	Supplementary Information for Existing WSD Salt Water Intakes at Quarry Bay and Sai Wan Ho	5 Oct 2010
	Silt Screen Deployment Plan (Revision B)	15 Feb 2012
	Silt Screen Deployment Plan (Revision C)	3 May 2012
	Silt Screen Deployment Plan (Revision D)	10 Dec 2012
Condition 2.17	Noise Management Plan	6 May 2010
Condition 2.18	Landscape Plan (Decorative Screen Hoarding)	11 May 2010
	Landscape Plan (Control of Night Time Lighting)	2 June 2010
	Landscape Plan (Combined Version)	20 July 2011
	Landscape Plan (Combined Version)	5 Aug 2011
-----	Acknowledge of Submission	22 Aug 2011

Contract no. HY/2009/15 – Central-Wanchai Bypass – Tunnel (Causeway Bay Typhoon Shelter Section)

3.1.6. Summary of the current status on licences and/or permits on environmental protection pertinent and submission for contract no. HY/2009/15 under FEP-04/356/2009 are shown in **Table 3.6** and **Table 3.7**.

Table 3.6 Cumulative Summary of Valid Licences and Permits under Contract no. HY/2009/15

Permits and/or Licences	Reference No.	Issued Date	Valid Period/ Expiry Date	Status
Further Environmental Permit	FEP-04/356/2009	22 Nov 2010	N/A	Valid
Notification of Works Under APCO	321822	24 Sep 2010	N/A	Valid
Construction Noise Permit (CNP) for concreting works at Eastern Breakwater of CBTS	GW-RS0889-16	23 Aug 2016	11 Sep 2016 to 10 Mar 2017	Valid
Construction Noise Permit (CNP) for reclamation and d-wall works at Ex-PCWA	GW-RS0884-16	23 Aug 2016	8 Sep 2016 to 7 Mar 2017	Valid
Registration as a Chemical Waste Producer	WPN5213-147-C116 9-35	15 Nov 2010	N/A	Valid
Billing Account under Waste Disposal Ordinance	7011553	30 Sep 2010	N/A	Valid
Billing Account under Waste Disposal Ordinance (Disposal by Vessel)	7011761	24 Oct 2016	24 Oct 2016 to 16 Jan 2017	Valid
Dumping Permit (Type 1 – Open Sea Disposal (Dedicated Site) and Type 2 – Confined Marine Disposal)	EP/MD/17-113	13 Oct 2016	15 Oct 2016 to 14 Nov 2016	Expired
	EP/MD/17-126	18 Nov 2016	19 Nov 2016 to 18 Dec 2016	Valid

Table 3.7 Summary of submission status under FEP-04/356/2009 Condition

FEP Condition	Submission	Date of Submission
Condition 2.6	Management Organization of Main Construction Companies	30 Sep 2010
	Amendment for Management Organization of Main Construction Companies	16 May 2011
Condition 2.7	Works Schedule and Location Plans	27 Oct 2010
	Amendment for Works Schedule and Location Plans	12 Nov 2010
Condition 2.8	Silt Curtain Deployment Plan	30 Nov 2010
	Amendment for Silt Curtain Deployment Plan	24 Feb 2011
	Amendment for Silt Curtain Deployment Plan	11 May 2011
	Amendment for Silt Curtain Deployment Plan	11 Sep 2012
	Amendment for Silt Curtain Deployment Plan	30 Oct 2012
Condition 2.9	Silt Screen Deployment Plan	19 Oct 2010
	Amendment for Silt Screen Deployment Plan	18 Feb 2011
	Amendment for Silt Screen Deployment Plan	15 Jun 2011

FEP Condition	Submission	Date of Submission
Condition 2.18	Proposal for the Removal of Odorous Sediment and Slime	13 Jan 2011
	Amendment for Proposal for the Removal of Odorous Sediment and Slime	8 Mar 2011
	Amendment for Proposal for the Removal of Odorous Sediment and Slime	2 Aug 2011
Condition 2.21	Landscape Plan	18 Feb 2011
Condition 2.23	Noise Management Plan	20 Oct 2010
	Amendment for Noise Management Plan	27 Jan 2011

3.1.7. Implementation status of the recommended mitigation measures during this reporting period is presented in **Appendix 3.1**.

Contract no. HY/2009/19 – Central- Wan Chai Bypass Tunnel (North Point Section) and Island Eastern Corridor Link

3.1.8. Summary of the current status on licences and/or permits on environmental protection pertinent for contract no. HY/2009/19 is shown in **Table 3.8**

Table 3.8 Cumulative Summary of Valid Licences and Permits under Contract no. HY/2009/19

Permit / Licence / Notification / Approval	Reference No.	Issued Date	Valid Period / Expiry date	Status
Further Environmental Permit	FEP-07/364/2009/D	24 Nov 2015	Granted	Valid
Notification of Works Under APCO	326160	24 Jan 2011	Notified	Valid
Construction Noise Permit (CNP) (For Portion Vi Marine)	GW-RS0551-16	1 Jun 2016	18 Jun 2016 to 17 Dec 2016	Valid
Discharge License (Sea)	WT00010865-2011	03 Nov 2011	30-Nov-16	Valid
C&D Waste Disposal	7012306	10 Feb 2011	Registered	-
Vessel Disposal	7013285	21 July 2011	Registered	-
Registration as Chemical Waste Producer	5213-151-C3654-01	24 Mar 2011	Registered	-

Contract no. HK/2012/08 – Wan Chai Development Phase II – Central- Wan Chai Bypass at Wan Chai West

3.1.9. Summary of the current status on licences and/or permits on environmental protection pertinent and submission for contract no. HK/2012/08 under FEP-06/356/2009 are shown in **Table 3.9** and **Table 3.10**.

Table 3.9 Cumulative Summary of Valid Licences and Permits under Contract no. HK/2012/08

Permits and/or Licences	Reference No.	Issued Date	Valid Period/ Expiry Date	Status
Further Environmental Permit	FEP-06/356/2009	5 Mar 2013	N/A	Valid
	FEP-08/356/2009	1 Aug 2016	N/A	Valid
Notification of Works Under APCO	355439	4 Feb 2013	N/A	Valid
Registration as a Chemical Waste Producer	5213-134-C3790-01	30 Jun 2016	N/A	Valid
Billing Account under Waste Disposal Ordinance	7016883	18 Feb 2013	18 Jul 2017	Valid
Water Discharge Licence	WT00020594-2014	22 Dec 2014	31 Jan 2019	Valid
Construction Noise Permit	GW-RS0726-16	12 Jul 2016	14 Jul 2016 to 12 Jan 2017	Valid
	GW-RS00739-16	12 Jul 2016	14 Jul 2016 to 12 Jan 2017	Valid
	GW-RS0733-16	12 Jul 2016	14 Jul 2016 to 12 Jan 2017	Valid
	GW-RS0746-16	12 Jul 2016	14 Jul 2016 to 12 Jan 2017	Valid
	GW-RS0902-16	24 Aug 2016	26 Aug 2016 to 25 Feb 2017	Valid
	GW-RS1076-16	14 Oct 2016	17 Oct 2016 to 31 Jan 2017	Valid
Dumping Permit (Type 1 – Open Sea Disposal)	EP/MD/17-052	28 Jun 2016	1 Jul 2016 to 31 Dec 2016	Valid
Dumping Permit (Type 1 – Open Sea Disposal (Dedicate Sites) & Type 2 – Confined Marine disposal)	EP/MD/17-111	7 Oct 2016	12 Oct 2016 to 11 Nov 2016	Expired
	EP/MD/17-128	9 Nov 2016	15 Nov 2016 to 14 Dec 2016	Valid

Table 3.10 Summary of submission status under EP-356/2009 and FEP-06/356/2009 Condition

FEP Condition	Submission	Date of Submission
Condition 2.8	Silt Curtain Deployment Plan (Rev. 3)	Submitted on 25 Nov 2013 was returned to CSLJV by EPD.
Condition 2.9	Silt Screen Deployment Plan (Rev. 2)	Generally in order as commented by EPD on 19 Sep 2013
Condition 2.23	Noise Management Plan (Rev. 2)	Generally in order as commented by EPD on 15 Aug 2013

FEP Condition	Submission	Date of Submission
Condition 2.24	Landscape Plan (Rev. 3)	Generally in order as commented by EPD on 31 Oct 2013

Contract no. HY/2010/08 –Central - Wan Chai Bypass (CWB) –Tunnel (Slip Road 8)

3.1.10. Summary of the current status on licences and/or permits on environmental protection pertinent and submission for contract no. HY/2010/08 under FEP-07/356/2009 are shown in Table 3.11 and Table 3.12.

Table 3.11 Cumulative Summary of Valid Licences and Permits under Contract no. HY/2010/08

Permits and/or Licences	Reference No.	Issued Date	Valid Period/ Expiry Date	Status
Further Environmental Permit	FEP-07/356/2009	26 Jul 2013	NA	Valid
	FEP-10/364/2009/B	26 Jul 2013	NA	Valid
Notification of Works Under APCO	357176	2 Apr 2013	NIL	Valid
Registration as a Chemical Waste Producer	WPN5213-147-C11 69-44	27 Mar 2013	NIL	Valid
Billing Account under Waste Disposal Ordinance	7017170	27 Mar 2013	NIL	Valid
Billing Account under Waste Disposal Ordinance (Dumping by Vessel)	7020947	22 Dec 2014	NIL	Valid.
Water Discharge Licence	WT00020753-2015	3 Feb 2015	28 Feb 2017	Valid
Construction Noise Permit	GW-RW-0562-16	28 Oct 2016	28 Oct 2016 to 26 Apr 2017	Valid
Dumping Permit (Type 1 – Open Sea Disposal)	EP-MD-17-003	2 Jun 2016	2 Jun 2016 to 1 Dec 2016	Valid

Table 3.12 Summary of submission status under EP-356/2009 and FEP-07/356/2009 Condition

FEP Condition	Submission	Date of Submission
Condition 2.8	Silt Curtain Deployment Plan (rev03)	24 Dec 2014
Condition 2.9	Silt Screen Deployment Plan (rev02)	18 Feb 2015
Condition 2.23	Noise Management Plan (rev02)	25 Mar 2014
Condition 2.24	Landscape Plant (rev04)	23 Sep 2014

4 Monitoring Requirements

4.1 Noise Monitoring

NOISE MONITORING STATIONS

- 4.1.1. The noise monitoring stations for the Project are listed and shown in **Table 4.1** and **Figure 4.1**. **Appendix 4.1** shows the established Action/Limit Levels for the monitoring works.

Table 4.1 Noise Monitoring Station

Station	Description
M1a	Harbour Road Sports Centre
M2b	Noon Gun Area
M3a	Tung Lo Wan Fire Station
M4b	Victoria Centre
M5b	City Garden
M6	HK Baptist Church Henrietta Secondary School

NOISE MONITORING PARAMETERS, FREQUENCY AND DURATION

- 4.1.2. The construction noise level shall be measured in terms of the A-weighted equivalent continuous sound pressure level (L_{eq}). L_{eq} (30 minutes) shall be used as the monitoring parameter for the time period between 0700 and 1900 hours on normal weekdays. For all other time periods, L_{eq} (5 minutes) shall be employed for comparison with the Noise Control Ordinance (NCO) criteria. Supplementary information for data auditing, statistical results such as L10 and L90 shall also be obtained for reference.
- 4.1.3. Noise monitoring shall be carried out at all the designated monitoring stations. The monitoring frequency shall depend on the scale of the construction activities. The following is an initial guide on the regular monitoring frequency for each station on a weekly basis when noise generating activities are underway:
- One set of measurements between 0700 and 1900 hours on normal weekdays.
- 4.1.4. If construction works are extended to include works during the hours of 1900 – 0700 as well as public holidays and Sundays, additional weekly impact monitoring shall be carried out during respective restricted hours periods. Applicable permits under NCO shall be obtained by the Contractor.

MONITORING EQUIPMENT

- 4.1.5. As referred to in the Technical Memorandum TM issued under the NCO, sound level meters in compliance with the International Electrotechnical Commission Publications 651: 1979 (Type 1) and 804: 1985 (Type 1) specifications shall be used for carrying out the noise monitoring. Immediately prior to and following each noise measurement the accuracy of the sound level meter shall be checked using an acoustic calibrator generating a known sound pressure level

at a known frequency. Measurements may be accepted as valid only if the calibration level from before and after the noise measurement agree to within 1.0 dB.

- 4.1.6. Noise measurements shall not be made in fog, rain, wind with a steady speed exceeding 5 m/s or wind with gusts exceeding 10 m/s. The wind speed shall be checked with a portable wind speed meter capable of measuring the wind speed in m/s.

4.2 Air Monitoring

AIR QUALITY MONITORING STATIONS

- 4.2.1. The air monitoring stations for the Project are listed and shown in **Table 4.2** and **Figure 4.1**. **Appendix 4.1** shows the established Action/Limit Levels for the monitoring works.

Table 4.2 Air Monitoring Station

Station ID	Monitoring Location	Description
CMA1b	Oil Street Site Office**	North Point
CMA2a	Causeway Bay Community Centre	Causeway Bay
CMA3a	CWB PRE Site Office *	Causeway Bay
CMA4a	Society for the Prevention of Cruelty to Animals	Wan Chai
CMA5b	Pedestrian Plaza***	Wan Chai
CMA6a	WDII PRE Site Office *	Wan Chai

Remarks*: As per the ENPC meeting in March 2011, the monitoring stations CMA3a – Future CWB site office at Wanchai Waterfront Promenade was renamed as remark.

Remarks**: The location ID of monitoring station CMA1b was updated as “Oil Street Site Office” in April 2013.

Remarks***: The station ID and monitoring location was updated in December 2014 with respect to monitoring station relocation.

AIR MONITORING PARAMETERS, FREQUENCY AND DURATION

- 4.2.2. One-hour and 24-hour TSP levels should be measured to indicate the impacts of construction dust on air quality. The 24-hour TSP levels shall be measured by following the standard high volume sampling method as set out in the Title 40 of the Code of Federal Regulations, Chapter 1 (Part 50), Appendix B.
- 4.2.3. All relevant data including temperature, pressure, weather conditions, elapsed-time meter reading for the start and stop of the sampler, identification and weight of the filter paper, and any other local atmospheric factors affecting or affected by site conditions, etc., shall be recorded down in detail.
- 4.2.4. For regular impact monitoring, the sampling frequency of at least once in every six-days, shall be strictly observed at all the monitoring stations for 24-hour TSP monitoring. For 1-hour TSP

monitoring, the sampling frequency of at least three times in every six-days should be undertaken when the highest dust impact occurs.

SAMPLING PROCEDURE AND MONITORING EQUIPMENT

4.2.5. High volume samplers (HVSs) in compliance with the following specifications shall be used for carrying out the 1-hour and 24-hour TSP monitoring:

- 0.6 – 1.7 m³ per minute adjustable flow range;
- equipped with a timing / control device with +/- 5 minutes accuracy for 24 hours operation;
- installed with elapsed-time meter with +/- 2 minutes accuracy for 24 hours operation;
- capable of providing a minimum exposed area of 406 cm²;
- flow control accuracy: +/- 2.5% deviation over 24-hour sampling period;
- equipped with a shelter to protect the filter and sampler;
- incorporated with an electronic mass flow rate controller or other equivalent devices;
- equipped with a flow recorder for continuous monitoring;
- provided with a peaked roof inlet;
- incorporated with a manometer;
- able to hold and seal the filter paper to the sampler housing at horizontal position;
- easily changeable filter; and
- capable of operating continuously for a 24-hour period.

4.2.6. Initial calibration of dust monitoring equipment shall be conducted upon installation and thereafter at bi-monthly intervals. The transfer standard shall be traceable to the internationally recognized primary standard and be calibrated annually. The concern parties such as IEC shall properly document the calibration data for future reference. All the data should be converted into standard temperature and pressure condition.

LABORATORY MEASUREMENT / ANALYSIS

4.2.7. A clean laboratory with constant temperature and humidity control, and equipped with necessary measuring and conditioning instruments to handle the dust samples collected, shall be available for sample analysis, and equipment calibration and maintenance. The laboratory should be HOKLAS accredited.

4.2.8. An alternative non-HOKLAS accredited laboratory was set-up for carrying out the laboratory analysis, the laboratory equipment was approved by the ER on 8 February 2011 and the measurement procedures were witnessed by the IEC. Any measurement performed by the laboratory was demonstrated to the satisfaction of the ER and IEC. IEC shall regularly audit to the measurement performed by the laboratory to ensure the accuracy of measurement results.

4.2.9. Filter paper of size 8" x 10" shall be labelled before sampling. It shall be a clean filter paper with no pinholes, and shall be conditioned in a humidity-controlled chamber for over 24-hours and be pre-weighed before use for the sampling.

4.2.10. After sampling, the filter paper loaded with dust shall be kept in a clean and tightly sealed plastic bag. The filter paper shall then be returned to the laboratory for reconditioning in the humidity controlled chamber followed by accurate weighing by an electronic balance with readout down to 0.1 mg. The balance shall be regularly calibrated against a traceable standard.

4.2.11. All the collected samples shall be kept in a good condition for 6 months before disposal.

IMPACT MONITORING FOR ODOUR PATROL

4.2.12. Odour patrols along the shorelines of Causeway Bay Typhoon Shelter and ex-Wan Chai Public Cargo Working Area when there is temporary reclamation in Causeway Bay Typhoon Shelter and/or in the ex-Wan Chai Public Cargo Working Area, or when there is dredging of the odorous sediment and slime at the south-western corner of the Causeway Bay Typhoon Shelter. Odour patrols will be carried out at bi-weekly intervals during July, August and September by a qualified person of the ET who shall:

- be at least 16 years of age;
- be free from any respiratory illnesses; and
- not be allowed to smoke, eat, drink (except water) or use chewing gum or sweets 30 min before and during odour patrol

4.2.13. Odour patrol shall be conducted by independent trained personnel / competent persons patrolling and sniffing around the shore as shown in **Figure 4.1** to detect any odour at the concerned hours (afternoon is preferred for higher daily temperature).

4.2.14. The qualified person will use the nose (olfactory sensor) to sniff odours at different locations. The main odour emission sources and the areas to be affected by the odour nuisance will be identified.

4.2.15. The perceived odour intensity is to be divided into 5 levels which are ranked in the descending order as follows:

- 0 – Not detected. No odour perceived or an odour so weak that it cannot be easily characterized or described;
- 1 – Slight Identifiable odour, and slight chance to have odour nuisance;
- 2 – Moderate Identifiable odour, and moderate chance to have odour nuisance;
- 3 – Strong Identifiable, likely to have odour nuisance;
- 4 – Extreme Severe odour, and unacceptable odour level.

4.2.16. The findings including odour intensity, odour nature and possible odour sources, and also the local wind speed and direction at each location will be recorded. In addition, some relevant meteorological and tidal data such as daily average temperature, and daily average humidity, on that surveyed day will be obtained from the Hong Kong Observatory Station for reference. The Action and Limit levels for odour patrol are shown in **Appendix 4.1**.

4.2.17. The qualified odour patrol member has individual n-butanol thresholds complied with the requirement of European Standard Method of Air Quality – Determination of Odour Concentration by Dynamic Olfactometry (EN13725) in the range of 20 to 80 ppb.

4.3 Water Quality Monitoring

- 4.3.1. The EIA Report has identified that the key water quality impact would be associated with the dredging works during the construction phase. Marine water quality monitoring for dissolved oxygen (DO), suspended solid (SS) and turbidity is therefore recommended to be carried out at selected WSD flushing water intakes. The impact monitoring should be carried out during the proposed dredging works to ensure the compliance with the water quality standards.
- 4.3.2. The updated EM&A Manual for EP-356/2009 (Version in March 2011) is approval by EPD on 29 April 2011. As such, the Action Level and Limit Level for the wet season (April – September) will be effected and applied to the water quality monitoring data from 30 April 2011.

Water Quality Monitoring Stations

- 4.3.3. Water quality monitoring was undertaken at 8 monitoring stations for WSD salt water intakes and cooling water intakes along the seafront of the Victoria Harbour in the reporting month. The proposed water quality monitoring stations of the Project are shown in **Table 4.3** and **Figure 4.1. Appendix 4.1** shows the established Action/Limit Levels for the monitoring works.

Table 4.3 Marine Water Quality Stations for Water Quality Monitoring

Station Ref.	Location	Easting	Northing
WSD Salt Water Intake			
WSD19	Sheung Wan	833415.0	816771.0
Cooling Water Intake			
C1	HKCEC Extension	835885.6	816223.0
C7	Windsor House	837193.7	816150.0
P1	HKCEC Phase I	835774.7	816179.4
P3	The Academy of performing Arts	835824.6	816212.0
P4	Shui on Centre	835865.6	816220.0
P5	Government Buildings (Wanchai Tower / Revenue Tower / Immigration Tower)	835895.2	816215.2
Cooling Water Intake / WSD Salt Water Intake			
RW21-P789	Great Eagle Centre/ Sun Hung Kai Centre/ WSD Wanchai salt water intake / China Resources Building	836268.0	816020.0

- Remarks: - The cessation of seawater intake operation for C6 was confirmed on 17 May 2011 and the water quality monitoring at C6 was then terminated since 17 May 2011.
- 4-week post construction water quality monitoring at WSD9, WSD10, WSD15 and WSD17 were completed on 6 Feb 2012 and the water quality monitoring at WSD 10 and WSD15 were temporarily suspended since 8 Feb 2012, and WSD9 and WSD17 was implemented with respect to HK/2009/02 from 8 Feb 2012 onwards.
 - C8 and C9 were implemented with respect to HY/2009/19 from 28 Jan 2012.
 - C8 & C9 were temporary suspended since 4 March 2013.
 - WSD7 and WSD20 water quality monitoring were temporarily suspended from 27 Apr 2012.
 - C2, C3 C4e and C4w water quality monitoring station was temporarily suspended since 22 Apr 2013
 - P1, P3, P4 and P5 were commenced since 24 Apr 2013
 - C5e and C5w water quality monitoring station was temporarily suspended since 29 Jul 2013.

- WSD21 water quality monitoring station was temporarily suspended since 12 Mar 2014
- WSD9 and WSD17 water quality monitoring station was temporarily suspended since 8 Sep 2014 flood tide.
- The water quality monitoring station C1 shall be associated with Contract No. HK/2009/02 upon commencement of marine works under DP3 at WCR3 area.

WATER QUALITY PARAMETERS

- 4.3.4. Monitoring of dissolved oxygen (DO), turbidity and suspended solids (SS) shall be carried out at WSD flushing water intakes and cooling water intakes. DO and Turbidity are measured in-situ while SS is determined in laboratory.
- 4.3.5. In association with the water quality parameters, other relevant data shall also be measured, such as monitoring location/position, time, sampling depth, water temperature, pH, salinity, dissolved oxygen (DO) saturation, weather conditions, sea conditions, tidal stage, and any special phenomena and work underway at the construction site etc.

SAMPLING PROCEDURES AND MONITORING EQUIPMENT

- 4.3.6. The interval between two sets of monitoring should not be less than 36 hours except where there are exceedances of Action and/or Limit Levels, in which case the monitoring frequency will be increased. **Table 4.4** shows the proposed monitoring frequency and water quality parameters. Duplicate in-situ measurements and water sampling should be carried out in each sampling event. For selection of tides for in-situ measurement and water sampling, tidal range of individual flood and ebb tides should be not less than 0.5m.

Table 4.4 Marine Water Quality Monitoring Frequency and Parameters

Activities	Monitoring Frequency ¹	Parameters ²
During the 4-week baseline monitoring period	Three days per week, at mid-flood and mid-ebb tides	Turbidity, Suspended Solids (SS), Dissolved Oxygen (DO), pH, Temperature, Salinity
During marine construction works	Three days per week, at mid-flood and mid-ebb tides	Turbidity, Suspended Solids (SS), Dissolved Oxygen (DO), pH, Temperature, Salinity
After completion of marine construction works	Three days per week, at mid-flood and mid-ebb tides	Turbidity, Suspended Solids (SS), Dissolved Oxygen (DO), pH, Temperature, Salinity

Notes:

1. For selection of tides for in-situ measurement and water sampling, tidal range of individual flood and ebb tides should be not less than 0.5m.
2. Turbidity should be measured in situ whereas SS should be determined by laboratory.

DISSOLVED OXYGEN AND TEMPERATURE MEASURING EQUIPMENT

- 4.3.7. The instrument should be a portable, weatherproof dissolved oxygen measuring instrument complete with cable, sensor, comprehensive operation manuals, and use a DC power source. It should be capable of measuring:
- a dissolved oxygen level in the range of 0-20 mg/l and 0-200% saturation
 - a temperature of 0-45 degree Celsius

- 4.3.8. It should have a membrane electrode with automatic temperature compensation complete with a cable. Sufficient stocks of spare electrodes and cables should be available for replacement where necessary. (e.g. YSI model 59 meter, YSI 5739 probe, YSI 5795A submersible stirrer with reel and cable or an approved similar instrument).
- 4.3.9. Should salinity compensation not be build-in in the DO equipment, in-situ salinity shall be measured to calibrate the DO equipment prior to each DO measurement.

TURBIDITY MEASUREMENT INSTRUMENT

- 4.3.10. The instrument should be a portable, weatherproof turbidity-measuring instrument complete with comprehensive operation manual. The equipment should use a DC power source. It should have a photoelectric sensor capable of measuring turbidity between 0-1000 NTU and be complete with a cable (e.g. Hach model 2100P or an approved similar instrument).

SAMPLER

- 4.3.11. A water sampler comprises a transparent PVC cylinder, with a capacity of not less than 2 litres, and can be effectively sealed with latex cups at both ends. The sampler should have a positive latching system to keep it open and prevent premature closure until released by a messenger when the sampler is at the selected water depth (e.g. Kahlsico Water Sampler or an approved similar instrument).

SAMPLE CONTAINER AND STORAGE

- 4.3.12. Water samples for suspended solids measurement should be collected in high-density polythene bottles, packed in ice (cooled to 4°C without being frozen), and delivered to ALS Technichem (HK) Pty Ltd. as soon as possible after collection for analysis.

WATER DEPTH DETECTOR

- 4.3.13. A portable, battery-operated echo sounder shall be used for the determination of water depth at each designated monitoring station. This unit can either be handheld or affixed to the bottom of the workboat, if the same vessel is to be used throughout the monitoring programme.

SALINITY

- 4.3.14. A portable salinometer capable of measuring salinity in the range of 0-40 ppt shall be provided for measuring salinity of the water at each of monitoring location.

MONITORING POSITION EQUIPMENT

- 4.3.15. A hand-held or boat-fixed type digital Global Positioning System (GPS) with waypoint bearing indication or other equivalent instrument of similar accuracy shall be provided and used during monitoring to ensure the monitoring vessel is at the correct location before taking measurements.

CALIBRATION OF IN-SITU INSTRUMENTS

- 4.3.16. All in-situ monitoring instrument shall be checked, calibrated and certified by a laboratory accredited under HOKLAS or equivalent before use, and subsequently re-calibrated at 3 monthly intervals throughout all stages of the water quality monitoring. Responses of sensors and electrodes should be checked with certified standard solutions before each use. Wet bulb

calibration for a DO meter shall be carried out before measurement at each monitoring location.

- 4.3.17. For the on site calibration of field equipment by the ET, the BS 127:1993, "Guide to Field and on-site test methods for the analysis of waters" should be observed.
- 4.3.18. Sufficient stocks of spare parts should be maintained for replacements when necessary. Backup monitoring equipment shall also be made available so that monitoring can proceed uninterrupted even when some equipment is under maintenance, calibration, etc.
- 4.3.19. Current calibration certificates of equipments are presented in **Appendix 4.2**.

LABORATORY MEASUREMENT / ANALYSIS

- 4.3.20. Analysis of suspended solids has been carried out in a HOKLAS accredited laboratory, ALS Technichem (HK) Pty Ltd. Water samples of about 1L shall be collected at the monitoring stations for carrying out the laboratory SS determination. The SS determination work shall start within 24 hours after collection of the water samples. The SS determination shall follow APHA 19ed or equivalent methods subject to the approval of IEC and EPD.

ENHANCED WATER QUALITY MONITORING IN THE EX-WAN CHAI PUBLIC CARGO WORKING AREA AND THE CAUSEWAY BAY TYPHOON SHELTER

- 4.3.21. The enhanced water quality monitoring and audit programme is to avoid aggravation of odour nuisance from seawater arising from temporary reclamation in the ex-Wan Chai Public Cargo Working Area and the Causeway Bay Typhoon Shelter.
- 4.3.22. Dissolved oxygen monitoring at the intakes C6 and C7 in Causeway Bay Typhoon Shelter when there is temporary reclamation in Causeway Bay Typhoon Shelter and at the south-western and south-eastern corners of the ex-Wan Chai Public Cargo Working Area. The proposed water quality monitoring stations of the Project are shown in **Table 4.5** and **Figure 4.1**.

Table 4.5 Marine Water Quality Stations for Enhanced Water Quality Monitoring

Station	Location
C6	Excelsior Hotel
C7	Windsor House
Ex-WPCWA-SW	South-western of the ex-Wan Chai Public Cargo Working Area
Ex-WPCWA-SE	South-eastern of the ex-Wan Chai Public Cargo Working Area

Remarks:

1. Enhanced DO monitoring at Windsor House Cooling (Station Ref: C7) was temporarily suspended since 22 October 2014 with respect to the formation of temporary reclamation zone TS3 and to be resumed upon removal of the respective temporary reclamation zone.
2. Enhanced DO monitoring at Monitoring station Ex-WPCWA SE was temporarily suspended from 31 August 2015 with respect to seawall reinstatement works and formation of active works area. The Enhance DO monitoring at Ex-WPCWA SE was resumed on 11 May 2016 due to completed section of seawall reinstatement works at Ex-PCWA.

- 4.3.23. The monitoring of dissolved oxygen are to be carried out 3 days per week, at mid-flood and mid-ebb tides for 3 water depths (1m below water surface, mid-depth and 1m above sea bed, except where the water depth less than 6m, the mid-depth may be omitted. If the water depth be equal to or less than 3m, only the mid-depth will be monitored).

DAILY SS MONITORING AND 24 HOURS TURBIDITY MONITORING SYSTEM

- 4.3.24. During dredging of the sediment at the south-western corner of the Causeway Bay Typhoon Shelter, daily monitoring of suspended solids and 24 hour monitoring of turbidity at the cooling water intakes (C6 and C7) shall be conducted.
- 4.3.25. The 24 hours monitoring of turbidity at the cooling water intakes (C6 and C7) shall be established by setting up a continuous water quality monitoring station in front of the intakes during the dredging activities. The monitoring system include the turbidity sensor and data logger which is capable of data capturing at every 5 minutes. The data shall be downloaded daily and compared with the Action and Limit level determined during the baseline water quality monitoring at the cooling water intake locations.

ADDITIONAL DISSOLVED OXYGEN MONITORING FOR CULVERT L WATER DISCHARGE FLOW

- 4.3.26. In response to the Condition 2.18 of the Environmental Permit no. EP-356/2009 requiring that a silt curtain / impermeable barrier system be installed to channel water discharge flow from Culvert L to locations outside the embayment area, a proposed replacement of the requirement with additional dissolved oxygen monitoring has been conducted at three monitoring stations, namely A, B and C between the eastern seawall of Central Reclamation Phase III and the HKCEC Extension since November 2011 under EP-356/2009 so that DO level between the eastern seawall of Central Reclamation Phase II and the HKCEC extension could be continuously monitored.
- 4.3.27. With respect to the commencement of dredging works under HK/2012/08 and the installation of MTR precast protection unit, the enhanced water quality monitoring for Culvert L was temporarily suspended since 24 July 2013
- 4.3.28. The monitoring of dissolved oxygen are to be carried out once per week, at mid-flood and mid-ebb tides for 3 water depths (1m below water surface, mid-depth and 1m above sea bed, except where the water depth less than 6m, the mid-depth may be omitted. If the water depth be equal to or less than 3m, only the mid-depth will be monitored).

5. Monitoring Results

5.0.1. The environmental monitoring will be implemented based on the division of works areas of each designed project managed under different contracts with separate FEP applied by individual contractors. Overall layout showing work areas of various contracts, latest status of work commencement and monitoring stations is shown in **Figure 2.1** and **Figure 4.1**. The monitoring results are presented in according to the Individual Contract(s).

5.0.2. In the reporting month, the concurrent contracts are as follows:

- Contract no. HK/2009/01 – Wan Chai Development Phase II – Central-Wan Chai Bypass at Hong Kong Convention and Exhibition Centre; and
- Contract no. HK/2009/02 Wan Chai Development Phase II – Central-Wan Chai Bypass at Wan Chai East
- Contract no. HY/2009/15 - Central-Wanchai Bypass – Tunnel (Causeway Bay Typhoon Shelter Section)
- Contract no. HY/2009/19- Central- Wan Chai Bypass Tunnel (North Point Section) and Island Eastern Corridor Link
- Contract no. HK/2012/08 – Wan Chai Development Phase II – Central- Wan Chai Bypass at Wan Chai West
- Contract no. HY/2010/08 – Central- Wanchai Bypass Tunnel (Slip Road 8 Section)

5.0.3. The environment monitoring schedules for reporting month and coming month are presented in **Appendix 5.1**.

5.1 Noise Monitoring Results

Contract no. HK/2009/01 - Wan Chai Development Phase II – Central –Wanchai Bypass at HKCEC, Contract no. HK/2009/02 - Wan Chai Development Phase II – Central – Wan Chai Bypass at WanChai East

5.1.1. The proposed division of noise monitoring stations are summarized in **Table 5.1** below.

Table 5.1 Noise Monitoring Station for Contract nos. HK/2009/01 and HK/2009/02

Station	Description
M1a	Harbour Road Sports Centre

5.1.2. No action or limit level exceedance was recorded in this reporting month.

5.1.3. Noise monitoring results measured in this reporting period are reviewed and summarized. Details of noise monitoring results and graphical presentation can be referred in **Appendix 5.2**.

Contract no. HY/2009/15 - Central-Wanchai Bypass – Tunnel (Causeway Bay Typhoon Shelter Section)

5.1.4. The noise monitoring for HY/2009/15 was commenced on 10 November 2010. The proposed division of noise monitoring stations are summarized in **Table 5.2** below.

Table 5.2 Noise Monitoring Station for Contract no. HY/2009/15

Station	Description
M2b	Noon Gun Area
M3a	Tung Lo Wan Fire Station

5.1.5. No action or limit level exceedance was recorded in this reporting month.

5.1.6. Noise monitoring results measured in this reporting period are reviewed and summarized. Details of noise monitoring results and graphical presentation can be referred in **Appendix 5.2**.

Contract no. HY/2009/19- Wan Chai Bypass Tunnel (North Point Section) and Island Eastern Corridor Link

5.1.7. The proposed division of noise monitoring stations are summarized in **Table 5.3** below.

Table 5.3 Noise Monitoring Station for Contract no. HY/2009/19

Station	Description
M4b	Victoria Centre
M5b	City Garden
M6	HK Baptist Church Henrietta Secondary School

5.1.8. No action or limit level exceedance was recorded in this reporting month.

5.1.9. Noise monitoring results measured in this reporting period are reviewed and summarized. Details of noise monitoring results and graphical presentation can be referred in **Appendix 5.2**.

Contract no. HY/2010/08-Central-Wanchai Bypass Tunnel (Slip Road 8 Section)

5.1.10. The proposed division of noise monitoring stations are summarized in **Table 5.4** below.

Table 5.4 Noise Monitoring Station for Contract no. HY/2010/08

Station	Description
M2b	Noon Gun Area
M3a	Tung Lo Wan Fire Station

5.1.11. No action or limit level exceedance was recorded in this reporting month.



- 5.1.12. Noise monitoring results measured in this reporting period are reviewed and summarized. Details of noise monitoring results and graphical presentation can be referred in **Appendix 5.2**.

5.2 Air Monitoring Results

Contract no. HK/2009/01 - Wan Chai Development Phase II – Central –Wanchai Bypass at HKCEC

5.2.1 Air monitoring was commenced on 1 April 2011 in response to the commencement of the land-filling work for Contract no. HK/2009/01. The proposed divisions of air monitoring stations are summarized in **Table 5.5** below.

Table 5.5 Air Monitoring Stations for Contract no. HK/2009/01

Station	Description
CMA5b	Pedestrian Plaza
CMA6a	WDII PRE Site Office

5.2.2 One action level of 1hr TSP exceedance was recorded at monitoring station CMA5b – Pedestrian Plaza on 28 October 2016 in this reporting month.

5.2.3 After checking with the Contractor, noise barrier concreting works was undertaken on the monitoring date around Pedestrian Plaza and no particular observation regarding air quality impact was observed during sampling. In view of the above, the action level exceedance was considered to be non-project related and potentially contributed by other sources affecting local ambient condition such as road traffic next to the monitoring station. In addition, non WDII-CWB Project construction activities opposite to the monitoring station was observed on the monitoring date. Nevertheless, the Contractor was reminded to maintain regular dust suppression measures for any potential dusty surface and dust generating operation around the concerned location to avoid any potential cumulative air quality impact.

5.2.4 Air quality monitoring results measured in this reporting period are reviewed and summarized. Details of air monitoring results and graphical presentation can be referred in **Appendix 5.3.**

Contract no. HK/2009/02 - Wan Chai Development Phase II – Central – Wan Chai Bypass at WanChai East

5.2.5 Air monitoring was commenced in mid-January 2011 for the land-filling work for Contract no. HK/2009/02. The proposed division of air monitoring stations are summarized in **Table 5.6** below.

Table 5.6 Air Monitoring Station for Contract no. HK/2009/02

Station	Description
CMA4a	Society for the Prevention of Cruelty to Animals

5.2.6 No exceedance was recorded in the reporting month. Air quality monitoring results measured in this reporting period are reviewed and summarized. Details of air monitoring results and graphical presentation can be referred in **Appendix 5.3.**

Contract no. HY/2009/15 - Central-Wanchai Bypass – Tunnel (Causeway Bay Typhoon Shelter Section)

- 5.2.7 Air monitoring was commenced on 15 March 2011 for the land filling work for Contract no. HY/2009/15. The proposed division of air monitoring stations are summarized in **Table 5.7** below.

Table 5.7 Air Monitoring Station for Contract no. HY/2009/15

Station	Description
CMA3a	CWB PRE Site Office

- 5.2.8 No exceedance was recorded in the reporting month. Air quality monitoring results measured in this reporting period are reviewed and summarized. Details of air monitoring results and graphical presentation can be referred in **Appendix 5.3**.

Contract no. HY/2009/19- Wan Chai Bypass Tunnel (North Point Section) and Island Eastern Corridor Link

- 5.2.9 The proposed division of air monitoring stations are summarized in **Table 5.8** below.

Table 5.8 Air Monitoring Stations for Contract no. HY/2009/19

Station	Description
CMA1b	Oil Street Site Office
CMA2a	Causeway Bay Community Centre

- 5.2.10 No exceedance was recorded in the reporting month. Air quality monitoring results measured in this reporting period are reviewed and summarized. Details of air monitoring results and graphical presentation can be referred in **Appendix 5.3**.

Contract no. HK/2012/08- Wan Chai Development Phase II – Central-Wan Chai Bypass at Wan Chai West

- 5.2.11 The proposed division of air monitoring stations are summarized in **Table 5.9** below.

Table 5.9 Air Monitoring Stations for Contract no. HK/2012/08

Station	Description
CMA5b	Pedestrian Plaza

- 5.2.12 One action level of 1hr TSP exceedance was recorded at monitoring station CMA5b – Pedestrian Plaza on 28 October 2016 in this reporting month.

- 5.2.13 After checking with the Contractor, despite formwork erection and re-bar fixing for MVB were undertaken on the monitoring date at around Pedestrian Plaza on the monitoring date, dust suppression measure including haul road maintained in dampened condition were implemented and no particular observation regarding air quality impact was observed during sampling. In view of the above, the action level exceedance was considered to be non-project

related and potentially contributed by other sources affecting local ambient condition such as road traffic next to the monitoring station. In addition, non WDII-CWB Project construction activities opposite to the monitoring station was observed on the monitoring date. Nevertheless, the Contractor was reminded to maintain regularly dust suppression measures for any potential dust surface and dust generating operation around the concerned location to avoid any potential cumulative air quality impact.

- 5.2.14 Air quality monitoring results measured in this reporting period are reviewed and summarized. Details of air monitoring results and graphical presentation can be referred in **Appendix 5.3**.

Contract no. HY/2010/08- Central-Wanchai Bypass Tunnel (Slip Road 8 Section)

The proposed division of air monitoring stations are summarized in **Table 5.10** below.

Table 5.10 Air Monitoring Stations for Contract no. HY/2010/08

Station	Description
CMA3a	CWB PRE Site Office

- 5.2.15 No exceedance was recorded in the reporting month. Air quality monitoring results measured in this reporting period are reviewed and summarized. Details of air monitoring results and graphical presentation can be referred in **Appendix 5.3**.

5.3 Water quality monitoring Results

- 5.3.1. With respect to the temporarily suspension of marine construction works at WCR3 Area by Contract HK/2009/02, the installed silt screen for intake group (P7, P8, P9 and WSD21) was removed on 26 November 2016.
- 5.3.2. As advised by the Contractor of HK/2009/01, all silt screen remains removal works at P1, P3, P4, P5 and C1 water quality monitoring stations were completed on 8 May 2016.
- 5.3.3. With respect to the marine works undertaken at WCR3 by Contract HK/2009/02, the respective water quality monitoring station C1 associated with Contract HK/2009/01 was updated as in association with Contract HK/2009/01 and Contract HK/2009/02.
- 5.3.4. With respect to the marine works undertaken at CBTS by Contract HY/2010/08, the respective water quality monitoring station C7 associated with Contract HY/2009/15 was updated as in association with Contract HY/2009/15 and Contract HY/2010/08.
- 5.3.5. With respect to the marine works undertaken at HKCEC2 by Contract HK/2012/08, the respective water quality monitoring station WSD19, P1, P3, P4, and P5 were associated with Contract HK/2012/08.

Table 5.11 Water quality Monitoring Stations for contracts with respect to remaining DP3 work areas after the completion of DP5 & DP6 in 2012 and intake diversion in 2013

Contract No.	Remaining DP3 and work area(s)	Relevant Water quality monitoring Stations,	Division of WQM w.r.t tentative works commenced / to be commenced
HK/2009/01	WCR3	C1 ¹	Apr 2013
HK/2009/02	WCR3, WCR4, TWCR4	RW21-P789 ² , C1 ¹	Apr 2013
HK/2012/08	HKCEC2W, HKCEC2E	WSD19, P1 ³ , P3 ³ , P4 ³ , P5 ³	Aug 2013
HY/2009/15	TCBR2, TCBR3, TCBR1W, TPCWAE, TPCWAW	C6 ⁴ , C7, Ex-WPCWA SW, Ex-WPCWA SE (plus enhanced DO monitoring)	Nov 2010
HY/2010/08	TCBR3, TCBR4	C6 ⁴ , C7 (plus enhanced DO monitoring)	Mar 2014

Remarks:

1. The water quality monitoring station C1 shall be associated with Contract No. HK/2009/02 upon commencement of marine works under DP3 at WCR3 area.
2. 4 intakes (re-provisioned Wanchai WSD intake, Great Eagle Centre, China Resources Centre & Sun Hung Kai Centre constructed adjacent to each other) taken as a single group for silt screen protection and monitoring. Re-provisioned intake reference: P1: HKCEC Phase 1; P3: APA, P4: Shui On; P5: Government Buildings (Wanchai Tower / Revenue Tower / Immigration Tower)
3. The water quality monitoring stations for WSD19, P1, P3, P4, P5 shall be associated with Contract No. HK/2009/01 prior to their transition to Contract HK/2012/08.
4. Enhanced DO Monitoring at C6 since the intake abandon in May 2011.

Contract no. HK/2009/01 - Wan Chai Development Phase II – Central –Wanchai Bypass at HKCEC

5.3.10 Water quality monitoring for Contract no. HK/2009/01 was commenced on 23 July 2010. The proposed division of water quality monitoring stations are summarized in **Table 5.12** below.

Table 5.12 Water quality monitoring Stations for Contract no. HK/2009/01

Station Ref.	Location	Easting	Northing
Cooling Water Intake			
C1	HKCEC Extension	835885.6	816223.0

5.3.11 There were 4 action level of turbidity exceedances recorded at C1 on 2, 4 and 14 November 2016.

5.3.12 After checking with Contractor, no marine activity was conducted on 2, 4 and 14 November 2016. In view of no marine activity was conducted, the turbidity exceedances were considered not related to project works. In addition, it was noted that despite the action and limit level for dry season water quality monitoring was effective from 1 October 2016, the concerned water

temperature was observed varying around the typical wet season water temperature in the reporting period.

5.3.13 Water quality monitoring results measured in this reporting period are reviewed and summarized. Details of water quality monitoring results and graphical presentation can be referred in **Appendix 5.4**.

Contract no. HK/2009/02 - Wan Chai Development Wan Chai Development Phase II – Central – Wan Chai Bypass at WanChai East

5.3.14 Water quality monitoring for Contract no. HK/2009/02 was commenced on 8 July 2010. The proposed division of water quality monitoring stations are summarized in **Table 5.13** below.

Table 5.13 Water quality Monitoring Stations for Contract no. HK/2009/02

Station Ref.	Location	Easting	Northing
Cooling Water Intake			
C1	HKCEC Extension	835885.6	816223.0
Cooling Water Intake / WSD Salt Water Intake			
RW21-P789	Great Eagle Centre/ Sun Hung Kai Centre/WSD Wanchai salt water intake / China Resources Building	836268.0	816020.0

5.3.15 There were 4 action level of turbidity exceedances recorded at C1 on 2, 4 and 14 November 2016.

5.3.16 After checking with Contractor, no marine activity was conducted on 2, 4 and 14 November 2016. In view of no marine activity was conducted, the turbidity exceedances were considered not related to project works. In addition, it was noted that despite the action and limit level for dry season water quality monitoring was effective from 1 October 2016, the concerned water temperature was observed varying around the typical wet season water temperature in the reporting period.

5.3.17 There were 5 action level of turbidity exceedances recorded at RW21-P789 on 28 and 31 October 2016, 2, 4 and 11 November 2016.

5.3.18 After checking with Contractor, no marine activity was conducted on 28 and 31 October 2016, 2, 4 and 11 November 2016, and the installed silt screen was generally in order. In view of no marine activity was conducted, the turbidity exceedance was considered not related to project works.

5.3.19 There was 1 limit level of suspended solid exceedance recorded at RW21-P789 on 4 November 2016.

5.3.20 After checking with Contractor, no marine activity was conducted on 4 November 2016, and the installed silt screen was generally in order. In view of no marine activity was conducted, the suspended solid exceedance was considered not related to project works.

5.3.21 Water quality monitoring results measured in this reporting period are reviewed and summarized. Details of water quality monitoring results and graphical presentation can be referred in **Appendix 5.4.**

Contract no. HK/2012/08 - Wan Chai Development Phase II – Central- Wan Chai Bypass at Wan Chai West

5.3.22 Water quality monitoring for Contract no. HK/2012/08 was commenced on 5 March 2013. The proposed division of water quality monitoring stations are summarized in **Table 5.14** below.

Table 5.14 Water quality Monitoring Stations for Contract no. HK/2012/08

Station Ref.	Location	Easting	Northing
WSD Salt Water Intake			
WSD19	Sheung Wan	833415.0	816771.0
Cooling Water Intake			
P1	HKCEC Phase I	835774.7	816179.4
P3	The Academy of performing Arts	835824.6	816212.0
P4	Shui on Centre	835865.6	816220.0
P5	Government Buildings (Wanchai Tower / Revenue Tower / Immigration Tower)	835895.2	816215.2

5.3.23 There was 1 action level of turbidity exceedance recorded at P1 on 2 November 2016.

5.3.24 After checking with the Contractor, no marine activity was conducted on 2 November 2016. The location of site area is at downstream of monitoring station P1. In view of the above, the exceedance was considered not related to project works. In addition, it was noted that despite the action and limit level for dry season water quality monitoring was effective from 1 October 2016, the concerned water temperature was observed varying around the typical wet season water temperature in the reporting period.

5.3.25 There was 1 action level of suspended solid exceedance recorded at P1 on 9 November 2016.

5.3.26 After checking with the Contractor, no marine activity was conducted on 9 November 2016. In view of no marine construction activity, the exceedance was considered not related to project works.

5.3.27 There were 1 action level and 1 limit level of turbidity exceedances recorded at P4 on 2 and 4 November 2016.

5.3.28 After checking with the Contractor, no marine activity was conducted on 2 November 2016. The location of site area is at downstream of monitoring station P4. In view of the above, the exceedance was considered not related to project works. In addition, it was noted that despite the action and limit level for dry season water quality monitoring was effective from 1 October 2016, the concerned water temperature was observed varying around the typical wet season water temperature in the reporting period.

- 5.3.29 Despite placing of rockfill near Zone A2 was conducted on 4 November 2016, Contractor mitigation measures including the use of silt curtain was in place. The location of site area is at downstream of monitoring station P4. In view of the above, the exceedance was considered not project related. In addition, it was noted that despite the action and limit level for dry season water quality monitoring was effective from 1 October 2016, the concerned water temperature was observed varying around the typical wet season water temperature in the reporting period.
- 5.3.30 There was 1 limit level of suspended solid exceedance recorded at P4 on 9 November 2016.
- 5.3.31 After checking with the Contractor, no marine activity was conducted on 9 November 2016. In view of no marine construction activity, the exceedance was considered not related to project works.
- 5.3.32 There were 3 action level of turbidity exceedances recorded at P5 on 2 and 14 November 2016.
- 5.3.33 After checking with the Contractor, no marine activity was conducted on 2 November 2016. In view of no marine construction activity, the exceedance was considered not related to project works. In addition, it was noted that despite the action and limit level for dry season water quality monitoring was effective from 1 October 2016, the concerned water temperature was observed varying around the typical wet season water temperature in the reporting period.
- 5.3.34 Despite placing of rockfill near Culvert L was conducted on 14 November 2016, contractor mitigation measure including the use of silt curtain was in place. The location of site area is at downstream of monitoring station P5. In view of the above, the exceedance was considered not related to project works. In addition, it was noted that despite the action and limit level for dry season water quality monitoring was effective from 1 October 2016, the concerned water temperature was observed varying around the typical wet season water temperature in the reporting period.
- 5.3.35 There was 1 action level of suspended solid exceedance recorded at P5 on 9 November 2016.
- 5.3.36 After checking with the Contractor, no marine activity was conducted on 9 November 2016. In view of no marine construction activity, the exceedance was considered not related to project works.
- 5.3.37 There were 4 action level and 3 limit level of turbidity exceedances recorded at WSD19 on 28 and 31 October 2016, 2, 9, 11 and 14 November 2016.
- 5.3.38 After checking with the Contractor, no marine activity was conducted on 28 and 31 October 2016, 2, 9 and 11 November 2016. In view of no marine activity, the exceedances were considered not project related.
- 5.3.39 Despite placing of rockfill near Culvert L was conducted on 14 November 2016, Contractor mitigation measure including the use of silt curtain was in place. In view of the above, and the exceedance was considered not project related.
- 5.3.40 There were 1 action and 1 limit level of suspended solid exceedances recorded at WSD19 on 31 October 2016 and 9 November 2016.

- 5.3.41 After checking with the Contractor, no marine activity was conducted on 31 October 2016 and 9 November 2016. The location of the construction area was at downstream of monitoring station WSD19 during the monitoring period. In view of the above, the exceedance was considered not project related.
- 5.3.42 Water quality monitoring results measured in this reporting period are reviewed and summarized. Details of water quality monitoring results and graphical presentation can be referred in **Appendix 5.4**.

Contract no. HY/2009/15 - Central-Wanchai Bypass – Tunnel (Causeway Bay Typhoon Shelter Section)

- 5.3.43 Due to the commencement of the maintenance dredging on 10 November 2010, water quality monitoring for Contract no. HY/2009/15 was commenced on 9 November 2010. The proposed division of water quality monitoring stations are summarized in **Table 5.15** and **Table 5.16** below.

Table 5.15 Water quality monitoring Stations for Contract no. HY/2009/15

Station Ref.	Location	Easting	Northing
Cooling Water Intake			
C7	Windsor House	837193.7	816150.0

Remarks:

- The cessation of seawater intake operation for C6 was confirmed on 17 May 2011, the water quality monitoring at C6 was then terminated since 17 May 2011.

Table 5.16 Enhance Dissolved Oxygen Monitoring Stations for Contract no. HY/2009/15

Station Ref.	Location
C6	Excelsior Hotel
Ex-WPCWA SW	South-western of the ex-Wan Chai Public Cargo Working Area
Ex-WPCWA-SE	South-eastern of the ex-Wan Chai Public Cargo Working Area

Remarks:

- Enhanced DO monitoring at Windsor House Cooling (Station Ref: C7) was temporarily suspended since 22 October 2014 with respect to the formation of temporary reclamation zone TS3 and to be resumed upon removal of the respective temporary reclamation zone.

- 5.3.44 There was 1 limit level of turbidity exceedance recorded at C7 on 9 November 2016.
- 5.3.45 After checking with the Contractor, no marine activity was conducted at Causeway Bay Typhoon Shelter on 9 November 2016. In view of no marine construction activity, the exceedance was considered not related to project works.
- 5.3.46 There was 1 action level of suspended solid exceedance recorded at C7 on 9 November 2016.

- 5.3.47 After checking with the Contractor, no marine activity was conducted at Causeway Bay Typhoon Shelter on 9 November 2016. In view of no marine construction activity, the exceedance was considered not related to project works.
- 5.3.48 There were 1 action level and 6 limit level of DO exceedances recorded at Ex-WPCWA-SE on 2, 14, 18, 21 and 23 November 2016.
- 5.3.49 After checking with the Contractor, removal of marine sediment was conducted at TPCWAW on 2 November 2016, Contractor mitigation measure including the use of silt curtain was in place. Upstream discharge from nearby culvert was noted. In view of the above, the exceedances were considered not related to Project works. In addition, it was noted that despite the action and limit level for dry season water quality monitoring was effective from 1 October 2016, the concerned water temperature was observed varying around the typical wet season water temperature in the reporting period.
- 5.3.50 Despite D-wall cutting was conducted at TPCWAW on 14, 18, 21 and 23 November 2016, no particular observation regarding water quality impact was observed during sampling. No dredging works was conducted on the monitoring date while upstream discharge from nearby culvert was noted. In view of the above, the exceedances were considered not related to project works. In addition, it was noted that despite the action and limit level for dry season water quality monitoring was effective from 1 October 2016, the concerned water temperature was observed varying around the typical wet season water temperature in the reporting period.
- 5.3.51 Water quality monitoring results measured in this reporting period are reviewed and summarized. Details of water quality monitoring results and graphical presentation can be referred in **Appendix 5.4.**

Contract no. HY/2010/08- Central-Wanchai Bypass Tunnel (Slip Road 8 Section)

- 5.3.52 The proposed division of water quality monitoring stations are summarized in **Table 5.17** and **Table 5.18** below:

Table 5.17 Water quality monitoring Stations for Contract no. HY/2010/08

Station Ref.	Location	Easting	Northing
Cooling Water Intake			
C7	Windsor House	837193.7	816150.0

Table 5.18 Enhance Dissolved Oxygen Monitoring Stations for Contract no. HY/2010/08

Station Ref.	Location
C6	Excelsior Hotel

Remarks:

- 1. Enhanced DO monitoring at Windsor House Cooling (Station Ref: C7) was temporarily suspended since 22 October 2014 with respect to the formation of temporary reclamation zone TS3 and to be resumed upon removal of the respective temporary reclamation zone.
- 5.3.53 There was 1 limit level of turbidity exceedance recorded at C7 on 9 November 2016.

- 5.3.54 After checking with the Contractor, no marine activity was conducted at Causeway Bay Typhoon Shelter on 9 November 2016, and the installed silt screen was in place. In view of no marine construction activity, the exceedance was considered not related to project works. Nevertheless, the Contractor was reminded to implement regular maintenance and cleaning at the installed silt screen and water holding tank to avoid potential accumulation of particulates to the concern cooling water intake.
- 5.3.55 There was 1 action level of suspended solid exceedance recorded at C7 on 9 November 2016.
- 5.3.56 After checking with the Contractor, no marine activity was conducted at Causeway Bay Typhoon Shelter on 9 November 2016, and the installed silt screen was in place. In view of no marine construction activity, the exceedance was considered not related to project works. Nevertheless, the Contractor was reminded to implement regular maintenance and cleaning at the installed silt screen and water holding tank to avoid potential accumulation of particulates to the concern cooling water intake.
- 5.3.57 Water quality monitoring results measured in this reporting period are reviewed and summarized. Details of water quality monitoring results and graphical presentation can be referred in **Appendix 5.4**.

5.4 Waste Monitoring Results

Contract no. HK/2009/01 - Wan Chai Development Phase II – Central –Wanchai Bypass at HKCEC

5.4.1. No inert C&D waste and non- inert C&D waste disposed in this reporting month. Details of the waste flow table are summarized in **Table 5.19**.

Table 5.19 Details of Waste Disposal for Contract no. HK/2009/01

Waste Type	Quantity this month	Cumulative Quantity-to-Date	Disposal / Dumping Grounds
Inert C&D materials disposed, m ³	NIL	62116.405	TKO137, TM38
Inert C&D materials recycled, m ³	NIL	5856.5	N/A
Non-inert C&D materials disposed, m ³	NIL	1673.69	SENT Landfill
Non-inert C&D materials recycled, kg	NIL	203993	N/A
Chemical waste disposed, kg	NIL	10250	N/A
Marine Sediment (Type 1 – Open Sea Disposal), m ³	NIL (Bulk Volume)	97428.2 (Bulk Volume)	South of Cheung Chau
Marine Sediment (Type 1 – Open Sea Disposal (Dedicate Sites) & Type 2 – Confined Marine Disposal) , m ³	NIL (Bulk Volume)	52250 (Bulk Volume)	East of Cha Chau
Dredged Sediment Requiring Type 3 – Special Treatment / Disposal contained in Geosynthetic Containers	NIL (Bulk Volume)	6773 (Bulk Volume)	East of Cha Chau

5.4.2. There were no marine sediment Type 1- Open Sea Disposal and no marine sediments Type 1 – Open Sea Disposal (Dedicate Sites) & Type 2 – Confined Marine Disposal disposed in this reporting month.

Contract no. HK/2009/02 - Wan Chai Development Phase II – Central – Wan Chai Bypass at Wan Chai East

5.4.3. No inert C&D waste and Non-inert C&D waste disposed of in this reporting month. Details of the waste flow table are summarized in **Table 5.20**.

Table 5.20 Details of Waste Disposal for Contract no. HK/2009/02

Waste Type	Quantity this month	Cumulative Quantity-to-Date	Disposal / Dumping Grounds
Inert C&D materials disposed, m ³	NIL	276075.1	TKO137 / TM 38
Inert C&D materials recycled, m ³	NIL	18161	N/A
Non-inert C&D materials disposed, m ³	NIL	1515.103	SENT Landfill
Non-inert C&D materials recycled, m ³	N/A	N/A	N/A
Chemical waste disposed, kg	NIL	13860	SENT Landfill
Marine Sediment (Type 1 – Open Sea Disposal), m ³	NIL	240222 (Bulk volume)	South of Cheung Chau
Marine Sediment (Type 1 – Open Sea Disposal (Dedicate Sites) & Type 2 – Confined Marine Disposal) , m ³	NIL	146445 (Bulk volume)	East of Sha Chau

- 5.4.4. There were no marine sediment Type 1 – Open Sea Disposal and no Type 1 Open Sea Disposal (Dedicate Sties) & Type 2 – Confined Marine Disposal disposed in this reporting month.

Contract no. HY/2009/15 - Central-Wanchai Bypass – Tunnel (Causeway Bay Typhoon Shelter Section)

- 5.4.5. No Inert and non-inert C&D material was recycled in this reporting month. Details of the waste flow table are summarized in **Table 5.21**

Table 5.21 Details of Waste Disposal for Contract no. HY/2009/15

Waste Type	Quantity this month	Cumulative Quantity-to-Date	Disposal / Dumping Grounds	Remarks
Inert C&D materials disposed, m ³	NIL	141579.2	Tuen Mun Area 38	NIL
	NIL	65216	TKO137 FB	NIL
Inert C&D materials recycled, m ³	NIL	8127.21	HY/2010/08	NIL
	NIL	304	Ex-PCWA	NIL
	NIL	111.9	TS4	NIL
Non-inert C&D materials disposed, m ³	NIL	252.2	SENT Landfill	NIL

Waste Type	Quantity this month	Cumulative Quantity-to-Date	Disposal / Dumping Grounds	Remarks
Non-inert C&D materials recycled, kg	NIL	299361.5	N/A	NIL
Chemical waste disposed, kg	NIL	8,200	N/A	NIL
Marine Sediment (Type 1 – Open Sea Disposal), m ³	NIL (Bulk Volume)	156909 (Bulk Volume)	Cheung Chau South	Dredging from TCBR1E / TCBR1W / TCBR2/ TCBR3 / TCBR4 / Maintenance dredging
Marine Sediment (Type 1 – Open Sea Disposal (Dedicate Sites) & Type 2 – Confined Marine Disposal) , m ³	1250 (Bulk Volume)	327746 (Bulk Volume)	East of Sha Chau / South of the Brothers	Dredging from TCBR1E / TCBR1W / TCBR2/ TCBR3 / TCBR4 / Maintenance dredging
Marine Sediment (Type 3 – Special Treatment / Disposal contained in Geosynthetic Containers) m ³	NIL (Bulk Volume)	12640 (Bulk Volume)	East of Sha Chau / South of the Brothers	Dredging from TCBR1W / Maintenance dredging
Marine Sediment (Type 2 – Confined Marine Disposal), m ³	NIL	9350 (Bulk Volume)	East of Sha Chau	Dredging from Eastern Breakwater of CBTS
Marine Sediment (Type 1 – Open Sea Disposal) , m3	NIL (Bulk Volume)	600 (Bulk Volume)	East Sha Chau / South of The Brothers	Dredging from Phase 3 Mooring Re-arrangement
Marine Sediment (Type 2– Confined Marine Disposal) , m3	NIL (Bulk Volume)	14,780 (Bulk Volume)	South of The Brothers	Dredging from Phase 3 Mooring Re-arrangement
Marine Sediment (Type 3 – Special Treatment / Disposal contained in Geosynehetic Containers) , m3	NIL (Bulk Volume)	2,760 (Bulk Volume)	South of The Brothers	Dredging from Phase 3 Mooring Re-arrangement

5.4.6. There was Type 1 Open Sea Disposal (Dedicate Sites) & Type 2 – Confined Marine Disposal disposed in this reporting month. No Type 1 Open Sea Disposal was disposed in this reporting month.

Contract no. HY/2009/19 –Central- WanChai Bypass Tunnel (North Point Section) and Island Eastern Corridor Link

5.4.7. No inert C&D waste and non-inert C&D waste disposed in this reporting month. Details of the waste flow table are summarized in **Table 5.22**.

Table 5.22 Details of Waste Disposal for Contract no. HY/2009/19

Waste Type	Quantity this month	Cumulative Quantity-to-Date	Disposal / Dumping Grounds
Inert C&D materials disposed, m ³	NIL	355921.04	TM38
Inert C&D materials recycled, m ³	NIL	59367	N/A
Non-inert C&D materials disposed, m ³	NIL	1068.6	N/A
Non-inert C&D materials recycled, kg	NIL	333.14	N/A
Chemical waste disposed, L	NIL	2.12	N/A
Marine Sediment (Type 1 – Open Sea Disposal), m ³	NIL	162	South Cheung Chau
Marine Sediment (Type 2 – Confined Marine Disposal) , m ³	NIL	681	East Sha Chau
Marine Sediment (Type 1 – Open Sea Disposal (Dedicate Sites) & Type 2 – Confined Marine Disposal) , m ³	NIL	4976.00	East Sha Chau

5.4.8. There was no marine sediment Type1- Open Sea Disposal and there was no Type 1 – Open Sea Disposal (Dedicate Sites) & Type 2 – Confined Marine Disposal disposed in this reporting month.

Contract no. HK/2012/08 –Wan Chai Development Phase II – Central- Wan Chai Bypass at Wan Chai West

5.4.9. There was no Inert C&D waste disposed and no non-inert C&D waste disposed in this reporting month. Details of the waste flow table are summarized in **Table 5.23**.

Table 5.23 Details of Waste Disposal for Contract no. HK/2012/08

Waste Type	Quantity this month	Cumulative Quantity-to-Date	Disposal / Dumping Grounds
Inert C&D materials disposed, m ³ *	NIL	4131	TM38
	NIL	273	TKO137
Inert C&D materials recycled, m ³	NIL	NIL	N/A

Waste Type	Quantity this month	Cumulative Quantity-to-Date	Disposal / Dumping Grounds
Non-inert C&D materials disposed, m ³	NIL	315	N/A
Non-inert C&D materials recycled, kg	NIL	NIL	N/A
Chemical waste disposed, L	NIL	NIL	N/A
Marine Sediment (Type 1 – Open Sea Disposal), m ³	NIL (Bulk volume)	31759 (Bulk volume)	South of Cheung Chau
Marine Sediment (Type 1 – Open Sea Disposal (Dedicate Sites) & Type 2 – Confined Marine Disposal), m ³	NIL (Bulk volume)	108542 (Bulk volume)	South of The Brothers (from 27 Aug 2013 onwards)

*Remarks: The details of waste disposal is recorded in calendar month period.

There was 35m³ of inert C&D materials disposed at TKO137 in August reporting month. The cumulative quantity of captioned inert C&D materials is updated in this reporting month.

- 5.4.10. There was no Marine Sediment Type 1 – Open Sea Disposal (Delicate Sites) & Type 2 – Confined Marine Disposal and Marine Sediment Type 1 – Open Sea Disposal disposed in this reporting month.

Contract no. HY/2010/08 –Central - Wan Chai Bypass (CWB) –Tunnel (Slip Road 8)

- 5.4.11. No inert C&D and no non-inert C&D waste disposed in this reporting month. Details of the waste flow table are summarized in **Table 5.24**

Table 5.24 Details of Waste Disposal for Contract no. HY/2010/08

Waste Type	Quantity this month	Cumulative Quantity-to-Date	Disposal / Dumping Grounds
Inert C&D materials disposed, m ³	NIL	26849.2	TM38
	NIL	19739.4	TKO137
Inert C&D materials recycled, m ³	NIL	NIL	N/A
Non-inert C&D materials disposed, m ³	NIL	NIL	N/A
Non-inert C&D materials recycled, kg	NIL	NIL	N/A
Chemical waste disposed, L	NIL	NIL	N/A
Marine Sediment (Type 1 – Open Sea Disposal)	NIL	62559.4	South Cheung Chau / Brothers Island *
Marine Sediment (Type 1 – Open Sea Disposal (Dedicate Sites) & Type 2 – Confined Marine disposal)	NIL	28309.2	Brothers Island
Marine Sediment (Type 3 – Special Treatment)	NIL	7780	Brothers Island



5.4.12. There were no Type 1 – Open Sea Disposal and no Type 1 – Open Sea Disposal (Dedicate Sites) & Type 2 – Confined Marine Disposal disposed in this reporting month, and no Type 3-Special Treatment disposed in this reporting month.

6. Compliance Audit

- 6.0.1. The Event Action Plan for construction noise, air quality and water quality are presented in Appendix 6.1.

6.1 Noise Monitoring

Contract no. HK/2009/01 - Wan Chai Development Phase II – Central –Wanchai Bypass at HKCEC

- 6.1.1 No action or limit level exceedance was recorded in this reporting month.

Contract no. HK/2009/02 - Wan Chai Development Phase II – Central – Wan Chai Bypass at WanChai East

- 6.1.2 No action or limit level exceedance was recorded in this reporting month.

Contract no. HY/2009/15 - Central-Wanchai Bypass – Tunnel (Causeway Bay Typhoon Shelter Section)

- 6.1.3 No exceedance was recorded in the reporting month.

Contract no. HY/2009/19 – Central – Wanchai Bypass Tunnel (North Point Section) and Island Eastern Corridor Link

- 6.1.6. No exceedance was recorded in the reporting month.

Contract no. HY/2010/08 – Central-Wanchai Bypass – Tunnel (Slip Road 8 Section)

- 6.1.7. No exceedance was recorded in the reporting month.

6.2 Air Monitoring

Contract no. HK/2009/01 - Wan Chai Development Phase II – Central –Wanchai Bypass at HKCEC

- 6.2.1 One action level of 1hr TSP exceedance was recorded at monitoring station CMA5b – Pedestrian Plaza on 28 October 2016 in this reporting month.

- 6.2.2 After checking with the Contractor, noise barrier concreting works was undertaken on the monitoring date around Pedestrian Plaza and no particular observation regarding air quality impact was observed during sampling. In view of the above, the action level exceedance was considered to be non-project related and potentially contributed by other sources affecting local ambient condition such as road traffic next to the monitoring station. In addition, non WDII-CWB Project construction activities opposite to the monitoring station was observed on the monitoring date. Nevertheless, the Contractor was reminded to maintain regular dust suppression measures for any potential dusty surface and dust generating operation around the concerned location to avoid any potential cumulative air quality impact.

Contract no. HK/2009/02 – Wan Chai Development Phase II – Central – Wan Chai Bypass at Wan Chai East (CWB Tunnel)

- 6.2.3 No exceedance was recorded in the reporting month.

Contract no. HY/2009/15 - Central-Wanchai Bypass – Tunnel (Causeway Bay Typhoon Shelter Section)

- 6.2.4 No exceedance was recorded in the reporting month.

Contract no. HY/2009/19 – Central – Wanchai Bypass Tunnel (North Point Section) and Island Eastern Corridor Link

- 6.3.4. No exceedance was recorded in the reporting month.

Contract no. HK/2012/08 Wan Chai Development Phase II - Central-Wan Chai Bypass at Wan Chai West

- 6.3.5. One action level of 1hr TSP exceedance was recorded at monitoring station CMA5b – Pedestrian Plaza on 28 October 2016 in this reporting month.

- 6.3.6. After checking with the Contractor, despite formwork erection and re-bar fixing for MVB were undertaken on the monitoring date at around Pedestrian Plaza on the monitoring date, dust suppression measure including haul road maintained in dampened condition were implemented and no particular observation regarding air quality impact was observed during sampling. In view of the above, the action level exceedance was considered to be non-project related and potentially contributed by other sources affecting local ambient condition such as road traffic next to the monitoring station. In addition, non WDII-CWB Project construction activities opposite to the monitoring station was observed on the monitoring date. Nevertheless, the Contractor was reminded to maintain regularly dust suppression measures for any potential dust surface and dust generating operation around the concerned location to avoid any potential cumulative air quality impact.

Contract no. HY/2010/08 – Central-Wanchai Bypass – Tunnel (Slip Road 8 Section)

- 6.3.7. No exceedance was recorded in the reporting month.

6.3 Water Quality Monitoring

Contract no. HK/2009/01 - Wan Chai Development Phase II – Central –Wanchai Bypass at HKCEC

- 5.4.10 There were 4 action level of turbidity exceedances recorded at C1 on 2, 4 and 14 November 2016.

After checking with Contractor, no marine activity was conducted on 2, 4 and 14 November 2016. In view of no marine activity was conducted, the turbidity exceedances were considered not related to project works. In addition, it was noted that despite the action and limit level for dry season water quality monitoring was effective from 1 October 2016, the concerned water temperature was observed varying around the typical wet season water temperature in the reporting period.

Contract no. HK/2009/02 - Wan Chai Development Phase II – Central – Wan Chai Bypass at WanChai East

- 6.3.1 There were 4 action level of turbidity exceedances recorded at C1 on 2, 4 and 14 November 2016.
- 6.3.2 After checking with Contractor, no marine activity was conducted on 2, 4 and 14 November 2016. In view of no marine activity was conducted, the turbidity exceedances were considered not related to project works. In addition, it was noted that despite the action and limit level for dry season water quality monitoring was effective from 1 October 2016, the concerned water temperature was observed varying around the typical wet season water temperature in the reporting period.
- 6.3.3 There were 5 action level of turbidity exceedances recorded at RW21-P789 on 28 and 31 October 2016, 2, 4 and 11 November 2016.
- 6.3.4 After checking with Contractor, no marine activity was conducted on 28 and 31 October 2016, 2, 4 and 11 November 2016, and the installed silt screen was generally in order. In view of no marine activity was conducted, the turbidity exceedance was considered not related to project works.
- 6.3.5 There was 1 limit level of suspended solid exceedance recorded at RW21-P789 on 4 November 2016.
- 6.3.6 After checking with Contractor, no marine activity was conducted on 4 November 2016, and the installed silt screen was generally in order. In view of no marine activity was conducted, the suspended solid exceedance was considered not related to project works.

Contract no. HY/2009/15 - Central-Wanchai Bypass – Tunnel (Causeway Bay Typhoon Shelter Section)

- 6.3.7 There was 1 limit level of turbidity exceedance recorded at C7 on 9 November 2016.
- 6.3.8 After checking with the Contractor, no marine activity was conducted at Causeway Bay Typhoon Shelter on 9 November 2016. In view of no marine construction activity, the exceedance was considered not related to project works.
- 6.3.9 There was 1 action level of suspended solid exceedance recorded at C7 on 9 November 2016.
- 6.3.10 After checking with the Contractor, no marine activity was conducted at Causeway Bay Typhoon Shelter on 9 November 2016. In view of no marine construction activity, the exceedance was considered not related to project works.
- 6.3.11 There were 1 action level and 6 limit level of DO exceedances recorded at Ex-WPCWA-SE on 2, 14, 18, 21 and 23 November 2016.
- 6.3.12 After checking with the Contractor, removal of marine sediment was conducted at TPCWAW on 2 November 2016, Contractor mitigation measure including the use of silt curtain was in place. Upstream discharge from nearby culvert was noted. In view of the above, the exceedances were considered not related to Project works. In addition, it was noted that despite the action and limit level for dry season water quality monitoring was effective from 1

- October 2016, the concerned water temperature was observed varying around the typical wet season water temperature in the reporting period.
- 6.3.13 Despite D-wall cutting was conducted at TPCWAW on 14, 18, 21 and 23 November 2016, no particular observation regarding water quality impact was observed during sampling. No dredging works was conducted on the monitoring date while upstream discharge from nearby culvert was noted. In view of the above, the exceedances were considered not related to project works. In addition, it was noted that despite the action and limit level for dry season water quality monitoring was effective from 1 October 2016, the concerned water temperature was observed varying around the typical wet season water temperature in the reporting period.
- Contract no. HY/2009/19- Central- Wan Chai Bypass Tunnel (North Point Section) and Island Eastern Corridor Link
- 6.3.14 No action or limit level exceedance was recorded in this reporting month.
- Contract no. HK/2012/08- Wan Chai Development Phase II – Central- Wan Chai Bypass at Wan Chai West
- 6.3.15 There was 1 action level of turbidity exceedance recorded at P1 on 2 November 2016.
- 6.3.16 After checking with the Contractor, no marine activity was conducted on 2 November 2016. The location of site area is at downstream of monitoring station P1. In view of the above, the exceedance was considered not related to project works. In addition, it was noted that despite the action and limit level for dry season water quality monitoring was effective from 1 October 2016, the concerned water temperature was observed varying around the typical wet season water temperature in the reporting period.
- 6.3.17 There was 1 action level of suspended solid exceedance recorded at P1 on 9 November 2016.
- 6.3.18 After checking with the Contractor, no marine activity was conducted on 9 November 2016. In view of no marine construction activity, the exceedance was considered not related to project works.
- 6.3.19 There were 1 action level and 1 limit level of turbidity exceedances recorded at P4 on 2 and 4 November 2016.
- 6.3.20 After checking with the Contractor, no marine activity was conducted on 2 November 2016. The location of site area is at downstream of monitoring station P4. In view of the above, the exceedance was considered not related to project works. In addition, it was noted that despite the action and limit level for dry season water quality monitoring was effective from 1 October 2016, the concerned water temperature was observed varying around the typical wet season water temperature in the reporting period.
- 6.3.21 Despite placing of rockfill near Zone A2 was conducted on 4 November 2016, Contractor mitigation measures including the use of silt curtain was in place. The location of site area is at downstream of monitoring station P4. In view of the above, the exceedance was considered not project related. In addition, it was noted that despite the action and limit level for dry

- season water quality monitoring was effective from 1 October 2016, the concerned water temperature was observed varying around the typical wet season water temperature in the reporting period.
- 6.3.22 There was 1 limit level of suspended solid exceedance recorded at P4 on 9 November 2016.
- 6.3.23 After checking with the Contractor, no marine activity was conducted on 9 November 2016. In view of no marine construction activity, the exceedance was considered not related to project works.
- 6.3.24 There were 3 action level of turbidity exceedances recorded at P5 on 2 and 14 November 2016.
- 6.3.25 After checking with the Contractor, no marine activity was conducted on 2 November 2016. In view of no marine construction activity, the exceedance was considered not related to project works. In addition, it was noted that despite the action and limit level for dry season water quality monitoring was effective from 1 October 2016, the concerned water temperature was observed varying around the typical wet season water temperature in the reporting period.
- 6.3.26 Despite placing of rockfill near Culvert L was conducted on 14 November 2016, contractor mitigation measure including the use of silt curtain was in place. The location of site area is at downstream of monitoring station P5. In view of the above, the exceedance was considered not related to project works. In addition, it was noted that despite the action and limit level for dry season water quality monitoring was effective from 1 October 2016, the concerned water temperature was observed varying around the typical wet season water temperature in the reporting period.
- 6.3.27 There was 1 action level of suspended solid exceedance recorded at P5 on 9 November 2016.
- 6.3.28 After checking with the Contractor, no marine activity was conducted on 9 November 2016. In view of no marine construction activity, the exceedance was considered not related to project works.
- 6.3.29 There were 4 action level and 3 limit level of turbidity exceedances recorded at WSD19 on 28 and 31 October 2016, 2, 9, 11 and 14 November 2016.
- 6.3.30 After checking with the Contractor, no marine activity was conducted on 28 and 31 October 2016, 2, 9 and 11 November 2016. In view of no marine activity, the exceedances were considered not project related.
- 6.3.31 Despite placing of rockfill near Culvert L was conducted on 14 November 2016, Contractor mitigation measure including the use of silt curtain was in place. In view of the above, and the exceedance was considered not project related.
- 6.3.32 There were 1 action and 1 limit level of suspended solid exceedances recorded at WSD19 on 31 October 2016 and 9 November 2016.
- 6.3.33 After checking with the Contractor, no marine activity was conducted on 31 October 2016 and 9 November 2016. The location of the construction area was at downstream of monitoring station WSD19 during the monitoring period. In view of the above, the exceedance was considered not project related.

Contract no. HY/2010/08 –Central - Wan Chai Bypass (CWB) –Tunnel (Slip Road 8)

- 6.3.34 There was 1 limit level of turbidity exceedance recorded at C7 on 9 November 2016.
- 6.3.35 After checking with the Contractor, no marine activity was conducted at Causeway Bay Typhoon Shelter on 9 November 2016, and the installed silt screen was in place. In view of no marine construction activity, the exceedance was considered not related to project works. Nevertheless, the Contractor was reminded to implement regular maintenance and cleaning at the installed silt screen and water holding tank to avoid potential accumulation of particulates to the concern cooling water intake.
- 6.3.36 There was 1 action level of suspended solid exceedance recorded at C7 on 9 November 2016.
- 6.3.37 After checking with the Contractor, no marine activity was conducted at Causeway Bay Typhoon Shelter on 9 November 2016, and the installed silt screen was in place. In view of no marine construction activity, the exceedance was considered not related to project works. Nevertheless, the Contractor was reminded to implement regular maintenance and cleaning at the installed silt screen and water holding tank to avoid potential accumulation of particulates to the concern cooling water intake.

6.4 Review of the Reasons for and the Implications of Non-compliance

- 6.4.1 There was no non-compliance from the site audits in the reporting period. The observations and recommendations made in each individual site audit session were presented in Section 8.
- 6.4.2 No non-compliances from monitoring was recorded in reporting month.

6.5 Summary of action taken in the event of and follow-up on non-compliance

- 6.5.1 There was no particular action taken since no non-compliance was recorded from the site audit in the reporting period.

7. Cumulative Construction Impact due to the Concurrent Projects

- 7.0.1. According to Condition 3.4 of the EP-356/2009, this section addresses the relevant cumulative construction impact due to the concurrent activities of the current projects including the Central Reclamation Phase III, Central-Wanchai Bypass and Island Eastern Corridor Link projects.
- 7.0.2. According to the Final EM&A Report of Central Reclamation Phase III (CRIII) for Contract HK 12/02, the major construction activities were completed by end of January 2014 and no construction activities were undertaken thereafter and the water quality monitoring was completed in October 2011 and no Project-related exceedance was recorded for air and noise monitoring. It can be concluded that cumulative construction impact due to the concurrent activities of the current projects with the Central Reclamation Phase III (CRIII) was insignificant.
- 7.0.3. According to the construction programme of Central-Wanchai Bypass at Wanchai West at the Central Reclamation Phase III area include road works and drainage works were performed in November 2016 reporting month. As no project related exceedance were recorded during the reporting period, cumulative construction impact due to the concurrent activities of the current projects with the Central Reclamation Phase III (CRIII) was considered as insignificant.
- 7.0.4. According to the construction programme of Wan Chai Development Phase II, Central-Wan Chai Bypass and Island Eastern Corridor Link projects, the major construction activities under Wan Chai Development Phase II were culvert reinstatement, road and drains, building demolition and tunnel works at Wan Chai East and tunnel construction and ELS works at Wan Chai West. The major construction activities under Central-Wan Chai Bypass and Island Eastern Corridor Link Projects were road works and ventilation building construction at Central Interchange, temporary reclamation removal works at Ex-PCWAW, ELS works and retaining wall construction at Victoria Park, ELS works and tunnel works at TS3, bridge construction, piling and tunnel works at North Point area in the reporting month. In addition, other non-Wan Chai Development Phase II, Central-Wan Chai Bypass and Island Eastern Corridor Link projects was observed undertaken at Wan Chai North and North Point area.
- 7.0.5. No significant air impact from construction activities was anticipated in the reporting month. Besides, no project related exceedance was recorded during the air and noise environmental monitoring events in the reporting month. Thus, it is evaluated that the cumulative construction impact from the concurrent projects including Central Reclamation Phase III (CRIII), Wan Chai Development Phase II (WDII), Central-WanChai Bypass (CWB), Island Eastern Corridor Link projects (IECL) was insignificant.

8. Environmental Site Audit

- 8.0.1. During this reporting month, weekly environmental site audits were conducted for Contracts no. HK/2009/01, HK/2009/02, HY/2009/15, HY/2009/19, HK/2012/08 and HY/2010/08. No non-conformance was identified during the site audits.
- 8.0.2. Four site inspections for Contract no. HK/2009/01 were conducted on 2, 9, 17 and 23 November 2016 in reporting month. No particular findings was observed in this reporting month.
- 8.0.3. Five site inspections for Contract no. HK/2009/02 were carried out on 27 October 2016, 3, 10, 15 and 24 November 2016 in reporting month. Results of these inspections and outcomes are summarized in **Table 8.2**.

Table 8.2 Summary of Environmental Inspections for Contract no. HK/2009/02

Item	Date	Observations	Action taken by Contractor	Outcome
161027_01	27 Oct 2016	Oily effluent was observed blocked at the upstream of U-channel at ex-helipad area, such effluent shall be properly collected and treated to avoid overflow and spilling into the water body.	Oily effluent in the concerned u-channel have been cleared.	Completion as observed on 3 November 2016
161103_01	3 Nov 2016	Breaker shall be covered with proper acoustic material at Portion 5.	Breaker is properly covered with acoustic material at Portion 5.	Completion as observed on 10 November 2016
161115_01	15 Nov 2016	NRMM label shall be provided for mechanical plant at Portion 5.	NRMM label was provided for concerned mechanical plant at Portion 5.	Completion as observed on 24 November 2016
161124_01	24 Nov 2016	Drip tray shall be provided for oil container at Portion 3 & 4.	Oil container was removed at Portion 3&4.	Completion as observed on 1 December 2016.

- 8.0.4. Four site inspections for Contract no. HY/2009/15 were carried out on 1, 8, 15 and 22 November 2016 in reporting month. No particular findings was observed in this reporting month.
- 8.0.5. Four site inspections for Contract no. HY/2009/19 were carried out on 2, 9, 16 and 23 November 2016 in reporting month. Results of these inspections and outcomes are summarized in **Table 8.4**.

Table 8.4 Summary of Environmental Inspections for Contract no. HY/2009/19

Item	Date	Observations	Action taken by Contractor	Outcome
161123_1	23 Nov 2016	Contractor shall critically review the effectiveness and capacity of waste water treatment plant to ensure the waste water treated properly prior to discharge (Oil Street)	No further contaminated discharge was observed.	Completion as observed on 30 November 2016

Item	Date	Observations	Action taken by Contractor	Outcome
161123_2	23 Nov 2016	Construction waste water shall diverted to waste water treatment plant and treated properly prior to discharge (Pier 42 & 43)	No further contaminated discharge was observed.	Completion as observed on 30 November 2016

8.0.6. Four site inspections for Contract no. HK/2012/08 were carried out on 1, 8, 15 and 22 November 2016 in this reporting period. No particular finding was observed in this reporting month.

8.0.7. Four site inspections for Contract no. HY/2010/08 were carried out on 2, 11, 16 and 23 November 2016 in this reporting period. No particular finding was observed in this reporting month.

9. Complaints, Notification of Summons and Prosecution

- 9.0.1. There was no environmental complaint received in this reporting month.
- 9.0.2. The details of cumulative complaint log and updated summary of complaints are presented in **Appendix 9.1**
- 9.0.3. Cumulative statistic on complaints and successful prosecutions are summarized in **Table 9.1** and **Table 9.2** respectively.

Table 9.1 Cumulative Statistics on Complaints

Reporting Period	No. of Complaints
Commencement works (Mar 2010) to last reporting month	47
November 2016	0
Total	47

Table 9.2 Cumulative Statistics on Successful Prosecutions

Environmental Parameters	Cumulative No. Brought Forward	No. of Successful Prosecutions this month (Offence Date)	Cumulative No. Project-to-Date
Air	-	0	0
Noise	-	0	0
Water	-	0	0
Waste	-	0	0
Total	-	0	0

10. Conclusion

10.0.1. The EM&A programme was carried out in accordance with the EM&A Manual requirements, minor alterations to the programme proposed were made in response to changing circumstances.

10.0.2. The scheduled construction activities and the recommended mitigation measures for the coming month are listed in **Table 10.1**.

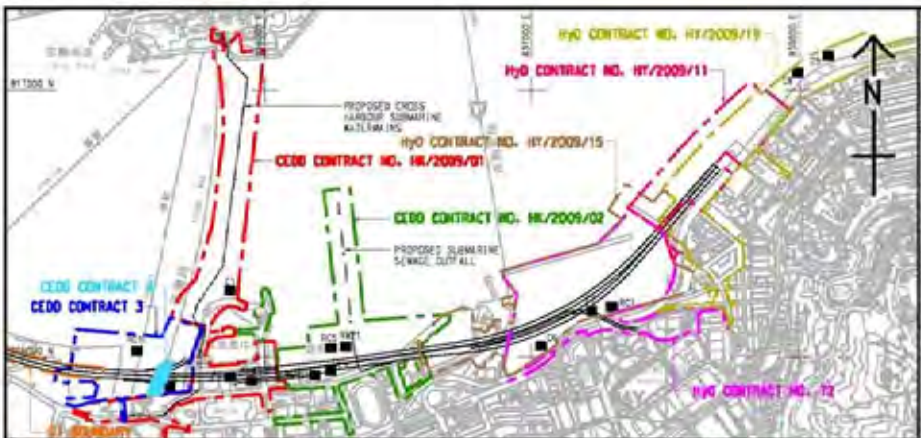
Table 10.1 Construction Activities and Recommended Mitigation Measures in Coming Reporting Month

Contract No.	Key Construction Works	Recommended Mitigation Measures
HK/2009/01	<ul style="list-style-type: none"> • Nil 	<ul style="list-style-type: none"> • Nil
HK/2009/02	<ul style="list-style-type: none"> • Nil 	<ul style="list-style-type: none"> • Daily visual inspection of silt screen and silt curtain to ensure its operation properly. • Implement silt curtain in accordance with the associated plans submitted to EPD.
HY/2009/15	<ul style="list-style-type: none"> • Removal of temporary reclamation at TPCWAW • Diaphragm wall cutting works at TPCWAW • Reinstatement of Eastern Breakwater 	<ul style="list-style-type: none"> • Daily visual inspection of silt screen and silt curtain to ensure its operation properly • Implement silt curtain in accordance with the associated plans submitted to EPD.
HY/2009/19	<ul style="list-style-type: none"> • Nil 	<ul style="list-style-type: none"> • Nil
HK/2012/08	<ul style="list-style-type: none"> • Installation of Box 1 unit • Construction of culvert L Bay 8 	<ul style="list-style-type: none"> • To conform the installation and setting as in the silt screen and silt curtain deployment plan • To space out noisy equipment and position as far as possible from sensitive receiver. • Daily visual inspection of silt screen and silt curtain to ensure its operation properly
HY/2010/08	<ul style="list-style-type: none"> • Diversion pipe maintenance • Diaphragm Wall Removal Works 	<ul style="list-style-type: none"> • To conform the installation and setting as in the silt screen and silt curtain deployment plan • Daily visual inspection of silt screen and silt curtain to ensure its operation properly



Figure 2.1

Project Layout



- LEGEND:**
- WATER QUALITY MONITORING STATIONS
- COOLING WATER INTAKES**
- 01 HONG KONG CONVENTION AND EXHIBITION CENTRE EXTENSION
 - 02 TELECOM HONG KONG ACADEMY 1.01 PERFORMING ARTS / SAITLWAY CENTRE
 - 03 HONG KONG CONVENTION AND EXHIBITION CENTRE PHASE 1
 - 04 NEW EXHIBITION TOWER AND GREAT EXHIBITION CENTRE
 - 05 SUN HANG KAI CENTRE
 - 06 PROPOSED EXHIBITION STATION / WORLD TRADE CENTRE
 - 07 WINDSOR HOUSE
 - 08 CITY SQUARE
 - 09 PROVIDENT CENTRE
 - 102 PROPOSED HERPA EXTENSION
 - 103 SUN HANG KAI CENTRE / REPRODUCTION
 - 107 WINDSOR HOUSE / TEMPORARY REPRODUCTION
- WSD SALT WATER INTAKE**
- #201 WAN CHAI
 - #401 WAN CHAI (REPRODUCTION)
 - #501 CEMILION SQUARE
 - #620 SA BAY
 - #6210 CHA KWO LING
 - #6215 SA BAY ISLAND
 - #6217 CLARITY BAY
 - #6219 SWIRE WAREHOUSE
 - #6220 KENNEDY TOWER

DESIGNATED PROJECT'S TOP	WORK CONTRACT	DESIGNATED PROJECT NUMBER	COMPLETION (APPROXIMATE)
SP1 - CENTRAL WAN CHAI STYASS WORKS INCLUDING 15 ROAD TUNNEL AND SLOPE ROADS	CEDD CONTRACT NO. HK/2009/01	SP1 - SP3 - SP6	APRIL 2010
SP2 - ROAD P2 AND OTHER ROADS (PRIMARY & DISTRICT DISTRIBUTION ROADS)	CEDD CONTRACT NO. HK/2009/02	SP1 - SP3 - SP5	APRIL 2010
SP3 - PERMANENT AND TEMPORARY ROADWAY WORKS INCLUDING ASSOCIATED DRAINAGE WORKS IN WAN CHAI DEVELOPMENT PHASE 1T / WSD17 AREA	CEDD CONTRACT 3	SP1 - SP3	END 2011
SP4 - TEMPORARY BRIDGE-SHELTER 1 (SP4 NOT TO BE IMPLEMENTED)	CEDD CONTRACT 4	SP1 - SP3	END 2011
SP5 - WAN CHAI EAST SEWAGE DUTY ALL	CEDD CONTRACT 5	SP3	2010
SP6 - DISCREET FOR THE CROSS-HARBOUR WATER MAINS	HYD CONTRACT NO. HY/2009/11	SP3	18 AUGUST 2010
	HYD CONTRACT NO. HY/2009/15	SP1 - SP3	SEPTEMBER 2010
	HYD CONTRACT NO. HY/2009/16	SP1	OCTOBER 2010
	HYD CONTRACT NO. HY/2009/18	SP1	NOVEMBER 2010
	HYD CONTRACT 12	SP1 - SP3	MID 2010



CEDD 土木工程發展局
Civil Engineering and Development Department

WAN CHAI DEVELOPMENT PHASE II

WAN CHAI DEVELOPMENT PHASE II, PHASE CENTRE - SANITARY FITTINGS REVISIONS AND TESTING WORKS (STAGE 1)

LOCATIONS OF WATER QUALITY MONITORING STATIONS

AECOM

PROJECT NUMBER: **60041297/C5/SK001**

DATE: 2010	SCALE: 1:10000	DATE: 2010	SCALE: 1:10000
BY: [Signature]	CHK: [Signature]	DATE: 2010	SCALE: 1:10000

© COPYRIGHT RESERVED



NOTES:

1. SETTING OUT COORDINATES REFER DRG. No. 60095653/NP/1601.
2. THE CONTRACTOR SHALL KEEP OPEN AND PROVIDE ACCESS (PEDESTRIAN AND TRAFFIC) TO THE PUBLIC AT ALL TIMES DURING THE PERIOD OF THE CONTRACTOR'S OCCUPATION OF OIL STREET. THE CONTRACTOR SHALL MAINTAIN THIS PORTION OF SITE IN A CLEAN, PASSABLE AND SAFE STATE AT ALL TIMES.
3. THIS DRAWING SHALL BE READ IN CONJUNCTION WITH DRG. No. 60095653/NP/1652.

LEGEND:

[Dotted Pattern]	PORTION NPR1	[Cross-hatch Pattern]	PORTION NPR4
[Diagonal Hatch Pattern]	PORTION NPR2	[Vertical Line Pattern]	PORTION NPR5
[Horizontal Line Pattern]	PORTION NPR3	[Stippled Pattern]	PORTION NPR6
[Wavy Line Pattern]	PORTION NPR4	[Dashed Line Pattern]	PORTION NPR7
[Diagonal Hatch Pattern]	PORTION NPR1A	[Stippled Pattern]	PORTION NPR8
[Diagonal Hatch Pattern]	PORTION NPR1A	[Stippled Pattern]	PORTION NPR9
[Diagonal Hatch Pattern]	PORTION NPR1A	[Stippled Pattern]	PORTION NPR10
[Diagonal Hatch Pattern]	PORTION NPR1A	[Stippled Pattern]	PORTION NPR11
[Diagonal Hatch Pattern]	PORTION NPR1A	[Stippled Pattern]	PORTION NPR12
[Diagonal Hatch Pattern]	PORTION NPR1A	[Stippled Pattern]	PORTION NPR13
[Diagonal Hatch Pattern]	PORTION NPR1A	[Stippled Pattern]	PORTION NPR14
[Diagonal Hatch Pattern]	PORTION NPR1A	[Stippled Pattern]	PORTION NPR15
[Diagonal Hatch Pattern]	PORTION NPR1A	[Stippled Pattern]	PORTION NPR16
[Diagonal Hatch Pattern]	PORTION NPR1A	[Stippled Pattern]	PORTION NPR17
[Diagonal Hatch Pattern]	PORTION NPR1A	[Stippled Pattern]	PORTION NPR18
[Diagonal Hatch Pattern]	PORTION NPR1A	[Stippled Pattern]	PORTION NPR19
[Diagonal Hatch Pattern]	PORTION NPR1A	[Stippled Pattern]	PORTION NPR20
[Diagonal Hatch Pattern]	PORTION NPR1A	[Stippled Pattern]	PORTION NPR21
[Diagonal Hatch Pattern]	PORTION NPR1A	[Stippled Pattern]	PORTION NPR22
[Diagonal Hatch Pattern]	PORTION NPR1A	[Stippled Pattern]	PORTION NPR23
[Diagonal Hatch Pattern]	PORTION NPR1A	[Stippled Pattern]	PORTION NPR24
[Diagonal Hatch Pattern]	PORTION NPR1A	[Stippled Pattern]	PORTION NPR25
[Diagonal Hatch Pattern]	PORTION NPR1A	[Stippled Pattern]	PORTION NPR26
[Diagonal Hatch Pattern]	PORTION NPR1A	[Stippled Pattern]	PORTION NPR27
[Diagonal Hatch Pattern]	PORTION NPR1A	[Stippled Pattern]	PORTION NPR28
[Diagonal Hatch Pattern]	PORTION NPR1A	[Stippled Pattern]	PORTION NPR29
[Diagonal Hatch Pattern]	PORTION NPR1A	[Stippled Pattern]	PORTION NPR30
[Diagonal Hatch Pattern]	PORTION NPR1A	[Stippled Pattern]	PORTION NPR31
[Diagonal Hatch Pattern]	PORTION NPR1A	[Stippled Pattern]	PORTION NPR32
[Diagonal Hatch Pattern]	PORTION NPR1A	[Stippled Pattern]	PORTION NPR33
[Diagonal Hatch Pattern]	PORTION NPR1A	[Stippled Pattern]	PORTION NPR34
[Diagonal Hatch Pattern]	PORTION NPR1A	[Stippled Pattern]	PORTION NPR35
[Diagonal Hatch Pattern]	PORTION NPR1A	[Stippled Pattern]	PORTION NPR36
[Diagonal Hatch Pattern]	PORTION NPR1A	[Stippled Pattern]	PORTION NPR37
[Diagonal Hatch Pattern]	PORTION NPR1A	[Stippled Pattern]	PORTION NPR38
[Diagonal Hatch Pattern]	PORTION NPR1A	[Stippled Pattern]	PORTION NPR39
[Diagonal Hatch Pattern]	PORTION NPR1A	[Stippled Pattern]	PORTION NPR40
[Diagonal Hatch Pattern]	PORTION NPR1A	[Stippled Pattern]	PORTION NPR41
[Diagonal Hatch Pattern]	PORTION NPR1A	[Stippled Pattern]	PORTION NPR42
[Diagonal Hatch Pattern]	PORTION NPR1A	[Stippled Pattern]	PORTION NPR43
[Diagonal Hatch Pattern]	PORTION NPR1A	[Stippled Pattern]	PORTION NPR44
[Diagonal Hatch Pattern]	PORTION NPR1A	[Stippled Pattern]	PORTION NPR45
[Diagonal Hatch Pattern]	PORTION NPR1A	[Stippled Pattern]	PORTION NPR46
[Diagonal Hatch Pattern]	PORTION NPR1A	[Stippled Pattern]	PORTION NPR47
[Diagonal Hatch Pattern]	PORTION NPR1A	[Stippled Pattern]	PORTION NPR48
[Diagonal Hatch Pattern]	PORTION NPR1A	[Stippled Pattern]	PORTION NPR49
[Diagonal Hatch Pattern]	PORTION NPR1A	[Stippled Pattern]	PORTION NPR50
[Diagonal Hatch Pattern]	PORTION NPR1A	[Stippled Pattern]	PORTION NPR51
[Diagonal Hatch Pattern]	PORTION NPR1A	[Stippled Pattern]	PORTION NPR52
[Diagonal Hatch Pattern]	PORTION NPR1A	[Stippled Pattern]	PORTION NPR53
[Diagonal Hatch Pattern]	PORTION NPR1A	[Stippled Pattern]	PORTION NPR54
[Diagonal Hatch Pattern]	PORTION NPR1A	[Stippled Pattern]	PORTION NPR55
[Diagonal Hatch Pattern]	PORTION NPR1A	[Stippled Pattern]	PORTION NPR56
[Diagonal Hatch Pattern]	PORTION NPR1A	[Stippled Pattern]	PORTION NPR57
[Diagonal Hatch Pattern]	PORTION NPR1A	[Stippled Pattern]	PORTION NPR58
[Diagonal Hatch Pattern]	PORTION NPR1A	[Stippled Pattern]	PORTION NPR59
[Diagonal Hatch Pattern]	PORTION NPR1A	[Stippled Pattern]	PORTION NPR60
[Diagonal Hatch Pattern]	PORTION NPR1A	[Stippled Pattern]	PORTION NPR61
[Diagonal Hatch Pattern]	PORTION NPR1A	[Stippled Pattern]	PORTION NPR62
[Diagonal Hatch Pattern]	PORTION NPR1A	[Stippled Pattern]	PORTION NPR63
[Diagonal Hatch Pattern]	PORTION NPR1A	[Stippled Pattern]	PORTION NPR64
[Diagonal Hatch Pattern]	PORTION NPR1A	[Stippled Pattern]	PORTION NPR65
[Diagonal Hatch Pattern]	PORTION NPR1A	[Stippled Pattern]	PORTION NPR66
[Diagonal Hatch Pattern]	PORTION NPR1A	[Stippled Pattern]	PORTION NPR67
[Diagonal Hatch Pattern]	PORTION NPR1A	[Stippled Pattern]	PORTION NPR68
[Diagonal Hatch Pattern]	PORTION NPR1A	[Stippled Pattern]	PORTION NPR69
[Diagonal Hatch Pattern]	PORTION NPR1A	[Stippled Pattern]	PORTION NPR70
[Diagonal Hatch Pattern]	PORTION NPR1A	[Stippled Pattern]	PORTION NPR71
[Diagonal Hatch Pattern]	PORTION NPR1A	[Stippled Pattern]	PORTION NPR72
[Diagonal Hatch Pattern]	PORTION NPR1A	[Stippled Pattern]	PORTION NPR73
[Diagonal Hatch Pattern]	PORTION NPR1A	[Stippled Pattern]	PORTION NPR74
[Diagonal Hatch Pattern]	PORTION NPR1A	[Stippled Pattern]	PORTION NPR75
[Diagonal Hatch Pattern]	PORTION NPR1A	[Stippled Pattern]	PORTION NPR76
[Diagonal Hatch Pattern]	PORTION NPR1A	[Stippled Pattern]	PORTION NPR77
[Diagonal Hatch Pattern]	PORTION NPR1A	[Stippled Pattern]	PORTION NPR78
[Diagonal Hatch Pattern]	PORTION NPR1A	[Stippled Pattern]	PORTION NPR79
[Diagonal Hatch Pattern]	PORTION NPR1A	[Stippled Pattern]	PORTION NPR80
[Diagonal Hatch Pattern]	PORTION NPR1A	[Stippled Pattern]	PORTION NPR81
[Diagonal Hatch Pattern]	PORTION NPR1A	[Stippled Pattern]	PORTION NPR82
[Diagonal Hatch Pattern]	PORTION NPR1A	[Stippled Pattern]	PORTION NPR83
[Diagonal Hatch Pattern]	PORTION NPR1A	[Stippled Pattern]	PORTION NPR84
[Diagonal Hatch Pattern]	PORTION NPR1A	[Stippled Pattern]	PORTION NPR85
[Diagonal Hatch Pattern]	PORTION NPR1A	[Stippled Pattern]	PORTION NPR86
[Diagonal Hatch Pattern]	PORTION NPR1A	[Stippled Pattern]	PORTION NPR87
[Diagonal Hatch Pattern]	PORTION NPR1A	[Stippled Pattern]	PORTION NPR88
[Diagonal Hatch Pattern]	PORTION NPR1A	[Stippled Pattern]	PORTION NPR89
[Diagonal Hatch Pattern]	PORTION NPR1A	[Stippled Pattern]	PORTION NPR90
[Diagonal Hatch Pattern]	PORTION NPR1A	[Stippled Pattern]	PORTION NPR91
[Diagonal Hatch Pattern]	PORTION NPR1A	[Stippled Pattern]	PORTION NPR92
[Diagonal Hatch Pattern]	PORTION NPR1A	[Stippled Pattern]	PORTION NPR93
[Diagonal Hatch Pattern]	PORTION NPR1A	[Stippled Pattern]	PORTION NPR94
[Diagonal Hatch Pattern]	PORTION NPR1A	[Stippled Pattern]	PORTION NPR95
[Diagonal Hatch Pattern]	PORTION NPR1A	[Stippled Pattern]	PORTION NPR96
[Diagonal Hatch Pattern]	PORTION NPR1A	[Stippled Pattern]	PORTION NPR97
[Diagonal Hatch Pattern]	PORTION NPR1A	[Stippled Pattern]	PORTION NPR98
[Diagonal Hatch Pattern]	PORTION NPR1A	[Stippled Pattern]	PORTION NPR99
[Diagonal Hatch Pattern]	PORTION NPR1A	[Stippled Pattern]	PORTION NPR100

B	WORKING DRAWING	11/2009/11	DEC 09
A	TENDER ADDENDUM NO. 1	RC	OCT 09
-	TENDER DRAWING	RC	SEP 09

Highways Department 路政署
 Major Works Project Management Office
 CENTRAL - WAN CHAI BYPASS AND IEC LINK
 CENTRAL - WAN CHAI BYPASS - NORTH POINT RECLAMATION
 PORTION OF SITE
 SHEET 1 OF 2

AECOM

DRGNO.	60095653/NP/1651B
DESIGNED BY	TTF
CHECKED BY	CJH
DATE	AT 17 1000
SCALE	AS SHOWN
WORKING DRAWING	
COPYRIGHT RESERVED	



LOCATION PLAN
SCALE 1 : 5000

- NOTES:
1. ALL DIMENSIONS ARE IN METRES UNLESS OTHERWISE NOTED.
 2. THE RESTRICTION ZONE IS THIS DRAWING WILL COME INTO EFFECT AFTER THE OPERATION OF THE GOVERNMENT HULLING AT EDP/D/D/E LAST.

LEGEND:

- CONTRACT BOUNDARY
- [Hatched Box] WORKING RESTRICTION ZONE
- [Cross-hatched Box] NAVIGATION AND WORKING RESTRICTION ZONE
- [Dotted Box] WORKING BARGE, NAVIGATION AND WORKING RESTRICTION ZONE

TENDER ADDENDUM NO. 4	SEP 25, 2009
TENDER ADDENDUM NO. 1	SEP 25, 2009
TENDER DRAWING	SEP 25, 2009

CEDD 土木工程發展署
Civil Engineering and Development Department

WAN CHAI DEVELOPMENT PHASE II

WAN CHAI DEVELOPMENT PHASE II -
KONG KONG CONVENTION AND EXHIBITION CENTRE
**RESTRICTED ZONE FOR
CONSTRUCTION VESSELS**
(Contract no: HK/2009/01)

AECOM

DRGNO. 圖號	60041297/C1/100/1010B
DATE 日期	16/2009/01
SCALE 比例	AS 1:8000
COPYRIGHT RESERVED	



INSET 'A'
SCALE 1:1000

CENTRAL DISTRICT



EIA-141/2007
DP3

HKCEC (Western Part)

HKCEC (Middle Part)

HKCEC (Eastern Part)

INT	COORDINATES	
	EASTING	NORTHING
C41	835986.526	818105.708
C42	835979.417	818104.468
C43	835963.943	818079.326
C44	835963.543	818086.581
C45	835964.818	818085.528
C46	835965.524	818085.514
C46	835955.757	818081.208
C47	835954.956	818082.441
C48	835960.846	818075.887
C49	835961.347	818073.238
C50	835976.828	818066.814
C51	835984.478	818080.846
C52	835975.226	818089.224
C53	835971.504	818087.897
C54	835975.827	818084.764
C55	835973.745	818079.883
C56	835991.071	818078.764
C56-1	835995.619	818078.873
C56-2	835982.468	818078.765
C56-3	835987.248	818182.758
C57	835983.403	818181.878
C58	835978.498	818087.198
C59	835978.574	818085.818
C60	835978.507	818120.164
C61	835990.881	818184.524
C62	835923.434	818171.812
C63	835923.504	818280.788
C64	835923.818	818276.307

INT	COORDINATES	
	EASTING	NORTHING
C65	836028.933	818413.438
C66	836034.030	818413.614
C67	836022.816	818413.240
C68	836019.515	818413.882
C69	836023.110	818414.000
C70	836027.289	818413.880
C71	836041.050	818413.270
C72	836048.415	818407.187
C72-1	835555.589	818106.587
C73	836047.435	818385.890
C74	836049.797	818374.107
C75	836024.185	818382.148
C76	836038.298	818388.000
C77	836048.906	818382.880
C78	836048.439	818374.038
C79	836042.430	818351.015
C80	836024.635	818328.880
C81	836028.417	818308.182
C82	836024.882	818378.148
C83	836107.025	818324.084
C84	836098.473	818322.444
C85	836092.342	818348.714
C86	836084.499	818348.925
C87	836084.196	818348.388
C88	836082.512	818348.142
C89	836078.987	818345.898
C90	836077.430	818347.198

CUT LINE B-B
SEE AT DRAWING NO. A00025/C1/100/1006



KEY PLAN
SCALE 1:10000

NOTE:
1. FOR NOTES & LEGEND, REFER TO DRAWING NO. A00025/C1/100/1006.

INT	COORDINATES	
	EASTING	NORTHING
C1	836875.205	818222.551
C2	836875.207	818222.553
C3	836874.563	818224.825
C4	836871.020	818251.014
C5	836882.492	818229.522
C6	836881.584	818218.612
C7	836886.585	818215.197
C8	836886.191	818217.147
C9	836886.433	818232.247
C10	836891.082	818207.050
C11	836885.389	818208.075
C12	836871.486	818208.107
C13	836923.468	818204.817
C14	836886.433	818217.122
C15	836874.285	818228.530
C16	836875.195	818225.525
C17	836888.138	818204.441
C18	836846.085	818208.816
C19	836871.421	818206.587
C20	836902.537	818220.881
C21	836875.295	818217.484
C22	836873.182	818242.543
C23	836867.086	818209.074
C24	836776.984	818243.670
C25	836875.288	818248.251
C26	836881.447	818252.286
C27	836904.025	818243.836
C28	836906.218	818244.445
C29	836901.523	818209.180
C30	836883.781	818208.487
C31	836831.216	818228.470
C32	836824.142	818225.117
C33	836821.081	818216.482
C34	836826.290	818204.700
C35	836827.428	818213.256
C36	836808.187	818218.280
C37	836824.812	818208.093
C38	836824.747	818208.205
C39	836828.850	818219.134
C40	836819.190	818208.037
C41	836828.810	818207.295
C42	836816.906	818219.080
C43	836825.682	818215.512

C	TENDER ADDENDUM NO.4	SHEN JYL DEP C8
B	TENDER ADDENDUM NO.2	SHEN JYL DEP C8
A	TENDER ADDENDUM NO.1	SHEN JYL DEP C8
-	TENDER DRAWING	SHEN JYL DEP C8
20	2009	SEP 08

土木工程師學會
Civil Engineering and
Development Department

WAN CHAI DEVELOPMENT PHASE II

WAN CHAI DEVELOPMENT PHASE II -
CONTRACT NO. HK/2009/01
HONG KONG CONVENTION AND EXHIBITION CENTRE

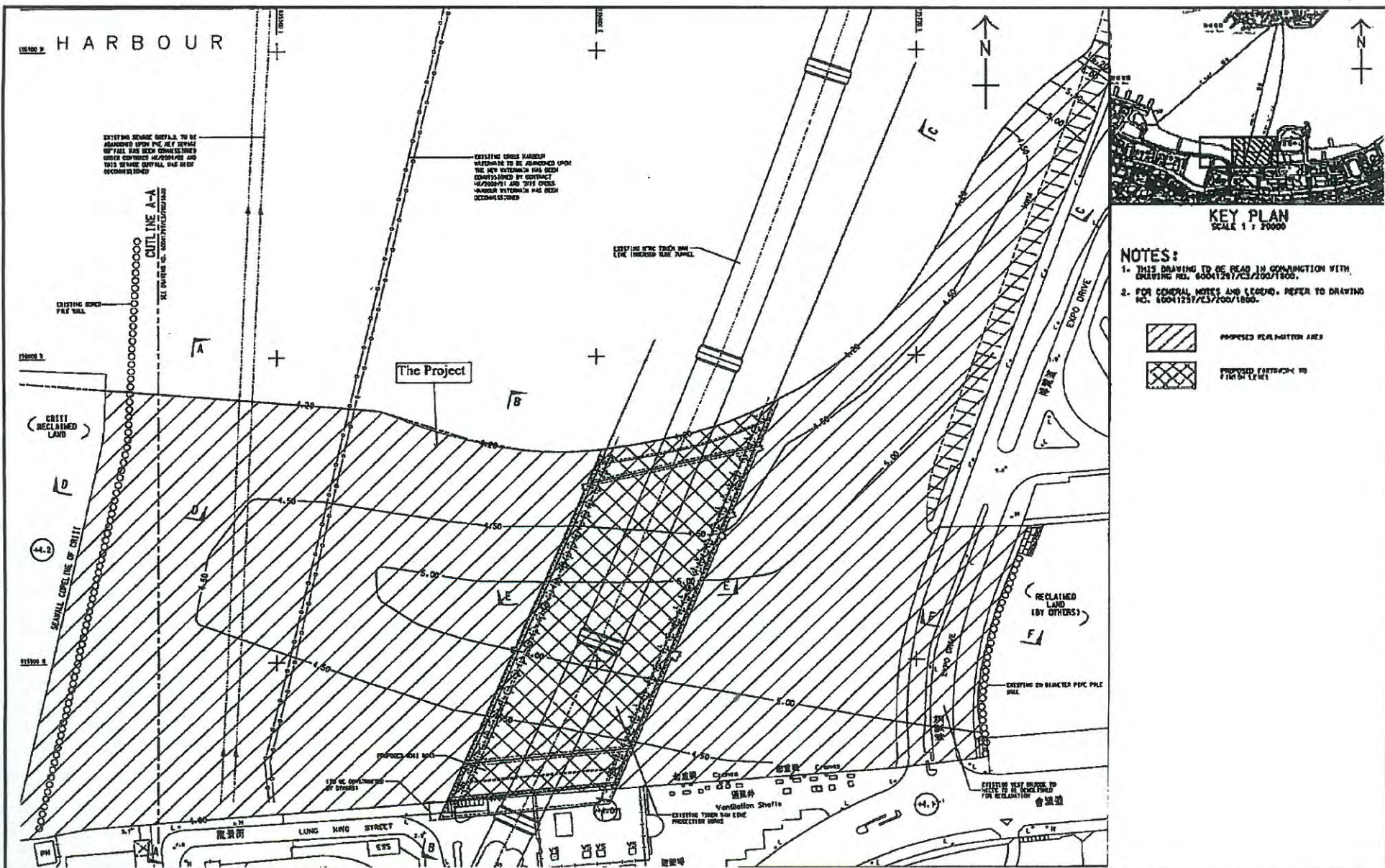
SITE BOUNDARY
SETTING OUT PLAN
(Contract no. Hk/2009/01)

AECOM

DRGNO.
圖號
60041297/C1/100/1006C

SCALE	1:1000	DATE	2009/01	BY	PM
DESIGNED BY	HSJ	CHECKED BY	HSJ	DATE	2009/01
DRAWN BY	HSJ	DATE	2009/01	BY	PM
SCALE	AS 1:2000	DATE	2009/01	BY	PM

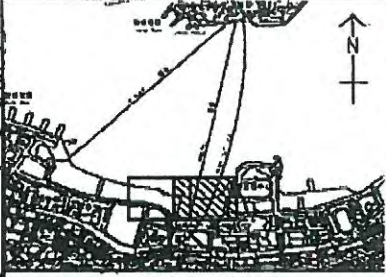
© COPYRIGHT RESERVED



HARBOUR

EXISTING CRUISE HANDLER
 WORKS TO BE ABANDONED UPON
 THE NEW STRUCTURE HAS BEEN
 COMPLETED BY CONTRACT
 REFERENCE AND THIS CRUISE
 HANDLER STRUCTURE HAS BEEN
 OCCUPIED

EXISTING CRUISE HANDLER
 WORKS TO BE ABANDONED UPON
 THE NEW STRUCTURE HAS BEEN
 COMPLETED BY CONTRACT
 REFERENCE AND THIS CRUISE
 HANDLER STRUCTURE HAS BEEN
 OCCUPIED



KEY PLAN
 SCALE 1:10000

- NOTES:
1. THIS DRAWING TO BE READ IN CONJUNCTION WITH DRAWING NO. 60041291/C3/2007/1800.
 2. FOR GENERAL NOTES AND LEGEND, REFER TO DRAWING NO. 60041231/C3/2007/1800.

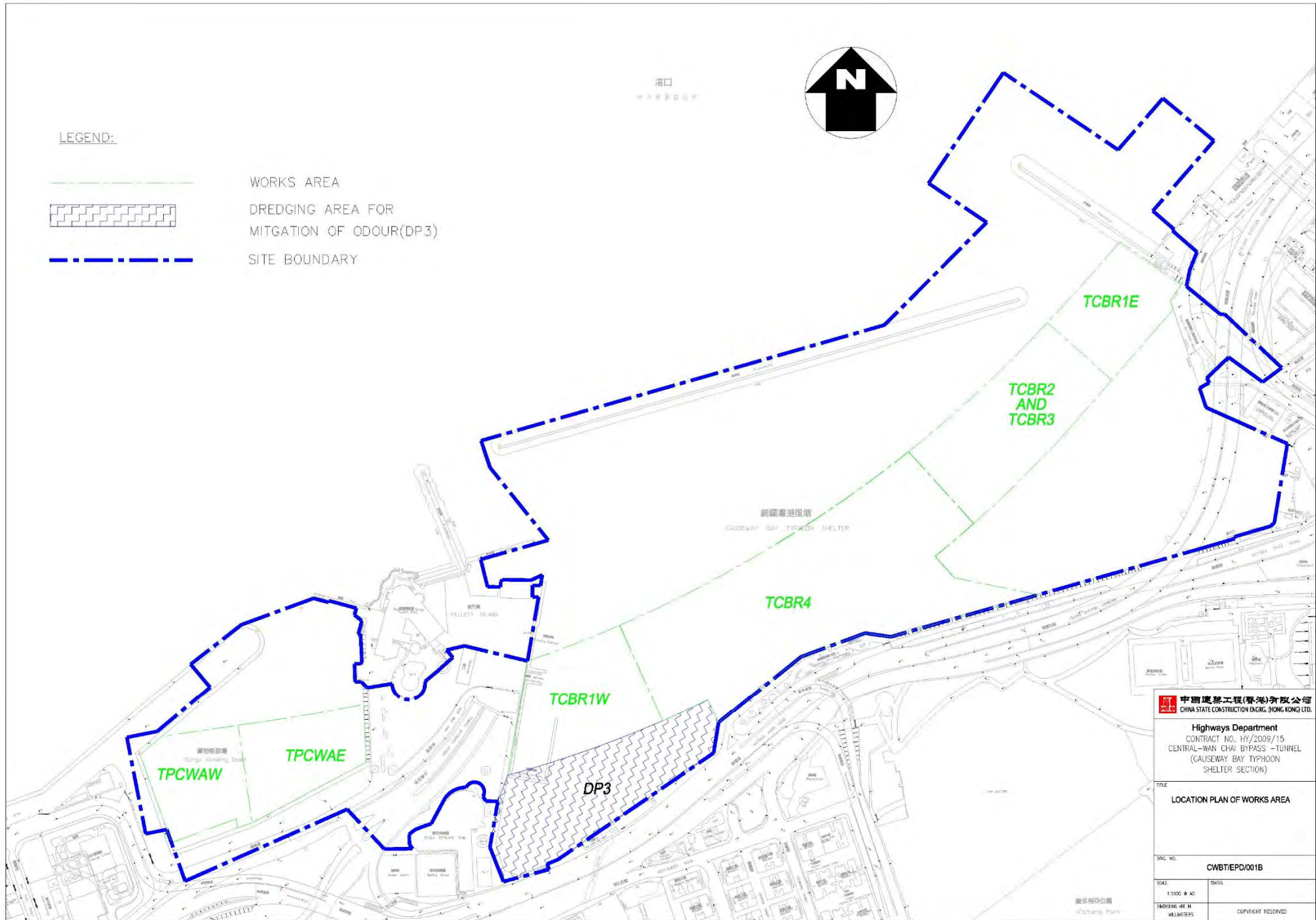
- PROPOSED RECLAMATION AREA
- PROPOSED STRUCTURE TO BE BUILT

Project Title: Wan Chai Development Phase II – Central Wan Chai Bypass at Wan Chai West (Contract No. HK/2012/08) – Marine Works
工程項目名稱: 灣仔發展計劃第二期 - 中環灣仔繞道-灣仔西段(合約編號:HK/2012/08)-海事工程
Environmental Permit No. : FEP-06/356/2009
環境許可證編號 : FEP-06/356/2009

Figure 1b : General Layout of the Project
圖 1b : 工程項目佈局圖

(This figure was prepared based on Figure 1b of Application for Further Environmental Permit (Application No.: FEP 145/2013))
 (本圖是根據申請新的環境許可證(申請書編號 FEP-145/2013) 圖 1b 編製)





中國建築工程(香港)有限公司
CHINA STATE CONSTRUCTION ENG'G. (HONG KONG) LTD.

Highways Department
CONTRACT NO. HY/2009/15
CENTRAL-WAN CHAI BYPASS - TUNNEL
(CAUSEWAY BAY TYPHOON SHELTER SECTION)

TITLE
LOCATION PLAN OF WORKS AREA

DRG. NO.
CWBT/EPD/001B

SCALE
1:1000 @ A0

DATE
MAY 2010

PROJECT NO.
HY/2009/15

COPYRIGHT RESERVED

維多利亞公園
Victoria Park

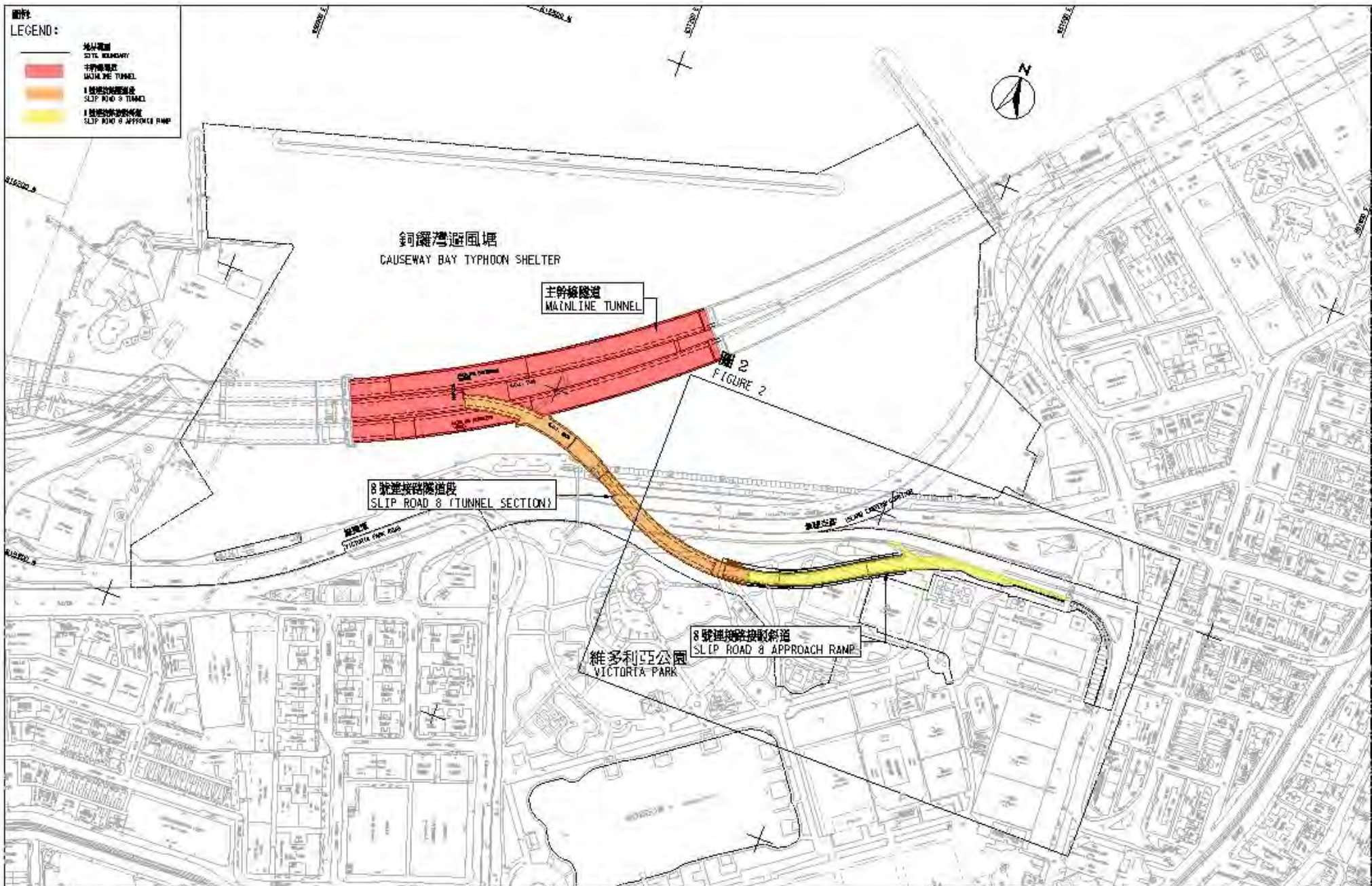


圖1- 合約編號 HY/2010/08 中環灣仔繞道-8號連接路段隧道

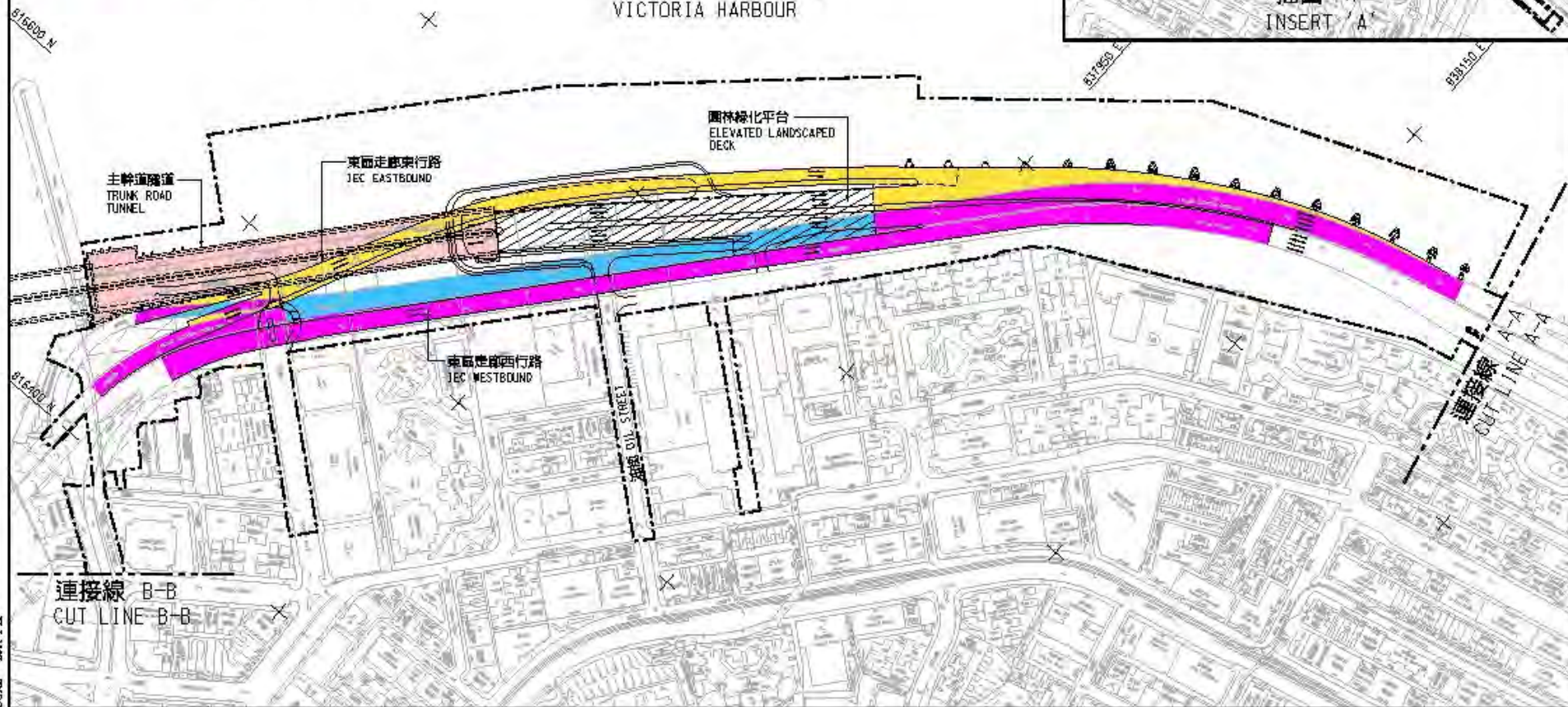
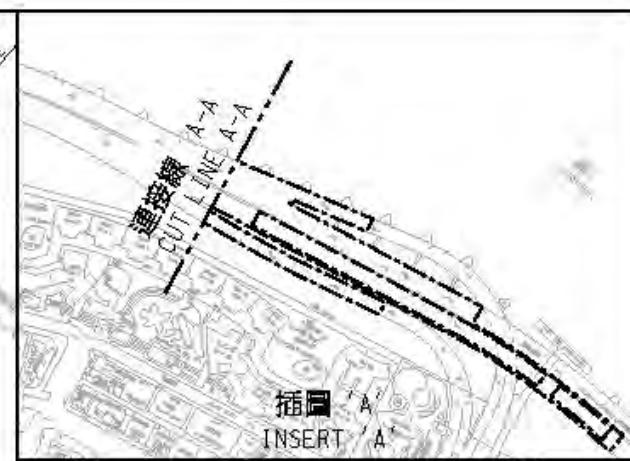
FIGURE 1 - CONTRACT NO. HY/2010/08 - CENTRAL - WAN CHAI BYPASS - TUNNEL (SLIP ROAD 8 SECTION)

圖例：
LEGEND:

-  地界範圍
SITE BOUNDARY
-  園林綠化平台
LANDSCAPED DECK
-  主幹道隧道
TRUNK ROAD TUNNEL
-  擬議高架道路
PROPOSED ELEVATED CARRIAGEWAY
-  現有高架行車道將予拆卸
EXISTING ELEVATED CARRIAGEWAY TO BE DEMOLISHED
-  現有高架行車道將予拆卸及重建
EXISTING ELEVATED CARRIAGEWAY TO BE DEMOLISHED AND RECONSTRUCTED



維多利亞海港
VICTORIA HARBOUR



合約編號 HY/2009/19 - 中環灣仔繞道 - 北角段隧道及東區走廊連接路

CONTRACT NO. HY/2009/19 - CENTRAL-WAN CHAI BYPASS - TUNNEL (NORTH POINT SECTION) AND ISLAND EASTERN CORRIDOR LINK

SCALE 1 : 3000



Figure 2.2

Project Organization Chart



Project Organization Chart

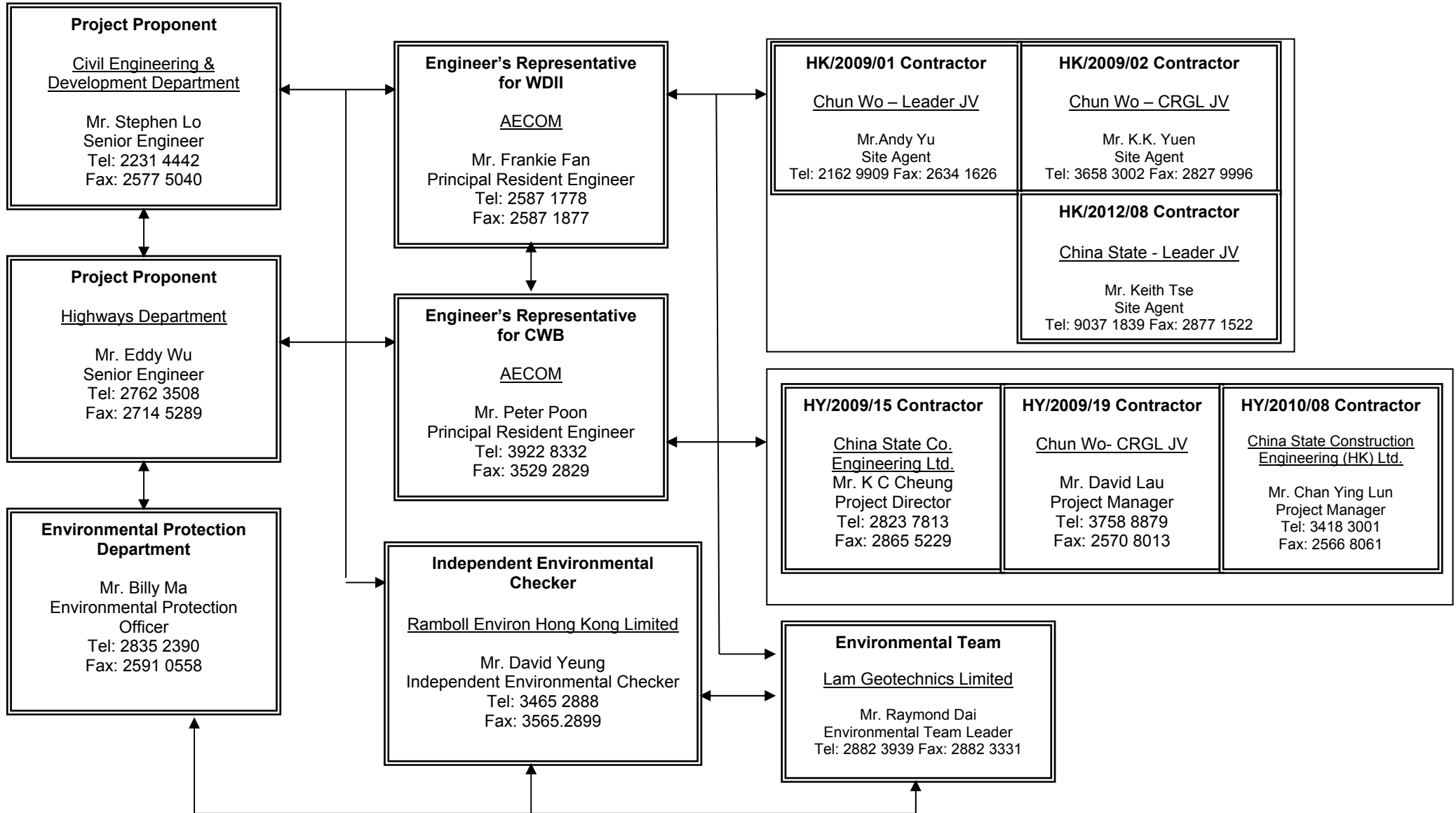


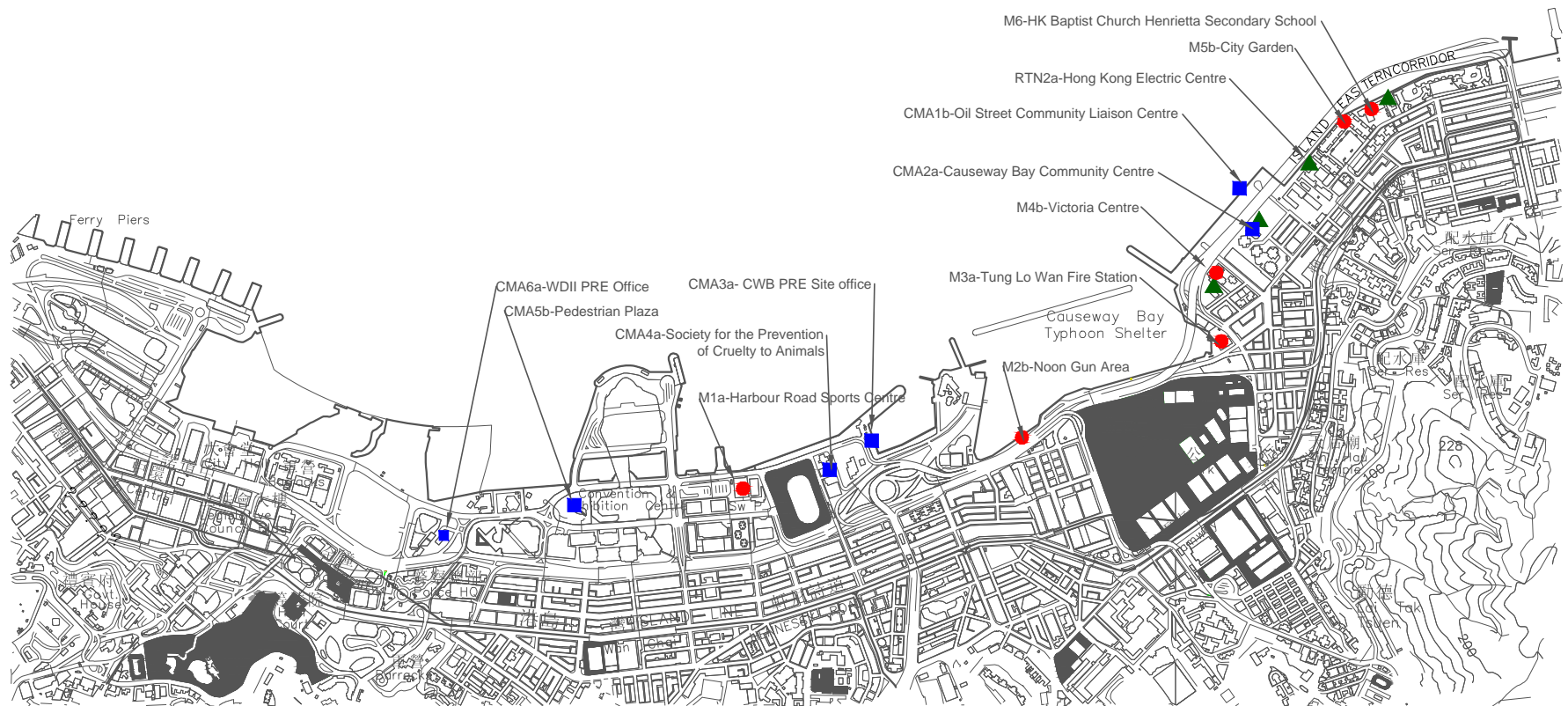


Figure 4.1

Locations of Monitoring Stations

Legend

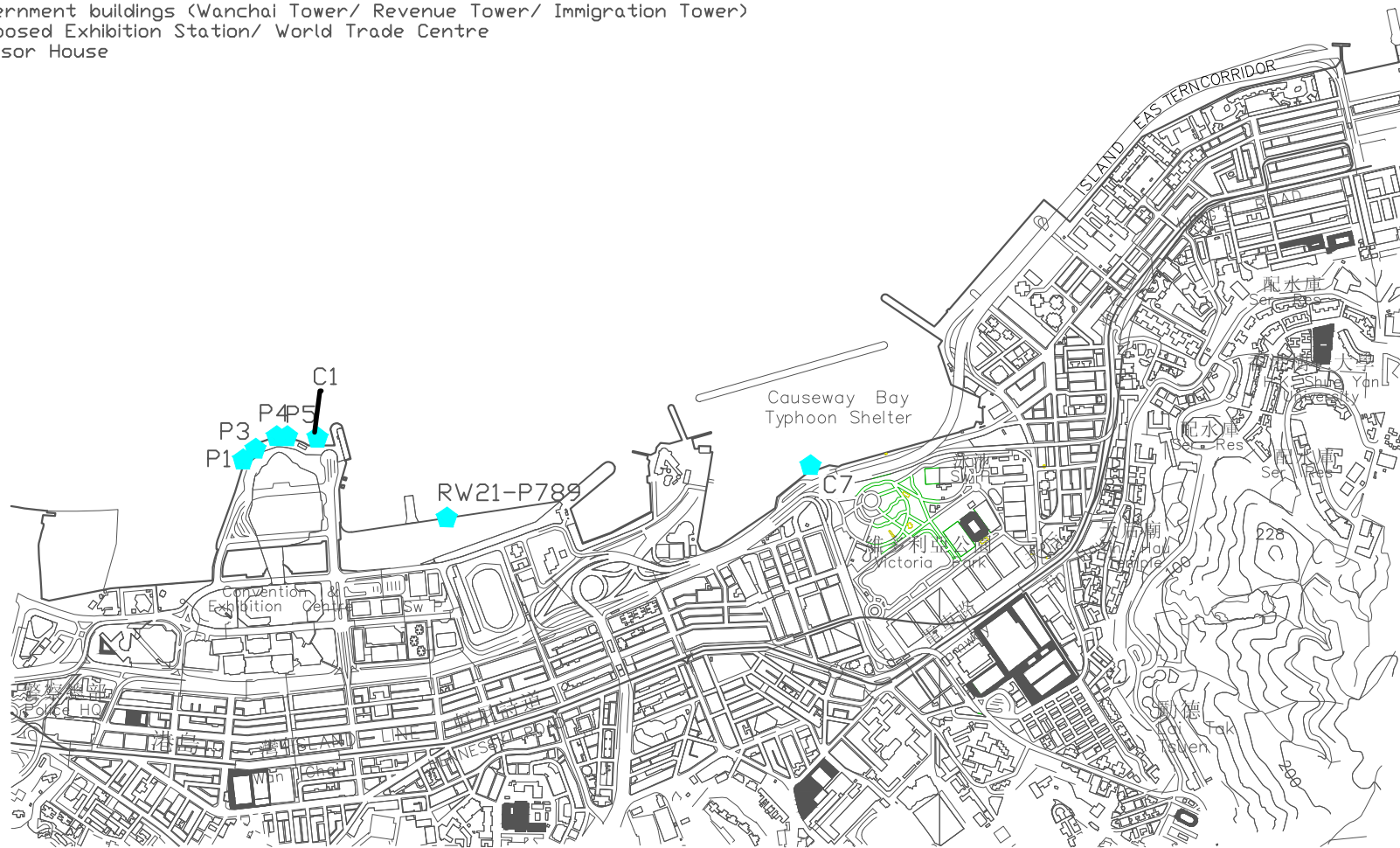
- Noise Monitoring Station
- Air Monitoring Station
- ▲ Real-time Noise Monitoring Station



LOCATIONS OF AIR QUALITY AND NOISE MONITORING STATIONS

Legend

- ◆ Water Quality Monitoring Stations
- RW21-P789 (Wanchai WSD intake/ Great Eagle Centre/ China Resources Centre/ Sun Hung Kai Centre)
- C1 Hong Kong Convention and Exhibition Centre Extension
- P1 Hong Kong Convention and Exhibition Centre Phase 1
- P3 HK Academy For Performing Art
- P4 Shui On Centre
- P5 Government buildings (Wanchai Tower/ Revenue Tower/ Immigration Tower)
- C6 Proposed Exhibition Station/ World Trade Centre
- C7 Windsor House

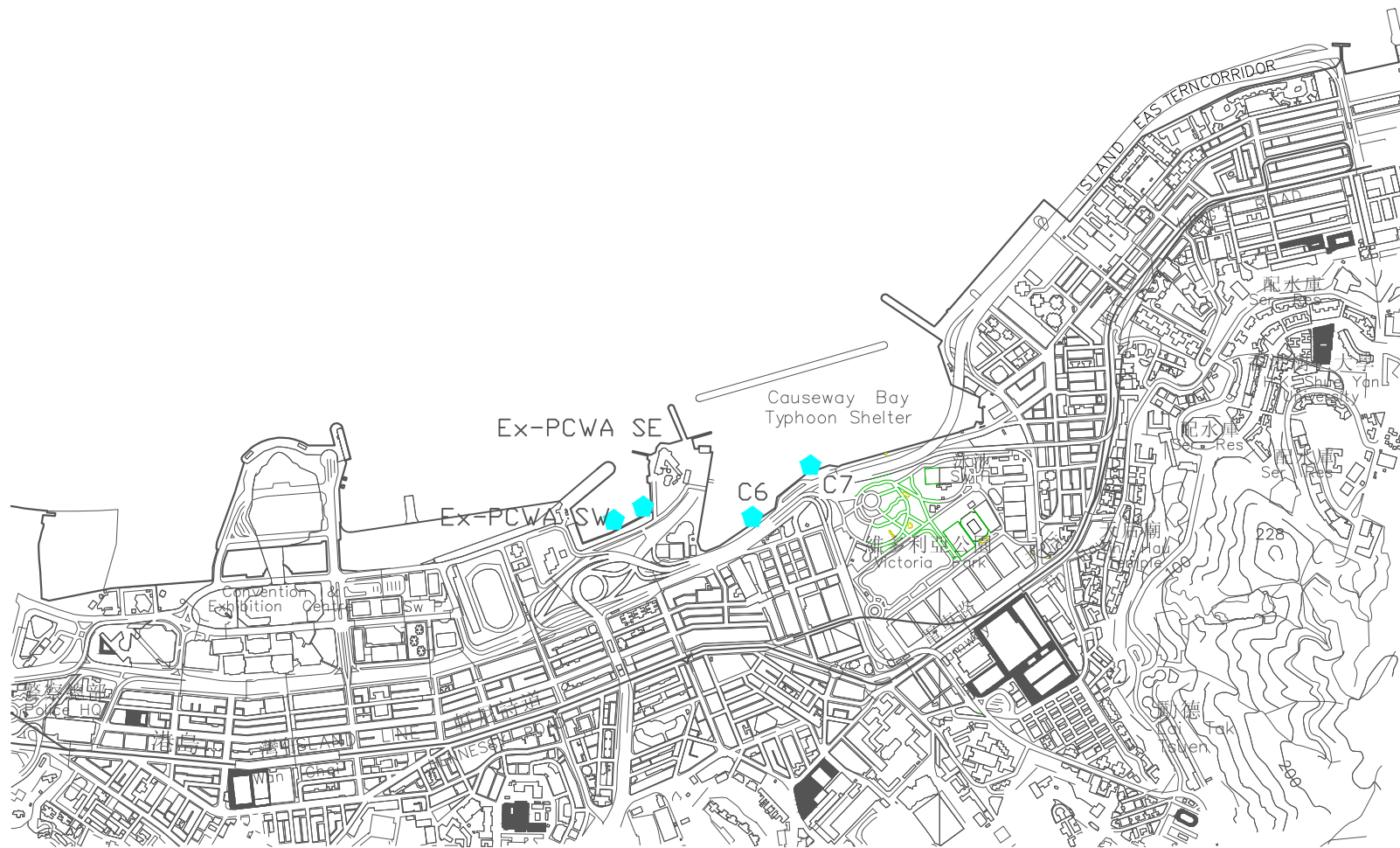


FIGURE

LOCATIONS OF WATER QUALITY MONITORING STATIONS

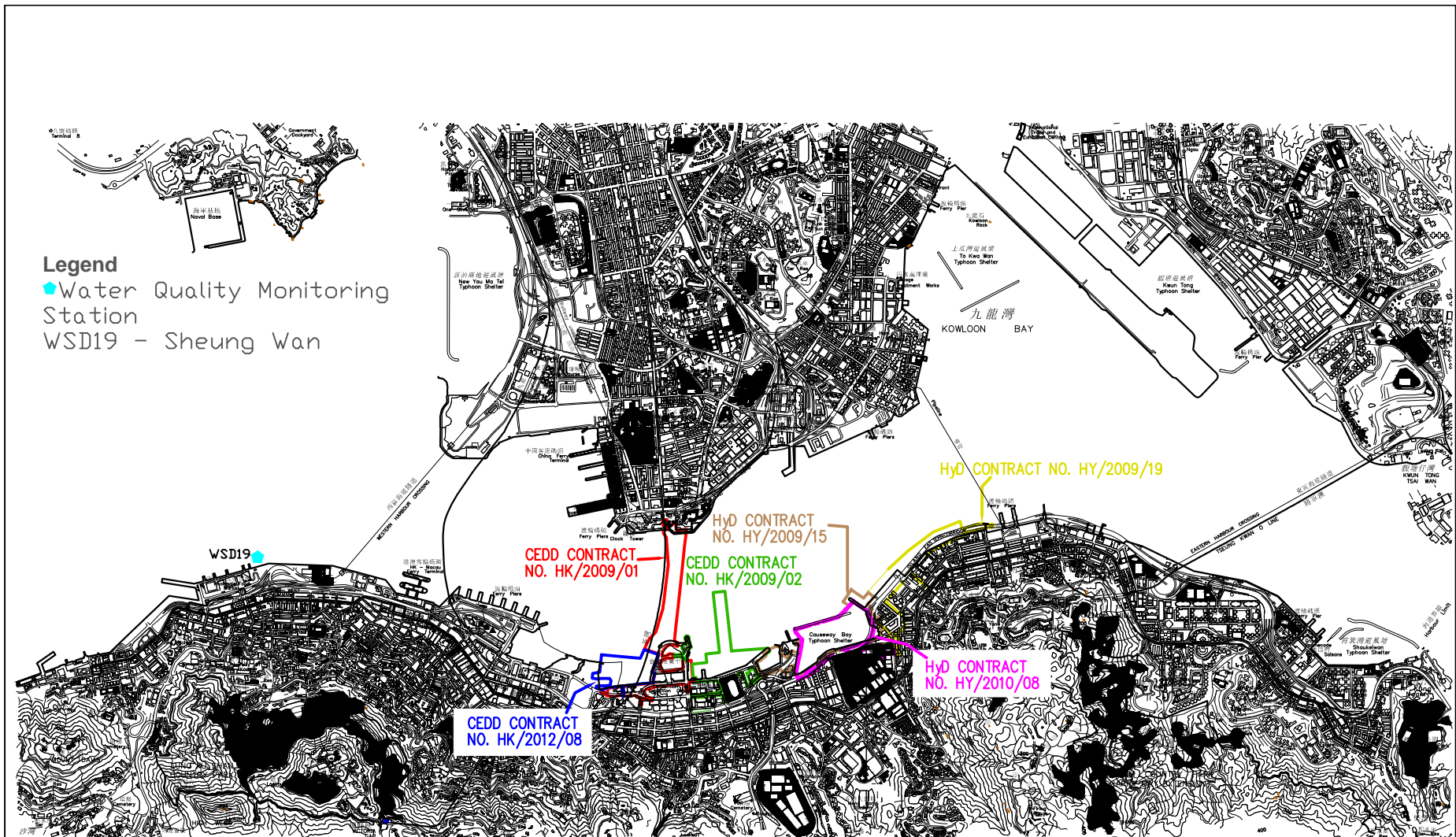
Legend

- ◆ Enhance DO Monitoring Stations
- Ex-PCWA SE Ex-Public Cargo Wanchai Area SouthEast Station
- Ex-PCWA SW Ex-Public Cargo Wanchai Area Southwest Station
- C6 Proposed Exhibition Station/ World Trade Centre
- C7 Windsor House



FIGURE

LOCATIONS OF ENHANCE DO MONITORING STATIONS



Legend

● Water Quality Monitoring Station
 WSD19 - Sheung Wan

FIGURE

LOCATIONS OF WATER QUALITY MONITORING STATIONS

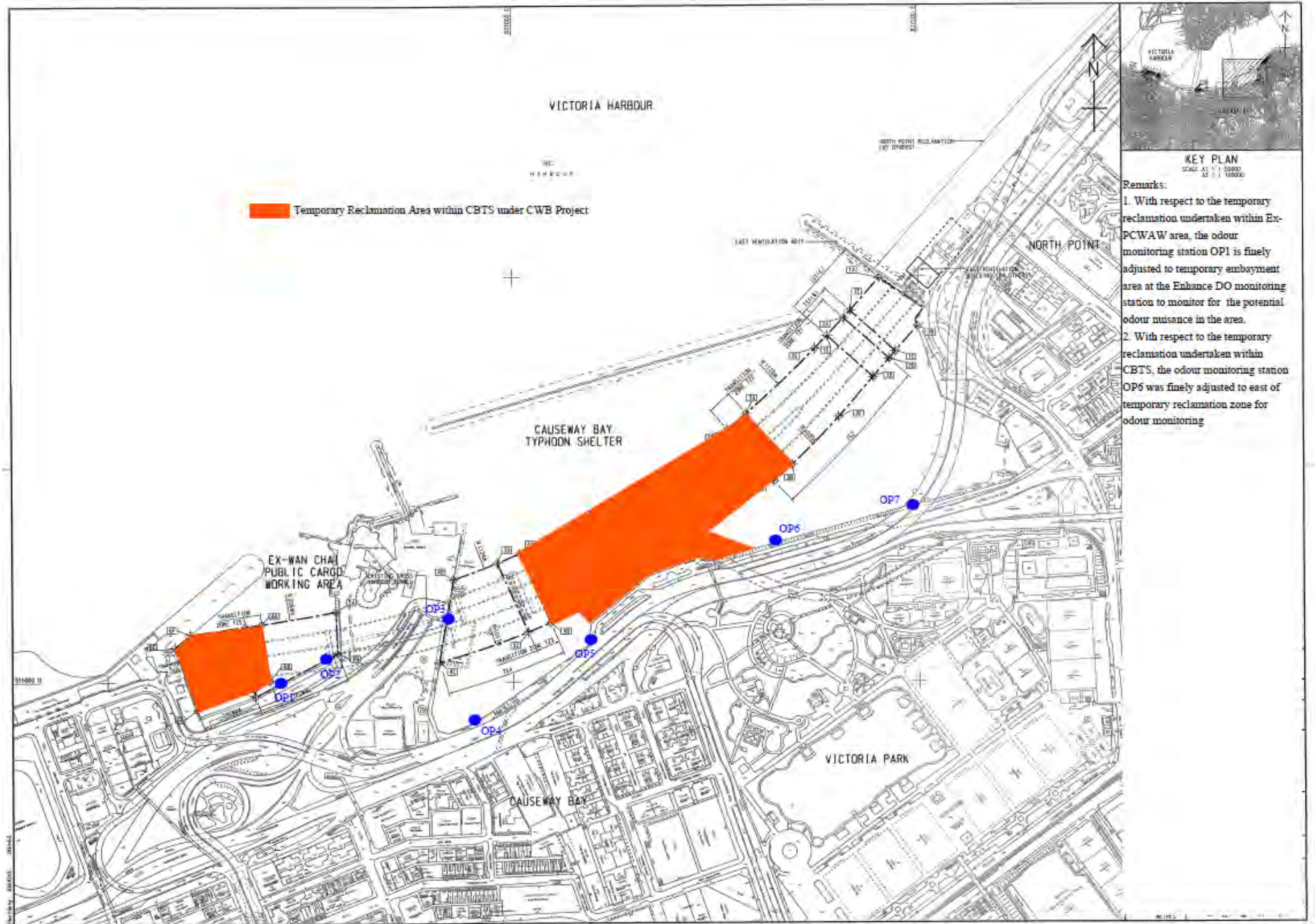


Figure: Locations of Odour Patrol Monitoring



Appendix 3.1

Environmental Mitigation Implementation Schedule

Environmental Mitigation Implementation Schedule

Implementation Schedule for Air Quality Control

EIA Ref	Environmental Protection Measures / Mitigation Measures	Location / Timing	Implementation Agent	Implementation Stages*				Relevant Legislation and Guidelines
				Des	C	O	Dec	
Construction Phase								
<i>For the Whole Project</i>								
S3.6.5	Four times a day watering of the work site with active operations.	Work site / during construction	Contractor		√			EIAO-TM
S3.8.1	Implementation of dust suppression measures stipulated in Air Pollution Control (Construction Dust) Regulation. The following mitigation measures, good site practices and a comprehensive dust monitoring and audit programme are recommended to minimise cumulative dust impacts. <ul style="list-style-type: none"> Strictly limit the truck speed on site to below 10 km per hour and water spraying to keep the haul roads in wet condition; Watering during excavation and material handling; Provision of vehicle wheel and body washing facilities at the exit points of the site, combined with cleaning of public roads where necessary; and Tarpaulin covering of all dusty vehicle loads transported to, from and between site locations. 	Work site / during construction	Contractor		√			

Appendix 3.1

EIA Ref	Environmental Protection Measures / Mitigation Measures	Location / Timing	Implementation Agent	Implementation Stages*				Relevant Legislation and Guidelines
				Des	C	O	Dec	
S3.5.6	For the dredging activities carried out in the vicinity of Police Officers' Club, the dredging operation will be restricted to only 1 small close grab dredger to minimise the odour impact during the dredging activity. The dredging rate should be reduced as much as practicable for the area in close proximity to the Police Officers' Club. The sediments contain highly contaminated mud which may be disposed with the use of geosynthetic containers (details shall refer to Section 6), grab dredger has to be used for filling up the geosynthetic containers on barges. the dredging rate for the removal of the sediments at the south-west corner of the typhoon shelter shall be slowed down or restricted to specific non-popular hours in weekdays when it is necessary during construction.	Corner of CBTS/implementation of harbour-front enhancement	CEDD ¹		√			EIAO-TM
S3.8.8	Carry out dredging at the corner of CBTS to remove the sediment and clean the slime attached on the CBTS shoreline seawall	Corner of CBTS & CBTS shoreline seawall/implementation of harbour-front enhancement	CEDD ²		√			EIAO-TM
Operation Phase								
<i>For the Whole Project</i>								

¹ CEDD will identify an implementation agent.² CEDD will identify an implementation agent.

Appendix 3.1

EIA Ref	Environmental Protection Measures / Mitigation Measures	Location / Timing	Implementation Agent	Implementation Stages*				Relevant Legislation and Guidelines
				Des	C	O	Dec	
S3.10.2	Monthly (from July to September) monitoring of odour impacts, for a period of 5 years, is proposed during the operational phase of the Project to ascertain the effectiveness of the Enhancement Package over time, and to monitor any on-going odour impacts at the ASRs.	Planned ASRs (CBTS Breakwater)/First 5-year period of operation phase	CEDD ¹			√		EIAO-TM
For DPI – CWB (Within the Project Boundary)								
S3.6.53 – S3.6.54	The design parameters of the East and Central Ventilation Buildings as set in Tables 3.10 and 3.11	East and Central Ventilation Buildings / During operation of the Trunk Road	HyD			√		
S3.10.2	Air quality monitoring for the operation performance of the East Ventilation Building and associated East Vent Shaft will be conducted.	East Vent Shaft / During operation of the East Ventilation Building and associated East Vent Shaft	HyD			√		EIAO-TM

- Des - Design, C - Construction, O – Operation, and Dec – Decommissioning

Table A13.2 Implementation Schedule for Noise Control

EIA Ref	Environmental Protection Measures / Mitigation Measures	Location / Timing	Implementation Agent	Implementation Stages*				Relevant Legislation and Guidelines
				Des	C	O	Dec	
Construction Phase								
For the Whole Project								

EIA Ref	Environmental Protection Measures / Mitigation Measures	Location / Timing	Implementation Agent	Implementation Stages*				Relevant Legislation and Guidelines
				Des	C	O	Dec	
S4.9.4	<p>Good Site Practice:</p> <ul style="list-style-type: none"> Only well-maintained plant shall be operated on-site and plant shall be serviced regularly during the construction program. Silencers or mufflers on construction equipment shall be utilized and shall be properly maintained during the construction program. Mobile plant, if any, shall be sited as far away from NSRs as possible. Machines and plant (such as trucks) that may be in intermittent use shall be shut down between works periods or shall be throttled down to a minimum. Plant known to emit noise strongly in one direction shall, wherever possible, be orientated so that the noise is directed away from the nearby NSRs. Material stockpiles and other structures shall be effectively utilized, wherever practicable, in screening noise from on-site construction activities. 	Work Sites / During Construction	Contractor		√			EIAO-TM, NCO
<i>For DP1 – CWB (Within the Project Boundary)</i>								

Appendix 3.1

EIA Ref	Environmental Protection Measures / Mitigation Measures	Location / Timing	Implementation Agent	Implementation Stages*				Relevant Legislation and Guidelines
				Des	C	O	Dec	
S4.8.3 – S4.8.5	<p>Use of quiet powered mechanical equipment, movable noise barrier and temporary noise barrier for the following tasks:</p> <ul style="list-style-type: none"> Slip road 8 tunnel Construction of diaphragm wall and substructures of the tunnel approach ramp Excavation Construction of slabs Backfill Demolition and construction of substructures for the IEC Demolition works of existing piers and crossheads of the marine section of the existing IEC <p>Use of PME grouping for the following tasks:</p> <ul style="list-style-type: none"> At-grade road construction Substructure for IECL connection 	Work Sites / During Construction	Contractor		√			EIAO-TM, NCO
<i>For DP2 – WDII Major Roads (Road P2)</i>								
S4.8.3 – S4.8.4	<p>Use of quiet powered mechanical equipment, movable noise barrier and temporary noise barrier for the following tasks:</p> <ul style="list-style-type: none"> Temporary road diversion Resurfacing At-grade roadwork 	Work Sites / During Construction	Contractor		√			EIAO-TM, NCO
<i>For DP3 – Reclamation Works</i>								
S4.8.3 – S4.8.4	<p>Use of quiet powered mechanical equipment for the following task:</p> <ul style="list-style-type: none"> Filling behind seawall Seawall construction 	Work Sites / During Construction	Contractor		√			EIAO-TM, NCO

Appendix 3.1

EIA Ref	Environmental Protection Measures / Mitigation Measures	Location / Timing	Implementation Agent	Implementation Stages*				Relevant Legislation and Guidelines
				Des	C	O	Dec	
<i>For DP5 – Wan Chai East Sewage Outfall</i>								
S4.8.3 – S4.8.4	Use of quiet powered mechanical equipment for the following tasks: <ul style="list-style-type: none"> Submarine pipelines (marine section) Use of quiet powered mechanical equipment and movable noise barrier for the following tasks: <ul style="list-style-type: none"> Installation of a new pipeline (land section) 	Work Sites / During Construction	Contractor		√			EIAO-TM, NCO
<i>For DP6 – Cross-Harbour Water Mains from Wan Chai to Tsim Sha Tsui</i>								
S4.8.3 – S4.8.4	Use of quiet powered mechanical equipment for the following tasks: <ul style="list-style-type: none"> Submarine pipelines (marine section) 	Work Sites / During Construction	Contractor		√			EIAO-TM, NCO

Appendix 3.1

EIA Ref	Environmental Protection Measures / Mitigation Measures	Location / Timing	Implementation Agent	Implementation Stages*				Relevant Legislation and Guidelines
				Des	C	O	Dec	
Operation Phase								
<i>For DP1 – CWB (Within the Project Boundary)</i>								

Appendix 3.1

Table A13.3 Implementation Schedule for Water Quality Control

EIA Ref	Environmental Protection Measures / Mitigation Measures	Location / Timing	Implementation Agent	Implementation Stages*				Relevant Legislation and Guidelines
				Des	C	O	Dec	
Construction Phase								
<i>For DP3 – Reclamation Works, DP5 (Wan Chai East Sewage Outfall), DP6 (Cross-Harbour Water Mains from Wan Chai to Tsim Sha Tsui), DP1 – CWB (within the Project Boundary)</i>								
S5.8	A phased reclamation approach is planned for the WDII. Containment of fill within each of the reclamation phases by seawalls is proposed, with the seawall constructed first (above high water mark) with filling carried out behind the completed seawalls. Any gaps that may need to be provided for marine access will be shielded by silt curtains to control sediment plume dispersion away from the site. Filling for seawall construction should be carried out behind the silt curtain	Work site / During the construction period	Contractor		√			EIAO-TM, WPCO
S5.8	Dredging shall be carried out by closed grab dredger for the following works: <ul style="list-style-type: none"> • Seawall construction in all the reclamation areas; • Construction of the CWB Tunnel • Construction of the proposed WSD water mains; and • Construction of the proposed Wan Chai East sewage outfall pipelines. 	Work site / During the construction period	Contractor		√			EIAO-TM, WPCO
S5.8, Figure 5.3	Dredging for the Wan Chai East sewage outfall pipelines shall not be carried out concurrently with the following activities: <ul style="list-style-type: none"> • Dredging along the proposed cross-harbour water mains; • Dredging along the seawall in the Wan Chai Reclamation (WCR) zone (area between HKCEC Extension and PCWA). 	Work site / During the construction period	Contractor		√			EIAO-TM, WPCO

Appendix 3.1

EIA Ref	Environmental Protection Measures / Mitigation Measures	Location / Timing	Implementation Agent	Implementation Stages*				Relevant Legislation and Guidelines																								
				Des	C	O	Dec																									
S5.8	The water body behind the temporary reclamations within the Causeway Bay typhoon shelter shall not be fully enclosed.	Work site / During the construction period	Contractor		√			EIAO-TM, WPCO																								
S5.8	As a mitigation measure, to avoid the accumulation of water borne pollutants within the temporary embayment between CR11 and HKCEC1, an impermeable barrier, suspended from a floating boom on the water surface and extending down to the seabed, will be erected by the contractor before the HKCEC1 commences. The barrier will channel the stormwater discharge flows from Culvert L to the outside of the embayment. The contractor will maintain this barrier until the reclamation works in HKCEC2W are carried out and the new Culvert L extension is constructed.	Work site / During the construction period	Contractor		√			EIAO-TM, WPCO																								
S5.8, Figure 5.3	The total dredging rates in each of the marine works zones shall not be more than the maximum production rates stated in the table below. These are the production rates without considering the effect of silt curtain.	Work site / During the construction period	Contractor		√			EIAO-TM, WPCO																								
<table border="1" style="width: 100%; border-collapse: collapse;"> <thead> <tr> <th rowspan="2">Reclamation Area</th> <th colspan="2">Maximum Dredging Rate</th> <th rowspan="2">Maximum Dredging Rate (m³ per week)</th> </tr> <tr> <th>m³ per day</th> <th>m³ per hour (for 16 hrs per day)</th> </tr> </thead> <tbody> <tr> <td colspan="4">Dredging along seawall or breakwater</td> </tr> <tr> <td>North Point Shoreline Zone (NPR)</td> <td>6,000</td> <td>375</td> <td>42,000</td> </tr> <tr> <td>Causeway Bay</td> <td>1,500</td> <td>94</td> <td>10,500</td> </tr> <tr> <td>Shoreline Zone</td> <td>6,000</td> <td>375</td> <td>42,000</td> </tr> <tr> <td>PCWA Zone</td> <td>5,000</td> <td>313</td> <td>35,000</td> </tr> </tbody> </table>		Reclamation Area	Maximum Dredging Rate		Maximum Dredging Rate (m ³ per week)	m ³ per day	m ³ per hour (for 16 hrs per day)	Dredging along seawall or breakwater				North Point Shoreline Zone (NPR)	6,000	375	42,000	Causeway Bay	1,500	94	10,500	Shoreline Zone	6,000	375	42,000	PCWA Zone	5,000	313	35,000					
Reclamation Area	Maximum Dredging Rate		Maximum Dredging Rate (m ³ per week)																													
	m ³ per day	m ³ per hour (for 16 hrs per day)																														
Dredging along seawall or breakwater																																
North Point Shoreline Zone (NPR)	6,000	375	42,000																													
Causeway Bay	1,500	94	10,500																													
Shoreline Zone	6,000	375	42,000																													
PCWA Zone	5,000	313	35,000																													

Appendix 3.1

EIA Ref	Environmental Protection Measures / Mitigation Measures				Location / Timing	Implementation Agent	Implementation Stages*				Relevant Legislation and Guidelines																						
							Des	C	O	Dec																							
	<table border="1"> <tr> <td>Wan Chai Shoreline Zone (WCR)</td> <td>6,000</td> <td>375</td> <td>42,000</td> </tr> <tr> <td>HKCEC Shoreline Zone (HKCEC)</td> <td>1,500</td> <td>94</td> <td>10,500</td> </tr> <tr> <td>HKCEC Stage 1 & 3</td> <td>6,000</td> <td>375</td> <td>42,000</td> </tr> <tr> <td>HKCEC Stage 2</td> <td>1,500</td> <td>94</td> <td>10,500</td> </tr> <tr> <td>Cross Harbour Water Mains</td> <td>1,500</td> <td>94</td> <td>10,500</td> </tr> <tr> <td>Wan Chai East Submarine Sewage Pipeline</td> <td>1,500</td> <td>94</td> <td>10,500</td> </tr> </table> <p>Note: 1,500 m³ per day shall be applied for construction of the western seawall of WCR1.</p>	Wan Chai Shoreline Zone (WCR)	6,000	375	42,000	HKCEC Shoreline Zone (HKCEC)	1,500	94	10,500	HKCEC Stage 1 & 3	6,000	375	42,000	HKCEC Stage 2	1,500	94	10,500	Cross Harbour Water Mains	1,500	94	10,500	Wan Chai East Submarine Sewage Pipeline	1,500	94	10,500								
Wan Chai Shoreline Zone (WCR)	6,000	375	42,000																														
HKCEC Shoreline Zone (HKCEC)	1,500	94	10,500																														
HKCEC Stage 1 & 3	6,000	375	42,000																														
HKCEC Stage 2	1,500	94	10,500																														
Cross Harbour Water Mains	1,500	94	10,500																														
Wan Chai East Submarine Sewage Pipeline	1,500	94	10,500																														
S5.8, Figure 5.3	Dredging along the seawall at WCR1 shall be undertaken initially at 1,500m ³ per day for construction of the western seawall (which is in close proximity of the WSD intake), followed by partial seawall construction at the western seawall (above high water mark) to protect the adjacent intakes as much as possible from further dredging activities.				Work site / During the construction period	Contractor		√			EIAO-TM, WPCO																						
S5.8, Figure 5.3	For dredging within the Causeway Bay typhoon shelter, seawall shall be partially constructed to protect the nearby seawater intakes from further dredging activities. For example, at TCBR1W, the southern and eastern seawalls shall be constructed first (above high water mark) so that the seawater intakes at the inner water would be protected from the impacts from the remaining dredging activities along the northern boundary.				Work site / During the construction period	Contractor		√			EIAO-TM, WPCO																						
S5.8, Figure 5.3	Silt curtains shall be deployed around the closed grab dredgers during seawall dredging and seawall trench filling in the areas of HKCEC, WCR, TCBR and NP.				Work site / During the construction period	Contractor		√			EIAO-TM, WPCO																						
S5.8, Figure 5.3	Silt screens shall be applied to seawater intakes at interim construction stages as stated below:				Work site / During the construction period	Contractor		√			EIAO-TM, WPCO																						
	<table border="1"> <tr> <th>Interim Construction Stage</th> <th>Location of Applications</th> </tr> <tr> <td>Scenario 2A in early 2009 with concurrent dredging activities at HKCEC, WCR, TPCWA,</td> <td>WSD saltwater intakes at Sai Wan Ho, Quarry Bay, Sheung Wan, Wan Chai, Kowloon South Cooling water intakes for Hong Kong Convention and Exhibition Centre Extension, Hong Kong</td> </tr> </table>	Interim Construction Stage	Location of Applications	Scenario 2A in early 2009 with concurrent dredging activities at HKCEC, WCR, TPCWA,								WSD saltwater intakes at Sai Wan Ho, Quarry Bay, Sheung Wan, Wan Chai, Kowloon South Cooling water intakes for Hong Kong Convention and Exhibition Centre Extension, Hong Kong																					
Interim Construction Stage	Location of Applications																																
Scenario 2A in early 2009 with concurrent dredging activities at HKCEC, WCR, TPCWA,	WSD saltwater intakes at Sai Wan Ho, Quarry Bay, Sheung Wan, Wan Chai, Kowloon South Cooling water intakes for Hong Kong Convention and Exhibition Centre Extension, Hong Kong																																

Appendix 3.1

EIA Ref	Environmental Protection Measures / Mitigation Measures		Location / Timing	Implementation Agent	Implementation Stages*				Relevant Legislation and Guidelines					
					Des	C	O	Dec						
	<table border="1"> <tr> <td>TBW, NP and Water Mains Zone</td> <td>Convention and Exhibition Centre Phase I, Telecom House / HK Academy for Performing Arts / Shun On Centre, Wan Chai Tower / Revenue Tower / Immigration Tower and Sun Hung Kai Centre</td> </tr> <tr> <td>Scenario 2B in late 2009/2010 with concurrent dredging activities at Sewage Pipelines Zone and TCBR.</td> <td>WSD saltwater intakes at Sheung Wan, Wan Chai Cooling water intakes for Queensway Government Offices, Excelsior Hotel, World Trade Centre and Windsor House.</td> </tr> <tr> <td>Scenario 2C in 2011 with concurrent dredging activities at HKCEC and TCBR.</td> <td>WSD saltwater intakes at Sheung Wan and Re-provisioned WSD Wan Chai saltwater intake. Cooling water intakes for MTR South, Excelsior Hotel & World Trade Centre and re-provisioned Windsor House.</td> </tr> </table>	TBW, NP and Water Mains Zone	Convention and Exhibition Centre Phase I, Telecom House / HK Academy for Performing Arts / Shun On Centre, Wan Chai Tower / Revenue Tower / Immigration Tower and Sun Hung Kai Centre	Scenario 2B in late 2009/2010 with concurrent dredging activities at Sewage Pipelines Zone and TCBR.	WSD saltwater intakes at Sheung Wan, Wan Chai Cooling water intakes for Queensway Government Offices, Excelsior Hotel, World Trade Centre and Windsor House.	Scenario 2C in 2011 with concurrent dredging activities at HKCEC and TCBR.	WSD saltwater intakes at Sheung Wan and Re-provisioned WSD Wan Chai saltwater intake. Cooling water intakes for MTR South, Excelsior Hotel & World Trade Centre and re-provisioned Windsor House.							
TBW, NP and Water Mains Zone	Convention and Exhibition Centre Phase I, Telecom House / HK Academy for Performing Arts / Shun On Centre, Wan Chai Tower / Revenue Tower / Immigration Tower and Sun Hung Kai Centre													
Scenario 2B in late 2009/2010 with concurrent dredging activities at Sewage Pipelines Zone and TCBR.	WSD saltwater intakes at Sheung Wan, Wan Chai Cooling water intakes for Queensway Government Offices, Excelsior Hotel, World Trade Centre and Windsor House.													
Scenario 2C in 2011 with concurrent dredging activities at HKCEC and TCBR.	WSD saltwater intakes at Sheung Wan and Re-provisioned WSD Wan Chai saltwater intake. Cooling water intakes for MTR South, Excelsior Hotel & World Trade Centre and re-provisioned Windsor House.													
S5.8	<p>Other mitigation measures include:</p> <ul style="list-style-type: none"> mechanical grabs, if used, shall be designed and maintained to avoid spillage and sealed tightly while being lifted. For dredging of any contaminated mud, closed watertight grabs must be used; all vessels shall be sized so that adequate clearance is maintained between vessels and the seabed in all tide conditions, to ensure that undue turbidity is not generated by turbulence from vessel movement or propeller wash; all hopper barges and dredgers shall be fitted with tight fitting seals to their bottom openings to prevent leakage of material; construction activities shall not cause foam, oil, grease, scum, litter or other objectionable matter to be present on the water within the site or dumping grounds; loading of barges and hoppers shall be controlled to prevent splashing of dredged material into the surrounding water. Barges or hoppers shall not be filled to a level that will cause the overflow of materials or polluted water during loading or transportation; and 		Work site / During the construction period	Contractor		√			ProPECC PN 1/94; WPCO (TM-DSS)					

Appendix 3.1

EIA Ref	Environmental Protection Measures / Mitigation Measures	Location / Timing	Implementation Agent	Implementation Stages*				Relevant Legislation and Guidelines
				Des	C	O	Dec	
	<ul style="list-style-type: none"> before commencement of the reclamation works, the holder of Environmental Permit has to submit plans showing the phased construction of the reclamation, design and operation of the silt curtain. 							
S5.8	<p>Silt screens are recommended to be deployed at the seawater intakes during the reclamation works period. Installation of silt screens at the seawater intake points may cause a potential for accumulation and trapping of pollutants, floating debris and refuse behind the silt screens and may lead to potential water quality deterioration at the seawater intake points. Major sources of pollutants and floating refuse include the runoff and storm water discharges from the nearby coastal areas. As a mitigation measure to avoid the pollutant and refuse entrapment problems and to ensure that the impact monitoring results are representative, regular maintenance of the silt screens and refuse collection shall be performed at the monitoring stations at regular intervals on a daily basis. The Contractor shall be responsible for keeping the water behind the silt screen free from floating rubbish and debris during the impact monitoring period.</p>	Work site / During the construction period	Contractor		√			EIAO-TM, WPCO

Appendix 3.1

EIA Ref	Environmental Protection Measures / Mitigation Measures	Location / Timing	Implementation Agent	Implementation Stages*				Relevant Legislation and Guidelines
				Des	C	O	Dec	
S5.8	<p>Dredging of contaminated mud is recommended as a mitigation measures for control of operational odour impact from the Causeway Bay typhoon shelter. In recognition of the potential impacts caused by dredging activities close to the seawater intakes, only 1 small close grab dredger shall be operated within the typhoon shelter (for the dredging to mitigate odour impact) at any time to minimize the potential impact. Double silt curtains shall be deployed to fully enclose the closed grab dredger during the dredging operation. In addition, an impermeable barrier, suspended from a floating boom on the water surface and extended down to the seabed, shall be erected to isolate the adjacent intakes as much as possible from dredging activities. For example, if dredging is to be carried out at the southwest corner of the typhoon shelter, physical barriers shall be erected to west of the cooling water intake for Excelsior Hotel so that the intake would be shielded from most of the SS generated from the dredging operation to the west of the intake. For area in close proximity of the cooling water intake point, the dredging rate shall be reduced as much as practicable. Site audit and water quality monitoring shall be carried out at the seawater intakes during the dredging operations. Daily monitoring of SS at the cooling water intake shall be carried out, and 24 hour monitoring of turbidity at the intakes shall be implemented during the dredging activities. If the monitoring results indicate that the dredging operation has caused significant changes in water quality conditions at the seawater intakes, appropriate actions shall be taken to stop the dredging and mitigation measures such as slowing down the dredging rate shall be implemented.</p>	Causeway Bay typhoon shelter/Implementation of harbour-front enhancement.	CEDD ³		√			WPCO

Appendix 3.1

EIA Ref	Environmental Protection Measures / Mitigation Measures	Location / Timing	Implementation Agent	Implementation Stages*				Relevant Legislation and Guidelines	
				Des	C	O	Dec		
For the Whole Project									
S5.8	<ul style="list-style-type: none"> Construction Runoff and Drainage use of sediment traps, wheel washing facilities for vehicles leaving the site, and adequate maintenance of drainage systems to prevent flooding and overflow; Permanent drainage channels shall incorporate sediment basins or traps and baffles to enhance deposition rates. The design of efficient silt removal facilities shall be based on the guidelines in Appendix A1 of ProPECC PN 1/94; a sediment tank constructed from pre-formed individual cells of approximately 6 - 8 m3 capacity can be used for settling ground water prior to disposal; oil interceptors shall be provided in the drainage system for the tunnels and regularly cleaned to prevent the release of oils and grease into the storm water drainage system after accidental spillages. The interceptor shall have a bypass to prevent flushing during periods of heavy rain; precautions and actions to be taken when a rainstorm is imminent or forecast, and during or after rainstorms. Particular attention shall be paid to the control of any silty surface runoff during storm events; on-site drainage system shall be installed prior to the commencement of other construction activities. Sediment traps shall be installed in order to minimise the sediment loading of the effluent prior to discharge; All temporary and permanent drainage pipes and culverts provided to facilitate runoff discharge shall be adequately designed for the controlled release of storm flows. All sediment control measures shall be regularly inspected and maintained to ensure proper and efficient operation at all times and particularly following rain storms. The temporarily diverted drainage shall be reinstated to its original condition when the construction work is finished or the temporary diversion is no longer 	<ul style="list-style-type: none"> Work site / During the construction period 	Contractor		√				ProPECC PN 1/94; WPCO (TM-DSS)

³ CEDD will identify an implementation agent.

EIA Ref	Environmental Protection Measures / Mitigation Measures	Location / Timing	Implementation Agent	Implementation Stages*				Relevant Legislation and Guidelines
				Des	C	O	Dec	
	<p>required.</p> <ul style="list-style-type: none"> All fuel tanks and store areas shall be provided with locks and be sited on sealed areas, within bunds of a capacity equal to 110% of the storage capacity. 							
	<ul style="list-style-type: none"> Minimum distances of 100 m shall be maintained between the storm water discharges and the existing or planned WSD flushing water intakes during construction phase. 							
S5.8	<p><i>Sewage from Construction Work Force</i></p> <p>Construction work force sewage discharges on site shall be connected to the existing trunk sewer or sewage treatment facilities. The construction sewage shall be handled by portable chemical toilets prior to the commission of the on-site sewer system. Appropriate numbers of portable toilets shall be provided by a licensed contractor to serve the large number of construction workers over the construction site. The Contractor shall also be responsible for waste disposal and maintenance practices.</p>	Work site / During the construction period	Contractor		√			ProPECC PN 1/94; WPCO (TM-DSS)
S5.8	<p><i>Floating Debris and Refuse</i></p> <p>Collection and removal of floating refuse shall be performed at regular intervals on a daily basis. The contractor shall be responsible for keeping the water within the site boundary and the neighbouring water free from rubbish.</p>	Work site and adjacent water / During the construction period.	Contractor		√			WPCO

EIA Ref	Environmental Protection Measures / Mitigation Measures	Location / Timing	Implementation Agent	Implementation Stages*				Relevant Legislation and Guidelines
				Des	C	O	Dec	
S5.8	<p><i>Storm Water Discharges</i></p> <p>Minimum distances of 100 m shall be maintained between the existing or planned stormwater discharges and the existing or planned WSD flushing water intakes.</p>	Work site and adjacent water / During the design and construction period.	Contractor	√	√			WPCO
Operation Phase								
<i>DPI – CWB (within the Project Boundary)</i>								
S5.8	<p>For the operation of CWB, a surface water drainage system would be provided to collect road runoff. The following operation stage mitigation measures are recommended to ensure road runoff would comply with the TM under the WPCO:</p> <ul style="list-style-type: none"> The drainage from tunnel sections shall be directed through petrol interceptors to remove oil and grease before being discharged to the nearby foul water manholes. Petrol interceptors shall be regularly cleaned and maintained in good working condition. Oily contents of the petrol interceptors shall be properly handled and disposed of, in compliance with the requirements of the Waste Disposal Ordinance. Sewage arising from ancillary facilities of CWB (for examples, car park, 	CWB/During design and operational period	HyD/TD ³	√		√		WPCO

Appendix 3.1

EIA Ref	Environmental Protection Measures / Mitigation Measures	Location / Timing	Implementation Agent	Implementation Stages*				Relevant Legislation and Guidelines
				Des	C	O	Dec	
	<p>control room, ventilation and administration buildings and tunnel portals) shall be connected to public sewerage system. Sufficient capacity in public sewerage shall be made available to the proposed facilities.</p> <ul style="list-style-type: none"> Road drainage shall also be provided with adequately designed silt trap to minimize discharge of silty runoff. The design of the operational stage mitigation measures for CWB shall take into account the guidelines published in ProPECC PN 5/93 "Drainage Plans subject to Comment by the EPD." All operational discharges from the CWB into drainage or sewerage systems are required to be licensed by EPD under the WPCO. 							

* Des - Design, C - Construction, O - Operation, and Dec - Decommissioning

³ if employ Management, Operation and Maintenance (MOM) Contract

Table A13.4 Implementation Schedule for Waste Management

EIA Ref	Environmental Protection Measures / Mitigation Measures	Location / Timing	Implementation Agent	Implementation Stages*				Relevant Legislation and Guidelines
				Des	C	O	Dec	
Construction Phase								
<i>For DP3 – Reclamation Works</i>								
S6.7.2	<p>Marine Sediments</p> <p>The dredged marine sediments would be loaded onto barges, transported to and disposed of at the designated disposal sites at South of Cheung Chau, East of Ninepin, East of Tung Lung Chau, South of Tsing Yi or East of Sha Chau to be allocated by the MFC depending on their level of contamination or at other disposal sites after consultation with the MFC and EPD. In accordance with the ETWB TCW No. 34/2002, the contaminated material must be dredged and transported with great care. The mitigation measures recommended in Section 5 of the EIA Report shall be incorporated. The dredged contaminated sediment must be effectively isolated from the environment upon final disposal and shall be disposed of at the Type 2 confined marine disposal contaminated mud pit.</p>	Work site / During the construction period	Contractor		√			ETWB TCW No. 34/2002
S6.7.3	Based on the biological screening results, the Category H (>10xLCEL) sediment which failed the biological testing would require Type 3 special disposal. The volume of Category H sediment from the Causeway Bay typhoon shelter which would require special disposal arrangements is estimated to be approximately 0.05 Mm ³ . A feasible containment method is proposed whereby the dredged sediments are sealed in geosynthetic containers and, at the disposal site, the containers would be dropped into the designated contaminated mud pit where they would be covered by further mud disposal and later by the mud pit capping, thereby meeting the requirements for fully confined mud disposal.							

Appendix 3.1

EIA Ref	Environmental Protection Measures / Mitigation Measures	Location / Timing	Implementation Agent	Implementation Stages*				Relevant Legislation and Guidelines
				Des	C	O	Dec	
S6.7.5	It will be the responsibility of the Contractor to satisfy the appropriate authorities that the contamination levels of the marine sediment to be dredged have been analysed and recorded. According to the ETWB TCW No. 34/2002, this will involve the submission of a formal Sediment Quality Report to the DEP, at least 3 months prior to the dredging contract being tendered							
S6.7.6	<p>During transportation and disposal of the dredged marine sediments requiring Type 1 and Type 2 disposal, the following measures shall be taken to minimise potential impacts on water quality:</p> <ul style="list-style-type: none"> Bottom opening of barges shall be fitted with tight fitting seals to prevent leakage of material. Excess material shall be cleaned from the decks and exposed fittings of barges and hopper dredgers before the vessel is moved. 							

Appendix 3.1

EIA Ref	Environmental Protection Measures / Mitigation Measures	Location / Timing	Implementation Agent	Implementation Stages*				Relevant Legislation and Guidelines
				Des	C	O	Dec	
	<ul style="list-style-type: none"> Monitoring of the barge loading shall be conducted to ensure that loss of material does not take place during transportation. Transport barges or vessels shall be equipped with automatic self-monitoring devices as specified by the DEP. Barges or hopper barges shall not be filled to a level that would cause the overflow of materials or sediment laden water during loading or transportation. 							
S6.6.12	<p>Floating Refuse</p> <p>During the construction phase, the project proponent's contractor will be responsible for the collection of any refuse within their works area. Floating booms will be provided on the water surface to confine the refuse from the working barges as well as to avoid the accumulation of pollutants within temporary embayment as mentioned in Table 13.3.</p>	Work site / During the construction period	Contractor		√			
<i>For the Whole Project</i>								

EIA Ref	Environmental Protection Measures / Mitigation Measures	Location / Timing	Implementation Agent	Implementation Stages*				Relevant Legislation and Guidelines
				Des	C	O	Dec	
S6.7.7	<p>Good Site Practices</p> <p>Recommendations for good site practices during the construction activities include:</p> <ul style="list-style-type: none"> nomination of an approved person, such as a site manager, to be responsible for good site practices, arrangements for collection and effective disposal to an appropriate facility, of all wastes generated at the site; training of site personnel in proper waste management and chemical waste handling procedures; provision of sufficient waste disposal points and regular collection for disposal; appropriate measures to minimise windblown litter and dust during transportation of waste by either covering trucks or by transporting wastes in enclosed containers; regular cleaning and maintenance programme for drainage systems, sumps and oil interceptors; and a recording system for the amount of wastes generated, recycled and disposed of (including the disposal sites). 	Work site / During the construction period	Contractor		√			Waste Disposal Ordinance (Cap.354)

EIA Ref	Environmental Protection Measures / Mitigation Measures	Location / Timing	Implementation Agent	Implementation Stages*				Relevant Legislation and Guidelines
				Des	C	O	Dec	
S6.7.8	<p><i>Waste Reduction Measures</i></p> <p>Waste reduction is best achieved at the planning and design stage, as well as by ensuring the implementation of good site practices. Recommendations to achieve waste reduction include:</p> <ul style="list-style-type: none"> segregation and storage of different types of waste in different containers, skips or stockpiles to enhance reuse or recycling of materials and their proper disposal; to encourage collection of aluminium cans, PET bottles and paper, separate labelled bins shall be provided to segregate these wastes from other general refuse generated by the work force; any unused chemicals or those with remaining functional capacity shall be recycled; use of reusable non-timber formwork, such as in casting the tunnel box sections, to reduce the amount of C&D material. prior to disposal of C&D waste, it is recommended that wood, steel and other metals shall be separated for re-use and / or recycling to minimise the quantity of waste to be disposed of to landfill; proper storage and site practices to minimise the potential for damage or contamination of construction materials; and plan and stock construction materials carefully to minimise amount of waste generated and avoid unnecessary generation of waste. 	Work site / During planning and design stage, and construction stage	Contractor	√	√			

Appendix 3.1

EIA Ref	Environmental Protection Measures / Mitigation Measures	Location / Timing	Implementation Agent	Implementation Stages*				Relevant Legislation and Guidelines
				Des	C	O	Dec	
S6.7.10	<p><i>General Refuse</i></p> <p>General refuse shall be stored in enclosed bins or compaction units separate from C&D material. A licensed waste collector shall be employed by the contractor to remove general refuse from the site, separately from C&D material.</p> <p>A collection area shall be provided where wastes can be stored and loaded prior to removal from site. An enclosed and covered area is recommended to reduce the occurrence of 'wind blow' light material.</p>	Work site / During the construction period	Contractor		√			Public Health and Municipal Services Ordinance (Cap. 132)
S6.7.11	<p><i>Chemical Wastes</i></p> <p>After use, chemical wastes (for example, cleaning fluids, solvents, lubrication oil and fuel) shall be handled according to the Code of Practice on the Packaging, Labelling and Storage of Chemical Wastes. Spent chemicals shall be collected by a licensed collector for disposal at the CWTF or other licensed facility in accordance with the Waste Disposal (Chemical Waste) (General) Regulation.</p>	Work site / During the construction period	Contractor		√			Waste Disposal (Chemical Waste) (General) Regulation Code of Practice on the Packaging, Labelling and Storage of Chemical Wastes
S6.7.12	<p><i>Construction and Demolition Material</i></p> <p>C&D material shall be sorted on-site into inert C&D material (that is, public fill) and C&D waste. All the suitable inert C&D material shall be broken down to 250 mm in size for reuse as public fill in the WDII reclamation. C&D waste, such as wood, glass, plastic, steel and other metals shall be reused or recycled and, as a last resort, disposed of to landfill. A suitable area shall be designated to facilitate the sorting process and a temporary stockpiling area will be required for the separated materials.</p>	Work site / During the construction period	Contractor		√			ETWB TCW No. 33/2002, 31/2004, 19/2005

Appendix 3.1

EIA Ref	Environmental Protection Measures / Mitigation Measures	Location / Timing	Implementation Agent	Implementation Stages*				Relevant Legislation and Guidelines
				Des	C	O	Dec	
S6.7.13	In order to monitor the disposal of public fill and C&D waste at public filling facilities and landfills, respectively, and to control fly tipping, a trip-ticket system shall be included as one of the contractual requirements and implemented by the Environmental Team undertaking the environmental monitoring and audit work. An Independent Environment Checker shall be responsible for auditing the results of the system.	Work site / During the construction period	Contractor and Independent Environmental Checker		√			ETWB TCW No. 31/2004
S6.7.14	<p><i>Bentonite Slurry</i></p> <p>The disposal of residual used bentonite slurry shall follow the good practice guidelines stated in ProPECC PN 1/94 "Construction Site Drainage" and listed as follows:</p> <ul style="list-style-type: none"> If the disposal of a certain residual quantity cannot be avoided, the used slurry may be disposed of at the marine spoil grounds subject to obtaining a marine dumping licence from EPD on a case-by-case basis. If the used bentonite slurry is intended to be disposed of through the public drainage system, it shall be treated to the respective effluent standards applicable to foul sewers, storm drains or the receiving waters as set out in the Technical Memorandum of Standards for Effluents Discharged into Drainage and Sewerage Systems, Inland and Coastal Waters. If the used bentonite slurry is intended to be disposed to public fill reception facilities, it will be mixed with dry soil on site before disposal. 	Work site / During the construction period	Contractor		√			ProPECC PN 1/94

* Des - Design, C - Construction, O - Operation, and Dec - Decommissioning

Appendix 3.1

Table A13.5 Implementation Schedule for Land Contamination

EIA Ref	Environmental Protection Measures / Mitigation Measures	Location / Timing	Implementation Agent	Implementation Stages*				Relevant Legislation and Guidelines
				Des	C	O	Dec	
Construction Phase								
<i>For the Whole Project</i>								
S.12.6	<ul style="list-style-type: none"> The contaminated site shall be cleaned up before commencement of site clearance and construction work at the concerned area which may disturb the ground. 	A King Marine / Before commencement of construction activities at A King Marine.	Project proponent for the re-provisioned Tin Hau Temple	√				<p>"Guidance Notes for Investigation and Remediation of Contaminated Sites of Petrol Filling Stations, Boatyards, and Car Repair/Dismantling Workshops" published by EPD, HKSAR</p> <p>EPD ProPECC Note No. 3/94</p>
S7.10	<p>During soil remediation works, the Contractor for the excavation works shall take note of the following points for excavation:</p> <ul style="list-style-type: none"> Excavation profiles must be properly designed and executed; In case the soil to be excavated is situated beneath the groundwater table, it may be necessary to lower the groundwater table by installing well points or similar means; Quantities of soil to be excavated must be estimated; It maybe necessary to split quantities of soil according to soil type, degree and nature of contamination. Temporary storage of soil at intermediate depot or on-site 	A King Marine / During soil remediation works	Contractor	√				<p>Air Pollution Control Ordinance</p> <p>Noise Control Ordinance</p> <p>Waste Disposal Ordinance</p> <p>Waste Disposal (Chemical Waste) (General) Regulation</p>

Appendix 3.1

EIA Ref	Environmental Protection Measures / Mitigation Measures	Location / Timing	Implementation Agent	Implementation Stages*				Relevant Legislation and Guidelines
				Des	C	O	Dec	
	maybe required. The storage site shall include protection facilities for leaching into the ground. eg. Liner maybe required.							
	<ul style="list-style-type: none"> Supply of suitable clean backfill materials is needed after excavation. Care must be taken of existing buildings and utilities. Precautions must be taken to control of ground settlement Speed controls for vehicles shall be imposed on dusty site areas. Vehicle wheel and body washing facilities at the site's exit points shall be established and used. <p>The following environmental mitigation measures shall be strictly followed during the operation and/or maintenance of the CS/S facilities:</p>							Water Pollution Control Ordinance

Appendix 3.1

EIA Ref	Environmental Protection Measures / Mitigation Measures	Location / Timing	Implementation Agent	Implementation Stages*				Relevant Legislation and Guidelines
				Des	C	O	Dec	
	<p><u>Air Quality Mitigation Measures</u></p> <ul style="list-style-type: none"> The loading, unloading, handling, transfer or storage of cement shall be carried out in an enclosed system. The loading, unloading, handling, transfer or storage of other materials which may generate airborne dust emissions such as untreated soil and oversize materials sorted out from the screening plant and stabilized soil stockpiled in the designated handling area, shall be carried out in such a manner to prevent or minimise dust emissions. These materials shall be adequately wetted prior to and during the loading, unloading and handling operations. All practicable measures, including speed controls for vehicles, shall be taken to prevent or minimize the dust emission caused by vehicle movement. Tarpaulin or low permeable sheet shall be put on dusty vehicle loads transported between site locations. 							
	<p><u>Noise Mitigation Measures</u></p> <ul style="list-style-type: none"> The mixing facilities shall be sited as far as practicable to the nearby noise sensitive receivers. Simultaneous operation of mixing facilities and other equipment shall be avoided. Mixing process and other associated material handling activities shall be properly scheduled to minimise potential cumulative noise impact on the nearby noise sensitive receivers. Construction Noise Permit shall be applied for the operation of powered mechanical equipment during restricted hours (if any). 							

Appendix 3.1

EIA Ref	Environmental Protection Measures / Mitigation Measures	Location / Timing	Implementation Agent	Implementation Stages*				Relevant Legislation and Guidelines
				Des	C	O	Dec	
	<p><u>Water Quality Mitigation Measures</u></p> <ul style="list-style-type: none"> Stockpile of untreated soil shall be covered as far as practicable to prevent the contaminated material from leaching out. The leachate shall be discharged following the requirements of WPCO. <p><u>Waste Mitigation Measures</u></p> <ul style="list-style-type: none"> Treated oversize materials will be used as filling material for backfilling within the site. Sorted materials of size smaller than 5 cm will be collected and transferred to the mixing plant for further decontamination treatment. Stabilized soils shall be broken into suitable size for backfilling or reuse on site. A high standard of housekeeping shall be maintained within the mixing plant area. If necessary, there shall be clear and separated areas for stockpiling of untreated and treated materials. 							

* Des - Design, C - Construction, O - Operation, and Dec - Decommissioning

Appendix 3.1

Table A13.6 Implementation Schedule for Marine Ecology

EIA Ref	Environmental Protection Measures / Mitigation Measures	Location / Timing	Implementation Agent	Implementation Stages*				Relevant Legislation and Guidelines
				Des	C	O	Dec	
Construction Phase								
<i>For the Whole Project - Schedule 3 DP</i>								
S.9.7.2	Alternative design of the Trunk Road constructed in tunnel shall be adopted to avoid permanent reclamation in CBTS and ex-PWCA Basin.	-	CEDD/HyD	√				EIAO TM Annex 16 (Section 8.4) & EIAO Guidance Note No. 3/2002.
<i>For DP3 - Reclamation Works</i>								
S.9.7.3	Translocation of those potentially affected coral colonies to the nearby suitable habitats such as Junk Bay is recommended. A detailed translocation plan (including translocation methodology, monitoring of transplanted corals, etc.) should be drafted and approval by AFCD during the detailed design stage of the Project.	Ex-PCWA Basin and along seawall next to a public pier which is about 250 m away from the CBTS	CEDD/HyD	√				EIAO TM Annex 16 (Section 8.4) & EIAO Guidance Note No. 3/2002.

Appendix 3.1

EIA Ref	Environmental Protection Measures / Mitigation Measures	Location / Timing	Implementation Agent	Implementation Stages*				Relevant Legislation and Guidelines
				Des	C	O	Dec	
S.9.7.4	<p>During dredging and filling operations, a number of mitigation measures to control water quality shall be adopted to confine sediment plume within reclamation area and protect marine fauna in proximity to the reclamation. The mitigation measures include the following:</p> <ul style="list-style-type: none"> • Installation of silt curtains during dredging activities • Use of tightly-closed grab dredger • Reduction of dredging rate • Control of grab descending speed • Construction of leading edges of seawall in the early stages of the reclamation works 	Work site / during construction phase	Contractor		√			EIAO TM Annex 16 (Section 8.4) & EIAO Guidance Note No. 3/2002.
	<ul style="list-style-type: none"> • Adoption of multiple-phase construction schedule 							

Appendix 3.1

EIA Ref	Environmental Protection Measures / Mitigation Measures	Location / Timing	Implementation Agent	Implementation Stages*				Relevant Legislation and Guidelines
				Des	C	O	Dec	
S.9.7.6	<p>To minimize potential disturbance impacts on the foraging ardeid population in the CBTS, particularly in the area near the A King Shipyard, appropriate mitigation measures shall be adopted particularly during the construction phase. The following measures are recommended:</p> <ul style="list-style-type: none"> • Use of Quiet Mechanical Plant during the construction phase shall be adopted wherever possible. • Adoption of multiple-phase construction schedule. • General measures to reduce noise generated during the construction phase (see noise impact assessment) shall be effectively implemented. 	Work site / during construction phase	Contractor		√			EIAO TM Annex 16 (Section 8.4) & EIAO Guidance Note No. 3/2002.
S.9.7.7	Seawalls shall be constructed in advance around the reclamation areas within the area of the CBTS to screen adjacent feeding ground from construction phase activities, reduce noise disturbance to the associated seabirds and also to restrict access to this habitat adjacent to works areas by ship traffic.	Work site / during construction phase	Contractor		√			EIAO TM Annex 16 (Section 8.4) & EIAO Guidance Note No. 3/2002.
S.9.7.8	Loss of artificial seawall habitats shall be reinstated by the construction of about 1 km vertical wave absorbing seawall along the coastlines of the new reclamation around the HKCEC and at North Point. The new seawalls are expected to provide large area of hard substrata for settlement and recruitment of intertidal fauna similar to those previously recorded from existing intertidal habitats.	Work site / during construction phase	Contractor		√			EIAO TM Annex 16 (Section 8.4) & EIAO Guidance Note No. 3/2002.

*Des - Design, C - Construction, O - Operation, and Dec - Decommissioning

Appendix 3.1

Table A13.7 Implementation Schedule for Landscape and Visual

EIA Ref	Environmental Protection Measures / Mitigation Measures	Location / Timing	Implementation Agent	Implementation Stages*				Relevant Legislation and Guidelines
				Des	C	O	Dec	
Construction Phase								
For the Whole Project								
Table 10.5	CM1 Topsoil, where identified, shall be stripped and stored for re-use in the construction of the soft landscape works, where practical.	Work site / During Construction Phase	Contractor	√	√			EIAO TM
Table 10.5	CM2 Existing trees to be retained on site shall be carefully protected during construction.	Work site / During Construction Phase	Contractor	√	√			EIAO TM
Table 10.5	CM3 Trees unavoidably affected by the works shall be transplanted where practical.	Work site / During Construction Phase	Contractor	√	√			EIAO TM
Table 10.5	CM4 Compensatory tree planting shall be provided to compensate for felled trees.	Work site / During Construction Phase	Contractor	√	√			EIAO TM
Table 10.5	CM5 Control of night-time lighting.	Work site / During Construction Phase	Contractor		√			EIAO TM
Table 10.5	CM6 Erection of decorative screen hoarding compatible with the surrounding setting.	Work site / During Construction Phase	Contractor		√			EIAO TM
For DPI – CWB (Within the Project Boundary)								
Table 10.5	CM1 Topsoil, where identified, shall be stripped and stored for re-use in the construction of the soft landscape works, where practical.	Work site / During Construction Phase	Contractor		√			EIAO TM
Table 10.5	CM2 Existing trees to be retained on site shall be carefully protected during construction.	Work site / During Construction Phase	Contractor	√	√			EIAO TM
Table 10.5	CM3 Trees unavoidably affected by the works shall be transplanted where practical.	Work site / During Construction Phase	Contractor	√	√			EIAO TM
Table 10.5	CM4 Compensatory tree planting shall be provided to compensate for felled trees.	Work site / During Construction Phase	Contractor	√	√			EIAO TM
Table 10.5	CM5 Control of night-time lighting.	Work site / During Construction Phase	Contractor		√			EIAO TM

Appendix 3.1

EIA Ref	Environmental Protection Measures / Mitigation Measures	Location / Timing	Implementation Agent	Implementation Stages*				Relevant Legislation and Guidelines
				Des	C	O	Dec	
Table 10.5	CM6 Erection of decorative screen hoarding compatible with the surrounding setting.	Work site / During Construction Phase	Contractor		√			EIAO TM
For DP2 – WDII Major Roads (Road P2)								
Table 10.5	CM1 Topsoil, where identified, shall be stripped and stored for re-use in the construction of the soft landscape works, where practical.	Work site / During Construction Phase	Contractor	√	√			EIAO TM
Table 10.5	CM2 Existing trees to be retained on site shall be carefully protected during construction.	Work site / During Construction Phase	Contractor	√	√			EIAO TM
Table 10.5	CM3 Trees unavoidably affected by the works shall be transplanted where practical.	Work site / During Construction Phase	Contractor	√	√			EIAO TM
Table 10.5	CM4 Compensatory tree planting shall be provided to compensate for felled trees.	Work site / During Construction Phase	Contractor	√	√			EIAO TM
Table 10.5	CM5 Control of night-time lighting.	Work site / During Construction Phase	Contractor		√			EIAO TM
Table 10.5	CM6 Erection of decorative screen hoarding compatible with the surrounding setting.	Work site / During Construction Phase	Contractor		√			EIAO TM
For DP3 – Reclamation Works								
Table 10.5	CM5 Control of night-time lighting.	Work site / During Construction Phase	Contractor		√			EIAO TM
Table 10.5	CM6 Erection of decorative screen hoarding compatible with the surrounding setting.	Work site / During Construction Phase	Contractor		√			EIAO TM
For DP5 – Wan Chai East Sewage Outfall								
Refer to EIA-058/2001 Table 10.13	CM2 Minimisation of works areas.	Work site / During Construction Phase	Contractor		√			EIAO TM
Refer to EIA-058/2001 Table 10.13	CM3 Erection of decorative hoardings.	Work site / During Construction Phase	Contractor		√			EIAO TM

Appendix 3.1

EIA Ref	Environmental Protection Measures / Mitigation Measures	Location / Timing	Implementation Agent	Implementation Stages*				Relevant Legislation and Guidelines
				Des	C	O	Dec	
Refer to EIA-058/2001 Table 10.13	CM4 Control night-time lighting.	Work site / During Construction Phase	Contractor		√			EIAO TM
Refer to EIA-058/2001 Table 10.13	CM5 Minimisation of disruption to public by effective programming of the works.	Work site / During Construction Phase	Contractor		√			EIAO TM
For DP6 – Cross-Harbour Water Mains from Wan Chai to Tsim Sha Tsui								
Refer to EIA-058/2001 Table 10.13	CM2 Minimisation of works areas.	Work site / During Construction Phase	Contractor		√			EIAO TM
Refer to EIA-058/2001 Table 10.13	CM3 Erection of decorative hoardings.	Work site / During Construction Phase	Contractor		√			EIAO TM
Refer to EIA-058/2001 Table 10.13	CM4 Control night-time lighting.	Work site / During Construction Phase	Contractor		√			EIAO TM
Refer to EIA-058/2001 Table 10.13	CM5 Minimisation of disruption to public by effective programming of the works.	Work site / During Construction Phase	Contractor		√			EIAO TM
Operation Phase								
For the Whole Project - Schedule 3 DP								
Table 10.6, Figure 10.5.1-10.5.5	OM1 Aesthetic design of buildings and road-related structures, including viaducts, vent buildings, subways, footbridges and noise barriers and enclosure.	Work site / During Design Stage and Operation Phases	CEDD/HyD	√	√	√		ETWB TCW 2/2004
Table 10.6, Figure 10.5.1-10.5.5	OM2 Shrub and Climbing Plants to soften proposed structures.	Work site / During Design Stage and Operation Phases	CEDD/HyD	√	√	√		ETWB TCW 2/2004

Appendix 3.1

EIA Ref	Environmental Protection Measures / Mitigation Measures	Location / Timing	Implementation Agent	Implementation Stages*				Relevant Legislation and Guidelines
				Des	C	O	Dec	
Table 10.6, Figure 10.5.1-10.5.5	OM3 Buffer Tree and Shrub Planting to screen proposed roads and associated structures.	Work site / During Design Stage and Operation Phases	CEDD/HyD/	√	√	√		ETWB TCW 2/2004
Table 10.6, Figure 10.5.1-10.5.5	OM4 Aesthetic design of proposed waterfront promenade.	Work site / During Design Stage and Operation Phases	CEDD ⁴	√	√	√		ETWB TCW 2/2004
Table 10.6, Figure 10.5.1-10.5.5	OM5 Aesthetic streetscape design.	Work site / During Design Stage and Operation Phases	CEDD/HyD	√	√	√		ETWB TCW 2/2004
Table 10.6, Figure 10.5.1-10.5.5	OM6 Aesthetic design of roadside amenity areas.	Work site / During Design Stage and Operation Phases	CEDD/HyD	√	√	√		ETWB TCW 2/2004
For DP1 – CWB (Within the Project Boundary)								
Table 10.6, Figure 10.5.1-10.5.5	OM1 Aesthetic design of buildings and road-related structures, including viaducts, vent buildings, subways, footbridges and noise barriers and enclosure.	Work site / During Design Stage and Operation Phases	HyD	√	√	√		ETWB TCW 2/2004
Table 10.6, Figure 10.5.1-10.5.5	OM2 Shrub and Climbing Plants to soften proposed structures	Work site / During Design Stage and Operation Phases	HyD	√	√	√		ETWB TCW 2/2004
Table 10.6, Figure 10.5.1-10.5.5	OM3 Buffer Tree and Shrub Planting to screen proposed roads and associated structures.	Work site / During Design Stage and Operation Phases	HyD	√	√	√		ETWB TCW 2/2004
Table 10.6, Figure 10.5.1-10.5.5	OM5 Aesthetic streetscape design.	Work site / During Design Stage and Operation Phases	HyD	√	√	√		ETWB TCW 2/2004
Table 10.6, Figure 10.5.1-10.5.5	OM6 Aesthetic design of roadside amenity areas.	Work site / During Design Stage and Operation Phases	HyD	√	√	√		ETWB TCW 2/2004
For DP2 – WDII Major Roads (Road P2)								

⁴ CEDD will identify an implementation agent

Appendix 3.1

EIA Ref	Environmental Protection Measures / Mitigation Measures	Location / Timing	Implementation Agent	Implementation Stages*				Relevant Legislation and Guidelines
				Des	C	O	Dec	
Table 10.6, Figure 10.5.1-10.5.5	OM1 Aesthetic design of buildings and road-related structures, including viaducts, vent buildings, subways, footbridges and noise barriers and enclosure.	Work site / During Design Stage and Operation Phases	CEDD/HyD		√	√		ETWB TCW 2/2004
Table 10.6, Figure 10.5.1-10.5.5	OM3 Buffer Tree and Shrub Planting to screen proposed roads and associated structures.	Work site / During Design Stage and Operation Phases	CEDD/HyD		√	√		ETWB TCW 2/2004
Table 10.6, Figure 10.5.1-10.5.5	OM5 Aesthetic streetscape design.	Work site / During Design Stage and Operation Phases	CEDD/HyD		√	√		ETWB TCW 2/2004
Table 10.6, Figure 10.5.1-10.5.5	OM6 Aesthetic design of roadside amenity areas	Work site / During Design Stage and Operation Phases	CEDD/HyD		√	√		ETWB TCW 2/2004
For DP3 – Reclamation Works								
Table 10.6, Figure 10.5.1-10.5.5	OM4 Aesthetic design of proposed waterfront promenade.	Work site / During Design Stage and Operation Phases	CEDD ⁵	√	√	√		ETWB TCW 2/2004

*Des - Design, C - Construction, O – Operation, and Dec - Decommissioning

⁵ CEDD will identify an implementation agent



Appendix 4.1

Action and Limit Level

**Action and Limit Level****Action and Limit Level for Noise Monitoring**

Time Period	Action Level	Limit Level
07:00 – 19:00 hours on normal weekdays	When one documented complaint is received.	75 dB(A) ^{Note 1}

Note 1:

- 70dB(A) and 65 dB(A) for schools during normal teaching periods and school examination periods, respectively.
- If works are to be carried out during the restricted hours, the conditions stipulated in the Construction Noise Permit (CNP) issued by the Noise Control Authority have to be followed.

Action and Limit Level for Air Quality Monitoring

Monitoring Location	1-hour TSP Level in $\mu\text{g}/\text{m}^3$		24-hour TSP Level in $\mu\text{g}/\text{m}^3$	
	Action Level	Limit Level	Action Level	Limit Level
CMA1b	320.1	500	176.7	260
CMA2a	323.4	500	169.5	260
CMA3a	311.3	500	171.0	260
CMA4a	312.5	500	171.2	260
CMA5b	332.0	500	181.0	260
CMA6a	300.1	500	187.3	260

Action and Limit Level for Water Quality Monitoring

Parameters	Dry Season		Wet Season	
	Action	Limit	Action	Limit
WSD Salt Water Intake				
SS in mg L^{-1}	13.00	14.43	16.26	19.74
Turbidity in NTU	8.04	9.49	10.01	11.54
DO in mg/L	3.66	3.28	3.17	2.63
Cooling Water Intake				
SS in mg L^{-1}	15.00	22.13	18.42	27.54
Turbidity in NTU	9.10	10.25	11.35	12.71
DO in mg/L	3.36	2.73	3.02	2.44

Remarks:

- Action and Limit Level for the wet season are applied after the EPD approval of Updated EM&A Manual on 29 April 2011.

Action and Limit Level for Enhance DO Monitoring

Parameters	Depth	Dry Season		Wet Season	
		Action	Limit	Action	Limit
C6	Surface and Middle	3.13	2.00	2.60	2.00
	Bottom	4.14	3.33	2.91	2.34
C7	Surface and Middle	3.87	3.09	3.31	2.57
	Bottom	3.91	3.53	2.75	2.48
Ex-WPCWA SW	Surface and Middle	3.84	3.73	3.19	3.10
	Bottom	4.71	4.63	3.31	3.25
Ex-WPCWA SE	Surface and Middle	4.26	3.61	3.55	3.00
	Bottom	5.36	5.35	3.76	3.76

Action and Limit Levels for Odour Patrol

Parameters	Action	Limit
Odour Nuisance (from odour intensity analysis or odour patrol)	<ul style="list-style-type: none"> • When two documented complaint are received; or • Odour Intensity of 2 is measured from odour intensity analysis. 	<ul style="list-style-type: none"> • Five or more consecutive genuine documented complaints within a week; or • Odour Intensity of 3 or above is measured from odour intensity analysis.



Appendix 4.2

Copies of Calibration Certificates



CERTIFICATE OF CALIBRATION

Certificate No.: 15CA1203 04-01 Page 1 of 2

Item tested

Description:	Sound Level Meter (Type 1)	,	Microphone
Manufacturer:	B & K	,	B & K
Type/Model No.:	2236	,	4188
Serial/Equipment No.:	2100736	,	2288941
Adaptors used:	-	,	-

Item submitted by

Customer Name: Lam Geotechnics Limited
Address of Customer: -
Request No.: -
Date of receipt: 03-Dec-2015

Date of test: 04-Dec-2015

Reference equipment used in the calibration

Description:	Model:	Serial No.	Expiry Date:	Traceable to:
Multi function sound calibrator	B&K 4226	2288444	19-Jun-2016	CIGISMEC
Signal generator	DS 360	33873	16-Apr-2016	CEPREI
Signal generator	DS 360	61227	16-Apr-2016	CEPREI

Ambient conditions

Temperature: 22 ± 1 °C
Relative humidity: 50 ± 10 %
Air pressure: 1010 ± 10 hPa

Test specifications

- 1, The Sound Level Meter has been calibrated in accordance with the requirements as specified in BS 7580: Part 1: 1997 and the lab calibration procedure SMTP004-CA-152.
- 2, The electrical tests were performed using an electrical signal substituted for the microphone which was removed and replaced by an equivalent capacitance within a tolerance of $\pm 20\%$.
- 3, The acoustic calibration was performed using an B&K 4226 sound calibrator and corrections was applied for the difference between the free-field and pressure responses of the Sound Level Meter.

Test results

This is to certify that the Sound Level Meter conforms to BS 7580: Part 1: 1997 for the conditions under which the test was performed.

Details of the performed measurements are presented on page 2 of this certificate.

Actual Measurement data are documented on worksheets.

Approved Signatory:

Huang Jian Min/Feng Jun Qi

Date: 05-Dec-2015

Company Chop:



Comments: The results reported in this certificate refer to the condition of the instrument on the date of calibration and carry no implication regarding the long-term stability of the instrument.



CERTIFICATE OF CALIBRATION

(Continuation Page)

Certificate No.: 15CA1203 04-01 Page 2 of 2

1. Electrical Tests

The electrical tests were performed using an equivalent capacitance substituted for the microphone. The results are given in below with test status and the estimated uncertainties. The "Pass" means the result of the test is inside the tolerances stated in the test specifications. The "-" means the result of test is outside these tolerances.

Test:	Subtest:	Status:	Expanded Uncertainty (dB)	Coverage Factor
Self-generated noise	A	Pass	0.3	2.1
	C	Pass	1.0	
	Lin	Pass	2.0	
Linearity range for Leq	At reference range , Step 5 dB at 4 kHz	Pass	0.3	2.2
	Reference SPL on all other ranges	Pass	0.3	
	2 dB below upper limit of each range	Pass	0.3	
	2 dB above lower limit of each range	Pass	0.3	
Linearity range for SPL	At reference range , Step 5 dB at 4 kHz	Pass	0.3	
	A	Pass	0.3	
	C	Pass	0.3	
Frequency weightings	Lin	Pass	0.3	
	Single Burst Fast	Pass	0.3	
	Single Burst Slow	Pass	0.3	
Peak response	Single 100µs rectangular pulse	Pass	0.3	
	R.M.S. accuracy	Pass	0.3	
Time weighting I	Single burst 5 ms at 2000 Hz	Pass	0.3	
	Repeated at frequency of 100 Hz	Pass	0.3	
Time averaging	1 ms burst duty factor 1/10 ³ at 4kHz	Pass	0.3	
	1 ms burst duty factor 1/10 ⁴ at 4kHz	Pass	0.3	
Pulse range	Single burst 10 ms at 4 kHz	Pass	0.4	
Sound exposure level	Single burst 10 ms at 4 kHz	Pass	0.4	
Overload indication	SPL	Pass	0.3	
	Leq	Pass	0.4	

2. Acoustic tests


The complete sound level meter was calibrated on the reference range using a B&K 4226 acoustic calibrator with 1000Hz and SPL 94 dB. The sensitivity of the sound level meter was adjusted. The test result at 125 Hz and 8000 Hz are given in below with test status and the estimated uncertainties.


Test:	Subtest	Status	Expanded Uncertainty (dB)	Coverage Factor
Acoustic response	Weighting A at 125 Hz	Pass	0.3	
	Weighting A at 8000 Hz	Pass	0.5	

3. Response to associated sound calibrator

N/A

The expanded uncertainties have been calculated in accordance with the ISO Publication "Guide to the expression of uncertainty in measurement", and gives an interval estimated to have a level of confidence of 95%. A coverage factor of 2 is assumed unless explicitly stated.

Calibrated by:  - End -
Date: 04-Dec-2015

Checked by: 
Date: 05-Dec-2015

The standard(s) and equipment used in the calibration are traceable to national or international recognised standards and are calibrated on a schedule to maintain the required accuracy level.



CERTIFICATE OF CALIBRATION

Certificate No.: 15CA1203 04-02

Page: 1 of 2

Item tested

Description: Acoustical Calibrator (Class 1)
Manufacturer: Rion Co., Ltd.
Type/Model No.: NC-73
Serial/Equipment No.: 10707358
Adaptors used: -

Item submitted by

Customer: Lam Geotechnics Ltd.
Address of Customer: -
Request No.: -
Date of receipt: 03-Dec-2015

Date of test: 04-Dec-2015

Reference equipment used in the calibration

Description:	Model:	Serial No.	Expiry Date:	Traceable to:
Lab standard microphone	B&K 4180	2341427	15-Apr-2016	SCL
Preamplifier	B&K 2673	2239857	22-Apr-2016	CEPREI
Measuring amplifier	B&K 2610	2346941	22-Apr-2016	CEPREI
Signal generator	DS 360	61227	16-Apr-2016	CEPREI
Digital multi-meter	34401A	US36087050	17-Apr-2016	CEPREI
Audio analyzer	8903B	GB41300350	17-Apr-2016	CEPREI
Universal counter	53132A	MY40003662	16-Apr-2016	CEPREI

Ambient conditions

Temperature: 22 ± 1 °C
Relative humidity: 50 ± 10 %
Air pressure: 1010 ± 5 hPa

Test specifications


- The Sound Calibrator has been calibrated in accordance with the requirements as specified in IEC 60942 1997 Annex B and the lab calibration procedure SMTP004-CA-156.
- The calibrator was tested with its axis vertical facing downwards at the specific frequency using insert voltage technique.
- The results are rounded to the nearest 0.01 dB and 0.1 Hz and have not been corrected for variations from a reference pressure of 1013.25 hectoPascals as the maker's information indicates that the instrument is insensitive to pressure changes.

Test results

This is to certify that the sound calibrator conforms to the requirements of annex B of IEC 60942: 1997 for the conditions under which the test was performed. This does not imply that the sound calibrator meets IEC 60942 under any other conditions.


Details of the performed measurements are presented on page 2 of this certificate.

Approved Signatory:


Huang Jian Min/Feng Jun Qi

Date: 05-Dec-2015

Company Chop:



Comments: The results reported in this certificate refer to the condition of the instrument on the date of calibration and carry no implication regarding the long-term stability of the instrument.



EQUIPMENT PERFORMANCE CHECK / CALIBRATION REPORT

Report No. : HK1610488
Project Name : EQUIPMENT PERFORMANCE CHECK/CALIBRATION REPORT
Date of Issue : 24/09/2016

Customer : LAM GEOTECHNICS LIMITED
Address : 11/F., CENTRE POINT, 181-185 GLOUCESTER ROAD, WAN CHAI, HONG KONG

Calibration Job No. : HK1610488
Test Item No. : HK1610488-01
Test Item Details
Test Item Description : Multifunctional Meter
Manufacturer : YSI
Model No. : YSI 600XL
Serial No. : 05C1607
Performance Method : Checked according to in-house method CAL005
 (References: Temperature (Section 6 of International Accreditation New Zealand Technical Guide No. 3 Second edition March 2008: Working Thermometer Calibration Procedure), pH value (APHA 21e 4500H:B), Salinity (Refer to Conductivity APHA 19e 2510B) , Dissolved oxygen (APHA 19e 4500-O,C))

Test Item Receipt Date : 22-Sep-16
Test Item Calibration Date : 23-Sep-16

- Notes :
1. This report shall not be reproduced, except in full, without prior approval from Pilot Testing Limited.
 2. Results relate to item(s) as received.
 3. ± indicates the tolerance limit
 4. N/A = Not applicable
 5. APHA - American Public Health Association, American Water Works Association and Water Environment Federation, Standard Methods for the Examination of Water and Wastewater, APHA-AWWA-WEF. USA
 6. DO, pH, salinity and temperature performance check was conducted by Pilot Testing Limited.
 7. Because of high sensitivity and ease of measurement, the conductivity method (according to APHA 19e 2510) is used to determine salinity.

Approved Signatory :

Ms. Wong Po Yan, Pauline
(Testing Engineer)

Issue Date:

24/09/2016


REPORT OF EQUIPMENT PERFORMANCE CHECK/CALIBRATION

WORK ORDER: HK1610488
DATE OF ISSUE: 24/09/2016
CLIENT: LAM GEOTECHNICS LIMITED

Equipment Type	Multifunctional Meter
Manufacturer	YSI
Model No.	YSI 600XL
Serial No.	05C1607
Date of Calibration	23-Sep-16
Date of next Calibration	23-Dec-16

Parameters:

Temperature (Method Ref: Section 6 of International Accreditation New Zealand Technical Guide No.3 Second edition March 2008: Working Thermometer Calibration Procedure)

Reference Reading (°C)	Display Reading (°C)	Deviation (°C)
10.9	10.7	-0.2
17.0	16.9	-0.1
26.5	26.4	-0.1
	Tolerance Limit	±2.0

pH Value (Method Ref: APHA21e, 4500H:B)

Expected Reading (pH unit)	Reference Reading (pH unit)	Display Reading (pH unit)	Deviation (pH unit)
4.0	4.00	4.01	0.01
7.0	7.00	6.88	-0.12
10.0	10.01	10.03	0.02
	Tolerance Limit		±0.20

Conductivity (Method Ref: APHA 19e, 2510)

KCl concentration (mol/L)	Reference Reading (ms/cm)	Display Reading (ms/cm)	Deviation (%)
0.0000	0.00	0.00	--
0.1000	12.86	12.80	-0.47
0.2000	25.20	24.70	-1.98
0.5000	58.10	57.60	-0.86
	Tolerance Limit		±2.0

Dissolved Oxygen (DO) (Method Ref: APHA 19e, 4500-O, C)

Reference DO reading (mg/L)	DO reading od DO probe (mg/L)	Deviation (mg/L)
8.62	8.69	0.07
6.22	6.34	0.12
4.12	4.19	0.07
	Tolerance Limit	±0.20

- Remarks:
- (1) Maxium tolerance and calibration frequency stated in the report, unless otherwise stated, the internal acceptance criteria of Pilot Testing Limited will be followed.
 - (2) Displayed reading presents the figures shown on item under calibration/checking regardless of equipment precision or significant figures.
 - (3) Because of high sensitivity and ease of measurement, the conductivity method (accoridng to APHA 19e 2510) is used to determine salinity.
 - (4) Due to the malfuction of pH sensor, there is no reading shown on the multimeter's screen. pH parameter is failed to comply with the tolerance.

- End of Report -



EQUIPMENT PERFORMANCE CHECK / CALIBRATION REPORT

Report No. : HK1610503
 Project Name : EQUIPMENT PERFORMANCE CHECK/CALIBRATION REPORT
 Date of Issue : 29/09/2016

Customer : LAM GEOTECHNICS LIMITED
 Address : 11/F., CENTRE POINT, 181-185 GLOUCESTER ROAD, WAN CHAI, HONG KONG

Calibration Job No. : HK1610503
 Test Item No. : HK1610503-01
 Test Item Details
 Test Item Description : Multifunctional Meter
 Manufacturer : YSI
 Model No. : Professional Plus
 Serial No. : 14M100277
 Performance Method : Checked according to in-house method CAL005
 (References: Temperature (Section 6 of International Accreditation New Zealand Technical Guide No. 3 Second edition March 2008: Working Thermometer Calibration Procedure), pH value (APHA 21e 4500H:B), Salinity (Refer to Conductivity APHA 19e 2510B) , Dissolved oxygen (APHA 19e 4500-O,C))

Test Item Receipt Date : 28-Sep-16
 Test Item Calibration Date : 28-Sep-16

- Notes :
1. This report shall not be reproduced, except in full, without prior approval from Pilot Testing Limited.
 2. Results relate to item(s) as received.
 3. \pm indicates the tolerance limit
 4. N/A = Not applicable
 5. APHA - American Public Health Association, American Water Works Association and Water Environment Federation, Standard Methods for the Examination of Water and Wastewater, APHA-AWWA-WEF. USA
 6. DO, pH, salinity and temperature performance check was conducted by Pilot Testing Limited.
 7. Because of high sensitivity and ease of measurement, the conductivity method (according to APHA 19e 2510) is used to determine salinity.

32.1

Approved Signatory

Issue Date:

29/09/2016

Ms. Wong Po Yan, Pauline
 (Testing Engineer)


REPORT OF EQUIPMENT PERFORMANCE CHECK/CALIBRATION

WORK ORDER: HK1610503
DATE OF ISSUE: 29/09/2016
CLIENT: LAM GEOTECHNICS LIMITED

Equipment Type	Multifunctional Meter
Manufacturer	YSI
Model No.	Professional Plus
Serial No.	14M100277
Date of Calibration	28-Sep-16
Date of next Calibration	28-Dec-16

Parameters:

Temperature (Method Ref: Section 6 of International Accreditation New Zealand Technical Guide No.3 Second edition March 2008: Working Thermometer Calibration Procedure)

Reference Reading (°C)	Display Reading (°C)	Deviation (°C)
14.7	13.5	-1.2
23.6	24.8	1.2
32.1	34.0	1.9
Tolerance Limit		±2.0

pH Value (Method Ref: APHA21e, 4500H:B)

Expected Reading (pH unit)	Reference Reading (pH unit)	Display Reading (pH unit)	Deviation (pH unit)
4.0	3.90	4.09	0.19
7.0	7.03	7.14	0.11
10.0	9.85	9.71	-0.14
Tolerance Limit			±0.20

Conductivity (Method Ref: APHA 19e, 2510)

KCl concentration (mol/L)	Reference Reading (ms/cm)	Display Reading (ms/cm)	Deviation (%)
0.0000	0.00	0.00	--
0.1000	13.17	13.03	-1.06
0.2000	25.03	25.02	-0.04
0.5000	58.02	58.20	0.31
Tolerance Limit			±2.0

Dissolved Oxygen (DO) (Method Ref: APHA 19e, 4500-O, C)

Reference DO reading (mg/L)	DO reading od DO probe (mg/L)	Deviation (mg/L)
8.36	8.20	-0.16
5.21	5.06	-0.15
4.90	4.82	-0.08
Tolerance Limit		±0.20

- Remarks:
- (1) Maxium tolerance and calibration frequency stated in the report, unless otherwise stated, the internal acceptance criteria of Pilot Testing Limited will be followed.
 - (2) Displayed reading presents the figures shown on item under calibration/checking regardless of equipment precision or significant figures.
 - (3) Because of high sensitivity and ease of measurement, the conductivity method (accorndg to APHA 19e 2510) is used to determine salinity.

32.1

- End of Report -

**REPORT OF EQUIPMENT PERFORMANCE CHECK / CALIBRATION**

WORK ORDER: HK1610515
DATE OF ISSUE: 15/10/2016
CLIENT: LAM GEOTECHNICS LIMITED

Equipment Type:	Turbidimeter
Brand Name:	Xin Rui
Model No.:	WGZ-3B
Serial No.:	1403009
Equipment No.:	---
Date of Calibration:	30/09/2016
Date of next Calibration:	30/12/2016

Parameters:
Turbidity

Method Ref: APHA 22nd ed. 2130B

Expected Reading (NTU)	Display Reading (NTU)	Tolerance
0	0.00	---
4	3.96	-1.0%
10	10.0	0.0%
40	39.1	-2.3%
100	99.0	-1.0%
400	400	0.0%
1000	995	-0.5%
	Tolerance Limit (±)	10%

Remark: "Displayed Reading" presents the figures shown on item under calibration/checking regardless of equipment precision or significant figures.

**REPORT OF EQUIPMENT PERFORMANCE CHECK / CALIBRATION**

WORK ORDER: HK1610441
DATE OF ISSUE: 05/09/2016
CLIENT: LAM GEOTECHNICS LIMITED

Equipment Type:	Turbidimeter
Brand Name:	Xin Rui
Model No.:	WGZ-3B
Serial No.:	1512046
Equipment No.:	---
Date of Calibration:	05/09/2016
Date of next Calibration:	05/12/2016

Parameters:**Turbidity**Method Ref: APHA 22nd ed. 2130B

Expected Reading (NTU)	Display Reading (NTU)	Tolerance
0	0.00	---
4	4.10	2.5%
10	10.1	1.0%
40	41.2	3.0%
100	109	9.0%
400	407	1.8%
1000	1000	0.0%
	Tolerance Limit (±)	10%

Remark: "Displayed Reading" presents the figures shown on item under calibration/checking regardless of equipment precision or significant figures.

**REPORT OF EQUIPMENT PERFORMANCE CHECK / CALIBRATION****Information supplied by customer:**

CONTACT: MR. SAM LAM **WORK ORDER:** HK1610515
CLIENT: LAM GEOTECHNICS LIMITED
DATE RECEIVED: 30/09/2016
DATE OF ISSUE: 15/10/2016
ADDRESS: 11/F, CENTRE POINT, 181-185, GLOUCESTER ROAD,
WANCHAI, HONG KONG
PROJECT: ---

METHOD OF PERFORMANCE CHECK/ CALIBRATION:

Ref: APHA22nd ed 2130B

COMMENTS


It is certified that the item under performance check/calibration has been calibrated/checked by corresponding calibrated equipment in the laboratory.
Maximum Tolerance and calibration frequency stated in the report, unless otherwise stated, the internal acceptance criteria of Pilot Testing Limited will be followed.

Scope of Test:	Turbidity
Equipment Type:	Turbidimeter
Brand Name:	Xin Rui
Model No.:	WGZ-3B
Serial No.:	1403009
Equipment No.:	---
Date of Calibration:	30/09/2016

Remarks:

This is the Final Report. Results apply to sample(s) as submitted. All pages of this report have been checked and approved for release.

Approved Signatory: _____



Ms. Wong Po Yan, Pauline
Testing Engineer

Issue Date: _____

15/10/2016

This report may not be reproduced except with prior written approval from Pilot Testing Limited.

Address: No.B12, 5th Floor, Block B, Tonic Industrial Centre, No.19 Lam Hing Street, Kowloon Bay, Kowloon
Phone +852 2527 6691 | Email info@pilot-testing.com

**REPORT OF EQUIPMENT PERFORMANCE CHECK / CALIBRATION**

WORK ORDER: HK1610515
DATE OF ISSUE: 15/10/2016
CLIENT: LAM GEOTECHNICS LIMITED

Equipment Type:	Turbidimeter
Brand Name:	Xin Rui
Model No.:	WGZ-3B
Serial No.:	1403009
Equipment No.:	---
Date of Calibration:	30/09/2016
Date of next Calibration:	30/12/2016

Parameters:
Turbidity

Method Ref: APHA 22nd ed. 2130B

Expected Reading (NTU)	Display Reading (NTU)	Tolerance
0	0.00	---
4	3.96	-1.0%
10	10.0	0.0%
40	39.1	-2.3%
100	99.0	-1.0%
400	400	0.0%
1000	995	-0.5%
	Tolerance Limit (±)	10%

Remark: "Displayed Reading" presents the figures shown on item under calibration/checking regardless of equipment precision or significant figures.



REPORT OF EQUIPMENT PERFORMANCE CHECK / CALIBRATION

Information supplied by customer:

CONTACT: MR. SAM LAM **WORK ORDER:** HK1610507
CLIENT: LAM GEOTECHNICS LIMITED
DATE RECEIVED: 28/09/2016
DATE OF ISSUE: 29/09/2016
ADDRESS: 11/F, CENTRE POINT, 181-185, GLOUCESTER ROAD,
WANCHAI, HONG KONG
PROJECT: ---

METHOD OF PERFORMANCE CHECK/ CALIBRATION:

Ref: APHA22nd ed 2130B

COMMENTS

It is certified that the item under performance check/calibration has been calibrated/checked by corresponding calibrated equipment in the laboratory.
Maximum Tolerance and calibration frequency stated in the report, unless otherwise stated, the internal acceptance criteria of Pilot Testing Limited will be followed.

Scope of Test:	Turbidity
Equipment Type:	Turbidimeter
Brand Name:	Xin Rui
Model No.:	WGZ-3B
Serial No.:	1512036
Equipment No.:	---
Date of Calibration:	29/09/2016

Remarks:

This is the Final Report. Results apply to sample(s) as submitted. All pages of this report have been checked and approved for release.

Approved Signatory: _____
Ms. Wong Po Yan, Pauline
Testing Engineer

Issue Date: _____ 29/09/2016

This report may not be reproduced except with prior written approval from Pilot Testing Limited.

Address: No.B12, 5th Floor, Block B, Tonic Industrial Centre, No.19 Lam Hing Street, Kowloon Bay, Kowloon
Phone +852 2527 6691 | Email info@pilot-testing.com

**REPORT OF EQUIPMENT PERFORMANCE CHECK / CALIBRATION**

WORK ORDER: HK1610507
DATE OF ISSUE: 29/09/2016
CLIENT: LAM GEOTECHNICS LIMITED

Equipment Type:	Turbidimeter
Brand Name:	Xin Rui
Model No.:	WGZ-3B
Serial No.:	1512036
Equipment No.:	---
Date of Calibration:	29/09/2016
Date of next Calibration:	29/12/2016

Parameters:**Turbidity**Method Ref: APHA 22nd ed. 2130B

Expected Reading (NTU)	Display Reading (NTU)	Tolerance
0	0.00	---
4	3.99	-0.2%
10	10.0	-0.4%
40	40.0	0.0%
100	101	1.0%
400	400	0.0%
1000	1000	0.0%
	Tolerance Limit (±)	10%

Remark: "Displayed Reading" presents the figures shown on item under calibration/checking regardless of equipment precision or significant figures.



TISCH ENVIRONMENTAL, INC.
 145 SOUTH MIAMI AVE
 VILLAGE OF CLEVELAND, OH
 45002
 513.467.9000
 877.263.7610 TOLL FREE
 513.467.9009 FAX

ORIFICE TRANSFER STANDARD CERTIFICATION WORKSHEET TE-5025A

Date - May 20, 2016 Rootsmeter S/N 0438320 Ta (K) - 293
 Operator Tisch Orifice I.D. - 3166 Pa (mm) - 748.03

PLATE OR Run #	VOLUME START (m3)	VOLUME STOP (m3)	DIFF VOLUME (m3)	DIFF TIME (min)	METER	ORFICE
					DIFF Hg (mm)	DIFF H2O (in.)
1	NA	NA	1.00	1.4270	3.2	2.00
2	NA	NA	1.00	1.0220	6.4	4.00
3	NA	NA	1.00	0.9100	7.9	5.00
4	NA	NA	1.00	0.8730	8.8	5.50
5	NA	NA	1.00	0.7180	12.7	8.00

DATA TABULATION

Vstd	(x axis) Qstd	(y axis)	Va	(x axis) Qa	(y axis)
0.9967	0.6985	1.4150	0.9957	0.6977	0.8851
0.9925	0.9711	2.0010	0.9915	0.9701	1.2517
0.9904	1.0883	2.2372	0.9893	1.0872	1.3995
0.9892	1.1332	2.3464	0.9882	1.1320	1.4678
0.9840	1.3705	2.8299	0.9830	1.3691	1.7702
Qstd slope (m) = 2.10714			Qa slope (m) = 1.31946		
intercept (b) = -0.05158			intercept (b) = -0.03226		
coefficient (r) = 0.99978			coefficient (r) = 0.99978		
y axis = SQRT[H2O(Pa/760) (298/Ta)]			y axis = SQRT[H2O(Ta/Pa)]		

CALCULATIONS

$$Vstd = \text{Diff. Vol} [(Pa - \text{Diff. Hg}) / 760] (298 / Ta)$$

$$Qstd = Vstd / \text{Time}$$

$$Va = \text{Diff Vol} [(Pa - \text{Diff Hg}) / Pa]$$

$$Qa = Va / \text{Time}$$

For subsequent flow rate calculations:

$$Qstd = 1/m \{ [\text{SQRT}(\text{H2O}(\text{Pa}/760) (298/\text{Ta}))] - b \}$$

$$Qa = 1/m \{ [\text{SQRT} \text{H2O}(\text{Ta}/\text{Pa})] - b \}$$



Calibration Data for High Volume Sampler (TSP Sampler)

Location : CMA1b
 Equipment no. : HVS001

Calibration Date : 12-Sep-16
 Calibration Due Date : 13-Nov-16

CALIBRATION OF CONTINUOUS FLOW RECORDER

Ambient Condition			
Temperature, T _a	302	Kelvin	Pressure, P _a
			1010 mmHg

Orifice Transfer Standard Information					
Equipment No.	Ori002	Slope, m _c	2.10714	Intercept, b _c	-0.05158
Last Calibration Date	20-May-16	$(H \times P_a / 1013.3 \times 298 / T_a)^{1/2}$ $= m_c \times Q_{std} + b_c$			
Next Calibration Date	20-May-17				

Calibration of TSP						
Calibration Point	Manometer Reading			Q _{std} (m ³ / min.) X-axis	Continuous Flow Recorder, W (CFM)	IC (W(P _a /1013.3x298/T _a) ^{1/2} /35.31) Y-axis
	(up)	(down)	(difference)			
1	1.2	1.2	2.4	0.7536	12	11.9008
2	2.2	2.2	4.4	1.0117	20	19.8347
3	3.5	3.5	7.0	1.2697	26	25.7852
4	4.5	4.5	9.0	1.4364	30	29.7521
5	5.5	5.5	11.0	1.5855	34	33.7190

By Linear Regression of Y on X

Slope, m = 25.7206 Intercept, b = -6.9594
 Correlation Coefficient* = 0.9984
 Calibration Accepted = Yes/No**

* if Correlation Coefficient < 0.990, check and recalibration again.

** Delete as appropriate.

Remarks : As per client's provided information, the equipment reference no. of the calibrated High Volume Sampler has been

re-assigned from EL452 to HVS001 with respect to the update in quality management system.

Calibrated by : Jackey MA
 Date : 12-Sep-16

Checked by : Pauline Wong
 Date : 12-Sep-16



Calibration Data for High Volume Sampler (TSP Sampler)

Location : CMA1b
 Equipment no. : HVS001

Calibration Date : 11-Nov-16
 Calibration Due Date : 11-Jan-17

CALIBRATION OF CONTINUOUS FLOW RECORDER

Ambient Condition			
Temperature, T_a	293	Kelvin	Pressure, P_a
			1019 mmHg

Orifice Transfer Standard Information					
Equipment No.	Ori002	Slope, m_c	2.10714	Intercept, b_c	-0.05158
Last Calibration Date	20-May-16	$\left(\frac{H \times P_a}{1013.3 \times 298 / T_a} \right)^{1/2}$ $= m_c \times Q_{std} + b_c$			
Next Calibration Date	20-May-17				

Calibration of TSP						
Calibration Point	Manometer Reading			Q_{std} ($m^3 / \text{min.}$) X-axis	Continuous Flow Recorder, W (CFM)	IC $(W(P_a/1013.3 \times 298/T_a)^{1/2}/35.31)$ Y-axis
	(up)	(down)	(difference)			
1	1.6	1.6	3.2	0.8830	27	27.3059
2	2.6	2.6	5.2	1.1189	33	33.3739
3	3.9	3.9	7.8	1.3649	43	43.4871
4	4.9	4.9	9.8	1.5270	50	50.5664
5	6.3	6.3	12.6	1.7281	55	55.6231

By Linear Regression of Y on X

Slope, m = 35.1337 Intercept, b = -4.4599
 Correlation Coefficient* = 0.9954
 Calibration Accepted = Yes/No**

* if Correlation Coefficient < 0.990, check and recalibration again.

** Delete as appropriate.

Remarks : As per client's provided information, the equipment reference no. of the calibrated High Volume Sampler has been

re-assigned from EL452 to HVS001 with respect to the update in quality management system.

Calibrated by : Jackey MA
 Date : 11-Nov-16

Checked by : Pauline Wong
 Date : 11-Nov-16



Calibration Data for High Volume Sampler (TSP Sampler)

Location : CMA2a
 Equipment no. : HVS002

Calibration Date : 12-Sep-16
 Calibration Due Date : 13-Nov-16

CALIBRATION OF CONTINUOUS FLOW RECORDER

Ambient Condition			
Temperature, T_a	302	Kelvin	Pressure, P_a
			1010 mmHg

Orifice Transfer Standard Information					
Equipment No.	Ori002	Slope, m_c	2.10714	Intercept, b_c	-0.05158
Last Calibration Date	20-May-16	$\left(\frac{H \times P_a}{1013.3 \times 298 / T_a} \right)^{1/2}$ $= m_c \times Q_{std} + b_c$			
Next Calibration Date	20-May-17				

Calibration of TSP						
Calibration Point	Manometer Reading			Q_{std} ($m^3 / min.$) X-axis	Continuous Flow Recorder, W (CFM)	IC $(W(P_a/1013.3 \times 298/T_a)^{1/2}/35.31)$ Y-axis
	(up)	(down)	(difference)			
1	1.4	1.4	2.8	0.8120	28	27.7686
2	2.3	2.3	4.6	1.0339	34	33.7190
3	4.3	4.3	8.6	1.4047	44	43.6364
4	4.9	4.9	9.8	1.4979	48	47.6034
5	6.0	6.0	12.0	1.6549	56	55.5372

By Linear Regression of Y on X

Slope, m = 31.4606 Intercept, b = 1.3620
 Correlation Coefficient* = 0.9900
 Calibration Accepted = Yes/No**

* if Correlation Coefficient < 0.990, check and recalibration again.

** Delete as appropriate.

Remarks : As per client's provided information, the equipment reference no. of the calibrated High Volume Sampler has been

re-assigned from EL449 to HVS002 with respect to the update in quality management system.

Calibrated by : Jackey MA
 Date : 12-Sep-16

Checked by : Pualine Wong
 Date : 12-Sep-16



Calibration Data for High Volume Sampler (TSP Sampler)

Location : CMA2a
 Equipment no. : HVS002

Calibration Date : 11-Nov-16
 Calibration Due Date : 11-Jan-17

CALIBRATION OF CONTINUOUS FLOW RECORDER

Ambient Condition			
Temperature, T_a	293	Kelvin	Pressure, P_a
			1019 mmHg

Orifice Transfer Standard Information					
Equipment No.	Ori002	Slope, m_c	2.10714	Intercept, b_c	-0.05158
Last Calibration Date	20-May-16	$\left(\frac{H \times P_a}{1013.3 \times 298 / T_a} \right)^{1/2}$ $= m_c \times Q_{std} + b_c$			
Next Calibration Date	20-May-17				

Calibration of TSP						
Calibration Point	Manometer Reading			Q_{std} ($m^3 / \text{min.}$) X-axis	Continuous Flow Recorder, W (CFM)	IC ($W(P_a/1013.3 \times 298/T_a)^{1/2}/35.31$) Y-axis
	(up)	(down)	(difference)			
1	1.8	1.8	3.6	0.9351	28	28.3172
2	2.7	2.7	5.4	1.1398	35	35.3965
3	4.6	4.6	9.2	1.4802	46	46.5211
4	5.5	5.5	11.0	1.6163	51	51.5778
5	6.7	6.7	13.4	1.7814	57	57.6457

By Linear Regression of Y on X

Slope, m = 34.3731 Intercept, b = -3.9066
 Correlation Coefficient* = 0.9997
 Calibration Accepted = Yes/No**

* if Correlation Coefficient < 0.990, check and recalibration again.

** Delete as appropriate.

Remarks : As per client's provided information, the equipment reference no. of the calibrated High Volume Sampler has been re-assigned from EL449 to HVS002 with respect to the update in quality management system.

Calibrated by : Jackey MA
 Date : 11-Nov-16

Checked by : Pualine Wong
 Date : 11-Nov-16



Calibration Data for High Volume Sampler (TSP Sampler)

Location : CMA3a Calibration Date : 12-Sep-16
 Equipment no. : HVS012 Calibration Due Date : 13-Nov-16

CALIBRATION OF CONTINUOUS FLOW RECORDER

Ambient Condition			
Temperature, T_a	302	Kelvin	Pressure, P_a
			1010 mmHg

Orifice Transfer Standard Information					
Equipment No.	Ori002	Slope, m_c	2.10714	Intercept, b_c	-0.05158
Last Calibration Date	20-May-16	$\left(H \times P_a / 1013.3 \times 298 / T_a \right)^{1/2}$ $= m_c \times Q_{std} + b_c$			
Next Calibration Date	20-May-17				

Calibration of TSP						
Calibration Point	Manometer Reading			Q_{std} ($m^3 / min.$) X-axis	Continuous Flow Recorder, W (CFM)	IC ($(W(P_a/1013.3 \times 298/T_a)^{1/2}/35.31)$) Y-axis
	(up)	(down)	(difference)			
1	1.2	1.2	2.4	0.7536	24	23.8017
2	1.8	1.8	3.6	0.9175	32	31.7356
3	3.2	3.2	6.4	1.2152	40	39.6695
4	4.2	4.2	8.4	1.3886	45	44.6281
5	5.4	5.4	10.8	1.5712	50	49.5868

By Linear Regression of Y on X

Slope, m = 30.5105 Intercept, b = 2.2112
 Correlation Coefficient* = 0.9943
 Calibration Accepted = Yes/No**

* if Correlation Coefficient < 0.990, check and recalibration again.

** Delete as appropriate.

Remarks : As per client's provided information, the equipment reference no. of the calibrated High Volume Sampler has been

re-assigned from EL333 to HVS012 with respect to the update in quality management system.

Calibrated by : Jackey MA Checked by : Pauline Wong
 Date : 12-Sep-16 Date : 12-Sep-16



Calibration Data for High Volume Sampler (TSP Sampler)

Location : CMA3a
 Equipment no. : HVS012

Calibration Date : 11-Nov-16
 Calibration Due Date : 11-Jan-17

CALIBRATION OF CONTINUOUS FLOW RECORDER

Ambient Condition			
Temperature, T _a	293	Kelvin	Pressure, P _a
			1019 mmHg

Orifice Transfer Standard Information					
Equipment No.	Ori002	Slope, m _c	2.10714	Intercept, b _c	-0.05158
Last Calibration Date	20-May-16	$\left(\frac{H \times P_a}{1013.3 \times 298 / T_a} \right)^{1/2}$ $= m_c \times Q_{std} + b_c$			
Next Calibration Date	20-May-17				

Calibration of TSP						
Calibration Point	Manometer Reading			Q _{std} (m ³ / min.) X-axis	Continuous Flow Recorder, W (CFM)	IC (W(P _a /1013.3x298/T _a) ^{1/2} /35.31) Y-axis
	(up)	(down)	(difference)			
1	1.3	1.3	2.6	0.7984	32	32.3625
2	2.1	2.1	4.2	1.0081	38	38.4305
3	3.3	3.3	6.6	1.2575	45	45.5098
4	4.2	4.2	8.4	1.4155	50	50.5664
5	5.2	5.2	10.4	1.5723	56	56.6344

By Linear Regression of Y on X

Slope, m = 30.8649 Intercept, b = 7.3433
 Correlation Coefficient* = 0.9982
 Calibration Accepted = Yes/No**

* if Correlation Coefficient < 0.990, check and recalibration again.

** Delete as appropriate.

Remarks : As per client's provided information, the equipment reference no. of the calibrated High Volume Sampler has been re-assigned from EL333 to HVS012 with respect to the update in quality management system.

Calibrated by : Jackey MA
 Date : 11-Nov-16

Checked by : Pauline Wong
 Date : 11-Nov-16



Calibration Data for High Volume Sampler (TSP Sampler)

Location : CMA4a
 Equipment no. : HVS004

Calibration Date : 12-Sep-16
 Calibration Due Date : 13-Nov-16

CALIBRATION OF CONTINUOUS FLOW RECORDER

Ambient Condition			
Temperature, T_a	302	Kelvin	Pressure, P_a
			1010 mmHg

Orifice Transfer Standard Information					
Equipment No.	Ori002	Slope, m_c	2.10714	Intercept, b_c	-0.05158
Last Calibration Date	20-May-16	$\left(H \times P_a / 1013.3 \times 298 / T_a \right)^{1/2}$ $= m_c \times Q_{std} + b_c$			
Next Calibration Date	20-May-17				

Calibration of TSP						
Calibration Point	Manometer Reading			Q_{std} ($m^3 / min.$) X-axis	Continuous Flow Recorder, W (CFM)	IC ($W(P_a/1013.3 \times 298/T_a)^{1/2}/35.31$) Y-axis
	(up)	(down)	(difference)			
1	1.4	1.4	2.8	0.8120	22	21.8182
2	2.2	2.2	4.4	1.0117	32	31.7356
3	3.4	3.4	6.8	1.2518	44	43.6364
4	4.4	4.4	8.8	1.4207	48	47.6034
5	5.5	5.5	11.0	1.5855	56	55.5372

By Linear Regression of Y on X

Slope, m = 42.7983 Intercept, b = -11.9911
 Correlation Coefficient* = 0.9952
 Calibration Accepted = Yes/No**

* if Correlation Coefficient < 0.990, check and recalibration again.

** Delete as appropriate.

Remarks : As per client's provided information, the equipment reference no. of the calibrated High Volume Sampler has been

re-assigned from EL390 to HVS004 with respect to the update in quality management system.

Calibrated by : Jackey MA
 Date : 12-Sep-16

Checked by : Pauline Wong
 Date : 12-Sep-16



Calibration Data for High Volume Sampler (TSP Sampler)

Location : CMA4a
 Equipment no. : HVS004

Calibration Date : 11-Nov-16
 Calibration Due Date : 11-Jan-17

CALIBRATION OF CONTINUOUS FLOW RECORDER

Ambient Condition			
Temperature, T _a	293	Kelvin	Pressure, P _a
			1019 mmHg

Orifice Transfer Standard Information					
Equipment No.	Ori002	Slope, m _c	2.10714	Intercept, b _c	-0.05158
Last Calibration Date	20-May-16	$\left(H \times P_a / 1013.3 \times 298 / T_a \right)^{1/2}$ $= m_c \times Q_{std} + b_c$			
Next Calibration Date	20-May-17				

Calibration of TSP						
Calibration Point	Manometer Reading			Q _{std} (m ³ / min.) X-axis	Continuous Flow Recorder, W (CFM)	IC (W(P _a /1013.3x298/T _a) ^{1/2} /35.31) Y-axis
	(up)	(down)	(difference)			
1	1.4	1.4	2.8	0.8276	25	25.2832
2	2.2	2.2	4.4	1.0312	32	32.3625
3	3.3	3.3	6.6	1.2575	41	41.4645
4	4.3	4.3	8.6	1.4320	46	46.5211
5	5.6	5.6	11.2	1.6307	52	52.5891

By Linear Regression of Y on X

Slope, m = 34.3403 Intercept, b = -2.7938
 Correlation Coefficient* = 0.9982
 Calibration Accepted = Yes/No**

* if Correlation Coefficient < 0.990, check and recalibration again.

** Delete as appropriate.

Remarks : As per client's provided information, the equipment reference no. of the calibrated High Volume Sampler has been re-assigned from EL390 to HVS004 with respect to the update in quality management system.

Calibrated by : Jackey MA
 Date : 11-Nov-16

Checked by : Pauline Wong
 Date : 11-Nov-16



Calibration Data for High Volume Sampler (TSP Sampler)

Location : CMA5b
 Equipment no. : HVS010

Calibration Date : 12-Sep-16
 Calibration Due Date : 13-Nov-16

CALIBRATION OF CONTINUOUS FLOW RECORDER

Ambient Condition			
Temperature, T _a	302	Kelvin	Pressure, P _a
			1010 mmHg

Orifice Transfer Standard Information				
Equipment No.	Ori002	Slope, m _c	2.10714	Intercept, b _c
				-0.05158
Last Calibration Date	20-May-16	$(H \times P_a / 1013.3 \times 298 / T_a)^{1/2}$ $= m_c \times Q_{std} + b_c$		
Next Calibration Date	20-May-17			

Calibration of TSP						
Calibration Point	Manometer Reading			Q _{std} (m ³ / min.) X-axis	Continuous Flow Recorder, W (CFM)	IC (W(P _a /1013.3x298/T _a) ^{1/2} /35.31) Y-axis
	(up)	(down)	(difference)			
1	1.4	1.4	2.8	0.8120	34	33.7190
2	2.2	2.2	4.4	1.0117	42	41.6529
3	3.4	3.4	6.8	1.2518	50	49.5868
4	4.4	4.4	8.8	1.4207	56	55.5372
5	5.6	5.6	11.2	1.5996	61	60.4959

By Linear Regression of Y on X

Slope, m = 34.0485 Intercept, b = 6.6876
 Correlation Coefficient* = 0.9985
 Calibration Accepted = Yes/No**

* if Correlation Coefficient < 0.990, check and recalibration again.

** Delete as appropriate.

Remarks : As per client's provided information, the equipment reference no. of the calibrated High Volume Sampler has been re-assigned from EL222 to HVS010 with respect to the update in quality management system.

Calibrated by : Jackey MA
 Date : 12-Sep-16

Checked by : Pauline Wong
 Date : 12-Sep-16



Calibration Data for High Volume Sampler (TSP Sampler)

Location : CMA5b
 Equipment no. : HVS010

Calibration Date : 11-Nov-16
 Calibration Due Date : 11-Jan-17

CALIBRATION OF CONTINUOUS FLOW RECORDER

Ambient Condition			
Temperature, T_a	293	Kelvin	Pressure, P_a
			1019 mmHg

Orifice Transfer Standard Information				
Equipment No.	Ori002	Slope, m_c	2.10714	Intercept, b_c
				-0.05158
Last Calibration Date	20-May-16	$(H \times P_a / 1013.3 \times 298 / T_a)^{1/2}$ $= m_c \times Q_{std} + b_c$		
Next Calibration Date	20-May-17			

Calibration of TSP						
Calibration Point	Manometer Reading			Q_{std} ($m^3 / min.$) X-axis	Continuous Flow Recorder, W (CFM)	IC ($W(P_a/1013.3 \times 298/T_a)^{1/2}/35.31$) Y-axis
	(up)	(down)	(difference)			
1	1.4	1.4	2.8	0.8276	32	32.3625
2	2.3	2.3	4.6	1.0539	38	38.4305
3	3.5	3.5	7.0	1.2943	48	48.5438
4	4.6	4.6	9.2	1.4802	52	52.5891
5	5.8	5.8	11.6	1.6591	60	60.6797

By Linear Regression of Y on X

Slope, m = 33.8651 Intercept, b = 3.7484
 Correlation Coefficient* = 0.9956
 Calibration Accepted = Yes/No**

* if Correlation Coefficient < 0.990, check and recalibration again.

** Delete as appropriate.

Remarks : As per client's provided information, the equipment reference no. of the calibrated High Volume Sampler has been re-assigned from EL222 to HVS010 with respect to the update in quality management system.

Calibrated by : Jackey MA
 Date : 11-Nov-16

Checked by : Pauline Wong
 Date : 11-Nov-16



Calibration Data for High Volume Sampler (TSP Sampler)

Location : CMA6a
 Equipment no. : HVS013

Calibration Date : 12-Sep-16
 Calibration Due Date : 13-Nov-16

CALIBRATION OF CONTINUOUS FLOW RECORDER

Ambient Condition			
Temperature, T_a	302	Kelvin	Pressure, P_a
			1010 mmHg

Orifice Transfer Standard Information					
Equipment No.	Ori002	Slope, m_c	2.10714	Intercept, b_c	-0.05158
Last Calibration Date	20-May-16	$\left(\frac{H \times P_a}{1013.3 \times 298 / T_a} \right)^{1/2}$ $= m_c \times Q_{std} + b_c$			
Next Calibration Date	20-May-17				

Calibration of TSP						
Calibration Point	Manometer Reading			Q_{std} ($m^3 / min.$) X-axis	Continuous Flow Recorder, W (CFM)	IC $(W(P_a/1013.3 \times 298/T_a)^{1/2}/35.31)$ Y-axis
	(up)	(down)	(difference)			
1	1.5	1.5	3.0	0.8397	31	30.7438
2	2.4	2.4	4.8	1.0556	39	38.6777
3	3.7	3.7	7.4	1.3048	48	47.6034
4	4.7	4.7	9.4	1.4675	53	52.5620
5	5.8	5.8	11.6	1.6275	60	59.5042

By Linear Regression of Y on X

Slope, m = 35.8920 Intercept, b = 0.6298
 Correlation Coefficient* = 0.9992
 Calibration Accepted = Yes/No**

* if Correlation Coefficient < 0.990, check and recalibration again.

** Delete as appropriate.

Remarks : As per client's provided information, the equipment reference no. of the calibrated High Volume Sampler has been re-assigned from EL551 to HVS013 with respect to the update in quality management system.

Calibrated by : Jackey MA
 Date : 12-Sep-16

Checked by : Pauline Wong
 Date : 12-Sep-16



Calibration Data for High Volume Sampler (TSP Sampler)

Location : CMA6a
 Equipment no. : HVS013

Calibration Date : 11-Nov-16
 Calibration Due Date : 11-Jan-17

CALIBRATION OF CONTINUOUS FLOW RECORDER

Ambient Condition			
Temperature, T_a	293	Kelvin	Pressure, P_a
			1019 mmHg

Orifice Transfer Standard Information					
Equipment No.	Ori002	Slope, m_c	2.10714	Intercept, b_c	-0.05158
Last Calibration Date	20-May-16	$\left(\frac{H \times P_a}{1013.3 \times 298 / T_a} \right)^{1/2}$ $= m_c \times Q_{std} + b_c$			
Next Calibration Date	20-May-17				

Calibration of TSP						
Calibration Point	Manometer Reading			Q_{std} ($m^3 / min.$) X-axis	Continuous Flow Recorder, W (CFM)	IC $(W(P_a/1013.3 \times 298/T_a)^{1/2}/35.31)$ Y-axis
	(up)	(down)	(difference)			
1	1.5	1.5	3.0	0.8558	33	33.3739
2	2.2	2.2	4.4	1.0312	42	42.4758
3	3.5	3.5	7.0	1.2943	48	48.5438
4	4.6	4.6	9.2	1.4802	53	53.6004
5	5.9	5.9	11.8	1.6732	59	59.6684

By Linear Regression of Y on X

Slope, m = 30.4334 Intercept, b = 8.9749
 Correlation Coefficient* = 0.9909
 Calibration Accepted = Yes/No**

* if Correlation Coefficient < 0.990, check and recalibration again.

** Delete as appropriate.

Remarks : As per client's provided information, the equipment reference no. of the calibrated High Volume Sampler has been re-assigned from EL551 to HVS013 with respect to the update in quality management system.

Calibrated by : Jackey MA
 Date : 11-Nov-16

Checked by : Pauline Wong
 Date : 11-Nov-16



Appendix 5.1

Monitoring Schedules for Reporting Month and Coming Reporting Month

Contract No. HK/2015/01
Wan Chai Development Phase II and Central-Wan Chai Bypass
Sampling, Field Measurement and Testing Works (Stage 3)
Environmental Monitoring Schedule
November 2016

Sunday	Monday	Tuesday	Wednesday	Thursday	Friday	Saturday
				27-Oct 24hr TSP	28-Oct 1hr TSP Impact WQM Mid-ebb 11:00 Mid-flood 17:10	29-Oct
30-Oct	31-Oct Noise (daytime) (M1a, M2b) Impact WQM Mid-ebb 12:45 Mid-flood 18:24	1-Nov Noise (daytime) (M3a, M4b, M5b, M6)	2-Nov 24hr TSP Impact WQM Mid-flood 8:05 Mid-ebb 13:49	3-Nov 1hr TSP	4-Nov Impact WQM Mid-ebb 1:58 Mid-flood 9:30	5-Nov
6-Nov	7-Nov	8-Nov 24hr TSP Noise (daytime) (M1a, M2b, M3a, M4b, M5b, M6)	9-Nov 1hr TSP Impact WQM Mid-ebb 6:53 Mid-flood 14:47	10-Nov	11-Nov Impact WQM Mid-ebb 9:14 Mid-flood 15:57	12-Nov
13-Nov	14-Nov 24hr TSP Noise (daytime) (M3a, M4b, M5b, M6) Impact WQM Mid-ebb 11:52 Mid-flood 17:47	15-Nov 24hr TSP CMA3a 1hr TSP Noise (daytime) (M1a, M2b)	16-Nov Impact WQM Mid-flood 7:43 Mid-ebb 13:27	17-Nov	18-Nov Impact WQM Mid-ebb 2:36 Mid-flood 9:38	19-Nov 24hr TSP
20-Nov	21-Nov 1hr TSP Impact WQM Mid-ebb 5:26 Mid-flood 12:57	22-Nov	23-Nov Impact WQM Mid-ebb 7:51 Mid-flood 14:47	24-Nov Noise (daytime) (M1a, M2b, M3a, M4b, M5b, M6)	25-Nov 24hr TSP Impact WQM Mid-ebb 9:44 Mid-flood 16:00	26-Nov

Contract No. HK/2015/01
Wan Chai Development Phase II and Central-Wan Chai Bypass
Sampling, Field Measurement and Testing Works (Stage 3)
Tentative Environmental Monitoring Schedule
December 2016

Sunday	Monday	Tuesday	Wednesday	Thursday	Friday	Saturday
27-Nov	28-Nov	29-Nov	30-Nov	1-Dec	2-Dec	3-Dec
	Noise (daytime)	Noise (daytime)		24hr TSP	1hr TSP	
	Impact WQM		Impact WQM	Impact WQM	Impact WQM	Impact WQM
	Mid-ebb 11:45					
	Mid-flood 17:17		Mid-flood 18:08	Mid-ebb 0:53	Mid-flood 18:47	Mid-ebb 1:42
4-Dec	5-Dec	6-Dec	7-Dec	8-Dec	9-Dec	10-Dec
	Noise (daytime)	Noise (daytime)	24hr TSP	1hr TSP		
	Impact WQM		Impact WQM		Impact WQM	
	Mid-ebb 2:56		Mid-ebb 4:47		Mid-ebb 7:33	
	Mid-flood 11:02		Mid-flood 12:53		Mid-flood 14:30	
11-Dec	12-Dec	13-Dec	14-Dec	15-Dec	16-Dec	17-Dec
	Noise (daytime)	24hr TSP	1hr TSP			
	Impact WQM		Impact WQM			Impact WQM
	Mid-ebb 10:42		Mid-ebb 12:27			Mid-ebb 2:22
	Mid-flood 16:36		Mid-flood 18:01			Mid-flood 9:28
18-Dec	19-Dec	20-Dec	21-Dec	22-Dec	23-Dec	24-Dec
	24hr TSP	1hr TSP			24hr TSP	1hr TSP
	Noise (daytime)	Noise (daytime)				
	Impact WQM		Impact WQM		Impact WQM	
	Mid-ebb 3:54		Mid-ebb 5:30		Mid-flood 14:27	
	Mid-flood 11:09		Mid-flood 12:55		Mid-ebb 21:35	
25-Dec	26-Dec					
	Impact WQM					
	Mid-flood 16:06					
	Mid-ebb 23:14					



Appendix 5.2

Noise Monitoring Results and Graphical Presentations



Noise Monitoring Result

Day Time (0700 - 1900hrs on normal weekdays)

Location: M1a - Harbour Road Sports Centre

Date	Time	Weather	Measurement Noise Level			Baseline Level	Construction Noise Level	Limit Level
			Leq	L10	L90	Leq	Leq	Leq
Unit: dB(A), (30-min)								
31/10/2016	14:38	Fine	74.7	76.0	72.0	72	71	75
8/11/2016	11:02	Fine	75.9	77.0	72.5	72	73	75
15/11/2016	13:35	Fine	76.4	78.0	72.0	72	74	75
24/11/2016	10:34	Fine	75.2	77.5	73.0	72	72	75

Location: M2b - Noon-day gun area

Date	Time	Weather	Measurement Noise Level			Baseline Level	Construction Noise Level	Limit Level
			Leq	L10	L90	Leq	Leq	Leq
Unit: dB(A), (30-min)								
31/10/2016	15:25	Fine	66.8	68.0	65.0	68	67	75
8/11/2016	13:05	Fine	66.0	68.0	64.5	68	66	75
15/11/2016	14:18	Fine	67.2	68.5	64.5	68	67	75
24/11/2016	11:19	Fine	69.8	71.5	66.0	68	66	75

Location: M3a - Tung Lo Wan Fire Station

Date	Time	Weather	Measurement Noise Level			Baseline Level	Construction Noise Level	Limit Level
			Leq	L10	L90	Leq	Leq	Leq
Unit: dB(A), (30-min)								
1/11/2016	10:18	Fine	65.8	66.5	63.5	69	66	75
8/11/2016	13:45	Fine	63.0	64.5	61.5	69	63	75
14/11/2016	13:15	Fine	65.9	68.0	63.5	69	66	75
24/11/2016	13:25	Fine	65.8	67.0	63.0	69	66	75

Location: M4b - Victoria Centre

Date	Time	Weather	Measurement Noise Level			Baseline Noise Level	Construction Noise Level	Limit Level
			Leq	L10	L90	Leq	Leq	Leq
Unit: dB(A), (30min)								
1/11/2016	11:00	Fine	65.5	67.0	63.0	67	66	75
8/11/2016	14:20	Fine	65.8	67.0	63.5	67	66	75
14/11/2016	13:55	Fine	66.3	68.0	63.5	67	66	75
24/11/2016	14:05	Fine	67.4	69.5	63.5	67	51	75

Location: M5b - City Garden

Date	Time	Weather	Measurement Noise Level			Baseline Level	Construction Noise Level	Limit Level
			Leq	L10	L90	Leq	Leq	Leq
Unit: dB(A), (30min)								
1/11/2016	13:00	Fine	68.9	69.5	68.0	68	62	75
8/11/2016	14:54	Fine	70.1	71.0	69.0	68	66	75
14/11/2016	14:42	Fine	69.7	70.5	68.5	68	65	75
24/11/2016	14:48	Fine	66.9	68.0	64.5	68	67	75

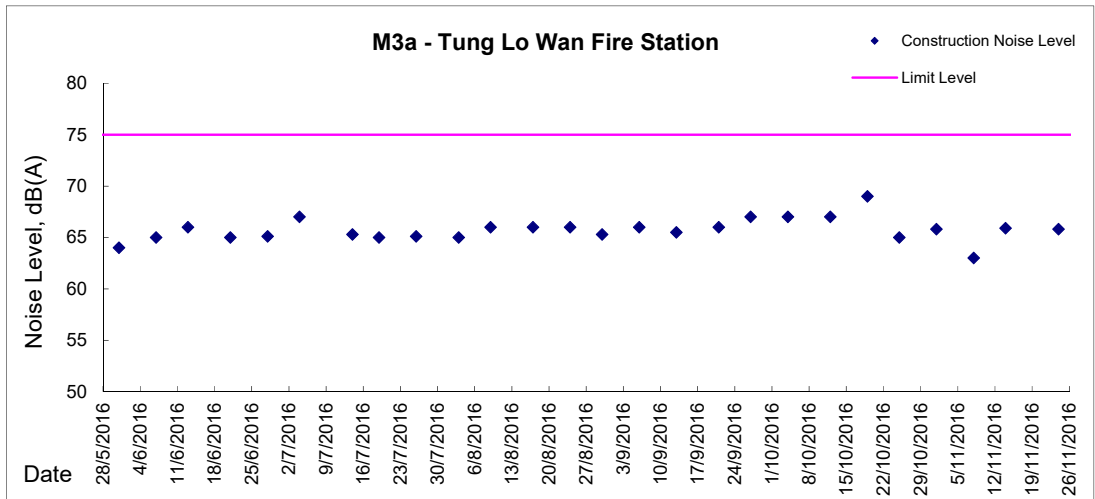
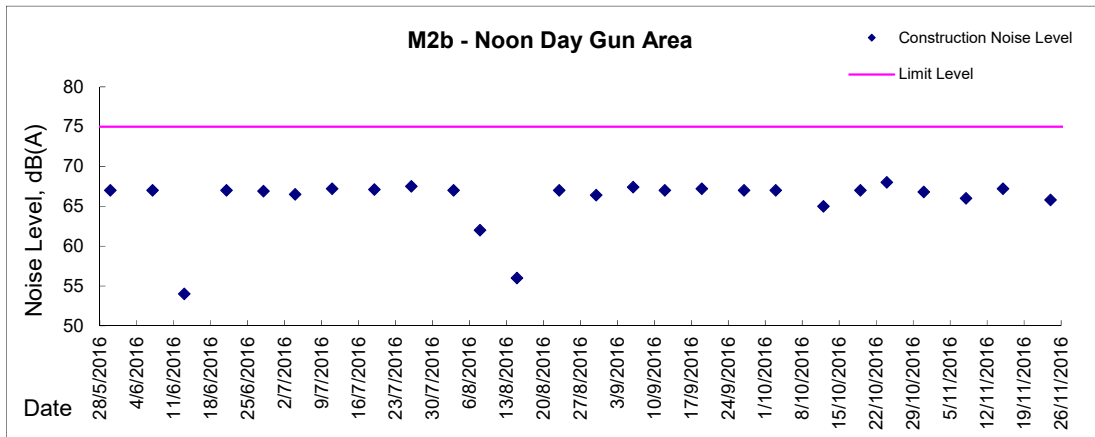
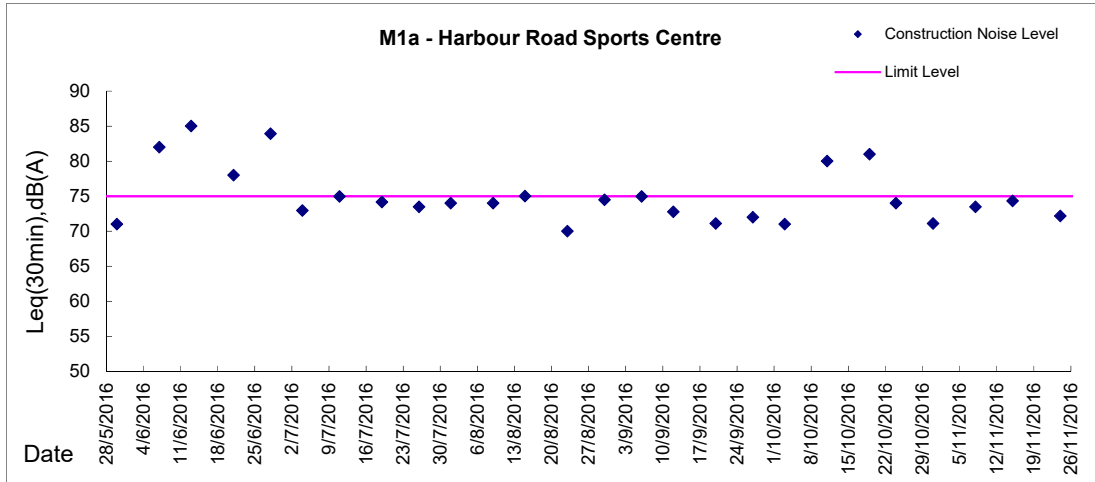
Location: M6 - HK Baptist Church Henrietta Secondary School

Date	Time	Weather	Measurement Noise Level			Baseline Level	Construction Noise Level	Limit Level
			Leq	L10	L90	Leq	Leq	Leq
Unit: dB(A), (30-min)								
1/11/2016	14:00	Fine	66.9	68.0	65.0	71	67	70
8/11/2016	15:43	Fine	65.5	66.5	64.0	71	66	70
14/11/2016	15:24	Fine	66.5	67.5	65.2	71	67	70
24/11/2016	15:26	Fine	69.1	71.0	66.0	71	69	70



Graphic Presentation of Noise Monitoring Result

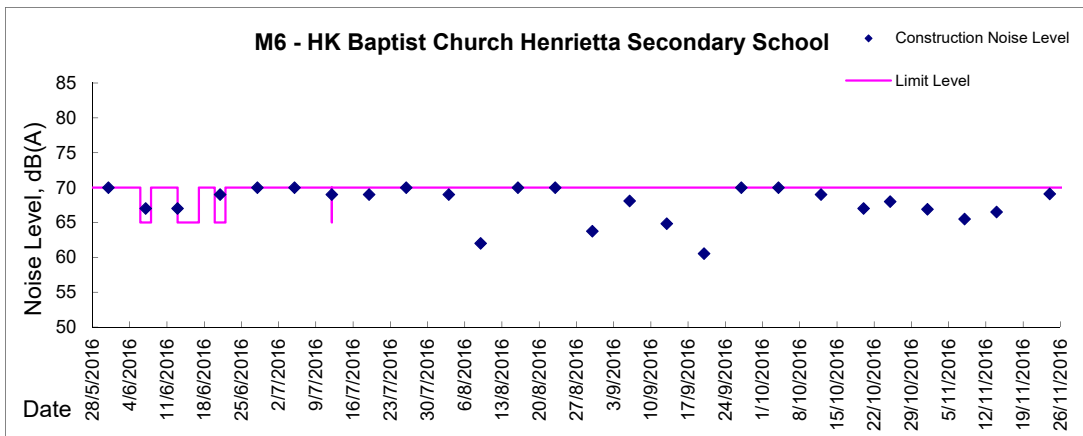
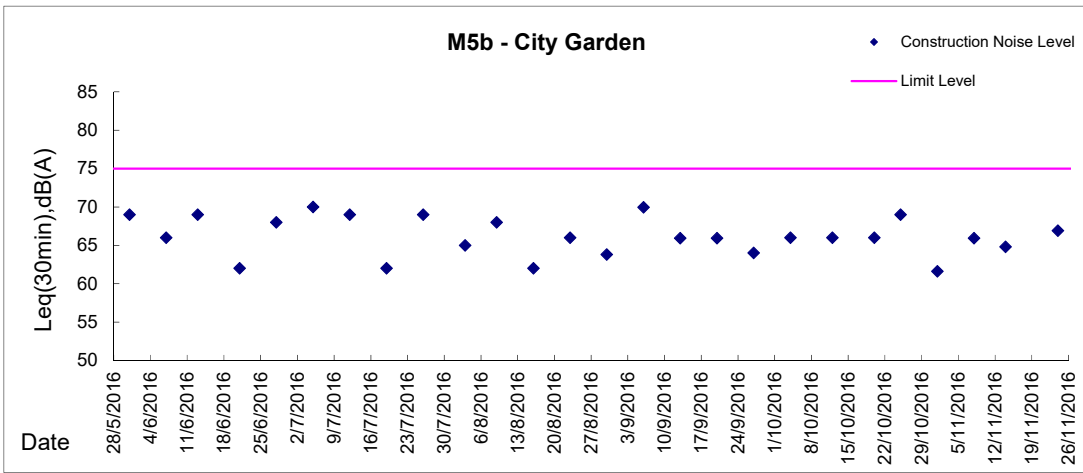
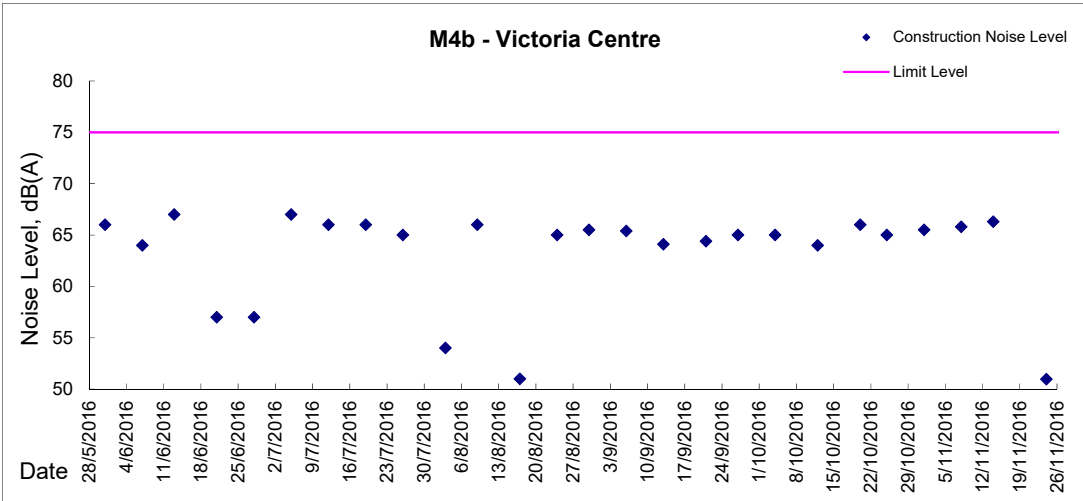
Day Time (0700 - 1900hrs on normal weekdays)





Graphic Presentation of Noise Monitoring Result

Day Time (0700 - 1900hrs on normal weekdays)





Appendix 5.3

Air Quality Monitoring Results and Graphical Presentations, and Odour Patrol Results



Location: CMA1b - Oil Street Site Office

Report on 24-hour TSP monitoring

Action Level ($\mu\text{g}/\text{m}^3$) - 176.7

Limit Level ($\mu\text{g}/\text{m}^3$) - 260

Date	Sampling Time	Weather Condition	Filter paper no.	Filter Weight, g		Elapse Time, hr		Sampling Time, hr	Flow Rate, m^3/min			Total Volume, m^3	TSP Level, $\mu\text{g}/\text{m}^3$
				Initial	Final	Initial	Final		Initial, Q_{si}	Final, Q_{sf}	Average		
27-Oct-16	8:00	Fine	17713	2.7194	2.8731	8970.50	8994.50	24.00	1.69	1.68	1.68	2426	63.4
2-Nov-16	8:00	Fine	17831	2.8035	2.9850	8997.51	9021.51	24.00	1.85	1.85	1.85	2664	68.1
8-Nov-16	8:00	Cloudy	17758	2.7109	2.8906	9024.52	9048.52	24.00	1.69	1.70	1.70	2445	73.5
14-Nov-16	8:00	Fine	17952	2.8531	3.0834	9051.59	9075.59	24.00	1.28	1.27	1.28	1837	125.4
19-Nov-16	8:00	Cloudy	17907	2.8245	2.9928	9078.65	9102.65	24.00	1.27	1.27	1.27	1833	91.8
25-Nov-16	8:00	Cloudy	17792	2.7316	2.8864	9105.67	9129.67	24.00	1.29	1.29	1.29	1855	83.4

Report on 1-hour TSP monitoring

Action Level ($\mu\text{g}/\text{m}^3$) - 320.1

Limit Level ($\mu\text{g}/\text{m}^3$) - 500

Date	Sampling Time	Weather Condition	Filter paper no.	Filter Weight, g		Elapse Time, hr		Sampling Time, hr	Flow Rate, m^3/min			Total Volume, m^3	TSP Level, $\mu\text{g}/\text{m}^3$
				Initial	Final	Initial	Final		Initial, Q_{si}	Final, Q_{sf}	Average		
28-Oct-16	8:05	Fine	17705	2.7244	2.7325	8994.50	8995.50	1.00	1.68	1.68	1.68	101	80.2
28-Oct-16	9:10	Fine	17686	2.7549	2.7674	8995.50	8996.50	1.00	1.68	1.68	1.68	101	123.7
28-Oct-16	14:35	Fine	17848	2.7898	2.8105	8996.50	8997.50	1.00	1.68	1.68	1.68	101	204.8
3-Nov-16	8:03	Fine	17778	2.7675	2.7758	9021.52	9022.52	1.00	1.70	1.70	1.70	102	81.4
3-Nov-16	10:05	Fine	17771	2.7475	2.7576	9022.52	9023.52	1.00	1.70	1.70	1.70	102	99.0
3-Nov-16	13:00	Fine	17765	2.7185	2.7268	9023.52	9024.52	1.00	1.70	1.70	1.70	102	81.4
9-Nov-16	8:05	Cloudy	17987	2.8493	2.8527	9048.52	9049.52	1.00	1.85	1.85	1.85	111	30.6
9-Nov-16	9:10	Cloudy	17971	2.8444	2.8505	9049.52	9050.52	1.00	1.85	1.85	1.85	111	54.8
9-Nov-16	10:50	Cloudy	17962	2.8230	2.8323	9050.52	9051.52	1.00	1.85	1.85	1.85	111	83.6
15-Nov-16	8:10	Fine	17958	2.8425	2.8588	9075.65	9076.65	1.00	1.27	1.27	1.27	76	213.1
15-Nov-16	10:30	Fine	17922	2.8576	2.8712	9076.65	9077.65	1.00	1.27	1.27	1.27	76	177.8
15-Nov-16	13:00	Fine	17914	2.8251	2.8476	9077.65	9078.65	1.00	1.27	1.27	1.27	76	294.1
21-Nov-16	9:10	Cloudy	17900	2.7945	2.8060	9102.67	9103.67	1.00	1.28	1.28	1.28	77	150.3
21-Nov-16	10:22	Cloudy	17805	2.7290	2.7390	9103.67	9104.67	1.00	1.28	1.28	1.28	77	130.7
21-Nov-16	13:00	Cloudy	17798	2.7488	2.7593	9104.67	9105.67	1.00	1.28	1.28	1.28	77	137.3
26-Nov-16	8:45	Rainy	18291	2.6633	2.6702	9129.67	9130.67	1.00	1.29	1.29	1.29	77	89.1
26-Nov-16	10:05	Rainy	18285	2.6573	2.6615	9130.67	9131.67	1.00	1.29	1.29	1.29	77	54.2
26-Nov-16	13:00	Rainy	18198	2.6849	2.6977	9131.67	9132.67	1.00	1.29	1.29	1.29	77	165.2



Location: CMA2a - Causeway Bay Community Centre

Report on 24-hour TSP monitoring
 Action Level ($\mu\text{g}/\text{m}^3$) - 169.5
 Limit Level ($\mu\text{g}/\text{m}^3$) - 260

Date	Sampling Time	Weather Condition	Filter paper no.	Filter Weight, g		Elapse Time, hr		Sampling Time, hr	Flow Rate, m^3/min			Total Volume, m^3	TSP Level, $\mu\text{g}/\text{m}^3$
				Initial	Final	Initial	Final		Initial, Q_{si}	Final, Q_{sf}	Average		
27-Oct-16	8:00	Fine	17712	2.7365	2.7937	18611.89	18635.89	24.00	1.11	1.11	1.11	1602	35.7
2-Nov-16	8:00	Fine	17832	2.8032	2.9056	18638.89	18662.89	24.00	1.25	1.25	1.25	1797	57.0
8-Nov-16	8:00	Cloudy	17757	2.7206	2.8437	18665.89	18689.89	24.00	1.24	1.25	1.25	1795	68.6
14-Nov-16	8:00	Fine	17951	2.8445	2.9730	18692.89	18716.89	24.00	1.18	1.18	1.18	1693	75.9
19-Nov-16	8:00	Cloudy	17908	2.7983	2.8783	18719.94	18743.94	24.00	1.17	1.17	1.17	1690	47.3
25-Nov-16	8:00	Cloudy	17791	2.7218	2.8391	18746.95	18770.95	24.00	1.30	1.30	1.30	1873	62.6

Report on 1-hour TSP monitoring
 Action Level ($\mu\text{g}/\text{m}^3$) - 323.4
 Limit Level ($\mu\text{g}/\text{m}^3$) - 500

Date	Sampling Time	Weather Condition	Filter paper no.	Filter Weight, g		Elapse Time, hr		Sampling Time, hr	Flow Rate, m^3/min			Total Volume, m^3	TSP Level, $\mu\text{g}/\text{m}^3$
				Initial	Final	Initial	Final		Initial, Q_{si}	Final, Q_{sf}	Average		
28-Oct-16	8:05	Fine	17704	2.7378	2.7443	18635.89	18636.89	1.00	1.11	1.11	1.11	67	97.4
28-Oct-16	9:10	Fine	17852	2.8164	2.8216	18636.89	18637.89	1.00	1.11	1.11	1.11	67	77.9
28-Oct-16	14:00	Fine	17849	2.8019	2.8134	18637.89	18638.89	1.00	1.11	1.11	1.11	67	172.3
3-Nov-16	8:05	Fine	17779	2.7374	2.7424	18662.89	18663.89	1.00	1.13	1.13	1.13	68	74.0
3-Nov-16	9:30	Fine	17772	2.7591	2.7687	18663.89	18664.89	1.00	1.13	1.13	1.13	68	142.1
3-Nov-16	10:50	Fine	17764	2.7029	2.7078	18664.89	18665.89	1.00	1.13	1.13	1.13	68	72.6
9-Nov-16	8:05	Cloudy	17986	2.8610	2.8681	18689.89	18690.89	1.00	1.25	1.25	1.25	75	94.6
9-Nov-16	9:30	Cloudy	17968	2.8393	2.8462	18690.89	18691.89	1.00	1.25	1.25	1.25	75	91.9
9-Nov-16	10:50	Cloudy	17961	2.8509	2.8554	18691.89	18692.89	1.00	1.25	1.25	1.25	75	59.9
15-Nov-16	8:10	Fine	17931	2.8588	2.8780	18716.94	18717.94	1.00	1.29	1.29	1.29	77	248.6
15-Nov-16	9:30	Fine	17923	2.8339	2.8412	18717.94	18718.94	1.00	1.29	1.29	1.29	77	94.5
15-Nov-16	11:00	Fine	17915	2.8268	2.8337	18718.94	18719.94	1.00	1.29	1.29	1.29	77	89.4
21-Nov-16	8:30	Cloudy	17812	2.7509	2.7613	18743.95	18744.95	1.00	1.29	1.29	1.29	77	134.7
21-Nov-16	10:02	Cloudy	17806	2.8339	2.8412	18744.95	18745.95	1.00	1.29	1.29	1.29	77	94.5
21-Nov-16	13:00	Cloudy	17799	2.7306	2.7369	18745.95	18746.95	1.00	1.29	1.29	1.29	77	81.6
26-Nov-16	8:30	Rainy	18292	2.6624	2.6661	18770.95	18771.95	1.00	1.19	1.19	1.19	71	51.8
26-Nov-16	9:40	Rainy	18286	2.6413	2.6443	18771.95	18772.95	1.00	1.30	1.30	1.30	78	38.4
26-Nov-16	11:00	Rainy	18199	2.6569	2.6645	18772.95	18773.95	1.00	1.30	1.30	1.30	78	97.2



Location: CMA3a - CWB PRE Site Office Area

Report on 24-hour TSP monitoring
 Action Level ($\mu\text{g}/\text{m}^3$) - 171
 Limit Level ($\mu\text{g}/\text{m}^3$) - 260

Date	Sampling Time	Weather Condition	Filter paper no.	Filter Weight, g		Elapse Time, hr		Sampling Time, hr	Flow Rate, m^3/min			Total Volume, m^3	TSP Level, $\mu\text{g}/\text{m}^3$
				Initial	Final	Initial	Final		Initial, Q_{si}	Final, Q_{sf}	Average		
27-Oct-16	8:00	Fine	17709	2.7301	2.7923	6066.61	6090.61	24.00	1.25	1.24	1.25	1793	34.7
2-Nov-16	8:00	Fine	17836	2.8001	2.8921	6093.62	6117.62	24.00	1.26	1.26	1.26	1813	50.7
8-Nov-16	8:00	Cloudy	17760	2.7155	2.8326	6120.63	6144.63	24.00	1.25	1.26	1.26	1810	64.7
15-Nov-16	14:25	Fine	17910	2.8302	2.9658	6150.72	6174.72	24.00	1.07	1.07	1.07	1541	88.0
19-Nov-16	8:00	Cloudy	17902	2.8199	2.9285	6174.73	6198.73	24.00	1.07	1.07	1.07	1536	70.7
25-Nov-16	8:00	Cloudy	17793	2.7415	2.8334	6201.73	6225.73	24.00	1.02	1.02	1.02	1471	62.5

Remarks: Due to interruption of electricity, the 24hr TSP was rescheduled from 14 Nov 2016 to 15 Nov 2016.

Report on 1-hour TSP monitoring
 Action Level ($\mu\text{g}/\text{m}^3$) - 311.3
 Limit Level ($\mu\text{g}/\text{m}^3$) - 500

Date	Sampling Time	Weather Condition	Filter paper no.	Filter Weight, g		Elapse Time, hr		Sampling Time, hr	Flow Rate, m^3/min			Total Volume, m^3	TSP Level, $\mu\text{g}/\text{m}^3$
				Initial	Final	Initial	Final		Initial, Q_{si}	Final, Q_{sf}	Average		
28-Oct-16	8:08	Fine	17707	2.7245	2.7281	6090.62	6091.62	1.00	1.24	1.24	1.24	75	48.2
28-Oct-16	10:30	Fine	17688	2.7211	2.7258	6091.62	6092.62	1.00	1.24	1.24	1.24	75	62.9
28-Oct-16	13:55	Fine	17850	2.7803	2.7869	6092.62	6093.62	1.00	1.24	1.24	1.24	75	88.4
3-Nov-16	8:05	Fine	17781	2.7572	2.7610	6117.62	6118.62	1.00	1.26	1.26	1.26	76	50.3
3-Nov-16	9:50	Fine	17773	2.7713	2.7765	6118.62	6119.62	1.00	1.26	1.26	1.26	76	68.8
3-Nov-16	10:53	Fine	17766	2.7038	2.7087	6119.62	6120.62	1.00	1.26	1.26	1.26	76	64.8
9-Nov-16	8:05	Cloudy	17989	2.8447	2.8473	6144.63	6145.63	1.00	1.26	1.26	1.26	76	34.3
9-Nov-16	9:30	Cloudy	17969	2.8512	2.8533	6145.63	6146.63	1.00	1.26	1.26	1.26	76	27.7
9-Nov-16	10:50	Cloudy	17963	2.8177	2.8216	6146.63	6147.63	1.00	1.26	1.26	1.26	76	51.5
15-Nov-16	8:00	Fine	17954	2.8440	2.8633	6147.64	6148.64	1.00	1.07	1.07	1.07	64	300.9
15-Nov-16	10:10	Fine	17925	2.8540	2.8646	6148.64	6149.64	1.00	1.07	1.07	1.07	64	165.3
15-Nov-16	13:00	Fine	17917	2.8206	2.8289	6149.64	6150.64	1.00	1.07	1.07	1.07	64	129.4
21-Nov-16	9:00	Cloudy	17810	2.7120	2.7170	6198.73	6199.73	1.00	1.07	1.07	1.07	64	78.0
21-Nov-16	10:15	Cloudy	17904	2.8099	2.8143	6199.73	6200.73	1.00	1.07	1.07	1.07	64	68.6
21-Nov-16	13:00	Cloudy	17800	2.7116	2.7152	6200.73	6201.73	1.00	1.07	1.07	1.07	64	56.1
26-Nov-16	8:30	Rainy	018293	2.6693	2.6729	6225.73	6226.73	1.00	1.09	1.09	1.09	65	55.2
26-Nov-16	9:40	Rainy	018287	2.6417	2.6447	6226.73	6227.73	1.00	1.09	1.09	1.09	65	46.0
26-Nov-16	10:45	Rainy	018281	2.6309	2.6410	6227.73	6228.73	1.00	1.09	1.09	1.09	65	154.8



Location: CMA4a - SPCA

Report on 24-hour TSP monitoring
Action Level ($\mu\text{g}/\text{m}^3$) - 171.2
Limit Level ($\mu\text{g}/\text{m}^3$) - 260

Date	Sampling Time	Weather Condition	Filter paper no.	Filter Weight, g		Elapse Time, hr		Sampling Time, hr	Flow Rate, m^3/min			Total Volume, m^3	TSP Level, $\mu\text{g}/\text{m}^3$
				Initial	Final	Initial	Final		Initial, Q_{si}	Final, Q_{sf}	Average		
27-Oct-16	8:00	Fine	17710	2.7604	2.8058	22850.28	22874.28	24.00	1.13	1.13	1.13	1627	27.9
2-Nov-16	8:00	Fine	17845	2.7909	2.8742	22877.28	22901.28	24.00	1.18	1.18	1.18	1705	48.9
8-Nov-16	8:00	Cloudy	17759	2.7247	2.8239	22904.28	22928.28	24.00	1.13	1.14	1.14	1639	60.5
14-Nov-16	8:00	Fine	17953	2.8466	2.9692	22931.29	22955.29	24.00	1.15	1.14	1.14	1648	74.4
19-Nov-16	8:00	Cloudy	17909	2.8121	2.9024	22958.34	22982.34	24.00	1.14	1.14	1.14	1645	54.9
25-Nov-16	8:00	Cloudy	17794	2.7474	2.8184	22985.34	23009.34	24.00	1.21	1.22	1.21	1747	40.6

Report on 1-hour TSP monitoring
Action Level ($\mu\text{g}/\text{m}^3$) - 312.5
Limit Level ($\mu\text{g}/\text{m}^3$) - 500

Date	Sampling Time	Weather Condition	Filter paper no.	Filter Weight, g		Elapse Time, hr		Sampling Time, hr	Flow Rate, m^3/min			Total Volume, m^3	TSP Level, $\mu\text{g}/\text{m}^3$
				Initial	Final	Initial	Final		Initial, Q_{si}	Final, Q_{sf}	Average		
28-Oct-16	8:05	Fine	17706	2.7188	2.7226	22874.28	22875.28	1.00	1.13	1.13	1.13	68	56.1
28-Oct-16	9:10	Fine	17687	2.7284	2.7311	22875.28	22876.28	1.00	1.13	1.13	1.13	68	39.8
28-Oct-16	13:30	Fine	17851	2.8017	2.8080	22876.28	22877.28	1.00	1.13	1.13	1.13	68	92.9
3-Nov-16	8:05	Fine	17780	2.7338	2.7381	22901.28	22902.28	1.00	1.18	1.18	1.18	71	60.5
3-Nov-16	9:30	Fine	17774	2.7814	2.7857	22902.28	22903.28	1.00	1.16	1.16	1.16	70	61.7
3-Nov-16	10:50	Fine	17767	2.7048	2.7095	22903.28	22904.28	1.00	1.14	1.14	1.14	68	68.7
9-Nov-16	8:05	Cloudy	17990	2.8690	2.8719	22928.28	22929.28	1.00	1.21	1.21	1.21	73	40.0
9-Nov-16	9:47	Cloudy	17970	2.8630	2.8654	22929.28	22930.28	1.00	1.19	1.19	1.19	71	33.7
9-Nov-16	10:50	Cloudy	17964	2.8397	2.8427	22930.28	22931.28	1.00	1.19	1.19	1.19	71	42.1
15-Nov-16	8:10	Fine	17959	2.8543	2.8650	22955.34	22956.34	1.00	1.14	1.14	1.14	69	155.9
15-Nov-16	10:15	Fine	17929	2.8590	2.8661	22956.34	22957.34	1.00	1.14	1.14	1.14	69	103.4
15-Nov-16	13:00	Fine	17918	2.8016	2.8067	22957.34	22958.34	1.00	1.14	1.14	1.14	69	74.3
21-Nov-16	8:30	Cloudy	17811	2.7288	2.7336	22982.34	22983.34	1.00	1.14	1.14	1.14	69	69.9
21-Nov-16	10:00	Cloudy	17905	2.8161	2.8210	22983.34	22984.34	1.00	1.14	1.14	1.14	69	71.4
21-Nov-16	13:00	Cloudy	17801	2.7471	2.7509	22984.34	22985.34	1.00	1.14	1.14	1.14	69	55.4
26-Nov-16	8:30	Rainy	18296	2.6736	2.6775	23009.36	23010.36	1.00	1.16	1.16	1.16	70	56.1
26-Nov-16	9:40	Rainy	18288	2.6644	2.6680	23010.36	23011.36	1.00	1.16	1.16	1.16	70	51.8
26-Nov-16	11:00	Rainy	18200	2.6556	2.6635	23011.36	23012.36	1.00	1.19	1.19	1.19	71	110.9



Location: CMA5b - Pedestrian Plaza

Report on 24-hour TSP monitoring

Action Level ($\mu\text{g}/\text{m}^3$) - 181

Limit Level ($\mu\text{g}/\text{m}^3$) - 260

Date	Sampling Time	Weather Condition	Filter paper no.	Filter Weight, g		Elapse Time, hr		Sampling Time, hr	Flow Rate, m^3/min			Total Volume, m^3	TSP Level, $\mu\text{g}/\text{m}^3$
				Initial	Final	Initial	Final		Initial, Q_{si}	Final, Q_{sf}	Average		
27-Oct-16	8:00	Fine	16335	2.8477	3.0075	7457.77	7481.77	24.00	0.98	0.98	0.98	1417	112.7
2-Nov-16	8:00	Fine	17828	2.7957	3.0183	7484.77	7508.77	24.00	1.00	1.00	1.00	1435	155.1
8-Nov-16	8:00	Cloudy	17763	2.7079	2.9170	7511.77	7535.77	24.00	0.99	1.00	1.00	1433	145.9
14-Nov-16	8:00	Fine	17956	2.8326	3.0895	7538.77	7562.77	24.00	1.05	1.05	1.05	1516	169.5
19-Nov-16	8:00	Cloudy	17912	2.8293	3.0123	7565.77	7589.77	24.00	1.08	1.08	1.08	1553	117.8
25-Nov-16	8:00	Cloudy	17797	2.7553	2.9618	7592.77	7616.77	24.00	1.09	1.10	1.09	1576	131.0

Report on 1-hour TSP monitoring

Action Level ($\mu\text{g}/\text{m}^3$) - 332

Limit Level ($\mu\text{g}/\text{m}^3$) - 500

Date	Sampling Time	Weather Condition	Filter paper no.	Filter Weight, g		Elapse Time, hr		Sampling Time, hr	Flow Rate, m^3/min			Total Volume, m^3	TSP Level, $\mu\text{g}/\text{m}^3$
				Initial	Final	Initial	Final		Initial, Q_{si}	Final, Q_{sf}	Average		
28-Oct-16	8:03	Fine	17521	2.7322	2.7424	7481.77	7482.77	1.00	0.98	0.98	0.98	59	172.8
28-Oct-16	9:10	Fine	17689	2.7278	2.7428	7482.77	7483.77	1.00	0.98	0.98	0.98	59	254.1
28-Oct-16	13:30	Fine	17847	2.7901	2.8113	7483.77	7484.77	1.00	0.98	0.98	0.98	59	359.1
3-Nov-16	8:05	Fine	18013	2.8353	2.8530	7508.77	7509.77	1.00	1.00	1.00	1.00	60	295.8
3-Nov-16	9:30	Fine	17776	2.7382	2.7555	7509.77	7510.77	1.00	1.00	1.00	1.00	60	289.1
3-Nov-16	10:50	Fine	17768	2.6882	2.7046	7510.77	7511.77	1.00	1.00	1.00	1.00	60	274.1
9-Nov-16	8:05	Cloudy	18011	2.8354	2.8444	7535.77	7536.77	1.00	1.00	1.00	1.00	60	150.0
9-Nov-16	9:10	Cloudy	17973	2.8465	2.8605	7536.77	7537.77	1.00	1.00	1.00	1.00	60	233.4
9-Nov-16	10:50	Cloudy	17967	2.8422	2.8542	7537.77	7538.77	1.00	1.00	1.00	1.00	60	200.0
15-Nov-16	8:06	Fine	18003	2.8568	2.8723	7562.77	7563.77	1.00	1.05	1.05	1.05	63	245.6
15-Nov-16	9:17	Fine	17928	2.8574	2.8767	7563.77	7564.77	1.00	1.08	1.08	1.08	65	297.8
15-Nov-16	11:00	Fine	17921	2.8654	2.8836	7564.77	7565.77	1.00	1.08	1.08	1.08	65	280.8
21-Nov-16	8:03	Cloudy	17932	2.8507	2.8571	7589.77	7590.77	1.00	1.08	1.08	1.08	65	98.7
21-Nov-16	9:30	Cloudy	17809	2.7043	2.7150	7590.77	7591.77	1.00	1.08	1.08	1.08	65	165.1
21-Nov-16	11:00	Cloudy	17804	2.7126	2.7214	7591.77	7592.77	1.00	1.08	1.08	1.08	65	135.8
26-Nov-16	8:05	Rainy	18098	2.7397	2.7473	7616.77	7617.77	1.00	1.10	1.10	1.10	66	115.4
26-Nov-16	9:40	Rainy	18280	2.6552	2.6686	7617.77	7618.77	1.00	1.10	1.10	1.10	66	203.5
26-Nov-16	10:50	Rainy	18284	2.6600	2.6738	7618.77	7619.77	1.00	1.10	1.10	1.10	66	209.6



Location: CMA6a - WD2 PRE Office

Report on 24-hour TSP monitoring

Action Level - 187.3 $\mu\text{g}/\text{m}^3$
Limit Level - 260 $\mu\text{g}/\text{m}^3$

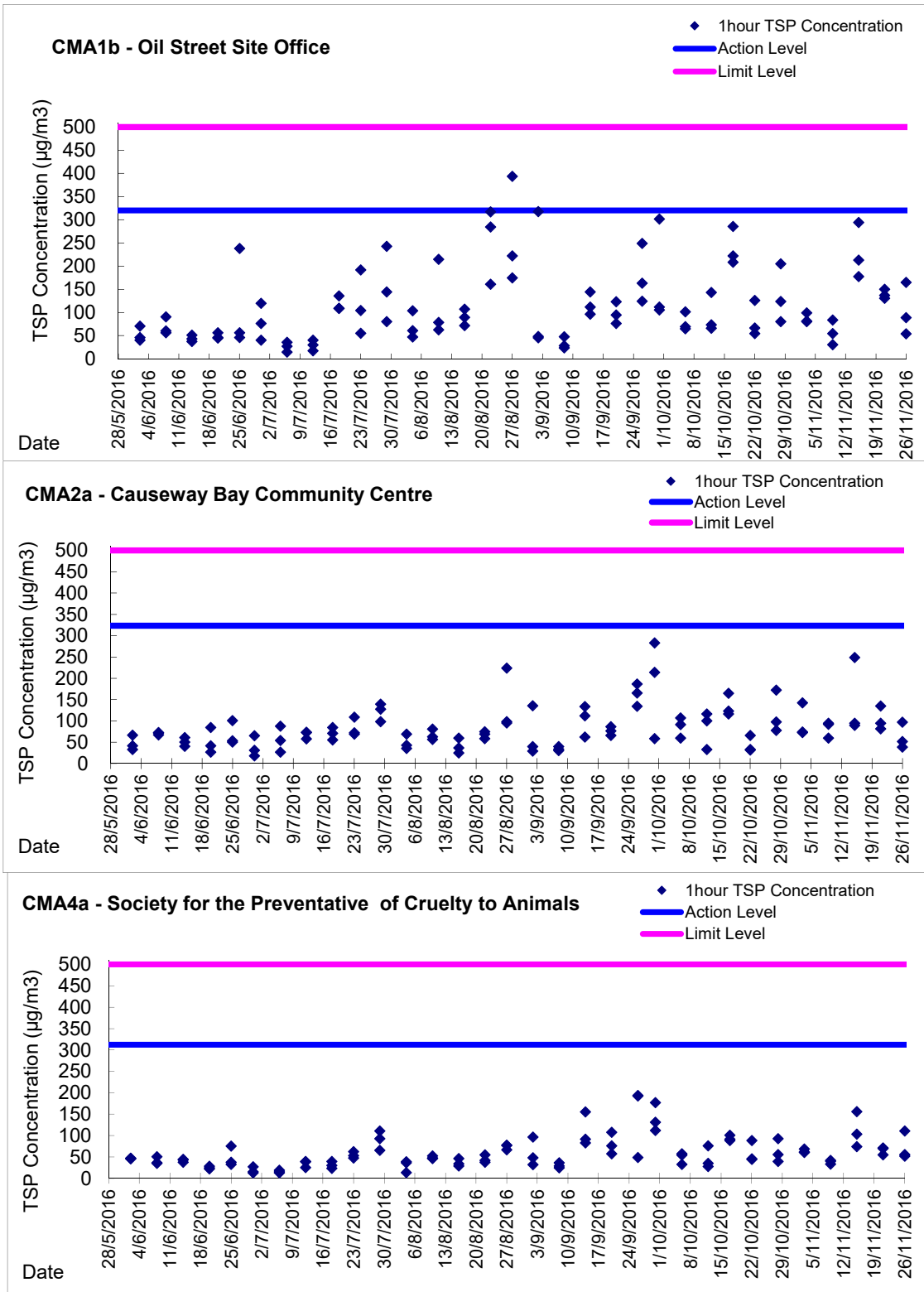
Date	Sampling Time	Weather Condition	Filter paper no.	Filter Weight, g		Elapse Time, hr		Sampling Time, hr	Flow Rate, m^3/min			Total Volume, m^3	TSP Level, $\mu\text{g}/\text{m}^3$
				Initial	Final	Initial	Final		Initial, Q_{si}	Final, Q_{sf}	Average		
27-Oct-16	8:00	Fine	16334	2.8435	2.9286	1143.48	1167.48	24.00	1.10	1.10	1.10	1588	53.6
2-Nov-16	8:00	Fine	17829	2.8118	2.9279	1170.50	1194.50	24.00	1.11	1.11	1.11	1605	72.4
8-Nov-16	8:00	Cloudy	17761	2.7434	2.8618	1197.50	1221.50	24.00	1.11	1.12	1.11	1602	73.9
14-Nov-16	8:00	Fine	17957	2.8274	3.0047	1224.50	1248.50	24.00	1.03	1.03	1.03	1485	119.4
19-Nov-16	8:00	Cloudy	16514	2.8836	2.9852	1251.56	1275.56	24.00	1.03	1.03	1.03	1481	68.6
25-Nov-16	8:00	Cloudy	17795	2.7292	2.8260	1278.56	1302.56	24.00	1.04	1.05	1.05	1506	64.3

Report on 1-hour TSP monitoring

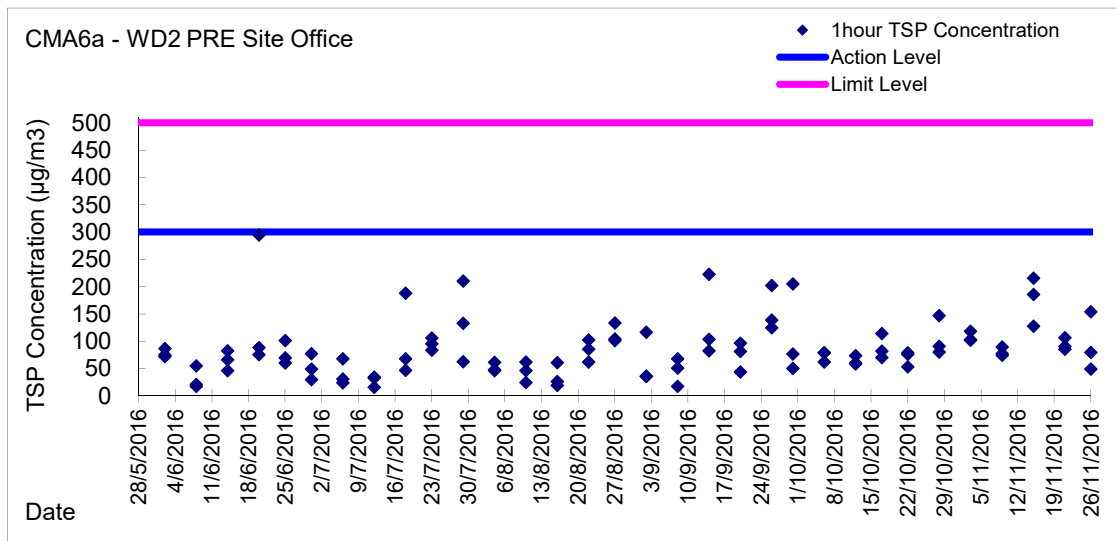
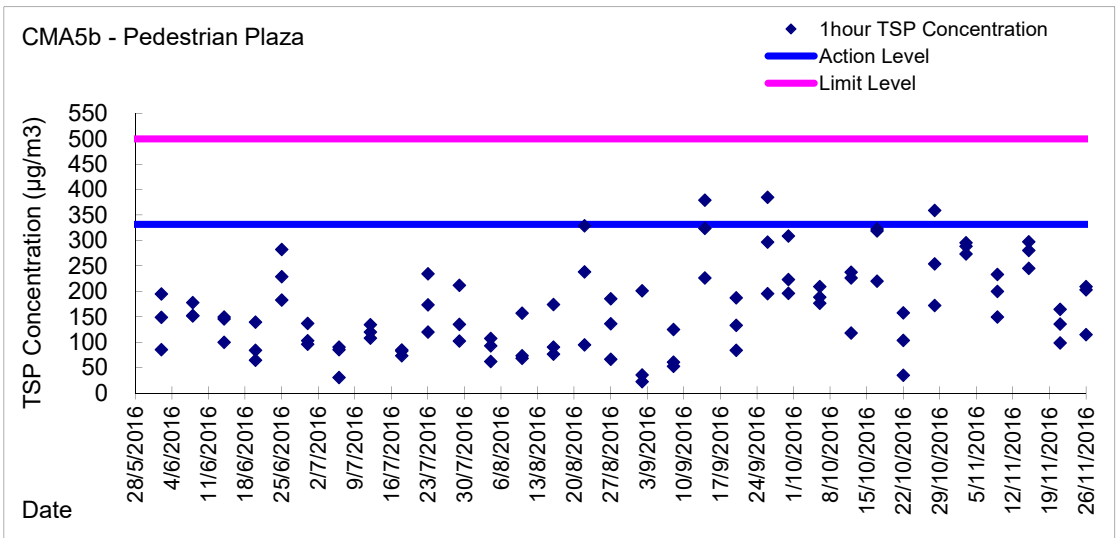
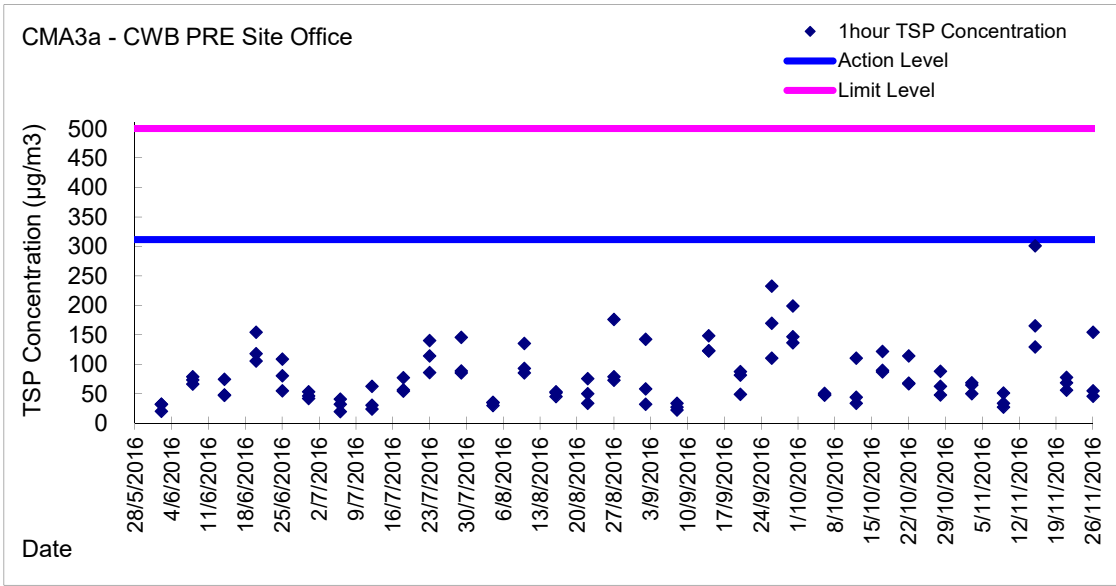
Action Level - 300.1 $\mu\text{g}/\text{m}^3$
Limit Level - 500 $\mu\text{g}/\text{m}^3$

Date	Sampling Time	Weather Condition	Filter paper no.	Filter Weight, g		Elapse Time, hr		Sampling Time, hr	Flow Rate, m^3/min			Total Volume, m^3	TSP Level, $\mu\text{g}/\text{m}^3$
				Initial	Final	Initial	Final		Initial, Q_{si}	Final, Q_{sf}	Average		
28-Oct-16	8:20	Fine	17708	2.7242	2.7302	1167.48	1168.48	1.00	1.10	1.10	1.10	66	90.7
28-Oct-16	9:35	Fine	17702	2.7355	2.7403	1168.48	1169.48	1.00	1.00	1.00	1.00	60	80.4
28-Oct-16	15:15	Fine	17837	2.8003	2.8091	1169.48	1170.48	1.00	1.00	1.00	1.00	60	147.3
3-Nov-16	8:02	Fine	17782	2.7679	2.7758	1194.50	1195.50	1.00	1.11	1.11	1.11	67	118.1
3-Nov-16	9:10	Fine	17775	2.7549	2.7618	1195.50	1196.50	1.00	1.11	1.11	1.11	67	103.2
3-Nov-16	10:30	Fine	17770	2.7663	2.7731	1196.50	1197.50	1.00	1.11	1.11	1.11	67	101.7
9-Nov-16	8:02	Cloudy	17991	2.8439	2.8491	1221.50	1222.50	1.00	1.12	1.12	1.12	67	77.6
9-Nov-16	9:30	Cloudy	17988	2.8642	2.8692	1222.50	1223.50	1.00	1.12	1.12	1.12	67	74.6
9-Nov-16	10:35	Cloudy	17965	2.8422	2.8482	1223.50	1224.50	1.00	1.12	1.12	1.12	67	89.5
15-Nov-16	8:30	Fine	17960	2.8489	2.8606	1248.55	1249.55	1.00	0.90	0.90	0.90	54	215.7
15-Nov-16	9:45	Fine	17927	2.8461	2.8535	1249.55	1250.55	1.00	0.97	0.97	0.97	58	127.5
15-Nov-16	13:00	Fine	17919	2.8150	2.8265	1250.55	1251.55	1.00	1.03	1.03	1.03	62	186.0
21-Nov-16	8:03	Cloudy	17814	2.7179	2.7245	1275.56	1276.56	1.00	1.03	1.03	1.03	62	106.7
21-Nov-16	9:35	Cloudy	17807	2.7308	2.7361	1276.56	1277.56	1.00	1.03	1.03	1.03	62	85.7
21-Nov-16	13:00	Cloudy	17802	2.7390	2.7446	1277.56	1278.56	1.00	1.03	1.03	1.03	62	90.6
26-Nov-16	8:15	Rainy	18096	2.7473	2.7520	1302.56	1303.56	1.00	0.99	0.99	0.99	59	79.5
26-Nov-16	9:35	Rainy	18289	2.6751	2.6780	1303.56	1304.56	1.00	0.99	0.99	0.99	59	49.1
26-Nov-16	10:35	Rainy	18282	2.6426	2.6517	1304.56	1305.56	1.00	0.99	0.99	0.99	59	153.9

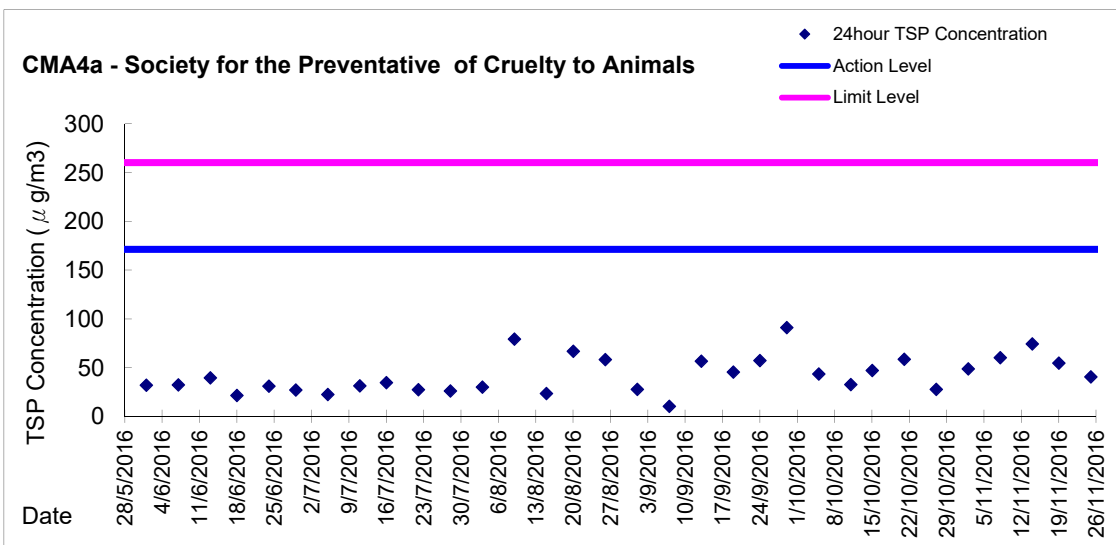
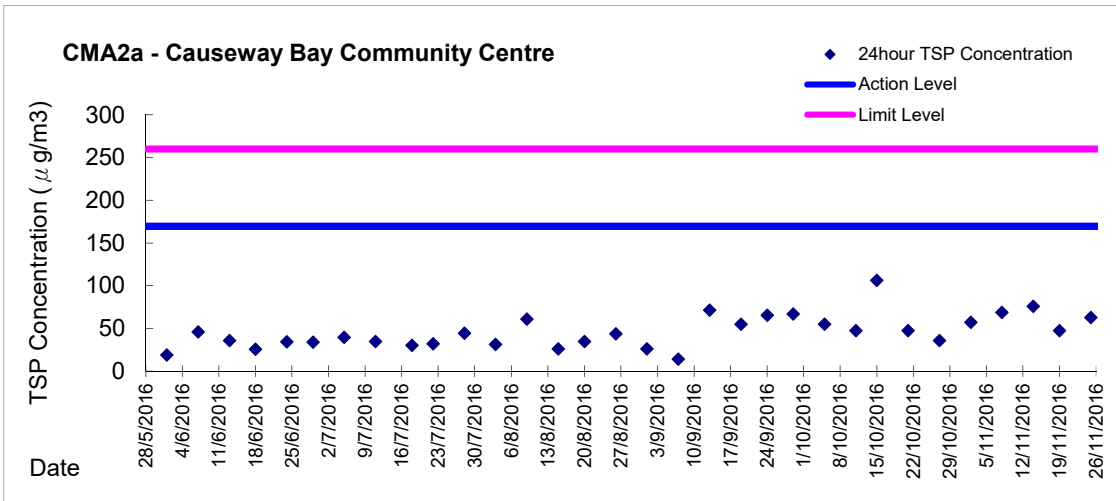
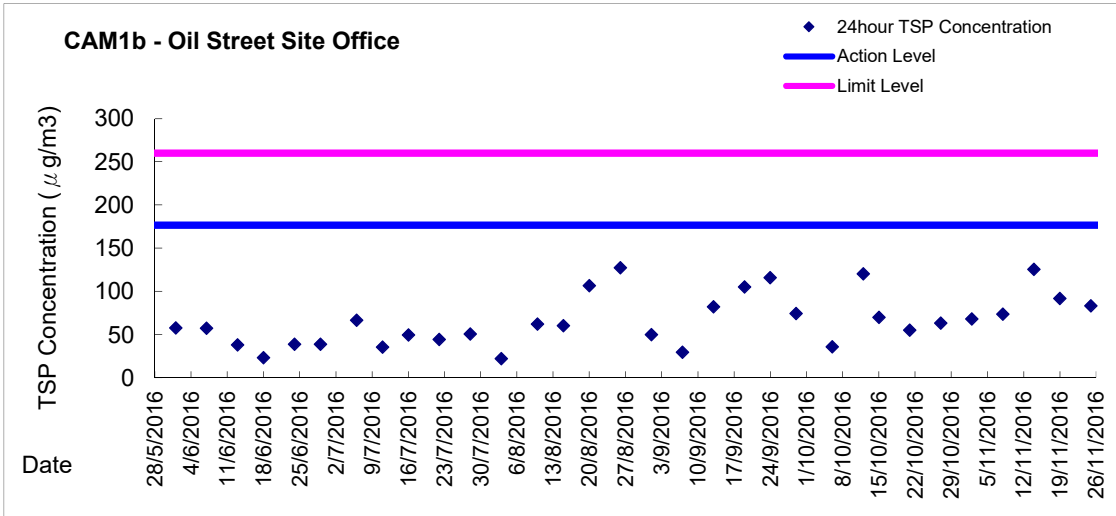
Graphic Presentation of 1 hour TSP Result



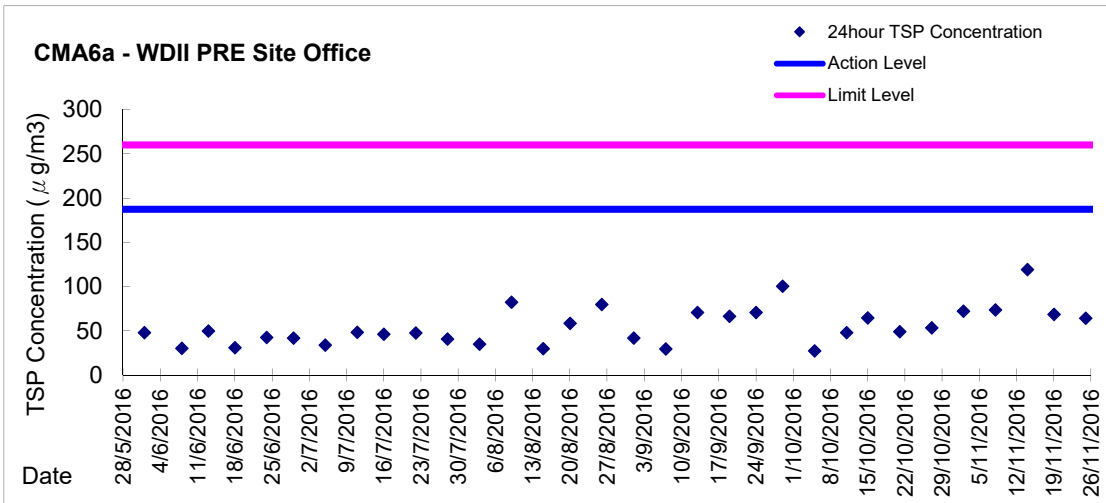
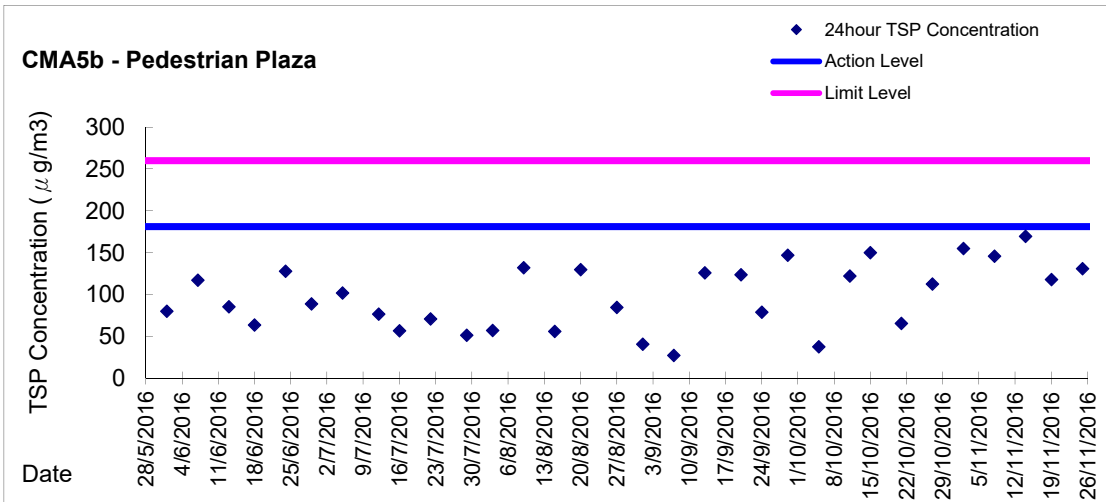
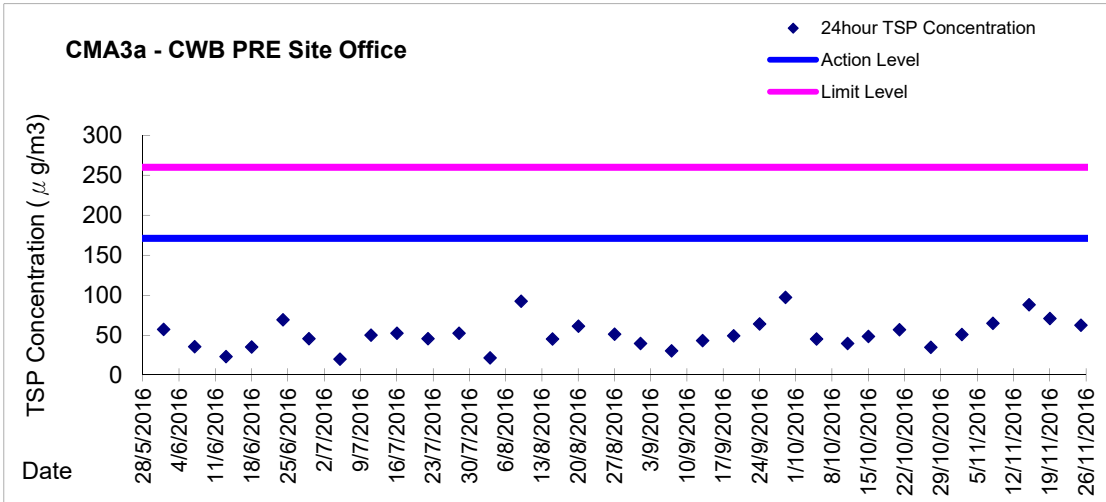
Graphic Presentation of 1 hour TSP Result



Graphic Presentation of 24 hour TSP Result



Graphic Presentation of 24 hour TSP Result





Appendix 5.4

Water Quality Monitoring Results and Graphical Presentations



**Water Monitoring Result at C7 - Windsor House
Mid-Flood Tide**

Date	Time	Weather Condition	Sampling Depth		Water Temperature			pH			Salinity			DO Saturation			DO			Turbidity			Suspended Solids	
					°C			-			ppt			%			mg/L			NTU			mg/L	
					Value	Average		Value	Average		Value	Average		Value	Average		Value	Average		Value	Average		Value	Average
28/10/2016	14:35	Fine	Middle	-	28.71	28.71	28.77	8.01	8.01	8.01	29.28	29.28	29.28	93.9	96.3	96.2	6.17	6.32	6.32	3.85	3.84	3.83	3	4.00
	14:37		Middle	-	28.83	28.83		8.01	8.01		29.27	29.27		96.9	97.8		6.36	6.41		3.84	3.80		5	
31/10/2016	16:00	Fine	Middle	-	28.05	28.05	28.13	8.11	8.11	8.11	28.65	28.65	28.64	90.2	90.9	91.1	6.07	6.06	6.08	5.59	5.59	5.59	8	8.50
	16:02		Middle	-	28.20	28.20		8.11	8.11		28.62	28.62		91.4	91.7		6.09	6.11		5.59	5.60		9	
2/11/2016	9:50	Fine	Middle	-	26.51	26.51	26.48	8.17	8.17	8.17	30.18	30.18	30.20	68.1	68.6	69.0	4.62	4.66	4.74	7.26	7.47	7.38	5	4.50
	9:52		Middle	-	26.45	26.45		8.16	8.16		30.21	30.21		68.4	71.0		4.84	4.82		7.46	7.33		4	
4/11/2016	10:20	Fine	Middle	-	26.35	26.35	26.29	8.15	8.15	8.16	30.17	30.17	30.19	78.6	78.6	78.6	5.35	5.35	5.36	3.73	3.86	3.83	9	9.00
	10:22		Middle	-	26.23	26.23		8.17	8.17		30.21	30.21		78.6	78.7		5.36	5.36		3.87	3.86		9	
7/11/2016	17:25	Fine	Middle	-	26.56	26.56	26.54	8.11	8.11	8.11	30.05	30.05	30.06	79.8	8.0	62.4	5.41	5.44	5.47	3.48	3.54	3.39	4	3.50
	17:27		Middle	-	26.51	26.51		8.11	8.11		30.06	30.06		81.3	80.3		5.50	5.52		3.38	3.17		3	
9/11/2016	16:35	Cloudy	Middle	-	25.48	25.48	25.48	8.14	8.14	8.14	29.01	29.01	29.03	67.2	67.4	67.6	4.67	4.69	4.70	12.44	12.40	<u>12.24</u>	21	<u>20.00</u>
	16:37		Middle	-	25.48	25.48		8.13	8.13		29.05	29.05		67.7	68.2		4.71	4.74		12.03	12.09		19	
11/11/2016	16:35	Fine	Middle	-	25.03	25.03	24.94	8.19	8.19	8.19	29.74	29.74	29.77	77.8	77.8	77.8	5.43	5.44	5.44	5.95	5.98	5.98	11	11.00
	16:37		Middle	-	24.84	24.84		8.19	8.19		29.80	29.80		77.8	77.8		5.44	5.44		5.99	5.99		11	
14/11/2016	18:21	Fine	Middle	-	25.72	25.72	25.72	8.13	8.13	8.14	30.01	30.01	30.01	88.9	88.9	89.0	6.12	6.12	6.13	6.93	6.93	6.94	6	6.00
	18:23		Middle	-	25.72	25.72		8.14	8.14		30.01	30.01		89.0	89.1		6.13	6.13		6.94	6.94		6	
16/11/2016	10:00	Fine	Middle	-	25.57	25.57	25.56	8.13	8.13	8.13	30.31	30.31	30.32	74.4	74.5	74.7	5.13	5.14	5.15	7.55	7.58	7.51	4	4.00
	10:02		Middle	-	25.55	25.55		8.13	8.13		30.32	30.32		74.8	75.0		5.16	5.17		7.48	7.41		4	
18/11/2016	10:32	Cloudy	Middle	-	26.14	26.14	26.12	8.10	8.10	8.10	30.13	30.13	30.13	71.9	72.0	72.3	4.91	4.92	4.92	8.06	8.03	8.02	7	6.50
	10:34		Middle	-	26.09	26.09		8.10	8.10		30.12	30.12		73.0	72.1		4.92	4.92		8.10	7.90		6	
21/11/2016	11:35	Fine	Middle	-	26.02	26.02	26.01	8.14	8.14	8.14	30.19	30.19	30.20	78.2	78.3	78.3	5.35	5.35	5.36	5.75	5.60	5.60	5	5.00
	11:37		Middle	-	26.00	26.00		8.13	8.13		30.20	30.20		78.3	78.4		5.36	5.36		5.54	5.52		5	
23/11/2016	16:30	Cloudy	Middle	-	24.76	24.76	24.72	8.07	8.07	8.08	29.76	29.76	29.79	77.3	77.2	77.2	5.42	5.42	5.42	6.55	6.48	6.49	3	3.50
	16:32		Middle	-	24.67	24.67		8.08	8.08		29.81	29.81		77.2	77.1		5.41	5.41		6.49	6.44		4	
25/11/2016	16:35	Fine	Middle	-	24.37	24.37	24.32	8.15	8.15	8.16	29.80	29.80	29.83	78.3	78.2	78.2	5.52	5.52	5.52	5.75	5.71	5.71	5	4.50
	16:37		Middle	-	24.26	24.26		8.16	8.16		29.86	29.86		78.1	78.1		5.51	5.51		5.69	5.68		4	

Remarks:
Single underline denotes exceedance over Action Level.
Double underline denotes exceedance over Limit Level.



**Water Monitoring Result at C1 - HKCEC Extension
Mid-Flood Tide**

Date	Time	Weather Condition	Sampling Depth		Water Temperature			pH			Salinity			DO Saturation		DO		Turbidity		Suspended Solids				
					°C			-			ppt			%		mg/L		NTU		mg/L				
			Value	Average	Value	Average	Value	Average	Value	Average	Value	Average	Value	Average	Value	Average	Value	Average	Value	Average	Value	Average		
28/10/2016	16:50	Fine	Middle	3.0	27.64	27.64	27.63	8.07	8.07	8.07	29.15	29.15	29.16	92.0	93.6	92.5	6.16	6.25	6.19	7.25	7.27	7.12	6	5.00
	16:52		Middle	3.0	27.61	27.61		8.07	8.07		29.16	29.16		93.0	91.2		6.23	6.11		6.99	6.98		4	
31/10/2016	17:55	Fine	Middle	2.5	26.99	26.99	26.99	8.13	8.13	8.14	28.95	28.95	28.96	87.0	86.8	86.9	5.88	5.87	5.87	6.88	6.88	6.91	6	5.50
	17:57		Middle	2.5	26.99	26.99		8.14	8.14		28.96	28.96		86.8	86.8		5.87	5.87		6.93	6.95		5	
2/11/2016	8:50	Fine	Middle	3.0	25.63	25.63	25.61	8.22	8.22	8.22	30.19	30.19	30.21	69.0	69.1	69.1	4.75	4.76	4.76	9.98	9.99	<u>9.99</u>	9	10.00
	8:52		Middle	3.0	25.59	25.59		8.22	8.22		30.22	30.22		69.1	69.2		4.76	4.77		9.99	9.99		11	
4/11/2016	9:35	Fine	Middle	3.0	25.22	25.22	25.31	8.25	8.25	8.25	30.36	30.36	30.37	90.1	89.9	89.8	6.22	6.21	6.20	9.99	9.89	9.91	10	9.50
	9:37		Middle	3.0	25.39	25.39		8.25	8.25		30.37	30.37		89.6	89.5		6.18	6.18		9.87	9.88		9	
7/11/2016	16:20	Fine	Middle	3.0	26.15	26.15	26.15	8.18	8.18	8.18	30.34	30.34	30.34	80.6	80.5	80.5	5.50	5.49	5.49	6.21	6.18	6.14	9	8.00
	16:22		Middle	3.0	26.14	26.14		8.18	8.18		30.33	30.33		80.4	80.3		5.48	5.48		6.14	6.02		7	
9/11/2016	14:31	Cloudy	Middle	3.5	25.12	25.12	25.12	8.20	8.20	8.20	30.20	30.20	30.21	87.1	87.1	87.1	6.05	6.05	6.05	7.42	7.69	7.56	6	7.00
	14:33		Middle	3.5	25.12	25.12		8.20	8.20		30.21	30.21		87.0	87.1		6.04	6.04		7.55	7.56		8	
11/11/2016	15:46	Fine	Middle	3.5	24.58	24.58	24.56	8.21	8.21	8.21	30.03	30.03	30.05	95.5	95.4	95.3	6.71	6.69	6.69	8.43	8.53	8.51	15	14.50
	15:48		Middle	3.5	24.54	24.54		8.21	8.21		30.06	30.06		95.2	95.1		6.68	6.67		8.53	8.54		14	
14/11/2016	17:32	Fine	Middle	3.5	25.78	25.78	25.79	8.16	8.16	8.16	30.17	30.17	30.18	76.9	77.1	76.9	5.28	5.30	5.28	9.57	9.51	<u>9.41</u>	15	15.00
	17:34		Middle	3.5	25.79	25.79		8.16	8.16		30.18	30.18		77.1	76.4		5.30	5.25		9.29	9.28		15	
16/11/2016	9:05	Fine	Middle	2.5	25.19	25.19	25.19	8.16	8.16	8.17	30.46	30.46	30.45	93.5	93.7	93.7	6.48	6.49	6.49	8.11	8.18	8.17	10	9.50
	9:07		Middle	2.5	25.19	25.19		8.17	8.17		30.44	30.44		93.8	93.8		6.50	6.50		8.20	8.20		9	
18/11/2016	9:55	Cloudy	Middle	3.0	25.33	25.33	19.01	8.17	8.17	8.17	30.34	30.34	30.34	68.8	68.6	68.6	4.76	4.74	5.24	6.88	6.86	6.86	10	11.00
	9:57		Middle	3.0	0.00	25.36		8.17	8.17		30.34	30.34		68.5	68.5		4.74	6.73		6.81	6.87		12	
21/11/2016	14:20	Fine	Middle	3.0	25.24	25.24	25.24	8.12	8.12	8.12	30.46	30.46	30.46	78.0	77.8	77.8	5.40	5.38	5.38	7.27	7.20	7.31	7	7.50
	14:22		Middle	3.0	25.24	25.24		8.12	8.12		30.46	30.46		77.6	77.6		5.37	5.37		7.39	7.39		8	
23/11/2016	15:25	Cloudy	Middle	3.0	24.23	24.23	24.22	8.18	8.18	8.18	30.17	30.17	30.19	77.6	77.5	77.6	5.47	5.47	5.47	7.02	7.00	6.96	4	4.00
	15:27		Middle	3.0	24.20	24.20		8.18	8.18		30.20	30.20		77.6	77.7		5.47	5.48		6.98	6.85		4	
25/11/2016	15:42	Fine	Middle	3.5	23.85	23.85	23.83	8.20	8.20	8.21	30.03	30.03	30.04	74.7	74.6	74.7	5.41	5.41	5.36	7.16	7.27	7.17	3	3.50
	15:44		Middle	3.5	23.82	23.81		8.21	8.21		30.04	30.04		74.8	74.8		5.31	5.32		7.18	7.07		4	

Remarks:
Single underline denotes exceedance over Action Level.
Double underline denotes exceedance over Limit Level.



**Water Monitoring Result at P1 - HKCEC Phase I
Mid-Flood Tide**

Date	Time	Weather Condition	Sampling Depth		Water Temperature			pH			Salinity			DO Saturation		DO		Turbidity		Suspended Solids				
					°C			-			ppt			%		mg/L		NTU		mg/L				
			m	Value	Average	Value	Average	Value	Average	Value	Average	Value	Average	Value	Average	Value	Average	Value	Average	Value	Average			
28/10/2016	16:30	Fine	Middle	3.0	27.62	27.62	27.62	8.05	8.05	8.05	29.17	29.17	29.17	102.2	102.1	102.1	6.84	6.84	6.84	6.23	6.25	6.26	3	2.50
	16:32		Middle	3.0	27.62	27.62		8.05	8.05		29.16	29.16		102.1	102.0		6.84	6.83		6.26	6.29		2	
31/10/2016	17:35	Fine	Middle	2.5	26.78	26.78	26.81	8.09	8.09	8.10	29.13	29.13	29.12	80.5	80.9	81.2	5.47	5.50	5.52	6.52	6.51	6.51	7	7.00
	17:37		Middle	2.5	26.83	26.83		8.10	8.10		29.11	29.11		81.4	81.9		5.54	5.56		6.50	6.49		7	
2/11/2016	8:30	Fine	Middle	3.0	24.67	24.67	24.65	8.22	8.22	8.22	29.55	29.55	29.58	65.7	66.7	66.7	4.62	4.69	4.69	9.90	9.87	<u>9.84</u>	6	7.00
	8:32		Middle	3.0	24.62	24.62		8.22	8.22		29.61	29.61		67.3	66.9		4.73	4.71		9.82	9.78		8	
4/11/2016	9:15	Fine	Middle	3.0	24.99	24.99	24.91	8.21	8.21	8.22	30.31	30.31	30.37	81.9	82.2	82.4	5.70	5.73	5.74	1.21	1.57	1.52	9	9.50
	9:17		Middle	3.0	24.83	24.83		8.22	8.22		30.42	30.42		82.4	82.9		5.75	5.78		1.64	1.65		10	
7/11/2016	16:00	Fine	Middle	3.0	26.69	26.69	26.74	8.18	8.18	8.18	30.30	30.30	30.31	81.3	81.1	81.0	5.48	5.47	5.46	5.28	5.28	5.28	6	6.00
	16:02		Middle	3.0	26.79	26.79		8.18	8.18		30.31	30.31		80.9	80.8		5.45	5.45		5.28	5.27		6	
9/11/2016	14:15	Cloudy	Middle	3.5	24.93	24.93	24.88	8.18	8.18	8.19	30.15	30.15	30.17	71.4	71.5	71.6	4.98	4.98	4.99	6.07	6.05	6.05	5	5.00
	14:17		Middle	3.5	24.82	24.82		8.19	8.19		30.18	30.18		71.6	71.8		4.99	5.01		6.04	6.03		5	
11/11/2016	15:30	Fine	Middle	3.5	24.10	24.10	24.10	8.12	8.12	8.13	30.09	30.09	30.09	78.5	78.6	78.6	5.55	5.56	5.64	6.32	6.31	6.32	7	7.00
	15:32		Middle	3.5	24.09	24.09		8.14	8.14		30.08	30.08		78.6	78.7		5.56	5.87		6.31	6.35		7	
14/11/2016	17:16	Fine	Middle	3.5	26.00	26.00	26.10	8.07	8.07	8.09	30.20	30.20	30.18	71.9	71.8	71.8	4.92	4.91	4.91	6.11	5.95	6.01	6	6.00
	17:18		Middle	3.5	26.20	26.20		8.10	8.10		30.15	30.15		71.7	71.7		4.90	4.90		6.06	5.92		6	
16/11/2016	8:45	Fine	Middle	2.5	25.04	25.04	25.04	8.16	8.16	8.16	30.31	30.31	30.30	85.7	85.7	85.7	5.96	5.96	5.96	6.01	6.02	6.03	6	6.00
	8:47		Middle	2.5	25.03	25.03		8.16	8.16		30.29	30.29		85.6	85.6		5.95	5.95		6.04	6.03		6	
18/11/2016	9:30	Cloudy	Middle	3.0	24.91	24.91	24.95	8.17	8.17	8.17	30.21	30.21	30.21	72.7	72.6	72.6	5.06	5.06	5.05	7.79	7.79	7.78	8	8.00
	9:32		Middle	3.0	24.99	24.99		8.17	8.17		30.20	30.20		72.5	72.4		5.05	5.04		7.78	7.77		8	
21/11/2016	14:00	Fine	Middle	3.0	25.13	25.13	25.16	8.10	8.10	8.10	30.36	30.36	30.36	73.5	73.7	73.8	5.10	5.11	5.12	6.61	6.70	6.58	4	4.50
	14:02		Middle	3.0	25.18	25.18		8.10	8.10		30.35	30.35		73.9	74.1		5.12	5.14		6.54	6.47		5	
23/11/2016	15:05	Cloudy	Middle	3.0	23.91	23.91	23.85	8.12	8.12	8.13	29.90	29.90	29.94	75.7	75.8	75.8	5.38	5.39	5.39	5.46	5.47	5.47	4	4.00
	15:07		Middle	3.0	23.78	23.78		8.13	8.13		29.98	29.98		75.8	75.8		5.39	5.39		5.47	5.49		4	
25/11/2016	15:26	Fine	Middle	3.5	23.54	23.54	23.59	8.16	8.16	8.17	29.82	29.82	29.86	75.7	75.8	75.8	5.41	5.41	5.41	5.19	5.08	5.14	5	5.00
	15:28		Middle	3.5	23.63	23.63		8.17	8.17		29.90	29.90		75.8	75.8		5.41	5.41		5.07	5.22		5	

Remarks:
Single underline denotes exceedance over Action Level.
Double underline denotes exceedance over Limit Level.



**Water Monitoring Result at P3 - APA
Mid-Flood Tide**

Date	Time	Weather Condition	Sampling Depth		Water Temperature			pH			Salinity			DO Saturation		DO		Turbidity		Suspended Solids				
					°C			-			ppt			%		mg/L		NTU		mg/L				
			m	Value	Average	Value	Average	Value	Average	Value	Average	Value	Average	Value	Average	Value	Average	Value	Average	Value	Average			
28/10/2016	16:35	Fine	Middle	3.0	27.50	27.50	27.49	8.06	8.06	8.06	29.17	29.17	29.16	98.3	98.5	98.5	6.60	6.61	6.61	6.04	5.93	5.95	2	2.00
	16:37		Middle	3.0	27.48	27.48		8.06	8.06		29.14	29.14		98.2	98.9		6.59	6.64		5.92	5.90		2	
31/10/2016	17:40	Fine	Middle	2.5	26.95	26.95	26.97	8.11	8.11	8.12	29.07	29.07	29.05	88.7	88.7	88.7	6.01	6.01	6.01	6.63	6.70	6.66	9	8.50
	17:42		Middle	2.5	26.99	26.99		8.12	8.12		29.03	29.03		88.6	88.7		6.00	6.01		6.59	6.73		8	
2/11/2016	8:35	Fine	Middle	3.0	25.01	25.01	24.98	8.21	8.21	8.21	30.19	30.19	30.21	68.7	68.7	68.7	4.78	4.78	4.78	8.25	8.27	8.25	8	7.00
	8:37		Middle	3.0	24.95	24.95		8.21	8.21		30.23	30.23		68.7	68.8		4.78	4.79		8.26	8.22		6	
4/11/2016	9:20	Fine	Middle	3.0	24.95	24.95	24.96	8.22	8.22	8.23	30.37	30.37	30.38	90.7	91.0	91.2	6.30	6.32	6.34	6.32	6.33	6.31	7	7.50
	9:22		Middle	3.0	24.97	24.97		8.23	8.23		30.39	30.39		91.5	91.5		6.36	6.36		6.28	6.29		8	
7/11/2016	16:05	Fine	Middle	3.0	26.21	26.21	26.22	8.18	8.18	8.18	30.24	30.24	30.23	81.9	81.9	81.8	5.58	5.58	5.58	4.91	4.76	4.67	4	4.00
	16:07		Middle	3.0	26.22	26.22		8.18	8.18		30.21	30.21		81.8	81.7		5.57	5.57		4.54	4.48		4	
9/11/2016	14:19	Cloudy	Middle	3.5	24.64	24.64	24.65	8.19	8.19	8.20	30.19	30.19	30.20	84.7	84.6	84.5	5.93	5.92	5.92	8.72	7.70	7.96	9	9.00
	14:21		Middle	3.5	24.66	24.66		8.20	8.20		30.20	30.20		84.4	84.4		5.91	5.91		7.71	7.71		9	
11/11/2016	15:34	Fine	Middle	3.5	24.02	24.02	24.03	8.17	8.17	8.18	30.07	30.07	30.06	83.0	83.7	83.6	5.88	5.93	5.93	6.91	6.89	6.91	12	11.00
	15:36		Middle	3.5	24.03	24.03		8.18	8.18		30.04	30.04		83.9	83.8		5.95	5.94		6.91	6.92		10	
14/11/2016	17:20	Fine	Middle	3.5	25.81	25.81	25.82	8.12	8.12	8.12	30.16	30.16	30.16	96.5	96.4	96.8	6.63	6.62	6.65	4.77	4.76	4.62	6	6.00
	17:22		Middle	3.5	25.83	25.83		8.12	8.12		30.16	30.16		97.0	97.2		6.66	6.67		4.78	4.17		6	
16/11/2016	8:50	Fine	Middle	2.5	24.86	24.86	24.87	8.16	8.16	8.16	30.37	30.37	30.36	88.4	88.0	88.0	6.16	6.13	6.13	7.17	7.16	7.16	8	8.00
	8:52		Middle	2.5	24.87	24.87		8.16	8.16		30.35	30.35		87.9	87.7		6.12	6.11		7.17	7.14		8	
18/11/2016	9:35	Cloudy	Middle	3.0	25.12	25.12	25.09	8.16	8.16	8.16	30.22	30.22	30.25	72.1	71.7	71.7	5.00	4.98	4.98	8.64	8.38	8.42	12	11.00
	9:37		Middle	3.0	25.06	25.06		8.16	8.16		30.27	30.27		71.5	71.3		4.97	4.95		8.34	8.31		10	
21/11/2016	14:05	Fine	Middle	3.0	25.10	25.10	25.11	8.10	8.10	8.10	30.31	30.31	30.30	81.1	81.2	81.2	5.63	5.64	5.64	5.84	5.84	5.85	5	4.50
	14:07		Middle	3.0	25.12	25.12		8.10	8.10		30.29	30.29		81.3	81.3		5.64	5.64		5.80	5.90		4	
23/11/2016	15:10	Cloudy	Middle	3.0	23.78	23.78	23.76	8.14	8.14	8.15	30.18	30.18	30.18	76.1	76.1	76.1	5.41	5.41	5.41	6.14	6.13	6.05	4	4.00
	15:12		Middle	3.0	23.74	23.74		8.15	8.15		30.18	30.19		76.1	76.2		5.41	5.42		6.00	5.94		4	
25/11/2016	15:30	Fine	Middle	3.5	23.56	23.54	23.56	8.18	8.18	8.19	29.97	29.97	29.97	76.8	76.7	76.7	5.49	5.48	5.48	8.64	8.54	8.54	6	5.00
	15:32		Middle	3.5	23.57	23.57		8.19	8.19		29.96	29.96		76.7	76.6		5.48	5.48		8.51	8.45		4	

Remarks:
Single underline denotes exceedance over Action Level.
Double underline denotes exceedance over Limit Level.



**Water Monitoring Result at P4 - SOC
Mid-Flood Tide**

Date	Time	Weather Condition	Sampling Depth		Water Temperature			pH			Salinity			DO Saturation			DO			Turbidity			Suspended Solids	
					°C			-			ppt			%			mg/L			NTU			mg/L	
			m		Value	Average		Value	Average		Value	Average		Value	Average		Value	Average		Value	Average		Value	Average
28/10/2016	16:40	Fine	Middle	3.0	27.43	27.43	27.46	8.05	8.05	8.06	29.21	29.21	29.22	96.5	96.7	96.8	6.54	6.49	6.51	7.48	7.25	7.29	4	4.00
	16:42		Middle	3.0	27.48	27.48		8.06	8.06		29.23	29.23		96.9	97.0		6.50	6.50		7.23	7.20		4	
31/10/2016	17:45	Fine	Middle	2.5	26.93	26.93	26.93	8.12	8.12	8.13	29.10	29.10	29.11	89.4	89.3	89.3	6.06	6.05	6.05	7.10	7.10	7.08	8	7.00
	17:47		Middle	2.5	26.93	26.93		8.13	8.13		29.11	29.11		89.3	89.3		6.05	6.05		7.10	7.03		6	
2/11/2016	8:40	Fine	Middle	3.0	25.23	25.23	25.21	8.21	8.21	8.22	30.20	30.20	30.22	66.8	66.7	66.7	4.63	4.63	4.63	10.45	10.44	<u>10.42</u>	8	7.50
	8:42		Middle	3.0	25.18	25.18		8.22	8.22		30.23	30.23		66.6	66.6		4.62	4.62		10.37	10.40		7	
4/11/2016	9:25	Fine	Middle	3.0	25.09	25.09	25.15	8.24	8.24	8.24	30.36	30.36	30.36	87.2	86.9	86.9	6.04	6.02	6.02	9.54	9.57	9.53	14	13.00
	9:27		Middle	3.0	25.20	25.20		8.24	8.24		30.36	30.36		86.8	86.7		6.02	6.01		9.51	9.50		12	
7/11/2016	16:10	Fine	Middle	3.0	25.98	25.98	25.98	8.17	8.17	8.17	30.33	30.33	30.33	78.3	78.1	78.1	5.36	5.34	5.34	5.06	5.13	5.11	5	5.00
	16:12		Middle	3.0	25.97	25.97		8.17	8.17		30.32	30.32		78.1	78.0		5.34	5.33		5.13	5.11		5	
9/11/2016	14:23	Cloudy	Middle	3.5	24.67	24.67	24.68	8.70	8.70	8.45	30.20	30.20	30.20	87.5	87.5	87.5	6.12	6.12	6.12	7.20	7.28	7.30	8	9.00
	14:25		Middle	3.5	24.69	24.69		8.20	8.20		30.20	30.20		87.7	87.5		6.13	6.12		7.38	7.32		10	
11/11/2016	15:38	Fine	Middle	3.5	24.38	24.38	24.36	8.19	8.19	8.20	31.03	30.03	30.29	78.0	78.3	79.1	5.49	5.51	5.54	7.53	7.50	7.50	12	12.00
	15:04		Middle	3.5	24.33	24.33		8.20	8.20		30.04	30.04		79.7	80.2		5.52	5.62		7.49	7.48		12	
14/11/2016	17:24	Fine	Middle	3.5	25.77	25.77	25.75	8.14	8.14	8.14	30.15	30.15	30.15	79.5	79.7	79.6	5.46	5.47	5.47	7.46	7.43	7.42	10	10.00
	17:26		Middle	3.5	25.72	25.72		8.14	8.14		30.15	30.15		79.6	79.7		5.47	5.47		7.40	7.37		10	
16/11/2016	8:55	Fine	Middle	2.5	25.06	25.06	25.07	8.17	8.17	8.17	30.45	30.45	30.45	99.0	99.0	99.1	6.87	6.87	6.88	2.02	2.03	2.00	12	11.00
	8:57		Middle	2.5	25.07	25.07		8.17	8.17		30.45	30.45		99.1	99.2		6.88	6.88		2.03	1.90		10	
18/11/2016	9:40	Cloudy	Middle	3.0	25.11	25.11	25.09	8.16	8.16	8.17	30.33	30.33	30.35	72.7	72.3	72.2	5.02	5.00	5.00	8.94	8.91	8.92	13	13.50
	9:42		Middle	3.0	25.07	25.07		8.17	8.17		30.36	30.36		72.0	71.9		5.00	4.99		8.90	8.91		14	
21/11/2016	14:10	Fine	Middle	3.0	25.09	25.09	25.09	8.10	8.10	8.11	30.46	30.46	30.46	80.7	81.2	81.3	5.60	5.63	5.64	7.47	7.47	7.54	10	9.00
	14:12		Middle	3.0	25.09	25.09		8.11	8.11		30.45	30.45		81.4	81.7		5.65	5.67		7.59	7.63		8	
23/11/2016	15:15	Cloudy	Middle	3.0	24.02	24.02	24.01	8.15	8.15	8.15	30.14	30.14	30.15	77.4	77.6	77.6	5.48	5.49	5.50	6.55	6.49	6.49	4	5.00
	15:17		Middle	3.0	24.00	24.00		8.15	8.15		30.16	30.16		77.7	77.8		5.50	5.51		6.46	6.45		6	
25/11/2016	15:34	Fine	Middle	3.5	23.54	23.54	23.54	8.20	8.20	8.20	29.97	29.97	29.97	77.5	77.3	77.3	5.54	5.53	5.53	6.34	6.28	6.33	4	5.00
	15:36		Middle	3.5	23.54	23.54		8.20	8.20		29.97	29.97		77.2	77.1		5.52	5.51		6.28	6.42		6	

Remarks:
Single underline denotes exceedance over Action Level.
Double underline denotes exceedance over Limit Level.



**Water Monitoring Result at P5 - WCT / RT / IT
Mid-Flood Tide**

Date	Time	Weather Condition	Sampling Depth		Water Temperature			pH			Salinity			DO Saturation		DO		Turbidity		Suspended Solids				
					°C			-			ppt			%		mg/L		NTU		mg/L				
			Value	Average	Value	Average	Value	Average	Value	Average	Value	Average	Value	Average	Value	Average	Value	Average	Value	Average	Value	Average		
28/10/2016	16:45	Fine	Middle	3.0	27.47	27.47	27.52	8.06	8.06	8.06	29.09	29.09	29.09	98.4	98.8	99.7	6.60	6.64	6.69	7.22	7.31	7.30	3	3.00
	16:47		Middle	3.0	27.56	27.56		8.06	8.06		29.09	29.09		100.5	101.1		6.74	6.78		7.31	7.37		3	
31/10/2016	17:50	Fine	Middle	2.5	26.84	26.84	26.84	8.13	8.13	8.13	29.03	29.03	29.06	88.7	88.7	88.6	6.02	6.02	6.02	7.65	7.58	7.63	6	5.50
	17:52		Middle	2.5	26.84	26.84		8.13	8.13		29.08	29.08		88.6	88.5		6.02	6.01		7.61	7.67		5	
2/11/2016	8:45	Fine	Middle	3.0	25.37	25.37	25.36	8.22	8.22	8.22	30.25	30.25	30.25	66.7	66.6	66.6	4.61	4.60	4.60	9.52	9.52	<u>9.52</u>	8	7.50
	8:47		Middle	3.0	25.35	25.35		8.22	8.22		30.25	30.25		66.6	66.5		4.60	4.60		9.52	9.53		7	
4/11/2016	9:30	Fine	Middle	3.0	25.25	25.25	25.28	8.24	8.24	8.25	30.37	30.37	30.38	89.2	89.9	90.1	6.17	6.22	6.23	9.06	8.97	9.01	14	13.50
	9:32		Middle	3.0	25.30	25.30		8.25	8.25		30.38	30.38		90.5	90.7		6.26	6.27		8.99	9.01		13	
7/11/2016	16:15	Fine	Middle	3.0	26.00	26.00	26.02	8.18	8.18	8.18	30.34	30.34	30.35	84.5	84.4	84.4	5.78	5.77	5.77	7.60	7.58	7.54	10	9.00
	16:17		Middle	3.0	26.03	26.03		8.18	8.18		30.35	30.35		84.3	84.2		5.76	5.75		7.57	7.42		8	
9/11/2016	14:27	Cloudy	Middle	3.5	24.90	24.90	24.90	8.20	8.20	8.20	30.17	30.17	30.17	91.5	90.8	90.6	6.38	6.33	6.32	8.10	8.12	8.05	14	13.50
	14:29		Middle	3.5	24.90	24.90		8.20	8.20		30.17	30.17		90.4	89.8		6.30	6.26		8.00	7.97		13	
11/11/2016	15:42	Fine	Middle	3.5	24.42	24.42	24.42	8.20	8.20	8.21	30.05	30.05	30.06	94.1	93.9	93.9	6.62	6.61	6.60	8.12	8.09	8.07	10	10.00
	15:44		Middle	3.5	24.41	24.41		8.21	8.21		30.06	30.06		93.8	93.6		6.60	6.58		8.05	8.03		10	
14/11/2016	17:28	Fine	Middle	3.5	25.74	25.74	25.45	8.16	8.16	8.16	30.19	30.19	30.19	75.4	75.5	75.3	5.18	5.19	5.18	9.67	9.52	<u>9.49</u>	12	12.00
	17:30		Middle	3.5	25.16	25.16		8.16	8.16		30.18	30.18		75.1	75.2		5.16	5.17		9.38	9.38		12	
16/11/2016	9:00	Fine	Middle	2.5	25.07	25.07	25.07	8.17	8.17	8.17	30.00	30.00	30.01	102.2	102.4	102.4	7.12	7.13	7.14	4.34	4.37	4.27	10	9.50
	9:02		Middle	2.5	25.07	25.07		8.17	8.17		30.01	30.01		102.6	102.6		7.14	7.15		4.17	4.21		9	
18/11/2016	9:50	Cloudy	Middle	3.0	25.29	25.29	25.27	8.17	8.17	8.17	30.35	30.35	30.37	74.1	73.7	73.6	5.13	5.10	5.10	7.79	7.78	7.76	11	11.00
	9:52		Middle	3.0	25.24	25.24		8.17	8.17		30.38	30.38		73.4	73.3		5.08	5.08		7.73	7.73		11	
21/11/2016	14:15	Fine	Middle	3.0	25.15	25.15	25.16	8.11	8.11	8.12	30.48	30.48	30.48	80.2	80.1	80.1	5.56	5.55	5.55	7.76	7.69	7.69	7	7.00
	14:17		Middle	3.0	25.17	25.17		8.12	8.12		30.48	30.48		80.0	80.0		5.54	5.54		7.70	7.61		7	
23/11/2016	15:20	Cloudy	Middle	3.0	24.18	24.18	24.19	8.16	8.16	8.17	30.22	30.22	30.23	77.0	76.9	76.9	5.43	5.42	5.44	7.70	7.70	7.70	8	7.00
	15:22		Middle	3.0	24.19	24.19		8.17	8.17		30.23	30.23		76.8	76.8		5.42	5.49		7.70	7.71		6	
25/11/2016	15:38	Fine	Middle	3.5	23.24	23.24	23.49	8.20	8.20	8.10	30.02	30.02	30.03	75.7	75.6	75.6	5.39	5.39	5.39	5.72	5.80	5.90	4	4.50
	15:40		Middle	3.5	23.73	23.73		8.00	8.00		30.03	30.03		75.6	75.6		5.39	5.39		5.99	6.10		5	

Remarks:
Single underline denotes exceedance over Action Level.
Double underline denotes exceedance over Limit Level.



**Water Monitoring Result at RW21-P789 - Sun Hung Kai Centre
Mid-Flood Tide**

Date	Time	Weather Condition	Sampling Depth		Water Temperature			pH			Salinity			DO Saturation		DO		Turbidity		Suspended Solids				
					°C			-			ppt			%		mg/L		NTU		mg/L				
			m	Value	Average	Value	Average	Value	Average	Value	Average	Value	Average	Value	Average	Value	Average	Value	Average	Value	Average			
28/10/2016	17:05	Fine	Middle	4.0	27.56	27.56	27.51	8.07	8.07	8.07	28.87	28.87	29.09	92.1	92.7	93.2	6.18	6.22	6.30	8.38	8.38	<u>8.38</u>	4	5.00
	17:07		Middle	4.0	27.45	27.45		8.07	8.07		29.30	29.30		93.3	94.5		6.36	6.44		8.38	8.37		6	
31/10/2016	18:15	Fine	Middle	2.5	27.22	27.22	27.23	8.13	8.13	8.13	28.23	28.23	28.21	78.8	79.1	79.3	5.34	5.37	5.38	9.08	9.08	<u>9.09</u>	11	10.00
	18:17		Middle	2.5	27.23	27.23		8.13	8.13		28.18	28.18		79.5	79.9		5.39	5.42		9.09	9.10		9	
2/11/2016	9:10	Fine	Middle	3.5	26.09	26.09	26.06	8.21	8.21	8.21	30.22	30.22	30.24	62.6	63.1	63.4	4.28	4.32	4.34	9.30	9.29	<u>9.29</u>	8	8.00
	9:12		Middle	3.5	26.02	26.02		8.21	8.21		30.25	30.25		63.8	64.2		4.37	4.39		9.27	9.29		8	
4/11/2016	9:55	Fine	Middle	3.5	25.82	25.82	25.85	8.23	8.23	8.24	30.51	30.51	30.50	81.1	81.4	81.9	5.56	5.58	5.61	8.76	8.75	<u>8.76</u>	21	<u>20.50</u>
	9:57		Middle	3.5	25.88	25.88		8.24	8.24		30.49	30.49		82.1	82.9		5.62	5.67		8.74	8.80		20	
7/11/2016	16:35	Fine	Middle	4.0	26.31	26.31	26.31	8.19	8.19	8.19	30.28	30.28	30.29	79.3	79.5	79.5	5.40	5.41	5.41	4.45	4.46	4.46	3	3.50
	16:37		Middle	4.0	26.31	26.31		8.18	8.18		30.29	30.29		79.6	79.6		5.41	5.42		4.46	4.47		4	
9/11/2016	14:45	Cloudy	Middle	4.0	25.42	25.42	25.37	8.19	8.19	8.20	30.27	30.27	30.27	89.5	90.4	90.4	6.19	6.25	6.26	8.01	8.00	8.01	9	9.50
	14:47		Middle	4.0	25.32	25.32		8.20	8.20		30.27	30.27		90.7	91.1		6.28	6.30		8.00	8.01		10	
11/11/2016	16:05	Fine	Middle	4.0	24.81	24.81	24.73	8.19	8.19	8.20	29.81	29.81	29.86	74.2	74.2	74.2	5.20	5.20	5.20	8.44	8.43	<u>8.38</u>	12	11.50
	16:07		Middle	4.0	24.64	24.64		8.20	8.20		29.90	29.90		74.2	74.3		5.20	5.21		8.32	8.32		11	
14/11/2016	17:41	Fine	Middle	3.5	25.75	25.75	25.76	8.16	8.16	8.16	30.21	30.21	30.21	72.2	71.8	71.2	4.96	4.93	4.89	7.84	7.81	7.86	11	10.50
	17:43		Middle	3.5	25.76	25.76		8.16	8.16		30.20	30.20		70.8	70.0		4.87	4.81		7.89	7.89		10	
16/11/2016	9:20	Fine	Middle	3.5	25.47	25.47	25.46	8.17	8.17	8.17	30.45	30.45	30.46	82.5	83.7	84.1	5.69	5.77	5.80	7.79	7.79	7.79	7	6.50
	9:22		Middle	3.5	25.45	25.45		8.17	8.17		30.46	30.46		84.5	85.7		5.83	5.91		7.78	7.79		6	
18/11/2016	10:05	Cloudy	Middle	4.0	25.32	25.32	25.30	8.14	8.14	8.14	30.39	30.39	30.40	69.9	69.6	66.9	4.84	4.81	4.80	0.67	0.45	0.56	8	8.00
	10:07		Middle	4.0	25.28	25.28		8.14	8.14		30.41	30.41		69.4	58.8		4.80	4.76		0.55	0.57		8	
21/11/2016	14:42	Fine	Middle	4.0	25.44	25.44	25.43	8.13	8.13	8.13	30.35	30.35	30.36	70.9	71.0	71.2	4.89	4.90	4.91	6.30	6.26	6.27	4	4.00
	14:44		Middle	4.0	25.42	25.42		8.13	8.13		30.37	30.37		71.3	71.6		4.92	4.94		6.27	6.23		4	
23/11/2016	15:45	Cloudy	Middle	3.5	24.36	24.36	24.33	8.16	8.16	8.16	30.01	30.01	30.04	73.9	73.8	73.8	5.21	5.20	5.20	4.86	4.86	4.86	4	4.00
	15:47		Middle	3.5	24.30	24.30		8.15	8.15		30.06	30.06		73.8	73.7		5.20	5.20		4.87	4.86		4	
25/11/2016	16:00	Fine	Middle	4.0	24.11	24.11	24.11	8.19	8.19	8.20	30.10	30.10	30.11	77.3	77.3	77.3	5.47	5.47	5.47	7.77	7.78	7.78	6	6.00
	16:02		Middle	4.0	24.11	24.11		8.20	8.20		30.11	30.11		77.3	77.4		5.47	5.48		7.79	7.78		6	

Remarks:
Single underline denotes exceedance over Action Level.
Double underline denotes exceedance over Limit Level.



**Water Monitoring Result at WSD19 - Sheung Wan
Mid-Flood Tide**

Date	Time	Weather Condition	Sampling Depth		Water Temperature			pH			Salinity			DO Saturation			DO		Turbidity			Suspended Solids		
					°C		-		ppt		%		mg/L		NTU		mg/L							
			m	Value	Average	Value	Average	Value	Average	Value	Average	Value	Average	Value	Average	Value	Average	Value	Average	Value	Average			
28/10/2016	15:50	Fine	Middle	4.0	27.58	27.58	27.60	7.96	7.96	7.97	28.98	28.98	29.01	87.5	88.2	88.4	5.87	5.92	5.93	6.52	6.53	6.60	4	4.00
	15:52		Middle	4.0	27.61	27.61		7.98	7.98		29.04	29.04		88.6	89.2		5.95	5.98		6.63	6.70		4	
31/10/2016	16:45	Fine	Middle	3.5	27.79	27.79	27.86	8.04	8.04	8.05	29.15	29.15	29.12	67.0	68.2	69.6	4.47	4.58	4.65	6.22	6.24	6.27	10	11.00
	16:47		Middle	3.5	27.93	27.93		8.06	8.06		29.09	29.09		70.9	72.3		4.73	4.82		6.25	6.36		12	
2/11/2016	7:35	Fine	Middle	3.5	25.34	25.34	25.27	8.40	8.40	8.38	30.22	30.22	30.30	60.5	60.6	60.8	4.19	4.20	4.21	10.13	10.11	<u>10.12</u>	8	8.50
	7:37		Middle	3.5	25.19	25.19		8.35	8.35		30.37	30.37		60.8	61.2		4.21	4.24		10.11	10.12		9	
4/11/2016	8:30	Fine	Middle	3.5	24.82	24.82	24.79	8.42	8.42	8.41	30.56	30.56	30.58	72.2	72.3	72.3	5.03	5.04	5.04	3.11	3.01	2.83	9	9.50
	8:32		Middle	3.5	24.76	24.76		8.39	8.39		30.60	30.60		72.3	72.4		5.04	5.05		2.63	2.58		10	
7/11/2016	15:05	Fine	Middle	3.5	27.54	27.54	27.62	8.49	8.49	8.49	30.93	30.93	30.86	73.7	74.1	74.2	4.89	4.91	4.92	5.34	5.45	5.41	9	8.00
	15:07		Middle	3.5	27.70	27.70		8.49	8.49		30.79	30.79		74.4	74.5		4.93	4.94		5.47	5.36		7	
9/11/2016	13:35	Cloudy	Middle	3.5	25.54	25.54	25.49	8.41	8.41	8.38	30.37	30.37	30.40	70.3	71.3	72.1	4.84	4.91	4.97	8.22	8.29	<u>8.22</u>	9	9.50
	13:37		Middle	3.5	25.44	25.44		8.35	8.35		30.42	30.42		72.3	74.5		4.98	5.13		8.18	8.18		10	
11/11/2016	14:41	Fine	Middle	3.5	24.84	24.84	24.83	8.10	8.10	8.11	32.20	32.20	31.21	71.3	71.4	71.5	4.98	4.98	4.99	7.78	7.80	7.81	10	11.00
	14:43		Middle	3.5	24.81	24.81		8.12	8.12		30.22	30.22		71.5	71.6		4.99	5.00		7.81	7.83		12	
14/11/2016	16:23	Fine	Middle	3.5	26.44	26.44	26.59	8.13	8.13	8.13	30.55	30.55	30.45	74.2	74.2	74.2	5.02	5.03	5.03	10.81	10.38	<u>10.64</u>	13	12.50
	16:25		Middle	3.5	26.73	26.73		8.12	8.12		30.35	30.35		74.2	74.3		5.02	5.03		10.70	10.65		12	
16/11/2016	7:15	Fine	Middle	3.5	25.55	25.55	25.57	8.39	8.39	8.37	30.72	30.72	30.72	72.9	73.7	73.7	5.01	5.07	5.06	7.39	7.38	7.38	8	8.00
	7:17		Middle	3.5	25.58	25.58		8.34	8.34		30.71	30.71		73.9	74.1		5.08	5.09		7.38	7.38		8	
18/11/2016	8:10	Cloudy	Middle	3.5	25.32	25.32	25.42	8.46	8.46	8.42	30.48	30.48	30.41	69.9	70.0	69.9	4.84	4.85	4.84	0.94	0.92	0.94	7	6.50
	8:12		Middle	3.5	25.52	25.52		8.38	8.38		30.34	30.34		69.9	69.9		4.84	4.84		0.94	0.94		6	
21/11/2016	13:30	Fine	Middle	4.0	25.64	25.64	25.66	8.06	8.06	8.07	30.26	30.26	30.26	69.3	70.2	71.5	4.77	4.83	5.03	6.65	6.64	6.64	5	5.00
	13:32		Middle	4.0	25.68	25.68		8.07	8.07		30.24	30.26		72.8	73.6		5.00	5.00		6.63	6.63		5	
23/11/2016	14:20	Cloudy	Middle	3.5	24.36	24.36	24.38	8.17	8.17	8.22	29.89	29.89	29.97	74.6	74.6	74.6	5.27	5.27	5.28	5.23	5.26	5.28	6	7.00
	14:25		Middle	3.5	24.40	24.40		8.26	8.26		30.04	30.04		74.6	74.5		5.28	5.28		5.30	5.33		8	
25/11/2016	14:34	Fine	Middle	3.5	24.66	24.66	24.77	8.28	8.28	8.27	30.37	30.37	30.33	71.4	71.3	71.3	4.98	4.98	4.98	7.41	7.40	7.40	7	7.50
	14:36		Middle	3.5	24.88	24.88		8.26	8.26		30.29	30.29		71.3	71.3		4.97	4.97		7.40	7.39		8	

Remarks:
Single underline denotes exceedance over Action Level.
Double underline denotes exceedance over Limit Level.



**Water Monitoring Result at C7 - Windsor House
Mid-Ebb Tide**

Date	Time	Weather Condition	Sampling Depth		Water Temperature		pH			Salinity		DO Saturation		DO		Turbidity		Suspended Solids						
					°C		-		ppt		%		mg/L		NTU		mg/L							
					Value	Average	Value	Average	Value	Average	Value	Average	Value	Average	Value	Average	Value	Average						
28/10/2016	10:40	Fine	Middle	-	28.30	28.30	28.33	8.04	8.04	8.04	29.42	29.42	29.43	95.2	95.7	96.1	6.29	6.32	6.35	3.99	3.95	4.00	3	4.00
	10:42		Middle	-	28.36	28.36		8.04	8.04	8.04	29.43	29.43		96.5	96.8		96.1	6.38		6.39	6.35		3.99	
31/10/2016	12:00	Fine	Middle	-	27.61	27.61	27.65	8.05	8.05	8.06	28.67	28.67	28.65	93.7	94.4	94.4	6.29	6.34	6.34	6.03	6.04	6.04	8	7.50
	12:02		Middle	-	27.68	27.68		8.07	8.07	8.06	28.63	28.63		94.7	94.8		94.4	6.36		6.36	6.34		6.02	
2/11/2016	15:15	Fine	Middle	-	26.64	26.64	26.59	8.17	8.17	8.17	30.32	30.32	30.56	75.4	75.6	75.7	5.11	5.13	5.13	5.91	5.91	5.91	5	4.00
	15:12		Middle	-	26.53	26.53		8.17	8.17	8.17	30.79	30.79		75.9	75.7		75.7	5.15		5.13	5.13		5.90	
4/11/2016	1:20	Fine	Middle	-	23.40	23.40	23.35	8.06	8.06	8.07	31.17	31.17	31.18	78.2	78.9	78.1	5.57	5.63	5.57	5.50	5.46	5.46	3	3.50
	1:21		Middle	-	23.30	23.30		8.07	8.07	8.07	31.19	31.19		78.0	77.2		78.1	5.55		5.51	5.57		5.44	
7/11/2016	2:30	Cloudy	Middle	-	24.90	24.90	24.88	7.98	7.98	25.48	31.18	31.18	31.18	76.8	78.5	77.5	5.33	5.45	5.38	3.70	3.90	3.90	8	5.50
	2:31		Middle	-	24.80	24.90		7.98	7.98	25.48	31.18	31.18		77.6	77.1		77.5	5.39		5.35	5.38		3.98	
9/11/2016	3:30	Cloudy	Middle	-	23.30	23.30	23.30	7.93	7.93	7.94	31.05	31.05	31.05	73.6	74.6	73.3	5.25	5.33	5.24	4.78	4.80	4.79	9	11.00
	3:31		Middle	-	23.30	23.30		7.94	7.94	7.94	31.05	31.05		72.9	72.2		73.3	5.21		5.15	5.24		4.82	
11/11/2016	10:34	Fine	Middle	-	24.80	24.80	24.75	8.12	8.12	8.13	29.34	29.34	29.40	81.2	81.5	81.6	5.70	5.72	5.73	4.51	4.52	4.49	9	9.00
	10:36		Middle	-	24.69	24.69		8.14	8.14	8.13	29.46	29.46		81.8	82.0		81.6	5.74		5.76	5.73		4.48	
14/11/2016	12:15	Fine	Middle	-	26.11	26.11	26.11	8.11	8.11	8.11	29.88	29.88	29.88	77.7	78.2	78.3	5.31	5.35	5.38	6.86	6.80	6.59	7	7.50
	12:17		Middle	-	26.11	26.11		8.11	8.11	8.11	29.88	29.88		78.9	78.4		78.3	5.40		5.44	5.38		6.00	
16/11/2016	15:15	Fine	Middle	-	26.27	26.27	26.26	8.09	8.09	8.10	30.23	30.23	30.24	83.5	83.8	84.0	5.69	5.71	5.72	5.46	5.46	5.46	4	4.50
	15:17		Middle	-	26.25	26.25		8.10	8.10	8.10	30.24	30.24		84.1	84.4		84.0	5.73		5.75	5.72		5.45	
18/11/2016	1:30	Cloudy	Middle	-	24.70	24.70	24.70	7.86	7.86	7.87	31.15	31.15	31.15	77.6	77.5	77.2	5.39	5.39	5.36	5.27	5.31	5.29	8	7.00
	1:31		Middle	-	24.70	24.70		7.88	7.88	7.87	31.15	31.15		76.7	76.8		77.2	5.33		5.34	5.36		5.29	
21/11/2016	2:55	Cloudy	Middle	-	24.90	24.90	24.90	7.94	7.94	7.95	31.05	31.05	31.06	77.8	78.7	78.0	5.40	5.46	5.42	8.01	7.99	7.98	8	7.00
	2:56		Middle	-	24.90	24.90		7.95	7.95	7.95	31.06	31.06		78.1	77.5		78.0	5.42		5.38	5.42		7.97	
23/11/2016	10:35	Cloudy	Middle	-	24.76	24.76	24.76	8.12	8.12	8.12	27.74	27.74	27.75	75.2	75.2	75.2	5.33	5.33	5.33	5.18	5.16	5.15	4	5.00
	10:37		Middle	-	24.76	24.76		8.12	8.12	8.12	27.74	27.77		75.3	75.2		75.2	5.34		5.33	5.33		5.13	
25/11/2016	10:30	Fine	Middle	-	24.33	24.33	24.29	8.16	8.16	8.17	29.81	29.81	29.83	80.4	80.6	80.6	5.68	5.69	5.70	5.30	5.29	5.29	4	4.00
	10:32		Middle	-	24.24	24.24		8.17	8.17	8.17	29.85	29.85		80.7	80.8		80.6	5.70		5.71	5.70		5.29	

Remarks:
Single underline denotes exceedance over Action Level.
Double underline denotes exceedance over Limit Level.



**Water Monitoring Result at C1 - HKCEC
Mid-Ebb Tide**

Date	Time	Weather Condition	Sampling Depth		Water Temperature		pH			Salinity		DO Saturation		DO		Turbidity		Suspended Solids						
					°C		-		ppt		%		mg/L		NTU		mg/L							
			m	Value	Average	Value	Average	Value	Average	Value	Average	Value	Average	Value	Average	Value	Average	Value	Average					
28/10/2016	13:36	Fine	Middle	2.5	28.42	28.42	28.44	8.08	8.08	8.08	29.25	29.25	29.24	99.0	99.5	98.8	6.54	6.57	6.53	4.68	4.79	4.76	5	4.00
	13:38		Middle	2.5	28.46	28.46		8.08	8.08	8.08	29.23	29.23		29.23	98.4		98.4	98.4		6.50	6.50		6.50	
31/10/2016	14:35	Fine	Middle	2.5	27.04	27.04	27.05	8.14	8.14	8.17	27.33	27.33	27.35	100.8	101.0	101.1	6.88	6.90	6.90	6.34	6.37	6.36	12	11.00
	14:37		Middle	2.5	27.05	27.05		8.19	8.19	8.19	27.36	27.36		27.36	101.0		101.4	101.4		6.90	6.92		6.92	
2/11/2016	14:25	Fine	Middle	3.0	26.08	26.08	26.10	8.25	8.25	8.26	30.41	30.41	30.42	85.6	85.5	85.6	5.84	5.83	5.84	9.60	9.55	<u>9.55</u>	8	7.50
	14:27		Middle	3.0	26.11	26.11		8.26	8.26	8.26	30.43	30.43		30.43	85.6		85.5	85.5		5.84	5.83		5.83	
4/11/2016	3:52	Fine	Middle	3.0	23.90	23.90	23.80	7.85	7.85	7.87	31.17	31.17	31.18	81.7	82.7	82.3	5.78	5.84	5.82	7.81	7.82	7.78	8	6.00
	3:53		Middle	3.0	23.70	23.70		7.90	7.89	7.89	31.18	31.18		31.18	82.1		82.6	82.6		5.81	5.84		5.84	
7/11/2016	4:13	Cloudy	Middle	3.0	25.00	25.00	25.00	7.96	7.96	7.97	30.84	30.84	30.84	74.6	76.4	75.7	5.18	5.30	5.26	3.96	3.94	3.95	3	3.50
	4:14		Middle	3.0	25.00	25.00		7.97	7.97	7.97	30.84	30.84		30.84	76.0		75.9	75.9		5.27	5.27		5.27	
9/11/2016	7:25	Cloudy	Middle	3.0	23.60	23.60	23.60	7.89	7.89	7.90	30.94	30.94	30.94	72.5	74.9	74.2	5.15	5.33	5.27	4.43	4.39	4.45	4	4.00
	7:26		Middle	3.0	23.60	23.60		7.91	7.91	7.91	30.94	30.94		30.94	75.1		74.1	74.1		5.34	5.27		5.27	
11/11/2016	9:50	Fine	Middle	2.5	24.09	24.09	24.11	8.26	8.26	8.26	30.06	30.06	30.09	93.2	92.3	92.3	6.59	6.52	6.52	6.94	6.99	6.97	12	12.00
	9:52		Middle	2.5	24.13	24.13		8.26	8.26	8.26	30.11	30.11		30.11	91.8		91.7	91.7		6.49	6.48		6.48	
14/11/2016	11:31	Fine	Middle	3.5	25.78	25.78	25.78	8.18	8.18	8.18	30.27	30.27	30.27	80.5	80.7	80.6	5.85	5.84	5.85	6.86	6.78	6.79	6	6.00
	11:33		Middle	3.5	25.78	25.78		8.18	8.18	8.18	30.27	30.27		30.27	80.5		80.6	80.6		5.84	5.85		5.85	
16/11/2016	14:16	Fine	Middle	3.5	25.74	25.74	25.74	8.18	8.18	8.18	30.48	30.48	30.49	87.4	87.3	87.3	6.00	5.99	5.99	7.47	7.42	7.43	7	7.00
	14:18		Middle	3.5	25.73	25.73		8.18	8.18	8.18	30.50	30.50		30.50	87.3		87.3	87.3		5.99	5.99		5.99	
18/11/2016	4:15	Cloudy	Middle	2.5	24.30	24.30	24.30	7.97	7.97	7.98	31.19	31.19	31.19	79.2	79.3	79.2	5.54	5.55	5.55	5.97	5.95	5.94	7	7.50
	4:16		Middle	2.5	24.30	24.30		7.98	7.98	7.98	31.19	31.19		31.19	79.2		79.1	79.1		5.55	5.54		5.54	
21/11/2016	6:05	Cloudy	Middle	3.0	24.60	24.60	24.60	7.87	7.87	7.88	31.08	31.08	31.08	77.2	78.8	78.0	5.38	5.49	5.44	6.44	6.46	6.46	4	4.00
	6:06		Middle	3.0	24.60	24.60		7.90	7.89	7.89	31.08	31.08		31.08	78.6		77.5	77.5		5.47	5.40		5.40	
23/11/2016	9:50	Cloudy	Middle	2.5	24.54	24.54	24.50	8.18	8.18	8.18	29.86	29.86	29.89	74.4	74.6	74.7	5.24	5.25	5.26	6.35	6.33	6.33	3	3.50
	9:52		Middle	2.5	24.46	24.46		8.18	8.18	8.18	29.91	29.91		29.91	74.9		75.0	75.0		5.27	5.28		5.28	
25/11/2016	9:35	Fine	Middle	3.0	23.42	23.42	23.39	8.25	8.25	8.25	30.05	30.05	30.08	83.7	83.7	83.8	6.00	6.00	6.00	7.41	7.59	7.56	7	6.50
	9:37		Middle	3.0	23.35	23.35		8.25	8.25	8.25	30.10	30.10		30.10	83.8		83.8	83.8		6.00	6.01		6.01	

Remarks:
Single underline denotes exceedance over Action Level.
Double underline denotes exceedance over Limit Level.



**Water Monitoring Result at P1 - HKCEC Phase I
Mid-Ebb Tide**

Date	Time	Weather Condition	Sampling Depth		Water Temperature		pH			Salinity		DO Saturation		DO		Turbidity		Suspended Solids						
					°C		-		ppt		%		mg/L		NTU		mg/L							
			m	Value	Average	Value	Average	Value	Average	Value	Average	Value	Average	Value	Average	Value	Average	Value	Average					
28/10/2016	13:20	Fine	Middle	2.5	28.42	28.42	28.46	8.11	8.11	8.11	29.45	29.45	29.43	97.6	97.8	97.9	6.44	6.45	6.46	5.16	5.00	5.00	4	4.00
	13:22		Middle	2.5	28.50	28.50		8.10	8.10		29.41	29.41		98.0	98.2		6.46	6.48		4.93	4.92		4	
31/10/2016	14:15	Fine	Middle	2.5	27.51	27.51	27.66	8.13	8.13	8.13	28.89	28.89	28.85	90.1	90.5	90.9	6.04	6.06	6.08	8.05	8.07	8.06	7	6.50
	14:17		Middle	2.5	27.81	27.81		8.13	8.13		28.80	28.80		91.2	91.6		6.10	6.13		8.07	8.05		6	
2/11/2016	14:00	Fine	Middle	3.0	25.78	25.78	25.78	8.24	8.24	8.25	30.46	30.46	30.46	76.4	76.5	76.5	5.24	5.25	5.25	9.10	9.09	9.10	11	10.00
	14:05		Middle	3.0	25.77	25.77		8.25	8.25		30.46	30.46		76.5	76.5		5.25	5.25		9.10	9.09		9	
4/11/2016	3:25	Fine	Middle	3.0	23.60	23.60	23.55	8.05	8.05	8.05	31.28	31.28	31.28	81.3	82.0	81.7	5.77	5.82	5.80	6.62	6.59	6.61	7	6.50
	3:26		Middle	3.0	23.50	23.50		8.05	8.05		31.28	31.28		81.2	82.4		5.76	5.85		6.60	6.61		6	
7/11/2016	3:45	Cloudy	Middle	3.0	24.90	24.90	24.90	7.99	8.01	8.01	31.20	31.20	31.20	83.1	82.7	82.2	5.76	5.73	5.70	4.71	4.70	4.69	3	3.50
	3:46		Middle	3.0	24.90	24.90		8.00	8.02		31.20	31.20		81.7	81.3		5.67	5.64		4.70	4.63		4	
9/11/2016	5:25	Cloudy	Middle	3.0	22.50	22.50	22.55	8.00	8.00	8.01	31.10	31.10	31.10	76.9	78.0	77.3	5.56	5.65	5.59	4.04	4.06	4.08	26	<u>20.00</u>
	5:26		Middle	3.0	22.60	22.60		8.01	8.01		31.09	31.09		77.6	76.8		5.59	5.55		4.12	4.10		14	
11/11/2016	9:34	Fine	Middle	2.5	23.78	23.78	23.66	8.25	8.25	8.25	30.17	30.17	30.16	77.1	77.2	77.3	5.50	5.51	5.52	5.92	5.90	5.89	11	11.50
	9:36		Middle	2.5	23.53	23.53		8.25	8.25		30.03	30.29		77.6	77.3		5.54	5.53		5.88	5.86		12	
14/11/2016	11:15	Fine	Middle	3.5	25.78	25.78	25.82	8.15	8.15	8.16	30.31	30.31	30.30	83.8	83.5	83.5	5.75	5.73	5.73	5.17	5.20	5.22	5	5.00
	11:17		Middle	3.5	25.85	25.85		8.17	8.17		30.29	30.29		83.4	83.4		5.72	5.72		5.24	5.26		5	
16/11/2016	14:00	Fine	Middle	3.5	25.50	25.50	25.49	8.17	8.17	8.17	30.59	30.59	30.57	80.9	81.4	81.9	5.57	5.60	5.64	6.44	6.34	6.24	5	4.00
	14:02		Middle	3.5	25.48	25.48		8.17	8.17		30.55	30.55		82.1	83.1		5.65	5.72		6.16	6.02		3	
18/11/2016	3:45	Cloudy	Middle	2.5	24.20	24.20	24.20	7.97	7.97	7.98	31.18	31.18	31.18	76.8	77.3	77.1	5.39	5.42	5.41	7.74	7.68	7.65	9	8.50
	3:46		Middle	2.5	24.20	24.20		7.99	7.99		31.18	31.18		77.3	77.0		5.43	5.40		7.58	7.59		8	
21/11/2016	5:19	Cloudy	Middle	3.0	24.96	24.60	24.69	8.02	8.02	8.02	31.15	31.15	31.15	78.4	78.6	78.4	5.47	5.48	5.47	5.23	5.20	5.18	4	4.50
	5:21		Middle	3.0	24.60	24.60		8.02	8.02		31.15	31.15		78.4	78.3		5.47	5.45		5.16	5.13		5	
23/11/2016	9:30	Cloudy	Middle	2.5	23.51	23.51	23.50	8.20	8.20	8.20	30.21	30.21	30.21	73.6	74.4	75.1	5.28	5.32	5.37	5.28	5.28	5.29	3	3.50
	9:32		Middle	2.5	23.49	23.49		8.20	8.20		30.21	30.21		75.7	76.5		5.41	5.46		5.29	5.29		4	
25/11/2016	9:15	Fine	Middle	3.0	22.22	22.22	22.03	8.24	8.24	8.24	29.99	29.94	30.10	76.3	76.3	76.4	5.60	5.61	5.61	7.15	7.00	7.04	5	6.00
	9:17		Middle	3.0	21.84	21.84		8.24	8.24		30.24	30.24		76.4	76.4		5.61	5.62		7.00	6.99		7	

Remarks:
Single underline denotes exceedance over Action Level.
Double underline denotes exceedance over Limit Level.



**Water Monitoring Result at P3 - APA
Mid-Ebb Tide**

Date	Time	Weather Condition	Sampling Depth		Water Temperature		pH			Salinity		DO Saturation		DO		Turbidity		Suspended Solids						
					°C		-		ppt		%		mg/L		NTU		mg/L							
			m	Value	Average	Value	Average	Value	Average	Value	Average	Value	Average	Value	Average	Value	Average	Value	Average					
28/10/2016	13:24	Fine	Middle	2.5	28.12	28.12	28.23	8.10	8.10	8.10	29.14	29.14	29.07	98.9	99.5	99.4	6.50	6.60	6.58	5.23	5.29	5.27	3	3.50
	13:26		Middle	2.5	28.33	28.33		8.10	8.10	8.10	29.00	29.00		99.1	100.2		99.4	6.57		6.64	6.58		5.29	
31/10/2016	14:20	Fine	Middle	2.5	27.33	27.33	27.29	8.13	8.13	8.14	28.73	28.73	28.74	95.7	95.7	95.7	6.46	6.46	6.46	6.63	6.78	6.75	6	6.00
	14:22		Middle	2.5	27.24	27.24		8.14	8.14	8.14	28.74	28.74		95.7	95.8		95.7	6.46		6.47	6.46		6.79	
2/11/2016	14:07	Fine	Middle	3.0	25.78	25.78	25.82	8.25	8.25	8.25	30.38	30.38	30.41	77.1	77.2	77.3	5.28	5.29	5.30	8.12	8.09	8.10	9	9.50
	14:10		Middle	3.0	25.86	25.86		8.25	8.25	8.25	30.43	30.43		77.4	77.5		77.3	5.30		5.31	5.30		8.09	
4/11/2016	3:32	Fine	Middle	3.0	23.40	23.40	23.40	8.12	8.12	8.12	31.29	31.29	31.29	80.2	80.3	80.3	5.70	5.71	5.71	5.81	5.79	5.81	5	4.50
	3:33		Middle	3.0	23.40	23.40		8.12	8.12	8.12	31.29	31.29		79.5	81.1		80.3	5.66		5.77	5.71		5.83	
7/11/2016	3:50	Cloudy	Middle	3.0	25.00	25.00	25.00	8.06	8.06	8.07	31.28	31.28	31.28	81.1	81.6	81.1	5.61	5.65	5.61	4.72	4.71	4.70	5	5.00
	3:51		Middle	3.0	25.00	25.00		8.08	8.06	8.07	31.28	31.28		81.4	80.4		81.1	5.61		5.56	5.61		4.69	
9/11/2016	5:32	Cloudy	Middle	3.0	23.20	23.20	23.20	8.03	8.03	8.04	31.08	31.08	31.09	71.3	73.7	72.8	5.10	5.27	5.21	4.12	4.16	4.20	9	7.00
	5:33		Middle	3.0	23.20	23.20		8.04	8.04	8.04	31.10	31.10		73.6	72.5		72.8	5.27		5.19	5.21		4.30	
11/11/2016	9:46	Fine	Middle	2.5	23.51	23.51	23.49	8.26	8.26	8.26	29.55	29.55	29.87	100.4	100.2	100.1	7.18	7.16	7.16	5.82	5.85	5.81	6	6.00
	9:48		Middle	2.5	23.47	23.47		8.26	8.26	8.26	30.19	30.19		100.0	99.8		100.1	7.15		7.13	7.16		5.79	
14/11/2016	11:19	Fine	Middle	3.5	25.62	25.62	25.65	8.17	8.17	8.18	30.26	30.26	30.25	82.0	84.8	85.1	5.65	5.84	5.86	5.29	5.29	5.22	6	7.00
	11:21		Middle	3.5	25.67	25.67		8.18	8.18	8.18	30.23	30.23		86.4	87.1		85.1	5.95		6.00	5.86		5.14	
16/11/2016	14:04	Fine	Middle	3.5	25.29	25.29	25.28	8.18	8.18	8.18	30.52	30.52	30.52	91.0	90.8	90.8	6.29	6.28	6.28	6.05	5.79	5.86	4	5.00
	14:06		Middle	3.5	25.27	25.27		8.18	8.18	8.18	30.52	30.52		90.7	90.6		90.8	6.27		6.26	6.28		5.79	
18/11/2016	3:51	Cloudy	Middle	2.5	24.10	24.10	24.15	8.10	8.01	8.04	31.14	31.14	31.14	78.8	79.7	79.5	5.54	5.60	5.59	7.69	7.60	7.70	7	7.00
	3:52		Middle	2.5	24.20	24.20		8.02	8.02	8.04	31.14	31.14		79.6	79.9		79.5	5.59		5.61	5.59		7.71	
21/11/2016	5:36	Cloudy	Middle	3.0	24.70	24.70	24.65	7.99	8.00	8.00	31.15	31.15	31.15	79.4	79.8	79.7	5.53	5.55	5.55	4.90	4.98	4.97	5	5.00
	5:37		Middle	3.0	24.60	24.60		8.00	8.00	8.00	31.15	31.15		79.7	79.8		79.7	5.55		5.56	5.55		5.05	
23/11/2016	9:35	Cloudy	Middle	2.5	24.00	24.00	23.96	8.19	8.19	8.19	30.13	30.13	30.16	80.3	80.3	80.4	5.69	5.69	5.70	5.27	5.28	5.28	6	5.50
	9:37		Middle	2.5	23.91	23.91		8.18	8.18	8.19	30.19	30.19		80.4	80.4		80.4	5.70		5.70	5.70		5.28	
25/11/2016	9:20	Fine	Middle	3.0	27.69	27.69	25.12	8.24	8.24	8.25	30.10	30.10	30.15	76.5	76.6	76.7	5.53	5.56	5.56	7.13	7.06	7.21	7	6.00
	9:22		Middle	3.0	22.54	22.54		8.25	8.25	8.25	30.19	30.19		76.7	76.8		76.7	5.56		5.57	5.56		7.28	

Remarks:
Single underline denotes exceedance over Action Level.
Double underline denotes exceedance over Limit Level.



**Water Monitoring Result at P4 - SOC
Mid-Ebb Tide**

Date	Time	Weather Condition	Sampling Depth		Water Temperature		pH			Salinity		DO Saturation		DO		Turbidity		Suspended Solids						
					°C		-		ppt		%		mg/L		NTU		mg/L							
					Value	Average	Value	Average	Value	Average	Value	Average	Value	Average	Value	Average	Value	Average						
28/10/2016	13:28	Fine	Middle	2.5	28.35	28.35	28.39	8.09	8.09	8.09	29.19	29.19	29.19	95.0	94.2	94.0	6.28	6.23	6.22	4.74	4.07	4.20	3	3.00
	13:30		Middle	2.5	28.43	28.43		8.09	8.09	8.09	29.18	29.18		29.18	93.6		93.3	93.3		6.19	6.17		6.17	
31/10/2016	14:25	Fine	Middle	2.5	26.92	26.92	26.94	8.14	8.14	8.14	28.95	28.95	28.94	100.5	100.7	100.6	6.82	6.83	6.83	6.93	6.99	7.06	5	6.00
	14:27		Middle	2.5	26.96	26.96		8.14	8.14	8.14	28.93	28.93		28.93	100.5		100.7	100.7		6.82	6.83		6.83	
2/11/2016	14:15	Fine	Middle	3.0	25.75	25.75	25.78	8.25	8.25	8.25	30.42	30.42	30.42	75.7	76.0	76.0	5.19	5.21	5.21	8.10	8.00	7.93	8	7.00
	14:17		Middle	3.0	25.81	25.81		8.25	8.25	8.25	30.42	30.42		30.42	76.1		76.0	76.0		5.22	5.21		5.21	
4/11/2016	3:38	Fine	Middle	3.0	23.50	23.50	23.50	8.15	8.15	8.15	31.28	31.28	31.29	77.9	79.6	79.0	5.53	5.64	5.59	5.81	5.86	5.89	3	3.50
	3:39		Middle	3.0	23.50	23.50		8.15	8.15	8.15	31.29	31.29		31.29	78.7		79.9	79.9		5.60	5.58		5.58	
7/11/2016	3:55	Cloudy	Middle	3.0	25.00	25.00	25.00	8.08	8.08	8.08	31.21	31.21	31.21	79.1	79.9	80.1	5.48	5.51	5.54	4.65	4.62	4.66	4	4.00
	3:56		Middle	3.0	25.00	25.00		8.08	8.08	8.08	31.21	31.21		31.21	81.2		80.0	80.0		5.62	5.54		5.54	
9/11/2016	5:40	Cloudy	Middle	3.0	23.30	23.20	23.23	8.06	8.06	8.06	31.13	31.13	31.14	75.5	75.8	75.5	5.39	5.41	5.39	4.43	4.40	4.48	22	<u>22.50</u>
	5:41		Middle	3.0	23.20	23.20		8.06	8.06	8.06	31.14	31.14		31.14	75.4		75.1	75.1		5.40	5.36		5.36	
11/11/2016	9:42	Fine	Middle	2.5	23.80	23.80	23.80	8.26	8.26	8.26	30.06	30.06	30.08	92.8	92.8	93.2	6.60	6.59	6.63	6.43	6.23	6.28	6	7.00
	9:44		Middle	2.5	23.80	23.80		8.26	8.26	8.26	30.10	30.10		30.10	93.6		93.6	93.6		6.66	6.65		6.65	
14/11/2016	11:23	Fine	Middle	3.5	25.56	25.56	25.59	8.18	8.18	8.18	30.26	30.26	30.26	83.7	83.3	83.2	5.77	5.74	5.73	6.33	6.44	6.29	8	7.50
	11:25		Middle	3.5	25.61	25.61		8.18	8.18	8.18	30.26	30.26		30.26	83.0		82.7	82.7		5.72	5.70		5.70	
16/11/2016	14:08	Fine	Middle	3.5	25.77	25.77	25.54	8.18	8.18	8.18	30.49	30.49	30.72	101.6	101.8	101.9	7.03	7.04	7.05	5.93	5.99	6.06	5	4.50
	14:10		Middle	3.5	25.30	25.30		8.18	8.18	8.18	31.45	30.45		30.45	101.9		102.2	102.2		7.05	7.07		7.07	
18/11/2016	3:57	Cloudy	Middle	2.5	24.20	24.20	24.20	8.02	8.02	8.02	31.13	31.13	31.13	82.1	82.3	82.2	5.78	5.77	5.65	6.95	6.92	6.84	6	7.50
	3:58		Middle	2.5	24.20	24.20		8.02	8.02	8.02	31.13	31.13		31.13	82.3		82.1	82.1		5.78	5.27		5.27	
21/11/2016	5:45	Cloudy	Middle	3.0	24.60	24.60	24.60	8.01	8.01	8.01	31.12	31.12	31.13	79.3	79.7	79.5	5.53	5.57	5.55	5.11	5.20	5.10	6	5.50
	5:46		Middle	3.0	24.60	24.60		8.02	8.02	8.02	31.13	31.13		31.13	79.9		79.1	79.1		5.57	5.51		5.51	
23/11/2016	9:40	Cloudy	Middle	2.5	23.93	23.93	23.93	8.18	8.18	8.18	30.16	30.16	30.17	78.4	78.2	78.1	5.56	5.55	5.54	5.30	5.35	5.33	5	6.00
	9:42		Middle	2.5	23.92	23.92		8.18	8.18	8.18	30.17	30.17		30.17	78.0		77.9	77.9		5.54	5.52		5.52	
25/11/2016	9:25	Fine	Middle	3.0	23.15	23.15	23.10	8.24	8.24	8.24	30.08	30.08	30.13	79.4	79.5	79.7	5.71	5.72	5.74	8.33	8.31	8.30	7	6.00
	9:27		Middle	3.0	23.04	23.04		8.24	8.24	8.24	30.18	30.18		30.18	79.9		80.1	80.1		5.75	5.77		5.77	

Remarks:
Single underline denotes exceedance over Action Level.
Double underline denotes exceedance over Limit Level.



**Water Monitoring Result at P5 - WCT / RT / IT
Mid-Ebb Tide**

Date	Time	Weather Condition	Sampling Depth		Water Temperature		pH			Salinity		DO Saturation		DO		Turbidity		Suspended Solids						
					°C		-		ppt		%		mg/L		NTU		mg/L							
			m	Value	Average	Value	Average	Value	Average	Value	Average	Value	Average	Value	Average	Value	Average	Value	Average					
28/10/2016	13:32	Fine	Middle	2.5	28.38	28.38	28.40	8.09	8.09	8.09	28.88	28.88	28.89	95.8	95.9	96.1	6.34	6.35	6.37	4.30	4.30	4.30	3	3.50
	13:34		Middle	2.5	28.42	28.42		8.09	8.09	8.09	28.90	28.90		96.1	96.7		6.37	6.40		4.30	4.30		4	
31/10/2016	14:30	Fine	Middle	2.5	26.97	26.97	26.97	8.14	8.14	8.14	28.88	28.88	28.88	95.9	95.8	95.8	6.50	6.49	6.49	7.09	7.06	7.08	8	7.50
	14:32		Middle	2.5	26.96	26.96		8.14	8.14	8.14	28.88	28.88		95.8	95.8		6.49	6.49		7.09	7.07		7	
2/11/2016	14:20	Fine	Middle	3.0	25.67	25.67	25.69	8.25	8.25	8.25	30.44	30.44	30.44	76.8	76.0	76.3	5.27	5.22	5.24	10.06	10.26	<u>10.23</u>	9	9.00
	14:22		Middle	3.0	25.71	25.71		8.25	8.25	8.25	30.43	30.43		76.1	76.2		5.23	5.23		10.35	10.23		9	
4/11/2016	3:43	Fine	Middle	3.0	23.50	23.50	23.50	8.16	8.15	8.16	31.31	31.31	31.32	77.4	79.2	78.6	5.50	5.53	5.53	7.13	7.16	7.13	9	7.50
	3:44		Middle	3.0	23.50	23.50		8.16	8.16	8.16	31.32	31.32		77.5	80.1		5.51	5.57		7.12	7.10		6	
7/11/2016	4:02	Cloudy	Middle	3.0	24.90	24.90	24.90	8.09	8.09	8.09	31.02	31.02	31.02	77.6	77.8	78.3	5.39	5.40	5.44	4.46	4.45	4.41	5	4.50
	4:03		Middle	3.0	24.90	24.90		8.09	8.09	8.09	31.02	31.02		78.7	79.1		5.46	5.49		4.38	4.36		4	
9/11/2016	5:51	Cloudy	Middle	3.0	23.40	23.40	23.35	8.07	8.07	8.07	31.14	31.14	31.14	71.9	73.7	72.3	5.13	5.26	5.16	4.39	4.36	4.36	13	<u>19.00</u>
	5:52		Middle	3.0	23.30	23.30		8.07	8.07	8.07	31.14	31.14		72.7	70.7		5.19	5.04		4.35	4.32		25	
11/11/2016	9:38	Fine	Middle	2.5	23.98	23.98	23.96	8.25	8.25	8.25	30.04	30.04	30.05	83.1	83.5	84.2	5.90	5.92	5.97	6.74	6.74	6.72	15	14.50
	9:40		Middle	2.5	23.94	23.94		8.25	8.25	8.25	30.06	30.06		84.5	85.5		5.99	6.06		6.75	6.66		14	
14/11/2016	11:27	Fine	Middle	3.5	25.26	25.26	25.52	8.18	8.18	8.18	30.27	30.27	30.27	97.1	96.7	96.6	6.67	6.64	6.63	7.19	7.06	7.10	8	7.50
	11:29		Middle	3.5	25.77	25.77		8.18	8.18	8.18	30.26	30.26		96.4	96.1		6.62	6.60		7.06	7.08		7	
16/11/2016	14:12	Fine	Middle	3.5	25.45	25.45	25.44	8.18	8.18	8.18	30.49	30.49	30.50	91.4	91.3	91.2	6.30	6.30	6.29	7.40	7.39	7.33	5	5.00
	14:14		Middle	3.5	25.40	25.46		8.18	8.18	8.18	30.50	30.50		91.0	91.0		6.28	6.28		7.28	7.25		5	
18/11/2016	4:06	Cloudy	Middle	2.5	24.30	24.30	24.30	7.87	7.87	7.89	31.06	31.06	31.06	78.4	79.4	78.9	5.49	5.57	5.53	7.95	7.96	7.92	7	7.50
	4:07		Middle	2.5	24.30	24.30		7.90	7.90	7.89	31.06	31.06		79.4	78.5		5.56	5.50		7.90	7.85		8	
21/11/2016	5:54	Cloudy	Middle	3.0	24.60	24.60	24.60	7.96	7.96	7.97	30.96	30.96	30.96	77.9	78.3	77.8	5.43	5.47	5.43	5.09	5.12	5.08	4	4.00
	5:55		Middle	3.0	24.60	24.60		7.97	7.97	7.97	30.96	30.96		78.0	77.1		5.45	5.38		5.10	5.02		4	
23/11/2016	9:45	Cloudy	Middle	2.5	24.07	24.07	24.06	8.18	8.18	8.18	29.96	29.96	29.97	75.1	75.0	75.0	5.32	5.32	5.32	6.51	6.54	6.54	4	4.00
	9:47		Middle	2.5	24.04	24.04		8.18	8.18	8.18	29.98	29.98		74.9	74.9		5.31	5.31		6.55	6.54		4	
25/11/2016	9:30	Fine	Middle	3.0	23.07	23.07	23.06	8.25	8.25	8.25	29.90	29.90	29.93	83.6	83.9	84.1	6.03	6.05	6.07	7.31	7.32	7.32	8	7.50
	9:32		Middle	3.0	23.05	23.05		8.25	8.25	8.25	29.96	29.96		84.4	84.6		6.08	6.10		7.32	7.33		7	

Remarks:
Single underline denotes exceedance over Action Level.
Double underline denotes exceedance over Limit Level.



**Water Monitoring Result at RW21-P789 - Sun Hung Kai Centre
Mid-Ebb Tide**

Date	Time	Weather Condition	Sampling Depth		Water Temperature		pH			Salinity		DO Saturation		DO		Turbidity		Suspended Solids						
					°C		-		ppt		%		mg/L		NTU		mg/L							
			m	Value	Average	Value	Average	Value	Average	Value	Average	Value	Average	Value	Average	Value	Average	Value	Average					
28/10/2016	10:05	Fine	Middle	3.5	27.96	27.96	28.04	8.34	8.34	8.29	29.84	29.84	29.78	82.6	84.5	83.4	5.60	5.47	5.53	4.52	4.48	4.50	3	3.00
	10:07		Middle	3.5	28.11	28.11		8.24	8.24		29.72	29.72		82.9	83.6		5.50	5.54		4.52	4.47		<2	
31/10/2016	11:30	Fine	Middle	4.0	27.25	27.25	27.24	8.16	8.16	8.16	28.25	28.25	28.55	94.7	94.8	94.9	6.39	6.40	6.40	7.16	7.12	7.17	5	5.50
	11:32		Middle	4.0	27.22	27.22		8.16	8.16		28.85	28.85		94.9	95.0		6.40	6.41		7.19	7.20		6	
2/11/2016	14:35	Fine	Middle	3.5	26.55	26.55	26.52	8.25	8.25	8.25	30.42	30.42	30.44	73.0	73.2	73.2	4.94	4.95	4.96	7.17	7.16	7.17	6	5.00
	14:37		Middle	3.5	26.48	26.48		8.25	8.25		30.46	30.46		73.3	73.4		4.96	4.97		7.16	7.17		4	
4/11/2016	2:52	Fine	Middle	3.5	23.00	23.00	22.98	8.00	8.00	8.02	30.53	30.53	30.53	77.7	79.0	79.3	5.60	5.70	5.71	5.94	5.90	5.93	2	4.00
	2:53		Middle	3.5	22.90	23.00		8.03	8.03		30.52	30.52		80.2	80.1		5.78	5.77		5.96	5.92		6	
7/11/2016	3:12	Cloudy	Middle	3.5	25.00	24.90	24.93	7.93	7.93	7.93	31.26	31.26	31.26	80.9	81.9	81.1	5.61	5.68	5.62	3.94	3.96	3.93	4	4.50
	3:13		Middle	3.5	24.90	24.90		7.93	7.93		31.26	31.26		81.3	80.2		5.63	5.56		3.92	3.90		5	
9/11/2016	3:50	Cloudy	Middle	3.5	23.40	23.40	23.40	7.89	7.89	7.90	30.65	30.65	30.66	71.9	73.0	72.2	5.14	5.21	5.16	4.01	3.98	3.97	3	4.00
	3:51		Middle	3.5	23.40	23.40		7.90	7.90		30.66	30.66		72.0	71.9		5.15	5.14		3.96	3.94		5	
11/11/2016	10:05	Fine	Middle	3.5	24.81	24.81	24.68	8.24	8.24	8.24	29.96	29.96	29.98	81.1	81.1	81.2	5.68	5.69	5.69	5.51	5.39	5.42	12	11.50
	10:07		Middle	3.5	24.54	24.54		8.24	8.24		29.99	29.99		81.2	81.4		5.69	5.71		5.42	5.37		11	
14/11/2016	11:50	Fine	Middle	3.5	25.82	25.82	25.83	8.16	8.16	8.16	30.20	30.20	30.20	69.2	69.6	69.6	4.75	4.78	4.78	4.15	4.14	4.15	5	5.00
	11:52		Middle	3.5	25.83	25.83		8.16	8.16		30.20	30.20		69.6	70.0		4.78	4.81		4.15	4.16		5	
16/11/2016	14:35	Fine	Middle	3.5	25.83	25.83	25.82	8.18	8.18	8.18	30.56	30.56	30.55	73.0	73.4	73.5	5.00	5.03	5.03	5.51	5.59	5.53	6	6.50
	14:37		Middle	3.5	25.80	25.83		8.18	8.18		30.55	30.53		73.7	74.0		5.04	5.03		5.53	5.50		7	
18/11/2016	2:55	Cloudy	Middle	3.0	24.60	24.60	24.60	7.64	7.64	7.67	30.94	30.94	30.95	71.9	72.7	73.8	5.02	5.07	5.15	6.60	6.57	6.56	13	12.50
	2:56		Middle	3.0	24.60	24.60		7.70	7.69		30.95	30.95		75.7	74.7		5.28	5.21		6.52	6.55		12	
21/11/2016	3:45	Cloudy	Middle	3.5	24.80	24.80	24.80	7.99	8.00	8.00	31.27	31.27	31.27	79.5	79.1	79.3	5.52	5.49	5.50	4.95	4.91	4.93	5	5.00
	3:46		Middle	3.5	24.80	24.80		8.00	8.00		31.27	31.27		79.1	79.3		5.49	5.50		4.94	4.92		5	
23/11/2016	10:00	Cloudy	Middle	3.5	24.44	24.44	24.41	8.19	8.19	8.19	29.60	29.60	29.61	75.6	75.9	76.2	5.34	5.35	5.38	4.48	4.29	4.31	3	3.00
	10:02		Middle	3.5	24.38	24.38		8.19	8.19		29.61	29.61		76.5	76.9		5.40	5.43		4.26	4.22		3	
25/11/2016	9:50	Fine	Middle	3.5	23.95	23.95	23.83	8.25	8.25	8.25	30.03	30.03	30.11	77.7	77.6	77.6	5.52	5.51	5.51	5.71	5.70	5.69	5	5.50
	9:52		Middle	3.5	23.71	23.71		8.25	8.25		30.18	30.18		77.5	77.4		5.51	5.51		5.68	5.67		6	

Remarks:
Single underline denotes exceedance over Action Level.
Double underline denotes exceedance over Limit Level.



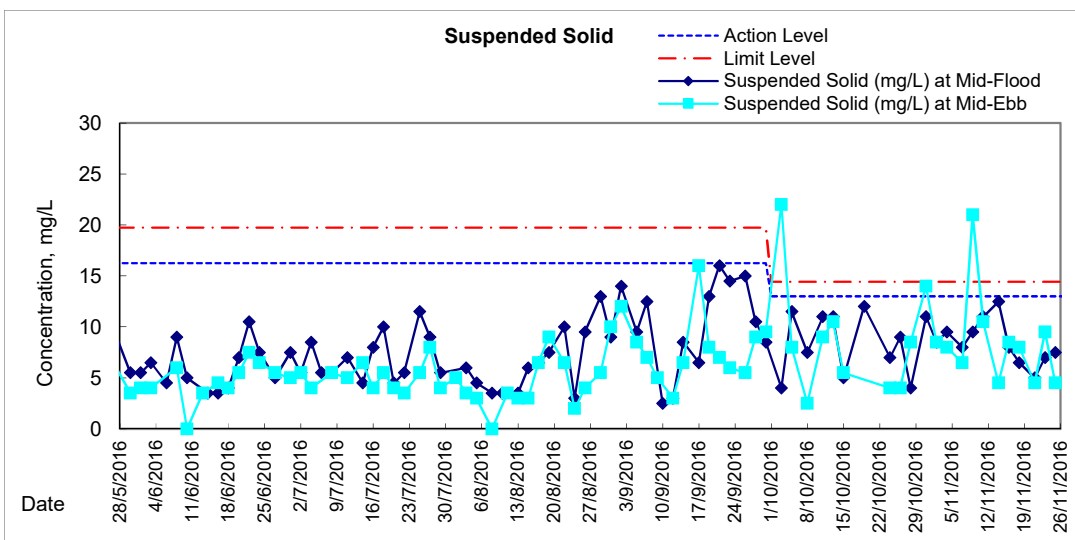
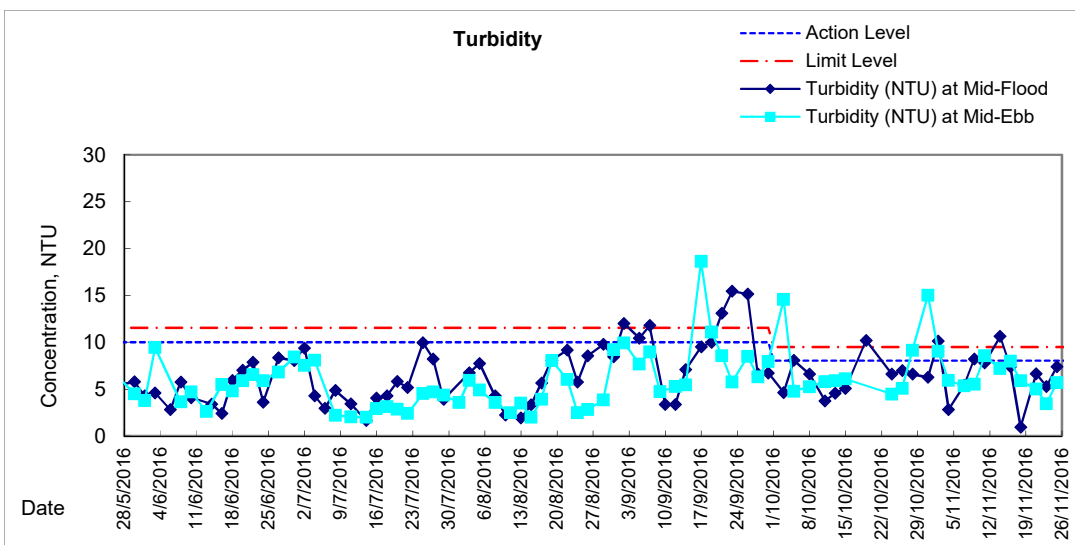
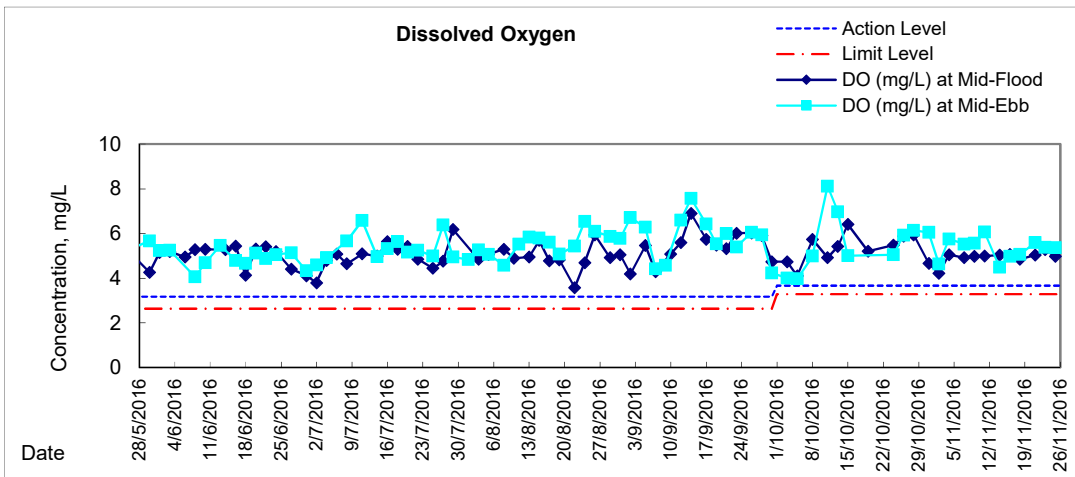
**Water Monitoring Result at WSD19 - Sheung Wan
Mid-Ebb Tide**

Date	Time	Weather Condition	Sampling Depth		Water Temperature		pH			Salinity		DO Saturation		DO		Turbidity		Suspended Solids						
					°C		-		ppt		%		mg/L		NTU		mg/L							
			m	Value	Average	Value	Average	Value	Average	Value	Average	Value	Average	Value	Average	Value	Average	Value	Average					
28/10/2016	11:30	Fine	Middle	4.0	27.88	27.88	27.91	8.02	8.02	8.03	29.44	29.44	29.44	91.2	91.6	92.2	6.07	6.10	6.14	9.33	9.12	<u>9.13</u>	8	8.50
	11:32		Middle	4.0	27.94	27.94		8.03	8.03		29.43	29.43		93.0	92.9		6.19	6.18		6.18	9.09		8.99	
31/10/2016	10:45	Fine	Middle	4.0	26.89	26.89	26.66	8.36	8.36	8.32	28.68	28.68	28.68	88.1	88.1	88.2	6.03	6.04	6.04	15.21	15.12	<u>15.01</u>	13	<u>14.00</u>
	10:47		Middle	4.0	26.42	26.42		8.28	8.28		28.67	28.67		88.1	88.4		6.04	6.06		6.06	14.84		14.88	
2/11/2016	13:00	Fine	Middle	3.5	26.25	26.25	26.24	8.30	8.30	8.28	30.25	30.25	30.28	67.4	67.8	68.0	4.59	4.62	4.63	9.04	9.04	<u>9.04</u>	8	8.50
	13:02		Middle	3.5	26.22	26.22		8.26	8.26		30.30	30.30		68.3	68.6		4.65	4.67		4.67	9.04		9.05	
4/11/2016	4:25	Fine	Middle	3.5	24.00	24.00	23.98	7.79	7.79	7.81	31.01	31.01	31.04	82.0	81.6	81.4	5.79	5.72	5.74	5.98	5.96	5.91	9	8.00
	4:26		Middle	3.5	23.90	24.00		7.82	7.82		31.07	31.07		80.6	81.4		5.70	5.76		5.76	5.88		5.83	
7/11/2016	4:35	Cloudy	Middle	3.5	25.10	25.10	25.10	7.80	7.80	7.80	31.10	31.10	31.10	79.2	80.2	79.8	5.48	5.55	5.52	5.33	5.30	5.35	8	6.50
	4:36		Middle	3.5	25.10	25.10		7.80	7.80		31.10	31.10		79.5	80.1		5.51	5.55		5.55	5.36		5.42	
9/11/2016	4:45	Cloudy	Middle	3.5	23.60	23.60	23.58	7.71	7.71	7.74	31.05	31.05	31.05	78.0	78.9	78.1	5.55	5.61	5.55	5.55	5.53	5.52	23	<u>21.00</u>
	4:46		Middle	3.5	23.50	23.60		7.77	7.77		31.05	31.05		77.8	77.5		5.54	5.51		5.51	5.51		5.48	
11/11/2016	8:50	Fine	Middle	3.5	24.00	24.00	23.79	8.37	8.37	8.34	30.37	30.37	30.30	84.1	84.6	84.9	6.00	6.04	6.06	8.54	8.54	<u>8.54</u>	10	10.50
	8:52		Middle	3.5	23.57	23.57		8.31	8.31		30.22	30.22		85.0	85.9		6.06	6.13		6.13	8.55		8.54	
14/11/2016	10:20	Fine	Middle	3.5	25.59	25.59	25.62	8.51	8.51	8.47	30.57	30.57	30.52	64.7	65.0	65.2	4.45	4.47	4.49	7.18	7.17	7.18	5	4.50
	10:22		Middle	3.5	25.64	25.64		8.43	8.43		30.46	30.46		65.5	65.7		4.50	4.52		4.52	7.19		7.17	
16/11/2016	12:50	Fine	Middle	3.5	25.66	25.66	25.68	8.19	8.19	8.19	30.45	30.45	30.45	72.7	72.3	72.5	4.96	4.97	4.98	8.00	8.00	7.97	8	8.50
	12:52		Middle	3.5	25.69	25.69		8.18	8.18		30.45	30.45		72.5	72.6		4.98	4.99		4.99	7.91		7.97	
18/11/2016	4:32	Cloudy	Middle	3.0	24.70	24.70	24.70	7.80	7.80	7.80	30.86	30.86	30.87	72.6	73.0	72.7	5.06	5.08	5.06	5.94	5.90	5.88	8	8.00
	4:33		Middle	3.0	24.70	24.70		7.80	7.80		30.87	30.87		72.0	73.1		5.02	5.09		5.09	5.85		5.82	
21/11/2016	4:45	Cloudy	Middle	3.5	24.80	24.80	24.80	7.96	7.96	7.97	31.25	31.25	31.25	80.6	80.3	80.4	5.60	5.58	5.59	5.05	5.02	5.00	6	4.50
	4:46		Middle	3.5	24.80	24.80		7.98	7.98		31.25	31.25		80.0	80.5		5.56	5.60		5.60	4.97		4.95	
23/11/2016	7:35	Cloudy	Middle	3.5	24.41	24.41	24.44	8.29	8.29	8.28	30.39	30.39	30.38	74.5	75.6	76.6	5.23	5.31	5.38	3.42	3.44	3.44	10	9.50
	7:37		Middle	3.5	24.47	24.47		8.26	8.26		30.37	30.37		77.9	78.5		5.47	5.51		5.51	3.47		3.44	
25/11/2016	8:30	Fine	Middle	3.5	27.74	27.74	27.74	8.36	8.36	8.35	30.51	30.51	30.49	74.1	74.1	74.1	5.36	5.36	5.36	5.70	5.69	5.69	4	4.50
	8:32		Middle	3.5	27.74	27.74		8.33	8.33		30.46	30.46		74.1	74.0		5.36	5.35		5.35	5.69		5.68	

Remarks:
Single underline denotes exceedance over Action Level.
Double underline denotes exceedance over Limit Level.

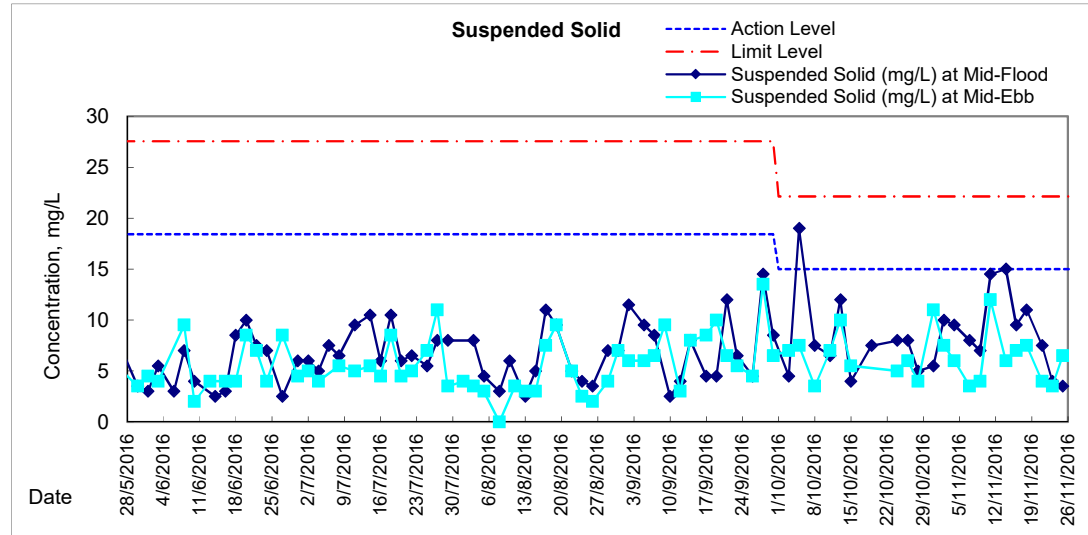
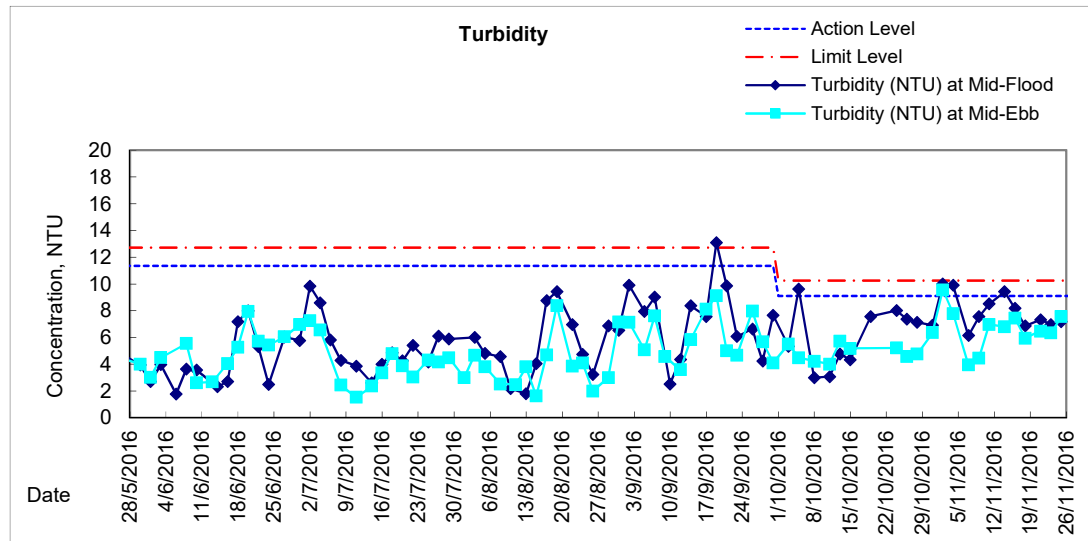
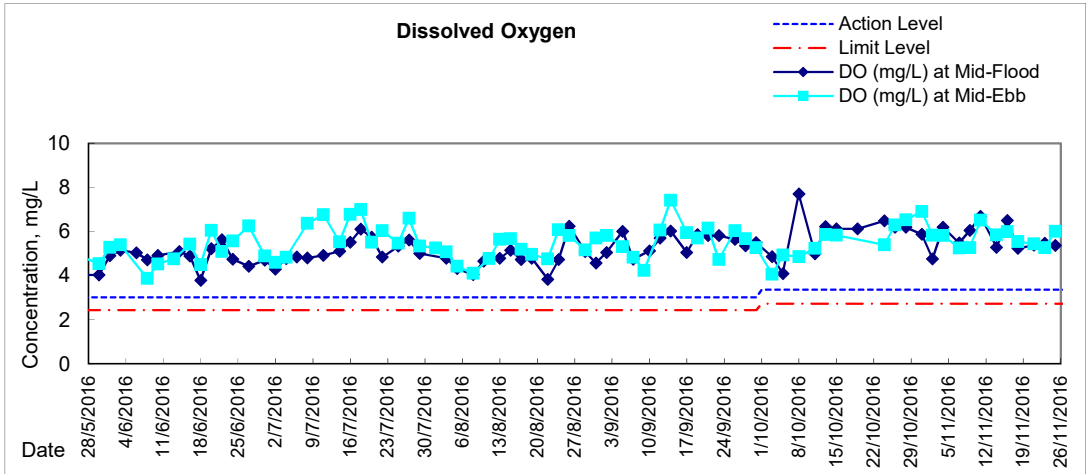


Graphic Presentation of Water Quality Result of WSD19 - Sheung Wan



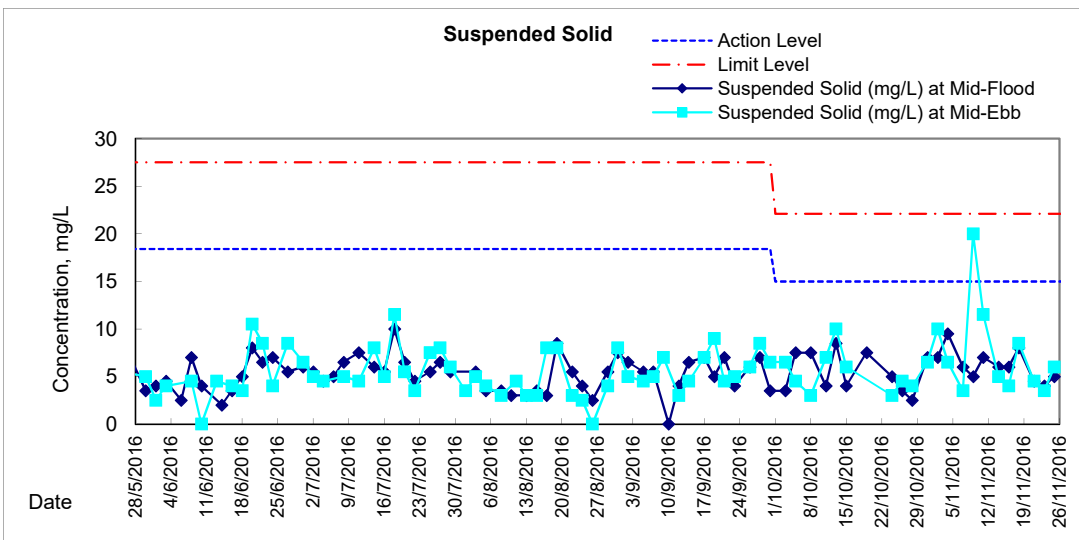
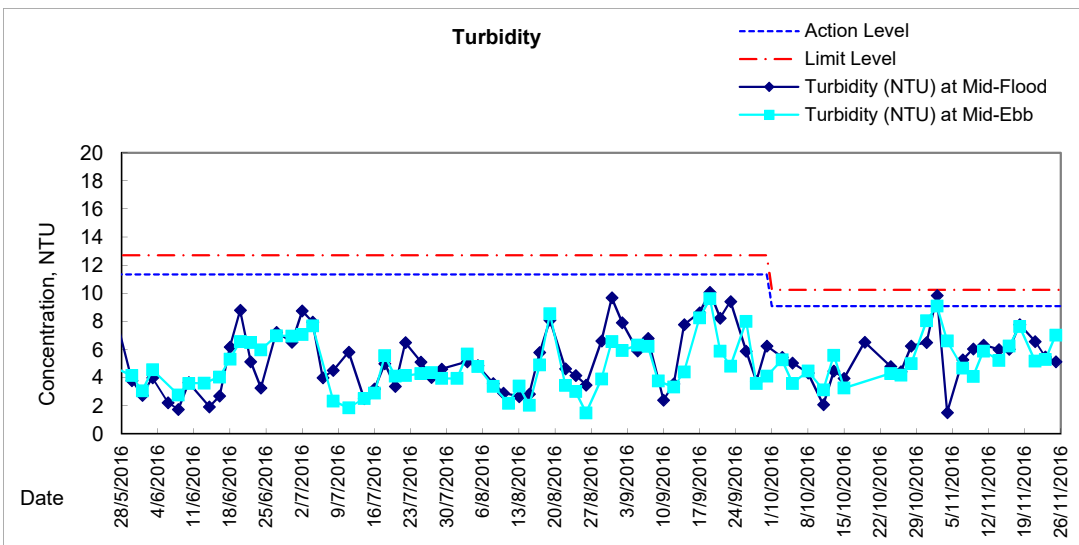
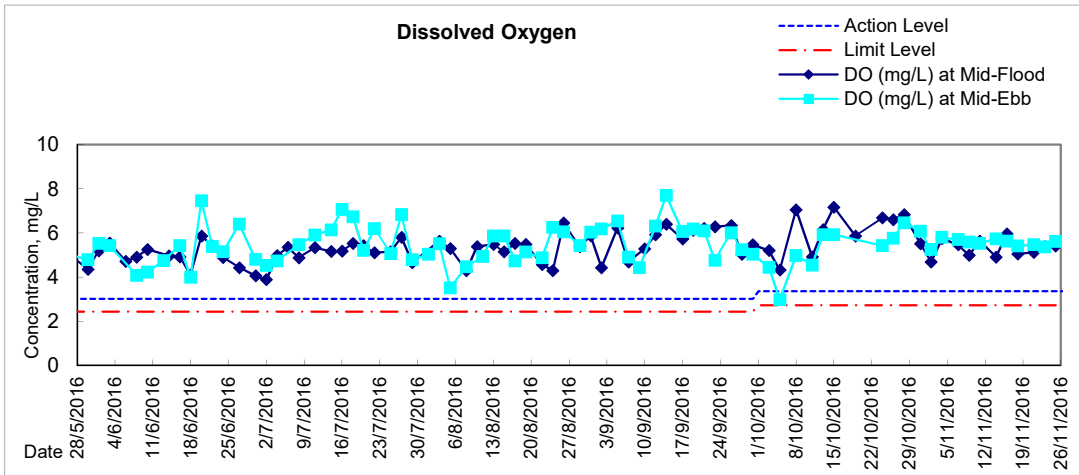


Graphic Presentation of Water Quality Result of C1 - HKCEC



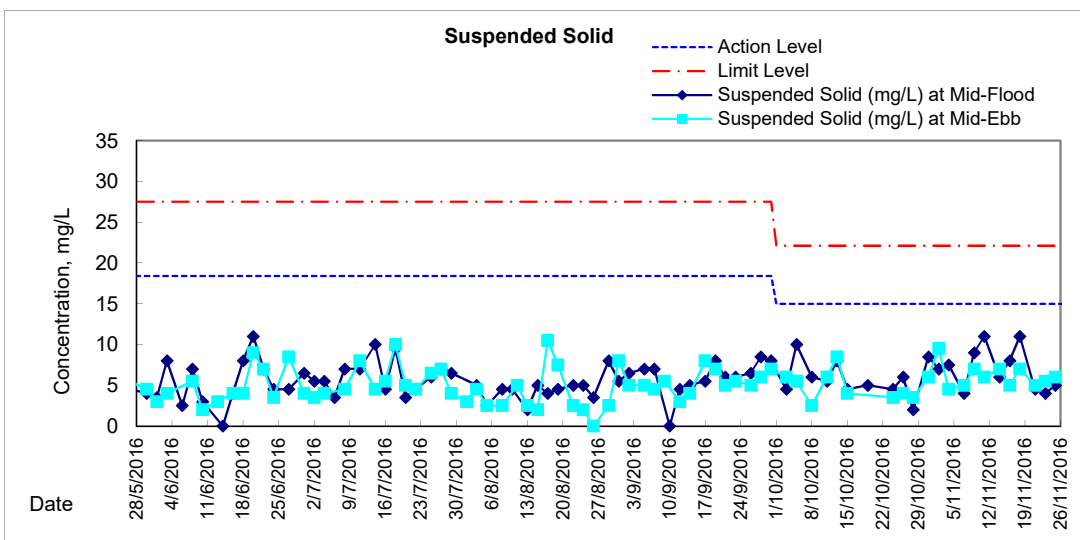
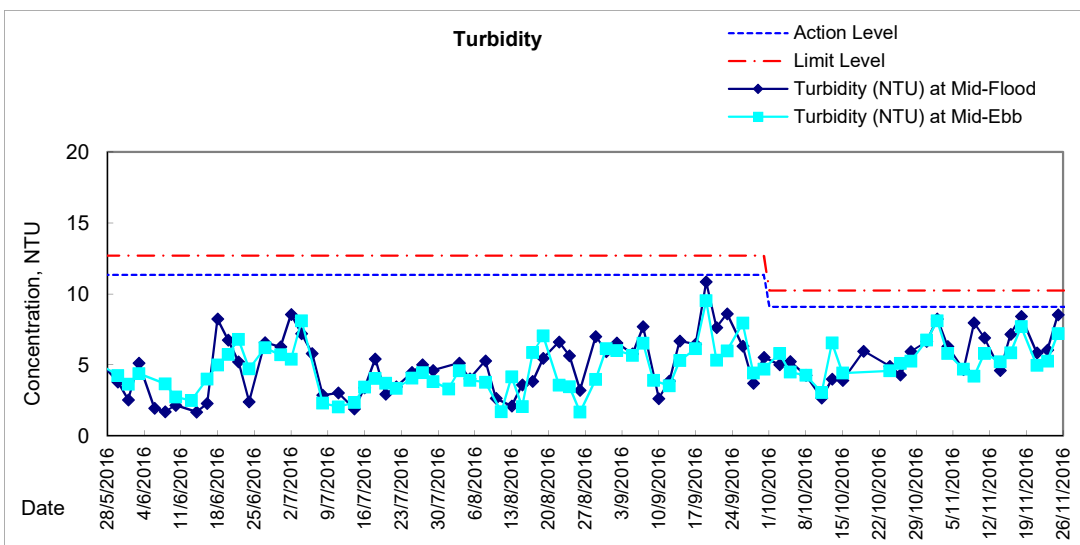
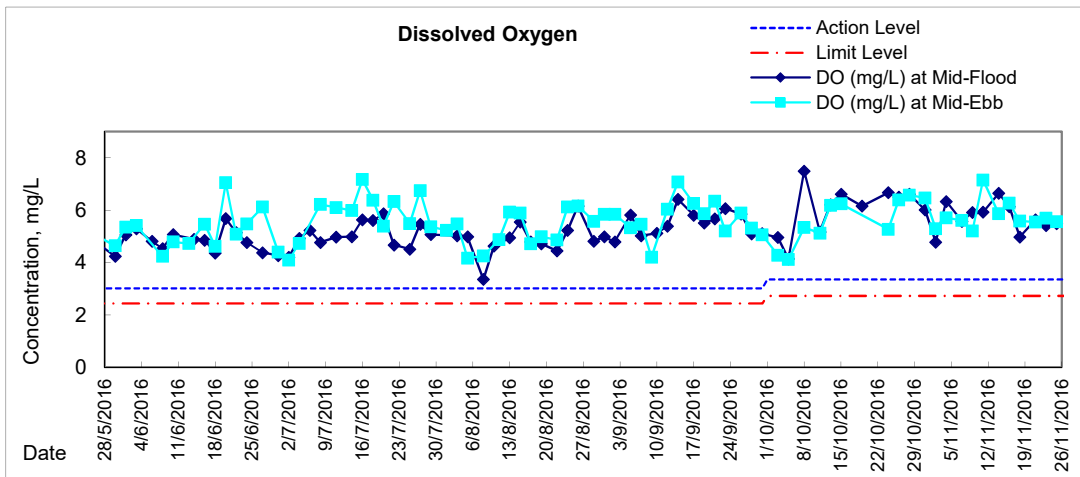


Graphic Presentation of Water Quality Result of P1 - HKCEC Phase I



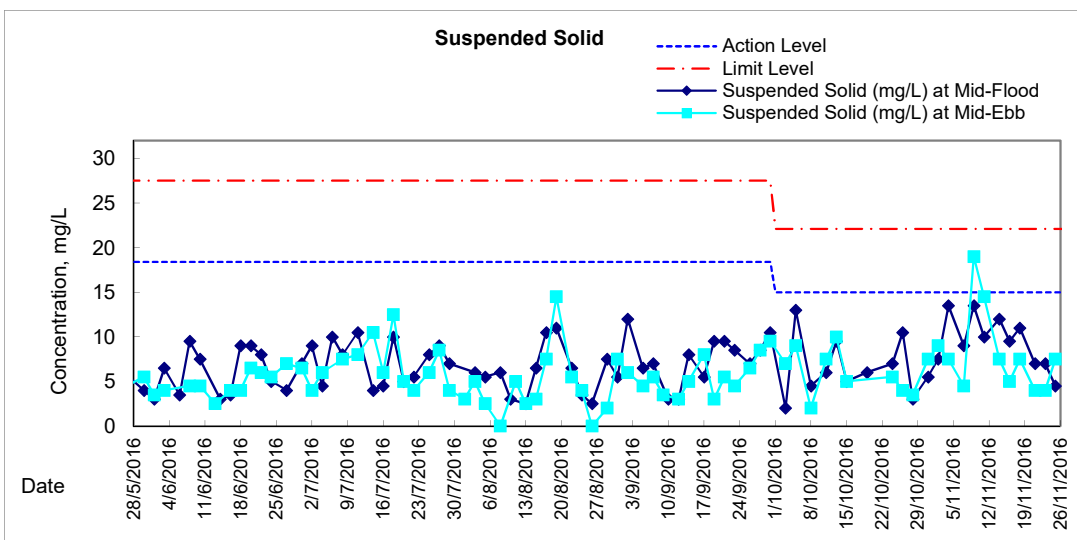
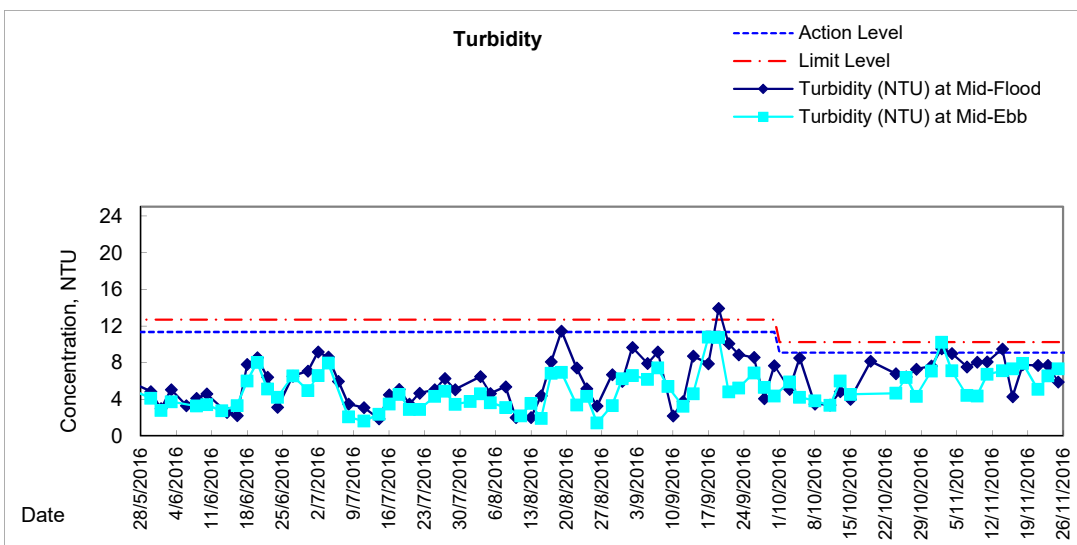
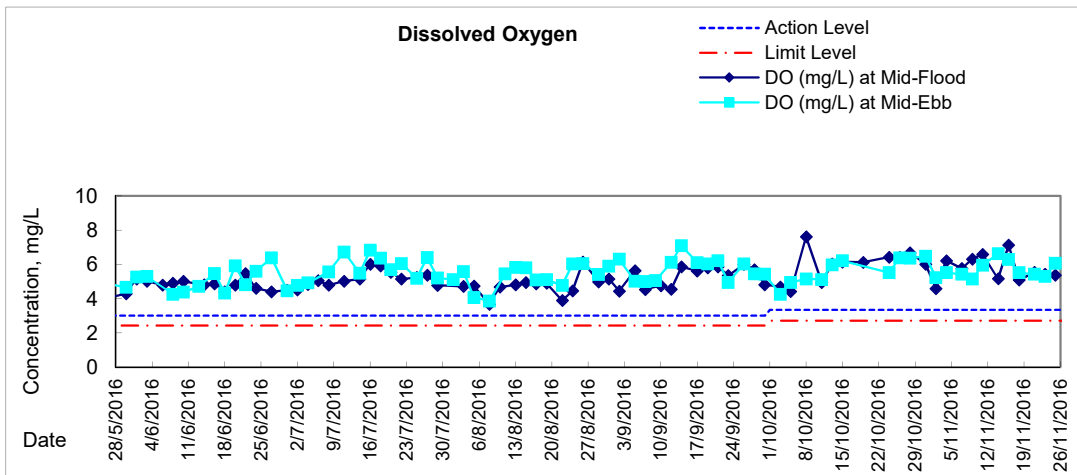


Graphic Presentation of Water Quality Result of P3 - APA



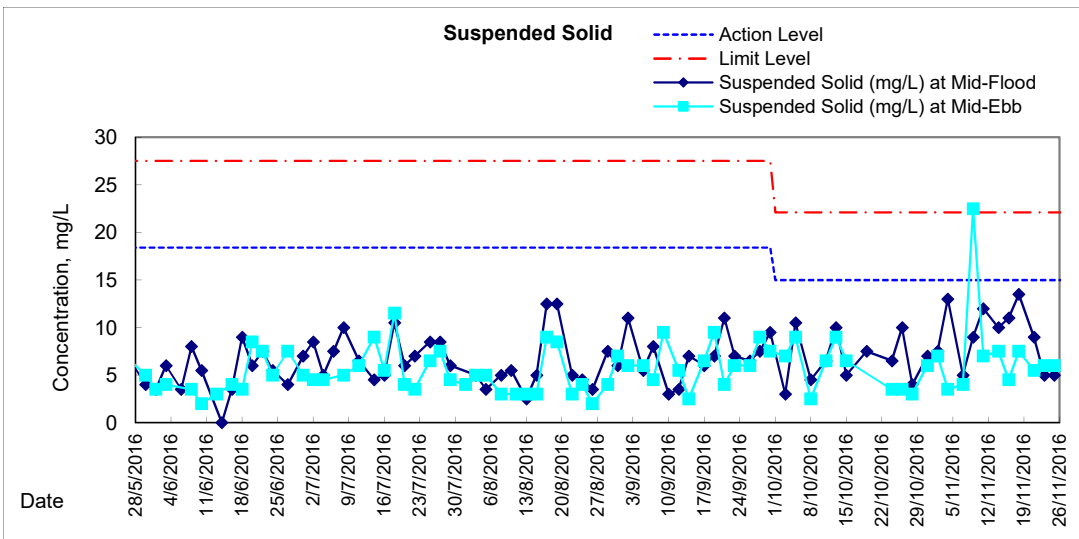
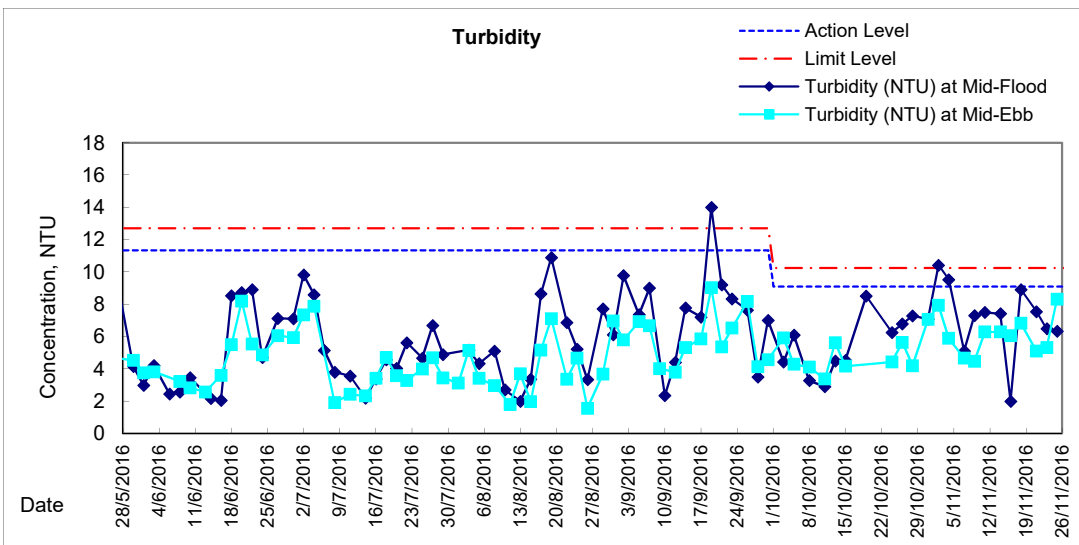
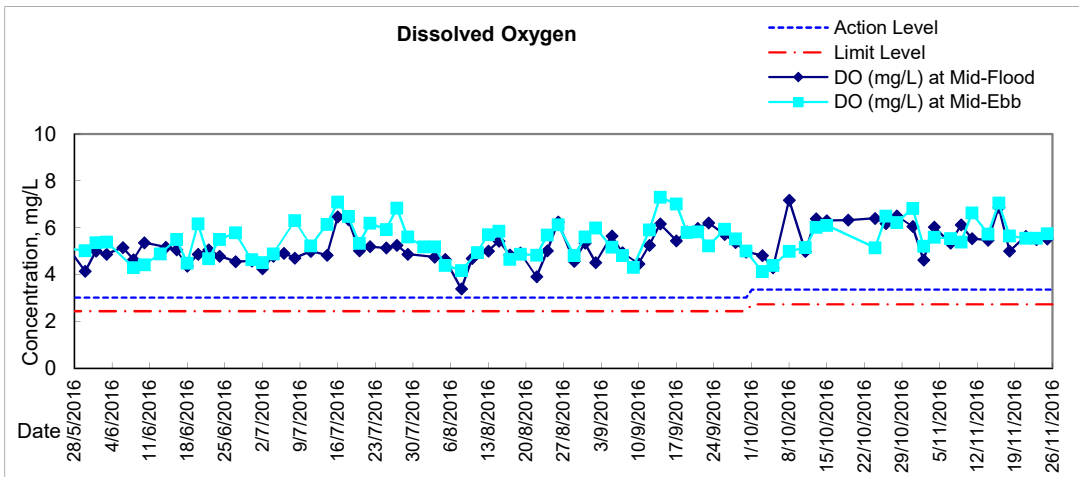


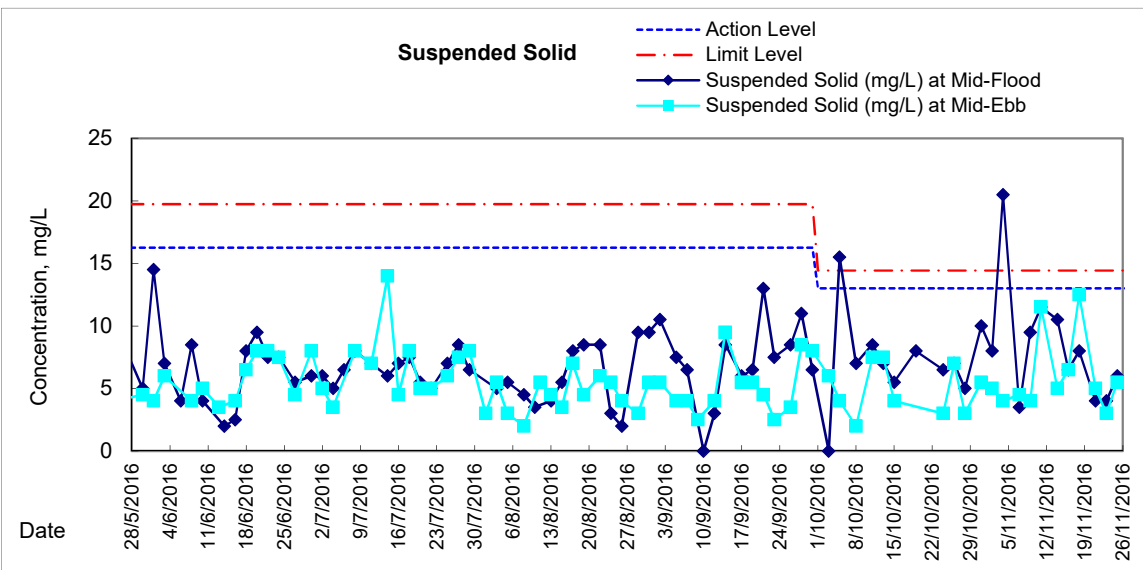
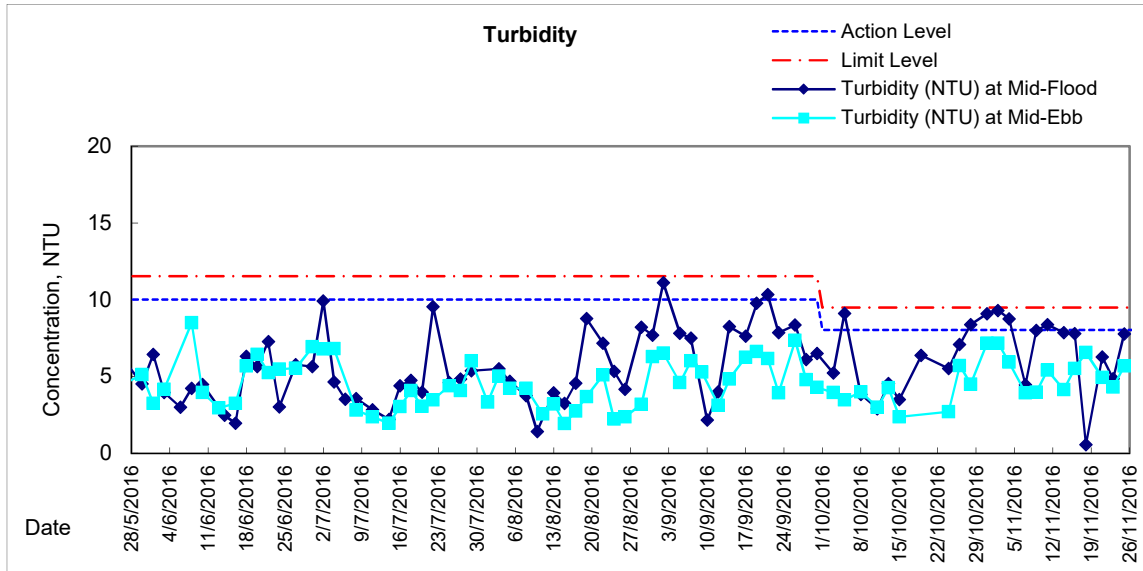
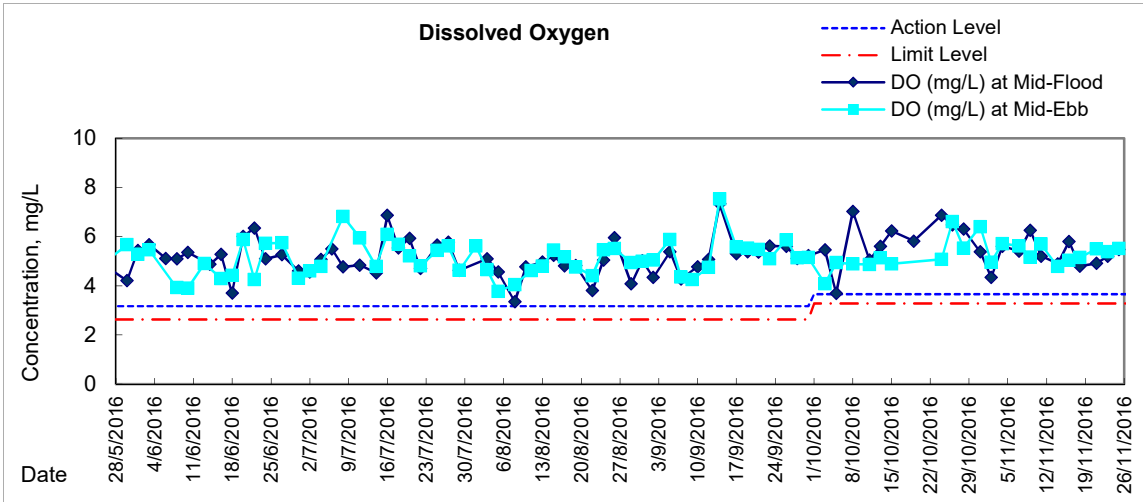
Graphic Presentation of Water Quality Result of P5 - WCT / RT / IT



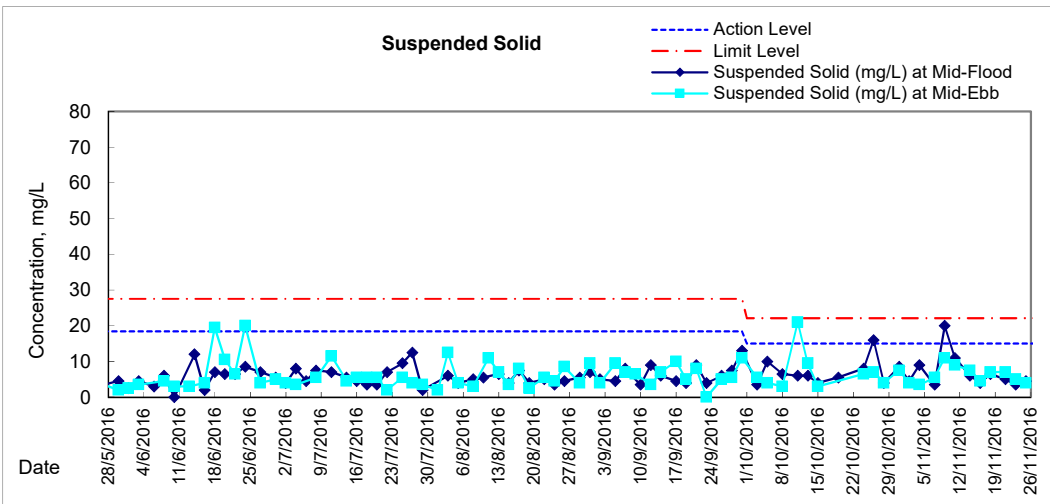
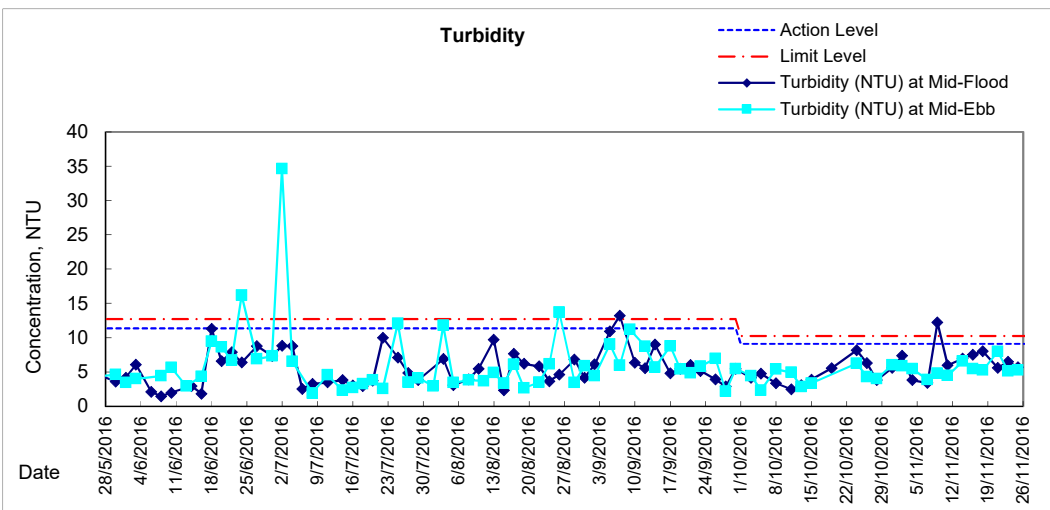
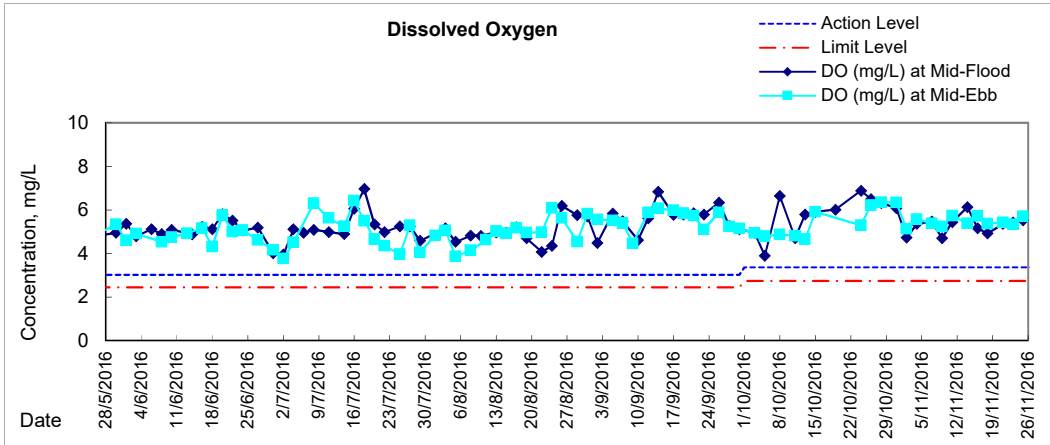


Graphic Presentation of Water Quality Result of P4 - SOC





Graphic Presentation of Water Quality Result of C7 - Windsor House





**Water Monitoring Result at C6 - Excelsior Hotel
Mid-Flood Tide**

Date	Time	Weather Condition	Sampling Depth m		Water Temperature °C			pH			Salinity ppt		DO Saturation %			DO mg/L			
					Value	Average	Value	Average	Value	Average	Value	Average	Value	Average					
28/10/2016	-	Fine	Surface	-	-	-	-	-	-	-	-	-	-	-	-	-	-	-	
	14:40		Middle	1.5	28.23	28.23	28.2	8.02	8.02	8.0	28.00	28.00	28.0	85.1	87.2	86.2	6.57	6.67	6.62
	-		Bottom	-	-	-	-	-	-	-	-	-	-	-	-	-	-	-	-
31/10/2016	-	Fine	Surface	-	-	-	-	-	-	-	-	-	-	-	-	-	-	-	
	15:50		Middle	1.5	27.92	27.92	27.9	8.13	8.13	8.1	27.66	27.66	27.7	80.1	80.5	80.3	5.37	5.39	5.38
	-		Bottom	-	-	-	-	-	-	-	-	-	-	-	-	-	-	-	-
2/11/2016	9:40	Fine	Surface	1.0	26.11	26.11	26.1	8.19	8.19	8.2	29.04	29.00	29.0	72.7	72.8	72.8	4.99	5.00	5.00
	-		Middle	2.0	-	-	-	-	-	-	-	-	-	-	-	-	-	-	-
	9:42		Bottom	3.0	26.10	26.10	26.1	8.19	8.19	8.2	29.24	29.24	29.2	65.9	66.3	66.1	4.52	4.55	4.54
4/11/2016	-	Fine	Surface	-	-	-	-	-	-	-	-	-	-	-	-	-	-	-	
	10:27		Middle	1.0	26.09	26.09	26.1	8.22	8.22	8.2	25.30	25.30	25.3	77.0	76.0	76.5	5.41	5.39	5.40
	-		Bottom	-	-	-	-	-	-	-	-	-	-	-	-	-	-	-	-
7/11/2016	-	Fine	Surface	-	-	-	-	-	-	-	-	-	-	-	-	-	-	-	
	16:55		Middle	1.5	26.22	26.22	26.2	8.17	8.17	8.2	28.80	28.80	28.8	72.5	72.9	72.7	4.98	5.01	5.00
	-		Bottom	-	-	-	-	-	-	-	-	-	-	-	-	-	-	-	-
9/11/2016	15:35	Cloudy	Surface	1.0	24.89	24.89	24.9	8.12	8.12	8.1	29.49	29.49	29.5	70.5	69.7	70.1	4.94	4.89	4.92
	-		Middle	2.0	-	-	-	-	-	-	-	-	-	-	-	-	-	-	-
	15:37		Bottom	3.0	25.04	25.04	25.0	8.12	8.12	8.1	29.68	29.68	29.7	70.4	7.4	38.9	4.91	4.91	4.91
11/11/2016	-	Fine	Surface	-	-	-	-	-	-	-	-	-	-	-	-	-	-	-	
	16:45		Middle	1.5	24.71	24.71	24.7	8.20	8.20	8.2	27.86	27.86	27.9	62.7	61.7	62.2	4.45	4.37	4.41
	-		Bottom	-	-	-	-	-	-	-	-	-	-	-	-	-	-	-	-
14/11/2016	18:30	Fine	Surface	1.0	25.54	25.54	25.5	8.15	8.15	8.2	29.40	29.40	29.4	76.7	76.4	76.6	5.32	5.30	5.31
	-		Middle	2.0	-	-	-	-	-	-	-	-	-	-	-	-	-	-	-
	18:32		Bottom	3.0	25.49	25.49	25.5	8.14	8.14	8.1	29.38	29.38	29.4	73.6	73.5	73.6	5.10	5.09	5.10
16/11/2016	-	Fine	Surface	-	-	-	-	-	-	-	-	-	-	-	-	-	-	-	
	9:50		Middle	1.5	25.42	25.42	25.4	8.15	8.15	8.2	29.79	29.79	29.8	85.0	85.1	85.1	5.89	5.89	5.89
	-		Bottom	-	-	-	-	-	-	-	-	-	-	-	-	-	-	-	-
18/11/2016	-	Fine	Surface	-	-	-	-	-	-	-	-	-	-	-	-	-	-	-	
	10:30		Middle	1.5	25.58	25.58	25.6	8.13	8.13	8.1	29.24	29.24	29.2	67.7	68.3	68.0	4.69	4.73	4.71
	-		Bottom	-	-	-	-	-	-	-	-	-	-	-	-	-	-	-	-
21/11/2016	-	Fine	Surface	-	-	-	-	-	-	-	-	-	-	-	-	-	-	-	
	11:40		Middle	1.5	25.65	25.65	25.7	8.12	8.12	8.1	29.81	29.81	29.8	73.8	73.0	73.4	5.09	5.03	5.06
	-		Bottom	-	-	-	-	-	-	-	-	-	-	-	-	-	-	-	-
23/11/2016	16:20	Cloudy	Surface	1.0	24.21	24.21	24.2	8.11	8.11	8.1	26.09	26.09	26.1	78.2	77.7	78.0	5.66	5.63	5.65
	-		Middle	2.0	-	-	-	-	-	-	-	-	-	-	-	-	-	-	-
	16:22		Bottom	3.0	24.00	24.00	24.0	8.07	8.07	8.1	28.23	28.23	28.2	75.7	75.7	75.7	5.37	5.35	5.36
25/11/2016	16:35	Fine	Surface	1.0	23.98	23.98	24.0	8.18	8.18	8.2	28.99	28.99	29.0	76.7	73.6	75.2	5.44	5.39	5.42
	-		Middle	2.0	-	-	-	-	-	-	-	-	-	-	-	-	-	-	-
	16:37		Bottom	3.0	23.98	23.98	24.0	8.17	8.17	8.2	29.30	29.30	29.3	75.9	75.9	75.9	5.40	5.40	5.40

Remarks:
Single underline denotes exceedance over Action Level.
Double underline denotes exceedance over Limit Level.



**Water Monitoring Result at Ex-WPCWA SW - South-western corners of ex-Public Cargo Works Area
Mid-Flood Tide**

Date	Time	Weather Condition	Sampling Depth m		Water Temperature °C			pH			Salinity ppt		DO Saturation %			DO mg/L			
					Value	Average	Value	Average	Value	Average	Value	Average	Value	Average					
28/10/2016	-	Fine	Surface	-	-	-	-	-	-	-	-	-	-	-	-	-	-	-	
	17:20		Middle	1.5	27.23	27.23	27.2	8.13	8.13	8.1	23.60	23.60	23.6	86.6	85.5	86.1	6.02	5.94	5.98
	-		Bottom	-	-	-	-	-	-	-	-	-	-	-	-	-	-	-	-
31/10/2016	-	Fine	Surface	-	-	-	-	-	-	-	-	-	-	-	-	-	-	-	
	17:35		Middle	1.5	26.63	26.63	26.6	8.20	8.20	8.2	23.89	23.89	23.9	72.9	72.6	72.8	5.11	5.09	5.10
	-		Bottom	-	-	-	-	-	-	-	-	-	-	-	-	-	-	-	-
2/11/2016	-	Fine	Surface	-	-	-	-	-	-	-	-	-	-	-	-	-	-	-	
	9:25		Middle	1.5	25.91	25.91	25.9	8.23	8.23	8.2	28.43	28.43	28.4	59.4	60.1	59.8	4.11	4.16	4.14
	-		Bottom	-	-	-	-	-	-	-	-	-	-	-	-	-	-	-	-
4/11/2016	-	Fine	Surface	-	-	-	-	-	-	-	-	-	-	-	-	-	-	-	
	10:05		Middle	1.5	25.82	25.82	25.8	8.22	8.22	8.2	27.95	27.95	28.0	77.2	76.4	76.8	5.36	5.31	5.34
	-		Bottom	-	-	-	-	-	-	-	-	-	-	-	-	-	-	-	-
7/11/2016	-	Fine	Surface	-	-	-	-	-	-	-	-	-	-	-	-	-	-	-	
	16:40		Middle	1.5	26.36	26.36	26.4	8.19	8.19	8.2	28.57	28.57	28.6	68.3	69.5	68.9	4.69	4.77	4.73
	-		Bottom	-	-	-	-	-	-	-	-	-	-	-	-	-	-	-	-
9/11/2016	-	Cloudy	Surface	-	-	-	-	-	-	-	-	-	-	-	-	-	-	-	
	15:00		Middle	1.5	24.96	24.96	25.0	8.22	8.22	8.2	25.64	25.64	25.6	60.9	60.9	60.9	4.35	4.35	4.35
	-		Bottom	-	-	-	-	-	-	-	-	-	-	-	-	-	-	-	-
11/11/2016	-	Fine	Surface	-	-	-	-	-	-	-	-	-	-	-	-	-	-	-	
	16:19		Middle	1.5	24.59	24.59	24.6	8.18	8.18	8.2	27.80	27.80	27.8	82.5	82.7	82.6	5.86	5.87	5.87
	-		Bottom	-	-	-	-	-	-	-	-	-	-	-	-	-	-	-	-
14/11/2016	-	Fine	Surface	-	-	-	-	-	-	-	-	-	-	-	-	-	-	-	
	18:07		Middle	1.5	25.54	25.54	25.5	8.14	8.14	8.1	28.81	28.81	28.8	73.5	71.9	72.7	5.11	5.00	5.06
	-		Bottom	-	-	-	-	-	-	-	-	-	-	-	-	-	-	-	-
16/11/2016	-	Fine	Surface	-	-	-	-	-	-	-	-	-	-	-	-	-	-	-	
	9:35		Middle	1.5	25.42	25.42	25.4	8.17	8.17	8.2	29.37	29.37	29.4	70.3	70.7	70.5	4.88	4.91	4.90
	-		Bottom	-	-	-	-	-	-	-	-	-	-	-	-	-	-	-	-
18/11/2016	-	Fine	Surface	-	-	-	-	-	-	-	-	-	-	-	-	-	-	-	
	10:14		Middle	1.5	25.55	25.55	25.6	8.14	8.14	8.1	29.11	29.11	29.1	62.4	62.3	62.4	4.75	4.73	4.74
	-		Bottom	-	-	-	-	-	-	-	-	-	-	-	-	-	-	-	-
21/11/2016	-	Fine	Surface	-	-	-	-	-	-	-	-	-	-	-	-	-	-	-	
	11:00		Middle	1.5	26.09	26.09	26.1	8.46	8.46	8.5	27.86	27.86	27.9	65.1	64.7	64.9	4.49	4.47	4.48
	-		Bottom	-	-	-	-	-	-	-	-	-	-	-	-	-	-	-	-
23/11/2016	-	Cloudy	Surface	-	-	-	-	-	-	-	-	-	-	-	-	-	-	-	
	16:04		Middle	1.5	24.28	24.28	24.3	8.20	8.20	8.2	23.84	23.84	23.8	70.4	70.5	70.5	5.04	5.05	5.05
	-		Bottom	-	-	-	-	-	-	-	-	-	-	-	-	-	-	-	-
25/11/2016	-	Fine	Surface	-	-	-	-	-	-	-	-	-	-	-	-	-	-	-	
	16:11		Middle	1.5	24.11	24.11	24.1	8.22	8.22	8.2	27.79	27.79	27.8	77.6	77.5	77.6	5.56	5.55	5.56
	-		Bottom	-	-	-	-	-	-	-	-	-	-	-	-	-	-	-	-

Remarks:
Single underline denotes exceedance over Action Level.
Double underline denotes exceedance over Limit Level.



**Water Monitoring Result at Ex-WPCWA SE - South-eastern corners of ex-Public Cargo Works Area
Mid-Flood Tide**

Date	Time	Weater Condition	Sampling Depth m		Water Temperature °C			pH			Salinity ppt		DO Saturation %		DO mg/L					
					Value	Average	Value	Average	Value	Average	Value	Average	Value	Average	Value	Average				
28/10/2016	17:22	Fine	Surface	1.0	27.33	27.33	27.3	8.03	8.03	8.0	28.45	28.45	28.5	94.8	92.3	93.6	6.40	6.30	6.35	
	-		Middle	2.0	-	-	-	-	-	-	-	-	-	-	-	-	-	-	-	-
	17:24		Bottom	3.0	27.29	27.29	27.3	8.05	8.05	8.1	28.80	28.80	28.8	94.9	92.1	93.5	6.40	6.26	6.33	
31/10/2016	17:40	Fine	Surface	1.0	26.70	26.70	26.7	8.15	8.15	8.2	26.10	26.10	26.1	78.3	79.2	78.8	5.41	5.47	5.44	
	-		Middle	2.0	-	-	-	-	-	-	-	-	-	-	-	-	-	-	-	-
	17:42		Bottom	3.0	26.59	26.59	26.6	8.14	8.14	8.1	26.09	26.09	26.1	84.2	84.6	84.4	5.83	5.87	5.85	
2/11/2016	9:30	Fine	Surface	1.0	25.84	25.84	25.8	8.22	8.22	8.2	28.51	28.51	28.5	63.6	62.2	62.9	4.41	4.31	4.36	
	-		Middle	2.0	-	-	-	-	-	-	-	-	-	-	-	-	-	-	-	-
	9:32		Bottom	3.0	25.86	25.86	25.9	8.21	8.21	8.2	29.64	26.64	28.1	67.2	67.9	67.6	4.62	4.67	<u>4.65</u>	
4/11/2016	10:00	Fine	Surface	1.0	25.57	25.57	25.6	8.21	8.21	8.2	28.12	28.12	28.1	86.4	85.8	86.1	6.02	5.86	5.94	
	-		Middle	2.0	-	-	-	-	-	-	-	-	-	-	-	-	-	-	-	-
	10:02		Bottom	3.0	25.52	25.52	25.5	8.21	8.21	8.2	28.90	28.90	28.9	86.2	86.7	86.5	5.99	6.02	6.01	
7/11/2016	16:45	Fine	Surface	1.0	26.40	26.40	26.4	8.17	8.17	8.2	28.78	28.78	28.8	72.4	73.2	72.8	5.03	5.01	5.02	
	-		Middle	2.0	-	-	-	-	-	-	-	-	-	-	-	-	-	-	-	-
	16:47		Bottom	3.0	26.20	26.20	26.2	8.16	8.16	8.2	29.45	29.45	29.5	90.3	90.5	90.4	6.15	6.17	6.16	
9/11/2016	15:05	Cloudy	Surface	1.0	24.73	24.73	24.7	8.18	8.18	8.2	24.86	24.86	24.9	80.8	82.0	81.4	5.77	5.91	5.84	
	-		Middle	2.0	-	-	-	-	-	-	-	-	-	-	-	-	-	-	-	-
	15:07		Bottom	3.0	24.66	24.66	24.7	8.10	8.10	8.1	28.23	28.23	28.2	89.2	88.3	88.8	6.29	6.23	6.26	
11/11/2016	16:15	Fine	Surface	1.0	24.66	24.66	24.7	8.26	8.26	8.3	25.58	25.58	25.6	80.2	80.2	80.2	5.77	5.77	5.77	
	-		Middle	2.0	-	-	-	-	-	-	-	-	-	-	-	-	-	-	-	-
	16:17		Bottom	3.0	24.73	24.73	24.7	8.20	8.20	8.2	24.79	24.79	24.8	77.5	77.3	77.4	5.59	5.57	5.58	
14/11/2016	18:03	Fine	Surface	1.0	25.60	25.60	25.6	8.14	8.14	8.1	28.66	28.65	28.7	64.6	64.6	64.6	4.45	4.43	4.44	
	-		Middle	2.0	-	-	-	-	-	-	-	-	-	-	-	-	-	-	-	-
	18:05		Bottom	3.0	25.60	25.60	25.6	8.14	8.14	8.1	29.38	29.38	29.4	68.5	68.4	68.5	4.73	4.73	<u>4.73</u>	
16/11/2016	9:40	Fine	Surface	1.0	25.37	25.37	25.4	8.16	8.16	8.2	29.29	29.29	29.3	92.4	92.4	92.4	6.42	6.43	6.43	
	-		Middle	2.0	-	-	-	-	-	-	-	-	-	-	-	-	-	-	-	-
	9:42		Bottom	3.0	25.22	25.22	25.2	8.15	8.15	8.2	29.64	29.64	29.6	84.4	84.2	84.3	5.97	5.86	5.92	
18/11/2016	10:10	Fine	Surface	1.0	25.57	25.57	25.6	8.14	8.14	8.1	29.43	29.43	29.4	58.1	58.3	58.2	4.02	4.04	<u>4.03</u>	
	-		Middle	2.0	-	-	-	-	-	-	-	-	-	-	-	-	-	-	-	-
	10:12		Bottom	3.0	25.50	25.50	25.5	8.13	8.13	8.1	29.53	29.53	29.5	66.9	67.1	67.0	4.63	4.66	<u>4.65</u>	
21/11/2016	11:05	Fine	Surface	1.0	25.67	25.67	25.7	8.34	8.34	8.3	27.55	27.55	27.6	65.0	64.7	64.9	4.54	4.51	4.53	
	-		Middle	2.0	-	-	-	-	-	-	-	-	-	-	-	-	-	-	-	-
	11:07		Bottom	3.0	25.55	25.55	25.6	8.29	8.29	8.3	29.10	29.10	29.1	70.4	70.9	70.7	4.88	4.92	<u>4.90</u>	
23/11/2016	16:00	Cloudy	Surface	1.0	24.09	24.09	24.1	8.02	8.02	8.0	23.11	23.11	23.1	72.9	71.4	72.2	5.37	5.34	5.36	
	-		Middle	2.0	-	-	-	-	-	-	-	-	-	-	-	-	-	-	-	-
	16:02		Bottom	3.0	24.22	24.22	24.2	8.14	8.14	8.1	26.15	26.15	26.2	69.1	67.1	68.1	5.21	4.83	<u>5.02</u>	
25/11/2016	16:13	Fine	Surface	1.0	23.91	23.91	23.9	8.23	8.23	8.2	25.93	25.93	25.9	77.3	76.5	76.9	5.62	5.56	5.59	
	-		Middle	2.0	-	-	-	-	-	-	-	-	-	-	-	-	-	-	-	-
	16:15		Bottom	3.0	23.87	23.87	23.9	8.18	8.18	8.2	28.55	28.55	28.6	75.3	75.5	75.4	5.40	5.41	5.41	

Remarks:
Single underline denotes exceedance over Action Level.
Double underline denotes exceedance over Limit Level.



**Water Monitoring Result at C6 - Excelsior Hotel
Mid-Ebb Tide**

Date	Time	Weather Condition	Sampling Depth		Water Temperature			pH			Salinity		DO Saturation			DO			
					°C			-			ppt		%			mg/L			
			m	Value	Average	Value	Average	Value	Average	Value	Average	Value	Average	Value	Average				
28/10/2016	-	Fine	Surface	-	-	-	-	-	-	-	-	-	-	-	-	-	-	-	
	10:45		Middle	1.5	27.85	27.85	27.9	8.05	8.05	8.1	28.97	28.97	29.0	99.7	99.4	99.6	6.66	6.64	6.65
	-		Bottom	-	-	-	-	-	-	-	-	-	-	-	-	-	-	-	-
31/10/2016	12:10	Fine	Surface	1.0	27.24	27.24	27.2	8.12	8.12	8.1	26.91	26.91	26.9	94.7	93.8	94.3	6.49	6.42	6.46
	-		Middle	2.0	-	-	-	-	-	-	-	-	-	-	-	-	-	-	-
	12:12		Bottom	3.0	27.05	27.05	27.1	8.09	8.09	8.1	27.59	27.59	27.6	97.0	96.6	96.8	6.62	6.59	6.61
2/11/2016	15:15	Fine	Surface	1.0	26.14	26.14	26.1	8.23	8.23	8.2	24.46	24.46	24.5	75.4	73.7	74.6	5.32	5.21	5.27
	-		Middle	2.0	-	-	-	-	-	-	-	-	-	-	-	-	-	-	-
	15:17		Bottom	3.0	26.09	26.09	26.1	8.14	8.14	8.1	26.46	26.46	26.5	71.9	72.0	72.0	5.01	5.02	5.02
4/11/2016	-	Fine	Surface	-	-	-	-	-	-	-	-	-	-	-	-	-	-	-	-
	1:35		Middle	1.5	23.10	23.20	23.2	8.06	8.06	8.1	24.78	24.78	24.8	45.3	47.1	46.2	3.45	3.49	3.47
	-		Bottom	-	-	-	-	-	-	-	-	-	-	-	-	-	-	-	-
7/11/2016	-	Cloudy	Surface	-	-	-	-	-	-	-	-	-	-	-	-	-	-	-	-
	2:55		Middle	1.5	24.70	24.70	24.7	7.93	7.93	7.9	25.44	25.44	25.4	61.2	61.6	61.4	4.40	4.42	4.41
	-		Bottom	-	-	-	-	-	-	-	-	-	-	-	-	-	-	-	-
9/11/2016	-	Cloudy	Surface	-	-	-	-	-	-	-	-	-	-	-	-	-	-	-	-
	3:40		Middle	1.5	23.20	23.20	23.2	7.95	7.95	8.0	23.11	23.11	23.1	65.3	63.0	64.2	4.64	4.48	4.56
	-		Bottom	-	-	-	-	-	-	-	-	-	-	-	-	-	-	-	-
11/11/2016	-	Fine	Surface	-	-	-	-	-	-	-	-	-	-	-	-	-	-	-	-
	10:30		Middle	1.5	24.30	24.30	24.3	8.22	8.22	8.2	24.30	24.30	24.3	76.2	75.5	75.9	5.56	5.51	5.54
	-		Bottom	-	-	-	-	-	-	-	-	-	-	-	-	-	-	-	-
14/11/2016	-	Fine	Surface	-	-	-	-	-	-	-	-	-	-	-	-	-	-	-	-
	12:20		Middle	1.5	25.74	25.34	25.5	8.13	8.13	8.1	29.02	29.02	29.0	74.3	73.6	74.0	5.15	5.09	5.12
	-		Bottom	-	-	-	-	-	-	-	-	-	-	-	-	-	-	-	-
16/11/2016	-	Fine	Surface	-	-	-	-	-	-	-	-	-	-	-	-	-	-	-	-
	15:20		Middle	1.5	25.70	25.70	25.7	8.11	8.11	8.1	28.21	28.21	28.2	73.4	73.4	73.4	5.10	5.10	5.10
	-		Bottom	-	-	-	-	-	-	-	-	-	-	-	-	-	-	-	-
18/11/2016	-	Cloudy	Surface	-	-	-	-	-	-	-	-	-	-	-	-	-	-	-	-
	1:45		Middle	1.5	24.50	24.50	24.5	7.90	7.90	7.9	25.74	25.74	25.7	57.8	58.7	58.3	4.16	4.28	4.22
	-		Bottom	-	-	-	-	-	-	-	-	-	-	-	-	-	-	-	-
21/11/2016	-	Fine	Surface	-	-	-	-	-	-	-	-	-	-	-	-	-	-	-	-
	3:08		Middle	1.5	24.80	24.80	24.8	7.91	7.91	7.9	28.26	28.26	28.3	50.2	50.4	50.3	3.55	3.56	3.56
	-		Bottom	-	-	-	-	-	-	-	-	-	-	-	-	-	-	-	-
23/11/2016	-	Cloudy	Surface	-	-	-	-	-	-	-	-	-	-	-	-	-	-	-	-
	10:30		Middle	1.5	24.57	24.57	24.6	8.16	8.16	8.2	27.61	27.61	27.6	71.8	71.3	71.6	5.11	5.08	5.10
	-		Bottom	-	-	-	-	-	-	-	-	-	-	-	-	-	-	-	-
25/11/2016	-	Fine	Surface	-	-	-	-	-	-	-	-	-	-	-	-	-	-	-	-
	10:22		Middle	1.5	23.96	23.96	24.0	8.20	8.20	8.2	27.80	27.80	27.8	71.0	70.8	70.9	5.13	5.10	5.12
	-		Bottom	-	-	-	-	-	-	-	-	-	-	-	-	-	-	-	-

Remarks:
 Single underline denotes exceedance over Action Level.
 Double underline denotes exceedance over Limit Level.



**Water Monitoring Result at Ex-WPCWA SW - South-western corners of ex-Public Cargo Works Area
Mid-Ebb Tide**

Date	Time	Weater Condition	Sampling Depth		Water Temperature °C				pH		Salinity ppt		DO Saturation %		DO mg/L				
			m		Value		Average		Value		Average		Value		Average				
28/10/2016	-	Fine	Surface	-	-	-	-	-	-	-	-	-	-	-	-	-	-	-	
	10:20		Middle	1.5	27.37	27.37	27.4	8.23	8.23	8.2	21.69	21.69	21.7	76.2	76.5	76.4	5.33	5.35	5.34
	-		Bottom	-	-	-	-	-	-	-	-	-	-	-	-	-	-	-	-
31/10/2016	-	Fine	Surface	-	-	-	-	-	-	-	-	-	-	-	-	-	-	-	-
	11:40		Middle	1.5	27.15	27.15	27.2	8.18	8.18	8.2	25.20	25.20	25.2	88.7	88.8	88.8	6.12	6.13	6.13
	-		Bottom	-	-	-	-	-	-	-	-	-	-	-	-	-	-	-	-
2/11/2016	-	Fine	Surface	-	-	-	-	-	-	-	-	-	-	-	-	-	-	-	-
	14:50		Middle	1.5	26.09	26.09	26.1	8.30	8.30	8.3	24.59	24.59	24.6	72.8	72.2	72.5	5.13	5.09	5.11
	-		Bottom	-	-	-	-	-	-	-	-	-	-	-	-	-	-	-	-
4/11/2016	-	Fine	Surface	-	-	-	-	-	-	-	-	-	-	-	-	-	-	-	-
	3:10		Middle	1.5	23.10	23.10	23.1	8.19	8.19	8.2	24.94	24.94	24.9	67.6	68.8	68.2	5.10	5.11	5.11
	-		Bottom	-	-	-	-	-	-	-	-	-	-	-	-	-	-	-	-
7/11/2016	-	Cloudy	Surface	-	-	-	-	-	-	-	-	-	-	-	-	-	-	-	-
	3:30		Middle	1.5	24.50	24.60	24.6	8.08	8.08	8.1	25.60	25.60	25.6	61.5	61.6	61.6	4.43	4.43	4.43
	-		Bottom	-	-	-	-	-	-	-	-	-	-	-	-	-	-	-	-
9/11/2016	-	Cloudy	Surface	-	-	-	-	-	-	-	-	-	-	-	-	-	-	-	-
	4:10		Middle	1.5	23.20	23.20	23.2	8.01	8.01	8.0	25.56	25.56	25.6	61.0	61.1	61.1	4.50	4.51	4.51
	-		Bottom	-	-	-	-	-	-	-	-	-	-	-	-	-	-	-	-
11/11/2016	-	Fine	Surface	-	-	-	-	-	-	-	-	-	-	-	-	-	-	-	-
	10:20		Middle	1.5	24.57	24.57	24.6	8.25	8.25	8.3	26.21	26.21	26.2	77.8	77.7	77.8	5.58	5.58	5.58
	-		Bottom	-	-	-	-	-	-	-	-	-	-	-	-	-	-	-	-
14/11/2016	-	Fine	Surface	-	-	-	-	-	-	-	-	-	-	-	-	-	-	-	-
	12:04		Middle	1.5	25.69	25.69	25.7	8.12	8.12	8.1	26.81	26.81	26.8	83.1	82.1	82.6	5.82	5.75	5.79
	-		Bottom	-	-	-	-	-	-	-	-	-	-	-	-	-	-	-	-
16/11/2016	-	Fine	Surface	-	-	-	-	-	-	-	-	-	-	-	-	-	-	-	-
	14:45		Middle	1.5	25.69	25.69	25.7	8.22	8.22	8.2	26.95	26.95	27.0	78.2	71.4	74.8	5.48	5.42	5.45
	-		Bottom	-	-	-	-	-	-	-	-	-	-	-	-	-	-	-	-
18/11/2016	-	Cloudy	Surface	-	-	-	-	-	-	-	-	-	-	-	-	-	-	-	-
	3:22		Middle	1.5	24.50	24.50	24.5	7.99	7.99	8.0	26.40	26.40	26.4	59.7	60.1	59.9	4.28	4.31	4.30
	-		Bottom	-	-	-	-	-	-	-	-	-	-	-	-	-	-	-	-
21/11/2016	-	Fine	Surface	-	-	-	-	-	-	-	-	-	-	-	-	-	-	-	-
	4:05		Middle	1.5	24.70	24.70	24.7	8.04	8.04	8.0	26.94	26.94	26.9	54.6	54.7	54.7	3.89	3.90	3.90
	-		Bottom	-	-	-	-	-	-	-	-	-	-	-	-	-	-	-	-
23/11/2016	-	Cloudy	Surface	-	-	-	-	-	-	-	-	-	-	-	-	-	-	-	-
	10:15		Middle	1.5	24.62	24.62	24.6	8.23	8.23	8.2	25.96	25.96	26.0	69.5	69.1	69.3	4.99	4.96	4.98
	-		Bottom	-	-	-	-	-	-	-	-	-	-	-	-	-	-	-	-
25/11/2016	-	Fine	Surface	-	-	-	-	-	-	-	-	-	-	-	-	-	-	-	-
	10:05		Middle	1.5	23.96	23.96	24.0	8.28	8.28	8.3	27.13	27.13	27.1	73.5	73.0	73.3	5.30	5.27	5.29
	-		Bottom	-	-	-	-	-	-	-	-	-	-	-	-	-	-	-	-

Remarks:
Single underline denotes exceedance over Action Level.
Double underline denotes exceedance over Limit Level.

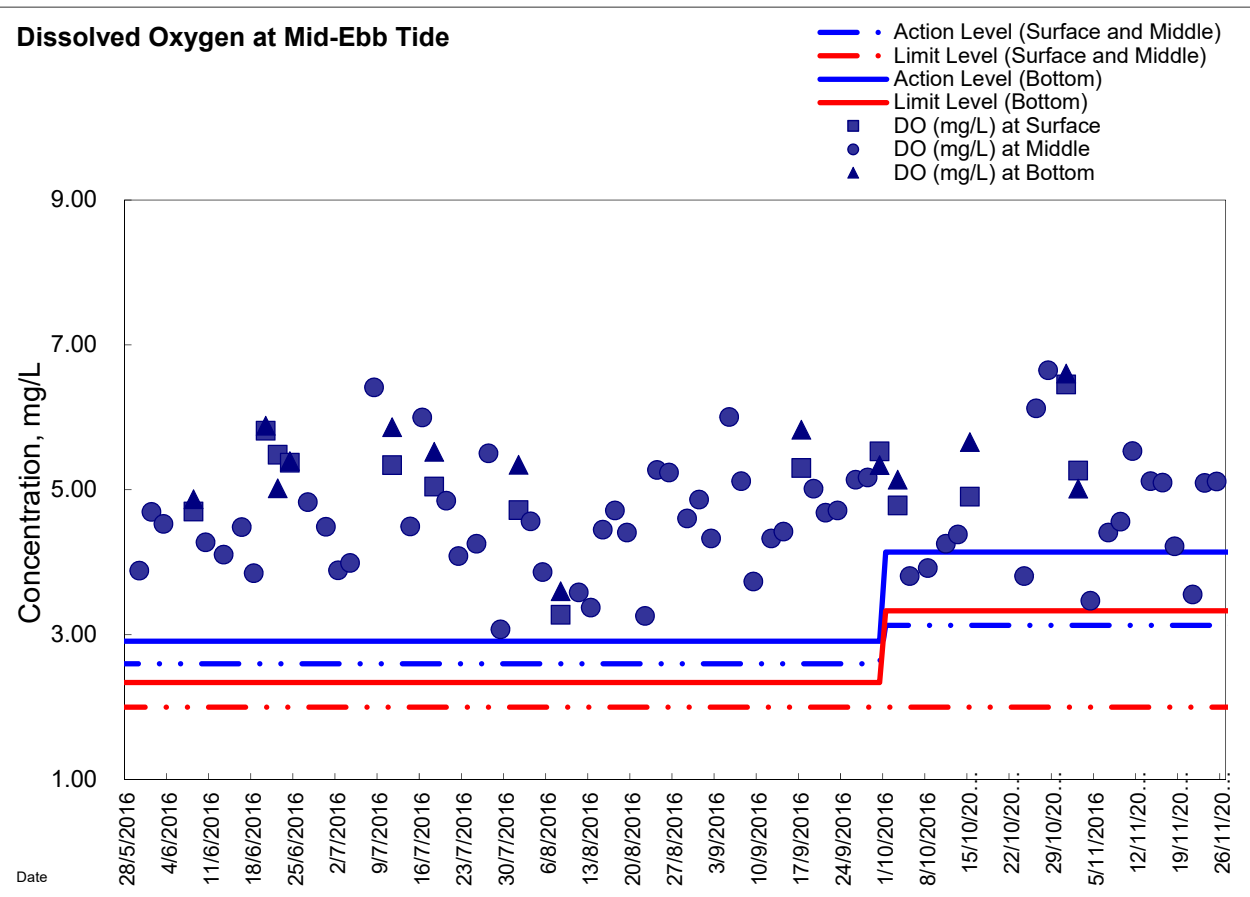
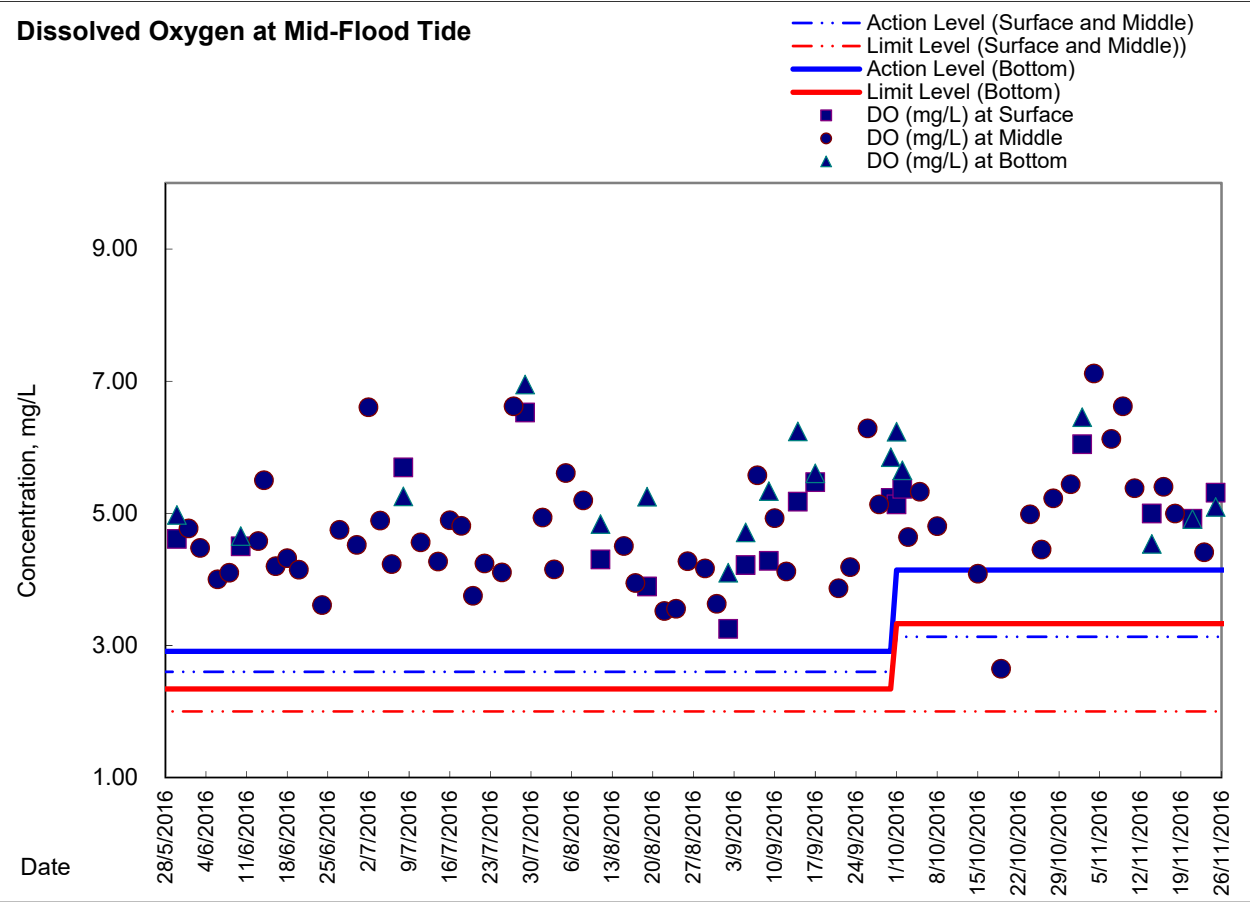


**Water Monitoring Result at Ex-WPCWA SE - South-eastern corners of ex-Public Cargo Works Area
Mid-Ebb Tide**

Date	Time	Weater Condition	Sampling Depth		Water Temperature			pH			Salinity			DO Saturation			DO		
			m		°C		-		ppt		%		mg/L						
					Value	Average	Value	Average	Value	Average	Value	Average	Value	Average					
28/10/2016	10:25	Fine	Surface	1.0	27.14	27.14	27.1	8.18	8.18	8.2	20.88	20.88	20.9	93.1	93.4	93.3	6.58	6.63	6.61
	-		Middle	2.0	-	-	-	-	-	-	-	-	-	-	-	-	-	-	-
	10:27		Bottom	3.0	27.38	27.38	27.4	8.03	8.03	8.0	27.71	27.71	27.7	99.2	99.6	99.4	6.72	6.75	6.74
31/10/2016	11:45	Fine	Surface	1.0	28.89	28.89	27.9	8.13	8.13	8.1	26.41	26.41	26.4	90.7	91.2	91.0	6.25	6.29	6.27
	-		Middle	2.0	-	-	-	-	-	-	-	-	-	-	-	-	-	-	
	11:47		Bottom	3.0	26.79	26.79	26.8	8.17	8.17	8.2	24.23	24.23	24.2	91.3	90.7	91.0	6.38	6.33	6.36
2/11/2016	14:54	Fine	Surface	1.0	26.02	26.02	26.0	8.22	8.22	8.2	27.73	27.73	27.7	69.7	69.8	69.8	4.83	4.84	4.84
	-		Middle	2.0	-	-	-	-	-	-	-	-	-	-	-	-	-	-	
	14:56		Bottom	3.0	25.86	25.86	25.9	8.22	8.22	8.2	28.12	28.12	28.1	71.6	71.9	71.8	4.97	4.99	<u>4.98</u>
4/11/2016	3:15	Fine	Surface	1.0	23.00	23.00	23.0	8.15	8.15	8.2	24.93	24.93	24.9	69.2	69.6	69.4	5.14	5.17	5.16
	0:00		Middle	2.5	-	-	-	-	-	-	-	-	-	-	-	-	-	-	
	3:16		Bottom	4.0	23.00	23.00	23.0	8.12	8.11	8.1	24.83	24.93	24.9	73.0	73.6	73.3	5.43	5.47	5.45
7/11/2016	3:35	Cloudy	Surface	1.0	24.60	24.60	24.6	8.01	8.01	8.0	25.58	25.58	25.6	62.1	62.0	62.1	4.47	4.47	4.47
	-		Middle	2.0	-	-	-	-	-	-	-	-	-	-	-	-	-	-	
	3:36		Bottom	3.0	24.60	24.60	24.6	8.00	8.00	8.0	25.58	25.58	25.6	78.5	78.6	78.6	5.44	5.45	5.45
9/11/2016	4:15	Cloudy	Surface	1.0	23.20	23.20	23.2	8.00	7.99	8.0	25.56	25.56	25.6	62.3	62.5	62.4	4.60	4.61	4.61
	-		Middle	2.0	-	-	-	-	-	-	-	-	-	-	-	-	-	-	
	4:16		Bottom	3.0	23.20	23.20	23.2	7.96	7.96	8.0	25.56	25.56	25.6	76.1	77.8	77.0	5.40	5.53	5.47
11/11/2016	10:16	Fine	Surface	1.0	24.47	24.47	24.5	8.20	8.20	8.2	27.87	27.87	27.9	74.6	74.0	74.3	5.31	5.21	5.26
	-		Middle	2.0	-	-	-	-	-	-	-	-	-	-	-	-	-	-	
	10:18		Bottom	3.0	24.24	24.24	24.2	8.21	8.21	8.2	28.23	28.23	28.2	96.1	96.8	96.5	6.86	6.81	6.84
14/11/2016	12:00	Fine	Surface	1.0	26.01	26.01	26.0	8.16	8.16	8.2	26.18	26.18	26.2	74.5	74.4	74.5	5.21	5.21	5.21
	-		Middle	2.0	-	-	-	-	-	-	-	-	-	-	-	-	-	-	
	12:02		Bottom	3.0	25.90	25.90	25.9	8.18	8.18	8.2	24.15	24.25	24.2	83.0	84.5	83.8	5.89	5.89	5.89
16/11/2016	14:47	Fine	Surface	1.0	25.57	25.57	25.6	8.17	8.17	8.2	28.75	28.75	28.8	72.1	72.0	72.1	5.01	5.00	5.01
	-		Middle	2.0	-	-	-	-	-	-	-	-	-	-	-	-	-	-	
	14:48		Bottom	3.0	25.38	25.38	25.4	8.17	8.17	8.2	28.33	28.33	28.3	83.5	83.6	83.6	5.84	5.85	5.85
18/11/2016	3:27	Cloudy	Surface	1.0	24.40	24.40	24.4	7.94	7.94	7.9	26.57	26.57	26.6	61.8	62.5	62.2	4.43	4.49	4.46
	-		Middle	2.0	-	-	-	-	-	-	-	-	-	-	-	-	-	-	
	3:28		Bottom	3.0	24.40	24.40	24.4	7.93	7.93	7.9	26.57	26.57	26.6	78.4	78.5	78.5	5.49	5.50	5.50
21/11/2016	4:12	Fine	Surface	1.0	24.70	24.70	24.7	8.00	8.00	8.0	27.04	27.04	27.0	62.3	62.5	62.4	4.71	4.71	4.71
	-		Middle	2.0	-	-	-	-	-	-	-	-	-	-	-	-	-	-	
	4:13		Bottom	3.0	24.70	24.70	24.7	7.98	7.97	8.0	27.03	27.03	27.0	78.5	78.2	78.4	5.47	5.45	5.46
23/11/2016	10:17	Cloudy	Surface	1.0	24.47	24.47	24.5	8.21	8.21	8.2	26.09	26.09	26.1	70.4	70.7	70.6	5.06	5.09	5.08
	-		Middle	2.0	-	-	-	-	-	-	-	-	-	-	-	-	-	-	
	10:19		Bottom	3.0	24.23	24.23	24.2	8.20	8.20	8.2	25.80	25.80	25.8	75.9	77.0	76.5	5.49	5.57	5.53
25/11/2016	10:10	Fine	Surface	1.0	23.52	23.52	23.5	8.27	8.27	8.3	23.26	25.26	24.3	72.5	72.3	72.4	5.32	5.31	5.32
	-		Middle	2.0	-	-	-	-	-	-	-	-	-	-	-	-	-	-	
	10:12		Bottom	3.0	23.26	23.26	23.3	8.21	8.21	8.2	28.32	28.32	28.3	74.9	75.1	75.0	5.40	5.41	5.41

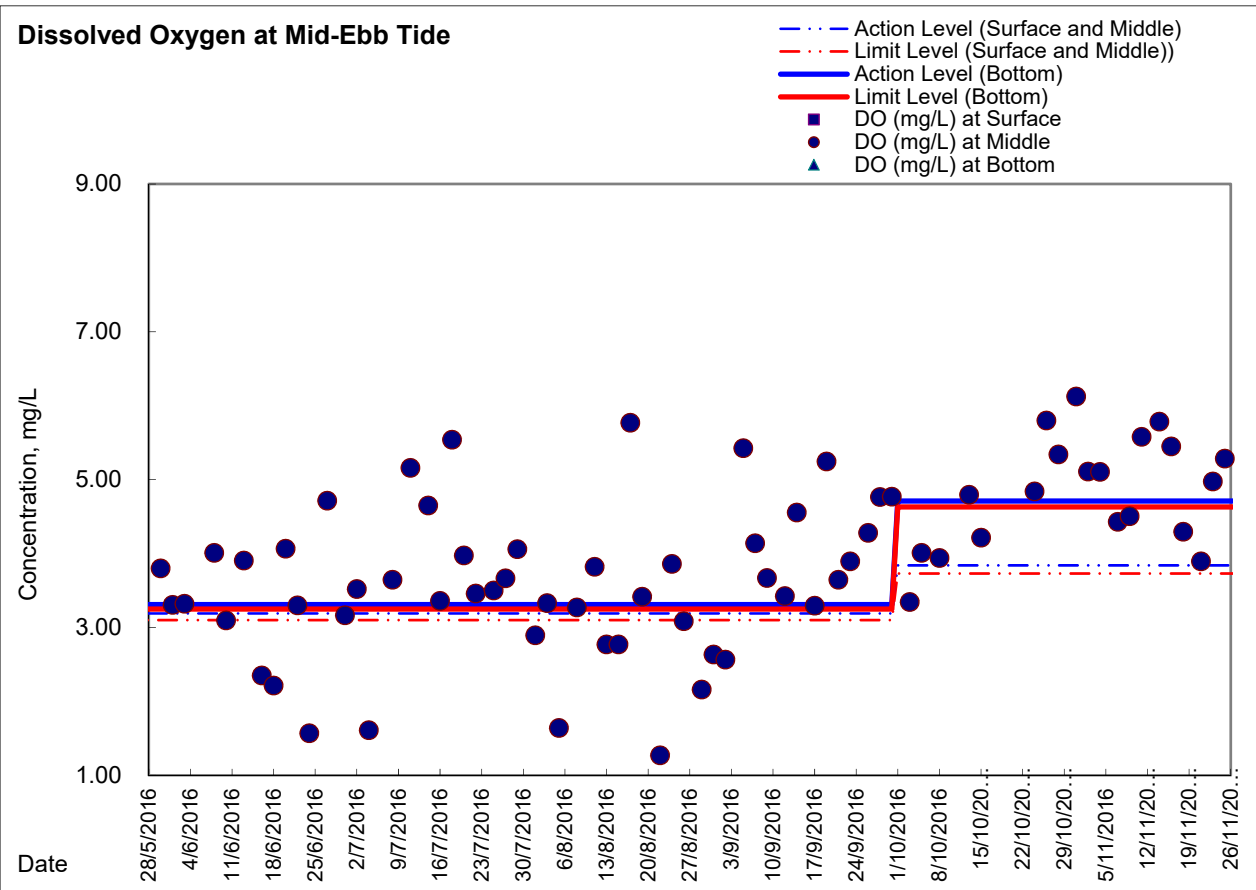
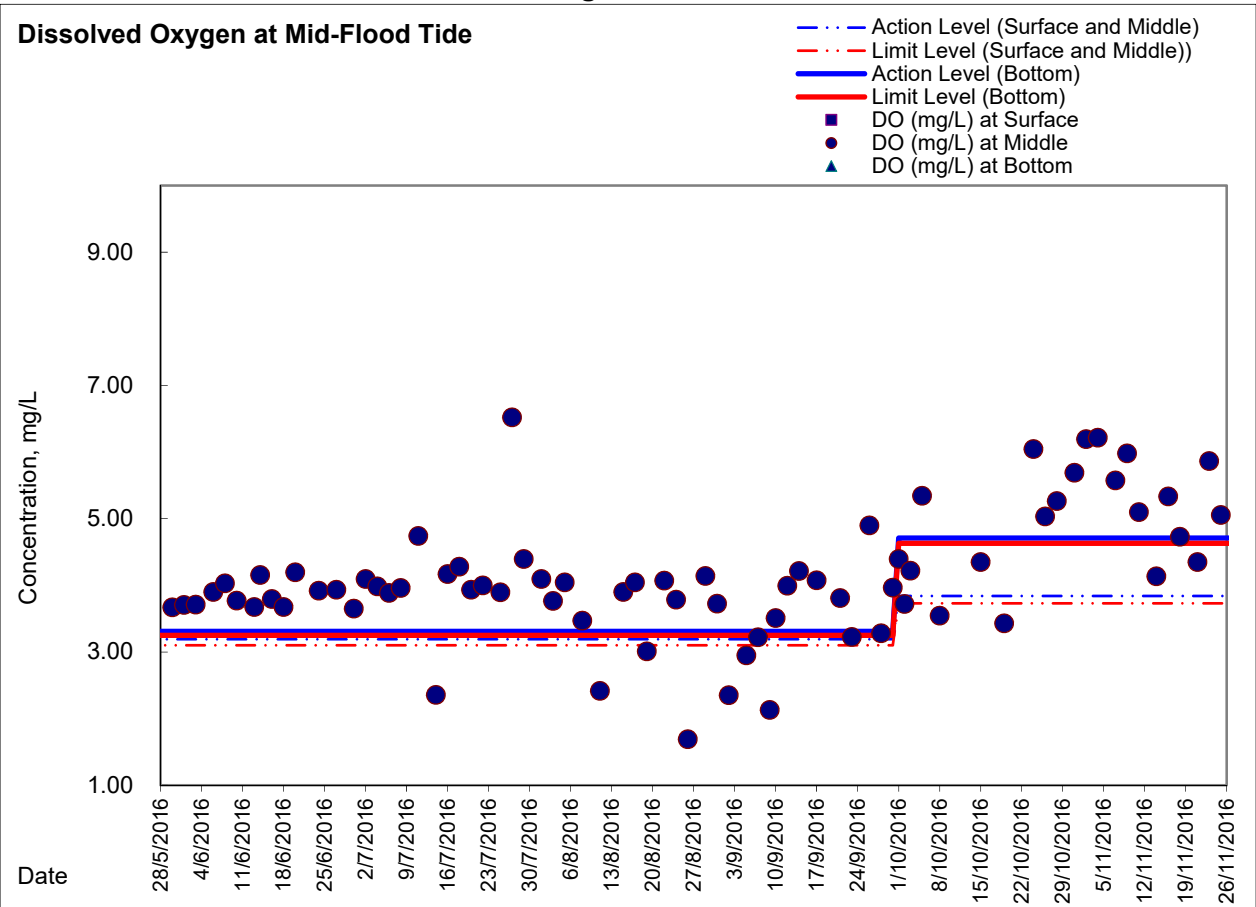
Remarks:
Single underline denotes exceedance over Action Level.
Double underline denotes exceedance over Limit Level.

Graphic Presentation of Enhanced Water Monitoring Results (DO) at C6 - Excelsior Hotel



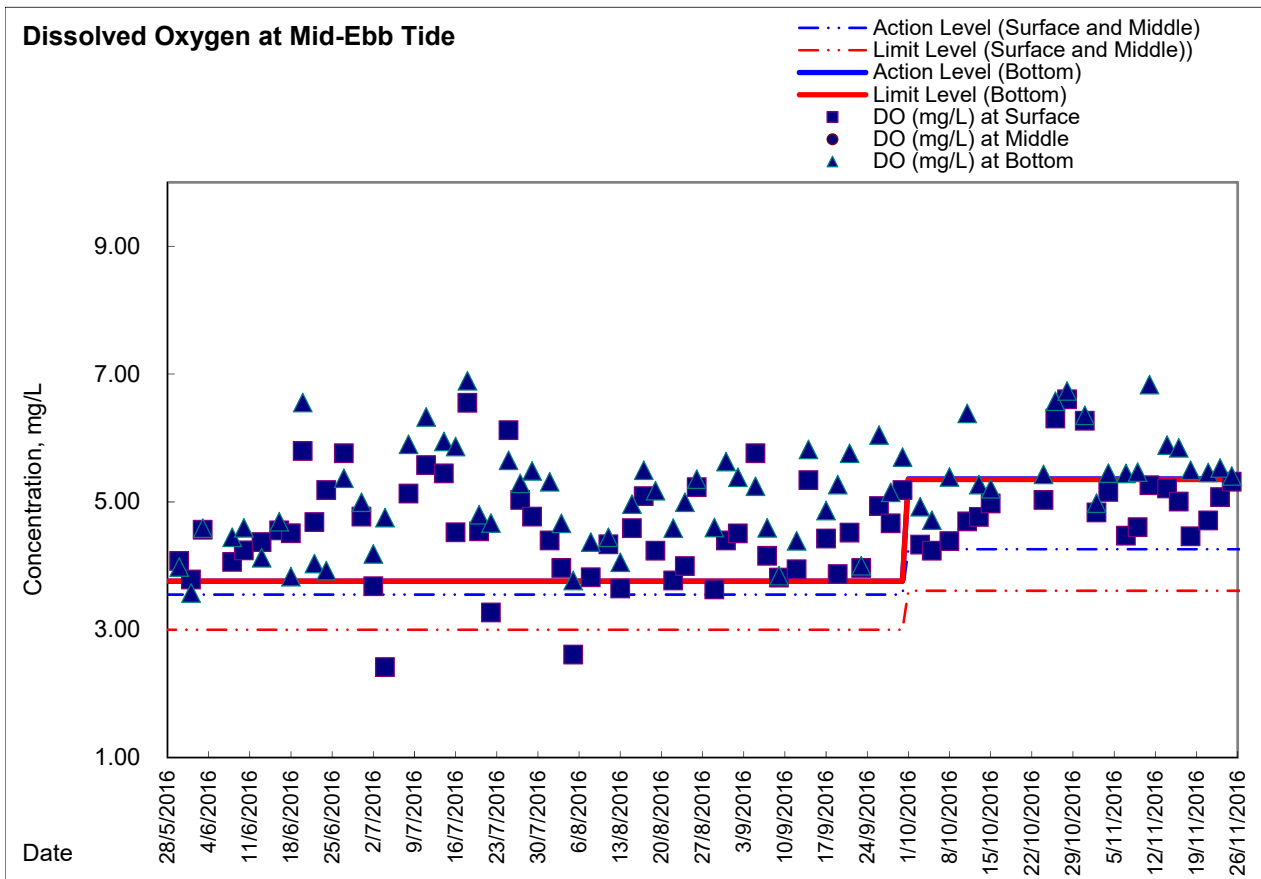
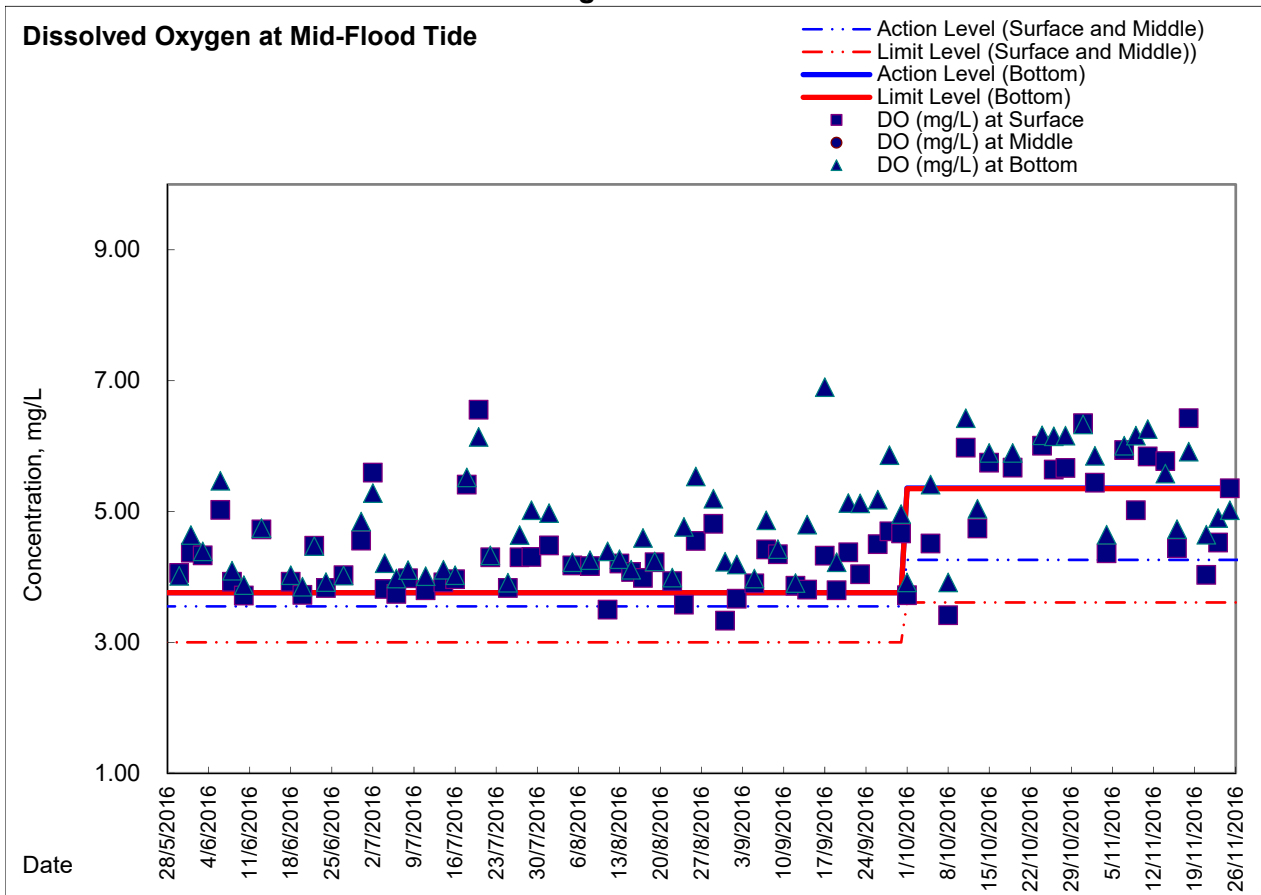


Graphic Presentation of Enhanced Water Monitoring Results (DO) at Ex-WPCWA SW - South-western corners of ex-Public Cargo Works Area





Graphic Presentation of Enhanced Water Monitoring Results (DO) at Ex-WPCWA SE - South-eastern corners of ex-Public Cargo Works Area





Appendix 6.1

Event Action Plans



Event/Action Plan for Construction Noise

EVENT	ACTION			
	ET	IEC	ER	CONTRACTOR
Action Level being exceeded	<ol style="list-style-type: none">1. Notify ER, IEC and Contractor;2. Carry out investigation;3. Report the results of investigation to the IEC, ER and Contractor;4. Discuss with the IEC and Contractor on remedial measures required;5. Increase monitoring frequency to check mitigation effectiveness. <p>(The above actions should be taken within 2 working days after the exceedance is identified)</p>	<ol style="list-style-type: none">1. Review the investigation results submitted by the ET;2. Review the proposed remedial measures by the Contractor and advise the ER accordingly;3. Advise the ER on the effectiveness of the proposed remedial measures. <p>(The above actions should be taken within 2 working days after the exceedance is identified)</p>	<ol style="list-style-type: none">1. Confirm receipt of notification of failure in writing;2. Notify Contractor;3. In consolidation with the IEC, agree with the Contractor on the remedial measures to be implemented;4. Supervise the implementation of remedial measures. <p>(The above actions should be taken within 2 working days after the exceedance is identified)</p>	<ol style="list-style-type: none">1. Submit noise mitigation proposals to IEC and ER;2. Implement noise mitigation proposals. <p>(The above actions should be taken within 2 working days after the exceedance is identified)</p>



EVENT	ACTION			
	ET	IEC	ER	CONTRACTOR
Limit Level being exceeded	1. Inform IEC, ER, Contractor and EPD; 2. Repeat measurements to confirm findings; 3. Increase monitoring frequency; 4. Identify source and investigate the cause of exceedance; 5. Carry out analysis of Contractor's working procedures; 6. Discuss with the IEC, Contractor and ER on remedial measures required; 7. Assess effectiveness of Contractor's remedial actions and keep IEC, EPD and ER informed of the results; 8. If exceedance stops, cease additional monitoring. (The above actions should be taken within 2 working days after the exceedance is identified)	1. Discuss amongst ER, ET, and Contractor on the potential remedial actions; 2. Review Contractor's remedial actions whenever necessary to assure their effectiveness and advise the ER accordingly. (The above actions should be taken within 2 working days after the exceedance is identified)	1. Confirm receipt of notification of failure in writing; 2. Notify Contractor; 3. In consolidation with the IEC, agree with the Contractor on the remedial measures to be implemented; 4. Supervise the implementation of remedial measures; 5. If exceedance continues, consider stopping the Contractor to continue working on that portion of work which causes the exceedance until the exceedance is abated. (The above actions should be taken within 2 working days after the exceedance is identified)	1. Take immediate action to avoid further exceedance; 2. Submit proposals for remedial actions to IEC and ER within 3 working days of notification; 3. Implement the agreed proposals; 4. Submit further proposal if problem still not under control; 5. Stop the relevant portion of works as instructed by the ER until the exceedance is abated. (The above actions should be taken within 2 working days after the exceedance is identified)



Event / Action Plan for Construction Air Quality

EVENT	ACTION			
	ET	IEC	ER	CONTRACTOR
ACTION LEVEL				
1. Exceedance for one sample	<ol style="list-style-type: none"> Identify source, investigate the causes of exceedance and propose remedial measures; Inform IEC and ER; Repeat measurement to confirm finding; Increase monitoring frequency to daily. (The above actions should be taken within 2 working days after the exceedance is identified)	<ol style="list-style-type: none"> Check monitoring data submitted by ET; Check Contractor's working method. (The above actions should be taken within 2 working days after the exceedance is identified)	<ol style="list-style-type: none"> Notify Contractor. (The above actions should be taken within 2 working days after the exceedance is identified)	<ol style="list-style-type: none"> Rectify any unacceptable practice; Amend working methods if appropriate. (The above actions should be taken within 2 working days after the exceedance is identified)
2. Exceedance for two or more consecutive samples	<ol style="list-style-type: none"> Identify source; Inform IEC and ER; Advise the ER on the effectiveness of the proposed remedial measures; Repeat measurements to confirm findings; Increase monitoring frequency to daily; Discuss with IEC and Contractor on remedial actions required; If exceedance continues, arrange meeting with IEC and ER; If exceedance stops, cease additional monitoring. (The above actions should be taken within 2 working days after the exceedance is identified)	<ol style="list-style-type: none"> Check monitoring data submitted by ET; Check Contractor's working method; Discuss with ET and Contractor on possible remedial measures; Advise the ET on the effectiveness of the proposed remedial measures; Supervise Implementation of remedial measures. (The above actions should be taken within 2 working days after the exceedance is identified)	<ol style="list-style-type: none"> Confirm receipt of notification of failure in writing; Notify Contractor; Ensure remedial measures properly implemented. (The above actions should be taken within 2 working days after the exceedance is identified)	<ol style="list-style-type: none"> Submit proposals for remedial to ER within 3 working days of notification; Implement the agreed proposals; Amend proposal if appropriate. (The above actions should be taken within 2 working days after the exceedance is identified)
LIMIT LEVEL				
1. Exceedance for one sample	<ol style="list-style-type: none"> Identify source, investigate the causes of exceedance and propose remedial measures; Inform ER, Contractor and EPD; Repeat measurement to confirm finding; Increase monitoring frequency to daily; Assess effectiveness of Contractor's remedial actions and keep IEC, EPD and ER informed of the results. (The above actions should be taken within 2 working days after the exceedance is identified)	<ol style="list-style-type: none"> Check monitoring data submitted by ET; Check Contractor's working method; Discuss with ET and Contractor on possible remedial measures; Advise the ER on the effectiveness of the proposed remedial measures; Supervise implementation of remedial measures. (The above actions should be taken within 2 working days after the exceedance is identified)	<ol style="list-style-type: none"> Confirm receipt of notification of failure in writing; Notify Contractor; Ensure remedial measures properly implemented. (The above actions should be taken within 2 working days after the exceedance is identified)	<ol style="list-style-type: none"> Take immediate action to avoid further exceedance; Submit proposals for remedial actions to IEC within 3 working days of notification; Implement the agreed proposals; Amend proposal if appropriate. (The above actions should be taken within 2 working days after the exceedance is identified)
2. Exceedance for two or more consecutive samples	<ol style="list-style-type: none"> Notify IEC, ER, Contractor and EPD; Identify source; Repeat measurement to confirm findings; Increase monitoring frequency to daily; Carry out analysis of Contractor's working procedures to determine possible mitigation to be implemented; Arrange meeting with IEC and ER to discuss the remedial actions to be taken; Assess effectiveness of Contractor's remedial actions and keep IEC, EPD and ER informed of the results; If exceedance stops, cease additional monitoring. (The above actions should be taken within 2 working days after the exceedance is identified)	<ol style="list-style-type: none"> Discuss amongst ER, ET, and Contractor on the potential remedial actions; Review Contractor's remedial actions whenever necessary to assure their effectiveness and advise the ER accordingly; Supervise the implementation of remedial measures. 	<ol style="list-style-type: none"> Confirm receipt of notification of failure in writing; Notify Contractor; In consolidation with the IEC, agree with the Contractor on the remedial measures to be implemented; Ensure remedial measures properly implemented; If exceedance continues, consider what portion of the work is responsible and instruct the Contractor to stop that portion of work until the exceedance is abated. (The above actions should be taken within 2 working days after the exceedance is identified)	<ol style="list-style-type: none"> Take immediate action to avoid further exceedance; Submit proposals for remedial actions to IEC within 3 working days of notification; Implement the agreed proposals; Resubmit proposals if problem still not under control; Stop the relevant portion of works as determined by the ER until the exceedance is abated. (The above actions should be taken within 2 working days after the exceedance is identified)



Event and Action Plan for Marine Water Quality

EVENT	ACTION			
	ET	IEC	ER	CONTRACTOR
Action level being exceeded by one sampling day	Repeat in-situ measurement to confirm findings; Identify source(s) of impact; Inform IEC and Contractor; Check monitoring data, all plant, equipment and Contractor's working methods; Discuss mitigation measures with IEC and Contractor; (The above actions should be taken within 1 working day after the exceedance is identified) Repeat measurement on next day of exceedance.	Discuss with ET and Contractor on the mitigation measures; Review proposals on mitigation measures submitted by Contractor and advise the ER accordingly; Assess the effectiveness of the implemented mitigation measures. (The above actions should be taken within 1 working day after the exceedance is identified)	Discuss with IEC on the proposed mitigation measures; Make agreement on the mitigation measures to be implemented. (The above actions should be taken within 1 working day after the exceedance is identified)	Inform the ER and confirm notification of the non-compliance in writing; Rectify unacceptable practice; Check all plant and equipment; Consider changes of working methods; Discuss with ET and IEC and propose mitigation measures to IEC and ER; Implement the agreed mitigation measures. (The above actions should be taken within 1 working day after the exceedance is identified)
Action level being exceeded by more than one consecutive sampling days	Identify source(s) of impact; Inform IEC and Contractor; Check monitoring data, all plant, equipment and Contractor's working methods; Discuss mitigation measures with IEC and Contractor; Ensure mitigation measures are implemented; Prepare to increase the monitoring frequency to daily; (The above actions should be taken within 1 working day after the exceedance is identified) Repeat measurement on next working day of exceedance.	Discuss with ET and Contractor on the mitigation measures; Review proposals on mitigation measures submitted by Contractor and advise the ER accordingly; Assess the effectiveness of the implemented mitigation measures. (The above actions should be taken within 1 working day after the exceedance is identified)	Discuss with IEC on the proposed mitigation measures; Make agreement on the mitigation measures to be implemented; Assess the effectiveness of the implemented mitigation measures. (The above actions should be taken within 1 working day after the exceedance is identified)	Inform the Engineer and confirm notification of the non-compliance in writing; Rectify unacceptable practice; Check all plant and equipment; Consider changes of working methods; Discuss with ET and IEC and propose mitigation measures to IEC and ER within 3 working days; Implement the agreed mitigation measures. (The above actions should be taken within 1 working day after the exceedance is identified)



EVENT	ACTION			
	ET	IEC	ER	CONTRACTOR
Limit level being exceeded by one sampling day	<p>Repeat in-situ measurement to confirm findings; Identify source(s) of impact; Inform IEC, contractor and EPD; Check monitoring data, all plant, equipment and Contractor's working methods; Discuss mitigation measures with IEC, ER and Contractor; Ensure mitigation measures are implemented; Increase the monitoring frequency to daily until no exceedance of Limit level. (The above actions should be taken within 1 working day after the exceedance is identified)</p>	<p>Discuss with ET and Contractor on the mitigation measures; Review proposals on mitigation measures submitted by Contractor and advise the ER accordingly; Assess the effectiveness of the implemented mitigation measures. (The above actions should be taken within 1 working day after the exceedance is identified)</p>	<p>Discuss with IEC, ET and Contractor on the proposed mitigation measures; Request Contractor to critically review the working methods; Make agreement on the mitigation measures to be implemented; Assess the effectiveness of the implemented mitigation measures. (The above actions should be taken within 1 working day after the exceedance is identified)</p>	<p>Inform the Engineer and confirm notification of the non-compliance in writing; Rectify unacceptable practice; Check all plant and equipment; Consider changes of working methods; Discuss with ET , IEC and ER and propose mitigation measures to IEC and ER within 3 working days; Implement the agreed mitigation measures. (The above actions should be taken within 1 working day after the exceedance is identified)</p>
Limit level being exceeded by more than one consecutive sampling days	<p>Identify source(s) of impact; Inform IEC, contractor and EPD; Check monitoring data, all plant, equipment and Contractor's working methods; Discuss mitigation measures with IEC, ER and Contractor; Ensure mitigation measures are implemented; Increase the monitoring frequency to daily until no exceedance of Limit level for two consecutive days. (The above actions should be taken within 1 working day after the exceedance is identified)</p>	<p>Discuss with ET and Contractor on the mitigation measures; Review proposals on mitigation measures submitted by Contractor and advise the ER accordingly; Assess the effectiveness of the implemented mitigation measures. (The above actions should be taken within 1 working day after the exceedance is identified)</p>	<p>Discuss with IEC, ET and Contractor on the proposed mitigation measures; Request Contractor to critically review the working methods; Make agreement on the mitigation measures to be implemented; Assess the effectiveness of the implemented mitigation measures; Consider and instruct, if necessary, the Contractor to slow down or to stop all or part of the marine work until no exceedance of Limit level. (The above actions should be taken within 1 working day after the exceedance is identified)</p>	<p>Inform the ER and confirm notification of the non-compliance in writing; Rectify unacceptable practice; Check all plant and equipment; Consider changes of working methods; Discuss with ET, IEC and ER and propose mitigation measures to IEC and ER within 3working days; Implement the agreed mitigation measures; As directed by the Engineer, to slow down or to stop all or part of the marine work or construction activities. (The above actions should be taken within 1 working day after the exceedance is identified)</p>



Event and Action Plan for Odour Patrol

Event	ACTION	
	Person-in-charge of Odour Monitoring	Implementation Agent Identified by CEDD
Action Level		
Exceedance of Action Level	<ol style="list-style-type: none">1. Identify source/reason of exceedance;2. Repeat odour patrol to confirm finding.	<ol style="list-style-type: none">1. Carry out investigation to identify the source/reason of exceedance;2. Rectify any unacceptable practice3. Implement more mitigation measures if necessary;4. Inform EPD or MD if exceedance is considered to be caused by expedient connections or floating debris.
Limit Level		
Exceedance of Limit Level	<ol style="list-style-type: none">1. Identify source / reason of exceedance;2. Repeat odour patrol to confirm findings;3. Increase odour patrol frequency;4. If exceedance stops, cease additional odour patrol.	<ol style="list-style-type: none">1. Carry out investigation to identify the source/reason of exceedance. Investigation shall be completed within 2 weeks;2. Rectify any unacceptable practice;3. Formulate remedial actions;4. Ensure remedial actions properly implemented;5. If exceedance continues, consider what more/enhanced mitigation measures shall be implemented;6. Inform EPD or MD if exceedance is considered to be caused by expedient connections or floating debris.



Appendix 6.2

Summary for Notification of Exceedance

Ref. No.	Date	Time	Location	Measured TSP Level	Unit	Action Level	Limit Level	Follow-up action
X_16A013	28-Oct-16	13:30	CMA5b- Pedestrian Plaza	359.1	1 hr TSP (ug/m ³)	332.0	500	<p>Possible reason: Elevated TSP level potentially in relate to other sources affecting local ambient condition such as road traffic next to the monitoring station</p> <p>Action taken / to be taken: Reviewed the trend of air quality measurement across monitoring stations. Reviewed Contractor's working procedures. Mitigation measures including maintaining haul road in dampened condition was implemented by Contractor.</p> <p>Remarks / Other Obs: Despite formwork erection and re-bar fixing for MVB were undertaken on the monitoring date at around Pedestrian Plaza under Contractor of HK/2012/08, dust suppression measure including haul road maintained in dampened condition were implemented and no particular observation regarding air quality impact was observed during sampling. In view of the above, the action level exceedance was considered to be non-project related and potentially contributed by other sources affecting local ambient condition such as road traffic next to the monitoring station. In addition, non WDII-CWB Project construction activities opposite to the monitoring station was observed on the monitoring date. Nevertheless, the Contractor of HK/2012/08 was reminded to maintain regularly dust suppression measures for any potential dusty surface and dust generating operation around the concerned location to avoid any potential cumulative air quality impact.</p>
X_16A014	28-Oct-16	13:30	CMA5b- Pedestrian Plaza	359.1	1 hr TSP (ug/m ³)	332.0	500	<p>Possible reason: Elevated TSP level potentially in relate to other sources affecting local ambient condition such as road traffic next to the monitoring station</p> <p>Action taken / to be taken: Reviewed the trend of air quality measurement across monitoring stations. Reviewed contractor's working procedures.</p> <p>Remarks / Other Obs: Noise barrier concreting works was undertaken on the monitoring date around Pedestrian Plaza under Contract HK/2009/01 and no particular observation regarding air quality impact was observed during sampling. In view of the above, the action level exceedance was considered to be non-project related and potentially contributed by other sources affecting local ambient condition such as road traffic next to the monitoring station. In addition, non WDII-CWB Project construction activities opposite to the monitoring station was observed on the monitoring date. Nevertheless, the Contractor of HK/2009/01 was reminded to maintain regular dust suppression measures for any potential dusty surface and dust generating operation around the concerned location to avoid any potential cumulative air quality impact.</p>



Ref no.	Date	Tidal	Location	Parameters (Unit)	Measured	Action Level	Limit Level	Follow-up action
X_16C049	2-Nov-16	Mid-flood	C1	DO(mg/l)	4.76	3.36	2.73	Possible reason: Natural variation or changes of water quality in the vicinity of water abstraction location for the water quality monitoring station.
				Turbidity	9.99	9.10	10.25	Action taken/ to be taken: Immediate repeated in-situ measurement had conducted to confirm the exceedances. Checking with Contractor works and review previous monitoring data.
				SS	10.00	15.00	22.13	Remarks/ Other Obs: No marine activity was conducted under Contract HK/2009/01 on the monitoring date. In view of no marine construction activity, the exceedance was considered not related to Contract HK/2009/01 construction works. No marine activity was conducted under Contract HK/2009/02 on the monitoring date. In view of no marine construction activity, the exceedance was considered not related to Contract HK/2009/02 construction works. In addition, it was noted that despite the action and limit level for dry season water quality monitoring was effective from 01 October 2016, the concerned water temperature was observed varying around the typical wet season water temperature in the reporting period.
X_16C050	2-Nov-16	Mid-flood	P1	DO(mg/l)	4.69	3.36	2.73	Possible reason: Natural variation or changes of water quality in the vicinity of water abstraction location for the water quality monitoring station.
				Turbidity	9.84	9.10	10.25	Action taken/ to be taken: Immediate repeated in-situ measurement had conducted to confirm the exceedances. Checking with Contractor works and review previous monitoring data.
				SS	7.00	15.00	22.13	Remarks/ Other Obs: No marine activity was conducted under Contract HK/2012/08 on the monitoring date. The location of site area is at downstream of monitoring station P1. In view of the above, the exceedance was considered not related to project works. In addition, it was noted that despite the action and limit level for dry season water quality monitoring was effective from 01 October 2016, the concerned water temperature was observed varying around the typical wet season water temperature in the reporting period. No exceedance was recorded on the subsequent monitoring on 2 November 2016 ebb tide.
X_16C051	2-Nov-16	Mid-flood	P4	DO(mg/l)	4.63	3.36	2.73	Possible reason: Natural variation or changes of water quality in the vicinity of water abstraction location for the water quality monitoring station.
				Turbidity	10.42	9.10	10.25	Action taken/ to be taken: Immediate repeated in-situ measurement had conducted to confirm the exceedances. Checking with Contractor works and review previous monitoring data.
				SS	7.50	15.00	22.13	Remarks/ Other Obs: No marine activity was conducted under Contract HK/2012/08 on the monitoring date. The location of site area is at downstream of monitoring station P4. In view of the above, the exceedance was considered not related to project works. In addition, it was noted that despite the action and limit level for dry season water quality monitoring was effective from 01 October 2016, the concerned water temperature was observed varying around the typical wet season water temperature in the reporting period. No exceedance was recorded on the subsequent monitoring on 2 November 2016 ebb tide.



Ref no.	Date	Tidal	Location	Parameters (Unit)	Measured	Action Level	Limit Level	Follow-up action
X_16C052	2-Nov-16	Mid-flood	P5	DO(mg/l)	4.63	3.36	2.73	Possible reason: Natural variation or changes of water quality in the vicinity of water abstraction location for the water quality monitoring station.
				Turbidity	10.42	9.10	10.25	Action taken/ to be taken: Immediate repeated in-situ measurement had conducted to confirm the exceedances. Checking with Contractor works and review previous monitoring data.
				SS	7.50	15.00	22.13	Remarks/ Other Obs: No marine activity was conducted under Contract HK/2012/08 on the monitoring date. The location of site area is at downstream of monitoring station P5. In view of the above, the exceedance was considered not related to project works. In addition, it was noted that despite the action and limit level for dry season water quality monitoring was effective from 01 October 2016, the concerned water temperature was observed varying around the typical wet season water temperature in the reporting period.
X_16C053	2-Nov-16	Mid-ebb	C1	DO(mg/l)	5.84	3.36	2.73	Possible reason: Natural variation or changes of water quality in the vicinity of water abstraction location for the water quality monitoring station.
				Turbidity	9.55	9.10	10.25	Action taken/ to be taken: Immediate repeated in-situ measurement had conducted to confirm the exceedances. Checking with Contractor works and review previous monitoring data.
				SS	7.50	15.00	22.13	Remarks/ Other Obs: No marine activity was conducted under Contract HK/2009/01 on the monitoring date. In view of no marine construction activity, the exceedance was considered not related to Contract HK/2009/01 construction works. No marine activity was conducted under Contract HK/2009/02 on the monitoring date. In view of no marine construction activity, the exceedance was considered not related to Contract HK/2009/02 construction works. In addition, it was noted that despite the action and limit level for dry season water quality monitoring was effective from 01 October 2016, the concerned water temperature was observed varying around the typical wet season water temperature in the reporting period. No exceedance was recorded on the subsequent monitoring on 4 November 2016 ebb tide.
X_16C054	2-Nov-16	Mid-flood	P5	DO(mg/l)	5.24	3.36	2.73	Possible reason: Natural variation or changes of water quality in the vicinity of water abstraction location for the water quality monitoring station.
				Turbidity	10.23	9.10	10.25	Action taken/ to be taken: Immediate repeated in-situ measurement had conducted to confirm the exceedances. Checking with Contractor works and review previous monitoring data.
				SS	9.00	15.00	22.13	Remarks/ Other Obs: No marine activity was conducted under Contract HK/2012/08 on the monitoring date. The location of site area is at downstream of monitoring station P5. In view of the above, the exceedance was considered not related to project works. In addition, it was noted that despite the action and limit level for dry season water quality monitoring was effective from 01 October 2016, the concerned water temperature was observed varying around the typical wet season water temperature in the reporting period. No exceedance was recorded on the subsequent monitoring on 4 November 2016 ebb tide.



Ref no.	Date	Tidal	Location	Parameters (Unit)	Measured	Action Level	Limit Level	Follow-up action
X_16C055	4-Nov-16	Mid-flood	C1	DO(mg/l)	6.20	3.36	2.73	Possible reason: Natural variation or changes of water quality in the vicinity of water abstraction location for the water quality monitoring station.
				Turbidity	9.91	9.10	10.25	Action taken/ to be taken: Immediate repeated in-situ measurement had conducted to confirm the exceedances. Checking with Contractor works and review previous monitoring data.
				SS	9.50	15.00	22.13	Remarks/ Other Obs: No marine activity was conducted under Contract HK/2009/01 on the monitoring date. In view of no marine construction activity, the exceedance was considered not related to Contract HK/2009/01 construction works. No marine activity was conducted under Contract HK/2009/02 on the monitoring date. In view of no marine construction activity, the exceedance was considered not related to Contract HK/2009/02 construction works. In addition, it was noted that despite the action and limit level for dry season water quality monitoring was effective from 01 October 2016, the concerned water temperature was observed varying around the typical wet season water temperature in the reporting period.
X_16C056	4-Nov-16	Mid-flood	P4	DO(mg/l)	6.02	3.36	2.73	Possible reason: Natural variation or changes of water quality in the vicinity of water abstraction location for the water quality monitoring station.
				Turbidity	9.53	9.10	10.25	Action taken/ to be taken: Immediate repeated in-situ measurement had conducted to confirm the exceedances. Checking with Contractor works and review previous monitoring data.
				SS	13.00	15.00	22.13	Remarks/ Other Obs: Placing of rockfill near Zone A2 was conducted under Contract HK/2012/08 on the monitoring date. Contractor mitigation measure including the use of silt curtain was in place. The location of site area is at downstream of monitoring station P4. In view of the above, the exceedance was considered not related to project works. In addition, it was noted that despite the action and limit level for dry season water quality monitoring was effective from 01 October 2016, the concerned water temperature was observed varying around the typical wet season water temperature in the reporting period. No exceedance was recorded on the subsequent monitoring on 4 November 2016 ebb tide.
X_16C057	9-Nov-16	Mid-ebb	P1	DO(mg/l)	5.59	3.36	2.73	Possible reason: Natural variation or changes of water quality in the vicinity of water abstraction location for the water quality monitoring station.
				Turbidity	4.08	9.10	10.25	Action taken/ to be taken: Checking with Contractor works and review previous monitoring data.
				SS	20.00	15.00	22.13	Remarks/ Other Obs: No marine activity was conducted under Contract HK/2012/08 on the monitoring date. In view of no marine construction activity, the exceedance was considered not related to project works. No exceedance was recorded on the subsequent monitoring on 9 November 2016 flood tide.



Ref no.	Date	Tidal	Location	Parameters (Unit)	Measured	Action Level	Limit Level	Follow-up action
X_16C058	9-Nov-16	Mid-ebb	P4	DO(mg/l)	5.39	3.36	2.73	Possible reason: Natural variation or changes of water quality in the vicinity of water abstraction location for the water quality monitoring station.
				Turbidity	4.48	9.10	10.25	Action taken/ to be taken: Checking with Contractor works and review previous monitoring data.
				SS	22.50	15.00	22.13	Remarks/ Other Obs: No marine activity was conducted under Contract HK/2012/08 on the monitoring date. In view of no marine construction activity, the exceedance was considered not related to project works. No exceedance was recorded on the subsequent monitoring on 9 November 2016 flood tide.
X_16C059	9-Nov-16	Mid-ebb	P5	DO(mg/l)	5.16	3.36	2.73	Possible reason: Natural variation or changes of water quality in the vicinity of water abstraction location for the water quality monitoring station.
				Turbidity	4.36	9.10	10.25	Action taken/ to be taken: Checking with contractor works and review previous monitoring data.
				SS	19.00	15.00	22.13	Remarks/ Other Obs: No marine activity was conducted under Contract HK/2012/08 on the monitoring date. In view of no marine construction activity, the exceedance was considered not related to project works. No exceedance was recorded on the subsequent monitoring on 9 November 2016 flood tide.
X_16C060	9-Nov-16	Mid-flood	C7	DO(mg/l)	4.70	3.36	2.73	Possible reason: Natural variation or changes of water quality in the vicinity of water abstraction location for the water quality monitoring station.
				Turbidity	12.24	9.10	10.25	Action taken/ to be taken: Immediate repeated in-situ measurement had conducted to confirm the exceedances. Checking with Contractor works and review previous monitoring data.
				SS	20.00	15.00	22.13	Remarks/ Other Obs: No marine activity was conducted under Contract HY/2009/15 at Causeway Bay Typhoon Shelter on the monitoring date. In view of no marine construction activity, the exceedance was considered not related to Contract HY/2009/15 construction works. No marine activity was conducted under Contract HY/2010/08 on the monitoring date, and the installed silt screen was in place. In view of the above, it was considered that the turbidity and suspended solid exceedances were not project related. Nevertheless, the Contractor was reminded to implement regular maintenance and cleaning at the installed silt screen and water holding tank to avoid potential accumulation of particulates to the concern cooling water intake. No turbidity and suspended solid exceedance was recorded on the subsequent monitoring on 11 November 2016 ebb tide.



Lam Geotechnics Limited

Contract No. HK/2015/01
Wanchai Development Phase II and Central Wanchai Bypass
Sampling, Field Measurement and Testing Work (Stage3)
Summary for Notification of Exceedance

Ref no.	Date	Tidal	Location	Parameters (Unit)	Measured	Action Level	Limit Level	Follow-up action
X_16C061	14-Nov-16	Mid-flood	C1	DO(mg/l)	5.28	3.36	2.73	Possible reason: Natural variation or changes of water quality in the vicinity of water abstraction location for the water quality monitoring station.
				Turbidity	9.41	9.10	10.25	Action taken/ to be taken: Immediate repeated in-situ measurement had conducted to confirm the exceedances. Checking with Contractor works and review previous monitoring data.
				SS	15.00	15.00	22.13	Remarks/ Other Obs: No marine activity was conducted under Contract HK/2009/01 on the monitoring date. In view of no marine construction activity, the exceedance was considered not related to Contract HK/2009/01 construction works. No marine activity was conducted under Contract HK/2009/02 on the monitoring date. In view of no marine construction activity, the exceedance was considered not related to Contract HK/2009/02 construction works. In addition, it was noted that despite the action and limit level for dry season water quality monitoring was effective from 01 October 2016, the concerned water temperature was observed varying around the typical wet season water temperature in the reporting period. No exceedance was recorded on subsequent monitoring 16 November 2016 flood tide.
X_16C062	14-Nov-16	Mid-flood	P5	DO(mg/l)	5.18	3.36	2.73	Possible reason: Natural variation or changes of water quality in the vicinity of water abstraction location for the water quality monitoring station.
				Turbidity	9.49	9.10	10.25	Action taken/ to be taken: Immediate repeated in-situ measurement had conducted to confirm the exceedances. Checking with Contractor works and review previous monitoring data.
				SS	12.00	15.00	22.13	Remarks/ Other Obs: Placing of rockfill near Culvert L was conducted under Contract HK/2012/08 on the monitoring date. Contractor mitigation measure including the use of silt curtain was in place. The location of site area is at downstream of monitoring station P5. In view of the above, the exceedance was considered not related to project works. In addition, it was noted that despite the action and limit level for dry season water quality monitoring was effective from 01 October 2016, the concerned water temperature was observed varying around the typical wet season water temperature in the reporting period. No exceedance was recorded on the subsequent monitoring on 16 November 2016 flood tide.



Ref no.	Date	Tidal	Location	Parameters (Unit)	Measured	Action Level	Limit Level	Follow-up action
X_16W060	28-Oct-16	Mid-ebb	WSD19	DO(mg/l)	6.14	3.66	3.28	Possible reason: Natural variation or changes of water quality in the vicinity of water quality monitoring station.
				Turbidity	9.13	8.04	9.49	Action taken/ to be taken: Immediate repeated in-situ measurement to confirm the exceedances. Checking with Contractor works and review previous monitoring data.
				SS	8.50	13.00	14.43	Remarks/ Other Obs: No marine construction activity was conducted under Contract HK/2012/08 on the monitoring date. The location of site area was at downstream of monitoring station WSD19. In view of the above, the exceedance was considered not project related. In addition, it was noted that despite the action and limit level for dry season water quality monitoring was effective from 01 October 2016, the concerned water temperature was observed varying around the typical wet season water temperature in the reporting period. No exceedance was recorded on the subsequent monitoring on 28 October 2016 during flood tide.
X_16W061	28-Oct-16	Mid-flood	RW21-P789	DO(mg/l)	6.3	3.66	3.28	Possible reason: Natural variation or changes of water quality in the vicinity of water quality monitoring station.
				Turbidity	8.38	8.04	9.49	Action taken/ to be taken: Immediate repeated in-situ measurement to confirm the exceedances. Checking with Contractor works and review previous monitoring data.
				SS	5.00	13.00	14.43	Remarks/ Other Obs: No marine activity was conducted under Contract HK/2009/02 on the monitoring date and the installed silt screen was generally in order. In view of no marine activity was conducted, the exceedance was considered not project related. In addition, it was noted that despite the action and limit level for dry season water quality monitoring was effective from 01 October 2016, the concerned water temperature was observed varying around the typical wet season water temperature in the reporting period. No exceedance was recorded on the subsequent monitoring on 31 October 2016 during ebb tide.
X_16W062	31-Oct-16	Mid-ebb	WSD19	DO(mg/l)	6.04	3.66	3.28	Possible reason: Natural variation or changes of water quality in the vicinity of water quality monitoring station.
				Turbidity	15.01	8.04	9.49	Action taken/ to be taken: Immediate repeated in-situ measurement to confirm the exceedances. Checking with Contractor works and review previous monitoring data.
				SS	14.00	13.00	14.43	Remarks/ Other Obs: No marine activity was conducted under Contract HK/2012/08 on the monitoring date. The location of the site area is at downstream of monitoring station WSD19. In view of no marine activity, the turbidity and suspended solid exceedances were considered not project related. No exceedance was recorded on the subsequent monitoring on 31 October 2016 flood tide.



Ref no.	Date	Tidal	Location	Parameters (Unit)	Measured	Action Level	Limit Level	Follow-up action
X_16W063	31-Oct-16	Mid-flood	RW21-P789	DO(mg/l)	5.38	3.66	3.28	Possible reason: Natural variation or changes of water quality in the vicinity of water quality monitoring station.
				Turbidity	9.09	8.04	9.49	Action taken/ to be taken: Immediate repeated in-situ measurement to confirm the exceedances. Checking with Contractor works and review previous monitoring data.
				SS	10.00	13.00	14.43	Remarks/ Other Obs: No marine activity was conducted under Contract HK/2009/02 on the monitoring date and the installed silt screen was generally in order. In view of no marine activity was conducted, the exceedance was considered not project related. In addition, it was noted that despite the action and limit level for dry season water quality monitoring was effective from 01 October 2016, the concerned water temperature was observed varying around the typical wet season water temperature in the reporting period.
X_16W064	2-Nov-16	Mid-flood	RW21-P789	DO(mg/l)	4.34	3.66	3.28	Possible reason: Natural variation or changes of water quality in the vicinity of water quality monitoring station.
				Turbidity	9.29	8.04	9.49	Action taken/ to be taken: Immediate repeated in-situ measurement to confirm the exceedances. Checking with Contractor works and review previous monitoring data.
				SS	8.00	13.00	14.43	Remarks/ Other Obs: No marine activity was conducted under Contract HK/2009/02 on the monitoring date and the installed silt screen was generally in order. In view of no marine activity was conducted, the exceedance was considered not project related. In addition, it was noted that despite the action and limit level for dry season water quality monitoring was effective from 01 October 2016, the concerned water temperature was observed varying around the typical wet season water temperature in the reporting period. No exceedance was recorded on the subsequent monitoring on 2 November 2016 ebb tide.
X_16W065	2-Nov-16	Mid-flood	WSD19	DO(mg/l)	4.21	3.66	3.28	Possible reason: Natural variation or changes of water quality in the vicinity of water quality monitoring station.
				Turbidity	10.12	8.04	9.49	Action taken/ to be taken: Immediate repeated in-situ measurement to confirm the exceedances. Checking with Contractor works and review previous monitoring data.
				SS	8.50	13.00	14.43	Remarks/ Other Obs: No marine activity was conducted under Contract HK/2012/08 on the monitoring date. In view of no marine activity, the exceedance was considered not project related.



Ref no.	Date	Tidal	Location	Parameters (Unit)	Measured	Action Level	Limit Level	Follow-up action
X_16W066	2-Nov-16	Mid-ebb	WSD19	DO(mg/l)	4.63	3.66	3.28	Possible reason: Natural variation or changes of water quality in the vicinity of water quality monitoring station.
				Turbidity	9.04	8.04	9.49	Action taken/ to be taken: Immediate repeated in-situ measurement to confirm the exceedances. Checking with Contractor works and review previous monitoring data.
				SS	8.50	13.00	14.43	Remarks/ Other Obs: No marine construction activity was conducted under Contract HK/2012/08 on the monitoring date. The location of site area was at downstream of monitoring station WSD19. In view of the above, the exceedance was considered not project related. In addition, it was noted that despite the action and limit level for dry season water quality monitoring was effective from 01 October 2016, the concerned water temperature was observed varying around the typical wet season water temperature in the reporting period. No exceedance was recorded on the subsequent monitoring on 4 November 2016 during ebb tide.
X_16W067	4-Nov-16	Mid-flood	RW21-P789	DO(mg/l)	5.61	3.66	3.28	Possible reason: Natural variation or changes of water quality in the vicinity of water quality monitoring station.
				Turbidity	8.76	8.04	9.49	Action taken/ to be taken: Immediate repeated in-situ measurement to confirm the exceedances. Checking with Contractor works and review previous monitoring data.
				SS	20.50	13.00	14.43	Remarks/ Other Obs: No marine activity was conducted under Contract HK/2009/02 on the monitoring date and the installed silt screen was generally in order. In view of no marine activity was conducted, the exceedances of turbidity and suspended solid were considered not project related. No exceedance was recorded on the subsequent monitoring on 2 November 2016 ebb tide.
X_16W068	9-Nov-16	Mid-ebb	WSD19	DO(mg/l)	5.55	3.66	3.28	Possible reason: Natural variation or changes of water quality in the vicinity of water quality monitoring station.
				Turbidity	5.52	8.04	9.49	Action taken/ to be taken: Checking with Contractor works and review previous monitoring data.
				SS	21.00	13.00	14.43	Remarks/ Other Obs: No marine activity was conducted under Contract HK/2012/08 on the monitoring date. The location of site area is at downstream of monitoring station WSD19. In view of no marine activity, the exceedance was considered not project related. No exceedance was recorded on the subsequent monitoring on 9 November 2016 ebb tide.
X_16W069	9-Nov-16	Mid-flood	WSD19	DO(mg/l)	4.97	3.66	3.28	Possible reason: Natural variation or changes of water quality in the vicinity of water quality monitoring station.
				Turbidity	8.22	8.04	9.49	Action taken/ to be taken: Immediate repeated in-situ measurement to confirm the exceedances. Checking with Contractor works and review previous monitoring data.
				SS	9.50	13.00	14.43	Remarks/ Other Obs: No marine construction activity was conducted under Contract HK/2012/08 on the monitoring date. In view of the above, the exceedance was considered not project related. In addition, it was noted that despite the action and limit level for dry season water quality monitoring was effective from 01 October 2016, the concerned water temperature was observed varying around the typical wet season water temperature in the reporting period.



Ref no.	Date	Tidal	Location	Parameters (Unit)	Measured	Action Level	Limit Level	Follow-up action
X_16W070	11-Nov-16	Mid-ebb	WSD19	DO(mg/l)	6.06	3.66	3.28	Possible reason: Natural variation or changes of water quality in the vicinity of water quality monitoring station.
				Turbidity	8.54	8.04	9.49	Action taken/ to be taken: Immediate repeated in-situ measurement to confirm the exceedances. Checking with Contractor works and review previous monitoring data.
				SS	10.50	13.00	14.43	Remarks/ Other Obs: No marine construction activity was conducted under Contract HK/2012/08 on the monitoring date. The location of site area is at downstream of monitoring station WSD19. In view of the above, the exceedance was considered not project related. In addition, it was noted that despite the action and limit level for dry season water quality monitoring was effective from 01 October 2016, the concerned water temperature was observed varying around the typical wet season water temperature in the reporting period. No exceedance was recorded on the subsequent monitoring on 11 November 2016 flood tide.
X_16W071	11-Nov-16	Mid-flood	RW21-P789	DO(mg/l)	5.2	3.66	3.28	Possible reason: Natural variation or changes of water quality in the vicinity of water quality monitoring station.
				Turbidity	8.38	8.04	9.49	Action taken/ to be taken: Immediate repeated in-situ measurement to confirm the exceedances. Checking with Contractor works and review previous monitoring data.
				SS	11.50	13.00	14.43	Remarks/ Other Obs: No marine activity was conducted under Contract HK/2009/02 on the monitoring date and the installed silt screen was generally in order. In view of no marine activity was conducted, the exceedance was considered not project related. In addition, it was noted that despite the action and limit level for dry season water quality monitoring was effective from 01 October 2016, the concerned water temperature was observed varying around the typical wet season water temperature in the reporting period. No exceedance was recorded on the subsequent monitoring on 2 November 2016 ebb tide.
X_16W072	14-Nov-16	Mid-flood	WSD19	DO(mg/l)	5.03	3.66	3.28	Possible reason: Natural variation or changes of water quality in the vicinity of water quality monitoring station.
				Turbidity	10.64	8.04	9.49	Action taken/ to be taken: Immediate repeated in-situ measurement to confirm the exceedances. Checking with Contractor works and review previous monitoring data.
				SS	12.50	13.00	14.43	Remarks/ Other Obs: Placing of rockfill near Culvert L was conducted under Contract HK/2012/08 on the monitoring date. Contractor mitigation measures including the use of silt curtain was in place. In view of the above, the exceedance was considered not project related. No exceedance was recorded on the subsequent monitoring on 16 November 2016 flood tide.



Ref no.	Date	Tidal	Location	Depth	Parameters (Unit)	Measured	Action Level	Limit Level	Follow-up action
X_16D0051	2-Nov-16	Mid-flood	Ex-WPCWA SE	Bottom	DO(mg/l)	4.65	5.36	5.35	<p>Possible reason: Possible in relation to the nearby upstream organic discharge and associated variation of water quality within Ex-PCWA area.</p> <p>Action taken/ to be taken: Repeated the measurement to confirm the result. No odour nuisance was noted during the DO monitoring. Checking with Contractor works and review previous monitoring data.</p> <p>Remarks/ Other Obs: Removal of marine sediment was conducted under Contract HY/2009/15 at TPCWAW on the monitoring date. Contractor mitigation measures including use of silt curtain was in place while upstream discharge from nearby culvert was noted. In view of the above, the exceedance was not related to Project works. In addition, it was noted that despite the action and limit level for dry season water quality monitoring was effective from 01 October 2016, the concerned water temperature was observed varying around the typical wet season water temperature in the reporting period.</p>
X_16D0052	2-Nov-16	Mid-ebb	Ex-WPCWA SE	Bottom	DO(mg/l)	4.98	5.36	5.35	<p>Possible reason: Possible in relation to the nearby upstream organic discharge and associated variation of water quality within Ex-PCWA area.</p> <p>Action taken/ to be taken: Repeated the measurement to confirm the result. No odour nuisance was noted during the DO monitoring. Checking with Contractor works and review previous monitoring data.</p> <p>Remarks/ Other Obs: Removal of marine sediment was conducted under Contract HY/2009/15 at TPCWAW on the monitoring date. Contractor mitigation measures including use of silt curtain was in place while upstream discharge from nearby culvert was noted. In view of the above, the exceedance was not related to Project works. In addition, it was noted that despite the action and limit level for dry season water quality monitoring was effective from 01 October 2016, the concerned water temperature was observed varying around the typical wet season water temperature in the reporting period. No exceedance was recorded on the subsequent monitoring on 4 November 2016 ebb tide.</p>
X_16D0053	14-Nov-16	Mid-flood	Ex-WPCWA SE	Bottom	DO(mg/l)	4.73	5.36	5.35	<p>Possible reason: Possible in relation to the nearby upstream organic discharge and associated variation of water quality within Ex-PCWA area.</p> <p>Action taken/ to be taken: Repeated the measurement to confirm the result. No odour nuisance was noted during the DO monitoring. Checking with Contractor works and review previous monitoring data.</p> <p>Remarks/ Other Obs: D-wall cutting was conducted under Contract HY/2009/15 at TPCWAW on the monitoring date, no particular observation regarding water quality impact was observed during sampling. No dredging works was conducted on the monitoring date while upstream discharge from nearby culvert was noted. In view of the above, the exceedance was considered not related to Project works. In addition, it was noted that despite the action and limit level for dry season water quality monitoring was effective from 01 October 2016, the concerned water temperature was observed varying around the typical wet season water temperature in the reporting period. No exceedance was recorded on the subsequent monitoring on 16 November 2016 flood tide.</p>
X_16D0054	18-Nov-16	Mid-flood	Ex-WPCWA SE	Surface	DO(mg/l)	4.03	4.26	3.61	<p>Possible reason: Possible in relation to the nearby upstream organic discharge and associated variation of water quality within Ex-PCWA area.</p> <p>Action taken/ to be taken: Repeated the measurement to confirm the result. No odour nuisance was noted during the DO monitoring. Checking with Contractor works and review previous monitoring data.</p> <p>Remarks/ Other Obs: D-wall cutting was conducted under Contract HY/2009/15 at TPCWAW on the monitoring date, no particular observation regarding water quality impact was observed during sampling. No dredging works was conducted on the monitoring date while upstream discharge from nearby culvert was noted. In view of the above, the exceedance was considered not related to Project works. In addition, it was noted that despite the action and limit level for dry season water quality monitoring was effective from 01 October 2016, the concerned water temperature was observed varying around the typical wet season water temperature in the reporting period. No exceedance was recorded on the subsequent monitoring on 21 November 2016 ebb tide.</p>



Ref no.	Date	Tidal	Location	Depth	Parameters (Unit)	Measured	Action Level	Limit Level	Follow-up action
X_16D0055	18-Nov-16	Mid-flood	Ex-WPCWA SE	Bottom	DO(mg/l)	4.65	5.36	5.35	<p>Possible reason:</p> <p>Possible in relation to the nearby upstream organic discharge and associated variation of water quality within Ex-PCWA area.</p> <p>Action taken/ to be taken:</p> <p>Repeated the measurement to confirm the result. No odour nuisance was noted during the DO monitoring. Checking with Contractor works and review previous monitoring data.</p> <p>Remarks/ Other Obs:</p> <p>D-wall cutting was conducted under Contract HY/2009/15 at TPCWAW on the monitoring date, no particular observation regarding water quality impact was observed during sampling. No dredging works was conducted on the monitoring date while upstream discharge from nearby culvert was noted. In view of the above, the exceedance was considered not related to Project works. In addition, it was noted that despite the action and limit level for dry season water quality monitoring was effective from 01 October 2016, the concerned water temperature was observed varying around the typical wet season water temperature in the reporting period. No exceedance was recorded on the subsequent monitoring on 21 November 2016 ebb tide.</p>
X_16D0056	21-Nov-16	Mid-flood	Ex-WPCWA SE	Bottom	DO(mg/l)	4.90	5.36	5.35	<p>Possible reason:</p> <p>Possible in relation to the nearby upstream organic discharge and associated variation of water quality within Ex-PCWA area.</p> <p>Action taken/ to be taken:</p> <p>Repeated the measurement to confirm the result. No odour nuisance was noted during the DO monitoring. Checking with Contractor works and review previous monitoring data.</p> <p>Remarks/ Other Obs:</p> <p>D-wall cutting was conducted under Contract HY/2009/15 at TPCWAW on the monitoring date, no particular observation regarding water quality impact was observed during sampling. No dredging works was conducted on the monitoring date while upstream discharge from nearby culvert was noted. In view of the above, the exceedance was considered not related to Project works. In addition, it was noted that despite the action and limit level for dry season water quality monitoring was effective from 01 October 2016, the concerned water temperature was observed varying around the typical wet season water temperature in the reporting period. No exceedance was recorded on the subsequent monitoring on 23 November 2016 ebb tide.</p>
X_16D0056	23-Nov-16	Mid-flood	Ex-WPCWA SE	Bottom	DO(mg/l)	5.02	5.36	5.35	<p>Possible reason:</p> <p>Possible in relation to the nearby upstream organic discharge and associated variation of water quality within Ex-PCWA area.</p> <p>Action taken/ to be taken:</p> <p>Repeated the measurement to confirm the result. No odour nuisance was noted during the DO monitoring. Checking with Contractor works and review previous monitoring data.</p> <p>Remarks/ Other Obs:</p> <p>D-wall cutting was conducted under Contract HY/2009/15 at TPCWAW on the monitoring date, no particular observation regarding water quality impact was observed during sampling. No dredging works was conducted on the monitoring date while upstream discharge from nearby culvert was noted. In view of the above, the exceedance was considered not related to Project works. In addition, it was noted that despite the action and limit level for dry season water quality monitoring was effective from 01 October 2016, the concerned water temperature was observed varying around the typical wet season water temperature in the reporting period. No exceedance was recorded on the subsequent monitoring on 25 November 2016 ebb tide.</p>



Appendix 9.1

Complaint Log

**Environmental Complaints Log**

Complaint Log No.	Date of Complaint	Received From and Received By	Location of Complainant	Nature of Complaint	Outcome	Status
100321a	21/3/2010	ICC Case no. 1-224618029, Ms. Tsang	Location near Tin Hau	Complaint regarding the loud noise and dark smoke in the course of dredging works on 21 March 2010 (Sunday).	<ol style="list-style-type: none">1) A valid Construction Noise Permit no. GW-RS0119-10 was granted from EPD since 18th Feb. 2010 for the dredging works which carry out at area for North Point Reclamation.2) Officer from Marine Department, Police and EPD's officer attended the scene for inspection and investigation.3) The Contractor (CHEC-CRBC JV) strictly comply all the conditions in CNP and take all mitigation measures in order to minimize the potential impacts to surrounding sensitive receivers. A formal letter was issued out by CHEC-CRBC JV and to explain the status of the recent construction activities.4) No limit level exceedance was recorded on the noise measurement during day time and evening time noise measurement on 23 March 2010. Additional restrict hours noise monitoring at Causeway Bay Community and City Garden was conducted on 5 April 2010 (Public Holiday). No limit level exceedance was recorded in the monitoring.5) No further complaints were received from Mr. Tsang in the reporting month. The complaint is considered closed.	Closed
100321b	21/3/2010	Unknown	Near the eastern breakwater of the Causeway Bay Typhoon Shelter	A public complaint and enquiry regarding loud noises emanated from dredging activities on 21/3/2010 (Sunday) until 2220 hours and between 1920-1946 hours in the evening of 22 March 2010(Monday).	<ol style="list-style-type: none">1) A valid Construction Noise Permit no. GW-RS0119-10 was granted from EPD since 18th Feb. 2010 for the dredging works at area for North Point Reclamation during general holidays including Sunday between 0700-2300 hours and any day not being a general holiday between 1900-2300hours. It is complied with the condition of CNP.2) Officer from Marine Department, Police and EPD's officer attended the scene for inspection and investigation.3) No limit level exceedance was recorded on the noise measurement during day time and evening time noise measurement on 23 March 2010. Additional restrict hours noise monitoring at Causeway Bay Community and City Garden was conducted on 5 April 2010 (Public Holiday). No limit level exceedance was recorded in the monitoring.4) No further complaints were received in the reporting month. The complaint is considered closed.	Closed



Complaint Log No.	Date of Complaint	Received From and Received By	Location of Complainant	Nature of Complaint	Outcome	Status
100504	4/5/2010	Public complainant received by ICC (ICC case: 1-233384048)	Watson Road	Complaint on the noise nuisance due to the large scale of dredging machine (face to Island East Corridor) in particular the hours 1900 to 0800 and request to reduce the noise level.	<ol style="list-style-type: none">1) Contractor for HY/2009/11 was granted valid Construction Noise Permit no. GW-RS0119-10 for their dredging works. Contractor has implemented mitigation measures to reduce the working hour not later than 2230.2) According to RSS 's record, no more daytime and night time dredging since the departure of the split hopper barge from the workplace on 29 April 2010 at 1900 hrs to 5 May 2010.3) No further complaints were received in the reporting month. The complaint is considered closed.	Closed
100731	31/7/2010	Mr. Lee received by ICC (CC Case: 1-250702681)	Oil Street to Watson Road	Complaint on the noise nuisance due to the dredging works. Three construction plants were operated concurrently.	<ol style="list-style-type: none">1) Contractor for HY/2009/11 was granted valid Construction Noise Permit no. GW-RS0371-10 for their dredging works.2) There was only 1 grab dredger operated by Contractor within NPR project site area for dredging works.3) No noise exceedance was recorded at noise monitoring station at Victoria Centre on 27 July and 3 August 2010 during daytime and evening time period.4) It is considered as invalid from the EP and CNP point of view.	Closed
100812	12/8/2010	Mr. Wong, Harbour Heights (Management) Ltd.	Harbour Heights	Management office received their resident complained on the noise nuisance from the dredging works at the marine works area adjacent to the Harbour Height during the period from 0700 to 2200.	<ol style="list-style-type: none">1) Contractor for HY/2009/11 was granted valid Construction Noise Permit no. GW-RS0371-10 for their dredging works. Contractor has implemented mitigation measures to reduce the working hour not later than 2230.2) No noise exceedance was recorded at noise monitoring station at Victoria Centre on 10 and 17 August 2010 during daytime and evening time period.3) It is considered as invalid complaint. No further complaints were received in the reporting month. The complaint is considered closed.	Closed



Complaint Log No.	Date of Complaint	Received From and Received By	Location of Complainant	Nature of Complaint	Outcome	Status
101108	8/11/2010	Mr. Nip received by ICC (CC Case)	Sai Wan Ho	Visual concern around the seaside silt screen outside the WSD freshwater intake pump at Sai Wan Ho (Monitoring station ref no.. WSD15)	<ol style="list-style-type: none"> 1) Contractor for HY/2009/11 has been regular checked of condition and removal of trapped rubbish before the dismantling of the floating silt screen to be replaced by wall mount silt screen. 2) Follow-up action had been immediately carried out to check and clear the floating refuse around the seaside silt screen after receipt of the complaint. 3) Removal of seaside silt screen outside the WSD freshwater intake (WSD15) by contractor HY/2009/11 was checked and confirmed dated 9 November 2010. Silt screen has been deployed into the existing steel frame at WSD15 for the protection of WSD salt water intake. 	Closed
101110	10/11/2010	Mr. Wong, Harbour Heights (Management) Ltd.	Harbour Heights	Management office received their resident complained on the noise nuisance from the power mechanical equipment during the 0700 to 2200hrs	<ol style="list-style-type: none"> 1) Contractor for HY/2009/11 was granted valid Construction Noise Permit no. GW-RS0870-10 for their dredging works during evening time. Contractor has implemented mitigation measures to reduce the working hour not later than 2230. 2) No noise exceedance was recorded at noise monitoring station at Victoria Centre on 4 and 10 November 2010 during daytime and evening time period. 3) It is considered as invalid complaint. No further complaints were received in the reporting month. The complaint is considered closed. 	Closed
101203	3/12/2010, 01:45a.m.	The resident of Block 11, City Garden by ICC referral from Marine Department	North Point	Bad odour was generated from the dredging plant off North Point	<ol style="list-style-type: none"> 1) The first investigation was carried out by Marine Department patrol in the morning on 3 Dec 2010 at around 10:00 and revealed that a few working barges were anchoring in the vicinity without carrying out dredging work. 2) A further specific investigation inspection on contractor's backhoe barge in the vicinity of City Garden was jointly conducted with Engineer Representatives (AECOM/RSS), and ET on 8 Dec 2010 at 11:30. No bad odour was noted during the investigation. 3) Routine dredging operation of the backhoe barge was performed during the jointed investigation inspection and it was revealed that no bad odour was attributed by the dredged materials inspected. 	Closed
101206	6/12/2010	Ms Lui, the resident of 27/F, Block 10, City	City Garden, North Point	Two barges were generating noise at 22:00 on 6 December 2010 in which the noise from	<ol style="list-style-type: none"> 1) ET confirmed the following information with resident site staff on the complaint: <ul style="list-style-type: none"> • It was referred to the filling operation at North Point 	Closed



Complaint Log No.	Date of Complaint	Received From and Received By	Location of Complainant	Nature of Complaint	Outcome	Status
		Garden by ICC (ICC case: 1-266039336)		<p>filling operation was louder than the traffic noise & visual impact was generated due to the spot-light pointing directly to the complainant flat, suspected the filling operation was part of Wanchai Development Phase II;</p> <p>Complainant also raised the same complaint to District Councillor, Mr. Hui on 7 Dec 2010 regarding the night-time noise and suspected earlier start of work at 06:30. Complaint also requested for limiting the plant operating hours from 09:00-21:00.</p>	<p>Reclamation of Central Wan Chai Bypass site area instead of part of Wanchai Development Phase II;</p> <ul style="list-style-type: none"> • Two derrick barges were in operation at the time of complaint for placing 400 rockfill onto the excavation trench and for levelling the formation level to receive the pre-cast caisson seawall; • Flood light on the control mast of derrick barge have no lighting shields for the prevention of glare of flood lights; • No starting work on 7 Dec 2010 at 0630hours. <p>2) PME used in restricted hours were checked and confirmed compliant with valid CNP no. GW-RS0870-10. The noise level recorded on 6 Dec 2010 was complied with the noise criteria during restricted hour;</p> <p>3) It was found that the occasional noise nuisance might be caused by the hitting or scratching onto the rock surface during loading down the grab onto the Grade 400 rockfill;</p> <p>4) The absence of the lighting shields at flood light results in visual glare to the complainant at night-time.</p> <p>5) Contractor was advised to minimize the finishing time of placing Grade 400 rockfill at 2100hrs and switch off all unnecessary flood lights apart from the light for the safety and security purpose;</p> <p>6) No further complaint was received after implementation of proposed measures</p>	
110415	15/04/2011	The resident, Mr Law at Victoria Centre by ICC (ICC#1-281451236)	North Point	A dust generation and a concern of mosquitoes breeding complaint in which suspected the filling operation was part of North Point Reclamation.	<p>1) The concerned stockpile was a working stockpile under Contract HY/209/15 and was covered at night time after work.</p> <p>2) Water spraying on the haul road and potential dust generating material at least 4 times a day was conducted by contractor that complies with the requirement.</p> <p>3) It is considered invalid but preventive actions can be taken because the stockpile is relatively large and easily visible by complainant.</p> <p>4) It was recommended that increasing the frequency of water spraying shall be conducted to all potential dust generating materials and activities. Besides, Contractor should consider to cover the idle part of the stockpile</p> <p>5) The concern of mosquitoes breeding is out the scope of EM&A, the follow-up action is not reported in this monthly EM&A report.</p>	Closed



Complaint Log No.	Date of Complaint	Received From and Received By	Location of Complainant	Nature of Complaint	Outcome	Status
110419	19/04/2011	Ms Chiu at Victoria Centre at Victoria Centre by ICC (ICC# 1-272874759)	North Point	The episode of night noise on 19/4/11 and 20/4/11 at 2:50 am and the noise lasted for 30 minutes per night.	<ol style="list-style-type: none">1) According to the RSS's record, there was no construction works undertaken under the EP-356/2009 during the concern time period.2) There was no abnormal real-time noise monitoring data recorded in RTN1 - FEHD Hong Kong Transport Section Whitefield Depot which is next to the Victoria Centre.3) It is considered as invalid complaint under this Project.	Closed
110617	9/06/2011	Mr. Law from Victoria Centre Management Office	North Point	An odour nuisance suspected generating from the discharge point – Channel T at Watson Road in part of the site area was related to CWB under Contract no. HY/2009/11	<ol style="list-style-type: none">1) The complaint was received by ET on 13 Jun 2011. During the weekly site inspection on 7 and 17 June 2011, there was no any odour impact detected in the site area.2) According to the site record, there was muddy water discharged from the unknown source at upstream of Channel T during heavy rainstorm. No any site surface runoff to the Channel T and out of site boundary was observed in the inspection.3) In order to prevent muddy water washing out to the water body under heavy rainstorm, a silt curtain was installed at the outfall of the channel by Contractor. ET confirmed with the Resident Site Staff that a silt curtain was installed at the outfall of the channel to prevent muddy water washing out to the water body under heavy rainstorm. Besides, regular cleaning of refuse in the channel has been conducted by Contractor.4) A further site investigation on 28 June 2011 revealed that no odour nuisance was detected at the upstream of the Channel T and no source of odour nuisance was identified at site. As such, it was concluded that the source of odour nuisance was not related to the Project works.5) Although no source of odour nuisance was identified at site, the muddy water and dirt from the unknown source at upstream of Channel T may cause a potential smell during low tide and low water flow. Contractor was reminded to remove the silt curtain at the channel on non-rainy day so as to avoid the accumulation of the sediment and dirt in the water channel.	Closed



Complaint Log No.	Date of Complaint	Received From and Received By	Location of Complainant	Nature of Complaint	Outcome	Status
110709	09/07/2011	Mr. Au from City Garden Management Office	North Point	A complaint letter to Contractor HY/2009/11 was raised by Cayley Property Management Limit on 9 July 2011 regarding a series of pump breakdown events at seawater intake of City Garden on 4, 6, 7 and 8 July 2011. A lot of rubbish such as plastic bags, nylon bags, nylon-wire mesh was observed sucking from the seawater intake at the seawater front of Block 7 of City Garden affecting the operation of seawater pump plant.	<ol style="list-style-type: none">1) Contractor conducted formation works for installation of caisson seawall at C27, C28, C29 and C30 on 4, 6, 7 and 8 July 2011 and no dredging work was conducted during this time period2) Water mitigation measures of an 80m long silt curtain at the site boundary in front of City Garden Relocation of silt curtain and silt curtain at the outfall of the channel were provided and maintained to accommodate the site works. All vessels are equipped with rubbish collection facilities and disposed the rubbish regularly. Also, daily cleaning actions had been taken by contractor to minimize floating refuse within the site boundary.3) Moreover, it has been reported several times that discharged from outfall pipeline outside the site boundary near the intake of the pump maybe considered as another source of rubbish generation.4) Referring to the record provided by Cayley Property Management Limit, the trapped rubbish was unlikely generated from the construction works. It was considered that complaint is invalid and not related to project.	Closed
110710	09/07/2011	Complainant by ICC (ICC no. 1-301520309)	North Point	It was received at 00:56 on 10 July 2011. There was complained a derrick barge unloading rockfill material off the shore facing the Harbour Grant HK Hotel causing noise nuisance.	<ol style="list-style-type: none">1) ET confirmed with the Resident Site Staff that the complaint was referred to Contract HY/2009/15 for the loading and unloading of fill material at two barges operation in the sea at around 300m adjacent to Island Eastern Corridor (Oil Street Chainage) where is outside the Site of HY/2009/15 in the period of around 19:45 on 9 July to 1:00 on 10 July 2011.2) The material loading and unloading operation processed in restricted hours was checked without a valid CNP. It was found that the operation was due to an unexpected water leakage of the hopper barge and considered an incident.3) According to the incident report provided from RSS on 20 July 2011, around 7:30 pm the barge S22 was inclined slightly and slightly water leakage might occur. Due to marine safety concern, the hopper barge would open the hopper to release the contained materials in order to reduce the weight and stabilize the barge. In consider of slight water leakage, the operator decided to use the nearby Derrick Barge ST32 to help for unload the general fill materials first and the unloading operation was started at around 7:45pm, and end at around 1:00 am. Contractor was reminder to provide frequent check of vessel condition	Closed



Complaint Log No.	Date of Complaint	Received From and Received By	Location of Complainant	Nature of Complaint	Outcome	Status
					so as to prevent recurrent by barge defect	
110723a	23/07/2011	Ms. Law at Victoria Centre by ICC no. 1-303887687	North Point	She concerned that Highways Department published a notice in their Management Office about construction works will be conducted from 0700 hours to 2300 hours during July to December 2011 including Saturday, Sunday and public holiday.	<ol style="list-style-type: none"> 1) It was referred by AECOM to ET on 28 July 2011 2) RSS confirmed that the notice was prepared by Victoria Centre's Management office to their resident and the advice was only given on the extension construction works (for Contract HY/2009/15) to 7am-9pm from Monday to Saturday except Public Holidays and Sundays. 3) As a mitigation measure to minimize the noise nuisance in the vicinity of the residents, rock breaking activities will be started at 8am and is expected to be completed by mid-August 2011. 4) No noise exceedance was recorded at construction noise monitoring station at Victoria Centre on 19 and 25 July 2011 during daytime while breaking and excavation works were undertaken during monitoring. 5) In conclusion, it was related to the construction works under Contract HY/2009/15 and mitigation measure was provided. The complainant was satisfied with the arrangement and no further complaint was received after proposed measures. 	Closed
110723b	23/07/2011	Ms. Yau at Block 2, Victoria Centre by ICC no. 1-304013959	North Point	Reclamation work was conducted at Causeway Bay Typhoon Shelter at 7am on 23 July 2011. She complained that the works shall be started later to minimize the noise nuisance to the vicinity of the residents in early morning	<ol style="list-style-type: none"> 1) It was referred by AECOM to ET on 8 August 2011 2) With reference to the construction noise monitoring at Vitoria Centre, no exceedance was recorded on 19 and 25 July 2011 during daytime while breaking and excavation works were undertaken during monitoring 3) As a mitigation measure to minimize the noise nuisance in the vicinity of the residents, rock breaking activities will be started at 8am and is expected to be completed by mid-August 2011. 4) In conclusion, it was related to the construction works under Contract HY/2009/15 and mitigation measure was provided. The complainant was satisfied with the arrangement and no further complaint was received after proposed measures. 	Closed
110727a	27/07/2011	Mr. Law from Victoria Centre Management Office by ICC no. 1-304616162	North Point	It was complained by Mr. Law from Victoria Centre Management Office on 27 July 2011 regarding construction noise generated by the construction operations of	<ol style="list-style-type: none"> 1) It was referred by AECOM to ET on 28 July 2011 2) RSS confirmed to start the rock breaking activities for Contract HY/2009/15 at 8am as a mitigation measure to minimize the noise nuisance in the vicinity of the residents. 3) No noise exceedance was recorded at construction noise 	Closed



Complaint Log No.	Date of Complaint	Received From and Received By	Location of Complainant	Nature of Complaint	Outcome	Status
				Central-Wanchai Bypass at noon rather than in morning at 7am.	<p>monitoring station at Victoria Centre on 25 July and 4 August 2011 during daytime while breaking and excavation works were undertaken during monitoring.</p> <p>4) In conclusion, it was related to the construction works under Contract HY/2009/15 and mitigation measure was provided. No further complaint from complainant was received after proposed the mitigation measure.</p>	
110727b	27/07/2011	Ms. Chiu by ICC no.1-304615409	North Point	Noise nuisance from the excavation works for the Highways Department adjacent to the Victoria Centre was conducted from 7am	<p>1) It was referred by AECOM to ET on 28 July 2011</p> <p>2) With reference to the construction noise monitoring at Vitoria Centre, no exceedance was recorded on 25 July and 4 and 10 August 2011 during daytime while breaking and excavation works were undertaken during monitoring.</p> <p>3) As a mitigation measure to minimize the noise nuisance in the vicinity of the residents, rock breaking activities will be started at 8am.</p>	Closed
	08/08/2011				<p>4) However, complainant did not satisfy with the response on the noise nuisance from the rock-breaking during morning in front of Victoria Centre and then further complaint via 1823 on 7 August 2011.</p> <p>5) Highways contacted the complainant on 15 August 2011 that the noisy rock breaking operation had been completed.</p> <p><i>Remarks: There will be counted as two complaints in this complaint log.</i></p>	
110810	10/08/2011	Mr. Yip by ICC no. 1 - 306740207	North Point	Muddy water was discharged from work site to the seafront near Oil Street during heavy rain. The environmental protection measures were not good enough and are needed to rectify.	<p>1) It was referred by AECOM to ET on 17 August 2011.</p> <p>2) Confirmed with RE, Muddy water was caused by a heap of earth being washed to the sea by heavy rain. The heap of earth was referred as a small stockpile placed close to the seafront in front of Oil Street within the site area under handover transition period from contract HY/2009/11 to contract HY/2009/19. The necessary mitigation measures to protect the small stockpile against rainfall were missing at the time of complaint.</p> <p>3) Due to the missing of mitigation measures to protect the small stockpile during handover transition period, loose material was washed into the harbour when heavy rain came. Muddy water was formed and dispersed in the sea that caused the water quality and visual concern to the public. The complaint was considered as valid.</p> <p>4) Contractors were advised to relocate the loose materials</p>	Closed



Complaint Log No.	Date of Complaint	Received From and Received By	Location of Complainant	Nature of Complaint	Outcome	Status
					away from the coastline as far as practicable. Any loose material placed which needed to be placed near the coastline shall be properly compacted or covered as appropriate. To avoid any further environmental deficiency, Contractors shall ensure all necessary environmental mitigation measures will not be missing during site area handover.	
110826	26/08/2011	Grand Hyatt and a complainant by ICC	Wan Chai	Construction noise and vibration nuisance generated from the works at Convention Avenue and inside the HKCEC1 reclamation area.	<ol style="list-style-type: none"> 1) Confirmed with the Resident Site Staff that the construction works were referred to the Contractor HK/2009/01. 2) The Excavator mounted breaker at Convention Avenue and Drilling rig at HKCEC1 reclamation area were the dominant construction noise source during this period. 3) The drilling rig at HKCEC1 reclamation area and excavator mounted breaker at Convention Avenue were then temporary suspended after received the complaint. 4) Investigation revealed that the erected noise barrier (4m cantilevered movable noise barrier for the drilling rig and 1m movable noise barrier for the excavator mounted breaker) were not located close to the plants to provide adequate noise screening. 5) Contractor was advised to avoid concurrent operation of construction plants at site. Further enhancement of movable noise barriers at HKCEC1 and providing noise enclosure for the excavator mounted breaker at Convention Avenue are needed. 6) Further site investigation and checking on 31 August and 7 September 2011 revealed that the implemented noise mitigation measures were in proper and minimize the noise impact. 	Closed
110826A	26/08/2011	A complaint letter from Mr. Au of Cayley Property of City Garden	North Point	Harbor front adjacent to their cooling water intake suction which caused 3 times of system breakdown of the sea water pump on 9, 22 and 25 August 2011.	<ol style="list-style-type: none"> 1) It was referred by AECOM to ET on 29 August 2011. Confirmed with the Resident Site Staff that the <ul style="list-style-type: none"> • construction works were referred to the Contractors HY/2009/11 and HY/2009/19. • The pump is located on the site area of HY/2009/19 • A temporary garbage defender was installed on 23 July 2011 by HY/2009/11 and the shape of the defender was adjusted on 8 August 2011 in order to exclude the outfall. • An ad hoc inspection of the effectiveness of garbage defender was conducted with RSS (CWB project 	Closed



Complaint Log No.	Date of Complaint	Received From and Received By	Location of Complainant	Nature of Complaint	Outcome	Status
					<p>team), contractor of HY/200911 and HY/2009/19 and IECon 29 August 2011. Inspection report of it was submitted to RSS on 19 September 2011.</p> <ul style="list-style-type: none">• Daily cleaning near the water intake was conducted twice a day by contractor HY/2009/19.• In response to City Garden request, the contractors have set up the temporary garbage defender in function and collect the floating refuses, but cannot eliminate all refuses, in particular the refuse coming from the seabed <p>2) According to the complaint letter from Cayley Property, the outcomes of the preventive measures were not complying with their expectation.</p> <p>3) During on-site inspection, floating refuses observed occasionally outside the garbage defender. No conclusion could be made for the source of these floating refuses. On the other hand, some of the refuses were observed floating behind the garbage defender during investigation.</p> <p>4) All daily cleaning actions had been taken by contractor to minimize floating refuse inside the construction site.</p> <p>5) It was noted that the cooling water intake was accessible to the public. As such, fish breeding and fishing activities were observed even though a notice has already hoisted. Also, tripping of rubbish by the passers-by could result in a lot of rubbish accumulated around the intake point.</p> <p>6) Referring to the record provided by CPML, there were a lot of nylon/ plastic bags and nylon wire mesh that matched those rubbishes generated from the public activities.</p> <p>7) Contractors have fulfilled the requirement of site cleanliness and no exceedance was recorded during Water Quality Monitoring. It is considered the cause of this complaint is not related to project and environmental issue in this project as well. No more complaint received after ad-hoc inspection</p>	
111014	14/10/2011	The complainant, Ms. Tam complained via hotline 1823	Wan Chai	The polluted fumes and exhaust from the excavation by sub-contractor of CEDD on pedestrian way outside no.25 Harbour Road (in front of the Harbour Centre)	<p>1) RSS notified ET to carry out investigation on 17 October 2011.</p> <p>2) ET confirmed with the Resident Site Staff that the location of the excavator was within site area of Contract no. HK/2009/02 undertaking the water cooling main re-provision works along the Harbour Road. The plants including the excavator have been checked before using</p>	Closed



Complaint Log No.	Date of Complaint	Received From and Received By	Location of Complainant	Nature of Complaint	Outcome	Status
					<p>at the site. However, the polluted fumes and exhausted from the excavator was caused due to insufficient maintenance of the plant after using at site.</p> <p>3) After receiving the complaint, the excavator was then removal off-site for checking and maintenance works on 17 October 2011.</p> <p>4) Contractor was reminded to enhance regular checking and maintenance to all plants at site.</p> <p>5) RSS has replied to the complainant on the arrangement of the measures taken on 17 October 2011. Complainant was satisfied with the response and follow-up action taken by the Contractor.</p>	
111104	04/11/2011	Mr. Liu from LCS D complained via Contractor Complaint Hotline	Wan Chai	Complain about a tree near the site of pipe installation works outside Wan Chai Swimming Pool at Harbour Road, the status is not healthy and roof ball of two trees inside the site near Renaissance Hong Kong Harbour View Hotel at Convention Avenue were half cut.	<p>1) ET confirmed with the Resident Site Staff that</p> <ul style="list-style-type: none">• A tree near the site of pipe installation works outside Wan Chai Swimming Pool at Harbour Road is the Tree no. TA1122 under Contract no. HK/2009/02. Leaves of a branch of this tree were shrivelled.• Two trees inside the site near Renaissance Hong Kong Harbour View Hotel at Convention Avenue are the tree nos. A160 and A161 under Contract no. HK/2009/01. Part of roof ball of these two trees was covered by the metal plate. <p>2) Independent Tree Specialists for these two inspected the trees. Contractor HK/2009/01 has taken the measure as recommend downgrading the soil level around the trunk base. Reinstating of the ground works will be conducted in mid-December 2011. For the tree no. TA1122 under Contract no. HK/2009/02, the brown leaves were removed and fenced the tree with orange net is provided to prevent damage of tree trunk by construction works. The distance between the tree and the edge of the trench is kept approximate 2m. Two Contractors were reminded to carry out regular watering to the trees within their site area.</p>	Closed
111106	06/11/2011	Police officer	Wan Chai	Construction noise generated from the site at about 6:30 a.m on 6 November 2011 and require to stop the machine operation	<p>1) According to the information reported by Contractor, one BC cutter and hoist were operated for Diaphragm Wall construction of Shatin-Central Link to inspect bentonite pipes and ensure no damages and all the joints are tightened in good position. Then, the subcontractor for Diaphragm wall, SAMBO Korean foreman stopped the engine of the BC cutter immediately. The police officer recorded the details and HKID number of the foreman and then left. Due to the different language communication between the police officer and the Korean foreman, no</p>	Closed



Complaint Log No.	Date of Complaint	Received From and Received By	Location of Complainant	Nature of Complaint	Outcome	Status
					<p>CNP was checked by the police officer.</p> <p>2) ET confirmed with the Resident Site Staff that same issue was also raised out by RSS at about 7:00a.m on the same day. Besides, it was confirmed that there is no valid Construction Noise Permit for the conducted construction works in the period between 2300 and 0700.</p> <p>3) Due to insufficient communication between Contractor HK/2009/01 and their Korean Sub-contractor, Korean Sub-contractor had not notified to Contractor before carrying out the inspection of the BC cutter, hoists and bentonite pipes at about 6:00a.m to ensure no damages and all the pipe joints should be tightened and in good position.</p> <p>4) Contractor was advised to enhance the communication between Contractor and sub-contractor and provide sufficient environmental training to all foreman and operators on restricted hour operation. Furthermore, Construction Noise Permit should be checked and in place for the construction works during restricted hour</p> <p>5) This complaint was considered in relation to the conducted construction works during restricted hours without valid Construction Noise Permit. No more construction works were conducted during night time period. The construction works will be conducted in accordance with the time period stated in valid CNP. This complaint will be kept in view of any follow-up action from the relevant government activities.</p>	
120405	05/04/2012	N/A	North Point	A complaint regarding excessive noise from construction sites of CBTS was observed daily before 7:30am except on public holidays, and the noise source was mainly from piling works. The complainant requested that construction works should start after 8:30am to avoid nuisance to nearby residents and a speedy follow-up and reply.	<p>1) RSS notified ET on 5 April 2012.</p> <p>2) ET confirmed with the Resident Site Staff that no piling works were performed during the concerned period.</p> <p>3) After reviewing the results of noise monitoring (M2b and M3a), no exceedance was recorded during daytime period and the noise level was below 75dB(A). Site inspection for HY/2009/15 was conducted on 10 April 2012. The condition of noise mitigation measures around CBTS was found satisfactory. RSS confirmed that no pilings were performed during the concerned period. The major works included drilling, diaphragm wall construction and excavations.</p> <p>4) HyD made a reply to the complainant on 16 April 2012 via 1823. HyD replied that the current works at CBTS were drilling, diaphragm wall construction and deep excavations. In order to minimize the noise generated</p>	Closed



Complaint Log No.	Date of Complaint	Received From and Received By	Location of Complainant	Nature of Complaint	Outcome	Status
					from the above works, the Contractor had erected temporary noise barriers and provided noise blankets on plants. RSS would continue to work with the Contractor on the effectiveness of the environmental mitigation measures implemented on site. No further complaint was received after the response.	
130308	06/03/2013	ICC Case#1-407181502	Tin Hau	A complaint regarding the dropping of fine rock material into surrounding waterbody was observed during rock breaking operation with two excavators in active operation at the Eastern Breakwater of Causeway Bay Typhoon Shelter near the North Point lighthouse.	<p>1) RSS notified ET on 8 March 2013</p> <p>2) ET confirmed with RSS that excavation works, installation of buoy, flashing light and silt curtain and dredging works were undertaken at Eastern Breakwater during the concerned period on 6 March 2013. One backhoe equipped with breaker and one derrick barge were confirmed in operation while another backhoe was at idle during the concerned period on 6 March 2013.</p> <p>3) Reviewing the photo record provided by RSS, the condition of the silt curtain deployed around the Eastern Breakwater on 6 March 2013 was found to be in good condition. It is considered that the silt curtain was properly in place during the concerned period and the concerned act of dropping of fine rock material was confined within the silt curtain boundary without adverse impact to the nearby water quality.</p> <p>Further follow up was conducted on 12 March 2013 during weekly environmental audit inspection, the silt curtain deployed around the concerned area was found to be maintained in good condition and the water quality at the concerned work area was generally satisfactory. No violation of the Environmental Permit condition was found.</p> <p>The contractor was advised and committed to implement preventive measures to minimize the potential impact of work including conducting regular diver check to ensure the integrity and the extend of silt curtain deployment and to provide adequate back up stock of silt curtain for emergency use.</p>	Closed
140612	12/06/2014	EPD ref: EP/860/F2/24 Annex IV	Wan Chai	The complaint is regarding to the water quality of the waterfront outside the Hong Kong Academy for Performing Arts Theatre Block, where a large piece of muddy water was found.	<p>1) WSII RSS team notified ET on 12 June 2014; Notification letter from EPD (ref: EP/860/F2/24 Annex IV) was received by ET on 13 June 2014.</p> <p>2) ET confirmed with RSS that neither marine construction works nor barge operation was conducted at the concerned location during the time of complaint. With respect to the complaint case, muddy dispersion was observed at HKCEC2W works area on 12 June 2014, and</p>	Closed



Complaint Log No.	Date of Complaint	Received From and Received By	Location of Complainant	Nature of Complaint	Outcome	Status
					<p>the dispersion was observed partly extended beyond the outermost layer silt curtain at 1000hrs. Immediate follow up action was requested.</p> <p>3) It is considered that Contractor's mitigation measures would require further review on the effectiveness to avoid seepage of muddy dispersion such as regular diver inspection check and daily visual checking of silt curtains.</p> <p>Additional silt curtain at marine access zone was installed by Contractor on 12 June 2014 and the double layer silt curtain were generally in order. Follow-up inspection was further conducted on 16 June 2014.</p> <p>The Contractor's investigation report on the complaint case was submitted to EPA via email on 18 June 2014.</p>	
140723	21/07/2014	ICC Case Ref: 2-341537112	Works area opposite to Ngan Tao Building	The complaint is regarding to construction noise impact to the complainant who could not sleep due to work and machine at the project site opposite to the Ngan Tao Building.	<p>1) Construction noise impact referred by RSS was received by ET on 25 July 2014</p> <p>2) ET confirmed with RSS that horizontal cutting and removal of D-wall at Eastern, Southern and Northern side of TS2 was undertaken by Contractor of HY/2009/15 within Causeway Bay Typhoon Shelter before 23:00hrs on 20 July 2014 that total 3 numbers of derrick lighter and 3 numbers of saw cut machine were in operation, and removal of D-wall at Panel S30A-1 of TS2 was undertaken by Contractor of HY/2009/15 within Causeway Bay Typhoon Shelter around 00:25hrs to 00:56hrs on 21 July 2014 that total 1 number of derrick lighter was in operation.</p> <p>3) According to the relevant site records under Contract HY/2009/15, before 23:00hrs on 20 July 2014, horizontal cutting and removal of Diaphragm Wall at Eastern, Southern and Northern side of TS2 was conducted under HY/2009/15 within Causeway Bay Typhoon Shelter. Total 3 nos. of derrick lighter and 3 nos. of saw cut machine were in operation at the above period. From around 00:25hrs to 00:56hrs on 21 July 2014, removal of D-wall at Panel S30A-1 of TS2 was undertaken by Contractor of HY/2009/15 within Causeway Bay Typhoon Shelter. Total 1 no. of derrick lighter was found operating at the above period</p> <p>4) It was considered the condition of CNP GW-RS0592-14 was not fulfilled by the Contractor of HY/2009/15. "From 00:25hrs to 00:57hrs on 21 July 2014, the PME(s) (1 no. of Derrick Lighter) on-site could not follow with any given PME grouping requirement(s) as stated in condition 3.a. and condition 3.d. in no. GW-RS0592-14."</p>	<p>Final report (Issue1) issued on 31 July 2014.</p> <p>Further to complainant follow-up, Final report (Issue2) Issued on 12 Aug 2014.</p>



Complaint Log No.	Date of Complaint	Received From and Received By	Location of Complainant	Nature of Complaint	Outcome	Status
					<p>Notwithstanding the above, according to the site recorded provided by the RSS, the derrick lighter was found malfunction at around 23:00hrs on 20 July 2014 while the diaphragm wall cutting procedure was incomplete. Under safety and navigation consideration, the completion of diaphragm wall removal was necessary and of imminent need.</p> <p>5) The Contractor of HY/2009/15 was advised to review the construction sequence and emergency response procedure for construction activities during restricted hours and night time period to allow for sufficient buffer time for work completion such that the Construction Noise Permit would be followed. Furthermore, the Contractor of HY/2009/15 was suggested to conduct throughout checking of PME used on site prior to work commencement to minimize the potential malfunctioning of PME during the course of work which affect the duration of works.</p>	
141016	14/10/2014	<p>EPD Ref.: EP860/E2/24 Annex IV</p> <p>ICC complaint received by ET on 10 October 2014</p>	Work site next to new Wan Chai Ferry Pier and opposite to Wan Chai Sports Ground.	Construction noise like piling works was heard on 14 October 2014 night until 23:45 hrs. It was suspected that the noise was emanated from the work site next to new Wan Chai Ferry Pier and opposite to Wan Chai Sports Ground.	<p>A public complaint regarding construction noise impact referred by EPD was received by ET on 16 October 2014 (EPD Ref.: EP860/E2/24 Annex IV dated 16 October 2014).</p> <p>The complainant reported that construction noise like piling works was heard on 14 October 2014 night until 23:45 hrs. It was suspected that the noise was emanated from the work site next to new Wan Chai Ferry Pier and opposite to Wan Chai Sports Ground.</p> <p>ET confirmed with the Resident Site Staff that From 19:00hrs to 23:00hrs on 14 October 2014, dredging works was conducted under Contractor of HK/2009/02 at WCR3 Area.</p> <p>Total one grab dredger was in operation. Mitigation measures including provision of steel sheeting screening to the power generation part of the grab dredger was implemented by the Contractor of HK/2009/02.</p> <p>From 23:00 hrs to 05:00 hrs, dredging works was conducted under Contractor of HK/2009/02 at WCR3 Area.</p> <p>Total one grab dredger was in operation. Mitigation measures including provision of steel sheeting screening to the power generation part of the grab dredger was implemented by the Contractor of HK/2009/02.</p>	<p>Interim investigation report submitted to EPD on 23 October 2014.</p> <p>Updated interim investigation with supplementary information submitted to EPD on 17 November 2014</p> <p>EPD</p>



Complaint Log No.	Date of Complaint	Received From and Received By	Location of Complainant	Nature of Complaint	Outcome	Status
					<p>From 23:00 hrs to 06:00hrs, panel replacement works was conducted under Contractor of HK/2009/02 at the Temporary Covered Walkway.</p> <p>Total one scissor platform and two hand held drills (battery) were in operation.</p> <p>From 23:00 hrs to 06:00hrs, trial pit works was conducted under Contractor of HK/2009/02 at Hung Hing Road.Total one crane lorry was in operation.</p> <p>According to the relevant site records under Contract HK/2009/02, from 19:00hrs to 23:00hrs on 14 October 2014, dredging works was conducted under Contractor of HK/2009/02 at WCR3 Area. Total one grab dredger was in operation. Mitigation measures including provision of steel sheeting screening to the power generation part of the grab dredger was implemented by the Contractor of HK/2009/02.</p> <p>From 23:00 hrs to 05:00 hrs, dredging works was conducted under Contractor of HK/2009/02 at WCR3 Area.Total one grab dredger was in operation. Mitigation measures including provision of steel sheeting screening to the power generation part of the grab dredger was implemented by the Contractor of HK/2009/02.</p> <p>From 23:00 hrs to 06:00hrs, panel replacement works was conducted under Contractor of HK/2009/02 at the Temporary Covered Walkway. Total one scissor platform and two hand held drills (battery) were in operation.</p> <p>From 23:00 hrs to 06:00hrs, trial pit works was conducted under Contractor of HK/2009/02 at Hung Hing Road. Total one crane lorry was in operation.</p> <p>In view of the above findings, no direct information associated with the noise concern was considered available.</p>	advised no further comment on the updated interim report and case closed on 27 Nov 2014.



Complaint Log No.	Date of Complaint	Received From and Received By	Location of Complainant	Nature of Complaint	Outcome	Status
141110	07/11/2014	EPD Ref.: H05/RS/000278 15-14 EPD complaint received by ET on 10 November 2014	Construction site at old Wan Chai Ferry Pier	Malodour of construction plant exhaust from the construction site at old Wan Chai Ferry Pier was scented that affecting the swimmers at Wan Chai Swimming Pool.	<p>A public complaint regarding odour concern referred by EPD was received by ET on 07 November 2014 (EPD Ref.: H05/RS/00027815-14 dated 10 November 2014).</p> <p>The complainant reported that Malodour of construction plant exhaust from the construction site at old Wan Chai Ferry Pier was scented that affecting the swimmers at Wan Chai Swimming Pool.</p> <p>ET confirmed with the Resident Site Staff that</p> <p>ELS works was conducted on 7 November 2014 during daytime at Portion 2 (Area oppsite to WanChai Swimming Pool).</p> <p>Total 3 nos. of excavators, 2 nos. of crawler cranes, 2 nos. of generator, 1 no. of crane lorry and 2 no. of dump trucks were operated.</p> <p>Demolition works was conducted on 7 November 2014 during daytime at West of old Wan Chai Ferry Pier.</p> <p>Total 2 nos. of excavators, 1 no. of derrick barge and 1 no. of tug boat were operated.</p> <p>Dredging works was conducted on 7 November 2014 during daytime at WCR3 (East of old Wan Chai Ferry Pier)</p> <p>Total 1 no .of dredger, 1 no. of hopper and 1 no. of tug boat were operated.</p> <p>According to the relevant site records under Contract HK/2009/02, ELS works was conducted on 7 November 2014 during daytime at Portion 2 (Area oppsite to WanChai Swimming Pool). Total 3 nos. of excavators, 2 nos. of crawler cranes, 2 nos. of generator, 1 no. of crane lorry and 2 no. of dump trucks were operated. Demolition works was conducted on 7 November 2014 during daytime at West of old Wan Chai Ferry Pier. Total 2 nos. of excavators, 1 no. of derrick barge and 1 no. of tug boat were operated.</p> <p>Follow-up inspection was conducted during weekly environmental inspection on 13 November 2014, no dark smoke emission was observed from the PMEs operating on-site. The condition of chemical waste storage was considered satisfactory and no malodour was identified. Despite no information related to malodour was identified, the Contractor was reminded to conduct regular checking on the condition of PMEs to ensure only well maintained PMEs are used on site.</p>	<p>Interim investigation report submitted to EPD on 17 November 2014.</p> <p>EPD advised no comment on the interim report and case closed on 1 Dec 2014.</p>



Complaint Log No.	Date of Complaint	Received From and Received By	Location of Complainant	Nature of Complaint	Outcome	Status
					Based on the relevant information provided by RSS, despite no information associated with the malodour concern was identified after investigation, the Contractor was reminded to conduct regular checking on the condition of PME used on site to ensure only well maintained PME are used on site The interim report would be submitted to EPD on 17 November 2014.	
141113	12/11/2014	EPD Ref.: H05/RS/000282 53-14 EPD complaint received by ET on 13 November 2014	Construction site at old Wan Chai Ferry Pier	Malodour and dark smoke emission from an excavator located at the construction site at old Wan Chai Ferry Pier was observed that affecting the pedestrians.	<p>A public complaint regarding odour concern referred by EPD was received by ET on 13 November 2014 (EPD Ref.: H05/RS/00028253-14 dated 13 November 2014). The complainant reported that Malodour and dark smoke emission from an excavator located at the construction site at old Wan Chai Ferry Pier was observed that affecting the pedestrians. (Contract HK/2009/02)</p> <p>ET confirmed with the Resident Site Staff that demolition works was conducted under Contract HK/2009/02 on 12 November 2014 during daytime at old Wan Chai Ferry Pier. Total 2 nos. of excavators, 1 no. of derrick barge and 1 no. tug boat were operated.</p> <p>According to the relevant site records under Contract HK/2009/02, demolition works was conducted on 12 November 2014 during daytime at old Wan Chai Ferry Pier. Total 2 nos. of excavators, 1 no. of derrick barge and 1 no. tug boat were operated.</p> <p>In addition, investigation found that due to malfunctioning of one of the excavators deployed at old Wan Chai Ferry Pier, dark smoke was emitted from the defective excavator for a short period of approximately 30 seconds at around 15:00 hrs on 12 November 2014. The operation of excavator was immediately suspended and followed by repair works. The normal operation of the excavator was resumed after repair.</p> <p>Follow-up inspection was conducted during weekly environmental inspection on 13 November 2014, no dark smoke emission was observed from the PMEs operating on-site and the Contractor of HK/2009/02 was reminded to conduct regular checking on the condition of PMEs to ensure only well maintained PMEs are used on site.</p>	Interim investigation report submitted to EPD on 19 November 2014. EPD advised no comment on the interim report and case closed on 8 Dec 2014.



Complaint Log No.	Date of Complaint	Received From and Received By	Location of Complainant	Nature of Complaint	Outcome	Status
141121	Not Specified	EPD Ref: H08/RS/28263-14 EPD complaint information and findings was received by ET via email on 21 Nov 2014	Causeway Bay Typhoon Shelter	Resident in Hing Fat Street complaining about loud noise from dredging work in CBTS up to 10pm at night.	EPD received a construction noise complaint from dredging works at Causeway Bay Typhoon Shelter and a resident in Hing Fat Street complaining about loud noise from dredging work in CBTS up to 10pm at night. EPD investigation found that the operation of a derrick barge is covered by CNP no. GW-RS0701-14. EPD reminded the Contractor of HY/2011/08 to ensure the work strictly follow the permit conditions and endeavor to minimize the noise as so not to disturb the nearby residents.	Complaint case handled by EPD and relevant investigation findings was sent to ET on 21 November 2014
150127	21 Jan 2015	EPD complaint (EPD Ref.: H05/RS/00001725-15) received by ET on 27 January 2015 and further information from EPD regarding the updated location under complaint was received by ET on 30 January 2015	A portion of Hung Hing Road immediately to the east of Marsh Road near SPCA	Construction dust and grit was emitted from the construction site to the carriageway causing nuisance to the public.	A public complaint regarding air quality impact referred by EPD was received by ET on 27 January 2015 (EPD Case Ref.: H05/RS/00001725-15 dated 27 January 2015) and further information from EPD regarding the updated location under complaint was received by ET on 30 January 2015. The complainant reported that construction dust and grit was emitted from the construction site to the carriageway causing nuisance to the public. ET confirmed with the Resident Site Staff that the major construction activities around the concerned location conducted on 21 January 2015 include breaking of seawall blocks and D-wall at TPCWAW; concreting, grouting and drilling works at TPCWAW;reclamation/ backfilling works at TPCWAW Mitigation measures implemented by the Contractor for the above construction works include spraying haul road with water; covering bagged cement with tarpaulin; providing three sided and top covering for grouting stations; providing water spraying to dusty activities such as breaking works According to the relevant site records, breaking of seawall blocks and D-wall, concreting, grouting and drilling works and reclamation/ backfilling works were	Interim report submitted to EPD on 9 February 2015, EPD advised no comment on 27 February 2016 on the interim report submitted and case closed.



Complaint Log No.	Date of Complaint	Received From and Received By	Location of Complainant	Nature of Complaint	Outcome	Status
					<p>conducted at TPCWAW. Dust mitigation measures including spraying haul road with water, covering bagged cement with tarpaulin, providing three sided and top covering for grouting stations and water spraying to dusty activities such as breaking works were implemented by the Contractor of HY/2009/15 near the concerned location on 21 January 2015.</p> <p>Follow-up investigation was conducted on 27 January 2015 during weekly environmental inspection, dust mitigation measures including water spraying for dusty haul road and major dust generation works; and provision of three sides and top covering for grouting station were confirmed in place.</p> <p>In addition, based on the review of the monitoring data of the monitoring station located at the concerned location raised by the complainant, namely monitoring station CMA3a , no action or limit level exceedance was recorded during air quality monitoring conducted on 20 and 21 January 2015. Nevertheless, the Air Quality Health Index (AQHI) recorded by EPD across Western District and Eastern District on the complaint date was ranged from 4 to 10+ indicating a severely high concentration of ambient air pollutants.</p> <p>As such, the site condition under Contract HY/2009/15 at the concerned location was considered to be generally satisfactory and no non-conformity related to cumulative air quality impact was observed. Nevertheless, in view of the public concern, the contractor was reminded to enhance the dust mitigation measures implemented to minimize potential nuisance to nearby public.</p>	
150622	18 June 2015	EPD Ref.:H05/RS/ 00015054-15 dated 8 June	A mooring location near shore and at location outside Wan Chai Sports	Dark smoke and malodour emission was observed from a hopper barge moored near shore and	A public complaint regarding dark smoke and malodour concern referred by EPD was received by ET on 22 June 2015 (EPD Ref.: H05/RS/00015054-15 dated 22 June 2015). The complainant reported that dark smoke and malodour emission was observed from a hopper barge	Interim report submitted to EPD on 29 June 2015 and EPD



Complaint Log No.	Date of Complaint	Received From and Received By	Location of Complainant	Nature of Complaint	Outcome	Status
		2015	Ground	other construction plants under operation from the reclamation construction site	<p>moored near shore and other construction plants under operation from the reclamation construction site with Contract no. HK/2009/02 at location outside Wan Chai Sports Ground caused air pollution. The complainant alleged that the said situation had been observed for a prolonged period.</p> <p>ET confirmed with the Resident Site Staff that reinforced bar fixing and concreting work (on 17 June 2015 only) were conducted at Portion 2 from 15 June 2015 to 19 June 2015. Total 3 nos. of mobile crane were in operation. On 17 June 2015, one no. of concrete pump truck and two nos. of concrete mixer were in operation. Excavation and Lateral Support was conducted at Portions 3 & 4 from 15 June 2015 to 19 June 2015. Total 4 nos. of excavator, 2 nos. of truck and 2 nos. of crawler crane were in operation. In addition, on 15 June 2015, 17 June 2015 and 19 June 2015, 1 no. of derrick barge was moored near Portions 3 & 4 for transportation of the excavated material away from site.</p> <p>According to the relevant site records under Contract HK/2009/02, from 15 June 2015 to 19 June 2015, reinforced bar fixing and concreting work (on 17 June 2015 only) were conducted at Portion 2 and total 3 nos. of mobile crane, one no. of concrete pump truck (on 17 June 2015 only) and two nos. of concrete mixer (on 17 June 2015 only) were in operation; excavation and lateral support was conducted at Portions 3 & 4 and total 4 nos. of excavator, 2 nos. of truck and 2 nos. of crawler crane were in operation. Based on relevant site record, no hopper barge was moored under Contract HK/2009/02 around the concerned location while 1 no. of derrick barge was moored under Contract HK/2009/02 near Portions 3 & 4 for transportation of the excavated material from Portions 3 & 4 away from site on 15 June 2015, 17 June 2015 and 19 June 2015 respectively.</p> <p>Follow-up inspection was conducted during weekly</p>	advised no comment on 20 July 2016 on the interim report submitted and case closed.



Complaint Log No.	Date of Complaint	Received From and Received By	Location of Complainant	Nature of Complaint	Outcome	Status
					environmental inspection on 25 June 2015, no dark smoke and malodour emission was observed from the PMEs operating on-site. A derrick barge was observed moored near Portions 3 & 4 and excavated material was transferred to the derrick barge by the excavators on land without barge operation and no particular dark smoke and malodour emission was observed. Nevertheless, the Contractor was reminded to conduct regular checking on the condition of the derrick barge and other PMEs deployed on site to ensure only well maintained PMEs are used to avoid potential dark smoke and maldour emission affecting nearby public.	
150723	20 July 2015	EPD Ref.:H05/RS/00018040-15 dated 23 July 2015	Ex-Wanchai Ferry Pier near 720 & 722 Bus stop	Malodour from marine sediment	<p>A public complaint regarding malodour referred by EPD was received by ET on 23 July 2015 (EPD Ref.: H05/RS/00018040-15 dated 23 July 2015).</p> <p>The complainant reported that malodour from marine sediment was scented at ex-Wanchai ferry pier near route 720 & 722 bus stop. (Contract HK/2009/02).</p> <p>ET confirmed with the Resident Site Staff that Rockfill placing works was conducted by one derrick barge at the concerned location (WCR3) under Contract HK/2009/02 on 20 July 2015. No marine sediment was stored or placed on site at the concerned location under Contract HK/2009/02 on 20 July 2015.</p> <p>According to the relevant site records under Contract HK/2009/02, rockfill placing works was conducted by one derrick barge at WCR3 area on 20 July 2015 and no marine sediment was stored or placed on site at the concerned location on the concerned date.</p> <p>Follow-up inspection was conducted during weekly environmental inspection on 29 July 2015. No marine sediment was observed stored or placed at the concerned location while it was noted that a culvert outfall with potential odour concern is located adjacent to the concerned location.</p>	Interim report submitted to EPD on 30 July 2015. EPD advised no comment on 17 August 2015 on the interim report submitted and case closed.



Complaint Log No.	Date of Complaint	Received From and Received By	Location of Complainant	Nature of Complaint	Outcome	Status
					Nevertheless, the Contractor was reminded to review the handling procedures in case of any future marine sediment handling at the concerned location and to consider the implementation of mitigation measures as appropriate to minimize potential malodour impact to nearby public.	
150904	01 Sept 2015	EPD Ref.: H05/RS/0002 2241-15 dated 04 September 2015 received by ET on 4 September 2015	East of New WanChai Ferry Pier	Dropping of excavated material from land to sea during loading of material	<p>A public complaint regarding dropping of excavated material from land to sea referred by EPD was received by ET on 04 September 2015 (EPD Ref.: H05/RS/00022241-15 dated 04 September 2015). The complainant reported that dropping of excavated materials from land to sea during loading of materials by excavator at the construction site to work boat. (Contract HK/2009/02)</p> <p>ET confirmed with the Resident Site Staff that transferring of C&D materials from land to hopper barge by excavator at seaside along CWB Tunnel Portions 3 and 4 was undertaken by Contract HK/2009/02 on 01 September 2015.</p> <p>Mitigation measure including providing tarpaulin sheet to cover the gap between seawall and the hopper barge to prevent dropping of material to the sea was implemented by the Contractor.</p> <p>According to the relevant site records under Contract HK/2009/02, transferring of C&D materials from land to hopper barge by excavator at seaside along CWB Tunnel Portions 3 and 4 was carried out on 01 September 2015 and mitigation measures including provision of tarpaulin sheet between seawall and the hopper barge was implemented by the Contractor of HK/2009/02 on the concerned date. Follow-up inspection was conducted during weekly environmental inspection on 10 September 2015. Transferring of C&D materials from land to barge by excavator was observed at the concerned location and mitigation measures including provision of tarpaulin sheet between seawall and hopper</p>	Interim report submitted to EPD on 14 September 2015. EPD advised no comment on 5 October 2015 on the interim report submitted and case closed



Complaint Log No.	Date of Complaint	Received From and Received By	Location of Complainant	Nature of Complaint	Outcome	Status
					<p>barge and the material transfer works was generally in order. Nevertheless, the Contractor of HK/2009/02 was reminded to maintain the handling procedure for C&D materials transfer from land to hopper barge and regularly inspect the condition of the tarpaulin sheet provided to ensure the nearby water quality are not affected by the loading and unloading of material from land side to hopper barge.</p> <p>The Contractor was reminded to maintain the handling procedure for C&D materials transfer from land to hopper barge and regularly inspect the condition of the tarpaulin sheet provided to ensure the nearby water quality are not affected by the loading and unloading of material from land side to hopper barge.</p>	
150904	02 Sept 2015	EPD Ref.: H04/RS/0002 2385-15 dated 04 September 2015 received by ET on 04 September 2015	Location outside Fleet Arcade	Construction noise was generated from the construction site of HK/2012/08 at location outside Fleet Arcade during night time on weekdays and daytime during General Holidays. The complainant also concerned construction dust and exhaust emission from derrick barges during transporting C&D material at the site.	<p>A public complaint regarding construction noise and dust and exhaust emission referred by EPD was received by ET on 04 September 2015 (EPD Ref.: H04/RS/00022385-15 dated 04 September 2015). The complainant reported that construction noise was generated from the construction site of HK/2012/08 at location outside Fleet Arcade during night time on weekdays and daytime during General Holidays. The complainant also concerned construction dust and exhaust emission from derrick barges during transporting C&D material at the site. (Contract HK/2012/08) ET confirmed with the Resident Site Staff that from 0800 hrs to 1800 hrs on 30 August 2015, removal of scaffold and timber and installation of bulkhead was undertaken by the Contractor of HK/2012/08 at the concerned location. Total one generator and one circular saw were in operation.</p> <p>From 1900hrs on 30 August 2015 to 0700 on 31 August 2015, no construction works was undertaken by the Contractor of HK/2012/08 at the concerned location.</p>	<p>Interim report submitted to EPD on 14 September 2015.</p> <p>2nd interim report submitted to EPD on 17 Dec 2015</p> <p>3rd interim report submitted to EPD on 31 Dec 2015</p>



Complaint Log No.	Date of Complaint	Received From and Received By	Location of Complainant	Nature of Complaint	Outcome	Status
					<p>From 1900hrs on 31 August 2015 to 0700hrs on 01 September 2015, no construction works was undertaken by the Contractor of HK/2012/08 at the concerned location.</p> <p>From 1900hrs to 2115 hrs on 01 September 2015, unloading of soil was undertaken by the Contractor of HK/2012/08 at the concerned location. Total one derrick barge was in operation.</p> <p>From 2300hrs on 01 September 2015 to 0700hrs on 02 September 2015, no construction works was undertaken by the Contractor of HK/2012/08 at the concerned location. One derrick barge was deployed for unloading of soil on 02 September 2015 during daytime under Contract HK/2012/08 at the concerned location.</p> <p>Based on the relevant site records, from 0800 hrs to 1800 hrs on 30 August 2015, removal of scaffold and timber and installation of bulkhead was undertaken by the Contractor of HK/2012/08 at the concerned location. Total one generator and one circular saw were in operation and the relevant Construction Noise Permit GW-RS0296-15 for the concerned operation was confirmed in place.</p> <p>From 1900hrs on 30 August 2015 to 0700 on 31 August 2015, no construction works was undertaken by the Contractor of HK/2012/08 at the concerned location and from 1900hrs on 31 August 2015 to 0700hrs on 01 September 2015, no construction works was undertaken by the Contractor of HK/2012/08 at the concerned location.</p> <p>From 1900hrs to 2115 hrs on 01 September 2015, unloading of soil was undertaken by the Contractor of HK/2012/08 at the concerned location. Total one derrick barge was in operation and the Construction Noise Permit GW-RS0296-15 for the concerned operation was confirmed in place.</p>	



Complaint Log No.	Date of Complaint	Received From and Received By	Location of Complainant	Nature of Complaint	Outcome	Status
					<p>From 2300hrs on 01 September 2015 to 0700hrs on 02 September 2015, no construction works was undertaken by the Contractor of HK/2012/08 at the concerned location. In view of the above, the construction activities conducted under Contract HK/2012/08 during the concerned period was in compliance with the statutory requirement.</p> <p>In addition, one derrick barge was deployed for unloading of soil on 02 September 2015 during daytime under Contract HK/2012/08 at the concerned location. Follow-up inspection was conducted during weekly environmental inspection on 08 September 2015 and no dark smoke emission was observed from the derrick barge moored outside the concerned location. Nevertheless, the Contractor of HK/2012/08 was reminded to conduct regular checking on the condition of the all derrick barges deployed on site to ensure only well maintained equipment are used to avoid potential dark smoke emission affecting nearby public and the Contractor of HK/2012/08 was reminded to upkeep the site control system for construction works carrying out at restricted hours and night time for Construction Noise Permit compliance.</p> <p>The Contractor was reminded to conduct regular checking on the condition of derrick barges deployed on site to ensure only well maintained equipments are used on site to avoid potential dark smoke emission affecting nearby public.</p> <p>The Contractor of HK/2012/08 was reminded to upkeep the site control system for construction works carrying out at restricted hours and night time for Construction Noise Permit compliance.</p>	
150917	17 Sep 2015	A public complaint regarding water quality referred by EPD was	Central and Wan Chai Reclamation coastline (between LUNG WUI ROAD to LUNG WO ROAD,	Silt from Central and Wan Chai Reclamation was spotted along the coastline (between LUNG WUI ROAD to LUNG WO ROAD, Central & Wan	Based on the site records confirmed by RSS, removal of seawall blocks by derrick barge was undertaken by Contract HK/2012/08 at Central Reclamation Phase III works area while mitigation measures including provision of silt curtain implemented by the Contractor of HK/2012/08 during the	Interim investigation report submitted to EPD on 25



Complaint Log No.	Date of Complaint	Received From and Received By	Location of Complainant	Nature of Complaint	Outcome	Status
		received by ET on 17 September 2015	Central & Wan Chai, Hong Kong)	Chai, Hong Kong)	<p>seawall block removal works. According to relevant record, muddy dispersion at HKCEC2W (area opposite to Lung King Street) was observed by the Environmental Team on 14 September 2015 afternoon. The muddy patch was observed dispersing outside the outer layer silt curtain deployed by the Contractor of HK/2012/08 towards the Central Reclamation Phase III area while the outer layer silt curtain was observed partially opened.</p> <p>In view of the above observations, the Contractor was advised to rectify any environmental deficiencies such that adequate protection such as silt curtain shall be provided for exposed soil slope to mitigate for potential runoff related water quality impact to the surrounding waters; outer layer silt curtain deployed shall be entirely closed during works to safeguard the surrounding water quality. Any opening for marine vessel shall be closed promptly after passage and localized silt curtain deployed on site shall be properly maintained to avoid any gap or opening to effectively safeguard the nearby waters.</p>	September 2015. EPD advised no comment on 14 October 2015 and case closed.
151015	11 Oct 2015	A public complaint regarding direct discharge of muddy effluent referred by RSS was received by ET on 14 October 2015	Seafront opposite to Watson Road adjacent to Eastern Breakwater	Pink fluid was observed discharged into marine waters at seafront opposite to Watson Road adjacent to the Eastern Breakwater on 11 October 2015.	<p>Based on the site records confirmed by RSS, no construction activity near the seaside between Eastern Breakwater and the Dumping Jetty was undertaken by Contract HY/2009/19 while at site area away from the seawall, construction of EVB substructure, EVB and APS structure was undertaken on 11 October 2015. In addition, no works involving the use of paint was carried out at the concerned site area (Site Portion between Eastern Breakwater and the Dumping Jetty) and along the alignment of the Culvert T1 under Contract HY/2009/19 and no temporary storage of paint was located at the concerned site area and along the alignment of the Culvert T1 under HY/2009/19 on 11 October 2015.</p> <p>Follow-up inspection was conducted during weekly environmental inspection on 14 October 2015. No construction works involving the use of paint was observed undertaken at the concerned location while a few number of small containers of paint was observed placed around the concerned location and the paint containers were sealed and no sign of leakage was observed. The few containers were further checked and was found not matching the pink fluid observed on the complaint date. On the other hand, a culvert discharge outfall was found located within the concerned area where the pink fluid was observed.</p> <p>Based on the above, no direct information indicating the pink</p>	HyD will consolidate all input from relevant parties to form a reply to ICC.



Complaint Log No.	Date of Complaint	Received From and Received By	Location of Complainant	Nature of Complaint	Outcome	Status
					fluid was originated from the worksarea under HY/2009/19 was considered available. Nevertheless, the Contractor was reminded that paints stored on site shall be properly labelled and stored in sealed container at weather proof location to avoid potential spillage.	
151028	26 Oct 2015	A public complaint regarding construction noise impact referred by EPD was received by ET on 28 October 2015 (EPD Ref:H05/RS/00 027330-15 Dated 28 October 2015)	Construction Site next to ex-Wan Chai Ferry Pier	Operation of grab dredger at construction site near the ex-Wan Chai Ferry Pier from around 0100 to 0400 hours on 26 October 2015 caused noise nuisance.	<p>According to the relevant site records under Contract HK/2009/02, from 01:00hrs to 04:00hrs on 26 October 2015, rock filling was conducted under Contractor of HK/2009/02 at WCR3 Area. Total one grab dredger was in operation. Mitigation measures including provision of steel sheeting screening to the power generation part of the grab dredger was implemented by the Contractor of HK/2009/02 and the relevant Construction Noise Permit</p> <p>GW-RS1121-15 for the concerned construction works was in place.</p> <p>The construction activity conducted under Contract HK/2009/02 during the concerned period was in compliance with the statutory requirement. Nevertheless, the Contractor was reminded to upkeep the site control system for construction works carrying out at restricted hours and night time for Construction Noise Permit compliance in view of the nearby public concern.</p>	The interim report would be submitted to EPD on 05 November 2015 and EPD advised no comment on 16 November 2016 and case closed.
151116	13 November 2015	A public complaint regarding water quality referred by EPD was received by ET on 16 November 2015 (EPD Ref: H05/RS/000291 26-15)	Construction Site at HKCEC and seafront outside Lung Wo Road	Muddy water was discharged from the construction site at HKCEC and dispersed to seafront outside Lung Wo Road on 13 November 2015 afternoon. The complainant also alleged that the deployment of the silt curtain did not follow the design requirement under the environmental permit that the curtain should be hanged to seabed level	<p>Based on the site records, rock mound trimming works was conducted under Contract HK/2012/08 at HKECE2 area on 13 November 2015 and mitigation measures including provision of localized silt curtain around the works area was implemented by the Contractor. Follow-up inspection was conducted during weekly environmental inspection on 17 November 2015, both outer layer silt curtain and localized layer of silt curtain around the active works area were observed deployed while the localized silt curtain deployed around the marine works area was observed partially opened for marine access. Despite no muddy dispersion was generated around the localized silt curtain enclosed area, the Contractor was advised to promptly improve the condition of the silt curtain to ensure the effectiveness of the mitigation measure deployed and to ensure the silt curtain is closed after marine vessel movement.</p> <p>Based on further review on the current construction stage at HKECE2, the dredging works and trench filling works were completed and filling works were conducted behind seawall or temporarily seawall in form of rockbund, the outer layer of silt curtain currently serves as the additional mitigation measure to</p>	The interim investigation report would be submitted to EPD on 1 December 2015 and record of diving inspection conducted on 27 November 2016 was forwarded to EPD on 4 Dec 2016. EPD advised no further comment on 14 Dec 2015 and case closed.



Complaint Log No.	Date of Complaint	Received From and Received By	Location of Complainant	Nature of Complaint	Outcome	Status
					<p>the required silt curtain deployment for safeguarding the water quality in the area. To clarify for the current silt curtain arrangement, the Contractor was advised to submit an updated silt curtain deployment plan with respect to the latest silt curtain arrangement for the current construction stage. In addition, contaminated discharge at Culvert L originating from upstream locations was intermittently observed based on previous site records. Nevertheless, in view of the public concern, the Contractor was reminded to conduct regular checking on the condition and maintenance for the silt curtain deployed on site to ensure the effectiveness of the mitigation measure.</p> <p>A joint meeting for the complaint was held amongst the EPD, WDII RSS team, the ET and the Contractor of HK/2012/08 on 24 November 2015 and a joint silt curtain diver inspection check amongst EPD, ET, IEC, WDII RSS and the Contractor was conducted on 27 November 2015 to confirm the silt curtain condition and the silt curtain deployed at the HKCEC2 water channel was found generally in order.</p>	
160413 (HK201208)	13 April 2016	A public complaint referred by EPD was received by ET on 13 April 2016 (EPD Ref.: H05/RS/00008367-16 dated 13 April 2016)	Outside the Hong Kong Academy for Performing Arts	Muddy water discharge from construction site	<p>A public complaint regarding muddy water discharge referred by EPD was received by ET on 13 April 2016 (EPD Ref.: H05/RS/00008367-16 dated 13 April 2016). The complainant reported that muddy water was discharged from the construction work of Contract HK/2012/08 to the sea outside the Hong Kong Academy for Performing Arts on 13 April 2016 morning.</p> <p>ET confirmed with the Resident Site Staff that internal transport of soil to the hopper barge for storage via landing barge was conducted by Contractor of HK/2012/08 during 0800 hours to 1000 hours on 13 April 2016 at the sea outside the concerned location and 3 nos. of dump trucks were deployed for the operation.</p> <p>Protection measure including provision of sandbag bunding along the side of the landing barge was implemented by the Contractor of HK/2012/08.</p> <p>According to the relevant site records provided by RSS, internal transport of soil to the hopper barge for storage via landing barge was conducted by Contractor of HK/2012/08 during 0800 hours to 1000 hours on 13</p>	<p>Interim investigation report was submitted to the EPD on 21 April 2016.</p> <p>EPD advised no further comment on 6 June 2016 on the interim report submitted and case closed.</p>



Complaint Log No.	Date of Complaint	Received From and Received By	Location of Complainant	Nature of Complaint	Outcome	Status
					<p>April 2016 at the sea outside the concerned location and 3 nos. of dump trucks were deployed for the operation. Protection measure including provision of sandbag bunding along the side of the landing barge was implemented by the Contractor of HK/2012/08. In addition, amber rainstorm warning signal was hoisted from 0630 hours to 1200 hours on 13 April 2016 and during the above time period, muddy water was observed from the upstream of culvert L outside the HK/2012/08 site.</p> <p>Follow up inspection was conducted on 19 April 2016, protection measures including provision of sandbag bunding along the side of the landing barge was implemented and no mud or soil deposition was observed along the seawall and no discharge point was located within the temporary water channel connecting the Culvert L outfall location to the Victoria Harbour. In addition, piling works was observed at the north side of Zone A1 on 19 April 2016 and construction effluent collection from piling work via sedimentation tank to wastewater treatment facility was implemented and steel barrier was installed around the piling works area to mitigate against potential surface runoff related impact.</p> <p>Nevertheless, in view of the public concern, the Contractor was reminded to maintain adequate perimeter embankment protection along the seawall boundary and maintain proper construction effluent collection system to avoid potential runoff related impact to nearby waters.</p>	
160706	30 June 2016	A public complaint referred by EPD was received by ET on 06 July	Construction area near Royal Hong Kong Yacht Club	Derrick barge moored near Royal Hong Kong Yacht Club emitted dark smoke since mid of June 2016.	A public complaint referred by EPD was received by ET on 06 July 2016 (Case Ref.: H05/RS/0016226-16). The complainant reported that a derrick barge in green colour under Contract HY/2009/15 moored near Royal Hong Kong Yacht Club emitted dark smoke since mid of June 2016.	Interim report was submitted to EPD on 14 July 2016.



Complaint Log No.	Date of Complaint	Received From and Received By	Location of Complainant	Nature of Complaint	Outcome	Status
		2016 (Case Ref.: H05/RS/00016 226-16),			<p>ET confirmed with Resident Site Staff that the concerned green derrick barge was identified as Yue Fat 206 (YF 206) and the concerned green derrick barge was operated within the Ex-PCWA area for excavation works intermittently across the period from 15 June 2016 to 30 June 2016. The concerned green derrick barge YF206 within Ex-PCWA area was no longer deployed under Contract HY/2009/15 after 02 July 2016.</p> <p>Follow-up inspection was conducted on 11 July 2016, the concerned derrick barge YF206 was not deployed at the concerned location and no dark smoke was observed from other derrick barge operating on-site. Nevertheless, in view of the public concern, the Contractor of HY/2009/15 was reminded to conduct regular checking and maintenance of all derrick barges deployed on site to ensure only well maintained equipment is used to avoid potential dark smoke emission affect nearby surroundings.</p>	EPD advised no further comment on 20 September 2016 on the interim report submitted and case closed.



Complaint Log No.	Date of Complaint	Received From and Received By	Location of Complainant	Nature of Complaint	Outcome	Status
160825	25 August 2016	A public complaint referred by EPD was received by ET on 25 August 2016 (Case Ref.: H08/RS/00012592-16)	East of Temporary Reclamation Zone TS3, Causeway Bay Typhoon Shelter	Muddy water was observed at Causeway Bay Typhoon Shelter	<p>A public complaint referred by EPD was received on 25 August 2016 (Case Ref.: H08/RS/00012592-16). The complainant reported that muddy water was observed at Causeway Bay Typhoon Shelter.</p> <p>ET confirmed with the Resident Site Staff that no marine construction activities were undertaken at the concerned location at East of Temporary Reclamation Zone TS3 within Causeway Bay Typhoon Shelter from 14:00hrs to 17:00hrs on 25 May 2016. Site control measures including the following were implemented by the Contractor of HY/2010/08 around the concerned location. Site control measures including i) Wastewater treatment facilities (AquaSed) were installed at TS3 for treatment of wastewater generated during construction activities. Sampling of effluent from AquaSed was conducted by the Contractor of HY/2010/08 and all results complied with the requirements in the Discharge Licence. Visual inspection and pH measurement of effluent were conducted daily by Environmental Supervisors and all results passed. ii) Brick/ earth/ sandbag bunds were installed alongside the site perimeter of TS3 to prevent muddy runoff into the sea. iii) Piping with idled ends were removed to prevent accidental discharge of untreated wastewater. iv) Diver inspection for silt curtains and/ or impermeable barriers was conducted on an ad-hoc basis. vii) Temporary cut slopes were shotcreted or properly covered with tarpaulin sheets. viii) Regular inspections were conducted by the RSS and Contractor's environmental representatives on regular basis on the conditions of mitigation measures implemented on site.</p> <p>Based on the complainant photo information, the exposed soil slope at Temporary Reclamation Zone TS3 were observed protected by covering and enclosed by double layer of impermeable barrier/ silt curtain and no contaminated discharge was identified. In addition, based on information from Hong Kong Observatory, the tidal condition on 25 May 2016 afternoon was found to</p>	<p>The Interim investigation report was submitted to EPD on 2 September 2016.</p> <p>EPD advised no further comment on 31 October 2016 on the interim report submitted and case closed.</p>



Complaint Log No.	Date of Complaint	Received From and Received By	Location of Complainant	Nature of Complaint	Outcome	Status
					<p>be ebb-tide while non construction works marine vessel movements around the identified muddy plume within Causeway Bay Typhoon Shelter was observed in the complainant photo information.</p> <p>Based on review on relevant records, no contaminated surface runoff and no contaminated discharge was identified at the concerned location during the environmental site inspection conducted on 25 May 2016. Follow up inspection was conducted on 31 August 2016 and seawall construction and filling works at the Temporary Reclamation Zone TS3 was observed completed. No contaminated discharge and no contaminated surface runoff was found.</p> <p>Nevertheless, the contractor of HY/2010/08 was reminded to maintain appropriate bunding at seawall boundary for protection against potential surface runoff related impact. Also, the Contractor of HY/2010/08 was reminded to maintain proper site drainage for effluent collection and treatment system to ensure the compliance with relevant discharge license.</p>	



Appendix 10.1

Construction Programme of Individual Contracts

Activity ID	Activity Name	Rem Dur	Start	Finish	Total Float	2016												2017							
						November						December						January							
						16	23	30	06	13	20	27	04	11	18	25	01	08	15	22					
3MRP - Oct 2016 to Jan 2017						105	20-Jun-15 A	22-Feb-17	836																
02 - PRE-CONSTRUCTION WORKS						102	20-Jun-15 A	18-Feb-17	207																
02.3 - Method Statement / Shop Drawings						90	20-Jun-15 A	17-Jan-17	283																
0230-1380	MS Landscape Deck Structure - Submission	6	20-Jun-15 A	25-Oct-16	205	MS Landscape Deck Structure - Submission																			
0230-1390	MS Landscape Deck Structure - ER Review & Comment	28	26-Oct-16	22-Nov-16	205	MS Landscape Deck Structure - ER Review & Comment																			
0230-1400	MS Landscape Deck Structure - Resubmission	28	23-Nov-16	20-Dec-16	205	MS Landscape Deck Structure - Resubmission																			
0230-1410	MS Landscape Deck Structure - ER Approval	28	21-Dec-16	17-Jan-17	205	MS Landscape Deck Structure - ER Approval																			
0240-1270	Landscaping Design - Submission	20	20-Apr-16 A	08-Nov-16	297	Landscaping Design - Submission																			
0240-1280	Landscaping Design - ER Review/Resubmission	28	09-Nov-16	06-Dec-16	297	Landscaping Design - ER Review/Resubmission																			
0240-1290	Landscaping Design - ER Approval	28	07-Dec-16	03-Jan-17	297	Landscaping Design - ER Approval																			
0240-1298	Green Roof Minimum 2 years Establishment - Start	0	14-Nov-16		-67	◆ Green Roof Minimum 2 years Establishment - Start																			
0240-2460	MS for for trial erection of green roof - Resubmission	10	04-Apr-16 A	29-Oct-16	-67	MS for for trial erection of green roof - Resubmission																			
0240-2470	MS for for trial erection of green roof - No Adverse Comment	15	30-Oct-16	13-Nov-16	-67	MS for for trial erection of green roof - No Adverse Comment																			
A2100	MS for Demolition Eastbound Bridge - ER Review / Comment	2	15-Oct-16 A	21-Oct-16	-97	MS for Demolition Eastbound Bridge - ER Review / Comment																			
A2110	MS for Demolition Eastbound Bridge - Resubmission	5	22-Oct-16	26-Oct-16	-97	MS for Demolition Eastbound Bridge - Resubmission																			
A2120	MS for Demolition Eastbound Bridge - No Adverse Comment	5	27-Oct-16	31-Oct-16	-97	MS for Demolition Eastbound Bridge - No Adverse Comment																			
A3200	MS for LG-BM Assembly at Pier(F8B - F9B) - Submission	7	19-Sep-16 A	26-Oct-16	-47	MS for LG-BM Assembly at Pier(F8B - F9B) - Submission																			
A3210	MS for LG-BM Assembly at Pier(F8B - F9B) - ER Review / Comment	6	27-Oct-16	01-Nov-16	-47	MS for LG-BM Assembly at Pier(F8B - F9B) - ER Review / Comment																			
A3220	MS for LG-BM Assembly at Pier(F8B - F9B) - Resubmission	6	02-Nov-16	07-Nov-16	-47	MS for LG-BM Assembly at Pier(F8B - F9B) - Resubmission																			
A3230	MS for LG-BM Assembly at Pier(F8B - F9B) - No Adverse Comment	6	08-Nov-16	13-Nov-16	-47	MS for LG-BM Assembly at Pier(F8B - F9B) - No Adverse Comment																			
02.5 - Bridge Segment/Beam Off-site Precasting						102	26-Aug-16 A	18-Feb-17	6																
0250-3980	Bridge F2B - Pier F5B Segment - 6 nos. (S2) - Mould 2	4	26-Aug-16 A	24-Oct-16	-6	Bridge F2B - Pier F5B Segment - 6 nos. (S2) - Mould 2																			
0250-4000	Bridge F3B - Pier F5B Segment - 6 nos. (S2) - Mould 2	17	25-Oct-16	12-Nov-16	-6	Bridge F3B - Pier F5B Segment - 6 nos. (S2) - Mould 2																			
0250-4010	Bridge F3B - Pier F8B Segment - 6 nos. (S2) - Mould 2	19	14-Nov-16	05-Dec-16	-6	Bridge F3B - Pier F8B Segment - 6 nos. (S2) - Mould 2																			
0250-4015	Bridge F2B - Pier F3B2 Segment - 5 nos. (S2) - Mould 2	20	06-Dec-16	29-Dec-16	-6	Bridge F2B - Pier F3B2 Segment - 5 nos. (S2) - Mould 2																			
0250-4040	Bridge F3B - Pier F7B Segment - 11 nos. (S1) - Mould 1	28	17-Oct-16 A	21-Nov-16	-9	Bridge F3B - Pier F7B Segment - 11 nos. (S1) - Mould 1																			
0250-4045	Bridge F3B - Pier F6B Segment - 13 nos. (S2) - Mould 1	37	22-Nov-16	04-Jan-17	-9	Bridge F3B - Pier F6B Segment - 13 nos. (S2) - Mould 1																			
0250-4050	Bridge F2B - Pier F4B Segment - 13 nos. (S1) - Mould 1	37	05-Jan-17	18-Feb-17	6	Bridge F2B - Pier F4B Segment - 13 nos. (S1) - Mould 1																			
A3160	Delivery of Segments - Bridge F3B	14	13-Jan-17	31-Jan-17	-9	Delivery of Segments - Bridge F3B																			
05 - SECTION 2 & 2A OF THE WORKS						105	01-Jul-16 A	22-Feb-17	-275																
05.1 - Cut & Cover Tunnel Ch 4855-4932 (APS Footprint)						105	01-Jul-16 A	22-Feb-17	-275																
05.1.6 - EVB Sub-structure & Tunnel						105	01-Jul-16 A	22-Feb-17	-275																
05.1.6 - EVB Outstanding Works						105	20-Sep-16 A	22-Feb-17	-275																
0515-3099	Complete EVB Outstanding Works	0		22-Feb-17*	-275	Complete EVB Outstanding Works																			
A1960.3	Reinstate the temporary opening	5	10-Nov-16	15-Nov-16	-199	Reinstate the temporary opening																			
A1960.5	Sheet Pile Removal	6	16-Nov-16	22-Nov-16	-199	Sheet Pile Removal																			
A1962	Backfill (N46-64/S48-67) for East Vent Bldg - Stage 2	18	20-Sep-16 A	09-Nov-16	-235	Backfill (N46-64/S48-67) for East Vent Bldg - Stage 2																			
A1962.3	Backfill (N46-64/S48-67) for East Vent Bldg - Stage 3	17	10-Nov-16	29-Nov-16	-235	Backfill (N46-64/S48-67) for East Vent Bldg - Stage 3																			
A1963	Concrete paving / Finishing surface (part 1)	15	30-Nov-16	16-Dec-16	-235	Concrete paving / Finishing surface (part 1)																			
A1963.3	Concrete paving / Finishing surface (part 2)	15	17-Dec-16	04-Jan-17	-235	Concrete paving / Finishing surface (part 2)																			

█ Remaining Level of Effort █ Remaining Work
█ Actual Level of Effort █ Critical Remaining Work
█ Actual Work ◆ Milestone

Contract HY/2009/19
Three Months Rolling Programme (20 Oct 2016 to 19 Jan 2017)

Activity ID	Activity Name	Rem Dur	Start	Finish	Total Float	2016												2017							
						November						December						January							
						16	23	30	06	13	20	27	04	11	18	25	01	08	15	22					
05.1.7 - EVB & Tunnel Remedial Works						105	01-Jul-16 A	22-Feb-17	-275																
A2270	Tunnel - APS > Rectification of Structural Concrete Defect (ST 1 & 2)	34	01-Jul-16 A	28-Nov-16	-204	Tunnel - APS > Rectification of Structural Concrete Defect (ST 1 & 2)																			
A2271	EVB - Rectification of Concrete Defects at TVF Room 1	5	01-Nov-16*	05-Nov-16	-275	EVB - Rectification of Concrete Defects at TVF Room 1																			
A2272	EVB - Referring damage to uPVC overflow pipe at FS water tank	3	07-Nov-16	09-Nov-16	-275	EVB - Referring damage to uPVC overflow pipe at FS water tank																			
A2273	EVB - Rectification of Concrete Defects at Stairs 01 & 6	15	10-Nov-16	26-Nov-16	-275	EVB - Rectification of Concrete Defects at Stairs 01 & 6																			
A2274	EVB - Rectification of Concrete Defects at Stairs 02	12	28-Nov-16	10-Dec-16	-275	EVB - Rectification of Concrete Defects at Stairs 02																			
A2275	EVB - Rectification of Concrete Defects to Plenum B1-07	12	12-Dec-16	24-Dec-16	-275	EVB - Rectification of Concrete Defects to Plenum B1																			
A2276	EVB - Rectification of Concrete Defects to Vent Shaft	4	28-Dec-16	31-Dec-16	-275	EVB - Rectification of Concrete Defects to																			
A2277	EVB - Rectification of Concrete Defects to Plenum B1-23	12	02-Jan-17	14-Jan-17	-275	EVB - Rectification of																			
A2278	EVB - Rectification of Concrete Defects to GL A-E/3-5	22	16-Jan-17	11-Feb-17	-275																				
A2279	EVB - Rectification of Concrete Defects to to Plenum B1-32 & 35	9	13-Feb-17	22-Feb-17	-275																				
A2310	EVB - (North Side) > Make Good D-wall surface (GL/A-E)	9	31-Oct-16*	09-Nov-16	-251	EVB - (North Side) > Make Good D-wall surface (GL/A-E)																			
A2312	EVB - (South Side) > Make Good D-wall surface (GL 6/E-F)	16	25-Oct-16*	11-Nov-16	-222	EVB - (South Side) > Make Good D-wall surface (GL 6/E-F)																			
A2313	EVB - (South Side) > Make Good D-wall surface (GL 6/M-O)	8	12-Nov-16	21-Nov-16	-222	EVB - (South Side) > Make Good D-wall surface (GL 6/M-O)																			
A2314	EVB - (North Side) > Make Good D-wall surface (GL 2/E-F)	20	22-Nov-16	14-Dec-16	-222	EVB - (North Side) > Make Good D-wall surface (GL 2/E-F)																			
A2315	EVB - (West Side) > Make Good D-wall surface (GL A/4-6)	2	15-Dec-16	16-Dec-16	-222	EVB - (West Side) > Make Good D-wall surface (GL A/4-6)																			
A2316	EVB - (West Side) > Make Good D-wall surface (GL A/4-6)	2	17-Dec-16	19-Dec-16	-222	EVB - (West Side) > Make Good D-wall surface (GL A/4-6)																			
A2320	EVB - (South Side) > Reinstate D-Wall sleeve pipe & remaining water seepage 7nos (GL D-F)	10	01-Nov-16*	11-Nov-16	-262	EVB - (South Side) > Reinstate D-Wall sleeve pipe & remaining water seepage 7nos (GL D-F)																			
A2322	EVB - (South Side) > Remaining water seepage 2nos (GL L)	2	12-Nov-16	14-Nov-16	-262	EVB - (South Side) > Remaining water seepage 2nos (GL L)																			
A2330	EVB - Rectification of remaining water seepage at Stairs 03	2	15-Nov-16	16-Nov-16	-194	EVB - Rectification of remaining water seepage at Stairs 03																			
09 - SECTION 6 OF THE WORKS						104	05-Jul-16 A	21-Feb-17	837																
09.1 - Carpark for Harbour Grand Hong Kong						104	05-Jul-16 A	21-Feb-17	837																
Hoarding (Additional Hoarding requested by HGHK)						61	15-Sep-16 A	02-Jan-17	-66																
A3520	Design and Submission (if ICE required)	0	15-Sep-16 A	29-Sep-16 A		Design and Submission (if ICE required)																			
A3530	Subletting & Procurement	0	30-Sep-16 A	17-Oct-16 A		Subletting & Procurement																			
A3540	Construction of Add'l Hoarding	12	22-Oct-16	04-Nov-16	-72	Construction of Add'l Hoarding																			
A4090	Demolition of Add'l Hoarding	12	19-Dec-16	02-Jan-17	-66	Demolition of Add'l Hoarding																			
HGHK Access Relocation						12	31-Oct-16	14-Nov-16	-67																
A3470	Levelling & Pavement	12	31-Oct-16*	12-Nov-16	-67	Levelling & Pavement																			
A3480	Diversion of Access	0	14-Nov-16		-67	◆ Diversion of Access																			
HGHK Reprovision						104	05-Jul-16 A	21-Feb-17	837																
Design, Submission, Material Approval						104	05-Jul-16 A	21-Feb-17	837																
Revised Boundary Wall						104	03-Oct-16 A	21-Feb-17	-37																
A3660	Confirm A&A Plan (By AECOM)	0	03-Oct-16 A			Confirm A&A Plan (By AECOM)																			
A3670	Prepare Wall Design (for Stage 2 only; Stage 1 previously app'd)	5	03-Oct-16 A	25-Oct-16	-83	Prepare Wall Design (for Stage 2 only; Stage 1 previously app'd)																			
A3680	A&A Submission (for Stage 2 only; Stage 1 previously app'd)	51	26-Oct-16	23-Dec-16	-83	A&A Submission (for Stage 2 only; Stage 1 previously app'd)																			
A3690	BA8 + Supervision Plan (Wall) (for Stage 2 only; Stage 1 previously app'd)	24	24-Dec-16	21-Jan-17	-83	BA8 + Supervision Plan (Wall) (for Stage 2 only; Stage 1 previously app'd)																			
A3700	BA10 (Wall)	0	23-Jan-17		-83	◆ BA10 (Wall)																			
A3710	BA14 (Wall)	0		21-Feb-17	-37																				
A3720	Prepare Tiling Layout	0	03-Oct-16 A	17-Oct-16 A		Prepare Tiling Layout																			

Remaining Level of Effort	Remaining Work
Actual Level of Effort	Critical Remaining Work
Actual Work	Milestone

Contract HY/2009/19
Three Months Rolling Programme (20 Oct 2016 to 19 Jan 2017)

Activity ID	Activity Name	Rem Dur	Start	Finish	Total Float	2016												2017			
						November						December						January			
						16	23	30	06	13	20	27	04	11	18	25	01	08	15	22	
A3730	Confirm Tiling Layout by (AECOM)	0		17-Oct-16 A		Confirm Tiling Layout by (AECOM)															
Material Approval and Procurement		52	05-Jul-16 A	19-Dec-16	889																
A3740	Floor Tile Approval	0	05-Jul-16 A	30-Aug-16 A																	
A3750	Floor Tile Procurement & Delivery	52	18-Oct-16 A	19-Dec-16	-67	Floor Tile Procurement & Delivery															
A3760	Wall Tile Procurement & Delivery	52	18-Oct-16 A	19-Dec-16	-67	Wall Tile Procurement & Delivery															
Construction		98	06-Sep-16 A	14-Feb-17	-83																
Stage 1 Construction (Below IEC W/B)		78	06-Sep-16 A	19-Jan-17	-63																
A3790	Demolition - General Clearance	0	06-Sep-16 A	06-Oct-16 A		General Clearance															
A3800	Planter Box (RC)	15	06-Oct-16 A	05-Nov-16	-56	Planter Box (RC)															
A3810	900H Boundary Wall (RC)	15	06-Oct-16 A	05-Nov-16	-56	900H Boundary Wall (RC)															
A3820	3000H Feature Wall (RC)	15	06-Oct-16 A	05-Nov-16	-56	3000H Feature Wall (RC)															
A3830	Drainage Construction	20	10-Oct-16 A	11-Nov-16	-61	Drainage Construction															
A3840	E&M Manhole & Ducting Construction	12	12-Nov-16	25-Nov-16	-61	E&M Manhole & Ducting Construction															
A3850	Waterpipe Installation	12	12-Nov-16	25-Nov-16	-61	Waterpipe Installation															
A3860	Slab Construction	12	26-Nov-16	09-Dec-16	-61	Slab Construction															
A3870	Screeding + Floor + Mix	6	10-Dec-16	16-Dec-16	-61	Screeding + Floor + Mix															
A3880	Tiling (Stage 1)	26	20-Dec-16	19-Jan-17	-63	Tiling (Stage 1)															
Stage 2 Construction (Below IEC E/B)		53	12-Dec-16	14-Feb-17	-83																
A3890	Demolition (Advance Works prior to Bridge Demolition) - General Clearance	6	12-Dec-16	17-Dec-16	-54	Demolition (Advance Works prior to Bridge Demolition) - General Clearance															
A3900	3000H Feature Wall (RC)	12	28-Dec-16	10-Jan-17	-73	3000H Feature Wall (RC)															
A3910	1800H Boundary Wall (RC)	18	23-Jan-17	14-Feb-17	-83	1800H Boundary Wall (RC)															
10 - SECTION X OF THE WORKS		89	01-Jul-16 A	03-Feb-17	852																
10.2 - W/B Bridges (Bridge C and F)		23	01-Jul-16 A	15-Nov-16	918																
10.2.1 - Tie Beam & Pile Caps Extension		10	26-Sep-16 A	31-Oct-16	931																
A1950	Pier 23 > Tie Beam. - Remove Fwk & Backfilling	4	27-Oct-16	31-Oct-16	272	Pier 23 > Tie Beam. - Remove Fwk & Backfilling															
A2180	Pier 22 > Tie Beam. - Post Drilling & Rebar Fixing Works	2	26-Sep-16 A	21-Oct-16	272	Pier 22 > Tie Beam. - Post Drilling & Rebar Fixing Works															
A2190	Pier 22 > Tie Beam. - Formworks & Concreting Works	4	22-Oct-16	26-Oct-16	272	Pier 22 > Tie Beam. - Formworks & Concreting Works															
A2200	Pier 22 > Tie Beam. - Remove Fwk & Backfilling	4	27-Oct-16	31-Oct-16	272	Pier 22 > Tie Beam. - Remove Fwk & Backfilling															
A2240	Pier 24 > Tie Beam. - Remove Fwk & Backfilling	2	17-Oct-16 A	21-Oct-16	939	Pier 24 > Tie Beam. - Remove Fwk & Backfilling															
10.2.3 - Bridge Construction		23	01-Jul-16 A	15-Nov-16	14																
Bridge C1		14	31-Oct-16	15-Nov-16	14																
1022-3100	Bridge C1 - Construct North Parapet Pier 19-20 W/B	14	31-Oct-16	15-Nov-16	14	Bridge C1 - Construct North Parapet Pier 19-20 W/B															
Bridge C2		5	30-Sep-16 A	25-Oct-16	-80																
1022-4120.4	Bridge C2 - Construct Int. Single Noise Encl. Bridge C2 - Excl. Pier 25-22 - Panel Installation at MJ location	5	19-Oct-16 A	25-Oct-16	-80	Bridge C2 - Construct Int. Single Noise Encl. Bridge C2 - Excl. Pier 25-22 - Panel Installation at MJ location															
1022-4140	Bridge C2 + C1 Deck Road Waterproofing, Surfacing & Marking	4	30-Sep-16 A	24-Oct-16	-79	Bridge C2 + C1 Deck Road Waterproofing, Surfacing & Marking															
Bridge C3		5	19-Oct-16 A	25-Oct-16	-80																
1022-4110.8	Bridge C3 - Construct Int. Single Noise Encl. Bridge C3 - Panel Installation at MJ Location	5	19-Oct-16 A	25-Oct-16	-80	Bridge C3 - Construct Int. Single Noise Encl. Bridge C3 - Panel Installation at MJ Location															
Bridge C4		3	26-Sep-16 A	22-Oct-16	-78																
1022-1558.3	Bridge C4 - Construct Int. Single Noise Encl. Bridge C4 - Panel Installation at MJ Location	3	17-Oct-16 A	22-Oct-16	-78	Bridge C4 - Construct Int. Single Noise Encl. Bridge C4 - Panel Installation at MJ Location															
1022-1564	Bridge C4 - Deck Road Waterproofing, Surfacing & Marking	2	26-Sep-16 A	21-Oct-16	-77	Bridge C4 - Deck Road Waterproofing, Surfacing & Marking															

■ Remaining Level of Effort ■ Remaining Work
■ Actual Level of Effort ■ Critical Remaining Work
■ Actual Work ◆ Milestone

Contract HY/2009/19
Three Months Rolling Programme (20 Oct 2016 to 19 Jan 2017)

Activity ID	Activity Name	Rem Dur	Start	Finish	Total Float	2016												2017							
						November						December						January							
						16	23	30	06	13	20	27	04	11	18	25	01	08	15	22					
Bridge C5						3	13-Oct-16 A	22-Oct-16	-78																
1022-3953.3	Bridge C5 - Construct Int. Single Noise Encl. Bridge C5 - Panel Installation at MJ Location	3	13-Oct-16 A	22-Oct-16	-78	Bridge C5 - Construct Int. Single Noise Encl. Bridge C5 - Panel Installation at MJ Location																			
Bridge F1C						3	02-Sep-16 A	22-Oct-16	-78																
1022.1-4249	Bridge F1C - Construct Int. Double Noise Encl. Bridge F1C - Secondary Farmes & Panels	3	02-Sep-16 A	22-Oct-16	-78	Bridge F1C - Construct Int. Double Noise Encl. Bridge F1C - Secondary Farmes & Panels																			
1022.1-4251	Bridge F1C - Bridge F1C Deck Road Waterproofing, Surfacing & Marking	2	26-Sep-16 A	22-Oct-16	-78	Bridge F1C - Bridge F1C Deck Road Waterproofing, Surfacing & Marking																			
Bridge F2C						7	12-Sep-16 A	27-Oct-16	-82																
1022.1-4363	Bridge F2C - Construct Int. Double Noise Encl. (54m) - Secondary Farmes & Panels	7	12-Sep-16 A	27-Oct-16	-82	Bridge F2C - Construct Int. Double Noise Encl. (54m) - Secondary Farmes & Panels																			
Bridge F3C						8	03-Oct-16 A	28-Oct-16	-84																
1022.1-4531	Bridge F3C - Construct Int. Double Noise Encl. Bridge F3C (83m) - Panel Installation	8	03-Oct-16 A	28-Oct-16	-84	Bridge F3C - Construct Int. Double Noise Encl. Bridge F3C (83m) - Panel Installation																			
All W/B Bridges (Common)						8	01-Jul-16 A	28-Oct-16	-82																
A2450	Instalation of L3 Railings (Bridge C4 - C5)	0	05-Sep-16 A	19-Oct-16 A		Instalation of L3 Railings (Bridge C4 - C5)																			
A2460	Instalation of L3 Railings (Bridge F1C - F5)	3	20-Sep-16 A	22-Oct-16	-78	Instalation of L3 Railings (Bridge F1C - F5)																			
A2470	Instalation of L3 Railings (Bridge C3 - C1)	3	17-Sep-16 A	22-Oct-16	-77	Instalation of L3 Railings (Bridge C3 - C1)																			
A2490	Installation of Watermains and Fire Hydrant at WB Bridge	0	01-Jul-16 A	27-Sep-16 A		Installation of Watermains and Fire Hydrant at WB Bridge																			
A2500	Testing of Water mains and Fire Hydrant at WB Bridge	0	28-Sep-16 A	05-Oct-16 A		Testing of Water mains and Fire Hydrant at WB Bridge																			
A2505	Sterilization Test	1	27-Oct-16*	27-Oct-16	-81	Sterilization Test																			
A2510	Lighting Installation (Bridge C4 - C5)	2	20-Sep-16 A	21-Oct-16	-78	Lighting Installation (Bridge C4 - C5)																			
A2520	Lighting Installation (Bridge F1C - F5)	2	29-Sep-16 A	24-Oct-16	-78	Lighting Installation (Bridge F1C - F5)																			
A2530	Instalation of L3 Railings (Bridge C3 - C1)	2	26-Sep-16 A	21-Oct-16	-76	Instalation of L3 Railings (Bridge C3 - C1)																			
A4100	Water Tightness Test for Noise Enclosure	1	28-Oct-16	28-Oct-16	-82	Water Tightness Test for Noise Enclosure																			
10.4 - Bridge Deck Demolition						71	31-Oct-16	21-Jan-17	861																
10.4.1 - Existing W/B Bridge						0	31-Oct-16	31-Oct-16	932																
10.4.1.2 - Demolition Works						0	31-Oct-16	31-Oct-16	932																
10410-2580	Complete TTA for W/B Bridge Demolition & Re-Construction	0		31-Oct-16	932	◆ Complete TTA for W/B Bridge Demolition & Re-Construction																			
10.4.3 - Existing E/B Bridge						71	31-Oct-16	21-Jan-17	-1																
10412-2060.0	Remove Pavement (P25 to P28)	6	31-Oct-16	05-Nov-16	-73	Remove Pavement (P25 to P28)																			
10412-2060.0	Remove Road Furniture (P25 to P28)	6	31-Oct-16	05-Nov-16	-73	Remove Road Furniture (P25 to P28)																			
10412-2060.0	Remove Tem Water Pipe (P25 to P28)	6	31-Oct-16	05-Nov-16	-73	Remove Tem Water Pipe (P25 to P28)																			
10412-2060.1	Remove Parapet (P25 to P28)	24	07-Nov-16	03-Dec-16	-73	Remove Parapet (P25 to P28)																			
10412-2060.1	Saw Cutting & Coring holes of Bridge Deck - (Pier 28-27)	4	07-Nov-16	10-Nov-16	-73	Saw Cutting & Coring holes of Bridge Deck - (Pier 28-27)																			
10412-2060.1	Saw Cutting & Coring holes of Bridge Deck - (Pier 27-26)	4	11-Nov-16	15-Nov-16	-63	Saw Cutting & Coring holes of Bridge Deck - (Pier 27-26)																			
10412-2060.1	Saw Cutting & Coring holes of Bridge Deck - (Pier 26-25)	4	16-Nov-16	19-Nov-16	-55	Saw Cutting & Coring holes of Bridge Deck - (Pier 26-25)																			
10412-2060.1	Erection of Cranes & Testing at Pier 27-29	6	12-Nov-16	18-Nov-16	-73	Erection of Cranes & Testing at Pier 27-29																			
10412-2060.1	Deck Demolition P28 - P27 (By Crane)	6	21-Nov-16	26-Nov-16	-73	Deck Demolition P28 - P27 (By Crane)																			
10412-2060.1	Deck Demolition P27 - P26 (By Crane)	6	28-Nov-16	03-Dec-16	-73	Deck Demolition P27 - P26 (By Crane)																			
10412-2060.1	Pier 27 Crosshead Demolition	3	05-Dec-16	07-Dec-16	-73	Pier 27 Crosshead Demolition																			
10412-2060.1	Pier 27 Temporary Support Removal	2	08-Dec-16	09-Dec-16	-73	Pier 27 Temporary Support Removal																			
10412-2060.1	Pier 27 Demolition	1	10-Dec-16	10-Dec-16	-73	Pier 27 Demolition																			
10412-2060.2	Deck Demolition P26-25 (By Crane)	6	12-Dec-16	17-Dec-16	-73	Deck Demolition P26-25 (By Crane)																			
10412-2060.2	Pier 26 Crosshead Demolition	3	19-Dec-16	21-Dec-16	-73	Pier 26 Crosshead Demolition																			

Remaining Level of Effort	Remaining Work
Actual Level of Effort	Critical Remaining Work
Actual Work	Milestone

Contract HY/2009/19
Three Months Rolling Programme (20 Oct 2016 to 19 Jan 2017)

MU71		CWB - MU71 Programme Layout_1										01-Sep-16 13:40								
Activity ID	Activity Name	Physical % Complete	Original Duration	Start	Finish	Total Float	2016												2017	
							Dec	Jan	Feb	Mar	Apr	May	Jun	Jul	Aug	Sep	Oct	Nov	Dec	Jan
HY/2009/15 - Works Programme Update 20 August 2016																				
Stage and Section Completion																				
KD_5745	KD10 - Completion of Section 5, (1863d)	100%	0d		25-Mar-16 A												◆ KD10 - Completion of Section 5, (1863d)			
KD_5750	KD11 - Completion of Section 6, (1949d)	0%	0d		30-Sep-16*	-245d											◆ KD11 - Completion of Section 6, (1949d)			
KD_5740	KD9 - Completion of Section 4, (1739d)	0%	0d		30-Sep-16*	-455d											◆ KD9 - Completion of Section 4, (1739d)			
TPCWAW																				
TPCWAW ELS Works - East Section																				
S5_61070	Demolition of bulkhead wall TPCWAE/TPCWAW	100%	34d	06-Dec-15 A	09-Jan-16 A												Demolition of bulkhead wall TPCWAE/TPCWAW			
S5_6180	East excavation to formation	100%	85d	18-Sep-15 A	24-Dec-15 A												East excavation to formation			
TPCWAW-CCT RC Structure, Base Slab																				
S5_60600	Waterproofing + Base slab Bay 1 (incl. removal of 7th layer struts after casting of base slab)	100%	15d	03-Dec-15 A	23-Dec-15 A												Waterproofing + Base slab Bay 1 (incl. removal of 7th layer struts after casting of base slab)			
S5_60620	Waterproofing + Base slab Bay 5	100%	11d	05-Dec-15 A	29-Dec-15 A												Waterproofing + Base slab Bay 5			
S5_60625	Waterproofing + Base slab Bay 6	100%	11d	16-Dec-15 A	19-Jan-16 A												Waterproofing + Base slab Bay 6			
S5_60630	Waterproofing + Base slab Bay 7	100%	7d	07-Jan-16 A	05-Feb-16 A												Waterproofing + Base slab Bay 7			
S5_60635	Waterproofing + Base slab Bay 8	100%	6d	12-Jan-16 A	05-Feb-16 A												Waterproofing + Base slab Bay 8			
S5_61065	Waterproofing + Base slab Bay 9 (stitching with TPCWAE)	100%	6d	15-Jan-16 A	05-Feb-16 A												Waterproofing + Base slab Bay 9 (stitching with TPCWAE)			
TPCWAW-CCT RC Structure, Wall																				
S5_60670	Wall Bay 1 (+ repropping and removal of 5th & 6th struts)	100%	21d	15-Dec-15 A	10-Jan-16 A												Wall Bay 1 (+ repropping and removal of 5th & 6th struts)			
S5_60675	Wall Bay 2 (+ repropping and removal of 5th & 6th struts)	100%	10d	10-Dec-15 A	05-Jan-16 A												Wall Bay 2 (+ repropping and removal of 5th & 6th struts)			
S5_60680	Wall Bay 3 (+ repropping and removal of 5th & 6th struts)	100%	21d	10-Dec-15 A	07-Jan-16 A												Wall Bay 3 (+ repropping and removal of 5th & 6th struts)			
S5_60685	Wall Bay 4 (+ repropping and removal of 5th & 6th struts)	100%	22d	20-Dec-15 A	11-Jan-16 A												Wall Bay 4 (+ repropping and removal of 5th & 6th struts)			
S5_60690	Wall Bay 5 (+ removal of 5th strut)	100%	10d	02-Jan-16 A	29-Jan-16 A												Wall Bay 5 (+ removal of 5th strut)			
S5_60695	Wall Bay 6 (+ removal of 5th strut)	100%	7d	21-Jan-16 A	25-Feb-16 A												Wall Bay 6 (+ removal of 5th strut)			
S5_60700	Wall Bay 7 (+ removal of 5th strut)	100%	8d	16-Feb-16 A	25-Feb-16 A												Wall Bay 7 (+ removal of 5th strut)			
S5_60705	Wall Bay 8 (+ removal of 5th strut)	100%	9d	16-Feb-16 A	25-Feb-16 A												Wall Bay 8 (+ removal of 5th strut)			
S5_61075	Wall Bay 9 (+ removal of 5th strut)	100%	8d	16-Feb-16 A	25-Feb-16 A												Wall Bay 9 (+ removal of 5th strut)			
TPCWAW -Maintenance Walkway																				

- Remaining Work
- Actual Work
- Remaining Work
- Critical Remaining Work
- Milestone
- Summary
- Actual Work

1 of 3

China State Construction Engineering (Hong Kong) Ltd.

Contract No. HY/2009/15 - Central Wan Chai By Pass - Tunnel (Causeway Bay Typhoon Shelter Section)

WORKS PROGRAMME UPDATE

Prepared by Anthony Fesalbon			
Date	Revision	Checked	Approved
20-Aug-16	Progress Update	WC	WVSL
	(based on WP Rev. N-4th Submission)		

Activity ID	Activity Name	Ori Dur	Rem Dur	Scheduled/ Actual Start	Scheduled/ Actual Finish	Total Float	Calendar	2016																	2017		
								October				November				December				January							
								25	02	09	16	23	30	06	13	20	27	04	11	18	25	01	08	15	22		
S10-T5-2040	Tunnel Portion 5 - Excavate to Level S3 and Install Strut S3 (54,700m3@ 1100m3/d)	57	30	09-Oct-16 A	18-Nov-16	-613	Calendar Day	Tunnel Portion 5 - Excavate to Level S3 and Install Strut S3 (54,700m3@ 1100m3/d), Tunnel Portion 5 - Excavate to Final Formation Level (26,000m3@ 1100m3/d)																			
S10-T5-2050	Tunnel Portion 5 - Excavate to Final Formation Level (26,000m3@ 1100m3/d)	27	27	19-Nov-16	15-Dec-16	-613	Calendar Day	Tunnel Portion 5 - Excavate to Final Formation Level (26,000m3@ 1100m3/d)																			
S10-T5-2100	Carry out temp bulkhead breaking through between TP5 and C1	35	32	12-Sep-16 A	22-Nov-16	-525	HK Working Day	Carry out temp bulkhead breaking through between TP5 and C1, Carry out temp bulkhead breaking through between TP5 and C1																			
Bay 10 (3 Cells)																											
S10-T5-B10-1000	Base Slab - Trim Bored Pile & Blinding	7	7	26-Nov-16	03-Dec-16	-566	Calendar Day	Base Slab - Trim Bored Pile & Blinding, Base Slab - Trim Bored Pile & Blinding																			
S10-T5-B10-1010	Base Slab - Waterproofing	4	4	09-Dec-16	13-Dec-16	-572	Calendar Day	Base Slab - Waterproofing, Base Slab - Waterproofing																			
Bay 11 (3 Cells)																											
S10-T5-B11-1000	Base Slab - Trim Bored Pile & Blinding	7	7	24-Nov-16	01-Dec-16	-578	Calendar Day	Base Slab - Trim Bored Pile & Blinding, Base Slab - Trim Bored Pile & Blinding																			
S10-T5-B11-1010	Base Slab - Waterproofing	4	4	01-Dec-16	05-Dec-16	-578	Calendar Day	Base Slab - Waterproofing, Base Slab - Waterproofing																			
S10-T5-B11-1020	Base Slab - Rebar Fixing	10	10	05-Dec-16	15-Dec-16	-514	Calendar Day	Base Slab - Rebar Fixing, Base Slab - Rebar Fixing																			
S10-T5-B11-1030	Base Slab - Concrete	1	1	15-Dec-16	16-Dec-16	-514	Calendar Day	Base Slab - Concrete, Base Slab - Concrete																			
Bay 12 (3 Cells)																											
S10-T5-B12-1000	Base Slab - Trim Bored Pile & Blinding	7	7	22-Nov-16	29-Nov-16	-578	Calendar Day	Base Slab - Trim Bored Pile & Blinding, Base Slab - Trim Bored Pile & Blinding																			
S10-T5-B12-1010	Base Slab - Waterproofing	4	4	05-Dec-16	09-Dec-16	-578	Calendar Day	Base Slab - Waterproofing, Base Slab - Waterproofing																			
S10-T5-B12-1020	Base Slab - Rebar Fixing	10	10	09-Dec-16	19-Dec-16	-578	Calendar Day	Base Slab - Rebar Fixing, Base Slab - Rebar Fixing																			
Section 11 of the Works - Remainder of Works																											
Demolition Works																											
S11-DEMO-1100	Demolition of existing WSD salt water pumping station	53	27	13-Jun-16 A	15-Nov-16	-294	Calendar Day	Demolition of existing WSD salt water pumping station, Demolition of existing WSD salt water pumping station																			
S11-DEMO-1105	Remove marine deposit between the southern D-wall and old WSD salt water pumping station	30	30	16-Nov-16	16-Dec-16	-264	HK Working Day	Remove marine deposit between the southern D-wall and old WSD salt water pumping station																			
S11-DEMO-1300	Demolition of abandoned seawall down to +1.5mPD - at the north of Ex-Salt Water Pump Station	12	12	10-Nov-16	22-Nov-16	-76	HK Working Day	Demolition of abandoned seawall down to +1.5mPD - at the north of Ex-Salt Water Pump Station																			
Formation and Hard Landscaping Works																											
S11-FM-3000A	Tunnel Portion 3 & 4 Backfilling to -6mPD (90,000m3; 1,000m3/d)	102	56	09-Sep-16 A	16-Dec-16	-543	HK Working Day	Tunnel Portion 3 & 4 Backfilling to -6mPD (90,000m3; 1,000m3/d)																			
Misc. Works																											
Removal of Temporary Reclamation																											
S11-RTC-3010	Works within Temp D-Wall - Public Fill above roof to formation level of rock mound (31,800m3@1,000m3/d)	34	24	20-Aug-16 A	12-Nov-16	-221	HK Working Day	Works within Temp D-Wall - Public Fill above roof to formation level of rock mound (31,800m3@1,000m3/d)																			
S11-RTC-3020	Works within Temp D-Wall - Place rock mound to -6.0mPD (Grade 400: 6,000m3@500m3/d)	45	37	10-Oct-16 A	26-Nov-16	-568	HK Working Day	Works within Temp D-Wall - Place rock mound to -6.0mPD (Grade 400: 6,000m3@500m3/d)																			
S11-RTC-3022	Works within Temp D-Wall - Place Type A Rock fill, Geotextile and Filter to -6.0mPD	6	6	28-Nov-16	03-Dec-16	-568	HK Working Day	Works within Temp D-Wall - Place Type A Rock fill, Geotextile and Filter to -6.0mPD																			
S11-RTC-3023	Works within Temp D-Wall - Place Sorted Public Fill to -6.0mPD (18,600m3@1,550m3/d)	12	12	03-Dec-16	15-Dec-16	-568	HK Working Day	Works within Temp D-Wall - Place Sorted Public Fill to -6.0mPD (18,600m3@1,550m3/d)																			
S11-RTC-3024	Works within Temp D-Wall - Place Type A Rockfill and Filter from -6.0mPD to -2.0mPD	6	6	16-Dec-16	22-Dec-16	-568	HK Working Day	Works within Temp D-Wall - Place Type A Rockfill and Filter from -6.0mPD to -2.0mPD																			
S11-RTC-3025	Works within Temp D-Wall - Place Sorted Public Fill from -6.0mPD to -2.0mPD (17,500m3@1,450m3/d)	12	12	22-Dec-16	06-Jan-17	-568	HK Working Day	Works within Temp D-Wall - Place Sorted Public Fill from -6.0mPD to -2.0mPD (17,500m3@1,450m3/d)																			
Soft Landscaping & Establishment Works																											
Section 12 of the Works - Protection and Preservation of Existing Trees																											
S12-0010	Protection and preservation of existing trees	2111	521	24-Feb-10 A	24-Mar-18	-570	Calendar Day	Protection and preservation of existing trees																			

<ul style="list-style-type: none"> ◆ Milestone ◆ Critical Milestones ■ Current Works ■ Critical Works ■ Remaining Level of Effort 	<p>CHUN WO - CRGL</p> <p>JOINT VENTURE</p>	<p>CEDD CONTRACT NO. HK/2009/02</p> <p>WD II - Central Wanchai Bypass at Wan Chai East (Contract 2)</p> <p>3-MONTH ROLLING PROGRAMME (dd 20-Oct-16)</p>	Date	Revision	Checked	Approved
			07-Jul-16	Rev. 18		



Activity ID	Activity Name	Remaining Dur	Early Start	Early Finish	Total Float	2016	2017			
						Sep	Oct	Nov	Dec	Jan
HK/2012/08 Revised Works Programme Rev.8 (DD 31 August 2016)										
Dredging and Reclamation										
Marine Work Construction										
Zone A1										
Seawall Construction - Zone A1										
MAR10330	Zone A1 - Seawall - Install remaining seawall type 3 (after reinstatement of culver k and cooling mains)	11	31-Aug-16	10-Sep-16	-68					
MAR10340	Zone A1 - seawall - place type A behind seawall type 3	5	11-Sep-16	15-Sep-16	-68					
MAR10345	Zone A1 - seawall - lay geotextile and filter behind seawall Type 3	6	16-Sep-16	21-Sep-16	-68					
Others - Landing Steps										
MAR21360	Zone A2 - [summary] landing steps at seawall 4	77	05-Dec-16	11-Mar-17	-28					
MAR21380	Zone B - [summary] landing steps at seawall 5	73	05-Dec-16	07-Mar-17	-24					
MAR21400	Zone D - [summary] landing steps at seawall 9	70	05-Dec-16	03-Mar-17	-21					
MAR21420	Zone A2 - [summary] landing steps at seawall 13	73	05-Dec-16	07-Mar-17	-24					
Works for Section Completion										
Construction										
Section II - MVB Structure										
MVB Substructure - ELS & Structural Works for Portion A										
MVB Substructure - Structural Works for Portion A										
SII11250	Sec II - MVB A : Remove strut S1	7	20-Sep-16	26-Sep-16	-166					
SII11252	Sec II - MVB A : Remove bulkhead at east	46	20-Sep-16	04-Nov-16	-159					
SII11254	Sec II - MVB A : Remove bulkhead at west	46	02-Oct-16	16-Nov-16	-166					
SII11260	Sec II - MVB A : Construct Bay 14- B2M/F wall	6	29-Jul-16 A	05-Sep-16	-166					
SII11300	Sec II - MVB A : Construct Bay 15 - B2M/F OHVD	10	06-Sep-16	15-Sep-16	-166					
SII11420	Sec II - MVB A : Construct Bay 14a - B2M/F wall (adjacent to bulkhead)	13	12-Nov-16	24-Nov-16	-166					
SII11960	Sec II - MVB A : Construct Bay 15a - B2M/F OHVD (adjacent to bulkhead)	6	25-Nov-16	30-Nov-16	-166					
SII11980	Sec II - MVB A : Construct Bay 16 - Wall btw OHVD and Roof)	19	27-Sep-16	15-Oct-16	-131					
SII12140	Sec II - MVB A : Construct Bay 17 - Roof Slab	17	16-Oct-16	01-Nov-16	-127					
SII12160	Sec II - MVB A : Construct Bay 18 - Roof Slab	21	16-Oct-16	05-Nov-16	-131					
SII12340	Sec II - MVB A : Construct Bay 16a, 17a & 18a - Wall & Slab (Adjacent to bulkhead)	10	01-Dec-16	10-Dec-16	-166					
MVB Substructure - Other Works for Portion A										
SII11320	Sec II - MVB A: Remove Strut & flasework	7	11-Dec-16	17-Dec-16	-166					
MVB Substructure - ELS & Structural Works for Portion B										
MVB Substructure - Structural Works for Portion B										
SII11920	Sec II - MVB B: Construct Bay K - B2M/F Wall	16	01-Aug-16 A	15-Sep-16	-103					
SII11930	Sec II - MVB B: Construct Bay L - B2M/F Top Slab	14	11-Sep-16	24-Sep-16	-103					

Data Date:
31-Aug-16

- Current Milestone
- Actual Work
- Critical Remaining Work
- Remaining Work
- Remaining Level of Effort

3-Months Rolling Programme for Non-CRIII Area (Sep 2016-Nov 2016)
(Ref. to Revised Works Programme (Rev. 8))

Date	Revision	Checked	Approved
31-Aug-16	8		



Activity ID	Activity Name	Remaining Dur	Early Start	Early Finish	Total Float	2016				2017
						Sep	Oct	Nov	Dec	Jan
SII11940	Sec II - MVB B: Remove Strut SL1 & Concrete Backing	8	28-Sep-16	05-Oct-16	-103					
SII12080	Sec II - MVB B: Saw cut southern diaphragm wall	8	06-Oct-16	13-Oct-16	-103					
SII12360	Sec II - MVB B: Construct Bay M - B1/F Wall	26	14-Oct-16	08-Nov-16	-103					
SII12420	Sec II - MVB B: Construct Bay M - B1/F Top Slab	8	09-Nov-16	16-Nov-16	-103					
MVB Substructure - Other Works for Portion B										
SII12100	Sec III - MVB B: remove strut and flamework	12	17-Nov-16	30-Nov-16	-85					
SII12120	Sec II - MVB B: seal up temp access openings	12	01-Dec-16	12-Dec-16	-103					
MVB Substructure - Diaphragm Wall for Portion C										
MVB C - Sheetpile Installation										
SII10670	Sec II - MVB C - sheetpile wall installation	5	13-Aug-16 A	04-Sep-16	-112					
MVB Substructure - ELS & Structural Works for Portion C										
MVB Substructure - ELS for Portion C										
SII12020	Sec II - MVB C: Excavation down to +1.7mPD	6	11-Sep-16	16-Sep-16	-112					
SII12040	Sec II - MVB C: Install Strut S1	5	17-Sep-16	21-Sep-16	-112					
SII12060	Sec II - MVB C: Excavation down to formation (-1.8mPD/-3.0mPD)	7	22-Sep-16	28-Sep-16	-112					
SII12180	Sec II - MVB C: Cast Blinding layer & pile head treatment	8	29-Sep-16	06-Oct-16	-112					
SII12380	Sec III - MVB C: Remove bulhead wall between MVB plant room and Zone CW	20	14-Oct-16	02-Nov-16	-112					
SII12400	Sec III - MVB C: Remove bulhead wall between MVB plant room and MVB south	20	03-Nov-16	22-Nov-16	-112					
MVB Substructure - Structural Works for Portion C										
SII12200	Sec II - MVB C: Construct Slab B1/F	7	07-Oct-16	13-Oct-16	-112					
SII12220	Sec II - MVB C: Remove Strut S1	3	23-Nov-16	25-Nov-16	-112					
SII12240	Sec II - MVB C: Construct Wall of B1/F	9	26-Nov-16	04-Dec-16	-112					
SII12260	Sec II - MVB C: Construct Floor Slab of G/F	5	05-Dec-16	09-Dec-16	-112					
MVB Substructure - Other Works for Portion C										
SII12280	Sec II - MVB C: Remove all struts and Falsework	6	10-Dec-16	15-Dec-16	-112					
SII12300	Sec II - MVB C: seal up temp access openings	12	10-Dec-16	21-Dec-16	-112					
Section II A - CWB Tunnel & Slip Road Structures and Facilities										
CWB A2(2)										
CWB A2 (2) - ELS & Tunnel Structure										
CWB A2 - Tunnel Structure										
SIIA11700	Sec II A - CWB A2(2): base, wall, OHVD & roof (bay 1 - Adjacent to A1)	15	11-Jun-16 A	14-Sep-16	-97					
SIIA11750	Sec II A - CWB A2(2): base, wall, OHVD & roof (bay 2)	4	12-May-16 A	03-Sep-16	-93					
CWB A2 - Other Works										
SIIA12530	Sec II A - CWB A2(2) : waterproofing and backfill to +4.0mPD	45	15-Sep-16	29-Oct-16	-92					
CWB A2 (2) - Associated Facilities										
SIIA14320	Sec II A - CWB A2(2): Civil Provisions - lay screeding	7	08-Sep-16	14-Sep-16	-97					
SIIA14430	Sec II A - CWB A2(2): Civil Provisions - cast cable trough	8	15-Sep-16	22-Sep-16	-97					
CWB B & A2(1)										
CWB B - ELS & Tunnel Structure										
CWB B - ELS										



Activity ID	Activity Name	Remaining Dur	Early Start	Early Finish	Total Float	2016					2017
						Sep	Oct	Nov	Dec	Jan	
CWB B - Inside Concrete Plug											
SIIA13662	Sec II A - CWB B Inside Concrete Plug: Cut and remove the excess blinding layer	18	23-Aug-16 A	17-Sep-16	-175	[Red bar from Sep 23 to Sep 17]					
SIIA13664	Sec II A - CWB B Inside Concrete Plug: Saw Cut the Base Slab of C4 Unit	18	27-Aug-16 A	21-Sep-16	-144	[Red bar from Sep 27 to Sep 21]					
SIIA13682	Sec II A - CWB B: Demolish concrete plug (near C4 unit)	25	13-Oct-16	06-Nov-16	-180		[Red bar from Oct 13 to Nov 6]				
CWB B - Outside Concrete Plug											
SIIA 15200	Sec II A - CWB B Outside Concrete Plug: Tunnel Formation Excavation	5	29-Aug-16 A	04-Sep-16	-180	[Red bar from Sep 29 to Sep 4]					
SIIA 15220	Sec II A - CWB B Outside Concrete Plug: Vertical Blinding	1	05-Sep-16	05-Sep-16	-180		[Red dot on Sep 5]				
SIIA 15260	Sec II A - CWB B Outside Concrete Plug: Remove struts & Sheetpile	17	06-Sep-16	22-Sep-16	-180	[Red bar from Sep 6 to Sep 22]					
CWB A2(1) & B - Tunnel Structure											
SIIA13570	Sec II A - CWB A2(1): Construct Bay 4 - Wall (remaining)	12	25-Oct-16	05-Nov-16	-186		[Red bar from Oct 25 to Nov 5]				
SIIA13572	Sec II A - CWB A2(1): Construct Bay 4 - OHVD	16	06-Nov-16	21-Nov-16	-186		[Red bar from Nov 6 to Nov 21]				
SIIA13574	Sec II A - CWB A2(1): Construct Bay 4 - Top Slab	14	22-Nov-16	05-Dec-16	-186		[Red bar from Nov 22 to Dec 5]				
SIIA13580	Sec II A - CWB B: Construct Bay 5 - Exhaust Duct Base Slab (South)	8	01-Sep-16*	08-Sep-16	0	[Red bar from Sep 1 to Sep 8]					
SIIA13590	Sec II A - CWB B: Construct Bay 5 - Exhaust Duct Wall	8	17-Sep-16	24-Sep-16	-190	[Red bar from Sep 17 to Sep 24]					
SIIA13600	Sec II A - CWB B: Construct Bay 6 - Base Slab	14	25-Sep-16	08-Oct-16	-190	[Red bar from Sep 25 to Oct 8]					
SIIA13610	Sec II A - CWB B: Construct Bay 6 - Wall	14	25-Oct-16	07-Nov-16	-181		[Red bar from Oct 25 to Nov 7]				
SIIA13620	Sec II A - CWB B: Construct Bay 6 - OHVD	13	11-Nov-16	23-Nov-16	-184		[Red bar from Nov 11 to Nov 23]				
SIIA13630	Sec II A - CWB B: Construct Bay 6 - Roof Slab	12	27-Nov-16	08-Dec-16	-187		[Red bar from Nov 27 to Dec 8]				
SIIA13640	Sec II A - CWB B: Construct Bay 7a - Base Slab	18	25-Sep-16	12-Oct-16	-190	[Red bar from Sep 25 to Oct 12]					
SIIA13645	Sec II A - CWB B: Remove Strut S2 & S3 and concrete packing (for Bay 4, 6 & 7a)	9	16-Oct-16	24-Oct-16	-190		[Red bar from Oct 16 to Oct 24]				
SIIA13650	Sec II A - CWB B: Construct Bay 7a - Wall	17	25-Oct-16	10-Nov-16	-190		[Red bar from Oct 25 to Nov 10]				
SIIA13660	Sec II A - CWB B: Construct Bay 7a - OHVD	16	11-Nov-16	26-Nov-16	-190		[Red bar from Nov 11 to Nov 26]				
SIIA13680	Sec II A - CWB B: Construct Bay 7a - Top Slab	15	27-Nov-16	11-Dec-16	-190		[Red bar from Nov 27 to Dec 11]				
SIIA13700	Sec II A - CWB B: Construct Bay 7b - Base Slab	11	23-Sep-16	03-Oct-16	-180	[Red bar from Sep 23 to Oct 3]					
SIIA13710	Sec II A - CWB B: Remove Strut S2 & S3 (for Bay 7b)	6	07-Oct-16	12-Oct-16	-180	[Red bar from Oct 7 to Oct 12]					
SIIA13880	Sec II A - CWB B: Construct Bay 7b - Wall	11	07-Nov-16	17-Nov-16	-180		[Red bar from Nov 7 to Nov 17]				
SIIA13900	Sec II A - CWB B: Construct Bay 7b - OHVD	10	18-Nov-16	27-Nov-16	-180		[Red bar from Nov 18 to Nov 27]				
SIIA13920	Sec II A - CWB B: Construct Bay 7b - Top Slab	10	28-Nov-16	07-Dec-16	-180		[Red bar from Nov 28 to Dec 7]				
CWB A2(1) & B - Other Works											
CWB A2(1) & B - Associated Facilities											
SIIA14460	Sec II A - CWB A2(1): Civil Provisions - lay screeding	7	06-Dec-16	12-Dec-16	-186		[Red bar from Dec 6 to Dec 12]				
SIIA14480	Sec II A - CWB A2(1): Civil Provisions - cast cable trough	8	13-Dec-16	20-Dec-16	-186		[Red bar from Dec 13 to Dec 20]				
SIIA14580	Sec II A - CWB B: Civil Provisions - lay screeding	6	12-Dec-16	17-Dec-16	-190		[Red bar from Dec 12 to Dec 17]				
CWB C (W)											
CWB C(W) - ELS & Tunnel Structure											
CWB C(W) - ELS											
CWB C(W) - ELS Inside Concrete Plug											
SIIA 12210	Sec II A - CWB CW inside Concret Plug: cut and remove 2m strip opening along bulkhead	6	31-Aug-16	05-Sep-16	-186	[Red bar from Sep 31 to Sep 5]					
SIIA 12230	Sec II A - CWB CW inside Concret Plug: cut and remove base slab of C4 unit	21	06-Sep-16	26-Sep-16	-186	[Red bar from Sep 6 to Sep 26]					
SIIA 12250	Sec II A - CWB CW inside Concret Plug: cut and remove the excess blinding layer	9	25-Aug-16 A	08-Sep-16	874	[Green bar from Sep 25 to Sep 8]					



Activity ID	Activity Name	Remaining Dur	Early Start	Early Finish	Total Float	2016				2017
						Sep	Oct	Nov	Dec	Jan
SIIA 12270	Sec II A - CWB CW inside Concret Plug: remove concrete bulkhead	20	19-Oct-16	07-Nov-16	-186					
CWB C(W) - ELS Outside Concrete Plug										
SIIA 13100	Sec II A - CWB CW outside Concrete Plug: Remove struts S3	4	30-Aug-16 A	03-Sep-16	-155					
SIIA 13120	Sec II A - CWB CW outside Concrete Plug: Install transverse strut	3	04-Sep-16	06-Sep-16	-155					
SIIA 13140	Sec II A - CWB CW outside Concrete Plug: Remove strut S1 & S2	11	07-Sep-16	17-Sep-16	-155					
SIIA 13160	Sec II A - Sec II A - CWB CW outside Concrete Plug: Tunnel formation excavation	4	25-Aug-16 A	03-Sep-16	-185					
SIIA 13180	Sec II A - CWB CW outside Concrete Plug: Exhaust duct formation excavation	5	05-Sep-16	09-Sep-16	-185					
SIIA 13200	Sec II A - CWB CW outside Concrete Plug: blinding layer and remove diagonal struts & sheetpile	16	10-Sep-16	25-Sep-16	-185					
CWB C(W) - Tunnel Structure										
SIIA12160	Sec II A - CWB CW: Construct Bay 1 - Base Slab	12	27-Sep-16	08-Oct-16	-186					
SIIA12180	Sec II A - CWB CW: Remove Struts S2 & S3	6	13-Oct-16	18-Oct-16	-186					
SIIA12300	Sec II A - CWB CW: Construct Bay 1 - Wall	8	08-Nov-16	15-Nov-16	-186					
SIIA12320	Sec II A - CWB CW: Construct Bay 1 - OHVD	10	18-Nov-16	27-Nov-16	-186					
SIIA12340	Sec II A - CWB CW: Construct Bay 1 - Top Slab	10	28-Nov-16	07-Dec-16	-186					
SIIA12380	Sec II A - CWB CW: Construct Bay 2b - Exhaust duct base slab	9	17-Sep-16	25-Sep-16	-165					
SIIA12400	Sec II A - CWB CW: Construct Bay 2b - Exhaust duct wall	8	26-Sep-16	03-Oct-16	-165					
SIIA12420	Sec II A - CWB CW: Construct Bay 2b - Tunnel base slab	13	04-Oct-16	16-Oct-16	-165					
SIIA12460	Sec II A - CWB CW: Construct Bay 2b - B1/F slab	8	27-Oct-16	03-Nov-16	-136					
SIIA12480	Sec II A - CWB CW: Construct Bay 2b - B1/F wall	9	04-Nov-16	12-Nov-16	-136					
SIIA12520	Sec II A - CWB CW: Construct Bay 2b - B1/F roof slab	11	13-Nov-16	23-Nov-16	-136					
SIIA12640	Sec II A - CWB CW: Construct Bay 2a & 2b - Wall	8	17-Oct-16	24-Oct-16	-165					
SIIA12700	Sec II A - CWB CW: Construct Bay 2a & 2b - OHVD	10	27-Oct-16	05-Nov-16	-165					
SIIA12720	Sec II A - CWB CW: Construct Bay 2a & 2b - Roof Slab	11	06-Nov-16	16-Nov-16	-165					
CWB C(W) - Other Works										
SIIA12200	Sec II A - CWB CW: Cut Down Dwall Head	21	08-Dec-16	28-Dec-16	-142					
SIIA12220	Sec II A - CWB CW: backfill to +4.0mPD	52	08-Dec-16	28-Jan-17	-150					
CWB C(W) - Associated Facilities										
SIIA14040	Sec II A - CWB CW: Civil Provisions - lay screeding	6	08-Dec-16	13-Dec-16	-186					
SIIA14220	Sec II A - CWB CW: Civil Provisions - cast cable trough	7	14-Dec-16	20-Dec-16	-186					
CWB C (E)										
CWB C(E) - ELS & Tunnel Structure										
CWB C(E) - ELS										
CWB C(E) - ELS - Bay 2 & 3										
SIIA15600	Sec II A - CWB CE: Demolish Bulkhead at C1 Interface	19	31-Aug-16	18-Sep-16	-166					
CWB C(E) - Tunnel Structure										
SIIA13255	Sec II A - CWB CE: Construct Bay 1 - Wall	46	26-Aug-16 A	15-Oct-16	-164					
SIIA13275	Sec II A - CWB CE: Construct Bay 1 - OHVD	14	18-Oct-16	31-Oct-16	-164					
SIIA13295	Sec II A - CWB CE: Construct Bay 1 - Roof Slab	13	01-Nov-16	13-Nov-16	-164					
SIIA13315	Sec II A - CWB CE: Construct Bay 2 - Wall	31	30-Aug-16 A	30-Sep-16	-151					
SIIA13335	Sec II A - CWB CE: Construct Bay 2 - OHVD	14	03-Oct-16	16-Oct-16	-151					



Activity ID	Activity Name	Remaining Dur	Early Start	Early Finish	Total Float	2016					2017	
						Sep	Oct	Nov	Dec	Jan		
SIIA13355	Sec II A - CWB CE: Construct Bay 2 - Roof Slab	15	17-Oct-16	31-Oct-16	-151							
SIIA13375	Sec II A - CWB CE: Construct Bay 3 - Base Slab	8	19-Sep-16	26-Sep-16	-166							
SIIA13395	Sec II A - CWB CE: Remove Strut S2 & S3 (for Bay 3)	5	27-Sep-16	01-Oct-16	-166							
SIIA13415	Sec II A - CWB CE: Construct Bay 3 - Wall	22	02-Oct-16	23-Oct-16	-166							
SIIA13435	Sec II A - CWB CE: Construct Bay 3 - OHVD	11	26-Oct-16	05-Nov-16	-166							
SIIA13455	Sec II A - CWB CE: Construct Bay 3 - Roof Slab	10	06-Nov-16	15-Nov-16	-166							
CWB C(E) - Other Works												
SIIA13300	Sec II A - CWB CE: Dismantle Scaffolding	24	16-Nov-16	09-Dec-16	-123							
SIIA13320	Sec II A - CWB CE: Cut Down Dwall Head	45	16-Nov-16	30-Dec-16	-144							
SIIA13325	Sec II A - CWB CE: backfill to +4.0mPD	47	16-Nov-16	01-Jan-17	-146							
CWB C(E) - Associated Facilities												
SIIA14222	Sec II A - CWB CE: Civil Provisions - lay screeding	7	16-Nov-16	22-Nov-16	-166							
SIIA14280	Sec II A - CWB CE: Civil Provisions - cast cable trough	8	23-Nov-16	30-Nov-16	-166							
CWB C - Exhaust Duct												
CWB C - Exhaust Duct Temp Work & ELS												
SIIA12900	Sec II A - Exhaust Duct at Slip Rd3: Excavation & Shoring - Bay 1	20	19-Sep-16*	08-Oct-16	-165							
SIIA12910	Sec II A - Exhaust Duct at Slip Rd3: Excavation & Shoring - Bay 2	15	19-Sep-16	03-Oct-16	-150							
SIIA12920	Sec II A - Exhaust Duct at Slip Rd3: Excavation & Shoring - Bay 3	10	07-Oct-16	16-Oct-16	-150							
CWB C - Exhaust Duct Structural Work												
SIIA12938	Sec II A - Exhaust Duct at Slip Rd3: Construt Bay 1 - base slab	5	09-Oct-16	13-Oct-16	-165							
SIIA12939	Sec II A - Exhaust Duct at Slip Rd 3: Demolish bulkhead between MVB south and exhaust duct	21	19-Oct-16	08-Nov-16	-165							
SIIA12940	Sec II A - Exhaust Duct at Slip Rd3: Construt Bay 1 - wall	13	09-Nov-16	21-Nov-16	-165							
SIIA13480	Sec II A - Exhaust Duct at Slip Rd3: Construt Bay 1 - roof slab	8	22-Nov-16	29-Nov-16	-165							
SIIA13520	Sec II A - Exhaust Duct at Slip Rd3: Construt Bay 2 - base slab	5	04-Oct-16	08-Oct-16	-122							
SIIA13540	Sec II A - Exhaust Duct at Slip Rd3: Construt Bay 2 - wall & roof slab	9	09-Oct-16	17-Oct-16	-122							
SIIA13560	Sec II A - Exhaust Duct at Slip Rd3: Construt Bay 3 - base slab	5	17-Oct-16	21-Oct-16	-150							
SIIA13575	Sec II A - Exhaust Duct at Slaip Rd 3: Demolish bulkhead at C1	15	22-Oct-16	05-Nov-16	-150							
SIIA13960	Sec II A - Exhaust Duct at Slip Rd3: Construt Bay 3 - wall & roof slab	9	06-Nov-16	14-Nov-16	-150							
CWB C - Exhaust Duct Others												
SIIA12950	Sec II A - Exhaust Duct at Slip Rd3: curing and dismantle formwork / falsework	12	15-Nov-16	26-Nov-16	-93							
SIIA12952	Sec II A - Exhaust Duct at Slip Rd3: Backfilling	15	18-Nov-16	02-Dec-16	-93							
CWB D - Slip Road 1												
CWB D - Slip Road 1 - ELS & Tunnel Structure												
CWB D - Slip Road 1 - ELS												
CWB D - SR1 - ELS - Bay 1 & 2												
SIIA 12582	Sec II A - CWB SR1 Concrete Plug: Saw cut to formation	26	31-Aug-16	25-Sep-16	-172							
SIIA 12584	Sec II A - CWB SR1 Concrete Plug: Remove concrete bulkhead	26	26-Sep-16	21-Oct-16	-172							
SIIA 12622	Sec II A - CWB SR1 Bay 1&2: 2nd layer excavation & strutting	9	24-Aug-16 A	08-Sep-16	-142							
SIIA 12642	Sec II A - CWB SR1 Bay 1&2: Formation excavation	9	09-Sep-16	17-Sep-16	-142							
CWB D - SR1 - ELS - Bay 3												



Activity ID	Activity Name	Remaining Dur	Early Start	Early Finish	Total Float	2016					2017	
						Sep	Oct	Nov	Dec	Jan		
SIIA 12590	Sec II A - CWB SR1 Bay 3: Blinding Layer	3	31-Aug-16	02-Sep-16	-151							
CWB D - Slip Road 1 - Tunnel Structure												
SIIA13060	Sec II A - CWB SR1: Construct Bay 1 - Base Slab	13	22-Oct-16	03-Nov-16	-172							
SIIA13070	Sec II A - CWB SR1: Remove Strut S1 & S2	5	07-Nov-16	11-Nov-16	-172							
SIIA13080	Sec II A - CWB SR1: Construct Bay 1 - Roof Slab	13	12-Nov-16	24-Nov-16	-172							
SIIA13220	Sec II A - CWB SR1: Construct Bay 2 - Base Slab	15	18-Sep-16	02-Oct-16	-142							
SIIA13230	Sec II - CWB SR1: Remove Strut S1 & S2	4	06-Oct-16	11-Oct-16	-118							
SIIA13240	Sec II A - CWB SR1: Construct Bay 2 - Roof Slab	16	12-Oct-16	27-Oct-16	-144							
SIIA13260	Sec II A - CWB SR1: Construct Bay 3 - Trough Base Slab	7	03-Sep-16	09-Sep-16	-151							
SIIA13280	Sec II A - CWB SR1: Construct Bay 3 - Trough Wall	7	18-Sep-16	24-Sep-16	-151							
SIIA13380	Sec II A - CWB SR1: Construct Bay 3 - Base Slab	14	25-Sep-16	08-Oct-16	-151							
SIIA13440	Sec II A - CWB SR1: Construct Bay 3 - Roof Slab	18	17-Oct-16	03-Nov-16	-151							
SIIA13460	Sec II A - CWB SR1: Construct Bay 4 - Roof Slab	18	17-Oct-16	03-Nov-16	-151							
SIIA13940	Sec II A - CWB SR1: Cut Down Dwall Head	55	25-Nov-16	18-Jan-17	-120							
CWB D - Associated Facilities												
SIIA12580	Sec II A - CWB SR1: Civil Provisions - lay screeding	7	25-Nov-16	01-Dec-16	-172							
SIIA14000	Sec II A - CWB SR1: Civil Provisions - cast cable trough	8	29-Nov-16	06-Dec-16	-172							
CWB D - Slip Road 1 - Trough / Retaining Wall												
CWB D - Slip Road 1 - Trough/Retaining Wall Temp Work & ELS												
SIIA12760	Sec II A - CWB SR1 Trough & RW: install sheetpile	13	05-Sep-16*	17-Sep-16	-157							
SIIA12780	Sec II A - CWB SR1 Trough & RW: Excavation & Shoring	23	18-Sep-16	10-Oct-16	-157							
CWB D - Slip Road 1 - Trough/Retaining Wall Structure												
SIIA12800	Sec II A - CWB SR1 Trough & RW: Trough Structure (bay 1)	12	11-Oct-16	22-Oct-16	-157							
SIIA13720	Sec II A - CWB SR1 Trough & RW: Trough Structure (bay 2)	12	23-Oct-16	03-Nov-16	-157							
SIIA13740	Sec II A - CWB SR1 Trough & RW: Trough Structure (bay 3)	12	29-Oct-16	09-Nov-16	-157							
SIIA13760	Sec II A - CWB SR1 Trough & RW: construct upstand wall along top of Trough Structure	12	03-Nov-16	14-Nov-16	-157							
SIIA13780	Sec II A - CWB SR1 Trough & RW: install waling	7	15-Nov-16	21-Nov-16	-157							
SIIA13800	Sec II A - CWB SR1 Trough & RW: Retaining Walls RW3 (bay 1)	12	25-Oct-16	05-Nov-16	-152							
SIIA13820	Sec II A - CWB SR1 Trough & RW: Retaining Walls RW3 (bay 2)	12	05-Nov-16	16-Nov-16	-152							
SIIA13840	Sec II A - CWB SR1 Trough & RW: Retaining Walls RW3 (bay 3)	12	25-Oct-16	05-Nov-16	-152							
SIIA13860	Sec II A - CWB SR1 Trough & RW: Retaining Walls RW4 (bay 1)	12	05-Nov-16	16-Nov-16	-152							
CWB D - Slip Road 1 - Trough/ Retaining Wall Other Works												
SIIA13865	Sec II A - CWB SR1: backfill to +4.0mPD	38	17-Nov-16	03-Jan-17	-111							
Section III A - Road A2, A4, A5, Area 11; Implement 2nd Stage ITA												
Roadwork & Utilities at A1												
SIIIA10260	Sec III A - roadwork and utilities (Zone A1) - Backfill to pavement founding level	42	31-Aug-16	21-Oct-16	-69							
SIIIA10280	Sec III A - roadwork and utilities (Zone A1) - storm water drain & sub-soil drain	42	09-Sep-16	31-Oct-16	-69							
SIIIA10300	Sec III A - roadwork and utilities (Zone A1) - Fresh watermain & Irrigation Mains	42	22-Sep-16	11-Nov-16	-69							
SIIIA10320	Sec III A - roadwork and utilities (Zone A1) - Gas main	42	05-Oct-16	23-Nov-16	-69							
SIIIA10340	Sec III A - roadwork and utilities (Zone A1) - HEC	42	15-Oct-16	02-Dec-16	-69							



Activity ID	Activity Name	Remaining Dur	Early Start	Early Finish	Total Float	2016					2017	
						Sep	Oct	Nov	Dec	Jan		
SIIIA10360	Sec III A - roadwork and utilities (Zone A1) - sub-base	42	25-Oct-16	12-Dec-16	-69							
SIIIA10380	Sec III A - roadwork and utilities (Zone A1) - road kerb	42	05-Nov-16	23-Dec-16	-69							
SIIIA10400	Sec III A - roadwork and utilities (Zone A1) - flexible pavement	42	22-Nov-16	12-Jan-17	-62							
SIIIA10420	Sec III A - roadwork and utilities (Zone A1) - construct u-channel	42	05-Nov-16	23-Dec-16	-58							
SIIIA10440	Sec III A - roadwork and utilities (Zone A1) - pave footpath concrete	42	02-Dec-16	23-Jan-17	-69							
SIIIA10460	Sec III A - roadwork and utilities (Zone A1) - Road Lighting, TCSS Ducts & Traffic Signs	40	12-Dec-16	03-Feb-17	-69							
SIIIA10480	Sec III A - roadwork and utilities (Zone A1) - lay footpath paving block	45	17-Nov-16	11-Jan-17	-60							
SIIIA10500	Sec III A - roadwork and utilities (Zone A1) - Road sign and road marking	40	03-Dec-16	21-Jan-17	-62							
Roadwork & Utilities at A2												
SIIIA10580	Sec III A - roadwork and utilities (Zone A2) - Backfill to pavement founding level	40	11-Oct-16	25-Nov-16	-76							
SIIIA10600	Sec III A - roadwork and utilities (Zone A2) - storm water drain & sub-soil drain	40	20-Oct-16	05-Dec-16	-76							
SIIIA10620	Sec III A - roadwork and utilities (Zone A2) - Fresh watermain & Irrigation Mains	40	01-Nov-16	16-Dec-16	-76							
SIIIA10640	Sec III A - roadwork and utilities (Zone A2) - Gas main	40	08-Nov-16	23-Dec-16	-76							
SIIIA10660	Sec III A - roadwork and utilities (Zone A2) - HEC	40	15-Nov-16	03-Jan-17	-76							
SIIIA10680	Sec III A - roadwork and utilities (Zone A2) - sub-base	40	22-Nov-16	10-Jan-17	-76							
SIIIA10700	Sec III A - roadwork and utilities (Zone A2) - road kerb	40	01-Dec-16	19-Jan-17	-76							
SIIIA10720	Sec III A - roadwork and utilities (Zone A2) - flexible pavement	50	10-Dec-16	14-Feb-17	-76							
SIIIA10740	Sec III A - roadwork and utilities (Zone A2) - construct u-channel	50	29-Nov-16	02-Feb-17	-68							
SIIIA10760	Sec III A - roadwork and utilities (Zone A2) - pave footpath concrete	40	08-Dec-16	26-Jan-17	-74							
SIIIA10800	Sec III A - roadwork and utilities (Zone A2) - lay footpath paving block	40	10-Dec-16	02-Feb-17	-74							
Roadwork & Utilities at D												
SIIIA11090	Sec III A - roadwork and utilities (Zone D) - backfill to pavement founding level	50	08-Dec-16	11-Feb-17	-111							
SIIIA11100	Sec III A - roadwork and utilities (Zone D) - storm water drain & sub-soil drain	50	14-Dec-16	17-Feb-17	-111							
SIIIA11110	Sec III A - roadwork and utilities (Zone D) - Fresh watermain & Irrigation Mains	50	14-Dec-16	17-Feb-17	-107							
SIIIA11120	Sec III A - roadwork and utilities (Zone D) - Gas main	50	14-Dec-16	17-Feb-17	-103							
SIIIA11130	Sec III A - roadwork and utilities (Zone D) - HEC	50	14-Dec-16	17-Feb-17	-103							
Box Culvert L1 & FRP-L - Bay 8												
Box Culvert L1 & FRP-L - Bay 8 Structure												
CUL11320	Culvert L - bay 8 - construct pile cap	23	25-Jul-16 A	22-Sep-16	6							
CUL11322	Culvert L - bay 8 - construct base slab	26	23-Sep-16	18-Oct-16	6							
CUL11326	Culvert L - Bay 8 - construct wall	21	19-Oct-16	08-Nov-16	6							
CUL11328	Culvert L - bay 8 - construct top slab	11	09-Nov-16	19-Nov-16	6							
Box Culvert L1 & FRP-L - Bay 8 Others												
CUL11340	Culvert L - bay 8 - backfill above box section	12	21-Nov-16	03-Dec-16	5							
Section VI D - Area 8B & 10												
WDII Box 1 Construction												
WDII Box 1 Existing Pile Head and Dry Dock												
WD-C3054	Sec VID - Install rebar & formwork at Wall 12	24	09-Sep-16*	02-Oct-16	-175							
WD-C3056	Sec VID - Install rebar & formwork at Wall BH	24	16-Sep-16	09-Oct-16	-168							
WD-C3058	Sec VID - Install rebar & formwork at Wall 15 & 16	24	23-Sep-16	16-Oct-16	-175							



Activity ID	Activity Name	Remaining Dur	Early Start	Early Finish	Total Float	2016				2017
						Sep	Oct	Nov	Dec	Jan
WD-C3072	Sec VID - Formwork striking, tie bolt hole and waterproofing	20	18-Aug-16 A	19-Sep-16	-178	[Red bar from Sep 18 to Sep 19]				
WD-C3092	Sec VID - Install internal strutting S1	9	22-Sep-16	30-Sep-16	-178	[Red bar from Sep 22 to Sep 30]				
WD-C3112	Sec VID - Install buoyancy tank	9	01-Oct-16	09-Oct-16	-178	[Red bar from Oct 01 to Oct 09]				
WD-C3132	Sec VID - Install ballast tanks inside precast box I and internal strut S2	10	10-Oct-16	19-Oct-16	-178	[Red bar from Oct 10 to Oct 19]				
WDII Box 1 ELS										
WD-C3998	Sec VIC - Install middle strut S2 at -6.5mPD	14	30-Aug-16 A	13-Sep-16	-179	[Red bar from Sep 30 to Oct 13]				
WD-C4060	Sec VIC - Excavation of rock fill down to -11.5mPD	8	14-Sep-16	21-Sep-16	-179	[Red bar from Sep 14 to Sep 21]				
WD-C4070	Sec VIC - Install waling WB4 at -10.6mPD	7	22-Sep-16	28-Sep-16	-179	[Red bar from Sep 22 to Sep 28]				
WD-C4080	Sec VIC - 3rd Layer of Strut	9	29-Sep-16	07-Oct-16	-179	[Red bar from Sep 29 to Oct 07]				
WD-C4120	Sec VIC - Joint Survey of excavated level	2	08-Oct-16	09-Oct-16	-179	[Red bar from Oct 08 to Oct 09]				
WD-C4140	Sec VIC - Tremie concrete at bottom level	5	10-Oct-16	14-Oct-16	-179	[Red bar from Oct 10 to Oct 14]				
WD-C4160	Sec VIC - Joint Survey of concrete level	2	15-Oct-16	16-Oct-16	-179	[Red bar from Oct 15 to Oct 16]				
WD-C4180	Sec VIC - Remove Strut S2	2	17-Oct-16	18-Oct-16	-179	[Red bar from Oct 17 to Oct 18]				
WD-C4190	Sec VIC - Cut bored pile casing	2	19-Oct-16	20-Oct-16	-179	[Red bar from Oct 19 to Oct 20]				
WDII Box 1 Bottom Slab										
WD-C5040	Sec VI D - tow bottom slab to position	2	21-Oct-16	22-Oct-16	-179	[Red bar from Oct 21 to Oct 22]				
WDII Box 1 Remaining Structure										
WD-C6040	Sec VID - Concreting Wall 12, 13, 15 & 16 and Wall BH	4	23-Oct-16	26-Oct-16	-179	[Red bar from Oct 23 to Oct 26]				
WD-C6060	Sec VID - Construct roof slab	10	27-Oct-16	05-Nov-16	-179	[Red bar from Oct 27 to Nov 05]				
WD-C6080	Sec VID - Extension of sacrificial wall (2.3m)	17	06-Nov-16	22-Nov-16	-179	[Red bar from Nov 06 to Nov 22]				
WD-C6100	Sec VID - Balasting and final sink Box 1 to -10.0mPD	3	23-Nov-16	25-Nov-16	-179	[Red bar from Nov 23 to Nov 25]				
WD-C6120	Sec VID - Constrcut remaining roof slab	8	26-Nov-16	03-Dec-16	-179	[Red bar from Nov 26 to Dec 03]				
WD-C6140	Sec VID - Backfilling lean concreting to -6.5mPD	3	04-Dec-16	06-Dec-16	-179	[Red bar from Dec 04 to Dec 06]				
WD-C6160	Sec VID - Remove ELS and cut off pipe pile head	16	07-Dec-16	22-Dec-16	-179	[Red bar from Dec 07 to Dec 22]				
Section IV - Slip Road 3										
Roadwork & Utilities (Lung King Street)										
SIV11000	Sec IV - Stage 1: Roadwork & Utilities (MH1.2 to MH1.3)	1	09-May-16 A	31-Aug-16	-64	[Red bar from May 09 to Aug 31]				
SIV11020	Sec IV - Stage 2: Roadwork & Utilities (MH1.3 to MH1.4)	31	01-Sep-16	08-Oct-16	-64	[Red bar from Sep 01 to Oct 08]				
SIV11060	Sec IV - Stage 3: Roadwork & Utilities (MH1.4 to MH1.5)	13	11-Oct-16	25-Oct-16	-64	[Red bar from Oct 11 to Oct 25]				
Section VII - Remainder Works										
Retaining Wall RW5 Construction										
SVII10660	Sec VII - Retaining Wall RW5 (bay 1) - construct base slab and wall	18	07-Nov-16	26-Nov-16	-18	[Red bar from Nov 07 to Nov 26]				
SVII10680	Sec VII - Retaining wall RW5 (bay 2) - construct base slab and wall	18	28-Nov-16	17-Dec-16	-18	[Red bar from Nov 28 to Dec 17]				
SVII10800	Sec VII - Retaining wall RW5 (bay 3) - construct base slab and wall	18	07-Nov-16	26-Nov-16	-18	[Red bar from Nov 07 to Nov 26]				
SVII10820	Sec VII - Retaining wall RW5 (bay 4) - construct base slab and wall	18	28-Nov-16	17-Dec-16	-18	[Red bar from Nov 28 to Dec 17]				
Landing Steps Construction										
Landing Steps BSW13										
SVII10700	Sec VII - Landing steps (BSW13) - construct mass concrete coping	26	05-Dec-16	06-Jan-17	-28	[Red bar from Dec 05 to Jan 06]				
Landing Steps BSW4										
SVII10940	Sec VII - Landing steps (BSW4) - construct mass concrete coping	26	05-Dec-16	06-Jan-17	-28	[Red bar from Dec 05 to Jan 06]				



Activity ID	Activity Name	Remaining Dur	Early Start	Early Finish	Total Float	2016					2017	
						Sep	Oct	Nov	Dec	Jan		
Landing Steps BSW5												
SVIII1020	Sec VII - Landing steps (BSW5) - construct mass concrete coping	26	05-Dec-16	06-Jan-17	-24							
Landing Steps BSW9												
SVIII1100	Sec VII - Landing steps (BSW9) - construct mass concrete coping	24	05-Dec-16*	04-Jan-17	-21							
Promenade Seawall Parapet Construction												
SVII10400	Sec VII - construct block seawall mass concrete coping & backfill to pavement formation	90	03-Oct-16*	19-Jan-17	-9							
SVII10600	Sec VII - construct seawall parapet (Zone A1, A2 & B)	90	13-Dec-16	05-Apr-17	-9							
Section VIII - Landscape Softworks												
Soft Landscaping Works												
SVIII10040	Sec VIII - Trees Planting	163	31-Aug-16	20-Mar-17	0							
Section X - Protection & Preservation of Trees												
Soft Landscaping Works												
SX10020	Sec X - Protection & Preservation of Trees	326	31-Jan-13 A	22-Jul-17	0							
VO : Construction of Box 4A & 4B												
Box 4A												
4A10000	Concrete Fill with 300 dia. carrier drain (Approx. 50m)	16	26-Sep-16*	11-Oct-16	-152							
4A10020	Internal Suspended Slab & Internal Wall	24	30-Sep-16	23-Oct-16	-152							
Box 4B												
4B10000	Concrete Fill with 300 dia. carrier drain (Approx. 50m)	16	12-Oct-16	27-Oct-16	-144							
4B10010	Internal Suspended Slab & Internal Wall	24	24-Oct-16	16-Nov-16	-152							

Activity ID	Activity Name	Original Duration	Start	Finish	2016				2017	
					Oct	Nov	Dec	Jan	Feb	
Total		80d	20-Sep-16 A	11-Feb-17						
TS3E - 3 Months Rolling Programme - 2016-10		80d	20-Sep-16 A	11-Feb-17						
West Bound Tunnel (W/B)		71d	16-Oct-16 A	30-Jan-17						
Diaphragm Wall Remedial Works & Reactive Cementitious Coating Works		44d	16-Oct-16 A	24-Dec-16						
A1020	PU Injection to Sto Water Leakage at CJ Location	40d	16-Oct-16 A	24-Nov-16						
A1030	Patching Up Works	20d	24-Nov-16	14-Dec-16						
A1040	Apply Reactive Cementitious Coating	10d	14-Dec-16	24-Dec-16						
Outstanding Reinforced Concrete Works		86d	06-Nov-16	30-Jan-17						
Stitching of TS2 & TS3E		48d	06-Nov-16	23-Dec-16						
A1050	TS2/TS3E - Base Slab (Part 1 - 6.5 m Length)	8d	06-Nov-16*	13-Nov-16						
A1060	TS2/TS3E - Base Slab (Part 2 - 10.5 m Length)	8d	14-Nov-16	21-Nov-16						
A1070	TS2/TS3E - Wall	8d	22-Nov-16	29-Nov-16						
A1080	TS2/TS3E - OHVD	10d	30-Nov-16	09-Dec-16						
A1090	TS2/TS3E - Roof Slab	14d	10-Dec-16	23-Dec-16						
Profile Barrier & Maintenance Walkway		70d	22-Nov-16	30-Jan-17						
A1100	Profile Barrier 60m	15d	22-Nov-16	06-Dec-16						
A1110	Maintenance Walkway 70m	15d	07-Dec-16	21-Dec-16						
A1120	Making Half Round Channel for the Cable Trough (2 x 90m)	12d	22-Dec-16	02-Jan-17						
A1130	Install Precast Concrete Covers on the Cable Trough (2 x 90m)	8d	23-Jan-17	30-Jan-17						
Outstanding Soffit of CP32		21d	19-Nov-16	09-Dec-16						
A1140	Erection of CP32 Falsework	8d	19-Nov-16	26-Nov-16						
A1150	Reinforcement Bar Fixing & Concreting	8d	02-Dec-16	09-Dec-16						
Remaining Works		36d	24-Dec-16	28-Jan-17						
A1160	PU Injection grout for Tunnel Structure	20d	24-Dec-16	12-Jan-17						
A1170	General Cleansing Works for Tunnel	10d	13-Jan-17	22-Jan-17						
A1180	Joint Site Walk	5d	23-Jan-17	27-Jan-17						
A1190	Hand Over Date	1d	28-Jan-17	28-Jan-17						
East Bound Tunnel (E/B)		80d	20-Sep-16 A	11-Feb-17						
A1200	Bulkhead Removal of TS2/TS3E (Completed)	27d	20-Sep-16 A	15-Oct-16 A						
Diaphragm Wall Remedial Works & Reactive Cementitious Coating Works		104d	05-Oct-16 A	11-Feb-17						
A1210	Hand Trimming & Water Jet Cleansing of Loose Material on Diaphragm Wall Surface	70d	05-Oct-16 A	13-Dec-16						
A1220	PU Injection to Sto Water Leakage at CJ Location	40d	14-Dec-16	22-Jan-17						
A1230	Patching Up Works	20d	23-Jan-17	11-Feb-17						
Outstanding Reinforced Concrete Works		74d	16-Nov-16	28-Jan-17						
Stitching of TS2 & TS3E		48d	16-Nov-16	02-Jan-17						
A1250	TS2/TS3E - Base Slab (Part 1 - 6.5 m Length)	8d	16-Nov-16*	23-Nov-16						
A1260	TS2/TS3E - Base Slab (Part 2 - 10.5 m Length)	8d	24-Nov-16	01-Dec-16						
A1270	TS2/TS3E - Wall	8d	02-Dec-16	09-Dec-16						
A1280	TS2/TS3E - OHVD	10d	10-Dec-16	19-Dec-16						
A1290	TS2/TS3E - Roof Slab	14d	20-Dec-16	02-Jan-17						
Profile Barrier & Maintenance Walkway		58d	02-Dec-16	28-Jan-17						
A1310	Profile Barrier 120m	25d	02-Dec-16	26-Dec-16						
A1320	Maintenance Walkway 80m	18d	27-Dec-16	13-Jan-17						

- Actual Work
- Remaining Work
- Critical Remaining Work
- ◆ Milestone

Date	Revision	Checked	Approved
20-Oct-16	Updated to 20th Oct 2016	DML/WC	

Activity ID	Activity Name	Original Duration	Start	Finish	2016												2017	
					Oct	Nov	Dec	Jan	Feb									
A1330	Making Half Round Channel for the Cable Trough (2 x 90m)	15d	14-Jan-17	28-Jan-17														
Remaining Works		30d	03-Jan-17	01-Feb-17														
A1340	PU Injection grout for Tunnel Structure	20d	03-Jan-17	22-Jan-17														
A1350	General Cleansing Works for Tunnel	10d	23-Jan-17	01-Feb-17														

Activity ID	Activity Name	Original Duration	Start	Finish	2016				2017	
					Oct	Nov	Dec	Jan	Feb	
Total		139d	21-Aug-16 A	05-Jan-17						
TS3W - 3 Months Rolling Programme - 2016-10		139d	21-Aug-16 A	05-Jan-17						
CCT		139d	21-Aug-16 A	05-Jan-17						
Northern & Southern Tunnel		108d	21-Aug-16 A	05-Jan-17						
Zone E1		70d	21-Aug-16 A	21-Nov-16						
Bay 1		70d	21-Aug-16 A	21-Nov-16						
TS3W_2100	Bay 1 - Break Trough Bulkhead Bay 1N & 1S	21d	20-Sep-16 A	20-Nov-16						
TS3W_2090	Bay 1 - Spray Type Waterproofing, Protection Board & Backfilling	10d	31-Oct-16	09-Nov-16						
Bay N1		63d	21-Aug-16 A	21-Nov-16						
TS3W_2130	Bay N1 - Utility Trough	4d	21-Aug-16 A	21-Nov-16						
TS3W_2150	Bay N1 - Roof Slab	10d	24-Sep-16 A	25-Oct-16 A						
Bay S1		26d	21-Aug-16 A	03-Nov-16						
TS3W_2180	Bay S1 - Utility Trough	4d	21-Aug-16 A	03-Nov-16						
TS3W_2200	Bay S1 - Roof Slab	10d	23-Sep-16 A	11-Oct-16 A						
Bay 2		51d	21-Aug-16 A	09-Nov-16						
TS3W_2230	Bay 2 - Spray Type Waterproofing, Protection Board & Backfilling	10d	31-Oct-16	09-Nov-16						
Bay N2		51d	21-Aug-16 A	06-Nov-16						
TS3W_2260	Bay N2 - Utility Trough	4d	21-Aug-16 A	06-Nov-16						
TS3W_2280	Bay N2 - Roof Slab	10d	30-Aug-16 A	31-Oct-16 A						
TS3W_2270	Bay N2 - OHVD Slab & Hanger Wall	11d	01-Sep-16 A	09-Oct-16 A						
Bay S2		51d	21-Aug-16 A	06-Nov-16						
TS3W_2310	Bay S2 - Utility Trough	4d	21-Aug-16 A	06-Nov-16						
TS3W_2330	Bay S2 - Roof Slab	10d	25-Aug-16 A	28-Oct-16 A						
TS3W_2320	Bay S2 - OHVD Slab & Hanger Wall	11d	29-Aug-16 A	03-Oct-16 A						
Zone E2		55d	21-Aug-16 A	25-Nov-16						
Bay 3		55d	21-Aug-16 A	25-Nov-16						
TS3W_2360	Bay 3 - Spray Type Waterproofing, Protection Board & Backfilling	10d	31-Oct-16	09-Nov-16						
Bay N3		55d	21-Aug-16 A	25-Nov-16						
TS3W_2390	Bay N3 - Utility Trough	4d	21-Aug-16 A	03-Nov-16						
TS3W_2410	Bay N3 - Roof Slab	10d	13-Sep-16 A	25-Nov-16						
TS3W_2400	Bay N3 - OHVD Slab & Hanger Wall	11d	20-Sep-16 A	16-Oct-16 A						
Bay S3		53d	23-Aug-16 A	22-Nov-16						
TS3W_2440	Bay S3 - Utility Trough	4d	23-Aug-16 A	08-Nov-16						
TS3W_2450	Bay S3 - OHVD Slab & Hanger Wall	11d	13-Sep-16 A	14-Oct-16 A						
TS3W_2460	Bay S3 - Roof Slab	10d	28-Sep-16 A	22-Nov-16						
Zone W1		101d	25-Aug-16 A	05-Jan-17						
Bay 4		41d	25-Aug-16 A	19-Nov-16						
TS3W_2490	Bay 4 - Spray Type Waterproofing, Protection Board & Backfilling	10d	31-Oct-16	09-Nov-16						
Bay N4		38d	25-Aug-16 A	18-Nov-16						
TS3W_2620	Bay N4 - Utility Trough	4d	25-Aug-16 A	06-Nov-16						
TS3W_2610	Bay N4 - Wall 5	7d	22-Sep-16 A	03-Oct-16 A						
TS3W_2640	Bay N4 - Roof Slab	10d	26-Sep-16 A	18-Nov-16						
TS3W_2630	Bay N4 - OHVD Slab & Hanger Wall	11d	15-Oct-16 A	19-Oct-16 A						

- █ Actual Work
- █ Remaining Work
- █ Critical Remaining Work
- ◆ Milestone

Date	Revision	Checked	Approved
20-Oct-16	Updated to 20th Oct 2016	DML/WC	

Activity ID	Activity Name	Original Duration	Start	Finish	2016					2017	
					Oct	Nov	Dec	Jan	Feb		
Bay S4											
TS3W_2690	Bay S4 - Utility Trough	4d	25-Aug-16 A	06-Nov-16	Bay S4 - Utility Trough						
TS3W_2700	Bay S4 - Roof Slab	10d	13-Sep-16 A	19-Nov-16	Bay S4 - Roof Slab						
TS3W_2710	Bay S4 - OHVD Slab & Hanger Wall	11d	15-Sep-16 A	20-Oct-16 A	Bay S4 - OHVD Slab & Hanger Wall						
TS3W_2660	Bay S4 - Wall 6	7d	21-Sep-16 A	30-Sep-16 A							
Bay 5											
TS3W_2740	Bay 5 - Spray Type Waterproofing, Protection Board & Backfilling	10d	31-Oct-16	09-Nov-16	Bay 5 - Spray Type Waterproofing, Protection Board & Backfilling						
Bay N5											
TS3W_2760	Bay N5 - Utility Trough	4d	27-Aug-16 A	06-Nov-16	Bay N5 - Utility Trough						
TS3W_2770	Bay N5 - Wall 5	7d	05-Oct-16 A	09-Oct-16 A	Bay N5 - Wall 5						
TS3W_2780	Bay N5 - Roof Slab	10d	05-Oct-16 A	21-Nov-16	Bay N5 - Roof Slab						
TS3W_2790	Bay N5 - OHVD Slab & Hanger Wall	11d	23-Oct-16 A	26-Oct-16 A	Bay N5 - OHVD Slab & Hanger Wall						
Bay S5											
TS3W_2810	Bay S5 - Utility Trough	4d	27-Aug-16 A	03-Nov-16	Bay S5 - Utility Trough						
TS3W_2820	Bay S5 - Wall 6	7d	23-Sep-16 A	07-Oct-16 A							
TS3W_2830	Bay S5 - OHVD Slab & Hanger Wall	11d	04-Nov-16	14-Nov-16	Bay S5 - OHVD Slab & Hanger Wall						
TS3W_2840	Bay S5 - Roof Slab	10d	15-Nov-16	24-Nov-16	Bay S5 - Roof Slab						
Bay 6											
TS3W_2860	Bay 6 - Concrete Strut & Remove SL 6,7,8	7d	10-Sep-16 A	04-Oct-16 A	Cut & Remove SL 6,7,8						
TS3W_2870	Bay 6 - Spray Type Waterproofing, Protection Board & Backfilling	10d	07-Nov-16	16-Nov-16	Bay 6 - Spray Type Waterproofing, Protection Board & Backfilling						
Bay N6											
TS3W_2890	Bay N6 - Utility Trough	4d	06-Sep-16 A	13-Nov-16	Bay N6 - Utility Trough						
TS3W_2900	Bay N6 - Wall 5	7d	10-Oct-16 A	06-Nov-16	Bay N6 - Wall 5						
TS3W_2910	Bay N6 - OHVD Slab & Hanger Wall	11d	24-Nov-16	04-Dec-16	Bay N6 - OHVD Slab & Hanger Wall						
TS3W_2920	Bay N6 - Roof Slab	10d	05-Dec-16	14-Dec-16	Bay N6 - Roof Slab						
Bay S6											
TS3W_2940	Bay S6 - Utility Trough	4d	29-Aug-16 A	13-Nov-16	Bay S6 - Utility Trough						
TS3W_2950	Bay S6 - Wall 6	7d	09-Oct-16 A	06-Nov-16	Bay S6 - Wall 6						
TS3W_2960	Bay S6 - OHVD Slab & Hanger Wall	11d	27-Nov-16	07-Dec-16	Bay S6 - OHVD Slab & Hanger Wall						
TS3W_2970	Bay S6 - Roof Slab	10d	08-Dec-16	17-Dec-16	Bay S6 - Roof Slab						
Bay SR6											
SR8_S_1250	SR8 - Bay SR6 Base Slab	7d	17-Nov-16	23-Nov-16	SR8 - Bay SR6 Base Slab						
SR8_S_1260	SR8 - Bay SR6 Wall	7d	18-Dec-16	24-Dec-16	SR8 - Bay SR6 Wall						
SR8_S_1270	SR8 - Utility Trough	4d	18-Dec-16	21-Dec-16	SR8 - Utility Trough						
SR8_S_1280	SR8 - Bay SR6 OHVD Slab & Hanger Wall	8d	22-Dec-16	29-Dec-16	SR8 - Bay SR6 OHVD Slab & Hanger Wall						
SR8_S_1290	SR8 - Bay SR6 Roof Slab	7d	30-Dec-16	05-Jan-17	SR8 - Bay SR6 Roof Slab						
Zone W2											
Bay 7											
TS3W_3230	Bay 7 - Concrete Strut & Remove SL 6,7,8	7d	06-Oct-16 A	07-Nov-16	Bay 7 - Concrete Strut & Remove SL 6,7,8						
TS3W_3240	Bay 7 - Spray Type Waterproofing, Protection Board & Backfilling	10d	15-Nov-16	24-Nov-16	Bay 7 - Spray Type Waterproofing, Protection Board & Backfilling						
Bay N7											
TS3W_3270	Bay N7 - Utility Trough	4d	25-Aug-16 A	18-Nov-16	Bay N7 - Utility Trough						
TS3W_3250	Bay N7 - Base Slab	7d	26-Aug-16 A	04-Oct-16 A							
TS3W_3260	Bay N7 - Wall 5 & 1	7d	08-Nov-16	14-Nov-16	Bay N7 - Wall 5 & 1						

Activity ID	Activity Name	Original Duration	Start	Finish	2016				2017	
					Oct	Nov	Dec	Jan	Feb	
TS3W_3280	Bay N7 - OHVD	11d	19-Nov-16	29-Nov-16						
TS3W_3290	Bay N7 - Roof Slab	10d	30-Nov-16	09-Dec-16						
Bay S7		36d	26-Sep-16 A	09-Dec-16						
TS3W_3320	Bay S7 - Utility Trough	4d	26-Sep-16 A	18-Nov-16						
TS3W_3310	Bay S7 - Wall 6 & 2	7d	08-Nov-16	14-Nov-16						
TS3W_3330	Bay S7 - OHVD	11d	19-Nov-16	29-Nov-16						
TS3W_3340	Bay S7 - Roof Slab	10d	30-Nov-16	09-Dec-16						
Bay SR7		40d	31-Oct-16	09-Dec-16						
SR8_S_1300	SR8 - Bay SR7 - Base Slab	7d	31-Oct-16	06-Nov-16						
SR8_S_1310	SR8 - Bay SR7 - Wall	7d	08-Nov-16	14-Nov-16						
SR8_S_1320	SR8 - Bay SR7 - Utility Trough	4d	15-Nov-16	18-Nov-16						
SR8_S_1330	SR8 - Bay SR7 - OHVD	11d	19-Nov-16	29-Nov-16						
SR8_S_1340	SR8 - Bay SR7 - Roof Slab	10d	30-Nov-16	09-Dec-16						
Bay 8		74d	21-Sep-16 A	01-Jan-17						
TS3W_3400	Bay 8 - Waterproofing (Include SR8 - Bay SR8)	3d	24-Sep-16 A	05-Oct-16 A						
TS3W_3410	Bay 8 - Concrete Strut & Remove SL 6,7,8	7d	22-Oct-16 A	13-Nov-16						
TS3W_3430	Bay 8 - Break Trough Bulkhead Bay 8N, 8S & SR8	21d	26-Oct-16 A	11-Dec-16						
TS3W_3420	Bay 8 - Spray Type Waterproofing, Protection Board & Backfilling	10d	21-Nov-16	30-Nov-16						
Bay N8		74d	22-Sep-16 A	01-Jan-17						
TS3W_3440	Bay N8 - Base Slab	7d	22-Sep-16 A	15-Oct-16 A						
TS3W_3460	Bay N8 - Utility Trough	4d	18-Oct-16 A	24-Nov-16						
TS3W_3450	Bay N8 - Wall 5 & 1	7d	14-Nov-16	20-Nov-16						
TS3W_3470	Bay N8 - OHVD	11d	12-Dec-16	22-Dec-16						
TS3W_3480	Bay N8 - Roof Slab	10d	23-Dec-16	01-Jan-17						
Bay S8		74d	21-Sep-16 A	01-Jan-17						
TS3W_3490	Bay S8 - Base Slab	7d	21-Sep-16 A	12-Oct-16 A						
TS3W_3600	Bay S8 - Utility Trough	4d	24-Oct-16 A	24-Nov-16						
TS3W_3500	Bay S8 - Wall 6 & 2	7d	14-Nov-16	20-Nov-16						
SR8_S_1370	SR8 - Utility Trough	4d	21-Nov-16	24-Nov-16						
TS3W_3610	Bay S8 - OHVD	11d	12-Dec-16	22-Dec-16						
TS3W_3620	Bay S8 - Roof Slab	10d	23-Dec-16	01-Jan-17						
Bay SR8		63d	31-Oct-16	01-Jan-17						
SR8_S_1350	SR8 - Bay SR8 - Base Slab	7d	31-Oct-16	06-Nov-16						
SR8_S_1360	SR8 - Bay SR8 - Wall	7d	14-Nov-16	20-Nov-16						
SR8_S_1380	SR8 - Bay SR8 - OHVD	11d	12-Dec-16	22-Dec-16						
SR8_S_1390	SR8 - Bay SR8 - Roof Slab	10d	23-Dec-16	01-Jan-17						
Egress Passage (EP-02) & Cross Passage (CP31)		55d	22-Aug-16 A	11-Dec-16						
TS3W_3680	CP-31 + EP-02 Stair Case Structure at Bay N2 & S2	21d	22-Aug-16 A	20-Nov-16						
TS3W_3690	EP-02 Corridor on Top of S2 & S3 Roof	21d	21-Nov-16	11-Dec-16						
Egress Passage (EP-03) & Cross Passage (CP-30)		35d	22-Oct-16 A	23-Nov-16						
TS3W_3700	CP-30 in Bay 5	7d	22-Oct-16 A	19-Nov-16						
TS3W_3710	Waterproofing to CP-30 & Backfilling up to SR8 BaySR6 Base Slab Bottom	4d	20-Nov-16	23-Nov-16						
SR8 Tunnel		114d	21-Aug-16 A	11-Dec-16						
Waterproofing to Base Slab		10d	21-Aug-16 A	09-Nov-16						

Activity ID	Activity Name	Original Duration	Start	Finish	2016				2017		
					Oct	Nov	Dec	Jan	Feb		
SR8_S_1000	Waterproof to Base Slab - Bay SR1 to SR3A	10d	21-Aug-16 A	09-Nov-16	Waterproof to Base Slab - Bay SR1 to SR3A						
Bay SR1		25d	31-Oct-16	24-Nov-16							
SR8_S_1020	SR8 - Bay SR1 - Utility Trough	4d	31-Oct-16	03-Nov-16	SR8 - Bay SR1 - Utility Trough						
SR8_S_1030	SR8 - Bay SR1 - OHVD Slab & Hanger Wall	11d	04-Nov-16	14-Nov-16	SR8 - Bay SR1 - OHVD Slab & Hanger Wall						
SR8_S_1040	SR8 - Bay SR1 - Roof Slab	10d	15-Nov-16	24-Nov-16	SR8 - Bay SR1 - Roof Slab						
Bay SR2		32d	31-Oct-16	01-Dec-16							
SR8_S_1050	SR8 - Bay SR2 - Base Slab	7d	31-Oct-16	06-Nov-16	SR8 - Bay SR2 - Base Slab						
SR8_S_1060	SR8 - Bay SR2 - Utility Trough	4d	07-Nov-16	10-Nov-16	SR8 - Bay SR2 - Utility Trough						
SR8_S_1070	SR8 - Bay SR2 - OHVD Slab & Hanger Wall	11d	11-Nov-16	21-Nov-16	SR8 - Bay SR2 - OHVD Slab & Hanger Wall						
SR8_S_1080	SR8 - Bay SR2 - Roof Slab	10d	22-Nov-16	01-Dec-16	SR8 - Bay SR2 - Roof Slab						
Bay SR3 (Part Within Zone E2)		42d	31-Oct-16	11-Dec-16							
SR8_S_1090	Breaking to Cut Off Level of Temporary Diaphragm Wall	3d	31-Oct-16	02-Nov-16	Breaking to Cut Off Level of Temporary Diaphragm Wall						
SR8_S_1100	SR8 - Bay SR3 - Base Slab	7d	03-Nov-16	09-Nov-16	SR8 - Bay SR3 - Base Slab						
SR8_S_1110	SR8 - Bay SR3 - Wall	7d	10-Nov-16	16-Nov-16	SR8 - Bay SR3 - Wall						
SR8_S_1120	SR8 - Bay SR3 - Utility Trough	4d	17-Nov-16	20-Nov-16	SR8 - Bay SR3 - Utility Trough						
SR8_S_1130	SR8 - Bay SR3 - OHVD Slab & Hanger Wall	11d	21-Nov-16	01-Dec-16	SR8 - Bay SR3 - OHVD Slab & Hanger Wall						
SR8_S_1140	SR8 - Bay SR3 - Roof Slab	10d	02-Dec-16	11-Dec-16	SR8 - Bay SR3 - Roof Slab						
Bay SR4 (Within Zone W1)		42d	31-Oct-16	11-Dec-16							
SR8_S_1150	SR8 - Bay SR4 - Base Slab	10d	31-Oct-16	09-Nov-16	SR8 - Bay SR4 - Base Slab						
SR8_S_1160	SR8 - Bay SR4 - Wall	7d	10-Nov-16	16-Nov-16	SR8 - Bay SR4 - Wall						
SR8_S_1170	SR8 - Bay SR4 - Utility Trough	4d	17-Nov-16	20-Nov-16	SR8 - Bay SR4 - Utility Trough						
SR8_S_1180	SR8 - Bay SR4 - OHVD Slab & Hanger Wall	11d	21-Nov-16	01-Dec-16	SR8 - Bay SR4 - OHVD Slab & Hanger Wall						
SR8_S_1190	SR8 - Bay SR4 - Roof Slab	10d	02-Dec-16	11-Dec-16	SR8 - Bay SR4 - Roof Slab						
Bay SR5 (Within Zone W1)		42d	31-Oct-16	11-Dec-16							
SR8_S_1200	SR8 - Bay SR5 - Base Slab	10d	31-Oct-16	09-Nov-16	SR8 - Bay SR5 - Base Slab						
SR8_S_1210	SR8 - Bay SR5 - Wall	7d	10-Nov-16	16-Nov-16	SR8 - Bay SR5 - Wall						
SR8_S_1220	SR8 - Bay SR5 - Utility Trough	4d	17-Nov-16	20-Nov-16	SR8 - Bay SR5 - Utility Trough						
SR8_S_1230	SR8 - Bay SR5 - OHVD Slab & Hanger Wall	11d	21-Nov-16	01-Dec-16	SR8 - Bay SR5 - OHVD Slab & Hanger Wall						
SR8_S_1240	SR8 - Bay SR5 - Roof Slab	10d	02-Dec-16	11-Dec-16	SR8 - Bay SR5 - Roof Slab						
Waterproofing to Roof Slab		4d	31-Oct-16	03-Nov-16							
SR8_S_1410	Waterproof to Roof Slab - Bay SR2	4d	31-Oct-16	03-Nov-16	Waterproof to Roof Slab - Bay SR2						
SR8_S_1420	Waterproof to Roof Slab - Bay SR3	4d	31-Oct-16	03-Nov-16	Waterproof to Roof Slab - Bay SR3						
SR8_S_1430	Waterproof to Roof Slab - Bay SR4	4d	31-Oct-16	03-Nov-16	Waterproof to Roof Slab - Bay SR4						
SR8_S_1440	Waterproof to Roof Slab - Bay SR5	4d	31-Oct-16	03-Nov-16	Waterproof to Roof Slab - Bay SR5						
SR8_S_1450	Waterproof to Roof Slab - Bay SR6	4d	31-Oct-16	03-Nov-16	Waterproof to Roof Slab - Bay SR6						
SR8_S_1460	Waterproof to Roof Slab - Bay SR7	4d	31-Oct-16	03-Nov-16	Waterproof to Roof Slab - Bay SR7						
SR8_S_1470	Waterproof to Roof Slab - Bay SR8	4d	31-Oct-16	03-Nov-16	Waterproof to Roof Slab - Bay SR8						
SR8_S_1400	Waterproof to Roof Slab - Bay SR1	4d	31-Oct-16	03-Nov-16	Waterproof to Roof Slab - Bay SR1						