

LEGEND:

--- SITE BOUNDARY (CONTRACT NO.: ND/2019/01)

□ AREA EXCLUDED FROM SITE BOUNDARY

EP-470/2013
(CONTRACT NO. ND/2019/01)

EP-470/2013
(OTHER CONTRACT)

EP-467/2013/A
(OTHER CONTRACT)

EP-468/2013/A
(CONTRACT NO. ND/2019/01)

EP-468/2013/A
(OTHER CONTRACT)

EP-467/2013/A
(CONTRACT NO. ND/2019/01)

EP-466/2013
(CONTRACT NO. ND/2019/01)

EP-466/2013
(OTHER CONTRACT)

FOR WATERWORKS LAYOUT WITHIN THESE AREA SHALL REFER TO DRAWING NOS. 60335576/C1/C00/1450 TO 1595

BKREJV

TITLE OF DRAWING
ENVIRONMENTAL PERMITS IN RELATION TO CONTRACT NO.: ND/2019/01

CONTRACT TITLE:
CONTRACT NO.: ND/2019/01
KWU TUNG NORTH NEW DEVELOPMENT AREA, PHASE 1:
SITE FORMATION AND INFRASTRUCTURE WORKS

CLIENT
業主
CEDD 土木工程拓展署
Civil Engineering and Development Department

CONSULTANT
工程師有限公司
AECOM Asia Company Ltd.
www.aecom.com

SUB-CONSULTANTS
分判工程師有限公司

ISSUE/REVISION
修訂

STATUS
擬定

SCALE 比例
A1 1 : 5000

DIMENSION UNIT 尺寸單位
METRES

KEY PLAN 索引圖

PROJECT NO. 項目編號
60335576

CONTRACT NO. 合約編號
ND/2019/01

SHEET TITLE 圖紙名稱
PLAN FOR ENVIRONMENTAL PERMITS

SHEET NUMBER 圖紙編號
60335576/C1/C00/1081-1

This drawing has been prepared for the use of AECOM's client. It may not be used, modified, reproduced or relied upon by third parties, except as agreed by AECOM, or as required by law. AECOM accepts no responsibility, and denies any liability whatsoever, to any party that uses or relies on this drawing without AECOM's express written consent. All measurements must be obtained from the stated dimensions.

CLIENT



CONSULTANT

AECOM Asia Company Ltd.
www.aecom.com

SUB-CONSULTANTS

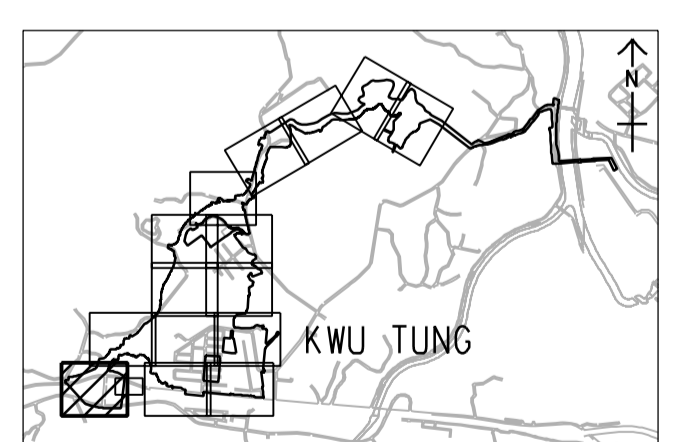
ISSUE/REVISION

STATUS

SCALE **DIMENSION UNIT**

A3 1:1000 METRES

KEY PLAN A1 1:40000



PROJECT NO. **CONTRACT NO.**

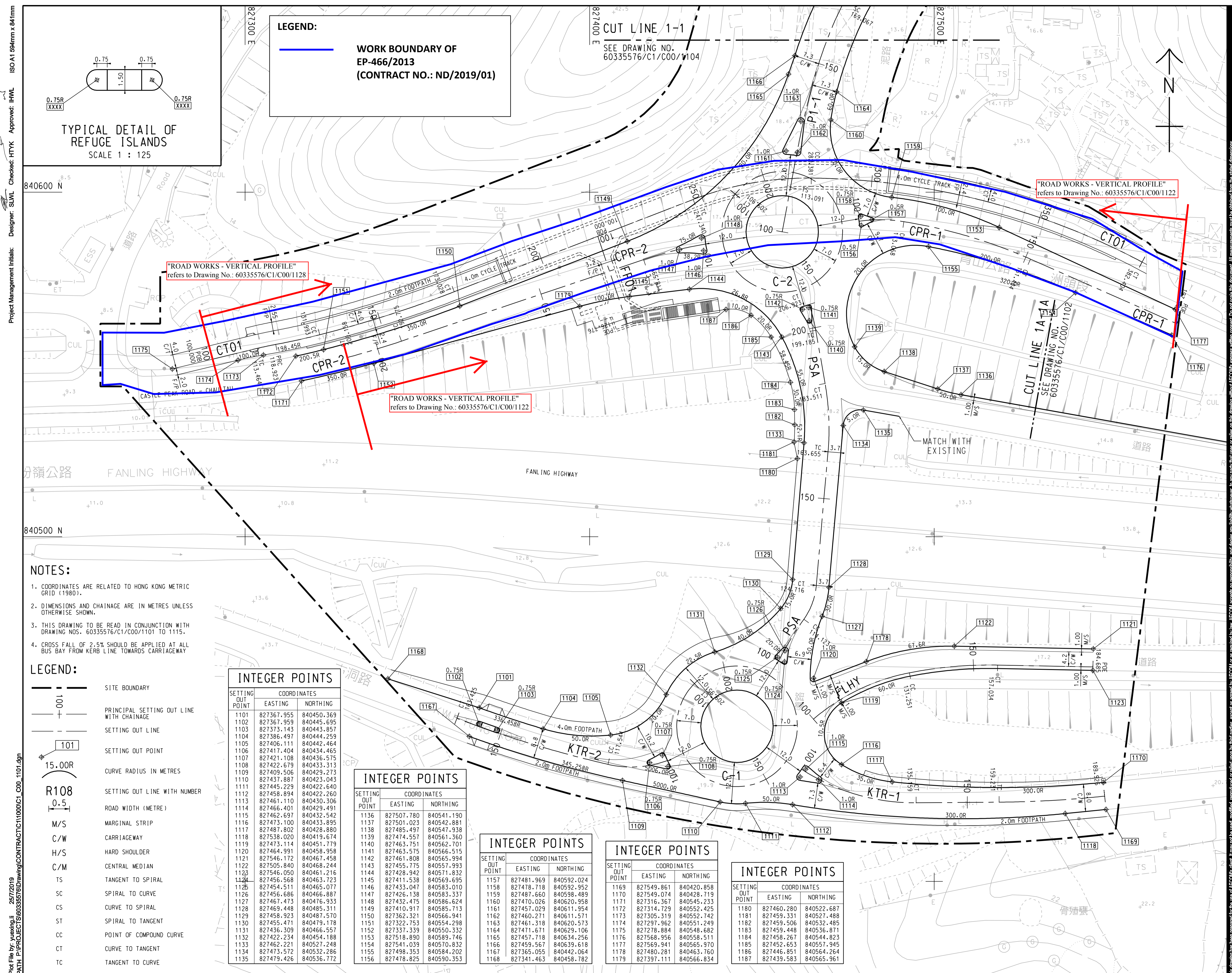
60335576 ND/2019/01

SHEET TITLE

ROAD SETTING OUT PLAN

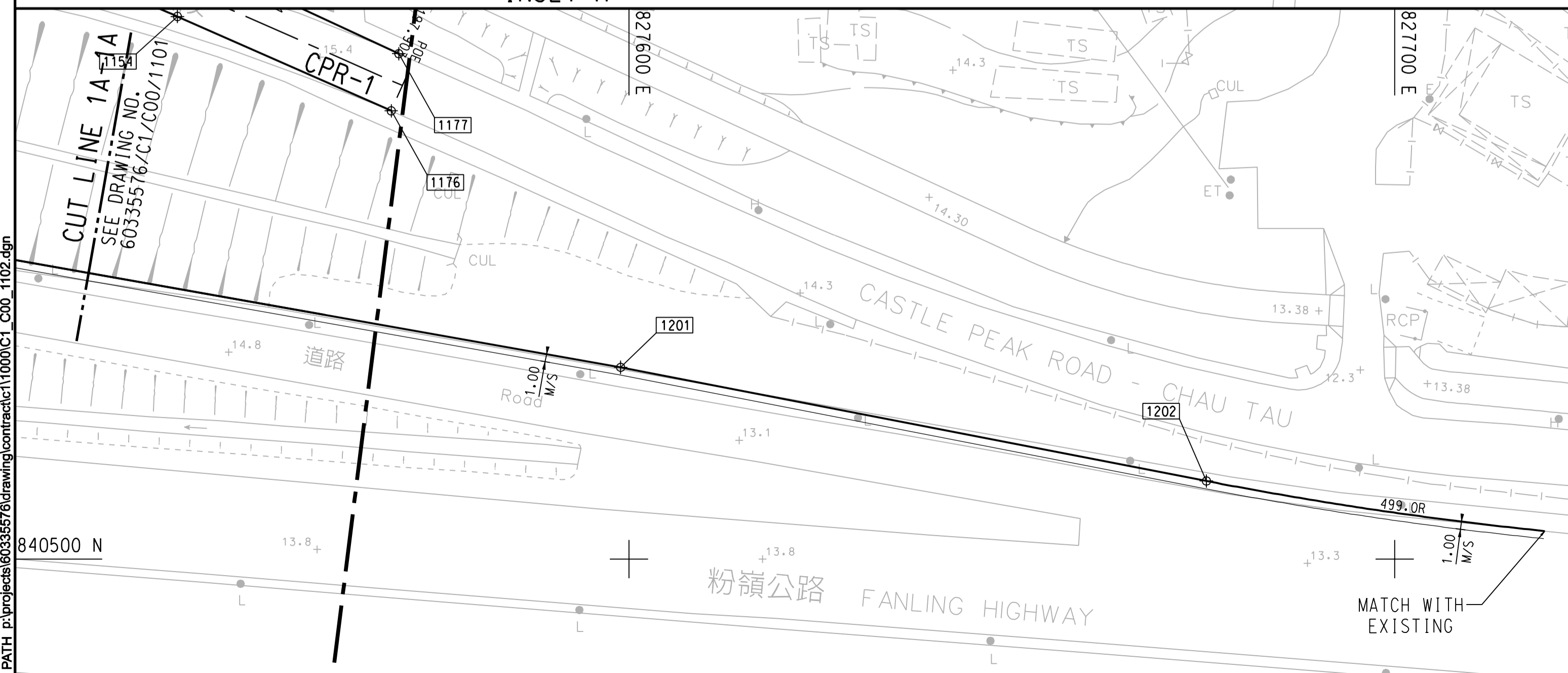
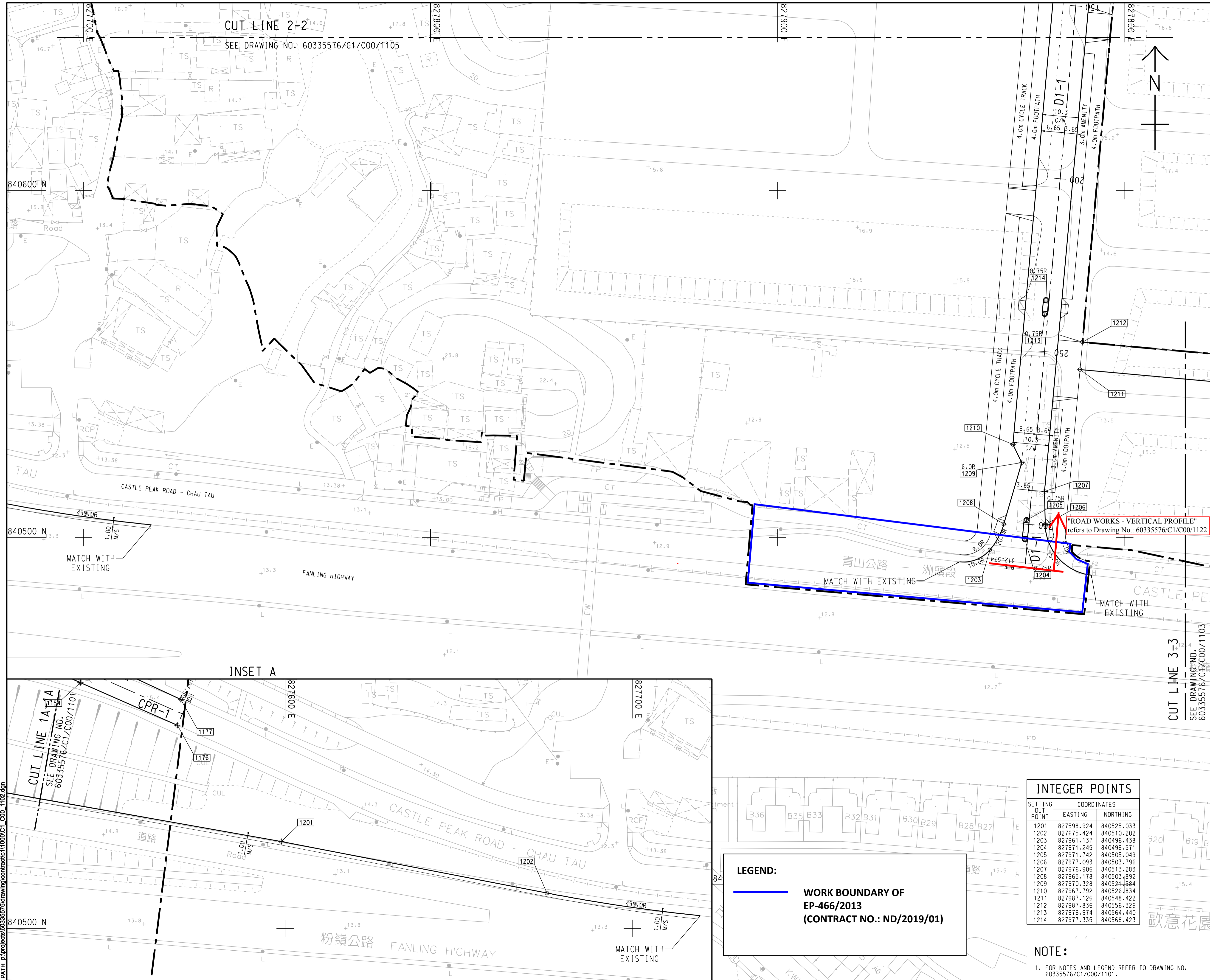
SHEET NUMBER

60335576/C1/C00/1101A



ISO A1 594mm x 841mm
Approved: HWL
Checked: HYYK
Designer: SLWL
Project Management Initials: [Blank]
PLOT FILE BY: yuxing.ji 25/7/2019
PATH: P:\PROJECTS\60335576\Drawing\CONTRACT\C1\C00\1101.dgn

This drawing has been prepared for the use of AECOM's client. It may not be used, modified, reproduced or relied upon by third parties, except as agreed by AECOM or as required by law. AECOM accepts no responsibility, and denies any liability whatsoever, to any party that uses or relies on this drawing without AECOM's express written consent. All measurements must be obtained from the stated dimensions.



LEGEND:
 — WORK BOUNDARY OF EP-466/2013 (CONTRACT NO.: ND/2019/01)

INTEGER POINTS		
SETTING OUT POINT	EASTING	NORTHING
1201	827598.924	840525.033
1202	827675.424	840510.202
1203	827961.137	840496.438
1204	827971.245	840499.571
1205	827971.742	840505.049
1206	827977.093	840503.796
1207	827976.906	840513.283
1208	827965.178	840503.892
1209	827970.328	840521.584
1210	827967.792	840526.834
1211	827987.126	840548.422
1212	827987.836	840556.326
1213	827976.974	840564.440
1214	827977.335	840568.423

NOTE:
 1. FOR NOTES AND LEGEND REFER TO DRAWING NO. 60335576/C1/C00/1101.

BKREJV

TITLE OF DESIGNATED PROJECT:
 Castle Peak Road Diversion

CONTRACT TITLE:
 CONTRACT NO.: ND/2019/01
 KWU TUNG NORTH NEW DEVELOPMENT AREA, PHASE 1: SITE FORMATION AND INFRASTRUCTURE WORKS

CLIENT
 土木 工程 拓展 署
CEDD Civil Engineering and Development Department

CONSULTANT
 土 啟 顧問 公司
 AECOM Asia Company Ltd.
 www.aecom.com

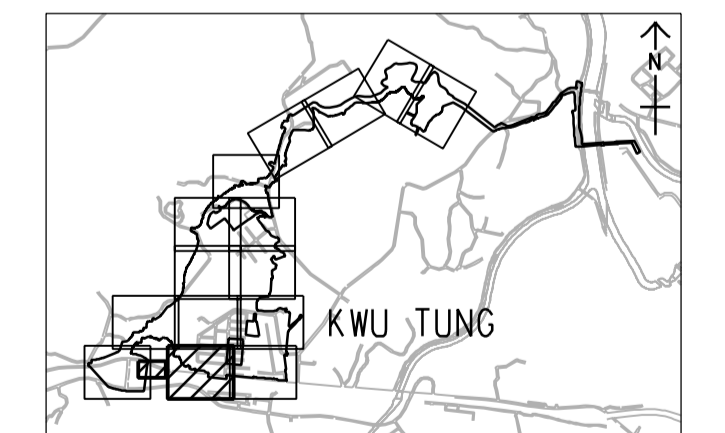
SUB-CONSULTANTS
 分 別 工 程 顧 問 公 司

ISSUE/REVISION
 修 訂

STATUS
 備 案

SCALE **DIMENSION UNIT**
 出 示 尺 寸 單 位
A3 1:1000 METRES

KEY PLAN A1 1:40000
 索引 圖

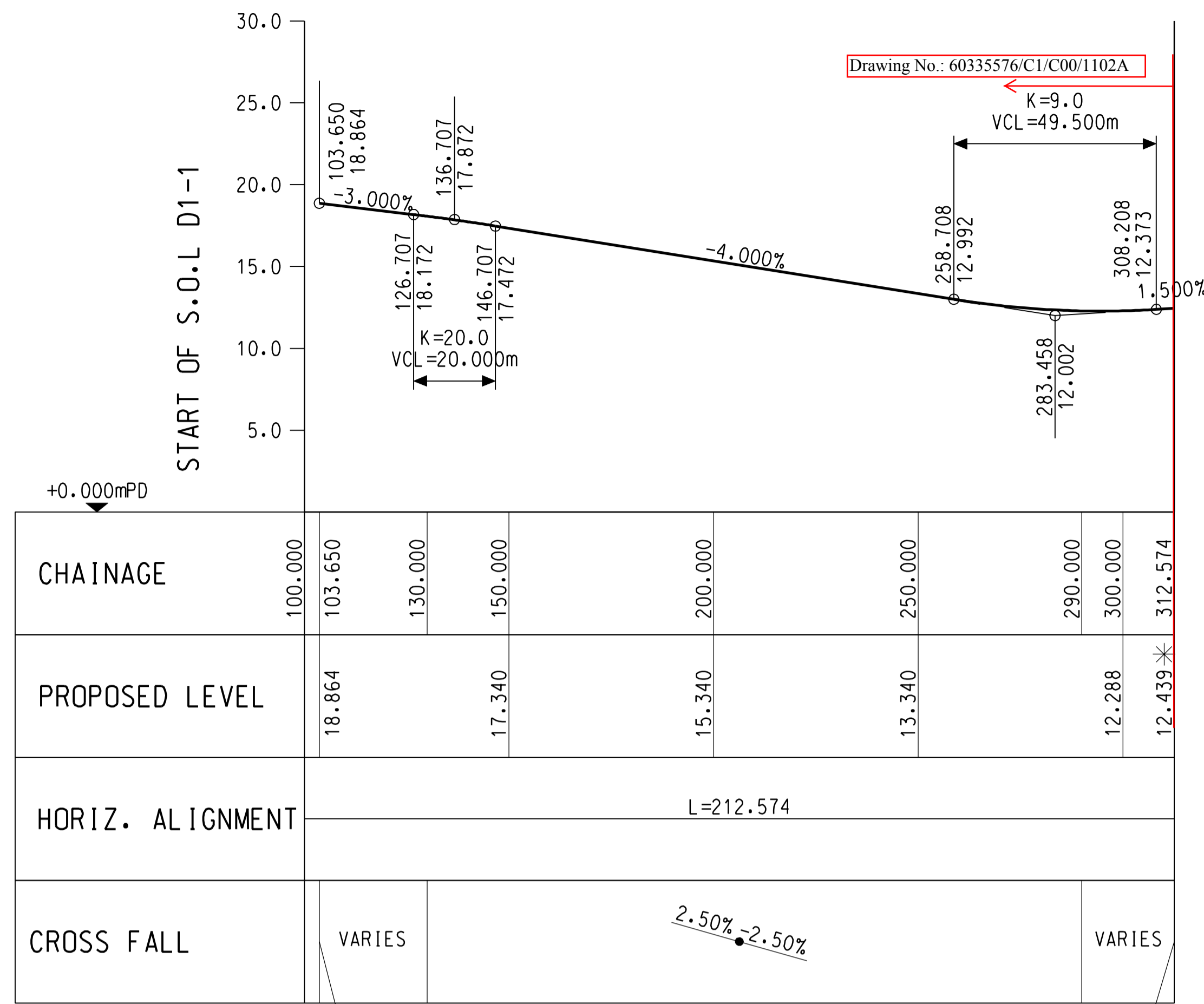


PROJECT NO. **CONTRACT NO.**
 項 目 編號 合約 編號
 60335576 ND/2019/01

SHEET TITLE
 圖 紙 名稱
ROAD SETTING OUT PLAN

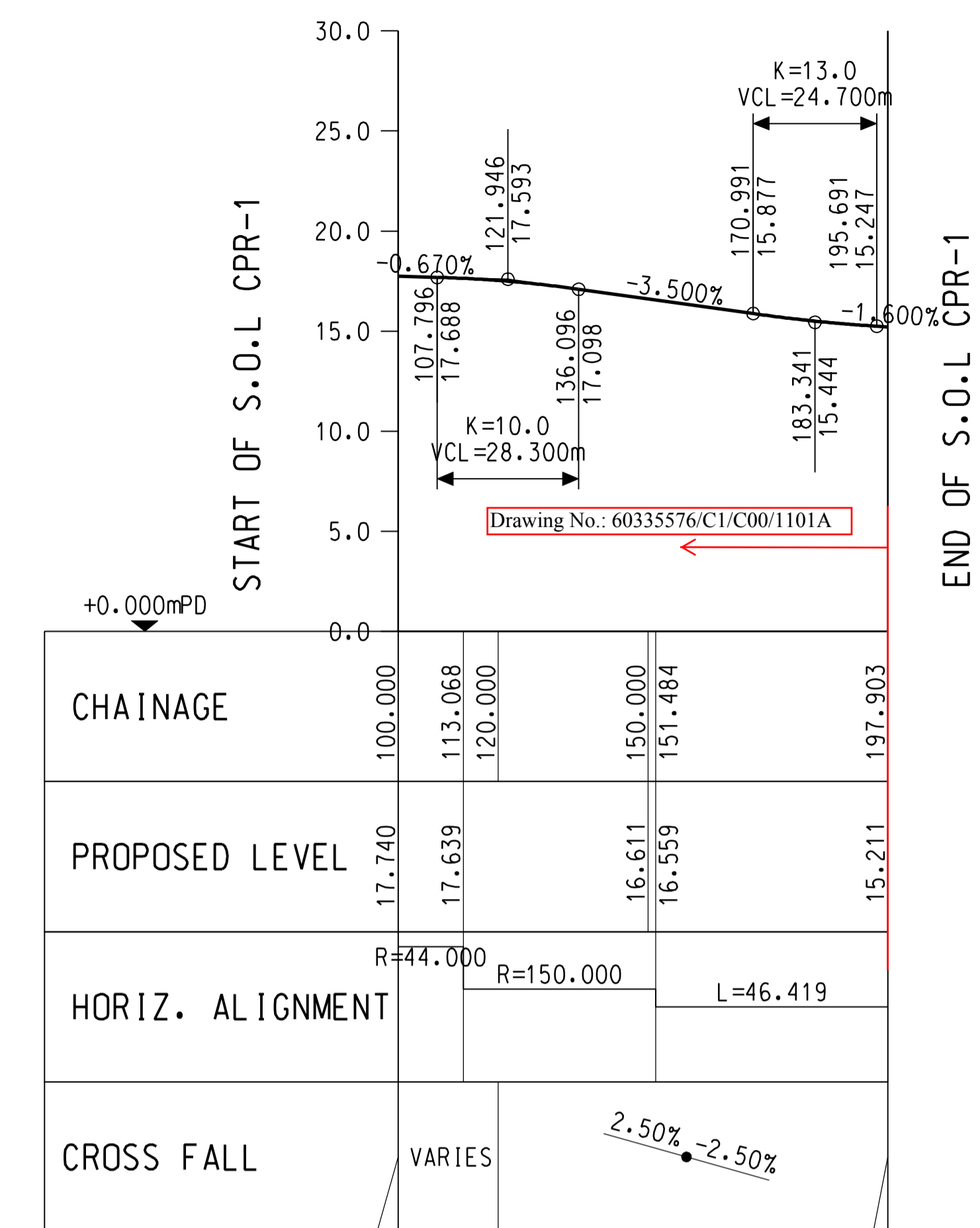
SHEET NUMBER
 圖 紙 編號
 60335576/C1/C00/1102A

This drawing has been prepared for the use of AECOM's client. It may not be used, modified, reproduced or relied upon by third parties, except as agreed by AECOM or as required by law. AECOM accepts no responsibility, and denies any liability whatsoever, to any party that uses or relies on this drawing without AECOM's express written consent. Do not scale this document. All measurements must be obtained from the stated dimensions.



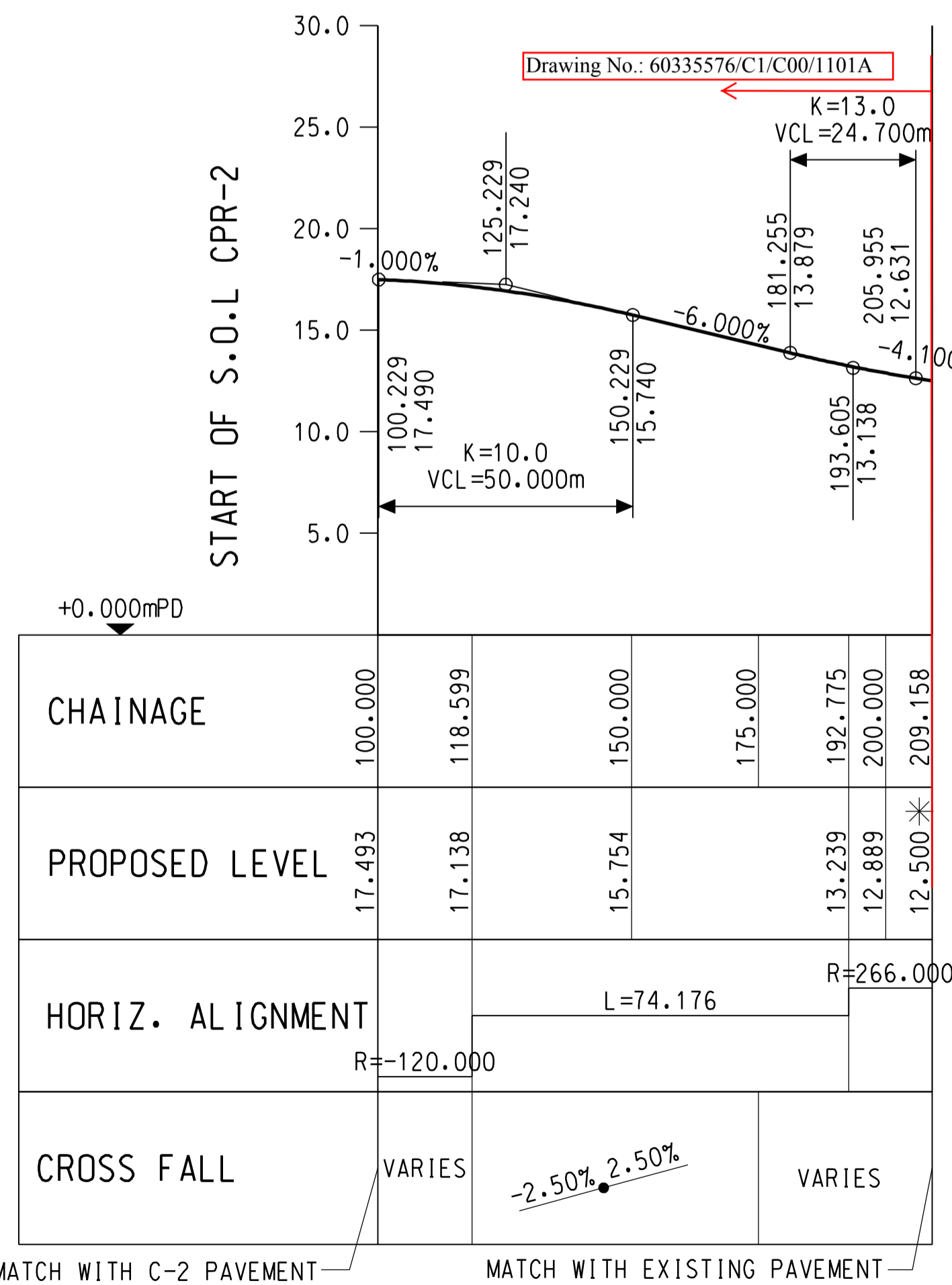
PROFILE ALONG THE SETTING OUT LINE D1-1

A1 SCALE HOR. 1:1000
VER. 1:250



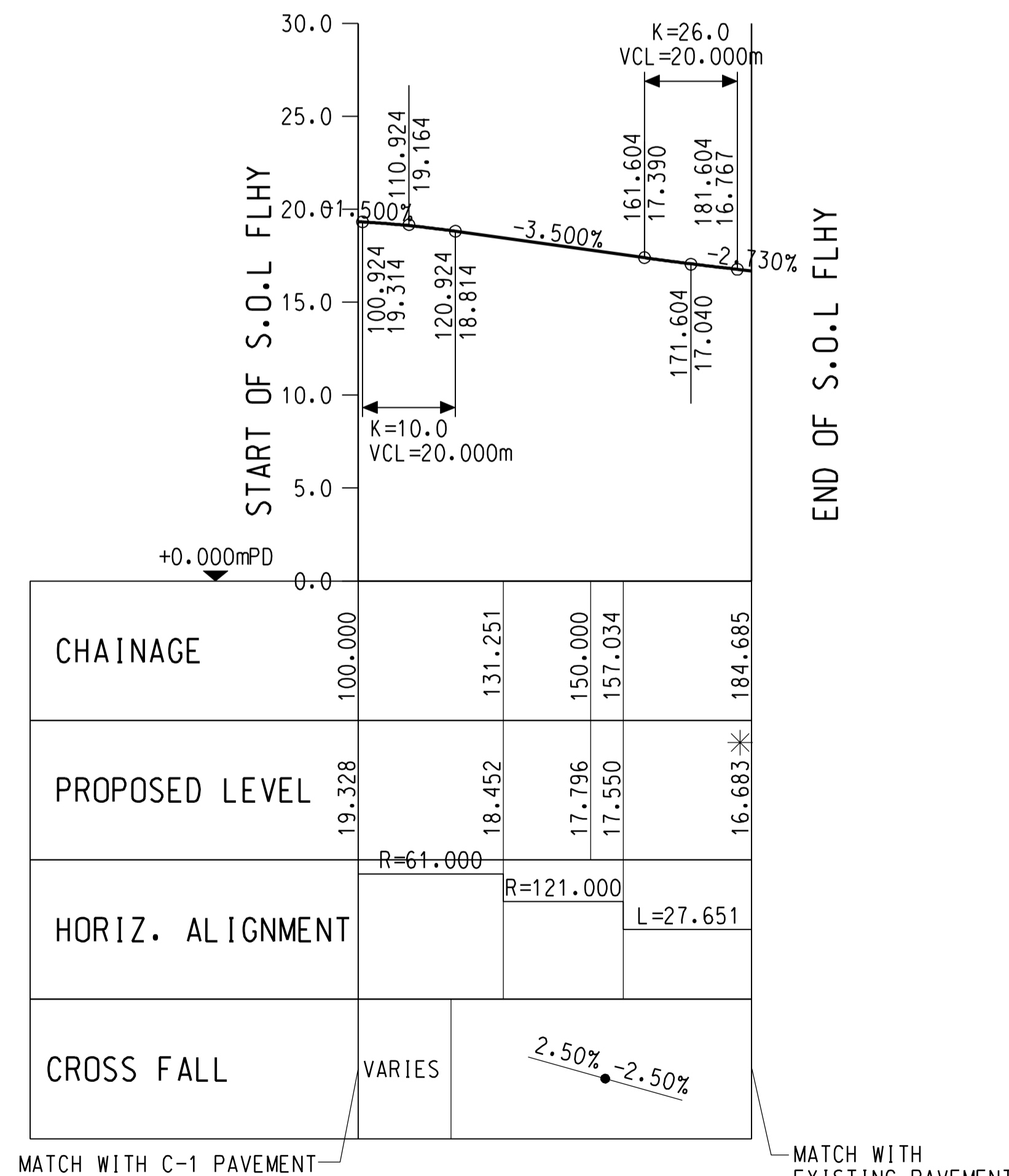
PROFILE ALONG THE SETTING OUT LINE CPR-1

A1 SCALE HOR. 1:1000
VER. 1:250



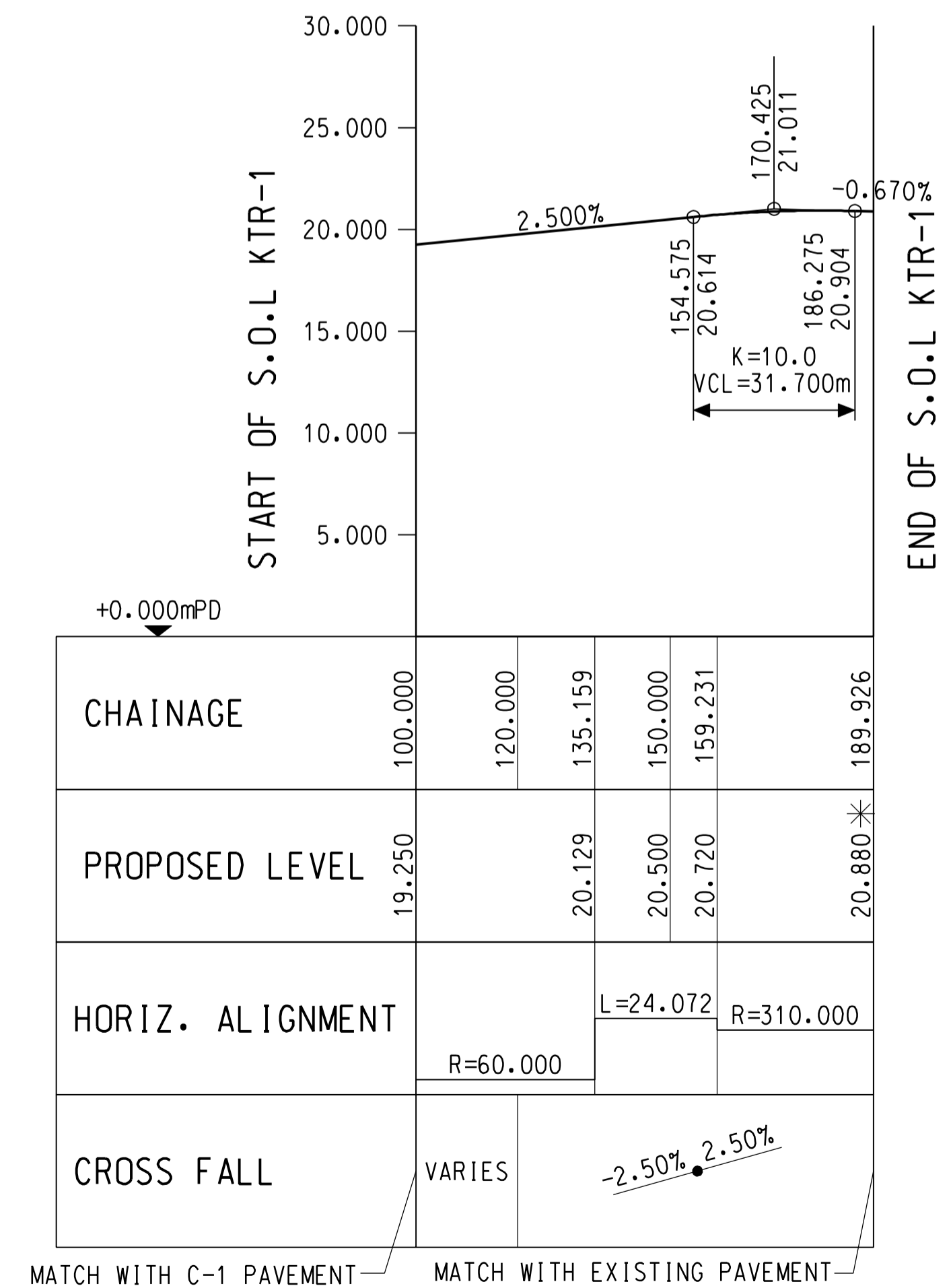
PROFILE ALONG THE SETTING OUT LINE CPR-2

A1 SCALE HOR. 1:1000
VER. 1:250



PROFILE ALONG THE SETTING OUT LINE FLHY

A1 SCALE HOR. 1:1000
VER. 1:250



PROFILE ALONG THE SETTING OUT LINE KTR-1

A1 SCALE HOR. 1:1000
VER. 1:250

NOTE:

1. FOR NOTES AND LEGEND REFER TO DRAWING NO. 60335576/C1/C00/1121.

BKREJV

TITLE OF DESIGNATED PROJECT:

Castle Peak Road Diversion

CONTRACT TITLE:

CONTRACT NO.: ND/2019/01
KWU TUNG NORTH NEW
DEVELOPMENT AREA, PHASE 1:
SITE FORMATION AND
INFRASTRUCTURE WORKS

CLIENT

CEDD 土木工程拓展署
Civil Engineering and
Development Department

CONSULTANT

AECOM Asia Company Ltd.
www.aecom.com

SUB-CONSULTANTS

ISSUE/REVISION

STATUS

SCALE

A1 1:1000

DIMENSION UNIT

METRES

KEY PLAN

PROJECT NO.

60335576

CONTRACT NO.

ND/2019/01

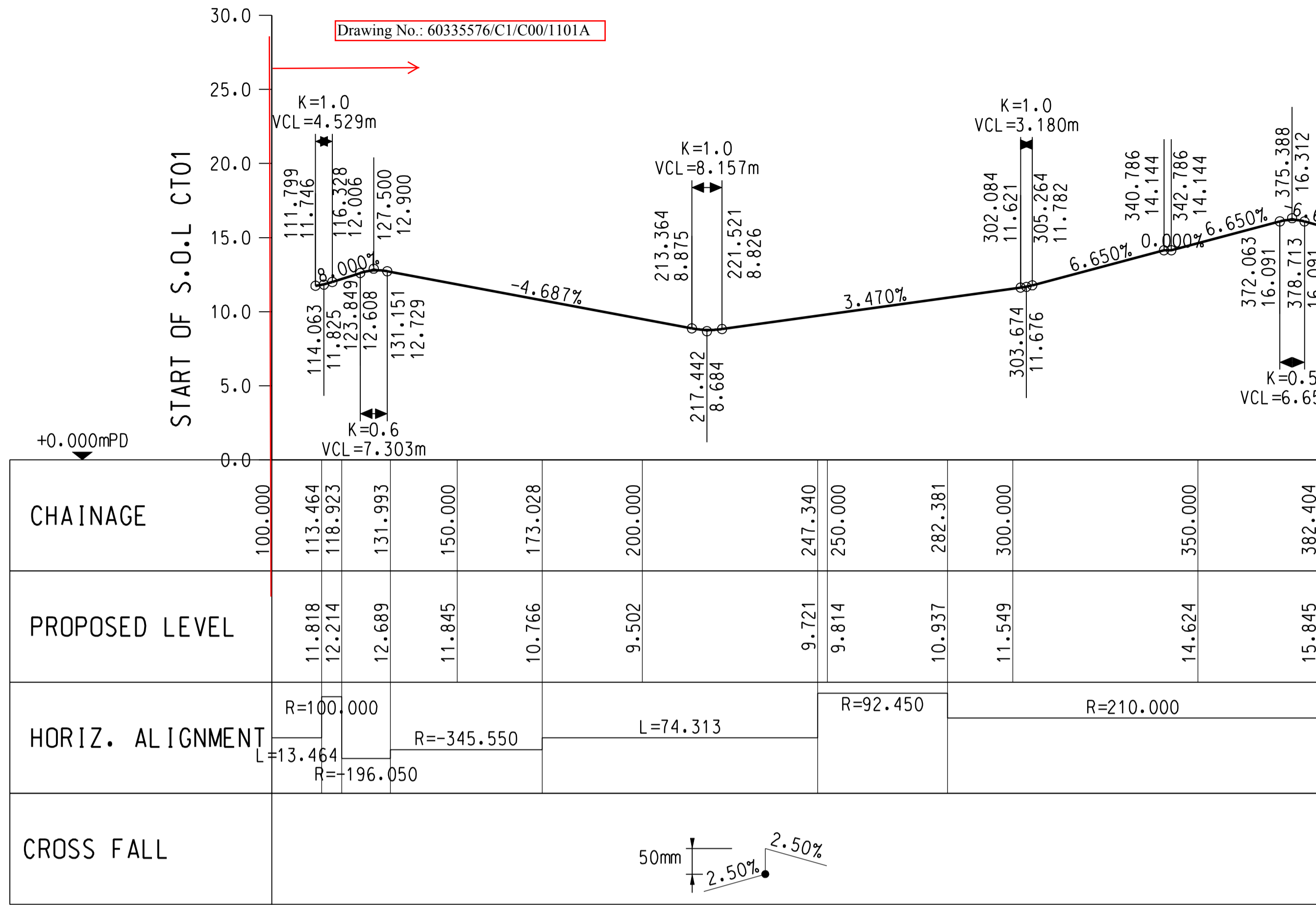
SHEET TITLE

ROAD WORKS -
VERTICAL PROFILE

SHEET NUMBER

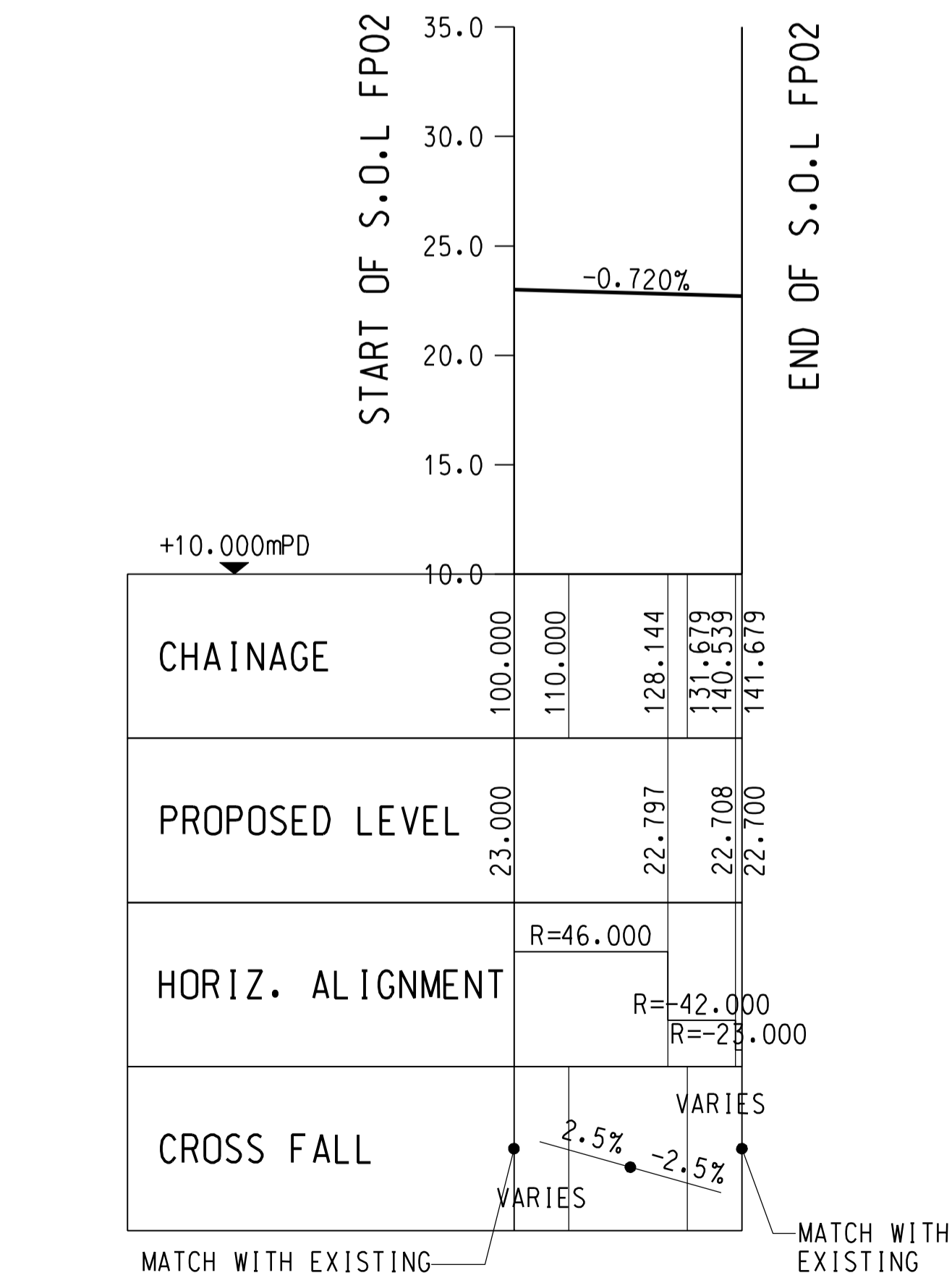
60335576/C1/C00/1122

This drawing has been prepared for the use of AECOM's client. It may not be used, modified, reproduced or relied upon by third parties, except as agreed by AECOM or as required by law. AECOM accepts no responsibility, and denies any liability whatsoever, to any party that uses or relies on this drawing without AECOM's express written consent. Do not scale this document. All measurements must be obtained from the stated dimensions.



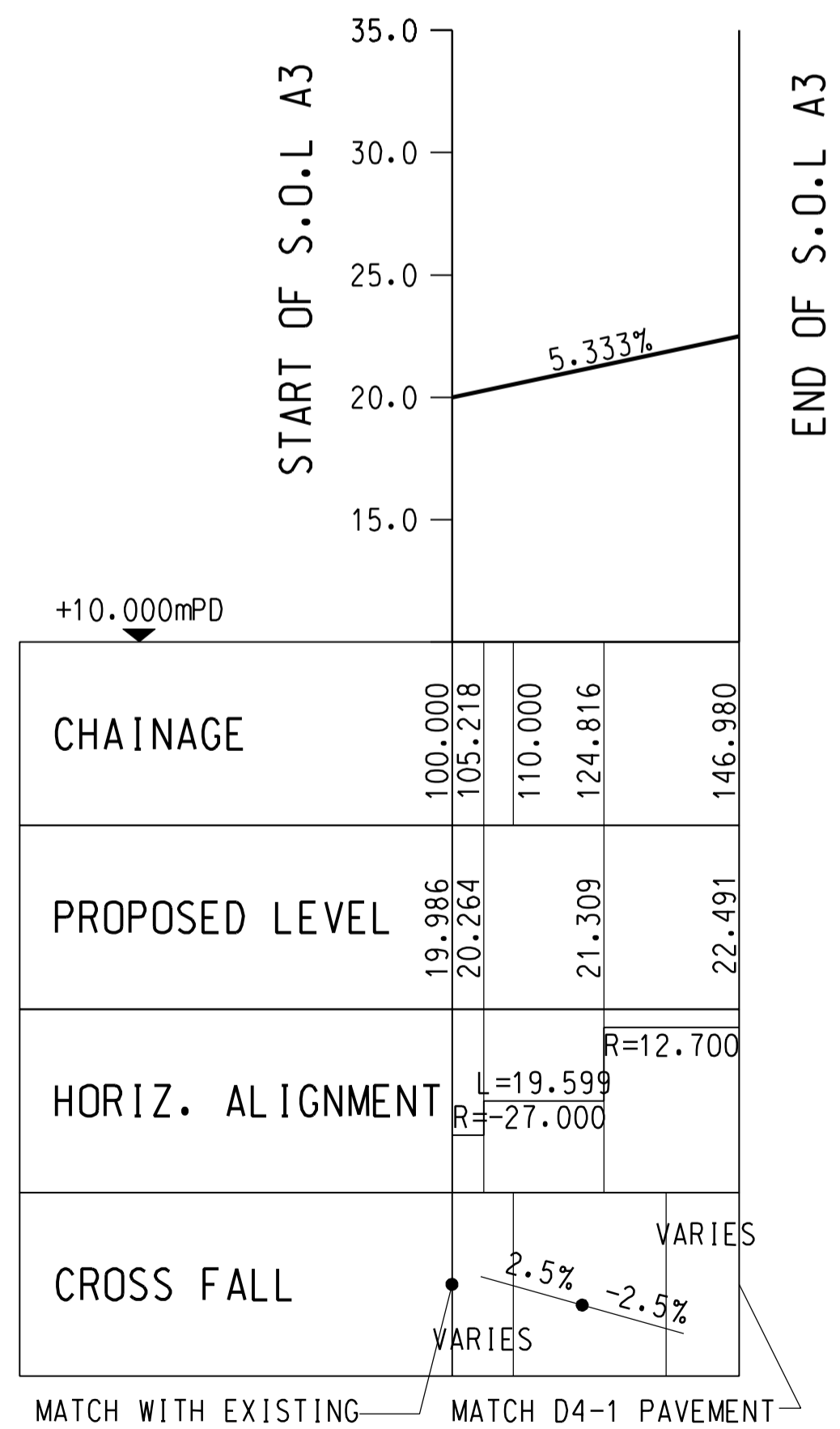
PROFILE ALONG THE SETTING OUT LINE CT01

A1 SCALE HOR. 1:1000
 VER. 1:250



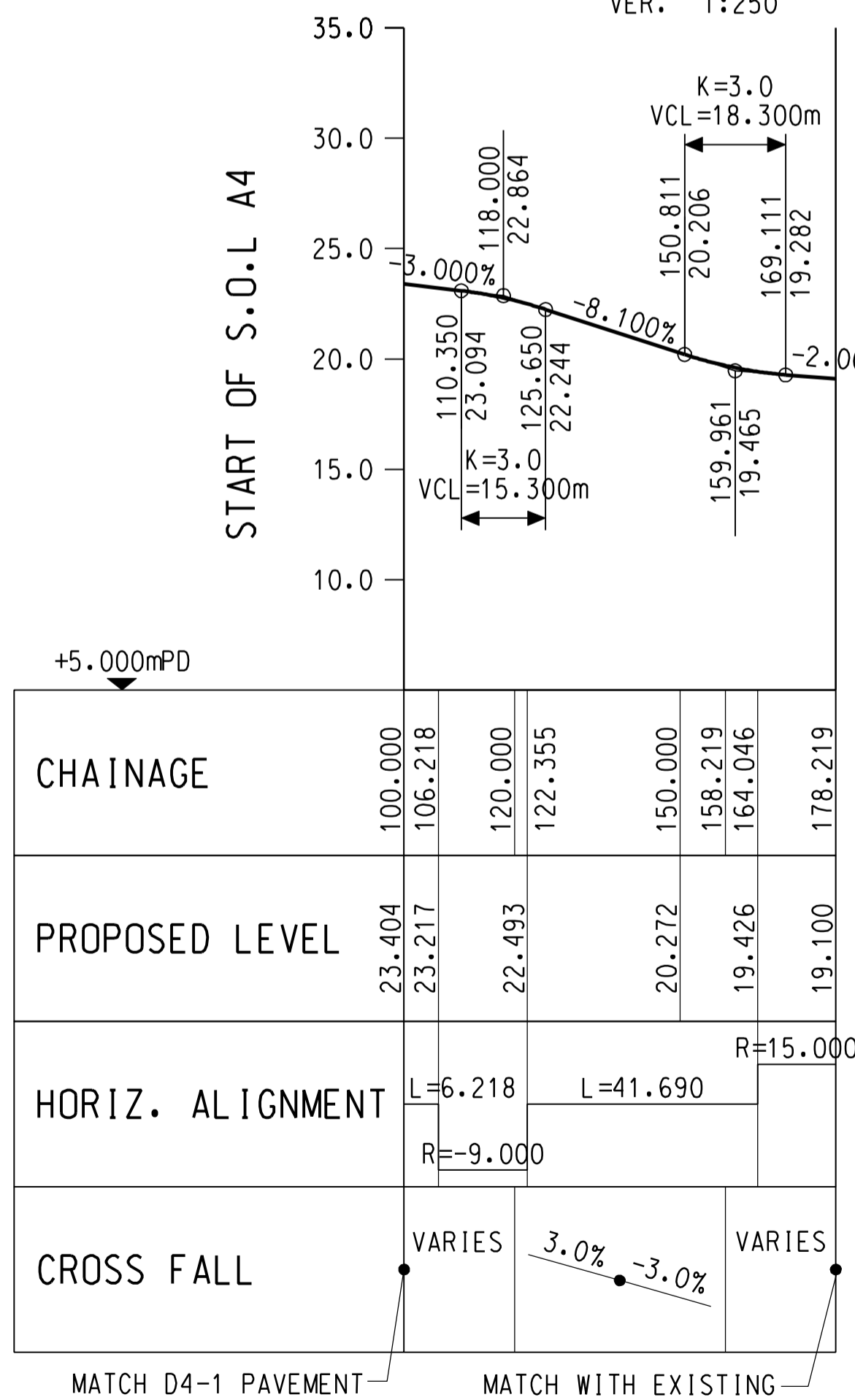
PROFILE ALONG THE SETTING OUT LINE FP02

A1 SCALE HOR. 1:1000
 VER. 1:250



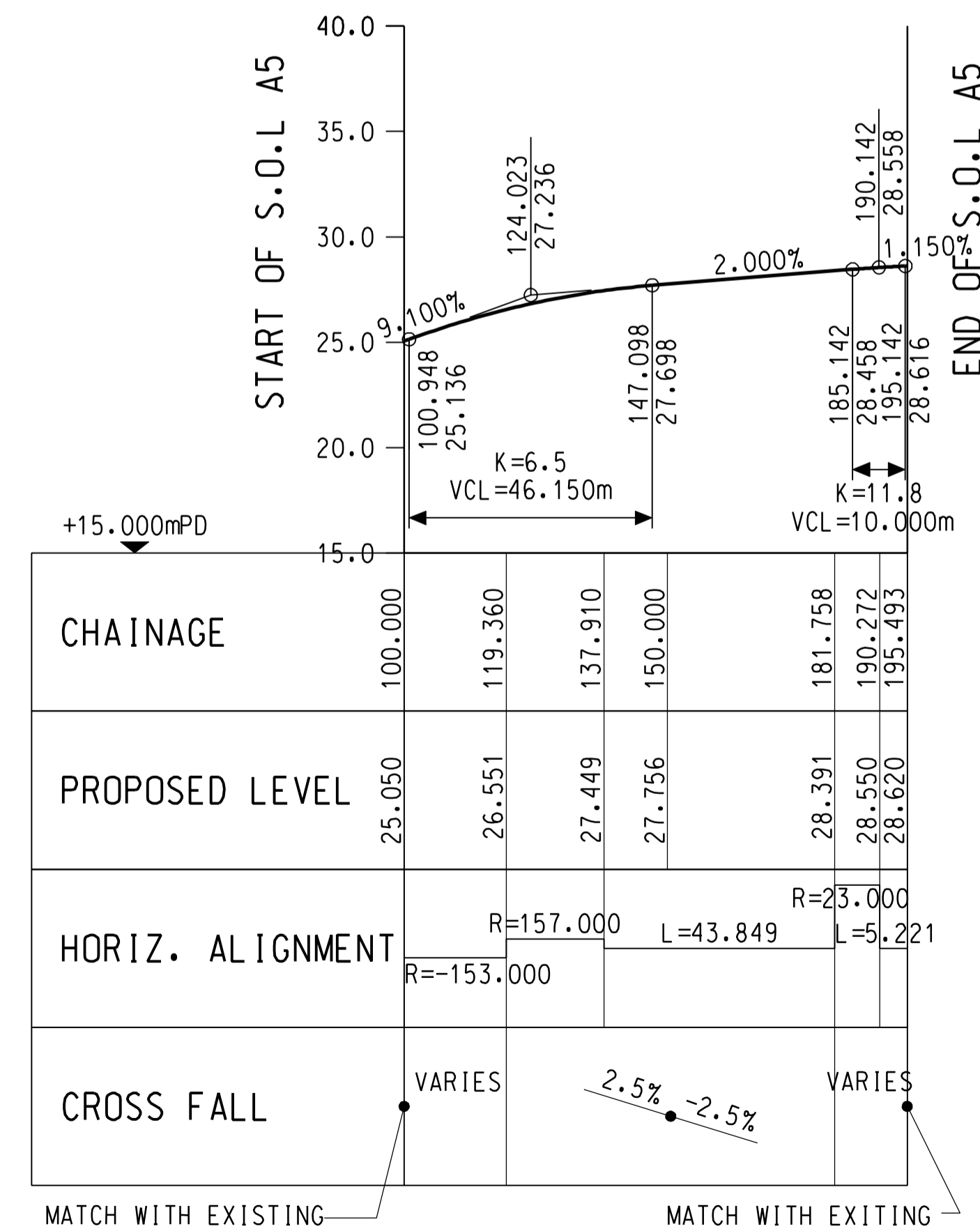
PROFILE ALONG THE SETTING OUT LINE A3

A1 SCALE HOR. 1:1000
 VER. 1:250



PROFILE ALONG THE SETTING OUT LINE A4

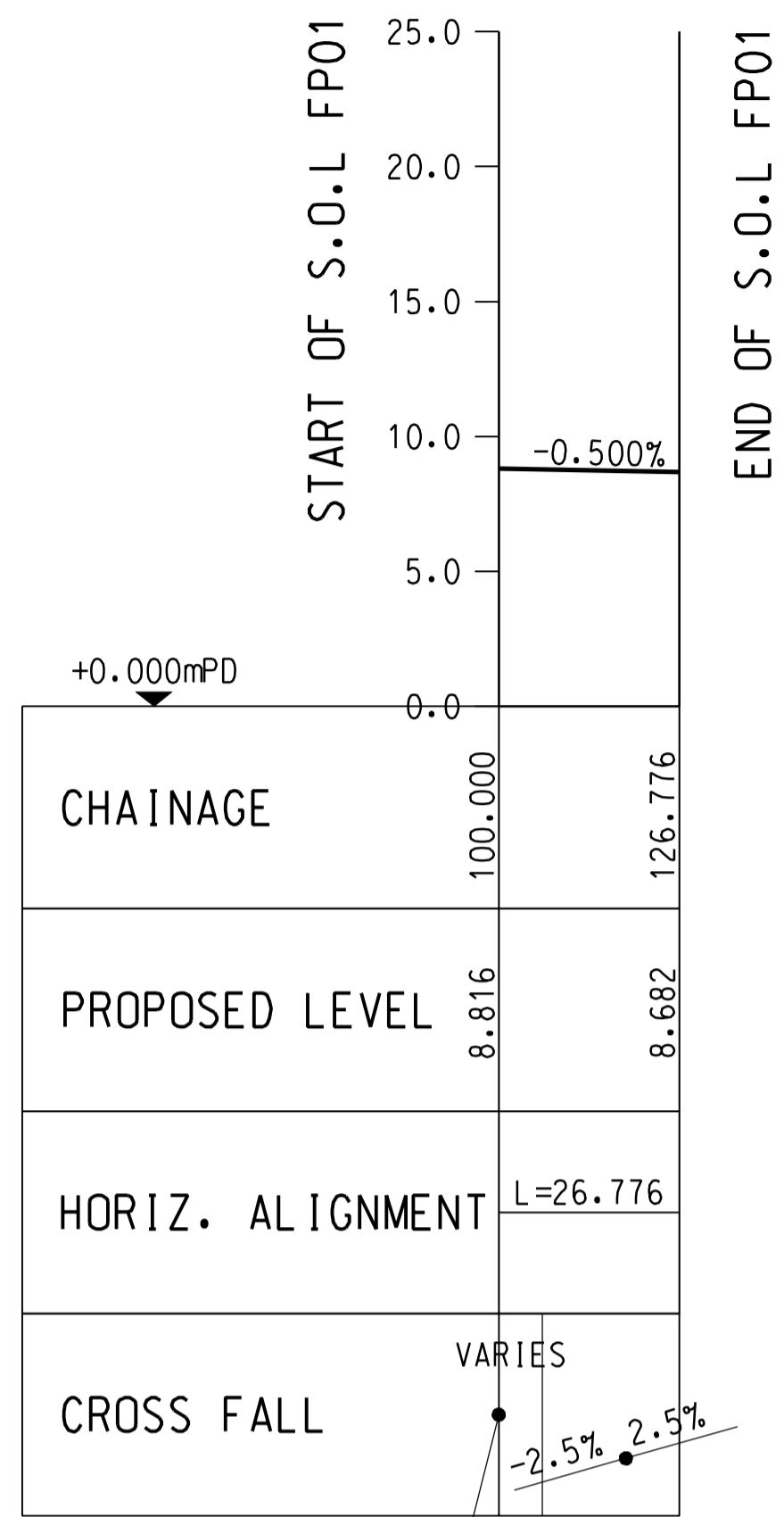
A1 SCALE HOR. 1:1000
 VER. 1:250



PROFILE ALONG THE SETTING OUT LINE A5

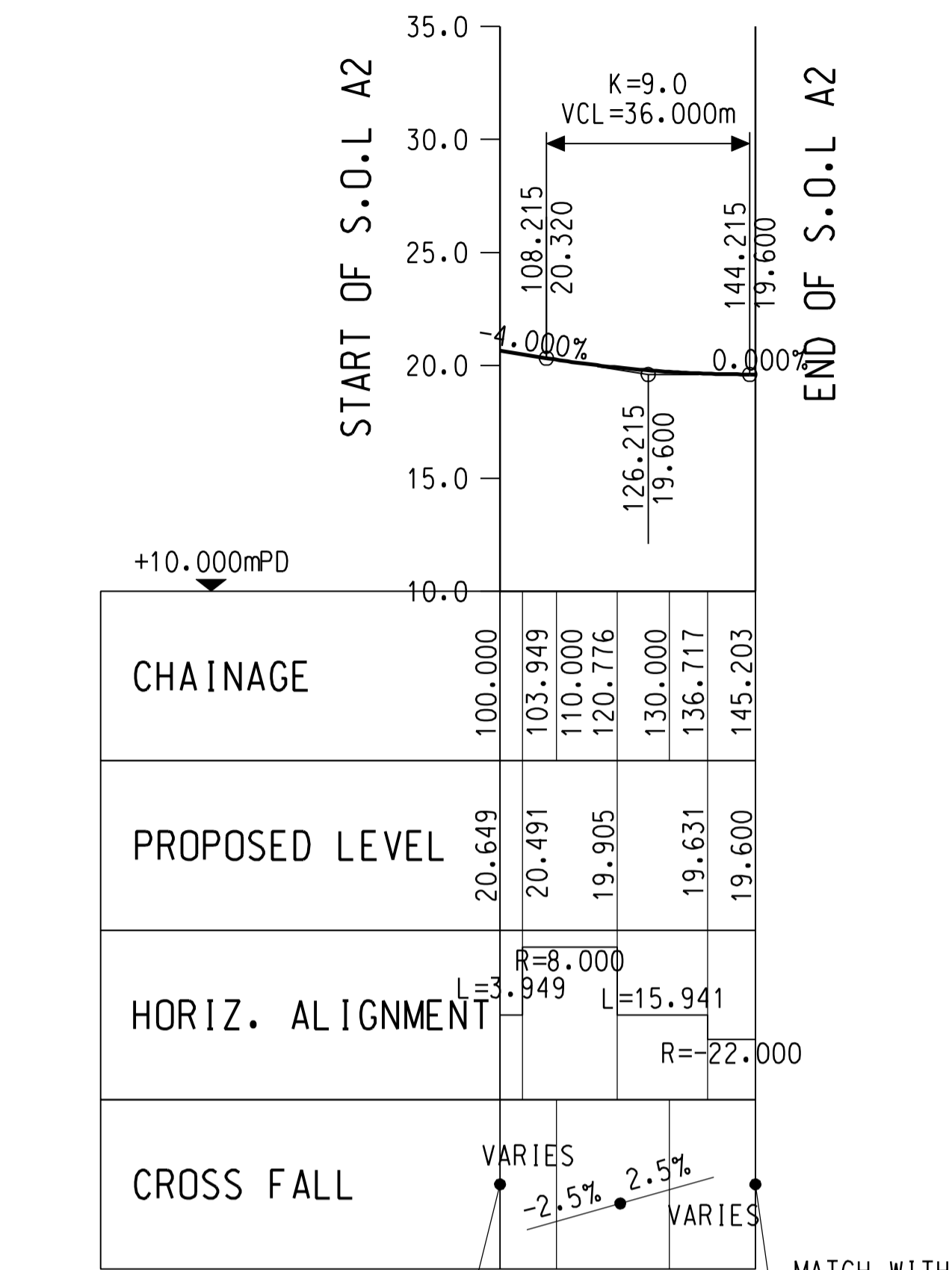
A1 SCALE HOR. 1:1000
 VER. 1:250

PROFILE ALONG THE SETTING OUT LINE FP01



PROFILE ALONG THE SETTING OUT LINE FP01

A1 SCALE HOR. 1:1000
 VER. 1:250



PROFILE ALONG THE SETTING OUT LINE A2

A1 SCALE HOR. 1:1000
 VER. 1:250

NOTE:

1. FOR NOTES AND LEGEND REFER TO DRAWING NO. 60335576/C1/C00/1121.

BKREJV

TITLE OF DESIGNATED PROJECT:

Castle Peak Road Diversion

CONTRACT TITLE:

CONTRACT NO.: ND/2019/01
 KWU TUNG NORTH NEW
 DEVELOPMENT AREA, PHASE 1:
 SITE FORMATION AND
 INFRASTRUCTURE WORKS

CLIENT

CEDD 土木工程拓展署
 Civil Engineering and
 Development Department

CONSULTANT

AECOM Asia Company Ltd.
 www.aecom.com

SUB-CONSULTANTS

分列工程顧問公司

ISSUE/REVISION

STATUS

SCALE

A1 1:1000

KEY PLAN

DIMENSION UNIT

METRES

PROJECT NO.

60335576

CONTRACT NO.

ND/2019/01

SHEET TITLE

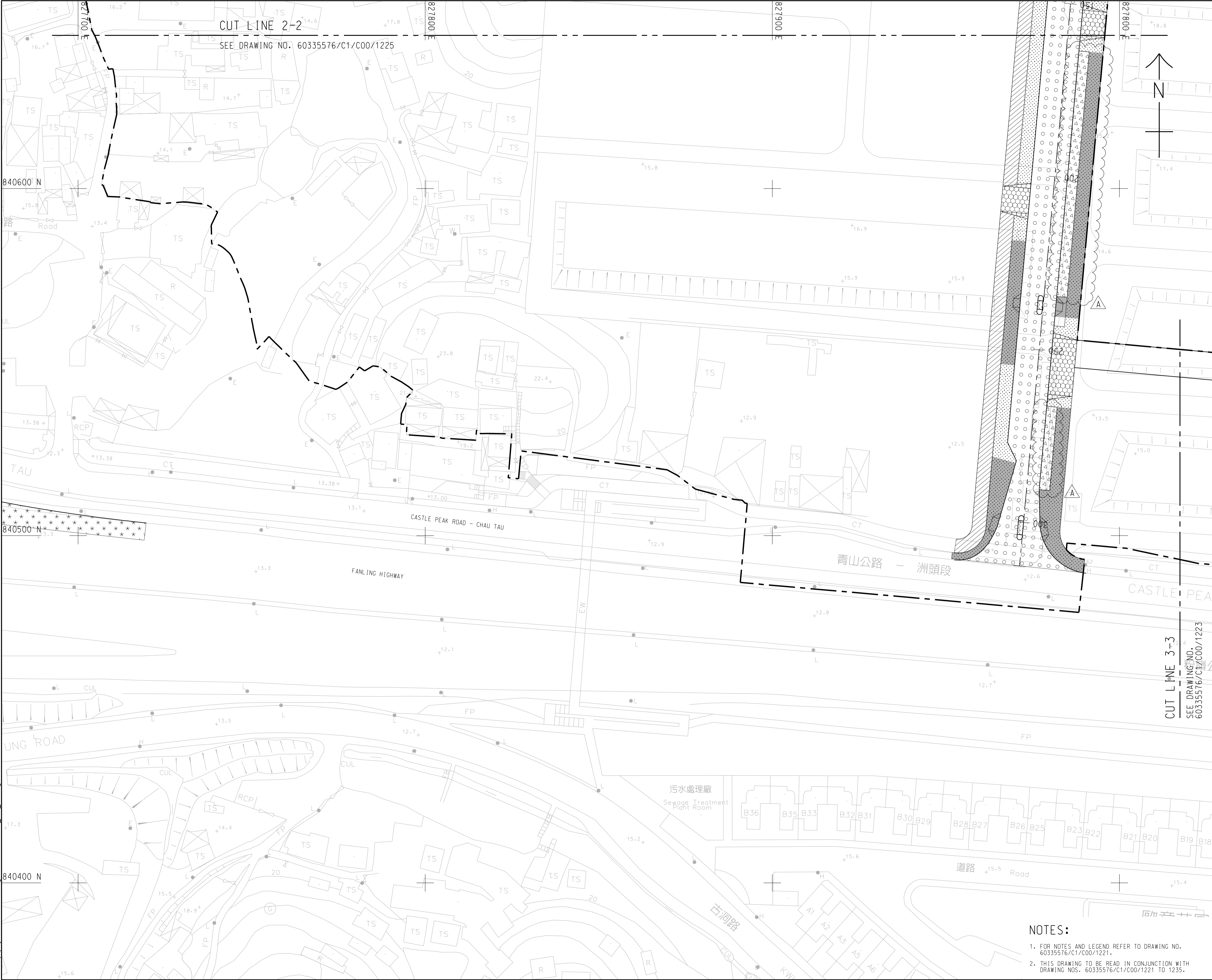
ROAD WORKS -
 VERTICAL PROFILE

SHEET NUMBER

60335576/C1/C00/1128

This drawing has been prepared for the use of AECOM's client. It may not be used, modified, reproduced or relied upon by third parties, except as agreed by AECOM or as required by law. AECOM accepts no responsibility, and denies any liability whatsoever, to any party that uses or relies on this drawing without AECOM's express written consent. Do not scale this document. All measurements must be obtained from the stated dimensions.

Project Management Initials: Designer: TCKC Checked: YHH Approved: HWL
 ISO A1 594mm x 841mm
 Pld File by: ZENGJY2 2019/7/17
 PATH: P:\Projects\60335576\Drawing\contract\11000\C1_C00_1222.dgn



BKREJV

TITLE OF DESIGNATED PROJECT:
Castle Peak Road Diversion

CONTRACT TITLE:
CONTRACT NO.: ND/2019/01
KWU TUNG NORTH NEW DEVELOPMENT AREA, PHASE 1: SITE FORMATION AND INFRASTRUCTURE WORKS

CLIENT
 業主
CEDD 土木工程拓展署
 Civil Engineering and Development Department

CONSULTANT
 工程顧問公司
AECOM Asia Company Ltd.
 www.aecom.com

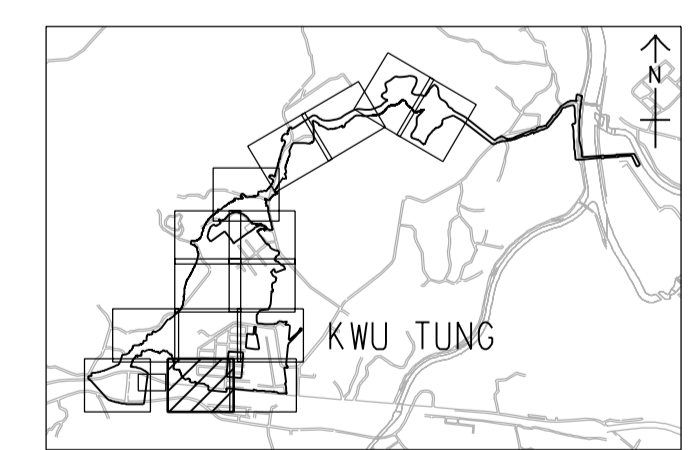
SUB-CONSULTANTS
 分判工程顧問公司

ISSUE/REVISION
 修訂

STATUS
 編製

SCALE 比例
A3 1:1000
DIMENSION UNIT 尺寸單位
METRES

KEY PLAN 索引圖
 A1 1:40000



PROJECT NO. 項目編號
 60335576
CONTRACT NO. 合約編號
 ND/2019/01

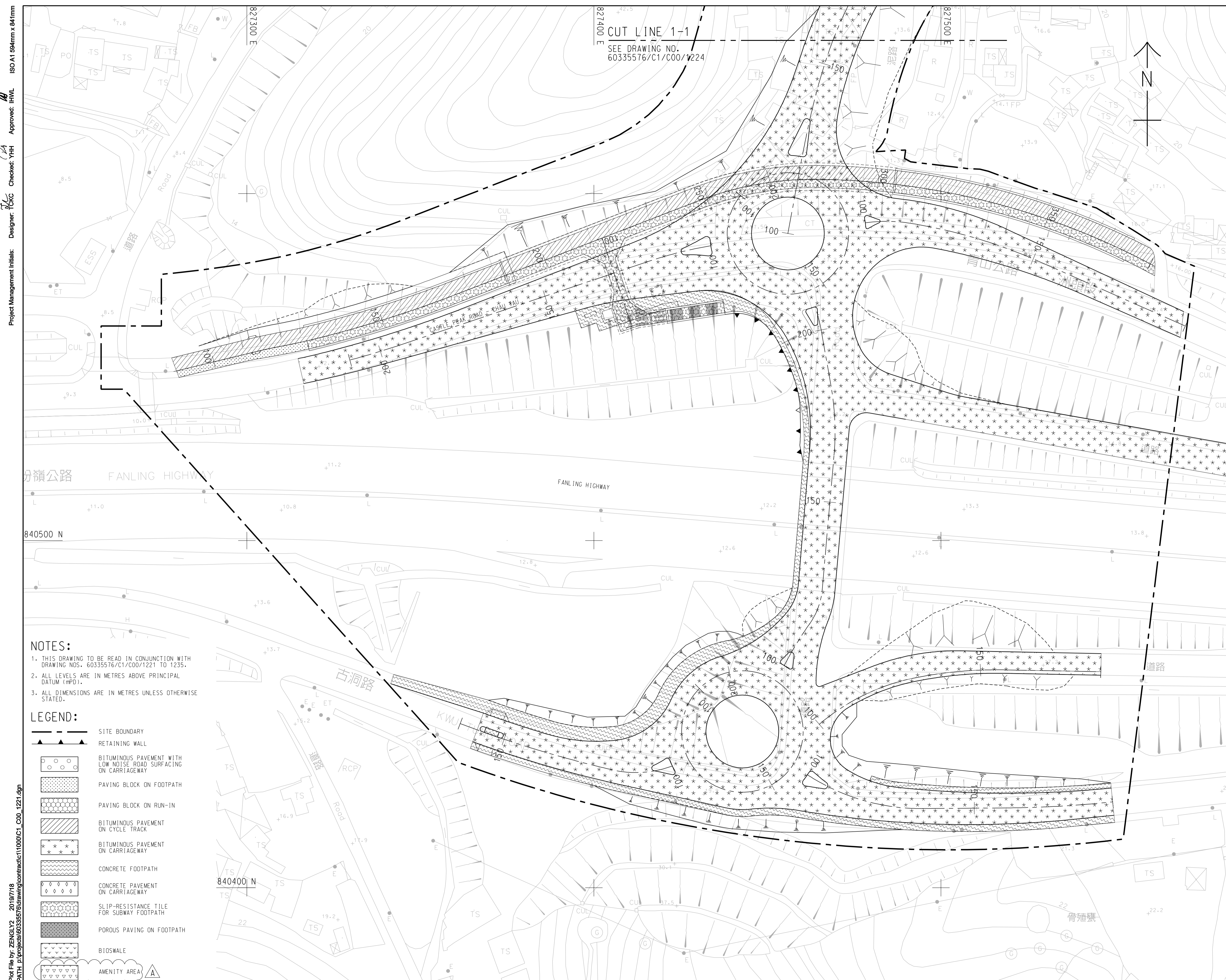
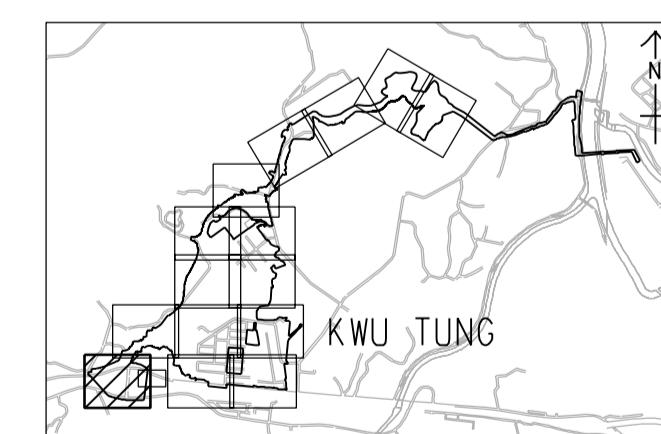
SHEET TITLE 圖紙名稱
PAVEMENT LAYOUT PLAN

SHEET NUMBER 圖紙編號
 60335576/C1/C00/1222A

SHEET 2 OF 15

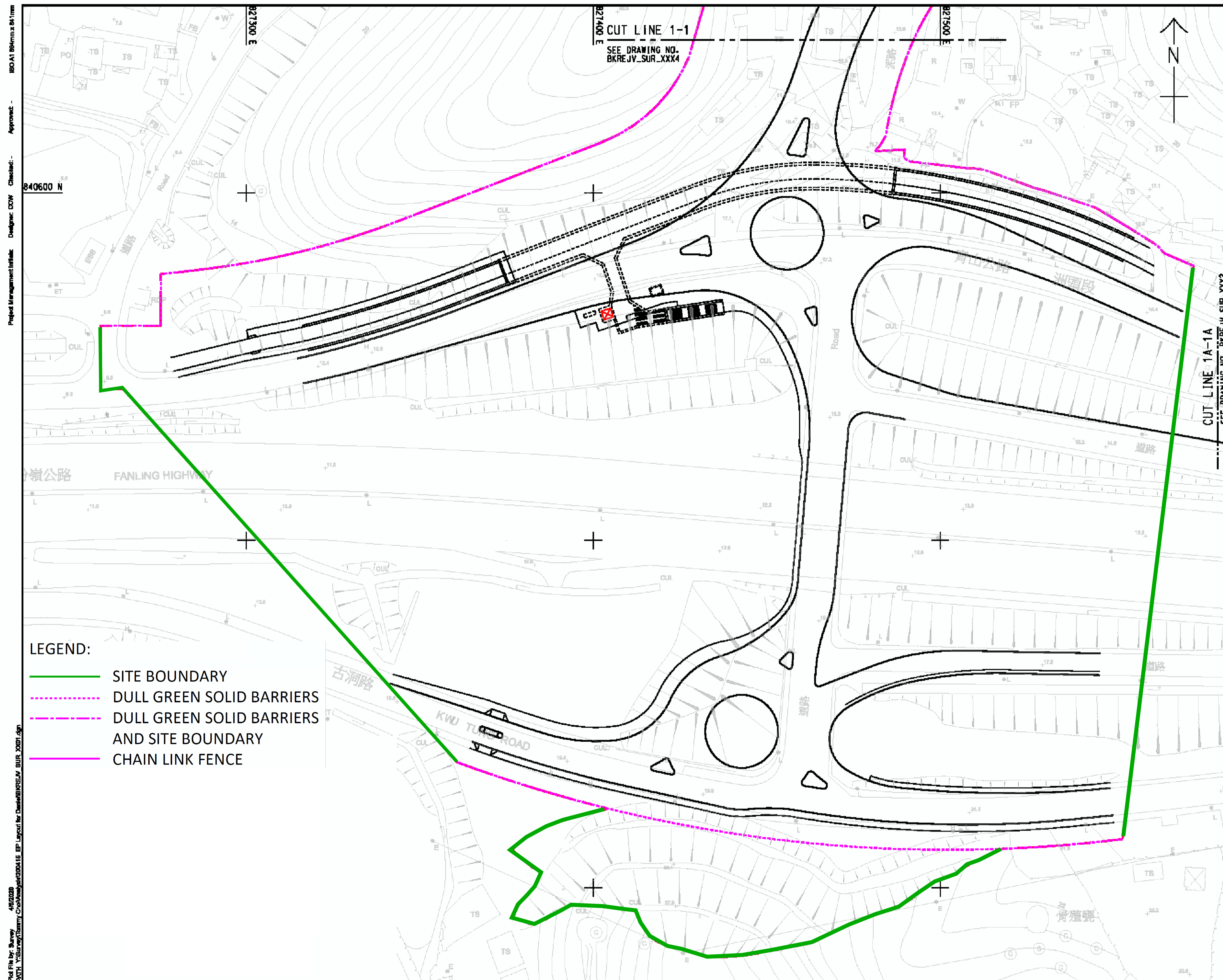
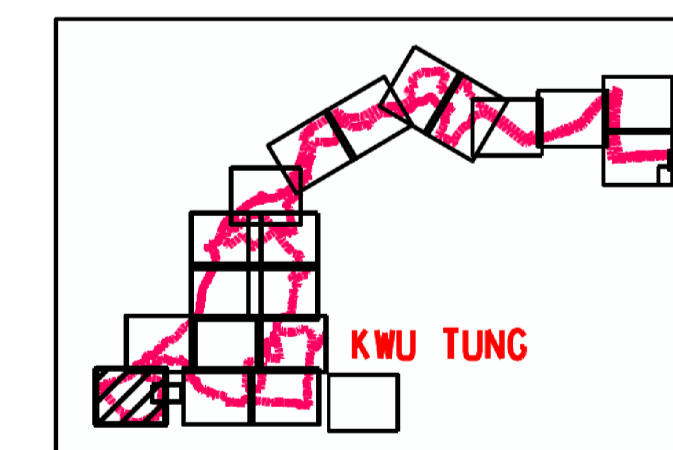
- NOTES:**
- FOR NOTES AND LEGEND REFER TO DRAWING NO. 60335576/C1/C00/1221.
 - THIS DRAWING TO BE READ IN CONJUNCTION WITH DRAWING NOS. 60335576/C1/C00/1221 TO 1235.

This drawing has been prepared for the use of AECOM's client. It may not be used, modified, reproduced or relied upon by third parties, except as agreed by AECOM or as required by law. AECOM accepts no responsibility, and denies any liability whatsoever, to any party that uses or relies on this drawing without AECOM's express written consent. Do not scale this document. All measurements must be obtained from the stated dimensions.



Project Management Initials: Designer: TCKC Checked: YHH Approved: IHWL
ISO A1 594mm x 841mm
PLOT FILE BY: ZENGLI.Y2 2019/7/18
PATH: P:\Projects\60335576\Drawing\contract\11000\C1_C00_1221.dgn

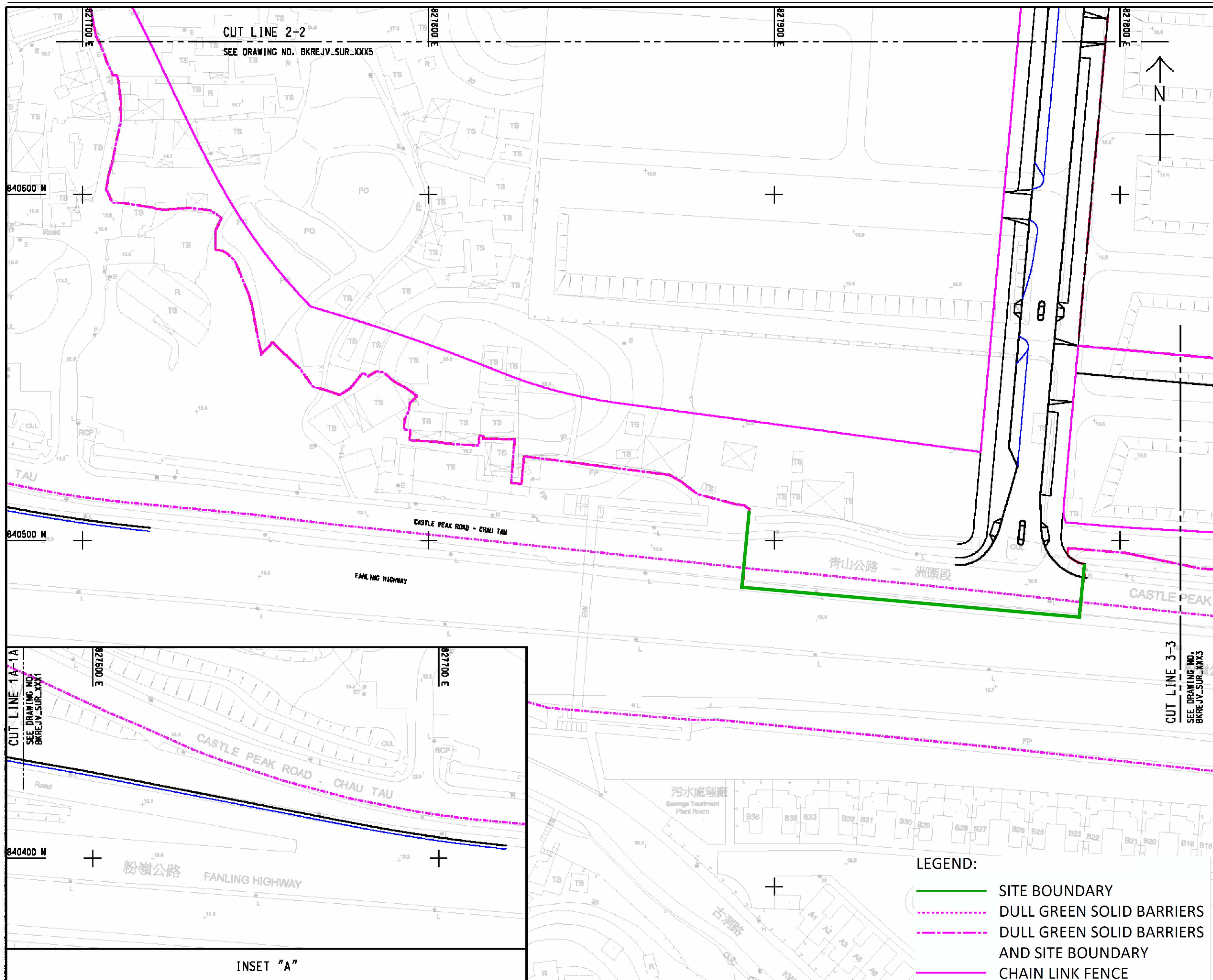
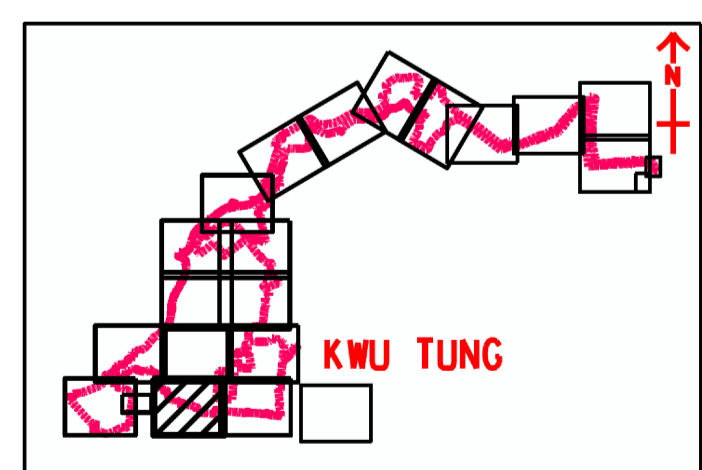
This drawing has been prepared for the use of AECOM's client. It may not be used, modified, reproduced or relied upon by third parties, except as agreed by AECOM or as required by law. AECOM accepts no responsibility, and denies any liability whatsoever, to any party that uses or relies on this drawing without AECOM's express written consent. Do not scale this document. All measurements must be obtained from the stated dimensions.



LEGEND:

- SITE BOUNDARY
- - - DULL GREEN SOLID BARRIERS
- - - DULL GREEN SOLID BARRIERS AND SITE BOUNDARY
- CHAIN LINK FENCE

RD A1 864mm x 84mm
 Approval: -
 Designer: DCW
 Checked: -
 Project Management Initials: -
 4820209
 P:\11\Source\3\Drawn\Check\BKREJV_SUR_XXX1.dwg
 EP Layout for Design\BKREJV_SUR_XXX1.dwg

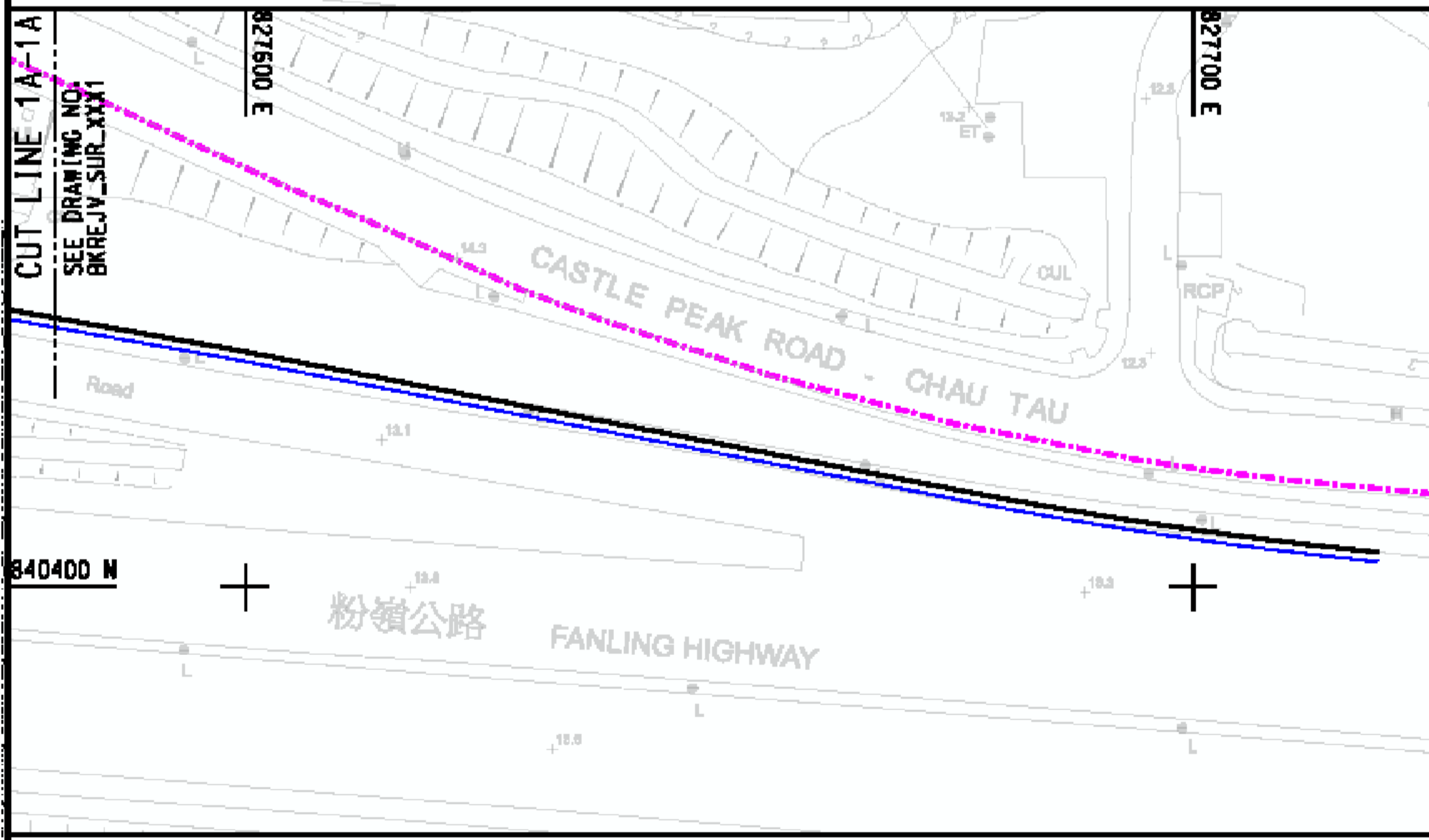


LEGEND:

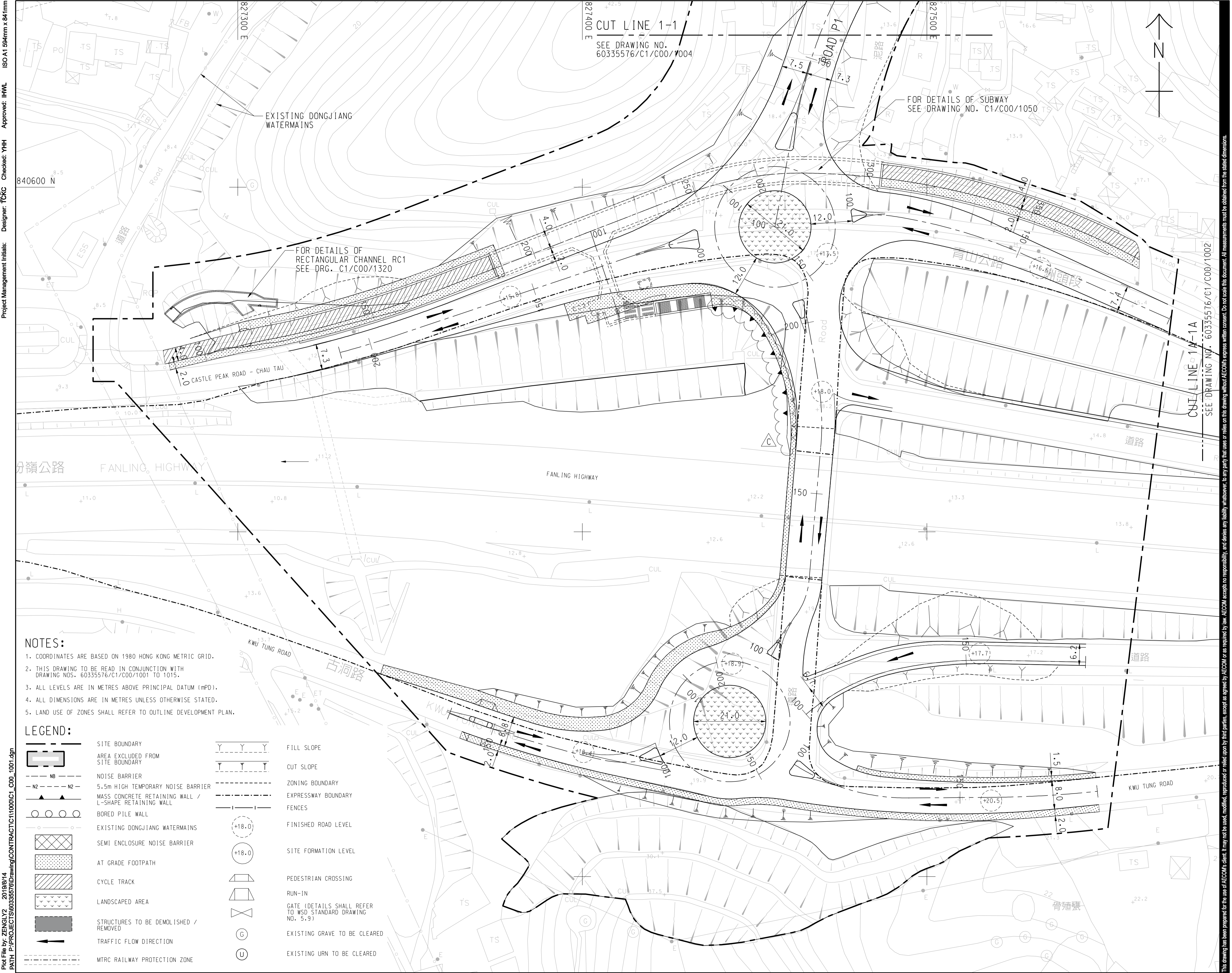
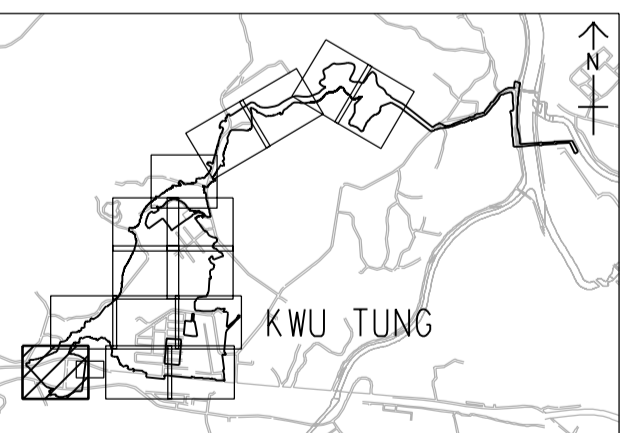
- SITE BOUNDARY
- - - - DULL GREEN SOLID BARRIERS
- - - - DULL GREEN SOLID BARRIERS AND SITE BOUNDARY
- CHAIN LINK FENCE

CUT LINE 2-2
SEE DRAWING NO. BKREJV_SUR_XXX5

CUT LINE 3-3
SEE DRAWING NO. BKREJV_SUR_XXX3



INSET "A"



- NOTES:**
- COORDINATES ARE BASED ON 1980 HONG KONG METRIC GRID.
 - THIS DRAWING TO BE READ IN CONJUNCTION WITH DRAWING NOS. 60335576/C1/C00/1001 TO 1015.
 - ALL LEVELS ARE IN METRES ABOVE PRINCIPAL DATUM (MPD).
 - ALL DIMENSIONS ARE IN METRES UNLESS OTHERWISE STATED.
 - LAND USE OF ZONES SHALL REFER TO OUTLINE DEVELOPMENT PLAN.

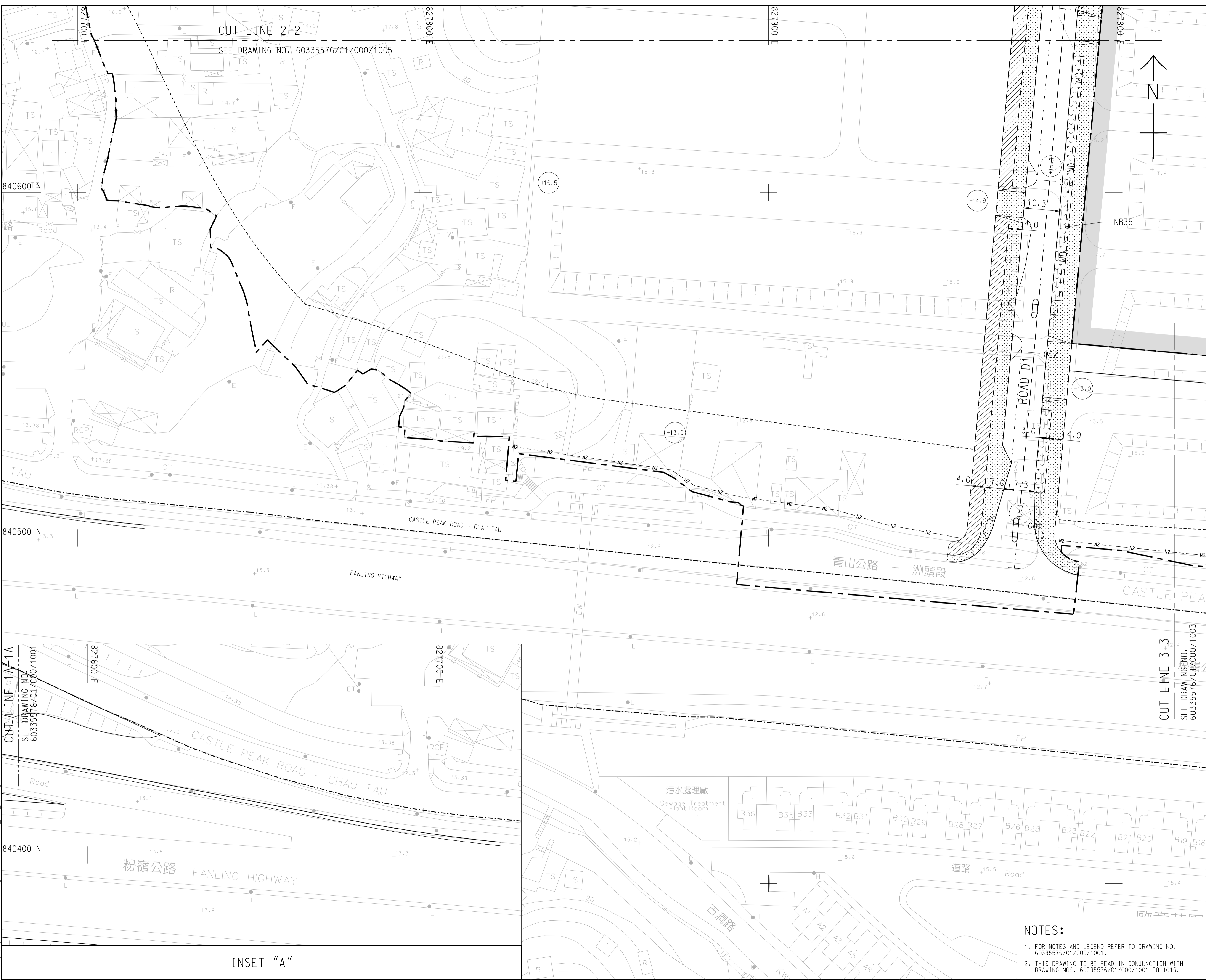
LEGEND:

	SITE BOUNDARY		FILL SLOPE
	AREA EXCLUDED FROM SITE BOUNDARY		CUT SLOPE
	NOISE BARRIER		ZONING BOUNDARY
	5.5m HIGH TEMPORARY NOISE BARRIER		EXPRESSWAY BOUNDARY
	MASS CONCRETE RETAINING WALL / L-SHAPE RETAINING WALL		FENCES
	BORED PILE WALL		FINISHED ROAD LEVEL
	EXISTING DONGJIANG WATERMAINS		SITE FORMATION LEVEL
	SEMI ENCLOSURE NOISE BARRIER		PEDESTRIAN CROSSING
	AT GRADE FOOTPATH		RUN-IN
	CYCLE TRACK		GATE (DETAILS SHALL REFER TO WSD STANDARD DRAWING NO. 5.9)
	LANDSCAPED AREA		EXISTING GRAVE TO BE CLEARED
	STRUCTURES TO BE DEMOLISHED / REMOVED		EXISTING URN TO BE CLEARED
	TRAFFIC FLOW DIRECTION		
	MTRC RAILWAY PROTECTION ZONE		

ISO A1 594mm x 841mm
Approved: IHWL
Checked: YHH
Designer: TCKC
Project Management Initials:
Pld File by: ZENGLI Y2 2019/08/14
PATH: P:\PROJECTS\60335576\Drawing\CONTRACT\C1\C00_1001.dgn

This drawing has been prepared for the use of AECOM's client. It may not be used, modified, reproduced or relied upon by third parties, except as agreed by AECOM or as required by law. AECOM accepts no responsibility, and denies any liability whatsoever, to any party that uses or relies on this drawing without AECOM's express written consent. Do not scale this document. All measurements must be obtained from the stated dimensions.

Plot File by: ZENGGLI2 2019/06/18
 PATH: P:\Projects\60335576\Drawing\contract\11000\C1_C00_1002.dgn
 Project Management Initials: Designer: TCKC Checked: YHH Approved: HWL
 ISO A1 594mm x 841mm



BKREJV

TITLE OF DESIGNATED PROJECT:
Castle Peak Road Diversion

CONTRACT TITLE:
CONTRACT NO.: ND/2019/01
KWU TUNG NORTH NEW DEVELOPMENT AREA, PHASE 1:
SITE FORMATION AND INFRASTRUCTURE WORKS

CLIENT
 業主
CEDD 土木工程拓展署
 Civil Engineering and Development Department

CONSULTANT
 工程師有限公司
 AECOM Asia Company Ltd.
 www.aecom.com

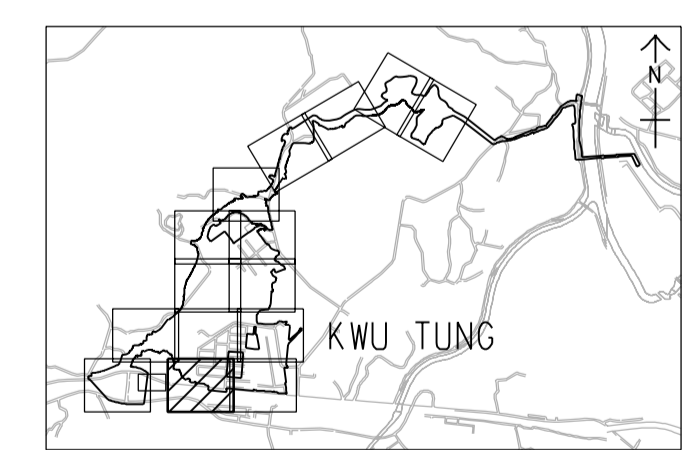
SUB-CONSULTANTS
 分判工程師有限公司

ISSUE/REVISION
 修訂

STATUS
 階段

SCALE 比例
A3 1:1000
DIMENSION UNIT 尺寸單位
 METRES

KEY PLAN 索引圖
 A1 1:40000



PROJECT NO. 項目編號
 60335576
CONTRACT NO. 合約編號
 ND/2019/01

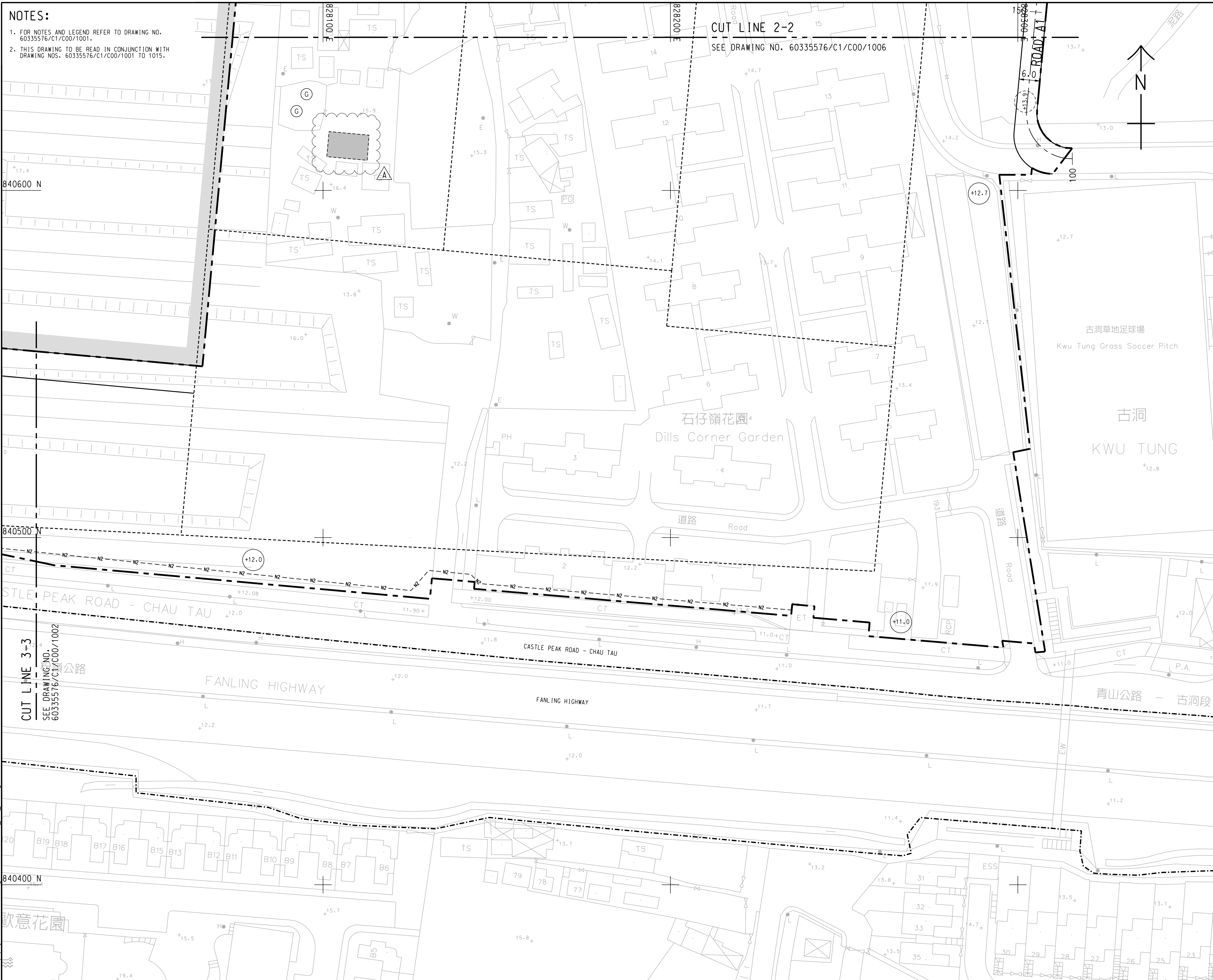
SHEET TITLE 圖紙名稱
 GENERAL LAYOUT

SHEET NUMBER 圖紙編號
 60335576/C1/C00/1002

- NOTES:**
- FOR NOTES AND LEGEND REFER TO DRAWING NO. 60335576/C1/C00/1001.
 - THIS DRAWING TO BE READ IN CONJUNCTION WITH DRAWING NOS. 60335576/C1/C00/1001 TO 1015.

This drawing has been prepared for the use of AECOM's client. It may not be used, modified, reproduced or relied upon by third parties, except as agreed by AECOM or as required by law. AECOM accepts no responsibility, and denies any liability whatsoever, to any party that uses or relies on this drawing without AECOM's express written consent. Do not scale this document. All measurements must be obtained from the stated dimensions.

16/07/2019
P:\Projects\60335576\Drawing\Contract\11000\C1_C00_1003.dgn
Pld File by: CAOPA
PATH: P:\Projects\60335576\Drawing\Contract\11000\C1_C00_1003.dgn



NOTES:

- 1. FOR NOTES AND LEGEND REFER TO DRAWING NO. 60335576/C1/C00/1001.
- 2. THIS DRAWING TO BE READ IN CONJUNCTION WITH DRAWING NOS. 60335576/C1/C00/1001 TO 1015.

CUT LINE 2-2
SEE DRAWING NO. 60335576/C1/C00/1006

BKREJV

TITLE OF DESIGNATED PROJECT:
Castle Peak Road Diversion

CONTRACT TITLE:
CONTRACT NO.: ND/2019/01
KWU TUNG NORTH NEW DEVELOPMENT AREA, PHASE 1:
SITE FORMATION AND INFRASTRUCTURE WORKS

CLIENT
業主
CEDD 土木工程拓展署
Civil Engineering and Development Department

CONSULTANT
工程顧問公司
AECOM Asia Company Ltd.
www.aecom.com

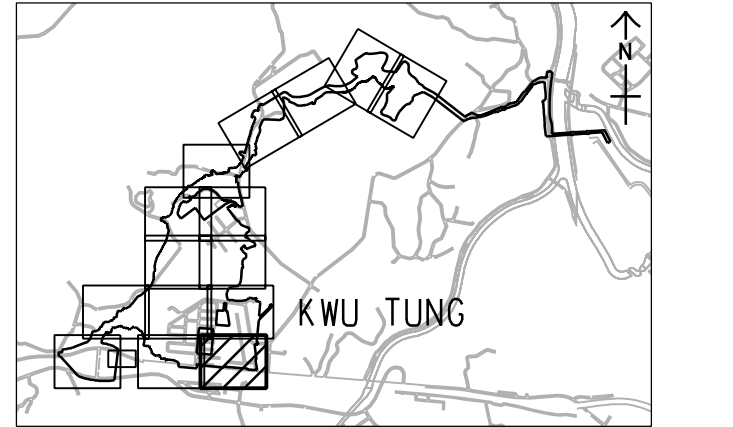
SUB-CONSULTANTS
分判工程顧問公司

ISSUE/REVISION
修訂

STATUS
圖樣

SCALE 比例
A3 1:1000
DIMENSION UNIT 尺寸單位
METRES

KEY PLAN 索引圖
A1 1:40000



PROJECT NO. 項目編號
60335576
CONTRACT NO. 合約編號
ND/2019/01

SHEET TITLE 圖樣名稱
GENERAL LAYOUT

SHEET NUMBER 圖樣編號
60335576/C1/C00/1003A

This drawing has been prepared for the use of AECOM's client. It may not be used, modified, reproduced or relied upon by third parties, except as agreed by AECOM or as required by law. AECOM accepts no responsibility, and denies any liability whatsoever, to any party that uses or relies on this drawing without AECOM's express written consent. Do not scale this document. All measurements must be obtained from the stated dimensions.