



**CONTRACT NO: SD 15/2022**

**OUTLYING ISLAND SEWERAGE STAGE 2 – SOUTH LANTAU SEWAGE  
WORKS – ENVIRONMENTAL TEAM SERVICES (2023 – 2024)**

**UNDER ENVIRONMENTAL PERMIT NO. EP-538/2017**

**MONTHLY ENVIRONMENTAL MONITORING & AUDIT REPORT**

**JULY 2023  
REVISION 2**

**CLIENTS:**

**Drainage Services Department**

**PREPARED BY:**

**Lam Environmental Services Limited**

19/F, Remex Centre,  
42 Wong Chuk Hang Road,  
Hong Kong

Telephone: (852) 2882-3939  
Facsimile: (852) 2882-3331  
E-mail: [info@lamenviro.com](mailto:info@lamenviro.com)  
Website: <http://www.lamenviro.com>

**CERTIFIED BY:**

---

Derek Lo  
Environmental Team Leader

**DATE:**

14 August 2023



Member of the Surbana Jurong Group

local people  
global experience

Our Ref: 7076811/L30073/AG/KL/TK/rw

14 August 2023

Drainage Services Department  
Sewage Services Branch  
Special Duty Division Group 3  
42/F Revenue Tower  
5 Gloucester Road  
Wan Chai, Hong Kong

**By Email and Post**  
(kschan04@dsd.gov.hk)

Attn: Mr. Silas CHAN

Dear Sir

**Contract No. SD 7/2020  
Independent Environmental Checker ("IEC") for Environmental Monitoring Work for  
South Lantau Sewerage Works  
Verification of Monthly EM&A Report (July 2023)**

With reference to the Monthly EM&A Report (July 2023) Revision 2 dates and certified by the ET Leader on 14 August 2023, please note that we have no adverse comments on the captioned and we hereby verify the captioned in accordance with Condition 3.4 of the Environmental Permit No. EP-538/2017.

Should you have questions please do not hesitate to contact the undersigned at tel. 3995-8140 or by email to kitty.lee@smec.com

Yours faithfully

**Kitty LEE**  
Independent Environmental Checker

|    |         |                                  |          |
|----|---------|----------------------------------|----------|
| CC | Binnies | - Mr. Kevin CHAN                 | by email |
|    | Lam     | - Mr. Derek LO / Mr. Raymond DAI | by email |
|    | KLCW-JV | - Mr. Charles TSE                | by email |

**SMEC ASIA LIMITED**  
27/F Ford Glory Plaza, 37-39 Wing Hong Street  
Cheung Sha Wan, Kowloon, Hong Kong  
T +852 3995 8100  
F +852 3995 8101  
E hongkong@smec.com  
W www.smec.com



**TABLE OF CONTENTS**

|     |   |    |
|-----|---|----|
| 1   | Introduction .....  | 6  |
| 1.1 | Scope of the Report.....  | 6  |
| 1.2 | Structure of the Report.....  | 6  |
| 2   | Basic project Information and Environmental Status .....  | 8  |
| 2.1 | Basic Project Information.....  | 8  |
| 2.2 | Construction Programme.....   | 8  |
| 2.3 | Works undertaken during the month.....  | 9  |
| 2.4 | Drawing showing the project area, environmental sensitive receivers and monitoring locations.....               | 9  |
| 3   | Implementation Status .....   | 9  |
| 3.1 | Advice on the implementation status of environmental protection and pollution control/mitigation measures ..... | 9  |
| 3.2 | Environmental Mitigation Measures.....  | 10 |
| 3.3 | Environmental monitoring requirements and contractual requirements ....   | 10 |
| 3.4 | Site Inspection and Audit Reports .....   | 11 |
| 4   | Monitoring Results .....  | 13 |
| 4.1 | Noise Monitoring .....  | 13 |
| 4.2 | Water Quality Monitoring .....  | 16 |
| 4.3 | Ecology .....   | 20 |
| 4.4 | Waste Management .....  | 21 |
| 5   | Complaints, Notification of Summons and Prosecution.....  | 23 |
| 6   | Future Key Issues .....   | 25 |
| 7   | Conclusion .....  | 26 |
| 7.1 | Noise Monitoring .....  | 26 |
| 7.2 | Water Quality Monitoring .....  | 26 |
| 7.3 | Ecological Impact Monitoring .....  | 26 |
| 7.4 | Review of the Reasons for and the Implications of Non-compliance .....  | 27 |
| 7.5 | Summary of action taken in the event of and follow-up on non-compliance .....                                   | 27 |

**LIST OF TABLES**

|                  |  |
|------------------|--|
| <b>Table 3.1</b> | <b>Summary of submission status under EP-538/2017</b>  |
| <b>Table 3.2</b> | <b>Summary of the current status on licences and/or permits on environmental protection pertinent to the Project</b> |
| <b>Table 3.3</b> | <b>Summary of Environmental Inspections</b>  |
| <b>Table 4.1</b> | <b>Noise Monitoring Equipment</b>  |
| <b>Table 4.2</b> | <b>Noise Monitoring Station</b>  |
| <b>Table 4.3</b> | <b>Water Quality Monitoring Equipment</b>  |
| <b>Table 4.4</b> | <b>Marine Water Quality Stations for Water Quality Monitoring</b>  |
| <b>Table 4.5</b> | <b>Action and Limit Levels of Water Quality</b>  |
| <b>Table 4.6</b> | <b>Summary of Marine Water Quality Exceedances</b>   |
| <b>Table 4.7</b> | <b>Summary of Quantities of Waste Material</b>   |
| <b>Table 5.1</b> | <b>Cumulative Statistics on Complaints</b>   |
| <b>Table 5.2</b> | <b>Summary of Complaints</b>   |
| <b>Table 5.3</b> | <b>Cumulative Statistics on Successful Prosecutions</b>  |
| <b>Table 6.1</b> | <b>Construction Activities and Recommended Mitigation Measures in Coming Reporting 3 Months</b>                      |

## LIST OF FIGURES

[Figure 2.1 Master Layout Plan](#)

[Figure 2.2 Contract Layout Plan](#)

[Figure 2.3 Locations of Noise Monitoring Station](#)

[Figure 2.4 Locations of Water Quality Monitoring Stations](#)

[Figure 2.5 Mark up Figure 5.4i extracted from approved EIA Report \(AEIAR-210/2017\)](#)

[Figure 2.6 Location Plan for Temporary Holding Nursery](#)

## LIST OF APPENDICES

[Appendix 4.1 Copies of Calibration Certificates](#)

[Appendix 4.2 Impact Monitoring Schedule for Reporting Month and Next Month](#)

[Appendix 4.3 Noise Monitoring Results and Graphical Presentations](#)

[Appendix 4.4 Marine Water Quality Monitoring Results and Graphical Presentations](#)

[Appendix 4.5 Monthly Summary Waste Flow Table](#)

[Appendix 6.1 3 Months Rolling Programme](#)

## EXECUTIVE SUMMARY

- i. This is the Monthly Environmental Monitoring and Audit (EM&A) Report – July 2023 for the Outlying Islands Sewerage Stage 2 – South Lantau Sewerage Works under Environmental Permit No. EP-538/2017 (Hereafter as “the Project”). The construction works of the Project was commenced on 3 November 2021 and the tentative completion date is Q1 2026. This Monthly EM&A Report presents the environmental monitoring findings and information recorded during the period of 1 to 31 July 2023. The cut-off date of reporting is at the end of each reporting month.
- ii. In the reporting period, the principal work activities undertaken are as follows:
  - Excavation, sewer laying, construction of manhole at Pui O Lo Uk Tsuen, South Lantau road, Pui O Beach
  - Excavation and site formation at San Shek Wan Sewage Treatment Works (SSWSTW) and Pui O Sewage Pumping Station (POSPS)
  - Horizontal Directional Drilling (HDD) works at marine and SSWSTW
  - Removal works of Excavation and Lateral Support (ELS)
  - Excavation and Lateral Support (ELS) works
  - Superstructure Reinforced Concrete (RC) Works

### Exceedances of Action/Limit Levels

#### Noise Monitoring

- iii. Noise monitoring was conducted at eight (8) noise monitoring stations (N12a, N12b, N13, N14, N15b, N16a, N16b and N17) once per week in the reporting period.
- iv. No school examination was taken place at N17 – Bui O Public School in the reporting period.
- v. No Action/Limit Level exceedances were recorded in this reporting period.

#### Water Quality Monitoring

- vi. Water quality monitoring (WQM) had been commenced on 12 April 2022 the designated monitoring stations three days per week with respect to marine-based construction works commenced on 19 April 2022. HDD casing works commenced on 30 May 2022.
- vii. Water quality monitoring on 17 July 2023 was cancelled due to Typhoon Signal no. 8. No substitution would be arranged for such cancellation since it is impossible to maintain the monitoring frequency as three times a week for the event of marine water quality monitoring cancellation in between time with respect to the fact that not less than 36 hours interval shall be followed for two monitoring days as required by the EM&A Manual Clause 5.1.6 (b) for the project.

- viii. In accordance with the action level and limit level in Baseline Monitoring Report Rev. 9.2 agreed by EPD on 2 September 2022, no action level and limit level exceedances were recorded in the reporting month.

Ecological Impact Monitoring

- ix. Transplanting of the trees of *Aquilaris sinensis* was completed on 26 April 2022. Maintenance works for trees in holding nursery have commenced.
- x. As per latest version of PTP, four tree found (1 no. of *Aquilaria sinensis* and 3 nos. of *Gmelina chinensis*) within the site of SSWSTW which are considered to be the plant species with conservative importance for temporarily transplanted to the nursery at Kam Tin and eventually be transplanted to Pui O Pumping Station.
- xi. The weekly site audit was carried out by ET include checking whether good site practices are being properly implemented by the Contractor.
- xii. The extent of the work site boundaries was checked by the ET during the weekly site audit.

Complaint log

- xiii. No environmental complaint regarding the construction works was recorded in the reporting period.

Notifications of Any Summons and Successful Prosecutions

- xiv. No environmental notification of any summons and successful prosecution regarding the construction works was recorded in the reporting period.

Reporting Changes

- xv. There are no particular reporting changes.

Future Key Issues

- xvi. In coming reporting 3 months, the scheduled construction activities are listed as follows:
- Excavation, sewer laying, construction of manhole at Pui O Lo Uk Tsuen, South Lantau Road, Pui O Beach
  - HDD works at marine and SSWSTW
  - Site formation works
  - Drilling works
  - Excavation works
  - ELS works
  - Superstructure RC Works
  - Removal works of ELS

- xvii. Key construction activities for the next three months with the recommended mitigation measures to be implemented are presented as follows:



| Key Construction Works  | Recommended Mitigation Measures  |
|---|--|
| <ul style="list-style-type: none"><li>Excavation, sewer laying, construction of manhole at Pui O Lo Uk Tsuen, South Lantau Road, Pui O Beach</li><li>HDD works at marine and SSWSTW</li><li>Site formation works</li><li>Drilling works</li><li>Excavation works</li><li>ELS works</li><li>Superstructure RC Works</li><li>Removal works of ELS</li></ul> | <ul style="list-style-type: none"><li>Implementation of noise pollution control in accordance with Construction Noise Mitigation Plan;</li><li>Dust control during dust generating works;</li><li>Silt curtain should be maintained in good condition;</li><li>Adopt surface drainage and sediment control facilities for sewage installation in village and public roads;</li><li>Adopt temporary drainage and sediment control facilities on Site;</li><li>Vehicle wheel-washing and body washing facilities should be provided at the site entrance;</li><li>Regular water spraying on excavation works for dust control; and</li><li>Proper waste handling, recycling and storage.</li></ul> |

## Introduction

### 1.1 Scope of the Report

- 1.1.1. Lam Environmental Services Limited (LES) has been appointed to work as the Environmental Team (ET) under Environmental Permit (EP) No. EP-538/2017 to implement the Environmental Monitoring and Audit (EM&A) programme as stipulated in the EM&A Manual of the approved Environmental Impact Assessment (EIA) Report for the Outlying Islands Sewerage Stage 2 – South Lantau Sewerage Works (Register No.: AEIAR-210/2017).
- 1.1.2. In accordance with Clause 3.4 stated in EP-538/2017, 4 hard copies and 1 electronic copy of Monthly EM&A Report shall be submitted to the Director within 2 weeks after the end of each reporting month.
- 1.1.3. According to Section 12.2 of the Project EM&A Manual, the Monthly EM&A Report should be submitted within 10 working days of the end of each reporting month, with the first report due in the month after construction commences.

### 1.2 Structure of the Report

**Section 1** *Introduction* – details the scope and structure of the report.

**Section 2** *Basic project Information and Environmental Status* – summarizes project organization and key personnel contact, construction programme and works undertaken for the month. Construction programme, works undertaken during the month with illustrations, drawing showing the project area, environmental sensitive receivers and monitoring locations.

**Section 3** *Implementation Status* – advice on the implementation status of environmental protection and pollution control/mitigation measures, as recommended in the EIA Report and summarised in the updated implementation schedule.

**Section 4** *Monitoring Results* – summarizes the monitoring results obtained in the reporting period, including monitoring methodology, name of laboratory and equipment used and calibration details, parameters monitored, monitoring locations (and depth), monitoring date, frequency, and duration.

**Section 5** *Report on Complaints, Notification of Summons and Successful Prosecutions* – summarizes:

Record of all complaints received (written or verbal) for each media, including locations and nature of complaints investigation, liaison and consultation undertaken, actions and follow-up procedures taken, results and summary;  
Record of notifications of summons and successful prosecutions for breaches of the current environmental protection/pollution control legislations, including locations and nature of the breaches, investigation, follow-up actions taken,



results and summary;

Review of the reasons for and the implications of non-compliance, complaints, summons and prosecutions including review of pollution sources and working procedures; and

Description of the actions taken in the event of non-compliance and deficiency reporting and any follow-up procedures related to non-compliance.

**Section 6** ***Future Key Issues*** – An account of the future key issues as reviewed from the works programme and work method statements.

**Section 7** ***Conclusion***

## 2 Basic project Information and Environmental Status

### 2.1 Basic Project Information

2.1.1. Drainage Services Department is the overall project controllers for the Project. For the construction phase of the Project, Contractor(s), Environmental Team and Independent Environmental Checker are appointed to manage and control environmental issues. Key personnel and contact particulars are summarized in **Table 2.1**:

**Table 2.1 Contact Details of Key Personnel**

| Party                              | Role                                    | Post                                    | Name             | Contact No. | Contact Fax |
|------------------------------------|---|---|------------------|-------------|-------------|
| Drainage Services Department (DSD) | The Engineer for the Contract           | Engineer                                | Mr. Silas Chan   | 2594 7272   | 3104 6426   |
| Binnies Hong Kong Limited          | Engineer's Representative               | Resident Engineer                       | Mr. Kevin Chan   | 3529 3013   | -           |
| Kwan Lee – Chun Wo Joint Venture   | Contractor                              | Site Agent                              | Mr. Charles Tse  | 9270 3384   | 2744 6937   |
|                                    |   | Environmental Officer                   | Ms. Shirley Kong | 5162 5933   |             |
| SMEC Hong Kong                     | Independent Environmental Checker (IEC) | Independent Environmental Checker (IEC) | Ms. Kitty Lee    | 3995 8140   | 3995 8101   |
| Lam Environmental Services Limited | Environmental Team (ET)                 | Environmental Team Leader (ETL)         | Mr. Derek Lo     | 2882 3939   | 2882 3331   |

### 2.2 Construction Programme

2.2.1. The proposed sewerage works will collect the sewage generated from the unsewered areas of Shui Hau, Tong Fuk, Cheung Sha, San Shek Wan, Pui O and Ham Tin in South Lantau (i.e. within the Project Catchment Area) and convey it to a proposed sewage treatment works at San Shek Wan for treatment and disposal into outer bay of Pui O/ Chi Ma Wan via a submarine outfall.

2.2.2. The entire Project are divided into three contracts. Contract No. DC/2020/20 (the Contract) would have the following implementations as demonstrated in [Figure 2.1](#).

2.2.3. The major components of the Contract under Environmental Permit (EP) (EP No. EP-538/2017) comprises: (i) construction of secondary sewage treatment works (STW) at San Shek Wan in South Lantau; (ii) construction of sewage pumping station (SPS) at Pui O, San Shek Wan, Cheung Sha and Cheung Fu Street; (iii) construction of about 1.4 kilometres (km) of submarine outfall with a diameter of 350 millimetres (mm) for the disposal of treated effluent from the STW

at San Shek Wan; (iv) construction of about 10.1 km of gravity sewers with diameters ranging from 150 mm to 375 mm along South Lantau Road and Chi Ma Wan road and at Pui O; and (v) construction of about 3.1 km twin rising mains with a diameter of 200 mm to 250 mm along South Lantau Road and Chi Ma Wan Road.

2.2.4. The performance of the environmental management system of the reporting period was generally satisfied. Mitigation measures according to the environmental mitigation implementation schedule and the EIA were generally implemented by the Contractor. Hence, the EM&A programme was considered effective and shall be maintained.

### 2.3 Works undertaken during the month

2.3.1. In the reporting month, the principal work activities conducted are as follow:

- Excavation, sewer laying, construction of manhole at Pui O Lo Uk Tsuen, South Lantau road, Pui O Beach
- Excavation and site formation at San Shek Wan Sewage Treatment Works (SSWSTW) and Pui O Sewage Pumping Station (POSPS)
- Horizontal Directional Drilling (HDD) works at marine and SSWSTW
- Removal works of Excavation and Lateral Support (ELS)
- Excavation and Lateral Support (ELS) works
- Superstructure Reinforced Concrete (RC) Works

The locations of works are shown in [Figure 2.2](#).

### 2.4 Drawing showing the project area, environmental sensitive receivers and monitoring locations

2.4.1. Noise and water monitoring location plans with sensitive receivers are shown in [Figure 2.3](#) and [Figure 2.4](#).

## 3 Implementation Status

### 3.1 Advice on the implementation status of environmental protection and pollution control/mitigation measures

3.1.1. Mitigation measures according to the environmental mitigation implementation schedule in Annex A of EM&A Manual were generally implemented by the Contractor. Hence, the EM&A programme was considered effective and shall be maintained.

### 3.2 Environmental Mitigation Measures

3.2.1. Environmental mitigation measures mentioned the EIA Report were weekly reviewed and recorded in Weekly Environmental Site Audit Checklist. Also, a summary of the current status on submissions and measures mentioned in Environmental Permit (EP-538/2017) are shown in **Table 3.1**.

**Table 3.1 Summary of submission status under EP-538/2017**

| EP Condition   | Submission  | Date of Latest Submission to EPD <sup>^</sup> / EPD Approval <sup>#</sup> |
|----------------|---|---|
| Condition 2.10 | Waste Management Plan (Rev. 5)<br>(electronic copy)   | 4 April 2022 <sup>#</sup>   |
| Condition 2.11 | Submission of Preservation and/or Transplantation Plan for Plant Species of Conservation Importance (Rev. 23) | 9 September 2022 <sup>#</sup>   |
| Condition 2.12 | Submission of Compensatory Woodland Planting Plan (Rev. 23)   | 15 May 2023 <sup>^</sup>  |
| Condition 2.13 | Silt Curtain Deployment Plan (Rev. 11)  | 1 June 2022 <sup>#</sup>  |
| Condition 2.14 | Landscape Mitigation Plan   | To be confirmed   |
| Condition 2.15 | Construction Noise Mitigation Plan (Rev. 20)  | 4 August 2022 <sup>#</sup>  |

### 3.3 Environmental monitoring requirements and contractual requirements

3.3.1. A summary of the current status on licences and/or permits on environmental protection pertinent to the Project is shown in **Table 3.2**.

**Table 3.2 Summary of the current status on licences and/or permits on environmental protection pertinent to the Project**

| Permits and/or Licences   | Permit. No. / Account No.                                | Issued Date | Valid Period & Expiry Date | Status |
|---|--|-------------|----------------------------|--------|
| Notification of Works Under APCO  | 466408   | 14 Apr 2021 | N/A                        | Valid  |
| Wastewater Discharge Licence under <i>Water Pollution Control Ordinance</i> | SSWSTW:<br>WT00039636-2021                               | 30 Dec 2021 | 30-12-2021 to 31-12-2026   | Valid  |
|   | POPS:<br>WT00039820-2021                                 | 31 Dec 2021 | 31-12-2021 to 31-12-2026   | Valid  |
|   | SSWSTW: Gravity Sewer & Raising Main:<br>WT00042613-2022 | 09 Jan 2023 | 09-01-2023 to 31-01-2028   | Valid  |
| Billing account under Waste Disposal Ordinance                              | Account No.:<br>7040411                                  | 05 May 2021 | N/A                        | Valid  |
| Registration as a Chemical Waste Producer                                   | 0000-931-K3428-01  | 13 May 2021 | N/A                        | Valid  |
| Construction Noise Permit under Noise Control Ordinance for SSWSTW          | GW-RS0039-23   | 20 Jan 2023 | 03-02-2023 to 02-08-2023   | Valid  |
| Construction Noise Permit under Noise Control Ordinance for POSPS           | GW-RS0230-23   | 7 Mar 2023  | 27-03-2023 to 26-09-2023   | Valid  |

Note: Only include those valid or under application; fill in "N/A" for non-applicable item(s).

### 3.4 Site Inspection and Audit Reports

- 3.4.1. Within this reporting month, weekly environmental site inspections were conducted on **04, 11, 19 and 25 July 2023**. IEC attended the SSEMC meeting held on **19 July 2023**. Holding nursery visit for transplanted trees on **21 July 2023**.
- 3.4.2. **No** non-compliance was found during the site inspection while reminders on environmental measures were recommended. Results and findings of these inspections in this reporting month are listed below in **Table 3.3**.



**Table 3.3**      **Summary of Environmental Inspections**

| <b>Inspection Date</b> | <b>Reminder and Recommendations</b>  | <b>Close-out Date / Status</b>     |
|------------------------|--|------------------------------------|
| 4 July 2023            | <u>San Shek Wan Sewage Treatment Works – Pui O Sewage Pumping Station (POSPS)</u><br>1. U channel should be cleaned regularly to prevent blockage.<br>2. Contractor is requested to provide cover on exposed earth to prevent spread of construction soil to nearby wetland. | 11 July 2023                       |
| 11 July 2023           | No particular findings   | NA                                 |
| 19 July 2023           | <u>San Shek Wan Sewage Treatment Works –</u><br>1. U channel should be cleaned regularly to prevent blockage.  | 22 July 2023                       |
| 25 July 2023           | 1. Water tank was leaking at pipe works.   | Will be rectified by 1 August 2023 |

## 4 Monitoring Results

### 4.1 Noise Monitoring

#### MONITORING METHODOLOGY

##### 4.1.1 Monitoring Procedure

- (a) The impact noise monitoring should be carried out at all the designated monitoring stations when there are project-related construction activities undertaken within a radius of 300m from the monitoring stations.
- (b) The monitoring station shall normally be at a point 1m from the exterior of the sensitive receiver’s building façade and be at a position 1.2m above the ground.
- (c) Façade measurements were made at the monitoring locations. For free-field measurement, a correction factor of +3 dB (A) would be applied.
- (d) The battery condition was checked to ensure the correct functioning of the meter.
- (e) Parameters such as frequency weighting, the time weighting and the measurement time were set as follows:
- (f) Frequency weighting: A, Time weighting: Fast, Measurement time set: continuous 5 mins
- (g) Prior and after to the noise measurement, the meter was checked using the acoustic calibrator for 94dB (A) at 1000 Hz. If the difference in the calibration level before and after measurement was more than ±1.0 dB (A), the measurement would be considered invalid and repeat of noise measurement would be required after re-calibration or repair of the equipment.
- (h) Noise measurements will be made in accordance with standard acoustical principles and shall not be made in fog, rain, wind with a steady speed exceeding 5m/s or wind with gusts exceeding 10m/s. The wind speed shall be checked with a portable wind speed meter capable of measuring the wind speed in m/s.

#### NAME OF LABORATORY AND EQUIPMENT USED AND CALIBRATION DETAILS

4.1.2 Noise monitoring was performed using sound level meter at the designated monitoring locations. The sound level meters shall comply with the International Electrotechnical Commission Publications 651:1979 (Type 1) and 804:1985 (Type 1) specifications. Acoustic calibrator shall be deployed to check the sound level meters at a known sound pressure level. Brand and model of the equipment is given in **Table 4.1**.

**Table 4.1 Noise Monitoring Equipment**

| Equipment                    | Brand and Model     | Series Number |
|------------------------------|---------------------|---------------|
| Integrated Sound Level Meter | Larson Davis LxT1   | 0005098       |
| Acoustic Calibrator          | Larson Davis CAL200 | 13437         |

4.1.3 The calibration certificates of the noise monitoring equipment are attached in [Appendix 4.1](#).

#### 4.1.4 Calibration Details

- (a) The microphone head of the sound level meter was cleaned with soft cloth at regular intervals.
- (b) The sound level meter and calibrator were calibrated at yearly intervals.

#### PARAMETERS MONITORED

4.1.5 The construction noise level shall be measured in terms of the A-weighted equivalent continuous sound pressure level ( $L_{eq}$ ).  $L_{eq(30min)}$  should be used as the monitoring parameter. Supplementary information for data auditing, statistical results such as L10 and L90 shall also be obtained for reference.

4.1.6 For impact monitoring for construction of village sewers / rising main, noise monitoring should be undertaken on weekly basis. One set of  $L_{eq(30min)}$  noise level as six consecutive  $L_{eq(5min)}$  between 07:00-19:00 hours on normal weekdays.

#### MONITORING STATIONS

4.1.7 The noise monitoring stations for the Project are listed and shown in **Table 4.2**, impact noise monitoring was conducted at **Eight (8)** noise monitoring stations N12a, N12b, N13, N14, N15b, N16a, N16b and N17 once per week in the reporting month.

**Table 4.2 Noise Monitoring Station**

| Monitoring Station ID <sup>(1)</sup> | Monitoring Location            | Measurement Type | Level (in terms of no. of floor) |
|--------------------------------------|--------------------------------|------------------|----------------------------------|
| N01a                                 | Shui Hau Village               | Free-Field       | G/F                              |
| N01c                                 | Shui Hau Village               | Free-Field       | G/F                              |
| N03a                                 | Tong Fuk Village               | Free-Field       | G/F                              |
| N05a                                 | Residences at Cheung Fu Street | Free-Field       | G/F                              |
| N07                                  | Government Holiday Bungalows   | Free-Field       | G/F                              |
| N08                                  | Cheung Sha Ha Tsuen            | Free-Field       | G/F                              |
| N10                                  | Cheung Sha Sheung Tsuen        | Façade           | G/F                              |
| N11b                                 | San Shek Wan – Ming Garden     | Free-Field       | G/F                              |
| N12a                                 | Lo Uk Tsuen                    | Free-Field       | G/F                              |
| N12b                                 | Lo Uk Tsuen                    | Façade           | G/F                              |
| N13                                  | Pui O San Wai Tsuen            | Façade           | G/F                              |
| N14                                  | South Lantau Community Centre  | Free-Field       | G/F                              |
| N15b                                 | Pui O Lo Wai Tsuen             | Façade           | G/F                              |
| N16a                                 | Residences at Ham Tin          | Free-Field       | G/F                              |



| Monitoring Station ID <sup>(1)</sup> | Monitoring Location   | Measurement Type | Level (in terms of no. of floor) |
|--------------------------------------|-----------------------|------------------|----------------------------------|
| N16b                                 | Residences at Ham Tin | Free-Field       | G/F                              |
| N17                                  | Bui O Public School   | Façade           | R/F                              |

Remarks (1): Fine adjustment of noise monitoring stations at all locations was proposed as per EP Condition 3.1.

MONITORING DATE, TIME, FREQUENCY AND DURATION

- 4.1.8 For daytime construction work on normal weekdays, monitoring of  $L_{eq(30min)}$  should be carried out at each station at 0700-1900 hours on normal weekdays at a frequency of once a week. Impact monitoring schedule can be referred to [Appendix 4.2](#).

NOISE MONITORING RESULTS

- 4.1.9 Noise monitoring results measured in this reporting period are reviewed and summarized. Details of noise monitoring results and graphical presentation can be referred in [Appendix 4.3](#).
- 4.1.10 No school examination was taken place at N17 – Bui O Public School in the reporting period.
- 4.1.11 No action or limit level exceedance was recorded in construction noise level in this reporting period.

## 4.2 Water Quality Monitoring

### MONITORING METHODOLOGY

#### 4.2.1 Monitoring Procedure

- (a) The condition near the monitoring stations shall be observed and recorded on the data log sheet.
- (b) Check of sensors and electrodes with certified standard solutions before each use.
- (c) Wet bulb calibration for a DO meter should be carried out before measurement.
- (d) Water depth should be recorded by detector before sampling.
- (e) Sample would be taken using bucket sampler at surface level.
- (f) Transfer the sampled water carefully into cleaned water bottles (2x 1000ml) provided by the laboratory at the spot after the collection of the water sample for the subsequent laboratory Suspended Solid testing.
- (g) Transfer the sampled water from the bucket sampler to the rinsed water container for in-situ measurement (In case of the in-situ measurement cannot be carried at spot due to safety and adverse weather condition, sampled water from the bucket sampler will be transfer to cleaned water bottles provided by laboratory. Then, In-situ measurement will be conducted at a safe location which sampled water inside cleaned water bottle will be transfer to the rinsed water container for in-situ measurement) In-situ measurement shall be measured in duplicate.
- (h) Parameters including Water Temperature (°C), pH (units), Salinity (ppt), DO (mg/L), DO saturation (%) will be measured by the Multifunctional Meter and Turbidity (NTU) will be measured by turbid meter. (Water Temperature and Salinity will be measured as reference parameters)
- (i) Record the result on the data log sheet and record any special finding during / after in-situ measurement.
- (j) The water sample bottles will be stored in a cool box (at cooled to 4°C without being frozen), which shall be delivered to HOKLAS laboratory (ALS Technichem (HK) Pty Ltd) for further testing to determine the level of SS.

### NAME OF LABORATORY AND EQUIPMENT USED AND CALIBRATION DETAILS

#### LABORATORY MEASUREMENT / ANALYSIS

- 4.2.2 Analysis of suspended solids will be carried out in a HOKLAS accredited laboratory, which is ALS Technichem (HK) Pty Ltd.

#### EQUIPMENT USED

##### Dissolved Oxygen, pH And Temperature Measuring Equipment

- 4.2.3 Multifunctional Meter and Turbid Meter are used at each designated monitoring station. They are capable of measuring:

- (a) a dissolved oxygen level in the range of 0-20mg/L and 0-200% saturation (Detection Limit: 0.1mg/L)
- (b) a temperature of 0-45 degree Celsius (Detection Limit: 0.1 degree Celsius)
- (c) turbidity level between 0-1000NTU (Detection Limit: 0.1NTU)
- (d) salinity in the range of 0-40ppt (Detection Limit: 0.1ppt)
- (e) pH value in range of 0.0 – 14.0 (Detection Limit: 0.1units)

Other monitoring equipment namely water depth meter, water current meter, dGPS positioning device, water sampler listed below were also deployed,

- (a) Water depth meter (Range: 0.6 -100m, Resolution: 0.1m)
- (b) Water current meter (Range: 0-360°, Detection Limit: 1mm/s)
- (c) dGPS positioning device (Resolution: Horizontal: 0.25m; Vertical: 0.50 m )
- (d) Water sampler (Horizontal discrete type, Capacity: 2.2L)

Sampler Container and Storage

4.2.4 A water sampler, Water samples for suspended solids measurement should be collected in high-density polythene bottles, packed in ice (cooled to 4°C without being frozen), and delivered to ALS Technichem (HK) Pty Ltd. as soon as possible after collection for analysis.

Water Depth Detector

4.2.5 A portable, battery-operated echo sounder shall be used for the determination of water depth at each designated monitoring station. This unit can either be handheld or affixed to the bottom of the workboat, if the same vessel is to be used throughout the monitoring programme.

CALIBRATION DETAILS

4.2.6 Maintenance and Calibration

- (a) The responses of sensors and electrodes of the water quality monitoring equipment were cleaned and checked at regular intervals.
- (b) DO meter (Multifunctional Meter) and turbid meter was certified by a laboratory accredited under HOKLAS or any other international accreditation scheme, and subsequently re-calibrated at three monthly intervals.

4.2.7 Brand and model of the equipment are given in **Table 4.3**.

**Table 4.3 Water Quality Monitoring Equipment**

| Equipment             | Brand and model             | Series Number       |
|-----------------------|-----------------------------|---------------------|
| Multifunctional Meter | Sonde YSI Professional Plus | 14E100105/17G100383 |
| Turbid meter          | Xin Rui WGZ-3B              | 1807073             |

Calibration certificates of the water quality monitoring equipment are attached in [Appendix 4.1](#).

PARAMETERS MONITORED

4.2.8 In construction phase, the levels of dissolved oxygen (DO), temperature, turbidity and salinity should be measured in situ while suspended solids (SS) is determined by laboratory analysis.

MONITORING STATIONS

4.2.9 Water quality monitoring involves 9 monitoring stations. The locations of water quality monitoring station are shown in **Table 4.4**.

**Table 4.4 Marine Water Quality Stations for Water Quality Monitoring**

| Station             | Description  | Easting | Northing |
|---------------------|--|---------|----------|
| CE                  | Upstream control station at ebb tide                                       | 810838  | 807538   |
| CF                  | Upstream control station at flood tide                                     | 815886  | 808081   |
| SR4 <sup>(1)</sup>  | Ecological Sensitive Receiver (Coral Communities) at Pui O Wan             | 814938  | 810975   |
| SR5                 | Ecological Sensitive Receiver (Coral Communities) at Pui O Wan             | 814326  | 810540   |
| SR6                 | Gazetted Bathing Beach at Lower Cheung Sha                                 | 810553  | 810475   |
| SR9 <sup>(1)</sup>  | Ecological Important Stream at Tong Fuk                                    | 811325  | 809787   |
| SR10                | Secondary Contact Recreational Zones at South Lantau                       | 810561  | 809494   |
| SR12 <sup>(1)</sup> | Proposed Special Site of Scientific Interest (SSSI) at Shui Hau Wan        | 810359  | 808989   |
| SR15                | Gazetted Bathing Beach at Pui O and Ecologically Important Stream at Pui O | 816037  | 810722   |

Remarks (1): Fine adjustment of water quality monitoring stations at SR4, SR9 and SR12 was proposed as per EP Condition 3.1, and baseline monitoring was conducted at corresponding fine adjusted locations.

MONITORING DATE, TIME, FREQUENCY AND DURATION

4.2.10 Water quality monitoring had been commenced on 12 April 2022 the designated monitoring stations three days per week with respect to marine-based construction works commenced on 19 April 2022. HDD casing works commenced on 30 May 2022.

4.2.11 To support water quality monitoring, the silt curtain deployment plan has minor updates to include an additional brand of geosynthetic material as alternative for selection and adopt underwater robot for inspecting condition of silt curtain.

4.2.12 Water quality monitoring on 17 July 2023 was cancelled due to Typhoon Signal no. 8. No substitution would be arranged for such cancellation since it is impossible to maintain the monitoring frequency as three times a week for the event of marine water quality monitoring cancellation in between time with respect to the fact that not less than 36 hours interval shall be followed for two monitoring days as required by the EM&A Manual Clause 5.1.6 (b) for the

project.

- 4.2.13 The levels of dissolved oxygen (DO), temperature, turbidity and salinity were measured in situ while suspended solids (SS) is determined by laboratory analysis at all the monitoring stations in **Table 4.4** three times a week. Impact monitoring schedule can be referred to [Appendix 4.2](#).
- 4.2.14 In association with the water quality parameters, other relevant data shall also be recorded, such as monitoring location / position, time, water temperature, DO saturation, weather conditions, and any special phenomena underway near the monitoring station.
- 4.2.15 Impact Monitoring shall be carried out three days per week, at mid-flood and mid-ebb tides (within  $\pm 1.75$  hour of the predicted time). The interval between two sets of monitoring shall not be less than 36 hours. The monitoring period should avoid concurrent marine project in the vicinity.
- 4.2.16 The sampling frequency of at least three days per week should be undertaken. Upon completion of the construction works, the monitoring exercise at the designated monitoring locations should be continued for four weeks in the same manner as the impact monitoring. In case exceedance of Action/Limit Level is recorded, the frequency shall be increased as per the Event and Action Plan.
- 4.2.17 To ensure the robustness of in-situ measurement, parameters shall be measured in duplicate. In case the difference between duplicates is larger than 25%, a third set of measurement shall be carried out.

**MONITORING RESULTS**

- 4.2.18 Marine water quality monitoring results measured in this reporting period are reviewed and summarized. Details of marine water quality monitoring results and graphical presentation can be referred in [Appendix 4.4](#)
- 4.2.19 [Water quality monitoring is evaluated against Action and Limit Levels. The derived Action and Limit Level proposed in Baseline Monitoring Report Rev. 9.2 was agreed by EPD on 2 September 2022. Action and Limit Levels of marine water quality monitoring have been set with reference to the derived criteria as shown in Table 4.5 below for reference.](#)

**Table 4.5 Action and Limit Levels of Water Quality**

| Parameters   | Action Level   | Limit Level  |
|--|--|--|
| <i>Construction Phase Marine Water Monitoring - derived criteria</i> |  |  |
| DO in mg/L <sup>B</sup>  | Surface and Middle: 5.8 mg/L<br>Bottom: 5.9 mg/L   | Surface and Middle: 4 mg/L<br>Bottom: 2 mg/L   |
| Turbidity in NTU (Depth-averaged A) <sup>C</sup>                     | 14.4 NTU <u>and</u><br>20% exceedance of value at any impact station compared with corresponding data from control station <sup>D</sup>  | 23.5 NTU <u>and</u><br>30% exceedance of value at any impact station compared with corresponding data from control station <sup>D</sup>  |
| SS in mg/L (Depth-averaged A) <sup>C</sup>                           | 13.1 mg/L <u>and</u><br>20% exceedance of value at any impact station compared with corresponding data from control station <sup>D</sup> | 30.4 mg/L <u>and</u><br>30% exceedance of value at any impact station compared with corresponding data from control station <sup>D</sup> |

Notes (with proposed amendments in AL/LL in underlined text):

- A. “Depth-averaged” is calculated by taking the arithmetic means of reading of all three depths.
- B. For DO, non-compliance of the water quality limits occurs when monitoring result is lower than the limits.
- C. For SS and turbidity, non-compliance of the water quality limits occurs when monitoring result is higher than the limits.
- D. Action Level and Limit Level with 95%-ile / 99%-ile derived from baseline data “and” 20% / 30% exceedance of control station proposed in Baseline Monitoring Report.

4.2.20 Number of exceedances recorded during the reporting month are summarized in **Table 4.6**.

**Table 4.6 Summary of Marine Water Quality Exceedances**

| Station | Parameter<br>Level exceeded | DO (S&M) |           | DO (Bottom) |           | Turbidity |           | SS      |           | Exceedance count |           |
|---------|-----------------------------|----------|-----------|-------------|-----------|-----------|-----------|---------|-----------|------------------|-----------|
|         |                             | Mid Ebb  | Mid Flood | Mid Ebb     | Mid Flood | Mid Ebb   | Mid Flood | Mid Ebb | Mid Flood | Mid Ebb          | Mid Flood |
| SR4     | Action                      | /        | /         | /           | /         | /         | /         | /       | /         | 0                | 0         |
|         | Limit                       | /        | /         | /           | /         | /         | /         | /       | /         | 0                | 0         |
| SR5     | Action                      | /        | /         | /           | /         | /         | /         | /       | /         | 0                | 0         |
|         | Limit                       | /        | /         | /           | /         | /         | /         | /       | /         | 0                | 0         |
| SR6     | Action                      | /        | /         | /           | /         | /         | /         | /       | /         | 0                | 0         |
|         | Limit                       | /        | /         | /           | /         | /         | /         | /       | /         | 0                | 0         |
| SR9     | Action                      | /        | /         | /           | /         | /         | /         | /       | /         | 0                | 0         |
|         | Limit                       | /        | /         | /           | /         | /         | /         | /       | /         | 0                | 0         |
| SR10    | Action                      | /        | /         | /           | /         | /         | /         | /       | /         | 0                | 0         |
|         | Limit                       | /        | /         | /           | /         | /         | /         | /       | /         | 0                | 0         |
| SR12    | Action                      | /        | /         | /           | /         | /         | /         | /       | /         | 0                | 0         |
|         | Limit                       | /        | /         | /           | /         | /         | /         | /       | /         | 0                | 0         |
| SR15    | Action                      | /        | /         | /           | /         | /         | /         | /       | /         | 0                | 0         |
|         | Limit                       | /        | /         | /           | /         | /         | /         | /       | /         | 0                | 0         |
| Total   | Action                      | 0        | 0         | 0           | 0         | 0         | 0         | 1       | 0         | 0                | 0         |
|         | Limit                       | 0        | 0         | 0           | 0         | 0         | 0         | 0       | 0         | 0                | 0         |

4.2.21 In accordance with the action level and limit level in Baseline Monitoring Report Rev. 9.2 agreed by EPD on 2 September 2022, no action level and limit level exceedances were recorded in the reporting month.

### 4.3 Ecology

#### MONITORING METHODOLOGY

4.3.1 The weekly site audit to be carried out by the ET should include checking whether good site practices are being properly implemented by the Contractor.

4.3.2 Impact monitoring of the transplanted *Aquilaris sinensis* at holding nursery and one retain tree of *Aquilaris sinensis* in SSWSTW Project Site, establishment and after-establishment caring measures of the compensatory mixed woodland to ensure the affected tree would not be affected by any unacceptable construction works. The trees would be treated with establishment works immediately after transplanting.

#### PARAMETERS MONITORED

4.3.3 The extent of the work site boundaries should be checked by the ET during the weekly site audit. Any disturbance by the Contractor outside the works area especially any damage to the vegetation and surrounding habitats outside the Project area shall be reported to ER and

IEC.

- 4.3.4 To identify any unacceptable construction works for the trees of *Aquilaris sinensis* during transplanting, establishment and after-establishment caring measures of the compensatory mixed woodland.

MONITORING LOCATION

- 4.3.5 As per latest version of PTP, four tree found (1 no. of *Aquilaria sinensis* and 3 nos. of *Gmelina chinensis*) within the site of SSWSTW ([Figure 2.5](#)) which are considered to be the plant species with conservative importance for temporarily transplanted to the nursery ([Figure 2.6](#)) at Kam Tin and eventually be transplanted to Pui O Pumping Station.

MONITORING DATE, TIME, FREQUENCY AND DURATION

- 4.3.6 The recommended good site practices to be audited once every week as part of the site audit programme. The weekly site audit to be carried out by the ET includes checking whether good site practices are being properly implemented by the Contractor. Results are recorded in Weekly Environmental Site Audit Checklist.
- 4.3.7 Monitoring programme for post-transplantation will be conducted once per month ([21 July 2023](#)).

MONITORING RESULTS

- 4.3.8 The weekly site audit was carried out by ET include checking whether good site practices are being properly implemented by the Contractor.
- 4.3.9 The extent of the work site boundaries was checked by the ET during the weekly site audit.
- 4.3.10 Results and findings of site audit in this reporting month are listed in **Table 3.3**.

**4.4 Waste Management**

- 4.4.1 The quantities of waste for disposal in the Reporting Period are summarized in **Table 4.7**. The Monthly Summary Waste Flow Table is shown in [Appendix 4.5](#).

**Table 4.7 Summary of Quantities of Waste Material**

| Waste Type  | Quantity this month | Quantity (the end of last month) | Cumulative Quantity-to-Date |
|---|---------------------|----------------------------------|-----------------------------|
| Hard Rock and Large Broken Concrete (Inert)<br>(in '000m <sup>3</sup> ) | 0                   | 0                                | 0                           |
| Reused in this Contract (Inert)<br>(in '000m <sup>3</sup> )             | 0                   | 0                                | 0                           |



| Waste Type   | Quantity this month | Quantity (the end of last month) | Cumulative Quantity-to-Date |
|--|---------------------|----------------------------------|-----------------------------|
| Reused in other Projects (Inert)<br>(in '000m <sup>3</sup> ) | 0                   | 0                                | 0                           |
| Disposal as Public Fill (Inert)<br>(in '000m <sup>3</sup> )  | 1.66675             | 0.32432                          | 11.79968                    |
| Metals (in '000kg)   | 0.0040              | 0.005                            | 7.51050                     |
| Paper / Cardboard Packing<br>(in '000kg)                     | 0.0390              | 0.0485                           | 0.39678                     |
| Plastics<br>(in '000kg)                                      | 0.0037              | 0.0031                           | 0.03866                     |
| Chemical Wastes<br>(in '000kg)                               | 0                   | 0                                | 0                           |
| General Refuses<br>(in '000kg)                               | 9.35                | 22.94                            | 506.56                      |



**5 Complaints, Notification of Summons and Prosecution**

5.1.1 No environmental complaint was recorded in the reporting month.

5.1.2 No notification of summons and successful prosecution regarding construction works were recorded in the reporting month.

5.1.3 Cumulative statistic on complaints, summary of complaints and successful prosecutions are summarized in **Table 5.1**, **Table 5.2** and **Table 5.3** respectively.

**Table 5.1 Cumulative Statistics on Complaints**

| Reporting Period  | No. of Complaints |
|---|-------------------|
| July 2023   | 0                 |
| Project commencement to the end of last reporting month | 2                 |
| <b>Total</b>  | <b>2</b>          |

**Table 5.2 Summary of Complaints**

| Date of Notification from EPD | Date of Complaint | Description of Complaint   | Validity of Complaint   | Close-Out Date / Status  |
|-------------------------------|-------------------|--|---|--|
| 26 May 2022                   | 22 May 2022       | A complaint is regarding noise nuisance from marine site of San Shek Wan, Lantau Island. | Based on the investigation, the works activities of marine works did not result in any noise nuisance to Noise Sensitive Receivers (NSRs), noise nuisance from the Project is unlikely to be valid. | The interim report was submitted to EPD in June 2022. EPD replied no further comments on the final investigation report on 13 July 2022. |
| 23 Dec 2022                   | 21 Dec 2022       | A complaint is regarding to the water quality for Pui O Beach, Lantau Island.            | Based on the investigation, the works activities at POPS did not result in any water quality impacts to the Pui O Beach.  | The interim report was submitted to EPD on 4 Jan 2023.   |

**Table 5.3 Cumulative Statistics on Successful Prosecutions**



| <b>Environmental Parameters</b> | <b>Cumulative No. Brought Forward</b> | <b>No. of Successful Prosecutions this month (Offence Date)</b> | <b>Cumulative No. Project-to-Date</b> |
|---------------------------------|---------------------------------------|---|---------------------------------------|
| Air                             | -                                     | 0   | 0                                     |
| Noise                           | -                                     | 0   | 0                                     |
| Water                           | -                                     | 0   | 0                                     |
| Waste                           | -                                     | 0   | 0                                     |
| Other                           | -                                     | 0   | 0                                     |
| <b>Total</b>                    | <b>-</b>                              | <b>0</b>  | <b>0</b>                              |

**6 Future Key Issues**

6.1.1 In coming reporting 3 months, the scheduled construction activities are listed as follows:

- Excavation, sewer laying, construction of manhole at Pui O Lo Uk Tsuen, South Lantau Road, Pui O Beach
- HDD works at marine and SSWSTW
- Site formation works
- Drilling works
- Excavation works
- ELS works
- Superstructure RC Works
- Removal works of ELS

6.1.2 The scheduled construction activities and the recommended mitigation measures for the coming 3 months are listed in **Table 6.1**. The major construction activities for the next 3 months are summarized in Three Months Rolling Programme - [August 2023 to October 2023](#) in [Appendix 6.1](#).

**Table 6.1 Construction Activities and Recommended Mitigation Measures in Coming Reporting 3 Months**

| Key Construction Works   | Recommended Mitigation Measures   |
|--|---|
| <ul style="list-style-type: none"> <li>• Excavation, sewer laying, construction of manhole at Pui O Lo Uk Tsuen, South Lantau Road, Pui O Beach</li> <li>• HDD works at marine and SSWSTW</li> <li>• Site formation works</li> <li>• Drilling works</li> <li>• Excavation works</li> <li>• ELS works</li> <li>• Superstructure RC Works</li> <li>• Removal works of ELS</li> </ul> | <ul style="list-style-type: none"> <li>• Implementation of noise pollution control in accordance with Construction Noise Mitigation Plan;</li> <li>• Dust control during dust generating works;</li> <li>• Silt curtain should be maintained in good condition;</li> <li>• Adopt surface drainage and sediment control facilities for sewage installation in village and public roads;</li> <li>• Adopt temporary drainage and sediment control facilities on Site;</li> <li>• Vehicle wheel-washing and body washing facilities should be provided at the site entrance;</li> <li>• Regular water spraying on excavation works for dust control; and</li> <li>• Proper waste handling, recycling and storage.</li> </ul> |

## 7 Conclusion

### 7.1 Noise Monitoring

- 7.1.1 No school examination was taken place at N17 – Bui O Public School in the reporting period.
- 7.1.2 No action or limit level exceedance was recorded in construction noise level in this reporting period.

### 7.2 Water Quality Monitoring

- 7.2.1 Marine-based construction works commenced on 19 April 2022, HDD casing works commenced on 30 May 2022.
- 7.2.2 Water quality monitoring on 17 July 2023 was cancelled due to Typhoon Signal no. 8. No substitution would be arranged for such cancellation since it is impossible to maintain the monitoring frequency as three times a week for the event of marine water quality monitoring cancellation in between time with respect to the fact that not less than 36 hours interval shall be followed for two monitoring days as required by the EM&A Manual Clause 5.1.6 (b) for the project.
- 7.2.3 In accordance with the action level and limit level in Baseline Monitoring Report Rev. 9.2 agreed by EPD on 2 September 2022, no action level and limit level exceedances were recorded in the reporting period.

### 7.3 Ecological Impact Monitoring

- 7.3.1 Transplanting of the trees of *Aquilaris sinensis* was completed on 26 April 2022. Maintenance works for trees in holding nursery have commenced.
- 7.3.2 As per latest version of PTP, four tree found (1 no. of *Aquilaria sinensis* and 3 nos. of *Gmelina chinensis*) within the site of SSWSTW which are considered to be the plant species with conservative importance for temporarily transplanted to the nursery at Kam Tin and eventually be transplanted to Pui O Pumping Station.
- 7.3.3 The weekly site audit was carried out by ET include checking whether good site practices are being properly implemented by the Contractor.
- 7.3.4 The extent of the work site boundaries was checked by the ET during the weekly site audit.
- 7.3.5 Within this reporting period, holding nursery visit for transplanted trees on 21 July 2023.
- 7.3.6 No non-compliance was found during the site inspection while reminders on environmental measures were recommended. Results and findings of these inspections in this reporting period are listed below in **Table 7.1**.

**Table 7.1 Summary of Ecological Impact Monitoring**

| Inspection Date | Reminder and Recommendations   | Close-out Date / Status |
|-----------------|--|-------------------------|
| 21 July 2023    | <p><u>Transplanted trees in holding nursery at Kam Tin</u></p> <ol style="list-style-type: none"> <li>The Contractor was reminded to remove other herbaceous plant species from the plant species of conservation importance, <i>Aquilaria sinensis</i> (T392) and <i>Gmelina chinensis</i> (T742 &amp; 751).</li> <li>The Contractor was reminded to provide watering to all tree species temporarily transplanted in the holding nursely on a frequent basis.</li> </ol> | 27 July 2023            |

**7.4 Review of the Reasons for and the Implications of Non-compliance**

7.4.1 No environmental non-compliance was recorded in the reporting month.

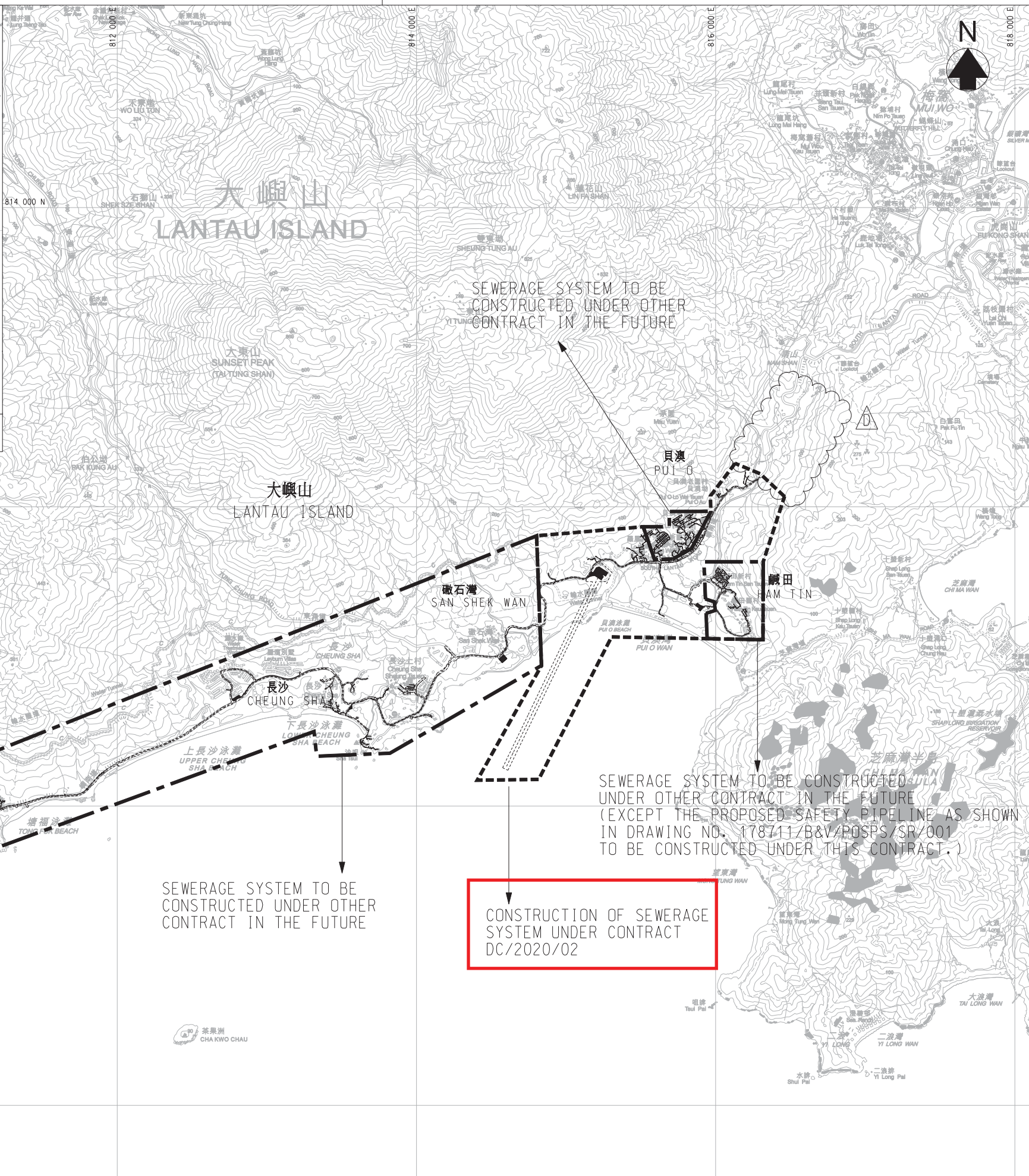
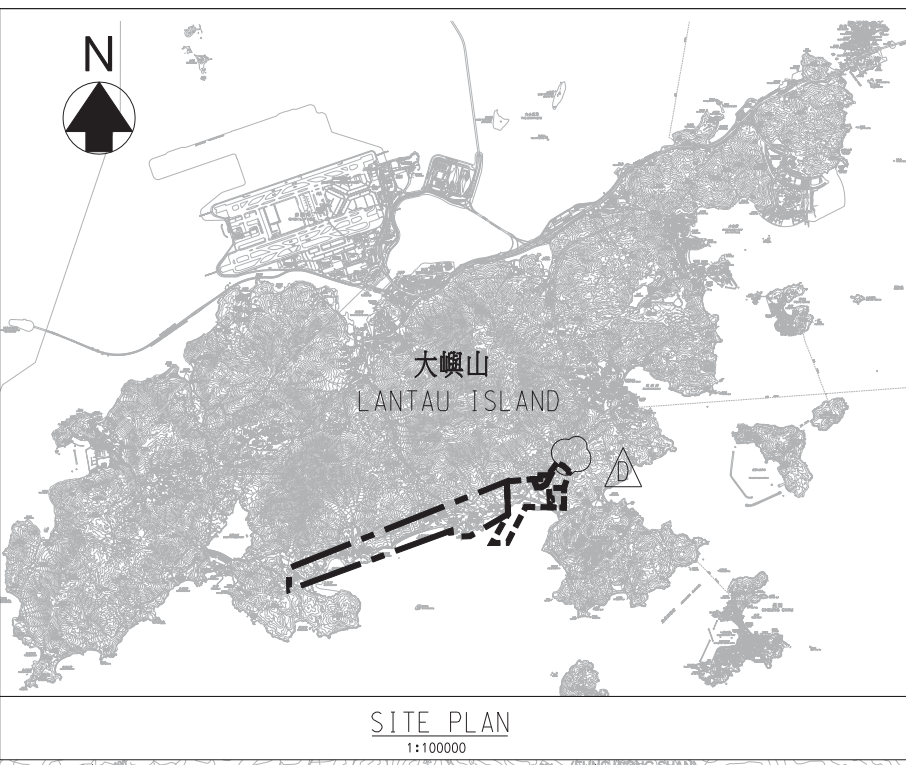
**7.5 Summary of action taken in the event of and follow-up on non-compliance**

7.5.1 There was no particular action taken since no non-compliance was recorded in the reporting period.



***Figure 2.1***

***Master Layout Plan***



|          |         |                      |         |
|----------|---------|----------------------|---------|
| Revision | Date    | Description          | Initial |
| D        | 11/20   | TENDER ADDENDUM NO.6 | BL      |
| C        | 11/20   | TENDER ADDENDUM NO.5 | BL      |
| B        | 11/20   | TENDER ADDENDUM NO.4 | BL      |
| A        | 09/20   | TENDER ADDENDUM NO.2 | TFL     |
| Designed | Checked | Drawn                | Checked |
| Initial  | TFL     | BL                   | SZ      |
| Date     | 04/20   | 04/20                | 04/20   |

Approved: *Christina*

Contract no. DC/2020/02

Contract title  
CONSTRUCTION OF SAN SHEK WAN SEWAGE TREATMENT WORKS, ASSOCIATED SUBMARINE OUTFALL AND PUI O SEWERAGE WORKS

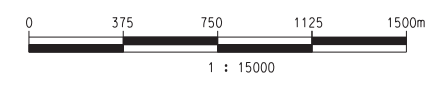
Drawing title  
SOUTH LANTAU SEWERAGE WORKS - MASTER LAYOUT PLAN

Drawing no. 178711/B&V/GN/001  
Revision D

Scale 1 : 15000



BLACK & VEATCH HONG KONG LIMITED  
博威工程顧問有限公司

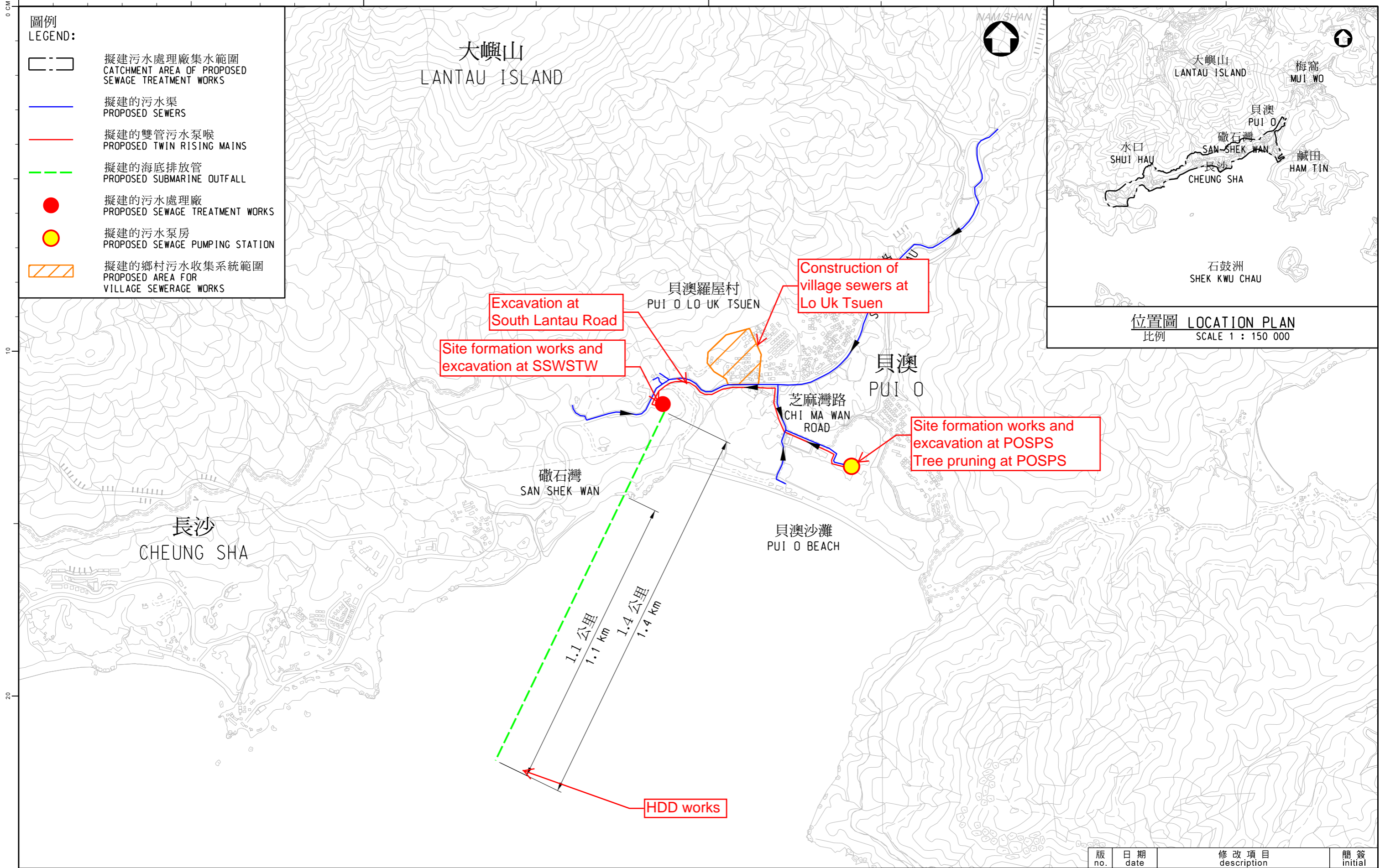




***Figure 2.2***  
***Contract Layout Plan***



Figure 2.2



圖則名稱 drawing title  
 工務工程計劃編號331DS - 離島污水收集系統第2階段  
 - 南大嶼山污水收集系統工程  
 PWP ITEM NO.331DS - OUTLYING ISLANDS SEWERAGE, STAGE 2  
 - SOUTH LANTAU SEWERAGE WORKS







|   |  |                                  |                      |
|---|--|----------------------------------|----------------------|
| 繪畫 drawn<br><i>SIGNED</i> W. H. CHAN        | 日期 date<br>27 APR 2020   | 修改項目 description                 | 簡簽 initial           |
| 核對 checked<br><i>SIGNED</i> Ir K. S. CHAN   | 日期 date<br>27 APR 2020   | 圖則編號 drawing no.<br>DVD/2020/001 | 比例 scale<br>1:12 500 |
| 批核 approved<br><i>SIGNED</i> Ir L. CHEN     | 日期 date<br>27 APR 2020   | 保留版權 COPYRIGHT RESERVED          |                      |
| 部門 office<br>特別職務部<br>SPECIAL DUTY DIVISION | 香港特別行政區政府渠務署<br>DRAINAGE SERVICES DEPARTMENT<br>GOVERNMENT OF THE HONG KONG<br>SPECIAL ADMINISTRATIVE REGION |                                  |                      |






***Figure 2.3***

***Locations of Noise Monitoring Station***

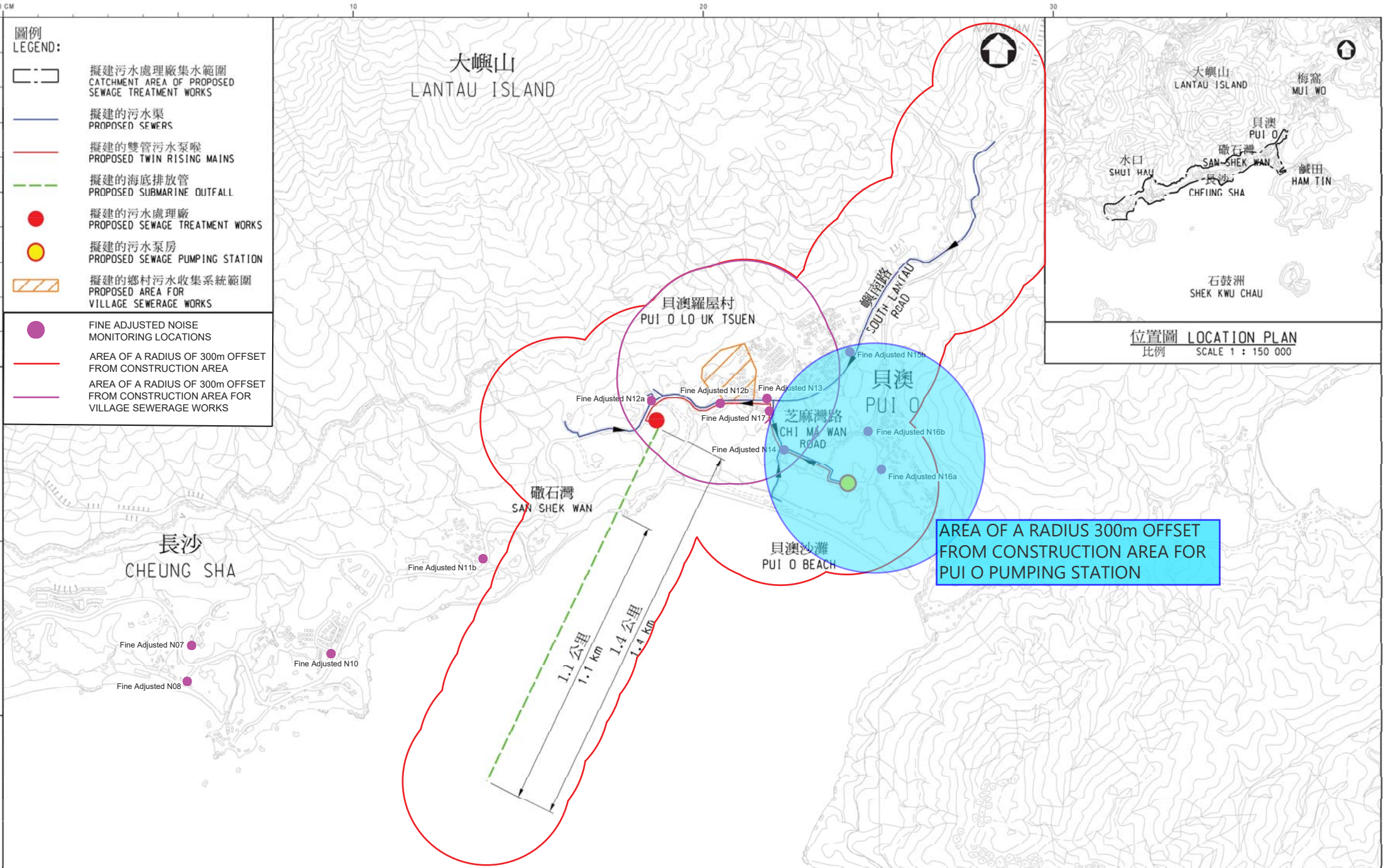
**圖例 LEGEND:**

-  擬建污水處理廠集水範圍  
CATCHMENT AREA OF PROPOSED SEWAGE TREATMENT WORKS
-  擬建的污水渠  
PROPOSED SEWERS
-  擬建的雙管污水泵喉  
PROPOSED TWIN RISING MAINS
-  擬建的海底排放管  
PROPOSED SUBMARINE OUTFALL
-  擬建的污水處理廠  
PROPOSED SEWAGE TREATMENT WORKS
-  擬建的污水泵房  
PROPOSED SEWAGE PUMPING STATION
-  擬建的鄉村污水收集系統範圍  
PROPOSED AREA FOR VILLAGE SEWERAGE WORKS

-  FINE ADJUSTED NOISE MONITORING LOCATIONS
-  AREA OF A RADIUS OF 300m OFFSET FROM CONSTRUCTION AREA
-  AREA OF A RADIUS OF 300m OFFSET FROM CONSTRUCTION AREA FOR VILLAGE SEWERAGE WORKS

**位置圖 LOCATION PLAN**  
比例 SCALE 1 : 150 000

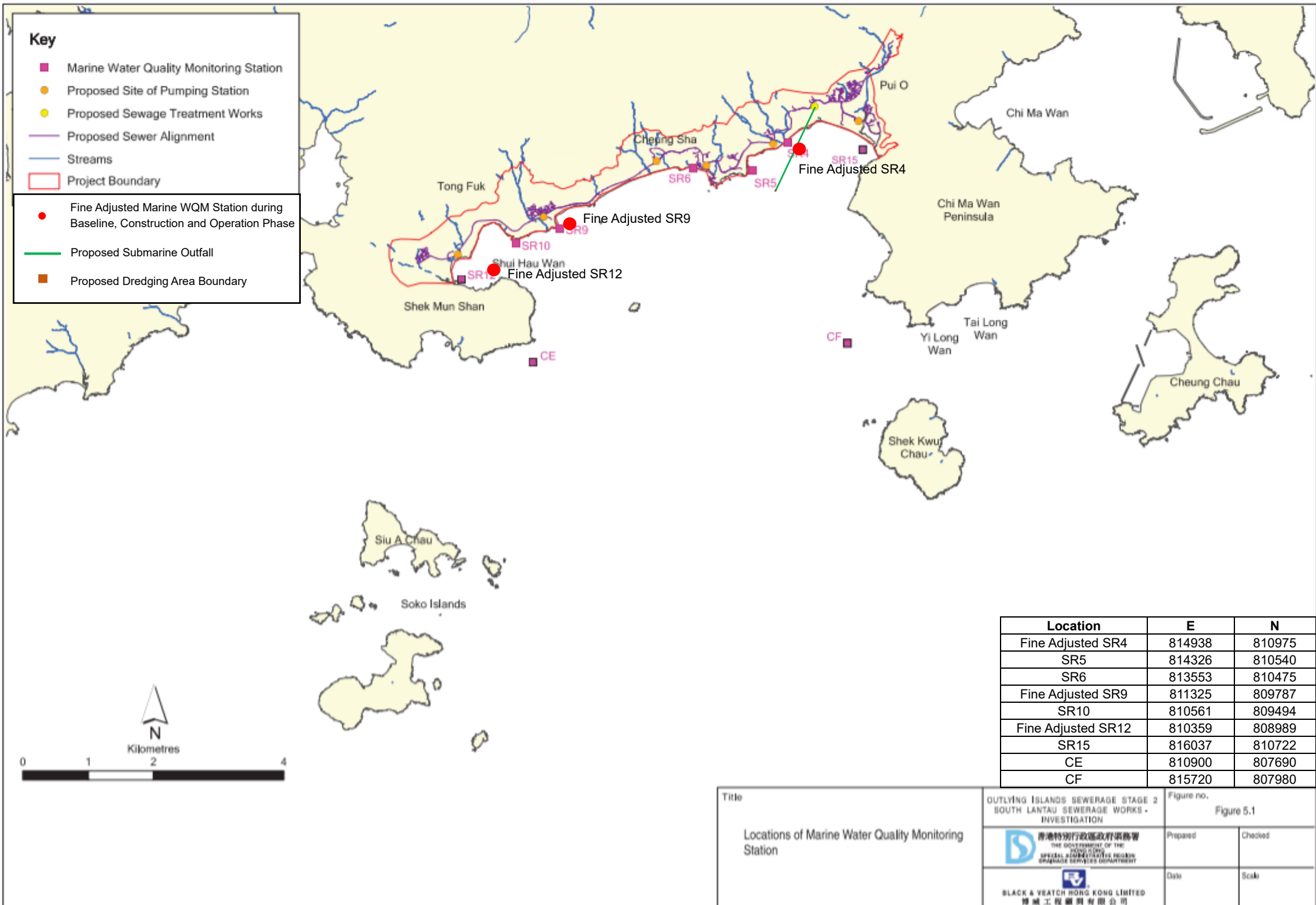


AREA OF A RADIUS 300m OFFSET FROM CONSTRUCTION AREA FOR PUI O PUMPING STATION



***Figure 2.4***

***Locations of Water Quality Monitoring Stations***

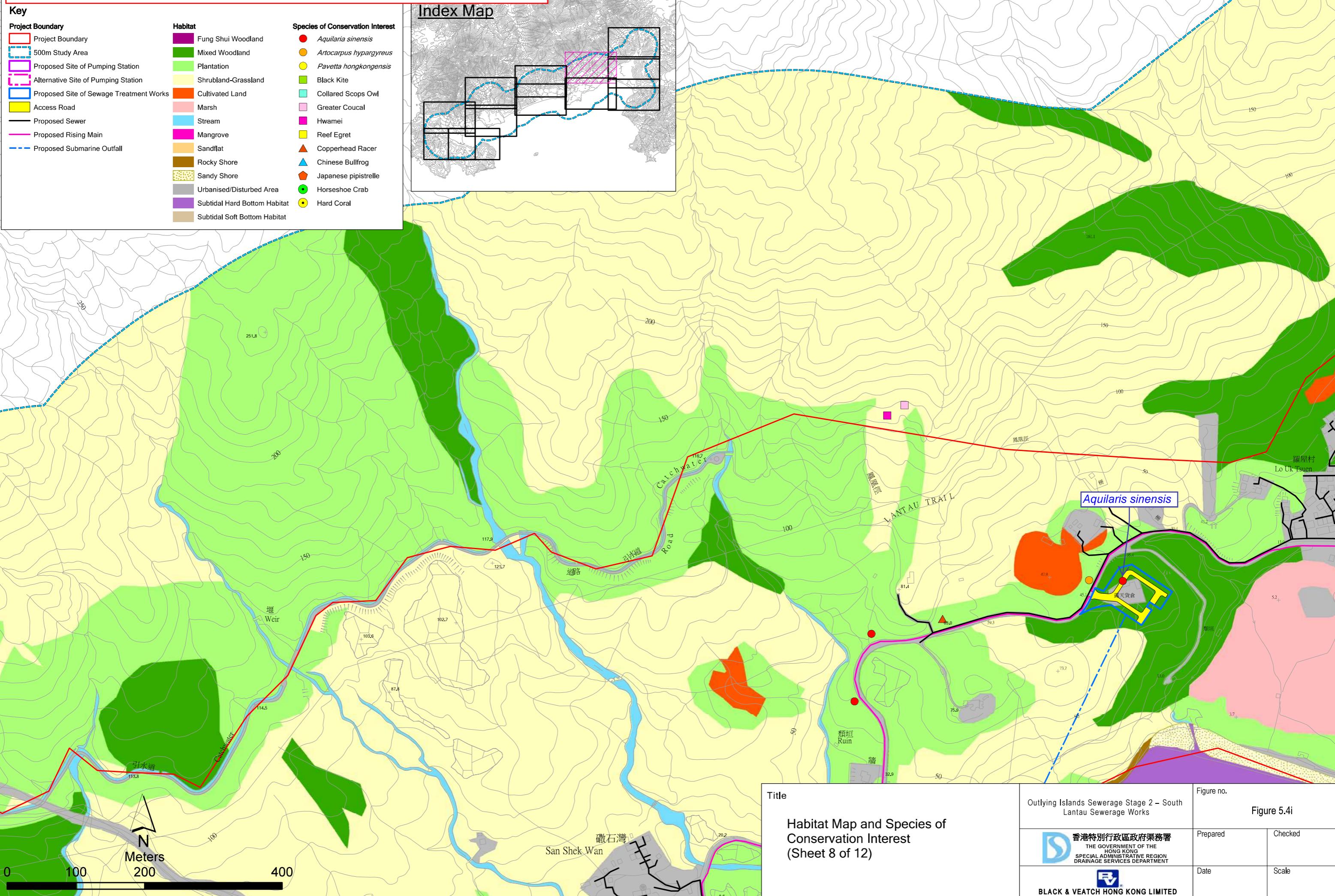


|   |   |  |                          |         |
|---|---|--|--------------------------|---------|
| Title<br><br>Locations of Marine Water Quality Monitoring Station | OUTLYING ISLANDS SEWERAGE STAGE 2<br>SOUTH LANTAU SEWERAGE WORKS -<br>INVESTIGATION   |  | Figure no.<br>Figure 5.1 |         |
|   |    |  | Prepared                 | Checked |
|   | <br>BLACK & VEATCH HONG KONG LIMITED<br>博誠工程顧問有限公司 |  | Date                     | Scale   |

***Figure 2.5***

***Mark up Figure 5.4i extracted from approved EIA Report (AEIAR-210/2017)***

Figure 2.5 - Mark up Figure 5.4i extracted from approved EIA Report (AEIAR-210/2017)





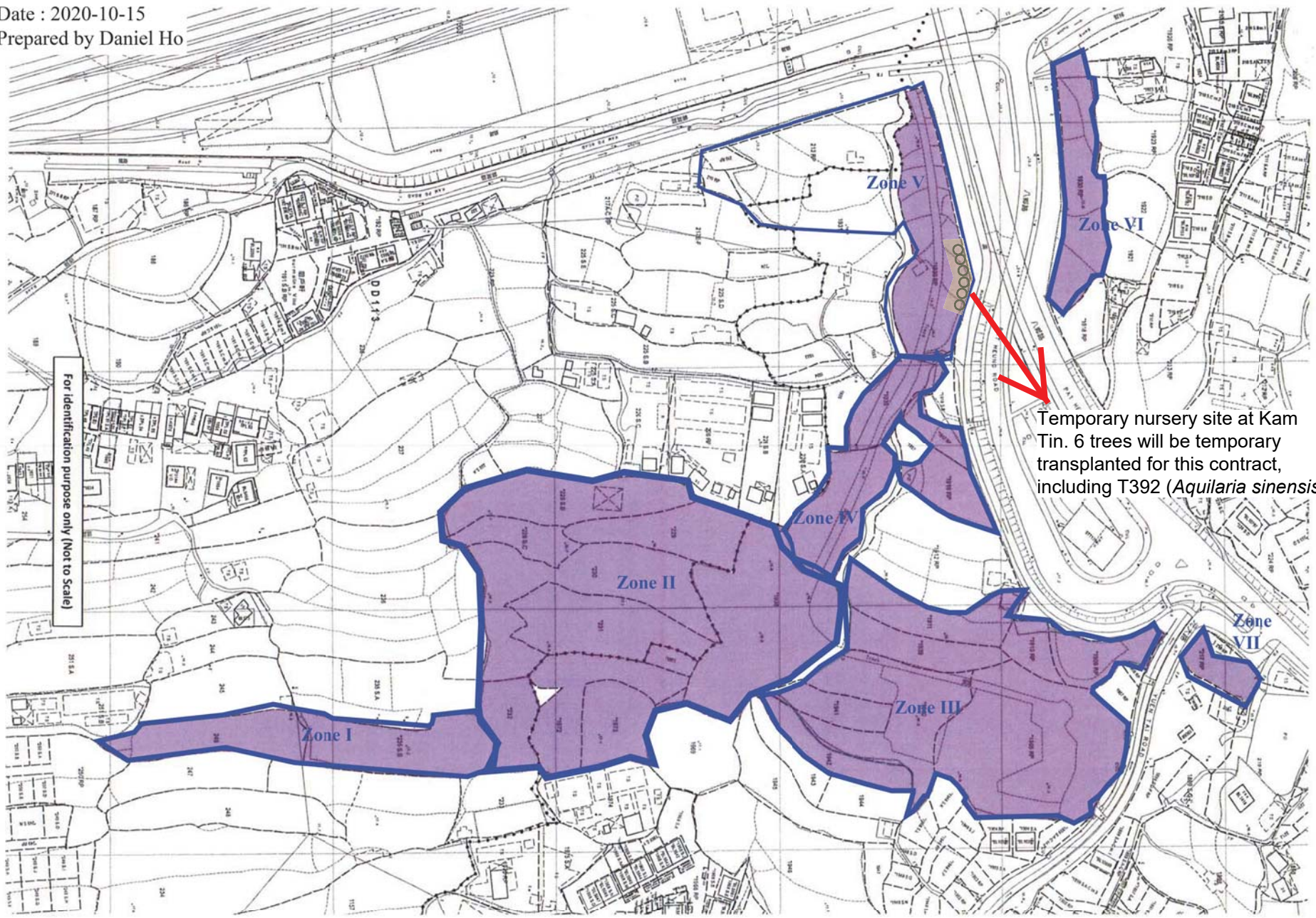
***Figure 2.6***

***Location Plan for Temporary Holding Nursery***




Figure 2.6

Date : 2020-10-15  
Prepared by Daniel Ho



COPY RIGHT®

Project : Contract No.: DC/2020/02  
Construction of San Shek Wan Sewage Treatment Works,  
Associated Submarine Outfall and Pui O Sewerage Works

 **Toyo Greenland Co., Ltd.**

Drawing Title : Location Plan for 6 nos. Trees on Kam Tin Nursery

Check : Ho Tat Pui, Daniel

Scale : N.T.S.

Rev.

Ref: C3109/22/TGD0164

Date : 10 January 2022

00



***Appendix 4.1***

***Copies of Calibration Certificates***



## CERTIFICATE OF CALIBRATION

Certificate No.: 22CA0727 01 Page 1 of 2

### Item tested

|                       |                             |            |          |
|-----------------------|-----------------------------|------------|----------|
| Description:          | Sound Level Meter (Class 1) | Microphone | Preamp   |
| Manufacturer:         | Larson Davis                | PCB        | PCB      |
| Type/Model No.:       | LxT1                        | 377B02     | PRMLxT1L |
| Serial/Equipment No.: | 0005098                     | 173736     | 042838   |
| Adaptors used:        | -                           | -          | -        |

### Item submitted by

Customer Name: Lam Environmental Services Limited  
Address of Customer: -  
Request No.: -  
Date of receipt: 27-Jul-2022

Date of test: 01-Aug-2022

### Reference equipment used in the calibration

| Description:                    | Model:   | Serial No. | Expiry Date: | Traceable to: |
|---------------------------------|----------|------------|--------------|---------------|
| Multi function sound calibrator | B&K 4226 | 2288444    | 21-Aug-2022  | CIGISMEC      |
| Signal generator                | DS 360   | 33873      | 21-Jan-2023  | CEPREI        |

### Ambient conditions

Temperature:  $22 \pm 1$  °C  
Relative humidity:  $55 \pm 10$  %  
Air pressure:  $1005 \pm 5$  hPa

### Test specifications

- 1, The Sound Level Meter has been calibrated in accordance with the requirements as specified in BS 7580: Part 1: 1997 and the lab calibration procedure SMTP004-CA-152.
- 2, The electrical tests were performed using an electrical signal substituted for the microphone which was removed and replaced by an equivalent capacitance within a tolerance of  $\pm 20\%$ .
- 3, The acoustic calibration was performed using an B&K 4226 sound calibrator and corrections was applied for the difference between the free-field and pressure response of the Sound Level Meter.

### Test results

This is to certify that the Sound Level Meter conforms to BS 7580: Part 1: 1997 for the conditions under which the test was performed.

Details of the performed measurements are presented on page 2 of this certificate.

Actual Measurement data are documented on worksheets.

Approved Signatory:  Date: 02-Aug-2022 Company Chop: 

Feng Junqi

Comments: The results reported in this certificate refer to the condition of the instrument on the date of calibration and carry no implication regarding the long-term stability of the instrument. The results apply to the item as received.



## CERTIFICATE OF CALIBRATION

(Continuation Page)

Certificate No.: 22CA0727 01 Page 2 of 2

### 1, Electrical Tests

The electrical tests were performed using an equivalent capacitance substituted for the microphone. The results are given in below with test status and the estimated uncertainties. The "Pass" means the result of the test is inside the tolerances stated in the test specifications. The "-" means the result of test is outside these tolerances.

| Test:                   | Subtest:   | Status: | Expanded Uncertainty (dB) | Coverage Factor |
|-------------------------|--|---------|---------------------------|-----------------|
| Self-generated noise    | A  | Pass    | 0.3                       | 2.1             |
|                         | C  | Pass    | 0.8                       |                 |
|                         | Lin  | Pass    | 1.6                       |                 |
| Linearity range for Leq | At reference range , Step 5 dB at 4 kHz          | Pass    | 0.3                       | 2.2             |
|                         | Reference SPL on all other ranges                | Pass    | 0.3                       |                 |
|                         | 2 dB below upper limit of each range             | Pass    | 0.3                       |                 |
|                         | 2 dB above lower limit of each range             | Pass    | 0.3                       |                 |
| Linearity range for SPL | At reference range , Step 5 dB at 4 kHz          | Pass    | 0.3                       |                 |
|                         | A  | Pass    | 0.3                       |                 |
|                         | C  | Pass    | 0.3                       |                 |
| Frequency weightings    | Lin  | Pass    | 0.3                       |                 |
|                         | Single Burst Fast                                | Pass    | 0.3                       |                 |
|                         | Single Burst Slow                                | Pass    | 0.3                       |                 |
| Peak response           | Single 100µs rectangular pulse                   | Pass    | 0.3                       |                 |
|                         | R.M.S. accuracy                                  | Pass    | 0.3                       |                 |
| Time weighting I        | Single burst 5 ms at 2000 Hz                     | Pass    | 0.3                       |                 |
|                         | Repeated at frequency of 100 Hz                  | Pass    | 0.3                       |                 |
| Time averaging          | 1 ms burst duty factor 1/10 <sup>3</sup> at 4kHz | Pass    | 0.3                       |                 |
|                         | 1 ms burst duty factor 1/10 <sup>4</sup> at 4kHz | Pass    | 0.3                       |                 |
| Pulse range             | Single burst 10 ms at 4 kHz                      | Pass    | 0.4                       |                 |
| Sound exposure level    | Single burst 10 ms at 4 kHz                      | Pass    | 0.4                       |                 |
| Overload indication     | SPL  | Pass    | 0.3                       |                 |
|                         | Leq  | Pass    | 0.4                       |                 |

### 2, Acoustic tests

The complete sound level meter was calibrated on the reference range using a B&K 4226 acoustic calibrator with 1000Hz and SPL 94 dB. The sensitivity of the sound level meter was adjusted. The test result at 125 Hz and 8000 Hz are given in below with test status and the estimated uncertainties.

| Test:             | Subtest                | Status | Expanded Uncertainty (dB) | Coverage Factor |
|-------------------|------------------------|--------|---------------------------|-----------------|
| Acoustic response | Weighting A at 125 Hz  | Pass   | 0.3                       |                 |
|                   | Weighting A at 8000 Hz | Pass   | 0.5                       |                 |

### 3, Response to associated sound calibrator

N/A

The expanded uncertainties have been calculated in accordance with the ISO Publication "Guide to the expression of uncertainty in measurement", and gives an interval estimated to have a level of confidence of 95%. A coverage factor of 2 is assumed unless explicitly stated.

Calibrated by:

Fung Chi Yip

Date: 01-Aug-2022

- End -

Checked by:

Chan Yuk Yiu

Date: 02-Aug-2022

The standard(s) and equipment used in the calibration are traceable to national or international recognised standards and are calibrated on a schedule to maintain the required accuracy level.



Test Data for Sound Level Meter

Page 1 of 5

|                         |          |            |         |         |             |
|-------------------------|----------|------------|---------|---------|-------------|
| Sound level meter type: | LxT1     | Serial No. | 0005098 | Date    | 01-Aug-2022 |
| Microphone type:        | 377B02   | Serial No. | 173736  |         |             |
| Preamp type:            | PRMLxT1L | Serial No. | 042838  | Report: | 22CA0727 01 |

### SELF GENERATED NOISE TEST

The noise test is performed in the most sensitive range of the SLM with the microphone replaced by an equivalent impedance.

|                            |      |    |
|----------------------------|------|----|
| Noise level in A weighting | 11.1 | dB |
| Noise level in C weighting | 12.3 | dB |
| Noise level in Lin         | 21.2 | dB |

### LINEARITY TEST

The linearity is tested relative to the reference sound pressure level using a continuous sinusoidal signal of frequency 4 kHz. The measurement is made on the reference range for indications at 5 dB intervals starting from the 94 dB reference sound pressure level. And until within 5 dB of the upper and lower limits of the reference range, the measurements shall be made at 1 dB intervals. (SLM set to LEQ/SPL)

| Reference/Expected level | Actual level   |            | Tolerance | Deviation      |            |
|--------------------------|----------------|------------|-----------|----------------|------------|
|                          | non-integrated | integrated |           | non-integrated | integrated |
| dB                       | dB             | dB         | +/- dB    | dB             | dB         |
| 94.0                     | 94.0           | 94.0       | 0.7       | 0.0            | 0.0        |
| 99.0                     | 99.0           | 99.0       | 0.7       | 0.0            | 0.0        |
| 104.0                    | 104.0          | 104.0      | 0.7       | 0.0            | 0.0        |
| 109.0                    | 109.0          | 109.0      | 0.7       | 0.0            | 0.0        |
| 114.0                    | 114.0          | 114.0      | 0.7       | 0.0            | 0.0        |
| 115.0                    | 115.0          | 115.0      | 0.7       | 0.0            | 0.0        |
| 116.0                    | 116.0          | 116.0      | 0.7       | 0.0            | 0.0        |
| 117.0                    | 117.0          | 117.0      | 0.7       | 0.0            | 0.0        |
| 118.0                    | 118.0          | 118.0      | 0.7       | 0.0            | 0.0        |
| 119.0                    | 119.0          | 119.0      | 0.7       | 0.0            | 0.0        |
| 120.0                    | 120.0          | 120.0      | 0.7       | 0.0            | 0.0        |
| 89.0                     | 89.0           | 89.0       | 0.7       | 0.0            | 0.0        |
| 84.0                     | 84.0           | 84.0       | 0.7       | 0.0            | 0.0        |
| 79.0                     | 79.0           | 79.0       | 0.7       | 0.0            | 0.0        |
| 74.0                     | 74.0           | 74.0       | 0.7       | 0.0            | 0.0        |
| 69.0                     | 69.0           | 69.0       | 0.7       | 0.0            | 0.0        |
| 64.0                     | 64.0           | 64.0       | 0.7       | 0.0            | 0.0        |
| 59.0                     | 59.0           | 59.0       | 0.7       | 0.0            | 0.0        |
| 54.0                     | 54.0           | 54.0       | 0.7       | 0.0            | 0.0        |
| 49.0                     | 49.0           | 49.0       | 0.7       | 0.0            | 0.0        |
| 44.0                     | 44.0           | 44.0       | 0.7       | 0.0            | 0.0        |
| 39.0                     | 39.0           | 39.0       | 0.7       | 0.0            | 0.0        |
| 34.0                     | 33.9           | 33.9       | 0.7       | -0.1           | -0.1       |
| 33.0                     | 32.9           | 32.9       | 0.7       | -0.1           | -0.1       |



Test Data for Sound Level Meter

Page 2 of 5

Sound level meter type: LxT1 Serial No. 0005098 Date 01-Aug-2022  
Microphone type: 377B02 Serial No. 173736  
Preamp type: PRMLxT1L Serial No. 042838 Report: 22CA0727 01

|      |      |      |     |      |      |
|------|------|------|-----|------|------|
| 32.0 | 31.9 | 31.9 | 0.7 | -0.1 | -0.1 |
| 31.0 | 30.9 | 30.9 | 0.7 | -0.1 | -0.1 |
| 30.0 | 29.9 | 29.9 | 0.7 | -0.1 | -0.1 |

Measurements for an indication of the reference SPL on all other ranges which include it

| Other ranges | Expected level | Actual level | Tolerance | Deviation |
|--------------|----------------|--------------|-----------|-----------|
| dB           | dB             | dB           | +/- dB    | dB        |
| 20-120       | 94.0           | 94.0         | 0.7       | 0.0       |

Measurements on all level ranges for indications 2 dB below the upper limit and 2 dB above the lower limit

| Ranges | Reference/Expected level | Actual level | Tolerance | Deviation |
|--------|--------------------------|--------------|-----------|-----------|
| dB     | dB                       | dB           | +/- dB    | dB        |
| 20-120 | 30.0                     | 29.9         | 0.7       | -0.1      |
|        | 118.0                    | 118.0        | 0.7       | 0.0       |

## FREQUENCY WEIGHTING TEST

The frequency response of the weighting networks are tested at octave intervals over the frequency ranges 31.5 Hz to 12500 Hz. The signal level at 1000 Hz is set to give an indication of the reference SPL.

Frequency weighting A:

| Frequency | Ref. level | Expected level | Actual level | Tolerance(dB) |     | Deviation |
|-----------|------------|----------------|--------------|---------------|-----|-----------|
|           |            |                |              | +             | -   |           |
| Hz        | dB         | dB             | dB           |               |     | dB        |
| 1000.0    | 94.0       | 94.0           | 94.0         | 0.0           | 0.0 | 0.0       |
| 31.6      | 94.0       | 54.6           | 54.5         | 1.5           | 1.5 | -0.1      |
| 63.1      | 94.0       | 67.8           | 67.8         | 1.5           | 1.5 | 0.0       |
| 125.9     | 94.0       | 77.9           | 77.9         | 1.0           | 1.0 | 0.0       |
| 251.2     | 94.0       | 85.4           | 85.4         | 1.0           | 1.0 | 0.0       |
| 501.2     | 94.0       | 90.8           | 90.8         | 1.0           | 1.0 | 0.0       |
| 1995.0    | 94.0       | 95.2           | 95.2         | 1.0           | 1.0 | 0.0       |
| 3981.0    | 94.0       | 95.0           | 95.0         | 1.0           | 1.0 | 0.0       |
| 7943.0    | 94.0       | 92.9           | 92.9         | 1.5           | 3.0 | 0.0       |
| 12590.0   | 94.0       | 89.7           | 89.7         | 3.0           | 6.0 | 0.0       |

Frequency weighting C:

| Frequency | Ref. level | Expected level | Actual level | Tolerance(dB) |     | Deviation |
|-----------|------------|----------------|--------------|---------------|-----|-----------|
|           |            |                |              | +             | -   |           |
| Hz        | dB         | dB             | dB           |               |     | dB        |
| 1000.0    | 94.0       | 94.0           | 94.0         | 0.0           | 0.0 | 0.0       |
| 31.6      | 94.0       | 91.0           | 90.9         | 1.5           | 1.5 | -0.1      |
| 63.1      | 94.0       | 93.2           | 93.2         | 1.5           | 1.5 | 0.0       |
| 125.9     | 94.0       | 93.8           | 93.8         | 1.0           | 1.0 | 0.0       |
| 251.2     | 94.0       | 94.0           | 94.0         | 1.0           | 1.0 | 0.0       |
| 501.2     | 94.0       | 94.0           | 94.0         | 1.0           | 1.0 | 0.0       |



Test Data for Sound Level Meter

Page 3 of 5

Sound level meter type: LxT1 Serial No. 0005098 Date 01-Aug-2022  
Microphone type: 377B02 Serial No. 173736  
Preamp type: PRMLxT1L Serial No. 042838 Report: 22CA0727 01

|         |      |      |      |     |     |     |
|---------|------|------|------|-----|-----|-----|
| 1995.0  | 94.0 | 93.8 | 93.8 | 1.0 | 1.0 | 0.0 |
| 3981.0  | 94.0 | 93.2 | 93.3 | 1.0 | 1.0 | 0.1 |
| 7943.0  | 94.0 | 91.0 | 91.0 | 1.5 | 3.0 | 0.0 |
| 12590.0 | 94.0 | 87.8 | 87.8 | 3.0 | 6.0 | 0.0 |

Frequency weighting Lin:

| Frequency<br>Hz | Ref. level<br>dB | Expected level<br>dB | Actual level<br>dB | Tolerance(dB) |     | Deviation<br>dB |
|-----------------|------------------|----------------------|--------------------|---------------|-----|-----------------|
|                 |                  |                      |                    | +             | -   |                 |
| 1000.0          | 94.0             | 94.0                 | 94.0               | 0.0           | 0.0 | 0.0             |
| 31.6            | 94.0             | 94.0                 | 94.0               | 1.5           | 1.5 | 0.0             |
| 63.1            | 94.0             | 94.0                 | 94.0               | 1.5           | 1.5 | 0.0             |
| 125.9           | 94.0             | 94.0                 | 94.0               | 1.0           | 1.0 | 0.0             |
| 251.2           | 94.0             | 94.0                 | 94.0               | 1.0           | 1.0 | 0.0             |
| 501.2           | 94.0             | 94.0                 | 94.0               | 1.0           | 1.0 | 0.0             |
| 1995.0          | 94.0             | 94.0                 | 94.0               | 1.0           | 1.0 | 0.0             |
| 3981.0          | 94.0             | 94.0                 | 94.0               | 1.0           | 1.0 | 0.0             |
| 7943.0          | 94.0             | 94.0                 | 94.1               | 1.5           | 3.0 | 0.1             |
| 12590.0         | 94.0             | 94.0                 | 94.0               | 3.0           | 6.0 | 0.0             |

TIME WEIGHTING FAST TEST

Time weighting F is tested on the reference range with a single sinusoidal burst of duration 200 ms at a frequency 2000 Hz and an amplitude which produces an indication 4 dB below the upper limit of the primary indicator range when the signal is continuous. (Weight A, Maximum hold)

| Ref. level<br>dB | Expected level<br>dB | Actual level<br>dB | Tolerance(dB) |     | Deviation<br>dB |
|------------------|----------------------|--------------------|---------------|-----|-----------------|
|                  |                      |                    | +             | -   |                 |
| 116.0            | 115.0                | 115.0              | 1.0           | 1.0 | 0.0             |

TIME WEIGHTING SLOW TEST

Time weighting S is tested on the reference range with a single sinusoidal burst of duration 500 ms at a frequency 2000 Hz and an amplitude which produces an indication 4 dB below the upper limit of the primary indicator range when the signal is continuous. (Weight A, Maximum hold)

| Ref. level<br>dB | Expected level<br>dB | Actual level<br>dB | Tolerance(dB) |     | Deviation<br>dB |
|------------------|----------------------|--------------------|---------------|-----|-----------------|
|                  |                      |                    | +             | -   |                 |
| 116.0            | 111.9                | 111.9              | 1.0           | 1.0 | 0.0             |

PEAK RESPONSE TEST

The onset time of the peak detector is tested on the reference range by comparing the response to a 100 us rectangular test pulse with the response to a 10 ms reference pulse of the same amplitude. The amplitude of the 10 ms reference pulse is such as to produce an indication 1 dB below the upper limit of the primary indicator range.

Positive polarities: (Weighting Z, set the generator signal to single, Lzpeak)

| Ref. level<br>dB | Response to 10 ms<br>dB | Response to 100 us<br>dB | Tolerance<br>+/- dB | Deviation<br>dB |
|------------------|-------------------------|--------------------------|---------------------|-----------------|
|                  |                         |                          |                     |                 |



Test Data for Sound Level Meter

Page 4 of 5

Sound level meter type: LxT1 Serial No. 0005098 Date 01-Aug-2022  
Microphone type: 377B02 Serial No. 173736  
Preamp type: PRMLxT1L Serial No. 042838 Report: 22CA0727 01

Negative polarities:

| Ref. level | Response to 10 ms | Response to 100 us | Tolerance | Deviation |
|------------|-------------------|--------------------|-----------|-----------|
| dB         | dB                | dB                 | +/- dB    | dB        |
| 119.0      | 119.0             | 119.5              | 2.0       | 0.5       |

RMS ACCURACY TEST

The RMS detector accuracy is tested on the reference range for a crest factor of 3.

Test frequency: 2000 Hz  
Amplitude: 2 dB below the upper limit of the primary indicator range.  
Burst repetition frequency: 40 Hz  
Tone burst signal: 11 cycles of a sine wave of frequency 2000 Hz. (Set to INT)

| Time weighting | Ref. Level | Expected level | Tone burst signal | Tolerance | Deviation |
|----------------|------------|----------------|-------------------|-----------|-----------|
|                | dB         | dB             | indication(dB)    | +/- dB    | dB        |
| Slow           | 118.0+6.6  | 118.0          | 118.0             | 0.5       | 0.0       |

TIME WEIGHTING IMPULSE TEST

Time weighting I is tested on the reference range (Set the SLM to LAImax)

Test frequency: 2000 Hz  
Amplitude: The upper limit of the primary indicator range.

Single sinusoidal burst of duration 5 ms:

| Ref. Level | Single burst indication |             | Tolerance | Deviation |
|------------|-------------------------|-------------|-----------|-----------|
| dB         | Expected (dB)           | Actual (dB) | +/- dB    | dB        |
| 120.0      | 111.2                   | 111.1       | 2.0       | -0.1      |

Repeated at 100 Hz

| Ref. Level | Repeated burst indication |             | Tolerance | Deviation |
|------------|---------------------------|-------------|-----------|-----------|
| dB         | Expected (dB)             | Actual (dB) | +/- dB    | dB        |
| 120.0      | 117.3                     | 117.1       | 1.0       | -0.2      |

TIME AVERAGING TEST

This test compares the SLM reading for continuous sine signals with readings obtained from a sine tone burst sequence having the same RMS level. The test level is 30 dB below the upper limit of the linearity range and repeated for Type 1 SLM with 40 dB below the upper limit of the linearity.

Frequency of tone burst: 4000 Hz

Duration of tone burst: 1 ms

| Repetition Time | Level of tone burst | Expected Leq | Actual Leq | Tolerance | Deviation | Remarks      |
|-----------------|---------------------|--------------|------------|-----------|-----------|--------------|
| msec            | dB                  | dB           | dB         | +/- dB    | dB        |              |
| 1000            | 90.0                | 90.0         | 89.9       | 1.0       | -0.1      | 60s integ.   |
| 10000           | 80.0                | 80.0         | 79.9       | 1.0       | -0.1      | 6min. integ. |

PULSE RANGE AND SOUND EXPOSURE LEVEL TEST

The test tone burst signal is superimposed on a baseline signal corresponding to the lower limit of reference range

Test frequency: 4000 Hz

Integration time: 10 sec





Test Data for Sound Level Meter

Sound level meter type: LxT1 Serial No. 0005098 Date 01-Aug-2022  
 Microphone type: 377B02 Serial No. 173736  
 Preamp type: PRMLxT1L Serial No. 042838 Report: 22CA0727 01

The integrating sound level meter set to Leq:

| Duration | Rms level of    | Expected | Actual | Tolerance | Deviation |
|----------|-----------------|----------|--------|-----------|-----------|
| msec     | tone burst (dB) | dB       | dB     | +/- dB    | dB        |
| 10       | 88.0            | 58.0     | 58.0   | 1.7       | 0.0       |

The integrating sound level meter set to SEL:

| Duration | Rms level of    | Expected | Actual | Tolerance | Deviation |
|----------|-----------------|----------|--------|-----------|-----------|
| msec     | tone burst (dB) | dB       | dB     | +/- dB    | dB        |
| 10.0     | 88.0            | 68.0     | 68.0   | 1.7       | 0.0       |

OVERLOAD INDICATION TEST

For SLM capable of operating in a non-integrating mode.

Test frequency: 2000 Hz  
 Amplitude: 2 dB below the upper limit of the primary indicator range.  
 Burst repetition frequency: 40 Hz  
 Tone burst signal: 11 cycles of a sine wave of frequency 2000 Hz.

| Level            | Level reduced by | Further reduced | Difference | Tolerance | Deviation |
|------------------|------------------|-----------------|------------|-----------|-----------|
| at overload (dB) | 1 dB             | 3 dB            | dB         | dB        | dB        |
| 116.2            | 115.2            | 112.2           | 3.0        | 1.0       | 0.0       |

For integrating SLM, with the instrument indicating Leq.

For integrating SLM, with the instrument indicating Leq and set to the reference range. The test signal as following:  
 The test tone burst signal is superimposed on a baseline signal corresponding to the lower limit of reference range  
 Test frequency: 4000 Hz  
 Integration time: 10 sec  
 Single burst duration: 1 msec

| Rms level        | Level reduced by | Expected level | Actual level | Tolerance | Deviation |
|------------------|------------------|----------------|--------------|-----------|-----------|
| at overload (dB) | 1 dB             | dB             | dB           | dB        | dB        |
| 122.7            | 121.7            | 81.7           | 81.7         | 2.2       | 0.0       |

ACOUSTIC TEST

The acoustic test of the complete SLM is tested at the frequency 125 Hz and 8000 Hz using a B&K type 4226 Multifunction Acoustic Calibrator. The test is performed in A weighting.

| Frequency | Expected level | Actual level |               | Tolerance (dB) |     | Deviation |
|-----------|----------------|--------------|---------------|----------------|-----|-----------|
|           |                | Hz           | Measured (dB) | +              | -   |           |
| 1000      | 94.0           |              | 94.0          | 0.0            | 0.0 | 0.0       |
| 125       | 77.9           |              | 77.9          | 1.0            | 1.0 | 0.0       |
| 8000      | 92.9           |              | 92.3          | 1.5            | 3.0 | -0.6      |

-----END-----



## CERTIFICATE OF CALIBRATION

Certificate No.:

22CA1101 02-02

Page: 1 of 2

### Item tested

Description: Acoustical Calibrator (Class 1)  
Manufacturer: Larson Davis  
Type/Model No.: CAL200  
Serial/Equipment No.: 13437  
Adaptors used: -

### Item submitted by

Customer: Lam Environmental Services Ltd.  
Address of Customer: -  
Request No.: -  
Date of receipt: 01-Nov-2022

Date of test: 04-Nov-2022

### Reference equipment used in the calibration

| Description:            | Model:   | Serial No. | Expiry Date: | Traceable to: |
|-------------------------|----------|------------|--------------|---------------|
| Lab standard microphone | B&K 4180 | 2412857    | 23-May-2023  | SCL           |
| Preamplifier            | B&K 2673 | 2743150    | 28-Jun-2023  | CEPREI        |
| Measuring amplifier     | B&K 2610 | 2346941    | 30-Jun-2023  | CEPREI        |
| Signal generator        | DS 360   | 33873      | 21-Jan-2023  | CEPREI        |
| Digital multi-meter     | 34401A   | US36087050 | 30-May-2023  | CEPREI        |
| Audio analyzer          | 8903B    | GB41300350 | 06-Jul-2023  | CEPREI        |
| Universal counter       | 53132A   | MY40003662 | 13-Jun-2023  | CEPREI        |

### Ambient conditions

Temperature:  $22 \pm 1$  °C  
Relative humidity:  $55 \pm 10$  %  
Air pressure:  $1005 \pm 5$  hPa

### Test specifications

- The Sound Calibrator has been calibrated in accordance with the requirements as specified in IEC 60942 1997 Annex B and the lab calibration procedure SMTP004-CA-156.
- The calibrator was tested with its axis vertical facing downwards at the specific frequency using insert voltage technique.
- The results are rounded to the nearest 0.01 dB and 0.1 Hz and have not been corrected for variations from a reference pressure of 1013.25 hectoPascals as the maker's information indicates that the instrument is insensitive to pressure changes.

### Test results

This is to certify that the sound calibrator conforms to the requirements of annex B of IEC 60942: 1997 for the conditions under which the test was performed. This does not imply that the sound calibrator meets IEC 60942 under any other conditions.


Details of the performed measurements are presented on page 2 of this certificate.

Approved Signatory:

Feng Junqi

Date: 05-Nov-2022

Company Chop:



**Comments:** The results reported in this certificate refer to the condition of the instrument on the date of calibration and carry no implication regarding the long-term stability of the instrument. The results apply to the item as received.



## CERTIFICATE OF CALIBRATION

(Continuation Page)

Certificate No.: 22CA1101 02-02

Page: 2 of 2

### 1, Measured Sound Pressure Level

The output Sound Pressure Level in the calibrator head was measured at the setting and frequency shown using a calibrated laboratory standard microphone and insert voltage technique. The results are given in below with the estimated uncertainties.

| Frequency Shown<br>Hz | Output Sound Pressure Level Setting<br>dB | Measured Output Sound Pressure Level<br>dB | (Output level in dB re 20 µPa)       |
|-----------------------|---|--|--------------------------------------|
|                       |   |  | Estimated Expanded Uncertainty<br>dB |
| 1000                  | 94.00                                     | 93.76                                      | 0.10                                 |

### 2, Sound Pressure Level Stability - Short Term Fluctuations

The Short Term Fluctuations was determined by measuring the maximum and minimum of the fast weighted DC output of the B&K 2610 measuring amplifier over a 20 second time interval as required in the standard. The Short Term Fluctuation was found to be:

At 1000 Hz STF = 0.011 dB  
Estimated expanded uncertainty 0.005 dB

### 3, Actual Output Frequency

The determination of actual output frequency was made using a B&K 4180 microphone together with a B&K 2673 preamplifier connected to a B&K 2610 measuring amplifier. The AC output of the B&K 2610 was taken to an universal counter which was used to determine the frequency averaged over 20 second of operation as required by the standard. The actual output frequency at 1 KHz was:

At 1000 Hz Actual Frequency = 1000.0 Hz  
Estimated expanded uncertainty 0.1 Hz Coverage factor k = 2.2

### 4, Total Noise and Distortion

For the Total Noise and Distortion measurement, the unfiltered AC output of the B&K 2610 measuring amplifier was connected to an Agilent Type 8903 B distortion analyser. The TND result at 1 KHz was:

At 1000 Hz TND = 0.7%  
Estimated expanded uncertainty 0.7 %

The expanded uncertainties have been calculated in accordance with the ISO Publication "Guide to the expression of uncertainty in measurement", and gives an interval estimated to have a level of confidence of 95%. A coverage factor of 2 is assumed unless explicitly stated.

- End -

Calibrated by:

Fung Chi Yip

Date: 04-Nov-2022

Checked by:

Chan Yuk Yiu

Date: 05-Nov-2022

The standard(s) and equipment used in the calibration are traceable to national or international recognised standards and are calibrated on a schedule to maintain the required accuracy level.



## REPORT OF EQUIPMENT PERFORMANCE CHECK/CALIBRATION

**CONTACT:** DEREK LO  
**CLIENT:** LAM ENVIRONMENTAL SERVICES LTD  
**ADDRESS:** 19/F, REMEX CENTRE,  
42 WONG CHUK HANG ROAD,  
HONG KONG

**WORK ORDER:** HK2322721  
**SUB-BATCH:** 0  
**LABORATORY:** HONG KONG  
**DATE RECEIVED:** 12-Jun-2023  
**DATE OF ISSUE:** 16-Jun-2023

### SPECIFIC COMMENTS

Equipment information (Brand name, Model No., Serial No. and Equipment No.) is provided by client. The performance of the equipment stated in this report is checked with independent reference material and results compared against a calibrated secondary source.

The "Tolerance Limit" quoted is the acceptance criteria applicable for similar equipment used by the laboratory or quoted from relevant international standards.

The "Next Calibration Date" is recommended according to best practice principle as practised by the laboratory or quoted from relevant international standards.

The validity of equipment/ meter performance only applies to the result(s) stated in the report.

Equipment Type: Multifunctional Meter  
Service Nature: Performance Check  
Scope: Dissolved Oxygen, pH Value, Salinity and Temperature  
Brand Name/ Model No.: [YSI]/ [Professional Plus]  
Serial No./ Equipment No.: [14E100105/17G100383]/ [N/A]  
Date of Calibration: 16-June-2023

### GENERAL COMMENTS

This report superseded any previous report(s) with same work order number.

Ms. Lin Wai Yu, Iris  
Assistant Manager - Inorganics

*This report may not be reproduced except with prior written approval from ALS Technichem (HK) Pty Ltd.*

# REPORT OF EQUIPMENT PERFORMANCE CHECK/CALIBRATION



**WORK ORDER:** HK2322721  
**SUB-BATCH:** 0  
**DATE OF ISSUE:** 16-Jun-2023  
**CLIENT:** LAM ENVIRONMENTAL SERVICES LTD

Equipment Type: Multifunctional Meter  
Brand Name/ Model No.: [YSI]/ [Professional Plus]  
Serial No./ Equipment No.: [14E100105/17G100383]/ [N/A]  
Date of Calibration: 16-June-2023 Date of Next Calibration: 16-September-2023

## PARAMETERS:

**Dissolved Oxygen** Method Ref: APHA (23rd edition), 4500O: G

| Expected Reading (mg/L) | Displayed Reading (mg/L) | Tolerance (mg/L) |
|-------------------------|--------------------------|------------------|
| 1.92                    | 1.96                     | +0.04            |
| 5.31                    | 5.41                     | +0.10            |
| 7.36                    | 7.27                     | -0.09            |
|                         | Tolerance Limit (mg/L)   | ±0.20            |

**pH Value** Method Ref: APHA (23rd edition), 4500H: B

| Expected Reading (pH unit) | Displayed Reading (pH unit) | Tolerance (pH unit) |
|----------------------------|-----------------------------|---------------------|
| 4.0                        | 3.97                        | -0.03               |
| 7.0                        | 7.09                        | +0.09               |
| 10.0                       | 9.91                        | -0.09               |
|                            | Tolerance Limit (pH unit)   | ±0.20               |

**Salinity** Method Ref: APHA (23rd edition), 2520B

| Expected Reading (ppt) | Displayed Reading (ppt) | Tolerance (%) |
|------------------------|-------------------------|---------------|
| 0                      | 0.00                    | --            |
| 10                     | 9.67                    | -3.3          |
| 20                     | 19.41                   | -3.0          |
| 30                     | 29.22                   | -2.6          |
|                        | Tolerance Limit (%)     | ±10.0         |

Remark: "Displayed Reading" presents the figures shown on item under calibration / checking regardless of equipment precision or significant figures.

Ms. Lin Wai Yu, Iris  
Assistant Manager - Inorganics

# REPORT OF EQUIPMENT PERFORMANCE CHECK/CALIBRATION



**WORK ORDER:** HK2322721  
**SUB-BATCH:** 0  
**DATE OF ISSUE:** 16-Jun-2023  
**CLIENT:** LAM ENVIRONMENTAL SERVICES LTD

Equipment Type: Multifunctional Meter  
Brand Name/ Model No.: [YSI]/ [Professional Plus]  
Serial No./ Equipment No.: [14E100105/17G100383]/ [N/A]  
Date of Calibration: 16-June-2023 Date of Next Calibration: 16-September-2023

## PARAMETERS:

### Temperature

**Method Ref: Section 6 of International Accreditation New Zealand Technical Guide No. 3 Second edition March 2008: Working Thermometer Calibration Procedure.**

| Expected Reading (°C) | Displayed Reading (°C) | Tolerance (°C) |
|-----------------------|------------------------|----------------|
| 5.0                   | 4.9                    | -0.1           |
| 24.0                  | 23.8                   | -0.2           |
| 48.0                  | 47.9                   | -0.1           |
|                       | Tolerance Limit (°C)   | ±2.0           |

Remark: "Displayed Reading" presents the figures shown on item under calibration / checking regardless of equipment precision or significant figures.

Ms. Lin Wai Yu, Iris  
Assistant Manager - Inorganics





REPORT OF EQUIPMENT PERFORMANCE CHECK / CALIBRATION

WORK ORDER: 22777053-F02D3601  
DATE OF ISSUE: 08/06/2023  
CLIENT: LAM ENVIRONMENTAL SERVICES LTD.

|                           |              |
|---------------------------|--------------|
| Equipment Type:           | Turbidimeter |
| Brand Name:               | Xin Rui      |
| Model No.:                | WGZ-3B       |
| Serial No.:               | 1807073      |
| Equipment No.:            | ---          |
| Date of Calibration:      | 07/06/2023   |
| Date of next Calibration: | 07/09/2023   |
| Lab I.D.:                 | H230024-01   |

Parameters:

Turbidity

Method Ref: APHA 22<sup>nd</sup> ed. 2130B

| Expected Reading (NTU) | Display Reading (NTU) | Tolerance |
|------------------------|-----------------------|-----------|
| 0                      | 0.00                  | ---       |
| 4                      | 4.00                  | 0.0%      |
| 10                     | 9.94                  | -0.6%     |
| 40                     | 39.99                 | 0.0%      |
| 100                    | 99.99                 | 0.0%      |
| 400                    | 400                   | 0.0%      |
| 1000                   | 1000                  | 0.0%      |
|                        | Tolerance Limit (±)   | 10%       |

Remark: "Displayed Reading" presents the figures shown on item under calibration/checking regardless of equipment precision or significant figures.





***Appendix 4.2***

***Impact Monitoring Schedule for Reporting Month and Next Month***



**CONTRACT NO: SD 15/2022**  
**Outlying Islands Sewerage Stage 2 - South Lantau Sewerage Works**  
**Environmental Team Services (2023-2024)**  
**Environmental Monitoring Schedule**  
**Jul 2023**

Note:

\*Mid-tide time during daylight period of the ebb/flood tide is scheduled in consideration of navigation safety and to capture major marine works operation.

| Sunday | Monday  | Tuesday          | Wednesday                        | Thursday         | Friday                            | Saturday |
|--------|---|------------------|----------------------------------|------------------|-----------------------------------|----------|
| 25 Jun | 26 Jun  | 27 Jun           | 28 Jun                           | 29 Jun           | 30 Jun                            | 01 Jul   |
| 02 Jul | 03 Jul  | 04 Jul           | 05 Jul                           | 06 Jul           | 07 Jul                            | 08 Jul   |
|        |   | Noise Monitoring |                                  |                  |                                   |          |
|        | Mid-Ebb 11:58<br>Mid-Flood 18:30*                                   |                  | Mid-Ebb 13:43<br>Mid-Flood 8:00* |                  | Mid-Ebb 15:24<br>Mid-Flood 8:25   |          |
| 09 Jul | 10 Jul  | 11 Jul           | 12 Jul                           | 13 Jul           | 14 Jul                            | 15 Jul   |
|        | Noise Monitoring  |                  |                                  |                  |                                   |          |
|        | Mid-Ebb 18:04<br>Mid-Flood 11:46                                    |                  | Mid-Ebb 8:35<br>Mid-Flood 14:53  |                  | Mid-Ebb 10:22<br>Mid-Flood 17:00* |          |
| 16 Jul | 17 Jul  | 18 Jul           | 19 Jul                           | 20 Jul           | 21 Jul                            | 22 Jul   |
|        | WQM for Mid-Flood and Mid -Ebb was cancelled due to adverse weather |                  |                                  |                  | Noise Monitoring                  |          |
|        | Mid-Ebb 12:48<br>Mid-Flood 18:30*                                   |                  | Mid-Ebb 13:29<br>Mid-Flood 7:30* |                  | Mid-Ebb 14:30<br>Mid-Flood 7:28   |          |
| 23 Jul | 24 Jul  | 25 Jul           | 26 Jul                           | 27 Jul           | 28 Jul                            | 29 Jul   |
|        |   |                  |                                  | Noise Monitoring |                                   |          |
|        | Mid-Ebb 16:01<br>Mid-Flood 9:26                                     |                  | Mid-Ebb 18:00<br>Mid-Flood 12:14 |                  | Mid-Ebb 8:29<br>Mid-Flood 15:53   |          |
| 30 Jul | 31-Jul  | 1-Aug            | 2-Aug                            | 3-Aug            | 4-Aug                             | 5-Aug    |
|        | Mid-Ebb 10:59<br>Mid-Flood 18:30                                    |                  |                                  |                  |                                   |          |



**CONTRACT NO: SD 15/2022**  
**Outlying Islands Sewerage Stage 2 - South Lantau Sewerage Works**  
**Environmental Team Services (2023-2024)**  
**Tentative Impact Marine Water Quality Monitoring Schedule (Rev. 3)**  
**Aug 2023**

Note:

\*Mid-tide time during daylight period of the ebb/flood tide is scheduled in consideration of navigation safety and to capture major marine works operation.

| Sunday | Monday                           | Tuesday | Wednesday                         | Thursday | Friday                            | Saturday |
|--------|----------------------------------|---------|-----------------------------------|----------|-----------------------------------|----------|
| 30 Jul | 31 Jul                           | 01 Aug  | 02 Aug                            | 03 Aug   | 04 Aug                            | 05 Aug   |
|        |                                  |         | Mid-Ebb 12:42<br>Mid-Flood 18:30* |          | Mid-Ebb 14:16<br>Mid-Flood 7:31   |          |
| 06 Aug | 07 Aug                           | 08 Aug  | 09 Aug                            | 10 Aug   | 11 Aug                            | 12 Aug   |
|        | Mid-Ebb 16:25<br>Mid-Flood 10:14 |         | Mid-Ebb 7:15<br>Mid-Flood 13:15   |          | Mid-Ebb 9:20<br>Mid-Flood 17:30*  |          |
| 13 Aug | 14 Aug                           | 15 Aug  | 16 Aug                            | 17 Aug   | 18 Aug                            | 19 Aug   |
|        | Mid-Ebb 11:27<br>Mid-Flood 18:33 |         | Mid-Ebb 12:35<br>Mid-Flood 18:30* |          | Mid-Ebb 13:36<br>Mid-Flood 7:11   |          |
| 20 Aug | 21 Aug                           | 22 Aug  | 23 Aug                            | 24 Aug   | 25 Aug                            | 26 Aug   |
|        | Mid-Ebb 15:03<br>Mid-Flood 8:44  |         | Mid-Ebb 16:20<br>Mid-Flood 10:29  |          | Mid-Ebb 7:24*<br>Mid-Flood 17:00* |          |
| 27 Aug | 28 Aug                           | 29 Aug  | 30 Aug                            | 31 Aug   | 01 Sep                            | 02 Sep   |
|        | Mid-Ebb 9:57<br>Mid-Flood 17:53  |         | Mid-Ebb 11:38<br>Mid-Flood 18:36  |          |                                   |          |

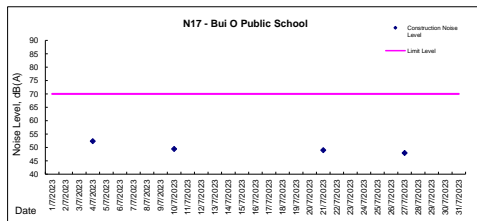
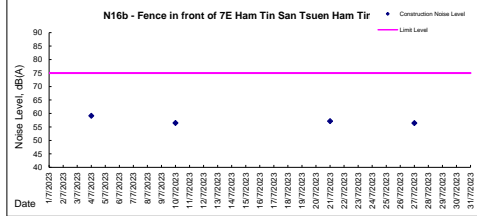
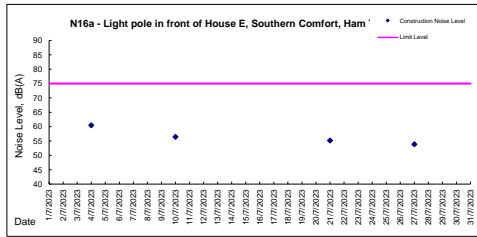
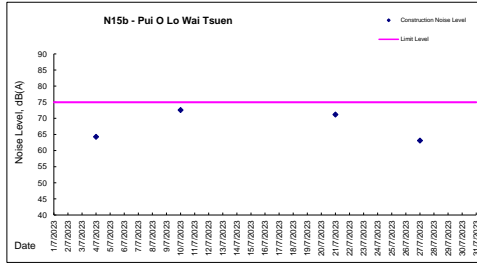
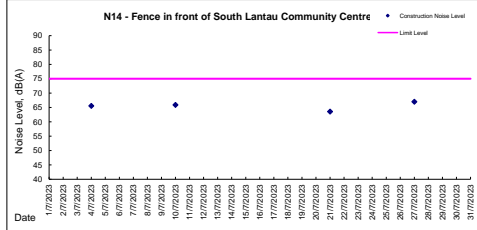
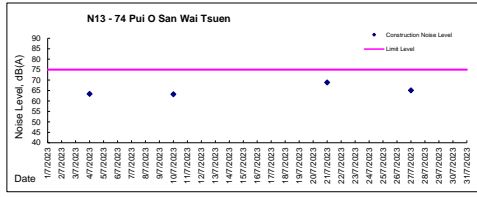
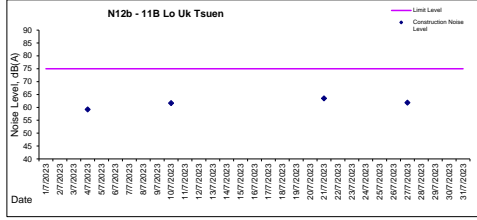
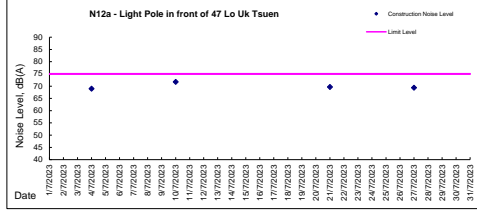


***Appendix 4.3***

***Noise Monitoring Results and Graphical Presentations***



Graphic Presentation of Noise Monitoring Result  
Day Time (0700 - 1900hrs on normal weekdays)





**Noise Monitoring Result**

**Day Time (0700 - 1900hrs on normal weekdays)**

Location: N12a - Light Pole in front of 47 Lo Uk Tsuen

| Date        | Weather | Wind Speed | Calibration Check | Time  | Measurement Noise Level |      |      | Average Noise Level   | Baseline Level | Construction Noise Level | Action Level | Major Construction Noise Source(s)* | Other Noise Source(s) |
|-------------|---------|------------|-------------------|-------|-------------------------|------|------|-----------------------|----------------|--------------------------|--------------|-------------------------------------|-----------------------|
|             |         |            |                   |       | Leq                     | L10  | L90  |                       |                |                          |              |                                     |                       |
|             |         |            |                   |       | Unit: dB(A), (5-min)    |      |      | Unit: dB(A), (30-min) |                |                          |              |                                     |                       |
| 4 Jul 2023  | Sunny   | 0.0        | 94.1              | 14:15 | 70.5                    | 72.5 | 60.9 | 69.0                  | 73.3           | <Baseline Level          | 75           | N/A                                 | Traffic               |
|             |         |            |                   | 14:20 | 68.6                    | 74.4 | 59.2 |                       |                |                          |              |                                     |                       |
|             |         |            |                   | 14:25 | 66.5                    | 70.4 | 59.9 |                       |                |                          |              |                                     |                       |
|             |         |            |                   | 14:30 | 68.4                    | 72.3 | 58.7 |                       |                |                          |              |                                     |                       |
|             |         |            |                   | 14:35 | 67.9                    | 71.7 | 58.3 |                       |                |                          |              |                                     |                       |
|             |         |            |                   | 14:40 | 70.5                    | 74.5 | 61.2 |                       |                |                          |              |                                     |                       |
| 10 Jul 2023 | Sunny   | 0.0        | 94.1              | 14:15 | 73.2                    | 78.5 | 62.1 | 71.7                  | 73.3           | <Baseline Level          | 75           | N/A                                 | Traffic               |
|             |         |            |                   | 14:20 | 69.0                    | 74.3 | 60.0 |                       |                |                          |              |                                     |                       |
|             |         |            |                   | 14:25 | 71.2                    | 74.5 | 61.1 |                       |                |                          |              |                                     |                       |
|             |         |            |                   | 14:30 | 73.5                    | 76.9 | 62.5 |                       |                |                          |              |                                     |                       |
|             |         |            |                   | 14:35 | 70.7                    | 74.1 | 59.9 |                       |                |                          |              |                                     |                       |
|             |         |            |                   | 14:40 | 71.3                    | 74.6 | 61.8 |                       |                |                          |              |                                     |                       |
| 21 Jul 2023 | Sunny   | 0.0        | 94.1              | 14:15 | 69.3                    | 72.1 | 54.0 | 69.7                  | 73.3           | <Baseline Level          | 75           | N/A                                 | Traffic               |
|             |         |            |                   | 14:20 | 71.5                    | 74.5 | 56.2 |                       |                |                          |              |                                     |                       |
|             |         |            |                   | 14:25 | 73.4                    | 76.5 | 58.0 |                       |                |                          |              |                                     |                       |
|             |         |            |                   | 14:30 | 67.3                    | 70.4 | 52.0 |                       |                |                          |              |                                     |                       |
|             |         |            |                   | 14:35 | 58.9                    | 62.0 | 48.0 |                       |                |                          |              |                                     |                       |
|             |         |            |                   | 14:40 | 66.8                    | 69.8 | 51.5 |                       |                |                          |              |                                     |                       |
| 27 Jul 2023 | Sunny   | 0.0        | 94.1              | 14:15 | 70.9                    | 73.1 | 65.5 | 69.4                  | 73.3           | <Baseline Level          | 75           | N/A                                 | Traffic               |
|             |         |            |                   | 14:20 | 68.9                    | 71.1 | 63.5 |                       |                |                          |              |                                     |                       |
|             |         |            |                   | 14:25 | 69.8                    | 72.4 | 64.6 |                       |                |                          |              |                                     |                       |
|             |         |            |                   | 14:30 | 68.5                    | 71.6 | 64.2 |                       |                |                          |              |                                     |                       |
|             |         |            |                   | 14:35 | 67.9                    | 70.6 | 62.8 |                       |                |                          |              |                                     |                       |
|             |         |            |                   | 14:40 | 69.6                    | 71.8 | 64.3 |                       |                |                          |              |                                     |                       |

\* N/A refers to no major construction noise observed during noise monitoring



**Noise Monitoring Result**

**Day Time (0700 - 1900hrs on normal weekdays)**

Location: N12b - 11B Lo Uk Tsuen

| Date        | Weather | Wind Speed | Calibration Check | Time  | Measurement Noise Level |      |      | Average Noise Level | Baseline Level | Construction Noise Level | Action Level | Major Construction Noise Source(s)* | Other Noise Source(s) |
|-------------|---------|------------|-------------------|-------|-------------------------|------|------|---------------------|----------------|--------------------------|--------------|-------------------------------------|-----------------------|
|             |         |            |                   |       | Leq                     | L10  | L90  |                     |                |                          |              |                                     |                       |
|             |         |            |                   |       | Unit: dB(A), (5-min)    |      |      |                     |                |                          |              |                                     |                       |
| 4 Jul 2023  | Sunny   | 0.0        | 94.1              | 13:40 | 65.2                    | 57.0 | 41.6 | 59.2                | 76.8           | <Baseline Level          | 75           | N/A                                 | Traffic               |
|             |         |            |                   | 13:45 | 56.6                    | 58.4 | 43.0 |                     |                |                          |              |                                     |                       |
|             |         |            |                   | 13:50 | 53.0                    | 54.8 | 49.4 |                     |                |                          |              |                                     |                       |
|             |         |            |                   | 13:55 | 52.4                    | 54.1 | 48.7 |                     |                |                          |              |                                     |                       |
|             |         |            |                   | 14:00 | 58.8                    | 58.6 | 43.2 |                     |                |                          |              |                                     |                       |
|             |         |            |                   | 14:05 | 56.0                    | 57.6 | 42.4 |                     |                |                          |              |                                     |                       |
| 10 Jul 2023 | Sunny   | 0.0        | 94.1              | 13:40 | 54.7                    | 59.8 | 44.9 | 61.7                | 76.8           | <Baseline Level          | 75           | N/A                                 | Traffic               |
|             |         |            |                   | 13:45 | 66.3                    | 68.7 | 48.9 |                     |                |                          |              |                                     |                       |
|             |         |            |                   | 13:50 | 63.4                    | 65.5 | 47.2 |                     |                |                          |              |                                     |                       |
|             |         |            |                   | 13:55 | 58.9                    | 61.1 | 45.8 |                     |                |                          |              |                                     |                       |
|             |         |            |                   | 14:00 | 59.6                    | 61.7 | 46.3 |                     |                |                          |              |                                     |                       |
|             |         |            |                   | 14:05 | 55.7                    | 56.4 | 46.1 |                     |                |                          |              |                                     |                       |
| 21 Jul 2023 | Sunny   | 0.0        | 94.1              | 13:40 | 65.2                    | 69.9 | 51.4 | 63.5                | 76.8           | <Baseline Level          | 75           | N/A                                 | Traffic               |
|             |         |            |                   | 13:45 | 50.5                    | 55.2 | 46.7 |                     |                |                          |              |                                     |                       |
|             |         |            |                   | 13:50 | 67.1                    | 71.8 | 53.3 |                     |                |                          |              |                                     |                       |
|             |         |            |                   | 13:55 | 63.1                    | 67.8 | 49.3 |                     |                |                          |              |                                     |                       |
|             |         |            |                   | 14:00 | 58.0                    | 62.7 | 42.2 |                     |                |                          |              |                                     |                       |
|             |         |            |                   | 14:05 | 63.6                    | 68.3 | 49.8 |                     |                |                          |              |                                     |                       |
| 27 Jul 2023 | Sunny   | 0.0        | 94.1              | 13:40 | 66.9                    | 70.4 | 58.3 | 61.9                | 76.8           | <Baseline Level          | 75           | N/A                                 | Traffic               |
|             |         |            |                   | 13:45 | 59.9                    | 63.4 | 51.2 |                     |                |                          |              |                                     |                       |
|             |         |            |                   | 13:50 | 61.5                    | 65.5 | 52.8 |                     |                |                          |              |                                     |                       |
|             |         |            |                   | 13:55 | 57.3                    | 60.7 | 48.8 |                     |                |                          |              |                                     |                       |
|             |         |            |                   | 14:00 | 59.7                    | 63.1 | 51.2 |                     |                |                          |              |                                     |                       |
|             |         |            |                   | 14:05 | 57.1                    | 60.5 | 48.6 |                     |                |                          |              |                                     |                       |

\* N/A refers to no major construction noise observed during noise monitoring



**Noise Monitoring Result**

**Day Time (0700 - 1900hrs on normal weekdays)**

Location: N13 - 74 Pui O San Wai Tsuen

| Date        | Weather | Wind Speed | Calibration Check | Time  | Measurement Noise Level |      |      | Average Noise Level | Baseline Level | Construction Noise Level | Action Level | Major Construction Noise Source(s)* | Other Noise Source(s) |
|-------------|---------|------------|-------------------|-------|-------------------------|------|------|---------------------|----------------|--------------------------|--------------|-------------------------------------|-----------------------|
|             |         |            |                   |       | Leq                     | L10  | L90  |                     |                |                          |              |                                     |                       |
|             |         |            |                   |       | Unit: dB(A), (5-min)    |      |      |                     |                |                          |              |                                     |                       |
| 4 Jul 2023  | Sunny   | 0.0        | 94.1              | 11:30 | 66.5                    | 70.5 | 62.1 | 63.4                | 73.6           | <Baseline Level          | 75           | N/A                                 | Traffic               |
|             |         |            |                   | 11:35 | 65.4                    | 69.5 | 61.1 |                     |                |                          |              |                                     |                       |
|             |         |            |                   | 11:40 | 63.6                    | 67.9 | 59.3 |                     |                |                          |              |                                     |                       |
|             |         |            |                   | 11:45 | 57.5                    | 61.4 | 53.0 |                     |                |                          |              |                                     |                       |
|             |         |            |                   | 11:50 | 61.3                    | 65.3 | 56.7 |                     |                |                          |              |                                     |                       |
| 10 Jul 2023 | Sunny   | 0.0        | 94.1              | 11:30 | 60.0                    | 63.3 | 54.9 | 63.2                | 73.6           | <Baseline Level          | 75           | N/A                                 | Traffic               |
|             |         |            |                   | 11:35 | 66.4                    | 70.5 | 56.5 |                     |                |                          |              |                                     |                       |
|             |         |            |                   | 11:40 | 63.5                    | 66.9 | 55.5 |                     |                |                          |              |                                     |                       |
|             |         |            |                   | 11:45 | 62.1                    | 65.5 | 55.2 |                     |                |                          |              |                                     |                       |
|             |         |            |                   | 11:50 | 63.6                    | 67.0 | 56.1 |                     |                |                          |              |                                     |                       |
| 21 Jul 2023 | Sunny   | 0.0        | 94.1              | 11:30 | 66.2                    | 68.4 | 56.5 | 68.8                | 73.6           | <Baseline Level          | 75           | N/A                                 | Traffic               |
|             |         |            |                   | 11:35 | 68.1                    | 70.5 | 58.0 |                     |                |                          |              |                                     |                       |
|             |         |            |                   | 11:40 | 69.3                    | 71.6 | 59.4 |                     |                |                          |              |                                     |                       |
|             |         |            |                   | 11:45 | 71.3                    | 73.5 | 62.0 |                     |                |                          |              |                                     |                       |
|             |         |            |                   | 11:50 | 64.2                    | 66.5 | 54.8 |                     |                |                          |              |                                     |                       |
| 27 Jul 2023 | Sunny   | 0.0        | 94.1              | 11:30 | 67.4                    | 71.1 | 62.6 | 65.1                | 73.6           | <Baseline Level          | 75           | N/A                                 | Traffic               |
|             |         |            |                   | 11:35 | 68.3                    | 72.3 | 63.5 |                     |                |                          |              |                                     |                       |
|             |         |            |                   | 11:40 | 64.1                    | 67.9 | 59.3 |                     |                |                          |              |                                     |                       |
|             |         |            |                   | 11:45 | 60.6                    | 64.1 | 55.7 |                     |                |                          |              |                                     |                       |
|             |         |            |                   | 11:50 | 63.4                    | 67.0 | 58.5 |                     |                |                          |              |                                     |                       |
|             |         |            |                   | 11:55 | 60.7                    | 64.5 | 55.9 |                     |                |                          |              |                                     |                       |

\* N/A refers to no major construction noise observed during noise monitoring





**Noise Monitoring Result**

**Day Time (0700 - 1900hrs on normal weekdays)**

Location: N14 - South Lantau Community Centre

| Date        | Weather | Wind Speed | Calibration Check | Time  | Measurement Noise Level |      |      | Average Noise Level   | Baseline Level | Construction Noise Level | Action Level | Major Construction Noise | Other Noise Source(s) |
|-------------|---------|------------|-------------------|-------|-------------------------|------|------|-----------------------|----------------|--------------------------|--------------|--------------------------|-----------------------|
|             |         |            |                   |       | Leq                     | L10  | L90  | Leq                   | Leq            | Leq                      | Leq          |                          |                       |
|             |         |            |                   |       | Unit: dB(A), (5-min)    |      |      | Unit: dB(A), (30-min) |                |                          |              |                          |                       |
| 4 Jul 2023  | Sunny   | 0.1        | 94.1              | 10:55 | 58.8                    | 63.5 | 55.2 | 65.6                  | 62.2           | 63                       | 75           | N/A                      | Traffic               |
|             |         |            |                   | 11:00 | 64.6                    | 69.5 | 61.5 |                       |                |                          |              |                          |                       |
|             |         |            |                   | 11:05 | 66.2                    | 71.2 | 62.8 |                       |                |                          |              |                          |                       |
|             |         |            |                   | 11:10 | 68.9                    | 73.3 | 65.0 |                       |                |                          |              |                          |                       |
|             |         |            |                   | 11:15 | 58.7                    | 73.4 | 65.5 |                       |                |                          |              |                          |                       |
|             |         |            |                   | 11:20 | 67.3                    | 72.0 | 64.3 |                       |                |                          |              |                          |                       |
| 10 Jul 2023 | Sunny   | 0.3        | 94.1              | 10:55 | 66.3                    | 69.6 | 60.8 | 65.9                  | 62.2           | 63                       | 75           | N/A                      | Traffic               |
|             |         |            |                   | 11:00 | 64.2                    | 67.6 | 58.2 |                       |                |                          |              |                          |                       |
|             |         |            |                   | 11:05 | 65.8                    | 68.4 | 61.9 |                       |                |                          |              |                          |                       |
|             |         |            |                   | 11:10 | 65.3                    | 68.0 | 61.6 |                       |                |                          |              |                          |                       |
|             |         |            |                   | 11:15 | 66.7                    | 69.1 | 61.8 |                       |                |                          |              |                          |                       |
|             |         |            |                   | 11:20 | 66.5                    | 69.6 | 61.9 |                       |                |                          |              |                          |                       |
| 21 Jul 2023 | Sunny   | 0.7        | 94.1              | 10:55 | 64.3                    | 69.1 | 59.1 | 63.6                  | 62.2           | 58                       | 75           | N/A                      | Traffic               |
|             |         |            |                   | 11:00 | 62.7                    | 67.6 | 57.5 |                       |                |                          |              |                          |                       |
|             |         |            |                   | 11:05 | 56.9                    | 61.5 | 51.6 |                       |                |                          |              |                          |                       |
|             |         |            |                   | 11:10 | 60.3                    | 65.1 | 55.0 |                       |                |                          |              |                          |                       |
|             |         |            |                   | 11:15 | 65.8                    | 70.9 | 60.5 |                       |                |                          |              |                          |                       |
|             |         |            |                   | 11:20 | 65.7                    | 70.7 | 60.7 |                       |                |                          |              |                          |                       |
| 27 Jul 2023 | Sunny   | 0.2        | 94.1              | 10:55 | 63.2                    | 68.0 | 54.9 | 67.0                  | 62.2           | 65                       | 75           | N/A                      | Traffic               |
|             |         |            |                   | 11:00 | 65.4                    | 70.3 | 57.1 |                       |                |                          |              |                          |                       |
|             |         |            |                   | 11:05 | 67.3                    | 72.2 | 59.2 |                       |                |                          |              |                          |                       |
|             |         |            |                   | 11:10 | 69.0                    | 73.8 | 60.3 |                       |                |                          |              |                          |                       |
|             |         |            |                   | 11:15 | 64.6                    | 69.5 | 56.3 |                       |                |                          |              |                          |                       |
|             |         |            |                   | 11:20 | 69.1                    | 74.0 | 60.7 |                       |                |                          |              |                          |                       |

\* N/A refers to no major construction noise observed during noise monitoring



**Noise Monitoring Result**

**Day Time (0700 - 1900hrs on normal weekdays)**

Location: N15b - Pole in front of 7A Pui O Lo Wai Tsuen

| Date        | Weather | Wind Speed | Calibration Check | Time  | Measurement Noise Level |      |      | Average Noise Level | Baseline Level | Construction Noise Level | Limit Level | Major Construction Noise Source(s)* | Other Noise Source(s)     |
|-------------|---------|------------|-------------------|-------|-------------------------|------|------|---------------------|----------------|--------------------------|-------------|-------------------------------------|---------------------------|
|             |         |            |                   |       | Leq                     | L10  | L90  |                     |                |                          |             |                                     |                           |
|             |         |            |                   |       | Unit: dB(A), (5-min)    |      |      |                     |                |                          |             |                                     |                           |
| 4 Jul 2023  | Sunny   | 0.0        | 94.1              | 15:00 | 65.1                    | 67.2 | 46.8 | 64.3                | 70.7           | <Baseline Level          | 75          | N/A                                 | Traffic                   |
|             |         |            |                   | 15:05 | 63.9                    | 66.2 | 45.6 |                     |                |                          |             |                                     |                           |
|             |         |            |                   | 15:10 | 63.1                    | 65.3 | 44.8 |                     |                |                          |             |                                     |                           |
|             |         |            |                   | 15:15 | 63.5                    | 65.6 | 45.3 |                     |                |                          |             |                                     |                           |
|             |         |            |                   | 15:20 | 65.1                    | 67.1 | 46.8 |                     |                |                          |             |                                     |                           |
| 15:25       | 64.6    | 66.8       | 46.2              |       |                         |      |      |                     |                |                          |             |                                     |                           |
| 10 Jul 2023 | Sunny   | 0.2        | 94.1              | 15:00 | 74.8                    | 75.8 | 68.9 | 72.6                | 70.7           | 68                       | 75          | N/A                                 | Traffic, Beverage Factory |
|             |         |            |                   | 15:05 | 71.5                    | 73.6 | 65.3 |                     |                |                          |             |                                     |                           |
|             |         |            |                   | 15:10 | 72.6                    | 74.6 | 70.6 |                     |                |                          |             |                                     |                           |
|             |         |            |                   | 15:15 | 73.1                    | 75.3 | 69.4 |                     |                |                          |             |                                     |                           |
|             |         |            |                   | 15:20 | 71.3                    | 72.0 | 70.2 |                     |                |                          |             |                                     |                           |
| 15:25       | 70.9    | 71.5       | 69.5              |       |                         |      |      |                     |                |                          |             |                                     |                           |
| 21 Jul 2023 | Sunny   | 0.5        | 94.1              | 15:00 | 71.8                    | 74.4 | 55.0 | 71.2                | 70.7           | 61                       | 75          | N/A                                 | Traffic                   |
|             |         |            |                   | 15:05 | 73.1                    | 75.6 | 56.3 |                     |                |                          |             |                                     |                           |
|             |         |            |                   | 15:10 | 69.3                    | 71.8 | 52.5 |                     |                |                          |             |                                     |                           |
|             |         |            |                   | 15:15 | 71.3                    | 73.9 | 54.6 |                     |                |                          |             |                                     |                           |
|             |         |            |                   | 15:20 | 69.8                    | 73.1 | 53.1 |                     |                |                          |             |                                     |                           |
| 15:25       | 70.7    | 73.4       | 54.3              |       |                         |      |      |                     |                |                          |             |                                     |                           |
| 27 Jul 2023 | Sunny   | 0.0        | 94.1              | 15:00 | 62.1                    | 65.2 | 49.5 | 63.1                | 70.7           | <Baseline Level          | 75          | N/A                                 | Traffic                   |
|             |         |            |                   | 15:05 | 61.8                    | 65.1 | 49.5 |                     |                |                          |             |                                     |                           |
|             |         |            |                   | 15:10 | 63.5                    | 66.3 | 50.6 |                     |                |                          |             |                                     |                           |
|             |         |            |                   | 15:15 | 62.2                    | 65.6 | 49.5 |                     |                |                          |             |                                     |                           |
|             |         |            |                   | 15:20 | 63.5                    | 66.7 | 50.7 |                     |                |                          |             |                                     |                           |
| 15:25       | 64.8    | 67.4       | 51.6              |       |                         |      |      |                     |                |                          |             |                                     |                           |

\* N/A refers to no major construction noise observed during noise monitoring



**Noise Monitoring Result**

**Day Time (0700 - 1900hrs on normal weekdays)**

Location: N16a - Light pole in front of House E, Southern Comfort, Ham Tin

| Date        | Weather | Wind Speed | Calibration Check | Time  | Measurement Noise Level |      |      | Average Noise Level | Baseline Level | Construction Noise Level | Action Level | Major Construction Noise Source(s)* | Other Noise Source(s) |
|-------------|---------|------------|-------------------|-------|-------------------------|------|------|---------------------|----------------|--------------------------|--------------|-------------------------------------|-----------------------|
|             |         |            |                   |       | Leq                     | L10  | L90  |                     |                |                          |              |                                     |                       |
|             |         |            |                   |       | Unit: dB(A), (5-min)    |      |      |                     |                |                          |              |                                     |                       |
| 4 Jul 2023  | Sunny   | 0.4        | 94.1              | 9:45  | 57.5                    | 60.3 | 45.9 | 60.5                | 68.1           | <Baseline Level          | 75           | Crane                               | Traffic               |
|             |         |            |                   | 9:50  | 56.6                    | 61.2 | 45.0 |                     |                |                          |              |                                     |                       |
|             |         |            |                   | 9:55  | 63.1                    | 66.8 | 51.6 |                     |                |                          |              |                                     |                       |
|             |         |            |                   | 10:00 | 62.1                    | 65.6 | 50.2 |                     |                |                          |              |                                     |                       |
|             |         |            |                   | 10:05 | 60.2                    | 63.8 | 48.8 |                     |                |                          |              |                                     |                       |
| 10 Jul 2023 | Sunny   | 0.3        | 94.1              | 9:45  | 54.2                    | 56.2 | 50.6 | 56.5                | 68.1           | <Baseline Level          | 75           | N/A                                 | Traffic               |
|             |         |            |                   | 9:50  | 56.4                    | 59.3 | 51.3 |                     |                |                          |              |                                     |                       |
|             |         |            |                   | 9:55  | 55.5                    | 58.4 | 51.1 |                     |                |                          |              |                                     |                       |
|             |         |            |                   | 10:00 | 55.7                    | 58.8 | 51.6 |                     |                |                          |              |                                     |                       |
|             |         |            |                   | 10:05 | 57.4                    | 60.5 | 52.7 |                     |                |                          |              |                                     |                       |
| 21 Jul 2023 | Sunny   | 0.6        | 94.1              | 9:45  | 52.4                    | 55.0 | 46.6 | 55.2                | 68.1           | <Baseline Level          | 75           | N/A                                 | Traffic               |
|             |         |            |                   | 9:50  | 53.2                    | 56.1 | 47.4 |                     |                |                          |              |                                     |                       |
|             |         |            |                   | 9:55  | 57.7                    | 60.2 | 51.8 |                     |                |                          |              |                                     |                       |
|             |         |            |                   | 10:00 | 56.3                    | 58.9 | 50.6 |                     |                |                          |              |                                     |                       |
|             |         |            |                   | 10:05 | 56.0                    | 58.6 | 50.1 |                     |                |                          |              |                                     |                       |
| 27 Jul 2023 | Sunny   | 0.2        | 94.1              | 9:45  | 53.1                    | 57.3 | 40.8 | 53.9                | 68.1           | <Baseline Level          | 75           | N/A                                 | Traffic               |
|             |         |            |                   | 9:50  | 51.5                    | 55.6 | 40.3 |                     |                |                          |              |                                     |                       |
|             |         |            |                   | 9:55  | 50.1                    | 54.2 | 41.0 |                     |                |                          |              |                                     |                       |
|             |         |            |                   | 10:00 | 55.5                    | 59.8 | 43.2 |                     |                |                          |              |                                     |                       |
|             |         |            |                   | 10:05 | 55.2                    | 59.4 | 42.8 |                     |                |                          |              |                                     |                       |
| 10:10       |         |            |                   | 55.3  | 59.6                    | 43.2 |      |                     |                |                          |              |                                     |                       |

\* N/A refers to no major construction noise observed during noise monitoring



**Noise Monitoring Result**

**Day Time (0700 - 1900hrs on normal weekdays)**

Location: N16b - Fence in front of 7E Ham Tin San Tsuen, Ham Tin

| Date        | Weather | Wind Speed | Calibration Check | Time  | Measurement Noise Level |      |      | Average Noise Level | Baseline Level | Construction Noise Level | Action Level | Major Construction Noise | Other Noise Source(s) |
|-------------|---------|------------|-------------------|-------|-------------------------|------|------|---------------------|----------------|--------------------------|--------------|--------------------------|-----------------------|
|             |         |            |                   |       | Leq                     | L10  | L90  |                     |                |                          |              |                          |                       |
|             |         |            |                   |       | Unit: dB(A), (5-min)    |      |      |                     |                |                          |              |                          |                       |
| 4 Jul 2023  | Sunny   | 0.0        | 94.1              | 10:20 | 61.5                    | 65.3 | 55.8 | 59.1                | 68.5           | <Baseline Level          | 75           | N/A                      | Traffic               |
|             |         |            |                   | 10:25 | 57.5                    | 61.2 | 51.2 |                     |                |                          |              |                          |                       |
|             |         |            |                   | 10:30 | 56.8                    | 60.8 | 51.1 |                     |                |                          |              |                          |                       |
|             |         |            |                   | 10:35 | 60.3                    | 63.4 | 54.5 |                     |                |                          |              |                          |                       |
|             |         |            |                   | 10:40 | 59.3                    | 62.3 | 53.4 |                     |                |                          |              |                          |                       |
| 10 Jul 2023 | Sunny   | 0.0        | 94.1              | 10:20 | 54.2                    | 56.2 | 50.6 | 56.5                | 68.5           | <Baseline Level          | 75           | N/A                      | Traffic               |
|             |         |            |                   | 10:25 | 56.4                    | 59.3 | 51.3 |                     |                |                          |              |                          |                       |
|             |         |            |                   | 10:30 | 55.5                    | 58.4 | 51.1 |                     |                |                          |              |                          |                       |
|             |         |            |                   | 10:35 | 55.7                    | 58.8 | 51.6 |                     |                |                          |              |                          |                       |
|             |         |            |                   | 10:40 | 57.4                    | 60.5 | 52.7 |                     |                |                          |              |                          |                       |
| 21 Jul 2023 | Sunny   | 0.0        | 94.1              | 10:20 | 55.1                    | 57.9 | 51.3 | 57.2                | 68.5           | <Baseline Level          | 75           | N/A                      | Traffic               |
|             |         |            |                   | 10:25 | 55.8                    | 58.6 | 52.2 |                     |                |                          |              |                          |                       |
|             |         |            |                   | 10:30 | 59.7                    | 61.6 | 54.9 |                     |                |                          |              |                          |                       |
|             |         |            |                   | 10:35 | 59.2                    | 62.1 | 55.6 |                     |                |                          |              |                          |                       |
|             |         |            |                   | 10:40 | 55.6                    | 58.6 | 51.6 |                     |                |                          |              |                          |                       |
| 27 Jul 2023 | Sunny   | 0.0        | 94.1              | 10:20 | 56.7                    | 60.4 | 47.8 | 56.4                | 68.5           | <Baseline Level          | 75           | N/A                      | Traffic               |
|             |         |            |                   | 10:25 | 55.3                    | 58.9 | 46.5 |                     |                |                          |              |                          |                       |
|             |         |            |                   | 10:30 | 53.8                    | 57.6 | 45.0 |                     |                |                          |              |                          |                       |
|             |         |            |                   | 10:35 | 57.0                    | 60.5 | 48.3 |                     |                |                          |              |                          |                       |
|             |         |            |                   | 10:40 | 57.6                    | 61.3 | 48.5 |                     |                |                          |              |                          |                       |
| 10:45       | 57.1    | 60.7       | 48.6              |       |                         |      |      |                     |                |                          |              |                          |                       |

\* N/A refers to no major construction noise observed during noise monitoring



**Noise Monitoring Result**

**Day Time (0700 - 1900hrs on normal weekdays)**

Location: N17 - Bui O Public School

| Date        | Weather | Wind Speed | Calibration Check | Time  | Measurement Noise Level |      |      | Average Noise Level | Baseline Level | Construction Noise Level | Limit Level | Major Construction Noise Source(s)* | Other Noise Source(s) |
|-------------|---------|------------|-------------------|-------|-------------------------|------|------|---------------------|----------------|--------------------------|-------------|-------------------------------------|-----------------------|
|             |         |            |                   |       | Leq                     | L10  | L90  |                     |                |                          |             |                                     |                       |
|             |         |            |                   |       | Unit: dB(A), (5-min)    |      |      |                     |                |                          |             |                                     |                       |
| 4 Jul 2023  | Sunny   | 0.2        | 94.1              | 13:00 | 54.3                    | 57.0 | 44.0 | 52.3                | 62.3           | <Baseline Level          | 70          | N/A                                 | Traffic               |
|             |         |            |                   | 13:05 | 52.5                    | 55.3 | 42.2 |                     |                |                          |             |                                     |                       |
|             |         |            |                   | 13:10 | 51.5                    | 54.6 | 41.3 |                     |                |                          |             |                                     |                       |
|             |         |            |                   | 13:15 | 50.6                    | 53.2 | 40.2 |                     |                |                          |             |                                     |                       |
|             |         |            |                   | 13:20 | 51.6                    | 54.8 | 41.3 |                     |                |                          |             |                                     |                       |
| 10 Jul 2023 | Sunny   | 0.5        | 94.1              | 13:00 | 50.7                    | 53.8 | 45.0 | 49.5                | 62.3           | <Baseline Level          | 70          | N/A                                 | Traffic               |
|             |         |            |                   | 13:05 | 49.9                    | 53.0 | 45.7 |                     |                |                          |             |                                     |                       |
|             |         |            |                   | 13:10 | 48.5                    | 50.5 | 45.4 |                     |                |                          |             |                                     |                       |
|             |         |            |                   | 13:15 | 49.3                    | 51.2 | 45.1 |                     |                |                          |             |                                     |                       |
|             |         |            |                   | 13:20 | 49.4                    | 51.5 | 45.3 |                     |                |                          |             |                                     |                       |
| 21 Jul 2023 | Sunny   | 0.8        | 94.1              | 13:00 | 47.6                    | 51.2 | 43.5 | 49.0                | 62.3           | <Baseline Level          | 70          | N/A                                 | Traffic               |
|             |         |            |                   | 13:05 | 48.6                    | 52.2 | 44.6 |                     |                |                          |             |                                     |                       |
|             |         |            |                   | 13:10 | 49.5                    | 53.0 | 45.6 |                     |                |                          |             |                                     |                       |
|             |         |            |                   | 13:15 | 51.2                    | 54.9 | 47.0 |                     |                |                          |             |                                     |                       |
|             |         |            |                   | 13:20 | 48.5                    | 52.0 | 44.4 |                     |                |                          |             |                                     |                       |
| 27 Jul 2023 | Sunny   | 0.1        | 94.1              | 13:00 | 47.3                    | 50.7 | 43.2 | 47.9                | 62.3           | <Baseline Level          | 70          | N/A                                 | Traffic               |
|             |         |            |                   | 13:05 | 47.3                    | 49.5 | 39.4 |                     |                |                          |             |                                     |                       |
|             |         |            |                   | 13:10 | 47.6                    | 49.9 | 38.6 |                     |                |                          |             |                                     |                       |
|             |         |            |                   | 13:15 | 47.5                    | 49.8 | 39.5 |                     |                |                          |             |                                     |                       |
|             |         |            |                   | 13:20 | 48.8                    | 51.2 | 39.9 |                     |                |                          |             |                                     |                       |
|             |         |            |                   | 13:25 | 48.8                    | 51.3 | 39.8 |                     |                |                          |             |                                     |                       |
|             |         |            |                   | 13:25 | 47.3                    | 50.6 | 39.2 |                     |                |                          |             |                                     |                       |

\* N/A refers to no major construction noise observed during noise monitoring

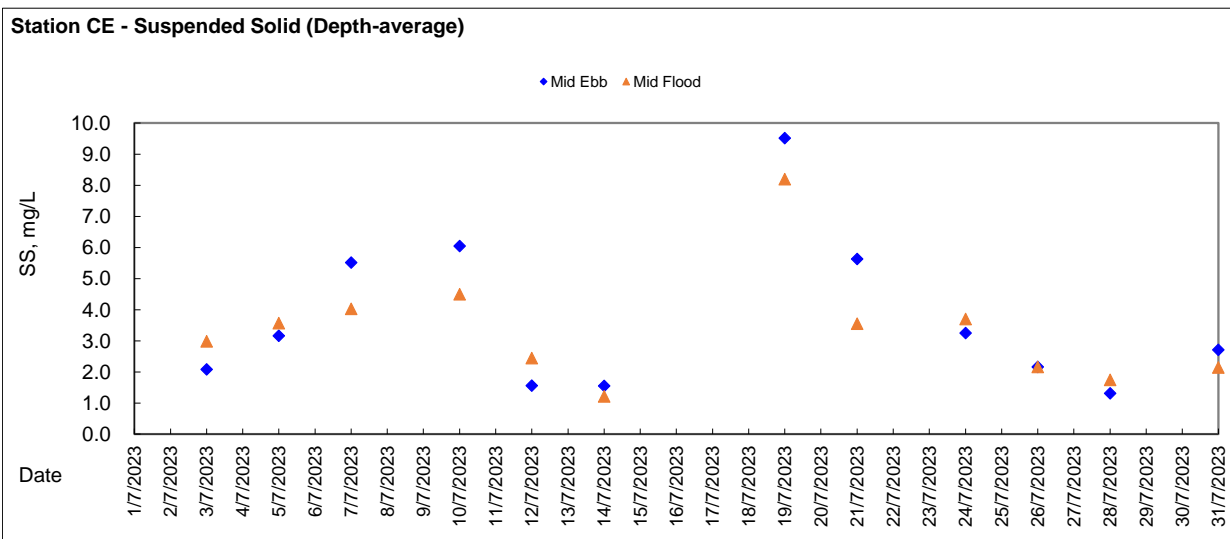
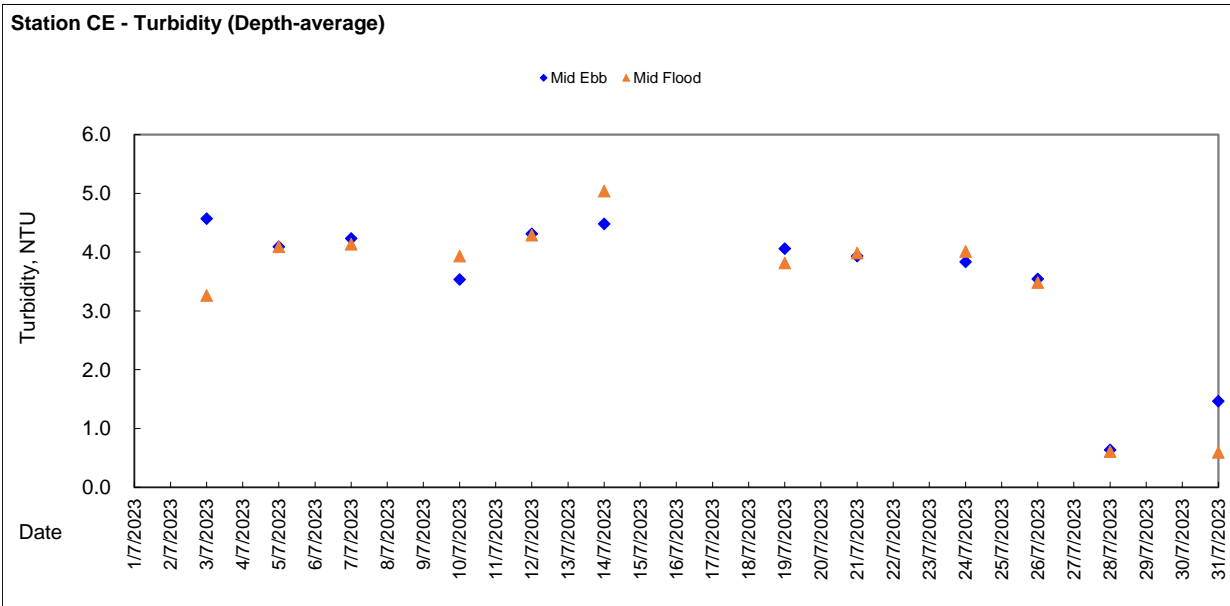
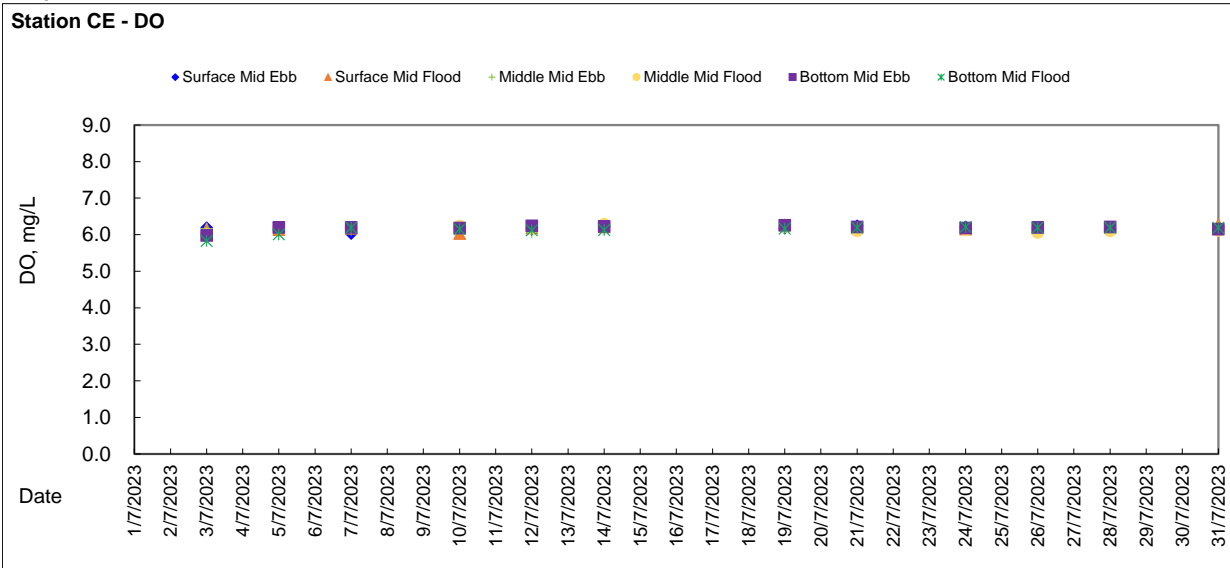


***Appendix 4.4***

***Marine Water Quality Monitoring Results and Graphical Presentations***

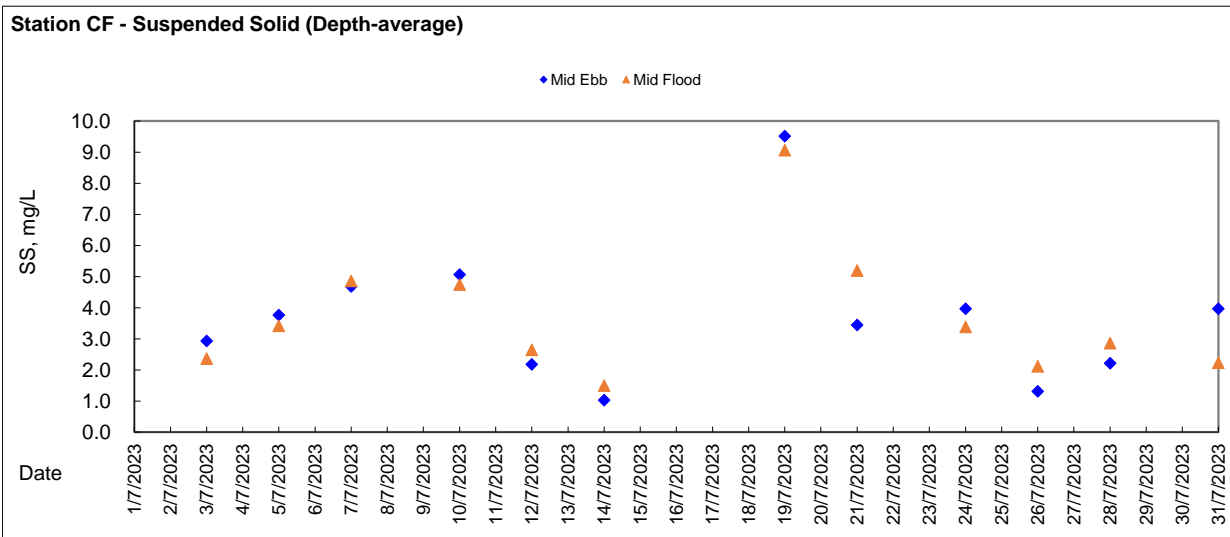
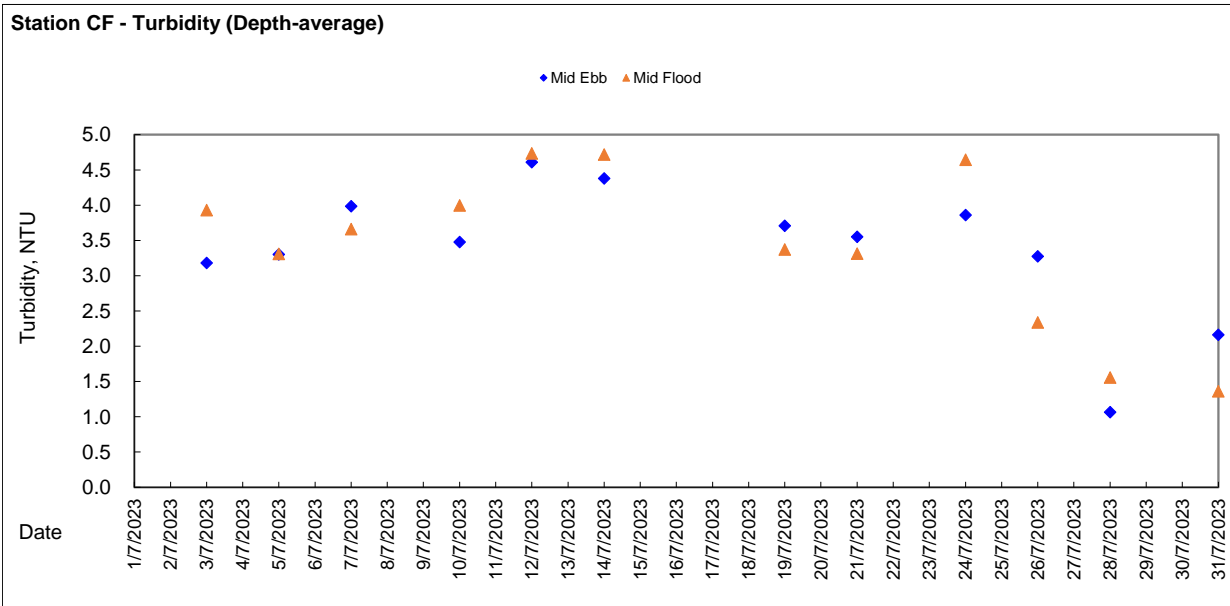
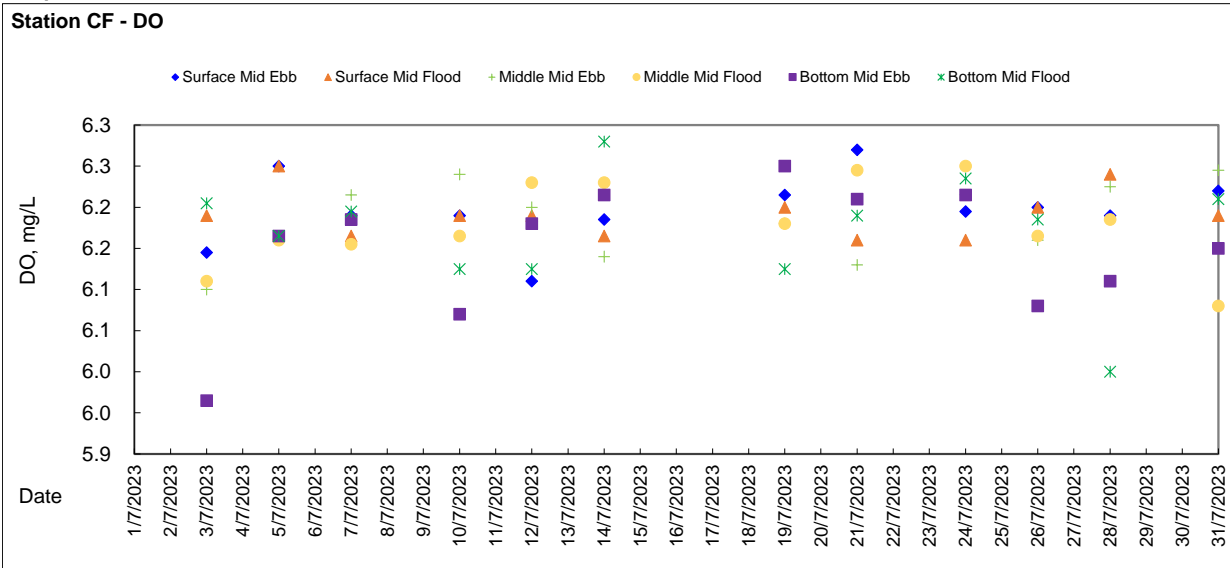


Graphic Presentation of WQM Result





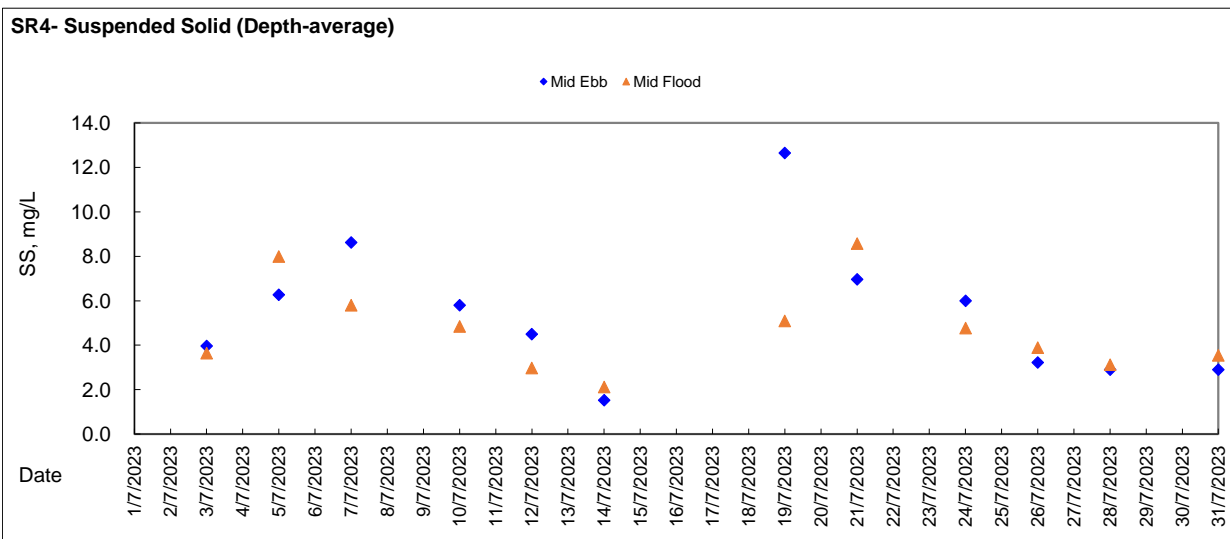
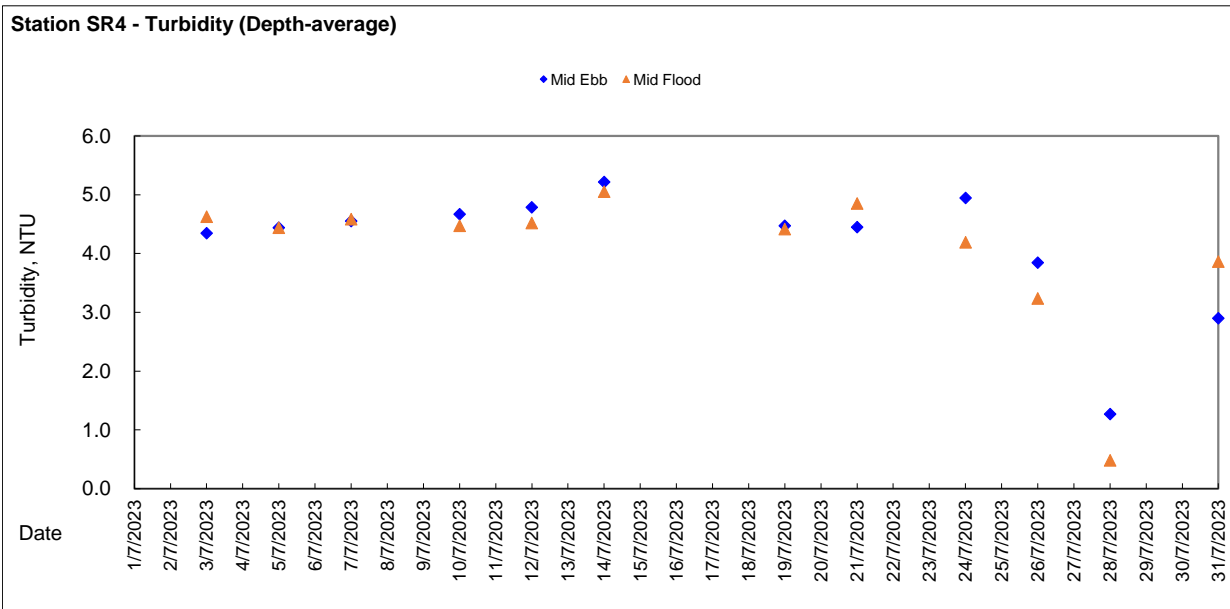
Graphic Presentation of WQM Result





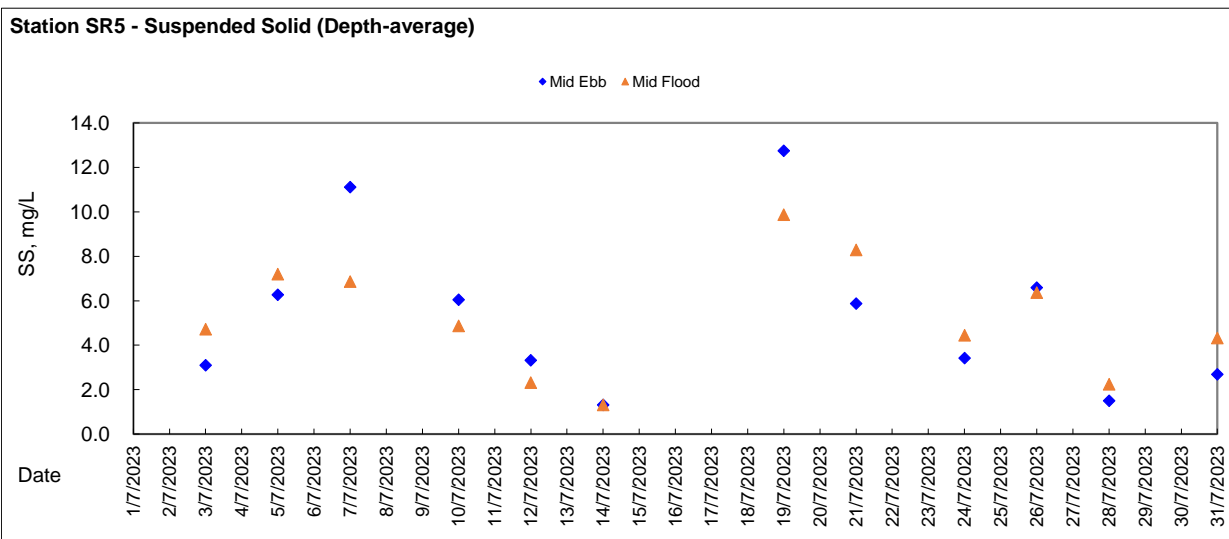
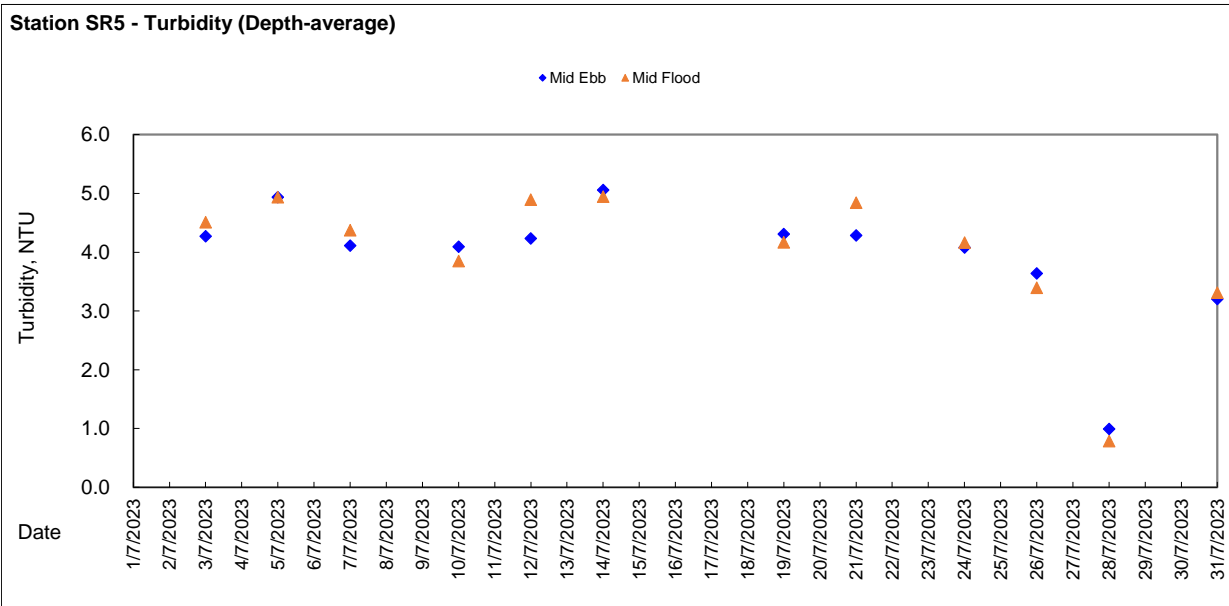
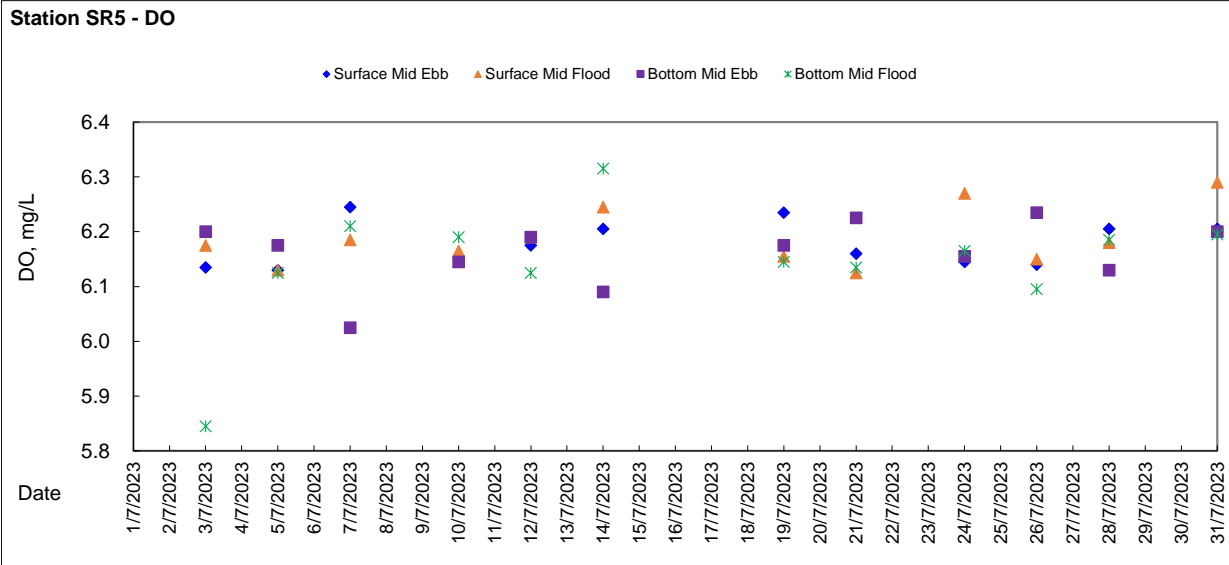


Graphic Presentation of WQM Result





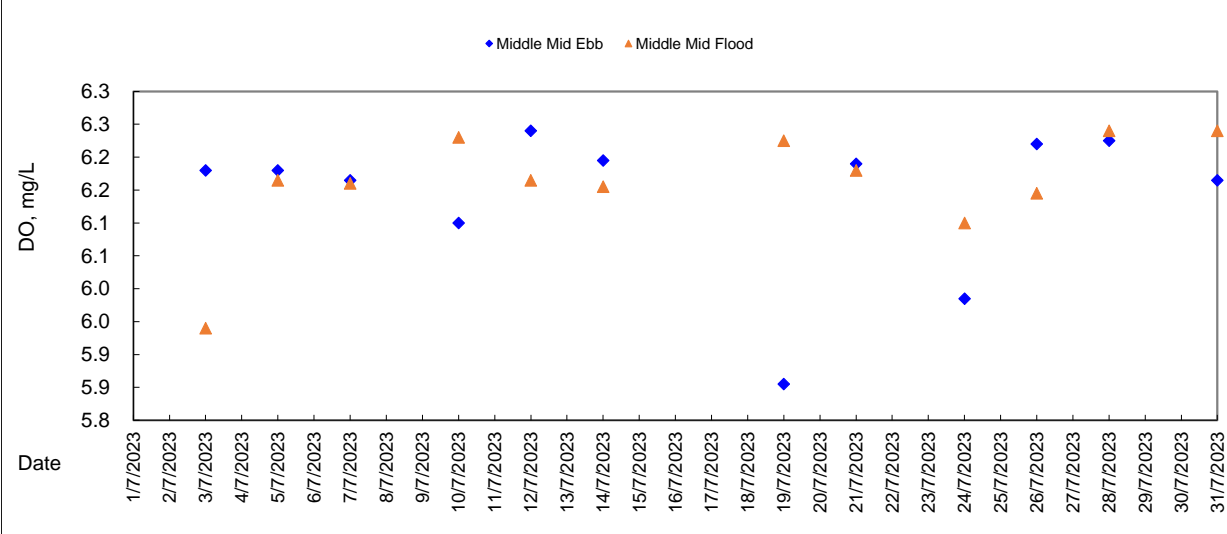
Graphic Presentation of WQM Result



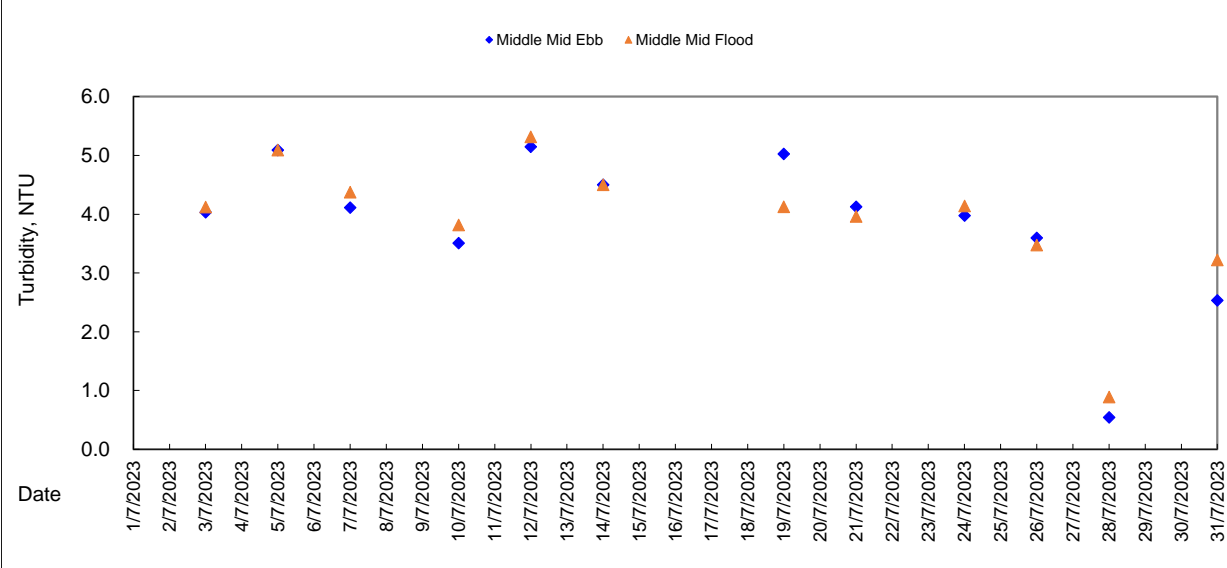


Graphic Presentation of WQM Result

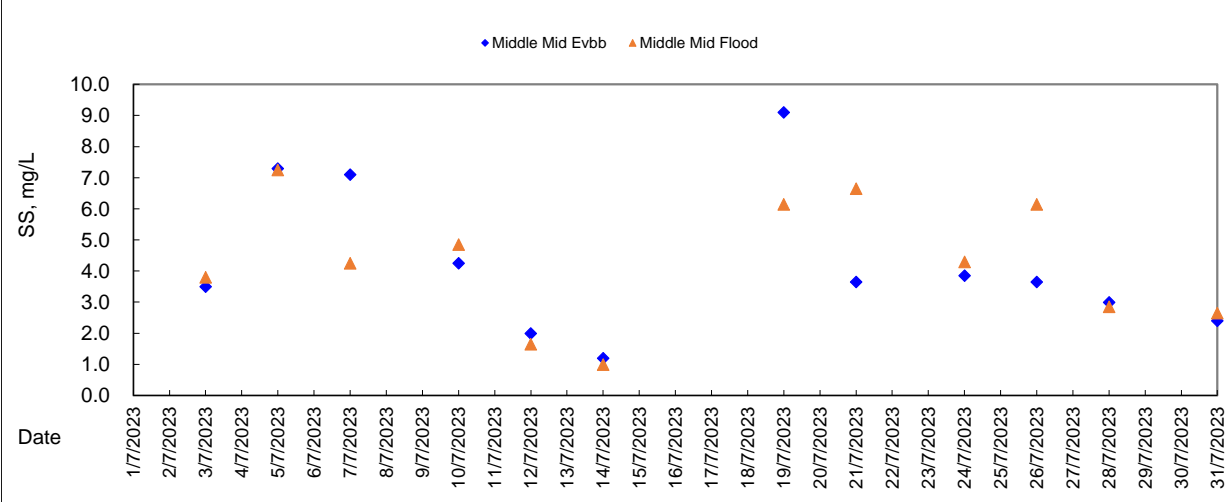
Station SR6 - DO



Station SR6 - Turbidity (Depth-average)

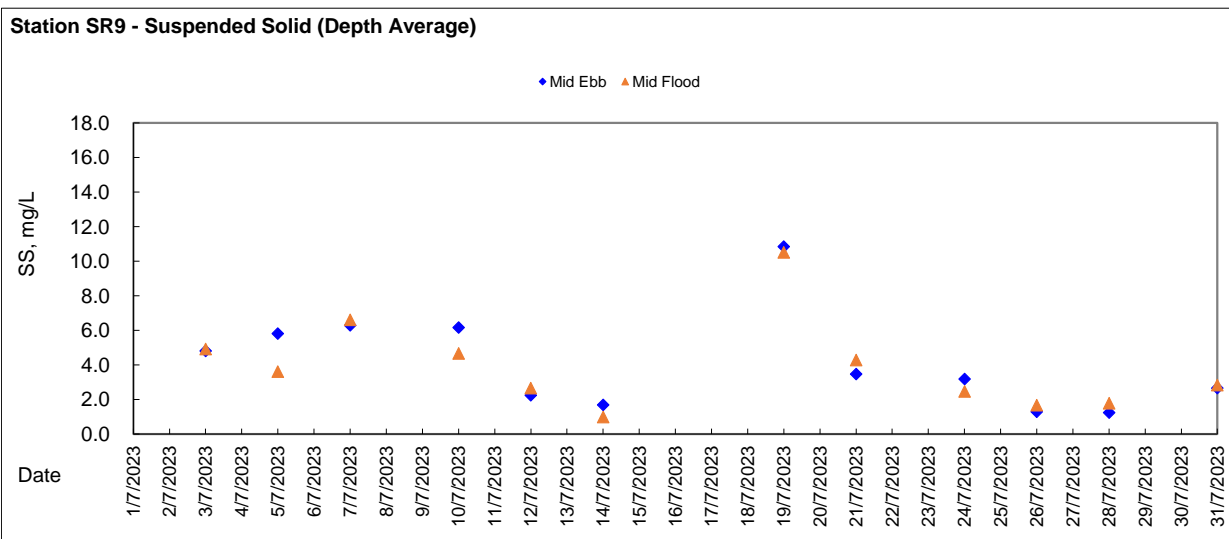
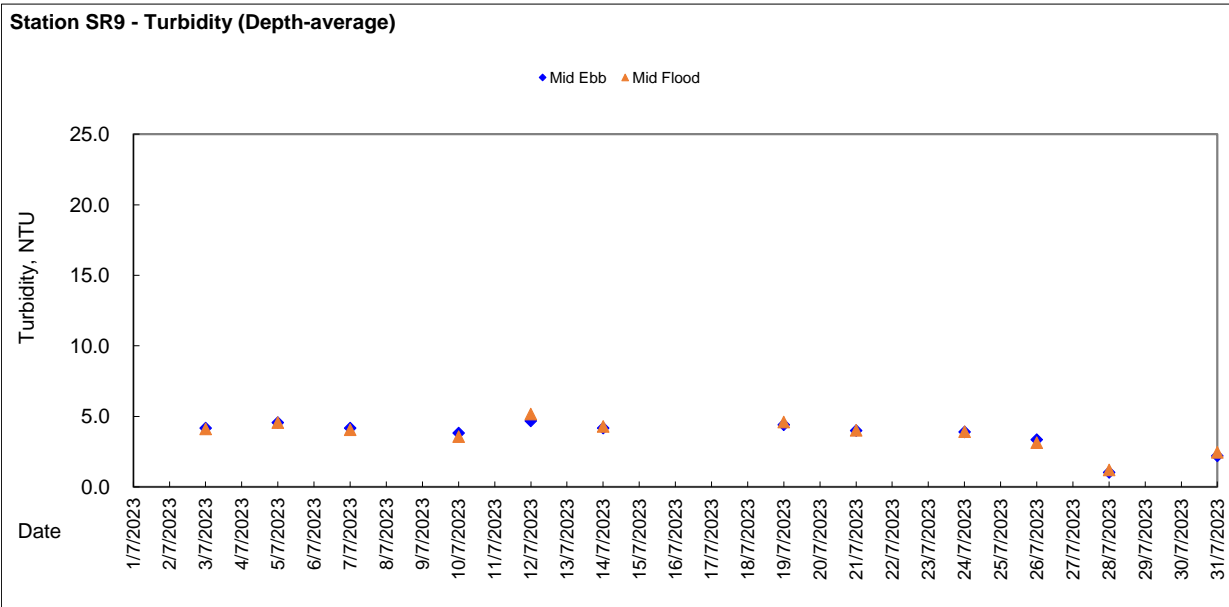
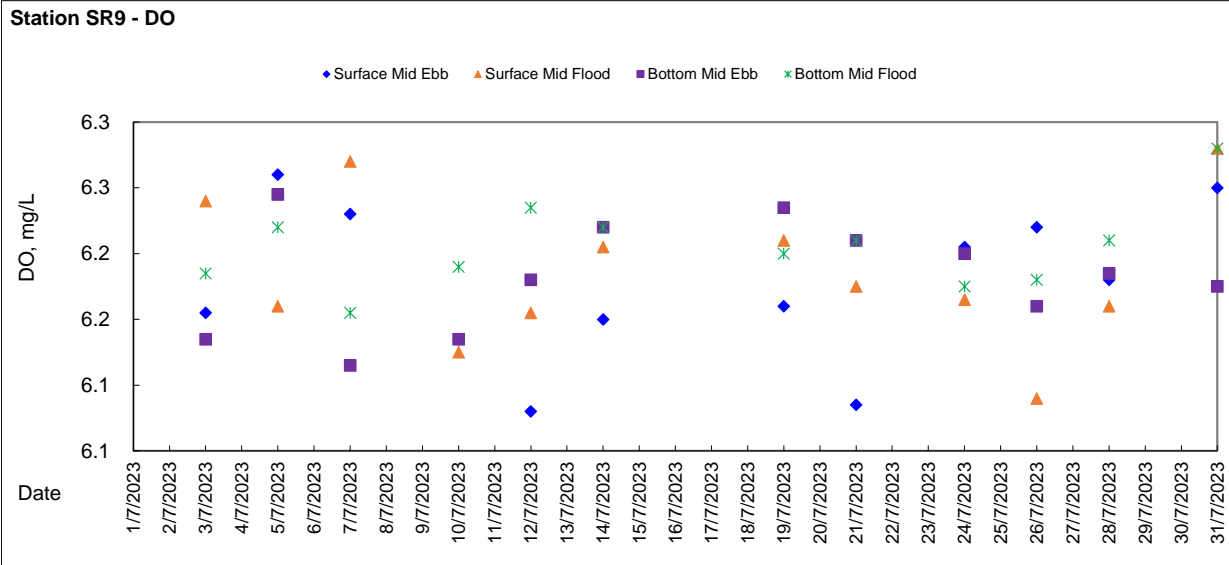


Station SR6 - Suspended Solid (Depth-average)



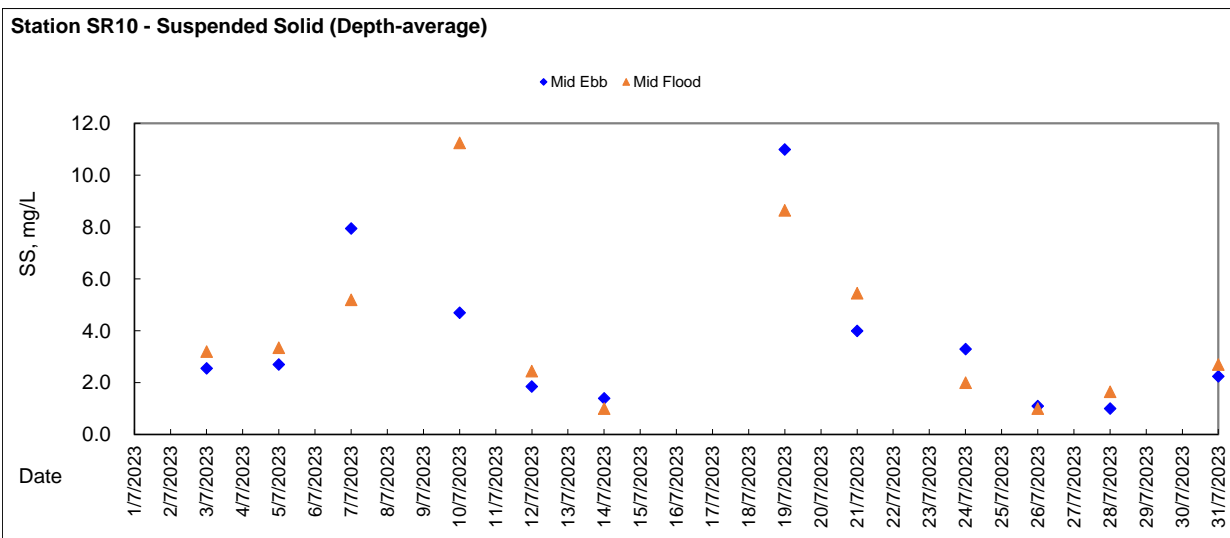
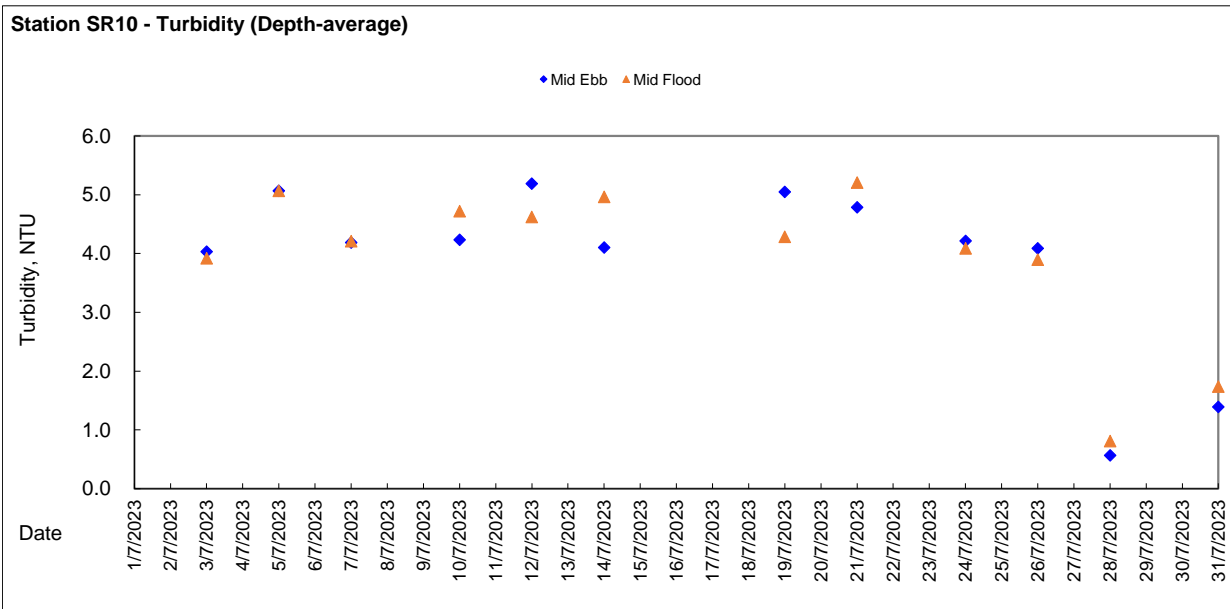
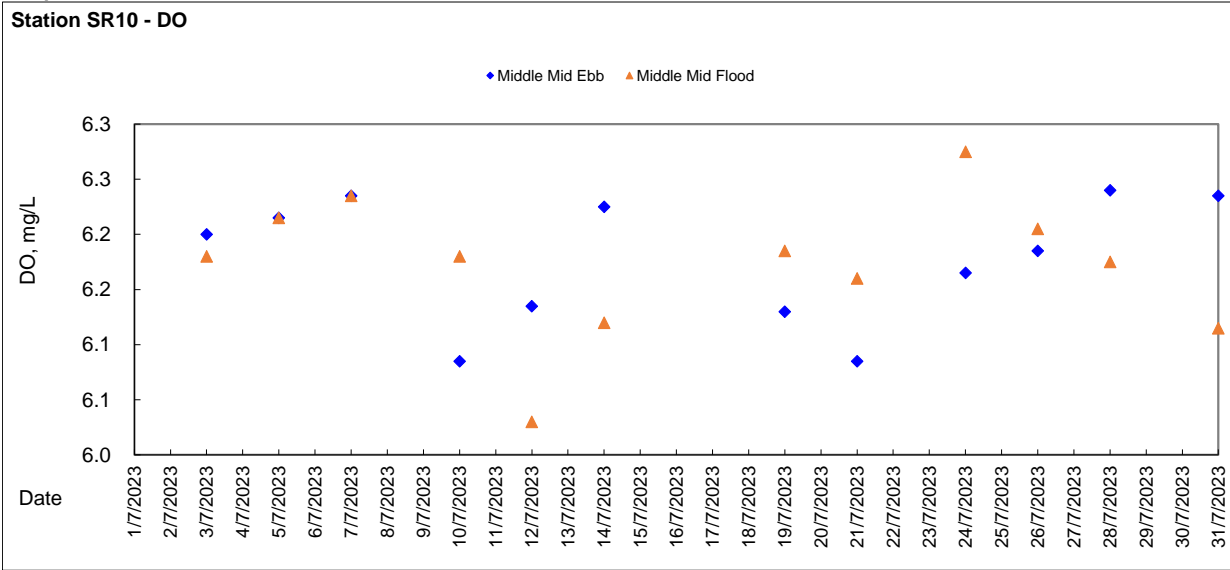


Graphic Presentation of WQM Result





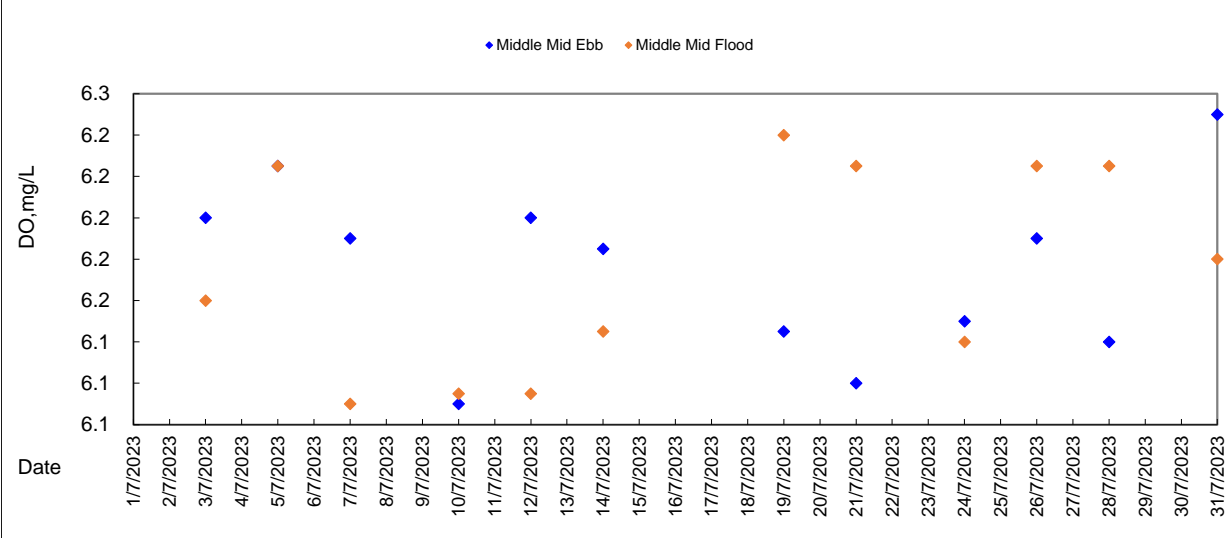
Graphic Presentation of WQM Result



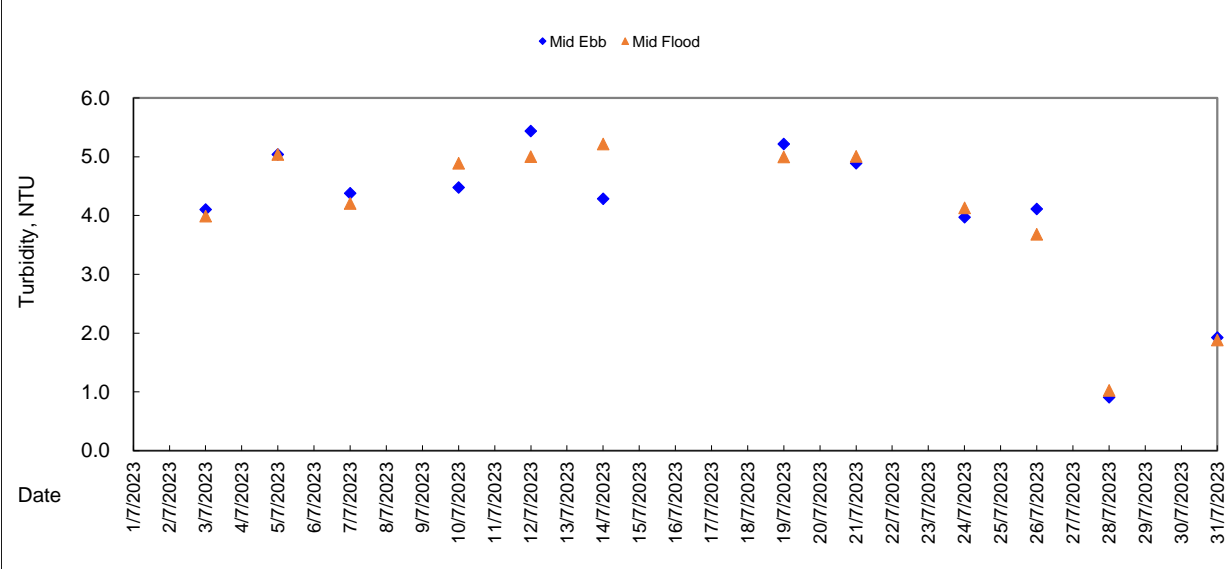


Graphic Presentation of WQM Result

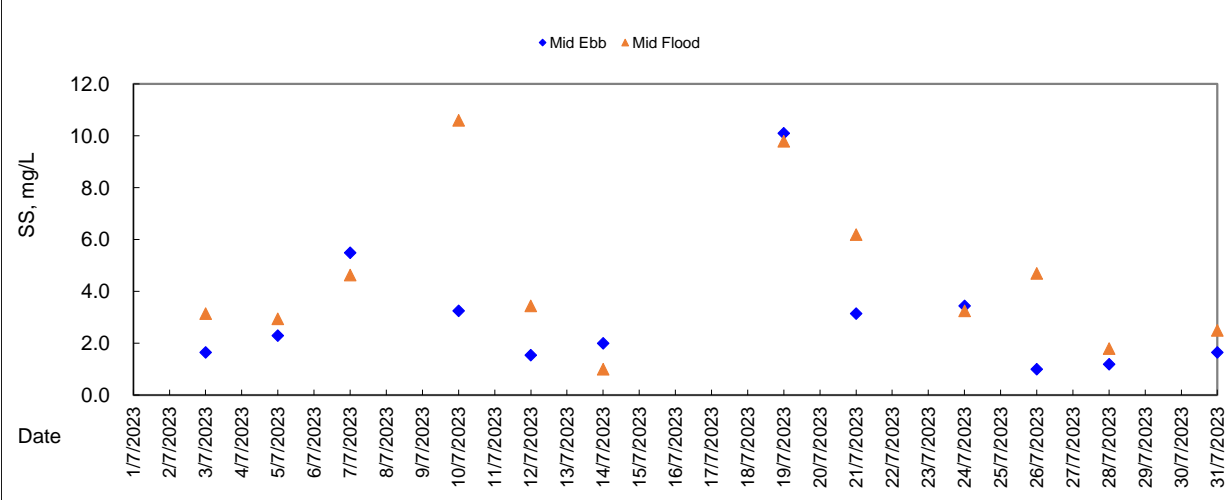
Station SR12 - DO



Station SR12 - Turbidity (Depth-average)

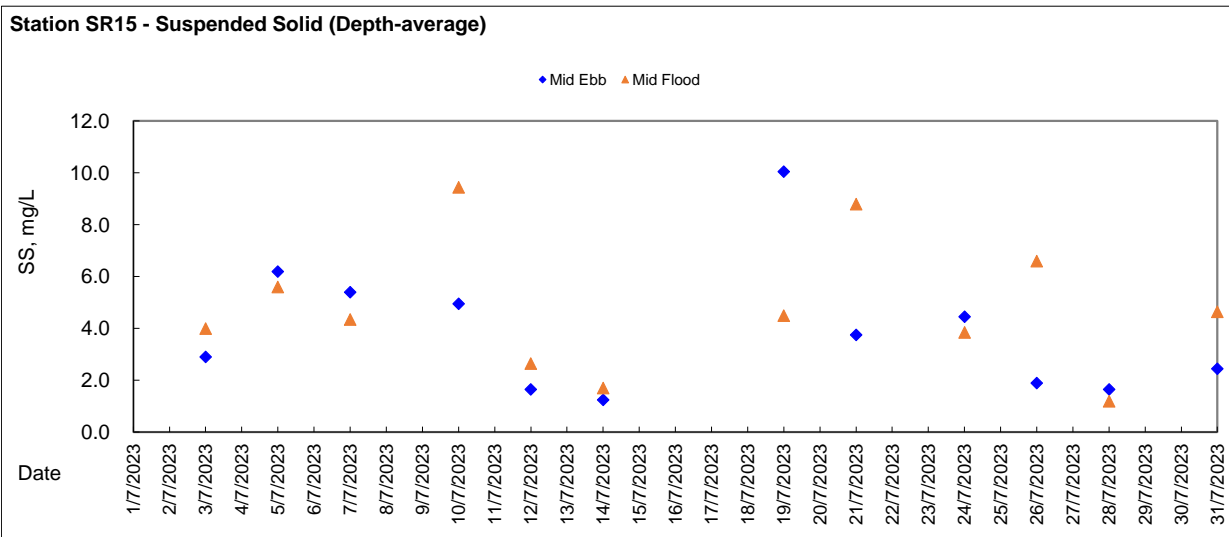
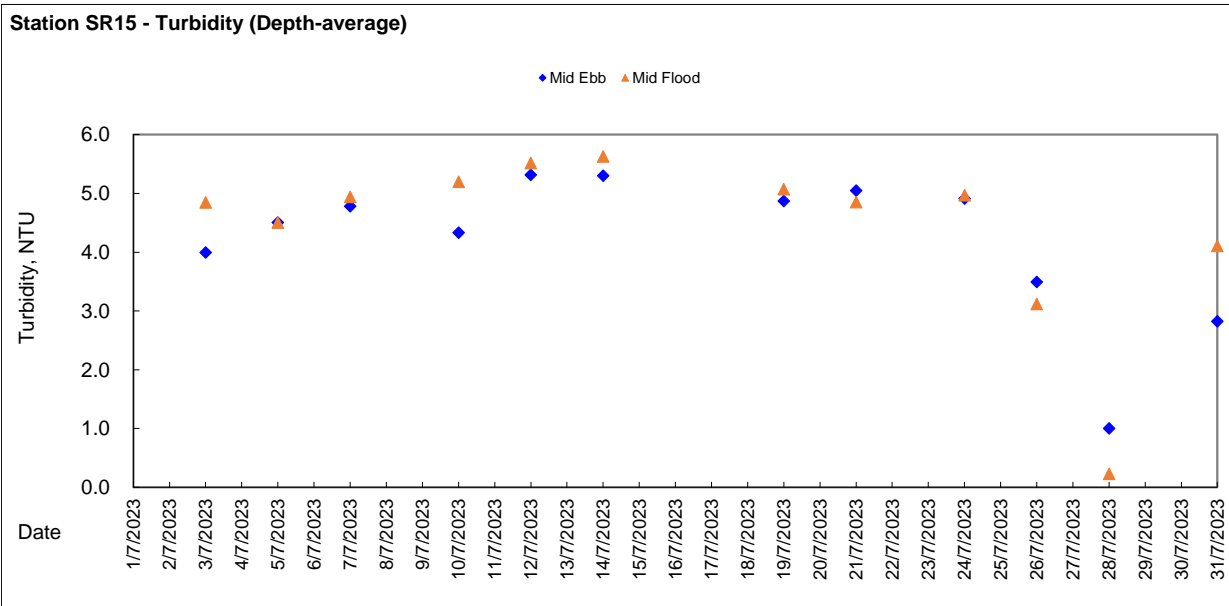
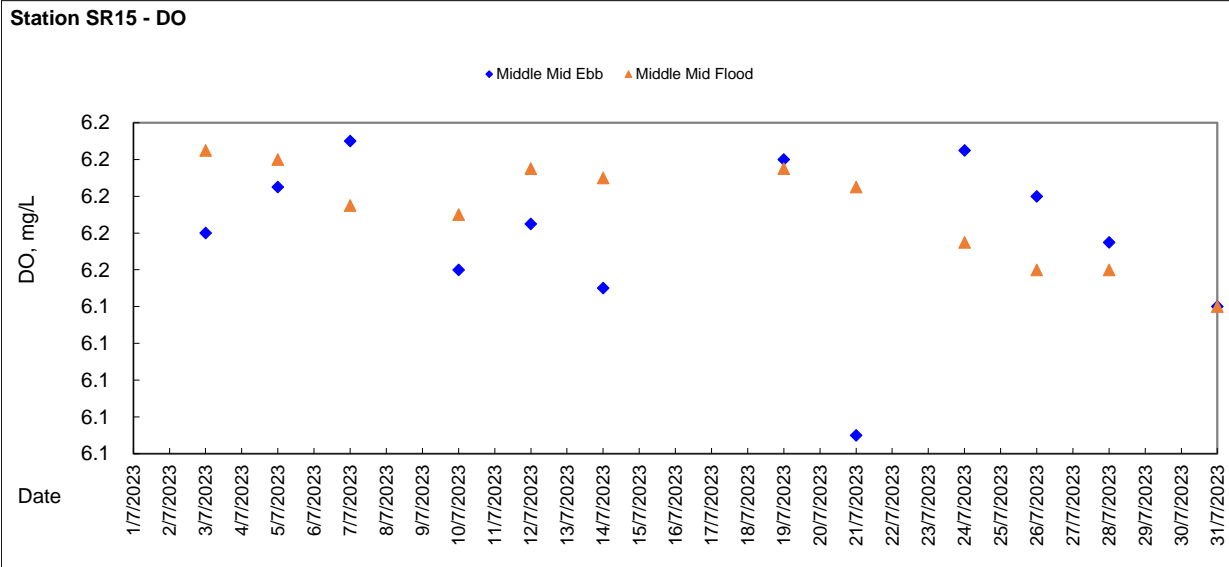


Station SR12 - Suspended Solid (Depth-average)





Graphic Presentation of WQM Result





## Impact Water Quality Monitoring at Station SR4 (surface) - Ebb Tide

| Station Reference | Sampling Date | Weather              | Sampling Time                            | Water Depth<br>m | Sampling Depth<br>m | Temperature<br>°C                        |       | pH    |      | Salinity<br>ppt |       | DO Saturation<br>% |       | DO<br>mg/L |      | Turbidity<br>NTU |      | SS<br>mg/L |      |       |     |
|-------------------|---------------|----------------------|--|------------------|---------------------|--|-------|-------|------|-----------------|-------|--------------------|-------|------------|------|------------------|------|------------|------|-------|-----|
|                   |               |                      |  |                  |                     | Value                                    | AVG   | Value | AVG  | Value           | AVG   | Value              | AVG   | Value      | AVG  | Value            | AVG  | Value      | AVG  | Value | AVG |
|                   |               |                      |  |                  |                     | WQM was cancelled due to adverse weather |       |       |      |                 |       |                    |       |            |      |                  |      |            |      |       |     |
| SR4               | 3/7/2023      | Fine                 | 11:04                                    | 3.6              | 1.0                 | 26.80                                    | 26.85 | 8.33  | 8.33 | 23.32           | 23.32 | 81.80              | 81.30 | 6.20       | 6.16 | 4.07             | 4.11 | 4.7        | 4.9  |       |     |
|                   |               |                      | 11:05                                    | 3.6              | 1.0                 | 26.90                                    |       | 8.33  |      | 23.32           |       | 80.80              |       | 6.11       |      | 4.15             |      | 5.1        |      |       |     |
|                   | 5/7/2023      | Fine                 | 13:24                                    | 3.4              | 1.0                 | 27.20                                    | 27.30 | 8.26  | 8.27 | 24.98           | 24.89 | 83.50              | 83.10 | 6.19       | 6.15 | 4.35             | 4.39 | 6.4        | 6.6  |       |     |
|                   |               |                      | 13:25                                    | 3.4              | 1.0                 | 27.40                                    |       | 8.27  |      | 24.90           |       | 82.70              |       | 6.11       |      | 4.42             |      | 6.5        |      |       |     |
|                   | 7/7/2023      | Fine                 | 14:58                                    | 3.6              | 1.0                 | 26.90                                    | 26.90 | 8.33  | 8.33 | 26.45           | 26.46 | 88.70              | 89.00 | 6.13       | 6.17 | 4.35             | 4.33 | 8.1        | 8.0  |       |     |
|                   |               |                      | 14:59                                    | 3.6              | 1.0                 | 26.90                                    |       | 8.32  |      | 26.46           |       | 89.30              |       | 6.20       |      | 4.31             |      | 7.8        |      |       |     |
|                   | 10/7/2023     | Cloudy               | 17:42                                    | 3.3              | 1.0                 | 27.90                                    | 27.90 | 8.53  | 8.53 | 27.30           | 27.30 | 84.80              | 84.70 | 6.21       | 6.20 | 4.28             | 4.29 | 3.7        | 3.7  |       |     |
|                   |               |                      | 17:43                                    | 3.3              | 1.0                 | 27.90                                    |       | 8.53  |      | 27.30           |       | 84.60              |       | 6.19       |      | 4.30             |      | 3.7        |      |       |     |
|                   | 12/7/2023     | Rainy                | 7:49                                     | 3.4              | 1.0                 | 28.50                                    | 28.50 | 8.53  | 8.55 | 26.67           | 26.68 | 84.60              | 82.80 | 6.16       | 6.10 | 4.30             | 4.25 | 3.7        | 4.0  |       |     |
|                   |               |                      | 7:50                                     | 3.4              | 1.0                 | 28.50                                    |       | 8.56  |      | 26.68           |       | 81.00              |       | 6.04       |      | 4.19             |      | 4.3        |      |       |     |
|                   | 14/7/2023     | Cloudy               | 9:29                                     | 3.4              | 1.0                 | 28.00                                    | 28.05 | 8.67  | 8.67 | 27.78           | 27.78 | 82.00              | 82.50 | 6.13       | 6.17 | 5.09             | 5.13 | 1.7        | 1.6  |       |     |
|                   |               |                      | 9:30                                     | 3.4              | 1.0                 | 28.10                                    |       | 8.67  |      | 27.77           |       | 83.00              |       | 6.20       |      | 5.17             |      | 1.4        |      |       |     |
|                   | 17/7/2023     | Typhoon Signal no. 8 | WQM was cancelled due to adverse weather |                  |                     |  |       |       |      |                 |       |                    |       |            |      |                  |      |            |      |       |     |
|                   | 19/7/2023     | Rainy                | 13:01                                    | 3.1              | 1.0                 | 25.80                                    | 25.75 | 8.16  | 8.16 | 31.72           | 31.73 | 84.20              | 84.50 | 6.23       | 6.25 | 4.82             | 4.76 | 11.8       | 11.8 |       |     |
|                   |               |                      | 13:02                                    | 3.1              | 1.0                 | 25.70                                    |       | 8.15  |      | 31.73           |       | 84.60              |       | 6.27       |      | 4.88             |      | 12.0       |      |       |     |
|                   | 21/7/2023     | Cloudy               | 14:17                                    | 3.6              | 1.0                 | 26.50                                    | 26.45 | 8.19  | 8.19 | 32.79           | 32.78 | 83.90              | 83.65 | 6.24       | 6.22 | 4.25             | 4.27 | 5.6        | 5.8  |       |     |
|                   |               |                      | 14:18                                    | 3.6              | 1.0                 | 26.40                                    |       | 8.18  |      | 32.77           |       | 83.40              |       | 6.20       |      | 4.29             |      | 6.0        |      |       |     |
|                   | 24/7/2023     | Cloudy               | 15:52                                    | 3.6              | 1.0                 | 28.30                                    | 28.25 | 8.41  | 8.41 | 30.31           | 30.32 | 81.10              | 82.05 | 6.12       | 6.20 | 4.95             | 4.99 | 3.8        | 3.9  |       |     |
|                   |               |                      | 15:53                                    | 3.6              | 1.0                 | 28.20                                    |       | 8.41  |      | 30.32           |       | 83.00              |       | 6.27       |      | 5.02             |      | 4.0        |      |       |     |
|                   | 26/7/2023     | Cloudy               | 17:40                                    | 3.5              | 1.0                 | 29.00                                    | 28.95 | 8.45  | 8.46 | 30.29           | 30.30 | 83.60              | 84.65 | 6.19       | 6.25 | 3.75             | 3.80 | 1.9        | 1.8  |       |     |
|                   |               |                      | 17:41                                    | 3.5              | 1.0                 | 28.90                                    |       | 8.46  |      | 30.30           |       | 85.70              |       | 6.30       |      | 3.84             |      | 1.6        |      |       |     |
|                   | 28/7/2023     | Cloudy               | 8:01                                     | 3.4              | 1.0                 | 28.50                                    | 28.50 | 8.46  | 8.47 | 30.85           | 30.86 | 81.90              | 82.55 | 6.11       | 6.16 | 0.98             | 0.96 | 3.6        | 3.4  |       |     |
|                   |               |                      | 8:02                                     | 3.4              | 1.0                 | 28.50                                    |       | 8.47  |      | 30.87           |       | 83.20              |       | 6.21       |      | 0.94             |      | 3.2        |      |       |     |
|                   | 31/7/2023     | Cloudy               | 10:08                                    | 3.5              | 1.0                 | 27.60                                    | 27.60 | 8.26  | 8.27 | 28.70           | 28.71 | 84.90              | 84.60 | 6.29       | 6.28 | 2.16             | 2.12 | 2.8        | 2.6  |       |     |
|                   |               |                      | 10:09                                    | 3.5              | 1.0                 | 27.60                                    |       | 8.27  |      | 28.71           |       | 84.30              |       | 6.26       |      | 2.07             |      | 2.4        |      |       |     |

General Note: For calculation of average concentration of SS, the minimum value for "NOT DETECTED" is treated as 1.0mg/L according to reporting limit.



## Impact Water Quality Monitoring at Station SR4 (surface) - Flood Tide

| Station Reference | Sampling Date | Weather              | Sampling Time                            | Water Depth<br>m | Sampling Depth<br>m | Temperature<br>°C                        |       | pH    |      | Salinity<br>ppt |       | DO Saturation<br>% |       | DO<br>mg/L |      | Turbidity<br>NTU |      | SS<br>mg/L |     |       |     |
|-------------------|---------------|----------------------|--|------------------|---------------------|--|-------|-------|------|-----------------|-------|--------------------|-------|------------|------|------------------|------|------------|-----|-------|-----|
|                   |               |                      |  |                  |                     | Value                                    | AVG   | Value | AVG  | Value           | AVG   | Value              | AVG   | Value      | AVG  | Value            | AVG  | Value      | AVG | Value | AVG |
|                   |               |                      |  |                  |                     | WQM was cancelled due to adverse weather |       |       |      |                 |       |                    |       |            |      |                  |      |            |     |       |     |
| SR4               | 3/7/2023      | Fine                 | 18:16                                    | 3.2              | 1.0                 | 27.00                                    | 27.00 | 8.28  | 8.27 | 24.26           | 24.26 | 81.90              | 82.55 | 6.11       | 6.16 | 4.55             | 4.49 | 3.3        | 3.1 |       |     |
|                   |               |                      | 18:17                                    | 3.2              | 1.0                 | 27.00                                    |       | 8.26  |      | 24.26           |       | 83.20              |       | 6.21       |      | 4.42             |      | 2.9        |     |       |     |
|                   | 5/7/2023      | Fine                 | 7:55                                     | 3.2              | 1.0                 | 26.90                                    | 26.90 | 8.26  | 8.27 | 24.88           | 24.89 | 83.50              | 83.10 | 6.19       | 6.15 | 4.35             | 4.39 | 7.8        | 7.6 |       |     |
|                   |               |                      | 7:56                                     | 3.2              | 1.0                 | 26.90                                    |       | 8.27  |      | 24.90           |       | 82.70              |       | 6.11       |      | 4.42             |      | 7.4        |     |       |     |
|                   | 7/7/2023      | Fine                 | 8:11                                     | 3.2              | 1.0                 | 27.10                                    | 27.10 | 8.21  | 8.22 | 26.59           | 26.59 | 83.40              | 83.00 | 6.19       | 6.16 | 4.12             | 4.18 | 3.4        | 3.7 |       |     |
|                   |               |                      | 8:12                                     | 3.2              | 1.0                 | 27.10                                    |       | 8.22  |      | 26.58           |       | 82.60              |       | 6.13       |      | 4.23             |      | 3.9        |     |       |     |
|                   | 10/7/2023     | Cloudy               | 10:53                                    | 3.0              | 1.0                 | 26.90                                    | 26.95 | 8.53  | 8.53 | 27.58           | 27.58 | 84.60              | 84.75 | 6.08       | 6.11 | 4.75             | 4.72 | 4.8        | 4.6 |       |     |
|                   |               |                      | 10:54                                    | 3.0              | 1.0                 | 27.00                                    |       | 8.53  |      | 27.58           |       | 84.90              |       | 6.14       |      | 4.69             |      | 4.3        |     |       |     |
|                   | 12/7/2023     | Rainy                | 14:33                                    | 3.1              | 1.0                 | 27.90                                    | 27.90 | 8.61  | 8.61 | 27.70           | 27.70 | 84.70              | 84.80 | 6.24       | 6.19 | 4.38             | 4.43 | 2.0        | 2.0 |       |     |
|                   |               |                      | 14:34                                    | 3.1              | 1.0                 | 27.90                                    |       | 8.60  |      | 27.70           |       | 84.90              |       | 6.14       |      | 4.48             |      | 1.9        |     |       |     |
|                   | 14/7/2023     | Cloudy               | 16:45                                    | 3.1              | 1.0                 | 29.30                                    | 29.25 | 8.62  | 8.63 | 26.93           | 26.94 | 84.70              | 84.65 | 6.26       | 6.26 | 5.29             | 5.20 | 1.4        | 1.4 |       |     |
|                   |               |                      | 16:46                                    | 3.1              | 1.0                 | 29.20                                    |       | 8.64  |      | 26.94           |       | 84.60              |       | 6.25       |      | 5.10             |      | 1.4        |     |       |     |
|                   | 17/7/2023     | Typhoon Signal no. 8 | WQM was cancelled due to adverse weather |                  |                     |  |       |       |      |                 |       |                    |       |            |      |                  |      |            |     |       |     |
|                   | 19/7/2023     | Cloudy               | 7:28                                     | 3.3              | 1.0                 | 26.00                                    | 26.05 | 8.20  | 8.21 | 30.48           | 30.48 | 84.10              | 83.55 | 6.27       | 6.25 | 4.73             | 4.78 | 5.6        | 5.5 |       |     |
|                   |               |                      | 7:29                                     | 3.3              | 1.0                 | 26.10                                    |       | 8.21  |      | 30.47           |       | 83.00              |       | 6.23       |      | 4.82             |      | 5.4        |     |       |     |
|                   | 21/7/2023     | Cloudy               | 7:29                                     | 3.2              | 1.0                 | 26.10                                    | 26.05 | 8.13  | 8.13 | 32.89           | 32.89 | 82.60              | 83.35 | 6.16       | 6.21 | 4.68             | 4.73 | 7.3        | 7.6 |       |     |
|                   |               |                      | 7:30                                     | 3.2              | 1.0                 | 26.00                                    |       | 8.12  |      | 32.88           |       | 84.10              |       | 6.26       |      | 4.78             |      | 7.8        |     |       |     |
|                   | 24/7/2023     | Cloudy               | 8:38                                     | 3.2              | 1.0                 | 28.30                                    | 28.35 | 8.53  | 8.53 | 30.53           | 30.54 | 84.80              | 84.50 | 6.27       | 6.25 | 4.12             | 4.07 | 3.4        | 3.5 |       |     |
|                   |               |                      | 8:39                                     | 3.2              | 1.0                 | 28.40                                    |       | 8.53  |      | 30.54           |       | 84.20              |       | 6.23       |      | 4.02             |      | 3.6        |     |       |     |
|                   | 26/7/2023     | Cloudy               | 11:26                                    | 3.3              | 1.0                 | 27.90                                    | 27.90 | 8.23  | 8.33 | 31.28           | 31.28 | 82.60              | 83.15 | 6.16       | 6.21 | 3.25             | 3.22 | 2.6        | 2.6 |       |     |
|                   |               |                      | 11:27                                    | 3.3              | 1.0                 | 27.90                                    |       | 8.43  |      | 31.27           |       | 83.70              |       | 6.25       |      | 3.19             |      | 2.6        |     |       |     |
|                   | 28/7/2023     | Cloudy               | 15:35                                    | 3.1              | 1.0                 | 28.60                                    | 28.55 | 8.54  | 8.54 | 30.32           | 30.33 | 83.40              | 82.80 | 6.20       | 6.16 | 0.46             | 0.42 | 2.5        | 2.7 |       |     |
|                   |               |                      | 15:36                                    | 3.1              | 1.0                 | 28.50                                    |       | 8.53  |      | 30.33           |       | 82.20              |       | 6.12       |      | 0.37             |      | 2.8        |     |       |     |
|                   | 31/7/2023     | Cloudy               | 16:10                                    | 3.3              | 1.0                 | 22.90                                    | 25.30 | 8.29  | 8.29 | 27.81           | 27.81 | 84.90              | 84.80 | 6.25       | 6.25 | 3.56             | 3.62 | 4.1        | 4.0 |       |     |
|                   |               |                      | 16:11                                    | 3.3              | 1.0                 | 27.70                                    |       | 8.29  |      | 27.80           |       | 84.70              |       | 6.24       |      | 3.68             |      | 3.8        |     |       |     |

General Note: For calculation of average concentration of SS, the minimum value for "NOT DETECTED" is treated as 1.0mg/L according to reporting limit.



**Impact Water Quality Monitoring at Station SR4 (Bottom) - Ebb Tide**

| Station Reference | Sampling Date | Weather              | Sampling Time                            | Water Depth<br>m | Sampling Depth<br>m | Temperature<br>°C |       | pH    |      | Salinity<br>ppt |       | DO Saturation<br>% |       | DO<br>mg/L |      | Turbidity<br>NTU |      | SS<br>mg/L |      |       |       |       |       |      |      |     |
|-------------------|---------------|----------------------|--|------------------|---------------------|-------------------|-------|-------|------|-----------------|-------|--------------------|-------|------------|------|------------------|------|------------|------|-------|-------|-------|-------|------|------|-----|
|                   |               |                      |  |                  |                     | Value             | AVG   | Value | AVG  | Value           | AVG   | Value              | AVG   | Value      | AVG  | Value            | AVG  | Value      | AVG  | Value | AVG   |       |       |      |      |     |
|                   |               |                      |  |                  |                     |                   |       |       |      |                 |       |                    |       |            |      |                  |      |            |      |       |       |       |       |      |      |     |
| SR4               | 3/7/2023      | Fine                 | 11:06                                    | 3.6              | 2.6                 | 26.80             | 26.80 | 8.33  | 8.31 | 24.15           | 24.15 | 82.00              | 82.35 | 6.09       | 6.14 | 4.60             | 4.58 | 3.3        | 3.1  |       |       |       |       |      |      |     |
|                   |               |                      | 11:07                                    | 3.6              | 2.6                 | 26.80             |       |       |      |                 |       |                    |       |            |      |                  |      |            |      | 8.29  | 24.14 | 82.70 | 6.18  | 4.56 | 2.6  |     |
|                   |               |                      | 13:26                                    | 3.4              | 2.4                 | 27.00             |       |       |      |                 |       |                    |       |            |      |                  |      |            |      | 8.26  | 24.94 | 84.40 | 6.28  | 4.52 | 7.1  |     |
|                   | 5/7/2023      | Fine                 | 13:27                                    | 3.4              | 2.4                 | 27.10             | 27.05 | 8.27  | 8.26 | 24.92           | 24.93 | 84.10              | 84.25 | 6.22       | 6.25 | 4.47             | 4.50 | 4.5        | 6.0  |       |       |       |       |      |      |     |
|                   |               |                      | 15:00                                    | 3.6              | 2.6                 | 26.90             |       |       |      |                 |       |                    |       |            |      |                  |      |            |      | 8.33  | 26.58 | 26.59 | 79.40 | 5.91 | 4.79 | 9.0 |
|                   |               |                      | 15:01                                    | 3.6              | 2.6                 | 26.90             |       |       |      |                 |       |                    |       |            |      |                  |      |            |      | 8.33  | 26.59 | 80.70 | 6.04  | 4.75 | 9.6  |     |
|                   | 10/7/2023     | Cloudy               | 17:44                                    | 3.4              | 2.4                 | 27.50             | 27.55 | 8.51  | 8.51 | 27.60           | 27.59 | 83.90              | 83.95 | 6.12       | 6.14 | 5.07             | 5.04 | 8.1        | 7.9  |       |       |       |       |      |      |     |
|                   |               |                      | 17:45                                    | 3.3              | 2.3                 | 27.60             |       |       |      |                 |       |                    |       |            |      |                  |      |            |      | 8.50  | 27.58 | 84.00 | 6.15  | 5.01 | 7.7  |     |
|                   |               |                      | 7:51                                     | 3.4              | 2.4                 | 28.00             |       |       |      |                 |       |                    |       |            |      |                  |      |            |      | 8.45  | 27.79 | 87.30 | 6.14  | 5.37 | 5.1  |     |
|                   | 12/7/2023     | Rainy                | 7:52                                     | 3.4              | 2.4                 | 27.90             | 27.95 | 8.46  | 8.46 | 27.79           | 27.79 | 87.30              | 87.35 | 6.15       | 6.15 | 5.28             | 5.33 | 4.9        | 5.0  |       |       |       |       |      |      |     |
|                   |               |                      | 9:31                                     | 3.4              | 2.4                 | 27.50             |       |       |      |                 |       |                    |       |            |      |                  |      |            |      | 8.64  | 28.34 | 83.50 | 6.26  | 5.23 | 1.4  |     |
|                   |               |                      | 9:32                                     | 3.4              | 2.4                 | 27.50             |       |       |      |                 |       |                    |       |            |      |                  |      |            |      | 8.63  | 28.28 | 81.90 | 6.14  | 5.37 | 1.6  |     |
|                   | 17/7/2023     | Typhoon Signal no. 8 | WQM was cancelled due to adverse weather |                  |                     |                   |       |       |      |                 |       |                    |       |            |      |                  |      |            |      |       |       |       |       |      |      |     |
|                   | 19/7/2023     | Rainy                | 13:03                                    | 3.1              | 2.1                 | 25.50             | 25.55 | 8.15  | 8.16 | 31.76           | 31.75 | 83.20              | 84.00 | 6.14       | 6.18 | 4.19             | 4.19 | 13.7       | 13.5 |       |       |       |       |      |      |     |
|                   |               |                      | 13:04                                    | 3.1              | 2.1                 | 25.60             |       |       |      |                 |       |                    |       |            |      |                  |      |            |      | 8.16  | 31.74 | 84.60 | 6.21  | 4.18 | 13.3 |     |
|                   | 21/7/2023     | Cloudy               | 14:19                                    | 3.6              | 2.6                 | 26.10             | 26.05 | 8.15  | 8.16 | 32.95           | 32.95 | 83.40              | 83.80 | 6.29       | 6.22 | 4.58             | 4.63 | 8.4        | 8.2  |       |       |       |       |      |      |     |
|                   |               |                      | 14:20                                    | 3.6              | 2.6                 | 26.00             |       |       |      |                 |       |                    |       |            |      |                  |      |            |      | 8.16  | 32.94 | 84.20 | 6.25  | 4.67 | 8.4  |     |
|                   |               |                      | 15:54                                    | 3.6              | 2.6                 | 27.90             |       |       |      |                 |       |                    |       |            |      |                  |      |            |      | 8.36  | 31.18 | 82.30 | 6.11  | 4.98 | 8.5  |     |
|                   | 24/7/2023     | Cloudy               | 15:55                                    | 3.6              | 2.6                 | 27.80             | 27.85 | 8.34  | 8.35 | 31.20           | 31.19 | 81.20              | 81.20 | 6.03       | 6.07 | 4.83             | 4.91 | 7.7        | 8.1  |       |       |       |       |      |      |     |
|                   |               |                      | 17:42                                    | 3.5              | 2.5                 | 27.60             |       |       |      |                 |       |                    |       |            |      |                  |      |            |      | 8.34  | 30.08 | 81.60 | 6.06  | 6.09 | 3.94 |     |
|                   |               |                      | 17:43                                    | 3.5              | 2.5                 | 27.60             |       |       |      |                 |       |                    |       |            |      |                  |      |            |      | 8.36  | 30.08 | 82.50 | 6.12  | 3.84 | 3.89 |     |
|                   | 26/7/2023     | Cloudy               | 8:03                                     | 3.4              | 2.4                 | 28.50             | 28.50 | 8.42  | 8.42 | 30.95           | 30.96 | 82.30              | 82.55 | 6.13       | 6.15 | 1.59             | 1.58 | 2.3        | 2.4  |       |       |       |       |      |      |     |
|                   |               |                      | 8:04                                     | 3.4              | 2.4                 | 28.50             |       |       |      |                 |       |                    |       |            |      |                  |      |            |      | 8.42  | 30.96 | 82.80 | 6.17  | 1.56 | 2.5  |     |
|                   |               |                      | 10:10                                    | 3.5              | 2.5                 | 27.60             |       |       |      |                 |       |                    |       |            |      |                  |      |            |      | 8.27  | 28.95 | 83.30 | 6.22  | 3.72 | 3.0  |     |
|                   | 31/7/2023     | Cloudy               | 10:11                                    | 3.5              | 2.5                 | 27.60             | 27.60 | 8.26  | 8.27 | 28.94           | 28.95 | 82.20              | 82.20 | 6.21       | 6.22 | 3.64             | 3.68 | 3.4        | 3.2  |       |       |       |       |      |      |     |

General Note: For calculation of average concentration of SS, the minimum value for "NOT DETECTED" is treated as 1.0mg/L according to reporting limit.

**Impact Water Quality Monitoring at Station SR4 (Bottom) - Flood Tide**

| Station Reference | Sampling Date | Weather              | Sampling Time                            | Water Depth<br>m | Sampling Depth<br>m | Temperature<br>°C |       | pH    |      | Salinity<br>ppt |       | DO Saturation<br>% |       | DO<br>mg/L |      | Turbidity<br>NTU |      | SS<br>mg/L |     |       |       |       |      |      |      |
|-------------------|---------------|----------------------|--|------------------|---------------------|-------------------|-------|-------|------|-----------------|-------|--------------------|-------|------------|------|------------------|------|------------|-----|-------|-------|-------|------|------|------|
|                   |               |                      |  |                  |                     | Value             | AVG   | Value | AVG  | Value           | AVG   | Value              | AVG   | Value      | AVG  | Value            | AVG  | Value      | AVG | Value | AVG   |       |      |      |      |
|                   |               |                      |  |                  |                     |                   |       |       |      |                 |       |                    |       |            |      |                  |      |            |     |       |       |       |      |      |      |
| SR4               | 3/7/2023      | Fine                 | 18:18                                    | 3.2              | 2.2                 | 26.60             | 26.70 | 8.24  | 8.24 | 25.32           | 25.33 | 82.60              | 83.35 | 6.16       | 6.21 | 4.78             | 4.77 | 4.4        | 4.2 |       |       |       |      |      |      |
|                   |               |                      | 18:19                                    | 3.2              | 2.2                 | 26.80             |       |       |      |                 |       |                    |       |            |      |                  |      |            |     | 8.23  | 25.34 | 84.10 | 6.26 | 4.75 | 4.0  |
|                   |               |                      | 7:57                                     | 3.2              | 2.2                 | 26.90             |       |       |      |                 |       |                    |       |            |      |                  |      |            |     | 8.25  | 24.94 | 84.40 | 6.25 | 4.52 | 8.6  |
|                   | 5/7/2023      | Fine                 | 7:58                                     | 3.2              | 2.2                 | 26.90             | 26.90 | 8.27  | 8.26 | 24.92           | 24.93 | 84.10              | 84.25 | 6.22       | 6.24 | 4.47             | 4.50 | 8.2        | 8.4 |       |       |       |      |      |      |
|                   |               |                      | 8:13                                     | 3.2              | 2.2                 | 27.00             |       |       |      |                 |       |                    |       |            |      |                  |      |            |     | 8.20  | 26.48 | 83.60 | 6.20 | 6.24 | 4.97 |
|                   |               |                      | 8:14                                     | 3.2              | 2.2                 | 27.10             |       |       |      |                 |       |                    |       |            |      |                  |      |            |     | 8.21  | 26.50 | 84.50 | 6.28 | 5.02 | 5.00 |
|                   | 10/7/2023     | Cloudy               | 10:55                                    | 3.0              | 2.0                 | 26.60             | 26.70 | 8.51  | 8.51 | 28.26           | 28.28 | 84.70              | 84.65 | 6.24       | 6.16 | 4.19             | 4.22 | 5.1        | 5.2 |       |       |       |      |      |      |
|                   |               |                      | 10:56                                    | 3.0              | 2.0                 | 26.80             |       |       |      |                 |       |                    |       |            |      |                  |      |            |     | 8.50  | 28.30 | 84.60 | 6.08 | 4.25 | 5.2  |
|                   |               |                      | 14:35                                    | 3.1              | 2.1                 | 27.20             |       |       |      |                 |       |                    |       |            |      |                  |      |            |     | 8.42  | 28.73 | 84.90 | 6.14 | 6.11 | 4.67 |
|                   | 12/7/2023     | Rainy                | 14:36                                    | 3.1              | 2.1                 | 27.00             | 27.10 | 8.44  | 8.43 | 28.75           | 28.74 | 84.60              | 84.75 | 6.08       | 6.11 | 4.53             | 4.60 | 3.8        | 4.0 |       |       |       |      |      |      |
|                   |               |                      | 16:47                                    | 3.1              | 2.1                 | 27.80             |       |       |      |                 |       |                    |       |            |      |                  |      |            |     | 8.61  | 28.33 | 82.90 | 6.22 | 4.39 | 2.9  |
|                   |               |                      | 16:48                                    | 3.1              | 2.1                 | 27.60             |       |       |      |                 |       |                    |       |            |      |                  |      |            |     | 8.60  | 28.33 | 81.20 | 6.20 | 5.43 | 2.8  |
|                   | 17/7/2023     | Typhoon Signal no. 8 | WQM was cancelled due to adverse weather |                  |                     |                   |       |       |      |                 |       |                    |       |            |      |                  |      |            |     |       |       |       |      |      |      |
|                   | 19/7/2023     | Cloudy               | 7:30                                     | 3.3              | 2.3                 | 25.90             | 25.95 | 8.20  | 8.21 | 30.62           | 30.62 | 84.30              | 82.35 | 6.19       | 6.17 | 4.02             | 4.05 | 4.8        | 4.7 |       |       |       |      |      |      |
|                   |               |                      | 7:31                                     | 3.3              | 2.3                 | 26.00             |       |       |      |                 |       |                    |       |            |      |                  |      |            |     | 8.21  | 30.61 | 80.40 | 6.14 | 4.08 | 4.6  |
|                   |               |                      | 7:32                                     | 3.2              | 2.2                 | 26.10             |       |       |      |                 |       |                    |       |            |      |                  |      |            |     | 8.13  | 32.84 | 83.20 | 6.21 | 5.02 | 9.4  |
|                   | 21/7/2023     | Cloudy               | 7:32                                     | 3.2              | 2.2                 | 26.10             | 26.10 | 8.12  | 8.13 | 32.85           | 32.85 | 81.90              | 82.55 | 6.11       | 6.16 | 4.92             | 4.97 | 9.8        | 9.6 |       |       |       |      |      |      |
|                   |               |                      | 8:40                                     | 3.2              | 2.2                 | 28.00             |       |       |      |                 |       |                    |       |            |      |                  |      |            |     | 8.42  | 31.20 | 83.00 | 6.19 | 6.22 | 4.25 |
|                   |               |                      | 8:41                                     | 3.2              | 2.2                 | 27.90             |       |       |      |                 |       |                    |       |            |      |                  |      |            |     | 8.44  | 31.21 | 83.40 | 6.25 | 4.36 | 5.9  |
|                   | 24/7/2023     | Cloudy               | 11:28                                    | 3.3              | 2.3                 | 27.30             | 27.25 | 8.21  | 8.21 | 32.18           | 32.18 | 82.40              | 81.85 | 6.19       | 6.14 | 3.25             | 3.25 | 6.0        | 5.2 |       |       |       |      |      |      |
|                   |               |                      | 11:29                                    | 3.3              | 2.3                 | 27.20             |       |       |      |                 |       |                    |       |            |      |                  |      |            |     | 8.20  | 32.17 | 81.30 | 6.09 | 3.24 | 4.4  |
|                   |               |                      | 15:37                                    | 3.1              | 2.1                 | 28.60             |       |       |      |                 |       |                    |       |            |      |                  |      |            |     | 8.50  | 30.30 | 84.20 | 6.28 | 6.23 | 0.69 |
|                   | 28/7/2023     | Cloudy               | 15:38                                    | 3.1              | 2.1                 | 28.50             | 28.55 | 8.52  | 8.51 | 30.32           | 30.31 | 83.10              | 83.65 | 6.18       | 6.23 | 0.41             | 0.55 | 3.4        | 3.6 |       |       |       |      |      |      |
|                   |               |                      | 16:12                                    | 3.3              | 2.3                 | 27.70             |       |       |      |                 |       |                    |       |            |      |                  |      |            |     | 8.28  | 28.06 | 80.70 | 6.04 | 4.13 | 3.3  |
|                   |               |                      | 16:13                                    | 3.3              | 2.3                 | 27.70             |       |       |      |                 |       |                    |       |            |      |                  |      |            |     | 8.29  | 28.09 | 82.10 | 6.19 | 4.08 | 3.0  |
|                   | 31/7/2023     | Cloudy               | 16:13                                    | 3.3              | 2.3                 | 27.70             | 27.70 | 8.28  | 8.29 | 28.06           | 28.09 | 81.40              | 82.10 | 6.19       | 6.12 | 4.13             | 4.11 | 3.3        | 3.2 |       |       |       |      |      |      |

General Note: For calculation of average concentration of SS, the minimum value for "NOT DETECTED" is treated as 1.0mg/L according to reporting limit.



## Impact Water Quality Monitoring at Station SR5 (surface) - Ebb Tide

| Station Reference | Sampling Date | Weather                 | Sampling Time                            | Water Depth<br>m | Sampling Depth<br>m | Temperature<br>°C |       | pH    |       | Salinity<br>ppt |       | DO Saturation<br>% |       | DO<br>mg/L |      | Turbidity<br>NTU |      | SS<br>mg/L |      |       |     |
|-------------------|---------------|-------------------------|--|------------------|---------------------|-------------------|-------|-------|-------|-----------------|-------|--------------------|-------|------------|------|------------------|------|------------|------|-------|-----|
|                   |               |                         |  |                  |                     | Value             | AVG   | Value | AVG   | Value           | AVG   | Value              | AVG   | Value      | AVG  | Value            | AVG  | Value      | AVG  | Value | AVG |
|                   |               |                         |  |                  |                     | °C                |       |       |       |                 |       |                    |       |            |      |                  |      |            |      |       |     |
| SR5               | 3/7/2023      | Fine                    | 11:16                                    | 4.5              | 1.0                 | 26.90             | 26.90 | 8.30  | 8.30  | 23.92           | 23.91 | 82.10              | 82.00 | 6.14       | 6.14 | 4.17             | 4.21 | 3.7        | 3.5  |       |     |
|                   |               |                         | 11:17                                    | 4.5              | 1.0                 | 26.90             | 26.90 | 8.29  | 8.30  | 23.92           | 23.91 | 81.90              | 82.00 | 6.13       | 6.14 | 4.25             | 4.21 | 3.2        | 3.5  |       |     |
|                   | 5/7/2023      | Fine                    | 13:15                                    | 4.1              | 1.0                 | 27.10             | 27.10 | 8.28  | 8.29  | 25.38           | 25.39 | 82.00              | 82.55 | 6.09       | 6.13 | 4.83             | 4.81 | 4.8        | 5.0  |       |     |
|                   |               |                         | 13:16                                    | 4.1              | 1.0                 | 27.10             | 27.10 | 8.29  | 8.29  | 25.40           | 25.39 | 83.10              | 83.10 | 6.17       | 6.13 | 4.79             | 4.81 | 5.2        | 5.0  |       |     |
|                   | 7/7/2023      | Fine                    | 14:49                                    | 4.5              | 1.0                 | 26.80             | 26.85 | 8.25  | 8.26  | 26.83           | 26.83 | 84.70              | 84.80 | 6.24       | 6.25 | 3.96             | 3.91 | 10.6       | 10.4 |       |     |
|                   |               |                         | 14:50                                    | 4.5              | 1.0                 | 26.90             | 26.85 | 8.26  | 8.26  | 26.83           | 26.83 | 84.90              | 84.80 | 6.25       | 6.25 | 3.85             | 3.85 | 10.2       | 10.4 |       |     |
|                   | 10/7/2023     | Cloudy                  | 8:02                                     | 4.1              | 1.0                 | 28.60             | 28.60 | 8.58  | 8.57  | 27.15           | 27.18 | 84.60              | 84.15 | 6.16       | 6.16 | 4.26             | 4.32 | 5.6        | 5.4  |       |     |
|                   |               |                         | 17:34                                    | 4.2              | 1.0                 | 28.60             | 28.60 | 8.56  | 8.56  | 27.20           | 27.18 | 83.70              | 83.70 | 6.15       | 6.16 | 4.37             | 4.32 | 5.2        | 5.4  |       |     |
|                   | 12/7/2023     | Rainy                   | 8:02                                     | 4.1              | 1.0                 | 29.10             | 29.20 | 8.60  | 8.60  | 26.73           | 26.74 | 81.20              | 81.20 | 6.18       | 6.18 | 4.07             | 4.13 | 3.6        | 3.6  |       |     |
|                   |               |                         | 8:03                                     | 4.1              | 1.0                 | 29.30             | 29.20 | 8.59  | 8.59  | 26.75           | 26.74 | 81.20              | 81.20 | 6.17       | 6.18 | 4.19             | 4.13 | 3.5        | 3.6  |       |     |
|                   | 14/7/2023     | Cloudy                  | 9:42                                     | 3.9              | 1.0                 | 28.10             | 28.05 | 8.65  | 8.65  | 27.75           | 27.76 | 83.70              | 83.15 | 6.25       | 6.21 | 4.93             | 4.99 | <1.0       | 1.0  |       |     |
|                   |               |                         | 9:43                                     | 3.9              | 1.0                 | 28.00             | 28.00 | 8.65  | 8.65  | 27.77           | 27.76 | 82.60              | 83.15 | 6.16       | 6.21 | 5.04             | 4.99 | <1.0       | 1.0  |       |     |
|                   | 17/7/2023     | Typhoon<br>Signal no. 8 | WQM was cancelled due to adverse weather |                  |                     |                   |       |       |       |                 |       |                    |       |            |      |                  |      |            |      |       |     |
|                   | 19/7/2023     | Rainy                   | 12:52                                    | 3.8              | 1.0                 | 25.80             | 25.85 | 8.16  | 8.17  | 31.71           | 31.71 | 82.90              | 83.85 | 6.20       | 6.24 | 4.30             | 4.29 | 11.7       | 11.9 |       |     |
|                   |               |                         | 12:53                                    | 3.8              | 1.0                 | 25.90             | 25.85 | 8.17  | 8.17  | 31.70           | 31.70 | 84.80              | 83.85 | 6.27       | 6.24 | 4.28             | 4.29 | 12.1       | 11.9 |       |     |
|                   | 21/7/2023     | Cloudy                  | 14:08                                    | 4.4              | 1.0                 | 26.80             | 26.75 | 8.26  | 8.26  | 32.56           | 32.56 | 83.00              | 83.00 | 6.13       | 6.16 | 4.25             | 4.20 | 5.1        | 5.3  |       |     |
|                   |               |                         | 14:09                                    | 4.4              | 1.0                 | 26.70             | 26.75 | 8.25  | 8.25  | 32.55           | 32.56 | 83.40              | 83.00 | 6.19       | 6.16 | 4.15             | 4.20 | 5.4        | 5.3  |       |     |
|                   | 24/7/2023     | Cloudy                  | 15:43                                    | 4.3              | 1.0                 | 28.50             | 28.60 | 8.41  | 8.41  | 30.29           | 30.29 | 82.70              | 82.40 | 6.16       | 6.15 | 4.15             | 4.16 | 3.6        | 3.2  |       |     |
|                   |               |                         | 15:44                                    | 4.3              | 1.0                 | 28.70             | 28.60 | 8.40  | 8.41  | 30.29           | 30.29 | 82.10              | 82.40 | 6.13       | 6.15 | 4.17             | 4.16 | 2.8        | 3.2  |       |     |
|                   | 26/7/2023     | Cloudy                  | 17:31                                    | 4.0              | 1.0                 | -                 | 27.80 | 8.31  | 8.31  | 31.75           | 31.75 | 81.80              | 81.85 | 6.08       | 6.14 | 3.72             | 3.71 | 5.6        | 9.0  |       |     |
|                   |               |                         | 17:32                                    | 4.0              | 1.0                 | 27.80             | 27.80 | 8.31  | 8.31  | 31.75           | 31.75 | 81.90              | 81.85 | 6.20       | 6.14 | 3.69             | 3.71 | 12.3       | 9.0  |       |     |
|                   | 28/7/2023     | Cloudy                  | 8:14                                     | 3.9              | 1.0                 | 28.60             | 28.55 | 8.49  | 8.50  | 30.54           | 30.55 | 81.80              | 82.75 | 6.14       | 6.21 | 1.09             | 1.20 | 1.8        | 1.7  |       |     |
|                   |               |                         | 8:15                                     | 3.9              | 1.0                 | 28.50             | 28.55 | 8.51  | 8.50  | 30.55           | 30.55 | 83.70              | 82.75 | 6.27       | 6.21 | 1.30             | 1.20 | 1.6        | 1.7  |       |     |
| 31/7/2023         | Cloudy        | 10:18                   | 4.2                                      | 1.0              | 27.80               | 27.75             | 8.29  | 8.29  | 28.74 | 28.75           | 82.60 | 83.15              | 6.16  | 6.21       | 2.80 | 2.71             | 3.2  | 3.0        |      |       |     |
|                   |               | 10:19                   | 4.2                                      | 1.0              | 27.70               | 27.75             | 8.28  | 8.29  | 28.75 | 28.75           | 83.70 | 83.15              | 6.25  | 6.21       | 2.61 | 2.71             | 2.8  | 3.0        |      |       |     |

General Note: For calculation of average concentration of SS, the minimum value for "NOT DETECTED" is treated as 1.0mg/L according to reporting limit.



## Impact Water Quality Monitoring at Station SR5 (surface) - Flood Tide

| Station Reference | Sampling Date | Weather                 | Sampling Time                            | Water Depth<br>m | Sampling Depth<br>m | Temperature<br>°C |       | pH    |       | Salinity<br>ppt |       | DO Saturation<br>% |       | DO<br>mg/L |      | Turbidity<br>NTU |      | SS<br>mg/L |     |  |  |
|-------------------|---------------|-------------------------|--|------------------|---------------------|-------------------|-------|-------|-------|-----------------|-------|--------------------|-------|------------|------|------------------|------|------------|-----|--|--|
|                   |               |                         |  |                  |                     | Value             | AVG   | Value | AVG   | Value           | AVG   | Value              | AVG   | Value      | AVG  | Value            | AVG  | Value      | AVG |  |  |
|                   |               |                         |  |                  |                     | °C                |       |       |       |                 |       |                    |       |            |      |                  |      |            |     |  |  |
| SR5               | 3/7/2023      | Fine                    | 18:07                                    | 4.0              | 1.0                 | 27.00             | 27.00 | 8.29  | 8.30  | 24.06           | 24.07 | 83.70              | 83.00 | 6.22       | 6.18 | 4.43             | 4.49 | 3.9        | 4.1 |  |  |
|                   |               |                         | 18:08                                    | 4.0              | 1.0                 | 27.00             | 27.00 | 8.30  | 8.30  | 24.08           | 24.08 | 82.30              | 83.00 | 6.13       | 6.13 | 4.55             | 4.49 | 4.2        | 4.1 |  |  |
|                   | 5/7/2023      | Fine                    | 8:07                                     | 3.9              | 1.0                 | 26.90             | 26.85 | 8.28  | 8.29  | 25.38           | 25.39 | 82.00              | 82.55 | 6.09       | 6.13 | 4.83             | 4.81 | 9.6        | 9.4 |  |  |
|                   |               |                         | 8:08                                     | 3.8              | 1.0                 | 26.90             | 26.85 | 8.29  | 8.29  | 25.40           | 25.39 | 83.10              | 82.55 | 6.17       | 6.13 | 4.79             | 4.81 | 9.2        | 9.4 |  |  |
|                   | 7/7/2023      | Fine                    | 8:25                                     | 4.2              | 1.0                 | 26.90             | 26.95 | 8.21  | 8.21  | 26.85           | 26.85 | 84.00              | 83.10 | 6.25       | 6.19 | 4.32             | 4.25 | 6.1        | 6.4 |  |  |
|                   |               |                         | 8:26                                     | 4.2              | 1.0                 | 27.00             | 26.95 | 8.20  | 8.21  | 26.85           | 26.85 | 82.20              | 83.10 | 6.12       | 6.19 | 4.17             | 4.25 | 6.6        | 6.4 |  |  |
|                   | 10/7/2023     | Cloudy                  | 11:06                                    | 3.8              | 1.0                 | 28.00             | 28.05 | 8.58  | 8.57  | 27.27           | 27.27 | 84.90              | 83.50 | 6.14       | 6.17 | 3.95             | 3.92 | 4.3        | 4.5 |  |  |
|                   |               |                         | 11:07                                    | 3.8              | 1.0                 | 28.10             | 28.05 | 8.56  | 8.57  | 27.27           | 27.27 | 82.10              | 83.50 | 6.19       | 6.17 | 3.89             | 3.92 | 4.6        | 4.5 |  |  |
|                   | 12/7/2023     | Rainy                   | 14:24                                    | 3.8              | 1.0                 | 29.50             | 29.50 | 8.56  | 8.57  | 26.78           | 26.77 | 84.50              | 82.35 | 6.20       | 6.19 | 4.67             | 4.75 | 1.0        | 1.4 |  |  |
|                   |               |                         | 14:25                                    | 3.8              | 1.0                 | 29.50             | 29.50 | 8.58  | 8.57  | 26.75           | 26.77 | 80.20              | 82.35 | 6.18       | 6.19 | 4.82             | 4.75 | 1.8        | 1.4 |  |  |
|                   | 14/7/2023     | Cloudy                  | 16:35                                    | 3.6              | 1.0                 | 28.80             | 28.85 | 8.63  | 8.63  | 27.08           | 27.07 | 82.40              | 83.30 | 6.19       | 6.25 | 4.69             | 4.77 | 1.4        | 1.5 |  |  |
|                   |               |                         | 16:36                                    | 3.6              | 1.0                 | 28.90             | 28.85 | 8.63  | 8.63  | 27.06           | 27.07 | 84.20              | 83.30 | 6.30       | 6.25 | 4.85             | 4.77 | 1.6        | 1.5 |  |  |
|                   | 17/7/2023     | Typhoon<br>Signal no. 8 | WQM was cancelled due to adverse weather |                  |                     |                   |       |       |       |                 |       |                    |       |            |      |                  |      |            |     |  |  |
|                   | 19/7/2023     | Cloudy                  | 7:39                                     | 4.1              | 1.0                 | 26.20             | 26.10 | 8.21  | 8.22  | 30.50           | 30.51 | 83.00              | 82.10 | 6.20       | 6.16 | 4.17             | 4.21 | 9.2        | 9.4 |  |  |
|                   |               |                         | 7:40                                     | 4.1              | 1.0                 | 26.00             | 26.10 | 8.22  | 8.22  | 30.52           | 30.51 | 81.20              | 82.10 | 6.11       | 6.16 | 4.25             | 4.21 | 9.5        | 9.4 |  |  |
|                   | 21/7/2023     | Cloudy                  | 7:41                                     | 4.1              | 1.0                 | 26.20             | 26.10 | 8.12  | 8.13  | 32.72           | 32.73 | 81.90              | 82.15 | 6.09       | 6.13 | 4.83             | 4.78 | 7.8        | 7.6 |  |  |
|                   |               |                         | 7:41                                     | 4.1              | 1.0                 | 26.00             | 26.10 | 8.14  | 8.13  | 32.74           | 32.73 | 82.50              | 82.15 | 6.16       | 6.13 | 4.72             | 4.78 | 7.4        | 7.6 |  |  |
|                   | 24/7/2023     | Cloudy                  | 8:50                                     | 4.0              | 1.0                 | 28.80             | 28.80 | 8.55  | 8.56  | 30.41           | 30.42 | 83.60              | 83.55 | 6.27       | 6.27 | 4.17             | 4.18 | 4.9        | 5.2 |  |  |
|                   |               |                         | 8:51                                     | 4.0              | 1.0                 | 28.80             | 28.80 | 8.57  | 8.57  | 30.42           | 30.42 | 83.50              | 83.55 | 6.27       | 6.27 | 4.19             | 4.18 | 5.4        | 5.2 |  |  |
|                   | 26/7/2023     | Cloudy                  | 11:38                                    | 3.8              | 1.0                 | 28.00             | 28.05 | 8.42  | 8.42  | 31.29           | 31.28 | 82.00              | 82.55 | 6.12       | 6.15 | 3.29             | 3.31 | 2.9        | 3.3 |  |  |
|                   |               |                         | 11:39                                    | 3.8              | 1.0                 | 28.10             | 28.05 | 8.42  | 8.42  | 31.27           | 31.28 | 83.10              | 82.55 | 6.18       | 6.15 | 3.32             | 3.31 | 3.6        | 3.3 |  |  |
|                   | 28/7/2023     | Cloudy                  | 15:26                                    | 3.6              | 1.0                 | 28.60             | 28.65 | 8.50  | 8.49  | 30.75           | 30.76 | 83.90              | 83.20 | 6.24       | 6.18 | 0.95             | 0.89 | 1.8        | 1.7 |  |  |
|                   |               |                         | 15:27                                    | 3.6              | 1.0                 | 28.70             | 28.65 | 8.47  | 8.49  | 30.77           | 30.76 | 82.50              | 83.20 | 6.12       | 6.18 | 0.83             | 0.89 | 1.6        | 1.7 |  |  |
| 31/7/2023         | Cloudy        | 16:01                   | 3.9                                      | 1.0              | 27.80               | 27.85             | 8.31  | 8.26  | 27.57 | 27.59           | 90.10 | 89.75              | 6.32  | 6.29       | 2.19 | 2.23             | 4.0  | 3.9        |     |  |  |
|                   |               | 16:02                   | 3.9                                      | 1.0              | 27.90               | 27.85             | 8.20  | 8.26  | 27.60 | 27.59           | 89.40 | 89.75              | 6.26  | 6.29       | 2.27 | 2.23             | 3.7  | 3.9        |     |  |  |

General Note: For calculation of average concentration of SS, the minimum value for "NOT DETECTED" is treated as 1.0mg/L according to reporting limit.



Impact Water Quality Monitoring at Station SR5 (Bottom) - Ebb Tide

| Station Reference | Sampling Date | Weather                 | Sampling Time                            | Water Depth<br>m | Sampling Depth<br>m | Temperature<br>°C |          | pH    |       | Salinity<br>ppt |       | DO Saturation<br>% |       | DO<br>mg/L |      | Turbidity<br>NTU |       | SS<br>mg/L |       |       |      |
|-------------------|---------------|-------------------------|--|------------------|---------------------|-------------------|----------|-------|-------|-----------------|-------|--------------------|-------|------------|------|------------------|-------|------------|-------|-------|------|
|                   |               |                         |  |                  |                     | Value             | AVG      | Value | AVG   | Value           | AVG   | Value              | AVG   | Value      | AVG  | Value            | AVG   | Value      | AVG   | Value | AVG  |
|                   |               |                         |  |                  |                     | SR5               | 3/7/2023 | Fine  | 11:19 | 4.5             | 3.5   | 26.70              | 26.70 | 8.26       | 8.26 | 24.67            | 24.67 | 82.90      | 83.05 | 6.19  | 6.20 |
|                   |               |                         | 11:20                                    | 4.5              | 3.5                 | 26.70             |          | 8.26  |       | 24.67           |       | 82.20              |       | 6.21       |      | 4.38             |       | 2.6        |       |       |      |
|                   | 5/7/2023      | Fine                    | 13:18                                    | 4.1              | 3.1                 | 27.00             | 27.00    | 8.20  | 8.21  | 25.74           | 25.74 | 82.10              | 82.40 | 6.19       | 6.18 | 4.99             | 5.06  | 7.4        | 7.6   |       |      |
|                   |               |                         | 13:19                                    | 4.1              | 3.1                 | 27.00             |          | 8.21  |       | 25.73           |       | 82.70              |       | 6.16       |      | 5.12             |       | 7.7        |       |       |      |
|                   | 7/7/2023      | Fine                    | 14:52                                    | 4.5              | 3.5                 | 26.70             | 26.60    | 8.24  | 8.24  | 27.01           | 27.01 | 80.20              | 79.80 | 6.08       | 6.03 | 4.38             | 4.32  | 12.1       | 11.9  |       |      |
|                   |               |                         | 14:53                                    | 4.5              | 3.5                 | 26.50             |          | 8.24  |       | 27.00           |       | 79.40              |       | 5.97       |      | 4.25             |       | 11.6       |       |       |      |
|                   | 10/7/2023     | Cloudy                  | 17:36                                    | 4.2              | 3.2                 | 27.90             | 27.75    | 8.49  | 8.48  | 27.59           | 27.60 | 87.40              | 87.35 | 6.15       | 6.15 | 3.95             | 3.87  | 6.9        | 6.7   |       |      |
|                   |               |                         | 17:37                                    | 4.2              | 3.2                 | 27.60             |          | 8.47  |       | 27.61           |       | 87.30              |       | 6.14       |      | 3.79             |       | 6.5        |       |       |      |
|                   | 12/7/2023     | Rainy                   | 8:05                                     | 4.1              | 3.1                 | 28.00             | 28.05    | 8.53  | 8.53  | 27.76           | 27.76 | 85.00              | 87.25 | 6.18       | 6.19 | 4.38             | 4.33  | 2.6        | 3.1   |       |      |
|                   |               |                         | 8:06                                     | 4.1              | 3.1                 | 28.10             |          | 8.53  |       | 27.75           |       | 89.50              |       | 6.20       |      | 4.28             |       | 3.6        |       |       |      |
|                   | 14/7/2023     | Cloudy                  | 9:44                                     | 3.9              | 2.9                 | 28.20             | 28.10    | 8.62  | 8.63  | 27.69           | 27.68 | 83.20              | 81.65 | 6.11       | 6.09 | 5.08             | 5.13  | 1.2        | 1.7   |       |      |
|                   |               |                         | 9:45                                     | 3.9              | -1.0                | 28.00             |          | 8.63  |       | 27.67           |       | 80.10              |       | 6.07       |      | 5.17             |       | 2.1        |       |       |      |
|                   | 17/7/2023     | Typhoon<br>Signal no. 8 | WQM was cancelled due to adverse weather |                  |                     |                   |          |       |       |                 |       |                    |       |            |      |                  |       |            |       |       |      |
|                   | 19/7/2023     | Rainy                   | 12:54                                    | 3.8              | 2.8                 | 25.40             | 25.45    | 8.16  | 8.16  | 31.73           | 31.74 | 82.10              | 82.40 | 6.16       | 6.18 | 4.38             | 4.33  | 13.3       | 13.6  |       |      |
|                   |               |                         | 12:55                                    | 3.8              | 2.8                 | 25.50             |          | 8.15  |       | 31.74           |       | 82.70              |       | 6.19       |      | 4.27             |       | 13.8       |       |       |      |
|                   | 21/7/2023     | Cloudy                  | 14:11                                    | 4.4              | 3.4                 | 26.50             | 26.50    | 8.20  | 8.21  | 32.71           | 32.71 | 84.20              | 83.90 | 6.25       | 6.23 | 4.39             | 4.37  | 6.8        | 6.5   |       |      |
|                   |               |                         | 14:12                                    | 4.4              | 3.4                 | 26.50             |          | 8.21  |       | 32.70           |       | 83.60              |       | 6.20       |      | 4.35             |       | 6.2        |       |       |      |
|                   | 24/7/2023     | Cloudy                  | 15:46                                    | 4.3              | 3.3                 | 28.50             | 28.60    | 8.53  | 8.53  | 30.49           | 30.50 | 82.10              | 81.80 | 6.19       | 6.16 | 4.00             | 3.99  | 3.0        | 3.7   |       |      |
|                   |               |                         | 15:47                                    | 4.3              | 3.3                 | 28.70             |          | 8.52  |       | 30.51           |       | 81.50              |       | 6.12       |      | 3.98             |       | 4.3        |       |       |      |
|                   | 26/7/2023     | Cloudy                  | 17:34                                    | 4.0              | 3.0                 | 27.50             | 27.45    | 8.29  | 8.29  | 32.12           | 32.11 | 83.30              | 83.80 | 6.19       | 6.24 | 3.54             | 3.57  | 5.0        | 4.3   |       |      |
|                   |               |                         | 17:35                                    | 4.0              | 3.0                 | 27.40             |          | 8.28  |       | 32.10           |       | 84.30              |       | 6.28       |      | 3.59             |       | 3.5        |       |       |      |
|                   | 28/7/2023     | Cloudy                  | 8:16                                     | 3.9              | 2.9                 | 28.70             | 28.65    | 8.48  | 8.48  | 30.74           | 30.75 | 81.70              | 82.50 | 6.07       | 6.13 | 0.85             | 0.79  | 1.2        | 1.3   |       |      |
|                   |               |                         | 8:17                                     | 3.9              | 2.9                 | 28.60             |          | 8.48  |       | 30.76           |       | 83.30              |       | 6.19       |      | 0.73             |       | 1.4        |       |       |      |
|                   | 31/7/2023     | Cloudy                  | 10:21                                    | 4.2              | 3.2                 | 27.50             | 27.55    | 8.25  | 8.26  | 29.34           | 29.35 | 83.50              | 82.70 | 6.26       | 6.20 | 3.61             | 3.70  | 2.6        | 2.4   |       |      |
|                   |               |                         | 10:22                                    | 4.2              | 3.2                 | 27.60             |          | 8.26  |       | 29.35           |       | 81.90              |       | 6.14       |      | 3.79             |       | 2.2        |       |       |      |

General Note: For calculation of average concentration of SS, the minimum value for "NOT DETECTED" is treated as 1.0mg/L according to reporting limit.



Impact Water Quality Monitoring at Station SR5 (Bottom) - Flood Tide

| Station Reference | Sampling Date | Weather                 | Sampling Time                            | Water Depth<br>m | Sampling Depth<br>m | Temperature<br>°C |          | pH    |       | Salinity<br>ppt |       | DO Saturation<br>% |       | DO<br>mg/L |      | Turbidity<br>NTU |       | SS<br>mg/L |       |
|-------------------|---------------|-------------------------|--|------------------|---------------------|-------------------|----------|-------|-------|-----------------|-------|--------------------|-------|------------|------|------------------|-------|------------|-------|
|                   |               |                         |  |                  |                     | Value             | AVG      | Value | AVG   | Value           | AVG   | Value              | AVG   | Value      | AVG  | Value            | AVG   | Value      | AVG   |
|                   |               |                         |  |                  |                     | SR5               | 3/7/2023 | Fine  | 18:10 | 4.0             | 3.0   | 26.40              | 26.45 | 8.18       | 8.19 | 26.27            | 26.27 | 78.70      | 79.40 |
|                   |               |                         | 18:11                                    | 4.0              | 3.0                 | 26.50             |          | 8.20  |       | 26.27           |       | 80.10              |       | 5.91       |      | 4.47             |       | 5.4        |       |
|                   | 5/7/2023      | Fine                    | 8:09                                     | 3.8              | 2.8                 | 26.70             | 26.60    | 8.20  | 8.21  | 25.74           | 25.74 | 82.10              | 82.40 | 6.09       | 6.13 | 4.99             | 5.06  | 5.2        | 5.0   |
|                   |               |                         | 8:10                                     | 3.8              | 2.8                 | 26.50             |          | 8.21  |       | 25.73           |       | 82.70              |       | 6.16       |      | 5.12             |       | 4.8        |       |
|                   | 7/7/2023      | Fine                    | 8:28                                     | 4.2              | 3.2                 | 26.90             | 26.85    | 8.18  | 8.19  | 26.93           | 26.94 | 83.90              | 83.50 | 6.24       | 6.21 | 4.62             | 4.50  | 7.0        | 7.4   |
|                   |               |                         | 8:29                                     | 4.2              | 3.2                 | 26.80             |          | 8.19  |       | 26.95           |       | 83.10              |       | 6.18       |      | 4.37             |       | 7.8        |       |
|                   | 10/7/2023     | Cloudy                  | 11:08                                    | 3.8              | 2.8                 | 27.60             | 27.70    | 8.49  | 8.48  | 27.48           | 27.49 | 89.50              | 89.05 | 6.25       | 6.19 | 3.81             | 3.78  | 5.2        | 5.3   |
|                   |               |                         | 11:09                                    | 3.8              | 2.8                 | 27.80             |          | 8.47  |       | 27.50           |       | 88.60              |       | 6.13       |      | 3.74             |       | 5.4        |       |
|                   | 12/7/2023     | Rainy                   | 14:26                                    | 3.8              | 2.8                 | 27.30             | 27.40    | 8.55  | 8.55  | 28.25           | 28.25 | 85.20              | 82.30 | 6.20       | 6.13 | 5.12             | 5.04  | 3.4        | 3.3   |
|                   |               |                         | 14:27                                    | 3.8              | 2.8                 | 27.50             |          | 8.55  |       | 28.24           |       | 79.40              |       | 6.05       |      | 4.95             |       | 3.1        |       |
|                   | 14/7/2023     | Cloudy                  | 16:37                                    | 3.6              | 2.6                 | 28.90             | 28.90    | 8.63  | 8.62  | 27.08           | 27.07 | 83.70              | 83.65 | 6.32       | 6.32 | 5.07             | 5.12  | 1.3        | 1.2   |
|                   |               |                         | 16:38                                    | 3.6              | 2.6                 | 28.90             |          | 8.61  |       | 27.06           |       | 83.60              |       | 6.31       |      | 5.16             |       | 1.0        |       |
|                   | 17/7/2023     | Typhoon<br>Signal no. 8 | WQM was cancelled due to adverse weather |                  |                     |                   |          |       |       |                 |       |                    |       |            |      |                  |       |            |       |
|                   | 19/7/2023     | Cloudy                  | 7:42                                     | 4.1              | 3.1                 | 25.80             | 25.85    | 8.20  | 8.20  | 30.71           | 30.71 | 80.50              | 80.45 | 6.15       | 6.15 | 4.16             | 4.13  | 10.2       | 10.4  |
|                   |               |                         | 7:43                                     | 4.1              | 3.1                 | 25.90             |          | 8.20  |       | 30.70           |       | 80.40              |       | 6.14       |      | 4.09             |       | 10.6       |       |
|                   | 21/7/2023     | Cloudy                  | 0:02                                     | 4.1              | 3.1                 | 26.10             | 26.10    | 8.10  | 8.11  | 32.91           | 32.92 | 81.60              | 82.50 | 6.08       | 6.14 | 4.92             | 4.91  | 9.2        | 9.0   |
|                   |               |                         | 0:03                                     | 4.1              | 3.1                 | 26.10             |          | 8.11  |       | 32.93           |       | 83.40              |       | 6.19       |      | 4.89             |       | 8.8        |       |
|                   | 24/7/2023     | Cloudy                  | 8:53                                     | 4.0              | 3.0                 | 28.60             | 28.55    | 8.57  | 8.57  | 30.41           | 30.41 | 83.00              | 82.50 | 6.20       | 6.17 | 4.20             | 4.15  | 3.1        | 3.8   |
|                   |               |                         | 8:54                                     | 4.0              | 3.0                 | 28.50             |          | 8.56  |       | 30.40           |       | 82.00              |       | 6.13       |      | 4.09             |       | 4.4        |       |
|                   | 26/7/2023     | Cloudy                  | 11:40                                    | 3.8              | 2.8                 | 27.40             | 27.40    | 8.23  | 8.22  | 32.13           | 32.13 | 81.10              | 80.60 | 6.12       | 6.10 | 3.50             | 3.49  | 3.3        | 9.5   |
|                   |               |                         | 11:41                                    | 3.8              | 2.8                 | 27.40             |          | 8.21  |       | 32.13           |       | 80.10              |       | 6.07       |      | 3.47             |       | 15.7       |       |
|                   | 28/7/2023     | Cloudy                  | 15:28                                    | 3.6              | 2.6                 | 28.70             | 28.70    | 8.45  | 8.45  | 30.92           | 30.91 | 82.20              | 83.10 | 6.12       | 6.19 | 0.62             | 0.68  | 2.6        | 2.8   |
|                   |               |                         | 15:29                                    | 3.6              | 2.6                 | 28.70             |          | 8.44  |       | 30.90           |       | 84.00              |       | 6.25       |      | 0.73             |       | 3.0        |       |
|                   | 31/7/2023     | Cloudy                  | 16:03                                    | 3.9              | 2.9                 | 27.80             | 27.75    | 8.30  | 8.26  | 27.95           | 27.95 | 89.30              | 89.00 | 6.22       | 6.20 | 4.49             | 4.39  | 4.6        | 4.8   |
|                   |               |                         | 16:04                                    | 3.9              | 2.9                 | 27.70             |          | 8.21  |       | 27.94           |       | 88.70              |       | 6.17       |      | 4.29             |       | 5.0        |       |

General Note: For calculation of average concentration of SS, the minimum value for "NOT DETECTED" is treated as 1.0mg/L according to reporting limit.

**Impact Water Quality Monitoring at Station SR6 (Middle) - Ebb Tide**

| Station Reference | Sampling Date        | Weather                                  | Sampling Time | Water Depth<br>m | Sampling Depth<br>m | Temperature<br>°C |      | pH    |       | Salinity<br>ppt |       | DO Saturation<br>% |      | DO<br>mg/L |       | Turbidity<br>NTU |       | SS<br>mg/L |      |       |      |
|-------------------|----------------------|--|---------------|------------------|---------------------|-------------------|------|-------|-------|-----------------|-------|--------------------|------|------------|-------|------------------|-------|------------|------|-------|------|
|                   |                      |  |               |                  |                     | Value             | AVG  | Value | AVG   | Value           | AVG   | Value              | AVG  | Value      | AVG   | Value            | AVG   | Value      | AVG  | Value | AVG  |
|                   |                      |  |               |                  |                     | 3/7/2023          | Fine | 11:26 | 2.6   | 1.3             | 26.80 | 26.85              | 8.30 | 8.31       | 23.89 | 23.88            | 81.20 | 81.25      | 6.17 | 6.18  | 3.90 |
| 5/7/2023          | Fine                 | 11:27                                    | 2.6           | 1.3              | 26.90               | 27.10             | 8.31 | 8.29  | 23.86 | 25.44           | 81.30 | 81.80              | 6.19 | 6.18       | 4.16  | 5.09             | 3.7   | 7.3        |      |       |      |
|                   |                      | 13:06                                    | 2.6           | 1.3              | 27.20               |                   | 8.27 | 25.45 | 82.10 | 6.19            | 5.17  |                    | 7.6  |            |       |                  |       |            |      |       |      |
| 7/7/2023          | Fine                 | 13:07                                    | 2.6           | 1.3              | 27.00               | 26.85             | 8.30 | 8.23  | 25.45 | 26.87           | 81.50 | 83.50              | 6.17 | 6.17       | 5.01  | 4.11             | 7.0   | 7.1        |      |       |      |
|                   |                      | 14:40                                    | 2.7           | 1.4              | 26.90               |                   | 8.23 | 26.88 | 84.90 | 6.14            | 4.17  |                    | 7.0  |            |       |                  |       |            |      |       |      |
| 10/7/2023         | Cloudy               | 14:41                                    | 2.7           | 1.4              | 26.80               | 28.50             | 8.22 | 8.53  | 26.86 | 27.14           | 82.10 | 84.15              | 6.19 | 6.10       | 4.05  | 3.51             | 7.2   | 4.3        |      |       |      |
|                   |                      | 17:24                                    | 2.6           | 1.3              | 28.60               |                   | 8.56 | 27.15 | 81.00 | 6.04            | 3.49  |                    | 4.1  |            |       |                  |       |            |      |       |      |
| 12/7/2023         | Rainy                | 17:25                                    | 2.6           | 1.3              | 28.40               | 29.10             | 8.49 | 8.59  | 27.13 | 26.66           | 87.30 | 89.85              | 6.16 | 6.24       | 3.52  | 5.15             | 4.4   | 2.0        |      |       |      |
|                   |                      | 8:12                                     | 2.6           | 1.3              | 29.00               |                   | 8.58 | 26.65 | 89.50 | 6.20            | 5.09  |                    | 2.3  |            |       |                  |       |            |      |       |      |
| 14/7/2023         | Cloudy               | 8:13                                     | 2.6           | 1.3              | 29.20               | 27.50             | 8.59 | 8.66  | 26.67 | 28.08           | 90.20 | 82.05              | 6.28 | 6.20       | 5.20  | 4.50             | 1.7   | 1.2        |      |       |      |
|                   |                      | 9:53                                     | 2.6           | 1.3              | 27.60               |                   | 8.65 | 28.09 | 81.10 | 6.12            | 4.43  |                    | 1.4  |            |       |                  |       |            |      |       |      |
| 17/7/2023         | Typhoon Signal no. 8 | WQM was cancelled due to adverse weather |               |                  |                     |                   |      |       |       |                 |       |                    |      |            |       |                  |       |            |      |       |      |
| 19/7/2023         | Rainy                | 12:43                                    | 3.2           | 1.6              | 25.90               | 25.85             | 8.16 | 8.17  | 31.69 | 31.69           | 78.70 | 79.45              | 5.79 | 5.86       | 5.09  | 5.03             | 8.0   | 9.1        |      |       |      |
|                   |                      | 12:44                                    | 3.2           | 1.6              | 25.90               |                   | 8.16 | 31.68 | 80.20 | 5.92            | 4.96  |                    | 9.2  |            |       |                  |       |            |      |       |      |
| 21/7/2023         | Cloudy               | 13:59                                    | 2.8           | 1.4              | 26.70               | 26.75             | 8.20 | 8.21  | 32.58 | 32.58           | 83.80 | 82.70              | 6.26 | 6.19       | 4.09  | 4.13             | 3.8   | 3.7        |      |       |      |
|                   |                      | 14:00                                    | 2.8           | 1.4              | 26.80               |                   | 8.21 | 32.58 | 81.60 | 6.12            | 4.16  |                    | 3.5  |            |       |                  |       |            |      |       |      |
| 24/7/2023         | Cloudy               | 15:34                                    | 2.7           | 1.4              | 28.70               | 28.70             | 8.57 | 8.57  | 30.44 | 30.45           | 78.70 | 80.25              | 5.94 | 5.99       | 3.96  | 3.98             | 2.9   | 3.9        |      |       |      |
|                   |                      | 15:48                                    | 2.7           | 1.4              | 28.70               |                   | 8.56 | 30.45 | 81.80 | 6.03            | 3.99  |                    | 4.8  |            |       |                  |       |            |      |       |      |
| 26/7/2023         | Cloudy               | 17:22                                    | 2.7           | 1.4              | 28.10               | 28.05             | 8.34 | 8.33  | 31.19 | 31.19           | 83.40 | 83.85              | 6.19 | 6.22       | 3.59  | 3.60             | 4.4   | 3.7        |      |       |      |
|                   |                      | 17:23                                    | 2.7           | 1.4              | 28.00               |                   | 8.32 | 31.19 | 84.30 | 6.25            | 3.60  |                    | 2.9  |            |       |                  |       |            |      |       |      |
| 28/7/2023         | Cloudy               | 8:25                                     | 2.5           | 1.3              | 28.70               | 28.65             | 8.50 | 8.51  | 30.53 | 30.55           | 84.30 | 83.55              | 6.28 | 6.23       | 0.41  | 0.54             | 2.8   | 3.0        |      |       |      |
|                   |                      | 8:26                                     | 2.5           | 1.3              | 28.60               |                   | 8.51 | 30.56 | 82.80 | 6.17            | 0.67  |                    | 3.2  |            |       |                  |       |            |      |       |      |
| 31/7/2023         | Cloudy               | 10:31                                    | 2.6           | 1.3              | 27.80               | 27.70             | 8.29 | 8.29  | 28.72 | 28.74           | 82.00 | 82.50              | 6.13 | 6.17       | 2.62  | 2.53             | 2.2   | 2.4        |      |       |      |
|                   |                      | 10:32                                    | 2.6           | 1.3              | 27.60               |                   | 8.28 | 28.75 | 83.00 | 6.20            | 2.44  |                    | 2.6  |            |       |                  |       |            |      |       |      |

General Note: For calculation of average concentration of SS, the minimum value for "NOT DETECTED" is treated as 1.0mg/L according to reporting limit.

**Impact Water Quality Monitoring at Station SR6 (Middle) - Flood Tide**

| Station Reference | Sampling Date        | Weather                                  | Sampling Time | Water Depth<br>m | Sampling Depth<br>m | Temperature<br>°C |      | pH    |       | Salinity<br>ppt |       | DO Saturation<br>% |      | DO<br>mg/L |       | Turbidity<br>NTU |       | SS<br>mg/L |      |       |      |
|-------------------|----------------------|--|---------------|------------------|---------------------|-------------------|------|-------|-------|-----------------|-------|--------------------|------|------------|-------|------------------|-------|------------|------|-------|------|
|                   |                      |  |               |                  |                     | Value             | AVG  | Value | AVG   | Value           | AVG   | Value              | AVG  | Value      | AVG   | Value            | AVG   | Value      | AVG  | Value | AVG  |
|                   |                      |  |               |                  |                     | 3/7/2023          | Fine | 17:58 | 2.3   | 1.2             | 26.90 | 26.80              | 8.28 | 8.28       | 24.21 | 24.21            | 80.00 | 80.30      | 5.93 | 5.94  | 4.05 |
| 5/7/2023          | Fine                 | 17:59                                    | 2.3           | 1.2              | 26.70               | 26.85             | 8.28 | 8.29  | 25.44 | 25.45           | 82.50 | 82.60              | 6.16 | 6.17       | 5.17  | 5.09             | 7.1   | 7.3        |      |       |      |
|                   |                      | 8:17                                     | 2.4           | 1.2              | 26.90               |                   | 8.27 | 25.45 | 82.50 | 6.16            | 5.09  |                    | 7.1  |            |       |                  |       |            |      |       |      |
| 7/7/2023          | Fine                 | 8:18                                     | 2.4           | 1.2              | 26.80               | 26.80             | 8.30 | 8.22  | 25.45 | 26.90           | 82.70 | 82.65              | 6.17 | 6.16       | 5.01  | 4.37             | 7.4   | 4.3        |      |       |      |
|                   |                      | 8:35                                     | 2.5           | 1.3              | 26.80               |                   | 8.22 | 26.90 | 84.60 | 6.08            | 4.50  |                    | 4.0  |            |       |                  |       |            |      |       |      |
| 10/7/2023         | Cloudy               | 8:36                                     | 2.5           | 1.3              | 26.80               | 28.10             | 8.22 | 8.53  | 26.90 | 27.18           | 80.70 | 92.85              | 6.24 | 6.23       | 4.24  | 3.82             | 4.5   | 4.9        |      |       |      |
|                   |                      | 11:16                                    | 2.4           | 1.2              | 28.00               |                   | 8.56 | 27.18 | 89.40 | 6.19            | 3.84  |                    | 5.1  |            |       |                  |       |            |      |       |      |
| 12/7/2023         | Rainy                | 11:17                                    | 2.4           | 1.2              | 28.20               | 27.40             | 8.49 | 8.55  | 27.18 | 26.91           | 96.30 | 83.50              | 6.27 | 6.17       | 3.79  | 5.32             | 4.6   | 1.7        |      |       |      |
|                   |                      | 14:15                                    | 2.4           | 1.2              | 27.30               |                   | 8.56 | 26.91 | 82.10 | 6.19            | 5.27  |                    | 1.7  |            |       |                  |       |            |      |       |      |
| 14/7/2023         | Cloudy               | 14:16                                    | 2.4           | 1.2              | 27.50               | 27.55             | 8.54 | 8.61  | 26.90 | 28.44           | 84.90 | 80.45              | 6.14 | 6.16       | 5.36  | 4.50             | 1.6   | 1.0        |      |       |      |
|                   |                      | 16:26                                    | 2.3           | 1.2              | 27.80               |                   | 8.60 | 28.44 | 80.50 | 6.17            | 4.52  |                    | <1.0 |            |       |                  |       |            |      |       |      |
| 16:27             | 2.3                  | 1.2                                      | 27.50         | 8.61             | 28.42               | 80.40             | 6.14 | 4.48  | <1.0  |                 |       |                    |      |            |       |                  |       |            |      |       |      |
| 17/7/2023         | Typhoon Signal no. 8 | WQM was cancelled due to adverse weather |               |                  |                     |                   |      |       |       |                 |       |                    |      |            |       |                  |       |            |      |       |      |
| 19/7/2023         | Cloudy               | 7:50                                     | 2.5           | 1.3              | 25.80               | 25.75             | 8.20 | 8.20  | 30.72 | 30.74           | 83.00 | 83.00              | 6.23 | 6.23       | 4.16  | 4.13             | 6.2   | 6.2        |      |       |      |
|                   |                      | 7:51                                     | 2.5           | 1.3              | 25.70               |                   | 8.19 | 30.75 | 83.00 | 6.22            | 4.09  |                    | 6.1  |            |       |                  |       |            |      |       |      |
| 21/7/2023         | Cloudy               | 7:52                                     | 2.4           | 1.2              | 26.10               | 26.15             | 8.13 | 8.13  | 32.80 | 32.80           | 83.90 | 83.20              | 6.24 | 6.18       | 3.90  | 3.96             | 6.4   | 6.7        |      |       |      |
|                   |                      | 7:53                                     | 2.4           | 1.2              | 26.20               |                   | 8.13 | 32.79 | 82.50 | 6.12            | 4.02  |                    | 6.9  |            |       |                  |       |            |      |       |      |
| 24/7/2023         | Cloudy               | 9:00                                     | 2.5           | 1.3              | 28.60               | 28.55             | 8.58 | 8.58  | 30.49 | 30.50           | 81.90 | 82.70              | 6.04 | 6.10       | 4.10  | 4.14             | 5.0   | 4.3        |      |       |      |
|                   |                      | 9:01                                     | 2.5           | 1.3              | 28.50               |                   | 8.58 | 30.51 | 83.50 | 6.16            | 4.18  |                    | 3.6  |            |       |                  |       |            |      |       |      |
| 26/7/2023         | Cloudy               | 11:49                                    | 2.5           | 1.3              | 27.80               | 27.80             | 8.36 | 8.35  | 31.30 | 31.30           | 82.70 | 82.40              | 6.16 | 6.15       | 3.46  | 3.48             | 3.2   | 6.2        |      |       |      |
|                   |                      | 11:50                                    | 2.5           | 1.3              | 27.80               |                   | 8.34 | 31.30 | 82.10 | 6.13            | 3.49  |                    | 9.1  |            |       |                  |       |            |      |       |      |
| 28/7/2023         | Cloudy               | 15:17                                    | 2.3           | 1.2              | 28.60               | 28.65             | 8.47 | 8.47  | 30.76 | 30.75           | 84.50 | 84.05              | 6.28 | 6.24       | 0.86  | 0.89             | 3.0   | 2.9        |      |       |      |
|                   |                      | 15:18                                    | 2.3           | 1.2              | 28.70               |                   | 8.46 | 30.74 | 83.60 | 6.20            | 0.92  |                    | 2.7  |            |       |                  |       |            |      |       |      |
| 31/7/2023         | Cloudy               | 15:52                                    | 2.4           | 1.2              | 28.70               | 28.75             | 8.31 | 8.32  | 27.63 | 27.63           | 89.20 | 88.80              | 6.27 | 6.24       | 3.16  | 3.22             | 2.4   | 2.7        |      |       |      |
|                   |                      | 15:53                                    | 2.4           | 1.2              | 28.80               |                   | 8.32 | 27.62 | 88.40 | 6.21            | 3.28  |                    | 2.9  |            |       |                  |       |            |      |       |      |

General Note: For calculation of average concentration of SS, the minimum value for "NOT DETECTED" is treated as 1.0mg/L according to reporting limit.



## Impact Water Quality Monitoring at Station SR9 (surface) - Ebb Tide

| Station Reference | Sampling Date | Weather                 | Sampling Time                            | Water Depth<br>m | Sampling Depth<br>m | Temperature<br>°C |       | pH    |      | Salinity<br>ppt |       | DO Saturation<br>% |       | DO<br>mg/L |      | Turbidity<br>NTU |      | SS<br>mg/L |     |       |     |  |
|-------------------|---------------|-------------------------|--|------------------|---------------------|-------------------|-------|-------|------|-----------------|-------|--------------------|-------|------------|------|------------------|------|------------|-----|-------|-----|--|
|                   |               |                         |  |                  |                     | Value             | AVG   | Value | AVG  | Value           | AVG   | Value              | AVG   | Value      | AVG  | Value            | AVG  | Value      | AVG | Value | AVG |  |
|                   |               |                         |  |                  |                     | °C                |       |       |      |                 |       |                    |       |            |      |                  |      |            |     |       |     |  |
| SR9               | 3/7/2023      | Fine                    | 11:40                                    | 4.1              | 1.0                 | 26.90             |       | 8.29  |      | 23.14           |       | 83.50              | 6.15  | 6.16       | 4.15 | 4.12             | 4.2  | 4.3        |     |       |     |  |
|                   |               |                         | 11:41                                    | 4.1              | 1.0                 | 27.00             | 26.95 | 8.30  | 8.30 | 23.13           | 23.14 | 84.60              | 6.16  | 6.16       | 4.08 |                  | 4.2  | 4.3        |     |       |     |  |
|                   |               |                         | 12:52                                    | 4.3              | 1.0                 | 26.70             |       | 8.22  |      | 25.43           |       | 83.30              | 6.23  | 6.26       | 4.17 |                  | 6.6  |            |     |       |     |  |
|                   | 5/7/2023      | Fine                    | 12:53                                    | 4.3              | 1.0                 | 26.80             | 26.75 | 8.20  | 8.21 | 25.45           | 25.44 | 82.70              | 83.00 | 6.29       | 6.26 | 4.27             | 4.22 | 6.2        | 6.4 |       |     |  |
|                   |               |                         | 14:26                                    | 4.3              | 1.0                 | 26.80             | 26.85 | 8.20  | 8.21 | 26.93           | 26.93 | 91.30              | 90.35 | 6.27       | 6.23 | 3.78             | 3.89 | 5.7        | 5.5 |       |     |  |
|                   |               |                         | 14:27                                    | 4.3              | 1.0                 | 26.90             |       | 8.21  |      | 26.92           |       | 89.40              | 89.40 | 6.19       | 6.23 | 3.99             |      | 5.3        |     |       |     |  |
|                   | 10/7/2023     | Cloudy                  | 17:10                                    | 4.1              | 1.0                 | 27.00             | 27.05 | 8.40  | 8.39 | 27.89           | 27.89 | 87.00              | 88.05 | 6.09       | 6.14 | 3.54             | 3.51 | 5.7        | 5.6 |       |     |  |
|                   |               |                         | 17:11                                    | 4.1              | 1.0                 | 27.10             |       | 8.37  |      | 27.88           |       | 89.10              | 89.10 | 6.18       | 6.14 | 3.48             |      | 5.4        |     |       |     |  |
|                   |               |                         | 8:26                                     | 4.0              | 1.0                 | 29.10             | 29.05 | 8.61  | 8.61 | 26.88           | 26.89 | 82.00              | 84.65 | 6.02       | 6.08 | 4.17             | 4.22 | 2.4        | 2.3 |       |     |  |
|                   | 12/7/2023     | Rainy                   | 8:27                                     | 4.0              | 1.0                 | 29.00             |       | 8.60  |      | 26.90           |       | 87.30              | 87.30 | 6.14       | 6.08 | 4.26             |      | 2.1        |     |       |     |  |
|                   |               |                         | 10:07                                    | 4.1              | 1.0                 | 28.10             | 28.05 | 8.65  | 8.67 | 27.74           | 27.74 | 83.20              | 83.10 | 6.11       | 6.15 | 3.97             | 4.01 | 1.7        | 1.9 |       |     |  |
|                   |               |                         | 10:08                                    | 4.1              | 1.0                 | 28.00             |       | 8.68  |      | 27.73           |       | 83.00              | 83.00 | 6.19       | 6.15 | 4.04             |      | 2.0        |     |       |     |  |
|                   | 17/7/2023     | Typhoon<br>Signal no. 8 | WQM was cancelled due to adverse weather |                  |                     |                   |       |       |      |                 |       |                    |       |            |      |                  |      |            |     |       |     |  |
|                   | 19/7/2023     | Rainy                   | 12:29                                    | 3.8              | 1.0                 | 25.90             | 25.85 | 8.15  | 8.16 | 31.39           | 31.39 | 82.10              | 81.80 | 6.19       | 6.16 | 3.98             | 4.03 | 8.4        | 8.7 |       |     |  |
|                   |               |                         | 12:30                                    | 3.8              | 1.0                 | 26.90             |       | 8.16  |      | 31.40           |       | 81.50              | 81.50 | 6.13       | 6.16 | 4.08             |      | 8.9        |     |       |     |  |
|                   |               |                         | 13:46                                    | 4.2              | 1.0                 | 27.00             | 26.95 | 8.28  | 8.27 | 32.30           | 32.30 | 81.10              | 79.90 | 5.99       | 6.09 | 3.95             | 3.99 | 3.3        | 3.2 |       |     |  |
|                   | 21/7/2023     | Cloudy                  | 13:47                                    | 4.2              | 1.0                 | 26.90             |       | 8.26  |      | 32.30           |       | 78.70              | 78.70 | 5.99       | 6.09 | 4.02             |      | 3.1        |     |       |     |  |
|                   |               |                         | 15:20                                    | 4.2              | 1.0                 | 29.00             | 28.95 | 8.59  | 8.58 | 29.60           | 29.60 | 82.60              | 83.15 | 6.16       | 6.21 | 3.68             | 3.72 | 2.8        | 2.6 |       |     |  |
|                   |               |                         | 15:21                                    | 4.2              | 1.0                 | 28.90             |       | 8.57  |      | 29.58           | 29.59 | 83.70              | 83.70 | 6.25       | 6.21 | 3.75             |      | 2.4        |     |       |     |  |
|                   | 26/7/2023     | Cloudy                  | 17:08                                    | 4.2              | 1.0                 | 28.50             | 28.40 | 8.51  | 8.50 | 30.20           | 30.19 | 83.60              | 84.05 | 6.20       | 6.22 | 3.30             | 3.28 | <1.0       | 1.0 |       |     |  |
|                   |               |                         | 17:09                                    | 4.2              | 1.0                 | 28.30             |       | 8.48  |      | 30.18           |       | 84.50              | 84.50 | 6.24       | 6.22 | 3.25             |      | <1.0       |     |       |     |  |
|                   |               |                         | 8:39                                     | 4.0              | 1.0                 | 28.50             | 28.50 | 8.50  | 8.49 | 30.58           | 30.59 | 82.50              | 83.20 | 6.12       | 6.18 | 1.24             | 1.31 | 1.6        | 1.5 |       |     |  |
|                   | 28/7/2023     | Cloudy                  | 8:40                                     | 4.0              | 1.0                 | 28.50             |       | 8.48  |      | 30.60           |       | 83.90              | 83.90 | 6.24       | 6.24 | 1.37             |      | 1.4        |     |       |     |  |
|                   |               |                         | 10:45                                    | 4.3              | 1.0                 | 27.90             | 27.85 | 8.31  | 8.32 | 27.29           | 27.29 | 84.20              | 84.50 | 6.23       | 6.25 | 1.95             | 2.01 | 2.5        | 2.4 |       |     |  |
|                   |               |                         | 10:46                                    | 4.3              | 1.0                 | 27.80             |       | 8.33  |      | 27.28           |       | 84.80              | 84.80 | 6.27       | 6.25 | 2.06             |      | 2.3        |     |       |     |  |

General Note: For calculation of average concentration of SS, the minimum value for "NOT DETECTED" is treated as 1.0mg/L according to reporting limit.



## Impact Water Quality Monitoring at Station SR9 (surface) - Flood Tide

| Station Reference | Sampling Date | Weather                 | Sampling Time                            | Water Depth<br>m | Sampling Depth<br>m | Temperature<br>°C |       | pH    |      | Salinity<br>ppt |       | DO Saturation<br>% |       | DO<br>mg/L |      | Turbidity<br>NTU |      | SS<br>mg/L |     |       |     |  |
|-------------------|---------------|-------------------------|--|------------------|---------------------|-------------------|-------|-------|------|-----------------|-------|--------------------|-------|------------|------|------------------|------|------------|-----|-------|-----|--|
|                   |               |                         |  |                  |                     | Value             | AVG   | Value | AVG  | Value           | AVG   | Value              | AVG   | Value      | AVG  | Value            | AVG  | Value      | AVG | Value | AVG |  |
|                   |               |                         |  |                  |                     | °C                |       |       |      |                 |       |                    |       |            |      |                  |      |            |     |       |     |  |
| SR9               | 3/7/2023      | Fine                    | 17:44                                    | 3.8              | 1.0                 | 26.60             | 26.65 | 8.30  | 8.29 | 23.07           | 23.08 | 83.60              | 84.05 | 6.20       | 6.24 | 4.06             | 4.12 | 2.5        | 2.8 |       |     |  |
|                   |               |                         | 17:45                                    | 3.8              | 1.0                 | 26.70             |       | 8.27  |      | 23.09           |       | 84.50              | 84.50 | 6.28       | 6.24 | 4.18             |      | 3.0        |     |       |     |  |
|                   |               |                         | 8:31                                     | 4.1              | 1.0                 | 26.80             | 26.85 | 8.22  | 8.21 | 25.43           | 25.44 | 82.10              | 81.80 | 6.23       | 6.16 | 4.17             | 4.22 | 2.6        | 2.5 |       |     |  |
|                   | 5/7/2023      | Fine                    | 8:32                                     | 4.1              | 1.0                 | 26.90             |       | 8.20  |      | 25.45           |       | 81.50              | 81.80 | 6.09       | 6.16 | 4.27             |      | 2.3        |     |       |     |  |
|                   |               |                         | 8:49                                     | 4.0              | 1.0                 | 26.90             | 26.95 | 8.22  | 8.22 | 26.93           | 26.93 | 84.10              | 83.75 | 6.26       | 6.27 | 3.42             | 3.40 | 6.5        | 6.3 |       |     |  |
|                   |               |                         | 8:50                                     | 4.0              | 1.0                 | 27.00             |       | 8.21  |      | 26.92           |       | 83.40              | 83.70 | 6.28       | 6.27 | 3.37             |      | 6.0        |     |       |     |  |
|                   | 10/7/2023     | Cloudy                  | 11:30                                    | 3.9              | 1.0                 | 27.40             | 27.35 | 8.40  | 8.39 | 27.62           | 27.64 | 89.30              | 89.00 | 6.12       | 6.13 | 3.25             | 3.22 | 3.8        | 3.7 |       |     |  |
|                   |               |                         | 11:31                                    | 3.9              | 1.0                 | 27.30             |       | 8.37  |      | 27.65           |       | 88.70              | 88.70 | 6.13       | 6.13 | 3.19             |      | 3.5        |     |       |     |  |
|                   |               |                         | 14:01                                    | 3.8              | 1.0                 | 28.06             | 28.28 | 8.60  | 8.59 | 27.10           | 27.10 | 89.40              | 89.35 | 6.19       | 6.16 | 5.07             | 5.13 | 2.2        | 2.2 |       |     |  |
|                   | 12/7/2023     | Rainy                   | 14:02                                    | 3.8              | 1.0                 | 28.50             |       | 8.58  |      | 27.09           |       | 89.30              | 89.30 | 6.12       | 6.12 | 5.18             |      | 2.1        |     |       |     |  |
|                   |               |                         | 16:12                                    | 3.8              | 1.0                 | 29.30             | 29.15 | 8.63  | 8.58 | 26.18           | 26.17 | 84.80              | 83.90 | 6.23       | 6.21 | 4.10             | 4.14 | <1.0       | 1.0 |       |     |  |
|                   |               |                         | 16:13                                    | 3.8              | 1.0                 | 29.00             |       | 8.53  |      | 26.16           |       | 83.00              | 83.00 | 6.18       | 6.21 | 4.17             |      | <1.0       |     |       |     |  |
|                   | 17/7/2023     | Typhoon<br>Signal no. 8 | WQM was cancelled due to adverse weather |                  |                     |                   |       |       |      |                 |       |                    |       |            |      |                  |      |            |     |       |     |  |
|                   | 19/7/2023     | Cloudy                  | 8:04                                     | 4.2              | 1.0                 | 25.90             | 25.95 | 8.16  | 8.17 | 31.40           | 31.40 | 87.60              | 86.75 | 6.24       | 6.21 | 5.01             | 5.00 | 8.8        | 9.0 |       |     |  |
|                   |               |                         | 8:05                                     | 4.2              | 1.0                 | 26.00             |       | 8.18  |      | 31.39           |       | 85.90              | 85.90 | 6.18       | 6.21 | 4.98             |      | 9.2        |     |       |     |  |
|                   |               |                         | 8:06                                     | 3.9              | 1.0                 | 26.90             | 26.95 | 8.28  | 8.30 | 32.35           | 32.35 | 82.30              | 83.00 | 6.13       | 6.18 | 3.82             | 3.80 | 3.6        | 3.9 |       |     |  |
|                   | 21/7/2023     | Cloudy                  | 8:07                                     | 3.9              | 1.0                 | 27.00             |       | 8.50  |      | 32.34           |       | 83.70              | 83.70 | 6.22       | 6.18 | 3.78             |      | 4.1        |     |       |     |  |
|                   |               |                         | 9:14                                     | 3.9              | 1.0                 | 29.20             | 29.10 | 8.66  | 8.65 | 30.04           | 30.04 | 83.60              | 83.65 | 6.16       | 6.17 | 3.97             | 3.92 | 2.4        | 2.1 |       |     |  |
|                   |               |                         | 9:15                                     | 3.9              | 1.0                 | 29.00             |       | 8.64  |      | 30.03           |       | 83.70              | 83.70 | 6.17       | 6.17 | 3.86             |      | 1.7        |     |       |     |  |
|                   | 26/7/2023     | Cloudy                  | 12:04                                    | 3.9              | 1.0                 | 28.90             | 28.85 | 8.56  | 8.57 | 29.47           | 29.47 | 80.10              | 80.65 | 6.07       | 6.09 | 3.08             | 3.10 | <1.0       | 1.0 |       |     |  |
|                   |               |                         | 12:05                                    | 3.9              | 1.0                 | 28.80             |       | 8.57  |      | 29.46           |       | 81.20              | 81.20 | 6.11       | 6.11 | 3.12             |      | <1.0       |     |       |     |  |
|                   |               |                         | 15:03                                    | 3.8              | 1.0                 | 28.50             | 28.45 | 8.47  | 8.48 | 30.49           | 30.51 | 81.90              | 82.55 | 6.11       | 6.16 | 1.37             | 1.32 | 2.3        | 2.4 |       |     |  |
|                   | 28/7/2023     | Cloudy                  | 15:04                                    | 3.8              | 1.0                 | 28.40             |       | 8.49  |      | 30.52           |       | 83.20              | 83.20 | 6.21       | 6.16 | 1.26             |      | 2.5        |     |       |     |  |
|                   |               |                         | 15:38                                    | 4.0              | 1.0                 | 27.90             | 27.95 | 8.34  | 8.33 | 27.25           | 27.25 | 89.40              | 89.40 | 6.29       | 6.28 | 2.65             | 2.76 | 3.5        | 3.5 |       |     |  |
|                   |               |                         | 15:39                                    | 4.0              | 1.0                 | 28.00             |       | 8.32  |      | 27.27           |       | 89.30              | 89.30 | 6.27       | 6.28 | 2.97             |      | 3.2        | 3.4 |       |     |  |

General Note: For calculation of average concentration of SS, the minimum value for "NOT DETECTED" is treated as 1.0mg/L according to reporting limit.



## Impact Water Quality Monitoring at Station SR9 (Bottom) - Ebb Tide

| Station Reference | Sampling Date | Weather              | Sampling Time                            | Water Depth<br>m | Sampling Depth<br>m | Temperature<br>°C |     | pH    |     | Salinity<br>ppt |     | DO Saturation<br>% |     | DO<br>mg/L |     | Turbidity<br>NTU |     | SS<br>mg/L |     |       |  |
|-------------------|---------------|----------------------|--|------------------|---------------------|-------------------|-----|-------|-----|-----------------|-----|--------------------|-----|------------|-----|------------------|-----|------------|-----|-------|--|
|                   |               |                      |  |                  |                     | Value             | AVG | Value | AVG | Value           | AVG | Value              | AVG | Value      | AVG | Value            | AVG | Value      | AVG |       |  |
|                   |               |                      |  |                  |                     |                   |     |       |     |                 |     |                    |     |            |     |                  |     |            |     |       |  |
| SR9               | 3/7/2023      | Fine                 | 11:43                                    | 4.1              | 3.1                 | 26.40             |     | 8.15  |     | 25.95           |     | 84.00              |     | 6.15       |     | 4.28             |     | 5.2        |     |       |  |
|                   |               |                      | 11:44                                    | 4.1              | 3.1                 | 26.50             |     | 8.16  |     | 25.95           |     | 83.90              |     | 6.12       |     | 4.18             |     | 5.6        |     |       |  |
|                   | 5/7/2023      | Fine                 | 12:55                                    | 4.3              | 3.3                 | 26.90             |     | 8.18  |     | 25.87           |     | 83.30              |     | 6.29       |     | 4.95             |     | 5.0        |     |       |  |
|                   |               |                      | 12:56                                    | 4.3              | 3.3                 | 26.80             |     | 8.19  |     | 25.85           |     | 83.00              |     | 6.26       |     | 4.80             |     | 5.5        |     |       |  |
|                   | 7/7/2023      | Fine                 | 14:29                                    | 4.3              | 3.3                 | 26.90             |     | 8.16  |     | 27.28           |     | 88.60              |     | 6.13       |     | 4.52             |     | 7.0        |     |       |  |
|                   |               |                      | 14:30                                    | 4.3              | 3.3                 | 26.80             |     | 8.17  |     | 27.30           |     | 88.20              |     | 6.10       |     | 4.39             |     | 7.2        |     |       |  |
|                   | 10/7/2023     | Cloudy               | 17:13                                    | 4.1              | 3.1                 | 27.10             |     | 8.28  |     | 8.29            |     | 28.48              |     | 28.49      |     | 93.10            |     | 92.35      |     | 6.14  |  |
|                   |               |                      | 17:14                                    | 4.1              | 3.1                 | 27.20             |     | 8.30  |     | 8.30            |     | 28.49              |     | 28.49      |     | 91.60            |     | 92.35      |     | 6.13  |  |
|                   | 12/7/2023     | Rainy                | 8:29                                     | 4.0              | 3.0                 | 27.00             |     | 8.55  |     | 8.55            |     | 28.18              |     | 28.18      |     | 86.30            |     | 83.75      |     | 6.19  |  |
|                   |               |                      | 8:30                                     | 4.0              | 3.0                 | 27.20             |     | 8.55  |     | 8.55            |     | 28.18              |     | 28.18      |     | 81.20            |     | 83.75      |     | 6.17  |  |
|                   | 14/7/2023     | Cloudy               | 10:10                                    | 4.1              | 3.1                 | 28.50             |     | 8.69  |     | 8.69            |     | 27.58              |     | 27.59      |     | 84.10            |     | 84.25      |     | 6.21  |  |
|                   |               |                      | 10:11                                    | 4.1              | -1.0                | 28.30             |     | 8.68  |     | 8.68            |     | 27.60              |     | 27.60      |     | 84.40            |     | 84.25      |     | 6.23  |  |
|                   | 17/7/2023     | Typhoon Signal no. 8 | WQM was cancelled due to adverse weather |                  |                     |                   |     |       |     |                 |     |                    |     |            |     |                  |     |            |     |       |  |
|                   | 19/7/2023     | Rainy                | 12:31                                    | 3.8              | 2.8                 | 25.30             |     | 25.25 |     | 8.15            |     | 8.15               |     | 32.50      |     | 32.51            |     | 84.10      |     | 83.45 |  |
|                   |               |                      | 12:32                                    | 3.8              | 2.8                 | 25.20             |     | 25.25 |     | 8.15            |     | 8.15               |     | 32.51      |     | 32.51            |     | 82.80      |     | 83.45 |  |
|                   | 21/7/2023     | Cloudy               | 13:49                                    | 4.2              | 3.2                 | 26.80             |     | 26.80 |     | 8.27            |     | 8.27               |     | 32.41      |     | 32.41            |     | 83.10      |     | 83.50 |  |
|                   |               |                      | 13:50                                    | 4.2              | 3.2                 | 26.80             |     | 26.80 |     | 8.27            |     | 8.27               |     | 32.40      |     | 32.41            |     | 83.90      |     | 83.50 |  |
|                   | 24/7/2023     | Cloudy               | 15:23                                    | 4.2              | 3.2                 | 28.50             |     | 28.50 |     | 8.60            |     | 8.61               |     | 30.35      |     | 30.37            |     | 81.90      |     | 82.70 |  |
|                   |               |                      | 15:24                                    | 4.2              | 3.2                 | 28.50             |     | 28.50 |     | 8.61            |     | 8.61               |     | 30.38      |     | 30.37            |     | 83.50      |     | 82.70 |  |
|                   | 26/7/2023     | Cloudy               | 17:11                                    | 4.2              | 3.2                 | 28.10             |     | 28.05 |     | 8.33            |     | 8.34               |     | 32.01      |     | 32.01            |     | 83.60      |     | 82.90 |  |
|                   |               |                      | 17:12                                    | 4.2              | 3.2                 | 28.00             |     | 28.05 |     | 8.34            |     | 8.34               |     | 32.00      |     | 32.01            |     | 82.20      |     | 82.90 |  |
|                   | 28/7/2023     | Cloudy               | 8:42                                     | 4.0              | 3.0                 | 28.70             |     | 28.65 |     | 8.48            |     | 8.48               |     | 30.81      |     | 30.82            |     | 82.40      |     | 83.20 |  |
|                   |               |                      | 8:43                                     | 4.0              | 3.0                 | 28.60             |     | 28.65 |     | 8.48            |     | 8.48               |     | 30.83      |     | 30.82            |     | 84.00      |     | 83.20 |  |
|                   | 31/7/2023     | Cloudy               | 10:48                                    | 4.3              | 3.3                 | 27.90             |     | 27.85 |     | 8.33            |     | 8.33               |     | 27.34      |     | 27.34            |     | 83.20      |     | 84.00 |  |
|                   |               |                      | 10:49                                    | 4.3              | 3.3                 | 27.80             |     | 27.85 |     | 8.32            |     | 8.32               |     | 27.33      |     | 27.33            |     | 84.80      |     | 84.00 |  |

General Note: For calculation of average concentration of SS, the minimum value for "NOT DETECTED" is treated as 1.0mg/L according to reporting limit.



## Impact Water Quality Monitoring at Station SR9 (Bottom) - Flood Tide

| Station Reference | Sampling Date | Weather              | Sampling Time                            | Water Depth<br>m | Sampling Depth<br>m | Temperature<br>°C |     | pH    |     | Salinity<br>ppt |     | DO Saturation<br>% |     | DO<br>mg/L |     | Turbidity<br>NTU |     | SS<br>mg/L |     |       |  |
|-------------------|---------------|----------------------|--|------------------|---------------------|-------------------|-----|-------|-----|-----------------|-----|--------------------|-----|------------|-----|------------------|-----|------------|-----|-------|--|
|                   |               |                      |  |                  |                     | Value             | AVG | Value | AVG | Value           | AVG | Value              | AVG | Value      | AVG | Value            | AVG | Value      | AVG |       |  |
|                   |               |                      |  |                  |                     |                   |     |       |     |                 |     |                    |     |            |     |                  |     |            |     |       |  |
| SR9               | 3/7/2023      | Fine                 | 17:46                                    | 3.8              | 2.8                 | 26.60             |     | 26.60 |     | 8.17            |     | 8.17               |     | 25.26      |     | 25.26            |     | 84.00      |     | 83.10 |  |
|                   |               |                      | 17:47                                    | 3.8              | 2.8                 | 26.60             |     | 26.60 |     | 8.16            |     | 8.17               |     | 25.26      |     | 25.26            |     | 82.20      |     | 83.10 |  |
|                   | 5/7/2023      | Fine                 | 8:34                                     | 4.1              | 3.1                 | 26.90             |     | 26.85 |     | 8.18            |     | 8.19               |     | 25.87      |     | 25.86            |     | 83.30      |     | 83.15 |  |
|                   |               |                      | 8:35                                     | 4.1              | 3.1                 | 26.80             |     | 26.85 |     | 8.19            |     | 8.19               |     | 25.85      |     | 25.86            |     | 83.00      |     | 83.15 |  |
|                   | 7/7/2023      | Fine                 | 8:52                                     | 4.0              | 3.0                 | 26.60             |     | 26.70 |     | 8.19            |     | 8.20               |     | 27.29      |     | 27.29            |     | 82.80      |     | 82.30 |  |
|                   |               |                      | 8:53                                     | 4.0              | 3.0                 | 26.80             |     | 26.70 |     | 8.20            |     | 8.20               |     | 27.28      |     | 27.29            |     | 81.80      |     | 82.30 |  |
|                   | 10/7/2023     | Cloudy               | 11:32                                    | 3.9              | 2.9                 | 27.20             |     | 27.10 |     | 8.28            |     | 8.29               |     | 28.41      |     | 28.43            |     | 89.20      |     | 88.80 |  |
|                   |               |                      | 11:33                                    | 3.9              | 2.9                 | 27.00             |     | 27.10 |     | 8.30            |     | 8.29               |     | 28.44      |     | 28.43            |     | 88.40      |     | 88.80 |  |
|                   | 12/7/2023     | Rainy                | 14:03                                    | 3.8              | 2.8                 | 27.50             |     | 27.40 |     | 8.53            |     | 8.54               |     | 28.08      |     | 28.08            |     | 89.50      |     | 89.80 |  |
|                   |               |                      | 14:04                                    | 3.8              | 2.8                 | 27.30             |     | 27.40 |     | 8.55            |     | 8.54               |     | 28.08      |     | 28.08            |     | 90.10      |     | 89.80 |  |
|                   | 14/7/2023     | Cloudy               | 16:14                                    | 3.8              | 2.8                 | 28.50             |     | 28.45 |     | 8.60            |     | 8.61               |     | 27.15      |     | 27.15            |     | 84.10      |     | 84.25 |  |
|                   |               |                      | 16:15                                    | 3.8              | 2.8                 | 28.40             |     | 28.45 |     | 8.62            |     | 8.61               |     | 27.15      |     | 27.15            |     | 84.40      |     | 84.25 |  |
|                   | 17/7/2023     | Typhoon Signal no. 8 | WQM was cancelled due to adverse weather |                  |                     |                   |     |       |     |                 |     |                    |     |            |     |                  |     |            |     |       |  |
|                   | 19/7/2023     | Cloudy               | 8:07                                     | 4.2              | 3.2                 | 25.30             |     | 25.25 |     | 8.16            |     | 8.16               |     | 32.48      |     | 32.49            |     | 83.30      |     | 83.70 |  |
|                   |               |                      | 8:08                                     | 4.2              | 3.2                 | 25.20             |     | 25.25 |     | 8.15            |     | 8.16               |     | 32.49      |     | 32.49            |     | 84.10      |     | 83.70 |  |
|                   | 21/7/2023     | Cloudy               | 8:08                                     | 3.9              | 2.9                 | 26.90             |     | 26.90 |     | 8.29            |     | 8.29               |     | 32.40      |     | 32.40            |     | 84.10      |     | 83.35 |  |
|                   |               |                      | 8:09                                     | 3.9              | 2.9                 | 26.90             |     | 26.90 |     | 8.28            |     | 8.29               |     | 32.40      |     | 32.40            |     | 82.60      |     | 83.35 |  |
|                   | 24/7/2023     | Cloudy               | 9:16                                     | 3.9              | 2.9                 | 28.30             |     | 28.40 |     | 8.63            |     | 8.63               |     | 30.52      |     | 30.52            |     | 83.30      |     | 82.75 |  |
|                   |               |                      | 9:17                                     | 3.9              | 2.9                 | 28.50             |     | 28.40 |     | 8.63            |     | 8.63               |     | 30.52      |     | 30.52            |     | 82.20      |     | 82.75 |  |
|                   | 26/7/2023     | Cloudy               | 12:06                                    | 3.9              | 2.9                 | 28.40             |     | 28.45 |     | 8.48            |     | 8.48               |     | 30.62      |     | 30.61            |     | 83.30      |     | 82.25 |  |
|                   |               |                      | 12:07                                    | 3.9              | 2.9                 | 28.50             |     | 28.45 |     | 8.48            |     | 8.48               |     | 30.60      |     | 30.61            |     | 81.20      |     | 82.25 |  |
|                   | 28/7/2023     | Cloudy               | 15:05                                    | 3.8              | 2.8                 | 28.60             |     | 28.55 |     | 8.45            |     | 8.47               |     | 30.80      |     | 30.81            |     | 82.60      |     | 83.35 |  |
|                   |               |                      | 15:06                                    | 3.8              | 2.8                 | 28.50             |     | 28.55 |     | 8.48            |     | 8.47               |     | 30.82      |     | 30.81            |     | 84.10      |     | 83.35 |  |
|                   | 31/7/2023     | Cloudy               | 15:41                                    | 4.0              | 3.0                 | 27.90             |     | 27.80 |     | 8.33            |     | 8.33               |     | 27.32      |     | 27.33            |     | 91.30      |     | 90.35 |  |
|                   |               |                      | 15:42                                    | 4.0              | 3.0                 | 27.70             |     | 27.80 |     | 8.33            |     | 8.33               |     | 27.33      |     | 27.33            |     | 89.40      |     | 90.35 |  |

General Note: For calculation of average concentration of SS, the minimum value for "NOT DETECTED" is treated as 1.0mg/L according to reporting limit.



## Impact Water Quality Monitoring at Station SR10 (Middle) - Ebb Tide

| Station Reference | Sampling Date | Weather              | Sampling Time                            | Water Depth<br>m | Sampling Depth<br>m | Temperature<br>°C                        |       | pH    |       | Salinity<br>ppt |       | DO Saturation<br>% |       | DO<br>mg/L |      | Turbidity<br>NTU |      | SS<br>mg/L |      |       |     |  |
|-------------------|---------------|----------------------|--|------------------|---------------------|--|-------|-------|-------|-----------------|-------|--------------------|-------|------------|------|------------------|------|------------|------|-------|-----|--|
|                   |               |                      |  |                  |                     | Value                                    | AVG   | Value | AVG   | Value           | AVG   | Value              | AVG   | Value      | AVG  | Value            | AVG  | Value      | AVG  | Value | AVG |  |
|                   |               |                      |  |                  |                     | WQM was cancelled due to adverse weather |       |       |       |                 |       |                    |       |            |      |                  |      |            |      |       |     |  |
| SR10              | 3/7/2023      | Fine                 | 11:49                                    | 2.6              | 1.3                 | 27.00                                    | 27.05 | 8.25  | 8.25  | 22.94           | 22.94 | 84.60              | 84.70 | 6.19       | 6.20 | 3.95             | 4.03 | 2.8        | 2.6  |       |     |  |
|                   |               |                      | 11:50                                    | 2.6              | 1.3                 | 27.10                                    | 8.24  | 8.25  | 22.93 | 22.94           | 84.80 | 84.70              | 6.21  | 6.20       | 4.11 | 4.03             | 2.3  | 2.3        |      |       |     |  |
|                   | 5/7/2023      | Fine                 | 12:43                                    | 2.7              | 1.4                 | 27.10                                    | 27.05 | 8.27  | 8.27  | 25.60           | 25.60 | 84.40              | 82.80 | 6.19       | 6.22 | 5.01             | 5.07 | 2.6        | 2.7  |       |     |  |
|                   |               |                      | 12:44                                    | 2.7              | 1.4                 | 27.00                                    | 8.27  | 8.27  | 25.59 | 25.60           | 81.20 | 82.80              | 6.24  | 6.22       | 5.12 | 5.07             | 2.5  | 2.7        |      |       |     |  |
|                   | 7/7/2023      | Fine                 | 14:17                                    | 2.7              | 1.4                 | 26.80                                    | 26.85 | 8.21  | 8.22  | 26.94           | 26.95 | 86.50              | 87.40 | 6.24       | 6.24 | 4.17             | 4.19 | 8.1        | 8.0  |       |     |  |
|                   |               |                      | 14:18                                    | 2.7              | 1.4                 | 26.90                                    | 8.22  | 8.22  | 26.95 | 26.95           | 88.30 | 87.40              | 6.23  | 6.24       | 4.20 | 4.19             | 7.8  | 8.0        |      |       |     |  |
|                   | 10/7/2023     | Cloudy               | 17:02                                    | 2.5              | 1.3                 | 28.20                                    | 28.10 | 8.43  | 8.42  | 27.64           | 27.65 | 88.10              | 86.45 | 6.06       | 6.09 | 4.29             | 4.23 | 4.6        | 4.7  |       |     |  |
|                   |               |                      | 17:03                                    | 2.5              | 1.3                 | 28.00                                    | 8.41  | 8.41  | 27.65 | 27.65           | 84.80 | 86.45              | 6.11  | 6.09       | 4.17 | 4.23             | 4.8  | 4.7        |      |       |     |  |
|                   | 12/7/2023     | Rainy                | 8:35                                     | 2.5              | 1.3                 | 27.80                                    | 27.80 | 8.56  | 8.57  | 27.65           | 27.66 | 84.00              | 83.95 | 6.15       | 6.14 | 5.17             | 5.19 | 2.2        | 1.9  |       |     |  |
|                   |               |                      | 8:36                                     | 2.5              | 1.3                 | 27.80                                    | 27.80 | 8.58  | 8.57  | 27.66           | 27.66 | 83.90              | 83.95 | 6.12       | 6.14 | 5.20             | 5.19 | 1.5        | 1.9  |       |     |  |
|                   | 14/7/2023     | Cloudy               | 10:16                                    | 2.7              | 1.4                 | 27.90                                    | 27.85 | 8.68  | 8.67  | 28.15           | 28.16 | 83.30              | 83.15 | 6.23       | 6.23 | 4.01             | 4.10 | 1.2        | 1.4  |       |     |  |
|                   |               |                      | 10:17                                    | 2.7              | 1.4                 | 27.80                                    | 8.65  | 8.67  | 28.17 | 28.16           | 83.00 | 83.15              | 6.22  | 6.23       | 4.19 | 4.10             | 1.6  | 1.4        |      |       |     |  |
|                   | 17/7/2023     | Typhoon Signal no. 8 | WQM was cancelled due to adverse weather |                  |                     |  |       |       |       |                 |       |                    |       |            |      |                  |      |            |      |       |     |  |
|                   | 19/7/2023     | Rainy                | 12:20                                    | 2.4              | 1.2                 | 25.70                                    | 25.75 | 8.14  | 8.14  | 31.61           | 31.61 | 82.90              | 81.50 | 6.20       | 6.13 | 5.01             | 5.05 | 11.2       | 11.0 |       |     |  |
|                   |               |                      | 12:21                                    | 2.4              | 1.2                 | 25.80                                    | 8.14  | 8.14  | 31.60 | 31.61           | 80.20 | 81.50              | 6.08  | 6.13       | 5.08 | 5.05             | 10.8 | 11.0       |      |       |     |  |
|                   | 21/7/2023     | Cloudy               | 13:37                                    | 2.7              | 1.4                 | 26.90                                    | 26.90 | 8.26  | 8.27  | 32.24           | 32.25 | 80.00              | 80.30 | 6.09       | 6.09 | 4.69             | 4.79 | 4.2        | 4.0  |       |     |  |
|                   |               |                      | 13:38                                    | 2.7              | 1.4                 | 26.90                                    | 8.26  | 8.27  | 32.25 | 32.25           | 80.60 | 80.30              | 6.11  | 6.09       | 4.88 | 4.79             | 3.8  | 4.0        |      |       |     |  |
|                   | 24/7/2023     | Cloudy               | 15:11                                    | 2.6              | 1.3                 | 29.30                                    | 29.25 | 8.62  | 8.63  | 30.06           | 30.06 | 83.00              | 82.50 | 6.20       | 6.17 | 4.17             | 4.22 | 2.8        | 3.3  |       |     |  |
|                   |               |                      | 15:12                                    | 2.6              | 1.3                 | 29.20                                    | 8.64  | 8.63  | 30.05 | 30.06           | 82.00 | 82.50              | 6.13  | 6.17       | 4.26 | 4.22             | 3.8  | 3.3        |      |       |     |  |
|                   | 26/7/2023     | Cloudy               | 16:59                                    | 2.6              | 1.3                 | 28.90                                    | 28.85 | 8.61  | 8.61  | 29.45           | 29.44 | 84.00              | 83.10 | 6.25       | 6.19 | 4.12             | 4.09 | 1.1        | 1.1  |       |     |  |
|                   |               |                      | 17:00                                    | 2.6              | 1.3                 | 28.80                                    | 8.60  | 8.61  | 29.43 | 29.44           | 82.20 | 83.10              | 6.12  | 6.19       | 4.05 | 4.09             | 1.1  | 1.1        |      |       |     |  |
|                   | 28/7/2023     | Cloudy               | 8:49                                     | 2.6              | 1.3                 | 28.50                                    | 28.55 | 8.48  | 8.48  | 30.76           | 30.77 | 83.60              | 84.05 | 6.20       | 6.24 | 0.51             | 0.57 | <1.0       | 1.0  |       |     |  |
|                   |               |                      | 8:50                                     | 2.6              | 1.3                 | 28.60                                    | 8.47  | 8.48  | 30.77 | 30.77           | 84.50 | 84.05              | 6.28  | 6.24       | 0.62 | 0.57             | <1.0 | 1.0        |      |       |     |  |
|                   | 31/7/2023     | Cloudy               | 10:54                                    | 2.8              | 1.4                 | 27.90                                    | 27.95 | 8.35  | 8.35  | 27.38           | 27.37 | 82.90              | 83.85 | 6.20       | 6.24 | 1.32             | 1.39 | 2.1        | 2.3  |       |     |  |
|                   |               |                      | 10:55                                    | 2.8              | 1.4                 | 28.00                                    | 8.34  | 8.35  | 27.36 | 27.37           | 84.80 | 83.85              | 6.27  | 6.24       | 1.46 | 1.39             | 2.4  | 2.3        |      |       |     |  |

General Note: For calculation of average concentration of SS, the minimum value for "NOT DETECTED" is treated as 1.0mg/L according to reporting limit.



## Impact Water Quality Monitoring at Station SR10 (Middle) - Flood Tide

| Station Reference | Sampling Date | Weather              | Sampling Time                            | Water Depth<br>m | Sampling Depth<br>m | Temperature<br>°C                        |       | pH    |       | Salinity<br>ppt |       | DO Saturation<br>% |       | DO<br>mg/L |      | Turbidity<br>NTU |      | SS<br>mg/L |      |       |     |  |
|-------------------|---------------|----------------------|--|------------------|---------------------|--|-------|-------|-------|-----------------|-------|--------------------|-------|------------|------|------------------|------|------------|------|-------|-----|--|
|                   |               |                      |  |                  |                     | Value                                    | AVG   | Value | AVG   | Value           | AVG   | Value              | AVG   | Value      | AVG  | Value            | AVG  | Value      | AVG  | Value | AVG |  |
|                   |               |                      |  |                  |                     | WQM was cancelled due to adverse weather |       |       |       |                 |       |                    |       |            |      |                  |      |            |      |       |     |  |
| SR10              | 3/7/2023      | Fine                 | 17:35                                    | 2.3              | 1.2                 | 26.70                                    | 26.75 | 8.26  | 8.26  | 23.69           | 23.70 | 82.50              | 83.20 | 6.12       | 6.18 | 3.99             | 3.92 | 3.0        | 3.2  |       |     |  |
|                   |               |                      | 17:36                                    | 2.3              | 1.2                 | 26.80                                    | 8.26  | 8.26  | 23.70 | 23.70           | 83.90 | 83.20              | 6.24  | 6.18       | 3.85 | 3.92             | 3.4  | 3.2        |      |       |     |  |
|                   | 5/7/2023      | Fine                 | 8:40                                     | 2.5              | 1.3                 | 26.80                                    | 26.85 | 8.27  | 8.27  | 25.60           | 25.60 | 84.40              | 82.80 | 6.19       | 6.22 | 5.01             | 5.07 | 3.2        | 3.4  |       |     |  |
|                   |               |                      | 8:41                                     | 2.5              | 1.3                 | 26.90                                    | 8.27  | 8.27  | 25.59 | 25.60           | 81.20 | 82.80              | 6.24  | 6.22       | 5.12 | 5.07             | 3.5  | 3.4        |      |       |     |  |
|                   | 7/7/2023      | Fine                 | 8:59                                     | 2.5              | 1.3                 | 27.10                                    | 27.05 | 8.20  | 8.21  | 26.91           | 26.92 | 83.20              | 83.65 | 6.21       | 6.24 | 4.25             | 4.21 | 5.4        | 5.2  |       |     |  |
|                   |               |                      | 9:00                                     | 2.5              | 1.3                 | 27.00                                    | 8.21  | 8.21  | 26.92 | 26.92           | 84.10 | 83.65              | 6.26  | 6.24       | 4.17 | 4.21             | 5.0  | 5.2        |      |       |     |  |
|                   | 10/7/2023     | Cloudy               | 11:39                                    | 2.2              | 1.1                 | 28.20                                    | 28.15 | 8.43  | 8.42  | 27.80           | 27.80 | 89.70              | 88.10 | 6.23       | 6.18 | 4.69             | 4.72 | 11.0       | 11.3 |       |     |  |
|                   |               |                      | 11:40                                    | 2.2              | 1.1                 | 28.10                                    | 8.41  | 8.41  | 27.79 | 27.80           | 86.50 | 88.10              | 6.13  | 6.18       | 4.75 | 4.72             | 11.5 | 11.3       |      |       |     |  |
|                   | 12/7/2023     | Rainy                | 13:53                                    | 2.3              | 1.2                 | 28.60                                    | 28.55 | 8.62  | 8.62  | 27.13           | 27.13 | 88.30              | 88.05 | 6.04       | 6.03 | 4.16             | 4.62 | 2.3        | 2.5  |       |     |  |
|                   |               |                      | 13:54                                    | 2.3              | 1.2                 | 28.50                                    | 8.62  | 8.62  | 27.13 | 27.13           | 87.80 | 88.05              | 6.02  | 6.03       | 5.08 | 4.62             | 2.6  | 2.5        |      |       |     |  |
|                   | 14/7/2023     | Cloudy               | 16:03                                    | 2.4              | 1.2                 | 29.10                                    | 29.15 | 8.61  | 8.62  | 26.15           | 26.16 | 83.00              | 83.30 | 6.10       | 6.12 | 4.89             | 4.96 | <1.0       | 1.0  |       |     |  |
|                   |               |                      | 16:04                                    | 2.4              | 1.2                 | 29.20                                    | 8.62  | 8.62  | 26.16 | 26.16           | 83.60 | 83.30              | 6.14  | 6.12       | 5.03 | 4.96             | <1.0 | 1.0        |      |       |     |  |
|                   | 17/7/2023     | Typhoon Signal no. 8 | WQM was cancelled due to adverse weather |                  |                     |  |       |       |       |                 |       |                    |       |            |      |                  |      |            |      |       |     |  |
|                   | 19/7/2023     | Cloudy               | 8:13                                     | 2.5              | 1.3                 | 25.80                                    | 25.85 | 8.15  | 8.16  | 31.46           | 31.46 | 83.70              | 82.85 | 6.24       | 6.19 | 4.32             | 4.29 | 8.9        | 8.7  |       |     |  |
|                   |               |                      | 8:14                                     | 2.5              | 1.3                 | 25.90                                    | 8.16  | 8.16  | 31.45 | 31.46           | 82.00 | 82.85              | 6.13  | 6.19       | 4.25 | 4.29             | 8.4  | 8.7        |      |       |     |  |
|                   | 21/7/2023     | Cloudy               | 8:16                                     | 2.4              | 1.2                 | 26.60                                    | 26.70 | 8.26  | 8.26  | 31.94           | 31.95 | 83.20              | 82.55 | 6.21       | 6.16 | 5.23             | 5.21 | 5.3        | 5.5  |       |     |  |
|                   |               |                      | 8:17                                     | 2.4              | 1.2                 | 26.80                                    | 8.26  | 8.26  | 31.96 | 31.95           | 81.90 | 82.55              | 6.11  | 6.16       | 5.18 | 5.21             | 5.6  | 5.5        |      |       |     |  |
|                   | 24/7/2023     | Cloudy               | 9:23                                     | 2.3              | 1.2                 | 29.10                                    | 29.05 | 8.62  | 8.63  | 30.00           | 30.01 | 84.30              | 84.60 | 6.26       | 6.28 | 4.16             | 4.09 | 2.2        | 2.0  |       |     |  |
|                   |               |                      | 9:24                                     | 2.3              | 1.2                 | 29.00                                    | 8.63  | 8.63  | 30.01 | 30.01           | 84.90 | 84.60              | 6.29  | 6.28       | 4.01 | 4.09             | 1.8  | 2.0        |      |       |     |  |
|                   | 26/7/2023     | Cloudy               | 12:12                                    | 2.5              | 1.3                 | 28.80                                    | 28.75 | 8.57  | 8.58  | 29.36           | 29.37 | 83.30              | 83.00 | 6.23       | 6.21 | 3.85             | 3.90 | <1.0       | 1.0  |       |     |  |
|                   |               |                      | 12:13                                    | 2.5              | 1.3                 | 28.70                                    | 8.58  | 8.58  | 29.38 | 29.38           | 82.70 | 83.00              | 6.18  | 6.21       | 3.94 | 3.90             | <1.0 | 1.0        |      |       |     |  |
|                   | 28/7/2023     | Cloudy               | 14:54                                    | 2.4              | 1.2                 | 28.60                                    | 28.65 | 8.48  | 8.48  | 30.76           | 30.75 | 83.70              | 83.00 | 6.22       | 6.18 | 0.75             | 0.81 | 1.8        | 1.7  |       |     |  |
|                   |               |                      | 14:55                                    | 2.4              | 1.2                 | 28.70                                    | 8.48  | 8.48  | 30.74 | 30.75           | 82.30 | 83.00              | 6.13  | 6.18       | 0.87 | 0.81             | 1.5  | 1.7        |      |       |     |  |
|                   | 31/7/2023     | Cloudy               | 15:29                                    | 2.6              | 1.3                 | 28.10                                    | 28.05 | 8.36  | 8.37  | 27.14           | 27.15 | 88.60              | 88.40 | 6.13       | 6.12 | 1.80             | 1.74 | 2.5        | 2.7  |       |     |  |
|                   |               |                      | 15:30                                    | 2.6              | 1.3                 | 28.00                                    | 8.38  | 8.37  | 27.15 | 27.15           | 88.20 | 88.40              | 6.10  | 6.12       | 1.87 | 1.74             | 2.9  | 2.7        |      |       |     |  |

General Note: For calculation of average concentration of SS, the minimum value for "NOT DETECTED" is treated as 1.0mg/L according to reporting limit.

## Impact Water Quality Monitoring at Station SR12 (Middle) - Ebb Tide

| Station Reference | Sampling Date | Weather              | Sampling Time                            | Water Depth<br>m | Sampling Depth<br>m | Temperature |       | pH    |      | Salinity |       | DO Saturation |       | DO    |      | Turbidity |      | SS    |      |       |
|-------------------|---------------|----------------------|--|------------------|---------------------|-------------|-------|-------|------|----------|-------|---------------|-------|-------|------|-----------|------|-------|------|-------|
|                   |               |                      |  |                  |                     | °C          |       | -     |      | ppt      |       | %             |       | mg/L  |      | NTU       |      | mg/L  |      |       |
|                   |               |                      |  |                  |                     | Value       | AVG   | Value | AVG  | Value    | AVG   | Value         | AVG   | Value | AVG  | Value     | AVG  | Value | AVG  | Value |
| SR12              | 3/7/2023      | Fine                 | 11:54                                    | 2.6              | 1.3                 | 26.80       | 26.85 | 8.25  | 8.26 | 23.37    | 23.38 | 84.90         | 84.95 | 6.20  | 6.20 | 4.18      | 4.10 | 1.8   | 1.7  |       |
|                   |               |                      | 11:55                                    | 2.6              | 1.3                 | 26.90       |       | 8.26  | 8.26 | 23.38    | 23.38 | 85.00         | 84.95 | 6.20  | 6.20 | 4.02      | 4.10 | 1.5   | 1.5  |       |
|                   |               |                      | 12:39                                    | 2.6              | 1.3                 | 27.00       |       | 8.28  | 8.28 | 25.57    | 25.57 | 84.20         | 84.05 | 6.25  | 6.23 | 4.98      | 5.04 | 2.2   | 2.3  |       |
|                   | 5/7/2023      | Fine                 | 12:40                                    | 2.6              | 1.3                 | 27.00       | 27.05 | 8.27  | 8.28 | 25.56    | 25.57 | 83.90         | 84.05 | 6.20  | 6.23 | 5.09      | 5.04 | 2.4   | 2.3  |       |
|                   |               |                      | 14:13                                    | 2.6              | 1.3                 | 27.00       |       | 8.22  | 8.21 | 26.94    | 26.94 | 89.50         | 89.05 | 6.25  | 6.19 | 4.40      | 4.38 | 5.7   | 5.5  |       |
|                   |               |                      | 14:14                                    | 2.6              | 1.3                 | 27.10       |       | 8.20  | 8.21 | 26.93    | 26.94 | 88.60         | 89.05 | 6.13  | 6.19 | 4.35      | 4.38 | 5.3   | 5.5  |       |
|                   | 10/7/2023     | Cloudy               | 16:58                                    | 2.4              | 1.2                 | 27.50       | 27.55 | 8.32  | 8.33 | 28.47    | 28.46 | 82.00         | 81.15 | 6.02  | 6.11 | 4.52      | 4.48 | 3.1   | 3.3  |       |
|                   |               |                      | 16:59                                    | 2.5              | 1.3                 | 27.60       |       | 8.33  | 8.33 | 28.45    | 28.45 | 80.30         | 81.15 | 6.20  | 6.11 | 4.43      | 4.48 | 3.4   | 3.3  |       |
|                   |               |                      | 8:40                                     | 2.4              | 1.2                 | 27.90       |       | 8.59  | 8.60 | 27.70    | 27.70 | 84.60         | 84.70 | 6.19  | 6.20 | 5.48      | 5.44 | 1.6   | 1.6  |       |
|                   | 12/7/2023     | Rainy                | 8:41                                     | 2.4              | 1.2                 | 28.00       | 27.95 | 8.60  | 8.60 | 27.69    | 27.69 | 84.80         | 84.70 | 6.21  | 6.20 | 5.39      | 5.44 | 1.5   | 1.5  |       |
|                   |               |                      | 10:22                                    | 2.6              | 1.3                 | 28.40       |       | 8.62  | 8.63 | 27.60    | 27.60 | 82.70         | 81.40 | 6.29  | 6.19 | 4.30      | 4.29 | 1.6   | 2.0  |       |
|                   |               |                      | 10:23                                    | 2.6              | 0.0                 | 28.40       |       | 8.64  | 8.63 | 27.59    | 27.60 | 80.10         | 81.40 | 6.08  | 6.19 | 4.27      | 4.29 | 2.4   | 2.0  |       |
|                   | 17/7/2023     | Typhoon Signal no. 8 | WQM was cancelled due to adverse weather |                  |                     |             |       |       |      |          |       |               |       |       |      |           |      |       |      |       |
|                   | 19/7/2023     | Rainy                | 12:15                                    | 2.3              | 1.2                 | 25.80       | 25.75 | 8.14  | 8.14 | 31.50    | 31.51 | 83.60         | 83.05 | 6.20  | 6.15 | 5.17      | 5.22 | 10.4  | 10.1 |       |
|                   |               |                      | 12:16                                    | 2.3              | 1.2                 | 25.70       |       | 8.13  | 8.14 | 31.51    | 31.51 | 82.60         | 83.05 | 6.09  | 6.15 | 5.26      | 5.22 | 9.8   | 9.8  |       |
|                   |               |                      | 13:32                                    | 2.8              | 1.4                 | 26.80       |       | 8.25  | 8.26 | 32.26    | 32.27 | 89.80         | 80.50 | 6.19  | 6.12 | 4.98      | 4.89 | 3.3   | 3.2  |       |
|                   | 21/7/2023     | Cloudy               | 13:33                                    | 2.8              | 1.4                 | 26.70       | 26.75 | 8.26  | 8.26 | 32.28    | 32.27 | 80.20         | 80.50 | 6.05  | 6.12 | 4.79      | 4.89 | 3.0   | 3.2  |       |
|                   |               |                      | 15:06                                    | 2.7              | 1.4                 | 28.90       |       | 8.67  | 8.67 | 29.98    | 29.97 | 82.00         | 82.55 | 6.12  | 6.15 | 3.96      | 3.97 | 3.8   | 3.5  |       |
|                   |               |                      | 15:07                                    | 2.7              | 1.4                 | 28.90       |       | 8.67  | 8.67 | 29.96    | 29.97 | 83.10         | 82.55 | 6.18  | 6.15 | 3.98      | 3.97 | 3.1   | 3.5  |       |
|                   | 26/7/2023     | Cloudy               | 16:54                                    | 26.0             | 13.0                | 29.00       | 28.95 | 8.56  | 8.58 | 29.44    | 29.44 | 82.60         | 83.40 | 6.13  | 6.19 | 4.09      | 4.11 | <1.0  | 1.0  |       |
|                   |               |                      | 16:55                                    | 26.0             | 13.0                | 28.90       |       | 8.59  | 8.58 | 29.43    | 29.44 | 84.20         | 83.40 | 6.25  | 6.19 | 4.13      | 4.11 | <1.0  | 1.0  |       |
|                   |               |                      | 8:55                                     | 2.5              | 1.3                 | 28.70       |       | 8.48  | 8.48 | 30.74    | 30.75 | 81.60         | 82.50 | 6.08  | 6.14 | 0.95      | 0.91 | 1.2   | 1.2  |       |
|                   | 28/7/2023     | Cloudy               | 8:56                                     | 2.5              | 1.3                 | 28.60       | 28.65 | 8.47  | 8.48 | 30.75    | 30.75 | 83.40         | 82.50 | 6.20  | 6.14 | 0.86      | 0.91 | 1.2   | 1.2  |       |
|                   |               |                      | 10:59                                    | 2.7              | 1.4                 | 27.90       |       | 8.36  | 8.37 | 27.21    | 27.21 | 84.50         | 84.65 | 6.23  | 6.25 | 2.02      | 1.93 | 1.7   | 1.7  |       |
|                   |               |                      | 11:00                                    | 2.7              | 1.4                 | 28.00       |       | 8.38  | 8.37 | 27.20    | 27.20 | 84.80         | 84.65 | 6.27  | 6.25 | 1.83      | 1.83 | 1.6   | 1.7  |       |

General Note: For calculation of average concentration of SS, the minimum value for "NOT DETECTED" is treated as 1.0mg/L according to reporting limit.

## Impact Water Quality Monitoring at Station SR12 (Middle) - Flood Tide

| Station Reference | Sampling Date | Weather              | Sampling Time                            | Water Depth<br>m | Sampling Depth<br>m | Temperature |       | pH    |      | Salinity |       | DO Saturation |       | DO    |      | Turbidity |      | SS    |      |       |
|-------------------|---------------|----------------------|--|------------------|---------------------|-------------|-------|-------|------|----------|-------|---------------|-------|-------|------|-----------|------|-------|------|-------|
|                   |               |                      |  |                  |                     | °C          |       | -     |      | ppt      |       | %             |       | mg/L  |      | NTU       |      | mg/L  |      |       |
|                   |               |                      |  |                  |                     | Value       | AVG   | Value | AVG  | Value    | AVG   | Value         | AVG   | Value | AVG  | Value     | AVG  | Value | AVG  | Value |
| SR12              | 3/7/2023      | Fine                 | 17:31                                    | 2.4              | 1.2                 | 26.80       | 26.80 | 8.28  | 8.29 | 23.54    | 23.55 | 82.20         | 82.80 | 6.12  | 6.16 | 3.96      | 3.99 | 3.2   | 3.2  |       |
|                   |               |                      | 17:32                                    | 2.4              | 1.2                 | 26.80       |       | 8.29  | 8.29 | 23.55    | 23.55 | 83.40         | 82.80 | 6.20  | 6.16 | 4.02      | 3.99 | 3.1   | 3.2  |       |
|                   |               |                      | 8:45                                     | 2.4              | 1.2                 | 27.00       |       | 8.28  | 8.28 | 25.57    | 25.57 | 84.20         | 84.05 | 6.25  | 6.23 | 4.98      | 5.04 | 3.1   | 3.0  |       |
|                   | 5/7/2023      | Fine                 | 8:46                                     | 2.4              | 1.2                 | 27.10       | 27.05 | 8.27  | 8.28 | 25.56    | 25.57 | 83.90         | 84.05 | 6.20  | 6.23 | 5.09      | 5.04 | 2.8   | 3.0  |       |
|                   |               |                      | 9:04                                     | 2.4              | 1.2                 | 27.00       |       | 8.22  | 8.22 | 26.94    | 26.94 | 80.80         | 81.65 | 6.06  | 6.11 | 4.23      | 4.21 | 4.0   | 4.6  |       |
|                   |               |                      | 9:05                                     | 2.4              | 1.2                 | 27.10       |       | 8.21  | 8.22 | 26.94    | 26.94 | 82.50         | 81.65 | 6.16  | 6.11 | 4.18      | 4.21 | 5.3   | 4.6  |       |
|                   | 10/7/2023     | Cloudy               | 11:45                                    | 2.3              | 1.2                 | 28.00       | 28.05 | 8.32  | 8.33 | 27.71    | 27.71 | 88.20         | 88.40 | 6.10  | 6.12 | 4.90      | 4.89 | 10.8  | 10.6 |       |
|                   |               |                      | 11:46                                    | 2.3              | 1.2                 | 28.10       |       | 8.33  | 8.33 | 27.11    | 27.41 | 88.60         | 88.40 | 6.13  | 6.12 | 4.87      | 4.89 | 10.4  | 10.6 |       |
|                   |               |                      | 13:48                                    | 2.2              | 1.1                 | 28.10       |       | 8.60  | 8.60 | 27.68    | 27.69 | 88.60         | 88.40 | 6.13  | 6.12 | 4.97      | 5.00 | 3.6   | 3.5  |       |
|                   | 12/7/2023     | Rainy                | 13:49                                    | 2.2              | 1.1                 | 28.10       | 28.10 | 8.60  | 8.60 | 27.69    | 27.69 | 88.20         | 88.40 | 6.10  | 6.12 | 5.03      | 5.00 | 3.3   | 3.5  |       |
|                   |               |                      | 15:59                                    | 2.4              | 1.2                 | 29.30       |       | 8.64  | 8.63 | 26.22    | 26.21 | 85.10         | 85.60 | 6.10  | 6.15 | 5.26      | 5.22 | <1.0  | 1.0  |       |
|                   |               |                      | 16:00                                    | 2.4              | 1.2                 | 29.30       |       | 8.62  | 8.63 | 26.19    | 26.21 | 86.10         | 85.60 | 6.19  | 6.15 | 5.17      | 5.22 | <1.0  | 1.0  |       |
|                   | 17/7/2023     | Typhoon Signal no. 8 | WQM was cancelled due to adverse weather |                  |                     |             |       |       |      |          |       |               |       |       |      |           |      |       |      |       |
|                   | 19/7/2023     | Cloudy               | 8:18                                     | 2.6              | 1.3                 | 25.90       | 25.85 | 8.13  | 8.14 | 31.48    | 31.49 | 83.30         | 83.50 | 6.23  | 6.24 | 4.97      | 5.00 | 9.8   | 9.8  |       |
|                   |               |                      | 8:19                                     | 2.6              | 1.3                 | 25.80       |       | 8.14  | 8.14 | 31.49    | 31.49 | 83.70         | 83.50 | 6.25  | 6.24 | 5.02      | 5.00 | 9.8   | 9.8  |       |
|                   |               |                      | 8:22                                     | 2.5              | 1.3                 | 26.60       |       | 8.24  | 8.24 | 31.95    | 31.96 | 82.80         | 83.55 | 6.17  | 6.23 | 4.98      | 5.01 | 6.4   | 6.2  |       |
|                   | 21/7/2023     | Cloudy               | 8:23                                     | 2.5              | 1.3                 | 26.60       | 26.60 | 8.24  | 8.24 | 31.96    | 31.96 | 84.30         | 83.55 | 6.28  | 6.23 | 5.03      | 5.01 | 6.0   | 6.2  |       |
|                   |               |                      | 9:28                                     | 2.4              | 1.2                 | 29.10       |       | 8.62  | 8.63 | 29.95    | 29.96 | 81.30         | 82.10 | 6.09  | 6.14 | 4.11      | 4.13 | 3.8   | 3.3  |       |
|                   |               |                      | 9:29                                     | 2.4              | 1.2                 | 29.00       |       | 8.63  | 8.63 | 29.96    | 29.96 | 82.90         | 82.10 | 6.19  | 6.14 | 4.15      | 4.13 | 2.7   | 3.3  |       |
|                   | 26/7/2023     | Cloudy               | 12:17                                    | 2.6              | 1.3                 | 28.90       | 28.85 | 8.60  | 8.59 | 29.41    | 29.41 | 83.90         | 84.05 | 6.20  | 6.23 | 3.67      | 3.68 | 4.4   | 4.7  |       |
|                   |               |                      | 12:18                                    | 2.6              | 1.3                 | 28.80       |       | 8.58  | 8.59 | 29.40    | 29.41 | 84.20         | 84.05 | 6.25  | 6.23 | 3.69      | 3.68 | 5.0   | 4.7  |       |
|                   |               |                      | 14:49                                    | 2.2              | 1.1                 | 28.70       |       | 8.48  | 8.47 | 30.73    | 30.74 | 84.30         | 83.55 | 6.28  | 6.23 | 1.08      | 1.03 | 1.7   | 1.8  |       |
|                   | 28/7/2023     | Cloudy               | 14:50                                    | 2.2              | 1.1                 | 28.80       | 28.75 | 8.45  | 8.45 | 30.75    | 30.75 | 82.80         | 83.55 | 6.17  | 6.23 | 0.97      | 1.03 | 1.9   | 1.8  |       |
|                   |               |                      | 15:24                                    | 2.5              | 1.3                 | 28.90       |       | 8.34  | 8.35 | 27.14    | 27.15 | 86.50         | 87.60 | 6.13  | 6.18 | 1.82      | 1.88 | 2.7   | 2.5  |       |
|                   |               |                      | 15:25                                    | 2.5              | 1.3                 | 27.80       |       | 8.36  | 8.35 | 27.15    | 27.15 | 88.70         | 87.60 | 6.23  | 6.18 | 1.94      | 1.88 | 2.3   | 2.5  |       |

General Note: For calculation of average concentration of SS, the minimum value for "NOT DETECTED" is treated as 1.0mg/L according to reporting limit.



**Impact Water Quality Monitoring at Station SR15 (Middle) - Ebb Tide**

| Station Reference | Sampling Date | Weather                 | Sampling Time                            | Water Depth<br>m | Sampling Depth<br>m | Temperature<br>°C |          | pH    |       | Salinity<br>ppt |       | DO Saturation<br>% |       | DO<br>mg/L |      | Turbidity<br>NTU |       | SS<br>mg/L |       |       |      |
|-------------------|---------------|-------------------------|--|------------------|---------------------|-------------------|----------|-------|-------|-----------------|-------|--------------------|-------|------------|------|------------------|-------|------------|-------|-------|------|
|                   |               |                         |  |                  |                     | Value             | AVG      | Value | AVG   | Value           | AVG   | Value              | AVG   | Value      | AVG  | Value            | AVG   | Value      | AVG   | Value | AVG  |
|                   |               |                         |  |                  |                     | SR15              | 3/7/2023 | Fine  | 11:00 | 2.7             | 1.4   | 26.90              | 26.95 | 8.37       | 8.38 | 23.28            | 23.29 | 81.30      | 81.25 | 6.19  | 6.18 |
|                   |               |                         | 11:01                                    | 2.7              | 1.4                 | 27.00             |          | 8.39  |       | 23.29           |       | 81.20              |       | 6.17       |      | 3.98             |       | 2.7        |       |       |      |
|                   |               |                         | 13:30                                    | 2.7              | 1.4                 | 27.40             | 27.35    | 8.28  | 8.28  | 24.87           | 24.86 | 83.90              | 83.85 | 6.21       | 6.21 | 4.42             | 4.51  | 6.0        | 6.2   |       |      |
|                   |               |                         | 13:31                                    | 2.7              | 1.4                 | 27.30             |          | 8.27  |       | 24.85           |       | 83.80              |       | 6.20       |      | 4.59             |       | 6.4        |       |       |      |
|                   | 7/7/2023      | Fine                    | 15:04                                    | 2.6              | 1.3                 | 26.90             | 26.95    | 8.33  | 8.34  | 26.52           | 26.52 | 88.40              | 88.75 | 6.21       | 6.23 | 4.81             | 4.78  | 5.6        | 5.4   |       |      |
|                   |               |                         | 15:05                                    | 2.6              | 1.3                 | 27.00             |          | 8.35  |       | 26.51           |       | 89.10              |       | 6.25       |      | 4.75             |       | 5.2        |       |       |      |
|                   |               |                         | 17:48                                    | 2.6              | 1.3                 | 27.90             | 27.95    | 8.52  | 8.51  | 27.33           | 27.32 | 85.00              | 84.95 | 6.12       | 6.16 | 4.29             | 4.33  | 5.1        | 5.0   |       |      |
|                   |               |                         | 17:49                                    | 2.6              | 1.3                 | 28.00             |          | 8.50  |       | 27.31           |       | 84.90              |       | 6.20       |      | 4.37             |       | 4.8        |       |       |      |
|                   | 12/7/2023     | Rainy                   | 7:44                                     | 2.5              | 1.3                 | 28.40             | 28.45    | 8.51  | 8.52  | 26.61           | 26.62 | 80.30              | 83.50 | 6.15       | 6.19 | 5.23             | 5.32  | 1.5        | 1.7   |       |      |
|                   |               |                         | 7:45                                     | 2.5              | 1.3                 | 28.50             |          | 8.53  |       | 26.63           |       | 86.70              |       | 6.22       |      | 5.40             |       | 1.8        |       |       |      |
|                   |               |                         | 9:24                                     | 2.7              | 1.4                 | 28.20             | 28.25    | 8.66  | 8.66  | 27.76           | 27.76 | 83.10              | 82.55 | 6.18       | 6.15 | 5.23             | 5.30  | 1.4        | 1.3   |       |      |
|                   |               |                         | 9:25                                     | 2.7              | 1.4                 | 28.30             |          | 8.65  |       | 27.75           |       | 82.00              |       | 6.12       |      | 5.37             |       | 1.1        |       |       |      |
|                   | 17/7/2023     | Typhoon<br>Signal no. 8 | WQM was cancelled due to adverse weather |                  |                     |                   |          |       |       |                 |       |                    |       |            |      |                  |       |            |       |       |      |
|                   | 19/7/2023     | Rainy                   | 13:07                                    | 2.2              | 1.1                 | 25.70             | 25.75    | 8.15  | 8.16  | 31.70           | 31.70 | 83.40              | 83.20 | 6.25       | 6.22 | 4.82             | 4.87  | 10.2       | 10.1  |       |      |
|                   |               |                         | 13:08                                    | 2.2              | 1.1                 | 25.90             |          | 8.16  |       | 31.70           |       | 83.00              |       | 6.19       |      | 4.82             |       | 9.9        |       |       |      |
|                   |               |                         | 14:24                                    | 2.7              | 1.4                 | 26.30             | 26.35    | 8.17  | 8.18  | 32.79           | 32.80 | 81.60              | 82.05 | 6.02       | 6.07 | 5.02             | 5.05  | 3.9        | 3.8   |       |      |
|                   |               |                         | 14:25                                    | 2.7              | 1.4                 | 26.40             |          | 8.18  |       | 32.80           |       | 82.50              |       | 6.12       |      | 5.07             |       | 3.6        |       |       |      |
|                   |               |                         | 15:58                                    | 2.6              | 1.3                 | 28.30             | 155.15   | 8.39  | 8.39  | 30.49           | 30.48 | 84.20              | 84.05 | 6.25       | 6.23 | 4.97             | 4.91  | 4.9        | 4.5   |       |      |
|                   |               |                         | 15:59                                    | 2.6              | 1.3                 | 282.00            |          | 8.38  |       | 30.47           |       | 83.90              |       | 6.20       |      | 4.85             |       | 4.0        |       |       |      |
|                   |               |                         | 17:46                                    | 2.6              | 1.3                 | 29.20             | 29.10    | 8.50  | 8.50  | 29.55           | 29.54 | 84.80              | 84.70 | 6.21       | 6.20 | 3.52             | 3.49  | 1.6        | 1.9   |       |      |
|                   |               |                         | 17:47                                    | 2.6              | 1.3                 | 29.00             |          | 8.50  |       | 29.53           |       | 84.60              |       | 6.19       |      | 3.46             |       | 2.2        |       |       |      |
|                   |               |                         | 7:56                                     | 2.5              | 1.3                 | 28.40             | 28.45    | 8.45  | 8.46  | 30.84           | 30.84 | 83.70              | 83.00 | 6.22       | 6.18 | 1.08             | 1.00  | 1.6        | 1.7   |       |      |
|                   |               |                         | 7:57                                     | 2.5              | 1.3                 | 28.50             |          | 8.47  |       | 30.84           |       | 82.30              |       | 6.13       |      | 0.92             |       | 1.7        |       |       |      |
|                   |               |                         | 10:03                                    | 2.7              | 1.4                 | 27.70             | 27.65    | 8.27  | 8.27  | 28.69           | 28.70 | 82.90              | 82.10 | 6.19       | 6.14 | 2.77             | 2.82  | 2.5        | 2.5   |       |      |
|                   |               |                         | 10:04                                    | 2.7              | 1.4                 | 27.60             |          | 8.26  |       | 28.70           |       | 81.30              |       | 6.09       |      | 2.87             |       | 2.4        |       |       |      |

General Note: For calculation of average concentration of SS, the minimum value for "NOT DETECTED" is treated as 1.0mg/L according to reporting limit.

**Impact Water Quality Monitoring at Station SR15 (Middle) - Flood Tide**

| Station Reference | Sampling Date | Weather                 | Sampling Time                            | Water Depth<br>m | Sampling Depth<br>m | Temperature<br>°C |          | pH    |       | Salinity<br>ppt |       | DO Saturation<br>% |       | DO<br>mg/L |      | Turbidity<br>NTU |       | SS<br>mg/L |       |       |      |
|-------------------|---------------|-------------------------|--|------------------|---------------------|-------------------|----------|-------|-------|-----------------|-------|--------------------|-------|------------|------|------------------|-------|------------|-------|-------|------|
|                   |               |                         |  |                  |                     | Value             | AVG      | Value | AVG   | Value           | AVG   | Value              | AVG   | Value      | AVG  | Value            | AVG   | Value      | AVG   | Value | AVG  |
|                   |               |                         |  |                  |                     | SR15              | 3/7/2023 | Fine  | 18:22 | 2.4             | 1.2   | 27.00              | 26.95 | 8.28       | 8.28 | 24.23            | 24.23 | 84.30      | 83.55 | 6.28  | 6.23 |
|                   |               |                         | 18:23                                    | 2.4              | 1.2                 | 26.90             |          | 8.28  |       | 24.23           |       | 82.80              |       | 6.17       |      | 4.76             |       | 4.2        |       |       |      |
|                   | 5/7/2023      | Fine                    | 7:50                                     | 2.4              | 1.2                 | 26.90             | 26.95    | 8.28  | 8.28  | 24.87           | 24.86 | 83.90              | 83.85 | 6.22       | 6.22 | 4.42             | 4.51  | 5.3        | 5.6   |       |      |
|                   |               |                         | 7:51                                     | 2.4              | 1.2                 | 27.00             |          | 8.27  |       | 24.85           |       | 83.80              |       | 6.22       |      | 4.58             |       | 5.9        |       |       |      |
|                   |               |                         | 8:06                                     | 2.9              | 1.2                 | 27.00             | 27.10    | 8.20  | 8.20  | 26.43           | 26.43 | 80.90              | 80.50 | 6.19       | 6.20 | 5.01             | 4.94  | 4.1        | 4.4   |       |      |
|                   |               |                         | 8:07                                     | 2.3              | 1.2                 | 27.20             |          | 8.20  |       | 26.43           |       | 80.20              |       | 6.20       |      | 4.87             |       | 4.6        |       |       |      |
|                   |               |                         | 10:48                                    | 2.2              | 1.1                 | 27.00             | 27.00    | 8.52  | 8.51  | 27.05           | 27.26 | 80.20              | 82.35 | 6.18       | 6.19 | 5.19             | 5.20  | 9.2        | 9.5   |       |      |
|                   |               |                         | 10:49                                    | 2.2              | 1.1                 | 27.00             |          | 8.50  |       | 27.47           |       | 84.50              |       | 6.20       |      | 5.20             |       | 9.7        |       |       |      |
|                   |               |                         | 14:39                                    | 2.2              | 1.1                 | 27.90             | 27.85    | 8.62  | 8.61  | 27.75           | 27.77 | 82.10              | 81.40 | 6.19       | 6.22 | 5.58             | 5.52  | 2.9        | 2.7   |       |      |
|                   |               |                         | 14:40                                    | 2.2              | 1.1                 | 27.80             |          | 8.59  |       | 27.78           |       | 80.70              |       | 6.24       |      | 5.45             |       | 2.4        |       |       |      |
|                   |               |                         | 16:51                                    | 2.4              | 1.2                 | 29.10             | 29.05    | 8.63  | 8.63  | 26.97           | 26.97 | 84.60              | 82.95 | 6.27       | 6.21 | 5.58             | 5.63  | 1.8        | 1.7   |       |      |
|                   |               |                         | 16:52                                    | 2.4              | 1.2                 | 29.00             |          | 8.63  |       | 26.96           |       | 81.30              |       | 6.15       |      | 5.67             |       | 1.6        |       |       |      |
|                   | 17/7/2023     | Typhoon<br>Signal no. 8 | WQM was cancelled due to adverse weather |                  |                     |                   |          |       |       |                 |       |                    |       |            |      |                  |       |            |       |       |      |
|                   | 19/7/2023     | Cloudy                  | 7:22                                     | 2.5              | 1.3                 | 26.00             | 26.05    | 8.19  | 8.20  | 30.49           | 30.49 | 87.60              | 86.85 | 6.24       | 6.22 | 5.02             | 5.07  | 4.3        | 4.5   |       |      |
|                   |               |                         | 7:23                                     | 2.5              | 1.3                 | 26.10             |          | 8.20  |       | 30.48           |       | 86.10              |       | 6.19       |      | 5.12             |       | 4.7        |       |       |      |
|                   |               |                         | 7:23                                     | 2.4              | 1.2                 | 26.00             | 26.10    | 8.10  | 8.12  | 32.75           | 32.76 | 81.80              | 82.80 | 6.14       | 6.21 | 4.92             | 4.85  | 9.0        | 8.8   |       |      |
|                   |               |                         | 7:24                                     | 2.4              | 1.2                 | 26.20             |          | 8.13  |       | 32.77           |       | 83.80              |       | 6.27       |      | 4.76             |       | 8.6        |       |       |      |
|                   |               |                         | 8:33                                     | 2.4              | 1.2                 | 28.50             | 28.45    | 8.52  | 8.52  | 30.53           | 30.52 | 84.90              | 84.00 | 6.21       | 6.18 | 4.95             | 4.97  | 3.7        | 3.9   |       |      |
|                   |               |                         | 8:34                                     | 2.4              | 1.2                 | 28.40             |          | 8.51  |       | 30.51           |       | 83.20              |       | 6.14       |      | 4.98             |       | 4.0        |       |       |      |
|                   |               |                         | 11:21                                    | 2.5              | 1.3                 | 27.90             | 27.95    | 8.43  | 8.43  | 31.24           | 31.25 | 81.90              | 82.30 | 6.14       | 6.16 | 3.05             | 3.12  | 7.4        | 6.6   |       |      |
|                   |               |                         | 11:22                                    | 2.5              | 1.3                 | 28.00             |          | 8.42  |       | 31.26           |       | 82.70              |       | 6.18       |      | 3.18             |       | 5.8        |       |       |      |
|                   |               |                         | 15:41                                    | 2.2              | 1.1                 | 28.50             | 28.50    | 8.54  | 8.54  | 30.30           | 30.31 | 83.40              | 83.00 | 6.19       | 6.16 | 0.35             | 0.23  | 1.0        | 1.2   |       |      |
|                   |               |                         | 15:42                                    | 2.2              | 1.1                 | 28.50             |          | 8.54  |       | 30.31           |       | 82.60              |       | 6.13       |      | 0.10             |       | 1.4        |       |       |      |
|                   |               |                         | 16:16                                    | 2.4              | 1.2                 | 27.80             | 27.85    | 8.28  | 8.29  | 27.90           | 27.91 | 81.20              | 80.70 | 6.20       | 6.14 | 4.14             | 4.11  | 4.9        | 4.7   |       |      |
|                   |               |                         | 16:17                                    | 2.4              | 1.2                 | 27.90             |          | 8.30  |       | 27.92           |       | 80.20              |       | 6.08       |      | 4.07             |       | 4.4        |       |       |      |

General Note: For calculation of average concentration of SS, the minimum value for "NOT DETECTED" is treated as 1.0mg/L according to reporting limit.



**Impact Water Quality Monitoring at Station CE (surface) - Ebb Tide**

| Station Reference | Sampling Date | Weather              | Sampling Time                            | Water Depth<br>m | Sampling Depth<br>m | Temperature<br>°C  |       | pH    |       | Salinity<br>ppt |       | DO Saturation<br>% |       | DO<br>mg/L |      | Turbidity<br>NTU |      | SS<br>mg/L |     |       |     |  |
|-------------------|---------------|----------------------|--|------------------|---------------------|--|-------|-------|-------|-----------------|-------|--------------------|-------|------------|------|------------------|------|------------|-----|-------|-----|--|
|                   |               |                      |  |                  |                     | Value  | AVG   | Value | AVG   | Value           | AVG   | Value              | AVG   | Value      | AVG  | Value            | AVG  | Value      | AVG | Value | AVG |  |
|                   |               |                      |  |                  |                     | General Note: For calculation of average concentration of SS, the minimum value for "NOT DETECTED" is treated as 1.0mg/L according to reporting limit. |       |       |       |                 |       |                    |       |            |      |                  |      |            |     |       |     |  |
| CE                | 3/7/2023      | Fine                 | 12:05                                    | 8.7              | 1.0                 | 26.60  | 26.55 | 8.27  | 8.27  | 24.65           | 24.65 | 85.60              | 85.30 | 6.20       | 6.19 | 3.98             | 3.93 | 1.4        | 1.3 |       |     |  |
|                   |               |                      | 12:06                                    | 8.7              | 1.0                 | 26.50  | 8.27  | 24.65 | 85.00 | 6.18            | 3.87  | 1.2                | 1.2   |            |      |                  |      |            |     |       |     |  |
|                   | 5/7/2023      | Fine                 | 12:29                                    | 8.7              | 1.0                 | 27.00  | 27.05 | 8.26  | 8.27  | 25.61           | 25.61 | 81.10              | 81.90 | 6.12       | 6.14 | 3.47             | 3.49 | 2.6        | 2.5 |       |     |  |
|                   |               |                      | 12:30                                    | 8.7              | 1.0                 | 27.10  | 8.27  | 25.60 | 82.70 | 6.16            | 3.50  | 2.3                | 2.3   |            |      |                  |      |            |     |       |     |  |
|                   | 7/7/2023      | Fine                 | 14:02                                    | 8.7              | 1.0                 | 27.00  | 27.00 | 8.23  | 8.22  | 26.94           | 26.94 | 87.80              | 88.05 | 6.02       | 6.03 | 3.95             | 3.90 | 5.1        | 5.0 |       |     |  |
|                   |               |                      | 14:03                                    | 8.7              | 1.0                 | 27.00  | 8.20  | 26.94 | 88.30 | 6.04            | 3.84  | 4.8                | 4.8   |            |      |                  |      |            |     |       |     |  |
|                   | 10/7/2023     | Cloudy               | 16:47                                    | 8.5              | 1.0                 | 27.10  | 27.05 | 8.41  | 8.40  | 27.67           | 27.68 | 82.90              | 83.75 | 6.19       | 6.20 | 2.94             | 3.00 | 5.2        | 5.4 |       |     |  |
|                   |               |                      | 16:48                                    | 8.5              | 1.0                 | 27.00  | 8.39  | 27.68 | 84.60 | 6.21            | 3.06  | 5.5                | 5.5   |            |      |                  |      |            |     |       |     |  |
|                   | 12/7/2023     | Rainy                | 8:51                                     | 8.4              | 1.0                 | 28.90  | 28.90 | 8.67  | 8.66  | 26.87           | 26.86 | 84.90              | 84.95 | 6.20       | 6.16 | 3.98             | 3.93 | 1.2        | 1.1 |       |     |  |
|                   |               |                      | 8:52                                     | 8.4              | 1.0                 | 28.90  | 8.65  | 26.85 | 85.00 | 6.12            | 3.87  | <1.0               | <1.0  |            |      |                  |      |            |     |       |     |  |
|                   | 14/7/2023     | Cloudy               | 10:33                                    | 8.5              | 1.0                 | 28.30  | 28.35 | 8.60  | 8.59  | 27.58           | 27.58 | 83.30              | 83.15 | 6.23       | 6.22 | 4.17             | 4.13 | 1.8        | 1.6 |       |     |  |
|                   |               |                      | 10:34                                    | 8.5              | 1.0                 | 28.40  | 8.58  | 27.57 | 83.00 | 6.21            | 4.09  | 1.4                | 1.4   |            |      |                  |      |            |     |       |     |  |
|                   | 17/7/2023     | Typhoon Signal no. 8 | WQM was cancelled due to adverse weather |                  |                     |  |       |       |       |                 |       |                    |       |            |      |                  |      |            |     |       |     |  |
|                   | 19/7/2023     | Rainy                | 12:05                                    | 8.3              | 1.0                 | 25.60  | 25.65 | 8.20  | 8.21  | 31.58           | 31.59 | 83.00              | 82.80 | 6.20       | 6.19 | 3.82             | 3.88 | 8.6        | 8.4 |       |     |  |
|                   |               |                      | 12:06                                    | 8.3              | 1.0                 | 25.70  | 8.21  | 31.60 | 82.60 | 6.17            | 3.84  | 8.2                | 8.2   |            |      |                  |      |            |     |       |     |  |
|                   | 21/7/2023     | Cloudy               | 13:20                                    | 8.7              | 1.0                 | 26.30  | 26.35 | 8.24  | 8.24  | 32.37           | 32.36 | 83.60              | 84.05 | 6.20       | 6.24 | 3.67             | 3.63 | 5.3        | 5.2 |       |     |  |
|                   |               |                      | 13:21                                    | 8.7              | 1.0                 | 26.40  | 8.24  | 32.35 | 84.50 | 6.28            | 3.59  | 5.0                | 5.0   |            |      |                  |      |            |     |       |     |  |
|                   | 24/7/2023     | Cloudy               | 14:55                                    | 8.5              | 1.0                 | 28.70  | 28.70 | 8.65  | 8.65  | 30.03           | 30.04 | 84.30              | 83.50 | 6.29       | 6.22 | 3.59             | 3.64 | 2.7        | 2.9 |       |     |  |
|                   |               |                      | 14:56                                    | 8.5              | 1.0                 | 28.70  | 8.65  | 30.04 | 82.70 | 6.14            | 3.68  | 3.0                | 3.0   |            |      |                  |      |            |     |       |     |  |
|                   | 26/7/2023     | Cloudy               | 16:45                                    | 8.6              | 1.0                 | 28.00  | 28.05 | 8.52  | 8.53  | 30.80           | 30.81 | 83.00              | 83.00 | 6.12       | 6.16 | 3.26             | 3.28 | 1.8        | 1.5 |       |     |  |
|                   |               |                      | 16:46                                    | 8.6              | 1.0                 | 28.10  | 8.53  | 30.82 | 84.00 | 6.20            | 3.29  | 1.2                | 1.2   |            |      |                  |      |            |     |       |     |  |
|                   | 28/7/2023     | Cloudy               | 9:06                                     | 8.6              | 1.0                 | 28.80  | 28.85 | 8.54  | 8.53  | 30.05           | 30.07 | 83.40              | 83.00 | 6.19       | 6.16 | 0.83             | 0.79 | 1.9        | 1.8 |       |     |  |
|                   |               |                      | 9:07                                     | 8.6              | 1.0                 | 28.90  | 8.52  | 30.08 | 82.60 | 6.13            | 0.74  | 1.6                | 1.6   |            |      |                  |      |            |     |       |     |  |
|                   | 31/7/2023     | Cloudy               | 11:11                                    | 8.7              | 1.0                 | 28.50  | 28.45 | 8.20  | 8.30  | 27.04           | 27.05 | 84.00              | 84.20 | 6.20       | 6.22 | 1.63             | 1.69 | 2.9        | 3.1 |       |     |  |
|                   |               |                      | 11:12                                    | 8.7              | 1.0                 | 28.40  | 8.40  | 27.06 | 84.40 | 6.23            | 1.74  | 3.2                | 3.2   |            |      |                  |      |            |     |       |     |  |

**Impact Water Quality Monitoring at Station CE (surface) - Flood Tide**

| Station Reference | Sampling Date | Weather              | Sampling Time                            | Water Depth<br>m | Sampling Depth<br>m | Temperature<br>°C  |       | pH    |       | Salinity<br>ppt |       | DO Saturation<br>% |       | DO<br>mg/L |      | Turbidity<br>NTU |      | SS<br>mg/L |     |  |  |  |
|-------------------|---------------|----------------------|--|------------------|---------------------|--|-------|-------|-------|-----------------|-------|--------------------|-------|------------|------|------------------|------|------------|-----|--|--|--|
|                   |               |                      |  |                  |                     | Value  | AVG   | Value | AVG   | Value           | AVG   | Value              | AVG   | Value      | AVG  | Value            | AVG  | Value      | AVG |  |  |  |
|                   |               |                      |  |                  |                     | General Note: For calculation of average concentration of SS, the minimum value for "NOT DETECTED" is treated as 1.0mg/L according to reporting limit. |       |       |       |                 |       |                    |       |            |      |                  |      |            |     |  |  |  |
| CE                | 3/7/2023      | Fine                 | 17:22                                    | 8.5              | 1.0                 | 26.00  | 26.05 | 8.11  | 8.12  | 26.89           | 26.84 | 82.60              | 83.00 | 6.13       | 6.16 | 3.33             | 3.29 | 3.6        | 3.8 |  |  |  |
|                   |               |                      | 17:23                                    | 8.5              | 1.0                 | 26.10  | 8.12  | 26.78 | 83.40 | 6.19            | 3.25  | 4.0                | 4.0   |            |      |                  |      |            |     |  |  |  |
|                   | 5/7/2023      | Fine                 | 8:56                                     | 8.6              | 1.0                 | 27.00  | 27.00 | 8.26  | 8.27  | 25.61           | 25.61 | 81.10              | 81.90 | 6.12       | 6.14 | 3.47             | 3.49 | 4.5        | 4.3 |  |  |  |
|                   |               |                      | 9:11                                     | 8.4              | 1.0                 | 26.90  | 8.27  | 25.60 | 82.70 | 6.16            | 3.50  | 4.1                | 4.1   |            |      |                  |      |            |     |  |  |  |
|                   | 7/7/2023      | Fine                 | 9:11                                     | 8.4              | 1.0                 | 26.90  | 26.85 | 8.21  | 8.21  | 26.80           | 26.79 | 83.70              | 83.00 | 6.22       | 6.18 | 3.69             | 3.72 | 4.5        | 4.6 |  |  |  |
|                   |               |                      | 9:12                                     | 8.4              | 1.0                 | 26.90  | 8.20  | 26.78 | 82.30 | 6.13            | 3.75  | 4.4                | 4.4   |            |      |                  |      |            |     |  |  |  |
|                   | 10/7/2023     | Cloudy               | 11:56                                    | 8.2              | 1.0                 | 27.50  | 27.55 | 8.41  | 8.40  | 27.43           | 27.44 | 87.80              | 88.05 | 6.02       | 6.03 | 3.45             | 3.39 | 3.4        | 3.6 |  |  |  |
|                   |               |                      | 11:57                                    | 8.2              | 1.0                 | 27.60  | 8.39  | 27.45 | 88.30 | 6.04            | 3.33  | 3.8                | 3.8   |            |      |                  |      |            |     |  |  |  |
|                   | 12/7/2023     | Rainy                | 13:38                                    | 8.1              | 1.0                 | 28.80  | 28.75 | 8.63  | 8.64  | 26.97           | 26.96 | 86.50              | 88.10 | 6.13       | 6.16 | 4.03             | 4.10 | 1.8        | 1.5 |  |  |  |
|                   |               |                      | 13:39                                    | 8.1              | 1.0                 | 28.70  | 8.64  | 26.95 | 89.70 | 6.23            | 4.16  | 1.2                | 1.2   |            |      |                  |      |            |     |  |  |  |
|                   | 14/7/2023     | Cloudy               | 15:49                                    | 8.2              | 1.0                 | 28.90  | 28.85 | 8.62  | 8.61  | 26.52           | 26.52 | 85.90              | 86.75 | 6.18       | 6.21 | 5.07             | 5.02 | 1.0        | 1.1 |  |  |  |
|                   |               |                      | 15:50                                    | 8.2              | 1.0                 | 28.80  | 8.60  | 26.52 | 87.60 | 6.24            | 4.96  | 1.1                | 1.1   |            |      |                  |      |            |     |  |  |  |
|                   | 17/7/2023     | Typhoon Signal no. 8 | WQM was cancelled due to adverse weather |                  |                     |  |       |       |       |                 |       |                    |       |            |      |                  |      |            |     |  |  |  |
|                   | 19/7/2023     | Cloudy               | 8:29                                     | 8.5              | 1.0                 | 26.20  | 26.15 | 8.10  | 8.11  | 30.48           | 30.48 | 87.60              | 88.05 | 6.24       | 6.27 | 3.08             | 3.10 | 7.6        | 7.5 |  |  |  |
|                   |               |                      | 8:30                                     | 8.5              | 1.0                 | 26.10  | 8.12  | 30.47 | 88.50 | 6.29            | 3.12  | 7.4                | 7.4   |            |      |                  |      |            |     |  |  |  |
|                   | 21/7/2023     | Cloudy               | 8:33                                     | 8.5              | 1.0                 | 26.40  | 26.45 | 8.25  | 8.25  | 32.25           | 32.25 | 83.80              | 82.80 | 6.27       | 6.21 | 3.82             | 3.84 | 2.9        | 2.8 |  |  |  |
|                   |               |                      | 8:34                                     | 8.5              | 1.0                 | 26.50  | 8.24  | 32.24 | 81.80 | 6.14            | 3.86  | 2.6                | 2.6   |            |      |                  |      |            |     |  |  |  |
|                   | 24/7/2023     | Cloudy               | 9:41                                     | 8.3              | 1.0                 | 28.60  | 28.55 | 8.69  | 8.68  | 30.20           | 30.21 | 83.10              | 82.55 | 6.18       | 6.15 | 3.94             | 3.89 | 2.9        | 3.0 |  |  |  |
|                   |               |                      | 9:42                                     | 8.3              | 1.0                 | 28.50  | 8.67  | 30.21 | 82.00 | 6.12            | 3.84  | 3.0                | 3.0   |            |      |                  |      |            |     |  |  |  |
|                   | 26/7/2023     | Cloudy               | 12:28                                    | 8.4              | 1.0                 | 29.10  | 29.05 | 8.64  | 8.63  | 29.12           | 29.11 | 83.00              | 82.05 | 6.27       | 6.20 | 3.17             | 3.19 | 2.5        | 3.2 |  |  |  |
|                   |               |                      | 12:29                                    | 8.4              | 1.0                 | 29.00  | 8.62  | 29.10 | 81.10 | 6.12            | 3.20  | 3.8                | 3.8   |            |      |                  |      |            |     |  |  |  |
|                   | 28/7/2023     | Cloudy               | 14:40                                    | 8.4              | 1.0                 | 28.60  | 28.65 | 8.53  | 8.53  | 30.21           | 30.21 | 81.80              | 82.80 | 6.14       | 6.21 | 0.65             | 0.59 | 2.5        | 2.4 |  |  |  |
|                   |               |                      | 14:41                                    | 8.4              | 1.0                 | 28.70  | 8.53  | 30.20 | 83.80 | 6.27            | 0.53  | 2.2                | 2.2   |            |      |                  |      |            |     |  |  |  |
|                   | 31/7/2023     | Cloudy               | 15:13                                    | 8.5              | 1.0                 | 28.20  | 28.10 | 8.44  | 8.43  | 26.97           | 26.98 | 89.50              | 89.80 | 6.25       | 6.27 | 0.87             | 0.66 | 2.5        | 2.6 |  |  |  |
|                   |               |                      | 15:14                                    | 8.5              | 1.0                 | 28.00  | 8.42  | 26.98 | 90.10 | 6.29            | 0.44  | 2.6                | 2.6   |            |      |                  |      |            |     |  |  |  |

**Impact Water Quality Monitoring at Station CE (Middle) - Ebb Tide**

| Station Reference | Sampling Date | Weather              | Sampling Time                            | Water Depth<br>m | Sampling Depth<br>m | Temperature<br>°C |       | pH    |      | Salinity<br>ppt |       | DO Saturation<br>% |       | DO<br>mg/L |      | Turbidity<br>NTU |      | SS<br>mg/L |     |       |     |
|-------------------|---------------|----------------------|--|------------------|---------------------|-------------------|-------|-------|------|-----------------|-------|--------------------|-------|------------|------|------------------|------|------------|-----|-------|-----|
|                   |               |                      |  |                  |                     | Value             | AVG   | Value | AVG  | Value           | AVG   | Value              | AVG   | Value      | AVG  | Value            | AVG  | Value      | AVG | Value | AVG |
|                   |               |                      |  |                  |                     |                   |       |       |      |                 |       |                    |       |            |      |                  |      |            |     |       |     |
| CE                | 3/7/2023      | Fine                 | 12:09                                    | 8.7              | 4.4                 | 26.00             | 26.05 | 8.13  | 8.14 | 27.82           | 27.83 | 85.30              | 84.80 | 6.20       | 6.17 | 8.59             | 6.17 | 2.4        | 2.3 |       |     |
|                   |               |                      | 12:10                                    | 8.7              | 4.4                 | 26.10             |       | 8.14  |      | 27.93           |       | 84.30              |       | 6.14       |      | 3.75             |      | 2.1        |     |       |     |
|                   |               |                      | 12:33                                    | 8.7              | 4.4                 | 26.90             | 26.95 | 8.22  | 8.23 | 25.86           | 25.86 | 83.00              | 83.10 | 6.27       | 6.19 | 4.19             | 4.13 | 3.4        | 3.2 |       |     |
|                   | 5/7/2023      | Fine                 | 12:34                                    | 8.7              | 4.4                 | 27.00             |       | 8.23  |      | 25.86           |       | 83.20              |       | 6.11       |      | 4.07             |      | 3.0        |     |       |     |
|                   |               |                      | 14:06                                    | 8.7              | 4.4                 | 26.80             | 26.75 | 8.21  | 8.21 | 27.60           | 27.60 | 89.40              | 89.35 | 6.15       | 6.14 | 4.10             | 4.11 | 5.0        | 5.4 |       |     |
|                   |               |                      | 14:07                                    | 8.7              | 4.4                 | 26.70             |       | 8.20  |      | 27.59           |       | 89.30              |       | 6.12       |      | 4.12             |      | 5.8        |     |       |     |
|                   | 10/7/2023     | Cloudy               | 16:51                                    | 8.5              | 4.3                 | 27.00             | 26.95 | 8.38  | 8.39 | 27.98           | 27.99 | 81.20              | 83.75 | 6.17       | 6.18 | 3.19             | 3.22 | 5.8        | 6.0 |       |     |
|                   |               |                      | 16:52                                    | 8.5              | 4.3                 | 26.90             |       | 8.40  |      | 28.00           |       | 86.30              |       | 6.19       |      | 3.24             |      | 6.2        |     |       |     |
|                   |               |                      | 8:55                                     | 8.4              | 4.2                 | 28.00             | 28.00 | 8.63  | 8.63 | 27.55           | 27.56 | 84.80              | 84.75 | 6.08       | 6.07 | 4.17             | 4.10 | 1.6        | 1.3 |       |     |
|                   | 12/7/2023     | Rainy                | 8:56                                     | 8.4              | 4.2                 | 28.00             |       | 8.63  |      | 27.56           |       | 84.70              |       | 6.06       |      | 4.02             |      | 1.0        |     |       |     |
|                   |               |                      | 10:37                                    | 8.5              | 4.3                 | 28.00             | 28.05 | 8.60  | 8.60 | 27.70           | 27.71 | 84.40              | 82.80 | 6.30       | 6.27 | 4.40             | 4.39 | 2.0        | 1.6 |       |     |
|                   |               |                      | 10:38                                    | 8.5              | 4.3                 | 28.10             |       | 8.59  |      | 27.72           |       | 81.20              |       | 6.24       |      | 4.38             |      | 1.2        |     |       |     |
|                   | 17/7/2023     | Typhoon Signal no. 8 | WQM was cancelled due to adverse weather |                  |                     |                   |       |       |      |                 |       |                    |       |            |      |                  |      |            |     |       |     |
|                   | 19/7/2023     | Rainy                | 12:09                                    | 8.3              | 4.2                 | 25.50             | 25.45 | 8.16  | 8.17 | 31.96           | 31.97 | 83.00              | 82.90 | 6.20       | 6.19 | 3.96             | 3.96 | 8.4        | 9.6 |       |     |
|                   |               |                      | 12:10                                    | 8.3              | 4.2                 | 25.40             |       | 8.18  |      | 31.98           |       | 82.80              |       | 6.18       |      | 3.94             |      | 9.5        |     |       |     |
|                   |               |                      | 13:24                                    | 8.7              | 4.4                 | 26.50             | 26.40 | 8.25  | 8.25 | 32.49           | 32.50 | 84.00              | 83.10 | 6.25       | 6.19 | 4.09             | 4.07 | 5.4        | 5.6 |       |     |
|                   | 21/7/2023     | Cloudy               | 13:25                                    | 8.7              | 4.4                 | 26.30             |       | 8.24  |      | 32.50           |       | 82.20              |       | 6.12       |      | 4.05             |      | 5.7        |     |       |     |
|                   |               |                      | 14:59                                    | 8.5              | 4.3                 | 28.30             | 28.15 | 8.60  | 7.60 | 30.41           | 30.41 | 81.30              | 82.10 | 6.09       | 6.14 | 3.96             | 3.89 | 3.4        | 3.1 |       |     |
|                   |               |                      | 15:00                                    | 8.5              | 4.3                 | 28.00             |       | 6.59  |      | 30.40           |       | 82.90              |       | 6.19       |      | 3.82             |      | 2.8        |     |       |     |
|                   | 26/7/2023     | Cloudy               | 16:49                                    | 8.6              | 4.3                 | 27.80             | 27.85 | 8.48  | 8.49 | 31.55           | 31.54 | 82.00              | 82.40 | 6.18       | 6.21 | 3.58             | 3.52 | 2.5        | 2.8 |       |     |
|                   |               |                      | 16:50                                    | 8.6              | 4.3                 | 27.90             |       | 8.50  |      | 31.53           |       | 82.80              |       | 6.24       |      | 3.45             |      | 3.1        |     |       |     |
|                   |               |                      | 9:10                                     | 8.6              | 4.3                 | 28.80             | 28.70 | 8.48  | 8.49 | 30.46           | 30.62 | 83.40              | 82.80 | 6.20       | 6.16 | 0.10             | 0.14 | 1.3        | 1.2 |       |     |
|                   | 28/7/2023     | Cloudy               | 9:11                                     | 8.6              | 4.3                 | 28.60             |       | 8.49  |      | 30.77           |       | 82.20              |       | 6.12       |      | 0.18             |      | 1.1        |     |       |     |
|                   |               |                      | 11:15                                    | 8.7              | 4.4                 | 28.50             | 28.45 | 8.42  | 8.43 | 27.47           | 27.46 | 83.70              | 83.30 | 6.24       | 6.22 | 1.39             | 1.31 | 2.7        | 2.8 |       |     |
|                   |               |                      | 11:16                                    | 8.7              | 4.4                 | 28.40             |       | 8.43  |      | 27.45           |       | 82.90              |       | 6.19       |      | 1.24             |      | 2.8        |     |       |     |

General Note: For calculation of average concentration of SS, the minimum value for "NOT DETECTED" is treated as 1.0mg/L according to reporting limit.

**Impact Water Quality Monitoring at Station CE (Middle) - Flood Tide**

| Station Reference | Sampling Date | Weather              | Sampling Time                            | Water Depth<br>m | Sampling Depth<br>m | Temperature<br>°C |       | pH    |      | Salinity<br>ppt |       | DO Saturation<br>% |       | DO<br>mg/L |      | Turbidity<br>NTU |      | SS<br>mg/L |     |  |  |
|-------------------|---------------|----------------------|--|------------------|---------------------|-------------------|-------|-------|------|-----------------|-------|--------------------|-------|------------|------|------------------|------|------------|-----|--|--|
|                   |               |                      |  |                  |                     | Value             | AVG   | Value | AVG  | Value           | AVG   | Value              | AVG   | Value      | AVG  | Value            | AVG  | Value      | AVG |  |  |
|                   |               |                      |  |                  |                     |                   |       |       |      |                 |       |                    |       |            |      |                  |      |            |     |  |  |
| CE                | 3/7/2023      | Fine                 | 17:26                                    | 8.5              | 4.3                 | 25.90             | 25.85 | 8.07  | 8.06 | 28.34           | 28.36 | 80.20              | 80.50 | 5.98       | 6.01 | 3.17             | 3.18 | 3.0        | 2.9 |  |  |
|                   |               |                      | 17:27                                    | 8.5              | 4.3                 | 25.80             |       | 8.05  |      | 28.37           |       | 80.80              |       | 6.03       |      | 3.18             |      | 2.7        |     |  |  |
|                   |               |                      | 8:58                                     | 8.6              | 4.3                 | 26.80             | 26.75 | 8.22  | 8.23 | 25.86           | 25.86 | 83.00              | 83.10 | 6.18       | 6.19 | 4.19             | 4.13 | 3.7        | 3.5 |  |  |
|                   | 5/7/2023      | Fine                 | 8:59                                     | 8.6              | 4.3                 | 26.70             |       | 8.23  |      | 25.86           |       | 83.20              |       | 6.19       |      | 4.07             |      | 3.3        |     |  |  |
|                   |               |                      | 9:15                                     | 8.4              | 4.2                 | 26.40             | 26.45 | 8.17  | 8.18 | 27.36           | 27.37 | 83.60              | 82.95 | 6.26       | 6.20 | 4.02             | 4.08 | 3.9        | 4.1 |  |  |
|                   |               |                      | 9:16                                     | 8.4              | 4.2                 | 26.50             |       | 8.18  |      | 27.37           |       | 82.30              |       | 6.13       |      | 4.14             |      | 4.2        |     |  |  |
|                   | 10/7/2023     | Cloudy               | 12:00                                    | 8.2              | 4.1                 | 27.00             | 27.05 | 8.38  | 8.39 | 27.70           | 27.69 | 90.10              | 89.80 | 6.22       | 6.24 | 3.88             | 3.91 | 4.0        | 4.2 |  |  |
|                   |               |                      | 12:01                                    | 8.2              | 4.1                 | 27.10             |       | 8.40  |      | 27.67           |       | 89.50              |       | 6.25       |      | 3.94             |      | 4.4        |     |  |  |
|                   |               |                      | 13:42                                    | 8.1              | 4.1                 | 28.10             | 28.05 | 8.57  | 8.57 | 27.63           | 27.63 | 88.40              | 88.80 | 6.21       | 6.19 | 4.20             | 4.17 | 2.9        | 2.9 |  |  |
|                   | 12/7/2023     | Rainy                | 13:43                                    | 8.1              | 4.1                 | 28.00             |       | 8.56  |      | 27.63           |       | 89.20              |       | 6.17       |      | 4.13             |      | 2.9        |     |  |  |
|                   |               |                      | 15:53                                    | 8.2              | 4.1                 | 28.60             | 28.60 | 8.65  | 8.65 | 27.22           | 27.23 | 81.10              | 80.80 | 6.30       | 6.29 | 4.36             | 4.32 | 1.1        | 1.1 |  |  |
|                   |               |                      | 15:54                                    | 8.2              | 4.1                 | 28.60             |       | 8.65  |      | 27.23           |       | 80.50              |       | 6.28       |      | 4.27             |      | 1.1        |     |  |  |
|                   | 17/7/2023     | Typhoon Signal no. 8 | WQM was cancelled due to adverse weather |                  |                     |                   |       |       |      |                 |       |                    |       |            |      |                  |      |            |     |  |  |
|                   | 19/7/2023     | Cloudy               | 8:33                                     | 8.5              | 4.3                 | 25.80             | 25.75 | 8.13  | 8.13 | 30.94           | 30.95 | 86.10              | 87.30 | 6.19       | 6.22 | 4.10             | 4.11 | 8.1        | 8.0 |  |  |
|                   |               |                      | 8:34                                     | 8.5              | 4.3                 | 25.70             |       | 8.12  |      | 30.96           |       | 88.50              |       | 6.25       |      | 4.12             |      | 7.8        |     |  |  |
|                   |               |                      | 8:37                                     | 8.5              | 4.3                 | 26.40             | 26.40 | 8.24  | 8.24 | 32.53           | 32.53 | 80.80              | 81.65 | 6.06       | 6.11 | 3.99             | 3.97 | 3.7        | 3.5 |  |  |
|                   | 21/7/2023     | Cloudy               | 8:38                                     | 8.5              | 4.3                 | 26.40             |       | 8.24  |      | 32.53           |       | 82.50              |       | 6.16       |      | 3.94             |      | 3.3        |     |  |  |
|                   |               |                      | 9:45                                     | 8.3              | 4.2                 | 28.00             | 28.05 | 8.63  | 8.63 | 30.45           | 30.46 | 82.90              | 82.35 | 6.16       | 6.13 | 3.99             | 4.01 | 3.6        | 3.3 |  |  |
|                   |               |                      | 9:46                                     | 8.3              | 4.2                 | 28.10             |       | 8.62  |      | 30.46           |       | 81.80              |       | 6.10       |      | 4.02             |      | 3.0        |     |  |  |
|                   | 24/7/2023     | Cloudy               | 12:32                                    | 8.4              | 4.2                 | 28.10             | 28.15 | 8.52  | 8.53 | 31.33           | 31.33 | 81.80              | 80.30 | 6.18       | 6.07 | 3.30             | 3.28 | 1.2        | 1.3 |  |  |
|                   |               |                      | 12:33                                    | 8.4              | 4.2                 | 28.20             |       | 8.54  |      | 31.33           |       | 78.80              |       | 5.95       |      | 3.26             |      | 1.4        |     |  |  |
|                   |               |                      | 14:44                                    | 8.4              | 4.2                 | 28.60             | 28.55 | 8.51  | 8.51 | 30.80           | 30.80 | 82.50              | 81.65 | 6.16       | 6.11 | 0.41             | 0.49 | 1.8        | 1.7 |  |  |
|                   | 28/7/2023     | Cloudy               | 14:45                                    | 8.4              | 4.2                 | 28.50             |       | 8.50  |      | 30.79           |       | 80.80              |       | 6.06       |      | 0.57             |      | 1.6        |     |  |  |
|                   |               |                      | 15:17                                    | 8.5              | 4.3                 | 28.00             | 28.05 | 8.42  | 8.43 | 27.46           | 27.47 | 88.30              | 87.80 | 6.14       | 6.12 | 0.14             | 0.20 | 2.4        | 2.3 |  |  |
|                   |               |                      | 15:18                                    | 8.5              | 4.3                 | 28.10             |       | 8.43  |      | 27.47           |       | 87.30              |       | 6.09       |      | 0.26             |      | 2.2        |     |  |  |

General Note: For calculation of average concentration of SS, the minimum value for "NOT DETECTED" is treated as 1.0mg/L according to reporting limit.



## Impact Water Quality Monitoring at Station CE (Bottom) - Ebb Tide

| Station Reference | Sampling Date | Weather                 | Sampling Time                            | Water Depth<br>m | Sampling Depth<br>m | Temperature<br>°C |          | pH    |       | Salinity<br>ppt |       | DO Saturation<br>% |       | DO<br>mg/L |      | Turbidity<br>NTU |       | SS<br>mg/L |       |       |      |
|-------------------|---------------|-------------------------|--|------------------|---------------------|-------------------|----------|-------|-------|-----------------|-------|--------------------|-------|------------|------|------------------|-------|------------|-------|-------|------|
|                   |               |                         |  |                  |                     | Value             | AVG      | Value | AVG   | Value           | AVG   | Value              | AVG   | Value      | AVG  | Value            | AVG   | Value      | AVG   | Value | AVG  |
|                   |               |                         |  |                  |                     | CE                | 3/7/2023 | Fine  | 12:12 | 8.7             | 7.7   | 25.90              | 25.85 | 8.10       | 8.10 | 28.40            | 28.40 | 81.10      | 80.75 | 6.04  | 5.98 |
|                   |               |                         | 12:13                                    | 8.7              | 7.7                 | 25.90             |          | 8.09  | 8.09  | 28.39           | 28.40 | 80.40              | 80.75 | 5.92       | 5.98 | 3.59             | 3.61  | 2.5        |       |       |      |
|                   | 5/7/2023      | Fine                    | 12:36                                    | 8.7              | 7.7                 | 26.90             | 26.85    | 8.19  | 8.19  | 26.80           | 26.81 | 81.90              | 80.80 | 6.18       | 6.20 | 4.60             | 4.66  | 4.0        | 3.9   |       |      |
|                   |               |                         | 12:37                                    | 8.7              | 7.7                 | 26.80             |          | 8.18  | 8.18  | 26.81           | 26.81 | 79.80              | 80.80 | 6.21       | 6.20 | 4.72             | 4.72  | 3.7        |       |       |      |
|                   | 7/7/2023      | Fine                    | 14:09                                    | 8.7              | 7.7                 | 26.60             | 26.55    | 8.16  | 8.16  | 28.11           | 28.12 | 89.50              | 89.80 | 6.18       | 6.20 | 4.75             | 4.70  | 6.4        | 6.2   |       |      |
|                   |               |                         | 14:10                                    | 8.7              | 7.7                 | 26.50             |          | 8.15  | 8.15  | 28.13           | 28.12 | 90.10              | 89.80 | 6.22       | 6.20 | 4.64             | 4.64  | 6.0        |       |       |      |
|                   | 10/7/2023     | Cloudy                  | 16:54                                    | 8.5              | 7.5                 | 26.70             | 26.70    | 8.37  | 8.37  | 28.30           | 28.31 | 80.30              | 83.50 | 6.15       | 6.19 | 4.37             | 4.38  | 7.0        | 6.8   |       |      |
|                   |               |                         | 16:55                                    | 8.5              | 7.5                 | 26.70             |          | 8.37  | 8.37  | 28.31           | 28.31 | 86.70              | 83.50 | 6.22       | 6.19 | 4.39             | 4.38  | 6.6        |       |       |      |
|                   | 12/7/2023     | Rainy                   | 8:58                                     | 8.4              | 7.4                 | 27.00             | 27.05    | 8.50  | 8.49  | 28.70           | 28.70 | 90.20              | 89.85 | 6.28       | 6.24 | 4.85             | 4.92  | 2.2        | 2.3   |       |      |
|                   |               |                         | 8:59                                     | 8.4              | 7.4                 | 27.10             |          | 8.48  | 8.48  | 28.69           | 28.70 | 89.50              | 89.85 | 6.20       | 6.24 | 4.98             | 4.92  | 2.4        |       |       |      |
|                   | 14/7/2023     | Cloudy                  | 10:40                                    | 8.5              | 7.5                 | 28.10             | 28.10    | 8.63  | 8.63  | 27.67           | 27.67 | 84.20              | 84.05 | 6.25       | 6.23 | 4.87             | 4.92  | 1.6        | 1.5   |       |      |
|                   |               |                         | 10:41                                    | 8.5              | 7.5                 | 28.10             |          | 8.62  | 8.62  | 27.67           | 27.67 | 83.90              | 84.05 | 6.20       | 6.23 | 4.96             | 4.92  | 1.3        |       |       |      |
|                   | 17/7/2023     | Typhoon<br>Signal no. 8 | WQM was cancelled due to adverse weather |                  |                     |                   |          |       |       |                 |       |                    |       |            |      |                  |       |            |       |       |      |
|                   | 19/7/2023     | Rainy                   | 12:12                                    | 8.3              | 7.3                 | 25.40             | 25.40    | 8.18  | 8.19  | 32.29           | 32.28 | 83.50              | 83.35 | 6.27       | 6.26 | 4.32             | 4.34  | 10.4       | 10.6  |       |      |
|                   |               |                         | 12:13                                    | 8.3              | 7.3                 | 25.40             |          | 8.19  | 8.19  | 32.28           | 32.28 | 83.50              | 83.35 | 6.25       | 6.26 | 4.36             | 4.34  | 10.7       |       |       |      |
|                   | 21/7/2023     | Cloudy                  | 13:27                                    | 8.7              | 7.7                 | 26.50             | 26.45    | 8.23  | 8.23  | 32.58           | 32.59 | 83.90              | 83.50 | 6.24       | 6.21 | 4.12             | 4.09  | 6.1        | 6.2   |       |      |
|                   |               |                         | 13:28                                    | 8.7              | 7.7                 | 26.40             |          | 8.23  | 8.23  | 32.59           | 32.59 | 83.10              | 83.50 | 6.18       | 6.21 | 4.06             | 4.09  | 6.3        |       |       |      |
|                   | 24/7/2023     | Cloudy                  | 15:02                                    | 8.5              | 7.5                 | 27.60             | 27.70    | 8.50  | 8.50  | 31.04           | 31.05 | 81.90              | 82.80 | 6.13       | 6.19 | 3.93             | 3.98  | 3.8        | 3.8   |       |      |
|                   |               |                         | 15:03                                    | 8.5              | 7.5                 | 27.80             |          | 8.50  | 8.50  | 31.06           | 31.05 | 83.70              | 82.80 | 6.24       | 6.19 | 4.02             | 3.98  | 3.8        |       |       |      |
|                   | 26/7/2023     | Cloudy                  | 16:52                                    | 8.6              | 7.6                 | 27.50             | 27.55    | 8.42  | 8.43  | 31.70           | 31.72 | 83.30              | 83.20 | 6.21       | 6.20 | 3.75             | 3.84  | 2.0        | 2.2   |       |      |
|                   |               |                         | 16:53                                    | 8.6              | 7.6                 | 27.60             |          | 8.43  | 8.43  | 31.73           | 31.72 | 83.10              | 83.20 | 6.18       | 6.20 | 3.92             | 3.84  | 2.4        |       |       |      |
|                   | 28/7/2023     | Cloudy                  | 9:13                                     | 8.6              | 7.6                 | 28.00             | 28.10    | 8.40  | 8.40  | 31.69           | 31.70 | 84.20              | 83.65 | 6.25       | 6.22 | 1.01             | 0.98  | <1.0       | 1.0   |       |      |
|                   |               |                         | 9:14                                     | 8.6              | 7.6                 | 28.20             |          | 8.40  | 8.40  | 31.70           | 31.70 | 83.10              | 83.65 | 6.18       | 6.22 | 0.95             | 0.98  | <1.0       |       |       |      |
|                   | 31/7/2023     | Cloudy                  | 11:18                                    | 8.7              | 7.7                 | 28.30             | 28.25    | 8.43  | 8.44  | 27.62           | 27.61 | 82.00              | 82.55 | 6.12       | 6.15 | 1.32             | 1.39  | 2.5        | 2.4   |       |      |
|                   |               |                         | 11:19                                    | 8.7              | 7.7                 | 28.20             |          | 8.44  | 8.44  | 27.60           | 27.60 | 83.10              | 82.55 | 6.18       | 6.15 | 1.46             | 1.39  | 2.2        |       |       |      |

General Note: For calculation of average concentration of SS, the minimum value for "NOT DETECTED" is treated as 1.0mg/L according to reporting limit.



## Impact Water Quality Monitoring at Station CE (Bottom) - Flood Tide

| Station Reference | Sampling Date | Weather                 | Sampling Time                            | Water Depth<br>m | Sampling Depth<br>m | Temperature<br>°C |          | pH    |       | Salinity<br>ppt |       | DO Saturation<br>% |       | DO<br>mg/L |      | Turbidity<br>NTU |       | SS<br>mg/L |       |       |      |
|-------------------|---------------|-------------------------|--|------------------|---------------------|-------------------|----------|-------|-------|-----------------|-------|--------------------|-------|------------|------|------------------|-------|------------|-------|-------|------|
|                   |               |                         |  |                  |                     | Value             | AVG      | Value | AVG   | Value           | AVG   | Value              | AVG   | Value      | AVG  | Value            | AVG   | Value      | AVG   | Value | AVG  |
|                   |               |                         |  |                  |                     | CE                | 3/7/2023 | Fine  | 17:29 | 8.5             | 7.5   | 25.40              | 25.50 | 8.01       | 8.01 | 29.86            | 29.87 | 78.70      | 79.40 | 5.79  | 5.83 |
|                   |               |                         | 17:30                                    | 8.5              | 7.5                 | 25.60             |          | 8.01  | 8.01  | 29.88           | 29.87 | 80.10              | 79.40 | 5.87       | 5.83 | 3.25             | 3.33  | 2.2        |       |       |      |
|                   | 5/7/2023      | Fine                    | 9:03                                     | 8.6              | 7.6                 | 26.60             | 26.55    | 8.19  | 8.19  | 26.80           | 26.81 | 80.80              | 80.30 | 6.06       | 6.01 | 4.60             | 4.66  | 3.0        | 2.9   |       |      |
|                   |               |                         | 9:04                                     | 8.6              | 7.6                 | 26.50             |          | 8.18  | 8.18  | 26.81           | 26.81 | 79.80              | 80.30 | 5.96       | 6.01 | 4.72             | 4.66  | 2.8        |       |       |      |
|                   | 7/7/2023      | Fine                    | 9:18                                     | 8.4              | 7.4                 | 27.50             | 27.50    | 8.20  | 8.21  | 26.92           | 26.93 | 83.60              | 82.60 | 6.26       | 6.19 | 4.70             | 4.61  | 3.6        | 3.5   |       |      |
|                   |               |                         | 9:19                                     | 8.4              | 7.4                 | 27.50             |          | 8.21  | 8.21  | 26.93           | 26.93 | 81.60              | 82.60 | 6.12       | 6.19 | 4.51             | 4.61  | 3.3        |       |       |      |
|                   | 10/7/2023     | Cloudy                  | 12:03                                    | 8.2              | 7.2                 | 26.60             | 26.70    | 8.37  | 8.37  | 28.46           | 28.47 | 89.30              | 89.35 | 6.12       | 6.16 | 4.52             | 4.50  | 6.0        | 5.7   |       |      |
|                   |               |                         | 12:04                                    | 8.2              | 7.2                 | 26.80             |          | 8.37  | 8.37  | 28.48           | 28.47 | 89.40              | 89.35 | 6.19       | 6.16 | 4.47             | 4.50  | 5.4        |       |       |      |
|                   | 12/7/2023     | Rainy                   | 13:45                                    | 8.1              | 7.1                 | 27.10             | 27.20    | 8.43  | 8.43  | 28.75           | 28.76 | 88.70              | 89.00 | 6.13       | 6.13 | 4.53             | 4.61  | 2.8        | 3.0   |       |      |
|                   |               |                         | 13:46                                    | 8.1              | 7.1                 | 27.30             |          | 8.43  | 8.43  | 28.76           | 28.76 | 89.30              | 89.00 | 6.12       | 6.13 | 4.69             | 4.61  | 3.1        |       |       |      |
|                   | 14/7/2023     | Cloudy                  | 15:56                                    | 8.2              | 7.2                 | 27.50             | 27.65    | 8.60  | 8.61  | 28.06           | 28.07 | 80.40              | 80.45 | 6.14       | 6.13 | 5.89             | 5.79  | 1.2        | 1.5   |       |      |
|                   |               |                         | 15:57                                    | 8.2              | 7.2                 | 27.80             |          | 8.61  | 8.61  | 28.08           | 28.07 | 80.50              | 80.45 | 6.12       | 6.13 | 5.68             | 5.79  | 1.8        |       |       |      |
|                   | 17/7/2023     | Typhoon<br>Signal no. 8 | WQM was cancelled due to adverse weather |                  |                     |                   |          |       |       |                 |       |                    |       |            |      |                  |       |            |       |       |      |
|                   | 19/7/2023     | Cloudy                  | 8:36                                     | 8.5              | 7.5                 | 25.40             | 25.35    | 8.09  | 8.10  | 31.19           | 31.19 | 83.00              | 82.25 | 6.20       | 6.17 | 4.28             | 4.24  | 9.0        | 9.2   |       |      |
|                   |               |                         | 8:37                                     | 8.5              | 7.5                 | 25.30             |          | 8.10  | 8.10  | 31.18           | 31.19 | 81.50              | 82.25 | 6.13       | 6.17 | 4.19             | 4.24  | 9.3        |       |       |      |
|                   | 21/7/2023     | Cloudy                  | 8:40                                     | 8.5              | 7.5                 | 26.40             | 26.40    | 8.24  | 8.24  | 32.60           | 32.61 | 83.60              | 82.60 | 6.26       | 6.19 | 4.12             | 4.14  | 4.6        | 4.4   |       |      |
|                   |               |                         | 8:41                                     | 8.5              | 7.5                 | 26.40             |          | 8.23  | 8.23  | 32.62           | 32.61 | 81.60              | 82.60 | 6.12       | 6.19 | 4.16             | 4.14  | 4.2        |       |       |      |
|                   | 24/7/2023     | Cloudy                  | 9:48                                     | 8.3              | 7.3                 | 27.80             | 27.85    | 8.52  | 8.51  | 31.36           | 31.35 | 82.90              | 83.30 | 6.19       | 6.22 | 4.12             | 4.14  | 4.5        | 4.9   |       |      |
|                   |               |                         | 9:49                                     | 8.3              | 7.3                 | 27.90             |          | 8.50  | 8.51  | 31.34           | 31.35 | 83.70              | 83.30 | 6.24       | 6.22 | 4.16             | 4.14  | 5.2        |       |       |      |
|                   | 26/7/2023     | Cloudy                  | 12:35                                    | 8.4              | 7.4                 | 28.00             | 27.95    | 8.43  | 8.46  | 31.55           | 31.54 | 81.50              | 81.80 | 6.17       | 6.19 | 3.95             | 3.99  | 1.6        | 2.1   |       |      |
|                   |               |                         | 12:36                                    | 8.4              | 7.4                 | 27.90             |          | 8.49  | 8.49  | 31.53           | 31.54 | 82.10              | 81.80 | 6.21       | 6.19 | 4.02             | 3.99  | 2.5        |       |       |      |
|                   | 28/7/2023     | Cloudy                  | 14:47                                    | 8.4              | 7.4                 | 27.90             | 27.95    | 8.42  | 8.41  | 31.63           | 31.61 | 81.60              | 82.60 | 6.12       | 6.19 | 0.87             | 0.75  | 1.3        | 1.2   |       |      |
|                   |               |                         | 14:48                                    | 8.4              | 7.4                 | 28.00             |          | 8.40  | 8.41  | 31.59           | 31.61 | 83.60              | 82.60 | 6.26       | 6.19 | 0.62             | 0.75  | 1.1        |       |       |      |
|                   | 31/7/2023     | Cloudy                  | 15:20                                    | 8.5              | 7.5                 | 28.10             | 28.10    | 8.44  | 8.43  | 27.60           | 27.59 | 89.50              | 89.05 | 6.25       | 6.19 | 0.83             | 0.83  | 1.7        | 1.6   |       |      |
|                   |               |                         | 15:21                                    | 8.5              | 7.5                 | 28.10             |          | 8.42  | 8.43  | 27.58           | 27.58 | 88.60              | 89.05 | 6.13       | 6.19 | 1.02             | 1.02  | 1.5        |       |       |      |

General Note: For calculation of average concentration of SS, the minimum value for "NOT DETECTED" is treated as 1.0mg/L according to reporting limit.



## Impact Water Quality Monitoring at Station CF (surface) - Ebb Tide

| Station Reference | Sampling Date | Weather                 | Sampling Time                            | Water Depth<br>m | Sampling Depth<br>m | Temperature<br>°C |       | pH    |      | Salinity<br>ppt |       | DO Saturation<br>% |       | DO<br>mg/L |      | Turbidity<br>NTU |      | SS<br>mg/L |     |       |     |
|-------------------|---------------|-------------------------|--|------------------|---------------------|-------------------|-------|-------|------|-----------------|-------|--------------------|-------|------------|------|------------------|------|------------|-----|-------|-----|
|                   |               |                         |  |                  |                     | Value             | AVG   | Value | AVG  | Value           | AVG   | Value              | AVG   | Value      | AVG  | Value            | AVG  | Value      | AVG | Value | AVG |
|                   |               |                         |  |                  |                     |                   |       |       |      |                 |       |                    |       |            |      |                  |      |            |     |       |     |
| CF                | 3/7/2023      | Fine                    | 10:43                                    | 8.7              | 1.0                 | 26.40             | 26.40 | 8.14  | 8.15 | 25.75           | 25.76 | 87.30              | 87.35 | 6.14       | 6.15 | 3.15             | 3.18 | 2.6        | 2.4 |       |     |
|                   |               |                         | 10:44                                    | 8.7              | 1.0                 | 26.40             | 26.40 | 8.16  | 8.16 | 25.76           | 25.76 | 87.40              | 87.35 | 6.15       | 6.15 | 3.20             | 3.20 | 2.2        | 2.2 |       |     |
|                   | 5/7/2023      | Fine                    | 13:50                                    | 8.7              | 1.0                 | 27.00             | 27.05 | 8.27  | 8.29 | 24.78           | 24.78 | 84.40              | 83.90 | 6.22       | 6.25 | 2.97             | 3.01 | 3.4        | 3.3 |       |     |
|                   |               |                         | 13:51                                    | 8.7              | 1.0                 | 27.10             | 27.10 | 8.30  | 8.30 | 24.77           | 24.77 | 84.40              | 83.90 | 6.28       | 6.25 | 3.05             | 3.05 | 3.2        | 3.2 |       |     |
|                   | 7/7/2023      | Fine                    | 15:23                                    | 8.7              | 1.0                 | 26.60             | 26.70 | 8.26  | 8.27 | 27.50           | 27.50 | 80.20              | 80.35 | 6.18       | 6.19 | 3.14             | 3.14 | 5.7        | 5.6 |       |     |
|                   |               |                         | 15:24                                    | 8.7              | 1.0                 | 26.80             | 26.70 | 8.27  | 8.27 | 27.49           | 27.49 | 80.50              | 80.35 | 6.20       | 6.19 | 3.01             | 3.08 | 5.4        | 5.4 |       |     |
|                   | 10/7/2023     | Cloudy                  | 18:07                                    | 8.7              | 1.0                 | 27.60             | 27.70 | 8.54  | 8.54 | 26.97           | 26.97 | 89.50              | 87.25 | 6.20       | 6.19 | 3.12             | 3.11 | 4.6        | 4.4 |       |     |
|                   |               |                         | 18:08                                    | 8.7              | 1.0                 | 27.80             | 27.70 | 8.53  | 8.53 | 26.96           | 26.96 | 89.00              | 87.25 | 6.18       | 6.19 | 3.10             | 3.11 | 4.1        | 4.1 |       |     |
|                   | 12/7/2023     | Rainy                   | 7:27                                     | 8.6              | 1.0                 | 27.50             | 27.50 | 8.23  | 8.24 | 27.78           | 27.79 | 82.00              | 81.15 | 6.02       | 6.11 | 4.19             | 4.22 | 2.6        | 2.5 |       |     |
|                   |               |                         | 7:28                                     | 8.6              | 1.0                 | 27.50             | 27.50 | 8.24  | 8.24 | 27.80           | 27.80 | 80.30              | 81.15 | 6.20       | 6.11 | 4.25             | 4.25 | 2.4        | 2.4 |       |     |
|                   | 14/7/2023     | Cloudy                  | 9:06                                     | 8.7              | 1.0                 | 28.50             | 28.45 | 8.61  | 8.61 | 27.64           | 27.62 | 83.70              | 82.80 | 6.24       | 6.19 | 3.97             | 4.00 | 1.1        | 1.1 |       |     |
|                   |               |                         | 9:07                                     | 8.7              | 1.0                 | 28.40             | 28.45 | 8.60  | 8.60 | 27.60           | 27.60 | 81.90              | 82.80 | 6.13       | 6.19 | 4.02             | 4.00 | 1.1        | 1.1 |       |     |
|                   | 17/7/2023     | Typhoon<br>Signal no. 8 | WQM was cancelled due to adverse weather |                  |                     |                   |       |       |      |                 |       |                    |       |            |      |                  |      |            |     |       |     |
|                   | 19/7/2023     | Rainy                   | 13:28                                    | 8.3              | 1.0                 | 25.80             | 25.85 | 8.22  | 8.22 | 31.36           | 31.35 | 82.90              | 82.90 | 6.20       | 6.22 | 3.16             | 3.17 | 8.6        | 8.4 |       |     |
|                   |               |                         | 13:27                                    | 8.3              | 1.0                 | 25.90             | 25.85 | 8.21  | 8.21 | 31.34           | 31.35 | 83.00              | 82.90 | 6.23       | 6.22 | 3.17             | 3.17 | 8.2        | 8.0 |       |     |
|                   | 21/7/2023     | Cloudy                  | 14:42                                    | 8.7              | 1.0                 | 26.40             | 26.45 | 8.22  | 8.23 | 32.26           | 32.27 | 84.10              | 84.20 | 6.26       | 6.27 | 3.12             | 3.10 | 4.0        | 4.1 |       |     |
|                   |               |                         | 14:43                                    | 8.7              | 1.0                 | 26.50             | 26.45 | 8.23  | 8.23 | 32.28           | 32.27 | 84.30              | 84.20 | 6.28       | 6.27 | 3.08             | 3.10 | 4.2        | 4.1 |       |     |
|                   | 24/7/2023     | Cloudy                  | 16:17                                    | 8.7              | 1.0                 | 28.90             | 28.80 | 8.53  | 8.53 | 30.10           | 30.10 | 83.30              | 83.00 | 6.23       | 6.20 | 3.65             | 3.64 | 3.3        | 3.2 |       |     |
|                   |               |                         | 16:18                                    | 8.7              | 1.0                 | 28.70             | 28.80 | 8.52  | 8.52 | 30.09           | 30.10 | 82.70              | 83.00 | 6.16       | 6.20 | 3.62             | 3.62 | 3.0        | 3.0 |       |     |
|                   | 26/7/2023     | Cloudy                  | 18:04                                    | 8.6              | 1.0                 | 29.10             | 29.05 | 8.54  | 8.55 | 29.91           | 29.91 | 84.80              | 84.70 | 6.21       | 6.20 | 3.15             | 3.18 | 1.6        | 1.4 |       |     |
|                   |               |                         | 18:05                                    | 8.6              | 1.0                 | 29.00             | 29.05 | 8.55  | 8.55 | 29.90           | 29.91 | 84.60              | 84.70 | 6.19       | 6.20 | 3.20             | 3.20 | 1.2        | 1.2 |       |     |
|                   | 28/7/2023     | Cloudy                  | 7:38                                     | 8.5              | 1.0                 | 28.40             | 28.45 | 8.39  | 8.40 | 30.03           | 30.04 | 81.60              | 82.70 | 6.12       | 6.19 | 1.13             | 1.20 | 1.6        | 1.7 |       |     |
|                   |               |                         | 7:39                                     | 8.5              | 1.0                 | 28.50             | 28.45 | 8.40  | 8.40 | 30.05           | 30.04 | 83.80              | 82.70 | 6.26       | 6.19 | 1.26             | 1.26 | 1.8        | 1.8 |       |     |
|                   | 31/7/2023     | Cloudy                  | 9:45                                     | 8.7              | 1.0                 | 28.10             | 28.05 | 8.14  | 8.14 | 28.03           | 28.04 | 83.00              | 83.20 | 6.19       | 6.22 | 1.61             | 1.67 | 2.9        | 2.8 |       |     |
|                   |               |                         | 9:46                                     | 8.7              | 1.0                 | 28.00             | 28.05 | 8.14  | 8.14 | 28.05           | 28.05 | 83.40              | 83.40 | 6.25       | 6.22 | 1.73             | 1.73 | 2.6        | 2.6 |       |     |

General Note: For calculation of average concentration of SS, the minimum value for "NOT DETECTED" is treated as 1.0mg/L according to reporting limit.



## Impact Water Quality Monitoring at Station CF (surface) - Flood Tide

| Station Reference | Sampling Date | Weather                 | Sampling Time                            | Water Depth<br>m | Sampling Depth<br>m | Temperature<br>°C |       | pH    |      | Salinity<br>ppt |       | DO Saturation<br>% |       | DO<br>mg/L |      | Turbidity<br>NTU |      | SS<br>mg/L |     |  |  |
|-------------------|---------------|-------------------------|--|------------------|---------------------|-------------------|-------|-------|------|-----------------|-------|--------------------|-------|------------|------|------------------|------|------------|-----|--|--|
|                   |               |                         |  |                  |                     | Value             | AVG   | Value | AVG  | Value           | AVG   | Value              | AVG   | Value      | AVG  | Value            | AVG  | Value      | AVG |  |  |
|                   |               |                         |  |                  |                     |                   |       |       |      |                 |       |                    |       |            |      |                  |      |            |     |  |  |
| CF                | 3/7/2023      | Fine                    | 18:41                                    | 8.4              | 1.0                 | 26.60             | 26.70 | 8.19  | 8.20 | 25.68           | 25.68 | 81.60              | 82.60 | 6.12       | 6.19 | 3.82             | 3.79 | 2.9        | 3.1 |  |  |
|                   |               |                         | 18:42                                    | 8.4              | 1.0                 | 26.80             | 26.70 | 8.20  | 8.20 | 25.67           | 25.67 | 83.60              | 82.60 | 6.26       | 6.25 | 3.75             | 3.75 | 3.2        | 3.2 |  |  |
|                   | 5/7/2023      | Fine                    | 7:33                                     | 8.5              | 1.0                 | 26.60             | 26.70 | 8.27  | 8.29 | 24.78           | 24.78 | 83.40              | 83.90 | 6.22       | 6.25 | 2.97             | 3.01 | 4.3        | 4.2 |  |  |
|                   |               |                         | 7:34                                     | 8.5              | 1.0                 | 26.80             | 26.70 | 8.30  | 8.30 | 24.77           | 24.77 | 84.40              | 83.90 | 6.28       | 6.25 | 3.05             | 3.05 | 4.0        | 4.0 |  |  |
|                   | 7/7/2023      | Fine                    | 7:49                                     | 8.3              | 1.0                 | 26.90             | 26.85 | 8.07  | 8.06 | 26.97           | 26.96 | 81.10              | 79.90 | 6.18       | 6.17 | 3.25             | 3.31 | 4.4        | 4.3 |  |  |
|                   |               |                         | 7:49                                     | 8.3              | 1.0                 | 26.80             | 26.85 | 8.04  | 8.06 | 26.95           | 26.96 | 78.70              | 79.90 | 6.15       | 6.17 | 3.37             | 3.31 | 4.1        | 4.1 |  |  |
|                   | 10/7/2023     | Cloudy                  | 10:31                                    | 8.3              | 1.0                 | 26.80             | 26.85 | 8.54  | 8.54 | 28.07           | 28.07 | 80.20              | 82.70 | 6.18       | 6.19 | 3.75             | 3.80 | 6.0        | 5.8 |  |  |
|                   |               |                         | 10:32                                    | 8.3              | 1.0                 | 26.90             | 26.85 | 8.53  | 8.54 | 28.10           | 28.09 | 85.20              | 82.70 | 6.20       | 6.19 | 3.84             | 3.80 | 5.5        | 5.5 |  |  |
|                   | 12/7/2023     | Rainy                   | 14:58                                    | 8.2              | 1.0                 | 28.10             | 28.05 | 8.67  | 8.66 | 26.43           | 26.45 | 89.50              | 89.05 | 6.25       | 6.19 | 4.37             | 4.42 | 2.6        | 2.5 |  |  |
|                   |               |                         | 14:59                                    | 8.2              | 1.0                 | 28.00             | 28.05 | 8.65  | 8.65 | 26.46           | 26.45 | 88.60              | 89.05 | 6.13       | 6.19 | 4.46             | 4.46 | 2.3        | 2.3 |  |  |
|                   | 14/7/2023     | Cloudy                  | 17:10                                    | 8.4              | 1.0                 | 29.10             | 29.00 | 8.63  | 8.62 | 26.33           | 26.32 | 83.10              | 82.65 | 6.22       | 6.17 | 4.16             | 4.22 | <1.0       | 1.0 |  |  |
|                   |               |                         | 17:11                                    | 8.4              | 1.0                 | 28.90             | 29.00 | 8.60  | 8.62 | 26.30           | 26.32 | 82.20              | 82.65 | 6.11       | 6.17 | 4.27             | 4.22 | <1.0       | 1.0 |  |  |
|                   | 17/7/2023     | Typhoon<br>Signal no. 8 | WQM was cancelled due to adverse weather |                  |                     |                   |       |       |      |                 |       |                    |       |            |      |                  |      |            |     |  |  |
|                   | 19/7/2023     | Cloudy                  | 7:04                                     | 8.6              | 1.0                 | 26.30             | 26.40 | 8.13  | 8.13 | 30.52           | 30.52 | 86.70              | 85.45 | 6.24       | 6.20 | 3.02             | 3.06 | 8.0        | 7.9 |  |  |
|                   |               |                         |  | 8.6              | 1.0                 | 26.50             | 26.40 | 8.12  | 8.12 | 30.52           | 30.52 | 84.20              | 85.45 | 6.16       | 6.20 | 3.10             | 3.10 | 7.8        | 7.8 |  |  |
|                   | 21/7/2023     | Cloudy                  | 7:00                                     | 8.4              | 1.0                 | 26.10             | 26.15 | 7.94  | 7.94 | 32.24           | 32.25 | 81.90              | 82.55 | 6.11       | 6.16 | 3.09             | 3.13 | 6.2        | 6.0 |  |  |
|                   |               |                         | 7:01                                     | 8.4              | 1.0                 | 26.20             | 26.15 | 7.95  | 7.95 | 32.26           | 32.25 | 83.20              | 82.55 | 6.21       | 6.16 | 3.16             | 3.13 | 5.6        | 5.6 |  |  |
|                   | 24/7/2023     | Cloudy                  | 8:15                                     | 8.2              | 1.0                 | 29.00             | 29.05 | 8.51  | 8.51 | 30.23           | 30.22 | 83.00              | 83.50 | 6.12       | 6.16 | 4.09             | 4.19 | 3.2        | 2.9 |  |  |
|                   |               |                         | 8:16                                     | 8.2              | 1.0                 | 29.10             | 29.05 | 8.50  | 8.50 | 30.20           | 30.22 | 84.00              | 83.50 | 6.20       | 6.16 | 4.29             | 4.29 | 2.6        | 2.6 |  |  |
|                   | 26/7/2023     | Cloudy                  | 11:02                                    | 8.4              | 1.0                 | 28.50             | 28.40 | 8.30  | 8.31 | 29.70           | 29.70 | 81.90              | 82.70 | 6.14       | 6.20 | 2.12             | 2.19 | 1.7        | 1.7 |  |  |
|                   |               |                         | 11:03                                    | 8.4              | 1.0                 | 28.30             | 28.40 | 8.31  | 8.31 | 29.70           | 29.70 | 83.50              | 82.70 | 6.26       | 6.20 | 2.25             | 2.25 | 1.6        | 1.6 |  |  |
|                   | 28/7/2023     | Cloudy                  | 15:59                                    | 8.2              | 1.0                 | 28.60             | 28.80 | 8.50  | 8.53 | 30.68           | 30.47 | 84.50              | 84.05 | 6.28       | 6.24 | 0.78             | 0.64 | 2.4        | 2.3 |  |  |
|                   |               |                         | 16:00                                    | 8.2              | 1.0                 | 29.00             | 28.80 | 8.55  | 8.55 | 30.26           | 30.47 | 83.60              | 84.05 | 6.20       | 6.24 | 0.50             | 0.50 | 2.1        | 2.1 |  |  |
|                   | 31/7/2023     | Cloudy                  | 16:35                                    | 8.4              | 1.0                 | 28.20             | 28.30 | 8.44  | 8.43 | 27.85           | 27.86 | 80.50              | 80.35 | 6.20       | 6.19 | 0.89             | 1.07 | 2.8        | 2.7 |  |  |
|                   |               |                         | 16:36                                    | 8.4              | 1.0                 | 28.40             | 28.30 | 8.42  | 8.43 | 27.86           | 27.86 | 80.20              | 80.35 | 6.18       | 6.19 | 1.25             | 1.25 | 2.6        | 2.6 |  |  |

General Note: For calculation of average concentration of SS, the minimum value for "NOT DETECTED" is treated as 1.0mg/L according to reporting limit.



**Impact Water Quality Monitoring at Station CF (Middle) - Ebb Tide**

| Station Reference | Sampling Date | Weather              | Sampling Time                            | Water Depth<br>m | Sampling Depth<br>m | Temperature<br>°C |          | pH    |       | Salinity<br>ppt |       | DO Saturation<br>% |       | DO<br>mg/L |      | Turbidity<br>NTU |       | SS<br>mg/L |       |       |      |
|-------------------|---------------|----------------------|--|------------------|---------------------|-------------------|----------|-------|-------|-----------------|-------|--------------------|-------|------------|------|------------------|-------|------------|-------|-------|------|
|                   |               |                      |  |                  |                     | Value             | AVG      | Value | AVG   | Value           | AVG   | Value              | AVG   | Value      | AVG  | Value            | AVG   | Value      | AVG   | Value | AVG  |
|                   |               |                      |  |                  |                     | CF                | 3/7/2023 | Fine  | 10:47 | 8.7             | 4.4   | 26.30              | 26.30 | 8.14       | 8.14 | 25.92            | 25.92 | 81.06      | 82.33 | 6.04  | 6.10 |
|                   |               |                      | 10:48                                    | 8.7              | 4.4                 | 26.30             |          | 8.14  |       | 25.92           |       | 83.60              |       | 6.16       |      | 3.25             |       | 3.0        |       |       |      |
|                   |               |                      | 13:54                                    | 8.7              | 4.4                 | 27.00             | 26.95    | 8.26  | 8.26  | 24.81           | 24.81 | 83.40              | 86.40 | 6.14       | 6.16 | 3.15             | 3.10  | 3.9        | 3.8   |       |      |
|                   |               |                      | 13:55                                    | 8.7              | 4.4                 | 26.90             |          | 8.25  |       | 24.80           |       | 89.40              |       | 6.18       |      | 3.05             |       | 3.7        |       |       |      |
|                   | 7/7/2023      | Fine                 | 15:27                                    | 8.7              | 4.4                 | 26.50             | 26.50    | 8.25  | 8.25  | 27.79           | 27.80 | 82.10              | 83.40 | 6.19       | 6.22 | 6.45             | 6.22  | 4.5        | 4.7   |       |      |
|                   |               |                      | 15:28                                    | 8.7              | 4.4                 | 26.50             |          | 8.24  |       | 27.80           |       | 84.70              |       | 6.24       |      | 3.37             |       | 4.8        |       |       |      |
|                   |               |                      | 18:11                                    | 8.7              | 4.4                 | 27.10             | 27.05    | 8.43  | 8.44  | 27.93           | 27.94 | 89.50              | 89.85 | 6.20       | 6.24 | 3.36             | 3.42  | 5.2        | 5.1   |       |      |
|                   |               |                      | 18:12                                    | 8.7              | 4.4                 | 27.00             |          | 8.44  |       | 27.95           |       | 90.20              |       | 6.28       |      | 3.47             |       | 4.9        |       |       |      |
|                   | 12/7/2023     | Rainy                | 7:31                                     | 8.6              | 4.3                 | 27.60             | 27.55    | 8.31  | 8.31  | 27.93           | 27.93 | 82.90              | 83.75 | 6.19       | 6.20 | 4.52             | 4.50  | 2.4        | 2.2   |       |      |
|                   |               |                      | 7:32                                     | 8.6              | 4.3                 | 27.50             |          | 8.31  |       | 27.93           |       | 84.60              |       | 6.21       |      | 4.48             |       | 1.9        |       |       |      |
|                   |               |                      | 9:10                                     | 8.7              | 4.4                 | 28.30             | 28.25    | 8.62  | 8.61  | 27.72           | 27.73 | 82.90              | 82.10 | 6.19       | 6.14 | 4.37             | 4.31  | <1.0       | 1.0   |       |      |
|                   |               |                      | 9:11                                     | 8.7              | 4.4                 | 28.20             |          | 8.60  |       | 27.74           |       | 81.30              |       | 6.09       |      | 4.25             |       | <1.0       |       |       |      |
|                   | 17/7/2023     | Typhoon Signal no. 8 | WQM was cancelled due to adverse weather |                  |                     |                   |          |       |       |                 |       |                    |       |            |      |                  |       |            |       |       |      |
|                   | 19/7/2023     | Rainy                | 13:30                                    | 8.3              | 4.2                 | 25.50             | 25.55    | 8.18  | 8.19  | 31.96           | 31.95 | 82.40              | 82.70 | 6.16       | 6.18 | 3.95             | 3.92  | 9.4        | 9.6   |       |      |
|                   |               |                      | 13:31                                    | 8.3              | 4.2                 | 25.60             |          | 8.19  |       | 31.94           |       | 83.00              |       | 6.20       |      | 3.88             |       | 9.8        |       |       |      |
|                   |               |                      | 14:46                                    | 8.7              | 4.4                 | 26.60             | 26.55    | 8.22  | 8.22  | 32.38           | 32.38 | 82.80              | 82.30 | 6.17       | 6.13 | 3.58             | 3.59  | 3.6        | 3.5   |       |      |
|                   |               |                      | 14:47                                    | 8.7              | 4.4                 | 26.50             |          | 8.22  |       | 32.37           |       | 81.80              |       | 6.09       |      | 3.60             |       | 3.3        |       |       |      |
|                   |               |                      | 16:21                                    | 8.7              | 4.4                 | 28.50             | 28.40    | 8.50  | 8.50  | 30.20           | 30.21 | 83.50              | 83.25 | 6.23       | 6.22 | 3.89             | 3.87  | 3.5        | 4.0   |       |      |
|                   |               |                      | 16:22                                    | 8.7              | 4.4                 | 28.30             |          | 8.50  |       | 30.21           |       | 83.00              |       | 6.20       |      | 3.84             |       | 4.4        |       |       |      |
|                   |               |                      | 18:08                                    | 8.6              | 4.3                 | 28.20             | 28.25    | 8.52  | 8.51  | 31.02           | 31.01 | 84.90              | 84.30 | 6.20       | 6.16 | 3.31             | 3.30  | 1.2        | 1.4   |       |      |
|                   |               |                      | 18:09                                    | 8.6              | 4.3                 | 28.30             |          | 8.50  |       | 31.00           |       | 83.70              |       | 6.12       |      | 3.29             |       | 1.6        |       |       |      |
|                   |               |                      | 7:42                                     | 8.5              | 4.3                 | 28.50             | 28.50    | 8.41  | 8.42  | 30.21           | 30.22 | 82.80              | 83.55 | 6.17       | 6.23 | 1.23             | 1.08  | 2.4        | 2.3   |       |      |
|                   |               |                      | 7:43                                     | 8.5              | 4.3                 | 28.50             |          | 8.42  |       | 30.22           |       | 84.30              |       | 6.28       |      | 0.93             |       | 2.2        |       |       |      |
|                   |               |                      | 9:49                                     | 8.7              | 4.4                 | 28.00             | 27.95    | 8.15  | 8.16  | 28.50           | 28.48 | 83.60              | 83.55 | 6.25       | 6.25 | 2.56             | 2.51  | 3.8        | 4.0   |       |      |
|                   |               |                      | 9:50                                     | 8.7              | 4.4                 | 27.90             |          | 8.16  |       | 28.46           |       | 83.50              |       | 6.24       |      | 2.46             |       | 4.2        |       |       |      |

General Note: For calculation of average concentration of SS, the minimum value for "NOT DETECTED" is treated as 1.0mg/L according to reporting limit.



**Impact Water Quality Monitoring at Station CF (Middle) - Flood Tide**

| Station Reference | Sampling Date | Weather              | Sampling Time                            | Water Depth<br>m | Sampling Depth<br>m | Temperature<br>°C |          | pH    |       | Salinity<br>ppt |       | DO Saturation<br>% |       | DO<br>mg/L |      | Turbidity<br>NTU |       | SS<br>mg/L |       |      |
|-------------------|---------------|----------------------|--|------------------|---------------------|-------------------|----------|-------|-------|-----------------|-------|--------------------|-------|------------|------|------------------|-------|------------|-------|------|
|                   |               |                      |  |                  |                     | Value             | AVG      | Value | AVG   | Value           | AVG   | Value              | AVG   | Value      | AVG  | Value            | AVG   | Value      | AVG   |      |
|                   |               |                      |  |                  |                     | CF                | 3/7/2023 | Fine  | 18:45 | 8.4             | 4.2   | 26.40              | 26.40 | 8.13       | 8.13 | 27.39            | 27.40 | 82.50      | 81.65 | 6.16 |
|                   |               |                      | 18:46                                    | 8.4              | 4.2                 | 26.40             |          | 8.13  |       | 27.41           |       | 80.80              |       | 6.06       |      | 3.95             |       | 2.4        |       |      |
|                   |               |                      | 7:37                                     | 8.5              | 4.3                 | 26.50             | 26.50    | 8.26  | 8.26  | 24.81           | 24.81 | 83.40              | 83.55 | 6.14       | 6.16 | 3.19             | 3.12  | 3.6        | 3.4   |      |
|                   |               |                      | 7:38                                     | 8.5              | 4.3                 | 26.50             |          | 8.25  |       | 24.80           |       | 83.70              |       | 6.18       |      | 3.05             |       | 3.2        |       |      |
|                   |               |                      | 7:52                                     | 8.3              | 4.2                 | 26.90             | 26.80    | 8.07  | 8.07  | 27.10           | 27.10 | 80.00              | 80.30 | 6.20       | 6.16 | 3.78             | 3.70  | 4.5        | 4.7   |      |
|                   |               |                      | 7:53                                     | 8.3              | 4.2                 | 26.70             |          | 8.07  |       | 27.09           |       | 80.60              |       | 6.11       |      | 3.61             |       | 4.6        |       |      |
|                   |               |                      | 10:35                                    | 8.3              | 4.2                 | 26.40             | 26.40    | 8.43  | 8.44  | 28.50           | 28.50 | 84.90              | 83.50 | 6.14       | 6.17 | 4.02             | 4.00  | 5.0        | 4.9   |      |
|                   |               |                      | 10:36                                    | 8.3              | 4.2                 | 26.40             |          | 8.44  |       | 28.49           |       | 82.10              |       | 6.19       |      | 3.98             |       | 4.8        |       |      |
|                   |               |                      | 15:02                                    | 8.2              | 4.1                 | 28.20             | 28.20    | 8.65  | 8.66  | 26.55           | 26.53 | 89.40              | 90.35 | 6.19       | 6.23 | 4.50             | 4.46  | 3.0        | 2.6   |      |
|                   |               |                      | 15:03                                    | 8.2              | 4.1                 | 28.20             |          | 8.66  |       | 26.51           |       | 91.30              |       | 6.27       |      | 4.42             |       | 2.2        |       |      |
|                   |               |                      | 17:14                                    | 8.4              | 4.2                 | 28.80             | 28.80    | 8.64  | 8.65  | 27.19           | 27.19 | 81.30              | 82.50 | 6.21       | 6.23 | 4.89             | 4.83  | 1.2        | 1.4   |      |
|                   |               |                      | 17:15                                    | 8.4              | 4.2                 | 28.80             |          | 8.65  |       | 27.18           |       | 83.70              |       | 6.25       |      | 4.77             |       | 1.6        |       |      |
|                   | 17/7/2023     | Typhoon Signal no. 8 | WQM was cancelled due to adverse weather |                  |                     |                   |          |       |       |                 |       |                    |       |            |      |                  |       |            |       |      |
|                   | 19/7/2023     | Cloudy               | 7:08                                     | 8.6              | 4.3                 | 25.90             | 25.85    | 8.12  | 8.13  | 30.68           | 30.68 | 84.30              | 84.20 | 6.19       | 6.18 | 3.36             | 3.31  | 9.1        | 9.3   |      |
|                   |               |                      | 7:09                                     | 8.6              | 4.3                 | 25.80             |          | 8.13  |       | 30.68           |       | 84.10              |       | 6.17       |      | 3.25             |       | 9.4        |       |      |
|                   |               |                      | 7:04                                     | 8.4              | 4.2                 | 26.20             | 26.20    | 8.00  | 8.00  | 32.34           | 32.35 | 83.20              | 83.75 | 6.21       | 6.25 | 2.37             | 2.81  | 5.4        | 5.2   |      |
|                   |               |                      | 7:05                                     | 8.4              | 4.2                 | 26.20             |          | 7.99  |       | 32.35           |       | 84.30              |       | 6.28       |      | 3.25             |       | 5.0        |       |      |
|                   |               |                      | 8:19                                     | 8.2              | 4.1                 | 28.30             | 28.40    | 8.48  | 8.48  | 30.29           | 30.30 | 84.80              | 84.65 | 6.27       | 6.25 | 4.82             | 4.75  | 3.9        | 3.8   |      |
|                   |               |                      | 8:20                                     | 8.2              | 4.1                 | 28.50             |          | 8.48  |       | 30.30           |       | 84.50              |       | 6.23       |      | 4.68             |       | 3.6        |       |      |
|                   |               |                      | 11:06                                    | 8.4              | 4.2                 | 28.30             | 28.30    | 8.32  | 8.32  | 30.62           | 30.63 | 83.00              | 82.50 | 6.20       | 6.17 | 2.40             | 2.39  | 1.4        | 1.9   |      |
|                   |               |                      | 11:07                                    | 8.4              | 4.2                 | 28.30             |          | 8.32  |       | 30.63           |       | 82.00              |       | 6.13       |      | 2.37             |       | 2.3        |       |      |
|                   |               |                      | 16:03                                    | 8.2              | 4.1                 | 28.70             | 28.80    | 8.53  | 8.54  | 30.24           | 30.30 | 82.20              | 83.10 | 6.12       | 6.19 | 1.63             | 1.66  | 3.0        | 2.8   |      |
|                   |               |                      | 16:04                                    | 8.2              | 4.1                 | 28.90             |          | 8.54  |       | 30.36           |       | 84.00              |       | 6.25       |      | 1.69             |       | 2.6        |       |      |
|                   |               |                      | 16:39                                    | 8.4              | 4.2                 | 28.00             | 27.95    | 8.42  | 8.43  | 28.11           | 28.12 | 79.70              | 79.55 | 6.11       | 6.08 | 1.31             | 1.26  | 2.4        | 2.3   |      |
|                   |               |                      | 16:40                                    | 8.4              | 4.2                 | 27.90             |          | 8.43  |       | 28.12           |       | 79.40              |       | 6.05       |      | 1.20             |       | 2.1        |       |      |

General Note: For calculation of average concentration of SS, the minimum value for "NOT DETECTED" is treated as 1.0mg/L according to reporting limit.



## Impact Water Quality Monitoring at Station CF (Bottom) - Ebb Tide

| Station Reference | Sampling Date | Weather              | Sampling Time                            | Water Depth<br>m | Sampling Depth<br>m | Temperature<br>°C |       | pH    |      | Salinity<br>ppt |       | DO Saturation<br>% |       | DO<br>mg/L |      | Turbidity<br>NTU |      | SS<br>mg/L |      |       |     |
|-------------------|---------------|----------------------|--|------------------|---------------------|-------------------|-------|-------|------|-----------------|-------|--------------------|-------|------------|------|------------------|------|------------|------|-------|-----|
|                   |               |                      |  |                  |                     | Value             | AVG   | Value | AVG  | Value           | AVG   | Value              | AVG   | Value      | AVG  | Value            | AVG  | Value      | AVG  | Value | AVG |
|                   |               |                      |  |                  |                     |                   |       |       |      |                 |       |                    |       |            |      |                  |      |            |      |       |     |
| CF                | 3/7/2023      | Fine                 | 10:50                                    | 8.7              | 7.7                 | 26.10             | 26.05 | 8.11  | 8.12 | 27.00           | 27.01 | 81.70              | 81.00 | 6.02       | 5.97 | 3.17             | 3.13 | 3.4        | 3.5  |       |     |
|                   |               |                      | 10:51                                    | 8.7              | 7.7                 | 26.00             | 26.05 | 8.12  | 8.12 | 27.01           | 27.01 | 80.30              | 81.00 | 5.91       | 5.97 | 3.09             | 3.13 | 3.6        | 3.5  |       |     |
|                   |               |                      | 13:57                                    | 8.7              | 7.7                 | 26.70             | 26.70 | 8.24  | 8.23 | 25.78           | 25.79 | 83.50              | 83.15 | 6.19       | 6.17 | 3.72             | 3.80 | 4.4        | 4.2  |       |     |
|                   | 5/7/2023      | Fine                 | 13:58                                    | 8.7              | 7.7                 | 26.70             | 26.70 | 8.22  | 8.22 | 25.79           | 25.79 | 82.80              | 83.15 | 6.14       | 6.17 | 3.87             | 3.80 | 4.0        | 4.2  |       |     |
|                   |               |                      | 15:30                                    | 8.7              | 7.7                 | 26.40             | 26.45 | 8.24  | 8.25 | 27.80           | 27.80 | 85.00              | 85.10 | 6.17       | 6.19 | 4.01             | 3.97 | 4.0        | 3.9  |       |     |
|                   | 7/7/2023      | Fine                 | 15:31                                    | 8.7              | 7.7                 | 26.50             | 26.45 | 8.25  | 8.25 | 27.80           | 27.80 | 85.20              | 85.10 | 6.20       | 6.19 | 3.92             | 3.97 | 3.7        | 3.9  |       |     |
|                   |               |                      | 18:14                                    | 8.7              | 7.7                 | 26.90             | 26.85 | 8.34  | 8.35 | 28.67           | 28.68 | 84.70              | 84.75 | 6.06       | 6.07 | 3.95             | 3.91 | 5.6        | 5.8  |       |     |
|                   | 10/7/2023     | Cloudy               | 18:15                                    | 8.7              | 7.7                 | 26.80             | 26.85 | 8.36  | 8.35 | 28.69           | 28.69 | 84.80              | 84.75 | 6.08       | 6.07 | 3.87             | 3.87 | 6.0        | 5.8  |       |     |
|                   |               |                      | 7:34                                     | 8.6              | 7.6                 | 27.40             | 27.45 | 8.34  | 8.34 | 27.92           | 27.93 | 81.20              | 83.75 | 6.17       | 6.18 | 5.02             | 5.10 | 2.0        | 1.9  |       |     |
|                   | 12/7/2023     | Rainy                | 7:35                                     | 8.6              | 7.6                 | 27.50             | 27.45 | 8.33  | 8.33 | 27.94           | 27.94 | 86.30              | 83.75 | 6.19       | 6.18 | 5.18             | 5.10 | 1.8        | 1.9  |       |     |
|                   |               |                      | 9:13                                     | 8.7              | 7.7                 | 28.10             | 28.15 | 8.61  | 8.61 | 27.74           | 27.73 | 82.70              | 83.50 | 6.14       | 6.22 | 4.78             | 4.83 | <1.0       | 1.0  |       |     |
|                   | 14/7/2023     | Cloudy               | 9:14                                     | 8.7              | 7.7                 | 28.20             | 28.15 | 8.61  | 8.61 | 27.72           | 27.73 | 84.30              | 83.50 | 6.29       | 6.22 | 4.87             | 4.83 | <1.0       | 1.0  |       |     |
|                   | 17/7/2023     | Typhoon Signal no. 8 | WQM was cancelled due to adverse weather |                  |                     |                   |       |       |      |                 |       |                    |       |            |      |                  |      |            |      |       |     |
|                   | 19/7/2023     | Rainy                | 13:33                                    | 8.3              | 7.3                 | 25.30             | 25.35 | 8.18  | 8.18 | 33.00           | 33.01 | 83.50              | 83.55 | 6.25       | 6.25 | 4.07             | 4.04 | 10.4       | 10.6 |       |     |
|                   |               |                      | 13:34                                    | 8.3              | 7.3                 | 25.40             | 25.35 | 8.18  | 8.18 | 33.01           | 33.01 | 83.60              | 83.55 | 6.25       | 6.25 | 4.00             | 4.04 | 10.7       | 10.6 |       |     |
|                   | 21/7/2023     | Cloudy               | 14:49                                    | 8.7              | 7.7                 | 26.60             | 26.60 | 8.23  | 8.24 | 32.50           | 32.49 | 81.60              | 82.15 | 6.18       | 6.21 | 3.99             | 3.96 | 3.0        | 2.8  |       |     |
|                   |               |                      | 14:50                                    | 8.7              | 7.7                 | 26.60             | 26.60 | 8.24  | 8.24 | 32.48           | 32.49 | 82.70              | 82.15 | 6.24       | 6.21 | 3.92             | 3.96 | 2.6        | 2.8  |       |     |
|                   | 24/7/2023     | Cloudy               | 16:24                                    | 8.7              | 7.7                 | 28.10             | 28.15 | 8.49  | 8.48 | 30.39           | 30.38 | 84.40              | 82.80 | 6.29       | 6.22 | 4.13             | 4.08 | 4.2        | 4.8  |       |     |
|                   |               |                      | 16:25                                    | 8.7              | 7.7                 | 28.20             | 28.15 | 8.47  | 8.48 | 30.36           | 30.38 | 81.20              | 82.80 | 6.14       | 6.22 | 4.02             | 4.08 | 5.4        | 4.8  |       |     |
|                   | 26/7/2023     | Cloudy               | 18:11                                    | 8.6              | 7.6                 | 27.70             | 27.70 | 8.46  | 8.46 | 31.58           | 31.57 | 82.00              | 82.85 | 6.02       | 6.08 | 3.30             | 3.35 | 1.1        | 1.2  |       |     |
|                   |               |                      | 18:12                                    | 8.6              | 7.6                 | -                 | 27.70 | 8.45  | 8.46 | 31.56           | 31.57 | 83.70              | 82.85 | 6.14       | 6.08 | 3.39             | 3.35 | 1.2        | 1.2  |       |     |
|                   | 28/7/2023     | Cloudy               | 7:45                                     | 8.5              | 7.5                 | 28.40             | 28.40 | 8.44  | 8.45 | 30.30           | 30.31 | 82.50              | 81.65 | 6.16       | 6.11 | 0.99             | 0.92 | 2.7        | 2.7  |       |     |
|                   |               |                      | 7:46                                     | 8.5              | 7.5                 | 28.40             | 28.40 | 8.46  | 8.45 | 30.31           | 30.31 | 80.80              | 81.65 | 6.06       | 6.11 | 0.85             | 0.92 | 2.6        | 2.7  |       |     |
|                   | 31/7/2023     | Cloudy               | 9:52                                     | 8.7              | 7.7                 | 27.80             | 27.80 | 8.18  | 8.18 | 28.61           | 28.61 | 82.00              | 82.55 | 6.12       | 6.15 | 2.20             | 2.31 | 5.0        | 5.2  |       |     |
|                   |               |                      | 9:53                                     | 8.7              | 7.7                 | 27.80             | 27.80 | 8.17  | 8.17 | 28.60           | 28.60 | 83.10              | 82.55 | 6.18       | 6.15 | 2.41             | 2.31 | 5.3        | 5.2  |       |     |

General Note: For calculation of average concentration of SS, the minimum value for "NOT DETECTED" is treated as 1.0mg/L according to reporting limit.



## Impact Water Quality Monitoring at Station CF (Bottom) - Flood Tide

| Station Reference | Sampling Date | Weather              | Sampling Time                            | Water Depth<br>m | Sampling Depth<br>m | Temperature<br>°C |       | pH    |      | Salinity<br>ppt |       | DO Saturation<br>% |       | DO<br>mg/L |      | Turbidity<br>NTU |      | SS<br>mg/L |      |       |     |
|-------------------|---------------|----------------------|--|------------------|---------------------|-------------------|-------|-------|------|-----------------|-------|--------------------|-------|------------|------|------------------|------|------------|------|-------|-----|
|                   |               |                      |  |                  |                     | Value             | AVG   | Value | AVG  | Value           | AVG   | Value              | AVG   | Value      | AVG  | Value            | AVG  | Value      | AVG  | Value | AVG |
|                   |               |                      |  |                  |                     |                   |       |       |      |                 |       |                    |       |            |      |                  |      |            |      |       |     |
| CF                | 3/7/2023      | Fine                 | 18:48                                    | 8.4              | 7.4                 | 26.30             | 26.20 | 8.09  | 8.09 | 28.65           | 28.65 | 81.80              | 82.80 | 6.14       | 6.21 | 4.02             | 4.10 | 1.4        | 1.6  |       |     |
|                   |               |                      | 18:49                                    | 8.4              | 7.4                 | 26.10             | 26.20 | 8.08  | 8.09 | 28.65           | 28.65 | 83.80              | 82.80 | 6.27       | 6.21 | 4.17             | 4.10 | 1.7        | 1.6  |       |     |
|                   |               |                      | 7:40                                     | 8.5              | 7.5                 | 26.40             | 26.45 | 8.24  | 8.23 | 25.78           | 25.79 | 83.50              | 83.15 | 6.19       | 6.17 | 3.72             | 3.80 | 2.8        | 2.7  |       |     |
|                   | 5/7/2023      | Fine                 | 7:41                                     | 8.5              | 7.5                 | 26.50             | 26.45 | 8.22  | 8.23 | 25.79           | 25.79 | 82.80              | 83.15 | 6.14       | 6.17 | 3.87             | 3.80 | 2.6        | 2.7  |       |     |
|                   |               |                      | 7:55                                     | 8.3              | 7.3                 | 26.50             | 26.50 | 8.07  | 8.08 | 27.14           | 27.14 | 80.80              | 80.50 | 6.19       | 6.20 | 4.02             | 3.97 | 5.5        | 5.7  |       |     |
|                   | 7/7/2023      | Fine                 | 7:56                                     | 8.3              | 7.3                 | 26.50             | 26.50 | 8.08  | 8.08 | 27.14           | 27.14 | 80.20              | 80.50 | 6.20       | 6.20 | 3.92             | 3.92 | 5.8        | 5.7  |       |     |
|                   |               |                      | 10:38                                    | 8.3              | 7.3                 | 25.80             | 25.85 | 8.34  | 8.35 | 29.52           | 29.52 | 79.40              | 82.30 | 6.05       | 6.13 | 4.00             | 4.19 | 3.4        | 3.6  |       |     |
|                   | 10/7/2023     | Cloudy               | 10:39                                    | 8.3              | 7.3                 | 25.90             | 25.85 | 8.36  | 8.35 | 29.52           | 29.52 | 85.20              | 82.30 | 6.20       | 6.13 | 4.37             | 4.19 | 3.8        | 3.6  |       |     |
|                   |               |                      | 15:05                                    | 8.2              | 7.2                 | 28.00             | 27.95 | 8.60  | 8.61 | 27.12           | 27.13 | 89.30              | 89.00 | 6.12       | 6.13 | 5.29             | 5.33 | 2.6        | 2.9  |       |     |
|                   | 12/7/2023     | Rainy                | 15:06                                    | 8.2              | 7.2                 | 27.90             | 27.95 | 8.62  | 8.61 | 27.14           | 27.13 | 88.70              | 89.00 | 6.13       | 6.13 | 5.36             | 5.33 | 3.2        | 2.9  |       |     |
|                   |               |                      | 17:17                                    | 8.4              | 7.4                 | 27.70             | 27.80 | 8.58  | 8.59 | 28.16           | 28.15 | 83.50              | 83.25 | 6.29       | 6.28 | 5.03             | 5.11 | 1.7        | 2.1  |       |     |
|                   | 14/7/2023     | Cloudy               | 17:18                                    | 8.4              | 7.4                 | 27.90             | 27.80 | 8.60  | 8.59 | 28.14           | 28.15 | 83.00              | 83.00 | 6.27       | 6.28 | 5.18             | 5.11 | 2.5        | 2.1  |       |     |
|                   | 17/7/2023     | Typhoon Signal no. 8 | WQM was cancelled due to adverse weather |                  |                     |                   |       |       |      |                 |       |                    |       |            |      |                  |      |            |      |       |     |
|                   | 19/7/2023     | Cloudy               | 7:11                                     | 8.6              | 7.6                 | 25.30             | 25.35 | 8.10  | 8.09 | 31.18           | 31.19 | 82.10              | 83.25 | 6.06       | 6.13 | 3.65             | 3.75 | 9.9        | 10.1 |       |     |
|                   |               |                      | 7:12                                     | 8.6              | 7.6                 | 25.40             | 25.35 | 8.07  | 8.07 | 31.20           | 31.19 | 84.40              | 83.25 | 6.19       | 6.13 | 3.85             | 3.75 | 10.2       | 10.1 |       |     |
|                   | 21/7/2023     | Cloudy               | 7:07                                     | 8.4              | 7.4                 | 26.20             | 26.25 | 8.02  | 8.03 | 32.54           | 32.55 | 83.60              | 82.60 | 6.26       | 6.19 | 3.98             | 4.00 | 4.2        | 4.4  |       |     |
|                   |               |                      | 7:08                                     | 8.4              | 7.4                 | 26.30             | 26.25 | 8.03  | 8.03 | 32.55           | 32.55 | 81.60              | 82.60 | 6.12       | 6.19 | 4.02             | 4.00 | 4.6        | 4.4  |       |     |
|                   | 24/7/2023     | Cloudy               | 8:22                                     | 8.2              | 7.2                 | 28.00             | 28.05 | 8.44  | 8.45 | 30.40           | 30.41 | 84.80              | 83.85 | 6.27       | 6.24 | 5.01             | 4.99 | 3.5        | 3.5  |       |     |
|                   |               |                      | 8:23                                     | 8.2              | 7.2                 | 28.10             | 28.05 | 8.46  | 8.45 | 30.42           | 30.41 | 82.90              | 83.85 | 6.20       | 6.24 | 4.96             | 4.99 | 3.5        | 3.5  |       |     |
|                   | 26/7/2023     | Cloudy               | 11:09                                    | 8.4              | 7.4                 | 27.90             | 27.90 | 8.30  | 8.31 | 31.09           | 31.08 | 83.70              | 82.80 | 6.24       | 6.19 | 2.47             | 2.44 | 2.7        | 2.9  |       |     |
|                   |               |                      | 11:10                                    | 8.4              | 7.4                 | -                 | 27.90 | 8.31  | 8.31 | 31.07           | 31.08 | 81.90              | 82.80 | 6.13       | 6.19 | 2.40             | 2.44 | 3.0        | 2.9  |       |     |
|                   | 28/7/2023     | Cloudy               | 16:06                                    | 8.2              | 7.2                 | 28.70             | 28.75 | 8.53  | 8.54 | 30.36           | 30.36 | 81.10              | 79.90 | 6.08       | 6.00 | 2.36             | 2.37 | 3.7        | 3.6  |       |     |
|                   |               |                      | 16:07                                    | 8.2              | 7.2                 | 28.80             | 28.75 | 8.54  | 8.54 | -               | -     | 78.70              | 79.90 | 5.92       | 6.00 | 2.38             | 2.37 | 3.4        | 3.6  |       |     |
|                   | 31/7/2023     | Cloudy               | 16:42                                    | 8.4              | 7.4                 | 27.90             | 25.40 | 8.43  | 8.43 | 28.03           | 28.05 | 82.10              | 82.50 | 6.19       | 6.21 | 1.63             | 1.75 | 1.9        | 1.8  |       |     |
|                   |               |                      | 16:43                                    | 8.4              | 7.4                 | 22.90             | 25.40 | 8.43  | 8.43 | 28.06           | 28.05 | 82.90              | 82.50 | 6.23       | 6.21 | 1.87             | 1.75 | 1.6        | 1.8  |       |     |

General Note: For calculation of average concentration of SS, the minimum value for "NOT DETECTED" is treated as 1.0mg/L according to reporting limit.



*Appendix 4.5*

*Monthly Summary Waste Flow Table*



**Drainage Services Department**  
**Contract No. DC/2020/02**  
**Construction of San Shek Wan Sewage Treatment Works,**  
**Associated Submarine Outfall and Pui O Sewerage Works**

**Monthly Summary Waste Flow Table for 2023**

| Month            | Actual Quantities of Inert C&D Material Generated Monthly |  |                            |                              |                                   |                          | Actual Quantities of C&D Wastes Generated Monthly |                            |                       |                |                             |
|------------------|---|--|----------------------------|------------------------------|-----------------------------------|--------------------------|---|----------------------------|-----------------------|----------------|-----------------------------|
|                  | Total Quantity Generated (a)                              | Hard Rocks and Large Broken Concrete (b) | Reused in the Contract (c) | Reused in other Projects (d) | Disposed as Public Fill (a-b-c-d) | Imported Fill            | Metals  | Paper/card-board packaging | Plastics [see Note 3] | Chemical waste | Others. e.g. general refuse |
|                  | (in '000m <sup>3</sup> )                                  | (in '000m <sup>3</sup> )                 | (in '000m <sup>3</sup> )   | (in '000m <sup>3</sup> )     | (in '000m <sup>3</sup> )          | (in '000m <sup>3</sup> ) | (in '000kg)                                       | (in '000kg)                | (in '000kg)           | (in '000kg)    | (in '000kg)                 |
| <b>Jan</b>       | 0.13  | 0.00                                     | 0.00                       | 0.00                         | 0.13                              | 0.00                     | 0.01  | 0.05                       | 0.00                  | 0.00           | 13.75                       |
| <b>Feb</b>       | 0.21  | 0.00                                     | 0.00                       | 0.00                         | 0.21                              | 0.00                     | 0.00  | 0.00                       | 0.00                  | 0.00           | 5.37                        |
| <b>Mar</b>       | 0.20  | 0.00                                     | 0.00                       | 0.00                         | 0.20                              | 0.00                     | 0.00  | 0.02                       | 0.00                  | 0.00           | 14.94                       |
| <b>Apr</b>       | 0.06  | 0.00                                     | 0.00                       | 0.00                         | 0.06                              | 0.00                     | 0.00  | 0.00                       | 0.00                  | 0.00           | 17.86                       |
| <b>May</b>       | 0.15  | 0.00                                     | 0.00                       | 0.00                         | 0.15                              | 0.00                     | 0.00  | 0.00                       | 0.00                  | 0.00           | 6.07                        |
| <b>Jun</b>       | 0.32  | 0.00                                     | 0.00                       | 0.00                         | 0.32                              | 0.00                     | 0.01  | 0.05                       | 0.00                  | 0.00           | 22.94                       |
| <b>Sub-total</b> | 1.07  | 0.00                                     | 0.00                       | 0.00                         | 1.07                              | 0.00                     | 0.01  | 0.12                       | 0.01                  | 0.00           | 80.93                       |
| <b>July</b>      | 1.67  | 0.00                                     | 0.00                       | 0.00                         | 1.67                              | 0.00                     | 0.00  | 0.04                       | 0.00                  | 0.00           | 9.35                        |
| <b>Aug</b>       |   |  |                            |                              |                                   |                          |   |                            |                       |                |                             |
| <b>Sept</b>      |   |  |                            |                              |                                   |                          |   |                            |                       |                |                             |
| <b>Oct</b>       |   |  |                            |                              |                                   |                          |   |                            |                       |                |                             |
| <b>Nov</b>       |   |  |                            |                              |                                   |                          |   |                            |                       |                |                             |
| <b>Dec</b>       |   |  |                            |                              |                                   |                          |   |                            |                       |                |                             |
| <b>Total</b>     | 2.74  | 0.00                                     | 0.00                       | 0.00                         | 2.74                              | 0.00                     | 0.02  | 0.16                       | 0.01                  | 0.00           | 90.28                       |

- Notes:
- (1) The inert C&D material except slurry and bentonite are disposed at Mui Wo Temporary Public Fill Bank (MW-PFRF) or Tuen Mun Area 38 Fill Bank (TM38-FB)
  - (2) The slurry and bentonite are disposed at Tseung Kwan O Area 137 Fill Bank (TKO137FB)
  - (3) The non-inert waste is disposed at NENT or Outlying Islands Transfer Facilities
  - (4) The waste flow table shall also include C&D materials that are specified in the Contract to be imported for use at the Site.
  - (5) Plastics refer to plastic bottles/containers, plastic sheets/foam from packaging material
  - (6) Assume the density of fill material is 2 tonne/m<sup>3</sup>.



***Appendix 6.1***

***Three Months Rolling Programme***

## KL-CW JV

|  |  |
|--|--|
| <b>Tentative Three Months Construction Rolling Program</b><br><b>Contract No.: DC/2020/02</b><br><b>Construction of San Shek Wan Sewage Treatment Works,</b><br><b>Associated Submarine Outfall and Pui O Sewerage Works</b> | <b>Reference No. : DC/2020/02</b><br><b>Revision No. : -</b> |
|--|--|

### Construction Activities for the reporting period

| <b>Item</b> | <b>Construction Activities</b>   |
|-------------|--|
| 1           | Excavation, sewer laying, construction of manhole at Pui O Lo Uk Tsuen, South Lantau Road, Pui O Beach |
| 2           | Excavation and site formation at SSWSTW and POSPS  |
| 3           | HDD works at marine and SSWSTW   |
| 4           | Removal works of ELS   |
| 5           | ELS works  |
| 6           | Superstructure RC Works  |

## KL-CW JV

|  |  |
|--|--|
| <b>Tentative Three Months Construction Rolling Program</b><br><b>Contract No.: DC/2020/02</b><br><b>Construction of San Shek Wan Sewage Treatment Works,</b><br><b>Associated Submarine Outfall and Pui O Sewerage Works</b> | <b>Reference No. : DC/2020/02</b><br><b>Revision No. : -</b> |
|--|--|

### Tentative Three Months (August, September and October 2023) Construction Rolling Program

| <b>Item</b> | <b>Construction Activities</b>   |
|-------------|--|
| 1           | Excavation, sewer laying, construction of manhole at Pui O Lo Uk Tsuen, South Lantau Road, Pui O Beach |
| 2           | HDD works at marine and SSWSTW   |
| 3           | Site formation works   |
| 4           | Drilling works   |
| 5           | Excavation works   |
| 6           | ELS works  |
| 7           | Superstructure RC Works  |
| 8           | Removal works of ELS   |