



Monthly EM&A Report (August 2023)

0185/21/ED/575 02

Sai O Trunk Sewer Sewage Pumping Station

Ref.: SHKSOSPSEM00_0_0093L.23

13 September 2023

By Fax (2827 0485)

Sun Hung Kai Properties Ltd.
42/F., Sun Hung Kai Centre
30 Harbour Road, Wan Chai, Hong Kong

Attention: Mr. Sunny Cheung

Dear Sir,

**Re: Sai O Trunk Sewer Sewage Pumping Station
Environmental Permit No. EP-597/2021
Monthly EM&A Report (August 2023)**

Reference is made to the Environmental Team's submission of the Monthly EM&A Report for August 2023 (ET's ref.:0185/21/ED/0575 02) certified by the ET Leader and provided to us via e-mail on 13 September 2023.

We are pleased to inform you that we have no further comments on the captioned submission. We write to verify the captioned submission in accordance with Condition 3.4 of EP-597/2021 and Section 12.4.1.1 of EM&A Manual for the captioned project.

Thank you very much for your attention and please feel free to contact the undersigned should you require further information.

Yours sincerely,
For and on behalf of
Ramboll Hong Kong Ltd.



Y H Hui
Independent Environmental Checker

c.c.	AECOM	Ms. Janice Tam / Mr. CK Man	(By Fax: 3894 5801)
	Fugro	Mr. Calvin Leung	(By Fax: 2450 6138)
	SGJV	Mr. Eddie Tse	(By Fax: 3894 5801)

Q:\Projects\SHKSOSPSEM00\02 Proj_Mgt\02 Corr\SHKSOSPSEM00_0_0093L.23.docx

Document Control

Document Information

Project Title	Sai O Trunk Sewer Sewage Pumping Station
Document Title	Monthly EM&A Report (August 2023)
Fugro Project No.	0185/21
Fugro Document No.	0185/21/ED/575 02
Issue Number	02

Client Information

Client	Light Time Investments Limited
Client Address	42/F, Sun Hung Kei Centre, 30 Harbour Road, Wan Chai, Hong Kong
Client Contact	Mr. Sunny Cheung

Environmental Team

Initials	Name	Role	Signature
MP	Calvin M.P. Leung	Environmental Team Leader	
CY	Cyrus C.Y. Lai	Senior Environmental Consultant	
CN	Calvin C.N. Poon	Environmental Consultant	

EXECUTIVE SUMMARY

- i. This Monthly Environmental Monitoring and Audit (EM&A) Report is prepared for Sai O Trunk Sewer Sewage Pumping Station. Light Time Investments Limited has appointed Fugro Technical Services Limited (FTS) to undertake the Environmental Team services for the project and implement the EM&A works.
- ii. This is the 19th Monthly EM&A Report for the Project which summaries findings of the EM&A programme during the reporting period from 1 August 2023 to 31 August 2023.

Breaches of Environmental Quality Performance Limits (Action & Limit levels)

- iii. No Action and Limit Level exceedance was recorded for air quality monitoring and construction noise monitoring in the reporting month.
- iv. No corrective actions were required according to the Event-Action Plans.

Complaint Log

- v. No complaints were received in the reporting period.

Notifications of any Summons and Successful Prosecutions

- vi. No notifications of summons and prosecutions were received in the reporting period.

Reporting Change

- vii. There were no reporting changes during the reporting month

Future Key Issues

- viii. The main works will be anticipated in the next month are as follow:

Pump Room – Structure – Wall and Column Above Ground

- Rebar
- Internal formwork and column formwork
- Concreting
- Remove formwork and trin CJ

Pump Room – Structure – Roof Slab

- Soffit and external formwork
- Rebar
- Concreting

ABWF Works

- Interior finish – pump room
- Exterior and roof finish

E&M Works and OP

- CLP works – transformer room
- E&M works – pump room below and above ground

Contents

1. INTRODUCTION	8
1.1 Background	8
1.2 Project Organization	9
1.3 Construction Programme and Activities	10
1.4 Works undertaken during the month	10
1.5 Status of Environmental Licences, Notification and Permits	11
2. AIR QUALITY	12
2.1 Monitoring Requirement	12
2.2 Monitoring Equipment	12
2.3 Monitoring Parameters and Frequency	12
2.4 Monitoring Methodology	13
2.5 Maintenance and Calibration	14
2.6 Monitoring Locations	14
2.7 Monitoring Results	14
3. NOISE	16
3.1 Monitoring Requirement	16
3.2 Monitoring Equipment	16
3.3 Monitoring Parameters and Frequency	16
3.4 Monitoring Methodology	17
3.5 Maintenance and Calibration	17
3.6 Monitoring Locations	18
3.7 Monitoring Results	18
3.8 Comparison of Noise Monitoring data with EIA Predictions	19
4. SITE INSPECTION AND AUDIT	20
4.1 Site Inspection	20
4.2 Advice on the Solid and Liquid Waste Management Status	20
5. NON-COMPLIANCE, COMPLAINTS, NOTIFICATIONS OF SUMMONS AND SUCCESSFUL PROSECUTIONS	21
5.1 Non-compliance (Exceedances of AL levels)	21
5.2 Complaints, Notification of Summons and Prosecution	21
6. IMPLEMENTATION STATUS OF ENVIRONMENTAL MITIGATION MEASURE	22
6.1 Implementation Status	22
7. FUTURE KEY ISSUES	23
7.1 Construction Programme for the Next Month	23
7.2 Key Issues for the Coming Month	23
7.3 Monitoring Schedules for the Next Month	23

8.	CONCLUSION AND RECOMMENDATION	24
8.1	Conclusions	24
8.2	Comment and Recommendations	24

Tables

Table 1.1	Contact Information of Key Personnel
Table 1.2	Environmental Licenses, Notification and Permits Summary
Table 2.1	Air Quality Monitoring Equipment
Table 2.2	Monitoring Parameters and Frequencies of Noise Monitoring
Table 2.3	Air Quality Monitoring Locations
Table 2.4	Summary of Air Quality Monitoring Results
Table 3.1	Construction Noise Monitoring Equipment
Table 3.2	Monitoring Parameters and Frequencies of Noise Monitoring
Table 3.3	Construction Noise Monitoring Location
Table 3.4	Summary of Construction Noise Monitoring Results
Table 3.5	Comparison of Noise monitoring data with EIA predictions

Figures

Figure 1.1 Location of the proposed Sai O Trunk Sewer SPS

Figure 2.1 Air Quality Monitoring Location

Figure 3.1 Noise Monitoring Locations

Appendices

Appendix A Project Organization Chart

Appendix B Construction Programme

Appendix C Equipment Calibration Certificates

Appendix D Environmental Monitoring Schedule

Appendix E Air Quality & Construction Noise Monitoring Results

Appendix F Air Quality & Construction Noise Monitoring Graphs

Appendix G Action and Limit Level

Appendix H Event and Action Plan

Appendix I Weather and Meteorological Conditions during Reporting Month

Appendix J Wind Data

Appendix K Summary of Site Environmental Audit in the Reporting Month

Appendix L Waste Flow Table

Appendix M Cumulative Statistics on Environmental Complaints, Notifications of Summons and Successful Prosecutions

Appendix N Implementation Status of Environment Mitigation Measures (Construction Phase)

Appendix O Outstanding Issues and Deficiencies

1. INTRODUCTION

1.1 Background

- 1.1.1 The proposed Sai O Trunk Sewer Sewage Pumping Station (Sai O Trunk Sewer SPS) is a part of Public Works Programme Item 4125DS - Tolo Harbour Sewerage of Unsewered Areas, Stage II, is a core component of the proposed trunk sewerage system in Ma On Shan along Sai Sha Road. It is required to receive all sewage flows along Sai Sha Road from Kei Ling Ha Lo Wai to Cheung Muk Tau and the adjacent residential development, health care institution and education institutions, and then convey the sewage to Sha Tin Sewage Treatment Works.
- 1.1.2 Based on the latest design, the installed capacity per day of the proposed Sai O Trunk Sewer SPS is about 20,600m³ for coping with the sewerage needs of both existing and future developments. Location of the proposed Sai O Trunk Sewer SPS is shown in **Figure 1.1**.
- 1.1.3 The proposed Sai O Trunk Sewer SPS include the following main components:
- Loading/unloading bay
 - Inlet chamber
 - Coarse screen channel
 - Distribution chamber
 - Wet wells
 - Valve chamber
 - Emergency storage tank
 - Deodorizing unit
 - Switch room
 - Transformer room
- 1.1.4 The Project is a designated project under Schedule 2 of the Environmental Impact Assessment Ordinance (EIAO) (Cap. 499) for which Environmental Impact Assessment (EIA) report and Environmental Monitoring and Audit (EM&A) Manual was approved by EPD (Register No.: AEIAR-230/2021) on 4 June 2021. The Environmental Permit (EP) (EP No. EP-597/2021) was issued by EPD on 28 September 2021.
- 1.1.5 Fugro Technical Services Limited (FTS) has been appointed as the Environmental Team (ET) by Light Time Investments Limited to undertake the Environmental Team services for the Project and implement the EM&A works under Sai O Trunk Sewer Sewage Pumping Station (hereinafter referred as “the Project”).

- 1.1.6 This is the 19th Monthly EM&A report to document the findings of site inspection activities and EM&A programme for this project from 1 August 2023 to 31 August 2023 (reporting period) and is submitted to fulfil Condition 3.4 of the EP and Section 12.4 of the EM&A Manual. According to Condition 4 of the EP, electronic reporting is provided on the internet website to facilitate public inspection of the report.

1.2 Project Organization

- 1.2.1 The Project Organization structure is shown in **Appendix A**. The key personnel contact names and numbers are summarized in **Table 1.1**.

Table 1.1 – Contact Information of Key Personnel

Party	Position	Name	Telephone
Project Proponent (PP) (Light Time Investments Ltd.)	Senior Project Manager	Mr. Sunny Cheung	3894 5934
Engineer's Representative (ER) (AECOM Asia Co. Ltd.)	Senior Resident Engineer	Mr. C.K. Man	3894 5919
Independent Environmental Checker (IEC) (Ramboll Hong Kong Ltd.)	Independent Environmental Checker	Mr. Y.H. Hui	3465 2888
Contractor (Sanfield-Gammon Construction JV Company Ltd.)	Environmental Officer	Ms. Carrie Kwan	3894 5816
Environmental Team (ET) (Fugro Technical Services Ltd.)	Environmental Team Leader (ETL)	Mr. Calvin Leung	3565 4441

1.3 Construction Programme and Activities

1.3.1 The construction programme of this project is shown in **Appendix B**.

1.4 Works undertaken during the month

1.4.1 Major construction activities were undertaken in the reporting month were:

Pump Room – Structure – Wall and Column Above Ground

- Rebar
- Internal formwork and column formwork
- Concreting
- Remove formwork and trim CJ

Pump Room – Structure – Roof Slab

- Soffit and external formwork
- Rebar

ABWF Works

- Interior finish – pump room

E&M Works and OP

- CLP works – transformer room

1.5 Status of Environmental Licences, Notification and Permits

- 1.5.1 A summary of the relevant permits, licenses and/or notifications on environmental protection for this project is presented in **Table 1.2**.

Table 1.2 – Environmental Licenses, Notification and Permits Summary

Permit/ Notification/ License	Reference No	Valid From	Valid Till
Environmental Permit	EP-597/2021	28-Sep-2021	NA
Notification of Construction Works under APCO	494463	18-Apr-2018	31-Dec-2024
Billing Account under Construction Waste Disposal Charging Scheme	7031695	28-Aug-2018	NA
Effluent Discharge License under WPCO	WT00040139-2021	11-Mar-2022	31-Mar-2027
Chemical Waste Producer Registration	8334-741-S4115-01	14-Aug-2018	NA
Construction Noise Permit	GW-RN0867-23	14-Aug-2023	13-Dec-2023

Notes:

NA = Not Applicable

2. AIR QUALITY

2.1 Monitoring Requirement

- 2.1.1 In accordance with the EM&A Manual, 1-hour Total Suspended Particulates (TSP) levels should be measured at the designated air quality monitoring station to ensure that any deteriorating air quality could be readily detected and timely action shall be undertaken to rectify such situation. Impact 1-hour TSP monitoring was conducted for at least three times every 6 days when the highest dust impact occurs.

2.2 Monitoring Equipment

- 2.2.1 1-hour TSP air quality monitoring was performed using High Volume Sampler (HVS) deployed at the designated monitoring station. The HVS shall meet all the requirements of the EM&A Manual.
- 2.2.2 Wind data monitoring equipment is provided at the conspicuous locations for logging wind speed and wind direction near to the air quality monitoring location. The equipment installation location is agreed with the ER and the IEC.
- 2.2.3 The model of the air quality monitoring equipment used is summarized in **Table 2.1**.

Table 2.1 – Air Quality Monitoring Equipment

Item	Brand	Model	Equipment	Serial No.
1	Tisch	TE-5170 (TSP)	High Volume Sampler	HVS-05
		TE-300-310X	-Mass Flow Controller	3088
		TE-5005X	-Blower Motor Assembly	2083
		TE-5007X	-Mechanical Timer	5159
		TE-5009X	-Continuous Flow Recorder	5483
2	Global Water	GL500-7-2	Wind Station	WS-03
3	Tisch	TE-5025A	Calibration Kit	2456

2.3 Monitoring Parameters and Frequency

- 2.3.1 The parameters and frequencies of impact noise monitoring is summarized in **Table 2.2**.

Table 2.2 – Monitoring Parameters and Frequencies of Air Quality Monitoring

Parameter	Frequency
1-hour TSP	At least three times every 6 days when the highest dust impact occurs

2.4 Monitoring Methodology

HVS Installation

2.4.1 The following guidelines were adopted during the installation of HVS:

- i. A horizontal platform with appropriate support to secure the samplers against gusty wind shall be provided;
- ii. Two samplers shall be placed less than 2 meters apart;
- iii. The distance between the sampler and an obstacle, such as buildings, must be at least twice the height that the obstacle protrudes above the sampler;
- iv. A minimum of 2 metres of separation from walls, parapets and penthouses is required for rooftop samplers;
- v. A minimum of 2 metres of separation from any supporting structure, measured horizontally is required;
- vi. No furnace or incinerator flue is nearby;
- vii. Airflow around the sampler is unrestricted;
- viii. The sampler is more than 20 metres from the dripline;
- ix. Any wire fence and gate, to protect the sampler, shall not cause any obstruction during monitoring;
- x. Permission must be obtained to set up the samplers and to obtain access to the monitoring stations; and
- xi. A secured supply of electricity is needed to operate the samplers.

Operating / Analytical Procedures

- 2.4.2 Prior to the commencement of the dust sampling, the flow rate of the HVS shall be properly set. The flow rate shall be indicated on the flow rate chart. The power supply should be checked to ensure the proper functioning of the sampler. The sampler is recommended to be operated for 5 minutes to establish thermal equilibrium before placing any filter media at the designated air monitoring station.
- 2.4.1 The filter holding frame should be removed by loosening the four nuts and placing carefully a weighted and conditioned filter at the centre with the stamped number upwards on a supporting screen.
- 2.4.2 The filter should be aligned on the screen so that the gasket formed an airtight seal on the outer edges of the filter. The filter holding frame should be tightened to the filter holder with swing bolts. The applied pressure should be sufficient to avoid air leakage at the edges.

- 2.4.3 A programmed timer should be used to control the duration of operation. Information should be recorded on the record sheet, which included the starting time, the weather condition and the filter number.
- 2.4.4 After sampling process is finished, the filter should be removed and sent to the laboratory for weighting. The elapsed time should also be recorded.
- 2.4.5 All filter papers should be equilibrated in a conditioning environment for 24 hours before weighting. The conditioning environment temperature should be between 25°C and 30°C and not vary by more than $\pm 3^{\circ}\text{C}$; the relative humidity (RH) should be $< 50\%$ and not vary by more than $\pm 5\%$. A convenient working RH is 40%.

2.5 Maintenance and Calibration

- 2.5.1 The high volume motors and their accessories should be properly maintained, including routine motor brushes replacement and electrical wiring checking, to ensure that the equipment and a continuous power supply were in good working condition.
- 2.5.2 Initial calibration of dust monitoring equipment shall be conducted upon installation and thereafter at bimonthly intervals. The transfer standard shall be traceable to the internationally recognized primary standard and be calibrated annually. The calibration certificate for the HVS is provided in **Appendix C**.

2.6 Monitoring Locations

- 2.6.1 In accordance with the EM&A Manual, air quality monitoring should be carried out at a designated monitoring location.
- 2.6.2 As limitation of stable electricity supply & safety concern could not be obtained from the designated dust monitoring location, an alternative monitoring location (CA_M1(a)) was proposed to measure 1-hour TSP levels in accordance with EP Condition 3.1 & Section 2.2.1.20 of the EM&A manual. The alternative monitoring location (CA_M1(a)) was approved by EPD on 15 December 2021.
- 2.6.3 The air quality monitoring location summarised in **Table 2.3** and shown in **Figure 2.1**.

Table 2.3 – Air Quality Monitoring Locations

Monitoring Location ID	Location
CA_M1(a)	Construction Site Boundary near Hong Kong Baptist Theological Seminary (HKBTS) Staff & Students Quarters

2.7 Monitoring Results

- 2.7.1 The schedule of air quality monitoring in reporting month is provided in **Appendix D**.
- 2.7.2 The monitoring data of 1-hr TSP are summarized in **Table 2.4**. The Detailed air quality monitoring results & graphs are presented in **Appendix E** & **Appendix F** respectively.

Table 2.4 – Summary of Air Quality Monitoring Results

Monitoring Station	Average ($\mu\text{g}/\text{m}^3$)	Range ($\mu\text{g}/\text{m}^3$)	Action Level ($\mu\text{g}/\text{m}^3$)	Limit Level ($\mu\text{g}/\text{m}^3$)
1-hour TSP				
CA_M1(a)	126.0	63.8 – 265.4	339	500

- 2.7.3 No Action / Limit Level exceedance was recorded for 1-hr TSP at CA_M1(a).
- 2.7.4 No effect that arose from the other special phenomena and work progress of the concerned site was noted during the current monitoring month.
- 2.7.5 The Action and Limit Levels for impact air quality monitoring have been set and are presented in **Appendix G**.
- 2.7.6 The Event and Action Plan for Air Quality is given in **Appendix H**.
- 2.7.7 The weather conditions during the monitoring are provided in **Appendix I**.
- 2.7.8 The wind data obtained from the on-site wind station during the reporting period is provided in **Appendix J**.

3. NOISE

3.1 Monitoring Requirement

- 3.1.1 In accordance with the EM&A Manual, Leq (30min) monitoring is conducted at least once a week when there are Project-related construction activities being undertaken within a radius of 300 m from the monitoring stations. The monitoring is conducted during the construction phase between 0700 and 1900 on normal weekdays at the designated monitoring locations.

3.2 Monitoring Equipment

- 3.2.1 As referred to the requirements of the Technical Memorandum (TM) issued under the NCO, the sound level meters in compliance with the International Electro technical Commission Publications 651: 1979 (Type 1) and 804: 1985 (Type 1) specifications should be used for carrying out the noise monitoring. Immediately prior to and following each noise measurement, the accuracy of the sound level meter should be checked using an acoustic calibrator generating a known sound pressure level at a known frequency. The measurements may be accepted as valid only if the difference between calibration levels obtained before and after the noise measurement is less than 1.0 dB (94 dB \pm 0.1 dB).
- 3.2.2 The model of the noise monitoring equipment used is summarized in **Table 3.1**.

Table 3.1 – Construction Noise Monitoring Equipment

Item	Brand	Model	Equipment	Serial No.
1	Casella	CEL-63X Series	Integrating Sound Level Meter	1488291
2	Casella	CEL-120/1	Calibrator	4358250
3	Smart Sensor	AR816	Anemometer	AM-001

3.3 Monitoring Parameters and Frequency

- 3.3.1 The parameters and frequencies of impact noise monitoring is summarized in **Table 3.2**.

Table 3.2 – Monitoring Parameters and Frequencies of Noise Monitoring

Parameter	Frequency
L _{Aeq} (30 min) (L ₁₀ and L ₉₀ will be recorded for reference)	At each station at 0700-1900 hours on normal weekdays at a frequency of once a week when construction activities are underway

3.4 Monitoring Methodology

3.4.1 Noise measurement should be conducted as the following procedures:

- The monitoring station will set at a point 1m from the exterior of the sensitive receivers building façade and set at a position 1.2m above the ground. (In case façade measurement is not feasible on-site, a free field correction of +3dB(A) will be applied.)
- The battery condition was checked to ensure good functioning of the meter.
- Parameters such as frequency weighting, the time weighting and the measurement time will set as follows:
 - frequency weighting: A
 - time weighting: Fast
 - measurement time: 30 minutes
- Prior to and after noise measurement, the meter shall be calibrated using the calibrator for 94.0 dB at 1000 Hz. If the difference in the calibration level before and after measurement is more than 1.0 dB, the measurement will be considered invalid and repeat of noise measurement is required after re-calibration or repair of the equipment.
- Noise measurement should be paused during periods of high intrusive noise if possible and observation shall be recorded when intrusive noise is not avoided.
- Noise measurements shall not be made in fog, rain, wind with a steady speed exceeding 5 m/s or wind with gusts exceeding 10 m/s. The wind speed shall be checked with a portable wind speed meter capable of measuring the wind speed in m/s. Calibration certificate of the anemometer is provided in **Appendix C**.

3.5 Maintenance and Calibration

3.5.1 Maintenance and calibration procedures should also be carried out, including:

- The microphone head of the sound level meter and calibrator should be cleaned with a soft cloth at quarterly intervals.
- The sound level meter and calibrator should be calibrated annually by a HOKLAS laboratory.
- Relevant calibration certificates are provided in **Appendix C**.

3.6 Monitoring Locations

3.6.1 In accordance with the EM&A Manual, noise monitoring should be carried out at 2 designated monitoring locations.

3.6.2 The noise monitoring locations are summarised in **Table 3.3** and shown in **Figure 3.1**.

Table 3.3 – Construction Noise Monitoring Location

Monitoring Location ID	Location	Measurements
CN_M1	In front of the HKBTS Staff & Students Quarters	Free Field
CN_M2	In front of the HKBTS Administration and Education Block	Façade

Note: Correction of +3 dB(A) shall be made to the free field measurements.

3.7 Monitoring Results

3.7.1 The schedule of noise monitoring in reporting month is provided in **Appendix D**.

3.7.2 The noise monitoring data are summarized in **Table 3.4**. The Detailed noise monitoring results & graphs are presented in **Appendix E** & **Appendix F** respectively.

Table 3.4 – Summary of Construction Noise Monitoring Results

Frequency and Period	Location	Corrected L _{Aeq}		Action Level	Limit Level
		Range (dB(A))	Average (dB(A))		
0700-1900 hours in normal weekdays LAeq (30min)	CN_M1	56.6 – 62.7	59.4	When one documented complaint is received	70dB(A) during normal teaching period and examination periods 65 dB(A) during
	CN_M2	51.6 – 56.2	54.1		

Remark:

1. CN_M1: Free-field measurement (+3 dB(A) correction has been applied).

3.7.3 No Action / Limit Level exceedance of location CN_M1 & CN_M2 was recorded for construction noise in the reporting month.

3.7.4 Construction Noise and Road traffic noise along Ning Ming Road was observed at CN_M1 & CN_M2 during the monitoring month. No effect that arose from the other special phenomena was noted during the current monitoring month.

3.7.5 The Action and Limit Levels for Construction Noise have been set and are presented in **Appendix G**.

3.7.6 The Event and Action Plan for Construction Noise is given in **Appendix H**.

3.7.7 No raining and wind with speed over 5 m/s was observed during noise monitoring according to the onsite observation. The weather conditions during the monitoring month are provided in **Appendix I**.

3.8 Comparison of Noise Monitoring data with EIA Predictions

3.8.1 The noise monitoring data was compared with the EIA predictions as summarized in **Table 3.5**.

Table 3.5 – Comparison of Noise monitoring data with EIA predictions

Monitoring Station	EIA ID	Maximum Predicted Mitigated Construction Noise Level L_{eq} (30min) dB(A)	Maximum Construction Noise Level in August 2023 L_{eq} (30min) dB(A)
CN_M1	N1b	72	62.7
CN_M2	N2	66	56.2

Notes:

Predicted Construction Noise Levels extracted from Table 4.8 of EIA Report, AEIAR-230/2021

3.8.2 The construction noise monitoring results at CN_M1 and CN_M2 were below the Maximum Predicted mitigated Construction Noise Level in the approved Environmental Impact Assessment (EIA) Report (Register No.: AEIAR-230/2021).

4. SITE INSPECTION AND AUDIT

4.1 Site Inspection

- 4.1.1 Site audits were carried out by ET on weekly basis to monitor the implementation of proper environmental management practices and mitigation measures in the Project site.
- 4.1.2 In the reporting month, 4 site inspections were carried out on 7, 16, 21 and 28 August 2023.
- 4.1.3 No outstanding issues were reported during the reporting month. The Site Environmental Audit are summarized in **Appendix K**.

4.2 Advice on the Solid and Liquid Waste Management Status

- 4.2.1 The Contractor registered as a chemical waste producer for the Contract. Sufficient numbers of receptacles were available for general refuse collection and sorting.
- 4.2.2 The monthly summary of waste flow table is detailed in **Appendix L**.
- 4.2.3 If off-site disposal is required, the excavated marine mud from the land-based works shall be disposed of at the designated disposal sites within Hong Kong as allocated by the Marine Fill Committee or other locations as agreed by the Director. The Contractor shall ensure no spilling and overflowing of materials during loading / unloading / transportation is allowed.
- 4.2.4 The Contractor was reminded that chemical waste should be properly treated and stored temporarily in designated chemical waste storage area on site in accordance with the Code of Practice on the Packing, Labelling and Storage of Chemical Waste.

5. NON-COMPLIANCE, COMPLAINTS, NOTIFICATIONS OF SUMMONS AND SUCCESSFUL PROSECUTIONS

5.1 Non-compliance (Exceedances of Action & Limit levels)

- 5.1.1 No Action / Limit Level exceedance was recorded for 1-hr TSP level at CA_M1(a) in the reporting month.
- 5.1.2 No Action / Limit Level exceedance was recorded for construction noise at CN_M1 & CN_M2 in the reporting month.
- 5.1.3 No corrective actions were required according to the Event-Action Plans.

5.2 Complaints, Notification of Summons and Prosecution

- 5.2.1 No environmental complaint, notification of summons and successful prosecution were received in the reporting month.
- 5.2.2 Cumulative complaint log, summaries of complaints, notification of summons and successful prosecutions are presented in **Appendix M**.
- 5.2.3 No corrective actions were required.

6. IMPLEMENTATION STATUS OF ENVIRONMENTAL MITIGATION MEASURE

6.1 Implementation Status

The Contractor had implemented environmental mitigation measures and requirements as stated in the EIA Report, the EP and EM&A Manual. **Appendix N** summarized the Implementation Status of Environment Mitigation Measures.

7. FUTURE KEY ISSUES

7.1 Construction Programme for the Next Month

Pump Room – Structure – Wall and Column Above Ground

- Rebar
- Internal formwork and column formwork
- Concreting
- Remove formwork and trim CJ

Pump Room – Structure – Roof Slab

- Soffit and external formwork
- Rebar
- Concreting

ABWF Works

- Interior finish – pump room
- Exterior and roof finish

E&M Works and OP

- CLP works – transformer room
- E&M works – pump room below and above ground

7.2 Key Issues for the Coming Month

- 7.2.1 Potential environmental impacts arising from the above construction activities are mainly associated with construction dust, construction noise, waste management, and landscape and visual impact issues.

7.3 Monitoring Schedules for the Next Month

- 7.3.1 The tentative schedule for environmental monitoring in the coming month is provided in **Appendix D**.

8. CONCLUSION AND RECOMMENDATION

8.1 Conclusions

- 8.1.1 1-hour TSP impact monitoring was carried out in the reporting month. No Action / Limit Level exceedance at CA_M1(a) was recorded during the period.
- 8.1.2 Construction noise monitoring was carried out in the reporting month. No Action / Limit Level exceedance at CN_M1 & CN_M2 was recorded during the period.
- 8.1.3 Four environmental site inspections were carried out in the reporting month. Recommendations on mitigation measures for Permit/ Licenses were given to the Contractor for remediating the deficiencies identified during the site inspections.
- 8.1.4 Two landscape and visual site audits were carried out in the reporting month. Recommendations on mitigation measures for Permit/ Licenses were given to the Contractor for remediating the deficiencies identified during the site inspections.
- 8.1.5 Referring to the Contractor's information, no environmental complaint, notification of summons and successful prosecution was received in the reporting month.

8.2 Comment and Recommendations

- 8.2.1 The recommended environmental mitigation measures, as proposed in the EIA report and EM&A Manual shall be effectively implemented to minimize the potential environmental impacts from the Project. The EM&A programme would effectively monitor the environmental impacts generated from the construction activities and ensure the proper implementation of mitigation measures.

- 8.2.2 **According to the environmental site inspections performed in the reporting month, the following recommendations were provided:**

Air Quality Impact

- NRMM label should be properly displayed.

Construction Noise Impact

- No specific observation was identified in the reporting month.

Water Quality Impact

- No specific observation was identified in the reporting month.

Chemical Waste and Waste Management

- No specific observation was identified in the reporting month.

Landscape and Visual Impact

- No specific observation was identified in the reporting month.

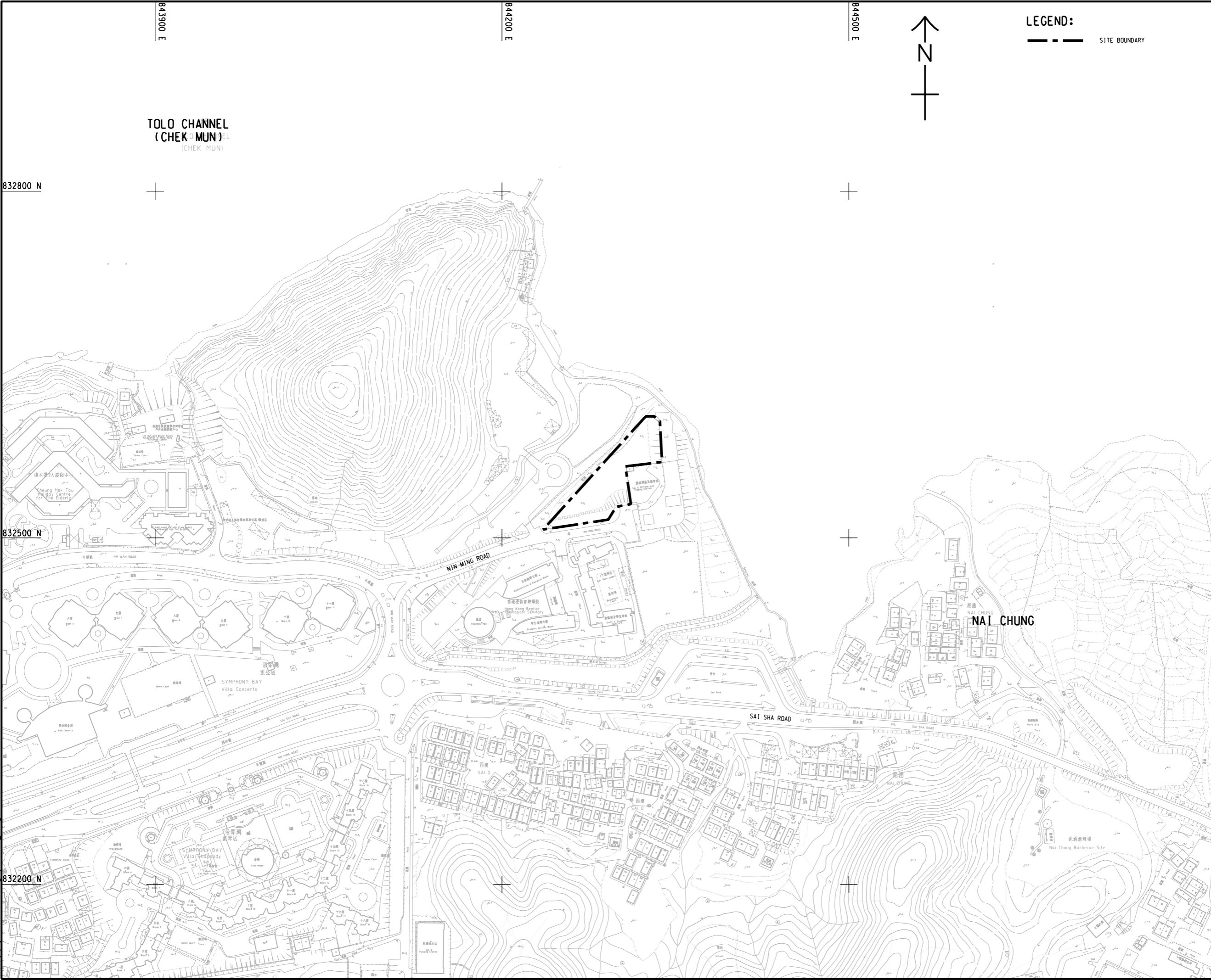
Permit/ Licenses

- No specific observation was identified in the reporting month.

Figure 1.1

Location of the proposed Sai O Trunk
SPS

ISO A1 594mm x 841mm
Approved:
Checked:
Designer:
Project Management Initials:
Pld File by: ZHUNZ
2020/06/20
PATH: E:\Projects\6054728\Drawing\Report\A1EIA_721.dgn



PROJECT
項目
**TOLO HARBOUR
SEWERAGE OF
UNSEWERED AREAS
STAGE 2 -
INVESTIGATION, DESIGN
AND CONSTRUCTION**

CLIENT
業主
 渠務署
Drainage Services Department

CONSULTANT
工程顧問公司
AECOM Asia Company Ltd.
www.aecom.com

SUB-CONSULTANTS
分判工程顧問公司

ISSUE/REVISION
修訂

I/R 修訂	DATE 日期	DESCRIPTION 內容摘要	CHK. 校核

STATUS
階段

SCALE
比例
A1 1: 1500

DIMENSION UNIT
尺寸單位
METRES

KEY PLAN
索引圖

PROJECT NO.
項目編號
60547289

SHEET TITLE
圖紙名稱
**LOCATION OF THE PROPOSED
SAI O TRUNK SEWER SEWAGE
PUMPING STATION**

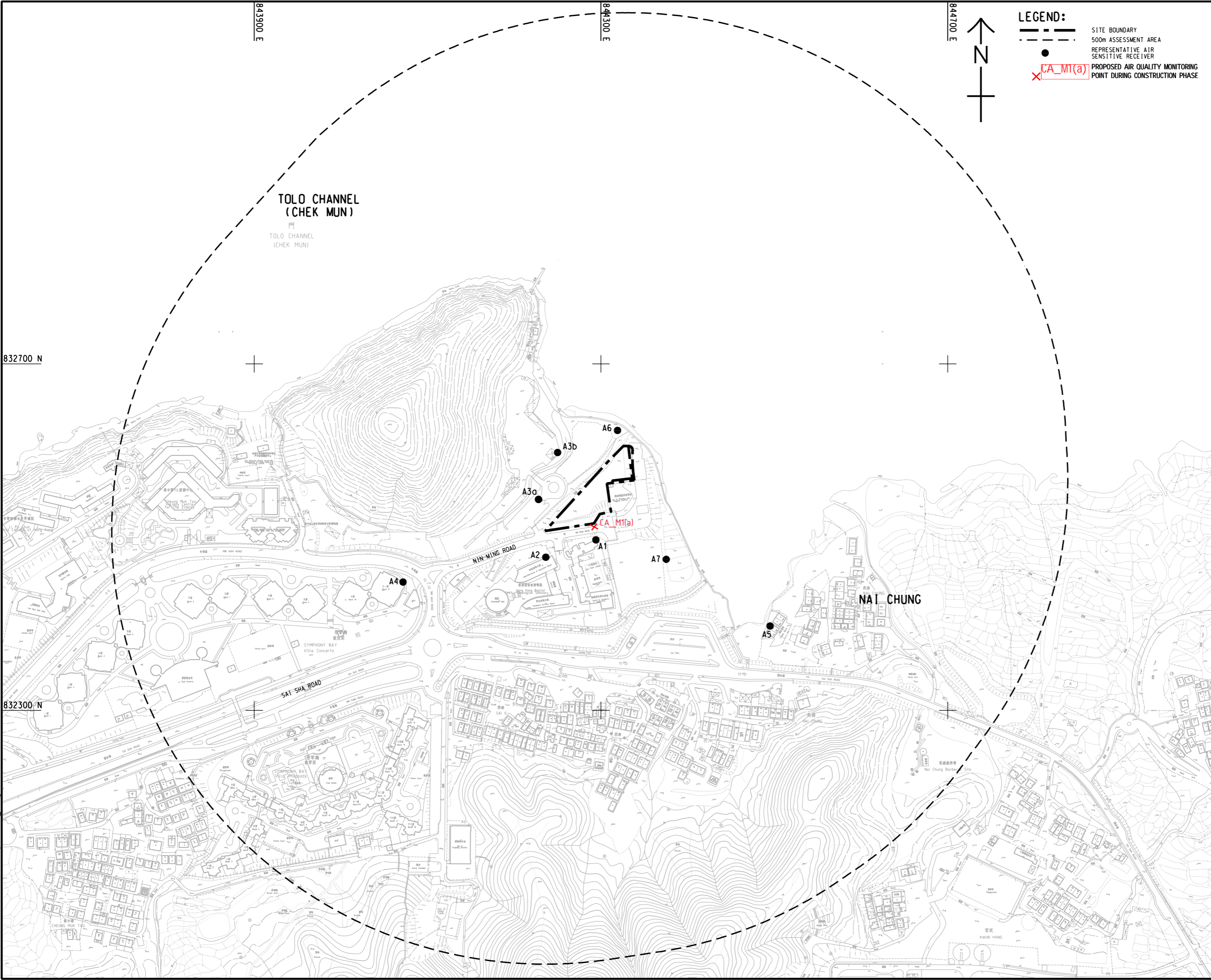
SHEET NUMBER
圖紙編號
60547289/EM&A/FIGURE 1.1

This drawing has been prepared for the use of AECOM's client. It may not be used, modified, reproduced or relied upon by third parties, except as agreed by AECOM or as required by law. AECOM accepts no responsibility, and denies any liability whatsoever, to any party for loss or damage on this drawing without AECOM's express written consent. Do not scale this document. All measurements must be obtained from the related dimensions.

Figure 2.1

Air Quality Monitoring Location

ISO A1 594mm x 841mm
Approved:
Checked:
Designer:
Project Management Initials:
Plot File by: ZHUJUNZ 2020/12/21
PATH P:\PROJECTS\60547289\DRAWING\Report\EA\EA_731.dgn



LEGEND:

- SITE BOUNDARY
- - - 500m ASSESSMENT AREA
- REPRESENTATIVE AIR SENSITIVE RECEIVER
- X CA_M1(a) PROPOSED AIR QUALITY MONITORING POINT DURING CONSTRUCTION PHASE

PROJECT
項目

**TOLO HARBOUR
SEWERAGE OF
UNSEWERED AREAS
STAGE 2 -
INVESTIGATION, DESIGN
AND CONSTRUCTION**

CLIENT
業主

渠務署
Drainage Services Department

CONSULTANT
工程顧問公司

AECOM Asia Company Ltd.
www.aecom.com

SUB-CONSULTANTS
分判工程顧問公司

ISSUE/REVISION

修訂

PROJECT NO.
項目編號

60547289

SHEET TITLE
圖紙名稱

LOCATIONS OF PROPOSED DUST
MOINTORING POINT

SHEET NUMBER
圖紙編號

60547289/EM&A/FIGURE 2.1

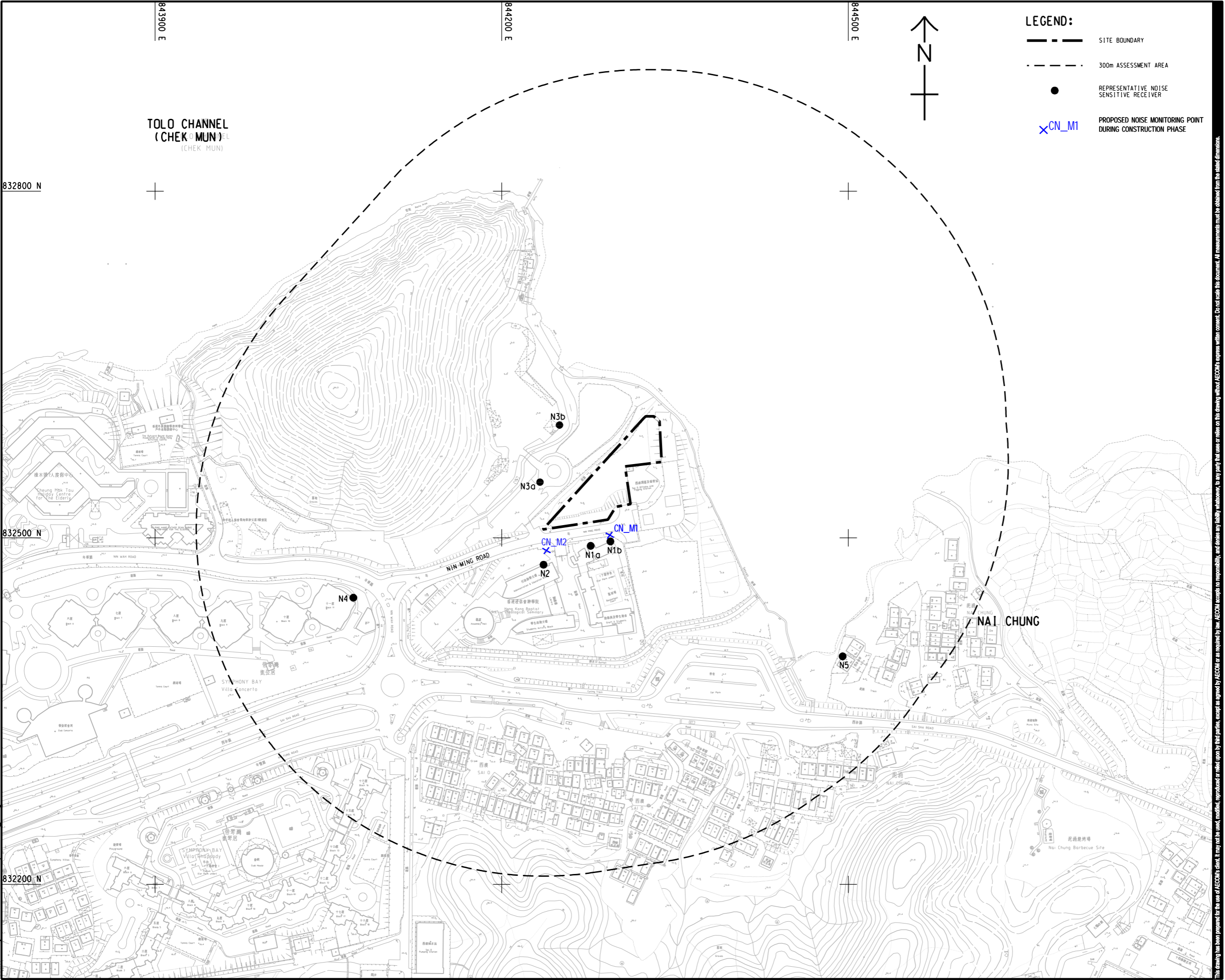
CONTRACT NO.
合約編號

This drawing has been prepared for the use of AECOM's client. It may not be used, modified, reproduced or relied upon by third parties, except as agreed by AECOM or as required by law. AECOM accepts no responsibility, and denies any liability whatsoever, to any party that uses or relies on this drawing without AECOM's express written consent. Do not scale this document. All measurements must be obtained from the stated dimensions.

Figure 3.1

Noise Monitoring Locations

ISO A1 594mm x 841mm
Approved:
Checked:
Designer:
Project Management Initials:
Pld File by: ZHUNZ 2020/10/28
PATH P:\p\636360647289\DRAWING\Report\EA\EA 741.dgn



LEGEND:

- SITE BOUNDARY
- - - 300m ASSESSMENT AREA
- REPRESENTATIVE NOISE SENSITIVE RECEIVER
- ✕CN_M1 PROPOSED NOISE MONITORING POINT DURING CONSTRUCTION PHASE

AECOM

PROJECT
項目

**TOLO HARBOUR
SEWERAGE OF
UNSEWERED AREAS
STAGE 2 -
INVESTIGATION, DESIGN
AND CONSTRUCTION**

CLIENT
業主

**渠務署
Drainage Services Department**

CONSULTANT
工程顧問公司

**AECOM Asia Company Ltd.
www.aecom.com**

SUB-CONSULTANTS
分判工程顧問公司

ISSUE/REVISION 修訂			
I/R 修訂	DATE 日期	DESCRIPTION 內容摘要	CHK. 校核
STATUS 階段			
SCALE 比例		DIMENSION UNIT 尺寸單位	
A1 1 : 1500		METRES	
KEY PLAN 索引圖			

PROJECT NO.
項目編號

60547289

CONTRACT NO.
合約編號

SHEET TITLE
圖紙名稱

**LOCATIONS OF PROPOSED NOISE
MONITORING POINT**

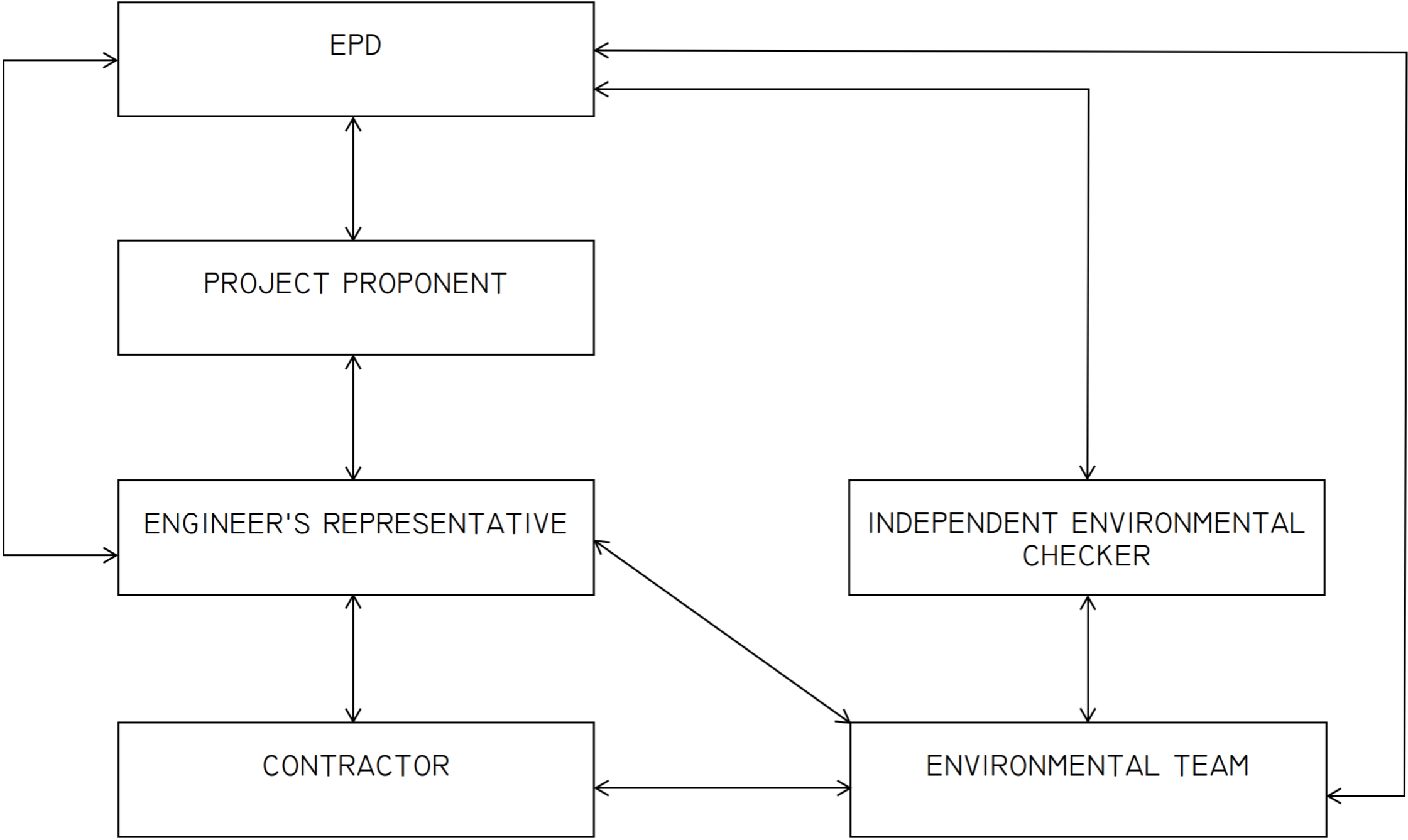
SHEET NUMBER
圖紙編號

60547289/EM&A/FIGURE 3.1

This drawing has been prepared for the use of AECOM's client. It may not be used, modified, reproduced or relied upon by third parties, except as agreed by AECOM or as required by law. AECOM accepts no responsibility, and denies any liability whatsoever, for any party that uses or relies on this drawing without AECOM's express written consent. Do not scale this document. All measurements must be obtained from the related dimensions.

Appendix A

Project Organization Chart



LEGEND:

LINE OF COMMUNICATION



PROJECT
项目
TOLO HARBOUR
SEWERAGE OF
UNSEWERED AREAS
STAGE 2 -
INVESTIGATION, DESIGN
AND CONSTRUCTION

CLIENT
業主
渠務署
Drainage Services Department

CONSULTANT
工程顧問公司
AECOM Asia Company Ltd.
www.aecom.com

SUB-CONSULTANTS
分判工程顧問公司

ISSUE/REVISION
發行

I/R 發行	DATE 日期	DESCRIPTION 內容摘要	CHK. 校核

STATUS
階段

SCALE
比例
A1 1 : AS SHOWN

DIMENSION UNIT
尺寸單位
METRES

KEY PLAN
索引圖

PROJECT NO.
項目編號
60547289

CONTRACT NO.
合約編號

SHEET TITLE
圖紙名稱
PROJECT ORGANISATION

SHEET NUMBER
圖紙編號
60547289/EM&A/FIGURE 1.2

This drawing has been prepared for the use of AECOM's client. It may not be used, modified, reproduced or relied upon by third parties, except as agreed by AECOM or as required by law. AECOM accepts no responsibility, and denies any liability whatsoever, to any party that uses or relies on this drawing without AECOM's express written consent. Do not scale this document. All measurements must be obtained from the stated dimensions.

Appendix B

Construction Programme

	Activity	Days	Start	Finish	2023																			
					30	06	August		20	27	03	September		17	24	01	08	October		15	22	29	November	
Master Programme Rev.1 Updated to 31-Aug 23																								
Contractual Dates																								
Completion Date (Programmed)																								
KD1030	Section 3 - Completion of TBM Works and Associated Works outside Green Area	0		31-Aug-23*																				
Keydates (Target)																								
KDT08	KD8 - Completion of Watermain outside Green Area	0		31-Aug-23*																				
KDT09	KD9 - Completion of Rising Main outside Green Area	0		31-Aug-23*																				
KDT11A	KD11A - Completion of Nai Chung & Kwun Hang Footbridge	0		31-Aug-23*																				
KDT13A	KD13A - Completion of all UU connections for Site C OP and Tseng Tau Road	0		31-Aug-23*																				
KDT13B	KD13B - Completion of all works for Sit B OP (except Sai O Pumping Station)	0		31-Oct-23*																				
KDT15	KD15 - Completion of all TBM Works (excluding Rising Mains and Gas Main Installation ar	0		31-Aug-23*																				
Keydates (Programmed)																								
KD08	KD8 - Completion of Watermain outside Green Area	0		31-Aug-23*																				
KD09	KD9 - Completion of Rising Main outside Green Area	0		31-Aug-23*																				
KD11A	KD11A - Completion of Nai Chung & Kwun Hang Footbridge	0		28-Nov-23*																				
KD13B	KD13B - Completion of all works for Sit B OP (except Sai O Pumping Station)	0		10-Oct-23*																				
KD15	KD15 - Completion of all TBM Works (excluding Rising Mains and Gas Main Installation ar	0		31-Aug-23*																				
Sai Sha Road & Associated Works (Section 1 of the Works)																								
Public Transport Interchange and Public Car Park at Sai O																								
Public Car Park and Public Mini Bus Terminus																								
PCP2170	Construct Public Toilet Remaining Structure & Refuse Collection Point	90	30-Nov-22 A	07-Sep-23																				
PCP2180	E&M, ABWF and Misc. for New Toilet and Refuse Collection Point	130	08-Sep-23	16-Feb-24																				
PCP2230	Site formation work	140	18-Oct-21 A	30-Aug-23 A																				
PCP2250	Roadworks	169	23-Oct-21 A	07-Oct-23																				
Utilities Works																								
PCP2240	CMHK-190m,HKBN-195m,HKT-200m,VTL-190m,WTT-20m	159	01-Nov-21 A	28-Sep-23																				
Remaining Works at New PTI																								
PCP2260	Relocation of temporary car park at new PTI to permanent car park	7	24-Oct-23	31-Oct-23																				
PCP2270	Construct permanent kerb line, bus shelter, meters, and road surface for Bus Terminus	78	31-Oct-23	02-Feb-24																				
Nai Chung Footbridge FB1																								
Eastbound																								
NCFB1080	Temporary TTM to new W/B and Remove the Portal Frames at E/B	26	17-Aug-23 A	24-Aug-23 A																				
ABWF, E&M Installation																								
NCFB3010	E&M Works at Eastbound	27	31-Aug-23	03-Oct-23																				
NCFB3030	E&M Works at Westbound	45	24-Aug-23 A	03-Oct-23																				
NCFB3045	Cable containment and final cabling	15	04-Oct-23	20-Oct-23																				
NCFB3050	E&M Works T&C	7	21-Oct-23	30-Oct-23																				
NCFB3060	Lift - EMSD Inspection and issue permit	25	31-Oct-23	28-Nov-23																				
NCFB3110	ABWF Works	180	15-Nov-22 A	30-Nov-23																				
Kwun Hang Footbridge FB2																								
Eastbound																								
KHFB1080	Temporary TTM to new W/B and Remove the Portal Frames at E/B	12	10-Oct-23	24-Oct-23																				
ABWF, E&M Installation																								
KHFB3010	E&M Works at Eastbound	58	24-Jul-23 A	20-Sep-23																				
KHFB3030	E&M Works at Westbound	25	29-Jul-23 A	20-Sep-23																				
KHFB3045	Cable containment and final cabling	15	21-Sep-23	10-Oct-23																				
KHFB3050	E&M Works T&C	7	11-Oct-23	18-Oct-23																				
KHFB3060	Lift - EMSD Inspection and issue permit	25	19-Oct-23	17-Nov-23																				
KHFB4010	ABWF Works	180	25-Oct-22 A	30-Nov-23																				
Ma Kwu Lam Footbridge FB3																								
Eastbound																								
Stage 3 Reinstatement Works																								
MKLFB2210	Remove the Portal Frame at TTR W/B incl. concrete blocks at median supports	12	25-Sep-23	10-Oct-23																				
MKLFB2220	Temporay Road for Divert Traffic from E/B to W/B	16	04-Nov-23	22-Nov-23																				
MKLFB2230	TTM for Divert Traffic to TTR W/B	1	23-Nov-23	23-Nov-23																				
MKLFB2240	Remove the Portal Frame at TTR E/B incl. concrete blocks at median supports	18	25-Nov-23	15-Dec-23																				
Westbound (Site A)																								
Reinstatement Works																								
MKLFB3220	Permanent Road for Divert Traffic from E/B to W/B	24	11-Aug-23 A	07-Sep-23																				
MKLFB3230	TTM for Divert Traffic to SSR W/B	1	08-Sep-23	08-Sep-23																				
MKLFB3240	Remove the Portal Frame at SSR E/B ind. concrete blocks at median supports	18	11-Sep-23	03-Oct-23																				
MKLFB3250	Complete Roadwork and Resurfacing at SSR E/B	24	04-Oct-23	01-Nov-23																				
MKLFB3260	Complete Remaining Footpath and Planter	24	02-Nov-23	29-Nov-23																				

	Activity	Days	Start	Finish	2023																			
					August					September					October					November				
					30	06	13	20	27	03	10	17	24	01	08	15	22	29	05	12	19	26	per	
ABWF, E&M Installation																								
MKLFB4010	E&M Works at Eastbound	49	17-Aug-23 A	27-Oct-23																				
MKLFB4030	E&M Works at Westbound	75	17-Aug-23 A	16-Nov-23																				
MKLFB4041	Lift - MKL1 (2 nrs)	50	31-Aug-23	31-Oct-23																				
MKLFB4042	Lift - MKL4 (2 nrs)	50	31-Aug-23	31-Oct-23																				
MKLFB4045	Cable containment and final cabling	18	03-Oct-23	24-Oct-23																				
MKLFB4050	E&M Works T&C	7	25-Oct-23	01-Nov-23																				
MKLFB4060	Lift - EMSD Inspection and issue permit	28	02-Nov-23	04-Dec-23																				
MKLFB5010	ABWF Works	228	11-Mar-23 A	30-Nov-23																				
Area 1 - Sai Sha Road (R100: Ch100-280)																								
West Bound																								
SSR1550	Drainage (carrier), 176m	35	01-Aug-23 A	16-Sep-23																				
SSR1570	Site formation work	25	02-Sep-23	30-Sep-23																				
SSR1590	Noise barrier steelwork, 169m, 5m/Day	20	22-Sep-23	16-Oct-23																				
SSR1600	Roadworks	18	25-Sep-23	16-Oct-23																				
Utilities Works																								
SSR1580	CLP (2 x 180m), 50m/wk	36	14-Aug-23 A	23-Sep-23																				
SSR1585	CMHK-180m,HGC-180m,HKBN-180m,HKT-180m,SMT-180m	36	31-Aug-23	12-Oct-23																				
Soft Landscaping Works																								
SSR1810	Soft Lanscaping Works	42	13-Oct-23	01-Dec-23																				
Area 2 - Sai Sha Road (R100: Ch280-450)																								
East Bound (Portions 5 & 26)																								
SSR2108	Reinstate cofferdam after towngas connection (HP750)	12	18-Aug-23 A	13-Sep-23																				
West Bound																								
SSR2575	Drainage (carrier), stage 2	60	03-Apr-23 A	05-Aug-23 A																				
SSR2600	Site formation work stage 2	18	17-Jul-23 A	11-Aug-23 A																				
SSR2620	Noise barrier steelwork, 196m	24	25-May-23 A	15-Sep-23																				
SSR2630	Roadworks stage 2 & implement TTM for removal eastbound portal	18	24-Jul-23 A	17-Aug-23 A																				
Utilities Works																								
SSR2610	CLP (2 x 170m), 50m/wk	24	24-Jul-23 A	20-Sep-23																				
SSR2640	CATV-25m,CMHK-170m,HGC-170m,HKBN-80m,HKT-170m,SMT-170m	24	31-Aug-23	27-Sep-23																				
Soft Landscaping Works																								
SSR2810	Soft Lanscaping Works	48	14-Sep-23	11-Nov-23																				
Area 3 - Sai Sha Road (R100: Ch450-800)																								
West Bound																								
SSR2568	Drainage (twin DN1100) stage 2	90	29-Jun-23 A	11-Sep-23																				
SSR3545	RW17: Bay 34 - 41 - pile cap and Bay 41A-41C - footings	48	17-Dec-22 A	31-Jul-23 A																				
SSR3560	Drainage (carrier), stage 2 - 146m	52	29-May-23 A	25-Sep-23																				
SSR3575	Site formation work - stage 2	18	19-Sep-23	11-Oct-23																				
SSR3590	Noise barrier steelwork, 360m	24	27-Sep-23	26-Oct-23																				
SSR3600	Roadworks	24	27-Sep-23	26-Oct-23																				
Utilities Works																								
SSR3580	CLP (350m), 50m/wk	18	27-Sep-23	18-Oct-23																				
SSR3610	CMHK-350m,HGC-350m,HKBN-60m,HKT-350m,SMT-350m, 2WF	18	05-Oct-23	26-Oct-23																				
Slope No.8																								
SSR3790	Construct U Channels & Hydroseeding	70	06-Mar-23 A	20-Sep-23																				
Soft Landscaping Works																								
SSR3810	Soft Lanscaping Works	56	16-Sep-23	23-Nov-23																				
Areas 4 - Sai Sha Road (R100: Ch800-960)																								
West Bound																								
SSR4570	Drainage (carrier) stage 2	24	28-Aug-23 A	20-Sep-23																				
SSR4575	Utility and footpath	18	24-Jul-23 A	01-Sep-23																				
SSR4577	TTM to divert footpath	1	07-Sep-23	07-Sep-23																				
SSR4578	Site formation work	24	28-Aug-23 A	27-Sep-23																				
SSR4590	Noise barrier steelwork, 153m	24	08-Sep-23	06-Oct-23																				
SSR4595	Roadworks for TTM to remove of KHFB eastbound portal	24	09-Sep-23	09-Oct-23																				
Utilities Works																								
SSR4700	Waterworks (DN400/DN600, 190m incl W/B)	78	07-Jan-22 A	20-Sep-23																				
SSR4710	CLP (310m), 50m/wk	24	21-Sep-23	19-Oct-23																				
SSR4720	CATV-30m,CMHK-310m,HGC-310m,HKBN-30m,HKT-310m,SMT-310m)	24	21-Sep-23	19-Oct-23																				
Soft Landscaping Works																								
SSR4810	Soft Lanscaping Works	32	20-Oct-23	27-Nov-23																				
Che Ha Road																								
Section 1 - Che Ha Road Roundabout																								

SAI SHA ROAD WIDENING

	Activity	Days	Start	Finish	2023																					
					30	06	August			27	03	September		17	24	01	08	October		22	29	November		12	19	26
	CHR0170	Workfront 2 - RW wall stem, 7 bays	56	12-May-23 A	05-Aug-23 A																					
	CHR0180	Sewerage and drainage works	39	07-Aug-23 A	20-Sep-23																					
	CHR0190	Waterworks and utilities	24	07-Sep-23	06-Oct-23																					
	CHR0200	Formation	18	14-Sep-23	06-Oct-23																					
	CHR0210	Roadworks	28	25-Sep-23	30-Oct-23																					
	CHR0220	Footpath	36	13-Oct-23	24-Nov-23																					
	CHR0230	Soft landscaping works	12	25-Nov-23	08-Dec-23																					
	CHR0240	Implement TTM from Sai Sha Road to Che Ha Village via new roundabout	3	31-Oct-23	02-Nov-23																					
	Section 2 - Che Ha Road Roundabout to Village Junction																									
	CHR0320	Sewerage and drainage works	50	19-May-23 A	25-Sep-23																					
	CHR0330	Waterworks and utilities	34	18-Sep-23	28-Oct-23																					
	CHR0340	Formation	18	19-Sep-23	11-Oct-23																					
	CHR0350	Roadworks	24	06-Oct-23	03-Nov-23																					
	CHR0360	Footpath	28	30-Oct-23	30-Nov-23																					
	Section 3 - Village Junciton to End of Che Ha Road																									
	CHR0520	Settle village issue	0	31-Aug-23*																						
	CHR0530	Sewerage and drainage works	96	31-Aug-23	22-Dec-23																					
	Section 4 - Remaining Works at Junction																									
	CHR0580	Sewerage and drainage works	24	03-Nov-23	30-Nov-23																					
	Areas 5 - Sai Sha Road (R100: Ch960-1110)																									
	West Bound																									
	SSR5550	Drainage (carrier), 150m	58	08-May-23 A	29-Sep-23																					
	SSR5560	Site formation work	24	09-Sep-23	07-Oct-23																					
	SSR5570	Noise barrier steelwork, 98m	18	30-Sep-23	21-Oct-23																					
	SSR5580	Roadworks	24	23-Sep-23	21-Oct-23																					
	Utilities Works																									
	SSR5700	Waterworks (DN400/DN600, 150m incl W/B)	75	11-Jan-23 A	20-Sep-23																					
	SSR5710	CLP (310m), 50m/wk	24	30-Sep-23	30-Oct-23																					
	SSR5720	CATV-30m,CMHK-310m,HGC-310m,HKBN-30m,HKT-310m,SMT-310m)	24	30-Sep-23	30-Oct-23																					
	Soft Landscaping Works																									
	SSR5810	Soft Lanscaping Works	32	31-Oct-23	06-Dec-23																					
	Area 6 - Sai Sha Road (R100: Ch1100 - R200: Ch180)																									
	West Bound (Stage 2)																									
	SSR6585	Tree Transplant to Roundabout	18	09-Sep-23	29-Sep-23																					
	SSR6610	Roadworks (incl Permanent Roundabout & Fire Hydrants)	90	07-Oct-22 A	08-Sep-23																					
	Utilities Works																									
	SSR6590	CLP (210m), 50m/wk	28	26-Nov-22 A	31-Jul-23 A																					
	Soft Landscaping Works																									
	SSR6810	Soft Lanscaping Works	56	31-Aug-23	07-Nov-23																					
	Area 7 - Sai Sha Road (R200: Ch180 - R300: Ch140)																									
	East Bound																									
	Utilities Works																									
	SSR7100	CATV-140m,CMHK-140m,HGC-140m,HKBN-140m,HKT-140m,TGT-140m,VTL-140m,WTT-1	24	31-Aug-23	27-Sep-23																					
	West Bound																									
	SSR7570	Waterworks	36	18-Jul-23 A	31-Jul-23 A																					
	SSR7610	Drainage (carrier), 190m	52	08-May-23 A	22-Aug-23 A																					
	SSR7620	Site formation work	36	21-Jul-23 A	26-Aug-23 A																					
	SSR7650	Roadworks	36	28-Jul-23 A	07-Sep-23																					
	SSR7670	Implement roundabout at J/O of Sai Sha Road and Tseng Tau Road	6	04-Oct-23	10-Oct-23																					
	Utilities Works																									
	SSR7630	CLP (140m), 50m/wk	24	21-Jul-23 A	13-Sep-23																					
	SSR7640	CATV-140m,CMHK-140m,HGC-140m,HKBN-140m,HKT-140m,SMT-140m,VTL-140m)	24	31-Aug-23	27-Sep-23																					
	SSR7660	Completion of Area 7	0		10-Oct-23*																					
	Soft Landscaping Works																									
	SSR7810	Soft Lanscaping Works	24	28-Sep-23	28-Oct-23																					
	Area 8 - Sai Sha Road (R300: Ch140-314)																									
	East Bound																									
	SSR8060	Installation of Noise Barrier Panels at NB17/18	30	31-Aug-23*	06-Oct-23																					
	West Bound																									
	SSR8525	Stage 1 - Drainage (carrier)	108	14-Feb-23 A	27-Sep-23																					
	SSR8540	Stage 1 - Site formation work	12	21-Sep-23	05-Oct-23																					
	SSR8560	Stage 1 - Roadworks	12	28-Sep-23	12-Oct-23																					
	SSR8580	Implement at J/O SSR and Tin Liu Road for remaining DN900 drain	3	13-Oct-23	16-Oct-23																					
	SSR9100	Stage 2 - Drainage (remaining DN900 drain)	18	17-Oct-23	07-Nov-23																					

SAI SHA ROAD WIDENING										P. 3	Date	Revision	Checked	Appr...	
											12-Sep-23				
THREE MONTHLY ROLLING PROGRAMME AS OF 31/08/2023															
										SSR - RMCP 85W					

	Activity	Days	Start	Finish	2023																								
					30	06	August		20	27	03	September		10	17	24	01	October		08	15	22	29	November		05	12	19	26
	SSR9110	Stage 2 - Site formation work	6	08-Nov-23	14-Nov-23																								
	SSR9120	Stage 2 - Roadworks	6	15-Nov-23	21-Nov-23																								
	Utilities Works																												
	SSR8550	CLP (175m), 50m/wk	18	06-Oct-23	27-Oct-23																								
	SSR8570	CMHK-175m,HGC-175m,SMT-175m	18	28-Oct-23	17-Nov-23																								
	Soft Landscaping Works																												
	SSR8810	Soft Lanscaping Works	26	22-Nov-23	21-Dec-23																								
	Resurfacing for E/B Sai Sha Road Area 1 - 6																												
	SSR9050	Completion of SSR Westbound Area 1 - 6	0		26-Oct-23																								
	SSR9060	Implement TTA for Diversion of 1 traffic lane to SSR Westbound Area 1 - 6	3	27-Oct-23	30-Oct-23																								
	SSR9065	Construct outstanding kerbs and planter at SSR Eastbound Fast Lane Area 1 -6	18	31-Oct-23	20-Nov-23																								
	SSR9070	Resurfacing for SSR Eastbound Fast Lane Area 1 - 6	18	07-Nov-23	27-Nov-23																								
	SSR9080	Implement TTA for Diversion of 1 traffic lane to SSR Eastbound Fast Lane Area 1 - 6	3	28-Nov-23	30-Nov-23																								
	Resurfacing for E/B Sai Sha Road Area 6 - 8																												
	SSR9010	Completion of SSR Westbound Area 6 - 8	0		21-Nov-23																								
	SSR9015	Implement TTA for Diversion of 1 traffic lane to SSR Westbound Area 6 - 8	3	22-Nov-23	24-Nov-23																								
	SSR9017	Construct outstanding kerbs and planter at SSR Eastbound Fast Lane Area 6 - 8	18	25-Nov-23	15-Dec-23																								
	Utilities Connection																												
	CLP																												
	UC1010	Completion of CLP Works	0		24-Nov-23																								
	UC1015	CLP Connection	40	25-Nov-23	13-Jan-24*																								
	Towngas																												
	UC1020	Completion of Towngas Works	0		31-Aug-23																								
	UC1030	Towngas Connection Works (say, 2 months)	59	31-Aug-23	10-Nov-23*																								
	Waterworks																												
	UC1060	Completion of Waterworks (Outside Green Area)	0		31-Aug-23																								
	UC1070	Completion of Waterworks (Green Area) except Area 7 to Tin Liu Road	0		20-Sep-23																								
	UC1080	Waterwork Connection	52	21-Sep-23	22-Nov-23*																								
	Area 7.1 - Access Road to Tin Liu Village																												
	Stage 2a - Soldier Pile Wall SPW3 Zone 1																												
	TLR2520	Construct additional cantilever beam for soldier pile wall at dry season	48	01-Nov-23*	28-Dec-23																								
	Stage 3 - Roadworks																												
	TLR3110	Zone 1: Drainage, 50m	24	20-Apr-23 A	06-Sep-23																								
	TLR3125	Zone 1: gasmain and telecom duct	12	31-Aug-23	13-Sep-23																								
	TLR3130	Zone 1: Roadworks (permanent 1st half and temporary)	24	07-Sep-23	06-Oct-23																								
	TLR3132	Zone 1: divert traffic to downslope side	6	07-Oct-23	13-Oct-23																								
	TLR3134	Zone 1: remaining drainage	24	14-Oct-23	11-Nov-23																								
	TLR3136	Zone 1: CLP cables	12	13-Nov-23	25-Nov-23																								
	TLR3138	Zone 1: Roadworks (permanent 2nd half)	24	27-Nov-23	23-Dec-23																								
	TLR3210	Zone 2: Drainage, 50m	52	31-Aug-23	02-Nov-23																								
	TLR3225	Zone 2: gasmain and telecom duct	24	03-Nov-23	30-Nov-23																								
	Tseng Tau Road (Section 2 of the Works)																												
	Area 7.2 - Tseng Tau Road (R400: Ch100-250)																												
	West bound																												
	TTR1518	RW27-29 (4 bays)	110	07-Mar-23 A	02-Sep-23																								
	TTR1527	Rising main from Site B (9 ways) (Nga Yiu Tau Road - RW6 Bay 10)	130	20-Oct-22 A	26-Sep-23																								
	TTR1535	Rising main from Site B (9 ways) (RW6 Bay 9 - RW 27-29)	48	17-Jul-23 A	03-Oct-23																								
	TTR1540	Drainage (carrier), 135m	68	28-Jun-23 A	25-Oct-23																								
	TTR1550	Drainage and surface channel behind RW6 and RW27-29	96	04-Sep-23	29-Dec-23																								
	TTR1560	Site formation work	36	13-Oct-23	24-Nov-23																								
	TTR1580	Noise barrier steelwork, 2WF	24	25-Nov-23	22-Dec-23																								
	TTR1590	Roadworks	48	04-Nov-23	02-Jan-24																								
	Utilities Works																												
	TTR1570	CLP (2 x 150m), 50m/wk	26	26-Oct-23	24-Nov-23																								
	TTR2710	CMHK-60m,HGC-150m,HKBN-150m,HKT-230m,SMT-150m,TGT-30m,VTL-150m	26	11-Nov-23	11-Dec-23																								
	Area 7.3 - Outstanding Works at Tseng Tau Road																												
	Stage 3 - Footpath/Planter (Site B Side)																												
	A1775	Cable & lighting installation (by others)	26	25-Jul-23 A	20-Sep-23																								
	Stage 4 - Soft Landscaping Works																												
	A1870	Completion of Outstanding Works at Tseng Tau Road	0		20-Sep-23																								
	Tseng Tau Pumping Station																												
	External Works and ABWF/E&M Works																												
	TTSPS1120	E&M works	140	21-Nov-22 A	30-Oct-23																								
	TTSPS1130	ABWF works (interior finish and building envelope)	100	25-Aug-22 A	14-Oct-23																								

ID	Activity	Days	Start	Finish	2023																				
					August					September					October					November					
					30	06	13	20	27	03	10	17	24	01	08	15	22	29	05	12	19	26			
	TTSPS1132	Remaining Boundary Wall and Additional Manhole	90	30-Jan-23 A	29-Aug-23 A																				
	TTSPS1135	External works (fencing, planter, EVA, signage, etc)	26	03-May-23 A	14-Oct-23																				
	T&C and Statutory Inspection																								
	TTSPS1140	T&C	23	18-Sep-23	14-Oct-23																				
	TTSPS1150	FSD Inspection, ASD Inspection, OP (aftrer power on in mid Nov 2023)	13	16-Nov-23*	30-Nov-23																				
	Works Outside Green Area (Section 3 of the Works)																								
	Waterworks Outside Green Area with 4 WF (Refer to Detailed Prog)																								
	WW1145	Testing of Waterworks from Work Front 1 to Work Front 4	53	30-Jun-23 A	30-Oct-23																				
	Sai O Pumping Station (Section 4)																								
	Pump Room																								
	Structure - Wall and Column Above Ground																								
	SOPS2870	Rebar	27	21-Jun-23 A	14-Sep-23																				
	SOPS2880	Internal formwork and column formwork	6	18-Jul-23 A	12-Sep-23																				
	SOPS2890	Concreting	3	12-Aug-23 A	16-Sep-23																				
	SOPS2900	Remove formwork and trim CI	2	18-Aug-23 A	27-Sep-23																				
	Structure - Roof Slab																								
	SOPS2950	Soffit and external formwork	8	18-Jul-23 A	14-Sep-23																				
	SOPS2960	Rebar	8	20-Jul-23 A	12-Sep-23																				
SOPS2970	Concreting	3	14-Sep-23	16-Sep-23																					
ABWF Works																									
SOPS5010	Interior finish - pump room	52	25-Aug-23 A	02-Nov-23																					
SOPS5020	Exterior finish	52	04-Sep-23	06-Nov-23																					
SOPS5030	Roof finish	52	18-Sep-23	20-Nov-23																					
SOPS5040	External works	60	07-Oct-23	16-Dec-23																					
E&M Works and OP																									
SOPS6010	CLP works - transformer room	101	31-Jul-23 A	30-Nov-23																					
SOPS6020	E&M works - pump room below ground	77	29-Sep-23	03-Jan-24																					
SOPS6030	E&M works - pump room above ground	88	29-Sep-23	16-Jan-24																					
SOPS6040	E&M works - external	64	17-Nov-23	02-Feb-24																					

Appendix C

Equipment Calibration Certificates

Air Quality Monitoring Equipment

TSP SAMPLER CALIBRATION CALCULATION SPREADSHEET

Model: Tisch TE-5170		Date of Calibration: 28-Jul-23	
Equipment No.: HVS-05		Next Calibration Date: 27-Sep-23	
Location:		Technician: Ho Woo	

CONDITIONS			
Sea Level Pressure (hPa):	996.80	Corrected Pressure (mm Hg):	748
Temperature (°C):	28.9	Temperature (K):	302

CALIBRATION ORIFICE			
Model: Tisch TE-5025A	Qstd Slope: 2.08482		
Serial No.: 2456	Qstd Intercept: -0.02977		
Calibration Date: 1-Jun-23	Expiry Date: 1-Jun-24		

CALIBRATIONS							
Plate No.	H2O (L) (in)	H2O (R) (in)	H2O (in)	Qstd (m³/min)	I (chart)	IC (corrected)	LINEAR REGRESSION
18	5.80	-6.10	11.900	1.645	62.00	61.10	Slope = 32.4609 Intercept = 6.0582 Corr. coeff.= 0.9929
13	4.60	-5.30	9.900	1.501	54.00	53.21	
10	3.70	-4.60	8.300	1.376	51.00	50.26	
7	2.60	-3.20	5.800	1.153	44.00	43.36	
5	1.50	-1.70	3.200	0.860	35.00	34.49	

Calculations:

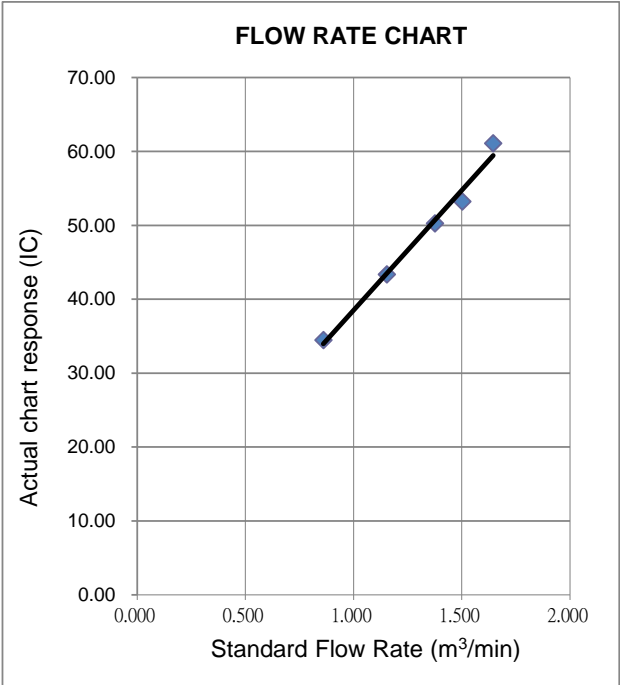
Qstd = $1/m[\text{Sqrt}(\text{H2O}(\text{Pa}/\text{Pstd})(\text{Tstd}/\text{Ta})) - b]$
IC = $I[\text{Sqrt}(\text{Pa}/\text{Pstd})(\text{Tstd}/\text{Ta})]$

Qstd = standard flow rate
IC = corrected chart response
I = actual chart response
m = calibrator Qstd slope
b = calibrator Qstd intercept
Ta = actual temperature during calibration (deg K)
Pa = actual pressure during calibration (mm Hg)
Tstd = 298 deg K
Pstd = 760 mm Hg

For subsequent calculation of sampler flow:
 $1/m((I)[\text{Sqrt}(298/\text{Tav})(\text{Pav}/760)] - b)$

m = sampler slope
b = sampler intercept
I = chart response
Tav = daily average temperature
Pav = daily average pressure

FLOW RATE CHART



Calibrated by : h/oo Date : 28 Jul 2023 Supervised by : sl. Date : 28 Jul 2023

Certificate of Calibration

Calibration Certification Information

Cal. Date: June 1, 2023 Rootsmer S/N: 438320 Ta: 295 °K
Operator: Jim Tisch Pa: 751.8 mm Hg
Calibration Model #: TE-5025A Calibrator S/N: 2456

Run	Vol. Init (m3)	Vol. Final (m3)	ΔVol. (m3)	ΔTime (min)	ΔP (mm Hg)	ΔH (in H2O)
1	1	2	1	1.4360	3.2	2.00
2	3	4	1	1.0210	6.4	4.00
3	5	6	1	0.9080	8.0	5.00
4	7	8	1	0.8670	8.8	5.50
5	9	10	1	0.7170	12.8	8.00

Data Tabulation

Vstd (m3)	Qstd (x-axis)	$\sqrt{\Delta H \left(\frac{Pa}{Pstd} \right) \left(\frac{Tstd}{Ta} \right)}$ (y-axis)	Va	Qa (x-axis)	$\sqrt{\Delta H \left(\frac{Ta}{Pa} \right)}$ (y-axis)
0.9951	0.6929	1.4137	0.9957	0.6934	0.8859
0.9908	0.9704	1.9993	0.9915	0.9711	1.2528
0.9887	1.0889	2.2353	0.9894	1.0896	1.4007
0.9876	1.1391	2.3444	0.9883	1.1399	1.4690
0.9823	1.3700	2.8275	0.9830	1.3710	1.7717
QSTD	m=	2.08482	QA	m=	1.30548
	b=	-0.02977		b=	-0.01866
	r=	0.99997		r=	0.99997

Calculations

Vstd=	$\Delta Vol((Pa-\Delta P)/Pstd)(Tstd/Ta)$	Va=	$\Delta Vol((Pa-\Delta P)/Pa)$
Qstd=	Vstd/ΔTime	Qa=	Va/ΔTime
For subsequent flow rate calculations:			
Qstd=	$1/m \left(\left(\sqrt{\Delta H \left(\frac{Pa}{Pstd} \right) \left(\frac{Tstd}{Ta} \right)} \right) - b \right)$	Qa=	$1/m \left(\left(\sqrt{\Delta H \left(\frac{Ta}{Pa} \right)} \right) - b \right)$

Standard Conditions

Tstd: 298.15 °K

Pstd: 760 mm Hg

Key

ΔH: calibrator manometer reading (in H2O)

ΔP: rootsmer manometer reading (mm Hg)

Ta: actual absolute temperature (°K)

Pa: actual barometric pressure (mm Hg)

b: intercept

m: slope

RECALIBRATION

US EPA recommends annual recalibration per 1998 40 Code of Federal Regulations Part 50 to 51, Appendix B to Part 50, Reference Method for the Determination of Suspended Particulate Matter in the Atmosphere, 9.2.17, page 30

CALIBRATION REPORT OF WIND METER

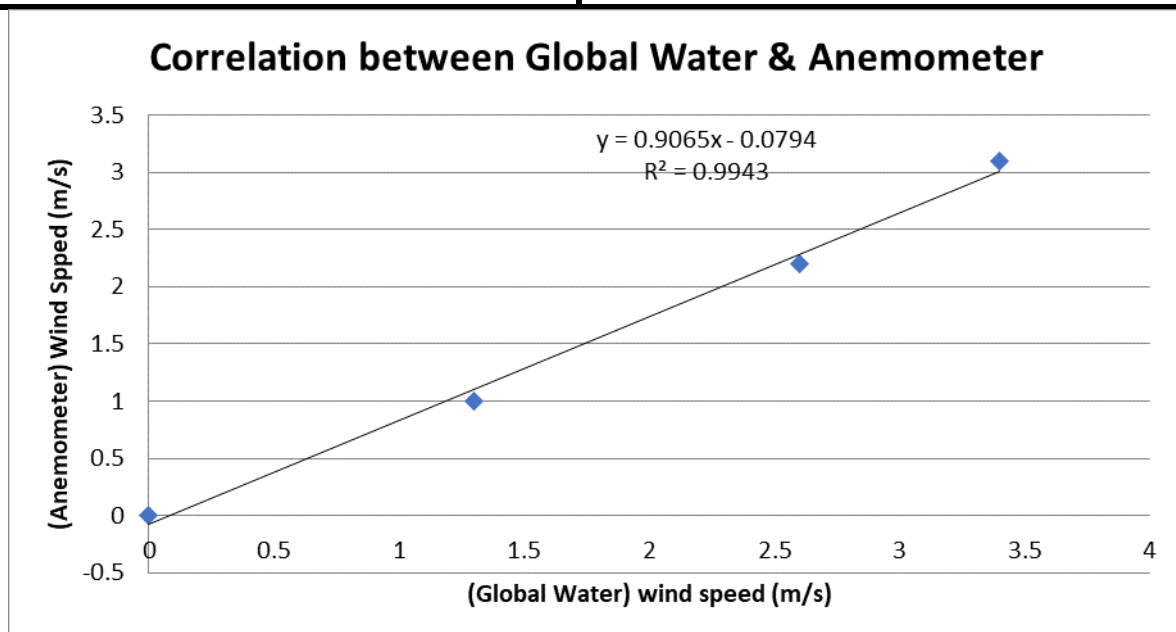
EP No.: EP-597/2021		Date of Calibration:	29-May-2023
Location:	Sai O Trunk Sewer Sewage Pumping Station	Next Calibration Date:	28-Nov-2023
		Technician:	Ho Woo
Brand:	Global Water		
Model:	GL500-7-2	Equipment ID:	WS-03
Anemometer			
Brand:	Smart Sensor		
Model:	AR816	Equipment ID:	WS-03
Procedures:			
1.	Wind Still Test:	The wind speed sensor was held by hand until stabilized.	
2.	Wind Speed Test:	By direct comparison the reading between the wind speed sensor and the Anemometer.	
3.	Wind Direction Test:	The wind meter was calibrated in-situ and compared with a marine compass from four directions.	

Wind Still Test:

Wind Speed (m/s)
0.00

Wind Speed Test:

Global Water (m/s)	Anemometer (m/s)
1.0	1.3
2.2	2.6
3.1	3.4



Remarks:

- Actual Wind Speed Value (m/s) = $0.9065 \times (\text{Reading of Global Water Instrument}) + 0.0794$
- Correlation coefficient (R^2) = 0.9943
- Acceptable Range: $R^2 \geq 0.99$



FUGRO TECHNICAL SERVICES LIMITED

Room 723 & 725, 7/F, Block B,
Profit Industrial Building,
1-15 Kwai Fung Crescent, Kwai Fong,
Hong Kong.

CALIBRATION REPORT OF WIND METER

Wind Direction Test:

	Marine Compass (o)
0	2
53	54
91	94
271	273

Shum Tung
Project Consultant

Report Date: 29/05/2023

Report No. : 212769CA233072

Page 1 of 1

CALIBRATION CERTIFICATE OF ANEMOMETER**Client Supplied Information**

Client : Fugro Technical Services Ltd.

Project : Calibration Services

Details of Unit Under Test, UUT

Description : Anemometer

Manufacturer : Smart Sensor

Model No. : AR816

Serial No. : NA

Equipment ID.: AM-001

Next Calibration Date : 23-Apr-2024

Laboratory Information

Details of Reference Equipment –

Description : Reference Anemometer

Equipment ID.: R-101-4

Date of Calibration : 24-Apr-2023 Ambient Temperature : 22 °C

Calibration Location : Calibration Laboratory of FTS


Method Used : In-house method R-C-279

Calibration Results :

Reference Reading (m/s)	UUT Reading (m/s)	Error (m/s)
2.00	2.0	0.0
4.00	4.0	0.0
6.00	6.0	0.0
8.00	8.2	0.2
10.02	10.3	0.3

Remark :

1. The equipment being used in this calibration is traceable to recognized National Standards.
2. The reported readings in this calibration are an average from 10 trials.

Checked by :  Date : 27-4-2023 Certified by : KT. Leung Date : 27-4-2023
CA-R-297 (22/07/2009) Leung Kwok Tai (Assistant Manager)

** End of Report **

Noise Monitoring Equipment

Report no.: 212769CA222278(1)

Page 1 of 1

CALIBRATION CERTIFICATE OF SOUND LEVEL METER

Client Supplied Information

Client : Fugro Technical Services Ltd.

Project : Calibration Services

Details of Unit Under Test, UUT -

Description : Sound Level Meter

Manufacturer : Casella

Model No. :

Serial No. :

Equipment ID :

Next Calibration Date : 26-Sep-2023

Specification Limit : EN 61672-1: 2003 Class 1

Meter	Microphone	Preamplifier
CEL-63X	CE-251	CEL-495
1488291	05683	002845

Laboratory Information

Details of Reference Equipment -

Description : B & K Acoustic Multifunction Calibrator 4226 (Traditional free field setting)

Equipment ID. : R-108-1

Date of Receipt UUT : 23-Sep-2022

Date of Calibration : 27-Sep-2022

Calibration Location : Calibration Laboratory of FTS

Ambient Temperature : 20±2 °C

Method Used : By direct comparison


Relative Humidity : <80% R.H.

Calibration Results :

Parameters		Mean Value (dB)	Specification Limit(dB)
A-weighting frequency response	4000Hz	0.7	2.6 to -0.6
	2000Hz	1.1	2.8 to -0.4
	1000Hz	0.0	1.1 to -1.1
	500Hz	-3.4	-1.8 to -4.6
	250Hz	-8.7	-7.2 to -10.0
	125Hz	-16.1	-14.6 to -17.6
	63Hz	-26.1	-24.7 to -27.7
Differential level linearity	94dB-104dB	0.0	± 0.6
	104dB-114dB	0.0	± 0.6

Remarks :

1. The equipment used in this calibration is traceable to recognized National Standards.
2. The mean value is the average of four measurements.
3. For calibration: Reference SPL are 94, 104 & 114dB, range setting is 20-140dB & time weighting is fast
4. The UUT does comply with EN 61672-1: 2003 Class 1 sound level meter for the above measurement.
5. The values given in this Calibration Certificate only relate to unit under test and the values measured at the time of the test. Any uncertainties will not include allowance for the equipment long term drift, variations with environment changes, vibration and shock during transportation, overloading, mis-handling or the capability of any other laboratory to repeat the measurement.
6. The decision rule is based on binary statement for simple acceptance rule (w = 0).

Checked by : 

Date : 29-9-2022

Certified by : 

Date : 29-9-2022

CA-R-297 (22/07/2009)

Leung Kwok Tai (Assistant Manager)

** End of Report **

Report no.: 212769CA223056(2)

Page 1 of 1

CALIBRATION CERTIFICATE OF SOUND CALIBRATOR**Client Supplied Information**

Client : Fugro Technical Services Ltd.

Project : Calibration Services

Details of Unit Under Test, UUT -

Description : Sound Calibrator
Manufacturer : Casella (Model CEL-120/1)
Serial No. : 4358250
Equipment ID : N/A

Next Calibration Date : ---

Specification Limit : EN 60942: 2003 Class 1

Laboratory Information

Details of Calibration Equipment

Description : Reference Sound level meter
Equipment ID. : R-119-2

Date of Receipt UUT : 30-Dec-2022

Date of Calibration : 04-Jan-2023

Calibration Location : Calibration Laboratory of FTS Ambient Temperature : 20±2 °C

Method Used : By direct comparison Relative Humidity : <80% R.H.

Calibration Results :

Parameters (Setting of UUT)	Mean Value (error of measurement)	Specification Limit(dB)
94dB	5.4 dB	±0.4dB
114dB	5.5 dB	

Remarks :

1. The equipment used in this calibration is traceable to recognized National Standards.
2. The mean value is the average of four measurements.
3. The equipment under test does not comply with the specification limit.
4. The values given in this Calibration Certificate only relate to the unit-under-test and the values measured at the time of the test. Any uncertainties quoted will not include allowances for the environmental changes, variation and shock during transportation, or the capability of any other laboratory to repeat the measurement.

Checked by : NS Date : 12-1-2023 Certified by : KI Leung Date : 12-1-2023
CA-R-297 (22/07/2009)

Leung Kwok Tai (Assistant Manager)

** End of Report **

Report No. : 212769CA233072

Page 1 of 1

CALIBRATION CERTIFICATE OF ANEMOMETER**Client Supplied Information**

Client : Fugro Technical Services Ltd.

Project : Calibration Services

Details of Unit Under Test, UUT

Description : Anemometer

Manufacturer : Smart Sensor

Model No. : AR816

Serial No. : NA

Equipment ID.: AM-001

Next Calibration Date : 23-Apr-2024

Laboratory Information

Details of Reference Equipment –

Description : Reference Anemometer

Equipment ID.: R-101-4

Date of Calibration : 24-Apr-2023 Ambient Temperature : 22 °C

Calibration Location : Calibration Laboratory of FTS


Method Used : In-house method R-C-279

Calibration Results :

Reference Reading (m/s)	UUT Reading (m/s)	Error (m/s)
2.00	2.0	0.0
4.00	4.0	0.0
6.00	6.0	0.0
8.00	8.2	0.2
10.02	10.3	0.3

Remark :

1. The equipment being used in this calibration is traceable to recognized National Standards.
2. The reported readings in this calibration are an average from 10 trials.

Checked by :  Date : 27-4-2023 Certified by : KT. Leung Date : 27-4-2023
CA-R-297 (22/07/2009) Leung Kwok Tai (Assistant Manager)

**** End of Report ****

Appendix D

Environmental Monitoring Schedule

Project: EP-597/2021 Sai O Trunk Sewer Sewage Pumping Station
Impact Air Quality & Noise Monitoring Schedule (August 2023)

Sun	Mon	Tue	Wed	Thur	Fri	Sat
		1 August • AQM • NM	2	3	4	5
6	7 • Site Inspection • AQM • NM	8	9	10	11 • AQM	12
13	14	15	16 • Site Inspection	17 • AQM • NM	18	19
20	21 • Site Inspection	22	23 • AQM • NM	24	25	26
27	28 • Site Inspection	29 • AQM • NM	30	31		

Remarks

- Actual monitoring may be subjected to change due to any safety concern or adverse weather condition;
- Air Quality Monitoring(AQM): 3 x 1-hours TSP Monitoring in every 6 days;
Monitoring Locations: CA_M1(a) Construction Site Boundary near Hong Kong Baptist Theological Seminary (HKBTS) Staff & Students Quarters
- Noise Monitoring(NM): one set of Leq (30 min) between 0700 and 1900 hours on normal weekdays once a week;
Monitoring Locations: CN_M1 In front of the HKBTS Staff & Students Quarters
Monitoring Locations: CN_M2 In front of the HKBTS Administration and Education Block
- Site Inspection: Once a week

Project: EP-597/2021 Sai O Trunk Sewer Sewage Pumping Station
Impact Air Quality & Noise Monitoring Schedule (September 2023)

Sun	Mon	Tue	Wed	Thur	Fri	Sat
					1 September	2
3	4 <ul style="list-style-type: none"> • Site Inspection • AQM • NM 	5	6	7	8	9 <ul style="list-style-type: none"> • AQM
10	11 <ul style="list-style-type: none"> • Site Inspection 	12	13	14 <ul style="list-style-type: none"> • AQM • NM 	15	16
17	18 <ul style="list-style-type: none"> • Site Inspection 	19	20 <ul style="list-style-type: none"> • AQM • NM 	21	22	23
24	25 <ul style="list-style-type: none"> • Site Inspection 	26 <ul style="list-style-type: none"> • AQM • NM 	27	28	29	30

Remarks

1. Actual monitoring may be subjected to change due to any safety concern or adverse weather condition;
2. Air Quality Monitoring(AQM): 3 x 1-hours TSP Monitoring in every 6 days;
Monitoring Locations: CA_M1(a) Construction Site Boundary near Hong Kong Baptist Theological Seminary (HKBTS) Staff & Students Quarters
3. Noise Monitoring(NM): one set of Leq (30 min) between 0700 and 1900 hours on normal weekdays once a week;
Monitoring Locations: CN_M1 In front of the HKBTS Staff & Students Quarters
Monitoring Locations: CN_M2 In front of the HKBTS Administration and Education Block
4. Site Inspection: Once a week
5. The Air Quality Monitoring (AQM) on 8th September 2023 was rescheduled to 9th September 2023 due to adverse weather.

Appendix E

Air Quality & Construction Noise Monitoring Results

1-hr TSP Monitoring Results

Monitoring Location : CA_M1(a) Construction Site Boundary near Hong Kong Baptist Theological Seminary (HKBTS) Staff & Students Quarters

Start Date	Start Time	Weather Condition	Filter Identification No	Elapsed-Time Meter		Sampling Time (min)	Temperature (K)	Atmospheric Pressure (mmHg)	Filter Paper Weight			Flow Rate			Total Volume (m³)	Concentration			
				Start	Stop				Initial Weight	Final Weight	Particulate Weight	Intial	Final	Average		Value	Average	Action Level	Limit Level
1-Aug-23	9:00	Fine	M12020	6154.48	6155.46	59	302.3	753.6	2.8370	2.8433	0.006	1.15	1.18	1.17	68.72	91.7	105.2	339	500
	10:11	Fine	M12021	6155.52	6156.51	59	302.3	753.6	2.8363	2.8409	0.005	1.21	1.21	1.21	72.14	63.8			
	11:11	Fine	M12022	6157.59	6158.57	59	302.3	753.6	2.8457	2.8577	0.012	1.28	1.28	1.28	74.99	160.0			
7-Aug-23	9:11	Fine	M12029	6158.57	6159.55	59	305.4	751.4	2.8403	2.8464	0.006	1.08	1.08	1.08	63.75	95.7	94.0	339	500
	10:14	Fine	M12030	6159.55	6160.53	59	305.4	751.4	2.8264	2.8319	0.006	1.21	1.24	1.22	71.76	76.6			
	11:16	Fine	M12346	6160.53	6161.51	59	305.4	751.4	2.7415	2.7481	0.007	1.02	1.02	1.02	60.19	109.6			
11-Aug-23	9:41	Fine	M12062	6161.51	6162.49	59	303.1	752.7	2.8481	2.8578	0.010	1.15	1.15	1.15	67.67	143.3	122.4	339	500
	10:42	Fine	M12063	6162.49	6163.47	59	303.1	752.7	2.8297	2.8375	0.008	1.09	1.09	1.09	64.10	121.7			
	11:41	Fine	M12064	6163.47	6164.45	59	303.1	752.7	2.8517	2.8587	0.007	1.15	1.18	1.17	68.57	102.1			
17-Aug-23	9:56	Fine	M12442	6164.45	6165.43	59	303.0	754.0	2.7320	2.7383	0.006	1.09	1.09	1.09	64.17	98.2	99.5	339	500
	10:58	Fine	M12441	6165.43	6166.41	59	303.0	754.0	2.7425	2.7485	0.006	0.97	0.97	0.97	57.02	105.2			
	11:59	Fine	M12443	6166.41	6167.39	59	303.0	754.0	2.7548	2.7609	0.006	1.09	1.09	1.09	64.17	95.1			
23-Aug-23	9:41	Fine	M12060	6167.39	6168.37	59	303.4	754.0	2.8538	2.8604	0.007	0.97	0.97	0.97	56.98	115.8	126.7	339	500
	10:44	Fine	M12059	6168.37	6169.35	59	303.4	754.0	2.8385	2.8490	0.011	1.15	1.15	1.15	67.71	155.1			
	11:46	Fine	M12061	6169.35	6170.33	59	303.4	754.0	2.8325	2.8395	0.007	1.09	1.09	1.09	64.13	109.2			
29-Aug-23	9:41	Fine	M11915	6170.33	6171.31	59	302.0	752.7	2.8209	2.8329	0.012	1.34	1.34	1.34	78.56	152.7	208.1	339	500
	10:43	Fine	M11913	6171.31	6172.29	59	302.0	752.7	2.8003	2.8128	0.013	1.03	1.03	1.03	60.65	206.1			
	11:47	Fine	M11910	6172.29	6173.27	59	302.0	752.7	2.8212	2.8373	0.016	1.03	1.03	1.03	60.65	265.4			
															Min	63.8			
															Max	265.4			
															Average	126.0			

Report No. : 181172EN232070



Page 1 of 1

Test Report on Analysis of Filters
Information Supplied by Client

Client : Fugro Technical Services Ltd.

Client's address : 13/F, Fugro House – KCC2, No.1 Kwai On Road, Kwai Chung, N.T., H.K.

Project : Provision of ET Services for Sai O Trunk Sewer Sewage Pumping Station

Sample description : 3 samples of TSP filter paper

Sample identification : -

Sampling date : -

Test required : Provision of conditioned & tared filter paper and subsequent reconditioning and reweighing of returned filter paper for TSP monitoring

Laboratory Information

Filter paper I.D. : M12020, M12021, M12022

Date of receipt of sample : 02/08/2023

Date test completed : 03/08/2023

Test method used : USEPA Method 40 CFR Part 50 Appendix B.

Results :

Filter paper I.D.	Initial wt. of filter, g	Final wt. of filter, g
M12020	2.8370	2.8433
M12021	2.8363	2.8409
M12022	2.8457	2.8577

Supervised by : C.H. Chiu

Certified by : 

Approved Signatory: HO Kin Man, John
Assistant General Manager – Laboratories

Date : 8/8/2023

**** End of Report ****

Note : This report refers only to the sample(s) tested and the result(s) applied to the sample(s) as received.

Report No. : 181172EN232070(1)



Page 1 of 1

Test Report on Analysis of Filters**Information Supplied by Client**

Client : Fugro Technical Services Ltd.

Client's address : 13/F, Fugro House – KCC2, No.1 Kwai On Road, Kwai Chung, N.T., H.K.

Project : Provision of ET Services for Sai O Trunk Sewer Sewage Pumping Station

Sample description : 3 samples of TSP filter paper

Sample identification : -

Sampling date : -

Test required : Provision of conditioned & tared filter paper and subsequent reconditioning and reweighing of returned filter paper for TSP monitoring

Laboratory Information

Filter paper I.D. : M12029, M12030, M12436

Date of receipt of sample : 07/08/2023

Date test completed : 08/08/2023

Test method used : USEPA Method 40 CFR Part 50 Appendix B.

Results :

Filter paper I.D.	Initial wt. of filter, g	Final wt. of filter, g
M12029	2.8403	2.8464
M12030	2.8264	2.8319
M12436	2.7415	2.7481

Supervised by : C.H. Chiu

Certified by : 
Approved Signatory: HO Kin Man, John
Assistant General Manager – Laboratories

Date : 8/8/2023

** End of Report **

Note : This report refers only to the sample(s) tested and the result(s) applied to the sample(s) as received.

Report No. : 181172EN232070(2)



Page 1 of 1

Test Report on Analysis of Filters
Information Supplied by Client

Client : Fugro Technical Services Ltd.

Client's address : 13/F, Fugro House – KCC2, No.1 Kwai On Road, Kwai Chung, N.T., H.K.

Project : Provision of ET Services for Sai O Trunk Sewer Sewage Pumping Station

Sample description : 3 samples of TSP filter paper

Sample identification : -

Sampling date : -

Test required : Provision of conditioned & tared filter paper and subsequent reconditioning and reweighing of returned filter paper for TSP monitoring

Laboratory Information

Filter paper I.D. : M12062, M12063, M12064

Date of receipt of sample : 11/08/2023

Date test completed : 12/08/2023

Test method used : USEPA Method 40 CFR Part 50 Appendix B.

Results :

Filter paper I.D.	Initial wt. of filter, g	Final wt. of filter, g
M12062	2.8481	2.8578
M12063	2.8297	2.8375
M12064	2.8517	2.8587

Supervised by : C.H. Chiu

Certified by : 

Approved Signatory : HO Kin Man, John
Assistant General Manager – Laboratories

Date : 15/8/2023

**** End of Report ****
Note : This report refers only to the sample(s) tested and the result(s) applied to the sample(s) as received.

Report No. : 181172EN232070(3)



Page 1 of 1

Test Report on Analysis of Filters**Information Supplied by Client**

Client : Fugro Technical Services Ltd.

Client's address : 13/F, Fugro House – KCC2, No.1 Kwai On Road, Kwai Chung, N.T., H.K.

Project : Provision of ET Services for Sai O Trunk Sewer Sewage Pumping Station

Sample description : 3 samples of TSP filter paper

Sample identification : -

Sampling date : -

Test required : Provision of conditioned & tared filter paper and subsequent reconditioning and reweighing of returned filter paper for TSP monitoring

Laboratory Information

Filter paper I.D. : M12441, M12442, M12443

Date of receipt of sample : 17/08/2023

Date test completed : 19/08/2023

Test method used : USEPA Method 40 CFR Part 50 Appendix B.

Results :

Filter paper I.D.	Initial wt. of filter, g	Final wt. of filter, g
M12441	2.7425	2.7485
M12442	2.7320	2.7383
M12443	2.7548	2.7609

Supervised by : C.H. Chiu

Certified by : 
Approved Signatory: WONG Kwok Fung, Raymond
Manager – Chemistry Department

Date : 23/8/2023

** End of Report **

Note : This report refers only to the sample(s) tested and the result(s) applied to the sample(s) as received.

Report No. : 181172EN232070(4)



Page 1 of 1

Test Report on Analysis of Filters**Information Supplied by Client**

Client : Fugro Technical Services Ltd.

Client's address : 13/F, Fugro House – KCC2, No.1 Kwai On Road, Kwai Chung, N.T., H.K.

Project : Provision of ET Services for Sai O Trunk Sewer Sewage Pumping Station

Sample description : 3 samples of TSP filter paper

Sample identification : -

Sampling date : -

Test required : Provision of conditioned & tared filter paper and subsequent reconditioning and reweighing of returned filter paper for TSP monitoring

Laboratory Information

Filter paper I.D. : M12059, M12060, M12061

Date of receipt of sample : 24/08/2023

Date test completed : 25/08/2023

Test method used : USEPA Method 40 CFR Part 50 Appendix B.

Results :

Filter paper I.D.	Initial wt. of filter, g	Final wt. of filter, g
M12059	2.8385	2.8490
M12060	2.8538	2.8604
M12061	2.8325	2.8395

Supervised by : C.H. Chiu

Certified by : 
Approved Signatory: HO Kin Man, John
Assistant General Manager – LaboratoriesDate : 4/9/2023
** End of Report ***Note : This report refers only to the sample(s) tested and the result(s) applied to the sample(s) as received.*

Report No. : 181172EN232070(5) 

Page 1 of 1

Test Report on Analysis of Filters

Information Supplied by Client

Client : Fugro Technical Services Ltd.

Client's address : 13/F, Fugro House – KCC2, No.1 Kwai On Road, Kwai Chung, N.T., H.K.

Project : Provision of ET Services for Sai O Trunk Sewer Sewage Pumping Station

Sample description : 3 samples of TSP filter paper

Sample identification : -

Sampling date : -

Test required : Provision of conditioned & tared filter paper and subsequent reconditioning and reweighing of returned filter paper for TSP monitoring

Laboratory Information

Filter paper I.D. : M11910, M11913, M11915

Date of receipt of sample : 29/08/2023

Date test completed : 30/08/2023

Test method used : USEPA Method 40 CFR Part 50 Appendix B.

Results :

Filter paper I.D.	Initial wt. of filter, g	Final wt. of filter, g
M11910	2.8209	2.8329
M11913	2.8003	2.8128
M11915	2.8212	2.8373

Supervised by : C.H. Chiu

Certified by : 
Approved Signatory: HO Kin Man, John
Assistant General Manager – Laboratories

Date : 4/9/2023
** End of Report **

Note : This report refers only to the sample(s) tested and the result(s) applied to the sample(s) as received.

Noise Monitoring Results

Monitoring Location : CN_M1 In front of the HKBTS Staff & Students Quarters

Date	Weather	Wind Speed (m/s)	Start Time	Noise Monitoring (30min)(dB(A))			
				Corrected Leq	Leq	L90	L10
1-Aug-23	Fine	0.3	9:41	56.6	53.6	51.0	55.8
7-Aug-23	Fine	0.3	13:46	56.9	53.9	51.0	56.0
17-Aug-23	Fine	0.4	13:36	57.2	54.2	51.0	58.5
23-Aug-23	Fine	0.3	13:11	60.2	57.2	53.5	60.0
29-Aug-23	Fine	0.3	8:41	62.7	59.7	56.5	62.0
Average :				59.4			
Baseline Level:				64.3			
Action Level :				When one valid documented complaint is received			
Limit Level :				70dB(A) for schools and 65dB(A) during school examination periods			

Monitoring Location : CN_M2 In front of the HKBTS Administration and Education Block

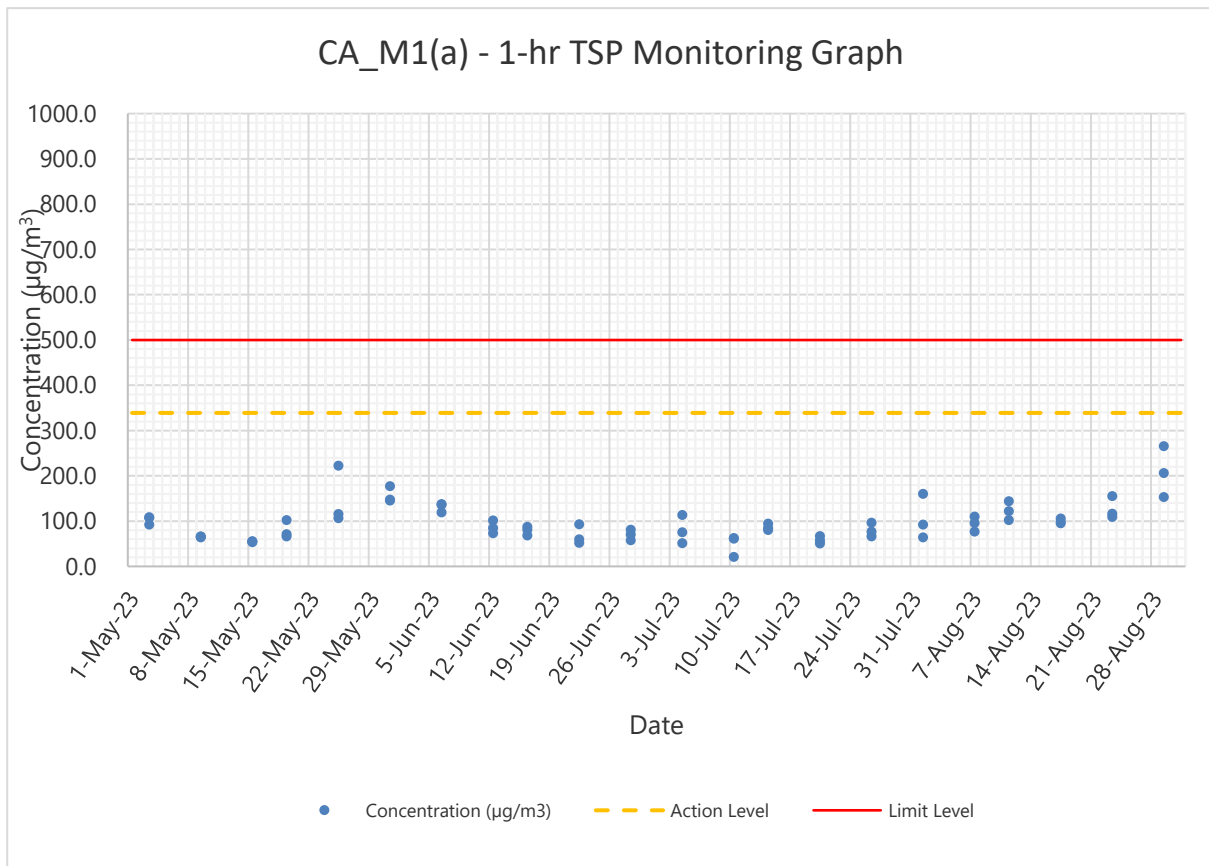
Date	Weather	Wind Speed (m/s)	Start Time	Noise Monitoring (30min)(dB(A))		
				Leq	L90	L10
1-Aug-23	Fine	0.3	10:29	52.7	50.0	55.5
7-Aug-23	Fine	0.4	14:27	56.2	54.0	58.0
17-Aug-23	Fine	0.3	14:19	51.6	49.0	53.5
23-Aug-23	Fine	0.4	13:59	53.1	51.0	56.0
29-Aug-23	Fine	0.4	9:27	55.4	51.0	58.0
Average :				54.1		
Baseline Level:				62.5		
Action Level :				When one valid documented complaint is received		
Limit Level :				70dB(A) for schools and 65dB(A) during school examination periods		

Remarks: 1. Noise results at CN_M1 were calculated by +3 dB (A) correction for free-field measurement.

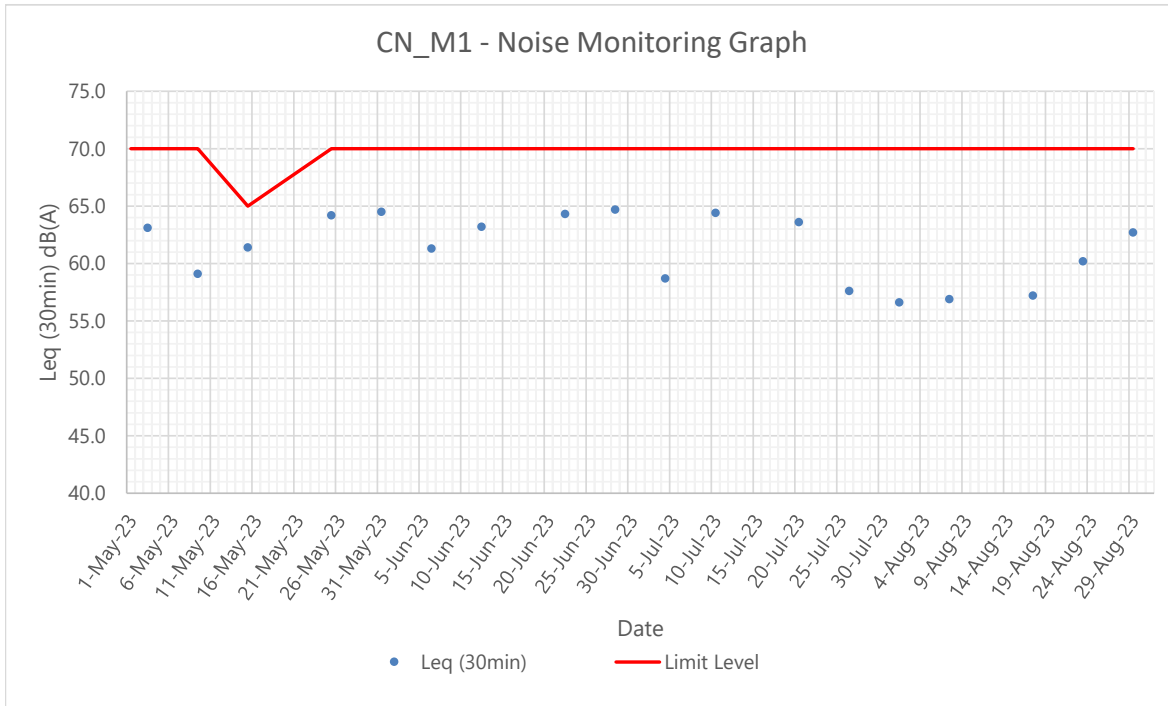
Appendix F

Air Quality & Construction Noise
Monitoring Graphs

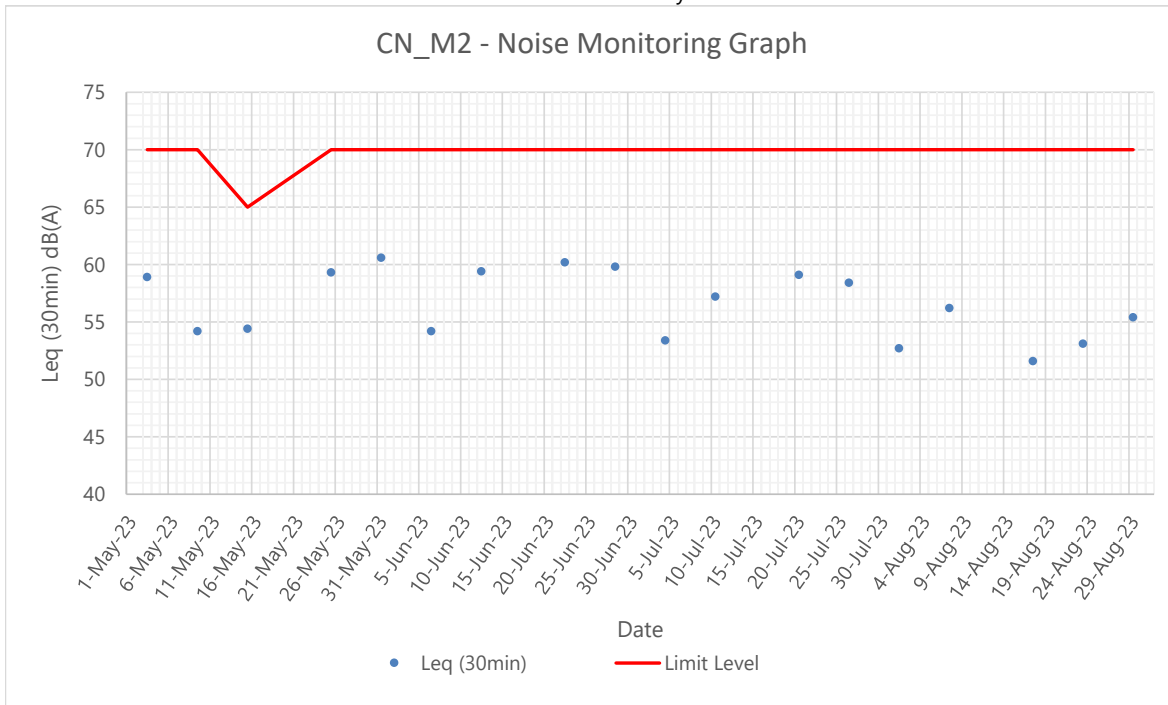
1-hr TSP Monitoring Graph



Noise Monitoring Graph



Remark: The Examination of HKBTS was conducted on 15 to 19 May 2023.



Remark: The Examination of HKBTS was conducted on 15 to 19 May 2023.

Appendix G

Action and Limit Level

Action and Limit Levels for Air Quality

Monitoring Parameter	Monitoring Station	Action Level	Limit Level
1-hour TSP	CA_M1(a)	339 $\mu\text{g}/\text{m}^3$	500 $\mu\text{g}/\text{m}^3$

Action and Limit Levels for Construction Noise

Monitoring Parameter	Monitoring Station	Action Level	Limit Level
0700-1900 hours in normal weekdays LA_{eq} (30min)	CN_M1	When one documented complaint is received	70dB(A) during normal teaching period & 65 dB(A) during examination periods
	CN_M2		

Remark:

CN_M1: Free-field measurement (+3 dB(A) correction has been applied).

Appendix H

Event and Action Plan

Event and Action Plan for Air Quality (Construction Dust)

EVENT	ACTION			
	ET	IEC	ER	Contractor
Action level being exceeded by one sampling	<ol style="list-style-type: none"> 1. Identify source, investigate the causes of complaint and propose remedial measures; 2. Inform Contractor, IEC and ER; 3. Repeat measurement to confirm finding; and 4. Increase monitoring frequency to daily. 	<ol style="list-style-type: none"> 1. Check monitoring data submitted by ET; 2. Check Contractor's working method; and 3. Review and advise the ET and ER on the effectiveness of the proposed remedial measures. 	<ol style="list-style-type: none"> 1. Notify Contractor. 	<ol style="list-style-type: none"> 1. Identify source(s), investigate the causes of exceedance and propose remedial measures; 2. Implement remedial measures; and 3. Amend working methods agreed with the ER as appropriate.
Action level being exceeded by two or more consecutive sampling	<ol style="list-style-type: none"> 1. Identify source; 2. Inform Contractor, IEC and ER; 3. Advise the Contractor and ER on the effectiveness of the proposed remedial measures; 4. Repeat measurements to confirm findings; 5. Increase monitoring frequency to daily; 6. Discuss with IEC and Contractor on remedial actions required; 7. If exceedance continues, arrange meeting with Contractor, IEC and ER; and 8. If exceedance stops, cease additional monitoring. 	<ol style="list-style-type: none"> 1. Check monitoring data submitted by ET; 2. Check Contractor's working method; 3. Discuss with ET, ER and Contractor on possible remedial measures; 4. Advise the ET and ER on the effectiveness of the proposed remedial measures; and 5. Supervise Implementation of remedial measures. 	<ol style="list-style-type: none"> 1. Confirm receipt of notification of exceedance in writing; 2. Notify Contractor; 3. Ensure remedial measures properly implemented. 	<ol style="list-style-type: none"> 1. Identify source and investigate the causes of exceedance; 2. Submit proposals for remedial measures to the ER with a copy to ET and IEC within three working days of notification; 3. Implement the agreed proposals; and 4. Amend proposal as appropriate.
Limit level being exceeded by one sampling	<ol style="list-style-type: none"> 1. Identify source, investigate the causes of exceedance and propose remedial measures; 2. Inform Contractor, IEC, ER, and EPD; 3. Repeat measurement to confirm finding; 4. Increase monitoring frequency to daily; and 5. Assess effectiveness of Contractor's remedial actions and keep IEC, EPD and ER informed of the results. 	<ol style="list-style-type: none"> 1. Check monitoring data submitted by ET; 2. Check Contractor's working method; 3. Discuss with ET and Contractor on possible remedial measures; 4. Advise the ER on the effectiveness of the proposed remedial measures; and 5. Supervise implementation of remedial measures. 	<ol style="list-style-type: none"> 1. Confirm receipt of notification of exceedance in writing; 2. Notify Contractor; 3. Ensure remedial measures properly implemented. 	<ol style="list-style-type: none"> 1. Identify source(s) and investigate the causes of exceedance; 2. Take immediate action to avoid further exceedance; 3. Submit proposals for remedial measures to ER with a copy to ET and IEC within three working days of notification; 4. Implement the agreed proposals; and 5. Amend proposal if appropriate.
Limit level being exceeded by two or more consecutive sampling	<ol style="list-style-type: none"> 1. Notify IEC, ER, Contractor and EPD; 2. Identify source; 3. Repeat measurement to confirm findings; 4. Increase monitoring frequency to daily; 5. Carry out analysis of Contractor's working procedures to determine possible mitigation to be implemented; 6. Arrange meeting with IEC and ER to discuss the remedial actions to be taken; 7. Assess effectiveness of Contractor's remedial actions and keep IEC, EPD and ER informed of the results; and 8. If exceedance stops, cease additional monitoring. 	<ol style="list-style-type: none"> 1. Check monitoring data submitted by the ET; 2. Discuss amongst ER, ET, and Contractor on the potential remedial actions; 3. Review Contractor's remedial actions whenever necessary to assure their effectiveness and advise the ER accordingly; and 4. Supervise the implementation of remedial measures. 	<ol style="list-style-type: none"> 1. Confirm receipt of notification of exceedance in writing; 2. In consultation with the ET and IEC, agree with the Contractor on the remedial measures to be implemented; 3. Supervise the implementation of remedial measures; and 4. If exceedance continues, consider what portion of the work is responsible and instruct the Contractor to stop that portion of work until the exceedance is abated. 	<ol style="list-style-type: none"> 1. Identify source(s) and investigate the causes of exceedance; 2. Take immediate action to avoid further exceedance; 3. Submit proposals for remedial measures to the ER with a copy to the IEC and ET within three working days of notification; 4. Implement the agreed proposals; 5. Revise and resubmit proposals if problem still not under control; and 6. Stop the relevant portion of works as determined by the ER until the exceedance is abated.

Event and Action Plan for Noise (Construction Noise)

EVENT	ACTION			
	ET	IEC	ER	Contractor
Action Level	<ol style="list-style-type: none"> 1. Notify IEC and Contractor; 2. Carry out investigation; 3. Report the results of investigation to the IEC, ER and Contractor; 4. Discuss with the Contractor and formulate remedial measures; and 5. Increase monitoring frequency to check mitigation effectiveness. 	<ol style="list-style-type: none"> 1. Review the analyzed results submitted by the ET; 2. Review the proposed remedial measures by the Contractor and advise the ER accordingly; and 3. Supervise the implementation of remedial measures. 	<ol style="list-style-type: none"> 1. Confirm receipt of notification of failure in writing; 2. Notify Contractor; 3. Require Contractor to propose remedial measures for the analyzed noise problem; and 4. Ensure remedial measures are properly implemented. 	<ol style="list-style-type: none"> 1. Submit noise mitigation proposals to IEC; and 2. Implement noise mitigation proposals.
Limit Level	<ol style="list-style-type: none"> 1. Identify source; 2. Inform IEC, ER, EPD and Contractor; 3. Repeat measurements to confirm findings; 4. Increase monitoring frequency; 5. Carry out analysis of Contractor's working procedures to determine possible mitigation to be implemented; 6. Inform IEC, ER and EPD the causes and actions taken for the exceedances; 7. Assess effectiveness of Contractor's remedial actions and keep IEC, EPD and ER informed of the results; and 8. If exceedance stops, cease additional monitoring. 	<ol style="list-style-type: none"> 1. Discuss amongst ER, ET, and Contractor on the potential remedial actions; 2. Review Contractors remedial actions whenever necessary to assure their effectiveness and advise the ER accordingly; and 3. Supervise the implementation of remedial measures. 	<ol style="list-style-type: none"> 1. Confirm receipt of notification of failure in writing; 2. Notify Contractor; 3. Require Contractor to propose remedial measures for the analyzed noise problem; 4. Ensure remedial measures properly implemented; and 5. If exceedance continues, consider what portion of the work is responsible and instruct the Contractor to stop that portion of work until the exceedance is abated. 	<ol style="list-style-type: none"> 1. Take immediate action to avoid further exceedance; 2. Submit proposals for remedial actions to IEC within 3 working days of notification; 3. Implement the agreed proposals; 4. Resubmit proposals if problem still not under control; and 5. Stop the relevant portion of works as determined by the ER until the exceedance is abated.

Appendix I

Weather and Meteorological

Conditions during Reporting Month

Weather Condition (August 2023)

Date	Mean Pressure (hPa)	Air Temperature			Mean Relative Humidity (%)	Total Rainfall (mm)
		Maximum (°C)	Mean (°C)	Minimum (°C)		
1 August 2023	1004.7	32.2	29.3	27.9	80	Trace
2 August 2023	1003.7	34.6	30.4	27.9	70	0.0
3 August 2023	1002.8	35.1	30.8	27.9	73	0.0
4 August 2023	1004.7	33.5	30.5	28.3	77	2.6
5 August 2023	1004.5	33.0	30.4	28.3	79	5.9
6 August 2023	1002.4	33.0	30.3	29.2	78	Trace
7 August 2023	1001.8	32.4	30.1	28.0	76	1.6
8 August 2023	1003.6	33.3	30.3	28.9	74	0.0
9 August 2023	1004.9	32.8	30.3	28.7	76	Trace
10 August 2023	1004.7	32.1	29.2	27.5	82	11.1
11 August 2023	1003.5	30.1	27.8	25.7	85	26.4
12 August 2023	1003.5	32.1	29.0	26.6	79	0.9
13 August 2023	1003.7	29.6	28.5	26.1	84	34.2
14 August 2023	1005.2	32.2	29.4	27.0	82	3.6
15 August 2023	1006.7	32.5	29.9	28.8	80	Trace
16 August 2023	1006.8	34.0	30.6	28.8	78	0.0
17 August 2023	1005.2	32.0	30.0	29.0	82	Trace
18 August 2023	1004.0	30.6	29.2	27.2	86	9.3
19 August 2023	1005.7	30.6	28.8	27.3	84	0.3
20 August 2023	1007.7	31.5	29.7	28.4	80	0.6
21 August 2023	1007.8	32.1	29.6	28.2	82	0.2
22 August 2023	1006.1	33.0	30.0	28.0	79	0.3
23 August 2023	1005.3	33.5	30.4	28.2	78	0.3
24 August 2023	1006.7	31.4	29.1	27.5	85	5.7
25 August 2023	1006.8	30.9	29.3	28.2	83	0.2
26 August 2023	1005.2	32.8	29.7	27.9	83	0.0
27 August 2023	1003.2	31.9	29.4	26.4	84	2.2
28 August 2023	1002.6	33.4	29.9	28.1	81	0.5
29 August 2023	1003.5	32.6	29.0	26.8	83	34.4
30 August 2023	1003.9	32.0	28.9	26.7	72	0.0
31 August 2023	1002.7	32.1	29.2	27.7	70	0.4

Remark:

- Trace means rainfall less than 0.05 mm.

Source: Hong Kong Observatory

Appendix J

Wind Data

Wind Data (August 2023)

Date & Time	Wind Speed (m/s)	Wind Direction	Date & Time	Wind Speed (m/s)	Wind Direction
01 Aug 2023 00:00	2.7	N	02 Aug 2023 00:00	2.7	N
01 Aug 2023 01:00	3.1	NEN	02 Aug 2023 01:00	2.6	NEE
01 Aug 2023 02:00	2.7	NE	02 Aug 2023 02:00	2.7	NEE
01 Aug 2023 03:00	2.7	SEE	02 Aug 2023 03:00	2.8	NE
01 Aug 2023 04:00	2.7	SEE	02 Aug 2023 04:00	2.7	N
01 Aug 2023 05:00	2.7	SEE	02 Aug 2023 05:00	2.7	NEN
01 Aug 2023 06:00	2.7	SW	02 Aug 2023 06:00	2.7	N
01 Aug 2023 07:00	2.7	NEN	02 Aug 2023 07:00	2.7	N
01 Aug 2023 08:00	2.6	SES	02 Aug 2023 08:00	2.7	N
01 Aug 2023 09:00	2.7	S	02 Aug 2023 09:00	2.7	N
01 Aug 2023 10:00	2.7	SW	02 Aug 2023 10:00	2.7	SEE
01 Aug 2023 11:00	2.8	SEE	02 Aug 2023 11:00	2.7	NEE
01 Aug 2023 12:00	2.8	SEE	02 Aug 2023 12:00	2.7	N
01 Aug 2023 13:00	2.7	SEE	02 Aug 2023 13:00	2.7	SEE
01 Aug 2023 14:00	2.7	N	02 Aug 2023 14:00	2.7	NE
01 Aug 2023 15:00	2.7	NE	02 Aug 2023 15:00	2.9	NE
01 Aug 2023 16:00	4.3	NEN	02 Aug 2023 16:00	2.9	N
01 Aug 2023 17:00	2.7	NEN	02 Aug 2023 17:00	2.7	NEN
01 Aug 2023 18:00	2.4	N	02 Aug 2023 18:00	3.7	NEN
01 Aug 2023 19:00	3.8	NEN	02 Aug 2023 19:00	2.7	N
01 Aug 2023 20:00	3.5	N	02 Aug 2023 20:00	2.7	N
01 Aug 2023 21:00	3.3	NEN	02 Aug 2023 21:00	2.7	N
01 Aug 2023 22:00	3.4	NEN	02 Aug 2023 22:00	2.6	NEN
01 Aug 2023 23:00	2.7	NEE	02 Aug 2023 23:00	2.7	NEN

Wind Data (August 2023)

Date & Time	Wind Speed (m/s)	Wind Direction	Date & Time	Wind Speed (m/s)	Wind Direction
03 Aug 2023 00:00	2.7	NEN	04 Aug 2023 00:00	2.7	S
03 Aug 2023 01:00	2.7	E	04 Aug 2023 01:00	2.7	SE
03 Aug 2023 02:00	2.7	SES	04 Aug 2023 02:00	2.7	NE
03 Aug 2023 03:00	2.7	NEN	04 Aug 2023 03:00	2.7	NE
03 Aug 2023 04:00	2.7	NE	04 Aug 2023 04:00	2.7	E
03 Aug 2023 05:00	2.7	NEE	04 Aug 2023 05:00	2.7	N
03 Aug 2023 06:00	3.6	NE	04 Aug 2023 06:00	2.7	NEN
03 Aug 2023 07:00	3.4	E	04 Aug 2023 07:00	2.7	NE
03 Aug 2023 08:00	2.9	E	04 Aug 2023 08:00	2.8	N
03 Aug 2023 09:00	3.6	NE	04 Aug 2023 09:00	2.7	NEN
03 Aug 2023 10:00	3.0	NEN	04 Aug 2023 10:00	2.7	N
03 Aug 2023 11:00	4.2	NEN	04 Aug 2023 11:00	2.7	N
03 Aug 2023 12:00	4.1	N	04 Aug 2023 12:00	2.6	NEE
03 Aug 2023 13:00	3.6	N	04 Aug 2023 13:00	2.7	NE
03 Aug 2023 14:00	2.8	NEN	04 Aug 2023 14:00	2.6	SE
03 Aug 2023 15:00	2.7	NEN	04 Aug 2023 15:00	2.6	N
03 Aug 2023 16:00	2.7	NE	04 Aug 2023 16:00	2.6	SEE
03 Aug 2023 17:00	2.6	N	04 Aug 2023 17:00	2.8	SW
03 Aug 2023 18:00	3.1	NEE	04 Aug 2023 18:00	2.9	SEE
03 Aug 2023 19:00	2.7	N	04 Aug 2023 19:00	4.5	SES
03 Aug 2023 20:00	3.2	NE	04 Aug 2023 20:00	3.0	SES
03 Aug 2023 21:00	4.4	NEE	04 Aug 2023 21:00	2.7	NE
03 Aug 2023 22:00	2.8	SE	04 Aug 2023 22:00	2.7	SEE
03 Aug 2023 23:00	2.7	S	04 Aug 2023 23:00	2.7	SES

Wind Data (August 2023)

Date & Time	Wind Speed (m/s)	Wind Direction	Date & Time	Wind Speed (m/s)	Wind Direction
05 Aug 2023 00:00	2.8	NE	06 Aug 2023 00:00	2.9	SEE
05 Aug 2023 01:00	2.7	NEE	06 Aug 2023 01:00	2.8	NE
05 Aug 2023 02:00	2.7	SES	06 Aug 2023 02:00	2.6	NEE
05 Aug 2023 03:00	2.7	S	06 Aug 2023 03:00	2.7	W
05 Aug 2023 04:00	2.7	N	06 Aug 2023 04:00	3.0	SWS
05 Aug 2023 05:00	2.7	NEN	06 Aug 2023 05:00	4.9	NEE
05 Aug 2023 06:00	2.7	NEN	06 Aug 2023 06:00	2.7	NE
05 Aug 2023 07:00	2.7	NEE	06 Aug 2023 07:00	2.7	N
05 Aug 2023 08:00	2.7	NEN	06 Aug 2023 08:00	2.7	NEN
05 Aug 2023 09:00	2.7	NEE	06 Aug 2023 09:00	2.7	NEN
05 Aug 2023 10:00	2.7	NW	06 Aug 2023 10:00	2.7	SE
05 Aug 2023 11:00	2.7	SW	06 Aug 2023 11:00	2.7	N
05 Aug 2023 12:00	2.7	S	06 Aug 2023 12:00	2.7	N
05 Aug 2023 13:00	2.8	NWW	06 Aug 2023 13:00	2.7	N
05 Aug 2023 14:00	2.7	S	06 Aug 2023 14:00	2.7	N
05 Aug 2023 15:00	2.7	NWW	06 Aug 2023 15:00	2.7	N
05 Aug 2023 16:00	2.7	SW	06 Aug 2023 16:00	2.7	N
05 Aug 2023 17:00	2.7	SE	06 Aug 2023 17:00	2.7	N
05 Aug 2023 18:00	2.7	SWS	06 Aug 2023 18:00	2.7	NEN
05 Aug 2023 19:00	2.7	NE	06 Aug 2023 19:00	2.7	NE
05 Aug 2023 20:00	2.7	SEE	06 Aug 2023 20:00	2.6	N
05 Aug 2023 21:00	2.7	NEE	06 Aug 2023 21:00	2.7	NEN
05 Aug 2023 22:00	2.9	NE	06 Aug 2023 22:00	2.7	SEE
05 Aug 2023 23:00	3.1	E	06 Aug 2023 23:00	4.6	NEE

Wind Data (August 2023)

Date & Time	Wind Speed (m/s)	Wind Direction	Date & Time	Wind Speed (m/s)	Wind Direction
07 Aug 2023 00:00	2.9	NEE	08 Aug 2023 00:00	2.8	NEN
07 Aug 2023 01:00	2.9	SES	08 Aug 2023 01:00	2.7	NEN
07 Aug 2023 02:00	2.7	NEE	08 Aug 2023 02:00	2.7	N
07 Aug 2023 03:00	2.7	NEN	08 Aug 2023 03:00	2.7	NEN
07 Aug 2023 04:00	2.7	NEN	08 Aug 2023 04:00	2.7	N
07 Aug 2023 05:00	2.7	SE	08 Aug 2023 05:00	2.7	NEN
07 Aug 2023 06:00	2.7	NE	08 Aug 2023 06:00	2.7	N
07 Aug 2023 07:00	2.7	NEE	08 Aug 2023 07:00	2.7	N
07 Aug 2023 08:00	2.7	SE	08 Aug 2023 08:00	2.7	N
07 Aug 2023 09:00	2.6	NEE	08 Aug 2023 09:00	2.7	N
07 Aug 2023 10:00	2.7	NE	08 Aug 2023 10:00	2.7	N
07 Aug 2023 11:00	2.8	NE	08 Aug 2023 11:00	2.7	N
07 Aug 2023 12:00	2.7	N	08 Aug 2023 12:00	2.7	NEN
07 Aug 2023 13:00	2.7	NEN	08 Aug 2023 13:00	2.7	NEE
07 Aug 2023 14:00	2.7	NEN	08 Aug 2023 14:00	2.6	NE
07 Aug 2023 15:00	2.7	N	08 Aug 2023 15:00	2.6	NE
07 Aug 2023 16:00	2.7	N	08 Aug 2023 16:00	2.6	NEN
07 Aug 2023 17:00	2.7	N	08 Aug 2023 17:00	2.7	NE
07 Aug 2023 18:00	2.7	NEE	08 Aug 2023 18:00	2.7	NEN
07 Aug 2023 19:00	2.7	SEE	08 Aug 2023 19:00	2.7	N
07 Aug 2023 20:00	2.7	N	08 Aug 2023 20:00	2.7	N
07 Aug 2023 21:00	2.7	SEE	08 Aug 2023 21:00	2.6	N
07 Aug 2023 22:00	2.6	NEN	08 Aug 2023 22:00	2.7	NEN
07 Aug 2023 23:00	2.8	NE	08 Aug 2023 23:00	2.6	NE

Wind Data (August 2023)

Date & Time	Wind Speed (m/s)	Wind Direction	Date & Time	Wind Speed (m/s)	Wind Direction
09 Aug 2023 00:00	2.6	NEN	10 Aug 2023 00:00	2.6	N
09 Aug 2023 01:00	2.7	N	10 Aug 2023 01:00	2.7	N
09 Aug 2023 02:00	2.6	NEN	10 Aug 2023 02:00	2.7	NEN
09 Aug 2023 03:00	2.7	N	10 Aug 2023 03:00	2.7	N
09 Aug 2023 04:00	2.6	NE	10 Aug 2023 04:00	2.7	NEN
09 Aug 2023 05:00	2.7	N	10 Aug 2023 05:00	2.7	NEN
09 Aug 2023 06:00	2.7	NEN	10 Aug 2023 06:00	2.7	N
09 Aug 2023 07:00	2.7	N	10 Aug 2023 07:00	2.7	NEN
09 Aug 2023 08:00	2.7	N	10 Aug 2023 08:00	2.7	NEN
09 Aug 2023 09:00	2.7	NEN	10 Aug 2023 09:00	2.7	N
09 Aug 2023 10:00	2.7	NEE	10 Aug 2023 10:00	2.7	NEN
09 Aug 2023 11:00	2.7	NEN	10 Aug 2023 11:00	2.7	NEN
09 Aug 2023 12:00	2.7	N	10 Aug 2023 12:00	2.7	SE
09 Aug 2023 13:00	2.7	SWW	10 Aug 2023 13:00	2.7	NW
09 Aug 2023 14:00	2.6	NEE	10 Aug 2023 14:00	2.7	SEE
09 Aug 2023 15:00	2.7	NEE	10 Aug 2023 15:00	2.7	SE
09 Aug 2023 16:00	2.7	E	10 Aug 2023 16:00	2.7	NEN
09 Aug 2023 17:00	2.7	NEE	10 Aug 2023 17:00	2.7	SES
09 Aug 2023 18:00	2.7	NE	10 Aug 2023 18:00	2.6	SEE
09 Aug 2023 19:00	2.7	N	10 Aug 2023 19:00	2.7	SW
09 Aug 2023 20:00	2.7	NEN	10 Aug 2023 20:00	2.6	W
09 Aug 2023 21:00	2.6	N	10 Aug 2023 21:00	2.7	SWW
09 Aug 2023 22:00	2.6	N	10 Aug 2023 22:00	2.6	W
09 Aug 2023 23:00	2.6	NEN	10 Aug 2023 23:00	2.7	W

Wind Data (August 2023)

Date & Time	Wind Speed (m/s)	Wind Direction	Date & Time	Wind Speed (m/s)	Wind Direction
11 Aug 2023 00:00	2.6	W	12 Aug 2023 00:00	2.7	SWS
11 Aug 2023 01:00	2.7	NWW	12 Aug 2023 01:00	2.7	SE
11 Aug 2023 02:00	2.7	SWS	12 Aug 2023 02:00	2.7	NE
11 Aug 2023 03:00	2.7	SWW	12 Aug 2023 03:00	2.7	N
11 Aug 2023 04:00	2.7	SWW	12 Aug 2023 04:00	2.6	N
11 Aug 2023 05:00	2.7	SWW	12 Aug 2023 05:00	2.7	N
11 Aug 2023 06:00	2.7	SWW	12 Aug 2023 06:00	2.7	N
11 Aug 2023 07:00	2.7	SES	12 Aug 2023 07:00	2.7	NEN
11 Aug 2023 08:00	2.6	NEN	12 Aug 2023 08:00	2.7	NE
11 Aug 2023 09:00	2.7	S	12 Aug 2023 09:00	2.7	SE
11 Aug 2023 10:00	2.7	S	12 Aug 2023 10:00	2.7	N
11 Aug 2023 11:00	2.7	N	12 Aug 2023 11:00	2.6	NEN
11 Aug 2023 12:00	2.7	N	12 Aug 2023 12:00	2.6	N
11 Aug 2023 13:00	2.7	N	12 Aug 2023 13:00	2.7	N
11 Aug 2023 14:00	2.7	N	12 Aug 2023 14:00	2.7	NE
11 Aug 2023 15:00	2.6	SE	12 Aug 2023 15:00	2.7	NE
11 Aug 2023 16:00	2.7	NE	12 Aug 2023 16:00	2.6	N
11 Aug 2023 17:00	2.7	NEE	12 Aug 2023 17:00	2.6	N
11 Aug 2023 18:00	2.7	N	12 Aug 2023 18:00	2.6	N
11 Aug 2023 19:00	2.6	N	12 Aug 2023 19:00	2.7	N
11 Aug 2023 20:00	2.6	N	12 Aug 2023 20:00	2.7	NEN
11 Aug 2023 21:00	2.7	NE	12 Aug 2023 21:00	2.7	N
11 Aug 2023 22:00	2.7	NE	12 Aug 2023 22:00	2.7	N
11 Aug 2023 23:00	2.7	W	12 Aug 2023 23:00	2.7	NEN

Wind Data (August 2023)

Date & Time	Wind Speed (m/s)	Wind Direction	Date & Time	Wind Speed (m/s)	Wind Direction
13 Aug 2023 00:00	2.7	NEN	14 Aug 2023 00:00	2.7	NEN
13 Aug 2023 01:00	2.7	NEN	14 Aug 2023 01:00	2.7	N
13 Aug 2023 02:00	2.7	NEN	14 Aug 2023 02:00	2.6	N
13 Aug 2023 03:00	2.6	NE	14 Aug 2023 03:00	2.7	N
13 Aug 2023 04:00	2.7	NEN	14 Aug 2023 04:00	2.6	N
13 Aug 2023 05:00	2.7	NEN	14 Aug 2023 05:00	2.7	N
13 Aug 2023 06:00	2.7	NEN	14 Aug 2023 06:00	2.7	NEN
13 Aug 2023 07:00	2.7	NEN	14 Aug 2023 07:00	2.7	N
13 Aug 2023 08:00	2.7	N	14 Aug 2023 08:00	3.2	N
13 Aug 2023 09:00	2.7	NEN	14 Aug 2023 09:00	3.7	N
13 Aug 2023 10:00	2.7	NEN	14 Aug 2023 10:00	3.0	NEN
13 Aug 2023 11:00	2.7	NEN	14 Aug 2023 11:00	2.9	NEN
13 Aug 2023 12:00	2.7	NE	14 Aug 2023 12:00	2.9	NEN
13 Aug 2023 13:00	3.4	NEN	14 Aug 2023 13:00	3.0	N
13 Aug 2023 14:00	3.1	NEN	14 Aug 2023 14:00	2.8	NEE
13 Aug 2023 15:00	4.9	N	14 Aug 2023 15:00	2.8	SWS
13 Aug 2023 16:00	4.6	NE	14 Aug 2023 16:00	2.8	SES
13 Aug 2023 17:00	2.7	NEN	14 Aug 2023 17:00	2.9	NEN
13 Aug 2023 18:00	2.9	N	14 Aug 2023 18:00	2.9	SES
13 Aug 2023 19:00	2.8	N	14 Aug 2023 19:00	2.7	SE
13 Aug 2023 20:00	2.7	NE	14 Aug 2023 20:00	2.8	SES
13 Aug 2023 21:00	2.7	N	14 Aug 2023 21:00	2.7	N
13 Aug 2023 22:00	2.7	NE	14 Aug 2023 22:00	2.7	NEN
13 Aug 2023 23:00	2.7	NEE	14 Aug 2023 23:00	2.8	SW

Wind Data (August 2023)

Date & Time	Wind Speed (m/s)	Wind Direction	Date & Time	Wind Speed (m/s)	Wind Direction
15 Aug 2023 00:00	2.8	NEE	16 Aug 2023 00:00	2.8	NEN
15 Aug 2023 01:00	2.8	E	16 Aug 2023 01:00	2.7	N
15 Aug 2023 02:00	2.8	S	16 Aug 2023 02:00	3.5	N
15 Aug 2023 03:00	2.8	NEN	16 Aug 2023 03:00	2.7	NEN
15 Aug 2023 04:00	2.8	NEN	16 Aug 2023 04:00	3.0	N
15 Aug 2023 05:00	2.8	NEN	16 Aug 2023 05:00	2.7	N
15 Aug 2023 06:00	2.8	NWW	16 Aug 2023 06:00	3.9	N
15 Aug 2023 07:00	2.8	NEN	16 Aug 2023 07:00	3.4	NE
15 Aug 2023 08:00	2.8	NEN	16 Aug 2023 08:00	4.1	N
15 Aug 2023 09:00	2.8	N	16 Aug 2023 09:00	4.5	NEN
15 Aug 2023 10:00	2.8	E	16 Aug 2023 10:00	2.7	NEN
15 Aug 2023 11:00	2.9	S	16 Aug 2023 11:00	2.9	NEN
15 Aug 2023 12:00	2.9	NEN	16 Aug 2023 12:00	2.6	N
15 Aug 2023 13:00	2.9	NEN	16 Aug 2023 13:00	2.6	NEE
15 Aug 2023 14:00	2.9	E	16 Aug 2023 14:00	2.7	SES
15 Aug 2023 15:00	2.8	NEN	16 Aug 2023 15:00	2.9	SES
15 Aug 2023 16:00	2.8	NEN	16 Aug 2023 16:00	3.8	NE
15 Aug 2023 17:00	3.0	NEN	16 Aug 2023 17:00	2.7	NEE
15 Aug 2023 18:00	2.8	S	16 Aug 2023 18:00	2.7	SWS
15 Aug 2023 19:00	2.8	NEN	16 Aug 2023 19:00	2.7	SE
15 Aug 2023 20:00	2.8	NEE	16 Aug 2023 20:00	2.7	NW
15 Aug 2023 21:00	2.7	SEE	16 Aug 2023 21:00	2.7	N
15 Aug 2023 22:00	2.6	NEE	16 Aug 2023 22:00	2.7	NEN
15 Aug 2023 23:00	2.7	SES	16 Aug 2023 23:00	2.8	NE

Wind Data (August 2023)

Date & Time	Wind Speed (m/s)	Wind Direction	Date & Time	Wind Speed (m/s)	Wind Direction
17 Aug 2023 00:00	2.8	NE	18 Aug 2023 00:00	6.0	W
17 Aug 2023 01:00	2.8	SE	18 Aug 2023 01:00	2.7	SWS
17 Aug 2023 02:00	2.8	SWS	18 Aug 2023 02:00	2.7	SWW
17 Aug 2023 03:00	2.8	SES	18 Aug 2023 03:00	2.7	NWN
17 Aug 2023 04:00	3.5	N	18 Aug 2023 04:00	2.7	NEE
17 Aug 2023 05:00	2.8	NEE	18 Aug 2023 05:00	2.7	SWW
17 Aug 2023 06:00	2.9	NEE	18 Aug 2023 06:00	2.7	E
17 Aug 2023 07:00	2.7	NEN	18 Aug 2023 07:00	2.7	NEE
17 Aug 2023 08:00	2.6	NEN	18 Aug 2023 08:00	2.7	SEE
17 Aug 2023 09:00	2.7	NEN	18 Aug 2023 09:00	2.7	E
17 Aug 2023 10:00	2.6	SE	18 Aug 2023 10:00	3.2	SEE
17 Aug 2023 11:00	2.8	SWW	18 Aug 2023 11:00	2.8	N
17 Aug 2023 12:00	7.8	S	18 Aug 2023 12:00	2.9	SES
17 Aug 2023 13:00	2.7	N	18 Aug 2023 13:00	2.7	N
17 Aug 2023 14:00	2.7	E	18 Aug 2023 14:00	2.7	SWS
17 Aug 2023 15:00	2.7	E	18 Aug 2023 15:00	2.9	W
17 Aug 2023 16:00	2.7	NE	18 Aug 2023 16:00	4.8	SEE
17 Aug 2023 17:00	2.7	NE	18 Aug 2023 17:00	2.9	NEN
17 Aug 2023 18:00	2.7	E	18 Aug 2023 18:00	2.7	N
17 Aug 2023 19:00	2.7	NE	18 Aug 2023 19:00	2.7	NEN
17 Aug 2023 20:00	2.7	N	18 Aug 2023 20:00	2.7	N
17 Aug 2023 21:00	2.7	SES	18 Aug 2023 21:00	2.7	SE
17 Aug 2023 22:00	2.7	SWS	18 Aug 2023 22:00	2.7	NEN
17 Aug 2023 23:00	2.7	S	18 Aug 2023 23:00	2.7	NEN

Wind Data (August 2023)

Date & Time	Wind Speed (m/s)	Wind Direction	Date & Time	Wind Speed (m/s)	Wind Direction
19 Aug 2023 00:00	2.7	N	20 Aug 2023 00:00	2.7	N
19 Aug 2023 01:00	2.7	N	20 Aug 2023 01:00	2.7	NEN
19 Aug 2023 02:00	2.7	N	20 Aug 2023 02:00	2.7	N
19 Aug 2023 03:00	2.7	N	20 Aug 2023 03:00	2.7	N
19 Aug 2023 04:00	2.7	N	20 Aug 2023 04:00	2.7	N
19 Aug 2023 05:00	2.7	NEN	20 Aug 2023 05:00	2.7	N
19 Aug 2023 06:00	2.7	NEN	20 Aug 2023 06:00	2.7	S
19 Aug 2023 07:00	2.7	NE	20 Aug 2023 07:00	2.7	N
19 Aug 2023 08:00	2.7	NEE	20 Aug 2023 08:00	2.7	NEN
19 Aug 2023 09:00	2.7	NEE	20 Aug 2023 09:00	2.7	SEE
19 Aug 2023 10:00	3.0	SE	20 Aug 2023 10:00	2.8	NE
19 Aug 2023 11:00	5.6	NEN	20 Aug 2023 11:00	2.8	NE
19 Aug 2023 12:00	5.0	S	20 Aug 2023 12:00	2.9	N
19 Aug 2023 13:00	2.8	E	20 Aug 2023 13:00	2.8	N
19 Aug 2023 14:00	2.7	N	20 Aug 2023 14:00	5.1	NEN
19 Aug 2023 15:00	2.7	SE	20 Aug 2023 15:00	2.9	NEN
19 Aug 2023 16:00	2.7	NE	20 Aug 2023 16:00	2.7	N
19 Aug 2023 17:00	2.7	SEE	20 Aug 2023 17:00	2.9	NEN
19 Aug 2023 18:00	2.7	NEN	20 Aug 2023 18:00	2.7	NEN
19 Aug 2023 19:00	2.7	SE	20 Aug 2023 19:00	2.7	NE
19 Aug 2023 20:00	2.7	SES	20 Aug 2023 20:00	2.7	NE
19 Aug 2023 21:00	2.7	NEN	20 Aug 2023 21:00	2.7	NEN
19 Aug 2023 22:00	2.7	NEE	20 Aug 2023 22:00	6.0	NEN
19 Aug 2023 23:00	2.8	NEN	20 Aug 2023 23:00	2.6	NEN

Wind Data (August 2023)

Date & Time	Wind Speed (m/s)	Wind Direction	Date & Time	Wind Speed (m/s)	Wind Direction
21 Aug 2023 00:00	2.7	NEN	22 Aug 2023 00:00	2.7	N
21 Aug 2023 01:00	2.7	N	22 Aug 2023 01:00	2.7	NEN
21 Aug 2023 02:00	2.7	N	22 Aug 2023 02:00	2.7	NEN
21 Aug 2023 03:00	2.7	N	22 Aug 2023 03:00	2.7	NEN
21 Aug 2023 04:00	2.7	N	22 Aug 2023 04:00	2.7	NE
21 Aug 2023 05:00	2.7	N	22 Aug 2023 05:00	2.7	SW
21 Aug 2023 06:00	2.7	NEN	22 Aug 2023 06:00	2.6	NEN
21 Aug 2023 07:00	2.6	NEN	22 Aug 2023 07:00	2.7	NEE
21 Aug 2023 08:00	2.7	NEN	22 Aug 2023 08:00	2.7	NE
21 Aug 2023 09:00	2.7	SWS	22 Aug 2023 09:00	5.0	N
21 Aug 2023 10:00	3.6	SEE	22 Aug 2023 10:00	3.9	E
21 Aug 2023 11:00	6.8	NE	22 Aug 2023 11:00	2.7	NE
21 Aug 2023 12:00	3.0	N	22 Aug 2023 12:00	3.0	E
21 Aug 2023 13:00	6.2	NEN	22 Aug 2023 13:00	3.6	N
21 Aug 2023 14:00	4.6	N	22 Aug 2023 14:00	3.9	N
21 Aug 2023 15:00	8.1	N	22 Aug 2023 15:00	6.4	NEN
21 Aug 2023 16:00	4.9	N	22 Aug 2023 16:00	6.7	N
21 Aug 2023 17:00	3.2	N	22 Aug 2023 17:00	2.8	N
21 Aug 2023 18:00	2.7	NEN	22 Aug 2023 18:00	2.7	N
21 Aug 2023 19:00	2.7	NE	22 Aug 2023 19:00	2.7	N
21 Aug 2023 20:00	3.8	N	22 Aug 2023 20:00	2.9	NEN
21 Aug 2023 21:00	2.7	N	22 Aug 2023 21:00	2.7	N
21 Aug 2023 22:00	2.7	N	22 Aug 2023 22:00	2.6	NEN
21 Aug 2023 23:00	2.7	N	22 Aug 2023 23:00	2.7	NEN

Wind Data (August 2023)

Date & Time	Wind Speed (m/s)	Wind Direction	Date & Time	Wind Speed (m/s)	Wind Direction
23 Aug 2023 00:00	2.7	N	24 Aug 2023 00:00	2.7	NEN
23 Aug 2023 01:00	2.7	N	24 Aug 2023 01:00	2.7	N
23 Aug 2023 02:00	2.7	N	24 Aug 2023 02:00	2.7	SES
23 Aug 2023 03:00	2.7	NE	24 Aug 2023 03:00	4.9	E
23 Aug 2023 04:00	2.7	NE	24 Aug 2023 04:00	2.8	NEN
23 Aug 2023 05:00	2.7	NE	24 Aug 2023 05:00	2.8	NEN
23 Aug 2023 06:00	2.7	NE	24 Aug 2023 06:00	2.8	NEE
23 Aug 2023 07:00	2.7	NEN	24 Aug 2023 07:00	2.7	NE
23 Aug 2023 08:00	2.6	E	24 Aug 2023 08:00	2.7	SES
23 Aug 2023 09:00	6.4	SEE	24 Aug 2023 09:00	2.7	SES
23 Aug 2023 10:00	4.6	NEE	24 Aug 2023 10:00	2.6	SE
23 Aug 2023 11:00	6.3	N	24 Aug 2023 11:00	2.7	SWS
23 Aug 2023 12:00	6.0	N	24 Aug 2023 12:00	2.7	NEE
23 Aug 2023 13:00	4.8	N	24 Aug 2023 13:00	5.4	N
23 Aug 2023 14:00	2.8	NEN	24 Aug 2023 14:00	4.1	NEN
23 Aug 2023 15:00	3.8	NEN	24 Aug 2023 15:00	2.9	NEN
23 Aug 2023 16:00	4.9	N	24 Aug 2023 16:00	4.0	N
23 Aug 2023 17:00	6.3	NE	24 Aug 2023 17:00	5.3	N
23 Aug 2023 18:00	3.9	N	24 Aug 2023 18:00	3.8	N
23 Aug 2023 19:00	3.5	N	24 Aug 2023 19:00	2.7	NEN
23 Aug 2023 20:00	2.7	N	24 Aug 2023 20:00	2.7	NE
23 Aug 2023 21:00	2.9	NE	24 Aug 2023 21:00	2.7	NE
23 Aug 2023 22:00	2.7	NE	24 Aug 2023 22:00	2.7	NEN
23 Aug 2023 23:00	2.7	E	24 Aug 2023 23:00	2.7	NEN

Wind Data (August 2023)

Date & Time	Wind Speed (m/s)	Wind Direction	Date & Time	Wind Speed (m/s)	Wind Direction
25 Aug 2023 00:00	2.7	NEN	26 Aug 2023 00:00	2.7	NE
25 Aug 2023 01:00	2.7	NEN	26 Aug 2023 01:00	2.8	N
25 Aug 2023 02:00	2.7	NEN	26 Aug 2023 02:00	2.7	NEN
25 Aug 2023 03:00	2.7	NEN	26 Aug 2023 03:00	2.7	NE
25 Aug 2023 04:00	2.7	NEN	26 Aug 2023 04:00	2.7	N
25 Aug 2023 05:00	2.7	NEN	26 Aug 2023 05:00	2.7	NEN
25 Aug 2023 06:00	2.6	NE	26 Aug 2023 06:00	2.7	NE
25 Aug 2023 07:00	2.7	NEE	26 Aug 2023 07:00	2.7	NEN
25 Aug 2023 08:00	2.6	SE	26 Aug 2023 08:00	2.6	NEE
25 Aug 2023 09:00	2.7	NEN	26 Aug 2023 09:00	2.6	E
25 Aug 2023 10:00	2.6	N	26 Aug 2023 10:00	3.9	E
25 Aug 2023 11:00	3.1	NEE	26 Aug 2023 11:00	2.6	NEE
25 Aug 2023 12:00	2.7	N	26 Aug 2023 12:00	4.7	NEE
25 Aug 2023 13:00	3.2	NE	26 Aug 2023 13:00	5.4	N
25 Aug 2023 14:00	5.2	NEE	26 Aug 2023 14:00	5.1	NEN
25 Aug 2023 15:00	2.8	SE	26 Aug 2023 15:00	2.8	NEN
25 Aug 2023 16:00	2.7	S	26 Aug 2023 16:00	2.7	NEN
25 Aug 2023 17:00	2.7	S	26 Aug 2023 17:00	3.6	NEN
25 Aug 2023 18:00	2.7	SE	26 Aug 2023 18:00	2.9	NEN
25 Aug 2023 19:00	2.7	NE	26 Aug 2023 19:00	2.7	NEN
25 Aug 2023 20:00	2.7	NE	26 Aug 2023 20:00	3.1	N
25 Aug 2023 21:00	2.7	E	26 Aug 2023 21:00	2.7	N
25 Aug 2023 22:00	2.7	N	26 Aug 2023 22:00	2.7	NEN
25 Aug 2023 23:00	2.7	NEN	26 Aug 2023 23:00	2.7	NE

Wind Data (August 2023)

Date & Time	Wind Speed (m/s)	Wind Direction	Date & Time	Wind Speed (m/s)	Wind Direction
27 Aug 2023 00:00	2.7	NE	28 Aug 2023 00:00	2.7	NEE
27 Aug 2023 01:00	2.7	NEN	28 Aug 2023 01:00	2.7	NEE
27 Aug 2023 02:00	2.7	N	28 Aug 2023 02:00	2.7	NEE
27 Aug 2023 03:00	2.6	SES	28 Aug 2023 03:00	2.7	NEE
27 Aug 2023 04:00	2.7	SE	28 Aug 2023 04:00	2.7	NE
27 Aug 2023 05:00	2.7	SWW	28 Aug 2023 05:00	2.7	NE
27 Aug 2023 06:00	2.8	SE	28 Aug 2023 06:00	3.0	E
27 Aug 2023 07:00	2.8	S	28 Aug 2023 07:00	2.7	NEE
27 Aug 2023 08:00	2.7	NEN	28 Aug 2023 08:00	2.7	NEN
27 Aug 2023 09:00	2.7	E	28 Aug 2023 09:00	2.6	NEE
27 Aug 2023 10:00	2.7	SEE	28 Aug 2023 10:00	2.6	NEN
27 Aug 2023 11:00	4.3	NEN	28 Aug 2023 11:00	2.7	N
27 Aug 2023 12:00	2.7	N	28 Aug 2023 12:00	3.5	NE
27 Aug 2023 13:00	6.3	NEN	28 Aug 2023 13:00	5.4	NEN
27 Aug 2023 14:00	6.6	N	28 Aug 2023 14:00	9.8	NEN
27 Aug 2023 15:00	4.0	N	28 Aug 2023 15:00	6.3	NEN
27 Aug 2023 16:00	3.3	NEN	28 Aug 2023 16:00	8.4	NEN
27 Aug 2023 17:00	3.7	N	28 Aug 2023 17:00	3.7	N
27 Aug 2023 18:00	2.9	N	28 Aug 2023 18:00	5.1	N
27 Aug 2023 19:00	2.7	NEN	28 Aug 2023 19:00	2.6	NEN
27 Aug 2023 20:00	2.7	NE	28 Aug 2023 20:00	2.7	NEN
27 Aug 2023 21:00	2.7	SE	28 Aug 2023 21:00	2.6	NEN
27 Aug 2023 22:00	2.7	NE	28 Aug 2023 22:00	2.7	N
27 Aug 2023 23:00	2.7	NEE	28 Aug 2023 23:00	2.7	NEN

Wind Data (August 2023)

Date & Time	Wind Speed (m/s)	Wind Direction	Date & Time	Wind Speed (m/s)	Wind Direction
29 Aug 2023 00:00	2.7	N	30 Aug 2023 00:00	2.7	NEN
29 Aug 2023 01:00	2.7	NEN	30 Aug 2023 01:00	2.7	NEN
29 Aug 2023 02:00	2.7	N	30 Aug 2023 02:00	2.7	NEE
29 Aug 2023 03:00	2.7	N	30 Aug 2023 03:00	2.7	NEN
29 Aug 2023 04:00	2.7	N	30 Aug 2023 04:00	2.7	NEE
29 Aug 2023 05:00	2.7	N	30 Aug 2023 05:00	2.7	NW
29 Aug 2023 06:00	2.7	N	30 Aug 2023 06:00	2.7	SW
29 Aug 2023 07:00	2.6	NEE	30 Aug 2023 07:00	2.7	NWW
29 Aug 2023 08:00	2.7	NE	30 Aug 2023 08:00	2.9	SWS
29 Aug 2023 09:00	2.6	SE	30 Aug 2023 09:00	2.7	NEE
29 Aug 2023 10:00	2.6	N	30 Aug 2023 10:00	4.1	NEE
29 Aug 2023 11:00	2.6	SEE	30 Aug 2023 11:00	2.7	NEE
29 Aug 2023 12:00	2.8	SW	30 Aug 2023 12:00	2.7	SWS
29 Aug 2023 13:00	2.9	SEE	30 Aug 2023 13:00	2.7	N
29 Aug 2023 14:00	4.5	SES	30 Aug 2023 14:00	2.6	NE
29 Aug 2023 15:00	3.0	SES	30 Aug 2023 15:00	2.7	NE
29 Aug 2023 16:00	2.7	NE	30 Aug 2023 16:00	2.7	SWS
29 Aug 2023 17:00	2.7	SEE	30 Aug 2023 17:00	2.7	SES
29 Aug 2023 18:00	2.7	SES	30 Aug 2023 18:00	2.7	SWS
29 Aug 2023 19:00	2.8	NE	30 Aug 2023 19:00	3.1	SES
29 Aug 2023 20:00	2.7	NEE	30 Aug 2023 20:00	2.7	E
29 Aug 2023 21:00	2.7	SES	30 Aug 2023 21:00	4.0	SWS
29 Aug 2023 22:00	2.7	S	30 Aug 2023 22:00	2.9	NEE
29 Aug 2023 23:00	2.7	N	30 Aug 2023 23:00	3.0	N

Wind Data (August 2023)

Date & Time	Wind Speed (m/s)	Wind Direction
31 Aug 2023 00:00	3.1	NE
31 Aug 2023 01:00	2.9	SEE
31 Aug 2023 02:00	2.8	N
31 Aug 2023 03:00	2.6	SEE
31 Aug 2023 04:00	2.6	S
31 Aug 2023 05:00	2.7	N
31 Aug 2023 06:00	2.7	NEE
31 Aug 2023 07:00	4.9	N
31 Aug 2023 08:00	3.1	N
31 Aug 2023 09:00	5.4	SE
31 Aug 2023 10:00	3.0	SE
31 Aug 2023 11:00	4.3	SEE
31 Aug 2023 12:00	2.8	S
31 Aug 2023 13:00	5.4	S
31 Aug 2023 14:00	3.6	SWW
31 Aug 2023 15:00	3.0	SE
31 Aug 2023 16:00	2.7	SWW
31 Aug 2023 17:00	2.7	SWW
31 Aug 2023 18:00	2.7	SWW
31 Aug 2023 19:00	2.8	NEE
31 Aug 2023 20:00	2.7	NEN
31 Aug 2023 21:00	2.6	SWW
31 Aug 2023 22:00	2.8	SW
31 Aug 2023 23:00	2.8	E



Appendix K

Summary of ET's Site Environmental
Audit in the Reporting Month

Summary of ET's Site Environmental Audit in the Reporting Month

Parameters	Date	Observations and Recommendations	Follow-up
Air Quality	28 th August 2023	NRMM label should be properly displayed.	28 th August 2023
Noise	NA		
Water Quality	NA		
Chemical and Waste Management	NA		
Landscape and Visual Impact	NA		
Permit / Licenses	NA		
Others	NA		

Date of Inspection: 28 August 2023

Defect Photo	Rectified Photo
	
<p>Reminder 1: NRMM label should be properly displayed.</p>	<p>NRMM label was displayed.</p>

Appendix L

Waste Flow Table

Waste Flow Table (August 2023)

Monthly Ending	Actual Quantities of Inert C&D Materials Generated Monthly						Actual Quantities of C&D Wastes Generated		Actual Quantities of Recyclables Generation			
	Total Quantity Generated	Hard Rock and Large Broken Concrete	Reused in the Contract	Reused in other Projects	Disposed as Public Fill	Imported Fill	Chemical Waste	General Refuse	Felled Trees	Metals	Paper / Cardboard Packaging	Plastics
	(in '000m3)	(in '000m3)	(in '000m3)	(in '000m3)	(in '000m3)	(in '000m3)	(in '000kg)	(in '000kg)	(in '000kg)	(in '000kg)	(in '000kg)	(in '000kg)
2023 Jan	0.238	0.000	0.000	0.000	0.238	0.000	0.000	3.070	0.000	0.000	0.000	0.000
2023 Feb	1.358	0.000	0.000	0.000	1.358	0.000	0.000	10.520	0.000	0.000	0.000	0.000
2023 Mar	1.565	0.000	0.000	0.000	1.565	0.000	0.000	16.230	0.000	0.000	0.000	0.000
2023 Apr	0.337	0.000	0.000	0.000	0.337	0.000	0.000	5.240	0.000	0.000	0.000	0.000
2023 May	0.014	0.000	0.000	0.000	0.014	0.000	0.000	6.420	0.000	0.000	0.000	0.000
2023 Jun	0.021	0.000	0.000	0.000	0.021	0.000	0.000	15.390	0.000	0.000	0.000	0.000
2023 Jul	0.011	0.000	0.000	0.000	0.011	0.000	0.000	6.600	0.000	0.000	0.000	0.000
2023 Aug	0.089	0.000	0.000	0.000	0.089	0.000	0.000	20.770	0.000	0.000	0.000	0.000
2023 Sep												
2023 Oct												
2023 Nov												
2023 Dec												
Total	3.634	0.000	0.000	0.000	3.634	0.000	0.000	84.240	0.000	0.000	0.000	0.000

Note:

- 1) The waste flow table shall also include C&D materials that are specified in the Contract to be imported for use at the Site.
- 2) Plastics refer to plastic bottles/containers, plastic sheets/foam from packaging materials.

Appendix M

Cumulative Statistics on Environmental
Complaints, Notifications of Summons and
Successful Prosecutions

Environmental Complaints Log

Reference No.	Date of Complaint Received	Received From	Received By	Nature of Complaint	Date of Investigation	Outcome	Date of Reply

Cumulative Statistics on Complaints

Environmental Aspects	Cumulative No. Brought Forward	No. of Complaints This Month	Cumulative Project-to-Date
Air	0	0	0
Noise	0	0	0
Water	0	0	0
Waste	0	0	0
Total	0	0	0

Cumulative Statistics on Notification of Summons and Successful Prosecutions

Environmental Aspects	Cumulative No. Brought Forward	No. of Notification of Summons and Prosecutions This Month	Cumulative Project-to-Date
Air	0	0	0
Noise	0	0	0
Water	0	0	0
Waste	0	0	0
Total	0	0	0

Appendix N

Implementation Status of Environmental
Mitigation Measures (Construction Phase)

Implementation Status of Environmental Mitigation Measures (Construction Phase)

EIA Ref. (No.)	Environmental Protection Measures (Construction Phase) ⁽¹⁾	Location & (Implementation Agent)	Implementation Status
3.7.1.1 (A1)	A) Air Quality	All construction sites / construction phase / upon completion of all construction activities (Contractor)	
	Sufficient dust suppression measures as stipulated under the <i>Air Pollution Control (Construction Dust) Regulation</i> (Cap. 311R), as well as good site practices and good housekeeping of the site should be properly implemented in order to minimise the construction dust generated. These measures include the followings::		
	a) Use of regular watering to reduce dust emissions from exposed site surfaces and unpaved roads, particularly during dry weather;		Implemented
	b) Use of frequent watering for particularly dusty construction areas and areas close to ASRs;		Implemented
	c) Use of frequent watering or water sprinklers for major haul roads, material stockpiling areas and other dusty activities within the construction site;		Implemented
	d) Side enclosure and covering of any aggregate or dusty material storage piles to reduce emissions. Where this is not practicable owing to frequent usage, watering should be applied to aggregate fines;		Implemented
	e) Provide hoarding of not less than 2.4 m high from ground level along the site boundary except for site entrance or exit;		Implemented
	f) Open temporary stockpiles should be avoided or covered. Prevent placing dusty material storage piles near ASRs;		Implemented
	g) Tarpaulin covering of all dusty vehicle loads transported to, from and between site locations;		Implemented
	h) Establishment and use of vehicle wheel and body washing facilities at the exit points of the site;		Implemented
	i) Imposition of speed controls for vehicles on unpaved site roads, 8 km/hr is the recommended limit;		Implemented
	j) Routing of vehicles and position of construction plant should be at the maximum possible distance from ASRs;		Implemented
	k) Avoid position of material stockpiling areas, major haul roads and dusty works within the construction site close to concerned ASRs; and		Implemented
	l) Avoid unnecessary exposed earth.		Implemented
3.7.1.2 (A2)	Guidelines stipulated in EPD's <i>Recommended Pollution Control Clauses for Construction Contracts</i> should be incorporated in the contract documents to abate dust impacts. The clauses include:	All construction sites / construction phase / upon completion of all construction activities (Contractor)	
	a) The contractor shall observe and comply with the <i>Air Pollution Control Ordinance</i> and its subsidiary regulations, particularly the <i>Air Pollution Control (Construction Dust) Regulation</i> .		Implemented
	b) The contractor shall undertake at all times to prevent dust nuisance as a result of the construction activities.		Implemented
	c) The contractor shall ensure that there will be adequate water supply / storage for dust suppression.		Implemented
	d) The contractor shall devise, arrange methods of working and carrying out the works in such a manner so as to minimise dust impacts on the surrounding environment, and shall provide experienced personnel with suitable training to ensure that these methods are implemented.		Implemented
	e) Before the commencement of any work, the contractor may require to submit the methods of working, plant, equipment and air pollution control system to be used on the site for the engineer inspection and approval.		Implemented
3.4.1.4 (A3)	<u>Control on fuel combustion from the use of PMEs</u>	All construction sites / construction phase / upon completion of all construction activities (Contractor)	
	a) Legal control on the types of fuel allowed for use and their sulphur contents in commercial and industrial processes should be observed.		Implemented
	b) Only approved or exempted non-road mobile machinery should be allowed to be used in construction sites.		Implemented
	c) All construction plants are required to use ultra-low-sulphur diesel (ULSD) (defined as diesel fuel containing not more than 0.005% sulphur by weight).		Implemented

Note:

(1) Detailed EIA report and EM&A Manual reference refer to the Appendix B of approved EM&A Manual.

N/A: Not Available, N/O: Not Observed.

Implementation Status of Environmental Mitigation Measures (Construction Phase)

EIA Ref. (No.)	Environmental Protection Measures (Construction Phase) ⁽¹⁾	Location & (Implementation Agent)	Implementation Status
	B) Noise		
4.8.1.2 (B1)	Good Site Practice	All construction sites / construction phase / upon completion of all construction activities (Contractor)	
	The site practices listed below should be followed during construction works:		
	a) Only well-maintained PME to be operated on site and should be serviced regularly during construction;		Implemented
	b) Silencers or mufflers on construction equipment should be utilised (if appropriate) and should be properly maintained during the construction;		N/A
	c) Mobile plant, if any, should be sited as far away from NSRs as possible;		Implemented
	d) Machines and plant (such as trucks) that may be in intermittent use should be shut down between work periods or should be throttled down to a minimum;		Implemented
	e) Plant known to emit noise strongly in one direction should, wherever possible, be orientated to direct noise away from the nearby NSRs; and		Implemented
	f) Material stockpiles and other structures should be effectively utilised, wherever practicable, in screening noise from on-site construction activities		Implemented
4.8.1.3 – 4.8.1.4 & Table 7 (B2)	Use of Quiet PME	All construction sites / construction phase / upon completion of all construction activities (Contractor)	Implemented
	The Contractors may adopt alternative quiet PME as long as it can be demonstrated that they would not result in construction noise impacts worse than those predicted in this EIA Report. Use of quiet plant should be made reference to the Powered Mechanical Equipment (PME) listed in the Technical Memorandum or the Quality Powered Mechanical Equipment (QPME) / other commonly used PME listed in Environmental Protection Department (EPD) web pages as far as possible which includes the Sound Power Level (SWLs) for specific quiet PME.		
4.8.1.5 (B3)	Use of Movable Noise Barriers/Acoustic Mats	All construction sites / construction phase / upon completion of all construction activities (Contractor)	Implemented
	Movable noise barriers that can be placed close to the construction equipment and moved along with the PME are effective for screening noise from NSRs. A typical design which has been used locally is a wooden framed barrier with a cantilevered upper portion of superficial density no less than 10 kg/m ² on a skid footing with internal sound absorptive lining. This measure is particularly effective for low level zone of NSRs. A longer cantilevered top cover would be required to achieve screening benefits at upper floors of NSRs. The Contractor shall be responsible for the design and actual position of the movable noise barriers with due consideration given to the position and size of the PME, and the requirement of intercepting the line-of-sight from the NSRs to the PME, as well as ensuring that the barriers should have no opening and gap. It is anticipated that properly designed noise barriers would achieve a 5 dB(A) reduction for mobile PME and a 10 dB(A) reduction for static PME. Acoustic mat with surface mass of not less than 7kg/m ² would be used for plant items such as piling, oscillator and a 10 dB(A) noise reduction is anticipated.		
4.8.1.7 (B4)	Scheduling of Noisy Activities to outside Examination Period of HKBTS	All construction sites / construction phase / upon completion of all construction activities (Contractor)	
	To minimise the construction noise impact on HKBTS, the use of piling (oscillator) in ELS and concurrent use of concrete lorry mixer with other PMEs in steel fixing and concreting of structure should be avoided during the examination period of HKBTS.		Implemented
	Contractor should keep close communication with the operator of HKBTS to obtain the updated schedule of examination at the time conducting of the relevant construction works.		Implemented

Note:

(1) Detailed EIA report and EM&A Manual reference refer to the Appendix B of approved EM&A Manual.

N/A: Not Available, N/O: Not Observed.

Implementation Status of Environmental Mitigation Measures (Construction Phase)

EIA Ref. (No.)	Environmental Protection Measures (Construction Phase) ⁽¹⁾	Location & (Implementation Agent)	Implementation Status
5.8.1.1 (C1)	<u>Construction Site Runoff</u> Proper site management measures should be implemented to control site runoff and drainage, and thereby prevent high sediment loadings from entering nearby watercourses. The contractor should follow the practices, and be responsible for the design, construction, operation and maintenance of all the mitigation measures as specified in ProPECC PN 1/94 “ <i>Construction Site Drainage</i> ”. The design of the mitigation measures should be submitted by the contractor to the engineer for approval. These mitigation measures should include the following practices: a) At the start of site establishment, perimeter cut-off drains to direct off-site water around the site should be constructed with internal drainage works and erosion and sedimentation control facilities implemented. Channels (both temporary and permanent drainage pipes and culverts), earth bunds or sand bag barriers should be provided on site to direct storm water to silt removal facilities. b) Sand / silt removal facilities such as sand / silt traps and sediment basins should be provided to remove sand / silt particles from runoff to meet the requirements of the TM standard under the WPCO. The design of efficient silt removal facilities should be based on the guidelines in Appendix A1 of ProPECC PN 1/94, which states that the retention time for silt / sand traps should be 5 minutes under maximum flow conditions. c) All drainage facilities and erosion and sediment control structures should always be regularly inspected and maintained to ensure proper and efficient operation and particularly during rainstorms. Deposited silt and grit should be regularly removed, at the onset of and after each rainstorm to ensure that these facilities are functioning properly at all times. d) Measures should be taken to minimise the ingress of site drainage into excavations. Water pumped out from foundation excavations should be discharged into storm drains via silt removal facilities. e) If surface excavation works cannot be avoided during the wet season (April to October), temporarily exposed slope / soil surfaces should be covered by a tarpaulin or other means, as far as practicable, and temporary access roads should be protected by crushed stone or gravel, as excavation proceeds. Interception channels should be provided (e.g. along the crest / edge of the excavation) to prevent storm runoff from washing across exposed soil surfaces. Arrangements should always be in place to ensure that adequate surface protection measures can be safely carried out well before the arrival of a rainstorm. Other measures that need to be implemented before, during and after rainstorms are summarised in ProPECC PN 1/94. f) All vehicles and plant should be cleaned before leaving a construction site. An adequately designed and sited wheel washing facility should be provided at every construction site exit where practicable. Wash-water should have sand and silt settled out and removed at least on a weekly basis. The section of access road leading to, and exiting from, the wheel-wash bay to the public road should be paved with sufficient backfall toward the wheel-wash bay to prevent vehicle tracking of soil and silty water to public roads and drains. g) Open stockpiles of construction materials or construction wastes on-site should be covered with tarpaulin or similar fabric during rainstorms.	All construction sites / construction phase / upon completion of all construction activities (Contractor)	Implemented
5.8.1.2 – 5.8.1.3 (C2)	<u>General Construction Activities</u> a) Debris and refuse generated on-site should be collected, handled and disposed of properly to avoid entering any nearby water bodies and public drainage system. b) Stockpiles of cement and other construction materials should be kept covered when not being used. c) Oils and fuels should only be used and stored in designated areas, which have pollution prevention facilities. d) All fuel tanks and storage areas should be provided with locks and be sited on sealed areas, within bunds of a capacity equal to 110% of the storage capacity of the largest tank. Rainwater in the bunds should be cleared after each rain event. Waste oils, fuels and solvents collected within the bund should be handled and treated as chemical waste.	All construction sites / construction phase / upon completion of all construction activities (Contractor)	Implemented
5.8.1.4 (C3)	<u>Sewage Effluent</u> Temporary sanitary facilities, such as portable chemical toilets, should be employed on-site where necessary to handle sewage from the workforce. A licensed contractor would be responsible for appropriate disposal of waste matter and maintenance of these facilities.	All construction sites / construction phase / upon completion of all construction activities (Contractor)	Implemented

Sai O Trunk Sewer Sewage Pumping Station

EIA Ref. (No.)	Environmental Protection Measures (Construction Phase) ⁽¹⁾	Location & (Implementation Agent)	Implementation Status
	C) Water Quality		
5.8.1.5 (C4)	<u>Construction Works in Close Proximity of Inland Waters</u>	All construction sites / construction phase / upon completion of all construction activities (Contractor)	N/A
	The practices outlined in ETWB TC (Works) No. 5/2005 “Protection of natural streams/rivers from adverse impacts arising from construction works” should be adopted where applicable to minimise the water quality impacts upon any natural streams or surface water systems.		

Note:
(1) Detailed EIA report and EM&A Manual reference refer to the Appendix B of approved EM&A Manual.
N/A: Not Available, N/O: Not Observed.

Implementation Status of Environmental Mitigation Measures (Construction Phase)

EIA Ref. (No.)	Environmental Protection Measures (Construction Phase) ⁽¹⁾	Location & (Implementation Agent)	Implementation Status
	D) Waste Management		
6.5.1.3 (D1)	Good Site Practices	All construction sites / construction phase / upon completion of all construction activities (Contractor)	
	Recommendations for good site practices during the construction phase include:		
	a) Nomination of approved personnel, such as a site manager, to be responsible for implementation of good site practices, arrangements for waste collection and effective disposal to an appropriate facility;		Implemented
	b) Training of site personnel in site cleanliness, concepts of waste reduction, reuse and recycling, proper waste management and chemical waste handling procedures;		Implemented
	c) Provision of sufficient waste reception / disposal points, and regular collection of waste;		Implemented
	d) Adoption of appropriate measures to minimise windblown litter and dust during transportation of waste by either covering trucks or by transporting wastes in enclosed containers;		Implemented
	e) Provision of regular cleaning and maintenance programme for drainage systems, sumps and oil interceptors;		Implemented
	f) Adoption of a recording system for the amount of wastes generated, recycled and disposed (including the disposal sites); and		Implemented
6.5.1.4 (D2)	g) Preparation of Waste Management Plan (WMP), as part of the Environmental Management Plan (EMP).	All construction sites / construction phase / upon completion of all construction activities (Contractor)	Implemented
	Waste Reduction Measures		
	Recommendations to achieve waste reduction are discussed as follow:		
	a) Segregate and store different types of construction related waste in different containers, skips or stockpiles to enhance reuse or recycling of materials and their proper disposal;		Implemented
	b) Provide separate labelled bins to segregate recyclable waste such as aluminium cans from other general refuse generated by the work force, and to encourage collection by individual collectors;		Implemented
	c) Recycle any unused chemicals or those with remaining functional capacity;		Implemented
	d) Maximise the use of reusable steel formwork to reduce the amount of C&D materials;		Implemented
	e) Adopt proper storage and site practices to minimise the potential for damage to, or contamination of construction materials;		Implemented
6.5.1.6–6.5.1.7 (D3)	f) Plan the delivery and stock of construction materials carefully to minimise the amount of waste generated; and	All construction sites / construction phase / upon completion of all construction activities (Contractor)	Implemented
	g) Minimise over ordering and wastage through careful planning during purchasing of construction materials.		Implemented
	Reducing and Reuse of C&D Materials		
	a) Careful design, planning together with good site management can reduce over-ordering and generation of C&D materials such as concrete, mortar and cement grouts. Formwork should be designed to minimise the use of standard wooden panels, so that high reuse levels can be achieved. Alternatives such as steel formwork or plastic facing should be considered to increase the potential for reuse.		Implemented
6.5.1.8 (D4)	b) To minimise off-site disposal of inert C&D material, the excavated inert materials with suitable characteristics / size should be reused on-site as fill material as far as practicable, such as for backfilling of the box culvert and drainage pipe works.	All construction sites / construction phase / upon completion of all construction activities (Contractor)	Implemented
	c) Prior to disposal of non-inert C&D materials, wood, steel and other metals should also be separated for reuse and / or recycle where practicable so as to minimise the quantity of waste to be disposed of to landfill.		Implemented
	Storage of C&D Materials		
	Suitable areas should be designated within the works site boundaries for temporary stockpiling of C&D material. Within stockpile areas, the following measures should be taken to control potential environmental impacts or nuisance:		
6.5.1.8 (D4)	a) cover material during heavy rainfall;	All construction sites / construction phase / upon completion of all construction activities (Contractor)	Implemented
	b) locate stockpiles to minimise potential visual impacts; and		Implemented
	c) minimise land intake of stockpile areas as far as possible.		Implemented

Sai O Trunk Sewer Sewage Pumping Station

EIA Ref. (No.)	Environmental Protection Measures (Construction Phase) ⁽¹⁾	Location & (Implementation Agent)	Implementation Status
	D) Waste Management		
6.5.1.9 (D5)	<u>Disposal of C&D Materials</u>	All construction sites / construction phase / upon completion of all construction activities (Contractor)	
	a) In order to monitor the disposal of C&D materials at the designated public fill reception facility and landfill and to control fly-tipping, a trip-ticket system should be included.		Implemented
	b) When disposing inert C&D materials at a public filling reception facility, the material shall only consist of soil, rock, concrete, brick, cement plaster / mortar, inert building debris, aggregates and asphalt. The material shall be free from marine mud, household refuse, plastic, metals, industrial and chemical waste, animal and vegetable matter, and other material considered to be unsuitable by the Filling Supervisor.		Implemented
6.5.1.10 & 6.5.1.12 (D6)	<u>Chemical Wastes</u>	Construction and Operational Phase	
	a) If chemical waste is produced at the construction site / the SPS, the contractor would be required to register with the EPD as a Chemical Waste Producer.		Implemented
	b) Good quality containers compatible with the chemical wastes should be used, and incompatible chemicals should be stored separately.		Implemented
	c) Appropriate labels should be securely attached on each chemical waste container indicating the corresponding chemical characteristics of the chemical waste, such as explosives, flammable, oxidizing, irritant, toxic, harmful, corrosive, etc.		Implemented
	d) The contractor shall use a licensed collector to transport and dispose of the chemical wastes at the CWTC or other licensed facility in accordance with the Waste Disposal (Chemical Waste) (General) Regulation.		Implemented
6.5.1.11 & Table 6.2 (D7)	<u>General Refuse</u>	All construction sites / construction phase / upon completion of all construction activities (Contractor)	
	a) General refuse should be stored in enclosed bins or compaction units separate from C&D materials and chemical wastes.		Implemented
	b) A reputable waste collector should be employed by the contractor to remove general refuse / screenings from the site on a regular basis to minimise odour, pest and litter impacts.		Implemented
	c) Clearly labelled recycling bins should be provided on site to encourage segregation and recycling of aluminium and plastic wastes, and wastepaper to reduce general refuse production.		Implemented
	d) The contractor should carry out an education programme for workers in avoiding, reducing, reusing and recycling of materials generation. Posters and leaflets advising on the use of the bins should also be provided in the site as reminders. The recyclable waste materials should then be collected by reliable waste recycling agents on a regular basis.		Implemented
	e) The collected general refuse will be disposed of at NENT landfill.		Implemented

Note:

(1) Detailed EIA report and EM&A Manual reference refer to the Appendix B of approved EM&A Manual.

N/A: Not Available, N/O: Not Observed.

Implementation Status of Environmental Mitigation Measures (Construction Phase)

EIA Ref. (No.)	Environmental Protection Measures (Construction Phase) ⁽¹⁾	Location & (Implementation Agent)	Implementation Status
	E) Landscape and Visual		
Table 10.9 (E1)	<u>CM1 – Preservation of Trees</u>	All construction sites / construction phase / upon completion of all construction activities (Contractor)	N/A
	Trees to be retained in accordance with DEVB TCW No. 4/2020 - Tree Preservation.		
Table 10.9 (E2)	<u>CM2 – Compensatory Tree Planting</u>	All construction sites / construction phase / upon completion of all construction activities (Contractor)	N/A
	Any trees to be felled under the Project shall be compensated in accordance with DEVB TCW No. 4/2020 - <i>Tree Preservation</i> .		
Table 10.9 (E3)	<u>CM3 – Control of Night-time Lighting Glare</u>	All construction sites / construction phase / upon completion of all construction activities (Contractor)	Implemented
	Any lighting provision of the construction works at night shall be carefully controlled to prevent light overspill to the nearby VSRs and into the sky.		
Table 10.9 (E4)	<u>CM4 – Erection of Decorative Screen Hoarding</u>	All construction sites / construction phase / upon completion of all construction activities (Contractor)	Implemented
	Decorative Hoarding, which is compatible with the surrounding settings, shall be erected during construction to minimise the potential landscape and visual impacts due to the construction works and activities.		
Table 10.9 (E5)	<u>CM5 – Management of Construction Activities and Facilities</u>	All construction sites / construction phase / upon completion of all construction activities (Contractor)	Implemented
	The facilities and activities at works sites and areas, which include site office, temporary storage areas, temporary works etc., shall be carefully managed and controlled on the height, deposition and arrangement to minimise any potential adverse landscape and visual impacts.		
Table 10.9 (E6)	<u>CM6 – Reinstatement of Temporarily Disturbed Landscape Areas</u>	All construction sites / construction phase / upon completion of all construction activities (Contractor)	N/A
	All hard and soft landscape areas disturbed temporarily during construction due to temporary excavations, temporary works sites and works areas shall be reinstated to equal or better quality, to the satisfaction of the relevant Government Departments.		

Note:

(1) Detailed EIA report and EM&A Manual reference refer to the Appendix B of approved EM&A Manual.

N/A: Not Available, N/O: Not Observed

Appendix O

Summary of Outstanding Issues and
Deficiencies in the Reporting Month

Summary of Outstanding Issues and Deficiencies in the Reporting Month

Environmental Aspects	Outstanding Issues	Deficiencies
Air Quality	N/A	Any items of deficiencies can be referred to Appendix K.
Noise	N/A	
Water Quality	N/A	
Chemical and Waste Management	N/A	
Landscape and Visual Impact	N/A	
Permit / Licenses	N/A	
Others	N/A	