


Dragages-Nishimatsu Joint Venture

Contract No. DC/2007/10
Design and Construction of Hong Kong
West Drainage Tunnel

Monthly EM&A Report
(version 1.0)

June 2009

Approved By 
(Environmental Team Leader)

REMARKS:

The information supplied and contained within this report is, to the best of our knowledge, correct at the time of printing.

CINOTECH accepts no responsibility for changes made to this report by third parties

CINOTECH CONSULTANTS LTD
Room 1710, Technology Park,
18 On Lai Street,
Shatin, NT, Hong Kong
Tel: (852) 2151 2083 Fax: (852) 3107 1388
Email: info@cinotech.com.hk

TABLE OF CONTENTS

EXECUTIVE SUMMARY	1
Introduction.....	1
Environmental Monitoring Works.....	1
Environmental Licenses and Permits.....	4
Key Information in the Reporting Month	4
1. INTRODUCTION.....	6
Background.....	6
Project Organizations.....	6
Construction Programme	7
Summary of EM&A Requirements	8
2. AIR QUALITY	10
Monitoring Requirements	10
Monitoring Locations	10
Monitoring Equipment.....	10
Monitoring Parameters, Frequency and Duration.....	10
Monitoring Methodology and QA/QC Procedure	11
Results and Observations.....	13
3. NOISE	15
Monitoring Requirements	15
Monitoring Locations	15
Monitoring Equipment.....	15
Monitoring Parameters, Frequency and Duration.....	15
Monitoring Methodology and QA/QC Procedures.....	16
Maintenance and Calibration	16
Results and Observations.....	17
4. WATER QUALITY	25
Monitoring Requirements	25
Monitoring Locations	25
Monitoring Equipment.....	25
Monitoring Parameters, Frequency and Duration.....	26
Monitoring Methodology, Calibration Details and QA/QC Procedures.....	26
Results and Observations.....	27
Underground water level.....	27
5. ENVIRONMENTAL AUDIT.....	29
Site Audits	29
Review of Environmental Monitoring Procedures	29
Status of Environmental Licensing and Permitting	29
Status of Waste Management	29
Implementation Status of Environmental Mitigation Measures	31
Non-compliance Recorded during Site Inspections.....	33
Summary of Mitigation Measures Implemented	34
Implementation Status of Event Action Plans	34

Summary of Complaint, Warning, Notification of any Summons and Successful Prosecution	35
6. FUTURE KEY ISSUES	37
Key Issues for the Coming Month	37
Monitoring Schedule for the Next Month.....	38
Construction Program for the Next Month.....	38
7. CONCLUSIONS AND RECOMMENDATIONS.....	39
Conclusions.....	39
Recommendations.....	39

LIST OF TABLES

Table I	Summary Table for Non-compliance Recorded in the Reporting Month
Table II	Summary Table for Key Information in the Reporting Month
Table 1.1	Key Project Contacts
Table 1.2	Construction programme showing the inter-relationship with environmental protection/mitigation measures
Table 2.1	Locations for Air Quality Monitoring
Table 2.2	Air Quality Monitoring Equipment
Table 2.3	Impact Dust Monitoring Parameters, Frequency and Duration
Table 2.4	Summary Table of Air Quality Monitoring Results during the reporting month
Table 3.1	Noise Monitoring Stations
Table 3.2	Noise Monitoring Equipment
Table 3.3	Noise Monitoring Parameters, Frequency and Duration
Table 3.4	Baseline Noise Level and Noise Limit Level for Monitoring Stations
Table 3.5	Summary Table of Noise Monitoring Results during the reporting month
Table 3.6	Ground Borne Noise Monitoring Parameters, Frequency and Duration
Table 3.7	Construction Ground Borne Noise Standards
Table 3.8	Summary Table of Ground Borne Noise Monitoring Results during the Reporting Month
Table 4.1	Locations for Water Quality Monitoring
Table 4.2	Water Quality Monitoring Equipment
Table 4.3	Frequency and Parameters of Water Quality Monitoring
Table 4.4	Ground Water Level Monitoring Data at Location ADH48
Table 5.1	Summary of Environmental Licensing and Permit Status
Table 5.2	Observations and Recommendations of Site Inspections

LIST OF FIGURES

Figure 1.1	Layout Plan of the Project Site
Figure 2.1	ET's Organization Chart
Figure 3.1a	Locations of Air Quality and Construction Noise Monitoring Stations at Eastern Portal
Figure 3.1b	Locations of Air Quality and Construction Noise Monitoring Stations at Western Portal
Figure 3.1c	Locations of Construction Noise Monitoring Stations at Intake W0
Figure 4.1a-b	Locations of Water Quality Monitoring Stations
Figure 4.2	Location of Ground Water Level Monitoring Stations

LIST OF APPENDICES

A	Action and Limit Levels for Air Quality and Noise
B	Copies of Calibration Certificates
C	Quality Control Reports for SS Laboratory Analysis
D	Environmental Monitoring Schedules
E	1-hour TSP Monitoring Results, Graphical Presentations
F	24-hour TSP Monitoring Results, Graphical Presentations
G	Noise Monitoring Results and Graphical Presentations
H	Water Quality Monitoring Results and Graphical Presentations
I	Summary of Exceedance
J	Wind Data
K	Site Audit Summary
L	Environmental Mitigation Implementation Schedule (EMIS)
M	Event Action Plans
N	Complaint Logs
O	Construction Programme
P	Waste Generated Quantity

ABBREVIATION AND ACRONYM

AL Levels	Action and Limit Levels
CEDD	Civil Engineering & Development Department
E / ER	Engineer/Engineer's Representative
EIA	Environmental Impact Assessment
EM&A	Environmental Monitoring and Audit
EMIS	Environmental Mitigation Implementation Schedule
EP	Environmental Permit
EPD	Environmental Protection Department
ET	Environmental Team
HVS	High Volume Sampler
IEC	Independent Environmental Checker
RE	Resident Engineer
RH	Relative Humidity
TSP	Total Suspended Particulates
QA/QC	Quality Assurance / Quality Control
SLM	Sound Level Meter
WMP	Waste Management Plan

EXECUTIVE SUMMARY

Introduction

1. This is the 15th Environmental Monitoring and Audit (EM&A) Report prepared by Cinotech Consultants Limited for the “Drainage Improvement in Northern Hong Kong Island – Hong Kong West Drainage Tunnel” (the Project). This report documents the findings of EM&A Works conducted in June 2009.
2. The site activities undertaken in the reporting month included:
 - Initial TBM excavation, installation of temporary facilities and permanent slope works at Eastern Portal;
 - TBM excavation and installation of temporary facilities at Western Portal;
 - Construction of temporary cofferdam and ELS works at Intake W0;
 - Site establishment works at Intakes SM1 and THR2;
 - Utilities trial pits and additional site investigation works at 5 locations;
 - Detailed Design Approval (DDA) submissions for Adit/Main Tunnel Intersection, Adits, Stilling Chambers and Turning Bays;
 - Approved in Principle (AIP) & Detailed Design Approval (DDA) submissions for temporary and permanent works for Intake Structures;
 - AIP & DDA submissions for temporary and permanent works for Dropshafts;
 - Environmental impact monitoring; and
 - Casting of tunnel segments.

Environmental Monitoring Works

3. Environmental monitoring for the Project was performed in accordance with the updated EM&A Manual and the monitoring results were checked and reviewed. Site audits were conducted once per week. The implementation of the environmental mitigation measures, Event Action Plans and environmental complaint handling procedures were also checked.

4. Summary of the non-compliance of the reporting month is tabulated in Table I.

Table I Summary Table for Non-compliance Recorded in the Reporting Month

Parameter	No. of Exceedance		No. of Exceedance Due to the Project		Action Taken
	Action Level	Limit Level	Action Level	Limit Level	
Eastern Portal					
1-hr TSP	0	0	0	0	N/A
24-hr TSP	0	0	0	0	N/A
Noise	1	0	0	0	N/A
Western Portal					
1-hr TSP	0	0	0	0	N/A
24-hr TSP	0	0	0	0	N/A
Noise	0	0	0	0	N/A
Water	0	0	0	0	N/A
Intake W0					
Noise	0	0	0	0	N/A
No. of Exceedance					Action Taken
Near Eastern Portal					
Ground Borne Noise	0				N/A
Near Western Portal					
Ground Borne Noise	0				N/A

Eastern Portal

1-hour TSP Monitoring

5. All 1-hour TSP monitoring was conducted as scheduled in the reporting month. No Action/Limit Level exceedance was recorded.

24-hour TSP Monitoring

6. All 24-hour TSP monitoring was conducted as scheduled in the reporting month. No Action/Limit Level exceedance was recorded.

Construction Noise

7. All construction noise monitoring was conducted as scheduled in the reporting month except noise monitoring on 26 June 2009 during the period between 1900 and 0700 was cancelled due to the adverse weather condition (Tropical Cyclone Warning Signal. No. 3). One Action Level exceedance was recorded due to the documented complaint.

Western Portal*1-hour TSP Monitoring*

8. All 1-hour TSP monitoring was conducted as scheduled in the reporting month. No Action/Limit Level exceedance was recorded.

24-hour TSP Monitoring

9. All 1-hour TSP monitoring was conducted as scheduled in the reporting month. No Action/Limit Level exceedance was recorded.

Construction Noise

10. All construction noise monitoring was conducted as scheduled in the reporting month except noise monitoring on 26 June 2009 during the period between 1900 and 0700 was cancelled due to the adverse weather condition (Tropical Cyclone Warning Signal. No. 3). No Action/Limit Level exceedance was recorded.

Water Quality

11. All water quality monitoring was conducted as scheduled in the reporting month. No Action/Limit Level exceedance was recorded.

Near Eastern Portal*Construction Ground Borne Noise (GNCl)*

12. All construction ground borne noise monitoring was conducted as scheduled in the reporting month except noise monitoring on 26 June 2009 during the period between 1900 and 0700 was cancelled due to the adverse weather condition (Tropical Cyclone Warning Signal. No. 3). No exceedance was recorded.

Construction Ground Borne Noise (GNC2)

13. All construction ground borne noise monitoring was conducted as scheduled in the reporting month except noise monitoring on 26 June 2009 during the period between 1900 and 0700 was

cancelled due to the adverse weather condition (Tropical Cyclone Warning Signal. No. 3). No exceedance was recorded.

Near Western Portal

Construction Ground Borne Noise (GNC4)

14. All construction ground borne noise monitoring was conducted as scheduled in the reporting month except noise monitoring on 26 June 2009 during the period between 1900 and 0700 was cancelled due to the adverse weather condition (Tropical Cyclone Warning Signal. No. 3). No exceedance was recorded.
15. Construction Ground Borne Noise Monitoring at GNC3 was temporary suspended since 7 May 2009 as the ISS EastPoint Property Management Ltd. received an instruction from the Incorporated Owners of Aegean Terrace that we are not permitted to conduct any noise monitoring inside Aegean Terrace for the Project.

Intake W0

Construction Noise

16. All construction noise monitoring was conducted as scheduled in the reporting month. No Action/Limit Level exceedance was recorded.

Environmental Licenses and Permits

17. Licenses/Permits granted to the Project include the Environmental Permit (EP) for the Project, An Environmental Permit No. EP-272/2007 was issued on 26 April 2007 and Environmental Permit No. EP-272/2007/A was issue on 26 October 2007. Later, the further Environmental Permit (FEP-01/272/2007/A) and (FEP-01/272/2007/B) was issued on 28 January 2008 and 25 June 2009 to Dragages-Nishimatsu Joint Venture.
18. Registration of Chemical Waste Producer (License: 5213-148-D2393-02 for Eastern Portal and No. 5213-172-D2393-01 for Western Portal), Water Discharge License (License No.: EP860/W10/XY0175 for Area of Mount Butler Office, EP860/W10/XY0177 for Eastern Portal, EP820/W9/XT086 for Western Portal, EP680/W10/XY0183 for Intake W0, WT00003372-2009 for Intake SM1, WT00003737-2009 for Intake MB16 and WT00003738-2009 for THR2) and Construction Noise Permit (License No.: GW-RS0404-09 for Eastern Portal, GW-RS0382-09 for Western Portal and GW-RS0408-09 for Intake W0).

Key Information in the Reporting Month

19. Summary of key information in the reporting month is tabulated in Table II.

Table II Summary Table for Key Information in the Reporting Month

Event	Event Details		Action Taken	Status	Remark
	Number	Nature			
Complaint received	3	Waste Management at Western Portal	Complaint of transportation and disposal of construction wastes from Hong Kong West Drainage Tunnel Construction Site at Cyberport (Investigation report was submitted)	Under reviewed by IEC	---
		Construction Noise at Eastern Portal (2)	Complaint of Construction Noise at EP (Investigation report was submitted)	Investigation Report submitted to DNJV for further submission	
Changes to the assumptions and key construction / operation activities recorded	0	---	N/A	N/A	---
Status of submissions under EP	1	Monthly EM&A Report (May 2009)	Submitted to EPD on 24 June 2009 (EP condition 3.3)	Verified by IEC	---
Notifications of any summons & prosecutions received	0	---	N/A	N/A	---
Future Key Issues:					
Major site activities for the coming month include: <ul style="list-style-type: none"> • Initial TBM excavation, site installation for TBM operation and permanent slope excavation for River Channel at Eastern Portal; • TBM excavation and site installation for TBM operation at Western Portal; • Excavation of intake structure at Intake W0; • Bend block supporting works and temporary cofferdam at Intake SM1; • Site preparation of Intakes THR2 and MB16; • Utilities trial pits and additional site investigation works at available intakes; and • Casting of tunnel segments in China. 					

1. INTRODUCTION

Background

- 1.1 Drainage Improvement in Northern Hong Kong Island – Hong Kong West Drainage Tunnel is a Designated Project (hereafter referred to as “the Project”) under the Environmental Impact Assessment Ordinance (Cap. 449). A study of environmental impact assessment (EIA) was undertaken to consider the key issues of air quality, noise, water quality, ecological, construction waste, landscape and visual, land use, cultural impacts, and identify possible mitigation measures associated with the works. An EIA Report was approved by the Environmental Protection Department (EPD) on 7 April 2006.
- 1.2 The project comprises the construction of a drainage tunnel deep into the ground in Mid-levels of the Northern Hong Kong Island from Tai Hang to Pokfulam to intercept and convey the stormwater from the upper catchment directly to the sea near Cyberport. The Drainage tunnel alignment starts from the Eastern Portal near Haw Par Mansion in Tai Hang and ends at the Western Portal located to the north of Cyberport running underneath the Pok Fu Lam, Tai Tam, Aberdeen and Lung Fu Shan Country Parks. The underground main drainage tunnel is 6.25m-7.25m in diameter and about 11km long. Two portals and a series of connecting adits and drop shafts are also been constructed. The general layout of the Project is shown in **Figure 1.1**.
- 1.3 An Environmental Permit (EP) No. EP-272/2007 was issued on 26 April 2007 for Drainage Improvement in Northern Hong Kong Island – Hong Kong West Drainage Tunnel to Drainage Services Department as the Permit Holder. Later, the further Environmental Permit (FEP-01/272/2007/A) and (FEP-01/272/2007/B) was issued on 28 January 2008 and 25 June 2009 to Dragages-Nishimatsu Joint Venture.
- 1.4 Cinotech Consultants Limited was commissioned by the Dragages-Nishimatsu Joint Venture (the Contractor) to undertake the Environmental Monitoring and Audit (EM&A) works for the Project. The Updated EM&A Manual was prepared by Cinotech to fulfill the requirements of the EP. The construction commencement of this Contract at Eastern Portal was on 17th April 2008 and 2nd May 2008 at Western Portal (land-based). The marine construction works was commenced on 30 May 2008. This is the 15th monthly EM&A report summarizing the EM&A works for the Project in June 2009.

Project Organizations

- 1.5 Different parties with different levels of involvement in the project organization include:
- Project Proponent – Drainage Services Department (DSD).
 - The Supervising Officer or Supervising Officer's Representative (SO or SOR) – Ove Arup & Partners (ARUP).
 - Environmental Team (ET) – Cinotech Consultants Limited (CCL).
 - Independent Environmental Checker (IEC) – Allied Environmental Consultants Limited (AEC).
 - Contractor - Dragages-Nishimatsu Joint Venture (DNJV).

1.6 The responsibilities of respective parties are detailed in Sections 1.14 to 1.28 of the updated EM&A Manual of the Project.

1.7 The key contacts of the Project are shown in Table 1.1 and the organization chart of ET is shown in **Figure 2.1**.

Table 1.1 Key Project Contacts

Party	Role	Name	Position	Phone No.	Fax No.
DNJV	Permit Holder	Mr. ALTIER Daniel	Project Manager	2671 7333	2671 9300
		Mr. UETAKE H.	Deputy Project Manager		
ARUP	Supervising Officer	Mr. Ted Tang	CRE	6117 6639	2436 1012
		Mr. Jackson Wong	SRE	6117 6636	
		Mr. Alan Ng	RE	9668 8350	
		Mr. Bernard Cheng	RE	98614939	
Cinotech	Environmental Team	Dr. Priscilla Choy	ET Leader	2151 2089	3107 1388
		Mr. Alex Ngai	Project Coordinator	2151 2076	
		Ms. Ivy Tam	Audit Team Leader	2151 2095	
		Mr. Henry Leung	Monitoring Team Leader	2151 2087	
AEC	Independent Environmental Checker	Ms. Claudine Lee	Independent Environmental Checker	2815 7028	2815 5399
DNJV	Contractor	Mr. Ben Ho	Environmental Officer	2671 7333	2671 9300

Construction Programme

1.8 The site activities undertaken in the reporting month included:

- Initial TBM excavation, installation of temporary facilities and permanent slope works at Eastern Portal;
- TBM excavation and installation of temporary facilities at Western Portal;
- Construction of temporary cofferdam and ELS works at Intake W0;
- Site establishment works at Intakes SM1 and THR2;
- Utilities trial pits and additional site investigation works at 5 locations;
- Detailed Design Approval (DDA) submissions for Adit/Main Tunnel Intersection, Adits, Stilling Chambers and Turning Bays;

- Approved in Principle (AIP) & Detailed Design Approval (DDA) submissions for temporary and permanent works for Intake Structures;
- AIP & DDA submissions for temporary and permanent works for Dropshafts;
- Environmental impact monitoring; and
- Casting of tunnel segments.

Table 1.2 Construction Programme Showing the Inter-Relationship with Environmental Protection/Mitigation Measures

Construction Works	Major Environmental Impact	Control Measures
Initial TBM excavation, installation of temporary facilities and permanent slope works at Eastern Portal	Noise, dust impact, water quality and waste generation	Provided water spraying during dust generation works
Initial TBM excavation and installation of temporary facilities at Western Portal		On-site waste sorting and implementation of trip ticket system
Construction of temporary cofferdam and ELS works at Intake W0		Appropriate desilting/sedimentation devices provided on site for treatment before discharge
Utilities trial pits and additional site investigation works at 5 locations	Nil	Nil
Detailed Design Approval (DDA) submissions for Adit/Main Tunnel Intersection, Adits, Stilling Chambers and Turning Bays	Nil	Nil
Approved in Principle (AIP) & Detailed Design Approval (DDA) submissions for temporary and permanent works for Intake Structures	Nil	Nil
AIP & DDA submissions for temporary and permanent works for Dropshafts	Nil	Nil
Environmental impact monitoring	Nil	Nil
Casting of tunnel segments	Nil	Nil

Summary of EM&A Requirements

1.9 The EM&A programme requires construction phase monitoring construction noise, air quality and water quality and environmental site audit. The EM&A requirements for each parameter are described in the following sections, including:

- All monitoring parameters;
 - Action and Limit levels for all environmental parameters;
 - Event Action Plans;
 - Environmental mitigation measures, as recommended in the project EIA study final report; and
 - Environmental requirements in contract documents.
- 1.10 The advice on the implementation status of environmental protection and pollution control/mitigation measures is summarized in Section 5 of this report.
- 1.11 This report presents the monitoring results, observations, locations, equipment, period, methodology and QA/QC procedures of the required monitoring parameters, namely air quality, water quality and noise levels and audit works for the Project in June 2009.

2. AIR QUALITY

Monitoring Requirements

2.1 1-hour and 24-hour TSP monitoring were conducted to monitor the air quality at Eastern and Western Portals. **Appendix A** shows the established Action/Limit Levels for the environmental monitoring works.

Monitoring Locations

2.2 Three designated monitoring stations, AQ1, AQ2 and AQ3 were selected for impact dust monitoring. Table 2.1 describes the air quality monitoring locations, which are also depicted in **Figure 3.1a-b**.

Table 2.1 Locations for Air Quality Monitoring

Monitoring Stations	Locations
AQ1	True Light Middle School of Hong Kong
AQ2	Outside Aegean Terrace
AQ3	Outside The Site Office at Western Portal

Monitoring Equipment

2.3 Table 2.2 summarizes the equipment used in the impact air monitoring programme. Copies of calibration certificates are attached in **Appendix B**.

Table 2.2 Air Quality Monitoring Equipment

Equipment	Model and Make	Quantity
Calibrator	G25A; S/N: 1536	1
1-hour TSP Dust Meter	Laser Dust Monitor – Model LD3	1
HVS Sampler	GMWS 2310 c/w of TSP sampling inlet	2

Monitoring Parameters, Frequency and Duration

2.4 Table 2.3 summarizes the monitoring parameters and frequencies of impact dust monitoring for the whole construction period. The air quality monitoring schedule for the reporting month is shown in **Appendix D**.

Table 2.3 Impact Dust Monitoring Parameters, Frequency and Duration

Parameters	Frequency
1-hr TSP	Three times / 6 days
24-hr TSP	Once / 6 days

Monitoring Methodology and QA/QC Procedure

1-hour TSP Monitoring

Measuring Procedures

2.5 The measuring procedures of the 1-hour dust meters were in accordance with the Manufacturer's Instruction Manual as follows:

- Pull up the air sampling inlet cover
- Change the Mode 0 to BG with once
- Push Start/Stop switch once
- Turn the knob to SENSI.ADJ and press it
- Push Start/Stop switch once
- Return the knob to the position MEASURE slowly
- Push the timer set switch to set measuring time
- Remove the cap and make a measurement

Maintenance/Calibration

2.6 The following maintenance/calibration was required for the direct dust meters:

- Check the meter at a 3-month interval and calibrate the meter at a 1-year interval throughout all stages of the air quality monitoring.

24-hour TSP Monitoring

Instrumentation

2.7 High volume (HVS) samplers (Model GMWS-2310 Accu-Vol) completed with appropriate sampling inlets were employed for 24-hour TSP monitoring. The sampler was composed of a motor, a filter holder, a flow controller and a sampling inlet and its performance specification complied with that required by USEPA Standard Title 40, Code of Federation Regulations Chapter 1 (Part 50). Moreover, the HVS also met all the requirements in section 2.5 of the updated EM&A Manual.

Operating/Analytical Procedures

2.8 Operating/analytical procedures for the operation of HVS were as follows:

- A horizontal platform was provided with appropriate support to secure the samplers against gusty wind.
- No two samplers were placed less than 2 meters apart.
- The distance between the sampler and an obstacle, such as buildings, was at least twice the height that the obstacle protrudes above the sampler.
- A minimum of 2 meters of separation from walls, parapets and penthouses was required for rooftop samples.
- A minimum of 2 meters separation from any supporting structure, measured horizontally was required.
- No furnaces or incineration flues were nearby.

- Airflow around the sampler was unrestricted.
 - The sampler was more than 20 meters from the drip line.
 - Any wire fence and gate, to protect the sampler, should not cause any obstruction during monitoring.
- 2.9 Prior to the commencement of the dust sampling, the flow rate of the high volume sampler was properly set (between 1.1 m³/min. and 1.4 m³/min.) in accordance with the manufacturer's instruction to within the range recommended in USEPA Standard Title 40, CFR Part 50.
- 2.10 For TSP sampling, fiberglass filters (G810) were used [Note: these filters have a collection efficiency of > 99% for particles of 0.3 mm diameter].
- 2.11 The power supply was checked to ensure the sampler worked properly. On sampling, the sampler was operated for 5 minutes to establish thermal equilibrium before placing any filter media at the designated air monitoring station.
- 2.12 The filter holding frame was then removed by loosening the four nuts and a weighted and conditioned filter was carefully centered with the stamped number upwards, on a supporting screen.
- 2.13 The filter was aligned on the screen so that the gasket formed an airtight seal on the outer edges of the filter. Then the filter holding frame was tightened to the filter holder with swing bolts. The applied pressure should be sufficient to avoid air leakage at the edges.
- 2.14 The shelter lid was closed and secured with the aluminum strip.
- 2.15 The timer was then programmed. Information was recorded on the record sheet, which included the starting time, the weather condition and the filter number (the initial weight of the filter paper can be found out by using the filter number).
- 2.16 After sampling, the filter was removed and sent to the HOKLAS laboratory (Wellab Ltd.) for weighing. The elapsed time was also recorded.
- 2.17 Before weighing, all filters were equilibrated in a conditioning environment for 24 hours. The conditioning environment temperature should be between 25°C and 30°C and not vary by more than ±3°C; the relative humidity (RH) should be < 50% and not vary by more than ±5%. A convenient working RH is 40%.

Maintenance/Calibration

- 2.18 The following maintenance/calibration was required for the HVS:
- The high volume motors and their accessories were properly maintained. Appropriate maintenance such as routine motor brushes replacement and electrical wiring checking were made to ensure that the equipment and necessary power supply are in good working condition.
 - High volume samplers were calibrated at bi-monthly intervals using GMW-25 Calibration Kit throughout all stages of the air quality monitoring.

Results and Observations

Eastern Portal (AQ1)

- 2.19 All 1-hour TSP monitoring was conducted as scheduled in the reporting month. No Action/Limit Level exceedance was recorded.
- 2.20 All 24-hour TSP monitoring was conducted as scheduled in the reporting month. No Action/Limit Level exceedance was recorded.

Western Portal (AQ2)

- 2.21 All 1-hour TSP monitoring was conducted as scheduled in the reporting month. No Action/Limit Level exceedance was recorded.

Western Portal (AQ3)

- 2.22 All 24-hour TSP monitoring was conducted as scheduled in the reporting month. No Action/Limit Level exceedance was recorded.
- 2.23 Wind data was obtained from the Meteorological Observations for King’s Park Automatic Weather Station for Eastern Portal and Wong Chuk Hang Automatic Weather Station for Western Portal. These wind data for the reporting period is summarized in **Appendix J**.
- 2.24 The monitoring data and graphical presentations of 1-hour and 24-hour TSP monitoring results are shown in **Appendices E and F** respectively.
- 2.25 In accordance with Condition 4.2 of the EP, all environmental monitoring data was made available to the public via internet access at the website <http://www.cinotech.com.hk/projects/WestDrainageTunnel/>.
- 2.26 According to our field observations, the major dust source identified at the designated air quality monitoring stations are as follows:

Area	Station	Major Noise Source
Eastern Portal	NC1 – True Light Middle School of Hong Kong	Road Traffic Dust Loading/unloading activities Excavation/breaking works
	NC2 – The Legend	
Western Portal	NC3 – Outside Aegean Terrace	Road Traffic Dust Loading/unloading activities TBM works Excavation Works
Intake W0	NC15 – Hong Kong Academy	Road Traffic Dust Excavation Works

Table 2.4 Summary Table of Air Quality Monitoring Results during the reporting month

Parameter	Date	Concentration (µg/m ³)	Action Level, µg/m ³	Limit Level, µg/m ³
Eastern Portal				
1-hr TSP (AQ1)	2-Jun-09	65.4	345	500
	3-Jun-09	82.0		
	4-Jun-09	72.2		
	8-Jun-09	31.9		
	9-Jun-09	138.3		
	11-Jun-09	166.9		
	15-Jun-09	64.5		
	16-Jun-09	72.5		
	19-Jun-09	97.8		
	23-Jun-09	205.2		
	25-Jun-09	26.1		
	26-Jun-09	228.4		
	30-Jun-09	90.8		
24-hr TSP (AQ1)	1-Jun-09	100.4	201	260
	6-Jun-09	145.8		
	12-Jun-09	101.4		
	18-Jun-09	107.5		
	24-Jun-09	62.8		
	30-Jun-09	39.6		
Western Portal				
1-hr TSP (AQ2)	2-Jun-09	46.3	321	500
	3-Jun-09	33.5		
	4-Jun-09	96.9		
	8-Jun-09	37.5		
	9-Jun-09	43.3		
	11-Jun-09	28.7		
	15-Jun-09	39.1		
	16-Jun-09	28.7		
	19-Jun-09	87.8		
	23-Jun-09	34.8		
	25-Jun-09	57.1		
	26-Jun-09	81.1		
	30-Jun-09	40.3		
24-hr TSP (AQ3)	1-Jun-09	122.3	156	260
	6-Jun-09	99.6		
	12-Jun-09	75.8		
	18-Jun-09	132.0		
	24-Jun-09	82.3		
	30-Jun-09	140.1		

3. NOISE

Airborne Construction Noise Monitoring

Monitoring Requirements

3.1 Four noise monitoring stations, namely NC1, NC2, NC3 and NC15 were selected for impact monitoring in the reporting month. **Appendix A** shows the established Action and Limit Levels for the environmental monitoring works.

Monitoring Locations

3.2 Noise monitoring was conducted at four designated monitoring stations as listed in Table 3.1. **Figure 3.1a-c** shows the locations of these stations.

Table 3.1 Noise Monitoring Stations

Monitoring Stations	Locations
NC1/NC1a	True Light Middle School of Hong Kong/Outside True Light Middle School of Hong Kong
NC2	The Legend
NC3	Outside Aegean Terrace
NC15	Hong Kong Academy

Monitoring Equipment

3.3 Table 3.2 summarizes the noise monitoring equipment. Copies of calibration certificates are provided in **Appendix B**.

Table 3.2 Noise Monitoring Equipment

Equipment	Model and Make	Qty.
Integrating Sound Level Meter	B&K Model 2238 and SVAN 959	3
Calibrator	B&K 4231 and SVAN 30A	1

Monitoring Parameters, Frequency and Duration

3.4 Table 3.3 summarizes the monitoring parameters, frequency and total duration of monitoring. The noise monitoring schedule is shown in **Appendix D**.

Table 3.3 Noise Monitoring Parameters, Frequency and Duration

Monitoring Stations	Parameter	Period	Frequency	Measurement
NC1 NC2 NC3 *NC15	L ₁₀ (30 min.) dB(A) L ₉₀ (30 min.) dB(A) L _{eq} (30 min.) dB(A)	0700-1900 hrs on normal weekdays	Once per week	Façade
NC1a NC2 NC3	L ₁₀ (5 min.) dB(A) L ₉₀ (5 min.) dB(A) L _{eq} (5 min.) dB(A)	1900 - 2300 hrs on all other days 0700 - 2300 hrs holidays & 2300 – 0700 hrs of next day		

*Free Field Measurement

Monitoring Methodology and QA/QC Procedures

- The Sound Level Meter was set on a tripod at a height of 1.2 m above the ground.
- For free field measurement, the meter was positioned away from any nearby reflective surfaces. All records for free field noise levels were adjusted with a correction of +3 dB(A).
- The battery condition was checked to ensure the correct functioning of the meter.
- Parameters such as frequency weighting, the time weighting and the measurement time were set as follows:
 - frequency weighting : A
 - time weighting : Fast
 - time measurement : 30 minutes / 5 minutes
- Prior to and after each noise measurement, the meter was calibrated using a Calibrator for 94.0 dB at 1000 Hz. If the difference in the calibration level before and after measurement was more than 1.0 dB, the measurement would be considered invalid and repeat of noise measurement would be required after re-calibration or repair of the equipment.
- The wind speed was frequently checked with the portable wind meter.
- At the end of the monitoring period, the L_{eq}, L₉₀ and L₁₀ were recorded. In addition, site conditions and noise sources were recorded on a standard record sheet.
- Noise measurement was paused temporarily during periods of high intrusive noise if possible and observation was recorded when intrusive noise was not avoided.
- Noise monitoring was cancelled in the presence of fog, rain, and wind with a steady speed exceeding 5 m/s, or wind with gusts exceeding 10 m/s.

Maintenance and Calibration

3.5 The microphone head of the sound level meter and calibrator were cleaned with a soft cloth at quarterly intervals.

- 3.6 The sound level meter and calibrator were checked and calibrated at yearly intervals.
- 3.7 Immediately prior to and following each noise measurement the accuracy of the sound level meter shall be checked using an acoustic calibrator generating a known sound pressure level at a known frequency. Measurements may be accepted as valid only if the calibration levels from before and after the noise measurement agree to within 1.0 dB.

Results and Observations

- 3.8 Noise monitoring (0700-1900 hrs on normal weekdays, 1900-2300 hrs on all other days, 2300-0700 hrs of next day and 0700-1900 hrs on holidays) at the three designated locations (NC1/NC1a (for restricted hours), NC2 and NC3) was conducted as scheduled in the reporting month for Eastern and Western Portal.
- 3.9 As noise monitoring for evening time inside the True Light Middle School of Hong Kong (NC1) throughout the construction period will cause disturbance to them. Thus, the noise monitoring for evening time will be conducted at outside the school (NC1a) at the nearest of the staff accommodation. As no baseline noise monitoring has been conducted at NC1a and the major noise source was the traffic noise along Tai Hang Road. The noise monitoring results will be adjusted with the reference baseline noise level at NC1 (1900-2300 on all other days and 0700 - 2300 hrs holidays & 2300 – 0700 hrs of next day) and will be used as reference only.
- 3.10 Noise monitoring (0700-1900 hrs on normal weekdays) at NC15 was conducted as scheduled in the reporting month for Intake W0.
- 3.11 Noise monitoring on 26 June 2009 during the period between 1900 and 0700 was cancelled due to the adverse weather condition (Tropical Cyclone Warning Signal. No. 3).

Eastern Portal (NC1 & NC2) - 0700-1900 hrs on normal weekdays

- 3.12 One Action Level exceedance was recorded due to the documented complaint.

Eastern Portal (NC1a & NC2) - 1900-2300 hrs on all other days and 0700-2300 hrs on holidays

- 3.13 No Action/Limit Level exceedance was recorded.

Eastern Portal (NC1a & NC2) - 2300-0700 hrs of next day

- 3.14 No Action/Limit Level exceedance was recorded.

Western Portal (NC3) - 0700-1900 hrs on normal weekdays

- 3.15 No Action/Limit Level exceedance was recorded.

Western Portal (NC3) - 1900-2300 hrs on all other days and 0700-2300 hrs on holidays

- 3.16 No Action/Limit Level exceedance was recorded.

Western Portal (NC3) – 2300-0700 hrs of next day

3.17 No Action/Limit Level exceedance was recorded.

Intake W0 (NC15) - 0700-1900 hrs on normal weekdays

3.18 No Action/Limit Level exceedance was recorded.

3.19 All the Construction Noise Levels (CNLs) reported in this report were adjusted with the corresponding baseline level (i.e. Measured Leq – Baseline Leq = Measured CNL), in order to facilitate the interpretation of the noise exceedance. The baseline noise level and the Noise Limit Level at each designated noise monitoring station are presented at Table 3.4.

3.20 Noise monitoring results and graphical presentations are shown in **Appendix G**. In accordance with Condition 4.2 of the EP, all environmental monitoring data was made available to the public via internet access at the website <http://www.cinotech.com.hk/projects/WestDrainageTunnel/>.

3.21 The major noise source identified at the designated noise monitoring stations are as follows:

Area	Station	Major Noise Source
Eastern Portal	NC1 – True Light Middle School of Hong Kong	Traffic Noise Loading/unloading activities Excavation/breaking works
	NC2 – The Legend	
Western Portal	NC3 – Outside Aegean Terrace	Traffic Noise Loading/unloading activities TBM works
Intake W0	NC15 – Hong Kong Academy	Traffic Noise Excavation works

Table 3.4 Baseline Noise Level and Noise Limit Level for Monitoring Stations

Station	Baseline Noise Level, dB (A)	Noise Limit Level, dB (A)
NC1 – True Light Middle School of Hong Kong	70.2 (at 0700 – 1900 hrs on normal weekdays)	70* (at 0700 – 1900 hrs on normal weekdays)
NC1a – Outside True Light Middle School of Hong Kong (the nearest of staff accommodation)	65.8 (at 0700 - 2300 hrs holidays & 1900 - 2300 hrs on all other days) 60.7 (at 2300 – 0700 hrs of next day) (reference)	65 (at 0700 - 2300 hrs holidays & 1900 - 2300 hrs on all other days) 50 (at 2300 – 0700 hrs of next day)
NC2 – The Legend	64.8 (at 0700 – 1900 hrs on normal weekdays) 59.1 (at 0700 - 2300 hrs holidays & 1900	75 (at 0700 – 1900 hrs

	- 2300 hrs on all other days) 53.9 (at 2300 – 0700 hrs of next day)	on normal weekdays) 65 (at 0700 - 2300 hrs holidays & 1900 - 2300 hrs on all other days)
NC3 – Outside Aegean Terrace	57.7 (at 0700 – 1900 hrs on normal weekdays) 53.8 (at 0700 - 2300 hrs holidays & 1900 - 2300 hrs on all other days) 52.0 (at 2300 – 0700 hrs of next day)	50 (at 2300 – 0700 hrs of next day)
NC15 – Hong Kong Academy	63.5 (at 0700 – 1900 hrs on normal weekdays)	70* (at 0700 – 1900 hrs on normal weekdays)

(*) reduce to 65 dB(A) during school examination periods.

Table 3.5 Summary Table of Noise Monitoring Results during the Reporting Month

Parameter	Date	Construction Noise Level : Leq(30min) dB (A)	Action Level	Limit Level,
Eastern Portal				
NC1	3-Jun-09	66.5 Measured \leq Baseline	When one documented complaint is received	70*dB(A)
	9-Jun-09	67.4 Measured \leq Baseline		
	19-Jun-09	66.8 Measured \leq Baseline		
	26-Jun-09	66.2 Measured \leq Baseline		
NC2	3-Jun-09	55.7		75dB(A)
	9-Jun-09	74.1		
	19-Jun-09	64.4		
	26-Jun-09	63.9		
Western Portal				
NC3	3-Jun-09	52.7 Measured \leq Baseline	When one documented complaint is received	75dB(A)
	9-Jun-09	55.7 Measured \leq Baseline		
	19-Jun-09	53.2 Measured \leq Baseline		
	26-Jun-09	53.7 Measured \leq Baseline		
Intake W0				
NC15	3-Jun-09	64.6	When one documented complaint is received	70*dB(A)
	9-Jun-09	58.9		
	19-Jun-09	61.9		
	26-Jun-09	61.9		
(Restricted Hours - 07:00 - 23:00 hrs holidays & 19:00 - 23:00 hrs on all other days)				
Parameter	Date	Construction Noise Level : Leq(5min) dB (A)	Action Level	Limit Level,
Eastern Portal				
NC1a (Reference)	3-Jun-09	62.9	When one documented complaint is received	65dB(A)
	7-Jun-09	65.3 Measured \leq Baseline		
	9-Jun-09	63.7		
	14-Jun-09	64.5		
	19-Jun-09	62.0		
	21-Jun-09	65.2 Measured \leq Baseline		
	28-Jun-09	62.0		
	30-Jun-09	63.7 Measured \leq Baseline		
NC2	3-Jun-09	61.2		
	7-Jun-09	58.8 Measured \leq Baseline		
	9-Jun-09	61.1		
	14-Jun-09	64.6		
	19-Jun-09	62.2		
	21-Jun-09	58.2 Measured \leq Baseline		
	28-Jun-09	61.5		
	30-Jun-09	59.7		
Western Portal				
NC3	3-Jun-09	49.5 Measured \leq Baseline	When one documented complaint is	65dB(A)
	7-Jun-09	52.5 Measured \leq Baseline		
	9-Jun-09	49.5 Measured \leq Baseline		

	14-Jun-09	50.0 Measured \leq Baseline	received	
	19-Jun-09	49.7 Measured \leq Baseline		
	21-Jun-09	51.0 Measured \leq Baseline		
	28-Jun-09	52.1 Measured \leq Baseline		
	30-Jun-09	51.8 Measured \leq Baseline		
(Restricted Hours – 23:00 – 07:00 hrs of next day)				
Eastern Portal				
NC1a (Reference)	3-Jun-09	58.4 Measured \leq Baseline	When one documented complaint is received	50dB(A)
	9-Jun-09	60.6 Measured \leq Baseline		
	19-Jun-09	60.3 Measured \leq Baseline		
	1-Jul-09	60.1 Measured \leq Baseline		
NC2	3-Jun-09	52.4 Measured \leq Baseline		
	9-Jun-09	53.9 Measured \leq Baseline		
	19-Jun-09	53.8 Measured \leq Baseline		
	1-Jul-09	53.8 Measured \leq Baseline		
Western Portal				
NC3	3-Jun-09	51.3 Measured \leq Baseline	When one documented complaint is received	50dB(A)
	9-Jun-09	49.0 Measured \leq Baseline		
	19-Jun-09	50.8 Measured \leq Baseline		
	1-Jul-09	49.3 Measured \leq Baseline		

(*) reduce to 65 dB(A) during school examination periods.

Ground Borne Construction Noise Monitoring

Monitoring Requirements

3.22 In accordance with the recommendations of the EIA study, ground borne noise monitoring is required to carry out during the TBM operation. Eight designated monitoring stations (GNC1 to GNC8) are designated for construction groundborne noise monitoring to check for compliance.

Monitoring Locations

3.23 Ground borne noise monitoring was conducted at GNC1 – True Light Middle School of Hong Kong, GNC2 – The Legend and GNC4 – Crane Court in the reporting month during the TBM operation. **Figure 3.1a-b** shows the locations of the monitoring stations.

Monitoring Equipment

3.24 The noise monitoring equipment shall be the same as stated in Section 3.4.

Monitoring Parameters, Frequency and Duration

3.25 Table 3.6 summarizes the monitoring parameters, frequency and total duration of monitoring. The noise monitoring schedule is shown in **Appendix D**.

Table 3.6 Ground Borne Noise Monitoring Parameters, Frequency and Duration

Monitoring Stations	Parameter	Period	Frequency
GNC1 GNC2 GNC4	L ₁₀ (30 min.) dB(A) L ₉₀ (30 min.) dB(A) L _{eq} (30 min.) dB(A)	0700-1900 hrs on normal weekdays	Once per week
	L ₁₀ (5 min.) dB(A) L ₉₀ (5 min.) dB(A) L _{eq} (5 min.) dB(A)	1900 - 2300 hrs on all other days 0700 - 2300 hrs holidays	

Results and Observations

- 3.26 Groundborne Noise monitoring (0700-1900 hrs on normal weekdays, 1900 – 2300 hrs on all other days and 0700 – 2300 hrs holidays) at True Light Middle of Hong Kong (GNC1), The Legend (GNC2) and Crane Court (GNC4) was conducted as scheduled in the reporting month except noise monitoring on 26 June 2009 during the period between 1900 and 0700 was cancelled due to the adverse weather condition (Tropical Cyclone Warning Signal. No. 3). The construction ground borne noise standards are presented at Table 3.7.
- 3.27 Construction Ground Borne Noise Monitoring at GNC3 was temporary suspended since 7 May 2009 as the ISS EastPoint Property Management Ltd. received an instruction from the Incorporated Owners of Aegean Terrace that we are not permitted to conduct any noise monitoring inside Aegean Terrace for the Project.
- 3.28 According to the approved EIA report, noise monitoring should be performed at NSR1a (i.e. Crane Court) when TBM is operating through the tunnel section between points A and B). Therefore, Ground borne noise monitoring has been conducted at Crane Court (GNC4) since 3 June 2009 during the TBM operated.
- 3.29 No exceedance of Construction Borne Noise Monitoring was recorded in the reporting month.

True Light Middle School of Hong Kong (GNC1) - 0700-1900 hrs on normal weekdays

- 3.30 No exceedance was recorded.

True Light Middle School of Hong Kong (GNC1) - 1900-2300 hrs on all other days and 0700-2300 hrs on holidays

- 3.31 No exceedance was recorded.

The Legend (GNC2) - 0700-1900 hrs on normal weekdays

- 3.32 No exceedance was recorded.

The Legend (GNC2) - 1900-2300 hrs on all other days and 0700-2300 hrs on holidays

3.33 No exceedance was recorded.

Crane Court (GNC4) - 0700-1900 hrs on normal weekdays

3.34 No exceedance was recorded.

Crane Court (GNC4) - 1900-2300 hrs on all other days and 0700-2300 hrs on holidays

No exceedance was recorded.

Table 3.7 Construction Ground Borne Noise Standards

Uses	Ground Borne Noise Criteria, dB(A) (Leq 30 min)		
	Daytime (except General Holidays and Sundays)*	Daytime during general holidays and Sundays and all days during Evening (1900 to 2300 hrs)**	Night time (2300 to 0700 hrs)
Domestic Premises	65	55	40
Educational Institutions (normal periods)	60	55	(1)
Education Institutions (during examination periods)	55	55	(1)

*10dB(A) below the noise criteria stipulated in EIAO-TM

**10dB(A) below the noise criteria stipulated in GW-TM

(1) No sensitive uses usually present during these periods

Table 3.8 Summary Table of Ground Borne Noise Monitoring Results during the Reporting Month

Parameter	Date	Construction Ground Borne Noise Level : Leq(5min) dB (A)	Standards
Near Eastern Portal			
GNC1	9-Jun-09	57.2	60 dB(A)
	19-Jun-09	55.3	
	26-Jun-09	54.7	
GNC2	9-Jun-09	53.8	65 dB(A)
	19-Jun-09	54.1	
	26-Jun-09	53.8	
Near Western Portal			
GNC4	3-Jun-09	49.3	65 dB(A)
	9-Jun-09	49.4	
	19-Jun-09	53.2	
	26-Jun-09	55.3	
(Restricted Hours - 07:00 - 23:00 hrs holidays & 19:00 - 23:00 hrs on all other days)			
Parameter	Date	Construction Ground Borne Noise Level : Leq(5min) dB (A)	Standards
Near Eastern Portal			
GNC2	9-Jun-09	51.2	55 dB(A)
	14-Jun-09	51.3	
	19-Jun-09	50.5	
	21-Jun-09	51.0	
	28-Jun-09	51.7	
	30-Jun-09	52.7	
Near Western Portal			
GNC4	3-Jun-09	49.1	55 dB(A)
	7-Jun-09	49.5	
	9-Jun-09	48.7	
	14-Jun-09	49.2	
	19-Jun-09	51.1	
	21-Jun-09	48.5	
	28-Jun-09	49.6	
	30-Jun-09	50.7	

4. WATER QUALITY

Monitoring Requirements

4.1 Dissolved oxygen (DO concentration in mg/L and DO saturation in percentage), Turbidity (Tby in NTU), Suspended Solid (SS in mg/L), pH, salinity and both water and ambient temperature monitoring were conducted to monitor the water quality. **Appendix A** shows the established Action/Limit Levels for the environmental monitoring works.

Monitoring Locations

4.2 Locations of designated Water Quality Monitoring Stations are shown in **Figure 4.1a-b** and described in Table 4.1. Samples shall be taken at all designated Monitoring and Control Stations.

Table 4.1 Locations for Water Quality Monitoring

Monitoring Stations	Coordinates	
	Northing	Easting
<i>Control Stations</i>		
CE (Ebb)	814956	830026
CF (Flood)	812420	831778
<i>Impact Stations</i>		
I1	813654	831088
I2	813582	831105
Intake A	813044	831603
Intake B	814583	830606

Monitoring Equipment

4.3 Table 4.2 summarizes the equipment used in the water quality monitoring program. All the monitoring equipment complied with the specifications stipulated in the Updated EM&A Manual. Copies of the calibration certificates of the equipment are shown in **Appendix B**.

Table 4.2 Water Quality Monitoring Equipment

Equipment	Model and Make	Qty.
Water Sampler	Kahlsico Water-Bottle Model 135DW 150	1
Multi-parameter Water Quality System	YSI 6820	2
Monitoring Position Equipment	“Magellan” Handheld GPS Model GPS-320	1

Monitoring Parameters, Frequency and Duration

4.4 Table 4.3 summarizes the monitoring parameters, monitoring period and frequencies of water quality monitoring.

Table 4.3 Frequency and Parameters of Water Quality Monitoring

Station	Parameters	Frequency	No. of depth sampled	Depth	No. of samples events
CE	<ul style="list-style-type: none"> • Temperature (°C) • pH (pH unit) • turbidity (NTU) • water depth (m) • salinity (mg/L) • dissolved oxygen (DO) (mg/L and % of saturation) • suspended solids (SS) (mg/L) 	3 times per week during the course of the marine works	3	<ul style="list-style-type: none"> • 3 water depths: 1m below water surface, mid-depth and 1m above sea bed. • If the water depth is less than 3m, mid-depth sampling only. • If the water depth is less than 6m, omit mid-depth sampling. 	2 per monitoring day (1 for mid-ebb and 1 for mid-flood)
CF			2		
I1			3		
I2			3		
Intake A			3		
Intake B			3		

Monitoring Methodology, Calibration Details and QA/QC Procedures

Instrumentation

4.5 A multi-parameter meter (Model YSI 6820 C-M) was used to measure DO, DO saturation, turbidity, salinity and temperature.

Operating/Analytical Procedures

4.6 At each measurement, two consecutive measurements of DO concentration, DO saturation, salinity, turbidity and temperature were taken. Where the difference in the value between the first and second readings of each set was more than 25% of the value of the first reading, the reading was discarded and further readings were taken.

4.7 For SS measurement, duplicate water samples for SS were taken and analysed at each monitoring station at each sample depth. The sample bottles were then packed in cool-boxes

(without being frozen), and delivered to a HOKLAS accredited laboratory for analysis of suspended solids concentrations within 24 hours.

Maintenance and Calibration

- 4.8 Before each round of monitoring, a zero check in distilled water was performed with the turbidity probe of YSI 6820-C-M. The probe was then calibrated with a solution of known NTU.
- 4.9 QA/QC procedures as attached in **Appendix C** are available for the SS analyzed in the HOKLAS-accredited laboratory, WELLAB Ltd.

Results and Observations

- 4.10 All water quality monitoring was conducted as scheduled in the reporting month. No Action/Limit Level exceedance was recorded. The monitoring data and graphical presentations of the monitoring results are shown in **Appendix H**.
- 4.11 In accordance with Condition 4.2 of the EP, all environmental monitoring data was made available to the public via internet access at the website <http://www.cinotech.com.hk/projects/WestDrainageTunnel/>.
- 4.12 During the water quality monitoring, the areas of inspection included the general environmental conditions in the vicinity of the site, pollution control and mitigation measures within the site; and also review on the environmental conditions outside the site area that are likely to be affected, directly or indirectly, by site activities. The findings have been recorded in our Field Record Sheets.
- 4.13 No Action/Limit Level exceedance was recorded.
- 4.14 The summary of exceedance record in reporting month is shown in **Appendix I**.

Underground water level

- 4.15 Ground water levels were measured once per month during the construction phase in order to ensure the water levels at those intakes near to the natural stream courses and thus on the surrounding habitats will not be significantly affected.
- 4.16 Locations of designated ground water level (borehole with piezometer) monitoring station UC1 at Eastern Portal has been changed to ADH48 which was verified by IEC on 5th June 2008. Ground water level monitoring location is shown in **Figure 4.2** and the Monitoring data are shown in Table 4.4.

Table 4.4 Ground Water Level Monitoring Data at Location ADH48

Date	Water Level (from ground)/m
5 June 2009	8.25
17 June 2009	8.12

5. ENVIRONMENTAL AUDIT

Site Audits

- 5.1 Site audits were carried out on a weekly basis to monitor the timely implementation of proper environmental management practices and mitigation measures in the Project site. The summaries of site audits are attached in **Appendix K**.
- 5.2 Site audits were conducted on 3rd, 10th, 17th and 25th June 2009. IEC site inspections were conducted on 25th June 2009. No non-compliance was observed during the site audits.

Review of Environmental Monitoring Procedures

- 5.3 The monitoring works conducted by the monitoring team were inspected regularly. The following observations have been recorded for the monitoring works:

Air Quality Monitoring

- The monitoring team recorded all observations around the monitoring stations within and outside the construction site.
- The monitoring team recorded the temperature and weather conditions on the monitoring days.

Noise Monitoring

- The monitoring team recorded all observations around the monitoring stations, which might affect the monitoring result.
- Major noise sources were identified and recorded. Other intrusive noise attributing to the result was trimmed off by pausing the monitoring temporarily.

Water Quality Monitoring

- The monitoring team recorded all observations around the monitoring stations, which might affect the monitoring result.
- The monitoring team recorded the weather condition on the monitoring day.

Status of Environmental Licensing and Permitting

- 5.4 All permits/licenses obtained for the Project are summarized in Table 5.1.

Status of Waste Management

- 5.5 The waste management of the Project has to follow the requirements and procedures stated in the Waste Management Plan which was prepared by the Contractor.
- 5.6 During this reporting period, a total 13 nos. of dump trucks of waste were delivered to SENT

landfill and 288 nos. of C&D waste was delivered to Public Fill Reception Facilities. Both the trip ticket system and chit accounting system for disposal of waste were operating smoothly to date. No overloading case was recorded during this reporting period. No disposal of inert C&D material to public sorting facilities and no dump truck without cover were reported from CEDD. In respect of the dump truck cover, DNJV keeps on take record photos and inspection to ensure that all dump trucks have fully covered the skip before leaving the site.

5.7 The amount of wastes generated by the activities of the Project during the reporting month is shown in **Appendix P**.

Table 5.1 Summary of Environmental Licensing and Permit Status

Permit No.	Valid Period		Details	Status
	From	To		
Environmental Permit (EP)				
FEP-01/272/2007/B	25/6/09	N/A	Construction of a 6.25m-7.25m in diameter and about 11 km long underground main drainage tunnel, 2 portals and a series of connecting adits and drop shafts.	Valid
Effluent Discharge License				
EP860/W10/XY0175	23/06/08	30/06/13	Industrial discharge (Area of Mount Butler Office)	Valid
EP860/W10/XY0177	23/06/08	30/06/13	Industrial discharge (Eastern Portal Site)	Valid
EP820/W9/XT086	22/07/08	31/07/13	Industrial discharge (Western Portal Site)	Valid
EP680/W10/XY0183	19/11/08	30/11/13	Industrial discharge (Intake W0, Stubbs Road, Wan Chai, HK)	Valid
WT00003372-2009	-	30/4/14	Industrial discharge (Intake SM1)	Valid
WT00003737-2009	-	31/5/14	Industrial discharge (Intake MB16)	Valid
WT00003738-2009	-	31/5/14	Industrial discharge (Intake THR2)	Valid
Registration of Chemical Waste Producer				
5213-148-D2393-02	---	N/A	Chemical waste types: Spent oil	Valid
5213-172-D2393-01	---	N/A	Chemical waste types: Spent oil	Valid
Construction Noise Permit (CNP)				
GW-RS0404-09	04/06/09	03/09/09	Construction Noise Permit for the use of powered mechanical equipment for carrying out construction work at Hong Kong West Drainage Tunnel (Eastern Portal) (DSD Contract No. DC/2007/10), Tai Hang Road, Causeway Bay, Hong Kong.	Valid
GW-RS0382-09	25/05/09	25/08/09	Construction Noise Permit for the use of powered mechanical equipment for carrying out construction work and performing prescribed construction work at Hong Kong West Drainage Tunnel (Western Portal), Cyberport Road, Cyberport, Hong Kong (DSD Contract No. Dc/2007/10).	Valid
GW-RS0408-09	29/05/09	24/11/09	Construction Noise Permit for the use of powered mechanical equipment for carrying out construction work at a construction site of "Hong Kong West Drainage Tunnel" near Stubbs Road Garden, Wan Chai, Hong Kong	Valid

Implementation Status of Environmental Mitigation Measures

5.8 During site inspections in the reporting month, one non-conformance was identified. ET weekly site inspections were carried out during the reporting month and the observations and recommendations are summarized in Table 5.2.

Table 5.2 Observations and Recommendations of Site Inspections

Parameters	Date	Non-Compliance	Follow-up
<i>Noise</i>	17/06/2009	Full noise enclosure at Eastern Portal was observed still under construction during the TBM excavation. In accordance with the Approved EIA Report and Environmental Permit, full noise enclosure should be available before the operation of TBM including the transportation of excavated spoil to the muck out area for temporary storage. The full noise enclosure should be the same as shown in the noise enclosure design plan submitted to EPD. Verbal warning was issued during the site inspection on 3 June 2009. The Contractor was reminded to rectify the situation as a matter of urgency.	Follow-up action was needed for the item.

Parameters	Date	Observations and Recommendations	Follow-up
<i>Water Quality</i>	03/06/2009	Stagnant water was observed at the pit area at near de-silting plant at Western Portal. The Contractor was reminded to dry it out.	Rectification/improvement was observed during the follow-up audit session.
	10/06/2009	Stagnant water was observed from blocking at the U-Channel at near the sedimentation tank at Western Portal. The Contractor was reminded to pump it out.	The item was not rectified during the follow-up audit session.
	10/06/2009	Standing water was observed at the drip tray at Intake HKU1. The Contractor was reminded to dry it out after the rain.	Rectification/improvement was observed during the follow-up audit session.
	17/06/2009	Stagnant water was observed from blocking at the U-Channel at near the sedimentation tank at Western Portal. The Contractor was reminded to pump it out.	Rectification/improvement was observed during the follow-up audit session.
	25/06/2009	General refuse was observed at near the outfall at Western Portal (within the silt curtain). The Contractor was reminded to clean them up.	Rectification/improvement was observed during the follow-up audit session.
<i>Air Quality</i>	10/06/2009	Dust generation was observed during the rock breaking with insufficient water-spray at Eastern Portal. The Contractor was reminded to provide water-spray more frequently.	Rectification/improvement was observed during the follow-up audit session.
	25/06/2009	Over 20 cement bags were observed without covering at Eastern Portal. The Contractor was reminded to cover them and provide three sides enclosure with top shelter during the de-bagging and grouting works.	Rectification/improvement was observed during the follow-up audit session.
<i>Noise</i>	25/06/2009	Gap was observed at the noise enclosure at	Follow-up action was needed

Parameters	Date	Observations and Recommendations	Follow-up
		Eastern Portal. However, no TBM works were operated. The Contractor was reminded to rectify the situation as soon as possible before the operation of TBM.	for the item.
Waste / Chemical Management	03/06/2009	Construction waste was observed at the sedimentation tank at Western Portal. The Contractor was reminded to clear the waste and maintain the tank can function properly.	Rectification/improvement was observed during the follow-up audit session.
	03/06/2009	Empty oil drum was observed not stored properly at Western Portal. The Contractor was reminded to store them properly in the chemical waste storage area.	Rectification/improvement was observed during the follow-up audit session.
	03/06/2009	General refuse was observed at inside the pile at Eastern Portal. The Contractor was reminded to clean them up.	*Follow-up action was needed for the item.
	10/06/2009	General refuse was observed at inside the pile at Eastern Portal. The Contractor was reminded to clean them up.	*Follow-up action was needed for the item.
	17/06/2009	General refuse was observed at inside the pile at Eastern Portal. The Contractor was reminded to clean them up.	*Follow-up action was needed for the item.
	13/05/2009	Oil stains were observed at underneath of the plant at Intake W0. The Contractor was reminded to clean them up and well-maintained the plant equipments.	This item was not observed during the site inspection.
	13/05/2009	Mud was observed at the U-Channel at Western Portal. The Contractor was reminded to clear them.	Rectification/improvement was observed during the follow-up audit session.
	20/05/2009	Vegetation waste was observed at the stream of Intake THR2. The Contractor was reminded to clear them properly.	This item was not observed during the site inspection.
	27/05/2009	General refuse was observed at the tank at Western Portal. The Contractor was reminded to clean them up and maintain the site cleanliness properly.	Rectification/improvement was observed during the follow-up audit session.
Ecology	03/06/2009	Silty water was observed nearly overflow at the water recycling tank at Intake MA14. The Contractor was reminded to review the capacity of the tank and ensure the construction activities will not cause any disturbance to the stream.	Rectification/improvement was observed during the follow-up audit session.
Marine Ecology	03/06/2009	Silt curtain was observed deployed partly at Western Portal. The Contractor was reminded to install the silt curtain properly.	#The item was not rectified during the follow-up audit session. (The marine based construction works have finished and no waste water was discharged into the sea from site during inspection)
	10/06/2009	Silt curtain was observed deployed partly at Western Portal. The Contractor was reminded to install the silt curtain properly.	#The item was not rectified during the follow-up audit session. (The marine based construction works have finished and no waste water was discharged into the sea from site during inspection)
	17/06/2009	Silt curtain was observed deployed partly at	#The item was not rectified

Parameters	Date	Observations and Recommendations	Follow-up
		Western Portal. The Contractor was reminded to install the silt curtain properly.	during the follow-up audit session. (The marine based construction works have finished and no waste water was discharged into the sea from site during inspection)
	25/06/2009	Silt curtain was observed deployed partly at Western Portal. The Contractor was reminded to install the silt curtain properly.	#Follow-up action was needed for the item. (The marine based construction works have finished and no waste water was discharged into the sea from site during inspection)
Reminders	03/06/2009	The Contractor was reminded of the followings: - Keep clear the standing water in the label bags that secure around the trees for the project site area.	*Follow-up action was needed for the item.
	10/06/2009	The Contractor was reminded of the followings: - Keep clear the standing water in the label bags that secure around the trees for the project site area.	Rectification/improvement was observed during the follow-up audit session.
	17/06/2009	The Contractor was reminded of the followings: - Provide drip tray for the generator at Intake HRI.	This item was not observed during the site inspection.
	25/06/2009	The Contractor was reminded of the followings: - Clear the general refuse and stagnant water at near the water diversion pipe at Eastern Portal.	*Follow-up action was needed for the item.
	25/06/2009	The Contractor was reminded of the followings: - Clear the standing water at the drip tray at underneath the Wetsep at Intake W0.	Rectification/improvement was observed during the follow-up audit session.
	25/06/2009	The Contractor was reminded of the followings: - Clear the standing water at the drip tray and pit area at Western Portal.	Rectification/improvement was observed during the follow-up audit session.
	25/06/2009	The Contractor was reminded of the followings: - Clear the discarded bitumen oil at the pier at Western Portal.	The item was not rectified during the follow-up audit session.

Note: (*) The Environmental deficiencies have been rectified by the Contractor. However, the item was reoccurred during the follow-up site audit due to construction activities/rainstorm. The Contractor was reminded to rectify the deficiencies more frequently.

(#) DNJV was being prepared the variation of the FEP for this issue. Approval has been granted from EPD on 25 June 09 for application of variation of environmental permit regarding the removal of the silt curtain when there is no marine-based construction works being carried out at the Western Portal.

5.9 The monthly IEC audit was carried out on 25th June 2009, the observations were recorded and they are presented as follows:

5.10 The last observation and non-compliance issued by IEC on 20th May 2009 were closed. (Observation at EP was rectified. NC at MA14 was no longer valid as works at the concerned area were completed. NC at WP was partially rectified.)

25th June 2009

Eastern Portal

- Enclosure was not provided for grouting area. Prompt provision of enclosure is required before grouting works commencement.
- Noise enclosure was partially completed. The Contractor should complete the noise enclosure construction as soon as possible. All gaps and opening should be sealed to avoid noise emission.
- Some tree branches were shaded by the noise enclosure, which may affect the health of tree. Mitigation measures should be sought as soon as possible.

Western Portal

- Silt curtain was partially provided. Further improvement is needed to fulfill the EP condition.
- Oil leakage (water proofing oil) was observed near the waterfront at segment storage area. Prompt clean up is needed.

Eastern, Western Portals and Intake W0

- Stagnant water was observed at the sites. At EP, a number of water ponds were found near nullah. At W0, drip tray under sedimentation plant was full of water. At WP, drip trays for oil drum were full of water and stagnant water was found at segment storage area, U-Channel and next to water treatment plant. Prompt clean up and protection measures should be provided.

Non-compliance Recorded during Site Inspections

- 5.11 One non-compliance was recorded in the reporting month.

Summary of Mitigation Measures Implemented

- 5.12 The Contractor has implemented the mitigation measures as recommended in the EIA and the updated EM&A Manual in the reporting period except those mitigation measures not applicable at this stage. Status of the implementation of mitigation measures is presented in Table 1.2 and **Appendix L**.
- 5.13 According to the updated EM&A Manual and EP condition, mitigation measures such as noise enclosure and use of quiet PME are required to be implemented.
- 5.14 The actual implementation status of major mitigation measures required under the EP is as follows:
- Installation of silt curtain during the course of marine works.
 - Design of noise enclosure at Eastern Portal.
 - Submitted the Alternative Plant Inventory (EP condition 2.8(c)).
- 5.15 An updated summary of the EMIS is provided in **Appendix L**.

Implementation Status of Event Action Plans

- 5.16 The Event Action Plans for air quality and noise are presented in **Appendix M**.

*Eastern Portal*1-hr TSP Monitoring

5.17 No Action/Limit Level exceedance was recorded in the reporting month.

24-hr TSP Monitoring

5.18 No Action/Limit Level exceedance was recorded in the reporting month.

Construction Noise

5.19 One Action Level exceedance was recorded in the reporting month due to the documented complaint.

*Western Portal*1-hr TSP Monitoring

5.20 No Action/Limit Level exceedance was recorded in the reporting month.

24-hr TSP Monitoring

5.21 No Action/Limit Level exceedance was recorded in the reporting month.

Construction Noise

5.22 No Action/Limit Level exceedance was recorded for construction noise.

Water Quality

5.23 No Action/Limit Level exceedance was recorded for water quality.

*Near Eastern Portal*Construction Ground Borne Noise

5.24 No exceedance was recorded for construction ground borne noise.

*Near Western Portal*Construction Ground Borne Noise

5.25 No exceedance was recorded for construction ground borne noise.

*Intake W0*Construction Noise

5.26 No Action/Limit Level exceedance was recorded in the reporting month.

Summary of Complaint, Warning, Notification of any Summons and Successful Prosecution

5.27 Three environmental complaints were received in the reporting month. The details are as

follow:-

- 5.28 The first complaint was received by EPD on 3 June 2009 regarding the transportation and disposal of construction wastes from Hong Kong West Drainage Tunnel Construction Site at Cyberport. EPD subsequently referred the complaint to the Environmental Team Leader (ETL) of the Project through the e-mail on 3 June 2009.
- 5.29 The second complaint was received by Resident Site Staff (RSS) referred by a Wan Chai DC member (Mr David Lai) on 23 June 2009. The few noise complaints were raised by a resident of The Legend and Ronsdale Garden regarding the Construction Noise Nuisance from the construction works at Eastern Portal Site Area since 7:00a.m and in the afternoon.
- 5.30 The last complaint was raised by Ms Wong of Goodwell Property Management, she wrote on behalf of the Estate Owner Committee of Legend at Tai Hang about noise nuisance arising from the excavation works at Eastern Portal site portion. The Committee requested the Contractor to provide mitigation measures to minimise the impact.
- 5.31 No warning, summon and notification of successful prosecution was received in the reporting month.
- 5.32 There were a total of 26 environmental complaints, no warning, summons and successful prosecution received since the commencement of the Project. The Complaint Log is attached in **Appendix N**.

6. FUTURE KEY ISSUES

Key Issues for the Coming Month

6.1 Key environmental issues at Eastern and Western Portals and Intake W0 in the coming month include:

Both Eastern and Western Portals and Intake W0

- Noise from operation of the equipment, especially for rock-breaking activities and machinery on-site;
- Dust generation from stockpiles of dusty materials, excavation works and rock breaking activities;
- Runoff from exposed slope;
- Wastewater and runoff discharge from site;
- Regular removal of silt, mud and sand along u-channels and sedimentation tanks;
- Review and implementation of temporary drainage system for the surface runoff;
- Proper storage of construction materials on site;
- Storage of chemicals/fuel and chemical waste/waste oil on site;
- Watering for rock breaking activity, soil nailing and on haul road;
- Accumulation of general and construction waste on site.

Only at Western Portal

- Contamination of marine water.

6.2 The tentative program of major site activities and the impact prediction and control measures for the coming two month, i.e. July 2009 to August 2009 are summarized as follows:

Construction Works	Major Impact Prediction	Control Measures
- Excavation permanent slope, segment storage yard formation, fabrication of the TBM, installation of the conveyors system and Main Tunnel excavation at Eastern Portal. - Main Tunnel excavation,	Air impact (dust)	a) Frequent watering of haul road and unpaved/exposed areas; b) Frequent watering or covering stockpiles with tarpaulin or similar means; and c) Watering of any earth moving activities.
	Water quality impact (surface run-off)	d) Diversion of the collected effluent to de-silting facilities for treatment prior to discharge to public storm water drains; e) Provision of adequate de-silting facilities for treating surface run-off and other collected effluents prior to discharge; f) Provision of perimeter protection such as sealing of hoarding footings to avoid run-off from entering the existing storm water drainage system via public road; and g) Provision of measures to prevent discharge into the stream.

Construction Works	Major Impact Prediction	Control Measures
installation of steel ramp for trucks unloading spoil material onto the barge and temporary facilities for TBM operation at Western Portal. - Excavation for intake shaft at Intake W0. - Preparation works, utilities trial pits and additional site investigation works at available intakes	Noise Impact	h) Scheduling of noisy construction activities if necessary to avoid persistent noisy operation; i) Controlling the number of plants use on site; j) Regular maintenance of machines; and k) Use of acoustic barriers if necessary.

Monitoring Schedule for the Next Month

6.3 The tentative environmental monitoring schedules for the next month are shown in **Appendix D**.

Construction Program for the Next Month

6.4 The tentative construction program for the Project is provided in **Appendix O**.

7. CONCLUSIONS AND RECOMMENDATIONS

Conclusions

- 7.1 Environmental monitoring works were performed in the reporting month and all monitoring results were checked and reviewed.

1-hr TSP Monitoring

- 7.2 All 1-hr TSP monitoring was conducted as scheduled in the reporting month. No Action/Limit Level exceedance was recorded.

24-hr TSP Monitoring

- 7.3 All 24-hr TSP monitoring was conducted as scheduled in the reporting month. No Action/Limit Level exceedance was recorded.

Construction Noise Monitoring

- 7.4 All construction noise monitoring was conducted as scheduled in the reporting month. One Action level exceedance was recorded due to the documented complaint.

Construction Ground Borne Noise Monitoring

- 7.5 All construction noise monitoring was conducted as scheduled in the reporting month. No exceedance was recorded.

Water Quality

- 7.6 All water quality monitoring was conducted as scheduled in the reporting month. No Action/Limit Level exceedance was recorded.

Complaint and Prosecution

- 7.7 Three environmental relevant complaints and no environmental prosecution were received in the reporting month.

Recommendations

- 7.8 According to the environmental audit performed in the reporting period, the following recommendations were made:

Air Quality Impact

- To prohibit any open burning on site.
- To regularly maintain the machinery and vehicles on site.
- To implement dust suppression measures on all haul roads, stockpiles, dry surfaces and excavation works.
- To provide hoarding

Noise Impact

- To inspect the noise sources inside the site.
- To space out noisy equipment and position the equipment as far away as possible from sensitive receivers.
- To provide temporary noise barriers for operations of noisy equipment near the noise sensitive receivers in an appropriate location.

Water Impact

- To prevent any surface runoff discharge into any stream course.
- To review and implement temporary drainage system.
- To identify any wastewater discharges from site.
- To ensure properly maintenance for de-silting facilities.
- To clear the silt and sediment in the sedimentation tanks.
- To review the capacity of de-silting facilities for discharge.
- To divert all the water generated from construction site to de-silting facilities with enough handling capacity before discharge.
- To avoid accumulation of stagnant and ponding water on site.

Waste/Chemical Management

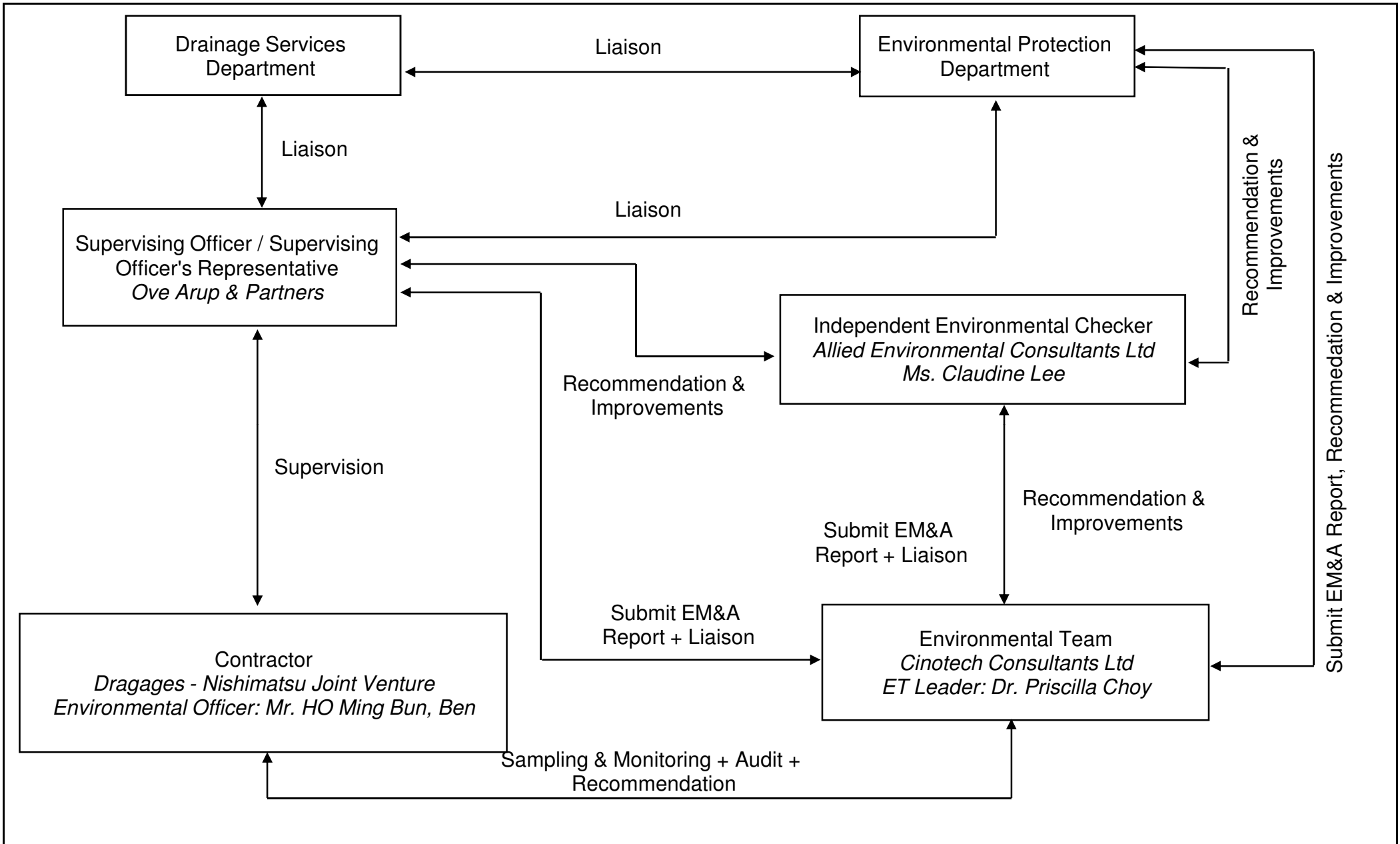
- To check for any accumulation of waste materials or rubbish on site.
- To ensure the performance of sorting of C&D materials at source (during generation);
- To carry out inspection of dump truck at site exit to ensure inert and non-inert C&D materials are properly segregated before removing off site.
- To avoid any discharge or accidental spillage of chemical waste or oil directly from the site.
- To avoid improper handling or storage of oil drum on site.

FIGURES

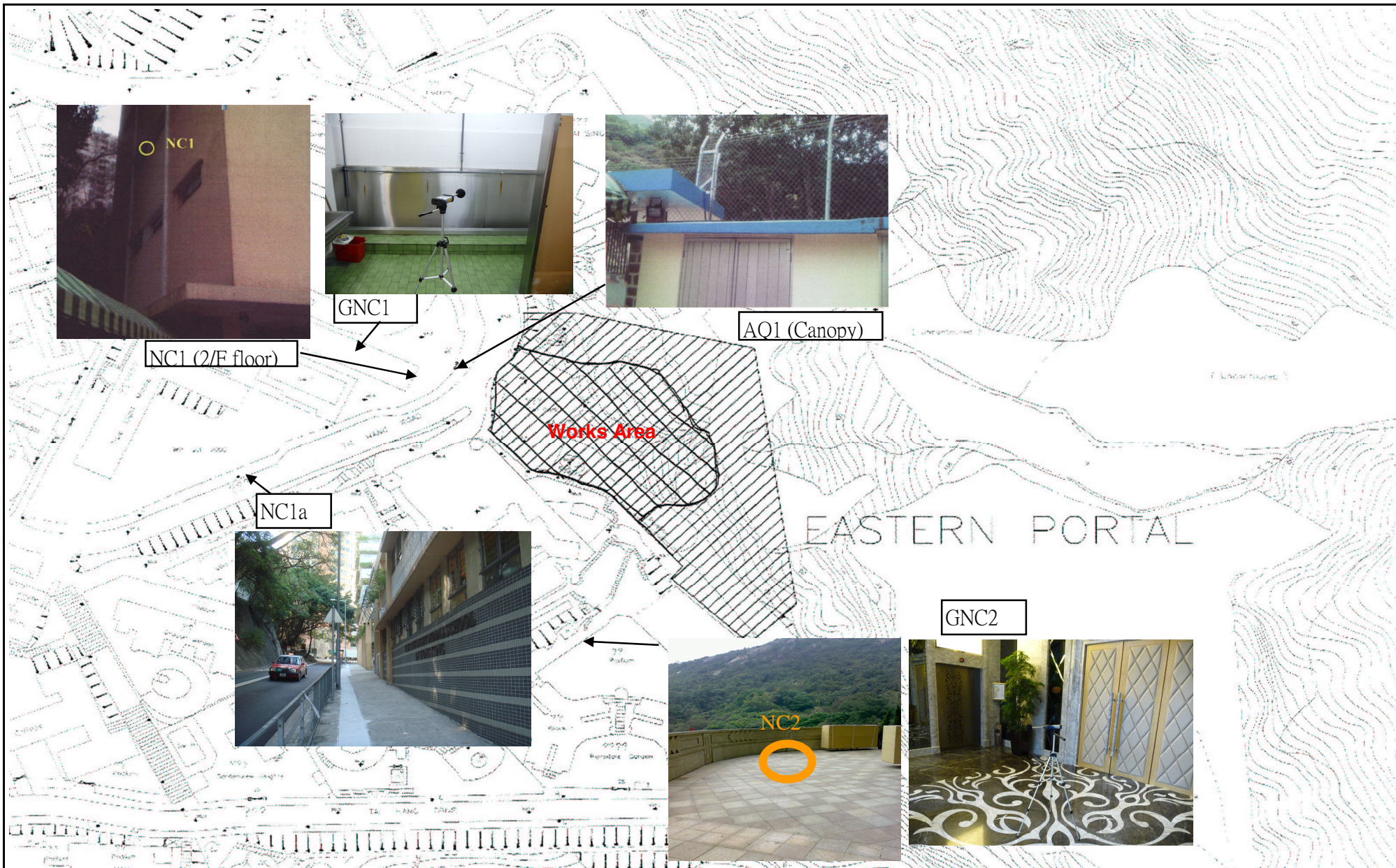


Title	Contract No. DC/2007/10		Scale	Project
	Design and Construction of Hong Kong West Drainage Tunnel		N.T.S	No. MA8001
	Site Layout Plan		Date	Figure
			Apr-08	1.1





Title	Contract No. DC/2007/10	Scale	N.T.S	Project No.	MA8001	CINOTECH
	Design and Construction of Hong Kong West Drainage Tunnel	Date	Apr-08	Figure	2.1	
Organization Chart						



Title	Contract No. DC/2007/10		Scale	Project No.	Project No. MA8001
	Design and Construction of Hong Kong West Drainage Tunnel (Eastern Portal)				
	Locations of Air Quality and Noise Monitoring Station		Date	Figure	
			Nov-08	3.1a	

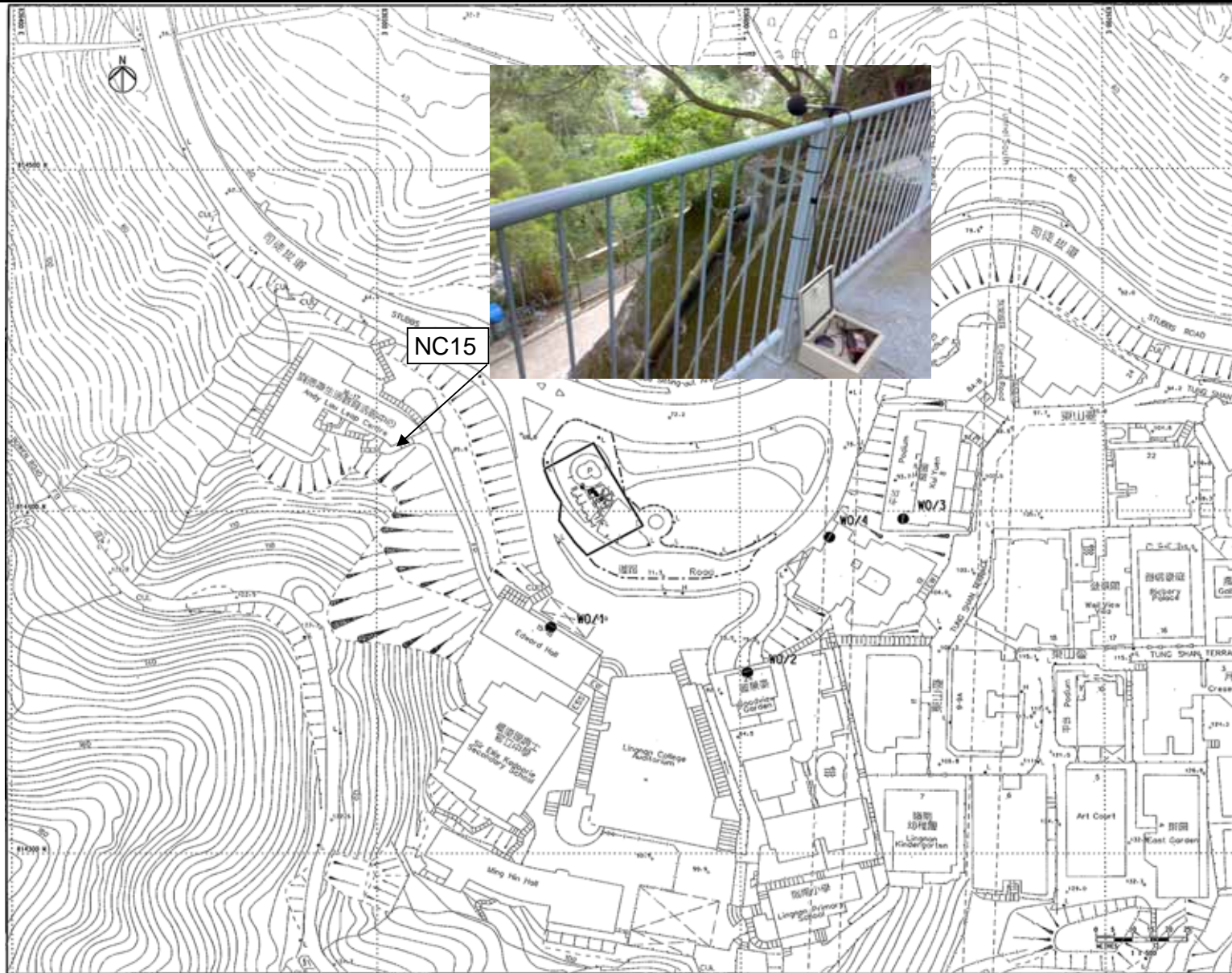





Title
 Contract No. DG/2007/10
 Design and Construction of Hong Kong West Drainage Tunnel
 (Western Portal)
 Locations of Air Quality and Noise Monitoring Station

Scale	N.T.S	Project No.	MA8001
Date	Jun-09	Figure	3.1b

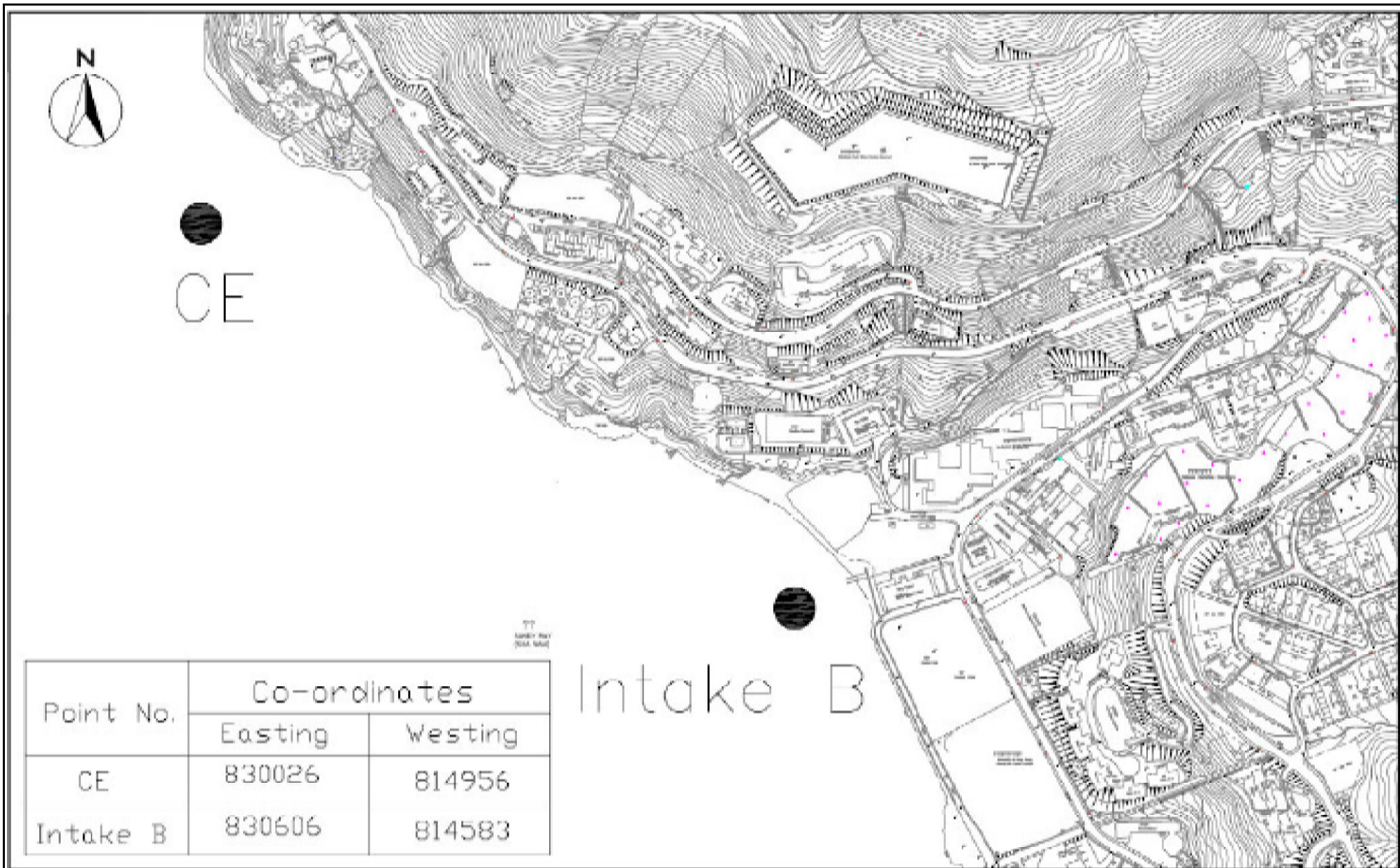
CINOTECH



Title	Contract No. DC/2007/10	Scale	Propos	CINOTECH
	Design and Construction of Hong Kong West Drainage Tunnel (Intake W0)	N.T.S	No. MA8001	
Locations of Noise Monitoring Stations		Date	Figure	
		May-09	3c	



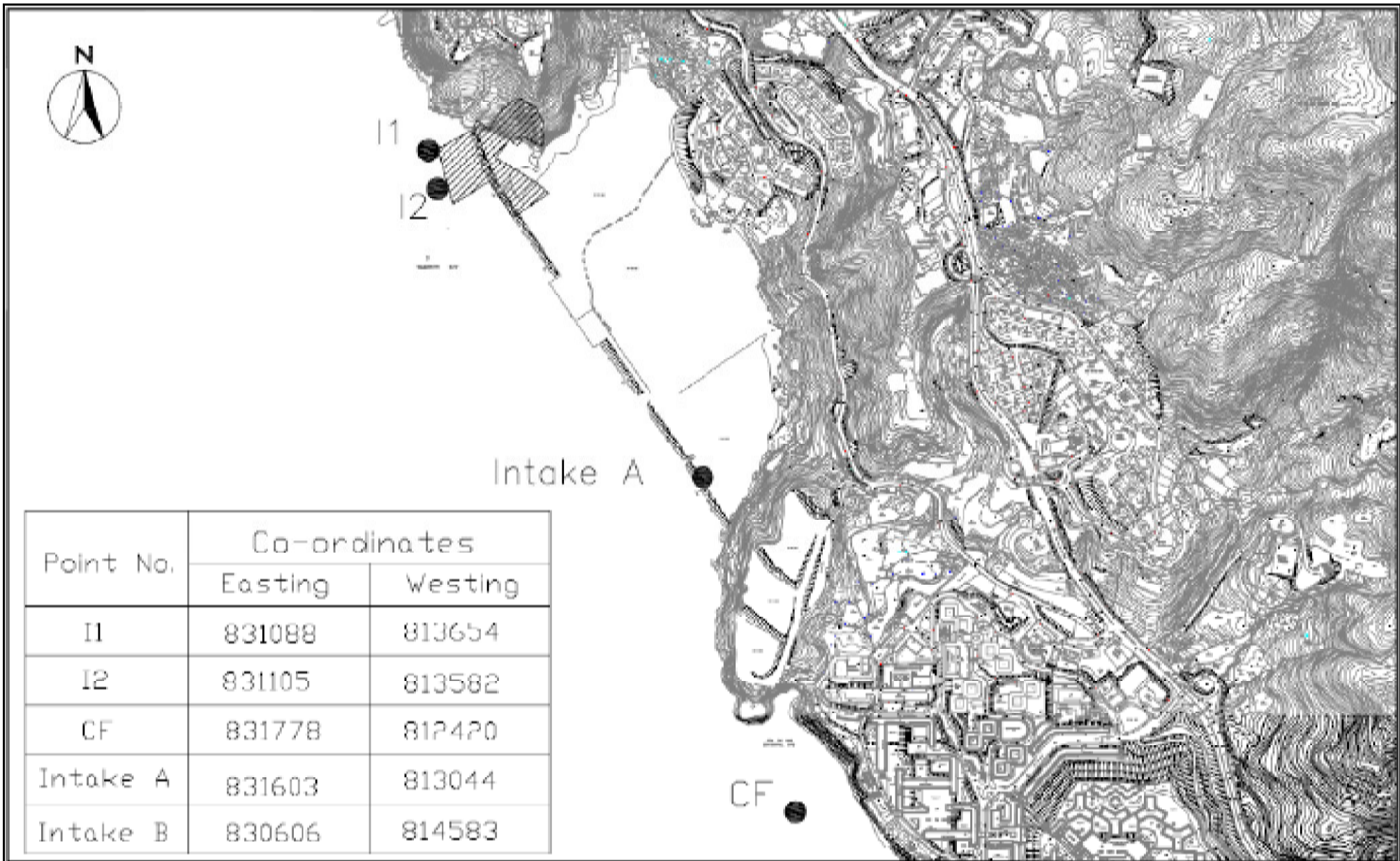
Title Contract No. DC/2007/10 Design and Construction of Hong Kong West Drainage Tunnel Locations of Water Quality Monitoring Stations	Scale	Project	
		N.T.S	
	Date	Figure	
	Jun-08	4.1	



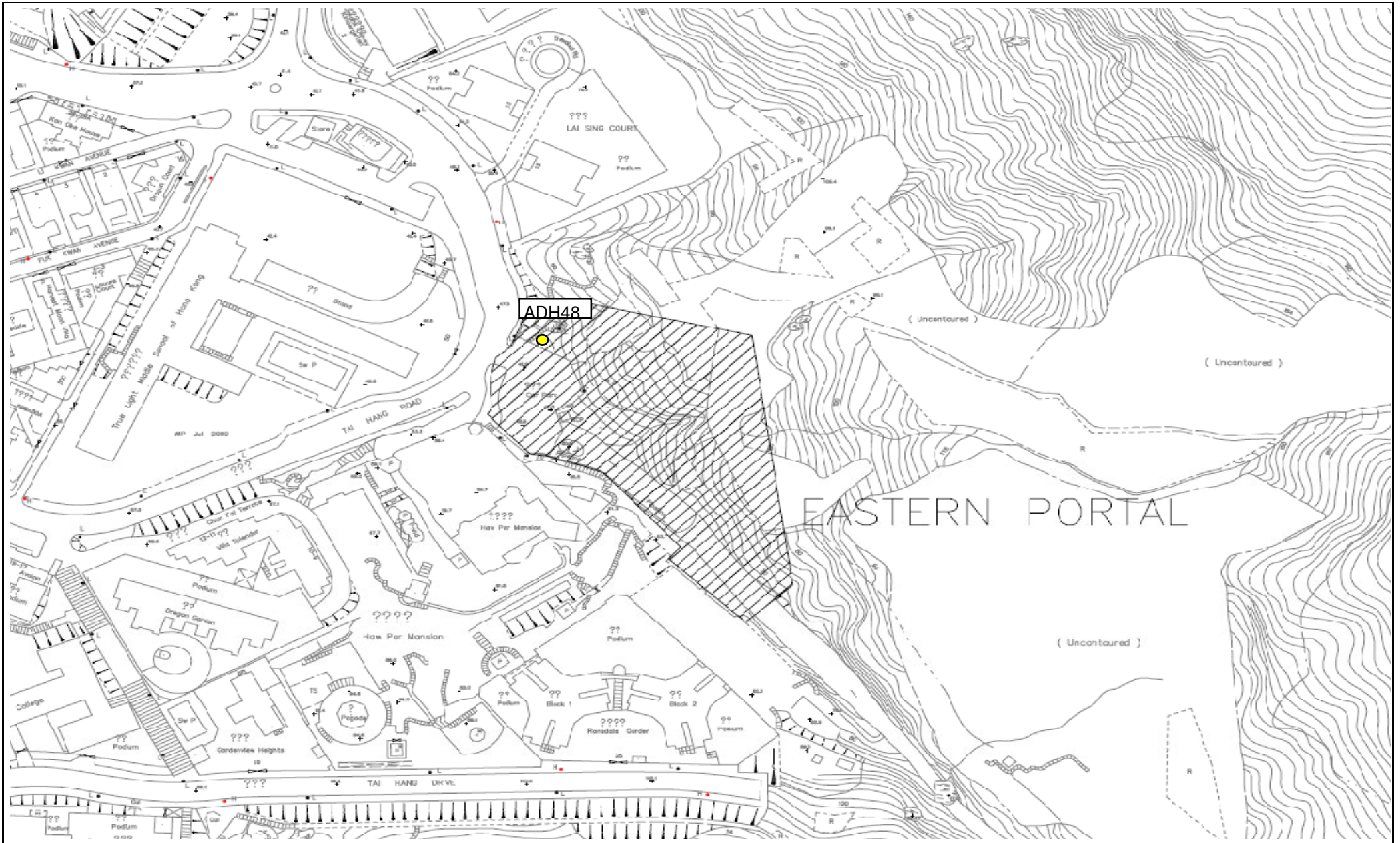
Title Contract No. DC/2007/10
 Design and Construction of Hong Kong West Drainage Tunnel
 Locations of Water Quality Monitoring Stations

Scale	N.T.S	Project No.	MA8001
Date	Jun-08	Figure	4.1a





Title Contract No. DC/2007/10 Design and Construction of Hong Kong West Drainage Tunnel Locations of Water Quality Monitoring Stations	Scale	Project No.	
	Date	Figure	
	N.T.S	MA8001	
	Jun-08	4.1b	



Title	Contract No. DC/2007/10		Scale	Project	CINOTECH
	Design and Construction of Hong Kong West Drainage Tunnel (Eastern Portal)		N.T.S	No. MA8001	
	Location of ground water level Monitoring Station		Date	Figure	
			Jun-08	4.2	

**APPENDIX A
ACTION AND LIMIT LEVELS**

Appendix A - Action and Limit Levels

Table A-1 Action and Limit Levels for 1-Hour TSP

Location	Action Level, $\mu\text{g}/\text{m}^3$	Limit Level, $\mu\text{g}/\text{m}^3$
AQ1	345	500
AQ2	321	

Table A-2 Action and Limit Levels for 24-Hour TSP

Location	Action Level, $\mu\text{g}/\text{m}^3$	Limit Level, $\mu\text{g}/\text{m}^3$
AQ1	201	260
AQ3	156	

Table A-3 Action and Limit Levels for Construction Noise

Time Period	Action Level	Limit Level
0700-1900 hrs on normal weekdays	When one documented complaint is received	75* dB(A)
0700-2300 hrs on holidays; and 1900-2300 hrs on all other days		60/65/70** dB(A)
2300-0700 hrs of next day		45/50/55** dB(A)

(*) reduce to 70 dB(A) for schools and 65 dB(A) during school examination periods.

(**) to be selected based on Area Sensitivity Rating.

Table A-4 Action and Limit Levels for Water Quality

Parameter		Action	Limit
DO, mg/L	Surface and Middle	6.3	6.2
	Bottom	6.0	5.8
SS, mg/L		15.7 or 120% of upstream control station's SS at the same tide of the same day	16.4 or 130% of SS readings at the upstream control station at the same tide of same day and specific sensitive receiver water quality requirements
Turbidity, NTU		10.2 or 120% of upstream control station's turbidity at the same tide of the same day	11.1 or 130% of turbidity at the upstream control station at the same tide of same day

**APPENDIX B
COPIES OF CALIBRATION
CERTIFICATES**

High-Volume TSP Sampler

5-POINT CALIBRATION DATA SHEET

CINOTECH

File No. MA8001/44/0008

Station AQI - True Light Middle School of Hong Kong Operator: WK
 Date: 9-Apr-09 Next Due Date: 8-Jun-09
 Equipment No.: A-01-44 Serial No. 1316

Ambient Condition			
Temperature, Ta (K)	294.6	Pressure, Pa (mmHg)	766.2

Orifice Transfer Standard Information					
Equipment No.:	A-04-06	Slope, mc	0.0575	Intercept, bc	0.0395
Last Calibration Date:	6-Mar-09	$mc \times Qstd + bc = [\Delta H \times (Pa/760) \times (298/Ta)]^{1/2}$			
Next Calibration Date:	5-Mar-10	$Qstd = \{[\Delta H \times (Pa/760) \times (298/Ta)]^{1/2} - bc\} / mc$			

Calibration of TSP Sampler						
Calibration Point	Orifice			HVS		
	ΔH (orifice), in. of water	[ΔH x (Pa/760) x (298/Ta)] ^{1/2}	Qstd (CFM) X - axis	ΔW (HVS), in. of oil	[ΔW x (Pa/760) x (298/Ta)] ^{1/2} Y-axis	
1	11.8	3.47	59.64	8.4	2.93	
2	9.6	3.13	53.73	6.8	2.63	
3	7.2	2.71	46.44	5.0	2.26	
4	5.3	2.32	39.75	3.3	1.83	
5	3.1	1.78	30.24	1.8	1.35	

By Linear Regression of Y on X

Slope, mw = 0.0542 Intercept, bw = -0.2872
 Correlation coefficient* = 0.9993

*If Correlation Coefficient < 0.990, check and recalibrate.

Set Point Calculation

From the TSP Field Calibration Curve, take Qstd = 43 CFM
 From the Regression Equation, the "Y" value according to

$$mw \times Qstd + bw = [\Delta W \times (Pa/760) \times (298/Ta)]^{1/2}$$

Therefore, Set Point; W = (mw x Qstd + bw)² x (760 / Pa) x (Ta / 298) = 4.09

Remarks: _____

Conducted by: Wk Tang Signature: [Signature]
 Checked by: Av Signature: [Signature]

Date: 9/4/09
 Date: 9 April 2009

High-Volume TSP Sampler

5-POINT CALIBRATION DATA SHEET

CINOTECH

File No. MA8001/44/0009

Station AQ1 - True Light Middle School of Hong Kong Operator: WK
 Date: 8-Jun-09 Next Due Date: 7-Aug-09
 Equipment No.: A-01-44 Serial No. 1316

Ambient Condition			
Temperature, Ta (K)	301.4	Pressure, Pa (mmHg)	756.9

Orifice Transfer Standard Information					
Equipment No.:	A-04-06	Slope, mc	0.0575	Intercept, bc	0.0395
Last Calibration Date:	6-Mar-09	$mc \times Qstd + bc = [\Delta H \times (Pa/760) \times (298/Ta)]^{1/2}$			
Next Calibration Date:	5-Mar-10	$Qstd = \{[\Delta H \times (Pa/760) \times (298/Ta)]^{1/2} - bc\} / mc$			

Calibration of TSP Sampler					
Calibration Point	Orifice			HVS	
	ΔH (orifice), in. of water	[ΔH x (Pa/760) x (298/Ta)] ^{1/2}	Qstd (CFM) X - axis	ΔW (HVS), in. of oil	[ΔW x (Pa/760) x (298/Ta)] ^{1/2} Y-axis
1	12.3	3.48	59.84	8.5	2.89
2	9.9	3.12	53.61	6.7	2.57
3	7.4	2.70	46.26	5.0	2.22
4	5.1	2.24	38.29	3.1	1.75
5	3.0	1.72	29.20	1.7	1.29

By Linear Regression of Y on X

Slope, mw = 0.0525 Intercept, bw = -0.2419

Correlation coefficient* = 0.9995

*If Correlation Coefficient < 0.990, check and recalibrate.

Set Point Calculation

From the TSP Field Calibration Curve, take Qstd = 43 CFM

From the Regression Equation, the "Y" value according to

$$mw \times Qstd + bw = [\Delta W \times (Pa/760) \times (298/Ta)]^{1/2}$$

Therefore, Set Point; W = (mw x Qstd + bw)² x (760 / Pa) x (Ta / 298) = 4.13

Remarks: _____

Conducted by: Wk Tang Signature: [Signature]
 Checked by: [Signature] Signature: _____

Date: 8/6/09
 Date: 8 June 2009

High-Volume TSP Sampler

5-POINT CALIBRATION DATA SHEET

CINOTECH

File No. MA8001/18/0007

Station AQ3 - Outside Site Office (Western Portal) Operator: WK
 Date: 9-Apr-09 Next Due Date: 8-Jun-09
 Equipment No.: A-01-18 Serial No. 0723

Ambient Condition			
Temperature, Ta (K)	295.1	Pressure, Pa (mmHg)	765.6

Orifice Transfer Standard Information					
Equipment No.:	A-04-06	Slope, mc	0.0575	Intercept, bc	0.0395
Last Calibration Date:	6-Mar-09	$mc \times Qstd + bc = [\Delta H \times (Pa/760) \times (298/Ta)]^{1/2}$			
Next Calibration Date:	5-Mar-10	$Qstd = \{[\Delta H \times (Pa/760) \times (298/Ta)]^{1/2} - bc\} / mc$			

Calibration of TSP Sampler					
Calibration Point	Orifice			HVS	
	ΔH (orifice), in. of water	$[\Delta H \times (Pa/760) \times (298/Ta)]^{1/2}$	Qstd (CFM) X - axis	ΔW (HVS), in. of oil	$[\Delta W \times (Pa/760) \times (298/Ta)]^{1/2}$ Y-axis
1	11.5	3.42	58.80	7.8	2.82
2	9.5	3.11	53.38	6.9	2.65
3	7.2	2.71	46.38	4.8	2.21
4	5.0	2.26	38.54	3.2	1.80
5	3.3	1.83	31.18	2.1	1.46

By Linear Regression of Y on X
 Slope, mw = 0.0509 Intercept, bw = -0.1345
 Correlation coefficient* = 0.9972

*If Correlation Coefficient < 0.990, check and recalibrate.

Set Point Calculation	
From the TSP Field Calibration Curve, take Qstd = 43 CFM	
From the Regression Equation, the "Y" value according to	
$mw \times Qstd + bw = [\Delta W \times (Pa/760) \times (298/Ta)]^{1/2}$	
Therefore, Set Point; W = (mw x Qstd + bw) ² x (760 / Pa) x (Ta / 298) =	<u>4.14</u>

Remarks: _____

Conducted by: W.K. Tang Signature: [Signature] Date: 9/4/09
 Checked by: [Signature] Signature: [Signature] Date: 9 April 2009

High-Volume TSP Sampler 5-POINT CALIBRATION DATA SHEET

CINOTECH

File No. MA8001/18/0008

Station AQ3 - Outside Site Office (Western Portal) Operator: WK
 Date: 8-Jun-09 Next Due Date: 7-Aug-09
 Equipment No.: A-01-18 Serial No. 0723

Ambient Condition			
Temperature, Ta (K)	301.2	Pressure, Pa (mmHg)	757.1

Orifice Transfer Standard Information					
Equipment No.:	A-04-06	Slope, mc	0.0575	Intercept, bc	0.0395
Last Calibration Date:	6-Mar-09	$mc \times Qstd + bc = [\Delta H \times (Pa/760) \times (298/Ta)]^{1/2}$			
Next Calibration Date:	5-Mar-10	$Qstd = \{[\Delta H \times (Pa/760) \times (298/Ta)]^{1/2} - bc\} / mc$			

Calibration of TSP Sampler					
Calibration Point	Orifice			HVS	
	ΔH (orifice), in. of water	$[\Delta H \times (Pa/760) \times (298/Ta)]^{1/2}$	Qstd (CFM) X - axis	ΔW (HVS), in. of oil	$[\Delta W \times (Pa/760) \times (298/Ta)]^{1/2}$ Y-axis
1	11.7	3.40	58.37	7.9	2.79
2	9.8	3.11	53.36	6.4	2.51
3	7.1	2.65	45.32	4.9	2.20
4	5.1	2.24	38.30	3.1	1.75
5	3.2	1.78	30.20	1.8	1.33

By Linear Regression of Y on X

Slope, mw = 0.0515 Intercept, bw = -0.2089

Correlation coefficient* = 0.9976

*If Correlation Coefficient < 0.990, check and recalibrate.

Set Point Calculation

From the TSP Field Calibration Curve, take Qstd = 43 CFM

From the Regression Equation, the "Y" value according to

$$mw \times Qstd + bw = [\Delta W \times (Pa/760) \times (298/Ta)]^{1/2}$$

Therefore, Set Point; $W = (mw \times Qstd + bw)^2 \times (760 / Pa) \times (Ta / 298) =$ 4.09

Remarks: _____

Conducted by: Wh. Tang Signature: [Signature]
 Checked by: [Signature] Signature: [Signature]

Date: 8/6/09
 Date: 8 June 2009



TISCH ENVIRONMENTAL, INC.
 145 SOUTH MIAMI AVE.
 VILLAGE OF CLEVELAND, OH 45002
 513.467.9000
 877.283.7610 TOLL FREE
 513.467.9009 FAX
 WWW.TISCH-ENV.COM

AIR POLLUTION MONITORING EQUIPMENT

ORIFICE TRANSFER STANDARD CERTIFICATION WORKSHEET TE-5025A

Date - Mar 06, 2009 Rootmeter S/N 9833640 Ta (K) - 296
 Operator Tisch Orifice I.D. - 0999 Pa (mm) - 747.20

PLATE OR Run #	VOLUME START (m3)	VOLUME STOP (m3)	DIFF VOLUME (m3)	DIFF TIME (min)	METER DIFF Hg (mm)	ORFICE DIFF H2O (in.)
1	NA	NA	1.00	1.3890	3.2	2.00
2	NA	NA	1.00	0.9850	6.3	4.00
3	NA	NA	1.00	0.8810	7.8	5.00
4	NA	NA	1.00	0.8410	8.6	5.50
5	NA	NA	1.00	0.6950	12.5	8.00

DATA TABULATION

Vstd	(x axis) Qstd	(y axis)	Va	(x axis) Qa	(y axis)
0.9917	0.7139	1.4113	0.9957	0.7168	0.8874
0.9876	1.0026	1.9959	0.9916	1.0067	1.2549
0.9854	1.1185	2.2315	0.9894	1.1231	1.4030
0.9844	1.1706	2.3405	0.9884	1.1753	1.4715
0.9792	1.4090	2.8227	0.9832	1.4147	1.7747
Qstd slope (m) = 2.03154			Qa slope (m) = 1.27212		
intercept (b) = -0.03970			intercept (b) = -0.02496		
coefficient (r) = 0.99999			coefficient (r) = 0.99999		
y axis = SQRT[H2O(Pa/760)(298/Ta)]			y axis = SQRT[H2O(Ta/Pa)]		

CALCULATIONS

Vstd = Diff. Vol [(Pa-Diff. Hg)/760] (298/Ta)
 Qstd = Vstd/Time

Va = Diff Vol [(Pa-Diff Hg)/Pa]
 Qa = Va/Time

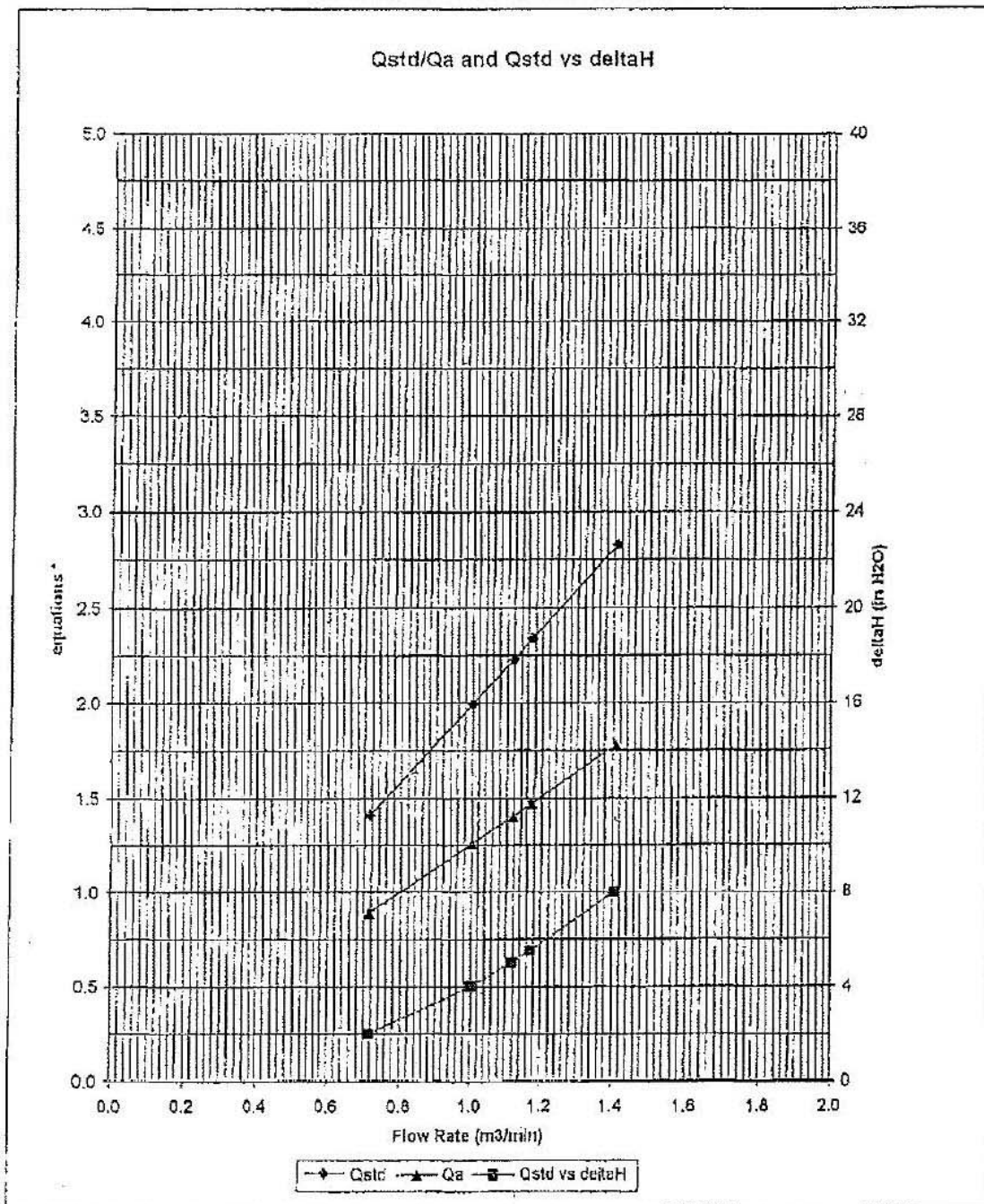
For subsequent flow rate calculations:

Qstd = 1/m { [SQRT(H2O(Pa/760)(298/Ta))] - b }
 Qa = 1/m { [SQRT H2O(Ta/Pa)] - b }



TISCH ENVIRONMENTAL, INC.
 145 SOUTH MIAMI AVE.
 VILLAGE OF CLEVELAND, OH 45002
 513.467.9000
 877.263.7610 TOLL FREE
 513.467.9009 FAX
 WWW.TISCH-ENV.COM

AIR POLLUTION MONITORING EQUIPMENT



* y-axis equations:

Qstd series:
$$\sqrt{\Delta H \left(\frac{P_a}{P_{std}} \right) \left(\frac{T_{std}}{T_a} \right)}$$

Qa series:
$$\sqrt{(\Delta H (T_a / P_a))}$$

TEST REPORT

APPLICANT: Cinotech Consultants Limited
Room 1710, Technology Park,
18 On Lai Street,
Shatin, NT, Hong Kong

Test Report No.:	C/09/90430
Date of Issue:	2009-05-02
Date Received:	2009-04-30
Date Tested:	2009-04-30
Date Completed:	2009-05-01
Next Due Date:	2010-05-01

ATTN: Mr. Henry Leung

Page: 1 of 1

Certificate of Calibration

Item for calibration:

Description : RS232 Integral Vane Digital Anemometer
Manufacturer : AZ Instrument
Model No. : 451104
Serial No. : 9020746
Equipment No. : A-03-01

Test conditions:

Room Temperature : 21 degree Celsius
Relative Humidity : 67%
Pressure : 101.5 kPa

Methodology:

The anemometer has been calibrated in accordance with the documented procedures and using standard(s) and instrument(s) which are recommended by the manufacturer, or equivalent.

Results:

	Reference Set Point	Instrument Readings
Measuring Air Velocity, m/s	2.00	2.00
Temperature, °C	21.0	21.0

PREPARED AND CHECKED BY:

For and On Behalf of **WELLAB Ltd.**



PATRICK TSE

Laboratory Manager

TEST REPORT

APPLICANT: Cinotech Consultants Limited
Room 1710, Technology Park,
18 On Lai Street,
Shatin, NT, Hong Kong

Test Report No.:	C/090417/1A
Date of Issue:	2009-04-18
Date Received:	2009-04-17
Date Tested:	2009-04-18
Date Completed:	2009-04-18
Next Due Date:	2009-06-17

ATTN: Mr. Henry Leung

Page: 1 of 1

Certificate of Calibration

Item for Calibration:

Description	: Laser Dust Monitor
Manufacturer	: Sibata
Model No.	: LD-3
Serial No.	: 251634
Sensitivity (K) 1 CPM	: 0.001 mg/m ³
Sen. Adjustment Scale Setting	: 550 CPM
Equipment No.	: A-02-01

Test Conditions:

Room Temperature	: 22 degree Celsius
Relative Humidity	: 64%

Test Specifications & Methodology:

1. Instruction and Operation Manual High Volume Sampler, Andersen Samplers, Inc.
2. In-house method in according to the instruction manual: The Laser Dust Monitor was compared with a calibrated High Volume Sampler and the result was used to generate the Correlation Factor (CF) between the Laser Dust Monitor and High Volume Sampler.

Results:

Correlation Factor (CF)	0.0032
-------------------------	--------

PREPARED AND CHECKED BY:

For and On Behalf of **WELLAB Ltd.**


PATRICK TSE
Laboratory Manager

TEST REPORT

APPLICANT: Cinotech Consultants Limited
Room 1710, Technology Park,
18 On Lai Street,
Shatin, NT, Hong Kong

Test Report No.:	C/090617/1A
Date of Issue:	2009-06-18
Date Received:	2009-06-17
Date Tested:	2009-06-17
Date Completed:	2009-06-18
Next Due Date:	2009-08-17

ATTN: Mr. Henry Leung

Page: 1 of 1

Certificate of Calibration

Item for Calibration:

Description	: Laser Dust Monitor
Manufacturer	: Sibata
Model No.	: LD-3
Serial No.	: 251634
Sensitivity (K) 1 CPM	: 0.001 mg/m ³
Sen. Adjustment Scale Setting	: 550 CPM
Equipment No.	: A-02-01

Test Conditions:

Room Temperature	: 22 degree Celsius
Relative Humidity	: 65%

Test Specifications & Methodology:

1. Instruction and Operation Manual High Volume Sampler, Andersen Samplers, Inc.
2. In-house method in according to the instruction manual: The Laser Dust Monitor was compared with a calibrated High Volume Sampler and the result was used to generate the Correlation Factor (CF) between the Laser Dust Monitor and High Volume Sampler.

Results:

Correlation Factor (CF)	0.0033
-------------------------	--------

PREPARED AND CHECKED BY:

For and On Behalf of **WELLAB Ltd.**



PATRICK TSE

Laboratory Manager

TEST REPORT

APPLICANT: **Cinotech Consultants Limited**
Room 1710, Technology Park,
18 On Lai Street,
Shatin, NT, Hong Kong

Test Report No.:	C/N/80903-1
Date of Issue:	2008-09-03
Date Received:	2008-09-02
Date Tested:	2008-09-02
Date Completed:	2008-09-03
Next Due Date:	2009-09-02

ATTN: **Mr. Henry Leung**

Page: 1 of 1

Certificate of Calibration

Item for calibration:

Description	: Integrating Sound Level Meter
Manufacturer	: Brüel & Kjær
Model No.	: B&K 2238
Serial No.	: 2359311
Microphone No.	: 2346382
Equipment No.	: N-01-03

Test conditions:

Room Temperature	: 21 degree Celsius
Relative Humidity	: 61%

Test Specifications:

Performance checking at 94 and 114 dB

Methodology:

In-house method, according to manufacturer instruction manual

Results:

Reference Set Point, dB	Instrument Readings, dB
94	94.0
114	114.0

PREPARED AND CHECKED BY:

For and On Behalf of **WELLAB Ltd.**



PATRICK TSE
Laboratory Manager

TEST REPORT

APPLICANT: **Cinotech Consultants Limited**
Room 1710, Technology Park,
18 On Lai Street,
Shatin, NT, Hong Kong

Test Report No.:	C/N/80903-2
Date of Issue:	2008-09-03
Date Received:	2008-09-02
Date Tested:	2008-09-02
Date Completed:	2008-09-03
Next Due Date:	2009-09-02

ATTN: **Mr. Henry Leung**

Page: 1 of 1

Certificate of Calibration

Item for calibration:

Description	: Integrating Sound Level Meter
Manufacturer	: Brüel & Kjær
Model No.	: B&K 2238
Serial No.	: 2359303
Equipment No.	: N-01-04

Test conditions:

Room Temperature	: 21 degree Celsius
Relative Humidity	: 61%

Test Specifications:

Performance checking at 94 and 114 dB

Methodology:

In-house method, according to manufacturer instruction manual

Results:

Reference Set Point, dB	Instrument Readings, dB
94	94.0
114	114.0

PREPARED AND CHECKED BY:

For and On Behalf of **WELLAB Ltd.**



PATRICK TSE
Laboratory Manager

TEST REPORT

APPLICANT: Cinotech Consultants Limited
Room 1710, Technology Park,
18 On Lai Street,
Shatin, NT, Hong Kong

Test Report No.:	C/N/80925/1
Date of Issue:	2008-09-26
Date Received:	2008-09-25
Date Tested:	2008-09-25
Date Completed:	2008-09-26
Next Due Date:	2009-09-25

ATTN: Mr. Henry Leung

Page: 1 of 1

Certificate of Calibration

Item for calibration:

Description	: 'SVANTEK' Integrating Sound Level Meter
Manufacturer	: SVANTEK
Model No.	: SVAN 955
Serial No.	: 12553
Microphone No.	: 35222
Equipment No.	: N-08-02

Test conditions:

Room Temperature	: 22 degree Celsius
Relative Humidity	: 59%

Test Specifications:

Performance checking at 94 and 114 dB

Methodology:

In-house method, according to manufacturer instruction manual

Results:

Reference Set Point, dB	Instrument Readings, dB
94	94.0
114	114.0

PREPARED AND CHECKED BY:
For and On Behalf of **WELLAB Ltd.**


PATRICK TSE
Laboratory Manager

TEST REPORT

APPLICANT: Cinotech Consultants Limited
Room 1710, Technology Park,
18 On Lai Street,
Shatin, NT, Hong Kong

Test Report No.:	C/N/80929/3
Date of Issue:	2008-09-29
Date Received:	2008-09-27
Date Tested:	2008-09-27
Date Completed:	2008-09-29
Next Due Date:	2009-09-28

ATTN: Mr. Henry Leung

Page: 1 of 1

Certificate of Calibration

Item for calibration:

Description	: 'SVANTEK' Integrating Sound Level Meter
Manufacturer	: SVANTEK
Model No.	: SVAN 955
Serial No.	: 12563
Microphone No.	: 34377
Equipment No.	: N-08-03

Test conditions:

Room Temperature	: 22 degree Celsius
Relative Humidity	: 59%

Test Specifications:

Performance checking at 94 and 114 dB

Methodology:

In-house method, according to manufacturer instruction manual

Results:

Reference Set Point, dB	Instrument Readings, dB
94	94.0
114	114.0

PREPARED AND CHECKED BY:

For and On Behalf of **WELLAB Ltd.**



PATRICK TSE

Laboratory Manager

TEST REPORT

APPLICANT: Cinotech Consultants Limited
Room 1710, Technology Park,
18 On Lai Street,
Shatin, NT, Hong Kong

Test Report No.:	C/N/80903-3
Date of Issue:	2008-09-03
Date Received:	2008-09-02
Date Tested:	2008-09-02
Date Completed:	2008-09-03
Next Due Date:	2009-09-02

ATTN: Mr. Henry Leung

Page: 1 of 1

Item for calibration:

Description	: Acoustical Calibrator
Manufacturer	: Brüel & Kjær
Model No.	: 4231
Serial No.	: 2412367
Equipment No.	: N-02-03

Test conditions:

Room Temperature	: 21 degree Celsius
Relative Humidity	: 61%

Methodology:

The Sound Level Calibrator has been calibrated in accordance with the documented procedures and using standard(s) and instrument(s) which are recommended by the manufacturer, or equivalent.

Results:

Sound Pressure Level (1kHz)	Measured SPL	Tolerance
At 94 dB SPL	94.0	94.0 ± 0.1 dB
At 114 dB SPL	114.0	114.0 ± 0.1 dB

PREPARED AND CHECKED BY:

For and On Behalf of **WELLAB Ltd.**



PATRICK TSE

Laboratory Manager

TEST REPORT

APPLICANT: Cinotech Consultants Limited
Room 1710, Technology Park,
18 On Lai Street,
Shatin, NT, Hong Kong

Test Report No.:	C/N/80925/2
Date of Issue:	2008-09-26
Date Received:	2008-09-25
Date Tested:	2008-09-25
Date Completed:	2008-09-26
Next Due Date:	2009-09-25

ATTN: Mr. Henry Leung

Page: 1 of 1

Item for calibration:

Description	: Acoustical Calibrator
Manufacturer	: SVANTEK
Model No.	: SV30A
Serial No.	: 10929
Equipment No.	: N-09-01

Test conditions:

Room Temperature	: 22 degree Celsius
Relative Humidity	: 59%

Methodology:

The Sound Level Calibrator has been calibrated in accordance with the documented procedures and using standard(s) and instrument(s) which are recommended by the manufacturer, or equivalent.

Results:

Sound Pressure Level (1kHz)	Measured SPL	Tolerance
At 94 dB SPL	94.0	94.0 ± 0.1 dB
At 114 dB SPL	114.0	114.0 ± 0.1 dB

PREPARED AND CHECKED BY:

For and On Behalf of **WELLAB Ltd.**



PATRICK TSE
Laboratory Manager

TEST REPORT

APPLICANT: Cinotech Consultants Limited
Room 1710, Technology Park,
18 On Lai Street,
Shatin, NT, Hong Kong

Test Report No.:	C/W/90430-1
Date of Issue:	2009-05-04
Date Received:	2009-04-30
Date Tested:	2009-04-30
Date Completed:	2009-04-30
Next Due Date:	2009-08-03

ATTN: Mr. Henry Leung

Page: 1 of 2

Certificate of Calibration

Item for calibration:

Description : Sonde Environmental Monitoring System
Manufacturer : YSI
Model No. : 6820-C-M
Serial No. : 02D0126AA
Equipment No. : W.03.01
Project No. : C013

Test conditions:

Room Temperature : 23 degree Celsius
Relative Humidity : 63%

Test Specifications:

Conductivity & Salinity Sensor, Model: 6560, S/N: 05A1209
1. Conductivity performance check with Potassium Chloride standard solution
2. Salinity performance check with Sodium Chloride standard solution
Dissolved Oxygen Sensor, Model: 6562, S/N: 04A0145
1. Performance check against Winkler titration
Turbidity Sensor, Model: 6136, S/N: 05A1610AJ
1. Calibration check with Formazin standard solution
pH Meter, Model: 6561, S/N: 01J
1. Calibration check with standard pH buffer
Depth Meter
1. Calibration check at 1m water level depth

Methodologies:

1. YSI 6-Series Sonde Environmental Monitoring System Instruction Manual
2. In-house method with reference to APHA and ISO standards

PREPARED AND CHECKED BY:
For and On Behalf of **WELLAB Ltd.**



PATRICK TSE
Laboratory Manager

TEST REPORT

Test Report No.:	C/W/90430-1
Date of Issue:	2009-05-04
Date Received:	2009-04-30
Date Tested:	2009-04-30
Date Completed:	2009-04-30
Next Due Date:	2009-08-03

Page: 2 of 2

Results:

1. Conductivity performance check

Specific Conductivity, $\mu\text{S}/\text{cm}$		Correction, $\mu\text{S}/\text{cm}$	Acceptable range
Salinity Meter (C1)	Theoretical Value (C2)	$D = C1 - C2$	
1421	1420	2	1420 ± 20

2. Salinity Performance check

Salinity, ppt		Correction, ppt	Acceptable range
Instrument Reading	Theoretical Value		
30.0	30.0	0.0	30.0 ± 3

3. Dissolved Oxygen check

Oxygen level in water at 20°C	Dissolved Oxygen, mg O ₂ /L		Correction, mg O ₂ /L	Acceptable range
	D.O. Meter	Winkler Titration		
Saturated	9.1	9.1	0.0	± 0.2
Half-saturated	5.6	5.6	0.0	± 0.2
Zero	0.0	0.0	0.0	± 0.2

4. Turbidity check

Turbidity value in solution, NTU	Calibration Value, NTU	Correction, NTU	Acceptable range
0.00	0.00	0.00	0.00 ± 0.05
100	100	0	100 ± 5

5. pH Meter check

Test Parameters	Performance characteristic	Acceptable range
Liquid junction error ΔpH_l , pH unit	0.01	Less than 0.05
Shift on stirring ΔpH_s , pH unit	0.01	Less than 0.02
Noise ΔpH_n , pH unit	0.00	Less than 0.02

6. Depth Meter check

Instrument Reading, m	Calibration Value, m	Correction, m	Acceptable range
1.0	1.00	0.00	1.00 ± 0.05

*****END OF REPORT*****

TEST REPORT

APPLICANT: Cinotech Consultants Limited
Room 1710, Technology Park,
18 On Lai Street,
Shatin, NT, Hong Kong

Test Report No.:	C/W/90430-2
Date of Issue:	2009-05-04
Date Received:	2009-04-30
Date Tested:	2009-04-30
Date Completed:	2009-04-30
Next Due Date:	2009-08-03

ATTN: Mr. Henry Leung

Page: 1 of 2

Certificate of Calibration

Item for calibration:

Description	: Sonde Environmental Monitoring System
Manufacturer	: YSI
Model No.	: 6820-C-M
Serial No.	: 02D0293AA
Equipment No.	: W.03.02
Project No.	: C013

Test conditions:

Room Temperature	: 23 degree Celsius
Relative Humidity	: 63%

Test Specifications:

Conductivity & Salinity Sensor, Model: 6560, S/N: 02C0886
1. Conductivity performance check with Potassium Chloride standard solution
2. Salinity performance check with Sodium Chloride standard solution
Dissolved Oxygen Sensor, Model: 6562, S/N: 0261137
1. Performance check against Winkler titration
Turbidity Sensor, Model: 6136, S/N: 05F2030AQ
1. Calibration check with Formazin standard solution
pH Meter, Model: 6561, S/N: 02A
1. Calibration check with standard pH buffer
Depth Meter
1. Calibration check at 1m water level depth

Methodologies:

1. YSI 6-Series Sonde Environmental Monitoring System Instruction Manual
2. In-house method with reference to APHA and ISO standards

PREPARED AND CHECKED BY:
For and On Behalf of **WELLAB Ltd.**



PATRICK TSE
Laboratory Manager

TEST REPORT

Test Report No.:	C/W/90430-2
Date of Issue:	2009-05-04
Date Received:	2009-04-30
Date Tested:	2009-04-30
Date Completed:	2009-04-30
Next Due Date:	2009-08-03

Page: 2 of 2

Results:

1. Conductivity performance check

Specific Conductivity, $\mu\text{S}/\text{cm}$		Correction, $\mu\text{S}/\text{cm}$	Acceptable range
Salinity Meter (C1)	Theoretical Value (C2)	$D = C1 - C2$	
1420	1420	0	1420 ± 20

2. Salinity Performance check

Salinity, ppt		Correction, ppt	Acceptable range
Instrument Reading	Theoretical Value		
30.1	30.0	0.1	30.0 ± 3

3. Dissolved Oxygen check

Oxygen level in water at 20°C	Dissolved Oxygen, mg O ₂ /L		Correction, mg O ₂ /L	Acceptable range
	D.O. Meter	Winkler Titration		
Saturated	9.0	9.0	0.0	± 0.2
Half-saturated	5.8	5.8	0.0	± 0.2
Zero	0.0	0.0	0.0	± 0.2

4. Turbidity check

Turbidity value in solution, NTU	Calibration Value, NTU	Correction, NTU	Acceptable range
0.00	0.00	0.00	0.00 ± 0.05
100	100	0	100 ± 5

5. pH Meter check

Test Parameters	Performance characteristic	Acceptable range
Liquid junction error ΔpH_j , pH unit	0.01	Less than 0.05
Shift on stirring ΔpH_s , pH unit	0.01	Less than 0.02
Noise ΔpH_n , pH unit	0.01	Less than 0.02

6. Depth Meter check

Instrument Reading, m	Calibration Value, m	Correction, m	Acceptable range
1.0	1.00	0.00	1.00 ± 0.05

*****END OF REPORT*****

**APPENDIX C
QUALITY CONTROL REPORTS FOR SS
LABORATORY ANALYSIS**

TEST REPORT
QC REPORT

APPLICANT: Cinotech Consultants Limited
Rm1710, Technology Park,
18 On Lai Street,
Shatin, N.T.

Laboratory No.:	08656
Date of Issue:	2009/06/02
Date Received:	2009/06/01
Date Tested:	2009/06/01
Date Completed:	2009/06/02

ATTN: Mr. Henry Leung

Page: 1 of 1

Sampling Site: Design and Construction of Hong Kong West Drainage Tunnel
Project No.: MA8001
Sampling Date: 2009/06/01
Number of Sample: 58
Custody No.: MA8001/90601

Total Suspended Solids Sampling Point	Duplicate Analysis			QC Recovery, %
	Trial 1, mg/L	Trial 2, mg/L	Difference, %	
Intake Ase	12	13	5	95

*****END OF REPORT*****

PREPARED AND CHECKED BY:
For and On Behalf of **WELLAB Ltd.**



PATRICK TSE
Laboratory Manager

TEST REPORT
QC REPORT

APPLICANT: Cinotech Consultants Limited
Rm1710, Technology Park,
18 On Lai Street,
Shatin, N.T.

Laboratory No.:	08671
Date of Issue:	2009/06/04
Date Received:	2009/06/03
Date Tested:	2009/06/03
Date Completed:	2009/06/04

ATTN: Mr. Henry Leung

Page: 1 of 1

Sampling Site: Design and Construction of Hong Kong West Drainage Tunnel
Project No.: MA8001
Sampling Date: 2009/06/03
Number of Sample: 58
Custody No.: MA8001/90603

Total Suspended Solids Sampling Point	Duplicate Analysis			QC Recovery, %
	Trial 1, mg/L	Trial 2, mg/L	Difference, %	
Intake Ase	7	8	10	98

*****END OF REPORT*****

PREPARED AND CHECKED BY:
For and On Behalf of **WELLAB Ltd.**



PATRICK TSE
Laboratory Manager

TEST REPORT
QC REPORT

APPLICANT: Cinotech Consultants Limited
Rm1710, Technology Park,
18 On Lai Street,
Shatin, N.T.

Laboratory No.:	08689
Date of Issue:	2009/06/08
Date Received:	2009/06/05
Date Tested:	2009/06/05
Date Completed:	2009/06/08

ATTN: Mr. Henry Leung

Page: 1 of 1

Sampling Site: Design and Construction of Hong Kong West Drainage Tunnel
Project No.: MA8001
Sampling Date: 2009/06/05
Number of Sample: 58
Custody No.: MA8001/90605

Total Suspended Solids	Duplicate Analysis			QC Recovery, %
Sampling Point	Trial 1, mg/L	Trial 2, mg/L	Difference, %	
Intake Ase	12	13	10	105

*****END OF REPORT*****

PREPARED AND CHECKED BY:
For and On Behalf of **WELLAB Ltd.**



PATRICK TSE
Laboratory Manager

TEST REPORT
QC REPORT

APPLICANT: Cinotech Consultants Limited
Rm1710, Technology Park,
18 On Lai Street,
Shatin, N.T.

Laboratory No.:	08698
Date of Issue:	2009/06/09
Date Received:	2009/06/08
Date Tested:	2009/06/08
Date Completed:	2009/06/09

ATTN: Mr. Henry Leung

Page: 1 of 1

Sampling Site: Design and Construction of Hong Kong West Drainage Tunnel
Project No.: MA8001
Sampling Date: 2009/06/08
Number of Sample: 58
Custody No.: MA8001/90608

Total Suspended Solids	Duplicate Analysis			QC Recovery, %
Sampling Point	Trial 1, mg/L	Trial 2, mg/L	Difference, %	
Intake Ase	9	9	7	113

*****END OF REPORT*****

PREPARED AND CHECKED BY:
For and On Behalf of **WELLAB Ltd.**



PATRICK TSE
Laboratory Manager

TEST REPORT
QC REPORT

APPLICANT: Cinotech Consultants Limited
Rm1710, Technology Park,
18 On Lai Street,
Shatin, N.T.

Laboratory No.:	08714
Date of Issue:	2009/06/11
Date Received:	2009/06/10
Date Tested:	2009/06/10
Date Completed:	2009/06/11

ATTN: Mr. Henry Leung

Page: 1 of 1

Sampling Site: Design and Construction of Hong Kong West Drainage Tunnel
Project No.: MA8001
Sampling Date: 2009/06/10
Number of Sample: 58
Custody No.: MA8001/90610

Total Suspended Solids Sampling Point	Duplicate Analysis			QC Recovery, %
	Trial 1, mg/L	Trial 2, mg/L	Difference, %	
Intake Ase	5	5	4	94

*****END OF REPORT*****

PREPARED AND CHECKED BY:
For and On Behalf of **WELLAB Ltd.**



PATRICK TSE
Laboratory Manager

TEST REPORT
QC REPORT

APPLICANT: Cinotech Consultants Limited
Rm1710, Technology Park,
18 On Lai Street,
Shatin, N.T.

Laboratory No.:	08730
Date of Issue:	2009/06/15
Date Received:	2009/06/12
Date Tested:	2009/06/12
Date Completed:	2009/06/15

ATTN: Mr. Henry Leung

Page: 1 of 1

Sampling Site: Design and Construction of Hong Kong West Drainage Tunnel
Project No.: MA8001
Sampling Date: 2009/06/12
Number of Sample: 58
Custody No.: MA8001/90612

Total Suspended Solids Sampling Point	Duplicate Analysis			QC Recovery, %
	Trial 1, mg/L	Trial 2, mg/L	Difference, %	
Intake Ase	3	4	11	91

*****END OF REPORT*****

PREPARED AND CHECKED BY:
For and On Behalf of **WELLAB Ltd.**



PATRICK TSE
Laboratory Manager

TEST REPORT
QC REPORT

APPLICANT: Cinotech Consultants Limited
Rm1710, Technology Park,
18 On Lai Street,
Shatin, N.T.

Laboratory No.:	08741
Date of Issue:	2009/06/16
Date Received:	2009/06/15
Date Tested:	2009/06/15
Date Completed:	2009/06/16

ATTN: Mr. Henry Leung

Page: 1 of 1

Sampling Site: Design and Construction of Hong Kong West Drainage Tunnel
Project No.: MA8001
Sampling Date: 2009/06/15
Number of Sample: 58
Custody No.: MA8001/90615

Total Suspended Solids Sampling Point	Duplicate Analysis			QC Recovery, %
	Trial 1, mg/L	Trial 2, mg/L	Difference, %	
Intake Ase	10	8	15	94

*****END OF REPORT*****

PREPARED AND CHECKED BY:
For and On Behalf of **WELLAB Ltd.**



PATRICK TSE
Laboratory Manager

TEST REPORT
QC REPORT

APPLICANT: Cinotech Consultants Limited
Rm1710, Technology Park,
18 On Lai Street,
Shatin, N.T.

Laboratory No.:	08751
Date of Issue:	2009/06/18
Date Received:	2009/06/17
Date Tested:	2009/06/17
Date Completed:	2009/06/18

ATTN: Mr. Henry Leung

Page: 1 of 1

Sampling Site: Design and Construction of Hong Kong West Drainage Tunnel
Project No.: MA8001
Sampling Date: 2009/06/17
Number of Sample: 58
Custody No.: MA8001/90617

Total Suspended Solids Sampling Point	Duplicate Analysis			QC Recovery, %
	Trial 1, mg/L	Trial 2, mg/L	Difference, %	
Intake Ase	9	8	10	91

*****END OF REPORT*****

PREPARED AND CHECKED BY:
For and On Behalf of **WELLAB Ltd.**



PATRICK TSE
Laboratory Manager

TEST REPORT
QC REPORT

APPLICANT: Cinotech Consultants Limited
Rm1710, Technology Park,
18 On Lai Street,
Shatin, N.T.

Laboratory No.:	08774
Date of Issue:	2009/06/22
Date Received:	2009/06/19
Date Tested:	2009/06/19
Date Completed:	2009/06/22

ATTN: Mr. Henry Leung

Page: 1 of 1

Sampling Site: Design and Construction of Hong Kong West Drainage Tunnel
Project No.: MA8001
Sampling Date: 2009/06/19
Number of Sample: 58
Custody No.: MA8001/90619

Total Suspended Solids	Duplicate Analysis			QC Recovery, %
Sampling Point	Trial 1, mg/L	Trial 2, mg/L	Difference, %	
Intake Ase	8	7	6	94

*****END OF REPORT*****

PREPARED AND CHECKED BY:
For and On Behalf of **WELLAB Ltd.**



PATRICK TSE
Laboratory Manager

TEST REPORT
QC REPORT

APPLICANT: Cinotech Consultants Limited
Rm1710, Technology Park,
18 On Lai Street,
Shatin, N.T.

Laboratory No.:	08780
Date of Issue:	2009/06/23
Date Received:	2009/06/22
Date Tested:	2009/06/22
Date Completed:	2009/06/23

ATTN: Mr. Henry Leung

Page: 1 of 1

Sampling Site: Design and Construction of Hong Kong West Drainage Tunnel
Project No.: MA8001
Sampling Date: 2009/06/22
Number of Sample: 58
Custody No.: MA8001/90622

Total Suspended Solids Sampling Point	Duplicate Analysis			QC Recovery, %
	Trial 1, mg/L	Trial 2, mg/L	Difference, %	
Intake Ase	12	11	5	96

*****END OF REPORT*****

PREPARED AND CHECKED BY:
For and On Behalf of **WELLAB Ltd.**



PATRICK TSE
Laboratory Manager

TEST REPORT
QC REPORT

APPLICANT: Cinotech Consultants Limited
Rm1710, Technology Park,
18 On Lai Street,
Shatin, N.T.

Laboratory No.:	08789
Date of Issue:	2009/06/25
Date Received:	2009/06/24
Date Tested:	2009/06/24
Date Completed:	2009/06/25

ATTN: Mr. Henry Leung

Page: 1 of 1

Sampling Site: Design and Construction of Hong Kong West Drainage Tunnel
Project No.: MA8001
Sampling Date: 2009/06/24
Number of Sample: 58
Custody No.: MA8001/90624

Total Suspended Solids Sampling Point	Duplicate Analysis			QC Recovery, %
	Trial 1, mg/L	Trial 2, mg/L	Difference, %	
Intake Ase	6	6	1	97

*****END OF REPORT*****

PREPARED AND CHECKED BY:
For and On Behalf of **WELLAB Ltd.**



PATRICK TSE
Laboratory Manager

TEST REPORT
QC REPORT

APPLICANT: Cinotech Consultants Limited
Rm1710, Technology Park,
18 On Lai Street,
Shatin, N.T.

Laboratory No.:	08812
Date of Issue:	2009/06/29
Date Received:	2009/06/26
Date Tested:	2009/06/26
Date Completed:	2009/06/29

ATTN: Mr. Henry Leung

Page: 1 of 1

Sampling Site: Design and Construction of Hong Kong West Drainage Tunnel
Project No.: MA8001
Sampling Date: 2009/06/26
Number of Sample: 58
Custody No.: MA8001/90626

Total Suspended Solids Sampling Point	Duplicate Analysis			QC Recovery, %
	Trial 1, mg/L	Trial 2, mg/L	Difference, %	
Intake Ase	4	4	14	94

*****END OF REPORT*****

PREPARED AND CHECKED BY:
For and On Behalf of **WELLAB Ltd.**



PATRICK TSE
Laboratory Manager

TEST REPORT
QC REPORT

APPLICANT: Cinotech Consultants Limited
Rm1710, Technology Park,
18 On Lai Street,
Shatin, N.T.

Laboratory No.:	08824
Date of Issue:	2009/06/30
Date Received:	2009/06/29
Date Tested:	2009/06/29
Date Completed:	2009/06/30

ATTN: Mr. Henry Leung

Page: 1 of 1

Sampling Site: Design and Construction of Hong Kong West Drainage Tunnel
Project No.: MA8001
Sampling Date: 2009/06/29
Number of Sample: 58
Custody No.: MA8001/90629

Total Suspended Solids Sampling Point	Duplicate Analysis			QC Recovery, %
	Trial 1, mg/L	Trial 2, mg/L	Difference, %	
Intake Ase	8	9	17	91

*****END OF REPORT*****

PREPARED AND CHECKED BY:
For and On Behalf of **WELLAB Ltd.**



PATRICK TSE
Laboratory Manager

**APPENDIX D
ENVIRONMENTAL MONITORING
SCHEDULES**

**Drainage Improvement in Northern Hong Kong Island - Hong Kong West Drainage Tunnel
Impact Air and Noise Monitoring Schedule for June 2009 (Eastern Portal)**

Sunday	Monday	Tuesday	Wednesday	Thursday	Friday	Saturday
	1-Jun	2-Jun	3-Jun	4-Jun	5-Jun	6-Jun
	24 hrs TSP	1 hr TSP	1 hr TSP <u>Noise</u> Daytime (07:00-19:00) , Evening time (19:00-23:00) & Night-time (23:00-07:00)	1 hr TSP		24 hrs TSP
7-Jun	8-Jun	9-Jun	10-Jun	11-Jun	12-Jun	13-Jun
<u>Noise</u> Daytime (07:00-19:00)	1 hr TSP	1 hr TSP <u>Noise</u> Daytime (07:00-19:00) , Evening time (19:00-23:00) & Night-time (23:00-07:00)		1 hr TSP	24 hrs TSP	
14-Jun	15-Jun	16-Jun	17-Jun	18-Jun	19-Jun	20-Jun
<u>Noise</u> Daytime (07:00-19:00)	1 hr TSP	1 hr TSP		24 hrs TSP	1 hr TSP <u>Noise</u> Daytime (07:00-19:00) , Evening time (19:00-23:00) & Night-time (23:00-07:00)	
21-Jun	22-Jun	23-Jun	24-Jun	25-Jun	26-Jun	27-Jun
<u>Noise</u> Daytime (07:00-19:00)		1 hr TSP	24 hrs TSP	1 hr TSP	1 hr TSP <u>Noise</u> Daytime (07:00-19:00) , Evening time (19:00-23:00) & Night-time (23:00-07:00)	
28-Jun	29-Jun	30-Jun	1-Jul	2-Jul	3-Jul	4-Jul
<u>Noise</u> Daytime (07:00-19:00)		1 hr TSP 24 hrs TSP <u>Noise</u> Evening time (19:00-23:00) & Night-time (23:00-07:00)				

The schedule may be changed due to unforeseen circumstances (adverse weather, etc)

Air Quality Monitoring Station

AQ1 - True Light Middle School of HK

Noise Monitoring Station

NC1 - True Light Middle School of HK
NC2 - The Legend
NC1a - Outside True Light Middle School of HK
(for restricted hours)

Ground Borne Construction Noise Monitoring Station

(Started from 9 June 2009)

GNC1 - Outside True Light Middle School of HK
(Day time, 0700-1900 hrs)
GNC2 - The Legend
(Day time, 0700-1900 hrs including holiday and
Evening Time, 1900-2300 hrs)

**Drainage Improvement in Northern Hong Kong Island - Hong Kong West Drainage Tunnel
Impact Air and Noise Monitoring Schedule for June 2009 (Western Portal)**

Sunday	Monday	Tuesday	Wednesday	Thursday	Friday	Saturday
	1-Jun	2-Jun	3-Jun	4-Jun	5-Jun	6-Jun
	24 hrs TSP	1 hr TSP	1 hr TSP <u>Noise</u> Daytime (07:00-19:00) , Evening time (19:00-23:00) & Night-time (23:00-07:00)	1 hr TSP		24 hrs TSP
7-Jun	8-Jun	9-Jun	10-Jun	11-Jun	12-Jun	13-Jun
<u>Noise</u> Daytime (07:00-19:00)	1 hr TSP	1 hr TSP <u>Noise</u> Daytime (07:00-19:00) , Evening time (19:00-23:00) & Night-time (23:00-07:00)		1 hr TSP	24 hrs TSP	
14-Jun	15-Jun	16-Jun	17-Jun	18-Jun	19-Jun	20-Jun
<u>Noise</u> Daytime (07:00-19:00)	1 hr TSP	1 hr TSP		24 hrs TSP	1 hr TSP <u>Noise</u> Daytime (07:00-19:00) , Evening time (19:00-23:00) & Night-time (23:00-07:00)	
21-Jun	22-Jun	23-Jun	24-Jun	25-Jun	26-Jun	27-Jun
<u>Noise</u> Daytime (07:00-19:00)		1 hr TSP	24 hrs TSP	1 hr TSP	1 hr TSP <u>Noise</u> Daytime (07:00-19:00) , Evening time (19:00-23:00) & Night-time (23:00-07:00)	
28-Jun	29-Jun	30-Jun	1-Jul	2-Jul	3-Jul	4-Jul
<u>Noise</u> Daytime (07:00-19:00)		1 hr TSP 24 hrs TSP <u>Noise</u> Evening time (19:00-23:00) & Night-time (23:00-07:00)				

The schedule may be changed due to unforeseen circumstances (adverse weather, etc)

Air Quality Monitoring Station

AQ2 - Outside Aegean Terrace (1 hour TSP)
AQ3 - Outside Site Office at Western Portal (24 hours TSP)

Noise Monitoring Station

NC3 - Outside Aegean Terrace

Ground Borne Construction Noise Monitoring Station

GNC4 - Crane Court
(Day time, 0700-1900 hrs including holiday and Evening Time, 1900-2300 hrs)

**Drainage Improvement in Northern Hong Kong Island - Hong Kong West Drainage Tunnel
Impact Water Quality Monitoring Schedule for June 2009**

Sunday	Monday	Tuesday	Wednesday	Thursday	Friday	Saturday
31-May	1-Jun	2-Jun	3-Jun	4-Jun	5-Jun	6-Jun
	Mid-Ebb 08:00 Mid-Flood 13:11		Mid-Ebb 09:35 Mid-Flood 15:52		Mid-Ebb 10:59 Mid-Flood 17:00	
7-Jun	8-Jun	9-Jun	10-Jun	11-Jun	12-Jun	13-Jun
	Mid-Ebb 12:46 Mid-Flood 17:00		Mid-Flood 08:00 Mid-Ebb 13:58		Mid-Flood 08:00 Mid-Ebb 15:03	
14-Jun	15-Jun	16-Jun	17-Jun	18-Jun	19-Jun	20-Jun
	Mid-Flood 10:19 Mid-Ebb 17:00		Mid-Ebb 08:00 Mid-Flood 13:29		Mid-Ebb 09:32 Mid-Flood 16:12	
21-Jun	22-Jun	23-Jun	24-Jun	25-Jun	26-Jun	27-Jun
	Mid-Ebb 11:41 Mid-Flood 17:00		Mid-Flood 08:00 Mid-Ebb 13:34		Mid-Flood 08:10 Mid-Ebb 15:15	
28-Jun	29-Jun	30-Jun	1-Jul	2-Jul	3-Jul	4-Jul
	Mid-Flood 11:10 Mid-Ebb 17:39			Mid-Ebb 09:12 Mid-Flood 15:58		Mid-Ebb 10:43 Mid-Flood 17:00

The schedule may be changed due to unforeseen circumstances (adverse weather, etc)
NA indicated favourable tide occurs during non-working hours

**Drainage Improvement in Northern Hong Kong Island - Hong Kong West Drainage Tunnel
Impact Noise Monitoring Schedule for June 2009 (Intake W0)**

Sunday	Monday	Tuesday	Wednesday	Thursday	Friday	Saturday
31-May	1-Jun	2-Jun	3-Jun	4-Jun	5-Jun	6-Jun
			<u>Noise</u> Daytime (07:00-19:00)			
7-Jun	8-Jun	9-Jun	10-Jun	11-Jun	12-Jun	13-Jun
		<u>Noise</u> Daytime (07:00-19:00)				
14-Jun	15-Jun	16-Jun	17-Jun	18-Jun	19-Jun	20-Jun
					<u>Noise</u> Daytime (07:00-19:00)	
21-Jun	22-Jun	23-Jun	24-Jun	25-Jun	26-Jun	27-Jun
					<u>Noise</u> Daytime (07:00-19:00)	
28-Jun	29-Jun	30-Jun	1-Jul	2-Jul	3-Jul	4-Jul
					<u>Noise</u> Daytime (07:00-19:00)	

The schedule may be changed due to unforeseen circumstances (adverse weather, etc)

Noise Monitoring Station

Intake W0 - Hong Kong Academy (NC15)

**Drainage Improvement in Northern Hong Kong Island - Hong Kong West Drainage Tunnel
Tentative Impact Air and Noise Monitoring Schedule for July 2009 (Eastern Portal)**

Sunday	Monday	Tuesday	Wednesday	Thursday	Friday	Saturday
			1-Jul	2-Jul	3-Jul	4-Jul
				1 hr TSP	1 hr TSP Noise Daytime (07:00-19:00)	
5-Jul	6-Jul	7-Jul	8-Jul	9-Jul	10-Jul	11-Jul
Noise Daytime (07:00-19:00)	24 hrs TSP	1 hr TSP	1 hr TSP Noise Daytime (07:00-19:00) , Evening time (19:00-23:00) & Night-time (23:00-07:00)	1 hr TSP		
12-Jul	13-Jul	14-Jul	15-Jul	16-Jul	17-Jul	18-Jul
Noise Daytime (07:00-19:00)	1 hr TSP	1 hr TSP		1 hr TSP Noise Daytime (07:00-19:00) , Evening time (19:00-23:00) & Night-time (23:00-07:00)	24 hrs TSP	
19-Jul	20-Jul	21-Jul	22-Jul	23-Jul	24-Jul	25-Jul
Noise Daytime (07:00-19:00)	1 hr TSP	1 hr TSP		24 hrs TSP	1 hr TSP Noise Daytime (07:00-19:00) , Evening time (19:00-23:00) & Night-time (23:00-07:00)	
26-Jul	27-Jul	28-Jul	29-Jul	30-Jul	31-Jul	1-Aug
Noise Daytime (07:00-19:00)		1 hr TSP	1 hr TSP Noise Daytime (07:00-19:00) , Evening time (19:00-23:00) & Night-time (23:00-07:00) 24 hrs TSP	1 hr TSP		

The schedule may be changed due to unforeseen circumstances (adverse weather, etc)

Air Quality Monitoring Station

AQ1 - True Light Middle School of HK

Noise Monitoring Station

NC1 - True Light Middle School of HK
NC2 - The Legend
NC1a - Outside True Light Middle School of HK
(for restricted hours)

Ground Borne Construction Noise Monitoring Station

GNC1 - Outside True Light Middle School of HK
(Day time, 0700-1900 hrs)
GNC2 - The Legend
(Day time, 0700-1900 hrs including holiday and
Evening Time, 1900-2300 hrs)

**Drainage Improvement in Northern Hong Kong Island - Hong Kong West Drainage Tunnel
Tentative Impact Air and Noise Monitoring Schedule for July 2009 (Western Portal)**

Sunday	Monday	Tuesday	Wednesday	Thursday	Friday	Saturday
			1-Jul	2-Jul	3-Jul	4-Jul
				1 hr TSP	1 hr TSP <u>Noise</u> Daytime (07:00-19:00) ,	
5-Jul	6-Jul	7-Jul	8-Jul	9-Jul	10-Jul	11-Jul
<u>Noise</u> Daytime (07:00-19:00)	24 hrs TSP	1 hr TSP	1 hr TSP <u>Noise</u> Daytime (07:00-19:00) , Evening time (19:00-23:00) & Night-time (23:00-07:00)	1 hr TSP		24 hrs TSP
12-Jul	13-Jul	14-Jul	15-Jul	16-Jul	17-Jul	18-Jul
<u>Noise</u> Daytime (07:00-19:00)	1 hr TSP	1 hr TSP		1 hr TSP <u>Noise</u> Daytime (07:00-19:00) , Evening time (19:00-23:00) & Night-time (23:00-07:00)	24 hrs TSP	
19-Jul	20-Jul	21-Jul	22-Jul	23-Jul	24-Jul	25-Jul
<u>Noise</u> Daytime (07:00-19:00)	1 hr TSP	1 hr TSP		24 hrs TSP	1 hr TSP <u>Noise</u> Daytime (07:00-19:00) , Evening time (19:00-23:00) & Night-time (23:00-07:00)	
26-Jul	27-Jul	28-Jul	29-Jul	30-Jul	31-Jul	1-Aug
<u>Noise</u> Daytime (07:00-19:00)		1 hr TSP	1 hr TSP <u>Noise</u> Daytime (07:00-19:00) , Evening time (19:00-23:00) & Night-time (23:00-07:00) 24 hrs TSP	1 hr TSP		

The schedule may be changed due to unforeseen circumstances (adverse weather, etc)

Air Quality Monitoring Station

AQ2 - Outside Aegean Terrace (1 hour TSP)
AQ3 - Outside Site Office at Western Portal (24 hours TSP)

Noise Monitoring Station

NC3 - Outside Aegean Terrace

Ground Borne Construction Noise Monitoring Station

GNC4 - Crane Court
(Day time, 0700-1900 hrs including holiday and Evening Time, 1900-2300 hrs)

**Drainage Improvement in Northern Hong Kong Island - Hong Kong West Drainage Tunnel
Tentative Impact Water Quality Monitoring Schedule for July 2009**

Sunday	Monday	Tuesday	Wednesday	Thursday	Friday	Saturday
			1-Jul	2-Jul	3-Jul	4-Jul
				Mid-Ebb 09:12 Mid-Flood 15:58		Mid-Ebb 10:43 Mid-Flood 17:00
5-Jul	6-Jul	7-Jul	8-Jul	9-Jul	10-Jul	11-Jul
	Mid-Ebb 11:57 Mid-Flood 17:00		Mid-Flood 08:00 Mid-Ebb 13:05		Mid-Flood 08:00 Mid-Ebb 14:08	
12-Jul	13-Jul	14-Jul	15-Jul	16-Jul	17-Jul	18-Jul
	Mid-Ebb 09:10 Mid-Flood 15:39		Mid-Flood 11:06 Mid-Ebb 16:56		Mid-Ebb 08:04 Mid-Flood 14:44	
19-Jul	20-Jul	21-Jul	22-Jul	23-Jul	24-Jul	25-Jul
	Mid-Ebb 10:41 Mid-Flood 17:00		Mid-Ebb 12:00 Mid-Flood 17:00		Mid-Flood 08:00 Mid-Ebb 14:05	
26-Jul	27-Jul	28-Jul	29-Jul	30-Jul	31-Jul	1-Aug
	Mid-Flood 09:45 Mid-Ebb 16:07		Mid-Flood 12:00 Mid-Ebb 17:00		Mid-Ebb 08:54 Mid-Flood N/A	

The schedule may be changed due to unforeseen circumstances (adverse weather, etc)

NA indicated favourable tide occurs during non-working hours

**Drainage Improvement in Northern Hong Kong Island - Hong Kong West Drainage Tunnel
Tentative Impact Noise Monitoring Schedule for July 2009 (Intake W0)**

Sunday	Monday	Tuesday	Wednesday	Thursday	Friday	Saturday
			1-Jul	2-Jul	3-Jul	4-Jul
					Noise Daytime (07:00-19:00)	
5-Jul	6-Jul	7-Jul	8-Jul	9-Jul	10-Jul	11-Jul
			Noise Daytime (07:00-19:00)			
12-Jul	13-Jul	14-Jul	15-Jul	16-Jul	17-Jul	18-Jul
				Noise Daytime (07:00-19:00)		
19-Jul	20-Jul	21-Jul	22-Jul	23-Jul	24-Jul	25-Jul
					Noise Daytime (07:00-19:00)	
26-Jul	27-Jul	28-Jul	29-Jul	30-Jul	31-Jul	1-Aug
			Noise Daytime (07:00-19:00)			

The schedule may be changed due to unforeseen circumstances (adverse weather, etc)

Noise Monitoring Station

Intake W0 - Hong Kong Academy (NC15)

**APPENDIX E
1-HOUR TSP MONITORING RESULTS
AND GRAPHICAL PRESENTATION**

Appendix E - 1-hour TSP Monitoring Results

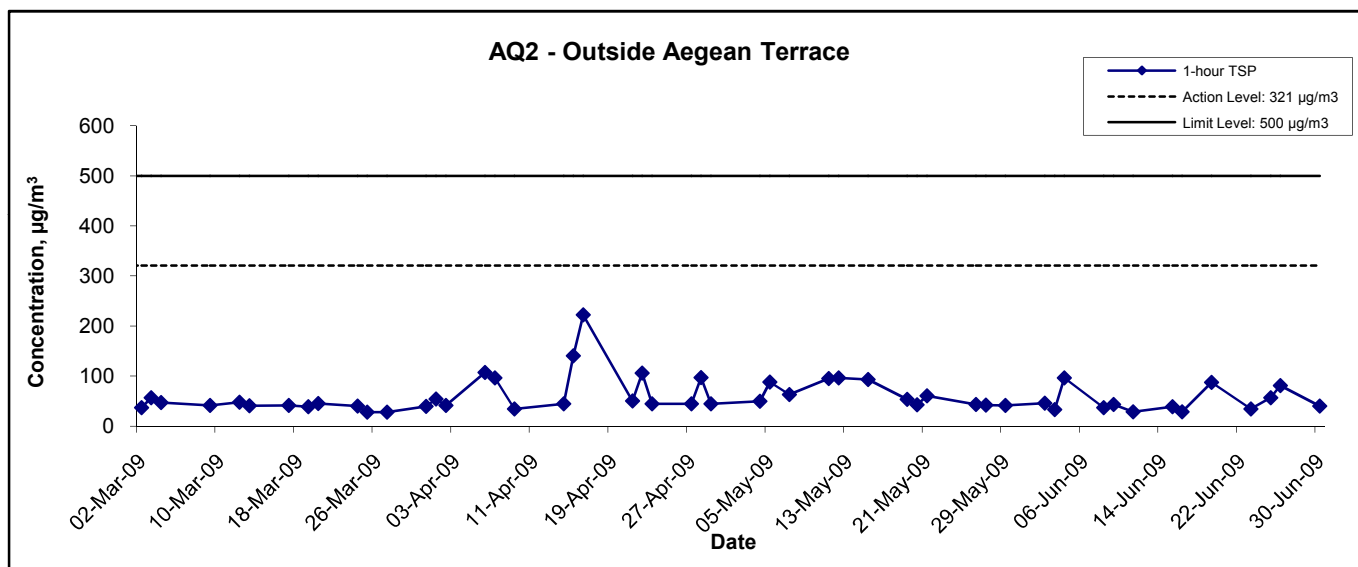
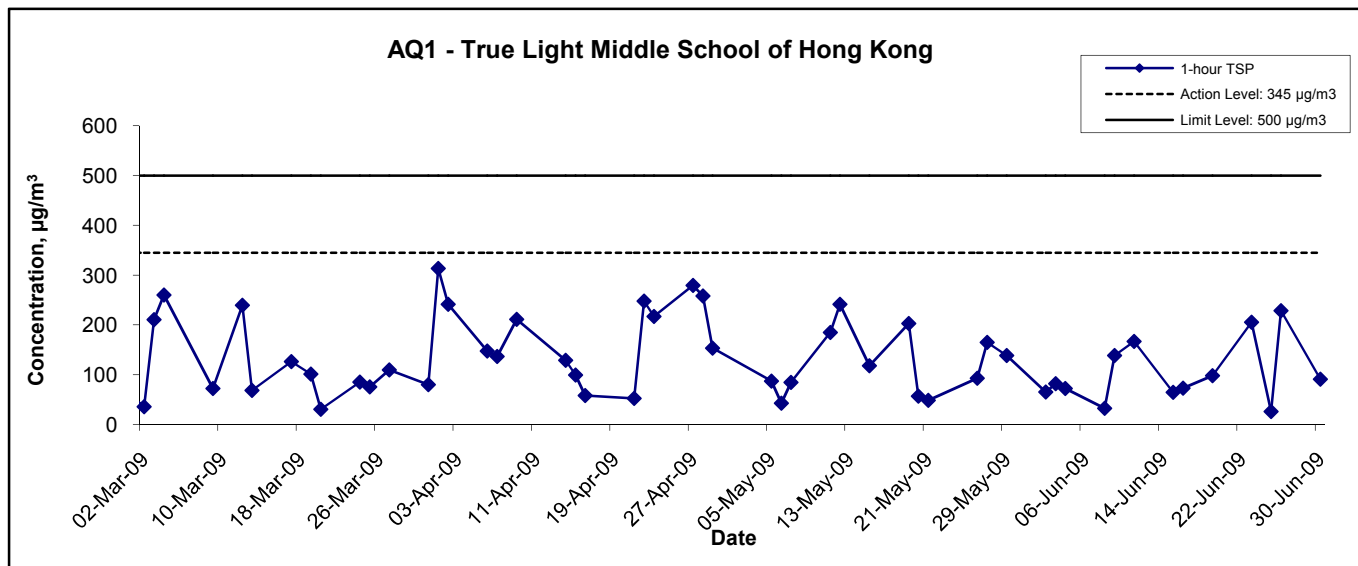
Station AQ1 (True Light Middle School of Hong Kong)

Date	Sampling Time	Weather Condition	Air Temp. (K)	Atmospheric Pressure (Pa)	Filter Weight (g)		Particulate weight (g)	Elapse Time		Sampling Time(hrs.)	Flow Rate (m ³ /min.)		Av. flow (m ³ /min)	Total vol. (m ³)	Conc. (µg/m ³)
					Initial	Final		Initial	Final		Initial	Final			
2-Jun-09	13:00	Cloudy	300.9	754.8	2.8674	2.8721	0.0047	3128.3	3129.3	1.0	1.20	1.20	1.20	71.9	65.4
3-Jun-09	09:00	Cloudy	300.4	753.8	2.8637	2.8696	0.0059	3129.3	3130.3	1.0	1.20	1.20	1.20	71.9	82.0
4-Jun-09	09:00	Cloudy	299.3	752.6	2.8465	2.8517	0.0052	3130.3	3131.3	1.0	1.20	1.20	1.20	72.0	72.2
8-Jun-09	13:00	Cloudy	301.1	757.2	2.7627	2.7650	0.0023	3155.3	3156.3	1.0	1.20	1.20	1.20	72.0	31.9
9-Jun-09	09:00	Cloudy	299.6	757.9	2.8098	2.8199	0.0101	3156.3	3157.3	1.0	1.22	1.22	1.22	73.0	138.3
11-Jun-09	09:00	Cloudy	298.9	757.3	2.8148	2.8270	0.0122	3157.3	3158.3	1.0	1.22	1.22	1.22	73.1	166.9
15-Jun-09	13:00	Cloudy	301.1	756.3	2.8679	2.8726	0.0047	3182.3	3183.3	1.0	1.21	1.21	1.21	72.8	64.5
16-Jun-09	09:00	Cloudy	299.2	758.4	2.8651	2.8704	0.0053	3183.3	3184.3	1.0	1.22	1.22	1.22	73.1	72.5
19-Jun-09	17:00	Sunny	301.9	753.4	2.8930	2.9001	0.0071	3208.3	3209.3	1.0	1.21	1.21	1.21	72.6	97.8
23-Jun-09	09:00	Cloudy	303.1	756.4	2.8731	2.8880	0.0149	3209.3	3210.3	1.0	1.21	1.21	1.21	72.6	205.2
25-Jun-09	14:05	Cloudy	301.3	755.4	2.9049	2.9068	0.0019	3233.3	3234.3	1.0	1.21	1.21	1.21	72.8	26.1
26-Jun-09	16:00	Cloudy	301.4	753.9	2.8416	2.8582	0.0166	3234.3	3235.3	1.0	1.21	1.21	1.21	72.7	228.4
30-Jun-09	09:00	Cloudy	303.3	759.6	2.8858	2.8924	0.0066	3235.3	3236.3	1.0	1.21	1.21	1.21	72.7	90.8
														Min	26.1
														Max	228.4
														Average	103.2

Appendix E - 1-hour TSP Monitoring Results

Station AQ2 (Outside Aegean Terrace)			
Date	Time	Weather	Particulate Concentration ($\mu\text{g}/\text{m}^3$)
2-Jun-09	9:10	Cloudy	46.3
3-Jun-09	15:20	Cloudy	33.5
4-Jun-09	13:30	Sunny	96.9
8-Jun-09	10:00	Cloudy	37.5
9-Jun-09	9:15	Cloudy	43.3
11-Jun-09	13:00	Cloudy	28.7
15-Jun-09	15:20	Cloudy	39.1
16-Jun-09	11:00	Cloudy	28.7
19-Jun-09	15:25	Cloudy	87.8
23-Jun-09	13:25	Cloudy	34.8
25-Jun-09	16:20	Cloudy	57.1
26-Jun-09	13:45	Cloudy	81.1
30-Jun-09	16:20	Cloudy	40.3
		Average	50.4
		Maximum	96.9
		Minimum	28.7

1-hr TSP Concentration Levels



Title Contract No. DC/2007/10 Design and Construction of Hong Kong West Drainage Tunnel Graphical Presentation of 1-hour TSP Monitoring Results	Scale N.T.S	Project No. MA8001	
	Date Jun 09	Appendix E	

**APPENDIX F
24-HOUR TSP MONITORING RESULTS
AND GRAPHICAL PRESENTATION**

Appendix F - 24-hour TSP Monitoring Results

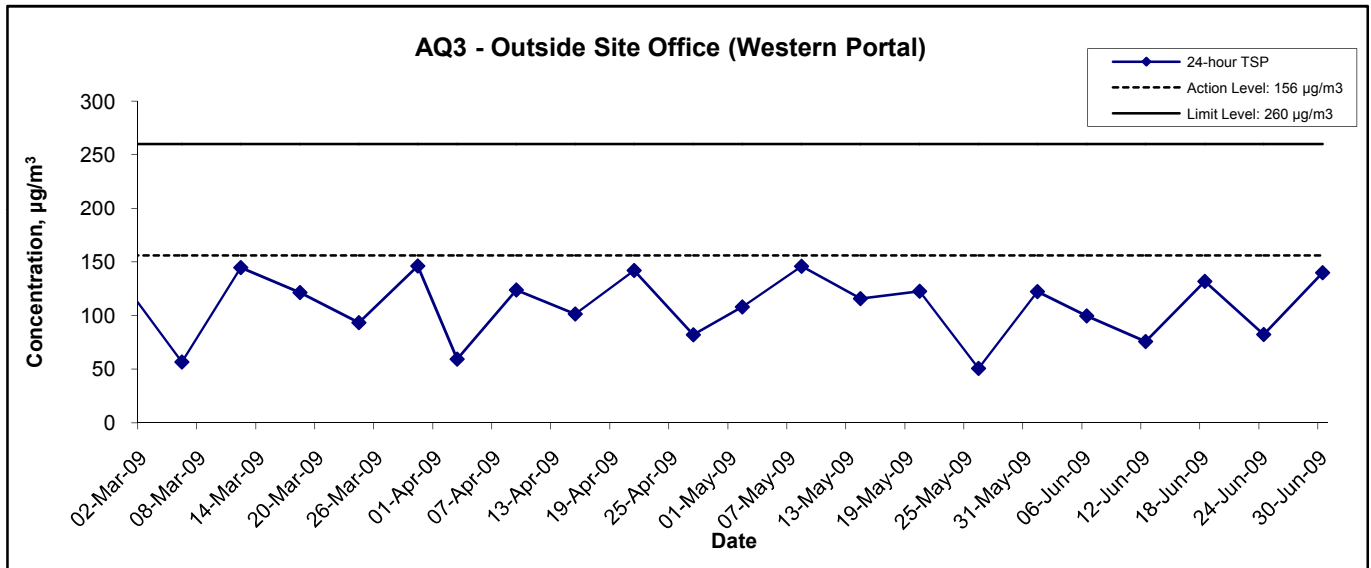
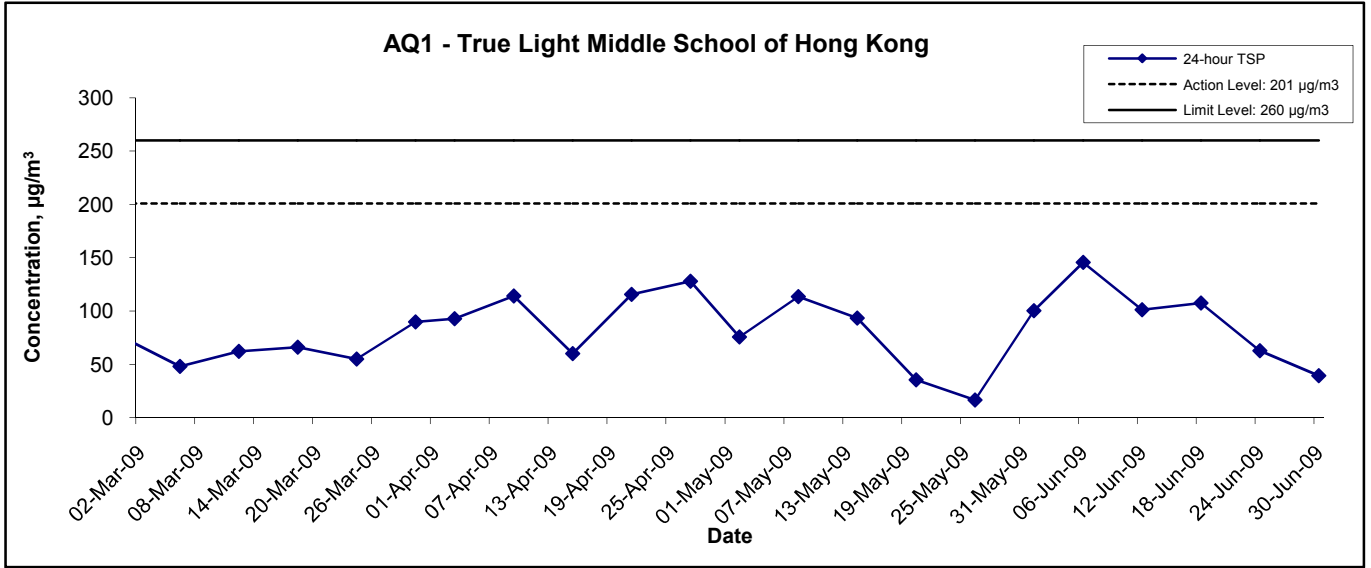
Station AQ1 - True Light Middle School of Hong Kong

Start Date	Weather Condition	Air Temp. (K)	Atmospheric Pressure (Pa)	Filter Weight (g)		Particulate weight (g)	Elapse Time		Sampling Time(hrs.)	Flow Rate (m ³ /min.)		Av. flow (m ³ /min)	Total vol. (m ³)	Conc. (µg/m ³)
				Initial	Final		Initial	Final		Initial	Final			
1-Jun-09	Cloudy	298.6	758.7	2.8800	3.0542	0.1742	3104.3	3128.3	24.0	1.21	1.20	1.21	1735.6	100.4
6-Jun-09	Sunny	300.7	756.4	2.8660	3.1179	0.2519	3131.3	3155.3	24.0	1.20	1.20	1.20	1727.9	145.8
12-Jun-09	Cloudy	298.9	757.3	2.7954	2.9733	0.1779	3158.3	3182.3	24.0	1.22	1.22	1.22	1754.4	101.4
18-Jun-09	Cloudy	302.3	756.6	2.8703	3.0579	0.1876	3184.3	3208.3	24.0	1.21	1.21	1.21	1744.7	107.5
24-Jun-09	Cloudy	300.1	757.4	2.8739	2.9838	0.1099	3210.3	3234.3	24.0	1.22	1.22	1.22	1751.3	62.8
30-Jun-09	Sunny	303.4	758.5	2.8394	2.9084	0.0690	3236.3	3260.3	24.0	1.21	1.21	1.21	1743.9	39.6
													Min	39.6
													Max	145.8
													Average	92.9

Station AQ3 - Outside Site Office (Western Portal)

Start Date	Weather Condition	Air Temp. (K)	Atmospheric Pressure (Pa)	Filter Weight (g)		Particulate weight (g)	Elapse Time		Sampling Time(hrs.)	Flow Rate (m ³ /min.)		Av. flow (m ³ /min)	Total vol. (m ³)	Conc. (µg/m ³)
				Initial	Final		Initial	Final		Initial	Final			
1-Jun-09	Cloudy	298.6	758.7	2.7947	3.0058	0.2111	7211.1	7235.1	24.0	1.20	1.20	1.20	1725.8	122.3
6-Jun-09	Sunny	300.7	756.4	2.8175	2.9886	0.1711	7235.1	7259.1	24.0	1.19	1.19	1.19	1717.7	99.6
12-Jun-09	Cloudy	298.9	757.3	2.8121	2.9457	0.1336	7259.1	7283.1	24.0	1.22	1.22	1.22	1762.3	75.8
18-Jun-09	Cloudy	302.3	756.6	2.8631	3.0945	0.2314	7283.1	7307.1	24.0	1.22	1.22	1.22	1752.5	132.0
24-Jun-09	Cloudy	300.1	757.4	2.9063	3.0511	0.1448	7307.1	7331.1	24.0	1.22	1.22	1.22	1759.2	82.3
30-Jun-09	Sunny	303.5	759.4	2.8594	3.1049	0.2455	7331.1	7355.1	24.0	1.22	1.22	1.22	1752.4	140.1
													Min	75.8
													Max	140.1
													Average	108.7

24-hr TSP Concentration Levels



Title Contract No. DC/2007/10 Design and Construction of Hong Kong West Drainage Tunnel Graphical Presentation of 24-hour TSP Monitoring Results	Scale N.T.S	Project No. MA8001	
	Date Jun 09	Appendix F	

**APPENDIX G
NOISE MONITORING RESULTS AND
GRAPHICAL PRESENTATION**

Appendix G - Noise Monitoring Results

Location NC1 - True Light Middle School of Hong Kong							
Date	Time	Weather	Unit: dB (A) (30-min)				
			Measured Noise Level			Baseline Level	Construction Noise Level
			L _{eq}	L ₁₀	L ₉₀	L _{eq}	L _{eq}
3-Jun-09	10:40	Cloudy	66.5	68.5	63.5	70.2	66.5 Measured ≤ Baseline
9-Jun-09	13:00	Cloudy	67.4	69.8	64.7		67.4 Measured ≤ Baseline
19-Jun-09	09:30	Sunny	66.8	69.2	64.2		66.8 Measured ≤ Baseline
26-Jun-09	09:20	Cloudy	66.2	68.5	63.6		66.2 Measured ≤ Baseline

Location NC2 - The Legend							
Date	Time	Weather	Unit: dB (A) (30-min)				
			Measured Noise Level			Baseline Level	Construction Noise Level
			L _{eq}	L ₁₀	L ₉₀	L _{eq}	L _{eq}
3-Jun-09	11:25	Cloudy	65.3	66.5	63.0	64.8	55.7
9-Jun-09	14:40	Cloudy	74.6	79.5	68.9		74.1
19-Jun-09	10:55	Sunny	67.6	69.9	64.6		64.4
26-Jun-09	10:45	Cloudy	67.4	69.0	64.8		63.9

Location NC3 - Outside Aegean Terrace							
Date	Time	Weather	Unit: dB (A) (30-min)				
			Measured Noise Level			Baseline Level	Construction Noise Level
			L _{eq}	L ₁₀	L ₉₀	L _{eq}	L _{eq}
3-Jun-09	15:30	Cloudy	52.7	53.5	51.0	57.7	52.7 Measured ≤ Baseline
9-Jun-09	16:30	Cloudy	55.7	56.8	54.2		55.7 Measured ≤ Baseline
19-Jun-09	13:25	Sunny	53.2	56.2	50.8		53.2 Measured ≤ Baseline
26-Jun-09	13:30	Cloudy	53.7	55.6	48.9		53.7 Measured ≤ Baseline

Location NC15 - Hong Kong Academy							
Date	Time	Weather	Unit: dB (A) (30-min)				
			Measured Noise Level			Baseline Level	Construction Noise Level
			L _{eq}	L ₁₀	L ₉₀	L _{eq}	L _{eq}
3-Jun-09	13:00	Cloudy	67.1	68.5	64.0	63.5	64.6
9-Jun-09	11:20	Cloudy	64.8	66.2	62.7		58.9
19-Jun-09	14:25	Sunny	65.8	68.3	62.7		61.9
26-Jun-09	16:00	Cloudy	65.8	67.9	63.4		61.9

Appendix G - Noise Monitoring Results

Location GNC1 - True Light Middle School of Hong Kong					
Date	Time	Weather	Unit: dB (A) (30-min)		
			Measured Noise Level		
			L _{eq}	L ₁₀	L ₉₀
9-Jun-09	13:45	Cloudy	57.2	58.5	55.4
19-Jun-09	10:10	Sunny	55.3	57.6	52.8
26-Jun-09	10:00	Cloudy	54.7	56.5	50.3

Location GNC2 - The Legend					
Date	Time	Weather	Unit: dB (A) (30-min)		
			Measured Noise Level		
			L _{eq}	L ₁₀	L ₉₀
9-Jun-09	15:20	Cloudy	53.8	55.5	51.8
19-Jun-09	11:35	Sunny	54.1	57.0	50.7
26-Jun-09	11:30	Cloudy	53.8	55.0	50.8

Location GNC4 - Crane Court					
Date	Time	Weather	Unit: dB (A) (30-min)		
			Measured Noise Level		
			L _{eq}	L ₁₀	L ₉₀
3-Jun-09	14:50	Cloudy	49.3	50.5	48.5
9-Jun-09	17:10	Cloudy	49.4	50.2	48.6
19-Jun-09	17:00	Cloudy	53.2	54.9	49.6
26-Jun-09	14:20	Cloudy	55.3	57.0	50.2

Appendix G - Noise Monitoring Results

(Restricted Hours - 07:00 to 23:00 holidays & 19:00 to 23:00 on all other days)

Location NC1a - Outside True Light Middle School of Hong Kong												
Date	Time	Weather	dB (A) (5-min)				Average L _{eq}	(Reference) Baseline Level	(Reference) Construction Noise Level, L _{eq}			
			L _{eq}	L ₁₀	L ₉₀	L _{eq}		L _{eq}				
3-Jun-09	19:00	Cloudy	67.6	68.5	64.5	67.6	65.8	62.9				
	19:05		67.3	69.0	64.5							
	19:10		67.8	69.0	64.5							
7-Jun-09	09:35	Sunny	65.3	69.5	58.0	65.3			65.8	65.3 Measured ≤ Baseline		
	09:40		65.5	70.5	58.5							
	09:45		65.1	69.5	58.5							
9-Jun-09	19:00	Cloudy	68.2	69.5	65.5	67.9				65.8	63.7	
	19:05		67.6	69.0	65.5							
	19:10		67.9	69.5	65.5							
14-Jun-09	09:20	Cloudy	68.8	70.5	64.5	68.2					65.8	64.5
	09:25		67.4	70.0	64.0							
	09:30		68.3	70.5	64.0							
19-Jun-09	19:00	Cloudy	67.3	69.6	63.8	67.3	65.8	62.0				
	19:05		67.4	69.5	63.9							
	19:10		67.2	69.6	63.6							
21-Jun-09	10:30	Cloudy	65.3	69.0	58.0	65.2		65.8	65.2 Measured ≤ Baseline			
	10:35		64.9	68.8	57.7							
	10:40		65.5	69.2	58.4							
28-Jun-09	09:10	Cloudy	67.3	69.0	63.5	67.3			65.8	62.0		
	09:15		67.8	69.5	64.0							
	09:20		66.9	68.5	63.0							
30-Jun-09	21:05	Fine	63.7	66.2	58.3	63.7				65.8	63.7 Measured ≤ Baseline	
	21:10		64.2	66.8	58.5							
	21:15		63.0	65.7	58.3							

(Restricted Hours - 07:00 to 23:00 holidays & 19:00 to 23:00 on all other days)

Location NC2 - The Legend												
Date	Time	Weather	dB (A) (5-min)				Average L _{eq}	Baseline Level	Construction Noise Level			
			L _{eq}	L ₁₀	L ₉₀	L _{eq}		L _{eq}				
3-Jun-09	19:30	Cloudy	63.4	64.5	62.0	63.3	59.1	61.2				
	19:35		63.2	64.0	61.5							
	19:40		63.2	64.5	61.5							
7-Jun-09	09:00	Sunny	58.7	62.5	55.0	58.8			59.1	58.8 Measured ≤ Baseline		
	09:05		59.2	62.5	56.0							
	09:10		58.5	62.5	55.5							
9-Jun-09	19:50	Cloudy	63.1	64.5	62.0	63.2				59.1	61.1	
	19:55		63.4	64.5	62.0							
	20:00		63.2	64.5	62.0							
14-Jun-09	09:50	Cloudy	65.8	67.0	63.0	65.7					59.1	64.6
	09:55		65.3	67.0	63.0							
	10:00		66.1	67.5	63.0							
19-Jun-09	19:30	Cloudy	64.1	66.8	60.6	63.9	59.1	62.2				
	19:35		63.9	66.6	60.3							
	19:40		63.8	66.5	60.3							
21-Jun-09	09:30	Cloudy	57.9	61.4	53.7	58.2		59.1	58.2 Measured ≤ Baseline			
	09:35		58.3	61.9	54.1							
	09:40		58.4	62.1	54.3							
28-Jun-09	09:50	Cloudy	63.9	66.5	61.0	63.5			59.1	61.5		
	09:55		63.5	66.0	61.0							
	10:00		63.1	65.5	60.5							
30-Jun-09	22:00	Fine	62.1	63.0	61.2	62.4				59.1	59.7	
	22:05		62.5	63.9	61.2							
	22:10		62.5	63.8	61.3							

(Restricted Hours - 07:00 to 23:00 holidays & 19:00 to 23:00 on all other days)

Location NC3 - Outside Aegean Terrace																						
Date	Time	Weather	dB (A) (5-min)				Average L _{eq}	Baseline Level	Construction Noise Level													
			L _{eq}	L ₁₀	L ₉₀	L _{eq}		L _{eq}														
3-Jun-09	20:35	Cloudy	49.4	50.0	48.5	49.5	53.8	49.5 Measured ≤ Baseline														
	20:40		49.6	50.5	49.0																	
	20:45		49.6	50.0	49.0																	
7-Jun-09	10:30	Sunny	52.1	55.5	49.0	52.5			53.8	52.5 Measured ≤ Baseline												
	10:35		52.5	55.5	49.0																	
	10:40		52.8	56.0	49.5																	
9-Jun-09	21:10	Cloudy	49.8	50.5	48.5	49.5					53.8	49.5 Measured ≤ Baseline										
	21:15		49.4	50.5	48.5																	
	21:20		49.4	50.5	48.5																	
14-Jun-09	13:40	Cloudy	49.8	50.5	49.0	50.0							53.8	50.0 Measured ≤ Baseline								
	13:45		50.1	51.0	49.5																	
	13:50		50.0	51.0	49.0																	
19-Jun-09	20:35	Cloudy	49.7	51.9	47.2	49.7									53.8	49.7 Measured ≤ Baseline						
	20:40		49.9	52.1	47.3																	
	20:45		49.5	51.7	46.9																	
21-Jun-09	13:00	Cloudy	51.0	54.3	45.8	51.0											53.8	51.0 Measured ≤ Baseline				
	13:05		51.5	54.9	46.2																	
	13:10		50.6	54.1	45.5																	
28-Jun-09	13:40	Cloudy	52.6	55.0	50.5	52.1													53.8	52.1 Measured ≤ Baseline		
	13:45		51.6	54.5	50.0																	
	13:50		51.9	54.5	50.0																	
30-Jun-09	20:10	Fine	51.5	53.5	48.4	51.8															53.8	51.8 Measured ≤ Baseline
	20:15		52.6	54.7	48.6																	
	20:20		51.2	53.4	48.2																	

(Restricted Hours - 07:00 to 23:00 holidays & 19:00 to 23:00 on all other days)

Location GNC2 - The Legend																		
Date	Time	Weather	dB (A) (5-min)				Average L _{eq}	Baseline Level	Construction Noise Level									
			L _{eq}	L ₁₀	L ₉₀	L _{eq}												
9-Jun-09	19:25	Cloudy	51.3	52.5	49.5	51.2	53.8	51.2 Measured ≤ Baseline										
	19:30		51.1	52.5	50.0													
	19:35		51.1	52.5	50.0													
14-Jun-09	10:10	Cloudy	51.3	52.3	49.5	51.3			53.8	51.3 Measured ≤ Baseline								
	10:15		51.1	53.0	50.0													
	10:20		51.6	53.0	50.0													
19-Jun-09	19:55	Cloudy	50.7	52.2	48.3	50.5					53.8	50.5 Measured ≤ Baseline						
	20:00		50.6	52.0	48.3													
	20:05		50.3	52.0	48.1													
21-Jun-09	09:55	Cloudy	51.2	52.9	48.4	51.0							53.8	51.0 Measured ≤ Baseline				
	10:00		50.9	52.7	48.2													
	10:05		50.8	52.7	48.0													
28-Jun-09	10:10	Cloudy	51.6	52.0	49.5	51.7									53.8	51.7 Measured ≤ Baseline		
	10:15		51.9	52.5	49.5													
	10:20		51.7	52.5	49.5													
30-Jun-09	21:30	Fine	52.4	54.1	50.5	52.7											53.8	52.7 Measured ≤ Baseline
	21:35		52.7	54.7	50.6													
	21:40		53.1	54.9	51.0													

(Restricted Hours - 07:00 to 23:00 holidays & 19:00 to 23:00 on all other days)

Location GNC4 - Crane Court																						
Date	Time	Weather	dB (A) (5-min)				Average L _{eq}	Baseline Level	Construction Noise Level													
			L _{eq}	L ₁₀	L ₉₀	L _{eq}																
3-Jun-09	20:10	Cloudy	48.9	49.5	48.5	49.1	53.8	49.1 Measured ≤ Baseline														
	20:15		49.2	50.0	48.5																	
	20:20		49.1	50.0	48.5																	
7-Jun-09	11:10	Sunny	49.6	50.5	47.5	49.5			53.8	49.5 Measured ≤ Baseline												
	11:15		49.3	50.0	47.0																	
	11:20		49.5	50.0	47.0																	
9-Jun-09	20:45	Cloudy	48.7	49.5	48.0	48.7					53.8	48.7 Measured ≤ Baseline										
	20:50		48.8	49.5	47.5																	
	20:55		48.7	49.5	48.0																	
14-Jun-09	13:15	Cloudy	49.2	50.5	48.0	49.2							53.8	49.2 Measured ≤ Baseline								
	13:20		49.3	50.5	48.5																	
	13:25		49.2	50.5	48.0																	
19-Jun-09	20:50	Cloudy	51.2	53.0	48.6	51.1									53.8	51.1 Measured ≤ Baseline						
	20:55		51.3	53.0	48.7																	
	21:00		50.9	52.7	48.5																	
21-Jun-09	13:50	Cloudy	48.5	49.3	46.9	48.5											53.8	48.5 Measured ≤ Baseline				
	13:55		48.7	49.9	47.0																	
	14:00		48.2	49.8	46.6																	
28-Jun-09	13:15	Cloudy	49.7	51.0	48.0	49.6													53.8	49.6 Measured ≤ Baseline		
	13:20		49.3	50.5	47.5																	
	13:25		49.8	51.0	48.0																	
30-Jun-09	19:25	Fine	50.8	52.1	48.4	50.7															53.8	50.7 Measured ≤ Baseline
	19:30		50.6	51.9	48.3																	
	19:35		50.6	51.9	48.4																	

(Restricted Hours - 23:00 to 07:00 on all days)

Location NC1a - Outside True Light Middle School of Hong Kong														
Date	Time	Weather	dB (A) (5-min)				(Reference) Baseline Level	(Reference) Construction Noise Level, L_{eq}						
			L_{eq}	L_{10}	L_{90}	Average L_{eq}	L_{eq}							
3-Jun-09	23:40	Cloudy	58.6	59.5	56.0	58.4	60.7	58.4 Measured \leq Baseline						
	23:45		58.2	59.0	55.5									
	23:50		58.5	59.5	56.0									
9-Jun-09	23:00	Cloudy	60.3	62.5	54.5	60.6			60.7	60.6 Measured \leq Baseline				
	23:05		61.1	63.0	54.0									
	23:10		60.5	63.0	54.0									
19-Jun-09	23:50	Fine	60.4	64.1	54.4	60.3					60.7	60.3 Measured \leq Baseline		
	23:55		59.9	63.7	53.9									
	00:00		60.6	64.3	54.2									
1-Jul-09	00:50	Fine	60.1	63.6	53.9	60.1							60.7	60.1 Measured \leq Baseline
	00:55		59.8	63.4	54.5									
	01:00		60.3	63.7	54.8									

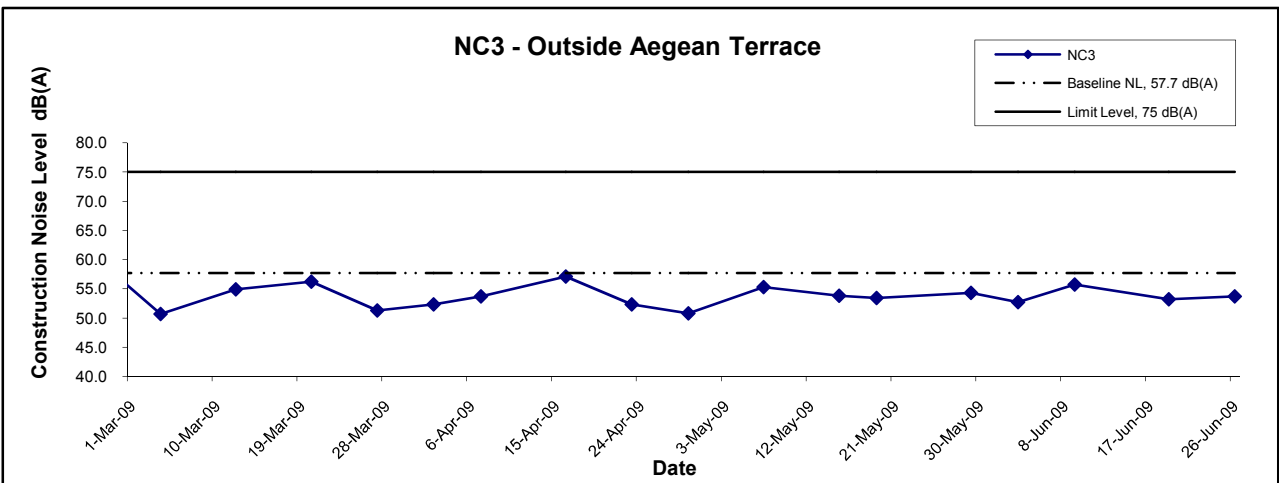
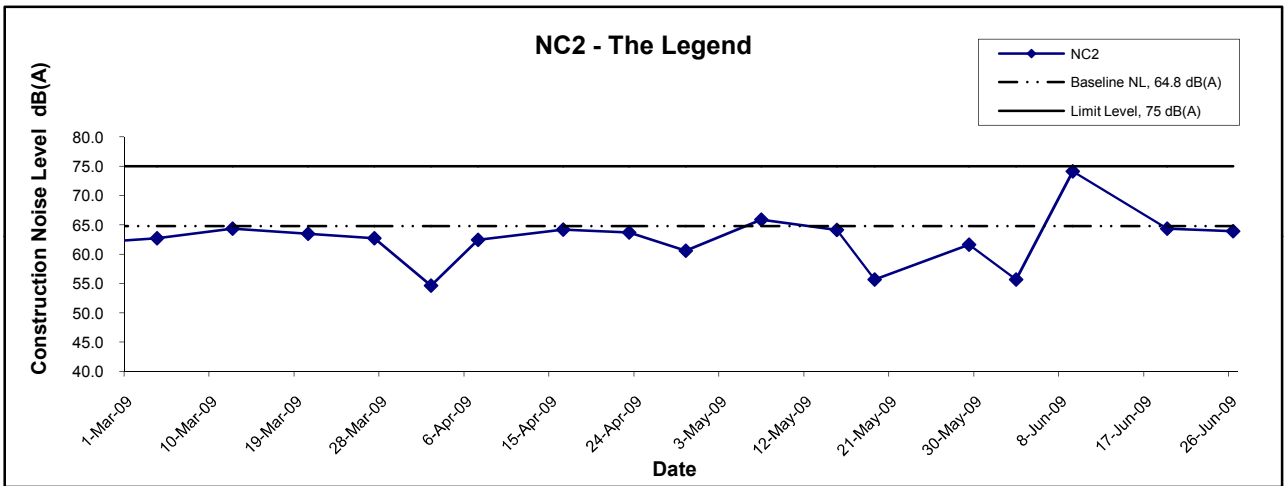
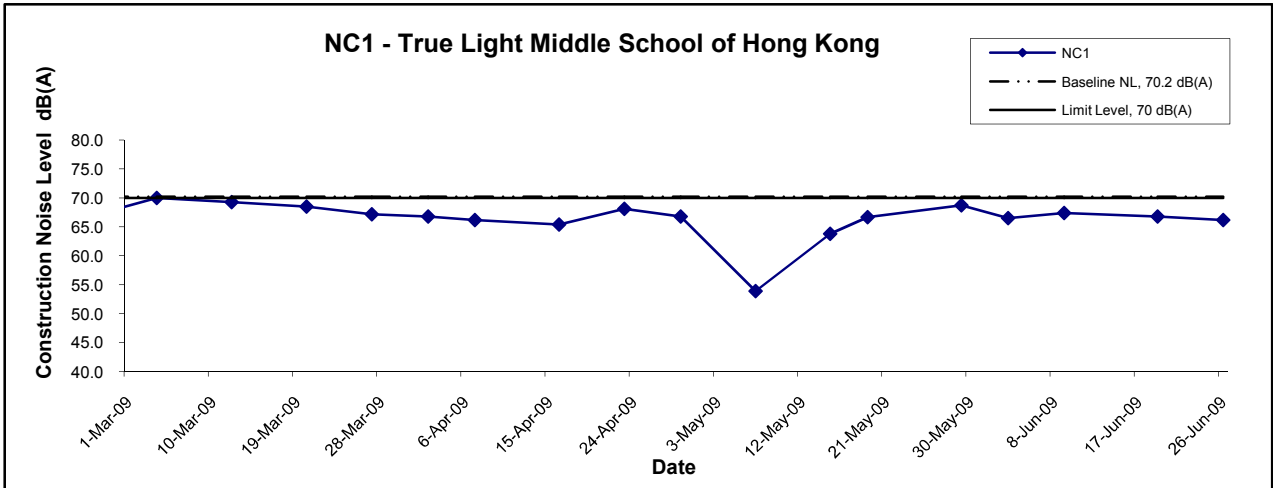
(Restricted Hours - 23:00 to 07:00 on all days)

Location NC2 - The Legend														
Date	Time	Weather	dB (A) (5-min)				Baseline Level	Construction Noise Level						
			L_{eq}	L_{10}	L_{90}	Average L_{eq}	L_{eq}	L_{eq}						
3-Jun-09	23:00	Cloudy	52.7	56.0	50.5	52.4	53.9	52.4 Measured \leq Baseline						
	23:05		52.4	56.0	50.0									
	23:10		52.2	56.0	50.0									
9-Jun-09	23:25	Cloudy	54.1	56.5	51.0	53.9			53.9	53.9 Measured \leq Baseline				
	23:30		53.8	56.5	50.5									
	23:35		53.8	56.0	51.0									
19-Jun-09	23:00	Fine	54.0	56.9	51.3	53.8					53.9	53.8 Measured \leq Baseline		
	23:05		53.7	56.9	51.2									
	23:10		53.8	57.0	51.4									
30-Jun-09	23:10	Fine	53.7	57.2	51.3	53.8							53.9	53.8 Measured \leq Baseline
	23:15		54.0	57.0	51.6									
	23:20		53.6	56.6	50.9									

(Restricted Hours - 23:00 to 07:00 on all days)

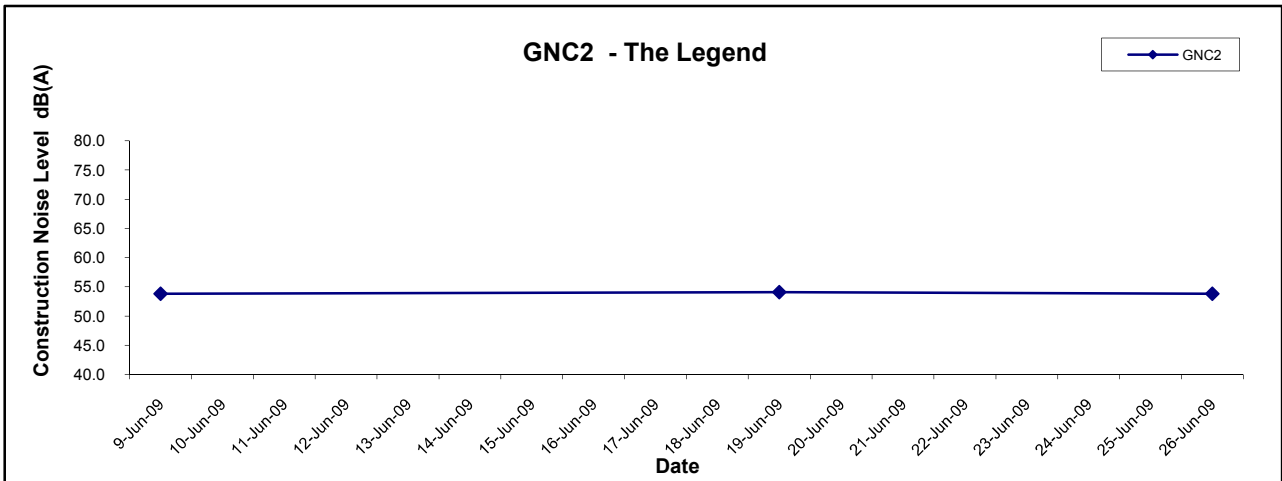
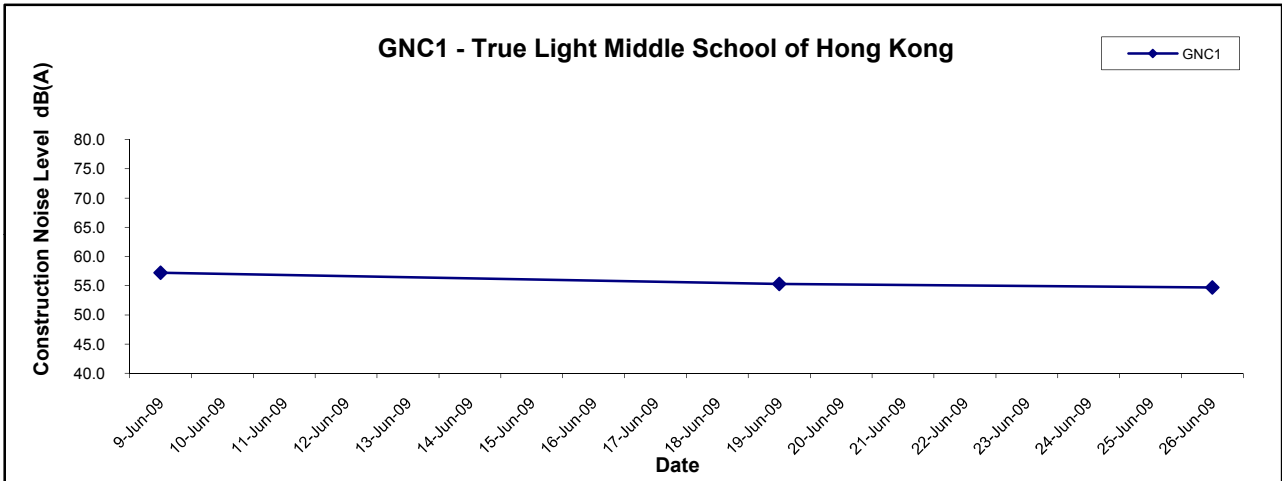
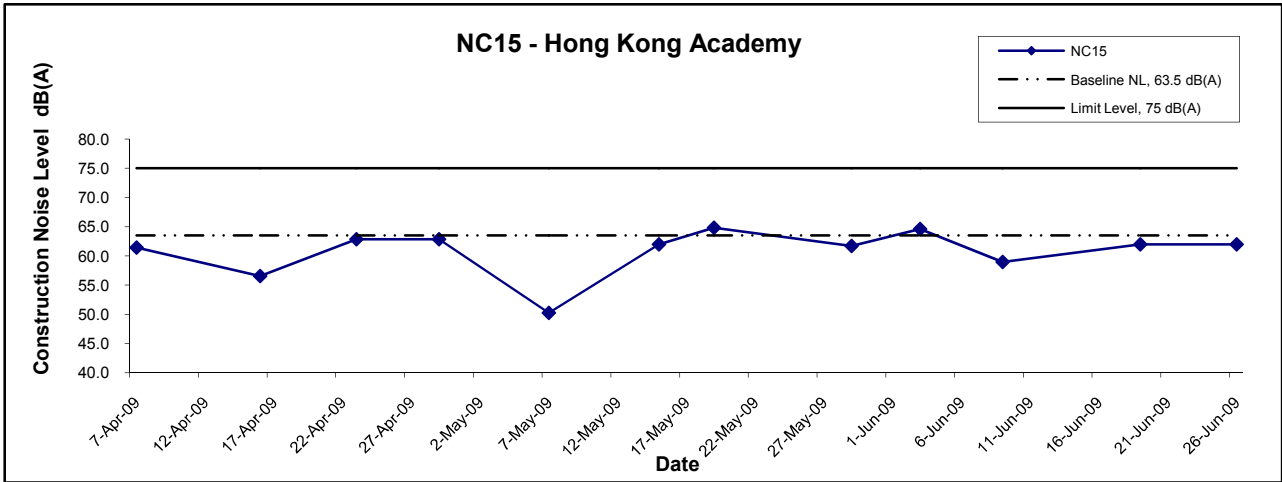
Location NC3 - Outside Aegean Terrace														
Date	Time	Weather	dB (A) (5-min)				Baseline Level	Construction Noise Level						
			L_{eq}	L_{10}	L_{90}	Average L_{eq}	L_{eq}	L_{eq}						
4-Jun-09	00:30	Cloudy	51.0	55.0	48.5	51.3	52.0	51.3 Measured \leq Baseline						
	00:35		51.3	55.0	48.5									
	00:40		51.7	55.5	49.0									
9-Jun-09	00:40	Cloudy	49.2	50.0	48.5	49.0			52.0	49.0 Measured \leq Baseline				
	00:45		48.7	49.5	48.0									
	00:50		49.0	50.0	48.0									
20-Jun-09	01:00	Fine	50.7	53.6	45.3	50.8					52.0	50.8 Measured \leq Baseline		
	01:05		50.5	53.8	45.5									
	01:10		51.3	54.1	45.8									
1-Jul-09	02:00	Fine	49.2	51.3	47.9	49.3							52.0	49.3 Measured \leq Baseline
	02:05		48.7	51.0	47.5									
	02:10		49.8	51.8	48.1									

Noise Levels



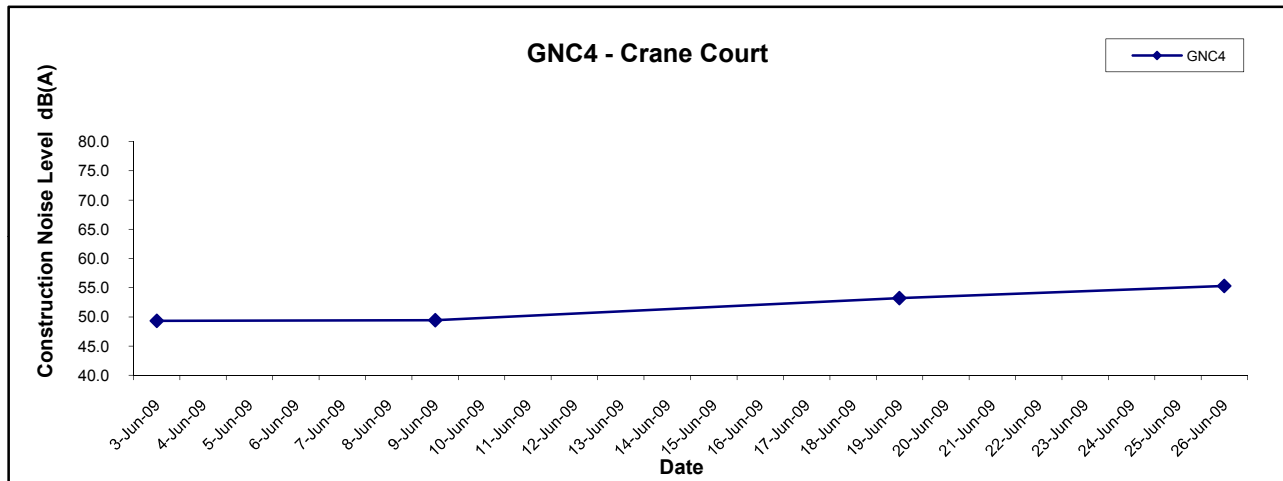
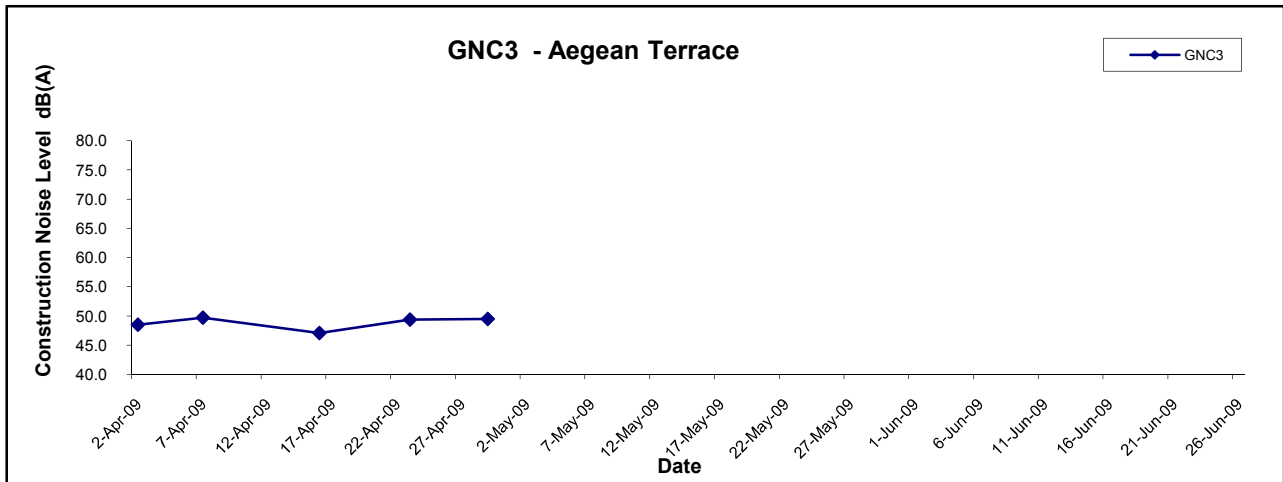
Title Contract No. DC/2007/10 Design and Construction of Hong Kong West Drainage Tunnel Graphical Presentation of Construction Noise Monitoring Results	Scale	N.T.S	Project No.	MA8001	CINOTECH
	Date	Jun 09	Appendix	G	

Noise Levels



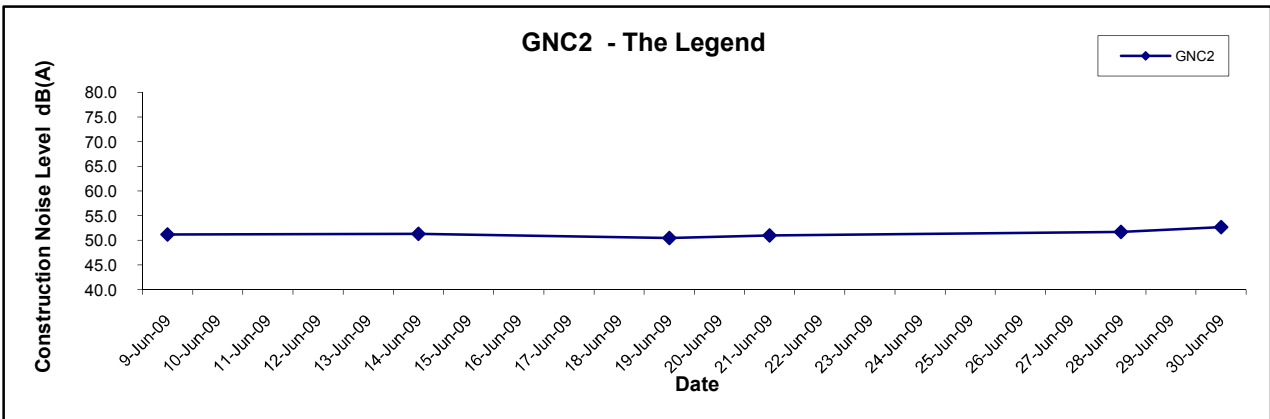
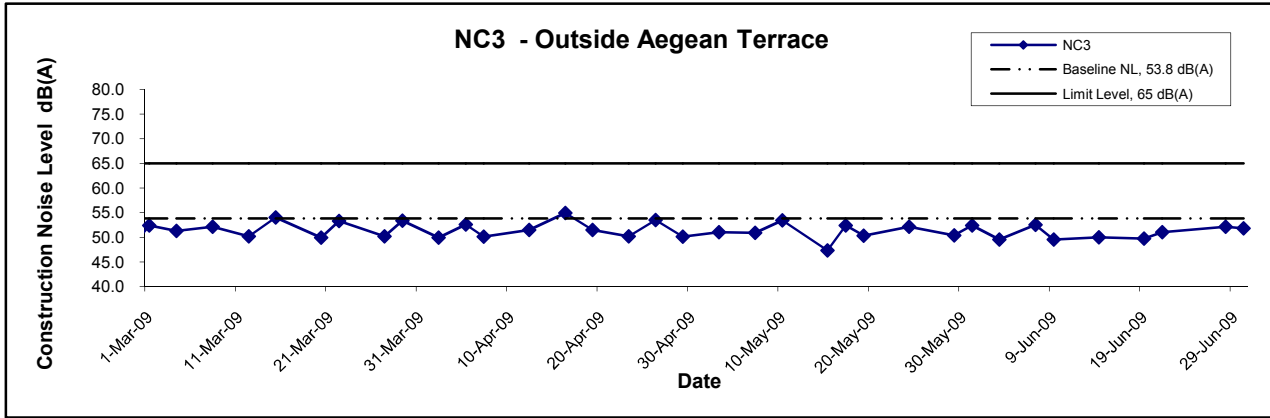
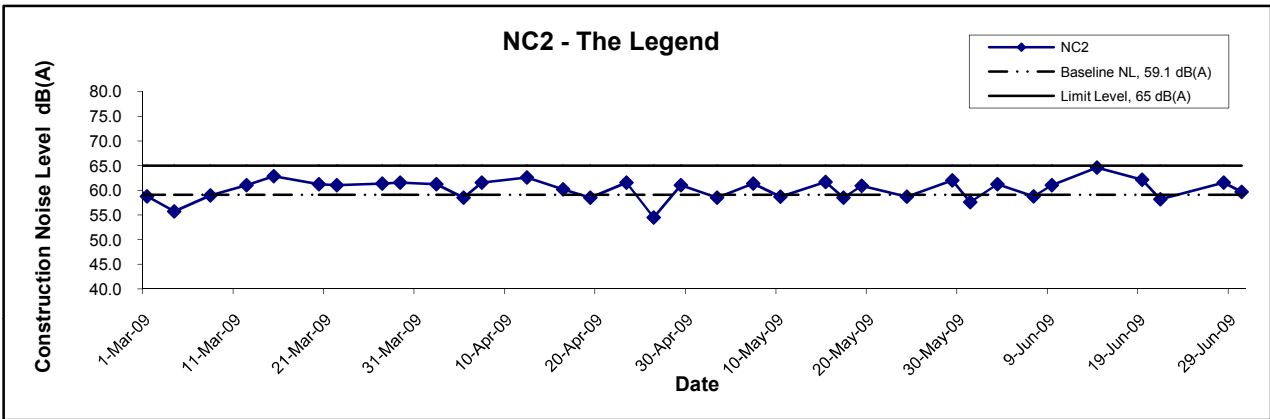
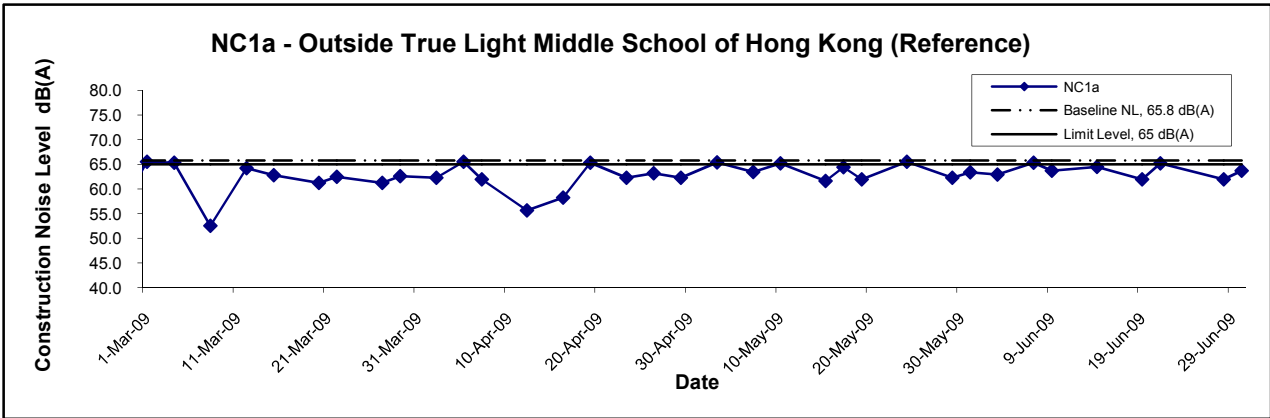
Title Contract No. DC/2007/10 Design and Construction of Hong Kong West Drainage Tunnel Graphical Presentation of Construction Noise Monitoring Results	Scale	N.T.S	Project No.	MA8001	CINOTECH
	Date	Jun 09	Appendix	G	

Noise Levels



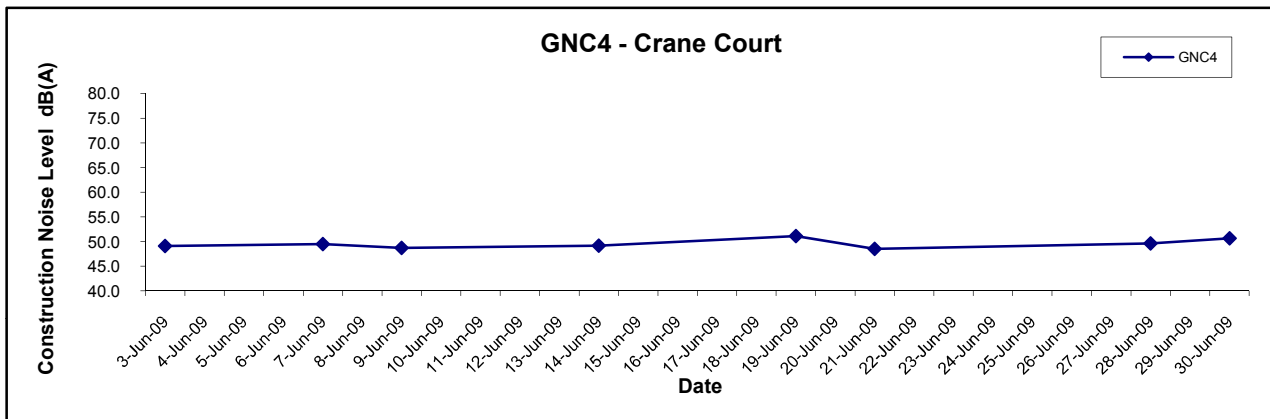
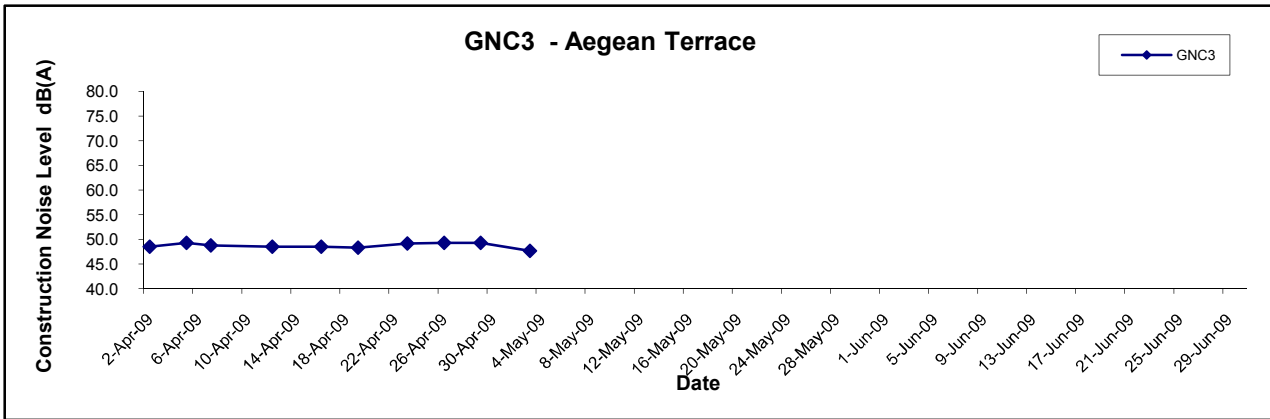
Title Contract No. DC/2007/10 Design and Construction of Hong Kong West Drainage Tunnel Graphical Presentation of Construction Noise Monitoring Results	Scale	N.T.S	Project No.	MA8001	CINOTECH
	Date	Jun 09	Appendix	G	

Noise Levels (Restricted Hours - 07:00 - 23:00 holidays & 19:00 - 23:00 on all other days)



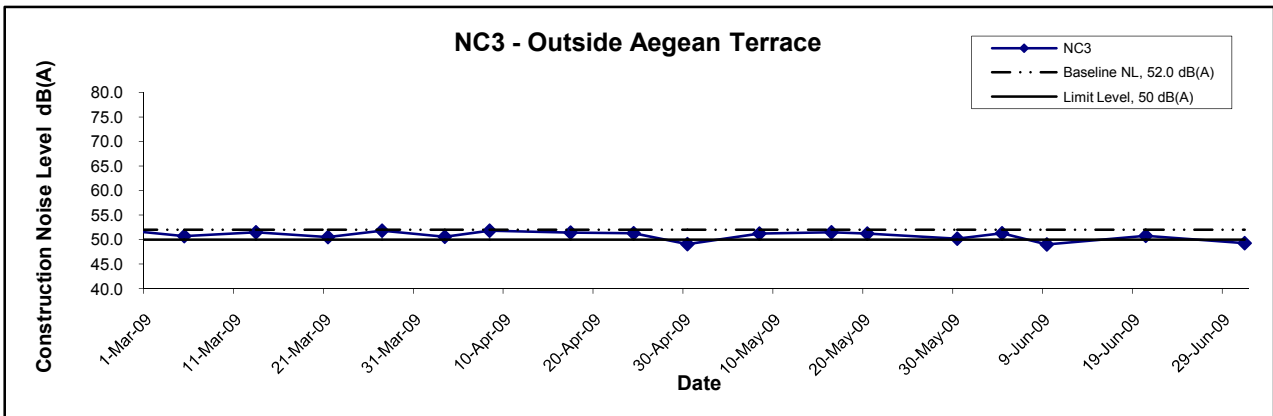
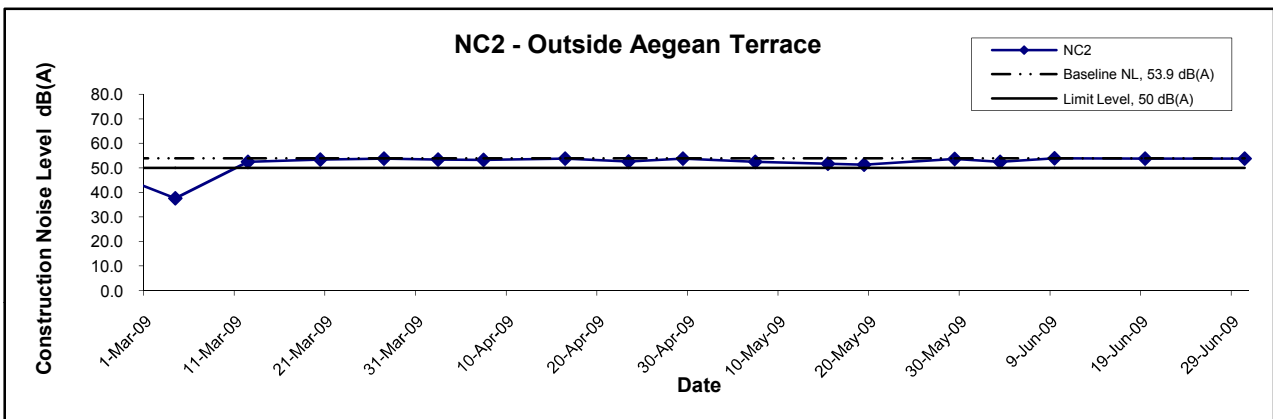
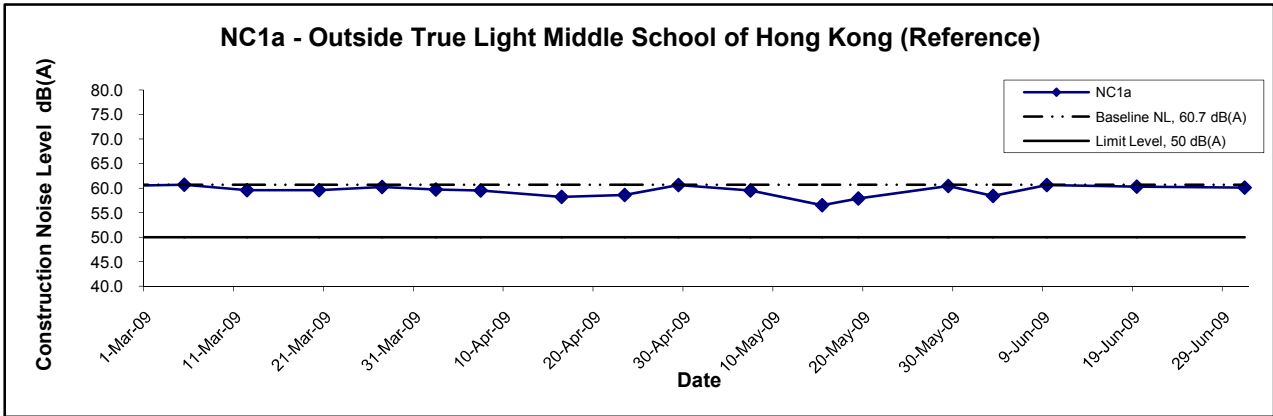
Title Contract No. DC/2007/10 Design and Construction of Hong Kong West Drainage Tunnel Graphical Presentation of Construction Noise Monitoring Results	Scale N.T.S	Project No. MA8001	CINOTECH
	Date Jun 09	Appendix G	

Noise Levels
(Restricted Hours - 07:00 - 23:00 holidays & 19:00 - 23:00 on all other days)



Title Contract No. DC/2007/10 Design and Construction of Hong Kong West Drainage Tunnel Graphical Presentation of Construction Noise Monitoring Results	Scale N.T.S	Project No. MA8001	
	Date Jun 09	Appendix G	

Noise Levels
(Restricted Hours - 23:00 to 07:00 on all days)



Title Contract No. DC/2007/10 Design and Construction of Hong Kong West Drainage Tunnel Graphical Presentation of Construction Noise Monitoring Results	Scale N.T.S	Project No. MA8001	CINOTECH
	Date Jun 09	Appendix G	

**APPENDIX H
WATER QUALITY MONITORING
RESULTS AND GRAPHICAL
PRESENTATION**

Water Quality Monitoring Results at CE - Mid-Ebb Tide

Date	Weather Condition	Sea Condition**	Sampling Time	Depth (m)		Water Temperature (°C)		pH		Salinity ppt		DO Saturation (%)		Dissolved Oxygen (mg/L)			Turbidity (NTU)			Suspended Solids (mg/L)		
						Value	Average	Value	Average	Value	Average	Value	Average	Value	Average	DA*	Value	Average	DA*	Value	Average	DA*
1-Jun-09	Sunny	Calm	09:24	Surface	1	25.1	25.1	7.9	7.7	35.9	36.0	97.4	97.4	7.1	7.1	7.1	2.6	2.5	2.9	8.0	8.0	10.5
				Middle	5.5	25.0	24.9	8.1	8.2	35.9	35.9	95.2	95.2	7.0	7.0		2.8	2.7		14.0	14.0	
				Bottom	10	24.5	24.5	7.8	8.0	36.0	36.0	92.9	92.9	6.9	6.9	6.9	3.3	3.4		9.0	9.5	
3-Jun-09	Cloudy	Calm	10:52	Surface	1	24.1	24.2	7.7	7.7	36.5	36.5	104.6	103.7	7.9	7.8	7.5	1.4	1.5	2.8	7.0	7.0	11.2
				Middle	5.5	24.5	24.5	7.9	7.8	36.9	36.9	95.8	95.3	7.2	7.2		2.6	2.6		11.0	11.0	
				Bottom	10	24.5	24.5	7.7	7.8	36.9	36.9	88.2	87.9	6.6	6.6	6.6	4.3	4.3		15.0	15.5	
5-Jun-09	Sunny	Calm	11:59	Surface	1	30.3	30.2	7.7	7.8	35.4	35.5	99.1	98.8	6.9	6.9	6.9	5.3	5.4	5.9	10.0	10.0	10.8
				Middle	5.5	29.9	29.9	7.8	7.9	35.3	35.3	96.3	96.4	6.7	6.8		5.7	5.6		13.0	13.0	
				Bottom	10	29.7	29.7	8.1	8.0	35.7	35.8	96.1	96.1	6.7	6.7	6.7	6.7	6.7		9.0	9.5	
8-Jun-09	Cloudy	Moderate	12:36	Surface	1	26.4	26.4	7.8	7.8	32.9	32.9	90.8	90.0	6.6	6.6	6.4	3.6	3.7	3.3	3.0	3.0	6.2
				Middle	5.5	26.4	26.4	8.0	8.0	36.2	36.1	85.2	85.2	6.2	6.2		3.2	3.2		6.0	6.0	
				Bottom	10	26.4	26.4	7.9	8.0	36.0	36.2	86.0	86.9	6.3	6.3	6.3	3.0	2.9		10.0	9.5	
10-Jun-09	Cloudy	Calm	14:08	Surface	1	28.7	28.7	7.8	7.8	32.1	32.1	93.8	93.5	6.6	6.6	6.5	5.0	5.0	5.2	6.0	6.0	6.7
				Middle	5.5	28.6	28.6	8.1	8.1	32.6	32.6	89.8	89.8	6.3	6.3		4.7	4.7		6.0	6.0	
				Bottom	10	28.6	28.6	7.8	7.9	33.0	33.1	86.4	85.8	6.2	6.2	6.2	6.1	6.0		8.0	8.0	
12-Jun-09	Cloudy	Calm	15:43	Surface	1	25.2	25.3	7.9	7.9	35.8	35.7	105.5	104.6	8.0	7.9	7.6	2.6	2.7	3.0	4.0	4.0	3.5
				Middle	5.5	25.6	25.6	8.0	8.1	36.1	36.1	96.8	96.3	7.3	7.3		2.8	2.8		3.0	3.0	
				Bottom	10	25.6	25.6	8.1	8.1	36.2	36.2	89.3	89.0	6.7	6.7	6.7	3.4	3.4		3.0	3.5	
15-Jun-09	Cloudy	Calm	16:28	Surface	1	26.5	26.5	7.8	7.7	35.0	34.9	88.8	88.8	6.4	6.4	6.4	3.4	3.3	2.9	9.0	9.0	9.5
				Middle	5.5	26.5	26.5	7.8	7.7	34.5	34.7	89.1	89.1	6.4	6.4		2.8	2.8		9.0	9.0	
				Bottom	10	26.4	26.4	7.4	7.4	34.8	34.6	88.8	88.6	6.3	6.3	6.3	2.6	2.5		11.0	10.5	
17-Jun-09	Sunny	Calm	08:27	Surface	1	28.2	28.2	7.9	7.8	37.8	37.2	90.9	90.9	6.7	6.7	6.5	3.7	3.8	3.6	8.0	8.0	11.5
				Middle	5.5	28.1	28.1	8.2	8.2	38.0	37.9	89.5	89.5	6.2	6.2		3.9	3.8		11.0	11.0	
				Bottom	10	28.1	28.1	7.6	7.8	37.8	37.0	89.5	89.5	6.2	6.2	6.2	3.2	3.3		16.0	15.5	
19-Jun-09	Cloudy	Calm	09:44	Surface	1	28.3	28.3	7.7	7.7	37.5	37.6	91.5	91.6	6.3	6.3	6.4	4.5	4.6	3.8	7.0	7.0	6.7
				Middle	5.5	28.3	28.3	7.8	7.8	37.3	37.3	92.0	92.0	6.4	6.4		4.0	3.7		6.0	6.0	
				Bottom	10	28.2	28.3	7.8	7.8	36.2	36.8	91.1	91.1	6.3	6.3	6.3	3.1	3.1		7.0	7.0	

Remarks: * DA: Depth-Averaged
 ** Calm: Small or no wave; Moderate: Between calm and rough; Rough : White capped or rougher

Water Quality Monitoring Results at CE - Mid-Ebb Tide

Date	Weather Condition	Sea Condition**	Sampling Time	Depth (m)		Water Temperature (°C)		pH		Salinity ppt		DO Saturation (%)		Dissolved Oxygen (mg/L)			Turbidity(NTU)			Suspended Solids (mg/L)				
						Value	Average	Value	Average	Value	Average	Value	Average	Value	Average	DA*	Value	Average	DA*	Value	Average	DA*		
22-Jun-09	Cloudy	Calm	11:58	Surface	1	27.9	27.9	7.9	7.9	33.8	33.2	92.4	91.1	6.8	6.8	6.6	3.2	3.3	3.1	11.0	11.0	11.0		
						27.9		7.9		32.6		89.8		6.7										
				Middle	5.5	28.1	28.1	8.0	8.0	33.8	33.8	85.5	85.5	6.3	6.3	2.7	2.7	11.0		11.0				
		28.0		8.0		33.8		85.5		6.3		6.2	6.2	3.1	3.2	11.0	11.0							
		28.0	28.0	8.0	8.0	33.8	33.8	83.1	83.1	6.2	6.2	6.2	3.3	3.2	11.0	11.0								
24-Jun-09	Cloudy	Calm	13:49	Surface	1	29.1	29.1	7.9	7.9	36.2	36.2	85.3	85.4	6.5	6.5	6.5	2.7	2.5	2.8	6.0	6.0	5.5		
						29.0		7.8		36.2		85.4		6.5										
				Middle	5.5	29.0	29.1	7.8	7.7	32.7	32.8	85.7	85.9	6.5	6.5	2.6	2.4	5.0		5.0				
		29.1		7.6		32.9		86.1		6.5		2.1		5.0	5.0									
		29.1	29.1	7.6	7.6	35.7	36.2	87.1	87.1	6.5	6.6	6.6	3.3	3.4	5.0	5.5								
		29.1	29.1	7.6	7.6	36.6		87.0		6.6	6.6	6.6	3.5	3.4	6.0	6.0								
26-Jun-09	Rainy	Calm	15:33	Surface	1	25.7	25.7	7.8	7.8	35.5	34.7	87.6	88.0	6.4	6.4	6.5	2.7	2.7	3.7	5.0	5.5	6.8		
						25.7		7.8		33.9		88.4		6.4										
				Middle	5.5	25.7	25.7	8.0	8.1	33.1	33.5	90.5	90.6	6.6	6.6	3.7	3.8	6.0		6.0				
		25.7		8.1		33.9		90.6		6.5		3.8		6.0	6.0									
		25.7	25.7	7.9	7.9	36.0	36.0	89.9	88.7	6.5	6.4	6.4	4.4	4.5	9.0	9.0								
		25.7	25.7	7.9	7.9	35.9		87.4		6.3	6.4	6.4	4.6	4.5	9.0	9.0								
29-Jun-09	Cloudy	Calm	16:56	Surface	1	26.8	26.8	8.3	8.2	36.0	35.6	90.8	90.3	6.6	6.6	6.6	2.8	2.8	3.2	10.0	10.0	10.0		
						26.7		8.1		35.2		89.8		6.5										
				Middle	5.5	26.6	26.6	8.1	8.0	35.3	35.8	89.8	89.8	6.6	6.6	3.4	3.4	10.0		10.0				
		26.6		7.9		36.3		89.8		6.6		3.4		10.0	10.0									
		26.6	26.6	7.9	7.9	36.4	36.4	89.4	89.5	6.5	6.6	6.6	3.6	3.5	10.0	10.0								
		26.6	26.6	7.8	7.9	36.3		89.5		6.6	6.6	6.6	3.3	3.5	10.0	10.0								

Remarks: * DA: Depth-Averaged

** Calm: Small or no wave; Moderate: Between calm and rough; Rough : White capped or rougher

Water Quality Monitoring Results at CF - Mid-Flood Tide

Date	Weather Condition	Sea Condition**	Sampling Time	Depth (m)		Water Temperature (°C)		pH		Salinity ppt		DO Saturation (%)		Dissolved Oxygen (mg/L)			Turbidity (NTU)			Suspended Solids (mg/L)		
						Value	Average	Value	Average	Value	Average	Value	Average	Value	Average	DA*	Value	Average	DA*	Value	Average	DA*
1-Jun-09	Sunny	Calm	13:09	Surface	1	26.3 26.1	26.2	7.9 8.0	8.0	35.9 35.9	35.9	95.1 95.8	95.5	7.0 7.1	7.1	7.1	2.5 2.5	2.5	2.7	10.0 10.0	10.0	9.0
				Middle	-	-	-	-	-	-	-	-	-	-	-		-	-		-		
				Bottom	3	26.1 26.1	26.1	8.2 8.0	8.1	35.9 35.9	35.9	95.8 96.9	96.4	7.1 7.1	7.1		7.1	2.8 2.9		2.9	8.0 8.0	
3-Jun-09	Cloudy	Calm	16:03	Surface	1	26.3 26.3	26.3	7.7 7.8	7.8	35.4 35.5	35.5	98.2 98.2	98.2	7.4 7.4	7.4	7.4	3.8 3.9	3.9	3.9	10.0 10.0	10.0	12.0
				Middle	-	-	-	-	-	-	-	-	-	-	-		-	-				
				Bottom	3	26.3 26.3	26.3	8.0 7.9	8.0	36.1 36.1	36.1	89.7 88.8	89.3	6.7 6.7	6.7		6.7	3.8 3.8		3.8	14.0 14.0	
5-Jun-09	Fine	Calm	17:15	Surface	1	30.3 30.3	30.3	7.9 7.9	7.9	35.8 35.8	35.8	105.7 105.6	105.7	7.3 7.3	7.3	7.3	5.6 5.6	5.6	5.7	6.0 6.0	6.0	11.0
				Middle	-	-	-	-	-	-	-	-	-	-	-		-					
				Bottom	3	30.1 30.0	30.1	7.8 8.3	8.1	35.3 35.3	35.3	105.7 105.3	105.5	7.4 7.4	7.4		7.4	5.6 5.7		5.7	16.0 16.0	
8-Jun-09	Cloudy	Moderate	16:41	Surface	1	24.7 24.8	24.8	7.8 8.0	7.9	34.7 34.7	34.7	92.0 90.7	91.4	6.7 6.6	6.7	6.7	2.6 2.6	2.6	2.9	5.0 5.0	5.0	6.2
				Middle	-	-	-	-	-	-	-	-	-	-	-		-					
				Bottom	3	24.7 24.8	24.8	8.2 8.2	8.2	32.4 34.6	33.5	92.6 92.5	92.6	6.7 6.7	6.7		6.7	3.1 3.1		3.1	8.0 8.0	
10-Jun-09	Cloudy	Calm	08:30	Surface	1	29.1 29.1	29.1	7.9 8.1	8.0	31.7 31.7	31.7	93.4 93.4	93.4	6.5 6.5	6.5	6.5	5.2 5.2	5.2	5.2	7.0 7.0	7.0	7.5
				Middle	-	-	-	-	-	-	-	-	-	-	-		-					
				Bottom	3	28.8 28.8	28.8	8.1 8.1	8.1	33.1 33.2	33.2	89.4 87.1	88.3	6.3 6.1	6.2		6.2	5.1 5.1		5.1	8.0 8.0	
12-Jun-09	Cloudy	Calm	08:55	Surface	1	26.3 26.3	26.3	7.9 8.0	8.0	34.7 34.7	34.7	99.2 99.2	99.2	7.5 7.5	7.5	7.5	4.6 4.5	4.6	4.6	3.0 4.0	3.5	3.8
				Middle	-	-	-	-	-	-	-	-	-	-	-		-					
				Bottom	3	26.3 26.3	26.3	8.1 8.2	8.2	35.4 35.4	35.4	90.8 89.9	90.4	6.9 6.8	6.9		6.9	4.5 4.4		4.5	4.0 4.0	
15-Jun-09	Cloudy	Calm	10:10	Surface	1	27.4 27.4	27.4	7.3 7.8	7.6	34.5 34.0	34.3	98.9 98.8	98.9	7.0 7.0	7.0	7.0	3.6 3.7	3.7	3.2	11.0 11.0	11.0	11.0
				Middle	-	-	-	-	-	-	-	-	-	-	-		-					
				Bottom	3	27.5 27.4	27.5	8.1 7.8	8.0	34.5 32.8	33.7	98.9 98.9	98.9	7.1 7.0	7.1		7.1	2.8 2.5		2.7	11.0 11.0	
17-Jun-09	Sunny	Calm	13:18	Surface	1	29.8 29.7	29.8	7.6 8.1	7.9	38.2 38.4	38.3	100.8 99.4	100.1	7.4 7.3	7.4	7.4	3.8 3.6	3.7	3.7	6.0 6.0	6.0	9.0
				Middle	-	-	-	-	-	-	-	-	-	-	-		-					
				Bottom	3	29.6 29.6	29.6	8.4 8.1	8.3	38.3 38.3	38.3	94.6 94.6	94.6	6.9 6.9	6.9		6.9	3.6 3.6		3.6	12.0 12.0	
19-Jun-09	Cloudy	Calm	16:09	Surface	1	29.0 29.1	29.1	7.6 7.9	7.8	36.4 36.4	36.4	91.8 91.7	91.8	6.4 6.4	6.4	6.4	3.7 3.6	3.7	4.0	5.0 5.0	5.0	5.0
				Middle	-	-	-	-	-	-	-	-	-	-	-		-					
				Bottom	3	28.9 29.0	29.0	8.1 8.1	8.1	37.2 37.0	37.1	91.7 91.8	91.8	6.4 6.4	6.4		6.4	4.3 4.3		4.3	5.0 5.0	

Remarks: * DA: Depth-Averaged

** Calm: Small or no wave; Moderate: Between calm and rough; Rough: White capped or rougher

Water Quality Monitoring Results at CF - Mid-Flood Tide

Date	Weather Condition	Sea Condition**	Sampling Time	Depth (m)		Water Temperature (°C)		pH		Salinity ppt		DO Saturation (%)		Dissolved Oxygen (mg/L)			Turbidity(NTU)			Suspended Solids (mg/L)					
						Value	Average	Value	Average	Value	Average	Value	Average	Value	Average	DA*	Value	Average	DA*	Value	Average	DA*			
22-Jun-09	Cloudy	Calm	16:41	Surface	1	28.3 28.3	28.3	7.8 8.0	7.9	33.3 33.4	33.4	99.9 98.5	99.2	7.3 7.2	7.3	7.3	2.1 2.3	2.2	2.8	14.0 13.0	13.5	11.3			
				Middle	-	-	-	-	-	-	-	-	-	-	-		-	-		-	-		-	-	-
				Bottom	3	28.0 28.0	28.0	8.1 8.0	8.1	31.5 33.5	32.5	95.6 95.5	95.6	7.0 7.0	7.0		7.0	3.4 3.3		3.4	3.4		9.0 9.0	9.0	
24-Jun-09	Cloudy	Calm	08:41	Surface	1	28.4 28.4	28.4	7.6 7.8	7.7	36.0 36.6	36.3	99.3 97.9	98.6	7.4 7.3	7.4	7.4	3.6 3.7	3.7	3.5	5.0 5.0	5.0	5.8			
				Middle	-	-	-	-	-	-	-	-	-	-	-		-	-		-	-		-	-	-
				Bottom	3	28.3 28.3	28.3	8.1 7.9	8.0	36.7 37.1	36.9	93.4 93.3	93.4	7.0 7.0	7.0		7.0	3.1 3.2		3.2	3.2		6.0 7.0	6.5	
26-Jun-09	Rainy	Calm	08:34	Surface	1	26.3 26.3	26.3	7.8 8.0	7.9	34.7 34.7	34.7	97.1 97.0	97.1	7.0 7.0	7.0	7.0	3.6 3.8	3.7	4.0	8.0 8.0	8.0	7.0			
				Middle	-	-	-	-	-	-	-	-	-	-	-		-	-		-	-		-	-	-
				Bottom	3	26.3 26.3	26.3	8.1 8.2	8.2	34.5 33.4	34.0	97.1 97.1	97.1	7.0 7.0	7.0		7.0	4.2 4.3		4.3	4.3		6.0 6.0	6.0	
29-Jun-09	Cloudy	Calm	11:26	Surface	1	26.6 26.6	26.6	7.7 8.2	8.0	35.7 33.9	34.8	101.1 100.3	100.7	7.4 7.4	7.4	7.4	3.1 3.2	3.2	3.5	10.0 10.0	10.0	9.8			
				Middle	-	-	-	-	-	-	-	-	-	-	-		-	-		-	-		-	-	-
				Bottom	3	26.6 26.6	26.6	8.4 8.1	8.3	33.8 35.0	34.4	99.1 99.0	99.1	7.3 7.2	7.3		7.3	3.7 3.6		3.7	3.7		9.0 10.0	9.5	

Remarks: * DA: Depth-Averaged

** Calm: Small or no wave; Moderate: Between calm and rough; Rough : White capped or rougher

Water Quality Monitoring Results at I1 - Mid-Ebb Tide

Date	Weather Condition	Sea Condition**	Sampling Time	Depth (m)		Water Temperature (°C)		pH		Salinity ppt		DO Saturation (%)		Dissolved Oxygen (mg/L)			Turbidity (NTU)			Suspended Solids (mg/L)		
						Value	Average	Value	Average	Value	Average	Value	Average	Value	Average	DA*	Value	Average	DA*	Value	Average	DA*
1-Jun-09	Sunny	Calm	09:04	Surface	1	24.7 24.7	24.7	7.9 8.0	8.0	35.9 36.0	36.0	86.8 86.8	86.8	6.4 6.4	6.4	6.4	2.1 1.9	2.0	2.3	9.0 9.0	9.0	8.8
				Middle	4.5	24.3 24.3	24.3	7.9 7.9	7.9	36.0 36.0	36.0	87.5 86.0	86.8	6.5 6.3	6.4		2.1 2.0	2.1		10.0 10.0	10.0	
				Bottom	8	24.2 24.2	24.2	8.1 8.0	8.1	36.1 36.0	36.1	85.6 85.6	85.6	6.3 6.3	6.3		2.7 2.8	2.8		7.0 8.0	7.5	
3-Jun-09	Cloudy	Calm	10:30	Surface	1	24.3 24.4	24.4	7.7 7.8	7.8	36.4 36.4	36.4	97.6 98.0	97.8	7.3 7.3	7.3	7.1	2.2 2.2	2.2	3.3	7.0 7.0	7.0	7.0
				Middle	4.5	24.5 24.5	24.5	7.8 7.7	7.8	36.8 36.8	36.8	92.3 92.0	92.2	6.9 6.9	6.9		3.9 3.8	3.9		5.0 9.0	7.0	
				Bottom	8	24.5 24.5	24.5	7.9 7.8	7.9	36.9 36.9	36.9	87.5 87.5	87.5	6.6 6.6	6.6		3.8 3.7	3.8		7.0 7.0	7.0	
5-Jun-09	Sunny	Calm	11:37	Surface	1	30.9 30.9	30.9	8.4 7.8	8.1	35.0 35.1	35.1	96.6 98.0	97.3	6.6 6.7	6.7	6.8	5.0 5.1	5.1	5.7	9.0 9.0	9.0	7.5
				Middle	4.5	30.3 30.3	30.3	8.2 8.4	8.3	35.3 35.4	35.4	97.5 97.2	97.4	6.8 6.7	6.8		5.7 5.9	5.8		7.0 7.0	7.0	
				Bottom	8	30.2 30.2	30.2	8.1 7.8	8.0	35.5 35.5	35.5	95.6 95.5	95.6	6.6 6.6	6.6		6.3 6.2	6.3		7.0 6.0	6.5	
8-Jun-09	Cloudy	Moderate	12:47	Surface	1	26.5 26.5	26.5	7.9 7.8	7.9	36.1 34.1	35.1	86.8 86.9	86.9	6.5 6.4	6.5	6.5	4.1 3.8	4.0	3.7	3.0 3.0	3.0	3.5
				Middle	4.5	26.4 26.4	26.4	7.9 7.9	7.9	36.0 36.1	36.1	87.2 87.6	87.4	6.5 6.5	6.5		3.8 3.6	3.7		3.0 3.0	3.0	
				Bottom	8	26.4 26.3	26.4	7.9 7.9	7.9	36.0 36.4	36.2	85.6 85.5	85.6	6.2 6.3	6.3		3.1 3.4	3.3		4.0 5.0	4.5	
10-Jun-09	Cloudy	Calm	13:48	Surface	1	28.8 28.8	28.8	7.9 8.0	8.0	31.9 31.9	31.9	89.8 89.3	89.6	6.4 6.4	6.4	6.4	4.5 4.4	4.5	4.5	4.0 5.0	4.5	7.8
				Middle	4.5	28.7 28.7	28.7	7.8 7.9	7.9	32.3 32.3	32.3	89.2 89.3	89.3	6.4 6.4	6.4		4.4 4.5	4.5		8.0 8.0	8.0	
				Bottom	8	27.7 27.7	27.7	8.1 7.9	8.0	36.8 36.8	36.8	84.5 84.5	84.5	6.2 6.2	6.2		4.4 4.3	4.4		11.0 11.0	11.0	
12-Jun-09	Cloudy	Calm	15:10	Surface	1	25.4 25.5	25.5	8.1 7.9	8.0	35.6 35.6	35.6	98.6 99.0	98.8	7.4 7.4	7.4	7.2	3.1 3.1	3.1	3.5	4.0 4.0	4.0	3.8
				Middle	4.5	25.7 25.7	25.7	8.1 8.1	8.1	36.0 36.0	36.0	93.3 93.0	93.2	7.0 7.0	7.0		3.4 3.5	3.5		3.0 4.0	3.5	
				Bottom	8	25.7 25.7	25.7	8.1 8.0	8.1	36.1 36.1	36.1	88.6 88.6	88.6	6.7 6.7	6.7		3.9 4.0	4.0		4.0 4.0	4.0	
15-Jun-09	Cloudy	Calm	16:39	Surface	1	26.5 26.4	26.5	7.7 7.3	7.5	34.8 34.7	34.8	90.9 90.9	90.9	6.5 6.5	6.5	6.5	3.0 3.1	3.1	2.7	12.0 11.0	11.5	10.2
				Middle	4.5	26.4 26.4	26.4	7.7 7.8	7.8	35.0 34.9	35.0	90.8 90.3	90.6	6.5 6.4	6.5		2.6 2.6	2.6		9.0 9.0	9.0	
				Bottom	8	26.4 26.3	26.4	7.4 7.7	7.6	34.9 32.4	33.7	89.5 89.3	89.4	6.4 6.4	6.4		2.4 2.3	2.4		10.0 10.0	10.0	
17-Jun-09	Sunny	Calm	08:36	Surface	1	28.2 28.2	28.2	8.1 7.8	8.0	34.5 36.5	35.5	87.0 87.0	87.0	6.4 6.4	6.4	6.5	4.6 4.3	4.5	4.1	4.0 5.0	4.5	8.8
				Middle	4.5	28.2 28.2	28.2	8.1 7.8	8.0	36.5 37.6	37.1	87.4 87.4	87.4	6.5 6.5	6.5		3.6 3.7	3.7		8.0 8.0	8.0	
				Bottom	8	28.2 28.2	28.2	7.9 7.9	7.9	38.0 35.6	36.8	87.4 87.4	87.4	6.5 6.5	6.5		3.9 4.1	4.0		14.0 14.0	14.0	
19-Jun-09	Cloudy	Calm	09:54	Surface	1	28.2 28.2	28.2	8.0 7.7	7.9	36.7 37.0	36.9	92.3 92.4	92.4	6.4 6.4	6.4	6.5	4.7 4.3	4.5	4.3	6.0 6.0	6.0	7.2
				Middle	4.5	28.2 28.1	28.2	8.0 7.9	8.0	37.6 38.0	37.8	92.7 92.2	92.5	6.5 6.4	6.5		4.3 4.5	4.4		7.0 7.0	7.0	
				Bottom	8	28.2 28.2	28.2	7.9 7.8	7.9	37.2 37.9	37.6	91.6 91.6	91.6	6.4 6.4	6.4		4.1 3.8	4.0		9.0 8.0	8.5	

Remarks: * DA: Depth-Averaged

** Calm: Small or no wave; Moderate: Between calm and rough; Rough: White capped or rougher

Water Quality Monitoring Results at I1 - Mid-Ebb Tide

Date	Weather Condition	Sea Condition**	Sampling Time	Depth (m)		Water Temperature (°C)		pH		Salinity ppt		DO Saturation (%)		Dissolved Oxygen (mg/L)			Turbidity (NTU)			Suspended Solids (mg/L)		
						Value	Average	Value	Average	Value	Average	Value	Average	Value	Average	DA*	Value	Average	DA*	Value	Average	DA*
22-Jun-09	Cloudy	Calm	12:09	Surface	1	28.0 28.1	28.1	7.8 7.8	7.8	30.8 33.9	32.4	91.7 91.5	91.6	6.9 6.8	6.9	6.7	3.2 3.3	3.3	3.4	11.0 11.0	11.0	9.8
				Middle	4.5	28.0 27.9	28.0	7.8 7.8	7.8	33.9 32.9	33.4	86.6 85.3	86.0	6.4 6.3	6.4		3.6 3.4	3.5		9.0 10.0	9.5	
				Bottom	8	28.0 28.0	28.0	7.8 7.8	7.8	34.0 32.1	33.1	84.7 84.9	84.8	6.3 6.3	6.3		3.7 3.2	3.5		9.0 9.0	9.0	
24-Jun-09	Cloudy	Calm	14:02	Surface	1	28.9 29.0	29.0	7.7 7.4	7.6	33.6 35.3	34.5	87.1 86.8	87.0	6.6 6.6	6.6	6.6	2.6 2.7	2.7	3.2	4.0 4.0	4.0	4.2
				Middle	4.5	28.9 28.9	28.9	7.9 7.8	7.9	35.7 36.1	35.9	86.1 86.1	86.1	6.5 6.5	6.5		4.1 4.5	4.3		4.0 4.0	4.0	
				Bottom	8	28.9 28.9	28.9	7.5 7.8	7.7	36.7 34.1	35.4	86.9 87.2	87.1	6.5 6.6	6.6		2.7 2.6	2.7		4.0 5.0	4.5	
26-Jun-09	Rainy	Calm	15:48	Surface	1	25.7 25.8	25.8	8.1 7.9	8.0	33.7 33.2	33.5	87.9 88.2	88.1	6.4 6.4	6.4	6.5	2.3 2.4	2.4	3.6	5.0 5.0	5.0	5.0
				Middle	4.5	25.7 25.7	25.7	7.9 8.0	8.0	34.1 34.8	34.5	88.4 88.2	88.3	6.4 6.5	6.5		4.4 4.5	4.5		5.0 5.0	5.0	
				Bottom	8	25.7 25.7	25.7	8.0 7.9	8.0	35.3 35.3	35.3	87.8 87.5	87.7	6.4 6.3	6.4		4.1 3.8	4.0		5.0 5.0	5.0	
29-Jun-09	Cloudy	Calm	17:06	Surface	1	26.8 26.8	26.8	8.0 7.6	7.8	33.4 34.7	34.1	92.1 91.4	91.8	6.8 6.7	6.8	6.8	4.4 4.6	4.5	3.8	9.0 10.0	9.5	10.8
				Middle	4.5	26.7 26.6	26.7	8.1 8.2	8.2	35.5 36.4	36.0	90.6 90.5	90.6	6.7 6.6	6.7		3.9 3.6	3.8		11.0 11.0	11.0	
				Bottom	8	26.6 26.6	26.6	7.7 8.1	7.9	33.6 35.3	34.5	90.3 90.3	90.3	6.7 6.7	6.7		3.2 3.1	3.2		12.0 12.0	12.0	

Remarks: * DA: Depth-Averaged

** Calm: Small or no wave; Moderate: Between calm and rough; Rough : White capped or rougher

Water Quality Monitoring Results at I1 - Mid-Flood Tide

Date	Weather Condition	Sea Condition**	Sampling Time	Depth (m)		Water Temperature (°C)		pH		Salinity ppt		DO Saturation (%)		Dissolved Oxygen (mg/L)			Turbidity(NTU)			Suspended Solids (mg/L)		
						Value	Average	Value	Average	Value	Average	Value	Average	Value	Average	DA*	Value	Average	DA*	Value	Average	DA*
1-Jun-09	Sunny	Calm	13:46	Surface	1	26.2	26.2	7.8	7.8	35.8	35.8	100.8	100.8	7.4	7.4	7.2	2.8	2.8	3.1	6.0	6.0	9.3
				Middle	4.5	26.0	26.0	8.1	8.0	35.9	35.9	93.1	93.1	6.9	6.9		2.9	2.9		7.0	7.0	
				Bottom	8	25.9	25.9	7.8	8.0	35.8	35.8	92.6	92.6	6.9	6.9	6.9	6.9	3.5		3.6	15.0	
3-Jun-09	Cloudy	Calm	16:29	Surface	1	25.1	25.2	7.6	7.6	37.4	37.4	102.6	103.7	7.8	7.9	7.6	2.6	2.6	3.1	9.0	9.5	10.8
				Middle	4.5	26.1	26.2	7.9	7.8	37.1	37.1	96.1	95.5	7.2	7.2		2.6	2.8		10.0	10.0	
				Bottom	8	26.3	26.3	7.7	7.9	36.9	36.9	87.4	87.1	6.5	6.5	6.5	6.5	3.7		3.8	13.0	
5-Jun-09	Fine	Calm	16:42	Surface	1	30.4	30.4	7.7	7.7	34.8	34.8	99.5	99.5	6.9	6.9	7.0	4.8	4.8	5.1	4.0	4.5	8.8
				Middle	4.5	29.9	29.9	8.3	8.2	35.2	35.2	99.3	99.2	7.0	7.0		5.5	5.5		5.0	5.0	
				Bottom	8	29.9	29.9	7.9	8.1	35.9	35.9	98.4	98.3	6.9	6.9	6.9	6.9	4.8		5.0	17.0	
8-Jun-09	Cloudy	Moderate	16:55	Surface	1	24.8	24.8	7.7	7.8	34.4	34.6	89.1	88.7	6.7	6.6	6.5	3.6	3.6	3.4	0.0	1.5	3.5
				Middle	4.5	24.9	24.9	8.1	8.0	34.9	34.8	87.4	87.5	6.4	6.4		3.2	3.3		6.0	6.0	
				Bottom	8	24.9	24.9	7.9	8.1	34.8	33.2	84.6	84.7	6.2	6.2	6.2	6.2	3.4		3.3	6.0	
10-Jun-09	Cloudy	Calm	08:53	Surface	1	28.8	28.8	7.7	7.7	31.8	31.9	91.1	90.8	6.5	6.5	6.5	4.2	4.3	4.4	8.0	8.0	6.5
				Middle	4.5	28.7	28.7	8.1	7.9	32.2	32.2	88.6	88.8	6.4	6.4		4.6	4.6		7.0	7.0	
				Bottom	8	27.8	27.8	7.9	8.1	36.7	36.7	86.4	86.4	6.2	6.2	6.2	6.2	4.1		4.2	4.0	
12-Jun-09	Cloudy	Calm	09:09	Surface	1	25.1	25.2	7.8	7.8	36.6	36.6	103.5	104.6	7.9	8.0	7.7	3.5	3.5	3.8	4.0	4.0	4.2
				Middle	4.5	26.1	26.2	8.2	8.1	36.3	36.3	97.1	96.5	7.3	7.3		3.6	3.7		5.0	4.5	
				Bottom	8	26.3	26.4	8.0	8.1	36.1	36.1	88.5	88.2	6.6	6.6	6.6	6.6	4.2		4.2	4.0	
15-Jun-09	Cloudy	Calm	10:21	Surface	1	27.6	27.6	7.3	7.4	34.8	34.8	91.8	92.1	6.5	6.6	6.7	3.7	3.8	3.1	9.0	9.5	10.2
				Middle	4.5	27.4	27.4	7.5	7.5	34.3	34.3	93.9	93.9	6.7	6.7		2.9	3.0		10.0	10.0	
				Bottom	8	27.4	27.4	7.8	7.8	33.9	34.0	93.0	92.8	6.6	6.6	6.6	6.6	2.7		2.5	11.0	
17-Jun-09	Sunny	Calm	13:32	Surface	1	29.7	29.7	7.7	7.7	34.0	36.0	90.5	90.5	6.7	6.7	6.7	4.6	4.5	4.4	12.0	11.5	9.2
				Middle	4.5	29.6	29.6	7.7	7.7	38.0	37.7	90.5	90.5	6.7	6.7		4.2	4.3		8.0	8.0	
				Bottom	8	29.6	29.6	8.1	8.2	38.2	37.4	90.4	90.4	6.7	6.7	6.7	6.7	4.4		4.3	8.0	
19-Jun-09	Cloudy	Calm	16:21	Surface	1	29.2	29.3	7.5	7.6	37.1	37.6	92.7	92.7	6.5	6.5	6.5	4.3	4.3	4.1	5.0	5.0	4.2
				Middle	4.5	29.3	29.2	7.9	7.9	34.0	35.6	92.5	92.9	6.5	6.5		4.2	4.3		3.0	3.5	
				Bottom	8	28.9	28.9	7.9	8.0	34.3	35.5	91.1	91.1	6.3	6.3	6.3	6.3	3.6		3.7	4.0	

Remarks: * DA: Depth-Averaged

** Calm: Small or no wave; Moderate: Between calm and rough; Rough : White capped or rougher

Water Quality Monitoring Results at I1 - Mid-Flood Tide

Date	Weather Condition	Sea Condition**	Sampling Time	Depth (m)		Water Temperature (°C)		pH		Salinity ppt		DO Saturation (%)		Dissolved Oxygen (mg/L)			Turbidity(NTU)			Suspended Solids (mg/L)		
						Value	Average	Value	Average	Value	Average	Value	Average	Value	Average	DA*	Value	Average	DA*	Value	Average	DA*
22-Jun-09	Cloudy	Calm	16:55	Surface	1	28.1 28.1	28.1	7.9 7.9	7.9	33.3 33.6	33.5	86.5 86.3	86.4	6.5 6.5	6.5	6.5	3.1 3.2	3.2	3.3	8.0 8.0	8.0	9.7
				Middle	4.5	28.2 28.2	28.2	8.0 7.9	8.0	33.7 33.6	33.7	85.8 86.0	85.9	6.4 6.5	6.5		3.6 3.5	3.6		9.0 9.0	9.0	
				Bottom	8	28.1 28.1	28.1	8.0 8.1	8.1	33.6 30.6	32.1	86.6 87.1	86.9	6.5 6.5	6.5		3.2 3.2	3.2		12.0 12.0	12.0	
24-Jun-09	Cloudy	Calm	08:50	Surface	1	28.5 28.5	28.5	7.5 7.5	7.5	32.4 32.9	32.7	95.5 93.0	94.3	7.2 7.0	7.1	6.9	4.1 4.2	4.2	4.0	4.0 4.0	4.0	5.0
				Middle	4.5	28.3 28.4	28.4	7.7 7.6	7.7	36.0 36.9	36.5	88.7 88.7	88.7	6.7 6.7	6.7		4.2 4.1	4.2		6.0 6.0	6.0	
				Bottom	8	28.3 28.3	28.3	7.8 7.9	7.9	36.3 35.6	36.0	86.3 86.2	86.3	6.5 6.6	6.6		3.7 3.2	3.5		5.0 5.0	5.0	
26-Jun-09	Rainy	Calm	08:43	Surface	1	26.4 26.5	26.5	7.7 7.7	7.7	33.1 33.9	33.5	91.9 92.1	92.0	6.6 6.6	6.6	6.7	3.6 3.4	3.5	3.5	7.0 6.0	6.5	5.5
				Middle	4.5	26.4 26.4	26.4	8.1 7.9	8.0	35.1 36.0	35.6	92.2 92.1	92.2	6.7 6.6	6.7		3.6 3.7	3.7		6.0 6.0	6.0	
				Bottom	8	26.3 26.4	26.4	7.9 8.2	8.1	32.7 34.8	33.8	91.3 91.0	91.2	6.6 6.6	6.6		3.5 3.2	3.4		4.0 4.0	4.0	
29-Jun-09	Cloudy	Calm	11:42	Surface	1	26.7 26.7	26.7	7.7 7.9	7.8	33.8 32.9	33.4	93.8 93.9	93.9	6.8 6.9	6.9	7.0	4.3 4.2	4.3	3.8	12.0 12.0	12.0	9.3
				Middle	4.5	26.6 26.5	26.6	7.9 7.9	7.9	33.9 36.1	35.0	93.9 93.9	93.9	7.0 6.9	7.0		4.1 3.6	3.9		8.0 8.0	8.0	
				Bottom	8	26.6 26.5	26.6	8.1 8.2	8.2	34.8 34.6	34.7	93.8 93.6	93.7	6.9 6.8	6.9		3.4 3.2	3.3		8.0 8.0	8.0	

Remarks: * DA: Depth-Averaged

** Calm: Small or no wave; Moderate: Between calm and rough; Rough : White capped or rougher

Water Quality Monitoring Results at I2 - Mid-Ebb Tide

Date	Weather Condition	Sea Condition**	Sampling Time	Depth (m)		Water Temperature (°C)		pH		Salinity ppt		DO Saturation (%)		Dissolved Oxygen (mg/L)			Turbidity (NTU)			Suspended Solids (mg/L)			
						Value	Average	Value	Average	Value	Average	Value	Average	Value	Average	DA*	Value	Average	DA*	Value	Average	DA*	
1-Jun-09	Sunny	Calm	08:59	Surface	1	24.7 24.7	24.7	8.0 7.9	8.0	35.9 35.9	35.9	89.4 87.4	88.4	6.6 6.4	6.5	6.5	2.4 2.4	2.4	2.4	9.0 9.0	9.0	11.0	
				Middle	4.5	24.4 24.4	24.4	8.1 7.9	8.0	35.9 35.9	35.9	88.0 87.0	87.5	6.5 6.4	6.5		2.2 2.1	2.2		10.0 10.0			
				Bottom	8	24.3 24.3	24.3	8.1 7.9	8.0	36.0 36.0	36.0	87.0 84.6	85.8	6.4 6.3	6.4		2.5 2.7	2.6		14.0 14.0			
3-Jun-09	Cloudy	Calm	10:25	Surface	1	24.4 24.4	24.4	7.8 7.7	7.8	36.3 36.4	36.4	101.1 101.1	101.1	7.6 7.6	7.6	7.3	2.4 2.5	2.5	2.6	12.0 12.0	12.0	8.5	
				Middle	4.5	24.5 24.5	24.5	7.8 7.7	7.8	36.9 36.9	36.9	93.7 93.0	93.4	7.0 7.0	7.0		2.4 2.3	2.4		6.0 7.0			6.5
				Bottom	8	24.5 24.5	24.5	7.8 7.7	7.8	36.8 36.9	36.9	87.7 87.3	87.5	6.6 6.5	6.6		2.9 2.9	2.9		7.0 7.0			7.0
5-Jun-09	Sunny	Calm	11:31	Surface	1	30.8 30.8	30.8	7.7 7.7	7.7	34.2 34.7	34.5	98.4 98.6	98.5	6.8 6.8	6.8	6.8	5.1 5.0	5.1	5.2	8.0 8.0	8.0	8.0	
				Middle	4.5	30.7 30.7	30.7	7.6 8.2	7.9	34.7 35.1	34.9	98.6 98.6	98.6	6.8 6.8	6.8		5.3 5.3	5.3		9.0 9.0			
				Bottom	8	30.1 30.1	30.1	8.4 8.4	8.4	35.5 35.5	35.5	94.9 94.7	94.8	6.6 6.6	6.6		5.1 5.2	5.2		7.0 7.0			7.0
8-Jun-09	Cloudy	Moderate	12:49	Surface	1	26.4 26.5	26.5	7.8 7.8	7.8	36.2 36.1	36.2	88.2 88.0	88.1	6.5 6.5	6.5	6.5	4.4 3.6	4.0	3.6	4.0 4.0	4.0	7.3	
				Middle	4.5	26.5 26.4	26.5	7.9 7.8	7.9	36.3 36.9	36.6	87.5 87.7	87.6	6.5 6.5	6.5		3.5 3.3	3.4		6.0 6.0			
				Bottom	8	26.4 26.4	26.4	8.1 7.9	8.0	35.8 36.8	36.3	85.3 85.8	85.6	6.2 6.3	6.3		3.6 3.2	3.4		12.0 12.0			
10-Jun-09	Cloudy	Calm	13:42	Surface	1	28.7 28.7	28.7	8.1 7.8	8.0	32.5 32.5	32.5	90.2 89.3	89.8	6.5 6.4	6.5	6.4	5.0 4.9	5.0	4.8	7.0 7.0	7.0	6.3	
				Middle	4.5	28.6 28.6	28.6	8.1 7.8	8.0	32.8 32.8	32.8	87.9 87.5	87.7	6.3 6.3	6.3		5.0 5.0	5.0		6.0 6.0			
				Bottom	8	28.6 28.6	28.6	8.0 7.8	7.9	33.1 33.1	33.1	86.8 86.7	86.8	6.2 6.2	6.2		4.5 4.4	4.5		6.0 6.0			
12-Jun-09	Cloudy	Calm	15:02	Surface	1	25.5 25.5	25.5	7.9 7.9	7.9	35.6 35.6	35.6	102.0 102.0	102.0	7.7 7.7	7.7	7.4	2.6 2.6	2.6	2.9	4.0 4.0	4.0	3.7	
				Middle	4.5	25.6 25.7	25.7	8.0 8.1	8.1	36.1 36.1	36.1	94.7 94.0	94.4	7.1 7.1	7.1		2.9 2.8	2.9		4.0 4.0			
				Bottom	8	25.7 25.7	25.7	8.2 8.1	8.2	36.1 36.1	36.1	88.8 88.4	88.6	6.7 6.6	6.7		3.2 3.2	3.2		3.0 3.0			
15-Jun-09	Cloudy	Calm	16:41	Surface	1	26.4 26.4	26.4	7.5 7.6	7.6	34.0 34.0	34.0	90.1 90.2	90.2	6.4 6.4	6.4	6.4	2.4 2.5	2.5	2.3	10.0 10.0	10.0	9.3	
				Middle	4.5	26.4 26.4	26.4	7.5 7.4	7.5	34.9 34.9	34.9	90.1 89.9	90.0	6.4 6.4	6.4		2.3 2.2	2.3		9.0 9.0			
				Bottom	8	26.4 26.3	26.4	7.7 7.6	7.7	35.0 33.3	34.2	89.6 89.4	89.5	6.4 6.4	6.4		2.1 2.3	2.2		9.0 9.0			
17-Jun-09	Sunny	Calm	08:38	Surface	1	28.2 28.1	28.2	8.0 7.7	7.9	35.1 37.9	36.5	87.2 87.2	87.2	6.4 6.4	6.4	6.5	3.8 3.9	3.9	4.1	8.0 8.0	8.0	8.0	
				Middle	4.5	28.2 28.2	28.2	7.9 8.1	8.0	38.3 37.2	37.8	88.5 88.6	88.6	6.5 6.5	6.5		4.2 4.3	4.3		9.0 9.0			
				Bottom	8	28.2 28.2	28.2	7.9 7.6	7.8	38.0 38.1	38.1	88.5 88.5	88.5	6.1 6.1	6.1		4.1 4.3	4.2		7.0 7.0			
19-Jun-09	Cloudy	Calm	09:55	Surface	1	28.2 28.3	28.3	7.7 7.7	7.7	37.4 34.8	36.1	91.1 91.4	91.3	6.5 6.5	6.5	6.5	4.2 4.2	4.2	4.0	4.0 4.0	4.0	6.3	
				Middle	4.5	28.2 28.1	28.2	7.7 7.8	7.8	37.0 37.1	37.1	91.8 91.5	91.7	6.5 6.4	6.5		4.3 4.4	4.4		9.0 9.0			
				Bottom	8	28.1 28.1	28.1	8.0 8.0	8.0	37.9 37.8	37.9	88.4 88.6	88.5	6.3 6.1	6.2		3.5 3.3	3.4		6.0 6.0			

Remarks: * DA: Depth-Averaged

** Calm: Small or no wave; Moderate: Between calm and rough; Rough: White capped or rougher

Water Quality Monitoring Results at I2 - Mid-Ebb Tide

Date	Weather Condition	Sea Condition**	Sampling Time	Depth (m)		Water Temperature (°C)		pH		Salinity ppt		DO Saturation (%)		Dissolved Oxygen (mg/L)			Turbidity (NTU)			Suspended Solids (mg/L)		
						Value	Average	Value	Average	Value	Average	Value	Average	Value	Average	DA*	Value	Average	DA*	Value	Average	DA*
22-Jun-09	Cloudy	Calm	12:10	Surface	1	28.0 28.1	28.1	7.9 7.8	7.9	30.6 30.9	30.8	87.0 86.3	86.7	6.6 6.4	6.5	6.5	4.1 3.6	3.9	3.6	10.0 10.0	10.0	9.7
				Middle	4.5	27.9 27.9	27.9	8.1 7.8	8.0	33.6 34.1	33.9	85.5 85.6	85.6	6.4 6.4	6.4		3.6 3.5	3.6		10.0 10.0	10.0	
				Bottom	8	27.9 27.8	27.9	8.0 7.9	8.0	34.1 34.2	34.2	85.7 85.8	85.8	6.4 6.5	6.5		3.2 3.1	3.2		9.0 9.0	9.0	
24-Jun-09	Cloudy	Calm	14:05	Surface	1	29.1 29.1	29.1	7.6 7.7	7.7	33.3 36.5	34.9	86.7 86.5	86.6	6.6 6.5	6.6	6.6	2.9 2.8	2.9	3.2	6.0 6.0	6.0	5.7
				Middle	4.5	28.9 28.9	28.9	7.6 7.6	7.6	36.6 35.1	35.9	86.0 86.2	86.1	6.4 6.5	6.5		3.6 3.6	3.6		6.0 6.0	6.0	
				Bottom	8	28.9 28.9	28.9	7.7 7.7	7.7	36.4 36.5	36.5	86.8 87.3	87.1	6.5 6.6	6.6		3.1 3.2	3.2		5.0 5.0	5.0	
26-Jun-09	Rainy	Calm	15:50	Surface	1	25.8 25.8	25.8	7.9 7.8	7.9	34.4 33.2	33.8	94.7 95.3	95.0	6.8 6.8	6.8	6.9	3.2 3.6	3.4	3.5	5.0 5.0	5.0	5.0
				Middle	4.5	25.7 25.7	25.7	7.9 8.0	8.0	36.2 32.4	34.3	96.4 96.4	96.4	7.0 6.9	7.0		4.1 4.3	4.2		5.0 5.0	5.0	
				Bottom	8	25.7 25.7	25.7	8.2 8.1	8.2	34.4 35.1	34.8	95.5 95.3	95.4	7.0 6.9	7.0		2.6 2.9	2.8		5.0 5.0	5.0	
29-Jun-09	Cloudy	Calm	17:07	Surface	1	26.8 26.8	26.8	7.8 8.1	8.0	35.3 35.9	35.6	90.8 90.8	90.8	6.6 6.7	6.7	6.7	3.8 3.8	3.8	3.8	9.0 10.0	9.5	10.8
				Middle	4.5	26.7 26.7	26.7	7.8 7.8	7.8	36.1 35.8	36.0	90.9 91.0	91.0	6.7 6.7	6.7		4.0 4.0	4.0		12.0 12.0	12.0	
				Bottom	8	26.6 26.7	26.7	8.0 8.0	8.0	35.9 35.4	35.7	90.9 90.9	90.9	6.7 6.7	6.7		3.6 3.7	3.7		11.0 11.0	11.0	

Remarks: * DA: Depth-Averaged

** Calm: Small or no wave; Moderate: Between calm and rough; Rough : White capped or rougher

Water Quality Monitoring Results at I2 - Mid-Flood Tide

Date	Weather Condition	Sea Condition**	Sampling Time	Depth (m)		Water Temperature (°C)		pH		Salinity ppt		DO Saturation (%)		Dissolved Oxygen (mg/L)			Turbidity(NTU)			Suspended Solids (mg/L)		
						Value	Average	Value	Average	Value	Average	Value	Average	Value	Average	DA*	Value	Average	DA*	Value	Average	DA*
1-Jun-09	Sunny	Calm	13:32	Surface	1	26.2	26.2	7.7	7.7	35.9	36.0	92.4	92.5	6.8	6.8	6.8	2.4	2.4	2.7	8.0	8.0	10.3
				Middle	4.5	26.1	26.1	7.8	7.8	35.9	35.8	90.0	90.2	6.7	6.7		2.5	2.5		11.0	11.0	
				Bottom	8	26.0	26.0	7.7	7.8	35.8	35.8	89.1	89.1	6.6	6.6		3.1	3.2		12.0	12.0	
3-Jun-09	Cloudy	Calm	16:23	Surface	1	26.3	26.3	7.6	7.6	36.2	36.2	93.7	93.6	7.0	7.0	6.8	2.5	2.4	2.6	11.0	11.0	11.0
				Middle	4.5	26.3	26.3	7.6	7.6	36.7	36.7	88.6	88.6	6.6	6.6		2.3	2.4		13.0	13.0	
				Bottom	8	26.3	26.3	7.6	7.6	36.8	36.8	84.7	84.5	6.3	6.3		3.0	3.0		9.0	9.0	
5-Jun-09	Fine	Calm	16:48	Surface	1	30.3	30.3	8.5	8.3	35.4	35.4	101.3	101.4	7.0	7.0	7.0	5.0	5.1	5.3	15.0	15.0	10.5
				Middle	4.5	30.1	30.1	8.0	8.2	35.6	35.6	101.2	100.9	7.0	7.0		4.9	4.8		10.0	10.5	
				Bottom	8	29.8	29.8	7.8	7.7	36.0	36.0	99.4	98.7	6.9	6.9		5.6	6.0		6.0	6.0	
8-Jun-09	Cloudy	Moderate	16:53	Surface	1	24.8	24.8	7.9	7.9	34.1	33.7	88.7	88.6	6.6	6.6	6.4	3.6	3.7	3.4	7.0	7.0	7.3
				Middle	4.5	24.8	24.8	7.8	7.8	34.9	34.8	83.6	86.4	6.1	6.2		3.9	3.6		6.0	6.0	
				Bottom	8	24.8	24.8	7.8	7.8	32.7	32.0	85.8	86.0	6.2	6.3		2.9	2.8		9.0	8.5	
10-Jun-09	Cloudy	Calm	08:45	Surface	1	28.7	28.7	7.6	7.6	32.5	32.5	91.4	91.1	6.5	6.5	6.4	5.0	5.0	4.8	6.0	6.0	7.7
				Middle	4.5	28.6	28.6	7.7	7.7	32.9	32.9	88.5	87.9	6.3	6.3		4.9	4.8		8.0	8.0	
				Bottom	8	28.6	28.6	7.7	7.7	33.0	33.0	86.9	86.8	6.2	6.2		4.5	4.7		9.0	9.0	
12-Jun-09	Cloudy	Calm	09:06	Surface	1	26.3	26.3	8.0	8.0	35.4	35.4	94.7	94.6	7.1	7.1	6.9	3.5	3.4	3.6	3.0	3.0	3.7
				Middle	4.5	26.3	26.3	7.9	8.0	35.9	35.9	89.7	89.7	6.7	6.7		3.3	3.4		4.0	4.0	
				Bottom	8	26.3	26.3	7.9	7.9	36.0	36.0	85.8	85.6	6.4	6.4		3.9	3.9		4.0	4.0	
15-Jun-09	Cloudy	Calm	10:20	Surface	1	27.6	27.5	7.2	7.3	33.4	33.8	92.6	92.7	6.6	6.6	6.6	3.2	3.5	3.3	14.0	14.0	10.8
				Middle	4.5	27.5	27.5	7.7	7.5	34.8	34.9	92.8	92.8	6.6	6.6		3.3	3.3		8.0	8.5	
				Bottom	8	27.4	27.4	7.5	7.6	34.5	34.6	92.0	91.6	6.6	6.6		3.4	3.2		10.0	10.0	
17-Jun-09	Sunny	Calm	13:31	Surface	1	29.7	29.8	7.5	7.6	34.1	34.1	92.9	92.9	6.8	6.8	6.8	4.3	4.4	4.1	8.0	8.0	9.8
				Middle	4.5	29.6	29.6	7.4	7.6	38.1	38.4	92.9	92.9	6.8	6.8		3.9	3.8		15.0	14.5	
				Bottom	8	29.6	29.6	7.3	7.4	38.2	38.2	91.3	91.3	6.7	6.7		3.7	4.2		7.0	7.0	
19-Jun-09	Cloudy	Calm	16:20	Surface	1	29.0	29.0	7.7	7.7	37.4	37.6	94.1	94.1	6.6	6.6	6.6	3.2	3.4	3.7	3.0	3.0	5.3
				Middle	4.5	28.9	28.9	7.8	7.8	34.8	35.3	94.3	94.5	6.6	6.6		4.8	4.7		8.0	8.0	
				Bottom	8	28.8	28.9	7.6	7.6	35.8	35.9	91.5	91.5	6.4	6.4		3.2	2.9		5.0	5.0	

Remarks: * DA: Depth-Averaged

** Calm: Small or no wave; Moderate: Between calm and rough; Rough : White capped or rougher

Water Quality Monitoring Results at I2 - Mid-Flood Tide

Date	Weather Condition	Sea Condition**	Sampling Time	Depth (m)		Water Temperature (°C)		pH		Salinity ppt		DO Saturation (%)		Dissolved Oxygen (mg/L)			Turbidity(NTU)			Suspended Solids (mg/L)		
						Value	Average	Value	Average	Value	Average	Value	Average	Value	Average	DA*	Value	Average	DA*	Value	Average	DA*
22-Jun-09	Cloudy	Calm	16:53	Surface	1	28.1 28.1	28.1	7.9 7.9	7.9	33.0 32.3	32.7	85.1 85.2	85.2	6.5 6.4	6.5	6.5	2.3 2.1	2.2	3.1	8.0 8.0	8.0	9.7
				Middle	4.5	28.0 28.0	28.0	7.9 7.8	7.9	33.8 33.8	33.8	85.5 85.9	85.7	6.4 6.4	6.4		3.7 3.8	3.8		9.0 9.0	9.0	
				Bottom	8	28.2 28.1	28.2	8.0 7.8	7.9	31.8 31.0	31.4	86.9 86.8	86.9	6.5 6.6	6.6		3.2 3.4	3.3		12.0 12.0	12.0	
24-Jun-09	Cloudy	Calm	08:48	Surface	1	28.5 28.5	28.5	7.4 7.5	7.5	35.3 35.9	35.6	88.3 87.5	87.9	6.7 6.6	6.7	6.6	4.4 4.6	4.5	3.8	4.0 4.0	4.0	6.3
				Middle	4.5	28.3 28.3	28.3	7.7 7.4	7.6	36.0 35.9	36.0	86.7 86.8	86.8	6.5 6.5	6.5		3.2 3.5	3.4		8.0 8.0	8.0	
				Bottom	8	28.3 28.3	28.3	7.7 7.7	7.7	35.4 36.6	36.0	86.9 87.0	87.0	6.5 6.6	6.6		3.1 3.6	3.4		7.0 7.0	7.0	
26-Jun-09	Rainy	Calm	08:42	Surface	1	26.5 26.5	26.5	8.0 7.8	7.9	34.0 34.8	34.4	91.1 91.7	91.4	6.5 6.6	6.6	6.7	4.2 4.3	4.3	3.5	7.0 7.0	7.0	6.8
				Middle	4.5	26.4 26.3	26.4	7.8 7.9	7.9	34.7 35.2	35.0	93.2 93.1	93.2	6.7 6.7	6.7		3.6 3.2	3.4		6.0 7.0	6.5	
				Bottom	8	26.3 26.4	26.4	7.8 7.7	7.8	35.4 34.7	35.1	92.3 91.9	92.1	6.6 6.7	6.7		2.7 2.9	2.8		7.0 7.0	7.0	
29-Jun-09	Cloudy	Calm	11:39	Surface	1	26.7 26.7	26.7	7.6 7.7	7.7	35.4 36.8	36.1	92.2 92.4	92.3	6.8 6.8	6.8	6.8	4.8 4.2	4.5	3.9	9.0 8.0	8.5	11.2
				Middle	4.5	26.5 26.5	26.5	8.1 7.6	7.9	36.1 36.4	36.3	92.6 92.6	92.6	6.8 6.8	6.8		4.1 3.6	3.9		11.0 11.0	11.0	
				Bottom	8	26.5 26.4	26.5	8.0 8.0	8.0	36.2 36.4	36.3	92.4 92.4	92.4	6.8 6.8	6.8		3.2 3.2	3.2		14.0 14.0	14.0	

Remarks: * DA: Depth-Averaged

** Calm: Small or no wave; Moderate: Between calm and rough; Rough : White capped or rougher

Water Quality Monitoring Results at Intake A - Mid-Ebb Tide

Date	Weather Condition	Sea Condition**	Sampling Time	Depth (m)		Water Temperature (°C)		pH		Salinity ppt		DO Saturation (%)		Dissolved Oxygen (mg/L)			Turbidity (NTU)			Suspended Solids (mg/L)		
						Value	Average	Value	Average	Value	Average	Value	Average	Value	Average	DA*	Value	Average	DA*	Value	Average	DA*
1-Jun-09	Sunny	Calm	08:47	Surface	1	24.9 24.8	24.9	8.1 7.8	8.0	35.5 35.6	35.6	92.3 92.4	92.4	6.8 6.8	6.8	6.8	2.5 2.4	2.5	2.5	12.0 11.0	11.5	9.5
				Middle	5	24.5 24.5	24.5	8.1 8.2	8.2	35.7 35.7	35.7	93.2 90.0	91.6	6.9 6.6	6.8		2.3 2.3	2.3		10.0 10.0	10.0	
				Bottom	9	24.7 24.7	24.7	7.9 8.0	8.0	36.0 36.0	36.0	90.0 89.9	90.0	6.6 6.6	6.6		2.7 2.8	2.8		7.0 7.0	7.0	
3-Jun-09	Cloudy	Calm	10:10	Surface	1	24.2 24.2	24.2	7.8 7.6	7.7	36.4 36.3	36.4	98.3 99.2	98.8	7.4 7.5	7.5	7.2	2.3 2.5	2.4	2.7	7.0 7.0	7.0	10.7
				Middle	5	24.5 24.5	24.5	8.0 8.0	8.0	36.6 36.6	36.6	92.2 91.7	92.0	6.9 6.9	6.9		2.7 2.7	2.7		9.0 9.0	9.0	
				Bottom	9	24.5 24.5	24.5	7.7 7.9	7.8	36.7 36.7	36.7	86.9 86.9	86.9	6.5 6.5	6.5		2.9 2.8	2.9		16.0 16.0	16.0	
5-Jun-09	Sunny	Calm	11:20	Surface	1	30.3 30.4	30.4	7.8 7.8	7.8	34.5 34.4	34.5	100.2 100.2	100.2	7.0 7.0	7.0	7.0	4.7 4.9	4.8	5.8	12.0 11.0	11.5	9.8
				Middle	5	29.9 29.8	29.9	7.7 7.6	7.7	35.2 35.2	35.2	99.7 99.6	99.7	7.0 6.9	7.0		5.5 5.8	5.7		10.0 10.0	10.0	
				Bottom	9	29.7 29.7	29.7	8.1 8.1	8.1	35.4 35.5	35.5	99.0 98.6	98.8	7.0 6.9	7.0		6.9 7.0	7.0		8.0 8.0	8.0	
8-Jun-09	Cloudy	Moderate	12:53	Surface	1	26.3 26.3	26.3	8.0 7.8	7.9	32.9 36.4	34.7	92.5 91.7	92.1	6.7 6.7	6.7	6.6	2.8 2.7	2.8	2.6	9.0 9.0	9.0	7.3
				Middle	5	26.5 26.5	26.5	8.0 8.1	8.1	36.2 35.2	35.7	89.4 89.1	89.3	6.5 6.5	6.5		2.6 2.3	2.5		5.0 5.0	5.0	
				Bottom	9	26.4 26.4	26.4	7.8 7.9	7.9	36.3 34.3	35.3	88.7 88.6	88.7	6.5 6.4	6.5		2.3 2.4	2.4		8.0 8.0	8.0	
10-Jun-09	Cloudy	Calm	13:34	Surface	1	29.0 29.0	29.0	8.0 7.7	7.9	31.7 31.7	31.7	93.3 93.3	93.3	6.6 6.6	6.6	6.4	4.8 4.8	4.8	4.7	5.0 6.0	5.5	6.8
				Middle	5	28.8 28.8	28.8	8.0 8.2	8.1	32.1 32.1	32.1	87.2 86.4	86.8	6.2 6.1	6.2		4.9 4.9	4.9		8.0 8.0	8.0	
				Bottom	9	28.8 28.8	28.8	7.8 7.9	7.9	32.3 32.3	32.3	86.3 86.2	86.3	6.2 6.2	6.2		4.4 4.3	4.4		7.0 7.0	7.0	
12-Jun-09	Cloudy	Calm	14:41	Surface	1	25.4 25.4	25.4	8.0 7.9	8.0	35.6 35.5	35.6	99.3 100.2	99.8	7.5 7.6	7.6	7.3	3.1 3.1	3.1	2.9	3.0 3.0	3.0	3.2
				Middle	5	25.6 25.7	25.7	8.0 8.1	8.1	35.8 35.9	35.9	93.2 92.7	93.0	7.0 7.0	7.0		3.0 2.9	3.0		3.0 3.0	3.0	
				Bottom	9	25.7 25.7	25.7	8.1 8.1	8.1	35.9 35.9	35.9	88.0 88.0	88.0	6.6 6.6	6.6		2.7 2.7	2.7		3.0 4.0	3.5	
15-Jun-09	Cloudy	Calm	16:46	Surface	1	26.4 26.5	26.5	7.9 7.3	7.6	32.8 34.9	33.9	89.3 89.6	89.5	6.4 6.5	6.5	6.5	3.0 2.8	2.9	3.0	10.0 10.0	10.0	9.5
				Middle	5	26.4 26.4	26.4	7.7 8.0	7.9	33.5 34.6	34.1	89.8 89.6	89.7	6.4 6.5	6.5		3.2 3.4	3.3		9.0 10.0	9.5	
				Bottom	9	26.4 26.4	26.4	7.4 7.6	7.5	33.9 35.0	34.5	89.1 88.8	89.0	6.4 6.4	6.4		2.8 2.6	2.7		9.0 9.0	9.0	
17-Jun-09	Sunny	Calm	08:41	Surface	1	28.3 28.2	28.3	7.4 7.6	7.5	34.5 36.1	35.3	91.4 88.9	90.2	6.7 6.6	6.7	6.5	3.9 4.3	4.1	3.7	9.0 9.0	9.0	8.3
				Middle	5	28.2 28.2	28.2	7.8 7.6	7.7	38.0 37.9	38.0	84.7 84.7	84.7	6.3 6.3	6.3		3.6 3.5	3.6		4.0 4.0	4.0	
				Bottom	9	28.2 28.2	28.2	7.7 7.9	7.8	38.0 35.7	36.9	87.8 87.8	87.8	6.5 6.5	6.5		3.3 3.6	3.5		12.0 12.0	12.0	
19-Jun-09	Cloudy	Calm	10:00	Surface	1	28.3 28.3	28.3	7.8 7.6	7.7	34.2 37.2	35.7	92.9 92.8	92.9	6.5 6.6	6.6	6.6	4.4 4.2	4.3	3.8	8.0 8.0	8.0	6.2
				Middle	5	28.1 28.1	28.1	7.8 7.9	7.9	37.8 36.1	37.0	92.9 93.2	93.1	6.6 6.6	6.6		3.7 3.4	3.6		6.0 7.0	6.5	
				Bottom	9	28.1 28.0	28.1	7.7 7.9	7.8	37.2 36.8	37.0	90.2 90.2	90.2	6.2 6.3	6.3		3.3 3.4	3.4		4.0 4.0	4.0	

Remarks: * DA: Depth-Averaged
 ** Calm: Small or no wave; Moderate: Between calm and rough; Rough : White capped or rougher

Water Quality Monitoring Results at Intake A - Mid-Ebb Tide

Date	Weather Condition	Sea Condition**	Sampling Time	Depth (m)		Water Temperature (°C)		pH		Salinity ppt		DO Saturation (%)		Dissolved Oxygen (mg/L)			Turbidity (NTU)			Suspended Solids (mg/L)			
						Value	Average	Value	Average	Value	Average	Value	Average	Value	Average	DA*	Value	Average	DA*	Value	Average	DA*	
22-Jun-09	Cloudy	Calm	12:18	Surface	1	28.0 28.0	28.0	8.1 7.9	8.0	33.7 33.8	33.8	90.5 89.0	89.8	6.7 6.6	6.7	6.5	3.7 3.8	3.8	3.5	12.0 11.0	11.5	11.2	
				Middle	5	27.9 27.8	27.9	8.1 8.1	8.1	30.5 30.5	30.5	85.3 85.3	85.3	6.3 6.3	6.3		3.5 3.4	3.5		7.0 7.0	7.0		
				Bottom	9	27.8 27.8	27.8	7.8 7.9	7.9	33.1 33.5	33.3	85.9 86.8	86.4	6.4 6.4	6.4		6.4	3.3 3.1		3.2	15.0 15.0		15.0
24-Jun-09	Cloudy	Calm	14:09	Surface	1	29.0 29.0	29.0	7.8 7.4	7.6	33.1 34.5	33.8	95.7 95.5	95.6	7.3 7.3	7.3	7.1	3.4 3.4	3.4	3.3	6.0 6.0	6.0	4.5	
				Middle	5	28.9 28.9	28.9	7.8 8.0	7.9	36.1 36.1	36.1	90.5 89.3	89.9	6.8 6.7	6.8		6.8	3.2 3.3		3.3	4.0 4.0		4.0
				Bottom	9	28.9 28.9	28.9	7.5 7.7	7.6	36.2 34.3	35.3	88.8 89.0	88.9	6.7 6.7	6.7		6.7	3.1 3.1		3.1	3.0 4.0		3.5
26-Jun-09	Rainy	Calm	15:58	Surface	1	25.8 25.8	25.8	8.0 7.8	7.9	34.3 35.2	34.8	89.1 89.1	89.1	6.4 6.4	6.4	6.4	3.6 3.7	3.7	3.4	4.0 4.0	4.0	5.0	
				Middle	5	25.7 25.7	25.7	7.9 8.0	8.0	34.1 34.8	34.5	88.9 88.9	88.9	6.4 6.4	6.4		6.4	3.9 3.2		3.6	6.0 6.0		6.0
				Bottom	9	25.7 25.7	25.7	7.9 8.0	8.0	35.7 35.5	35.6	88.6 88.4	88.5	6.4 6.4	6.4		6.4	3.3 2.7		3.0	5.0 5.0		5.0
29-Jun-09	Cloudy	Calm	17:12	Surface	1	26.9 26.8	26.9	8.3 7.7	8.0	36.3 35.3	35.8	91.4 91.5	91.5	6.7 6.7	6.7	6.8	3.0 3.2	3.1	3.3	8.0 8.0	8.0	9.2	
				Middle	5	26.7 26.6	26.7	8.0 8.4	8.2	33.6 36.1	34.9	91.7 91.7	91.7	6.8 6.7	6.8		6.8	3.7 3.2		3.5	11.0 11.0		11.0
				Bottom	9	26.6 26.6	26.6	7.8 7.9	7.9	35.9 37.0	36.5	91.6 91.5	91.6	6.7 6.7	6.7		6.7	3.4 3.2		3.3	8.0 9.0		8.5

Remarks: * DA: Depth-Averaged

** Calm: Small or no wave; Moderate: Between calm and rough; Rough : White capped or rougher

Water Quality Monitoring Results at Intake A - Mid-Flood Tide

Date	Weather Condition	Sea Condition**	Sampling Time	Depth (m)		Water Temperature (°C)		pH		Salinity ppt		DO Saturation (%)		Dissolved Oxygen (mg/L)			Turbidity(NTU)			Suspended Solids (mg/L)		
						Value	Average	Value	Average	Value	Average	Value	Average	Value	Average	DA*	Value	Average	DA*	Value	Average	DA*
1-Jun-09	Sunny	Calm	13:23	Surface	1	26.3 26.3	26.3	7.8 7.8	7.8	36.0 36.1	36.1	94.1 94.0	94.1	6.9 6.9	6.9	6.9	2.6 2.5	2.6	2.8	11.0 12.0	11.5	9.3
				Middle	5	26.3 26.3	26.3	7.9 7.9	7.9	36.0 36.0	36.0	91.7 91.0	91.4	6.8 6.7	6.8	6.8	2.5 2.5	2.5		9.0 9.0	9.0	
				Bottom	9	26.1 25.9	26.0	8.0 8.1	8.1	35.9 35.9	35.9	91.3 90.4	90.9	6.8 6.7	6.8	6.8	3.1 3.2	3.2		7.0 8.0	7.5	
3-Jun-09	Cloudy	Calm	16:12	Surface	1	26.2 26.3	26.3	7.6 7.6	7.6	36.2 36.2	36.2	98.0 96.7	97.4	7.3 7.2	7.3	7.0	2.8 2.7	2.8	2.8	10.0 10.0	10.0	12.2
				Middle	5	26.3 26.3	26.3	7.8 7.7	7.8	36.7 36.7	36.7	89.7 89.7	89.7	6.7 6.7	6.7	6.7	2.8 2.9	2.9		11.0 12.0	11.5	
				Bottom	9	26.3 26.3	26.3	7.7 8.0	7.9	36.7 36.7	36.7	84.4 84.4	84.4	6.3 6.3	6.3	6.3	2.8 2.7	2.8		15.0 15.0	15.0	
5-Jun-09	Fine	Calm	16:57	Surface	1	30.3 30.3	30.3	7.7 7.7	7.7	34.5 34.7	34.6	102.2 101.8	102.0	7.1 7.1	7.1	7.1	5.0 5.0	5.0	5.6	10.0 10.0	10.0	9.0
				Middle	5	30.1 30.0	30.1	8.3 8.0	8.2	35.1 35.1	35.1	101.2 100.8	101.0	7.1 7.1	7.1	7.1	5.6 5.5	5.6		9.0 9.0	9.0	
				Bottom	9	29.8 29.8	29.8	8.0 8.0	8.0	35.3 35.4	35.4	98.5 98.4	98.5	6.9 6.9	6.9	6.9	6.1 6.1	6.1		8.0 8.0	8.0	
8-Jun-09	Cloudy	Moderate	16:45	Surface	1	24.9 24.9	24.9	7.8 7.8	7.8	34.5 33.9	34.2	92.4 89.8	91.1	6.8 6.7	6.8	6.6	2.6 2.7	2.7	2.5	5.0 5.0	5.0	7.3
				Middle	5	24.9 24.9	24.9	8.1 7.9	8.0	33.8 31.8	32.8	85.5 85.5	85.5	6.3 6.3	6.3	6.3	2.4 2.5	2.5		4.0 4.0	4.0	
				Bottom	9	24.6 24.6	24.6	8.1 8.2	8.2	34.5 31.8	33.2	83.1 83.0	83.1	6.2 6.2	6.2	6.2	2.3 2.1	2.2		6.0 6.0	6.0	
10-Jun-09	Cloudy	Calm	08:39	Surface	1	29.3 29.3	29.3	7.6 7.8	7.7	31.4 31.5	31.5	97.3 97.3	97.3	6.8 6.8	6.8	6.5	5.2 5.0	5.1	5.0	4.0 4.0	4.0	6.0
				Middle	5	28.8 28.8	28.8	8.0 7.8	7.9	32.1 32.1	32.1	87.5 87.5	87.5	6.2 6.2	6.2	6.2	5.2 5.1	5.2		6.0 6.0	6.0	
				Bottom	9	28.8 28.8	28.8	8.0 8.2	8.1	32.1 32.2	32.2	87.1 86.7	86.9	6.2 6.2	6.2	6.2	4.7 4.5	4.6		8.0 8.0	8.0	
12-Jun-09	Cloudy	Calm	09:00	Surface	1	26.2 26.3	26.3	7.8 7.8	7.8	35.4 35.4	35.4	99.0 97.7	98.4	7.4 7.3	7.4	7.1	3.8 3.7	3.8	3.8	4.0 4.0	4.0	3.8
				Middle	5	26.3 26.3	26.3	8.1 7.9	8.0	36.0 35.9	36.0	90.8 90.8	90.8	6.8 6.8	6.8	6.8	3.7 3.8	3.8		4.0 3.0	3.5	
				Bottom	9	26.4 26.4	26.4	8.1 8.1	8.1	35.9 35.9	35.9	85.5 85.5	85.5	6.4 6.4	6.4	6.4	3.7 3.6	3.7		4.0 4.0	4.0	
15-Jun-09	Cloudy	Calm	10:15	Surface	1	27.4 27.4	27.4	7.7 7.4	7.6	34.5 34.8	34.7	89.0 89.8	89.4	6.4 6.4	6.4	6.5	3.4 2.8	3.1	2.8	13.0 13.0	13.0	11.2
				Middle	5	27.4 27.4	27.4	7.8 7.5	7.7	34.8 34.6	34.7	92.0 92.2	92.1	6.6 6.6	6.6	6.6	2.9 2.6	2.8		11.0 11.0	11.0	
				Bottom	9	27.4 27.4	27.4	7.9 7.7	7.8	34.9 34.6	34.8	91.4 88.9	90.2	6.5 6.3	6.4	6.4	2.4 2.7	2.6		9.0 10.0	9.5	
17-Jun-09	Sunny	Calm	13:22	Surface	1	29.7 29.7	29.7	7.4 7.6	7.5	38.0 38.1	38.1	88.8 87.3	88.1	6.6 6.5	6.6	6.4	3.7 3.9	3.8	3.6	10.0 10.0	10.0	10.7
				Middle	5	29.6 29.6	29.6	8.1 7.6	7.9	38.7 38.0	38.4	83.6 83.6	83.6	6.2 6.2	6.2	6.2	3.6 3.2	3.4		5.0 5.0	5.0	
				Bottom	9	29.6 29.6	29.6	7.6 8.2	7.9	37.7 38.4	38.1	83.3 84.2	83.8	6.2 6.2	6.2	6.2	3.6 3.4	3.5		17.0 17.0	17.0	
19-Jun-09	Cloudy	Calm	16:13	Surface	1	29.2 29.3	29.3	7.7 7.6	7.7	35.4 36.3	35.9	93.6 93.5	93.6	6.6 6.6	6.6	6.7	3.6 3.7	3.7	3.7	5.0 5.0	5.0	5.8
				Middle	5	28.9 29.0	29.0	8.0 7.7	7.9	36.6 37.0	36.8	94.0 94.6	94.3	6.6 6.7	6.7	6.7	4.2 4.3	4.3		7.0 7.0	7.0	
				Bottom	9	28.9 29.0	29.0	7.9 8.0	8.0	37.3 34.1	35.7	92.5 92.7	92.6	6.5 6.4	6.5	6.5	3.2 3.1	3.2		5.0 6.0	5.5	

Remarks: * DA: Depth-Averaged

** Calm: Small or no wave; Moderate: Between calm and rough; Rough : White capped or rougher

Water Quality Monitoring Results at Intake A - Mid-Flood Tide

Date	Weather Condition	Sea Condition**	Sampling Time	Depth (m)		Water Temperature (°C)		pH		Salinity ppt		DO Saturation (%)		Dissolved Oxygen (mg/L)			Turbidity(NTU)			Suspended Solids (mg/L)		
						Value	Average	Value	Average	Value	Average	Value	Average	Value	Average	DA*	Value	Average	DA*	Value	Average	DA*
22-Jun-09	Cloudy	Calm	16:45	Surface	1	28.2 28.1	28.2	8.0 7.9	8.0	33.4 32.8	33.1	91.3 89.2	90.3	6.7 6.6	6.7	6.5	3.2 3.6	3.4	3.2	13.0 12.0	12.5	10.8
				Middle	4.5	28.1 28.1	28.1	8.0 8.0	8.0	32.7 30.8	31.8	82.5 82.9	82.7	6.2 6.2	6.2		3.4 3.2	3.3		10.0 10.0	10.0	
				Bottom	8	28.2 28.1	28.2	8.0 8.1	8.1	33.8 30.8	32.3	85.6 85.6	85.6	6.3 6.3	6.3		3.0 2.9	3.0		10.0 10.0	10.0	
24-Jun-09	Cloudy	Calm	08:44	Surface	1	28.4 28.4	28.4	7.6 7.6	7.6	37.0 35.5	36.3	91.9 90.4	91.2	6.9 6.8	6.9	6.7	3.6 3.9	3.8	3.5	5.0 5.0	5.0	6.2
				Middle	5	28.4 28.3	28.4	7.9 7.6	7.8	37.4 36.0	36.7	86.7 86.7	86.7	6.5 6.5	6.5		3.1 3.2	3.2		6.0 7.0	6.5	
				Bottom	9	28.3 28.3	28.3	7.8 7.8	7.8	36.5 34.5	35.5	87.4 88.3	87.9	6.7 6.6	6.7		3.6 3.4	3.5		7.0 7.0	7.0	
26-Jun-09	Rainy	Calm	08:38	Surface	1	26.3 26.4	26.4	7.7 7.8	7.8	35.2 35.0	35.1	87.6 87.6	87.6	6.4 6.3	6.4	6.4	3.9 3.9	3.9	3.6	6.0 6.0	6.0	5.8
				Middle	5	26.4 26.3	26.4	8.1 7.9	8.0	33.9 34.3	34.1	87.9 87.9	87.9	6.4 6.4	6.4		3.6 3.6	3.6		5.0 6.0	5.5	
				Bottom	9	26.3 26.3	26.3	8.0 8.1	8.1	34.8 34.7	34.8	86.6 86.4	86.5	6.2 6.2	6.2		3.2 3.3	3.3		6.0 6.0	6.0	
29-Jun-09	Cloudy	Calm	11:32	Surface	1	26.6 26.6	26.6	8.1 7.8	8.0	34.2 36.0	35.1	92.2 92.2	92.2	6.8 6.8	6.8	6.8	3.4 3.3	3.4	3.3	14.0 14.0	14.0	11.2
				Middle	5	26.5 26.5	26.5	8.2 7.9	8.1	35.0 35.3	35.2	92.5 92.4	92.5	6.8 6.8	6.8		3.6 3.2	3.4		10.0 10.0	10.0	
				Bottom	9	26.4 26.4	26.4	8.3 8.0	8.2	36.3 36.4	36.4	92.3 92.3	92.3	6.8 6.8	6.8		3.3 3.1	3.2		9.0 10.0	9.5	

Remarks: * DA: Depth-Averaged

** Calm: Small or no wave; Moderate: Between calm and rough; Rough : White capped or rougher

Water Quality Monitoring Results at Intake B - Mid-Ebb Tide

Date	Weather Condition	Sea Condition**	Sampling Time	Depth (m)		Water Temperature (°C)		pH		Salinity ppt		DO Saturation (%)		Dissolved Oxygen (mg/L)			Turbidity (NTU)			Suspended Solids (mg/L)		
						Value	Average	Value	Average	Value	Average	Value	Average	Value	Average	DA*	Value	Average	DA*	Value	Average	DA*
1-Jun-09	Sunny	Calm	09:11	Surface	1	25.0 25.0	25.0	7.8 8.0	7.9	35.9 36.0	36.0	86.9 86.9	86.9	6.4 6.4	6.4	6.4	2.3 2.3	2.3	2.6	15.0 14.0	14.5	10.8
				Middle	6	24.5 24.5	24.5	8.1 7.9	8.0	36.0 36.0	36.0	85.0 85.0	85.0	6.3 6.3	6.3		2.3 2.2	2.3		13.0 13.0	13.0	
				Bottom	11	24.3 24.3	24.3	7.9 8.0	8.0	36.1 36.1	36.1	84.3 84.3	84.3	6.2 6.2	6.2		3.0 3.3	3.2		5.0 5.0	5.0	
3-Jun-09	Cloudy	Calm	10:38	Surface	1	23.4 24.0	23.7	7.8 7.7	7.8	37.3 36.8	37.1	106.8 107.0	106.9	8.1 8.1	8.1	7.7	1.2 1.4	1.3	1.9	7.0 8.0	7.5	9.8
				Middle	6	24.4 24.5	24.5	7.9 7.9	7.9	37.0 37.0	37.0	96.3 95.2	95.8	7.2 7.1	7.2		1.9 1.9	1.9		10.0 10.0	10.0	
				Bottom	11	24.5 24.5	24.5	7.8 7.9	7.9	37.0 37.0	37.0	89.4 89.0	89.2	6.7 6.7	6.7		2.4 2.4	2.4		12.0 12.0	12.0	
5-Jun-09	Sunny	Calm	11:49	Surface	1	30.3 30.3	30.3	7.6 8.2	7.9	35.3 35.3	35.3	101.1 100.2	100.7	7.0 7.0	7.0	6.9	4.7 5.3	5.0	5.6	10.0 10.0	10.0	9.2
				Middle	6	29.8 29.8	29.8	8.3 8.5	8.4	35.8 35.8	35.8	97.7 97.7	97.7	6.8 6.8	6.8		5.9 5.9	5.9		7.0 8.0	7.5	
				Bottom	11	29.8 29.8	29.8	8.1 8.4	8.3	35.8 35.8	35.8	96.4 96.6	96.5	6.7 6.7	6.7		6.0 5.9	6.0		10.0 10.0	10.0	
8-Jun-09	Cloudy	Moderate	12:40	Surface	1	26.5 26.4	26.5	7.7 7.8	7.8	36.0 36.1	36.1	87.8 87.5	87.7	6.6 6.5	6.6	6.5	4.3 4.4	4.4	3.7	4.0 4.0	4.0	7.0
				Middle	5.5	26.4 26.4	26.4	7.9 7.9	7.9	32.7 32.4	32.6	86.8 86.8	86.8	6.4 6.4	6.4		3.4 3.3	3.4		6.0 7.0	6.5	
				Bottom	10	26.3 26.3	26.3	8.0 8.1	8.1	35.3 35.7	35.5	84.6 84.9	84.8	6.2 6.3	6.3		3.4 3.2	3.3		10.0 11.0	10.5	
10-Jun-09	Cloudy	Calm	13:58	Surface	1	28.8 28.8	28.8	7.7 7.8	7.8	31.9 31.9	31.9	92.8 92.8	92.8	6.6 6.6	6.6	6.4	4.9 4.5	4.7	5.1	5.0 5.0	5.0	7.2
				Middle	6	28.7 28.7	28.7	8.0 7.9	8.0	32.2 32.2	32.2	87.4 87.0	87.2	6.2 6.2	6.2		4.4 4.5	4.5		9.0 9.0	9.0	
				Bottom	11	28.6 28.6	28.6	7.9 7.9	7.9	32.9 32.8	32.9	86.4 85.3	85.9	6.2 6.1	6.2		5.6 6.8	6.2		7.0 8.0	7.5	
12-Jun-09	Cloudy	Calm	15:22	Surface	1	24.5 25.1	24.8	7.9 8.1	8.0	36.5 36.0	36.3	107.7 107.9	107.8	8.2 8.1	8.2	7.8	2.5 2.6	2.6	3.0	4.0 4.0	4.0	3.7
				Middle	5.5	25.6 25.6	25.6	8.1 8.2	8.2	36.2 36.2	36.2	97.3 96.2	96.8	7.3 7.2	7.3		3.0 3.0	3.0		4.0 4.0	4.0	
				Bottom	10	25.6 25.6	25.6	8.0 8.2	8.1	36.2 36.1	36.2	90.5 90.1	90.3	6.8 6.8	6.8		3.4 3.4	3.4		3.0 3.0	3.0	
15-Jun-09	Cloudy	Calm	16:32	Surface	1	26.4 26.4	26.4	7.4 7.4	7.4	34.8 34.7	34.8	91.5 91.5	91.5	6.5 6.5	6.5	6.5	2.7 2.7	2.7	2.5	9.0 9.0	9.0	11.0
				Middle	6	26.4 26.4	26.4	7.4 7.5	7.5	33.9 34.8	34.4	91.3 91.3	91.3	6.5 6.5	6.5		2.7 2.3	2.5		11.0 11.0	11.0	
				Bottom	11	26.4 26.4	26.4	7.4 7.6	7.5	31.1 32.9	32.0	91.0 90.8	90.9	6.5 6.5	6.5		2.3 2.2	2.3		13.0 13.0	13.0	
17-Jun-09	Sunny	Calm	08:32	Surface	1	28.3 28.3	28.3	7.8 7.9	7.9	37.9 37.9	37.9	93.7 92.9	93.3	6.9 6.8	6.9	6.8	4.1 4.1	4.1	3.8	5.0 5.0	5.0	9.2
				Middle	6	28.3 28.2	28.3	7.8 7.8	7.8	37.2 37.8	37.5	90.6 90.3	90.5	6.7 6.6	6.7		3.7 3.6	3.7		16.0 16.0	16.0	
				Bottom	11	28.2 28.2	28.2	7.8 7.9	7.9	34.8 38.3	36.6	89.9 89.8	89.9	6.6 6.6	6.6		3.6 3.3	3.5		6.0 7.0	6.5	
19-Jun-09	Cloudy	Calm	09:48	Surface	1	28.3 28.2	28.3	7.7 7.7	7.7	38.0 37.6	37.8	95.6 94.8	95.2	6.6 6.5	6.6	6.6	4.1 3.9	4.0	3.6	9.0 9.0	9.0	7.2
				Middle	6	28.2 28.2	28.2	7.8 8.0	7.9	37.6 37.6	37.6	94.3 94.1	94.2	6.6 6.6	6.6		3.6 3.4	3.5		8.0 8.0	8.0	
				Bottom	11	28.0 28.0	28.0	7.8 7.9	7.9	37.5 37.2	37.4	93.1 93.1	93.1	6.5 6.5	6.5		3.2 3.4	3.3		4.0 5.0	4.5	

Remarks: * DA: Depth-Averaged

** Calm: Small or no wave; Moderate: Between calm and rough; Rough: White capped or rougher

Water Quality Monitoring Results at Intake B - Mid-Ebb Tide

Date	Weather Condition	Sea Condition**	Sampling Time	Depth (m)		Water Temperature (°C)		pH		Salinity ppt		DO Saturation (%)		Dissolved Oxygen (mg/L)			Turbidity (NTU)			Suspended Solids (mg/L)		
						Value	Average	Value	Average	Value	Average	Value	Average	Value	Average	DA*	Value	Average	DA*	Value	Average	DA*
22-Jun-09	Cloudy	Calm	12:02	Surface	1	28.0 28.0	28.0	7.7 7.7	7.7	33.9 34.0	34.0	85.9 85.6	85.8	6.5 6.4	6.5	6.4	3.9 3.4	3.7	3.5	10.0 10.0	10.0	9.5
				Middle	6	27.9 27.9	27.9	8.0 7.9	8.0	34.4 34.7	34.6	84.9 84.9	84.9	6.3 6.3	6.3		3.5 3.2	3.4		11.0 11.0	11.0	
				Bottom	11	27.9 27.9	27.9	7.9 8.1	8.0	33.5 34.1	33.8	85.7 86.0	85.9	6.4 6.5	6.5		3.2 3.3	3.3		7.0 8.0	7.5	
24-Jun-09	Cloudy	Calm	13:56	Surface	1	29.1 29.0	29.1	7.5 7.4	7.5	37.0 36.3	36.7	94.5 92.4	93.5	7.1 6.9	7.0	6.8	3.2 3.6	3.4	2.9	5.0 5.0	5.0	6.2
				Middle	6	29.1 29.0	29.1	7.5 7.7	7.6	35.8 35.4	35.6	85.8 86.2	86.0	6.6 6.6	6.6		3.1 2.8	3.0		7.0 7.0	7.0	
				Bottom	11	29.0 29.0	29.0	7.5 7.6	7.6	33.5 36.1	34.8	88.9 88.9	88.9	6.7 6.6	6.7		2.1 2.3	2.2		6.0 7.0	6.5	
26-Jun-09	Rainy	Calm	15:41	Surface	1	25.8 25.7	25.8	7.7 7.9	7.8	35.6 33.7	34.7	88.5 88.6	88.6	6.4 6.4	6.4	6.4	3.4 3.4	3.4	3.3	4.0 4.0	4.0	5.7
				Middle	6	25.7 25.7	25.7	8.0 8.0	8.0	34.8 35.9	35.4	88.5 88.4	88.5	6.4 6.4	6.4		3.2 3.6	3.4		6.0 6.0	6.0	
				Bottom	11	25.7 25.7	25.7	8.0 8.2	8.1	35.8 35.2	35.5	87.4 87.2	87.3	6.3 6.3	6.3		3.2 3.1	3.2		7.0 7.0	7.0	
29-Jun-09	Cloudy	Calm	17:00	Surface	1	26.8 26.8	26.8	7.7 7.7	7.7	36.0 35.9	36.0	87.5 93.9	90.7	6.5 7.0	6.8	6.9	3.2 3.6	3.4	3.4	10.0 10.0	10.0	9.7
				Middle	6	26.7 26.6	26.7	7.8 7.9	7.9	33.7 36.2	35.0	93.4 93.3	93.4	6.9 6.8	6.9		3.5 3.6	3.6		9.0 9.0	9.0	
				Bottom	11	26.6 26.6	26.6	7.7 7.9	7.8	35.5 35.7	35.6	93.0 92.9	93.0	6.9 6.9	6.9		3.2 3.1	3.2		10.0 10.0	10.0	

Remarks: * DA: Depth-Averaged

** Calm: Small or no wave; Moderate: Between calm and rough; Rough : White capped or rougher

Water Quality Monitoring Results at Intake B - Mid-Flood Tide

Date	Weather Condition	Sea Condition**	Sampling Time	Depth (m)		Water Temperature (°C)		pH		Salinity ppt		DO Saturation (%)		Dissolved Oxygen (mg/L)			Turbidity (NTU)			Suspended Solids (mg/L)		
						Value	Average	Value	Average	Value	Average	Value	Average	Value	Average	DA*	Value	Average	DA*	Value	Average	DA*
1-Jun-09	Sunny	Calm	13:55	Surface	1	26.6 26.6	26.6	8.2 8.0	8.1	35.9 35.9	35.9	100.2 99.8	100.0	7.3 7.3	7.3	7.3	2.6 2.6	2.6	3.0	8.0 8.0	8.0	9.3
				Middle	6	26.0 26.0	26.0	7.9 7.8	7.9	35.9 36.0	36.0	97.9 97.7	97.8	7.2 7.2	7.2		2.9 2.9	2.9		10.0 10.0	10.0	
				Bottom	11	25.8 25.8	25.8	7.9 7.8	7.9	35.9 35.8	35.9	96.2 96.2	96.2	7.1 7.1	7.1		3.4 3.5	3.5		10.0 10.0	10.0	
3-Jun-09	Cloudy	Calm	16:43	Surface	1	26.3 26.3	26.3	8.0 7.8	7.9	36.2 36.3	36.3	94.3 94.3	94.3	7.1 7.1	7.1	6.9	2.2 2.1	2.2	2.1	10.0 10.0	10.0	12.5
				Middle	6	26.3 26.3	26.3	7.8 7.7	7.8	36.9 36.8	36.9	90.0 89.8	89.9	6.7 6.7	6.7		1.8 2.0	1.9		13.0 13.0	13.0	
				Bottom	11	26.3 26.3	26.3	7.7 7.7	7.7	36.9 36.9	36.9	85.9 85.7	85.8	6.4 6.4	6.4		2.1 2.1	2.1		14.0 15.0	14.5	
5-Jun-09	Fine	Calm	16:29	Surface	1	30.3 30.2	30.3	7.8 7.7	7.8	34.7 34.7	34.7	101.8 101.7	101.8	7.1 7.1	7.1	7.1	4.8 4.8	4.8	5.6	11.0 10.0	10.5	10.3
				Middle	6	29.9 29.9	29.9	7.6 8.3	8.0	35.8 35.8	35.8	100.0 100.0	100.0	7.0 7.0	7.0		6.0 6.3	6.2		5.0 6.0	5.5	
				Bottom	11	29.7 29.7	29.7	8.0 8.3	8.2	36.1 36.1	36.1	98.8 98.2	98.5	6.9 6.9	6.9		5.6 5.7	5.7		15.0 15.0	15.0	
8-Jun-09	Cloudy	Moderate	17:01	Surface	1	24.9 24.9	24.9	8.2 8.0	8.1	32.1 34.7	33.4	88.8 86.7	87.8	6.5 6.3	6.4	6.4	3.8 3.9	3.9	3.4	3.0 4.0	3.5	7.0
				Middle	6	24.8 24.6	24.7	8.1 8.0	8.1	34.4 34.4	34.4	84.7 85.1	84.9	6.3 6.3	6.3		3.4 3.3	3.4		9.0 9.0	9.0	
				Bottom	11	24.6 24.6	24.6	7.8 8.0	7.9	32.2 32.5	32.4	87.5 87.5	87.5	6.4 6.4	6.4		3.3 2.7	3.0		10.0 10.0	10.0	
10-Jun-09	Cloudy	Calm	09:05	Surface	1	28.8 28.8	28.8	8.3 8.1	8.2	31.8 31.9	31.9	95.3 95.3	95.3	6.7 6.7	6.7	6.4	4.5 4.8	4.7	5.2	8.0 8.0	8.0	7.2
				Middle	6	28.8 28.7	28.8	8.0 7.7	7.9	32.2 32.2	32.2	86.0 84.8	85.4	6.0 6.0	6.0		5.4 5.8	5.6		5.0 6.0	5.5	
				Bottom	11	28.6 28.6	28.6	7.8 7.7	7.8	33.1 33.1	33.1	87.5 86.9	87.2	6.3 6.2	6.3		5.2 5.4	5.3		8.0 8.0	8.0	
12-Jun-09	Cloudy	Calm	09:17	Surface	1	26.3 26.3	26.3	8.0 7.9	8.0	35.5 35.5	35.5	95.3 95.3	95.3	7.2 7.2	7.2	7.0	3.2 3.1	3.2	3.1	4.0 4.0	4.0	3.5
				Middle	5.5	26.3 26.3	26.3	7.9 8.0	8.0	36.7 36.7	36.7	91.1 90.9	91.0	6.8 6.8	6.8		2.9 3.1	3.0		4.0 3.0	3.5	
				Bottom	10	26.3 26.3	26.3	8.0 8.1	8.1	36.1 36.1	36.1	87.0 86.8	86.9	6.5 6.5	6.5		3.2 3.2	3.2		3.0 3.0	3.0	
15-Jun-09	Cloudy	Calm	10:26	Surface	1	27.6 27.6	27.6	7.5 7.6	7.6	33.8 32.8	33.3	94.5 95.1	94.8	6.7 6.8	6.8	6.9	2.3 2.6	2.5	2.6	11.0 11.0	11.0	11.3
				Middle	6	27.6 27.6	27.6	7.7 7.4	7.6	34.8 31.7	33.3	96.2 96.2	96.2	6.9 6.8	6.9		3.2 2.8	3.0		11.0 11.0	11.0	
				Bottom	11	27.6 27.6	27.6	7.4 7.8	7.6	32.6 34.1	33.4	95.4 95.1	95.3	6.8 6.8	6.8		2.5 2.2	2.4		12.0 12.0	12.0	
17-Jun-09	Sunny	Calm	13:37	Surface	1	29.7 29.7	29.7	8.4 8.3	8.4	37.9 37.9	37.9	90.4 90.3	90.4	6.7 6.7	6.7	6.7	4.1 4.1	4.1	3.3	3.0 4.0	3.5	9.2
				Middle	6	29.6 29.5	29.6	7.9 7.7	7.8	34.2 34.3	34.3	90.3 90.3	90.3	6.7 6.7	6.7		3.3 3.2	3.3		13.0 13.0	13.0	
				Bottom	11	29.5 29.5	29.5	7.7 7.6	7.7	37.9 38.2	38.1	89.2 89.2	89.2	6.6 6.6	6.6		2.4 2.6	2.5		11.0 11.0	11.0	
19-Jun-09	Cloudy	Calm	16:25	Surface	1	29.0 29.2	29.1	7.9 7.8	7.9	35.2 35.2	35.2	93.3 93.3	93.3	6.6 6.6	6.6	6.6	3.3 3.8	3.6	3.5	4.0 4.0	4.0	5.8
				Middle	6	28.9 28.8	28.9	7.8 7.8	7.8	37.2 37.7	37.5	93.3 93.6	93.5	6.5 6.6	6.6		3.3 3.4	3.4		6.0 7.0	6.5	
				Bottom	11	28.7 28.7	28.7	7.7 7.9	7.8	34.0 37.0	35.5	91.1 90.9	91.0	6.3 6.3	6.3		3.3 3.4	3.4		7.0 7.0	7.0	

Remarks: * DA: Depth-Averaged

** Calm: Small or no wave; Moderate: Between calm and rough; Rough: White capped or rougher

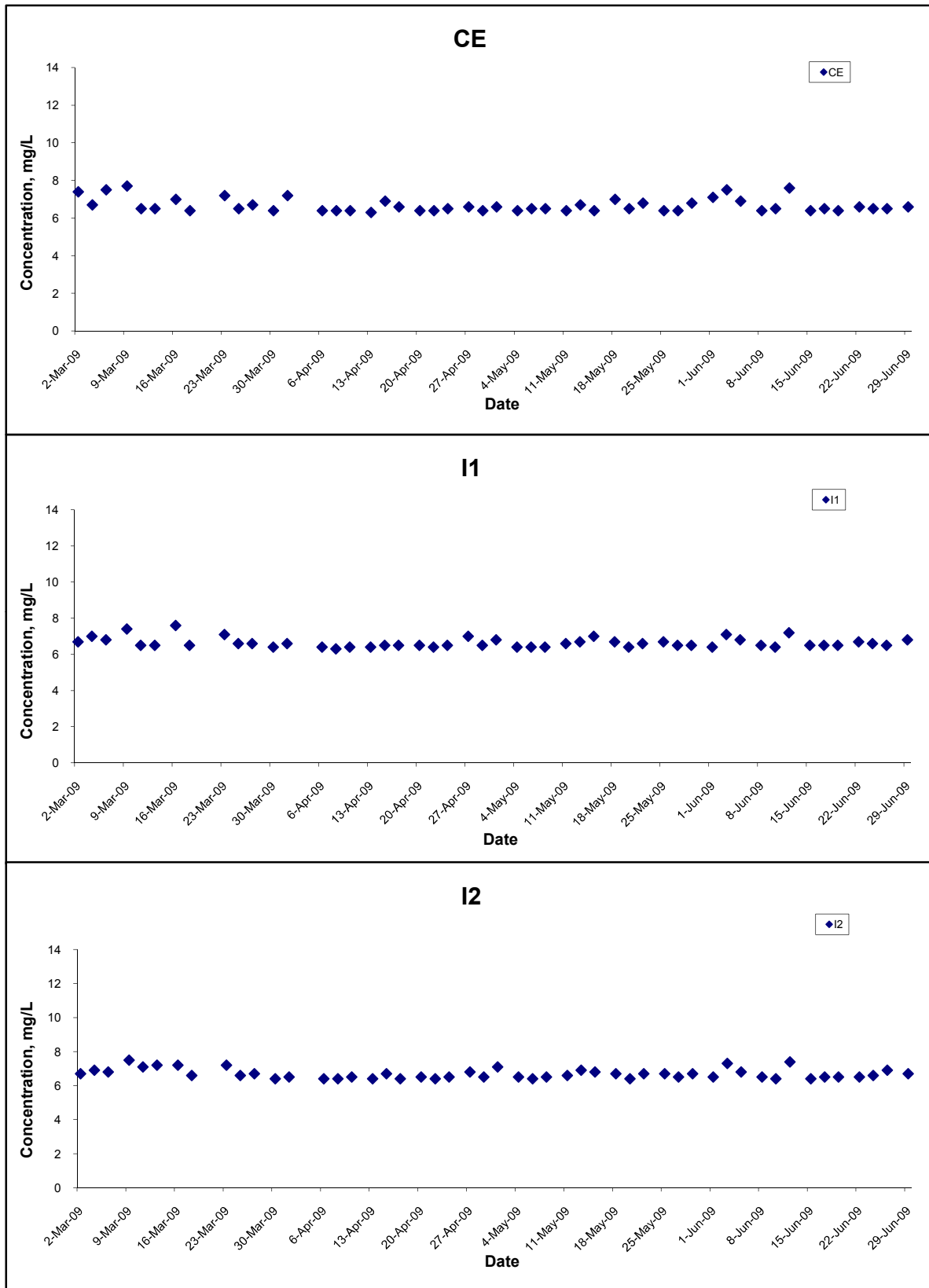
Water Quality Monitoring Results at Intake B - Mid-Flood Tide

Date	Weather Condition	Sea Condition**	Sampling Time	Depth (m)		Water Temperature (°C)		pH		Salinity ppt		DO Saturation (%)		Dissolved Oxygen (mg/L)			Turbidity(NTU)			Suspended Solids (mg/L)		
						Value	Average	Value	Average	Value	Average	Value	Average	Value	Average	DA*	Value	Average	DA*	Value	Average	DA*
22-Jun-09	Cloudy	Calm	17:02	Surface	1	28.1 28.1	28.1	8.1 8.0	8.1	31.8 33.5	32.7	95.5 94.7	95.1	7.0 7.0	7.0	6.9	3.3 3.6	3.5	3.0	7.0 7.0	7.0	8.2
				Middle	6	28.2 28.2	28.2	8.1 8.0	8.1	33.5 33.8	33.7	92.4 92.1	92.3	6.8 6.8	6.8		3.2 2.7	3.0		7.0 8.0	7.5	
				Bottom	11	28.1 28.1	28.1	7.8 8.0	7.9	31.6 31.5	31.6	91.7 91.6	91.7	6.8 6.7	6.8		6.8	2.3 2.6		2.5	10.0 10.0	
24-Jun-09	Cloudy	Calm	08:56	Surface	1	28.6 28.6	28.6	7.7 7.7	7.7	34.9 35.4	35.2	97.8 97.0	97.4	7.3 7.2	7.3	7.2	3.8 3.6	3.7	3.4	5.0 5.0	5.0	6.7
				Middle	6	28.3 28.3	28.3	7.8 7.6	7.7	35.7 35.1	35.4	94.8 94.5	94.7	7.1 7.1	7.1		3.2 3.3	3.3		6.0 6.0	6.0	
				Bottom	11	28.3 28.3	28.3	7.5 7.9	7.7	35.2 34.5	34.9	94.1 94.0	94.1	7.0 7.0	7.0		7.0	3.2 3.1		3.2	9.0 9.0	
26-Jun-09	Rainy	Calm	08:49	Surface	1	26.4 26.3	26.4	8.0 7.9	8.0	33.7 34.8	34.3	89.4 89.4	89.4	6.5 6.4	6.5	6.5	3.4 3.2	3.3	3.3	5.0 6.0	5.5	5.8
				Middle	6	26.4 26.3	26.4	7.9 8.0	8.0	34.6 34.0	34.3	89.3 88.8	89.1	6.4 6.4	6.4		3.3 3.6	3.5		6.0 6.0	6.0	
				Bottom	11	26.4 26.3	26.4	7.9 8.1	8.0	33.8 33.4	33.6	88.1 87.9	88.0	6.4 6.3	6.4		6.4	3.1 3.3		3.2	6.0 6.0	
29-Jun-09	Cloudy	Calm	11:48	Surface	1	26.7 26.7	26.7	7.8 7.9	7.9	35.1 35.4	35.3	92.5 92.1	92.3	6.8 6.7	6.8	6.8	3.6 3.4	3.5	3.4	10.0 10.0	10.0	11.0
				Middle	6	26.4 26.5	26.5	8.2 7.8	8.0	33.7 36.3	35.0	91.2 90.9	91.1	6.7 6.7	6.7		3.2 3.5	3.4		12.0 12.0	12.0	
				Bottom	11	26.4 26.4	26.4	7.7 8.2	8.0	34.5 33.8	34.2	90.2 90.1	90.2	6.6 6.6	6.6		6.6	3.1 3.3		3.2	11.0 11.0	

Remarks: * DA: Depth-Averaged

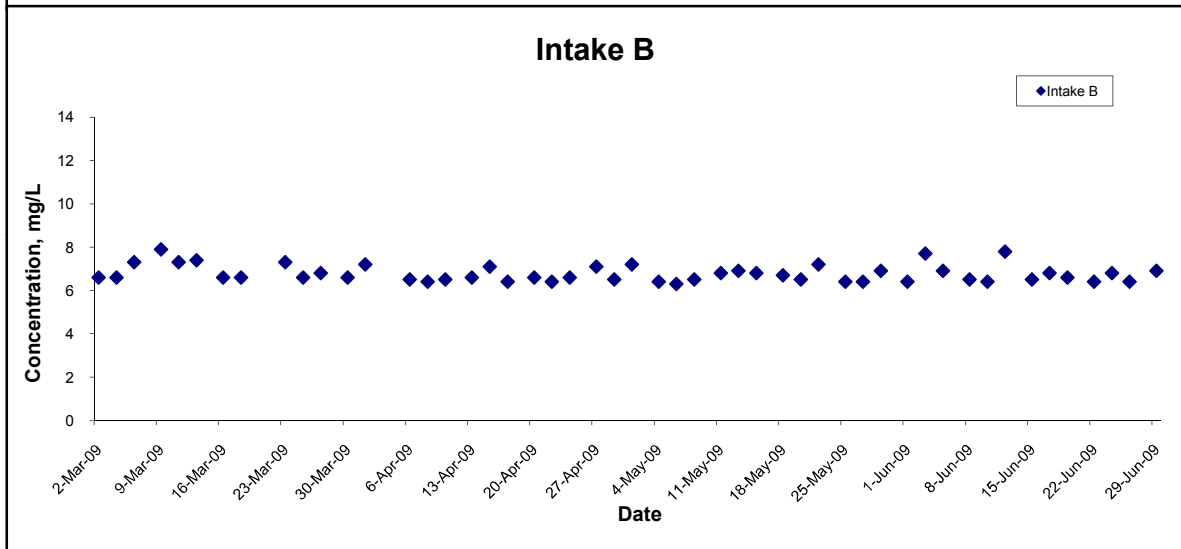
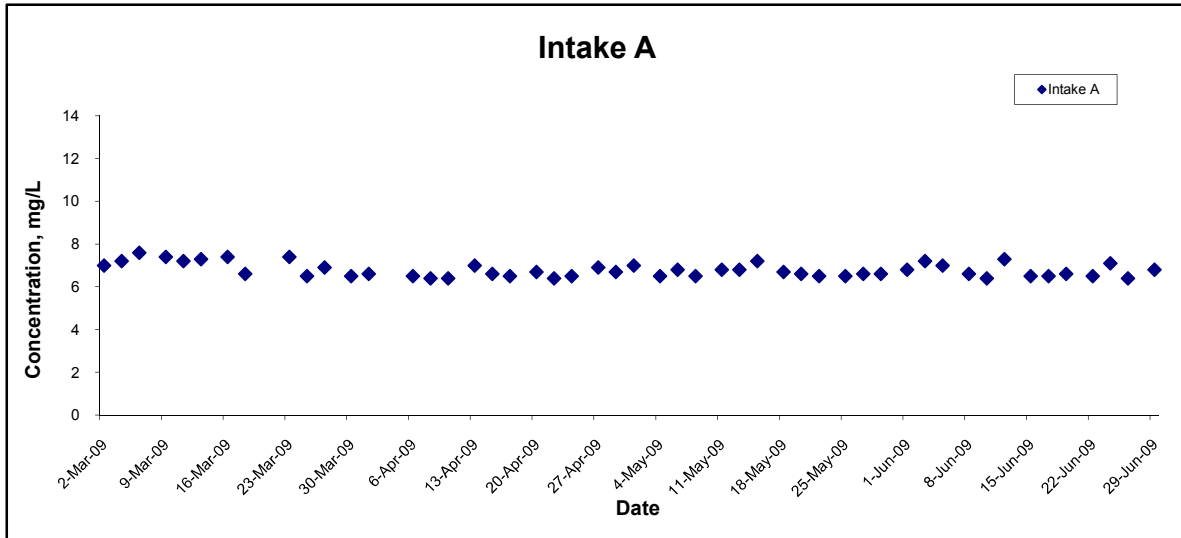
** Calm: Small or no wave; Moderate: Between calm and rough; Rough : White capped or rougher

Dissolved Oxygen (Surface & Middle) at Mid-Ebb Tide



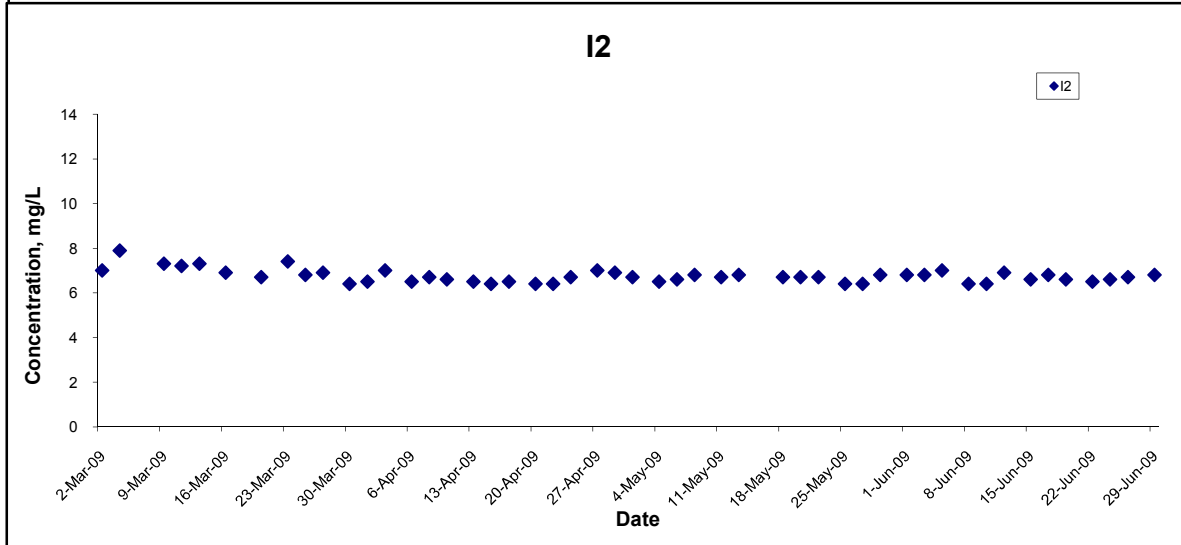
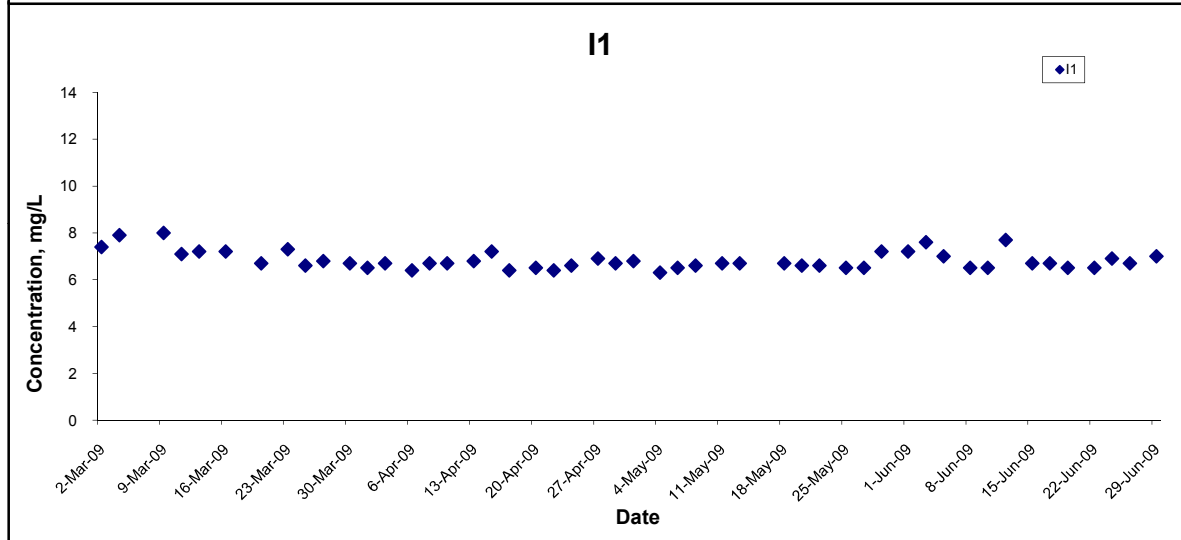
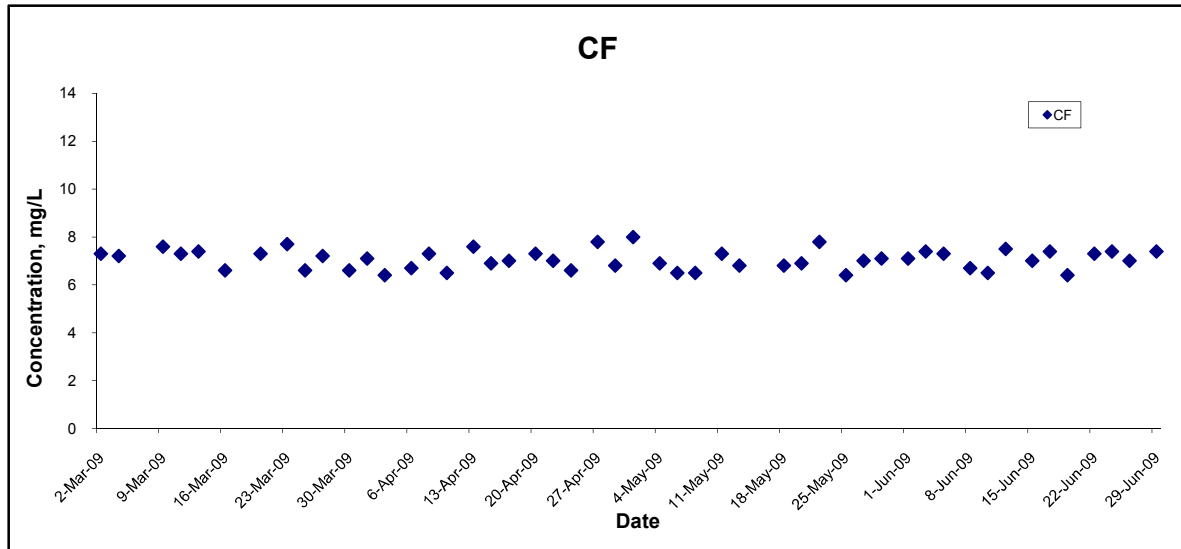
Title Contract No. DC/2007/10 Design and Construction of Hong Kong West Drainage Tunnel Graphical Presentation of Water Quality Monitoring Results	Scale N.T.S	Project No. MA8001	CINOTECH
	Date Jun 09	Appendix H	

Dissolved Oxygen (Surface & Middle) at Mid-Ebb Tide



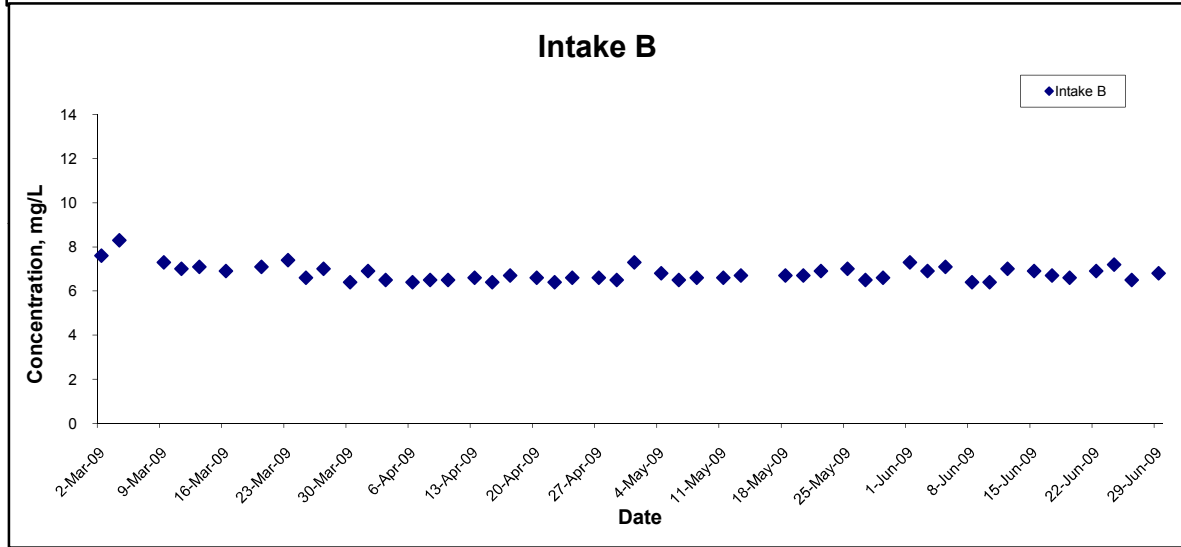
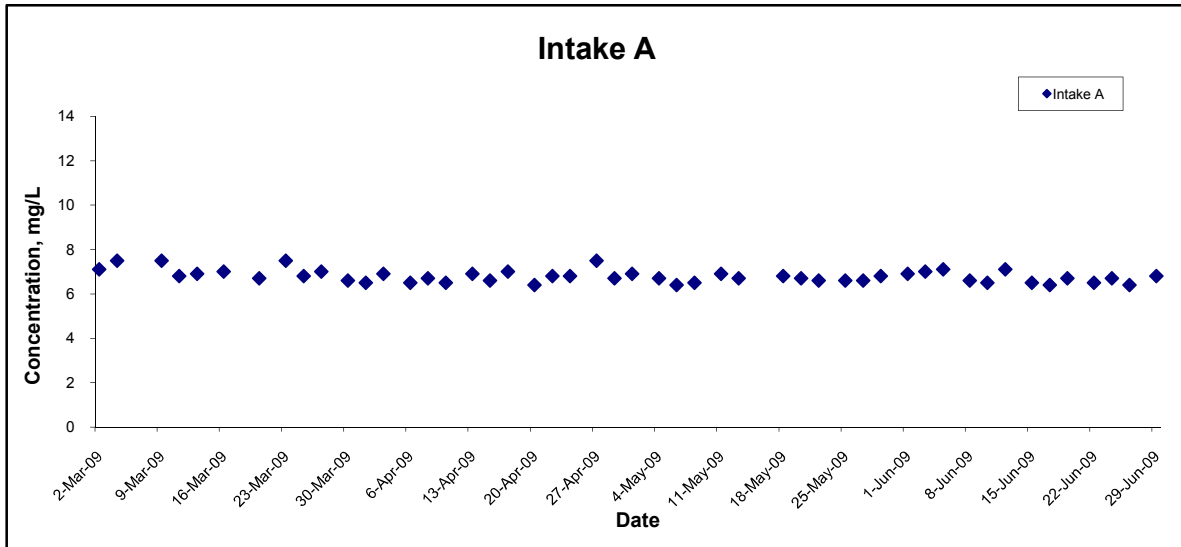
Title Contract No. DC/2007/10 Design and Construction of Hong Kong West Drainage Tunnel Graphical Presentation of Water Quality Monitoring Results	Scale N.T.S	Project No. MA8001	
	Date Jun 09	Appendix H	

Dissolved Oxygen (Surface & Middle) at Mid-Flood Tide



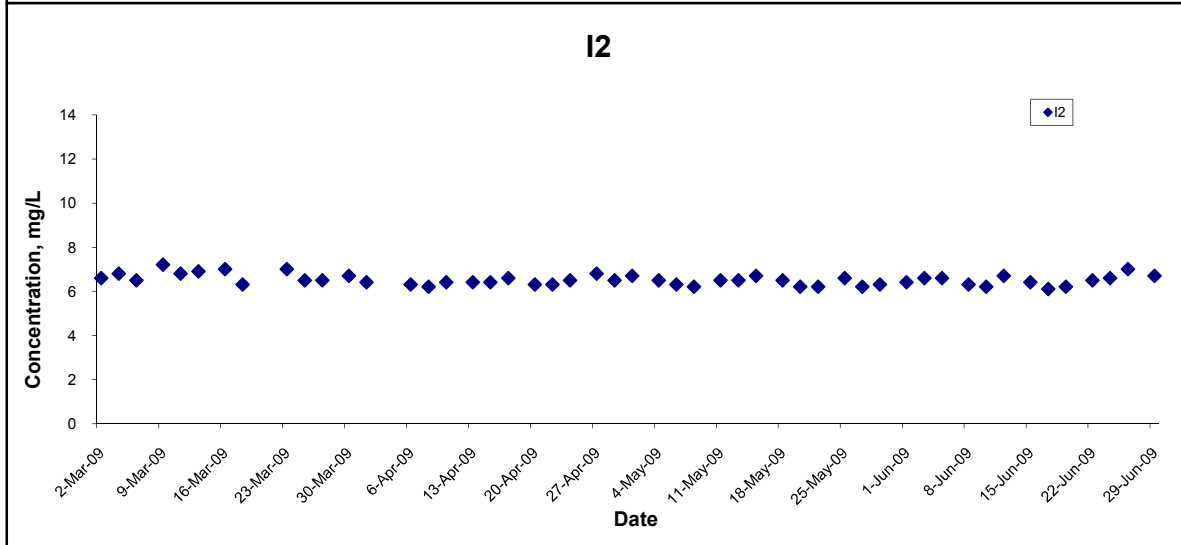
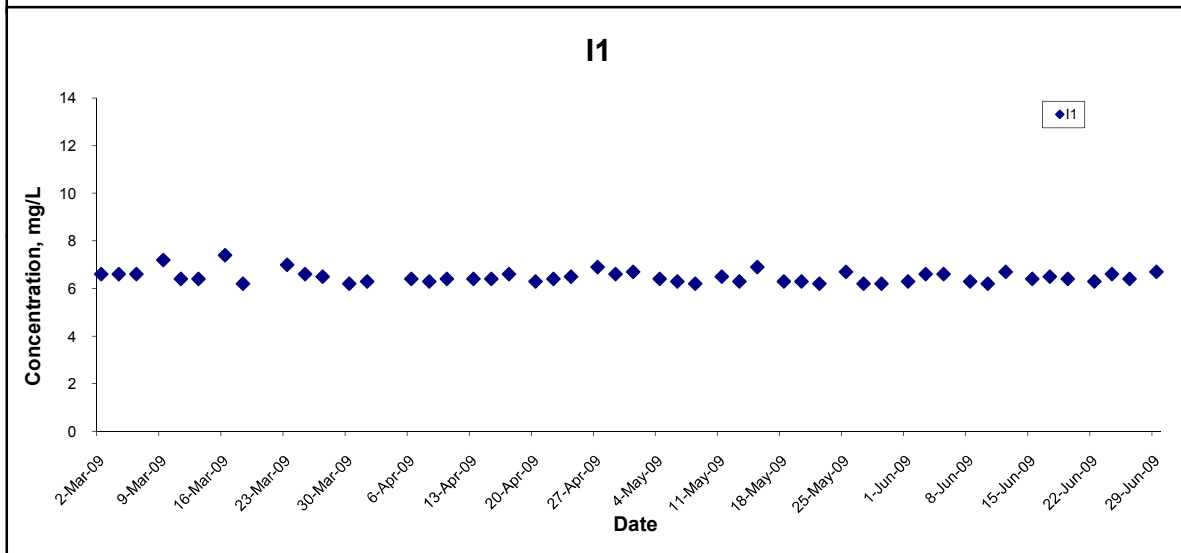
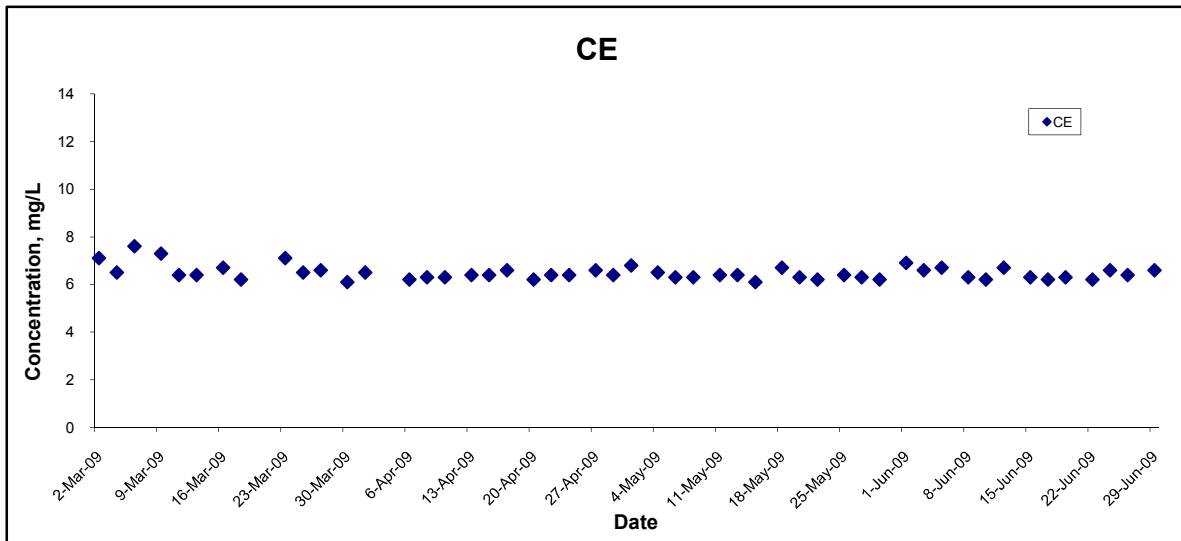
Title Contract No. DC/2007/10 Design and Construction of Hong Kong West Drainage Tunnel Graphical Presentation of Water Quality Monitoring Results	Scale N.T.S	Project No. MA8001	
	Date Jun 09	Appendix H	

Dissolved Oxygen (Surface & Middle) at Mid-Flood Tide



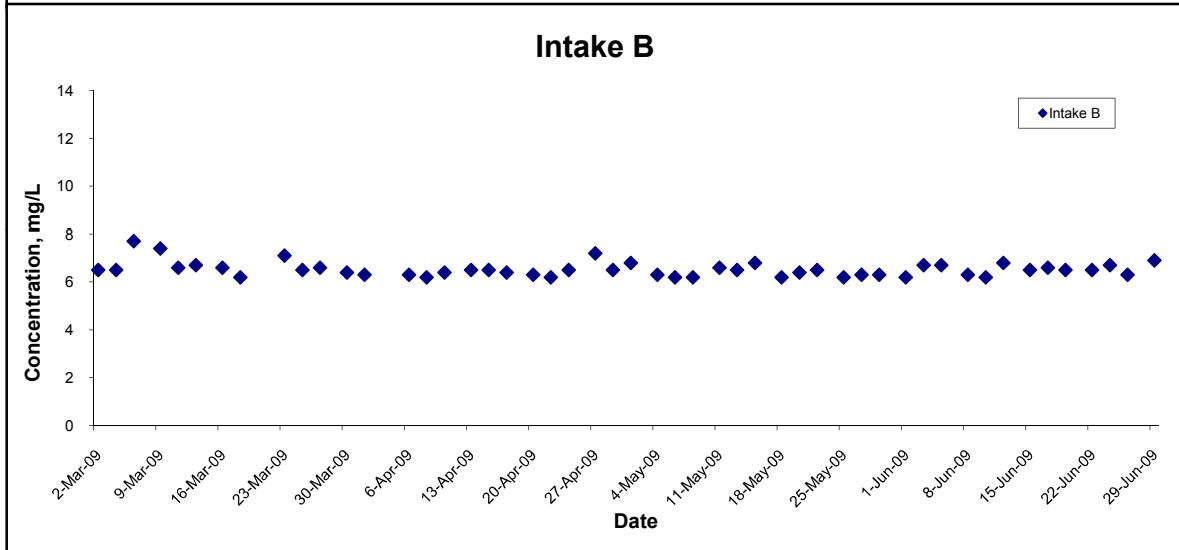
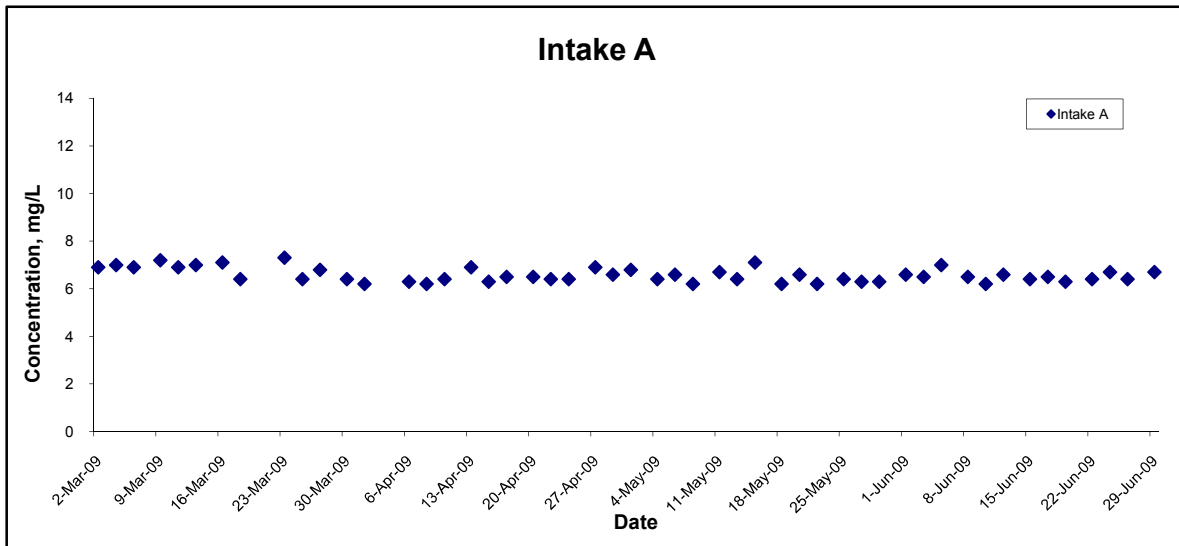
Title Contract No. DC/2007/10 Design and Construction of Hong Kong West Drainage Tunnel Graphical Presentation of Water Quality Monitoring Results	Scale N.T.S	Project No. MA8001	
	Date Jun 09	Appendix H	

Dissolved Oxygen (Bottom) at Mid-Ebb Tide



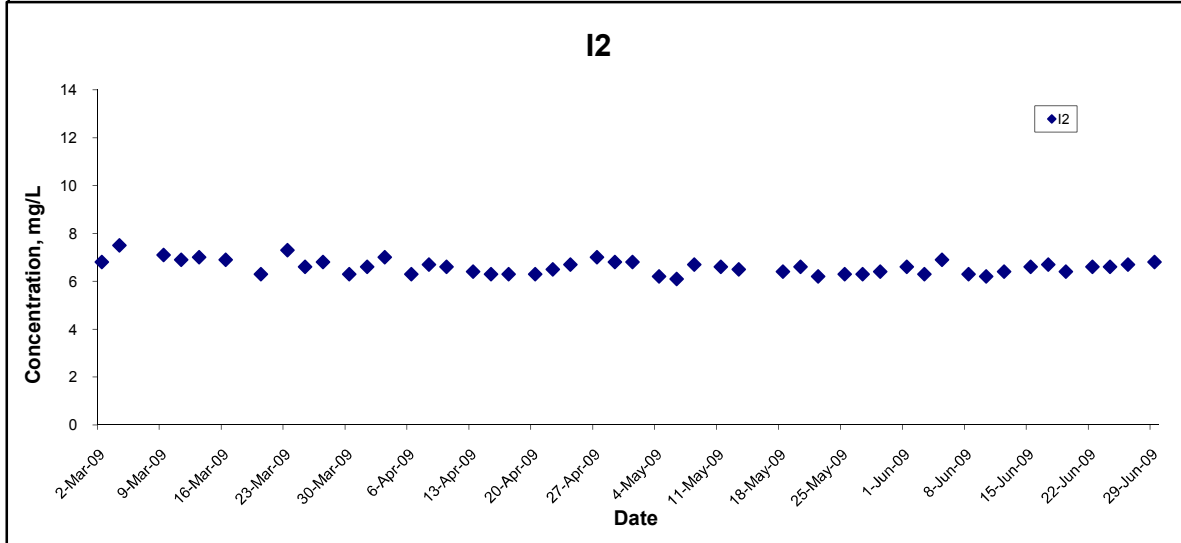
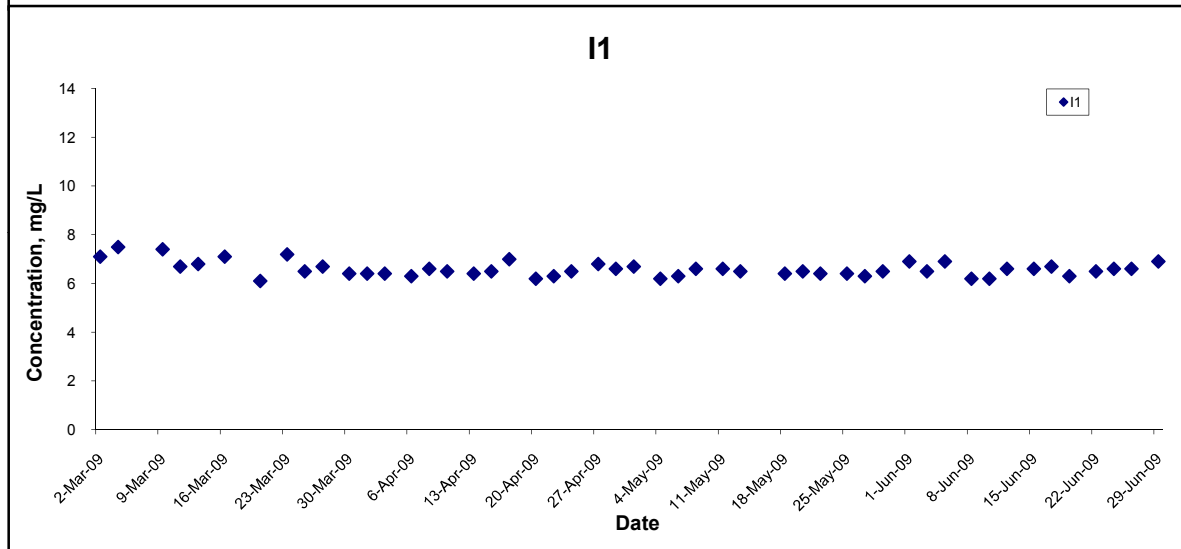
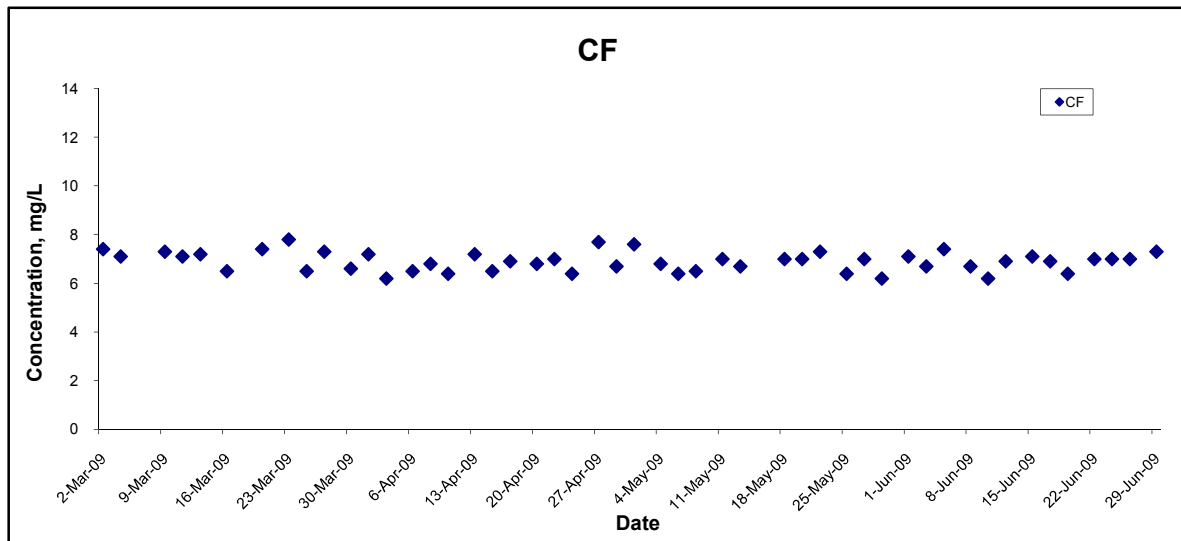
Title Contract No. DC/2007/10 Design and Construction of Hong Kong West Drainage Tunnel Graphical Presentation of Water Quality Monitoring Results	Scale N.T.S	Project No. MA8001	
	Date Jun 09	Appendix H	

Dissolved Oxygen (Bottom) at Mid-Ebb Tide



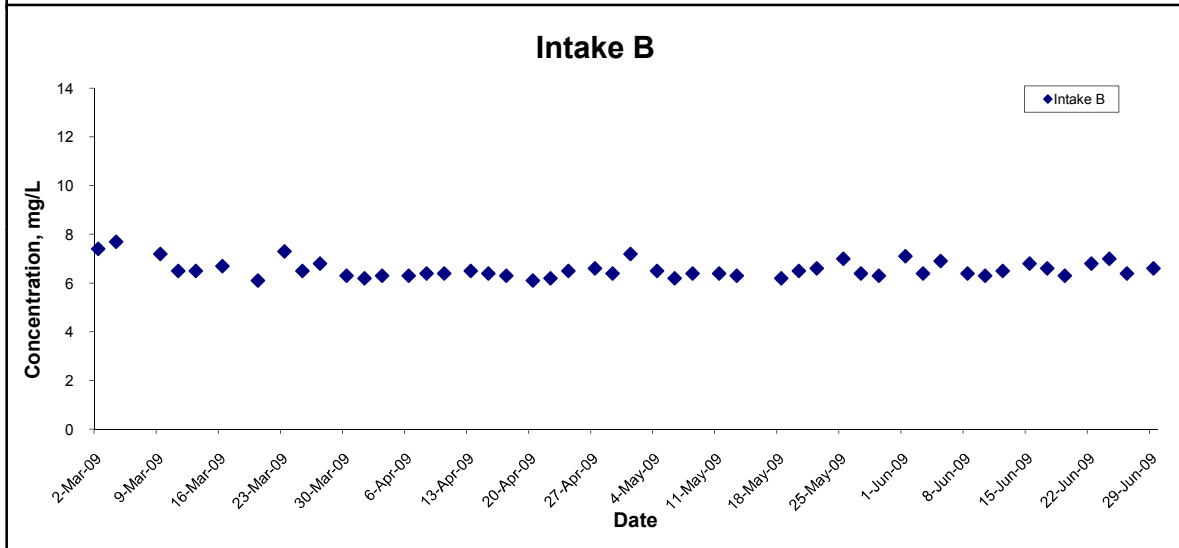
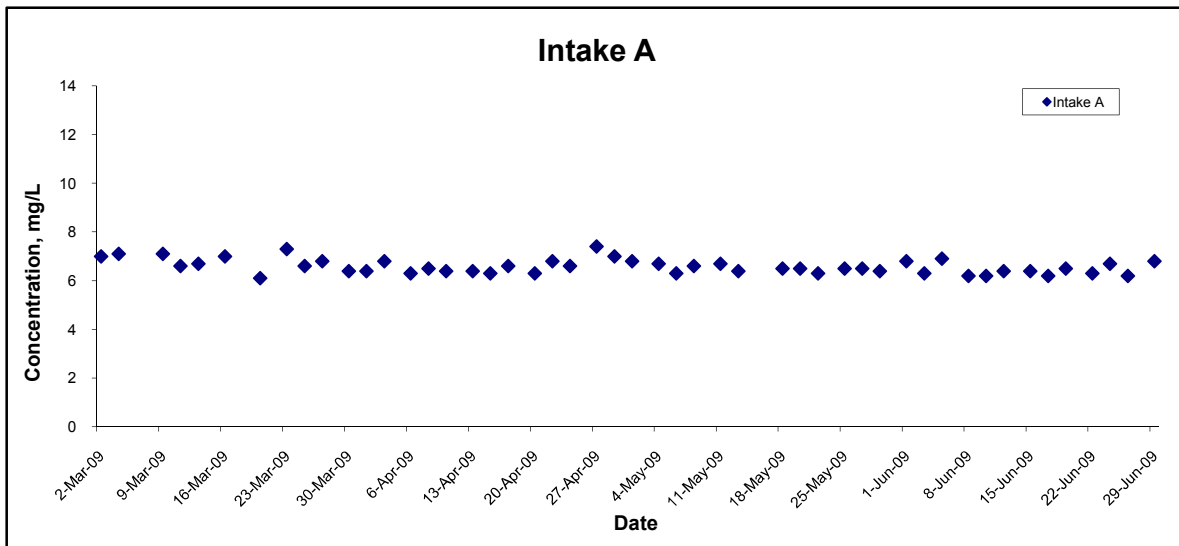
Title Contract No. DC/2007/10 Design and Construction of Hong Kong West Drainage Tunnel Graphical Presentation of Water Quality Monitoring Results	Scale N.T.S	Project No. MA8001	
	Date Jun 09	Appendix H	

Dissolved Oxygen (Bottom) at Mid-Flood Tide



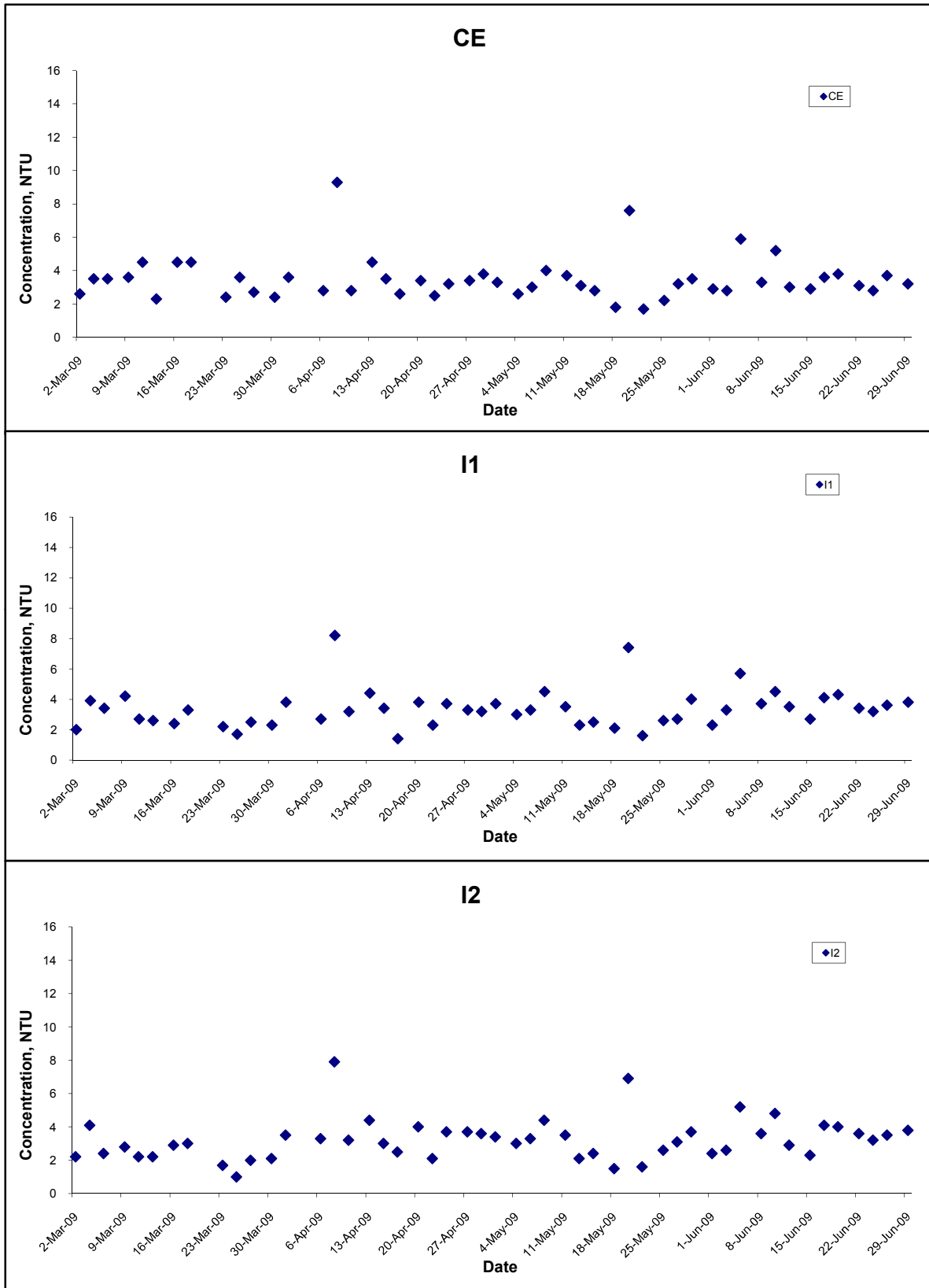
Title Contract No. DC/2007/10 Design and Construction of Hong Kong West Drainage Tunnel Graphical Presentation of Water Quality Monitoring Results	Scale N.T.S	Project No. MA8001	CINOTECH
	Date Jun 09	Appendix H	

Dissolved Oxygen (Bottom) at Mid-Flood Tide



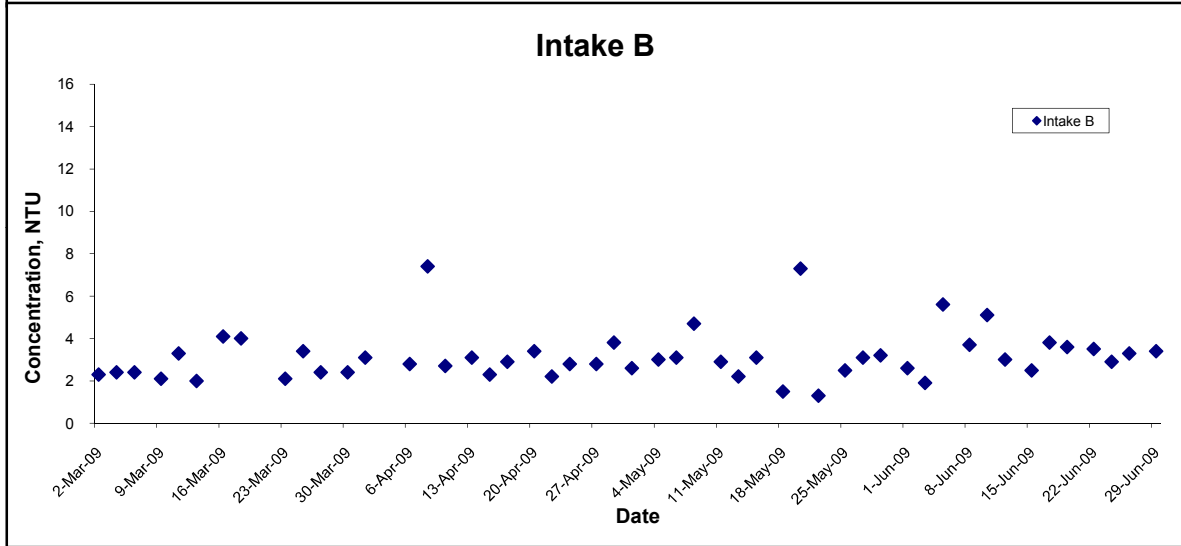
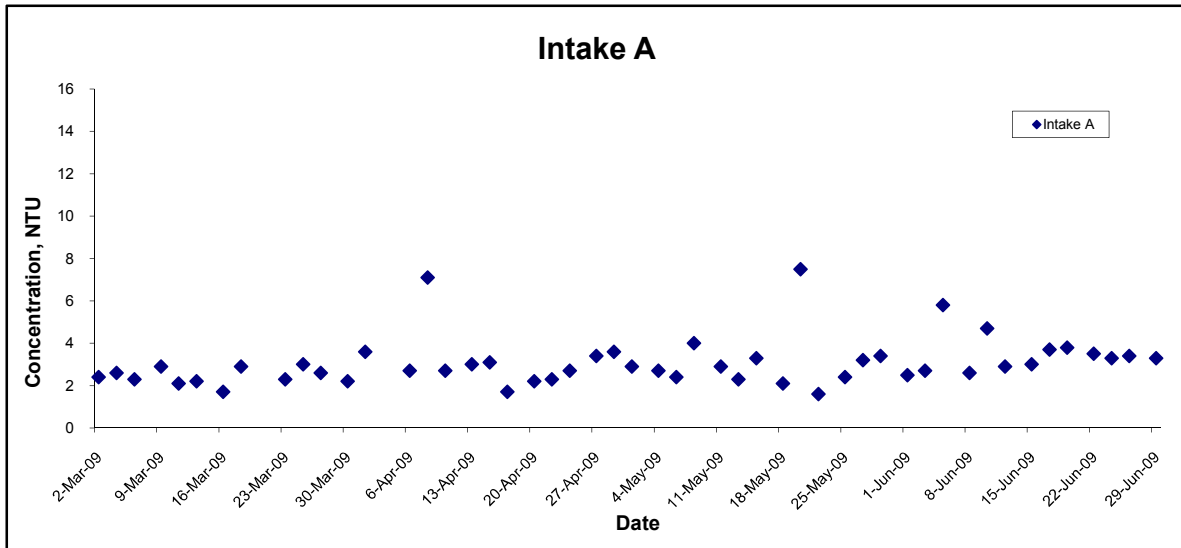
Title Contract No. DC/2007/10 Design and Construction of Hong Kong West Drainage Tunnel Graphical Presentation of Water Quality Monitoring Results	Scale N.T.S	Project No. MA8001	
	Date Jun 09	Appendix H	

Turbidity (Depth-averaged) at Mid-Ebb Tide



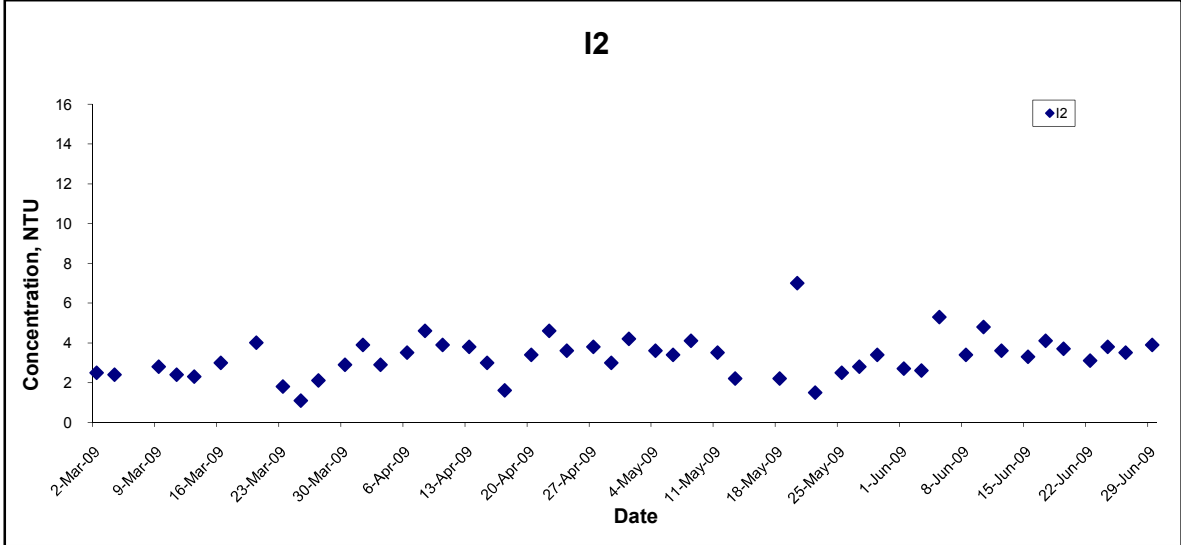
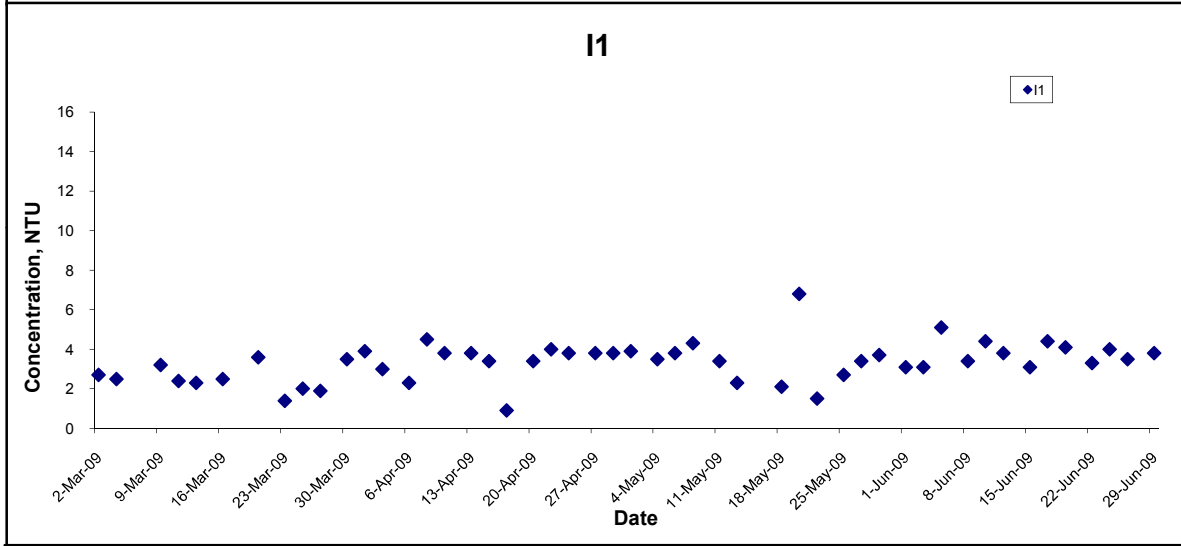
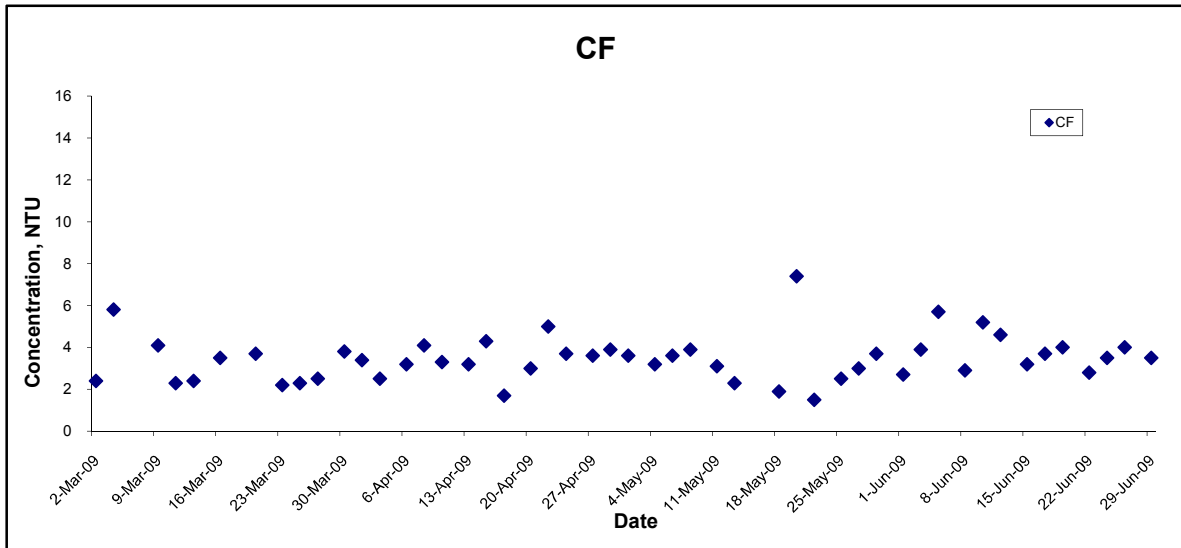
Title Contract No. DC/2007/10 Design and Construction of Hong Kong West Drainage Tunnel Graphical Presentation of Water Quality Monitoring Results	Scale	N.T.S	Project No. MA8001	CINOTECH
	Date	Jun 09	Appendix H	

Turbidity (Depth-averaged) at Mid-Ebb Tide



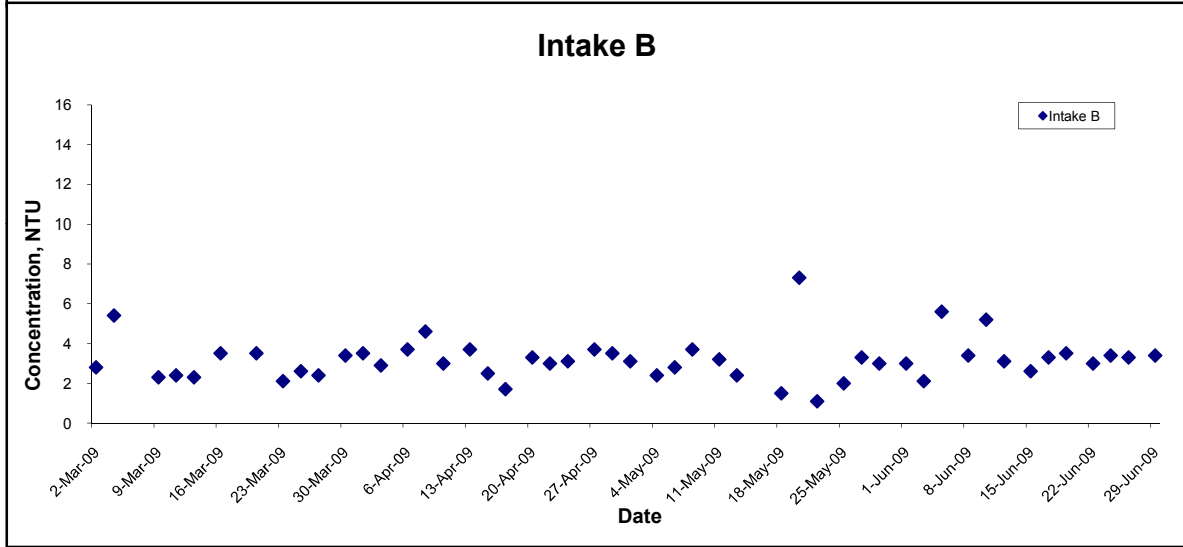
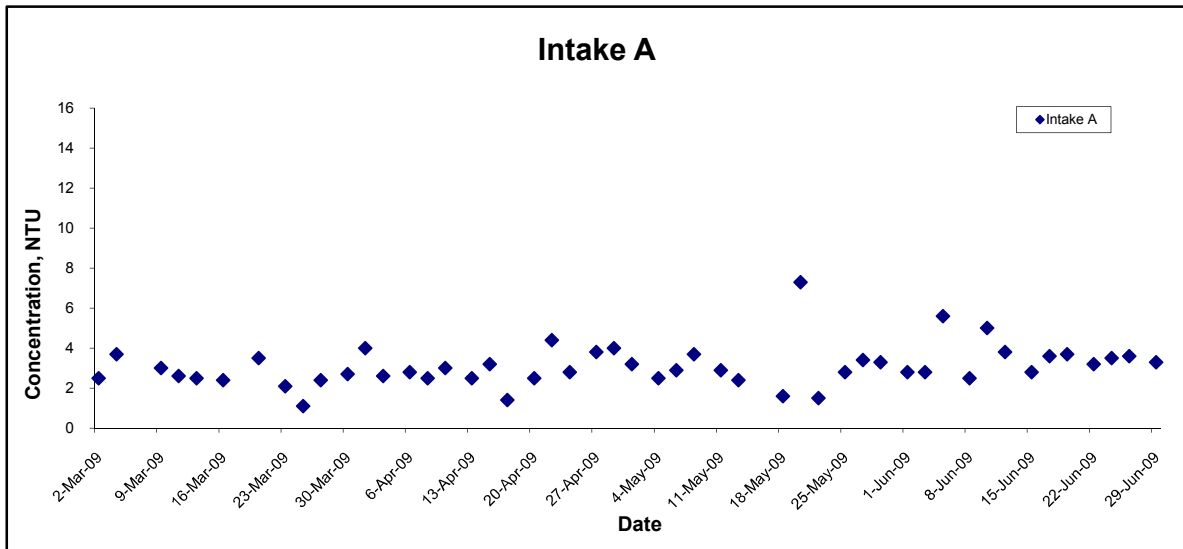
Title Contract No. DC/2007/10 Design and Construction of Hong Kong West Drainage Tunnel Graphical Presentation of Water Quality Monitoring Results	Scale N.T.S	Project No. MA8001	
	Date Jun 09	Appendix H	

Turbidity (Depth-averaged) at Mid-Flood Tide



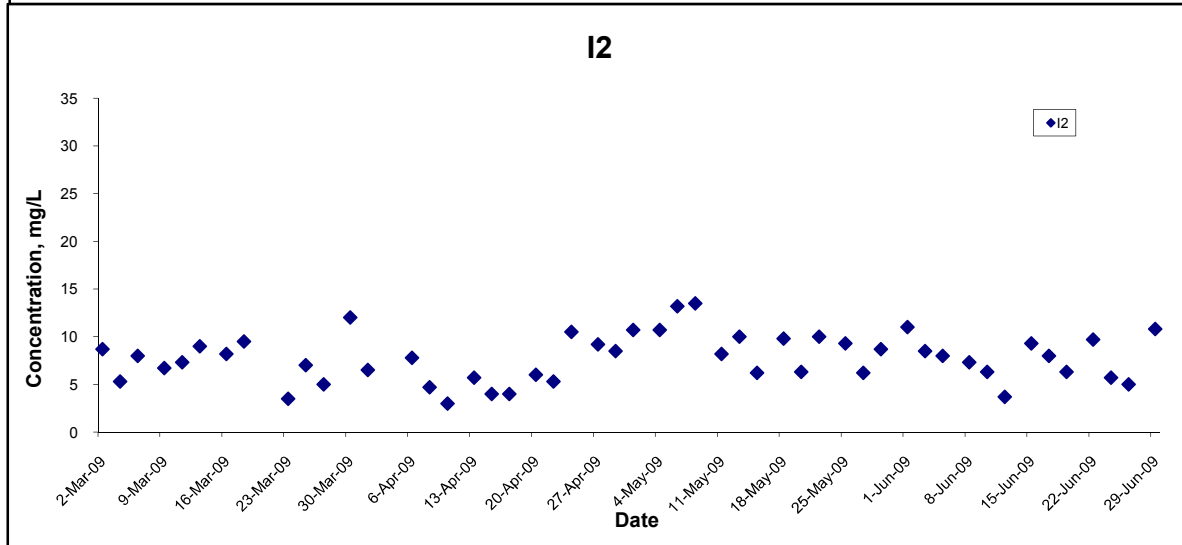
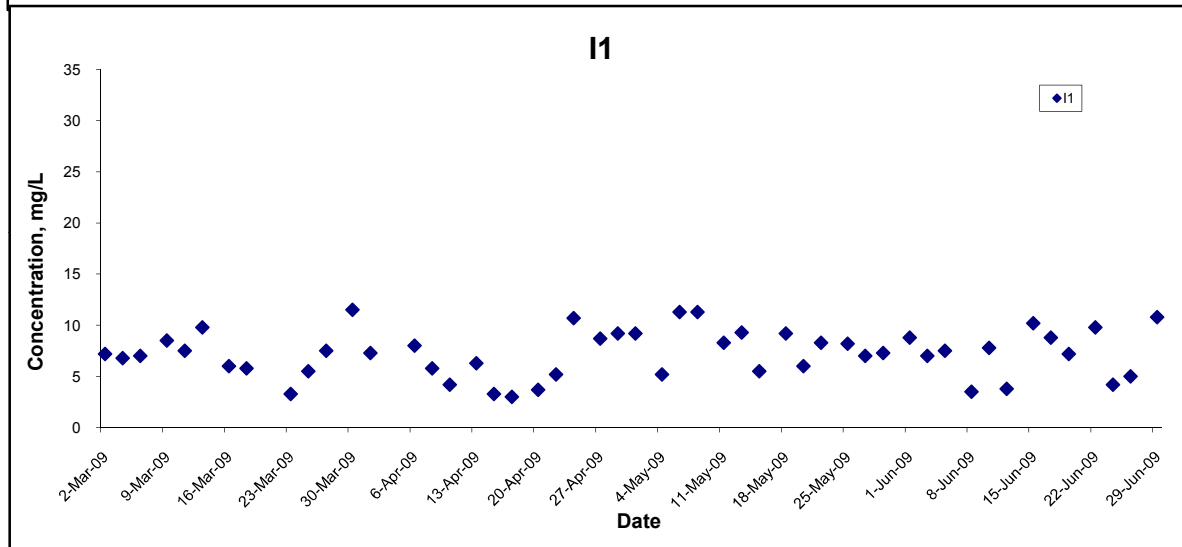
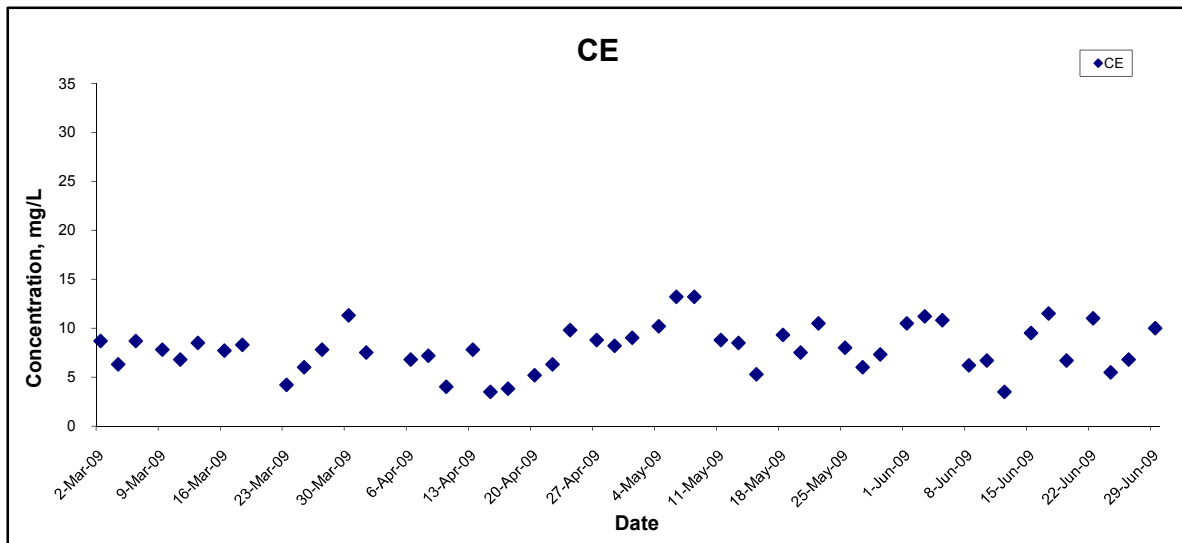
Title Contract No. DC/2007/10 Design and Construction of Hong Kong West Drainage Tunnel Graphical Presentation of Water Quality Monitoring Results	Scale N.T.S	Project No. MA8001	
	Date Jun 09	Appendix H	

Turbidity (Depth-averaged) at Mid-Flood Tide



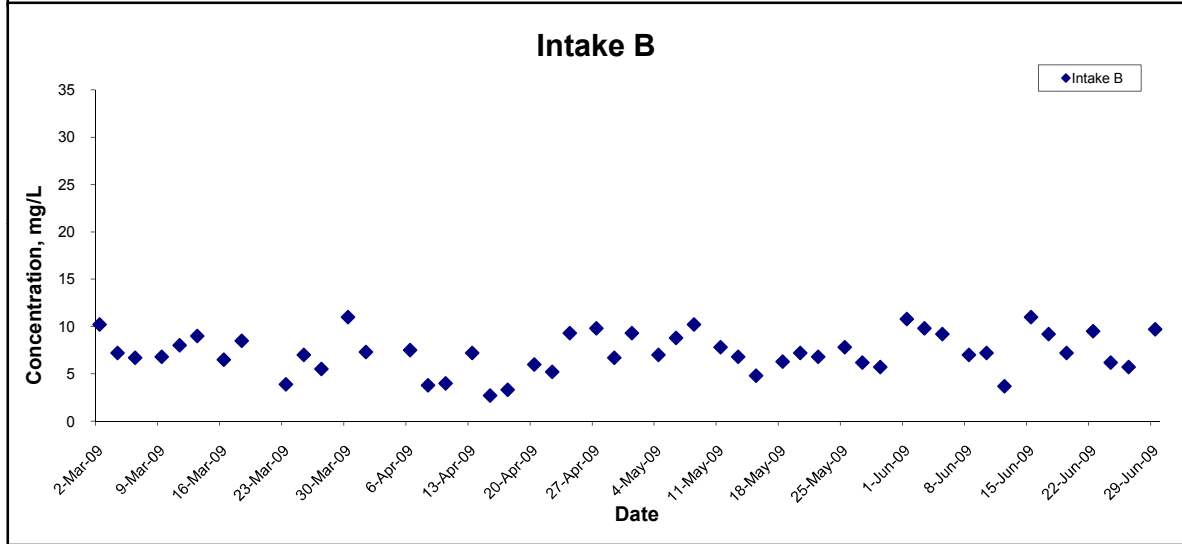
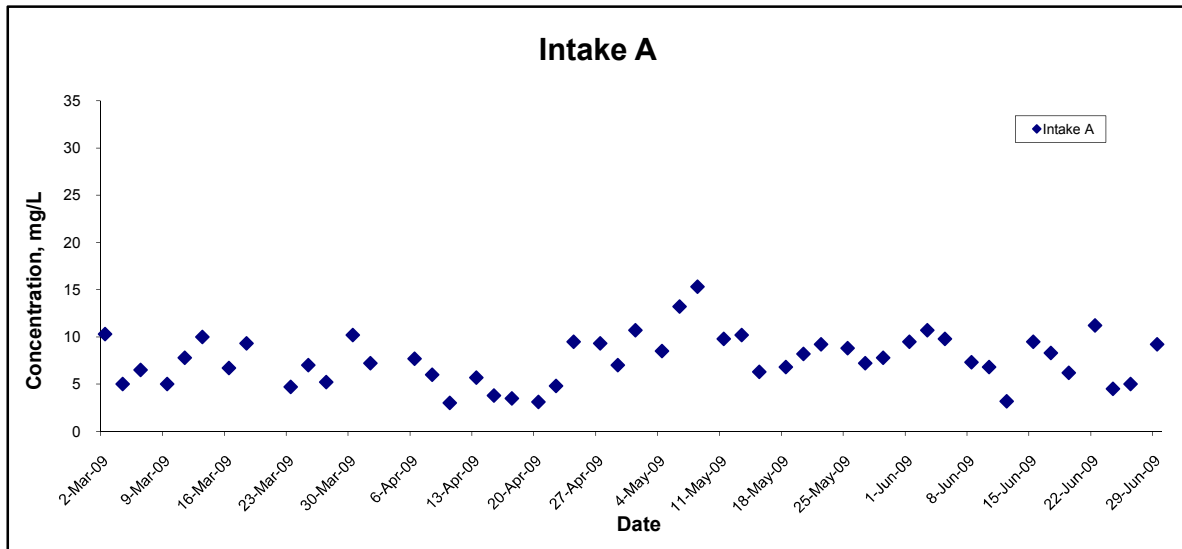
Title Contract No. DC/2007/10 Design and Construction of Hong Kong West Drainage Tunnel Graphical Presentation of Water Quality Monitoring Results	Scale N.T.S	Project No. MA8001	
	Date Jun 09	Appendix H	

Suspended Solids (Depth-averaged) at Mid-Ebb Tide



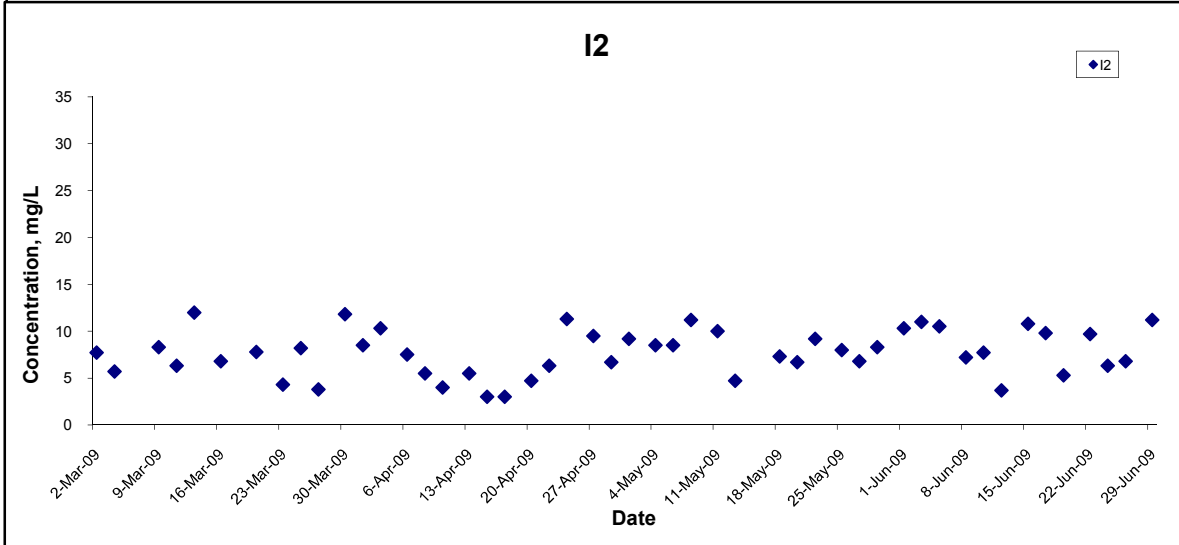
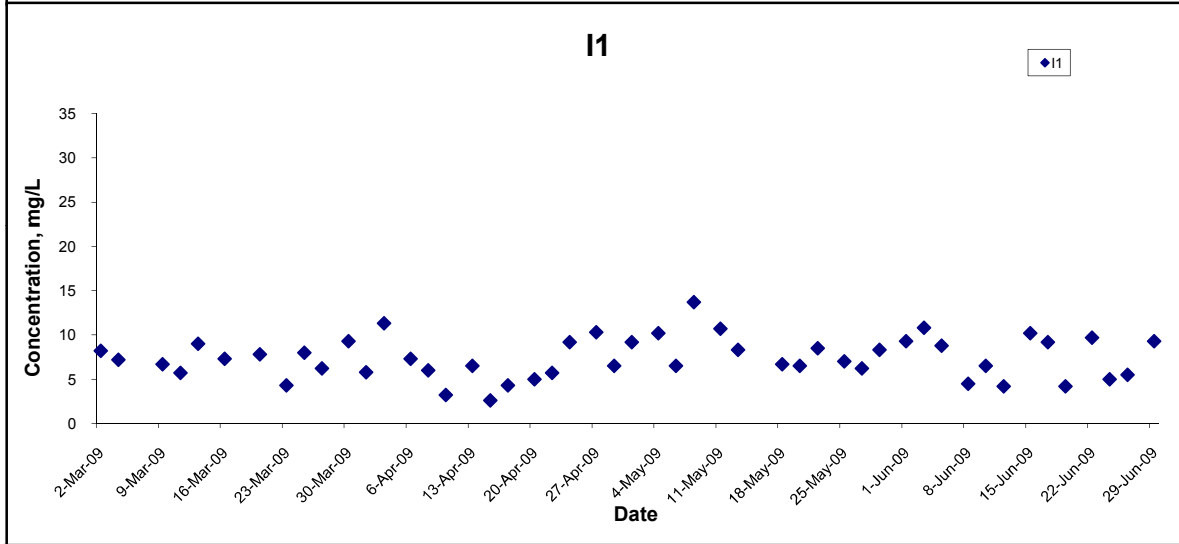
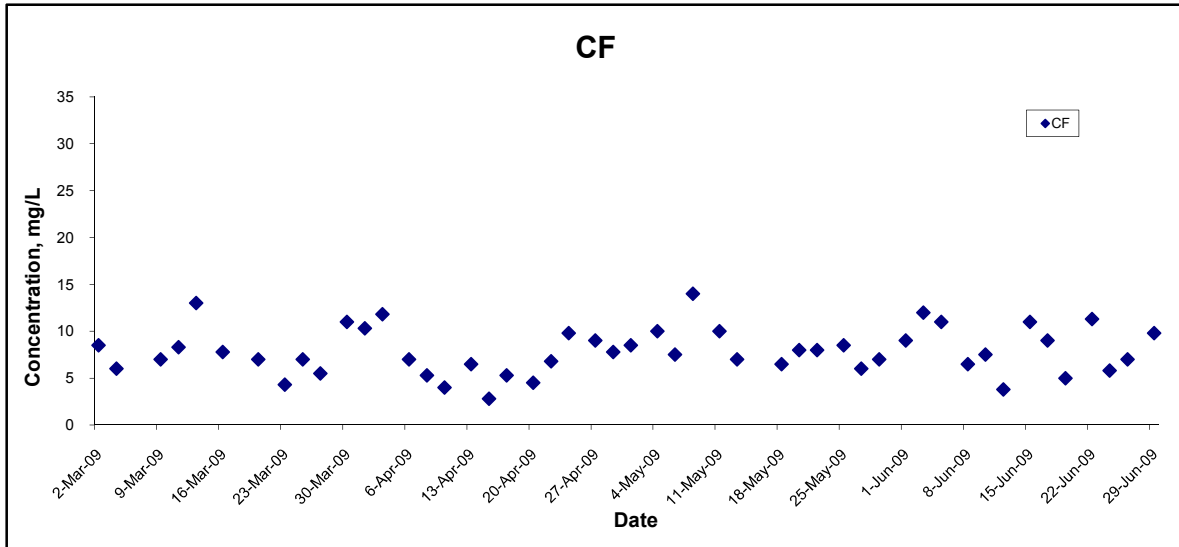
Title Contract No. DC/2007/10 Design and Construction of Hong Kong West Drainage Tunnel Graphical Presentation of Water Quality Monitoring Results	Scale N.T.S	Project No. MA8001	
	Date Jun 09	Appendix H	

Suspended Solids (Depth-averaged) at Mid-Ebb Tide



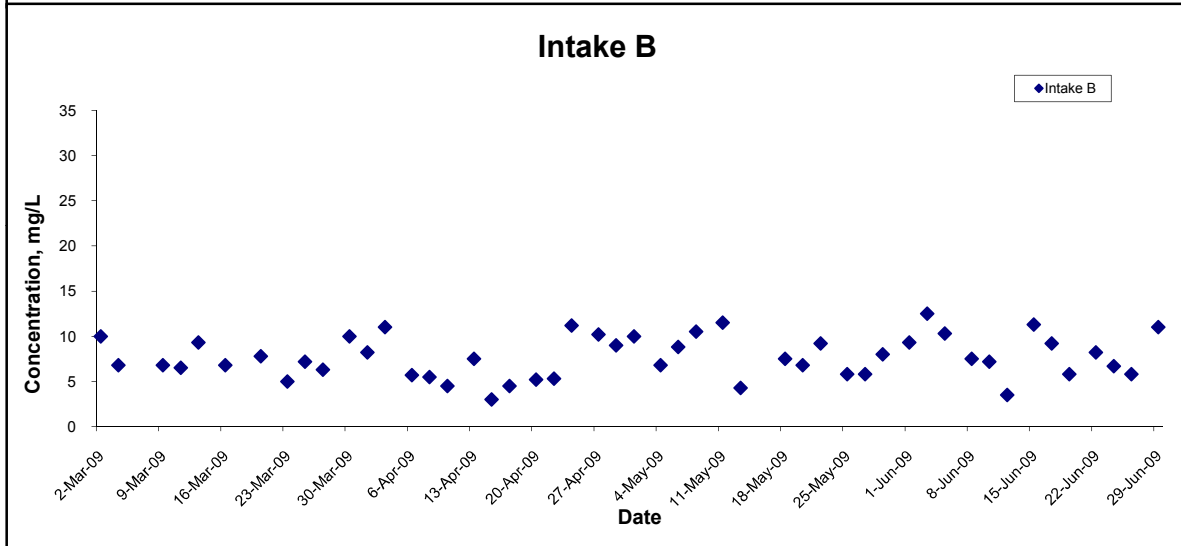
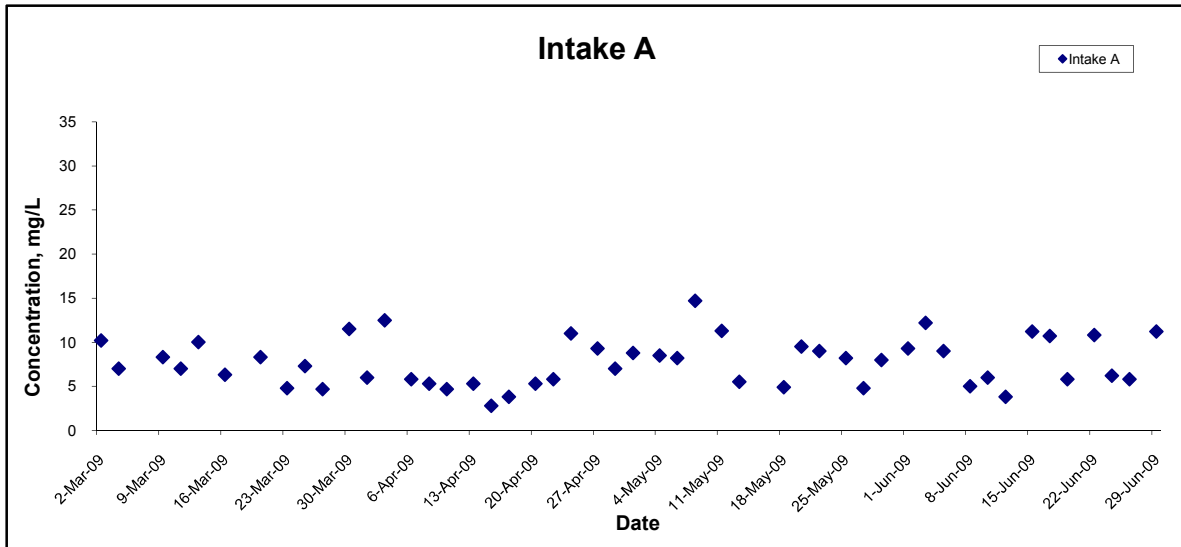
Title Contract No. DC/2007/10 Design and Construction of Hong Kong West Drainage Tunnel Graphical Presentation of Water Quality Monitoring Results	Scale N.T.S	Project No. MA8001	
	Date Jun 09	Appendix H	

Suspended Solids (Depth-averaged) at Mid-Flood Tide



Title Contract No. DC/2007/10 Design and Construction of Hong Kong West Drainage Tunnel Graphical Presentation of Water Quality Monitoring Results	Scale N.T.S	Project No. MA8001	
	Date Jun 09	Appendix H	

Suspended Solids (Depth-averaged) at Mid-Flood Tide



Title Contract No. DC/2007/10 Design and Construction of Hong Kong West Drainage Tunnel Graphical Presentation of Water Quality Monitoring Results	Scale N.T.S	Project No. MA8001	
	Date Jun 09	Appendix H	

**APPENDIX I
SUMMARY OF EXCEEDANCE**

Contract No. DC/2007/10 – Design and Construction of Hong Kong West Drainage Tunnel

Exceedance Report

Eastern Portal

- (A) Exceedance Report for Air Quality (1 hour TSP)
(NIL in the reporting month)**
- (B) Exceedance Report for Air Quality (24 hours TSP)
(NIL in the reporting month)**
- (C) Exceedance Report for Construction Noise
(NIL in the reporting month)**

Western Portal

- (D) Exceedance Report for Air Quality (1 hour TSP)
(NIL in the reporting month)**
- (E) Exceedance Report for Air Quality (24 hours TSP)
(NIL in the reporting month)**
- (F) Exceedance Report for Construction Noise
(NIL in the reporting month)**
- (G) Exceedance Report for Water Quality
(NIL in the reporting month)**

Near Western Portal

- (H) Exceedance Report for Construction Ground Borne Noise
(NIL in the reporting month)**

Intake W0

- (I) Exceedance Report for Construction Noise
(NIL in the reporting month)**

APPENDIX J
WIND DATA

Appendix J - Wind Data (Eastern Portal)

Date	Time	Wind Speed m/s	Direction
1-Jun-2009	00:00	1.9	ENE
1-Jun-2009	01:00	1.6	ENE
1-Jun-2009	02:00	1	NE
1-Jun-2009	03:00	0.7	ENE
1-Jun-2009	04:00	0.6	ENE
1-Jun-2009	05:00	1	NE
1-Jun-2009	06:00	0.7	NE
1-Jun-2009	07:00	1.3	ESE
1-Jun-2009	08:00	1.3	ESE
1-Jun-2009	09:00	2.4	SE
1-Jun-2009	10:00	3	SE
1-Jun-2009	11:00	3.1	SE
1-Jun-2009	12:00	3.6	NNW
1-Jun-2009	13:00	3.6	E
1-Jun-2009	14:00	3.3	SSE
1-Jun-2009	15:00	4	N
1-Jun-2009	16:00	3.3	NW
1-Jun-2009	17:00	3	W
1-Jun-2009	18:00	2.1	W
1-Jun-2009	19:00	1.2	W
1-Jun-2009	20:00	1	WSW
1-Jun-2009	21:00	1.8	SSW
1-Jun-2009	22:00	1.8	SSW
1-Jun-2009	23:00	1	SSW
2-Jun-2009	00:00	0.3	SSW
2-Jun-2009	01:00	0.1	SSW
2-Jun-2009	02:00	0.3	SE
2-Jun-2009	03:00	0.1	SSE
2-Jun-2009	04:00	0.1	SE
2-Jun-2009	05:00	0.1	SE
2-Jun-2009	06:00	0	SE
2-Jun-2009	07:00	0	SE
2-Jun-2009	08:00	0	SE
2-Jun-2009	09:00	0.1	SE
2-Jun-2009	10:00	1.3	SE
2-Jun-2009	11:00	1.2	SE
2-Jun-2009	12:00	1.3	SE
2-Jun-2009	13:00	1.3	SE
2-Jun-2009	14:00	1.5	SE
2-Jun-2009	15:00	1.5	ESE
2-Jun-2009	16:00	2	ESE
2-Jun-2009	17:00	1.9	ESE
2-Jun-2009	18:00	1.6	SE
2-Jun-2009	19:00	0.9	ESE
2-Jun-2009	20:00	1	SE
2-Jun-2009	21:00	1.3	ESE
2-Jun-2009	22:00	1.3	ESE
2-Jun-2009	23:00	0.9	ESE
3-Jun-2009	00:00	0.9	SE
3-Jun-2009	01:00	0.4	ESE
3-Jun-2009	02:00	0.6	NE
3-Jun-2009	03:00	0.9	NE
3-Jun-2009	04:00	0.9	SE
3-Jun-2009	05:00	0.6	SE

Appendix J - Wind Data (Eastern Portal)

Date	Time	Wind Speed m/s	Direction
3-Jun-2009	06:00	0.4	ESE
3-Jun-2009	07:00	0.3	SE
3-Jun-2009	08:00	0.1	SE
3-Jun-2009	09:00	0.1	S
3-Jun-2009	10:00	0.9	SSE
3-Jun-2009	11:00	0.4	SE
3-Jun-2009	12:00	0.4	S
3-Jun-2009	13:00	1.5	S
3-Jun-2009	14:00	1.3	SSE
3-Jun-2009	15:00	2.4	SSW
3-Jun-2009	16:00	2.1	S
3-Jun-2009	17:00	1.3	S
3-Jun-2009	18:00	1.5	SSW
3-Jun-2009	19:00	1.3	SSW
3-Jun-2009	20:00	1	SSW
3-Jun-2009	21:00	0.9	S
3-Jun-2009	22:00	1	S
3-Jun-2009	23:00	0.9	S
4-Jun-2009	00:00	0.6	WSW
4-Jun-2009	01:00	1	WSW
4-Jun-2009	02:00	0.9	W
4-Jun-2009	03:00	1	WSW
4-Jun-2009	04:00	1.3	WSW
4-Jun-2009	05:00	1.3	WSW
4-Jun-2009	06:00	1.5	WSW
4-Jun-2009	07:00	1.2	SSW
4-Jun-2009	08:00	1.3	W
4-Jun-2009	09:00	1.9	SSW
4-Jun-2009	10:00	1.9	SSW
4-Jun-2009	11:00	1.9	SW
4-Jun-2009	12:00	2.1	SW
4-Jun-2009	13:00	2.4	WSW
4-Jun-2009	14:00	2.1	N
4-Jun-2009	15:00	2.4	N
4-Jun-2009	16:00	2.2	NE
4-Jun-2009	17:00	2.2	NE
4-Jun-2009	18:00	2.1	NE
4-Jun-2009	19:00	1.5	NE
4-Jun-2009	20:00	1	E
4-Jun-2009	21:00	0.4	ESE
4-Jun-2009	22:00	0.9	W
4-Jun-2009	23:00	1	WNW
5-Jun-2009	00:00	1.2	SSE
5-Jun-2009	01:00	1.3	S
5-Jun-2009	02:00	0.9	S
5-Jun-2009	03:00	0.9	SSE
5-Jun-2009	04:00	0.6	SE
5-Jun-2009	05:00	0.9	SE
5-Jun-2009	06:00	0.4	SE
5-Jun-2009	07:00	0.1	SE
5-Jun-2009	08:00	0.4	SE
5-Jun-2009	09:00	1.8	SE
5-Jun-2009	10:00	1.8	SE
5-Jun-2009	11:00	1.3	SE

Appendix J - Wind Data (Eastern Portal)

Date	Time	Wind Speed m/s	Direction
5-Jun-2009	12:00	1.5	SE
5-Jun-2009	13:00	2.2	SE
5-Jun-2009	14:00	2.5	SE
5-Jun-2009	15:00	1.8	SE
5-Jun-2009	16:00	1.6	SE
5-Jun-2009	17:00	1.5	SE
5-Jun-2009	18:00	1	SE
5-Jun-2009	19:00	0.6	SE
5-Jun-2009	20:00	0.6	SE
5-Jun-2009	21:00	0.7	SE
5-Jun-2009	22:00	0.7	SE
5-Jun-2009	23:00	0.4	ESE
6-Jun-2009	00:00	0.4	SE
6-Jun-2009	01:00	0.4	NE
6-Jun-2009	02:00	0.3	ESE
6-Jun-2009	03:00	0.1	NE
6-Jun-2009	04:00	0	NE
6-Jun-2009	05:00	0	NE
6-Jun-2009	06:00	0	NNE
6-Jun-2009	07:00	0	NNE
6-Jun-2009	08:00	0.1	NE
6-Jun-2009	09:00	0.1	ESE
6-Jun-2009	10:00	0.7	SE
6-Jun-2009	11:00	1.2	ESE
6-Jun-2009	12:00	1.6	SE
6-Jun-2009	13:00	1.5	SE
6-Jun-2009	14:00	1	S
6-Jun-2009	15:00	0.9	SSW
6-Jun-2009	16:00	0.6	SSW
6-Jun-2009	17:00	0.4	S
6-Jun-2009	18:00	0.6	S
6-Jun-2009	19:00	0.1	SSW
6-Jun-2009	20:00	0	SSW
6-Jun-2009	21:00	0	S
6-Jun-2009	22:00	0	S
6-Jun-2009	23:00	0	SSE
7-Jun-2009	00:00	0	S
7-Jun-2009	01:00	0	S
7-Jun-2009	02:00	0	S
7-Jun-2009	03:00	0	S
7-Jun-2009	04:00	0	S
7-Jun-2009	05:00	0	SE
7-Jun-2009	06:00	0	SE
7-Jun-2009	07:00	0	SE
7-Jun-2009	08:00	0	SSE
7-Jun-2009	09:00	0.4	SSE
7-Jun-2009	10:00	0.9	SSE
7-Jun-2009	11:00	1.3	SSE
7-Jun-2009	12:00	1.2	SSE
7-Jun-2009	13:00	0.7	SSE
7-Jun-2009	14:00	0.7	SE
7-Jun-2009	15:00	1.2	SE
7-Jun-2009	16:00	0.6	SSE
7-Jun-2009	17:00	0.4	SE

Appendix J - Wind Data (Eastern Portal)

Date	Time	Wind Speed m/s	Direction
7-Jun-2009	18:00	0.1	SSE
7-Jun-2009	19:00	0.3	SE
7-Jun-2009	20:00	0.6	SE
7-Jun-2009	21:00	0.3	SE
7-Jun-2009	22:00	0	SE
7-Jun-2009	23:00	0.1	SE
8-Jun-2009	00:00	0.1	SE
8-Jun-2009	01:00	0.4	SE
8-Jun-2009	02:00	0.4	NE
8-Jun-2009	03:00	0.1	N
8-Jun-2009	04:00	0.1	N
8-Jun-2009	05:00	0.3	SE
8-Jun-2009	06:00	0.3	S
8-Jun-2009	07:00	0.3	SSW
8-Jun-2009	08:00	0.3	SSE
8-Jun-2009	09:00	0.6	SSW
8-Jun-2009	10:00	0.9	SSW
8-Jun-2009	11:00	1.8	SSE
8-Jun-2009	12:00	1.9	SSE
8-Jun-2009	13:00	1.3	S
8-Jun-2009	14:00	0.9	S
8-Jun-2009	15:00	1.3	SSW
8-Jun-2009	16:00	1.6	S
8-Jun-2009	17:00	1.5	SE
8-Jun-2009	18:00	1.2	SSE
8-Jun-2009	19:00	0.7	SSE
8-Jun-2009	20:00	0.4	SSE
8-Jun-2009	21:00	0.4	S
8-Jun-2009	22:00	0.6	S
8-Jun-2009	23:00	0.6	SSE
9-Jun-2009	00:00	0.6	SE
9-Jun-2009	01:00	0.6	SE
9-Jun-2009	02:00	0.4	SE
9-Jun-2009	03:00	0.6	SE
9-Jun-2009	04:00	0.4	SE
9-Jun-2009	05:00	0.3	SE
9-Jun-2009	06:00	0	SE
9-Jun-2009	07:00	0.1	SSE
9-Jun-2009	08:00	0.4	SE
9-Jun-2009	09:00	0.6	SE
9-Jun-2009	10:00	1	SE
9-Jun-2009	11:00	1	SE
9-Jun-2009	12:00	1.5	SE
9-Jun-2009	13:00	1.8	SE
9-Jun-2009	14:00	1.2	SE
9-Jun-2009	15:00	1	SE
9-Jun-2009	16:00	0.9	SE
9-Jun-2009	17:00	0.9	SE
9-Jun-2009	18:00	0.6	SE
9-Jun-2009	19:00	0.1	SE
9-Jun-2009	20:00	0.1	SSE
9-Jun-2009	21:00	0.3	SE
9-Jun-2009	22:00	0.3	SE
9-Jun-2009	23:00	0.1	SE

Appendix J - Wind Data (Eastern Portal)

Date	Time	Wind Speed m/s	Direction
10-Jun-2009	00:00	0.3	SE
10-Jun-2009	01:00	0.4	SE
10-Jun-2009	02:00	0.3	SE
10-Jun-2009	03:00	0.3	SE
10-Jun-2009	04:00	0.1	SE
10-Jun-2009	05:00	0.1	SE
10-Jun-2009	06:00	0.1	SE
10-Jun-2009	07:00	0.1	SE
10-Jun-2009	08:00	0.1	SE
10-Jun-2009	09:00	0.6	S
10-Jun-2009	10:00	1	SSE
10-Jun-2009	11:00	1.3	S
10-Jun-2009	12:00	1.3	SE
10-Jun-2009	13:00	1.5	S
10-Jun-2009	14:00	0.9	S
10-Jun-2009	15:00	0.6	S
10-Jun-2009	16:00	1.2	SSW
10-Jun-2009	17:00	1.2	SSW
10-Jun-2009	18:00	0.4	SSW
10-Jun-2009	19:00	0	SSW
10-Jun-2009	20:00	0.1	SSW
10-Jun-2009	21:00	0.9	SSW
10-Jun-2009	22:00	0.1	SSW
10-Jun-2009	23:00	0.1	SSW
11-Jun-2009	00:00	0.7	SSW
11-Jun-2009	01:00	0.9	SSE
11-Jun-2009	02:00	0.9	SSE
11-Jun-2009	03:00	0.3	SSE
11-Jun-2009	04:00	0.3	SE
11-Jun-2009	05:00	0	SE
11-Jun-2009	06:00	0.1	SSE
11-Jun-2009	07:00	0.1	NE
11-Jun-2009	08:00	0.3	E
11-Jun-2009	09:00	0.3	NE
11-Jun-2009	10:00	1	SSE
11-Jun-2009	11:00	1.5	SSE
11-Jun-2009	12:00	1.6	SE
11-Jun-2009	13:00	1.2	SSE
11-Jun-2009	14:00	1.2	SE
11-Jun-2009	15:00	1.5	SSE
11-Jun-2009	16:00	0.9	SE
11-Jun-2009	17:00	0.4	SSE
11-Jun-2009	18:00	0.1	SSW
11-Jun-2009	19:00	0.1	SE
11-Jun-2009	20:00	0.3	NE
11-Jun-2009	21:00	0.1	NE
11-Jun-2009	22:00	0.1	ESE
11-Jun-2009	23:00	0	NE
12-Jun-2009	00:00	0.3	NE
12-Jun-2009	01:00	0.1	ESE
12-Jun-2009	02:00	0	E
12-Jun-2009	03:00	0.4	ESE
12-Jun-2009	04:00	0.7	ENE
12-Jun-2009	05:00	0.4	NE

Appendix J - Wind Data (Eastern Portal)

Date	Time	Wind Speed m/s	Direction
12-Jun-2009	06:00	0.3	NNE
12-Jun-2009	07:00	0.6	NNE
12-Jun-2009	08:00	0.9	NE
12-Jun-2009	09:00	1.3	ENE
12-Jun-2009	10:00	1.8	ENE
12-Jun-2009	11:00	1.8	SE
12-Jun-2009	12:00	2.2	E
12-Jun-2009	13:00	2.2	E
12-Jun-2009	14:00	2.4	W
12-Jun-2009	15:00	2.2	ESE
12-Jun-2009	16:00	2.4	W
12-Jun-2009	17:00	2.1	SE
12-Jun-2009	18:00	2.1	SE
12-Jun-2009	19:00	1.9	SE
12-Jun-2009	20:00	1.5	E
12-Jun-2009	21:00	1.8	E
12-Jun-2009	22:00	2.2	E
12-Jun-2009	23:00	2.4	E
13-Jun-2009	00:00	1.9	E
13-Jun-2009	01:00	1.9	ESE
13-Jun-2009	02:00	1.8	ESE
13-Jun-2009	03:00	1.8	SE
13-Jun-2009	04:00	1.9	E
13-Jun-2009	05:00	1.5	ESE
13-Jun-2009	06:00	1.2	ESE
13-Jun-2009	07:00	1.2	ESE
13-Jun-2009	08:00	1.2	ESE
13-Jun-2009	09:00	2.1	SE
13-Jun-2009	10:00	2.1	N
13-Jun-2009	11:00	1.9	N
13-Jun-2009	12:00	2.4	NNE
13-Jun-2009	13:00	2.5	NE
13-Jun-2009	14:00	2.7	ENE
13-Jun-2009	15:00	2.5	ESE
13-Jun-2009	16:00	2.5	E
13-Jun-2009	17:00	1.9	E
13-Jun-2009	18:00	1.9	NE
13-Jun-2009	19:00	1.8	NE
13-Jun-2009	20:00	1.6	N
13-Jun-2009	21:00	1.3	NE
13-Jun-2009	22:00	1	NE
13-Jun-2009	23:00	1.5	NNE
14-Jun-2009	00:00	0.9	NE
14-Jun-2009	01:00	0.6	ESE
14-Jun-2009	02:00	0.4	ESE
14-Jun-2009	03:00	0.6	ESE
14-Jun-2009	04:00	0.4	N
14-Jun-2009	05:00	0.4	NE
14-Jun-2009	06:00	0.4	NE
14-Jun-2009	07:00	0.7	NE
14-Jun-2009	08:00	1	NE
14-Jun-2009	09:00	1.8	NE
14-Jun-2009	10:00	1.3	NE
14-Jun-2009	11:00	2.1	E

Appendix J - Wind Data (Eastern Portal)

Date	Time	Wind Speed m/s	Direction
14-Jun-2009	12:00	3	ENE
14-Jun-2009	13:00	2.8	E
14-Jun-2009	14:00	2.4	E
14-Jun-2009	15:00	2.1	ENE
14-Jun-2009	16:00	1.9	SE
14-Jun-2009	17:00	1.6	NE
14-Jun-2009	18:00	1.6	NE
14-Jun-2009	19:00	1.2	ESE
14-Jun-2009	20:00	1	SE
14-Jun-2009	21:00	0.9	E
14-Jun-2009	22:00	1.2	E
14-Jun-2009	23:00	0.9	ENE
15-Jun-2009	00:00	1.3	NE
15-Jun-2009	01:00	0.9	ENE
15-Jun-2009	02:00	1.5	E
15-Jun-2009	03:00	1.5	E
15-Jun-2009	04:00	1.2	E
15-Jun-2009	05:00	1	E
15-Jun-2009	06:00	1	NE
15-Jun-2009	07:00	1	ENE
15-Jun-2009	08:00	1.3	NE
15-Jun-2009	09:00	1.8	NE
15-Jun-2009	10:00	1.9	NE
15-Jun-2009	11:00	1.6	NE
15-Jun-2009	12:00	1.9	ENE
15-Jun-2009	13:00	2.1	E
15-Jun-2009	14:00	2.1	E
15-Jun-2009	15:00	1	NE
15-Jun-2009	16:00	0.9	NE
15-Jun-2009	17:00	0.7	NE
15-Jun-2009	18:00	0.7	NE
15-Jun-2009	19:00	0.3	ESE
15-Jun-2009	20:00	0.4	ESE
15-Jun-2009	21:00	0.3	NE
15-Jun-2009	22:00	0.4	NE
15-Jun-2009	23:00	1	NE
16-Jun-2009	00:00	0.9	NE
16-Jun-2009	01:00	0.9	E
16-Jun-2009	02:00	0.7	E
16-Jun-2009	03:00	0.9	E
16-Jun-2009	04:00	0.9	E
16-Jun-2009	05:00	1	E
16-Jun-2009	06:00	0.7	E
16-Jun-2009	07:00	1	E
16-Jun-2009	08:00	1	E
16-Jun-2009	09:00	1.5	E
16-Jun-2009	10:00	1.5	E
16-Jun-2009	11:00	1.5	E
16-Jun-2009	12:00	1.9	E
16-Jun-2009	13:00	1.8	ESE
16-Jun-2009	14:00	1.3	E
16-Jun-2009	15:00	1.6	E
16-Jun-2009	16:00	1.6	E
16-Jun-2009	17:00	1.3	SE

Appendix J - Wind Data (Eastern Portal)

Date	Time	Wind Speed m/s	Direction
16-Jun-2009	18:00	1	SE
16-Jun-2009	19:00	1	SE
16-Jun-2009	20:00	0.6	ESE
16-Jun-2009	21:00	0.4	ESE
16-Jun-2009	22:00	0.7	E
16-Jun-2009	23:00	0.6	E
17-Jun-2009	00:00	0.6	ESE
17-Jun-2009	01:00	1	E
17-Jun-2009	02:00	1.2	E
17-Jun-2009	03:00	1.2	E
17-Jun-2009	04:00	1	E
17-Jun-2009	05:00	1	E
17-Jun-2009	06:00	1	E
17-Jun-2009	07:00	1.3	E
17-Jun-2009	08:00	1.5	E
17-Jun-2009	09:00	1.9	ENE
17-Jun-2009	10:00	2.2	E
17-Jun-2009	11:00	3.1	E
17-Jun-2009	12:00	3.7	E
17-Jun-2009	13:00	3.8	E
17-Jun-2009	14:00	3.3	E
17-Jun-2009	15:00	2.8	E
17-Jun-2009	16:00	3.3	E
17-Jun-2009	17:00	2.5	E
17-Jun-2009	18:00	2.4	E
17-Jun-2009	19:00	2.2	E
17-Jun-2009	20:00	1.9	ENE
17-Jun-2009	21:00	1.5	ESE
17-Jun-2009	22:00	1.8	E
17-Jun-2009	23:00	1.5	E
18-Jun-2009	00:00	1.3	ENE
18-Jun-2009	01:00	1.5	SSE
18-Jun-2009	02:00	1.2	SE
18-Jun-2009	03:00	1.5	NE
18-Jun-2009	04:00	2.2	SE
18-Jun-2009	05:00	2.1	SE
18-Jun-2009	06:00	2.1	SE
18-Jun-2009	07:00	1.8	SE
18-Jun-2009	08:00	1.9	SE
18-Jun-2009	09:00	2.1	SE
18-Jun-2009	10:00	3.1	SE
18-Jun-2009	11:00	3.6	ESE
18-Jun-2009	12:00	2.8	ESE
18-Jun-2009	13:00	2.7	SE
18-Jun-2009	14:00	2.8	ESE
18-Jun-2009	15:00	3.1	SE
18-Jun-2009	16:00	2.8	SE
18-Jun-2009	17:00	2.5	SE
18-Jun-2009	18:00	1.8	SE
18-Jun-2009	19:00	1.9	SE
18-Jun-2009	20:00	1	SE
18-Jun-2009	21:00	1.2	SE
18-Jun-2009	22:00	0.7	SE
18-Jun-2009	23:00	1.2	E

Appendix J - Wind Data (Eastern Portal)

Date	Time	Wind Speed m/s	Direction
19-Jun-2009	00:00	1.5	NE
19-Jun-2009	01:00	1.8	E
19-Jun-2009	02:00	1.3	NE
19-Jun-2009	03:00	1	NE
19-Jun-2009	04:00	1	ENE
19-Jun-2009	05:00	1	E
19-Jun-2009	06:00	0.3	E
19-Jun-2009	07:00	0.6	N
19-Jun-2009	08:00	0.7	N
19-Jun-2009	09:00	0.7	E
19-Jun-2009	10:00	1.5	E
19-Jun-2009	11:00	2.1	E
19-Jun-2009	12:00	2.4	SSE
19-Jun-2009	13:00	2.4	ESE
19-Jun-2009	14:00	2.4	SSE
19-Jun-2009	15:00	3	SSE
19-Jun-2009	16:00	2.4	SE
19-Jun-2009	17:00	2.1	NNE
19-Jun-2009	18:00	1.3	E
19-Jun-2009	19:00	0.9	E
19-Jun-2009	20:00	0.6	ESE
19-Jun-2009	21:00	0	NE
19-Jun-2009	22:00	0.6	ESE
19-Jun-2009	23:00	0.1	ESE
20-Jun-2009	00:00	0	SE
20-Jun-2009	01:00	0	SE
20-Jun-2009	02:00	0.1	ESE
20-Jun-2009	03:00	0.1	ESE
20-Jun-2009	04:00	0	E
20-Jun-2009	05:00	0	E
20-Jun-2009	06:00	0	ESE
20-Jun-2009	07:00	0	SE
20-Jun-2009	08:00	0.1	SSW
20-Jun-2009	09:00	0.9	SSW
20-Jun-2009	10:00	1	SE
20-Jun-2009	11:00	1	S
20-Jun-2009	12:00	1.5	S
20-Jun-2009	13:00	1.5	SSW
20-Jun-2009	14:00	1.2	W
20-Jun-2009	15:00	1.2	WNW
20-Jun-2009	16:00	1.5	W
20-Jun-2009	17:00	0.7	W
20-Jun-2009	18:00	0.1	W
20-Jun-2009	19:00	0.1	SW
20-Jun-2009	20:00	0.1	W
20-Jun-2009	21:00	1	NNW
20-Jun-2009	22:00	0.3	NW
20-Jun-2009	23:00	0.7	NW
21-Jun-2009	00:00	0.1	NW
21-Jun-2009	01:00	0	NW
21-Jun-2009	02:00	0	NW
21-Jun-2009	03:00	0	NW
21-Jun-2009	04:00	0	NW
21-Jun-2009	05:00	0	N

Appendix J - Wind Data (Eastern Portal)

Date	Time	Wind Speed m/s	Direction
21-Jun-2009	06:00	0	N
21-Jun-2009	07:00	0	N
21-Jun-2009	08:00	0	N
21-Jun-2009	09:00	0.1	NNE
21-Jun-2009	10:00	0.4	ESE
21-Jun-2009	11:00	0.6	ESE
21-Jun-2009	12:00	0.7	ESE
21-Jun-2009	13:00	0.9	E
21-Jun-2009	14:00	0.6	ENE
21-Jun-2009	15:00	0.7	NE
21-Jun-2009	16:00	0.6	NNE
21-Jun-2009	17:00	0.6	NNE
21-Jun-2009	18:00	0.4	NE
21-Jun-2009	19:00	0.1	NE
21-Jun-2009	20:00	0	NE
21-Jun-2009	21:00	0	NE
21-Jun-2009	22:00	0	N
21-Jun-2009	23:00	0	NE
22-Jun-2009	00:00	0	SE
22-Jun-2009	01:00	0	SE
22-Jun-2009	02:00	0	SE
22-Jun-2009	03:00	0	SE
22-Jun-2009	04:00	0	SE
22-Jun-2009	05:00	0.1	NNW
22-Jun-2009	06:00	0.1	SE
22-Jun-2009	07:00	0.4	SE
22-Jun-2009	08:00	0.3	E
22-Jun-2009	09:00	0.3	E
22-Jun-2009	10:00	0.4	E
22-Jun-2009	11:00	0.7	E
22-Jun-2009	12:00	0.7	E
22-Jun-2009	13:00	1	E
22-Jun-2009	14:00	0.9	E
22-Jun-2009	15:00	1	E
22-Jun-2009	16:00	0.9	ESE
22-Jun-2009	17:00	1	ESE
22-Jun-2009	18:00	0.4	ESE
22-Jun-2009	19:00	0.4	SE
22-Jun-2009	20:00	0.6	SE
22-Jun-2009	21:00	0.6	ESE
22-Jun-2009	22:00	0.6	SE
22-Jun-2009	23:00	1.2	SE
23-Jun-2009	00:00	0.9	E
23-Jun-2009	01:00	0.7	ENE
23-Jun-2009	02:00	0.7	ENE
23-Jun-2009	03:00	0.9	ENE
23-Jun-2009	04:00	1.3	ENE
23-Jun-2009	05:00	1.5	ENE
23-Jun-2009	06:00	1.5	E
23-Jun-2009	07:00	1.5	ESE
23-Jun-2009	08:00	1.3	E
23-Jun-2009	09:00	1.5	E
23-Jun-2009	10:00	1.6	E
23-Jun-2009	11:00	1.8	ENE

Appendix J - Wind Data (Eastern Portal)

Date	Time	Wind Speed m/s	Direction
23-Jun-2009	12:00	1.6	E
23-Jun-2009	13:00	1.8	WNW
23-Jun-2009	14:00	1.3	WNW
23-Jun-2009	15:00	1.2	N
23-Jun-2009	16:00	1.3	E
23-Jun-2009	17:00	1.6	E
23-Jun-2009	18:00	1.6	SE
23-Jun-2009	19:00	1.6	ESE
23-Jun-2009	20:00	1.3	ESE
23-Jun-2009	21:00	1	E
23-Jun-2009	22:00	0.9	ESE
23-Jun-2009	23:00	1.2	E
24-Jun-2009	00:00	1.5	E
24-Jun-2009	01:00	1.3	E
24-Jun-2009	02:00	1.6	NE
24-Jun-2009	03:00	1.8	NNE
24-Jun-2009	04:00	1.5	N
24-Jun-2009	05:00	1.6	SSE
24-Jun-2009	06:00	1.6	SE
24-Jun-2009	07:00	1.3	SE
24-Jun-2009	08:00	1.3	SE
24-Jun-2009	09:00	1.5	SE
24-Jun-2009	10:00	1.8	SE
24-Jun-2009	11:00	2.2	SE
24-Jun-2009	12:00	2.4	SE
24-Jun-2009	13:00	2.4	SE
24-Jun-2009	14:00	2.7	SSE
24-Jun-2009	15:00	2.7	WNW
24-Jun-2009	16:00	2.5	SE
24-Jun-2009	17:00	2.7	SE
24-Jun-2009	18:00	2.5	SE
24-Jun-2009	19:00	2.7	W
24-Jun-2009	20:00	3	NW
24-Jun-2009	21:00	3	ESE
24-Jun-2009	22:00	3.3	E
24-Jun-2009	23:00	3.1	E
25-Jun-2009	00:00	2.8	E
25-Jun-2009	01:00	2.5	E
25-Jun-2009	02:00	2.4	E
25-Jun-2009	03:00	1.9	NE
25-Jun-2009	04:00	1.9	NE
25-Jun-2009	05:00	2.2	NE
25-Jun-2009	06:00	2.2	NE
25-Jun-2009	07:00	1.8	ESE
25-Jun-2009	08:00	2.1	E
25-Jun-2009	09:00	2.7	ESE
25-Jun-2009	10:00	3	E
25-Jun-2009	11:00	2.8	E
25-Jun-2009	12:00	2.4	E
25-Jun-2009	13:00	2.8	NE
25-Jun-2009	14:00	3.3	ENE
25-Jun-2009	15:00	3.1	N
25-Jun-2009	16:00	2.7	ENE
25-Jun-2009	17:00	2.8	NE

Appendix J - Wind Data (Eastern Portal)

Date	Time	Wind Speed m/s	Direction
25-Jun-2009	18:00	2.2	NE
25-Jun-2009	19:00	2.4	ENE
25-Jun-2009	20:00	2.1	NE
25-Jun-2009	21:00	2.1	NE
25-Jun-2009	22:00	2.1	SE
25-Jun-2009	23:00	2.1	SE
26-Jun-2009	00:00	2.7	SE
26-Jun-2009	01:00	2.7	ESE
26-Jun-2009	02:00	2.6	SE
26-Jun-2009	03:00	3	SE
26-Jun-2009	04:00	2	SE
26-Jun-2009	05:00	1.5	ESE
26-Jun-2009	06:00	1.3	ESE
26-Jun-2009	07:00	2.1	SE
26-Jun-2009	08:00	1.2	SE
26-Jun-2009	09:00	1.7	N
26-Jun-2009	10:00	1.3	S
26-Jun-2009	11:00	2.6	SE
26-Jun-2009	12:00	2.4	SE
26-Jun-2009	13:00	3.2	W
26-Jun-2009	14:00	2.8	NW
26-Jun-2009	15:00	2.4	W
26-Jun-2009	16:00	2.4	WNW
26-Jun-2009	17:00	2.2	WNW
26-Jun-2009	18:00	1.8	W
26-Jun-2009	19:00	1.7	SSW
26-Jun-2009	20:00	1.9	SW
26-Jun-2009	21:00	2.1	SW
26-Jun-2009	22:00	1.6	W
26-Jun-2009	23:00	1.6	SSW
27-Jun-2009	00:00	1.8	SW
27-Jun-2009	01:00	1.5	SSW
27-Jun-2009	02:00	1.3	SSE
27-Jun-2009	03:00	1.3	SSE
27-Jun-2009	04:00	1.2	SE
27-Jun-2009	05:00	1.1	SE
27-Jun-2009	06:00	0.8	ESE
27-Jun-2009	07:00	1.3	ESE
27-Jun-2009	08:00	1.5	ENE
27-Jun-2009	09:00	1.3	NNE
27-Jun-2009	10:00	1.4	NE
27-Jun-2009	11:00	1.2	SE
27-Jun-2009	12:00	2.1	NNE
27-Jun-2009	13:00	1.5	NNE
27-Jun-2009	14:00	1.6	E
27-Jun-2009	15:00	1.6	ESE
27-Jun-2009	16:00	1	ESE
27-Jun-2009	17:00	1.1	ESE
27-Jun-2009	18:00	1	E
27-Jun-2009	19:00	0.9	E
27-Jun-2009	20:00	0.9	NE
27-Jun-2009	21:00	0.8	NE
27-Jun-2009	22:00	1	NE
27-Jun-2009	23:00	1.3	NE

Appendix J - Wind Data (Eastern Portal)

Date	Time	Wind Speed m/s	Direction
28-Jun-2009	00:00	0.7	ESE
28-Jun-2009	01:00	0.8	SE
28-Jun-2009	02:00	0.8	NE
28-Jun-2009	03:00	0.9	ESE
28-Jun-2009	04:00	1.1	NE
28-Jun-2009	05:00	1	NE
28-Jun-2009	06:00	0.5	ESE
28-Jun-2009	07:00	0.8	SE
28-Jun-2009	08:00	0.9	ESE
28-Jun-2009	09:00	1.4	E
28-Jun-2009	10:00	2.1	ESE
28-Jun-2009	11:00	1.7	SE
28-Jun-2009	12:00	1.4	E
28-Jun-2009	13:00	2	S
28-Jun-2009	14:00	1.2	SSW
28-Jun-2009	15:00	1.5	SSW
28-Jun-2009	16:00	0.6	SSW
28-Jun-2009	17:00	0.9	SSW
28-Jun-2009	18:00	0.6	SSW
28-Jun-2009	19:00	0.2	S
28-Jun-2009	20:00	0.3	SSW
28-Jun-2009	21:00	0.5	SSW
28-Jun-2009	22:00	0.3	S
28-Jun-2009	23:00	0.3	SSE
29-Jun-2009	00:00	0.4	SSE
29-Jun-2009	01:00	0.5	SE
29-Jun-2009	02:00	0.6	SE
29-Jun-2009	03:00	1	SE
29-Jun-2009	04:00	0.4	SE
29-Jun-2009	05:00	0.3	NNE
29-Jun-2009	06:00	0.3	NNE
29-Jun-2009	07:00	0.2	ENE
29-Jun-2009	08:00	0.2	ESE
29-Jun-2009	09:00	0.2	ESE
29-Jun-2009	10:00	1.4	ESE
29-Jun-2009	11:00	0.9	ESE
29-Jun-2009	12:00	0.8	SE
29-Jun-2009	13:00	1	ESE
29-Jun-2009	14:00	0.7	ESE
29-Jun-2009	15:00	1.2	ESE
29-Jun-2009	16:00	1	E
29-Jun-2009	17:00	0.7	ESE
29-Jun-2009	18:00	0.5	E
29-Jun-2009	19:00	0.2	E
29-Jun-2009	20:00	0.2	NE
29-Jun-2009	21:00	0.3	NE
29-Jun-2009	22:00	0.5	NE
29-Jun-2009	23:00	0.3	NE
30-Jun-2009	00:00	0.3	NE
30-Jun-2009	01:00	0.3	NNE
30-Jun-2009	02:00	0.2	N
30-Jun-2009	03:00	0.2	NE
30-Jun-2009	04:00	0.2	NE
30-Jun-2009	05:00	0.4	NE

Appendix J - Wind Data (Eastern Portal)

Date	Time	Wind Speed m/s	Direction
30-Jun-2009	06:00	0.4	SE
30-Jun-2009	07:00	0.6	ESE
30-Jun-2009	08:00	0.6	S
30-Jun-2009	09:00	0.4	SE
30-Jun-2009	10:00	0.5	S
30-Jun-2009	11:00	0.6	SSW
30-Jun-2009	12:00	0.6	SSW
30-Jun-2009	13:00	0.8	SSW
30-Jun-2009	14:00	0.7	SSW
30-Jun-2009	15:00	1.1	SSW
30-Jun-2009	16:00	1	SSW
30-Jun-2009	17:00	0.6	S
30-Jun-2009	18:00	1	SSW
30-Jun-2009	19:00	0.5	SSW
30-Jun-2009	20:00	0.6	S
30-Jun-2009	21:00	0.4	SSW
30-Jun-2009	22:00	0.3	S
30-Jun-2009	23:00	0.3	SSW

Appendix J - Wind Data (Western Portal)

Date	Time	Wind Speed m/s	Direction
1-Jun-2009	00:00	3.1	S
1-Jun-2009	01:00	4.0	SSE
1-Jun-2009	02:00	4.5	SSE
1-Jun-2009	03:00	3.6	SSE
1-Jun-2009	04:00	4.5	SE
1-Jun-2009	05:00	3.8	SE
1-Jun-2009	06:00	4.4	SE
1-Jun-2009	07:00	3.3	SE
1-Jun-2009	08:00	4.5	SSE
1-Jun-2009	09:00	3.6	SSE
1-Jun-2009	10:00	2.7	SSE
1-Jun-2009	11:00	2.2	S
1-Jun-2009	12:00	2.2	S
1-Jun-2009	13:00	2.7	SSE
1-Jun-2009	14:00	3.6	SE
1-Jun-2009	15:00	3.0	SE
1-Jun-2009	16:00	4.5	SE
1-Jun-2009	17:00	4.0	SSE
1-Jun-2009	18:00	4.0	SSE
1-Jun-2009	19:00	3.6	SSE
1-Jun-2009	20:00	4.0	SSE
1-Jun-2009	21:00	4.0	S
1-Jun-2009	22:00	4.5	SSE
1-Jun-2009	23:00	4.0	SSE
2-Jun-2009	00:00	4.5	SSE
2-Jun-2009	01:00	4	SSE
2-Jun-2009	02:00	4	SSE
2-Jun-2009	03:00	4	SSE
2-Jun-2009	04:00	5	S
2-Jun-2009	05:00	4.5	SSE
2-Jun-2009	06:00	3.1	S
2-Jun-2009	07:00	3.2	SSE
2-Jun-2009	08:00	4.0	SSE
2-Jun-2009	09:00	4.0	SE
2-Jun-2009	10:00	3.6	SSE
2-Jun-2009	11:00	4.0	S
2-Jun-2009	12:00	3.1	S
2-Jun-2009	13:00	3.6	S
2-Jun-2009	14:00	3.1	S
2-Jun-2009	15:00	3.1	S
2-Jun-2009	16:00	4.0	S
2-Jun-2009	17:00	4.0	S
2-Jun-2009	18:00	4.0	S
2-Jun-2009	19:00	3.6	SSE
2-Jun-2009	20:00	4	SSE
2-Jun-2009	21:00	4	S
2-Jun-2009	22:00	4	S
2-Jun-2009	23:00	2.7	S
3-Jun-2009	00:00	2.2	S
3-Jun-2009	01:00	2.7	SSE
3-Jun-2009	02:00	2.7	S
3-Jun-2009	03:00	2.7	S
3-Jun-2009	04:00	3	SSE
3-Jun-2009	05:00	3.1	SSE

Appendix J - Wind Data (Western Portal)

Date	Time	Wind Speed m/s	Direction
3-Jun-2009	06:00	2.7	SSE
3-Jun-2009	07:00	3.1	SSE
3-Jun-2009	08:00	2.2	SSE
3-Jun-2009	09:00	2.7	SSE
3-Jun-2009	10:00	4.0	SSE
3-Jun-2009	11:00	4.0	SSE
3-Jun-2009	12:00	3.4	SE
3-Jun-2009	13:00	3.6	SE
3-Jun-2009	14:00	3.1	SE
3-Jun-2009	15:00	2.2	SSE
3-Jun-2009	16:00	1.8	SSE
3-Jun-2009	17:00	1.3	S
3-Jun-2009	18:00	0.4	SSE
3-Jun-2009	19:00	0.4	SSE
3-Jun-2009	20:00	0.0	SSE
3-Jun-2009	21:00	0.4	SSW
3-Jun-2009	22:00	0.4	SSW
3-Jun-2009	23:00	1.8	SE
4-Jun-2009	00:00	1.3	SE
4-Jun-2009	01:00	0.4	SE
4-Jun-2009	02:00	0.4	NNE
4-Jun-2009	03:00	0.0	NE
4-Jun-2009	04:00	0.4	NE
4-Jun-2009	05:00	0.0	NE
4-Jun-2009	06:00	0.0	---
4-Jun-2009	07:00	0.0	NE
4-Jun-2009	08:00	0.0	NE
4-Jun-2009	09:00	0.4	WSW
4-Jun-2009	10:00	1.3	WSW
4-Jun-2009	11:00	2.2	W
4-Jun-2009	12:00	2.2	W
4-Jun-2009	13:00	2.7	W
4-Jun-2009	14:00	2.7	NW
4-Jun-2009	15:00	3.1	NW
4-Jun-2009	16:00	2.7	NW
4-Jun-2009	17:00	2.2	N
4-Jun-2009	18:00	2.2	WNW
4-Jun-2009	19:00	1.8	N
4-Jun-2009	20:00	1.8	N
4-Jun-2009	21:00	1.3	N
4-Jun-2009	22:00	1.8	N
4-Jun-2009	23:00	1.8	N
5-Jun-2009	00:00	0.4	NW
5-Jun-2009	01:00	0.0	WNW
5-Jun-2009	02:00	0.4	WNW
5-Jun-2009	03:00	1.8	WNW
5-Jun-2009	04:00	1.3	NW
5-Jun-2009	05:00	0.4	NW
5-Jun-2009	06:00	0.9	NNW
5-Jun-2009	07:00	1.3	NNW
5-Jun-2009	08:00	1.3	NW
5-Jun-2009	09:00	1.8	NW
5-Jun-2009	10:00	1.3	NW
5-Jun-2009	11:00	1.3	NW

Appendix J - Wind Data (Western Portal)

Date	Time	Wind Speed m/s	Direction
5-Jun-2009	12:00	1.8	NW
5-Jun-2009	13:00	0.9	NW
5-Jun-2009	14:00	0.9	NW
5-Jun-2009	15:00	1.8	NW
5-Jun-2009	16:00	1.8	WNW
5-Jun-2009	17:00	2.2	NW
5-Jun-2009	18:00	1.3	NNW
5-Jun-2009	19:00	2.2	NNW
5-Jun-2009	20:00	3.1	N
5-Jun-2009	21:00	2.7	NNW
5-Jun-2009	22:00	3.1	NNW
5-Jun-2009	23:00	1.8	NW
6-Jun-2009	00:00	1.3	NW
6-Jun-2009	01:00	0.9	NNW
6-Jun-2009	02:00	0.4	W
6-Jun-2009	03:00	0.4	WNW
6-Jun-2009	04:00	0.9	N
6-Jun-2009	05:00	0.4	S
6-Jun-2009	06:00	0.9	NNW
6-Jun-2009	07:00	1.3	NNW
6-Jun-2009	08:00	1.8	N
6-Jun-2009	09:00	2.2	NNW
6-Jun-2009	10:00	1.3	W
6-Jun-2009	11:00	1.3	WSW
6-Jun-2009	12:00	0.9	WSW
6-Jun-2009	13:00	2.2	WNW
6-Jun-2009	14:00	3.1	WNW
6-Jun-2009	15:00	2.2	WNW
6-Jun-2009	16:00	3.1	WNW
6-Jun-2009	17:00	3.1	WNW
6-Jun-2009	18:00	2.7	WNW
6-Jun-2009	19:00	2.2	WNW
6-Jun-2009	20:00	2.2	N
6-Jun-2009	21:00	1.8	N
6-Jun-2009	22:00	1.3	N
6-Jun-2009	23:00	0.9	N
7-Jun-2009	00:00	1.8	N
7-Jun-2009	01:00	1.8	N
7-Jun-2009	02:00	2.2	NW
7-Jun-2009	03:00	1.3	NNW
7-Jun-2009	04:00	0.4	NNW
7-Jun-2009	05:00	0.4	WNW
7-Jun-2009	06:00	0.0	NW
7-Jun-2009	07:00	0.9	NNW
7-Jun-2009	08:00	0.0	NNW
7-Jun-2009	09:00	0.0	NNW
7-Jun-2009	10:00	0.4	N
7-Jun-2009	11:00	0.4	N
7-Jun-2009	12:00	0.9	N
7-Jun-2009	13:00	0.9	NE
7-Jun-2009	14:00	0.4	NE
7-Jun-2009	15:00	0.0	NE
7-Jun-2009	16:00	0.4	ENE
7-Jun-2009	17:00	0.9	SE

Appendix J - Wind Data (Western Portal)

Date	Time	Wind Speed m/s	Direction
7-Jun-2009	18:00	0.9	S
7-Jun-2009	19:00	0.4	SSW
7-Jun-2009	20:00	0.9	N
7-Jun-2009	21:00	0.4	N
7-Jun-2009	22:00	0.9	N
7-Jun-2009	23:00	1.8	E
8-Jun-2009	00:00	1.8	ESE
8-Jun-2009	01:00	1.8	ENE
8-Jun-2009	02:00	2.7	ENE
8-Jun-2009	03:00	2.7	E
8-Jun-2009	04:00	3.1	ESE
8-Jun-2009	05:00	4.0	ESE
8-Jun-2009	06:00	4.0	SE
8-Jun-2009	07:00	2.2	SE
8-Jun-2009	08:00	2.2	SE
8-Jun-2009	09:00	1.3	SE
8-Jun-2009	10:00	3.6	SE
8-Jun-2009	11:00	4.0	ESE
8-Jun-2009	12:00	3.4	ESE
8-Jun-2009	13:00	3.9	ESE
8-Jun-2009	14:00	2.8	ESE
8-Jun-2009	15:00	2.9	ESE
8-Jun-2009	16:00	3.6	E
8-Jun-2009	17:00	3.6	ESE
8-Jun-2009	18:00	3.1	ESE
8-Jun-2009	19:00	3.1	SE
8-Jun-2009	20:00	3.1	ESE
8-Jun-2009	21:00	3.1	ESE
8-Jun-2009	22:00	2.2	NE
8-Jun-2009	23:00	4.5	SE
9-Jun-2009	00:00	3.1	SE
9-Jun-2009	01:00	3.6	SE
9-Jun-2009	02:00	4.0	E
9-Jun-2009	03:00	3.1	SE
9-Jun-2009	04:00	1.8	SE
9-Jun-2009	05:00	1.3	N
9-Jun-2009	06:00	1.3	SE
9-Jun-2009	07:00	1.8	SE
9-Jun-2009	08:00	2.7	SE
9-Jun-2009	09:00	2.7	ESE
9-Jun-2009	10:00	2.2	SE
9-Jun-2009	11:00	2.2	NE
9-Jun-2009	12:00	2.2	NE
9-Jun-2009	13:00	1.8	NE
9-Jun-2009	14:00	1.8	ESE
9-Jun-2009	15:00	2.2	SE
9-Jun-2009	16:00	2.7	ESE
9-Jun-2009	17:00	2.7	ESE
9-Jun-2009	18:00	2.7	NE
9-Jun-2009	19:00	3.1	ESE
9-Jun-2009	20:00	2.2	E
9-Jun-2009	21:00	2.7	ESE
9-Jun-2009	22:00	2.2	NE
9-Jun-2009	23:00	2.2	ESE

Appendix J - Wind Data (Western Portal)

Date	Time	Wind Speed m/s	Direction
10-Jun-2009	00:00	2.2	ENE
10-Jun-2009	01:00	2.7	NE
10-Jun-2009	02:00	3.1	ENE
10-Jun-2009	03:00	3.6	ENE
10-Jun-2009	04:00	3.1	ENE
10-Jun-2009	05:00	3.1	NE
10-Jun-2009	06:00	2.7	NE
10-Jun-2009	07:00	2.2	ENE
10-Jun-2009	08:00	2.2	ESE
10-Jun-2009	09:00	2.2	ESE
10-Jun-2009	10:00	1.8	NNE
10-Jun-2009	11:00	1.8	ENE
10-Jun-2009	12:00	2.7	E
10-Jun-2009	13:00	3.1	E
10-Jun-2009	14:00	3.1	NE
10-Jun-2009	15:00	2.2	NE
10-Jun-2009	16:00	2.7	NE
10-Jun-2009	17:00	3.1	NE
10-Jun-2009	18:00	3.1	NE
10-Jun-2009	19:00	3.1	NE
10-Jun-2009	20:00	4.0	E
10-Jun-2009	21:00	3.6	E
10-Jun-2009	22:00	4.0	ENE
10-Jun-2009	23:00	2.2	ENE
11-Jun-2009	00:00	2.7	NE
11-Jun-2009	01:00	1.8	ESE
11-Jun-2009	02:00	2.2	NE
11-Jun-2009	03:00	2.2	SE
11-Jun-2009	04:00	2.7	E
11-Jun-2009	05:00	3.1	ESE
11-Jun-2009	06:00	2.7	ESE
11-Jun-2009	07:00	2.2	NE
11-Jun-2009	08:00	2.2	NE
11-Jun-2009	09:00	1.8	ESE
11-Jun-2009	10:00	1.3	SE
11-Jun-2009	11:00	2.2	NE
11-Jun-2009	12:00	1.3	ESE
11-Jun-2009	13:00	1.3	SE
11-Jun-2009	14:00	1.3	E
11-Jun-2009	15:00	1.8	NE
11-Jun-2009	16:00	1.8	NE
11-Jun-2009	17:00	2.2	NE
11-Jun-2009	18:00	1.8	NE
11-Jun-2009	19:00	1.3	NE
11-Jun-2009	20:00	2.2	ESE
11-Jun-2009	21:00	1.8	E
11-Jun-2009	22:00	1.8	E
11-Jun-2009	23:00	1.8	SE
12-Jun-2009	00:00	0.9	E
12-Jun-2009	01:00	1.3	SE
12-Jun-2009	02:00	2.7	ESE
12-Jun-2009	03:00	2.2	ESE
12-Jun-2009	04:00	2.7	ESE
12-Jun-2009	05:00	3.1	ESE

Appendix J - Wind Data (Western Portal)

Date	Time	Wind Speed m/s	Direction
12-Jun-2009	06:00	2.7	ESE
12-Jun-2009	07:00	3.1	SE
12-Jun-2009	08:00	3.6	SE
12-Jun-2009	09:00	3.1	SE
12-Jun-2009	10:00	3.1	SE
12-Jun-2009	11:00	3.1	SSE
12-Jun-2009	12:00	4.5	SE
12-Jun-2009	13:00	3.4	SE
12-Jun-2009	14:00	3.1	SE
12-Jun-2009	15:00	4.5	SE
12-Jun-2009	16:00	4.0	SE
12-Jun-2009	17:00	3.1	SE
12-Jun-2009	18:00	2.2	SE
12-Jun-2009	19:00	2.7	SE
12-Jun-2009	20:00	2.7	SE
12-Jun-2009	21:00	2.7	SE
12-Jun-2009	22:00	3.6	SE
12-Jun-2009	23:00	2.7	SSE
13-Jun-2009	00:00	4.0	SSE
13-Jun-2009	01:00	4.0	SE
13-Jun-2009	02:00	2.4	SE
13-Jun-2009	03:00	2.4	SE
13-Jun-2009	04:00	4.0	SE
13-Jun-2009	05:00	4.5	SE
13-Jun-2009	06:00	4.5	SE
13-Jun-2009	07:00	4.5	SE
13-Jun-2009	08:00	2.9	SE
13-Jun-2009	09:00	2.4	SE
13-Jun-2009	10:00	4.5	SE
13-Jun-2009	11:00	3.1	SE
13-Jun-2009	12:00	4.5	SE
13-Jun-2009	13:00	3.6	SE
13-Jun-2009	14:00	3.1	SSE
13-Jun-2009	15:00	4.0	SE
13-Jun-2009	16:00	2.1	SE
13-Jun-2009	17:00	4.0	SSE
13-Jun-2009	18:00	4.5	SE
13-Jun-2009	19:00	3.1	SSE
13-Jun-2009	20:00	3.6	SE
13-Jun-2009	21:00	5	SSE
13-Jun-2009	22:00	4.6	SE
13-Jun-2009	23:00	4.5	SE
14-Jun-2009	00:00	3.1	SE
14-Jun-2009	01:00	5	SE
14-Jun-2009	02:00	3.6	SE
14-Jun-2009	03:00	4	SSE
14-Jun-2009	04:00	3.6	SE
14-Jun-2009	05:00	4	SE
14-Jun-2009	06:00	5	SE
14-Jun-2009	07:00	3	SE
14-Jun-2009	08:00	2.7	SE
14-Jun-2009	09:00	2.2	SSE
14-Jun-2009	10:00	2.7	SE
14-Jun-2009	11:00	3.1	SE

Appendix J - Wind Data (Western Portal)

Date	Time	Wind Speed m/s	Direction
14-Jun-2009	12:00	2.2	SE
14-Jun-2009	13:00	1.8	S
14-Jun-2009	14:00	2.2	SE
14-Jun-2009	15:00	3.1	SE
14-Jun-2009	16:00	2.2	SE
14-Jun-2009	17:00	0.9	SSW
14-Jun-2009	18:00	1.3	NW
14-Jun-2009	19:00	0.9	NNW
14-Jun-2009	20:00	1	NNW
14-Jun-2009	21:00	2	NNW
14-Jun-2009	22:00	3	N
14-Jun-2009	23:00	2	NNE
15-Jun-2009	00:00	2	NE
15-Jun-2009	01:00	2	NE
15-Jun-2009	02:00	2	NE
15-Jun-2009	03:00	2.2	NE
15-Jun-2009	04:00	2.2	NE
15-Jun-2009	05:00	2.2	NE
15-Jun-2009	06:00	2.2	NE
15-Jun-2009	07:00	2.7	ENE
15-Jun-2009	08:00	2.7	NE
15-Jun-2009	09:00	3.1	NE
15-Jun-2009	10:00	3.1	NE
15-Jun-2009	11:00	3.1	NE
15-Jun-2009	12:00	2.7	NE
15-Jun-2009	13:00	2.2	NE
15-Jun-2009	14:00	2.2	NE
15-Jun-2009	15:00	2.7	E
15-Jun-2009	16:00	2.7	E
15-Jun-2009	17:00	2.2	E
15-Jun-2009	18:00	3.1	E
15-Jun-2009	19:00	1.8	NE
15-Jun-2009	20:00	2.2	NE
15-Jun-2009	21:00	1.3	NE
15-Jun-2009	22:00	2.2	E
15-Jun-2009	23:00	1.8	NE
16-Jun-2009	00:00	0.9	NE
16-Jun-2009	01:00	0.9	NE
16-Jun-2009	02:00	1.3	NE
16-Jun-2009	03:00	1.3	NNE
16-Jun-2009	04:00	1.3	NNE
16-Jun-2009	05:00	1.3	NNE
16-Jun-2009	06:00	1.3	N
16-Jun-2009	07:00	1.8	NNE
16-Jun-2009	08:00	3.1	NE
16-Jun-2009	09:00	2.2	NE
16-Jun-2009	10:00	0.9	N
16-Jun-2009	11:00	0.9	N
16-Jun-2009	12:00	1.3	N
16-Jun-2009	13:00	1.3	NE
16-Jun-2009	14:00	1.8	NNE
16-Jun-2009	15:00	1.8	N
16-Jun-2009	16:00	2.2	N
16-Jun-2009	17:00	1.8	N

Appendix J - Wind Data (Western Portal)

Date	Time	Wind Speed m/s	Direction
16-Jun-2009	18:00	2.2	NNE
16-Jun-2009	19:00	1.8	NNE
16-Jun-2009	20:00	2.2	N
16-Jun-2009	21:00	2.2	NNE
16-Jun-2009	22:00	2.2	NE
16-Jun-2009	23:00	1.8	ESE
17-Jun-2009	00:00	1.3	NE
17-Jun-2009	01:00	1.3	NE
17-Jun-2009	02:00	0.9	NE
17-Jun-2009	03:00	2.2	ESE
17-Jun-2009	04:00	1.8	E
17-Jun-2009	05:00	1.3	ESE
17-Jun-2009	06:00	0.4	NNE
17-Jun-2009	07:00	0.9	NNE
17-Jun-2009	08:00	0.9	NNE
17-Jun-2009	09:00	1.3	NNE
17-Jun-2009	10:00	0.9	N
17-Jun-2009	11:00	0.9	NNE
17-Jun-2009	12:00	0.9	N
17-Jun-2009	13:00	0.9	N
17-Jun-2009	14:00	0.4	NNE
17-Jun-2009	15:00	0.9	NNE
17-Jun-2009	16:00	1.3	NNE
17-Jun-2009	17:00	0.9	N
17-Jun-2009	18:00	0.9	NNE
17-Jun-2009	19:00	0.9	N
17-Jun-2009	20:00	0.4	N
17-Jun-2009	21:00	0.9	N
17-Jun-2009	22:00	0.9	NNE
17-Jun-2009	23:00	0.9	N
18-Jun-2009	00:00	1.8	SE
18-Jun-2009	01:00	2.2	SE
18-Jun-2009	02:00	1.8	ESE
18-Jun-2009	03:00	1.8	E
18-Jun-2009	04:00	1.8	ESE
18-Jun-2009	05:00	3.1	SE
18-Jun-2009	06:00	3.1	SE
18-Jun-2009	07:00	4.0	SE
18-Jun-2009	08:00	3.6	SE
18-Jun-2009	09:00	3.1	SSE
18-Jun-2009	10:00	2.7	SSE
18-Jun-2009	11:00	1.3	S
18-Jun-2009	12:00	1.8	SSW
18-Jun-2009	13:00	2.2	S
18-Jun-2009	14:00	3.6	SSE
18-Jun-2009	15:00	3.6	SE
18-Jun-2009	16:00	3.6	SSE
18-Jun-2009	17:00	3.1	S
18-Jun-2009	18:00	2.7	S
18-Jun-2009	19:00	2.7	S
18-Jun-2009	20:00	2.2	S
18-Jun-2009	21:00	2.2	SSW
18-Jun-2009	22:00	1.8	S
18-Jun-2009	23:00	2.2	S

Appendix J - Wind Data (Western Portal)

Date	Time	Wind Speed m/s	Direction
19-Jun-2009	00:00	1.8	SSW
19-Jun-2009	01:00	1.8	SSW
19-Jun-2009	02:00	1.3	S
19-Jun-2009	03:00	1.3	SSW
19-Jun-2009	04:00	1.3	S
19-Jun-2009	05:00	1.8	SSE
19-Jun-2009	06:00	1.8	SSE
19-Jun-2009	07:00	1.8	S
19-Jun-2009	08:00	2.2	SSE
19-Jun-2009	09:00	1.8	S
19-Jun-2009	10:00	3.1	SSE
19-Jun-2009	11:00	2.7	SE
19-Jun-2009	12:00	2.7	SE
19-Jun-2009	13:00	1.8	SE
19-Jun-2009	14:00	1.3	SSE
19-Jun-2009	15:00	3.6	SE
19-Jun-2009	16:00	2.7	SSE
19-Jun-2009	17:00	1.3	S
19-Jun-2009	18:00	1.8	S
19-Jun-2009	19:00	2.2	SSE
19-Jun-2009	20:00	3.6	SSE
19-Jun-2009	21:00	4.0	SSE
19-Jun-2009	22:00	4.5	S
19-Jun-2009	23:00	3.6	SSE
20-Jun-2009	00:00	4.0	SE
20-Jun-2009	01:00	3.6	SE
20-Jun-2009	02:00	2.2	SE
20-Jun-2009	03:00	2.7	SSE
20-Jun-2009	04:00	1.8	SSE
20-Jun-2009	05:00	0.4	NE
20-Jun-2009	06:00	0.9	SE
20-Jun-2009	07:00	2.2	S
20-Jun-2009	08:00	1.3	S
20-Jun-2009	09:00	1.3	SSW
20-Jun-2009	10:00	1.3	SSW
20-Jun-2009	11:00	1.8	NW
20-Jun-2009	12:00	1.8	NW
20-Jun-2009	13:00	2.2	N
20-Jun-2009	14:00	2.7	N
20-Jun-2009	15:00	2.2	N
20-Jun-2009	16:00	1.8	N
20-Jun-2009	17:00	2.2	W
20-Jun-2009	18:00	2.2	WNW
20-Jun-2009	19:00	2.2	NNW
20-Jun-2009	20:00	2.2	N
20-Jun-2009	21:00	3.1	NNW
20-Jun-2009	22:00	3.1	N
20-Jun-2009	23:00	3.6	N
21-Jun-2009	00:00	4.0	N
21-Jun-2009	01:00	3.1	N
21-Jun-2009	02:00	2.2	N
21-Jun-2009	03:00	1.8	NNW
21-Jun-2009	04:00	3.1	N
21-Jun-2009	05:00	3.1	N

Appendix J - Wind Data (Western Portal)

Date	Time	Wind Speed m/s	Direction
21-Jun-2009	06:00	2.7	N
21-Jun-2009	07:00	2.7	N
21-Jun-2009	08:00	3.1	N
21-Jun-2009	09:00	2.2	N
21-Jun-2009	10:00	2.7	NW
21-Jun-2009	11:00	1.8	N
21-Jun-2009	12:00	2.2	NNW
21-Jun-2009	13:00	2.7	N
21-Jun-2009	14:00	3.1	N
21-Jun-2009	15:00	3.1	NNW
21-Jun-2009	16:00	2.7	NNW
21-Jun-2009	17:00	3.1	NNW
21-Jun-2009	18:00	2.2	N
21-Jun-2009	19:00	1.8	N
21-Jun-2009	20:00	2	N
21-Jun-2009	21:00	2	N
21-Jun-2009	22:00	2	N
21-Jun-2009	23:00	1	N
22-Jun-2009	00:00	1	N
22-Jun-2009	01:00	1	NW
22-Jun-2009	02:00	2	NNW
22-Jun-2009	03:00	2.2	NNW
22-Jun-2009	04:00	2.2	NNW
22-Jun-2009	05:00	2.2	ESE
22-Jun-2009	06:00	2.2	E
22-Jun-2009	07:00	1.8	E
22-Jun-2009	08:00	2.2	SE
22-Jun-2009	09:00	1.3	W
22-Jun-2009	10:00	1.8	W
22-Jun-2009	11:00	2.2	WSW
22-Jun-2009	12:00	2.7	NW
22-Jun-2009	13:00	3.6	WNW
22-Jun-2009	14:00	2.7	WNW
22-Jun-2009	15:00	3.1	WNW
22-Jun-2009	16:00	4.0	WNW
22-Jun-2009	17:00	4.0	WNW
22-Jun-2009	18:00	2.7	N
22-Jun-2009	19:00	3.1	NNW
22-Jun-2009	20:00	2.2	NNW
22-Jun-2009	21:00	2.2	NNW
22-Jun-2009	22:00	2.2	NNW
22-Jun-2009	23:00	1.8	NNW
23-Jun-2009	00:00	1.8	NNW
23-Jun-2009	01:00	0.9	NNW
23-Jun-2009	02:00	0.4	W
23-Jun-2009	03:00	0.0	WNW
23-Jun-2009	04:00	0.4	ESE
23-Jun-2009	05:00	0.0	S
23-Jun-2009	06:00	0.9	ENE
23-Jun-2009	07:00	0.4	SE
23-Jun-2009	08:00	0.9	ENE
23-Jun-2009	09:00	1.3	ESE
23-Jun-2009	10:00	0.4	E
23-Jun-2009	11:00	0.4	E

Appendix J - Wind Data (Western Portal)

Date	Time	Wind Speed m/s	Direction
23-Jun-2009	12:00	0.9	ENE
23-Jun-2009	13:00	2.2	ESE
23-Jun-2009	14:00	1.3	E
23-Jun-2009	15:00	2.7	ESE
23-Jun-2009	16:00	2.7	ESE
23-Jun-2009	17:00	2.2	ESE
23-Jun-2009	18:00	3.6	ESE
23-Jun-2009	19:00	3.1	ESE
23-Jun-2009	20:00	3.6	ESE
23-Jun-2009	21:00	4.5	ESE
23-Jun-2009	22:00	2.9	ESE
23-Jun-2009	23:00	2.5	SE
24-Jun-2009	00:00	2.9	SE
24-Jun-2009	01:00	2.0	SE
24-Jun-2009	02:00	3.4	SE
24-Jun-2009	03:00	2.9	SE
24-Jun-2009	04:00	1.6	SSE
24-Jun-2009	05:00	2.5	SSE
24-Jun-2009	06:00	1.6	SSE
24-Jun-2009	07:00	1.6	SSE
24-Jun-2009	08:00	2.9	SSE
24-Jun-2009	09:00	4.7	SE
24-Jun-2009	10:00	4.7	SE
24-Jun-2009	11:00	4.7	SE
24-Jun-2009	12:00	3.8	SE
24-Jun-2009	13:00	4.7	SE
24-Jun-2009	14:00	2.0	SSE
24-Jun-2009	15:00	3.4	SE
24-Jun-2009	16:00	3.1	S
24-Jun-2009	17:00	4.5	SSW
24-Jun-2009	18:00	4.0	SSW
24-Jun-2009	19:00	3.6	SSW
24-Jun-2009	20:00	3.6	SSW
24-Jun-2009	21:00	3.6	S
24-Jun-2009	22:00	3	S
24-Jun-2009	23:00	3.1	S
25-Jun-2009	00:00	3	SSE
25-Jun-2009	01:00	4	SE
25-Jun-2009	02:00	3	SE
25-Jun-2009	03:00	4	SSE
25-Jun-2009	04:00	5	SE
25-Jun-2009	05:00	4	SE
25-Jun-2009	06:00	4.0	SE
25-Jun-2009	07:00	2.7	SSE
25-Jun-2009	08:00	3.1	SE
25-Jun-2009	09:00	2.7	SE
25-Jun-2009	10:00	4.0	SE
25-Jun-2009	11:00	4.0	SSE
25-Jun-2009	12:00	4.0	SE
25-Jun-2009	13:00	3.6	SSE
25-Jun-2009	14:00	4.0	SE
25-Jun-2009	15:00	4.0	SE
25-Jun-2009	16:00	3.6	SE
25-Jun-2009	17:00	2.7	SE

Appendix J - Wind Data (Western Portal)

Date	Time	Wind Speed m/s	Direction
25-Jun-2009	18:00	1.8	SE
25-Jun-2009	19:00	2.2	ESE
25-Jun-2009	20:00	2.7	SE
25-Jun-2009	21:00	3.6	SE
25-Jun-2009	22:00	3	ESE
25-Jun-2009	23:00	4	ESE
26-Jun-2009	00:00	3.6	ESE
26-Jun-2009	01:00	2.2	SE
26-Jun-2009	02:00	3.6	ESE
26-Jun-2009	03:00	2.2	SE
26-Jun-2009	04:00	2.2	ESE
26-Jun-2009	05:00	0.9	SE
26-Jun-2009	06:00	1.3	SSE
26-Jun-2009	07:00	2.2	S
26-Jun-2009	08:00	2.2	SSW
26-Jun-2009	09:00	2.2	SSW
26-Jun-2009	10:00	2.2	SSW
26-Jun-2009	11:00	3.1	SSW
26-Jun-2009	12:00	3.6	SSW
26-Jun-2009	13:00	3.1	SSW
26-Jun-2009	14:00	4.0	SSW
26-Jun-2009	15:00	3.1	SSW
26-Jun-2009	16:00	2.7	SSW
26-Jun-2009	17:00	2.7	SSW
26-Jun-2009	18:00	2.7	S
26-Jun-2009	19:00	2.7	SSW
26-Jun-2009	20:00	3.1	S
26-Jun-2009	21:00	1.8	SSW
26-Jun-2009	22:00	1.3	S
26-Jun-2009	23:00	2.7	SSE
27-Jun-2009	00:00	2.7	S
27-Jun-2009	01:00	3.1	SSW
27-Jun-2009	02:00	2.7	S
27-Jun-2009	03:00	2.7	SSE
27-Jun-2009	04:00	2.7	SSE
27-Jun-2009	05:00	3.6	SSE
27-Jun-2009	06:00	3.6	SSE
27-Jun-2009	07:00	4.5	SE
27-Jun-2009	08:00	3.6	SSE
27-Jun-2009	09:00	2.2	SSE
27-Jun-2009	10:00	3.6	SE
27-Jun-2009	11:00	2.7	SSE
27-Jun-2009	12:00	1.8	SSW
27-Jun-2009	13:00	2.7	S
27-Jun-2009	14:00	3.1	SSE
27-Jun-2009	15:00	2.2	SSE
27-Jun-2009	16:00	1.3	SSW
27-Jun-2009	17:00	3.1	S
27-Jun-2009	18:00	2.7	S
27-Jun-2009	19:00	1.8	SSW
27-Jun-2009	20:00	3.1	S
27-Jun-2009	21:00	2.2	SSW
27-Jun-2009	22:00	2.2	S
27-Jun-2009	23:00	2.2	SSW

Appendix J - Wind Data (Western Portal)

Date	Time	Wind Speed m/s	Direction
28-Jun-2009	00:00	2.2	S
28-Jun-2009	01:00	1.8	S
28-Jun-2009	02:00	1.8	S
28-Jun-2009	03:00	2.2	S
28-Jun-2009	04:00	2.7	S
28-Jun-2009	05:00	3.1	SSE
28-Jun-2009	06:00	2.7	S
28-Jun-2009	07:00	3.1	S
28-Jun-2009	08:00	3.1	SSW
28-Jun-2009	09:00	3.1	S
28-Jun-2009	10:00	2.7	S
28-Jun-2009	11:00	3.6	SSE
28-Jun-2009	12:00	3.6	SSW
28-Jun-2009	13:00	3.1	SSW
28-Jun-2009	14:00	3.1	S
28-Jun-2009	15:00	3.6	SSW
28-Jun-2009	16:00	3.1	SSW
28-Jun-2009	17:00	3.6	SSW
28-Jun-2009	18:00	3.1	SSW
28-Jun-2009	19:00	3.1	SSW
28-Jun-2009	20:00	2.7	SSW
28-Jun-2009	21:00	2.7	SSW
28-Jun-2009	22:00	1.8	SSW
28-Jun-2009	23:00	1.8	SSW
29-Jun-2009	00:00	1.8	SSW
29-Jun-2009	01:00	1.8	SSW
29-Jun-2009	02:00	0.9	S
29-Jun-2009	03:00	1.3	SE
29-Jun-2009	04:00	0.4	SE
29-Jun-2009	05:00	0.4	NE
29-Jun-2009	06:00	0.4	NNE
29-Jun-2009	07:00	0.4	NNE
29-Jun-2009	08:00	0.4	NNE
29-Jun-2009	09:00	0.4	NNE
29-Jun-2009	10:00	0.4	NNE
29-Jun-2009	11:00	0.4	NNE
29-Jun-2009	12:00	0.0	NNE
29-Jun-2009	13:00	0.0	NNE
29-Jun-2009	14:00	0.4	NNE
29-Jun-2009	15:00	0.9	NNE
29-Jun-2009	16:00	0.4	NNE
29-Jun-2009	17:00	0.4	NNE
29-Jun-2009	18:00	0.0	NNE
29-Jun-2009	19:00	0.0	NNE
29-Jun-2009	20:00	0.4	NNE
29-Jun-2009	21:00	0.9	NNE
29-Jun-2009	22:00	0.9	NNE
29-Jun-2009	23:00	0.9	NNE
30-Jun-2009	00:00	0.4	NNE
30-Jun-2009	01:00	0.4	NNE
30-Jun-2009	02:00	0.4	NNE
30-Jun-2009	03:00	0.4	NNE
30-Jun-2009	04:00	0.4	NNE
30-Jun-2009	05:00	0.0	NNE

Appendix J - Wind Data (Western Portal)

Date	Time	Wind Speed m/s	Direction
30-Jun-2009	06:00	0.0	NNE
30-Jun-2009	07:00	0.4	WSW
30-Jun-2009	08:00	1.3	WSW
30-Jun-2009	09:00	1.3	W
30-Jun-2009	10:00	0.9	WNW
30-Jun-2009	11:00	2.2	WNW
30-Jun-2009	12:00	3.1	WNW
30-Jun-2009	13:00	3.6	WNW
30-Jun-2009	14:00	2.7	WNW
30-Jun-2009	15:00	3.1	WNW
30-Jun-2009	16:00	2.2	NW
30-Jun-2009	17:00	2.7	WNW
30-Jun-2009	18:00	2.7	WNW
30-Jun-2009	19:00	2.7	WNW
30-Jun-2009	20:00	1.8	N
30-Jun-2009	21:00	1.8	N
30-Jun-2009	22:00	2.7	N
30-Jun-2009	23:00	2.2	NNW

**APPENDIX K
SITE AUDIT SUMMARY**



Contract No. DC/2007/10
Design and Construction of Hong Kong West Drainage Tunnel

Weekly Site Inspection Record Summary

Inspection Information

Checklist Reference Number	90603
Date	3 June 2009 (Wednesday)
Time	15:00 – 17:30

Ref. No.	Non-Compliance	Related Item No.
-	None identified	-
Ref. No.	Remarks/Observations	Related Item No.
	A. Water Quality	
90603-O02	• Stagnant water was observed at the pit area at near de-silting plant at Western Portal. The Contractor was reminded to dry it out.	B15
	B. Air Quality	
	• No environmental deficiency was identified during site inspection.	
	C. Noise	
	• No environmental deficiency was identified during site inspection.	
	D. Waste / Chemical Management	
90603-O01	• Construction waste was observed at the sedimentation tank at Western Portal. The Contractor was reminded to clear the waste and maintain the tank can function properly.	F5ii.
90603-O04	• Empty oil drum was observed not stored properly at Western Portal. The Contractor was reminded to store them properly in the chemical waste storage area.	F2ii.
90603-O06	• General refuse was observed at inside the pile at Eastern Portal. The Contractor was reminded to clean them up.	F1iii.
	E. Ecology	
90603-O05	• Silty water was observed nearly overflow at the water recycling tank at Intake MA14. The Contractor was reminded to review the capacity of the tank and ensure the construction activities will not cause any disturbance to the stream.	G1
	F. Marine Ecology	
90603-O03	• Silt curtain was observed deployed partly at Western Portal. The Contractor was reminded to install the silt curtain properly.	C2
	G. Reminders	
90603-R07	• Keep clear the standing water in the label bags that secure around the trees for the project site area.	B15
	H. Others	
	• Follow-up on previous audit section (Ref. No.:90527), follow-up action is needed for the items (90527- O03, R04 and F05 (90520-O02)).	

	Name	Signature	Date
Recorded by	Ivy Tam		3 June 2009
Checked by	Dr. Priscilla Choy		3 June 2009



Contract No. DC/2007/10
Design and Construction of Hong Kong West Drainage Tunnel

Weekly Site Inspection Record Summary

Inspection Information

Checklist Reference Number	90610
Date	10 June 2009 (Wednesday)
Time	15:30 – 17:45

Ref. No.	Non-Compliance	Related Item No.
-	None identified	-
Ref. No.	Remarks/Observations	Related Item No.
	A. Water Quality	
90610-O01	• Stagnant water was observed from blocking at the U-Channel at near the sedimentation tank at Western Portal. The Contractor was reminded to pump it out.	B15
90610-O02	• Standing water was observed at the drip tray at Intake HKUI. The Contractor was reminded to dry it out after the rain.	B15
	B. Air Quality	
90610-O04	• Dust generation was observed during the rock breaking with insufficient water-spray at Eastern Portal. The Contractor was reminded to provide water-spray more frequently.	D11
	C. Noise	
	• No environmental deficiency was identified during site inspection.	
	D. Waste / Chemical Management	
90610-O05	• General refuse was observed at inside the pile at Eastern Portal. The Contractor was reminded to clean them up.	F1iii.
	E. Ecology	
	• No environmental deficiency was identified during site inspection.	
	F. Marine Ecology	
90610-O03	• Silt curtain was observed deployed partly at Western Portal. The Contractor was reminded to install the silt curtain properly.	C2
	G. Reminders	
90610-R06	• Keep clear the standing water in the label bags that secure around the trees for the project site area.	B15
	H. Others	
	• Follow-up on previous audit section (Ref. No.:90603), follow-up action is needed for the items (90603- O03, O06 and R07).	



	Name	Signature	Date
Recorded by	Ivy Tam		10 June 2009
Checked by	Dr. Priscilla Choy		10 June 2009

Weekly Site Inspection Record Summary

Inspection Information

Checklist Reference Number	90617
Date	17 June 2009 (Wednesday)
Time	15:00 – 17:45

Ref. No.	Non-Compliance	Related Item No.
90617-NC05	Full noise enclosure at Eastern Portal was observed still under construction during the TBM excavation. In accordance with the Approved EIA Report and Environmental Permit Condition 2.8, full noise enclosure should be available before the operation of TBM including the transportation of excavated spoil to the muck out area for temporary storage. The full noise enclosure should be the same as shown in the noise enclosure design plan submitted to EPD. Verbal warning was issued during the site inspection on 3 June 2009. The Contractor was reminded to rectify the situation as a matter of urgency.	E7
Ref. No.	Remarks/Observations	Related Item No.
	<i>A. Water Quality</i>	
90617-O01	<ul style="list-style-type: none"> Stagnant water was observed from blocking at the U-Channel at near the sedimentation tank at Western Portal. The Contractor was reminded to pump it out. 	B15
	<i>B. Air Quality</i>	
	<ul style="list-style-type: none"> No environmental deficiency was identified during site inspection. 	
	<i>C. Noise</i>	
	<ul style="list-style-type: none"> No environmental deficiency was identified during site inspection. 	
	<i>D. Waste / Chemical Management</i>	
90617-O03	<ul style="list-style-type: none"> General refuse was observed at inside the pile at Eastern Portal. The Contractor was reminded to clean them up. 	F1iii.
	<i>E. Ecology</i>	
	<ul style="list-style-type: none"> No environmental deficiency was identified during site inspection. 	
	<i>F. Marine Ecology</i>	
90617-O02	<ul style="list-style-type: none"> Silt curtain was observed deployed partly at Western Portal. The Contractor was reminded to install the silt curtain properly. 	C2
	<i>G. Reminders</i>	
90617-R04	<ul style="list-style-type: none"> Provide drip tray for the generator at Intake HR1. 	F3i.
	<i>H. Others</i>	
	<ul style="list-style-type: none"> Follow-up on previous audit section (Ref. No.:90610), follow-up action is needed for the items (90610- O01, O03, O05). 	



	Name	Signature	Date
Recorded by	Ivy Tam		17 June 2009
Checked by	Dr. Priscilla Choy		17 June 2009

Weekly Site Inspection Record Summary

Inspection Information

Checklist Reference Number	90625
Date	25 June 2009 (Thursday)
Time	15:00 – 17:45

Ref. No.	Non-Compliance	Related Item No.
-	None identified	-
Ref. No.	Remarks/Observations	Related Item No.
	A. Water Quality	
90625-O02	• General refuse was observed at near the outfall at Western Portal (within the silt curtain). The Contractor was reminded to clean them up.	B22
	B. Air Quality	
90625-O03	• Over 20 cement bags were observed without covering at Eastern Portal. The Contractor was reminded to cover them and provide three sides enclosure with top shelter during the de-bagging and grouting works.	D6
	C. Noise	
90625-O01	• Gap was observed at the noise enclosure at Eastern Portal. However, no TBM works were operated. The Contractor was reminded to rectify the situation as soon as possible before the operation of TBM.	E7
	D. Waste / Chemical Management	
	• No environmental deficiency was identified during site inspection.	
	E. Ecology	
	• No environmental deficiency was identified during site inspection.	
	F. Marine Ecology	
90625-O04	• Silt curtain was observed deployed partly at Western Portal. The Contractor was reminded to install the silt curtain properly.	C2
	G. Reminders	
90625-R05	• Clear the general refuse and stagnant water at near the water diversion pipe at Eastern Portal.	B15
90625-R06	• Clear the standing water at the drip tray at underneath the Wetsep at Intake W0.	B15
90625-R07	• Clear the standing water at the drip tray and pit area at Western Portal.	B15
90625-R08	• Clear the discarded bitumen oil at the pier at Western Portal.	F2ii.
	H. Others	
90625-R09	• Follow-up on previous audit section (Ref. No.:90617), follow-up action is needed for the items (90617- O02, O03, R04 and NC05). • Intake HR1 was not observed during the site inspection. Follow-up action is needed for the item 90617-R04.	F3i.

	Name	Signature	Date
Recorded by	Ivy Tam		25 June 2009
Checked by	Dr. Priscilla Choy		25 June 2009

**APPENDIX L
ENVIRONMENTAL MITIGATION
IMPLEMENTATION SCHEDULE (EMIS)**

Appendix L - Summary of Environmental Mitigation Implementation Schedule

Types of Impacts	Mitigation Measures	Status
Construction Dust	<i>Dust Mitigation Measures</i>	
	<ul style="list-style-type: none"> • The Contractor shall undertake at all times to prevent dust nuisance as a result of his activities. Effective dust suppression measures should be installed to minimize air quality impacts, at the boundary of the site and at any sensitive receivers. * • No blasting shall be carried out when the strong wind signal or tropical cyclone warning signal No. 3 or higher is hoisted (unless prior permission of the Commissioner of Mines is obtained). ^ • Effective water sprays shall be used during the delivery and handling of all raw sand, aggregate and other similar materials, when dust is likely to be created, to dampen all stored materials during dry and windy weather. Watering of exposed surfaces shall be conducted as often as possible depending on the circumstances. ^ • A watering programme of once every 2 hours in normal weather conditions, and hourly in dry/windy conditions. ^ • Any stockpile of dusty material cannot be immediately transported out of the Site shall be either: a) covered entirely by impervious sheeting; b) placed in an area sheltered on the top and the three sides; or c) sprayed with water or a dust suppression chemical so as to maintain the entire surface wet. * • Should a conveyor system be used, the Contractor shall implement the following precautionary measures. Conveyor belts shall be fitted within windboards. Conveyor transfer points and hopper discharge areas shall be enclosed to minimize dust emission. All conveyors under control of the Contractor, and carrying materials which have the potential to create dust, shall be totally enclosed and fitted with belt cleaners. ^ • Any dusty materials being discharged to vehicle from a conveying system at fixed transfer point, three-sided roofed enclosed with a flexible curtain across the entry shall be provided. Exhaust fans shall be provided for this enclosure and vented via a suitable fabric filter system. ^ • The heights from excavated spoils are dropped should be minimise to reduce the fugitive dust arising from unloading/loading. ^ • The Contractor shall confine haulage and delivery vehicles to designated roadways inside the site. If in the opinion of the Engineer, any motorising vehicle is causing dust nuisance, the Engineer may require that the vehicle be restricted to a maximum speed of 15km per hour while within the site area. ^ • Areas within the site where there is a regular movement of vehicles shall have an approved hard surface, be kept clear of loose surface materials and / or be regularly watered. ^ • Wheel cleaning facilities shall be installed for both portals and used by all vehicles leaving the site. No earth, mud, debris, dust and the like shall be deposited on public roads. Water in the wheel cleaning facility shall be changed at frequent intervals and sediments shall be removed regularly. The Contractor shall submit details of proposals for the wheel cleaning facilities to the Engineer prior to construction of the facility. Such wheel cleaning facilities shall be usable prior to any earthwork excavation activity on site. The Contractor shall provide a hard-surfaced road between any cleaning facility and the public road. ^ • Chemical wetting agents shall only be used on completed cuts and fills to reduce wind erosion. N/A 	

Remarks: ^ Compliance of mitigation measure; X Non-compliance of mitigation measure;
 N/A Not Applicable at this stage; • Non-compliance but rectified by the contractor;
 * Recommendation was made during site audit but improved/rectified by the contractor;
 # Non-compliance but rectified/improved by the contractor and awaiting IEC's further comment.

Types of Impacts	Mitigation Measures	Status
	<ul style="list-style-type: none"> • No vehicle exhausts shall be directed towards the ground or downwards to minimize dust nuisance. • Ventilation system, equipped with proprietary filters, should be provided to ensure the safe working environment inside the tunnel. Particular attention should be paid to the location and direction of the ventilation exhausts. The exhausts should not be allowed to face any sensitive receivers directly. Consideration should also be given to the location of windows, doors and direction of prevailing winds in relation to the nearby sensitive receivers. • In the event of any spoil or debris from construction works being deposited on adjacent land, or stream, or any silt being washed down to any area, then all such spoil, debris or material and silt shall be immediately removed and the affected land and areas restored to their natural state by the Contractor to the satisfaction of the Engineers. <p>In addition, based on the <i>Air Pollution Control (Construction Dust) Regulation</i>, any works involved regulatory and notifiable works, such as stockpiling, loading and unloading of dusty materials, shall take precautions to suppress dust nuisance.</p> <ul style="list-style-type: none"> • The working area of any excavation or earthmoving operation shall spray with water or a dust suppression chemical immediately before, during and immediately after the operation so as to maintain the entire surface wet; • Exposed earth shall be properly treated by compaction, turfing, hydroseeding, vegetation planting or sealing with latex, vinyl, bitumen or other suitable surface stabiliser within six months after the last construction activity on the construction site or part of the construction site where the exposed earth lies; and • Any stockpile of dusty materials (greater than 20m³) shall be either covered entirely by impervious sheeting or placed in an area sheltered on the top and three sides; and sprayed with water or a dust suppression chemical so as to maintain the entire surface wet. • Other suitable dust control measures as stipulated in <i>Air Pollution Control (Construction Dust) Regulation</i>, where appropriate, should be adopted. 	<p>^</p> <p>^</p> <p>^</p> <p>*</p> <p>^</p> <p>*</p> <p>^</p>

Remarks: ^ Compliance of mitigation measure; X Non-compliance of mitigation measure;
N/A Not Applicable at this stage; • Non-compliance but rectified by the contractor;
* Recommendation was made during site audit but improved/rectified by the contractor;
Non-compliance but rectified/improved by the contractor and awaiting IEC's further comment.

Types of Impacts	Mitigation Measures	Status
<p>Construction Noise</p>	<p><u>Air borne noise</u></p> <p>In general, potential construction noise impact can be minimized or avoided by imposing a combination of the following mitigation measures:</p> <ul style="list-style-type: none"> • Noisy equipment and activities should be sited by the Contractor as far from close-proximity sensitive receivers as practical. Prolonged operation of noisy equipment close to dwellings should be avoided. • The Contractor should minimise construction noise exposure to the schools (especially during examination periods). The Contractor should liaise with the school and the Examination Authority to ascertain the exact dates and times of all examination periods during the course of the works contract and to avoid noisy activities during these periods. • Noisy plant or processes should be replaced by quieter alternatives. Silenced diesel and gasoline generators and power units, as well as silenced and super-silenced air compressor, can be readily obtained. • Noisy activities should be scheduled to minimise exposure of nearby sensitive receivers to high levels of construction noise. For example, noisy activities can be scheduled for midday, or at times coinciding with periods of high background noise (such as during peak traffic hours). • Idle equipment should be turned off or throttled down. Noisy equipment should be properly maintained and used no more often than is necessary. • The power units of non-electric stationary plant and earth-moving plant should be quietened by vibration isolation and partial or full acoustic enclosures for individual noise-generating components. • Construction activities should be planned so that parallel operation of several sets of equipment close to a given receiver is avoided, thus reducing the cumulative impacts between operations. The numbers of operating items of powered mechanical equipment should be minimised. Noise can be reduced by increasing the distance between the operating equipment and the NSRs or by reducing the number of items of equipment and/or construction activity in the area at any one time. • The use of quiet plant working methods can further reduce noise level. Quiet plant is defined as Powered Mechanical Equipment (PME) whose actual sound power level is less than the value specified in the TMs for the same piece of equipment. To allow the Contractor some flexibility to select equipment to suit his needs, it is considered too restrictive to specify which specific items of silenced equipment to be used for the construction operations. It should be noted that various types of silenced equipment can be found in Hong Kong and are readily available on the market. BS 5228 also provides examples of quiet construction plant and their SWL. • Construction plant should be properly maintained (well-greased, damage and worn parts promptly replaced) and operated. Construction equipment often has silencing measures built in or added on, e.g. bulldozer silencers, compressor panels, and mufflers. Silencing measures should be properly maintained and utilised. Rubber or damping materials should be introduced between metal panels to avoid rattle and reverberation of noise. • Equipment known to emit sound strongly in one direction should be oriented so that the noise is directed away from nearby NSRs. • Materials stockpile and other structures (such as site offices) should be effectively utilised to shield construction noise. Noise 	<p>^</p> <p>^</p> <p>^</p> <p>^</p> <p>^</p> <p>^</p> <p>^</p> <p>^</p> <p>^</p> <p>*</p>

Remarks: ^ Compliance of mitigation measure; X Non-compliance of mitigation measure;
 N/A Not Applicable at this stage; • Non-compliance but rectified by the contractor;
 * Recommendation was made during site audit but improved/rectified by the contractor;
 # Non-compliance but rectified/improved by the contractor and awaiting IEC's further comment.

Types of Impacts	Mitigation Measures	Status
	<p>can also be reduced by construction of temporary noise barriers which screen the lower floors from viewing the sites. Temporary noise barriers should be installed at active parts of construction areas where construction equipment is being operated in close proximity to NSRs.</p> <ul style="list-style-type: none"> It is noted that under the WBTC No. 19/2001, all construction sites are required to use metallic site hoarding can be slightly modified (with the addition of steel backings) into temporary noise barriers. These barriers should be gap free and have a surface mass density of at least 7kg/m². All hand-held percussive breakers and air compressors should comply the Noise Control (Hand-held Percussive Breakers) Regulations respectively under the NCO (Ordinance No. 75/88, NCO Amendment 1992 No.6). <p>The Contractor shall devise, arrange methods of working and carry out the works in such manner as to minimise noise impacts on the surrounding environment, and shall provide experienced personnel with suitable training to ensure that these measures are implemented properly.</p> <p><u>Level 2 Use of Barriers</u></p> <p>Level 2 mitigation measures include providing movable barriers for sites which have sufficient space for installation, full enclosures during the drilling activities at Eastern Portal and at muck pit areas for Eastern portals and cantilever-typed high rise noise barrier for intake W5 (P) and W8.</p> <p>Before construction of the full enclosure at muck pit area, the use of full enclosure noise barrier (Stage A) for the drilling activities at the Eastern Portal area is required. A full enclosure for the muck pit area will then be constructed at this later stage (Stage B). The full enclosure shall be gap free apart from necessary entrance/exits, which shall face towards the entrance of eastern portal to minimize the amount of noise generated from affecting the nearest RNSRs especially school (True Light Middle School of Hong Kong).</p> <p>5m high cantilever-typed hoarding barrier to be built at W5 (P) and W8. These enclosures/barriers should have no gaps and have a superficial surface density of at least 10kg/m². Good site practice shall also be adopted by the Contractor to ensure the conditions of the hoardings are properly maintained throughout the construction period. To schedule the noise barrier erection and dismantling to the non sensitive periods of school to avoid adverse impact to W8/3.</p> <p>Movable barriers of 3 to 5m height with a small cantilevered upper portion and skid footing to be located within about 5 m or more for mobile equipment such that the line of sight is blocked. To provide purposes-built noise barriers or screens constructed of appropriate materials (minimum superficial density of 10kg/m²) located close to the operating PME.</p> <p>Pre-drilling following by chemical splitting instead of using large excavator mounted breaker should be used as mitigation measure for rock breaking and rock drilling.</p>	<p>^</p> <p>^</p> <p>^</p> <p>^</p> <p>*</p> <p>^</p> <p>^</p> <p>^</p>

Remarks: ^ Compliance of mitigation measure; X Non-compliance of mitigation measure;
 N/A Not Applicable at this stage; • Non-compliance but rectified by the contractor;
 * Recommendation was made during site audit but improved/rectified by the contractor;
 # Non-compliance but rectified/improved by the contractor and awaiting IEC's further comment.

Types of Impacts	Mitigation Measures	Status
	<p>No construction activity is recommended during the examination period.</p> <p><u>Ground borne noise</u></p> <p>The noise level should be measured on the ground floor inside the nearest building during the TBM construction work in the daytime. If the daytime monitored ground borne noise exceeds the relevant evening/night ground borne noise criteria, evening/night construction work would not be carried out for the concerned tunnel section. Evening/night time construction work is subject to CNP application under the control of NCO.</p> <p>Public relationship strategy with 24-hour hotline system.</p>	<p>^</p> <p>^</p>

Remarks: ^ Compliance of mitigation measure; X Non-compliance of mitigation measure;
 N/A Not Applicable at this stage; • Non-compliance but rectified by the contractor;
 * Recommendation was made during site audit but improved/rectified by the contractor;
 # Non-compliance but rectified/improved by the contractor and awaiting IEC's further comment.

Types of Impacts	Mitigation Measures	Status
Water Quality	<u>Precautionary measures for construction work near natural streams</u>	
	<p>The government provides guidelines (ETWB TCW NO. 5/2005 and DSD TC 2/2004) are providing guidelines to minimize impacts when there is construction work carried out at near natural streams course. Relevant mitigation measures for the intakes are summarised as follows:</p>	
	<ul style="list-style-type: none"> • Temporary site access to the work sites should be carefully planned and located to minimize disturbance caused to the substrates of streams/ivers and riparian vegetation by construction plant. 	^
	<ul style="list-style-type: none"> • Locations well away from the rivers/streams for temporary storage of materials (e.g equipment, filling materials, chemicals and fuel) and temporary stockpile of construction debris and spoil should be identified before commencement of works. 	^
	<ul style="list-style-type: none"> • Proposed works site areas inside, or in the proximity of, natural rivers and streams should be temporarily isolated to prevent adverse impacts on the stream water qualities. 	^
	<ul style="list-style-type: none"> • Stockpiling of construction materials, if necessary, should be completely properly covered and located away from any natural stream/river. 	^
<ul style="list-style-type: none"> • Construction debris and spoil should be covered up and/or properly disposed of as soon as possible to avoid being washed into nearby rivers/streams by rain and local runoff. 	^	
	<u>Construction of temporary berthing point at the Western Portal</u>	
	<p>A refuse collection vessel shall be provided to collect refuse or materials lost into the sea.</p>	^
	<p>The respective areas of the marine works will be completely enclosed by the silt curtain. The curtain shall be extended from water surface down to the seabed where it is anchored using sinker blocks. The Contractor shall inspect the silt curtain on regular basis to ensure its integrity and it is serviceable for all times.</p>	*

Remarks: ^ Compliance of mitigation measure; X Non-compliance of mitigation measure;
N/A Not Applicable at this stage; • Non-compliance but rectified by the contractor;
* Recommendation was made during site audit but improved/rectified by the contractor;
Non-compliance but rectified/improved by the contractor and awaiting IEC's further comment.

Types of Impacts	Mitigation Measures	Status
	<p>Transfer of armour rock onto the seabed from barge at the temporary pier location should be conducted by careful grabbing and unloading to the seabed (to minimize sediment migration).</p> <p>The conveyor belt should be completely covered and muddy effluent from the temporary barge should be contained, treated and disposed. Where there is transfer of excavated wastes, the Contractor should provide appropriate measures to ensure that the waste is free from floatables, putrescibles, organic wastes and toxic materials and when required a refuse collection vessel be provided to collect float refuse.</p> <p><u>Construction of stilling basin at Western Portal outfall</u></p> <p>All construction for the basin should be carried out inside the temporary cofferdam which is a temporary watertight enclosure built in the water and pumped dry to expose the bottom so that construction of stilling basin can be undertaken.</p> <p>During the dewatering process, appropriate desilting/sedimentation devices should be provided on site for treatment before discharge. The Contractor should ensure discharge water from the sedimentation tank meet the WPCO/TM requirements before discharge.</p> <p>The cofferdam will remain on site until after the construction of stilling basin has been completed. The coffer dam shall be regularly inspected and maintained to ensure no spillage of waste or wastewater into the sea. Conveyance of dredged materials from the coffer dam shall be carried out cautiously to avoid spillage into the sea.</p> <p>The filled material for the stilling basin should be contained inside the temporary cofferdam. The top level of the cofferdam shall be constructed higher than the final backfilled level.</p> <p>The Contractor shall be responsible for the design, installation and maintenance of the silt curtains to minimize the impacts on the water quality and the protection of water quality. The design and specification of the silt curtains shall be submitted by the Contractor to the Engineer for approval.</p> <p>Silt curtains shall be formed from tough, abrasion resistant, permeable membranes, suitable for the purpose, supported on floating booms in such a way as to ensure that the sediment plume shall be restricted to within the limit of the works area. The silt curtain shall be formed and installed in such a way that tidal rise and fall are accommodated, with the silt curtains always extending from the surface to the bottom of the water column and held with anchor blocks. The removal and reinstallation of such curtains during typhoon conditions shall be as agreed with the Director of Marine Department. The contractor shall regularly inspect the silt curtains and check that they are moored and marked to avoid danger to marine traffic. Any damage to the silt curtain shall be repaired by the Contractor promptly and the works shall be stopped until the repair is fixed to the satisfaction of the Engineer.</p>	<p>^</p> <p>^</p> <p>^</p> <p>^</p> <p>^</p> <p>^</p> <p>^</p> <p>*</p>

Remarks: ^ Compliance of mitigation measure; X Non-compliance of mitigation measure;
N/A Not Applicable at this stage; • Non-compliance but rectified by the contractor;
* Recommendation was made during site audit but improved/rectified by the contractor;
Non-compliance but rectified/improved by the contractor and awaiting IEC's further comment.

Types of Impacts	Mitigation Measures	Status
	<p>Transfer of rock fill material (armor rock) from the barge onto the site location should be conducted by grabbing and placement on the seabed to minimize sediment migration. No free dropping of the material will be allowed.</p> <p>Prior to the construction of armor rock based panel, a silt curtain shall also be installed prior to carry out any marine works as a preventive mitigation measure.</p> <p><u>Construction of TBM tunnel at both portals and intakes</u></p> <p>Recycled water will be used at the cutter face for cooling purposes. Used water will be collected and discharged to a settling tank for settlement. Excess water from the settling tank will be transferred to the water treatment plant on site where the addition of flocculants will assist in settlement of solids. The Contractor should ensure discharge water from the sedimentation tank meet the WPCO/TM requirements before discharge.</p> <p>During the drilling process, all flushing water will be recycled for use. Discharge of the treated water to nearby drainage system shall be allowed provided that it has been treated to a level meeting with statutory requirements.</p> <p>Water flow at streams should be maintained by a temporary diversion system during the construction phase of intakes and manhole drop shafts.</p> <p><u>General Construction Activities and Workforce</u></p> <p>A. Surface runoff</p> <p>Effluent produced from construction activities are subjected to WPCO control. Effluent produced from sites should be diverted away from stream courses. Construction works near stream course should be scheduled in the dry season as far as practical to avoid excessive site runoff discharge.</p> <p>Under the <i>Water Pollution Control Ordinance</i> (WPCO), turbid water from construction sites must be treated to minimize the solids content before being discharged into storm drains. The suspended solids load can be reduced by directing the runoff into temporary sand traps or other silt-removal facilities, and other good and appropriate site management practices. Advice on the handling and disposal of construction site discharge is provided in the ProPECC Paper (PN 1/94) on Construction Site Drainage.</p> <p>A drainage system layout should be prepared by the Contractor for each of the works areas (portals and intakes), detailing the facilities and measures to manage pollution arising from surface runoff from those works areas. The drainage layout and an associated drainage management plan to reduce surface runoff sediments and pollutants entering watercourses, should be submitted to the Engineer for approval and to EPD for agreement.</p>	<p>^</p> <p>^</p> <p>^</p> <p>^</p> <p>^</p> <p>^</p> <p>*</p> <p>*</p> <p>*</p>

Remarks: ^ Compliance of mitigation measure; X Non-compliance of mitigation measure;
N/A Not Applicable at this stage; • Non-compliance but rectified by the contractor;
* Recommendation was made during site audit but improved/rectified by the contractor;
Non-compliance but rectified/improved by the contractor and awaiting IEC's further comment.

Types of Impacts	Mitigation Measures	Status
	<p>The system should be capable of handling stormwater from the site and directing it to sediment removal facilities before discharge. If oil and grease is used on the site or brought to the site, the stormwater should pass through oil interceptors before discharge. The interceptors should have a bypass to prevent washout in heavy storms.</p> <p>A temporary channel system or earth bunds or sand barriers should be provided in works areas on site to direct stormwater to silt-removal facilities. Stockpiled materials, if susceptible to erosion of rain or wind, should be covered with tarpaulins (or/similar fabric) or hydroseedings as far as practicable especially during the wet season.</p> <p>Silt removal facilities should be checked and the deposited silt and grit should be removed regularly to ensure these facilities are in good working condition and to prevent blockages.</p> <p>Vehicle washing areas should be drained into a settlement basin to settle out the suspended solid before discharge to storm water drains. The water should be recycled on site whenever possible. It is suggested that the wash water from the wheel wash basin is either reused for road watering or pumped to the on-site settling tanks for treatment. Water used for dust depression purposes should be minimized and an alternative soil holding agent should be considered.</p> <p>B. Spillage, Oil and Solvents Any contractor generating waste oil or other chemicals as a result of his activities should register as a chemical waste producer and provide a safe storage area for chemicals on site. Oil interceptors need to be regularly inspected and cleaned to avoid wash-out of oil during storm conditions. A bypass should be provided to avoid overload of the interceptor's capacity.</p> <p>Any spillage should be cleaned up immediately and the resulting contaminated absorbent material should be properly managed according to Waste Disposal Regulations. Spills should be contained to avoid spreading and contaminating the water resources.</p> <p>Oil and fuels should be used and stored properly in designated area. All fuel tanks and storage areas should be provided with locks and be sited on within sealed areas within surrounded by bunds of with a capacity equal to 110% of the storage capacity of the largest tank.</p> <p>Good housekeeping practices are required to minimize careless spillage and keep the work space in a tidy and clean condition. Appropriate training, including safety codes and relevant manuals, should be given to the personnel who regularly handle the chemicals on site.</p>	<p>^</p> <p>*</p> <p>^</p> <p>^</p> <p>^</p> <p>*</p> <p>*</p> <p>*</p>

Remarks: ^ Compliance of mitigation measure; X Non-compliance of mitigation measure;
N/A Not Applicable at this stage; • Non-compliance but rectified by the contractor;
* Recommendation was made during site audit but improved/rectified by the contractor;
Non-compliance but rectified/improved by the contractor and awaiting IEC's further comment.

Types of Impacts	Mitigation Measures	Status
	<p>C. On-Site Effluent Generation</p> <p>Sewage arising from the additional population of workers on site should be collected in a suitable storage facility (chemical mobile toilets). Most of the work site locations are close to the public sewerage system, and therefore the use of septic tanks isare, therefore, not encouraged. Portable toilets should be used coupled with tickering away services provided by a licensed collector. They should be positioned at appropriate locations across the site to ensure no direct discharge of foul water off-site.</p> <p>D. Protection of Existing Flora and Fauna</p> <p>The Contractor should provide details of the plant and operation plans at each site for approval by the Engineer before commencing construction. The plans should include how the existing flora and fauna will be protected. Locations required for groundwater levels monitoring are Eastern Portal, PFLR1(P), THR2(P), TP5, TP789 and W12.</p> <p>The construction and demolition of the temporary pier may create short term impacts on the local marine water quality. The situation will be restored once the work is finished by proper phasing of the works programme and implementation of the adequate mitigation measures (e.g. silt curtain) the impacts will be minimized.</p> <p><u>Maintaining Baseflow in Downstream Watercourses</u></p> <p>The final design will be developed during the detailed design stage. The exact base flow rates to be maintained at each of the intakes will be subject to detailed site investigation at design stage.</p> <ul style="list-style-type: none"> • Purpose of the by-pass device is to maintain the base-flow of the affected stream course. • The by-pass system comprises an approach link and a trapezoidal channel. • The approach link is section with inclined profiled surface at a gradient of 1 in 100. It is used to direct the base flow to the bypass trapezoidal channel at its down stream end during the normal days. • The trapezoidal channel is sized such that it could handle the base flow in the affected stream course which is estimated to be no more than 20 l/s. • Whenever the flow in the stream course exceeding the base flow rate, the excessive flow will overflow into the intake structure via the bottom rack structure. The bottom rack structure has bar screen on the top and inclined channel at the bottom. The top level of the bar screen is level with the by-pass channel with an aim to receive the overflow from the by-pass channel. • The by-pass channel is designed requiring minimum maintenance. However, it is recommended that the maintenance authority carry out regular maintenance inspection prior to onset of seasons and after significant rainstorm event to prevent blockage of the by-pass and bottom rack structure. 	<p>^</p> <p>^</p> <p>^</p> <p>N/A</p> <p>N/A</p> <p>N/A</p> <p>N/A</p> <p>N/A</p> <p>N/A</p>

Remarks: ^ Compliance of mitigation measure; X Non-compliance of mitigation measure;
N/A Not Applicable at this stage; • Non-compliance but rectified by the contractor;
* Recommendation was made during site audit but improved/rectified by the contractor;
Non-compliance but rectified/improved by the contractor and awaiting IEC's further comment.

Types of Impacts	Mitigation Measures	Status
Waste/Chemical	<p><u>General</u></p> <p>A proper waste management plan should be implemented to promote waste minimisation at source. Where waste generation is unavoidable then the potential for recycling or reuse should be explored and opportunities taken. If wastes cannot be recycled then the recommended disposal routes should be followed.</p>	*
	<p>All waste materials shall be segregated into categories covering:</p> <ul style="list-style-type: none"> • Excavated material or construction waste suitable for reuse on-site • Excavated material or construction waste suitable for public filling areas • Remaining C&D waste for landfill • Chemical waste, and • General refuse 	<p>^</p> <p>^</p> <p>^</p> <p>^</p> <p>^</p>
	<p>Proper segregation and disposal of construction waste should be implemented. Separate containers for inert and non-inert wastes should be provided. The inert waste should be taken to public filling area and the non-inert waste should be transported to strategic landfills.</p>	^
	<p>A trip-ticket system on the solid waste transfer/disposal operations should be included as one of the contractual requirements (ETWB TCW No. 31/2004). The Independent Environmental Checker (IEC) should be responsible for auditing this system.</p>	^
	<p>IEC should also be responsible for auditing the well-documented record system which includes: (i) quantity of waste generation, (ii) quantity of recycled material, (iii) quantity of disposed material, (iv) disposal methods and (v) sites should be implemented during construction phase.</p>	^
	<p>Regular cleaning and maintenance of the waste storage area should be conducted throughout the construction stage.</p>	^
	<p><u>Excavated spoil</u></p> <p>Control measures for soil temporarily stockpiled on-site should be taken in order to minimize the noise, generation of dust, pollution of water and visual impact. Key impacts include:</p>	^

Remarks: ^ Compliance of mitigation measure; X Non-compliance of mitigation measure;
N/A Not Applicable at this stage; • Non-compliance but rectified by the contractor;
* Recommendation was made during site audit but improved/rectified by the contractor;
Non-compliance but rectified/improved by the contractor and awaiting IEC's further comment.

Types of Impacts	Mitigation Measures	Status
	<ul style="list-style-type: none"> • Surface of stockpiled soil should be wetted with water when necessary especially during dry season • Disturbance of stockpiled soil should be minimized • Stockpiled soil should be properly covered with tarpaulins especially heavy rain storms • Stockpiling areas should be enclosed if possible • Stockpiling location should be away from the shoreline • An independent surface water drainage system equipped with silt traps should be installed at the stockpiling area 	<p style="text-align: center;">^</p> <p style="text-align: center;">^</p> <p style="text-align: center;">^</p> <p style="text-align: center;">^</p> <p style="text-align: center;">^</p> <p style="text-align: center;">^</p>
	<p><u>Chemical wastes</u></p>	
	<p>For those processes that generate chemical waste, it may be possible to find alternatives which generate reduced quantities or even no chemical waste, or less dangerous types of chemical waste.</p>	<p style="text-align: center;">^</p>
	<p>Construction processes produce chemical waste, the contractor must register with EPD as a Chemical Waste Producer. Wastes classified as chemical wastes are listed in the Waste Disposal (Chemical Waste) (General) Regulation (CWR). It should be handled in accordance with the Code of Practice on the Packaging, Handling and Storage of Chemical Waste published by the EPD. A producer of chemical wastes should be registered as chemical waste producer and registered with EPD.</p>	<p style="text-align: center;">^</p>
	<p>The chemical waste generated shall be properly labelled, stored and disposed of according to the CWR. Proper storage area shall be allocated on site for storage of chemical waste. The chemical waste should only be collected by a licensed collector. An updated list of licensed chemical waste collector can be obtained from EPD.</p>	<p style="text-align: center;">*</p>
	<p>In case of spillage, spill absorbent material and emulsifiers should be available on site. This material should be replaced on a regular basis and the contaminated material stored in a designated, secure place.</p>	<p style="text-align: center;">*</p>
	<p><u>General refuse</u></p>	
	<p>A reputable waste collector should be employed by the contractor to remove general refuse from the site, separate from C&DM and chemical wastes, and on regular basis in order to minimize odour, pest and litter impacts. The burning of refuse at site is not permitted under the Air Pollution Control Ordinance (Cap 311).</p>	<p style="text-align: center;">^</p>
	<p>Office waste can be reduced through recycling of paper if volumes are large enough to warrant collection.</p>	<p style="text-align: center;">^</p>
	<p>Good management practices should be implemented to ensure that refuse is properly stored and is transported for disposal of at licensed landfills.</p>	<p style="text-align: center;">*</p>

Remarks: ^ Compliance of mitigation measure; X Non-compliance of mitigation measure;
 N/A Not Applicable at this stage; • Non-compliance but rectified by the contractor;
 * Recommendation was made during site audit but improved/rectified by the contractor;
 # Non-compliance but rectified/improved by the contractor and awaiting IEC's further comment.

Types of Impacts	Mitigation Measures	Status
Terrestrial Ecology	<p>During the detailed design stage, the following issues should also be considered as possible to further minimise the impacts:</p> <ul style="list-style-type: none"> • Adjustment of site boundary to minimise temporary loss of natural stream habitat during construction. • Adjustment of site boundary to minimise use of mixed woodland as temporary works area. In particular, the woodland habitat in temporary works area of the Eastern Portal will be avoided, thereby greatly reducing the area of temporary loss of woodland habitat. • Minimizing felling of large trees. • About 20% of trees within the works area will be transplanted. The individual of <i>Artocarpus hypargyreus</i> recorded within the temporary works area of HKU1, if to be encroached, would also be transplanted. 	<p>^</p> <p>^</p> <p>^</p> <p>^</p>
	<p>Standard site practices including the following, should be enforced to minimise the disturbance to the surroundings:</p> <ul style="list-style-type: none"> • Treat any damage that may occur to large individual trees in the adjacent area using materials and methods appropriate for tree surgery. • Reinstate work sites/disturbed areas immediately after completion of the construction works, in particular, through on-site tree/shrub planting along the woodland and shrubland section within the temporary works area. Tree/shrub species used should make reference from those in the surrounding area. • Regularly check the work site boundaries to ensure that they are not exceeded and that no damage occurs to surrounding areas. 	<p>^</p> <p>^</p> <p>^</p>
	<p>A total of 1.02 ha would be replanted with woodland species, reaching almost a 1.5:1 ratio for compensatory planting. Tree/shrub species used should be based on those in the surrounding areas, including those which are commonly recorded during the baseline surveys.</p>	<p>^</p>
	<p>A low-flow channel would be provided within the channelised section to maintain a deeper water depth in the expanded channel, in particular during dry season as well as a basin at the end of the channelised section to provide living space for aquatic life. Step chute in the form of a series of descending water pools would be constructed between the low flow channel and the undisturbed stream course. There would also be openings for aquatic fauna between each chute step (pool). These could work like a “ladder” to help avoid isolating the aquatic fauna in the channelised section from natural habitats.</p>	<p>^</p>
	<p>Measures are also needed to maintain the flow of all affected streams/nullahs during the construction stages. Temporary bypass should be provided if the stream/nullah flows will be cut off by the construction works. After the construction works are finished, sections of temporary loss should be reinstated. Construction materials, wastes, and equipment should be cleared from the sites.</p>	<p>^</p>

Remarks: ^ Compliance of mitigation measure; X Non-compliance of mitigation measure;
N/A Not Applicable at this stage; • Non-compliance but rectified by the contractor;
* Recommendation was made during site audit but improved/rectified by the contractor;
Non-compliance but rectified/improved by the contractor and awaiting IEC's further comment.

Types of Impacts	Mitigation Measures	Status
	<p>Surveys of amphibians at E4(P), PFLR1(P), W12(P), MB16, E5(B)(P), TP789(P) and P5(P) prior to commencement of construction is recommended. Frogs, including Hong Kong Cascade Frog and Lesser Spiny Frog, and tadpoles found at work areas of these proposed intake points will be collected and translocated to nearby streams that will not be affected by the project. These procedures should be performed by experienced herpetologists. A detailed translocation proposal will be submitted during the detailed design stage.</p> <p>Measures should also be taken to avoid runoff to streams and marine habitats. Stream/channel which could potentially be affected during construction should be prevented from sedimentation by erection of sediment barriers. Site runoff should be desilted by siltation traps in streams/channels or diverted, to reduce the potential for suspended sediments, organics and other contaminants to enter the local stream environment.</p>	<p>^</p> <p>^</p>
Marine Ecology	<p>Silt curtains will be deployed during the construction and demolition of the temporary berthing point. Deployment of silt curtains around the berthing point area would effectively avoid adverse water quality impacts due to barge filling. No significant ecological impact is anticipated.</p> <p>The invert of the stilling basin would be at -5.4 mPD. A cofferdam in the form of pipe-pile wall is to be constructed outside the stilling basin prior to the construction of basin. The cofferdam will be dewatered to provide a working area for construction of the stilling basin. The boulders from the seawall will then be removed by landbased grabs.</p> <p>Although the speed of the working vessels to be used in the Project (mainly barges) would not be high, a speed limit for marine traffic is proposed as a precautionary measure. A speed limit of 10 knots should be strictly enforced in the works area, in particular in the waters between the outfall location and the navigation channel in East Lamma Channel.</p>	<p>*</p> <p>^</p> <p>^</p>

Remarks: ^ Compliance of mitigation measure; X Non-compliance of mitigation measure;
N/A Not Applicable at this stage; • Non-compliance but rectified by the contractor;
* Recommendation was made during site audit but improved/rectified by the contractor;
Non-compliance but rectified/improved by the contractor and awaiting IEC's further comment.

Types of Impacts	Mitigation Measures	Status
Landscape and Visual	The proposed landscape and visual mitigation measures during the construction phase include:	
	CM1 - Topsoil, where identified, should be stripped and stored for re-use in the construction of the soft landscape works, where practical.	^
	CM2 - Existing trees to be retained on site should be carefully protected during construction. The detailed proposal for any trees felling and transplantation is subject to Lands Department's approval on tree felling application at the detailed design stage.	^
	CM3 - Trees unavoidably affected by the works should be transplanted where practical.	^
	CM4 - Compensatory tree planting should be provided to compensate for felled trees.	^
	CM5 - The extent of disturbance on the existing stream course should be minimized. Any temporary works areas within the stream course shall be reinstated after construction.	^
	CM7 – Control of night-time lighting	^
	CM8 – Erection of decorative screen hoarding	^

Remarks: ^ Compliance of mitigation measure; X Non-compliance of mitigation measure;
N/A Not Applicable at this stage; • Non-compliance but rectified by the contractor;
* Recommendation was made during site audit but improved/rectified by the contractor;
Non-compliance but rectified/improved by the contractor and awaiting IEC's further comment.

Types of Impacts	Mitigation Measures	Status
Cultural Heritage	<p>The Cultural Heritage Impact Assessment has identified the following resources which will require mitigation measures during the construction stage;</p>	
	<p><u>Haw Par Mansion (including boundary wall and gate)</u> A condition survey must be undertaken by a qualified professional prior to the commencement of construction works for the tunnel portal in order to assess the structural integrity of the mansion, wall and gate (with special attention paid to any fragile architectural features). A report containing description of the types of construction, identification of fragile elements, an appraisal of the condition and a photographic record must be prepared. The report must also provide an assessment indicating whether further precautionary measures will be necessary during the construction phase, and if so provide details for sufficient protective measures, including monitoring for vibration control to ensure that no damage to the structure and fabric of the house, wall and gate results from the construction works. The report must be submitted to AMO for approval before construction activities commence. Upon approval the appropriate monitoring and precautionary measures shall be put into place.</p>	^
	<p>A buffer zone with a minimum width of 3 metres and an obstruction free access point must be maintained between the boundary wall/gate and the temporary works area (during construction works associated for both the tunnel portal and the permanent vehicle access ramp). This is to enable access for routine maintenance works on the wall and to ensure that the wall is not damaged by machinery operation or related construction activities. The temporary works area will be enclosed by standard DSD site hoarding.</p>	^
	<p><u>Former Explosive Magazine of Victoria Barracks</u> A condition survey must be undertaken by a qualified professional prior to the commencement of construction works in order to assess the structural integrity of the retaining wall and the extent of damage from cracks and vegetation growth. A report containing a description of the wall's construction materials, identification of fragile and/or endangered elements, an appraisal of the condition and a photographic record of the retaining wall must be prepared. The report must also provide an assessment indicating whether further precautionary measures will be necessary during the construction phase, and if so provide details for sufficient protective measures, such as monitoring for vibration control, to ensure that no damage to the retaining wall results from the construction works. The report must be submitted to AMO for approval before construction activities commence. Upon approval the appropriate monitoring and precautionary measures shall be put into place.</p> <p>A buffer zone with a minimum width of 3 metres and an obstruction free access point must be maintained between the retaining wall and the temporary works area (for the duration of the construction phase). The works area will be enclosed by standard DSD site hoarding.</p>	^

Remarks: ^ Compliance of mitigation measure; X Non-compliance of mitigation measure;
N/A Not Applicable at this stage; • Non-compliance but rectified by the contractor;
* Recommendation was made during site audit but improved/rectified by the contractor;
Non-compliance but rectified/improved by the contractor and awaiting IEC's further comment.

Types of Impacts	Mitigation Measures	Status
Fisheries	<p>Silt curtain will be deployed during the construction and demolition of the temporary berthing point. With the deployment of silt curtains around the berthing point area, adverse water quality impact associated with the filling would not be anticipated. No significant fisheries impact is anticipated.</p> <p>The invert of stilling basin will be found at -5.4 mPD. A cofferdam in the form of pipe-pipe wall is to be constructed outside the stilling basin prior to the construction of basin. The cofferdam will be dewatered to provide a working space for the construction of stilling basin. The boulders from the seawall will then be removed by landbased grabs.</p>	<p>*</p> <p>^</p>
Hazard to Life	<p>There will be no overnight storage of explosives for this project. Transportation of explosives to site for the construction of adit will be undertaken on a daily basis. The contractor is required to destroy any unused explosives before nightfall. If contractor wishes to set up magazines for overnight storage of explosives, it is necessary to carry out risk assessment and seek the relevant approval following the EIAO process.</p>	<p>^</p>

Remarks: ^ Compliance of mitigation measure; X Non-compliance of mitigation measure;
N/A Not Applicable at this stage; • Non-compliance but rectified by the contractor;
* Recommendation was made during site audit but improved/rectified by the contractor;
Non-compliance but rectified/improved by the contractor and awaiting IEC's further comment.

APPENDIX M
EVENT ACTION PLANS

Appendix M - Event Action Plans

Event/Action Plan for Air Quality

EVENT	ACTION			
	ET	IEC	SUPERVISING OFFICER'S REPRESENTATIVE	CONTRACTOR
ACTION LEVEL				
1.Exceedance for one sample	<ol style="list-style-type: none"> 1. Identify the source and investigate the causes and propose remedial measures 2. Inform Supervising Officer's Representative & IEC 3. Repeat measurement to confirm finding 4. Increase monitoring frequency to daily 	<ol style="list-style-type: none"> 1. Check monitoring data submitted by ET 2.Check Contractor's working methods 	<ol style="list-style-type: none"> 1.Notify Contractor 	<ol style="list-style-type: none"> 1.Rectify any unacceptable practice 2.Amend working methods if appropriate
2.Exceedance for two or more consecutive samples	<ol style="list-style-type: none"> 1. Identify the source 2. Inform Supervising Officer's Representative & IEC 3. Repeat measurements to confirm findings 4. Increase monitoring frequency to daily 5. Discuss with Supervising Officer's Representative & IEC for remedial actions required 6. If exceedance continues, arrange meeting with Supervising Officer's Representative & IEC 7. If exceedance stops, cease additional monitoring 	<ol style="list-style-type: none"> 1.Checking monitoring data submitted by ET 2. Check Contractor's working methods 3. Discuss with ET, IEC and Contractor on proposed remedial actions 4. Advise the Supervising Officer's Representative & ET on the effectiveness of the proposed remedial measures 5.Supervise the implementation of the remedial measures 	<ol style="list-style-type: none"> 1.Confirm receipt of notification of failure in writing 2.Notify Contractor 3.Ensure remedial actions properly implemented 	<ol style="list-style-type: none"> 1.Submit proposals for remedial actions to Supervising Officer's Representative within 3 working days of notification 2.Implement the agreed proposals 3.Amend proposal if appropriate
LIMIT LEVEL				
1.Exceedance for one sample	<ol style="list-style-type: none"> 1. Identify source,,investigate the causes and propose remedial measures 2. Inform Supervising Officer's Representative & IEC and EPD 3. Repeat measurement to confirm finding 4. Increase monitoring frequency to daily 5. Assess effectiveness of Contractor's remedial actions and keep EPD and Supervising Officer's Representative & IEC informed of the results 	<ol style="list-style-type: none"> 1.Check monitoring data submitted by ET 2. Check Contractor's working methods 3. Discuss with ET and Contractor on proposed remedial actions 4. Advise the Supervising Officer's Representative on the effectiveness of the proposed remedial measures 5.Supervise the implementation of the remedial measures 	<ol style="list-style-type: none"> 1.Confirm receipt of notification of failure in writing 2.Notify Contractor 3.Ensure remedial actions properly implemented 	<ol style="list-style-type: none"> 1.Take immediate action to avoid further exceedance 2.Submit proposals for remedial actions to Supervising Officer's Representative within 3 working days of notification 3.Implement the agreed proposals 4.Amend proposal if appropriate
2.Exceedance for two or more consecutive samples	<ol style="list-style-type: none"> 1. Identify source 2. Inform Supervising Officer's Representative, IEC and EPD the causes & actions taken for the exceedances 3. Repeat measurement to confirm findings 	<ol style="list-style-type: none"> 1.Discuss amongst Supervising Officer's Representative, ET and Contractor on the potential remedial actions 2.Review Contractor's remedial actions to assure their effectiveness and advise the 	<ol style="list-style-type: none"> 1.Confirm receipt of notification of failure in writing 2.Notify Contractor 3.In consultation with the IEC, agree with the Contractor on the remedial measures to be 	<ol style="list-style-type: none"> 1. Take immediate action to avoid further exceedance 2. Submit proposals for remedial actions to Supervising Officer's Representative within 3 working

ACTION				
EVENT	ET	IEC	SUPERVISING OFFICER'S REPRESENTATIVE	CONTRACTOR
ACTION LEVEL				
	4. Increase monitoring frequency to daily 5. Investigate the causes of exceedance 6. Arrange meeting with & IEC and Supervising Officer's Representative to discuss the remedial actions to be taken 7. Assess effectiveness of Contractor's remedial actions and keep ER, IEC and EPD informed of the results 8. If exceedance stops, cease additional monitoring	Supervising Officer's Representative accordingly 3. Supervise the implementation of the remedial measures	implemented 4. Ensure remedial measure are properly implemented 5. If exceedance continues, consider what portion of the work is responsible and instruct the Contractor to stop that portion of work until the exceedance is abated	days of notification 3. Implement the agreed proposals 4. Resubmit proposals if problem still not under control 5. Stop the relevant portion of works as determined by the ER until the exceedance is abated

Event/Action Plan for Construction Noise

EVENT	ACTION			
	ET	IEC	SUPERVISING OFFICER'S REPRESENTATIVE	Contractor
Action Level	<ol style="list-style-type: none"> 1. Notify IEC, Supervising Officer's Representative and Contractor 2. carry our investigation by reviewing all the relevant monitoring data and the corresponding construction activities. Exceedances should also be confirmed by immediate verification in the field as far as practical. 3. Report the results of investigation to the IEC, Supervising Officer's Representative and Contractor 4. Discuss with the Contractor and formulate remedial measures 5. increase monitoring frequency to check mitigation effectiveness 	<ol style="list-style-type: none"> 1. Review the analysed results submitted by the ET 2. Review the proposed remedial measures by the Contractor and advise the Supervising Officer's Representative & ET accordingly 3. Supervise the implementation of remedial measures 	<ol style="list-style-type: none"> 1. Confirm receipt of notification of complaint in writing 2. Notify Contractor 3. require Contractor to proposed remedial measures for analyzed noise problem 4. Ensure remedial measures are properly implemented 	<ol style="list-style-type: none"> 1. Identify practicable measures to minimize the noise impact. Submit noise mitigation proposals to ET, IEC and ET. 2. Implement noise mitigation proposals
Limit Level	<ol style="list-style-type: none"> 1. Notify IEC, Supervising Officer's Representative, EPD and Contractor 2. Identify the source(s) of impact by reviewing all the relevant monitoring data and the corresponding construction activities. Exceedances should also be confirmed by immediate verification in the field as far as practical. 3. Repeat measurement to confirm findings 4. Increase monitoring frequency 5. Carry out analysis of Contractor's working procedures to determine possible mitigation to be implemented. 6. inform IEC, Supervising Officer's Representative and EPD the cause & actions taken for the exceedances 7. Assess effectiveness of Contractor's remedial actions and keep IEC, EPD and Supervising Officer's Representative informed of the results 8. If exceedance stops, cease additional monitoring. 	<ol style="list-style-type: none"> 1. Discuss amongst Supervising Officer's Representative, ET, and Contractor on the potential remedial actions 2. Review Contractor's remedial actions to assure their effectiveness and advise the Supervising Officer's Representative & ET accordingly 3. Supervise the implementation of the remedial measures 	<ol style="list-style-type: none"> 1. Confirm receipt of notification of exceedance in writing 2. Notify Contractor 3. Require Contractor to propose remedial measures for the analyzed noise problem 4. Ensure remedial measures are properly implemented 5. If exceedance continuous, consider what portion of the work is responsible and instruct the Contractor to stop that portion of work until the exceedance is aborted 	<ol style="list-style-type: none"> 1. Take immediate action to avoid further exceedance 2. Identify practicable measures to minimize the noise impact. Submit proposals for remedial actions to Supervising Officer's Representative within three working days of notification 3. Implement the agreed proposals 4. Resubmit proposal if problem still not under control 5. Stop the relevant portion of works as determined by the Supervising Officer's Representative until the exceedance is abated

Event/Action Plan for Water Quality

EVENT	ACTION			
	ET	IEC	SUPERVISING OFFICER'S REPRESENTATIVE	CONTRACTOR
ACTION LEVEL				
Action level being exceeded by one sampling day	<ol style="list-style-type: none"> Repeat in situ measurement to confirm findings; Identify source(s) of impact; Inform IEC, contractor and Supervising Officer's Representative; Check monitoring data, all plant, equipment and Contractor's working methods. Discuss mitigation measures with IEC and Contractor Repeat measurement on next day of exceedance. 	<ol style="list-style-type: none"> Discuss with ET and Contractor on the mitigation measures. Review proposals on mitigation measures submitted by Contractor and advise the Supervising Officer's Representative accordingly; and Assess the effectiveness of the implemented mitigation measures. 	<ol style="list-style-type: none"> Discuss with IEC on the proposed mitigation measures; and Make agreement on the mitigation measures to be implemented. 	<ol style="list-style-type: none"> Inform the Supervising Officer's Representative and confirm notification of the non-compliance in writing; Rectify unacceptable practice; Check all plant and equipment; Consider changes of working methods; Discuss with ET and IEC and propose mitigation measures to IEC and Supervising Officer's Representative; Implement the agreed mitigation measures.
Action level being exceeded by more than one consecutive sampling days	<ol style="list-style-type: none"> Repeat in-situ measurement to confirm findings; Identify source(s) of impact; Inform IEC, contractor; Check monitoring data, all plant, equipment and Contractor's working methods; Discuss mitigation measures with IEC, Supervising Officer's Representative and Contractor; Ensure mitigation measures are implemented; Prepare to increase the monitoring frequency to daily; Repeat measurement on next day of exceedance. 	<ol style="list-style-type: none"> Discuss with ET and Contractor on the mitigation measures. Review proposals on mitigation measures submitted by Contractor and advise the Supervising Officer's Representative accordingly; and Assess the effectiveness of the implemented mitigation measures. 	<ol style="list-style-type: none"> Discuss with IEC on the proposed mitigation measures; and Make agreement on the mitigation measures to be implemented. Assess the effectiveness of the implemented mitigation measures. 	<ol style="list-style-type: none"> Inform the Supervising Officer and confirm notification of the non-compliance in writing; Rectify unacceptable practice; Check all plant and equipment and Consider changes of working methods; Discuss with ET and IEC and propose mitigation measures to IEC and Supervising Officer's Representative within 3 working days; Implement the agreed mitigation measures.
LIMIT LEVEL				
Limit level being exceeded by one sampling day	<ol style="list-style-type: none"> Repeat measurement on next of exceedance to confirm findings; Identify source(s) of impact; Inform IEC, contractor, Supervising Officer's Representative and EPD; Check monitoring data, all plant, equipment and Contractor's working methods; Discuss mitigation measures with IEC, Supervising Officer's Representative and Contractor. 	<ol style="list-style-type: none"> Check monitoring data submitted by ET and Contractor's working methods. Discuss with ET and Contractor on possible mitigation measures; Review the proposed mitigation measures submitted by Contractor and advise the Supervising Officer's Representative accordingly; 	<ol style="list-style-type: none"> Confirm receipt of notification of failure in writing Discuss with IEC, ET and Contractor on the proposed mitigation. Request Contractor to view the working methods. Ensure mitigation measures are properly implemented. 	<ol style="list-style-type: none"> Inform the Supervising Officer's Representative and confirm notification of the non-compliance in writing; Rectify unacceptable practice; Check all plant and equipment and consider changes of working methods; Discuss with ET, IEC and Supervising Officer's Representative and propose mitigation measures to Supervising Officer's Representative and IEC within 3 working days;

EVENT	ACTION			
	ET	IEC	SUPERVISING OFFICER'S REPRESENTATIVE	CONTRACTOR
				5. Implement the agreed mitigation measures.
Limit level being exceeded by more than one consecutive sampling days	<ol style="list-style-type: none"> 1. Repeat measurement on next of exceedance to confirm findings; 2. Identify source(s) of impact; 3. Inform IEC, contractor, Supervising Officer's Representative and EPD; 4. Check monitoring data, all plant, equipment and Contractor's working methods; 5. Discuss mitigation measures with IEC, Supervising Officer's Representative and Contractor; 6. Ensure mitigation measures are implemented; 7. Increase the monitoring frequency to daily until no exceedance of Limit level for two consecutive days. 	<ol style="list-style-type: none"> 1. Check monitoring data submitted by ET and Contractor's working methods. 2. Discuss with ET and Contractor on possible mitigation measures; 3. Review the proposed mitigation measures submitted by Contractor and advise the Supervising Officer's Representative accordingly; 4. Supervise the implementation of mitigation measures. 	<ol style="list-style-type: none"> 1. Discuss with IEC, ET and Contractor on the proposed mitigation measures; 2. Request Contractor to critically review the working methods; 3. Make agreement on the mitigation measures to be implemented; 4. Ensure mitigation measures are properly implemented; 5. Consider and instruct, if necessary, the Contractor to slow down or to stop all or part of the construction activities until no exceedance of Limit level 	<ol style="list-style-type: none"> 1. Take immediate action to avoid further exceedance 2. Discuss with ET, IEC and Supervising Officer's Representative and propose mitigation measures to Supervising Officer's Representative and IEC within 3 working days; 3. Implement the agreed mitigation measures; 4. Resubmit proposals of mitigation measures if problem still not under control; 5. As directed by the Supervising Officer, to slow down or to stop all or part of the construction activities until no exceedance of Limit level.

**APPENDIX N
COMPLAINT LOG**

APPENDIX N – COMPLAINT LOG

Log Ref.	Location	Received Date	Details of Complaint	Investigation/Mitigation Action	Status
Com-2008-05-003	Construction site at Eastern Portal	22 May 2008	The complaint was lodged by Ms. Ng on 22 May 2008 regarding noise nuisance generated from the construction activities at the construction site of Eastern Portal	<p>According to the Contractor, only one excavator and one generator were operated for the excavation works around 8 am on 22 May 2008 at the Eastern portal. No other construction activities were conducted.</p> <p>In response to the complaint, The Contractor agreed to reschedule their current works activities, with immediate effect from 23 May 2008, that only site preparation works without noise nuisance to the nearby residents will be carried out from 7:00 am to 8:00 am at the Eastern Portal area.</p> <p>Base on the information collected and the monitoring results, the complaint was considered not justifiable since (1) no exceedance of the noise monitoring results was recorded in May and (2) no non-compliance or observation on noise was recorded.</p>	Closed
Com-2008-05-004	Construction site at Western Portal (Marine Works)	31 May 2008	The complaint was lodged by one of the local resident on 31 May 2008 regarding the noise nuisance generated from the marine works at Western Portal.	According to the Contractor, only two derrick barges and one tug boat were operated for the seabed formation works around 18:00 hrs on 31 May 2008 at the Western Portal. No other construction activities were conducted.	Closed

Log Ref.	Location	Received Date	Details of Complaint	Investigation/Mitigation Action	Status
				<p>Base on the information collected and the monitoring results, the complaint was considered not justifiable since (1) no exceedance of the noise monitoring results was recorded in May and (2) no non-compliance or observation on noise was recorded.</p>	
Com-2008-07-007	Construction site at Eastern Portal	2 July 2008	<p>The complaint was lodged by a resident of The Legend on 2 July 2008 regarding noise nuisance generated from the construction activities at the construction site of Eastern Portal</p>	<p>According to the Contractor, only one generator and one drilling rig (Jumbo) were operated for the preparation works around 7:30a.m on 2 July 2008 at the Eastern portal. Construction noise was found from other construction site (Gammon Construction Limited) adjacent to Eastern Portal area.</p> <p>In response to the complaint, The Contractor review his forthcoming operations within the Eastern Portal site as previous they agreed, reschedule their current works activities, with immediate effect from 23 May 2008, that only site preparation works without noise nuisance to the nearby residents will be carried out from 7:00 am to 8:00 am at the Eastern Portal area.</p> <p>Additional noise monitoring was conducted on 16 and 17 July 2008 during the drilling rig (Jumbo), excavator and wheel loader were operated for drilling works.</p>	Closed

Log Ref.	Location	Received Date	Details of Complaint	Investigation/Mitigation Action	Status
				<p>Base on the information collected and the monitoring results, the complaint was considered not justifiable since (1) no exceedance of the noise monitoring results was recorded in June and July 2008 and additional noise monitoring (2) no non-compliance or observation on noise was recorded.</p>	
COM-2008-10-011	Construction site at Western Portal	11 October 2008	<p>The complaint was lodged by one of the resident of Victoria Road, Ms Cheung on 11 October regarding about the noise nuisance generated from the construction works at Western Portal</p>	<p>According to the Contractor, excavation works and marine works including sheet piling works were also conducted at the time of complaint at Western Portal</p> <p>Additional noise monitoring was conducted on 15 October 2008, drilling works, excavation works and marine works including sheet piling works were also conducted. The construction noise levels measured during the construction works were well below the construction noise limit of 75 dB(A)</p> <p>The Contractor agreed to reschedule the starting time of the construction works to 8:15am on every Saturday that without noise nuisance from the construction works to the nearby residents will be carried out from 7:00 am to 8:15 am at the Western Portal area.</p>	Closed

Log Ref.	Location	Received Date	Details of Complaint	Investigation/Mitigation Action	Status
				<p>Base on the information collected, the noise level measured at outside Aegean Terrace during the construction works at Western Portal site were well below the construction noise limit of 75 dB(A). Also, the Contractor has implemented the remedial measure that reschedule the starting time of the construction works to 8:15am on every Saturday immediately after receiving the complaint to minimize the noise nuisance to the nearby residents.</p>	
COM-2008-10-012	Construction site at Intake TP5	15 October 2008	<p>The complaint was lodged by Mr Choi on 15 October 2008 regarding about the noise generated from the GI works, which starts from 8:30 hrs to 17:30 hrs next to Aigburth at May Road.</p>	<p>According to the information provided by the Contractor, only rotary type drill rigs and water pumps were operated for the GI works at the time of complaint at Intake TP5.</p>	Closed
COM-2008-10-013	Construction site at Intake TP5	31 October 2008	<p>The complaint was lodged by Mr Lai on 31 October 2008 regarding the black smoke is emitted and noise is generated from the machine at the site (Intake TP5), he needed to close the windows to prevent the black smoke from entering his flat and to attenuate the noise.</p>	<p>Additional site inspection and noise monitoring at the podium of the Valverde at May Road were conducted on 3 Nov 2008 and 24 Oct, 5 Nov, 7 Nov 2008 respectively.</p> <p>The Contractor agreed to reschedule the starting time of the construction works to 9:30am on every Saturday and 8:00 on normal weekdays that without noise nuisance to the nearby residents will be carried out from 7:00 am to 8:00 am at Intake TP5. Acoustic insulating materials</p>	

Log Ref.	Location	Received Date	Details of Complaint	Investigation/Mitigation Action	Status
COM-2008-11-015	Construction site at Intake TP5	4 November 2008	The complaint was lodged by Ms Lee on 4 November regarding the noise nuisance generated from the construction works at Intake TP5.	<p>have been applied for enclosing water pump and rotary type drill rigs to minimize the noise nuisance to the nearest residents.</p> <p>Base on the information collected, the noise level measured at the podium of the Valverde at May Road were well below the construction noise limit of 75 dB(A) after the Contractor has implemented the remedial measure.</p>	
COM-2008-11-016	Construction site at Western Portal	17 November 2008	The complaint was lodged by Mr Cheng on 17 November 2008 regarding dust nuisance arising from the soil nailing works at the roadside slope of Cyberport Road.	<p>According to the information provided by the Contractor, soil nailing works were conducted and some plant equipments i.e air compressor and generator were operated at the time of complaint at Western Portal.</p> <p>Base on the regular air quality monitoring in November 2008 at Outside Aegean Terrace (AQ2) and Outside The Site Office at Western Portal (AQ3), the dust levels measured at AQ2 for 1 hour TSP and at AQ3 for 24 hour TSP were well below the Action Level (321µg/m³ for 1 hour TSP and 156µg/m³ for 24 hour TSP). Also, the Contractor has implemented the dust suppression measures to prevent dust nuisance from the construction activities including soil nailing works.</p>	Closed

Log Ref.	Location	Received Date	Details of Complaint	Investigation/Mitigation Action	Status
COM-2008-11-019	Construction site at Western Portal	29 November 2008	The complaint was lodged by Ms Cheung on 1 December 2008 regarding noise nuisance at Western Portal at 08:30 hrs approx on 29 November 2008 and 00:30 on 1 December 2008.	<p>According to the information provided by The Contractor, no construction works was carried out at the temporary jetty at the time of complaint (00:30 on 1 December 2008) at Western Portal.</p> <p>However, base on the regular noise monitoring at Outside Aegean Terrace (NC3), the noise level measured during the construction works at Western Portal site were well below the construction noise limit of 75 dB(A).</p>	Closed
COM-2008-12-020	Construction site at Western Portal	28 December 2008	The complaint was lodged by Ms Cheung on 28 December 2008 regarding the excavator was found working within Western Portal works area on Sunday.	<p>The complaint was considered not justifiable as Construction Noise Permit (CNP) – CNP No. GW-RS0827-08 has been granted from EPD for carrying out the construction works at Hong Kong West Drainage Tunnel (Western Portal), Cyberport Road, Cyberport, Hong Kong (DSD Contract No. DC/2007/10) between 1 December 2008 at 1900 hours and 28 February 2009 at 2400 hours. The powered mechanical equipment can be operated during the hours as below:</p> <ul style="list-style-type: none"> a) Any day not being a general holiday between 1900 – 2300 hours b) General holiday (including Sundays) between 0700 – 1900 hours 	Closed

Log Ref.	Location	Received Date	Details of Complaint	Investigation/Mitigation Action	Status
COM-2009-01-021	Muddy Water Discharged into Sea at Western Portal	21 January 2009	Muddy water was observed from discharging into the sea at Western Portal Site	<p>Base on the information collected, the muddy water discharged into the sea is considered due to the operations of excavation of stilling basin and poor condition of the silt curtain.</p> <p>The Contractor agreed to review their current provisions to prevent any muddy water from discharging into the sea again and close check the condition of the silt curtain.</p>	Closed
COM-2009-01-022(A)	Construction site at Western Portal	12 January 2009	The complaint was lodged by Mr Chan, the assistant of Mr CHAN Ngok pang (Southern District Councillor) about the resident in Baguio Villa near Victoria Road, Mr Ronald Chan concerns on the noisy activities carried out at Western Portal site.	<p>Base on the information collected, the noise level measured at outside Aegean Terrace during the construction works at Western Portal site were well below the construction noise limit of 75 dB(A). Aegean Terrace is at location close to the major site activities compared with Baguio Vila. Also, The Contractor agreed to reschedule their current works activities, no noisy work will be carried out at Western Portal Site before 8:00a.m.</p>	Closed
COM-2009-01-022(B)		21 January 2009	The complaint was lodged by resident of Aegean Terrace at Sassoon Road about the noise nuisance generated from Western Portal Site.		
COM-2009-01-022(C)		21 January 2009	The complaint was lodged by the resident in Baguio Villa near Victoria Road about noisy works at Western Portal Site.		

Log Ref.	Location	Received Date	Details of Complaint	Investigation/Mitigation Action	Status
COM-2009-02-023	Construction site at Eastern Portal	7 February 2009	Complaint of Construction Noise at Early Morning (07:45hrs) at Eastern Portal Site	<p>Based on the information collected, the construction noise at about 07:45hrs on 7 February 2009 was due to the checking of the backhole by the sub-contractor.</p> <p>The Contractor was reminded to strengthen their site supervision and provide sufficient site-specific environmental training for sub-contractor to ensure that such situation would not be recurred.</p>	Closed
COM-2009-03-025	Construction site at Western Portal	2 March 2009 4 March 2009	Complaint of noise generated by midnight works and night-time lighting at Western Portal Site	<p>Base on the information collected, the regular noise monitoring was conducted during the construction works at the restricted hours. The noise measurement results were well below the construction noise limit of 65dB(A) for the period of 0700-2300 hrs on holiday; and 1900-2300 hrs on all other days and baseline level during the night time.</p> <p>The Contractor was reminded to strengthen their site supervision and implement necessary noise mitigation measures to minimize and avoid the construction noise impact to the residents nearby especially during the restricted hours.</p> <p>Regarding the complaint of spotlight hanging on the plant at the site portion WP, The Contractor was reminded to implement the mitigation measures for Visual during the construction by controlling the night-</p>	Under reviewed by IEC
COM-2009-03-026		7 March 2009	Complaint of pipe hitting noise at midnight at Western Portal Site.		

Log Ref.	Location	Received Date	Details of Complaint	Investigation/Mitigation Action	Status
				time lighting so that the residual visual impacts can be accepted.	
COM-2009-04-028	Construction site at Western Portal	7 April 2009	Complaint of noise generated from the construction works conducted till 11:00pm at Western Portal of the Hong Kong West Drainage Tunnel.	<p>According to the information provided by The Contractor, TBM, conveyor belt, ventilation fan, tower crane and cherry picker were operated for the construction works on 7 April 2009 before 11:00pm and only TBM works with conveyor belt and ventilation fan were operated on 10 April 09 (Sunday). No operation of derrick barge on 10 April 09.</p> <p>According to the photos taken on 8 April 2009, misplacement of plant was observed at Western Portal Site. Upon advice, The Contractor immediately moved the fan properly.</p> <p>Based on the information collected, the construction noise levels measured were well below the construction noise limit of 75 dB(A) for the period of 0700-1900 hrs on normal weekdays, 65 dB(A) for the period of 0700-2300 hrs on holiday; and 1900-2300 hrs on all other days and baseline level for the period of 2300-0700 hrs of next day. The ground borne noise levels measured were also well below the construction ground borne noise standards (i.e. 65</p>	Closed
COM-2009-04-029		10 April 2009	Complaint of noise generated by TBM works at Western Portal.		

Log Ref.	Location	Received Date	Details of Complaint	Investigation/Mitigation Action	Status
				<p>dB(A) – Daytime (except General Holiday and Sundays) and 55 dB(A) – Daytime during general holidays and Sunday and all days during Evening (1900 to 2300 hrs). No exceedances of noise level have been recorded in March and April 2009.</p> <p>The Contractor was advised to strictly follow the conditions of the permit to avoid any misplacement of plants in the future. Also, The Contractor should take sufficient noise mitigation measures to minimize the environmental impact on the nearby community as recommended in the approved EIA report.</p> <p>In addition, DNJV already arranged tailors made training for the Production Team including the senior management and foreman to explain the conditions and requirements listed on the CNP and delegated one Engineer to ensure all construction activities and PMEs to be used are fully complying with CNP and legislation requirements before the commencement of the construction activities during the restricted hour.</p>	

Log Ref.	Location	Received Date	Details of Complaint	Investigation/Mitigation Action	Status
				<p>Base on the information collected, regular noise Monitoring was conducted during the night time to check the noise levels are complying with the construction noise criteria. The noise levels measured at NC3 during the construction works at night time were well below the construction noise limit.</p> <p>The Contractor was reminded to strengthen their site supervision by delegated Engineer to ensure all construction activities and PMEs to be used are fully complying with CNP and legislation requirements and implement necessary noise mitigation measures as recommended in the Approved EIA report to minimize and avoid the construction noise impact to the residents nearby especially during the restricted hours.</p>	
COM-2009-04-030	Construction site at Western Portal	30 April 2009	Complaint of Construction Noise Generated at Night at Western Portal.	According to the site activities diaries, TBM chainage, TBM excavation, installation of segment ring, pea gravel & mortar injection and installation cables & pipes at gantries were the activities conducted in the night of 30 April 2009.	Under reviewed by IEC
COM-2009-05-031		4 May 2009	Complaint of low frequency noise emitted from the construction site at Western Portal.	In accordance with the night time visit on 15 May 2009, the noise levels at Aegean Terrace was not high but with occasionally	

Log Ref.	Location	Received Date	Details of Complaint	Investigation/Mitigation Action	Status
		11 May 2009	Complaint of Construction Noise nuisance generated from the Western Portal Site from day to night.	<p>sound of locomotive and tower crane operations.</p> <p>No exceedance of noise level was recorded since the commencement of the project works at Western Portal Site. The noise levels measured at NC3 during the construction works were well below the construction noise limit.</p> <p>The Contractor will continue implementing their mitigation measures (e.g. Instruct workers not to shout during work in the evening; no horn signal of locomotive after 6:55 pm).</p>	
COM-2009-05-032	Construction site at Eastern Portal	13 May 2009	The complaint was lodged by a resident regarding the Construction Noise Nuisance from the construction works that were carried out from early morning till night time at Eastern Portal Site Area.	<p>Based on the information collected, the noise levels measured at NC1/NC1a and NC2 during the construction works were well below the construction noise limit or baseline level.</p> <p>The Contractor is also committed to implement sufficient noise mitigation measures as recommended in the approved EIA report to minimize the nuisance caused to the nearby residents especially during the restricted hours.</p>	Under reviewed by IEC
COM-2009-06-035	Hong Kong West Drainage Tunnel Construction Site at Cyberport	3 June 2009	EPD received a public complaint raised by Mr. Lee regarding the transportation and disposal of construction wastes from Hong Kong West	Base on the information collected, alternative disposal ground is proposed by The Contractor and they have been submitted the relevant information and sought the approval from Supervising	Under reviewed by IEC

Log Ref.	Location	Received Date	Details of Complaint	Investigation/Mitigation Action	Status
			Drainage Tunnel Construction Site at Cyberport on 3 June 2009.	Officer. The Contractor also maintains the daily record with details of each disposal trip from the Site and the disposal ground.	
COM-2009-06-037	Construction site at Eastern Portal	23 June 2009	The few noise complaints were lodged by a resident of The Legend and Ronsdale Garden regarding the Construction Noise Nuisance from the construction works at Eastern Portal Site Area since 7:00a.m and in the afternoon.	Based on the information collected, the noise levels measured at NC1 and NC2 during the construction works were well below the construction noise limit or baseline level.	Investigation Report submitted to DNJV for further submission
COM-2009-06-038			The complaint was raised by Ms Wong of Goodwell Property Management, she wrote on behalf of the Estate Owner Committe of Legend at Tai Hang about noise nuisance arising from the excacvation works at Eastern Portal site portion. The Committe requested the Contractor to provide mitigation measures to mininise the impact.	In response to the complaints, the head of hydraulic breaker has been wrapped with sound proof materials and movable noise barriers were provided for rock excavation to reduce noise. The Contractor is also committed to implement sufficient noise mitigation measures as recommended in the approved EIA report to minimize the nuisance caused to the nearby residents.	

APPENDIX O
CONSTRUCTION PROGRAMME

Act ID	Activity Description	Orig Dur	Rem Dur	Early Start	Early Finish	Total Float	Previous Month 905A EF Variance	Approved Works Prog 9032 EF Variance	2009							
									MAR	APR	MAY	JUN	JUL	AUG	SEP	
									Preparation Works							
S311120	Mobilization&Setup(Pre-drill & Grouting)-(PFLR1)	3	3	30JUL09	01AUG09	0	0	0								
S311130	Install Geotech Monitoring Instruments-(PFLR1)	3	3	30JUL09	01AUG09	0	0	0								
S311131	Existing Bldg & Structure(EBS) Survey - (PFLR1)	6	6	15JUL09	21JUL09	9	0	0								
S311140	Pre-drilling-(PFLR1)	8	8	03AUG09	13AUG09	0	0	0								
S311150	Analysis of the SI-(PFLR1)	6	6	14AUG09	20AUG09	44	0	0								
S311160	Grouting Works-(PFLR1)	12	12	21AUG09	05SEP09	44	0	0								
Milestone																
Section 31 (Portion PFLR1)																
M371010	37.01-Pre-drilling & Grouting Works (Dropshaft)	0	0		05SEP09	494	0	0								
CC38-SECTION 32 OF THE WORKS (PORTION SM1)																
Construction																
Preliminary Works																
S320930	25 wks prior to Portion Possess Date-(SM1)	175	0	26NOV08A	29MAY09A		-10	-10								
S320950	Site Possession - SM1	0	0	29MAY09A			0	0								
S320970	Power & Water Points-(SM1)	24	4	29MAY09A	27JUN09	57	0	1								
S320980	Site Office-(SM1)	3	0	29MAY09A	01JUN09A		23	24								
S321010	Hoarding/Fencing/Gate Construction-(SM1)	12	0	19MAR09A	14JUN09A		-13	0								
S321040	Modification of the Noise Barrier Footings	24	24	29JUN09	28JUL09	57	0	0								
S321090	Modification of the WSD Bend Blocks	24	24	29JUN09	28JUL09	57	0	0								
Preparation Works																
S321030	Install Geotech Monitoring Instruments-(SM1)	3	3	30JUL09	01AUG09	57	0	-35								
S321050	Mobilization&Setup(Pre-drill & Grouting)-(SM1)	12	12	03AUG09	18AUG09	57	0	-29								
S321060	Pre-drilling-(SM1)	24	24	19AUG09	18SEP09	57	0	-29								
S321070	Analysis of the SI-(SM1)	6	6	19SEP09	25SEP09	57	0	-29								

MAR	APR	MAY	JUN	JUL	AUG	SEP
2009						

Start Date 30NOV07
 Finish Date 26MAY12
 Data Date 23JUN09
 Run Date 25JUN09 14:14

█ Early Bar
█ Previous Month (905A)
█ Progress Bar
█ Critical Activity

906A Sheet 9 of 9
Design & Construction of HK. West Drainage Tunnel
 Contract No. DC/2007/10
3 MONTH ROLLING PROGRAMME
JUNE/2009 MONTHLY REPORT

Date	Revision	Checked	Approved

APPENDIX P
WASTE GENERATED QUANTITY

Monthly Waste Flow Table

Quarter ending	Actual Quantities of Inert C&D Materials Generated Monthly						Actual Quantities of C&D Wastes Generated Monthly				
	Total Quantity Generated	Broken Concrete (see Note 3)	Reused in the Contract	Reused in other Projects (see notes 5 & 6)	Disposed as Public Fill	Imported Fill	Metals	Paper/ cardboard packaging	Plastics (see note 2)	Chemical Waste	Others, e.g. general refuse
	(in ' 000 m ³)	(in ' 000 m ³)	(in ' 000 m ³)	(in ' 000 m ³)	(in ' 000 m ³)	(in ' 000 m ³)	(in ' 000 m ³)	(in ' 000 m ³)	(in ' 000 m ³)	(in ' 000 m ³)	(in ' 000 m ³)
Jan-09	9659 m ³		129 m ³		9530 m ³		2 m ³		1.3 m ³	39 m ³	
Feb-09	5680 m ³		199 m ³		5481 m ³		3 m ³			45 m ³	
Mar-09	938 m ³		61 m ³		877 m ³		3 m ³		1.4 m ³	78 m ³	
Apr-09	5722 m ³		45 m ³	5133 m ³	544 m ³		3 m ³		0.4 m ³	73 m ³	
May-09	12115 m ³			12028 m ³	191 m ³		3 m ³		0.8 m ³	58 m ³	
Jun-09	11535 m ³		53 m ³		1449 m ³		3 m ³		6.7 m ³	73 m ³	
Sub-Total	45649 m ³		487 m ³	17161 m ³	18072 m ³		17 m ³		10.6 m ³	366 m ³	
Jul-09											
Aug-09											
Sep-09											
Oct-09											
Nov-09											
Dec-09											
Total	45649 m ³		487 m ³	17161 m ³	18072 m ³		17 m ³		10.6 m ³	366 m ³	

- Notes:
- (1) The waste flow table shall also include C&D materials that are specified in the Contract to be imported for use at the Site.
 - (2) Plastics refer to plastic bottles/containers, plastic/foam from packaging material.
 - (3) Broken concrete for recycling into aggregates.
 - (4) The Figures for June 09 are as of 30-06-09.
 - (5) Assuming the conversion factor from m³ to tonne for rock is 2.5.
 - (6) The materials reused in other Project shall not treated as waste under the Waste Disposal Ordinance (Cap 354).
The figures are included for the sake of completeness of record.