

Dragages-Nishimatsu Joint Venture


Contract No. DC/2007/10

Design and Construction of Hong Kong West Drainage Tunnel

Monthly EM&A Report

(version 1.0)

July 2009

Approved By	 (Environmental Team Leader)
-------------	---

REMARKS:

The information supplied and contained within this report is, to the best of our knowledge, correct at the time of printing.

CINOTECH accepts no responsibility for changes made to this report by third parties

CINOTECH CONSULTANTS LTD

Room 1710, Technology Park,

18 On Lai Street,

Shatin, NT, Hong Kong

Tel: (852) 2151 2083 Fax: (852) 3107 1388

Email: info@cinotech.com.hk

TABLE OF CONTENTS

EXECUTIVE SUMMARY	1
Introduction.....	1
Environmental Monitoring Works.....	1
Environmental Licenses and Permits.....	4
Key Information in the Reporting Month	4
1. INTRODUCTION.....	6
Background.....	6
Project Organizations.....	6
Construction Programme	7
Summary of EM&A Requirements	8
2. AIR QUALITY	10
Monitoring Requirements	10
Monitoring Locations	10
Monitoring Equipment.....	10
Monitoring Parameters, Frequency and Duration.....	10
Monitoring Methodology and QA/QC Procedure	11
Results and Observations.....	13
3. NOISE	15
Airborne Construction Noise Monitoring.....	15
Monitoring Requirements	15
Monitoring Locations	15
Monitoring Equipment.....	15
Monitoring Parameters, Frequency and Duration.....	15
Monitoring Methodology and QA/QC Procedures.....	16
Maintenance and Calibration	16
Results and Observations.....	17
Ground Borne Construction Noise Monitoring	21
Monitoring Requirements	21
Monitoring Locations	21
Monitoring Equipment.....	21
Monitoring Parameters, Frequency and Duration.....	21
Results and Observations.....	22
4. WATER QUALITY	25
Monitoring Requirements	25
Monitoring Locations	25
Monitoring Equipment.....	25
Monitoring Parameters, Frequency and Duration.....	26
Monitoring Methodology, Calibration Details and QA/QC Procedures.....	26
Results and Observations.....	27
Underground water level.....	27
5. ENVIRONMENTAL AUDIT.....	29
Site Audits	29
Review of Environmental Monitoring Procedures	29

Status of Environmental Licensing and Permitting	29
Status of Waste Management	29
Implementation Status of Environmental Mitigation Measures	31
Non-compliance Recorded during Site Inspections.....	34
Summary of Mitigation Measures Implemented	34
Implementation Status of Event Action Plans	34
Summary of Complaint, Warning, Notification of any Summons and Successful Prosecution	35
6. FUTURE KEY ISSUES	36
Key Issues for the Coming Month	36
Monitoring Schedule for the Next Month.....	37
Construction Program for the Next Month.....	37
7. CONCLUSIONS AND RECOMMENDATIONS.....	38
Conclusions.....	38
Recommendations.....	38

LIST OF TABLES

Table I	Summary Table for Non-compliance Recorded in the Reporting Month
Table II	Summary Table for Key Information in the Reporting Month
Table 1.1	Key Project Contacts
Table 1.2	Construction programme showing the inter-relationship with environmental protection/mitigation measures
Table 2.1	Locations for Air Quality Monitoring
Table 2.2	Air Quality Monitoring Equipment
Table 2.3	Impact Dust Monitoring Parameters, Frequency and Duration
Table 2.4	Summary Table of Air Quality Monitoring Results during the reporting month
Table 3.1	Noise Monitoring Stations
Table 3.2	Noise Monitoring Equipment
Table 3.3	Noise Monitoring Parameters, Frequency and Duration
Table 3.4	Baseline Noise Level and Noise Limit Level for Monitoring Stations
Table 3.5	Summary Table of Noise Monitoring Results during the reporting month
Table 3.6	Ground Borne Noise Monitoring Parameters, Frequency and Duration
Table 3.7	Construction Ground Borne Noise Standards
Table 3.8	Summary Table of Ground Borne Noise Monitoring Results during the Reporting Month
Table 4.1	Locations for Water Quality Monitoring
Table 4.2	Water Quality Monitoring Equipment
Table 4.3	Frequency and Parameters of Water Quality Monitoring
Table 4.4	Ground Water Level Monitoring Data at Location ADH48
Table 5.1	Summary of Environmental Licensing and Permit Status
Table 5.2	Observations and Recommendations of Site Inspections

LIST OF FIGURES

- Figure 1.1 Layout Plan of the Project Site
Figure 2.1 ET's Organization Chart
Figure 3.1a Locations of Air Quality and Construction Noise Monitoring Stations at Eastern Portal
Figure 3.1b Locations of Air Quality and Construction Noise Monitoring Stations at Western Portal
Figure 3.1c Locations of Construction Noise Monitoring Stations at Intake W0
Figure 4.1a-b Locations of Water Quality Monitoring Stations
Figure 4.2 Location of Ground Water Level Monitoring Stations

LIST OF APPENDICES

- A Action and Limit Levels for Air Quality and Noise
B Copies of Calibration Certificates
C Quality Control Reports for SS Laboratory Analysis
D Environmental Monitoring Schedules
E 1-hour TSP Monitoring Results, Graphical Presentations
F 24-hour TSP Monitoring Results, Graphical Presentations
G Noise Monitoring Results and Graphical Presentations
H Water Quality Monitoring Results and Graphical Presentations
I Summary of Exceedance
J Wind Data
K Site Audit Summary
L Environmental Mitigation Implementation Schedule (EMIS)
M Event Action Plans
N Complaint Logs
O Construction Programme
P Waste Generated Quantity

ABBREVIATION AND ACRONYM

AL Levels	Action and Limit Levels
CEDD	Civil Engineering & Development Department
E / ER	Engineer/Engineer's Representative
EIA	Environmental Impact Assessment
EM&A	Environmental Monitoring and Audit
EMIS	Environmental Mitigation Implementation Schedule
EP	Environmental Permit
EPD	Environmental Protection Department
ET	Environmental Team
HVS	High Volume Sampler
IEC	Independent Environmental Checker
RE	Resident Engineer
RH	Relative Humidity
TSP	Total Suspended Particulates
QA/QC	Quality Assurance / Quality Control
SLM	Sound Level Meter
WMP	Waste Management Plan

EXECUTIVE SUMMARY

Introduction

1. This is the 16th Environmental Monitoring and Audit (EM&A) Report prepared by Cinotech Consultants Limited for the “Drainage Improvement in Northern Hong Kong Island – Hong Kong West Drainage Tunnel” (the Project). This report documents the findings of EM&A Works conducted in July 2009.
2. The site activities undertaken in the reporting month included:
 - Initial TBM excavation, installation of temporary facilities and permanent slope works at Eastern Portal;
 - TBM excavation and installation of temporary facilities at Western Portal;
 - ELS works and temporary support for existing utilities at Intake W0;
 - Site establishment works at Intakes SM1, THR2, HKU1, MB16 and PFLR1;
 - Utilities trial pits and additional site investigation works at 8 locations;
 - Detailed Design Approval (DDA) submissions for Adit/Main Tunnel Intersection, Adits, Stilling Chambers and Turning Bays;
 - Approved in Principle (AIP) & Detailed Design Approval (DDA) submissions for temporary and permanent works for Intake Structures;
 - AIP & DDA submissions for temporary and permanent works for Dropshafts;
 - Environmental impact monitoring; and
 - Casting of tunnel segments.

Environmental Monitoring Works

3. Environmental monitoring for the Project was performed in accordance with the updated EM&A Manual and the monitoring results were checked and reviewed. Site audits were conducted once per week. The implementation of the environmental mitigation measures, Event Action Plans and environmental complaint handling procedures were also checked.

4. Summary of the non-compliance of the reporting month is tabulated in Table I.

Table I Summary Table for Non-compliance Recorded in the Reporting Month

Parameter	No. of Exceedance		No. of Exceedance Due to the Project		Action Taken
	Action Level	Limit Level	Action Level	Limit Level	
Eastern Portal					
1-hr TSP	0	0	0	0	N/A
24-hr TSP	0	0	0	0	N/A
Noise	0	0	0	0	N/A
Western Portal					
1-hr TSP	0	0	0	0	N/A
24-hr TSP	0	0	0	0	N/A
Noise	0	0	0	0	N/A
Water	0	0	0	0	N/A
Intake W0					
Noise	0	0	0	0	N/A
No. of Exceedance					Action Taken
Near Eastern Portal					
Ground Borne Noise	0				N/A
Near Western Portal					
Ground Borne Noise	0				N/A

Eastern Portal

1-hour TSP Monitoring

5. All 1-hour TSP monitoring was conducted as scheduled in the reporting month. No Action/Limit Level exceedance was recorded.

24-hour TSP Monitoring

6. All 24-hour TSP monitoring was conducted as scheduled in the reporting month. No Action/Limit Level exceedance was recorded.

Construction Noise

7. All construction noise monitoring was conducted as scheduled in the reporting month. No Action/Limit Level exceedance was recorded.

Western Portal*1-hour TSP Monitoring*

8. All 1-hour TSP monitoring was conducted as scheduled in the reporting month. No Action/Limit Level exceedance was recorded.

24-hour TSP Monitoring

9. All 24-hour TSP monitoring was conducted as scheduled in the reporting month. No Action/Limit Level exceedance was recorded.

Construction Noise

10. All construction noise monitoring was conducted as scheduled in the reporting month. No Action/Limit Level exceedance was recorded.

Water Quality

11. All water quality monitoring was conducted as scheduled in the reporting month. No Action/Limit Level exceedance was recorded.

Near Eastern Portal*Construction Ground Borne Noise (GNC1)*

12. All construction ground borne noise monitoring was conducted as scheduled in the reporting month. No exceedance was recorded.

Construction Ground Borne Noise (GNC2)

13. All construction ground borne noise monitoring was conducted as scheduled in the reporting month. No exceedance was recorded.

Near Western Portal*Construction Ground Borne Noise (GNC4)*

14. All construction ground borne noise monitoring was conducted as scheduled in the reporting month. No exceedance was recorded.
15. Construction Ground Borne Noise Monitoring at GNC3 was temporary suspended since 7 May 2009 as the ISS EastPoint Property Management Ltd. received an instruction from the Incorporated Owners of Aegean Terrace that we are not permitted to conduct any noise monitoring inside Aegean Terrace for the Project.

Intake W0*Construction Noise*

16. All construction noise monitoring was conducted as scheduled in the reporting month. No Action/Limit Level exceedance was recorded.

Environmental Licenses and Permits

17. Licenses/Permits granted to the Project include the Environmental Permit (EP) for the Project, An Environmental Permit No. EP-272/2007 was issued on 26 April 2007 and Environmental Permit No. EP-272/2007/A was issue on 26 October 2007. Later, the further Environmental Permit (FEP-01/272/2007/A) and (FEP-01/272/2007/B) was issued on 28 January 2008 and 25 June 2009 to Dragages-Nishimatsu Joint Venture.
18. Registration of Chemical Waste Producer (License: 5213-148-D2393-02 for Eastern Portal and No. 5213-172-D2393-01 for Western Portal), Water Discharge License (License No.: EP860/W10/XY0175 for Area of Mount Butler Office, EP860/W10/XY0177 for Eastern Portal, EP820/W9/XT086 for Western Portal, EP680/W10/XY0183 for Intake W0, WT00003372-2009 for Intake SM1, WT00003737-2009 for Intake MB16, WT00003738-2009 for THR2, WT00004270-2009 for PFLR1) and Construction Noise Permit (License No.: GW-RS0543-09 for Eastern Portal, GW-RS0506-09 for Western Portal, GW-RS0408-09 for Intake W0, GW-RS0507-05 for Intake MA17 and GW-RS0571-09 for Intake MB16).

Key Information in the Reporting Month

19. Summary of key information in the reporting month is tabulated in Table II.

Table II Summary Table for Key Information in the Reporting Month

Event	Event Details		Action Taken	Status	Remark
	Number	Nature			
Complaint received	0	---	N/A	N/A	---
Changes to the assumptions and key construction / operation activities recorded	0	---	N/A	N/A	---
Status of submissions under EP	2	Monthly EM&A Report (June 2009) Revised Noise Enclosure Plan at Eastern Portal	Submitted to EPD on 21 July 2009 (EP condition 3.3) Submitted to EPD on 13 July 2009 (EP condition 2.8)	Verified by IEC	---
Notifications of any summons & prosecutions received	0	---	N/A	N/A	---

Future Key Issues:

Major site activities for the coming month include:

- TBM excavation, site installation for TBM operation and permanent slope excavation for River Channel at Eastern Portal;
- TBM excavation and site installation for TBM operation at Western Portal;
- Excavation of intake structure at Intake W0;
- Bend block supporting works and temporary cofferdam at Intake SM1;
- Site preparation for Intakes THR2, HKU1, MB16 and PFLR1;
- Additional site investigation works at available intakes; and
- Casting of tunnel segments in China.

1. INTRODUCTION

Background

- 1.1 Drainage Improvement in Northern Hong Kong Island – Hong Kong West Drainage Tunnel is a Designated Project (hereafter referred to as “the Project”) under the Environmental Impact Assessment Ordinance (Cap. 449). A study of environmental impact assessment (EIA) was undertaken to consider the key issues of air quality, noise, water quality, ecological, construction waste, landscape and visual, land use, cultural impacts, and identify possible mitigation measures associated with the works. An EIA Report was approved by the Environmental Protection Department (EPD) on 7 April 2006.
- 1.2 The project comprises the construction of a drainage tunnel deep into the ground in Mid-levels of the Northern Hong Kong Island from Tai Hang to Pokfulam to intercept and convey the stormwater from the upper catchment directly to the sea near Cyberport. The Drainage tunnel alignment starts from the Eastern Portal near Haw Par Mansion in Tai Hang and ends at the Western Portal located to the north of Cyberport running underneath the Pok Fu Lam, Tai Tam, Aberdeen and Lung Fu Shan Country Parks. The underground main drainage tunnel is 6.25m-7.25m in diameter and about 11km long. Two portals and a series of connecting adits and drop shafts are also been constructed. The general layout of the Project is shown in **Figure 1.1**.
- 1.3 An Environmental Permit (EP) No. EP-272/2007 was issued on 26 April 2007 for Drainage Improvement in Northern Hong Kong Island – Hong Kong West Drainage Tunnel to Drainage Services Department as the Permit Holder. Later, the further Environmental Permit (FEP-01/272/2007/A) and (FEP-01/272/2007/B) was issued on 28 January 2008 and 25 June 2009 to Dragages-Nishimatsu Joint Venture.
- 1.4 Cinotech Consultants Limited was commissioned by the Dragages-Nishimatsu Joint Venture (the Contractor) to undertake the Environmental Monitoring and Audit (EM&A) works for the Project. The Updated EM&A Manual was prepared by Cinotech to fulfill the requirements of the EP. The construction commencement of this Contract at Eastern Portal was on 17th April 2008 and 2nd May 2008 at Western Portal (land-based). The marine construction works was commenced on 30 May 2008. This is the 16th monthly EM&A report summarizing the EM&A works for the Project in July 2009.

Project Organizations

- 1.5 Different parties with different levels of involvement in the project organization include:
- Project Proponent – Drainage Services Department (DSD).
 - The Supervising Officer or Supervising Officer's Representative (SO or SOR) – Ove Arup & Partners (ARUP).
 - Environmental Team (ET) – Cinotech Consultants Limited (CCL).
 - Independent Environmental Checker (IEC) – Allied Environmental Consultants Limited (AEC).
 - Contractor - Dragages-Nishimatsu Joint Venture (DNJV).

1.6 The responsibilities of respective parties are detailed in Sections 1.14 to 1.28 of the updated EM&A Manual of the Project.

1.7 The key contacts of the Project are shown in Table 1.1 and the organization chart of ET is shown in **Figure 2.1**.

Table 1.1 Key Project Contacts

Party	Role	Name	Position	Phone No.	Fax No.
DNJV	Permit Holder	Mr. ALTIER Daniel	Project Manager	2671 7333	2671 9300
		Mr. UETAKE H.	Deputy Project Manager		
ARUP	Supervising Officer	Mr. Ted Tang	CRE	6117 6639	2436 1012
		Mr. Jackson Wong	SRE	6117 6636	
		Ms. Angela Yan	RE	3961 5206	
		Mr. Bernard Cheng	RE	98614939	
Cinotech	Environmental Team	Dr. Priscilla Choy	ET Leader	2151 2089	3107 1388
		Mr. Alex Ngai	Project Coordinator	2151 2076	
		Ms. Ivy Tam	Audit Team Leader	2151 2095	
		Mr. Henry Leung	Monitoring Team Leader	2151 2087	
AEC	Independent Environmental Checker	Ms. Claudine Lee	Independent Environmental Checker	2815 7028	2815 5399
DNJV	Contractor	Mr. Ben Ho	Environmental Officer	2671 7333	2671 9300

Construction Programme

1.8 The site activities undertaken in the reporting month included:

- Initial TBM excavation, installation of temporary facilities and permanent slope works at Eastern Portal;
- TBM excavation and installation of temporary facilities at Western Portal;
- ELS works and temporary support for existing utilities at Intake W0;
- Site establishment works at Intakes SM1, THR2, HKU1, MB16 and PFLR1;
- Utilities trial pits and additional site investigation works at 8 locations;
- Detailed Design Approval (DDA) submissions for Adit/Main Tunnel Intersection, Adits, Stilling Chambers and Turning Bays;

- Approved in Principle (AIP) & Detailed Design Approval (DDA) submissions for temporary and permanent works for Intake Structures;
- AIP & DDA submissions for temporary and permanent works for Dropshafts;
- Environmental impact monitoring; and
- Casting of tunnel segments.

Table 1.2 Construction Programme Showing the Inter-Relationship with Environmental Protection/Mitigation Measures

Construction Works	Major Environmental Impact	Control Measures
Initial TBM excavation, installation of temporary facilities and permanent slope works at Eastern Portal	Noise, dust impact, water quality and waste generation	Provided water spraying during dust generation works
TBM excavation and installation of temporary facilities at Western Portal		On-site waste sorting and implementation of trip ticket system
ELS works and temporary support for existing utilities at Intake W0		Appropriate desilting/sedimentation devices provided on site for treatment before discharge Provide sufficient mitigation measures as recommended in Approved EIA Report
Site establishment works at Intakes SM1, THR2, HKU1, MB16 and PFLR1	Nil	Nil
Utilities trial pits and additional site investigation works at 8 locations	Nil	Nil
Detailed Design Approval (DDA) submissions for Adit/Main Tunnel Intersection, Adits, Stilling Chambers and Turning Bays	Nil	Nil
AIP & DDA submissions for temporary and permanent works for Dropshafts	Nil	Nil
Environmental impact monitoring	Nil	Nil
Casting of tunnel segments	Nil	Nil

Summary of EM&A Requirements

1.9 The EM&A programme requires construction phase monitoring construction noise, air quality and water quality and environmental site audit. The EM&A requirements for each parameter are described in the following sections, including:

- All monitoring parameters;
 - Action and Limit levels for all environmental parameters;
 - Event Action Plans;
 - Environmental mitigation measures, as recommended in the project EIA study final report; and
 - Environmental requirements in contract documents.
- 1.10 The advice on the implementation status of environmental protection and pollution control/mitigation measures is summarized in Section 5 of this report.
- 1.11 This report presents the monitoring results, observations, locations, equipment, period, methodology and QA/QC procedures of the required monitoring parameters, namely air quality, water quality and noise levels and audit works for the Project in July 2009.

2. AIR QUALITY

Monitoring Requirements

2.1 1-hour and 24-hour TSP monitoring were conducted to monitor the air quality at Eastern and Western Portals. **Appendix A** shows the established Action/Limit Levels for the environmental monitoring works.

Monitoring Locations

2.2 Three designated monitoring stations, AQ1, AQ2 and AQ3 were selected for impact dust monitoring. Table 2.1 describes the air quality monitoring locations, which are also depicted in **Figure 3.1a-b**.

Table 2.1 Locations for Air Quality Monitoring

Monitoring Stations	Locations
AQ1	True Light Middle School of Hong Kong
AQ2	Outside Aegean Terrace
AQ3	Outside The Site Office at Western Portal

Monitoring Equipment

2.3 Table 2.2 summarizes the equipment used in the impact air monitoring programme. Copies of calibration certificates are attached in **Appendix B**.

Table 2.2 Air Quality Monitoring Equipment

Equipment	Model and Make	Quantity
Calibrator	G25A; S/N: 1536	1
1-hour TSP Dust Meter	Laser Dust Monitor – Model LD3	1
HVS Sampler	GMWS 2310 c/w of TSP sampling inlet	2

Monitoring Parameters, Frequency and Duration

2.4 Table 2.3 summarizes the monitoring parameters and frequencies of impact dust monitoring for the whole construction period. The air quality monitoring schedule for the reporting month is shown in **Appendix D**.

Table 2.3 Impact Dust Monitoring Parameters, Frequency and Duration

Parameters	Frequency
1-hr TSP	Three times / 6 days
24-hr TSP	Once / 6 days

Monitoring Methodology and QA/QC Procedure

1-hour TSP Monitoring

Measuring Procedures

2.5 The measuring procedures of the 1-hour dust meters were in accordance with the Manufacturer's Instruction Manual as follows:

- Pull up the air sampling inlet cover
- Change the Mode 0 to BG with once
- Push Start/Stop switch once
- Turn the knob to SENSI.ADJ and press it
- Push Start/Stop switch once
- Return the knob to the position MEASURE slowly
- Push the timer set switch to set measuring time
- Remove the cap and make a measurement

Maintenance/Calibration

2.6 The following maintenance/calibration was required for the direct dust meters:

- Check the meter at a 3-month interval and calibrate the meter at a 1-year interval throughout all stages of the air quality monitoring.

24-hour TSP Monitoring

Instrumentation

2.7 High volume (HVS) samplers (Model GMWS-2310 Accu-Vol) completed with appropriate sampling inlets were employed for 24-hour TSP monitoring. The sampler was composed of a motor, a filter holder, a flow controller and a sampling inlet and its performance specification complied with that required by USEPA Standard Title 40, Code of Federation Regulations Chapter 1 (Part 50). Moreover, the HVS also met all the requirements in section 2.5 of the updated EM&A Manual.

Operating/Analytical Procedures

2.8 Operating/analytical procedures for the operation of HVS were as follows:

- A horizontal platform was provided with appropriate support to secure the samplers against gusty wind.
- No two samplers were placed less than 2 meters apart.
- The distance between the sampler and an obstacle, such as buildings, was at least twice the height that the obstacle protrudes above the sampler.
- A minimum of 2 meters of separation from walls, parapets and penthouses was required for rooftop samples.
- A minimum of 2 meters separation from any supporting structure, measured horizontally was required.
- No furnaces or incineration flues were nearby.

- Airflow around the sampler was unrestricted.
 - The sampler was more than 20 meters from the drip line.
 - Any wire fence and gate, to protect the sampler, should not cause any obstruction during monitoring.
- 2.9 Prior to the commencement of the dust sampling, the flow rate of the high volume sampler was properly set (between 1.1 m³/min. and 1.4 m³/min.) in accordance with the manufacturer's instruction to within the range recommended in USEPA Standard Title 40, CFR Part 50.
- 2.10 For TSP sampling, fiberglass filters (G810) were used [Note: these filters have a collection efficiency of > 99% for particles of 0.3 mm diameter].
- 2.11 The power supply was checked to ensure the sampler worked properly. On sampling, the sampler was operated for 5 minutes to establish thermal equilibrium before placing any filter media at the designated air monitoring station.
- 2.12 The filter holding frame was then removed by loosening the four nuts and a weighted and conditioned filter was carefully centered with the stamped number upwards, on a supporting screen.
- 2.13 The filter was aligned on the screen so that the gasket formed an airtight seal on the outer edges of the filter. Then the filter holding frame was tightened to the filter holder with swing bolts. The applied pressure should be sufficient to avoid air leakage at the edges.
- 2.14 The shelter lid was closed and secured with the aluminum strip.
- 2.15 The timer was then programmed. Information was recorded on the record sheet, which included the starting time, the weather condition and the filter number (the initial weight of the filter paper can be found out by using the filter number).
- 2.16 After sampling, the filter was removed and sent to the HOKLAS laboratory (Wellab Ltd.) for weighing. The elapsed time was also recorded.
- 2.17 Before weighing, all filters were equilibrated in a conditioning environment for 24 hours. The conditioning environment temperature should be between 25°C and 30°C and not vary by more than ±3°C; the relative humidity (RH) should be < 50% and not vary by more than ±5%. A convenient working RH is 40%.

Maintenance/Calibration

- 2.18 The following maintenance/calibration was required for the HVS:
- The high volume motors and their accessories were properly maintained. Appropriate maintenance such as routine motor brushes replacement and electrical wiring checking were made to ensure that the equipment and necessary power supply are in good working condition.
 - High volume samplers were calibrated at bi-monthly intervals using GMW-25 Calibration Kit throughout all stages of the air quality monitoring.

Results and Observations

Eastern Portal (AQ1)

- 2.19 All 1-hour TSP monitoring was conducted as scheduled in the reporting month. No Action/Limit Level exceedance was recorded.
- 2.20 All 24-hour TSP monitoring was conducted as scheduled in the reporting month. No Action/Limit Level exceedance was recorded.

Western Portal (AQ2)

- 2.21 All 1-hour TSP monitoring was conducted as scheduled in the reporting month. No Action/Limit Level exceedance was recorded.

Western Portal (AQ3)

- 2.22 All 24-hour TSP monitoring was conducted as scheduled in the reporting month. No Action/Limit Level exceedance was recorded.
- 2.23 Wind data was obtained from the Meteorological Observations for King's Park Automatic Weather Station for Eastern Portal and Wong Chuk Hang Automatic Weather Station for Western Portal. These wind data for the reporting period is summarized in **Appendix J**.
- 2.24 The monitoring data and graphical presentations of 1-hour and 24-hour TSP monitoring results are shown in **Appendices E and F** respectively.
- 2.25 In accordance with Condition 4.2 of the EP, all environmental monitoring data was made available to the public via internet access at the website <http://www.cinotech.com.hk/projects/WestDrainageTunnel/>.
- 2.26 According to our field observations, the major dust source identified at the designated air quality monitoring stations are as follows:

Area	Station	Major Dust Source
Eastern Portal	AQ1 – True Light Middle School of Hong Kong	Road Traffic Dust Loading/unloading activities Excavation/breaking works
Western Portal	AQ2 – Outside Aegean Terrace	Road Traffic Dust Loading/unloading activities
	AQ3 – Outside The Site Office at Western Portal	TBM works Excavation Works

Table 2.4 Summary Table of Air Quality Monitoring Results during the reporting month

Parameter	Date	Concentration (µg/m ³)	Action Level, µg/m ³	Limit Level, µg/m ³
Eastern Portal				
1-hr TSP (AQ1)	2-Jul-09	34.5	345	500
	3-Jul-09	92.1		
	7-Jul-09	143.2		
	8-Jul-09	71.5		
	9-Jul-09	46.7		
	13-Jul-09	143.9		
	14-Jul-09	48.2		
	16-Jul-09	129.3		
	20-Jul-09	115.4		
	21-Jul-09	75.5		
	24-Jul-09	141.3		
	28-Jul-09	57.6		
	29-Jul-09	183.0		
30-Jul-09	57.9			
24-hr TSP (AQ1)	6-Jul-09	78.9	201	260
	11-Jul-09	53.2		
	17-Jul-09	22.7		
	23-Jul-09	43.3		
	29-Jul-09	41.7		
Western Portal				
1-hr TSP (AQ2)	2-Jul-09	40.6	321	500
	3-Jul-09	98.4		
	7-Jul-09	53.2		
	8-Jul-09	34.8		
	9-Jul-09	57.7		
	13-Jul-09	90.9		
	14-Jul-09	46.9		
	16-Jul-09	46.1		
	20-Jul-09	93.3		
	21-Jul-09	63.4		
	24-Jul-09	88.9		
	28-Jul-09	44.0		
	29-Jul-09	86.8		
30-Jul-09	82.3			
24-hr TSP (AQ3)	6-Jul-09	127.9	156	260
	11-Jul-09	97.9		
	17-Jul-09	77.7		
	23-Jul-09	71.6		
	29-Jul-09	58.0		

3. NOISE

Airborne Construction Noise Monitoring

Monitoring Requirements

3.1 Four noise monitoring stations, namely NC1, NC2, NC3 and NC15 were selected for impact monitoring in the reporting month. **Appendix A** shows the established Action and Limit Levels for the environmental monitoring works.

Monitoring Locations

3.2 Noise monitoring was conducted at four designated monitoring stations as listed in Table 3.1. **Figure 3.1a-c** shows the locations of these stations.

Table 3.1 Noise Monitoring Stations

Monitoring Stations	Locations
NC1/NC1a	True Light Middle School of Hong Kong/Outside True Light Middle School of Hong Kong
NC2	The Legend
NC3	Outside Aegean Terrace
NC15	Hong Kong Academy

Monitoring Equipment

3.3 Table 3.2 summarizes the noise monitoring equipment. Copies of calibration certificates are provided in **Appendix B**.

Table 3.2 Noise Monitoring Equipment

Equipment	Model and Make	Qty.
Integrating Sound Level Meter	B&K Model 2238 and SVAN 959	5
Calibrator	B&K 4231 and SVAN 30A	3

Monitoring Parameters, Frequency and Duration

3.4 Table 3.3 summarizes the monitoring parameters, frequency and total duration of monitoring. The noise monitoring schedule is shown in **Appendix D**.

Table 3.3 Noise Monitoring Parameters, Frequency and Duration

Monitoring Stations	Parameter	Period	Frequency	Measurement
NC1 NC2 NC3 *NC15	L ₁₀ (30 min.) dB(A) L ₉₀ (30 min.) dB(A) L _{eq} (30 min.) dB(A)	0700-1900 hrs on normal weekdays	Once per week	Façade
NC1a NC2 NC3	L ₁₀ (5 min.) dB(A) L ₉₀ (5 min.) dB(A) L _{eq} (5 min.) dB(A)	1900 - 2300 hrs on all other days 0700 - 2300 hrs holidays & 2300 – 0700 hrs of next day		

*Free Field Measurement

Monitoring Methodology and QA/QC Procedures

- The Sound Level Meter was set on a tripod at a height of 1.2 m above the ground.
- For free field measurement, the meter was positioned away from any nearby reflective surfaces. All records for free field noise levels were adjusted with a correction of +3 dB(A).
- The battery condition was checked to ensure the correct functioning of the meter.
- Parameters such as frequency weighting, the time weighting and the measurement time were set as follows:
 - frequency weighting : A
 - time weighting : Fast
 - time measurement : 30 minutes / 5 minutes
- Prior to and after each noise measurement, the meter was calibrated using a Calibrator for 94.0 dB at 1000 Hz. If the difference in the calibration level before and after measurement was more than 1.0 dB, the measurement would be considered invalid and repeat of noise measurement would be required after re-calibration or repair of the equipment.
- The wind speed was frequently checked with the portable wind meter.
- At the end of the monitoring period, the L_{eq}, L₉₀ and L₁₀ were recorded. In addition, site conditions and noise sources were recorded on a standard record sheet.
- Noise measurement was paused temporarily during periods of high intrusive noise if possible and observation was recorded when intrusive noise was not avoided.
- Noise monitoring was cancelled in the presence of fog, rain, and wind with a steady speed exceeding 5 m/s, or wind with gusts exceeding 10 m/s.

Maintenance and Calibration

3.5 The microphone head of the sound level meter and calibrator were cleaned with a soft cloth at quarterly intervals.

- 3.6 The sound level meter and calibrator were checked and calibrated at yearly intervals.
- 3.7 Immediately prior to and following each noise measurement the accuracy of the sound level meter shall be checked using an acoustic calibrator generating a known sound pressure level at a known frequency. Measurements may be accepted as valid only if the calibration levels from before and after the noise measurement agree to within 1.0 dB.

Results and Observations

- 3.8 Noise monitoring (0700-1900 hrs on normal weekdays, 1900-2300 hrs on all other days, 2300-0700 hrs of next day and 0700-1900 hrs on holidays) at the three designated locations (NC1/NC1a (for restricted hours), NC2 and NC3) was conducted as scheduled in the reporting month for Eastern and Western Portal.
- 3.9 As noise monitoring for evening time inside the True Light Middle School of Hong Kong (NC1) throughout the construction period will cause disturbance to them. Thus, the noise monitoring for evening time will be conducted at outside the school (NC1a) at the nearest of the staff accommodation. As no baseline noise monitoring has been conducted at NC1a and the major noise source was the traffic noise along Tai Hang Road. The noise monitoring results will be adjusted with the reference baseline noise level at NC1 (1900-2300 on all other days and 0700 - 2300 hrs holidays & 2300 – 0700 hrs of next day) and will be used as reference only.
- 3.10 Noise monitoring (0700-1900 hrs on normal weekdays) at NC15 was conducted as scheduled in the reporting month for Intake W0.

Eastern Portal (NC1 & NC2) - 0700-1900 hrs on normal weekdays

- 3.11 No Action/Limit Level exceedance was recorded.

Eastern Portal (NC1a & NC2) - 1900-2300 hrs on all other days and 0700-2300 hrs on holidays

- 3.12 No Action/Limit Level exceedance was recorded.

Eastern Portal (NC1a & NC2) - 2300-0700 hrs of next day

- 3.13 No Action/Limit Level exceedance was recorded.

Western Portal (NC3) - 0700-1900 hrs on normal weekdays

- 3.14 No Action/Limit Level exceedance was recorded.

Western Portal (NC3) - 1900-2300 hrs on all other days and 0700-2300 hrs on holidays

- 3.15 No Action/Limit Level exceedance was recorded.

Western Portal (NC3) – 2300-0700 hrs of next day

- 3.16 No Action/Limit Level exceedance was recorded.

Intake W0 (NC15) - 0700-1900 hrs on normal weekdays

- 3.17 No Action/Limit Level exceedance was recorded.
- 3.18 All the Construction Noise Levels (CNLs) reported in this report were adjusted with the corresponding baseline level (i.e. Measured Leq – Baseline Leq = Measured CNL), in order to facilitate the interpretation of the noise exceedance. The baseline noise level and the Noise Limit Level at each designated noise monitoring station are presented at Table 3.4.
- 3.19 Noise monitoring results and graphical presentations are shown in **Appendix G**. In accordance with Condition 4.2 of the EP, all environmental monitoring data was made available to the public via internet access at the website <http://www.cinotech.com.hk/projects/WestDrainageTunnel/>.
- 3.20 The major noise source identified at the designated noise monitoring stations are as follows:

Area	Station	Major Noise Source
Eastern Portal	NC1 – True Light Middle School of Hong Kong	Traffic Noise Loading/unloading activities Excavation/breaking works
	NC2 – The Legend	
Western Portal	NC3 – Outside Aegean Terrace	Traffic Noise Loading/unloading activities TBM works
Intake W0	NC15 – Hong Kong Academy	Traffic Noise Excavation works

Table 3.4 Baseline Noise Level and Noise Limit Level for Monitoring Stations

Station	Baseline Noise Level, dB (A)	Noise Limit Level, dB (A)
NC1 – True Light Middle School of Hong Kong	70.2 (at 0700 – 1900 hrs on normal weekdays)	70* (at 0700 – 1900 hrs on normal weekdays)
NC1a – Outside True Light Middle School of Hong Kong (the nearest of staff accommodation)	65.8 (at 0700 - 2300 hrs holidays & 1900 - 2300 hrs on all other days) 60.7 (at 2300 – 0700 hrs of next day) (reference)	65 (at 0700 - 2300 hrs holidays & 1900 - 2300 hrs on all other days) 50 (at 2300 – 0700 hrs of next day)
NC2 – The Legend	64.8 (at 0700 – 1900 hrs on normal weekdays) 59.1 (at 0700 - 2300 hrs holidays & 1900 - 2300 hrs on all other days) 53.9 (at 2300 – 0700 hrs of next day)	75 (at 0700 – 1900 hrs on normal weekdays) 65 (at 0700 - 2300 hrs

NC3 – Outside Aegean Terrace	57.7 (at 0700 – 1900 hrs on normal weekdays) 53.8 (at 0700 - 2300 hrs holidays & 1900 - 2300 hrs on all other days) 52.0 (at 2300 – 0700 hrs of next day)	holidays & 1900 - 2300 hrs on all other days) 50 (at 2300 – 0700 hrs of next day)
NC15 – Hong Kong Academy	63.5 (at 0700 – 1900 hrs on normal weekdays)	70* (at 0700 – 1900 hrs on normal weekdays)

(*) reduce to 65 dB(A) during school examination periods.

Table 3.5 Summary Table of Noise Monitoring Results during the Reporting Month

Parameter	Date	Construction Noise Level : Leq(30min) dB (A)	Action Level	Limit Level,
Eastern Portal				
NC1	3-Jul-09	66.8 Measured \leq Baseline	When one documented complaint is received	70*dB(A)
	8-Jul-09	67.2 Measured \leq Baseline		
	16-Jul-09	66.7 Measured \leq Baseline		
	24-Jul-09	67.2 Measured \leq Baseline		
	29-Jul-09	67.6 Measured \leq Baseline		
NC2	3-Jul-09	63.5		75dB(A)
	8-Jul-09	66.4		
	16-Jul-09	65.0		
	24-Jul-09	65.0		
	29-Jul-09	64.8		
Western Portal				
NC3	3-Jul-09	53.9 Measured \leq Baseline	When one documented complaint is received	75dB(A)
	8-Jul-09	54.2 Measured \leq Baseline		
	16-Jul-09	53.3 Measured \leq Baseline		
	24-Jul-09	54.8 Measured \leq Baseline		
	29-Jul-09	54.8 Measured \leq Baseline		
Intake W0				
NC15	3-Jul-09	63.3	When one documented complaint is received	70*dB(A)
	8-Jul-09	64.8		
	16-Jul-09	64.6		
	24-Jul-09	61.7		
	29-Jul-09	62.9		
(Restricted Hours - 07:00 - 23:00 hrs holidays & 19:00 - 23:00 hrs on all other days)				
Parameter	Date	Construction Noise Level : Leq(5min) dB (A)	Action Level	Limit Level,
Eastern Portal				
NC1a (Reference)	5-Jul-09	61.2	When one documented complaint is received	65dB(A)
	8-Jul-09	65.2 Measured \leq Baseline		
	12-Jul-09	58.9		
	16-Jul-09	60.4		
	19-Jul-09	62.5		
	24-Jul-09	63.8 Measured \leq Baseline		
	26-Jul-09	65.3 Measured \leq Baseline		
	29-Jul-09	65.3 Measured \leq Baseline		
NC2	5-Jul-09	62.2		
	8-Jul-09	57.1 Measured \leq Baseline		
	12-Jul-09	63.2		
	16-Jul-09	61.2		
	19-Jul-09	63.3		
	24-Jul-09	54.5		
	26-Jul-09	63.2		
	29-Jul-09	57.5 Measured \leq Baseline		
Western Portal				

NC3	5-Jul-09	50.9 Measured \leq Baseline	When one documented complaint is received	65dB(A)
	8-Jul-09	51.8 Measured \leq Baseline		
	12-Jul-09	53.0 Measured \leq Baseline		
	16-Jul-09	50.2 Measured \leq Baseline		
	19-Jul-09	52.9 Measured \leq Baseline		
	24-Jul-09	51.2 Measured \leq Baseline		
	26-Jul-09	51.5 Measured \leq Baseline		
	29-Jul-09	52.4 Measured \leq Baseline		
(Restricted Hours – 23:00 – 07:00 hrs of next day)				
Eastern Portal				
NC1a (Reference)	8-Jul-09	60.4 Measured \leq Baseline	When one documented complaint is received	50dB(A)
	16-Jul-09	59.5 Measured \leq Baseline		
	24-Jul-09	60.2 Measured \leq Baseline		
	29-Jul-09	60.1 Measured \leq Baseline		
NC2	8-Jul-09	53.8 Measured \leq Baseline		
	16-Jul-09	52.4 Measured \leq Baseline		
	24-Jul-09	52.9 Measured \leq Baseline		
	29-Jul-09	53.5 Measured \leq Baseline		
Western Portal				
NC3	8-Jul-09	50.9 Measured \leq Baseline	When one documented complaint is received	50dB(A)
	16-Jul-09	50.8 Measured \leq Baseline		
	25-Jul-09	50.0 Measured \leq Baseline		
	30-Jul-09	50.1 Measured \leq Baseline		

(*) reduce to 65 dB(A) during school examination periods.

Ground Borne Construction Noise Monitoring

Monitoring Requirements

3.21 In accordance with the recommendations of the EIA study, ground borne noise monitoring is required to carry out during the TBM operation. Eight designated monitoring stations (GNC1 to GNC8) are designated for construction groundborne noise monitoring to check for compliance.

Monitoring Locations

3.22 Ground borne noise monitoring was conducted at GNC1 – True Light Middle School of Hong Kong, GNC2 – The Legend and GNC4 – Crane Court in the reporting month during the TBM operation. **Figure 3.1a-b** shows the locations of the monitoring stations.

Monitoring Equipment

3.23 The noise monitoring equipment shall be the same as stated in Section 3.4.

Monitoring Parameters, Frequency and Duration

3.24 Table 3.6 summarizes the monitoring parameters, frequency and total duration of monitoring. The noise monitoring schedule is shown in **Appendix D**.

Table 3.6 Ground Borne Noise Monitoring Parameters, Frequency and Duration

Monitoring Stations	Parameter	Period	Frequency
GNC1 GNC2 GNC4	L ₁₀ (30 min.) dB(A) L ₉₀ (30 min.) dB(A) L _{eq} (30 min.) dB(A)	0700-1900 hrs on normal weekdays	Once per week
	L ₁₀ (5 min.) dB(A) L ₉₀ (5 min.) dB(A) L _{eq} (5 min.) dB(A)	1900 - 2300 hrs on all other days 0700 - 2300 hrs holidays	

Results and Observations

- 3.25 Groundborne Noise monitoring (0700-1900 hrs on normal weekdays, 1900 – 2300 hrs on all other days and 0700 – 2300 hrs holidays) at True Light Middle of Hong Kong (GNC1), The Legend (GNC2) and Crane Court (GNC4) was conducted as scheduled in the reporting month. The construction ground borne noise standards are presented at Table 3.7.
- 3.26 Construction Ground Borne Noise Monitoring at GNC3 was temporary suspended since 7 May 2009 as the ISS EastPoint Property Management Ltd. received an instruction from the Incorporated Owners of Aegean Terrace that we are not permitted to conduct any noise monitoring inside Aegean Terrace for the Project.
- 3.27 According to the approved EIA report, noise monitoring should be performed at NSR1a (i.e. Crane Court) when TBM is operating through the tunnel section between points A and B). Therefore, Ground borne noise monitoring has been conducted at Crane Court (GNC4) since 3 June 2009 during the TBM operated.
- 3.28 No exceedance of Construction Borne Noise Monitoring was recorded in the reporting month.

True Light Middle School of Hong Kong (GNC1) - 0700-1900 hrs on normal weekdays

- 3.29 No exceedance was recorded.

True Light Middle School of Hong Kong (GNC1) - 1900-2300 hrs on all other days and 0700-2300 hrs on holidays

- 3.30 No exceedance was recorded.

The Legend (GNC2) - 0700-1900 hrs on normal weekdays

- 3.31 No exceedance was recorded.

The Legend (GNC2) - 1900-2300 hrs on all other days and 0700-2300 hrs on holidays

3.32 No exceedance was recorded.

Crane Court (GNC4) - 0700-1900 hrs on normal weekdays

3.33 No exceedance was recorded.

Crane Court (GNC4) - 1900-2300 hrs on all other days and 0700-2300 hrs on holidays

3.34 No exceedance was recorded.

Table 3.7 Construction Ground Borne Noise Standards

Uses	Ground Borne Noise Criteria, dB(A) (Leq 30 min)		
	Daytime (except General Holidays and Sundays)*	Daytime during general holidays and Sundays and all days during Evening (1900 to 2300 hrs)**	Night time (2300 to 0700 hrs)
Domestic Premises	65	55	40
Educational Institutions (normal periods)	60	55	(1)
Education Institutions (during examination periods)	55	55	(1)

*10dB(A) below the noise criteria stipulated in EIAO-TM

**10dB(A) below the noise criteria stipulated in GW-TM

(1) No sensitive uses usually present during these periods

Table 3.8 Summary Table of Ground Borne Noise Monitoring Results during the Reporting Month

Parameter	Date	Construction Ground Borne Noise Level : Leq(5min) dB (A)	Standards
Near Eastern Portal			
GNC1	3-Jul-09	56.2	60 dB(A)
	8-Jul-09	55.7	
	16-Jul-09	54.2	
	24-Jul-09	55.3	
	29-Jul-09	58.1	
GNC2	3-Jul-09	55.9	65 dB(A)
	8-Jul-09	51.8	
	16-Jul-09	52.6	
	24-Jul-09	56.2	
	29-Jul-09	57.9	
Near Western Portal			
GNC4	3-Jul-09	56.2	65 dB(A)
	8-Jul-09	50.3	
	16-Jul-09	50.3	
	24-Jul-09	56.8	
	29-Jul-09	54.8	
	3-Jul-09	56.2	
(Restricted Hours - 07:00 - 23:00 hrs holidays & 19:00 - 23:00 hrs on all other days)			
Parameter	Date	Construction Ground Borne Noise Level : Leq(5min) dB (A)	Standards
Near Eastern Portal			
GNC2	5-Jul-09	51.3	55 dB(A)
	8-Jul-09	51.9	
	12-Jul-09	52.3	
	16-Jul-09	51.2	
	19-Jul-09	52.5	
	24-Jul-09	51.6	
	26-Jul-09	51.8	
	29-Jul-09	50.6	
Near Western Portal			
GNC4	5-Jul-09	48.8	55 dB(A)
	8-Jul-09	50.8	
	12-Jul-09	50.1	
	16-Jul-09	49.4	
	19-Jul-09	49.5	
	24-Jul-09	49.5	
	26-Jul-09	49.1	
	29-Jul-09	51.4	

4. WATER QUALITY

Monitoring Requirements

4.1 Dissolved oxygen (DO concentration in mg/L and DO saturation in percentage), Turbidity (Tby in NTU), Suspended Solid (SS in mg/L), pH, salinity and both water and ambient temperature monitoring were conducted to monitor the water quality. **Appendix A** shows the established Action/Limit Levels for the environmental monitoring works.

Monitoring Locations

4.2 Locations of designated Water Quality Monitoring Stations are shown in **Figure 4.1a-b** and described in Table 4.1. Samples shall be taken at all designated Monitoring and Control Stations.

Table 4.1 Locations for Water Quality Monitoring

Monitoring Stations	Coordinates	
	Northing	Easting
<i>Control Stations</i>		
CE (Ebb)	814956	830026
CF (Flood)	812420	831778
<i>Impact Stations</i>		
I1	813654	831088
I2	813582	831105
Intake A	813044	831603
Intake B	814583	830606

Monitoring Equipment

4.3 Table 4.2 summarizes the equipment used in the water quality monitoring program. All the monitoring equipment complied with the specifications stipulated in the Updated EM&A Manual. Copies of the calibration certificates of the equipment are shown in **Appendix B**.

Table 4.2 Water Quality Monitoring Equipment

Equipment	Model and Make	Qty.
Water Sampler	Kahlsico Water-Bottle Model 135DW 150	1
Multi-parameter Water Quality System	YSI 6820	2
Monitoring Position Equipment	“Magellan” Handheld GPS Model GPS-320	1

Monitoring Parameters, Frequency and Duration

4.4 Table 4.3 summarizes the monitoring parameters, monitoring period and frequencies of water quality monitoring.

Table 4.3 Frequency and Parameters of Water Quality Monitoring

Station	Parameters	Frequency	No. of depth sampled	Depth	No. of samples events
CE	<ul style="list-style-type: none"> • Temperature (°C) • pH (pH unit) • turbidity (NTU) • water depth (m) • salinity (mg/L) • dissolved oxygen (DO) (mg/L and % of saturation) • suspended solids (SS) (mg/L) 	3 times per week during the course of the marine works	3	<ul style="list-style-type: none"> • 3 water depths: 1m below water surface, mid-depth and 1m above sea bed. • If the water depth is less than 3m, mid-depth sampling only. • If the water depth is less than 6m, omit mid-depth sampling. 	2 per monitoring day (1 for mid-ebb and 1 for mid-flood)
CF			2		
I1			3		
I2			3		
Intake A			3		
Intake B			3		

Monitoring Methodology, Calibration Details and QA/QC Procedures

Instrumentation

4.5 A multi-parameter meter (Model YSI 6820 C-M) was used to measure DO, DO saturation, turbidity, salinity and temperature.

Operating/Analytical Procedures

4.6 At each measurement, two consecutive measurements of DO concentration, DO saturation, salinity, turbidity and temperature were taken. Where the difference in the value between the first and second readings of each set was more than 25% of the value of the first reading, the reading was discarded and further readings were taken.

4.7 For SS measurement, duplicate water samples for SS were taken and analysed at each monitoring station at each sample depth. The sample bottles were then packed in cool-boxes

(without being frozen), and delivered to a HOKLAS accredited laboratory for analysis of suspended solids concentrations within 24 hours.

Maintenance and Calibration

- 4.8 Before each round of monitoring, a zero check in distilled water was performed with the turbidity probe of YSI 6820-C-M. The probe was then calibrated with a solution of known NTU.
- 4.9 QA/QC procedures as attached in **Appendix C** are available for the SS analyzed in the HOKLAS-accredited laboratory, WELLAB Ltd.

Results and Observations

- 4.10 All water quality monitoring was conducted as scheduled in the reporting month. No Action/Limit Level exceedance was recorded. The monitoring data and graphical presentations of the monitoring results are shown in **Appendix H**.
- 4.11 In accordance with Condition 4.2 of the EP, all environmental monitoring data was made available to the public via internet access at the website <http://www.cinotech.com.hk/projects/WestDrainageTunnel/>.
- 4.12 During the water quality monitoring, the areas of inspection included the general environmental conditions in the vicinity of the site, pollution control and mitigation measures within the site; and also review on the environmental conditions outside the site area that are likely to be affected, directly or indirectly, by site activities. The findings have been recorded in our Field Record Sheets.
- 4.13 No Action/Limit Level exceedance was recorded.
- 4.14 The summary of exceedance record in reporting month is shown in **Appendix I**.

Underground water level

- 4.15 Ground water levels were measured once per month during the construction phase in order to ensure the water levels at those intakes near to the natural stream courses and thus on the surrounding habitats will not be significantly affected.
- 4.16 Locations of designated ground water level (borehole with piezometer) monitoring station UC1 at Eastern Portal has been changed to ADH48 which was verified by IEC on 5th June 2008. Ground water level monitoring location is shown in **Figure 4.2** and the Monitoring data are shown in Table 4.4.

Table 4.4 Ground Water Level Monitoring Data at Location ADH48

Date	Water Level (from ground)/m
20 July 2009	7.96
21 July 2009	8.11

5. ENVIRONMENTAL AUDIT

Site Audits

- 5.1 Site audits were carried out on a weekly basis to monitor the timely implementation of proper environmental management practices and mitigation measures in the Project site. The summaries of site audits are attached in **Appendix K**.
- 5.2 Site audits were conducted on 3rd, 8th, 15th, 22nd and 30th July 2009. IEC site inspections were conducted on 30th July 2009. No non-compliance was observed during the site audits.

Review of Environmental Monitoring Procedures

- 5.3 The monitoring works conducted by the monitoring team were inspected regularly. The following observations have been recorded for the monitoring works:

Air Quality Monitoring

- The monitoring team recorded all observations around the monitoring stations within and outside the construction site.
- The monitoring team recorded the temperature and weather conditions on the monitoring days.

Noise Monitoring

- The monitoring team recorded all observations around the monitoring stations, which might affect the monitoring result.
- Major noise sources were identified and recorded. Other intrusive noise attributing to the result was trimmed off by pausing the monitoring temporarily.

Water Quality Monitoring

- The monitoring team recorded all observations around the monitoring stations, which might affect the monitoring result.
- The monitoring team recorded the weather condition on the monitoring day.

Status of Environmental Licensing and Permitting

- 5.4 All permits/licenses obtained for the Project are summarized in Table 5.1.

Status of Waste Management

- 5.5 The waste management of the Project has to follow the requirements and procedures stated in the Waste Management Plan which was prepared by the Contractor.
- 5.6 During this reporting period, a total 38 nos. of dump trucks of waste were delivered to SENT

landfill and 328 nos. of C&D waste was delivered to Public Fill Reception Facilities. Both the trip ticket system and chit accounting system for disposal of waste were operating smoothly to date. No overloading case was recorded during this reporting period. No disposal of inert C&D material to public sorting facilities and no dump truck without cover were reported from CEDD. In respect of the dump truck cover, DNJV keeps on take record photos and inspection to ensure that all dump trucks have fully covered the skip before leaving the site.

5.7 The amount of wastes generated by the activities of the Project during the reporting month is shown in **Appendix P**.

Table 5.1 Summary of Environmental Licensing and Permit Status

Permit No.	Valid Period		Details	Status
	From	To		
Environmental Permit (EP)				
FEP-01/272/2007/B	25/6/09	N/A	Construction of a 6.25m-7.25m in diameter and about 11 km long underground main drainage tunnel, 2 portals and a series of connecting adits and drop shafts.	Valid
Effluent Discharge License				
EP860/W10/XY0175	23/06/08	30/06/13	Industrial discharge (Area of Mount Butler Office)	Valid
EP860/W10/XY0177	23/06/08	30/06/13	Industrial discharge (Eastern Portal Site)	Valid
EP820/W9/XT086	22/07/08	31/07/13	Industrial discharge (Western Portal Site)	Valid
EP680/W10/XY0183	19/11/08	30/11/13	Industrial discharge (Intake W0, Stubbs Road, Wan Chai, HK)	Valid
WT00003372-2009	-	30/4/14	Industrial discharge (Intake SM1)	Valid
WT00003737-2009	-	31/5/14	Industrial discharge (Intake MB16)	Valid
WT00003738-2009	-	31/5/14	Industrial discharge (Intake THR2)	Valid
WT00004270-2009	-	31/7/14	Industrial discharge (Intake PFLR1)	Valid
Registration of Chemical Waste Producer				
5213-148-D2393-02	---	N/A	Chemical waste types: Spent oil	Valid
5213-172-D2393-01	---	N/A	Chemical waste types: Spent oil	Valid
Construction Noise Permit (CNP)				
GW-RS0404-09	04/06/09	03/09/09	Construction Noise Permit for the use of powered mechanical equipment for carrying out construction work at Hong Kong West Drainage Tunnel (Eastern Portal) (DSD Contract No. DC/2007/10), Tai Hang Road, Causeway Bay, Hong Kong.	Valid
GW-RS0543-09	29/07/09	22/01/10	Construction Noise Permit for the use of powered mechanical equipment for carrying out construction work at Hong Kong West Drainage Tunnel (Eastern Portal) (DSD Contract No. DC/2007/10), Tai Hang Road, Causeway Bay, Hong Kong.	Valid

Permit No.	Valid Period		Details	Status
	From	To		
GW-RS0382-09	25/05/09	25/08/09	Construction Noise Permit for the use of powered mechanical equipment for carrying out construction work and performing prescribed construction work at Hong Kong West Drainage Tunnel (Western Portal), Cyberport Road, Cyberport, Hong Kong (DSD Contract No. Dc/2007/10).	Valid
GW-RS0506-09	17/07/09	16/10/09	Construction Noise Permit for the use of powered mechanical equipment for carrying out construction work and performing prescribed construction work at Hong Kong West Drainage Tunnel (Western Portal), Cyberport Road, Cyberport, Hong Kong (DSD Contract No. Dc/2007/10).	Valid
GW-RS0408-09	29/05/09	24/11/09	Construction Noise Permit for the use of powered mechanical equipment for carrying out construction work at a construction site of “Hong Kong West Drainage Tunnel” near Stubbs Road Garden, Wan Chai, Hong Kong	Valid
GW-RS0507-09	20/07/09	29/08/09	Construction Noise Permit for the use of powered mechanical equipment for carrying out construction work at a construction site at Junction of Magazine Gap Road and May Road, The Peak, Hong Kong.	Valid
GW-RS0571-09	30/07/09	29/01/10	Construction Noise Permit for the use of powered mechanical equipment for carrying out construction work at a site near the junction of Mount Butler Road and Henderson Road, Hong Kong.	Valid

Implementation Status of Environmental Mitigation Measures

5.8 During site inspections in the reporting month, no non-conformance was identified. ET weekly site inspections were carried out during the reporting month and the observations and recommendations are summarized in Table 5.2.

Table 5.2 Observations and Recommendations of Site Inspections

Parameters	Date	Observations and Recommendations	Follow-up
<i>Water Quality</i>	03/07/2009	Milky water was observed discharging out at Eastern Portal due to the sudden malfunction of the water pump. The Contractor was reminded to critical review the water quality mitigation measures to ensure such measures can function properly.	Rectification/improvement was observed during the follow-up audit session.
	08/07/2009	The water quality inside the sedimentation compartment was silty at Western Portal. The Contractor was reminded to clean up regularly to ensure the efficient performance of the water treatment facility.	Rectification/improvement was observed during the follow-up audit session.
	22/07/2009	Wastewater was observed leak out from the wetsep at Eastern Portal. The Contractor was reminded to repair the damage parts of the wetsep.	Rectification/improvement was observed during the follow-up audit session.

Parameters	Date	Observations and Recommendations	Follow-up
	30/07/2009	Wastewater was observed overflow from the sedimentation tank due to the malfunction of the water pump at Eastern Portal. The Contractor was reminded to ensure all wastewater treatment facilities can function properly at all time. (Water pump was observed to be fixed immediately during the inspection)	Rectification/improvement was observed during the follow-up audit session.
<i>Air Quality</i>	08/07/2009	Over 20 cement bags were observed not covering with tarpaulin at Western Portal. The Contractor was reminded to cover them to prevent dust generation.	Rectification/improvement was observed during the follow-up audit session.
<i>Noise</i>	03/07/2009	Gap was observed at the noise enclosure at Eastern Portal. However, no TBM works were operated. The Contractor was reminded to rectify the situation as soon as possible before the operation of TBM.	#The item was not rectified during the follow-up audit session.
	08/07/2009	Gap was observed at the noise enclosure at Eastern Portal. The Contractor was reminded to seal the gap as soon as possible.	#Follow-up action was needed for the item.
	15/07/2009	Gap was observed at the noise enclosure at Eastern Portal. The Contractor was reminded to seal the gap as soon as possible.	#Follow-up action was needed for the item.
	22/07/2009	Gap was observed at the noise enclosure at Eastern Portal. The Contractor was reminded to seal the gap as soon as possible.	#Follow-up action was needed for the item.
	30/07/2009	Gap was observed at the noise enclosure at Eastern Portal. The Contractor was reminded to seal the gap before the operation of TBM.	#Follow-up action was needed for the item.
	30/07/2009	Noise mitigation measures was observed insufficient for the further noise generation works (e.g. rock breaking) at Eastern Portal. The Contractor was reminded to review the implementation of appropriate mitigation measures.	#Follow-up action was needed for the item.
	<i>Waste / Chemical Management</i>	03/07/2009	General refuse and discarded bitumen oil was observed at Western Portal. The Contractor was reminded to clean them up.
08/07/2009		General refuse and discarded bitumen oil was observed at Western Portal. The Contractor was reminded to clean them up.	Rectification/improvement was observed during the follow-up audit session.
15/07/2009		Construction materials were observed to be placed near the sea at Western Portal. The Contractor was reminded to store them properly.	Rectification/improvement was observed during the follow-up audit session.
15/07/2009		Paint containers were observed at the drainage channel at Western Portal. The Contractor was reminded to remove them.	Rectification/improvement was observed during the follow-up audit session.
22/07/2009		A heap of silt was observed to be placed near the sea at Western Portal. The Contractor was reminded to clear them.	Rectification/improvement was observed during the follow-up audit session.
30/07/2009		Chemical waste storage area was observed without chemical waste label at Eastern Portal. The Contractor was reminded to attach it with appropriate label.	The item was not rectified during the follow-up audit session.

Parameters	Date	Observations and Recommendations	Follow-up
Reminders	03/07/2009	The Contractor was reminded of the followings: - Clear the general refuse and stagnant water at inside the pile at Eastern Portal.	Rectification/improvement was observed during the follow-up audit session.
	03/07/2009	The Contractor was reminded of the followings: - Clear the excess material from the decks of barge at Western Portal.	Rectification/improvement was observed during the follow-up audit session.
	08/07/2009	The Contractor was reminded of the followings: - Clear the stagnant water at the pit area at Western Portal.	*Follow-up action was needed for the item.
	15/07/2009	The Contractor was reminded of the followings: - Clear the stagnant water at the pit area at Western Portal.	Rectification/improvement was observed during the follow-up audit session.
	22/07/2009	The Contractor was reminded of the followings: - Clear the standing water in the label bags that secure around the trees at Intake MB16.	This item was not observed during the follow-up audit session. Rectification/improvement was observed on 4 August 2009.
	30/07/2009	The Contractor was reminded of the followings: - Clear the stagnant water at the area that may retain water at Eastern & Western Portal.	*Follow-up action was needed for the item.

Note: (*) The Environmental deficiencies have been rectified by the Contractor. However, the item was reoccurred during the follow-up site audit due to construction activities/rainstorm. The Contractor was reminded to rectify the deficiencies more frequently.

(#) No TBM operated were observed during the site inspection.

5.9 The monthly IEC audit was carried out on 30th July 2009, the observations were recorded and they are presented as follows:

5.10 The last observations issued by IEC on 25th June 2009 were closed except W0 was not visited. The observation at W0 will be checked in next audit.

30th July 2009

Eastern Portal

- Effluent from sedimentation tank was overflow into the nullah. The Contractor has stopped the water pump immediately. However the contractor is recommended to closely monitor the effluent discharge to ensure the compliance with effluent discharge license requirements.
- Stagnant water was observed on the roof of containers and other site areas. Prompt removal and rectification to avoid accumulation of water is needed.
- There were still gaps observed at the noise enclosure. Prompt rectification is needed.

Western Portal

- Stagnant water was observed at U-Channel and slope side near portal area. Prompt removal is necessary.
- Suspended solid was observed in the sedimentation tank near vehicle washing area.

- Chemical drums without label were found near workshop area.

Non-compliance Recorded during Site Inspections

- 5.11 No non-compliance was recorded in the reporting month.

Summary of Mitigation Measures Implemented

- 5.12 The Contractor has implemented the mitigation measures as recommended in the EIA and the updated EM&A Manual in the reporting period except those mitigation measures not applicable at this stage. Status of the implementation of mitigation measures is presented in Table 1.2 and **Appendix L**.
- 5.13 According to the updated EM&A Manual and EP condition, mitigation measures such as noise enclosure and use of quiet PME are required to be implemented.
- 5.14 The actual implementation status of major mitigation measures required under the EP is as follows:
- Installation of silt curtain during the course of marine works.
 - Design of noise enclosure at Eastern Portal.
 - Submitted the Alternative Plant Inventory (EP condition 2.8(c)).
- 5.15 An updated summary of the EMIS is provided in **Appendix L**.

Implementation Status of Event Action Plans

- 5.16 The Event Action Plans for air quality and noise are presented in **Appendix M**.

Eastern Portal

1-hr TSP Monitoring

- 5.17 No Action/Limit Level exceedance was recorded in the reporting month.

24-hr TSP Monitoring

- 5.18 No Action/Limit Level exceedance was recorded in the reporting month.

Construction Noise

- 5.19 No Action/Limit Level exceedance was recorded for construction noise.

Western Portal

1-hr TSP Monitoring

- 5.20 No Action/Limit Level exceedance was recorded in the reporting month.

24-hr TSP Monitoring

- 5.21 No Action/Limit Level exceedance was recorded in the reporting month.

Construction Noise

5.22 No Action/Limit Level exceedance was recorded for construction noise.

Water Quality

5.23 No Action/Limit Level exceedance was recorded for water quality.

*Near Eastern Portal*Construction Ground Borne Noise

5.24 No exceedance was recorded for construction ground borne noise.

*Near Western Portal*Construction Ground Borne Noise

5.25 No exceedance was recorded for construction ground borne noise.

*Intake W0*Construction Noise

5.26 No Action/Limit Level exceedance was recorded in the reporting month.

Summary of Complaint, Warning, Notification of any Summons and Successful Prosecution

5.27 No environmental complaint was received in the reporting month.

5.28 No warning, summon and notification of successful prosecution was received in the reporting month.

5.29 There were a total of 26 environmental complaints, no warning, summons and successful prosecution received since the commencement of the Project. The Complaint Log is attached in **Appendix N**.

6. FUTURE KEY ISSUES

Key Issues for the Coming Month

6.1 Key environmental issues at Eastern and Western Portals and Intake W0 in the coming month include:

Both Eastern and Western Portals and Intake W0

- Noise from operation of the equipment, especially for rock-breaking activities and machinery on-site;
- Dust generation from stockpiles of dusty materials, excavation works and rock breaking activities;
- Runoff from exposed slope;
- Wastewater and runoff discharge from site;
- Regular removal of silt, mud and sand along u-channels and sedimentation tanks;
- Review and implementation of temporary drainage system for the surface runoff;
- Proper storage of construction materials on site;
- Storage of chemicals/fuel and chemical waste/waste oil on site;
- Watering for rock breaking activity, soil nailing and on haul road;
- Accumulation of general and construction waste on site.

6.2 The tentative program of major site activities and the impact prediction and control measures for the coming two month, i.e. August 2009 to September 2009 are summarized as follows:

Construction Works	Major Impact Prediction	Control Measures
- Excavation river channel structure and Main Tunnel excavation at Eastern Portal. - Main Tunnel excavation, installation of steel ramp for trucks unloading spoil material onto the barge and temporary	Air impact (dust)	a) Frequent watering of haul road and unpaved/exposed areas; b) Frequent watering or covering stockpiles with tarpaulin or similar means; and c) Watering of any earth moving activities.
	Water quality impact (surface run-off)	d) Diversion of the collected effluent to de-silting facilities for treatment prior to discharge to public storm water drains; e) Provision of adequate de-silting facilities for treating surface run-off and other collected effluents prior to discharge; f) Provision of perimeter protection such as sealing of hoarding footings to avoid run-off from entering the existing storm water drainage system via public road; and g) Provision of measures to prevent discharge into the stream.

Construction Works	Major Impact Prediction	Control Measures
facilities for TBM operation at Western Portal. - Excavation for intake shaft at Intake W0. - Preparation works, utilities trial pits and additional site investigation works at available intakes	Noise Impact	h) Scheduling of noisy construction activities if necessary to avoid persistent noisy operation; i) Controlling the number of plants use on site; j) Regular maintenance of machines; and k) Use of acoustic barriers if necessary.

Monitoring Schedule for the Next Month

6.3 The tentative environmental monitoring schedules for the next month are shown in **Appendix D**.

Construction Program for the Next Month

6.4 The tentative construction program for the Project is provided in **Appendix O**.

7. CONCLUSIONS AND RECOMMENDATIONS

Conclusions

- 7.1 Environmental monitoring works were performed in the reporting month and all monitoring results were checked and reviewed.

1-hr TSP Monitoring

- 7.2 All 1-hr TSP monitoring was conducted as scheduled in the reporting month. No Action/Limit Level exceedance was recorded.

24-hr TSP Monitoring

- 7.3 All 24-hr TSP monitoring was conducted as scheduled in the reporting month. No Action/Limit Level exceedance was recorded.

Construction Noise Monitoring

- 7.4 All construction noise monitoring was conducted as scheduled in the reporting month. No Action/Limit Level exceedance was recorded.

Construction Ground Borne Noise Monitoring

- 7.5 All construction noise monitoring was conducted as scheduled in the reporting month. No exceedance was recorded.

Water Quality

- 7.6 All water quality monitoring was conducted as scheduled in the reporting month. No Action/Limit Level exceedance was recorded.

Complaint and Prosecution

- 7.7 No environmental relevant complaint and no environmental prosecution were received in the reporting month.

Recommendations

- 7.8 According to the environmental audit performed in the reporting period, the following recommendations were made:

Air Quality Impact

- To prohibit any open burning on site.
- To regularly maintain the machinery and vehicles on site.
- To implement dust suppression measures on all haul roads, stockpiles, dry surfaces and excavation works.
- To provide hoarding

Noise Impact

- To inspect the noise sources inside the site.
- To space out noisy equipment and position the equipment as far away as possible from sensitive receivers.
- To provide temporary noise barriers for operations of noisy equipment near the noise sensitive receivers in an appropriate location.

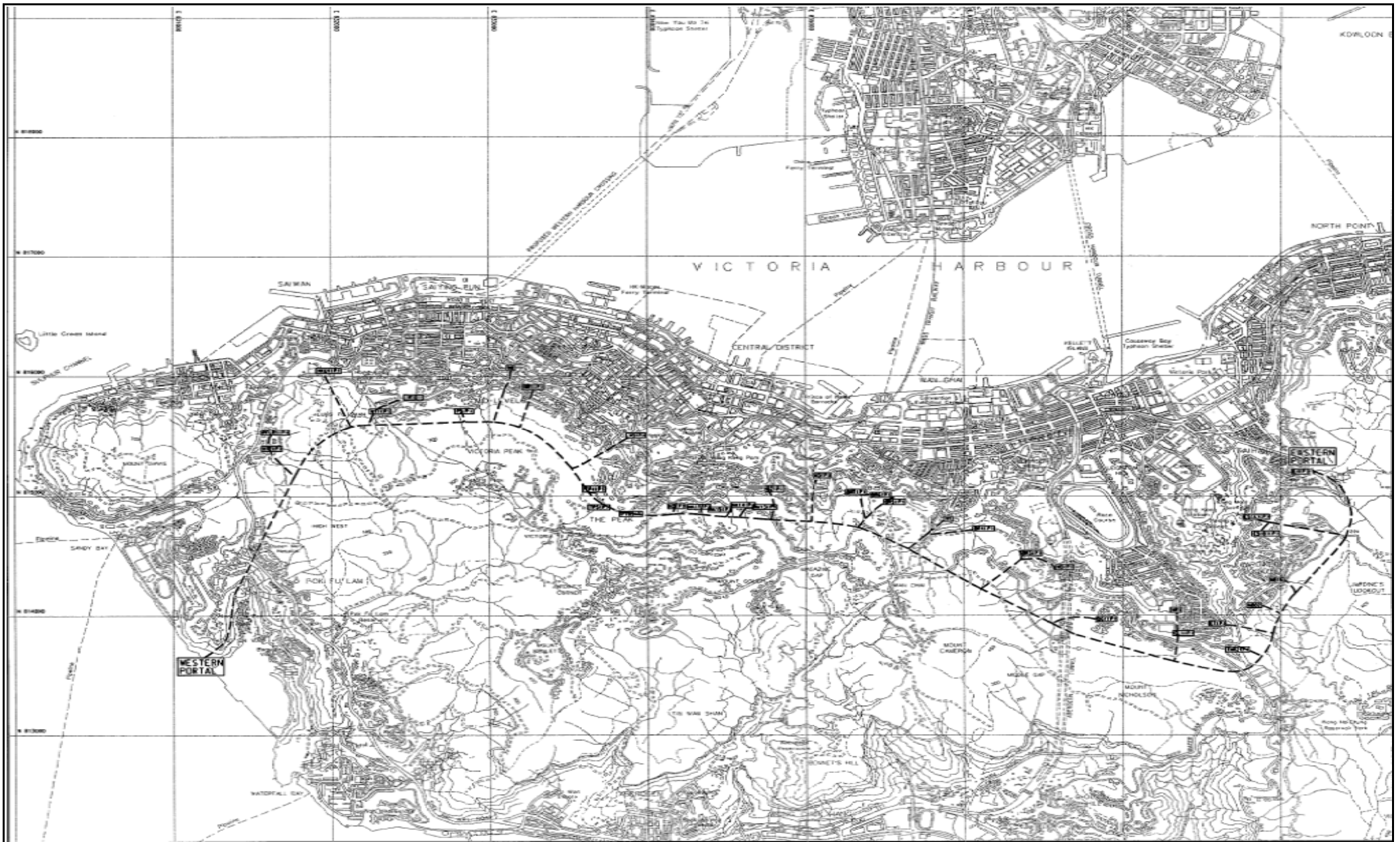
Water Impact

- To prevent any surface runoff discharge into any stream course.
- To review and implement temporary drainage system.
- To identify any wastewater discharges from site.
- To ensure properly maintenance for de-silting facilities.
- To clear the silt and sediment in the sedimentation tanks.
- To review the capacity of de-silting facilities for discharge.
- To divert all the water generated from construction site to de-silting facilities with enough handling capacity before discharge.
- To avoid accumulation of stagnant and ponding water on site.

Waste/Chemical Management

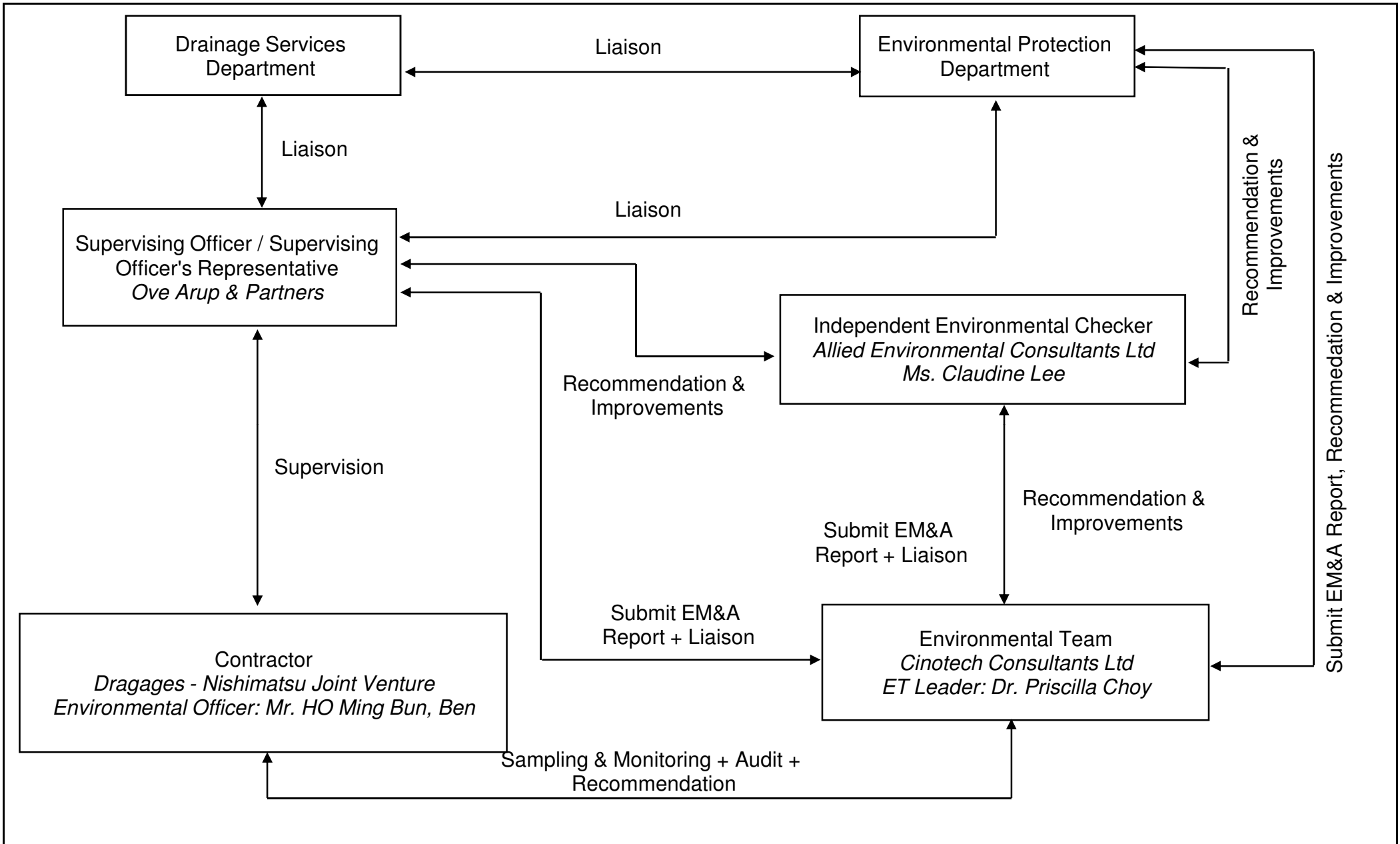
- To check for any accumulation of waste materials or rubbish on site.
- To ensure the performance of sorting of C&D materials at source (during generation);
- To carry out inspection of dump truck at site exit to ensure inert and non-inert C&D materials are properly segregated before removing off site.
- To avoid any discharge or accidental spillage of chemical waste or oil directly from the site.
- To avoid improper handling or storage of oil drum on site.

FIGURES



Title	Contract No. DC/2007/10		Scale	Project
	Design and Construction of Hong Kong West Drainage Tunnel		N.T.S	No. MA8001
	Site Layout Plan		Date	Figure
			Apr-08	1.1





Title	Contract No. DC/2007/10	Scale	N.T.S	Project No.	MA8001	CINOTECH
	Design and Construction of Hong Kong West Drainage Tunnel	Date	Apr-08	Figure	2.1	
Organization Chart						



Title	Contract No. DC/2007/10		Scale	Project	
	Design and Construction of Hong Kong West Drainage Tunnel (Eastern Portal)		N.T.S	No.	MA8001
	Locations of Air Quality and Noise Monitoring Station		Date	Figure	
			Nov-08	3.1a	

CINOTECH



Title

Contract No. DG/2007/10
 Design and Construction of Hong Kong West Drainage Tunnel
 (Western Portal)
 Locations of Air Quality and Noise Monitoring Station

Scale

N.T.S

Date

Jun-09

Project

No. MA8001

Figure

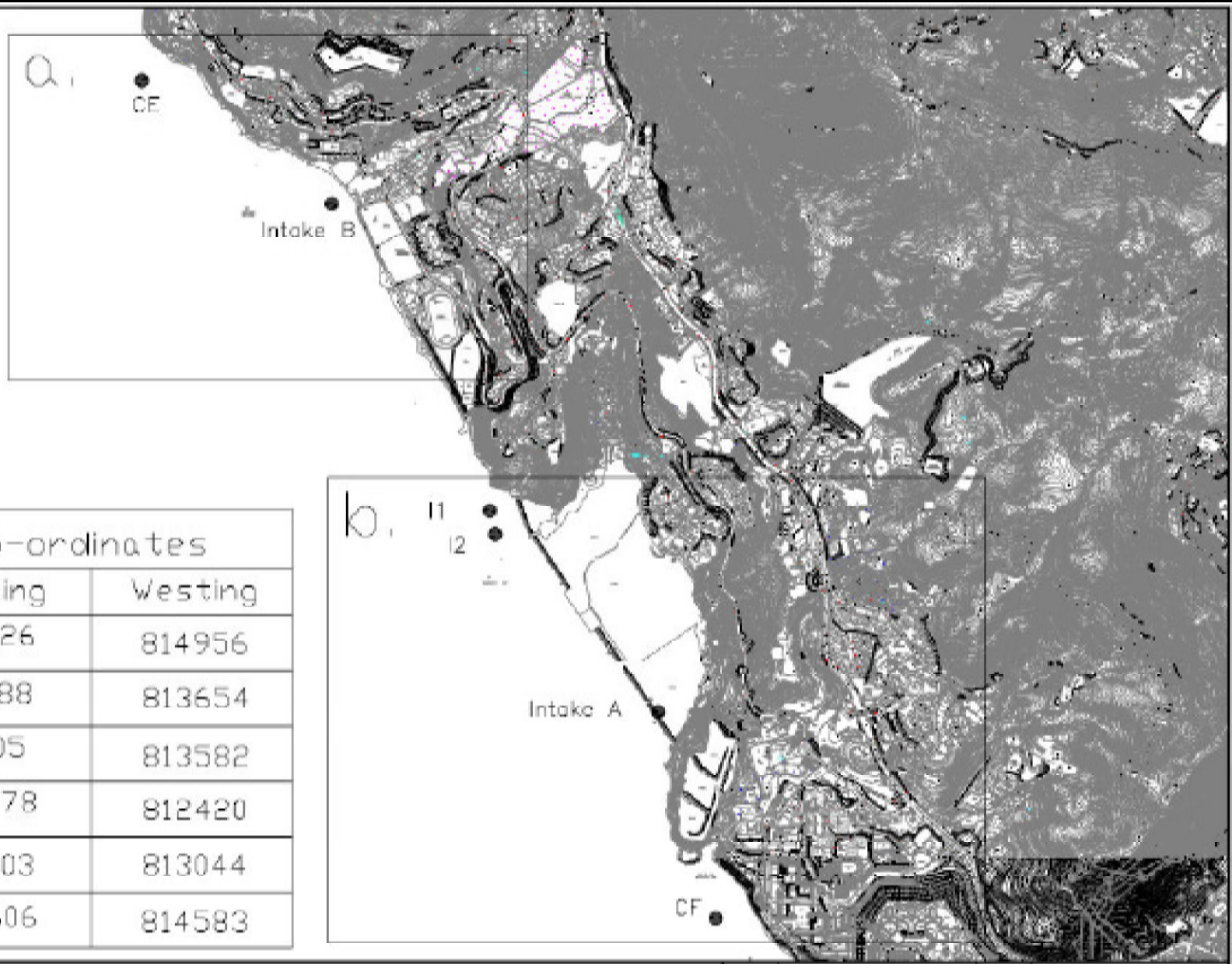
3.1b

CINOTECH



Title	Contract No. DC/2007/10		Scale	Propos
	Design and Construction of Hong Kong West Drainage Tunnel (Intake W0)		N.T.S	No. MA8001
	Locations of Noise Monitoring Stations		Date	Figure
			May-09	3.1c

CINOTECH

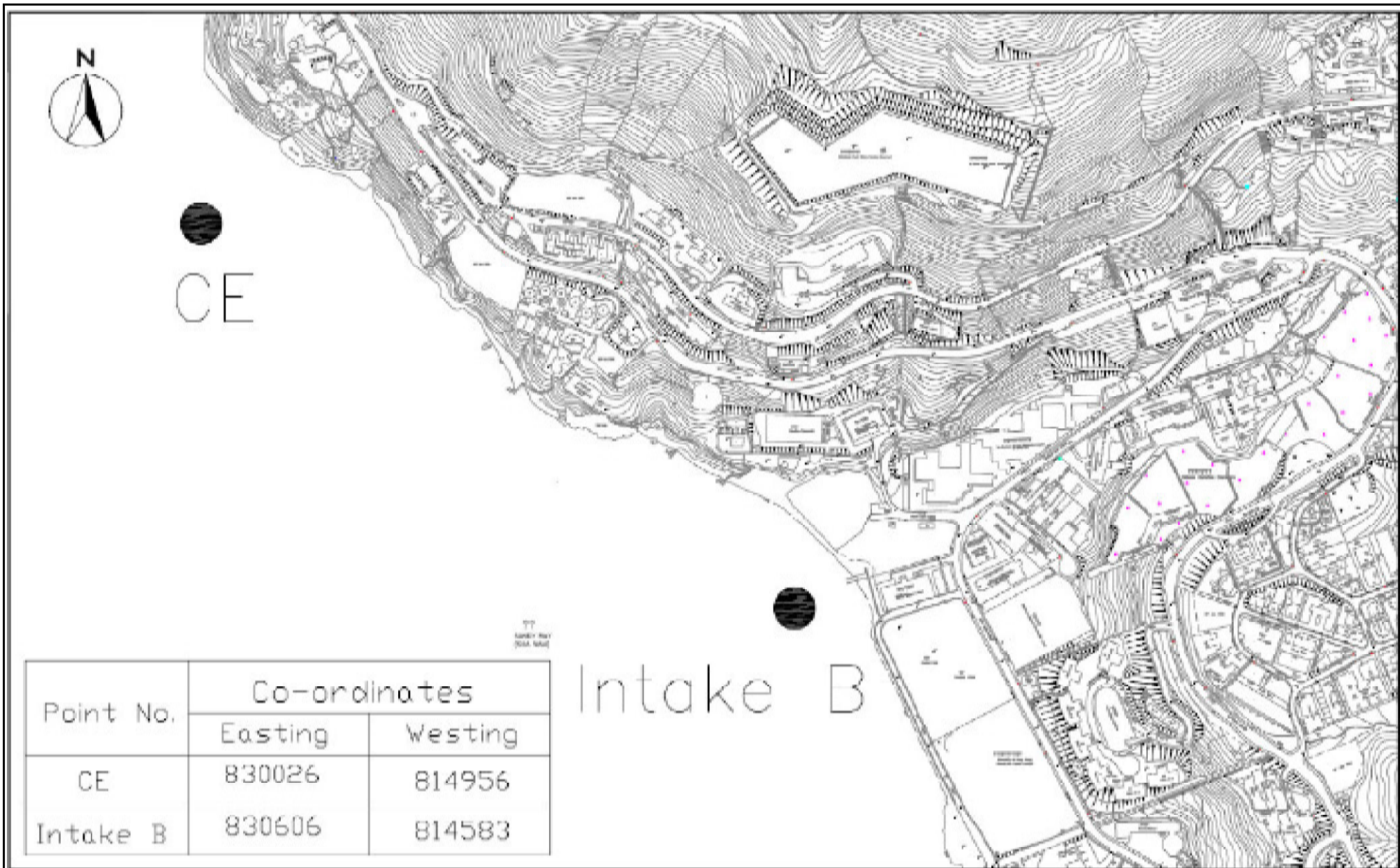


Point No.	Co-ordinates	
	Easting	Westing
CE	830026	814956
I1	831088	813654
I2	831105	813582
CF	831778	812420
Intake A	831603	813044
Intake B	830606	814583

Title Contract No. DC/2007/10
 Design and Construction of Hong Kong West Drainage Tunnel
 Locations of Water Quality Monitoring Stations

Scale	N.T.S	Project No.	MA8001
Date	Jun-08	Figure	4.1

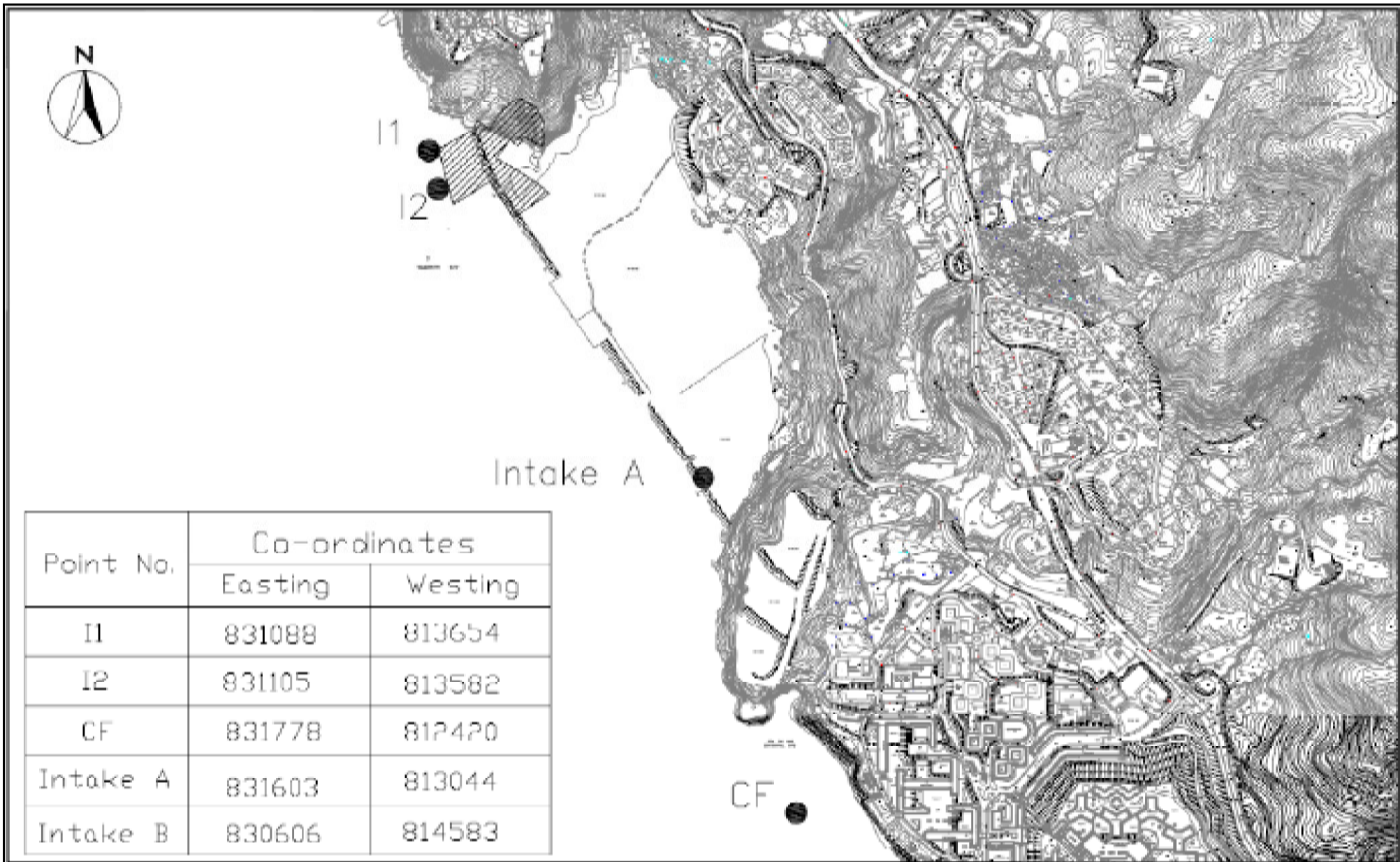




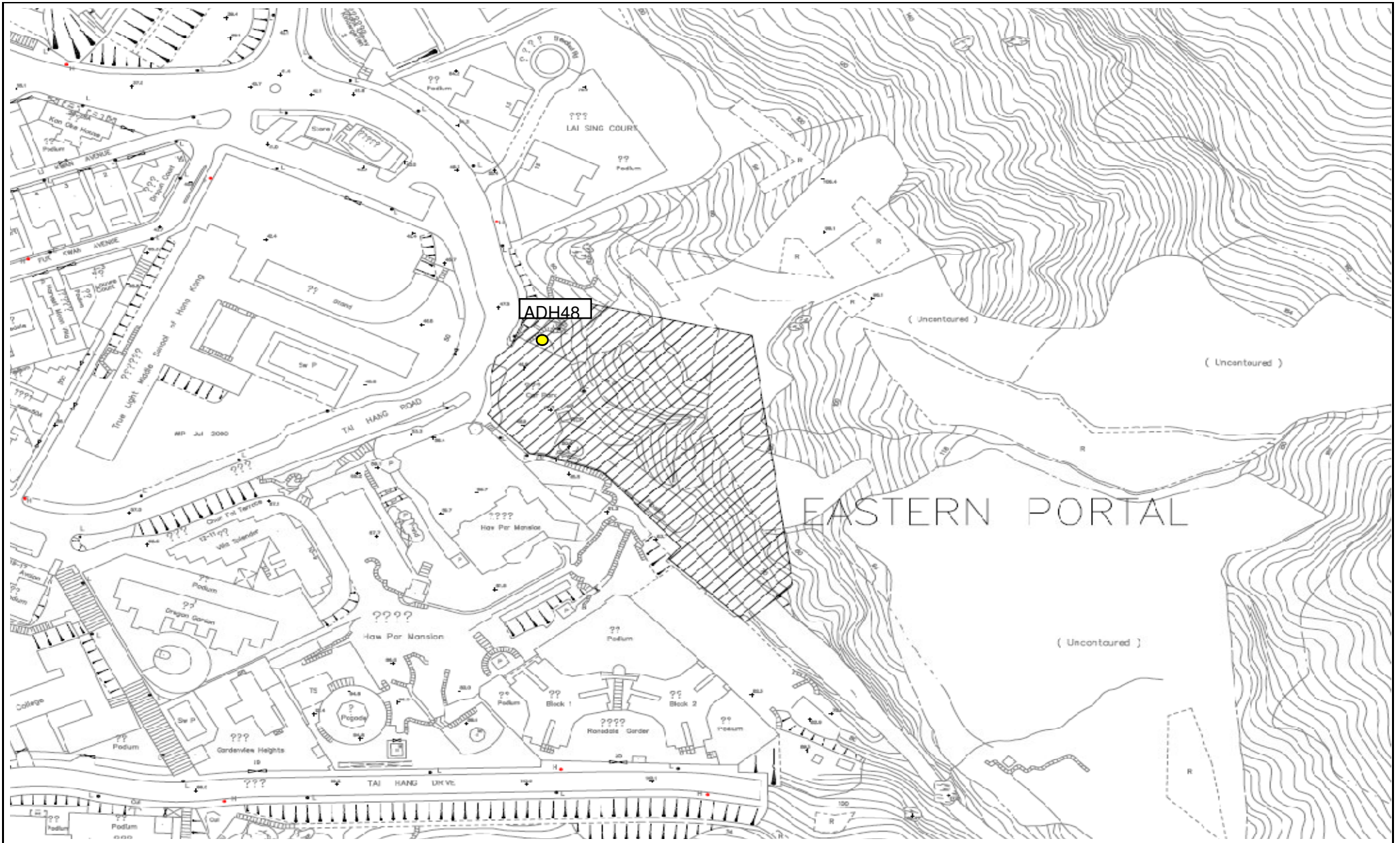
Title Contract No. DC/2007/10
 Design and Construction of Hong Kong West Drainage Tunnel
 Locations of Water Quality Monitoring Stations

Scale	N.T.S	Project No.	MA8001
Date	Jun-08	Figure	4.1a





Title Contract No. DC/2007/10 Design and Construction of Hong Kong West Drainage Tunnel Locations of Water Quality Monitoring Stations	Scale N.T.S	Project No. MA8001	
	Date Jun-08	Figure 4.1b	



Title	Contract No. DC/2007/10		Scale	Project	CINOTECH
	Design and Construction of Hong Kong West Drainage Tunnel (Eastern Portal)		N.T.S	No. MA8001	
	Location of ground water level Monitoring Station		Date	Figure	
			Jun-08	4.2	

**APPENDIX A
ACTION AND LIMIT LEVELS**

Appendix A - Action and Limit Levels

Table A-1 Action and Limit Levels for 1-Hour TSP

Location	Action Level, $\mu\text{g}/\text{m}^3$	Limit Level, $\mu\text{g}/\text{m}^3$
AQ1	345	500
AQ2	321	

Table A-2 Action and Limit Levels for 24-Hour TSP

Location	Action Level, $\mu\text{g}/\text{m}^3$	Limit Level, $\mu\text{g}/\text{m}^3$
AQ1	201	260
AQ3	156	

Table A-3 Action and Limit Levels for Construction Noise

Time Period	Action Level	Limit Level
0700-1900 hrs on normal weekdays	When one documented complaint is received	75* dB(A)
0700-2300 hrs on holidays; and 1900-2300 hrs on all other days		60/65/70** dB(A)
2300-0700 hrs of next day		45/50/55** dB(A)

(*) reduce to 70 dB(A) for schools and 65 dB(A) during school examination periods.

(**) to be selected based on Area Sensitivity Rating.

Table A-4 Action and Limit Levels for Water Quality

Parameter		Action	Limit
DO, mg/L	Surface and Middle	6.3	6.2
	Bottom	6.0	5.8
SS, mg/L		15.7 or 120% of upstream control station's SS at the same tide of the same day	16.4 or 130% of SS readings at the upstream control station at the same tide of same day and specific sensitive receiver water quality requirements
Turbidity, NTU		10.2 or 120% of upstream control station's turbidity at the same tide of the same day	11.1 or 130% of turbidity at the upstream control station at the same tide of same day

**APPENDIX B
COPIES OF CALIBRATION
CERTIFICATES**

High-Volume TSP Sampler

5-POINT CALIBRATION DATA SHEET

CINOTECH

File No. MA8001/44/0009

Station AQ1 - True Light Middle School of Hong Kong Operator: WK
 Date: 8-Jun-09 Next Due Date: 7-Aug-09
 Equipment No.: A-01-44 Serial No. 1316

Ambient Condition			
Temperature, Ta (K)	301.4	Pressure, Pa (mmHg)	756.9

Orifice Transfer Standard Information					
Equipment No.:	A-04-06	Slope, mc	0.0575	Intercept, bc	0.0395
Last Calibration Date:	6-Mar-09	$mc \times Qstd + bc = [\Delta H \times (Pa/760) \times (298/Ta)]^{1/2}$			
Next Calibration Date:	5-Mar-10	$Qstd = \{[\Delta H \times (Pa/760) \times (298/Ta)]^{1/2} - bc\} / mc$			

Calibration of TSP Sampler					
Calibration Point	Orifice			HVS	
	ΔH (orifice), in. of water	[ΔH x (Pa/760) x (298/Ta)] ^{1/2}	Qstd (CFM) X - axis	ΔW (HVS), in. of oil	[ΔW x (Pa/760) x (298/Ta)] ^{1/2} Y-axis
1	12.3	3.48	59.84	8.5	2.89
2	9.9	3.12	53.61	6.7	2.57
3	7.4	2.70	46.26	5.0	2.22
4	5.1	2.24	38.29	3.1	1.75
5	3.0	1.72	29.20	1.7	1.29

By Linear Regression of Y on X

Slope, mw = 0.0525 Intercept, bw = -0.2419

Correlation coefficient* = 0.9995

*If Correlation Coefficient < 0.990, check and recalibrate.

Set Point Calculation

From the TSP Field Calibration Curve, take Qstd = 43 CFM

From the Regression Equation, the "Y" value according to

$$mw \times Qstd + bw = [\Delta W \times (Pa/760) \times (298/Ta)]^{1/2}$$

Therefore, Set Point; W = (mw x Qstd + bw)² x (760 / Pa) x (Ta / 298) = 4.13

Remarks: _____

Conducted by: Wk Tang Signature: _____
 Checked by: Wk Signature: _____

Date: 8/6/09
 Date: 8 June 2009

High-Volume TSP Sampler 5-POINT CALIBRATION DATA SHEET

CINOTECH

File No. MA8001/18/0008

Station AQ3 - Outside Site Office (Western Portal) Operator: WK
 Date: 8-Jun-09 Next Due Date: 7-Aug-09
 Equipment No.: A-01-18 Serial No. 0723

Ambient Condition			
Temperature, Ta (K)	301.2	Pressure, Pa (mmHg)	757.1

Orifice Transfer Standard Information					
Equipment No.:	A-04-06	Slope, mc	0.0575	Intercept, bc	0.0395
Last Calibration Date:	6-Mar-09	$mc \times Qstd + bc = [\Delta H \times (Pa/760) \times (298/Ta)]^{1/2}$			
Next Calibration Date:	5-Mar-10	$Qstd = \{[\Delta H \times (Pa/760) \times (298/Ta)]^{1/2} - bc\} / mc$			

Calibration of TSP Sampler					
Calibration Point	Orifice			HVS	
	ΔH (orifice), in. of water	$[\Delta H \times (Pa/760) \times (298/Ta)]^{1/2}$	Qstd (CFM) X - axis	ΔW (HVS), in. of oil	$[\Delta W \times (Pa/760) \times (298/Ta)]^{1/2}$ Y-axis
1	11.7	3.40	58.37	7.9	2.79
2	9.8	3.11	53.36	6.4	2.51
3	7.1	2.65	45.32	4.9	2.20
4	5.1	2.24	38.30	3.1	1.75
5	3.2	1.78	30.20	1.8	1.33

By Linear Regression of Y on X

Slope, mw = 0.0515 Intercept, bw = -0.2089

Correlation coefficient* = 0.9976

*If Correlation Coefficient < 0.990, check and recalibrate.

Set Point Calculation

From the TSP Field Calibration Curve, take Qstd = 43 CFM

From the Regression Equation, the "Y" value according to

$$mw \times Qstd + bw = [\Delta W \times (Pa/760) \times (298/Ta)]^{1/2}$$

Therefore, Set Point; $W = (mw \times Qstd + bw)^2 \times (760 / Pa) \times (Ta / 298) =$ 4.09

Remarks: _____

Conducted by: Wh. Tang Signature: [Signature]
 Checked by: [Signature] Signature: [Signature]

Date: 8/6/09
 Date: 8 June 2009



TISCH ENVIRONMENTAL, Inc.
 145 SOUTH MIAMI AVE.
 VILLAGE OF CLEVELAND, OH 45002
 513.467.9000
 877.283.7610 TOLL FREE
 513.467.9009 FAX
 WWW.TISCH-ENV.COM

AIR POLLUTION MONITORING EQUIPMENT

ORIFICE TRANSFER STANDARD CERTIFICATION WORKSHEET TE-5025A

Date - Mar 06, 2009 Rootmeter S/N 9833640 Ta (K) - 296
 Operator Tisch Orifice I.D. - 0999 Pa (mm) - 747.20

PLATE OR Run #	VOLUME START (m3)	VOLUME STOP (m3)	DIFF VOLUME (m3)	DIFF TIME (min)	METER DIFF Hg (mm)	ORFICE DIFF H2O (in.)
1	NA	NA	1.00	1.3890	3.2	2.00
2	NA	NA	1.00	0.9850	6.3	4.00
3	NA	NA	1.00	0.8810	7.8	5.00
4	NA	NA	1.00	0.8410	8.6	5.50
5	NA	NA	1.00	0.6950	12.5	8.00

DATA TABULATION

Vstd	(x axis) Qstd	(y axis)	Va	(x axis) Qa	(y axis)
0.9917	0.7139	1.4113	0.9957	0.7168	0.8874
0.9876	1.0026	1.9959	0.9916	1.0067	1.2549
0.9854	1.1185	2.2315	0.9894	1.1231	1.4030
0.9844	1.1706	2.3405	0.9884	1.1753	1.4715
0.9792	1.4090	2.8227	0.9832	1.4147	1.7747
Qstd slope (m) = 2.03154			Qa slope (m) = 1.27212		
intercept (b) = -0.03970			intercept (b) = -0.02496		
coefficient (r) = 0.99999			coefficient (r) = 0.99999		
y axis = SQRT[H2O(Pa/760)(298/Ta)]			y axis = SQRT[H2O(Ta/Pa)]		

CALCULATIONS

$$Vstd = \text{Diff. Vol} \left\{ \frac{(Pa - \text{Diff. Hg})}{760} \right\} \left(\frac{298}{Ta} \right)$$

$$Qstd = Vstd / \text{Time}$$

$$Va = \text{Diff Vol} \left[\frac{(Pa - \text{Diff Hg})}{Pa} \right]$$

$$Qa = Va / \text{Time}$$

For subsequent flow rate calculations:

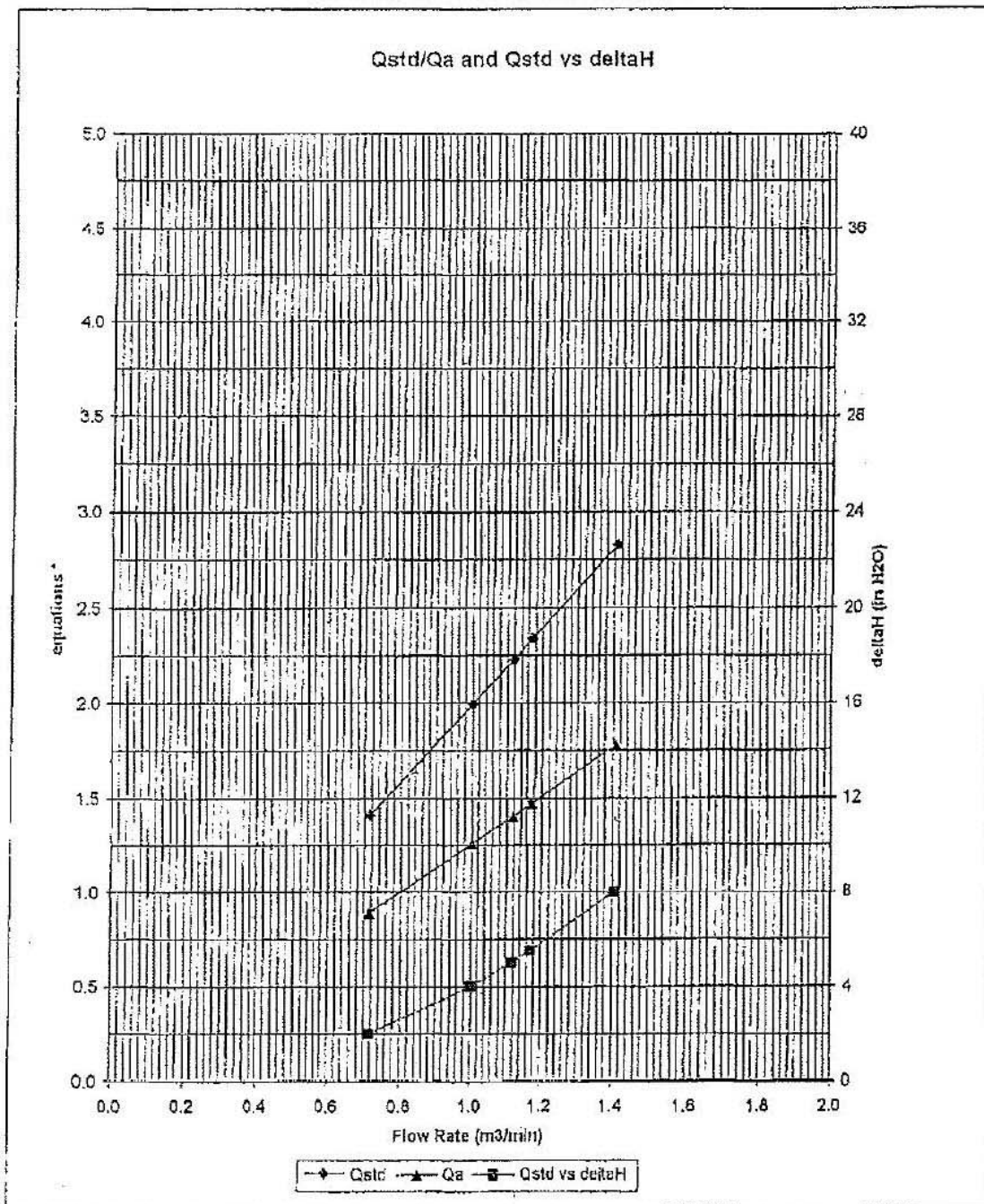
$$Qstd = 1/m \{ [\text{SQRT}(H2O(Pa/760)(298/Ta))] - b \}$$

$$Qa = 1/m \{ [\text{SQRT} H2O(Ta/Pa)] - b \}$$



TISCH ENVIRONMENTAL, INC.
 145 SOUTH MIAMI AVE.
 VILLAGE OF CLEVELAND, OH 45002
 513.467.9000
 877.263.7610 TOLL FREE
 513.467.9009 FAX
 WWW.TISCH-ENV.COM

AIR POLLUTION MONITORING EQUIPMENT



* y-axis equations:

Qstd series:
$$\sqrt{\Delta H \left(\frac{P_a}{P_{std}} \right) \left(\frac{T_{std}}{T_a} \right)}$$

Qa series:
$$\sqrt{(\Delta H (T_a / P_a))}$$

TEST REPORT

APPLICANT: Cinotech Consultants Limited
Room 1710, Technology Park,
18 On Lai Street,
Shatin, NT, Hong Kong

Test Report No.:	C/09/90430
Date of Issue:	2009-05-02
Date Received:	2009-04-30
Date Tested:	2009-04-30
Date Completed:	2009-05-01
Next Due Date:	2010-05-01

ATTN: Mr. Henry Leung

Page: 1 of 1

Certificate of Calibration

Item for calibration:

Description : RS232 Integral Vane Digital Anemometer
Manufacturer : AZ Instrument
Model No. : 451104
Serial No. : 9020746
Equipment No. : A-03-01

Test conditions:

Room Temperature : 21 degree Celsius
Relative Humidity : 67%
Pressure : 101.5 kPa

Methodology:

The anemometer has been calibrated in accordance with the documented procedures and using standard(s) and instrument(s) which are recommended by the manufacturer, or equivalent.

Results:

	Reference Set Point	Instrument Readings
Measuring Air Velocity, m/s	2.00	2.00
Temperature, °C	21.0	21.0

PREPARED AND CHECKED BY:

For and On Behalf of **WELLAB Ltd.**



PATRICK TSE

Laboratory Manager

TEST REPORT

APPLICANT: Cinotech Consultants Limited
Room 1710, Technology Park,
18 On Lai Street,
Shatin, NT, Hong Kong

Test Report No.:	C/090617/1A
Date of Issue:	2009-06-18
Date Received:	2009-06-17
Date Tested:	2009-06-17
Date Completed:	2009-06-18
Next Due Date:	2009-08-17

ATTN: Mr. Henry Leung

Page: 1 of 1

Certificate of Calibration

Item for Calibration:

Description	: Laser Dust Monitor
Manufacturer	: Sibata
Model No.	: LD-3
Serial No.	: 251634
Sensitivity (K) 1 CPM	: 0.001 mg/m ³
Sen. Adjustment Scale Setting	: 550 CPM
Equipment No.	: A-02-01

Test Conditions:

Room Temperature	: 22 degree Celsius
Relative Humidity	: 65%

Test Specifications & Methodology:

1. Instruction and Operation Manual High Volume Sampler, Andersen Samplers, Inc.
2. In-house method in according to the instruction manual: The Laser Dust Monitor was compared with a calibrated High Volume Sampler and the result was used to generate the Correlation Factor (CF) between the Laser Dust Monitor and High Volume Sampler.

Results:

Correlation Factor (CF)	0.0033
-------------------------	--------

PREPARED AND CHECKED BY:

For and On Behalf of **WELLAB Ltd.**



PATRICK TSE

Laboratory Manager

TEST REPORT

APPLICANT: **Cinotech Consultants Limited**
Room 1710, Technology Park,
18 On Lai Street,
Shatin, NT, Hong Kong

Test Report No.:	C/N/80903-1
Date of Issue:	2008-09-03
Date Received:	2008-09-02
Date Tested:	2008-09-02
Date Completed:	2008-09-03
Next Due Date:	2009-09-02

ATTN: **Mr. Henry Leung**

Page: 1 of 1

Certificate of Calibration

Item for calibration:

Description	: Integrating Sound Level Meter
Manufacturer	: Brüel & Kjær
Model No.	: B&K 2238
Serial No.	: 2359311
Microphone No.	: 2346382
Equipment No.	: N-01-03

Test conditions:

Room Temperature	: 21 degree Celsius
Relative Humidity	: 61%

Test Specifications:

Performance checking at 94 and 114 dB

Methodology:

In-house method, according to manufacturer instruction manual

Results:

Reference Set Point, dB	Instrument Readings, dB
94	94.0
114	114.0

PREPARED AND CHECKED BY:

For and On Behalf of **WELLAB Ltd.**



PATRICK TSE
Laboratory Manager

TEST REPORT

APPLICANT: **Cinotech Consultants Limited**
Room 1710, Technology Park,
18 On Lai Street,
Shatin, NT, Hong Kong

Test Report No.:	C/N/80903-2
Date of Issue:	2008-09-03
Date Received:	2008-09-02
Date Tested:	2008-09-02
Date Completed:	2008-09-03
Next Due Date:	2009-09-02

ATTN: **Mr. Henry Leung**

Page: 1 of 1

Certificate of Calibration

Item for calibration:

Description	: Integrating Sound Level Meter
Manufacturer	: Brüel & Kjær
Model No.	: B&K 2238
Serial No.	: 2359303
Equipment No.	: N-01-04

Test conditions:

Room Temperature	: 21 degree Celsius
Relative Humidity	: 61%

Test Specifications:

Performance checking at 94 and 114 dB

Methodology:

In-house method, according to manufacturer instruction manual

Results:

Reference Set Point, dB	Instrument Readings, dB
94	94.0
114	114.0

PREPARED AND CHECKED BY:

For and On Behalf of **WELLAB Ltd.**



PATRICK TSE
Laboratory Manager

TEST REPORT

APPLICANT: Cinotech Consultants Limited
Room 1710, Technology Park,
18 On Lai Street,
Shatin, NT, Hong Kong

Test Report No.:	C/N/80929/1
Date of Issue:	2008-09-29
Date Received:	2008-09-27
Date Tested:	2008-09-27
Date Completed:	2008-09-29
Next Due Date:	2009-09-28

ATTN: Mr. Henry Leung

Page: 1 of 1

Certificate of Calibration

Item for calibration:

Description	: 'SVANTEK' Integrating Sound Level Meter
Manufacturer	: SVANTEK
Model No.	: SVAN 959
Serial No.	: 11275
Microphone No.	: 86553
Equipment No.	: N-08-01

Test conditions:

Room Temperature	: 22 degree Celsius
Relative Humidity	: 59%

Test Specifications:

Performance checking at 94 and 114 dB

Methodology:

In-house method, according to manufacturer instruction manual

Results:

Reference Set Point, dB	Instrument Readings, dB
94	94.0
114	114.0

PREPARED AND CHECKED BY:

For and On Behalf of **WELLAB Ltd.**



PATRICK TSE

Laboratory Manager

TEST REPORT

APPLICANT: Cinotech Consultants Limited
Room 1710, Technology Park,
18 On Lai Street,
Shatin, NT, Hong Kong

Test Report No.:	C/N/80925/1
Date of Issue:	2008-09-26
Date Received:	2008-09-25
Date Tested:	2008-09-25
Date Completed:	2008-09-26
Next Due Date:	2009-09-25

ATTN: Mr. Henry Leung

Page: 1 of 1

Certificate of Calibration

Item for calibration:

Description	: 'SVANTEK' Integrating Sound Level Meter
Manufacturer	: SVANTEK
Model No.	: SVAN 955
Serial No.	: 12553
Microphone No.	: 35222
Equipment No.	: N-08-02

Test conditions:

Room Temperature	: 22 degree Celsius
Relative Humidity	: 59%

Test Specifications:

Performance checking at 94 and 114 dB

Methodology:

In-house method, according to manufacturer instruction manual

Results:

Reference Set Point, dB	Instrument Readings, dB
94	94.0
114	114.0

PREPARED AND CHECKED BY:
For and On Behalf of **WELLAB Ltd.**


PATRICK TSE
Laboratory Manager

TEST REPORT

APPLICANT: Cinotech Consultants Limited
Room 1710, Technology Park,
18 On Lai Street,
Shatin, NT, Hong Kong

Test Report No.:	C/N/80929/3
Date of Issue:	2008-09-29
Date Received:	2008-09-27
Date Tested:	2008-09-27
Date Completed:	2008-09-29
Next Due Date:	2009-09-28

ATTN: Mr. Henry Leung

Page: 1 of 1

Certificate of Calibration

Item for calibration:

Description	: 'SVANTEK' Integrating Sound Level Meter
Manufacturer	: SVANTEK
Model No.	: SVAN 955
Serial No.	: 12563
Microphone No.	: 34377
Equipment No.	: N-08-03

Test conditions:

Room Temperature	: 22 degree Celsius
Relative Humidity	: 59%

Test Specifications:

Performance checking at 94 and 114 dB

Methodology:

In-house method, according to manufacturer instruction manual

Results:

Reference Set Point, dB	Instrument Readings, dB
94	94.0
114	114.0

PREPARED AND CHECKED BY:

For and On Behalf of **WELLAB Ltd.**



PATRICK TSE

Laboratory Manager

TEST REPORT

APPLICANT: Cinotech Consultants Limited
Room 1710, Technology Park,
18 On Lai Street,
Shatin, NT, Hong Kong

Test Report No.:	C/06/90305
Date of Issue:	2009-03-05
Date Received:	2009-03-04
Date Tested:	2009-03-04
Date Completed:	2009-03-05
Next Due Date:	2010-03-04

ATTN: Mr. Henry Leung

Page: 1 of 1

Item for calibration:

Description	: Acoustical Calibrator
Manufacturer	: Brüel & Kjær
Model No.	: 4231
Serial No.	: 2343007
Project No.	: C13
Equipment No.	: N-02-02

Test conditions:

Room Temperature	: 20 degree Celsius
Relative Humidity	: 65%
Pressure	: 1020.1hPa

Methodology:

The sound calibrator has been calibrated in accordance with the documented procedures and using standard(s) and instrument(s) which are recommended by the manufacturer, or equivalent.

Results:

Sound Pressure Level	Measured SPL	Tolerance
At 94 dB SPL	94.0	94.0 ± 0.2 dB

PREPARED AND CHECKED BY:

For and On Behalf of **WELLAB Ltd.**



PATRICK TSE

Laboratory Manager

TEST REPORT

APPLICANT: Cinotech Consultants Limited
Room 1710, Technology Park,
18 On Lai Street,
Shatin, NT, Hong Kong

Test Report No.:	C/N/80903-3
Date of Issue:	2008-09-03
Date Received:	2008-09-02
Date Tested:	2008-09-02
Date Completed:	2008-09-03
Next Due Date:	2009-09-02

ATTN: Mr. Henry Leung

Page: 1 of 1

Item for calibration:

Description	: Acoustical Calibrator
Manufacturer	: Brüel & Kjær
Model No.	: 4231
Serial No.	: 2412367
Equipment No.	: N-02-03

Test conditions:

Room Temperature	: 21 degree Celsius
Relative Humidity	: 61%

Methodology:

The Sound Level Calibrator has been calibrated in accordance with the documented procedures and using standard(s) and instrument(s) which are recommended by the manufacturer, or equivalent.

Results:

Sound Pressure Level (1kHz)	Measured SPL	Tolerance
At 94 dB SPL	94.0	94.0 ± 0.1 dB
At 114 dB SPL	114.0	114.0 ± 0.1 dB

PREPARED AND CHECKED BY:

For and On Behalf of **WELLAB Ltd.**



PATRICK TSE

Laboratory Manager

TEST REPORT

APPLICANT: Cinotech Consultants Limited
Room 1710, Technology Park,
18 On Lai Street,
Shatin, NT, Hong Kong

Test Report No.:	C/N/80925/2
Date of Issue:	2008-09-26
Date Received:	2008-09-25
Date Tested:	2008-09-25
Date Completed:	2008-09-26
Next Due Date:	2009-09-25

ATTN: Mr. Henry Leung

Page: 1 of 1

Item for calibration:

Description	: Acoustical Calibrator
Manufacturer	: SVANTEK
Model No.	: SV30A
Serial No.	: 10929
Equipment No.	: N-09-01

Test conditions:

Room Temperature	: 22 degree Celsius
Relative Humidity	: 59%

Methodology:

The Sound Level Calibrator has been calibrated in accordance with the documented procedures and using standard(s) and instrument(s) which are recommended by the manufacturer, or equivalent.

Results:

Sound Pressure Level (1kHz)	Measured SPL	Tolerance
At 94 dB SPL	94.0	94.0 ± 0.1 dB
At 114 dB SPL	114.0	114.0 ± 0.1 dB

PREPARED AND CHECKED BY:

For and On Behalf of **WELLAB Ltd.**



PATRICK TSE
Laboratory Manager

TEST REPORT

APPLICANT: Cinotech Consultants Limited
Room 1710, Technology Park,
18 On Lai Street,
Shatin, NT, Hong Kong

Test Report No.:	C/W/90430-1
Date of Issue:	2009-05-04
Date Received:	2009-04-30
Date Tested:	2009-04-30
Date Completed:	2009-04-30
Next Due Date:	2009-08-03

ATTN: Mr. Henry Leung

Page: 1 of 2

Certificate of Calibration

Item for calibration:

Description : Sonde Environmental Monitoring System
Manufacturer : YSI
Model No. : 6820-C-M
Serial No. : 02D0126AA
Equipment No. : W.03.01
Project No. : C013

Test conditions:

Room Temperature : 23 degree Celsius
Relative Humidity : 63%

Test Specifications:

Conductivity & Salinity Sensor, Model: 6560, S/N: 05A1209
1. Conductivity performance check with Potassium Chloride standard solution
2. Salinity performance check with Sodium Chloride standard solution
Dissolved Oxygen Sensor, Model: 6562, S/N: 04A0145
1. Performance check against Winkler titration
Turbidity Sensor, Model: 6136, S/N: 05A1610AJ
1. Calibration check with Formazin standard solution
pH Meter, Model: 6561, S/N: 01J
1. Calibration check with standard pH buffer
Depth Meter
1. Calibration check at 1m water level depth

Methodologies:

1. YSI 6-Series Sonde Environmental Monitoring System Instruction Manual
2. In-house method with reference to APHA and ISO standards

PREPARED AND CHECKED BY:
For and On Behalf of **WELLAB Ltd.**



PATRICK TSE
Laboratory Manager

TEST REPORT

Test Report No.:	C/W/90430-1
Date of Issue:	2009-05-04
Date Received:	2009-04-30
Date Tested:	2009-04-30
Date Completed:	2009-04-30
Next Due Date:	2009-08-03

Page: 2 of 2

Results:

1. Conductivity performance check

Specific Conductivity, $\mu\text{S}/\text{cm}$		Correction, $\mu\text{S}/\text{cm}$	Acceptable range
Salinity Meter (C1)	Theoretical Value (C2)	$D = C1 - C2$	
1421	1420	2	1420 ± 20

2. Salinity Performance check

Salinity, ppt		Correction, ppt	Acceptable range
Instrument Reading	Theoretical Value		
30.0	30.0	0.0	30.0 ± 3

3. Dissolved Oxygen check

Oxygen level in water at 20°C	Dissolved Oxygen, mg O ₂ /L		Correction, mg O ₂ /L	Acceptable range
	D.O. Meter	Winkler Titration		
Saturated	9.1	9.1	0.0	± 0.2
Half-saturated	5.6	5.6	0.0	± 0.2
Zero	0.0	0.0	0.0	± 0.2

4. Turbidity check

Turbidity value in solution, NTU	Calibration Value, NTU	Correction, NTU	Acceptable range
0.00	0.00	0.00	0.00 ± 0.05
100	100	0	100 ± 5

5. pH Meter check

Test Parameters	Performance characteristic	Acceptable range
Liquid junction error ΔpH_l , pH unit	0.01	Less than 0.05
Shift on stirring ΔpH_s , pH unit	0.01	Less than 0.02
Noise ΔpH_n , pH unit	0.00	Less than 0.02

6. Depth Meter check

Instrument Reading, m	Calibration Value, m	Correction, m	Acceptable range
1.0	1.00	0.00	1.00 ± 0.05

*****END OF REPORT*****

TEST REPORT

APPLICANT: Cinotech Consultants Limited
Room 1710, Technology Park,
18 On Lai Street,
Shatin, NT, Hong Kong

Test Report No.:	C/W/90430-2
Date of Issue:	2009-05-04
Date Received:	2009-04-30
Date Tested:	2009-04-30
Date Completed:	2009-04-30
Next Due Date:	2009-08-03

ATTN: Mr. Henry Leung

Page: 1 of 2

Certificate of Calibration

Item for calibration:

Description	: Sonde Environmental Monitoring System
Manufacturer	: YSI
Model No.	: 6820-C-M
Serial No.	: 02D0293AA
Equipment No.	: W.03.02
Project No.	: C013

Test conditions:

Room Temperature	: 23 degree Celsius
Relative Humidity	: 63%

Test Specifications:

Conductivity & Salinity Sensor, Model: 6560, S/N: 02C0886

1. Conductivity performance check with Potassium Chloride standard solution
2. Salinity performance check with Sodium Chloride standard solution

Dissolved Oxygen Sensor, Model: 6562, S/N: 0261137

1. Performance check against Winkler titration

Turbidity Sensor, Model: 6136, S/N: 05F2030AQ

1. Calibration check with Formazin standard solution

pH Meter, Model: 6561, S/N: 02A

1. Calibration check with standard pH buffer

Depth Meter

1. Calibration check at 1m water level depth

Methodologies:

1. YSI 6-Series Sonde Environmental Monitoring System Instruction Manual
2. In-house method with reference to APHA and ISO standards

PREPARED AND CHECKED BY:
For and On Behalf of **WELLAB Ltd.**



PATRICK TSE
Laboratory Manager

TEST REPORT

Test Report No.:	C/W/90430-2
Date of Issue:	2009-05-04
Date Received:	2009-04-30
Date Tested:	2009-04-30
Date Completed:	2009-04-30
Next Due Date:	2009-08-03

Page: 2 of 2

Results:

1. Conductivity performance check

Specific Conductivity, $\mu\text{S}/\text{cm}$		Correction, $\mu\text{S}/\text{cm}$	Acceptable range
Salinity Meter (C1)	Theoretical Value (C2)	$D = C1 - C2$	
1420	1420	0	1420 ± 20

2. Salinity Performance check

Salinity, ppt		Correction, ppt	Acceptable range
Instrument Reading	Theoretical Value		
30.1	30.0	0.1	30.0 ± 3

3. Dissolved Oxygen check

Oxygen level in water at 20°C	Dissolved Oxygen, mg O ₂ /L		Correction, mg O ₂ /L	Acceptable range
	D.O. Meter	Winkler Titration		
Saturated	9.0	9.0	0.0	± 0.2
Half-saturated	5.8	5.8	0.0	± 0.2
Zero	0.0	0.0	0.0	± 0.2

4. Turbidity check

Turbidity value in solution, NTU	Calibration Value, NTU	Correction, NTU	Acceptable range
0.00	0.00	0.00	0.00 ± 0.05
100	100	0	100 ± 5

5. pH Meter check

Test Parameters	Performance characteristic	Acceptable range
Liquid junction error ΔpH_j , pH unit	0.01	Less than 0.05
Shift on stirring ΔpH_s , pH unit	0.01	Less than 0.02
Noise ΔpH_n , pH unit	0.01	Less than 0.02

6. Depth Meter check

Instrument Reading, m	Calibration Value, m	Correction, m	Acceptable range
1.0	1.00	0.00	1.00 ± 0.05

*****END OF REPORT*****

**APPENDIX C
QUALITY CONTROL REPORTS FOR SS
LABORATORY ANALYSIS**

TEST REPORT
QC REPORT

APPLICANT: Cinotech Consultants Limited
Rm1710, Technology Park,
18 On Lai Street,
Shatin, N.T.

Laboratory No.:	08842
Date of Issue:	2009/07/03
Date Received:	2009/07/02
Date Tested:	2009/07/02
Date Completed:	2009/07/03

ATTN: Mr. Henry Leung

Page: 1 of 1

Sampling Site: Design and Construction of Hong Kong West Drainage Tunnel
Project No.: MA8001
Sampling Date: 2009/07/02
Number of Sample: 58
Custody No.: MA8001/90702

Total Suspended Solids Sampling Point	Duplicate Analysis			QC Recovery, %
	Trial 1, mg/L	Trial 2, mg/L	Difference, %	
Il be	13	13	3	111

*****END OF REPORT*****

PREPARED AND CHECKED BY:
For and On Behalf of WELLAB Ltd.



PATRICK TSE
Laboratory Manager

TEST REPORT
QC REPORT

APPLICANT: Cinotech Consultants Limited
Rm1710, Technology Park,
18 On Lai Street,
Shatin, N.T.

Laboratory No.:	08867
Date of Issue:	2009/07/06
Date Received:	2009/07/04
Date Tested:	2009/07/04
Date Completed:	2009/07/06

ATTN: Mr. Henry Leung

Page: 1 of 1

Sampling Site: Design and Construction of Hong Kong West Drainage Tunnel
Project No.: MA8001
Sampling Date: 2009/07/04
Number of Sample: 58
Custody No.: MA8001/90704

Total Suspended Solids Sampling Point	Duplicate Analysis			QC Recovery, %
	Trial 1, mg/L	Trial 2, mg/L	Difference, %	
Intake Ase	12	12	5	100

*****END OF REPORT*****

PREPARED AND CHECKED BY:
For and On Behalf of WELLAB Ltd.



PATRICK TSE
Laboratory Manager

TEST REPORT
QC REPORT

APPLICANT: Cinotech Consultants Limited
Rm1710, Technology Park,
18 On Lai Street,
Shatin, N.T.

Laboratory No.:	08868
Date of Issue:	2009/07/07
Date Received:	2009/07/06
Date Tested:	2009/07/06
Date Completed:	2009/07/07

ATTN: Mr. Henry Leung

Page: 1 of 1

Sampling Site: Design and Construction of Hong Kong West Drainage Tunnel
Project No.: MA8001
Sampling Date: 2009/07/06
Number of Sample: 58
Custody No.: MA8001/90706

Total Suspended Solids Sampling Point	Duplicate Analysis			QC Recovery, %
	Trial 1, mg/L	Trial 2, mg/L	Difference, %	
Intake Ase	12	13	11	92

*****END OF REPORT*****

PREPARED AND CHECKED BY:
For and On Behalf of **WELLAB Ltd.**



PATRICK TSE
Laboratory Manager

TEST REPORT
QC REPORT

APPLICANT: Cinotech Consultants Limited
Rm1710, Technology Park,
18 On Lai Street,
Shatin, N.T.

Laboratory No.:	08884
Date of Issue:	2009/07/09
Date Received:	2009/07/08
Date Tested:	2009/07/08
Date Completed:	2009/07/09

ATTN: Mr. Henry Leung

Page: 1 of 1

Sampling Site: Design and Construction of Hong Kong West Drainage Tunnel
Project No.: MA8001
Sampling Date: 2009/07/08
Number of Sample: 58
Custody No.: MA8001/90708

Total Suspended Solids Sampling Point	Duplicate Analysis			QC Recovery, %
	Trial 1, mg/L	Trial 2, mg/L	Difference, %	
Intake Ase	13	13	3	93

*****END OF REPORT*****

PREPARED AND CHECKED BY:
For and On Behalf of WELLAB Ltd.



PATRICK TSE
Laboratory Manager

TEST REPORT
QC REPORT

APPLICANT: Cinotech Consultants Limited
Rm1710, Technology Park,
18 On Lai Street,
Shatin, N.T.

Laboratory No.:	08906
Date of Issue:	2009/07/13
Date Received:	2009/07/10
Date Tested:	2009/07/10
Date Completed:	2009/07/13

ATTN: Mr. Henry Leung

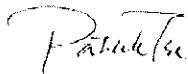
Page: 1 of 1

Sampling Site: Design and Construction of Hong Kong West Drainage Tunnel
Project No.: MA8001
Sampling Date: 2009/07/10
Number of Sample: 58
Custody No.: MA8001/90710

Total Suspended Solids Sampling Point	Duplicate Analysis			QC Recovery, %
	Trial 1, mg/L	Trial 2, mg/L	Difference, %	
Intake Ase	9	8	10	98

*****END OF REPORT*****

PREPARED AND CHECKED BY:
For and On Behalf of **WELLAB Ltd.**



PATRICK TSE
Laboratory Manager

TEST REPORT
QC REPORT

APPLICANT: Cinotech Consultants Limited
Rm1710, Technology Park,
18 On Lai Street,
Shatin, N.T.

Laboratory No.:	08921
Date of Issue:	2009/07/14
Date Received:	2009/07/13
Date Tested:	2009/07/13
Date Completed:	2009/07/14

ATTN: Mr. Henry Leung

Page: 1 of 1

Sampling Site: Design and Construction of Hong Kong West Drainage Tunnel
Project No.: MA8001
Sampling Date: 2009/07/13
Number of Sample: 58
Custody No.: MA8001/90713

Total Suspended Solids Sampling Point	Duplicate Analysis			QC Recovery, %
	Trial 1, mg/L	Trial 2, mg/L	Difference, %	
Intake Ase	12	13	8	99

*****END OF REPORT*****

PREPARED AND CHECKED BY:
For and On Behalf of WELLAB Ltd.



PATRICK TSE
Laboratory Manager

TEST REPORT
QC REPORT

APPLICANT: Cinotech Consultants Limited
Rm1710, Technology Park,
18 On Lai Street,
Shatin, N.T.

Laboratory No.:	08936
Date of Issue:	2009/07/16
Date Received:	2009/07/15
Date Tested:	2009/07/15
Date Completed:	2009/07/16

ATTN: Mr. Henry Leung

Page: 1 of 1

Sampling Site: Design and Construction of Hong Kong West Drainage Tunnel
Project No.: MA8001
Sampling Date: 2009/07/15
Number of Sample: 58
Custody No.: MA8001/90715

Total Suspended Solids Sampling Point	Duplicate Analysis			QC Recovery, %
	Trial 1, mg/L	Trial 2, mg/L	Difference, %	
Intake Ase	11	13	12	96

*****END OF REPORT*****

PREPARED AND CHECKED BY:
For and On Behalf of WELLAB Ltd.



PATRICK TSE
Laboratory Manager

TEST REPORT
QC REPORT

APPLICANT: Cinotech Consultants Limited
Rm1710, Technology Park,
18 On Lai Street,
Shatin, N.T.

Laboratory No.:	08960
Date of Issue:	2009/07/20
Date Received:	2009/07/17
Date Tested:	2009/07/17
Date Completed:	2009/07/20

ATTN: Mr. Henry Leung

Page: 1 of 1

Sampling Site: Design and Construction of Hong Kong West Drainage Tunnel
Project No.: MA8001
Sampling Date: 2009/07/17
Number of Sample: 58
Custody No.: MA8001/90717

Total Suspended Solids Sampling Point	Duplicate Analysis			QC Recovery, %
	Trial 1, mg/L	Trial 2, mg/L	Difference, %	
Intake Asc	11	13	18	96

*****END OF REPORT*****

PREPARED AND CHECKED BY:
For and On Behalf of **WELLAB Ltd.**



PATRICK TSE
Laboratory Manager

TEST REPORT
QC REPORT

APPLICANT: Cinotech Consultants Limited
Rm1710, Technology Park,
18 On Lai Street,
Shatin, N.T.

Laboratory No.:	08966
Date of Issue:	2009/07/21
Date Received:	2009/07/20
Date Tested:	2009/07/20
Date Completed:	2009/07/21

ATTN: Mr. Henry Leung

Page: 1 of 1

Sampling Site: Design and Construction of Hong Kong West Drainage Tunnel
Project No.: MA8001
Sampling Date: 2009/07/20
Number of Sample: 58
Custody No.: MA8001/90720

Total Suspended Solids	Duplicate Analysis			QC Recovery, %
	Trial 1, mg/L	Trial 2, mg/L	Difference, %	
Intake Ase	12	12	3	97

*****END OF REPORT*****

PREPARED AND CHECKED BY:
For and On Behalf of WELLAB Ltd.



PATRICK TSE
Laboratory Manager

TEST REPORT
QC REPORT

APPLICANT: Cinotech Consultants Limited
Rm1710, Technology Park,
18 On Lai Street,
Shatin, N.T.

Laboratory No.:	08983
Date of Issue:	2009/07/23
Date Received:	2009/07/22
Date Tested:	2009/07/22
Date Completed:	2009/07/23

ATTN: Mr. Henry Leung

Page: 1 of 1

Sampling Site: Design and Construction of Hong Kong West Drainage Tunnel
Project No.: MA8001
Sampling Date: 2009/07/22
Number of Sample: 58
Custody No.: MA8001/90722

Total Suspended Solids Sampling Point	Duplicate Analysis			QC Recovery, %
	Trial 1, mg/L	Trial 2, mg/L	Difference, %	
Intake Asc	9	8	8	104

*****END OF REPORT*****

PREPARED AND CHECKED BY:
For and On Behalf of WELLAB Ltd.



PATRICK TSE
Laboratory Manager

TEST REPORT
QC REPORT

APPLICANT: Cinotech Consultants Limited
Rm1710, Technology Park,
18 On Lai Street,
Shatin, N.T.

Laboratory No.:	09001
Date of Issue:	2009/07/27
Date Received:	2009/07/24
Date Tested:	2009/07/24
Date Completed:	2009/07/27

ATTN: Mr. Henry Leung

Page: 1 of 1

Sampling Site: Design and Construction of Hong Kong West Drainage Tunnel
Project No.: MA8001
Sampling Date: 2009/07/24
Number of Sample: 58
Custody No.: MA8001/90724

Total Suspended Solids Sampling Point	Duplicate Analysis			QC Recovery, %
	Trial 1, mg/L	Trial 2, mg/L	Difference, %	
Intake Ase	12	13	8	96

*****END OF REPORT*****

PREPARED AND CHECKED BY:
For and On Behalf of WELLAB Ltd.



PATRICK TSE
Laboratory Manager

TEST REPORT
QC REPORT

APPLICANT: Cinotech Consultants Limited
Rm1710, Technology Park,
18 On Lai Street,
Shatin, N.T.

Laboratory No.:	09011
Date of Issue:	2009/07/28
Date Received:	2009/07/27
Date Tested:	2009/07/27
Date Completed:	2009/07/28

ATTN: Mr. Henry Leung

Page: 1 of 1

Sampling Site: Design and Construction of Hong Kong West Drainage Tunnel
Project No.: MA8001
Sampling Date: 2009/07/27
Number of Sample: 58
Custody No.: MA8001/90724

Total Suspended Solids Sampling Point	Duplicate Analysis			QC Recovery, %
	Trial 1, mg/L	Trial 2, mg/L	Difference, %	
Intake Asc	10	10	3	97

*****END OF REPORT*****

PREPARED AND CHECKED BY:
For and On Behalf of WELLAB Ltd.



PATRICK TSE
Laboratory Manager

TEST REPORT
QC REPORT

APPLICANT: Cinotech Consultants Limited
Rm1710, Technology Park,
18 On Lai Street,
Shatin, N.T.

Laboratory No.:	09023
Date of Issue:	2009/07/30
Date Received:	2009/07/29
Date Tested:	2009/07/29
Date Completed:	2009/07/30

ATTN: Mr. Henry Leung

Page: 1 of 1

Sampling Site: Design and Construction of Hong Kong West Drainage Tunnel
Project No.: MA8001
Sampling Date: 2009/07/29
Number of Sample: 58
Custody No.: MA8001/90729

Total Suspended Solids Sampling Point	Duplicate Analysis			QC Recovery, %
	Trial 1, mg/L	Trial 2, mg/L	Difference, %	
Ilme	10	10	3	97

*****END OF REPORT*****

PREPARED AND CHECKED BY:
For and On Behalf of **WELLAB Ltd.**



PATRICK TSE
Laboratory Manager

TEST REPORT
QC REPORT

APPLICANT: Cinotech Consultants Limited
Rm1710, Technology Park,
18 On Lai Street,
Shatin, N.T.

Laboratory No.:	09040
Date of Issue:	2009/08/03
Date Received:	2009/07/31
Date Tested:	2009/07/31
Date Completed:	2009/08/03

ATTN: Mr. Henry Leung

Page: 1 of 1

Sampling Site: Design and Construction of Hong Kong West Drainage Tunnel
Project No.: MA8001
Sampling Date: 2009/07/31
Number of Sample: 30
Custody No.: MA8001/90731

Total Suspended Solids Sampling Point	Duplicate Analysis			QC Recovery, %
	Trial 1, mg/L	Trial 2, mg/L	Difference, %	
Intake Ase	8	10	17	87

*****END OF REPORT*****

PREPARED AND CHECKED BY:
For and On Behalf of WELLAB Ltd.



PATRICK TSE
Laboratory Manager

**APPENDIX D
ENVIRONMENTAL MONITORING
SCHEDULES**

**Drainage Improvement in Northern Hong Kong Island - Hong Kong West Drainage Tunnel
Impact Air and Noise Monitoring Schedule for July 2009 (Eastern Portal)**

Sunday	Monday	Tuesday	Wednesday	Thursday	Friday	Saturday
			1-Jul	2-Jul	3-Jul	4-Jul
				1 hr TSP	1 hr TSP Noise Daytime (07:00-19:00)	
5-Jul	6-Jul	7-Jul	8-Jul	9-Jul	10-Jul	11-Jul
Noise Daytime (07:00-19:00)	24 hrs TSP	1 hr TSP	1 hr TSP Noise Daytime (07:00-19:00) , Evening time (19:00-23:00) & Night-time (23:00-07:00)	1 hr TSP		24 hrs TSP
12-Jul	13-Jul	14-Jul	15-Jul	16-Jul	17-Jul	18-Jul
Noise Daytime (07:00-19:00)	1 hr TSP	1 hr TSP		1 hr TSP Noise Daytime (07:00-19:00) , Evening time (19:00-23:00) & Night-time (23:00-07:00)	24 hrs TSP	
19-Jul	20-Jul	21-Jul	22-Jul	23-Jul	24-Jul	25-Jul
Noise Daytime (07:00-19:00)	1 hr TSP	1 hr TSP		24 hrs TSP	1 hr TSP Noise Daytime (07:00-19:00) , Evening time (19:00-23:00) & Night-time (23:00-07:00)	
26-Jul	27-Jul	28-Jul	29-Jul	30-Jul	31-Jul	1-Aug
Noise Daytime (07:00-19:00)		1 hr TSP	1 hr TSP Noise Daytime (07:00-19:00) , Evening time (19:00-23:00) & Night-time (23:00-07:00) 24 hrs TSP	1 hr TSP		

The schedule may be changed due to unforeseen circumstances (adverse weather, etc)

Air Quality Monitoring Station

AQ1 - True Light Middle School of HK

Noise Monitoring Station

NC1 - True Light Middle School of HK
NC2 - The Legend
NC1a - Outside True Light Middle School of HK
(for restricted hours)

Ground Borne Construction Noise Monitoring Station

GNC1 - Outside True Light Middle School of HK
(Day time, 0700-1900 hrs)
GNC2 - The Legend
(Day time, 0700-1900 hrs including holiday and
Evening Time, 1900-2300 hrs)

**Drainage Improvement in Northern Hong Kong Island - Hong Kong West Drainage Tunnel
Impact Air and Noise Monitoring Schedule for July 2009 (Western Portal)**

Sunday	Monday	Tuesday	Wednesday	Thursday	Friday	Saturday
			1-Jul	2-Jul	3-Jul	4-Jul
				1 hr TSP	1 hr TSP <u>Noise</u> Daytime (07:00-19:00) ,	
5-Jul	6-Jul	7-Jul	8-Jul	9-Jul	10-Jul	11-Jul
<u>Noise</u> Daytime (07:00-19:00)	24 hrs TSP	1 hr TSP	1 hr TSP <u>Noise</u> Daytime (07:00-19:00) , Evening time (19:00-23:00) & Night-time (23:00-07:00)	1 hr TSP		24 hrs TSP
12-Jul	13-Jul	14-Jul	15-Jul	16-Jul	17-Jul	18-Jul
<u>Noise</u> Daytime (07:00-19:00)	1 hr TSP	1 hr TSP		1 hr TSP <u>Noise</u> Daytime (07:00-19:00) , Evening time (19:00-23:00) & Night-time (23:00-07:00)	24 hrs TSP	
19-Jul	20-Jul	21-Jul	22-Jul	23-Jul	24-Jul	25-Jul
<u>Noise</u> Daytime (07:00-19:00)	1 hr TSP	1 hr TSP		24 hrs TSP	1 hr TSP <u>Noise</u> Daytime (07:00-19:00) , Evening time (19:00-23:00) & Night-time (23:00-07:00)	
26-Jul	27-Jul	28-Jul	29-Jul	30-Jul	31-Jul	1-Aug
<u>Noise</u> Daytime (07:00-19:00)		1 hr TSP	1 hr TSP <u>Noise</u> Daytime (07:00-19:00) , Evening time (19:00-23:00) & Night-time (23:00-07:00) 24 hrs TSP	1 hr TSP		

The schedule may be changed due to unforeseen circumstances (adverse weather, etc)

Air Quality Monitoring Station

AQ2 - Outside Aegean Terrace (1 hour TSP)
AQ3 - Outside Site Office at Western Portal (24 hours TSP)

Noise Monitoring Station

NC3 - Outside Aegean Terrace

Ground Borne Construction Noise Monitoring Station

GNC4 - Crane Court
(Day time, 0700-1900 hrs including holiday and Evening Time, 1900-2300 hrs)

**Drainage Improvement in Northern Hong Kong Island - Hong Kong West Drainage Tunnel
Impact Water Quality Monitoring Schedule for July 2009**

Sunday	Monday	Tuesday	Wednesday	Thursday	Friday	Saturday
			1-Jul	2-Jul	3-Jul	4-Jul
				Mid-Ebb 09:12 Mid-Flood 15:58		Mid-Ebb 10:43 Mid-Flood 17:00
5-Jul	6-Jul	7-Jul	8-Jul	9-Jul	10-Jul	11-Jul
	Mid-Ebb 11:57 Mid-Flood 17:00		Mid-Flood 08:00 Mid-Ebb 13:05		Mid-Flood 08:00 Mid-Ebb 14:08	
12-Jul	13-Jul	14-Jul	15-Jul	16-Jul	17-Jul	18-Jul
	Mid-Ebb 09:10 Mid-Flood 15:39		Mid-Flood 11:06 Mid-Ebb 16:56		Mid-Ebb 08:04 Mid-Flood 14:44	
19-Jul	20-Jul	21-Jul	22-Jul	23-Jul	24-Jul	25-Jul
	Mid-Ebb 10:41 Mid-Flood 17:00		Mid-Ebb 12:00 Mid-Flood 17:00		Mid-Flood 08:00 Mid-Ebb 14:05	
26-Jul	27-Jul	28-Jul	29-Jul	30-Jul	31-Jul	1-Aug
	Mid-Flood 09:45 Mid-Ebb 16:07		Mid-Flood 12:00 Mid-Ebb 17:00		Mid-Ebb 08:54 Mid-Flood N/A	

The schedule may be changed due to unforeseen circumstances (adverse weather, etc)
NA indicated favourable tide occurs during non-working hours

**Drainage Improvement in Northern Hong Kong Island - Hong Kong West Drainage Tunnel
Impact Noise Monitoring Schedule for July 2009 (Intake W0)**

Sunday	Monday	Tuesday	Wednesday	Thursday	Friday	Saturday
			1-Jul	2-Jul	3-Jul	4-Jul
					Noise Daytime (07:00-19:00)	
5-Jul	6-Jul	7-Jul	8-Jul	9-Jul	10-Jul	11-Jul
			Noise Daytime (07:00-19:00)			
12-Jul	13-Jul	14-Jul	15-Jul	16-Jul	17-Jul	18-Jul
				Noise Daytime (07:00-19:00)		
19-Jul	20-Jul	21-Jul	22-Jul	23-Jul	24-Jul	25-Jul
					Noise Daytime (07:00-19:00)	
26-Jul	27-Jul	28-Jul	29-Jul	30-Jul	31-Jul	1-Aug
			Noise Daytime (07:00-19:00)			

The schedule may be changed due to unforeseen circumstances (adverse weather, etc)

Noise Monitoring Station

Intake W0 - Hong Kong Academy (NC15)

**Drainage Improvement in Northern Hong Kong Island - Hong Kong West Drainage Tunnel
Tentative Impact Air and Noise Monitoring Schedule for August 2009 (Eastern Portal)**

Sunday	Monday	Tuesday	Wednesday	Thursday	Friday	Saturday
2-Aug	3-Aug	4-Aug	5-Aug	6-Aug	7-Aug	8-Aug
Noise Daytime (07:00-19:00)		1 hr TSP 24 hrs TSP	1 hr TSP	1 hr TSP Noise Daytime (07:00-19:00) , Evening time (19:00-23:00) & Night-time (23:00-07:00)		
9-Aug	10-Aug	11-Aug	12-Aug	13-Aug	14-Aug	15-Aug
Noise Daytime (07:00-19:00)	24 hrs TSP	1 hr TSP	1 hr TSP Noise Daytime (07:00-19:00) , Evening time (19:00-23:00) & Night-time (23:00-07:00)	1 hr TSP		24 hrs TSP
16-Aug	17-Aug	18-Aug	19-Aug	20-Aug	21-Aug	22-Aug
Noise Daytime (07:00-19:00)	1 hr TSP	1 hr TSP			1 hr TSP Noise Daytime (07:00-19:00) , Evening time (19:00-23:00) & Night-time (23:00-07:00) 24 hrs TSP	
23-Aug	24-Aug	25-Aug	26-Aug	27-Aug	28-Aug	29-Aug
Noise Daytime (07:00-19:00)		1 hr TSP		1 hr TSP Noise Daytime (07:00-19:00) , Evening time (19:00-23:00) & Night-time (23:00-07:00) 24 hrs TSP	1 hr TSP	
30-Aug	31-Aug					
Noise Daytime (07:00-19:00)						

The schedule may be changed due to unforeseen circumstances (adverse weather, etc)

Air Quality Monitoring Station

AQ1 - True Light Middle School of HK

Noise Monitoring Station

NC1 - True Light Middle School of HK
NC2 - The Legend
NC1a - Outside True Light Middle School of HK
(for restricted hours)

Ground Borne Construction Noise Monitoring Station

GNC1 - Outside True Light Middle School of HK
(Day time, 0700-1900 hrs)
GNC2 - The Legend
(Day time, 0700-1900 hrs including holiday and
Evening Time, 1900-2300 hrs)

**Drainage Improvement in Northern Hong Kong Island - Hong Kong West Drainage Tunnel
Tentative Impact Air and Noise Monitoring Schedule for August 2009 (Western Portal)**

Sunday	Monday	Tuesday	Wednesday	Thursday	Friday	Saturday
2-Aug	3-Aug	4-Aug	5-Aug	6-Aug	7-Aug	8-Aug
Noise Daytime (07:00-19:00)		1 hr TSP 24 hrs TSP	1 hr TSP	1 hr TSP <u>Noise</u> Daytime (07:00-19:00) , Evening time (19:00-23:00) & Night-time (23:00-07:00)		
9-Aug	10-Aug	11-Aug	12-Aug	13-Aug	14-Aug	15-Aug
Noise Daytime (07:00-19:00)	24 hrs TSP	1 hr TSP	1 hr TSP <u>Noise</u> Daytime (07:00-19:00) , Evening time (19:00-23:00) & Night-time (23:00-07:00)	1 hr TSP		24 hrs TSP
16-Aug	17-Aug	18-Aug	19-Aug	20-Aug	21-Aug	22-Aug
Noise Daytime (07:00-19:00)	1 hr TSP	1 hr TSP			1 hr TSP <u>Noise</u> Daytime (07:00-19:00) , Evening time (19:00-23:00) & Night-time (23:00-07:00) 24 hrs TSP	
23-Aug	24-Aug	25-Aug	26-Aug	27-Aug	28-Aug	29-Aug
Noise Daytime (07:00-19:00)		1 hr TSP		1 hr TSP <u>Noise</u> Daytime (07:00-19:00) , Evening time (19:00-23:00) & Night-time (23:00-07:00) 24 hrs TSP	1 hr TSP	
30-Aug	31-Aug					
Noise Daytime (07:00-19:00)						

The schedule may be changed due to unforeseen circumstances (adverse weather, etc)

Air Quality Monitoring Station

AQ2 - Outside Aegean Terrace (1 hour TSP)
AQ3 - Outside Site Office at Western Portal (24 hours TSP)

Noise Monitoring Station

NC3 - Outside Aegean Terrace

Ground Borne Construction Noise Monitoring Station

GNC4 - Crane Court
(Day time, 0700-1900 hrs including holiday, Evening Time, 1900-2300 hrs
and Night Time, 2300-0700hrs)
Monitoring for the period 2300-0700hrs starting from 2nd week of August 09

**Drainage Improvement in Northern Hong Kong Island - Hong Kong West Drainage Tunnel
Tentative Impact Water Quality Monitoring Schedule for August 2009**

Sunday	Monday	Tuesday	Wednesday	Thursday	Friday	Saturday
2-Aug	3-Aug	4-Aug	5-Aug	6-Aug	7-Aug	8-Aug
	Mid-Ebb 11:04 Mid-Flood 17:00		Mid-Ebb 12:00 Mid-Flood 17:00		Mid-Flood 08:00 Mid-Ebb 13:12	
9-Aug	10-Aug	11-Aug	12-Aug	13-Aug	14-Aug	15-Aug
	Mid-Flood 08:23 Mid-Ebb 14:42		Mid-Flood 09:51 Mid-Ebb 15:44		Mid-Flood 13:02 Mid-Ebb 17:00	
16-Aug	17-Aug	18-Aug	19-Aug	20-Aug	21-Aug	22-Aug
	Mid-Ebb 09:39 Mid-Flood 17:00		Mid-Ebb 11:27 Mid-Flood 17:00		Mid-Flood 08:00 Mid-Ebb 13:00	
23-Aug	24-Aug	25-Aug	26-Aug	27-Aug	28-Aug	29-Aug
	Mid-Ebb 08:43 Mid-Flood 14:56		Mid-Ebb 10:30 Mid-Flood 16:13		Mid-Ebb 08:00 Mid-Flood N/A	
30-Aug	31-Aug					
	Mid-Ebb 09:53 Mid-Flood 17:00					

The schedule may be changed due to unforeseen circumstances (adverse weather, etc)

NA indicated favourable tide occurs during non-working hours

**Drainage Improvement in Northern Hong Kong Island - Hong Kong West Drainage Tunnel
Tentative Impact Noise Monitoring Schedule for August 2009 (Intake W0)**

Sunday	Monday	Tuesday	Wednesday	Thursday	Friday	Saturday
2-Aug	3-Aug	4-Aug	5-Aug	6-Aug	7-Aug	8-Aug
				Noise Daytime (07:00-19:00)		
9-Aug	10-Aug	11-Aug	12-Aug	13-Aug	14-Aug	15-Aug
			Noise Daytime (07:00-19:00)			
16-Aug	17-Aug	18-Aug	19-Aug	20-Aug	21-Aug	22-Aug
					Noise Daytime (07:00-19:00)	
23-Aug	24-Aug	25-Aug	26-Aug	27-Aug	28-Aug	29-Aug
				Noise Daytime (07:00-19:00)		
30-Aug	31-Aug					

The schedule may be changed due to unforeseen circumstances (adverse weather, etc)

Noise Monitoring Station

Intake W0 - Hong Kong Academy (NC15)

**APPENDIX E
1-HOUR TSP MONITORING RESULTS
AND GRAPHICAL PRESENTATION**

Appendix E - 1-hour TSP Monitoring Results

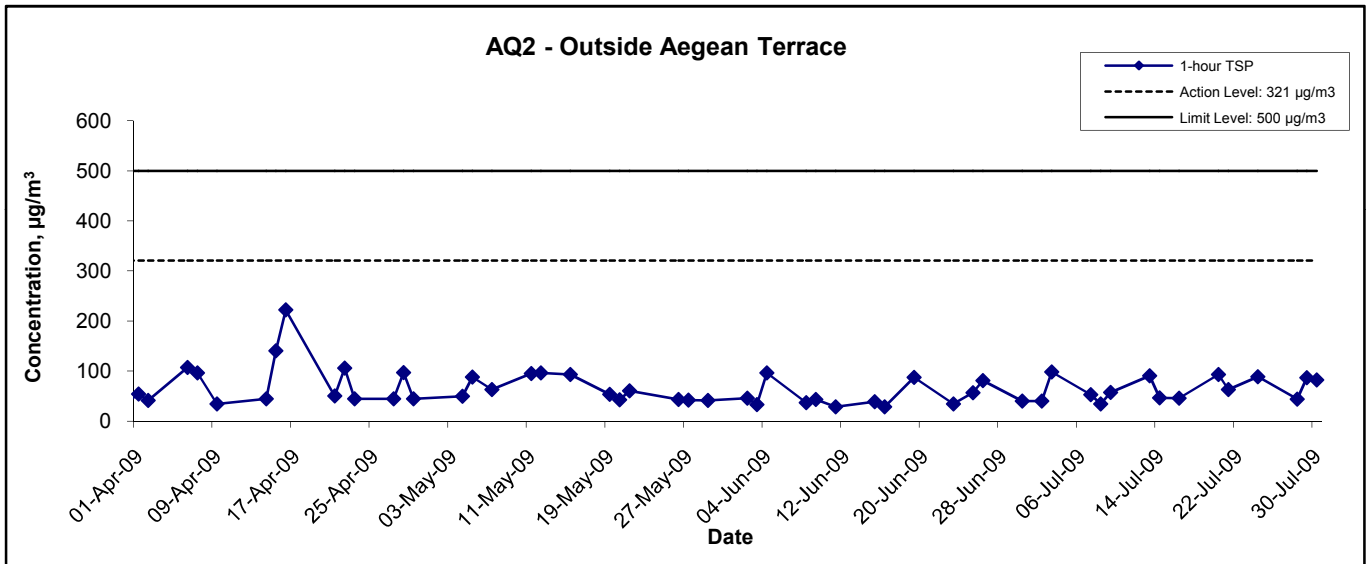
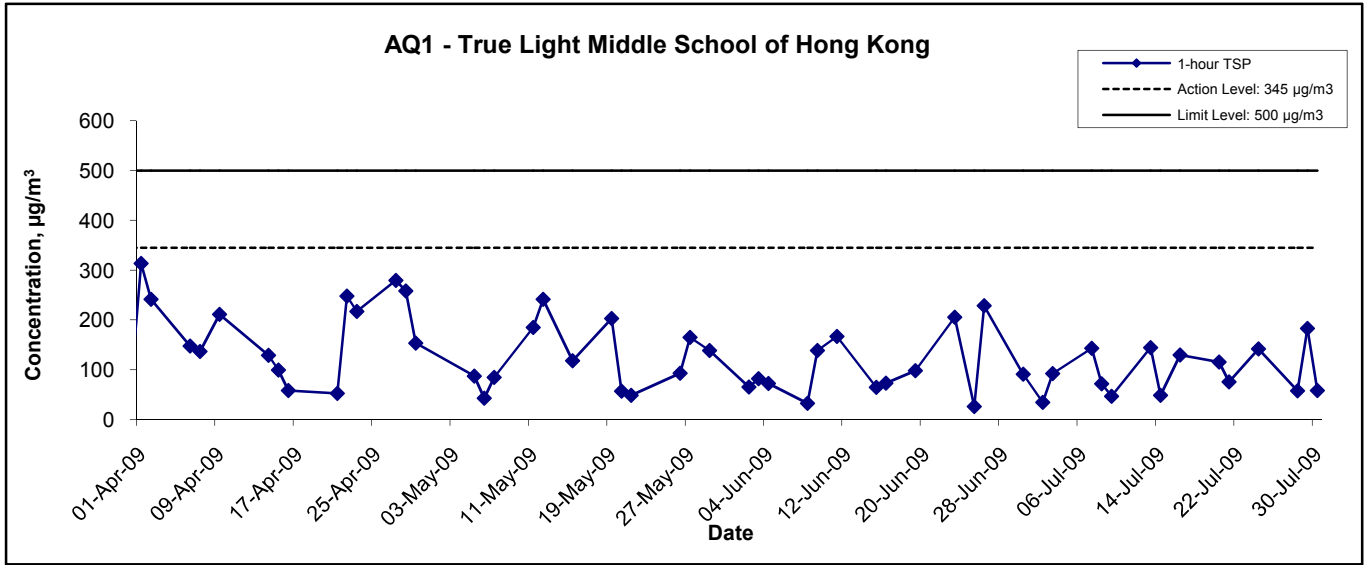
Station AQ1 (True Light Middle School of Hong Kong)

Date	Sampling Time	Weather Condition	Air Temp. (K)	Atmospheric Pressure (Pa)	Filter Weight (g)		Particulate weight (g)	Elapse Time		Sampling Time (hrs.)	Flow Rate (m ³ /min.)		Av. flow (m ³ /min)	Total vol. (m ³)	Conc. (µg/m ³)
					Initial	Final		Initial	Final		Initial	Final			
2-Jul-09	13:00	Sunny	304.5	757.1	2.8391	2.8416	0.0025	3260.3	3261.3	1.0	1.21	1.21	1.21	72.5	34.5
3-Jul-09	09:00	Sunny	301.7	756.3	2.8578	2.8645	0.0067	3261.3	3262.3	1.0	1.21	1.21	1.21	72.8	92.1
7-Jul-09	16:00	Sunny	303.6	758.5	2.8066	2.8170	0.0104	3286.3	3287.3	1.0	1.21	1.21	1.21	72.6	143.2
8-Jul-09	09:00	Sunny	302.6	758.3	2.8642	2.8694	0.0052	3287.3	3288.3	1.0	1.21	1.21	1.21	72.7	71.5
9-Jul-09	09:00	Sunny	302.4	759.2	2.7981	2.8015	0.0034	3288.3	3289.3	1.0	1.21	1.21	1.21	72.8	46.7
13-Jul-09	15:00	Sunny	305.5	754.9	3.2723	3.2827	0.0104	3313.3	3314.3	1.0	1.21	1.20	1.20	72.3	143.9
14-Jul-09	09:00	Cloudy	302.3	756.0	3.2863	3.2898	0.0035	3314.3	3315.3	1.0	1.21	1.21	1.21	72.7	48.2
16-Jul-09	09:00	Sunny	302.4	756.9	3.1854	3.1948	0.0094	3315.3	3316.3	1.0	1.21	1.21	1.21	72.7	129.3
20-Jul-09	14:00	Sunny	302.1	758.7	3.4068	3.4152	0.0084	3340.3	3341.3	1.0	1.21	1.21	1.21	72.8	115.4
21-Jul-09	09:00	Sunny	302.5	760.0	3.3800	3.3855	0.0055	3341.3	3342.3	1.0	1.21	1.21	1.21	72.8	75.5
24-Jul-09	11:00	Sunny	300.7	757.2	3.4402	3.4505	0.0103	3366.3	3367.3	1.0	1.22	1.21	1.21	72.9	141.3
28-Jul-09	09:00	Sunny	299.8	754.7	3.3900	3.3942	0.0042	3367.3	3368.3	1.0	1.21	1.21	1.21	72.9	57.6
29-Jul-09	09:00	Sunny	302.1	755.6	3.4002	3.4135	0.0133	3368.3	3369.3	1.0	1.21	1.21	1.21	72.7	183.0
30-Jul-09	15:00	Sunny	302.5	753.9	3.3647	3.3689	0.0042	3393.3	3394.3	1.0	1.21	1.21	1.21	72.6	57.9
														Min	34.5
														Max	183.0
														Average	95.7

Appendix E - 1-hour TSP Monitoring Results

Station AQ2 (Outside Aegean Terrace)			
Date	Time	Weather	Particulate Concentration ($\mu\text{g}/\text{m}^3$)
2-Jul-09	15:20	Sunny	40.6
3-Jul-09	14:30	Sunny	98.4
7-Jul-09	10:00	Sunny	53.2
8-Jul-09	13:00	Sunny	34.8
9-Jul-09	14:15	Sunny	57.7
13-Jul-09	15:20	Sunny	90.9
14-Jul-09	14:15	Cloudy	46.9
16-Jul-09	14:55	Sunny	46.1
20-Jul-09	14:00	Sunny	93.3
21-Jul-09	14:00	Sunny	63.4
24-Jul-09	9:30	Sunny	88.9
28-Jul-09	16:20	Cloudy	44.0
29-Jul-09	14:30	Sunny	86.8
30-Jul-09	13:50	Sunny	82.3
		Average	66.2
		Maximum	98.4
		Minimum	34.8

1-hr TSP Concentration Levels



Title Contract No. DC/2007/10 Design and Construction of Hong Kong West Drainage Tunnel Graphical Presentation of 1-hour TSP Monitoring Results	Scale N.T.S	Project No. MA8001	
	Date Jul 09	Appendix E	

**APPENDIX F
24-HOUR TSP MONITORING RESULTS
AND GRAPHICAL PRESENTATION**

Appendix F - 24-hour TSP Monitoring Results

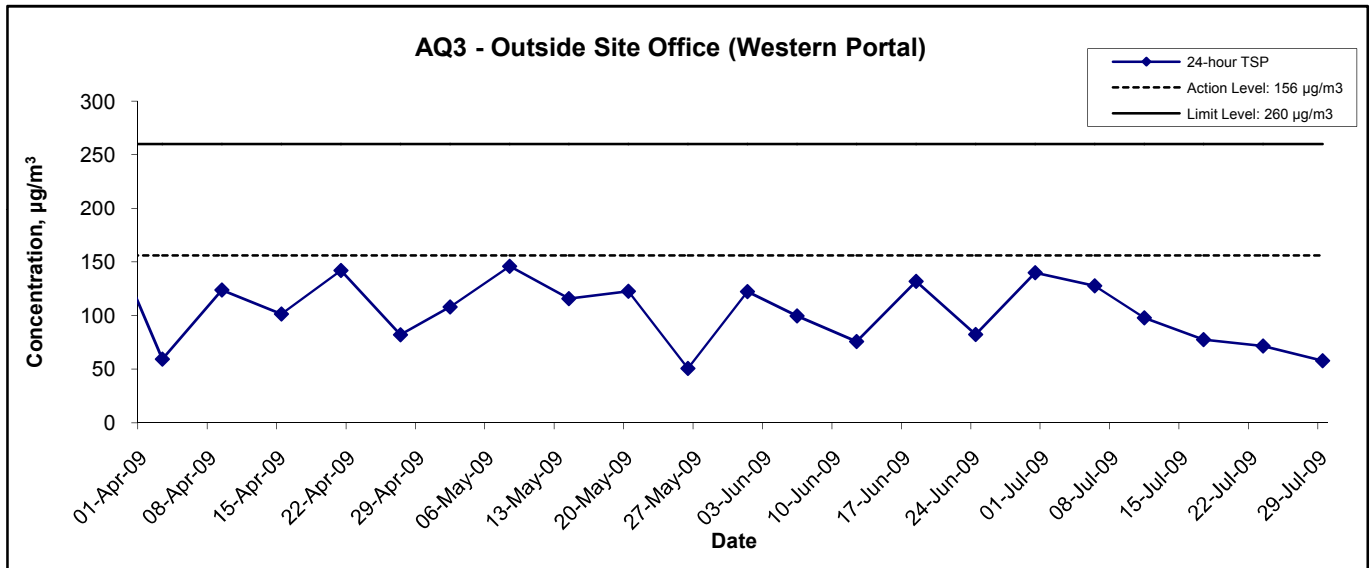
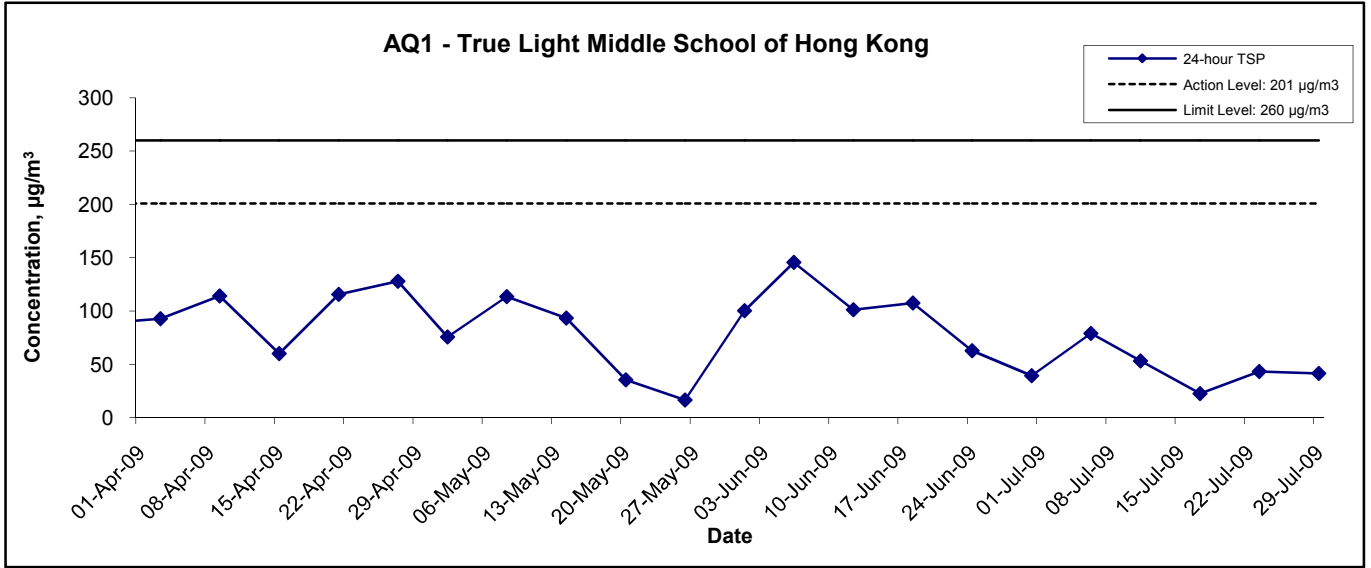
Station AQ1 - True Light Middle School of Hong Kong

Start Date	Weather Condition	Air Temp. (K)	Atmospheric Pressure (Pa)	Filter Weight (g)		Particulate weight (g)	Elapse Time		Sampling Time(hrs.)	Flow Rate (m ³ /min.)		Av. flow (m ³ /min)	Total vol. (m ³)	Conc. (µg/m ³)
				Initial	Final		Initial	Final		Initial	Final			
6-Jul-09	Sunny	299.4	760.4	2.8041	2.9427	0.1386	3262.3	3286.3	24.0	1.22	1.22	1.22	1756.2	78.9
11-Jul-09	Sunny	302.4	754.3	2.8644	2.9571	0.0927	3289.3	3313.3	24.0	1.21	1.21	1.21	1742.2	53.2
17-Jul-09	Sunny	303.7	756.1	3.4045	3.4440	0.0395	3316.3	3340.3	24.0	1.21	1.21	1.21	1740.7	22.7
23-Jul-09	Sunny	300.7	757.2	3.4043	3.4801	0.0758	3342.3	3366.3	24.0	1.22	1.21	1.21	1749.6	43.3
29-Jul-09	Sunny	304.1	754.5	3.3886	3.4610	0.0724	3369.3	3393.3	24.0	1.21	1.21	1.21	1738.0	41.7
													Min	22.7
													Max	78.9
													Average	48.0

Station AQ3 - Outside Site Office (Western Portal)

Start Date	Weather Condition	Air Temp. (K)	Atmospheric Pressure (Pa)	Filter Weight (g)		Particulate weight (g)	Elapse Time		Sampling Time(hrs.)	Flow Rate (m ³ /min.)		Av. flow (m ³ /min)	Total vol. (m ³)	Conc. (µg/m ³)
				Initial	Final		Initial	Final		Initial	Final			
6-Jul-09	Sunny	299.4	760.4	2.8604	3.0860	0.2256	7355.1	7379.1	24.0	1.23	1.22	1.23	1764.2	127.9
11-Jul-09	Sunny	302.4	754.3	2.7934	2.9647	0.1713	7379.1	7403.1	24.0	1.22	1.21	1.22	1749.9	97.9
17-Jul-09	Sunny	303.7	756.1	3.2751	3.4110	0.1359	7403.1	7427.1	24.0	1.21	1.21	1.21	1748.4	77.7
23-Jul-09	Sunny	300.7	757.2	3.3665	3.4923	0.1258	7427.1	7451.1	24.0	1.22	1.22	1.22	1757.4	71.6
29-Jul-09	Sunny	302.1	755.6	3.4545	3.5561	0.1016	7451.1	7475.1	24.0	1.22	1.22	1.22	1752.0	58.0
													Min	58.0
													Max	127.9
													Average	86.6

24-hr TSP Concentration Levels



Title Contract No. DC/2007/10 Design and Construction of Hong Kong West Drainage Tunnel Graphical Presentation of 24-hour TSP Monitoring Results	Scale N.T.S	Project No. MA8001	CINOTECH
	Date Jul 09	Appendix F	

**APPENDIX G
NOISE MONITORING RESULTS AND
GRAPHICAL PRESENTATION**

Appendix G - Noise Monitoring Results

Location NC1 - True Light Middle School of Hong Kong							
Date	Time	Weather	Unit: dB (A) (30-min)				
			Measured Noise Level			Baseline Level	Construction Noise Level
			L _{eq}	L ₁₀	L ₉₀	L _{eq}	L _{eq}
3-Jul-09	9:50	Sunny	66.8	69.3	63.2	70.2	66.8 Measured ≤ Baseline
8-Jul-09	9:55	Sunny	67.2	69.5	63.5		67.2 Measured ≤ Baseline
16-Jul-09	9:45	Sunny	66.7	68.0	63.5		66.7 Measured ≤ Baseline
24-Jul-09	9:20	Sunny	67.2	69.8	63.2		67.2 Measured ≤ Baseline
29-Jul-09	9:15	Cloudy	67.6	69.9	63.8		67.6 Measured ≤ Baseline

Location NC2 - The Legend							
Date	Time	Weather	Unit: dB (A) (30-min)				
			Measured Noise Level			Baseline Level	Construction Noise Level
			L _{eq}	L ₁₀	L ₉₀	L _{eq}	L _{eq}
3-Jul-09	11:15	Sunny	67.2	69.6	64.3	64.8	63.5
8-Jul-09	11:25	Sunny	68.7	70.5	64.5		66.4
16-Jul-09	11:15	Sunny	67.9	69.5	64.0		65.0
24-Jul-09	10:45	Sunny	67.9	69.8	63.4		65.0
29-Jul-09	10:50	Sunny	67.8	70.7	62.8		64.8

Location NC3 - Outside Aegean Terrace							
Date	Time	Weather	Unit: dB (A) (30-min)				
			Measured Noise Level			Baseline Level	Construction Noise Level
			L _{eq}	L ₁₀	L ₉₀	L _{eq}	L _{eq}
3-Jul-09	14:25	Sunny	53.9	56.7	50.8	57.7	53.9 Measured ≤ Baseline
8-Jul-09	13:00	Sunny	54.2	55.5	52.0		54.2 Measured ≤ Baseline
16-Jul-09	14:55	Sunny	53.3	55.0	50.0		53.3 Measured ≤ Baseline
24-Jul-09	13:15	Sunny	54.8	57.1	50.7		54.8 Measured ≤ Baseline
29-Jul-09	14:10	Sunny	54.8	57.0	50.9		54.8 Measured ≤ Baseline

Location NC15 - Hong Kong Academy							
Date	Time	Weather	Unit: dB (A) (30-min)				
			Measured Noise Level			Baseline Level	Construction Noise Level
			L _{eq}	L ₁₀	L ₉₀	L _{eq}	L _{eq}
3-Jul-09	16:20	Sunny	66.4	69.0	63.2	63.5	63.3
8-Jul-09	16:25	Sunny	67.2	69.0	63.5		64.8
16-Jul-09	13:00	Sunny	67.1	69.5	63.5		64.6
24-Jul-09	15:30	Sunny	65.7	67.8	62.4		61.7
29-Jul-09	15:15	Sunny	66.2	68.7	63.0		62.9

Appendix G - Noise Monitoring Results

Location GNC1 - True Light Middle School of Hong Kong					
Date	Time	Weather	Unit: dB (A) (30-min)		
			Measured Noise Level		
			L _{eq}	L ₁₀	L ₉₀
3-Jul-09	10:30	Sunny	56.2	58.5	52.8
8-Jul-09	9:10	Sunny	55.7	57.0	52.0
16-Jul-09	9:05	Sunny	54.2	56.5	50.0
24-Jul-09	10:00	Sunny	55.3	57.8	53.4
29-Jul-09	10:00	Cloudy	58.1	59.8	53.2

Location GNC2 - The Legend					
Date	Time	Weather	Unit: dB (A) (30-min)		
			Measured Noise Level		
			L _{eq}	L ₁₀	L ₉₀
3-Jul-09	13:20	Sunny	55.9	58.3	52.2
8-Jul-09	10:45	Sunny	51.8	53.0	50.0
16-Jul-09	10:35	Cloudy	52.6	54.0	50.0
24-Jul-09	11:30	Sunny	56.2	58.7	52.8
29-Jul-09	11:30	Sunny	57.9	59.7	53.6

Location GNC4 - Crane Court					
Date	Time	Weather	Unit: dB (A) (30-min)		
			Measured Noise Level		
			L _{eq}	L ₁₀	L ₉₀
3-Jul-09	15:15	Sunny	56.2	58.5	52.8
8-Jul-09	14:20	Sunny	50.3	51.0	49.5
16-Jul-09	14:05	Sunny	50.3	51.5	49.5
24-Jul-09	14:20	Cloudy	56.8	59.2	52.5
29-Jul-09	13:20	Sunny	54.8	56.5	51.9

Appendix G - Noise Monitoring Results

(Restricted Hours - 07:00 to 23:00 holidays & 19:00 to 23:00 on all other days)

Location NC1a - Outside True Light Middle School of Hong Kong															
Date	Time	Weather	dB (A) (5-min)			Average L _{eq}	(Reference) Baseline Level	(Reference) Construction Noise Level, L _{eq}							
			L _{eq}	L ₁₀	L ₉₀		L _{eq}								
5-Jul-09	9:05	Cloudy	67.2	69.0	64.0	67.1	65.8	61.2							
	9:10		66.8	69.0	64.0										
	9:15		67.3	68.5	63.5										
8-Jul-09	20:30	Fine	64.7	68.5	59.2	65.2		65.8	65.2 Measured ≤ Baseline						
	20:35		65.2	68.7	59.6										
	20:40		65.6	69.1	59.9										
12-Jul-09	9:20	Sunny	66.5	69.0	62.5	66.6			65.8	58.9					
	9:25		66.9	69.5	62.5										
	9:30		66.4	69.0	62.5										
16-Jul-09	19:00	Cloudy	66.7	68.0	63.5	66.9				65.8	60.4				
	19:05		67.2	68.5	64.0										
	19:10		66.8	68.0	64.0										
19-Jul-09	13:55	Sunny	67.9	69.5	65.5	67.5					65.8	62.5			
	14:00		67.5	69.0	65.0										
	14:05		67.0	69.0	65.0										
24-Jul-09	21:30	Cloudy	63.8	66.2	60.4	63.8						65.8	63.8 Measured ≤ Baseline		
	21:35		64.0	66.8	61.0										
	21:40		63.7	66.8	60.8										
26-Jul-09	10:00	Fine	65.3	68.1	60.8	65.3							65.8	65.3 Measured ≤ Baseline	
	10:05		64.9	67.8	59.8										
	10:10		65.6	68.4	61.0										
29-Jul-09	20:00	Fine	65.4	69.0	59.5	65.3								65.8	65.3 Measured ≤ Baseline
	20:05		65.7	69.5	59.5										
	20:10		64.9	68.0	59.0										

(Restricted Hours - 07:00 to 23:00 holidays & 19:00 to 23:00 on all other days)

Location NC2 - The Legend															
Date	Time	Weather	dB (A) (5-min)			Average L _{eq}	Baseline Level	Construction Noise Level							
			L _{eq}	L ₁₀	L ₉₀		L _{eq}	L _{eq}							
5-Jul-09	9:40	Cloudy	64.1	65.5	63.0	63.9	59.1	62.2							
	9:45		63.8	65.0	62.5										
	9:50		63.9	65.0	62.5										
8-Jul-09	21:40	Fine	57.1	59.4	54.4	57.1		59.1	57.1 Measured ≤ Baseline						
	21:45		56.8	59.1	54.1										
	21:50		57.4	59.7	54.6										
12-Jul-09	9:55	Sunny	64.6	67.5	62.0	64.6			59.1	63.2					
	10:00		64.6	67.5	62.0										
	10:05		64.5	67.5	62.0										
16-Jul-09	19:50	Cloudy	63.1	65.5	61.0	63.3				59.1	61.2				
	19:55		63.4	65.5	60.5										
	20:00		63.3	66.0	60.5										
19-Jul-09	13:05	Sunny	65.0	67.0	63.5	64.7					59.1	63.3			
	13:10		64.6	66.5	63.0										
	13:15		64.6	66.5	63.0										
24-Jul-09	22:20	Cloudy	60.4	63.8	58.2	60.4						59.1	54.5		
	22:25		60.2	63.3	57.9										
	22:30		60.7	63.7	58.0										
26-Jul-09	10:30	Fine	64.3	66.8	61.8	64.6							59.1	63.2	
	10:35		64.8	65.6	61.5										
	10:40		64.6	65.5	61.3										
29-Jul-09	22:10	Fine	57.6	62.0	55.0	57.5								59.1	57.5 Measured ≤ Baseline
	22:15		57.2	61.0	54.5										
	22:20		57.6	61.5	54.0										

(Restricted Hours - 07:00 to 23:00 holidays & 19:00 to 23:00 on all other days)

Location NC3 - Outside Aegean Terrace														
Date	Time	Weather	dB (A) (5-min)				Average L _{eq}	Baseline Level	Construction Noise Level					
			L _{eq}	L ₁₀	L ₉₀	L _{eq}		L _{eq}						
5-Jul-09	13:25	Cloudy	50.8	52.0	48.5	50.9	53.8	50.9 Measured ≤ Baseline						
	13:30		51.1	52.0	49.0									
	13:35		50.6	51.5	49.0									
8-Jul-09	19:55	Fine	52.4	54.1	48.6	51.8			53.8	51.8 Measured ≤ Baseline				
	20:00		51.8	53.8	48.2									
	20:05		51.4	53.5	47.9									
12-Jul-09	13:35	Sunny	53.1	55.0	51.0	53.0					53.8	53.0 Measured ≤ Baseline		
	13:40		53.3	55.0	51.0									
	13:45		52.6	54.5	50.5									
16-Jul-09	20:25	Cloudy	50.1	51.0	49.0	50.2							53.8	50.2 Measured ≤ Baseline
	20:30		50.3	51.5	49.5									
	20:35		50.2	51.0	49.0									
19-Jul-09	15:05	Sunny	52.3	54.0	51.0	52.9	53.8	52.9 Measured ≤ Baseline						
	15:10		52.8	54.5	51.5									
	15:15		53.6	55.0	52.0									
24-Jul-09	19:45	Cloudy	51.4	52.0	49.4	51.2			53.8	51.2 Measured ≤ Baseline				
	19:50		50.9	52.4	49.5									
	19:55		51.2	52.0	49.8									
26-Jul-09	13:45	Fine	51.8	53.2	50.8	51.5					53.8	51.5 Measured ≤ Baseline		
	13:50		51.7	53.5	50.3									
	13:55		50.8	52.9	50.1									
29-Jul-09	19:10	Fine	52.4	55.0	47.0	52.4							53.8	52.4 Measured ≤ Baseline
	19:15		52.8	55.5	47.5									
	19:20		51.8	55.0	47.0									

(Restricted Hours - 07:00 to 23:00 holidays & 19:00 to 23:00 on all other days)

Location GNC2 - The Legend														
Date	Time	Weather	dB (A) (5-min)				Average L _{eq}	Baseline Level	Construction Noise Level					
			L _{eq}	L ₁₀	L ₉₀	L _{eq}								
5-Jul-09	10:05	Cloudy	51.3	52.5	50.0	51.3	53.8	51.3 Measured ≤ Baseline						
	10:10		51.5	52.5	49.5									
	10:15		51.2	52.5	49.5									
8-Jul-09	21:00	Fine	51.9	53.2	48.1	51.9			53.8	51.9 Measured ≤ Baseline				
	21:05		52.3	53.8	48.5									
	21:10		51.5	52.9	48.3									
12-Jul-09	10:25	Sunny	52.3	53.5	49.0	52.3					53.8	52.3 Measured ≤ Baseline		
	10:30		52.4	53.5	49.5									
	10:35		52.3	53.5	49.0									
16-Jul-09	19:25	Cloudy	51.3	52.5	49.5	51.2							53.8	51.2 Measured ≤ Baseline
	19:30		51.2	52.5	49.5									
	19:35		51.2	52.5	50.0									
19-Jul-09	13:30	Sunny	52.6	54.0	51.0	52.5	53.8	52.5 Measured ≤ Baseline						
	13:35		52.3	54.0	51.0									
	13:40		52.7	54.0	51.5									
24-Jul-09	21:55	Cloudy	51.6	52.8	49.8	51.6			53.8	51.6 Measured ≤ Baseline				
	22:00		51.8	53.0	50.1									
	22:05		51.4	52.6	50.0									
26-Jul-09	10:55	Fine	51.8	52.6	49.8	51.8					53.8	51.8 Measured ≤ Baseline		
	11:00		52.1	53.6	50.3									
	11:05		51.4	52.8	49.6									
29-Jul-09	21:40	Fine	49.9	51.5	47.5	50.6							53.8	50.6 Measured ≤ Baseline
	21:45		50.5	51.5	47.5									
	21:50		51.2	52.0	48.0									

(Restricted Hours - 07:00 to 23:00 holidays & 19:00 to 23:00 on all other days)

Location GNC4 - Crane Court														
Date	Time	Weather	dB (A) (5-min)				Average L _{eq}	Baseline Level	Construction Noise Level					
			L _{eq}	L ₁₀	L ₉₀	L _{eq}								
5-Jul-09	13:00	Cloudy	48.7	49.5	48.0	48.8	53.8	48.8 Measured ≤ Baseline						
	13:05		48.8	49.5	48.0									
	13:10		48.8	49.5	48.0									
8-Jul-09	19:20	Fine	50.4	51.7	48.1	50.8			53.8	50.8 Measured ≤ Baseline				
	19:25		50.7	51.8	48.3									
	19:30		51.2	52.4	48.9									
12-Jul-09	13:00	Sunny	49.8	51.0	48.5	50.1					53.8	50.1 Measured ≤ Baseline		
	13:05		50.2	51.0	48.5									
	13:10		50.2	51.0	48.5									
16-Jul-09	20:55	Cloudy	49.6	50.5	49.0	49.4							53.8	49.4 Measured ≤ Baseline
	21:00		49.3	50.5	48.5									
	21:05		49.2	50.0	48.5									
19-Jul-09	15:40	Sunny	49.5	50.5	48.0	49.5	53.8	49.5 Measured ≤ Baseline						
	15:45		49.4	50.5	48.0									
	15:50		49.6	50.5	48.0									
24-Jul-09	20:25	Cloudy	49.4	50.2	48.2	49.5			53.8	49.5 Measured ≤ Baseline				
	20:30		49.3	50.4	48.5									
	20:35		49.8	50.8	48.7									
26-Jul-09	13:05	Fine	48.9	49.6	48.2	49.1					53.8	49.1 Measured ≤ Baseline		
	13:10		48.8	49.5	48.0									
	13:15		49.6	50.2	48.5									
29-Jul-09	19:45	Fine	50.8	52.5	47.0	51.4							53.8	51.4 Measured ≤ Baseline
	19:50		51.3	52.5	48.0									
	19:55		51.9	53.0	48.0									

(Restricted Hours - 23:00 to 07:00 on all days)

Location NC1a - Outside True Light Middle School of Hong Kong												
Date	Time	Weather	dB (A) (5-min)				(Reference) Baseline Level	(Reference) Construction Noise Level, L _{eq}				
			L _{eq}	L ₁₀	L ₉₀	Average L _{eq}	L _{eq}					
8-Jul-09	23:35	Fine	60.4	63.7	55.2	60.4	60.7	60.4 Measured ≤ Baseline				
	23:40		60.1	63.2	54.9							
	23:45		60.6	63.8	55.7							
16-Jul-09	23:25	Cloudy	59.6	61.5	57.0	59.5			60.7	59.5 Measured ≤ Baseline		
	23:30		59.6	61.5	57.0							
	23:35		59.3	61.5	57.0							
24-Jul-09	23:30	Cloudy	60.4	62.6	56.2	60.2					60.7	60.2 Measured ≤ Baseline
	23:35		60.2	63.2	56.5							
	23:40		60.0	62.8	55.9							
29-Jul-09	23:30	Fine	59.6	62.5	53.5	60.1	60.7	60.1 Measured ≤ Baseline				
	23:35		60.6	63.5	53.5							
	23:40		60.1	63.5	53.5							

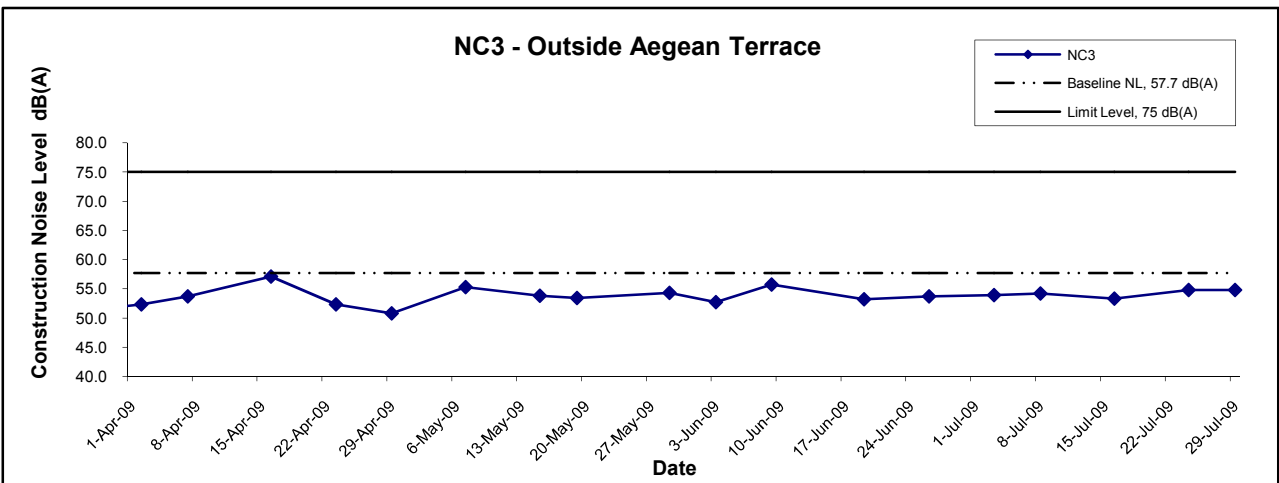
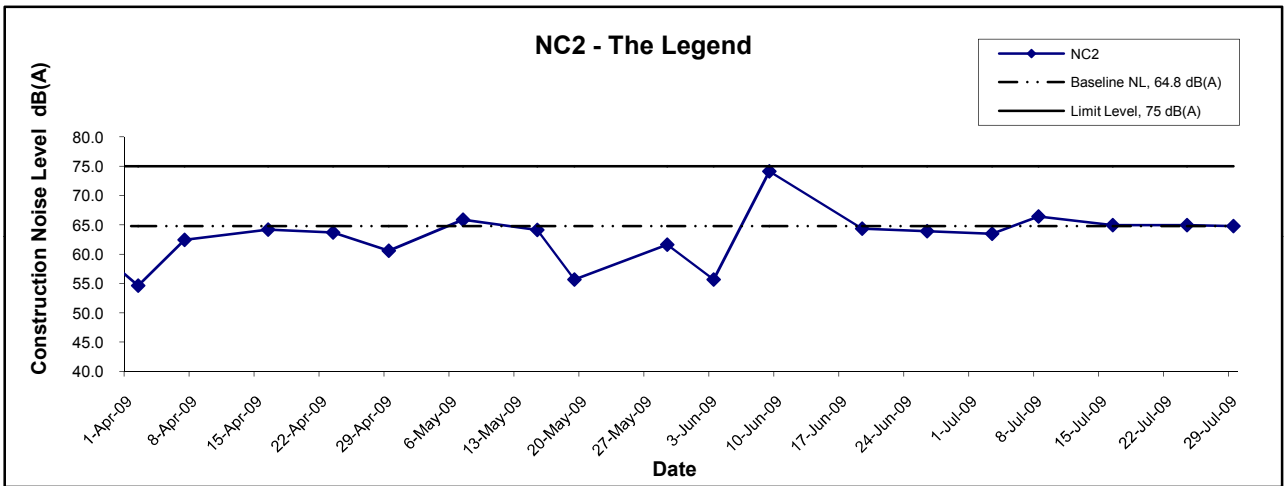
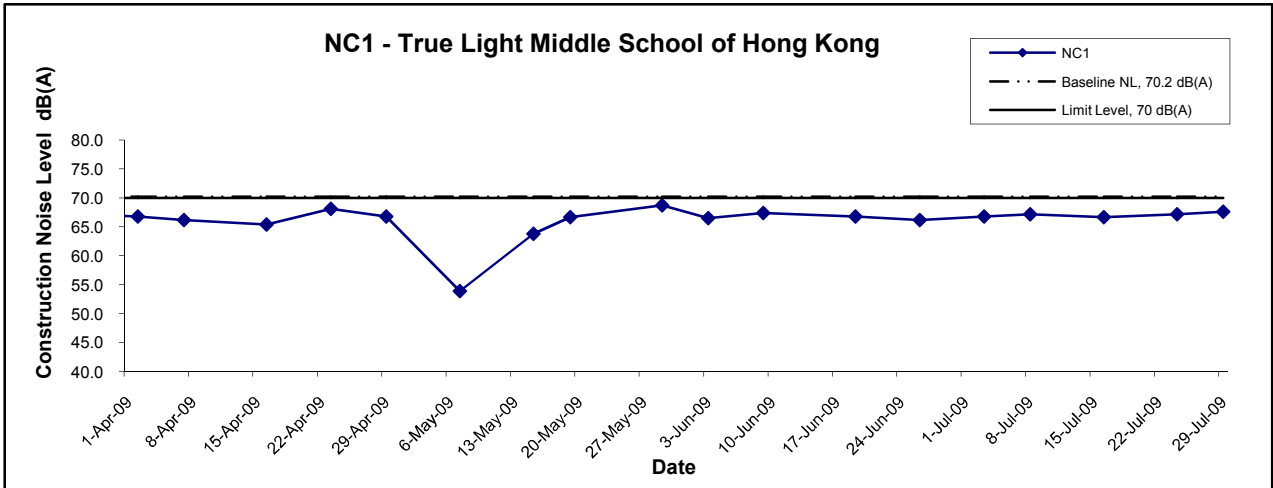
(Restricted Hours - 23:00 to 07:00 on all days)

Location NC2 - The Legend												
Date	Time	Weather	dB (A) (5-min)				Baseline Level	Construction Noise Level				
			L _{eq}	L ₁₀	L ₉₀	Average L _{eq}	L _{eq}	L _{eq}				
8-Jul-09	23:00	Fine	53.6	57.8	51.1	53.8	53.9	53.8 Measured ≤ Baseline				
	23:05		53.9	57.9	51.4							
	23:10		53.8	57.9	51.3							
16-Jul-09	23:00	Cloudy	52.6	54.0	51.5	52.4			53.9	52.4 Measured ≤ Baseline		
	23:05		52.3	54.0	51.0							
	23:10		52.4	54.0	51.0							
24-Jul-09	23:00	Cloudy	52.8	55.4	51.2	52.9					53.9	52.9 Measured ≤ Baseline
	23:05		52.8	55.7	51.3							
	23:10		53.0	56.4	51.5							
29-Jul-09	23:00	Fine	53.5	56.5	49.5	53.5	53.9	53.5 Measured ≤ Baseline				
	23:05		53.2	56.0	49.5							
	23:10		53.7	56.5	50.0							

(Restricted Hours - 23:00 to 07:00 on all days)

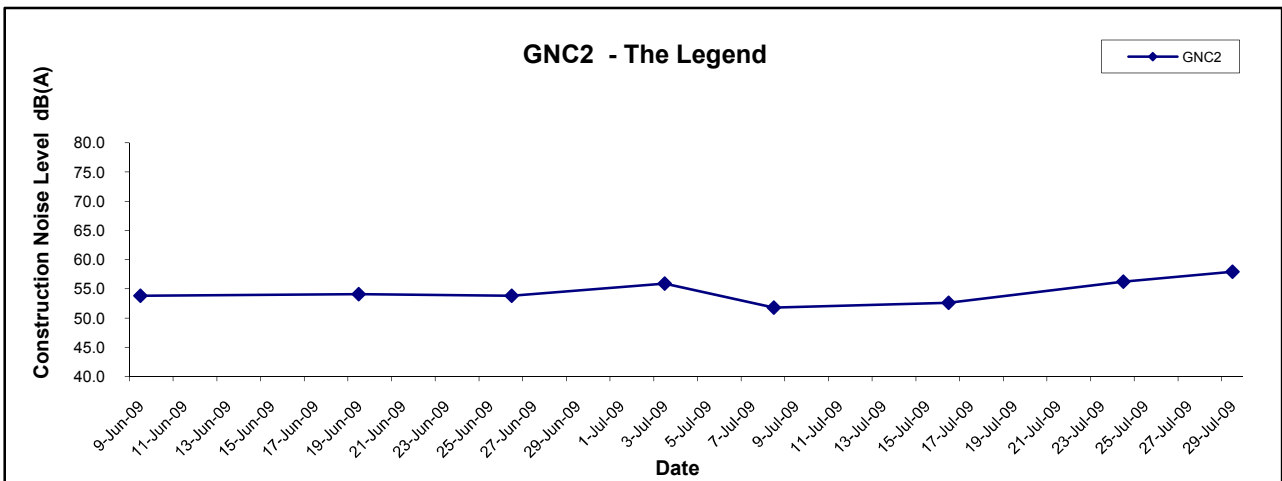
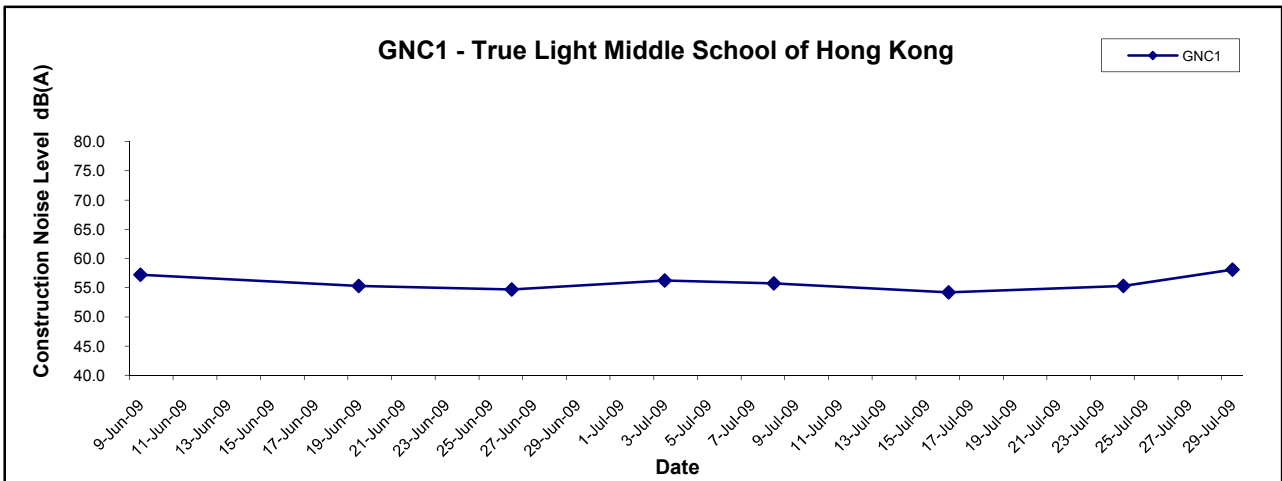
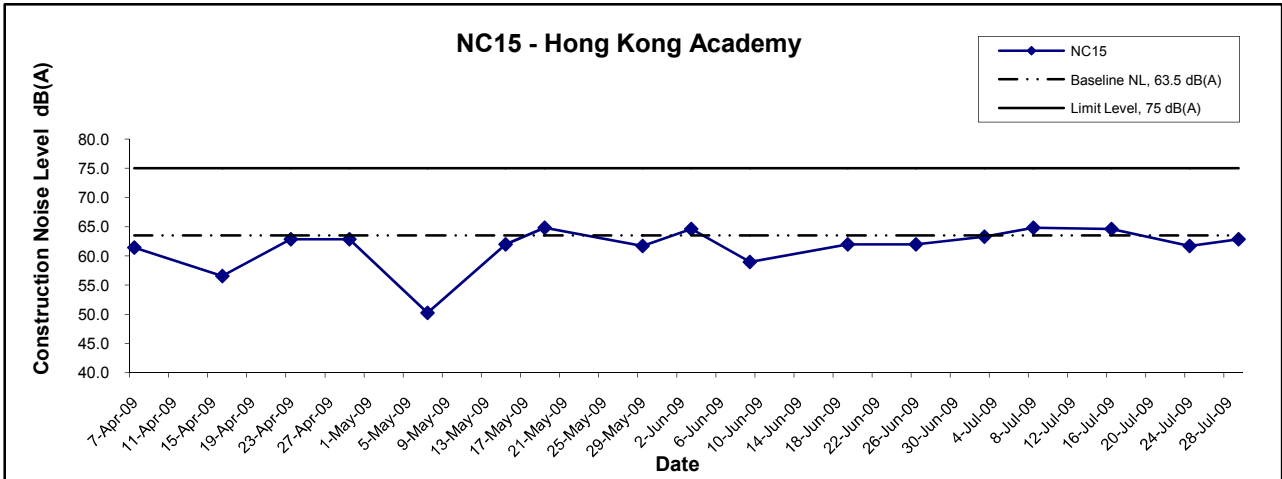
Location NC3 - Outside Aegean Terrace												
Date	Time	Weather	dB (A) (5-min)				Baseline Level	Construction Noise Level				
			L _{eq}	L ₁₀	L ₉₀	Average L _{eq}	L _{eq}	L _{eq}				
8-Jul-09	0:30	Fine	49.8	52.0	47.6	50.9	52.0	50.9 Measured ≤ Baseline				
	0:35		51.2	52.2	48.1							
	0:40		51.6	52.4	48.2							
16-Jul-09	0:10	Cloudy	50.8	52.0	48.5	50.8			52.0	50.8 Measured ≤ Baseline		
	0:15		50.6	52.0	48.5							
	0:20		50.9	52.0	48.5							
25-Jul-09	0:15	Cloudy	49.8	51.9	46.7	50.0					52.0	50.0 Measured ≤ Baseline
	0:20		49.9	51.6	47.6							
	0:25		50.3	51.7	47.9							
30-Jul-09	00:20	Fine	50.4	52.0	45.5	50.1	52.0	50.1 Measured ≤ Baseline				
	00:25		49.9	51.5	45.0							
	00:30		50.1	52.0	45.0							

Noise Levels



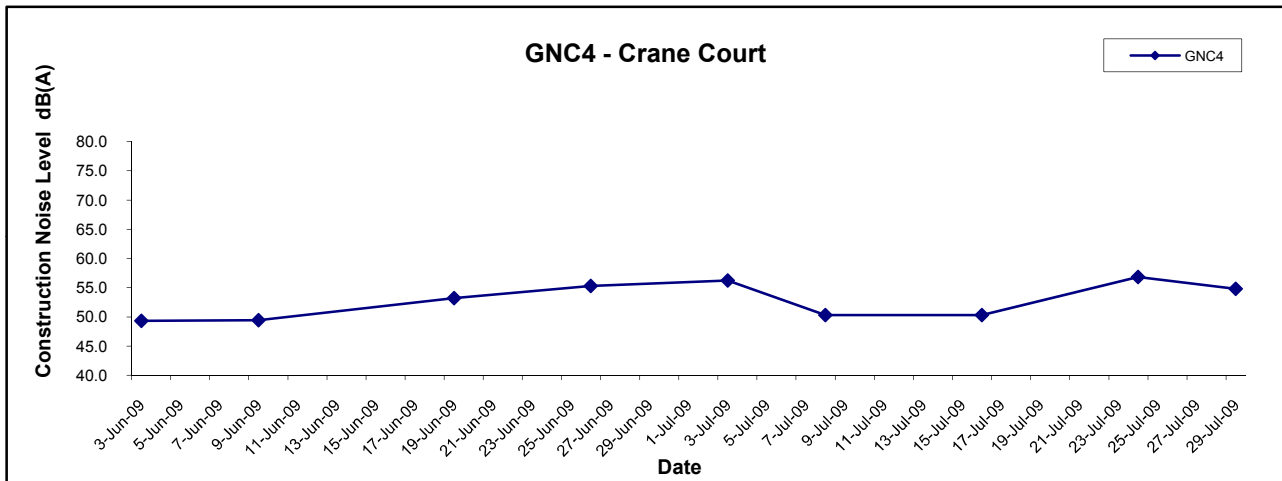
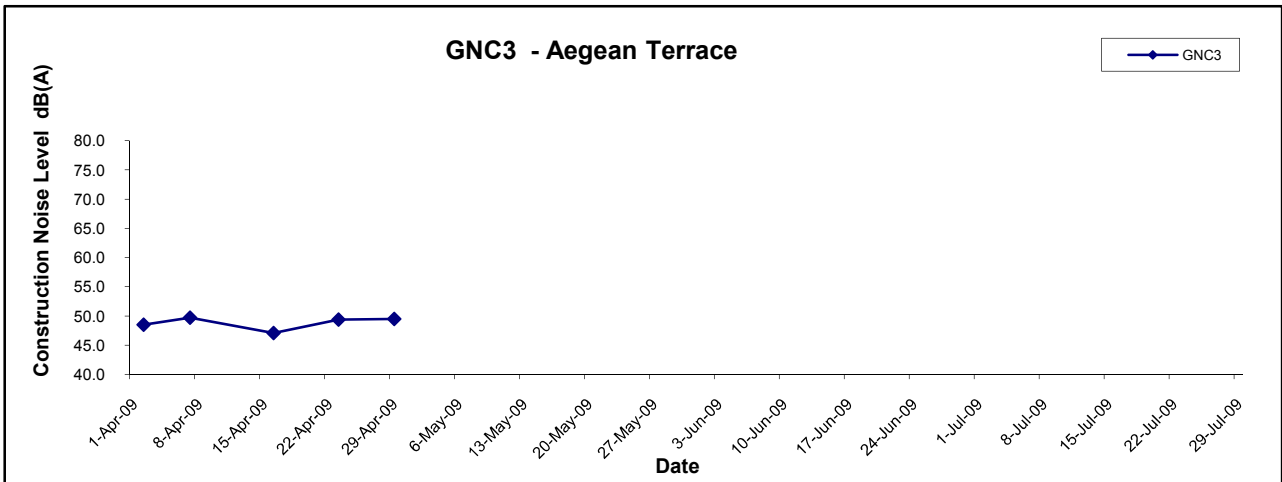
Title Contract No. DC/2007/10 Design and Construction of Hong Kong West Drainage Tunnel Graphical Presentation of Construction Noise Monitoring Results	Scale	N.T.S	Project No.	MA8001	CINOTECH
	Date	Jul 09	Appendix	G	

Noise Levels



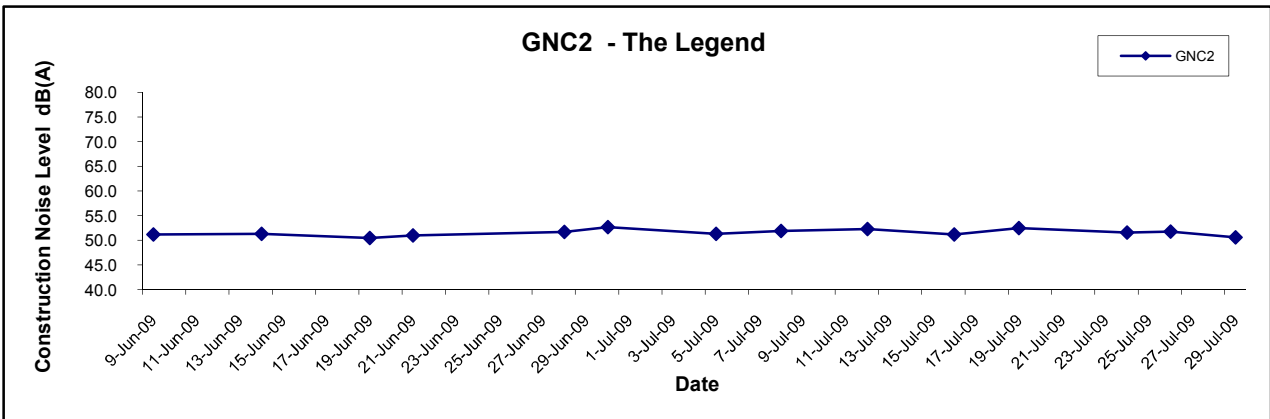
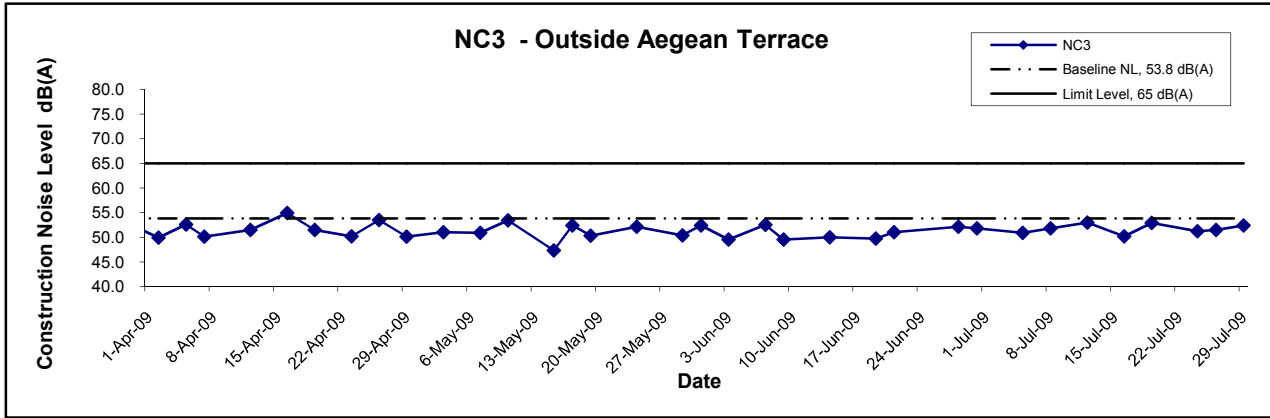
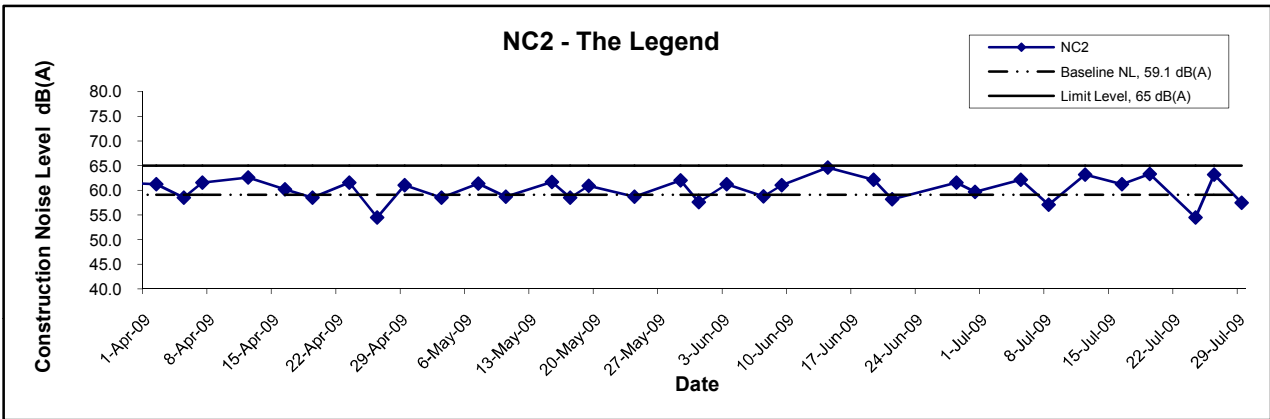
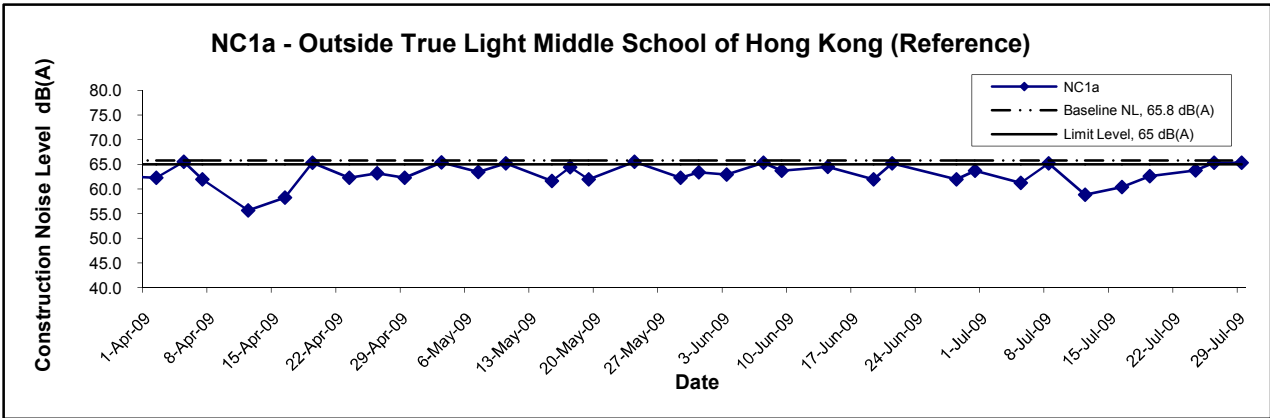
Title Contract No. DC/2007/10 Design and Construction of Hong Kong West Drainage Tunnel Graphical Presentation of Construction Noise Monitoring Results	Scale	N.T.S	Project No.	MA8001	CINOTECH
	Date	Jul 09	Appendix	G	

Noise Levels



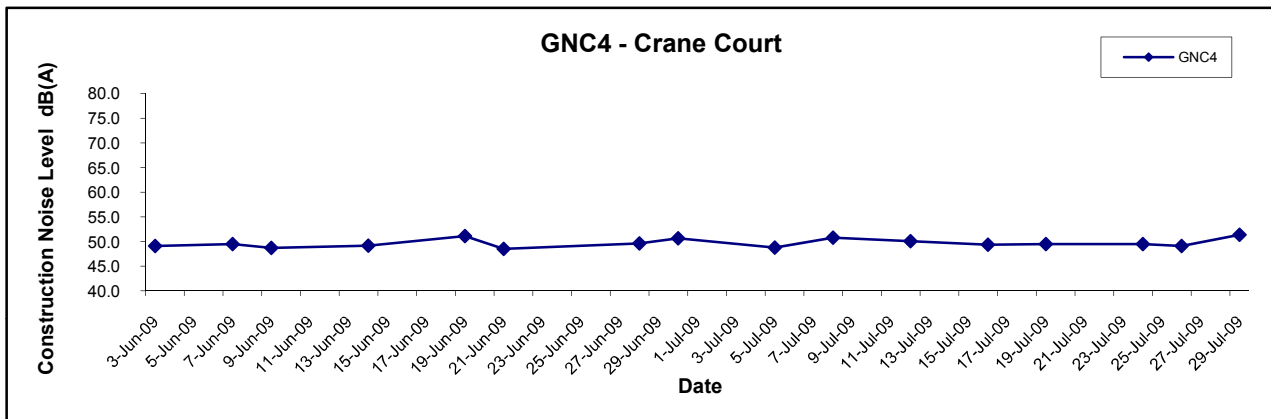
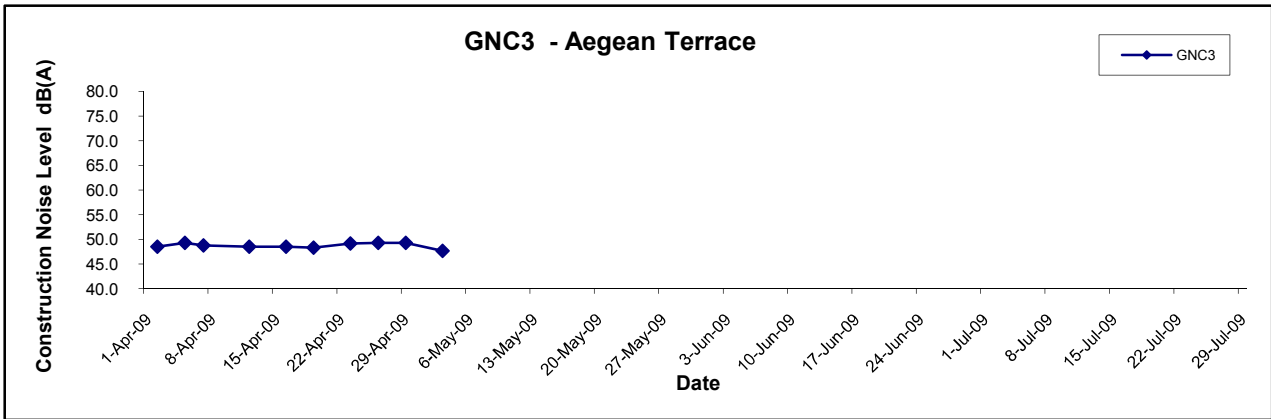
Title Contract No. DC/2007/10 Design and Construction of Hong Kong West Drainage Tunnel Graphical Presentation of Construction Noise Monitoring Results	Scale	N.T.S	Project No.	MA8001	CINOTECH
	Date	Jul 09	Appendix	G	

Noise Levels (Restricted Hours - 07:00 - 23:00 holidays & 19:00 - 23:00 on all other days)



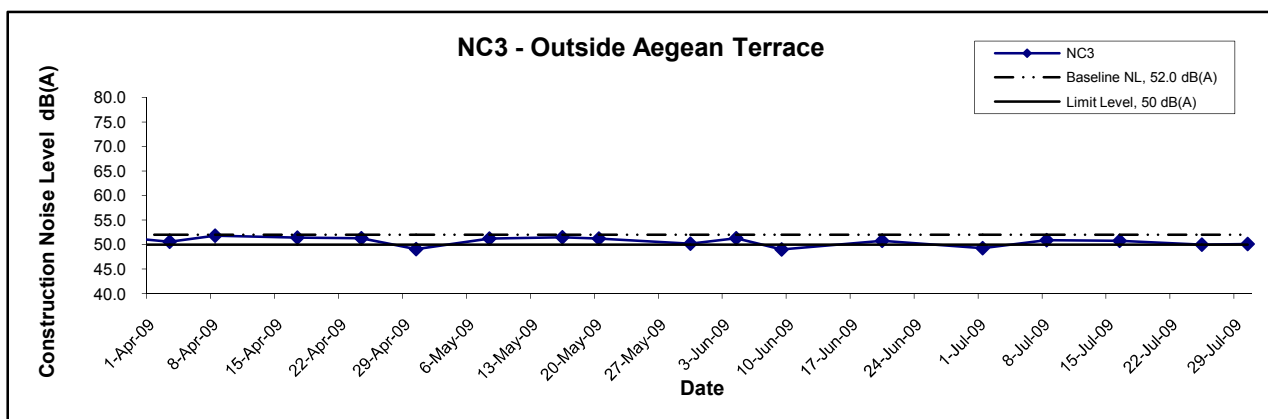
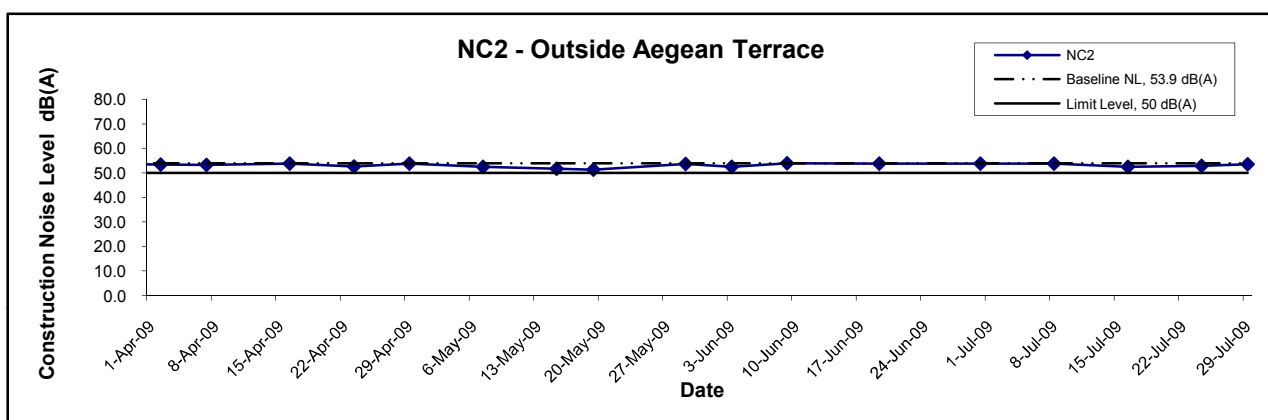
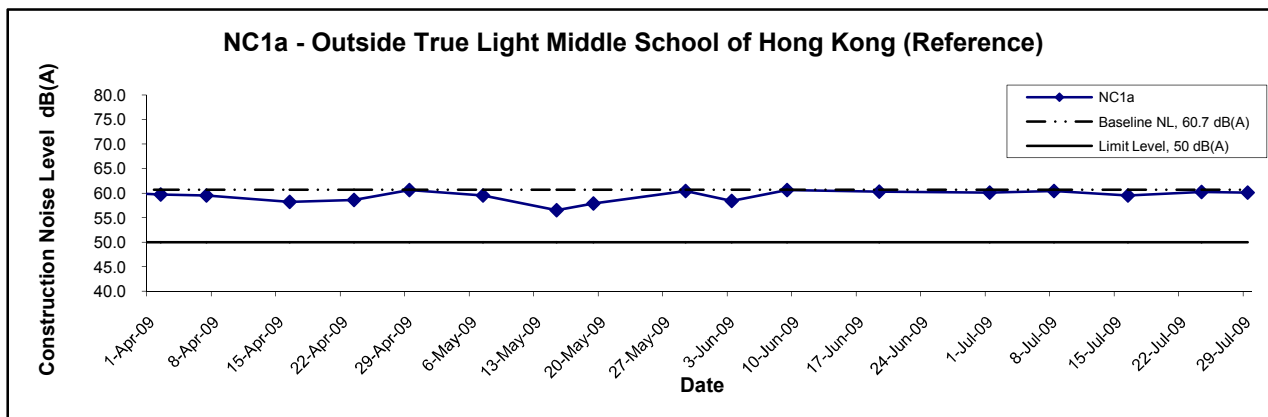
Title Contract No. DC/2007/10 Design and Construction of Hong Kong West Drainage Tunnel Graphical Presentation of Construction Noise Monitoring Results	Scale N.T.S	Project No. MA8001	CINOTECH
	Date Jul 09	Appendix G	

Noise Levels
(Restricted Hours - 07:00 - 23:00 holidays & 19:00 - 23:00 on all other days)



Title Contract No. DC/2007/10 Design and Construction of Hong Kong West Drainage Tunnel Graphical Presentation of Construction Noise Monitoring Results	Scale	Project No.	
	Date	Appendix	
	N.T.S	MA8001	
	Jul 09	G	

Noise Levels (Restricted Hours - 23:00 to 07:00 on all days)



Title Contract No. DC/2007/10 Design and Construction of Hong Kong West Drainage Tunnel Graphical Presentation of Construction Noise Monitoring Results	Scale	N.T.S	Project No.	MA8001	CINOTECH
	Date	Jul 09	Appendix	G	

**APPENDIX H
WATER QUALITY MONITORING
RESULTS AND GRAPHICAL
PRESENTATION**

Water Quality Monitoring Results at CE - Mid-Ebb Tide

Date	Weather Condition	Sea Condition**	Sampling Time	Depth (m)		Water Temperature (°C)		pH		Salinity ppt		DO Saturation (%)		Dissolved Oxygen (mg/L)			Turbidity (NTU)			Suspended Solids (mg/L)		
						Value	Average	Value	Average	Value	Average	Value	Average	Value	Average	DA*	Value	Average	DA*	Value	Average	DA*
2-Jul-09	Cloudy	Calm	09:07	Surface	1	27.9 27.7	27.8	7.6 7.7	7.7	36.3 36.3	36.3	91.7 91.6	91.7	6.6 6.5	6.6	6.5	2.7 2.6	2.7	2.9	7.0 7.0	7.0	9.8
				Middle	5.5	27.7 27.7	27.7	8.1 7.8	8.0	36.3 36.3	36.3	89.4 88.7	89.1	6.4 6.4	6.4		2.3 2.4	2.4		13.0 13.0	13.0	
				Bottom	10	27.4 27.4	27.4	7.9 8.0	8.0	37.2 37.3	37.3	86.5 86.4	86.5	6.2 6.2	6.2		3.6 3.6	3.6		9.0 10.0	9.5	
4-Jul-09	Cloudy	Calm	11:25	Surface	1	27.3 27.3	27.3	7.8 7.8	7.8	31.2 31.2	31.2	98.0 96.2	97.1	6.4 6.4	6.4	6.5	3.1 3.2	3.2	3.6	14.0 14.0	14.0	11.0
				Middle	5.5	26.9 26.9	26.9	7.8 8.0	7.9	31.3 31.3	31.3	91.2 89.6	90.4	6.4 6.5	6.5		3.6 3.6	3.6		9.0 9.0	9.0	
				Bottom	10	26.8 26.8	26.8	8.0 8.0	8.0	31.5 31.4	31.5	87.2 87.0	87.1	6.6 6.6	6.6		4.0 4.0	4.0		10.0 10.0	10.0	
6-Jul-09	Cloudy	Calm	12:52	Surface	1	29.7 29.7	29.7	8.9 8.7	8.8	34.0 34.0	34.0	98.5 97.2	97.9	7.3 7.0	7.2	7.4	3.3 2.8	3.1	3.6	7.0 7.0	7.0	10.2
				Middle	5.5	29.9 29.9	29.9	8.5 7.9	8.2	34.2 34.0	34.1	102.0 105.5	103.8	7.4 7.6	7.5		3.4 3.6	3.5		10.0 10.0	10.0	
				Bottom	10	29.7 29.9	29.8	8.3 7.7	8.0	34.1 34.1	34.1	105.3 102.4	103.9	7.8 7.6	7.7		4.0 4.2	4.1		14.0 13.0	13.5	
8-Jul-09	Sunny	Calm	13:57	Surface	1	29.7 29.8	29.8	9.1 8.9	9.0	34.1 34.0	34.1	98.6 97.4	98.0	7.2 7.2	7.2	7.4	3.1 2.9	3.0	3.6	13.0 13.0	13.0	12.8
				Middle	5.5	29.9 29.9	29.9	8.7 7.8	8.3	34.1 34.1	34.1	102.1 105.5	103.8	7.5 7.7	7.6		3.5 3.6	3.6		12.0 12.0	12.0	
				Bottom	10	29.9 29.7	29.8	8.1 7.8	8.0	34.1 34.0	34.1	105.3 102.4	103.9	7.7 7.3	7.5		4.0 4.1	4.1		14.0 13.0	13.5	
10-Jul-09	Sunny	Calm	15:01	Surface	1	29.7 29.8	29.8	8.9 8.6	8.8	34.0 34.0	34.0	98.6 97.4	98.0	7.2 6.9	7.1	7.3	3.1 2.7	2.9	3.5	10.0 10.0	10.0	9.7
				Middle	5.5	29.9 29.8	29.9	8.5 8.0	8.3	33.9 34.1	34.0	102.2 105.5	103.9	7.3 7.7	7.5		3.5 3.6	3.6		6.0 6.0	6.0	
				Bottom	10	29.7 29.8	29.8	8.1 7.9	8.0	33.9 34.1	34.0	105.4 102.5	104.0	7.7 7.5	7.6		4.0 4.1	4.1		13.0 13.0	13.0	
13-Jul-09	Sunny	Calm	16:36	Surface	1	29.9 29.7	29.8	8.5 8.2	8.4	34.1 34.1	34.1	98.5 97.4	98.0	7.3 7.2	7.3	7.5	3.1 2.7	2.9	3.4	10.0 10.0	10.0	11.8
				Middle	5.5	29.7 29.8	29.8	8.0 7.4	7.7	34.0 33.9	34.0	102.1 105.7	103.9	7.4 7.7	7.6		3.3 3.5	3.4		14.0 14.0	14.0	
				Bottom	10	29.7 29.9	29.8	7.8 7.3	7.6	34.0 34.1	34.1	105.5 102.3	103.9	7.5 7.4	7.5		3.8 4.2	4.0		11.0 12.0	11.5	
15-Jul-09	Cloudy	Calm	17:52	Surface	1	26.7 26.8	26.8	9.1 8.8	9.0	33.9 33.9	33.9	98.7 97.2	98.0	7.3 7.1	7.2	7.4	3.2 2.9	3.1	3.5	13.0 13.0	13.0	11.3
				Middle	5.5	26.9 26.8	26.9	8.7 8.0	8.4	34.1 34.1	34.1	102.2 105.6	103.9	7.4 7.6	7.5		3.4 3.5	3.5		11.0 11.0	11.0	
				Bottom	10	26.8 26.8	26.8	8.1 7.8	8.0	34.1 34.1	34.1	105.5 102.4	104.0	7.7 7.5	7.6		3.8 4.2	4.0		10.0 10.0	10.0	
17-Jul-09	Sunny	Calm	08:57	Surface	1	29.8 29.8	29.8	8.4 8.1	8.3	34.1 34.2	34.2	98.5 97.4	98.0	7.2 7.2	7.2	7.4	1.8 1.9	1.9	2.7	9.0 9.0	9.0	13.7
				Middle	5.5	29.7 29.7	29.7	8.1 7.3	7.7	33.9 34.2	34.1	102.1 105.5	103.8	7.4 7.6	7.5		2.7 2.7	2.7		15.0 15.0	15.0	
				Bottom	10	29.8 29.9	29.9	7.7 7.1	7.4	34.1 34.1	34.1	105.3 102.5	103.9	7.8 7.6	7.7		3.3 3.4	3.4		17.0 17.0	17.0	
20-Jul-09	Cloudy	Calm	11:36	Surface	1	27.8 27.8	27.8	8.9 8.6	8.8	33.9 33.9	33.9	98.5 97.4	98.0	7.3 7.1	7.2	7.4	2.7 2.7	2.7	2.9	9.0 9.0	9.0	8.8
				Middle	5.5	27.8 27.9	27.9	8.7 8.0	8.4	34.0 34.0	34.0	102.2 105.5	103.9	7.5 7.6	7.6		2.9 3.0	3.0		9.0 9.0	9.0	
				Bottom	10	27.7 27.8	27.8	8.1 7.7	7.9	34.0 34.2	34.1	105.4 102.4	103.9	7.6 7.4	7.5		2.7 3.3	3.0		8.0 9.0	8.5	
22-Jul-09	Sunny	Calm	12:55	Surface	1	27.8 27.8	27.8	8.2 8.0	8.1	34.0 34.0	34.0	98.7 97.4	98.1	7.2 7.0	7.1	7.3	4.8 4.4	4.6	5.0	10.0 10.0	10.0	10.7
				Middle	5.5	27.9 27.8	27.9	7.9 7.0	7.5	34.1 33.9	34.0	102.0 105.6	103.8	7.3 7.5	7.4		4.7 4.8	4.8		10.0 10.0	10.0	
				Bottom	10	27.9 27.8	27.9	7.2 7.0	7.1	34.1 34.1	34.1	105.3 102.4	103.9	7.8 7.6	7.7		5.3 5.8	5.6		12.0 12.0	12.0	

Remarks: * DA: Depth-Averaged
 ** Calm: Small or no wave; Moderate: Between calm and rough; Rough : White capped or rougher

Water Quality Monitoring Results at CE - Mid-Ebb Tide

Date	Weather Condition	Sea Condition**	Sampling Time	Depth (m)		Water Temperature (°C)		pH		Salinity ppt		DO Saturation (%)		Dissolved Oxygen (mg/L)			Turbidity(NTU)			Suspended Solids (mg/L)		
						Value	Average	Value	Average	Value	Average	Value	Average	Value	Average	DA*	Value	Average	DA*	Value	Average	DA*
24-Jul-09	Sunny	Calm	15:01	Surface	1	27.8 27.7	27.8	8.2 8.1	8.2	33.8 34.0	33.9	98.5 97.3	97.9	7.3 7.0	7.2	7.4	2.6 2.4	2.5	3.1	10.0 10.0	10.0	10.5
				Middle	5.5	27.7 27.7	27.7	8.0 7.1	7.6	34.1 34.1	34.1	102.0 105.7	103.9	7.5 7.7	7.6		3.3 2.7	3.0		9.0 10.0	9.5	
				Bottom	10	27.7 27.9	27.8	7.5 7.2	7.4	34.2 34.2	34.2	105.3 102.3	103.8	7.5 7.6	7.6		3.8 3.9	3.9		12.0 12.0	12.0	
27-Jul-09	Rainy	Calm	16:32	Surface	1	27.8 27.9	27.9	8.4 8.0	8.2	33.8 33.9	33.9	93.6 92.3	93.0	6.7 6.7	6.7	6.9	2.7 2.8	2.8	3.1	6.0 6.0	6.0	7.0
				Middle	5.5	27.9 27.9	27.9	8.0 7.1	7.6	34.1 33.9	34.0	97.2 100.7	99.0	6.9 7.1	7.0		3.0 3.1	3.1		6.0 6.0	6.0	
				Bottom	10	27.7 27.7	27.7	7.4 6.9	7.2	34.0 34.1	34.1	100.5 97.3	98.9	7.0 7.0	7.0		3.2 3.3	3.3		9.0 9.0	9.0	
29-Jul-09	Fine	Calm	17:56	Surface	1	27.9 27.7	27.8	9.0 8.7	8.9	33.9 33.9	33.9	98.6 97.4	98.0	7.2 6.9	7.1	7.3	2.5 2.8	2.7	3.0	16.0 16.0	16.0	13.5
				Middle	5.5	27.7 27.8	27.8	8.6 7.8	8.2	33.9 33.9	33.9	102.2 105.7	104.0	7.3 7.6	7.5		3.1 3.1	3.1		14.0 14.0	14.0	
				Bottom	10	27.7 27.7	27.7	8.2 7.7	8.0	34.1 34.1	34.1	105.4 102.3	103.9	7.8 7.5	7.7		3.0 3.6	3.3		10.0 11.0	10.5	
31-Jul-09	Cloudy	Calm	09:47	Surface	1	27.9 27.8	27.9	8.5 8.3	8.4	33.9 33.9	33.9	98.5 97.4	98.0	7.2 7.0	7.1	7.4	2.4 2.5	2.5	3.1	8.0 8.0	8.0	8.8
				Middle	5.5	27.7 27.7	27.7	8.0 7.5	7.8	34.1 34.0	34.1	102.2 105.5	103.9	7.5 7.7	7.6		2.7 2.5	2.6		12.0 12.0	12.0	
				Bottom	10	27.7 27.9	27.8	7.6 7.4	7.5	33.9 34.2	34.1	105.4 102.4	103.9	7.6 7.3	7.5		3.8 4.3	4.1		6.0 7.0	6.5	

Remarks: * DA: Depth-Averaged
 ** Calm: Small or no wave; Moderate: Between calm and rough; Rough : White capped or rougher

Water Quality Monitoring Results at CF - Mid-Flood Tide

Date	Weather Condition	Sea Condition**	Sampling Time	Depth (m)		Water Temperature (°C)		pH		Salinity ppt		DO Saturation (%)		Dissolved Oxygen (mg/L)			Turbidity (NTU)			Suspended Solids (mg/L)					
						Value	Average	Value	Average	Value	Average	Value	Average	Value	Average	DA*	Value	Average	DA*	Value	Average	DA*			
2-Jul-09	Cloudy	Calm	15:53	Surface	1	27.7 27.7	27.7	7.8 8.1	8.0	37.3 36.6	37.0	89.8 90.1	90.0	6.4 6.4	6.4	6.4	3.9 3.6	3.8	3.6	15.0 15.0	15.0	14.5			
				Middle	-	-	-	-	-	-	-	-	-	-	-		-	-		-	-		-	-	-
				Bottom	3	27.6 27.6	27.6	8.2 8.0	8.1	35.7 36.7	36.2	89.1 88.2	88.7	6.4 6.3	6.4		6.4	3.2 3.5		3.4	3.4		14.0 14.0	14.0	
4-Jul-09	Cloudy	Calm	16:30	Surface	1	28.1 28.1	28.1	7.9 8.0	8.0	30.5 30.6	30.6	99.0 97.1	98.1	6.8 6.8	6.8	6.8	2.1 2.1	2.1	2.7	9.0 10.0	9.5	10.3			
				Middle	-	-	-	-	-	-	-	-	-	-	-		-	-		-	-		-	-	
				Bottom	3	28.1 28.1	28.1	8.0 8.0	8.0	31.0 31.0	31.0	97.2 96.9	97.1	6.7 6.6	6.7		6.7	3.3 3.2		3.3	3.3		11.0 11.0	11.0	
6-Jul-09	Cloudy	Calm	17:03	Surface	1	29.9 29.8	29.9	8.2 8.4	8.3	33.4 33.3	33.4	114.9 116.6	115.8	8.4 8.7	8.6	8.6	2.5 2.5	2.5	2.8	9.0 10.0	9.5	10.8			
				Middle	-	-	-	-	-	-	-	-	-	-	-		-	-		-	-		-	-	
				Bottom	3	29.6 29.8	29.7	8.9 8.6	8.8	33.8 33.8	33.8	108.6 114.2	111.4	8.1 8.4	8.3		8.3	3.1 3.0		3.1	3.1		12.0 12.0	12.0	
8-Jul-09	Sunny	Calm	08:02	Surface	1	29.9 29.7	29.8	8.0 8.6	8.3	33.3 33.4	33.4	115.0 116.6	115.8	8.4 8.5	8.5	8.5	2.1 2.1	2.1	3.1	13.0 13.0	13.0	10.0			
				Middle	-	-	-	-	-	-	-	-	-	-	-		-	-		-	-		-	-	
				Bottom	3	29.6 29.8	29.7	8.9 8.7	8.8	33.6 33.6	33.6	108.6 114.1	111.4	8.0 8.3	8.2		8.2	4.1 4.1		4.1	4.1		7.0 7.0	7.0	
10-Jul-09	Sunny	Calm	08:04	Surface	1	29.9 29.8	29.9	7.9 8.4	8.2	33.3 33.5	33.4	114.8 116.4	115.6	8.6 8.5	8.6	8.6	2.5 2.5	2.5	3.0	19.0 20.0	19.5	12.8			
				Middle	-	-	-	-	-	-	-	-	-	-	-		-	-		-	-		-	-	
				Bottom	3	29.8 29.8	29.8	9.0 8.5	8.8	33.6 33.6	33.6	108.7 114.2	111.5	8.1 8.3	8.2		8.2	3.5 3.5		3.5	3.5		6.0 6.0	6.0	
13-Jul-09	Sunny	Calm	09:13	Surface	1	29.8 29.8	29.8	7.5 7.9	7.7	33.2 33.4	33.3	115.0 116.6	115.8	8.4 8.4	8.4	8.4	2.4 2.4	2.4	2.6	12.0 12.0	12.0	11.5			
				Middle	-	-	-	-	-	-	-	-	-	-	-		-	-		-	-		-	-	
				Bottom	3	29.6 29.7	29.7	8.4 8.2	8.3	33.7 33.7	33.7	108.6 114.3	111.5	8.0 8.3	8.2		8.2	2.8 2.8		2.8	2.8		11.0 11.0	11.0	
15-Jul-09	Cloudy	Calm	11:06	Surface	1	26.7 26.9	26.8	8.0 8.6	8.3	33.3 33.3	33.3	114.9 116.4	115.7	8.3 8.6	8.5	8.5	2.1 2.1	2.1	2.6	10.0 10.0	10.0	11.0			
				Middle	-	-	-	-	-	-	-	-	-	-	-		-	-		-	-		-	-	
				Bottom	3	26.7 26.7	26.7	9.0 8.7	8.9	33.6 33.7	33.7	108.7 114.3	111.5	7.9 8.5	8.2		8.2	3.0 3.0		3.0	3.0		12.0 12.0	12.0	
17-Jul-09	Sunny	Calm	14:48	Surface	1	29.8 29.9	29.9	7.4 8.1	7.8	33.2 33.3	33.3	114.9 116.4	115.7	8.4 8.4	8.4	8.4	1.4 1.4	1.4	1.9	10.0 10.0	10.0	9.0			
				Middle	-	-	-	-	-	-	-	-	-	-	-		-	-		-	-		-	-	
				Bottom	3	29.6 29.8	29.7	8.4 8.1	8.3	33.7 33.7	33.7	108.8 114.3	111.6	8.0 8.2	8.1		8.1	2.2 2.3		2.3	2.3		8.0 8.0	8.0	
20-Jul-09	Cloudy	Calm	17:03	Surface	1	27.7 27.9	27.8	8.0 8.5	8.3	33.4 33.5	33.5	114.8 116.5	115.7	8.5 8.6	8.6	8.6	1.9 1.9	1.9	2.5	8.0 8.0	8.0	8.8			
				Middle	-	-	-	-	-	-	-	-	-	-	-		-	-		-	-		-	-	
				Bottom	3	27.7 27.8	27.8	8.9 8.5	8.7	33.8 33.6	33.7	108.6 114.2	111.4	7.9 8.2	8.1		8.1	3.1 3.1		3.1	3.1		9.0 11.0	9.5	
22-Jul-09	Fine	Calm	17:03	Surface	1	27.8 27.9	27.9	7.4 7.7	7.6	33.3 33.5	33.4	115.0 116.4	115.7	8.4 8.6	8.5	8.5	3.5 3.6	3.6	3.7	11.0 11.0	11.0	12.3			
				Middle	-	-	-	-	-	-	-	-	-	-	-		-	-		-	-		-	-	
				Bottom	3	27.8 27.8	27.8	8.0 7.8	7.9	33.8 33.6	33.7	108.8 114.3	111.6	8.0 8.5	8.3		8.3	3.8 3.8		3.8	3.8		14.0 13.0	13.5	

Remarks: * DA: Depth-Averaged

** Calm: Small or no wave; Moderate: Between calm and rough; Rough: White capped or rougher

Water Quality Monitoring Results at CF - Mid-Flood Tide

Date	Weather Condition	Sea Condition**	Sampling Time	Depth (m)		Water Temperature (°C)		pH		Salinity ppt		DO Saturation (%)		Dissolved Oxygen (mg/L)			Turbidity(NTU)			Suspended Solids (mg/L)					
						Value	Average	Value	Average	Value	Average	Value	Average	Value	Average	DA*	Value	Average	DA*	Value	Average	DA*			
24-Jul-09	Sunny	Calm	08:07	Surface	1	27.8 27.7	27.8	7.4 7.9	7.7	33.2 33.5	33.4	114.9 116.5	115.7	8.3 8.5	8.4	8.4	1.9 1.9	1.9	2.3	10.0 10.0	10.0	9.3			
				Middle	-	-	-	-	-	-	-	-	-	-	-		-	-		-	-		-	-	-
				Bottom	3	27.8 27.7	27.8	8.3 8.0	8.2	33.6 33.7	33.7	108.8 114.1	111.5	8.1 8.3	8.2		8.2	2.7 2.7		2.7	2.7		8.0 9.0	8.5	
27-Jul-09	Rainy	Calm	09:18	Surface	1	27.7 27.8	27.8	7.4 7.6	7.5	33.5 33.4	33.5	100.0 101.6	100.8	7.0 7.0	7.0	7.0	1.8 1.9	1.9	1.8	12.0 12.0	12.0	11.0			
				Middle	-	-	-	-	-	-	-	-	-	-	-		-	-		-	-		-	-	-
				Bottom	3	27.7 27.8	27.8	8.2 7.7	8.0	33.5 33.6	33.6	93.6 99.3	96.5	6.4 6.7	6.6		6.6	1.7 1.7		1.7	1.7		10.0 10.0	10.0	
29-Jul-09	Sunny	Calm	12:03	Surface	1	27.9 27.7	27.8	8.0 8.5	8.3	33.4 33.5	33.5	114.9 116.6	115.8	8.4 8.6	8.5	8.5	2.0 2.1	2.1	2.5	11.0 11.0	11.0	11.0			
				Middle	-	-	-	-	-	-	-	-	-	-	-		-	-		-	-		-	-	-
				Bottom	3	27.7 27.6	27.7	9.0 8.7	8.9	33.5 33.7	33.6	108.6 114.1	111.4	8.0 8.5	8.3		8.3	2.8 2.8		2.8	2.8		11.0 11.0	11.0	

Remarks: * DA: Depth-Averaged

** Calm: Small or no wave; Moderate: Between calm and rough; Rough : White capped or rougher

Water Quality Monitoring Results at I1 - Mid-Ebb Tide

Date	Weather Condition	Sea Condition**	Sampling Time	Depth (m)		Water Temperature (°C)		pH		Salinity ppt		DO Saturation (%)		Dissolved Oxygen (mg/L)			Turbidity (NTU)			Suspended Solids (mg/L)		
						Value	Average	Value	Average	Value	Average	Value	Average	Value	Average	DA*	Value	Average	DA*	Value	Average	DA*
2-Jul-09	Cloudy	Calm	09:18	Surface	1	27.8 27.7	27.8	7.9 7.8	7.9	37.0 36.9	37.0	89.0 88.9	89.0	6.4 6.4	6.4	6.4	4.3 4.1	4.2	3.2	6.0 7.0	6.5	9.5
				Middle	4.5	27.5 27.5	27.5	7.8 7.8	7.8	35.7 36.7	36.2	88.9 88.9	88.9	6.4 6.4	6.4		2.6 2.9	2.9		9.0 9.0	9.0	
				Bottom	8	27.5 27.3	27.4	8.0 7.8	7.9	36.5 36.5	36.5	95.6 95.6	95.6	6.8 6.8	6.8		2.7 2.3	2.5		13.0 13.0	13.0	
4-Jul-09	Cloudy	Calm	10:56	Surface	1	27.2 27.2	27.2	7.7 7.8	7.8	31.2 31.2	31.2	97.3 94.8	96.1	6.4 6.5	6.5	6.6	2.5 2.5	2.5	2.8	12.0 12.0	12.0	13.0
				Middle	4.5	27.1 27.1	27.1	7.7 7.7	7.7	31.3 31.2	31.3	92.4 92.0	92.2	6.6 6.6	6.6		2.9 2.9	2.9		14.0 14.0	14.0	
				Bottom	8	27.0 26.9	27.0	7.8 7.7	7.8	31.2 31.4	31.3	90.2 89.8	90.0	6.5 6.4	6.5		3.1 3.1	3.1		13.0 13.0	13.0	
6-Jul-09	Cloudy	Calm	12:24	Surface	1	29.9 29.8	29.9	8.5 7.6	8.1	34.1 34.0	34.1	91.0 90.6	90.8	6.7 6.6	6.7	6.9	2.7 2.6	2.7	3.5	9.0 9.0	9.0	11.8
				Middle	4.5	29.7 29.8	29.8	8.8 9.0	8.9	33.9 34.0	34.0	96.2 94.8	95.5	7.1 6.9	7.0		3.5 3.7	3.6		15.0 15.0	15.0	
				Bottom	8	29.8 29.7	29.8	7.9 8.8	8.4	33.9 34.0	34.0	86.1 95.2	90.7	6.3 6.8	6.6		4.2 4.0	4.1		11.0 12.0	11.5	
8-Jul-09	Sunny	Calm	13:30	Surface	1	29.8 29.8	29.8	8.3 7.4	7.9	34.1 33.9	34.0	91.0 90.5	90.8	6.7 6.6	6.7	6.9	2.6 2.7	2.7	3.5	5.0 5.0	5.0	7.8
				Middle	4.5	29.8 29.9	29.9	8.9 9.0	9.0	34.0 34.0	34.0	96.3 94.7	95.5	7.1 6.9	7.0		3.4 3.7	3.6		10.0 10.0	10.0	
				Bottom	8	29.9 29.7	29.8	7.6 8.6	8.1	34.0 33.9	34.0	86.2 95.0	90.6	6.4 7.0	6.7		4.2 4.2	4.2		8.0 9.0	8.5	
10-Jul-09	Sunny	Calm	14:34	Surface	1	29.7 29.7	29.7	8.5 7.5	8.0	33.9 33.8	33.9	91.1 90.7	90.9	6.5 6.7	6.6	6.8	2.8 2.6	2.7	3.5	6.0 6.0	6.0	7.8
				Middle	4.5	29.8 29.7	29.8	8.8 9.0	8.9	34.0 34.1	34.1	96.3 94.9	95.6	6.9 6.8	6.9		3.4 3.8	3.6		10.0 9.0	9.5	
				Bottom	8	29.8 29.8	29.8	7.8 8.6	8.2	34.0 33.9	34.0	86.1 95.1	90.6	6.2 6.8	6.5		4.4 4.2	4.3		8.0 8.0	8.0	
13-Jul-09	Sunny	Calm	16:08	Surface	1	29.8 29.8	29.8	7.9 6.9	7.4	34.0 33.8	33.9	91.2 90.7	91.0	6.5 6.7	6.6	6.8	2.6 2.6	2.6	3.5	11.0 10.0	10.5	9.5
				Middle	4.5	29.7 29.7	29.7	8.3 8.5	8.4	34.0 34.0	34.0	96.2 94.8	95.5	7.1 6.8	7.0		3.4 3.7	3.6		9.0 9.0	9.0	
				Bottom	8	29.9 29.8	29.9	7.1 8.0	7.6	33.9 33.9	33.9	86.0 95.1	90.6	6.2 6.9	6.6		4.4 4.2	4.3		9.0 9.0	9.0	
15-Jul-09	Cloudy	Calm	17:24	Surface	1	26.8 26.7	26.8	8.5 7.5	8.0	34.1 33.9	34.0	91.1 90.5	90.8	6.5 6.5	6.5	6.8	2.8 2.7	2.8	3.6	10.0 11.0	10.5	13.2
				Middle	4.5	26.7 26.9	26.8	8.9 9.0	9.0	33.9 34.0	34.0	96.2 94.9	95.6	7.0 6.9	7.0		3.3 3.8	3.6		12.0 12.0	12.0	
				Bottom	8	26.8 26.9	26.9	7.7 8.7	8.2	34.0 34.1	34.1	86.2 95.0	90.6	6.2 6.9	6.6		4.3 4.2	4.3		17.0 17.0	17.0	
17-Jul-09	Sunny	Calm	08:30	Surface	1	29.8 29.9	29.9	7.8 7.2	7.5	34.0 34.1	34.1	91.1 90.7	90.9	6.7 6.5	6.6	6.8	2.3 2.8	2.6	3.0	11.0 11.0	11.0	9.7
				Middle	4.5	29.9 29.8	29.9	8.4 8.4	8.4	34.0 33.9	34.0	96.2 94.9	95.6	7.1 6.9	7.0		2.2 2.5	2.4		11.0 11.0	11.0	
				Bottom	8	29.7 29.7	29.7	7.2 8.1	7.7	33.9 34.0	34.0	86.1 95.0	90.6	6.2 6.9	6.6		4.1 3.9	4.0		7.0 7.0	7.0	
20-Jul-09	Cloudy	Calm	11:08	Surface	1	27.9 27.7	27.8	8.6 7.7	8.2	34.0 33.9	34.0	91.1 90.7	90.9	6.7 6.7	6.7	6.9	2.7 2.7	2.7	3.2	9.0 9.0	9.0	7.7
				Middle	4.5	27.7 27.9	27.8	8.8 8.8	8.8	34.0 33.9	34.0	96.2 94.8	95.5	6.9 7.0	7.0		2.9 3.0	3.0		6.0 6.0	6.0	
				Bottom	8	27.9 27.8	27.9	7.7 8.7	8.2	34.1 34.1	34.1	86.2 95.1	90.7	6.2 7.0	6.6		4.2 3.7	4.0		8.0 8.0	8.0	
22-Jul-09	Sunny	Calm	12:28	Surface	1	27.8 27.9	27.9	7.5 6.8	7.2	33.9 34.1	34.0	91.2 90.6	90.9	6.7 6.5	6.6	6.8	4.3 4.1	4.2	5.0	12.0 12.0	12.0	11.5
				Middle	4.5	27.7 27.7	27.7	8.1 8.1	8.1	33.9 34.0	34.0	96.3 94.7	95.5	6.9 6.8	6.9		4.9 5.1	5.0		12.0 11.0	11.5	
				Bottom	8	27.7 27.9	27.8	6.8 7.9	7.4	33.9 34.1	34.0	86.1 95.0	90.6	6.1 7.0	6.6		5.8 5.6	5.7		11.0 11.0	11.0	

Remarks: * DA: Depth-Averaged

** Calm: Small or no wave; Moderate: Between calm and rough; Rough: White capped or rougher

Water Quality Monitoring Results at I1 - Mid-Ebb Tide

Date	Weather Condition	Sea Condition**	Sampling Time	Depth (m)		Water Temperature (°C)		pH		Salinity ppt		DO Saturation (%)		Dissolved Oxygen (mg/L)			Turbidity (NTU)			Suspended Solids (mg/L)		
						Value	Average	Value	Average	Value	Average	Value	Average	Value	Average	DA*	Value	Average	DA*	Value	Average	DA*
24-Jul-09	Sunny	Calm	14:33	Surface	1	27.7 27.9	27.8	7.9 7.0	7.5	34.1 33.9	34.0	91.0 90.5	90.8	6.7 6.7	6.7	6.9	2.2 2.5	2.4	3.2	10.0 10.0	10.0	10.3
				Middle	4.5	27.9 27.9	27.9	8.3 8.2	8.3	34.0 34.1	34.1	96.2 94.8	95.5	6.9 7.0	7.0		2.8 2.8	2.8		9.0 9.0	9.0	
				Bottom	8	27.7 27.7	27.7	7.2 8.0	7.6	34.0 34.1	34.1	86.0 95.0	90.5	6.2 6.9	6.6		4.4 4.2	4.3		12.0 12.0	12.0	
27-Jul-09	Rainy	Calm	16:05	Surface	1	27.7 27.8	27.8	7.7 6.9	7.3	33.9 34.1	34.0	91.0 90.7	90.9	6.5 6.5	6.5	6.8	2.6 2.1	2.4	3.1	9.0 9.0	9.0	8.2
				Middle	4.5	27.7 27.8	27.8	8.0 8.3	8.2	33.9 34.1	34.0	96.3 94.9	95.6	7.1 6.9	7.0		3.2 3.1	3.2		5.0 6.0	5.5	
				Bottom	8	27.9 27.9	27.9	7.2 8.0	7.6	34.0 34.0	34.0	95.2 95.2	95.2	7.0 7.0	7.0		3.2 4.0	3.6		10.0 10.0	10.0	
29-Jul-09	Fine	Calm	17:28	Surface	1	27.8 27.8	27.8	8.4 7.5	8.0	33.9 34.0	34.0	91.2 90.7	91.0	6.5 6.6	6.6	6.8	2.1 2.0	2.1	3.2	14.0 14.0	14.0	12.2
				Middle	4.5	27.8 27.9	27.9	8.9 8.8	8.9	33.9 34.0	34.0	96.3 94.8	95.6	6.9 7.0	7.0		3.3 3.4	3.4		10.0 10.0	10.0	
				Bottom	8	27.9 27.8	27.9	7.6 8.8	8.2	33.9 33.9	33.9	86.1 95.2	90.7	6.1 6.8	6.5		4.4 3.7	4.1		13.0 12.0	12.5	
31-Jul-09	Cloudy	Calm	09:20	Surface	1	27.7 27.7	27.7	7.8 7.0	7.4	33.9 33.9	33.9	91.2 90.7	91.0	6.6 6.4	6.5	6.7	2.1 2.0	2.1	3.0	5.0 5.0	5.0	9.2
				Middle	4.5	27.7 27.9	27.8	8.4 8.3	8.4	33.9 33.9	33.9	96.1 94.8	95.5	7.1 6.7	6.9		3.1 3.4	3.3		8.0 9.0	8.5	
				Bottom	8	27.9 27.8	27.9	7.1 8.3	7.7	34.0 34.0	34.0	86.1 95.1	90.6	6.4 6.7	6.6		3.9 3.5	3.7		14.0 14.0	14.0	

Remarks: * DA: Depth-Averaged

** Calm: Small or no wave; Moderate: Between calm and rough; Rough: White capped or rougher

Water Quality Monitoring Results at I1 - Mid-Flood Tide

Date	Weather Condition	Sea Condition**	Sampling Time	Depth (m)		Water Temperature (°C)		pH		Salinity ppt		DO Saturation (%)		Dissolved Oxygen (mg/L)			Turbidity (NTU)			Suspended Solids (mg/L)		
						Value	Average	Value	Average	Value	Average	Value	Average	Value	Average	DA*	Value	Average	DA*	Value	Average	DA*
2-Jul-09	Cloudy	Calm	16:11	Surface	1	27.6 27.6	27.6	7.8 7.8	7.8	36.6 36.2	36.4	89.2 88.2	88.7	6.4 6.4	6.4	6.4	3.8 3.6	3.7	3.6	12.0 12.0	12.0	11.8
				Middle	4.5	27.6 27.6	27.6	7.9 7.8	7.9	36.3 36.4	36.4	87.6 88.1	87.9	6.4 6.4	6.4		3.2 3.6	3.4		11.0 11.0	11.0	
				Bottom	8	27.6 27.6	27.6	8.0 8.1	8.1	36.2 33.4	34.8	87.6 88.2	87.9	6.3 6.3	6.3		3.9 3.5	3.7		13.0 12.0	12.5	
4-Jul-09	Cloudy	Calm	17:14	Surface	1	28.1 28.0	28.1	7.8 7.8	7.8	30.7 31.5	31.1	95.9 98.7	97.3	7.0 6.8	6.9	6.8	2.3 2.4	2.4	2.8	14.0 14.0	14.0	12.0
				Middle	4.5	28.0 28.0	28.0	8.1 7.9	8.0	31.6 31.6	31.6	93.4 93.3	93.4	6.6 6.6	6.6		2.7 2.8	2.8		8.0 8.0	8.0	
				Bottom	8	27.9 27.9	27.9	7.8 8.1	8.0	31.7 31.7	31.7	93.0 93.0	93.0	6.0 6.7	6.4		3.0 3.1	3.1		14.0 14.0	14.0	
6-Jul-09	Cloudy	Calm	17:40	Surface	1	29.7 29.9	29.8	7.9 8.2	8.1	34.0 33.9	34.0	91.9 91.7	91.8	6.7 6.8	6.8	6.8	2.0 1.9	2.0	2.5	10.0 10.0	10.0	8.7
				Middle	4.5	29.8 29.9	29.9	8.1 8.2	8.2	34.0 34.0	34.0	86.3 92.8	89.6	6.4 6.9	6.7		2.2 2.6	2.4		10.0 10.0	10.0	
				Bottom	8	29.8 29.7	29.8	8.6 8.7	8.7	34.1 34.0	34.1	94.8 95.2	95.0	6.9 6.9	6.9		3.0 2.9	3.0		6.0 6.0	6.0	
8-Jul-09	Sunny	Calm	08:39	Surface	1	29.8 29.9	29.9	7.9 8.1	8.0	34.0 33.9	34.0	91.8 91.5	91.7	6.7 6.6	6.7	6.7	2.0 2.0	2.0	2.4	10.0 10.0	10.0	11.3
				Middle	4.5	29.8 29.9	29.9	8.2 8.2	8.2	34.0 34.1	34.1	86.3 92.7	89.5	6.2 6.9	6.6		2.1 2.5	2.3		12.0 12.0	12.0	
				Bottom	8	29.8 29.9	29.9	8.6 8.6	8.6	34.0 33.9	34.0	94.6 95.2	94.9	6.8 7.0	6.9		2.8 3.0	2.9		12.0 12.0	12.0	
10-Jul-09	Sunny	Calm	08:41	Surface	1	29.8 29.8	29.8	8.1 8.2	8.2	33.9 34.1	34.0	92.0 91.6	91.8	6.7 6.8	6.8	6.7	1.9 2.1	2.0	2.4	11.0 11.0	11.0	10.5
				Middle	4.5	29.7 29.9	29.8	8.1 8.2	8.2	34.0 34.1	34.1	86.3 92.8	89.6	6.3 6.6	6.5		2.1 2.5	2.3		6.0 6.0	6.0	
				Bottom	8	29.8 29.8	29.8	8.6 8.7	8.7	34.2 34.0	34.1	94.8 95.3	95.1	6.8 6.8	6.8		3.0 2.9	3.0		15.0 14.0	14.5	
13-Jul-09	Sunny	Calm	09:50	Surface	1	29.8 29.8	29.8	7.5 7.6	7.6	34.0 33.9	34.0	92.0 91.6	91.8	6.7 6.6	6.7	6.6	1.9 1.9	1.9	2.5	7.0 8.0	7.5	9.8
				Middle	4.5	29.8 29.8	29.8	7.8 7.8	7.8	34.0 34.1	34.1	86.3 92.8	89.6	6.3 6.6	6.5		2.3 2.6	2.5		8.0 8.0	8.0	
				Bottom	8	29.7 29.7	29.7	8.2 8.0	8.1	34.1 33.9	34.0	94.7 95.3	95.0	7.0 6.8	6.9		2.8 3.1	3.0		14.0 14.0	14.0	
15-Jul-09	Cloudy	Calm	11:43	Surface	1	26.7 26.8	26.8	8.0 8.1	8.1	34.1 34.0	34.1	91.8 91.7	91.8	6.5 6.6	6.6	6.5	2.0 2.1	2.1	2.5	10.0 10.0	10.0	12.3
				Middle	4.5	26.9 26.8	26.9	8.2 8.2	8.2	33.8 33.9	33.9	86.2 92.7	89.5	6.1 6.6	6.4		2.1 2.6	2.4		10.0 10.0	10.0	
				Bottom	8	26.9 26.8	26.9	8.5 8.6	8.6	34.2 33.9	34.1	94.7 95.2	95.0	6.8 7.0	6.9		2.8 3.1	3.0		17.0 17.0	17.0	
17-Jul-09	Sunny	Calm	15:25	Surface	1	29.8 29.9	29.9	7.4 7.8	7.6	34.0 33.9	34.0	91.8 91.6	91.7	6.5 6.5	6.5	6.5	0.8 0.9	0.9	1.6	6.0 7.0	6.5	8.2
				Middle	4.5	29.8 29.9	29.9	7.6 7.6	7.6	33.9 34.0	34.0	86.2 92.8	89.5	6.2 6.8	6.5		1.7 1.8	1.8		6.0 6.0	6.0	
				Bottom	8	29.9 29.7	29.8	8.0 8.1	8.1	33.9 33.9	33.9	94.8 95.2	95.0	7.0 7.0	7.0		2.0 2.4	2.2		12.0 12.0	12.0	
20-Jul-09	Cloudy	Calm	17:40	Surface	1	27.9 27.9	27.9	8.1 8.1	8.1	33.9 34.0	34.0	91.9 91.5	91.7	6.8 6.7	6.8	6.7	1.4 1.4	1.4	1.7	7.0 7.0	7.0	9.7
				Middle	4.5	27.8 27.9	27.9	8.3 8.2	8.3	33.9 33.9	33.9	86.3 92.8	89.6	6.4 6.8	6.6		1.5 1.6	1.6		9.0 9.0	9.0	
				Bottom	8	27.9 27.7	27.8	8.7 8.7	8.7	34.0 34.1	34.1	94.7 95.3	95.0	6.8 6.8	6.8		1.9 2.1	2.0		13.0 13.0	13.0	
22-Jul-09	Fine	Calm	17:40	Surface	1	27.9 27.9	27.9	7.2 7.5	7.4	33.9 34.1	34.0	91.8 91.7	91.8	6.6 6.6	6.6	6.5	3.8 3.4	3.6	3.9	9.0 9.0	9.0	9.7
				Middle	4.5	27.7 27.8	27.8	7.5 7.5	7.5	34.0 34.0	34.0	86.4 92.9	89.7	6.1 6.6	6.4		3.7 4.1	3.9		8.0 8.0	8.0	
				Bottom	8	27.9 27.9	27.9	7.9 7.8	7.9	34.1 34.0	34.1	94.8 95.3	95.1	6.8 6.9	6.9		4.2 4.4	4.3		12.0 12.0	12.0	

Remarks: * DA: Depth-Averaged

** Calm: Small or no wave; Moderate: Between calm and rough; Rough: White capped or rougher

Water Quality Monitoring Results at I1 - Mid-Flood Tide

Date	Weather Condition	Sea Condition**	Sampling Time	Depth (m)		Water Temperature (°C)		pH		Salinity ppt		DO Saturation (%)		Dissolved Oxygen (mg/L)			Turbidity(NTU)			Suspended Solids (mg/L)		
						Value	Average	Value	Average	Value	Average	Value	Average	Value	Average	DA*	Value	Average	DA*	Value	Average	DA*
24-Jul-09	Sunny	Calm	08:44	Surface	1	27.8 27.8	27.8	7.4 7.6	7.5	33.9 33.8	33.9	91.8 91.5	91.7	6.6 6.8	6.7	6.6	0.8 0.8	0.8	1.5	6.0 6.0	6.0	8.0
				Middle	4.5	27.9 27.7	27.8	7.4 7.5	7.5	33.8 34.1	34.0	86.4 92.9	89.7	6.3 6.6	6.5		1.3 1.3	1.3		8.0 8.0	8.0	
				Bottom	8	27.8 27.8	27.8	7.9 7.9	7.9	34.1 34.0	34.1	94.6 95.1	94.9	6.9 6.8	6.9		2.4 2.4	2.4		10.0 10.0	10.0	
27-Jul-09	Rainy	Calm	09:55	Surface	1	27.7 27.8	27.8	7.4 7.4	7.4	33.9 34.0	34.0	91.9 91.6	91.8	6.6 6.6	6.6	6.6	1.5 1.6	1.6	1.7	10.0 10.0	10.0	9.5
				Middle	4.5	27.8 27.7	27.8	7.5 7.4	7.5	33.9 34.0	34.0	86.4 92.7	89.6	6.3 6.6	6.5		1.5 1.6	1.6		8.0 9.0	8.5	
				Bottom	8	27.9 27.8	27.9	8.0 7.9	8.0	34.1 33.9	34.0	94.7 95.3	95.0	6.9 7.0	7.0		2.0 1.9	2.0		10.0 10.0	10.0	
29-Jul-09	Sunny	Calm	12:40	Surface	1	27.9 27.9	27.9	7.9 8.3	8.1	33.9 34.0	34.0	91.8 91.6	91.7	6.6 6.7	6.7	6.6	1.7 1.7	1.7	1.9	10.0 10.0	10.0	13.0
				Middle	4.5	27.9 27.9	27.9	8.2 8.1	8.2	34.1 33.9	34.0	86.4 92.7	89.6	6.1 6.6	6.4		1.3 1.5	1.4		13.0 13.0	13.0	
				Bottom	8	27.9 27.7	27.8	8.5 8.5	8.5	34.1 34.0	34.1	94.6 95.1	94.9	7.0 6.9	7.0		2.6 2.6	2.6		16.0 16.0	16.0	

Remarks: * DA: Depth-Averaged

** Calm: Small or no wave; Moderate: Between calm and rough; Rough : White capped or rougher

Water Quality Monitoring Results at I2 - Mid-Ebb Tide

Date	Weather Condition	Sea Condition**	Sampling Time	Depth (m)		Water Temperature (°C)		pH		Salinity ppt		DO Saturation (%)		Dissolved Oxygen (mg/L)			Turbidity (NTU)			Suspended Solids (mg/L)		
						Value	Average	Value	Average	Value	Average	Value	Average	Value	Average	DA*	Value	Average	DA*	Value	Average	DA*
2-Jul-09	Cloudy	Calm	09:20	Surface	1	27.9 27.9	27.9	7.7 7.9	7.8	36.8 36.9	36.9	92.3 91.9	92.1	6.6 6.5	6.6	6.6	3.6 3.6	3.6	3.4	9.0 9.0	9.0	9.2
				Middle	4.5	27.7 27.6	27.7	7.8 7.8	7.8	37.2 37.1	37.2	92.3 91.9	92.1	6.6 6.5	6.6		3.7 3.2	3.5		6.0 7.0	6.5	
				Bottom	8	27.5 27.5	27.5	8.0 8.0	8.0	37.6 37.2	37.4	91.4 91.4	91.4	6.5 6.5	6.5		3.2 3.1	3.2		12.0 12.0	12.0	
4-Jul-09	Cloudy	Calm	10:46	Surface	1	27.1 27.1	27.1	7.8 7.7	7.8	31.3 31.3	31.3	104.6 101.5	103.1	6.9 6.9	6.9	6.8	2.2 2.2	2.2	2.6	10.0 10.0	10.0	12.8
				Middle	4.5	27.0 27.0	27.0	8.0 7.8	7.9	31.4 31.4	31.4	94.5 94.2	94.4	6.7 6.6	6.7		2.5 2.6	2.6		15.0 16.0	15.5	
				Bottom	8	26.9 26.9	26.9	7.9 7.9	7.9	31.5 31.5	31.5	92.9 92.8	92.9	6.6 6.6	6.6		2.8 2.9	2.9		13.0 13.0	13.0	
6-Jul-09	Cloudy	Calm	12:13	Surface	1	30.0 29.9	30.0	8.2 8.6	8.4	34.1 34.1	34.1	93.6 93.2	93.4	6.7 6.7	6.7	6.8	1.8 2.1	2.0	2.4	13.0 13.0	13.0	12.0
				Middle	4.5	29.9 29.7	29.8	8.0 8.3	8.2	34.0 34.1	34.1	91.6 90.0	90.8	6.8 6.7	6.8		2.1 2.1	2.1		15.0 15.0	15.0	
				Bottom	8	29.8 29.9	29.9	8.5 8.5	8.5	33.9 34.0	34.0	85.0 81.6	83.3	6.5 6.2	6.4		2.7 3.3	3.0		8.0 8.0	8.0	
8-Jul-09	Sunny	Calm	13:19	Surface	1	29.8 29.9	29.9	8.1 8.7	8.4	33.8 33.9	33.9	93.5 93.2	93.4	6.9 6.7	6.8	6.8	1.8 2.0	1.9	2.3	6.0 6.0	6.0	8.2
				Middle	4.5	29.7 29.7	29.7	7.9 8.2	8.1	33.9 34.0	34.0	91.7 90.0	90.9	6.7 6.6	6.7		2.1 2.1	2.1		8.0 8.0	8.0	
				Bottom	8	29.8 29.7	29.8	8.4 8.5	8.5	34.1 34.1	34.1	84.9 81.6	83.3	6.3 6.1	6.2		2.8 3.1	3.0		11.0 10.0	10.5	
10-Jul-09	Sunny	Calm	14:22	Surface	1	29.8 29.9	29.9	8.1 8.5	8.3	34.1 33.9	34.0	93.6 93.3	93.5	6.8 6.7	6.8	6.7	1.8 2.1	2.0	2.4	9.0 9.0	9.0	10.2
				Middle	4.5	29.8 29.8	29.8	7.9 8.2	8.1	34.0 33.9	34.0	91.8 89.9	90.9	6.6 6.6	6.6		2.1 2.0	2.1		7.0 7.0	7.0	
				Bottom	8	29.9 29.8	29.9	8.5 8.5	8.5	34.1 34.1	34.1	87.9 84.8	86.4	6.6 6.4	6.5		3.0 2.9	3.0		15.0 14.0	14.5	
13-Jul-09	Sunny	Calm	15:57	Surface	1	29.8 30.0	29.9	7.5 8.0	7.8	33.8 33.8	33.8	93.7 93.3	93.5	6.7 6.9	6.8	6.7	1.8 2.1	2.0	2.3	11.0 11.0	11.0	11.0
				Middle	4.5	29.9 29.7	29.8	7.3 7.6	7.5	33.9 34.0	34.0	91.8 90.1	91.0	6.8 6.4	6.6		2.2 2.0	2.1		13.0 13.0	13.0	
				Bottom	8	29.8 29.7	29.8	8.0 7.9	8.0	34.0 34.0	34.0	87.0 83.6	85.3	6.5 6.3	6.4		2.7 3.1	2.9		9.0 9.0	9.0	
15-Jul-09	Cloudy	Calm	17:13	Surface	1	26.8 26.9	26.9	8.0 8.6	8.3	34.1 34.0	34.1	93.7 93.4	93.6	6.9 6.8	6.9	6.8	1.8 1.9	1.9	2.4	7.0 7.0	7.0	13.0
				Middle	4.5	26.8 26.9	26.9	7.8 8.2	8.0	33.9 33.9	33.9	91.8 89.9	90.9	6.5 6.6	6.6		2.3 2.1	2.2		11.0 11.0	11.0	
				Bottom	8	26.8 26.9	26.9	8.5 8.3	8.4	34.0 33.9	34.0	87.9 84.7	86.3	6.7 6.3	6.5		2.7 3.3	3.0		21.0 21.0	21.0	
17-Jul-09	Sunny	Calm	08:19	Surface	1	29.9 30.0	30.0	7.6 8.2	7.9	33.9 33.9	33.9	93.5 93.3	93.4	6.8 6.7	6.8	6.7	2.0 1.9	2.0	2.1	11.0 11.0	11.0	12.3
				Middle	4.5	29.7 29.7	29.7	7.4 7.8	7.6	34.0 34.0	34.0	91.7 89.9	90.8	6.8 6.4	6.6		1.6 1.5	1.6		11.0 11.0	11.0	
				Bottom	8	29.8 29.7	29.8	8.0 7.8	7.9	34.1 34.0	34.1	86.1 82.7	84.4	6.3 6.1	6.2		2.5 2.6	2.6		15.0 15.0	15.0	
20-Jul-09	Cloudy	Calm	10:57	Surface	1	28.0 28.0	28.0	8.1 8.7	8.4	33.8 34.1	34.0	93.5 93.4	93.5	6.7 6.7	6.7	6.6	1.1 1.1	1.1	1.7	9.0 9.0	9.0	8.8
				Middle	4.5	27.8 27.8	27.8	8.1 8.1	8.1	33.8 33.9	33.9	91.7 90.0	90.9	6.6 6.4	6.5		1.4 1.4	1.4		10.0 10.0	10.0	
				Bottom	8	27.7 27.8	27.8	8.3 8.4	8.4	33.9 33.9	33.9	86.0 82.8	84.4	6.3 6.3	6.3		2.6 2.5	2.6		7.0 8.0	7.5	
22-Jul-09	Sunny	Calm	12:17	Surface	1	27.8 27.8	27.8	7.2 7.8	7.5	34.0 33.8	33.9	93.5 93.3	93.4	6.8 6.6	6.7	6.6	3.5 3.6	3.6	3.9	12.0 12.0	12.0	12.3
				Middle	4.5	27.9 27.8	27.9	7.1 7.4	7.3	34.0 34.0	34.0	91.8 90.0	90.9	6.6 6.4	6.5		3.8 3.4	3.6		15.0 15.0	15.0	
				Bottom	8	27.8 27.9	27.9	7.5 7.6	7.6	33.9 34.0	34.0	85.3 82.0	83.7	6.3 6.1	6.2		4.2 4.7	4.5		10.0 10.0	10.0	

Remarks: * DA: Depth-Averaged

** Calm: Small or no wave; Moderate: Between calm and rough; Rough: White capped or rougher

Water Quality Monitoring Results at I2 - Mid-Ebb Tide

Date	Weather Condition	Sea Condition**	Sampling Time	Depth (m)		Water Temperature (°C)		pH		Salinity ppt		DO Saturation (%)		Dissolved Oxygen (mg/L)			Turbidity (NTU)			Suspended Solids (mg/L)		
						Value	Average	Value	Average	Value	Average	Value	Average	Value	Average	DA*	Value	Average	DA*	Value	Average	DA*
24-Jul-09	Sunny	Calm	14:22	Surface	1	27.8 28.0	27.9	7.4 8.1	7.8	33.9 34.0	34.0	93.5 93.3	93.4	6.9 6.9	6.9	6.8	1.3 1.3	1.3	1.9	12.0 12.0	12.0	10.7
				Middle	4.5	27.7 27.7	27.7	7.2 7.4	7.3	33.8 33.8	33.8	91.8 90.1	91.0	6.7 6.6	6.7		1.6 1.6	1.6		9.0 9.0	9.0	
				Bottom	8	27.7 27.8	27.8	7.8 7.7	7.8	33.9 33.9	33.9	87.1 83.9	85.5	6.5 6.2	6.4		6.4	2.5 3.0		2.8	11.0 11.0	
27-Jul-09	Rainy	Calm	15:53	Surface	1	27.9 27.9	27.9	7.2 7.8	7.5	33.9 33.8	33.9	93.6 93.4	93.5	6.9 6.7	6.8	6.7	1.8 1.8	1.8	1.9	6.0 6.0	6.0	8.0
				Middle	4.5	27.9 27.8	27.9	7.2 7.6	7.4	34.0 33.8	33.9	91.8 90.0	90.9	6.7 6.4	6.6		1.8 1.9	1.9		8.0 8.0	8.0	
				Bottom	8	27.8 27.9	27.9	7.7 7.6	7.7	34.1 33.9	34.0	88.0 84.8	86.4	6.7 6.3	6.5		6.5	2.0 2.1		2.1	10.0 10.0	
29-Jul-09	Fine	Calm	17:17	Surface	1	28.0 27.8	27.9	8.1 8.6	8.4	33.8 33.9	33.9	93.6 93.2	93.4	6.8 6.6	6.7	6.7	1.5 1.5	1.5	2.0	9.0 9.0	9.0	10.0
				Middle	4.5	27.7 27.9	27.8	7.8 8.1	8.0	33.9 33.8	33.9	91.6 89.9	90.8	6.7 6.5	6.6		1.5 1.7	1.6		12.0 12.0	12.0	
				Bottom	8	27.7 27.7	27.7	8.4 8.5	8.5	33.9 33.9	33.9	88.1 84.7	86.4	6.6 6.3	6.5		6.5	2.8 2.8		2.8	9.0 9.0	
31-Jul-09	Cloudy	Calm	09:09	Surface	1	28.0 27.9	28.0	7.6 8.2	7.9	34.0 34.0	34.0	93.5 93.4	93.5	6.9 6.6	6.8	6.7	1.6 1.7	1.7	1.8	6.0 6.0	6.0	5.8
				Middle	4.5	27.7 27.7	27.7	7.5 7.8	7.7	34.0 34.0	34.0	91.8 89.9	90.9	6.6 6.5	6.6		1.3 1.1	1.2		5.0 6.0	5.5	
				Bottom	8	27.9 27.8	27.9	7.8 7.9	7.9	34.0 33.9	34.0	84.9 81.8	83.4	6.3 6.2	6.3		6.3	2.6 2.6		2.6	6.0 6.0	

Remarks: * DA: Depth-Averaged

** Calm: Small or no wave; Moderate: Between calm and rough; Rough : White capped or rougher

Water Quality Monitoring Results at I2 - Mid-Flood Tide

Date	Weather Condition	Sea Condition**	Sampling Time	Depth (m)		Water Temperature (°C)		pH		Salinity ppt		DO Saturation (%)		Dissolved Oxygen (mg/L)			Turbidity (NTU)			Suspended Solids (mg/L)		
						Value	Average	Value	Average	Value	Average	Value	Average	Value	Average	DA*	Value	Average	DA*	Value	Average	DA*
2-Jul-09	Cloudy	Calm	16:07	Surface	1	27.8 27.8	27.8	7.7 7.8	7.8	36.1 37.1	36.6	88.9 88.9	88.9	6.4 6.4	6.4	6.4	4.2 4.6	4.4	4.2	12.0 12.0	12.0	12.7
				Middle	4.5	27.7 27.7	27.7	7.7 7.8	7.8	37.5 33.6	35.6	88.8 88.8	88.8	6.4 6.4	6.4		4.3 4.2	4.3		11.0 11.0	11.0	
				Bottom	8	27.6 27.6	27.6	7.7 7.7	7.7	35.0 33.8	34.4	87.8 87.1	87.5	6.4 6.2	6.3	6.3	4.1 3.7	3.9		15.0 15.0	15.0	
4-Jul-09	Cloudy	Calm	17:01	Surface	1	28.1 28.1	28.1	7.9 7.8	7.9	31.3 31.4	31.4	100.5 98.2	99.4	7.0 6.9	7.0	6.9	2.7 2.8	2.8	2.9	10.0 10.0	10.0	11.8
				Middle	4.5	28.0 28.0	28.0	7.9 7.8	7.9	31.5 31.5	31.5	94.7 93.7	94.2	6.7 6.7	6.7		2.8 2.9	2.9		14.0 14.0	14.0	
				Bottom	8	27.9 27.9	27.9	8.0 7.8	7.9	31.6 31.7	31.7	93.4 93.0	93.2	6.7 6.7	6.7	6.7	3.0 3.0	3.0		12.0 11.0	11.5	
6-Jul-09	Cloudy	Calm	17:30	Surface	1	30.0 29.8	29.9	7.6 8.1	7.9	34.1 34.0	34.1	90.4 90.3	90.4	6.5 6.6	6.6	6.7	2.5 2.6	2.6	3.3	8.0 9.0	8.5	9.0
				Middle	4.5	29.8 29.8	29.8	8.8 7.9	8.4	34.1 34.1	34.1	89.6 90.5	90.1	6.6 6.7	6.7		3.2 3.2	3.2		7.0 8.0	7.5	
				Bottom	8	29.9 29.9	29.9	8.4 8.8	8.6	34.2 34.2	34.2	92.9 94.0	93.5	6.9 7.0	7.0	7.0	4.1 4.1	4.1		11.0 11.0	11.0	
8-Jul-09	Sunny	Calm	08:29	Surface	1	29.9 29.9	29.9	7.6 8.2	7.9	33.9 33.9	33.9	90.5 90.2	90.4	6.6 6.5	6.6	6.7	2.6 2.6	2.6	3.4	6.0 6.0	6.0	7.8
				Middle	4.5	29.9 29.9	29.9	8.5 7.7	8.1	34.0 34.1	34.1	89.4 90.6	90.0	6.6 6.7	6.7		3.2 3.7	3.5		7.0 6.0	6.5	
				Bottom	8	29.9 29.8	29.9	8.3 8.6	8.5	34.1 33.9	34.0	92.9 93.9	93.4	6.7 6.9	6.8	6.8	4.1 4.3	4.2		11.0 11.0	11.0	
10-Jul-09	Sunny	Calm	08:31	Surface	1	29.8 29.9	29.9	7.5 8.0	7.8	34.0 33.9	34.0	90.6 90.3	90.5	6.7 6.7	6.7	6.7	2.6 2.6	2.6	3.3	5.0 5.0	5.0	7.7
				Middle	4.5	29.8 29.9	29.9	8.7 7.8	8.3	34.0 34.1	34.1	89.5 90.6	90.1	6.5 6.6	6.6		3.3 3.3	3.3		7.0 7.0	7.0	
				Bottom	8	29.7 29.8	29.8	8.4 8.5	8.5	33.9 33.9	33.9	92.9 93.8	93.4	6.6 6.7	6.7	6.7	4.1 4.1	4.1		11.0 11.0	11.0	
13-Jul-09	Sunny	Calm	09:40	Surface	1	29.8 29.8	29.8	7.2 7.7	7.5	34.0 34.0	34.0	90.6 90.2	90.4	6.5 6.5	6.5	6.6	2.1 2.1	2.1	3.1	16.0 16.0	16.0	11.8
				Middle	4.5	29.7 29.8	29.8	8.1 7.5	7.8	34.1 33.8	34.0	89.4 90.7	90.1	6.4 6.7	6.6		3.1 3.1	3.1		11.0 12.0	11.5	
				Bottom	8	29.7 29.7	29.7	7.9 8.2	8.1	33.9 34.2	34.1	92.8 93.9	93.4	6.6 6.9	6.8	6.8	4.0 4.0	4.0		8.0 8.0	8.0	
15-Jul-09	Cloudy	Calm	11:33	Surface	1	27.0 26.8	26.9	7.5 8.0	7.8	33.8 34.0	33.9	90.6 90.4	90.5	6.7 6.5	6.6	6.5	2.0 2.0	2.0	3.0	9.0 10.0	9.5	10.8
				Middle	4.5	26.8 26.7	26.8	8.6 7.9	8.3	33.9 33.9	33.9	89.4 90.7	90.1	6.3 6.5	6.4		3.1 3.1	3.1		12.0 12.0	12.0	
				Bottom	8	26.8 26.8	26.8	8.5 8.7	8.6	34.1 33.9	34.0	92.9 93.8	93.4	6.8 6.9	6.9	6.9	4.0 4.0	4.0		11.0 11.0	11.0	
17-Jul-09	Sunny	Calm	15:15	Surface	1	29.8 30.0	29.9	7.2 7.5	7.4	33.9 33.9	33.9	90.6 90.2	90.4	6.6 6.7	6.7	6.7	1.6 1.7	1.7	2.2	8.0 9.0	8.5	8.8
				Middle	4.5	29.8 29.7	29.8	8.3 7.2	7.8	33.9 34.0	34.0	89.6 90.5	90.1	6.4 6.7	6.6		2.0 2.1	2.1		9.0 9.0	9.0	
				Bottom	8	29.8 29.7	29.8	7.9 8.2	8.1	34.0 34.0	34.0	92.8 93.9	93.4	6.6 6.9	6.8	6.8	2.9 2.8	2.9		9.0 9.0	9.0	
20-Jul-09	Cloudy	Calm	17:30	Surface	1	28.0 28.0	28.0	7.6 8.0	7.8	33.9 34.0	34.0	90.4 90.4	90.4	6.4 6.6	6.5	6.5	2.4 2.4	2.4	2.9	7.0 7.0	7.0	6.0
				Middle	4.5	27.9 27.7	27.8	8.8 7.9	8.4	34.0 33.9	34.0	89.4 90.6	90.0	6.4 6.5	6.5		2.8 3.3	3.1		5.0 5.0	5.0	
				Bottom	8	27.8 27.7	27.8	8.4 8.6	8.5	33.9 34.0	34.0	92.8 93.9	93.4	6.7 6.9	6.8	6.8	3.0 3.2	3.1		6.0 6.0	6.0	
22-Jul-09	Fine	Calm	17:30	Surface	1	27.8 27.8	27.8	6.8 7.3	7.1	33.8 34.0	33.9	90.6 90.3	90.5	6.7 6.6	6.7	6.6	3.4 3.4	3.4	4.4	10.0 10.0	10.0	11.7
				Middle	4.5	27.7 27.7	27.7	7.7 7.0	7.4	33.9 33.9	33.9	89.4 90.7	90.1	6.4 6.6	6.5		4.1 4.1	4.1		14.0 14.0	14.0	
				Bottom	8	27.9 27.7	27.8	7.6 7.7	7.7	34.1 33.9	34.0	92.8 94.0	93.4	6.7 6.8	6.8	6.8	5.5 5.8	5.7		11.0 11.0	11.0	

Remarks: * DA: Depth-Averaged
 ** Calm: Small or no wave; Moderate: Between calm and rough; Rough : White capped or rougher

Water Quality Monitoring Results at I2 - Mid-Flood Tide

Date	Weather Condition	Sea Condition**	Sampling Time	Depth (m)		Water Temperature (°C)		pH		Salinity ppt		DO Saturation (%)		Dissolved Oxygen (mg/L)			Turbidity(NTU)			Suspended Solids (mg/L)		
						Value	Average	Value	Average	Value	Average	Value	Average	Value	Average	DA*	Value	Average	DA*	Value	Average	DA*
24-Jul-09	Sunny	Calm	08:34	Surface	1	27.8 27.8	27.8	7.1 7.6	7.4	34.0 34.0	34.0	90.5 90.4	90.5	6.4 6.5	6.5	6.5	1.8 1.9	1.9	2.7	5.0 6.0	5.5	9.5
				Middle	4.5	27.9 27.7	27.8	8.0 7.3	7.7	33.9 34.0	34.0	89.6 90.5	90.1	6.4 6.6	6.5		2.6 2.6	2.6		6.0 6.0	6.0	
				Bottom	8	27.7 27.7	27.7	7.9 8.0	8.0	34.1 34.0	34.1	92.9 94.0	93.5	6.7 6.7	6.7		3.7 3.7	3.7		17.0 17.0	17.0	
27-Jul-09	Rainy	Calm	09:45	Surface	1	27.9 27.8	27.9	6.8 7.5	7.2	33.8 34.1	34.0	90.5 90.3	90.4	6.6 6.5	6.6	6.6	1.5 1.5	1.5	2.1	6.0 6.0	6.0	5.5
				Middle	4.5	27.9 27.8	27.9	8.0 7.1	7.6	34.1 33.9	34.0	89.5 90.6	90.1	6.6 6.6	6.6		2.3 2.3	2.3		6.0 6.0	6.0	
				Bottom	8	27.8 27.8	27.8	7.8 8.0	7.9	34.0 33.9	34.0	92.8 93.8	93.3	6.7 6.9	6.8		2.5 2.5	2.5		4.0 5.0	4.5	
29-Jul-09	Sunny	Calm	12:30	Surface	1	27.8 27.8	27.8	7.6 8.2	7.9	33.9 34.0	34.0	90.4 90.4	90.4	6.5 6.7	6.6	6.6	1.7 1.8	1.8	2.7	13.0 13.0	13.0	10.7
				Middle	4.5	27.8 27.7	27.8	8.8 8.0	8.4	34.0 34.0	34.0	89.6 90.6	90.1	6.5 6.5	6.5		2.9 2.8	2.9		10.0 10.0	10.0	
				Bottom	8	27.9 27.9	27.9	8.3 8.6	8.5	33.9 34.1	34.0	92.8 93.9	93.4	6.7 6.7	6.7		3.4 3.6	3.5		9.0 9.0	9.0	

Remarks: * DA: Depth-Averaged

** Calm: Small or no wave; Moderate: Between calm and rough; Rough : White capped or rougher

Water Quality Monitoring Results at Intake A - Mid-Ebb Tide

Date	Weather Condition	Sea Condition**	Sampling Time	Depth (m)		Water Temperature (°C)		pH		Salinity ppt		DO Saturation (%)		Dissolved Oxygen (mg/L)			Turbidity (NTU)			Suspended Solids (mg/L)		
						Value	Average	Value	Average	Value	Average	Value	Average	Value	Average	DA*	Value	Average	DA*	Value	Average	DA*
2-Jul-09	Cloudy	Calm	09:24	Surface	1	27.7 27.7	27.7	8.1 7.6	7.9	33.2 37.2	35.2	91.7 91.9	91.8	6.5 6.5	6.5	6.5	3.4 3.6	3.5	3.4	10.0 10.0	10.0	11.0
				Middle	5	27.3 27.4	27.4	8.1 8.2	8.2	36.7 35.3	36.0	91.9 91.7	91.8	6.5 6.5	6.5		3.5 3.2	3.4		14.0 14.0	14.0	
				Bottom	9	27.3 27.3	27.3	7.6 7.9	7.8	37.5 36.9	37.2	90.6 90.4	90.5	6.4 6.4	6.4		3.3 3.1	3.2		9.0 9.0	9.0	
4-Jul-09	Cloudy	Calm	10:32	Surface	1	27.3 27.1	27.2	7.9 7.9	7.9	31.6 31.5	31.6	113.0 108.5	110.8	7.1 6.9	7.0	6.9	2.2 2.3	2.3	2.6	12.0 12.0	12.0	12.5
				Middle	5	26.9 26.9	26.9	8.0 8.0	8.0	31.5 31.4	31.5	102.9 102.3	102.6	6.6 6.7	6.7		2.5 2.5	2.5		16.0 15.0	15.5	
				Bottom	9	26.9 26.9	26.9	7.8 7.9	7.9	31.4 31.4	31.4	101.5 100.9	101.2	6.7 6.7	6.7		2.9 3.0	3.0		10.0 10.0	10.0	
6-Jul-09	Cloudy	Calm	12:01	Surface	1	29.9 29.9	29.9	8.9 8.0	8.5	33.9 34.0	34.0	94.8 94.6	94.7	7.0 7.0	7.0	7.7	2.0 2.0	2.0	2.4	12.0 12.0	12.0	10.7
				Middle	5	29.9 29.9	29.9	8.4 9.0	8.7	34.0 34.0	34.0	110.5 114.5	112.5	8.2 8.4	8.3		2.0 2.1	2.1		12.0 12.0	12.0	
				Bottom	9	29.7 29.8	29.8	8.0 8.3	8.2	34.0 34.0	34.0	95.2 95.2	95.2	7.1 7.1	7.1		3.0 3.1	3.1		8.0 8.0	8.0	
8-Jul-09	Sunny	Calm	13:07	Surface	1	29.9 30.0	30.0	8.8 8.1	8.5	33.9 33.9	33.9	94.9 94.5	94.7	6.8 6.9	6.9	7.6	2.0 2.2	2.1	2.3	13.0 13.0	13.0	10.3
				Middle	5	29.9 29.9	29.9	8.4 8.8	8.6	34.0 33.8	33.9	110.6 114.3	112.5	8.1 8.5	8.3		2.0 2.0	2.0		11.0 11.0	11.0	
				Bottom	9	29.9 29.9	29.9	8.1 8.1	8.1	33.9 34.0	34.0	76.7 95.3	86.0	5.6 6.8	6.2		2.8 2.9	2.9		7.0 7.0	7.0	
10-Jul-09	Sunny	Calm	14:11	Surface	1	29.8 29.8	29.8	8.9 8.0	8.5	33.9 33.8	33.9	95.0 94.5	94.8	6.8 6.8	6.8	7.5	2.0 2.0	2.0	2.3	9.0 9.0	9.0	8.3
				Middle	5	29.9 29.9	29.9	8.3 8.9	8.6	34.0 34.0	34.0	110.7 114.4	112.6	8.0 8.2	8.1		1.8 2.0	1.9		8.0 8.0	8.0	
				Bottom	9	29.9 29.9	29.9	8.1 8.3	8.2	33.9 34.0	34.0	76.9 95.3	86.1	5.7 7.1	6.4		3.0 3.1	3.1		8.0 8.0	8.0	
13-Jul-09	Sunny	Calm	15:45	Surface	1	30.0 30.0	30.0	8.3 7.6	8.0	33.9 34.0	34.0	94.8 94.7	94.8	6.8 6.8	6.8	7.5	1.8 2.1	2.0	2.4	12.0 12.0	12.0	11.7
				Middle	5	29.8 29.7	29.8	7.9 8.4	8.2	34.0 34.0	34.0	110.5 114.3	112.4	7.9 8.4	8.2		2.0 2.2	2.1		11.0 11.0	11.0	
				Bottom	9	29.7 29.9	29.8	7.6 7.6	7.6	33.9 33.8	33.9	95.2 95.2	95.2	7.0 7.0	7.0		2.8 3.1	3.0		12.0 12.0	12.0	
15-Jul-09	Cloudy	Calm	17:02	Surface	1	26.8 26.9	26.9	8.8 8.0	8.4	33.9 34.0	34.0	94.8 94.7	94.8	6.7 6.9	6.8	7.6	1.8 2.1	2.0	2.3	11.0 12.0	11.5	10.8
				Middle	5	26.8 26.9	26.9	8.5 9.0	8.8	33.9 34.0	34.0	110.7 114.3	112.5	8.1 8.4	8.3		2.0 2.2	2.1		10.0 10.0	10.0	
				Bottom	9	26.8 26.8	26.8	7.9 8.1	8.0	33.9 34.0	34.0	76.7 95.3	86.0	5.6 6.8	6.2		2.8 2.9	2.9		11.0 11.0	11.0	
17-Jul-09	Sunny	Calm	08:07	Surface	1	30.0 29.9	30.0	8.3 7.6	8.0	34.0 33.8	33.9	94.9 94.6	94.8	6.8 6.8	6.8	7.5	1.5 1.5	1.5	1.9	11.0 11.0	11.0	8.8
				Middle	5	29.9 29.7	29.8	7.9 8.5	8.2	34.0 34.0	34.0	110.5 114.3	112.4	7.9 8.4	8.2		1.2 1.4	1.3		6.0 7.0	6.5	
				Bottom	9	29.7 29.7	29.7	7.6 7.6	7.6	34.0 34.0	34.0	95.1 95.1	95.1	7.0 7.0	7.0		2.8 2.9	2.9		9.0 9.0	9.0	
20-Jul-09	Cloudy	Calm	10:45	Surface	1	28.0 28.0	28.0	8.9 7.9	8.4	33.8 33.7	33.8	95.0 94.5	94.8	6.7 6.8	6.8	7.5	1.1 1.2	1.2	1.8	12.0 12.0	12.0	9.3
				Middle	5	27.7 27.8	27.8	8.3 8.9	8.6	33.8 33.8	33.8	110.6 114.5	112.6	7.9 8.5	8.2		2.0 2.1	2.1		7.0 7.0	7.0	
				Bottom	9	27.9 27.8	27.9	7.9 8.2	8.1	33.9 34.0	34.0	76.9 95.3	86.1	5.6 6.9	6.3		2.0 2.4	2.2		9.0 9.0	9.0	
22-Jul-09	Sunny	Calm	12:05	Surface	1	27.9 27.8	27.9	8.1 7.0	7.6	34.0 33.8	33.9	94.9 94.6	94.8	6.7 6.7	6.7	7.5	3.2 3.6	3.4	3.7	9.0 9.0	9.0	11.8
				Middle	5	27.8 27.8	27.8	7.5 8.1	7.8	33.9 33.8	33.9	110.7 114.5	112.6	8.2 8.2	8.2		3.3 3.5	3.4		12.0 13.0	12.5	
				Bottom	9	27.8 27.9	27.9	7.3 7.4	7.4	33.8 34.0	33.9	94.5 95.1	94.8	6.7 6.9	6.8		4.2 4.5	4.4		14.0 14.0	14.0	

Remarks: * DA: Depth-Averaged
 ** Calm: Small or no wave; Moderate: Between calm and rough; Rough : White capped or rougher

Water Quality Monitoring Results at Intake A - Mid-Ebb Tide

Date	Weather Condition	Sea Condition**	Sampling Time	Depth (m)		Water Temperature (°C)		pH		Salinity ppt		DO Saturation (%)		Dissolved Oxygen (mg/L)			Turbidity (NTU)			Suspended Solids (mg/L)		
						Value	Average	Value	Average	Value	Average	Value	Average	Value	Average	DA*	Value	Average	DA*	Value	Average	DA*
24-Jul-09	Sunny	Calm	14:10	Surface	1	27.8 27.9	27.9	8.3 7.5	7.9	34.0 33.8	33.9	94.9 94.6	94.8	6.7 6.8	6.8	7.6	1.5 1.7	1.6	1.9	12.0 11.0	11.5	8.2
				Middle	5	27.7 27.7	27.7	7.8 8.4	8.1	33.8 33.8	33.8	110.5 114.4	112.5	8.0 8.5	8.3		1.5 1.5	1.5		8.0 8.0	8.0	
				Bottom	9	27.8 27.9	27.9	7.4 7.5	7.5	34.0 33.8	33.9	95.3 95.3	95.3	7.1 7.1	7.1		2.7 2.7	2.7		5.0 5.0	5.0	
27-Jul-09	Rainy	Calm	15:42	Surface	1	27.8 28.0	27.9	8.2 7.2	7.7	33.7 33.8	33.8	89.8 89.7	89.8	6.4 6.4	6.4	7.1	1.6 1.8	1.7	1.8	10.0 10.0	10.0	6.7
				Middle	5	27.7 27.9	27.8	7.8 8.2	8.0	33.8 34.1	34.0	105.6 109.5	107.6	7.5 7.8	7.7		0.9 1.0	1.0		4.0 4.0	4.0	
				Bottom	9	27.7 27.9	27.8	7.2 7.4	7.3	34.1 33.9	34.0	90.1 90.1	90.1	6.5 6.5	6.5		2.7 2.7	2.7		6.0 6.0	6.0	
29-Jul-09	Fine	Calm	17:05	Surface	1	27.9 27.9	27.9	8.8 7.8	8.3	34.0 33.8	33.9	95.0 94.5	94.8	6.9 6.8	6.9	7.6	1.5 1.8	1.7	2.0	14.0 13.0	13.5	10.2
				Middle	5	27.7 27.8	27.8	8.3 8.9	8.6	33.9 33.8	33.9	110.7 114.4	112.6	8.2 8.3	8.3		1.6 2.0	1.8		8.0 8.0	8.0	
				Bottom	9	27.8 27.9	27.9	8.1 8.0	8.1	33.9 34.1	34.0	94.4 95.3	94.9	6.9 7.0	7.0		2.5 2.5	2.5		9.0 9.0	9.0	
31-Jul-09	Cloudy	Calm	08:57	Surface	1	27.9 28.0	28.0	8.5 7.5	8.0	33.8 34.0	33.9	94.9 94.5	94.7	6.8 6.7	6.8	7.5	1.8 1.5	1.7	2.2	8.0 8.0	8.0	8.2
				Middle	5	27.8 27.7	27.8	7.8 8.5	8.2	33.9 33.9	33.9	110.6 114.4	112.5	8.0 8.3	8.2		1.8 1.9	1.9		5.0 5.0	5.0	
				Bottom	9	27.8 27.7	27.8	7.5 7.7	7.6	34.0 34.0	34.0	76.8 95.3	86.1	5.6 7.0	6.3		2.9 3.1	3.0		12.0 11.0	11.5	

Remarks: * DA: Depth-Averaged

** Calm: Small or no wave; Moderate: Between calm and rough; Rough : White capped or rougher

Water Quality Monitoring Results at Intake A - Mid-Flood Tide

Date	Weather Condition	Sea Condition**	Sampling Time	Depth (m)		Water Temperature (°C)		pH		Salinity ppt		DO Saturation (%)		Dissolved Oxygen (mg/L)			Turbidity (NTU)			Suspended Solids (mg/L)		
						Value	Average	Value	Average	Value	Average	Value	Average	Value	Average	DA*	Value	Average	DA*	Value	Average	DA*
2-Jul-09	Cloudy	Calm	15:57	Surface	1	27.7 27.6	27.7	7.8 7.8	7.8	36.2 37.4	36.8	87.7 87.7	87.7	6.3 6.3	6.3	6.4	3.3 3.7	3.5	3.3	21.0 21.0	21.0	15.3
				Middle	5	27.6 27.6	27.6	8.0 7.9	8.0	36.0 36.5	36.3	88.4 89.0	88.7	6.4 6.4	6.4		3.2 3.3	3.3		12.0 12.0	12.0	
				Bottom	9	27.4 27.4	27.4	7.8 8.1	8.0	37.0 37.2	37.1	87.9 88.2	88.1	6.3 6.4	6.4		3.1 3.0	3.1		13.0 13.0	13.0	
4-Jul-09	Cloudy	Calm	16:47	Surface	1	28.2 28.2	28.2	7.9 7.9	7.9	31.6 31.6	31.6	98.5 99.1	98.8	6.9 6.8	6.9	6.8	2.5 2.6	2.6	2.9	11.0 11.0	11.0	12.2
				Middle	5	28.2 28.2	28.2	8.0 8.0	8.0	31.6 31.6	31.6	96.4 95.9	96.2	6.7 6.6	6.7		2.8 2.9	2.9		10.0 10.0	10.0	
				Bottom	9	28.1 28.1	28.1	7.9 8.1	8.0	31.8 31.8	31.8	94.7 93.6	94.2	6.5 6.5	6.5		3.1 3.1	3.1		16.0 15.0	15.5	
6-Jul-09	Cloudy	Calm	17:17	Surface	1	29.8 29.8	29.8	8.7 8.3	8.5	34.0 33.9	34.0	93.1 93.3	93.2	6.8 6.9	6.9	6.8	2.0 1.8	1.9	2.2	11.0 11.0	11.0	9.2
				Middle	5	29.8 29.7	29.8	8.9 8.1	8.5	33.8 33.9	33.9	91.2 91.4	91.3	6.5 6.6	6.6		1.8 2.1	2.0		6.0 7.0	6.5	
				Bottom	9	29.7 29.8	29.8	8.8 8.2	8.5	34.1 33.9	34.0	88.4 89.1	88.8	6.7 6.8	6.8		2.6 2.6	2.6		10.0 10.0	10.0	
8-Jul-09	Sunny	Calm	08:17	Surface	1	29.9 29.9	29.9	8.6 8.1	8.4	34.0 33.8	33.9	93.1 93.4	93.3	6.7 6.7	6.7	6.7	2.0 2.0	2.0	2.1	12.0 12.0	12.0	11.8
				Middle	5	29.9 29.7	29.8	8.7 8.2	8.5	33.8 33.8	33.8	91.2 91.3	91.3	6.6 6.7	6.7		1.7 2.0	1.9		13.0 13.0	13.0	
				Bottom	9	29.9 29.7	29.8	8.8 8.3	8.6	33.8 34.1	34.0	88.3 89.1	88.7	6.6 6.7	6.7		2.5 2.4	2.5		11.0 10.0	10.5	
10-Jul-09	Sunny	Calm	08:19	Surface	1	29.9 30.0	30.0	8.7 8.2	8.5	33.8 33.9	33.9	93.1 93.4	93.3	6.9 6.9	6.9	6.8	1.9 1.8	1.9	2.2	7.0 7.0	7.0	6.8
				Middle	5	29.7 29.7	29.7	8.7 8.1	8.4	33.9 34.0	34.0	91.2 91.2	91.2	6.5 6.7	6.6		1.8 2.2	2.0		7.0 7.0	7.0	
				Bottom	9	29.8 29.8	29.8	8.8 8.3	8.6	33.9 33.9	33.9	91.3 92.2	91.8	6.9 6.9	6.9		2.6 2.6	2.6		7.0 6.0	6.5	
13-Jul-09	Sunny	Calm	09:27	Surface	1	30.0 29.9	30.0	8.1 7.7	7.9	34.0 33.9	34.0	93.0 93.4	93.2	6.7 6.9	6.8	6.7	2.0 1.9	2.0	2.1	8.0 8.0	8.0	9.5
				Middle	5	29.9 29.9	29.9	8.2 7.5	7.9	33.9 33.8	33.9	91.2 91.3	91.3	6.6 6.6	6.6		1.7 2.0	1.9		13.0 12.0	12.5	
				Bottom	9	29.9 29.9	29.9	8.3 7.6	8.0	33.8 34.0	33.9	88.3 89.1	88.7	6.5 6.6	6.6		2.4 2.4	2.4		8.0 8.0	8.0	
15-Jul-09	Cloudy	Calm	11:21	Surface	1	26.8 26.8	26.8	8.5 8.1	8.3	34.0 33.9	34.0	93.0 93.3	93.2	6.6 6.7	6.7	6.7	2.0 2.0	2.0	2.1	12.0 12.0	12.0	12.8
				Middle	5	26.8 26.8	26.8	8.8 8.1	8.5	33.8 33.8	33.8	91.0 91.3	91.2	6.6 6.7	6.7		1.7 2.0	1.9		14.0 13.0	13.5	
				Bottom	9	26.7 26.8	26.8	8.7 8.2	8.5	34.0 33.9	34.0	86.4 87.2	86.8	6.4 6.3	6.4		2.4 2.4	2.4		13.0 13.0	13.0	
17-Jul-09	Sunny	Calm	15:02	Surface	1	29.9 29.8	29.9	8.2 7.8	8.0	34.0 33.9	34.0	93.2 93.4	93.3	6.8 6.7	6.8	6.7	2.0 1.8	1.9	1.9	7.0 7.0	7.0	9.0
				Middle	5	29.9 29.9	29.9	8.2 7.6	7.9	33.9 34.0	34.0	91.0 91.4	91.2	6.5 6.6	6.6		1.7 1.9	1.8		9.0 9.0	9.0	
				Bottom	9	29.8 29.8	29.8	8.4 7.8	8.1	33.8 33.9	33.9	86.4 87.1	86.8	6.3 6.5	6.4		1.9 1.9	1.9		11.0 11.0	11.0	
20-Jul-09	Cloudy	Calm	17:18	Surface	1	28.0 28.0	28.0	8.7 8.3	8.5	33.8 33.8	33.8	93.0 93.2	93.1	6.7 6.6	6.7	6.7	1.6 1.6	1.6	1.9	7.0 6.0	6.5	5.3
				Middle	5	27.7 27.7	27.7	8.7 8.0	8.4	33.9 34.0	34.0	91.1 91.3	91.2	6.5 6.7	6.6		1.7 1.8	1.8		5.0 5.0	5.0	
				Bottom	9	27.8 27.7	27.8	8.6 8.1	8.4	34.0 34.0	34.0	89.4 90.2	89.8	6.7 6.6	6.7		2.2 2.1	2.2		4.0 5.0	4.5	
22-Jul-09	Fine	Calm	17:18	Surface	1	27.9 27.9	27.9	7.8 7.5	7.7	33.9 34.0	34.0	93.1 93.4	93.3	6.8 6.7	6.8	6.7	3.5 3.4	3.5	3.6	13.0 13.0	13.0	14.2
				Middle	5	27.7 27.8	27.8	8.0 7.2	7.6	34.0 34.0	34.0	91.0 91.3	91.2	6.5 6.7	6.6		3.1 3.7	3.4		16.0 15.0	15.5	
				Bottom	9	27.9 27.9	27.9	7.9 7.4	7.7	34.1 34.1	34.1	88.6 89.2	88.9	6.6 6.6	6.6		4.0 4.0	4.0		14.0 14.0	14.0	

Remarks: * DA: Depth-Averaged
 ** Calm: Small or no wave; Moderate: Between calm and rough; Rough : White capped or rougher

Water Quality Monitoring Results at Intake A - Mid-Flood Tide

Date	Weather Condition	Sea Condition**	Sampling Time	Depth (m)		Water Temperature (°C)		pH		Salinity ppt		DO Saturation (%)		Dissolved Oxygen (mg/L)			Turbidity(NTU)			Suspended Solids (mg/L)		
						Value	Average	Value	Average	Value	Average	Value	Average	Value	Average	DA*	Value	Average	DA*	Value	Average	DA*
24-Jul-09	Sunny	Calm	08:22	Surface	1	27.8	27.8	7.9	7.8	33.9	33.9	93.1	93.2	6.9	6.8	6.7	1.4	1.4	1.5	10.0	10.0	9.8
						27.8	27.8	7.7	7.8	33.8	33.9	93.2	93.2	6.7	6.8		1.4	1.4		10.0	10.0	
				Middle	5	27.9	27.9	8.1	7.8	34.0	34.0	91.2	91.3	6.5	6.6	1.2	1.2	9.0		9.5		
		27.8	27.9	7.5	8.0	33.9	33.9	91.4	91.3	6.7	6.6	1.2	1.2	10.0	10.0							
		27.8	27.9	8.2	8.0	33.9	33.9	84.9	85.3	6.4	6.4	6.4	6.4	1.7	1.8	10.0	10.0					
		27.9	27.9	7.7	8.0	33.9	33.9	85.7	85.3	6.4	6.4	6.4	6.4	1.9	1.8	10.0	10.0					
27-Jul-09	Rainy	Calm	09:33	Surface	1	27.9	28.0	8.0	7.8	34.0	34.0	93.2	93.2	6.7	6.8	6.7	1.1	1.2	1.6	8.0	8.0	7.0
						28.0	28.0	7.5	7.8	34.0	34.0	93.2	93.2	6.9	6.8		1.2	1.2		8.0	8.0	
				Middle	5	27.7	27.8	8.1	7.7	34.0	34.0	91.0	91.2	6.6	6.6	1.5	1.5	6.0		6.0		
		27.8	27.8	7.3	7.7	33.9	34.0	91.3	91.2	6.5	6.6	1.4	1.5	6.0	6.0							
		27.9	27.9	8.0	7.8	33.9	33.9	86.4	86.8	6.3	6.3	6.3	6.3	2.1	2.1	7.0	7.0					
		27.9	27.9	7.6	7.8	33.8	33.9	87.1	86.8	6.3	6.3	6.3	6.3	2.0	2.1	7.0	7.0					
29-Jul-09	Sunny	Calm	12:18	Surface	1	27.9	27.9	8.5	8.4	34.0	34.0	93.0	93.2	6.8	6.8	6.7	0.9	1.0	1.7	13.0	13.0	11.2
						27.9	27.9	8.3	8.4	33.9	34.0	93.4	93.2	6.7	6.8		1.1	1.0		13.0	13.0	
				Middle	5	27.9	27.9	8.8	8.5	34.0	34.0	91.1	91.3	6.6	6.6	1.9	2.0	11.0		11.0		
		27.9	27.9	8.2	8.5	33.9	34.0	91.4	91.3	6.6	6.6	2.0	2.0	11.0	11.0							
		27.8	27.9	8.6	8.4	34.1	34.0	91.4	91.8	6.8	6.9	6.9	6.9	2.1	2.1	9.0	9.5					
		27.9	27.9	8.1	8.4	33.9	34.0	92.1	91.8	7.0	6.9	6.9	6.9	2.1	2.1	10.0	9.5					

Remarks: * DA: Depth-Averaged

** Calm: Small or no wave; Moderate: Between calm and rough; Rough : White capped or rougher

Water Quality Monitoring Results at Intake B - Mid-Ebb Tide

Date	Weather Condition	Sea Condition**	Sampling Time	Depth (m)		Water Temperature (°C)		pH		Salinity ppt		DO Saturation (%)		Dissolved Oxygen (mg/L)			Turbidity (NTU)			Suspended Solids (mg/L)		
						Value	Average	Value	Average	Value	Average	Value	Average	Value	Average	DA*	Value	Average	DA*	Value	Average	DA*
2-Jul-09	Cloudy	Calm	09:12	Surface	1	27.7 27.7	27.7	7.9 7.7	7.8	37.7 37.8	37.8	89.0 89.0	89.0	6.4 6.4	6.4	6.4	3.2 3.6	3.4	3.3	6.0 6.0	6.0	9.5
				Middle	6	27.6 27.6	27.6	8.0 7.9	8.0	37.1 37.1	37.1	88.6 88.6	88.6	6.4 6.4	6.4		3.4 3.2	3.3		11.0 10.0	10.5	
				Bottom	11	27.4 27.4	27.4	7.7 7.9	7.8	37.4 37.3	37.4	87.3 87.6	87.5	6.3 6.3	6.3		3.3 3.1	3.2		12.0 12.0	12.0	
4-Jul-09	Cloudy	Calm	11:12	Surface	1	26.8 26.9	26.9	7.8 7.7	7.8	31.3 31.3	31.3	113.7 106.8	110.3	7.1 6.9	7.0	6.9	2.7 3.0	2.9	3.3	12.0 12.0	12.0	12.8
				Middle	6	26.7 26.7	26.7	7.9 7.9	7.9	31.5 31.5	31.5	93.4 92.8	93.1	6.6 6.7	6.7		3.2 3.3	3.3		17.0 16.0	16.5	
				Bottom	11	26.7 26.7	26.7	8.0 8.1	8.1	31.7 31.7	31.7	90.5 90.2	90.4	6.6 6.5	6.6		3.7 3.8	3.8		10.0 10.0	10.0	
6-Jul-09	Cloudy	Calm	12:38	Surface	1	29.7 29.8	29.8	8.0 8.0	8.0	34.0 34.1	34.1	100.3 100.0	100.2	7.2 7.2	7.2	7.3	2.1 1.9	2.0	2.4	10.0 11.0	10.5	9.8
				Middle	6	29.7 29.9	29.8	7.8 8.1	8.0	34.1 34.0	34.1	100.5 100.2	100.4	7.3 7.4	7.4		2.0 2.4	2.2		7.0 7.0	7.0	
				Bottom	11	29.7 29.7	29.7	7.9 8.1	8.0	34.0 34.1	34.1	104.8 105.0	104.9	7.6 7.7	7.7		2.7 3.0	2.9		12.0 12.0	12.0	
8-Jul-09	Sunny	Calm	13:44	Surface	1	29.8 29.9	29.9	8.1 7.9	8.0	34.0 34.1	34.1	100.2 100.1	100.2	7.2 7.4	7.3	7.3	2.0 1.9	2.0	2.4	5.0 5.0	5.0	8.5
				Middle	6	29.7 29.8	29.8	7.7 8.1	7.9	34.1 34.0	34.1	100.6 100.2	100.4	7.2 7.3	7.3		2.2 2.4	2.3		9.0 10.0	9.5	
				Bottom	11	29.9 29.8	29.9	7.9 8.1	8.0	33.9 34.1	34.0	104.8 104.9	104.9	7.7 7.5	7.6		2.8 2.8	2.8		11.0 11.0	11.0	
10-Jul-09	Sunny	Calm	14:47	Surface	1	29.9 29.7	29.8	8.0 7.8	7.9	34.0 34.0	34.0	100.2 99.9	100.1	7.3 7.3	7.3	7.4	2.2 1.8	2.0	2.4	5.0 6.0	5.5	10.8
				Middle	6	29.9 29.9	29.9	7.6 8.2	7.9	34.1 34.1	34.1	100.5 100.2	100.4	7.4 7.4	7.4		2.0 2.3	2.2		11.0 11.0	11.0	
				Bottom	11	29.7 29.8	29.8	7.8 8.0	7.9	34.2 34.1	34.2	104.7 104.9	104.8	7.5 7.6	7.6		2.7 3.0	2.9		16.0 16.0	16.0	
13-Jul-09	Sunny	Calm	16:22	Surface	1	29.8 29.8	29.8	7.3 7.4	7.4	33.9 33.9	33.9	100.2 99.9	100.1	7.3 7.2	7.3	7.3	2.0 1.8	1.9	2.3	9.0 10.0	9.5	8.8
				Middle	6	29.7 29.7	29.7	7.3 7.6	7.5	33.9 34.0	34.0	100.6 100.0	100.3	7.2 7.4	7.3		2.2 2.2	2.2		10.0 10.0	10.0	
				Bottom	11	29.8 29.8	29.8	7.3 7.5	7.4	33.9 33.9	33.9	104.8 105.0	104.9	7.6 7.7	7.7		2.6 3.0	2.8		7.0 7.0	7.0	
15-Jul-09	Cloudy	Calm	17:38	Surface	1	26.8 26.9	26.9	7.9 8.0	8.0	34.1 33.9	34.0	100.3 99.9	100.1	7.4 7.1	7.3	7.3	1.9 2.0	2.0	2.3	13.0 12.0	12.5	13.2
				Middle	6	26.7 26.7	26.7	7.9 8.0	8.0	33.9 34.1	34.0	100.6 100.2	100.4	7.4 7.2	7.3		2.0 2.4	2.2		19.0 19.0	19.0	
				Bottom	11	26.8 26.7	26.8	7.8 8.0	7.9	34.2 33.9	34.1	104.9 105.0	105.0	7.7 7.6	7.7		2.8 2.8	2.8		8.0 8.0	8.0	
17-Jul-09	Sunny	Calm	08:44	Surface	1	29.8 29.7	29.8	7.5 7.6	7.6	34.2 33.9	34.1	100.1 100.1	100.1	7.2 7.2	7.2	7.3	1.4 1.4	1.4	1.8	5.0 5.0	5.0	8.5
				Middle	6	29.9 29.9	29.9	7.3 7.7	7.5	33.9 34.1	34.0	100.4 100.2	100.3	7.2 7.3	7.3		1.1 1.2	1.2		10.0 11.0	10.5	
				Bottom	11	29.8 29.9	29.9	7.3 7.5	7.4	34.0 34.0	34.0	104.9 105.0	105.0	7.6 7.7	7.7		2.7 2.7	2.7		10.0 10.0	10.0	
20-Jul-09	Cloudy	Calm	11:22	Surface	1	27.7 27.7	27.7	7.9 8.0	8.0	34.0 34.0	34.0	100.2 99.9	100.1	7.4 7.1	7.3	7.4	1.4 1.4	1.4	1.7	9.0 9.0	9.0	9.2
				Middle	6	27.8 27.9	27.9	7.7 8.1	7.9	33.9 33.9	33.9	100.6 100.0	100.3	7.4 7.4	7.4		1.1 1.2	1.2		9.0 10.0	9.5	
				Bottom	11	27.9 27.7	27.8	7.8 8.1	8.0	34.0 34.2	34.1	104.7 105.0	104.9	7.8 7.6	7.7		2.5 2.6	2.6		9.0 9.0	9.0	
22-Jul-09	Sunny	Calm	12:42	Surface	1	27.7 27.9	27.8	7.2 7.1	7.2	34.0 33.9	34.0	100.3 100.0	100.2	7.2 7.3	7.3	7.3	3.7 3.3	3.5	3.8	14.0 14.0	14.0	11.0
				Middle	6	27.7 27.7	27.7	6.8 7.3	7.1	34.2 34.0	34.1	100.6 100.1	100.4	7.3 7.1	7.2		3.5 3.9	3.7		10.0 10.0	10.0	
				Bottom	11	27.8 27.8	27.8	7.1 7.4	7.3	34.1 34.1	34.1	104.8 104.9	104.9	7.7 7.6	7.7		4.1 4.3	4.2		9.0 9.0	9.0	

Remarks: * DA: Depth-Averaged
 ** Calm: Small or no wave; Moderate: Between calm and rough; Rough : White capped or rougher

Water Quality Monitoring Results at Intake B - Mid-Ebb Tide

Date	Weather Condition	Sea Condition**	Sampling Time	Depth (m)		Water Temperature (°C)		pH		Salinity ppt		DO Saturation (%)		Dissolved Oxygen (mg/L)			Turbidity (NTU)			Suspended Solids (mg/L)		
						Value	Average	Value	Average	Value	Average	Value	Average	Value	Average	DA*	Value	Average	DA*	Value	Average	DA*
24-Jul-09	Sunny	Calm	14:47	Surface	1	27.9 27.9	27.9	7.3 7.4	7.4	34.0 33.9	34.0	100.3 99.9	100.1	7.3 7.3	7.3	7.4	1.7 1.7	1.7	1.9	12.0 12.0	12.0	12.2
				Middle	6	27.8 27.9	27.9	7.2 7.5	7.4	33.9 33.9	33.9	100.6 100.2	100.4	7.4 7.4	7.4		2.0 2.0	2.0		10.0 11.0	10.5	
				Bottom	11	27.7 27.8	27.8	7.4 7.5	7.5	34.1 33.9	34.0	104.8 104.9	104.9	7.6 7.5	7.6		7.6	2.1 2.1		2.1	14.0 14.0	
27-Jul-09	Rainy	Calm	16:18	Surface	1	27.8 27.7	27.8	7.3 7.2	7.3	34.1 33.9	34.0	95.3 95.1	95.2	6.8 6.7	6.8	6.8	1.6 1.6	1.6	1.8	4.0 5.0	4.5	5.2
				Middle	6	27.7 27.9	27.8	7.2 7.4	7.3	34.1 34.2	34.2	95.5 95.2	95.4	6.7 6.7	6.7		1.8 1.8	1.8		4.0 4.0	4.0	
				Bottom	11	27.7 27.7	27.7	7.3 7.2	7.3	34.0 34.1	34.1	99.8 100.0	99.9	7.0 7.2	7.1		7.1	2.1 2.1		2.1	7.0 7.0	
29-Jul-09	Fine	Calm	17:42	Surface	1	27.9 27.9	27.9	7.9 8.0	8.0	34.0 34.1	34.1	100.3 99.9	100.1	7.2 7.2	7.2	7.3	1.5 1.5	1.5	1.9	8.0 8.0	8.0	8.8
				Middle	6	27.8 27.9	27.9	7.8 8.1	8.0	34.1 34.0	34.1	100.6 100.2	100.4	7.2 7.4	7.3		1.6 1.7	1.7		11.0 10.0	10.5	
				Bottom	11	27.8 27.7	27.8	7.8 8.1	8.0	34.1 34.1	34.1	104.9 104.8	104.9	7.7 7.5	7.6		7.6	2.5 2.6		2.6	8.0 8.0	
31-Jul-09	Cloudy	Calm	09:34	Surface	1	27.8 27.7	27.8	7.5 7.4	7.5	34.0 33.9	34.0	100.2 100.0	100.1	7.4 7.3	7.4	7.4	1.3 1.4	1.4	1.7	8.0 8.0	8.0	10.2
				Middle	6	27.9 27.9	27.9	7.4 7.5	7.5	34.1 34.1	34.1	100.5 100.1	100.3	7.2 7.4	7.3		1.6 1.7	1.7		10.0 10.0	10.0	
				Bottom	11	27.9 27.7	27.8	7.3 7.5	7.4	34.1 34.1	34.1	104.7 105.0	104.9	7.6 7.7	7.7		7.7	1.9 2.2		2.1	13.0 12.0	

Remarks: * DA: Depth-Averaged

** Calm: Small or no wave; Moderate: Between calm and rough; Rough : White capped or rougher

Water Quality Monitoring Results at Intake B - Mid-Flood Tide

Date	Weather Condition	Sea Condition**	Sampling Time	Depth (m)		Water Temperature (°C)		pH		Salinity ppt		DO Saturation (%)		Dissolved Oxygen (mg/L)			Turbidity(NTU)			Suspended Solids (mg/L)		
						Value	Average	Value	Average	Value	Average	Value	Average	Value	Average	DA*	Value	Average	DA*	Value	Average	DA*
2-Jul-09	Cloudy	Calm	16:22	Surface	1	27.7 27.8	27.8	8.3 8.2	8.3	36.8 36.2	36.5	89.2 87.3	88.3	6.4 6.2	6.3	6.4	3.1 3.2	3.2	3.2	5.0 6.0	5.5	7.0
				Middle	6	27.7 27.7	27.7	8.1 7.9	8.0	36.5 35.6	36.1	89.8 89.9	89.9	6.4 6.6	6.5		3.3 3.3	3.3		6.0 6.0	6.0	
				Bottom	11	27.6 27.6	27.6	7.7 7.7	7.7	33.6 36.2	34.9	88.2 88.2	88.2	6.4 6.4	6.4		3.4 2.8	3.1		10.0 9.0	9.5	
4-Jul-09	Cloudy	Calm	17:31	Surface	1	28.0 28.0	28.0	8.1 8.0	8.1	31.6 31.6	31.6	98.2 98.5	98.4	7.0 7.0	7.0	6.8	2.2 2.3	2.3	2.7	10.0 10.0	10.0	12.2
				Middle	6	27.9 27.9	27.9	8.1 8.0	8.1	31.7 31.9	31.8	90.8 89.3	90.1	6.6 6.5	6.6		2.7 2.9	2.8		13.0 13.0	13.0	
				Bottom	11	27.8 27.8	27.8	7.8 8.0	7.9	32.0 31.4	31.7	89.0 89.1	89.1	6.4 6.5	6.5		2.9 3.0	3.0		15.0 12.0	13.5	
6-Jul-09	Cloudy	Calm	17:54	Surface	1	29.9 29.8	29.9	8.0 8.0	8.0	34.2 34.0	34.1	98.1 98.7	98.4	7.1 7.2	7.2	7.2	2.5 2.1	2.3	2.6	7.0 8.0	7.5	9.8
				Middle	6	29.8 29.8	29.8	8.6 8.0	8.3	34.2 34.2	34.2	97.4 99.1	98.3	7.1 7.3	7.2		2.4 2.6	2.5		11.0 11.0	11.0	
				Bottom	11	29.7 29.8	29.8	8.1 8.8	8.5	34.0 34.0	34.0	104.6 104.6	104.6	7.6 7.6	7.6		3.0 3.2	3.1		11.0 11.0	11.0	
8-Jul-09	Sunny	Calm	08:53	Surface	1	29.8 29.8	29.8	7.8 8.1	8.0	34.0 34.1	34.1	98.2 98.5	98.4	7.2 7.1	7.2	7.2	2.3 2.3	2.3	2.6	14.0 14.0	14.0	10.5
				Middle	6	29.9 29.9	29.9	8.5 7.9	8.2	33.9 34.1	34.0	97.2 99.0	98.1	7.2 7.1	7.2		2.4 2.6	2.5		9.0 10.0	9.5	
				Bottom	11	29.7 29.8	29.8	7.9 8.8	8.4	34.2 33.9	34.1	104.7 104.5	104.6	7.1 7.7	7.7		2.9 3.3	3.1		8.0 8.0	8.0	
10-Jul-09	Sunny	Calm	08:55	Surface	1	29.9 30.0	30.0	7.9 8.1	8.0	34.0 34.1	34.1	98.2 98.7	98.5	7.0 7.3	7.2	7.2	2.3 2.3	2.3	2.7	8.0 8.0	8.0	10.5
				Middle	6	29.7 29.7	29.7	8.6 7.9	8.3	33.9 34.0	34.0	97.4 99.0	98.2	7.0 7.1	7.1		2.5 2.5	2.5		12.0 11.0	11.5	
				Bottom	11	29.7 29.7	29.7	7.8 8.9	8.4	34.0 34.0	34.0	104.5 104.4	104.5	7.5 7.6	7.6		2.9 3.4	3.2		12.0 12.0	12.0	
13-Jul-09	Sunny	Calm	10:04	Surface	1	30.0 29.8	29.9	7.3 7.6	7.5	34.0 34.1	34.1	98.1 98.5	98.3	7.1 7.0	7.1	7.1	2.3 2.3	2.3	2.7	5.0 6.0	5.5	7.8
				Middle	6	29.8 29.7	29.8	8.1 7.4	7.8	34.0 34.0	34.0	97.3 99.0	98.2	7.0 7.2	7.1		2.3 2.7	2.5		6.0 6.0	6.0	
				Bottom	11	29.7 29.7	29.7	7.4 8.3	7.9	33.9 34.2	34.1	104.5 104.4	104.5	7.6 7.7	7.7		3.1 3.2	3.2		12.0 12.0	12.0	
15-Jul-09	Cloudy	Calm	11:57	Surface	1	26.8 26.9	26.9	7.9 8.1	8.0	34.0 34.0	34.0	98.1 98.6	98.4	7.0 7.2	7.1	7.1	2.3 2.2	2.3	2.7	10.0 10.0	10.0	12.2
				Middle	6	26.9 26.7	26.8	8.6 7.9	8.3	34.2 34.1	34.2	97.3 99.0	98.2	6.9 7.0	7.0		2.5 2.5	2.5		9.0 10.0	9.5	
				Bottom	11	26.8 26.7	26.8	8.1 8.8	8.5	33.9 33.9	33.9	104.7 104.5	104.6	7.5 7.6	7.6		3.1 3.4	3.3		17.0 17.0	17.0	
17-Jul-09	Sunny	Calm	15:39	Surface	1	29.8 29.9	29.9	7.4 7.4	7.4	34.0 34.0	34.0	98.2 98.5	98.4	7.0 7.0	7.0	7.1	2.0 2.0	2.0	2.1	7.0 6.0	6.5	6.2
				Middle	6	29.7 29.8	29.8	8.1 7.6	7.9	34.0 34.1	34.1	97.2 99.0	98.1	7.2 7.1	7.2		1.7 1.6	1.7		6.0 6.0	6.0	
				Bottom	11	29.9 29.9	29.9	7.6 8.4	8.0	34.1 33.9	34.0	104.5 104.5	104.5	7.5 7.7	7.6		2.4 2.9	2.7		6.0 6.0	6.0	
20-Jul-09	Cloudy	Calm	17:54	Surface	1	27.8 27.9	27.9	7.9 8.1	8.0	34.0 34.0	34.0	98.2 98.7	98.5	7.1 7.2	7.2	7.2	1.8 1.9	1.9	2.0	5.0 5.0	5.0	8.3
				Middle	6	27.7 27.9	27.8	8.5 8.0	8.3	34.0 34.1	34.1	97.4 99.1	98.3	7.0 7.1	7.1		1.7 1.4	1.6		8.0 8.0	8.0	
				Bottom	11	27.9 27.9	27.9	7.9 8.9	8.4	34.1 34.0	34.1	104.6 104.4	104.5	7.5 7.5	7.5		2.5 2.6	2.6		12.0 12.0	12.0	
22-Jul-09	Fine	Calm	17:54	Surface	1	27.8 27.8	27.8	7.1 7.2	7.2	33.9 34.1	34.0	98.0 98.7	98.4	7.1 7.3	7.2	7.2	3.9 3.8	3.9	4.2	14.0 13.0	13.5	14.5
				Middle	6	27.8 27.8	27.8	7.6 7.1	7.4	34.1 33.9	34.0	97.2 99.2	98.2	7.0 7.1	7.1		3.7 4.0	3.9		14.0 14.0	14.0	
				Bottom	11	27.9 27.9	27.9	7.1 8.2	7.7	33.9 34.0	34.0	104.7 104.5	104.6	7.7 7.6	7.7		4.6 4.7	4.7		16.0 16.0	16.0	

Remarks: * DA: Depth-Averaged

** Calm: Small or no wave; Moderate: Between calm and rough; Rough : White capped or rougher

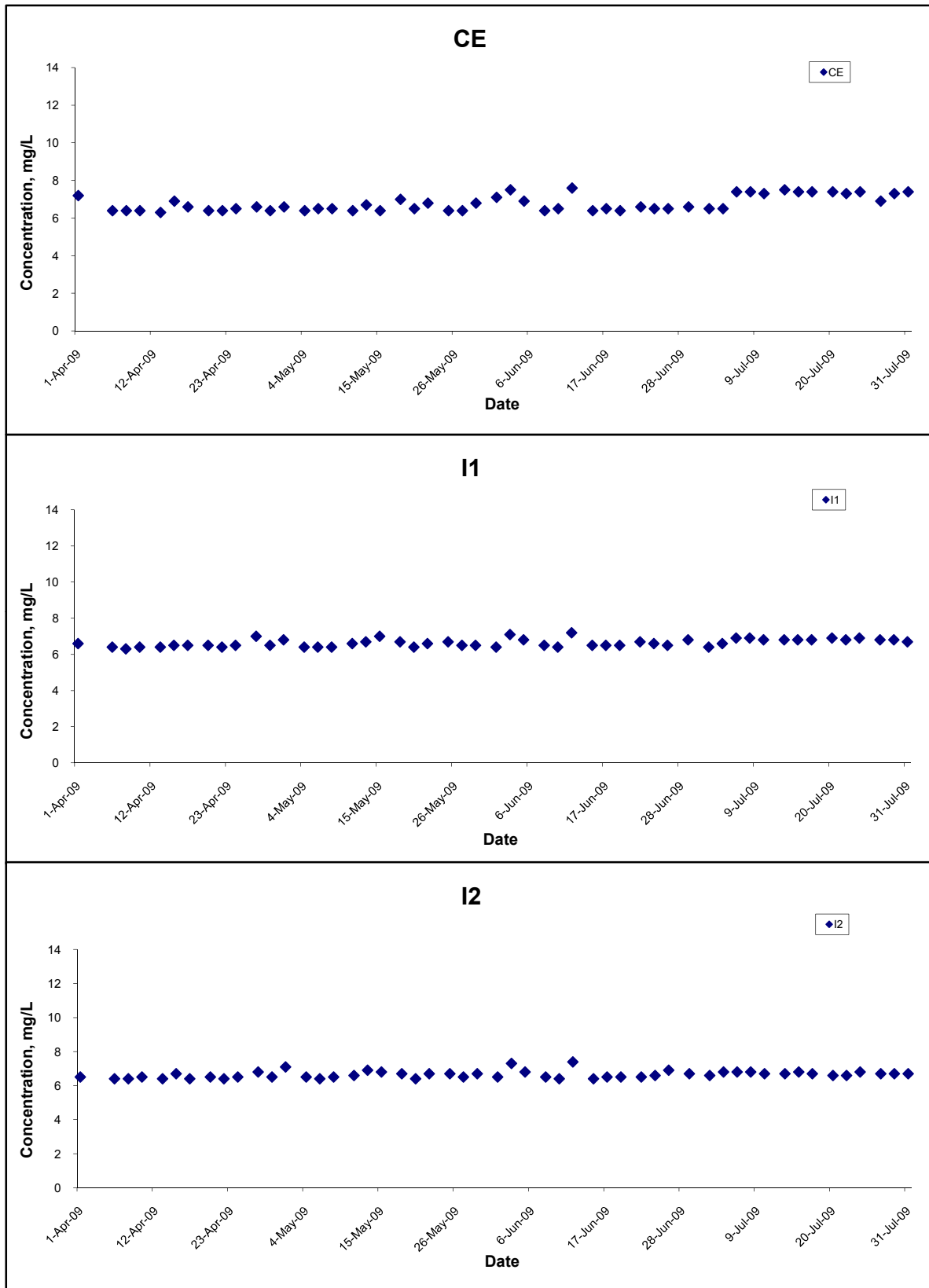
Water Quality Monitoring Results at Intake B - Mid-Flood Tide

Date	Weather Condition	Sea Condition**	Sampling Time	Depth (m)		Water Temperature (°C)		pH		Salinity ppt		DO Saturation (%)		Dissolved Oxygen (mg/L)			Turbidity(NTU)			Suspended Solids (mg/L)		
						Value	Average	Value	Average	Value	Average	Value	Average	Value	Average	DA*	Value	Average	DA*	Value	Average	DA*
24-Jul-09	Sunny	Calm	08:58	Surface	1	27.9	27.9	7.4	7.4	33.9	34.0	98.2	98.5	7.1	7.2	7.2	1.3	1.5	2.3	8.0	8.0	9.5
						27.8	27.8	7.3	7.4	34.0	34.0	98.7	98.2	7.3	7.1		1.6	2.3		8.0	8.0	
				Middle	6	27.8	27.8	7.9	7.6	34.0	34.0	97.2	98.2	7.0	7.1		2.1	2.4		9.0	9.5	
				27.7	27.7	7.3	7.9	34.0	34.1	104.6	104.5	7.6	7.7	7.7	2.8	3.0		11.0	11.0			
Bottom	11	27.7	27.7	8.4	7.9	34.1	34.1	104.4	104.5	7.7	7.7	3.2	3.0		11.0	11.0						
27-Jul-09	Rainy	Calm	10:09	Surface	1	27.8	27.8	7.3	7.3	34.1	34.1	98.2	98.4	7.2	7.2	7.1	1.4	1.6	2.0	8.0	8.0	7.8
						27.8	27.8	7.3	7.3	34.0	34.1	98.6	98.4	7.2	7.2		1.7	1.6		8.0	8.0	
				Middle	6	27.7	27.8	7.7	7.5	34.1	34.1	97.4	98.3	6.9	7.0		1.9	1.9		6.0	6.5	
				27.8	27.8	7.3	7.5	34.0	34.1	99.1	98.3	7.1	7.0	7.6	2.3	2.4		9.0	9.0			
Bottom	11	27.9	27.9	7.1	7.6	33.9	34.0	104.7	104.7	7.5	7.6	2.5	2.4		9.0	9.0						
				27.8	27.9	8.1	7.6	34.1	34.0	104.6	104.7	7.6	7.6	7.6	2.5	2.4		2.5	2.4			
29-Jul-09	Sunny	Calm	12:54	Surface	1	27.8	27.9	7.9	8.0	34.2	34.2	98.0	98.3	7.1	7.1	7.2	1.5	1.6	2.1	10.0	10.0	12.7
						28.0	27.9	8.1	8.0	34.2	34.2	98.5	98.3	7.1	7.1		1.6	1.6		10.0	10.0	
				Middle	6	27.9	27.8	8.6	8.4	34.2	34.1	97.3	98.3	7.1	7.2		2.1	2.4		13.0	13.0	
				27.7	27.8	8.1	8.4	33.9	34.1	99.2	98.3	7.3	7.2	7.6	2.6	2.4		13.0	13.0			
Bottom	11	27.7	27.8	7.9	8.5	34.1	34.1	104.5	104.5	7.7	7.6	2.4	2.4		15.0	15.0						
				27.8	27.8	9.0	8.5	34.1	34.1	104.5	104.5	7.5	7.6	7.6	2.3	2.4		2.3	2.4			

Remarks: * DA: Depth-Averaged

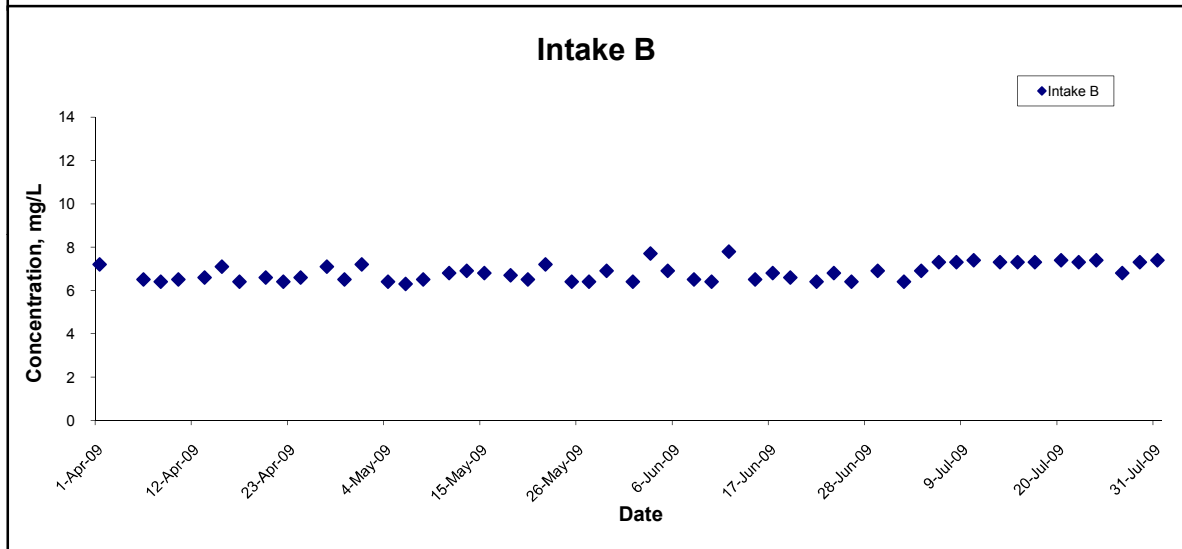
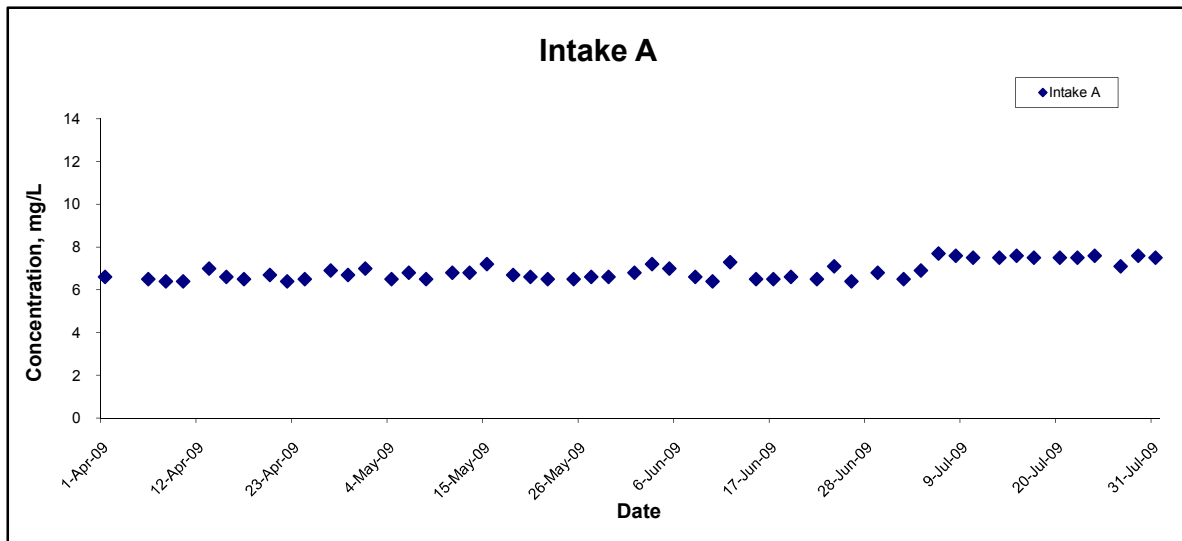
** Calm: Small or no wave; Moderate: Between calm and rough; Rough : White capped or rougher

Dissolved Oxygen (Surface & Middle) at Mid-Ebb Tide



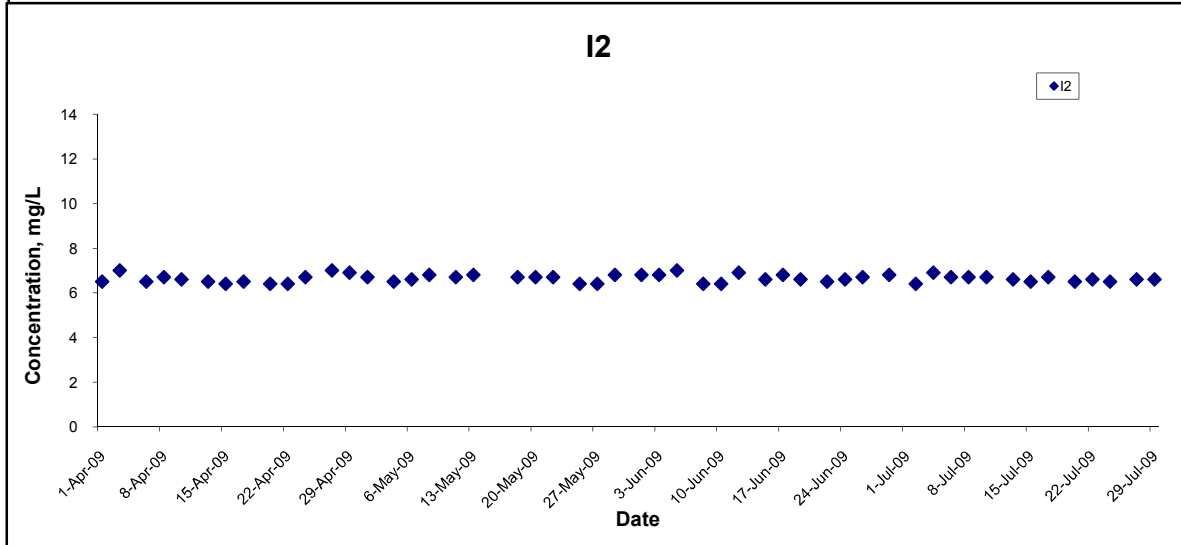
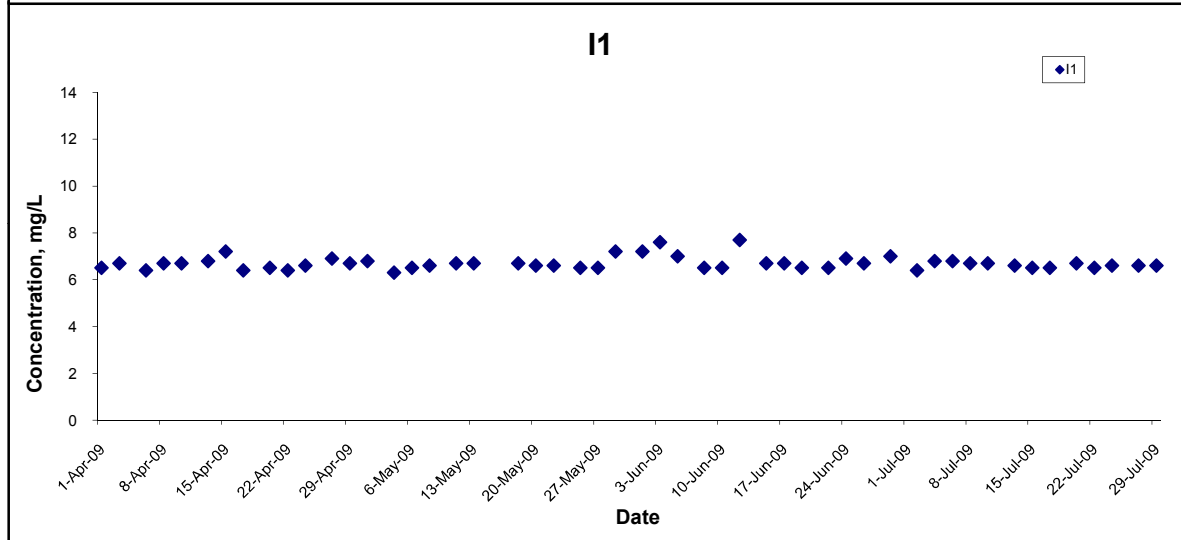
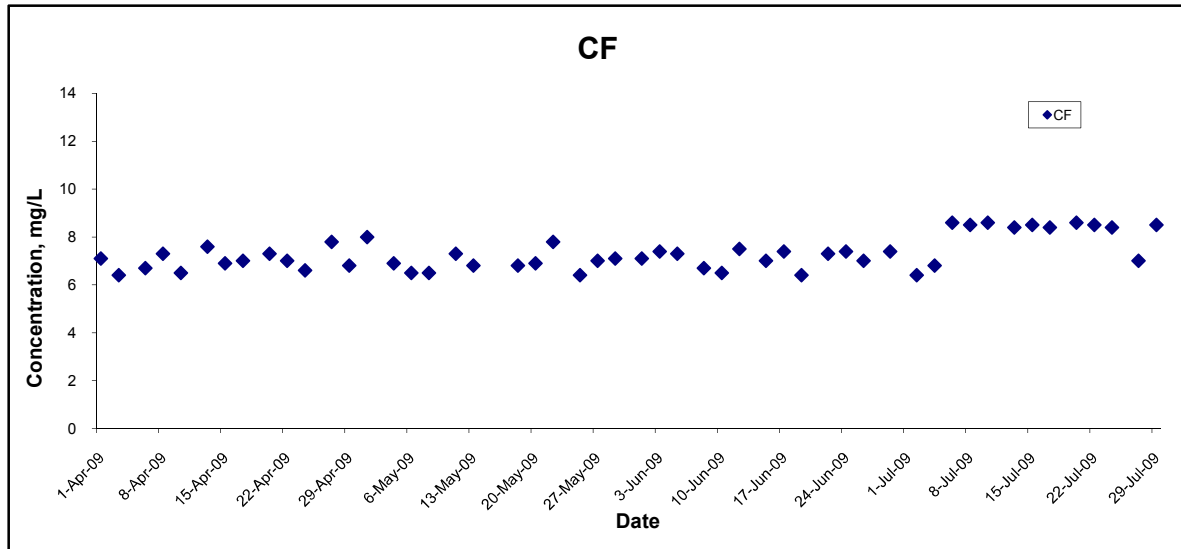
Title Contract No. DC/2007/10 Design and Construction of Hong Kong West Drainage Tunnel Graphical Presentation of Water Quality Monitoring Results	Scale N.T.S	Project No. MA8001	CINOTECH
	Date Jul 09	Appendix H	

Dissolved Oxygen (Surface & Middle) at Mid-Ebb Tide



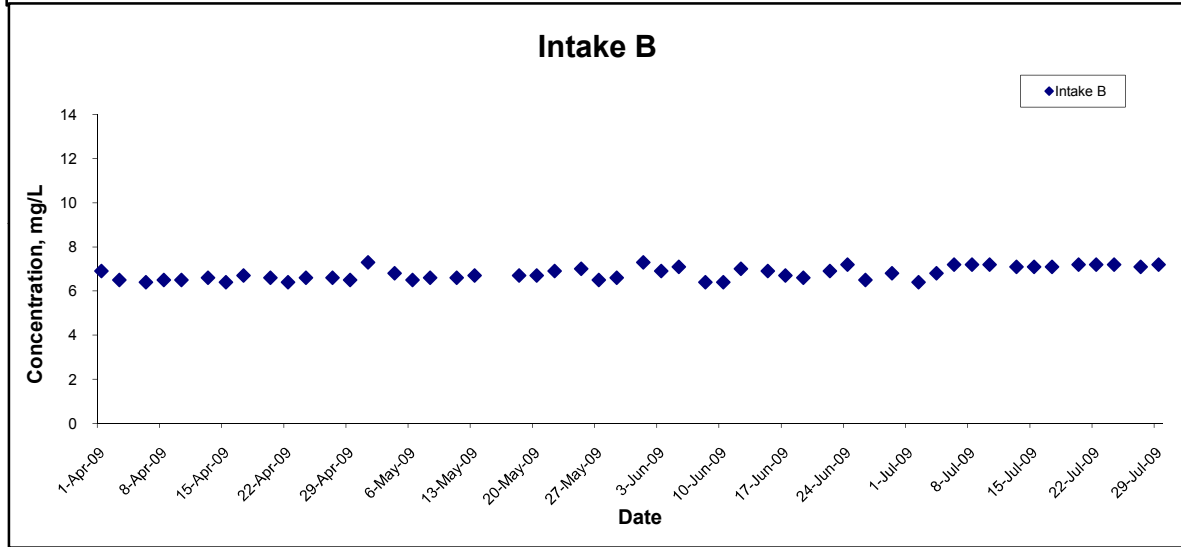
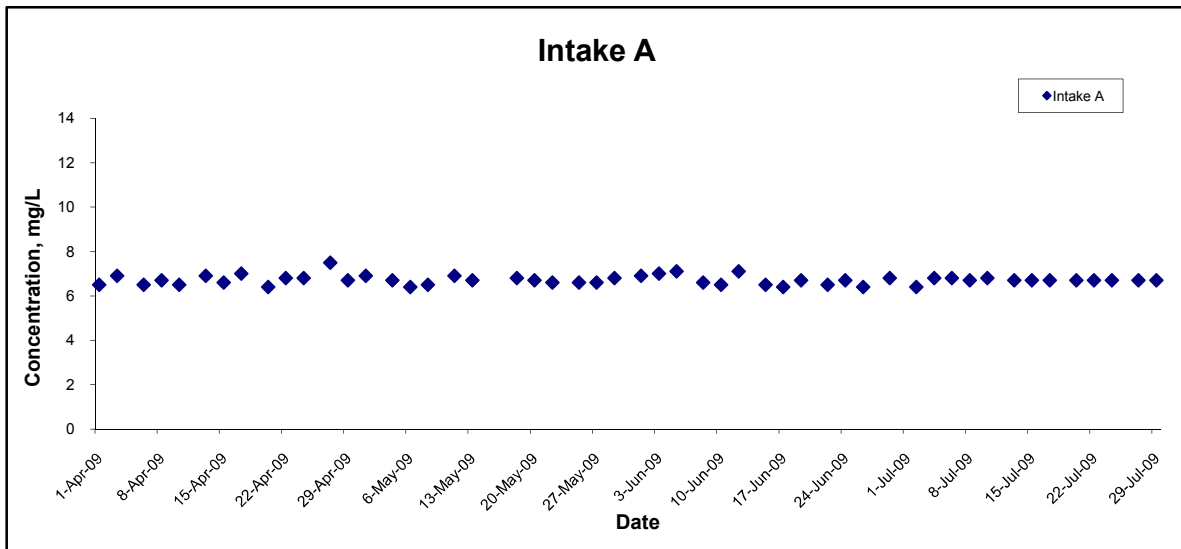
Title Contract No. DC/2007/10 Design and Construction of Hong Kong West Drainage Tunnel Graphical Presentation of Water Quality Monitoring Results	Scale N.T.S	Project No. MA8001	CINOTECH
	Date Jul 09	Appendix H	

Dissolved Oxygen (Surface & Middle) at Mid-Flood Tide



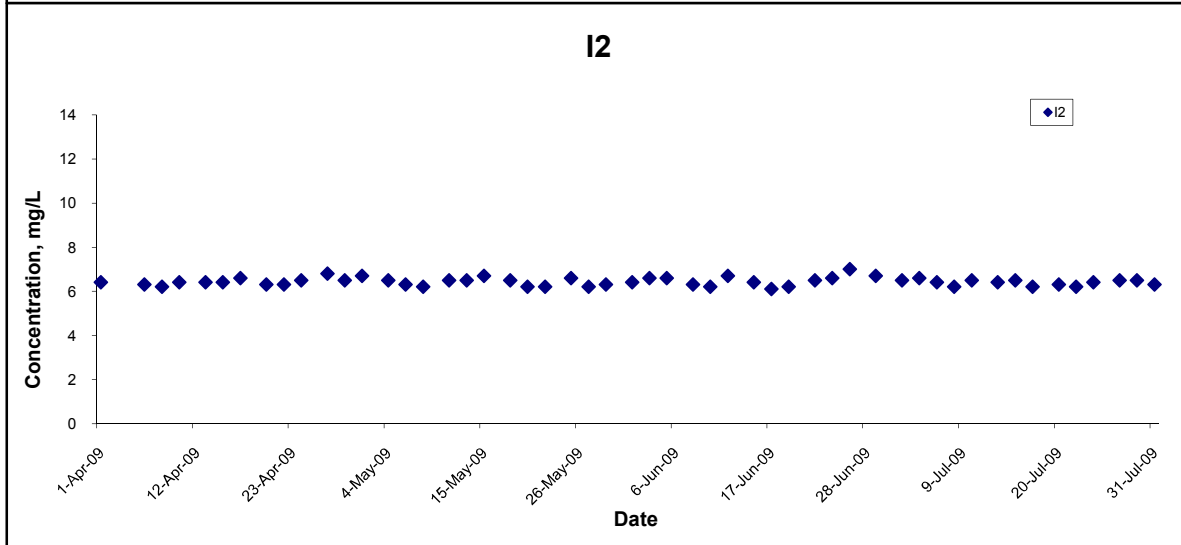
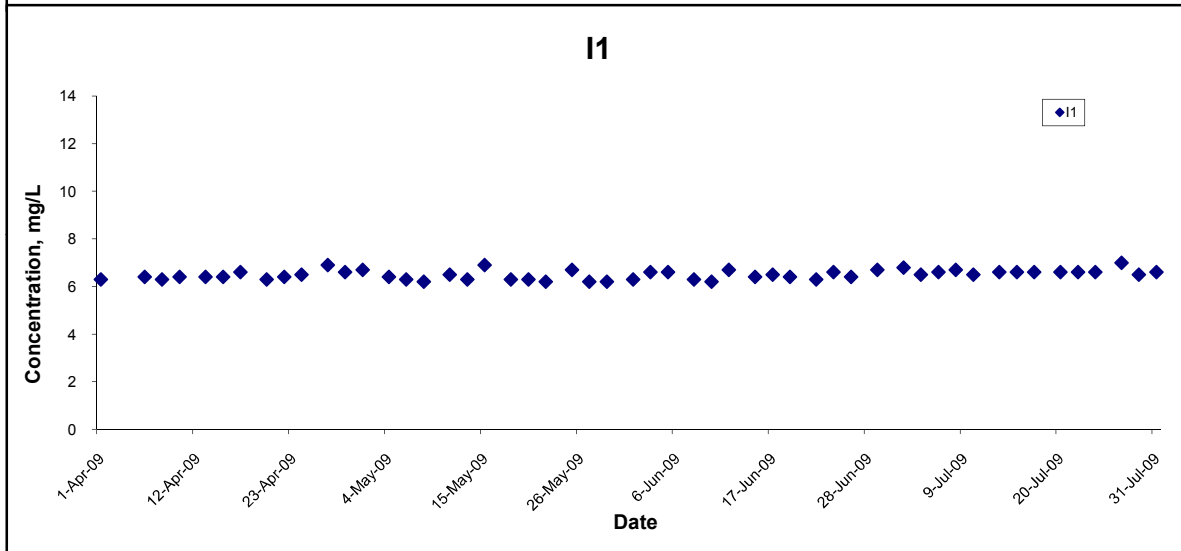
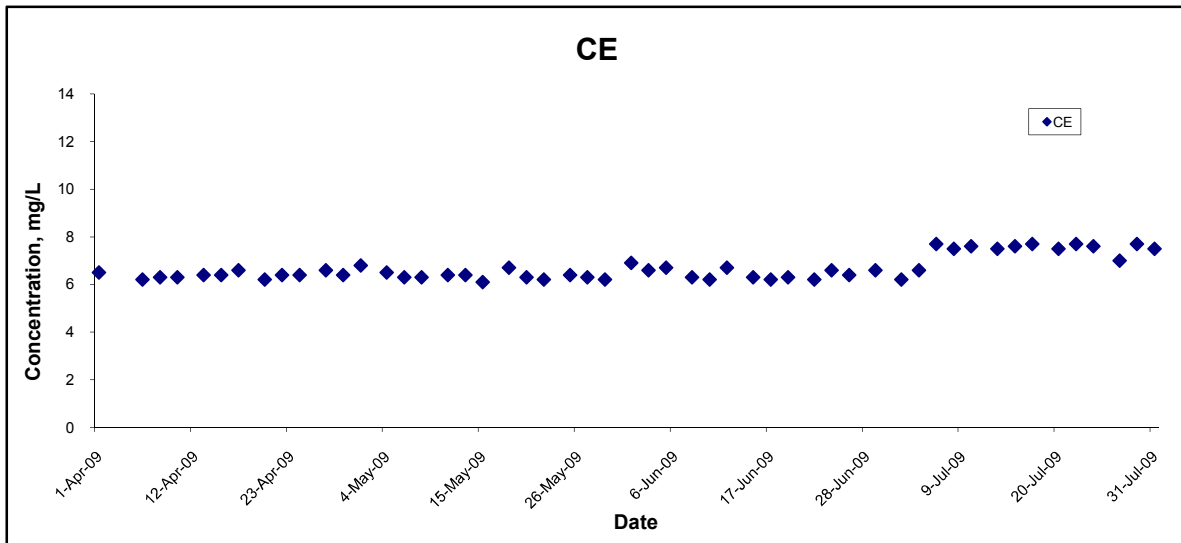
Title Contract No. DC/2007/10 Design and Construction of Hong Kong West Drainage Tunnel Graphical Presentation of Water Quality Monitoring Results	Scale N.T.S	Project No. MA8001	
	Date Jul 09	Appendix H	

Dissolved Oxygen (Surface & Middle) at Mid-Flood Tide



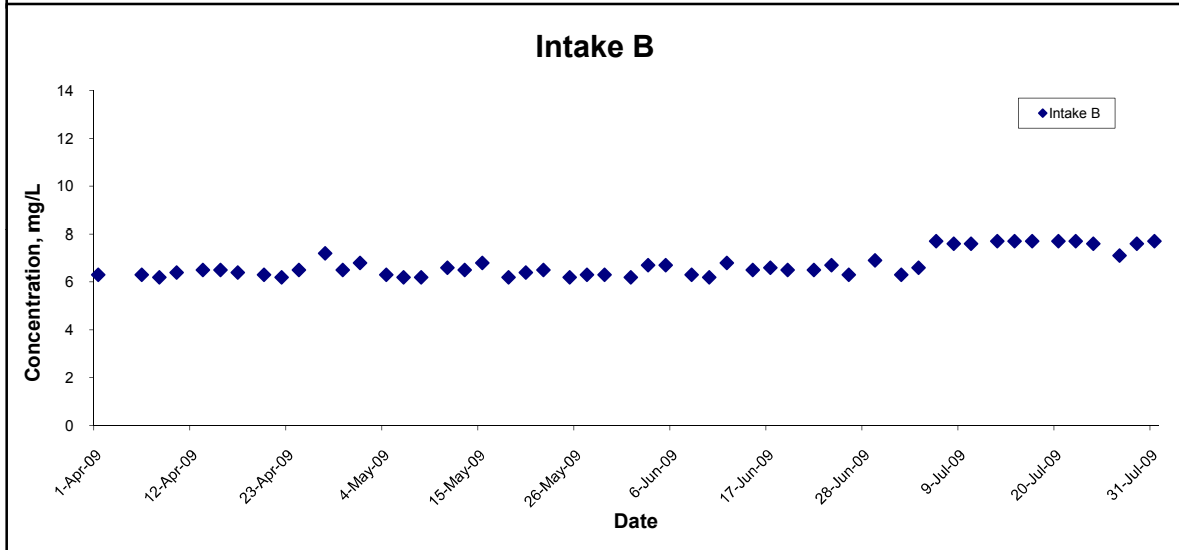
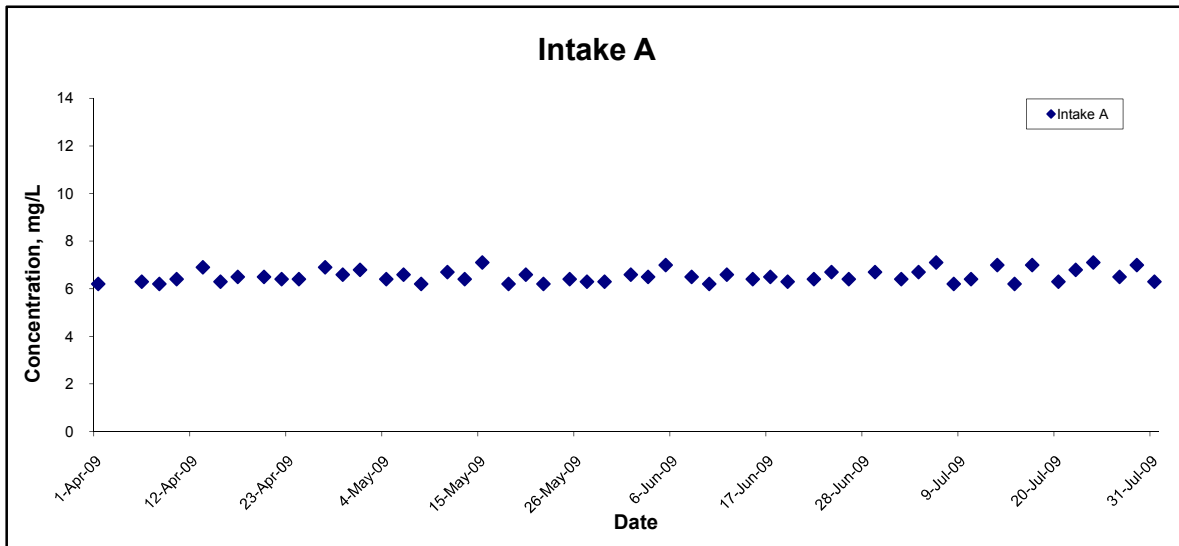
Title Contract No. DC/2007/10 Design and Construction of Hong Kong West Drainage Tunnel Graphical Presentation of Water Quality Monitoring Results	Scale N.T.S	Project No. MA8001	
	Date Jul 09	Appendix H	

Dissolved Oxygen (Bottom) at Mid-Ebb Tide



Title Contract No. DC/2007/10 Design and Construction of Hong Kong West Drainage Tunnel Graphical Presentation of Water Quality Monitoring Results	Scale N.T.S	Project No. MA8001	
	Date Jul 09	Appendix H	

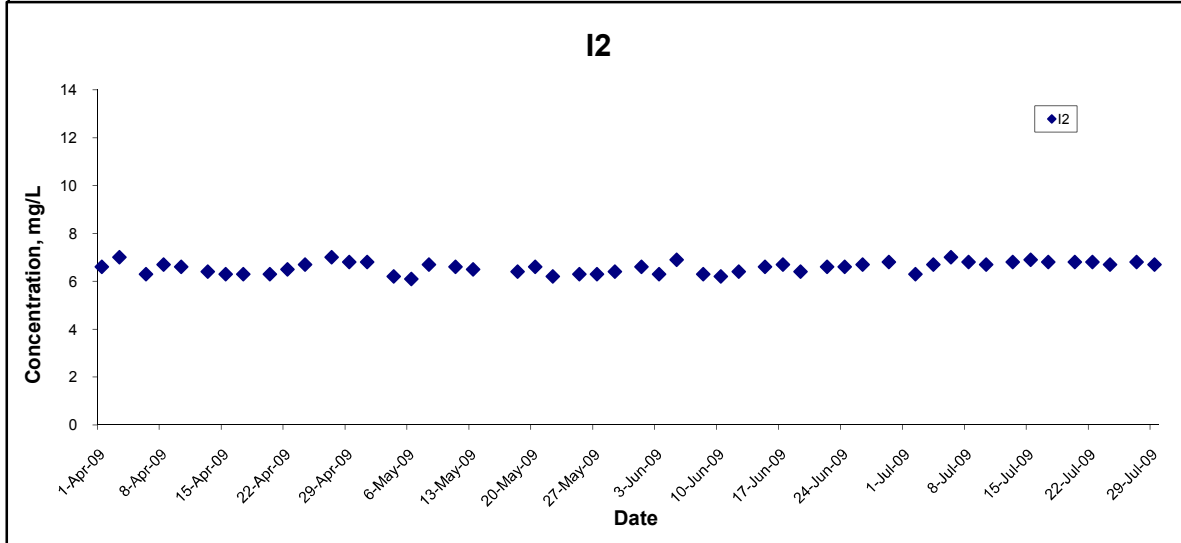
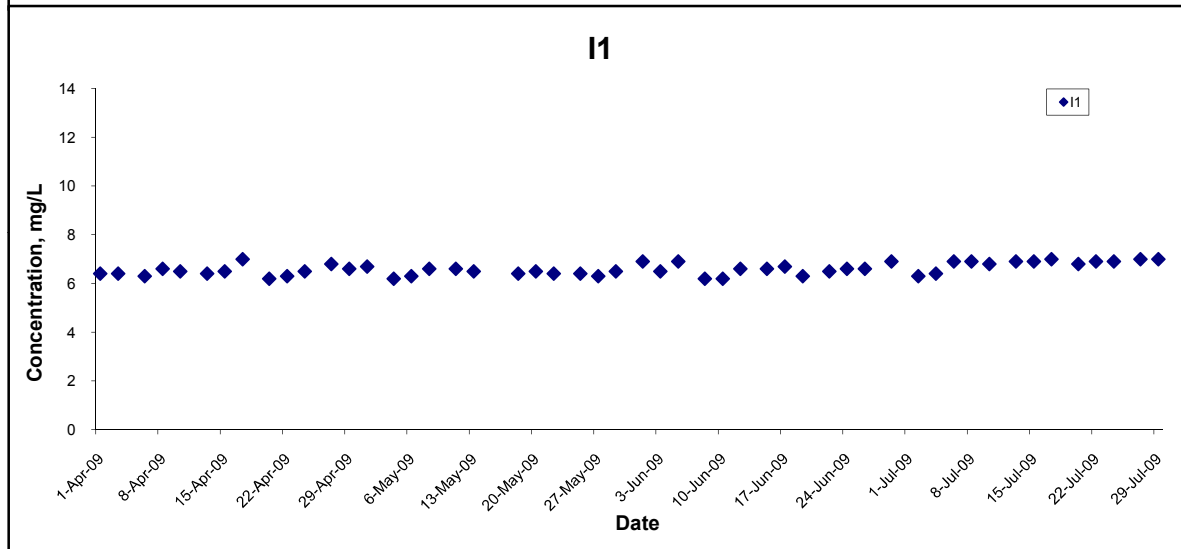
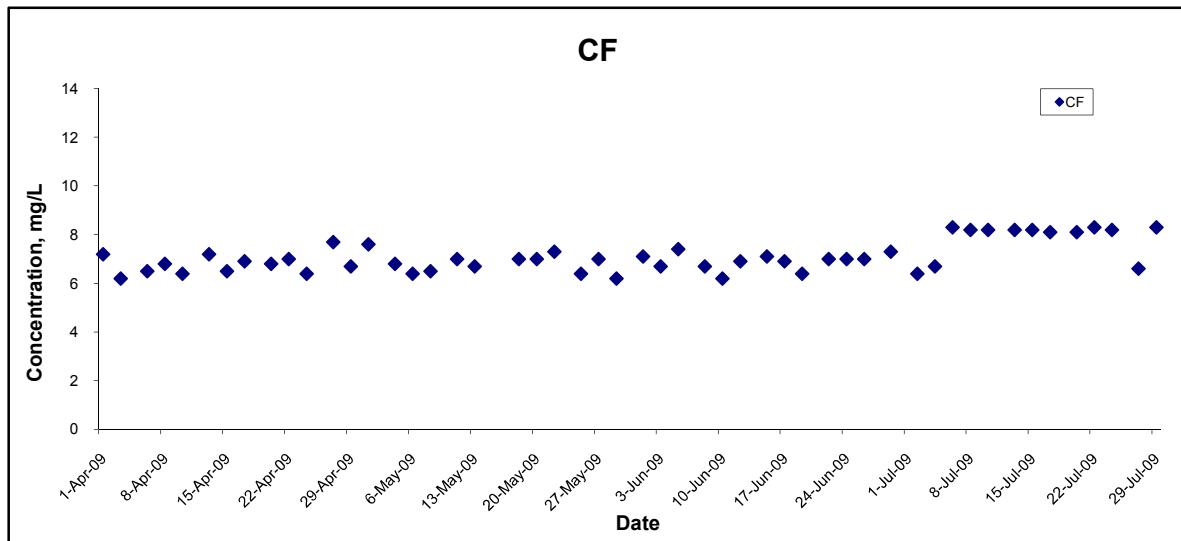
Dissolved Oxygen (Bottom) at Mid-Ebb Tide



Title Contract No. DC/2007/10 Design and Construction of Hong Kong West Drainage Tunnel Graphical Presentation of Water Quality Monitoring Results	Scale	N.T.S	Project No.	MA8001
	Date	Jul 09	Appendix	H

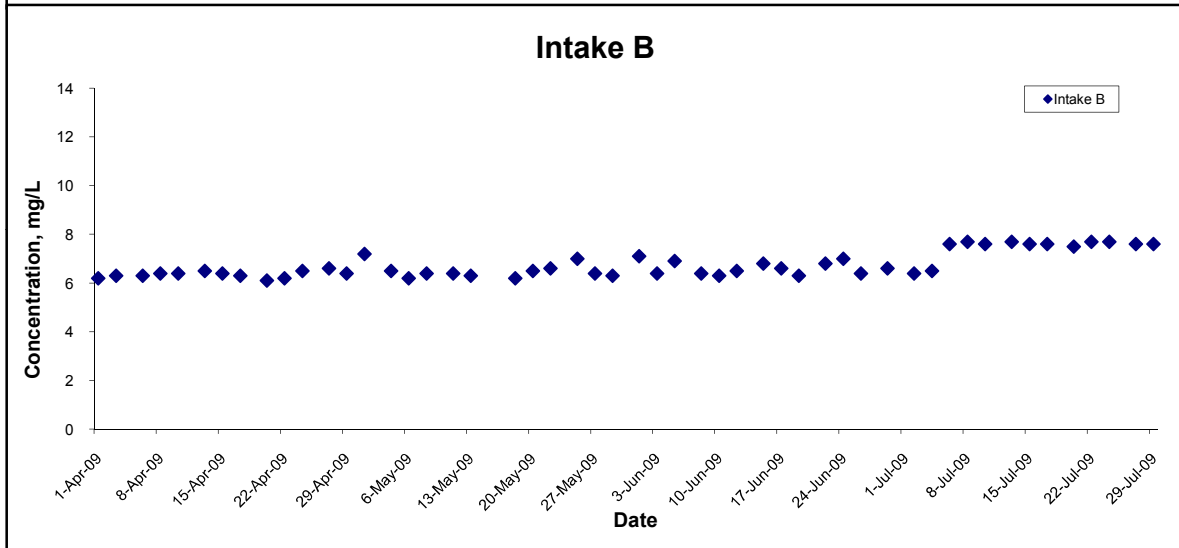
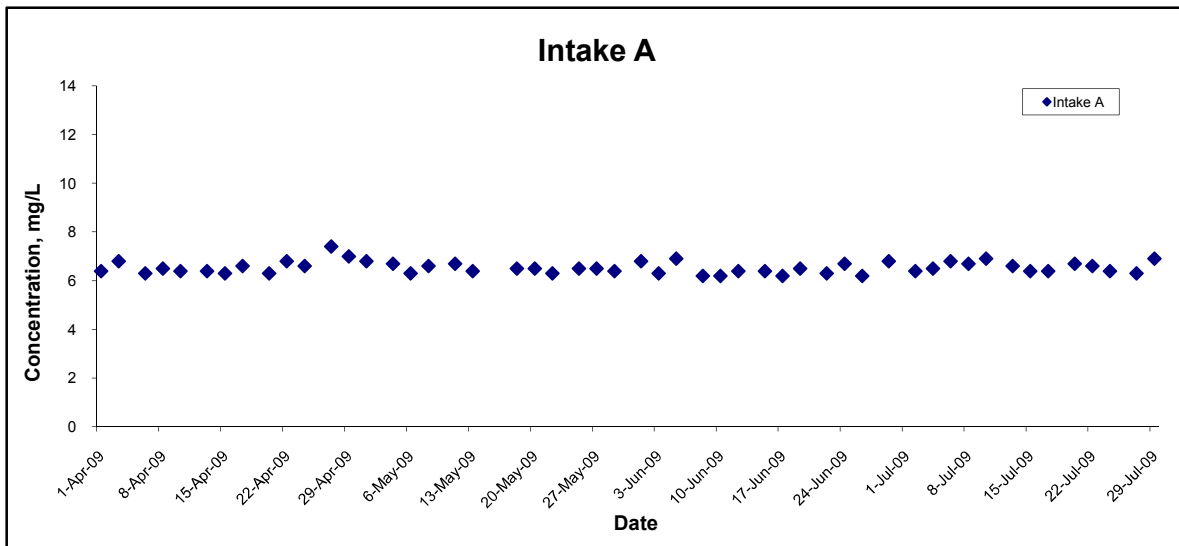


Dissolved Oxygen (Bottom) at Mid-Flood Tide



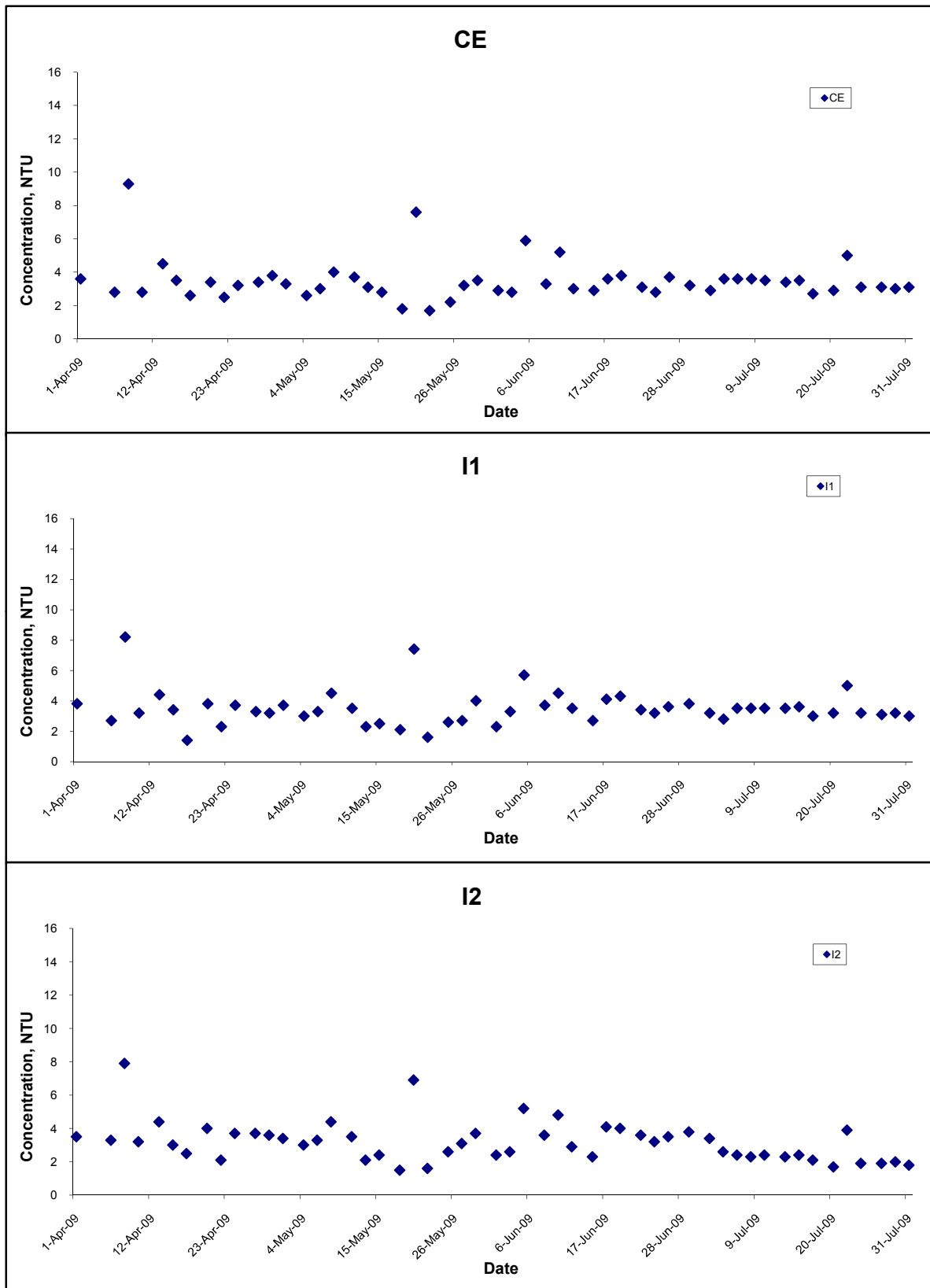
Title Contract No. DC/2007/10 Design and Construction of Hong Kong West Drainage Tunnel Graphical Presentation of Water Quality Monitoring Results	Scale N.T.S	Project No. MA8001	
	Date Jul 09	Appendix H	

Dissolved Oxygen (Bottom) at Mid-Flood Tide



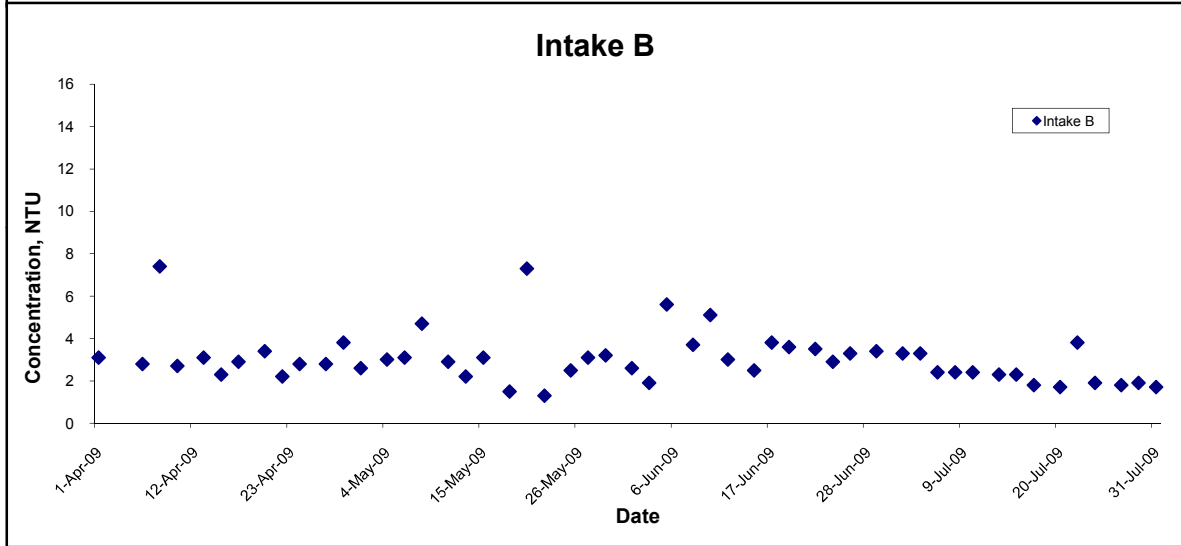
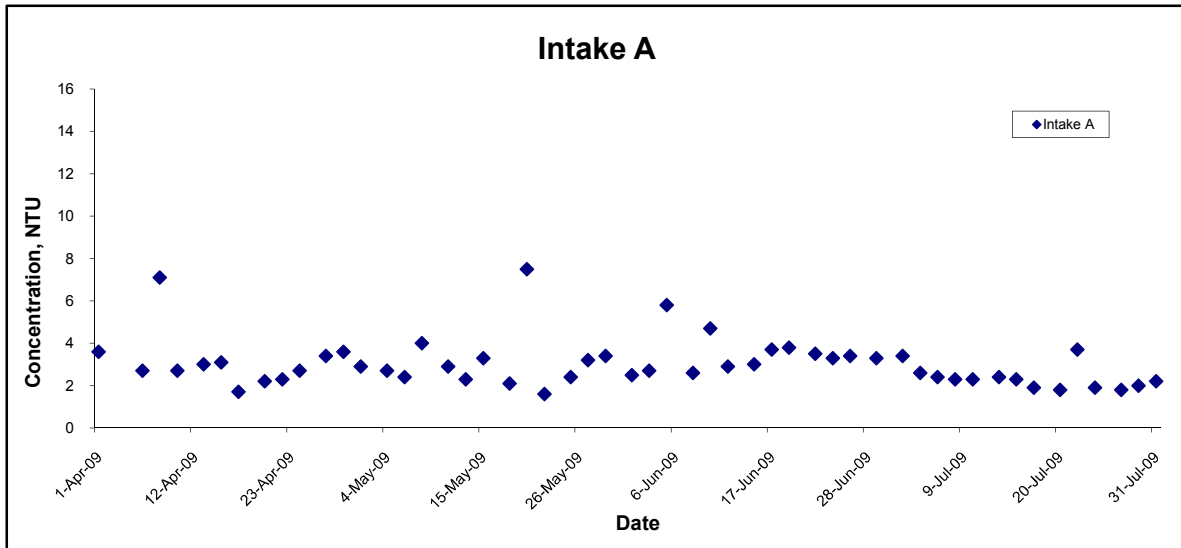
Title Contract No. DC/2007/10 Design and Construction of Hong Kong West Drainage Tunnel Graphical Presentation of Water Quality Monitoring Results	Scale N.T.S	Project No. MA8001	
	Date Jul 09	Appendix H	

Turbidity (Depth-averaged) at Mid-Ebb Tide



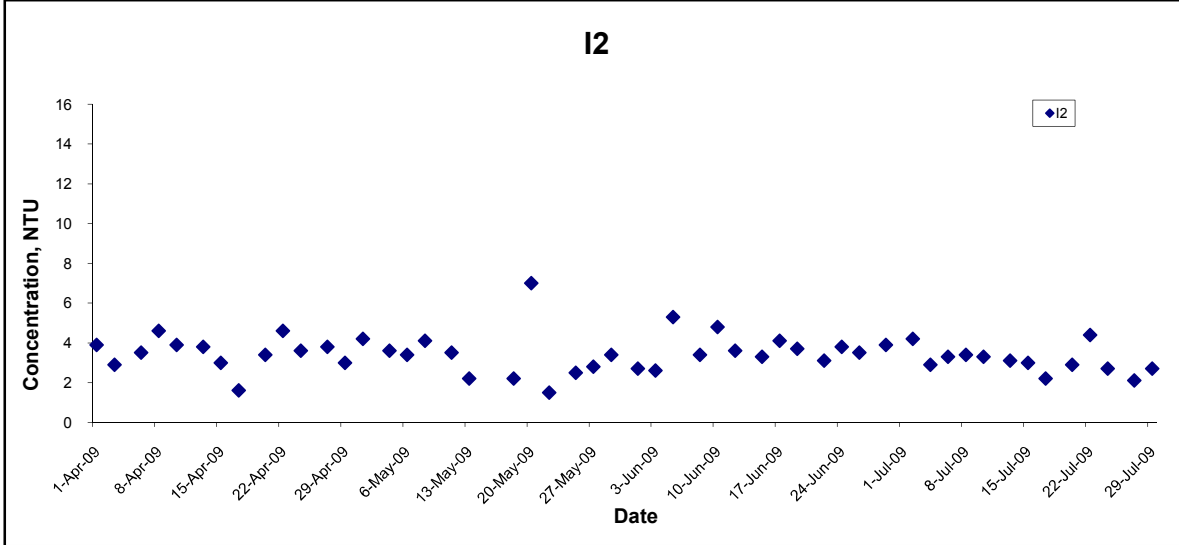
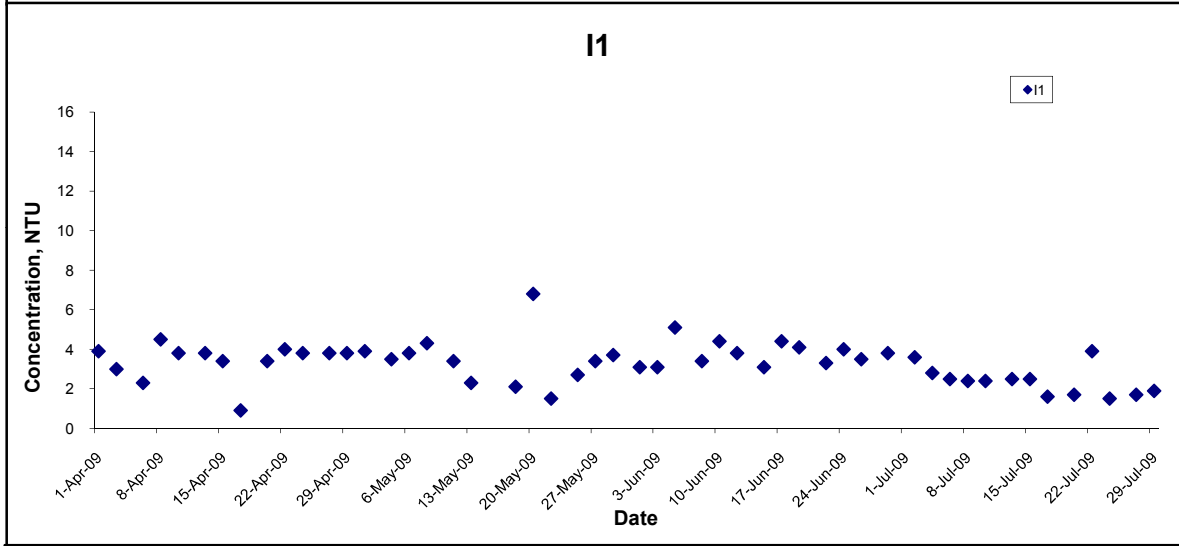
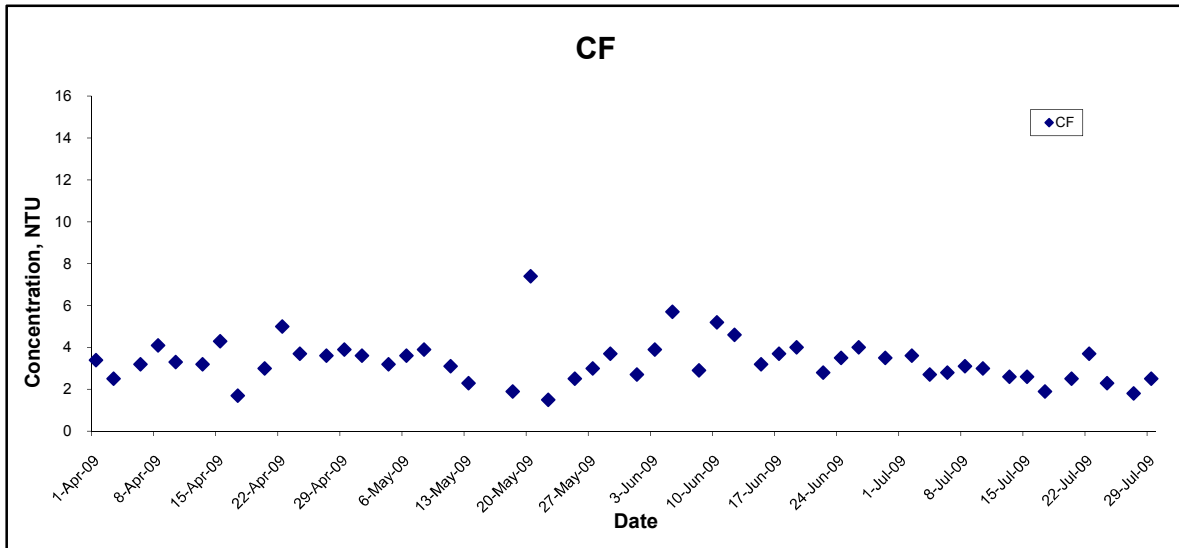
Title Contract No. DC/2007/10 Design and Construction of Hong Kong West Drainage Tunnel Graphical Presentation of Water Quality Monitoring Results	Scale N.T.S	Project No. MA8001	
	Date Jul 09	Appendix H	

Turbidity (Depth-averaged) at Mid-Ebb Tide



Title Contract No. DC/2007/10 Design and Construction of Hong Kong West Drainage Tunnel Graphical Presentation of Water Quality Monitoring Results	Scale N.T.S	Project No. MA8001	
	Date Jul 09	Appendix H	

Turbidity (Depth-averaged) at Mid-Flood Tide



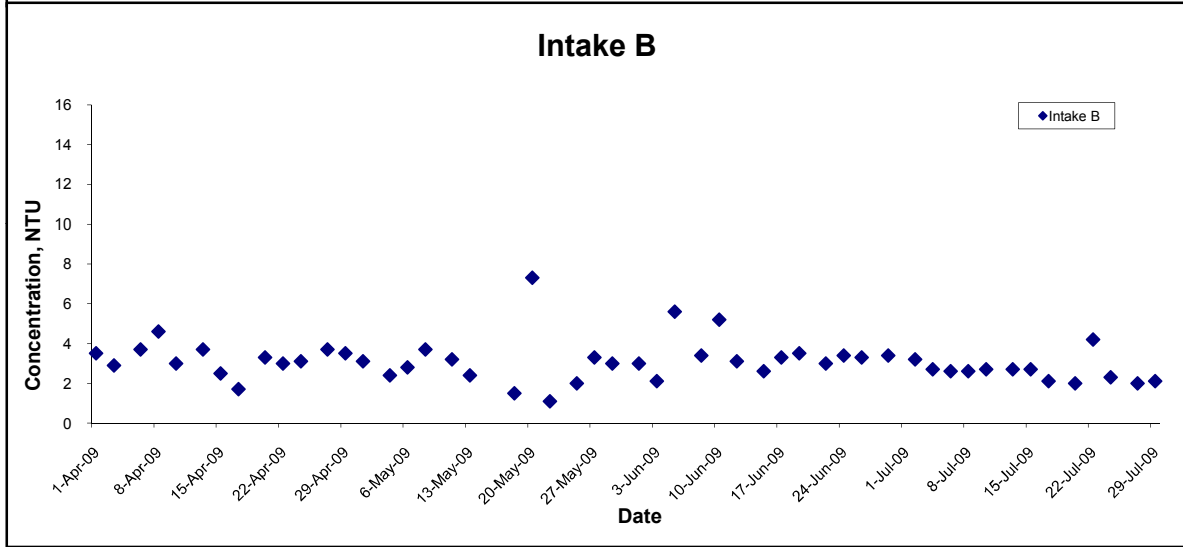
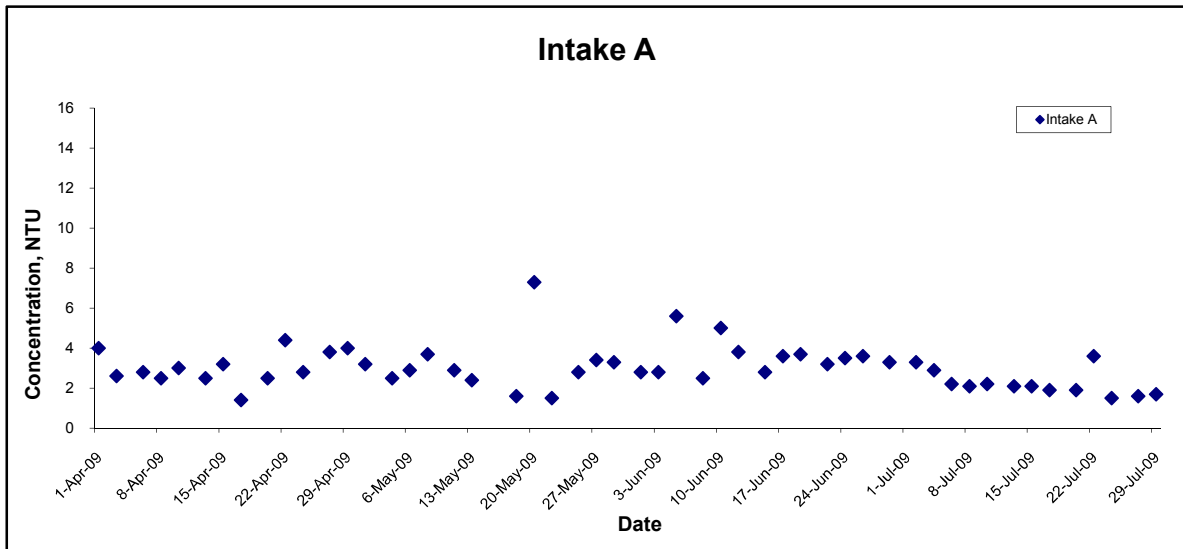
Title
 Contract No. DC/2007/10
 Design and Construction of Hong Kong West Drainage Tunnel
 Graphical Presentation of Water Quality
 Monitoring Results

Scale
 N.T.S
 Date
 Jul 09

Project
 No. MA8001
 Appendix
 H

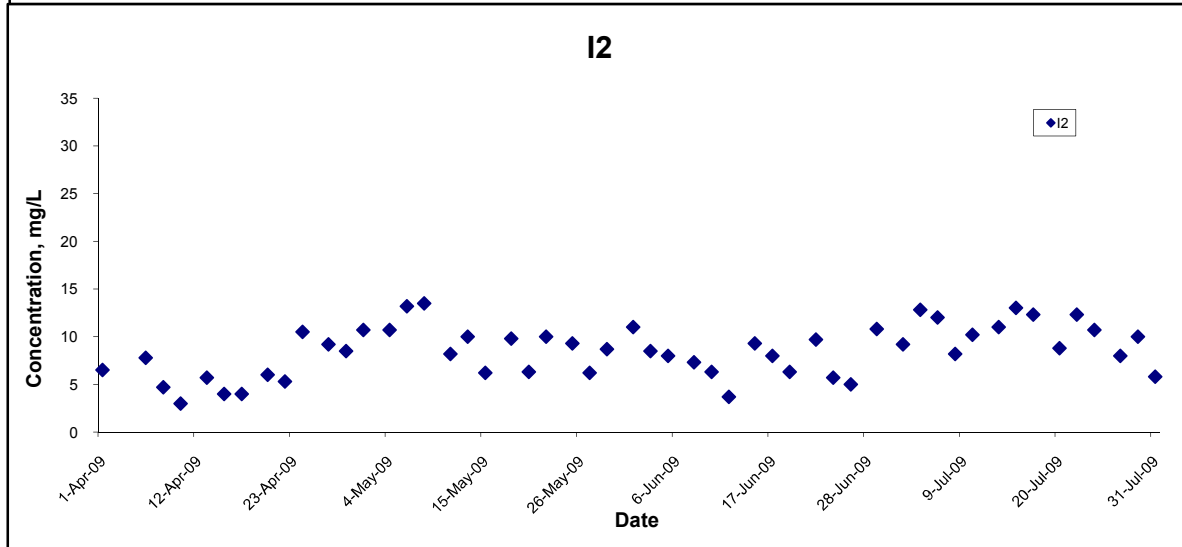
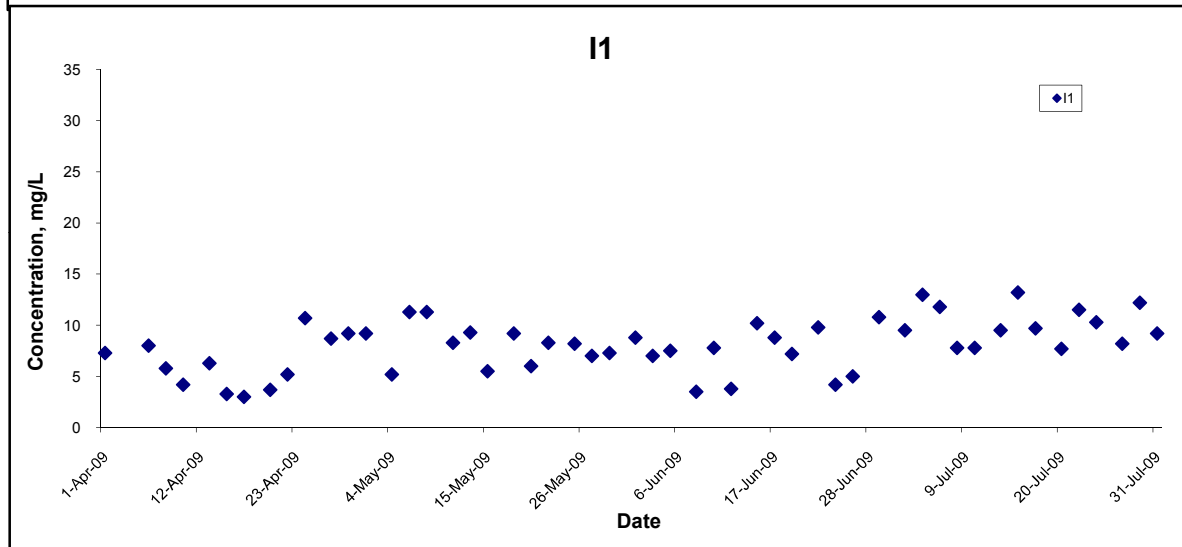
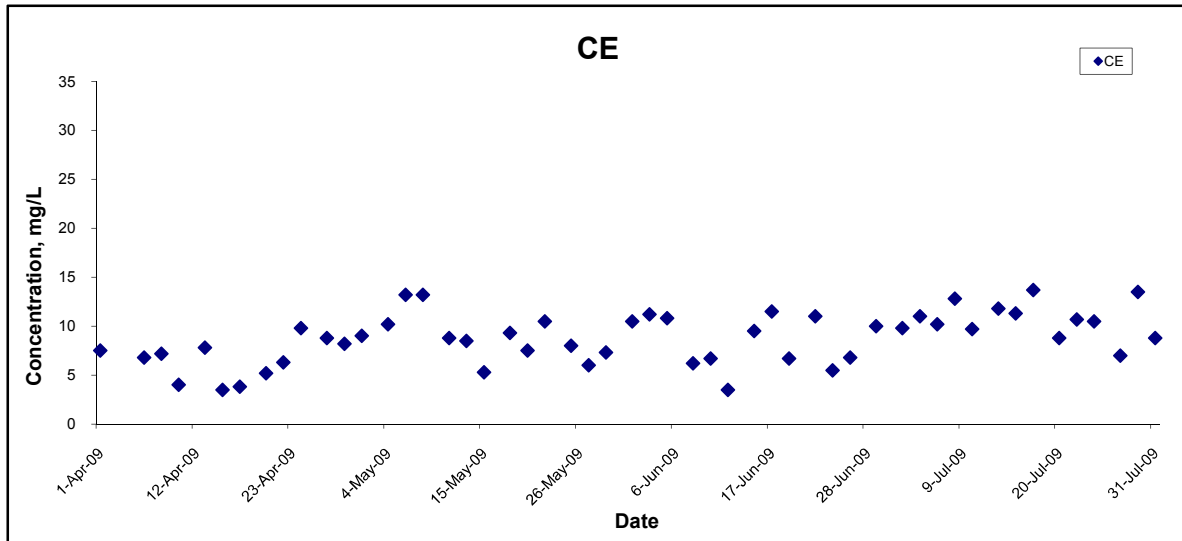


Turbidity (Depth-averaged) at Mid-Flood Tide



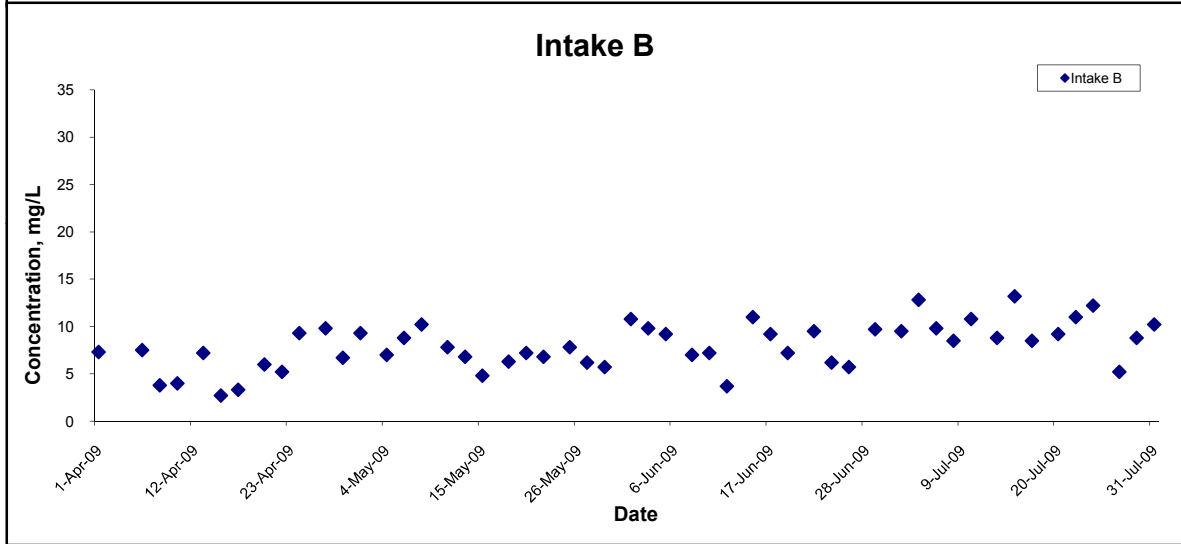
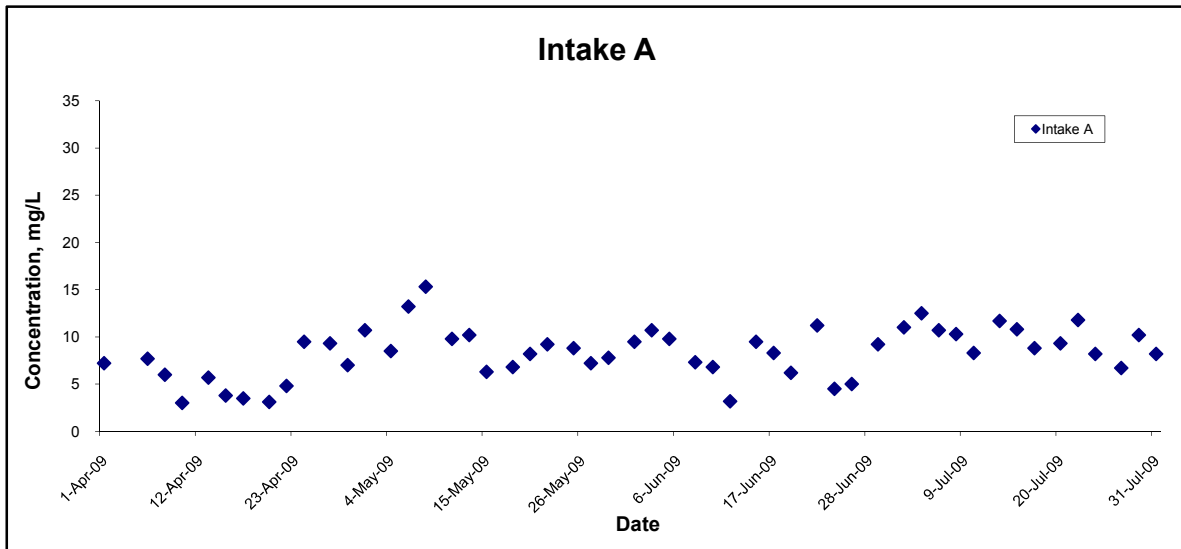
Title Contract No. DC/2007/10 Design and Construction of Hong Kong West Drainage Tunnel Graphical Presentation of Water Quality Monitoring Results	Scale N.T.S	Project No. MA8001	
	Date Jul 09	Appendix H	

Suspended Solids (Depth-averaged) at Mid-Ebb Tide



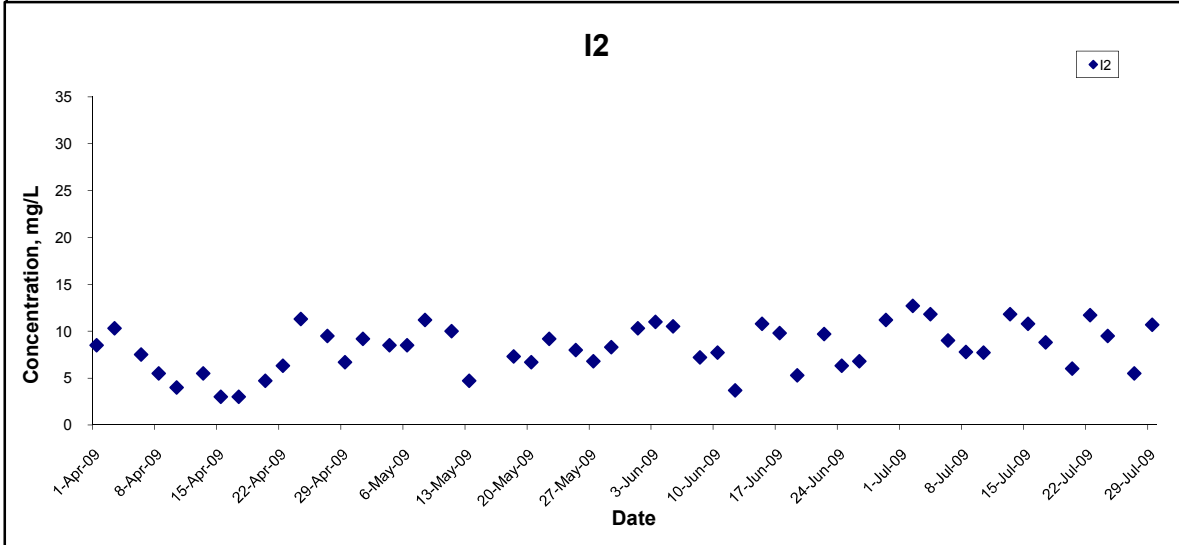
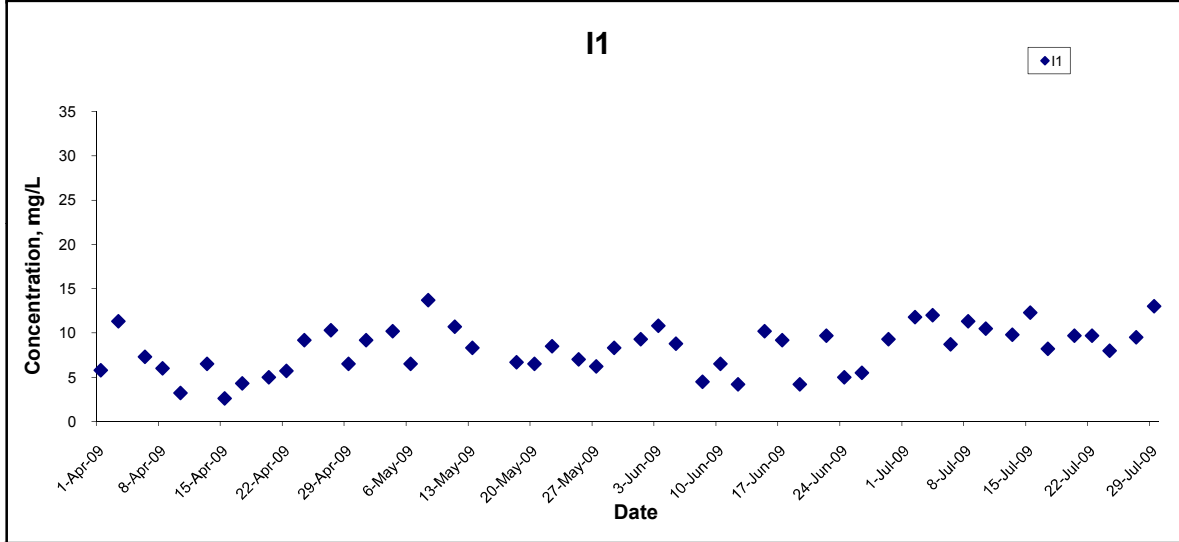
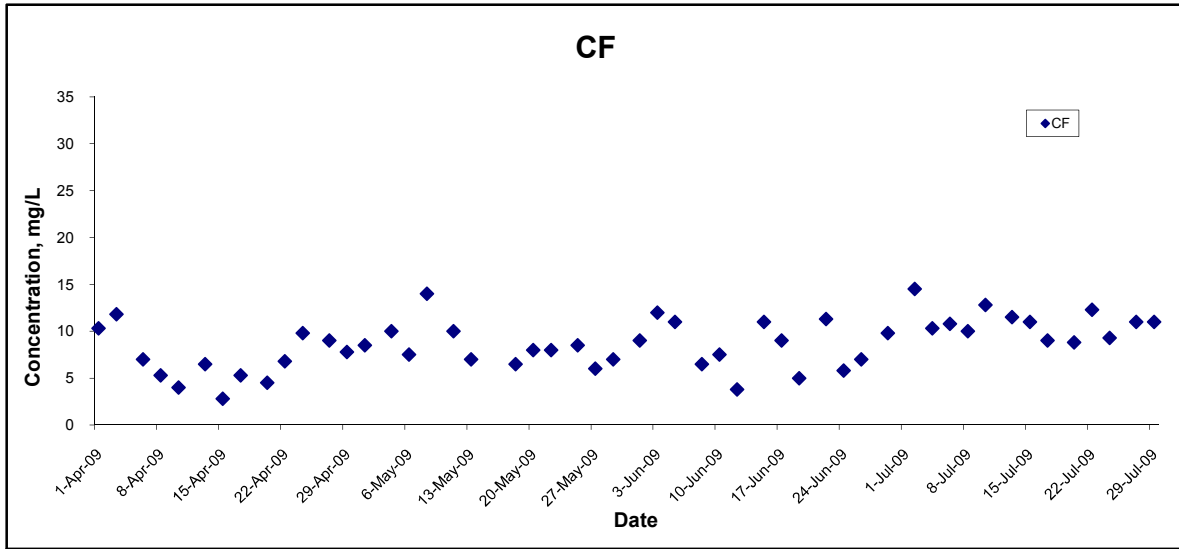
Title Contract No. DC/2007/10 Design and Construction of Hong Kong West Drainage Tunnel Graphical Presentation of Water Quality Monitoring Results	Scale N.T.S	Project No. MA8001	CINOTECH
	Date Jul 09	Appendix H	

Suspended Solids (Depth-averaged) at Mid-Ebb Tide



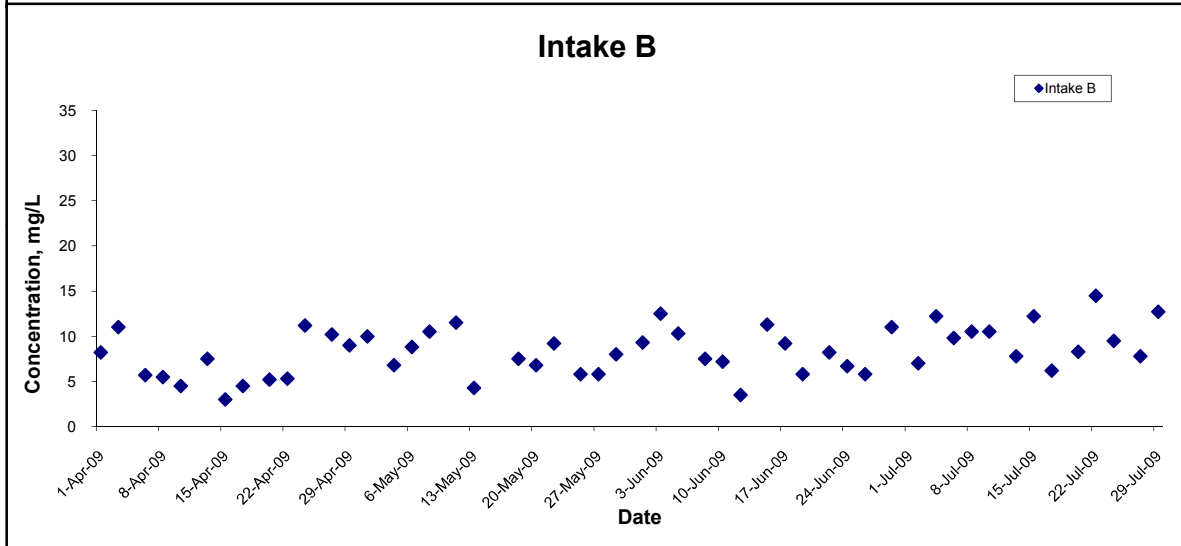
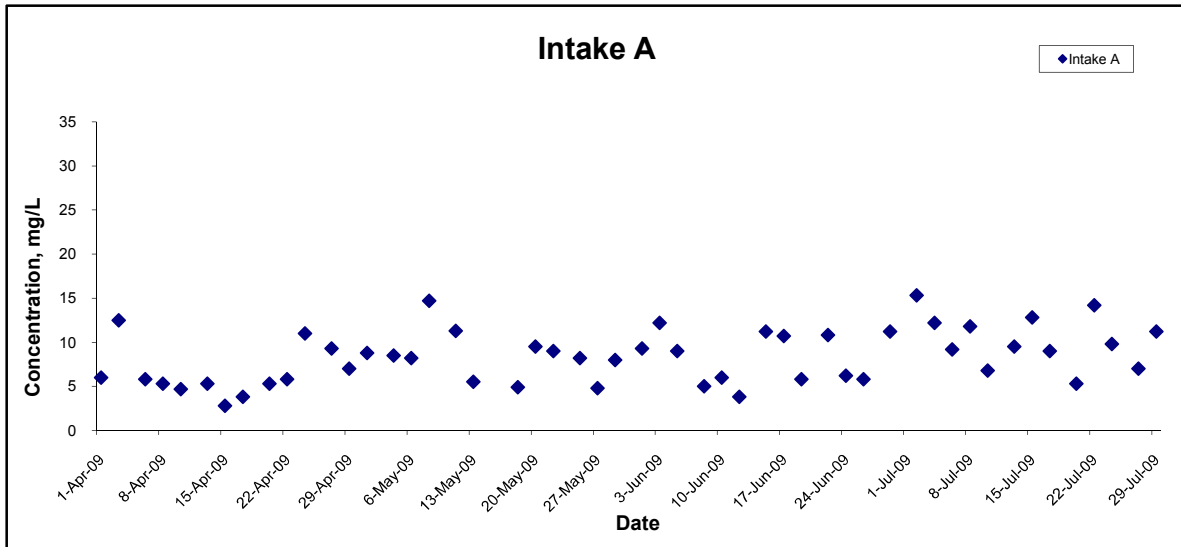
Title Contract No. DC/2007/10 Design and Construction of Hong Kong West Drainage Tunnel Graphical Presentation of Water Quality Monitoring Results	Scale	N.T.S	Project No. MA8001	CINOTECH
	Date	Jul 09	Appendix H	

Suspended Solids (Depth-averaged) at Mid-Flood Tide



Title Contract No. DC/2007/10 Design and Construction of Hong Kong West Drainage Tunnel Graphical Presentation of Water Quality Monitoring Results	Scale N.T.S	Project No. MA8001	CINOTECH
	Date Jul 09	Appendix H	

Suspended Solids (Depth-averaged) at Mid-Flood Tide



Title Contract No. DC/2007/10 Design and Construction of Hong Kong West Drainage Tunnel Graphical Presentation of Water Quality Monitoring Results	Scale N.T.S	Project No. MA8001	
	Date Jul 09	Appendix H	

**APPENDIX I
SUMMARY OF EXCEEDANCE**

Contract No. DC/2007/10 – Design and Construction of Hong Kong West Drainage Tunnel

Exceedance Report

Eastern Portal

- (A) Exceedance Report for Air Quality (1 hour TSP)
(NIL in the reporting month)**
- (B) Exceedance Report for Air Quality (24 hours TSP)
(NIL in the reporting month)**
- (C) Exceedance Report for Construction Noise
(NIL in the reporting month)**

Western Portal

- (D) Exceedance Report for Air Quality (1 hour TSP)
(NIL in the reporting month)**
- (E) Exceedance Report for Air Quality (24 hours TSP)
(NIL in the reporting month)**
- (F) Exceedance Report for Construction Noise
(NIL in the reporting month)**
- (G) Exceedance Report for Water Quality
(NIL in the reporting month)**

Near Eastern Portal

- (H) Exceedance Report for Construction Ground Borne Noise
(NIL in the reporting month)**

Near Western Portal

- (I) Exceedance Report for Construction Ground Borne Noise
(NIL in the reporting month)**

Intake W0

- (J) Exceedance Report for Construction Noise
(NIL in the reporting month)**

APPENDIX J
WIND DATA

Appendix J - Wind Data (Eastern Portal)

Date	Time	Wind Speed m/s	Direction
1-Jul-2009	00:00	1.5	SSW
1-Jul-2009	01:00	1.2	W
1-Jul-2009	02:00	0.9	WNW
1-Jul-2009	03:00	0.6	W
1-Jul-2009	04:00	0.4	WSW
1-Jul-2009	05:00	0.6	W
1-Jul-2009	06:00	0.1	W
1-Jul-2009	07:00	0.3	W
1-Jul-2009	08:00	0.4	WNW
1-Jul-2009	09:00	1.6	W
1-Jul-2009	10:00	2.7	WSW
1-Jul-2009	11:00	2.5	WSW
1-Jul-2009	12:00	3.7	WSW
1-Jul-2009	13:00	4.2	WSW
1-Jul-2009	14:00	4	WSW
1-Jul-2009	15:00	4.6	WSW
1-Jul-2009	16:00	3.6	WNW
1-Jul-2009	17:00	3.3	SW
1-Jul-2009	18:00	2.2	W
1-Jul-2009	19:00	1.6	WNW
1-Jul-2009	20:00	1.5	WNW
1-Jul-2009	21:00	2.4	WNW
1-Jul-2009	22:00	2.4	W
1-Jul-2009	23:00	1.5	W
2-Jul-2009	00:00	1.6	WNW
2-Jul-2009	01:00	1.9	W
2-Jul-2009	02:00	1.5	W
2-Jul-2009	03:00	0.9	W
2-Jul-2009	04:00	0.9	W
2-Jul-2009	05:00	1	W
2-Jul-2009	06:00	1.2	WNW
2-Jul-2009	07:00	1	WNW
2-Jul-2009	08:00	1.8	W
2-Jul-2009	09:00	2.4	W
2-Jul-2009	10:00	2.5	WSW
2-Jul-2009	11:00	3.1	W
2-Jul-2009	12:00	3.1	W
2-Jul-2009	13:00	3.3	WSW
2-Jul-2009	14:00	3.4	W
2-Jul-2009	15:00	4.3	WSW
2-Jul-2009	16:00	2.1	W
2-Jul-2009	17:00	2.2	WSW
2-Jul-2009	18:00	2.8	WSW
2-Jul-2009	19:00	2.2	SSE
2-Jul-2009	20:00	2.1	S
2-Jul-2009	21:00	2.2	S
2-Jul-2009	22:00	1.8	S
2-Jul-2009	23:00	1.8	W
3-Jul-2009	00:00	2.2	W
3-Jul-2009	01:00	2.7	W
3-Jul-2009	02:00	1.9	W
3-Jul-2009	03:00	1.6	W
3-Jul-2009	04:00	1	W
3-Jul-2009	05:00	1.3	W

Appendix J - Wind Data (Eastern Portal)

Date	Time	Wind Speed m/s	Direction
3-Jul-2009	06:00	0.6	W
3-Jul-2009	07:00	1	SSW
3-Jul-2009	08:00	2.4	SW
3-Jul-2009	09:00	3.9	SSE
3-Jul-2009	10:00	3.9	SW
3-Jul-2009	11:00	3	SW
3-Jul-2009	12:00	4.4	S
3-Jul-2009	13:00	3.6	S
3-Jul-2009	14:00	2.8	S
3-Jul-2009	15:00	3.4	WSW
3-Jul-2009	16:00	3.9	SSW
3-Jul-2009	17:00	3.8	WSW
3-Jul-2009	18:00	2.5	SW
3-Jul-2009	19:00	2.5	SW
3-Jul-2009	20:00	2.1	SW
3-Jul-2009	21:00	2.5	SW
3-Jul-2009	22:00	2.1	SW
3-Jul-2009	23:00	2.8	WSW
4-Jul-2009	00:00	2.7	WSW
4-Jul-2009	01:00	2.2	SSW
4-Jul-2009	02:00	1.9	SSW
4-Jul-2009	03:00	1.8	SSW
4-Jul-2009	04:00	1.5	S
4-Jul-2009	05:00	1.8	S
4-Jul-2009	06:00	1.3	SSW
4-Jul-2009	07:00	1.5	SSW
4-Jul-2009	08:00	1.8	SSW
4-Jul-2009	09:00	1.9	SSW
4-Jul-2009	10:00	1.8	SSW
4-Jul-2009	11:00	2.4	WSW
4-Jul-2009	12:00	2.8	W
4-Jul-2009	13:00	2.5	S
4-Jul-2009	14:00	2.7	SW
4-Jul-2009	15:00	3.4	NNW
4-Jul-2009	16:00	3.1	SW
4-Jul-2009	17:00	2.7	W
4-Jul-2009	18:00	1.9	W
4-Jul-2009	19:00	1	SE
4-Jul-2009	20:00	1.8	SE
4-Jul-2009	21:00	1.3	W
4-Jul-2009	22:00	1.3	WNW
4-Jul-2009	23:00	1.5	WNW
5-Jul-2009	00:00	1.3	S
5-Jul-2009	01:00	1.3	NE
5-Jul-2009	02:00	1.2	NW
5-Jul-2009	03:00	1.2	N
5-Jul-2009	04:00	1.2	N
5-Jul-2009	05:00	0.6	WNW
5-Jul-2009	06:00	0.7	NW
5-Jul-2009	07:00	0.9	N
5-Jul-2009	08:00	1	WNW
5-Jul-2009	09:00	1.9	NE
5-Jul-2009	10:00	1.9	S
5-Jul-2009	11:00	2.4	E

Appendix J - Wind Data (Eastern Portal)

Date	Time	Wind Speed m/s	Direction
5-Jul-2009	12:00	2.5	W
5-Jul-2009	13:00	3	WNW
5-Jul-2009	14:00	3	S
5-Jul-2009	15:00	2.4	NE
5-Jul-2009	16:00	1.9	NNE
5-Jul-2009	17:00	2.5	NE
5-Jul-2009	18:00	1.5	ENE
5-Jul-2009	19:00	1.3	NE
5-Jul-2009	20:00	0.7	ENE
5-Jul-2009	21:00	1	SSE
5-Jul-2009	22:00	1	N
5-Jul-2009	23:00	1	N
6-Jul-2009	00:00	0.6	N
6-Jul-2009	01:00	0.7	NE
6-Jul-2009	02:00	0.4	ENE
6-Jul-2009	03:00	0.3	NE
6-Jul-2009	04:00	0.6	N
6-Jul-2009	05:00	0.9	WNW
6-Jul-2009	06:00	0.7	NE
6-Jul-2009	07:00	0.4	NNE
6-Jul-2009	08:00	1	NNE
6-Jul-2009	09:00	1	NE
6-Jul-2009	10:00	1.8	NNE
6-Jul-2009	11:00	2.5	NNE
6-Jul-2009	12:00	2.8	NE
6-Jul-2009	13:00	2.7	NE
6-Jul-2009	14:00	2.2	N
6-Jul-2009	15:00	2.5	NE
6-Jul-2009	16:00	1.9	ENE
6-Jul-2009	17:00	2.1	NE
6-Jul-2009	18:00	1.5	ENE
6-Jul-2009	19:00	2.8	NE
6-Jul-2009	20:00	2.4	NE
6-Jul-2009	21:00	1.2	ENE
6-Jul-2009	22:00	0.6	ENE
6-Jul-2009	23:00	0.6	ENE
7-Jul-2009	00:00	0.3	ENE
7-Jul-2009	01:00	0.3	ENE
7-Jul-2009	02:00	0.6	N
7-Jul-2009	03:00	0.6	SE
7-Jul-2009	04:00	0.3	SE
7-Jul-2009	05:00	0.6	SE
7-Jul-2009	06:00	1.2	WNW
7-Jul-2009	07:00	0.7	WNW
7-Jul-2009	08:00	0.6	WNW
7-Jul-2009	09:00	1.5	W
7-Jul-2009	10:00	1.6	SW
7-Jul-2009	11:00	1.9	SW
7-Jul-2009	12:00	2.5	W
7-Jul-2009	13:00	2.4	W
7-Jul-2009	14:00	2.5	WNW
7-Jul-2009	15:00	2.2	W
7-Jul-2009	16:00	2.5	WNW
7-Jul-2009	17:00	2.2	W

Appendix J - Wind Data (Eastern Portal)

Date	Time	Wind Speed m/s	Direction
7-Jul-2009	18:00	1.8	W
7-Jul-2009	19:00	1	S
7-Jul-2009	20:00	0.9	SSE
7-Jul-2009	21:00	1.3	ESE
7-Jul-2009	22:00	0.7	ESE
7-Jul-2009	23:00	1	SSE
8-Jul-2009	00:00	1.2	SW
8-Jul-2009	01:00	0.9	SW
8-Jul-2009	02:00	1	SSW
8-Jul-2009	03:00	1.5	SSW
8-Jul-2009	04:00	0.6	SSW
8-Jul-2009	05:00	0.9	SW
8-Jul-2009	06:00	0.6	SW
8-Jul-2009	07:00	1.2	WSW
8-Jul-2009	08:00	2.5	W
8-Jul-2009	09:00	2.7	WSW
8-Jul-2009	10:00	2.2	SW
8-Jul-2009	11:00	3	W
8-Jul-2009	12:00	2.4	W
8-Jul-2009	13:00	2.5	W
8-Jul-2009	14:00	3.1	W
8-Jul-2009	15:00	2.7	W
8-Jul-2009	16:00	2.1	W
8-Jul-2009	17:00	2.4	W
8-Jul-2009	18:00	2.2	W
8-Jul-2009	19:00	1.8	W
8-Jul-2009	20:00	1.5	SW
8-Jul-2009	21:00	1.3	SW
8-Jul-2009	22:00	1.5	SW
8-Jul-2009	23:00	1.3	SW
9-Jul-2009	00:00	1.2	WNW
9-Jul-2009	01:00	0.6	WNW
9-Jul-2009	02:00	0.7	WNW
9-Jul-2009	03:00	0.6	W
9-Jul-2009	04:00	1.3	WSW
9-Jul-2009	05:00	1.6	WNW
9-Jul-2009	06:00	1.2	WNW
9-Jul-2009	07:00	1.5	W
9-Jul-2009	08:00	1.6	WNW
9-Jul-2009	09:00	1.5	W
9-Jul-2009	10:00	1.3	W
9-Jul-2009	11:00	1.6	WNW
9-Jul-2009	12:00	1.6	W
9-Jul-2009	13:00	1.2	W
9-Jul-2009	14:00	1.3	W
9-Jul-2009	15:00	1.5	W
9-Jul-2009	16:00	2.2	WNW
9-Jul-2009	17:00	1.3	W
9-Jul-2009	18:00	1.2	SW
9-Jul-2009	19:00	1	W
9-Jul-2009	20:00	0.7	WNW
9-Jul-2009	21:00	0.7	WNW
9-Jul-2009	22:00	0.6	WNW
9-Jul-2009	23:00	0.4	W

Appendix J - Wind Data (Eastern Portal)

Date	Time	Wind Speed m/s	Direction
10-Jul-2009	00:00	0.7	WNW
10-Jul-2009	01:00	1.3	WNW
10-Jul-2009	02:00	1.2	WNW
10-Jul-2009	03:00	1.8	WNW
10-Jul-2009	04:00	1.6	W
10-Jul-2009	05:00	1.3	WNW
10-Jul-2009	06:00	0.4	WNW
10-Jul-2009	07:00	1	WNW
10-Jul-2009	08:00	1.5	W
10-Jul-2009	09:00	2.4	W
10-Jul-2009	10:00	3.3	WNW
10-Jul-2009	11:00	3.4	WNW
10-Jul-2009	12:00	3.6	WNW
10-Jul-2009	13:00	3.3	WNW
10-Jul-2009	14:00	3.4	WNW
10-Jul-2009	15:00	3.1	WNW
10-Jul-2009	16:00	2.7	WNW
10-Jul-2009	17:00	3	WNW
10-Jul-2009	18:00	2.4	WNW
10-Jul-2009	19:00	2.4	E
10-Jul-2009	20:00	2.2	SE
10-Jul-2009	21:00	2.4	N
10-Jul-2009	22:00	1.9	ENE
10-Jul-2009	23:00	2.7	ESE
11-Jul-2009	00:00	2.4	ESE
11-Jul-2009	01:00	2.5	NE
11-Jul-2009	02:00	2.4	NE
11-Jul-2009	03:00	2.2	NE
11-Jul-2009	04:00	1.8	NE
11-Jul-2009	05:00	2.2	E
11-Jul-2009	06:00	2.2	E
11-Jul-2009	07:00	2.2	NE
11-Jul-2009	08:00	2.8	NE
11-Jul-2009	09:00	3	E
11-Jul-2009	10:00	3.4	NE
11-Jul-2009	11:00	3.4	ENE
11-Jul-2009	12:00	3.9	NNE
11-Jul-2009	13:00	3.7	N
11-Jul-2009	14:00	3.1	NE
11-Jul-2009	15:00	3.1	ENE
11-Jul-2009	16:00	3.1	NNE
11-Jul-2009	17:00	3	NE
11-Jul-2009	18:00	2.2	E
11-Jul-2009	19:00	2.5	E
11-Jul-2009	20:00	2.8	E
11-Jul-2009	21:00	3.6	ESE
11-Jul-2009	22:00	3	ESE
11-Jul-2009	23:00	2.7	SE
12-Jul-2009	00:00	3.1	SE
12-Jul-2009	01:00	3	SE
12-Jul-2009	02:00	3.1	NNE
12-Jul-2009	03:00	2.4	NE
12-Jul-2009	04:00	2.7	ENE
12-Jul-2009	05:00	1.9	ENE

Appendix J - Wind Data (Eastern Portal)

Date	Time	Wind Speed m/s	Direction
12-Jul-2009	06:00	2.1	ENE
12-Jul-2009	07:00	2.8	ENE
12-Jul-2009	08:00	3.1	ENE
12-Jul-2009	09:00	3.6	SSE
12-Jul-2009	10:00	2.8	SSE
12-Jul-2009	11:00	3	SSE
12-Jul-2009	12:00	3.3	SSE
12-Jul-2009	13:00	3	ESE
12-Jul-2009	14:00	3	ESE
12-Jul-2009	15:00	3	ESE
12-Jul-2009	16:00	2.7	ESE
12-Jul-2009	17:00	2.8	ESE
12-Jul-2009	18:00	2.4	ENE
12-Jul-2009	19:00	2.4	ENE
12-Jul-2009	20:00	1.9	ENE
12-Jul-2009	21:00	2.4	ENE
12-Jul-2009	22:00	3	ENE
12-Jul-2009	23:00	2.8	ENE
13-Jul-2009	00:00	2.2	ENE
13-Jul-2009	01:00	2.2	ENE
13-Jul-2009	02:00	1.8	E
13-Jul-2009	03:00	1.6	ENE
13-Jul-2009	04:00	1.6	ENE
13-Jul-2009	05:00	1.9	NE
13-Jul-2009	06:00	1.5	NNE
13-Jul-2009	07:00	1.5	NE
13-Jul-2009	08:00	2.7	NE
13-Jul-2009	09:00	4	N
13-Jul-2009	10:00	3.7	W
13-Jul-2009	11:00	3.9	W
13-Jul-2009	12:00	3.6	W
13-Jul-2009	13:00	3.3	W
13-Jul-2009	14:00	3.3	W
13-Jul-2009	15:00	2.5	W
13-Jul-2009	16:00	3.1	N
13-Jul-2009	17:00	2.8	WNW
13-Jul-2009	18:00	2.5	W
13-Jul-2009	19:00	1.8	W
13-Jul-2009	20:00	1	NNE
13-Jul-2009	21:00	0.3	NE
13-Jul-2009	22:00	0.4	NE
13-Jul-2009	23:00	0.6	N
14-Jul-2009	00:00	0.6	NNE
14-Jul-2009	01:00	0.4	E
14-Jul-2009	02:00	0.4	SSE
14-Jul-2009	03:00	0.6	E
14-Jul-2009	04:00	0.6	SE
14-Jul-2009	05:00	0.9	---
14-Jul-2009	06:00	0.3	SE
14-Jul-2009	07:00	0.6	SW
14-Jul-2009	08:00	0.9	W
14-Jul-2009	09:00	2.8	WSW
14-Jul-2009	10:00	2.5	W
14-Jul-2009	11:00	3.6	W

Appendix J - Wind Data (Eastern Portal)

Date	Time	Wind Speed m/s	Direction
14-Jul-2009	12:00	3.3	W
14-Jul-2009	13:00	3.3	S
14-Jul-2009	14:00	2.7	W
14-Jul-2009	15:00	2.1	E
14-Jul-2009	16:00	1.8	SSE
14-Jul-2009	17:00	1.6	E
14-Jul-2009	18:00	1.5	SE
14-Jul-2009	19:00	1.3	SE
14-Jul-2009	20:00	0.9	S
14-Jul-2009	21:00	0.7	ENE
14-Jul-2009	22:00	0.4	ESE
14-Jul-2009	23:00	0	S
15-Jul-2009	00:00	0.3	S
15-Jul-2009	01:00	0.4	SSE
15-Jul-2009	02:00	0.4	SSE
15-Jul-2009	03:00	0.4	S
15-Jul-2009	04:00	0.4	SE
15-Jul-2009	05:00	0.4	SSE
15-Jul-2009	06:00	0	SSE
15-Jul-2009	07:00	0.4	SSE
15-Jul-2009	08:00	0.6	SSE
15-Jul-2009	09:00	0.6	S
15-Jul-2009	10:00	1.5	S
15-Jul-2009	11:00	1.6	S
15-Jul-2009	12:00	2.1	ESE
15-Jul-2009	13:00	1.9	SSE
15-Jul-2009	14:00	1.9	ESE
15-Jul-2009	15:00	1.9	SSE
15-Jul-2009	16:00	2.2	ESE
15-Jul-2009	17:00	1.9	ESE
15-Jul-2009	18:00	1.2	SSE
15-Jul-2009	19:00	0.9	SSE
15-Jul-2009	20:00	0.9	SSE
15-Jul-2009	21:00	0.7	ESE
15-Jul-2009	22:00	1	ESE
15-Jul-2009	23:00	0.7	SSE
16-Jul-2009	00:00	1.5	E
16-Jul-2009	01:00	0.9	SE
16-Jul-2009	02:00	1.3	SSE
16-Jul-2009	03:00	1	SSE
16-Jul-2009	04:00	1.6	SSE
16-Jul-2009	05:00	1.3	SE
16-Jul-2009	06:00	0.9	SSE
16-Jul-2009	07:00	0.9	SSE
16-Jul-2009	08:00	0.6	SE
16-Jul-2009	09:00	1.5	SE
16-Jul-2009	10:00	1.5	SSE
16-Jul-2009	11:00	1.8	SSE
16-Jul-2009	12:00	2.1	SE
16-Jul-2009	13:00	2.4	SSE
16-Jul-2009	14:00	2.5	SSE
16-Jul-2009	15:00	3.4	SSE
16-Jul-2009	16:00	3.3	SSE
16-Jul-2009	17:00	3.3	SSE

Appendix J - Wind Data (Eastern Portal)

Date	Time	Wind Speed m/s	Direction
16-Jul-2009	18:00	2.8	SSE
16-Jul-2009	19:00	2.5	SSE
16-Jul-2009	20:00	2.5	SE
16-Jul-2009	21:00	1.8	SSE
16-Jul-2009	22:00	1.8	SSE
16-Jul-2009	23:00	1.8	S
17-Jul-2009	00:00	1	E
17-Jul-2009	01:00	1	E
17-Jul-2009	02:00	0.9	E
17-Jul-2009	03:00	0.4	E
17-Jul-2009	04:00	0.7	SSE
17-Jul-2009	05:00	0.6	SSE
17-Jul-2009	06:00	0.7	E
17-Jul-2009	07:00	0.7	E
17-Jul-2009	08:00	1.8	E
17-Jul-2009	09:00	2.4	E
17-Jul-2009	10:00	3.1	E
17-Jul-2009	11:00	3.4	E
17-Jul-2009	12:00	3.6	N
17-Jul-2009	13:00	4.5	W
17-Jul-2009	14:00	4.8	W
17-Jul-2009	15:00	4.2	W
17-Jul-2009	16:00	3.7	W
17-Jul-2009	17:00	3	W
17-Jul-2009	18:00	2.4	W
17-Jul-2009	19:00	1.8	W
17-Jul-2009	20:00	1.8	W
17-Jul-2009	21:00	2.5	W
17-Jul-2009	22:00	2.5	W
17-Jul-2009	23:00	2.2	W
18-Jul-2009	00:00	1.5	W
18-Jul-2009	01:00	1.5	W
18-Jul-2009	02:00	1.5	WNW
18-Jul-2009	03:00	2.5	W
18-Jul-2009	04:00	3.6	W
18-Jul-2009	05:00	4.3	N
18-Jul-2009	06:00	3.7	WNW
18-Jul-2009	07:00	4	W
18-Jul-2009	08:00	7.3	W
18-Jul-2009	09:00	8.2	WNW
18-Jul-2009	10:00	9.4	NE
18-Jul-2009	11:00	9.7	E
18-Jul-2009	12:00	12.2	E
18-Jul-2009	13:00	12	NE
18-Jul-2009	14:00	12.5	E
18-Jul-2009	15:00	12.6	ESE
18-Jul-2009	16:00	12.3	SSW
18-Jul-2009	17:00	11.9	SSW
18-Jul-2009	18:00	11.9	SSW
18-Jul-2009	19:00	11.1	SW
18-Jul-2009	20:00	11	W
18-Jul-2009	21:00	10.7	WSW
18-Jul-2009	22:00	11	WSW
18-Jul-2009	23:00	10.5	N

Appendix J - Wind Data (Eastern Portal)

Date	Time	Wind Speed m/s	Direction
19-Jul-2009	00:00	11.4	SSW
19-Jul-2009	01:00	11.1	SSW
19-Jul-2009	02:00	11.1	SSW
19-Jul-2009	03:00	10.7	NNW
19-Jul-2009	04:00	10.7	WNW
19-Jul-2009	05:00	11.3	N
19-Jul-2009	06:00	5.4	W
19-Jul-2009	07:00	5.2	S
19-Jul-2009	08:00	5.7	SW
19-Jul-2009	09:00	6.7	SSW
19-Jul-2009	10:00	6.3	W
19-Jul-2009	11:00	5	W
19-Jul-2009	12:00	3.6	W
19-Jul-2009	13:00	3.3	W
19-Jul-2009	14:00	2.7	W
19-Jul-2009	15:00	3	WSW
19-Jul-2009	16:00	3.1	W
19-Jul-2009	17:00	1.8	WNW
19-Jul-2009	18:00	1.9	W
19-Jul-2009	19:00	1.9	WNW
19-Jul-2009	20:00	2.1	W
19-Jul-2009	21:00	4.5	W
19-Jul-2009	22:00	3.6	W
19-Jul-2009	23:00	3.9	W
20-Jul-2009	00:00	3.9	W
20-Jul-2009	01:00	4.2	WSW
20-Jul-2009	02:00	4.5	WSW
20-Jul-2009	03:00	4	W
20-Jul-2009	04:00	3.7	W
20-Jul-2009	05:00	3.9	W
20-Jul-2009	06:00	3.9	W
20-Jul-2009	07:00	3.9	W
20-Jul-2009	08:00	1.3	W
20-Jul-2009	09:00	2.5	SW
20-Jul-2009	10:00	3	ENE
20-Jul-2009	11:00	3	WSW
20-Jul-2009	12:00	4.2	WSW
20-Jul-2009	13:00	4	ESE
20-Jul-2009	14:00	2.8	W
20-Jul-2009	15:00	2.8	SSE
20-Jul-2009	16:00	3.3	SSE
20-Jul-2009	17:00	2.8	S
20-Jul-2009	18:00	2.7	SSW
20-Jul-2009	19:00	2.4	SSW
20-Jul-2009	20:00	1.2	SE
20-Jul-2009	21:00	1.6	SSE
20-Jul-2009	22:00	1.3	SSE
20-Jul-2009	23:00	1.9	SSE
21-Jul-2009	00:00	0.6	SSE
21-Jul-2009	01:00	0.4	E
21-Jul-2009	02:00	0.6	E
21-Jul-2009	03:00	0.7	SE
21-Jul-2009	04:00	0.6	SE
21-Jul-2009	05:00	1.2	SE

Appendix J - Wind Data (Eastern Portal)

Date	Time	Wind Speed m/s	Direction
21-Jul-2009	06:00	0.3	SE
21-Jul-2009	07:00	0.1	SE
21-Jul-2009	08:00	0.3	ESE
21-Jul-2009	09:00	0.9	ESE
21-Jul-2009	10:00	0.9	ESE
21-Jul-2009	11:00	1.8	ESE
21-Jul-2009	12:00	2.2	NE
21-Jul-2009	13:00	3.3	E
21-Jul-2009	14:00	3.3	E
21-Jul-2009	15:00	3.3	E
21-Jul-2009	16:00	2.5	SE
21-Jul-2009	17:00	2.8	SE
21-Jul-2009	18:00	1.9	ESE
21-Jul-2009	19:00	1.9	SE
21-Jul-2009	20:00	1.5	SSE
21-Jul-2009	21:00	4.2	SSE
21-Jul-2009	22:00	1	SSE
21-Jul-2009	23:00	1.5	SSE
22-Jul-2009	00:00	1.3	ESE
22-Jul-2009	01:00	1.6	ESE
22-Jul-2009	02:00	1.6	SE
22-Jul-2009	03:00	1.5	SE
22-Jul-2009	04:00	1.5	SE
22-Jul-2009	05:00	1	ESE
22-Jul-2009	06:00	1.3	ESE
22-Jul-2009	07:00	2.1	SE
22-Jul-2009	08:00	2.7	ESE
22-Jul-2009	09:00	3	SE
22-Jul-2009	10:00	3.1	SE
22-Jul-2009	11:00	3	SSE
22-Jul-2009	12:00	3.4	ESE
22-Jul-2009	13:00	2.8	E
22-Jul-2009	14:00	2.7	SSE
22-Jul-2009	15:00	2.1	SSE
22-Jul-2009	16:00	1.5	SSE
22-Jul-2009	17:00	1.6	ESE
22-Jul-2009	18:00	1.3	ESE
22-Jul-2009	19:00	1	ESE
22-Jul-2009	20:00	1.2	SSE
22-Jul-2009	21:00	1.6	SSE
22-Jul-2009	22:00	2.2	ENE
22-Jul-2009	23:00	1.9	ENE
23-Jul-2009	00:00	1.5	ENE
23-Jul-2009	01:00	1	SSE
23-Jul-2009	02:00	1.5	SSE
23-Jul-2009	03:00	1.3	S
23-Jul-2009	04:00	0.9	SSE
23-Jul-2009	05:00	1.3	SSE
23-Jul-2009	06:00	0.9	SSE
23-Jul-2009	07:00	1.2	SE
23-Jul-2009	08:00	2.2	ESE
23-Jul-2009	09:00	2.1	ESE
23-Jul-2009	10:00	3.3	SW
23-Jul-2009	11:00	4	SW

Appendix J - Wind Data (Eastern Portal)

Date	Time	Wind Speed m/s	Direction
23-Jul-2009	12:00	3.9	SW
23-Jul-2009	13:00	4	SW
23-Jul-2009	14:00	3.4	SW
23-Jul-2009	15:00	3	WNW
23-Jul-2009	16:00	3.1	WSW
23-Jul-2009	17:00	3	W
23-Jul-2009	18:00	2.8	SSW
23-Jul-2009	19:00	1.9	SW
23-Jul-2009	20:00	1.9	SSW
23-Jul-2009	21:00	1.6	S
23-Jul-2009	22:00	0.9	SSW
23-Jul-2009	23:00	1	SSW
24-Jul-2009	00:00	1	WNW
24-Jul-2009	01:00	1.3	WNW
24-Jul-2009	02:00	1.2	WNW
24-Jul-2009	03:00	1.5	W
24-Jul-2009	04:00	2.7	E
24-Jul-2009	05:00	2.4	E
24-Jul-2009	06:00	2.4	ENE
24-Jul-2009	07:00	2.2	ENE
24-Jul-2009	08:00	2.5	ENE
24-Jul-2009	09:00	2.7	SSW
24-Jul-2009	10:00	3.1	SW
24-Jul-2009	11:00	3.1	SW
24-Jul-2009	12:00	3.8	SW
24-Jul-2009	13:00	4.1	SSW
24-Jul-2009	14:00	3.7	WNW
24-Jul-2009	15:00	3	SW
24-Jul-2009	16:00	2.8	WNW
24-Jul-2009	17:00	2.2	WNW
24-Jul-2009	18:00	2.1	SW
24-Jul-2009	19:00	1.9	SW
24-Jul-2009	20:00	1.9	SW
24-Jul-2009	21:00	1.8	WSW
24-Jul-2009	22:00	2.1	SW
24-Jul-2009	23:00	1.5	SW
25-Jul-2009	00:00	1.8	SW
25-Jul-2009	01:00	2.4	SW
25-Jul-2009	02:00	1.9	SW
25-Jul-2009	03:00	2.7	WSW
25-Jul-2009	04:00	2.1	NW
25-Jul-2009	05:00	1.6	NW
25-Jul-2009	06:00	1.8	WSW
25-Jul-2009	07:00	1.6	WSW
25-Jul-2009	08:00	2.1	WSW
25-Jul-2009	09:00	2.7	SW
25-Jul-2009	10:00	3	W
25-Jul-2009	11:00	2.2	SSW
25-Jul-2009	12:00	3	S
25-Jul-2009	13:00	2.8	S
25-Jul-2009	14:00	2.7	WSW
25-Jul-2009	15:00	3.1	W
25-Jul-2009	16:00	2.4	SSW
25-Jul-2009	17:00	1.9	SW

Appendix J - Wind Data (Eastern Portal)

Date	Time	Wind Speed m/s	Direction
25-Jul-2009	18:00	1.3	SW
25-Jul-2009	19:00	1.3	SW
25-Jul-2009	20:00	0.9	SW
25-Jul-2009	21:00	0.9	SW
25-Jul-2009	22:00	1.5	SW
25-Jul-2009	23:00	0.9	SW
26-Jul-2009	00:00	1.5	SW
26-Jul-2009	01:00	1	SSW
26-Jul-2009	02:00	1.1	SE
26-Jul-2009	03:00	1.7	SE
26-Jul-2009	04:00	0.5	ESE
26-Jul-2009	05:00	0.4	ESE
26-Jul-2009	06:00	0.5	ESE
26-Jul-2009	07:00	0.9	S
26-Jul-2009	08:00	1.9	ESE
26-Jul-2009	09:00	2.3	E
26-Jul-2009	10:00	2.7	E
26-Jul-2009	11:00	3.2	E
26-Jul-2009	12:00	4.4	E
26-Jul-2009	13:00	4.8	ENE
26-Jul-2009	14:00	4	SSW
26-Jul-2009	15:00	3	SW
26-Jul-2009	16:00	3.2	SW
26-Jul-2009	17:00	2.7	W
26-Jul-2009	18:00	2.6	W
26-Jul-2009	19:00	1.8	SW
26-Jul-2009	20:00	1.5	WNW
26-Jul-2009	21:00	1.4	WNW
26-Jul-2009	22:00	1	SW
26-Jul-2009	23:00	1	SW
27-Jul-2009	00:00	1	SW
27-Jul-2009	01:00	0.7	WNW
27-Jul-2009	02:00	1.2	WNW
27-Jul-2009	03:00	0.8	WNW
27-Jul-2009	04:00	0.7	NW
27-Jul-2009	05:00	0.4	W
27-Jul-2009	06:00	0.2	WSW
27-Jul-2009	07:00	0.2	WNW
27-Jul-2009	08:00	0.7	SSW
27-Jul-2009	09:00	2.7	SSW
27-Jul-2009	10:00	3.4	SW
27-Jul-2009	11:00	3	W
27-Jul-2009	12:00	3.2	WNW
27-Jul-2009	13:00	3.4	WNW
27-Jul-2009	14:00	3.2	WNW
27-Jul-2009	15:00	2.6	WSW
27-Jul-2009	16:00	2.7	SW
27-Jul-2009	17:00	2.5	WSW
27-Jul-2009	18:00	1.9	SW
27-Jul-2009	19:00	1.3	WNW
27-Jul-2009	20:00	1.3	WNW
27-Jul-2009	21:00	0.8	NNE
27-Jul-2009	22:00	0.4	E
27-Jul-2009	23:00	0.6	ESE

Appendix J - Wind Data (Eastern Portal)

Date	Time	Wind Speed m/s	Direction
28-Jul-2009	00:00	0.6	ESE
28-Jul-2009	01:00	0.6	SSE
28-Jul-2009	02:00	0.4	SE
28-Jul-2009	03:00	0.3	SE
28-Jul-2009	04:00	0.4	SE
28-Jul-2009	05:00	0.4	SE
28-Jul-2009	06:00	0.3	SE
28-Jul-2009	07:00	0.2	SE
28-Jul-2009	08:00	0.6	W
28-Jul-2009	09:00	1.5	WSW
28-Jul-2009	10:00	1.8	W
28-Jul-2009	11:00	2.2	WNW
28-Jul-2009	12:00	2	SSW
28-Jul-2009	13:00	2.5	WNW
28-Jul-2009	14:00	2.6	W
28-Jul-2009	15:00	3.1	N
28-Jul-2009	16:00	3.1	E
28-Jul-2009	17:00	2.7	ESE
28-Jul-2009	18:00	1.8	ESE
28-Jul-2009	19:00	1.1	SE
28-Jul-2009	20:00	0.5	ESE
28-Jul-2009	21:00	0.6	SE
28-Jul-2009	22:00	0.7	SE
28-Jul-2009	23:00	0.9	S
29-Jul-2009	00:00	0.8	E
29-Jul-2009	01:00	0.6	E
29-Jul-2009	02:00	0.9	E
29-Jul-2009	03:00	1.2	SE
29-Jul-2009	04:00	0.7	SSE
29-Jul-2009	05:00	0.7	SE
29-Jul-2009	06:00	0.4	SE
29-Jul-2009	07:00	0.2	SE
29-Jul-2009	08:00	0.9	SE
29-Jul-2009	09:00	1.4	SE
29-Jul-2009	10:00	3.4	SE
29-Jul-2009	11:00	2.5	NE
29-Jul-2009	12:00	2.1	E
29-Jul-2009	13:00	1.9	E
29-Jul-2009	14:00	2	ESE
29-Jul-2009	15:00	1.8	ESE
29-Jul-2009	16:00	2.4	SSE
29-Jul-2009	17:00	2.1	SE
29-Jul-2009	18:00	1.4	SE
29-Jul-2009	19:00	1.7	E
29-Jul-2009	20:00	1.4	SE
29-Jul-2009	21:00	2	SE
29-Jul-2009	22:00	2.5	ESE
29-Jul-2009	23:00	1.5	ESE
30-Jul-2009	00:00	2.5	SSE
30-Jul-2009	01:00	2.3	SE
30-Jul-2009	02:00	1	SE
30-Jul-2009	03:00	1.4	ESE
30-Jul-2009	04:00	1.3	SE
30-Jul-2009	05:00	2	SE

Appendix J - Wind Data (Eastern Portal)

Date	Time	Wind Speed m/s	Direction
30-Jul-2009	06:00	1.3	SSE
30-Jul-2009	07:00	1.9	ESE
30-Jul-2009	08:00	2.7	E
30-Jul-2009	09:00	3	SSE
30-Jul-2009	10:00	3.4	SSE
30-Jul-2009	11:00	4.6	SSE
30-Jul-2009	12:00	4.2	E
30-Jul-2009	13:00	3.9	ESE
30-Jul-2009	14:00	4.1	SE
30-Jul-2009	15:00	4	ESE
30-Jul-2009	16:00	3.7	SE
30-Jul-2009	17:00	2.8	SSE
30-Jul-2009	18:00	3	SSE
30-Jul-2009	19:00	2.6	ESE
30-Jul-2009	20:00	1.9	ESE
30-Jul-2009	21:00	1.7	ESE
30-Jul-2009	22:00	2.1	ESE
30-Jul-2009	23:00	2.3	SSE
31-Jul-2009	00:00	2.7	SSE
31-Jul-2009	01:00	3.3	SSE
31-Jul-2009	02:00	3.3	SSE
31-Jul-2009	03:00	4	SE
31-Jul-2009	04:00	3.7	ESE
31-Jul-2009	05:00	2.7	ESE
31-Jul-2009	06:00	3.3	SE
31-Jul-2009	07:00	3.3	SSE
31-Jul-2009	08:00	3.4	SSE
31-Jul-2009	09:00	3	SSE
31-Jul-2009	10:00	3.4	SSE
31-Jul-2009	11:00	2.4	SSE
31-Jul-2009	12:00	2.8	ESE
31-Jul-2009	13:00	3.6	SSE
31-Jul-2009	14:00	2.7	SSE
31-Jul-2009	15:00	3.3	ESE
31-Jul-2009	16:00	3.6	SSE
31-Jul-2009	17:00	4.3	ESE
31-Jul-2009	18:00	4	ESE
31-Jul-2009	19:00	4	SSE
31-Jul-2009	20:00	3.6	ESE
31-Jul-2009	21:00	4.3	ESE
31-Jul-2009	22:00	4.8	ESE
31-Jul-2009	23:00	3.7	ESE

Appendix J - Wind Data (Western Portal)

Date	Time	Wind Speed m/s	Direction
1-Jul-2009	00:00	2.4	NE
1-Jul-2009	01:00	2.2	ENE
1-Jul-2009	02:00	2.1	ENE
1-Jul-2009	03:00	2.1	ENE
1-Jul-2009	04:00	1.9	NE
1-Jul-2009	05:00	1.5	ENE
1-Jul-2009	06:00	1.3	E
1-Jul-2009	07:00	1.6	NE
1-Jul-2009	08:00	1.0	NE
1-Jul-2009	09:00	1.6	E
1-Jul-2009	10:00	1.0	NE
1-Jul-2009	11:00	1.8	NE
1-Jul-2009	12:00	1.3	NE
1-Jul-2009	13:00	2.4	NE
1-Jul-2009	14:00	2.7	W
1-Jul-2009	15:00	2.4	N
1-Jul-2009	16:00	2.4	NNE
1-Jul-2009	17:00	2.2	WSW
1-Jul-2009	18:00	2.2	SSW
1-Jul-2009	19:00	2.4	WSW
1-Jul-2009	20:00	2.4	S
1-Jul-2009	21:00	2.5	ESE
1-Jul-2009	22:00	1.9	ESE
1-Jul-2009	23:00	2.1	ESE
2-Jul-2009	00:00	2.2	WSW
2-Jul-2009	01:00	2	W
2-Jul-2009	02:00	2	WNW
2-Jul-2009	03:00	2	W
2-Jul-2009	04:00	2	NNE
2-Jul-2009	05:00	2.4	NNE
2-Jul-2009	06:00	2.1	ENE
2-Jul-2009	07:00	2.5	NE
2-Jul-2009	08:00	2.7	NNE
2-Jul-2009	09:00	2.7	NNE
2-Jul-2009	10:00	2.5	ENE
2-Jul-2009	11:00	2.4	NE
2-Jul-2009	12:00	2.2	NE
2-Jul-2009	13:00	1.9	NNE
2-Jul-2009	14:00	1.9	NE
2-Jul-2009	15:00	2.2	NNE
2-Jul-2009	16:00	1.9	NE
2-Jul-2009	17:00	1.0	NNE
2-Jul-2009	18:00	1.0	NNE
2-Jul-2009	19:00	1.0	NE
2-Jul-2009	20:00	1	NE
2-Jul-2009	21:00	1	NE
2-Jul-2009	22:00	1	NE
2-Jul-2009	23:00	0.4	NE
3-Jul-2009	00:00	0.3	ENE
3-Jul-2009	01:00	0.6	ENE
3-Jul-2009	02:00	0.4	ENE
3-Jul-2009	03:00	0.6	ENE
3-Jul-2009	04:00	1	ENE
3-Jul-2009	05:00	0.7	NE

Appendix J - Wind Data (Western Portal)

Date	Time	Wind Speed m/s	Direction
3-Jul-2009	06:00	0.3	NE
3-Jul-2009	07:00	0.6	NNE
3-Jul-2009	08:00	0.6	NNE
3-Jul-2009	09:00	1.2	NE
3-Jul-2009	10:00	1.3	NNE
3-Jul-2009	11:00	1.5	NNE
3-Jul-2009	12:00	1.6	NE
3-Jul-2009	13:00	1.6	NNE
3-Jul-2009	14:00	1.6	NE
3-Jul-2009	15:00	2.4	NNW
3-Jul-2009	16:00	1.5	ENE
3-Jul-2009	17:00	1.0	NE
3-Jul-2009	18:00	0.7	N
3-Jul-2009	19:00	0.3	NE
3-Jul-2009	20:00	0.6	NE
3-Jul-2009	21:00	0.4	E
3-Jul-2009	22:00	0.1	ENE
3-Jul-2009	23:00	0.3	N
4-Jul-2009	00:00	0.1	SE
4-Jul-2009	01:00	0.1	SE
4-Jul-2009	02:00	0.1	N
4-Jul-2009	03:00	1.5	N
4-Jul-2009	04:00	1.0	W
4-Jul-2009	05:00	0.1	NE
4-Jul-2009	06:00	0.3	ENE
4-Jul-2009	07:00	0.1	N
4-Jul-2009	08:00	0.1	NNE
4-Jul-2009	09:00	0.4	NNE
4-Jul-2009	10:00	0.9	NNE
4-Jul-2009	11:00	1.3	SSW
4-Jul-2009	12:00	1.3	S
4-Jul-2009	13:00	1.5	SSW
4-Jul-2009	14:00	1.0	NW
4-Jul-2009	15:00	1.6	NE
4-Jul-2009	16:00	1.2	NE
4-Jul-2009	17:00	1.3	N
4-Jul-2009	18:00	1.0	N
4-Jul-2009	19:00	0.7	NNE
4-Jul-2009	20:00	0.9	N
4-Jul-2009	21:00	1.2	N
4-Jul-2009	22:00	1.6	N
4-Jul-2009	23:00	0.6	N
5-Jul-2009	00:00	0.7	W
5-Jul-2009	01:00	0.6	NNE
5-Jul-2009	02:00	1.1	N
5-Jul-2009	03:00	1.6	NNE
5-Jul-2009	04:00	0.3	N
5-Jul-2009	05:00	0.3	NE
5-Jul-2009	06:00	0.4	NNE
5-Jul-2009	07:00	0.6	N
5-Jul-2009	08:00	0.7	N
5-Jul-2009	09:00	1.2	N
5-Jul-2009	10:00	1.0	W
5-Jul-2009	11:00	1.3	NNE

Appendix J - Wind Data (Western Portal)

Date	Time	Wind Speed m/s	Direction
5-Jul-2009	12:00	1.3	N
5-Jul-2009	13:00	1.5	NW
5-Jul-2009	14:00	1.3	N
5-Jul-2009	15:00	1.6	NNE
5-Jul-2009	16:00	1.5	NNE
5-Jul-2009	17:00	1.0	N
5-Jul-2009	18:00	1.2	NE
5-Jul-2009	19:00	1.3	N
5-Jul-2009	20:00	1.5	SE
5-Jul-2009	21:00	1.2	S
5-Jul-2009	22:00	0.9	WSW
5-Jul-2009	23:00	1.6	NW
6-Jul-2009	00:00	1.2	NW
6-Jul-2009	01:00	1.5	WNW
6-Jul-2009	02:00	1.8	N
6-Jul-2009	03:00	1.6	WNW
6-Jul-2009	04:00	1.2	W
6-Jul-2009	05:00	1.3	WNW
6-Jul-2009	06:00	1.8	WNW
6-Jul-2009	07:00	1.5	SSW
6-Jul-2009	08:00	0.9	W
6-Jul-2009	09:00	0.7	W
6-Jul-2009	10:00	1.2	SSW
6-Jul-2009	11:00	1.2	SSW
6-Jul-2009	12:00	1.5	SSW
6-Jul-2009	13:00	1.6	WSW
6-Jul-2009	14:00	2.4	SW
6-Jul-2009	15:00	2.5	WSW
6-Jul-2009	16:00	1.9	SW
6-Jul-2009	17:00	1.8	SSW
6-Jul-2009	18:00	1.5	SSW
6-Jul-2009	19:00	1.3	N
6-Jul-2009	20:00	1.5	WNW
6-Jul-2009	21:00	1.0	WNW
6-Jul-2009	22:00	1.0	WNW
6-Jul-2009	23:00	0.9	WNW
7-Jul-2009	00:00	0.9	WNW
7-Jul-2009	01:00	0.7	W
7-Jul-2009	02:00	1.3	W
7-Jul-2009	03:00	1.3	W
7-Jul-2009	04:00	1.3	W
7-Jul-2009	05:00	1.2	W
7-Jul-2009	06:00	1.0	W
7-Jul-2009	07:00	0.9	W
7-Jul-2009	08:00	0.7	WSW
7-Jul-2009	09:00	1.0	W
7-Jul-2009	10:00	1.2	W
7-Jul-2009	11:00	1.5	WSW
7-Jul-2009	12:00	1.9	W
7-Jul-2009	13:00	2.1	W
7-Jul-2009	14:00	1.8	SSW
7-Jul-2009	15:00	1.5	SSW
7-Jul-2009	16:00	1.3	SW
7-Jul-2009	17:00	1.6	SW

Appendix J - Wind Data (Western Portal)

Date	Time	Wind Speed m/s	Direction
7-Jul-2009	18:00	1.2	NW
7-Jul-2009	19:00	1.0	W
7-Jul-2009	20:00	0.7	WSW
7-Jul-2009	21:00	0.7	WNW
7-Jul-2009	22:00	0.6	WNW
7-Jul-2009	23:00	0.7	SSW
8-Jul-2009	00:00	0.9	SSE
8-Jul-2009	01:00	0.9	W
8-Jul-2009	02:00	0.9	WSW
8-Jul-2009	03:00	0.9	WNW
8-Jul-2009	04:00	0.7	W
8-Jul-2009	05:00	0.6	W
8-Jul-2009	06:00	0.9	W
8-Jul-2009	07:00	0.9	WNW
8-Jul-2009	08:00	1.3	WNW
8-Jul-2009	09:00	1.5	WNW
8-Jul-2009	10:00	1.9	W
8-Jul-2009	11:00	1.8	W
8-Jul-2009	12:00	2.1	W
8-Jul-2009	13:00	2.2	SSW
8-Jul-2009	14:00	1.9	W
8-Jul-2009	15:00	1.6	WNW
8-Jul-2009	16:00	1.6	W
8-Jul-2009	17:00	2.5	SSW
8-Jul-2009	18:00	1.5	SW
8-Jul-2009	19:00	2.1	W
8-Jul-2009	20:00	1.8	W
8-Jul-2009	21:00	1.9	WSW
8-Jul-2009	22:00	1.9	W
8-Jul-2009	23:00	2.1	SW
9-Jul-2009	00:00	1.9	SW
9-Jul-2009	01:00	2.1	NE
9-Jul-2009	02:00	1.6	SSW
9-Jul-2009	03:00	1.8	WSW
9-Jul-2009	04:00	1.8	SW
9-Jul-2009	05:00	1.6	WSW
9-Jul-2009	06:00	1.9	W
9-Jul-2009	07:00	1.8	WSW
9-Jul-2009	08:00	2.2	WNW
9-Jul-2009	09:00	2.7	W
9-Jul-2009	10:00	2.7	W
9-Jul-2009	11:00	3.0	W
9-Jul-2009	12:00	3.0	W
9-Jul-2009	13:00	2.2	W
9-Jul-2009	14:00	2.5	N
9-Jul-2009	15:00	2.7	SW
9-Jul-2009	16:00	2.2	WSW
9-Jul-2009	17:00	1.8	SW
9-Jul-2009	18:00	1.6	SW
9-Jul-2009	19:00	0.9	SW
9-Jul-2009	20:00	0.9	W
9-Jul-2009	21:00	1.2	W
9-Jul-2009	22:00	1.3	WNW
9-Jul-2009	23:00	0.9	W

Appendix J - Wind Data (Western Portal)

Date	Time	Wind Speed m/s	Direction
10-Jul-2009	00:00	0.9	W
10-Jul-2009	01:00	0.9	W
10-Jul-2009	02:00	1.2	WNW
10-Jul-2009	03:00	1.6	W
10-Jul-2009	04:00	1.2	W
10-Jul-2009	05:00	0.7	W
10-Jul-2009	06:00	0.1	WNW
10-Jul-2009	07:00	0.6	WSW
10-Jul-2009	08:00	0.7	WSW
10-Jul-2009	09:00	1.0	WSW
10-Jul-2009	10:00	1.5	W
10-Jul-2009	11:00	1.3	W
10-Jul-2009	12:00	1.6	W
10-Jul-2009	13:00	1.6	WNW
10-Jul-2009	14:00	1.2	WNW
10-Jul-2009	15:00	0.6	N
10-Jul-2009	16:00	1.0	NNE
10-Jul-2009	17:00	0.7	NNE
10-Jul-2009	18:00	0.3	NNE
10-Jul-2009	19:00	0.1	NNE
10-Jul-2009	20:00	0.1	W
10-Jul-2009	21:00	0.1	W
10-Jul-2009	22:00	0.1	W
10-Jul-2009	23:00	0.3	WNW
11-Jul-2009	00:00	0.6	WSW
11-Jul-2009	01:00	0.3	WSW
11-Jul-2009	02:00	0.1	WNW
11-Jul-2009	03:00	1.8	WNW
11-Jul-2009	04:00	1.6	W
11-Jul-2009	05:00	0.4	WSW
11-Jul-2009	06:00	0.9	WSW
11-Jul-2009	07:00	0.9	SW
11-Jul-2009	08:00	0.9	SW
11-Jul-2009	09:00	1.9	WSW
11-Jul-2009	10:00	1.8	SW
11-Jul-2009	11:00	1.9	WSW
11-Jul-2009	12:00	1.8	WSW
11-Jul-2009	13:00	2.2	SW
11-Jul-2009	14:00	2.5	WSW
11-Jul-2009	15:00	2.4	WSW
11-Jul-2009	16:00	1.6	WSW
11-Jul-2009	17:00	1.8	W
11-Jul-2009	18:00	2.1	W
11-Jul-2009	19:00	1.5	WNW
11-Jul-2009	20:00	1.2	WNW
11-Jul-2009	21:00	0.9	W
11-Jul-2009	22:00	0.3	WNW
11-Jul-2009	23:00	0.7	WNW
12-Jul-2009	00:00	0.7	W
12-Jul-2009	01:00	0.6	WNW
12-Jul-2009	02:00	0.4	W
12-Jul-2009	03:00	0.7	W
12-Jul-2009	04:00	0.7	N
12-Jul-2009	05:00	0.6	SE

Appendix J - Wind Data (Western Portal)

Date	Time	Wind Speed m/s	Direction
12-Jul-2009	06:00	0.6	SE
12-Jul-2009	07:00	0.3	SE
12-Jul-2009	08:00	0.6	SE
12-Jul-2009	09:00	1.3	SSW
12-Jul-2009	10:00	1.6	SW
12-Jul-2009	11:00	1.8	SW
12-Jul-2009	12:00	2.5	SE
12-Jul-2009	13:00	2.1	SE
12-Jul-2009	14:00	1.9	SE
12-Jul-2009	15:00	2.1	SE
12-Jul-2009	16:00	1.8	SE
12-Jul-2009	17:00	1.3	SE
12-Jul-2009	18:00	1.6	NE
12-Jul-2009	19:00	1.5	ENE
12-Jul-2009	20:00	1.6	ENE
12-Jul-2009	21:00	1.3	NE
12-Jul-2009	22:00	1.6	NE
12-Jul-2009	23:00	1.9	NE
13-Jul-2009	00:00	1.9	NE
13-Jul-2009	01:00	1.9	ENE
13-Jul-2009	02:00	1.5	NE
13-Jul-2009	03:00	1.6	NNE
13-Jul-2009	04:00	1.0	WSW
13-Jul-2009	05:00	1.0	NE
13-Jul-2009	06:00	1.3	ENE
13-Jul-2009	07:00	1.3	N
13-Jul-2009	08:00	1.3	NNE
13-Jul-2009	09:00	1.3	E
13-Jul-2009	10:00	1.6	NE
13-Jul-2009	11:00	2.5	NE
13-Jul-2009	12:00	3.0	WSW
13-Jul-2009	13:00	2.2	WSW
13-Jul-2009	14:00	2.2	WSW
13-Jul-2009	15:00	2.4	W
13-Jul-2009	16:00	2.2	WSW
13-Jul-2009	17:00	1.9	WSW
13-Jul-2009	18:00	2.2	W
13-Jul-2009	19:00	1.5	SSW
13-Jul-2009	20:00	1.6	W
13-Jul-2009	21:00	2	W
13-Jul-2009	22:00	1.2	SSW
13-Jul-2009	23:00	1.3	SSW
14-Jul-2009	00:00	1.3	SSW
14-Jul-2009	01:00	1	WSW
14-Jul-2009	02:00	1.2	WSW
14-Jul-2009	03:00	1	S
14-Jul-2009	04:00	1.0	SSW
14-Jul-2009	05:00	1	WSW
14-Jul-2009	06:00	1	WSW
14-Jul-2009	07:00	1	WSW
14-Jul-2009	08:00	1.5	ESE
14-Jul-2009	09:00	2.1	ESE
14-Jul-2009	10:00	1.8	SSE
14-Jul-2009	11:00	1.9	ENE

Appendix J - Wind Data (Western Portal)

Date	Time	Wind Speed m/s	Direction
14-Jul-2009	12:00	2.1	ESE
14-Jul-2009	13:00	2.4	ESE
14-Jul-2009	14:00	2.2	SSE
14-Jul-2009	15:00	2.4	SSE
14-Jul-2009	16:00	2.2	SE
14-Jul-2009	17:00	1.9	SSE
14-Jul-2009	18:00	1.9	SSE
14-Jul-2009	19:00	1.9	ESE
14-Jul-2009	20:00	2	SSE
14-Jul-2009	21:00	2	ENE
14-Jul-2009	22:00	2	SSE
14-Jul-2009	23:00	2	SSE
15-Jul-2009	00:00	3	SSE
15-Jul-2009	01:00	2	SSE
15-Jul-2009	02:00	2	SSE
15-Jul-2009	03:00	2.1	SSE
15-Jul-2009	04:00	1.8	SE
15-Jul-2009	05:00	1.5	S
15-Jul-2009	06:00	1.6	SSE
15-Jul-2009	07:00	1.9	SE
15-Jul-2009	08:00	2.2	SE
15-Jul-2009	09:00	2.1	SSE
15-Jul-2009	10:00	2.7	SE
15-Jul-2009	11:00	2.5	ENE
15-Jul-2009	12:00	2.4	S
15-Jul-2009	13:00	2.4	SE
15-Jul-2009	14:00	2.1	SSW
15-Jul-2009	15:00	1.8	SSW
15-Jul-2009	16:00	1.9	SE
15-Jul-2009	17:00	1.9	SSE
15-Jul-2009	18:00	1.5	SSE
15-Jul-2009	19:00	1.5	ESE
15-Jul-2009	20:00	1.5	SSE
15-Jul-2009	21:00	1.8	SSE
15-Jul-2009	22:00	1.9	SSE
15-Jul-2009	23:00	1.9	SSE
16-Jul-2009	00:00	1.9	SSE
16-Jul-2009	01:00	1.3	S
16-Jul-2009	02:00	0.9	S
16-Jul-2009	03:00	1.5	S
16-Jul-2009	04:00	1.9	S
16-Jul-2009	05:00	2.1	SSE
16-Jul-2009	06:00	1.3	SSE
16-Jul-2009	07:00	1.3	SSE
16-Jul-2009	08:00	1.3	SE
16-Jul-2009	09:00	1.5	SE
16-Jul-2009	10:00	1.2	ESE
16-Jul-2009	11:00	1.8	SE
16-Jul-2009	12:00	2.4	SSE
16-Jul-2009	13:00	2.5	SSE
16-Jul-2009	14:00	2.4	SE
16-Jul-2009	15:00	1.9	S
16-Jul-2009	16:00	1.8	S
16-Jul-2009	17:00	2.2	SSE

Appendix J - Wind Data (Western Portal)

Date	Time	Wind Speed m/s	Direction
16-Jul-2009	18:00	1.3	S
16-Jul-2009	19:00	1.5	SSE
16-Jul-2009	20:00	1.5	S
16-Jul-2009	21:00	1.6	S
16-Jul-2009	22:00	1.2	SSE
16-Jul-2009	23:00	1.6	ESE
17-Jul-2009	00:00	1.6	SSE
17-Jul-2009	01:00	1.5	ENE
17-Jul-2009	02:00	1.5	ESE
17-Jul-2009	03:00	1.6	SE
17-Jul-2009	04:00	1.3	ESE
17-Jul-2009	05:00	1.2	ESE
17-Jul-2009	06:00	1.3	ESE
17-Jul-2009	07:00	1.3	ENE
17-Jul-2009	08:00	1.2	ESE
17-Jul-2009	09:00	1.3	ENE
17-Jul-2009	10:00	1.9	SE
17-Jul-2009	11:00	1.5	ESE
17-Jul-2009	12:00	1.6	SSE
17-Jul-2009	13:00	0.7	SSE
17-Jul-2009	14:00	1.3	S
17-Jul-2009	15:00	1.3	ESE
17-Jul-2009	16:00	1.8	S
17-Jul-2009	17:00	1.2	S
17-Jul-2009	18:00	1.2	ESE
17-Jul-2009	19:00	1.3	E
17-Jul-2009	20:00	1.2	ENE
17-Jul-2009	21:00	1.2	NE
17-Jul-2009	22:00	1.0	ENE
17-Jul-2009	23:00	1.2	WNW
18-Jul-2009	00:00	1.0	SSW
18-Jul-2009	01:00	0.9	SW
18-Jul-2009	02:00	0.9	N
18-Jul-2009	03:00	0.9	SW
18-Jul-2009	04:00	0.9	SSW
18-Jul-2009	05:00	0.9	SSW
18-Jul-2009	06:00	0.9	SSE
18-Jul-2009	07:00	4.7	E
18-Jul-2009	08:00	5.0	E
18-Jul-2009	09:00	5.8	ENE
18-Jul-2009	10:00	5.8	ESE
18-Jul-2009	11:00	9.5	SE
18-Jul-2009	12:00	9.5	ESE
18-Jul-2009	13:00	5.3	WNW
18-Jul-2009	14:00	8.6	NW
18-Jul-2009	15:00	9.3	WNW
18-Jul-2009	16:00	11.5	W
18-Jul-2009	17:00	11.2	WNW
18-Jul-2009	18:00	10.9	WNW
18-Jul-2009	19:00	10.4	WSW
18-Jul-2009	20:00	10.0	SW
18-Jul-2009	21:00	10.6	WSW
18-Jul-2009	22:00	10.7	W
18-Jul-2009	23:00	11.2	WSW

Appendix J - Wind Data (Western Portal)

Date	Time	Wind Speed m/s	Direction
19-Jul-2009	00:00	10.9	WNW
19-Jul-2009	01:00	11.0	W
19-Jul-2009	02:00	11.0	WNW
19-Jul-2009	03:00	11.2	W
19-Jul-2009	04:00	10.9	WNW
19-Jul-2009	05:00	6.9	W
19-Jul-2009	06:00	6.4	W
19-Jul-2009	07:00	6.6	W
19-Jul-2009	08:00	6.7	WNW
19-Jul-2009	09:00	6.6	W
19-Jul-2009	10:00	2.7	WNW
19-Jul-2009	11:00	2.6	WNW
19-Jul-2009	12:00	3.6	W
19-Jul-2009	13:00	4.5	WNW
19-Jul-2009	14:00	4.5	W
19-Jul-2009	15:00	2.1	W
19-Jul-2009	16:00	2.4	WNW
19-Jul-2009	17:00	2.5	WNW
19-Jul-2009	18:00	2.2	WNW
19-Jul-2009	19:00	2.7	WNW
19-Jul-2009	20:00	1.5	WNW
19-Jul-2009	21:00	3.8	NE
19-Jul-2009	22:00	2.6	NE
19-Jul-2009	23:00	4.1	E
20-Jul-2009	00:00	3.9	NE
20-Jul-2009	01:00	2.6	ENE
20-Jul-2009	02:00	3.0	E
20-Jul-2009	03:00	3.2	SE
20-Jul-2009	04:00	3.0	SSE
20-Jul-2009	05:00	4.0	SE
20-Jul-2009	06:00	3.7	ENE
20-Jul-2009	07:00	1.2	N
20-Jul-2009	08:00	1.0	N
20-Jul-2009	09:00	2.0	WNW
20-Jul-2009	10:00	4.0	ENE
20-Jul-2009	11:00	4.1	ENE
20-Jul-2009	12:00	3.7	ENE
20-Jul-2009	13:00	3.4	ENE
20-Jul-2009	14:00	3.7	ENE
20-Jul-2009	15:00	3.1	ENE
20-Jul-2009	16:00	3.1	ENE
20-Jul-2009	17:00	1.3	ENE
20-Jul-2009	18:00	1.3	NE
20-Jul-2009	19:00	1.0	ENE
20-Jul-2009	20:00	0.9	ENE
20-Jul-2009	21:00	0.7	ENE
20-Jul-2009	22:00	0.9	NE
20-Jul-2009	23:00	1.0	NE
21-Jul-2009	00:00	1.3	N
21-Jul-2009	01:00	1.3	NNE
21-Jul-2009	02:00	1.3	NE
21-Jul-2009	03:00	1.3	NE
21-Jul-2009	04:00	1.3	NE
21-Jul-2009	05:00	0.6	ENE

Appendix J - Wind Data (Western Portal)

Date	Time	Wind Speed m/s	Direction
21-Jul-2009	06:00	0.4	ESE
21-Jul-2009	07:00	0.6	E
21-Jul-2009	08:00	1.3	ESE
21-Jul-2009	09:00	1.0	E
21-Jul-2009	10:00	1.0	ESE
21-Jul-2009	11:00	1.3	ENE
21-Jul-2009	12:00	1.3	NE
21-Jul-2009	13:00	1.6	SE
21-Jul-2009	14:00	0.4	E
21-Jul-2009	15:00	0.7	ESE
21-Jul-2009	16:00	1.5	SE
21-Jul-2009	17:00	1.3	S
21-Jul-2009	18:00	0.9	SE
21-Jul-2009	19:00	0.1	ENE
21-Jul-2009	20:00	0	E
21-Jul-2009	21:00	0	S
21-Jul-2009	22:00	0	SSE
21-Jul-2009	23:00	0	S
22-Jul-2009	00:00	1	S
22-Jul-2009	01:00	1	S
22-Jul-2009	02:00	0	SSE
22-Jul-2009	03:00	0.4	S
22-Jul-2009	04:00	0.3	S
22-Jul-2009	05:00	0.1	S
22-Jul-2009	06:00	0.3	S
22-Jul-2009	07:00	0.3	SE
22-Jul-2009	08:00	1.0	SE
22-Jul-2009	09:00	1.6	E
22-Jul-2009	10:00	2.1	SSE
22-Jul-2009	11:00	2.2	SSE
22-Jul-2009	12:00	2.8	SSE
22-Jul-2009	13:00	2.7	SE
22-Jul-2009	14:00	2.7	SE
22-Jul-2009	15:00	2.8	SE
22-Jul-2009	16:00	2.7	E
22-Jul-2009	17:00	2.1	ENE
22-Jul-2009	18:00	2.2	NNE
22-Jul-2009	19:00	1.8	NE
22-Jul-2009	20:00	1.5	N
22-Jul-2009	21:00	1.8	N
22-Jul-2009	22:00	1.6	N
22-Jul-2009	23:00	1.3	N
23-Jul-2009	00:00	1.5	N
23-Jul-2009	01:00	1.3	SSW
23-Jul-2009	02:00	1.2	SW
23-Jul-2009	03:00	1.0	S
23-Jul-2009	04:00	1.5	SSE
23-Jul-2009	05:00	1.3	SSW
23-Jul-2009	06:00	1.2	SSW
23-Jul-2009	07:00	1.3	SSE
23-Jul-2009	08:00	1.6	S
23-Jul-2009	09:00	1.5	SSE
23-Jul-2009	10:00	2.1	W
23-Jul-2009	11:00	2.2	W

Appendix J - Wind Data (Western Portal)

Date	Time	Wind Speed m/s	Direction
23-Jul-2009	12:00	2.5	WNW
23-Jul-2009	13:00	2.5	W
23-Jul-2009	14:00	2.8	WNW
23-Jul-2009	15:00	2.7	NW
23-Jul-2009	16:00	2.4	W
23-Jul-2009	17:00	2.1	WSW
23-Jul-2009	18:00	1.8	WNW
23-Jul-2009	19:00	1.8	WNW
23-Jul-2009	20:00	1.2	SSW
23-Jul-2009	21:00	1.0	SSE
23-Jul-2009	22:00	1.9	SSW
23-Jul-2009	23:00	1.2	SW
24-Jul-2009	00:00	1.3	WSW
24-Jul-2009	01:00	1.6	WSW
24-Jul-2009	02:00	1.9	SW
24-Jul-2009	03:00	2.2	SW
24-Jul-2009	04:00	1.5	SW
24-Jul-2009	05:00	2.4	W
24-Jul-2009	06:00	2.2	WSW
24-Jul-2009	07:00	2.4	WNW
24-Jul-2009	08:00	3.1	W
24-Jul-2009	09:00	3.3	W
24-Jul-2009	10:00	3.3	W
24-Jul-2009	11:00	3.4	WNW
24-Jul-2009	12:00	3.4	WNW
24-Jul-2009	13:00	3.1	WNW
24-Jul-2009	14:00	3.3	W
24-Jul-2009	15:00	3.4	W
24-Jul-2009	16:00	3.0	W
24-Jul-2009	17:00	3.3	SSW
24-Jul-2009	18:00	1.8	WNW
24-Jul-2009	19:00	2.2	W
24-Jul-2009	20:00	2.1	SW
24-Jul-2009	21:00	1.2	W
24-Jul-2009	22:00	2	ESE
24-Jul-2009	23:00	2.1	SSE
25-Jul-2009	00:00	2	WSW
25-Jul-2009	01:00	2	SW
25-Jul-2009	02:00	2	W
25-Jul-2009	03:00	2	W
25-Jul-2009	04:00	1	WNW
25-Jul-2009	05:00	1	WNW
25-Jul-2009	06:00	1.5	W
25-Jul-2009	07:00	0.7	SSW
25-Jul-2009	08:00	1.5	SW
25-Jul-2009	09:00	2.4	SW
25-Jul-2009	10:00	3.0	SW
25-Jul-2009	11:00	3.4	ESE
25-Jul-2009	12:00	3.1	ESE
25-Jul-2009	13:00	2.8	WNW
25-Jul-2009	14:00	3.0	WNW
25-Jul-2009	15:00	3.3	WNW
25-Jul-2009	16:00	2.5	WNW
25-Jul-2009	17:00	1.5	W

Appendix J - Wind Data (Western Portal)

Date	Time	Wind Speed m/s	Direction
25-Jul-2009	18:00	1.2	WNW
25-Jul-2009	19:00	1.2	NE
25-Jul-2009	20:00	1.8	NE
25-Jul-2009	21:00	2.1	NE
25-Jul-2009	22:00	2	S
25-Jul-2009	23:00	3	WNW
26-Jul-2009	00:00	1.8	NW
26-Jul-2009	01:00	1.8	WNW
26-Jul-2009	02:00	1.6	W
26-Jul-2009	03:00	1.3	WNW
26-Jul-2009	04:00	1.9	WNW
26-Jul-2009	05:00	1.6	WSW
26-Jul-2009	06:00	1.2	SW
26-Jul-2009	07:00	0.9	WSW
26-Jul-2009	08:00	0.9	W
26-Jul-2009	09:00	1.8	WSW
26-Jul-2009	10:00	2.2	WNW
26-Jul-2009	11:00	2.2	W
26-Jul-2009	12:00	3.0	WNW
26-Jul-2009	13:00	2.2	W
26-Jul-2009	14:00	2.5	NE
26-Jul-2009	15:00	2.4	NE
26-Jul-2009	16:00	1.9	E
26-Jul-2009	17:00	1.3	NE
26-Jul-2009	18:00	0.9	NNE
26-Jul-2009	19:00	0.9	N
26-Jul-2009	20:00	0.9	NNE
26-Jul-2009	21:00	1.2	NNE
26-Jul-2009	22:00	1.2	ENE
26-Jul-2009	23:00	1.0	ENE
27-Jul-2009	00:00	1.2	ENE
27-Jul-2009	01:00	1.0	ENE
27-Jul-2009	02:00	0.9	N
27-Jul-2009	03:00	1.6	NE
27-Jul-2009	04:00	1.6	ENE
27-Jul-2009	05:00	1.9	N
27-Jul-2009	06:00	2.1	E
27-Jul-2009	07:00	2.1	ENE
27-Jul-2009	08:00	2.1	NE
27-Jul-2009	09:00	2.4	NNE
27-Jul-2009	10:00	2.7	NNE
27-Jul-2009	11:00	3.1	NNE
27-Jul-2009	12:00	2.5	N
27-Jul-2009	13:00	2.2	N
27-Jul-2009	14:00	2.2	N
27-Jul-2009	15:00	2.2	ENE
27-Jul-2009	16:00	2.1	ENE
27-Jul-2009	17:00	1.8	ENE
27-Jul-2009	18:00	1.6	ENE
27-Jul-2009	19:00	1.6	E
27-Jul-2009	20:00	2.2	ENE
27-Jul-2009	21:00	2.4	ENE
27-Jul-2009	22:00	1.8	NNE
27-Jul-2009	23:00	1.5	NE

Appendix J - Wind Data (Western Portal)

Date	Time	Wind Speed m/s	Direction
28-Jul-2009	00:00	1.5	ENE
28-Jul-2009	01:00	1.8	ESE
28-Jul-2009	02:00	1.6	SE
28-Jul-2009	03:00	1.5	ESE
28-Jul-2009	04:00	1.3	E
28-Jul-2009	05:00	1.3	ESE
28-Jul-2009	06:00	1.3	ENE
28-Jul-2009	07:00	1.0	ENE
28-Jul-2009	08:00	1.2	S
28-Jul-2009	09:00	1.6	S
28-Jul-2009	10:00	2.1	S
28-Jul-2009	11:00	2.7	ESE
28-Jul-2009	12:00	2.1	E
28-Jul-2009	13:00	2.2	SSE
28-Jul-2009	14:00	1.8	ESE
28-Jul-2009	15:00	1.6	SE
28-Jul-2009	16:00	2.2	SSE
28-Jul-2009	17:00	1.8	ESE
28-Jul-2009	18:00	1.3	ESE
28-Jul-2009	19:00	1.2	SSE
28-Jul-2009	20:00	1.2	ESE
28-Jul-2009	21:00	1.2	ESE
28-Jul-2009	22:00	0.7	ESE
28-Jul-2009	23:00	0.6	ENE
29-Jul-2009	00:00	0.6	ESE
29-Jul-2009	01:00	0.6	SSE
29-Jul-2009	02:00	0.6	SSE
29-Jul-2009	03:00	0.4	S
29-Jul-2009	04:00	0.9	SE
29-Jul-2009	05:00	0.7	ESE
29-Jul-2009	06:00	0.6	SE
29-Jul-2009	07:00	0.7	ESE
29-Jul-2009	08:00	0.7	ESE
29-Jul-2009	09:00	1.2	ESE
29-Jul-2009	10:00	1.6	SE
29-Jul-2009	11:00	1.5	SE
29-Jul-2009	12:00	1.6	SE
29-Jul-2009	13:00	1.3	E
29-Jul-2009	14:00	1.3	E
29-Jul-2009	15:00	1.3	ESE
29-Jul-2009	16:00	1.3	SE
29-Jul-2009	17:00	1.3	E
29-Jul-2009	18:00	0.6	SE
29-Jul-2009	19:00	1.8	SSE
29-Jul-2009	20:00	2.1	SE
29-Jul-2009	21:00	2.5	SE
29-Jul-2009	22:00	1.6	SSE
29-Jul-2009	23:00	1.4	E
30-Jul-2009	00:00	1.1	E
30-Jul-2009	01:00	2.3	E
30-Jul-2009	02:00	1.5	ENE
30-Jul-2009	03:00	1.8	ESE
30-Jul-2009	04:00	1.8	E
30-Jul-2009	05:00	1.9	ESE

Appendix J - Wind Data (Western Portal)

Date	Time	Wind Speed m/s	Direction
30-Jul-2009	06:00	0.1	E
30-Jul-2009	07:00	0.7	ESE
30-Jul-2009	08:00	0.9	SE
30-Jul-2009	09:00	0.9	E
30-Jul-2009	10:00	1.0	ESE
30-Jul-2009	11:00	0.9	SE
30-Jul-2009	12:00	1.3	S
30-Jul-2009	13:00	1.9	SE
30-Jul-2009	14:00	1.6	ENE
30-Jul-2009	15:00	1.9	E
30-Jul-2009	16:00	1.3	SSE
30-Jul-2009	17:00	1.6	SSE
30-Jul-2009	18:00	1.0	SE
30-Jul-2009	19:00	1.3	SE
30-Jul-2009	20:00	0.4	SSE
30-Jul-2009	21:00	0.3	SSE
30-Jul-2009	22:00	0.5	SSE
30-Jul-2009	23:00	0.7	SE
31-Jul-2009	00:00	2.6	SE
31-Jul-2009	01:00	2.8	SE
31-Jul-2009	02:00	2.3	SSE
31-Jul-2009	03:00	2.4	SSE
31-Jul-2009	04:00	2.6	S
31-Jul-2009	05:00	2.5	SSE
31-Jul-2009	06:00	2.4	ESE
31-Jul-2009	07:00	2.4	ESE
31-Jul-2009	08:00	2.4	SE
31-Jul-2009	09:00	2.7	SE
31-Jul-2009	10:00	2.4	SE
31-Jul-2009	11:00	3.1	S
31-Jul-2009	12:00	3.2	SSW
31-Jul-2009	13:00	2.7	SSW
31-Jul-2009	14:00	2.9	SSE
31-Jul-2009	15:00	2.6	SSE
31-Jul-2009	16:00	2.8	S
31-Jul-2009	17:00	2.4	SSE
31-Jul-2009	18:00	2.3	SE
31-Jul-2009	19:00	2.8	SSE
31-Jul-2009	20:00	2.4	SE
31-Jul-2009	21:00	1.4	SE
31-Jul-2009	22:00	1.5	SE
31-Jul-2009	23:00	1.3	SSE



**APPENDIX K
SITE AUDIT SUMMARY**

Weekly Site Inspection Record Summary

Inspection Information

Checklist Reference Number	90703
Date	3 July 2009 (Friday)
Time	15:15 – 17:30

Ref. No.	Non-Compliance	Related Item No.
-	None identified	-
Ref. No.	Remarks/Observations	Related Item No.
	A. Water Quality	
90703-O03	<ul style="list-style-type: none"> Milky water was observed discharging out at Eastern Portal due to the sudden malfunction of the water pump. The Contractor was reminded to critical review the water quality mitigation measures to ensure such measures can function properly. 	B7i.
	B. Air Quality	
	<ul style="list-style-type: none"> No environmental deficiency was identified during site inspection. 	
	C. Noise	
90703-O01	<ul style="list-style-type: none"> Gap was observed at the noise enclosure at Eastern Portal. However, no TBM works were operated. The Contractor was reminded to rectify the situation as soon as possible before the operation of TBM. 	E7
	D. Waste / Chemical Management	
90703-O02	<ul style="list-style-type: none"> General refuse and discarded bitumen oil was observed at Western Portal. The Contractor was reminded to clean them up. 	F1iii. and F2ii.
	E. Ecology	
	<ul style="list-style-type: none"> No environmental deficiency was identified during site inspection. 	
	F. Marine Ecology	
	<ul style="list-style-type: none"> No environmental deficiency was identified during site inspection. 	
	G. Reminders	
90703-R04	<ul style="list-style-type: none"> Clear the general refuse and stagnant water at inside the pile at Eastern Portal. 	B15 and F1iii.
90703-R05	<ul style="list-style-type: none"> Clear the excess material from the decks of barge at Western Portal. 	B21
	H. Others	
	<ul style="list-style-type: none"> Follow-up on previous audit section (Ref. No.:90625), follow-up action is needed for the items (90625- O01, R05 and R08). 	



	Name	Signature	Date
Recorded by	Ivy Tam		3 July 2009
Checked by	Dr. Priscilla Choy		3 July 2009

Weekly Site Inspection Record Summary

Inspection Information

Checklist Reference Number	90708
Date	8 July 2009 (Wednesday)
Time	15:00 – 17:30

Ref. No.	Non-Compliance	Related Item No.
-	None identified	-
Ref. No.	Remarks/Observations	Related Item No.
	A. Water Quality	
90708-O01	• The water quality inside the sedimentation compartment was silty at Western Portal. The Contractor was reminded to clean up regularly to ensure the efficient performance of the water treatment facility.	B9
	B. Air Quality	
90708-O02	• Over 20 cement bags were observed not covering with tarpaulin at Western Portal. The Contractor was reminded to cover them to prevent dust generation.	D6
	C. Noise	
90708-O04	• Gap was observed at the noise enclosure at Eastern Portal. The Contractor was reminded to seal the gap as soon as possible.	E7
	D. Waste / Chemical Management	
90708-O03	• General refuse and discarded bitumen oil was observed at Western Portal. The Contractor was reminded to clean them up.	F1iii. and F2ii.
	E. Ecology	
	• No environmental deficiency was identified during site inspection.	
	F. Marine Ecology	
	• No environmental deficiency was identified during site inspection.	
	G. Reminders	
90708-R05	• Clear the stagnant water at the pit area at Western Portal.	B15
	H. Others	
	• Follow-up on previous audit section (Ref. No.:90703), follow-up action is needed for the items (90703- O01 and O02).	



	Name	Signature	Date
Recorded by	Ivy Tam		8 July 2009
Checked by	Dr. Priscilla Choy		8 July 2009

Weekly Site Inspection Record Summary

Inspection Information

Checklist Reference Number	90715
Date	15 July 2009 (Wednesday)
Time	15:45 – 17:45

Ref. No.	Non-Compliance	Related Item No.
-	None identified	-
Ref. No.	Remarks/Observations	Related Item No.
	A. Water Quality	
	• No environmental deficiency was identified during site inspection.	
	B. Air Quality	
	• No environmental deficiency was identified during site inspection.	
	C. Noise	
90715-O03	• Gap was observed at the noise enclosure at Eastern Portal. The Contractor was reminded to seal the gap as soon as possible.	E7
	D. Waste / Chemical Management	
90715-O01	• Construction materials were observed to be placed near the sea at Western Portal. The Contractor was reminded to store them properly.	F5ii.
90715-O02	• Paint containers were observed at the drainage channel at Western Portal. The Contractor was reminded to remove them.	F3i.
	E. Ecology	
	• No environmental deficiency was identified during site inspection.	
	F. Marine Ecology	
	• No environmental deficiency was identified during site inspection.	
	G. Reminders	
90715-R04	• Clear the stagnant water at the pit area at Western Portal.	B15
	H. Others	
	• Follow-up on previous audit section (Ref. No.:90708), follow-up action is needed for the items (90708- O04 and R05).	

	Name	Signature	Date
Recorded by	Ivy Tam		15 July 2009
Checked by	Dr. Priscilla Choy		15 July 2009

Contract No. DC/2007/10
Design and Construction of Hong Kong West Drainage Tunnel



Weekly Site Inspection Record Summary

90722 MUL S

Inspection Information

Checklist Reference Number	90722
Date	22 July 2009 (Wednesday)
Time	15:00 – 17:30

Ref. No.	Non-Compliance	Related Item No.
-	None identified	-
Ref. No.	Remarks/Observations	Related Item No.
	A. Water Quality	
90722-003	• Wastewater was observed leak out from the wetsep at Eastern Portal. The Contractor was reminded to repair the damage parts of the wetsep.	B9
	B. Air Quality	
	• No environmental deficiency was identified during site inspection.	
	C. Noise	
90722-002	• Gap was observed at the noise enclosure at Eastern Portal. The Contractor was reminded to seal the gap as soon as possible.	E7
	D. Waste / Chemical Management	
90722-001	• A heap of silt was observed to be placed near the sea at Western Portal. The Contractor was reminded to clear them.	F5ii.
	E. Ecology	
	• No environmental deficiency was identified during site inspection.	
	F. Marine Ecology	
	• No environmental deficiency was identified during site inspection.	
	G. Reminders	
90722-R04	• Clear the standing water in the label bags that secure around the trees at Intake MB16.	B15
	H. Others	
	• Follow-up on previous audit section (Ref. No.:90715), follow-up action is needed for the items (90715- 003).	

	Name	Signature	Date
Recorded by	Ivy Tam		22 July 2009
Checked by	Dr. Priscilla Choy		22 July 2009



*Contract No. DC/2007/10
Design and Construction of Hong Kong West Drainage Tunnel*

Weekly Site Inspection Record Summary

Inspection Information

Checklist Reference Number	90730
Date	30 July 2009 (Thursday)
Time	14:00 – 17:45

Ref. No.	Non-Compliance	Related Item No.
-	None identified	-
Ref. No.	Remarks/Observations	Related Item No.
	A. Water Quality	
90730-O02	<ul style="list-style-type: none"> Wastewater was observed overflow from the sedimentation tank due to the malfunction of the water pump at Eastern Portal. The Contractor was reminded to ensure all wastewater treatment facilities can function properly at all time. (Water pump was observed to be fixed immediately during the inspection) 	B9
	B. Air Quality	
	<ul style="list-style-type: none"> No environmental deficiency was identified during site inspection. 	
	C. Noise	
90730-O01	<ul style="list-style-type: none"> Gap was observed at the noise enclosure at Eastern Portal. The Contractor was reminded to seal the gap before the operation of TBM. 	E7
90730-O03	<ul style="list-style-type: none"> Noise mitigation measures was observed insufficient for the further noise generation works (e.g. rock breaking) at Eastern Portal. The Contractor was reminded to review the implementation of appropriate mitigation measures. 	E2
	D. Waste / Chemical Management	
90730-O04	<ul style="list-style-type: none"> Chemical waste storage area was observed without chemical waste label at Eastern Portal. The Contractor was reminded to attach it with appropriate label. 	F4
	E. Ecology	
	<ul style="list-style-type: none"> No environmental deficiency was identified during site inspection. 	
	F. Marine Ecology	
	<ul style="list-style-type: none"> No environmental deficiency was identified during site inspection. 	
	G. Reminders	
90730-R05	<ul style="list-style-type: none"> Clear the stagnant water at the area that may retain water at Eastern & Western Portal. 	B15
	H. Others	
90730-R06	<ul style="list-style-type: none"> Follow-up on previous audit section (Ref. No.:90722), follow-up action is needed for the items (90722- O02 and R04). Intake MB16 was not observed during the site inspection. Follow-up action is needed for the item 90722-R04. 	B15

	Name	Signature	Date
Recorded by	Ivy Tam		30 July 2009
Checked by	Dr. Priscilla Choy		30 July 2009

**APPENDIX L
ENVIRONMENTAL MITIGATION
IMPLEMENTATION SCHEDULE (EMIS)**

Appendix L - Summary of Environmental Mitigation Implementation Schedule

Types of Impacts	Mitigation Measures	Status
Construction Dust	<i>Dust Mitigation Measures</i>	
	<ul style="list-style-type: none"> The Contractor shall undertake at all times to prevent dust nuisance as a result of his activities. Effective dust suppression measures should be installed to minimize air quality impacts, at the boundary of the site and at any sensitive receivers. 	^
	<ul style="list-style-type: none"> No blasting shall be carried out when the strong wind signal or tropical cyclone warning signal No. 3 or higher is hoisted (unless prior permission of the Commissioner of Mines is obtained). 	^
	<ul style="list-style-type: none"> Effective water sprays shall be used during the delivery and handling of all raw sand, aggregate and other similar materials, when dust is likely to be created, to dampen all stored materials during dry and windy weather. Watering of exposed surfaces shall be conducted as often as possible depending on the circumstances. 	^
	<ul style="list-style-type: none"> A watering programme of once every 2 hours in normal weather conditions, and hourly in dry/windy conditions. 	^
	<ul style="list-style-type: none"> Any stockpile of dusty material cannot be immediately transported out of the Site shall be either: a) covered entirely by impervious sheeting; b) placed in an area sheltered on the top and the three sides; or c) sprayed with water or a dust suppression chemical so as to maintain the entire surface wet. 	*
	<ul style="list-style-type: none"> Should a conveyor system be used, the Contractor shall implement the following precautionary measures. Conveyor belts shall be fitted within windboards. Conveyor transfer points and hopper discharge areas shall be enclosed to minimize dust emission. All conveyors under control of the Contractor, and carrying materials which have the potential to create dust, shall be totally enclosed and fitted with belt cleaners. 	^
	<ul style="list-style-type: none"> Any dusty materials being discharged to vehicle from a conveying system at fixed transfer point, three-sided roofed enclosed with a flexible curtain across the entry shall be provided. Exhaust fans shall be provided for this enclosure and vented via a suitable fabric filter system. 	^
	<ul style="list-style-type: none"> The heights from excavated spoils are dropped should be minimise to reduce the fugitive dust arising from unloading/loading. 	^
	<ul style="list-style-type: none"> The Contractor shall confine haulage and delivery vehicles to designated roadways inside the site. If in the opinion of the Engineer, any motorising vehicle is causing dust nuisance, the Engineer may require that the vehicle be restricted to a maximum speed of 15km per hour while within the site area. 	^
<ul style="list-style-type: none"> Areas within the site where there is a regular movement of vehicles shall have an approved hard surface, be kept clear of loose surface materials and / or be regularly watered. 	^	
<ul style="list-style-type: none"> Wheel cleaning facilities shall be installed for both portals and used by all vehicles leaving the site. No earth, mud, debris, dust and the like shall be deposited on public roads. Water in the wheel cleaning facility shall be changed at frequent intervals and sediments shall be removed regularly. The Contractor shall submit details of proposals for the wheel cleaning facilities to the Engineer prior to construction of the facility. Such wheel cleaning facilities shall be usable prior to any earthwork excavation activity on site. The Contractor shall provide a hard-surfaced road between any cleaning facility and the public road. 	^	
<ul style="list-style-type: none"> Chemical wetting agents shall only be used on completed cuts and fills to reduce wind erosion. 	N/A	

Remarks: ^ Compliance of mitigation measure; X Non-compliance of mitigation measure;
 N/A Not Applicable at this stage; • Non-compliance but rectified by the contractor;
 * Recommendation was made during site audit but improved/rectified by the contractor;
 # Non-compliance but rectified/improved by the contractor and awaiting IEC's further comment.

Types of Impacts	Mitigation Measures	Status
	<ul style="list-style-type: none"> • No vehicle exhausts shall be directed towards the ground or downwards to minimize dust nuisance. • Ventilation system, equipped with proprietary filters, should be provided to ensure the safe working environment inside the tunnel. Particular attention should be paid to the location and direction of the ventilation exhausts. The exhausts should not be allowed to face any sensitive receivers directly. Consideration should also be given to the location of windows, doors and direction of prevailing winds in relation to the nearby sensitive receivers. • In the event of any spoil or debris from construction works being deposited on adjacent land, or stream, or any silt being washed down to any area, then all such spoil, debris or material and silt shall be immediately removed and the affected land and areas restored to their natural state by the Contractor to the satisfaction of the Engineers. <p>In addition, based on the <i>Air Pollution Control (Construction Dust) Regulation</i>, any works involved regulatory and notifiable works, such as stockpiling, loading and unloading of dusty materials, shall take precautions to suppress dust nuisance.</p> <ul style="list-style-type: none"> • The working area of any excavation or earthmoving operation shall spray with water or a dust suppression chemical immediately before, during and immediately after the operation so as to maintain the entire surface wet; • Exposed earth shall be properly treated by compaction, turfing, hydroseeding, vegetation planting or sealing with latex, vinyl, bitumen or other suitable surface stabiliser within six months after the last construction activity on the construction site or part of the construction site where the exposed earth lies; and • Any stockpile of dusty materials (greater than 20m³) shall be either covered entirely by impervious sheeting or placed in an area sheltered on the top and three sides; and sprayed with water or a dust suppression chemical so as to maintain the entire surface wet. • Other suitable dust control measures as stipulated in <i>Air Pollution Control (Construction Dust) Regulation</i>, where appropriate, should be adopted. 	<p>^</p> <p>^</p> <p>^</p> <p>^</p> <p>^</p> <p>*</p> <p>^</p>

Remarks: ^ Compliance of mitigation measure; X Non-compliance of mitigation measure;
N/A Not Applicable at this stage; • Non-compliance but rectified by the contractor;
* Recommendation was made during site audit but improved/rectified by the contractor;
Non-compliance but rectified/improved by the contractor and awaiting IEC's further comment.

Types of Impacts	Mitigation Measures	Status
<p>Construction Noise</p>	<p><u>Air borne noise</u></p> <p>In general, potential construction noise impact can be minimized or avoided by imposing a combination of the following mitigation measures:</p> <ul style="list-style-type: none"> • Noisy equipment and activities should be sited by the Contractor as far from close-proximity sensitive receivers as practical. Prolonged operation of noisy equipment close to dwellings should be avoided. • The Contractor should minimise construction noise exposure to the schools (especially during examination periods). The Contractor should liaise with the school and the Examination Authority to ascertain the exact dates and times of all examination periods during the course of the works contract and to avoid noisy activities during these periods. • Noisy plant or processes should be replaced by quieter alternatives. Silenced diesel and gasoline generators and power units, as well as silenced and super-silenced air compressor, can be readily obtained. • Noisy activities should be scheduled to minimise exposure of nearby sensitive receivers to high levels of construction noise. For example, noisy activities can be scheduled for midday, or at times coinciding with periods of high background noise (such as during peak traffic hours). • Idle equipment should be turned off or throttled down. Noisy equipment should be properly maintained and used no more often than is necessary. • The power units of non-electric stationary plant and earth-moving plant should be quietened by vibration isolation and partial or full acoustic enclosures for individual noise-generating components. • Construction activities should be planned so that parallel operation of several sets of equipment close to a given receiver is avoided, thus reducing the cumulative impacts between operations. The numbers of operating items of powered mechanical equipment should be minimised. Noise can be reduced by increasing the distance between the operating equipment and the NSRs or by reducing the number of items of equipment and/or construction activity in the area at any one time. • The use of quiet plant working methods can further reduce noise level. Quiet plant is defined as Powered Mechanical Equipment (PME) whose actual sound power level is less than the value specified in the TMs for the same piece of equipment. To allow the Contractor some flexibility to select equipment to suit his needs, it is considered too restrictive to specify which specific items of silenced equipment to be used for the construction operations. It should be noted that various types of silenced equipment can be found in Hong Kong and are readily available on the market. BS 5228 also provides examples of quiet construction plant and their SWL. • Construction plant should be properly maintained (well-greased, damage and worn parts promptly replaced) and operated. Construction equipment often has silencing measures built in or added on, e.g. bulldozer silencers, compressor panels, and mufflers. Silencing measures should be properly maintained and utilised. Rubber or damping materials should be introduced between metal panels to avoid rattle and reverberation of noise. • Equipment known to emit sound strongly in one direction should be oriented so that the noise is directed away from nearby NSRs. • Materials stockpile and other structures (such as site offices) should be effectively utilised to shield construction noise. Noise 	<p>^</p> <p>^</p> <p>^</p> <p>^</p> <p>^</p> <p>^</p> <p>^</p> <p>^</p> <p>^</p> <p>*</p>

Remarks: ^ Compliance of mitigation measure; X Non-compliance of mitigation measure;
N/A Not Applicable at this stage; • Non-compliance but rectified by the contractor;
* Recommendation was made during site audit but improved/rectified by the contractor;
Non-compliance but rectified/improved by the contractor and awaiting IEC's further comment.

Types of Impacts	Mitigation Measures	Status
	<p>can also be reduced by construction of temporary noise barriers which screen the lower floors from viewing the sites. Temporary noise barriers should be installed at active parts of construction areas where construction equipment is being operated in close proximity to NSRs.</p> <ul style="list-style-type: none"> • It is noted that under the WBTC No. 19/2001, all construction sites are required to use metallic site hoarding can be slightly modified (with the addition of steel backings) into temporary noise barriers. These barriers should be gap free and have a surface mass density of at least 7kg/m². • All hand-held percussive breakers and air compressors should comply the Noise Control (Hand-held Percussive Breakers) Regulations respectively under the NCO (Ordinance No. 75/88, NCO Amendment 1992 No.6). <p>The Contractor shall devise, arrange methods of working and carry out the works in such manner as to minimise noise impacts on the surrounding environment, and shall provide experienced personnel with suitable training to ensure that these measures are implemented properly.</p> <p><u>Level 2 Use of Barriers</u></p> <p>Level 2 mitigation measures include providing movable barriers for sites which have sufficient space for installation, full enclosures during the drilling activities at Eastern Portal and at muck pit areas for Eastern portals and cantilever-typed high rise noise barrier for intake W5 (P) and W8.</p> <p>Before construction of the full enclosure at muck pit area, the use of full enclosure noise barrier (Stage A) for the drilling activities at the Eastern Portal area is required. A full enclosure for the muck pit area will then be constructed at this later stage (Stage B). The full enclosure shall be gap free apart from necessary entrance/exits, which shall face towards the entrance of eastern portal to minimize the amount of noise generated from affecting the nearest RNSRs especially school (True Light Middle School of Hong Kong).</p> <p>5m high cantilever-typed hoarding barrier to be built at W5 (P) and W8. These enclosures/barriers should have no gaps and have a superficial surface density of at least 10kg/m². Good site practice shall also be adopted by the Contractor to ensure the conditions of the hoardings are properly maintained throughout the construction period. To schedule the noise barrier erection and dismantling to the non sensitive periods of school to avoid adverse impact to W8/3.</p> <p>Movable barriers of 3 to 5m height with a small cantilevered upper portion and skid footing to be located within about 5 m or more for mobile equipment such that the line of sight is blocked. To provide purposes-built noise barriers or screens constructed of appropriate materials (minimum superficial density of 10kg/m²) located close to the operating PME.</p> <p>Pre-drilling following by chemical splitting instead of using large excavator mounted breaker should be used as mitigation measure for rock breaking and rock drilling.</p>	<p>^</p> <p>^</p> <p>^</p> <p>^</p> <p>*</p> <p>^</p> <p>^</p> <p>^</p>

Remarks: ^ Compliance of mitigation measure; X Non-compliance of mitigation measure;
N/A Not Applicable at this stage; • Non-compliance but rectified by the contractor;
* Recommendation was made during site audit but improved/rectified by the contractor;
Non-compliance but rectified/improved by the contractor and awaiting IEC's further comment.

Types of Impacts	Mitigation Measures	Status
	<p>No construction activity is recommended during the examination period.</p> <p><u>Ground borne noise</u></p> <p>The noise level should be measured on the ground floor inside the nearest building during the TBM construction work in the daytime. If the daytime monitored ground borne noise exceeds the relevant evening/night ground borne noise criteria, evening/night construction work would not be carried out for the concerned tunnel section. Evening/night time construction work is subject to CNP application under the control of NCO.</p> <p>Public relationship strategy with 24-hour hotline system.</p>	<p>^</p> <p>^</p>

Remarks: ^ Compliance of mitigation measure; X Non-compliance of mitigation measure;
N/A Not Applicable at this stage; • Non-compliance but rectified by the contractor;
* Recommendation was made during site audit but improved/rectified by the contractor;
Non-compliance but rectified/improved by the contractor and awaiting IEC's further comment.

Types of Impacts	Mitigation Measures	Status
Water Quality	<u>Precautionary measures for construction work near natural streams</u>	
	<p>The government provides guidelines (ETWB TCW NO. 5/2005 and DSD TC 2/2004) are providing guidelines to minimize impacts when there is construction work carried out at near natural streams course. Relevant mitigation measures for the intakes are summarised as follows:</p>	
	<ul style="list-style-type: none"> • Temporary site access to the work sites should be carefully planned and located to minimize disturbance caused to the substrates of streams/ivers and riparian vegetation by construction plant. 	^
	<ul style="list-style-type: none"> • Locations well away from the rivers/streams for temporary storage of materials (e.g equipment, filling materials, chemicals and fuel) and temporary stockpile of construction debris and spoil should be identified before commencement of works. 	^
	<ul style="list-style-type: none"> • Proposed works site areas inside, or in the proximity of, natural rivers and streams should be temporarily isolated to prevent adverse impacts on the stream water qualities. 	^
	<ul style="list-style-type: none"> • Stockpiling of construction materials, if necessary, should be completely properly covered and located away from any natural stream/river. 	^
<ul style="list-style-type: none"> • Construction debris and spoil should be covered up and/or properly disposed of as soon as possible to avoid being washed into nearby rivers/streams by rain and local runoff. 	^	
<u>Construction of temporary berthing point at the Western Portal</u>		
<p>A refuse collection vessel shall be provided to collect refuse or materials lost into the sea.</p>	^	
<p>The respective areas of the marine works will be completely enclosed by the silt curtain. The curtain shall be extended from water surface down to the seabed where it is anchored using sinker blocks. The Contractor shall inspect the silt curtain on regular basis to ensure its integrity and it is serviceable for all times.</p>	N/A	

Remarks: ^ Compliance of mitigation measure; X Non-compliance of mitigation measure;
N/A Not Applicable at this stage; • Non-compliance but rectified by the contractor;
* Recommendation was made during site audit but improved/rectified by the contractor;
Non-compliance but rectified/improved by the contractor and awaiting IEC's further comment.

Types of Impacts	Mitigation Measures	Status
	<p>Transfer of armour rock onto the seabed from barge at the temporary pier location should be conducted by careful grabbing and unloading to the seabed (to minimize sediment migration).</p>	^
	<p>The conveyor belt should be completely covered and muddy effluent from the temporary barge should be contained, treated and disposed. Where there is transfer of excavated wastes, the Contractor should provide appropriate measures to ensure that the waste is free from floatables, putrescibles, organic wastes and toxic materials and when required a refuse collection vessel be provided to collect float refuse.</p>	^
	<p><u>Construction of stilling basin at Western Portal outfall</u></p>	
	<p>All construction for the basin should be carried out inside the temporary cofferdam which is a temporary watertight enclosure built in the water and pumped dry to expose the bottom so that construction of stilling basin can be undertaken.</p>	^
	<p>During the dewatering process, appropriate desilting/sedimentation devices should be provided on site for treatment before discharge. The Contractor should ensure discharge water from the sedimentation tank meet the WPCO/TM requirements before discharge.</p>	^
	<p>The cofferdam will remain on site until after the construction of stilling basin has been completed. The coffer dam shall be regularly inspected and maintained to ensure no spillage of waste or wastewater into the sea. Conveyance of dredged materials from the coffer dam shall be carried out cautiously to avoid spillage into the sea.</p>	^
	<p>The filled material for the stilling basin should be contained inside the temporary cofferdam. The top level of the cofferdam shall be constructed higher than the final backfilled level.</p>	^
	<p>The Contractor shall be responsible for the design, installation and maintenance of the silt curtains to minimize the impacts on the water quality and the protection of water quality. The design and specification of the silt curtains shall be submitted by the Contractor to the Engineer for approval.</p>	N/A
	<p>Silt curtains shall be formed from tough, abrasion resistant, permeable membranes, suitable for the purpose, supported on floating booms in such a way as to ensure that the sediment plume shall be restricted to within the limit of the works area. The silt curtain shall be formed and installed in such a way that tidal rise and fall are accommodated, with the silt curtains always extending from the surface to the bottom of the water column and held with anchor blocks. The removal and reinstallation of such curtains during typhoon conditions shall be as agreed with the Director of Marine Department. The contractor shall regularly inspect the silt curtains and check that they are moored and marked to avoid danger to marine traffic. Any damage to the silt curtain shall be repaired by the Contractor promptly and the works shall be stopped until the repair is fixed to the satisfaction of the Engineer.</p>	N/A

Remarks: ^ Compliance of mitigation measure; X Non-compliance of mitigation measure;
N/A Not Applicable at this stage; • Non-compliance but rectified by the contractor;
* Recommendation was made during site audit but improved/rectified by the contractor;
Non-compliance but rectified/improved by the contractor and awaiting IEC's further comment.

Types of Impacts	Mitigation Measures	Status
	<p>Transfer of rock fill material (armour rock) from the barge onto the site location should be conducted by grabbing and placement on the seabed to minimize sediment migration. No free dropping of the material will be allowed.</p>	^
	<p>Prior to the construction of armor rock based panel, a silt curtain shall also be installed prior to carry out any marine works as a preventive mitigation measure.</p>	^
	<p><u>Construction of TBM tunnel at both portals and intakes</u></p>	
	<p>Recycled water will be used at the cutter face for cooling purposes. Used water will be collected and discharged to a settling tank for settlement. Excess water from the settling tank will be transferred to the water treatment plant on site where the addition of flocculants will assist in settlement of solids. The Contractor should ensure discharge water from the sedimentation tank meet the WPCO/TM requirements before discharge.</p>	^
	<p>During the drilling process, all flushing water will be recycled for use. Discharge of the treated water to nearby drainage system shall be allowed provided that it has been treated to a level meeting with statutory requirements.</p>	^
	<p>Water flow at streams should be maintained by a temporary diversion system during the construction phase of intakes and manhole drop shafts.</p>	^
	<p><u>General Construction Activities and Workforce</u></p>	
	<p>A. Surface runoff</p>	
	<p>Effluent produced from construction activities are subjected to WPCO control. Effluent produced from sites should be diverted away from stream courses. Construction works near stream course should be scheduled in the dry season as far as practical to avoid excessive site runoff discharge.</p>	*
	<p>Under the <i>Water Pollution Control Ordinance</i> (WPCO), turbid water from construction sites must be treated to minimize the solids content before being discharged into storm drains. The suspended solids load can be reduced by directing the runoff into temporary sand traps or other silt-removal facilities, and other good and appropriate site management practices. Advice on the handling and disposal of construction site discharge is provided in the ProPECC Paper (PN 1/94) on Construction Site Drainage.</p>	*
	<p>A drainage system layout should be prepared by the Contractor for each of the works areas (portals and intakes), detailing the facilities and measures to manage pollution arising from surface runoff from those works areas. The drainage layout and an associated drainage management plan to reduce surface runoff sediments and pollutants entering watercourses, should be submitted to the Engineer for approval and to EPD for agreement.</p>	*

Remarks: ^ Compliance of mitigation measure; X Non-compliance of mitigation measure;
N/A Not Applicable at this stage; • Non-compliance but rectified by the contractor;
* Recommendation was made during site audit but improved/rectified by the contractor;
Non-compliance but rectified/improved by the contractor and awaiting IEC's further comment.

Types of Impacts	Mitigation Measures	Status
	<p>The system should be capable of handling stormwater from the site and directing it to sediment removal facilities before discharge. If oil and grease is used on the site or brought to the site, the stormwater should pass through oil interceptors before discharge. The interceptors should have a bypass to prevent washout in heavy storms.</p> <p>A temporary channel system or earth bunds or sand barriers should be provided in works areas on site to direct stormwater to silt-removal facilities. Stockpiled materials, if susceptible to erosion of rain or wind, should be covered with tarpaulins (or/similar fabric) or hydroseedings as far as practicable especially during the wet season.</p> <p>Silt removal facilities should be checked and the deposited silt and grit should be removed regularly to ensure these facilities are in good working condition and to prevent blockages.</p> <p>Vehicle washing areas should be drained into a settlement basin to settle out the suspended solid before discharge to storm water drains. The water should be recycled on site whenever possible. It is suggested that the wash water from the wheel wash basin is either reused for road watering or pumped to the on-site settling tanks for treatment. Water used for dust depression purposes should be minimized and an alternative soil holding agent should be considered.</p> <p>B. Spillage, Oil and Solvents Any contractor generating waste oil or other chemicals as a result of his activities should register as a chemical waste producer and provide a safe storage area for chemicals on site. Oil interceptors need to be regularly inspected and cleaned to avoid wash-out of oil during storm conditions. A bypass should be provided to avoid overload of the interceptor's capacity.</p> <p>Any spillage should be cleaned up immediately and the resulting contaminated absorbent material should be properly managed according to Waste Disposal Regulations. Spills should be contained to avoid spreading and contaminating the water resources.</p> <p>Oil and fuels should be used and stored properly in designated area. All fuel tanks and storage areas should be provided with locks and be sited on within sealed areas within surrounded by bunds of with a capacity equal to 110% of the storage capacity of the largest tank.</p> <p>Good housekeeping practices are required to minimize careless spillage and keep the work space in a tidy and clean condition. Appropriate training, including safety codes and relevant manuals, should be given to the personnel who regularly handle the chemicals on site.</p>	<p>^</p> <p>*</p> <p>^</p> <p>^</p> <p>^</p> <p>*</p> <p>*</p> <p>*</p>

Remarks: ^ Compliance of mitigation measure; X Non-compliance of mitigation measure;
N/A Not Applicable at this stage; • Non-compliance but rectified by the contractor;
* Recommendation was made during site audit but improved/rectified by the contractor;
Non-compliance but rectified/improved by the contractor and awaiting IEC's further comment.

Types of Impacts	Mitigation Measures	Status
	<p>C. On-Site Effluent Generation</p> <p>Sewage arising from the additional population of workers on site should be collected in a suitable storage facility (chemical mobile toilets). Most of the work site locations are close to the public sewerage system, and therefore the use of septic tanks isare, therefore, not encouraged. Portable toilets should be used coupled with tickering away services provided by a licensed collector. They should be positioned at appropriate locations across the site to ensure no direct discharge of foul water off-site.</p> <p>D. Protection of Existing Flora and Fauna</p> <p>The Contractor should provide details of the plant and operation plans at each site for approval by the Engineer before commencing construction. The plans should include how the existing flora and fauna will be protected. Locations required for groundwater levels monitoring are Eastern Portal, PFLR1(P), THR2(P), TP5, TP789 and W12.</p> <p>The construction and demolition of the temporary pier may create short term impacts on the local marine water quality. The situation will be restored once the work is finished by proper phasing of the works programme and implementation of the adequate mitigation measures (e.g. silt curtain) the impacts will be minimized.</p> <p><u>Maintaining Baseflow in Downstream Watercourses</u></p> <p>The final design will be developed during the detailed design stage. The exact base flow rates to be maintained at each of the intakes will be subject to detailed site investigation at design stage.</p> <ul style="list-style-type: none"> • Purpose of the by-pass device is to maintain the base-flow of the affected stream course. • The by-pass system comprises an approach link and a trapezoidal channel. • The approach link is section with inclined profiled surface at a gradient of 1 in 100. It is used to direct the base flow to the bypass trapezoidal channel at its down stream end during the normal days. • The trapezoidal channel is sized such that it could handle the base flow in the affected stream course which is estimated to be no more than 20 l/s. • Whenever the flow in the stream course exceeding the base flow rate, the excessive flow will overflow into the intake structure via the bottom rack structure. The bottom rack structure has bar screen on the top and inclined channel at the bottom. The top level of the bar screen is level with the by-pass channel with an aim to receive the overflow from the by-pass channel. • The by-pass channel is designed requiring minimum maintenance. However, it is recommended that the maintenance authority carry out regular maintenance inspection prior to onset of seasons and after significant rainstorm event to prevent blockage of the by-pass and bottom rack structure. 	<p>^</p> <p>^</p> <p>^</p> <p></p> <p>N/A</p> <p>N/A</p> <p>N/A</p> <p>N/A</p> <p>N/A</p> <p>N/A</p>

Remarks: ^ Compliance of mitigation measure; X Non-compliance of mitigation measure;
N/A Not Applicable at this stage; • Non-compliance but rectified by the contractor;
* Recommendation was made during site audit but improved/rectified by the contractor;
Non-compliance but rectified/improved by the contractor and awaiting IEC's further comment.

Types of Impacts	Mitigation Measures	Status
Waste/Chemical	<p><u>General</u></p> <p>A proper waste management plan should be implemented to promote waste minimisation at source. Where waste generation is unavoidable then the potential for recycling or reuse should be explored and opportunities taken. If wastes cannot be recycled then the recommended disposal routes should be followed.</p>	*
	<p>All waste materials shall be segregated into categories covering:</p> <ul style="list-style-type: none"> • Excavated material or construction waste suitable for reuse on-site • Excavated material or construction waste suitable for public filling areas • Remaining C&D waste for landfill • Chemical waste, and • General refuse 	^ ^ ^ ^ ^
	<p>Proper segregation and disposal of construction waste should be implemented. Separate containers for inert and non-inert wastes should be provided. The inert waste should be taken to public filling area and the non-inert waste should be transported to strategic landfills.</p>	^
	<p>A trip-ticket system on the solid waste transfer/disposal operations should be included as one of the contractual requirements (ETWB TCW No. 31/2004). The Independent Environmental Checker (IEC) should be responsible for auditing this system.</p>	^
	<p>IEC should also be responsible for auditing the well-documented record system which includes: (i) quantity of waste generation, (ii) quantity of recycled material, (iii) quantity of disposed material, (iv) disposal methods and (v) sites should be implemented during construction phase.</p>	^
	<p>Regular cleaning and maintenance of the waste storage area should be conducted throughout the construction stage.</p>	^
	<p><u>Excavated spoil</u></p> <p>Control measures for soil temporarily stockpiled on-site should be taken in order to minimize the noise, generation of dust, pollution of water and visual impact. Key impacts include:</p>	^

Remarks: ^ Compliance of mitigation measure; X Non-compliance of mitigation measure;
 N/A Not Applicable at this stage; • Non-compliance but rectified by the contractor;
 * Recommendation was made during site audit but improved/rectified by the contractor;
 # Non-compliance but rectified/improved by the contractor and awaiting IEC's further comment.

Types of Impacts	Mitigation Measures	Status
Terrestrial Ecology	<p>During the detailed design stage, the following issues should also be considered as possible to further minimise the impacts:</p> <ul style="list-style-type: none"> • Adjustment of site boundary to minimise temporary loss of natural stream habitat during construction. • Adjustment of site boundary to minimise use of mixed woodland as temporary works area. In particular, the woodland habitat in temporary works area of the Eastern Portal will be avoided, thereby greatly reducing the area of temporary loss of woodland habitat. • Minimizing felling of large trees. • About 20% of trees within the works area will be transplanted. The individual of <i>Artocarpus hypargyreus</i> recorded within the temporary works area of HKU1, if to be encroached, would also be transplanted. 	<p>^</p> <p>^</p> <p>^</p> <p>^</p>
	<p>Standard site practices including the following, should be enforced to minimise the disturbance to the surroundings:</p> <ul style="list-style-type: none"> • Treat any damage that may occur to large individual trees in the adjacent area using materials and methods appropriate for tree surgery. • Reinstate work sites/disturbed areas immediately after completion of the construction works, in particular, through on-site tree/shrub planting along the woodland and shrubland section within the temporary works area. Tree/shrub species used should make reference from those in the surrounding area. • Regularly check the work site boundaries to ensure that they are not exceeded and that no damage occurs to surrounding areas. 	<p>^</p> <p>^</p> <p>^</p>
	<p>A total of 1.02 ha would be replanted with woodland species, reaching almost a 1.5:1 ratio for compensatory planting. Tree/shrub species used should be based on those in the surrounding areas, including those which are commonly recorded during the baseline surveys.</p>	<p>^</p>
	<p>A low-flow channel would be provided within the channelised section to maintain a deeper water depth in the expanded channel, in particular during dry season as well as a basin at the end of the channelised section to provide living space for aquatic life. Step chute in the form of a series of descending water pools would be constructed between the low flow channel and the undisturbed stream course. There would also be openings for aquatic fauna between each chute step (pool). These could work like a “ladder” to help avoid isolating the aquatic fauna in the channelised section from natural habitats.</p>	<p>^</p>
	<p>Measures are also needed to maintain the flow of all affected streams/nullahs during the construction stages. Temporary bypass should be provided if the stream/nullah flows will be cut off by the construction works. After the construction works are finished, sections of temporary loss should be reinstated. Construction materials, wastes, and equipment should be cleared from the sites.</p>	<p>^</p>

Remarks: ^ Compliance of mitigation measure; X Non-compliance of mitigation measure;
N/A Not Applicable at this stage; • Non-compliance but rectified by the contractor;
* Recommendation was made during site audit but improved/rectified by the contractor;
Non-compliance but rectified/improved by the contractor and awaiting IEC's further comment.

Types of Impacts	Mitigation Measures	Status
	<p>Surveys of amphibians at E4(P), PFLR1(P), W12(P), MB16, E5(B)(P), TP789(P) and P5(P) prior to commencement of construction is recommended. Frogs, including Hong Kong Cascade Frog and Lesser Spiny Frog, and tadpoles found at work areas of these proposed intake points will be collected and translocated to nearby streams that will not be affected by the project. These procedures should be performed by experienced herpetologists. A detailed translocation proposal will be submitted during the detailed design stage.</p> <p>Measures should also be taken to avoid runoff to streams and marine habitats. Stream/channel which could potentially be affected during construction should be prevented from sedimentation by erection of sediment barriers. Site runoff should be desilted by siltation traps in streams/channels or diverted, to reduce the potential for suspended sediments, organics and other contaminants to enter the local stream environment.</p>	<p>^</p> <p>^</p>
Marine Ecology	<p>Silt curtains will be deployed during the construction and demolition of the temporary berthing point. Deployment of silt curtains around the berthing point area would effectively avoid adverse water quality impacts due to barge filling. No significant ecological impact is anticipated.</p> <p>The invert of the stilling basin would be at -5.4 mPD. A cofferdam in the form of pipe-pile wall is to be constructed outside the stilling basin prior to the construction of basin. The cofferdam will be dewatered to provide a working area for construction of the stilling basin. The boulders from the seawall will then be removed by landbased grabs.</p> <p>Although the speed of the working vessels to be used in the Project (mainly barges) would not be high, a speed limit for marine traffic is proposed as a precautionary measure. A speed limit of 10 knots should be strictly enforced in the works area, in particular in the waters between the outfall location and the navigation channel in East Lamma Channel.</p>	<p>N/A</p> <p>^</p> <p>^</p>

Remarks: ^ Compliance of mitigation measure; X Non-compliance of mitigation measure;
N/A Not Applicable at this stage; • Non-compliance but rectified by the contractor;
* Recommendation was made during site audit but improved/rectified by the contractor;
Non-compliance but rectified/improved by the contractor and awaiting IEC's further comment.

Types of Impacts	Mitigation Measures	Status
Landscape and Visual	The proposed landscape and visual mitigation measures during the construction phase include:	
	CM1 - Topsoil, where identified, should be stripped and stored for re-use in the construction of the soft landscape works, where practical.	^
	CM2 - Existing trees to be retained on site should be carefully protected during construction. The detailed proposal for any trees felling and transplantation is subject to Lands Department's approval on tree felling application at the detailed design stage.	^
	CM3 - Trees unavoidably affected by the works should be transplanted where practical.	^
	CM4 - Compensatory tree planting should be provided to compensate for felled trees.	^
	CM5 - The extent of disturbance on the existing stream course should be minimized. Any temporary works areas within the stream course shall be reinstated after construction.	^
	CM7 – Control of night-time lighting	^
	CM8 – Erection of decorative screen hoarding	^

Remarks: ^ Compliance of mitigation measure; X Non-compliance of mitigation measure;
N/A Not Applicable at this stage; • Non-compliance but rectified by the contractor;
* Recommendation was made during site audit but improved/rectified by the contractor;
Non-compliance but rectified/improved by the contractor and awaiting IEC's further comment.

Types of Impacts	Mitigation Measures	Status
Cultural Heritage	<p>The Cultural Heritage Impact Assessment has identified the following resources which will require mitigation measures during the construction stage;</p>	
	<p><u>Haw Par Mansion (including boundary wall and gate)</u> A condition survey must be undertaken by a qualified professional prior to the commencement of construction works for the tunnel portal in order to assess the structural integrity of the mansion, wall and gate (with special attention paid to any fragile architectural features). A report containing description of the types of construction, identification of fragile elements, an appraisal of the condition and a photographic record must be prepared. The report must also provide an assessment indicating whether further precautionary measures will be necessary during the construction phase, and if so provide details for sufficient protective measures, including monitoring for vibration control to ensure that no damage to the structure and fabric of the house, wall and gate results from the construction works. The report must be submitted to AMO for approval before construction activities commence. Upon approval the appropriate monitoring and precautionary measures shall be put into place.</p>	^
	<p>A buffer zone with a minimum width of 3 metres and an obstruction free access point must be maintained between the boundary wall/gate and the temporary works area (during construction works associated for both the tunnel portal and the permanent vehicle access ramp). This is to enable access for routine maintenance works on the wall and to ensure that the wall is not damaged by machinery operation or related construction activities. The temporary works area will be enclosed by standard DSD site hoarding.</p>	^
	<p><u>Former Explosive Magazine of Victoria Barracks</u> A condition survey must be undertaken by a qualified professional prior to the commencement of construction works in order to assess the structural integrity of the retaining wall and the extent of damage from cracks and vegetation growth. A report containing a description of the wall's construction materials, identification of fragile and/or endangered elements, an appraisal of the condition and a photographic record of the retaining wall must be prepared. The report must also provide an assessment indicating whether further precautionary measures will be necessary during the construction phase, and if so provide details for sufficient protective measures, such as monitoring for vibration control, to ensure that no damage to the retaining wall results from the construction works. The report must be submitted to AMO for approval before construction activities commence. Upon approval the appropriate monitoring and precautionary measures shall be put into place.</p> <p>A buffer zone with a minimum width of 3 metres and an obstruction free access point must be maintained between the retaining wall and the temporary works area (for the duration of the construction phase). The works area will be enclosed by standard DSD site hoarding.</p>	^

Remarks: ^ Compliance of mitigation measure; X Non-compliance of mitigation measure;
N/A Not Applicable at this stage; • Non-compliance but rectified by the contractor;
* Recommendation was made during site audit but improved/rectified by the contractor;
Non-compliance but rectified/improved by the contractor and awaiting IEC's further comment.

Types of Impacts	Mitigation Measures	Status
Fisheries	<p>Silt curtain will be deployed during the construction and demolition of the temporary berthing point. With the deployment of silt curtains around the berthing point area, adverse water quality impact associated with the filling would not be anticipated. No significant fisheries impact is anticipated.</p> <p>The invert of stilling basin will be found at -5.4 mPD. A cofferdam in the form of pipe-pipe wall is to be constructed outside the stilling basin prior to the construction of basin. The cofferdam will be dewatered to provide a working space for the construction of stilling basin. The boulders from the seawall will then be removed by landbased grabs.</p>	<p>*</p> <p>^</p>
Hazard to Life	<p>There will be no overnight storage of explosives for this project. Transportation of explosives to site for the construction of adit will be undertaken on a daily basis. The contractor is required to destroy any unused explosives before nightfall. If contractor wishes to set up magazines for overnight storage of explosives, it is necessary to carry out risk assessment and seek the relevant approval following the EIAO process.</p>	<p>^</p>

Remarks: ^ Compliance of mitigation measure; X Non-compliance of mitigation measure;
N/A Not Applicable at this stage; • Non-compliance but rectified by the contractor;
* Recommendation was made during site audit but improved/rectified by the contractor;
Non-compliance but rectified/improved by the contractor and awaiting IEC's further comment.

APPENDIX M
EVENT ACTION PLANS

Appendix M - Event Action Plans

Event/Action Plan for Air Quality

EVENT	ACTION			
	ET	IEC	SUPERVISING OFFICER'S REPRESENTATIVE	CONTRACTOR
ACTION LEVEL				
1.Exceedance for one sample	<ol style="list-style-type: none"> 1. Identify the source and investigate the causes and propose remedial measures 2. Inform Supervising Officer's Representative & IEC 3. Repeat measurement to confirm finding 4. Increase monitoring frequency to daily 	<ol style="list-style-type: none"> 1. Check monitoring data submitted by ET 2.Check Contractor's working methods 	<ol style="list-style-type: none"> 1.Notify Contractor 	<ol style="list-style-type: none"> 1.Rectify any unacceptable practice 2.Amend working methods if appropriate
2.Exceedance for two or more consecutive samples	<ol style="list-style-type: none"> 1. Identify the source 2. Inform Supervising Officer's Representative & IEC 3. Repeat measurements to confirm findings 4. Increase monitoring frequency to daily 5. Discuss with Supervising Officer's Representative & IEC for remedial actions required 6. If exceedance continues, arrange meeting with Supervising Officer's Representative & IEC 7. If exceedance stops, cease additional monitoring 	<ol style="list-style-type: none"> 1.Checking monitoring data submitted by ET 2. Check Contractor's working methods 3. Discuss with ET, IEC and Contractor on proposed remedial actions 4. Advise the Supervising Officer's Representative & ET on the effectiveness of the proposed remedial measures 5.Supervise the implementation of the remedial measures 	<ol style="list-style-type: none"> 1.Confirm receipt of notification of failure in writing 2.Notify Contractor 3.Ensure remedial actions properly implemented 	<ol style="list-style-type: none"> 1.Submit proposals for remedial actions to Supervising Officer's Representative within 3 working days of notification 2.Implement the agreed proposals 3.Amend proposal if appropriate
LIMIT LEVEL				
1.Exceedance for one sample	<ol style="list-style-type: none"> 1. Identify source,,investigate the causes and propose remedial measures 2. Inform Supervising Officer's Representative & IEC and EPD 3. Repeat measurement to confirm finding 4. Increase monitoring frequency to daily 5. Assess effectiveness of Contractor's remedial actions and keep EPD and Supervising Officer's Representative & IEC informed of the results 	<ol style="list-style-type: none"> 1.Check monitoring data submitted by ET 2. Check Contractor's working methods 3. Discuss with ET and Contractor on proposed remedial actions 4. Advise the Supervising Officer's Representative on the effectiveness of the proposed remedial measures 5.Supervise the implementation of the remedial measures 	<ol style="list-style-type: none"> 1.Confirm receipt of notification of failure in writing 2.Notify Contractor 3.Ensure remedial actions properly implemented 	<ol style="list-style-type: none"> 1.Take immediate action to avoid further exceedance 2.Submit proposals for remedial actions to Supervising Officer's Representative within 3 working days of notification 3.Implement the agreed proposals 4.Amend proposal if appropriate
2.Exceedance for two or more consecutive samples	<ol style="list-style-type: none"> 1. Identify source 2. Inform Supervising Officer's Representative, IEC and EPD the causes & actions taken for the exceedances 3. Repeat measurement to confirm findings 	<ol style="list-style-type: none"> 1.Discuss amongst Supervising Officer's Representative, ET and Contractor on the potential remedial actions 2.Review Contractor's remedial actions to assure their effectiveness and advise the 	<ol style="list-style-type: none"> 1.Confirm receipt of notification of failure in writing 2.Notify Contractor 3.In consultation with the IEC, agree with the Contractor on the remedial measures to be 	<ol style="list-style-type: none"> 1. Take immediate action to avoid further exceedance 2. Submit proposals for remedial actions to Supervising Officer's Representative within 3 working

EVENT	ACTION			
	ET	IEC	SUPERVISING OFFICER'S REPRESENTATIVE	CONTRACTOR
ACTION LEVEL	<ul style="list-style-type: none"> 4. Increase monitoring frequency to daily 5. Investigate the causes of exceedance 6. Arrange meeting with & IEC and Supervising Officer's Representative to discuss the remedial actions to be taken 7. Assess effectiveness of Contractor's remedial actions and keep ER, IEC and EPD informed of the results 8. If exceedance stops, cease additional monitoring 	<ul style="list-style-type: none"> Supervising Officer's Representative accordingly 3. Supervise the implementation of the remedial measures 	<ul style="list-style-type: none"> implemented 4. Ensure remedial measure are properly implemented 5. If exceedance continues, consider what portion of the work is responsible and instruct the Contractor to stop that portion of work until the exceedance is abated 	<ul style="list-style-type: none"> days of notification 3. Implement the agreed proposals 4. Resubmit proposals if problem still not under control 5. Stop the relevant portion of works as determined by the ER until the exceedance is abated

Event/Action Plan for Construction Noise

EVENT	ACTION			
	ET	IEC	SUPERVISING OFFICER'S REPRESENTATIVE	Contractor
Action Level	<ol style="list-style-type: none"> 1. Notify IEC, Supervising Officer's Representative and Contractor 2. carry our investigation by reviewing all the relevant monitoring data and the corresponding construction activities. Exceedances should also be confirmed by immediate verification in the field as far as practical. 3. Report the results of investigation to the IEC, Supervising Officer's Representative and Contractor 4. Discuss with the Contractor and formulate remedial measures 5. increase monitoring frequency to check mitigation effectiveness 	<ol style="list-style-type: none"> 1. Review the analysed results submitted by the ET 2. Review the proposed remedial measures by the Contractor and advise the Supervising Officer's Representative & ET accordingly 3. Supervise the implementation of remedial measures 	<ol style="list-style-type: none"> 1. Confirm receipt of notification of complaint in writing 2. Notify Contractor 3. require Contractor to proposed remedial measures for analyzed noise problem 4. Ensure remedial measures are properly implemented 	<ol style="list-style-type: none"> 1. Identify practicable measures to minimize the noise impact. Submit noise mitigation proposals to ET, IEC and ET. 2. Implement noise mitigation proposals
Limit Level	<ol style="list-style-type: none"> 1. Notify IEC, Supervising Officer's Representative, EPD and Contractor 2. Identify the source(s) of impact by reviewing all the relevant monitoring data and the corresponding construction activities. Exceedances should also be confirmed by immediate verification in the field as far as practical. 3. Repeat measurement to confirm findings 4. Increase monitoring frequency 5. Carry out analysis of Contractor's working procedures to determine possible mitigation to be implemented. 6. inform IEC, Supervising Officer's Representative and EPD the cause & actions taken for the exceedances 7. Assess effectiveness of Contractor's remedial actions and keep IEC, EPD and Supervising Officer's Representative informed of the results 8. If exceedance stops, cease additional monitoring. 	<ol style="list-style-type: none"> 1. Discuss amongst Supervising Officer's Representative, ET, and Contractor on the potential remedial actions 2. Review Contractor's remedial actions to assure their effectiveness and advise the Supervising Officer's Representative & ET accordingly 3. Supervise the implementation of the remedial measures 	<ol style="list-style-type: none"> 1. Confirm receipt of notification of exceedance in writing 2. Notify Contractor 3. Require Contractor to propose remedial measures for the analyzed noise problem 4. Ensure remedial measures are properly implemented 5. If exceedance continuous, consider what portion of the work is responsible and instruct the Contractor to stop that portion of work until the exceedance is aborted 	<ol style="list-style-type: none"> 1. Take immediate action to avoid further exceedance 2. Identify practicable measures to minimize the noise impact. Submit proposals for remedial actions to Supervising Officer's Representative within three working days of notification 3. Implement the agreed proposals 4. Resubmit proposal if problem still not under control 5. Stop the relevant portion of works as determined by the Supervising Officer's Representative until the exceedance is abated

Event/Action Plan for Water Quality

EVENT	ACTION			
	ET	IEC	SUPERVISING OFFICER'S REPRESENTATIVE	CONTRACTOR
ACTION LEVEL				
Action level being exceeded by one sampling day	<ol style="list-style-type: none"> Repeat in situ measurement to confirm findings; Identify source(s) of impact; Inform IEC, contractor and Supervising Officer's Representative; Check monitoring data, all plant, equipment and Contractor's working methods. Discuss mitigation measures with IEC and Contractor Repeat measurement on next day of exceedance. 	<ol style="list-style-type: none"> Discuss with ET and Contractor on the mitigation measures. Review proposals on mitigation measures submitted by Contractor and advise the Supervising Officer's Representative accordingly; and Assess the effectiveness of the implemented mitigation measures. 	<ol style="list-style-type: none"> Discuss with IEC on the proposed mitigation measures; and Make agreement on the mitigation measures to be implemented. 	<ol style="list-style-type: none"> Inform the Supervising Officer's Representative and confirm notification of the non-compliance in writing; Rectify unacceptable practice; Check all plant and equipment; Consider changes of working methods; Discuss with ET and IEC and propose mitigation measures to IEC and Supervising Officer's Representative; Implement the agreed mitigation measures.
Action level being exceeded by more than one consecutive sampling days	<ol style="list-style-type: none"> Repeat in-situ measurement to confirm findings; Identify source(s) of impact; Inform IEC, contractor; Check monitoring data, all plant, equipment and Contractor's working methods; Discuss mitigation measures with IEC, Supervising Officer's Representative and Contractor; Ensure mitigation measures are implemented; Prepare to increase the monitoring frequency to daily; Repeat measurement on next day of exceedance. 	<ol style="list-style-type: none"> Discuss with ET and Contractor on the mitigation measures. Review proposals on mitigation measures submitted by Contractor and advise the Supervising Officer's Representative accordingly; and Assess the effectiveness of the implemented mitigation measures. 	<ol style="list-style-type: none"> Discuss with IEC on the proposed mitigation measures; and Make agreement on the mitigation measures to be implemented. Assess the effectiveness of the implemented mitigation measures. 	<ol style="list-style-type: none"> Inform the Supervising Officer and confirm notification of the non-compliance in writing; Rectify unacceptable practice; Check all plant and equipment and Consider changes of working methods; Discuss with ET and IEC and propose mitigation measures to IEC and Supervising Officer's Representative within 3 working days; Implement the agreed mitigation measures.
LIMIT LEVEL				
Limit level being exceeded by one sampling day	<ol style="list-style-type: none"> Repeat measurement on next of exceedance to confirm findings; Identify source(s) of impact; Inform IEC, contractor, Supervising Officer's Representative and EPD; Check monitoring data, all plant, equipment and Contractor's working methods; Discuss mitigation measures with IEC, Supervising Officer's Representative and Contractor. 	<ol style="list-style-type: none"> Check monitoring data submitted by ET and Contractor's working methods. Discuss with ET and Contractor on possible mitigation measures; Review the proposed mitigation measures submitted by Contractor and advise the Supervising Officer's Representative accordingly; 	<ol style="list-style-type: none"> Confirm receipt of notification of failure in writing Discuss with IEC, ET and Contractor on the proposed mitigation. Request Contractor to view the working methods. Ensure mitigation measures are properly implemented. 	<ol style="list-style-type: none"> Inform the Supervising Officer's Representative and confirm notification of the non-compliance in writing; Rectify unacceptable practice; Check all plant and equipment and consider changes of working methods; Discuss with ET, IEC and Supervising Officer's Representative and propose mitigation measures to Supervising Officer's Representative and IEC within 3 working days;

EVENT	ACTION			
	ET	IEC	SUPERVISING OFFICER'S REPRESENTATIVE	CONTRACTOR
				5. Implement the agreed mitigation measures.
Limit level being exceeded by more than one consecutive sampling days	<ol style="list-style-type: none"> 1. Repeat measurement on next of exceedance to confirm findings; 2. Identify source(s) of impact; 3. Inform IEC, contractor, Supervising Officer's Representative and EPD; 4. Check monitoring data, all plant, equipment and Contractor's working methods; 5. Discuss mitigation measures with IEC, Supervising Officer's Representative and Contractor; 6. Ensure mitigation measures are implemented; 7. Increase the monitoring frequency to daily until no exceedance of Limit level for two consecutive days. 	<ol style="list-style-type: none"> 1. Check monitoring data submitted by ET and Contractor's working methods. 2. Discuss with ET and Contractor on possible mitigation measures; 3. Review the proposed mitigation measures submitted by Contractor and advise the Supervising Officer's Representative accordingly; 4. Supervise the implementation of mitigation measures. 	<ol style="list-style-type: none"> 1. Discuss with IEC, ET and Contractor on the proposed mitigation measures; 2. Request Contractor to critically review the working methods; 3. Make agreement on the mitigation measures to be implemented; 4. Ensure mitigation measures are properly implemented; 5. Consider and instruct, if necessary, the Contractor to slow down or to stop all or part of the construction activities until no exceedance of Limit level 	<ol style="list-style-type: none"> 1. Take immediate action to avoid further exceedance 2. Discuss with ET, IEC and Supervising Officer's Representative and propose mitigation measures to Supervising Officer's Representative and IEC within 3 working days; 3. Implement the agreed mitigation measures; 4. Resubmit proposals of mitigation measures if problem still not under control; 5. As directed by the Supervising Officer, to slow down or to stop all or part of the construction activities until no exceedance of Limit level.

**APPENDIX N
COMPLAINT LOG**

APPENDIX N – COMPLAINT LOG

Log Ref.	Location	Received Date	Details of Complaint	Investigation/Mitigation Action	Status
Com-2008-05-003	Construction site at Eastern Portal	22 May 2008	The complaint was lodged by Ms. Ng on 22 May 2008 regarding noise nuisance generated from the construction activities at the construction site of Eastern Portal	<p>According to the Contractor, only one excavator and one generator were operated for the excavation works around 8 am on 22 May 2008 at the Eastern portal. No other construction activities were conducted.</p> <p>In response to the complaint, The Contractor agreed to reschedule their current works activities, with immediate effect from 23 May 2008, that only site preparation works without noise nuisance to the nearby residents will be carried out from 7:00 am to 8:00 am at the Eastern Portal area.</p> <p>Base on the information collected and the monitoring results, the complaint was considered not justifiable since (1) no exceedance of the noise monitoring results was recorded in May and (2) no non-compliance or observation on noise was recorded.</p>	Closed
Com-2008-05-004	Construction site at Western Portal (Marine Works)	31 May 2008	The complaint was lodged by one of the local resident on 31 May 2008 regarding the noise nuisance generated from the marine works at Western Portal.	According to the Contractor, only two derrick barges and one tug boat were operated for the seabed formation works around 18:00 hrs on 31 May 2008 at the Western Portal. No other construction activities were conducted.	Closed

Log Ref.	Location	Received Date	Details of Complaint	Investigation/Mitigation Action	Status
				<p>Base on the information collected and the monitoring results, the complaint was considered not justifiable since (1) no exceedance of the noise monitoring results was recorded in May and (2) no non-compliance or observation on noise was recorded.</p>	
Com-2008-07-007	Construction site at Eastern Portal	2 July 2008	<p>The complaint was lodged by a resident of The Legend on 2 July 2008 regarding noise nuisance generated from the construction activities at the construction site of Eastern Portal</p>	<p>According to the Contractor, only one generator and one drilling rig (Jumbo) were operated for the preparation works around 7:30a.m on 2 July 2008 at the Eastern portal. Construction noise was found from other construction site (Gammon Construction Limited) adjacent to Eastern Portal area.</p> <p>In response to the complaint, The Contractor review his forthcoming operations within the Eastern Portal site as previous they agreed, reschedule their current works activities, with immediate effect from 23 May 2008, that only site preparation works without noise nuisance to the nearby residents will be carried out from 7:00 am to 8:00 am at the Eastern Portal area.</p> <p>Additional noise monitoring was conducted on 16 and 17 July 2008 during the drilling rig (Jumbo), excavator and wheel loader were operated for drilling works.</p>	Closed

Log Ref.	Location	Received Date	Details of Complaint	Investigation/Mitigation Action	Status
				<p>Base on the information collected and the monitoring results, the complaint was considered not justifiable since (1) no exceedance of the noise monitoring results was recorded in June and July 2008 and additional noise monitoring (2) no non-compliance or observation on noise was recorded.</p>	
COM-2008-10-011	Construction site at Western Portal	11 October 2008	<p>The complaint was lodged by one of the resident of Victoria Road, Ms Cheung on 11 October regarding about the noise nuisance generated from the construction works at Western Portal</p>	<p>According to the Contractor, excavation works and marine works including sheet piling works were also conducted at the time of complaint at Western Portal</p> <p>Additional noise monitoring was conducted on 15 October 2008, drilling works, excavation works and marine works including sheet piling works were also conducted. The construction noise levels measured during the construction works were well below the construction noise limit of 75 dB(A)</p> <p>The Contractor agreed to reschedule the starting time of the construction works to 8:15am on every Saturday that without noise nuisance from the construction works to the nearby residents will be carried out from 7:00 am to 8:15 am at the Western Portal area.</p>	Closed

Log Ref.	Location	Received Date	Details of Complaint	Investigation/Mitigation Action	Status
				<p>Base on the information collected, the noise level measured at outside Aegean Terrace during the construction works at Western Portal site were well below the construction noise limit of 75 dB(A). Also, the Contractor has implemented the remedial measure that reschedule the starting time of the construction works to 8:15am on every Saturday immediately after receiving the complaint to minimize the noise nuisance to the nearby residents.</p>	
COM-2008-10-012	Construction site at Intake TP5	15 October 2008	<p>The complaint was lodged by Mr Choi on 15 October 2008 regarding about the noise generated from the GI works, which starts from 8:30 hrs to 17:30 hrs next to Aigburth at May Road.</p>	<p>According to the information provided by the Contractor, only rotary type drill rigs and water pumps were operated for the GI works at the time of complaint at Intake TP5.</p>	Closed
COM-2008-10-013	Construction site at Intake TP5	31 October 2008	<p>The complaint was lodged by Mr Lai on 31 October 2008 regarding the black smoke is emitted and noise is generated from the machine at the site (Intake TP5), he needed to close the windows to prevent the black smoke from entering his flat and to attenuate the noise.</p>	<p>Additional site inspection and noise monitoring at the podium of the Valverde at May Road were conducted on 3 Nov 2008 and 24 Oct, 5 Nov, 7 Nov 2008 respectively.</p> <p>The Contractor agreed to reschedule the starting time of the construction works to 9:30am on every Saturday and 8:00 on normal weekdays that without noise nuisance to the nearby residents will be carried out from 7:00 am to 8:00 am at Intake TP5. Acoustic insulating materials</p>	

Log Ref.	Location	Received Date	Details of Complaint	Investigation/Mitigation Action	Status
COM-2008-11-015	Construction site at Intake TP5	4 November 2008	The complaint was lodged by Ms Lee on 4 November regarding the noise nuisance generated from the construction works at Intake TP5.	<p>have been applied for enclosing water pump and rotary type drill rigs to minimize the noise nuisance to the nearest residents.</p> <p>Base on the information collected, the noise level measured at the podium of the Valverde at May Road were well below the construction noise limit of 75 dB(A) after the Contractor has implemented the remedial measure.</p>	
COM-2008-11-016	Construction site at Western Portal	17 November 2008	The complaint was lodged by Mr Cheng on 17 November 2008 regarding dust nuisance arising from the soil nailing works at the roadside slope of Cyberport Road.	<p>According to the information provided by the Contractor, soil nailing works were conducted and some plant equipments i.e air compressor and generator were operated at the time of complaint at Western Portal.</p> <p>Base on the regular air quality monitoring in November 2008 at Outside Aegean Terrace (AQ2) and Outside The Site Office at Western Portal (AQ3), the dust levels measured at AQ2 for 1 hour TSP and at AQ3 for 24 hour TSP were well below the Action Level (321µg/m³ for 1 hour TSP and 156µg/m³ for 24 hour TSP). Also, the Contractor has implemented the dust suppression measures to prevent dust nuisance from the construction activities including soil nailing works.</p>	Closed

Log Ref.	Location	Received Date	Details of Complaint	Investigation/Mitigation Action	Status
COM-2008-11-019	Construction site at Western Portal	29 November 2008	The complaint was lodged by Ms Cheung on 1 December 2008 regarding noise nuisance at Western Portal at 08:30 hrs approx on 29 November 2008 and 00:30 on 1 December 2008.	<p>According to the information provided by The Contractor, no construction works was carried out at the temporary jetty at the time of complaint (00:30 on 1 December 2008) at Western Portal.</p> <p>However, base on the regular noise monitoring at Outside Aegean Terrace (NC3), the noise level measured during the construction works at Western Portal site were well below the construction noise limit of 75 dB(A).</p>	Closed
COM-2008-12-020	Construction site at Western Portal	28 December 2008	The complaint was lodged by Ms Cheung on 28 December 2008 regarding the excavator was found working within Western Portal works area on Sunday.	<p>The complaint was considered not justifiable as Construction Noise Permit (CNP) – CNP No. GW-RS0827-08 has been granted from EPD for carrying out the construction works at Hong Kong West Drainage Tunnel (Western Portal), Cyberport Road, Cyberport, Hong Kong (DSD Contract No. DC/2007/10) between 1 December 2008 at 1900 hours and 28 February 2009 at 2400 hours. The powered mechanical equipment can be operated during the hours as below:</p> <ul style="list-style-type: none"> a) Any day not being a general holiday between 1900 – 2300 hours b) General holiday (including Sundays) between 0700 – 1900 hours 	Closed

Log Ref.	Location	Received Date	Details of Complaint	Investigation/Mitigation Action	Status
COM-2009-01-021	Muddy Water Discharged into Sea at Western Portal	21 January 2009	Muddy water was observed from discharging into the sea at Western Portal Site	<p>Base on the information collected, the muddy water discharged into the sea is considered due to the operations of excavation of stilling basin and poor condition of the silt curtain.</p> <p>The Contractor agreed to review their current provisions to prevent any muddy water from discharging into the sea again and close check the condition of the silt curtain.</p>	Closed
COM-2009-01-022(A)	Construction site at Western Portal	12 January 2009	The complaint was lodged by Mr Chan, the assistant of Mr CHAN Ngok pang (Southern District Councillor) about the resident in Baguio Villa near Victoria Road, Mr Ronald Chan concerns on the noisy activities carried out at Western Portal site.	<p>Base on the information collected, the noise level measured at outside Aegean Terrace during the construction works at Western Portal site were well below the construction noise limit of 75 dB(A). Aegean Terrace is at location close to the major site activities compared with Baguio Vila. Also, The Contractor agreed to reschedule their current works activities, no noisy work will be carried out at Western Portal Site before 8:00a.m.</p>	Closed
COM-2009-01-022(B)		21 January 2009	The complaint was lodged by resident of Aegean Terrace at Sassoon Road about the noise nuisance generated from Western Portal Site.		
COM-2009-01-022(C)		21 January 2009	The complaint was lodged by the resident in Baguio Villa near Victoria Road about noisy works at Western Portal Site.		

Log Ref.	Location	Received Date	Details of Complaint	Investigation/Mitigation Action	Status
COM-2009-02-023	Construction site at Eastern Portal	7 February 2009	Complaint of Construction Noise at Early Morning (07:45hrs) at Eastern Portal Site	<p>Based on the information collected, the construction noise at about 07:45hrs on 7 February 2009 was due to the checking of the backhole by the sub-contractor.</p> <p>The Contractor was reminded to strengthen their site supervision and provide sufficient site-specific environmental training for sub-contractor to ensure that such situation would not be recurred.</p>	Closed
COM-2009-03-025	Construction site at Western Portal	2 March 2009 4 March 2009	Complaint of noise generated by midnight works and night-time lighting at Western Portal Site	<p>Base on the information collected, the regular noise monitoring was conducted during the construction works at the restricted hours. The noise measurement results were well below the construction noise limit of 65dB(A) for the period of 0700-2300 hrs on holiday; and 1900-2300 hrs on all other days and baseline level during the night time.</p> <p>The Contractor was reminded to strengthen their site supervision and implement necessary noise mitigation measures to minimize and avoid the construction noise impact to the residents nearby especially during the restricted hours.</p> <p>Regarding the complaint of spotlight hanging on the plant at the site portion WP, The Contractor was reminded to implement the mitigation measures for Visual during the construction by controlling the night-</p>	Closed
COM-2009-03-026		7 March 2009	Complaint of pipe hitting noise at midnight at Western Portal Site.		

Log Ref.	Location	Received Date	Details of Complaint	Investigation/Mitigation Action	Status
				time lighting so that the residual visual impacts can be accepted.	
COM-2009-04-028	Construction site at Western Portal	7 April 2009	Complaint of noise generated from the construction works conducted till 11:00pm at Western Portal of the Hong Kong West Drainage Tunnel.	<p>According to the information provided by The Contractor, TBM, conveyor belt, ventilation fan, tower crane and cherry picker were operated for the construction works on 7 April 2009 before 11:00pm and only TBM works with conveyor belt and ventilation fan were operated on 10 April 09 (Sunday). No operation of derrick barge on 10 April 09.</p> <p>According to the photos taken on 8 April 2009, misplacement of plant was observed at Western Portal Site. Upon advice, The Contractor immediately moved the fan properly.</p> <p>Based on the information collected, the construction noise levels measured were well below the construction noise limit of 75 dB(A) for the period of 0700-1900 hrs on normal weekdays, 65 dB(A) for the period of 0700-2300 hrs on holiday; and 1900-2300 hrs on all other days and baseline level for the period of 2300-0700 hrs of next day. The ground borne noise levels measured were also well below the construction ground borne noise standards (i.e. 65</p>	Closed
COM-2009-04-029		10 April 2009	Complaint of noise generated by TBM works at Western Portal.		

Log Ref.	Location	Received Date	Details of Complaint	Investigation/Mitigation Action	Status
				<p>dB(A) – Daytime (except General Holiday and Sundays) and 55 dB(A) – Daytime during general holidays and Sunday and all days during Evening (1900 to 2300 hrs). No exceedances of noise level have been recorded in March and April 2009.</p> <p>The Contractor was advised to strictly follow the conditions of the permit to avoid any misplacement of plants in the future. Also, The Contractor should take sufficient noise mitigation measures to minimize the environmental impact on the nearby community as recommended in the approved EIA report.</p> <p>In addition, DNJV already arranged tailors made training for the Production Team including the senior management and foreman to explain the conditions and requirements listed on the CNP and delegated one Engineer to ensure all construction activities and PMEs to be used are fully complying with CNP and legislation requirements before the commencement of the construction activities during the restricted hour.</p>	

Log Ref.	Location	Received Date	Details of Complaint	Investigation/Mitigation Action	Status
				<p>Base on the information collected, regular noise Monitoring was conducted during the night time to check the noise levels are complying with the construction noise criteria. The noise levels measured at NC3 during the construction works at night time were well below the construction noise limit.</p> <p>The Contractor was reminded to strengthen their site supervision by delegated Engineer to ensure all construction activities and PMEs to be used are fully complying with CNP and legislation requirements and implement necessary noise mitigation measures as recommended in the Approved EIA report to minimize and avoid the construction noise impact to the residents nearby especially during the restricted hours.</p>	
COM-2009-04-030	Construction site at Western Portal	30 April 2009	Complaint of Construction Noise Generated at Night at Western Portal.	According to the site activities diaries, TBM chainage, TBM excavation, installation of segment ring, pea gravel & mortar injection and installation cables & pipes at gantries were the activities conducted in the night of 30 April 2009.	Closed
COM-2009-05-031		4 May 2009	Complaint of low frequency noise emitted from the construction site at Western Portal.		

Log Ref.	Location	Received Date	Details of Complaint	Investigation/Mitigation Action	Status
		11 May 2009	Complaint of Construction Noise nuisance generated from the Western Portal Site from day to night.	<p>sound of locomotive and tower crane operations.</p> <p>No exceedance of noise level was recorded since the commencement of the project works at Western Portal Site. The noise levels measured at NC3 during the construction works were well below the construction noise limit.</p> <p>The Contractor will continue implementing their mitigation measures (e.g. Instruct workers not to shout during work in the evening; no horn signal of locomotive after 6:55 pm).</p>	
COM-2009-05-032	Construction site at Eastern Portal	13 May 2009	The complaint was lodged by a resident regarding the Construction Noise Nuisance from the construction works that were carried out from early morning till night time at Eastern Portal Site Area.	<p>Based on the information collected, the noise levels measured at NC1/NC1a and NC2 during the construction works were well below the construction noise limit or baseline level.</p> <p>The Contractor is also committed to implement sufficient noise mitigation measures as recommended in the approved EIA report to minimize the nuisance caused to the nearby residents especially during the restricted hours.</p>	Closed
COM-2009-06-035	Hong Kong West Drainage Tunnel Construction Site at Cyberport	3 June 2009	EPD received a public complaint raised by Mr. Lee regarding the transportation and disposal of construction wastes from Hong Kong West	Base on the information collected, alternative disposal ground is proposed by The Contractor and they have been submitted the relevant information and sought the approval from Supervising	Closed

Log Ref.	Location	Received Date	Details of Complaint	Investigation/Mitigation Action	Status
			Drainage Tunnel Construction Site at Cyberport on 3 June 2009.	Officer. The Contractor also maintains the daily record with details of each disposal trip from the Site and the disposal ground.	
COM-2009-06-037	Construction site at Eastern Portal	23 June 2009	The few noise complaints were lodged by a resident of The Legend and Ronsdale Garden regarding the Construction Noise Nuisance from the construction works at Eastern Portal Site Area since 7:00a.m and in the afternoon.	<p>Based on the information collected, the noise levels measured at NC1 and NC2 during the construction works were well below the construction noise limit or baseline level.</p> <p>In response to the complaints, the head of hydraulic breaker has been wrapped with sound proof materials and movable noise barriers were provided for rock excavation to reduce noise.</p> <p>The Contractor is also committed to implement sufficient noise mitigation measures as recommended in the approved EIA report to minimize the nuisance caused to the nearby residents.</p>	Closed
COM-2009-06-038			The complaint was raised by Ms Wong of Goodwell Property Management, she wrote on behalf of the Estate Owner Committee of Legend at Tai Hang about noise nuisance arising from the excavation works at Eastern Portal site portion. The Committee requested the Contractor to provide mitigation measures to minimise the impact.		

APPENDIX O
CONSTRUCTION PROGRAMME

Act ID	Activity Description	Orig Dur	Rem Dur	Early Start	Early Finish	Total Float	Previous Month 906A EF Variance	Approved Works Prog 9032 EF Variance	2009						
									MAY	JUN	JUL	AUG	SEP	OCT	
HK West Drainage Project															
CC01 - PRELIMINARIES & GENERAL REQUIREMENTS															
Milestone															
General															
M1-1140	1.14-Complete of All Obligat's From 541to600d	0	0		31JUL09*	0	0	0							
M1-1150	1.15-Complete of All Obligat's From 601to660d	0	0		30SEP09*	0	0	0							
M1-1430	1.43-Acceptance of Monthly Report on TDMS(14M)	0	0		20JUL09*	-170	-28	-154							
M1-1440	1.44-Acceptance of Monthly Report on TDMS(15M)	0	0		20JUL09*	-142	-28	-142							
M1-1450	1.45-Acceptance of Monthly Report on TDMS(16M)	0	0		20JUL09*	-111	-28	-111							
M1-1460	1.46-Acceptance of Monthly Report on TDMS(17M)	0	0		20JUL09*	-81	-28	-81							
M1-1470	1.47-Acceptance of Monthly Report on TDMS(18M)	0	0		20JUL09*	-50	-28	-50							
M1-1480	1.48-Acceptance of Monthly Report on TDMS(19M)	0	0		20JUL09*	-20	-20	-20							
M1-1490	1.49-Acceptance of Monthly Report on TDMS(20M)	0	0		31JUL09*	0	0	0							
M1-1500	1.50-Acceptance of Monthly Report on TDMS(21M)	0	0		31AUG09*	0	0	0							
M1-1510	1.51-Acceptance of Monthly Report on TDMS(22M)	0	0		30SEP09*	0	0	0							
CC02 - DESIGN & DESIGN CHECKING OF THE WORKS															
Design Stage															
Section 1 (Eastern Portal)															
D00275	APP Cofferdam for Intake Shaft DDA	42	7	21MAY08A	27JUL09	-479	-28	-154							
D00278	P&S Reinst Perm Slope at Coff Intake Shaft DDA	63	34	23JUN09A	23AUG09	-53	0	-82							
D00279	APP Reinst Perm Slope at Coff Intake Shaft DDA	92	92	24AUG09	23NOV09	-53	0	-82							
D00282	APP Temp&Perm Supt EP Non-TBM Tunn to ch250 AIP	42	7	13SEP08A	27JUL09	-294	-28	-154							
D00287	APP Perm Supt EP Non-TBM Tunnel to Ch250 - DDA	92	7	01FEB09A	27JUL09	387	-22	-85							
D02334	APP East P Temp Drainage Divn Side Stream-DDA	76	7	28MAR08A	27JUL09	-118	-28	-154							
Section 1 Dropshaft															
D00604	APP Softground Excav for Dropshaft W5 DDA	92	92	21JUL09	20OCT09	295	-28	75							
D00606	P&S Softground Excav for Dropshaft CR1 AIP	63	63	01OCT09*	02DEC09	330	0	0							
D00616	APP Softground Excav for Dropshaft RR1 DDA	92	92	21JUL09	20OCT09	219	-28	75							
D00619	APP Softground Excav for Dropshaft W8 AIP	92	92	21JUL09	20OCT09	362	-28	43							
D00627	P&S Softground Excav for Dropshaft P5 DDA	63	63	02OCT09*	03DEC09	110	0	0							
D00630	P&S Dropshaft Temp Rock Supt (Excl. W0) AIP	70	7	23OCT08A	27JUL09	-121	-28	-154							
D00633	APP Dropshaft Temp Rock Supt (Excl. W0) AIP	91	91	28JUL09	26OCT09	-121	-28	-154							
D00636	P&S Dropshaft Temp Rock Supt (Excl. W0) DDA	60	60	21JUL09*	18SEP09	96	-28	-154							
D00639	APP Dropshaft Temp Rock Supt (Excl. W0) DDA	92	92	19SEP09	19DEC09	96	-28	-154							
D00645	APP Dropshaft Permanent Lining (Excl W0) AIP	47	7	18MAR09A	27JUL09	-40	-28	-89							
D00648	P&S Dropshaft Permanent Lining(Excl W0) DDA	62	30	19JUN09A	19AUG09	456	0	-79							
D00651	APP Dropshaft Permanent Lining(Excl W0) DDA	92	92	20AUG09	19NOV09	456	0	-79							
D00663	APP Dropshaft & SC at W0 Temp Rock Supt DDA	42	7	23JAN09A	27JUL09	-137	-28	-144							
D00671	APP Dropshaft&SC at W0 Temp Rock Supt DDA VO10	7	7	23JAN09A	27JUL09	-115	-28	-113							
Section 1 (Portion W0)															
D01164	P&S W0-Permanent Works Intake DDA VO10	35	7	23AUG08A	27JUL09	-122	-28	-120							
D01166	APP W0-Permanent Works Intake DDA VO10	7	7	28JUL09	03AUG09	-122	-28	-120							
D01188	APP W0-Temp Works&Drainage Diversion DDA VO10	21	7	13MAR09A	27JUL09	-155	-28	-113							
Section 7 (Portion THR2)															
D00950	P&S THR2-Permanent Works Intake DDA	62	7	20FEB09A	27JUL09	-136	-28	-99							
D00955	APP THR2-Permanent Works Intake DDA	92	92	28JUL09	27OCT09	-136	-28	-99							
D00958	P&S THR2-Temp Works & Drainage Diversion DDA	62	7	20FEB09A	27JUL09	-136	-28	-99							
D00959	APP THR2-Temp Works & Drainage Diversion DDA	92	92	28JUL09	27OCT09	-136	-28	-99							
Section 4 (Portion MB16)															
D00790	P&S MB16-Permanent Works Intake DDA	62	13	05MAY09A	02AUG09	-98	-28	-93							
D00795	APP MB16-Permanent Works Intake DDA	92	92	03AUG09	02NOV09	-98	-28	-93							
D00798	P&S MB16-Temp Works & Drainage Diversion - DDA	62	0	01DEC08A	20JUL09A		-21	-143							
D00799	APP MB16-Temp Works & Drainage Diversion - DDA	92	92	21JUL09	20OCT09	-85	-21	-143							
D00828	APP MB16-Permanent Slopeworks DDA	122	56	16MAY09A	14SEP09	-49	0	-75							
Section 31 (Portion PFLR1)															
D02260	P&S PFLR1-Permanent Works Intake DDA	62	62	21JUL09*	20SEP09	-159	-28	-147							
D02265	APP PFLR1-Permanent Works Intake DDA	92	92	21SEP09	21DEC09	-159	-28	-147							
D02268	P&S PFLR1-Temp Works & Drainage Diversion DDA	62	0	20JUN09A	21JUL09A		30	-71							
D02269	APP PFLR1-Temp Works & Drainage Diversion DDA	92	92	21JUL09	20OCT09	-97	31	-70							
Section30 (Portion HKU1)															
D02210	P&S HKU1-Permanent Works Intake DDA	62	7	02OCT08A	27JUL09	-73	-28	-154							
D02215	APP HKU1-Permanent Works Intake DDA	92	92	28JUL09	27OCT09	-73	-28	-154							
D02218	P&S HKU1-Temp Works & Drainage Diversion DDA	62	7	12MAR09A	27JUL09	-100	-28	-99							
D02219	APP HKU1-Temp Works & Drainage Diversion DDA	122	122	28JUL09	26NOV09	-100	-28	-99							
Section 6 (Portion E7)															
D00885	APP E7 - Permanent Works Intake AIP	92	7	20SEP08A	27JUL09	-68	-28	-154							
D00890	P&S E7 - Permanent Works Intake DDA	62	62	21JUL09*	20SEP09	-123	-28	-142							
D00895	APP E7 - Permanent Works Intake DDA	92	92	21SEP09	21DEC09	-123	-28	-142							
D00899	APP E7 - Temp Works & Drainage Diversion - DDA	92	7	19MAR09A	27JUL09	24	-28	-7							
D00935	APP E7 - Permanent Slopeworks DDA	122	31	21APR09A	20AUG09	0	0	-37							
Section 29 (Portion W10)															
D02160	P&S W10-Permanent Works Intake DDA	62	7	15MAY09A	27JUL09	-4	-12	-56							
D02165	APP W10-Permanent Works Intake DDA	92	92	28JUL09	27OCT09	-4	-12	-56							
D02167	APP W10-Temp Works & Drainage Diversion AIP	122	7	19NOV08A	27JUL09	-41	-28	-129							
D02168	P&S W10-Temp Works & Drainage Diversion DDA	62	7	01MAR09A	27JUL09	-41	-28	-87							
D02169	APP W10-Temp Works & Drainage Diversion DDA	122	122	28JUL09	26NOV09	-41	-28	-87							
Section 32 (Portion SM1)															
D02310	P&S SM1-Permanent Works Intake DDA	63	7	05NOV08A	27JUL09	-151	-28	-150							
D02315	APP SM1-Permanent Works Intake DDA	92	92	28JUL09	27OCT09	-151	-28	-150							
D02319	APP SM1-Temp Works & Drainage Diversion DDA	92	50	09JUN09A	08SEP09	-102	0	-85							

MAY	JUN	JUL	AUG	SEP	OCT
2009					

Start Date	30NOV07
Finish Date	30MAY12
Data Date	21JUL09
Run Date	25JUL09 12:55

	Early Bar
	Previous Month (906A)
	Progress Bar
	Critical Activity

907A
 Sheet 1 of 7
Design & Construction of HK. West Drainage Tunnel
 Contract No. DC/2007/10
3 MONTH ROLLING PROGRAMME
JULY/2009 MONTHLY REPORT

Date	Revision	Checked	Approved

Act ID	Activity Description	Orig Dur	Rem Dur	Early Start	Early Finish	Total Float	Previous Month 906A EF Variance	Approved Works Prog 9032 EF Variance	2009						
									MAY	JUN	JUL	AUG	SEP	OCT	
Section 26 (Portion RR1)															
D02005	APP RR1-Permanent Works Intake AIP	92	7	09DEC08A	27JUL09	-5	-28	-139							
D02010	P&S RR1-Permanent Works Intake DDA	62	7	08MAY09A	27JUL09	-5	-19	-56							
D02015	APP RR1-Permanent Works Intake DDA	92	92	28JUL09	27OCT09	-5	-19	-56							
D02017	APP RR1-Temp Works & Drainage Diversion AIP	122	7	13JAN09A	27JUL09	87	-28	-74							
D02018	P&S RR1-Temp Works & Drainage Diversion DDA	62	7	12MAR09A	27JUL09	-35	-28	-99							
D02019	APP RR1-Temp Works & Drainage Diversion DDA	122	122	28JUL09	26NOV09	-35	-28	-99							
Section 5 (Portion MBD2)															
D00840	P&S MBD2-Permanent Works Intake DDA	62	62	21JUL09*	20SEP09	-45	-28	-50							
D00845	APP MBD2-Permanent Works Intake DDA	92	92	21SEP09	21DEC09	-45	-28	-50							
D00860	P&S MBD2-Temp Works & Drainage Diversion DDA	62	62	21JUL09*	20SEP09	-45	-28	-111							
D00865	APP MBD2-Temp Works & Drainage Diversion DDA	92	92	21SEP09	21DEC09	-45	-28	-111							
Section 23 (Portion TP4)															
D01850	P&S TP4-Permanent Works Intake DDA	62	62	21JUL09*	20SEP09	-59	-28	-81							
D01855	APP TP4-Permanent Works Intake DDA	92	92	21SEP09	21DEC09	-59	-28	-81							
D01858	P&S TP4-Temp Works & Drainage Diversion DDA	62	7	03APR09A	27JUL09	-4	-28	-99							
D01859	APP TP4-Temp Works & Drainage Diversion DDA	92	92	28JUL09	27OCT09	-4	-28	-99							
D01890	P&S TP4-Permanent Slopeworks DDA	62	7	31MAR09A	27JUL09	-34	-28	-99							
D01895	APP TP4-Permanent Slopeworks DDA	122	122	28JUL09	26NOV09	-34	-28	-99							
Section 28 (Portion P5)															
D02110	P&S P5-Permanent Works Intake DDA	63	63	21JUL09*	21SEP09	6	-20	-20							
D02115	APP P5-Permanent Works Intake DDA	92	92	22SEP09	22DEC09	6	-20	-20							
D02118	P&S P5-Temp Works & Drainage Diversion DDA	62	62	21JUL09*	20SEP09	-53	-28	-111							
D02119	APP P5-Temp Works & Drainage Diversion DDA	122	122	21SEP09	20JAN10	-53	-28	-111							
Section 22 (Portion TP5)															
D01800	P&S TP5-Permanent Works Intake DDA	62	62	21JUL09*	20SEP09	-32	-28	-81							
D01805	APP TP5-Permanent Works Intake DDA	92	92	21SEP09	21DEC09	-32	-28	-81							
D01808	P&S TP5-Temp Works & Drainage Diversion DDA	62	62	21JUL09*	20SEP09	-32	-28	-111							
D01809	APP TP5-Temp Works & Drainage Diversion DDA	92	92	21SEP09	21DEC09	-32	-28	-111							
Section 21 (Portion TP789)															
D01740	P&S TP789-Permanent Works Intake DDA	62	7	18MAY09A	27JUL09	27	-9	-26							
D01745	APP TP789-Permanent Works Intake DDA	92	92	28JUL09	27OCT09	27	-9	-26							
D01747	APP TP789-Temp Works & Drainage Diversion AIP	92	7	03DEC08A	27JUL09	27	-28	-154							
D01748	P&S TP789-Temp Works & Drainage Diversion DDA	62	7	29APR09A	27JUL09	27	-28	-87							
D01749	APP TP789-Temp Works & Drainage Diversion DDA	92	92	28JUL09	27OCT09	27	-28	-87							
Section 24 (Portion W5)															
D01906	P&S W5-Permanent Works Intake DDA	63	63	21JUL09*	21SEP09	-17	-20	-20							
D01907	APP W5-Permanent Works Intake DDA	92	92	22SEP09	22DEC09	-17	-20	-20							
D01911	APP W5-Temp Works & Drainage Diversion AIP	122	12	05MAR09A	01AUG09	126	-28	-33							
D01912	P&S W5-Temp Works & Drainage Diversion DDA	62	62	21JUL09*	20SEP09	-46	-28	-154							
D01913	APP W5-Temp Works & Drainage Diversion DDA	122	122	21SEP09	20JAN10	-46	-28	-154							
Section 2 (Portion E5A)															
D00682	APP E5A-Permanent Works Intake AIP	92	0	11NOV08A	10JUL09A		-11	-137							
D00684	P&S E5A-Permanent Works Intake DDA	62	62	21JUL09*	20SEP09	-24	-21	-50							
D00686	APP E5A-Permanent Works Intake DDA	92	92	21SEP09	21DEC09	-24	-21	-50							
D00688	APP E5A-Temp Works & Drainage Diversion AIP	92	7	18OCT08A	27JUL09	31	-28	-154							
D00690	P&S E5A-Temp Works & Drainage Diversion DDA	62	62	21JUL09*	20SEP09	-24	-28	-81							
D00695	APP E5A-Temp Works & Drainage Diversion DDA	92	92	21SEP09	21DEC09	-24	-28	-81							
Section 27 (Portion W8)															
D02060	P&S W8-Permanent Works Intake DDA	63	63	21JUL09*	21SEP09	-9	-20	-20							
D02065	APP W8-Permanent Works Intake DDA	122	122	22SEP09	21JAN10	-9	-20	-20							
D02067	APP W8-Temp Works & Drainage Diversion AIP	92	7	12DEC08A	27JUL09	47	-28	-133							
D02068	P&S W8-Temp Works & Drainage Diversion DDA	62	62	21JUL09*	20SEP09	-8	-28	-81							
D02069	APP W8-Temp Works & Drainage Diversion DDA	122	122	21SEP09	20JAN10	-8	-28	-81							
Section 3 (Portion E5B)															
D00740	P&S E5B-Permanent Works Intake DDA	62	62	21JUL09*	20SEP09	10	-28	-50							
D00745	APP E5B-Permanent Works Intake DDA	92	92	21SEP09	21DEC09	10	-28	-50							
D00747	APP E5B-Temp Works & Drainage Diversion AIP	92	12	28FEB09A	01AUG09	60	-28	-67							
D00748	P&S E5B-Temp Works & Drainage Diversion DDA	62	62	21JUL09*	20SEP09	10	-28	-81							
D00749	APP E5B-Temp Works & Drainage Diversion DDA	92	92	21SEP09	21DEC09	10	-28	-81							
Section 20 (Portion M3)															
D01680	P&S M3-Permanent Works Intake DDA	62	62	01AUG09*	01OCT09	94	0	0							
D01685	APP M3-Permanent Works Intake DDA	92	92	02OCT09	01JAN10	94	0	0							
D01686	P&S M3-Temp Works & Drainage Diversion AIP	62	0	08OCT08A	02JUL09A		-3	-129							
D01687	APP M3-Temp Works & Drainage Diversion AIP	92	92	21JUL09	20OCT09	14	-21	-147							
D01688	P&S M3-Temp Works & Drainage Diversion DDA	62	62	20AUG09*	20OCT09	14	-21	-111							
D01689	APP M3-Temp Works & Drainage Diversion DDA	92	92	21OCT09	20JAN10	14	-21	-111							
D01720	P&S M3-Permanent Slopeworks DDA	62	62	21JUL09*	20SEP09	14	-28	-50							
D01725	APP M3-Permanent Slopeworks DDA	122	122	21SEP09	20JAN10	14	-28	-50							
Section 19 (Portion MA17)															
D01620	P&S MA17-Permanent Works Intake DDA	62	62	01AUG09*	01OCT09	47	0	0							
D01625	APP MA17-Permanent Works Intake DDA	92	92	02OCT09	01JAN10	47	0	0							
D01627	APP MA17-Temp Works & Drainage Diversion AIP	92	7	05MAR09A	27JUL09	51	-28	-62							
D01628	P&S MA17-Temp Works & Drainage Diversion DDA	62	62	28JUL09*	27SEP09	51	-28	-62							
D01629	APP MA17-Temp Works & Drainage Diversion DDA	92	92	28SEP09	28DEC09	51	-28	-62							
D01660	P&S MA17-Permanent Slopeworks DDA	62	62	21JUL09*	20SEP09	28	-28	-81							
D01665	APP MA17-Permanent Slopeworks DDA	122	122	21SEP09	20JAN10	28	-28	-81							
Section 15 (Portion W3)															
D01405	APP W3-Permanent Works Intake AIP	92	4	23JAN09A	24JUL09	112	-28	-91							
D01410	P&S W3-Permanent Works Intake DDA	62	62	01OCT09*	01DEC09	44	0	0							
D01417	APP W3-Temp Works & Drainage Diversion AIP	92	7	28FEB09A	27JUL09	171	-28	-62							
D01418	P&S W3-Temp Works & Drainage Diversion DDA	62	62	21JUL09*	20SEP09	116	-28	-142							

MAY	JUN	JUL	AUG	SEP	OCT
2009					

Start Date	30NOV07	Early Bar
Finish Date	30MAY12	Previous Month (906A)
Data Date	21JUL09	Progress Bar
Run Date	25JUL09 12:55	Critical Activity

Date	Revision	Checked	Approved

Act ID	Activity Description	Orig Dur	Rem Dur	Early Start	Early Finish	Total Float	Previous Month 906A EF Variance	Approved Works Prog 9032 EF Variance	2009						
									MAY	JUN	JUL	AUG	SEP	OCT	
Section 15 (Portion W3)															
D01419	APP W3-Temp Works & Drainage Diversion DDA	92	92	21SEP09	21DEC09	116	-28	-117							
Section 17 (Portion MA14)															
D01510	P&S MA14-Permanent Works Intake DDA	62	62	01SEP09*	01NOV09	50	0	0							
D01517	APP MA14-Temp Works & Drainage Diversion AIP	92	7	04MAR09A	27JUL09	147	-28	-59							
D01518	P&S MA14-Temp Works & Drainage Diversion DDA	62	62	21JUL09*	20SEP09	92	-28	-154							
D01519	APP MA14-Temp Works & Drainage Diversion DDA	92	92	21SEP09	21DEC09	92	-28	-114							
D01550	P&S MA14-Permanent Slopeworks DDA	62	62	21JUL09*	20SEP09	62	-28	-142							
D01555	APP MA14-Permanent Slopeworks DDA	122	122	21SEP09	20JAN10	62	-28	-142							
Section 18 (Portion MA15)															
D01570	P&S MA15-Permanent Works Intake DDA	62	62	01SEP09*	01NOV09	54	0	0							
D01585	APP MA15-Temp Works & Drainage Diversion AIP	92	7	04MAR09A	27JUL09	124	-28	-62							
D01590	P&S MA15-Temp Works & Drainage Diversion DDA	62	27	16JUN09A	23AUG09	124	0	-22							
D01595	APP MA15-Temp Works & Drainage Diversion DDA	92	92	24AUG09	23NOV09	124	0	-22							
Section 10 (Portion DG1)															
D01095	APP DG1-Permanent Works Intake AIP	92	7	29NOV08A	27JUL09	153	-28	-149							
D01100	P&S DG1-Permanent Works Intake DDA	62	62	01OCT09*	01DEC09	26	0	0							
D01107	APP DG1-Temp Works & Drainage Diversion AIP	92	7	13JAN09A	27JUL09	153	-28	-104							
D01108	P&S DG1-Temp Works & Drainage Diversion DDA	63	63	21JUL09*	21SEP09	97	-28	-81							
D01109	APP DG1-Temp Works & Drainage Diversion DDA	92	92	22SEP09	22DEC09	97	-28	-81							
Section 9 (Portion HR1)															
D01056	P&S HR1-Temp Works & Drainage Diversion AIP	62	7	20APR09A	27JUL09	66	-28	-99							
D01057	APP HR1-Temp Works & Drainage Diversion AIP	92	92	28JUL09	27OCT09	66	-28	-99							
Section 14 (Portion BR6)															
D01370	P&S BR6-Temp Works & Drainage Diversion AIP	62	5	23FEB09A	25JUL09	47	-28	-97							
D01375	APP BR6-Temp Works & Drainage Diversion AIP	92	92	26JUL09	25OCT09	47	-28	-97							
Section 12 (Portion W1)															
D01267	APP W1-Temp Works & Drainage Diversion AIP	92	7	28FEB09A	27JUL09	233	-28	-62							
D01268	P&S W1-Temp Works & Drainage Diversion DDA	62	62	21JUL09*	20SEP09	178	-28	-111							
D01269	APP W1-Temp Works & Drainage Diversion DDA	92	92	21SEP09	21DEC09	178	-28	-111							
Section 8 (Portion GL1)															
D01007	APP GL1-Temp Works & Drainage Diversion AIP	92	7	23NOV08A	27JUL09	233	-28	-154							
D01008	P&S GL1-Temp Works & Drainage Diversion DDA	62	62	21JUL09*	20SEP09	178	-28	-81							
D01009	APP GL1-Temp Works & Drainage Diversion DDA	92	92	21SEP09	21DEC09	178	-28	-81							
Section 25 (Portion CR1)															
D01967	APP CR1-Temp Works & Drainage Diversion AIP	122	10	03MAR09A	30JUL09	295	-28	-35							
D01968	P&S CR1-Temp Works & Drainage Diversion DDA	62	62	01AUG09*	01OCT09	232	0	0							
D01969	APP CR1-Temp Works & Drainage Diversion DDA	122	122	02OCT09	31JAN10	232	0	0							
Section 13 (Portion BR5)															
D01317	APP BR5-Temp Works & Drainage Diversion AIP	92	7	11FEB09A	27JUL09	184	-28	-75							
D01318	P&S BR5-Temp Works & Drainage Diversion DDA	62	62	01AUG09*	01OCT09	180	0	0							
D01319	APP BR5-Temp Works & Drainage Diversion DDA	92	92	02OCT09	01JAN10	180	0	0							
Section 11 (Portion BR4)															
D01208	P&S BR4-Temp Works & Drainage Diversion DDA	62	7	20APR09A	27JUL09	308	-28	-99							
D01209	APP BR4-Temp Works & Drainage Diversion DDA	92	92	28JUL09	27OCT09	308	-28	-99							
D01240	P&S BR4-Permanent Slopeworks DDA	62	7	20APR09A	27JUL09	346	-28	-99							
D01245	APP BR4-Permanent Slopeworks DDA	122	122	28JUL09	26NOV09	346	-28	-99							
Section 16 (Portion B2)															
D01467	APP B2-Temp Works & Drainage Diversion AIP	92	7	04MAR09A	27JUL09	329	-28	-62							
D01468	P&S B2-Temp Works & Drainage Diversion DDA	62	62	28JUL09*	27SEP09	329	-28	-57							
D01469	APP B2-Temp Works & Drainage Diversion DDA	92	92	28SEP09	28DEC09	329	-28	-57							
Adits & Stilling Chambers															
D00535	APP Adits & Stilling Chamber Temp Support DDA	122	75	04JUN09A	03OCT09	0	0	-58							
D00550	P&S Adits & SC Permanent Lining DDA	63	38	26JUN09A	27AUG09	-32	-3	-30							
D00555	APP Adits & SC Permanent Lining DDA	92	92	28AUG09	27NOV09	-32	-3	-30							
D00570	P&S SC Permanent Lining DDA	63	63	21JUL09*	21SEP09	355	-28	-55							
D00575	APP SC Permanent Lining DDA	92	92	22SEP09	22DEC09	355	-28	-55							
E&M															
D02350	P&S E&M AIP	86	86	11AUG09*	04NOV09	265	0	0							
Landscaping															
D02370	P&S Landscaping AIP	85	85	15AUG09*	07NOV09	200	0	0							
Project Wide															
D00145	APP Detailed Const Risk Assess(Portals) DDA	42	7	02AUG08A	27JUL09	-261	-28	-154							
D00148	APP Det Const Risk Assess Vol 1-(W0) DDA	92	7	30JAN09A	27JUL09	1,038	-28	-119							
D00150	APP DCRA V2-PFLR1,SM1,HKU1,E7,MBD2,MB16,etc	92	31	21MAY09A	20AUG09	-54	0	-37							
D00151	P&S DCRA V3-W10,P5,W8,RR1,CR1,W5,TP4,TP5,etc	63	7	22APR09A	27JUL09	-19	-28	-77							
D00152	APP DCRA V3-W10,P5,W8,RR1,CR1,W5,TP4,TP5,etc	92	92	28JUL09	27OCT09	-19	-28	-77							
D00153	P&S DCRA V4-M3,MA17,MA15,MA14,B3,W3,BR6,etc	63	63	21JUL09*	21SEP09	43	-15	-15							
D00154	APP DCRA V4-M3,MA17,MA15,MA14,B3,W3,BR6,etc	92	92	22SEP09	22DEC09	43	-15	-15							
D00161	APP Impact Assess Rep Waterwork Fac V 1-(W0) DDA	40	7	06DEC08A	27JUL09	-244	-28	-154							
D00163	APP Impact ARW V 2-PFLR1,SM1,HKU1,THR2,etc DDA	92	67	26JUN09A	25SEP09	29	4	-66							
D00164	P&S Impact ARW V 3-W10,P5,W8,RR1,CR1,W5,etc DDA	63	0	08JUN09A	15JUL09A		40	-43							
D00165	APP Impact ARW V 3-W10,P5,W8,RR1,CR1,W5,etc DDA	92	87	16JUL09A	15OCT09	301	40	-43							
D00166	P&S Impact ARW V 4-M3,MA17,MA15,MA14,B2,etc DDA	63	63	27JUL09*	27SEP09	189	0	0							
D00167	APP Impact ARW V 4-M3,MA17,MA15,MA14,B2,etc DDA	92	92	28SEP09	28DEC09	189	0	0							
D00168	P&S Water Inflow Assess Rep(Tunnel, Adit & DS)	61	7	30OCT08A	27JUL09	-186	-28	-154							
D00169	APP Water Inflow Assess Rep(Tunnel, Adit & DS)	60	60	28JUL09	25SEP09	-186	-28	-154							
D00189	APP Blasting Assessment - Volume 2B(Adit W0)	92	7	17OCT08A	27JUL09	-191	-28	-154							
D00191	APP Blasting Assessment - Vol 3A(East Adits)	122	7	01APR09A	27JUL09	92	4	-29							
D00193	APP Blasting Assessment - Vol 3B (West Adits)	122	68	28MAY09A	26SEP09	28	0	-46							
Main Tunnel															
D00450	P&S Adit/main tun intrct Temp Sup(excl W0) DDA	63	0	20MAR09A	15JUL09A		-20	-1							

MAY	JUN	JUL	AUG	SEP	OCT
2009					

Start Date 30NOV07
 Finish Date 30MAY12
 Data Date 21JUL09
 Run Date 25JUL09 12:55

	Early Bar
	Previous Month (906A)
	Progress Bar
	Critical Activity

Date	Revision	Checked	Approved

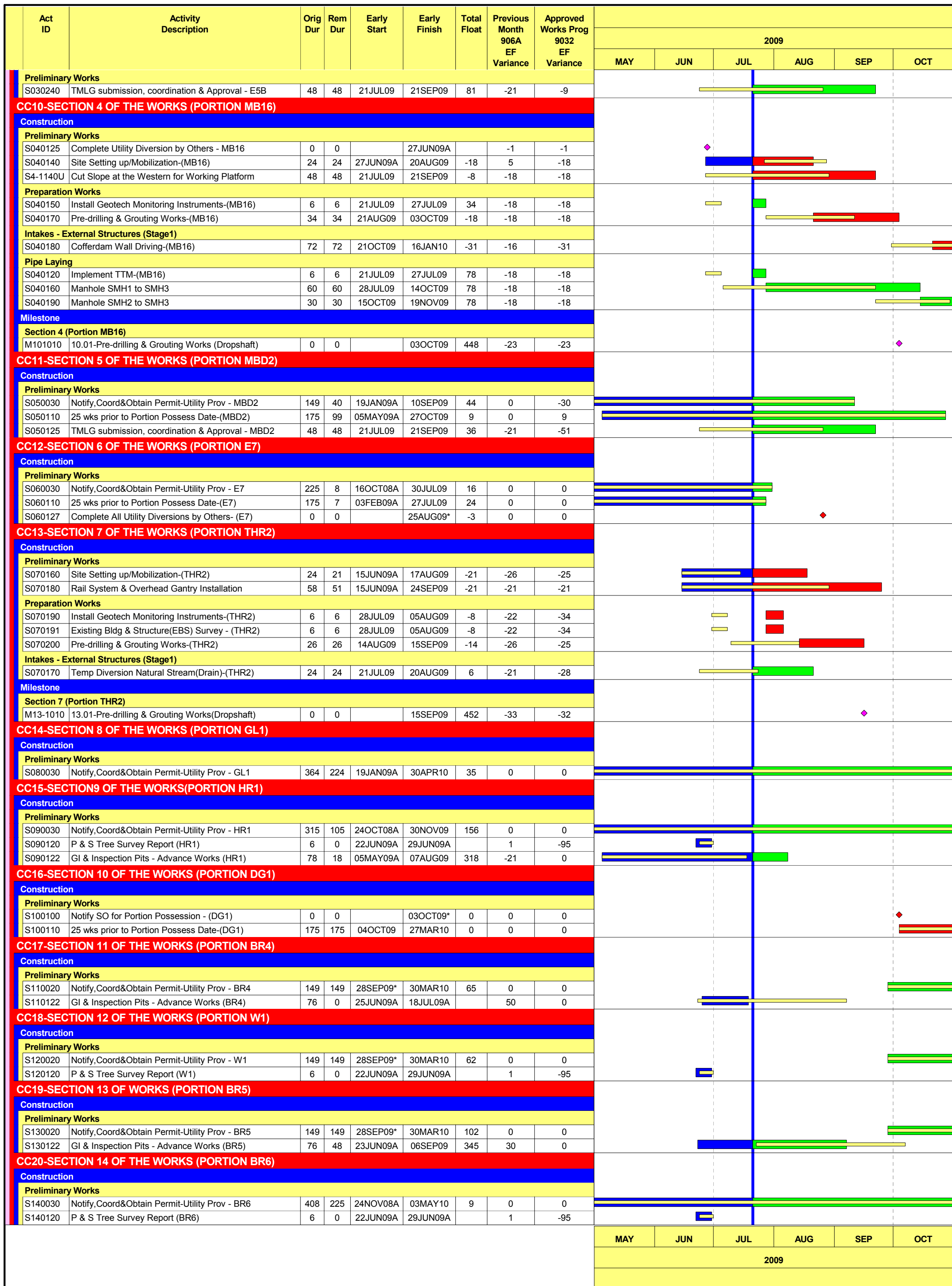
Act ID	Activity Description	Orig Dur	Rem Dur	Early Start	Early Finish	Total Float	Previous Month 906A EF Variance	Approved Works Prog 9032 EF Variance	2009						
									MAY	JUN	JUL	AUG	SEP	OCT	
Main Tunnel															
D00455	APP Adit/main tun intrct Temp Sup(excl W0) DDA	92	87	16JUL09A	15OCT09	61	-20	-1							
D00470	P&S Adit/main tun intrct Perm Ling(exc W0) DDA	63	63	21JUL09*	21SEP09	244	-28	-38							
D00475	APP Adit/main tun intrct Perm Ling(exc W0) DDA	92	92	22SEP09	22DEC09	244	-28	-38							
D00480	P&S Adit/main tun intrct Perm Ling at W0 AIP	63	63	21JUL09*	21SEP09	265	-28	-113							
D00485	APP Adit/main tun intrct Perm Ling at W0 AIP	92	92	22SEP09	22DEC09	265	-28	-113							
D00490	P&S Adit/main tunl intrct Perm Ling at W0 DDA	63	63	21JUL09*	21SEP09	419	-28	-82							
D00495	APP Adit/main tunl intrct Perm Ling at W0 DDA	92	92	22SEP09	22DEC09	419	-28	-82							
D00500	P&S TBM Dismantle Chamber Temp Supt at W0 AIP	194	7	16MAY08A	27JUL09	306	-28	-154							
D00505	APP TBM Dismantle Chamber Temp Supt at W0 AIP	92	92	28JUL09	27OCT09	306	-28	-154							
D00510	P&S TBM Dismantle Chamber Temp Supt at W0 DDA	63	63	21JUL09*	21SEP09	250	-28	-154							
D00515	APP TBM Dismantle Chamber Temp Supt at W0 DDA	92	92	22SEP09	22DEC09	250	-28	-154							
Milestone															
Design Submission															
M2-1090	2.09-DDA-Adits&Stilling Chambers Submission	0	0		27AUG09	1,007	-3	-30							
M2-1120	2.12-AIP-Dropshaft Consent	0	0		27JUL09	1,038	-28	-89							
M2-1130	2.13-DDA-Dropshaft Submission	0	0		19AUG09	1,015	0	-79							
M2-1200	2.20-AIP Slope Consent (other than E&W Portals)	0	0		20JUL09	1,045	-28	-22							
M2-1210	2.21-DDA Slope Protective(other thanE&W Portals)	0	0		20SEP09	983	-28	-50							
CC03-PART OF SECTION 1 OF THE WORKS(MAIN TUNNEL)															
Preliminary and General Requirements															
Prefabrication Precast Segment for Main Tunnel															
B2240	Precast Segment Fabrication (E.Tunnel)	592	404	16DEC08A	28AUG10	-16	0	-28							
B2280	Precast Segment Fabrication (W.Tunnel)	745	499	17DEC08A	01DEC10	-23	0	30							
Construction															
TBM Excavation (Eastern Tunnel)															
E1450	TBM Excavation (CH197 to CH250) =53m	18	0	19JUN09A	04JUL09A		5	9							
E1460	Preparation for Main Drive	18	14	10JUL09A	07AUG09	-7	-3	0							
E1470	TBM Excav (CH250 to CH380) =130m	18	14	06JUL09A	24AUG09	-8	0	4							
E1480	TBM Excav (CH380 to CH640) =260m	23	23	25AUG09	21SEP09	-8	0	4							
E1500	TBM Excav (CH640 to CH844-E5A,E5B)+200m =404m	33	33	22SEP09	31OCT09	-8	0	4							
TBM Excavation (Western Tunnel)															
W1098	TBM Excav (CH10110 to CH9610) =500m	56	30	26JUN09A	19AUG09	-124	3	2							
W1148	TBM Excav (CH9610toCH8799-SM1,PFLR1)+200m	94	94	20AUG09	21NOV09	-124	3	2							
Milestone															
Section 1 (Main Tunnel)															
M3-1041	3.04-Commission&Compln 100mExcav(6.25mDia.)100%	0	0		28JUL09	1,037	-28	-35							
M3-1111	3.11-Junction Bet M.Tunnel& E.Portal&CH250 100%	0	0		20JUL09	1,045	-10	-5							
M3-1120	3.12-Excavation, Support & Lining CH250 to 500	0	0		07SEP09	996	0	4							
M3-1130	3.13-Excavation, Support & Lining CH500 to 750	0	0		02OCT09	971	0	5							
M3-1470	3.47-Excavation, Support & Lining CH9000 to 9250	0	0		15OCT09	958	3	2							
M3-1480	3.48-Excavation, Support & Lining CH9250 to 9500	0	0		21SEP09	982	3	2							
M3-1490	3.49-Excavation, Support & Lining CH9500 to 9750	0	0		29AUG09	1,005	3	2							
M3-1500	3.50-Excavation, Support & Lining CH9750 to 10000	0	0		03AUG09	1,031	3	2							
M3-1510	3.51-Excavation, Support & Lining CH10000-10250	0	0		20JUL09	1,045	-11	-12							
CC5-PART OF SECTION 1 OF THE WORKS (EAST PORTAL)															
Construction															
East Portal River Channel Works															
EPC0310	Rock Excav&Slope Stabilization North Side Row A	49	0	06MAY09A	08JUL09A		0	11							
EPC0311	Rock Excav&Slope Stabilization North Side Row B	80	71	09JUL09A	20OCT09	8	0	11							
Site Installation - Phase 2															
EPA0300	Spoil Tremie/Storage Construction	60	7	13MAR09A	28JUL09	817	-22	-57							
EPA0310	Construct Spoil Storage Noise Enclosure	10	7	20MAY09A	28JUL09	5	-22	-47							
EPA0330	Construct Stub Train Track Noise Enclosure	7	7	30JUL09	07AUG09	5	-22	-38							
EPA0450	Assemble Backups up to 13B	30	9	10JUL09A	31JUL09	10	0	-5							
EPA0505	Install Conveyor T1 & T2	21	7	23MAY09A	28JUL09	12	-21	-91							
CC6-PART OF SECTION 1 OF THE WORKS (WEST PORTAL)															
Construction															
Site Installation - Phase 2															
WPT1790	Install Noise cover pea gravel/spoil basin side	26	0	19MAY09A	02JUL09A		0	-54							
CC7 - PART OF SECTION 1 OF THE WORKS (PORTION W0)															
Construction															
Intakes - External Structures (Stage1)															
S010230	Temp Diversion Natural Stream(Drain)-(W0)	30	12	29JUN09A	05AUG09	-120	-3	14							
S010240	Mobilization for Shaft Excavaton	4	4	31JUL09	05AUG09	-120	-3	14							
S010248	Excavation to +65mPD	49	49	06AUG09	08OCT09	-120	-3	-1							
S010250	Excavation to +54.9mPD	50	50	09OCT09	07DEC09	-120	-3	-7							
Milestone															
Section 1 (Portion W0)															
M7-1010	7.01-Pre-drilling&Grouting Works(Dropshaft)	0	0		20JUL09	891	-28	-39							
CC8 - SECTION 2 OF THE WORKS (PORTION E5A)															
Construction															
Preliminary Works															
S020040	Notify,Coord&Obtain Permit-Utility Prov - E5A	240	102	19JAN09A	26NOV09	6	0	0							
S020110	25 wks prior to Portion Possess Date-(E5A)	175	113	20MAY09A	10NOV09	16	0	16							
CC9 - SECTION 3 OF THE WORKS (PORTION E5B)															
Construction															
Preliminary Works															
S030020	Notify,Coord&Obtain Permit-Utility Prov - E5B	265	55	24OCT08A	29SEP09	74	0	0							
S030110	25 wks prior to Portion Possess Date-(E5B)	175	137	12JUN09A	04DEC09	26	0	26							
S030119	GI & Inspection Pits - Advance Works(E5B)	92	0	16MAY09A	30JUN09A		46	0							

MAY	JUN	JUL	AUG	SEP	OCT
2009					

Start Date	30NOV07		Early Bar
Finish Date	30MAY12		Previous Month (906A)
Data Date	21JUL09		Progress Bar
Run Date	25JUL09 12:55		Critical Activity

907A
 Sheet 4 of 7
Design & Construction of HK, West Drainage Tunnel
 Contract No. DC/2007/10
3 MONTH ROLLING PROGRAMME
JULY/2009 MONTHLY REPORT

Date	Revision	Checked	Approved



Start Date 30NOV07
 Finish Date 30MAY12
 Data Date 21JUL09
 Run Date 25JUL09 12:55

Early Bar	Previous Month (906A)	Progress Bar	Critical Activity
-----------	-----------------------	--------------	-------------------

907A
 Sheet 5 of 7
Design & Construction of HK. West Drainage Tunnel
Contract No. DC/2007/10
3 MONTH ROLLING PROGRAMME
JULY/2009 MONTHLY REPORT

Date	Revision	Checked	Approved

Act ID	Activity Description	Orig Dur	Rem Dur	Early Start	Early Finish	Total Float	Previous Month 906A EF Variance	Approved Works Prog 9032 EF Variance	2009						
									MAY	JUN	JUL	AUG	SEP	OCT	
CC21-SECTION 15 OF THE WORKS (PORTION W3)															
Construction															
Preliminary Works															
S150030	Notify,Coord&Obtain Permit-Utility Prov - W3	359	175	24NOV08A	26FEB10	58	0	0							
S150100	Notify SO for Portion Possession - W3	0	0		22OCT09*	0	0	0							
S150110	25 wks prior to Portion Possess Date-(W3)	175	175	23OCT09	15APR10	0	0	0							
CC22-SECTION 16 OF THE WORKS (PORTION B2)															
Construction															
Preliminary Works															
S160020	Notify,Coord&Obtain Permit-Utility Prov - B2	149	149	28SEP09*	30MAR10	194	0	0							
CC23-SECTION 17 OF THE WORKS (PORTION MA14)															
Construction															
Preliminary Works															
S170020	Notify,Coord&Obtain Permit-Utility Prov - MA14	149	129	25JUN09A	30DEC09	70	0	0							
S170100	Notify SO for Portion Possession - (MA14)	0	0		28SEP09*	0	0	0							
S170110	25 wks prior to Portion Possess Date-(MA14)	175	175	29SEP09	22MAR10	0	0	0							
S170117	GI & Inspection Pits - Advance Works (MA14)	105	0	05MAR09A	04JUL09A		-5	0							
CC24-SECTION 18 OF THE WORKS (PORTION MA15)															
Construction															
Preliminary Works															
S180020	Notify,Coord&Obtain Permit-Utility Prov - MA15	149	129	21JUL09*	30DEC09	76	0	0							
S180100	Notify SO for Portion Possession - (MA15)	0	0		02OCT09*	0	0	0							
S180110	25 wks prior to Portion Possess Date-(MA15)	175	175	03OCT09	26MAR10	0	0	0							
S180120	P & S Tree Survey Report (MA15)	6	0	22JUN09A	29JUN09A		1	-95							
CC25-SECTION 19 OF THE WORKS (PORTION MA17)															
Construction															
Preliminary Works															
S190030	Notify,Coord&Obtain Permit-Utility Prov - MA17	312	129	24NOV08A	30DEC09	42	0	0							
S190100	Notify SO for Portion Possession - (MA17)	0	0		21AUG09*	0	0	0							
S190110	25 wks prior to Portion Possess Date-(MA17)	175	175	22AUG09	12FEB10	0	0	0							
S190125	TMLG submission, coordination & Approval - MA17	48	48	22AUG09	22OCT09	98	0	0							
CC26-SECTION 20 OF THE WORKS (PORTION M3)															
Construction															
Preliminary Works															
S200100	Notify SO for Portion Possession - (M3)	0	0		11AUG09*	0	0	0							
S200110	25 wks prior to Portion Possess Date-(M3)	175	175	12AUG09	02FEB10	0	0	0							
S200125	TMLG submission, coordination & Approval - M3	48	48	12AUG09	12OCT09	95	0	0							
CC27-SECTION 21 OF THE WORKS (PORTION TP789)															
Construction															
Preliminary Works															
S210110	25 wks prior to Portion Possess Date-(TP789)	175	113	20MAY09A	10NOV09	13	0	13							
CC28-SECTION 22 OF THE WORKS (PORTION TP5)															
Construction															
Preliminary Works															
S220030	Notify,Coord&Obtain Permit-Utility Prov - TP5	265	55	24OCT08A	29SEP09	38	0	0							
S220110	25 wks prior to Portion Possess Date-(TP5)	175	98	05MAY09A	26OCT09	21	0	23							
CC29-SECTION 23 OF THE WORKS (PORTION TP4)															
Construction															
Preliminary Works															
S230110	25 wks prior to Portion Possess Date-(TP4)	175	78	15APR09A	06OCT09	16	0	16							
S230125	TMLG submission, coordination & Approval - TP4	48	48	21JUL09	21SEP09	25	-21	-60							
S230130	Site Possession - TP4	0	0	23OCT09*		0	0	0							
S230150	Hoarding/Fencing-(TP4)	9	9	23OCT09	03NOV09	3	0	0							
S230160	Cut/Fill/Place Concrete Block&Platform-(TP4)	15	15	23OCT09	10NOV09	0	0	0							
S230170	Power & Water Points-(TP4)	21	21	23OCT09	17NOV09	18	0	0							
CC30-SECTION 24 OF THE WORKS (PORTION W5)															
Construction															
Preliminary Works															
S240030	Notify,Coord&Obtain Permit-Utility Prov - W5	239	55	24NOV08A	29SEP09	60	0	0							
S240110	25 wks prior to Portion Possess Date-(W5)	175	114	20MAY09A	11NOV09	23	0	23							
S240116	P & S Environmental Base Monitoring Report(W5)	12	12	21JUL09	05AUG09	103	-21	-100							
S240125	TMLG submission, coordination & Approval - W5	48	48	21JUL09	21SEP09	67	-21	-28							
CC31-SECTION 25 OF THE WORKS (PORTION CR1)															
Construction															
Preliminary Works															
S250030	Notify,Coord&Obtain Permit-Utility Prov - CR1	327	117	24OCT08A	14DEC09	150	0	0							
CC32-SECTION 26 OF THE WORKS (PORTION RR1)															
Construction															
Preliminary Works															
S260030	Notify,Coord&Obtain Permit-Utility Prov - RR1	265	55	24OCT08A	29SEP09	20	0	0							
S260110	25 wks prior to Portion Possess Date-(RR1)	175	78	15APR09A	06OCT09	15	0	15							
CC33-SECTION 27 OF THE WORKS (PORTION W8)															
Construction															
Preliminary Works															
S270030	Notify,Coord&Obtain Permit-Utility Prov - W8	278	91	03NOV08A	13NOV09	56	0	0							
S270110	25 wks prior to Portion Possess Date-(W8)	175	136	12JUN09A	03DEC09	39	0	39							
S270116	P & S Environmental Base Monitoring Report(W8)	12	12	21JUL09	05AUG09	135	-21	-100							

MAY	JUN	JUL	AUG	SEP	OCT
2009					

Start Date	30NOV07		Early Bar
Finish Date	30MAY12		Previous Month (906A)
Data Date	21JUL09		Progress Bar
Run Date	25JUL09 12:55		Critical Activity

907A
Design & Construction of HK, West Drainage Tunnel
Contract No. DC/2007/10
3 MONTH ROLLING PROGRAMME
JULY/2009 MONTHLY REPORT

Date	Revision	Checked	Approved

Act ID	Activity Description	Orig Dur	Rem Dur	Early Start	Early Finish	Total Float	Previous Month 906A EF Variance	Approved Works Prog 9032 EF Variance	2009						
									MAY	JUN	JUL	AUG	SEP	OCT	
CC34-SECTION 28 OF THE WORKS (PORTION P5)															
Construction															
Preliminary Works															
S280030	Notify,Coord&Obtain Permit-Utility Prov - P5	247	55	14NOV08A	29SEP09	84	0	0							
S280110	25 wks prior to Portion Possess Date-(P5)	175	113	20MAY09A	10NOV09	17	0	17							
S280121	TMLG submission, coordination & Approval - P5	48	48	21JUL09	21SEP09	91	-21	-33							
CC35-SECTION 29 OF THE WORKS (PORTION W10)															
Construction															
Preliminary Works															
S290030	Notify,Coord&Obtain Permit-Utility Prov - W10	190	29	26NOV08A	27AUG09	31	-21	-21							
S290110	25 wks prior to Portion Possess Date-(W10)	175	57	25MAR09A	15SEP09	22	0	22							
S290125	Complete All Diversion Works by Others-(W10)	0	0		07OCT09*	0	0	0							
S290130	Site Possession - W10	0	0	08OCT09*		0	0	0							
S290150	Hoarding/Fencing-(W10)	12	12	08OCT09	21OCT09	39	0	0							
S290160	Cut/Fill/Place Concrete Block&Platform-(W10)	12	12	08OCT09	21OCT09	0	0	0							
S290170	Power & Water Points-(W10)	24	24	08OCT09	05NOV09	3	0	0							
CC36-SECTION 30 OF THE WORKS (PORTION HKU1)															
Construction															
Preliminary Works															
S300020	Notify,Coord&Obtain Permit-Utility Prov - HKU1	192	4	24OCT08A	24JUL09	18	-21	-21							
S300110	25 wks prior to Portion Possess Date-(HKU1)	175	0	21JAN09A	14JUL09A		0	0							
S300120	Site Possession - HKU1	0	0	15AUG09*		3	0	0							
S300121	Complete All Diversions by Others - HKU1	0	0		14AUG09*	3	0	0							
S300130	Tree Felling-(HKU1)	12	12	15AUG09	29AUG09	18	0	0							
S300160	Power & Water Points-(HKU1)	24	24	15AUG09	14SEP09	3	0	0							
S300170	Cut/Fill/Place Concrete Block&Platform-(HKU1)	21	21	15AUG09	10SEP09	9	0	0							
S300180	Hoarding/Fencing-(HKU1)	12	4	24JUN09A	19AUG09	23	8	8							
S300210	Site Office-(HKU1)	3	3	15SEP09	18SEP09	3	0	0							
Preparation Works															
S300220	Install Geotech Monitoring Instruments-(HKU1)	3	3	20AUG09	22AUG09	23	8	8							
S300221	Existing Bldg & Structure(EBS) Survey - (HKU1)	6	6	15AUG09	21AUG09	24	0	0							
S300230	Mobilization&Setup(Pre-drill & Grouting)-(HKU1)	6	6	19SEP09	25SEP09	3	0	0							
S300250	Pre-drilling-(HKU1)	12	12	26SEP09	12OCT09	3	0	0							
S300260	Analysis of the SI-(HKU1)	6	6	13OCT09	19OCT09	3	0	0							
S300270	Grouting Works-(HKU1)	12	12	20OCT09	03NOV09	3	0	0							
Intakes - External Structures (Stage1)															
S300290	Mobilization&Setup(Cofferdam Constn)-(HKU1)	6	6	13OCT09	19OCT09	3	0	0							
S300300	Pre-boring,Backfilling with Sand-(HKU1)	38	38	20OCT09	03DEC09	3	0	0							
CC37-SECTION 31 OF THE WORKS (PORTION PFLR1)															
Construction															
Preliminary Works															
S310940	Site Possession - (PFLR1)	0	0	15JUL09A			0	0							
S310970	Hoarding/Fencing-(PFLR1)	12	12	21JUL09	05AUG09	-5	-5	-5							
S310980	Implement TTM - (Occupy Pedestrian)	12	12	21JUL09	05AUG09	-5	-5	-5							
S310990	Power & Water Points-(PFLR1)	24	24	21JUL09	20AUG09	-2	-5	-5							
S311100	Site Office-(PFLR1)	3	3	21AUG09	25AUG09	-2	-5	-5							
Preparation Works															
S311120	Mobilization&Setup(Pre-drill & Grouting)-(PFLR1)	3	3	06AUG09	08AUG09	-5	-5	-5							
S311130	Install Geotech Monitoring Instruments-(PFLR1)	3	3	06AUG09	08AUG09	-5	-5	-5							
S311131	Existing Bldg & Structure(EBS) Survey - (PFLR1)	6	6	21JUL09	27JUL09	4	-5	-5							
S311140	Pre-drilling-(PFLR1)	8	8	11AUG09	19AUG09	-5	-5	-5							
S311150	Analysis of the SI-(PFLR1)	6	6	20AUG09	27AUG09	39	-5	-5							
S311160	Grouting Works-(PFLR1)	12	12	28AUG09	11SEP09	39	-5	-5							
Intakes - External Structures (Stage1)															
S311180	Mobilization&Setup(Cofferdam Constn)-(PFLR1)	7	7	21OCT09	29OCT09	-53	26	-53							
Milestone															
Section 31 (Portion PFLR1)															
M371010	37.01-Pre-drilling & Grouting Works (Dropshaft)	0	0		11SEP09	488	-6	-6							
CC38-SECTION 32 OF THE WORKS (PORTION SM1)															
Construction															
Preliminary Works															
S321040	Modification of the Noise Barrier Footings	24	24	21JUL09	20AUG09	40	-17	0							
S321090	Modification of the WSD Bend Blocks	24	15	04JUL09A	08AUG09	49	-8	0							
Preparation Works															
S321030	Install Geotech Monitoring Instruments-(SM1)	3	3	21AUG09	25AUG09	40	-17	-52							
S321050	Mobilization&Setup(Pre-drill & Grouting)-(SM1)	12	12	26AUG09	09SEP09	40	-17	-46							
S321060	Pre-drilling-(SM1)	24	24	10SEP09	10OCT09	40	-17	-46							
S321070	Analysis of the SI-(SM1)	6	6	12OCT09	17OCT09	40	-17	-46							
S321080	Grouting Works-(SM1)	12	12	19OCT09	02NOV09	40	-17	-46							
W1096	TBM Excav (CH10310 to CH10110) =200m	37	0	22MAY09A	25JUN09A		2	1							

MAY	JUN	JUL	AUG	SEP	OCT
2009					

Start Date 30NOV07
 Finish Date 30MAY12
 Data Date 21JUL09
 Run Date 25JUL09 12:55

█ Early Bar
█ Previous Month (906A)
█ Progress Bar
█ Critical Activity

907A Sheet 7 of 7
Design & Construction of HK. West Drainage Tunnel
Contract No. DC/2007/10
3 MONTH ROLLING PROGRAMME
JULY/2009 MONTHLY REPORT

Date	Revision	Checked	Approved

APPENDIX P
WASTE GENERATED QUANTITY

Monthly Waste Flow Table

Quarter ending	Actual Quantities of Inert C&D Materials Generated Monthly						Actual Quantities of C&D Wastes Generated Monthly				
	Total Quantity Generated	Broken Concrete (see Note 3)	Reused in the Contract	Reused in other Projects	Disposed as Public Fill	Imported Fill	Metals	Paper/ cardboard packaging	Plastics (see notes 2)	Chemical Waste	Others, e.g. general refuse
	(in ' 000 m ³)	(in ' 000 m ³)	(in ' 000 m ³)	(in ' 000 m ³)	(in ' 000 m ³)	(in ' 000 m ³)	(in ' 000 m ³)	(in ' 000 m ³)	(in ' 000 m ³)	(in ' 000 m ³)	(in ' 000 m ³)
Jan 2009	9659 m ³		129 m ³		9530 m ³			2 m ³		1.3 m ³	39 m ³
Feb 2009	5680 m ³		199 m ³		5481 m ³			3 m ³			45 m ³
Mar 2009	938 m ³		61 m ³		877 m ³			3 m ³		1.4 m ³	78 m ³
Apr 2009	5722 m ³		45 m ³	5133 m ³	544 m ³			3 m ³		0.4 m ³	73 m ³
May 2009	12219 m ³			12028 m ³	191 m ³			3 m ³		0.8 m ³	58 m ³
Jun 2009	13037 m ³		53 m ³	11680 m ³	3130 m ³			3 m ³		6.7 m ³	73 m ³
Sub-Total	49081 m ³		487 m ³	28841 m ³	19753 m ³			17 m ³		10.6 m ³	366 m ³
July 2009	14398 m ³		67 m ³	6933 m ³	7965 m ³			3 m ³		1.0 m ³	213 m ³
Aug 2009											
Sep 2009											
Oct 2009											
Nov 2009											
Dec 2009											
Total	64046 m ³		554 m ³	35774 m ³	27718 m ³			20 m ³		11.6 m ³	579 m ³

- Notes:
- (1) The waste flow table shall also include C&D materials that are specified in the Contract to be imported for use at the Site.
 - (2) Plastics refer to plastic bottles/containers, plastic/foam from packaging material.
 - (3) Broken concrete for recycling into aggregates.
 - (4) The Figures for July 09 are as of 31-07-09.
 - (5) Assuming the conversion factor from m³ to ton for rock is 2.5.
 - (6) The materials reused in other Project shall not be treated as waste under the Waste Disposal Ordinance (Cap 354).
The figures are included for the sake of completeness of record.