

Gammon Skanska Limited




Maunsell

Contract No. HY/2003/04

Improvement to Castle Peak Road between
Ka Loon Tsuen and Siu Lam

Baseline Monitoring Report

[June 2004]

 Reviewed by (PM):	 Checked by:	 Approved by: (Environmental Team Leader)
--	--	---

Report Version:	Revision 0	Date of Submission:	23 June 2004
<p>The information contained in this report is, to the best of our knowledge, correct at the time of printing. The interpretation and recommendations in the report are based on our experience, using reasonable professional skill and judgment, and based upon the information that was available to us. These interpretations and recommendations are not necessarily relevant to any aspect outside the restricted requirements of our brief. This report has been prepared for the sole and specific use of our client and MEMCL accepts no responsibility for its use by others.</p> <p>This report is copyright and may not be reproduced in whole or in part without prior written permission.</p>			

MAUNSELL ENVIRONMENTAL MANAGEMENT CONSULTANTS LTD

Room 1213-1219, Grand Central Plaza, Tower 2, 138 Shatin Rural Committee Road, Shatin, NT, Hong Kong
Tel: (852) 2893 1551 Fax: (852) 2891 0305 Email: mem@maunsell.com.hk

TABLE OF CONTENTS

EXECUTIVE SUMMARY

1. INTRODUCTION
 - Background
 - Purpose of the Report
 - Structure of the Report
2. AIR QUALITY
 - Monitoring Requirements
 - Monitoring Equipment
 - Monitoring Parameters, Frequency and Duration
 - Monitoring Locations
 - Monitoring Methodology
 - Results and Observations
 - Action and Limit Levels
3. NOISE
 - Monitoring Requirements
 - Monitoring Equipment
 - Monitoring Parameters, Frequency and Duration
 - Monitoring Locations
 - Monitoring Methodology
 - Results and Observations
 - Action and Limit Levels
4. WATER QUALITY
 - Monitoring Requirements
 - Monitoring Equipment
 - Monitoring Parameters, Frequency and Duration
 - Monitoring Locations
 - Monitoring Methodology
 - Results and Observations
 - Action and Limit Levels
5. REVISIONS FOR INCLUSION IN THE EM&A MANUAL
6. COMMENTS AND CONCLUSIONS

List of Tables

Table 2.1	TSP Monitoring Equipment
Table 2.2	Air Quality Monitoring Parameters, Frequency and Duration
Table 2.3	Locations of Air Quality Monitoring Stations
Table 2.4	Summary of Baseline Air Quality Monitoring Results
Table 2.5	Derivation of Action and Limit Levels for Air Quality
Table 2.6	Action and Limit Levels for 24-hour TSP
Table 2.7	Action and Limit Levels for 1-hour TSP
Table 3.1	Noise Monitoring Equipment
Table 3.2	Noise Monitoring Parameters, Period and Frequency
Table 3.3	Noise Monitoring Locations
Table 3.4	Summary of Daytime Noise Monitoring Results
Table 3.5	Summary of Holiday Daytime Noise Monitoring Results
Table 3.6	Derivation of Action and Limit Levels for Construction Noise
Table 3.7	Action and Limit Levels for Construction Noise
Table 4.1	Water Quality Monitoring Equipment
Table 4.2	Water Quality Monitoring Parameters, Frequency and Duration
Table 4.3	Location of Water Quality Impact Stations
Table 4.4	Summary of Marine Water Monitoring Results for Mid-ebb Tide
Table 4.5	Summary of Marine Water Monitoring Results for Mid-flood Tide
Table 4.6	Derivation of Action and Limit Levels for Water Quality
Table 4.7	Summary of Statistical Analysis Results
Table 4.8	Action and Limit Levels for Water Quality

List of Figures

Figure 1.1	Layout of Work Site
Figure 2.1	Locations of Air Quality Monitoring Stations
Figure 3.1	Locations of Noise Monitoring Stations
Figure 4.1	Locations of Water Quality Monitoring Stations

List of Appendices

Appendix A	Construction Programme
Appendix B	Calibration Records
Appendix C	Baseline Monitoring Schedules
Appendix D	Baseline Air Quality Monitoring Results
Appendix E	Baseline Noise Monitoring Results
Appendix F	Baseline Water Quality Monitoring Results
Appendix G	Statistical Analysis of Marine Water Quality Monitoring Data
Appendix H	Establishment of Action and Limit Levels for Water Quality
Appendix I	QA/QC Procedures and Results
Appendix J	Weather Condition from 17 - 30 May 2004