


**Proposed Extension of Public Golf Course
at Kau Sai Chau Island, Sai Kung**

**Monthly Environmental Monitoring & Audit (EM&A) Report
for August 2007**

(Report No. 382210/020)

Report Authorized For Issue By:	
For and on Behalf of Black & Veatch Hong Kong Limited	

Black & Veatch Hong Kong Limited
Room 1201-09, Millennium City 5,
418 Kwun Tong Road,
Kowloon, Hong Kong

The Hong Kong Jockey Club
One Sports Road
Happy Valley
Hong Kong

September 2007

Table of Content

Executive Summary

1.Introduction

- 1.1 Background of the Project*
- 1.2 Purpose of the Report*
- 1.3 Structure of the Report*

2.Project Information

- 2.1 Background*
- 2.2 Site Description*
- 2.3 Project Organization*
- 2.4 Construction Programme*
- 2.5 Status of Environmental Submission*
- 2.6 Summary of EM&A Requirements*

3.Environmental Monitoring Requirements

- 3.1 Air Quality*
- 3.2 Water Quality*
- 3.3 Ecology*
- 3.4 Landscape and Visual*
- 3.5 Archaeology (Watching Brief)*
- 3.6 Land Contamination*

4.Implementation Status on Environmental Protection Requirements

5.Monitoring Results

- 5.1 Air Quality*
- 5.2 Water Quality*
- 5.3 Ecology*
- 5.4 Archaeology (Watching Brief)*

6.Environmental Site Auditing

7.Environmental Non-Conformance

- 7.1 Summary of Environmental Non-Compliance*
- 7.2 Summary of Environmental Complaint*
- 7.3 Summary of Environmental Summons*

8.Future Key Issues

- 8.1 Key Issues for coming month*
- 8.2 Monitoring Schedule for the coming month*
- 8.3 Construction programme for the next three month*

9.Recommendations and Conclusions

List of Figure




- 1.1 Master Layout Plan of the Proposed Third Golf Course
- 1.2 Project Organisation and Lines of Communication
- 3.1 Proposed Air Quality Monitoring Locations
- 3.2 Proposed Water Quality Monitoring Locations (Construction phase)
- 3.3 Proposed Ecology Monitoring Locations
- 3.4a Locations of Coral and Seagrass Monitoring (Sites D2, D3 and C)
- 3.4b Indicative locations of the tagged corals at Site B2 under the revised monitoring regime
- 3.5 Coral Transplantation Location
- 3.6 Watching Brief Monitoring Area
- 3.7 Sampling Locations for Land Contamination

List of Table

- Table 1.1 Structure of the Report
- Table 2.1 Summary of Compliance with EP Conditions
- Table 2.2 Summary of Impact EM&A Requirements
- Table 3.1 Action and Limit Levels for 1-hour TSP
- Table 3.2 Action and Limit Levels for 24-hour TSP
- Table 3.3 TSP Monitoring Parameter and Frequency
- Table 3.4 Air Quality Monitoring Equipment
- Table 3.5 Derived Summaries of Action and Limit Levels for Marine Water Quality
- Table 3.6 Derived Summaries of Action and Limit Levels for Freshwater Water Quality
- Table 3.7 Water Quality Monitoring Parameter, Frequency and Locations
- Table 3.8 Water Quality Monitoring Locations during Construction Phase
- Table 3.9 Analytical Methods to be applied to Water Quality Samples
- Table 5.2-1 Marine water Exceedance Summary June to July 2007
- Table 5.2-2 Freshwater Exceedance Summary June to July 2007
- Table 5.2-3 Pesticides Monitoring Results June to July 2007
- Table 5.3-1 Conditions of tagged corals at Site B2
- Table 5.3-2 Conditions of tagged corals at Site C
- Table 5.3-3 Conditions of tagged corals at Control Site
- Table 5.3-4 Conditions of transplanted corals
- Table 6.1 Summary of Environmental Licensing and Permit Status

List of Annex

- Annex A Tentative Construction Programme
- Annex B Monitoring Programme for the reporting month
- Annex C Event Action Plan
- Annex D Implementation status on Environmental Protection Requirements
- Annex E Monitoring results
- Annex F Calibration Certificates
- Annex G Monitoring Programme for the next three months
- Annex H Construction Programme for the next three months

	Name	Signature	Date
Prepared	Malcolm Leung		Sep 2007
Checked	Manuel Chua		Sep 2007
Reviewed	PK Lee		Sep 2007

Proposed Extension of Public Golf Course at Kau Sai Chau Island, Sai Kung
 Monthly EM&A Report

DOCUMENT CONTROL			Proposed Extension of Public Golf Course at Kau Sai Chau, Sai Kung	No. 382210/020
AMENDMENT RECORD				Prepared by: Malcolm Leung
Monthly EM&A Monitoring Report – August 2007			Client: Hong Kong Jockey Club	Initials: ML
				Date: Sep 2007
Pages:	Date:	Issue No.	Description:	Initials:
All	Sep 07	1	Monthly EM&A Report for submission to EPD	ML

Your ref:
Our ref: 40040032/CERT/25_07.doc

**Proposed Extension of Public Golf Course at Kau Sai Chau Island, Sai Kung
(Independent Environmental Checker)**

CHECK CERTIFICATE

1. We certify that professional skill and care have been used in the checking of the Environmental Team's (ET) No.20 Monthly EM&A Report for August 2007 for the construction of Proposed Extension of Public Golf Course at Kau Sai Chau Island, Sai Kung.
2. We certify that the ET's EM&A programme for the reporting period has been satisfactorily executed and the No. 20 Monthly EM&A report for August 2007 has been verified.
3. We comment that our evaluation of the ET's EM&A is based on a random audit process which cannot be guaranteed to have all non-conformities identified.

Signed



Independent Environmental Checker

Name Gary Tam

of Hong Kong Productivity Council
3/F., HKPC Building,
78 Tat Chee Avenue,
Kowloon

Date 6th September 2007

Executive Summary

This is the twentieth Monthly Environmental Monitoring and Audit (EM&A) Report prepared by Black & Veatch, the designated Environmental Team (ET), for the Project "Proposed Extension of Public Golf Course at Kau Sai Chau Island, Sai Kung". The construction works of golf course was commenced on 16th January 2006. This report presents the results of the EM&A works conducted in the month of August 2007 (25th July to 24th August 2007).

Summary of construction works undertaken during this report period

No dredging of the permanent intake and outfall pipelines for the desalination plant has been carried out. Hong Kong Jockey Club (HKJC) submitted further supplementary information to EPD for the discharge licence application during the reporting month and in progress. It is very critical to get the discharge licence of the desalination plant before the coming dry season (September 2007).

Some hydroseeding areas were not fully covered with hydroseed and re-hydroseeding was required. The shrub planting was commenced in late April 2007 at the hydroseeded slopes and is in progress. According to site record, turf planting (tees, fairways and green) was completed at Holes 3 to 8, 11 and 14 to 15. Holes 13 and 18 were capped with sand and planting with turf. Central portion (Holes 1, 2, 9 and 17 and remaining part of Hole 18) will be the last portion to be planted with turf. Applications of fertilizers and pesticides at Holes 3-8, 11, 12, 14-16 and 18 were recorded. All measured pesticides concentrations at all fresh water and marine monitoring stations was undetectable.

The construction of the closed low flow drainage for the East Course was in progress and mostly completed. Rainstorm (Amber) events occurred on 6th and 22nd August 2007 with daily rainfall intensity ranging from 50-100 mm and 20-30 mm respectively during the reporting month.

Regarding the high exceedances of suspended solids and turbidity recorded, the temporary drainage installed on site was considered insufficient and ineffective. Since the start of this year wet season, ET and the Engineer repeatedly reminded the Contractor to prevent silty/nutrient/pesticides runoff to the streams and marine water. The Contractor was reminded to critically review and revise the TDMP according to the actual site progress, install sufficient temporary drains and provide sufficient desilting facilities in order to prevent/divert/collect the silty runoff and discharge to marine/streams according to the discharge licence and Water Quality Objectives (WQOs) of Port Shelter in accordance with the Water Pollution Control Ordinance (WPCO).

Artificial rocks were observed depositing at downstream of Stream A after heavy rains on 3rd July 2007 which had already been occurred once last year (June 2006). The Contractor reported the rocks were cleared by hand without any use of machine within this reporting month (August 2007). Subject to the agreement by the Engineer and IEC that the rocks removal had been satisfactorily completed, the Contractor would conduct subsequent reinstatement works during the coming dry season. The Contractor was reminded to prevent the occurrence of the similar case before the completion of reinstatement.

For the temporary Sewage Treatment Plant (STP), sewage effluent was stored temporarily in a temporary storage tank since early May 2007 and discharge off-site by licenced Contractor. Algae blooms were occurred at the upstream of fresh water inland marsh on 26 June and 10 July 2007. The Contractor conducted site inspection with the Engineer on 16 July 2007 and confirmed that the discharge pipe connecting the sewage treatment plant to the temporary holding tank had been found damage and causing leakage which leading to continuous discharge of sewage water flowing into the fresh water inland marsh through the permanent drainage system. This coincided with the continuous exceedances of nutrient concentrations recorded at downstream of fresh water inland marsh. The Contractor was reminded to take immediate and effective remedial actions to properly operate and maintain the wastewater treatment facilities in compliance with the discharge licence together with the provision of supportive water quality

monitoring results of the sewage effluent. The Contractor was also reminded to pay particular attention and strictly follow all specific and standard conditions required by discharge licence of their sewage treatment plant. No information was submitted by CHEC regarding the STP performance during the reporting and previous month. Moreover, after the new installed connecting pipeline from the STP to temporary holding tank since mid-July, the concentration of ammonia at the downstream of the fresh water inland marsh was found decreased gradually and later kept undetectable during the reporting month.

Terrestrial ecological monitoring was carried out in August 2007. Sedimentation had been previously observed in Streams B and C, however, was not found in this reporting month. The abundance of aquatic fauna, in particular caridean shrimps, was still found very low in Stream C. Stream D was in natural conditions similar to the condition during the Baseline Survey, but the aquatic fauna abundance was also lower than previous abundance. Rubbish and lunch box were also found on stream banks within the buffer zone which is restricted from entry. Moreover, preventive mitigation measures should be taken by the Contractor immediately and continuously to prevent any further sedimentation incidents to all identified streams and aggravate the condition.

As further discussed with the Jockey Club and the Engineer, sand capping is one of the feasible measures but it takes time and needs to match with the construction programme. The Contractor was recommended to implement immediate actions, but not limited to, such as cover the exposed area near the stream courses with tarpaulin to reduce the silty runoff during the rainstorms, provide sandbags along the buffer zones of the Streams B & C as an strengthen measures. The effectiveness of the proposed mitigation measures on site would be further review. The Contractor was requested to provide more practical mitigation measures in their proposal for our review in order to effectively prevent silty runoff to all stream courses.

Finishing works for permanent bridges at the Streams A, B, C and the Fresh Water Inland Marsh were in progress. Concrete batching plant had been in operation and decommissioned during this reporting month and was expected to be dismantled by the end of August 2007.

Environmental Monitoring and Audit Progress

A summary of monitoring activities in this reporting period is shown as follows:

24-hour Total Suspended Particulates (TSP) monitoring at GCA B1	5 times
Water quality monitoring (marine + freshwater)	6 times
Terrestrial Ecology	1 time
Marine Ecology	0 time*
Landscaping & Visual	2 times

* For marine ecology, the next quarterly coral monitoring will be scheduled in September 2007.

Air Quality

5 sets of 24-hour TSP monitoring were carried out on 27th July, 2nd, 8th, 14th and 20th August 2007 at Bungalow A (GCA B1) at Kau Sai Chau during this reporting month.

Water Quality

6 sets of water quality monitoring were carried out on 30th July, 6th, 8th, 13th, 20th and 23rd August 2007 at 9 marine and 7 freshwater monitoring locations. Rainstorm signals were hoisted on 6th and 22nd August 2007 during the reporting month.

Terrestrial Ecology

Terrestrial ecology was conducted on 17th and 28th August 2007. The entire project site was under construction, and the demarcation of the stream buffer zone had been established for the Streams A, B and C. The permanent access bridges for the Streams A and C had been constructed with the piers outside Stream buffer zone demarcation. Remedial works were implemented by the Contractor in the downstream section of Stream A channel, which had been accidentally filled up by boulders before, through manually clearing the rubbles. Proposal for restoring the Stream A downstream will be prepared by the Contractor. Some vegetation within the Stream B buffer zone had been previously damaged during the construction and remedial replanting were implemented. But remedial works are still required for a small area within Stream C Buffer Zone which had also been accidentally damaged. The buffer zones for the Streams A, B, and C were basically intact, except the above minor accidental encroachment. Sedimentation had been previously observed in Stream B and C, but was not found in the present monitoring. The abundance of aquatic fauna in particular caridian shrimps, however, was still found very low. Stream D was in natural conditions similar to the condition during the Baseline Survey, but the aquatic fauna abundance was also lower than previously found.

Marine Ecology

Marine ecology was originally scheduled in June 2007. The monitoring had however postponed due to the recent shark sighting within Port Shelter. Marine ecology was conducted on 14th, 15th, 25th and 26th July 2007 at Site B2, Site C, Control Site and the transplanted coral site. A seawall had been constructed at Site B2 as the landing point of the temporary barging point. The number of tagged corals at Site B2 increased from 20 to 50 in April 2006, which included the original B-11 to B-20 and newly established B-21 to B-60. The distribution of these tagged corals was 20 to the north of the barge, 20 to the south of the barge, and 10 within the area of the barge. In the present survey, sedimentation on some of the tagged corals at Site B2 were observed, and another two colonies were found missing. Mortality on B-13 and damages (mortality and anchor damages) on other tagged corals (such as C-04 and C-10) recorded in previous monitoring were found similar in the present survey. The Control Site still remained similar conditions as during the Baseline Survey (no mortality, sedimentation or bleaching was found), except the missing of X-05 colony. All 89 transplanted corals were recovered and their conditions were similar with the baseline conditions (during the transplantation process). The next marine monitoring will be conducted in September 2007.

Landscaping & Visual

Landscape and visual monitoring and site audits were carried out on 16th and 21st August 2007. Site formation, shaping, hydroseeding and planting works are being carried out at present. The Contractor shall take measures to improve the condition of damaged trees described in this report and provide adequate watering to newly hydroseeded area, planted shrubs and transplanted trees.

Damaged trees next to the administration building were still unprotected after being damaged by the adjacent construction activities. Garages were put adjacent to the retained trees. Most of the labels of the retained trees were disappeared.

All transplanted trees were in fair condition except T848. Mal-pruning of transplanted trees has not been rectified. Construction material was stockpiled within tree protection zones. A statement on the cause of death of tree T925 recorded in the last report is still outstanding.

The following works have been outstanding since July 2006: (i) Carry out surgery to damaged trees, (ii) Report the cause of death of tree T925, (iii) Re-fix the label of retained tree for easy identification, (iv) Maintain the tree protection zone required and remove all construction material / debris from the tree protection zone, (v) More frequent watering for transplanted trees, planted vegetation and hydroseeded grass and (vi) Rectify the mal-pruning practice of the transplanted trees.

Environmental Site Auditing

Four weekly joint environmental site audits were carried out on 31st July, 7th, 14th and 21st August with the Engineer and the Contractor's representatives. A monthly joint environmental site audit was carried out on 21st August 2007 by the Contractor's Representative, ET's representative, Independent Environmental Checker (IEC), the Engineer and the EPD's Consultant Representative (Cinotech).

Environmental Non-conformance

Air Quality

No exceedance of 24-hour TSP was recorded at GCA B1 during the reporting month.

Marine Water Quality

Six exceedances of suspended solids were recorded at M_RO1, TTC, M_Coral and KS. Exceedances of the suspended solids were mainly due to the natural variation of the marine water and considered non-project related. Moreover, nine exceedances of chlorophyll a were recorded at TTC, M_Coral and KS. Exceedances of chlorophyll a were also mainly due to the natural variation of the marine water and considered non-project related.

Freshwater Quality

Nineteen exceedances of turbidity and twenty-three exceedances of suspended solids were recorded at Streams A, B, C and fresh water inland marsh. Exceedances were mainly due to silty runoff from insufficient temporary drainage and mitigation measures provided on site.

Five exceedances of ammonia nitrogen, sixteen exceedances of nitrate nitrogen, seventeen exceedances of total inorganic nitrogen and three exceedances of chlorophyll a were recorded at upstream and downstream of the Stream B and the Stream C. As the exceedances were low and fluctuated, exceedances were considered non project-related. Besides, four exceedances of nitrate nitrogen, one exceedance of nitrite nitrogen, four exceedances of total inorganic nitrogen and one exceedance of chlorophyll a were recorded at downstream of fresh water inland marsh. Ammonia nitrogen concentrations were low in comparison with previous months. The leakage of sewage effluent from the connection pipeline between the temporary sewage treatment plant and the temporary storage tank reported in previous reporting months considered was halted and the condition considered was rectified. Even though the condition changed, the accumulation of nitrogen complex was considered still presented, degraded and diluted when time had elapsed. At this moment, the concentration levels of all exceedances were still considered project-related.

As the upstream monitoring locations at Streams B & C (F_UB and F_UC) are located within the construction work area since September 2006, they have represented and have become impact monitoring stations instead of control stations in the environmental monitoring.

All notifications of exceedances and the subsequent exceedance incident reports were forwarded to the relevant parties.

For those considered project-related exceedances at all streams and freshwater and marine water, the Contractor was required to critically review the temporary drainage management plan and implement necessary improvement to prevent silty runoff from the construction site to the marine water and stream courses. The Contractor was also requested to rectify the situation as soon as possible. The water quality monitoring results revealed that the temporary drainage installed on site was insufficient and should be improved especially at those concern areas.

No environmental complaint / summon was received in this reporting month.

Implementation Status of Environmental Mitigation Measures

The Contractor was reminded the following issues and to take actions if necessary:

Air Quality

- Increase frequency of watering at main haul roads and rock breaking areas;
- Pave major haul roads with gravels/concrete to minimize the dust emission due to the heavy traffic;
- Cover all soil/sand/aggregates stockpiles with tarpaulin or other measures to reduce the dust emission; and
- Install hoarding at the main exit/entrance of the construction site;

Waste Management

- Properly dispose of the vegetation stockpiles, general refuse and construction waste off-site;
- Provide construction waste sorting area;
- Provide sufficient mobile toilets at remote site areas;
- Properly maintain the temporary sewage treatment plant; and
- Properly locate the chemical waste storage facility on-site and provide regular dispose to prevent accumulate of chemical waste.

Ecology

- Reinstate the downstream of the Stream A as soon as possible;
- Maintain the reinstated conditions (planting shrub) at Stream B2 buffer zone since March 2007 and Stream C buffer zone since May 2007; and
- Rectify and remediate the silt deposit at Streams A, B and C after rainstorm events.

Water Quality

- Implement temporary drains according to Temporary Drainage Management Plan (TDMP) to avoid silty/nutrient/pesticide runoff;
- Provide sufficient preventing and/or mitigation measures at all open cut areas to avoid silty runoff;
- Minimize the water quality impact when undertaking cut-and-fill works and turfing. It is important to provide sufficient temporary drainage system at critical areas to confine, collect and provide proper treatment before discharging to marine water and stream courses to ensure that the water quality is complied with WQO requirements;
- Provide sufficient treatment facilities before water discharges from construction site;
- Maintain the integrity of silt curtains and remove settled silt within the silt curtain which have been installed outside the fresh water inland marsh, near Hole 2, near Hole 4, inactive culture zone and Stream A;
- Strengthen the preventive/interim measures for avoiding silty runoff from the exposed areas to the low lying areas. More frequent maintenance of the silt fence is necessary; and
- Provide sufficient temporary drainage system at all temporary bridges.

Landscape & Visual

- Protect the retain trees with sufficient watering mainly located at the administration building;
- Provide sufficient water to the retain trees, transplanted trees, hydroseeding areas;
- Provide tree protection zone for all retain tree at the administration building; and
- Provide incident report for the death of the retain trees.

Future Key Issues

General issues to be considered in the coming month include:

- Potential dust generation from activities on-site : permanent drainage/irrigation system construction, and soil/sand/aggregates stockpiles;
- Turf establishment at southern East Course;
- Implement sufficient and improve the temporary drainage system (and make use of the permanent drainage system) on site to prevent silty/nutrients/pesticides runoff discharging to marine and stream courses;
- Apply the discharge licence for the desalination plant near to the existing KSC pier before operation;
- Dispose of construction wastes, vegetation and general refuse off-site; and
- Hydroseed the bare ground/temporary/permanent slopes according to the golf course design.

Key issues at particular areas:

- Review and revise the Temporary Drainage Master Plan (TDMP) for the silty runoff and turf establishment period prepared by the Contractor for Engineer and Jockey Club's approval;
- Carry out water quality monitoring for nutrients/pesticides due to turf establishment;
- Carry out coral monitoring for the transplanted corals on quarterly basis; and
- Carry out coral monitoring when desalination plant operates in dry season.

1. Introduction

1.1 Background of the Project

1.1.1 Black & Veatch (hereinafter called the “ET”) was appointed by Hong Kong Jockey Club (hereinafter called the "Project Proponent") to undertake Environmental Monitoring and Audit (EM&A) for “Proposed Extension of Public Golf Course at Kau Sai Chau Island, Sai Kung” (hereinafter called the “Project”). Under the requirements of Section 4 of Environmental Permit EP-224/2005, EM&A programme as set out in the EM&A Manual is required to be implemented. In accordance with the EM&A Manual, environmental monitoring of air quality, water quality, terrestrial and marine ecology, landscape and visual, archaeology (watching brief) and land contamination are required for the Project. Application for Variation of an Environmental Permit by the Project Proponent on 2 August 2006 (Application No. VEP-222/2006) and the EP was superseded by EP-224/2005/A.

1.1.2 This report summarises the environmental monitoring and audit works for the Project in August 2007 (from 25th July to 24th August 2007).

1.2 Purpose of the Report

1.2.1 This is the twentieth EM&A report which summarizes the impact monitoring results and audit findings for the EM&A programme during the reporting period from **25th July to 24th August 2007**.

1.3 Structure of the Report

1.3.1 The structure of the report is shown in Table 1.1.

Table 1.1 Structure of the Report

Section		Description
1	Introduction	Details the scope and structure of the report
2	Project Information	Summarizes background and scope of the project, site description, project organization and contact details, construction programme, the construction works undertaken and the status of environmental permits/licenses during the reporting period.
3	Environmental Monitoring Requirement	Summarizes the monitoring parameters, programmes, methodology, frequency, location, action and limit levels, event action plans, environmental mitigation measures as recommended in the EIA report and relevant environmental requirements.
4	Implementation Status on Environmental Mitigation Measures	Summarizes the implementation of environmental protection measures during the reporting period.
5	Monitoring Results	Summarizes the monitoring results obtained in the reporting period.
6	Environmental Site Auditing	Summarizes the audit findings of the weekly site inspections undertaken within the reporting period.
7	Environmental Non-conformance	Summarizes any monitoring exceedance, environmental complaints and environmental summons within the reporting period.
8	Future Key Issues	Summarizes the impact forecast and monitoring schedule for the next three month (25 Aug 2007 – 24 Oct 2007).
9	Recommendations and Conclusions	Lists out any recommendations and provides an overall conclusion of the results and findings of the EM&A programme for the reporting period.

2. Project Information

2.1 Background

2.1.1 The Project comprises the following major components:

- Construction of the third 18-hole public golf course on the east side of the island, south of the existing golfing area;
- A new irrigation lake to collect surface runoff from the new 18-hole golf course. Water stored at the new irrigation lake can also be diverted to existing reservoir for tertiary treatment and recycling;
- A new desalination plant adjacent to the existing pier to serve as an additional irrigation water supply for the new golf course during dry season; and
- Expansion of existing administration and maintenance buildings.

2.1.2 The potential environmental impacts of the Project have been studied in the Environmental Impact Assessment (EIA) report (EIAO Register No. AEIAR- 091/2005). The EIA was approved on 14 November 2005 under the EIAO. An Environmental Permit (EP-224/2005) was granted on 28 November 2005. Application for Variation of an Environmental Permit by the Project Proponent on 2 August 2006 (Application No. VEP-222/2006) and the EP was superseded by EP-224/2005/A.

2.2 Site Description

2.2.1 A layout plan of the Project is provided in **Figure 1.1**.

2.3 Project Organization

2.3.1 Project organization and lines of communication are shown in **Figure 1.2**.

2.4 Construction Programme

2.4.1 The tentative construction programme for the Project is presented in **Annex A**. The construction works were commenced on 16 January 2006 and were scheduled to be completed by end of July 2007. According to the present schedule, the Project is to extend.

2.5 Status of Environmental Submission

2.5.1 A summary of the reporting requirement for compliance with EP conditions of the Project is listed in Table 2.1.

Table 2.1 Summary of Compliance with EP Conditions

EP-224/2005	Environmental Permit Submission	Status	Remarks
2.3	Management organization of the main construction companies and/or any form of joint ventures associated with the construction of the Project.	Submitted	At least one week before the commencement of construction of the Project.
2.4	Contamination Assessment Plan (CAP) submission. If land contamination is confirmed by	Submitted	The Final Site Remediation Report (FSRR) was approved by EPD in this reporting month.

EP-224/2005	Environmental Permit Submission	Status	Remarks
	the site investigation, submission of a Remediation Assessment Plan (RAP) including a Contamination Assessment Report (CAR) is required.		
3.6	Detailed methodology for Coral Transplantation submission to the Director for approval.	Approved	Approved on 16 th November 2006. Coral transplantation at Site D2 was completed in early December 2006. No dredging work for the desalination plant's intake and outfall pipelines was carried out. AFCD has no comment for the coral donor site survey, coral mapping survey and coral transplantation reports.
4.1	EM&A Manual (revised)	Submitted	At least two weeks before commencement of construction of the Project.
4.3	Baseline Monitoring Report	Submitted	At least two weeks before commencement of construction of the Project
4.5	Monthly EM&A Report	Submitted	within 10 working days after the end of the reporting month
5.1	Set up a dedicated web site and notify the Director in writing the Internet address.	Completed	Within 6 weeks after the commencement of construction of the Project (http://www.kscgolf.com/ema/index.asp)
3.4	Variation of Environmental Permit for the construction of the temporary crossings at Stream B during wet season.	Completed	Variation of Environmental Permit was approved on 18 th August 2006. The revised registered EP was EP-224/2005/A.

2.6 Summary of EM&A Requirements

2.6.1 The EM&A programme requires environmental monitoring for air quality, water quality, terrestrial and marine ecology, landscape and visual, archaeology (watching brief) and land contamination. The EM&A requirements for each parameter are described in subsequent sections, including:

- All monitoring parameters;
- Action and Limit Levels for all environmental parameters;
- Event and Action Plans; and
- Environmental mitigation measures, as recommended in the project EIA final report.

2.6.2 A summary of impact EM&A requirements is presented in Table 2.2.

Table 2.2 Summary of Impact EM&A Requirements

Impacts	Parameters/descriptions	Locations	Frequencies	Duration
Air Quality	24-Hour TSP	1 Location	Once every 6 days	During Construction
	1-Hour TSP	1 Location	Three times in every 6 days	During Construction (As required when complaint received)
Water Quality	Dissolved Oxygen, Temperature, Turbidity, pH, Salinity and SS	9 marine and 7 freshwater locations	First 3 months 3 times a week, mid-ebb and mid-flood tides. If there is no exceedance occurs for the first 3 months, reduce to once per week.	During Construction
	Dissolved Oxygen, Temperature, Turbidity, pH, Salinity, SS, NO3-N, NO2-N, NH3-N, TP and selected pesticides.	9 marine and 7 freshwater locations	Once per week. If there is no exceedance occurs, monitoring frequency is subjected to change and shall be agreed with EPD.	During Construction: turf establishment period (permanent low flow drainage is not completed)
	Dissolved Oxygen, Temperature, Turbidity, pH, Salinity, SS, NO3-N, NO2-N, NH3-N, TP, Chl-a and selected pesticides.	9 marine and 6 freshwater locations	A 2-year of monitoring period for the operation phase is proposed. Monitoring should be carried out on bi-weekly basis for the first 12 months, after when the frequency will be reviewed by EPD.	During Operation
	Dissolved Oxygen, Temperature, Turbidity, pH, Salinity, SS, NO3-N, NO2-N, NH3-N, TP, Chl-a and selected pesticides	8 marine locations	Additional water quality monitoring shall be carried out after heavy rain storm or when there is an overflow event from the reservoir, irrigation buffer lake or detention ponds/tanks.	During Construction and Operation
Terrestrial Ecology	Monitoring aquatic fauna	Streams B, C & D	Once a month	During Construction
	Environmental Site Inspection mainly on intact of buffer zones	Streams A, B and C	Once a week	During Construction

Impacts	Parameters/descriptions	Locations	Frequencies	Duration
Marine Ecology	Transplanted corals	Site D2	Quarterly for one year after transplantation	During construction
	Natural corals	Site C, Site B2, Site D2, and the Control Site.	For Site D2 and the Control Site: Weekly at the first two weeks of dredging works for the desalination plant pipelines. If no exceedance was recorded, the monitoring schedule would be changed to biweekly till the pipeline construction works are finished. For Site C, B2 and the Control Site: Monthly for the first three months of the construction phase. If no exceedance was recorded, the monitoring schedule would be changed to quarterly during the rest of the construction phase.	During Construction
		Site C, Site D2 and the Control Site.	First three months would be monthly conducted during the first two years of the operation phase. If no exceedance was recorded, the monitoring schedule would be changed to semi-annually, i.e. once in dry season and once in wet season.	During Operation
	Seagrass bed	Site D3, and at Site D2 if seagrasses were found during the baseline monitoring.	Weekly during the first two weeks of dredging works, and then biweekly till the pipeline construction works are finished.	During Construction
		Site D3, and at Site D2 if seagrasses were found during the baseline monitoring.	During the first two years of the operation phase. The monitoring schedule during the first three months would be monthly. After that, the monitoring schedule would be changed to semi-annually, i.e. once in dry season and once in wet season.	During Operation
	Landscape and Visual	Audits to ensure effective implementation of mitigation measures	Project area and at visual sensitive receivers	Auditing inspections and reporting shall be undertaken once every two weeks of the construction phase and once every two months of the operation phase.
Archaeology (Watching Brief)	Monitor archaeological potential sites at major cut areas	Hole 2, Hole 11, Hole 12, Hole 14, Hole 15 and Hole 16.	The archaeologist should keep the AMO informed of the progress of watching brief. The archaeologist should submit progress reports every 3 months during the programme of the watching brief.	During Construction
Land Contamination	Total Sulphur and Total Lead	Locations 2, 3, 6, 7 & 8	One month before commencement of work at the identified 5 hotspots	During Construction
General Site Conditions	Environmental Site Inspection	Works areas and areas affected by works	Periodically (weekly basis)	During Construction

3. Environmental Monitoring Requirements

3.1 Air Quality

Monitoring Requirement

- 3.1.1 24-hour TSP monitoring was carried out at GCA B1 to monitor the construction dust impact level in this reporting period.
- 3.1.2 The established Action/Limit Levels (AL levels) for the 1-hour and 24-hour TSP monitoring works are summarized in Table 3.1 and Table 3.2.

Table 3.1 Action and Limit Levels for 1-hour TSP

Location	Description	Action Level	Limit Level
GCA B1	Bungalow A adjacent to Kau Sai Chau Public Golf Course Administration Building	277.2 $\mu\text{g m}^{-3}$	500 $\mu\text{g m}^{-3}$

Note: The action levels for GCA B1 are developed based on baseline monitoring result.

Table 3.2 Action and Limit Levels for 24-hour TSP

Location	Description	Action Level	Limit Level
GCA B1	Bungalow A adjacent to Kau Sai Chau Public Golf Course Administration Building	187.4 $\mu\text{g m}^{-3}$	260 $\mu\text{g m}^{-3}$

Note: The action levels for GCA B1 are developed based on baseline monitoring result.

Monitoring Parameters, Frequency and Programme

- 3.1.3 The monitoring parameters and frequency are summarized in Table 3.3. The monitoring programme for the reporting period is shown in **Annex B**.

Table 3.3 TSP Monitoring Parameter and Frequency

Parameter	Frequency
24-hour TSP	Once every 6 days
1-hour TSP	3 times every 6 days (as required in case of complaints)

Monitoring Locations

- 3.1.4 In accordance with the EM&A Manual, one monitoring station (GCA B1) was selected and shown in **Figure 3.1**.

Monitoring Equipment

- 3.1.5 24-hour and 1-hour TSP (in case of complaints received) were performed using High Volume Samplers (HVS) and measured in-situ respectively. 24-hour TSP level of samples were collected using filters and High Volume Sampler and the collected samples were determined by a local HOKLAS accredited laboratory upon receipt of the samples and 1-hour TSP level will be performed in-situ.

- 3.1.6 High volume samplers (HVS - Model GS-2310 Accu-vol) complete with the appropriate sampling inlets were installed for 24-hour TSP sampling. The HVS is composed of a motor, a filter holder, a flow controller and a sampling inlet and its performance specification complies with USEPA Standard Title 40, Code of Federation Regulations Chapter 1 (Part 50 Appendix B). A portable dust meter was used for the 1-hour TSP monitoring. Table 3.4 summarises the equipment used.

Table 3.4 Air Quality Monitoring Equipment

Equipment	Model
HVS Sampler	GS 2310 Accu-vol system
Calibrator	GMW 25
1-hour TSP Dust Meter	Laser Dust Monitor – Model LD-1 (L)

Monitoring Methodology and Calibration Details

24-hour TSP Monitoring

(i) Field Monitoring, Operation & Analytical Procedures

- 3.1.7 Operating/analytical procedures for the operation of HVS are as follows. The sampler was placed on a horizontal platform with appropriate supporting structure such that:
- the filter was at least 1.3 meters above ground;
 - no two samplers were placed less than 2 metres apart;
 - the distance between the sampler and an obstacle, such as buildings, were at least twice the height that the obstacle protrudes above the sampler;
 - a minimum of 2 metres separation from walls, parapets and penthouses were required for the rooftop samplers;
 - a minimum of 2 metres separation from any supporting structure, measured horizontally was provided;
 - airflow around the sampler was unrestricted;
 - no furnaces or incineration flues were operating near the sampler;
 - the sampler was more than 20 metres from the dripline; and
 - any wire fence and gate to protect the sampler, did not cause any obstruction during monitoring.
- 3.1.8 Prior to the commencement of the dust sampling, the flow rate of the high volume sampler was properly set (between 1.1 m³/min. and 1.4 m³/min.) in accordance with the manufacturer's instruction to within the range recommended in USEPA Standard Title 40, CFR Part 50.
- 3.1.9 For TSP sampling, fibreglass filters (G810) were used [Note: these filters have a collection efficiency of > 99% for particles of 0.3 mm diameter].
- 3.1.10 The power supply was checked to ensure the sampler worked properly.
- 3.1.11 On sampling, the sampler was operated for 5 minutes to establish thermal equilibrium before placing any filter media at the designated air monitoring station.
- 3.1.12 The filter holding frame was then removed by loosening the four nuts and carefully a weighted and conditioned filter was centered with the stamped number upwards, on a supporting screen.

- 3.1.13 The filter was aligned on the screen so that the gasket formed an air-tight seal on the outer edges of the filter. Then the filter holding frame was tightened to the filter holder with swing bolts. The applied pressure should be sufficient to avoid air leakage at the edges.
- 3.1.14 The shelter lid was closed and secured with the aluminum strip.
- 3.1.15 The timer was then programmed. Information was recorded on the record sheeting, which included the starting time, the weather condition, and the filter number (the initial weight of the filter paper can be found out by using the filter number).
- 3.1.16 After sampling, the filter was transferred from the filter holder of the HVS to a sealable plastic bag and sent to the laboratory for weighing. The elapsed time was also recorded.
- 3.1.17 Before weighing, all filters were conditioned for 24 hours before weighing under temperature of $25^{\circ}\text{C} \pm 3^{\circ}\text{C}$ and the relative humidity (RH) $< 50\% \pm 5\%$, preferably 40%. The HOKLAS laboratory (ALS Technichem (HK) Pty Ltd) has comprehensive quality assurance and quality control programmes.

(ii) Maintenance

- 3.1.18 Proper maintenance would be provided for the HVS as described below:
- 3.1.19 The HVS motors and their accessories have been properly maintained. Appropriate maintenance such as routine motor brushes replacement (time interval for replacement is about 500 hours) and electrical wiring checking have been conducted to ensure that the equipment and necessary power supply were in good working condition.
- 3.1.20 Initial calibration of HVS was conducted upon installation of equipment. The subsequent calibration would be provided at 2-month intervals using GMW-25 Calibration Kit.

1-hour TSP Monitoring

(i) Measuring Procedures

- 3.1.21 The measuring procedures of the 1-hour dust meter have been in accordance with the Manufacturer's Instruction Manual as follows:
- Set POWER to "ON", push BATTERY button, make sure that the meter's indicator is in the range with a red line and allow the instrument to stand for about 3 minutes (Then, the air sampling inlet has been capped).
 - Push the knob at MEASURE position.
 - Push "O-ADJ" button. (Then meter's indication is 0).
 - Push the knob at SENSI ADJ position and set the meter's indication to S value described on the Test Report using the trimmer for SENSI ADJ.
 - Pull out the knob and return it to MEASURE position.
 - Push "START" button.
 - All measurement procedures in section 2.3 of the approved EM&A Manual are followed during the reporting period.

(ii) Maintenance

- 3.1.22 The 1-hour TSP meter would be checked at 3 month intervals and calibrated at 1-year intervals throughout all stages of the air quality baseline monitoring.

Event and Action Plans

3.1.23 The Event and Action Plan (EAP) for air quality monitoring is presented in **Annex C**.

3.2 Water Quality

Monitoring Requirement

3.2.1 Water quality monitoring was conducted in accordance with the EM&A Manual. Tables 3.5 & 3.6 show the established Action/Limit Levels for the water environmental monitoring parameters.

Table 3.5 Derived Summaries of Action and Limit Levels for Marine Water Quality

Parameters	Location	Action	Location	Limit
DO (Surface & Middle)	FCZ	6.0 mg/L	FCZ	5.3 mg/L
	All except FCZ	4.9 mg/L	All except FCZ	4.6 mg/L
DO (Bottom)	All	3.7 mg/L	All	3.4 mg/L
pH (depth-averaged)		N/A	All	6.5 - 8.5
SS (Depth-averaged)☆	FCZ	4.5 mg/L	FCZ	5.6 mg/L
	All except FCZ	6.1 mg/L	All except FCZ	10.6 mg/L
SS (Depth-averaged) Dredging for submarine pipelines⊕	M_RO1	6.1 mg/L	M_RO1	10.6 mg/L
Turbidity (Tby) (depth-averaged) ☆	FCZ	2.9 NTU☼	FCZ	3.9 NTU☼
	All except FCZ	3.3 NTU☼	All except FCZ	6.2 NTU☼
Ammonia Nitrogen (depth-averaged)	FCZ	0.02 mg/L	FCZ	0.03 mg/L
	All except FCZ	0.05 mg/L Δ	All except FCZ	0.05 mg/L Δ
Nitrate Nitrogen (depth-averaged)	FCZ	0.08 mg/L	FCZ	0.09 mg/L
	All except FCZ	0.09mg/L Δ	All except FCZ	0.09 mg/L Δ
Nitrite Nitrogen (depth-averaged)	FCZ	0.02 mg/L θ	FCZ	0.02 mg/L θ
	All except FCZ	0.02 mg/L	All except FCZ	0.04 mg/L
TIN (depth-averaged)	FCZ	0.12 mg/L	FCZ	0.14 mg/L
	All except FCZ	0.16 mg/L	All except FCZ	0.18 mg/L
Total Phosphorus (depth-averaged)	All	0.09 mg/L Δ	All	0.09 mg/L Δ

Remarks:

☆ : Action and limit levels are subjected to review especially for wet season throughout the construction phase of the project.

⊕ : Action and limit levels are subjected to review before the dredging works.

☼ : All are based on EM&A baseline monitoring data due to marked difference between EPD turbidity data and those from the baseline survey.

Δ : For nutrient monitoring (except NO₂-N) at non-FCZ stations, the trigger level has made reference to the existing golf course guideline values. The guideline value of NO₂-N is below the current detection limit of 0.01mg/L and thus not used.

θ : The same action and limit level of 0.02 mg/L is determined from the EM&A baseline data as 78% of the NO₂-N data are ≤ 0.01 mg/L and all remaining 22% equal to 0.02 mg/L.

FCZ including fish culture zones of Kai Lung Wan, Tai Tau Chau and Kau Sai

All except FCZ including remaining impact monitoring station of M_RO1, M_Marsh, M_BP and M_Coral.

Control monitoring locations: M_A & M_B

Table 3.6 Derived Summaries of Action and Limit Levels for Freshwater Water Quality

Parameters	Location	Action	Location	Limit
DO (mid-depth)		6.3 mg/L	All	4 mg/L ξ
pH (mid-depth)		N/A	All	6.0 - 9.0
SS (mid-depth) ☆	All	3.8 mg/L or 120% of upstream control station's SS at the same tide of the same day	All	8 mg/L or 130% of upstream control station's SS at the same tide of the same day
Turbidity (Tby) (mid-depth) ☆	All	3.1 NTU or 120% of upstream control station's Tby at the same tide of the same day	All	4 NTU or 130% of upstream control station's Tby at the same tide of the same day
Ammonia Nitrogen (mid-depth)		N/A	All	0.01 mg/L
Nitrate Nitrogen (mid-depth)	All	0.10 mg/L	All	0.11 mg/L
Nitrite Nitrogen (mid-depth)		N/A	All	0.01 mg/L
TIN (mid-depth)	All	0.12 mg/L	All	0.13 mg/L
Total Phosphorus (mid-depth)		N/A	All	0.02 mg/L

Remarks:

☆ : Action and limit levels are subjected to review especially for wet season.

Freshwater monitoring locations: F_UA, F_DA, F_UB, F_DB, F_UC, F_DC and F_Inland Marsh

As most of the freshwater samples were reported of NH₃-N, NO₂-N levels below the detection limit of 0.01 mg/L, limit level is set at 0.01 mg/L. Similarly for TP, a limit level of 0.02 mg/L (the detection limit of TP) is imposed.

ξ : Water Quality Objectives of the Port Shelter

Monitoring Parameters, Frequency and Programme

- 3.2.2 For marine water quality, measurements shall be taken at both mid-flood and mid-ebb tides and at three water depths (1 m below water surface, mid-depth and 1 m above sea bed, except where the water depth is less than 6 m, in which case the mid-depth station may be omitted). Should the water depth be less than 3 m, only the mid-depth station will be monitored.
- 3.2.3 For the stream course, measurements shall be taken at mid-water depth.
- 3.2.4 The water quality parameters which need to be monitored are as follows:

- Marine water quality - dissolved oxygen (DO), temperature, turbidity, suspended solids (SS), pH and salinity
 - Freshwater water quality - dissolved oxygen (DO), temperature, turbidity, suspended solids (SS), pH and salinity
- 3.2.5 Additional marine and freshwater water quality monitoring parameters for the impact monitoring during construction include nitrate nitrogen (NO₃-N), nitrite nitrogen (NO₂-N), ammonia nitrogen (NH₃-N), total phosphate (TP) and selected pesticides.
- 3.2.6 The ET Leader shall propose the additional monitoring parameters for approval by IC(E), Engineer, EPD and AFCD, and shall submit such information for approval at least 2 weeks before the turf establishment period.
- 3.2.7 Additional water quality monitoring at Tai Tau Chau FCZ (TTC), Kai Lung Wan FCZ (KLW), Kau Sai FCZ (KS), downstream of the existing marsh (M_Marsh), marine water of Port Shelter (M_Coral), existing reservoir (F_Inland M) and Control stations (M_A and M_B) shall be carried out after heavy rain storm or when there is an overflow event from the reservoir, irrigation buffer lake or detention ponds/tanks. The heavy rain storm shall be defined when there is an amber/red/black rainstorm warning signal issued by the Hong Kong Observatory. The water sample shall be taken within 24 hours after the black/red/amber rainstorm warning signal is cancelled. Please refer to revised EM&A manual for the sampling condition requirement after a heavy rain storm event occurs. The monitoring parameters shall include dissolved oxygen, temperature, turbidity, suspended solids, pH and salinity. Additional parameters shall be the same as stated in paragraphs 3.2.5-3.2.6.

Monitoring Frequency

- 3.2.8 The monitoring parameters and frequency are summarized in Table 3.7. The monitoring programme for the reporting period is shown in **Annex B**.

Table 3.7 Water Quality Monitoring Parameter, Frequency and Locations

Parameters	Frequency	Location
Dissolved Oxygen (mg/L)	3 days per week	<p><u>Marine Water</u> Fish culture zone stations: TTC, KLW, KS</p> <p>Control stations: M_A, M_B</p> <p>Impact stations: M_BP, M_RO1, M_Marsh, M_Coral</p> <p><u>Freshwater Water</u> Stream A (F_UA, F_DA) Stream B (F_UB, F_DB) Stream C (F_UC, F_DC) Inland Marsh (F_Inland_M)</p>
Temperature (°C)		
Turbidity (NTU)		
pH		
Salinity (ppt)		
Suspended Solids (mg/L)		

Monitoring Locations

3.2.9 The water quality monitoring locations for marine and freshwater (**Figure 3.2**) are summarized in Table 3.8.

Table 3.8 Water Quality Monitoring Locations during Construction Phase

Identification Number	Location	Co-ordinates		Approx. Water Depth	No. of Depth
		latitude	longitude		
<i>Marine Water (9 stations)</i>					
TTC	Tai Tau Chau Fish Culture Zone	22° 22' 03.7"	114° 19' 19.6"	9.5 m	3
KLW	Kai Lung Wan Fish Culture Zone	22° 22' 10.6"	114° 18' 01.4"	13 m	3
KS	Kau Sai Fish Culture Zone	22° 20' 26.5"	114° 18' 59.9"	11 m	3
M_BP	Temporary barging point	22° 21' 50.6"	114° 19' 16.7"	9.6 m	3
M_RO1	Desalination plant south of the existing pier	22° 21' 51.8"	114° 18' 17.7"	5 m	2
M_Marsh	Discharge point at the existing marsh	22° 22' 19.8"	114° 19' 05.4"	7.7 m	3
M_Coral	Marine water of Port Shelter	22° 21' 21.3"	114° 19' 42.7"	10.2m	3
M_A	Water Control Station of Port Shelter	22° 22' 51.3"	114° 18' 34.5"	7.5 m	3
M_B	Water Control Station of Port Shelter	22° 20' 26.4"	114° 20' 11.8"	16.5 m	3
<i>Fresh Water (7 stations)</i>					
F_UA	Upstream and downstream of stream A	22° 21' 32.3"	114° 19' 06.5"	-	1
F_DA		22° 21' 33.5"	114° 19' 06.8"		1
F_UB	Upstream and downstream of stream B	22° 21' 23.9"	114° 19' 16.1"	-	1
F_DB		22° 21' 27.2"	114° 19' 16.0"		1
F_UC	Upstream and downstream of stream C	22° 21' 14.8"	114° 19' 26.4"	-	1
F_DC		22° 21' 03.5"	114° 19' 32.0"		1
F_Inland M	Downstream of the existing marsh (Inland)	22° 22' 17.9"	114° 18' 59.1"	-	1

Monitoring Equipment

3.2.10 The equipment listed below shall be supplied by the ET and approved by the IC(E) and the Engineer for water quality monitoring.

Dissolved Oxygen and Temperature Measuring Equipment

3.2.11 The instrument shall be a portable and weatherproof DO measuring instrument complete with cable and sensor, and use a DC power source. The equipment shall be capable of measuring:

- dissolved oxygen levels in the range of 0 - 20 mg L⁻¹ and 0 - 200% saturation; and
- a temperature of 0 - 45 degrees Celsius.

3.2.12 It shall have a membrane electrode with automatic temperature compensation complete with a cable. Sufficient stocks of spare electrodes and cables shall be available for replacement where

necessary. (For example, YSI model 59 meter, YSI 5739 probe, YSI 5795A submersible stirrer with reel and cable or an approved similar instrument).

- 3.2.13 Should salinity compensation not be built-in in the DO equipment, in-situ salinity shall be measured to calibrate the DO equipment prior to each DO measurement.

Turbidity Measurement Instrument

- 3.2.14 Turbidity shall be measured in situ by the nephelometric method. The instrument shall be portable and weatherproof turbidity measuring instrument using a DC power source complete with cable, sensor and comprehensive operation manuals. It shall have a photoelectric sensor capable of measuring turbidity between 0 - 1000 NTU (for example, Hach model 2100P or an approved similar instrument). The cable shall not be less than 25m in length. The meter shall be calibrated in order to establish the relationship between NTU units and the levels of suspended solids.

Suspended Solids

- 3.2.15 A water sample at least 2.5L in capacity with messenger and using a 10m line should be collected. Samples should be submitted to HOKLAS accredited laboratory as soon as possible for gravimetric analysis for suspended.

Sampler

- 3.2.16 A water sampler is required. It shall comprise a transparent PVC cylinder, with a capacity of not less than 2 litres, which can be effectively sealed with latex cups at both ends. The sampler shall have a positive latching system to keep it open and prevent premature closure until released by a messenger when the sampler is at the selected water depth (for example, Kahlsico Water Sampler or an approved similar instrument).

Water Depth Detector

- 3.2.17 A portable, battery-operated echo sounder shall be used for the determination of water depth at each designated monitoring station. This unit can either be hand held or affixed to the bottom of the work boat, if the same vessel is to be used throughout the monitoring programme.

Salinity

- 3.2.18 A portable salinometer capable of measuring salinity in the range of 0 - 40 parts per thousand (ppt) shall be provided for measuring salinity of the water at each monitoring location.

pH

- 3.2.19 The instrument shall consist of a potentiometer, a glass electrode, a reference electrode and a temperature-compensating device. It shall be readable to 0.1pH in a range of 0 to 14. Standard buffer solutions of at least pH 7 and pH 10 shall be used for calibration of the instrument before and after use. Details of the method shall comply with APHA, 19th ed. 4500-HTB.

Flow Rate Meter

- 3.2.20 A portable, battery-operated flow meter should be used for the determination of water depth at each designated monitoring location and record in m³/s. A hand held or meter fixed to the underside of the survey boat may be used.

Sample Containers and Storage

- 3.2.21 Water samples for laboratory analysis shall be stored in high density polythene bottles with no preservative added, packed in ice (cooled to 4°C without being frozen) and delivered to the laboratory and analysed as soon as possible after collection. Sufficient volume of samples shall be collected to achieve the required detection limit.

Monitoring Position Equipment

- 3.2.22 A hand-held or boat-fixed type digital Differential Global Positioning System (DGPS) with way point bearing indication or other equipment instrument of similar accuracy, shall be provided and used during marine water monitoring to ensure the monitoring vessel is at the correct location before taking measurements.

Monitoring Methodology and Calibration Details

- 3.2.23 Dissolved oxygen (DO), temperature, turbidity, pH and salinity were measured in situ at the designated water quality monitoring stations. General observation, weather conditions, with the sampling time, date and location were marked on the field record sheet.
- 3.2.24 Water samples were taken from each monitoring station for laboratory analysis. The sample identification number, sampling location, date, time, project name and analyses were required.
- 3.2.25 The samples were placed in a cooler with ice (to 4°C without being frozen) and kept away from sunlight. Samples were submitted to a Hong Kong Laboratory Accreditation Scheme (HOKLAS) or other international accredited laboratory for analysis within 24 hours of sampling.

Calibration of In-Situ Instruments

- 3.2.26 All in situ monitoring instruments were checked, calibrated and certified by a laboratory accredited under HOKLAS or any other international accreditation scheme before use and subsequently re-calibrated at three monthly intervals throughout all stages of the water quality monitoring programme. Responses of sensors and electrodes were checked with certified standard solutions before each use. Wet bulb calibration for a DO meter were carried out before measurement at each monitoring location.

Laboratory Analysis

- 3.2.27 All laboratory work were carried out by ALS Technichem Pty Ltd (HOKLAS accredited laboratory). Water samples were collected at the monitoring and control stations for carrying out the laboratory determinations. The determination work will start within 24 hours after collection of the water samples. The analysis shall follow the standard methods according to APHA Standard Methods for the Examination of Water and Wastewater, 19th Edition, or an equivalent method approved by EPD.

Table 3.9 Analytical Methods to be applied to Water Quality Samples

Determinant	Standard Method	Reporting Limit
Suspended Solids	APHA 2540 D	2 mg/L
Nitrate Nitrogen	APHA 4500-NO ₃ ⁻	0.01 mg/L
Nitrite Nitrogen	APHA 4500-NO ₂ ⁻	0.01 mg/L
Ammonia Nitrogen	APHA 4500-NH ₃ (D)	0.01 mg/L
Total phosphorus	ASTM D515-88B	0.02 mg/L*
Chlorophyll a	APHA 10200 H2 &3	0.5 µg/L

Remarks: *After review baseline data, the detection limit report will be revised to 0.02 mg/L.

QA/QC Procedure

- 3.2.28 ALS Technichem Pty Ltd. has comprehensive quality assurance and quality control programmes. For QA/QC procedures of parameters, one duplicate sample was analysed for every batch of 20 samples as required by HOKLAS.

Event and Action Plans

- 3.2.29 The Event and Action Plan (EAP) for water quality monitoring is presented in **Annex C**.

3.3 Ecology

Introduction

- 3.3.1 The marine and terrestrial ecological monitoring surveys for the ecological EM&A were conducted in accordance with the EM&A manual.
- 3.3.2 As stipulated in the EM&A Manual, the ecological monitoring surveys for terrestrial ecology would be conducted monthly during the construction phase. Monitoring survey would consist of aquatic fauna survey. While the majority of the Project Area would be subject to site formation, natural streams would be partially or fully preserved and protected by buffer zones, and therefore would constitute the primary target of the terrestrial ecological monitoring. Special attention should thus be paid to ecologically sensitive streams to ensure minimum damage to existing vegetation and streams. The purpose of the monitoring survey was to check the conditions of the stream habitat and the associated aquatic fauna communities.
- 3.3.3 While the ecological monitoring surveys for marine ecology included coral monitoring at both the eastern and western coasts of Kau Sai Chau Island. The coral monitoring at the western coast would be conducted concurrently with the dredging works which has yet to conduct, and therefore had not been commenced. The coral monitoring at the eastern Kau Sau Chau would be monthly for the first three months of the construction phase, and if no exceedance was recorded, the monitoring schedule would be changed to quarterly during the rest of the construction phase. As a coral damage incident was recorded in March 2006, the monthly monitoring was extended for another three months from April 2006 to June 2006. If no exceedance was recorded during these three months, the monitoring schedule would be changed to quarterly after that till the end of the construction phase. Monitoring survey would consist of checking tagged corals at both impact sites and control site. The purpose of the monitoring survey was to check the conditions of the tagged corals and the impact sites. Although the dredging works for the desalination plant have yet to conduct, 89 natural corals near the plant were transplanted in November 2006. The transplanted corals would be monitored quarterly for a year, with the first monitoring in December 2006 and the second monitoring in March 2007, the third monitoring was conducted in the reporting month.

Ecological Mitigation Measures and Implementations

- 3.3.4 Ecological mitigation measures to be implemented during the construction phase include the following:
- Establishment of buffer zones for the natural stream courses during both construction phase.
 - Provision of temporary bypass channels or pipes during construction phase for stream courses subject to pipe culverting.
 - Protection of water quality of the natural stream courses and temporary bypass channels or pipes.

- Transplantation of coral colonies within the dredging area for the desalination plant prior to the dredging works.
- Avoidance of corals when the anchoring points are deployed, and to shift the floating temporary barging point to the location with least corals within the mapping area.
- Regular site audit of ecological mitigation measures and good site practice.

Monitoring Frequency and Schedule

Terrestrial Ecology

- 3.3.5 As reported in the EIA Report, there were four perennial natural streams (Streams A-D) within the Assessment Area for the EIA Study. Streams A, B & C were located within the Project Area, while Stream D was outside the Project Areas and acted as the main stream draining the western part of the Assessment Area. Buffer Zone would be established for the three streams within the Project Area along their partial length (Stream A) or full length (Streams B & C) (**Figure 3.3**). Moreover, Streams B, C & D would be monitored for aquatic fauna monthly during the construction phase. Monitoring on the implementation of the mitigation measures for stream protection, the effectiveness of stream buffer zones, and the aquatic fauna in streams would be conducted during the entire construction phase.
- 3.3.6 The objectives of the monitoring survey are to check the status of *Caridina trifasciata* and *Nanhaipotamon hongkongensis*. The surveys covered natural stream courses within the assessment area (Streams A to D), and aquatic fauna were studied by various sampling methods depending upon site conditions. Methods included direct observation, active searching, and sample collection using hand-nets. Hand nets were used to collect swimming organisms such as shrimps and fish. Where necessary boulders on the stream beds were overturned to locate aquatic organisms such as crabs. Aquatic species encountered was recorded, with special attention to rare or protected species.

Marine Ecology

- 3.3.7 As required in the EM&A Manual, prior to the commencement of all construction works, a baseline survey of natural corals were conducted in December 2005. At each of the Site C, Site B2, Site D2 and a Control Site near the AFCD's Coral Buoy at Sharp Island (**Figure 3.4**), 20 natural coral colonies in good conditions (i.e. generally intact and no sign of bleaching) and significant sizes (preferably over 20 cm in diameter) were selected and tagged. Each of the tagged coral colonies was identified to species level and their conditions, in terms of percentages of survival, sedimentation and bleaching, were recorded. Each coral was attached with a plastic label with assigned number and then photographed. The species and the size of each tagged corals were also recorded. The species of corals to have been tagged included the following 15 species: *Cyphastrea serailia*, *Favia speciosa*, *Favites abdita*, *Favites pentagona*, *Goniastrea aspera*, *Goniopora columna*, *Hydnophora exesa*, *Leptastrea pruinosa*, *Lithophyllon undulatum*, *Pavona decussata*, *Platygyra acuta*, *Platygyra carnosus*, *Plesiastrea versipora*, *Psammocora superficialis*, and *Turbinaria peltata*. All tagged corals were in good conditions during the baseline survey, without significant sign of bleaching or being covered by sediments, and therefore were all recommended as the monitored coral colonies (all 80 tagged corals, 20 from each site). The seagrass beds in Site D3 were also surveyed for their extent, coverage percentage and health conditions during the baseline survey. The results of the baseline survey were presented in the Baseline Report. The original 20 tagged corals at Site B2 were re-organised in April 2006, with B-11 to B-20 retained, but 40 new tagged corals (B-21 to B-60) were established. The number of tagged corals at Site B2 was therefore increased from 20 nos. to 50 nos. The baseline conditions of these newly tagged corals (40 nos.) were presented in the monitoring Report for April 2006.

- 3.3.8 As the dredging works for the desalination plant had not been commenced, the impact sites to be monitored in this monitoring programme were Site B2 and Site C (impact sites on the eastern Kau Sai Chau Island for the new golf course) only, while Site D2 and Site D3 (impact sites on the western Kau Sai Chau Island for desalination plant) were not required yet.
- 3.3.9 Transplantation for the natural corals at Site D2 was originally planned to be conducted one month before dredging works. Although the commencement date for the dredging works has yet to be confirmed, the transplantation works were conducted in November 2006. The transplanted corals were also monitored quarterly for one year from December 2006. The baseline conditions of the transplanted corals had been recorded during the transplantation and would be checked during the follow-up monitoring. The third quarterly coral monitoring was conducted in July 2007 (postponed from June to July 2007) due to the shark sighting reported in Port Shelter. The next quarterly coral monitoring will be conducted in September 2007.
- 3.3.10 The schedule for the impact sites on the eastern Kau Sai Chau Island during construction would be monthly in the first three months of the construction programme, and if no exceedance was recorded then quarterly till the end of the construction. As coral damage incident was reported in Month Three of the construction programme, AFCD requested the monthly monitoring should be extended to cover another three months (April, May and June 2006). No exceedance was recorded during the extended three-month period and the schedule was changed to quarterly until the end of the construction phase.
- 3.3.11 During the weekly site inspection, ET also monitored and audited the implementation of the recommended mitigation measures for terrestrial and marine ecology. Monitoring locations for ecology are shown in **Figures 3.3 – 3.5**. The monitoring programme for the reporting period is shown in **Annex B**.

Event and Action Plans

- 3.3.12 The Event and Action Plan (EAP) for ecology monitoring is presented in **Annex C**.

3.4 Landscape and Visual

- 3.4.1 The EIA concluded that the landscape and visual impacts associated with the construction of the third golf course are anticipated to be acceptable with mitigation. In order to ensure that the effective management and implementation of landscape mitigation measures developed and defined in the EIA, the ET conducted regular site inspections of the construction work sites.
- 3.4.2 Auditing inspections and reporting are undertaken once every two weeks of the construction phase. The effectiveness of the mitigation works has been audited in order to ensure impact reduction levels are achieved as described in the EIA report for this monitoring month. The monitoring programme for the reporting period is shown in **Annex B**.

3.5 Archaeology (Watching Brief)

Introduction

- 3.5.1 The archeological impact assessment conducted in the EIA concluded that some potential for archaeological material remains at the Wan Chai Archaeological Site and a watching brief is recommended during the construction phase.
- 3.5.2 A watching brief is a process whereby a qualified and licensed archaeologist monitors the excavation works during the construction phase in areas identified (and agreed with the Antiquities and Monuments Office (AMO)) to be of archaeological potential.

- 3.5.3 The archaeologist conducting the watching brief should obtain a licence prior to commencement of works as stipulated in Section 12 of the Antiquities and Monuments Ordinance (Cap. 53). The licence was granted on 22nd December 2005.

Monitoring Location

- 3.5.4 The monitoring locations include Hole 2, Hole 11, Hole 12, Hole 14, Hole 15 & Hole 16. The monitoring locations are present in **Figure 3.6**.

Monitoring Frequency

- 3.5.5 A total of 18 days of monitoring is considered as minimum, and additional arrangement for watching brief should be made in consultation with AMO in case significant archaeological findings are unearthed in the course of excavation work.

Progress Report

- 3.5.6 Archaeologist should submit progress reports every 3 months during the programme of the watching brief.
- 3.5.7 A summary table for categories of archaeological find and recommended action is presented in **Annex C**.

3.6 Land Contamination

Potential Areas Recommended for Further Investigation

- 3.6.1 Contamination Assessment Plan (CAP) shall be submitted to EPD for approval before site investigation. If land contamination is confirmed by the site investigation, submission of a Remediation Assessment Plan (RAP) including a Contamination Assessment Report (CAR) is required. Potential 5 land contamination hotspots are presented in **Figure 3.7**.

4. Implementation Status on Environmental Protection Requirements

- 4.1.1 Major construction work of the third golf course were (i) turfing at Holes 3-8, 11, 13-15 and 18 (ii) sand capping at Holes 10, 12, 16 and 18 (southern part) (iii) permanent drainage / irrigation system / sub-soil drainage installation at central part (Holes 1, 10 and 17) of East Course, (iv) permanent closed low flow drainage system installation, (v) hydroseeding at the permanent slope/bare grounds and (vi) furnishing work at permanent bridges.
- 4.1.2 The Contractor was reminded to provide sufficient dust suppression measures for loading/unloading activities, rough shaping and haul road (truck traffic).
- 4.1.3 Implementation of temporary drains on site was not according to the general principles of TDMP. In addition, the water quality results at all identified streams and fresh water inland marsh revealed that improvement and strengthen of temporary drainage system installed on site is required.
- 4.1.4 Hydroseeding at scar areas within the East Course was completed before March 2007. However, some areas were required re-hydroseeding (due to soil erosion after rain and died out) and will be planted with native shrub. Construction waste stockpiles were temporary stored and accumulated at Hole 2 near the adjacent slope of concrete batching plant during this reporting month. The stockpile location was considered improper. The Contractor was reminded to relocate the construction waste or dispose more frequently off-site and to submit the trip tickets record for our record.
- 4.1.5 Disposal of temporary stored wastewater (fourth time) from the CHEC's temporary sewage treatment plant was carried out on 5th and 26th August 2007 by licenced Contractor. However, no water quality report was submitted by CHEC regarding the performance of the sewage treatment plant. Therefore, no discharge of sewage effluent from the sewage treatment plant to fresh water inland marsh is allowed. The Contractor was reminded to submit the disposal record by the licenced Contractor for our record in meantime continuously.
- 4.1.6 Insufficient mobile toilets were available on site at remote areas, only few units were located at the southern portion of construction site and were in dirty condition. The Contractor was reminded to keep the mobile toilets in clean condition.
- 4.1.7 No dredging work has been carried out near to the existing pier for the desalination plant pipelines. Summary of implementation status is provided in **Annex D**.

5. Monitoring Results

5.1 Air Quality

5.1.1 Dust monitoring was conducted as scheduled in the reporting month. Monitoring of air quality was conducted on 5 occasions in July to August 2007. All monitoring data are provided in **Annex E**. Monitoring of 24-hour TSP was conducted at GCA B1 on 27th July, 2nd, 8th, 14th and 20th August 2007. The QA/QC results for laboratory testing in the reporting month were acceptable. The QA/QC results are summarised in **Annex F**.

5.1.2 No exceedance of 24-hour TSP was recorded at GCA B1 during the reporting month.

5.2 Water Quality

5.2.1 Marine and freshwater water quality monitoring were conducted at the 9 and 7 designated monitoring stations respectively. All monitoring data are provided in **Annex E**.

5.2.2 Monitoring of marine and freshwater locations was conducted on 6 occasions in July to August 2007 (30th July, 6th, 8th, 13th, 20th and 23rd August 2007). The QA/QC results for laboratory testing in the reporting month were acceptable. The QA/QC results are summarised in **Annex F**. Rainstorm signals were hoisted on 6th and 22nd August 2007 and the total daily rainfall were ranging between 50-100 mm and 20-30 mm respectively.

5.2.3 Turf establishment progress is shown as follows:

- Hole 8 – February 2007 (Tee, fairway and green);
- Hole 5 – March 2007 (Tee, fairway and green);
- Hole 4 – April 2007 Tee, fairway and green);
- Hole 6 – May 2007 (Tee, fairway and green);
- Hole 7 – June 2007 (Tee, fairway and green);
- Hole 3 – June 2007 (Tee, fairway and green);
- Hole 11 – June 2007 (Tee, fairway, except green);
- Hole 18 – July 2007 (Tee, fairway, except green);
- Hole 15 – July 2007 (Tee, fairway and green)
- Hole 11 – July 2007 (Green)
- Hole 13 – August 2007 (Tee, fairway, except green)
- Hole 14 – August 2007 (Tee, fairway, except green)
- Hole 16 – August 2007 (Tee, fairway, except green)

(Planting at Holes 10 and 12 will be commenced at next reporting month)

5.2.4 Additional water quality parameters include NH₃-N, NO₃-N, NO₂-N, TIN, TP and Chlorophyll a. Monitoring locations for the additional parameters include KS, F_B and F_C.

5.2.5 Chemical application (Chlorpyrifos, Fipronil and Ronstar) were applied at the Holes 3-8, 11, 15 and 18 during the reporting month. They are approved insecticides listed in the turfgrass management plan in the final EIA report. Water samples were required to send to overseas laboratory for analysis and testing.

Marine water

- M_RO1: (i) two action level exceedances of suspended solid;
- TTC: (i) one action level exceedance of suspended solid and (ii) four limit level exceedances of chlorophyll a;

- M_Coral: (i) one action level exceedance of suspended solid and (ii) one action level exceedance of chlorophyll a; and
- KS: (i) two action level exceedances of suspended solid, (ii) one action and three limit level exceedances of chlorophyll a.

5.2.6 The marine water exceedances were summarised in **Table 5.2-1**.

Table 5.2-1 Marine water Exceedance Summary July to August 2007

Monitoring Station	Exceedance Level	Date	Parameters	Project-related
M_ROI	Action Level	8 th Aug 07	SS	No
	Action Level	23 rd Aug 07	SS	No
TTC	Limit Level	30 th Jul 07	Chl a	No
	Action Level	8 th Aug 07	SS	No
	Limit Level	13 th Aug 07	Chl a	No
	Limit Level	20 th Aug 07	Chl a	No
	Limit Level	23 rd Aug 07	Chl a	No
M_Coral	Action Level	13 th Aug 07	SS, Chl a	No
KS	Action Level	6 th Aug 07	Chl a	No
	Action Level	8 th Aug 07	SS	No
	Action Level	13 th Aug 07	SS	No
	Limit Level	13 th Aug 07	Chl a	No
	Limit Level	20 th Aug 07	Chl a	No
	Limit Level	23 rd Aug 07	Chl a	No

Remarks: Exceedances were mainly due to natural variation / rainstorm events of the marine water.

5.2.7 During non-rainy days, the range of the suspended solids, turbidity, ammonia nitrogen, chlorophyll a and total inorganic nitrogen measured at the Control Station (M_A) was in the same order of magnitude at various marine monitoring stations including M_Marsh, TTC, M_BP and KS. There is no significant difference of the measured concentrations between control station and impact stations and the exceedances were considered not project-related.

Freshwater

- Stream A: (i) one action and one limit level exceedances of turbidity and (ii) two action and one limit level exceedances of suspended solid;
- Stream B: (i) nine limit level exceedances of turbidity, (ii) six action and four limit level exceedances of suspended solid, (iii) three limit level exceedances of ammonia nitrogen, (iv) eight limit level exceedances of nitrate nitrogen, (v) nine limit level exceedances of total inorganic nitrogen and (vi) one action and two limit level exceedances of chlorophyll a;
- Stream C: (i) two action and four limit level exceedances of turbidity, (ii) four action and four limit level exceedances of suspended solid, (iii) two limit level exceedances of ammonia nitrogen, (iv) eight limit level exceedances of nitrate nitrogen and (v) eight limit level exceedances of total inorganic nitrogen; and
- Fresh water inland marsh: (i) two limit level exceedances of turbidity, (ii) one action and one limit level exceedances of suspended solid, (iii) four limit level exceedances of nitrate nitrogen, (iv) one limit level exceedance of nitrite nitrogen, (v) four limit level exceedances of total inorganic nitrogen and (vi) one limit level exceedance of chlorophyll a.

5.2.8 The freshwater water exceedances were summarised in **Table 5.2-2**.

Table 5.2-2 Freshwater Exceedance Summary July to August 2007

Monitoring Station	Exceedance Level	Date	Parameters	Project-related
F_DA	Action Level	8 th Aug 07	Turbidity, SS	Yes
	Limit Level	13 th Aug 07	Turbidity, SS	Yes
	Action Level	23 rd Aug 07	SS	Yes
F_UB	Limit Level	30 th Jul 07	NH ₃ -N, TIN	No
	Limit Level	6 th Aug 07	Chl a	No
	Limit Level	8 th Aug 07	SS	Yes
	Limit Level	13 th Aug 07	Turbidity, SS	Yes
	Limit Level	13 th Aug 07	NH ₃ -N, NO ₃ -N, TIN	No
	Action Level	20 th Aug 07	SS	Yes
	Limit Level	20 th Aug 07	Turbidity	Yes
	Limit Level	20 th Aug 07	NO ₃ -N, TIN	No
	Action Level	23 rd Aug 07	SS	Yes
	Limit Level	23 rd Aug 07	Turbidity	Yes
	Limit Level	23 rd Aug 07	NO ₃ -N, TIN	No
F_DB	Action Level	30 th Jul 07	SS	Yes
	Limit Level	30 th Jul 07	Turbidity	Yes
	Limit Level	30 th Jul 07	NO ₃ -N, TIN, Chl a	No
	Action Level	6 th Aug 07	SS	Yes
	Limit Level	6 th Aug 07	Turbidity	Yes
	Limit Level	8 th Aug 07	Turbidity, SS	Yes
	Limit Level	8 th Aug 07	NO ₃ -N, TIN	No
	Limit Level	13 th Aug 07	Turbidity, SS	Yes
	Limit Level	13 th Aug 07	NO ₃ -N, TIN	No
	Action Level	20 th Aug 07	SS	Yes
	Limit Level	20 th Aug 07	Turbidity	Yes
	Limit Level	20 th Aug 07	NH ₃ -N, NO ₃ -N, TIN	No
	Action Level	23 rd Aug 07	SS	Yes
	Action Level	23 rd Aug 07	Chl a	No
	Limit Level	23 rd Aug 07	Turbidity	Yes
	Limit Level	23 rd Aug 07	NO ₃ -N, TIN	No
	F_UC	Limit Level	6 th Aug 07	NH ₃ -N
Action Level		8 th Aug 07	Turbidity, SS	Yes
Limit Level		8 th Aug 07	NO ₃ -N, TIN	No
Limit Level		13 th Aug 07	Turbidity, SS	Yes
Limit Level		13 th Aug 07	NH ₃ -N, NO ₃ -N, TIN	No
Action Level		20 th Aug 07	SS	Yes
Limit Level		20 th Aug 07	Turbidity	Yes
Limit Level		20 th Aug 07	NO ₃ -N, TIN	No
Limit Level		23 rd Aug 07	SS	Yes
Limit Level		23 rd Aug 07	NO ₃ -N, TIN	No
F_DC		Action Level	8 th Aug 07	Turbidity, SS
	Limit Level	8 th Aug 07	NO ₃ -N, TIN	No
	Limit Level	13 th Aug 07	Turbidity, SS	Yes
	Limit Level	13 th Aug 07	NO ₃ -N, TIN	No
	Limit Level	20 th Aug 07	Turbidity, SS	Yes
	Limit Level	20 th Aug 07	NO ₃ -N, TIN	No
	Action Level	23 rd Aug 07	SS	Yes
	Limit Level	23 rd Aug 07	NO ₃ -N, TIN	No
	F_Inland M	Limit Level	30 th Jul 07	NO ₃ -N, NO ₂ -N, TIN
Limit Level		6 th Aug 07	NO ₃ -N, TIN	Yes
Action Level		8 th Aug 07	SS	Yes

Monitoring Station	Exceedance Level	Date	Parameters	Project-related
	Limit Level	8 th Aug 07	Turbidity, NO ₃ -N, TIN	Yes
F_Inland M	Limit Level	30 th Jul 07	NO ₃ -N, NO ₂ -N, TIN	Yes
	Limit Level	6 th Aug 07	NO ₃ -N, TIN	Yes
	Action Level	8 th Aug 07	SS	Yes
	Limit Level	8 th Aug 07	Turbidity, NO ₃ -N, TIN	Yes
	Limit Level	13 th Aug 07	Turbidity, SS, Chl a	Yes
	Limit Level	23 rd Aug 07	NO ₃ -N, TIN	Yes

Remarks:

Exceedances of turbidity and suspended soil recorded at the Streams A, B, C and the Fresh Water Inland Marsh were mainly due to insufficient temporary drainage provided on site, in particular during and after rain.

Exceedances of nutrients recorded at the Fresh Water Inland Marsh were due to remaining accumulation of nutrient discharge from the temporary sewage treatment plant and insufficient temporary drainage provided on site.

5.2.9 The monitoring of pesticides were summarised in **Table 5.2-3**.

Table 5.2-3 Pesticides Monitoring Results July 2007

Date	Monitoring Station	Parameters	Monitoring Result
7 th July 07	F_Inland M, M_Marsh, TTC, M_BP, M_Coral, F_DB	Chlorpyrifos	Undetectable (0.01 µg/L)
13 th July 07	F_Inland M, M_Marsh, TTC	Chlorpyrifos	Undetectable (0.01 µg/L)
13 th July 07	F_Inland M, M_Marsh, TTC	Ronstar	Undetectable (0.01 µg/L)
20 th July 07	F_Inland_Marsh, M_Marsh, TTC, M_BP	Chlorpyrifos	Undetectable (0.01 µg/L)
24 th July 07	M_BP, TTC	Chlorpyrifos	Undetectable (0.01 µg/L)
31 st July 07	M_BP, M_Coral, TTC, F_DB	Chlorpyrifos	Undetectable (0.01 µg/L)

5.2.10 For the upstream monitoring location (F_UB), it is located downstream to the construction area near Hole 10 and the monitoring location cannot be relocated further upstream (temporary bridges located at Streams B1 and B2) as no water was observed and available for sampling. For Stream C, exceedances were recorded at both upstream and downstream monitoring locations. For the upstream monitoring location (F_UC), it is located downstream to the construction area near Hole 16 and the monitoring location cannot be relocated further upstream as no water was observed and available for sampling. Therefore, the F_UC is considered the most upstream location of Stream C. Same as Stream B, it is considered that F_UC is also the impact monitoring location and F_UA was used as the representative control monitoring station.

5.3 Ecology

5.3.1 Terrestrial and marine ecology monitoring photos are provided in **Annex E**.

5.3.2 The Monitoring Survey for the reporting month was conducted on 17th and 28th August 2007. The project site has been fully under construction works.

5.3.3 Although the surveyed streams have not been previously affected by developments or pollution sources, they are relatively small. Water depth was less than 0.3m in most of the stream reaches even during wet season. Within dry season, these streams would have very small surface flow or even no surface flow for most of the length.

- 5.3.4 Stream A is located within the Project Area. Its main stream section (downstream to the confluence of two tributaries) would be protected by stream buffer zone (**Figure 3.3**). Stream A was heavily silted with sediments from eroded hillsides all year round, particularly at the main stream section. The stream had low flow.
- 5.3.5 The permanent bridge across Stream A was finished and the temporary access bridge had been removed. In the present monitoring survey, it was found that remedial works were conducted in the main stream course of Stream A (the section downstream to the confluence of tributaries A1 and A2) (see **Photo Plate 5.3-1**). The remedial works were to remove the rubbles which were washed down from the upper Tributary A2 during pipe culvert construction in June 2006. Although the riparian vegetation were not affected by the rubbles, and Stream A was of the lowest ecological value among the four natural streams (it was heavily silted with sediments from eroded hillsides all year round and only very limited aquatic fauna were recorded before), this section of stream channel was still temporarily lost. Remedial works had thus been requested by the ET for clearing the rubbles, restoring the channel and improving the water quality, as the conditions of this stream is expected to improve after the construction of the golf course extension (in which the eroded hill slopes would be replaced by turf). As observed in the present monitoring, a large portion of the fallen rubbles were removed. And a proposal for restoring Stream A would be provided by the Contractor later.
- 5.3.6 Stream B is located within the Project Area. It had clear flow (with little sediment in the stream beds) of moderate volume during the wet season. This stream also has two main tributaries, B1 and B2. The full length of Stream B (two tributaries and the main stream) would all be protected by buffer zone (**Figure 3.3**). Stream B also contains a long estuarine section of muddy sandy substrate.
- 5.3.7 An area of the buffer zone of Tributary B2 was previously accidentally cleared. As the function of the buffer zone for the stream protection might be affected, replanting with native shrub species was implemented as remedial action (see **Figure 5.3.1**).
- 5.3.8 Sedimentation had been reported on the stream bed in June and July 2007, and had been attributed to the heavy rainfall and the recently constructed pipeline in the vicinity, as no additional encroachment was found in the buffer zone and the vegetation inside. The abundance of aquatic fauna, in particular Atyid shrimps, had also been found very low. In the present monitoring, it was found that the conditions of the stream had improved as the majority of the previously sighted sediments were absent, and the flow was clear (see **Photo Plate 5.3-1**). The abundance of aquatic fauna were still very low. Although some species such as Freshwater shrimp *Macrobrachium* sp. resumed (see **Photo Plate 5.3-1**) and was recorded in the present monitoring, but *Caridina* spp. were still not recorded in the stream.
- 5.3.9 Stream C is located within the Project Area. This stream also has two main tributaries. It has had low but clear flow. In contrast to Stream B, Stream C drains to a sandy beach at Kau Chung Wan, and therefore lacks a clear estuarine zone. The full length of Stream C (two tributaries and the main stream) would all be protected by buffer zone (**Figure 3.3**). However the vegetation of a small area of the buffer zone was accidentally damaged. Remedial works such as replanting should be implemented for this area. The permanent bridge across Stream C had been in place, with the piers outside the buffer zone demarcation. The temporary bridge had been removed.
- 5.3.10 In June and July 2007, sedimentation in Stream C had been found on the majority of the main stream course of Stream C, and no aquatic fauna had been recorded. In the present monitoring, it was found that the conditions of Stream C had improved as the majority of the previously sighted sediments were absent, and the flow was clear (see **Photo Plate 5.3-1**). During the survey, the abundance of aquatic fauna were found very low, and Atyid shrimps were not recorded.

- 5.3.11 Stream D is located outside the Project Area but within the Assessment Area and is the main stream draining the west side of the Assessment Area. It had clear water and moderate flow levels. Stream D is the only stream with deeper water depth among the four streams (water depth over 0.3 m in some of the stream reaches). As Stream D is outside the construction area, buffer zone would not be needed for this stream. In the present survey, the flow was found clear in Stream D, and Atyid shrimp *Caridina trifasciata* was still recorded (see **Photo Plate 5.3-1**), but the abundance was lower when compared with previous months.
- 5.3.12 Photos of Streams A to C were shown in **Photo Plate 5.3-1 (Annex E)**. The habitats and vegetation beyond the works fronts, within the majority of the stream buffer zone (except an area for Tributary B2 and an area in Stream C which was accidentally cleared before) and outside the project area, generally remained intact. No earthwork, human disturbance or fire disturbance was observed beyond the project site boundary other than the historical erosion of hillsides.
- 5.3.13 Aquatic fauna communities were checked during the monitoring survey. The sedimentation found on the stream bed in Stream B and Stream C in previous monitoring had improved. Though with some species resumed, the abundance of aquatic fauna was still low in both Stream B and Stream C during the present monitoring survey. Atyid shrimps were not recorded in Stream B & Stream C. Although Atyid shrimp *Caridina trifasciata* was still found in Stream D, the abundance was also lower than in previous monitoring. Measures should be taken to prevent any further sedimentation incidents in the future.
- 5.3.14 Another species of Atyid shrimp, *Caridina cantonensis*, which is common and widespread in Hong Kong was found in Stream B, C and D. Other aquatic fauna and flora encountered during the monitoring included Freshwater shrimp *Macrobrachium* sp. and dragonfly nymphs, found at B2 tributary of Stream B and Stream C respectively.
- 5.3.15 The demarcation of the stream buffer zone had been fully established at Stream A main stream, the two tributaries of Stream B and Stream C at the time of the monitoring survey. Except at the locations for the previous temporary access bridges crossing Stream A, Stream B and Stream C, and the vegetation accidentally cleared within Stream B buffer zone and Stream C buffer zone earlier, riparian vegetation within the buffer zone was not disturbed by construction works. Remedial works had been conducted for Stream B buffer zone, while proposals for other remedial works will be prepared by the Contractor.

Marine Ecology

- 5.3.16 No monitoring survey for transplanted corals and the monitoring on tagged corals in Site B, Site C and Control Site was scheduled in the reporting month (i.e. August 2007). The next monitoring will be conducted in September 2007.

5.4 Archaeology (Watching Brief)

- 5.4.1 Excavation was carried out at Holes 11, 12, 14 & 16 during this monitoring month and watching brief monitoring was resumed since September 2006. According to the latest construction programme, part of the Hole 2 will be completed in February 2007. Approximate 40% of the Hole 2 area was being excavated and the watching brief at Hole 2 will have to further extend. The first (January to March 2006) and second (April to September 2006) quarterly progress reports had been sent to AMO for comments on 31st March 2006 and 15th October 2006 respectively. The third (October to December 2006) and fourth (January to March 2007) quarterly progress report had also been submitted to AMO in January and March 2007 respectively.

5.4.2 The Archaeological Watching Brief (AWB) will consist of 18 days of on-site monitoring of the construction work. An initial site visit was made on 20th January 2006 to inspect preliminary vegetation clearance at Hole 2. The second site visit was undertaken on 3rd February 2006. The first day of the monitoring was agreed on 14th February 2006 after the confirmation with the Contractor that the bulk excavation was being carried out at Hole 2. The site visit at Holes 11, 12, 14, 15 & 16 were started from September 2006 once vegetation clearance commence and in progress.

5.4.3 Monitoring results were shown as follows:

Hole 2

5.4.4 Clearance of surface soil was monitored in Areas 1 and 2 (mainly the concrete batching plant and underground water tank location) which is around 60% of the actual bulk earthwork. All monitoring areas were investigated after vegetation clearance and no archaeological material was identified in the first quarterly report. A thirty minute video of the works was recorded. No works have been undertaken outside the Areas 1 and 2 up the reporting period (January to March 2006).

5.4.5 Excavation at Hole 2 was completed during this reporting month. The fourth quarterly report is under preparation. No archaeological material was identified. The archaeological watching brief at Hole 2 was completed in February 2007.

Holes 11, 12, 14, 15 & 16

5.4.6 For the excavation at watching brief concern areas (Holes 11, 12, 14, 15 & 16), the excavation programme was commenced in early September 2006 after the completion of temporary bridges construction at Streams B1 and B2. Vegetation clearance was started in early September 2006 and completed in the reporting month at Holes 11, 12, 14, 15 & 16. Bulk earthwork at concerned watching brief area was concentrated Holes 11, 12, 14 and 16. No archaeological material was identified in the second quarterly report (April to September 2006) and third quarterly report (October to December 2006). The archaeological watching brief at Holes 11, 12, 14, 15 and 16 was completed in January 2007.

Final Archaeology Watching Brief Report

5.4.7 A draft final report was submitted to AMO for comments during the previous reporting month and comment from AMO was received in early June 2007. AMO had no further comment on the Final Report. The final report was submitted.

6. Environmental Site Auditing

6.1.1 The weekly site inspections were conducted by the ET with Contractor's representative and/or Jockey Club's representative on 31st July, 7th, 14th and 21st August 2007, and the monthly joined site inspection with IEC and the Contractor's representative undertaken on 21st August 2007. The following observations and recommendations were made.

Dust Mitigation Measures

6.1.2 Dust generation from the haul road, during earth moving operation and excavation were observed at sunny and windy weather, insufficient dust mitigation measures was provided on site.

6.1.3 Temporary huge soil stockpile was mainly located at Hole 1 and vulnerable to silty runoff and dust generation. Formerly hydroseeded area at the soil stockpile was dead which could not serve a proper mitigation measures for dust suppression. For sand/aggregates stockpiles which were mainly located at Hole 9. The Contractor was reminded to provide mitigation measures to prevent dust generation due to wind erosion.

6.1.4 The Contractor was reminded to minimize the dust generated by the site vehicles moving along the haul road by paving the heavy traffic haul road, watering etc. The Contractor was repeatedly reminded to provide sufficient dust suppression measure at all other excavation / earth moving areas.

6.1.5 As permanent cart path, turfing and hydroseeding areas (permanent areas and eroded slope) will gradually completed, therefore, dust generation will gradually decrease from the construction site is expected.

6.1.6 Concrete batching plant was operating during this reporting month. No major dust generation was observed from the concrete batching plant during operation. As the construction of the administration buildings and maintenance buildings and cart paths will complete soon, the concrete batching plant is expected to be dismantled by the end of Aug 2007.

6.1.7 The Contractor was reminded to install the hoarding near to the main exit/entrance near S7 according to the Air Pollution Control Ordinance and its subsidiary regulations. It was outstanding for at least few months.

Water Quality

Temporary Drainage Master Plan

6.1.8 Although the Contractor had tried to rectify the collapsed silt fence after heavy rains at vulnerable low lying areas, water quality monitoring data revealed that the temporary drainage installed on site was considered insufficient and ineffective, in particular, to streams. No additional or provision of effective measures was observed to prevent the silty runoff at those vulnerable areas. However, sand capping and turfing can significantly reduce the potential silty runoff during rain. As most of the turf was planted at Northern section of East Course, silty runoff at those areas would be reduced.

6.1.9 Similar to previous month, more hydroseeding areas for final golf course layout and scar areas were established gradually in the past few months. It can effectively reduce the erosion. However, many of the areas had to be re-planting due to the poor maintenance and low coverage of the grass.

- 6.1.10 The Contractor was urged to revise the Temporary Drainage Management Plan (TDMP) layout plans and present the actual (temporary and permanent drainage system) installation/construction completion date of each golf hole. Interim reports regarding the TDMP progress should be submitted and revised from time to time. If the permanent drainage system is not available at some particular areas, temporary drainage system should be sufficiently installed to prevent runoff entering to nearby water quality sensitive receivers directly. There is no further update submission of TDMP for RE approval.
- 6.1.11 The Contractor was reminded to provide sufficient desilting / treatment facilities on site in order to comply the WPCO for all discharged water from the construction site. According to the site observation, only one of the desilting facility was located and without any pipeline connection at Hole 9 during the reporting month. It was considered not ready to operate.
- 6.1.12 No dredging work for the permanent intake and outfall pipelines was carried out during the reporting month.
- 6.1.13 Construction of permanent bridges was completed before the wet season 2007. Remaining furnishing work was in progress during the reporting month.
- 6.1.14 The Contractor was reminded to maintain the silt curtain and desilt the settled solids within the silt curtain in a routine basis and ensure the effectiveness of its intended use. Silt curtain located at the downstream of Stream A was torn. The Contractor was reminded to maintain the integrity of the silt curtain at all times.

Turfing

- 6.1.15 Fertilizer applications were recorded at Holes 3-5, 8, 9, 11, 12, 14 and 16-18 on regular basis according to the turf establishment requirement and approved turf grass management plan. Chemical application (Chlorpyrifos, Fipronil and Ronstar) were applied at the Holes 3-8, 11, 15 and 18 during the reporting month. Water quality monitoring on fertilizer and pesticides is on-going mainly at the Northern Part of East Course during the reporting month.

Ecology

- 6.1.16 Buffer zone at Streams A, B1, B2 and C had been fully established. The whole buffer zone aims to protect the streams and avoid any works/equipment intrusion into the buffer zone.
- 6.1.17 Stream A was found to be filled up by rubbles to the level of the weirs at its downstream end since mid-June 2006. The second incident was occurred on 21st November 2006. Remedial works were implemented to clear the rubbles and restore the channel manually. Unfortunately, the third incident was occurred on 3rd July 2007 after heavy rains. The Contractor completely cleared the rubbles and the reinstatement work was proposed during the coming dry season during the reporting month.
- 6.1.18 No illegal berthing was observed during the site audit. Floating pontoon was berthed at EP location at the temporary barging point. The barges were mainly delivering sand, aggregates and turf during the reporting month.

Streams B & C Buffer Zone

- 6.1.19 Regarding to the vegetation clearance of Streams B & C buffer zone due to the permanent drainage construction work, the area was planting with shrubs. The Contractor was reminded to keep the reinstated area in good and healthy condition for the newly plants.

Silt Deposit at Streams

- 6.1.20 Significant silty runoff and silt deposited were recorded at all streams and improvement at the downstream of the Stream B was observed during the reporting month. The Contractor was reminded to enhance the temporary drainage system to prevent the same incident happened in wet season 2007. Regarding to the water quality monitoring data, high concentration of silt was continuously discharging into the stream.

Waste / Chemical Management

- 6.1.21 According to the site observation, construction wastes stockpile was accumulated at Hole 2 and not disposed off-site during the reporting month. The Contractor was reminded to submit trip-ticket records and construction waste disposal records during the reporting month.
- 6.1.22 Insufficient mobile/chemical toilets were provided at the construction site. The Contractor was repeatedly reminded to provide sufficient toilets in particular at works site distant from the Contractor's office.
- 6.1.23 There was no direct discharge from the temporary sewage treatment plant (temporarily stored and disposed off-site by the Contractor) during the reporting month. However, RE and Contractor were confirmed leakage of sewage from the pipelines on 16 July 2007 which leading to indirect discharge to the fresh water inland marsh. CHEC rectified the situation and provided a 15 m³ storage tank for temporary storage of sewage effluent. The Contractor was reminded to repair the sewage treatment plant to ensure the sewage effluent quality comply with the discharge licence at all times. There was no submission provided by the Contractor regarding to the water quality during this reporting month.

Landscape and Visual

- 6.1.24 The landscape and visual monitoring and site audits were carried out on 16th and 21st August 2007. During the site audits, site formation, shaping, planting and building construction were carried out. Shrub seedlings were planted on slopes of Hole 2, 4, 5, 6, 10 and 11. The newly planted shrubs are fair in health. Most of the hydroseeding grass at Hole 12 and 13 were dead and the grass in other area turned yellow. The Contractor shall irrigate all the plants and hydroseeded area more frequently.
- 6.1.25 Damaged trees next to the administration building were still unprotected after being damaged by the adjacent construction activities. Garbages were put adjacent to the retained trees.
- 6.1.26 All transplanted trees were in fair condition except for T848. Mal-pruning of transplanted trees has not been rectified. Construction material was stockpiled within tree protection zones. A statement on the cause of death of tree T925 recorded in the last report is still outstanding.

Status of Environmental Licensing and Permitting

- 6.1.27 Permits / licences submission and approval status are summarised in Table 6.1.

Table 6.1 Summary of Environmental Licensing and Permit Status

Permit/licence/notification form title	Submission date	Status	Registration No./Remarks
Application for a construction noise permit for the use of powered mechanical equipment for the purpose of carrying out construction work other than percussive piling and/or the carrying out of prescribed construction work.	21 st Jan 2006	Approved on 16 th February 2006	GW-RE0012-06 (valid until 3 rd July 2006)
Application for a construction noise permit for the use of powered mechanical equipment for the purpose of carrying out construction work other than percussive piling and/or the carrying out of prescribed construction work.	6 th Apr 2006	Approved on 9 th Jun 06 (supersede the GW-RE0012-06)	GW-RE0157-06 (valid until 28 th Nov 2006)
Application for a construction noise permit for the use of powered mechanical equipment for the purpose of carrying out construction work other than percussive piling and/or the carrying out of prescribed construction work.	Nov 2006	Approved on 22 nd Nov 06 (supersede the GW-RE0157-06)	GW-RE0384-06 (valid until 26 th May 2007).
Application for a construction noise permit for the use of powered mechanical equipment for the purpose of carrying out construction work other than percussive piling and/or the carrying out of prescribed construction work.	4 th May 2007	Approved on 18 th May 07 (supersede the GW-RE0384-06)	GW-RE0141-07 (valid until 25 th Nov 2007).
Notification of the air pollution control (construction dust) regulation	21 st Jan 2006	Acknowledge receipt from EPD on 27 th February 2006	Ref. no.: 001006902
Registration as a chemical waste producer	10 th Jan 2006	Register on 7 th February 2006	WPN-5213-813-C1186-04
Application for a permit to dump material at sea under the Dumping at Sea Ordinance	10 th Jan 2006	Deferred by CHEC on 17 th March 2006 (CHEC/KSC3.9.1/0459)	No dredging work will be carried out between May to December 2006.
<i>Application of exemption account for the construction waste charging scheme***</i>	<i>12th Jan 2006</i>	<i>Approved on 16th January 2006</i>	<i>A/C no. 5005322 (valid until 2nd August 2007)</i>
Application for a licence for production pursuant to Section 14 of Air pollution Control Ordinance	2 nd Mar 2006	The total silo capacity for the cement works was 45 tonnes which is lower than 50 tonnes. It is not a specified process, application is not required.	EPD letter refer. no.: EP640/EA/SK/015
Application for a licence under Water Pollution Ordinance – Construction Site	18 th Mar 2006	Approved on 12 th Sept 2006 (CHEC/KSC3/9.1/0414)	EPD letter refer. No: EP640/W4/J1003

*** The exemption account for the construction waste charging scheme expired on 2nd August 2007. The Contractor was reminded to renew the account and formally informed the result and relevant copies to the Environmental Team and the Engineer for checking. Before the account was renewed and granted, no construction waste could be disposed off-site.

7. Environmental Non-Conformance

7.1 Summary of Environmental Non-Compliance

Air Quality

- 7.1.1 No exceedance of 24-hour TSP was recorded at GCA B1 during the reporting month.

Marine Water Quality

- 7.1.2 Fifteen exceedances were recorded at M_RO1, TTC, M_Coral and KS. Exceedances were mainly due to the natural variation of marine water. Therefore, they were considered as non-project related and non-turfing related.

Freshwater Quality

- 7.1.3 Nineteen exceedances of turbidity and twenty-three exceedances of suspended solids were recorded at the Streams A, B, C and the Fresh Water Inland Marsh. Exceedances were mainly due to silty runoff and insufficient temporary drainage provided on-site and considered project related.
- 7.1.4 Five exceedances of ammonia nitrogen, sixteen exceedances of nitrate nitrogen, seventeen exceedances of total inorganic nitrogen and three exceedances of chlorophyll a were recorded at the Streams B and C. Exceedances were considered low and various without fluctuated except raining days. Nutrient exceedances at the Streams B and C were considered non-project related.
- 7.1.5 Four exceedances of nitrate nitrogen, one exceedance of nitrite nitrogen, four exceedances of total inorganic nitrogen and one exceedance of chlorophyll a were recorded at the Fresh Water Inland Marsh. Exceedances were considered due to the present accumulation of previous discharge/leakage from the Contractor's temporary sewage treatment plant. Even though the concentration was found gradually decreasing due to degrading, dilution and sedimentation and fluctuated when raining days, exceedances were still considered project related at the moment during the reporting month. The Contractor was reminded closely to monitor the operation of their temporary sewage treatment plant to prevent the mentioned incident happens again.

Terrestrial Ecology

- 7.1.6 Although the buffer zones for Stream A, B, and C were basically intact, sedimentation was however observed in Stream B and C, and the abundance of aquatic fauna, in particular caridian shrimps, was found very low during the reporting month.

Marine Ecology

- 7.1.7 No monitoring survey for transplanted corals and the monitoring on tagged corals in Site B, Site C and Control Site. The next monitoring will be conducted in September 2007.

7.2 Summary of Environmental Complaint

- 7.2.1 No environmental complaint was received in this reporting month.

7.3 Summary of Environmental Summons

- 7.3.1 No summon was received in this reporting month.

8. Future Key Issues

8.1 Key Issues for coming month

8.1.1 Major works to be taken for the coming monitoring period are summarized as follows.

- Operation of temporary barging point
- Operation of sewage treatment plant
- Dismantling of concrete batching plant
- Drainage and irrigation systems installation at Golf Holes
- Sand capping and turf establishment at Golf Holes
- Implementation of temporary drainage master plan
- Operation of desalination plant if required

8.2 Monitoring Schedule for the coming month

8.2.1 The tentative schedule of air, water, ecology and landscape & visual monitoring for the next three months is presented in **Annex F**. The environmental monitoring will be conducted at the same monitoring locations in this reporting month. The monitoring programme has been reviewed and was considered as adequate to cater the nature of works to be undertaken.

8.3 Construction programme for the next three month

8.3.1 The construction programme for the next three months is presented in **Annex G**.

9. Recommendations and Conclusions

- 9.1.1 The Environmental Monitoring and Audit (EM&A) Report presents the EM&A works undertaken during the period from 25th July to 24th August 2007 in accordance with EM&A Manual and the requirement under EP-224-2005/A.
- 9.1.2 The Contractor was repeatedly reminded to improve and provide sufficient temporary drainage system on-site to prevent silty runoff to marine and stream courses. The Contractor was reminded to provide sufficient dust suppression mitigation measures especially during earth movement (loading and unloading), at haul road (vehicle movement) and large soils stockpiles. In addition, the Contractor was reminded to provide sufficient temporary drainage at the turfing areas.
- 9.1.3 Although the buffer zones for Stream A, B, and C were basically intact, sedimentation was however observed in Stream B and C, and the abundance of aquatic fauna, in particular caridian shrimps, was found very low. The Contractor was urged to provide effective measures to prevent silty runoff to streams.
- 9.1.4 Same as the last reporting month, no additional rectification work except maintenance of the existing silt fence was done by the Contractor. Regarding the retained trees, the Contractor shall take the following measures:
- Carry out surgery to damaged trees;
 - Report the cause of death of tree T925;
 - Re-fix the label of retained tree for easy identification;
 - Maintain the tree protection zone required and remove all construction material / debris from the tree protection zone;
 - More frequent watering for transplanted trees, planted vegetation and hydroseeded grass; and
 - Rectify the mal-pruning practice of the transplanted trees.
- 9.1.5 No environmental complaint / summon was received during the reporting month.
- 9.1.6 The ET will keep track of the EM&A programme with respect to compliance of environmental requirements and the proper implementation of all necessary mitigation measures.