

**MONTHLY ENVIRONMENTAL MONITORING & AUDIT REPORT**

Highways Department

Route 8  
Between Tsing Yi and Cheung Sha Wan  
Phase 3  
Stonecutters Bridge

*Monthly Environmental  
Monitoring & Audit Report  
(29<sup>th</sup> October 2008 – 28<sup>th</sup> November 2008)*

*EP – 085/2000/E  
Route 8  
Between Tsing Yi and Cheung Sha Wan  
Phase 3  
Stonecutters Bridge:*

*Monthly Environmental  
Monitoring & Audit Report  
(29<sup>th</sup> October 2008 – 28<sup>th</sup> November 2008)*

Certified by the Environmental Team Leader

Signed:  Date: 9 December 2008  
Ms. Natalie Kwok

Verified by the Independent Environmental Checker

Signed:  Date: 9 Dec 08  
Mr. Y T Ting

## TABLE OF CONTENTS

<b>EXECUTIVE SUMMARY .....</b>	<b>1</b>
<b>1 INTRODUCTION.....</b>	<b>1</b>
1.1 Purpose of the Report .....	1
1.2 Structure of the Report.....	1
<b>2 PROJECT INFORMATION.....</b>	<b>2</b>
2.1 Background.....	2
2.2 Site Description.....	2
2.3 Project Organisation .....	2
2.4 Project Work Programme .....	2
<b>3 ENVIRONMENTAL MONITORING REQUIREMENTS .....</b>	<b>3</b>
3.1 Air Quality .....	3
3.2 Noise Quality .....	5
<b>4 IMPLEMENTATION STATUS ON ENVIRONMENTAL PROTECTION REQUIREMENTS.....</b>	<b>7</b>
<b>5 ENVIRONMENTAL LICENCES AND PERMITS .....</b>	<b>7</b>
5.1 Status of Permits and Licenses .....	7
<b>6 MONITORING RESULTS .....</b>	<b>8</b>
6.1 Air Quality .....	8
6.2 Noise .....	9
<b>7 AUDIT RESULTS.....</b>	<b>11</b>
7.1 Air Quality .....	11
7.2 Noise .....	11
7.3 Water Quality.....	11
7.4 Waste Management.....	12
7.5 Site Audits / Inspections .....	13
<b>8 ENVIRONMENTAL NON-COMPLIANCE, COMPLAINTS, NOTIFICATIONS OF SUMMONSES AND PROSECUTIONS .....</b>	<b>14</b>
8.1 Summary of Environmental Non-Compliance .....	14
8.2 Summary of Complaints .....	14
8.3 Summary of Notifications of Summonses and Prosecutions.....	14
<b>9 ROUTE 8 – TRAFFIC CONTROL AND SURVEILLANCE SYSTEM (TCSS) .....</b>	<b>14</b>
9.1 Key issues for the Construction Works of TCSS.....	14
9.2 Audit Results.....	15
<b>10 FUTURE KEY ISSUES .....</b>	<b>15</b>
10.1 Key Issues for the Coming Month .....	15
10.2 Monitoring Schedule for the Coming Three Months.....	16
<b>11 RECOMMENDATIONS AND CONCLUSIONS .....</b>	<b>16</b>
11.1 Conclusions.....	16
11.2 Recommendations.....	17

**LIST OF TABLES**

Table 2.1	Major Site Activities undertaken during the Reporting Period (Normal Hours)
Table 2.2	Major Site Activities undertaken during the Reporting Period (Restricted Hours)
Table 3.1	TSP Monitoring Parameter and Frequency
Table 3.2	TSP Monitoring Locations
Table 3.3	Air Quality Monitoring Equipment
Table 3.4	Noise Monitoring Frequency and Parameters
Table 3.5	Location of the Noise Monitoring Stations
Table 3.6	Noise Monitoring Equipment
Table 6.1	Summary of 1-hour TSP Impact Monitoring Results
Table 6.2	Summary of 24-hour TSP Impact Monitoring Results
Table 6.3	Summary of Corrected Impact Noise Levels for Normal Hour Monitoring
Table 6.4	Summary of Corrected Impact Noise Levels for Restricted Hour Monitoring
Table 7.1	Summary of Waste Disposal during the Reporting Period
Table 8.1	Summary of Non-Compliance for the Reporting Period
Table 8.2	Summary of Total Complaint Received

**LIST OF APPENDICES**

Appendix A	Site Location Plan
Appendix B	Project's Environmental Organization Chart and Contact Details
Appendix C	Three Months Rolling Programme
Appendix D1	Action/Limit Levels for Air Quality
Appendix D2	Action/Limit Levels for Noise
Appendix E	Environmental Monitoring Schedule for the Reporting Period
Appendix F	Locations of Monitoring Stations
Appendix G1	Calibration Certificates for HVS
Appendix G2	Not used
Appendix G3	Calibration Certificates for High Volume Orifice Calibrator
Appendix G4	Calibration Certificates for Sound Level Meter and Calibrator
Appendix G5	Certificate of HOKLAS Accredited Laboratory
Appendix H1	Event/Action Plan for Air Quality
Appendix H2	Event/Action Plan for Noise
Appendix I	Implementation Status of Environmental Protection Requirements
Appendix J	1-hour and 24-hour TSP Monitoring Results
Appendix K	Graphical Presentation of 1-hour and 24-hour TSP Monitoring Results
Appendix L	Weather Condition during Impact Monitoring
Appendix M1	Noise Monitoring Results for Normal Hour
Appendix M2	Noise Monitoring Results for Restricted Hour
Appendix N1	Graphical Presentation of Noise Monitoring Results for Normal Hour
Appendix N2	Graphical Presentation of Noise Monitoring Results for Restricted Hour
Appendix O1	Environmental Complaint Log Book
Appendix O2	Cumulative Statistics for Environmental Complaint
Appendix P	Tentative Environmental Monitoring Schedule for the Next Three Months
Appendix Q	Photographic Records of Implemented Measures
Appendix R	Summary of Environmental Licensing, Notification and Permit Status

## EXECUTIVE SUMMARY

- ES 1 An Environmental Permit (EP-085/2000/E) was granted to Highways Department by the Environmental Protection Department for the construction of Route 8 Project between Tsing Yi and Cheung Sha Wan. This EP covers four phases of the Route 8 Project namely Phase 1 – Ngong Shuen Chau Viaduct, Phase 2a – Nam Wan Tunnel and West Tsing Yi Viaduct, Phase 2b – East Tsing Yi Viaduct and Phase 3 – Stonecutters Bridge.
- ES 2 This is the 53<sup>rd</sup> monthly Environmental Monitoring and Audit (EM&A) Report for “Phase 3 – Route 8 Stonecutters Bridge (HY/2002/26)”. The construction commencement of this Contract was on 2<sup>nd</sup> July 2004 and this report presents the results of the EM&A works conducted during the period between 29<sup>th</sup> October 2008 and 28<sup>th</sup> November 2008 in accordance with the EM&A Manual which forms part of the EIA Report. (Register No. AEIAR-018/1999).
- ES 3 The major construction activities carried out during normal hours are as follows: -
- i. Tower construction (Western and Eastern Tower Site)
  - ii. Backspan construction – (Western and Eastern Tower Site)
  - iii. Steel deck construction
  - iv. Roads and utilities construction (Eastern Tower Site)
  - v. E&M works
- ES 4 The major construction activities carried out during restricted hours are as follows:-
- i. Tower and steel deck construction (Western Tower Site – evening, night-time and public holidays)
  - ii. Tower and steel deck construction (Eastern Tower Site – evening, night-time and public holidays)
- ES 5 Monitoring of Total Suspended Particulates (TSP) and noise were carried out in accordance with the EM&A Manual. Weekly site inspections were conducted by ET on 29<sup>th</sup> October 2008, 5<sup>th</sup>, 12<sup>th</sup>, 21<sup>st</sup> and 26<sup>th</sup> November 2008 and the joint IEC monthly audit was conducted on 21<sup>st</sup> November 2008. No joint site inspections were carried out with EPD during the reporting period.

### Air Quality

- ES 6 A total of 90 sets of 1 hour TSP and 25 sets of 24-hours TSP measurements were carried out at all monitoring locations (ASR1 to ASR5) during the reporting period and the results of all measurements taken were below the Action/Limit (AL) Levels.

### Noise

- ES 7 In order to assess the construction noise impact effectively for all noise monitoring locations (NSR1 to NSR5) from this Contract, an adjustment approach was adopted since 29<sup>th</sup> March 2005 and had been consulted with EPD to audit merely the construction noise levels against the statutory noise limits. The measured noise levels were adjusted with the corresponding baseline levels in order to facilitate the interpretation of the construction noise levels and this in turn would determine the actual construction noise impact contributed solely by the Phase 3 construction activities.

#### *Daytime Monitoring*

- ES 8 A total of 20 sets of  $L_{eq(30min)}$  measurement were undertaken in daytime (0700 to 1900 hours on normal weekdays) at all monitoring locations (NSR1 to NSR5) during the reporting period and no exceedances were recorded.

#### *Evening-time Monitoring*

- ES 9 A total of 20 sets of  $6 \times L_{eq(5min)}$  measurements were taken in evening-time (1900 to 2300 hours on normal weekdays) at all monitoring locations during the reporting period and no exceedances were

recorded.

#### *Night-time Monitoring*

- ES 10 A total of 20 sets of 4 x  $L_{eq(5min)}$  measurements were taken in night time (i.e. 2300 to 0700 hours next day) at all monitoring locations during the reporting period and no exceedances were recorded.

#### *Public Holidays Monitoring*

- ES 11 A total of 20 sets of 6 x  $L_{eq(5min)}$  measurements were taken during public holidays at all monitoring locations during the reporting period and no exceedances were recorded.

### **Water Quality**

- ES 12 Two Effluent Discharge Licenses were granted by EPD, one for the Eastern Tower Site (EP760/269/009124I) and the other for the Western Tower Site (EP760/350/008933I) on 20<sup>th</sup> September 2004 and 21<sup>st</sup> December 2004 respectively. The variation of the Discharge License (EP760/350/008933I) was granted by EPD on 13<sup>th</sup> June 2005.
- ES 13 In accordance with the approved licenses' conditions, water sampling is required on a bi-monthly basis. One water sample was taken for CT9 site area by MHYHJV on 27<sup>th</sup> October 2008. The water sample was subsequently tested by a HOKLAS accredited laboratory and the results indicated that they have fully complied with the Specific Condition as stipulated in the approved license.
- ES 14 One water sample was taken on 24<sup>th</sup> November 2008 at CT8 site area. The water sample was subsequently tested by a HOKLAS accredited laboratory and the results will be reported in coming EM&A monthly report. The next sampling is scheduled for December 2008 for CT9 site area.

### **Waste Management**

- ES 15 The Waste Management Plan (WMP–Issue 08) was approved by EPD on 8<sup>th</sup> December 2006.
- ES 16 Since May 2004, all non-inert C&D material from the Phase 3 Contract had been disposed of at WENT Landfill. A total of 54m<sup>3</sup> of general refuse were delivered to WENT Landfill during the reporting period.
- ES 17 With effect from 6<sup>th</sup> February 2005, all inert C&D material had been disposed of at Tuen Mun Fill Bank. During this reporting period, a total of 165m<sup>3</sup> of public fill and 351m<sup>3</sup> of broken concrete were delivered to Tuen Mun Area 38.
- ES 18 On 18<sup>th</sup> March 2005, approval was granted by PFC, CEDD to deliver a maximum of 4,000m<sup>3</sup> of surplus filling material to TW/98/02 – Route 9 Section between Shek Wai Kok and Chai Wan Kok for re-usage purposes. From March 2005 onwards, a total of 4,512m<sup>3</sup> (752 dump trucks) were delivered to TW/98/02.
- ES 19 On 7<sup>th</sup> December 2005, approval was granted by PFC, CEDD to deliver a maximum of 3,000 m<sup>3</sup> of surplus filling material to HY/2000/21 – Phase 1 Ngong Shuen Chau Viaduct for re-usage purposes. From December 2005 onwards, a total of 2,004m<sup>3</sup> (334 dump trucks) were delivered to HY/2000/21.
- ES 20 On 23<sup>rd</sup> January 2006, approval was granted by PFC, CEDD to deliver a maximum of 3,000 m<sup>3</sup> of surplus filling material to “Drainage Improvement in East Kowloon (DC/2004/03)” for re-usage purposes. From January 2006 onwards, a total of 138m<sup>3</sup> (23 dump trucks) were delivered to DC/2004/03.
- ES 21 CEDD was notified that a total of 1,600 m<sup>3</sup> of broken concrete and broken asphalt had been delivered to “Ampliacao Do Novo Terminal Maritimo Da Taipa” Project in Macau by a derrick barge for the formation of internal haul roads in November 2007.
- ES 22 With the Marine Department Notice, a total of 210 nos. of concrete blocks were delivered and laid on the designated seabed as artificial reefs since 7<sup>th</sup> July 2008.
- ES 23 A total of 800L of spent lube oil and 200kg of contaminated soil were disposed off site as chemical waste during the reporting period.

**Site Inspections**

ES 24 ET carried out weekly site inspections during the reporting period and the major issues identified on site are presented below:

Item	Findings	MHYHJV's Corrective and Preventive measures	Effectiveness of measures
1	More than 20 bags of cement and used cement bags without proper dust control measures were observed at area P3-SA3. In addition, MHYHJV was reminded to provide totally enclosed system and adequate air pollution control measures for the de-bagging and mixing processes by using of bagged cement at areas P3-SA3.	All bagged cement had been removed from the concerned area and stored properly. Plastic bags and waste skip have been deployed on site for the temporary storage of used cement bags. All de-bagging, batching and mixing process shall be carried out in enclosed area during the use of bagged cement.	Completed and closed. (Please refer <i>Appendix Q</i> Photo 01 to 03).
2	Oil stain on the ground and a generator without drip tray were observed at area P3-SA5 (next to Richwell's workshop).	All contaminated materials were cleared as chemical waste and the generator had been removed from site.	Completed and closed. (Please refer <i>Appendix Q</i> Photo 04).
3	Open stockpiles of dusty materials were observed at areas P3-SA3 and P3-SA5.	All open stockpiles of dusty material have been entirely covered by impervious sheeting or to be sprayed by sufficient water / other suitable means to maintain the entire surface moist.	Completed and closed. (Please refer <i>Appendix Q</i> Photo 05 & 06)
4	MHYHJV was reminded that all fuel / chemical should be placed in bunded area or drip tray at the deck (area P3-SA5). In addition, adequate enclosed system should be provided and maintained for the blasting / painting / cleaning processes at the steel deck in order to avoid loose material / chemical entering into sea.	All chemical and fuel were stored in drip tray and proper enclosure and ventilation systems have been deployed and maintained for the blasting / painting / cleaning processes.	Completed and closed. (Please refer <i>Appendix Q</i> Photo 07 & 08).

ES 25 The monthly IEC audit was carried out on 21<sup>st</sup> November 2008. No NCs or observations were recorded during the site inspection.

**EPD Audits**

ES 26 No joint site inspections were carried out with EPD during the reporting period.

**Environmental Licenses and Permits**

ES 27 The following permits / licenses have been granted by EPD for the construction of the Phase 3 Contract and they are:-

- i. Environmental Permit (EP-085/2000/E)
- ii. Chemical Waste Producer Registration (5213-350-M2640-01)
- iii. 2 Effluent Discharge Licences (EP760/269/009124I and EP760/350/008933I)
- iv. 5 Construction Noise Permits

**Environmental Complaints**

ES 28 No environmental complaints were received during the reporting month.

**Notifications of Summonses and Prosecutions**

- ES 29 Since the commencement of construction, no notifications of summonses or prosecutions were received on the environmental performance for this Contract.

**Future Key Issues**

- ES 30 The tentative program of major site activities and the impact prediction and control measures for the coming three months, i.e. December 2008 to February 2009 are summarized as follows:

Construction Works	Major Impact Prediction	Control Measures
Tower and steel deck construction ; Roads and utilities construction	Air impact (dust)	i) Frequent watering (or remove dusty material) of haul road and unpaved/exposed areas; ii) Frequent watering or covering open stockpiles with tarpaulin or similar means; and iii) Watering of any earth moving activities.
	Water quality impact (construction effluent and surface run-off)	i) Diversion of collected effluent to adequate de-silting facilities for treatment prior to discharge to public storm water drains; ii) Provision of adequate de-silting facilities for treating surface run-off and other collected effluent prior to discharge; and iii) Provision of perimeter protection such as perimeter channel.
	Noise Impact	i) Scheduling of noisy construction activities if necessary to avoid persistent noisy operation; ii) Controlling the number of plants use on site; iii) Regular maintenance of machinery; and iv) Use of acoustic barriers if deemed necessary.

**Route 8 - Traffic Control and Surveillance System (TCSS)**

- ES 31 The construction of the “Route 8 – Traffic Control and Surveillance System Contract (HY/2003/05)” (TCSS) Contract was awarded to Delcan-Imtech-GECS-Joint Venture (DIGJV).
- ES 32 The construction work of TCSS within Phase 1 Contract (Route 8 - Ngong Shuen Chau Viaduct) and Phase 2a Contract (Route 8 Nam Wan Tunnel and West Tsing Yi Viaduct) site area was commenced on 4<sup>th</sup> April 2007 and 25<sup>th</sup> October 2006 respectively. Since the no further EM&A during construction phase would be carried out for both Phase 1 and Phase 2a Contracts and therefore, all future TCSS works within Phase 1 and Phase 2a would be reported in this monthly EM&A report.
- ES 33 A joint site audit amongst IEC/ET/RSS/DIGJV was carried out on 21<sup>st</sup> November 2008. No adverse comments were raised by ET, IEC and RSS.



## 1 INTRODUCTION

An Environmental Permit (EP-085/2000/E) was granted to Highways Department by the Environmental Protection Department for the construction of Route 8 Project between Tsing Yi and Cheung Sha Wan. This EP covers four phases of the Route 8 Project namely Phase 1 – Ngong Shuen Chau Viaduct, Phase 2a – Nam Wan Tunnel and West Tsing Yi Viaduct, Phase 2b – East Tsing Yi Viaduct and Phase 3 – Stonecutters Bridge.

### 1.1 Purpose of the Report

This is the 53<sup>rd</sup> monthly Environmental Monitoring and Audit (EM&A) Report for the “Phase 3 - Route 8 Stonecutters Bridge (HY/2002/26)” (hereafter known as the “Phase 3 Contract”). This report presents the results of the EM&A programme conducted during the period between 29<sup>th</sup> October 2008 and 28<sup>th</sup> November 2008 in accordance with the Environmental Permit EP-085/2000/E and the EM&A Manual which forms part of the EIA Report (Register No. AEIAR-018/1999).

### 1.2 Structure of the Report

The structure of the report is as follows:

- Section 1: **INTRODUCTION** – details the scope and structure of the report.
- Section 2: **PROJECT INFORMATION** – summarizes the background and scope of the project, project organization, construction programme and the construction works undertaken during the reporting period.
- Section 3: **ENVIRONMENTAL MONITORING REQUIREMENTS** – summarizes the monitoring programmes, Action and Limit Levels, Event Action Plans, environmental mitigation measures as recommended in the EIA Report and relevant environmental requirements.
- Section 4: **IMPLEMENTATION STATUS ON ENVIRONMENTAL PROTECTION REQUIREMENTS** – summarizes the implementation of environmental protection measures during the reporting period.
- Section 5: **ENVIRONMENTAL LICENCE AND PERMITTING REQUIREMENTS** – summarizes the environmental licences and permits obtained or being applied during the reporting period.
- Section 6: **MONITORING RESULTS** – reports the monitoring results obtained in the reporting period.
- Section 7: **AUDIT RESULTS** – summarizes the audit findings in the reporting period.
- Section 8: **COMPLAINTS, NOTIFICATIONS OF SUMMONS AND PROSECUTIONS DURING THE REPORTING PERIOD** – summarizes the complaints, notifications of summons and prosecutions recorded during the reporting period.
- Section 9: **ROUTE 8 – TRAFFIC CONTROL AND SURVEILLANCE SYSTEM**
- Section 10: **FUTURE KEY ISSUES** – summarizes the future key issues as reviewed from the works programme and work method statements.
- Section 11: **RECOMMENDATIONS AND CONCLUSIONS**

## 2 PROJECT INFORMATION

### 2.1 Background

- 2.1.1 Ove Arup and Partners Hong Kong Ltd (Arup) was awarded the Design and Construction Consultancy Assignment No. CE61/2000 “Stonecutters Bridge Design and Construction Assignment”.
- 2.1.2 The construction of the Phase 3 Contract was awarded to Maeda-Hitachi-Yogogawa-Hsin Chong Joint Venture (MHYHJV) on 19<sup>th</sup> April 2004 and is scheduled to be substantially complete in mid 2009.
- 2.1.3 The Construction Works under the Phase 3 Contract involves a cable-stayed bridge of 1.6km long with 1,018m main span and 290m high mono towers. It will span across the Rambler Channel between the Kwai Chung Container Terminal 8 (CT8) at Stonecutters Island and Container Terminal 9 (CT9) at the east side of Tsing Yi.

### 2.2 Site Description

- 2.2.1 The Phase 3 Contract has two distinct sites; namely the Eastern Tower site which is located on the Stonecutters Island and the Western Tower site locates on the east side of Tsing Yi Island adjacent to CT9.
- 2.2.2 Five sensitive receivers have been identified for the Phase 3 Contract in accordance with the EM&A Manual and the EIA. Two monitoring stations are located at the Tsing Yi Hong Kong Institute of Vocational Education (IVE) in the Main Education Building and Fok Ying Tung Hall of Residence, one at Mayfair Gardens, one at Cheung Ching Estate and one at the DSD Pumping Station located adjacent to the Container’s Port Road in the proximity of the Stonecutters Military base at the Stonecutters Island. The site location plan and the monitoring locations are presented in *Appendix A* and *F* respectively.

### 2.3 Project Organisation

- 2.3.1 The Phase 3 Contract organization chart and contact details are shown in *Appendix B*.

### 2.4 Project Work Programme

- 2.4.1 The Phase 3 Contract’s Three Months Rolling Programme is presented in *Appendix C*. The major site activities undertaken during the normal hours and restricted hours during the reporting period are summarized in *Table 2.1* and *Table 2.2* respectively.

**Table 2.1 Major Site Activities undertaken during the Reporting Period (Normal Hours)**

Area	Details of Site Activities
P3-SA3 (Western Tower Site)	Tower, backspan and steel deck construction.
P3-SA5 (Eastern Tower Site)	Tower, backspan and steel deck construction.
P3-SA6 (Eastern Tower Site)	Roads and utilities construction.

**Table 2.2 Major Site Activities undertaken during the Reporting Period (Restricted Hours)**

Area	Details of Site Activities
P3-SA3 (Western Tower Site)	Tower and steel deck construction. (evening, night-time and public holidays)
P3-SA5 (Eastern Tower Site)	Tower and steel deck construction. (evening, night-time and public holidays)

### 3 ENVIRONMENTAL MONITORING REQUIREMENTS

#### 3.1 Air Quality

##### *Monitoring Requirements*

- 3.1.1 In accordance with the Phase 3 Contract's EM&A Manual, 1-hour and 24-hour Total Suspended Particulates (TSP) are required to be conducted to monitor the construction dust impact. The established Action/Limit Levels for the environmental monitoring works are presented in *Appendix D1*.

##### *Monitoring Frequency and Schedule*

- 3.1.2 The monitoring parameters and frequency are summarized in *Table 3.1*. The monitoring schedule for the reporting period is presented in *Appendix E*.

**Table 3.1 TSP Monitoring Parameter and Frequency**

Parameters	Duration / hour	Frequency
24-hour TSP	24	Once Every Six Days
1-hour TSP	1	Three Times Every Six Days

##### *Monitoring Locations*

- 3.1.3 As identified in the EM&A Manual, five air quality monitoring locations were selected for the Phase 3 Contract and they are listed in *Table 3.2* and presented in *Appendix F*.

**Table 3.2 TSP Monitoring Locations**

Location I.D.	Description
ASR1	HK Institute of Vocational Education-Tsing Yi Fok Ying Tung Hall of Residence
ASR2	HK Institute of Vocational Education-Tsing Yi 5 <sup>th</sup> Floor Block D of the Main Education Building
ASR3	Mayfair Gardens 1 <sup>st</sup> Floor adjacent to Swimming Pool
ASR4	Cheung Ching Estate At Roof of Ching Yung House (25/F)
ASR5	DSD Pumping Station G/F, in the proximity of the Stonecutters Military Base

- 3.1.4 All meteorological data was obtained from the Hong Kong Observatory website.

**Monitoring Equipment**

- 3.1.5 Continuous 24-hour and 1-hour TSP air quality monitoring was performed using a TE-5170 Tisch Environmental Inc. High Volume Sampler (HVS), which was installed at the monitoring stations. The sampler composed of a motor, filter holder, flow controller and a sampling inlet. Its performance specification complies with that required by USEPA Standard Title 40, Code of Federation Regulations Chapter 1 (Part 50).

Details of the monitoring equipment are given in **Table 3.3**. A copy of the calibration certificate for the HVS and wind data monitor is attached in **Appendix G1**.

**Table 3.3 Air Quality Monitoring Equipment**

Equipment	Model	Qty.
HVS	TE-5170 Tisch Environmental Inc.	5
Calibrator	TE-5028A Tisch Environmental Inc.	1

**Monitoring Procedures and Calibration Details**

- 3.1.6 Calibration Procedures - Calibration procedures of HVS are as follows (calibration certificates are presented in **Appendix G3**) :

- i. A certified orifice transfer standard with a calibration curve was used for the calibration.
- ii. The transfer standard was connected to the inlet of the sampler. The orifice manometer was then connected to the orifice pressure port. The manometer's connecting tubing was inspected to make sure that there are no leaks between the orifice unit and the sampler.
- iii. The motor was then disconnected from the flow controller and plugged directly to an AC power source.
- iv. The ambient temperature,  $T_a$  (K) and the barometer pressure  $P_a$  (mmHg) were obtained from the Hong Kong Observatory website for TSP calculation.
- v. The sampler was allowed to run for at least 2 minutes to re-establish the run temperature conditions. The pressure drop across the orifice and the well-type manometer reading was recorded during calibration. The variable resistance was adjusted to repeat recording for four different flow rates.
- vi. The best fit straight line was determined by linear regression and the slope ( $m_1$ ), intercept ( $b_1$ ) and correlation coefficient ( $r$ ) are then determined.

- 3.1.7 Operating/Analytical Procedure

- i. The flow rate of the high volume sampler was set to about  $1.1 \text{ m}^3/\text{min}$  -  $1.7 \text{ m}^3/\text{min}$  prior to commencement of the dust sampling in accordance with the manufacturer's instruction to within the range recommended in USEPA Standard Title 40, CFR Part 50.
- ii. The samplers was located such that:
  - a. the filter was about 1.3 meters above ground.
  - b. it was greater than 20 meters away from trees.
  - c. it was separated from any obstacle by at least twice the height of the obstacle protruding above the sampler.
  - d. it has unrestricted airflow  $270^\circ$  around the sampler.
- iii. Fiberglass filters were used for TSP sampling (G810) [Note: these filters have a collection efficiency of  $> 99\%$  for particles of 0.3 mm diameter.
- iv. All filters were equilibrated in the conditioning environment for 24 hours before weighing. The conditioning environment has a temperature setting between  $25^\circ\text{C}$  and

- 30°C and should not vary by more than  $\pm 3^\circ\text{C}$ ; the relative humidity was  $< 50\%$  and should not vary by more than  $\pm 5\%$ .
- v. A new filter was placed with stamped number upward on a supporting screen.
  - vi. The filter was properly aligned on the screen so that the gasket formed an air-tight seal on the outer edges of the filter.
  - vii. Shelter lid closed and catch secured with the aluminum strip.
  - viii. The sampler was then allowed to run for at least 5 minutes to establish run-temperature conditions.
  - ix. The flow indicator reading was recorded and the sampler flow rate was determined.
  - x. The programmable timer was set and the starting sampling time, weather condition and the filter number was recorded.
  - xi. At the end of sampling, the filter was transferred from the filter holder of the HVS to a sealable plastic bag and sent to the HOKLAS accredited laboratory for weighing. The elapsed time was also recorded. A copy of the HOKLAS Certificate is attached in **Appendix G5**.
  - xii. Before weighing, all filters were equilibrated in a desiccator for 24 hours with temperature of  $25^\circ\text{C}\pm 3^\circ\text{C}$  and the relative humidity (RH)  $50\%\pm 5\%$ , preferably 40%.

### 3.1.8 Maintenance

- i. The high volume sampler and their accessories were maintained in good working condition, include replacing motor brushes routinely and checking electrical wiring to ensure continuous power supply.
- ii. The high volume samplers were calibrated at bi-monthly intervals using TE-5028A Tisch Environmental Inc. Calibration Kit throughout all stages of the air quality monitoring.

#### ***Event/Action Plan***

- 3.1.9 The Event/Action Plan for Air Quality is presented in **Appendix H1**.

## **3.2 Noise Quality**

#### ***Monitoring Requirements***

- 3.2.1 According to the field study, the noise generated from the major roads (such as Tsing Yi Road and Container Port Road) was noticeable at noise monitoring stations and therefore the major roads were considered as an influencing factor of the noise sensitive receivers.
- 3.2.2 As the noise monitoring stations are located at urban area and directly affected by this Influencing Factor (IF), the Area Sensitivity Rating of the noise monitoring stations is considered to be “C” according to the **Table 1** of the Technical Memorandum on Noise from Construction Work other than Percussive Piling under Noise Pollution Control Ordinance.
- 3.2.3 Noise monitoring was conducted at five monitoring stations to monitor the construction noise impact from the Phase 3 Contract. **Appendix D2** presents the established Action/Limit Levels for the environmental monitoring works.

**Monitoring Frequency and Schedule**

- 3.2.4 The monitoring schedule is presented in **Appendix E** and the frequency and parameters of noise measurement are summarized in **Table 3.4**.

**Table 3.4 Noise Monitoring Frequency and Parameters**

Time Period	Duration / min.	Parameters	Frequency
Daytime (0700 to 1900)	30 (6 consecutive L <sub>eq</sub> (5min) in average)	Leq, L <sub>90</sub> & L <sub>10</sub>	Once per week
*Evening (1900 to 2300)	5	Leq, L <sub>90</sub> & L <sub>10</sub>	Six times per week
*Night (2300 to 0700 next day)	5	Leq, L <sub>90</sub> & L <sub>10</sub>	Four times per week
*Holiday (0700-1900 on holidays)	5	Leq, L <sub>90</sub> & L <sub>10</sub>	Six times per week

\* Restricted hour noise monitoring: to be conducted only when there is construction work under valid CNP.

**Monitoring Locations**

- 3.2.5 As identified in the EM&A Manual, five noise monitoring locations (as detailed in **Table 3.5** and presented in **Appendix F**) were selected for noise measurement.

**Table 3.5 Location of the Noise Monitoring Stations**

Location I.D.	Description	Type of measurement
NSR1	HK Institute of Vocational Education-Tsing Yi Fok Ying Tung Hall of Residence	Free Field
NSR2	HK Institute of Vocational Education-Tsing Yi 5 <sup>th</sup> Floor Block D of the Main Education Building	Free Field
NSR3	Mayfair Gardens, 1 <sup>st</sup> Floor adjacent to Swimming Pool	Free Field
NSR4	Cheung Ching Estate At Roof of Ching Yung House (22/F)	Free Field
NSR5	DSD Pumping Station (in the proximity of Stonecutters Military Base)	Free Field

**Monitoring Equipment**

- 3.2.6 Integrating Sound Level Meters were used for noise monitoring which were Type 1 sound level meters capable of giving a continuous readout of the noise level readings including equivalent continuous sound pressure level (Leq) and percentile sound pressure level (Lx). They comply with International Electrotechnical Commission Publications 651:1979 (Type 1) and 804:1985 (Type 1). Also, a portable electronic wind speed indicator capable of measuring wind speed in m/s was used to monitor the wind speed. **Table 3.6** summarizes the noise monitoring equipment required.

**Table 3.6 Noise Monitoring Equipment**

Equipment	Model
Integrating Sound Level Meter	30, Pulsar; 2236 and 2238 B&K
Calibrator	100B, Pulsar; 4231 B&K
Portable Wind Speed Indicator	PWM2, Dwyer

### ***Monitoring Procedures and Calibration Details***

#### **3.2.7 Field Monitoring**

- i. The microphone of the Sound Level Meter (with weatherproof kit) was mounted on a tripod at a height of 2m above ground level.
- ii. For free field measurement, the meter was positioned away from any nearby reflective surfaces.
- iii. AC power supply was checked to ensure good functioning of the meter.
- iv. Parameters such as frequency weighting, the time weighting and the measurement time were set as follows:
  - a. frequency weighting : A
  - b. time weighting : Fast
  - c. time measurement : 30 minutes / 5 minutes
- v. Prior to and after each noise measurement, the meter was calibrated using the Calibrator for 94 dB at 1000 Hz. If the difference in the calibration level before and after measurement was more than 1 dB, the measurement would be considered invalid and repeat of noise measurement would be required after re-calibration or repair of the equipment.
- vi. The wind speed was frequently checked with the portable wind meter.
- vii. At the end of the monitoring period, the  $L_{eq}$ ,  $L_{90}$  and  $L_{10}$  were recorded. In addition, site conditions and noise sources were recorded on a standard record sheet.
- viii. Noise measurement was paused during periods of high intrusive noise if possible and observation was recorded when intrusive noise was not avoided.
- ix. Noise monitoring was cancelled in the presence of fog, rain, and wind with steady speed exceeding 5 m/s, or wind with gusts exceeding 10m/s.

#### **3.2.8 Maintenance and Calibration**

- i. The microphone head of the sound level meter and calibrator were cleaned with a soft cloth at quarterly intervals.
- ii. The meter was sent to the supplier to check and calibrate yearly.
- iii. Calibration certificates are presented in ***Appendix G4***

#### **3.2.9 Event/Action Plan**

The Event/Action Plan for Noise impact is presented in ***Appendix H2***.

## **4 IMPLEMENTATION STATUS ON ENVIRONMENTAL PROTECTION REQUIREMENTS**

MHYHJV has implemented a series of environmental mitigation measures to fulfill requirements as stated in the EIA Report, the Environmental Permit and EM&A Manual. The implementation status during the reporting period is summarized in ***Appendix I***.

## **5 ENVIRONMENTAL LICENCES AND PERMITS**

### **5.1 Status of Permits and Licenses**

- 5.1.1 The status of permits, licenses and EPD notifications for all relevant environmental issues of the Phase 3 Contract for the reporting period is presented in ***Appendix R***.

## 6 MONITORING RESULTS

### 6.1 Air Quality

6.1.1 The 1-hour TSP monitoring was carried out at five monitoring stations during the reporting period. All monitoring data are presented in *Appendix J*. A summary of the measured 1-hour TSP levels is given in *Table 6.1*. Graphical presentations of the 1-hour TSP monitoring results for the reporting period and the trend of 1-hour TSP results are shown in *Appendix K*. Meteorological data such as atmospheric pressure and temperature used for the calculation of TSP values was obtained from the Hong Kong Observatory for ASR1 to ASR4 and the weather station at the Stonecutters Island for ASR5.

**Table 6.1 Summary of 1-hour TSP Impact Monitoring Results**

Location I.D.	1-hour TSP ( $\mu\text{g}/\text{m}^3$ )		Action Level ( $\mu\text{g}/\text{m}^3$ )	Limit Level ( $\mu\text{g}/\text{m}^3$ )
	Range	Mean		
ASR1	47.8 – 201.4	104.6	350	500
ASR2	45.3 – 174.0	97.0	350	500
ASR3	13.5 – 137.4	75.7	350	500
ASR4	11.0 – 111.8	70.4	350	500
ASR5	53.4 – 166.9	102.3	324	500

6.1.2 The 24-hour TSP monitoring was carried out at five monitoring stations during the reporting period. All monitoring data are presented in *Appendix J*. A summary of the measured results is given in *Table 6.2*. Graphical presentation of the results and the trend of 24-hour TSP results are shown in *Appendix K*.

**Table 6.2 Summary of 24-hour TSP Impact Monitoring Results**

Location I.D.	24-hour TSP ( $\mu\text{g}/\text{m}^3$ )		Action Level ( $\mu\text{g}/\text{m}^3$ )	Limit Level ( $\mu\text{g}/\text{m}^3$ )
	Range	Mean		
ASR1	69.3 – 116.3	85.1	174.0	260
ASR2	40.7 – 106.6	77.0	185.5	260
ASR3	41.9 – 110.4	79.3	200.0	260
ASR4	39.5 – 117.5	79.3	192.0	260
ASR5	29.6 – 76.5	58.8	178.0	260

6.1.3 No exceedances of the Action/Limit Levels of 1-hour and 24-hour TSP were recorded during the reporting period. The wind data monitoring results recorded during the reporting period are summarized in *Appendix L*.

#### 6.1.4 Observations

Several significant dust sources were identified during the reporting period and they were mainly contributed by the following activities:

- i. On site traffic;
- ii. Roads and utilities construction; and
- iii. Vehicular emission from local traffic network.



## 6.2 Noise

6.2.1 In accordance with the Phase 3 Contract's EM&A Manual, all noise monitoring were carried out in the absence of fog, rain and wind with a steady speed exceeding 5m/s, or wind gust exceeding 10m/s. Furthermore, an additional 3dB(A) façade correction for free field measurements were made for all monitoring locations.

6.2.2 In order to assess the construction noise impact effectively for all noise monitoring locations (NSR1 to NSR5) from Phase 3 Contract, an adjustment approach was adopted since 29<sup>th</sup> March 2005 and had been consulted with EPD to audit merely the construction noise levels against the statutory noise limits. The measured noise levels were adjusted with the corresponding baseline levels in order to facilitate the interpretation of the construction noise levels and this in turn would determine the actual construction noise impact contributed solely by the Phase 3 construction activities. No adjustments will be made on the measured noise levels, if they were lowered or equal to the corresponding baseline levels.

### 6.2.3 Normal Hour Monitoring

Daytime noise monitoring was carried out at all noise monitoring stations during the reporting period. All corrected noise levels are presented in *Appendix M1*. A summary of the results is given in *Table 6.3*. Graphical presentation of the monitoring results for the reporting period and the trend of noise monitoring results are shown in *Appendix N1*.

**Table 6.3 Summary of Corrected Impact Noise Levels for Normal Hour Monitoring**

Daytime 0700-1900 hrs on normal weekdays	Measured Noise Level <sup>1</sup> ,dB(A), (Range)			Construction Noise Level, dB(A) (Range)	Limit Level dB(A)
	L <sub>eq</sub> (30min)	L <sub>10</sub> (30min)	L <sub>90</sub> (30min)	L <sub>eq</sub> (30min)	L <sub>eq</sub> (30min)
NSR1	63.9 – 69.7	64.8 – 72.0	62.8 – 65.3	61.0 – 66.5 <sup>3</sup>	75
NSR2 <sup>2</sup>	64.6 – 65.6	66.2 – 67.6	62.4 – 63.8	– <sup>4</sup>	70
NSR3	64.6 – 65.7	66.2 – 67.5	62.4 – 63.2	– <sup>4</sup>	75
NSR4	65.6 – 66.3	67.9 – 68.5	62.0 – 62.9	– <sup>4</sup>	75
NSR5	71.0 – 72.4	73.2 – 75.6	66.7 – 67.8	– <sup>4</sup>	75

1 Additional 3dB (A) façade correction was made to the Free-field measurements.

2 Limit Level is reduced to 70dB(A) for schools and 65dB(A) during examination periods. No examinations were carried out during the reporting period.

3 No adjustments were made on some of the measured noise levels, since corresponding baseline level  $\geq$  measured noise level. The measured noise levels were mainly dominated by local traffic noise and the construction noise generated from the Phase 3 Contract was not noticeable at NSRs according to the field study record.

4 No adjustments were made on all measured noise levels, since corresponding baseline level  $\geq$  measured noise level.

### 6.2.4 Observations

The major noise source(s) identified at the NSRs during the normal hour monitoring were dominated by local traffic noise (such as Tsing Yi Road and Container Port Road), in particular container trucks.

## 6.2.5 Restricted Hour Monitoring

Construction works were carried out at site areas P3-SA3 (Western Tower Site) and P3-SA5 (Eastern Tower Site) during evening time, night-time and public holidays. Noise monitoring was carried out at all monitoring locations (NSR1 to NSR5) during evening-time (1900 – 2300 hours), night time (2300-0700 hours next day) and public-holidays (0700 – 1900 hours). All measured noise levels are presented in *Appendix M2* and a summary of the results is given in *Table 6.4*. Graphical presentation of the monitoring results for the Reporting period is shown in *Appendix N2*.

**Table 6.4 Summary of Corrected Impact Noise Levels for Restricted Hour Monitoring**

Evening-time 1900-2300 hrs	Measured Noise Level <sup>1</sup> ,dB(A), (Range)			Construction Noise Level, dB(A) (Range)	Limit Level dB(A)
	L <sub>eq</sub> (5min)	L <sub>10</sub> (5min)	L <sub>90</sub> (5min)	L <sub>eq</sub> (5min)	L <sub>eq</sub> (5min)
NSR1	62.7 – 64.8	63.0 – 66.0	62.0 – 63.0	51.4 – 62.1 <sup>2</sup>	70
NSR2	61.3 – 64.8	62.0 – 67.5	60.0 – 62.0	– <sup>3</sup>	70
NSR3	63.0 – 66.9	64.2 – 69.7	60.2 – 63.2	51.1 – 63.7 <sup>2</sup>	70
NSR4	63.6 – 67.3	65.2 – 69.7	59.2 – 62.7	– <sup>3</sup>	70
NSR5	68.8 – 73.4	70.6 – 76.8	63.1 – 68.2	57.0 – 58.3 <sup>2</sup>	70
Night-time 2300 – 0700 hrs next day	Measured Noise Level <sup>1</sup> ,dB(A), (Range)			Construction Noise Level, dB(A) (Range)	Limit Level dB(A)
	L <sub>eq</sub> (5min)	L <sub>10</sub> (5min)	L <sub>90</sub> (5min)	L <sub>eq</sub> (5min)	L <sub>eq</sub> (5min)
NSR1	58.2 – 60.1	62.5 – 64.0	58.0 – 59.5	45.4 – 55.0 <sup>2</sup>	55
NSR2	57.5 – 60.8	60.0 – 63.5	56.0 – 60.0	43.9 – 53.6 <sup>2</sup>	55
NSR3	59.4 – 61.8	61.2 – 63.7	55.7 – 59.2	– <sup>3</sup>	55
NSR4	60.2 – 64.2	63.2 – 67.2	56.7 – 59.7	– <sup>3</sup>	55
NSR5	66.7 – 69.2	68.5 – 72.8	61.8 – 66.3	51.6 – 54.9 <sup>2</sup>	55
Public Holiday 0700-1900 hrs	Measured Noise Level <sup>1</sup> ,dB(A), (Range)			Construction Noise Level, dB(A) (Range)	Limit Level dB(A)
	L <sub>eq</sub> (5min)	L <sub>10</sub> (5min)	L <sub>90</sub> (5min)	L <sub>eq</sub> (5min)	L <sub>eq</sub> (5min)
NSR1	63.0 – 66.6	63.5 – 68.0	62.0 – 64.0	48.4 – 64.5 <sup>2</sup>	70
NSR2	59.9 – 63.8	60.5 – 65.0	58.5 – 62.0	– <sup>3</sup>	70
NSR3	62.1 – 65.4	63.7 – 67.7	59.7 – 63.2	– <sup>3</sup>	70
NSR4	62.8 – 66.5	65.2 – 69.2	58.2 – 64.2	49.9 <sup>2</sup>	70
NSR5	69.0 – 73.0	70.7 – 75.4	61.0 – 70.0	– <sup>3</sup>	70

1 Additional 3dB (A) façade correction was made to the Free-field measurements.

2 No adjustments were made on some of the measured noise levels, since corresponding baseline level  $\geq$  measured noise level. The measured noise levels were mainly dominated by local traffic noise and the construction noise generated from the Phase 3 Contract was not noticeable at NSRs according to the field study record.

3 No adjustments were made on all measured noise levels, since corresponding baseline level  $\geq$  measured noise level.

## 6.2.6 Observations

The major noise sources during the restricted hour monitoring were dominated by the operation of CT9 and local traffic noise (Container Port Road and Tsing Yi Road) and in particular container trucks.

## **7 AUDIT RESULTS**

### **7.1 Air Quality**

- 7.1.1 For 1-hour TSP monitoring, a total of 90 sets of measurement were carried out during the reporting period and the results of all measurements taken were below the Action/ Limit (AL) Levels.
- 7.1.2 For 24-hour TSP monitoring, a total of 25 sets of measurement were carried out during the reporting period and the results of all measurements taken were below the Action/ Limit (AL) Levels.

### **7.2 Noise**

- 7.2.1 A total of 20 sets of  $L_{eq(30min)}$  measurement were carried out during daytime (i.e. 0700 to 1900 hours on normal weekdays) at all monitoring locations (NSR1 to NSR5) during the reporting period and no exceedances were recorded.
- 7.2.2 A total of 20 sets of 6 x  $L_{eq(5min)}$  measurements were carried out during evening-time (i.e. 1900 to 2300 hours) at all monitoring locations during the reporting period and no exceedances were recorded.
- 7.2.3 A total of 20 sets of 4 x  $L_{eq(5min)}$  measurements were carried out during night-time (i.e. 2300 to 0700 hours next day) at all monitoring locations during the reporting period and no exceedances were recorded.
- 7.2.4 A total of 20 sets of 6 x  $L_{eq(5min)}$  measurements were carried out during public holidays (i.e. 0700 to 1900 hours) at all monitoring locations during the reporting period and no exceedances were recorded.

### **7.3 Water Quality**

- 7.3.1 Two Effluent Discharge Licenses were granted by EPD, one for the Eastern Tower Site (EP760/269/009124I) and the other for the Western Tower Site (EP760/350/008933I) on 20<sup>th</sup> September 2004 and 21<sup>st</sup> December 2004 respectively. The variation of the Discharge License (EP760/350/008933I) was granted by EPD on 13<sup>th</sup> June 2005.
- 7.3.2 In accordance with the approved licenses' conditions, water sampling is required on a bi-monthly basis. One water sample was taken for CT9 site area by MHYHJV on 27<sup>th</sup> October 2008. The water sample was subsequently tested by a HOKLAS accredited laboratory and the results indicated that they have fully complied with the Specific Condition as stipulated in the approved license.
- 7.3.3 One water sample was taken on 24<sup>th</sup> November 2008 at CT8 site area. The water sample was subsequently tested by a HOKLAS accredited laboratory and the results will be reported in coming EM&A monthly report. The next sampling is scheduled for December 2008 for CT9 site area.

**7.4 Waste Management**

- 7.4.1 The Waste Management Plan (WMP–Issue 08) was approved by EPD on 8<sup>th</sup> December 2006.
- 7.4.2 Since May 2004, all non-inert C&D material from the Phase 3 Contract had been disposed of at WENT Landfill. A total of 68m<sup>3</sup> of general refuse were delivered to WENT Landfill during the reporting period.
- 7.4.3 With effect from 6<sup>th</sup> February 2005, inert C&D material had been disposed of at Tuen Mun Fill Bank. During this reporting period, a total of 1,259m<sup>3</sup> of public fill and 208m<sup>3</sup> broken concrete were delivered to Tuen Mun Area 38.
- 7.4.4 On 18<sup>th</sup> March 2005, approval was granted by PFC, CEDD to deliver a maximum of 4,000m<sup>3</sup> of surplus filling material to “Route 9 Section between Shek Wai Kok and Chai Wan Kok (TW/98/02)” for re-usage purposes. From March 2005 onwards, a total of 4,512m<sup>3</sup> (752 dump trucks) were delivered to TW/98/02.
- 7.4.5 On 7<sup>th</sup> December 2005, approval was granted by PFC, CEDD to deliver a maximum of 3,000 m<sup>3</sup> of surplus filling material to “Route 8 - Ngong Shuen Chau Viaduct (HY/2000/21)” for re-usage purposes. From December 2005 onwards, a total of 2,004m<sup>3</sup> (334 dump trucks) filling material were delivered to HY/2000/21.
- 7.4.6 On 23<sup>rd</sup> January 2006, approval was granted by PFC, CEDD to deliver a maximum of 3,000 m<sup>3</sup> of surplus filling material to “Drainage Improvement in East Kowloon (DC/2004/03)” for re-usage purposes. From January 2006 onwards, a total of 138m<sup>3</sup> (23 dump trucks) filling material were delivered to DC/2004/03.
- 7.4.7 CEDD was notified that a total of 1,600 m<sup>3</sup> of broken concrete and broken asphalt had been delivered to “Ampliacao Do Novo Terminal Maritimo Da Taipa” Project in Macau by a derrick barge for the formation of internal haul roads in November 2007.
- 7.4.8 With the Marine Department Notice, a total of 210 nos. of concrete blocks were delivered and laid on the designated seabed as artificial reefs since 7<sup>th</sup> July 2008.
- 7.4.9 The quantities of different waste and their handling are summarized in **Table 7.1**.

**Table 7.1 Summary of Waste Disposal during the Reporting Period**

Material Type		Handling Method	Handling Quantities in the reporting period	Temporary Storage Locations On-site (if applicable)
C&D material	Public Fill	Tuen Mun Fill Bank	1,259 m <sup>3</sup>	N/A
	Broken Concrete	Tuen Mun Fill Bank	208 m <sup>3</sup>	N/A
	C&D Waste	To be recycled (paper& plastic)	130 kg (paper)	P3-SA2 and P3-SA5 Contractor’s Office
		To be recycled (metal)	350,000 kg	N/A
General Refuse		Collected by licensed collector for disposal to WENT	68 m <sup>3</sup>	N/A
Chemical waste		Collected by licensed chemical waste collector	800L spent lube oil & 200kg contaminated soil	Western Tower & Eastern Tower Site

## 7.5 Site Audits / Inspections

Photographic records provided by MHYHJV for their mitigation measures taken to rectify the deficiencies identified on site are presented in **Appendix Q**.

### 7.5.1 Environmental Team Site Inspections

Weekly site inspections were conducted by the ET during the reporting period and the major findings and MHYHJV's proposed / implemented corrective and preventive measures are summarized as follows:

- i. More than 20 bags of cement and used cement bags without proper dust control measures were observed at area P3-SA3. In addition, MHYHJV was reminded to provide totally enclosed system and adequate air pollution control measures for the de-bagging and mixing processes by using of bagged cement at areas P3-SA3.

*Corrective and Preventive Actions* – All bagged cement had been removed from the concerned area and stored properly. Plastic bags and waste skip have been deployed on site for the temporary storage of used cement bags. All de-bagging, batching and mixing process shall be carried out in enclosed area during the use of bagged cement. Completed and closed. (Please refer **Appendix Q** Photo 01 to 03).

- ii. Oil stain on the ground and a generator without drip tray were observed at area P3-SA5 (next to Richwell's workshop).

*Corrective and Preventive Actions* – All contaminated materials were cleared as chemical waste and the generator had been removed from site. Completed and closed. (Please refer **Appendix Q** Photo 04).

- iii. Open stockpiles of dusty materials were observed at areas P3-SA3 and P3-SA5.

*Corrective and Preventive Actions* – All open stockpiles of dusty material have been entirely covered by impervious sheeting or to be sprayed by sufficient water / other suitable means to maintain the entire surface moist. Completed and closed. (Please refer **Appendix Q** Photo 05 & 06).

- iv. MHYHJV was reminded that all fuel / chemical should be placed in bunded area or drip tray at the deck (area P3-SA5). In addition, adequate enclosed system should be provided and maintained for the blasting / painting / cleaning processes at the steel deck in order to avoid loose material / chemical entering into sea.

*Corrective and Preventive Actions* – All chemical and fuel were stored in drip tray and proper enclosure have been deployed and maintained for the blasting / painting / cleaning processes. Completed and closed. (Please refer **Appendix Q** Photo 07 & 08).

### 7.5.2 Independent Environmental Checker (IEC) Site Audits

The monthly IEC audit was carried out on 21<sup>st</sup> November 2008. No NCs or observations were recorded during the site audit.

### 7.5.3 Environmental Protection Department (EPD) Site Inspections

No joint site inspections were carried out with EPD during the reporting period.

## 8 ENVIRONMENTAL NON-COMPLIANCE, COMPLAINTS, NOTIFICATIONS OF SUMMONSES AND PROSECUTIONS

### 8.1 Summary of Environmental Non-Compliance

8.1.1 No Action / Limit Level exceedances were recorded in this reporting period and they are

8.1.2 Table 8.1 Summary of Non-Compliance for the Reporting Period

Media/ Nature	No. of Exceedance		Action Taken	Results of Action Taken	Remarks
	Action Level	Limit Level			
Air Quality	0	0	-	-	-
Noise	0	0	-	-	-

### 8.2 Summary of Complaints

8.2.1 No environmental related complaints were received during the reporting month. The summary for all the complaints received since the commencement of the Phase 3 Contract is presented in **Table 8.2**. The details of previous complaints and statistics are attached in **Appendices O1** and **O2** respectively.

**Table 8.2 Summary of Total Complaint Received**

Total No. of Complaint Received	No. of complaint received within reporting period	No. of Active Complaint	No. of Inactive/Closed Complaint
1	0	0	1

### 8.3 Summary of Notifications of Summonses and Prosecutions

8.3.1 No notifications of summonses or prosecutions were received on the environmental performance for Phase 3 Contract since the commencement of construction.

## 9 ROUTE 8 – TRAFFIC CONTROL AND SURVEILLANCE SYSTEM (TCSS)

### 9.1 Key issues for the Construction Works of TCSS

9.1.1 The construction of the “Route 8 – Traffic Control and Surveillance System Contract (HY/2003/05)” (TCSS) Contract was awarded to Delcan-Imtech-GECS-Joint Venture (DIGJV) and the construction work of TCSS within Phase 1 Contract (Route 8 – Ngong Shuen Chau Viaduct) site area was commenced on 4<sup>th</sup> April 2007.

9.1.2 The construction work of TCSS within Phase 1 Contract (Route 8 - Ngong Shuen Chau Viaduct) and Phase 2a Contract (Route 8 Nam Wan Tunnel and West Tsing Yi Viaduct) site area was commenced on 4<sup>th</sup> April 2007 and 25<sup>th</sup> October 2006 respectively. Since the no further EM&A during construction phase would be carried out for both Phase 1 and Phase 2a Contracts and therefore, all future TCSS works within Phase 1 and Phase 2a would be reported in this monthly EM&A report.

## **9.2 Audit Results**

- 9.2.1 A joint site audit was carried out amongst IEC/ET/RSS/DIGJV on 21<sup>st</sup> November 2008. No adverse comments were raised by any parties.
- 9.2.2 DIGJV reported that no C&D materials were disposed off site to designated public filling area during the reporting period.

## **10 FUTURE KEY ISSUES**

### **10.1 Key Issues for the Coming Month**

- 10.1.1 Works to be taken for the coming monitoring period will be similar to the previous month as follows:
- i. Tower construction
  - ii. backspan and mainspan construction
  - iii. Steel decks construction
  - iv. Road and utilities construction
- 10.1.2 Potential environmental impacts arising from the above construction activities are mainly associated with dust, noise, site run-off and waste. However, with the implementation of the following mitigation measures, potential impacts to the surrounding sensitive receivers could be minimized.
- 10.1.3 Construction Dust
- i. frequently watering of haul road and unpaved areas;
  - ii. prohibition of open burning on site;
  - iii. investigation of other dust sources near air sensitive receivers;
  - iv. regularly watering or covering of open areas and stockpiles with tarpaulin;
  - v. hydro-seeding or covering inactive sand fill areas with impervious sheeting if necessary;
  - vi. frequently watering during concrete breaking operation;
  - vii. switching off vehicles and equipment while not in use; and
  - viii. regular maintenance of onsite machinery and vehicles.
- 10.1.4 Construction Noise
- i. identification of noise sources arising within and outside work site; and
  - ii. provision of noise barriers when necessary.
- 10.1.5 Construction Run-off
- i. identification of sources of run-off from site;
  - ii. provision of sandbags/bunds/channels to direct run-off to silt/sand removal facilities;
  - iii. avoidance of direct discharge of wastewater into storm water drainage; and
  - iv. provision of treatment of wastewater and run-off prior to discharge.
- 10.1.6 Construction Waste Management
- i. avoidance of accumulation of construction waste materials and/or general refuse on site;
  - ii. segregation of C&D waste;
-

- iii. collection of chemical waste or oil and disposal of chemical waste in accordance with relevant regulations;
- iv. regularly removing of waste materials on site; and
- v. every dump truck should be properly covered before leaving site.

## 10.2 Monitoring Schedule for the Coming Three Months

The tentative schedules for dust and noise monitoring for the next three months are attached in *Appendix P*.

# 11 RECOMMENDATIONS AND CONCLUSIONS

## 11.1 Conclusions

- 11.1.1 This Environmental Monitoring and Audit (EM&A) report presents the EM&A works undertaken during the period from 29<sup>th</sup> October 2008 to 28<sup>th</sup> November 2008 in accordance with EM&A Manual which forms part of the EIA Report (Register No. AEIAR-018/1999).
- 11.1.2 A total of 90 sets of 1 hour TSP and 25 sets of 20-hours TSP measurements were carried out at all monitoring locations during the reporting period and the results of all measurements taken were below the Action/Limit (AL) Levels.
- 11.1.3 A total of 20 sets of  $L_{eq(30min)}$  measurement during daytime (i.e. 0700 to 1900 hours) were carried out at five monitoring locations during the reporting period and no exceedances were recorded.
- 11.1.4 A total of 20 sets of 6 x  $L_{eq(5min)}$  measurements during evening-time (i.e. 1900 to 2300 hours) were carried out at five monitoring locations during the reporting period and no exceedances were recorded.
- 11.1.5 A total of 20 sets of 4 x  $L_{eq(5min)}$  measurement during night time (i.e. 2300 to 0700 hours next day) were carried out at five monitoring locations during the reporting period and no exceedances were recorded.
- 11.1.6 A total of 20 sets of 6 x  $L_{eq(5min)}$  measurements during public-holidays (i.e. 0700 to 1900 hours) were carried out at five monitoring locations during the reporting period and no exceedances were recorded.
- 11.1.7 No environmental complaints were received during the reporting period.
- 11.1.8 No notifications of summonses or prosecutions were received on the environmental performance for Phase 3 Contract since the commencement of construction works.
- 11.1.9 ET and IEC audits were carried out in accordance with the Phase 3 Contract's EM&A Manual and deficiencies identified were mainly related to the provision of enclosure for the de-bagging process of bagged cement, provision of dust control measures for open stockpiles, handling of contaminated materials and provision of proper enclosure for blasting at deck level. MHYHJV had carried out immediate corrective / mitigation measures to rectify these issues.



11.1.10 No joint site inspections were carried out with EPD during the reporting period.

11.1.11 A joint site audit was carried out amongst IEC/ET/RSS/DIGJV on 21<sup>st</sup> November 2008. No adverse comments were raised by any parties.

## **11.2 Recommendations**

According to the environmental audits undertaken during the reporting period, the following recommendations have been made:

### 11.2.1 Construction Dust

- i. Site access road and exposed areas should be watered regularly to ensure the soil surface is moist;
- ii. Dusty areas should be watered frequently;
- iii. Open stockpiles should be covered properly by tarpaulin or similar fabric;
- iv. Concrete breaking works should be watered frequently; and
- v. Watering for any earth moving activities.

### 11.2.2 Construction Noise

- i. The numbers of powered mechanical plant operating should not exceed the allowable plant number for each construction activity stated in the Construction Noise Permits;
- ii. Regular maintenance of machinery; and
- iii. Noisy equipment should be located as far as possible from the NSRs.

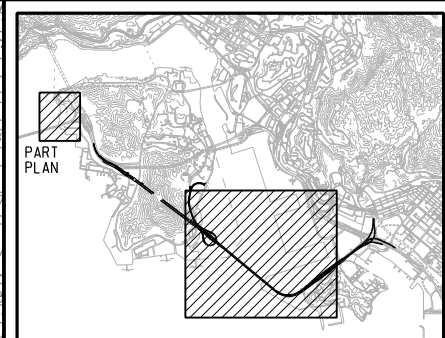
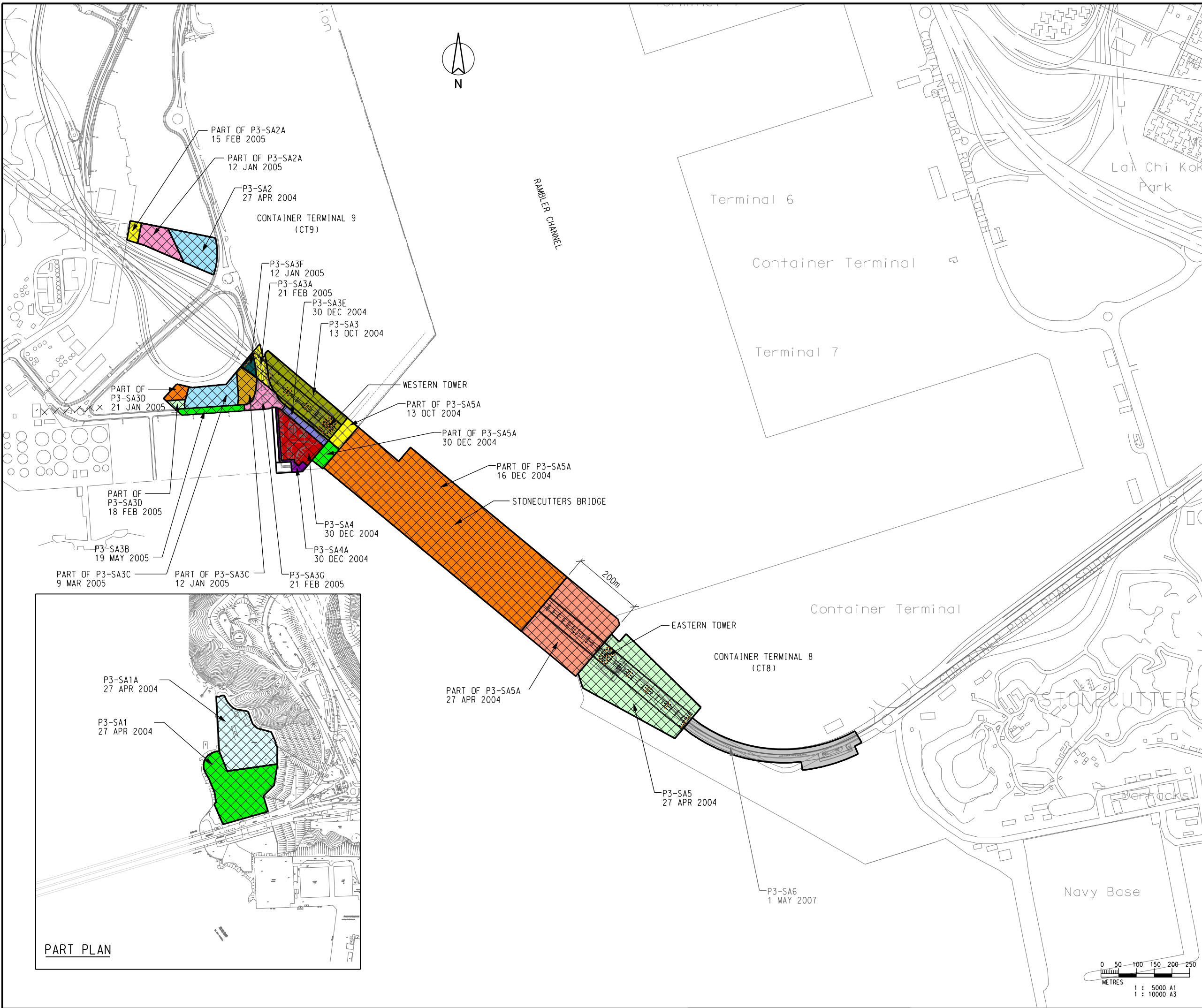
### 11.2.3 Water Quality

- i. All surface run-off/wastewater should be diverted to appropriate water treatment facilities before discharge;
- ii. Sedimentation tanks/basins should have adequate capacity for settling surface runoff;
- iii. The condition of u-channel, catch pits and wheel washing facilities should be regularly maintained.
- iv. Vehicle and plant servicing area, wheel washing bay should be connected to storm drains via a petrol interceptor;
- v. Site hoarding should be tightly sealed at the bottom to prevent seepage of surface runoff from the site; and
- vi. Accumulation of water in drip trays and at chemical/fuel storage area should be avoided.

### 11.2.4 Waste/Chemical Management

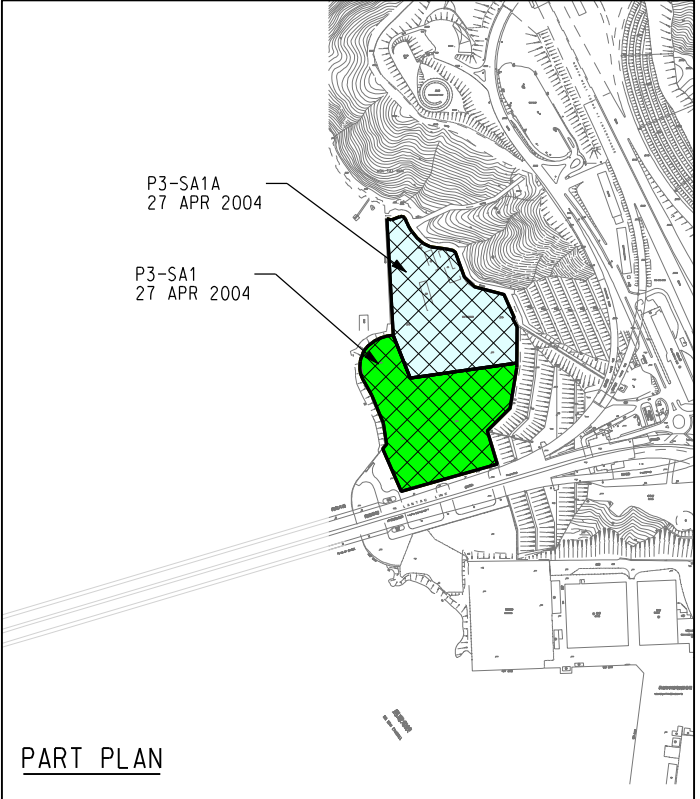
- i. Contaminated soil should be collected and disposed of as chemical waste;
- ii. All types of waste should be separated on site prior disposal;
- iii. All types of waste should be collected by licensed waste collectors; and
- iv. Good housekeeping should be implemented throughout the whole construction period.

**Appendix A**  
**Site Location Plan**



**LEGEND**

	AREA IN CONTRACTOR'S POSSESSION
	AREA NOT IN CONTRACTOR'S POSSESSION



**ARUP**  
Ove Arup & Partners HK Ltd

Job Title  
**Stonecutters Bridge**  
Contract No. HY/2002/26

Sketch Title  
**SITE LOCATION PLAN**

Sketch No.	Rev.
Issue Date	Scale <b>1:10000 A3</b>
Drawn <b>KLW</b>	Checked Approved
Related Ref.:	Working Dwg. No. N/A
Others	N/A

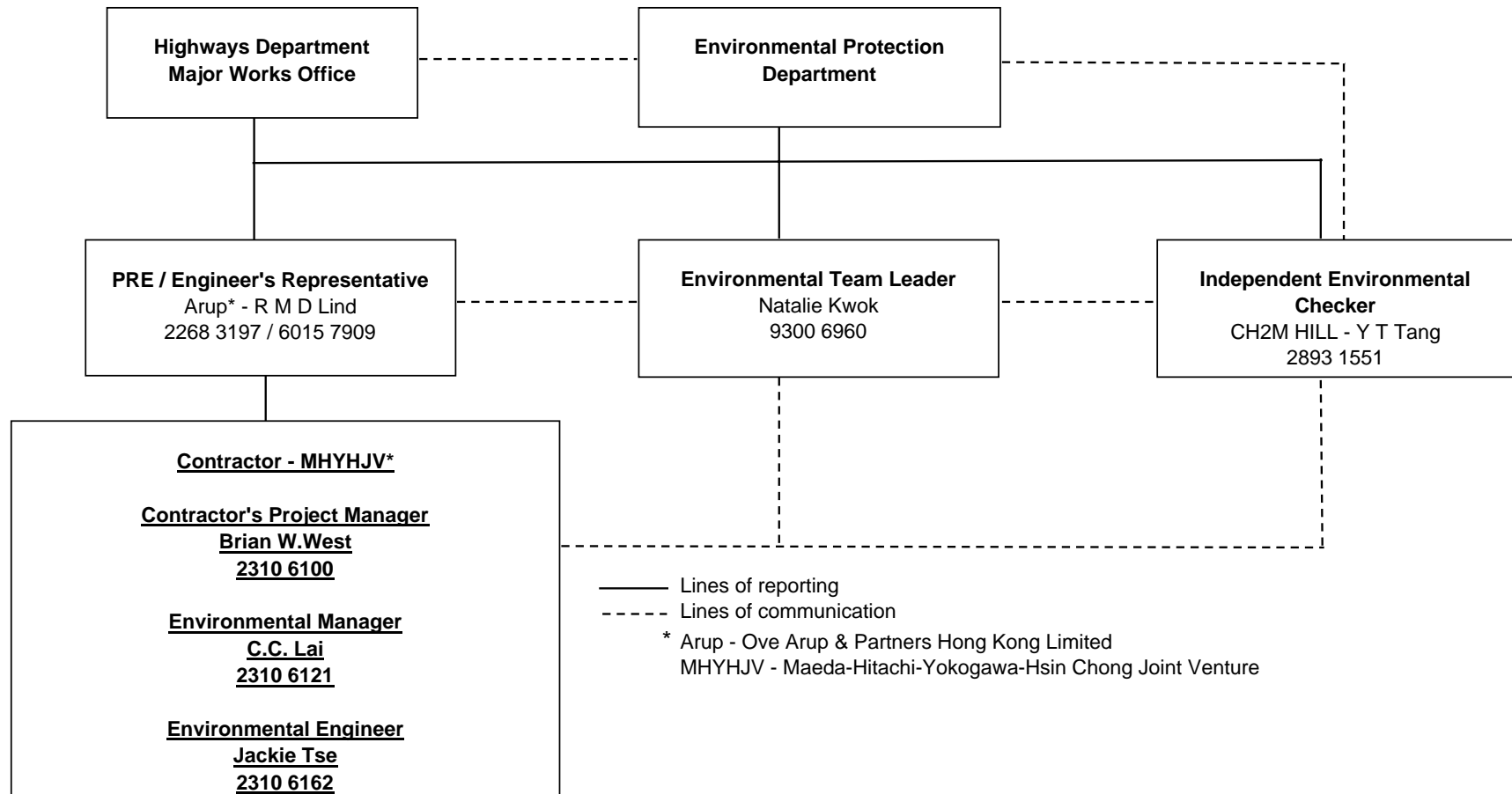
26/7/2006  
 Printer by : SCB  
 Filename : Z:\Drafting\Draft Sketch\zk385\zk385.dgn

## **Appendix B**

### **Project's Environmental Organization Chart and Contact Details**

Contract No. HY/2002/26  
Route 8 Phase 3 Stonecutters Bridge

Appendix B: Project's Environmental Organisational Chart and Contact Details



## **Appendix C**

### **Three-Month Rolling Programme**

Activity ID	Activity Description	Orig Dur	Early Start	Early Finish	% Comp	Total Float	Rem Dur	EVNT	2008							
									AUG	SEP	OCT	NOV	DEC	2009		
									AUG	SEP	OCT	NOV	DEC	JAN	FEB	
<b>PRELIMINARIES</b>																
<b>Project Dates &amp; Key Dates</b>																
<b>Key Dates</b>																
SC_KD07	KD-7 Achievement of Stage 7	0		20 NOV 08	0	6	0									
<b>Contractor's Submission &amp; Engineer's Approval</b>																
<b>Safety Plan</b>																
SC010825	19th Quarterly Safety Audit	2	13 JAN 09	14 JAN 09	0	134	2									
<b>Quality &amp; Environmental Plan</b>																
SC010435	Implement & Maintain Quality Management	1,981*	27 APR 04A	28 SEP 09	84	1	313*									
SC010440	Implement Environmental Mitigation Measures	1,981*	27 APR 04A	28 SEP 09	84	1	313*									
<b>Vehicle Parapet Impact Test</b>																
<b>Vehicle Parapet Impact Test (PS1.139)</b>																
SC010677	Fabricate Parapet & Deliver to Site	200	20 SEP 08A	21 MAY 09	25	65	150									
SC010777	Fabricate and Deliver Parapets for Inside	94	22 DEC 08*	16 APR 09	0	43	94									
<b>Miscellaneous Design &amp; Fabrication Works</b>																
SC403030	Design, Fabrication & Delivery of RPL	1,477*	08 JUL 04A	02 JUN 09	89	36	160*									
SC403010	Design, Fabrication & Delivery of TMU	1,407*	14 JUL 04A	16 MAR 09	93	21	95*									
SC403020	Design, Fabrication & Delivery of LBGS	1,096*	18 APR 05A	04 DEC 08	99	38	13*									
<b>+ EAST BACKSPAN</b>																
		301	22 MAR 08A	21 MAR 09	43	160	100									
<b>+ EAST TOWER</b>																
		258	23 MAY 08A	31 MAR 09	40	94	108									
<b>+ WEST BACK SPAN</b>																
		230	31 MAR 08A	02 JAN 09	87	534	36									
<b>+ WEST TOWER</b>																
		162	21 AUG 08A	06 MAR 09	42	483	87									
<b>+ STEEL DECKS</b>																
		168	20 SEP 08A	13 APR 09	39	452	118									
<b>+ ACCESS TO WEST TOWER</b>																
		142	06 OCT 08A	26 MAR 09	16	466	104									
<b>+ ACCESS TO EAST TOWER</b>																
		277	05 MAY 08A	03 APR 09	14	125	111									
<b>Temporary Lookout Point</b>																
<b>Temporary Lookout Point</b>																
<b>Temporary Look Out Point</b>																
SC091700	TLP Maintenance, Operation & Management	1,132	24 APR 06A	13 AUG 09	76	12	267									
<b>Wind Turbulence Intensity Field Measurement</b>																
<b>WTIFM Structure</b>																
<b>CT9 Side</b>																
SC102950	CT9 Operation & Maintenance of WTIFM	1,207	27 JAN 06A	06 JUL 09	81	74	229									
<b>+ Wind &amp; Structural Health Monitoring System</b>																
		1,342	29 NOV 04A	15 MAY 09	66	425	145									
<b>+ E&amp;M Works</b>																
		915	01 MAR 06A	13 MAR 09	82	125	93									
<b>+ CONTRACTOR'S DESIGN (Design &amp; Procurement)</b>																
		853	21 AUG 06A	20 JUN 09	55	395	175									
<b>+ East Side Construction</b>																
		1,172*	04 JUL 05A	23 MAY 09	76	82	152*									
<b>+ West Side Construction</b>																
		1,172*	04 JUL 05A	23 MAY 09	76	82	152*									
<b>+ Deck Miscellaneous Works</b>																
		709*	10 SEP 07A	18 AUG 09	61	43	272*									

AUG	SEP	OCT	NOV	DEC	JAN	FEB
2008			2009			

█ Current  
█ DWPs  
█ Progress Bar  
█ Critical Activity

© Primavera Systems, Inc.

911B **Contract No. HY/2002/26 - Stonecutters Bridge** Sheet 1 of 1  
**MHYH JV**  
**DWP9**

Date	Revision	Checked	Approved
27 DEC 07	Comments Incorporated into Programme P3 - SCB7		
16 FEB 08	Comments of DWP7a into Programme P3-SC7B		
21 JUL 08	DWP8		
10 NOV 08	DWP9		

## **Appendix D1**

### **Action/Limit Levels for Air Quality**



## Appendix D1: Action /Limit Levels for Air Quality

### ACTION AND LIMIT LEVELS FOR 24-HOUR TSP

Location	Action Level ( $\mu\text{g}/\text{m}^3$ )	Limit Level ( $\mu\text{g}/\text{m}^3$ )
ASR1	174.0	260
ASR2	185.5	260
ASR3	200.0	260
ASR4	192.0	260
ASR5	178.0	260

### ACTION AND LIMIT LEVELS FOR 1-HOUR TSP

Location	Action Level ( $\mu\text{g}/\text{m}^3$ )	Limit Level ( $\mu\text{g}/\text{m}^3$ )
ASR1	350.0	500
ASR2	350.0	500
ASR3	350.0	500
ASR4	350.0	500
ASR5	324.0	500

## **Appendix D2**

### **Action/Limit Levels for Noise**

## Appendix D2: Action/Limit Levels for Noise

### Action and Limit Levels for Construction Noise

<b>Time Period</b>	<b>Action</b>	<b>Limit</b>
0700-1900 hrs on normal weekdays	When one documented complaint is received	75dB(A)*
0700-2300 hrs on holidays; and 1900-2300 hrs on all other days	When one documented complaint is received	70 dB(A)
2300-0700 hrs of next day	When one documented complaint is received	55 dB(A)

\* Reduce to 70 dB(A) for schools and 65 dB(A) during school examination periods.

## **Appendix E**

### **Environmental Monitoring Schedule for the Reported Period**

**Environmental Monitoring Schedule between 29 October 2008 and 28 November 2008 for NSR1 to NSR5 and ASR1 to ASR5**

Sunday	Monday	Tuesday	Wednesday	Thursday	Friday	Saturday
			29-Oct 1hr-TSP	30-Oct	31-Oct	1-Nov
2-Nov Noise <sub>P.H.</sub>	3-Nov 24hrs-TSP	4-Nov 1hr-TSP	5-Nov Noise Noise <sub>evening</sub> Noise <sub>night</sub>	6-Nov	7-Nov	8-Nov 24hrs-TSP
9-Nov Noise <sub>P.H.</sub>	10-Nov 1hr-TSP	11-Nov Noise Noise <sub>evening</sub> Noise <sub>night</sub>	12-Nov	13-Nov	14-Nov 24hrs-TSP	15-Nov 1hr-TSP
16-Nov Noise <sub>P.H.</sub>	17-Nov	18-Nov	19-Nov Noise Noise <sub>evening</sub> Noise <sub>night</sub>	20-Nov 24hrs-TSP	21-Nov 1hr-TSP	22-Nov
23-Nov Noise <sub>P.H.</sub>	24-Nov	25-Nov Noise Noise <sub>evening</sub> Noise <sub>night</sub>	26-Nov 24hrs-TSP	27-Nov 1hr-TSP	28-Nov	

1hr-TSP 3 x 1 hour TSP monitoring at ASR1 to ASR4 during 0900~1800.

24hrs-TSP 24 hours TSP monitoring at ASR1 to ASR4

Noise Leq30 measurement at NSR1 to NSR4 during 0700~1900.

NoiseEvening 6 x Leq5 measurement at NSR1 to NSR4 during 1900~2300

NoiseNight 4 x Leq5 measurement at NSR1 to NSR4 during 2300~0700

NoiseP.H. 6 x Leq5 measurement at NSR1 to NSR4 during 0700~1900

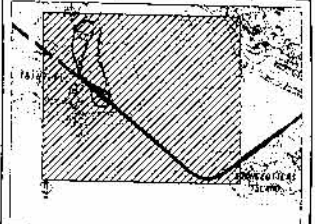
## **Appendix F**

### **Locations of Monitoring Locations**

\*\* CHEUNG CHING ESTATE (ASR4, N8R4)  
 \*# MAYFAIR GARDENS (ASR3, NSR3)

\*# TSING YI IVE (ASR2, NSR2)  
 THE MAIN  
 EDUCATION BUILDING

\*# FOK YING TUNG (ASR1, NSR1)  
 HALL OF RESIDENCE



LOCATION PLAN

NOTES:

1. CO-ORDINATES ARE RELATED TO HONG KONG METRIC GRID 11980..

LEGEND:

- # AIR MONITORING STATION
- # NOISE MONITORING STATION

CONTAINER TERMINAL NO. 5 (CT5)

RAILWAY CHANNEL

STORE ROOM

SUBSTATION 'B'

WESTERN TOWER

STONECUTTERS BRIDGE

EASTERN TOWER

TO THE MID EXISTING ROAD

N 82100

N 82000

N 821500

N 82100

N 82050

E 83000

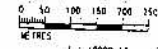
E 82500

E 83000

E 83500

E 84000

E 84500

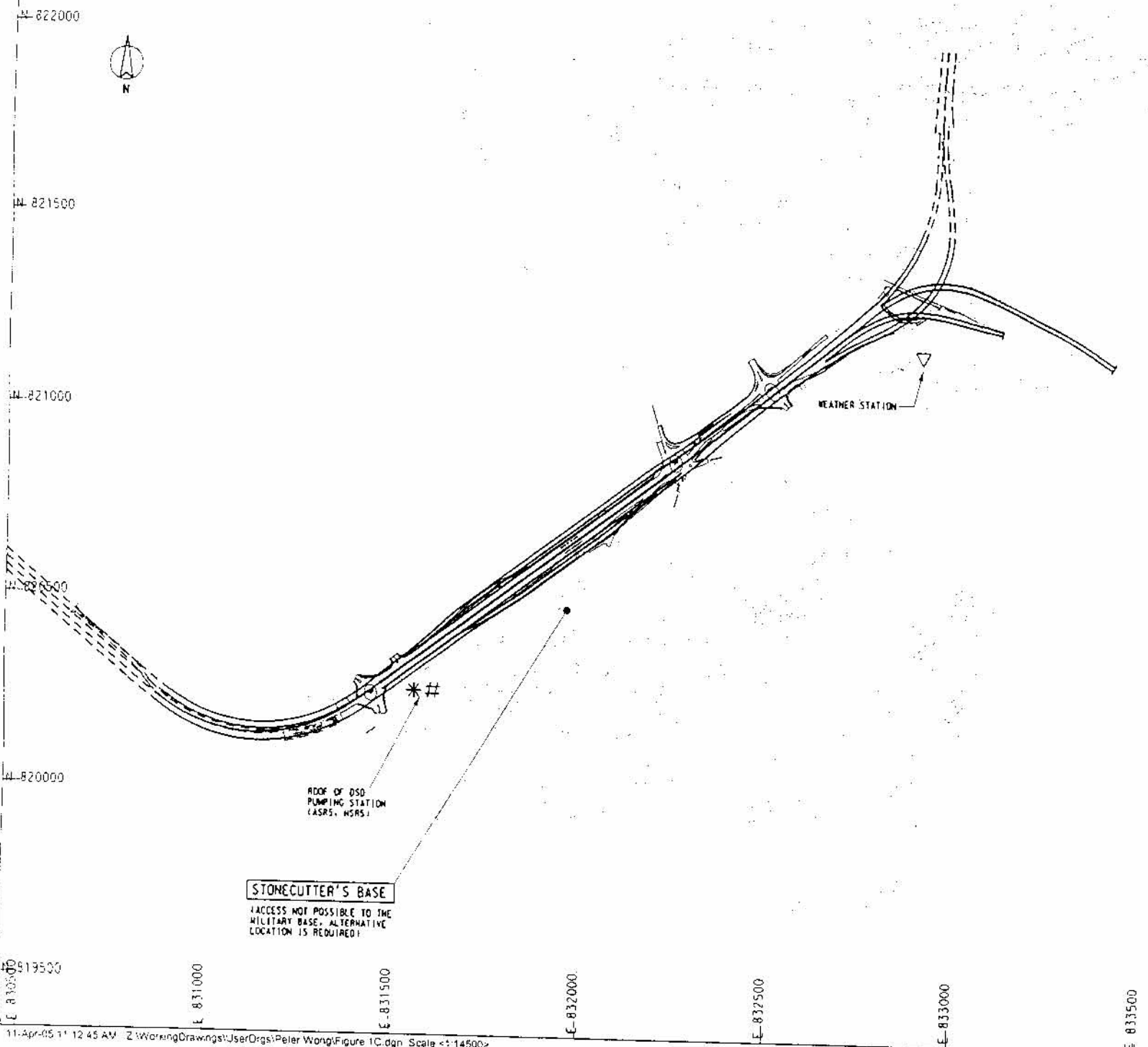


**ARUP**  
 One Arup & Partners, HK Ltd

Job Title  
**Stonecutters Bridge**  
 Contract No. HY/2002/26

Sheet No.  
**AIR AND NOISE MONITORING LOCATIONS**

Issue Date	Scale	
21/12/04	1:10000 @A3	
Drawn	Checked	Approved
KLW	KWL	
Related Ref.:	Working Draw No.	N/A
Others:		N/A



LOCATION PLAN

LEGEND

- SENSITIVE RECEIVER IDENTIFIED IN EMSA MANUAL
- \* AIR MONITORING STATION
- # NOISE MONITORING STATION
- ▽ WEATHER STATION

Rev.	Description	By	Date

Consultant  
**ARUP** 奧雅納工程顧問  
 020 Arup & Partners Hong Kong Limited  
 Supported By:  
 Charles Hooper & Partners ◯ CHM Hong Kong Ltd ◯  
 COWI Consulting Engineers ◯ CH Group ◯  
 Chris Wankun Architects ◯ URS Ltd. ◯  
 WJM Hong Kong Ltd ◯ DMF Asia Pacific Ltd ◯

Project No.  
 HY/2002/06  
 Route 8 - Stonecutters Bridge

Drawing title  
**AIR AND NOISE MONITORING LOCATIONS AND WEATHER STATIONS**

Drawn by	Checked	Approved
Date: 12/02	Status:	

Scale: 1:10000  
 COPYRIGHT RESERVED  
 香港政府  
**HIGHWAYS DEPARTMENT**  
 香港工務局  
 Major Works Project Management Office



**Appendix G1**  
**Calibration Certificates for HVS**

## TSP - Total Suspended Particulates High Volume Sampler In-situ Calibration Report (ASR1)

Calibration Date	30-Sep-08	Next Calibration Date	30-Nov-08
Station	H.K. Institute of Vocational Education-Tsing Yi (IVE) Fok Ying Tung Hall of Residence (ASR1)	Equipment no.	P2.HVS.04

Ambient Condition			
Temperature, Ta (K)	300.85	Pressure, Pa (mmHg)	758.32

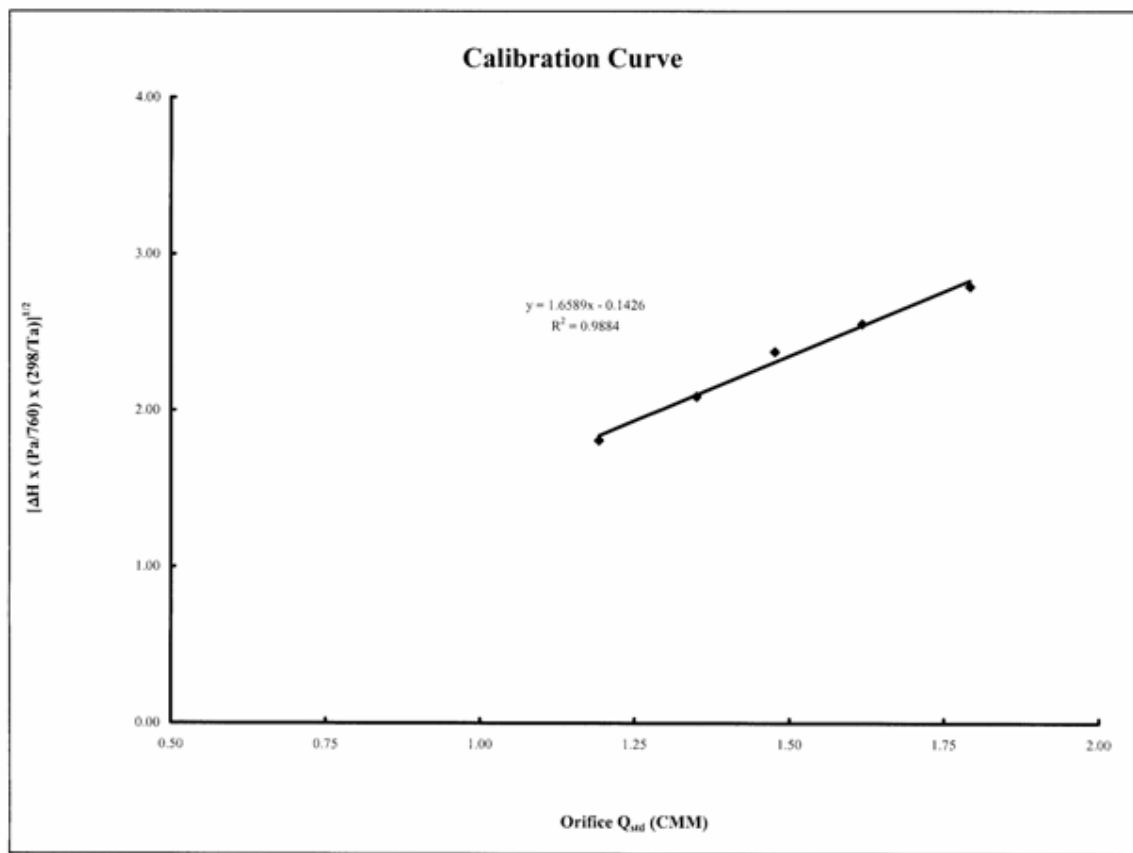
Orifice Transfer Standard Information			
Equipment no.	P2.CAL.04		
Slope, mo	1.58686	Intercept, co	-0.03299
Last Calibration Date	22-Oct-07	Next Calibration Date	22-Oct-08
$mo \times Q_{std} + co = [\Delta O \times (Pa/760) \times (298/Ta)]^{1/2}$ $Q_{std} = \{[\Delta O \times (Pa/760) \times (298/Ta)]^{1/2} - co\} / mo$			

Calibration Point	Orifice Manometer Reading, $\Delta O$ (inch)	Orifice $Q_{std}$ (CMM) x-axis	HVS Manometer Reading, $\Delta H$ (inch)	$[\Delta H \times (Pa/760) \times (298/Ta)]^{1/2}$ y-axis
1	8.0	1.79	7.9	2.79
2	6.5	1.62	6.6	2.55
3	5.4	1.48	5.7	2.37
4	4.5	1.35	4.4	2.09
5	3.5	1.19	3.3	1.81

By Linear Regression of y on x  
 Slope, mh = 1.6589                      Intercept, ch = -0.1426  
 \*Correction Coefficient, R = 0.9942  
**Calibration Result:**      **ACCEPT**  
 \* If the Correlation Coefficient, R is < 0.9900, Checking and Recalibration are require.

Remark: Bi-monthly Calibration

Calibrated By:                     C. Y. King                          Date:                     21 Oct 08                      
 Checked By:                     JK                                          Date:                     21 Oct 08



## TSP - Total Suspended Particulates High Volume Sampler In-situ Calibration Report (ASR2)

Calibration Date	30-Sep-08	Next Calibration Date	30-Nov-08
Station	H.K. Institute of Vocational Education-Tsing Yi (IVE) 5th Floor Block D of the main Education Building (ASR2)	Equipment no.	P2.HVS.03

Ambient Condition			
Temperature, Ta (K)	300.85	Pressure, Pa (mmHg)	758.32

Orifice Transfer Standard Information			
Equipment no.	P2.CAL.04	Intercept, co	-0.03299
Slope, mo	1.58686	Next Calibration Date	22-Oct-08
Last Calibration Date	22-Oct-07		
$mo \times Q_{std} + co = [\Delta O \times (Pa/760) \times (298/Ta)]^{1/2}$ $Q_{std} = \{[\Delta O \times (Pa/760) \times (298/Ta)]^{1/2} - co\} / mo$			

Calibration Point	Orifice Manometer Reading, ΔO (inch)	Orifice Q <sub>std</sub> (CMM) x-axis	HVS Manometer Reading, ΔH (inch)	[ΔH x (Pa/760) x (298/Ta)] <sup>1/2</sup> y-axis
1	8.0	1.79	7.8	2.76
2	6.5	1.62	6.7	2.57
3	5.5	1.49	5.3	2.29
4	4.5	1.35	4.7	2.16
5	3.5	1.19	3.8	1.94

By Linear Regression of y on x  
 Slope, mh = 1.4232                      Intercept, ch = 0.2276

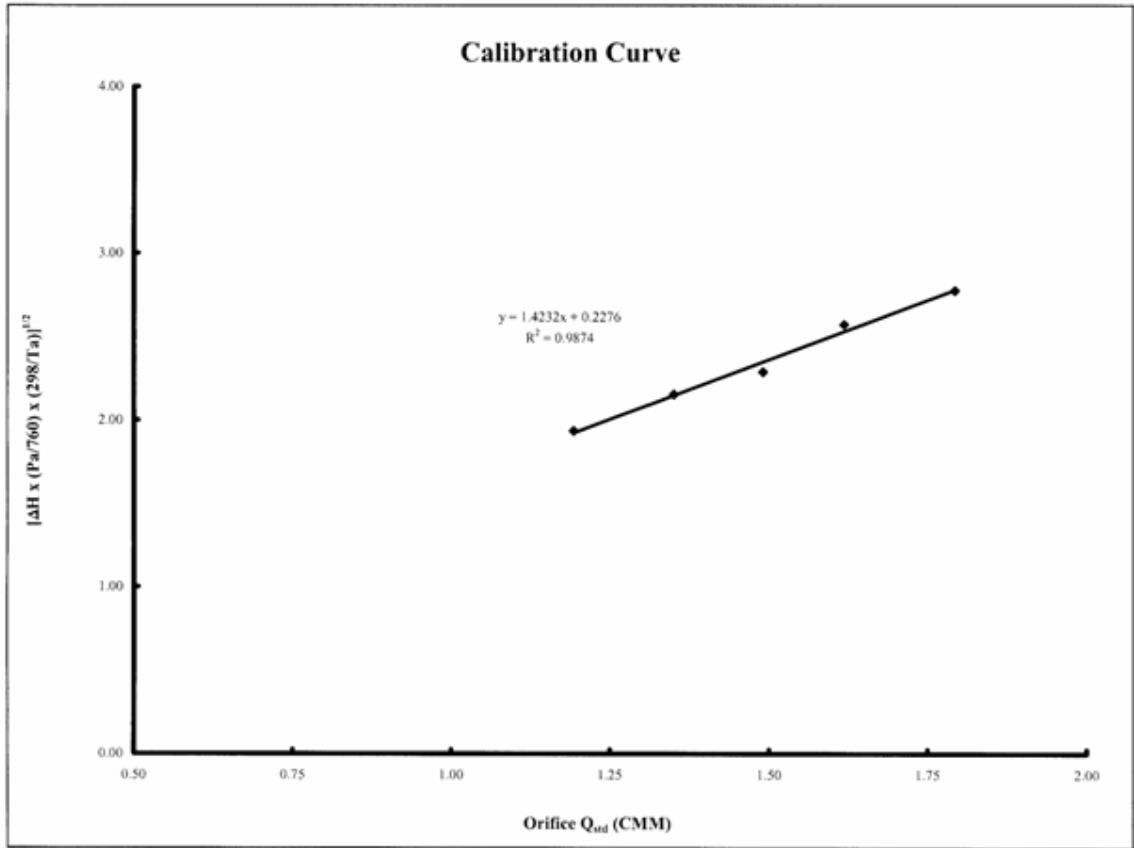
\*Correction Coefficient, R = 0.9937

**Calibration Result: ACCEPT**

\* If the Correlation Coefficient, R is < 0.9900. Checking and Recalibration are require.

Remark: Bi-monthly Calibration

Calibrated By: *C. H. King*                      Date: *21 Oct 08*  
 Checked By: *af*                                      Date: *2 Oct 08*



## TSP - Total Suspended Particulates High Volume Sampler In-situ Calibration Report (ASR3)

Calibration Date	30-Sep-08	Next Calibration Date	30-Nov-08
Station	Mayfair Gardens 1st floor adjacent to swimming pool (ASR3)	Equipment no.	P2.HVS.01

Ambient Condition			
Temperature, Ta (K)	300.85	Pressure, Pa (mmHg)	758.32

Orifice Transfer Standard Information			
Equipment no.	P2.CAL.03		
Slope, mo	1.58181	Intercept, co	-0.01986
Last Calibration Date	22-Oct-07	Next Calibration Date	22-Oct-08
$mo \times Q_{std} + co = [\Delta O \times (Pa/760) \times (298/Ta)]^{1/2}$ $Q_{std} = \{[\Delta O \times (Pa/760) \times (298/Ta)]^{1/2} - co\} / mo$			

Calibration Point	Orifice Manometer Reading, ΔO (inch)	Orifice Q <sub>std</sub> (CMM) x-axis	HVS Manometer Reading, ΔH (inch)	[ΔH x (Pa/760) x (298/Ta)] <sup>1/2</sup> y-axis
1	8.1	1.80	7.9	2.79
2	6.6	1.63	6.5	2.53
3	5.4	1.47	5.5	2.33
4	4.5	1.35	4.6	2.13
5	3.5	1.19	3.3	1.81

By Linear Regression of y on x

Slope, mh = 1.5763 Intercept, ch = -0.0245

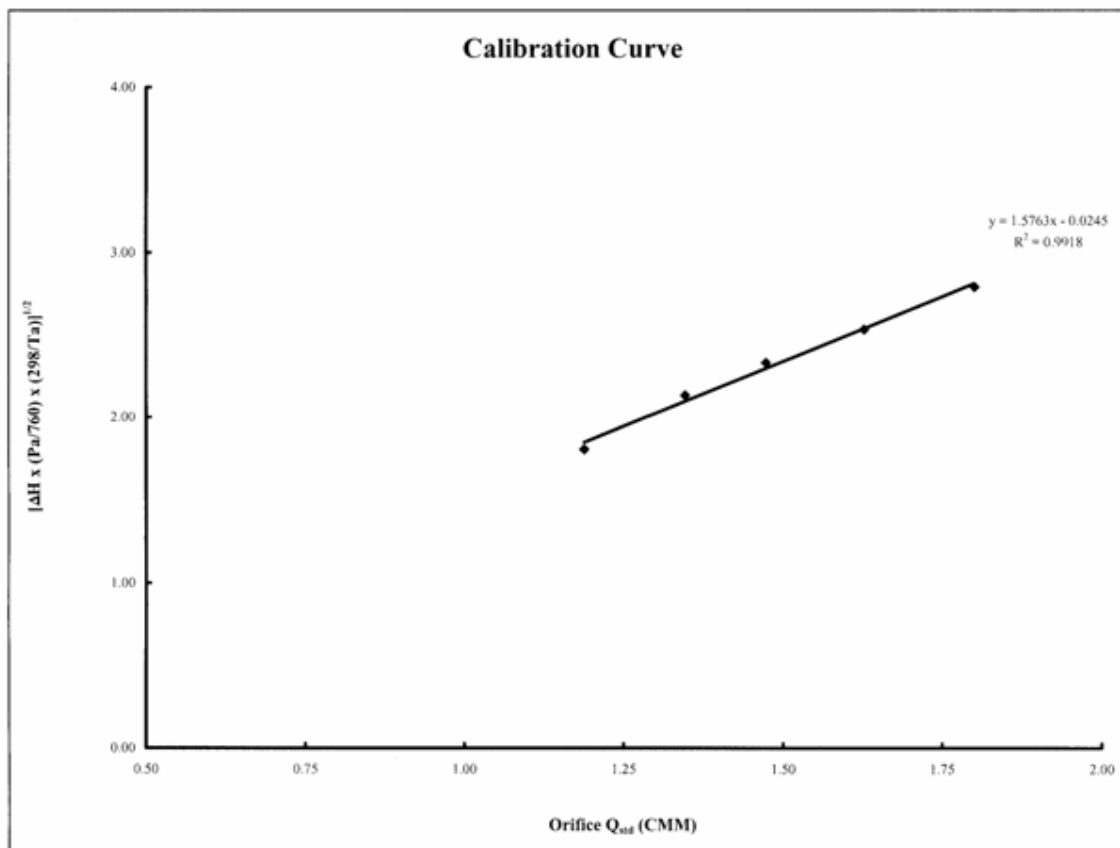
\*Correction Coefficient, R = 0.9959

**Calibration Result: ACCEPT**

\* If the Correlation Coefficient, R is < 0.9900. Checking and Recalibration are require.

Remark: Bi-monthly Calibration

Calibrated By: *ew/ing* Date: 21 Oct 08  
 Checked By: *if* Date: 31 Oct 08



## TSP - Total Suspended Particulates High Volume Sampler In-situ Calibration Report (ASR4)

Calibration Date	30-Sep-08	Next Calibration Date	30-Nov-08
Station	Cheung Ching Estate At the roof of Ching Yung House (25/F)(ASR4)	Equipment no.	P2.HVS.02

Ambient Condition			
Temperature, Ta (K)	300.85	Pressure, Pa (mmHg)	758.32

Orifice Transfer Standard Information			
Equipment no.	P2.CAL.03	Intercept, co	-0.01986
Slope, mo	1.58181	Next Calibration Date	22-Oct-08
Last Calibration Date	22-Oct-07		
$mo \times Q_{std} + co = [\Delta O \times (Pa/760) \times (298/Ta)]^{1/2}$ $Q_{std} = \{[\Delta O \times (Pa/760) \times (298/Ta)]^{1/2} - co\} / mo$			

Calibration Point	Orifice Manometer Reading, $\Delta O$ (inch)	Orifice $Q_{std}$ (CMM) x-axis	HVS Manometer Reading, $\Delta H$ (inch)	$[\Delta H \times (Pa/760) \times (298/Ta)]^{1/2}$ y-axis
1	8.0	1.79	7.7	2.76
2	6.5	1.61	6.7	2.57
3	5.5	1.49	5.4	2.31
4	4.5	1.35	4.3	2.06
5	3.5	1.19	3.6	1.89

By Linear Regression of y on x  
 Slope, mh = 1.5245                      Intercept, ch = 0.0540

\*Correction Coefficient, R = 0.9938

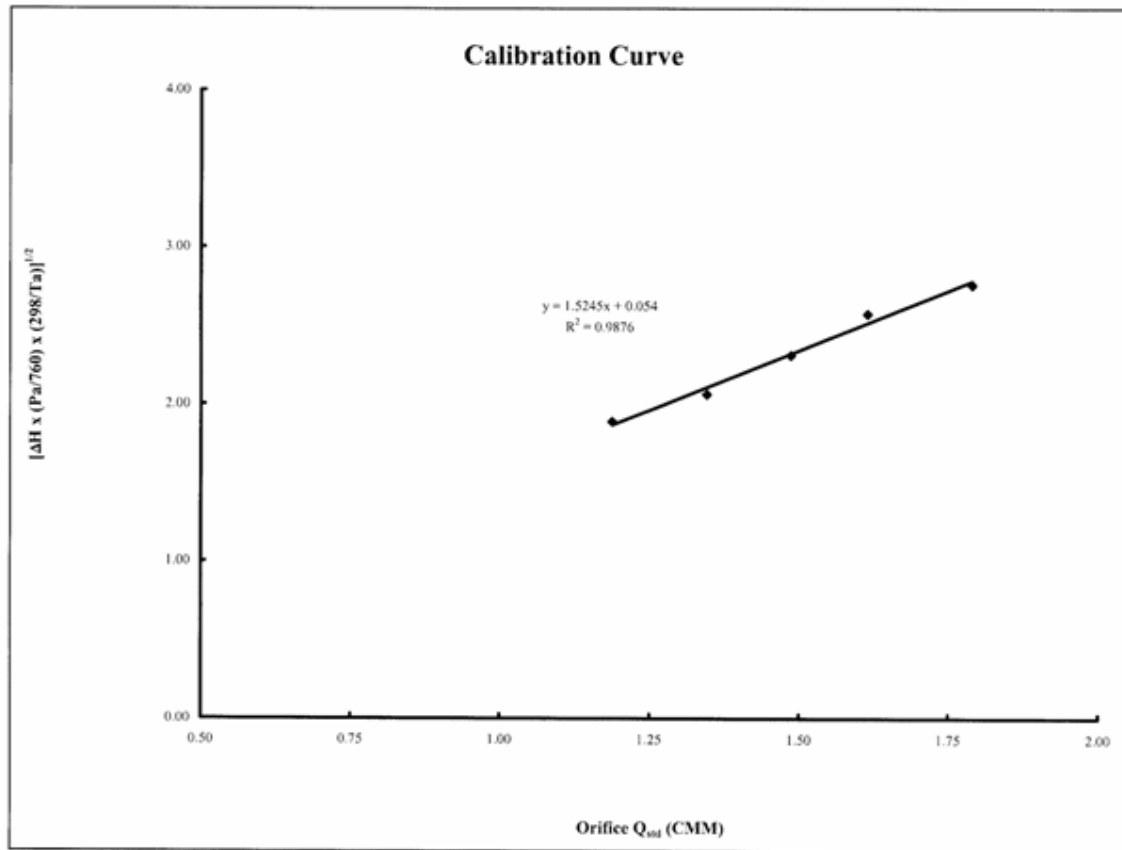
**Calibration Result: ACCEPT**

\* If the Correlation Coefficient, R is < 0.9900. Checking and Recalibration are require.

Remark: Bi-monthly Calibration

Calibrated By: *anyking*                      Date: 21 Oct 08  
 Checked By: *nk*                                      Date: 9 Oct 08





**TSP - Total Suspended Particulates High Volume Sampler  
In-situ Calibration Report (ASR5)**

Calibration Date	30-Sep-08	Next Calibration Date	30-Nov-08
Station	ASR5	Equipment no.	E.HVS.02

Ambient Condition			
Temperature, Ta (K)	300.9	Pressure, Pa (mmHg)	758.3

Orifice Transfer Standard Information			
Equipment no.	P2.CAL.04	Intercept, co	-0.03299
Slope, mo	1.58686	Next Calibration Date	22-Oct-08
Last Calibration Date	22-Oct-07		
$mo \times Q_{std} + co = [\Delta O \times (Pa/760) \times (298/Ta)]^{1/2}$ $Q_{std} = \{[\Delta O \times (Pa/760) \times (298/Ta)]^{1/2} - co\} / mo$			

Calibration Point	Orifice Manometer Reading, ΔO (inch)	Orifice Q <sub>std</sub> (CMM) x-axis	HVS Manometer Reading, ΔH (inch)	[ΔH x (Pa/760) x (298/Ta)] <sup>1/2</sup> y-axis
1	8.0	1.79	7.8	2.78
2	6.5	1.62	6.4	2.52
3	5.5	1.49	5.3	2.29
4	4.5	1.35	4.2	2.04
5	3.0	1.11	3.1	1.75

By Linear Regression of y on x

Slope, mh = 1.5256 Intercept, ch = 0.0290

\*Correction Coefficient, R = 0.9966

**Calibration Result: ACCEPT**

\* If the Correlation Coefficient, R is < 0.9900. Checking and Recalibration are require.

Remark: \_\_\_\_\_

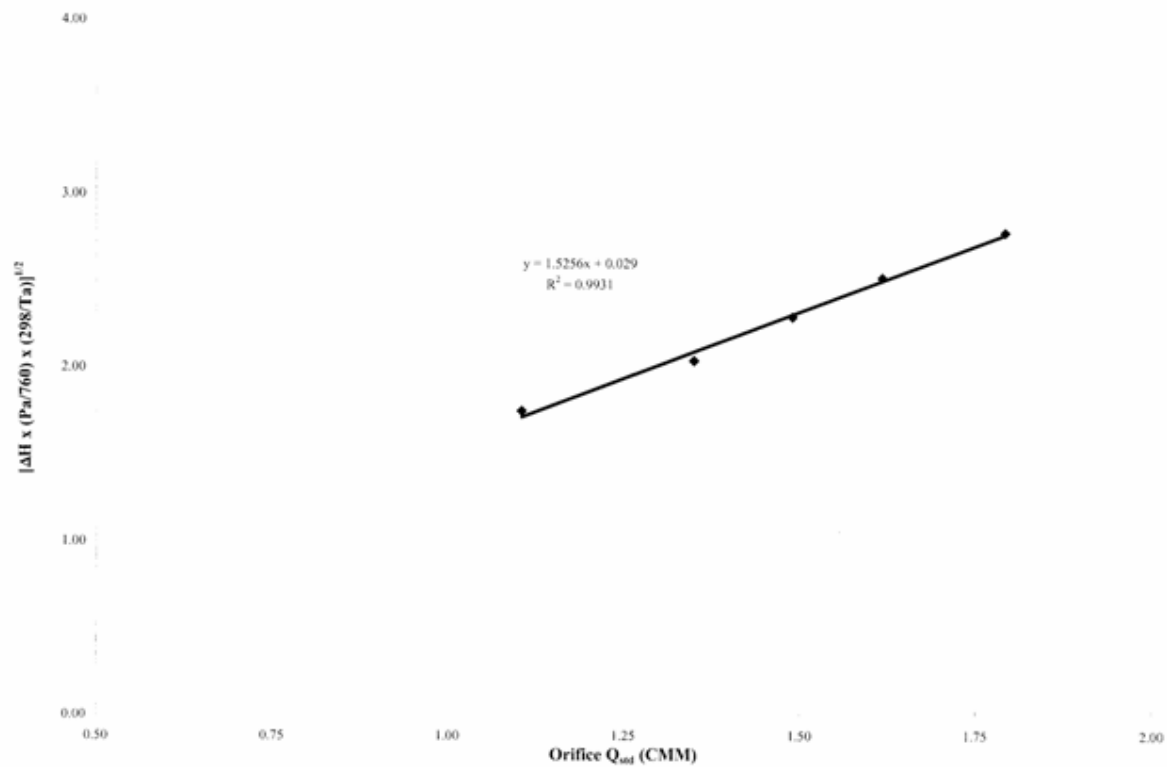
Calibrated By:                     cmf/ang                    

Date:                     21 Oct 08                    

Checked By:                     if                    

Date:                     21 Oct 08

### Calibration Curve



## **Appendix G2**

### **Calibration Certificates for Weather Station**

## **Appendix G2: Calibration Certificates for Weather Station**

The Weather Station was removed and meteorological data was obtained from Hong Kong Observatory.

## **Appendix G3**

### **Calibration Certificates for High Volume Orifice Calibrator**



TISCH ENVIRONMENTAL, INC.  
 145 SOUTH MIAMI AVE.  
 VILLAGE OF CLEVELAND, OH 45002  
 513.467.9000  
 877.263.7610 TOLL FREE  
 513.467.9009 FAX  
 WWW.TISCH-ENV.COM

AIR POLLUTION MONITORING EQUIPMENT

ORIFICE TRANSFER STANDARD CERTIFICATION WORKSHEET TE-5028A

Date - Nov 04, 2008 Rootmeter S/N 9833620 Ta (K) - 295  
 Operator Tisch Orifice I.D. - 1272 Pa (mm) - 758.19

PLATE OR VDC #	VOLUME START (m3)	VOLUME STOP (m3)	DIFF VOLUME (m3)	DIFF TIME (min)	METER DIFF Hg (mm)	ORFICE DIFF H2O (in.)
1	NA	NA	1.00	1.2800	4.2	1.50
2	NA	NA	1.00	0.9910	7.1	2.50
3	NA	NA	1.00	0.9050	8.5	3.00
4	NA	NA	1.00	0.8350	9.9	3.50
5	NA	NA	1.00	0.6320	17.1	6.00

DATA TABULATION

Vstd	(x axis) Qstd	(y axis)	Va	(x axis) Qa	(y axis)
1.0021	0.7829	1.2295	0.9944	0.7769	0.7640
0.9983	1.0073	1.5873	0.9906	0.9996	0.9863
0.9964	1.1010	1.7388	0.9887	1.0925	1.0804
0.9946	1.1911	1.8781	0.9869	1.1819	1.1670
0.9850	1.5586	2.4590	0.9774	1.5466	1.5279
Qstd slope (m) = 1.58420			Qa slope (m) = 0.99200		
intercept (b) = -0.00884			intercept (b) = -0.00549		
coefficient (r) = 0.99998			coefficient (r) = 0.99998		

y axis = SQRT[H2O(Pa/760) (298/Ta)]

y axis = SQRT[H2O(Ta/Pa)]

CALCULATIONS

Vstd = Diff. Vol [(Pa-Diff. Hg)/760] (298/Ta)  
 Qstd = Vstd/Time

Va = Diff Vol [(Pa-Diff Hg)/Pa]  
 Qa = Va/Time

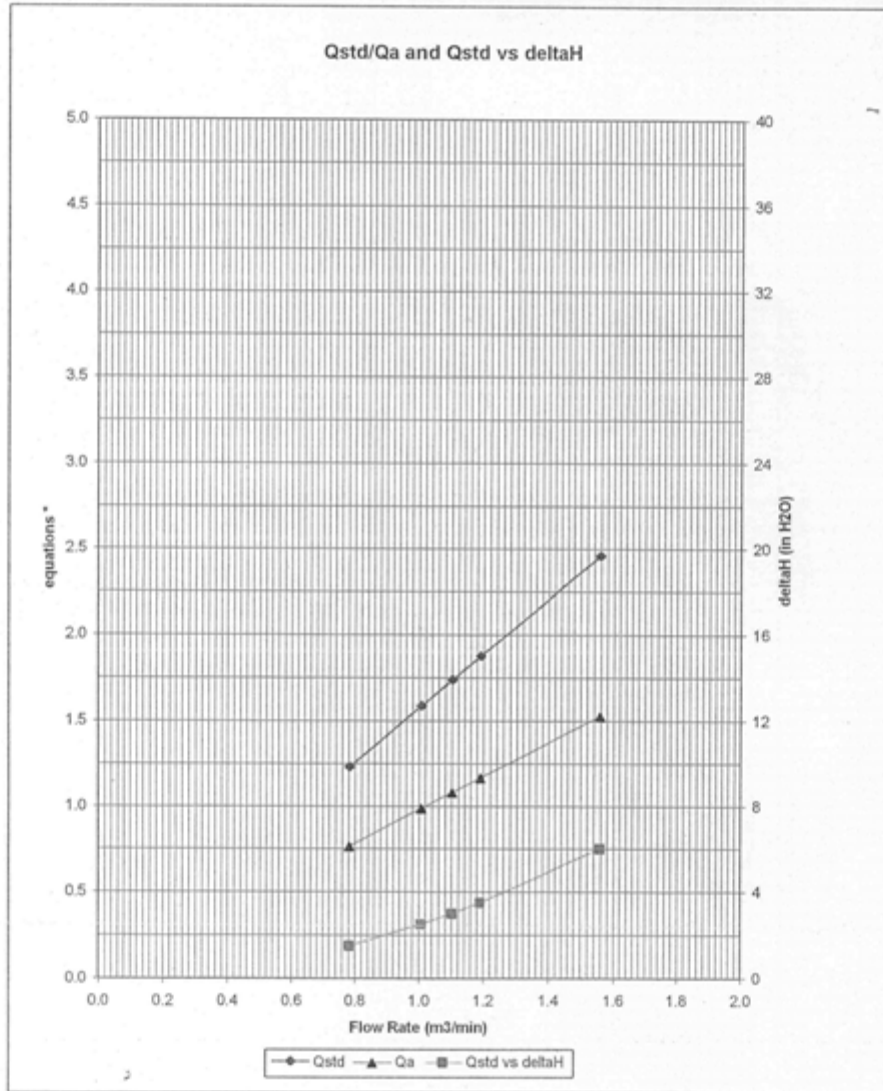
For subsequent flow rate calculations:

Qstd = 1/m{ [SQRT(H2O(Pa/760) (298/Ta))] - b}  
 Qa = 1/m{ [SQRT H2O(Ta/Pa)] - b}



TISCH ENVIRONMENTAL, INC.  
 145 SOUTH MIAMI AVE.  
 VILLAGE OF CLEVELAND, OH 45002  
 513.467.9000  
 877.263.7610 TOLL FREE  
 513.467.9009 FAX  
 WWW.TISCH-ENV.COM

AIR POLLUTION MONITORING EQUIPMENT



\* y-axis equations:

Qstd series:  $\sqrt{\Delta H \left( \frac{P_a}{P_{std}} \right) \left( \frac{T_{std}}{T_a} \right)}$

Qa series:  $\sqrt{(\Delta H (T_a / P_a))}$

#1272





TISCH ENVIRONMENTAL, INC.  
 145 SOUTH MIAMI AVE.  
 VILLAGE OF CLEVELAND, OH 45002  
 513.467.9000  
 877.263.7610 TOLL FREE  
 513.467.9009 FAX  
 WWW.TISCH-ENV.COM

AIR POLLUTION MONITORING EQUIPMENT

ORIFICE TRANSFER STANDARD CERTIFICATION WORKSHEET TE-5028A

Date - Nov 04, 2008 Rootmeter S/N 9833620 Ta (K) - 295  
 Operator Tisch Orifice I.D. - 1274 Pa (mm) - 758.19

PLATE OR VDC #	VOLUME START (m3)	VOLUME STOP (m3)	DIFF VOLUME (m3)	DIFF TIME (min)	METER	ORFICE
					DIFF Hg (mm)	DIFF H2O (in.)
1	NA	NA	1.00	1.2760	4.2	1.50
2	NA	NA	1.00	0.9840	7.1	2.50
3	NA	NA	1.00	0.9030	8.4	3.00
4	NA	NA	1.00	0.8340	9.9	3.50
5	NA	NA	1.00	0.6290	17.1	6.00

DATA TABULATION

Vstd	(x axis) Qstd	(y axis)	Va	(x axis) Qa	(y axis)
1.0021	0.7854	1.2295	0.9944	0.7793	0.7640
0.9983	1.0145	1.5873	0.9906	1.0067	0.9863
0.9965	1.1036	1.7388	0.9889	1.0951	1.0804
0.9946	1.1925	1.8781	0.9869	1.1833	1.1670
0.9850	1.5660	2.4590	0.9774	1.5539	1.5279
Qstd slope (m) = 1.57672			Qa slope (m) = 0.98732		
intercept (b) = -0.00705			intercept (b) = -0.00438		
coefficient (r) = 0.99988			coefficient (r) = 0.99988		
y axis = SQRT[H2O(Pa/760) (298/Ta)]			y axis = SQRT[H2O(Ta/Pa)]		

CALCULATIONS

Vstd = Diff. Vol [(Pa-Diff. Hg)/760] (298/Ta)  
 Qstd = Vstd/Time

Va = Diff Vol [(Pa-Diff Hg)/Pa]  
 Qa = Va/Time

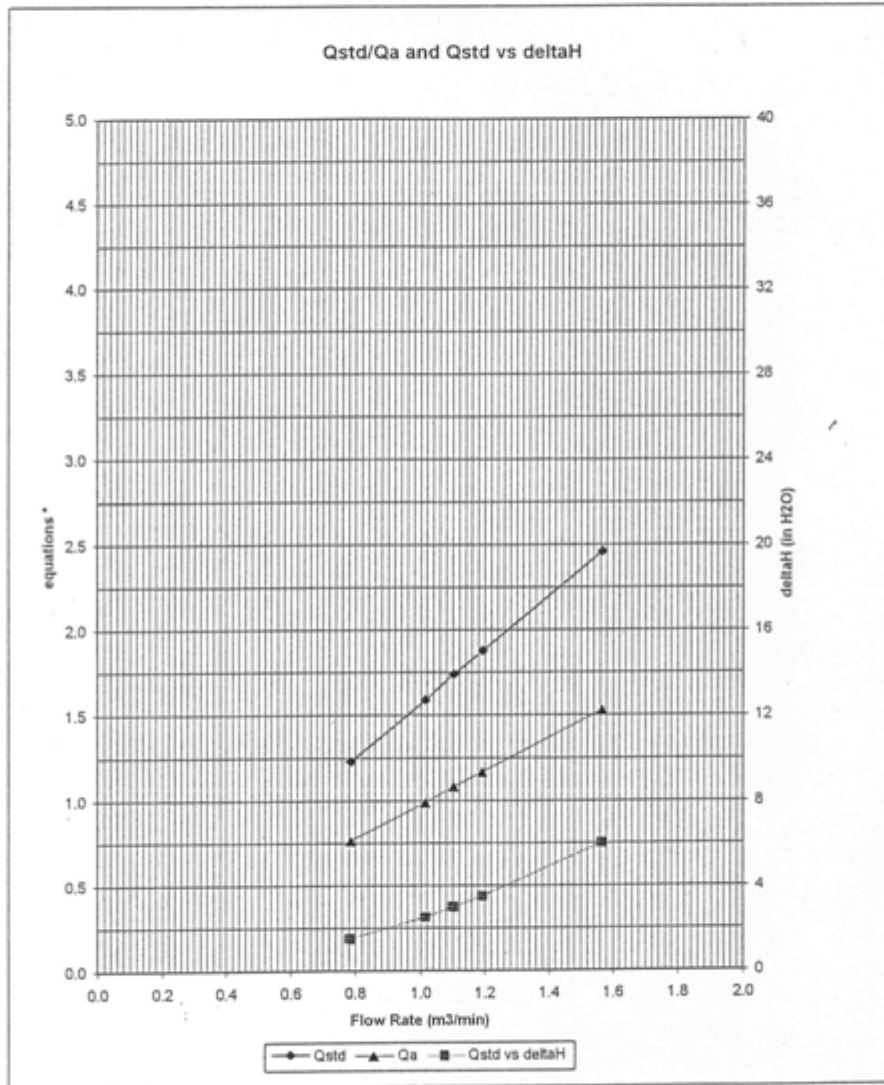
For subsequent flow rate calculations:

Qstd = 1/m{ [SQRT (H2O(Pa/760) (298/Ta))] - b }  
 Qa = 1/m{ [SQRT H2O(Ta/Pa)] - b }



TISCH ENVIRONMENTAL, INC.  
 145 SOUTH MIAMI AVE.  
 VILLAGE OF CLEVELAND, OH 43002  
 513.467.9000  
 877.263.7610 TOLL FREE  
 513.467.9009 FAX  
 WWW.TISCH-ENV.COM

AIR POLLUTION MONITORING EQUIPMENT



\* y-axis equations:

Qstd series:  $\sqrt{\Delta H \left( \frac{P_a}{P_{std}} \right) \left( \frac{T_{std}}{T_a} \right)}$

Qa series:  $\sqrt{(\Delta H (T_a / P_a))}$

#1274

## **Appendix G4**

### **Calibration Certificates for Sound Level Meter and Calibrator**

**CERTIFICATE OF CALIBRATION**

Certificate No. : 2KS071103-1

Page 1 of 2

**Calibration of :**

Description :	Sound Level Meter	,	Microphone
Manufacture :	Brüel & Kjær		
Type No. :	2238	,	4188
Serial No. :	2562752	,	2565848

**Client :**

Maeda-Hitachi-Yokogawa-Hsin Chong JV  
 -Stonecutters Bridge  
 Tsing Yi CT9 Site

**Calibration Conditions :**

Air Temperature : 23 °C  
 Air Pressure : 101.3 kPa  
 Relative Humidity : 62 %

**Test Specifications :**

The Sound Level Meter has been calibrated in accordance with the requirements as specified in IEC 60651 and IEC 60804 type 1, and vendor specific procedures.

The measurements has been performed with the assistance of :  
 Brüel & Kjær's Sound Level Meter Calibration System B&K 9600 CAL2236,  
 Ver.03.11.1995

The standard(s) and instrument(s) used in the calibration are traceable to international standard and are calibrated on a schedule which is adjusted to maintain the required accuracy level.

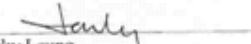
**Test Result :**

A list of the performed (sub) tests is stated on page 2 of this certificate. Actual Measurement are documented on worksheet.

Date of Calibration : 07 November, 2007  
 Calibrated By :

Certificate issued : 08 November, 2007  
 Approved Signatory :

  
 Dai Bin

  
 Jacky Leung

Reproduction of the complete certificate is allowed. Parts of the certificate may only be reproduced after written permission.

**CERTIFICATE OF CALIBRATION**

Certificate No. : 2KS071103-2

Page 1 of 2

**Calibration of :**

Description :	Sound Level Meter	,	Microphone
Manufacture :	Brüel & Kjær	,	
Type No. :	2238	,	4188
Serial No. :	2562757	,	2565853

**Client :**

Maeda-Hitachi-Yokogawa-Hsin Chong JV  
-Stonecutters Bridge  
Tsing Yi CT9 Site

**Calibration Conditions :**

Air Temperature :	23	°C
Air Pressure :	101.3	kPa
Relative Humidity :	62	%

**Test Specifications :**

The Sound Level Meter has been calibrated in accordance with the requirements as specified in IEC 60651 and IEC 60804 type 1, and vendor specific procedures.

The measurements has been performed with the assistance of :  
Brüel & Kjær's Sound Level Meter Calibration System B&K 9600 CAL2236,  
Ver.03.11.1995

The standard(s) and instrument(s) used in the calibration are traceable to international standard and are calibrated on a schedule which is adjusted to maintain the required accuracy level.

**Test Result :**


A list of the performed (sub) tests is stated on page 2 of this certificate. Actual Measurement are documented on worksheet.

Date of Calibration : 07 November, 2007

Certificate issued : 08 November, 2007

Calibrated By :

Approved Signatory :

  
Dai Bin  
Jacky Leung

Reproduction of the complete certificate is allowed. Parts of the certificate may only be reproduced after written permission



綜合試驗有限公司  
SOILS & MATERIALS ENGINEERING CO., LTD.

G/F, 9/F, 10/F, 13/F & 20/F, Loader Centre, 37 Wong Chuk Hang Road, Aberdeen, Hong Kong  
香港黃竹坑道37號利達中心地下・9樓・12樓・13樓及20樓  
E-mail: smec@cigispec.com Website: www.cigispec.com

Tel : (852) 2873 8800  
Fax : (852) 2595 7533



### CERTIFICATE OF CALIBRATION

Certificate No.: 08CA0904 01-01B Page 1 of 2

**Item tested**

Description:	Sound Level Meter (Type 1)	Microphone
Manufacturer:	Pulsar, England	Pulsar, England
Type/Model No.:	Model 30	MK226
Serial/Equipment No.:	T220553	110453
Adaptors used:	-	-

**Item submitted by**

Customer Name: Meada-Hitachi-Yokogawa-Hsin Chong Joint Venture  
Address of Customer: -  
Request No.: PO/HY26/7192  
Date of request: 01-09-2008

Date of test: 04-09-2008

**Reference equipment used in the calibration**

Description:	Model:	Serial No.	Expiry Date:	Traceable to:
Multi function sound calibrator	B&K 4226	2288444	11-01-2009	CIGISMEC
Signal generator	DS 360	33873	12-06-2009	CEPREI
Signal generator	DS 360	61227	18-07-2009	CEPREI

**Ambient conditions**

Temperature: 23 ± 2 °C  
Relative humidity: 50 ± 15 %  
Air pressure: 1000 ± 15 hPa

**Test specifications**

- The Sound Level Meter has been calibrated in accordance with the requirements as specified in BS 7580: Part 1: 1997 and the lab calibration procedure SMTPO04-CA-152.
- The electrical tests were performed using an electrical signal substituted for the microphone which was removed and replaced by an equivalent capacitance within a tolerance of ±20%.
- The acoustic calibration was performed using an B&K 4226 sound calibrator and corrections was applied for the difference between the free-field and pressure responses of the Sound Level Meter.

**Test results**

This is to certify that the Sound Level Meter conforms to BS 7580: Part 1: 1997 for the conditions under which the test was performed.

Details of the performed measurements are presented on page 2 of this certificate.

Actual Measurement data are documented on worksheets.

Approved Signatory:  Date: 24-09-2008 Company Chop:

Huang Jai Min (Feng Jun Qi)

Comments: The results reported in this certificate refer to the condition of the instrument on the date of calibration and carry no implication regarding the long-term stability of the instrument.



# 綜合試驗有限公司

SOILS & MATERIALS ENGINEERING CO., LTD.

G/F, 9/F, 12/F, 13/F & 20/F, Leader Centre, 37 Wong Chuk Hong Road, Aberdeen, Hong Kong.  
香港黃竹坑道37號利達中心地下、9樓、12樓、13樓及20樓  
E-mail: smec@sigsmec.com Website: www.sigsmec.com

Tel : (852) 2873 6860  
Fax : (852) 2595 7533



## CERTIFICATE OF CALIBRATION

Certificate No.: 08CA0917 02A Page 1 of 2

### Item tested

Description:	Sound Level Meter (Type 1)	.	Microphone
Manufacturer:	Pulsar, England	.	Pulsar, England
Type/Model No.:	Model 30	.	MK226
Serial/Equipment No.:	T220551	.	110452
Adaptors used:	-	.	-

### Item submitted by

Customer Name: Meada-Hitachi-Yokogawa-Hsin Chong Joint Venture  
Address of Customer: -  
Request No.: PC/HY26/7192  
Date of request: 12-09-2008

Date of test: 17-09-2008

### Reference equipment used in the calibration

Description:	Model:	Serial No.	Expiry Date:	Traceable to:
Multi function sound calibrator	B&K 4226	2288444	11-01-2009	CIGSMEC
Signal generator	DS 360	33873	12-06-2009	CEPREI
Signal generator	DS 360	61227	18-07-2009	CEPREI

### Ambient conditions

Temperature: 23 ± 2 °C  
Relative humidity: 50 ± 15 %  
Air pressure: 1000 ± 10 hPa

### Test specifications

1. The Sound Level Meter has been calibrated in accordance with the requirements as specified in BS 7580: Part 1: 1997 and the lab calibration procedure SMTP004-CA-152.
2. The electrical tests were performed using an electrical signal substituted for the microphone which was removed and replaced by an equivalent capacitance within a tolerance of ±20%.
3. The acoustic calibration was performed using an B&K 4226 sound calibrator and corrections was applied for the difference between the free-field and pressure responses of the Sound Level Meter.


### Test results

Details of the performed measurements are presented on page 2 of this certificate.

Actual Measurement data are documented on worksheets.

Approved Signatory:  Date: 24-09-2008 Company Chop: 

Comments: The results reported in this certificate refer to the condition of the instrument on the date of calibration and carry no implication regarding the long-term stability of the instrument.



輝創工程有限公司

Sun Creation Engineering Limited Calibration and Testing Laboratory

Certificate No. : C085814

## Certificate of Calibration

*This is to certify that the equipment*

*Description : Sound Level Meter*

*Manufacturer : Rion*

*Model No. : NL-31*

*Serial No. : 00352013*

*has been calibrated for the specific items and ranges.  
The results are shown in the Calibration Report No. C085814.*

*The equipment is supplied by*

*Co. Name : Dragages China Harbour Joint Venture*

*Address : 22/F, China Harbour Bldg, 370-374 King's Rd, North Point, HK*

*Date of Issue : 10 November 2008*

*Certified by :*

*K C Lee*

The test equipment used for calibration are traceable to the National Standards as specified in this report.  
This report shall not be reproduced except in full and with prior written approval from this laboratory.

Calibration and Testing Laboratory of Sun Creation Engineering Limited

c/o 4/F, Tsing Shan Wan Exchange Building, 1 Hing On Lane, Tuen Mun, New Territories, Hong Kong  
Tel: 2927 2606 Fax: 2744 8986 E-mail: callab@suncreation.com Website: www.suncreation.com





輝創工程有限公司

Sun Creation Engineering Limited Calibration and Testing Laboratory

Certificate No. : C085815

## Certificate of Calibration

*This is to certify that the equipment*

*Description : Sound Level Meter*

*Manufacturer : Rion*

*Model No. : NL-31*

*Serial No. : 01262850*

*has been calibrated for the specific items and ranges.  
The results are shown in the Calibration Report No. C085815.*

*The equipment is supplied by*

*Co. Name : Dragages China Harbour Joint Venture*

*Address : 22/F, China Harbour Bldg, 370-374 King's Rd, North Point, HK*

*Date of Issue : 10 November 2008*

*Certified by :*



*K.C. Lee*

The test equipment used for calibration are traceable to the National Standards as specified in this report.  
This report shall not be reproduced except in full and with prior written approval from this laboratory.

Calibration and Testing Laboratory of Sun Creation Engineering Limited  
c/o 4/F, Tsing Shan Wan Exchange Building, 1 Hing On Lane, Tuen Mun, New Territories, Hong Kong  
Tel: 2927 2606 Fax: 2744 8986 E-mail: callab@suncreation.com Website: www.suncreation.com



綜合試驗有限公司  
SOILS & MATERIALS ENGINEERING CO., LTD.

G/F, 9/F, 12/F, 13/F & 20/F, Leader Centre, 37 Wong Chuk Hang Road, Aberdeen, Hong Kong.  
香港黃竹坑道37號利達中心地下・9樓・12樓・13樓及20樓  
E-mail: smec@igamec.com Website: www.cigimed.com

Tel : (852) 2873 6860  
Fax : (852) 2555 7533



CERTIFICATE OF CALIBRATION

Certificate No.: 08CA0904 01-02B Page: 1 of 2

Item tested

Description: Sound Calibrator (Class 1L)  
Manufacturer: Pulsar, England  
Type/Model No.: MODEL 100B  
Serial/Equipment No.: 035213  
Adaptors used: Yes

Item submitted by

Customer: Meada-Hitachi-Yokogawa-Hain Chong Joint Venture  
Address of Customer: -  
Request No.: POHY267192  
Date of request: 01-09-2008

Date of test: 04-09-2008

Reference equipment used in the calibration

Description:	Model:	Serial No.	Expiry Date:	Traceable to:
Lab standard microphone	B&K 4180	2412857	29-06-2009	SCL
Preamplifier	B&K 2673	2230857	12-12-2008	CEPREI
Measuring amplifier	B&K 2610	2346941	15-12-2008	CEPREI
Signal generator	DS 360	61227	18-07-2009	CEPREI
Digital multi-meter	34401A	US36087050	30-11-2008	CIGISMEC
Audio analyzer	8903B	GB41300350	06-12-2008	CEPREI
Universal counter	53132A	MY40003062	11-07-2009	CEPREI

Ambient conditions

Temperature: 24 ± 1 °C  
Relative humidity: 55 ± 10 %  
Air pressure: 1000 ± 10 hPa

Test specifications

- The Sound Calibrator has been calibrated in accordance with the requirements as specified in IEC 60942:1997 Annex B and the lab calibration procedure SMTPO04-CA-156.
- The calibrator was tested with its axis vertical facing downwards at the specific frequency using insert voltage technique.
- The results are rounded to the nearest 0.01 dB and 0.1 Hz and have not been corrected for variations from a reference pressure of 1013.25 hectoPascals as the maker's information indicates that the instrument is insensitive to pressure changes.

Test results

This is to certify that the sound calibrator conforms to the requirements of annex B of IEC 60942:1997 for the conditions under which the test was performed. This does not imply that the sound calibrator meets IEC 60942 under any other conditions.

Details of the performed measurements are presented on page 2 of this certificate.

Approved Signatory:  Date: 24-09-2008 Company Chop: 

Comments: The results reported in this certificate refer to the condition of the instrument on the date of calibration and carry no implication regarding the long-term stability of the instrument.



輝創工程有限公司

Sun Creation Engineering Limited Calibration and Testing Laboratory

Certificate No. : C085728

## Certificate of Calibration

*This is to certify that the equipment*

*Description : Sound Calibrator*

*Manufacturer : Rion*

*Model No. : NC-74*

*Serial No. : 34351581*

*has been calibrated for the specific items and ranges.  
The results are shown in the Calibration Report No. C085728.*

*The equipment is supplied by*

*Co. Name : Dragages China Harbour Joint Venture*

*Address : 22/F, China Harbour Bldg, 370-374 King's Rd, North Point, HK*

*Date of Issue : 5 November 2008*

*Certified by :*

  
C.F. Leung

The test equipment used for calibration are traceable to the National Standards as specified in this report.  
This report shall not be reproduced except in full and with prior written approval from this laboratory.

Calibration and Testing Laboratory of Sun Creation Engineering Limited

c/o 4/F, Tsang Shan Wan Exchange Building, 1 Hing Oi Lane, Tuen Mun, New Territories, Hong Kong  
Tel: 2927 2606 Fax: 2744 8986 E-mail: callab@suncreation.com Website: www.suncreation.com



輝創工程有限公司

Sun Creation Engineering Limited Calibration and Testing Laboratory

Certificate No. : C085729

## Certificate of Calibration

*This is to certify that the equipment*

*Description : Sound Calibrator*

*Manufacturer : Rion*

*Model No. : NC-74*

*Serial No. : 34973223*

*has been calibrated for the specific items and ranges.  
The results are shown in the Calibration Report No. C085729.*

*The equipment is supplied by*

*Co. Name : Dragages China Harbour Joint Venture*

*Address : 22/F, China Harbour Bldg, 370-374 King's Rd, North Point, HK*

*Date of Issue : 5 November 2008*

*Certified by :*   
C F Leung

The test equipment used for calibration are traceable to the National Standards as specified in this report.  
This report shall not be reproduced except in full and with prior written approval from this laboratory.

Calibration and Testing Laboratory of Sun Creation Engineering Limited

c/o 4/F, Tsing Shan Wan Exchange Building, 1 Hing On Lane, Tuen Mun, New Territories, Hong Kong  
Tel: 2927 2606 Fax: 2744 8986 E-mail: callab@suncreation.com Website: www.suncreation.com

## **Appendix G5**

**Certificate HOKLAS Accredited Laboratory**



**Hong Kong Accreditation Service**

**香港認可處**

*This is to certify that*

**( ) WELLAB LIMITED**

*at the address of* **Unit C, 1/F, Goldlion Holdings Center,**

**13-15 Yuen Shun Circuit, Shatin, N.T., HK**

*has been accepted by the HKAS Executive,*

*on the recommendation of the Accreditation Advisory Board, as a*

**HOKLAS Accredited Laboratory**

*This laboratory meets the requirements of ISO/IEC 17025:1999 – General Requirements for the Competence of Testing and Calibration Laboratories and it has been accredited for performing specific tests or calibrations as listed in the HOKLAS Directory of Accredited Laboratories within the Test Category of*

**ENVIRONMENTAL TESTING**

*The common seal of the Hong Kong Accreditation Service is affixed hereto by the authority of the HKAS Executive.*

**(S.S. CHAN)**


**Executive Administrator**

**Registration Number**

**HOKLAS 083**

**Issue Date :  
2 NOVEMBER 2004**

**Date of First Registration :  
29 MAY 1998**



*This Certificate is issued subject to the terms and conditions laid down by HKAS.*

**F 000310**



Hong Kong Accreditation Service

香港認可處

This is to certify that

ALS TECHNICHEM (HK) PTY LIMITED

at the address of 11/F., Chung Shun Knitting Centre, 1-3 Wing Yip Street,

Kwai Chung, New Territories, Hong Kong.

has been accepted by the HKAS Executive,

on the recommendation of the Accreditation Advisory Board, as a

HOKLAS Accredited Laboratory

This laboratory meets the requirements of ISO/IEC 17025:1999 - General Requirements for the Competence of Testing and Calibration Laboratories and it has been accredited for performing specific tests or calibrations as listed in the HOKLAS Directory of Accredited Laboratories within the Test Category of

ENVIRONMENTAL TESTING

The common seal of the Hong Kong Accreditation Service is affixed hereto by the authority of the HKAS Executive.

*L.H. Ng*


(DR L.H. NG)  
Executive Administrator

Registration Number  
HOKLAS 066

Issue Date:  
30 JANUARY 2002

Date of First Registration:  
15 SEPTEMBER 1995

This Certificate is issued subject to the terms and conditions laid down by HKAS.



F 000101

## **Appendix H1**

### **Event/Action Plan for Air Quality**



## Appendix H1: Event/Action Plan for Air Quality

Event Level	Action		
	ET	ER	CONTRACTOR
<b>Action Level</b>			
Exceedance for one sample	<ul style="list-style-type: none"> <li>• Identify source</li> <li>• Inform ER</li> <li>• Repeat Measurement to confirm finding</li> <li>• Increase monitoring frequency to daily</li> </ul>	<ul style="list-style-type: none"> <li>• Notify Contractor</li> <li>• Check mortaring data and Contractor's working methods</li> </ul>	<ul style="list-style-type: none"> <li>• Rectify any unacceptable practice</li> <li>• Amend working methods if appropriate</li> </ul>
Exceedance for two or more consecutive samples	<ol style="list-style-type: none"> <li>1. Identify source</li> <li>2. Inform ER</li> <li>3. Repeat measurements to confirm findings</li> <li>4. Increase monitoring frequency to daily</li> <li>5. Discuss with ER for remedial actions required</li> <li>6. If exceedance continues arrange meeting with ER</li> <li>7. If exceedance stops, cease additional monitoring</li> </ol>	<ol style="list-style-type: none"> <li>1. Confirm receipt of notification of failure in writing</li> <li>2. Notify Contractor</li> <li>3. Check monitoring data and Contractor's working methods</li> <li>4. Discuss with Environmental Team and Contractor on potential remedial actions</li> <li>5. Ensure remedial actions properly implemented</li> </ol>	<ol style="list-style-type: none"> <li>1. Submit proposals for remedial actions to ER within 3 working days of notification</li> <li>2. Implement the agreed proposals</li> <li>3. Amend proposal if appropriate</li> </ol>
<b>Limit Level</b>			
Exceedance for one sample	<ol style="list-style-type: none"> <li>1. Identify source</li> <li>2. Inform ER and EPD</li> <li>3. Repeat measurement to confirm finding</li> <li>4. Increase monitoring frequency to daily</li> <li>5. Assess effectiveness of Contractor's remedial actions and keep EPD and ER informed of the results</li> </ol>	<ol style="list-style-type: none"> <li>1. Confirm receipt of notification of failure in writing</li> <li>2. Notify Contractor</li> <li>3. Check monitoring data and Contractor's working methods</li> <li>4. Discuss with Environmental Team Leader and Contractor potential remedial actions</li> <li>5. Ensure remedial actions properly implemented</li> </ol>	<ol style="list-style-type: none"> <li>1. Take immediate action to avoid further exceedance</li> <li>2. Submit proposals for remedial actions to ER within 3 working days of notification</li> <li>3. Implements the agreed proposals</li> <li>4. Amend proposal if appropriate</li> </ol>
Exceedance for two or more consecutive samples	<ol style="list-style-type: none"> <li>1. Identify source</li> <li>2. Inform ER and EPD the causes &amp; actions taken for the exceedances</li> <li>3. Repeat measurement to confirm findings</li> <li>4. Increase monitoring frequency to daily</li> <li>5. Investigate the causes of exceedance</li> <li>6. Arrange meeting with EPD and ER to discuss the remedial actions to be taken</li> <li>7. Assess effectiveness of Contractor's remedial actions and keep EPD and ER informed of the results &amp; if exceedance stops, cease additional monitoring</li> </ol>	<ol style="list-style-type: none"> <li>1. Confirm receipt of notification of failure in writing</li> <li>2. Notify Contractor</li> <li>3. Carry out analysis of Contractor's working procedures to determine possible mitigation to be implemented</li> <li>4. Discuss amongst Environmental Team Leader and the Contractor potential remedial actions</li> <li>5. Review Contractor's remedial actions whenever necessary to assure their effectiveness</li> <li>6. If exceedance continues consider what portion of the work is responsible and instruct the Contractor to stop that portion of work until the exceedance is abated</li> </ol>	<ol style="list-style-type: none"> <li>1. Take immediate action avoid further exceedance</li> <li>2. Submit proposals for remedial actions to ER within 3 working days of notification</li> <li>3. Implements the agreed proposals</li> <li>4. Resubmit proposals if problem still not under control</li> <li>5. Stop the relevant portion of works as determined by the ER until the exceedance is abated</li> </ol>

## **Appendix H2**

### **Event/Action Plan for Noise**

## Appendix H2: Event/Action Plan for Construction Noise

Event	Action		
	ET Leader	ER	Contractor
Action Level	<ol style="list-style-type: none"> <li>1. Notify ER</li> <li>2. Analyse investigation</li> <li>3. Increase monitoring frequency to check mitigation effectiveness</li> </ol>	<ol style="list-style-type: none"> <li>1. Notify Contractor</li> <li>2. Require Contractor to propose measures* for the analysed noise problem</li> </ol>	<ol style="list-style-type: none"> <li>1. Submit noise mitigation proposals to Environmental Team</li> <li>2. Implement noise mitigation proposals*</li> </ol>
Limit Level	<ol style="list-style-type: none"> <li>1. Notify ER</li> <li>2. Notify EPD</li> </ol>	<ol style="list-style-type: none"> <li>1. Notify Contractor</li> <li>2. Require contractor to implement mitigation measures* Increase monitoring frequency to check mitigation effectiveness</li> </ol>	<ol style="list-style-type: none"> <li>1. Implement mitigation measures</li> <li>2. Prove to Environmental Team Leader ER effectiveness of measures applied</li> </ol>
*	<p><i>Mitigation Measures may include:</i></p> <ul style="list-style-type: none"> <li>• <i>Relocation of noise emitting plant</i></li> <li>• <i>Use of silenced or super-silenced equipment</i></li> <li>• <i>Use of acoustic sheds or screens</i></li> <li>• <i>Limit quantity of plant operating</i></li> <li>• <i>Change working technique</i></li> </ul>		

## **Appendix I**

# **Implementation Status of Environmental Protection Requirements**

## Appendix I: Implementation Status of Environmental Protection Requirement

Environmental Protection Measures		Timing	Implementation Stages*			
Activities			29/07/08 to 28/08/08	29/08/08 to 28/09/08	29/09/08 to 28/10/08	29/10/08 to 28/11/08
Landscape and visual	Erection, painting and maintenance of site hoardings around works and storage areas.	Throughout the construction period	√	√	√	√
	Restrictions on the height of material/spoil stockpiles.		√	√	√	√
	Prompt hydro-seeding of disturbed areas and cut/fill slopes prior to the permanent landscaping works.		N/A	N/A	N/A	N/A
	Avoidance of chunam or shotcreting slope treatments.		N/A	N/A	N/A	N/A
	Conservation of topsoil where practical.		N/A	N/A	N/A	N/A
	Site litter patrols and regular site waste collection.		√	√	√	√
	Maintenance of planting.		N/A	N/A	N/A	N/A
Ecological Impact	Minimise damage outside works areas		√	√	√	√
Construction:						
Material Storage	Covers for dusty stockpiles	Throughout the construction period	√	√	√	√
Vehicle movement	Haul road watering, vehicle wheel wash prior to exit. Where practical, access roads should be protected with crushed gravel.		√	√	√	√
Plant maintenance	All plant shall be maintained to prevent any undue air emissions.		√	√	▲	√
All plant activity	Reference should be made the EM&A Manual Action Plan for measures for consideration when Noise Limit Levels are not met.		√	√	√	√
Plant maintenance	All plant shall be maintained to prevent any undue noise nuisance.		√	√	√	√

- \*  
 N/A = Not Applicable  
 √ = Implemented  
 ▲ = Rectified  
 # = Not Implemented

Environmental Protection Measures		Timing	Implementation Stages*			
Activities			29/07/08 to 28/08/08	29/08/08 to 28/09/08	29/09/08 to 28/10/08	29/10/08 to 28/11/08
Wheel wash	All wheel wash water shall be diverted to a sediment pit.	Throughout the construction period	√	√	√	√
Concrete Truck Washout	All concrete trucks shall wash out into a lined pit.		√	√	√	√
Surface water diversion	All clean surface water shall be diverted around the site.		√	√	√	√
Sediment control	Sediment removal facilities shall be provided and be maintained and excavated as necessary to prevent sedimentation of the channel. Perimeter channels shall be provided. Works shall be programmed for the dry season where feasible.		▲	▲	▲	√
Fuel can storage	All fuel cans shall be placed within a bundled area. Any fuel spills shall be mopped up as necessary.		▲	▲	▲	▲
Slope covers	Finished slopes and other slopes near drainage areas shall be covered prior to rains to reduce sedimentation of runoff. Slopes should be hydroseeded or shotcreted as early as possible to prevent erosion.		N/A	N/A	N/A	N/A
Excavation works	Excavation works shall avoid sensitive areas.	Throughout the excavation work period	√	√	√	√
Material, plant movement & fuel can refilling.	Any fuel or oil spills shall be excavated and disposed.	Throughout the construction period	√	√	√	√
Generators	All generators shall be placed within a bundled area. Any fuel spills shall be mopped up as necessary.		√	√	√	√
Material containers	All empty bags and containers shall be collected for disposal.		√	√	√	√

- \*  
 N/A = Not Applicable  
 √ = Implemented  
 ▲ = Rectified  
 # = Not Implemented

Environmental Protection Measures		Timing	Implementation Stages*			
Activities			29/07/08 to 28/08/08	29/08/08 to 28/09/08	29/09/08 to 28/10/08	29/10/08 to 28/11/08
Worker generated litter and Waste	Litter receptacles shall be placed around the site. Litter shall be taken regularly to the refuse collection points. Chemical toilets (or suitable equivalent) should be provided for workers. Any canteens should have grease-traps.	Throughout the construction period	√	√	√	√
Neighbourhood nuisance	All complaints regarding construction works shall be relayed to the Environmental Team.		N/A	N/A	N/A	N/A
Legal requirements	Different types of waste should be segregated, stored, transported and disposed of in accordance with the relevant legislative requirements and guidelines		√	√	√	√
On-site separation	On-site separation of municipal solid waste and construction/demolition wastes should be conducted as far as possible in order to minimize the amount of solid waste to be disposed to landfill.		√	√	√	√
Temporary storage area	Separated wastes should be stored in different containers, skips, or stockpiles to enhance reuse or recycling of materials and encourage their proper disposal.		√	√	√	√
Record of wastes	Records of quantities of wastes generated, recycled and disposed (with locations) should be properly kept.		√	√	√	√
Trip-ticket system	To monitor the disposal of waste at landfills and control fly-tipping, a "trip-ticket" system for all solid waste transfer/disposal operations should be implemented. The system should be included as a contractual requirement, and monitored by the Environmental Team and audited by the Independent Environmental Checker.		√	√	√	√

- \*  
 N/A = Not Applicable  
 ✓ = Implemented  
 ▲ = Rectified  
 # = Not Implemented

## **Appendix J**

### **1-hour and 24-hour TSP Monitoring Results**



**The Summary of 1-hr TSP Concentration ( $\mu\text{g}/\text{m}^3$ ) at HKIVE Fok Ying Tung Hall of Residence (ASR 1)**

Date	Sampling Time	Elapsed Time (min)	Initial Standard Flow Rate ( $\text{m}^3/\text{min}$ )	Final Standard Flow Rate ( $\text{m}^3/\text{min}$ )	Averaged Standard Flow Rate ( $\text{m}^3/\text{min}$ )	Total Standard Volume ( $\text{m}^3$ )	Initial Filter Weight (g)	Final Filter Weight (g)	TSP Concentration $\mu\text{g}/\text{m}^3$
29-Oct-08	10:50	60.00	1.36	1.36	1.36	81.61	2.8607	2.8646	47.8
29-Oct-08	11:57	60.00	1.36	1.36	1.36	81.61	2.8101	2.8178	94.4
29-Oct-08	13:06	60.00	1.36	1.36	1.36	81.61	2.8581	2.8645	78.4
4-Nov-08	11:15	60.00	1.36	1.36	1.36	81.75	2.7963	2.8056	113.8
4-Nov-08	12:21	60.00	1.36	1.36	1.36	81.75	2.8009	2.8080	86.8
4-Nov-08	13:32	60.00	1.36	1.36	1.36	81.75	2.7855	2.7942	106.4
10-Nov-08	8:47	60.00	1.37	1.37	1.37	82.48	2.8328	2.8421	112.8
10-Nov-08	9:50	60.00	1.37	1.37	1.37	82.48	2.8143	2.8212	83.7
10-Nov-08	11:00	60.00	1.37	1.37	1.37	82.48	2.8543	2.8609	80.0
15-Nov-08	8:30	60.00	1.37	1.37	1.37	81.92	2.8430	2.8541	135.5
15-Nov-08	9:47	60.00	1.37	1.37	1.37	81.92	2.8182	2.8257	91.6
15-Nov-08	12:40	60.00	1.37	1.37	1.37	81.92	2.8545	2.8710	201.4
21-Nov-08	7:50	60.00	1.37	1.37	1.37	82.47	2.8079	2.8180	122.5
21-Nov-08	8:56	60.00	1.37	1.37	1.37	82.47	2.8504	2.8627	149.2
21-Nov-08	10:03	60.00	1.37	1.37	1.37	82.47	2.7750	2.7855	127.3
27-Nov-08	7:40	60.00	1.38	1.38	1.38	82.51	2.7974	2.8068	113.9
27-Nov-08	9:16	60.00	1.38	1.38	1.38	82.51	2.8218	2.8274	67.9
27-Nov-08	10:45	60.00	1.38	1.38	1.38	82.51	2.8355	2.8412	69.4

**The Summary of 24-hrs TSP Concentration ( $\mu\text{g}/\text{m}^3$ ) at HKIVE Fok Ying Tung Hall of Residence (ASR1)**

Date	Sampling Time	Elapsed Time (min)	Initial Standard Flow Rate ( $\text{m}^3/\text{min}$ )	Final Standard Flow Rate ( $\text{m}^3/\text{min}$ )	Averaged Standard Flow Rate ( $\text{m}^3/\text{min}$ )	Total Standard Volume ( $\text{m}^3$ )	Initial Filter Weight (g)	Final Filter Weight (g)	TSP Concentration $\mu\text{g}/\text{m}^3$
3-Nov-08	0:00	1440.00	1.36	1.36	1.36	1962.30	2.8388	2.9443	53.8
8-Nov-08	0:00	1440.00	1.36	1.37	1.37	1971.98	2.8302	2.9669	69.3
14-Nov-08	0:00	1440.00	1.37	1.37	1.37	1966.48	2.8311	3.0355	103.9
20-Nov-08	0:00	1440.00	1.38	1.37	1.38	1982.53	2.8146	3.0452	116.3
26-Nov-08	0:00	1440.00	1.37	1.38	1.37	1977.14	2.8173	2.9798	82.2

**The Summary of 1-hr TSP Concentration ( $\mu\text{g}/\text{m}^3$ ) at HKIVE 5th floor Block D of the Main Building (ASR 2)**

Date	Sampling Time	Elapsed Time (min)	Initial Standard Flow Rate ( $\text{m}^3/\text{min}$ )	Final Standard Flow Rate ( $\text{m}^3/\text{min}$ )	Averaged Standard Flow Rate ( $\text{m}^3/\text{min}$ )	Total Standard Volume ( $\text{m}^3$ )	Initial Filter Weight (g)	Final Filter Weight (g)	TSP Concentration $\mu\text{g}/\text{m}^3$
29-Oct-08	10:04	60.00	1.33	1.33	1.33	79.52	2.7807	2.7843	45.3
29-Oct-08	12:28	60.00	1.33	1.33	1.33	79.52	2.8169	2.8228	74.2
29-Oct-08	13:35	60.00	1.33	1.33	1.33	79.52	2.8380	2.8427	59.1
4-Nov-08	11:06	60.00	1.33	1.33	1.33	79.68	2.8076	2.8140	80.3
4-Nov-08	12:14	60.00	1.33	1.33	1.33	79.68	2.7893	2.7969	95.4
4-Nov-08	13:20	60.00	1.33	1.33	1.33	79.68	2.7898	2.7962	80.3
10-Nov-08	8:15	60.00	1.34	1.34	1.34	80.53	2.8217	2.8269	64.6
10-Nov-08	9:20	60.00	1.34	1.34	1.34	80.53	2.8191	2.8275	104.3
10-Nov-08	10:27	60.00	1.34	1.34	1.34	80.53	2.8299	2.8368	85.7
15-Nov-08	8:00	60.00	1.33	1.33	1.33	79.88	2.8125	2.8225	125.2
15-Nov-08	9:33	60.00	1.33	1.33	1.33	79.88	2.8242	2.8314	90.1
15-Nov-08	11:30	60.00	1.33	1.33	1.33	79.88	2.8435	2.8574	174.0
21-Nov-08	8:06	60.00	1.34	1.34	1.34	80.52	2.8532	2.8660	159.0
21-Nov-08	9:10	60.00	1.34	1.34	1.34	80.52	2.7796	2.7888	114.3
21-Nov-08	10:14	60.00	1.34	1.34	1.34	80.52	2.7846	2.7956	136.6
27-Nov-08	8:20	60.00	1.34	1.34	1.34	80.56	2.7613	2.7705	114.2
27-Nov-08	10:06	60.00	1.34	1.34	1.34	80.56	2.7887	2.7937	62.1
27-Nov-08	11:10	60.00	1.34	1.34	1.34	80.56	2.8407	2.8472	80.7

**The Summary of 24-hr TSP Concentration ( $\mu\text{g}/\text{m}^3$ ) at HKIVE 5th floor Block D of the Main Building (ASR 2)**

Date	Sampling Time	Elapsed Time (min)	Initial Standard Flow Rate ( $\text{m}^3/\text{min}$ )	Final Standard Flow Rate ( $\text{m}^3/\text{min}$ )	Averaged Standard Flow Rate ( $\text{m}^3/\text{min}$ )	Total Standard Volume ( $\text{m}^3$ )	Initial Filter Weight (g)	Final Filter Weight (g)	TSP Concentration $\mu\text{g}/\text{m}^3$
3-Nov-08	0:00	1440.00	1.33	1.33	1.33	1912.72	2.8086	2.8864	40.7
8-Nov-08	0:00	1440.00	1.33	1.34	1.34	1924.00	2.8132	2.9437	67.8
14-Nov-08	0:00	1440.00	1.33	1.33	1.33	1917.59	2.8127	2.9956	95.4
20-Nov-08	0:00	1440.00	1.35	1.34	1.34	1936.30	2.8400	3.0465	106.6
26-Nov-08	0:00	1440.00	1.34	1.34	1.34	1930.01	2.7872	2.9314	74.7

**The Summary of 1-hr TSP Concentration ( $\mu\text{g}/\text{m}^3$ ) at Mayfair Gardens 1st floor adjacent to swimming pool (ASR3)**

Date	Sampling Time	Elapsed Time (min)	Initial Standard Flow Rate ( $\text{m}^3/\text{min}$ )	Final Standard Flow Rate ( $\text{m}^3/\text{min}$ )	Averaged Standard Flow Rate ( $\text{m}^3/\text{min}$ )	Total Standard Volume ( $\text{m}^3$ )	Initial Filter Weight (g)	Final Filter Weight (g)	TSP Concentration $\mu\text{g}/\text{m}^3$
29-Oct-08	10:53	60.00	1.36	1.36	1.36	81.39	2.8754	2.8851	119.2
29-Oct-08	12:02	60.00	1.36	1.36	1.36	81.39	2.8699	2.8739	49.1
29-Oct-08	13:15	60.00	1.36	1.36	1.36	81.39	2.8822	2.8881	72.5
4-Nov-08	9:58	60.00	1.36	1.36	1.36	81.54	2.8845	2.8957	137.4
4-Nov-08	11:47	60.00	1.36	1.36	1.36	81.54	2.8915	2.8998	101.8
4-Nov-08	12:53	60.00	1.36	1.36	1.36	81.54	2.8323	2.8373	61.3
10-Nov-08	9:08	60.00	1.37	1.37	1.37	82.31	2.8863	2.8927	77.8
10-Nov-08	10:11	60.00	1.37	1.37	1.37	82.31	2.8310	2.8370	72.9
10-Nov-08	11:15	60.00	1.37	1.37	1.37	82.31	2.8573	2.8625	63.2
15-Nov-08	7:45	60.00	1.36	1.36	1.36	81.72	2.8880	2.8944	78.3
15-Nov-08	9:21	60.00	1.36	1.36	1.36	81.72	2.8353	2.8364	13.5
15-Nov-08	11:23	60.00	1.36	1.36	1.36	81.72	2.8315	2.8399	102.8
21-Nov-08	9:20	60.00	1.37	1.37	1.37	82.29	2.8587	2.8644	69.3
21-Nov-08	10:26	60.00	1.37	1.37	1.37	82.29	2.8837	2.8894	69.3
21-Nov-08	11:35	60.00	1.37	1.37	1.37	82.29	2.8507	2.8576	83.8
27-Nov-08	8:47	60.00	1.37	1.37	1.37	82.33	2.8554	2.8597	52.2
27-Nov-08	9:51	60.00	1.37	1.37	1.37	82.33	2.8215	2.8302	105.7
27-Nov-08	12:30	60.00	1.37	1.37	1.37	82.33	2.9090	2.9116	31.6

**The Summary of 24-hrs TSP Concentration ( $\mu\text{g}/\text{m}^3$ ) at Mayfair Gardens 1st floor adjacent to swimming pool (ASR3)**

Date	Sampling Time	Elapsed Time (min)	Initial Standard Flow Rate ( $\text{m}^3/\text{min}$ )	Final Standard Flow Rate ( $\text{m}^3/\text{min}$ )	Averaged Standard Flow Rate ( $\text{m}^3/\text{min}$ )	Total Standard Volume ( $\text{m}^3$ )	Initial Filter Weight (g)	Final Filter Weight (g)	TSP Concentration $\mu\text{g}/\text{m}^3$
3-Nov-08	0:00	1440.00	1.36	1.36	1.36	1957.24	2.8410	2.9231	41.9
8-Nov-08	0:00	1440.00	1.36	1.37	1.37	1967.43	2.8666	2.9952	65.4
14-Nov-08	0:00	1440.00	1.36	1.36	1.36	1961.64	2.8522	3.0462	98.9
20-Nov-08	0:00	1440.00	1.38	1.37	1.37	1978.53	2.8669	3.0854	110.4
26-Nov-08	0:00	1440.00	1.37	1.37	1.37	1972.85	2.8851	3.0428	79.9

**The Summary of 1-hr TSP Concentration ( $\mu\text{g}/\text{m}^3$ ) at Cheung Ching Estate at the roof of Ching Yung House (ASR4)**

Date	Sampling Time	Elapsed Time (min)	Initial Standard Flow Rate ( $\text{m}^3/\text{min}$ )	Final Standard Flow Rate ( $\text{m}^3/\text{min}$ )	Averaged Standard Flow Rate ( $\text{m}^3/\text{min}$ )	Total Standard Volume ( $\text{m}^3$ )	Initial Filter Weight (g)	Final Filter Weight (g)	TSP Concentration $\mu\text{g}/\text{m}^3$
29-Oct-08	11:08	60.00	1.35	1.35	1.35	81.07	2.8790	2.8849	72.8
29-Oct-08	12:15	60.00	1.35	1.35	1.35	81.07	2.8951	2.9010	72.8
29-Oct-08	15:20	60.00	1.35	1.35	1.35	81.07	2.8777	2.8826	60.4
4-Nov-08	10:44	60.00	1.35	1.35	1.35	81.22	2.8664	2.8742	96.0
4-Nov-08	12:26	60.00	1.35	1.35	1.35	81.22	2.8572	2.8647	92.3
4-Nov-08	13:30	60.00	1.35	1.35	1.35	81.22	2.8695	2.8726	38.2
10-Nov-08	9:16	60.00	1.37	1.37	1.37	82.01	2.9047	2.9110	76.8
10-Nov-08	10:19	60.00	1.37	1.37	1.37	82.01	2.8672	2.8718	56.1
10-Nov-08	11:24	60.00	1.37	1.37	1.37	82.01	2.8740	2.8811	86.6
15-Nov-08	7:15	60.00	1.36	1.36	1.36	81.40	2.8214	2.8287	89.7
15-Nov-08	9:11	60.00	1.36	1.36	1.36	81.40	2.8988	2.8998	12.3
15-Nov-08	11:15	60.00	1.36	1.36	1.36	81.40	2.8555	2.8646	111.8
21-Nov-08	9:25	60.00	1.37	1.37	1.37	82.00	2.8027	2.8114	106.1
21-Nov-08	10:31	60.00	1.37	1.37	1.37	82.00	2.8404	2.8493	108.5
21-Nov-08	11:46	60.00	1.37	1.37	1.37	82.00	2.8634	2.8693	72.0
27-Nov-08	8:39	60.00	1.37	1.37	1.37	82.04	2.8732	2.8741	11.0
27-Nov-08	10:24	60.00	1.37	1.37	1.37	82.04	2.8459	2.8507	58.5
27-Nov-08	11:30	60.00	1.37	1.37	1.37	82.04	2.8432	2.8469	45.1

**The Summary of 24-hrs TSP Concentration ( $\mu\text{g}/\text{m}^3$ ) at Cheung Ching Estate at the roof of Ching Yung House (ASR4)**

Date	Sampling Time	Elapsed Time (min)	Initial Standard Flow Rate ( $\text{m}^3/\text{min}$ )	Final Standard Flow Rate ( $\text{m}^3/\text{min}$ )	Averaged Standard Flow Rate ( $\text{m}^3/\text{min}$ )	Total Standard Volume ( $\text{m}^3$ )	Initial Filter Weight (g)	Final Filter Weight (g)	TSP Concentration $\mu\text{g}/\text{m}^3$
3-Nov-08	0:00	1440.00	1.35	1.35	1.35	1949.60	2.8777	2.9547	39.5
8-Nov-08	0:00	1440.00	1.36	1.37	1.36	1960.13	2.8416	2.9701	65.6
14-Nov-08	0:00	1440.00	1.36	1.36	1.36	1954.14	2.8810	3.0643	93.8
20-Nov-08	0:00	1440.00	1.37	1.37	1.37	1971.61	2.8325	3.0642	117.5
26-Nov-08	0:00	1440.00	1.36	1.37	1.37	1965.74	2.8836	3.0415	80.3

**The Summary of 1-hr TSP Concentration ( $\mu\text{g}/\text{m}^3$ ) at Stonecutters Base (ASR5)**

Date	Sampling Time	Elapsed Time (min)	Initial Standard Flow Rate ( $\text{m}^3/\text{min}$ )	Final Standard Flow Rate ( $\text{m}^3/\text{min}$ )	Averaged Standard Flow Rate ( $\text{m}^3/\text{min}$ )	Total Standard Volume ( $\text{m}^3$ )	Initial Filter Weight (g)	Final Filter Weight (g)	TSP Concentration $\mu\text{g}/\text{m}^3$
29-Oct-08	15:20	60.00	1.37	1.37	1.37	82.16	2.8700	2.8781	98.6
29-Oct-08	16:40	60.00	1.37	1.37	1.37	82.16	2.8222	2.8288	80.3
29-Oct-08	17:45	60.00	1.37	1.37	1.37	82.16	2.7798	2.7878	97.4
4-Nov-08	15:02	60.00	1.37	1.37	1.37	82.38	2.7954	2.8033	95.9
4-Nov-08	16:05	60.00	1.37	1.37	1.37	82.38	2.8363	2.8421	70.4
4-Nov-08	17:39	60.00	1.37	1.37	1.37	82.38	2.8622	2.8666	53.4
10-Nov-08	14:45	60.00	1.39	1.39	1.39	83.26	2.8840	2.8892	62.5
10-Nov-08	16:31	60.00	1.39	1.39	1.39	83.26	2.8808	2.8947	166.9
10-Nov-08	17:34	60.00	1.39	1.39	1.39	83.26	2.8528	2.8618	108.1
15-Nov-08	15:25	60.00	1.38	1.38	1.38	82.51	2.8135	2.8185	60.6
15-Nov-08	16:30	60.00	1.38	1.38	1.38	82.51	2.8274	2.8345	86.1
15-Nov-08	17:33	60.00	1.38	1.38	1.38	82.51	2.8349	2.8425	92.1
21-Nov-08	11:08	60.00	1.39	1.39	1.39	83.37	2.8434	2.8555	145.1
21-Nov-08	13:30	60.00	1.39	1.39	1.39	83.37	2.8603	2.8734	157.1
21-Nov-08	14:45	60.00	1.39	1.39	1.39	83.37	2.8325	2.8411	103.2
27-Nov-08	11:15	60.00	1.39	1.39	1.39	83.45	2.8426	2.8506	95.9
27-Nov-08	13:45	60.00	1.39	1.39	1.39	83.45	2.8121	2.8235	136.6
27-Nov-08	16:12	60.00	1.39	1.39	1.39	83.45	2.8452	2.8561	130.6

**The Summary of 24-hrs TSP Concentration ( $\mu\text{g}/\text{m}^3$ ) at Stonecutters Base (ASR5)**

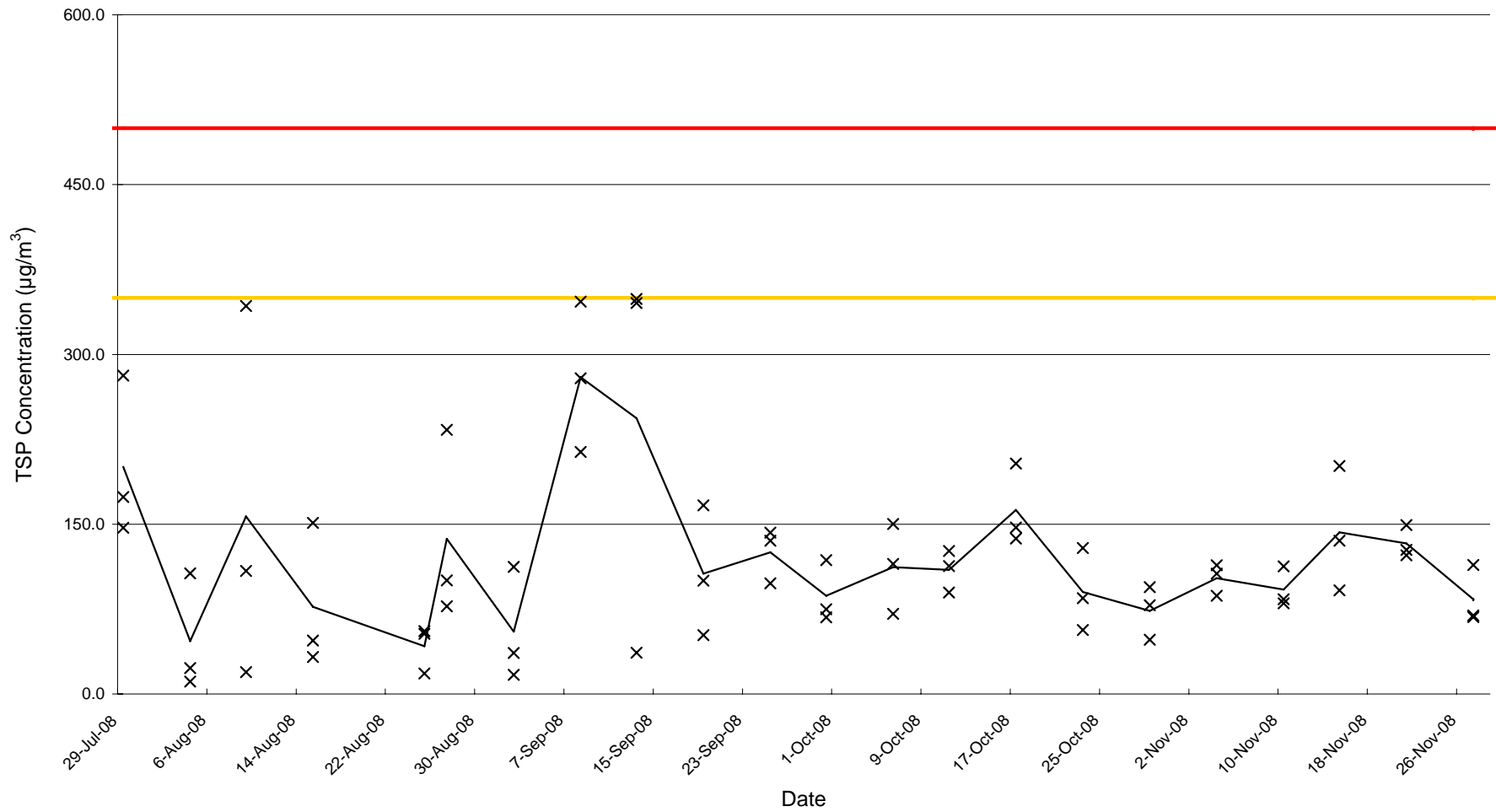
Date	Sampling Time	Elapsed Time (min)	Initial Standard Flow Rate ( $\text{m}^3/\text{min}$ )	Final Standard Flow Rate ( $\text{m}^3/\text{min}$ )	Averaged Standard Flow Rate ( $\text{m}^3/\text{min}$ )	Total Standard Volume ( $\text{m}^3$ )	Initial Filter Weight (g)	Final Filter Weight (g)	TSP Concentration $\mu\text{g}/\text{m}^3$
3-Nov-08	0:00	1440.00	1.37	1.37	1.37	1977.32	2.8562	2.9147	29.6
8-Nov-08	0:00	1440.00	1.37	1.39	1.38	1987.62	2.8691	2.9580	44.7
14-Nov-08	0:00	1440.00	1.38	1.38	1.38	1981.68	2.8395	2.9911	76.5
20-Nov-08	0:00	1440.00	1.40	1.39	1.39	2005.76	2.8440	2.9917	73.6
26-Nov-08	0:00	1440.00	1.39	1.39	1.39	1998.79	2.8319	2.9712	69.7

## **Appendix K**

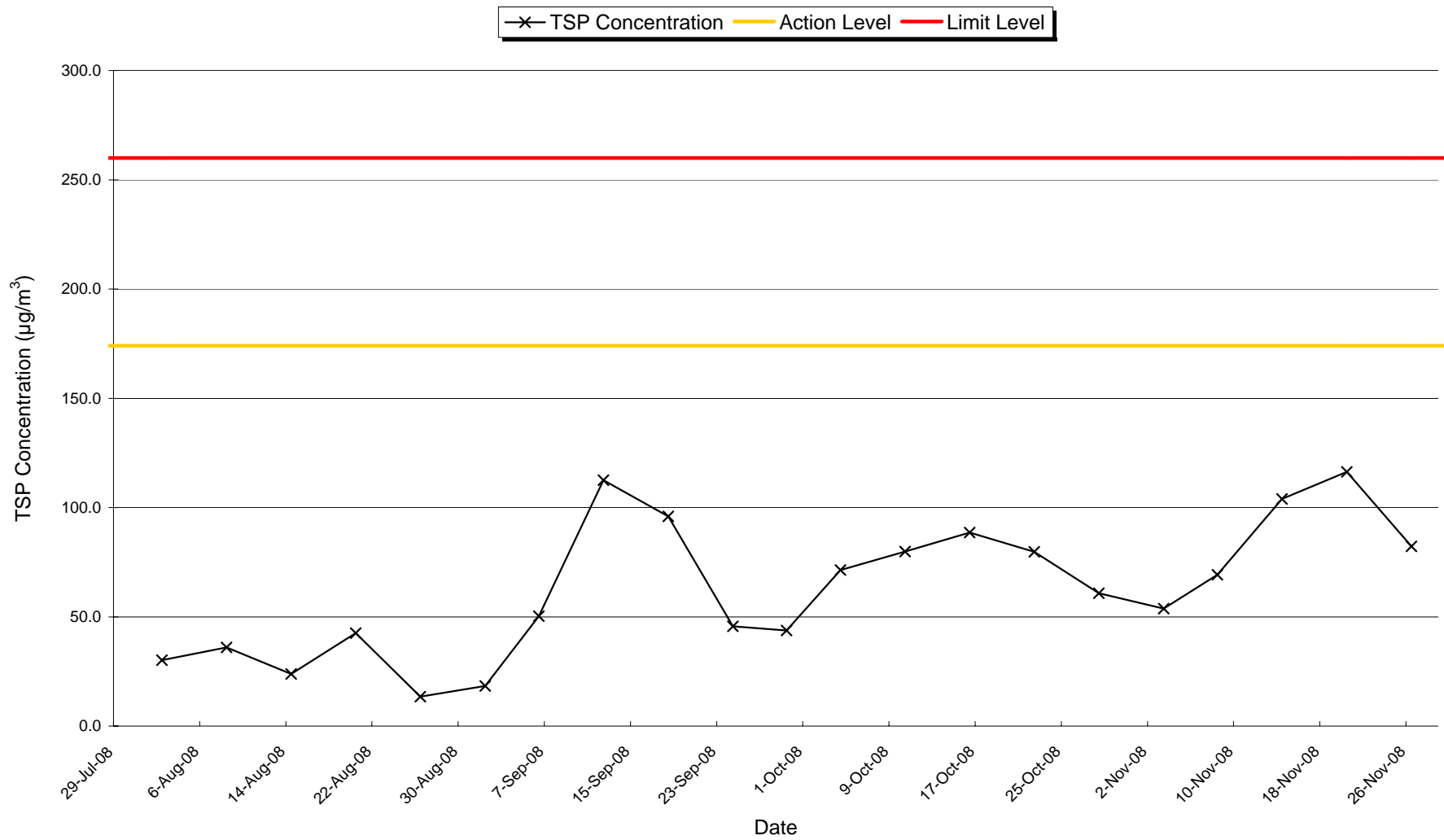
### **Graphical Presentation of 1-hour and 24-hour TSP Monitoring Result**

### 1 hr TSP Concentration ( $\mu\text{g}/\text{m}^3$ ) at HKIVE Fok Ying Tung Hall of Residence (ASR1)

× TSP Concentration — Mean of TSP concentration at same monitoring day — Action Level — Limit Level



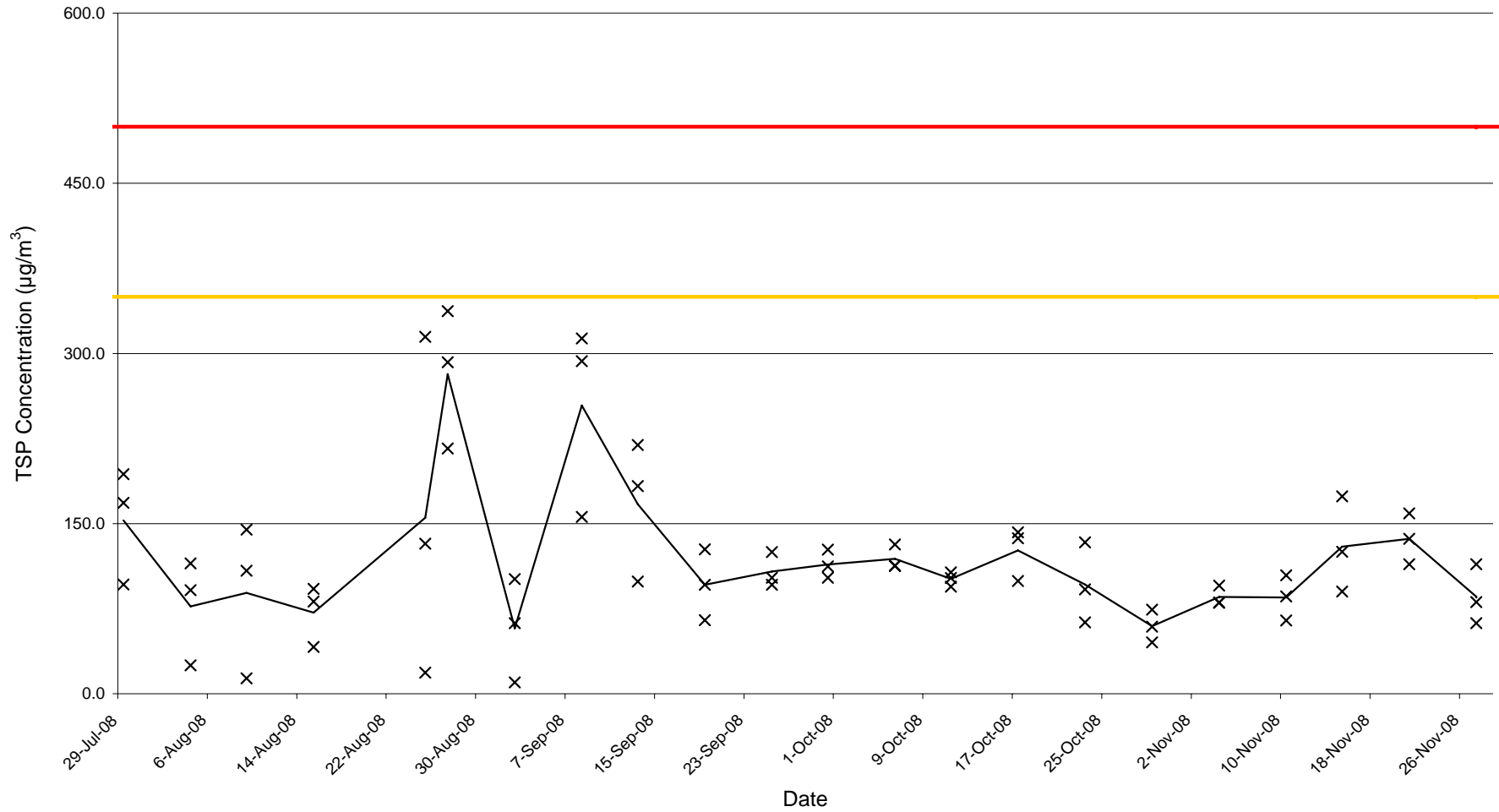
24 hrs TSP Concentration ( $\mu\text{g}/\text{m}^3$ ) at HKIVE Fok Ying Tung Hall of Residence (ASR1)



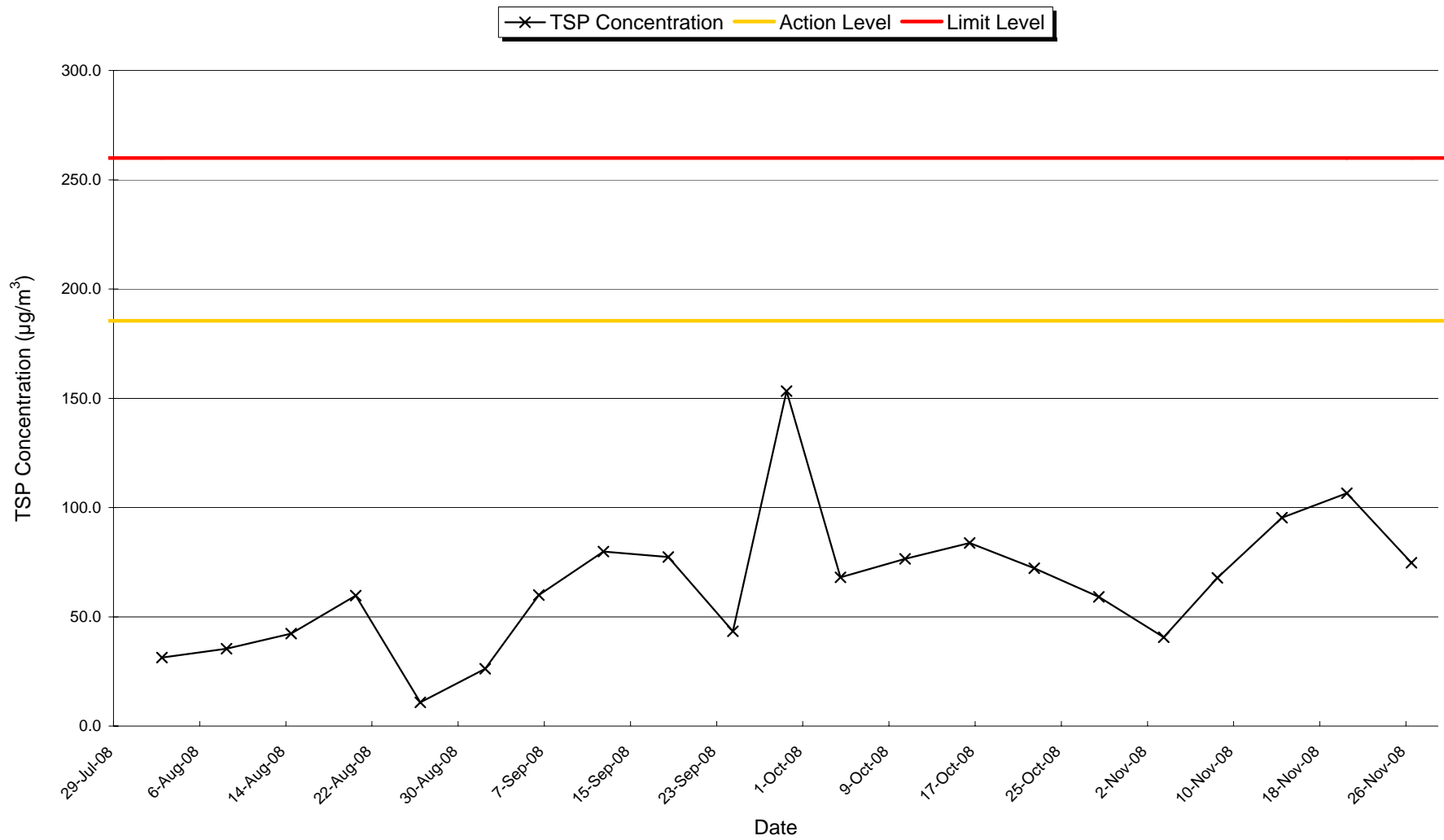


1 hr TSP Concentration ( $\mu\text{g}/\text{m}^3$ ) at HKIVE 5th floor Block D of the main Building (ASR2)

× TSP Concentration — Mean of TSP concentration at same monitoring day — Action Level — Limit Level

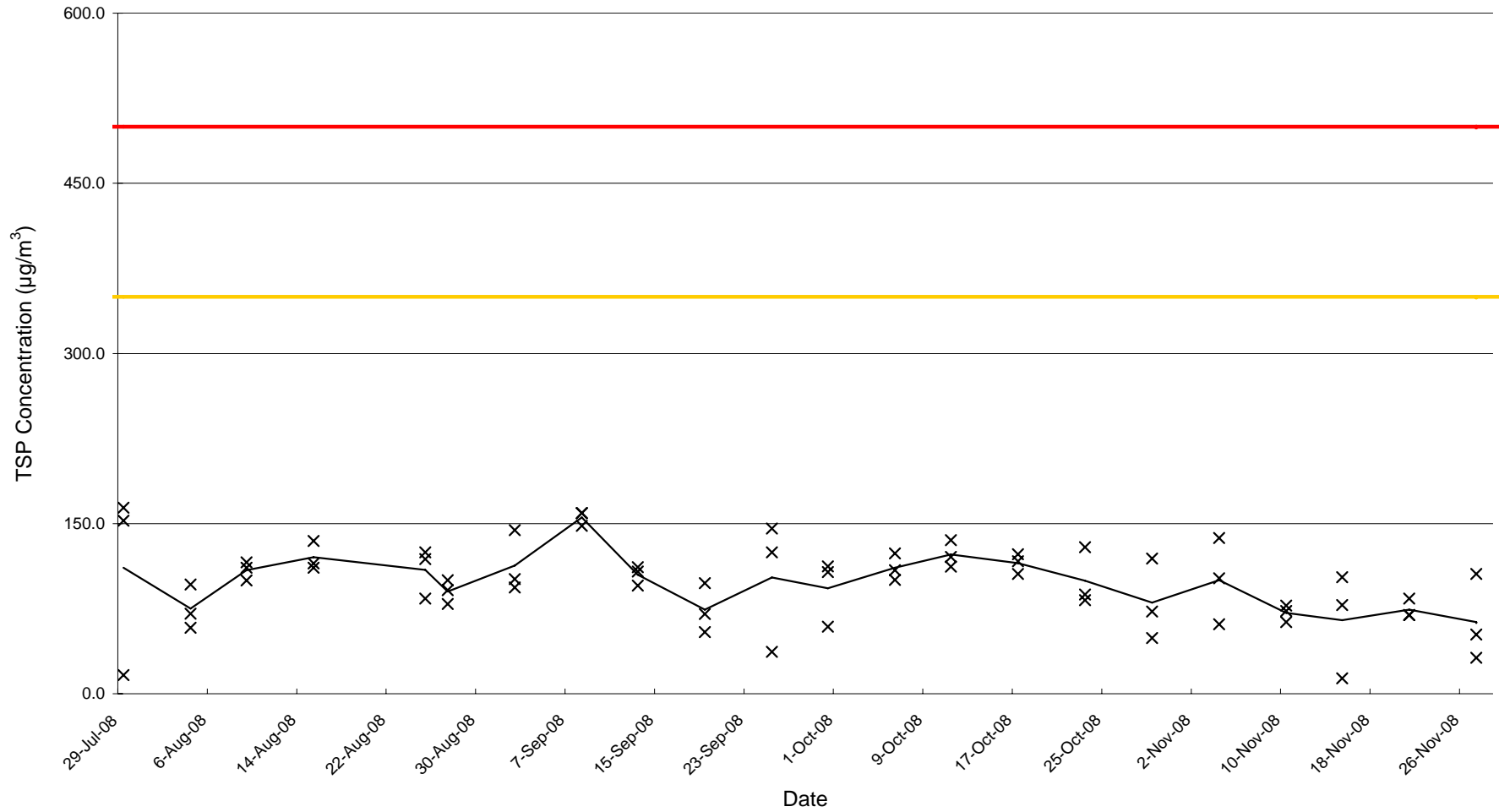


24 hrs TSP Concentration ( $\mu\text{g}/\text{m}^3$ ) at HKIVE 5th floor Block D of the Main Building (ASR2)

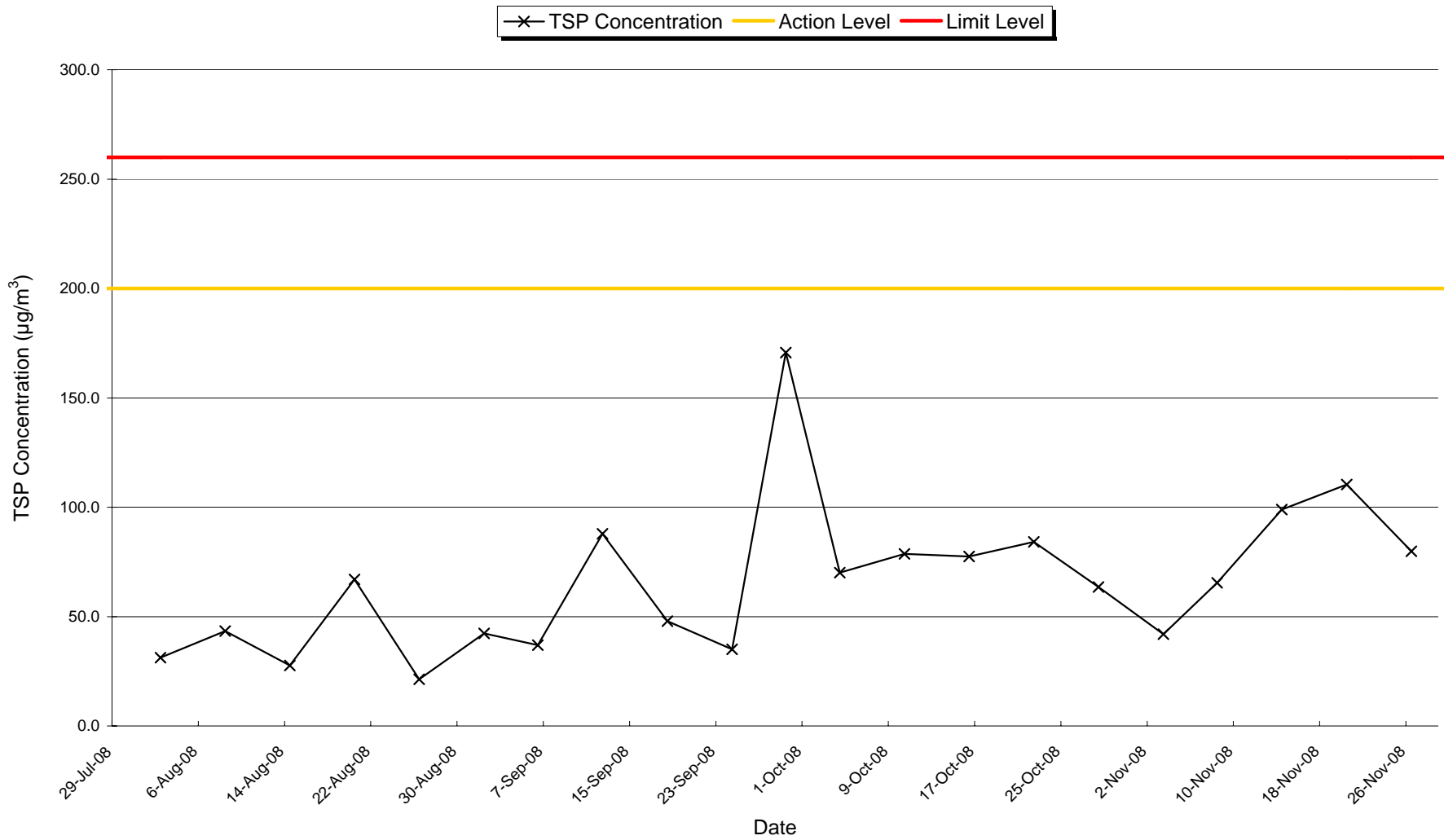


1 hr TSP Concentration ( $\mu\text{g}/\text{m}^3$ ) at Mayfair Gardens 1st floor adjacent to swimming pool (ASR3)

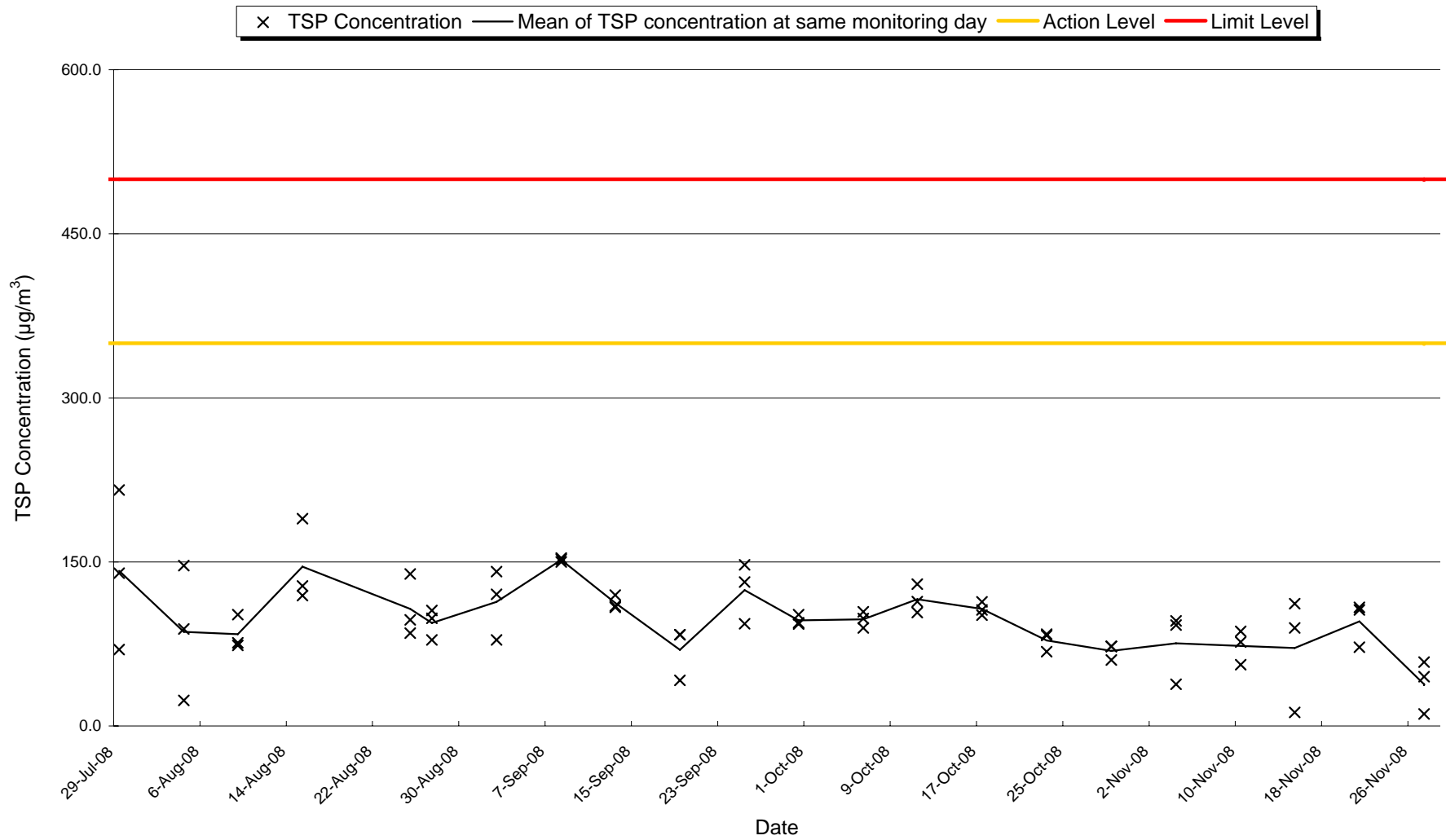
× TSP Concentration — Mean of TSP concentration at same monitoring day — Action Level — Limit Level



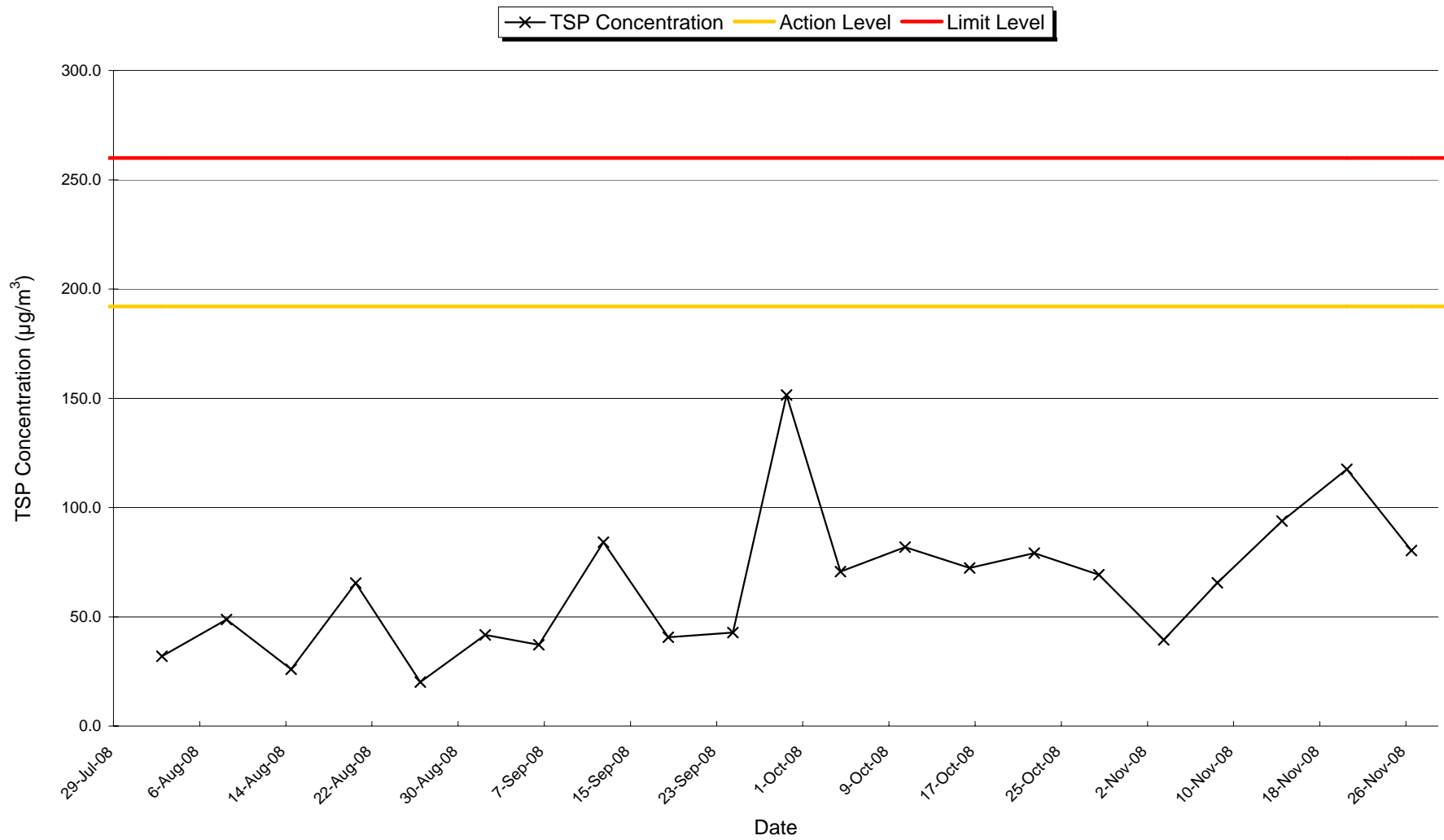
24 hrs TSP Concentration ( $\mu\text{g}/\text{m}^3$ ) at Mayfair Gardens 1st floor adjacent to swimming pool (ASR3)



1 hr TSP Concentration ( $\mu\text{g}/\text{m}^3$ ) at Cheung Ching Estate at the roof of Ching Yung House (ASR4)

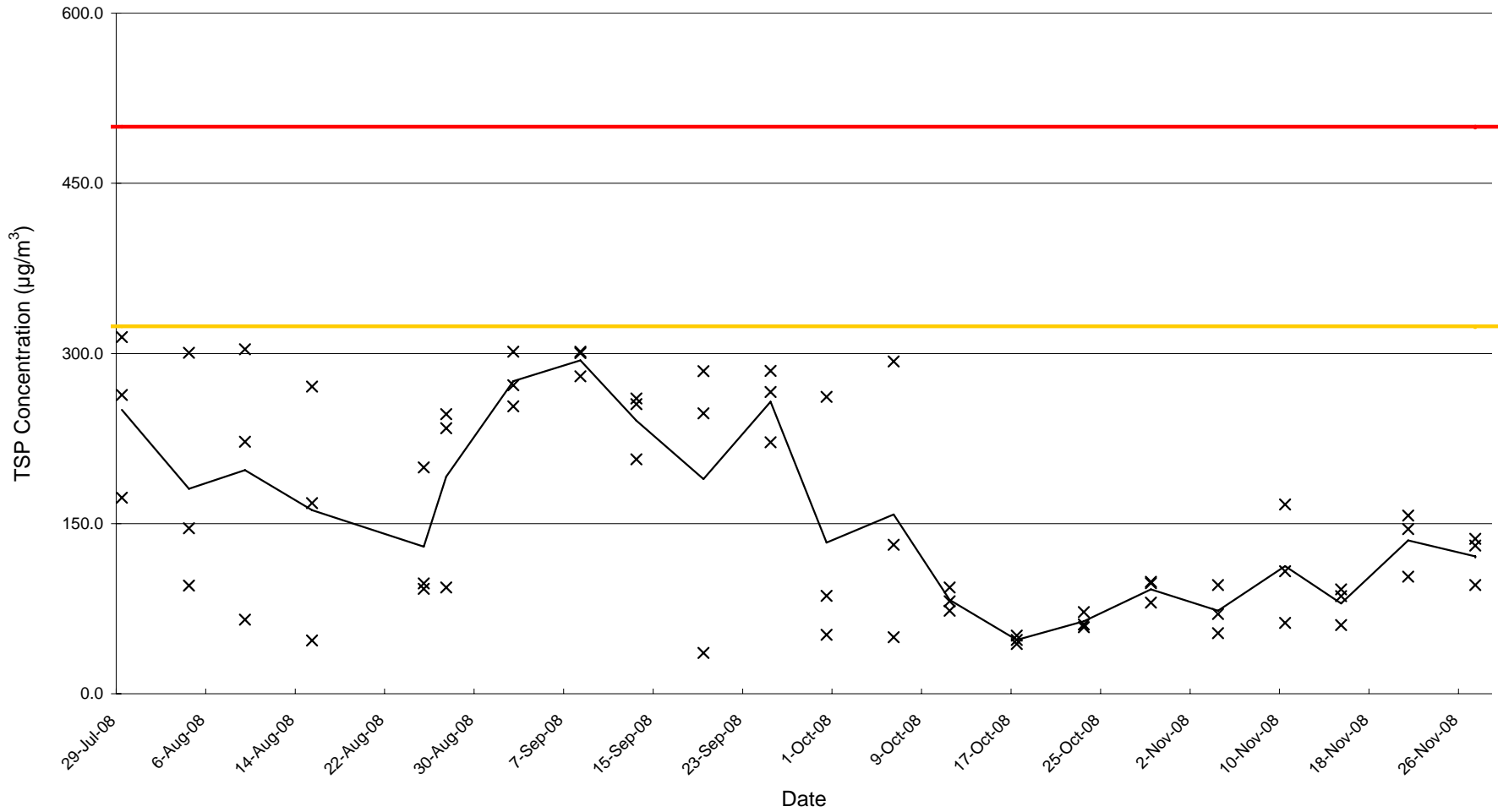


24 hrs TSP Concentration ( $\mu\text{g}/\text{m}^3$ ) at Cheung Ching Estate at the roof of Ching Yung House (ASR4)

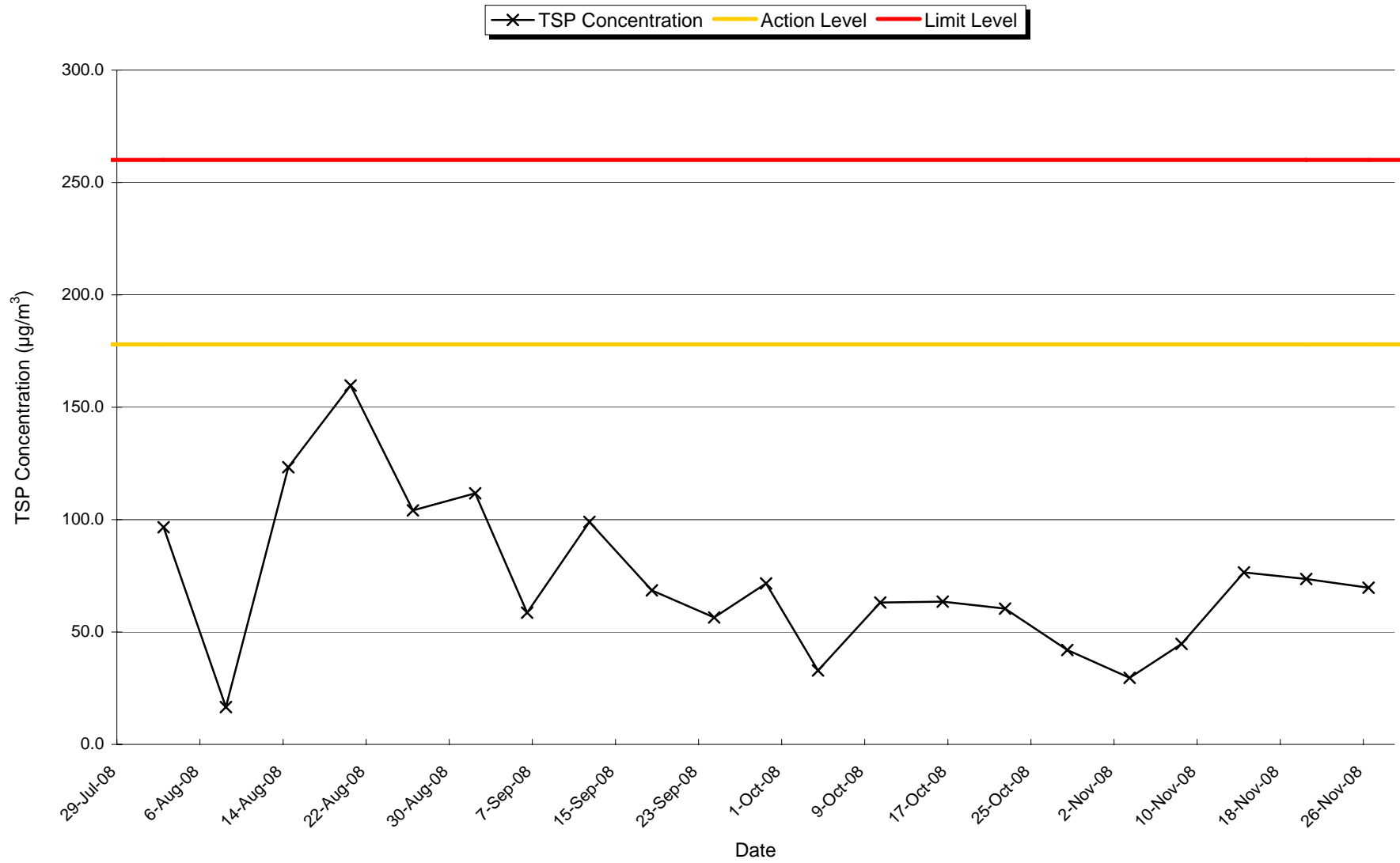


1 hr TSP Concentration ( $\mu\text{g}/\text{m}^3$ ) at Stonecutters Base (ASR5)

× TSP Concentration — Mean of TSP concentration at same monitoring day — Action Level — Limit Level



24 hrs TSP Concentration ( $\mu\text{g}/\text{m}^3$ ) at Stonecutters Base (ASR5)





## **Appendix L**

### **Weather Condition during Impact Monitoring**

## Appendix L: Weather Condition during Impact Monitoring (ASR1-ASR5)

Date	Time	Weather Condition	Ambient Pressure	Average Ambient Temperature		Relative Humidity	Wind Direction	Wind Speed m/s
29-Oct-08	10:15~18:30	Sunny	760.94	26.3	299.45	69~82	ENE	7.1
3-Nov-08	00:00~24:00	Fine	761.77	24.9	298.05	74~96	ENE	7.5
4-Nov-08	09:15~18:15	Fine	762.07	25.2	298.35	74~86	E	9.8
8-Nov-08	00:00~24:00	Fine	759.67	24.3	297.45	62~85	N	8.6
10-Nov-08	07:45~18:00	Sunny	763.79	19.6	292.75	40~64	N	7.5
14-Nov-08	00:00~24:00	Sunny	762.37	23.5	296.65	58~82	ENE	7.2
15-Nov-08	07:00~18:00	Sunny	761.17	23.9	297.05	62~85	ENE	6.0
20-Nov-08	00:00~24:00	Sunny	767.54	17.5	290.65	49~66	ENE	8.3
21-Nov-08	07:30~15:00	Sunny	765.97	19.7	292.85	45~73	E	7.5
26-Nov-08	00:00~24:00	Sunny	765.29	21.2	294.35	52~76	N	5.9
27-Nov-08	07:30~17:15	Sunny	766.57	19.4	292.55	28~57	N	13.4

Meteorological data such as atmospheric pressure and temperature used for the calculation of TSP values was obtained from the Hong Kong Observatory

## **Appendix M1**

### **Noise Monitoring Results for Normal Hour**

**The Summary of Day-time Leq<sub>30</sub> Level at HKIVE Fok Ying Tung Hall of Residence (NSR 1)**

Date	Monitoring Time	Duration min	Measured Noise Level <sup>1</sup>			Baseline Level <sup>1</sup>	Construction Noise Level	Limit Level dB(A)
			Leq dB(A)	L10 dB(A)	L90 dB(A)	Leq dB(A)	Leq dB(A)	
5-Nov-08	17:35	30	63.9	64.8	62.8	66.0	63.9*	75.0
11-Nov-08	9:31	30	65.5	67.2	63.5	66.8	65.5*	75.0
19-Nov-08	10:06	30	67.9	69.6	65.3	66.9	61.0	75.0
25-Nov-08	13:31	30	69.7	72	65.0	66.9	66.5	75.0

**NB: Bold - exceedance**

<sup>1</sup> Additional 3dB (A) façade correction was made to the Free-field measurements

\* No adjustment was made on the measured noise level, since corresponding baseline level  $\geq$  measured noise level. The measured noise level was mainly dominated by local traffic noise and the construction noise generated from the Project was not noticeable at NSR according to the field study record.

\*\* No Construction works was carried out during the reporting period

# No monitoring was undertaken due to bad weather

**The Summary of Day-time Leq<sub>30</sub> Level at HKIVE 5th Floor Block D of the Main Education Building (NSR 2)**

Date	Monitoring Time	Duration min	Measured Noise Level <sup>1</sup>			Baseline Level <sup>1</sup>	Construction Noise Level	Limit Level dB(A)
			Leq dB(A)	L10 dB(A)	L90 dB(A)	Leq dB(A)	Leq dB(A)	
5-Nov-08	13:42	30	65.4	66.5	63.8	71.7	65.4*	70.0
11-Nov-08	8:37	30	64.6	66.2	62.4	71.2	64.6*	70.0
19-Nov-08	10:14	30	65.4	67.1	63.2	71.7	65.4*	70.0
25-Nov-08	11:21	30	65.6	67.6	63.0	71.3	65.6*	70.0

**NB: Bold - exceedance**

<sup>1</sup> Additional 3dB (A) façade correction was made to the Free-field measurements

\* No adjustment was made on the measured noise level, since corresponding baseline level  $\geq$  measured noise level. The measured noise level was mainly dominated by local traffic noise and the construction noise generated from the Project was not noticeable at NSR according to the field study record.

\*\* No Construction works was carried out during the reporting period

# No monitoring was undertaken due to bad weather

**The Summary of Day-time Leq<sub>30</sub> Level at Mayfair Gardens 1st floor adjacent to swimming pool (NSR 3)**

Date	Monitoring Time	Duration min	Measured Noise Level <sup>1</sup>			Baseline Level <sup>1</sup>	Construction Noise Level	Limit Level dB(A)
			Leq dB(A)	L10 dB(A)	L90 dB(A)	Leq dB(A)	Leq dB(A)	
5-Nov-08	8:45	30	64.6	66.2	62.4	69.5	64.6*	75.0
11-Nov-08	11:14	30	65.2	67.1	62.5	69.1	65.2*	75.0
19-Nov-08	10:36	30	65.5	67.1	63.1	70.1	65.5*	75.0
25-Nov-08	13:25	30	65.7	67.5	63.2	69.0	65.7*	75.0

**NB: Bold - exceedance**

<sup>1</sup> Additional 3dB (A) façade correction was made to the Free-field measurements

\* No adjustment was made on the measured noise level, since corresponding baseline level  $\geq$  measured noise level. The measured noise level was mainly dominated by local traffic noise and the construction noise generated from the Project was not noticeable at NSR according to the field study record.

\*\* No Construction works was carried out during the reporting period

# No monitoring was undertaken due to bad weather

**The Summary of Day-time Leq<sub>30</sub> Level at Cheung Ching Estate at roof of Ching Yung House (NSR 4)**

Date	Monitoring Time	Duration min	Measured Noise Level <sup>1</sup>			Baseline Level <sup>1</sup>	Construction Noise Level	Limit Level dB(A)
			Leq dB(A)	L10 dB(A)	L90 dB(A)	Leq dB(A)	Leq dB(A)	
5-Nov-08	10:26	30	66.3	68.4	62.9	70.2	66.3*	75.0
11-Nov-08	11:17	30	65.8	68.1	62.1	69.5	65.8*	75.0
19-Nov-08	14:33	30	66.2	68.5	62.4	69.2	66.2*	75.0
25-Nov-08	9:45	30	65.6	67.9	62.0	69.7	65.6*	75.0

**NB: Bold - exceedance**

<sup>1</sup> Additional 3dB (A) façade correction was made to the Free-field measurements

\* No adjustment was made on the measured noise level, since corresponding baseline level  $\geq$  measured noise level. The measured noise level was mainly dominated by local traffic noise and the construction noise generated from the Project was not noticeable at NSR according to the field study record.

\*\* No Construction works was carried out during the reporting period

# No monitoring was undertaken due to bad weather

**The Summary of Day-time Leq<sub>30</sub> Level at Stonecutters Base (NSR 5)**

Date	Monitoring Time	Duration min	Measured Noise Level <sup>1</sup>			Baseline Level <sup>1</sup>	Construction Noise Level	Limit Level dB(A)
			Leq dB(A)	L10 dB(A)	L90 dB(A)	Leq dB(A)	Leq dB(A)	
5-Nov-08	16:20	30	72.2	75.1	67.8	74.8	72.2*	75.0
11-Nov-08	11:37	30	71.9	75.2	66.7	75.0	71.9*	75.0
19-Nov-08	16:15	30	71.0	73.2	67.6	74.8	71.0*	75.0
25-Nov-08	13:26	30	72.4	75.6	67.5	74.6	72.4*	75.0

**NB: Bold - exceedance**

<sup>1</sup> Additional 3dB (A) façade correction was made to the Free-field measurements

\* No adjustment was made on the measured noise level, since corresponding baseline level  $\geq$  measured noise level. The measured noise level was mainly dominated by local traffic noise and the construction noise generated from the Project was not noticeable at NSR according to the field study record.

\*\* No Construction works was carried out during the reporting period

# No monitoring was undertaken due to bad weather

## **Appendix M2**

### **Noise Monitoring Results for Restricted Hour**

**The Summary of Evening-time Leq<sub>s</sub> Level at HKIVE Fok Ying Tung Hall of Residence (NSR 1)**

Date	Monitoring Time	Duration min	Measured Noise Level <sup>1</sup>			Baseline Level <sup>1</sup>	Construction Noise Level	Limit Level dB(A)
			Leq dB(A)	L10 dB(A)	L90 dB(A)	Leq dB(A)	Leq dB(A)	
5-Nov-08	20:35	5	63.5	64.0	62.5	61.8	58.6	70.0
5-Nov-08	20:40	5	63.5	64.0	62.5	61.4	59.3	70.0
5-Nov-08	20:45	5	63.7	64.5	62.5	61.3	60.0	70.0
5-Nov-08	20:50	5	64.6	66.0	62.5	62.8	59.9	70.0
5-Nov-08	20:55	5	63.7	64.5	62.5	62.0	58.8	70.0
5-Nov-08	21:00	5	64.4	65.5	63.0	61.1	61.7	70.0
11-Nov-08	19:16	5	63.6	64.5	62.5	65.1	63.6*	70.0
11-Nov-08	19:21	5	63.0	64.0	62.0	64.8	63.0*	70.0
11-Nov-08	19:26	5	63.1	64.0	62.0	65.1	63.1*	70.0
11-Nov-08	19:31	5	63.5	64.5	62.0	64.6	63.5*	70.0
11-Nov-08	19:36	5	63.0	64.0	62.0	63.7	63.0*	70.0
11-Nov-08	19:41	5	63.5	65.0	62.0	63.8	63.5*	70.0
19-Nov-08	19:51	5	64.8	65.5	62.0	63.6	58.6	70.0
19-Nov-08	19:56	5	63.0	63.5	62.0	63.0	63.0*	70.0
19-Nov-08	20:01	5	63.8	65.0	62.5	62.5	57.9	70.0
19-Nov-08	20:06	5	63.2	64.0	62.0	62.9	51.4	70.0
19-Nov-08	20:11	5	64.6	66.0	62.5	62.7	60.1	70.0
19-Nov-08	20:16	5	63.5	64.5	62.0	62.6	56.2	70.0
25-Nov-08	21:04	5	63.3	64.5	62.0	60.8	59.7	70.0
25-Nov-08	21:09	5	63.4	65.0	62.0	61.2	59.4	70.0
25-Nov-08	21:14	5	64.4	66.0	62.0	60.6	62.1	70.0
25-Nov-08	21:19	5	63.5	65.5	62.0	60.6	60.4	70.0
25-Nov-08	21:24	5	62.7	63.0	62.0	60.9	58.0	70.0
25-Nov-08	21:29	5	63.2	64.0	62.0	61.1	59.0	70.0

**NB: Bold - exceedance**

<sup>1</sup> Additional 3dB (A) façade correction was made to the Free-field measurements

\* No adjustment was made on the measured noise level, since corresponding baseline level  $\geq$  measured noise level. The measured noise level was mainly dominated by local traffic noise and the construction noise generated from the Project was not noticeable at NSR according to the field study record.

\*\* No Construction works was carried out during the reporting period

# No monitoring was undertaken due to bad weather



**The Summary of Night-time Leq<sub>5</sub> Level at HKIVE Fok Ying Tung Hall of Residence (NSR 1)**

Date	Monitoring Time	Duration min	Measured Noise Level <sup>1</sup>			Baseline Level <sup>1</sup>	Construction Noise Level	Limit Level dB(A)
			Leq dB(A)	L10 dB(A)	L90 dB(A)	Leq dB(A)	Leq dB(A)	
5-Nov-08	23:05	5	59.2	64.0	58.5	58.7	49.6	55.0
5-Nov-08	23:10	5	58.7	63.5	58.0	59.2	58.7*	55.0
5-Nov-08	23:15	5	58.2	62.5	58.0	58.5	58.2*	55.0
5-Nov-08	23:20	5	59.0	63.5	58.5	58.3	50.7	55.0
11-Nov-08	23:01	5	59.4	64.0	58.5	59.4	59.4*	55.0
11-Nov-08	23:06	5	58.9	63.5	58.0	58.7	45.4	55.0
11-Nov-08	23:11	5	59.4	64.0	58.5	59.2	45.9	55.0
11-Nov-08	23:16	5	59.3	63.5	58.5	58.5	51.6	55.0
19-Nov-08	23:06	5	60.1	62.5	59.0	58.7	54.5	55.0
19-Nov-08	23:11	5	59.9	62.5	59.5	59.2	51.6	55.0
19-Nov-08	23:16	5	60.1	62.5	59.0	58.5	55.0	55.0
19-Nov-08	23:21	5	59.7	62.5	59.5	58.3	54.1	55.0
25-Nov-08	23:09	5	59.9	63.5	58.5	59.2	51.6	55.0
25-Nov-08	23:14	5	59.6	63.0	58.0	58.5	53.1	55.0
25-Nov-08	23:19	5	59.7	63.5	59.0	58.3	54.1	55.0
25-Nov-08	23:24	5	59.8	63.5	59.0	58.1	54.9	55.0

**NB: Bold - exceedance**

<sup>1</sup> Additional 3dB (A) façade correction was made to the Free-field measurements

\* No adjustment was made on the measured noise level, since corresponding baseline level  $\geq$  measured noise level. The measured noise level was mainly dominated by local traffic noise and the construction noise generated from the Project was not noticeable at NSR according to the field study record.

\*\* No Construction works was carried out during the reporting period

# No monitoring was undertaken due to bad weather

**The Summary of Public Holiday Leq<sub>5</sub> Level at HKIVE Fok Ying Tung Hall of Residence (NSR 1)**

Date	Monitoring Time	Duration min	Measured Noise Level <sup>1</sup>			Baseline Level <sup>1</sup>	Construction Noise Level	Limit Level dB(A)
			Leq dB(A)	L10 dB(A)	L90 dB(A)	Leq dB(A)	Leq dB(A)	
2-Nov-08	8:53	5	64.8	66.0	63.0	64.7	48.4	70.0
2-Nov-08	8:58	5	64.6	65.5	63.5	63.2	59.0	70.0
2-Nov-08	9:03	5	64.1	65.0	63.0	63.2	56.8	70.0
2-Nov-08	9:08	5	65.7	66.5	64.0	64.7	58.8	70.0
2-Nov-08	9:13	5	64.5	65.0	63.5	64.6	64.5*	70.0
2-Nov-08	9:18	5	64.6	65.5	63.5	64.8	64.6*	70.0
9-Nov-08	15:08	5	64.2	65.5	62.5	63.1	57.7	70.0
9-Nov-08	15:13	5	66.5	68.0	63.0	62.1	64.5	70.0
9-Nov-08	15:18	5	65.7	66.5	63.0	62.6	62.8	70.0
9-Nov-08	15:23	5	65.0	66.0	62.5	63.3	60.1	70.0
9-Nov-08	15:28	5	66.6	68.0	63.5	63.9	63.3	70.0
9-Nov-08	15:33	5	65.8	67.0	63.0	61.8	63.6	70.0
16-Nov-08	10:36	5	63.9	65.0	62.5	63.7	50.4	70.0
16-Nov-08	10:41	5	63.8	64.5	62.5	63.6	50.3	70.0
16-Nov-08	10:46	5	64.2	65.0	62.5	63.9	52.4	70.0
16-Nov-08	10:51	5	64.2	66.0	62.5	66.2	64.2*	70.0
16-Nov-08	10:56	5	63.9	65.0	62.5	64.5	63.9*	70.0
16-Nov-08	11:01	5	63.9	65.0	62.5	64.2	63.9*	70.0
23-Nov-08	9:21	5	63.7	65.0	62.5	64.8	63.7*	70.0
23-Nov-08	9:26	5	63.8	65.5	62.5	64.8	63.8*	70.0
23-Nov-08	9:31	5	63.9	65.0	62.0	66.4	63.9*	70.0
23-Nov-08	9:36	5	63.6	64.5	62.5	65.7	63.6*	70.0
23-Nov-08	9:41	5	64.3	66.0	62.5	66.0	64.3*	70.0
23-Nov-08	9:46	5	63.0	63.5	62.0	64.1	63.0*	70.0

**NB: Bold - exceedance**

<sup>1</sup> Additional 3dB (A) façade correction was made to the Free-field measurements

\* No adjustment was made on the measured noise level, since corresponding baseline level  $\geq$  measured noise level. The measured noise level was mainly dominated by local traffic noise and the construction noise generated from the Project was not noticeable at NSR according to the field study record.

\*\* No Construction works was carried out during the reporting period

# No monitoring was undertaken due to bad weather

**The Summary of Evening-time Leq<sub>s</sub> Level at HKIVE 5th Floor Block D of the Main Building (NSR 2)**

Date	Monitoring Time	Duration min	Measured Noise Level <sup>1</sup>			Baseline Level <sup>1</sup>	Construction Noise Level	Limit Level dB(A)
			Leq dB(A)	L10 dB(A)	L90 dB(A)	Leq dB(A)	Leq dB(A)	
5-Nov-08	19:31	5	62.8	63.5	61.5	65.7	62.8*	70.0
5-Nov-08	19:36	5	64.8	67.5	61.5	66.0	64.8*	70.0
5-Nov-08	19:41	5	62.7	64.0	61.0	66.1	62.7*	70.0
5-Nov-08	19:46	5	64.4	67.0	61.5	66.3	64.4*	70.0
5-Nov-08	19:51	5	63.3	64.5	61.5	65.7	63.3*	70.0
5-Nov-08	19:56	5	64.6	66.5	62.0	66.3	64.6*	70.0
11-Nov-08	21:02	5	62.9	64.0	61.5	64.4	62.9*	70.0
11-Nov-08	21:07	5	62.6	63.5	61.5	64.4	62.6*	70.0
11-Nov-08	21:12	5	62.1	63.0	60.5	64.6	62.1*	70.0
11-Nov-08	21:17	5	63.0	64.0	62.0	63.4	63.0*	70.0
11-Nov-08	21:22	5	63.0	64.0	61.5	63.6	63.0*	70.0
11-Nov-08	21:27	5	62.6	63.5	61.5	64.0	62.6*	70.0
19-Nov-08	20:14	5	63.3	65.0	61.0	66.2	63.3*	70.0
19-Nov-08	20:19	5	63.6	64.5	61.5	65.5	63.6*	70.0
19-Nov-08	20:24	5	62.7	64.0	61.0	65.4	62.7*	70.0
19-Nov-08	20:29	5	63.6	65.5	61.0	65.6	63.6*	70.0
19-Nov-08	20:34	5	62.3	63.5	60.5	64.9	62.3*	70.0
19-Nov-08	20:39	5	61.4	62.5	60.0	64.3	61.4*	70.0
25-Nov-08	20:42	5	62.1	63.0	61.0	64.3	62.1*	70.0
25-Nov-08	20:47	5	61.8	62.5	60.5	64.6	61.8*	70.0
25-Nov-08	20:52	5	62.9	64.5	61.0	64.3	62.9*	70.0
25-Nov-08	20:57	5	62.2	63.5	60.5	64.7	62.2*	70.0
25-Nov-08	21:02	5	62.4	63.5	61.0	64.4	62.4*	70.0
25-Nov-08	21:07	5	61.3	62.0	60.5	64.4	61.3*	70.0

**NB: Bold - exceedance**

<sup>1</sup> Additional 3dB (A) façade correction was made to the Free-field measurements

\* No adjustment was made on the measured noise level, since corresponding baseline level  $\geq$  measured noise level. The measured noise level was mainly dominated by local traffic noise and the construction noise generated from the Project was not noticeable at NSR according to the field study record.

\*\* No Construction works was carried out during the reporting period

# No monitoring was undertaken due to bad weather

**The Summary of Night-time Leq<sub>5</sub> Level at HKIVE 5th Floor Block D of the Main Building (NSR 2)**

Date	Monitoring Time	Duration min	Measured Noise Level <sup>1</sup>			Baseline Level <sup>1</sup>	Construction Noise Level	Limit Level dB(A)
			Leq dB(A)	L10 dB(A)	L90 dB(A)	Leq dB(A)	Leq dB(A)	
5-Nov-08	23:06	5	59.0	63.5	57.0	60.7	59.0*	55.0
5-Nov-08	23:11	5	57.5	61.5	56.5	60.3	57.5*	55.0
5-Nov-08	23:16	5	57.5	61.0	56.0	61.0	57.5*	55.0
5-Nov-08	23:21	5	58.8	62.5	57.0	60.2	58.8*	55.0
11-Nov-08	23:02	5	59.2	62.5	57.5	60.3	59.2*	55.0
11-Nov-08	23:07	5	58.7	62.5	57.5	60.7	58.7*	55.0
11-Nov-08	23:12	5	58.8	62.5	58.0	60.3	58.8*	55.0
11-Nov-08	23:17	5	58.6	62.5	57.5	61.0	58.6*	55.0
19-Nov-08	23:04	5	59.4	60.5	58.0	60.7	59.4*	55.0
19-Nov-08	23:09	5	59.5	60.0	58.5	60.3	59.5*	55.0
19-Nov-08	23:14	5	59.3	60.0	58.0	61.0	59.3*	55.0
19-Nov-08	23:19	5	59.4	60.0	58.0	60.2	59.4*	55.0
25-Nov-08	23:21	5	60.3	61.0	59.0	60.2	43.9	55.0
25-Nov-08	23:26	5	60.5	61.0	59.5	59.5	53.6	55.0
25-Nov-08	23:31	5	60.8	61.5	60.0	60.2	51.9	55.0
25-Nov-08	23:36	5	60.7	61.5	59.5	60.1	51.8	55.0

**NB: Bold - exceedance**

<sup>1</sup> Additional 3dB (A) façade correction was made to the Free-field measurements

\* No adjustment was made on the measured noise level, since corresponding baseline level  $\geq$  measured noise level. The measured noise level was mainly dominated by local traffic noise and the construction noise generated from the Project was not noticeable at NSR according to the field study record.

\*\* No Construction works was carried out during the reporting period

# No monitoring was undertaken due to bad weather

**The Summary of Public Holiday Leq<sub>s</sub> Level at HKIVE 5th Floor Block D of the Main Building (NSR 2)**

Date	Monitoring Time	Duration min	Measured Noise Level <sup>1</sup>			Baseline Level <sup>1</sup>	Construction Noise Level	Limit Level dB(A)
			Leq dB(A)	L10 dB(A)	L90 dB(A)	Leq dB(A)	Leq dB(A)	
2-Nov-08	9:27	5	62.8	64.0	61.5	67.5	62.8*	70.0
2-Nov-08	9:32	5	63.5	64.5	62.0	66.8	63.5*	70.0
2-Nov-08	9:37	5	63.4	64.0	61.5	67.8	63.4*	70.0
2-Nov-08	9:42	5	63.8	64.5	61.5	67.7	63.8*	70.0
2-Nov-08	9:47	5	63.0	64.0	61.5	68.3	63.0*	70.0
2-Nov-08	9:52	5	63.0	64.0	61.5	68.3	63.0*	70.0
9-Nov-08	14:02	5	62.3	63.5	60.5	67.2	62.3*	70.0
9-Nov-08	14:07	5	62.1	63.5	60.5	65.1	62.1*	70.0
9-Nov-08	14:12	5	61.3	62.0	60.0	64.7	61.3*	70.0
9-Nov-08	14:17	5	61.6	62.5	60.5	66.5	61.6*	70.0
9-Nov-08	14:22	5	61.6	62.5	60.5	66.6	61.6*	70.0
9-Nov-08	14:27	5	61.7	62.5	60.5	65.7	61.7*	70.0
16-Nov-08	10:39	5	62.1	63.5	60.5	66.7	62.1*	70.0
16-Nov-08	10:44	5	62.6	64.5	60.0	67.9	62.6*	70.0
16-Nov-08	10:49	5	63.0	64.5	60.5	67.5	63.0*	70.0
16-Nov-08	10:54	5	61.8	63.0	60.5	67.5	61.8*	70.0
16-Nov-08	10:59	5	61.6	62.5	60.0	66.6	61.6*	70.0
16-Nov-08	11:04	5	62.5	65.0	60.0	67.8	62.5*	70.0
23-Nov-08	13:21	5	62.8	64.5	60.0	66.9	62.8*	70.0
23-Nov-08	13:26	5	61.9	64.0	59.5	66.8	61.9*	70.0
23-Nov-08	13:31	5	62.3	64.5	59.0	66.1	62.3*	70.0
23-Nov-08	13:36	5	61.5	63.5	59.0	66.9	61.5*	70.0
23-Nov-08	13:41	5	59.9	60.5	58.5	67.5	59.9*	70.0
23-Nov-08	13:46	5	61.1	63.0	59.0	65.9	61.1*	70.0

**NB: Bold - exceedance**

<sup>1</sup> Additional 3dB (A) façade correction was made to the Free-field measurements

\* No adjustment was made on the measured noise level, since corresponding baseline level  $\geq$  measured noise level. The measured noise level was mainly dominated by local traffic noise and the construction noise generated from the Project was not noticeable at NSR according to the field study record.

\*\* No Construction works was carried out during the reporting period

# No monitoring was undertaken due to bad weather

**The Summary of Evening-time Leq<sub>s</sub> Level at Mayfair Gardens 1st Floor adjacent to Swimming Pool (NSR 3)**

Date	Monitoring Time	Duration min	Measured Noise Level <sup>1</sup>			Baseline Level <sup>1</sup>	Construction Noise Level	Limit Level dB(A)
			Leq dB(A)	L10 dB(A)	L90 dB(A)	Leq dB(A)	Leq dB(A)	
5-Nov-08	20:33	5	64.8	67.2	61.7	64.2	55.9	70.0
5-Nov-08	20:38	5	63.0	64.7	60.7	64.2	63.0*	70.0
5-Nov-08	20:43	5	64.6	66.7	61.2	64.4	51.1	70.0
5-Nov-08	20:48	5	63.9	65.7	61.2	64.3	63.9*	70.0
5-Nov-08	20:53	5	64.8	67.2	61.2	64.4	54.2	70.0
5-Nov-08	20:58	5	65.5	67.7	61.2	64.3	59.3	70.0
11-Nov-08	19:26	5	63.8	65.7	60.2	65.5	63.8*	70.0
11-Nov-08	19:31	5	64.2	65.2	61.7	65.4	64.2*	70.0
11-Nov-08	19:36	5	64.5	67.2	60.7	65.3	64.5*	70.0
11-Nov-08	19:41	5	64.3	66.2	61.7	65.1	64.3*	70.0
11-Nov-08	19:46	5	63.9	65.7	61.2	65.1	63.9*	70.0
11-Nov-08	19:51	5	63.5	65.2	61.2	65.4	63.5*	70.0
19-Nov-08	21:17	5	63.2	64.7	61.2	64.5	63.2*	70.0
19-Nov-08	21:22	5	64.5	66.2	61.7	65.4	64.5*	70.0
19-Nov-08	21:27	5	64.3	65.7	61.7	64.7	64.3*	70.0
19-Nov-08	21:32	5	63.1	64.7	61.2	64.3	63.1*	70.0
19-Nov-08	21:37	5	63.2	64.2	61.7	64.6	63.2*	70.0
19-Nov-08	21:42	5	63.4	64.7	61.2	64.2	63.4*	70.0
25-Nov-08	20:58	5	65.2	67.2	63.2	64.3	57.9	70.0
25-Nov-08	21:03	5	66.9	69.7	63.2	64.1	63.7	70.0
25-Nov-08	21:08	5	64.5	66.2	61.7	64.2	52.7	70.0
25-Nov-08	21:13	5	66.1	69.2	61.7	64.5	61.0	70.0
25-Nov-08	21:18	5	65.0	66.7	62.7	65.4	65.0*	70.0
25-Nov-08	21:23	5	64.3	65.7	62.2	64.7	64.3*	70.0

**NB: Bold - exceedance**

<sup>1</sup> Additional 3dB (A) façade correction was made to the Free-field measurements

\* No adjustment was made on the measured noise level, since corresponding baseline level  $\geq$  measured noise level. The measured noise level was mainly dominated by local traffic noise and the construction noise generated from the Project was not noticeable at NSR according to the field study record.

\*\* No Construction works was carried out during the reporting period

# No monitoring was undertaken due to bad weather

**The Summary of Night-time Leq<sub>5</sub> Level at Mayfair Gardens 1st Floor adjacent to Swimming Pool (NSR 3)**

Date	Monitoring Time	Duration min	Measured Noise Level <sup>1</sup>			Baseline Level <sup>1</sup>	Construction Noise Level	Limit Level dB(A)
			Leq dB(A)	L10 dB(A)	L90 dB(A)	Leq dB(A)	Leq dB(A)	
5-Nov-08	23:02	5	60.1	61.7	57.2	63.4	60.1*	55.0
5-Nov-08	23:07	5	60.2	62.2	56.7	62.8	60.2*	55.0
5-Nov-08	23:12	5	60.0	62.2	56.7	62.9	60.0*	55.0
5-Nov-08	23:17	5	59.5	61.7	55.7	63.0	59.5*	55.0
11-Nov-08	23:15	5	59.4	61.2	57.2	63.0	59.4*	55.0
11-Nov-08	23:20	5	59.8	61.7	57.2	62.8	59.8*	55.0
11-Nov-08	23:25	5	60.2	62.2	57.2	62.2	60.2*	55.0
11-Nov-08	23:30	5	59.7	61.2	57.2	62.3	59.7*	55.0
19-Nov-08	23:23	5	60.3	62.7	57.7	62.2	60.3*	55.0
19-Nov-08	23:28	5	61.8	63.7	57.7	62.3	61.8*	55.0
19-Nov-08	23:33	5	59.8	61.7	57.2	62.1	59.8*	55.0
19-Nov-08	23:38	5	61.2	63.2	57.7	62.9	61.2*	55.0
25-Nov-08	23:39	5	61.5	63.2	59.2	62.9	61.5*	55.0
25-Nov-08	23:44	5	60.7	62.7	58.7	62.2	60.7*	55.0
25-Nov-08	23:49	5	60.7	62.7	58.2	62.2	60.7*	55.0
25-Nov-08	23:54	5	61.2	63.2	58.2	61.6	61.2*	55.0

**NB: Bold - exceedance**

<sup>1</sup> Additional 3dB (A) façade correction was made to the Free-field measurements

\* No adjustment was made on the measured noise level, since corresponding baseline level  $\geq$  measured noise level. The measured noise level was mainly dominated by local traffic noise and the construction noise generated from the Project was not noticeable at NSR according to the field study record.

\*\* No Construction works was carried out during the reporting period

# No monitoring was undertaken due to bad weather

**The Summary of Public Holiday Leq<sub>s</sub> Level at Mayfair Gardens 1st Floor adjacent to Swimming Pool (NSR 3)**

Date	Monitoring Time	Duration min	Measured Noise Level <sup>1</sup>			Baseline Level <sup>1</sup>	Construction Noise Level	Limit Level dB(A)
			Leq dB(A)	L10 dB(A)	L90 dB(A)	Leq dB(A)	Leq dB(A)	
2-Nov-08	8:53	5	64.9	66.7	62.2	68.2	64.9*	70.0
2-Nov-08	8:58	5	65.4	66.7	63.2	67.5	65.4*	70.0
2-Nov-08	9:03	5	64.8	66.7	61.7	68.1	64.8*	70.0
2-Nov-08	9:08	5	63.7	64.7	61.2	67.8	63.7*	70.0
2-Nov-08	9:13	5	63.0	64.2	61.2	67.5	63.0*	70.0
2-Nov-08	9:18	5	63.4	65.2	60.7	67.8	63.4*	70.0
9-Nov-08	9:26	5	64.7	66.7	60.7	66.7	64.7*	70.0
9-Nov-08	9:31	5	63.5	65.7	60.7	67.5	63.5*	70.0
9-Nov-08	9:36	5	63.0	64.7	60.2	67.3	63.0*	70.0
9-Nov-08	9:41	5	65.0	67.7	60.7	67.4	65.0*	70.0
9-Nov-08	9:46	5	62.6	64.2	60.2	67.8	62.6*	70.0
9-Nov-08	9:51	5	63.2	64.7	60.7	67.4	63.2*	70.0
16-Nov-08	11:13	5	63.1	64.7	60.7	66.6	63.1*	70.0
16-Nov-08	11:18	5	63.4	65.2	61.2	66.5	63.4*	70.0
16-Nov-08	11:23	5	63.2	64.7	60.7	66.7	63.2*	70.0
16-Nov-08	11:28	5	63.3	64.7	61.2	67.6	63.3*	70.0
16-Nov-08	11:33	5	65.3	67.2	61.2	66.6	65.3*	70.0
16-Nov-08	11:38	5	63.6	65.7	60.7	66.3	63.6*	70.0
23-Nov-08	15:57	5	62.6	64.2	60.2	65.5	62.6*	70.0
23-Nov-08	16:02	5	63.2	64.7	60.7	66.0	63.2*	70.0
23-Nov-08	16:07	5	62.1	63.7	59.7	66.2	62.1*	70.0
23-Nov-08	16:12	5	63.5	66.7	60.2	65.1	63.5*	70.0
23-Nov-08	16:17	5	62.9	64.7	60.2	65.1	62.9*	70.0
23-Nov-08	16:22	5	63.8	65.2	61.2	65.6	63.8*	70.0

**NB: Bold - exceedance**

<sup>1</sup> Additional 3dB (A) façade correction was made to the Free-field measurements

\* No adjustment was made on the measured noise level, since corresponding baseline level  $\geq$  measured noise level. The measured noise level was mainly dominated by local traffic noise and the construction noise generated from the Project was not noticeable at NSR according to the field study record.

\*\* No Construction works was carried out during the reporting period

# No monitoring was undertaken due to bad weather



**The Summary of Evening-time Leq<sub>s</sub> Level at Cheung Ching Estate at Roof of Ching Yung House (NSR 4)**

Date	Monitoring Time	Duration min	Measured Noise Level <sup>1</sup>			Baseline Level <sup>1</sup>	Construction Noise Level	Limit Level dB(A)
			Leq dB(A)	L10 dB(A)	L90 dB(A)	Leq dB(A)	Leq dB(A)	
5-Nov-08	19:16	5	66.0	68.7	61.7	68.3	66.0*	70.0
5-Nov-08	19:21	5	67.3	69.7	62.7	68.1	67.3*	70.0
5-Nov-08	19:26	5	66.4	69.2	61.7	67.7	66.4*	70.0
5-Nov-08	19:31	5	65.2	67.7	61.2	67.8	65.2*	70.0
5-Nov-08	19:36	5	64.2	66.2	60.7	67.6	64.2*	70.0
5-Nov-08	19:41	5	64.9	67.7	60.7	67.1	64.9*	70.0
11-Nov-08	20:23	5	64.5	66.7	60.7	66.5	64.5*	70.0
11-Nov-08	20:28	5	64.5	67.2	59.7	66.1	64.5*	70.0
11-Nov-08	20:33	5	64.6	67.7	60.7	66.9	64.6*	70.0
11-Nov-08	20:38	5	65.1	67.7	60.7	66.1	65.1*	70.0
11-Nov-08	20:43	5	64.4	66.7	60.2	66.5	64.4*	70.0
11-Nov-08	20:48	5	64.1	67.7	59.7	66.9	64.1*	70.0
19-Nov-08	21:07	5	63.6	65.7	60.7	66.0	63.6*	70.0
19-Nov-08	21:12	5	63.7	65.2	61.2	65.8	63.7*	70.0
19-Nov-08	21:17	5	63.8	65.7	60.7	66.3	63.8*	70.0
19-Nov-08	21:22	5	65.6	67.7	62.2	66.3	65.6*	70.0
19-Nov-08	21:27	5	63.7	66.2	60.2	67.2	63.7*	70.0
19-Nov-08	21:32	5	65.6	67.7	62.2	66.3	65.6*	70.0
25-Nov-08	19:31	5	66.6	69.2	62.7	67.8	66.6*	70.0
25-Nov-08	19:36	5	65.2	68.7	60.7	67.6	65.2*	70.0
25-Nov-08	19:41	5	65.3	67.7	62.2	67.1	65.3*	70.0
25-Nov-08	19:46	5	65.1	68.2	60.2	67.2	65.1*	70.0
25-Nov-08	19:51	5	65.3	67.7	60.2	67.5	65.3*	70.0
25-Nov-08	19:56	5	63.8	66.2	59.2	67.8	63.8*	70.0

**NB: Bold - exceedance**

<sup>1</sup> Additional 3dB (A) façade correction was made to the Free-field measurements

\* No adjustment was made on the measured noise level, since corresponding baseline level  $\geq$  measured noise level. The measured noise level was mainly dominated by local traffic noise and the construction noise generated from the Project was not noticeable at NSR according to the field study record.

\*\* No Construction works was carried out during the reporting period

# No monitoring was undertaken due to bad weather

**The Summary of Night-time Leq<sub>5</sub> Level at Cheung Ching Estate at Roof of Ching Yung House (NSR 4)**

Date	Monitoring Time	Duration min	Measured Noise Level <sup>1</sup>			Baseline Level <sup>1</sup>	Construction Noise Level	Limit Level dB(A)
			Leq dB(A)	L10 dB(A)	L90 dB(A)	Leq dB(A)	Leq dB(A)	
5-Nov-08	23:42	5	62.6	64.7	58.7	65.8	62.6*	55.0
5-Nov-08	23:47	5	62.7	65.7	58.2	65.2	62.7*	55.0
5-Nov-08	23:52	5	64.1	66.7	59.7	65.0	64.1*	55.0
5-Nov-08	23:57	5	63.3	66.2	59.2	65.1	63.3*	55.0
11-Nov-08	23:14	5	62.8	66.7	56.7	66.7	62.8*	55.0
11-Nov-08	23:19	5	63.3	66.2	59.2	65.7	63.3*	55.0
11-Nov-08	23:24	5	63.4	66.2	58.2	65.3	63.4*	55.0
11-Nov-08	23:29	5	60.2	63.2	56.7	65.4	60.2*	55.0
19-Nov-08	23:35	5	63.0	65.7	56.7	65.7	63.0*	55.0
19-Nov-08	23:40	5	62.5	65.2	56.7	65.8	62.5*	55.0
19-Nov-08	23:45	5	62.9	66.2	58.7	65.2	62.9*	55.0
19-Nov-08	23:50	5	62.6	65.7	56.7	65.0	62.6*	55.0
25-Nov-08	23:06	5	61.8	64.2	57.2	66.0	61.8*	55.0
25-Nov-08	23:11	5	64.2	67.2	58.2	65.7	64.2*	55.0
25-Nov-08	23:16	5	63.2	65.7	58.7	66.7	63.2*	55.0
25-Nov-08	23:21	5	64.1	67.2	59.2	65.7	64.1*	55.0

**NB: Bold - exceedance**

<sup>1</sup> Additional 3dB (A) façade correction was made to the Free-field measurements

\* No adjustment was made on the measured noise level, since corresponding baseline level  $\geq$  measured noise level. The measured noise level was mainly dominated by local traffic noise and the construction noise generated from the Project was not noticeable at NSR according to the field study record.

\*\* No Construction works was carried out during the reporting period

# No monitoring was undertaken due to bad weather

**The Summary of Public Holiday Leq<sub>s</sub> Level at Cheung Ching Estate at Roof of Ching Yung House (NSR 4)**

Date	Monitoring Time	Duration min	Measured Noise Level <sup>1</sup>			Baseline Level <sup>1</sup>	Construction Noise Level	Limit Level dB(A)
			Leq dB(A)	L10 dB(A)	L90 dB(A)	Leq dB(A)	Leq dB(A)	
2-Nov-08	16:48	5	64.0	66.2	60.7	66.2	64.0*	70.0
2-Nov-08	16:53	5	63.6	66.2	59.2	67.4	63.6*	70.0
2-Nov-08	16:58	5	63.2	65.7	59.7	67.3	63.2*	70.0
2-Nov-08	17:03	5	63.3	65.7	59.7	67.0	63.3*	70.0
2-Nov-08	17:08	5	64.8	67.2	61.7	66.6	64.8*	70.0
2-Nov-08	17:13	5	64.9	67.2	61.2	67.8	64.9*	70.0
9-Nov-08	9:25	5	64.5	66.7	61.2	66.9	64.5*	70.0
9-Nov-08	9:30	5	66.3	69.2	62.7	66.2	49.9	70.0
9-Nov-08	9:35	5	66.2	67.7	64.2	67.5	66.2*	70.0
9-Nov-08	9:40	5	65.7	67.2	63.7	67.4	65.7*	70.0
9-Nov-08	9:45	5	66.5	68.2	63.7	67.3	66.5*	70.0
9-Nov-08	9:50	5	64.9	66.7	62.2	66.9	64.9*	70.0
16-Nov-08	10:18	5	63.9	66.7	60.2	66.9	63.9*	70.0
16-Nov-08	10:23	5	64.9	67.7	60.7	66.8	64.9*	70.0
16-Nov-08	10:28	5	64.1	66.7	59.7	67.0	64.1*	70.0
16-Nov-08	10:33	5	64.3	67.2	60.7	66.6	64.3*	70.0
16-Nov-08	10:38	5	63.2	65.7	59.7	67.3	63.2*	70.0
16-Nov-08	10:43	5	64.5	67.2	60.2	66.4	64.5*	70.0
23-Nov-08	8:33	5	63.6	66.2	58.7	67.9	63.6*	70.0
23-Nov-08	8:38	5	63.2	65.7	59.7	67.5	63.2*	70.0
23-Nov-08	8:43	5	64.0	66.2	60.2	66.6	64.0*	70.0
23-Nov-08	8:48	5	64.6	67.2	59.2	66.4	64.6*	70.0
23-Nov-08	8:53	5	62.8	65.7	58.2	66.4	62.8*	70.0
23-Nov-08	8:58	5	63.1	65.2	58.7	67.2	63.1*	70.0

**NB: Bold - exceedance**

<sup>1</sup> Additional 3dB (A) façade correction was made to the Free-field measurements

\* No adjustment was made on the measured noise level, since corresponding baseline level  $\geq$  measured noise level. The measured noise level was mainly dominated by local traffic noise and the construction noise generated from the Project was not noticeable at NSR according to the field study record.

\*\* No Construction works was carried out during the reporting period

# No monitoring was undertaken due to bad weather

**The Summary of Evening-time Leq<sub>s</sub> Level at Stonecutters Base (NSR 5)**

Date	Monitoring Time	Duration min	Measured Noise Level <sup>1</sup>			Baseline Level <sup>1</sup>	Construction Noise Level	Limit Level dB(A)
			Leq dB(A)	L10 dB(A)	L90 dB(A)	Leq dB(A)	Leq dB(A)	
5-Nov-08	19:29	5	71.6	74.8	66.3	73.1	71.6*	70.0
5-Nov-08	19:34	5	71.7	75.2	65.8	72.6	71.7*	70.0
5-Nov-08	19:39	5	71.3	73.3	67.2	73.1	71.3*	70.0
5-Nov-08	19:44	5	70.6	73.2	65.9	73.3	70.6*	70.0
5-Nov-08	19:49	5	69.9	72.5	65.6	72.5	69.9*	70.0
5-Nov-08	19:54	5	70.6	72.9	65.6	72.6	70.6*	70.0
11-Nov-08	20:42	5	71.6	74.7	66.5	72.5	71.6*	70.0
11-Nov-08	20:47	5	70.5	73.0	65.2	72.1	70.5*	70.0
11-Nov-08	20:52	5	71.7	74.0	68.2	72.0	71.7*	70.0
11-Nov-08	20:57	5	71.8	74.3	68.2	71.6	58.3	70.0
11-Nov-08	21:02	5	68.8	70.6	64.8	71.7	68.8*	70.0
11-Nov-08	21:07	5	71.3	73.1	68.1	71.7	71.3*	70.0
19-Nov-08	21:53	5	69.0	71.5	64.6	70.6	69.0*	70.0
19-Nov-08	21:58	5	70.5	73.0	65.9	71.1	70.5*	70.0
19-Nov-08	22:03	5	70.6	73.6	64.6	70.6	70.6*	70.0
19-Nov-08	22:08	5	69.3	71.8	66.0	71.0	69.3*	70.0
19-Nov-08	22:13	5	70.6	74.2	65.4	71.2	70.6*	70.0
19-Nov-08	22:18	5	71.0	74.2	65.2	71.6	71.0*	70.0
25-Nov-08	19:37	5	69.3	72.0	63.1	72.6	69.3*	70.0
25-Nov-08	19:42	5	70.6	72.7	65.4	73.1	70.6*	70.0
25-Nov-08	19:47	5	73.4	76.8	67.8	73.3	57.0	70.0
25-Nov-08	19:52	5	71.2	75.0	64.5	72.5	71.2*	70.0
25-Nov-08	19:57	5	69.7	71.9	65.1	72.6	69.7*	70.0
25-Nov-08	20:02	5	71.7	74.5	67.4	73.0	71.7*	70.0

**NB: Bold - exceedance**

<sup>1</sup> Additional 3dB (A) façade correction was made to the Free-field measurements

\* No adjustment was made on the measured noise level, since corresponding baseline level  $\geq$  measured noise level. The measured noise level was mainly dominated by local traffic noise and the construction noise generated from the Project was not noticeable at NSR according to the field study record.

\*\* No Construction works was carried out during the reporting period

# No monitoring was undertaken due to bad weather

**The Summary of Night-time Leq<sub>5</sub> Level at Stonecutters Base (NSR 5)**

Date	Monitoring Time	Duration min	Measured Noise Level <sup>1</sup>			Baseline Level <sup>1</sup>	Construction Noise Level	Limit Level dB(A)
			Leq dB(A)	L10 dB(A)	L90 dB(A)	Leq dB(A)	Leq dB(A)	
5-Nov-08	23:13	5	69.2	72.1	66.3	69.2	69.2*	55.0
5-Nov-08	23:18	5	68.6	70.8	64.9	69.0	68.6*	55.0
5-Nov-08	23:23	5	68.6	71.5	64.9	68.5	52.2	55.0
5-Nov-08	23:28	5	68.2	72.0	64.6	68.2	68.2*	55.0
11-Nov-08	23:52	5	67.4	71.3	64.4	67.5	67.4*	55.0
11-Nov-08	23:57	5	68.1	70.7	63.2	68.7	68.1*	55.0
12-Nov-08	0:02	5	66.7	68.5	62.4	67.6	66.7*	55.0
12-Nov-08	0:07	5	68.0	72.8	61.8	67.9	51.6	55.0
19-Nov-08	23:07	5	69.2	71.0	64.7	69.1	52.8	55.0
19-Nov-08	23:12	5	68.6	71.3	63.9	69.6	68.6*	55.0
19-Nov-08	23:17	5	68.7	71.8	64.6	69.2	68.7*	55.0
19-Nov-08	23:22	5	68.7	70.9	62.5	69.0	68.7*	55.0
25-Nov-08	23:19	5	67.6	69.4	63.4	69.0	67.6*	55.0
25-Nov-08	23:24	5	67.0	69.9	62.8	68.5	67.0*	55.0
25-Nov-08	23:29	5	68.4	71.7	63.2	68.2	54.9	55.0
25-Nov-08	23:34	5	68.8	70.4	63.1	69.0	68.8*	55.0

**NB: Bold - exceedance**

<sup>1</sup> Additional 3dB (A) façade correction was made to the Free-field measurements

\* No adjustment was made on the measured noise level, since corresponding baseline level  $\geq$  measured noise level. The measured noise level was mainly dominated by local traffic noise and the construction noise generated from the Project was not noticeable at NSR according to the field study record.

\*\* No Construction works was carried out during the reporting period

# No monitoring was undertaken due to bad weather

**The Summary of Public Holiday Leq<sub>s</sub> Level at Stonecutters Base (NSR 5)**

Date	Monitoring Time	Duration min	Measured Noise Level <sup>1</sup>			Baseline Level <sup>1</sup>	Construction Noise Level	Limit Level dB(A)
			Leq dB(A)	L10 dB(A)	L90 dB(A)	Leq dB(A)	Leq dB(A)	
2-Nov-08	10:52	5	71.4	74.5	66.6	74.7	71.4*	70.0
2-Nov-08	10:57	5	71.5	73.9	66.4	74.8	71.5*	70.0
2-Nov-08	11:02	5	71.8	74.5	67.6	74.5	71.8*	70.0
2-Nov-08	11:07	5	70.9	74.2	64.6	74.3	70.9*	70.0
2-Nov-08	11:12	5	72.0	75.2	65.0	73.8	72.0*	70.0
2-Nov-08	11:17	5	69.0	71.8	63.9	74.2	69.0*	70.0
9-Nov-08	9:44	5	71.9	73.3	65.6	74.2	71.9*	70.0
9-Nov-08	9:49	5	71.1	72.7	69.6	73.8	71.1*	70.0
9-Nov-08	9:54	5	73.0	75.3	70.0	74.4	73.0*	70.0
9-Nov-08	9:59	5	71.7	73.2	69.4	74.6	71.7*	70.0
9-Nov-08	10:04	5	70.9	72.5	69.2	74.6	70.9*	70.0
9-Nov-08	10:09	5	70.2	71.8	68.5	75.9	70.2*	70.0
16-Nov-08	15:18	5	69.8	70.7	68.7	73.3	69.8*	70.0
16-Nov-08	15:23	5	70.5	71.8	69.1	73.0	70.5*	70.0
16-Nov-08	15:28	5	70.7	72.3	68.0	74.1	70.7*	70.0
16-Nov-08	15:33	5	69.7	71.9	67.1	72.6	69.7*	70.0
16-Nov-08	15:38	5	70.2	72.3	67.9	72.6	70.2*	70.0
16-Nov-08	15:43	5	70.8	72.4	69.1	73.3	70.8*	70.0
25-Nov-08	13:22	5	70.2	74.9	61.0	73.5	70.2*	70.0
25-Nov-08	13:27	5	70.8	74.0	64.7	74.0	70.8*	70.0
25-Nov-08	13:32	5	71.6	75.4	65.5	74.2	71.6*	70.0
25-Nov-08	13:37	5	70.0	73.1	64.6	72.9	70.0*	70.0
25-Nov-08	13:42	5	69.5	71.7	63.7	73.2	69.5*	70.0
25-Nov-08	13:47	5	70.1	73.3	65.1	73.5	70.1*	70.0

**NB: Bold - exceedance**

<sup>1</sup> Additional 3dB (A) façade correction was made to the Free-field measurements

\* No adjustment was made on the measured noise level, since corresponding baseline level  $\geq$  measured noise level. The measured noise level was mainly dominated by local traffic noise and the construction noise generated from the Project was not noticeable at NSR according to the field study record.

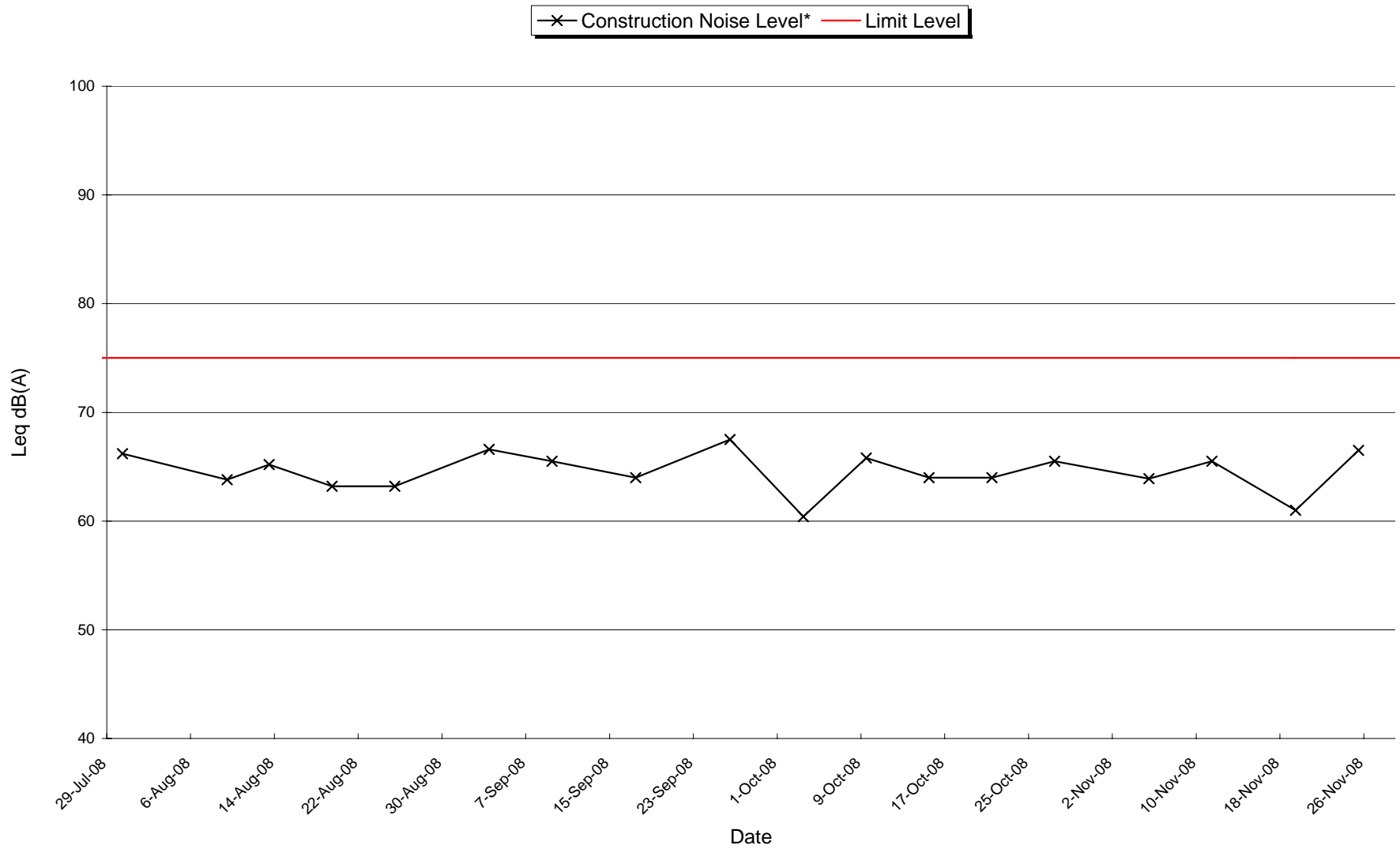
\*\* No Construction works was carried out during the reporting period

# No monitoring was undertaken due to bad weather

## **Appendix N1**

### **Graphical Presentation of Noise Monitoring Results for Normal Hour**

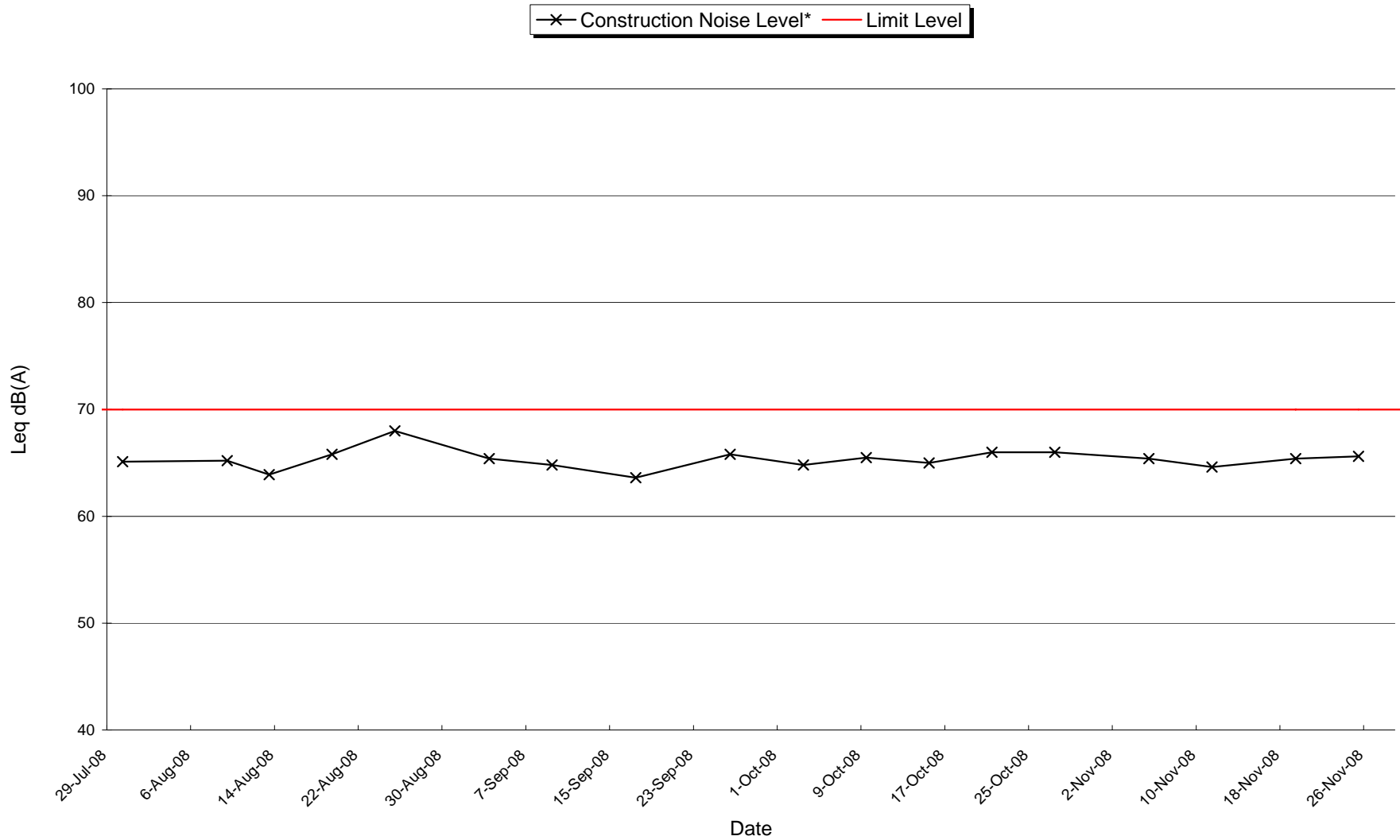
### Day-time Leq<sub>30</sub> (Construction Noise Level) at HKIVE Fok Ying Tung Hall of Residence (NSR1)



\* Construction Noise Level (CNL) = Measured Noise Level - Corresponding Baseline Level  
Please refer to Section 6.2 and Appendix M1 for more details.

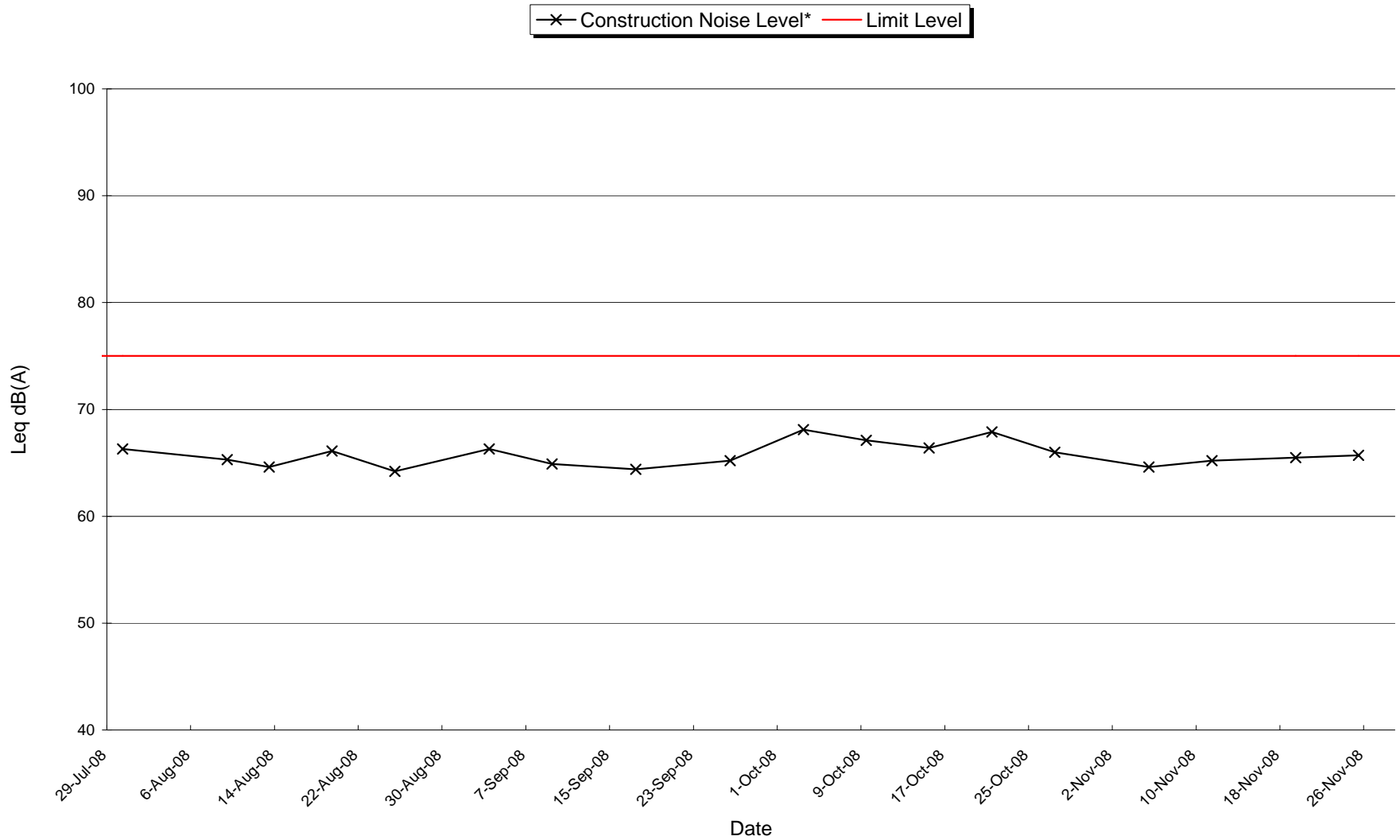


Day-time Leq<sub>30</sub> (Construction Noise Level) at HKIVE 5th Floor Block D of the Main Education Building (NSR2)



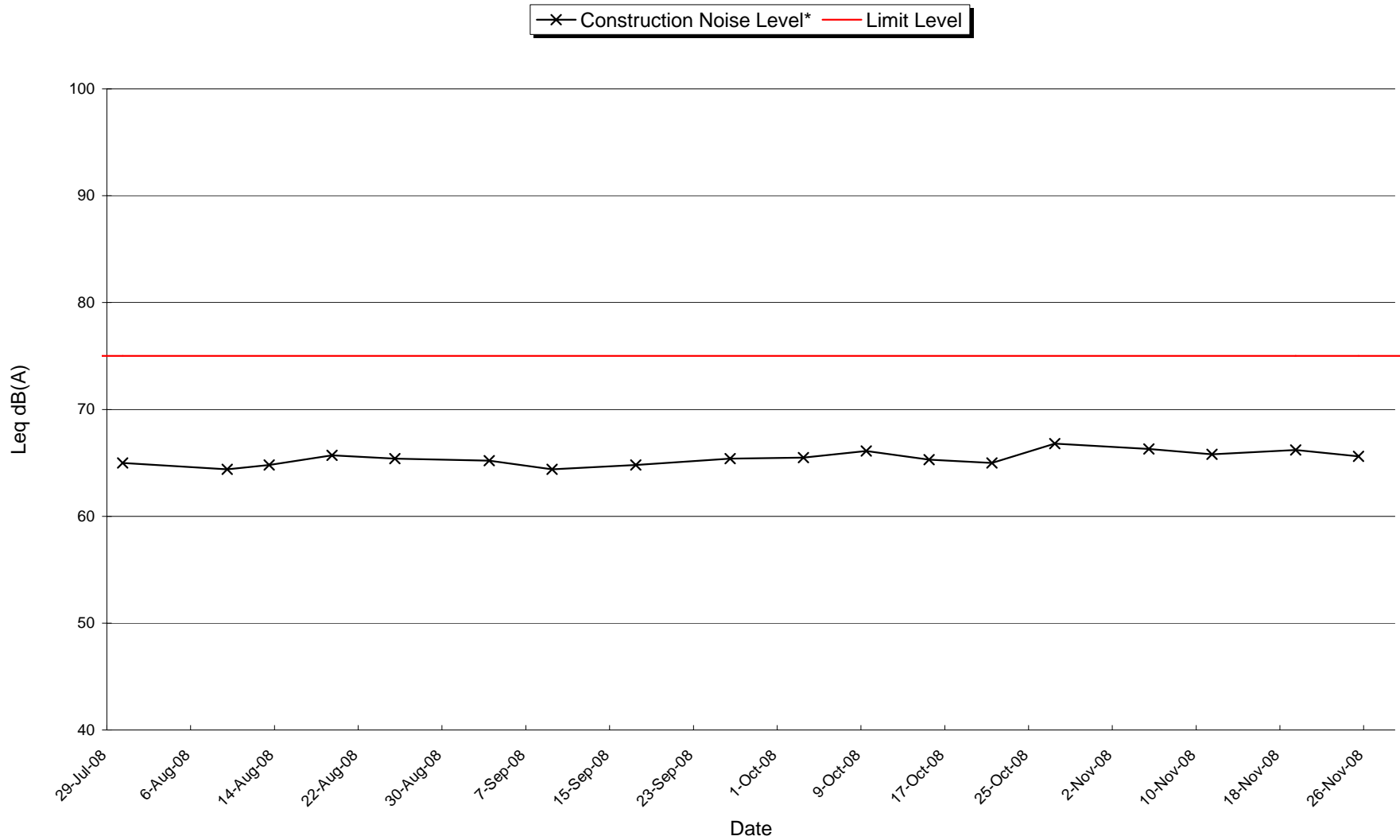
\* Construction Noise Level (CNL) = Measured Noise Level - Corresponding Baseline Level  
Please refer to Section 6.2 and Appendix M1 for more details.

Day-time Leq<sub>30</sub> (Construction Noise Level) at Mayfair Gardens 1st floor adjacent to swimming pool (NSR3)



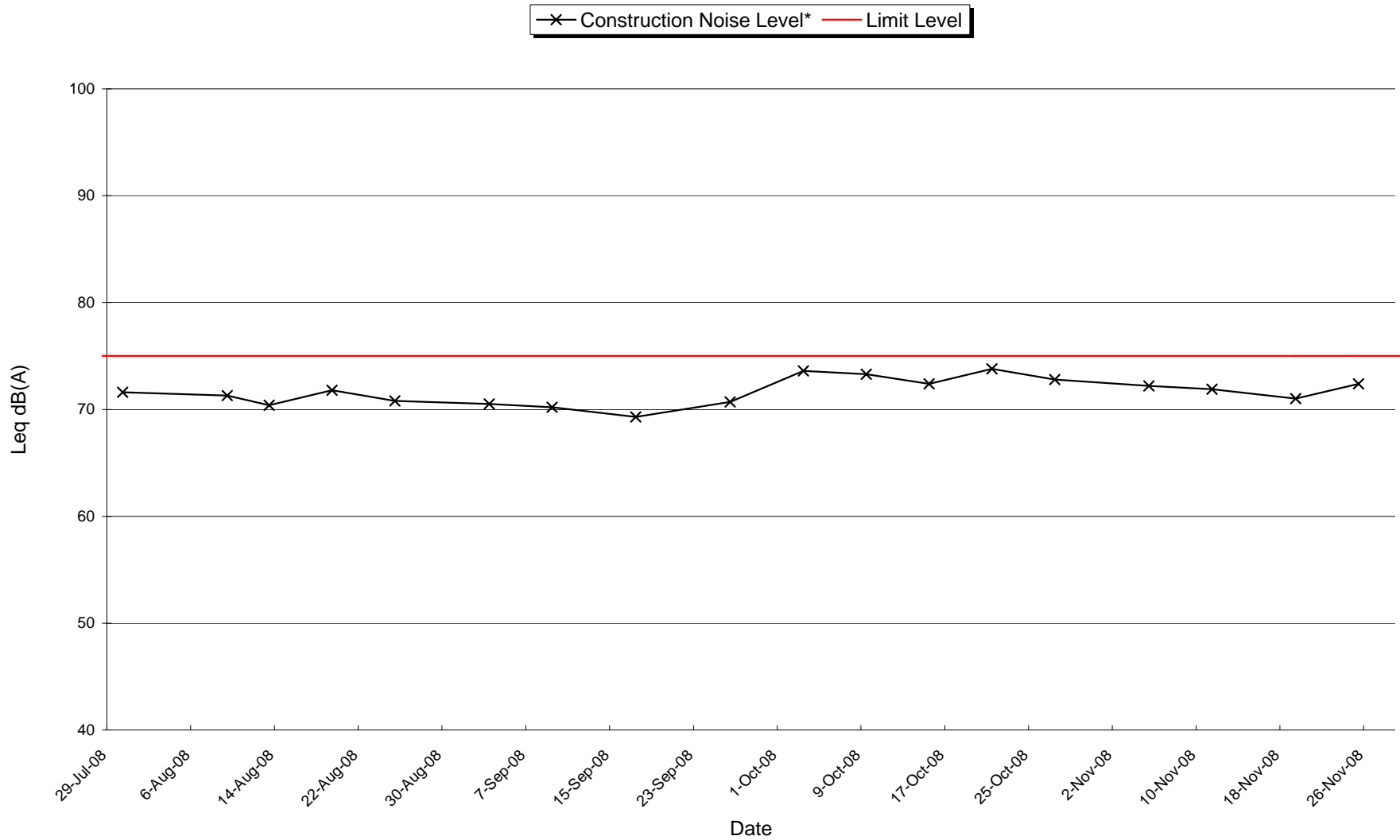
\* Construction Noise Level (CNL) = Measured Noise Level - Corresponding Baseline Level  
Please refer to Section 6.2 and Appendix M1 for more details.

### Day-time Leq<sub>30</sub> (Construction Noise Level) at Cheung Ching Estate at the Roof of Ching Yung House (NSR4)



\* Construction Noise Level (CNL) = Measured Noise Level - Corresponding Baseline Level  
Please refer to Section 6.2 and Appendix M1 for more details.

### Day-time Leq<sub>30</sub> (Construction Noise Level) at Stonecutters Base (NSR5)

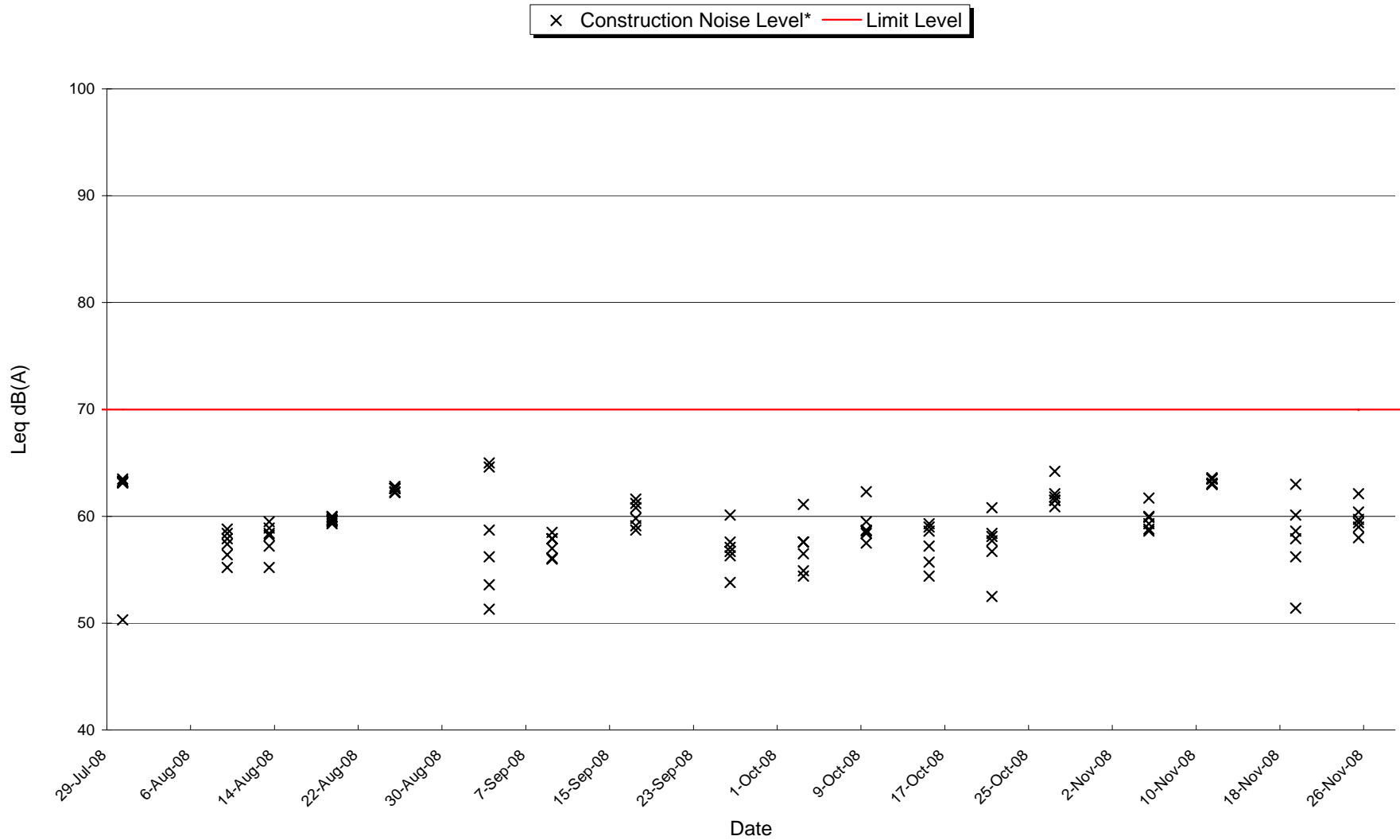


\* Construction Noise Level (CNL) = Measured Noise Level - Corresponding Baseline Level  
Please refer to Section 6.2 and Appendix M1 for more details.

## **Appendix N2**

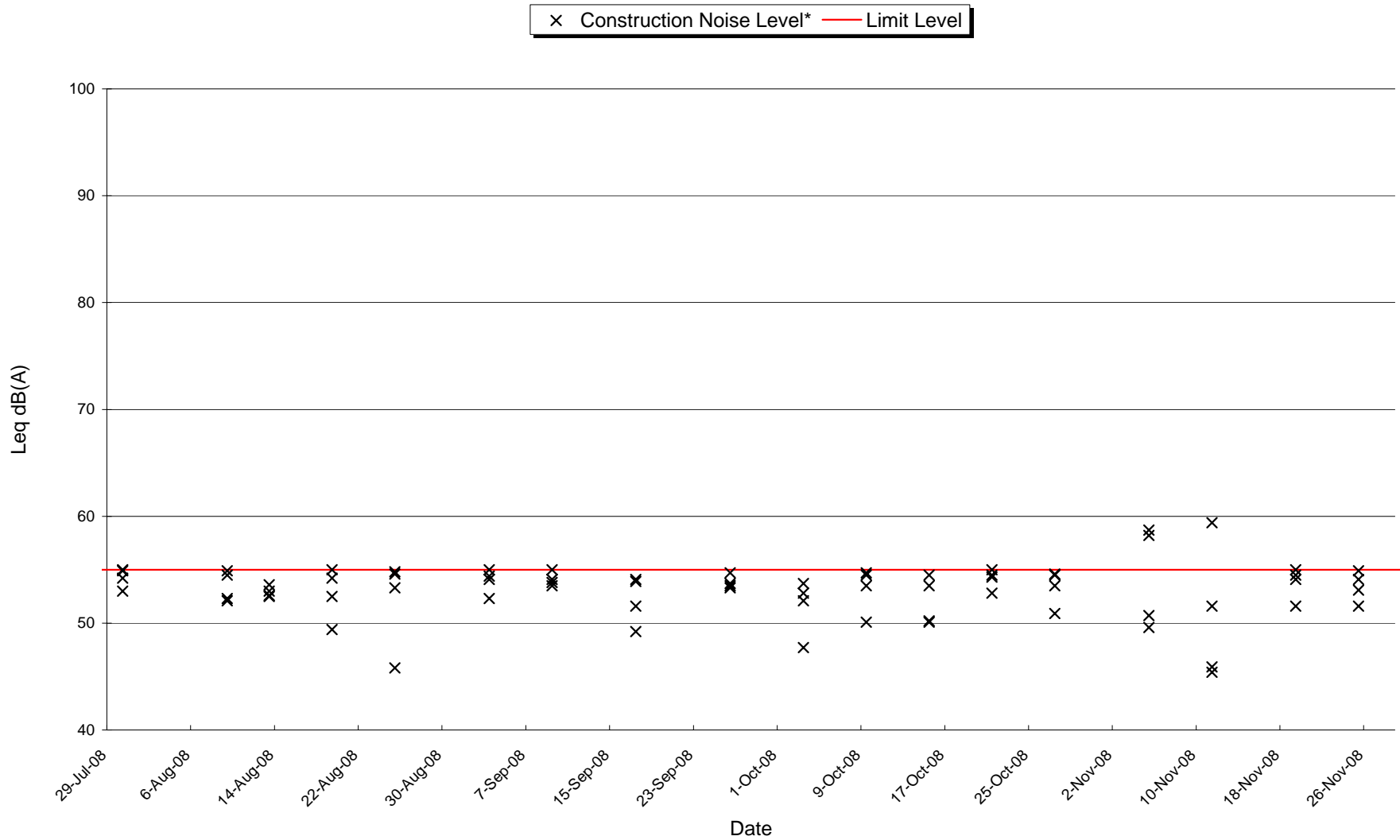
### **Graphical Presentation of Noise Monitoring Results for Restricted Hour**

### Evening-time Leq<sub>5</sub> (Construction Noise Level) at HKIVE Fok Ying Tung Hall of Residence (NSR1)



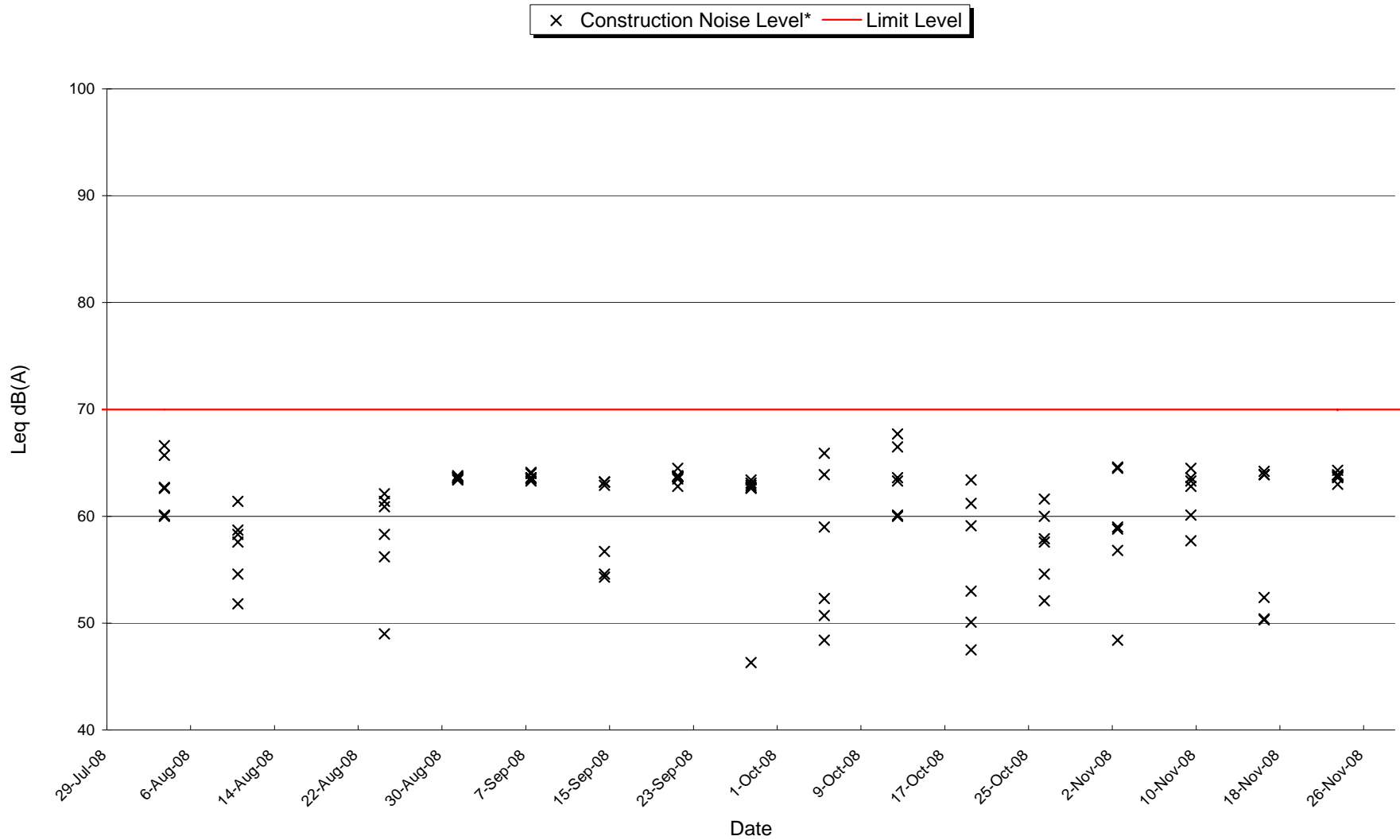
\* Construction Noise Level (CNL) = Measured Noise Level - Corresponding Baseline Level  
 Please refer to Section 6.2 and Appendix M2 for more details.

### Night-time Leq<sub>5</sub> (Construction Noise Level) at HKIVE Fok Ying Tung Hall of Residence (NSR1)



\* Construction Noise Level (CNL) = Measured Noise Level - Corresponding Baseline Level  
 Please refer to Section 6.2 and Appendix M2 for more details.

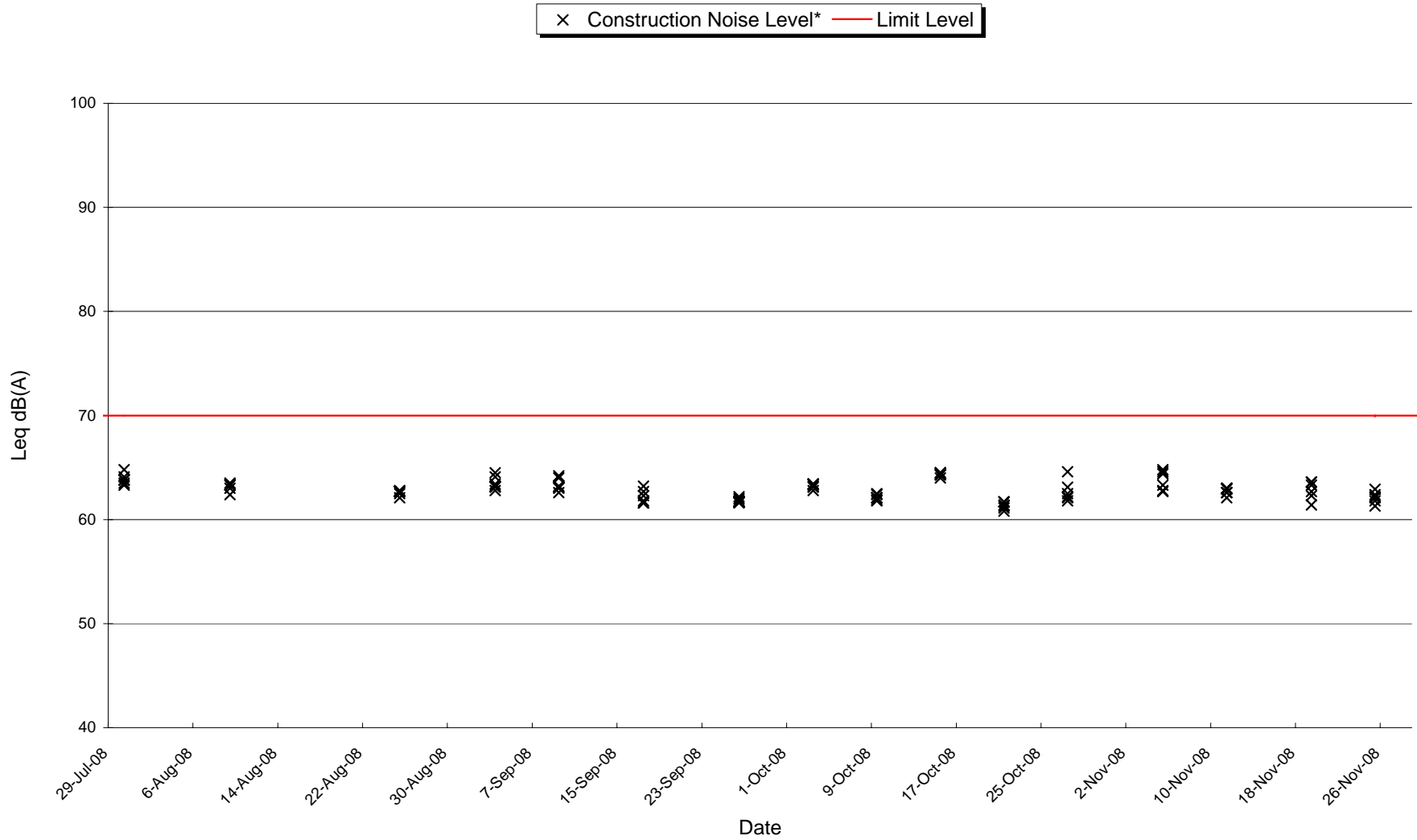
### Public Holiday Leq<sub>5</sub> (Construction Noise Level) at HKIVE Fok Ying Tung Hall of Residence (NSR1)



\* Construction Noise Level (CNL) = Measured Noise Level - Corresponding Baseline Level  
 Please refer to Section 6.2 and Appendix M2 for more details.

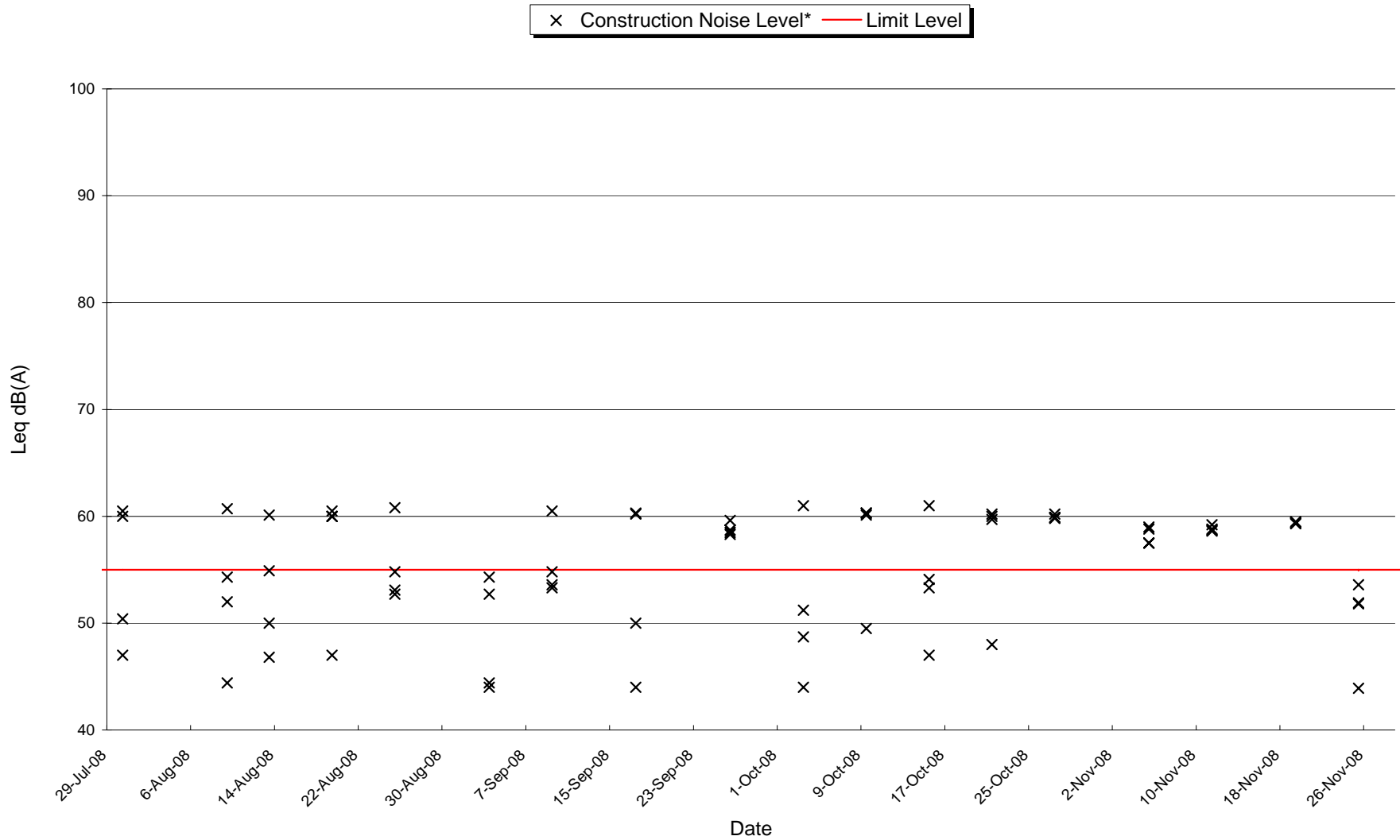


Evening-time Leq<sub>5</sub> (Construction Noise Level) at HKIVE 5th Floor Block D of the Main Education Building (NSR2)



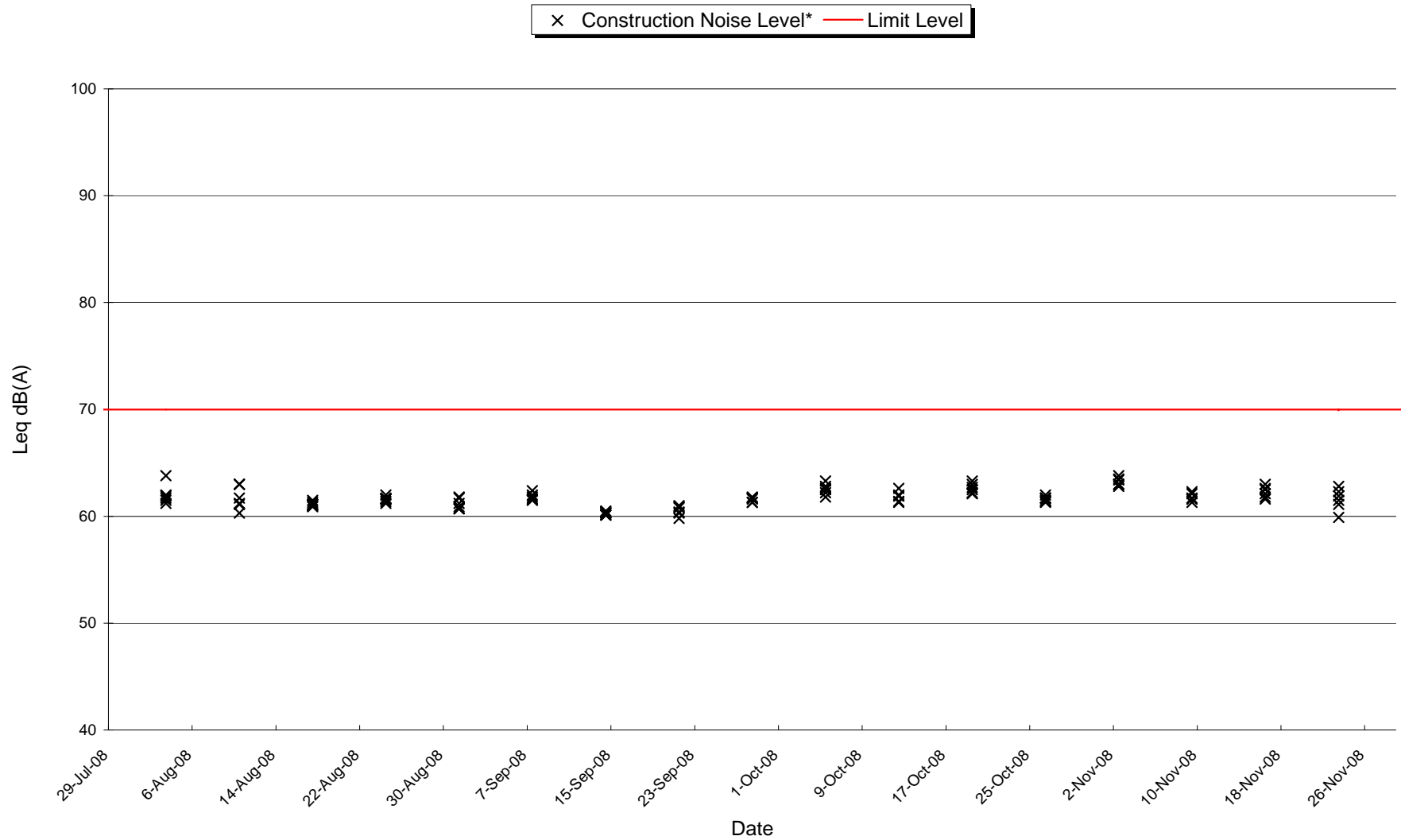
\* Construction Noise Level (CNL) = Measured Noise Level - Corresponding Baseline Level  
Please refer to Section 6.2 and Appendix M2 for more details.

### Night-time Leq<sub>5</sub> (Construction Noise Level) at HKIVE 5th Floor Block D of the Main Education Building (NSR2)



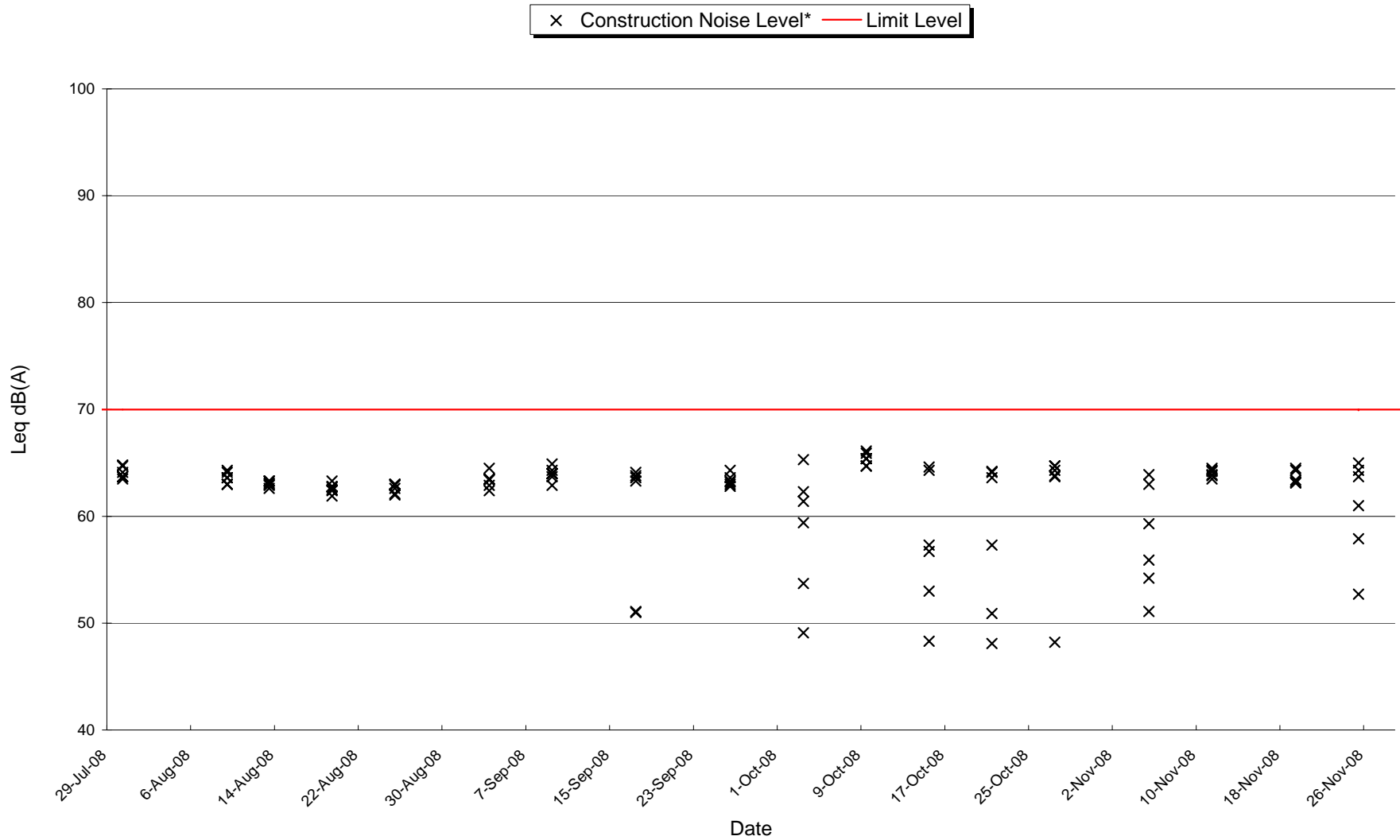
\* Construction Noise Level (CNL) = Measured Noise Level - Corresponding Baseline Level  
 Please refer to Section 6.2 and Appendix M2 for more details.

Public Holiday Leq<sub>5</sub> (Construction Noise Level) at HKIVE 5th Floor Block D of Main Education Building (NSR2)



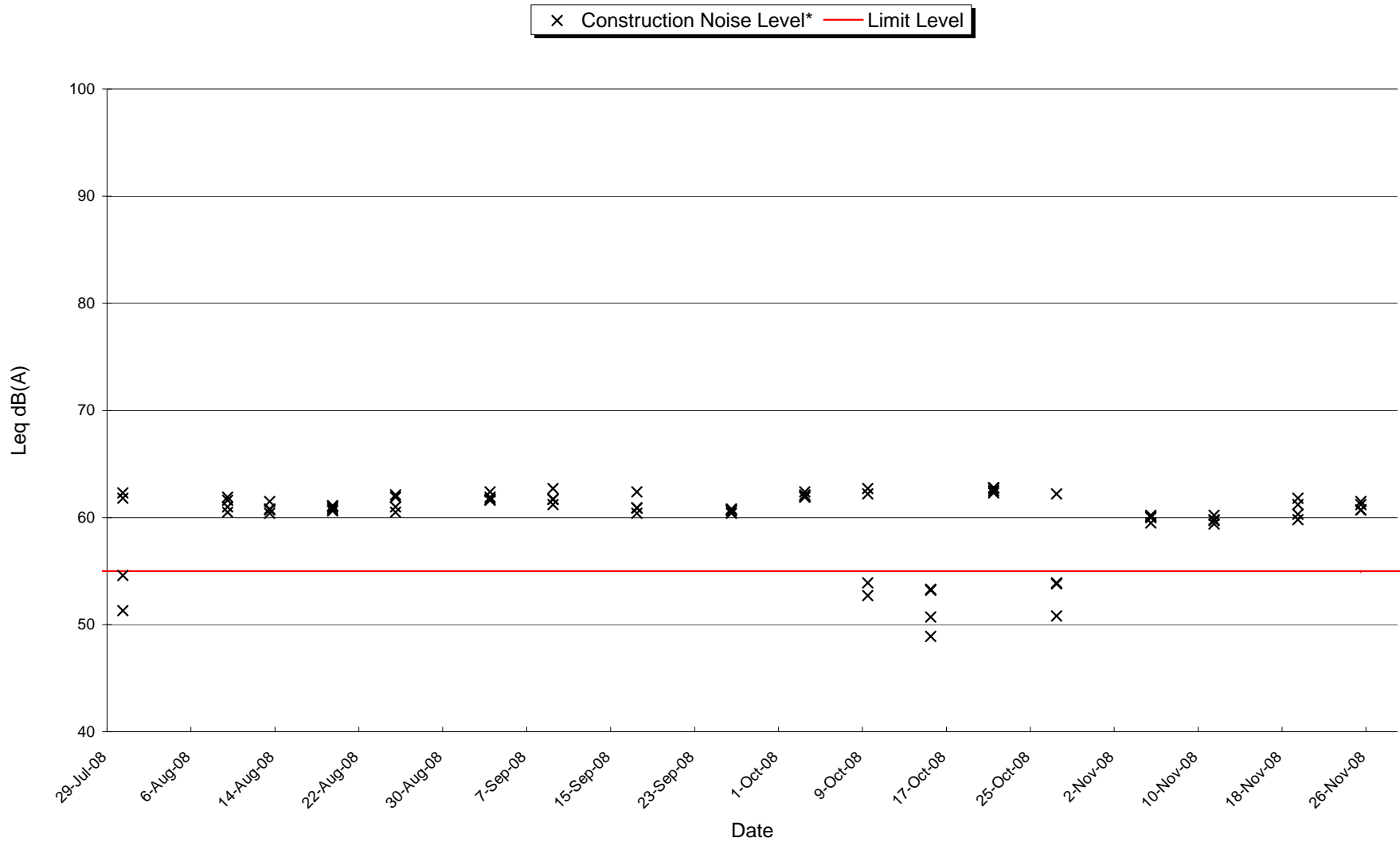
\* Construction Noise Level (CNL) = Measured Noise Level - Corresponding Baseline Level  
 Please refer to Section 6.2 and Appendix M2 for more details.

Evening-time Leq<sub>5</sub> (Construction Noise Level) at Mayfair Gardens 1st floor adjacent to swimming pool (NSR3)



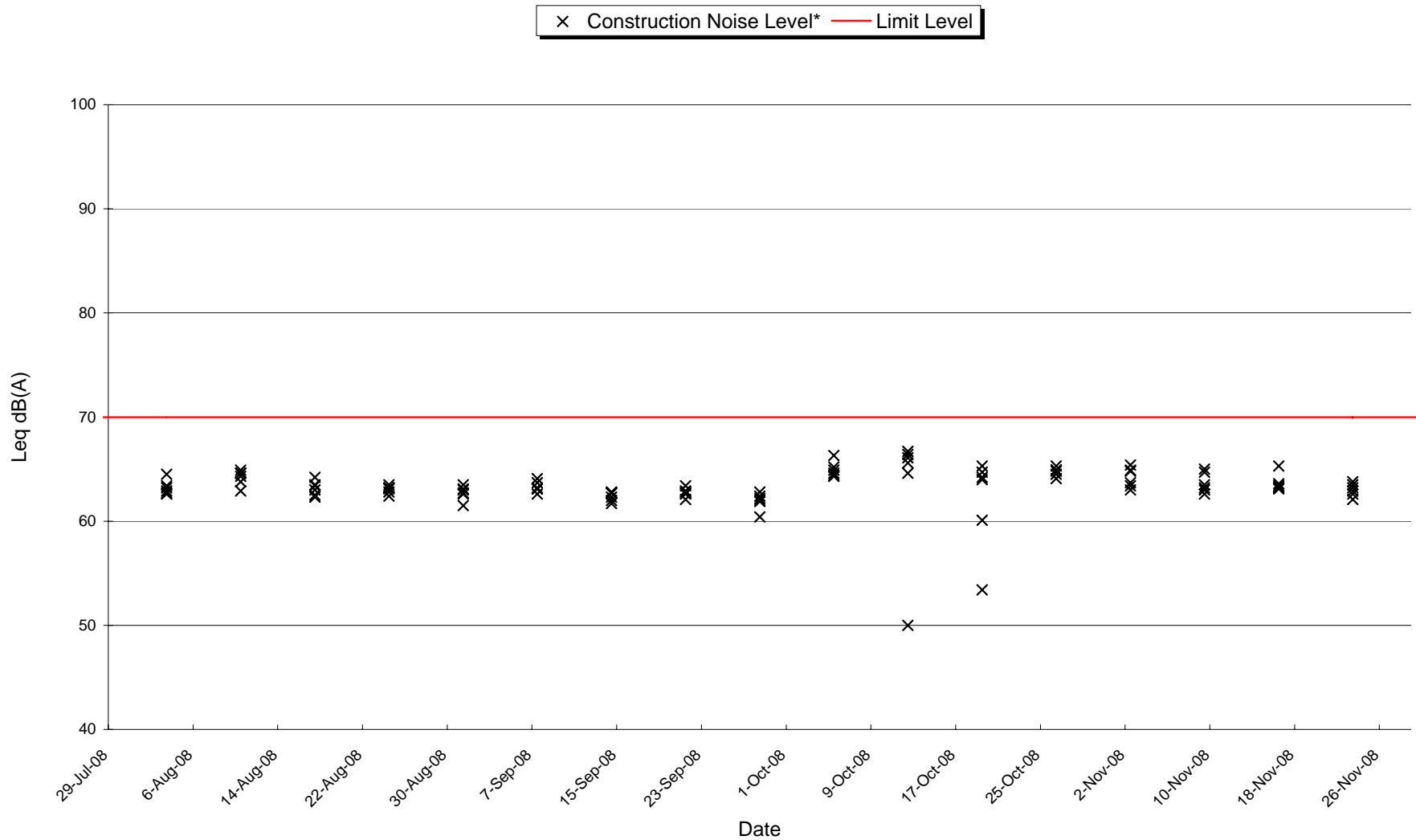
\* Construction Noise Level (CNL) = Measured Noise Level - Corresponding Baseline Level  
 Please refer to Section 6.2 and Appendix M2 for more details.

Night-time Leq<sub>5</sub> (Construction Noise Level) at Mayfair Gardens 1st floor adjacent to swimming pool (NSR3)



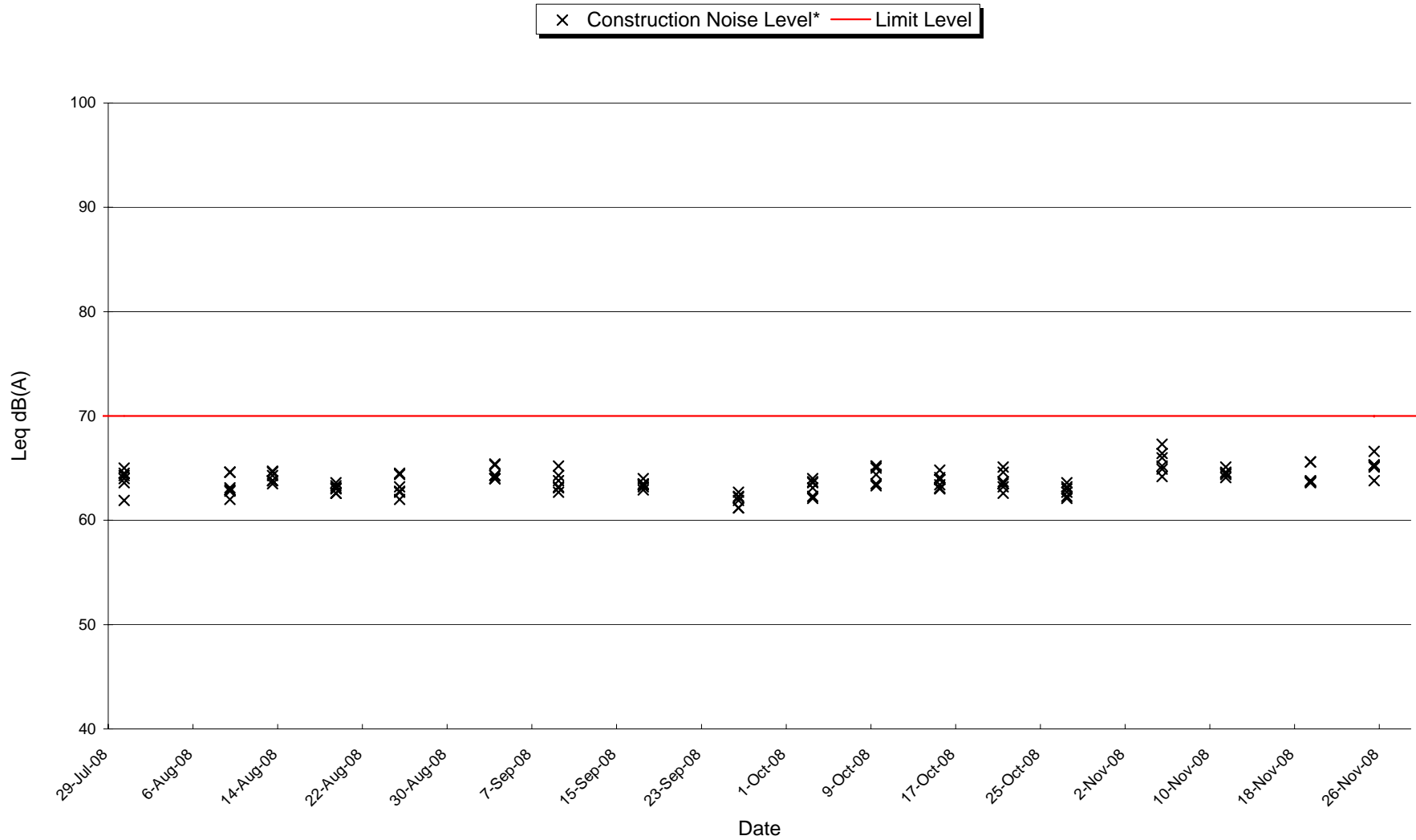
\* Construction Noise Level (CNL) = Measured Noise Level - Corresponding Baseline Level  
 Please refer to Section 6.2 and Appendix M2 for more details.

Public Holiday Leq<sub>5</sub> (Construction Noise Level) at Mayfair Gardens 1st floor adjacent to swimming pool (NSR3)



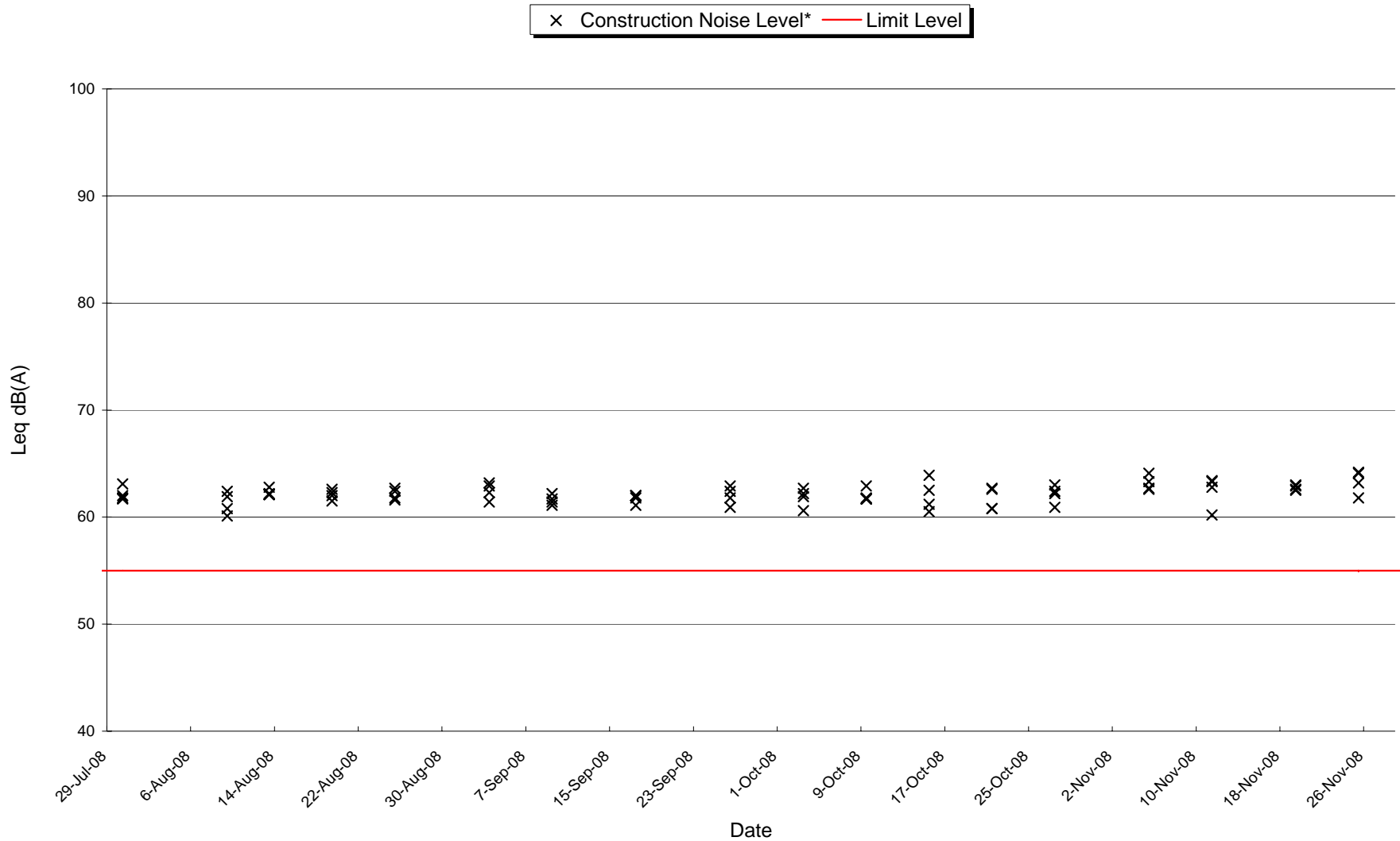
\* Construction Noise Level (CNL) = Measured Noise Level - Corresponding Baseline Level  
 Please refer to Section 6.2 and Appendix M2 for more details.

### Evening-time Leq<sub>5</sub> (Construction Noise Level) at Cheung Ching Estate at the Roof of Ching Yung House (NSR4)



\* Construction Noise Level (CNL) = Measured Noise Level - Corresponding Baseline Level  
Please refer to Section 6.2 and Appendix M2 for more details.

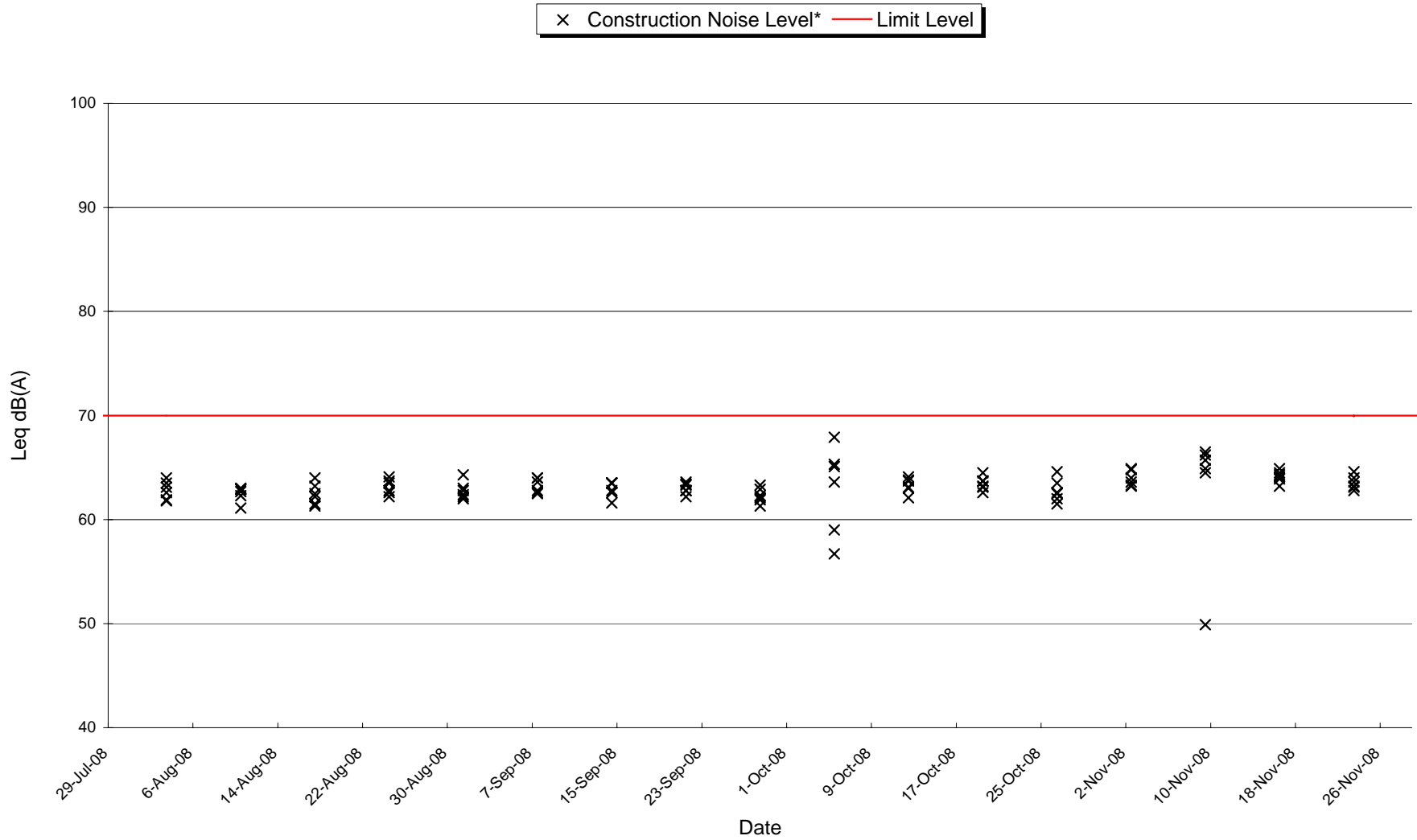
### Night-time Leq<sub>5</sub> (Construction Noise Level) at Cheung Ching Estate at the Roof of Ching Yung House (NSR4)



\* Construction Noise Level (CNL) = Measured Noise Level - Corresponding Baseline Level  
 Please refer to Section 6.2 and Appendix M2 for more details.

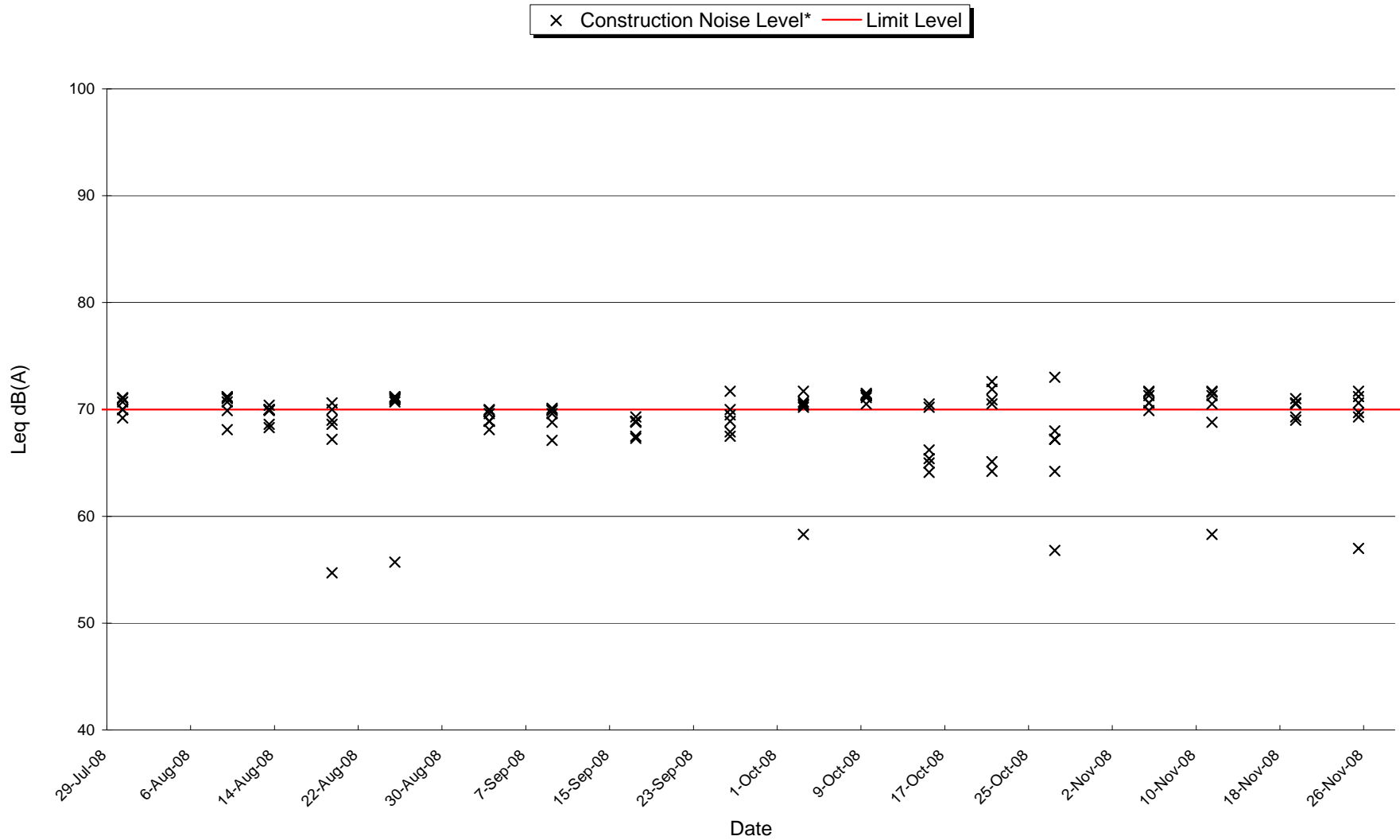


Public Holiday Leq<sub>5</sub> (Construction Noise Level) at Cheung Ching Estate at the Roof of Ching Yung House (NSR4)



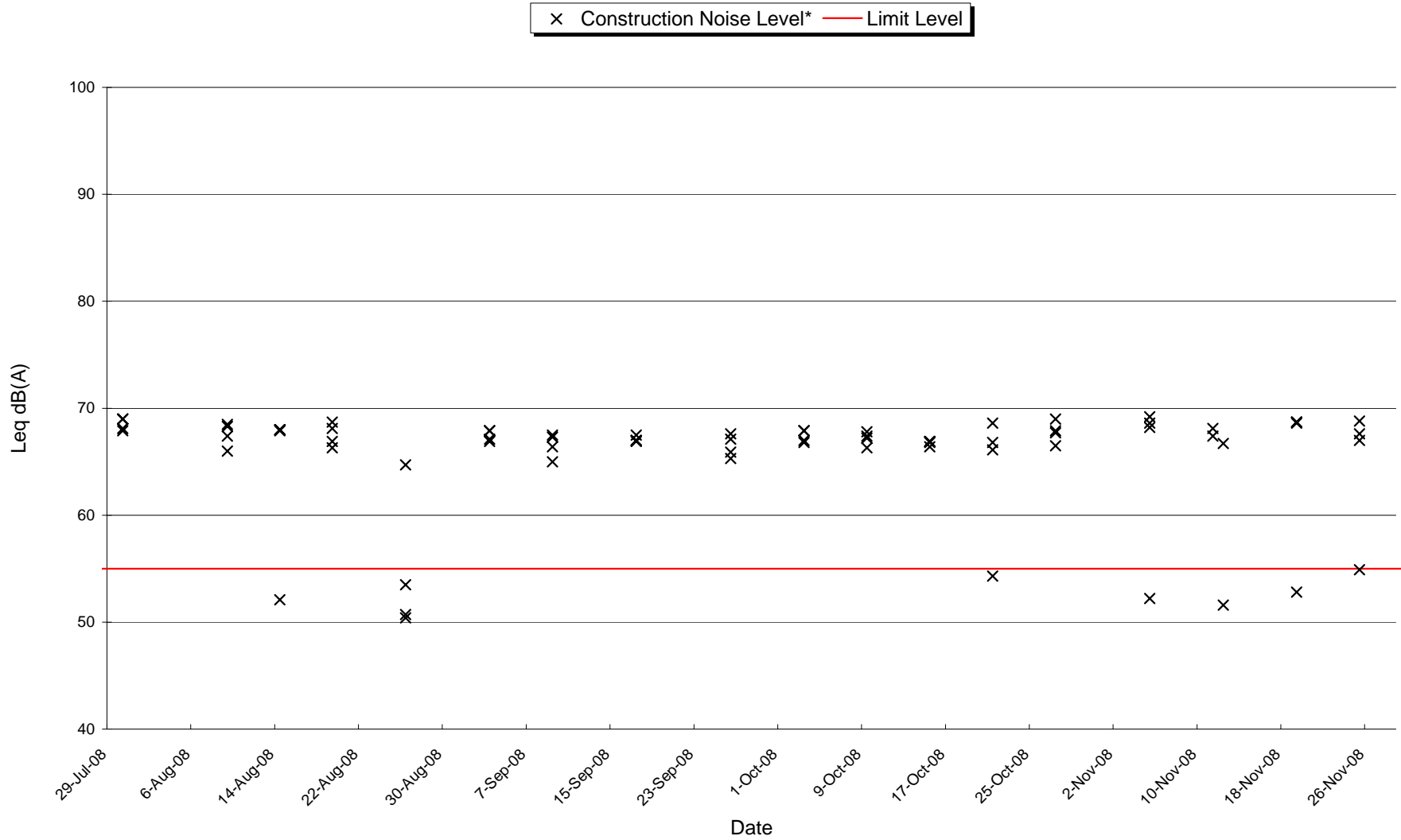
\* Construction Noise Level (CNL) = Measured Noise Level - Corresponding Baseline Level  
 Please refer to Section 6.2 and Appendix M2 for more details.

### Evening-time Leq<sub>5</sub> (Construction Noise Level) at Stonecutters Base (NSR5)



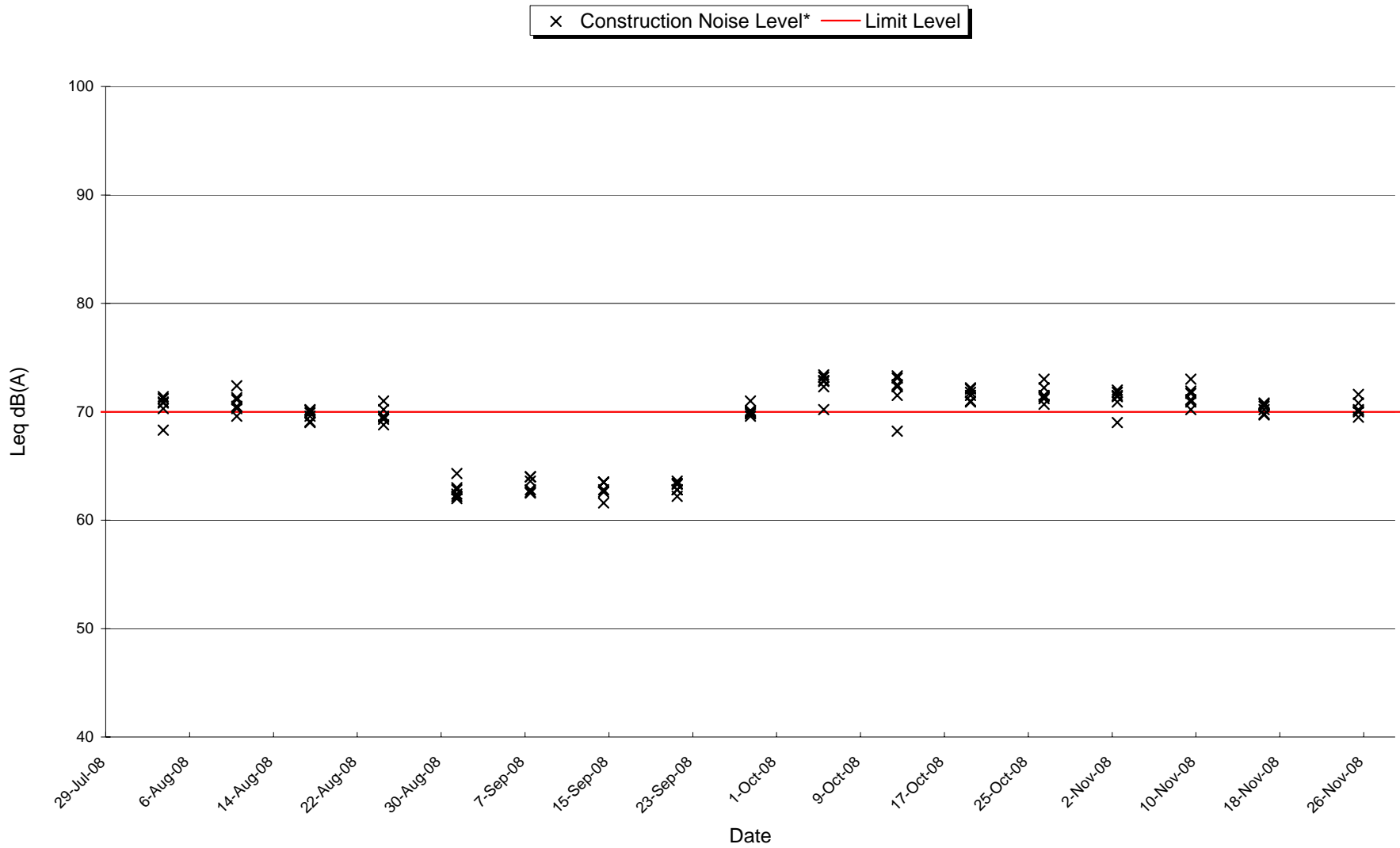
\* Construction Noise Level (CNL) = Measured Noise Level - Corresponding Baseline Level  
 Please refer to Section 6.2 and Appendix M2 for more details.

### Night-time Leq<sub>5</sub> (Construction Noise Level) at Stonecutters Base (NSR5)



\* Construction Noise Level (CNL) = Measured Noise Level - Corresponding Baseline Level  
 Please refer to Section 6.2 and Appendix M2 for more details.

### Public Holiday Leq<sub>5</sub> (Construction Noise Level) at Stonecutters Base (NSR5)



\* Construction Noise Level (CNL) = Measured Noise Level - Corresponding Baseline Level  
 Please refer to Section 6.2 and Appendix M2 for more details.

## **Appendix O1**

### **Environmental Complaint Log Book**

**Appendix O1 - Environmental Complain Log**

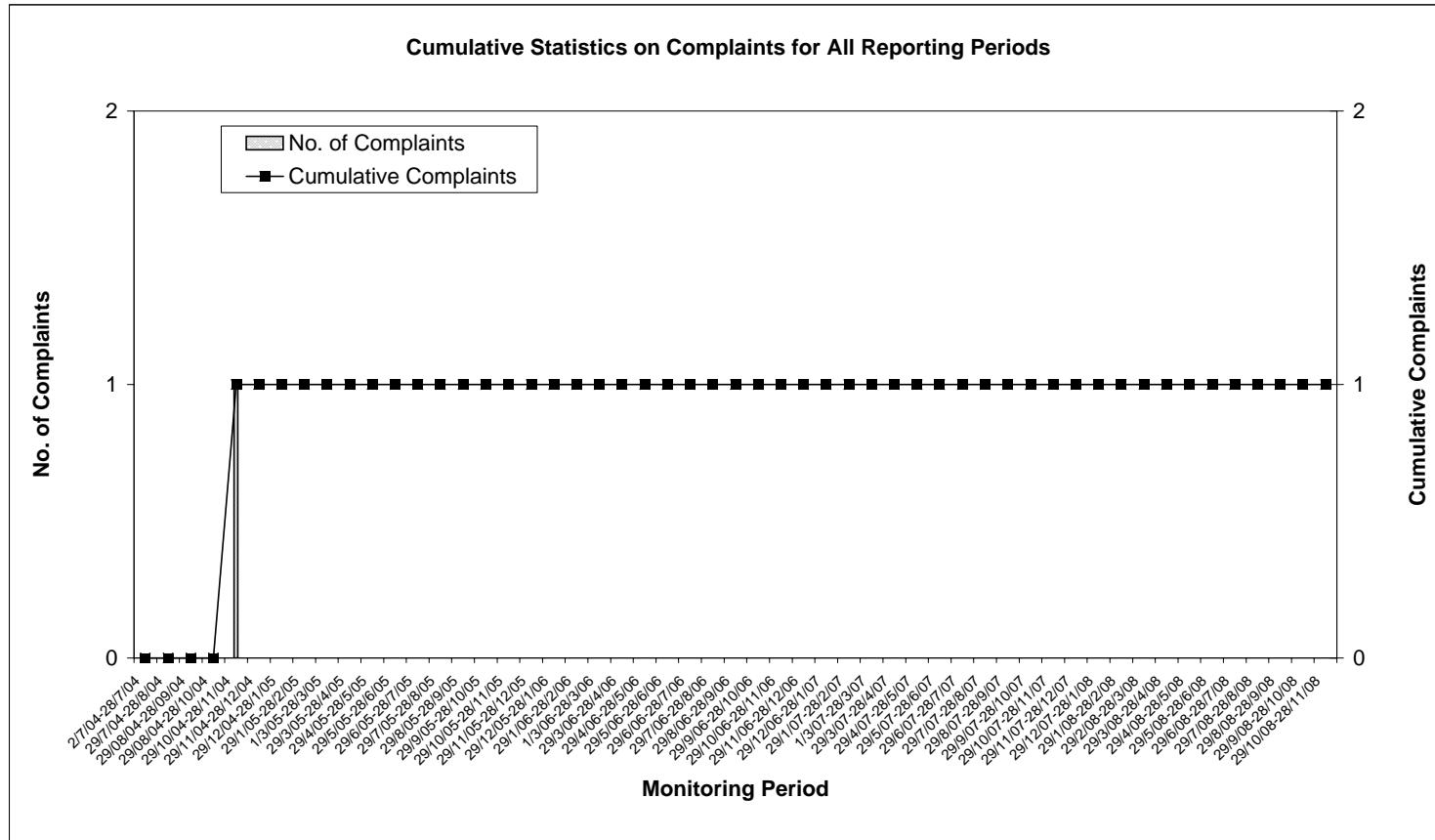
Case No	Date of Received	Date of Complaint	Complainant's information	Detail's of complaint	Recommended Mitigation Measures	Follow-up Action	Status/Remarks
EC01	25-Nov-04 by e-mail from HyD	23-Nov-04 to HyD Enquiry e- mail and EPD Hotline e-mail.	The complainant claimed to be a resident of Rambler Crest, east Tsing Yi.	The complainant mainly enquired about why impact monitoring at Rambler Crest is not being carried out as part of the routine EM&A Programme currently being implemented for the Route 8 Stonecutter's Bridge Project during the construction stage. In addition, the complainant also enquired why monitoring at the 4 sensitive receivers are not being done for the same Project.	N/A	Both HyD and EPD have formally replied to the complainant by e-mail on 10 December 2004. Further enquiries were made by the complainant and a joint meeting was held between HyD, EPD and the ET and a second formal reply was issued by HyD on 23 December 2004 via e-mail. No further enquiries were received since and therefore the complaint is considered closed.	Closed.

## **Appendix O2**

### **Cumulative Statistics for Environmental Complaint**

## Appendix O2 - Cumulative Statistics of Complaints

Route 8 Phase 3 - Stonecutters Bridge





## **Appendix P**

### **Tentative Environmental Monitoring Schedule for the Next Three Months**

**Tentative Environmental Monitoring Schedule between 29 November 2008 and 28 December 2008**

Sunday	Monday	Tuesday	Wednesday	Thursday	Friday	Saturday
						29-Nov
Noise <sub>P,H.</sub> 30-Nov	Noise Noise <sub>evening</sub> Noise <sub>night</sub> 1-Dec	24hrs-TSP 2-Dec	1hr-TSP 3-Dec		4-Dec	5-Dec 6-Dec
Noise <sub>P,H.</sub> 7-Dec	24hrs-TSP 8-Dec	1hr-TSP 9-Dec	Noise Noise <sub>evening</sub> Noise <sub>night</sub> 10-Dec		11-Dec	12-Dec 24hrs-TSP 13-Dec
Noise <sub>P,H.</sub> 14-Dec	1hr-TSP 15-Dec		16-Dec	17-Dec	Noise Noise <sub>evening</sub> Noise <sub>night</sub> 18-Dec	19-Dec 24hrs-TSP 20-Dec
Noise <sub>P,H.</sub> 21-Dec	Noise Noise <sub>evening</sub> Noise <sub>night</sub> 22-Dec	24hrs-TSP 23-Dec	1hr-TSP 24-Dec		25-Dec	26-Dec 27-Dec
Noise <sub>P,H.</sub> 28-Dec						

- 1hr-TSP      3 x 1 hour TSP monitoring at ASR1 to ASR4 during 0900~1800.
- 24hrs-TSP    24 hours TSP monitoring at ASR1 to ASR4
- Noise        Leq30 measurement at NSR1 to NSR4 during 0700~1900.
- Noise<sub>Evening</sub>    6 x Leq5 will be measured at NSR1 to NSR4 during 1900~2300 (if construction activities are undertaken).
- Noise<sub>Night</sub>        4 x Leq5 will be measured at NSR1 to NSR4 during 2300~0700 next day (if construction activities are undertaken).
- Noise<sub>P,H.</sub>        6 x Leq5 will be measured at NSR1 to NSR4 during 0700~1900 (if construction activities are undertaken).

**Tentative Environmental Monitoring Schedule between 29 December 2008 and 28 January 2009**

Sunday	Monday	Tuesday	Wednesday	Thursday	Friday	Saturday
	29-Dec 24hrs-TSP	30-Dec 1hr-TSP	31-Dec Noise Noise <sub>evening</sub> Noise <sub>night</sub>	1-Jan	2-Jan	3-Jan 24hrs-TSP
4-Jan Noise <sub>P.H.</sub>	5-Jan 1hr-TSP	6-Jan	7-Jan	8-Jan Noise Noise <sub>evening</sub> Noise <sub>night</sub>	9-Jan 24hrs-TSP	10-Jan 1hr-TSP
11-Jan Noise <sub>P.H.</sub>	12-Jan Noise Noise <sub>evening</sub> Noise <sub>night</sub>	13-Jan 24hrs-TSP	14-Jan 1hr-TSP	15-Jan	16-Jan	17-Jan 24hrs-TSP
18-Jan Noise <sub>P.H.</sub>	19-Jan 1hr-TSP	20-Jan Noise Noise <sub>evening</sub> Noise <sub>night</sub>	21-Jan	22-Jan	23-Jan 24hrs-TSP	24-Jan 1hr-TSP
25-Jan Noise <sub>P.H.</sub>	26-Jan	27-Jan	28-Jan			

1hr-TSP 3 x 1 hour TSP monitoring at ASR1 to ASR4 during 0900~1800.

24hrs-TSP 24 hours TSP monitoring at ASR1 to ASR4

Noise Leq30 measurement at NSR1 to NSR4 during 0700~1900.

Noise<sub>Evening</sub> 6 x Leq5 will be measured at NSR1 to NSR4 during 1900~2300 (if construction activities are undertaken).

Noise<sub>Night</sub> 4 x Leq5 will be measured at NSR1 to NSR4 during 2300~0700 next day (if construction activities are undertaken).

Noise<sub>P.H.</sub> 6 x Leq5 will be measured at NSR1 to NSR4 during 0700~1900 (if construction activities are undertaken).

**Tentative Environmental Monitoring Schedule between 29 January 2009 and 28 February 2009**

Sunday	Monday	Tuesday	Wednesday	Thursday	Friday	Saturday
				24hrs-TSP	29-Jan 1hr-TSP	30-Jan Noise Noise <sub>evening</sub> Noise <sub>night</sub>
Noise <sub>P.H.</sub>	1-Feb	2-Feb	3-Feb	4-Feb	5-Feb	6-Feb
		Noise Noise <sub>evening</sub> Noise <sub>night</sub>	24hrs-TSP	1hr-TSP		7-Feb
Noise <sub>P.H.</sub>	8-Feb	9-Feb	10-Feb	11-Feb	12-Feb	13-Feb
	Noise Noise <sub>evening</sub> Noise <sub>night</sub>	24hrs-TSP	1hr-TSP			14-Feb
Noise <sub>P.H.</sub>	15-Feb	16-Feb	17-Feb	18-Feb	19-Feb	20-Feb
	24hrs-TSP	1hr-TSP	Noise Noise <sub>evening</sub> Noise <sub>night</sub>			21-Feb
Noise <sub>P.H.</sub>	22-Feb	23-Feb	24-Feb	25-Feb	26-Feb	27-Feb
	1hr-TSP	Noise Noise <sub>evening</sub> Noise <sub>night</sub>				28-Feb

1hr-TSP 3 x 1 hour TSP monitoring at ASR1 to ASR4 during 0900~1800.

24hrs-TSP 24 hours TSP monitoring at ASR1 to ASR4

Noise Leq30 measurement at NSR1 to NSR4 during 0700~1900.

Noise<sub>Evening</sub> 6 x Leq5 will be measured at NSR1 to NSR4 during 1900~2300 (if construction activities are undertaken).

Noise<sub>Night</sub> 4 x Leq5 will be measured at NSR1 to NSR4 during 2300~0700 next day (if construction activities are undertaken).

Noise<sub>P.H.</sub> 6 x Leq5 will be measured at NSR1 to NSR4 during 0700~1900 (if construction activities are undertaken).

## **Appendix Q**

### **Photographic Records of Implemented Measures**

**Appendix Q**  
**Photographical Records of Implemented Measures**



**Photo 01 (P3-SA3)**



**Photo 02 (P3-SA3)**



**Photo 03 (P3-SA3)**



**Photo 04 (P3-SA5))**



**Photo 05 (P3-SA3)**



**Photo 06 (P3-SA5)**



**Photo 07 (P3-SA5 (Deck))**



**Photo 08 (P3-SA5 (Deck))**

## **Appendix R**

### **Summary of Environmental Licensing, Notification and Permit Status**

## Route 8

## Appendix R

Contract No. H/2002/26 – Stonecutters Bridge  
Summary of Licensing, Notification and Permit Status

Item	Nature of Permits/License	Date of Application	Date of issue of Permits/License	Permit/License No.	Remark
1	Environmental Permit	6/9/2002 (HyD, VEP-073/2002)	26/09/2002	EP-085/2000/E	Valid
2	Registration as a Waste Producer	5/5/2004 ( M45/100/000773)	06/08/2004 (EP760/350/0089331)	WPN 5213-350- M2640-01	Valid
3	Effluent Discharge License	6/9/2004 (M45/100/001766)	20/09/2004 (EP760/269/009124I)	EP760/269/009124I (until 30/09/2009)	For Eastern Tower Site Works Area
		9/9/2004 (M45/400/002475)	21/12/2004 (EP760/350/008933I)	EP760/350/008933I (until 31/12/2009)	For Western Tower Site Works Area
4	Construction Noise Permit	05/06/2008 (received by EPD)	19/06/2008 (EP731/K20/RW0288-08)	GW-RW0288-08 (until 19/12/2008)	For Eastern Tower Site: 07:00 to 23:00 (General Holiday, including Sunday), 19:00 to 23:00 (Any day not being a general holiday)
		05/06/2008 (received by EPD)	19/06/2008 (EP731/K20/RW0289-08)	GW-RW0289-08 (until 19/12/2008)	For Western Tower Site: 07:00 to 23:00 (General Holiday, including Sunday), 19:00 to 23:00 (Any day not being a general holiday)
		18/06/2008 (received by EPD)	02/07/2008 (EP731/N31/RW0302-08)	GW-RW0302-08 (until 14/01/2009)	For Eastern Tower Site: 00:00 to 07:00 and 23:00 to 24:00 (Any day)
		16/09/2008 (received by EPD)	03/10/2008 (EP731/N31/RW0468-08)	GW-RW0468-08 (until 20/04/2009)	For Western Tower Site: 00:00 to 24:00 (General Holiday, including Sunday), 00:00 to 07:00 and 19:00 to 24:00 (Any day not being a general holiday)
		16/09/2008 (received by EPD)	03/10/2008 (EP731/N31/RW0470-08)	GW-RW0470-08 (until 20/04/2009)	For Western Tower Site: 00:00 to 24:00 (General Holiday, including Sunday), 00:00 to 07:00 and 19:00 to 24:00 (Any day not being a general holiday)