



CONTRACT NO: KL/2009/01
SITE FORMATION FOR
KAI TAK CRUISE TERMINAL DEVELOPMENT

QUARTERLY ENVIRONMENTAL
MONITORING & AUDIT REPORT

- DECEMBER 2013 TO FEBRUARY 2014 -

CLIENT:

Penta-Ocean Construction Co., Ltd.

Unit 601, K. Wah Centre,
191 Java Road,
North Point,
Hong Kong

PREPARED BY:

**Lam Environmental Services
Limited**

11/F Centre Point
181-185 Gloucester Road,
Wanchai, H.K.

Telephone: (852) 2882-3939
Facsimile: (852) 2882-3331
E-mail: info@lamenviro.com
Website: <http://www.lamenviro.com>

CERTIFIED BY:

Raymond Dai
Environmental Team Leader

DATE:

21 March 2014

FUGRO (HONG KONG) LIMITED CONSULTING ENGINEERS7/F., Guardian House,
32 Oi Kwan Road,
Wanchai, Hong KongTel : +852 2577 9023
Fax : +852 2895 2379
Email : fugro@fugro.com.hk**FAX MESSAGE**Priority normal / urgent

To	<u>Lam Environmental Services Limited</u>	Ref. No.	<u>MCLF3292</u>
Country		Email	<u>raymond dai@lamenviro.com</u>
Attn.	<u>Mr. Raymond Dai</u>	Date	<u>21 March 2014</u>
From	<u>Joseph Poon</u>	No. of Pages	<u>1</u> (Incl. this page)
C.c. To	<u>Mr. Brad Chan</u> <u>(URS Hong Kong Limited)</u>	Email	<u>brad.chan@urs.com</u>
	<u>Mr. K. Y. Shin</u> <u>(Civil Engineering and Development Department)</u>	Email	<u>kyshin@cedd.gov.hk</u>
	<u>Ms. Esther Yung</u> <u>(Civil Engineering and Development Department)</u>	Email	<u>esthercwyung@cedd.gov.hk</u>
	<u>Mr. Tsui Shiu-kai</u> <u>(URS Hong Kong Limited)</u>	Email	<u>shiukai.tsui@urs.com</u>
	<u>Mr. Gideon Cheng</u> <u>(Penta-Ocean Construction Company Limited)</u>	Email	<u>gideon.cheng@pentaocean.com.hk</u>
Subject	Agreement No. CE 19/2009 (EP) Dredging Works for Proposed Cruise Terminal at Kai Tak – Quarterly Environmental Monitoring & Audit Report for December 2013 to February 2014		

We refer to the revised Quarterly EM&A Report for December 2013 to February 2014 that we received through email on 21 March 2014 and are pleased to confirm we have no further comment on the report.

Should you require further information, please feel free to contact us.

Best regards,

Joseph Poon
Independent Environmental Checker

JP/CY/by

CONFIDENTIALITY NOTICE

This facsimile transmission is intended only for the use of the addressee and is confidential. If you are not the addressee it may be unlawful for you to read, copy, disclose or otherwise use the information in this facsimile. If you are not the intended recipient, please telephone or fax us immediately.

(If you do not receive all pages, please fax response or phone +852-24508238.)



TABLE OF CONTENTS

EXECUTIVE SUMMARY III

1. INTRODUCTION..... 1

 1.1 Scope of the Report..... 1

 1.2 Structure of the Report 1

2. PROJECT BACKGROUND 2

 2.1 Background 2

 2.2 Scope of the Project and Site Description 2

 2.3 Project Organization 2

 2.4 Principal Work and Activities 3

3. MONITORING REQUIREMENTS 4

 3.1. Noise Monitoring..... 4

 3.2. Water Quality Monitoring 4

4. MONITORING RESULTS 6

 4.1. Water Monitoring Results 6

 4.2. Water Quality Surveillance System 6

 4.3. Dredging and Disposal 7

5. COMPLIANCE AUDIT, REVIEW OF THE REASONS FOR AND THE IMPLICATIONS OF NON-COMPLIANCE..... 8

 5.1. Noise Monitoring..... 8

 5.2. Water Quality Monitoring 8

 5.3. Water Quality against the Tidal Movement along Victoria Harbour 8

 5.4. Natural Variation Comparison..... 9

 5.5. Site Audit 11

 5.6. Summary of action taken in the event of and follow-up on non-compliance..... 11

6. COMPLAINTS, NOTIFICATION OF SUMMONS AND PROSECUTION 12

7. CONCLUSION 13

LIST OF TABLES

Table 1 Principle Work Activities in the Reporting Quarter

Table 2.1 Contact Details of Key Personnel

Table 2.2 Principle Work Activities during the Reporting Quarter

Table 3.1 Noise Monitoring Stations

Table 3.2 Marine Water Quality Stations for Water Quality Monitoring

Table 3.3 Water Quality Monitoring Frequency and Parameters

Table 4.1 Summary of Exceedances Recorded in the Reporting Quarter

Table 4.2 Compliance with EP Conditions in the Reporting Quarter

Table 4.3 Waste Quantities Related To Dredging Works

Table 5.1 Upper Bound of Natural Variation Levels at Water Monitoring Stations

Table 6.1 Environmental Complaints Log

Table 6.2 Cumulative Statistics on Complaints

Table 6.3 Cumulative Statistics on Successful Prosecutions

LIST OF FIGURES

Figure 2.1 General Layout

Figure 2.2 Project Organization Chart

Figure 3.1 Layout of Environmental Monitoring Stations

Figure 4.1 Layout of Monitoring Stations for Water Quality Surveillance System

LIST OF APPENDICES

Appendix 2.1 Implementation Schedule of Environmental Mitigation Measures

Appendix 3.1 Action and Limit Levels

Appendix 4.1 Graphical Presentation of Water Quality Monitoring Results

Appendix 4.2 Graphical Presentation of Water Quality Surveillance System

Appendix 5.1 Event and Action Plan

Appendix 5.2 Graphic Presentation of SS Results against to Tidal Movement along Victoria Harbour

Appendix 5.3 Graphic Presentation of Water Quality Result with respect to Local Variation

Appendix 7.1 Construction Programme

EXECUTIVE SUMMARY

- i. This is the **fifteenth** Environmental Monitoring and Audit (EM&A) Report – **December 2013 to February 2014** for the Site Formation for Kai Tak Cruise Terminal Development under Contract No. KL/2009/01. Dredging of marine sediment has been commenced since 28 June 2010 while removal and reconstruction of existing seawall has been commenced since 22 November 2010. This report presents the environmental monitoring findings and information recorded during the period from **December 2013 to February 2014**.

Construction Activities in the Reported Period

- ii. During the reporting period, the principle work activities are summarized as below:

Table I Principle Work Activities in the Reporting Quarter

December 2013	January 2014	February 2014
<ul style="list-style-type: none"> • EMSD Installation of Gangway - Phase 2 Berth; • Routine Site Cleanliness and Tidiness; • Surface drainage and fencing erection; • Disposal of Surplus C&D Material; and • Surplus Rock Disposal in Area 1 & 2. 	<ul style="list-style-type: none"> • Site levelling and compactions works in WA1 area. 	<ul style="list-style-type: none"> • Site levelling and compactions works in WA1 area; and • Improvement works for the existing seawall in Portion NDA.

Noise Monitoring

- iii. Due to the non-existence of planned NSRs during the reporting quarter, no noise monitoring was required to be conducted at the planned noise monitoring locations NM1 and NM2.

Water Quality Monitoring

- iv. Water quality monitoring was conducted at 6 designated monitoring stations namely WSD9, WSD10, WSD15, WSD17, WSD19 and WSD21.
- v. Turbidity exceedances were found on 10 Feb 2014 at WSD21 during ebb tide. Investigations found that all exceedance was not related to the Project works.
- vi. SS exceedances were found on 9 Dec 2013 at WSD10, WSD15 during flood tide and at WSD 10, WSD15 during ebb tide; 16 Dec 2013 at WSD9, WSD10 during flood tide and on 17 Dec 2013 at WSD 9, WSD10, WSD15 during ebb tide; 21 Dec 2013 at WSD15 and WSD17 during flood tide; 24 Dec 2013 at WSD9, WSD10 during ebb tide and at WSD9 during flood tide; and 8 Feb 2014 at WSD10 during ebb tide. Investigations found that all exceedances were not related to the Project works.
- vii. Supplementary to Baseline Water Quality Monitoring Report – Review of Action and Limit Levels (Revision 1.2) was submitted to EPD on 13 October 2011. With respect to the EPD's

no comment on the new Action and Limit Levels for water monitoring on 19 October 2011, the new set Action and Limit Levels for turbidity and SS was started to use from 19 October 2011.

Water Quality against the Tidal Movement along Victoria Harbour

- viii. There were fifteen SS exceedances recorded in this reporting month. All of them were considered as not project-related. Among all the recorded SS exceedances, seven of them were located at upstream of project location and no rising SS were observed at downstream of the project location. The other exceedances were concluded as not project-related since there were no rising up of SS level after passing through the project site. Furthermore, there were no marine works conducted by the contractor in the reporting period. Overall, it is concluded that no water quality impacts were arising from the project works.

Natural Variation Comparison

- ix. Based on the determination of upper bound of the natural variation levels from the Supplementary to Baseline Water Quality Monitoring Report, most SS results in reporting period were well within the upper bound of natural variation levels.
- x. Investigations on the recorded exceedances (SS) on 9 Dec 2013 at WSD15 (Mid-flood) and 24 Dec 2013 at WSD9 (Mid-ebb) were upstream from project location. It is concluded that no water quality impact was arising from the Project works.
- xi. Investigations on the recorded exceedances (SS) on 9 Dec 2013 at WSD15 (Mid-ebb) was considered as not project-related. There were no marine works conducted by the contractor on that day. Also, at WSD17, the immediate downstream station, there was no exceedance. No further exceedance of SS was recorded in the next monitoring day. Thus, it is concluded that no water quality impact was arising from the Project works.

Water Quality Surveillance System

- xii. With reference to the upper bound of natural variation levels and water quality surveillance conducting in December 2013, most monitoring stations downstream of project were well within the action level and hence these further supports such exceedances were not caused by dredging activities.
- xiii. Since the investigations found that the exceedances recorded in the reporting quarter were not related to the Project, it was concluded that all necessary steps under Event and Action Plan had been taken. The details of Event and Action Plans and Notification of Exceedance summarizing the finding of investigation, possible causes can be referred to the Monthly EM&A Reports.

Waste Management

- xiv. In this reporting quarter, there was no marine sediment (Type 1 – Open Sea Disposal) disposed to South Cheung Chau Spoil Disposal Area denoted “KTCT-1” and “KTCT -2”. The dredging and disposal of the sediment (Type 1 – Open Sea Disposal (Dedicate Sites) and

Type 2 – Confined Marine Disposal) to East Sha Chau Contaminated Mud Disposal Site – Pit IVc was completed in June 2011.

- xv. There were **no** non-inert C&D material related to dredging works were disposed off site in this reporting quarter.

Complaints, Notifications of Summons and Successful Prosecutions

- xvi. No complaint, notification of prosecutions or summons was received in the reporting quarter.

1. INTRODUCTION

1.1 Scope of the Report

1.1.1. Lam Environmental Services Limited (LES) has been appointed to work as the Environmental Team (ET) for dredging works to implement the Environmental Monitoring and Audit (EM&A) programme for the Site Formation for Kai Tak Cruise Terminal Development under Contract No. KL/2009/01. Dredging of marine sediment and removal and reconstruction of existing seawall were commenced on 28 June and 22 November 2010 respectively.

1.1.2. This report presents the environmental monitoring and auditing work carried out in accordance to the Section 10.7 under Environmental Monitoring and Audit (EM&A) Manual.

1.1.3. This report documents the finding of EM&A works during the quarter from [December 2013 to February 2014](#).

1.2 Structure of the Report

Section 1 *Introduction* – details the scope and structure of the report.

Section 2 *Project Background* – summarizes background and scope of the Project, site description, project organization and contact details of key personnel during the reporting period.

Section 3 *Monitoring Requirements* – summarizes all monitoring parameters, monitoring locations, monitoring frequency, duration and action plan.

Section 4 *Monitoring Results* – summarizes the monitoring results obtained in the reporting period.

Section 5 *Compliance Audit, Review of the Reasons for and the Implication of Non-compliance* – summarizes the auditing of monitoring results, all exceedances environmental parameters, review the reasons for and the implication of non-compliance.

Section 6 *Complaints, Notification of summons and Prosecution* – summarizes the cumulative statistics on complaints, notification of summons and prosecution

Section 7 *Conclusion*

2. PROJECT BACKGROUND

2.1 Background

- 2.1.1. The former Kai Tak Airport located in the south-eastern part of Kowloon Peninsula was the international airport of Hong Kong. The Kai Tak Airport had come into operations since 1920s. The operation of the Kai Tak Airport was ceased and replaced by the new airport at Chek Lap Kok in July 1998. After closure, the disused airport site has been occupied by various temporary uses, including a golf driving range on the runway area.
- 2.1.2. In 2002, the Chief Executive in Council approved the Kai Tak Outline Zoning Plans (No. S/K19/3 and S/K21/3) to provide the statutory framework to proceed with the South East Kowloon Development at the former Kai Tak Airport. However, following the judgment of the Court of Final Appeal in January 2004 regarding the Harbour reclamation, the originally proposed development which involves reclamation has to be reviewed. The Kai Tak Planning Review (KTPR) has resulted with a Preliminary Outline Development Plan (PODP) for Kai Tak in October 2006. Subsequently, the Administration announced in October 2006 a plan to implement a cruise terminal at Kai Tak, as part of the development.
- 2.1.3. Development of the cruise terminal at Kai Tak would require dredging at the existing seawall at the southern tip of the former Kai Tak Airport runway for construction of a quay deck structure for two berths, and dredging the seabed fronting the new quay to provide necessary manoeuvring basin. The general layout of the proposed cruise terminal construction is shown in **Figure 2.1**.
- 2.1.4. The current Project involves a dredging operation exceeding 500,000m³ for construction and operation of the proposed cruise terminal at Kai Tak and is therefore classified as a Designated Project under Item C.12, Part I, Schedule 2 of the Environmental Impact Assessment Ordinance (EIAO). An Environmental Impact Assessment (EIA) Study for the Project has been undertaken in accordance with the EIA Study Brief (No. ESB-159/2006) and the Technical Memorandum on Environmental Impact Assessment Process (EIAO-TM).

2.2 Scope of the Project and Site Description

- 2.2.1. The scope of the Project comprises:
- Dredging of marine sediment of about 700,000m³ from the existing seabed (Stage 1 dredging) in the Harbour area off the southern tip of the former Kai Tak Airport runway to provide the necessary water depth within the manoeuvring area for cruise vessels; and
 - Removal of existing seawall of about 322,300m³ by dredging at the southern tip of the former Kai Tak Airport runway for cruise berth construction.

2.3 Project Organization

- 2.3.1. Kowloon Development Office of Civil Engineering and Development Department is the overall project controller. For the construction phase of the Project, Project Engineer, Contractor,

Environmental Team and Independent Environmental Checker are appointed to manage and control environmental issues.

2.3.2. The proposed project organization and lines of communication with respect to environmental protection works are shown in **Figure 2.2**. Key personnel and contact particulars are summarized in **Table 2.1**:

Table 2.1 Contact Details of Key Personnel

Party	Role	Name	Post	Contact No.	Contact Fax
Civil Engineering and Development Department (Kowloon Development Office)	Project Proponent	Ms. Esther Yung	Senior Engineer	2301 1302	2301 1277
URS Hong Kong Limited	Engineer's Representative	Mr. Tsui Shiu Kai ¹	Resident Engineer	2148 7638	2148 7277
Penta-Ocean Construction Company Limited	Contractor	Mr. H. Taguchi	Project Manager	2148 7238	2148 7138
		Mr. Yuen Tit	Sub Agent		
		Mr. Gideon Cheng	Environmental Officer		
Fugro (HK) Limited	Independent Environmental Checker (IEC)	Mr. Joseph Poon	Independent Environmental Checker (IEC)	2450 8238	2450 6138
Lam Environmental Services Limited	Environmental Team Leader	Mr. Raymond Dai	Environmental Team Leader (ETL)	2882 3939	2882 3331

¹Remark: From Dec 2013 to Jan 2014, the Engineer's Representative was Mr. Wong Tze Kwong (Senior Resident Engineer).

2.4 Principal Work and Activities

2.4.1. During this reporting quarter, the principal work activities are summarized in **Table 2.2**.

Table 2.2 Principle Work Activities during the Reporting Quarter

December 2013	January 2014	February 2014
<ul style="list-style-type: none"> • EMSD Installation of Gangway - Phase 2 Berth; • Routine Site Cleanliness and Tidiness; • Surface drainage and fencing erection; • Disposal of Surplus C&D Material; and • Surplus Rock Disposal in Area 1 & 2. 	<ul style="list-style-type: none"> • Site levelling and compactions works in WA1 area. 	<ul style="list-style-type: none"> • Site levelling and compactions works in WA1 area; and • Improvement works for the existing seawall in Portion NDA.

2.4.2. Implementation status of the recommended mitigation measures during this reporting period is presented in **Appendix 2.1**.

3. MONITORING REQUIREMENTS

3.1. Noise Monitoring

- 3.1.1. In accordance with the EIA Report and the approved EM&A Manual, it is anticipated that construction activities, if unmitigated, would not cause any adverse noise impact to the nearest NSRs in the vicinity of the work site. The predicted noise levels at the NSRs would comply with construction noise criteria. These nearest NSRs are designated for construction noise monitoring as listed in **Table 3.1**.

Table 3.1 Noise Monitoring Stations

Station	Description
NM1	Planned Residential Development (R3 site)
NM2	Planned Residential Development (R3 site)

- 3.1.2. As per S.3.1.1 of the approved EM&A Manual states that "Noise levels shall be monitored to evaluate the construction noise impact if there is any planned noise sensitive receivers (NSRs) occupied within 300m from the works area of this Project during the proposed dredging works". Therefore, the impact monitoring for construction noise shall only be carried out when the planned residential development at the two identified monitoring stations are occupied at a later stage.

3.2. Water Quality Monitoring

- 3.2.1. The EIA Report has identified that suspended solids (SS) would be the most critical water quality parameter during the dredging operations. Water quality monitoring for SS and turbidity is therefore recommended to be carried out at selected WSD flushing water intakes. The impact monitoring should be carried out during the proposed dredging works for cruise terminal construction to ensure the compliance with the water quality standards.

- 3.2.2. It is proposed to monitor the water quality at six WSD flushing water intakes along the seafront of the Victoria Harbour. The proposed water quality monitoring stations are shown in **Table 3.2** and **Figure 3.1**.

Table 3.2 Marine Water Quality Stations for Water Quality Monitoring

Station Ref.	WSD Flushing Water Intake	Easting	Northing
WSD9	Tai Wan	837921.0	818330.0
WSD10	Cha Kwo Ling	841900.9	817700.1
WSD15	Sai Wan Ho	841110.4	816450.1
WSD17	Quarry Bay	839790.3	817032.2
WSD21	Wan Chai	836220.8	815940.1
WSD19	Sheung Wan	833415.0	816771.0

WATER QUALITY PARAMETERS AND FREQUENCY

- 3.2.3. During the period of dredging, monitoring should be undertaken three days per week, at mid-flood and mid-ebb tides, with sampling / measurement at the designated monitoring stations as shown in **Table 3.2**. The interval between two sets of monitoring should not be less than 36 hours except where there are exceedances of Action and/or Limit Levels, in which case the monitoring frequency will be increased. **Table 3.3** shows the proposed monitoring frequency and water quality parameters. Duplicate in-situ measurements and water sampling should be carried out in each sampling event. For selection of tides for in-situ measurement and water sampling, tidal range of individual flood and ebb tides should not be less than 0.5m.
- 3.2.4. Silt screens in frame type or floating type shall be deployed at these intakes during the dredging period. It is recommended to conduct the monitoring behind the silt screens at the seawater intake culvert at each seawater pumping station to collect information on the water quality condition after passed the silt screen.

Table 3.3 Water Quality Monitoring Frequency and Parameters

Activities	Monitoring Frequency ¹	Parameters ²
During the 4-week baseline monitoring period	Three days per week, at mid-flood and mid-ebb tides	Turbidity (in NTU), Suspended Solids (SS in mg/L)
During dredging works for proposed cruise terminal at Kai Tak	Three days per week, at mid-flood and mid-ebb tides	Turbidity (in NTU), Suspended Solids (SS in mg/L)

Notes:

1. For selection of tides for in-situ measurement and water sampling, tidal range of individual flood and ebb tides should be not less than 0.5m.
2. Turbidity should be measured in situ whereas SS should be determined by laboratory.

- 3.2.5. Supplementary to Baseline Water Quality Monitoring Report – Review of Action and Limit Levels (Revision 1.2) was submitted to EPD on 13 October 2011. With respect to the EPD's no comment on the new Action and Limit Levels for water monitoring on 19 October 2011, the new set Action and Limit Levels for turbidity and SS was started to use from 19 October 2011. The established Action and Limit levels can be referred to **Appendix 3.1**.

4. MONITORING RESULTS

4.1. Water Monitoring Results

4.1.1. The water quality monitoring was commenced concurrently with the commencement of dredging works on 28 June 2010. Water quality monitoring was conducted at 6 designated monitoring stations namely WSD9, WSD10, WSD15, WSD17, WSD19 and WSD21 during the reporting quarter.

4.1.2. Water monitoring results measured in this reporting period are reviewed and summarized. Details of graphical presentation can be referred in **Appendix 4.1**. The details of exceedances are summarized in **Table 4.1**.

Table 4.1 Summary of Exceedances Recorded in the Reporting Quarter

Period		Level	WSD9		WSD10		WSD15		WSD17		WSD19		WSD21	
			Turb	SS	Turb	SS	Turb	SS	Turb	SS	Turb	SS	Turb	SS
			NTU	mg/L	NTU	mg/L	NTU	mg/L	NTU	mg/L	NTU	mg/L	NTU	Mg/L
Mid-flood	Dec-13	AL	0	2	0	1	0	0	0	1	0	0	0	0
	Jan-14		0	0	0	0	0	0	0	0	0	0	0	0
	Feb-14		0	0	0	0	0	0	0	0	0	0	0	0
Mid-ebb	Dec-13	AL	0	0	0	0	0	0	0	0	0	0	0	0
	Jan-14		0	0	0	0	0	0	0	0	0	0	0	0
	Feb-14		0	0	0	0	0	0	0	0	0	0	1	0
Total of AL Exceedances:			0	2	0	1	0	0	0	1	0	0	1	0
Mid-flood	Dec-13	LL	0	0	0	1	0	2	0	0	0	0	0	0
	Jan-14		0	0	0	0	0	0	0	0	0	0	0	0
	Feb-14		0	0	0	0	0	0	0	0	0	0	0	0
Mid-ebb	Dec-13	LL	0	2	0	3	0	2	0	0	0	0	0	0
	Jan-14		0	0	0	0	0	0	0	0	0	0	0	0
	Feb-14		0	0	0	1	0	0	0	0	0	0	0	0
Total of LL Exceedances:			0	2	0	5	0	4	0	0	0	0	0	
Total of Exceedances:			4		6		4		1		0		1	

Remark: Two sets of Action and Limit Level for Dry season (the period from October to March) and Wet season (the period from April to September) could be referred in **Appendix 3.1**.

4.1.3. Total of one turbidity and fifteen SS exceedances were recorded in the reporting period. Investigation found that the exceedances were located at the upstream station of the Project site or due to localized impact and were not due to the Project work. It concluded that no adverse water quality impact was arising from the Project works. Details of investigations can be referred in Section 5.

4.2. Water Quality Surveillance System

4.2.1. Two self water quality surveillance monitoring events for removal of existing seawall were conducted in the December 2013. Turbidity and SS monitoring were conducted at 12 locations as follows and shown in **Figure 4.1**.

- One sampling point inside the final location of silt curtain (SP1);
- Four sampling points outside the final location of first layer silt curtain (MP1-MP4);

- Seven control points (C1-C7)
- 4.2.2. The graphical presentation of the SS levels at SP1, sampling points outside the silt curtain, control points and impact water quality monitoring stations against the distance are shown in **Appendix 4.2**.

4.3. Dredging and Disposal

- 4.3.1. Implementation of mitigation measures for dredging work and the associated dredging records were checked and the findings are summarized in **Table 4.2**.

Table 4.2 Compliance with EP Conditions in the Reporting Quarter

EP Condition	Compliance Status and/or Recommendation
Silt Curtain Deployment	Completed
For removal of the existing seawall and the seabed, Daily Dredging Rate \leq 4,000m ³ /d Hourly Dredging Rate \leq 334m ³ /hr	Completed
Daily Dredging Rate \leq 4,000m ³ /d Hourly Dredging Rate \leq 334m ³ /hr	Completed
Silt Screen Deployment	Completed

- 4.3.2. The daily and hourly dredging rates were checked and reviewed that were below the EP requirements. It was concluded that the dredging was conducted in compliance with the specific EP requirements.
- 4.3.3. The dredging and disposal of the sediment (Type 1 – Open Sea Disposal (Dedicate Sites) and Type 2 – Confined Marine Disposal) to East Sha Chau Contaminated Mud Disposal Site – Pit IVc was completed.
- 4.3.4. **No dredging works were conducted in the reporting period.** A letter of confirmation of the end of dredging operations dated 5th December, 2013 was sent to EPD by the contractor. No further dredging operations will be carried out without prior notification to EPD.
- 4.3.5. There were **no non-inert C&D material** related to dredging works were disposed off site in this reporting quarter. Details of the marine sediment dumping are summarized in **Table 4.3**.

Table 4.3 Waste Quantities Related To Dredging Works

Waste Type	Quantity this quarter, m ³ , (Bulk Volume)	Cumulative Quantity-to-Date, m ³ , (Bulk Volume)	Disposal / Dumping Grounds
Marine Sediment (Type 1 – Open Sea Disposal)	NIL	561,891	South Cheung Chau Spoil Disposal Area denoted “KTCT-1” and “KTCT -2”
Marine Sediment (Type 1 – Open Sea Disposal (Dedicated Sites) & Type 2 – Confined Marine Disposal) *	NIL	Completed	East Sha Chau Contaminated Mud Disposal Site – Pit IVc

* Remarks: The disposal of marine sediment (Type 1 – Open Sea Disposal (Dedicated Sites) and Type 2 – Confined Marine Disposal) was completed.

5. COMPLIANCE AUDIT, REVIEW OF THE REASONS FOR AND THE IMPLICATIONS OF NON-COMPLIANCE

5.0.1. The Event Action Plan for construction noise and water quality is presented in [Appendix 5.1](#).

5.1. Noise Monitoring

5.1.1. Noise monitoring was not necessary in the reporting period due to non-presence of NSR.

5.2. Water Quality Monitoring

5.2.1. Turbidity exceedance was found on 10 Feb 2014 at WSD21 during ebb tide. Investigations found that all exceedance was not related to the Project works.

5.2.2. SS exceedances were found on 9 Dec 2013 at WSD10, WSD15 during flood tide and at WSD 10, WSD15 during ebb tide; 16 Dec 2013 at WSD9, WSD10 during flood tide and on 17 Dec 2013 at WSD 9, WSD10, WSD15 during ebb tide; 21 Dec 2013 at WSD15 and WSD17 during flood tide; 24 Dec 2013 at WSD9, WSD10 during ebb tide and at WSD9 during flood tide; and 8 Feb 2014 at WSD10 during ebb tide. Investigations found that all exceedances were not related to the Project works.

5.2.3. A total of one action level exceedances in turbidity, four action level exceedance and eleven limit level exceedances of SS were recorded in the reporting period. Investigations found that the exceedances were not related to the Project works.

5.2.4. For the exceedances, further investigations were conducted to determine the cause of impact in terms of the following areas:

- Water Quality against the Tidal Movement along Victoria Harbour;
- Natural Variation Comparison; and
- Water Quality Surveillance System.

5.2.5. More details on the investigation are given in Section 5.3 to 5.5.

5.3. Water Quality against the Tidal Movement along Victoria Harbour

5.3.1. In order to conclude the cause of an adverse water quality impact, the trend across the 6 monitoring stations is reviewed. Whether the adverse impact is due to project work will be evaluated from the trend of SS level in downstream across the Victoria Harbour after passing the project location. By observing this trend of SS, contribution of the adverse water quality impact from the dredging activities under the project can be evaluated by checking if there is a significant rising up trend in the SS level in the WSD intakes at project downstream.

5.3.2. Moreover, a comparison of the monitoring station at project downstream stations with the upstream monitoring stations can also indicate whether the extent of exceedance in SS content recorded at the WSD intakes downstream to the project is likely to be caused by upstream source or not. If the SS values of the upstream and downstream show similar levels, the impact at the project downstream stations shall probably be due to the project upstream streams and the contribution from project work can be eliminated. A review on the

- tidal movement across the Victoria Harbour is plotted against the SS results and graphical presentation is presented in **Appendix 5.2**.
- 5.3.3. Investigations on the recorded upstream exceedances revealed that there were no significant rising up trend of SS levels across the Victoria Harbour after passing the project location.. It is concluded that no adverse water quality impact was arising from the Project works.
- 5.3.4. For the recorded exceedances (SS) on 9 Dec 2013 (mid-flood) at WSD10 and WSD15; 16 Dec 2013 (mid-flood) at WSD10; and 17 Dec 2013 (mid-ebb) at WSD9; 21 Dec 2013 (mid-flood) at WSD15 and WSD17; 24 Dec 2013 (mid-ebb) at WSD9, they were located at the upstream of project location. It is concluded that no water quality impact was arising from the Project works.
- 5.3.5. On 9 Dec 2013 (Mid-ebb), the recorded exceedance at WSD10 and WSD15 were considered as not project related. At WSD17, the immediate downstream station, there was no exceedance of SS. No further exceedance of SS was recorded in the next monitoring day. Moreover, there were no marine works conducted by the contractor on that day. It is concluded that no water quality impact was arising from the Project works.
- 5.3.6. On 16 Dec 2013 (Mid-flood), the recorded exceedance at WSD9 were considered as not project related. There were no rising up of SS level after passing through the project location. The overall SS levels at all monitoring stations show a similar magnitude. Moreover, there were no marine works conducted by the contractor on that day. It is concluded that no water quality impact was arising from the Project works.
- 5.3.7. On 17 Dec 2013 (Mid-ebb), the recorded exceedance at WSD10 and WSD15 were considered as not project related. At WSD17, the immediate downstream station, there was no exceedance of SS and no rising of SS level after passing through the project site. Moreover, there were no marine works conducted by the contractor on that day. It is concluded that no water quality impact was arising from the Project works.
- 5.3.8. On 24 Dec 2013 (Mid-ebb), the recorded exceedance at WSD10 were considered as not project related. At WSD17, the immediate downstream station, there was no exceedance of SS and no rising of SS level after passing through the project site. Moreover, there were no marine works conducted by the contractor on that day. It is concluded that no water quality impact was arising from the Project works.
- 5.3.9. On 24 Dec 2013 (Mid-flood), the recorded exceedance at WSD9 were considered as not project related. No further exceedance of SS was recorded in the next monitoring (26 Dec ebb tide was 3.5mg/L). Moreover, there were no marine works conducted by the contractor on that day. It is concluded that no water quality impact was arising from the Project works.
- 5.3.10. For the recorded exceedances (SS) on 8 Feb 2014 (mid-ebb) at WSD10, there were no marine works conducted by the contractor on that day. At WSD17, the immediate downstream station, there was no exceedance of SS and no rising of SS level after passing through the project site. No further exceedance of SS was recorded in the consecutive monitoring (10 Feb flood tide was 4.5mg/L). It is concluded that the exceedance was not

caused by the Project works and may be caused by variations of water quality in the vicinity of the station, potential discharge from nearby nullah. Hence, no further mitigation nor repeated measurement under the EAP is required.

5.4. Natural Variation Comparison

5.4.1. Referring to the ER Letter ref. CEDD/KL/2009/01/M45/130(369767) dated 14 February 2011, a Supplementary to Baseline Water Quality Monitoring Report – Review Action and Limit Levels (Revision 1.0) has been provided to EPD by ER in February 2011 in according to Sections 4.92 and 10.7 of EM&A Manual. This report in Revision 1.1 has been provided on 26 April 2011 in response to EPD’s comments dated 1 April 2011. This report presents the methodology for enlargement baseline database and the review and determination of the Action and Limit Levels in dry and wet seasons.

5.4.2. On the basis of this Supplementary to Baseline Water Quality Monitoring Report, the maximum SS levels in the establishment of larger baseline database will be applied and acted as the upper bound of natural variation levels for the comparison with SS results in reporting quarter. The upper bound of natural variation levels are shown in **Table 5.1**. The graphic presentation of water quality results with respect to local variation is shown in **Appendix 5.3**.

Table 5.1 Upper Bound of Natural Variation Levels at Water Monitoring Stations

Upper Bound of Natural Variation Levels (mg/L)	WSD9	WSD10	WSD15	WSD17	WSD19	WSD21
Dry Season	12.0	19.0	14.0	16.0	18.0	15.0
Wet Season	15.1	21.2	22.7	17.9	17.1	18.8

5.4.3. According to the graphic presentation, most SS results were well within the upper bound of natural variation levels.

5.4.4. Based on the graphic presentation and the trend description of the SS levels in **Appendix 4.2**, conclusion of the water quality surveillance can be draw as follows:

- SS levels at all control points and downstream WSD intakes were below SP1 and well within the Action level;
- When the WSD intakes were located at upstream of the Project, it found that SS level was occasionally higher than the control points and sampling points near dredging area. Thus, uncertain interference of water quality was apparently interfering in the vicinity of intakes frequently;

5.4.5. Investigations on the recorded exceedances (SS) on 9 Dec 2013 at WSD15 (Mid-flood) and 24 Dec 2013 at WSD9 (Mid-ebb) were upstream from project location. It is concluded that no water quality impact was arising from the Project works.

5.4.6. Investigations on the recorded exceedances (SS) on 9 December 2013 at WSD15 (Mid-ebb) was considered as not project-related. There were no marine works conducted by the contractor on that day. Also, at WSD17, the immediate downstream station, there was no

exceedance. No further exceedance of SS was recorded in the next monitoring day. Thus, it is concluded that no water quality impact was arising from the Project works.

- 5.4.7. With reference to the upper bound of natural variation levels and water quality surveillance conducting in reporting period, it shows no fluctuation over the upper bound most of the time and hence this further supports such exceedance is not caused by dredging activities.
- 5.4.8. Since the investigations found that the exceedances recorded in the reporting quarter were not related to the Project, it was concluded that all necessary steps under Event and Action Plan had been taken. The details of Event and Action Plans and Notification of Exceedance summarizing the finding of investigation, possible causes can be referred to the Monthly EM&A Reports.

5.5. Site Audit

- 5.5.1. There was no non-compliance from the site audits in the reporting period. During environmental site inspections conducted in the reporting quarter, no particular findings were obtained on the dredging works.

5.6. Summary of action taken in the event of and follow-up on non-compliance

- 5.6.1. Since the exceedances recorded were not project-related, follow-up mitigation measures were therefore not required.

6. COMPLAINTS, NOTIFICATION OF SUMMONS AND PROSECUTION

6.0.1. In the reporting quarter, no complaints, notification of summons or prosecution was received in the reporting period. Cumulative statistic on complaints and successful prosecutions are summarized in **Table 6.1**, **Table 6.2** and **Table 6.3** respectively.

Table 6.1 Environmental Complaints Log

Complaint Log No.	Date of Receipt	Received From and Received By	Nature of Complaint	Date Investigated	Outcome	Date of Reply
NIL	-	-	-	-	-	-

Table 6.2 Cumulative Statistics on Complaints

Environmental Parameters	Cumulative No. Brought Forward	No. of Complaints This Month	Cumulative No. Project-to-Date
Air	0	0	0
Noise	0	0	0
Water	0	0	0
Waste	0	0	0
Total	0	0	0

Table 6.3 Cumulative Statistics on Successful Prosecutions

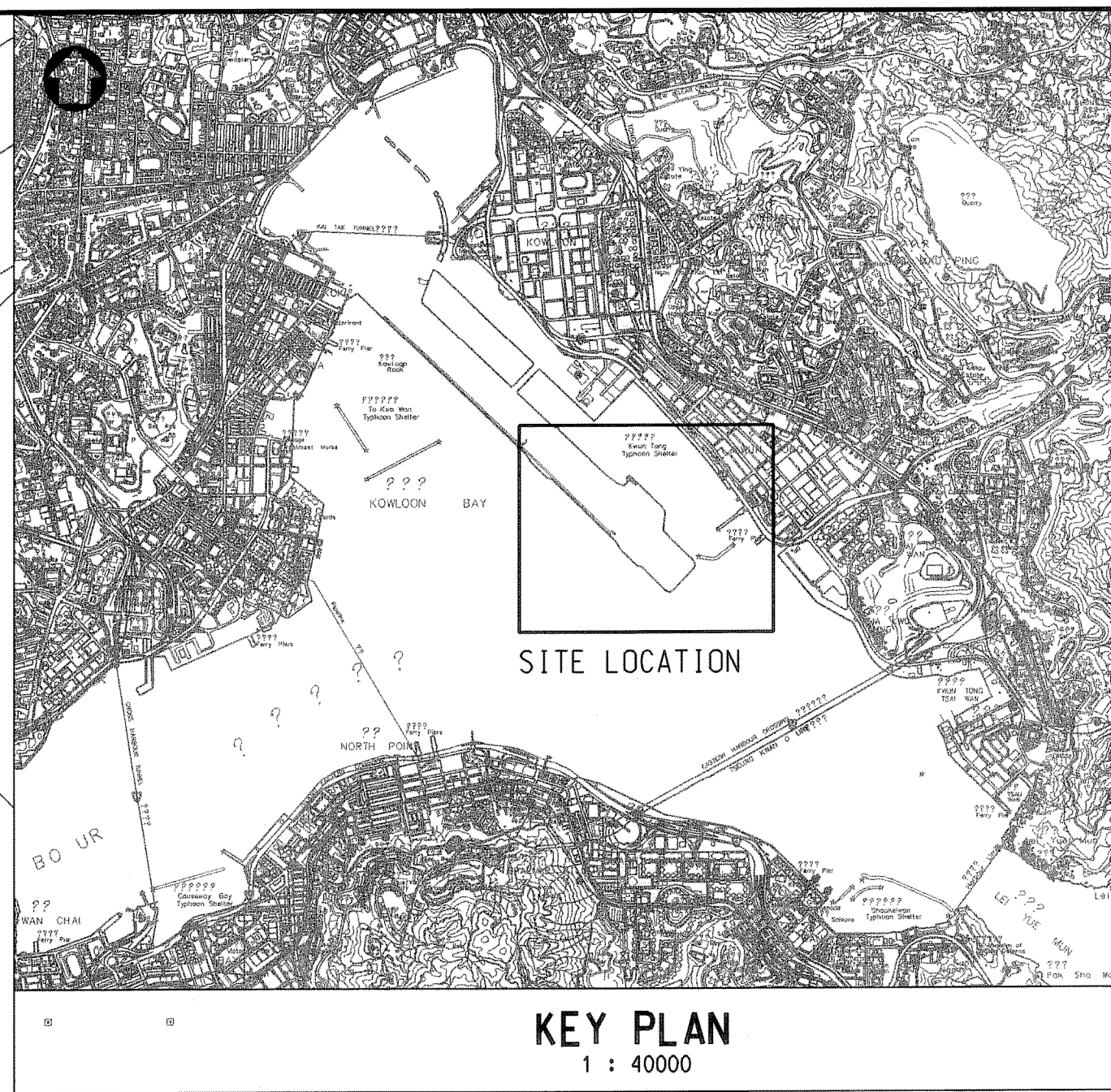
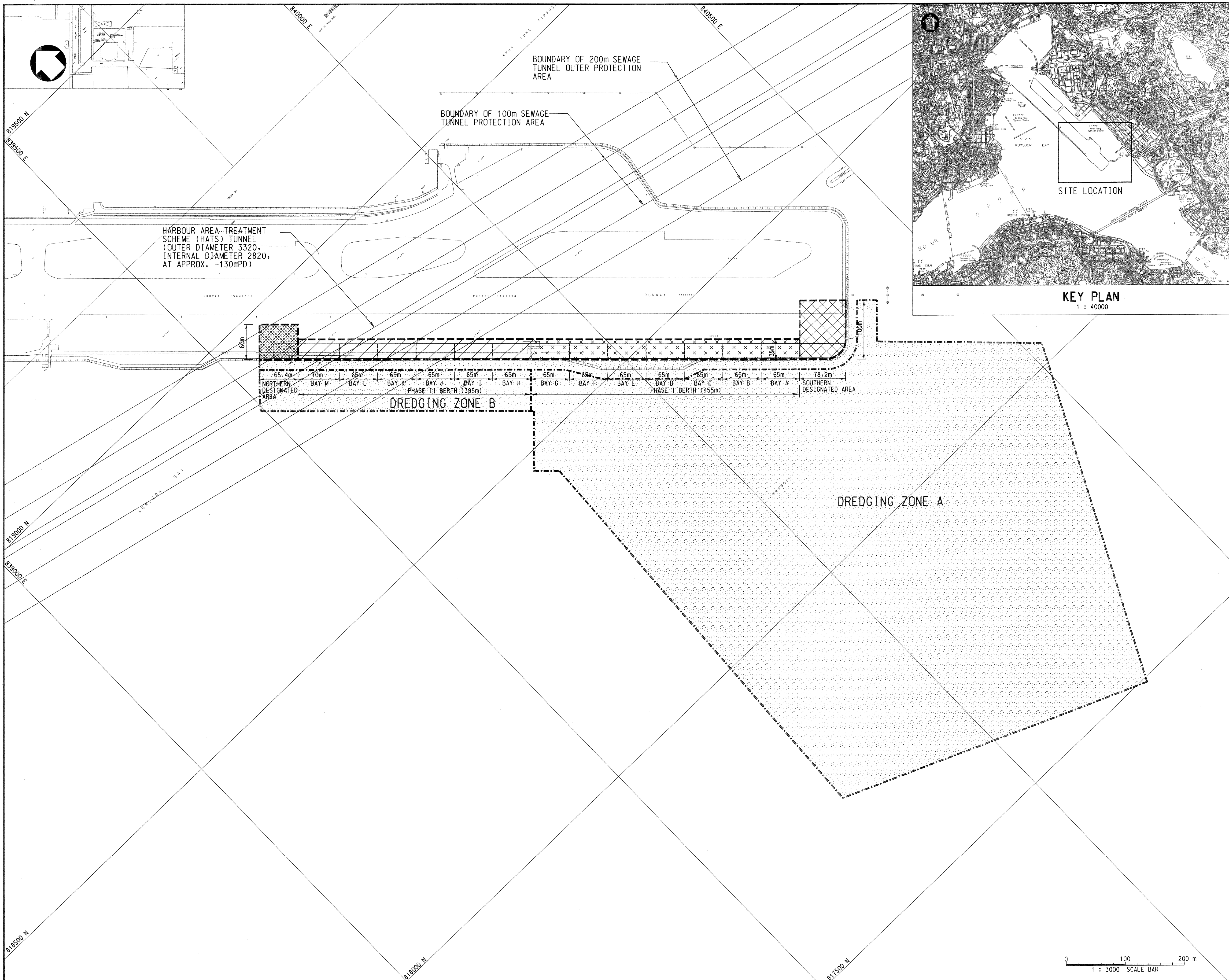
Environmental Parameters	Cumulative No. Brought Forward	No. of Successful Prosecutions this month (Offence Date)	Cumulative No. Project-to-Date
Air	0	0	0
Noise	0	0	0
Water	0	0	0
Waste	0	0	0
Total	0	0	0

7. CONCLUSION

- 7.0.1. The EM&A programme was carried out in accordance with the EM&A Manual requirements, minor alterations to the programme proposed were made in response to changing circumstances.
- 7.0.2. Four action level exceedances and eleven limit level exceedances of SS concentration, one action level exceedances and no limit level exceedances of turbidity were recorded in the reporting period. Investigations found that the exceedances were either located at the upstream station of the Project site or due to localized impact, and not due to the Project work. It is concluded that no adverse water quality impact was arising from the Project works.
- 7.0.3. Supplementary to Baseline Water Quality Monitoring Report – Review of Action and Limit Levels (Revision 1.2) was submitted to EPD on 13 October 2011. With respect to the EPD's no comment on the new Action and Limit Levels for water monitoring on 19 October 2011, the new set Action and Limit Levels for turbidity and SS was started to use from 19 October 2011.
- 7.0.4. Noise monitoring was not necessary in the reporting period due to non-presence of NSR.
- 7.0.5. The construction programmes in reporting quarter are provided in **Appendix 7.1**.



Figure 2.1
General Layout



- NOTES:**
1. ALL COORDINATES ARE RELATED TO HONG KONG METRIC GRID (1980).
 2. ALL DIMENSIONS ARE IN METRES UNLESS OTHERWISE SPECIFIED.
 3. SETTING OUT REFER TO DRAWING NO.08290/1021.

- LEGEND:**
- SOUTHERN DESIGNATED AREA
 - NORTHERN DESIGNATED AREA
 - DREDGING ZONE / SEAWALL REMOVAL
 - PHASE I BERTH AREA
 - PHASE II BERTH AREA

Rev.	Date	Description	LC	CS
06/09		TENDER		

CEDD 土木工程拓展署
Civil Engineering and
Development Department

Contract No.KL200901
Site Formation for Kai Tak Cruise
Terminal Development

GENERAL LAYOUT PLAN

Drawing No. 圖則編號	08290/1011			
Designed 設計 BK	Drawn 繪圖 WHM	Checked 校核 WCS	Scale 比例 1:3000	
Approved 核准	Date 日期 06/09	Status 現況 TENDER		

Scott Wilson Ltd
偉信顧問集團有限公司

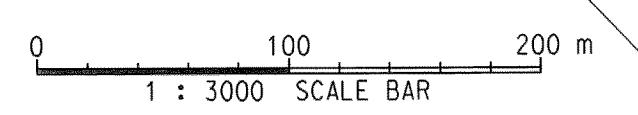
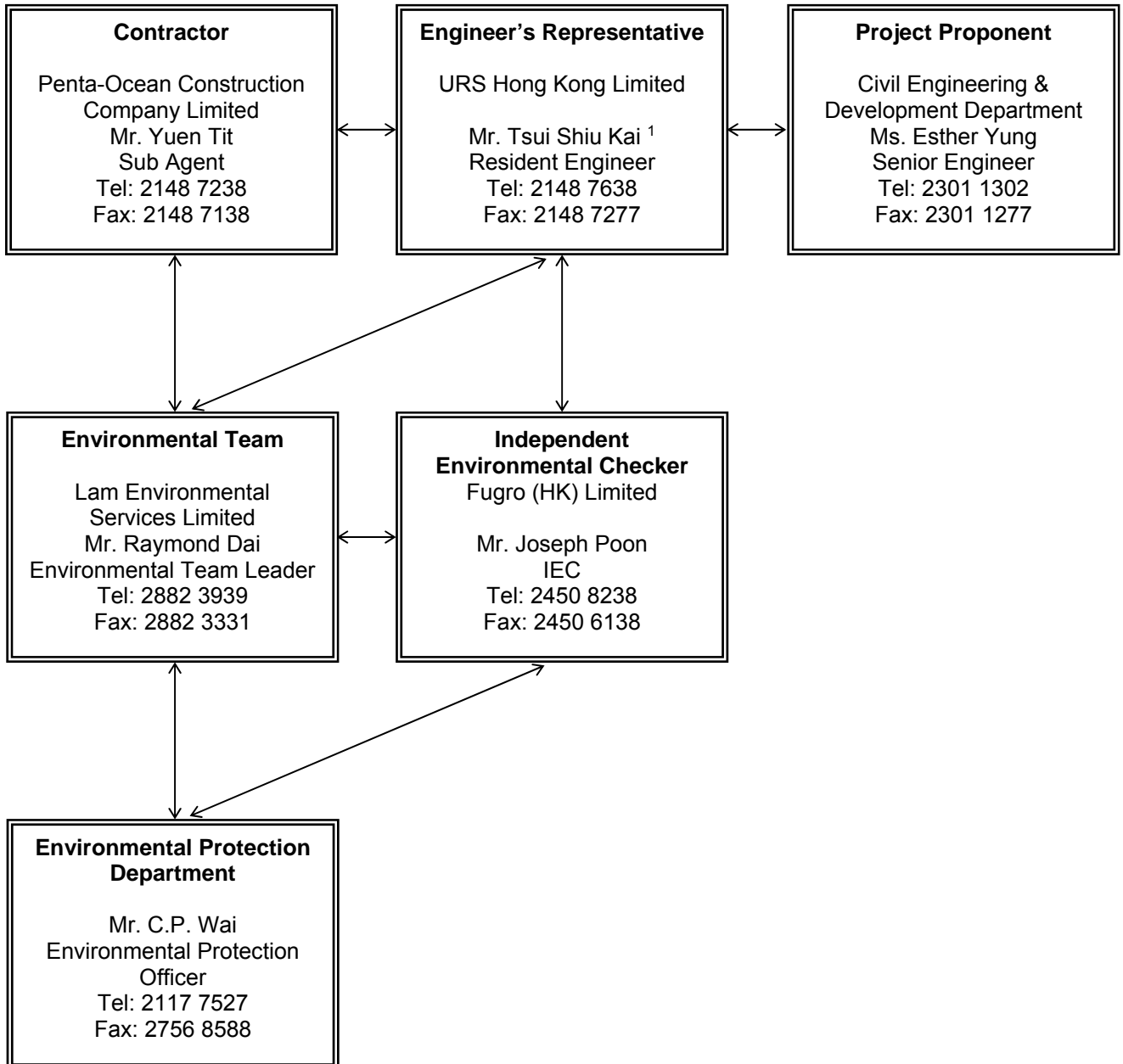




Figure 2.2
Project Organization Chart



Project Organization Chart

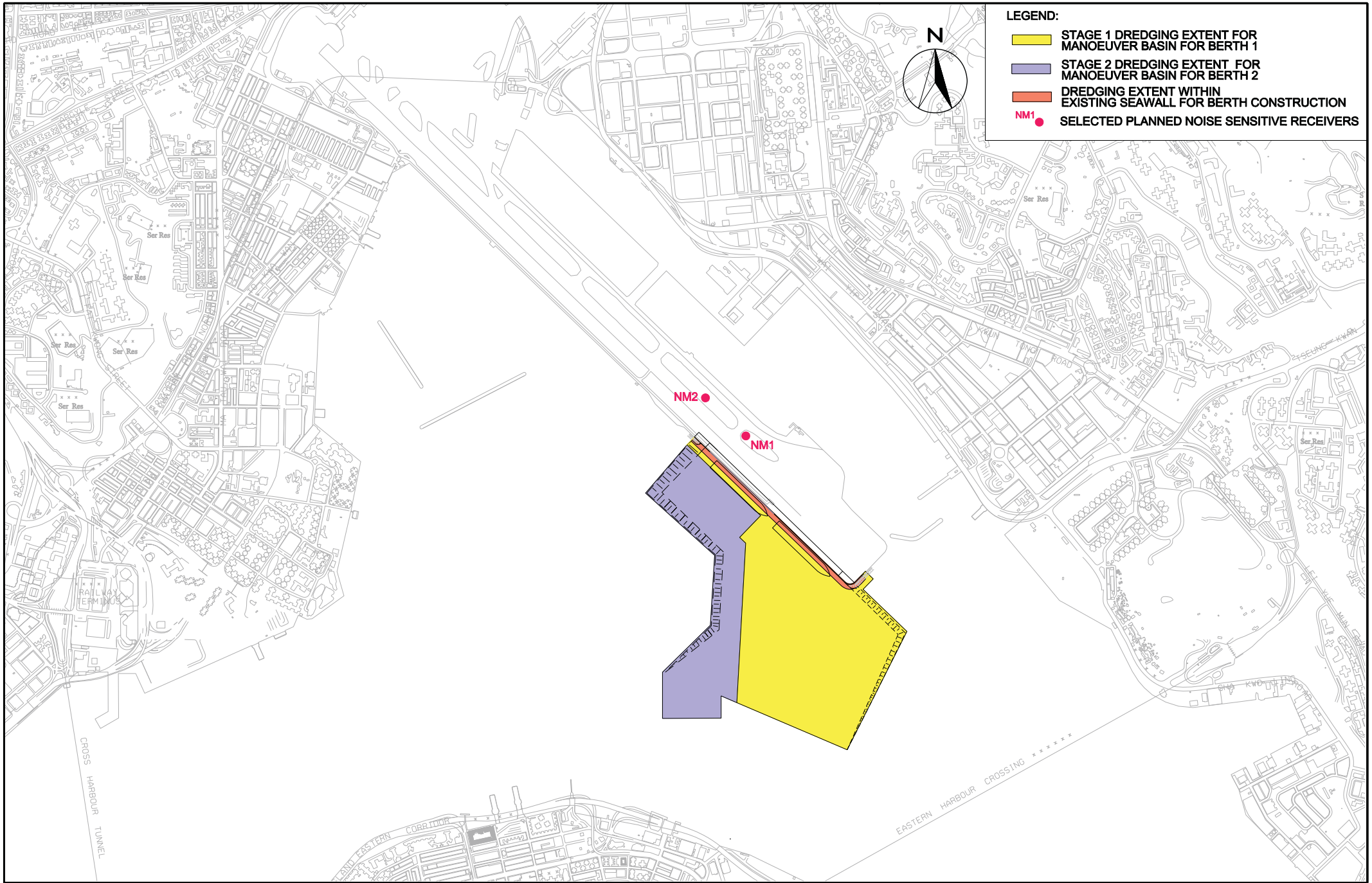


¹ Remark: From Dec 2013 to Jan 2014, the Engineer's Representative was Mr. Wong Tze Kwong (Senior Resident Engineer).







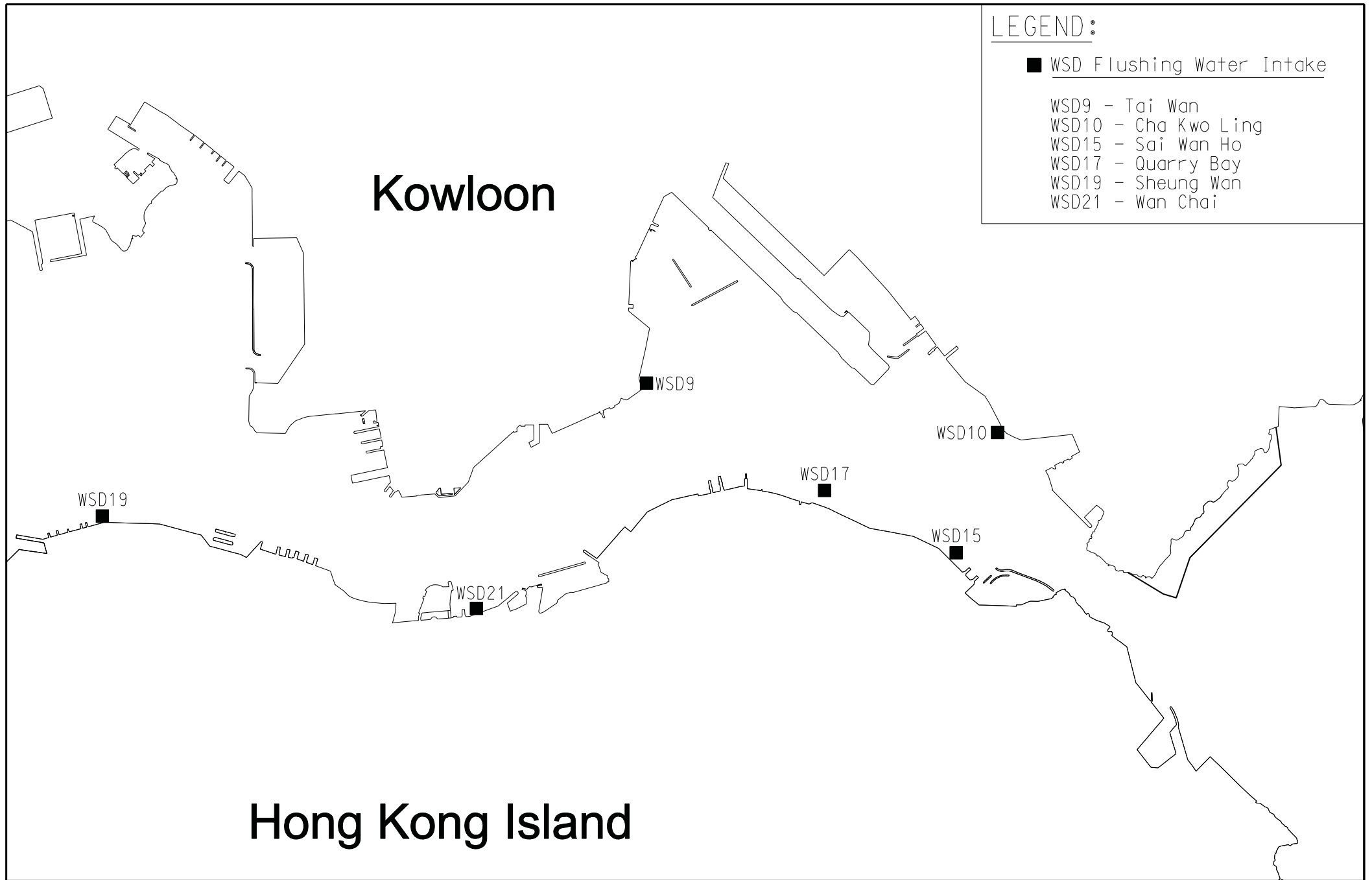
Figure 3.1

Layout of Environmental Monitoring Stations



LEGEND:

-  STAGE 1 DREDGING EXTENT FOR MANOEUVER BASIN FOR BERTH 1
-  STAGE 2 DREDGING EXTENT FOR MANOEUVER BASIN FOR BERTH 2
-  DREDGING EXTENT WITHIN EXISTING SEAWALL FOR BERTH CONSTRUCTION
-  **NM1** SELECTED PLANNED NOISE SENSITIVE RECEIVERS

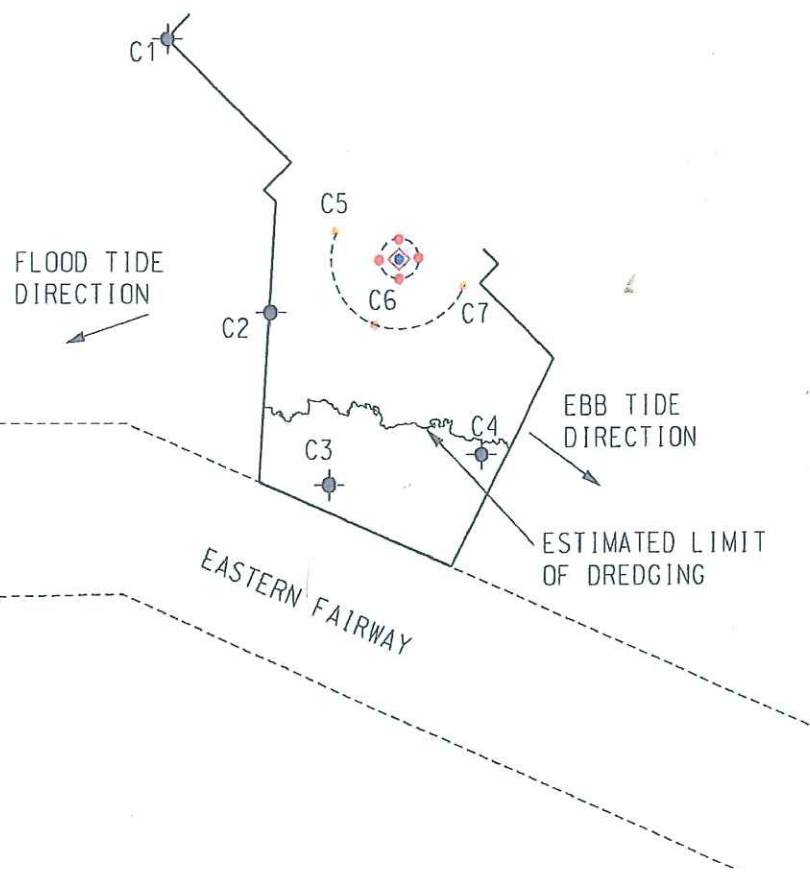


SCALE	A3 1:35000	DATE	AUG 07
CHECK	AKYC	DRAWN	WCM
JOB NO.	60022503	DRAWING NO.	3.1
		REV	-



Figure 4.1

Layout of Monitoring Stations for Water Quality Surveillance System



Scope of Works for Water Quality Surveillance System

1. The water quality monitoring works comprised of Set A and Set B. The Contractor shall carry out both sets of works (7 sampling stations in total).
2. Set A (4 sampling stations), the water quality monitoring works shall be taken at the Control Points (i.e. C1 to C4). Set B (3 sampling stations), the water quality monitoring works shall be taken at approximate 100m outside the silt curtain (i.e. C5 to C7) which the locations shall be changed from time to time to follow the movement of silt curtain.
3. The water quality monitoring works shall be carried out during the dredging period.
4. The water quality monitoring works shall be carried out at a frequency to be agreed by the Engineer. The date and time of monitoring should be in line with the impact water quality monitoring schedule under the EM&A manual. Each sampling event shall be carried out at 3 depth (i.e. 1m below the surface, mid depth, and 1m above the seabed) of the water column at each location. Duplicate in-situ measurements and water sampling shall be carried out in each sampling event. For selection of tides for in-situ measurement and water sampling, tidal range of individual flood and ebb tides shall not less than 0.5m. The schedule of water quality monitoring shall be reviewed by the Engineer and the Independent Environmental Checker (IEC) depending on whether the water quality monitoring results could indicate any trend of water quality for determination of trigger/action level or whether there is a ad-hoc requirement (e.g. change of working methods, complaints, etc.). The Contractor shall carry out the works according to the revised schedule if instructed by the Engineer.
5. As the key parameters, turbidity shall be measured in situ whereas Suspended Solids (SS) shall be determined by laboratory. Analysis of SS level shall be carried out in a HOKLAS or other international accredited laboratory. Sufficient water samples of not less than 1 liter shall be collected at the monitoring stations for carrying out the laboratory SS determinations.
6. Requirements on the monitoring equipments and calibration shall be referred to Paragraph 4.7 "Monitoring Equipment" of the Environmental Monitoring and Audit Manual for the Dredging Works for Proposed Cruise Terminal at Kai Tak.
7. Laboratory analysis of the sampling data shall be carried out in a HOKLAS or other international accredited laboratory and follow the requirements as stated in Paragraph 4.8 "Laboratory Measurement/Analysis" of the Environmental Monitoring and Audit Manual for the Dredging Works for Proposed Cruise Terminal at Kai Tak. Monitoring data together with the report shall be reported to the Engineer and the IEC on monthly basis.
8. Other relevant data shall also be recorded including monitoring location/position, time, water depth, sampling depth, water temperature, tidal stages, weather conditions and any special phenomena or work underway nearby.

- LEGEND:**
- [] SILT CURTAIN (20m x 20m)
 - SAMPLING POINT INSIDE SILT CURTAIN (CONTRACTOR'S PROPOSED SAMPLING POINT TO MONITOR EFFECTIVENESS OF SILT CURTAINS)
 - SAMPLING POINT AT ABOUT 10m OUTSIDE SILT CURTAIN (CONTRACTOR'S PROPOSED SAMPLING POINT TO MONITOR EFFECTIVENESS OF SILT CURTAINS)
 - ⊕ SAMPLING POINT AS CONTROL POINT (C1 TO C4) (ADDITIONAL)
 - ⊕ SAMPLING POINT AS CONTROL POINT (C5 TO C7) AT ABOUT 100m AWAY FROM SILT CURTAIN (ADDITIONAL)

ADDITIONAL WATER QUALITY MONITORING STATIONS

COORDINATE	NORTH	EAST
C1	018867.763	839495.740
C2	018152.875	839775.604
C3	017702.168	839931.601
C4	017780.785	840334.093
C5		
C6		
C7		

POSITIONS CHANGE WITH SILT CURTAIN

— SITE BOUNDARY

Control Copy
No. 35

RECEIVED
22 SEP 2010

BY: 001367
(341819) Y.C.#5

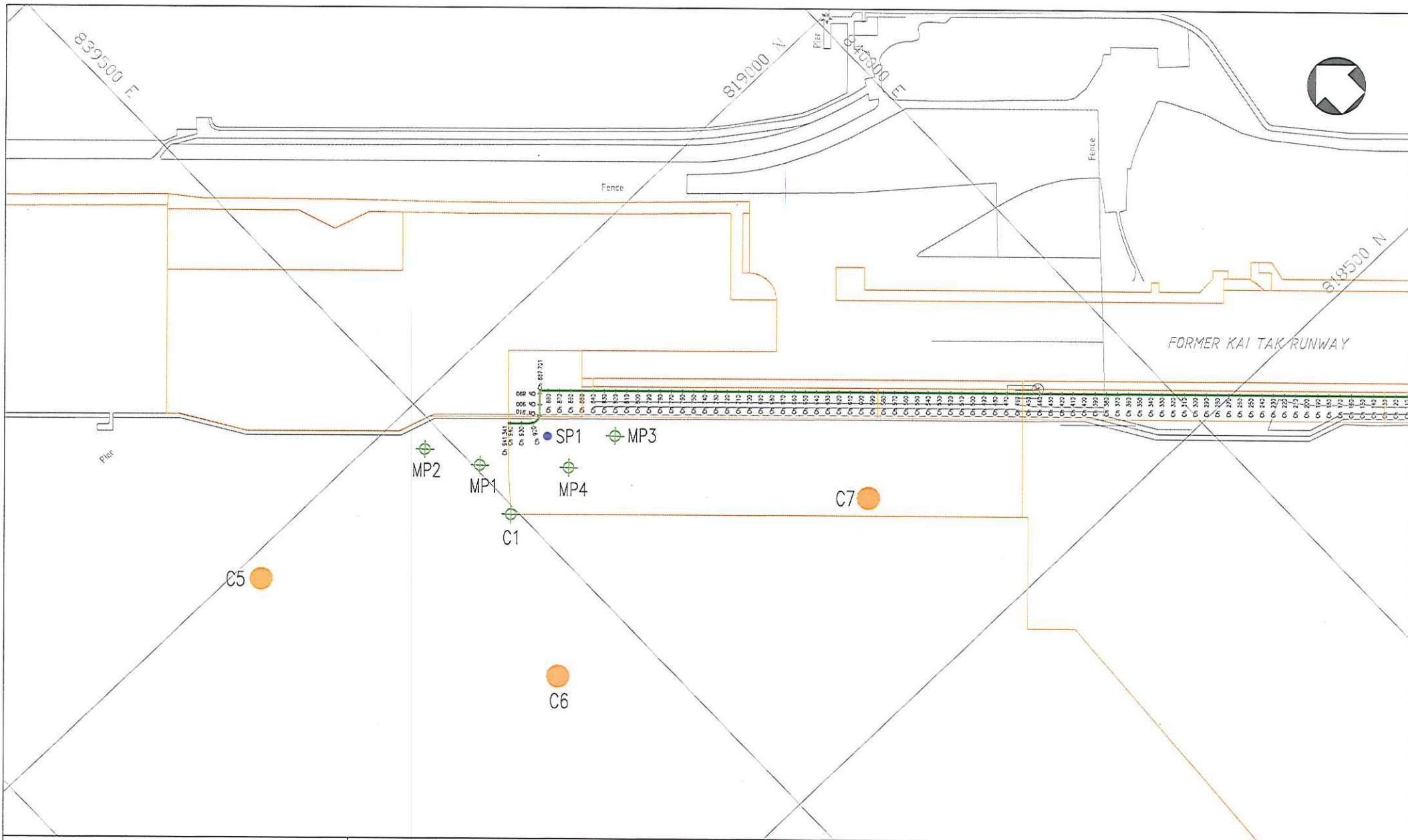
B	09/10	REVISION AS SHOWN	EW	JK
A	07/10	REVISION AS SHOWN	JY	SC
Scale	Date	Revision	Drawn	Checked

CEED CONTRACT KL/2009/01
SITE FORMATION FOR KAI TAK
CRUISE TERMINAL DEVELOPMENT

WATER QUALITY SURVEILLANCE SYSTEM

SKETCH NO.	(CEED/CL/2009/01)SK0067B
DATE	0810
CHECKED	AT
APPROVED	SC
AFFECTED Dwg. NO.	

URS SCOTT WILSON LTD
Engineer for the Contract
ENGINEERS REPRESENTATIVES OFFICE



PROJECT
KL/2009/01 Site Formation for Kai Tak Cruise Terminal Development

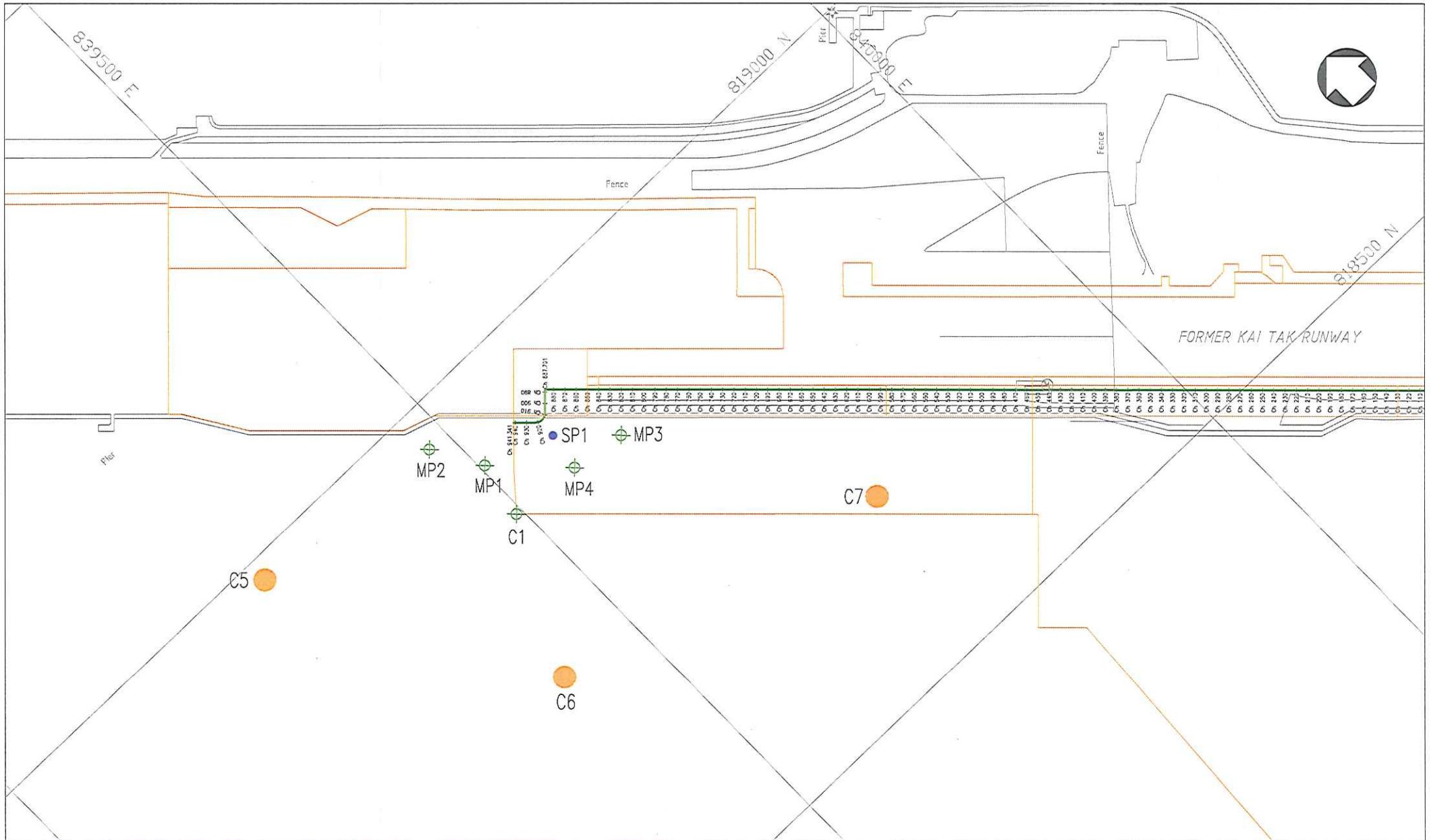
TITLE
Water Quality Surveillance System – 11 December 2013

DATE
8 Jan 2014

PREPARED BY
TWC

SCALE
NOT TO SCALE

SKETCH No.
SK-1120



PROJECT
KL/2009/01 Site Formation for Kai Tak Cruise Terminal Development

TITLE
Water Quality Surveillance System – 20 December 2013

DATE
8 Jan 2014

PREPARED BY
HP

SCALE
NOT TO SCALE

SKETCH No.
SK-1124



Appendix 2.1

Implementation Schedule of Environmental Mitigation Measures



IMPLEMENTATION SCHEDULE OF ENVIRONMENTAL MITIGATION MEASURES

EIA Ref#	Environmental Protection Measures / Mitigation Measures	Location / Timing	Implementation Agent	Implementation Status	Relevant Legislation and Guidelines
S3.6	Requirements of the Air Pollution Control (Construction Dust) Regulation shall be adhered to during the construction period.	Work site / During dredging in construction stage	Contractor for capital dredging	Implemented	Air Pollution Control (Construction Dust) Regulation
S3.6	In order to minimize the potential odour emissions, if any, the dredged sediment placed on barge should be properly covered as far as practicable to minimise the exposed area and hence the potential odour emissions during the transportation of the dredged sediment.	Work site / During dredging in construction stage	Contractor for capital dredging	Implemented	EIAO-TM
S4.8	Good Site Practices: <ul style="list-style-type: none">• Only well-maintained plant should be operated on-site and plant should be serviced regularly during the construction program.• Mobile plant, if any, should be sited as far away from NSRs as possible.• Machines and plant (such as trucks) that may be in intermittent use should be shut down between works periods or should be throttled down to a minimum.• Plant known to emit noise strongly in one direction should, wherever possible, be orientated so that the noise is directed away from the nearby NSRs.• Material stockpiles and other structures should be effectively utilised, wherever practicable, in screening noise from on-site construction activities.	Work site / During dredging in construction stage	Contractor for capital dredging	Implemented	NCO EIAO-TM



IMPLEMENTATION SCHEDULE OF ENVIRONMENTAL MITIGATION MEASURES

EIA Ref#	Environmental Protection Measures / Mitigation Measures	Location / Timing	Implementation Agent	Implementation Status	Relevant Legislation and Guidelines
S4.9	If there is any planned NSRs within 300m from the work area occupied during the dredging period, an EM&A programme is recommended to be established according to the predicted occurrence of noisy activities. All the recommended mitigation measures for daytime normal working activities should be incorporated into the EM&A programme for implementation during dredging.	Representative NSRs at the former Kai Tak Airport runway / Upon formal occupation	N/A	Not applicable	NCO EIAO-TM
S5.9	<ul style="list-style-type: none">Dredging will be carried out by closed grab dredger to minimize release of sediment and other contaminants during both capital and maintenance dredging.The maximum production rate for dredging from the seabed to provide necessary manoeuvring area would not be more than 4,000m³ per day (and no more than 2 closed grab dredgers) during capital dredging and 2,000m³ per day (and no more than 1 closed grab dredger) during maintenance dredging.The maximum production rate for dredging at or near the seawall area would not be more than 4,000m³ per day for berth construction. No more than two closed grab dredger would be operated at the same time at or near the seawall for berth construction.	Work site / During dredging in construction stage	Contractor for capital dredging	Implemented	EIAO-TM WPCO
S5.9	Silt curtains should be deployed around the closed grab dredgers used for dredging at and near the existing seawall of the former Kai Tak Airport runway for construction of the cruise berth structures.	Work site / During dredging in construction stage	Contractor for capital dredging	Implemented	EIAO-TM, WPCO



IMPLEMENTATION SCHEDULE OF ENVIRONMENTAL MITIGATION MEASURES

EIA Ref#	Environmental Protection Measures / Mitigation Measures	Location / Timing	Implementation Agent	Implementation Status	Relevant Legislation and Guidelines
S5.9	Silt screens should be installed at the WSD flushing water intakes at Cha Kwo Ling, Sai Wan Ho, Quarry Bay, Sheung Wan, Wan Chai and Tai Wan for dredging in the manoeuvring basin of the first berth during the capital dredging.	Seawater intakes in Victoria Harbour/ During the construction of cruise terminal	Contractor for capital dredging	Implemented	EIAO-TM, WPCO
S5.9	Silt screens should be installed at the WSD flushing water intakes at Cha Kwo Ling, Quarry Bay and Tai Wan for dredging in the manoeuvring basin of the second berth during the capital dredging.	Seawater intakes in Victoria Harbour / During the construction of cruise terminal	Contractor for capital dredging	Implemented	EIAO-TM, WPCO
S5.9	If the opening has been introduced at the northern runway, silt screens should also be installed at the WSD flushing water intake at Sai Wan Ho, Sheung Wan and Wan Chai for dredging in the manoeuvring basin of the second berth during the capital dredging.	Seawater intake at Sai Wan Ho, Sheung Wan and Wan Chai / During the construction of cruise terminal	Contractor for capital dredging	Implemented	EIAO-TM, WPCO



IMPLEMENTATION SCHEDULE OF ENVIRONMENTAL MITIGATION MEASURES

EIA Ref#	Environmental Protection Measures / Mitigation Measures	Location / Timing	Implementation Agent	Implementation Status	Relevant Legislation and Guidelines
S5.9	<p>Other good site practices that should be undertaken during dredging include:</p> <ul style="list-style-type: none">• all vessels should be sized so that adequate clearance is maintained between vessels and the seabed in all tide conditions, to ensure that undue turbidity is not generated by turbulence from vessel movement or propeller wash;• all barges / dredgers should be fitted with tight fitting seals to their bottom openings to prevent leakage of material;• construction activities should not cause foam, oil, grease, scum, litter or other objectionable matter to be present on the water within the site or dumping grounds;• barges or hoppers should not be filled to a level that will cause the overflow of materials or polluted water during loading or transportation.	Work site and adjacent waters / During dredging in construction stage	Contractor for capital dredging	Implemented	EIAO, EIAO-TM, WPCO, WDO
S5.9	Appropriate numbers of portable chemical toilets shall be provided by a licensed contractor to serve the construction workers over the construction site. The Contractor shall also be responsible for waste disposal and maintenance practices.	Work site and adjacent waters / During dredging in construction stage	Contractor for capital dredging	Implemented	EIAO-TM, WPCO, WDO



IMPLEMENTATION SCHEDULE OF ENVIRONMENTAL MITIGATION MEASURES

EIA Ref #	Environmental Protection Measures / Mitigation Measures	Location / Timing	Implementation Agent	Implementation Status	Relevant Legislation and Guidelines
S5.9	Collection and removal of floating refuse should be performed at regular intervals on a daily basis. The contractor should be responsible for keeping the water within the site boundary and the neighbouring water free from rubbish during the dredging works.	Work site and adjacent waters / During dredging in construction stage	Contractor for capital dredging	Implemented	EIAO-TM, WPCO, WDO
S5.9	An environmental monitoring and audit programme should be implemented to verify whether or not impact predictions are representative, and to ensure that all the recommended mitigation measures are implemented properly. If the water quality monitoring data indicate that the proposed dredging works result in unacceptable water quality impacts in the receiving water, appropriate actions should be taken to review the dredging operation and additional measures such as use of frame-type silt curtain, deployment of double silt curtains, slowing down, or rescheduling of works should be implemented as necessary.	6 selected WSD flushing water intakes in Victoria Harbour/ During dredging in construction stage	Environmental Team and verified by Independent Environmental Checker	Implemented	EIAO-TM, WPCO



IMPLEMENTATION SCHEDULE OF ENVIRONMENTAL MITIGATION MEASURES

EIA Ref#	Environmental Protection Measures / Mitigation Measures	Location / Timing	Implementation Agent	Implementation Status	Relevant Legislation and Guidelines
S5.9	Silt screens are recommended to be deployed at 6 selected WSD flushing water intakes during the capital dredging. The contractor for capital dredging shall demonstrate and ensure that the design of the silt screen will not affect the normal operation of flushing water intake. The contractor shall obtain consensus from all relevant parties, including WSD and Marine Department on the design of the silt screen at each of the six selected flushing water intake points before installation of the silt screen and commencement of the proposed dredging works. As a mitigation measure to avoid the pollutant and refuse entrapment problems and to ensure that the impact monitoring results are representative, regular maintenance of the silt screens and refuse collection should be performed at the monitoring stations at regular intervals on a daily basis. The Contractor should be responsible for keeping the water behind the silt screen free from floating rubbish and debris during the impact monitoring period.	6 selected WSD flushing water intakes in Victoria Harbour/ During dredging in construction stage	Contractor for capital dredging	Implemented	EIAO-TM, WPCO



IMPLEMENTATION SCHEDULE OF ENVIRONMENTAL MITIGATION MEASURES

EIA Ref#	Environmental Protection Measures / Mitigation Measures	Location / Timing	Implementation Agent	Implementation Status	Relevant Legislation and Guidelines
S6.7	<p>Good Site Practices</p> <p>It is not anticipated that adverse waste management related impacts would arise, provided that good site practices are adhered to. Recommendations for good site practices during the dredging activities include:</p> <ul style="list-style-type: none">• Nomination of an approved person, such as a site manager, to be responsible for good site practices, arrangements for collection and effective disposal to an appropriate facility, of all wastes generated at the site.• Training of site personnel in proper waste management and chemical waste handling procedures.• Provision of sufficient waste disposal points and regular collection for disposal.• Appropriate measures to minimise windblown litter and dust during transportation of waste by either covering trucks or by transporting wastes in enclosed containers.• A recording system for the amount of wastes generated, recycled and disposed of (including the disposal sites).• Segregation and storage of different types of waste in different containers, skips or stockpiles to enhance reuse or recycling of materials and their proper disposal.	Work site / During dredging in construction stage	Contractor for capital dredging	Implemented	EIAO-TM



IMPLEMENTATION SCHEDULE OF ENVIRONMENTAL MITIGATION MEASURES

EIA Ref#	Environmental Protection Measures / Mitigation Measures	Location / Timing	Implementation Agent	Implementation Status	Relevant Legislation and Guidelines
S6.7 (cont.)	<ul style="list-style-type: none">Encourage collection of aluminium cans, PET bottles and paper by providing separate labelled bins to enable these wastes to be segregated from other general refuse generated by the workforce.Any unused chemicals or those with remaining functional capacity shall be recycled.	Work site / During dredging in construction stage	Contractor for capital dredging	Implemented	EIAO-TM
S6.7	<p>Marine Sediments</p> <p>The dredged marine sediments would be loaded onto barges and transported to the designated disposal sites allocated by the MFC depending on their level of contamination. Sediment classified as Category L would be suitable for Type 1 – Open Sea Disposal. Contaminated sediment would require either Type 1 – Open Sea Disposal (Dedicated Sites) or Type 2 - Confined Marine Disposal and must be dredged and transported with great care in accordance with ETWB TCW No. 34/2002. Subject to the final allocation of the disposal sites by MFC, the dredged contaminated sediment must be effectively isolated from the environment upon final disposal and shall be disposed of at the East Sha Chau Contaminated Mud Pits that are designated for the disposal of contaminated mud in Hong Kong.</p>	Work site / During dredging in construction stage	Contractor for capital dredging	Implemented	ETWB TCW No. 34/2002



IMPLEMENTATION SCHEDULE OF ENVIRONMENTAL MITIGATION MEASURES

EIA Ref#	Environmental Protection Measures / Mitigation Measures	Location / Timing	Implementation Agent	Implementation Status	Relevant Legislation and Guidelines
S6.7	It will be the responsibility of the Contractor to satisfy the appropriate authorities that the contamination levels of the marine sediment to be dredged have been analysed and recorded. According to the ETWB TCW No. 34/2002, this will involve the submission of a formal Sediment Quality Report to the DEP, prior to the dredging contract being tendered. The contractor for the dredging works shall apply for the allocation of marine sediment disposal sites from all relevant authorities.	Work site / During dredging in construction stage	Contractor for capital dredging	Dumping Permits were issued by EPD	ETWB TCW No. 34/2002
S6.7	During transportation and disposal of the dredged marine sediments requiring Type 1 and Type 2 disposal, the following measures shall be taken to minimise potential impacts on water quality: <ul style="list-style-type: none">• Bottom opening of barges shall be fitted with tight fitting seals to prevent leakage of material. Excess material shall be cleaned from the decks and exposed fittings of barges and hopper dredgers before the vessel is moved.• Monitoring of the barge loading shall be conducted to ensure that loss of material does not take place during transportation. Transport barges or vessels shall be equipped with automatic self-monitoring devices as specified by the DEP.• Barges or hopper barges shall not be filled to a level that would cause the overflow of materials or sediment laden water during loading or transportation.	Work site / During dredging in construction stage	Contractor for capital dredging	Implemented	WDO; WPCO



IMPLEMENTATION SCHEDULE OF ENVIRONMENTAL MITIGATION MEASURES

EIA Ref#	Environmental Protection Measures / Mitigation Measures	Location / Timing	Implementation Agent	Implementation Status	Relevant Legislation and Guidelines
S6.7	<p>Chemical Wastes</p> <p>After use, chemical wastes (for example, cleaning fluids, solvents, lubrication oil and fuel) should be handled according to the Code of Practice on the Packaging, Labelling and Storage of Chemical Wastes. Spent chemicals should be collected by a licensed collector for disposal at the CWTF or other licensed facility in accordance with the Waste Disposal (Chemical Waste) (General) Regulation.</p>	Work site / During dredging in construction stage	Contractor for capital dredging	Implemented	Waste Disposal (Chemical Waste) (General) Regulation; Code of Practice on the Packaging, Labelling and Storage of Chemical Wastes
S6.7	<p>General Refuse</p> <p>General refuse should be stored in enclosed bins or compaction units separate from C&D material. A reputable waste collector should be employed by the contractor to remove general refuse from the site, separately from C&D material. An enclosed and covered area is preferred to reduce the occurrence of 'wind blown' light material.</p>	Work site / During dredging in construction stage	Contractor for capital dredging	Implemented	WDO, WPCO



EIA Ref#	Environmental Protection Measures / Mitigation Measures	Location / Timing	Implementation Agent	Implementation Status	Relevant Legislation and Guidelines
S6.7	<p>Construction and Demolition Material</p> <p>It is recommended that the extent of dredging of the existing seawall should be kept to a minimum in the detailed design of the new cruise terminal to minimize generation of C&D material. Mitigation measures and good site practices should be incorporated in the contract document to control potential environmental impact from handling and transportation of C&D material. The mitigation measures include:</p> <ul style="list-style-type: none">• Where it is unavoidable to have transient stockpiles of C&D material within the Project work site pending collection for disposal, the transient stockpiles shall be located away from waterfront or storm drains as far as possible.• Open stockpiles of construction materials or construction wastes on-site should be covered with tarpaulin or similar fabric.• Skip hoist for material transport should be totally enclosed by impervious sheeting.• Every vehicle should be washed to remove any dusty materials from its body and wheels before leaving a construction site.• The area where vehicle washing takes place and the section of the road between the washing facilities and the exit point should be paved with concrete, bituminous materials or hardcores.	Work site / During the construction period	Contractor for capital dredging	Implemented	ETWB TCW No. 33/2002, 31/2004, 19/2005



IMPLEMENTATION SCHEDULE OF ENVIRONMENTAL MITIGATION MEASURES

EIA Ref#	Environmental Protection Measures / Mitigation Measures	Location / Timing	Implementation Agent	Implementation Status	Relevant Legislation and Guidelines
S6.7 (cont.)	<ul style="list-style-type: none">• The load of dusty materials carried by vehicle leaving a construction site should be covered entirely by clean impervious sheeting to ensure dust materials do not leak from the vehicle.• All dusty materials should be sprayed with water prior to any loading, unloading or transfer operation so as to maintain the dusty materials wet.• The height from which excavated materials are dropped should be controlled to a minimum practical height to limit fugitive dust generation from unloading.	Work site / During the construction period	Contractor for capital dredging	Implemented	ETWB TCW No. 33/2002, 31/2004, 19/2005
S6.7	When delivering inert C&D material to public fill reception facilities, the material shall consist entirely of inert construction waste and of size less than 250mm or other sizes as agreed with the Secretary of the Public Fill Committee. In order to monitor the disposal of the surplus C&D material at the designed public fill reception facility and to control fly tipping, a trip-ticket system should be included as one of the contractual requirements and implemented by the Contractor under the Waste Management Plan certified by the Environmental Team and verified by the Independent Environmental Checker who should be responsible for auditing the results of the system.	Work site / During the construction period	Contractor for capital dredging, Engineer, Environmental Team and Independent Environmental Checker	Not applicable	ETWB TCW No. 31/2004



IMPLEMENTATION SCHEDULE OF ENVIRONMENTAL MITIGATION MEASURES

EIA Ref#	Environmental Protection Measures / Mitigation Measures	Location / Timing	Implementation Agent	Implementation Status	Relevant Legislation and Guidelines
S7.8	The dredging activities of the proposed cruise terminal should ensure that disturbance to the existing seawall masonry outside the Project boundary should be avoided as far as practicable.	Work site/ During construction of cruise terminal	Contractor for capital dredging as per CEDD's advice	Implemented	Antiquities and Monuments Ordinance EIAO, EIAO-TM Guidance Notes on Assessment of Impact on Sites of Cultural Heritage in Environmental Impact Assessment Studies (GN-CH) Hong Kong Planning Standards and Guidelines (HKPSG)
S7.10, App. 7.1	It is recommended that the dredged spoil should be monitored for the presence of archaeological material. Guidelines for the monitoring brief have been prepared in consultation with the AMO. A qualified marine archaeologist needs to be on standby to provide specialist advice, if required, but the monitoring can be carried out by a member of staff on the dredging barge.	Work site / during dredging in construction stage	Contractor for capital dredging, Environmental Team	Implemented	Antiquities and Monuments Ordinance EIAO, EIAO-TM GN-CH HKPSG Marine Archaeological Investigation Guidelines



IMPLEMENTATION SCHEDULE OF ENVIRONMENTAL MITIGATION MEASURES

EIA Ref#	Environmental Protection Measures / Mitigation Measures	Location / Timing	Implementation Agent	Implementation Status	Relevant Legislation and Guidelines
8.7	<p>Translocate those existing coral colonies attached on boulders that are manually movable by a diver underwater (possibly longest dimension of less than 50cm) located within the hard substrata sea area within the dredging site as far as practicable prior to the commencement of the capital dredging activities. The entire translocation exercise include the preparation of a detailed translocation plan, the pre-translocation coral survey, the coral translocation, and the quarterly post-translocation monitoring for one year. Pre-translocation survey would be focused on identifying and mapping of coral colonies that would be directly impacted by the proposed dredging and investigating the translocation feasibility of these coral colonies. A detailed translocation plan (including pre-translocation coral survey, translocation methodology and monitoring of transplanted corals) should be prepared during the detailed design stage of the Project which, together with the ecologist involved in coral translocation, should be approved by AFCD prior to commencement of the translocation exercises. The proposed relocation of the coral colonies should not affect any private/public marine rights at the recipient site.</p>	<p>Along the section of the former Kai Tak Airport runway that will be directed affected by the cruise terminal construction / During detailed design stage</p>	<p>Other ET specifically employed for coral translocation works</p>	<p>Final Detailed Coral Translocation Plan was approved by EPD in letter ref. (18) in EP2/K19/C/19 Pt.5 dated 5 June 2009. Form 5 was submitted under CEDD's memo ref. (6) in KD 2/31/4 Pt.3 dated 10 June 2009 regarding minor alteration of the position of the coral recipient site. Coral Translocation Report was submitted in Scott Wilson letter ref. 08290/325723 dated 2 July 2009. Post-translocation report shall be referred to the submissions by another ET specifically employed for coral translocation works.</p>	<p>EIAO-TM</p>



IMPLEMENTATION SCHEDULE OF ENVIRONMENTAL MITIGATION MEASURES

EIA Ref#	Environmental Protection Measures / Mitigation Measures	Location / Timing	Implementation Agent	Implementation Status	Relevant Legislation and Guidelines
S8.7	New seawalls at the berth structure of the cruise terminal shall be constructed in order to provide large area of hard substrata for settlement and recruitment of intertidal and subtidal assemblages similar to those previously recorded from existing habitats.	The section of the former Kai Tak Airport runway that will be directed affected by the cruise terminal construction / During detailed design stage	To be confirmed at later stage	To be confirmed at later stage	EIAO-TM
9.6	No fisheries-specific mitigation measures would be required.	-	Not applicable	Not applicable	-



Appendix 3.1

Action and Limit Levels



Action and Limit Levels

Action and Limit Levels for Noise Monitoring

Time Period	Action Level	Limit Level
07:00 – 19:00 hours on normal weekdays	When one documented complaint is received from any one of the sensitive receivers	75 dB(A)

Remarks: No noise monitoring was conducted due to no planned noise sensitive receivers (NSRs) occupied within 300m from the works area of this Project during the dredging works.

Action and Limit Levels for Water Monitoring

Parameters	Action Level		Limit Level			
Turbidity in NTU	<u>All Season</u>		<u>All Season</u>			
	WSD9	5.67	WSD9	12.27		
	WSD10	6.26	WSD10	10.47		
	WSD15	8.15	WSD15	14.41		
	WSD17	11.60	WSD17	16.91		
	WSD21	9.11	WSD21	15.38		
	WSD19	13.09	WSD19	15.34		
Suspended Solids (SS) in mg/L	<u>Dry Season</u> <u>Wet Season</u>		<u>Dry Season</u> <u>Wet Season</u>			
	WSD9	6.9	9.7	WSD9	7.8	10.9
	WSD10	7.7	9.1	WSD10	10.3	12.2
	WSD15	7.8	13.5	WSD15	8.4	14.5
	WSD17	9.5	11.2	WSD17	13.7	16.2
	WSD21	13.3	17.1	WSD21	13.9	17.8
	WSD19	16.3	15.1	WSD19	17.0	15.7

Remarks:
Wet season is the period from April to September.
Dry season is the period from October to March.



Revised Action and Limit Levels for Water Monitoring

Station	Turbidity (NTU)				Suspended Solid (mg/L)			
	Action Level for individual stations		Limit Level for individual stations		Action Level for individual stations		Limit Level for individual stations	
	Dry Season	Wet Season	Dry Season	Wet Season	Dry Season	Wet Season	Dry Season	Wet Season
WSD9	5.6	7.0	10.6	13.4	10.2	12.8	10.8	13.5
WSD10	6.3	8.1	9.4	12.1	10.0	11.2	11.8	13.2
WSD15	7.5	11.9	12.5	19.6	10.8	17.5	11.8	19.1
WSD17	10.0	12.9	15.3	19.7	13.2	14.7	15.3	17.0
WSD19	10.9	13.7	14.7	18.4	14.0	13.3	17.0	16.2
WSD21	8.9	11.6	13.4	17.6	13.3	16.7	14.0	17.5

Remarks:

Revised Action and Limit Levels for water monitoring was approved on 19 October 2011.

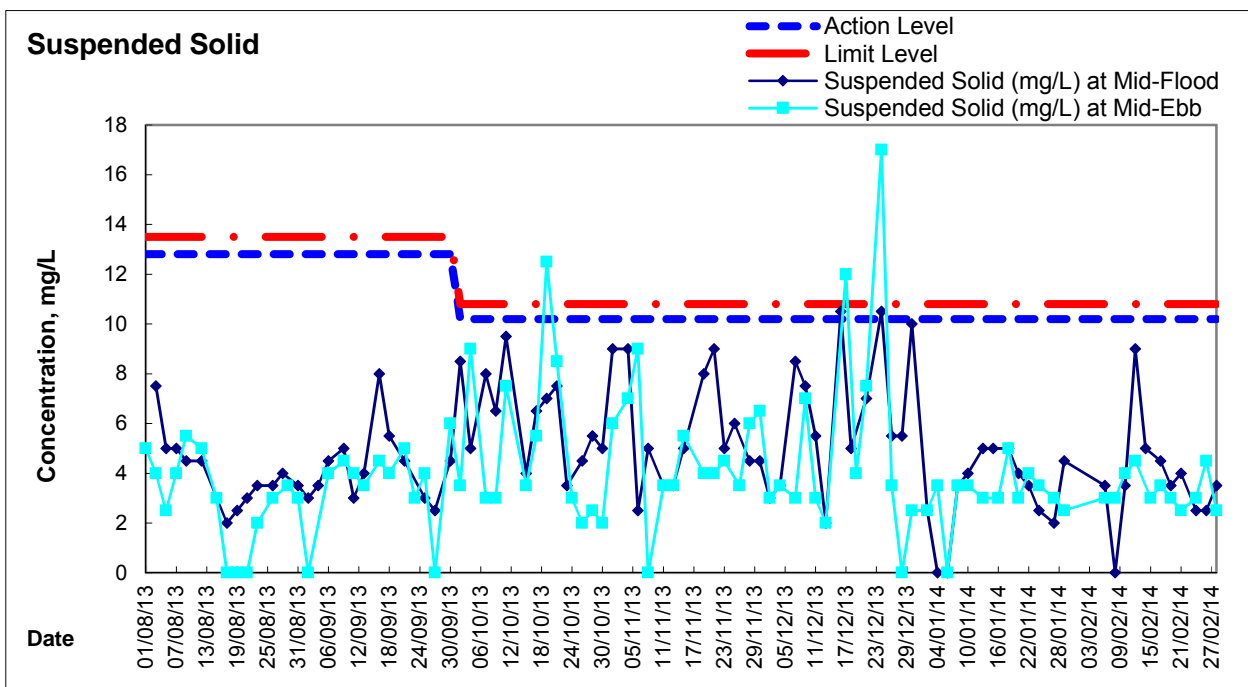
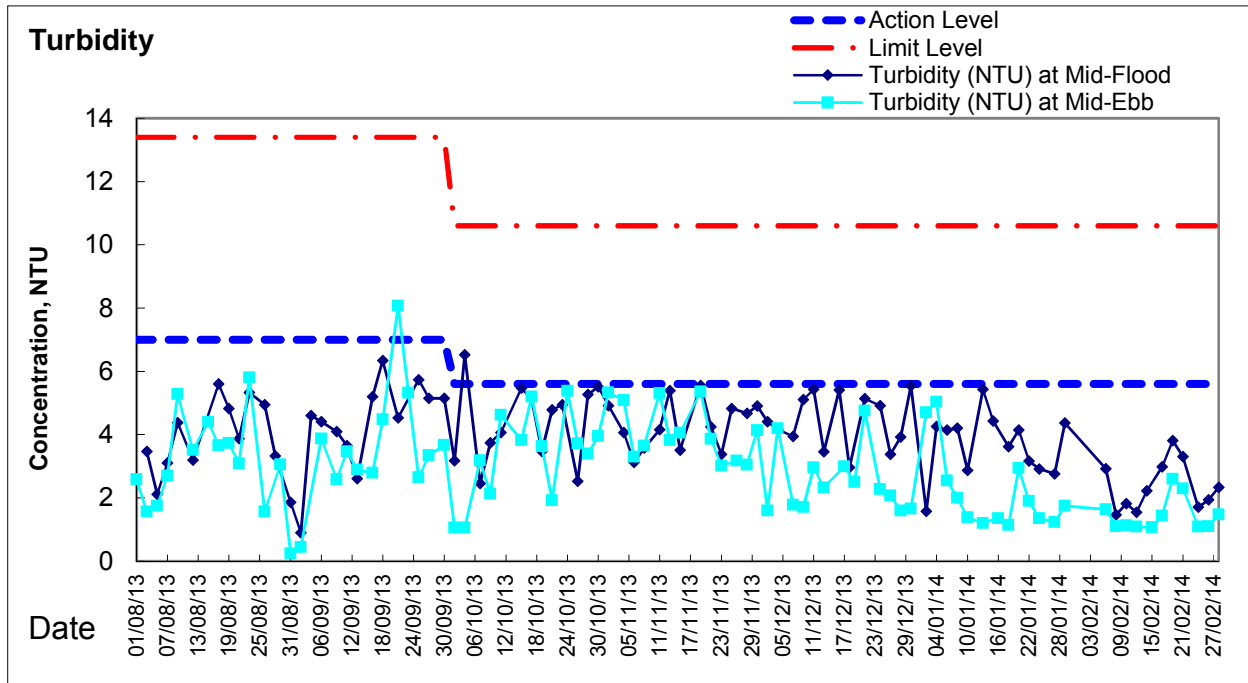


Appendix 4.1

Graphical Presentation of Water Quality Monitoring Results



Graphic Presentation of Water Quality Result of WSD9 - Tai Wan

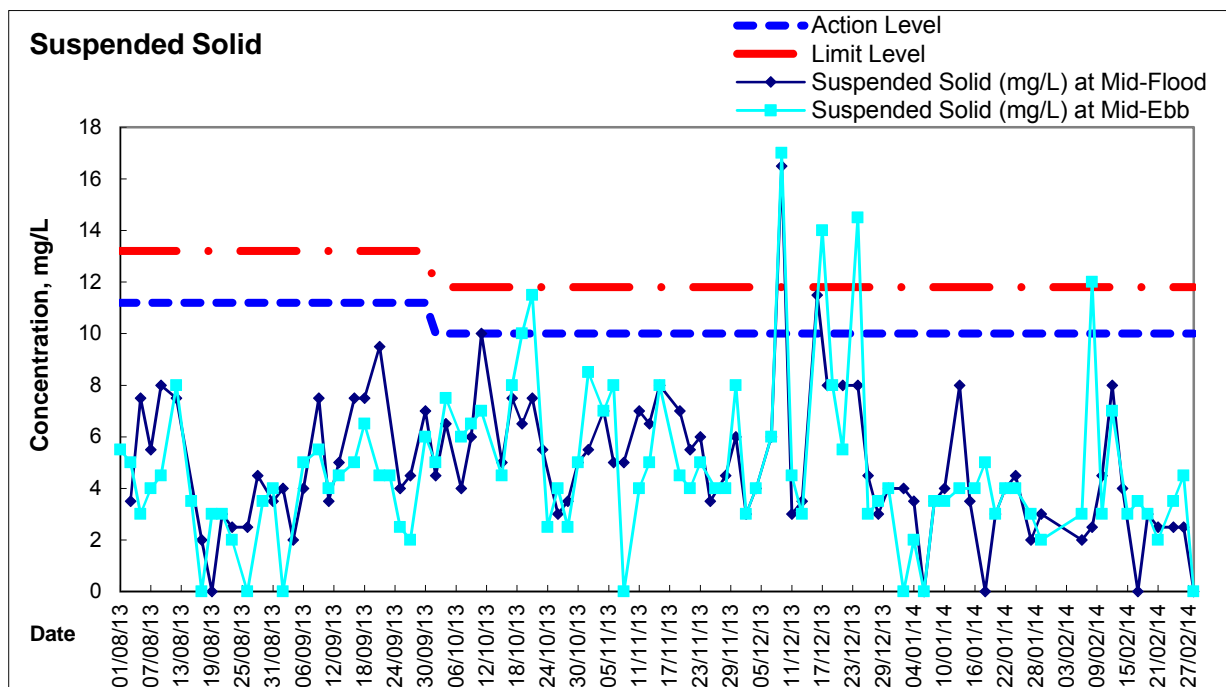
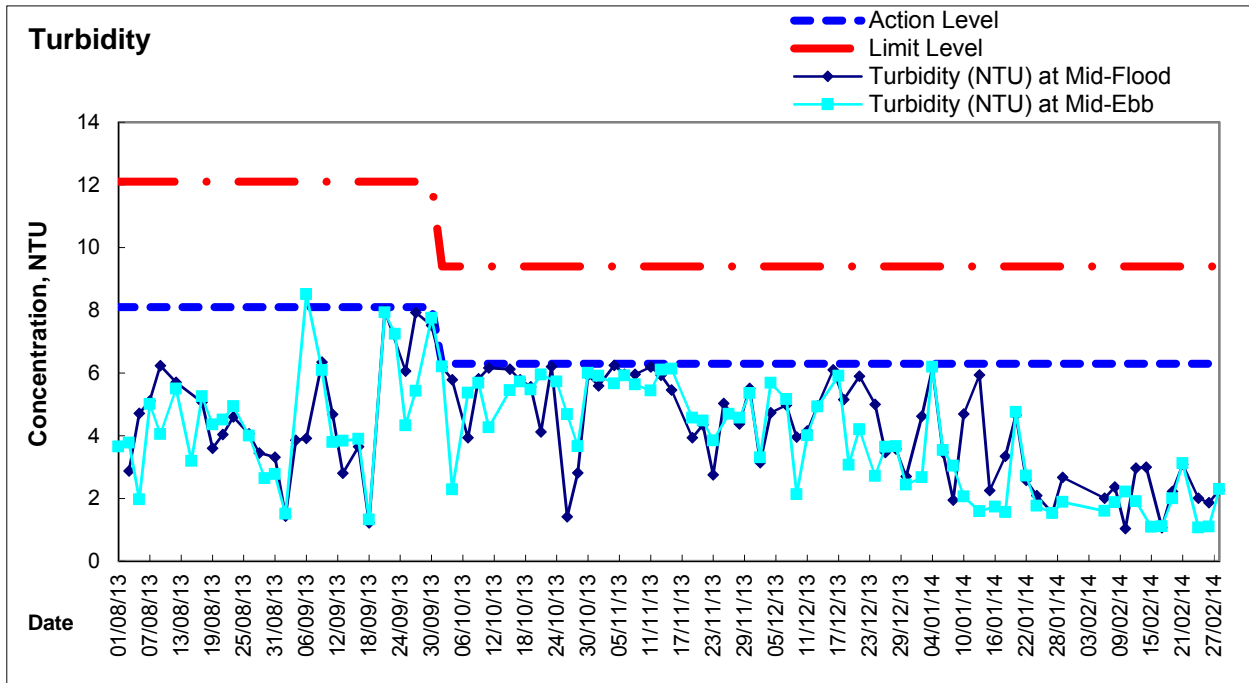


Remarks:

- Two sets of Suspended Solid Action and Limit levels for the dry season (October to March) and wet season (April to September).
- New sets of Turbidity and SS Action Level and Limit Level for dry and wet season were approved by EPD on 19 Oct 2011
- With respect to the Chinese New Year Holiday and the information provided by the Contractor, the construction site was closed from 31 Jan 2014 to 4 Feb 2014. The water quality monitoring event on 31 Jan 2014 and 4 Feb 2014 was temporarily suspended.



Graphic Presentation of Water Quality Result of WSD10 - Cha Kwo Ling

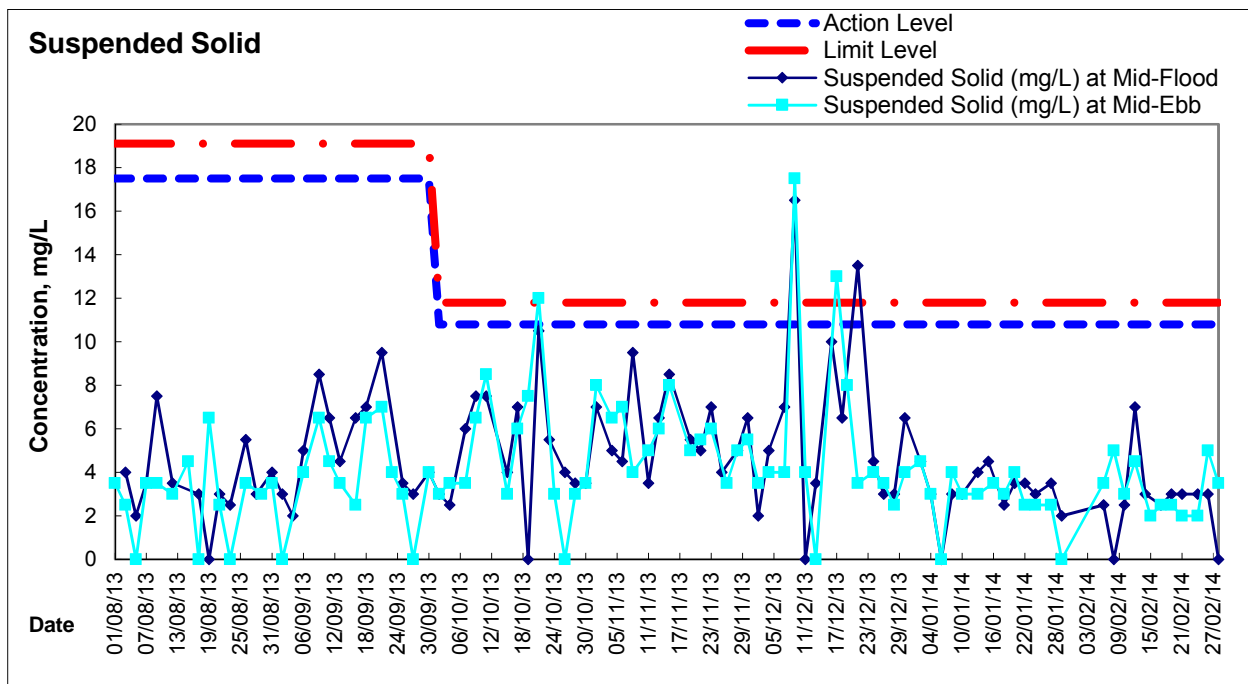
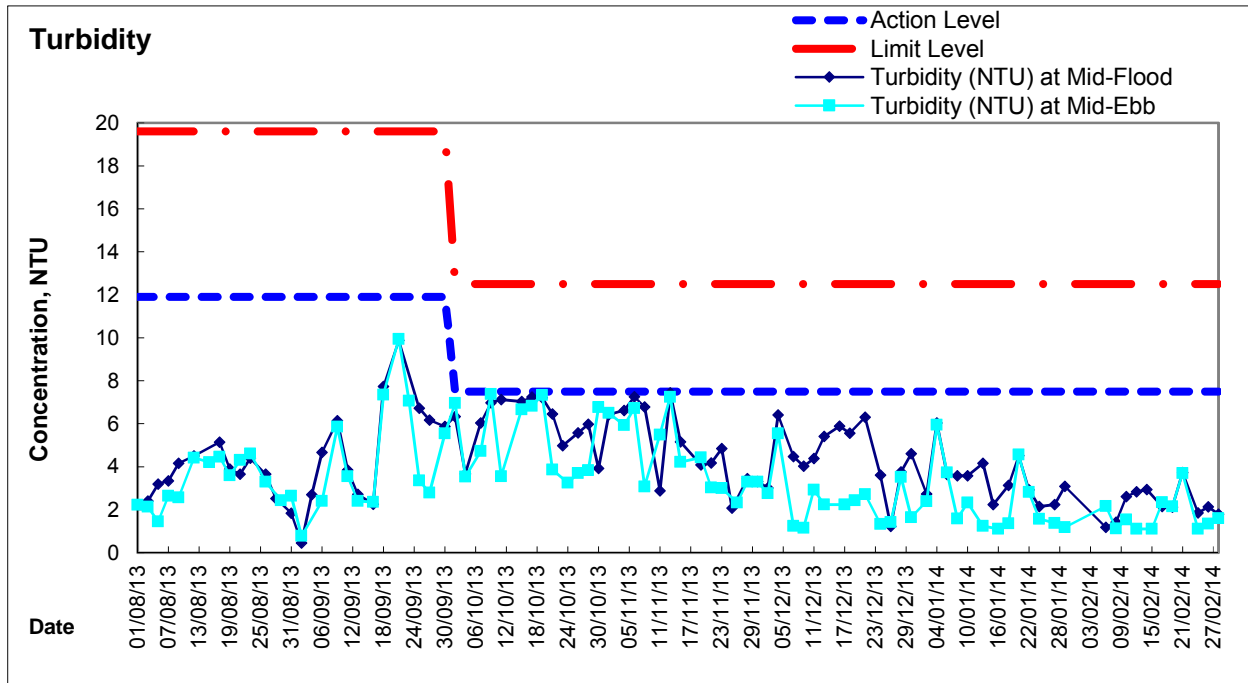


Remarks:

- Two sets of Suspended Solid Action and Limit levels for the dry season (October to March) and wet season (April to September).
- New sets of Turbidity and SS Action Level and Limit Level for dry and wet season were approved by EPD on 19 Oct 2011
- With respect to the Chinese New Year Holiday and the information provided by the Contractor, the construction site was closed from 31 Jan 2014 to 4 Feb 2014. The water quality monitoring event on 31 Jan 2014 and 4 Feb 2014 was temporarily suspended.



Graphic Presentation of Water Quality Result of WSD15 - Sai Wan Ho

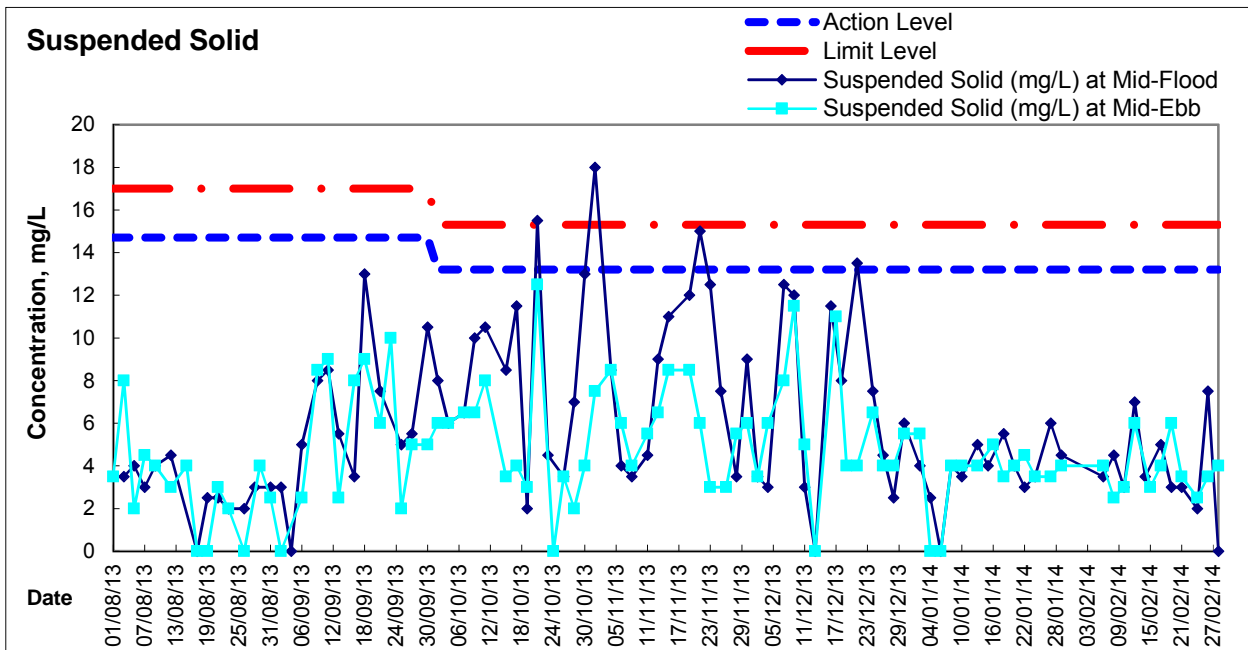
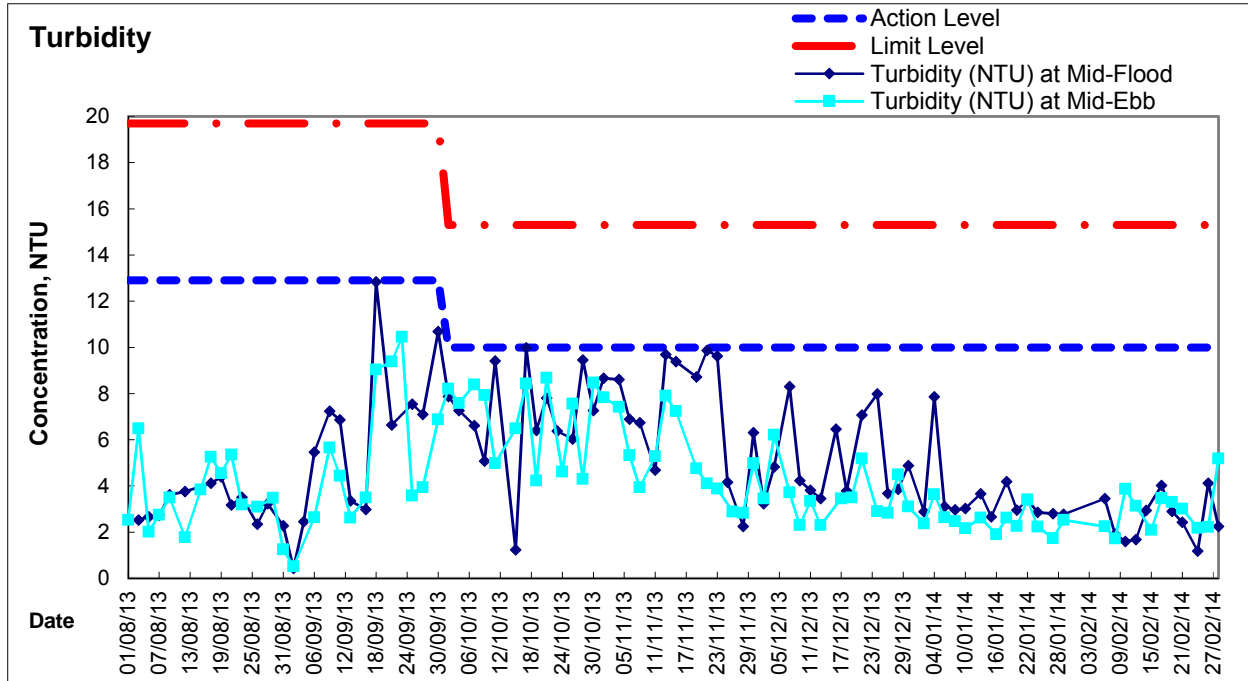


Remarks:

- Two sets of Suspended Solid Action and Limit levels for the dry season (October to March) and wet season (April to September).
- New sets of Turbidity and SS Action Level and Limit Level for dry and wet season were approved by EPD on 19 Oct 2011
- With respect to the Chinese New Year Holiday and the information provided by the Contractor, the construction site was closed from 31 Jan 2014 to 4 Feb 2014. The water quality monitoring event on 31 Jan 2014 and 4 Feb 2014 was temporarily suspended.



Graphic Presentation of Water Quality Result of WSD17 - Quarry Bay

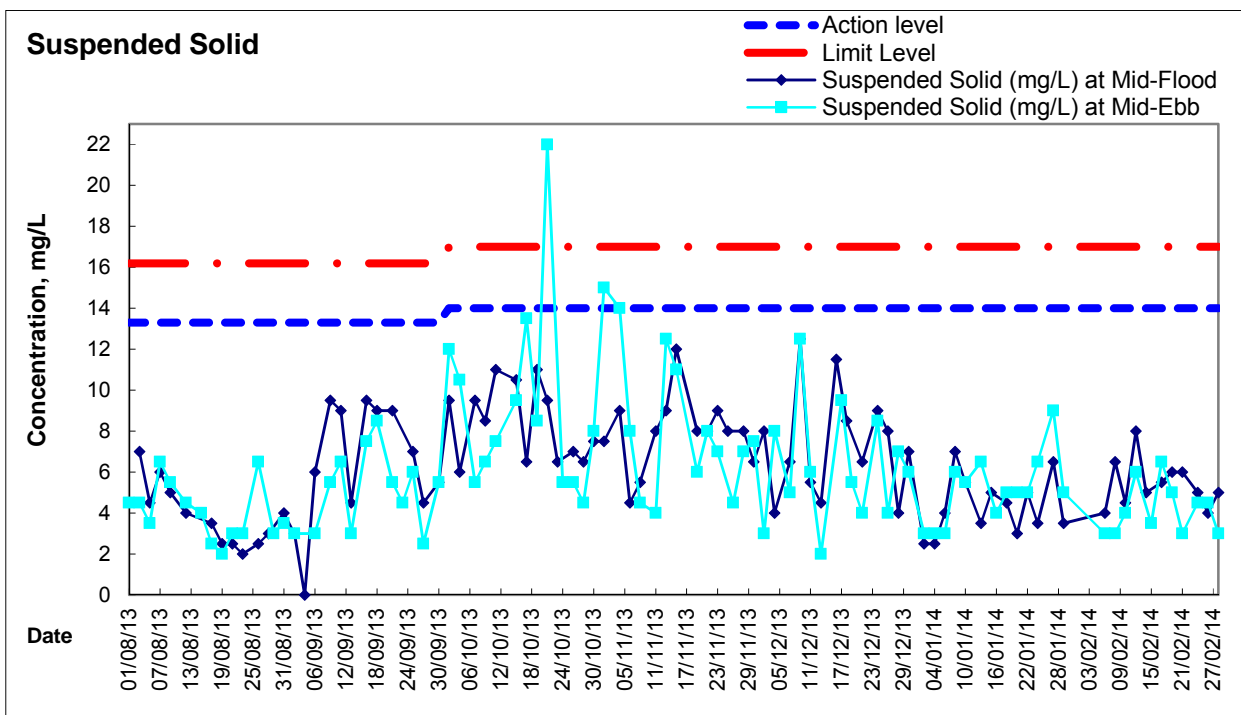
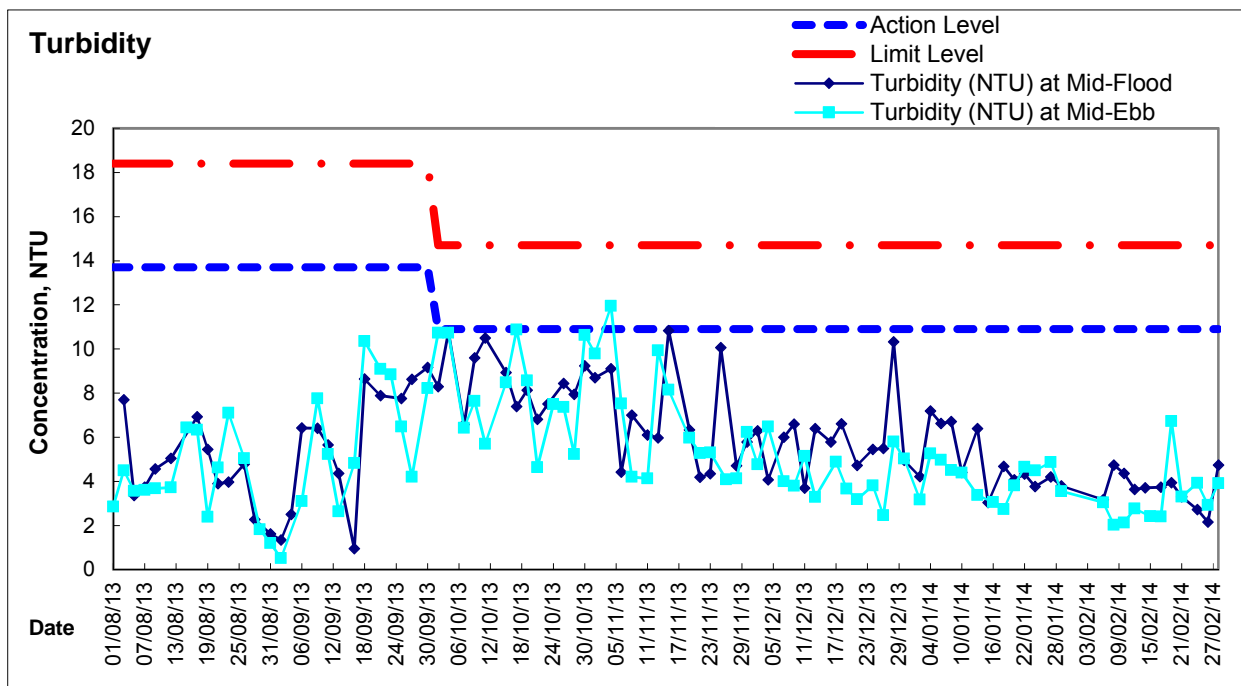


Remarks:

- Two sets of Suspended Solid Action and Limit levels for the dry season (October to March) and wet season (April to September).
- New sets of Turbidity and SS Action Level and Limit Level for dry and wet season were approved by EPD on 19 Oct 2011
- With respect to the Chinese New Year Holiday and the information provided by the Contractor, the construction site was closed from 31 Jan 2014 to 4 Feb 2014. The water quality monitoring event on 31 Jan 2014 and 4 Feb 2014 was temporarily suspended.



Graphic Presentation of Water Quality Result of WSD19 - Sheung Wan

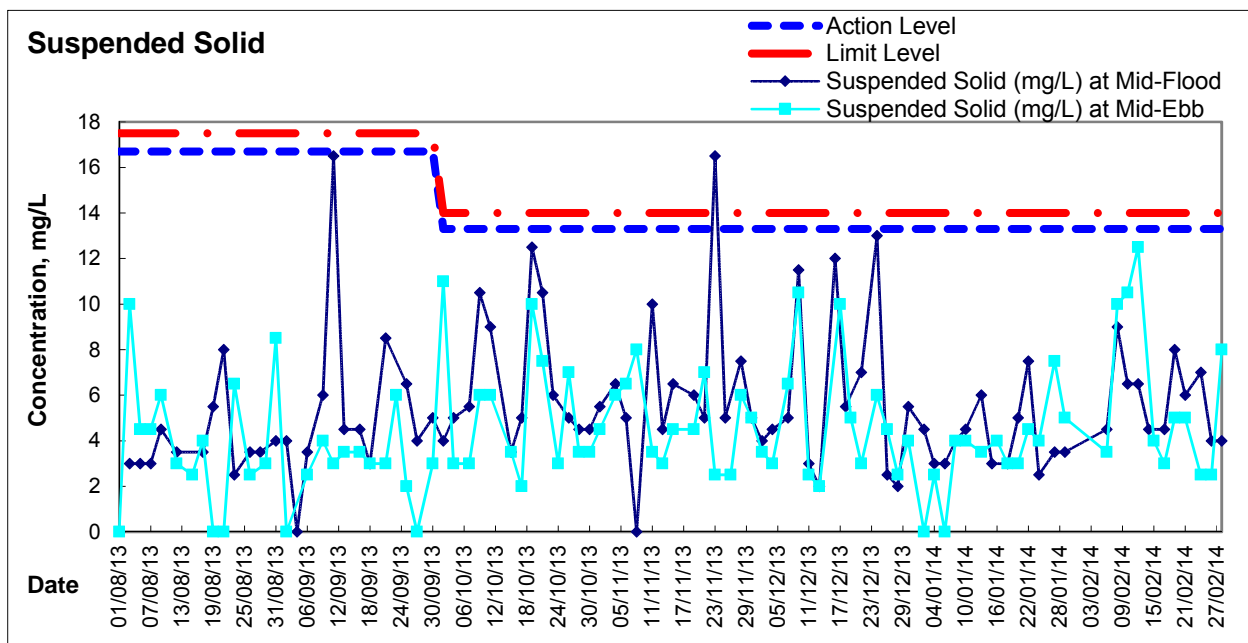
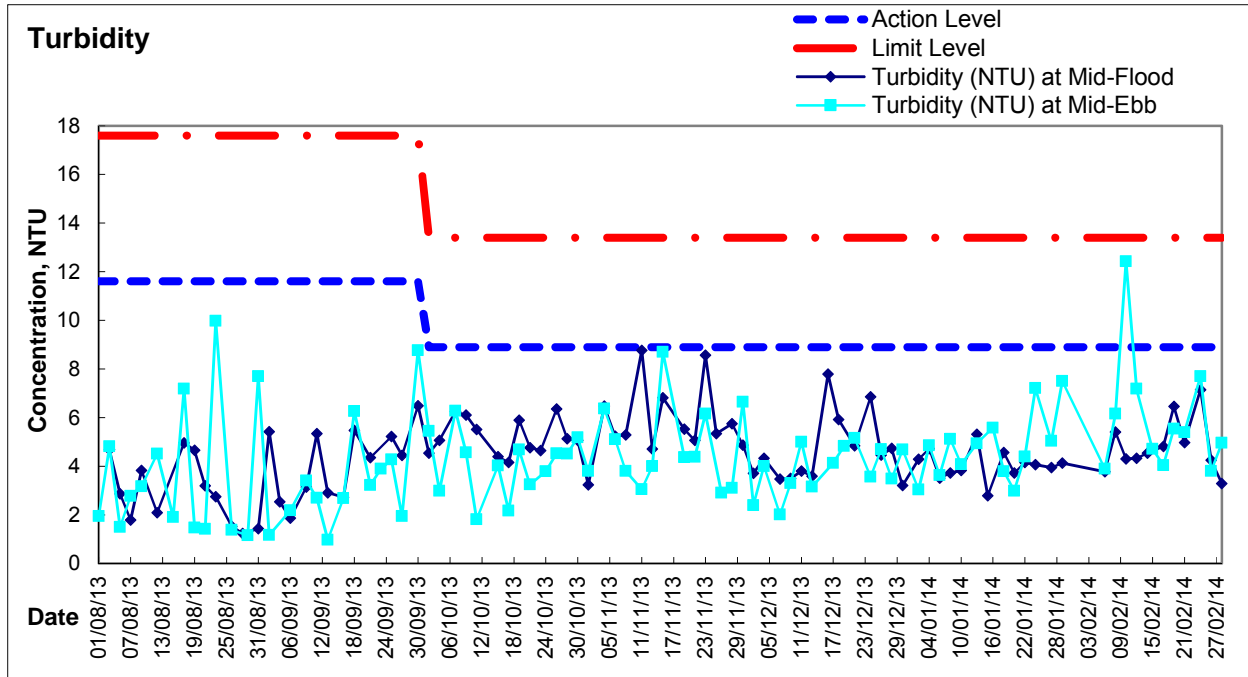


Remarks:

- Two sets of Suspended Solid Action and Limit levels for the dry season (October to March) and wet season (April to September).
- New sets of Turbidity and SS Action Level and Limit Level for dry and wet season were approved by EPD on 19 Oct 2011
- With respect to the Chinese New Year Holiday and the information provided by the Contractor, the construction site was closed from 31 Jan 2014 to 4 Feb 2014. The water quality monitoring event on 31 Jan 2014 and 4 Feb 2014 was temporarily suspended.



Graphic Presentation of Water Quality Result of WSD21 - Wan Chai



Remarks:

- Two sets of Suspended Solid Action and Limit levels for the dry season (October to March) and wet season (April to September).
- New sets of Turbidity and SS Action Level and Limit Level for dry and wet season were approved by EPD on 19 Oct 2011
- With respect to the Chinese New Year Holiday and the information provided by the Contractor, the construction site was closed from 31 Jan 2014 to 4 Feb 2014. The water quality monitoring event on 31 Jan 2014 and 4 Feb 2014 was temporarily suspended.



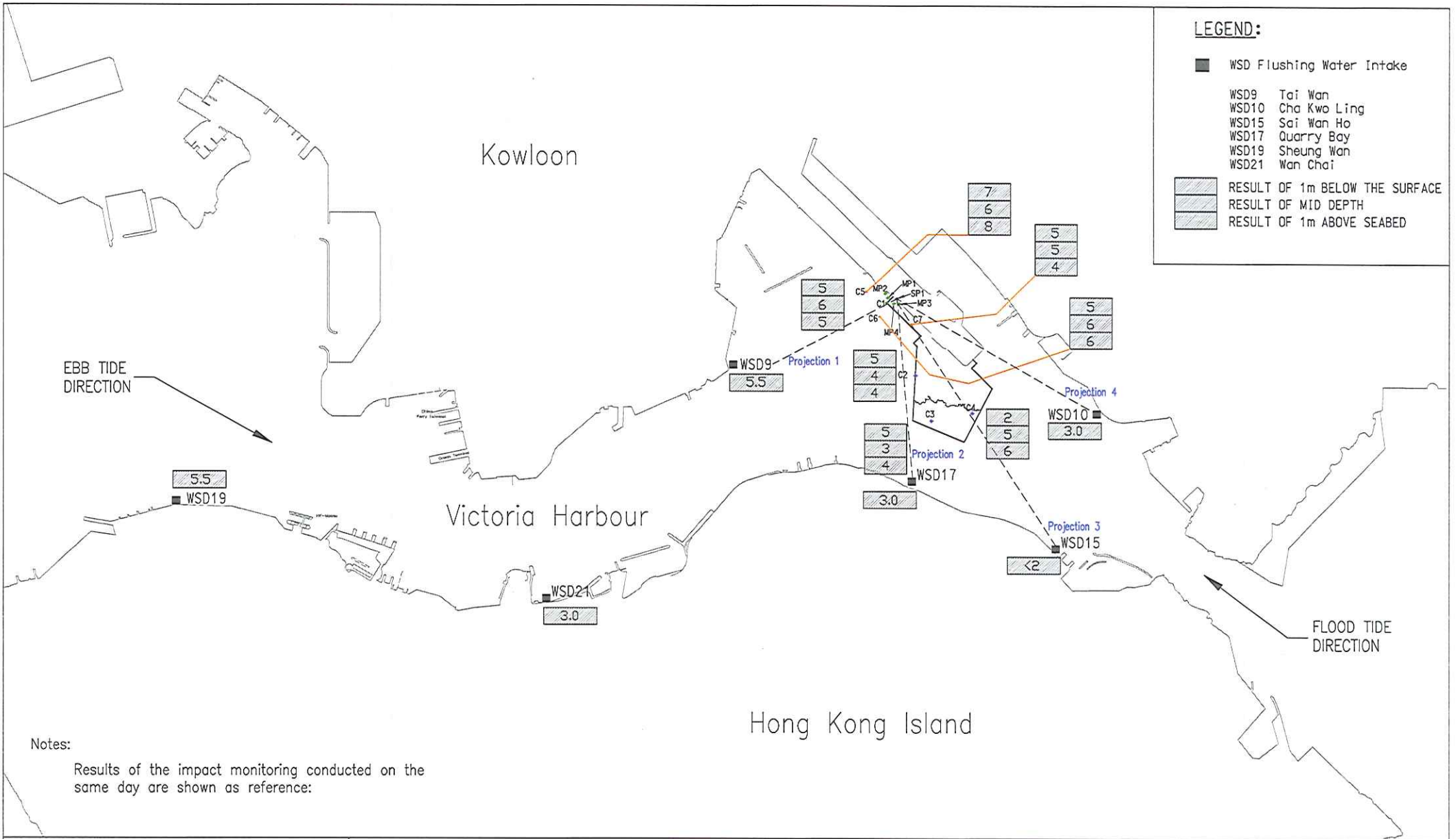
Appendix 4.2

Graphical Presentation of Water Quality Surveillance

Water Quality Surveillance System Monitoring Results - 11 December 2013 (Flood Tide)

Monitoring Location		Turbidity in NTU	Compare to Trigger Level	Suspended Solids in mg/L	Compare to Trigger Level
SP1	1m below the surface	1.69	N/A	4	N/A
	mid depth	2.78	N/A	4	N/A
	1m above the seabed	2.41	N/A	5	N/A
MP1	1m below the surface	1.88	N/A	4	N/A
	mid depth	1.52	N/A	4	N/A
	1m above the seabed	1.64	N/A	8	N/A
MP2	1m below the surface	1.06	N/A	4	N/A
	mid depth	2.84	N/A	6	N/A
	1m above the seabed	2.81	N/A	4	N/A
MP3	1m below the surface	1.63	N/A	6	N/A
	mid depth	2.46	N/A	5	N/A
	1m above the seabed	2.69	N/A	7	N/A
MP4	1m below the surface	2.47	N/A	5	N/A
	mid depth	1.84	N/A	3	N/A
	1m above the seabed	1.70	N/A	4	N/A
C1	1m below the surface	2.27	Lower	5	Lower
	mid depth	2.14	Lower	6	Lower
	1m above the seabed	2.84	Lower	5	Lower
C2	1m below the surface	2.48	Lower	5	Lower
	mid depth	2.48	Lower	4	Lower
	1m above the seabed	2.38	Lower	4	Lower
C3	1m below the surface	2.10	Lower	5	Lower
	mid depth	2.48	Lower	3	Lower
	1m above the seabed	2.27	Lower	4	Lower
C4	1m below the surface	1.58	Lower	2	Lower
	mid depth	1.62	Lower	5	Lower
	1m above the seabed	1.48	Lower	6	Lower
C5	1m below the surface	3.12	N/A	7	N/A
	mid depth	2.62	N/A	6	N/A
	1m above the seabed	2.94	N/A	8	N/A
C6	1m below the surface	2.74	N/A	5	N/A
	mid depth	2.73	N/A	6	N/A
	1m above the seabed	2.75	N/A	6	N/A
C7	1m below the surface	2.00	N/A	5	N/A
	mid depth	2.78	N/A	5	N/A
	1m above the seabed	2.58	N/A	4	N/A

Control Point	Trigger Level for Turbidity in NTU for All Season	Trigger Level for SS in mg/L for Dry Season (October - March)
C1	12.3 for Flood Tide	14.0
C2	12.3 for Flood Tide	
C3	16.9	
C4	10.5 for Ebb Tide	



LEGEND:

- WSD Flushing Water Intake
- WSD9 Tai Wan
- WSD10 Cha Kwo Ling
- WSD15 Sai Wan Ho
- WSD17 Quarry Bay
- WSD19 Sheung Wan
- WSD21 Wan Chai
- [Diagonal lines] RESULT OF 1m BELOW THE SURFACE
- [Horizontal lines] RESULT OF MID DEPTH
- [Vertical lines] RESULT OF 1m ABOVE SEABED

Notes:

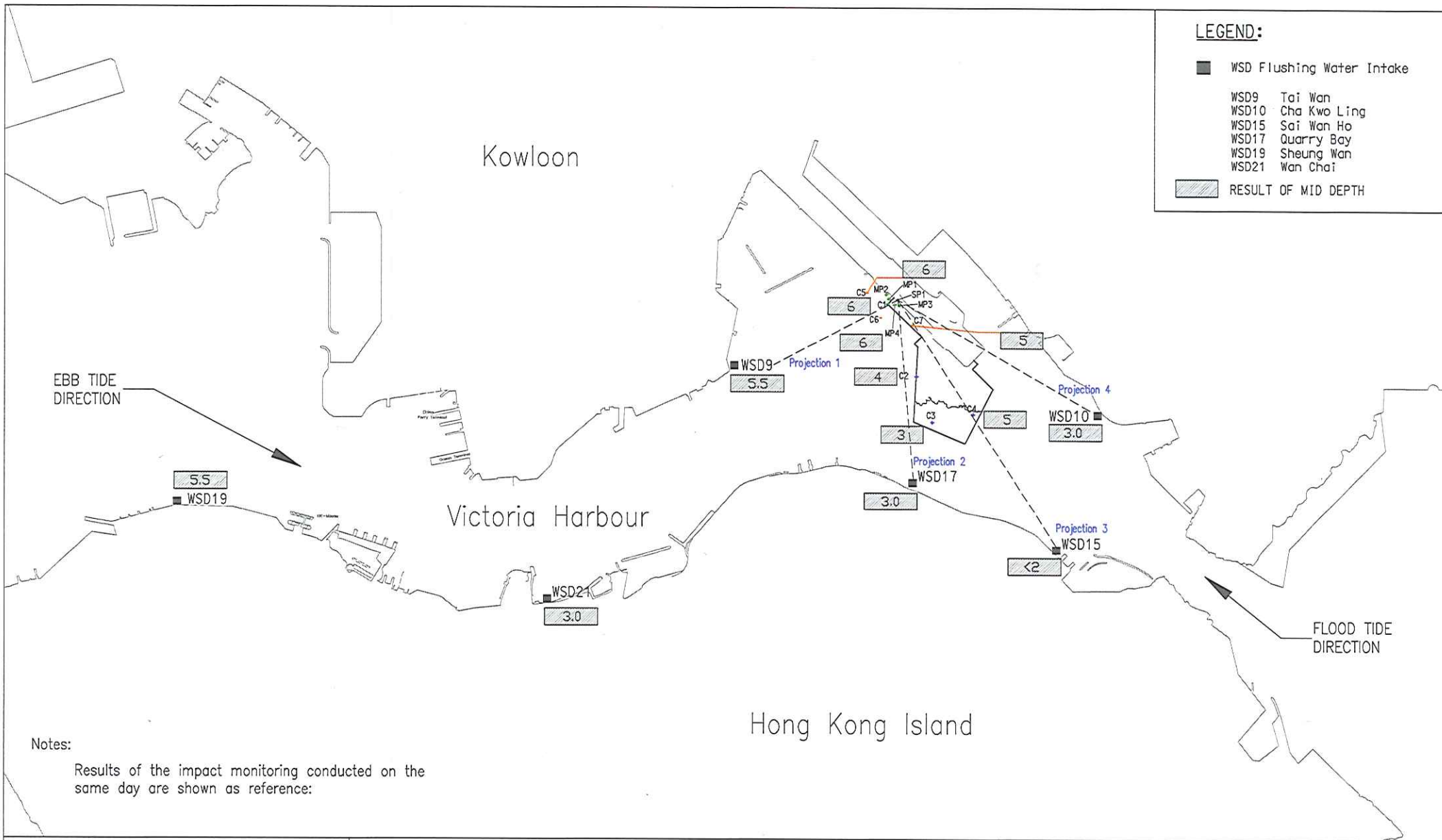
Results of the impact monitoring conducted on the same day are shown as reference:



PROJECT
KL/2009/01 Site Formation for Kai Tak Cruise Terminal Development

TITLE
 WATER QUALITY SURVEILLANCE SYSTEM – (11 December 2013 FLOOD) – Page 1

DATE 8 Jan 2014	PREPARED BY TWC
SCALE NOT TO SCALE	SKETCH No. SK-1116



LEGEND:

- WSD Flushing Water Intake
- WSD9 Tai Wan
- WSD10 Cha Kwo Ling
- WSD15 Sai Wan Ho
- WSD17 Quarry Bay
- WSD19 Sheung Wan
- WSD21 Wan Chai
- ▨ RESULT OF MID DEPTH

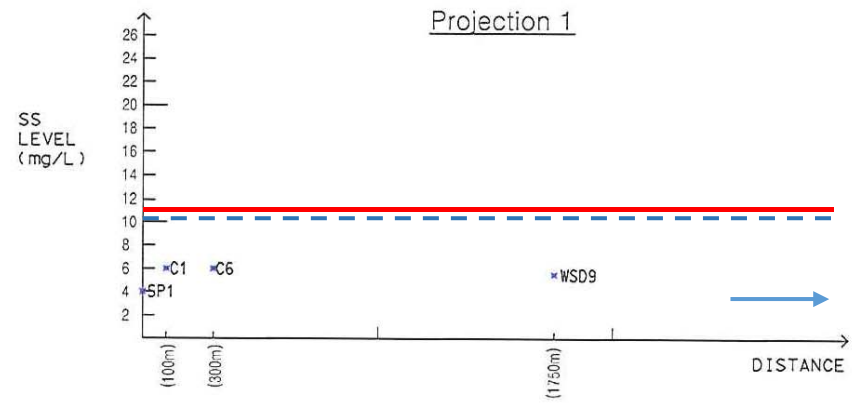
Notes:
Results of the impact monitoring conducted on the same day are shown as reference:



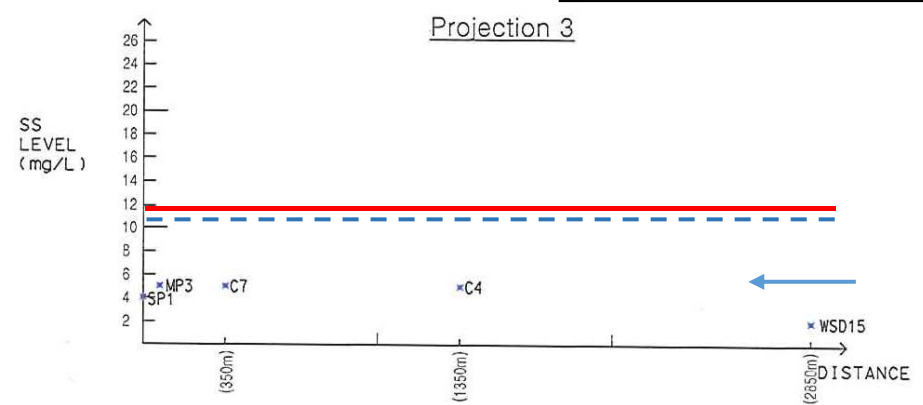
PROJECT	KL/2009/01 Site Formation for Kai Tak Cruise Terminal Development		
TITLE	WATER QUALITY SURVEILLANCE SYSTEM - (11 December 2013 FLOOD) - Page 2		
DATE	8 Jan 2014	PREPARED BY	TWC
SCALE	NOT TO SCALE	SKETCH No.	SK-1122

Legend

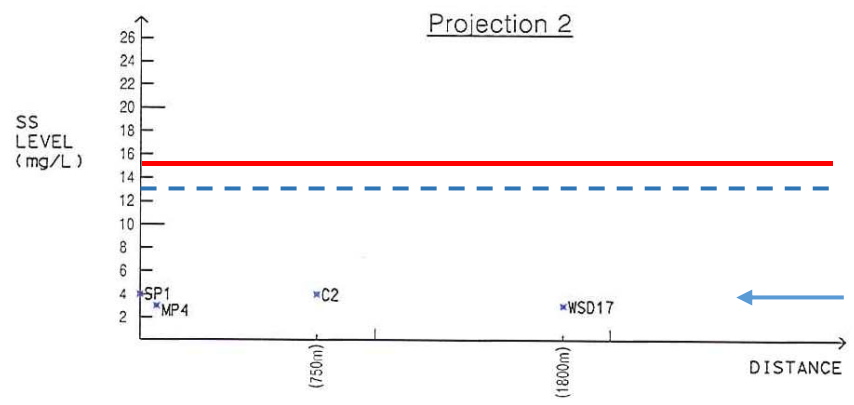
- Tidal Direction
- Action level for WSD intake
- Limit level for WSD intake



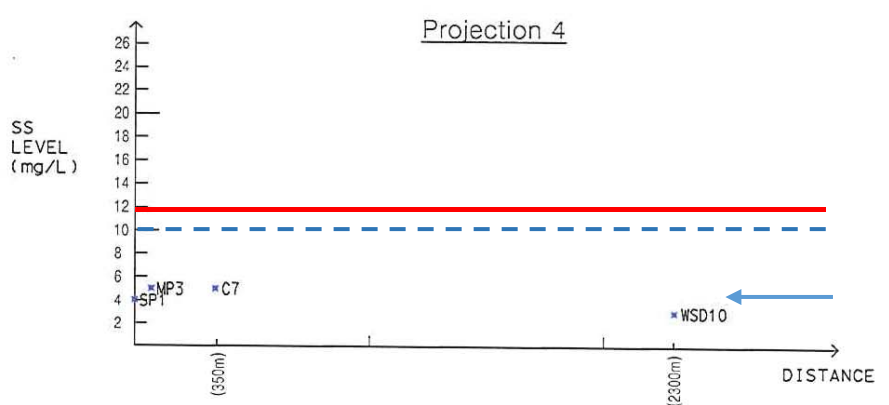
Description: WSD9 was located at downstream which was well within the Action Level.



Description: WSD15 was located at upstream which was well within the Action Level.



Description: WSD17 was located at upstream which was well within the Action Level.



Description: WSD10 was located at upstream which was well within the Action Level.

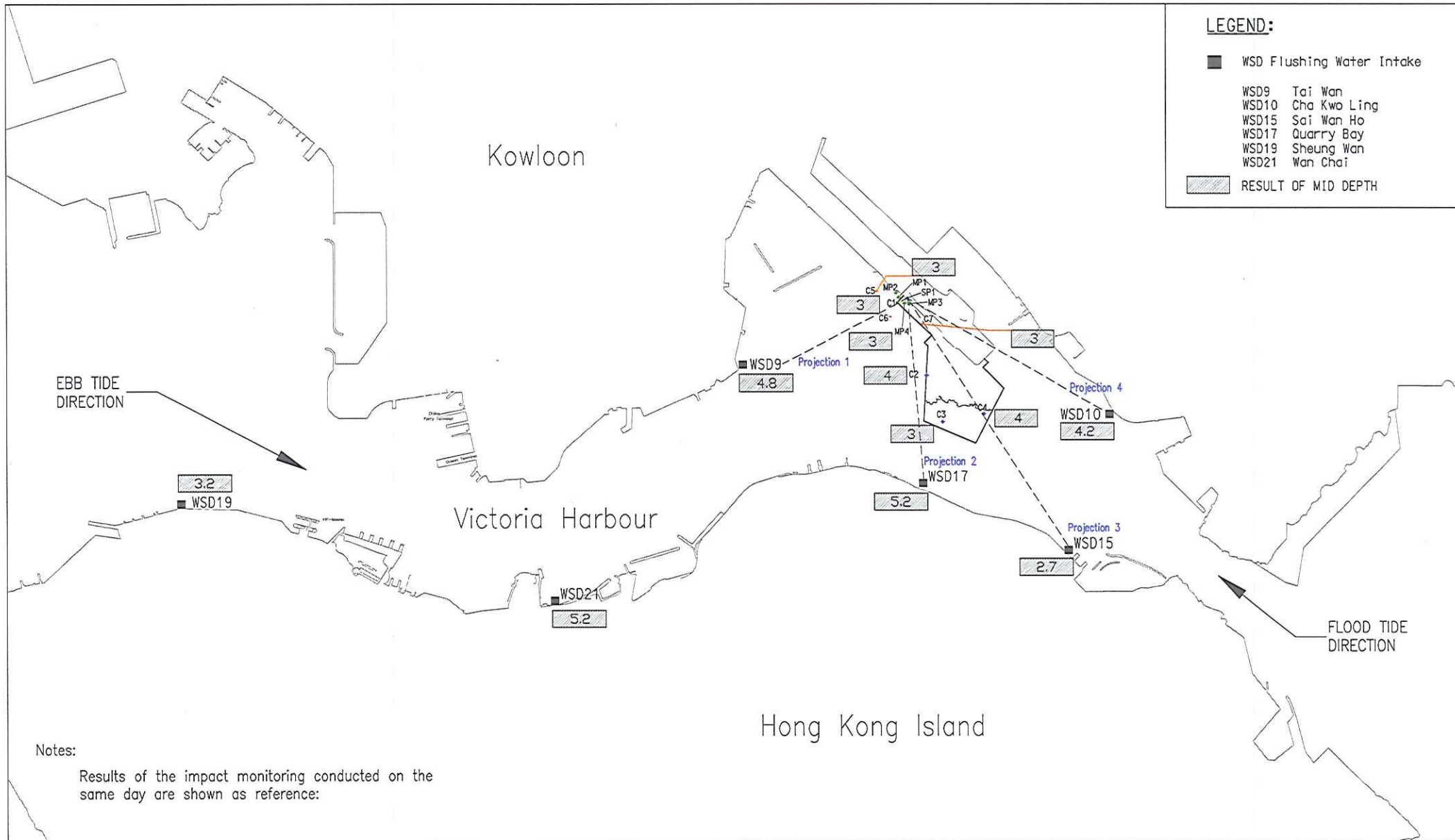


PROJECT KL/2009/01 Site Formation for Kai Tak Cruise Terminal Development		DATE 8 Jan 2014	PREPARED BY TWC
TITLE GRAPHICAL PRESENTATION OF THE WATER QUALITY SURVEILLANCE SYSTEM MONITORING RESULTS AT MID DEPTH - (11 December 2013 FLOOD)		SCALE NOT TO SCALE	SKETCH No. SK-1123

Water Quality Surveillance System Monitoring Results - 20 December 2013 (Ebb Tide)

Monitoring Location		Turbidity in NTU	Compare to Trigger	Suspended Solids in mg/L	Compare to Trigger
SP1	1m below the surface	2.65	N/A	5	N/A
	mid depth	2.41	N/A	4	N/A
	1m above the seabed	4.41	N/A	5	N/A
MP1	1m below the surface	2.90	N/A	4	N/A
	mid depth	3.01	N/A	11	N/A
	1m above the seabed	2.37	N/A	11	N/A
MP2	1m below the surface	2.26	N/A	5	N/A
	mid depth	4.11	N/A	5	N/A
	1m above the seabed	2.39	N/A	4	N/A
MP3	1m below the surface	2.52	N/A	7	N/A
	mid depth	3.19	N/A	5	N/A
	1m above the seabed	3.66	N/A	4	N/A
MP4	1m below the surface	2.26	N/A	5	N/A
	mid depth	4.73	N/A	3	N/A
	1m above the seabed	4.50	N/A	3	N/A
C1	1m below the surface	4.07	Lower	3	Lower
	mid depth	4.65	Lower	3	Lower
	1m above the seabed	3.44	Lower	6	Lower
C2	1m below the surface	2.76	Lower	3	Lower
	mid depth	1.62	Lower	4	Lower
	1m above the seabed	2.52	Lower	3	Lower
C3	1m below the surface	6.63	Lower	3	Lower
	mid depth	4.82	Lower	3	Lower
	1m above the seabed	4.54	Lower	3	Lower
C4	1m below the surface	1.49	Lower	6	Lower
	mid depth	1.75	Lower	4	Lower
	1m above the seabed	2.25	Lower	5	Lower
C5	1m below the surface	3.06	N/A	4	N/A
	mid depth	2.74	N/A	3	N/A
	1m above the seabed	2.35	N/A	9	N/A
C6	1m below the surface	3.11	N/A	3	N/A
	mid depth	3.02	N/A	3	N/A
	1m above the seabed	1.90	N/A	11	N/A
C7	1m below the surface	3.04	N/A	3	N/A
	mid depth	1.95	N/A	3	N/A
	1m above the seabed	2.16	N/A	2	N/A

Control Point	Trigger Level for Turbidity in NTU for All Season	Trigger Level for SS in mg/L for Dry Season (October - March)
C1	12.3 for Flood Tide	14.0
C2	12.3 for Flood Tide	
C3	16.9	
C4	10.5 for Ebb Tide	



LEGEND:

- WSD Flushing Water Intake
- WSD9 Tai Wan
- WSD10 Cha Kwo Ling
- WSD15 Sai Wan Ho
- WSD17 Quarry Bay
- WSD19 Sheung Wan
- WSD21 Wan Chai
- ▨ RESULT OF MID DEPTH

Notes:

Results of the impact monitoring conducted on the same day are shown as reference:



PROJECT
KL/2009/01 Site Formation for Kai Tak Cruise Terminal Development

TITLE
 WATER QUALITY SURVEILLANCE SYSTEM – (20 December 2013 EBB) – Page 1

DATE
 8 Jan 2014

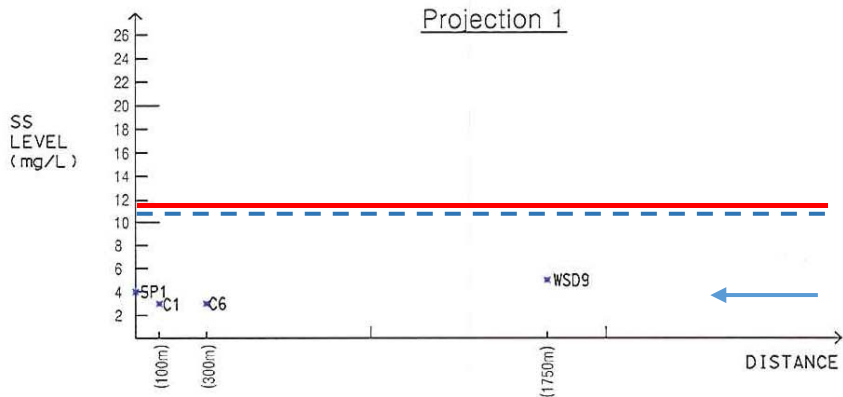
PREPARED BY
 HP

SCALE
 NOT TO SCALE

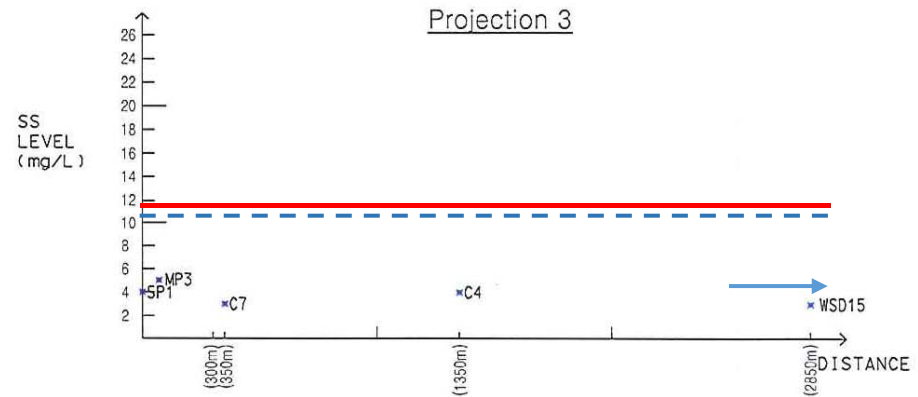
SKETCH No.
 SK-1126

Legend

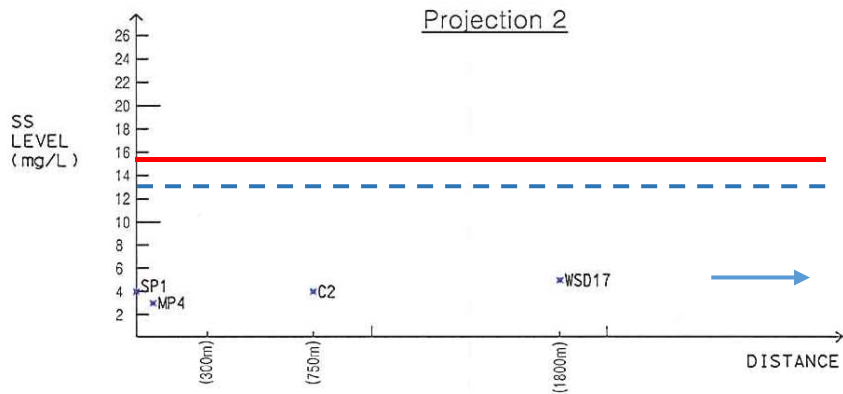
- Tidal Direction
- Action level for WSD intake
- Limit level for WSD intake



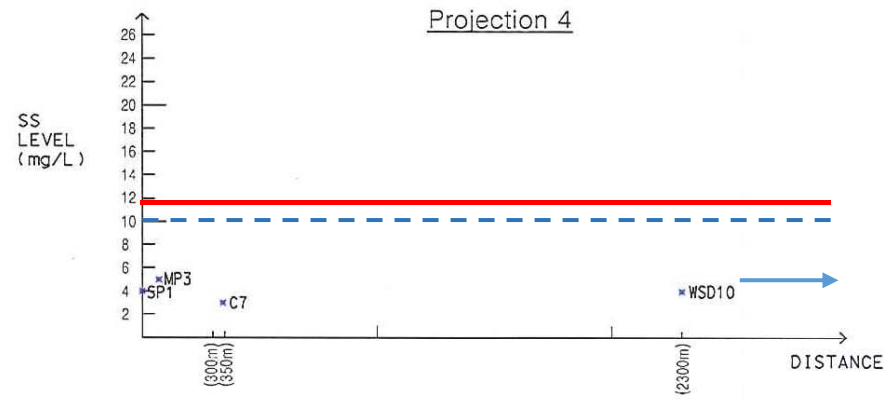
Description: WSD9 was located at upstream which was well within the Action Level.



Description: WSD15 was located at downstream which was well within the Action Level.



Description: WSD17 was located at downstream which was well within the Action Level.



Description: WSD10 was located at downstream which was well within the Action Level.



PROJECT
KL/2009/01 Site Formation for Kai Tak Cruise Terminal Development

TITLE
 GRAPHICAL PRESENTATION OF THE WATER
 QUALITY SURVEILLANCE SYSTEM MONITORING
 RESULTS AT MID DEPTH – (20 December 2013 EBB)

DATE
 8 Jan 2014

PREPARED BY
 TWC

SCALE
 NOT TO SCALE

SKETCH No.
 SK-1127



Appendix 5.1

Event and Action Plan



Event and Action Plan for Construction Noise

EVENT	ACTION			
	ET	IC(E)	ER	CONTRACTOR
Action Level	<ol style="list-style-type: none"> 1. Notify IEC and Contractor; 2. Carry out investigation; 3. Report the results of investigation to the IEC, ER and Contractor; 4. Discuss with the Contractor and formulate remedial measures; 5. Increase monitoring frequency to check mitigation effectiveness. 	<ol style="list-style-type: none"> 1. Review the analysed results submitted by the ET; 2. Review the proposed remedial measures by the Contractor and advise the ER accordingly; 3. Supervise the implementation of remedial measures. 	<ol style="list-style-type: none"> 1. Confirm receipt of notification of failure in writing; 2. Notify Contractor; 3. Require Contractor to propose remedial measures for the analysed noise problem; 4. Ensure remedial measures are properly implemented. 	<ol style="list-style-type: none"> 1. Submit noise mitigation proposals to IEC; 2. Implement noise mitigation proposals.
Limit Level	<ol style="list-style-type: none"> 1. Identify source; 2. Inform IEC, ER, EPD and Contractor; 3. Repeat measurements to confirm findings; 4. Increase monitoring frequency; 5. Carry out analysis of Contractor's working procedures to determine possible mitigation to be implemented; 6. Inform IEC, ER and EPD the causes and actions taken for the exceedances; 7. Assess effectiveness of Contractor's remedial actions and keep IEC, EPD and ER informed of the results; 8. If exceedance stops, cease additional monitoring. 	<ol style="list-style-type: none"> 1. Discuss amongst ER, ET, and Contractor on the potential remedial actions; 2. Review Contractor's remedial actions whenever necessary to assure their effectiveness and advise the ER accordingly; 3. Supervise the implementation of remedial measures. 	<ol style="list-style-type: none"> 1. Confirm receipt of notification of failure in writing; 2. Notify Contractor; 3. Require Contractor to propose remedial measures for the analysed noise problem; 4. Ensure remedial measures properly implemented; 5. If exceedance continues, consider what portion of the work is responsible and instruct the Contractor to stop that portion of work until the exceedance is abated. 	<ol style="list-style-type: none"> 1. Take immediate action to avoid further exceedance; 2. Submit proposals for remedial actions to IEC within 3 working days of notification; 3. Implement the agreed proposals; 4. Submit further proposal if problem still not under control; 5. Stop the relevant portion of works as instructed by the ER until the exceedance is abated.



Event and Action Plan for Marine Water Quality

EVENT	ACTION			
	ET	IEC	ER	CONTRACTOR
Action level being exceeded by one sampling day	<ol style="list-style-type: none"> 1. Repeat in-situ measurement to confirm findings; 2. Identify source(s) of impact; 3. Inform IEC and Contractor; 4. Check monitoring data, all plant, equipment and Contractor's working methods; 5. Discuss mitigation measures with IEC and Contractor; 6. (The above actions should be taken within 1 working day after the exceedance is identified) 7. Repeat measurement on next day of exceedance. 	<ol style="list-style-type: none"> 1. Discuss with ET and Contractor on the mitigation measures; 2. Review proposals on mitigation measures submitted by Contractor and advise the ER accordingly; 3. Assess the effectiveness of the implemented mitigation measures. 4. (The above actions should be taken within 1 working day after the exceedance is identified) 	<ol style="list-style-type: none"> 1. Discuss with IEC on the proposed mitigation measures; 2. Make agreement on the mitigation measures to be implemented. 3. (The above actions should be taken within 1 working day after the exceedance is identified) 	<ol style="list-style-type: none"> 1. Inform the ER and confirm notification of the non-compliance in writing; 2. Rectify unacceptable practice; 3. Check all plant and equipment; 4. Review the working methods and consider additional measures such as use of frame-type silt curtain, deployment of double silt curtains, slowing down, or rescheduling of works; 5. Discuss with ET and IEC and propose mitigation measures to IEC and ER; 6. Implement the agreed mitigation measures. 7. (The above actions should be taken within 1 working day after the exceedance is identified)
Action level being exceeded by more than one consecutive sampling days	<ol style="list-style-type: none"> 1. Identify source(s) of impact; 2. Inform IEC and Contractor; 3. Check monitoring data, all plant, equipment and Contractor's working methods; 4. Discuss mitigation measures with IEC and Contractor; 	<ol style="list-style-type: none"> 1. Discuss with ET and Contractor on the mitigation measures; 2. Review proposals on mitigation measures submitted by Contractor and advise the ER 	<ol style="list-style-type: none"> 1. Discuss with IEC on the proposed mitigation measures; 2. Make agreement on the mitigation measures to be implemented; 3. Assess the effectiveness 	<ol style="list-style-type: none"> 1. Inform the Engineer and confirm notification of the non-compliance in writing; 2. Rectify unacceptable practice; 3. Check all plant and



EVENT	ACTION			
	ET	IEC	ER	CONTRACTOR
	<ul style="list-style-type: none">5. Ensure mitigation measures are implemented;6. Prepare to increase the monitoring frequency to daily;7. (The above actions should be taken within 1 working day after the exceedance is identified)8. Repeat measurement on next working day of exceedance.	<ul style="list-style-type: none">3. Assess the effectiveness of the implemented mitigation measures.4. (The above actions should be taken within 1 working day after the exceedance is identified)	<ul style="list-style-type: none">of the implemented mitigation measures.4. (The above actions should be taken within 1 working day after the exceedance is identified)	<ul style="list-style-type: none">equipment;4. Review the working methods and consider additional measures such as use of frame-type silt curtain, deployment of double silt curtains, slowing down, or rescheduling of works;5. Discuss with ET and IEC and propose mitigation measures to IEC and ER within 3 working days;6. Implement the agreed mitigation measures.7. (The above actions should be taken within 1 working day after the exceedance is identified)



EVENT	ACTION			
	ET	IEC	ER	CONTRACTOR
Limit level being exceeded by one sampling day	<ol style="list-style-type: none"> 1. Repeat in-situ measurement to confirm findings; 2. Identify source(s) of impact; 3. Inform IEC, Contractor and EPD; 4. Check monitoring data, all plant, equipment and Contractor's working methods; 5. Discuss mitigation measures with IEC, ER and Contractor; 6. Ensure mitigation measures are implemented; 7. Increase the monitoring frequency to daily until no exceedance of Limit Level. 8. (The above actions should be taken within 1 working day after the exceedance is identified) 	<ol style="list-style-type: none"> 1. Discuss with ET and Contractor on the mitigation measures; 2. Review proposals on mitigation measures submitted by Contractor and advise the ER accordingly; 3. Assess the effectiveness of the implemented mitigation measures. 4. (The above actions should be taken within 1 working day after the exceedance is identified) 	<ol style="list-style-type: none"> 1. Discuss with IEC, ET and Contractor on the proposed mitigation measures; 2. Request Contractor to critically review the working methods; 3. Make agreement on the mitigation measures to be implemented; 4. Assess the effectiveness of the implemented mitigation measures. 5. (The above actions should be taken within 1 working day after the exceedance is identified) 	<ol style="list-style-type: none"> 1. Inform the Engineer and confirm notification of the non-compliance in writing; 2. Rectify unacceptable practice; 3. Check all plant and equipment; 4. Review the working methods and consider additional measures such as use of frame-type silt curtain, deployment of double silt curtains, slowing down, or rescheduling of works; 5. Discuss with ET, IEC and ER and propose mitigation measures to IEC and ER within 3 working days; 6. Implement the agreed mitigation measures. 7. (The above actions should be taken within 1 working day after the exceedance is identified)

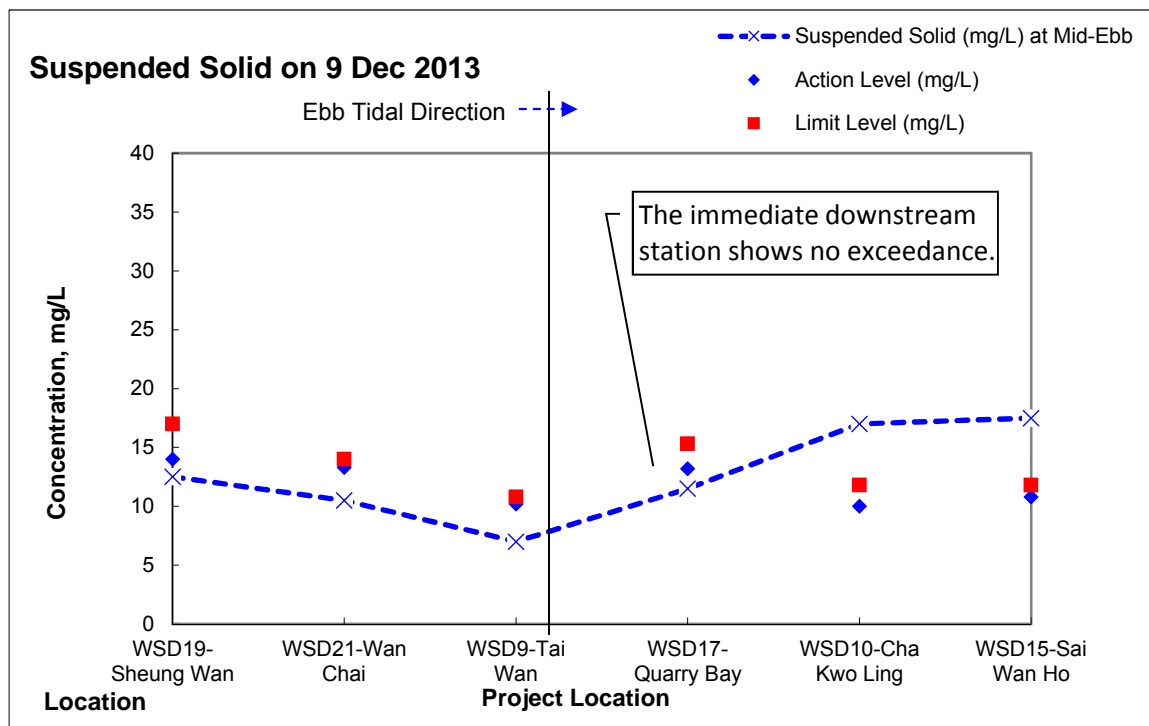
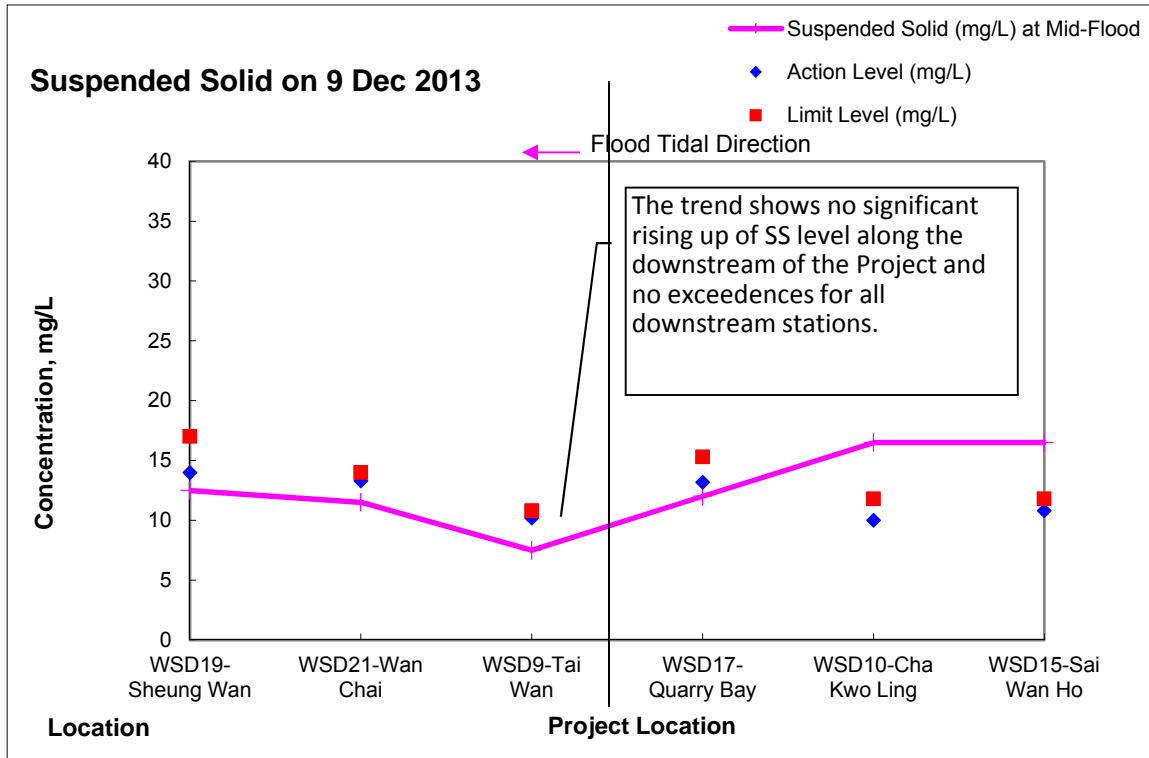


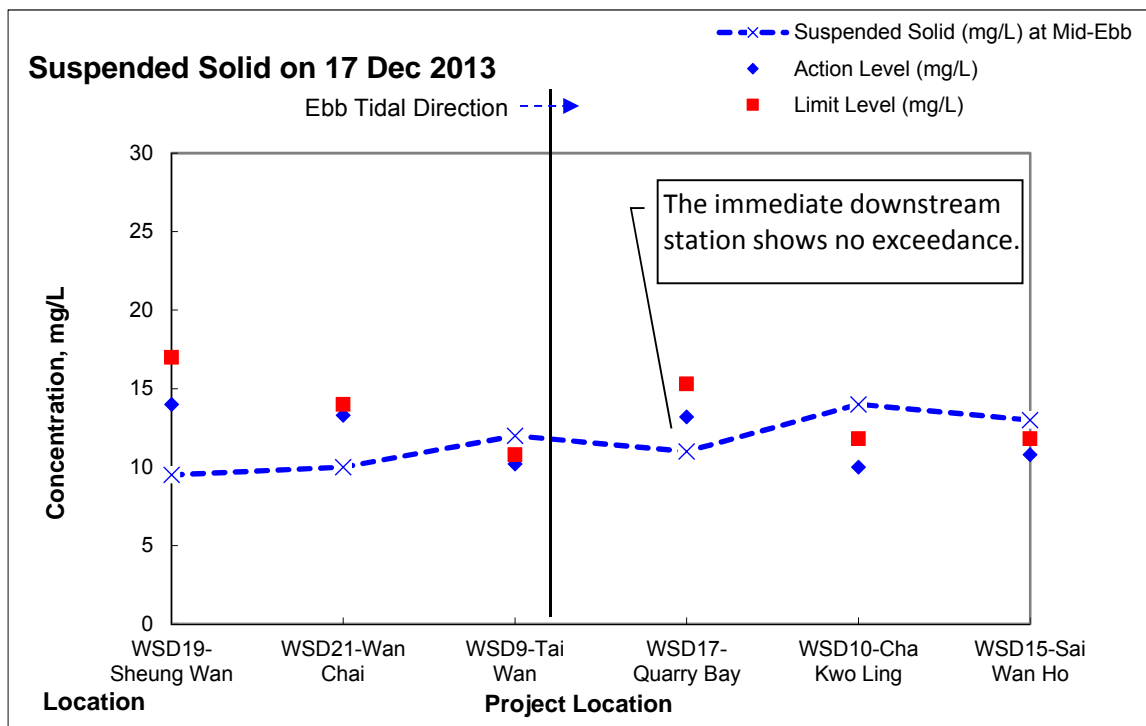
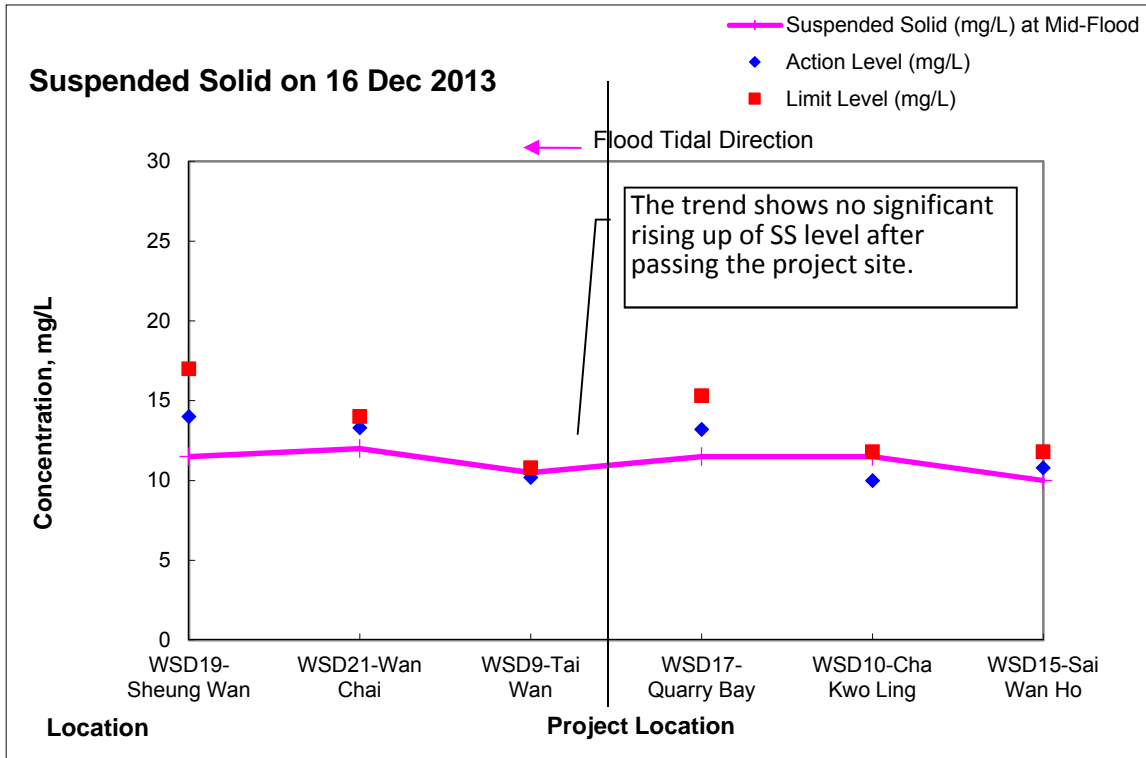
EVENT	ACTION			
	ET	IEC	ER	CONTRACTOR
Limit level being exceeded by more than one consecutive sampling days	<ol style="list-style-type: none"> 1. Identify source(s) of impact; 2. Inform IEC, Contractor and EPD; 3. Check monitoring data, all plant, equipment and Contractor's working methods; 4. Discuss mitigation measures with IEC, ER and Contractor; 5. Ensure mitigation measures are implemented; 6. Increase the monitoring frequency to daily until no exceedance of Limit level for two consecutive days. 7. (The above actions should be taken within 1 working day after the exceedance is identified) 	<ol style="list-style-type: none"> 1. Discuss with ET and Contractor on the mitigation measures; 2. Review proposals on mitigation measures submitted by Contractor and advise the ER accordingly; 3. Assess the effectiveness of the implemented mitigation measures. 4. (The above actions should be taken within 1 working day after the exceedance is identified) 	<ol style="list-style-type: none"> 1. Discuss with IEC, ET and Contractor on the proposed mitigation measures; 2. Request Contractor to critically review the working methods; 3. Make agreement on the mitigation measures to be implemented; 4. Assess the effectiveness of the implemented mitigation measures; 5. Consider and instruct, if necessary, the Contractor to slow down or to stop all or part of the marine work until no exceedance of Limit level. 6. (The above actions should be taken within 1 working day after the exceedance is identified) 	<ol style="list-style-type: none"> 1. Inform the ER and confirm notification of the non-compliance in writing; 2. Rectify unacceptable practice; 3. Check all plant and equipment; 4. Review the working methods and consider additional measures such as use of frame-type silt curtain, deployment of double silt curtains, slowing down, or rescheduling of works; 5. Discuss with ET, IEC and ER and propose mitigation measures to IEC and ER within 3 working days; 6. Implement the agreed mitigation measures; 7. As directed by the Engineer, to slow down or to stop all or part of the marine work or construction activities. 8. (The above actions should be taken within 1 working day after the exceedance is identified)



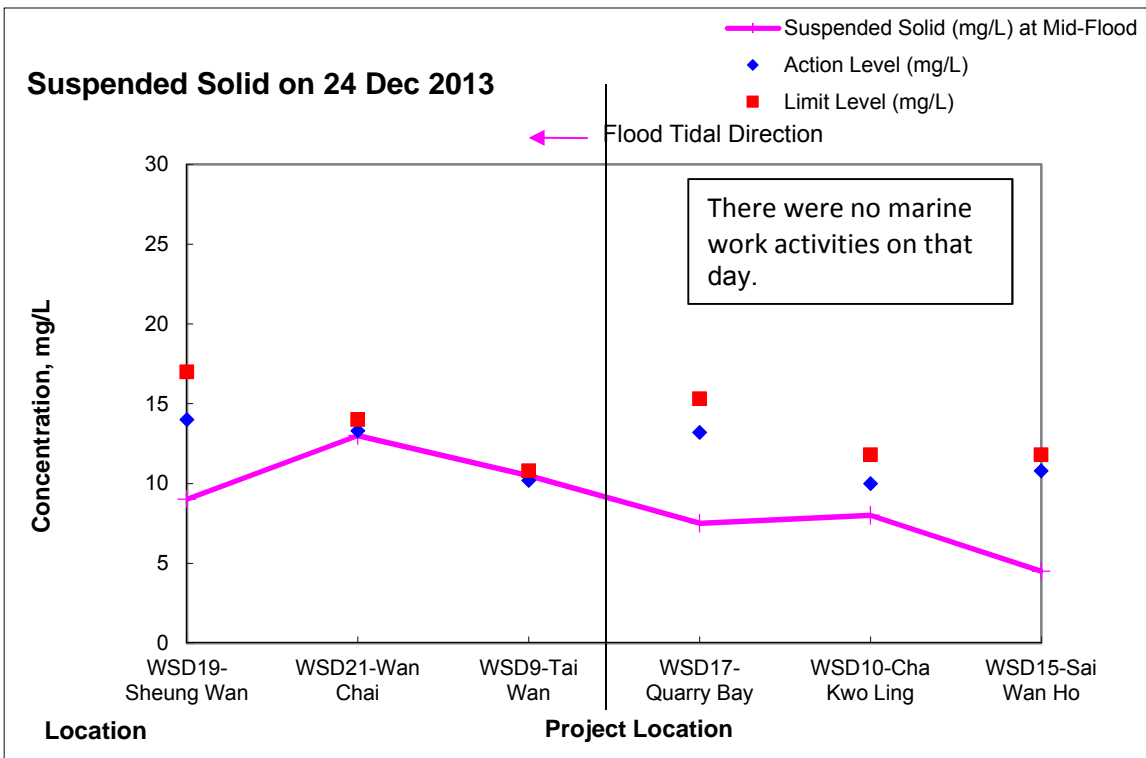
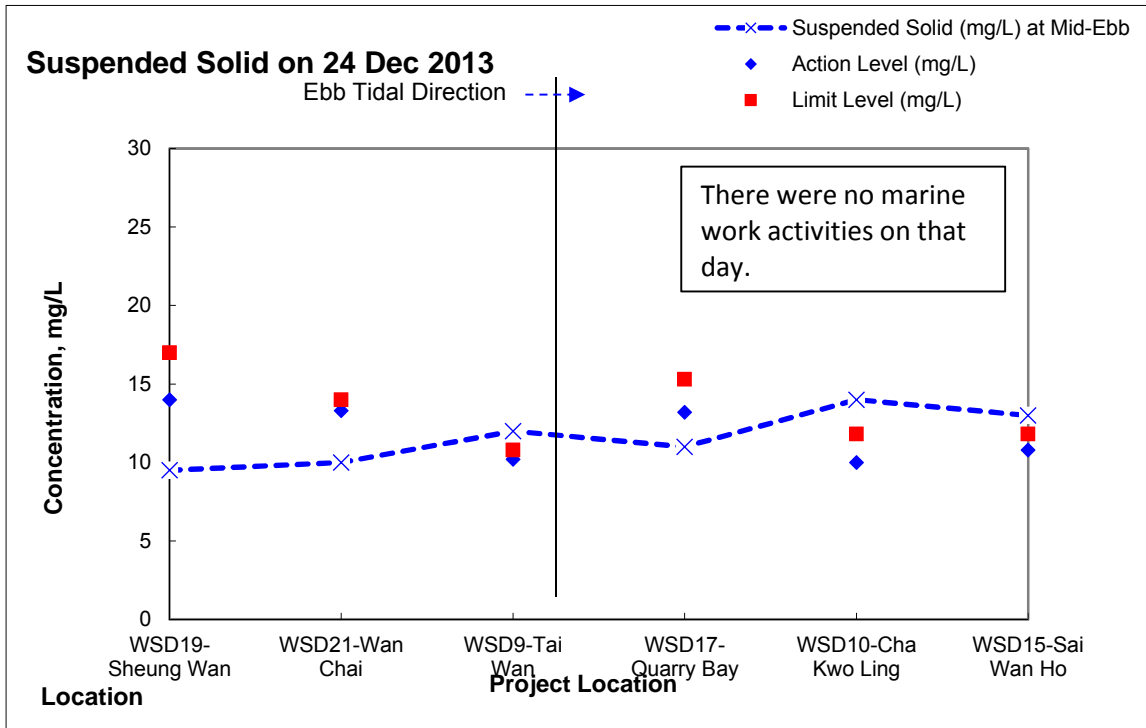
Appendix 5.2

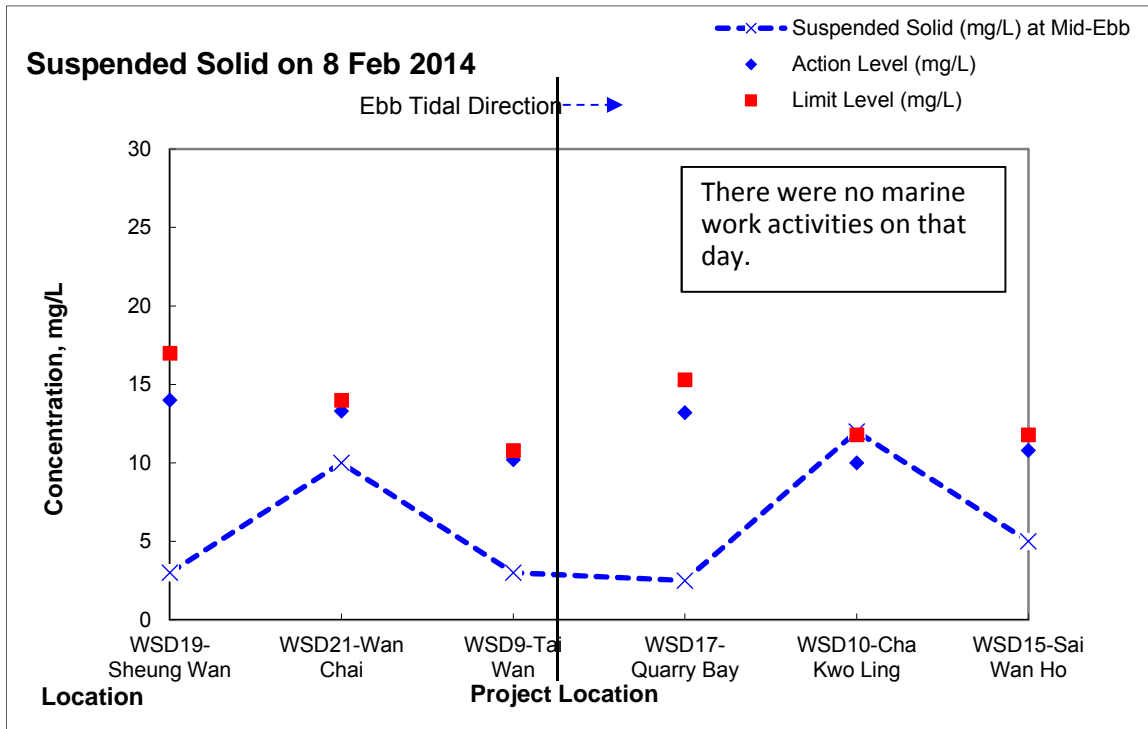
Graphic Presentation of SS Results against to Tidal Movement along Victoria Harbour











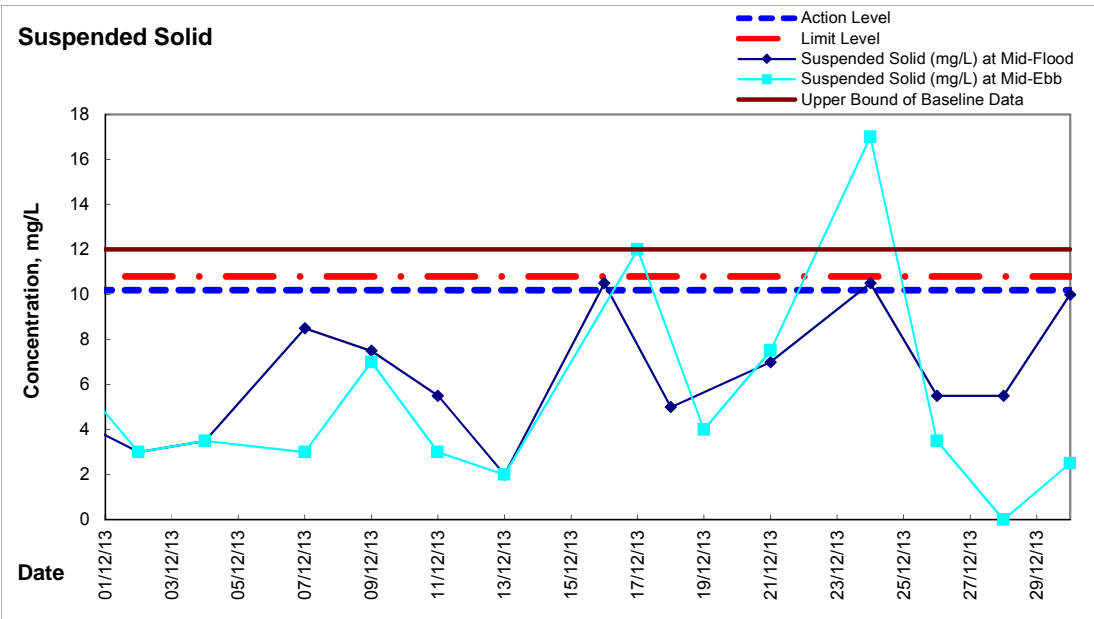


Appendix 5.3

Graphic Presentation of Water Quality Result with respect to Local Variation



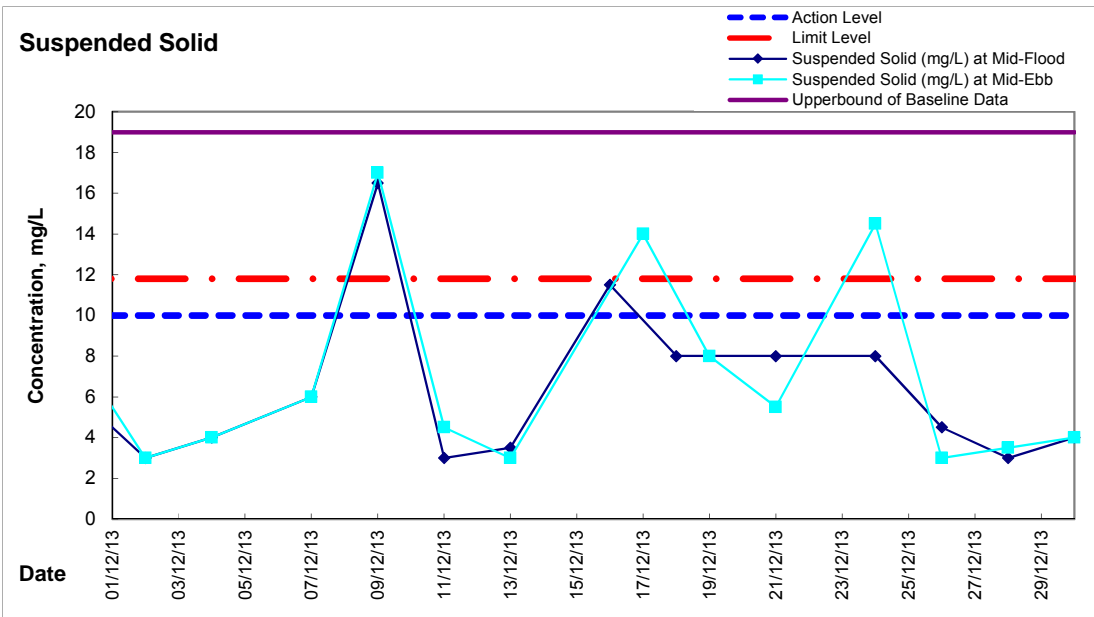
Graphic Presentation of Water Quality Result of WSD9 - Tai Wan with respect to Local Variation



Remarks: WSD9 is located at upstream during the ebb tides while at downstream during flood tides.



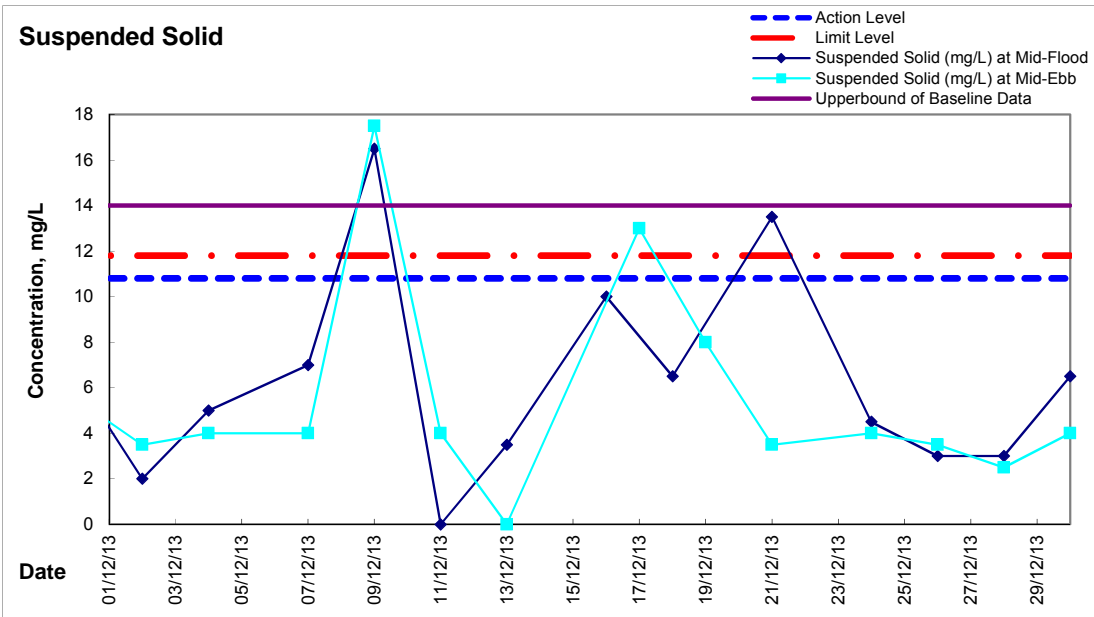
Graphic Presentation of Water Quality Result of WSD10 - Cha Kwo Ling with respect to Local Variation



Remarks: WSD10 is located at upstream during the flood tides while at downstream during ebb tides.



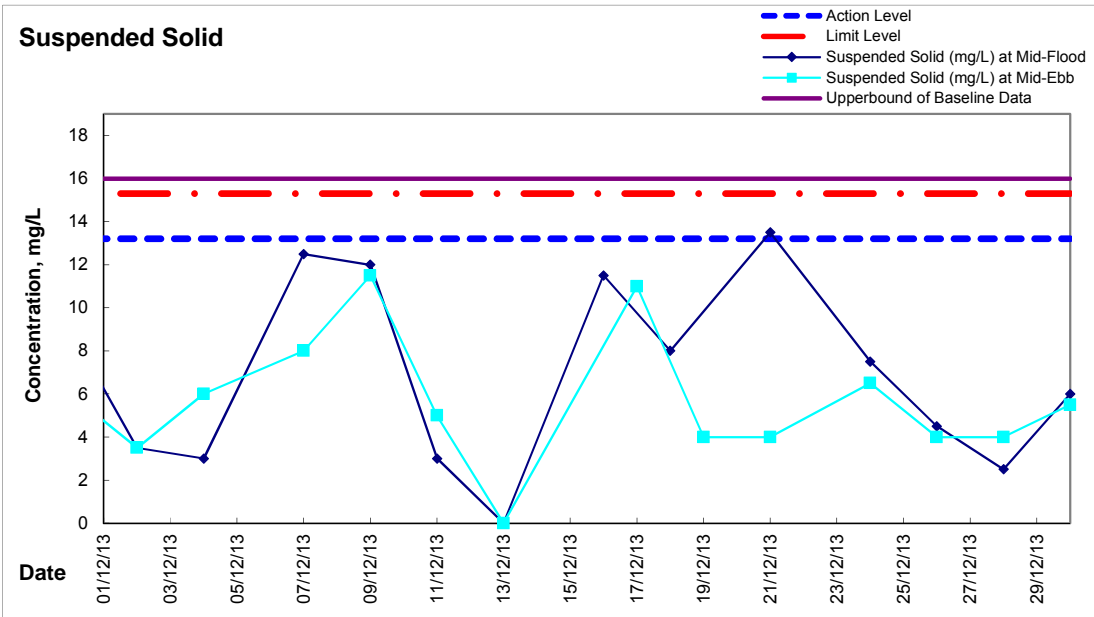
Graphic Presentation of Water Quality Result of WSD15 - Sai Wan Ho with respect to Local Variation



Remarks: WSD15 is located at upstream during the flood tides while at downstream during ebb tides.



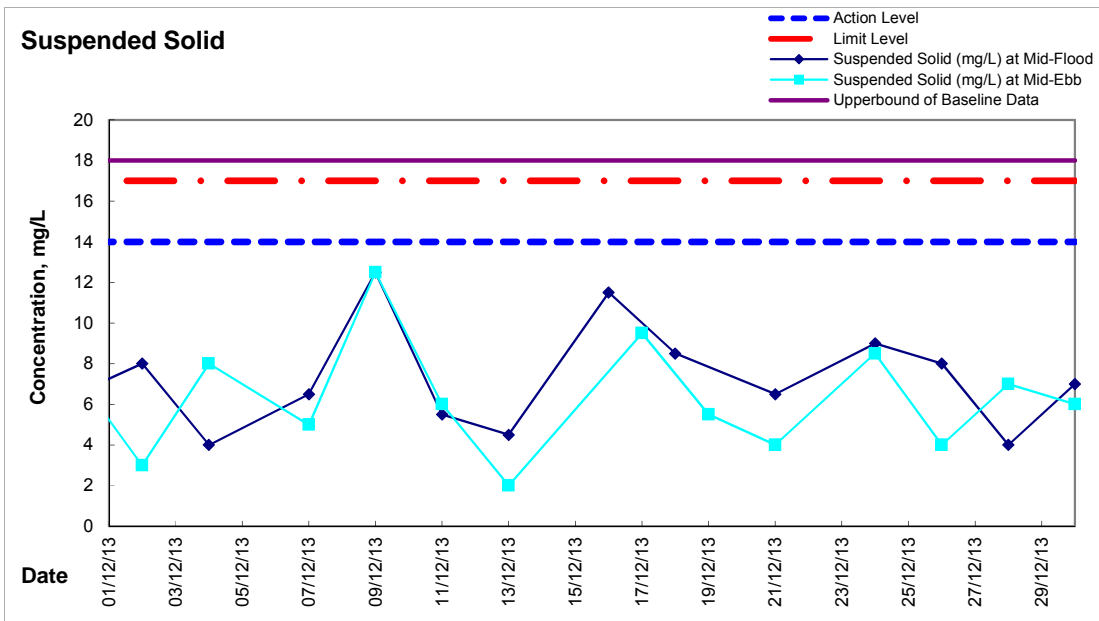
Graphic Presentation of Water Quality Result of WSD17 - Quarry Bay with respect to Local Variation



Remarks: WSD17 is located at upstream during the flood tides while at downstream during ebb tides.



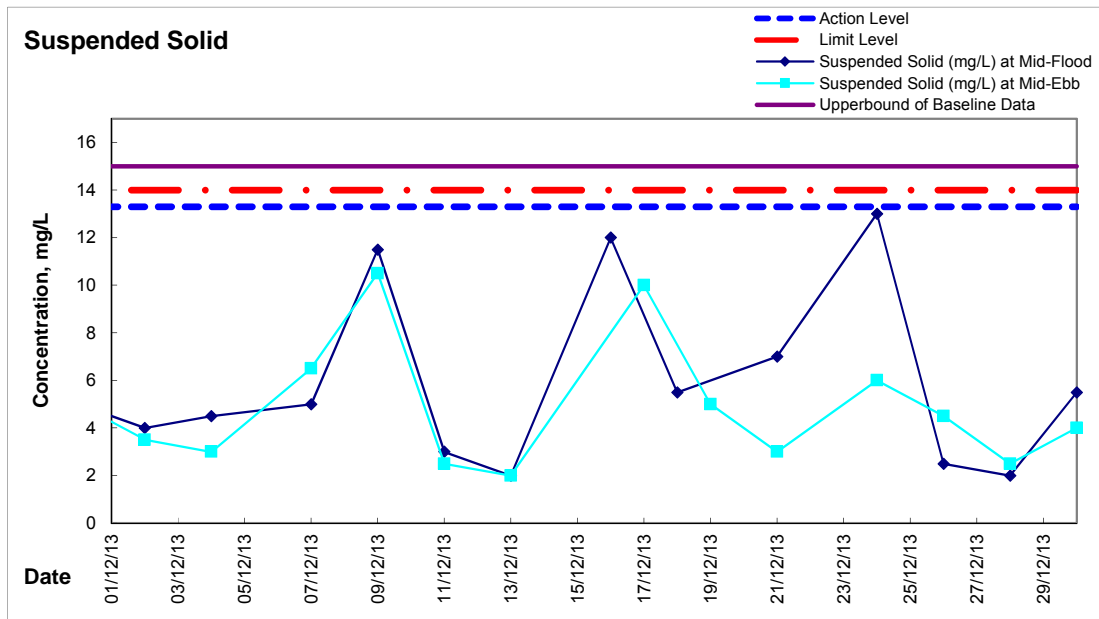
Graphic Presentation of Water Quality Result of WSD19 - Sheung Wan with respect to Local Variation



Remarks: WSD19 is located at upstream during the ebb tides while at downstream during flood tides.



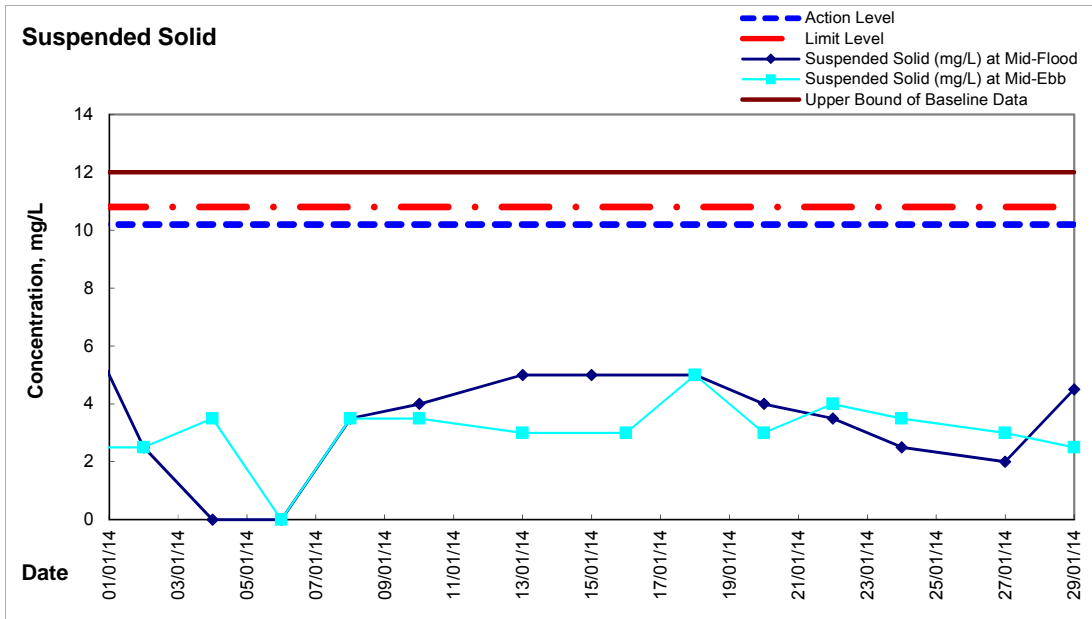
Graphic Presentation of Water Quality Result of WSD21 - Wan Chai with respect to Local Variation



Remarks: WSD21 is located at upstream during the ebb tides while at downstream during flood tides.



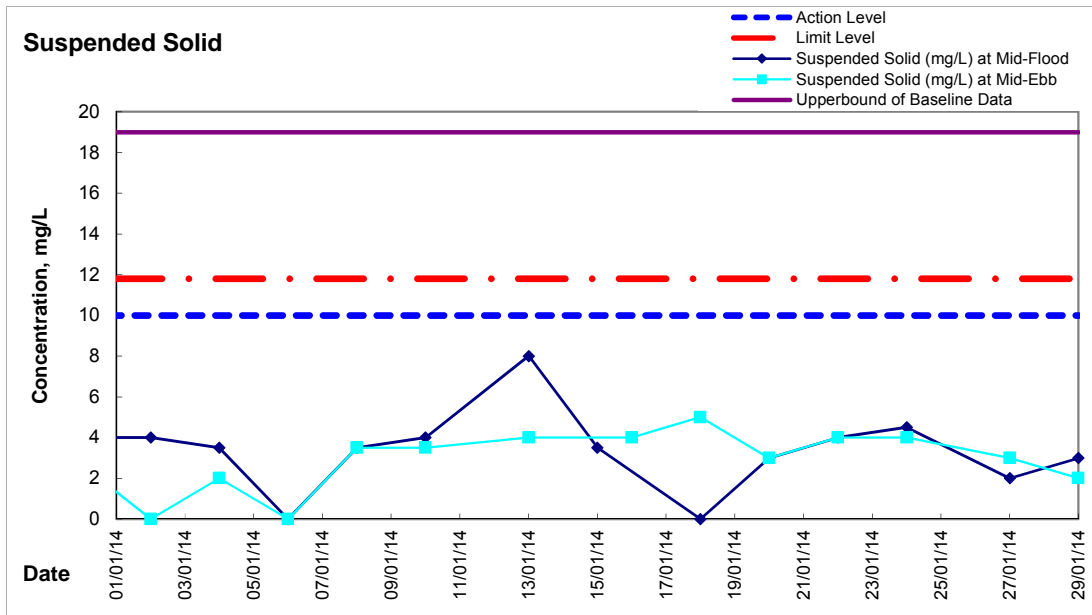
Graphic Presentation of Water Quality Result of WSD9 - Tai Wan with respect to Local Variation



Remarks: WSD9 is located at upstream during the ebb tides while at downstream during flood tides.



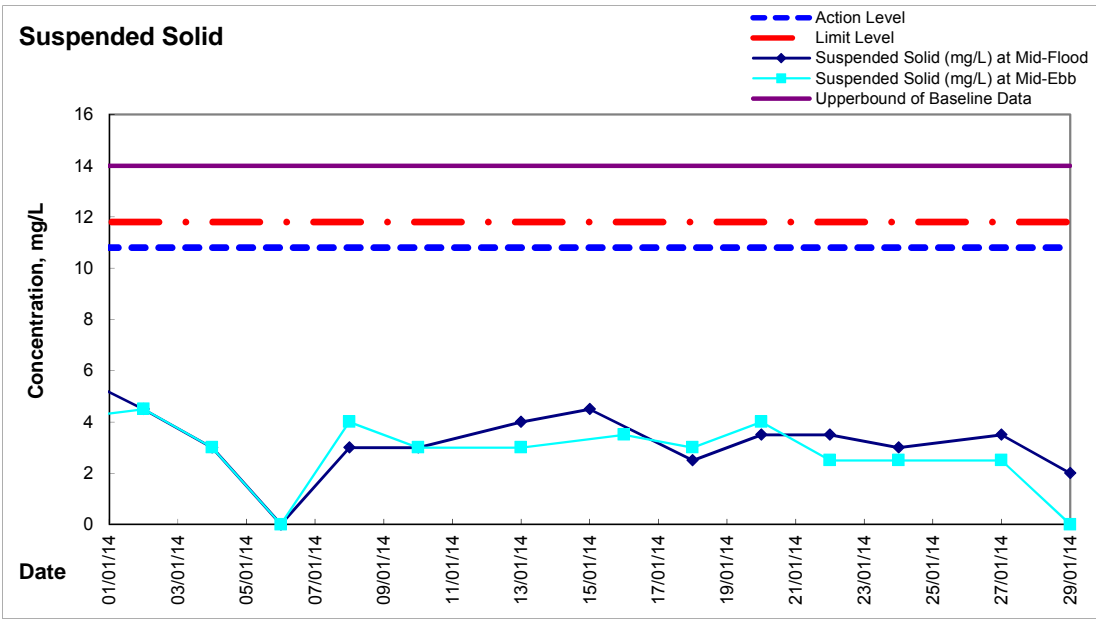
Graphic Presentation of Water Quality Result of WSD10 - Cha Kwo Ling with respect to Local Variation



Remarks: WSD10 is located at upstream during the flood tides while at downstream during ebb tides.



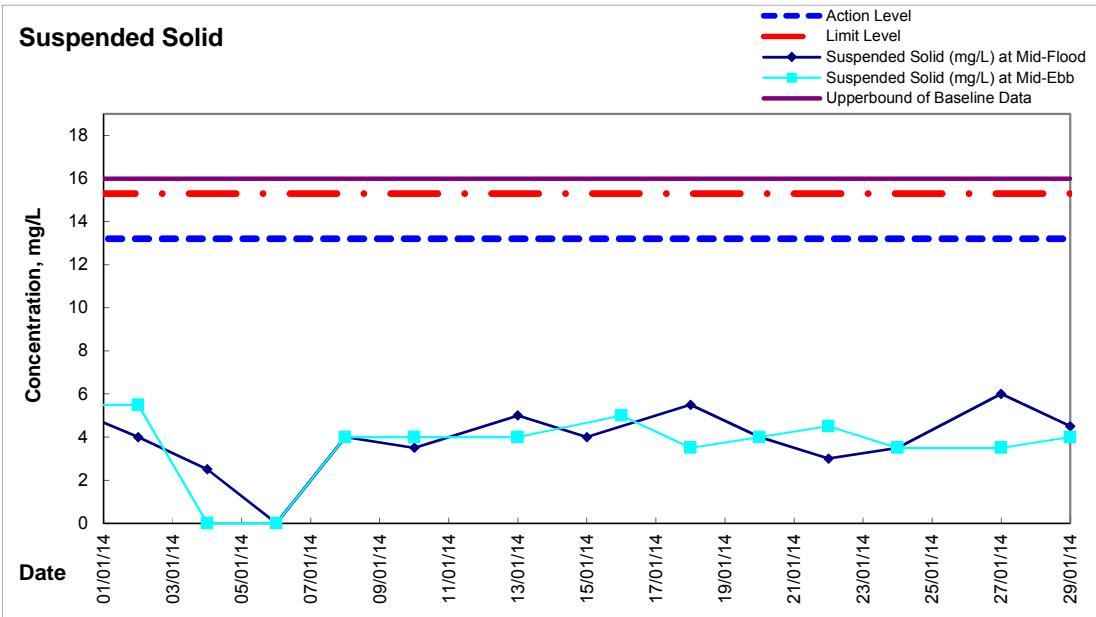
Graphic Presentation of Water Quality Result of WSD15 - Sai Wan Ho with respect to Local Variation



Remarks: WSD15 is located at upstream during the flood tides while at downstream during ebb tides.



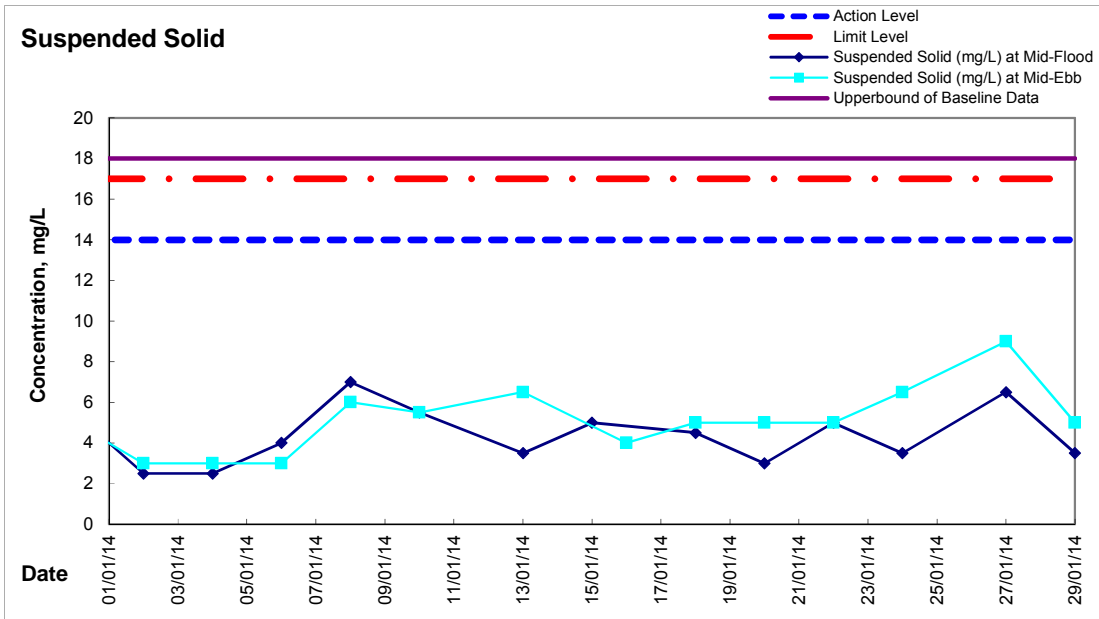
Graphic Presentation of Water Quality Result of WSD17 - Quarry Bay with respect to Local Variation



Remarks: WSD17 is located at upstream during the flood tides while at downstream during ebb tides.



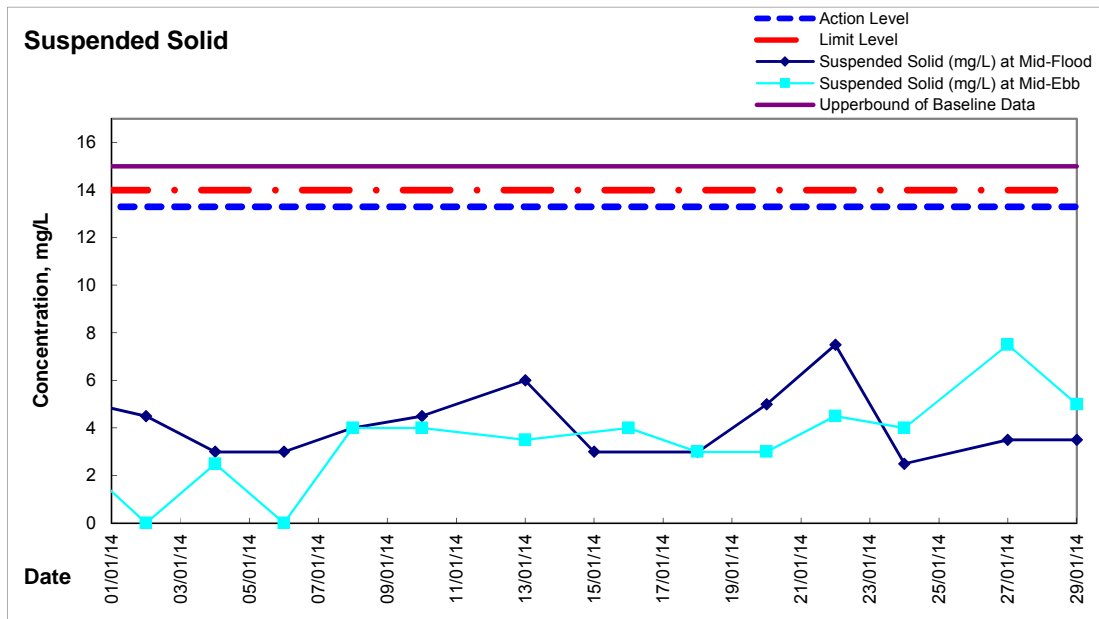
Graphic Presentation of Water Quality Result of WSD19 - Sheung Wan with respect to Local Variation



Remarks: WSD19 is located at upstream during the ebb tides while at downstream during flood tides.



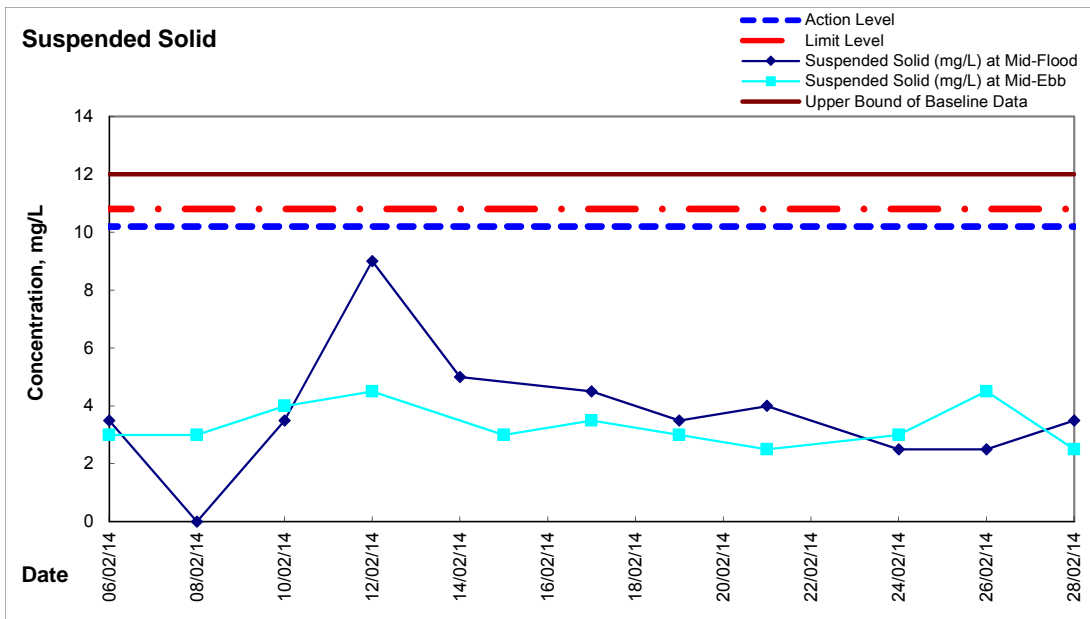
Graphic Presentation of Water Quality Result of WSD21 - Wan Chai with respect to Local Variation



Remarks: WSD21 is located at upstream during the ebb tides while at downstream during flood tides.



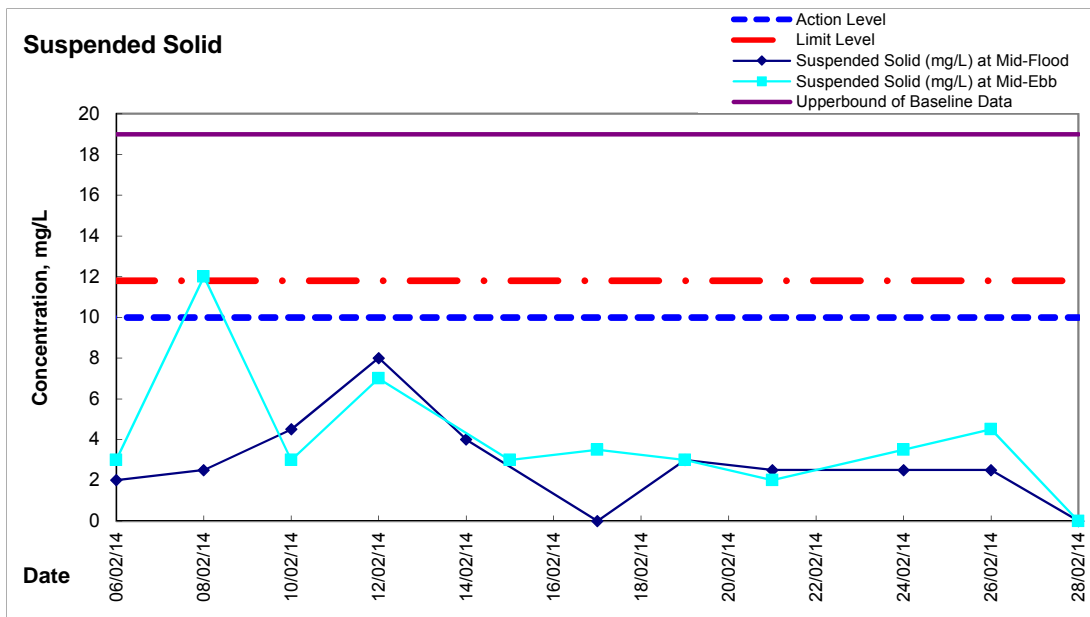
Graphic Presentation of Water Quality Result of WSD9 - Tai Wan with respect to Local Variation



Remarks: WSD9 is located at upstream during the ebb tides while at downstream during flood tides.



Graphic Presentation of Water Quality Result of WSD10 - Cha Kwo Ling with respect to Local Variation

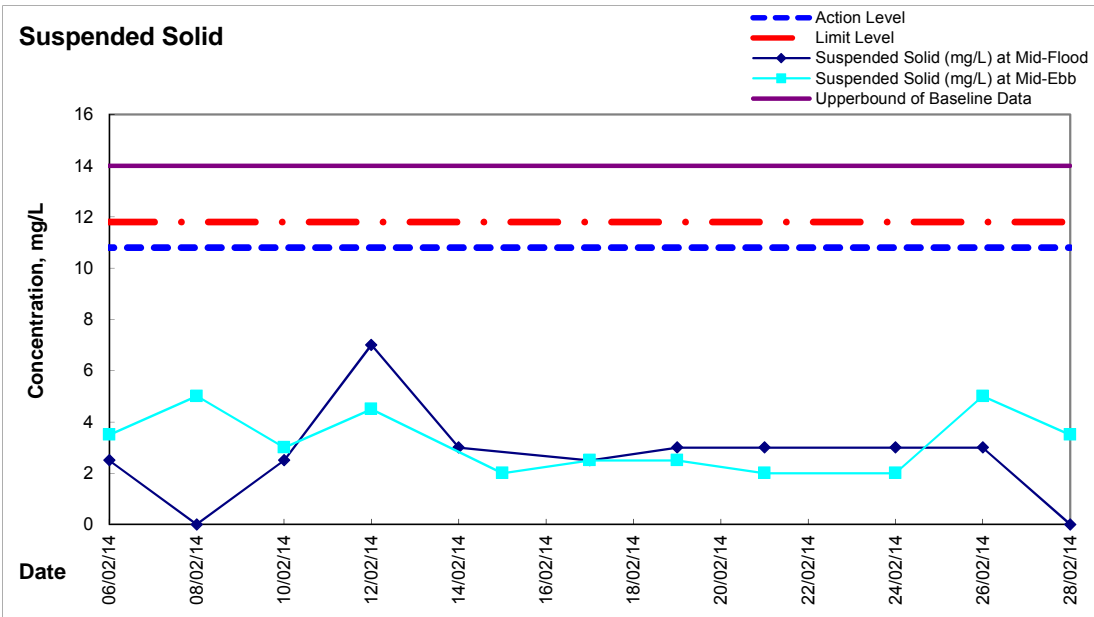


Remarks: WSD10 is located at upstream during the flood tides while at downstream during ebb tides.

- With respect to the Chinese New Year Holiday and the information provided by the Contractor, the construction site was closed from 31 Jan 2014 to 4 Feb 2014. The water quality monitoring event on 31 Jan 2014 and 4 Feb 2014 was temporarily suspended.



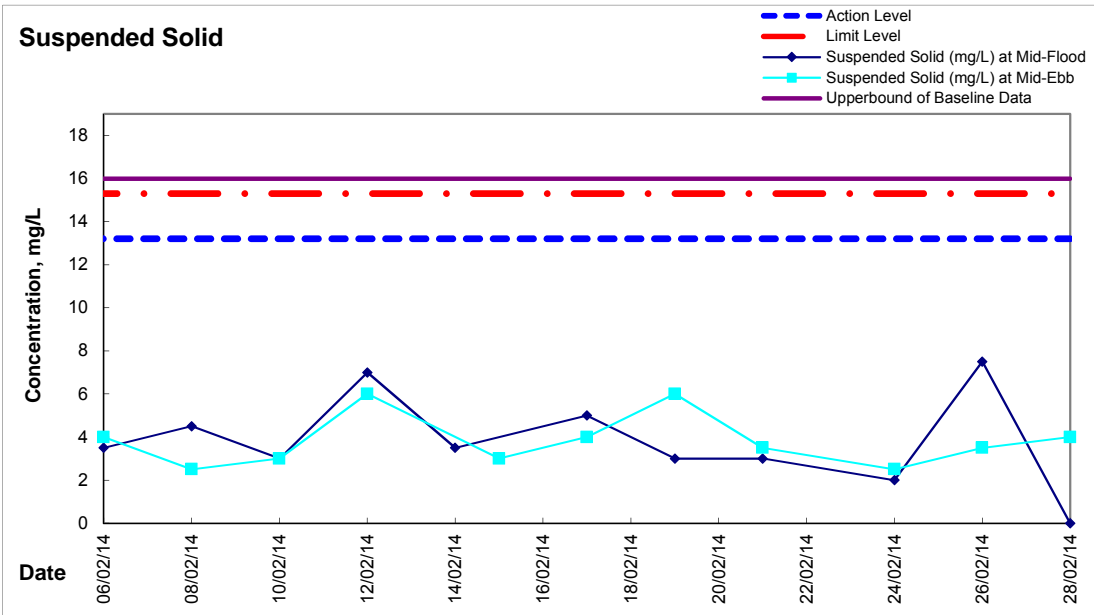
Graphic Presentation of Water Quality Result of WSD15 - Sai Wan Ho with respect to Local Variation



Remarks: WSD15 is located at upstream during the flood tides while at downstream during ebb tides.



Graphic Presentation of Water Quality Result of WSD17 - Quarry Bay with respect to Local Variation

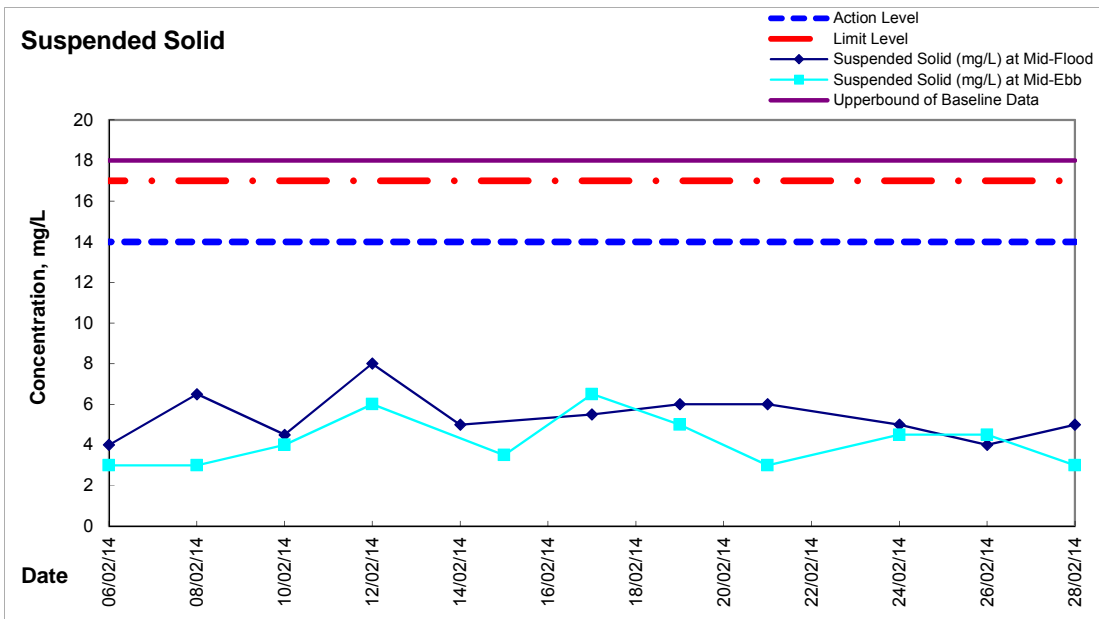


Remarks: WSD17 is located at upstream during the flood tides while at downstream during ebb tides.

- With respect to the Chinese New Year Holiday and the information provided by the Contractor, the construction site was closed from 31 Jan 2014 to 4 Feb 2014. The water quality monitoring event on 31 Jan 2014 and 4 Feb 2014 was temporarily suspended.



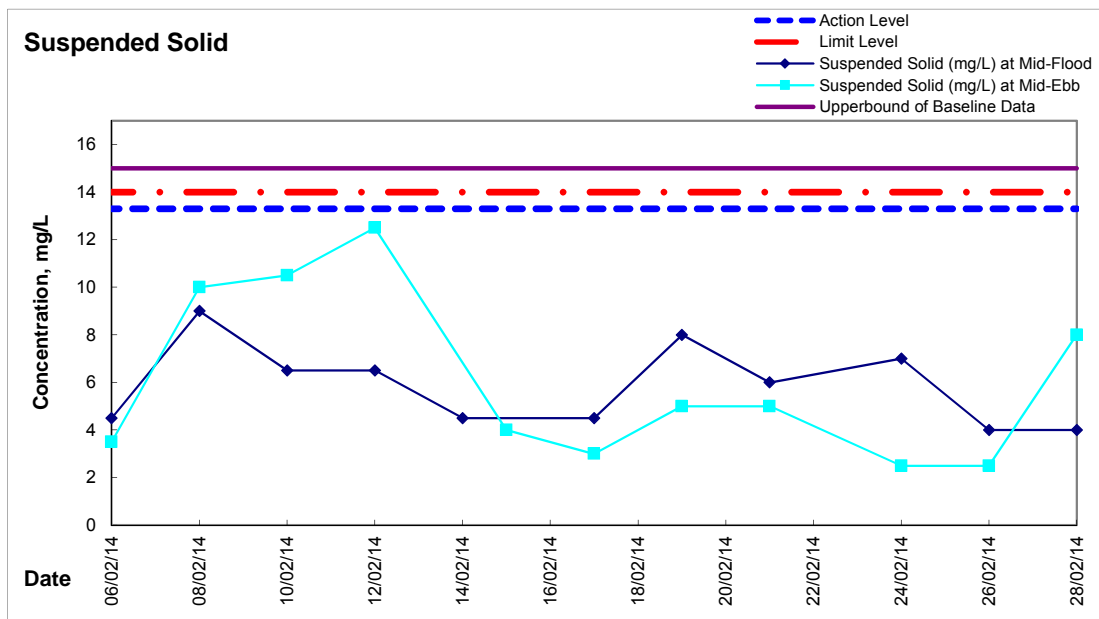
Graphic Presentation of Water Quality Result of WSD19 - Sheung Wan with respect to Local Variation



Remarks: WSD19 is located at upstream during the ebb tides while at downstream during flood tides.



Graphic Presentation of Water Quality Result of WSD21 - Wan Chai with respect to Local Variation



Remarks: WSD21 is located at upstream during the ebb tides while at downstream during flood tides.

- With respect to the Chinese New Year Holiday and the information provided by the Contractor, the construction site was closed from 31 Jan 2014 to 4 Feb 2014. The water quality monitoring event on 31 Jan 2014 and 4 Feb 2014 was temporarily suspended.



Appendix 7.1

Construction Programme for Reporting Quarter

Activity ID	Activity Description	Orig Dur	Early Start	Late Start	Early Finish	Late Finish	Total Float	% Comp	2013					2014				
									NOV 25	2	9	DEC 16	23	30	6	JAN 13	20	27
Site Formation KT Cruise Terminal Development																		
Contract Period																		
PD1100	Contract Period	1,495	30/11/09A	30/11/09A	19/12/13	02/01/14	14	98	Contract Period									
PD1200	Project Completion	0			02/01/14*	02/01/14*	0	96	Project Completion							◆		
Completion Date																		
CD1030	Section 4	0			02/01/14*	02/01/14*	0	80	Section 4							◆		
CD1040	Section 5	0			23/11/13*	23/11/13*	0	80	Section 5							◆		
Preliminaries & General Requirements																		
Works Interfaces																		
IFW1010	EMSD Installation of Gangway - Phase 2 Berth	53	20/11/13	07/12/13	16/12/13	02/01/14	17	50	EMSD Installation of Gangway - Phase 2 Berth									
IFW1095	Bay K- EMSD Gangway Rail/Sewer Adaptor/F.W Pipe	14	20/11/13	02/01/14	20/11/13	02/01/14	43	95	Bay K- EMSD Gangway Rail/Sewer Adaptor/F.W Pipe									
IFW1100	Bay L- EMSD Gangway Rail/Sewer Adaptor/F.W Pipe	0	20/11/13	03/01/14	19/11/13	02/01/14	44	20	Bay L- EMSD Gangway Rail/Sewer Adaptor/F.W Pipe									
IFW1105	Bay M- EMSD Gangway Rail/Sewer Adaptor/F.W Pipe	11	20/11/13	23/12/13	30/11/13	02/01/14	33	0	Bay M- EMSD Gangway Rail/Sewer Adaptor/F.W Pipe									
Temporary Accommodation																		
TA1060	Servicing of Temp Accommodation for the Engineer	1,406	28/01/10A	28/01/10A	31/12/13	02/01/14	2	97	Servicing of Temp Accommodation for the Engineer									
TA1070	Maintenance of Traffic Flow	1,344	28/02/10A	28/02/10A	29/12/13	02/01/14	4	97	Maintenance of Traffic Flow									
Environmental and Site Safety Monitoring																		
ES1050	Monthly Update of SSP & EMP	1,422	07/12/09A	07/12/09A	01/01/14	02/01/14	1	97	Monthly Update of SSP & EMP									
ES1110	Impact Monitoring for Water Quality	1,380	05/02/10A	05/02/10A	30/12/13	02/01/14	3	97	Impact Monitoring for Water Quality									
Mobilization & Site Clearance																		
MP1020	Routine Site Cleanliness and Tidiness	1,484	30/11/09A	30/11/09A	19/12/13	02/01/14	14	98	Routine Site Cleanliness and Tidiness									
MP1060	Disposal of Surplus C&D Material	695	10/03/10A	10/03/10A	31/12/13	02/01/14	2	94	Disposal of Surplus C&D Material									
MP1080	Surplus Rock Disposal in Area 1 & 2	700	15/02/11A	15/02/11A	31/12/13	02/01/14	2	94	Surplus Rock Disposal in Area 1 & 2									
Section 3 - Portion MQ3																		
Portion MQ3 (Bays H - I)																		
Miscellaneous Work																		
SW.3.6060	Road Marking	7	20/11/13	02/01/14	20/11/13	02/01/14	43	80	Road Marking									
Section 4 - Portions MQ4, LS3, NDA & DZB																		
Portion MQ4 (Bays J - M) & LS3																		
RC Deck Construction																		
SW.4.5031	Bay J - Site Clearance	4	06/02/13A	06/02/13A	19/11/13	02/01/14	44	99	Bay J - Site Clearance									
SW.4.5076	Bay K - Site Clearance	4	01/05/13A	01/05/13A	19/11/13	02/01/14	44	96	Bay K - Site Clearance									
SW.4.5121	Bay L - Site Clearance	4	01/06/13A	01/06/13A	19/11/13	02/01/14	37	90	Bay L - Site Clearance									
SW.4.5166	Bay M - Site Clearance	4	20/11/13	31/12/13	21/11/13	02/01/14	35	60	Bay M - Site Clearance									
Miscellaneous Work																		
SW.4.6040	Installation of Navigation Light Post	56	20/11/13	06/12/13	17/12/13	02/01/14	16	50	Installation of Navigation Light Post									
SW.4.6060	Road Marking	7	20/11/13	02/01/14	20/11/13	02/01/14	43	90	Road Marking									
Portion NDA (Bay NDA)																		
New Seawall Construction																		
SW.41.4040	Scour Protection Layer (3250m3)	42	20/11/13	03/01/14	19/11/13	02/01/14	44	99	Scour Protection Layer (3250m3)									
Miscellaneous Work																		
SW.41.6020	T&C of Corrosion Monitoring System	7	20/11/13	02/01/14	20/11/13	02/01/14	43	90	T&C of Corrosion Monitoring System									
SW.41.6030	Surface Drainage & Fencing Erection	28	20/11/13	31/12/13	22/11/13	02/01/14	41	90	Surface Drainage & Fencing Erection									
SW.41.6050	Road Marking	7	20/11/13	02/01/14	20/11/13	02/01/14	43	90	Road Marking									
Portion DZB																		
Dredging Work																		
SW.42.1030	Dredging Remaning Area (65400m3)	120	03/01/13A	03/01/13A	20/11/13	02/01/14	43	99	Dredging Remaning Area (65400m3)									
Portion LS3																		
Road Works																		
SW.43.1040	Road Marking	2	03/12/13A	03/12/13A	20/11/13	02/01/14	43	30	Road Marking									



KTAP
Penta-Ocean Construction Co., Ltd.
CEDD Contract No. KL/2009/01
Site Formation for Kai Tak Cruise Terminal Development
Three Months Rolling Programme
(December 2013 - February 2014)

Sheet 1 of 2
Start Date: 30/11/09
Finish Date: 02/01/14
Data Date: 20/11/13
Run Date: 02/12/13 13:30





Date	Revision	Checked	Approved
31/05/11	K	TM	WT
10/10/12	L	TT	KT

Activity ID	Activity Description	Orig Dur	Early Start	Late Start	Early Finish	Late Finish	Total Float	% Comp	2013					2014											
									NOV		DEC			JAN			FEB								
									25	2	9	16	23	30	6	13	20	27	3	10	17	24			
Section 5 - Portion CA3, CA5B & WA1A																									
Transplanting and Tree Preservation																									
LS1030	Preservation & Protection of Existing Trees	1,300	03/05/10A	03/05/10A	21/11/13	06/12/13*	13	90	Preservation & Protection of Existing Trees																



PENTA-OCEAN
CONSTRUCTION CO., LTD.
五洋建設

?Primavera Systems, Inc.

-  Early Bar
-  Target
-  Progress Bar
-  Critical Activity

KTAP

Penta-Ocean Construction Co., Ltd.

CEDD Contract No. KL/2009/01
Site Formation for Kai Tak Cruise Terminal Development
Three Months Rolling Programme
(December 2013 - February 2014)

Sheet 2 of 2

Start Date 30/11/09
Finish Date 02/01/14
Data Date 20/11/13
Run Date 02/12/13 13:31

Date	Revision	Checked	Approved
31/05/11	K	TM	WT
10/10/12	L	IT	KT