


Dragages-Nishimatsu Joint Venture

Contract No. DC/2007/10
Design and Construction of
Hong Kong West Drainage Tunnel

Monthly EM&A Report

January 2012

(version 5.0)

Certified By 
(Environmental Team Leader)

REMARKS:

The information supplied and contained within this report is, to the best of our knowledge, correct at the time of printing.

CINOTECH accepts no responsibility for changes made to this report by third parties

CINOTECH CONSULTANTS LTD

Room 1710, Technology Park,
18 On Lai Street,
Shatin, NT, Hong Kong
Tel: (852) 2151 2083 Fax: (852) 3107 1388
Email: info@cinotech.com.hk

TABLE OF CONTENTS

EXECUTIVE SUMMARY.....	1
Introduction.....	1
Environmental Monitoring Works.....	1
Environmental Licenses and Permits.....	6
Key Information in the Reporting Month.....	7
1. INTRODUCTION.....	8
Background.....	8
Project Organizations.....	8
Construction Programme.....	9
Summary of EM&A Requirements.....	12
2. AIR QUALITY.....	13
Monitoring Requirements.....	13
Monitoring Locations.....	13
Monitoring Equipment.....	13
Monitoring Parameters, Frequency and Duration.....	13
Monitoring Methodology and QA/QC Procedure.....	14
Results and Observations.....	15
3. NOISE.....	18
Airborne Construction Noise Monitoring.....	18
Monitoring Requirements.....	18
Monitoring Locations.....	18
Monitoring Equipment.....	18
Monitoring Parameters, Frequency and Duration.....	19
Monitoring Methodology and QA/QC Procedures.....	19
Maintenance and Calibration.....	20
Results and Observations.....	20
Ground Borne Construction Noise Monitoring.....	27
Monitoring Requirements.....	27
Monitoring Locations.....	27
Monitoring Equipment.....	28
Monitoring Parameters, Frequency and Duration.....	28
Results and Observations.....	28
4. WATER QUALITY.....	30
Monitoring Requirements.....	30
Monitoring Locations.....	30
Results and Observations.....	30
Underground water level.....	30
5. ENVIRONMENTAL AUDIT.....	32
Site Audits.....	32
Review of Environmental Monitoring Procedures.....	32
Status of Environmental Licensing and Permitting.....	32
Status of Spoil Management.....	32
Implementation Status of Environmental Mitigation Measures.....	37
Non-compliance Recorded during Site Inspections.....	39

Summary of Mitigation Measures Implemented.....	39
Implementation Status of Event Action Plans.....	39
Summary of Complaint, Warning, Notification of any Summons and Successful Prosecution.....	42
6. FUTURE KEY ISSUES.....	43
Key Issues for the Coming Month.....	43
Monitoring Schedule for the Next Month.....	45
Construction Program for the Next Month.....	45
7. CONCLUSIONS AND RECOMMENDATIONS.....	46
Conclusions.....	46
Recommendations.....	46

LIST OF TABLES

Table I	Summary Table for Non-compliance Recorded in the Reporting Month
Table II	Summary Table for Key Information in the Reporting Month
Table 1.1	Key Project Contacts
Table 1.2	Construction programme showing the inter-relationship with environmental protection/mitigation measures
Table 2.1	Locations for Air Quality Monitoring
Table 2.2	Air Quality Monitoring Equipment
Table 2.3	Impact Dust Monitoring Parameters, Frequency and Duration
Table 2.4	Summary Table of Air Quality Monitoring Results during the reporting month
Table 3.1	Noise Monitoring Stations
Table 3.2	Noise Monitoring Equipment
Table 3.3	Noise Monitoring Parameters, Frequency and Duration
Table 3.4	Noise Limit Level for Monitoring Stations
Table 3.5	Summary Table of Noise Monitoring Results during the reporting month
Table 3.6	Ground Borne Noise Monitoring Parameters, Frequency and Duration
Table 3.7	Construction Ground Borne Noise Standards
Table 3.8	Summary Table of Ground Borne Noise Monitoring Results during the Reporting Month
Table 4.1	Locations for Water Quality Monitoring
Table 4.2	Ground Water Level Monitoring Data
Table 5.1	Summary of Environmental Licensing and Permit Status
Table 5.2	Observations and Recommendations of Site Inspections

LIST OF FIGURES

Figure 1.1	Layout Plan of the Project Site
Figure 2.1	ET's Organization Chart
Figure 3.1a	Locations of Air Quality and Construction Noise Monitoring Stations at Eastern Portal
Figure 3.1b	Locations of Air Quality and Construction Noise Monitoring Stations at Western Portal
Figure 3.1c	Locations of Construction Noise Monitoring Stations at Intake E7
Figure 3.1d	Locations of Construction Noise Monitoring Stations at Intake PFLR1
Figure 3.1e	Locations of Construction Noise Monitoring Stations at Intake W0
Figure 3.1f	Locations of Construction Noise Monitoring Stations at Intake RR1
Figure 3.1g	Locations of Construction Airborne and Ground borne Noise Monitoring Stations at Intake W5
Figure 3.1h	Locations of Construction Noise Monitoring Stations at Intake E5A
Figure 3.1i	Locations of Construction Noise Monitoring Stations at Intake THR2
Figure 3.1j	Locations of Construction Noise Monitoring Stations at Intake P5
Figure 3.1k	Locations of Construction Noise Monitoring Stations at Intake W8
Figure 3.1l	Locations of Construction Noise Monitoring Stations at Intake DG1
Figure 3.1m	Locations of Construction Noise Monitoring Stations at Intake MA14
Figure 3.1n	Locations of Construction Noise Monitoring Stations at Intake BR6
Figure 4.1a-b	Locations of Water Quality Monitoring Stations
Figure 4.2a-e	Location of Ground Water Level Monitoring Stations

LIST OF APPENDICES

A	Action and Limit Levels for Air Quality, Noise and Water Quality
B	Copies of Calibration Certificates
C	Wind Data
D	Environmental Monitoring Schedules
E	1-hour TSP Monitoring Results, Graphical Presentations
F	24-hour TSP Monitoring Results, Graphical Presentations
G	Noise Monitoring Results and Graphical Presentations
H	Summary of Exceedance
I	Site Audit Summary
J	Environmental Mitigation Implementation Schedule (EMIS)
K	Event Action Plans
L	Complaint Logs
M	Construction Programme
N	Waste Generated Quantity

LIST OF ANNEX

I	Review Report on Handling & Delivery of Excavation Materials at The Western Portal
II	Proposal of Two Blasts Per Day in Western Adits

EXECUTIVE SUMMARY

Introduction

1. This is the 46th Environmental Monitoring and Audit (EM&A) Report prepared by Cinotech Consultants Limited for the “Drainage Improvement in Northern Hong Kong Island – Hong Kong West Drainage Tunnel” (the Project). This report documents the findings of EM&A Works conducted in January 2012.
2. The site activities undertaken in the reporting month included:
 - Outfall, tunnel lining works at Western Portal and River channel connection, Tunnel lining works at Eastern Portal;
 - Dropshaft pilot hole and reaming completed at intake MA17;
 - P5 dropshaft remedial measure works on-going;
 - HDC works completed at Intake CR1 and on-going at Intake W8.
 - Intake reinstatement works at THR2, TP5, MB16, MA15, E5B, TP789, TP4 and HKU1;
 - Permanent Intake structure works at MBD2, PFLR1, GL1, DG1, HR1, BR6, B2, W10, W3, W1, BR4, E5A, BR5, MA14, RR1 and W0;
 - Dropshaft lining works at M3 and BR4 were completed;
 - Dropshaft lining works on-going at PFLR1 and MA14;
 - Permanent Adit Lining works at MBD2, THR2, E5B, MA15, TP5, E7, SM1, TP789, W5, M3, DG1, HR1, E5A, GL1, W0, CR1, W1, W3, B2, W8, BR4, MB16, THR2, MA14 and TP4 on-going;
 - Still Chamber lining works at W5, E5B, E7, BR5, W10 and DG1 on-going;
 - Still Chamber lining works completed at M3, MA14, HR1 and PFLR1;
 - DDA submissions for Adit/Main Tunnel Intersection, Adits, Stilling Chambers and Turning Bay;
 - DDA submissions for temporary works, slope works and permanent works for Intake Structures;
 - DDA submissions for temporary and permanent works for Dropshafts;
 - Environmental impact monitoring;
 - Casting of dropshaft precast rings;
 - Still chamber engorgement on-going at Adit RR1, BR6, P5 and W5;
 - Permanent Leaky cable system installation commenced (Anchor bolting); and
 - Tunnel temporary facilities dismantling on-going.

Environmental Monitoring Works

3. Environmental monitoring for the Project was performed in accordance with the updated EM&A Manual and the monitoring results were checked and reviewed. Site Inspections/Audits were conducted once per week. The implementation of the environmental mitigation measures, Event Action Plans and environmental complaint handling procedures were also checked.
4. Proposal for Temporary Suspension of Water Quality Monitoring Western Portal was submitted on 15th September 2009 and approved by EPD on 30th October 2009. Marine water quality monitoring was temporary suspended starting from 31st October 2009 until there is marine-based construction activities resumed at the Western Portal. There is no marine-based construction activity to be conducted in reporting month.

5. Summary of the non-compliance of the reporting month is tabulated in Table I.

Table I Summary Table for Non-compliance Recorded in the Reporting Month

Parameter	No. of Exceedance		No. of Exceedance Due to the Project		Action Taken
	Action Level	Limit Level	Action Level	Limit Level	
Eastern Portal					
1-hr TSP	0	0	0	0	N/A
24-hr TSP	0	0	0	0	N/A
Noise	3	0	3	0	N/A
Western Portal					
1-hr TSP	0	0	0	0	N/A
24-hr TSP	0	0	0	0	N/A
Noise	0	0	0	0	N/A
Intake DG1					
Noise	0	0	0	0	N/A
Intake E5A					
Noise	0	0	0	0	N/A
Intake E7					
Noise	0	0	0	0	N/A
Intake MA14					
Noise	0	0	0	0	N/A
Intake PFLR1					
Noise	0	0	0	0	N/A
Intake W0					
Noise	0	0	0	0	N/A
Intake RR1					
Noise	0	0	0	0	N/A

Intake W5					
Noise	0	0	0	0	N/A
Intake P5					
Noise	0	0	0	0	N/A
Intake W8					
Noise	0	0	0	0	N/A
Intake BR6					
Noise	0	0	0	0	N/A
Intake CR1					
Noise	0	0	0	0	N/A
Intake GL1					
Noise	0	0	0	0	N/A
Intake W10					
Noise	0	0	0	0	N/A
Intake BR5					
Noise	0	0	0	0	N/A
Intake M3					
Noise	0	0	0	0	N/A

Eastern Portal

1-hour TSP Monitoring

6. All 1-hour TSP monitoring was conducted as scheduled in the reporting month. No Action/Limit Level exceedance was recorded.

24-hour TSP Monitoring

7. All 24-hour TSP monitoring was conducted as scheduled in the reporting month. No Action/Limit Level exceedance was recorded.

Construction Noise

8. All construction noise monitoring was conducted as scheduled in the reporting month. No Action/Limit Level exceedance was recorded.
9. Three Action Level exceedances were recorded due to the complaints received on 9th, 16th and 27th January 2012.

Western Portal

1-hour TSP Monitoring

10. All 1-hour TSP monitoring was conducted as scheduled in the reporting month. No Action/Limit Level exceedance was recorded.

24-hour TSP Monitoring

11. All 24-hour TSP monitoring was conducted as scheduled in the reporting month. No Action/Limit Level exceedance was recorded.

Construction Noise

12. All construction noise monitoring was conducted as scheduled in the reporting month. No Action/Limit Level exceedance was recorded.

Water Quality

13. Marine water quality monitoring was temporary suspended starting from 31st October 2009.

Construction Ground Borne Noise

14. All construction ground borne noise monitoring was conducted in the reporting month. No Action/Limit Level exceedance was recorded.

Intake BR6

Construction Noise

15. All construction noise monitoring was conducted as scheduled in the reporting month. No Action/Limit Level exceedance was recorded.

Intake DG1

Construction Noise

16. All construction noise monitoring was conducted as scheduled in the reporting month. No Action/Limit Level exceedance was recorded.

Intake E5A

Construction Noise

17. All construction noise monitoring was conducted as scheduled in the reporting month. No Action/Limit Level exceedance was recorded.

Intake E7

Construction Noise

18. All construction noise monitoring was conducted as scheduled in the reporting month. No Action/Limit Level exceedance was recorded.

Intake MA14

Construction Noise

19. All construction noise monitoring was conducted as scheduled in the reporting month. No Action/Limit Level exceedance was recorded.

Intake PFLR1

Construction Noise

20. All construction noise monitoring was conducted as scheduled in the reporting month. No Action/Limit Level exceedance was recorded.

Intake RR1

Construction Noise

21. All construction noise monitoring was conducted as scheduled in the reporting month. No Action/Limit Level exceedance was recorded.

Intake THR2

Construction Noise

22. All construction noise monitoring was conducted as scheduled in the reporting month. No Action/Limit Level exceedance was recorded.

Intake W0

Construction Noise

23. All construction noise monitoring was conducted as scheduled in the reporting month. No Action/Limit Level exceedance was recorded.

Intake W5

Construction Noise

24. All construction noise monitoring was conducted as scheduled in the reporting month. No

Action/Limit Level exceedance was recorded.

Intake W8

Construction Noise

25. All construction noise monitoring was conducted as scheduled in the reporting month. No Action/Limit Level exceedance was recorded.

Intake P5

Construction Noise

26. All construction noise monitoring was conducted as scheduled in the reporting month. No Action/Limit Level exceedance was recorded.

Environmental Licenses and Permits

27. Licenses/Permits granted to the Project include the Environmental Permit (EP) for the Project, An Environmental Permit No. EP-272/2007 was issued on 26 April 2007 and Environmental Permit No. EP-272/2007/A was issue on 26 October 2007. Later, the further Environmental Permit (FEP-01/272/2007/A) and (FEP-01/272/2007/B) was issued on 28 January 2008 and 25 June 2009 to Dragages-Nishimatsu Joint Venture.
28. Registration of Chemical Waste Producer (License: 5213-148-D2393-02 for Eastern Portal and No. 5213-172-D2393-01 for Western Portal).
29. Water Discharge License (License No.: EP860/W10/XY0175 for Area of Mount Butler Office, EP860/W10/XY0177 for Eastern Portal, EP820/W9/XT086 and WT00005864-2010 for Western Portal, EP860/W10/XY0183 for Intake W0, WT00003372-2009 for Intake SM1, WT00003737-2009 for Intake MB16, WT00004126-2009 for Intake HKU1, WT00003738-2009 for THR2, WT00004270-2009 for PFLR1, WT00004806-2009 for Intake E7, WT00004808-2009 for MBD2, WT00004885-2009 for Intake RR1, WT00005135-2009 for Intake W10, WT00005357-2009 for Intake W5, WT00005374-2009 for Intake P5, WT00005376-2009 for Intake TP4, WT00005588-2009 for Intake TP5, WT00005643-2009 for Intake E5A, WT00005754-2010 for Intake W8, WT00005954-2010 for Intake TP789, WT00005915-2010 for Intake E5B, WT00006102-2010 for Intake M3, WT00006415-2010 for Intake MA15, WT00006420-2010 for Intake MA17, WT00006428-2010 for Intake BR6, WT00006609-2010 for Intake HR1, WT00006559-2010 for Intake CR1, WT00006929-2010 for Intake W1, WT00006418-2010 for Intake MA14, WT00006865-2010 for Intake BR5, WT00007039-2010 for Intake DG1 WT00007042-2010 for Intake W3, WT00007043-2010 for Intake GL1, WT00007130-2010 for Intake BR4, WT00007139-2010 for Intake BR6 – SMH17 and WT00007319-2010 for Intake B2).
30. Construction Noise Permit (License No.: GW-RS969-11 for Eastern Portal, GW-RS0813-11 and GW-RS1036-11 for Western Portal, GW-RS0830-11 for Eastern Adits, GW-RS0756-11 for Intake PFLR1, GW-RS1050-11 for Intake W3, GW-RS1008-11 for Intake BR4, GW-RS1009-11 for Intake W1, GW-RS0732-11 for tunnel and adits section under Central-Western District.)

Key Information in the Reporting Month

31. Summary of key information in the reporting month is tabulated in Table II.

Table II Summary Table for Key Information in the Reporting Month

Event	Event Details		Action Taken	Status	Remark
	Number	Nature			
Complaint received	3	Construction noise at Eastern Portal	Under Investigation	In-progress	---
Changes to the assumptions and key construction / operation activities recorded	0	---	N/A	N/A	---
Status of submissions under EP	1	Monthly EM&A Report (December 2011)	Submitted to EPD on 26 January 2012 (EP condition 3.3)	Verified by IEC	---
Notifications of any summons & prosecutions received	0	---	N/A	N/A	---

Future Key Issues:

Major site activities for the coming month include:

- Outfall, Arch tunnel structures at West and River Channel and Tunnel structures at East Portal;
- Permanent Adit lining works at W0, TP5, TP789, E7, MA14, MA15, E5A, M3, W5, SM1, P5, W8, W1, DG1, HR1, GL1, THR2, MBD2, MB16, CR1, B2 and BR4;
- Stilling chamber lining works at W10, BR5, DG1, E7, W5, E5B Part 2, RR1, BR6, and W3 part 2;
- Permanent Intake Structure Construction at Intake DG1, PFLR1, BR5, MBD2, HR1, BR4, E5A, BR6, W3, B2, W10, W1, MA14, RR1, W0, W5, M3 and E7;
- Excavation of dropshaft at Intakes CR1 by Raise Boring method;
- Excavation of intake structure at Intake P5;
- HDC works on-going at Intake W8;
- Casting of dropshaft precast rings;
- Permanent dropshaft lining works at HR1, PFLR1, MA14, DG1, E7, BR5 and W10;
- Penstock and metal works at Intakes B2, W1 and BR6;
- Adit Excavation: Mechanical excavation at still chamber at P5, BR6, RR1, P5 and W5;
- Intake reinstatement works at Intakes E5B, MBD2, THR2, MA15, TP789, TP5, TP4, HKU1 and GL1;
- Permanent Leaky cable installation work continuation; and
- Temporary Tunnel facilities dismantling continuation.

1. INTRODUCTION

Background

- 1.1 Drainage Improvement in Northern Hong Kong Island – Hong Kong West Drainage Tunnel is a Designated Project (hereafter referred to as “the Project”) under the Environmental Impact Assessment Ordinance (Cap. 449). A study of environmental impact assessment (EIA) was undertaken to consider the key issues of air quality, noise, water quality, ecological, construction waste, landscape and visual, land use, cultural impacts, and identify possible mitigation measures associated with the works. An EIA Report was approved by the Environmental Protection Department (EPD) on 7 April 2006.
- 1.2 The project comprises the construction of a drainage tunnel deep into the ground in Mid-levels of the Northern Hong Kong Island from Tai Hang to Pokfulam to intercept and convey the stormwater from the upper catchment directly to the sea near Cyberport. The Drainage tunnel alignment starts from the Eastern Portal near Haw Par Mansion in Tai Hang and ends at the Western Portal located to the north of Cyberport running underneath the Pok Fu Lam, Tai Tam, Aberdeen and Lung Fu Shan Country Parks. The underground main drainage tunnel is 6.25m-7.25m in diameter and about 11km long. Two portals and a series of connecting adits and drop shafts are also been constructed. The general layout of the Project is shown in **Figure 1.1**.
- 1.3 An Environmental Permit (EP) No. EP-272/2007 was issued on 26 April 2007 for Drainage Improvement in Northern Hong Kong Island – Hong Kong West Drainage Tunnel to Drainage Services Department as the Permit Holder. Later, the further Environmental Permit (FEP-01/272/2007/A) and (FEP-01/272/2007/B) was issued on 28 January 2008 and 25 June 2009 to Dragages-Nishimatsu Joint Venture.
- 1.4 Cinotech Consultants Limited was commissioned by the Dragages-Nishimatsu Joint Venture (the Contractor) to undertake the Environmental Monitoring and Audit (EM&A) works for the Project. The Updated EM&A Manual was prepared by Cinotech to fulfil the requirements of the EP. The construction commencement of this Contract at Eastern Portal was on 17th April 2008 and 2nd May 2008 at Western Portal (land-based). The marine construction works was commenced on 30 May 2008. This is the 46th monthly EM&A report summarizing the EM&A works for the Project in January 2012.

Project Organizations

- 1.5 Different parties with different levels of involvement in the project organization include:
 - Project Proponent – Drainage Services Department (DSD).
 - The Supervising Officer or Supervising Officer’s Representative (SO or SOR) – Ove Arup & Partners (ARUP).
 - Environmental Team (ET) – Cinotech Consultants Limited (CCL).
 - Independent Environmental Checker (IEC) – Allied Environmental Consultants Limited (AEC).
 - Contractor – Dragages-Nishimatsu Joint Venture (DNJV).

- 1.6 The responsibilities of respective parties are detailed in Sections 1.14 to 1.28 of the updated EM&A Manual of the Project.
- 1.7 The key contacts of the Project are shown in Table 1.1 and the organization chart of ET is shown in **Figure 2.1**.

Table 1.1 Key Project Contacts

Party	Role	Name	Position	Phone No.	Fax No.
DNJV	Permit Holder	Mr. ALTIER Daniel	Project Manager	2671 7333	2671 9300
		Mr. UETAKE H.	Deputy Project Manager		
ARUP	Supervising Officer	Mr. Jackson Wong	CRE	6117 6636	2436 1012
		Ms. Angela Yan	RE	3961 5206	
Cinotech	Environmental Team	Dr. Priscilla Choy	ET Leader	2151 2089	3107 1388
		Ms. Ivy Tam	Project Coordinator and Audit Team Leader	2151 2090	
		Mr. Henry Leung	Monitoring Team Leader	2151 2087	
AEC	Independent Environmental Checker	Ms. Grace Kwok	Independent Environmental Checker	2815 7028	2815 5399
DNJV	Contractor	Mr. Boris Chow	Environmental Officer	3476 0753	2671 9300

Construction Programme

- 1.8 The site activities undertaken in the reporting month included:
- Outfall, tunnel lining works at Western Portal and River channel connection, Tunnel lining works at Eastern Portal;
 - Dropshaft pilot hole and reaming completed at intake MA17;
 - P5 dropshaft remedial measure works on-going;
 - HDC works completed at Intake CR1 and on-going at Intake W8.
 - Intake reinstatement works at THR2, TP5, MB16, MA15, E5B, TP789, TP4 and HKU1;
 - Permanent Intake structure works at MBD2, PFLR1, GL1, DG1, HR1, BR6, B2, W10, W3, W1, BR4, E5A, BR5, MA14, RR1 and W0;
 - Dropshaft lining works at M3 and BR4 were completed;
 - Dropshaft lining works on-going at PFLR1 and MA14;
 - Permanent Adit Lining works at MBD2, THR2, E5B, MA15, TP5, E7, SM1, TP789, W5, M3, DG1, HR1, E5A, GL1, W0, CR1, W1, W3, B2, W8, BR4, MB16, THR2, MA14 and TP4 on-going;
 - Still Chamber lining works at W5, E5B, E7, BR5, W10 and DG1 on-going;

- Still Chamber lining works completed at M3, MA14, HR1 and PFLR1;
- DDA submissions for Adit/Main Tunnel Intersection, Adits, Stilling Chambers and Turning Bay;
- DDA submissions for temporary works, slope works and permanent works for Intake Structures;
- DDA submissions for temporary and permanent works for Dropshafts;
- Environmental impact monitoring;
- Casting of dropshaft precast rings;
- Still chamber enlargement on-going at Adit RR1, BR6, P5 and W5;
- Permanent Leaky cable system installation commenced (Anchor bolting); and
- Tunnel temporary facilities dismantling on-going.

Table 1.2 Construction Programme Showing the Inter-Relationship with Environmental Protection/Mitigation Measures

Construction Works	Major Environmental Impact	Control Measures
Outfall and tunnel lining works at Western Portal	Noise, dust impact, water quality and waste generation	Provided water spraying during dust generation works On-site waste sorting and implementation of trip ticket system Appropriate desilting/sedimentation devices provided on site for treatment before discharge Use of quiet plant and well-maintained construction plant Provide movable noise barrier Provide sufficient mitigation measures as recommended in Approved EIA Report
River channel connection, tunnel lining works at Eastern Portal		
Dropshaft pilot hole and completed at intake MA17		
Dropshaft remedial measure works at Intake P5		
HDC works completed at Intake CR1 and on-going at Intake W8		
Intake reinstatement works at THR2, TP5, MB16, MA15, E5B, TP789, TP4 and HKU1		
Permanent Intake structure works at Intake MBD2, PFLR1, GL1, DG1, HR1, BR6, B2, W10, W3, W1, BR4, E5A, BR5, MA14, RR1 and W0		
Dropshaft lining works completed at M3 and BR4, on-going at PFLR1 and MA14		
Permanent Adit Lining works at MBD2, THR2, E5B, MA15, TP5, E7, SM1, TP789, W5, M3, DG1, HR1, E5A, GL1, W0, CR1, W1, W3, B2, W8, BR4, MB16, THR2, MA14 and TP4 on-going		
Still Chamber lining works at W5, E5B, E7, BR5, W10 and DG1		
Still Chamber lining works completed at M3, MA14, HR1 and PFLR1		
Still chamber enlargement on-going at Adit RR1, BR6, P5 and W5.		
Permanent Leaky cable system installation commenced (Anchor bolting).		
Tunnel temporary		

facilities dismantling on-going		
DDA submissions for Adit/Main Tunnel Intersection, Adits, Stilling Chambers and Turning Bays	Nil	Nil
DDA submissions for temporary works, slope works and permanent works for Intake Structures		
DDA submissions for temporary and permanent works for Dropshafts		
Environmental impact monitoring		
Casting of dropshaft precast rings		

Summary of EM&A Requirements

- 1.9 The EM&A programme requires construction phase monitoring construction noise, air quality and water quality and environmental site audit. The EM&A requirements for each parameter are described in the following sections, including:
 - All monitoring parameters;
 - Action and Limit levels for all environmental parameters;
 - Event Action Plans;
 - Environmental mitigation measures, as recommended in the project EIA study final report; and
 - Environmental requirements in contract documents.
- 1.10 The advice on the implementation status of environmental protection and pollution control/mitigation measures is summarized in Section 5 of this report.
- 1.11 This report presents the monitoring results, observations, locations, equipment, period, methodology and QA/QC procedures of the required monitoring parameters, namely air quality, water quality and noise levels and audit works for the Project in January 2012.

2. AIR QUALITY

Monitoring Requirements

2.1 1-hour and 24-hour TSP monitoring were conducted to monitor the air quality at Eastern and Western Portals. **Appendix A** shows the established Action/Limit Levels for the environmental monitoring works.

Monitoring Locations

2.2 Three designated monitoring stations, AQ1, AQ2 and AQ3 were selected for impact dust monitoring. Table 2.1 describes the air quality monitoring locations, which are also depicted in **Figure 3.1a-b**.

Table 2.1 Locations for Air Quality Monitoring

Monitoring Stations	Locations
AQ1	True Light Middle School of Hong Kong
AQ2	Outside Aegean Terrace
AQ3	Outside The Site Office at Western Portal

Monitoring Equipment

2.3 Table 2.2 summarizes the equipment used in the impact air monitoring programme. Copies of calibration certificates are attached in **Appendix B**.

Table 2.2 Air Quality Monitoring Equipment

Equipment	Model and Make	Quantity
Calibrator	G25A	1
1-hour TSP Dust Meter	Laser Dust Monitor – Model LD3B	2
HVS Sampler	GMWS 2310 c/w of TSP sampling inlet	2

Monitoring Parameters, Frequency and Duration

2.4 Table 2.3 summarizes the monitoring parameters and frequencies of impact dust monitoring for the whole construction period. The air quality monitoring schedule for the reporting month is shown in **Appendix D**.

Table 2.3 Impact Dust Monitoring Parameters, Frequency and Duration

Parameters	Frequency
1-hr TSP	Three times / 6 days
24-hr TSP	Once / 6 days

Monitoring Methodology and QA/QC Procedure

1-hour TSP Monitoring

Measuring Procedures

2.5 The measuring procedures of the 1-hour dust meters were in accordance with the Manufacturer's Instruction Manual as follows:

- Pull up the air sampling inlet cover
- Change the Mode 0 to BG with once
- Push Start/Stop switch once
- Turn the knob to SENSI.ADJ and press it
- Push Start/Stop switch once
- Return the knob to the position MEASURE slowly
- Push the timer set switch to set measuring time
- Remove the cap and make a measurement

Maintenance/Calibration

2.6 The following maintenance/calibration was required for the direct dust meters:

- Check the meter regularly and calibrate the meter at bi-monthly interval throughout all stages of the air quality monitoring.

24-hour TSP Monitoring

Instrumentation

2.7 High volume (HVS) samplers (Model GMWS-2310 Accu-Vol) completed with appropriate sampling inlets were employed for 24-hour TSP monitoring. The sampler was composed of a motor, a filter holder, a flow controller and a sampling inlet and its performance specification complied with that required by USEPA Standard Title 40, Code of Federation Regulations Chapter 1 (Part 50). Moreover, the HVS also met all the requirements in section 2.5 of the updated EM&A Manual.

Operating/Analytical Procedures

2.8 Operating/analytical procedures for the operation of HVS were as follows:

- A horizontal platform was provided with appropriate support to secure the samplers against gusty wind.
- No two samplers were placed less than 2 meters apart.
- The distance between the sampler and an obstacle, such as buildings, was at least twice the height that the obstacle protrudes above the sampler.
- A minimum of 2 meters of separation from walls, parapets and penthouses was required for rooftop samples.
- A minimum of 2 meters separation from any supporting structure, measured horizontally was required.
- No furnaces or incineration flues were nearby.
- Airflow around the sampler was unrestricted.
- The sampler was more than 20 meters from the drip line.

- Any wire fence and gate, to protect the sampler, should not cause any obstruction during monitoring.
- 2.9 Prior to the commencement of the dust sampling, the flow rate of the high volume sampler was properly set (between 1.1 m³/min. and 1.4 m³/min.) in accordance with the manufacturer's instruction to within the range recommended in USEPA Standard Title 40, CFR Part 50.
- 2.10 Fiberglass filters were used which have a collection efficiency of larger than 99% for particles of 0.3 µm diameter.
- 2.11 The power supply was checked to ensure the sampler worked properly. On sampling, the sampler was operated for 5 minutes to establish thermal equilibrium before placing any filter media at the designated air monitoring station.
- 2.12 The filter holding frame was then removed by loosening the four nuts and a weighted and conditioned filter was carefully centered with the stamped number upwards, on a supporting screen.
- 2.13 The filter was aligned on the screen so that the gasket formed an airtight seal on the outer edges of the filter. Then the filter holding frame was tightened to the filter holder with swing bolts. The applied pressure should be sufficient to avoid air leakage at the edges.
- 2.14 The shelter lid was closed and secured with the aluminum strip.
- 2.15 The timer was then programmed. Information was recorded on the record sheet, which included the starting time, the weather condition and the filter number (the initial weight of the filter paper can be found out by using the filter number).
- 2.16 After sampling, the filter was removed and sent to the HOKLAS laboratory (Wellab Ltd.) for weighing. The elapsed time was also recorded.
- 2.17 Before weighing, all filters were equilibrated in a conditioning environment for 24 hours. The conditioning environment temperature should be between 25°C and 30°C and not vary by more than ±3°C; the relative humidity (RH) should be < 50% and not vary by more than ±5%. A convenient working RH is 40%.

Maintenance/Calibration

- 2.18 The following maintenance/calibration was required for the HVS:
- The high volume motors and their accessories were properly maintained. Appropriate maintenance such as routine motor brushes replacement and electrical wiring checking were made to ensure that the equipment and necessary power supply are in good working condition.
 - High volume samplers were calibrated at bi-monthly intervals using G-25A Calibration Kit throughout all stages of the air quality monitoring.

Results and Observations

Eastern Portal (AQ1)

- 2.19 All 1-hour TSP monitoring was conducted as scheduled in the reporting month. No Action/Limit Level exceedance was recorded.
- 2.20 All 24-hour TSP monitoring was conducted as scheduled in the reporting month. No Action/Limit Level exceedance was recorded.

Western Portal (AQ2)

- 2.21 All 1-hour TSP monitoring was conducted as scheduled in the reporting month. No Action/Limit Level exceedance was recorded.

Western Portal (AQ3)

- 2.22 All 24-hour TSP monitoring was conducted as scheduled in the reporting month. No Action/Limit Level exceedance was recorded.
- 2.23 Wind data was obtained from the Meteorological Observations for King’s Park Automatic Weather Station for Eastern Portal and Wong Chuk Hang Automatic Weather Station for Western Portal. These wind data for the reporting period is summarized in **Appendix C**.
- 2.24 The monitoring data and graphical presentations of 1-hour and 24-hour TSP monitoring results are shown in **Appendices E and F** respectively.
- 2.25 The summary of exceedance record in reporting month is shown in **Appendix H**.
- 2.26 In accordance with Condition 4.2 of the EP, all environmental monitoring data was made available to the public via internet access at the website <http://www.cinotech.com.hk/projects/WestDrainageTunnel/>.
- 2.27 According to our field observations, the major dust source identified at the designated air quality monitoring stations are as follows:

Area	Station	Major Noise Source
Eastern Portal	AQ1 – True Light Middle School of Hong Kong	Road Traffic Dust Loading/unloading activities
Western Portal	AQ2 – Outside Aegean Terrace	Road Traffic Dust Loading/unloading activities
	AQ3 – Outside The Site Office at Western Portal	

Table 2.4 Summary Table of Air Quality Monitoring Results during the reporting month

Parameter	Date	Concentration (µg/m3)	Action Level, µg/m3	Limit Level, µg/m3
Eastern Portal				
1-hr TSP (AQ1)	5 Jan 2012	49.9	345	500
	5 Jan 2012	93.1		
	5 Jan 2012	60.7		
	11 Jan 2012	117.4		
	11 Jan 2012	109.2		
	11 Jan 2012	83.3		
	17 Jan 2012	125.5		
	17 Jan 2012	100.3		
	17 Jan 2012	148.5		
	21 Jan 2012	115.1		
	21 Jan 2012	108.3		
	21 Jan 2012	120.7		
	27 Jan 2012	174.8		
	27 Jan 2012	97.0		
27 Jan 2012	181.8			
24-hr TSP (AQ1)	3 Jan 2012	92.8	201	260
	9 Jan 2012	38.4		
	14 Jan 2012	32.4		
	20 Jan 2012	53.5		
	26 Jan 2012	39.1		
Western Portal				
1-hr TSP (AQ2)	5 Jan 2012	269.4	321	500
	5 Jan 2012	241.6		
	5 Jan 2012	247.8		
	11 Jan 2012	162.1		
	11 Jan 2012	176.5		
	11 Jan 2012	156.4		
	17 Jan 2012	212.1		
	17 Jan 2012	201.3		
	17 Jan 2012	206.6		
	21 Jan 2012	178.5		
	21 Jan 2012	169.7		
	21 Jan 2012	151.0		
	27 Jan 2012	129.5		
	27 Jan 2012	148.6		
27 Jan 2012	140.7			
24-hr TSP (AQ3)	3 Jan 2012	140.6	156	260
	9 Jan 2012	120.3		
	14 Jan 2012	119.8		
	20 Jan 2012	83.2		
	26 Jan 2012	79.3		

3. NOISE

Airborne Construction Noise Monitoring

Monitoring Requirements

- 3.1 Nineteen noise monitoring stations, namely NC1, NC2, NC3, NC4, NC5, NC6, NC7, NC8, NC9, NC10, NC11, NC12, NC13, NC14, NC15a, NC16, NC17, NC18 and NC19 were selected for impact monitoring in the reporting month. **Appendix A** shows the established Action and Limit Levels for the environmental monitoring works.

Monitoring Locations

- 3.2 Noise monitoring was conducted at 19 designated monitoring stations as listed in Table 3.1. **Figure 3.1a-n** shows the locations of these stations.
- 3.3 The location of Hong Kong Academy, the noise monitoring station (NC15) at nearby the construction site (Intake W0), has been removed. The existing location has become a temporarily vacancy for future purpose. Therefore, the proposed location (NC15a) is shifted to the 12 Tung Shan Terrace from the original location.

Table 3.1 Noise Monitoring Stations

Monitoring Stations	Locations
NC1	True Light Middle School of Hong Kong
NC2	The Legend
NC3	Outside Aegean Terrace
NC4	Man Yuen Garden
NC5	Blk D Villa Monte Rosa
NC6	Rosaryhill School
NC7	Buddist Li Ka Shing Care & Attention Home for the Elderly
NC8	Marymount Secondary School
NC9	117 Blue Pool Road
NC10	The Harbour View
NC11	Honey Court
NC12	Ying Wa Girl's School
NC13	Peaksville Court
NC14	Hong Kong Japanese School
NC15a	12 Tung Shan Terrace
NC16	Raimondi College
NC17	Hong Kong Institute of Technology
NC18	Blk A, 80 Robinson Road
NC19	Villa Veneto

Monitoring Equipment

- 3.4 Table 3.2 summarizes the noise monitoring equipment. Copies of calibration certificates are provided in **Appendix B**.

Table 3.2 Noise Monitoring Equipment

Equipment	Model and Make	Qty.
Integrating Sound Level Meter	SVAN 955 and 957	4
Calibrator	Bruel & Kjaer 4231, SVAN 30A	3

Monitoring Parameters, Frequency and Duration

3.5 Table 3.3 summarizes the monitoring parameters, frequency and total duration of monitoring. The noise monitoring schedule is shown in **Appendix D**.

Table 3.3 Noise Monitoring Parameters, Frequency and Duration

Monitoring Stations	Parameter	Period	Frequency	Measurement
NC1	L ₁₀ (30 min.) dB(A) L ₉₀ (30 min.) dB(A) L _{eq} (30 min.) dB(A)	0700-1900 hrs on normal weekdays	Once per week	Façade
NC2				
NC3				
NC4				
*NC5				
NC6				
NC7				
NC8				
NC9				
NC10				
*NC11				
NC12				
NC13				
NC14				
NC15a				
NC16				
NC17				
NC18				
NC19				

*Free Field Measurement

Monitoring Methodology and QA/QC Procedures

- The Sound Level Meter was set on a tripod at a height of 1.2 m above the ground.
- For free field measurement, the meter was positioned away from any nearby reflective surfaces. All records for free field noise levels were adjusted with a correction of +3 dB(A).
- The battery condition was checked to ensure the correct functioning of the meter.
- Parameters such as frequency weighting, the time weighting and the measurement time were set as follows:
 - frequency weighting : A
 - time weighting : Fast
 - time measurement : 30 minutes / 5 minutes
- Prior to and after each noise measurement, the meter was calibrated using a Calibrator for 94.0 dB at 1000 Hz. If the difference in the calibration level before and after measurement was more than 1.0 dB, the measurement would be considered invalid and

repeat of noise measurement would be required after re-calibration or repair of the equipment.

- The wind speed was frequently checked with the portable wind meter.
- At the end of the monitoring period, the L_{eq} , L_{90} and L_{10} were recorded. In addition, site conditions and noise sources were recorded on a standard record sheet.
- Noise measurement was paused temporarily during periods of high intrusive noise if possible and observation was recorded when intrusive noise was not avoided.
- Noise monitoring was cancelled in the presence of fog, rain, and wind with a steady speed exceeding 5 m/s, or wind with gusts exceeding 10 m/s.

Maintenance and Calibration

- 3.6 The microphone head of the sound level meter and calibrator were cleaned with a soft cloth at quarterly intervals.
- 3.7 The sound level meter and calibrator were checked and calibrated at yearly intervals.
- 3.8 Immediately prior to and following each noise measurement the accuracy of the sound level meter shall be checked using an acoustic calibrator generating a known sound pressure level at a known frequency. Measurements may be accepted as valid only if the calibration levels from before and after the noise measurement agree to within 1.0 dB.

Results and Observations

- 3.9 Noise monitoring (0700-1900 hrs on normal weekdays) at the three designated locations (NC1, NC2 and NC3) was conducted as scheduled in the reporting month for Eastern and Western Portal.
- 3.10 Noise monitoring (0700-1900 hrs on normal weekdays) at NC4, NC5, NC6, NC7, NC8, NC9, NC10, NC11, NC12, NC13, NC14, NC15a, NC16, NC17, NC18 and NC19 were conducted as scheduled in the reporting month for Intake BR6, DG1, E5A, E7, MA14, PFLR1, RR1, THR2, W0, W5, W8 and P5 respectively.

Eastern Portal (NC1 & NC2) – 0700-1900 hrs on normal weekdays

- 3.11 Three Action Level exceedances were recorded due to the complaint received on 9th, 16th and 27th January 2012.

Western Portal (NC3) – 0700-1900 hrs on normal weekdays

- 3.12 No Action/Limit Level exceedance was recorded.

Intake BR6 (NC4) – 0700-1900 hrs on normal weekdays

- 3.13 No Action/Limit Level exceedance was recorded.

Intake DG1 (NC5) – 0700-1900 hrs on normal weekdays

- 3.14 No Action/Limit Level exceedance was recorded.

Intake DG1 (NC6) – 0700-1900 hrs on normal weekdays

- 3.15 No Action/Limit Level exceedance was recorded.
Intake E5A (NC7) – 0700-1900 hrs on normal weekdays
- 3.16 No Action/Limit Level exceedance was recorded.
Intake E7 (NC8) – 0700-1900 hrs on normal weekdays
- 3.17 No Action/Limit Level exceedance was recorded.
Intake E7 (NC9) – 0700-1900 hrs on normal weekdays
- 3.18 No Action/Limit Level exceedance was recorded.
Intake MA14 (NC10) – 0700-1900 hrs on normal weekdays
- 3.19 No Action/Limit Level exceedance was recorded.
Intake PFLR1 (NC11) – 0700-1900 hrs on normal weekdays
- 3.20 No Action/Limit Level exceedance was recorded.
Intake RR1 (NC12) – 0700-1900 hrs on normal weekdays
- 3.21 No Action/Limit Level exceedance was recorded.
Intake RR1 (NC13) – 0700-1900 hrs on normal weekdays
- 3.22 No Action/Limit Level exceedance was recorded.
Intake THR2 (NC14) – 0700-1900 hrs on normal weekdays
- 3.23 No Action/Limit Level exceedance was recorded.
Intake W0 (NC15a) – 0700-1900 hrs on normal weekdays
- 3.24 No Action/Limit Level exceedance was recorded.
Intake W5 (NC16) – 0700-1900 hrs on normal weekdays
- 3.25 No Action/Limit Level exceedance was recorded.
Intake W8 (NC17) – 0700-1900 hrs on normal weekdays
- 3.26 No Action/Limit Level exceedance was recorded.
Intake W8 (NC18) – 0700-1900 hrs on normal weekdays
- 3.27 No Action/Limit Level exceedance was recorded.

Intake P5 (NC19) – 0700-1900 hrs on normal weekdays

- 3.28 No Action/Limit Level exceedance was recorded.
- 3.29 The summary of exceedance record in reporting month is shown in **Appendix H**.
- 3.30 The average Baseline Noise Level and Noise Limit Level at each designated noise monitoring station are summarized in Table 3.4 for reference. When the measured noise levels exceed the noise limit level, the corrected measured noise levels will be adopted. The correction would take into account the effect of the background/baseline noise levels. In consideration of the consistency, the baseline noise level corresponding to that particular monitoring time period (as shown in Table 3.5 and **Appendix G**) will be used for such correction.
- 3.31 Noise monitoring results and graphical presentations are shown in **Appendix G**. In accordance with Condition 4.2 of the EP, all environmental monitoring data was made available to the public via internet access at the website <http://www.cinotech.com.hk/projects/WestDrainageTunnel/>.

3.32 The major noise sources identified at the designated noise monitoring stations are as follows:

Area	Station	Major Noise Source
Eastern Portal	NC1 – True Light Middle School of Hong Kong	Traffic Noise Loading/unloading activities
	NC2 – The Legend	
Western Portal	NC3 – Outside Aegean Terrace	Traffic Noise Loading/unloading activities Excavation works
Intake BR6	NC4 - Man Yuen Garden	Traffic Noise Excavation works
Intake DG1	NC5 - Blk D Villa Monte Rosa NC6 - Rosaryhill School	Traffic Noise
Intake E5A	NC7 - Buddhist Li Ka Shing Care & Attention Home for the Elderly	Traffic Noise Excavation works
Intake E7	NC8 – Marymount Secondary School NC9 – 117 Blue Pool Road	Traffic Noise Excavation works
Intake MA14	NC10 - The Harbour View	Traffic Noise Excavation works
Intake PFLR1	NC11 – Honey Court	Traffic Noise Excavation works
Intake RR1	NC12 – Ying Wa Girl’s School NC13 – Peaksville Court	Traffic Noise Excavation works
Intake THR2	NC14 – Hong Kong Japanese School	Traffic Noise
Intake W0	NC15a – 12 Tung Shan Terrace	Traffic Noise
Intake W5	NC16 - Raimondi College	Traffic Noise Excavation works
Intake W8	NC17 - Hong Kong Institute of Technology	Traffic Noise Excavation works
	NC18 - Blk A, 80 Robinson Road	
Intake P5	NC19 – Villa Veneto	Traffic Noise Excavation works

Table 3.4 Baseline Noise Level and Noise Limit Level for Monitoring Stations

Station	Baseline Noise Level, dB (A) (The average level at 0700 – 1900 hrs on normal weekdays)	Noise Limit Level, dB (A) (at 0700 – 1900 hrs on normal weekdays)
NC1 – True Light Middle School of Hong Kong	70.2	70*
NC2 – The Legend	64.8	75
NC3 – Outside Aegean Terrace	57.7	
NC4 – Man Yuen Garden	64.5	
NC5 - Blk D Villa Monte Rosa	66.1	
NC6 - Rosaryhill School	64.1	70*
NC7 - Buddhist Li Ka Shing Care & Attention Home for the Elderly	65.1	75
NC8 – Marymount Secondary School	63.5	70*
NC9 – 117 Blue Pool Road	63.3	75
NC10 – The Harbour View	71.7	
NC11 – Honey Court	63.2	
NC12 – Ying Wa Girl’s School	67.1	70*
NC13 - Peakville Court	65.2	75
NC14 – Hong Kong Japanese School	60.8	70*
NC15a – 12 Tung Shan Terrace	63.5^	75
NC16 - Raimondi College	70.4	70*
NC17 - Hong Kong Institute of Technology	66.0	
NC18 - Blk A, 80 Robinson Road	64.8	75
NC19 – Villa Veneto	68.6	

(*) reduce to 65 dB(A) during school examination periods.

(^) As the major noise source was the traffic noise along Stubbs Road both at NC15 and NC15a, the baseline noise level at NC15 will be used as reference for NC15a

Table 3.5 Summary Table of Noise Monitoring Results during the Reporting Month

Station	Date	Measured Noise Level, Leq(30min) dB (A)	Corresponding Baseline Level ⁽¹⁾ , dB (A)	Corrected Measured Noise Level ⁽²⁾ : Leq(30min) dB (A)	Exceedance of Noise Limit Level (Yes/No)
07:00 – 19:00 hrs on normal weekdays					
Eastern Portal					
NC1	6 Jan 2012	63.8	N/A	N/A	No
	12 Jan 2012	65.2	69.7	65.2 Measured \leq Baseline	Yes (Please refer to Section 3.33)
	18 Jan 2012	65.2	70.1	65.2 Measured \leq Baseline	Yes (Please refer to Section 3.33)
	27 Jan 2012	64.6	N/A	N/A	N/A
	31 Jan 2012	69.2			
NC2	6 Jan 2012	74.5	N/A	N/A	No
	12 Jan 2012	71.6			
	18 Jan 2012	64.6			
	27 Jan 2012	65.4			
	31 Jan 2012	67.0			
Western Portal					
NC3	6 Jan 2012	49.2	N/A	N/A	No
	12 Jan 2012	52.6			
	18 Jan 2012	48.5			
	27 Jan 2012	51.3			
	31 Jan 2012	55.3			
Intake BR6					
NC4	6 Jan 2012	62.1	N/A	N/A	No
	12 Jan 2012	66.2			
	18 Jan 2012	65.8			
	27 Jan 2012	56.4			
	31 Jan 2012	64.5			
Intake DG1					
NC5	6 Jan 2012	70.6	N/A	N/A	No
	12 Jan 2012	52.7			
	18 Jan 2012	62.8			
	27 Jan 2012	50.4			
	31 Jan 2012	57.2			
NC6	6 Jan 2012	61.7	N/A	N/A	No
	12 Jan 2012	64.6			
	18 Jan 2012	64.9			
	27 Jan 2012	50.0			
	31 Jan 2012	61.7			
Intake E5A					
NC7	6 Jan 2012	66.9	N/A	N/A	No
	12 Jan 2012	68.3			
	18 Jan 2012	66.5			
	27 Jan 2012	67.7			
	31 Jan 2012	62.2			

Intake E7					
NC8	6 Jan 2012	65.5	63.1	61.8	No
	12 Jan 2012	67.7	65.0	64.4	
	18 Jan 2012	66.6	62.9	64.2	
	27 Jan 2012	69.6	N/A	N/A	
	31 Jan 2012	68.9			
NC9	6 Jan 2012	68.4	N/A	N/A	No
	12 Jan 2012	70.2			
	18 Jan 2012	70.1			
	27 Jan 2012	69.2			
	31 Jan 2012	69.8			
Intake MA14					
NC10	6 Jan 2012	71.4	N/A	N/A	No
	12 Jan 2012	71.1			
	18 Jan 2012	70.8			
	27 Jan 2012	69.4			
	31 Jan 2012	72.1			
Intake PFLR1					
NC11	6 Jan 2012	62.8	N/A	N/A	No
	12 Jan 2012	61.0			
	18 Jan 2012	59.4			
	27 Jan 2012	62.3			
	31 Jan 2012	68.0			
Intake RR1					
NC12	6 Jan 2012	64.9	N/A	N/A	No
	12 Jan 2012	68.1			
	18 Jan 2012	67.5			
	27 Jan 2012	63.9			
	31 Jan 2012	63.5			
NC13	6 Jan 2012	62.7	N/A	N/A	No
	12 Jan 2012	62.9			
	18 Jan 2012	67.2			
	27 Jan 2012	59.8			
	31 Jan 2012	71.8			
Intake THR2					
NC14	6 Jan 2012	62.1	N/A	N/A	No
	12 Jan 2012	65.7			
	18 Jan 2012	62.7			
	27 Jan 2012	64.7			
	31 Jan 2012	65.0			
Intake W0					
NC15a	6 Jan 2012	61.8	N/A	N/A	No
	12 Jan 2012	63.7			
	18 Jan 2012	64.5			
	27 Jan 2012	59.1			
	31 Jan 2012	67.8			
Intake W5					
NC16	6 Jan 2012	71.0	70.7	59.2	No
	12 Jan 2012	71.2	70.6	62.3	
	18 Jan 2012	71.6	70.6	64.7	
	27 Jan 2012	65.7	N/A	N/A	

	31 Jan 2012	68.9			
Intake W8					
NC 17	6 Jan 2012	68.9	N/A	N/A	No
	12 Jan 2012	69.9			
	18 Jan 2012	65.8			
	27 Jan 2012	60.9			
	31 Jan 2012	69.1			
NC 18	6 Jan 2012	74.2	N/A	N/A	No
	12 Jan 2012	73.4			
	18 Jan 2012	70.2			
	27 Jan 2012	66.9			
	31 Jan 2012	74.7			
Intake P5					
NC19	6 Jan 2012	67.9	N/A	N/A	No
	12 Jan 2012	69.5			
	18 Jan 2012	66.7			
	27 Jan 2012	69.7			
	31 Jan 2012	65.8			

- (1) The corresponding baseline noise levels were derived from the baseline monitoring results at the corresponding stations and time period.
- (2) The corrected measured noise levels will be adopted when the measured noise levels exceed the noise limit level. The correction would take into account the effect of the background/baseline noise levels. The baseline noise level corresponding to that particular monitoring time period will be used for such correction. The corrected noise level due to the construction work was calculated by the following formula:

$$\text{Corrected MNL} = 10 \log (10^{\text{MNL}/10} - 10^{\text{BNL}/10})$$

Remarks:

MNL = Measured Noise Level

BNL = Baseline Noise Level (Corresponding Time Period)

- (3) N/A – Not applicable (Measured Noise Level ≤ Limit Level)

3.33 Based on the field record sheets during the impact noise monitoring, the major noise source was identified as road traffic noise. According to the baseline noise monitoring results, the noise levels at the corresponding time period have already exceeded the limit level (i.e 65 dB(A) during school examination periods) contributed by the traffic noise. Therefore, the limit level exceedance of measured noise levels which were below the baseline level, are considered invalid.

Ground Borne Construction Noise Monitoring

Monitoring Requirements

3.34 In accordance with the recommendations of the EIA study, ground borne noise monitoring is required to carry out during the TBM operation. Eight designated monitoring stations (GNC1 to GNC8) are designated for construction groundborne noise monitoring to check for compliance.

Monitoring Locations

- 3.35 Construction Ground Borne Noise Monitoring at GNC3 was temporary suspended since 7 May 2009 as the ISS EastPoint Property Management Ltd. received an instruction from the Incorporated Owners of Aegean Terrace that we are not permitted to conduct any noise monitoring inside Aegean Terrace for the Project.
- 3.36 According to the approved EIA report, noise monitoring should be performed at NSR1a (i.e. Crane Court) when TBM is operating through the tunnel section between points A and B). Therefore, Ground borne noise monitoring has been conducted at Crane Court (GNC4) since 3 June 2009 during the TBM operated.
- 3.37 Ground borne noise monitoring at GNC1 – True Light Middle School, GNC2 – The Legend and GNC4 – Crane Court were completed by end of August 2009 accordingly.
- 3.38 Ground borne noise monitoring at GNC5 was completed by end of November 2009.
- 3.39 Ground borne noise monitoring at GNC6 – French International School was completed by end of June 2010.
- 3.40 Ground borne noise monitoring at GNC7 – Hong Villa was completed by the end of November 2011.
- 3.41 Ground borne noise monitoring was conducted at GNC8 – Raimondi College in the reporting month. **Figure 3.1h** shows the location of the monitoring station.

Monitoring Equipment

- 3.42 The noise monitoring equipment shall be the same as stated in Section 3.4.

Monitoring Parameters, Frequency and Duration

- 3.43 Table 3.6 summarizes the monitoring parameters, frequency and total duration of monitoring. The noise monitoring schedule is shown in **Appendix D**.

Table 3.6 Ground Borne Noise Monitoring Parameters, Frequency and Duration

Monitoring Stations	Parameter	Period	Frequency
GNC8	L ₁₀ (30 min.) dB(A) L ₉₀ (30 min.) dB(A) L _{eq} (30 min.) dB(A)	0700-1900 hrs on normal weekdays	Once per week

Results and Observations

- 3.44 Groundborne Noise monitoring (0700-1900 hrs on normal weekdays) at Raimondi College (GNC8) was conducted as scheduled in the reporting month. The construction ground borne noise standards are presented at Table 3.7.

Raimondi College (GNC8) - 0700-1900 hrs on normal weekdays

- 3.45 No exceedance was recorded.

Table 3.7 Construction Ground Borne Noise Standards

Uses	Ground Borne Noise Criteria, dB(A) (Leq 30 min)		
	Daytime (except General Holidays and Sundays)*	Daytime during general holidays and Sundays and all days during Evening (1900 to 2300 hrs)**	Night time (2300 to 0700 hrs)
Domestic Premises	65	55	40
Educational Institutions (normal periods)	60	55	(1)
Education Institutions (during examination periods)	55	55	(1)

*10dB(A) below the noise criteria stipulated in EIAO-TM

**10dB(A) below the noise criteria stipulated in GW-TM

(1) No sensitive uses usually present during these periods

Table 3.8 Summary Table of Ground Borne Noise Monitoring Results during the Reporting Month

Station	Date	Construction Ground Borne Noise Level : Leq(30min) dB (A)	Standards
GNC8	12 Jan 2012	58.9	60 dB(A)
	18 Jan 2012	59.3	
	27 Jan 2012	58.4	
	31 Jan 2012	57.9	

4. WATER QUALITY

Monitoring Requirements

- 4.1 Dissolved oxygen (DO concentration in mg/L and DO saturation in percentage), Turbidity (Tby in NTU), Suspended Solid (SS in mg/L), pH, salinity and both water and ambient temperature monitoring were conducted to monitor the water quality. **Appendix A** shows the established Action/Limit Levels for the environmental monitoring works.
- 4.2 Proposal for Temporary Suspension of Water Quality Monitoring Western Portal was submitted on 15th September 2009 and approved by EPD on 30th October 2009. Marine water quality monitoring was temporary suspended starting from 31st October 2009 until there is marine-based construction activities resumed at the Western Portal. There is no marine-based construction activity to be conducted in reporting month.

Monitoring Locations

- 4.3 Locations of designated Water Quality Monitoring Stations are shown in **Figure 4.1a-b** and described in Table 4.1. Samples shall be taken at all designated Monitoring and Control Stations.

Table 4.1 Locations for Water Quality Monitoring

Monitoring Stations	Coordinates	
	Northing	Easting
<i>Control Stations</i>		
CE (Ebb)	814956	830026
CF (Flood)	812420	831778
<i>Impact Stations</i>		
I1	813654	831088
I2	813582	831105
Intake A	813044	831603
Intake B	814583	830606

Results and Observations

- 4.4 No marine water quality monitoring was conducted during the reporting month.

Underground water level

- 4.5 Ground water levels were measured once per month during the construction phase in order to ensure the water levels at those intakes near to the natural stream courses and thus on the surrounding habitats will not be significantly affected.
- 4.6 Locations of designated ground water level (borehole with piezometer) monitoring station UC1 at Eastern Portal has been changed to ADH48 which was verified by IEC on 5th June 2008. The updated ground water level monitoring stations, TP789_DH2, TP5_DH2, THR2_DH7 and PFLR1_DH2 were also verified by IEC on 19th June 2010.

- 4.7 Ground water level monitoring location is shown in **Figure 4.2a-e** and the Monitoring data are shown in Table 4.2.

Table 4.2 Ground Water Level Monitoring Data

Date	Water Level (from ground)/m
Location: ADH48 (Eastern Portal)	
19 January 2012	8.25
Location: TP789_DH2	
18 January 2012	14.65
Location: TP5_DH2	
18 January 2012	0.95
Location: THR2_DH7	
13 January 2012	3.00
Location: PFLR1_DH2	
18 January 2012	11.14

5. ENVIRONMENTAL AUDIT

Site Audits

- 5.1 Site audits were carried out on a weekly basis to monitor the timely implementation of proper environmental management practices and mitigation measures in the Project site. The summaries of site audits are attached in **Appendix I**.
- 5.2 Site audits were conducted on 5th, 12th, 19th, 26th and 31st January 2012. IEC site inspection was conducted on 31st January 2012. No non-compliance was observed during the site audits.
- 5.3 In order to assess the effectiveness of the implementation of water quality mitigation measures at Western Portal, additional site inspection was conducted on 3rd, 14th, 20th and 26th January 2012. No non-compliance was observed during the site audits.

Review of Environmental Monitoring Procedures

- 5.4 The monitoring works conducted by the monitoring team were inspected regularly. The following observations have been recorded for the monitoring works:

Air Quality Monitoring

- The monitoring team recorded all observations around the monitoring stations within and outside the construction site.
- The monitoring team recorded the temperature and weather conditions on the monitoring days.

Noise Monitoring

- The monitoring team recorded all observations around the monitoring stations, which might affect the monitoring result.
- Major noise sources were identified and recorded. Other intrusive noise attributing to the result was trimmed off by pausing the monitoring temporarily.

Status of Environmental Licensing and Permitting

- 5.5 All permits/licenses obtained for the Project are summarized in Table 5.1.

Status of Spoil Management

Adit spoil handling arrangements in the Western Portal

- 5.6 The spoils generated during adit excavation (drill-and-blast) were delivered by trains to the Spoil Basin at the tunnel portal. The adit spoils were transferred to a dump truck by means of a backhoe. The dump truck was then discharge the adit spoils onto the barge at the ramp jetty. The mitigation measures for the spoil handling works at Western Portal are presented in Section 5.21.

- 5.7 The management status for site arrangements on the delivery and handling of excavated materials at earlier stage of the Project, particularly the Western Portal is provided in the **Annex I** of this report for reference.

Two Blasts Per Day in Western Adits

- 5.8 Blasting works were increased to two times per day to ensure timely completion of the Project, especially when unexpected ground conditions are encountered during adit excavation. Two blasts per days are planned initially for the Adits leading to Intake HKU1, W10 and P5. The proposal of two blasts per day in Western Adits is provided in **Annex II** of this report.
- 5.9 During this reporting period, a total 34 nos. of dump trucks of waste were delivered to SENT landfill. 1 barge of C&D waste was delivered to Tuen Mun Fill Bank. 188 and 1 trips of C&D waste were delivered to Chai Wan Public Barging Point and TKO Fill Bank respectively. Both the trip ticket system and chit accounting system for disposal of waste were operating smoothly to date. 4 truck overloading case was recorded during this reporting period (all the cases were within the 105% allowable buffer weight). No disposal of inert C&D material to public sorting facilities and no dump truck without cover were reported from CEDD. In respect of the dump truck cover, DNJV keeps on take record photos and inspection to ensure that all dump trucks have fully covered the skip before leaving the site.
- 5.10 The rock materials from the Eastern Portal and Western Portal were received by the alternative disposal sites at ZhongShan. Some of the tunnel spoils from adits were also received by Nishimatsu Construction Co. Ltd. Construction Site of MTR SIL(E) Contract 902 which was started from 30th June 2011.
- 5.11 The amount of wastes generated by the activities of the Project during the reporting month is shown in **Appendix N**.

Table 5.1 Summary of Environmental Licensing and Permit Status

Permit No.	Valid Period		Details	Status
	From	To		
Environmental Permit (EP)				
FEP-01/272/2007/B	25/6/09	N/A	Construction of a 6.25m-7.25m in diameter and about 11 km long underground main drainage tunnel, 2 portals and a series of connecting adits and drop shafts.	Valid
Effluent Discharge License				
EP860/W10/XY0175	23/06/08	30/06/13	Industrial discharge (Area of Mount Butler Office)	Valid
EP860/W10/XY0177	23/06/08	30/06/13	Industrial discharge (Eastern Portal Site)	Valid
EP820/W9/XT086	22/07/08	31/07/13	Industrial discharge (Western Portal Site)	Valid
WT00005864-2010	20/01/10	31/01/15	Industrial discharge (Western Portal Site)	Valid
EP860/W10/XY0183	19/11/08	30/11/13	Industrial discharge (Intake W0, Stubbs Road, Wan Chai, HK)	Valid
WT00003372-2009	-	30/4/14	Industrial discharge (Intake SM1)	Valid
WT00003737-2009	-	31/5/14	Industrial discharge (Intake MB16)	Valid
WT00004126-2009	-	31/5/14	Industrial discharge (Intake HKU1)	Valid
WT00003738-2009	-	31/5/14	Industrial discharge (Intake THR2)	Valid
WT00004270-2009	-	31/7/14	Industrial discharge (Intake PFLR1)	Valid
WT00004806-2009	-	30/09/14	Industrial discharge (Intake E7)	Valid
WT00004808-2009	-	30/09/14	Industrial discharge (Intake MBD2)	Valid
WT00004885-2009	-	30/09/14	Industrial discharge (Intake RR1)	Valid
WT00005135-2009	-	31/10/14	Industrial discharge (Intake W10)	Valid
WT00005374-2009	-	30/11/14	Industrial discharge (Intake P5)	Valid
WT00005376-2009	-	30/11/14	Industrial discharge (Intake TP4)	Valid
WT00005357-2009	-	30/11/14	Industrial discharge (Intake W5)	Valid
WT00005588-2009	-	31/12/14	Industrial discharge (Intake TP5)	Valid
WT00005643-2009	-	31/12/14	Industrial discharge (Intake E5A)	Valid

Permit No.	Valid Period		Details	Status
	From	To		
WT00005754-2010	-	31/01/15	Industrial discharge (Intake W8)	Valid
WT00005954-2010	-	28/02/15	Industrial discharge (Intake TP789)	Valid
WT00005915-2010	-	31/01/15	Industrial discharge (Intake E5B)	Valid
WT00006102-2010	-	28/02/15	Industrial discharge (Intake M3)	Valid
WT00006415-2010	-	30/04/15	Industrial discharge (Intake MA15)	Valid
WT00006420-2010	-	30/04/15	Industrial discharge (Intake MA17)	Valid
WT00006428-2010	-	30/04/15	Industrial discharge (Intake BR6)	Valid
WT00006609-2010	-	31/05/15	Industrial discharge (Intake HR1)	Valid
WT00006559-2010	-	30/04/15	Industrial discharge (Intake CR1)	Valid
WT00006929-2010	-	30/06/15	Industrial discharge (Intake W1)	Valid
WT00006418-2010	-	30/06/15	Industrial discharge (Intake MA14)	Valid
WT00006865-2010	-	30/06/15	Industrial discharge (Intake BR5)	Valid
WT00007039-2010	-	31/07/15	Industrial discharge (Intake DG1)	Valid
WT00007042-2010	-	31/07/15	Industrial discharge (Intake W3)	Valid
WT00007043-2010	-	31/07/15	Industrial discharge (Intake GL1)	Valid
WT00007130-2010	-	31/07/15	Industrial discharge (Intake BR4)	Valid
WT00007139-2010	-	31/07/15	Industrial discharge (Intake BR6) – SMH17	Valid
WT00007319-2010	-	31/08/15	Industrial discharge (Intake B2)	Valid
Registration of Chemical Waste Producer				
5213-148-D2393-02	---	N/A	Chemical waste types: Spent oil	Valid
5213-172-D2393-01	---	N/A	Chemical waste types: Spent oil	Valid
Construction Noise Permit (CNP)				

Permit No.	Valid Period		Details	Status
	From	To		
GW-RS0692-11	23/08/11	22/02/12	Construction Noise Permit for the use of powered mechanical equipment for carrying out construction work at Hong Kong West Drainage Tunnel (Eastern Portal) (DSD Contract No. DC/2007/10), Tai Hang Road, Causeway Bay, Hong Kong.	Valid
GW-RS0969-11	24/10/11	23/04/12		Valid
GW-RS0813-11	03/09/11	02/01/12	Construction Noise Permit for the use of powered mechanical equipment for carrying out construction work and performing prescribed construction work at Hong Kong West Drainage Tunnel (Western Portal), Cyberport Road, Cyberport, Hong Kong (DSD Contract No. DC/2007/10).	Expired
GW-RS1036-11	16/11/11	02/05/12		Valid
GW-RS0756-11	19/08/11	18/02/12	Construction Noise Permit for the use of powered mechanical equipment for carrying out construction work at Section of Pokfulam Road (near Football Field, Pokfulam Road Playground), Hong Kong	Valid
GW-RS0830-11	21/09/11	20/03/12	Construction Noise Permit for the use of powered mechanical equipment for carrying out construction work and performing prescribed construction work at main tunnel and adits of Hong Kong West Drainage Tunnel under Wan Chai, Hong Kong.	Valid
GW-RS0732-11	20/08/11	18/02/12	Construction Noise Permit for the use of powered mechanical equipment for carrying out construction work and performing prescribed construction work at Main tunnel and adits of Hong Kong West Drainage Tunnel under construction in Central & Western District, Hong Kong.	Valid
GW-RS1008-11	23/11/11	22/05/12	Construction Noise Permit for the use of powered mechanical equipment for carrying out construction work and performing prescribed construction work at an area near Lover's Stone Garden at Bowen Road, Wan Chai, Hong Kong.	Valid

Permit No.	Valid Period		Details	Status
	From	To		
GW-RS1009-11	23/11/11	22/05/12	Construction Noise Permit for the use of powered mechanical equipment for carrying out construction work and performing prescribed construction work at an area near the junction of Bowen Road and Wan Chai Gap Road, Wan Chai, Hong Kong	Valid
GW-RS1050-11	30/11/11	30/05/12	Construction Noise Permit for the use of powered mechanical equipment for carrying out construction work and performing prescribed construction work at an area outside Hongkong Electric Centre, Kennedy Road, Hong Kong.	Valid
GW-RS1036-11	16/11/11	02/05/12	Construction Noise Permit for the use of powered mechanical equipment for carrying out construction work and performing prescribed construction work at Hong Kong West Drainage Tunnel (Western Portal), Cyberport Road, Cyberport, Hong Kong (DSD Contract No. DC/2007/10).	Valid

Implementation Status of Environmental Mitigation Measures

- 5.12 During site inspections in the reporting month, no non-conformance was identified. ET weekly site inspections were carried out during the reporting month and the observations and recommendations are summarized in Table 5.2.

Table 5.2 Observations and Recommendations of Site Inspections

Parameters	Date	Observations and Recommendations	Follow-up
Water Quality	19/01/2012	Water in the sedimentation tank was observed silty in intake W8. The contractor was reminded to clear the tank regularly.	Rectification/improvement was observed during the follow-up audit session.
Reminders	05/01/2012	To clear the leaves and debris in the drainage channel in intake PFLR1.	Rectification/improvement was observed during the audit session on 19 Jan 2012.
	05/01/2012	To provide labels for chemical or oil containers at MA17.	Rectification/improvement was observed during the audit session on 26 Jan 2012.
	05/01/2012	To provide labels and drip tray for chemical or oil containers at BR4.	Rectification/improvement was observed during the audit session on 19 Jan 2012.
	12/01/2012	To clear the construction waste on the slope at intake HKU1.	Rectification/improvement was observed during the audit session on 19 Jan 2012.
	12/01/2012	To clear the mud in the drainage channel at intake P5.	Rectification/improvement was observed during the follow-up audit session.
	12/01/2012	To provide drip tray for oil and chemical containers at intake MBD2.	Rectification/improvement was observed during the follow-up audit session.
	19/01/2012	To provide valid noise labels for the air compressors at intake GL1 and P5.	Follow-up action is needed to be reviewed in next reporting month.
	19/01/2012	To clear the stagnant water in the drainage channel at intake W0.	Rectification/improvement was observed during the follow-up audit session.
	19/01/2012	To clear the construction material in the drainage channel at intake MB16.	Rectification/improvement was observed during the follow-up audit session.
	31/01/2012	To remove the stagnant water at intake BR6.	Follow-up action is needed to be reviewed in next reporting month.
	31/01/2012	To remove the stagnant water in the H-piles at intake SMH17.	Follow-up action is needed to be reviewed in next reporting month.

5.13 The monthly IEC audit was carried out on 31st January 2012 in reporting month, the observations were recorded and they are presented as follows:

5.14 The last observations were recorded by IEC on 22nd December 2011.

31st January 2012

New Observation:

- Stagnant water was observed inside the shaft of SMH17 and BR6. The Contractor was requested to clear the stagnant water.

Reminder:

- The Contractor was reminded to regularly clean up the surface channel at W0.

Follow Up Observations:

- The sedimentation tank at W8 has been cleared by the Contractor. (Closed)
- Stagnant water in the drip tray at CR1 has been removed by the Contractor and the outlet of the tray is plugged. (Closed)

Non-compliance Recorded during Site Inspections

5.15 No non-compliance was recorded in the reporting month.

Summary of Mitigation Measures Implemented

- 5.16 The Contractor has implemented the mitigation measures as recommended in the EIA and the updated EM&A Manual in the reporting period except those mitigation measures not applicable at this stage. Status of the implementation of mitigation measures is presented in Table 1.2 and **Appendix J**.
- 5.17 According to the updated EM&A Manual and EP condition, mitigation measures such as noise enclosure and use of quiet PME are required to be implemented.
- 5.18 The actual implementation status of major mitigation measures required under the EP is as follows:
- Installation of silt curtain during the course of marine works.
 - Provide noise enclosure at Eastern Portal.
 - Submitted the Alternative Plant Inventory (EP condition 2.8(c)).
- 5.19 Alternative plant inventory for the noise performance of plants used in Eastern and Western Portal will be updated from time to time and submitted for ETL's certification and IEC's verification in accordance with EP condition 2.8c.
- 5.20 An updated summary of the EMIS is provided in **Appendix J**.
- 5.21 For the spoil handling works in the Western Portal, the mitigation measures including:
- Acoustic enclosure for the spoil basin;
 - Sprinkle system underneath the jetty to suppress fugitive dust from unloading spoil; and
 - Side curtains at the jetty to shield the unloading dump truck.

Implementation Status of Event Action Plans

5.22 The Event Action Plans for air quality and noise are presented in **Appendix K**.

*Eastern Portal*1-hr TSP Monitoring

5.23 No Action/Limit Level exceedance was recorded in the reporting month.

24-hr TSP Monitoring

5.24 No Action/Limit Level exceedance was recorded in the reporting month.

Construction Noise

- 5.25 Three Action Level exceedances were recorded due to the complaint received on 9th, 16th and 27th January 2012.

*Western Portal*1-hr TSP Monitoring

- 5.26 No Action/Limit Level exceedance was recorded in the reporting month.

24-hr TSP Monitoring

- 5.27 No Action/Limit Level exceedance was recorded in the reporting month.

Construction Noise

- 5.28 No Action/Limit Level exceedance was recorded in the reporting month.

Water Quality

- 5.29 Marine water quality monitoring was temporary suspended starting from 31st October 2009.

Construction Ground Borne Noise

- 5.30 No Limit Level exceedance was recorded.

*Intake BR6*Construction Noise

- 5.31 No Action/Limit Level exceedance was recorded in the reporting month.

*Intake DG1*Construction Noise

- 5.32 No Action/Limit Level exceedance was recorded in the reporting month.

*Intake E5A*Construction Noise

- 5.33 No Action/Limit Level exceedance was recorded in the reporting month.

*Intake E7*Construction Noise

- 5.34 No Action/Limit Level exceedance was recorded in the reporting month.

*Intake MA14*Construction Noise

5.35 No Action/Limit Level exceedance was recorded in the reporting month.

Intake PFLR1

Construction Noise

5.36 No Action/Limit Level exceedance was recorded in the reporting month.

Intake RR1

Construction Noise

5.37 No Action/Limit Level exceedance was recorded in the reporting month.

Intake THR2

Construction Noise

5.38 No Action/Limit Level exceedance was recorded in the reporting month.

Intake W0

Construction Noise

5.39 No Action/Limit Level exceedance was recorded in the reporting month.

Intake W5

Construction Noise

5.40 No Action/Limit Level exceedance was recorded in the reporting month.

Intake W8

Construction Noise

5.41 No Action/Limit Level exceedance was recorded in the reporting month.

Intake P5

Construction Noise

5.42 No Action/Limit Level exceedance was recorded in the reporting month.

Summary of Complaint, Warning, Notification of any Summons and Successful Prosecution

5.48 Three environmental complaints were received in the reporting month. For the details, please refer to the following table: -

Complaint No.	Date	Complaint Details
COM-2012-01-258	9 th January 2012	A resident near Eastern Portal complained about the noise generated from the site at about 8:15-8:20 am, and enquired when the construction works would be completed. She was assured that such work would not be carried out before 8:30 am and was told that the project would be completed mid-2012.
COM-2012-01-263	16 th January 2012	A resident at the Legend heard a non-stop pumping sound on 14 January night at 2.15 am despite having closed all the doors and windows. She was advised that the sound might be generated by the water pump within the site portion and assured that the pump will be switched off between 7pm to 7am of the next day to minimize the noise nuisance.
COM-2012-01-267	27 th January 2012	A resident at the Legend complained about noise generated from Eastern Portal, which started from 7am until 5 or 6pm every day. The complainant also enquired about when the construction works would be completed. She was assured that breaking works would not be started before 8am everyday and the Contractor would adopt the revised breaking method.

5.49 No warning, summon and notification of successful prosecution was received in the reporting month.

5.50 From project commencement, there were a total of 115 project-related environmental complaints, no warning, summons and successful prosecution received since the commencement of the Project. The Complaint Log is attached in **Appendix L**.

6. FUTURE KEY ISSUES

Key Issues for the Coming Month

- 6.1 Key environmental issues at Eastern and Western Portals, Intake MA16, MBD2, E5A, E5B, E7, PFLR1, RR1, THR2, SM1, W0, W5, P5, M3, TP4, TP5, TP789, HKU1, W10, W3, W8, MA15, MA17, GL1, HR1, W1, DG1, CR1, BR4, BR5, GL1, MA14 and BR6 in the coming month include:
- Noise from operation of the equipment, especially for rock-breaking activities, piling works and machinery on-site;
 - Dust generation from stockpiles of dusty materials, excavation works and rock breaking activities;
 - Runoff from exposed slope;
 - Wastewater and runoff discharge from site;
 - Regular removal of silt, mud and sand along u-channels and sedimentation tanks;
 - Review and implementation of temporary drainage system for the surface runoff;
 - Proper storage of construction materials on site;
 - Storage of chemicals/fuel and chemical waste/waste oil on site;
 - Watering for rock breaking activity, soil nailing and on haul road;
 - Accumulation of general and construction waste on site.
- 6.2 The tentative program of major site activities and the impact prediction and control measures for the coming two months, i.e. February 2012 to March 2012 are summarized as follows:

Construction Works	Major Impact Prediction	Control Measures
<ul style="list-style-type: none"> • Outfall, Arch tunnel structures at West and River Channel and Tunnel structures at East Portal; • Permanent Adit lining works at W0, TP5, TP789, E7, MA14, MA15, E5A, M3, W5, SM1, P5, W8, W1, DG1, HR1, GL1, THR2, MBD2, MB16, CR1, B2 and BR4; • Stilling chamber lining works at W10, BR5, DG1, E7, W5, E5B Part 2, RR1, BR6, and W3 part 2; • Permanent Intake Structure Construction at Intake DG1, PFLR1, BR5, MBD2, HR1, BR4, E5A, BR6, W3, B2, W10, W1, MA14, RR1, W0, W5, M3 and E7; • Excavation of dropshaft at Intakes CR1 by Raise Boring method; • Excavation of intake structure at Intake P5; • HDC works on-going at Intake W8; • Casting of dropshaft precast rings; • Permanent dropshaft lining works at HR1, PFLR1, MA14, DG1, E7, BR5 and W10; • Penstock and metal works at Intakes B2, W1 and BR6; • Adit Excavation: Mechanical excavation at still chamber at P5, BR6, RR1, P5 and W5; • Intake reinstatement works at Intakes E5B, MBD2, THR2, MA15, TP789, TP5, TP4, HKU1 and GL1; • Permanent Leaky cable installation work continuation; and • Temporary Tunnel facilities dismantling continuation. 	<p>Air impact (dust)</p>	<ul style="list-style-type: none"> a) Frequent watering of haul road and unpaved/exposed areas; b) Frequent watering or covering stockpiles with tarpaulin or similar means; and c) Watering of any earth moving activities.
	<p>Water quality impact (surface run-off)</p>	<ul style="list-style-type: none"> d) Diversion of the collected effluent to de-silting facilities for treatment prior to discharge to public storm water drains; e) Provision of adequate de-silting facilities for treating surface run-off and other collected effluents prior to discharge; f) Provision of perimeter protection such as sealing of hoarding footings to avoid run-off from entering the existing storm water drainage system via public road; and g) Provision of measures to prevent discharge into the stream.
	<p>Noise Impact</p>	<ul style="list-style-type: none"> h) Scheduling of noisy construction activities if necessary to avoid persistent noisy operation; i) Controlling the number of plants use on site; j) Regular maintenance of machines; and k) Use of acoustic barriers if necessary.

Monitoring Schedule for the Next Month

- 6.3 The tentative environmental monitoring schedules for the next month are shown in **Appendix D**.

Construction Program for the Next Month

- 6.4 The tentative construction program for the Project is provided in **Appendix M**.

7. CONCLUSIONS AND RECOMMENDATIONS

Conclusions

- 7.1 Environmental monitoring works were performed in the reporting month and all monitoring results were checked and reviewed.

1-hr TSP Monitoring

- 7.2 All 1-hr TSP monitoring was conducted as scheduled in the reporting month. No Action/Limit Level exceedance was recorded.

24-hr TSP Monitoring

- 7.3 All 24-hr TSP monitoring was conducted as scheduled in the reporting month. No Action/Limit Level exceedance was recorded.

Construction Noise Monitoring

- 7.4 All noise monitoring was conducted as scheduled in the reporting month. Three Action Level exceedances were recorded due to the complaints received at Eastern Portal.

Construction Ground Borne Noise Monitoring

- 7.5 All ground borne noise monitoring was conducted as scheduled in the reporting month. No Action/Limit Level exceedance was recorded.

Water Quality

- 7.6 Marine water quality monitoring was temporary suspended starting from 31st October 2009.

Complaint and Prosecution

- 7.7 Three environmental complaints and no environmental prosecution were received in the reporting month.

Recommendations

- 7.8 According to the environmental audit performed in the reporting period, the following recommendations were made:

Air Quality Impact

- To prohibit any open burning on site.
- To regularly maintain the quality of machinery and vehicles on site.
- To implement dust suppression measures on all haul roads, stockpiles, dry surfaces and excavation works.
- To provide hoarding along the entire length of that portion of the site boundary.

Noise Impact

- To inspect the noise sources inside the site.
- To space out noisy equipment and position the equipment as far away as possible from sensitive receivers.
- To provide temporary noise barriers for operations of noisy equipment near the noise sensitive receivers in an appropriate location.

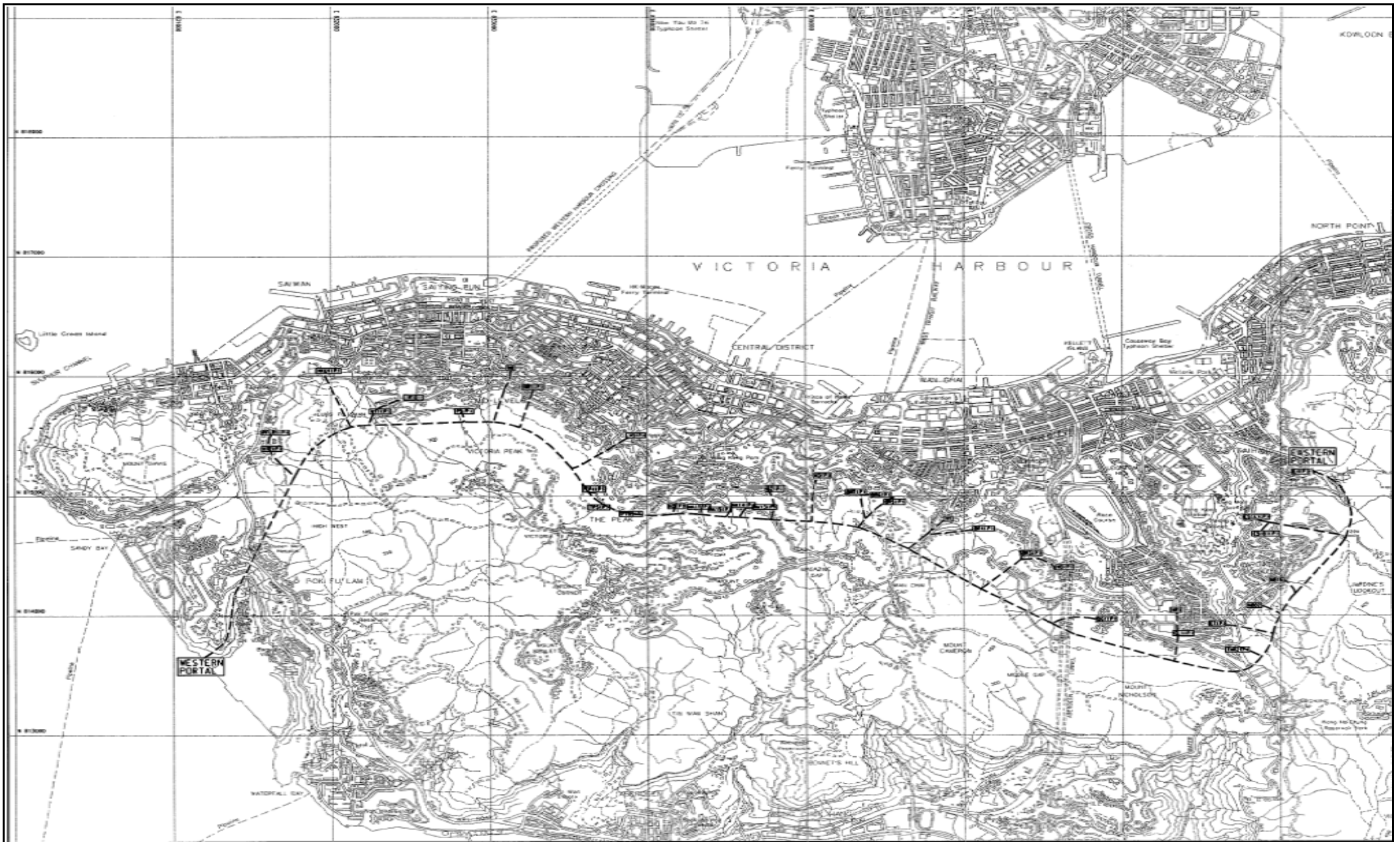
Water Impact

- To prevent any surface runoff discharge into any stream course.
- To review and implement temporary drainage system.
- To identify any wastewater discharges from site.
- To ensure properly maintenance for de-silting facilities.
- To clear the silt and sediment in the sedimentation tanks.
- To review the capacity of de-silting facilities for discharge.
- To divert all the water generated from construction site to de-silting facilities with enough handling capacity before discharge.
- To avoid accumulation of stagnant and ponding water on site.

Waste/Chemical Management

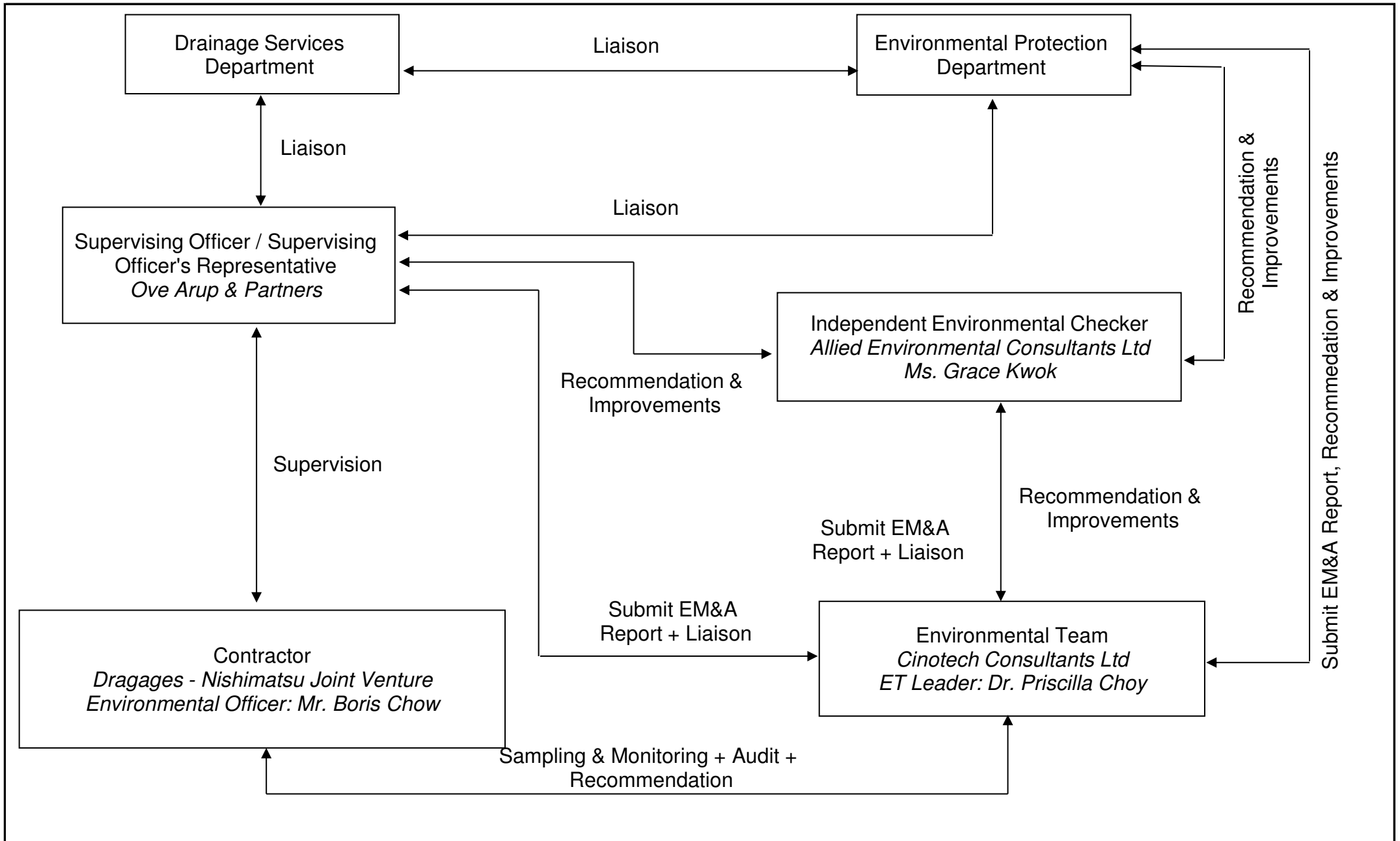
- To check for any accumulation of waste materials or rubbish on site.
- To ensure the performance of sorting of C&D materials at source (during generation);
- To carry out inspection of dump truck at site exit to ensure inert and non-inert C&D materials are properly segregated before removing off site.
- To avoid any discharge or accidental spillage of chemical waste or oil directly from the site.
- To avoid improper handling or storage of oil drum on site.

FIGURES

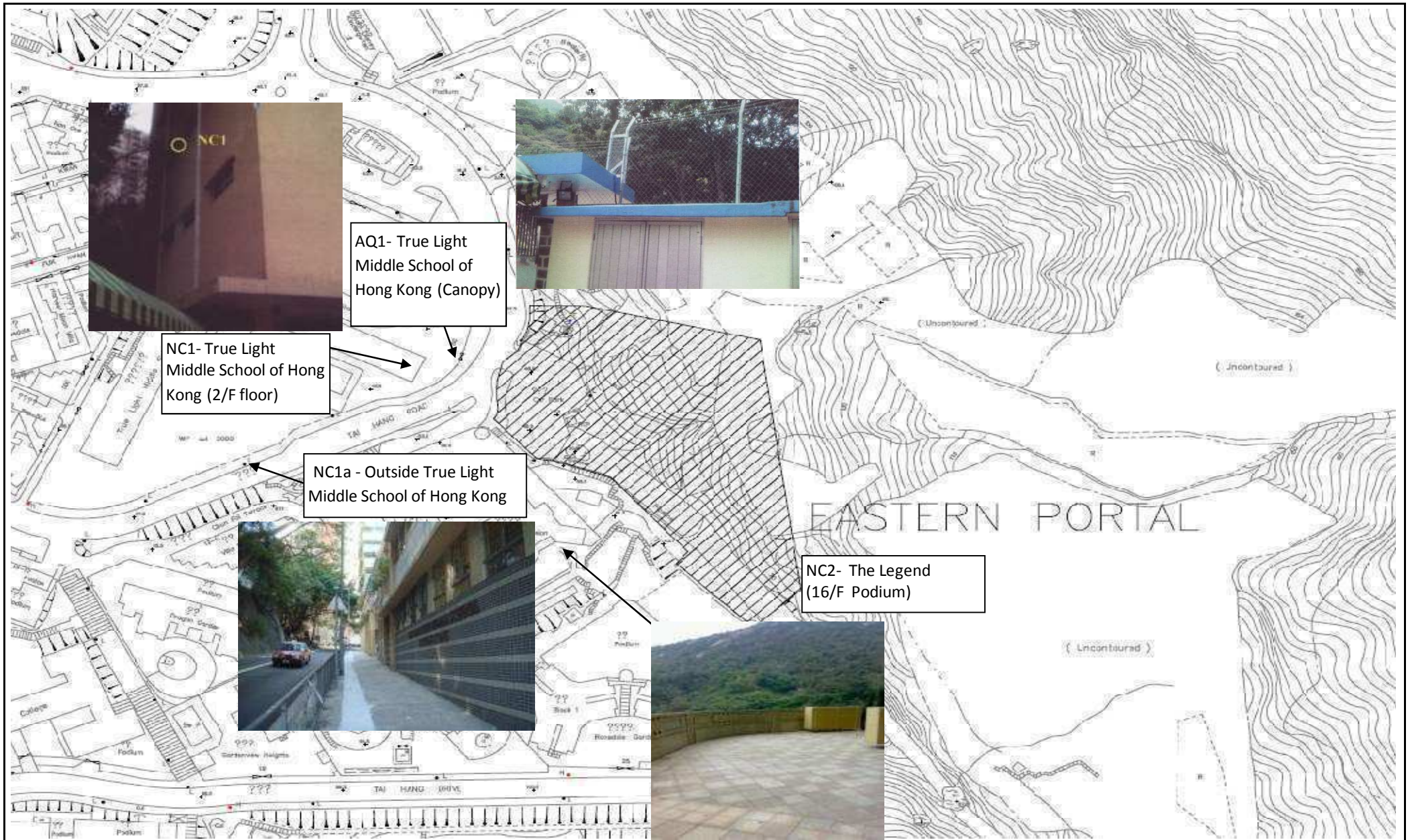


Title	Contract No. DC/2007/10		Scale	Project
	Design and Construction of Hong Kong West Drainage Tunnel		N.T.S	No. MA8001
	Site Layout Plan		Date	Figure
			Apr-08	1.1





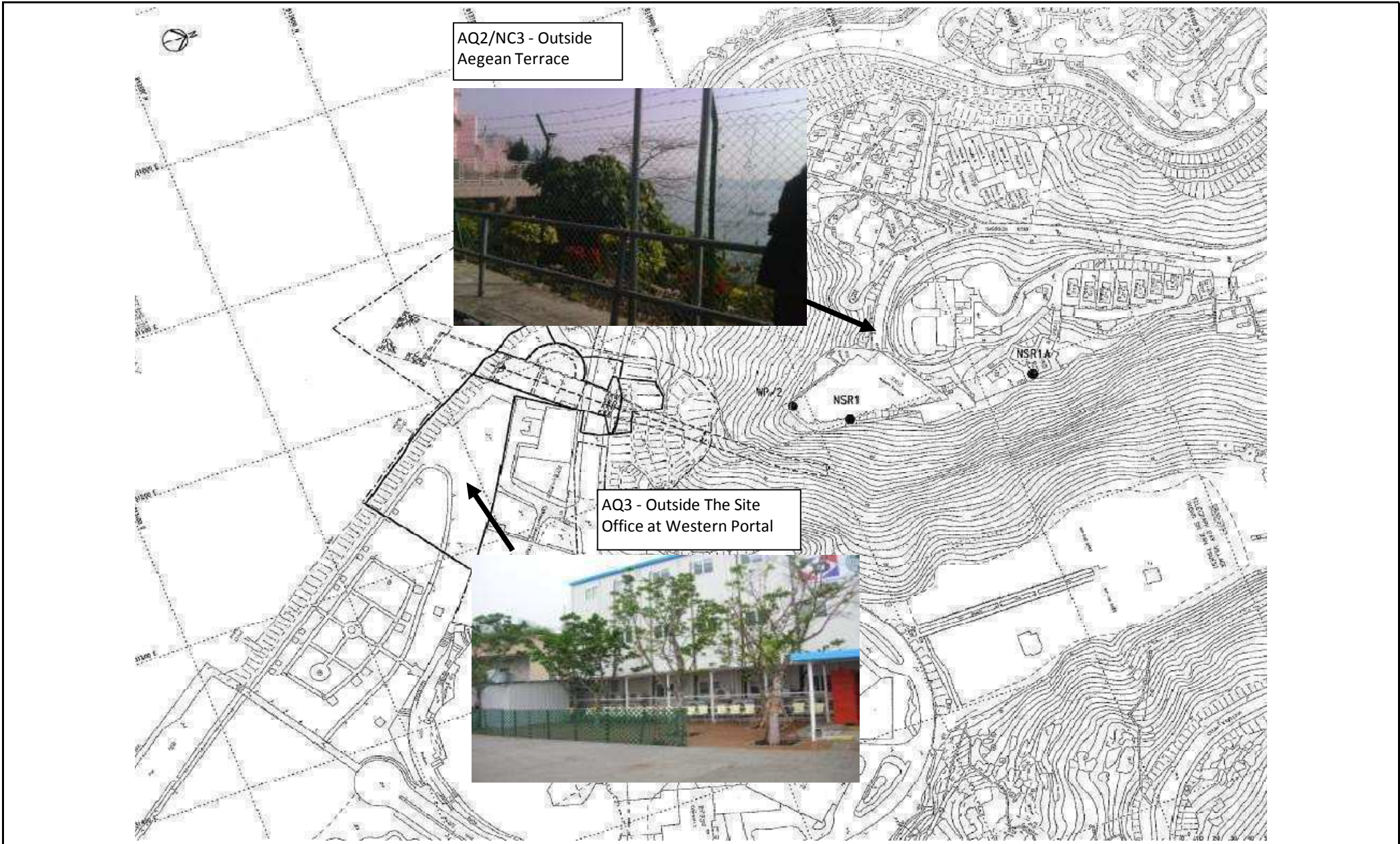
Title	Contract No. DC/2007/10	Scale	N.T.S	Project No.	MA8001	CINOTECH
	Design and Construction of Hong Kong West Drainage Tunnel	Date	Nov-11	Figure	2.1	
Organization Chart						



Title
 Contract No. DC/2007/10
 Design and Construction of Hong Kong West Drainage Tunnel
 (Eastern Portal)
 Locations of Air Quality and Noise Monitoring Station

Scale	N.T.S	Project No.	MA 8001
Date	Sep-09	Figure	3.1a





Title


Contract No. DC/2007/10

Design and Construction of Hong Kong West Drainage Tunnel
(Western Portal)

Locations of Air Quality and Noise Monitoring Station

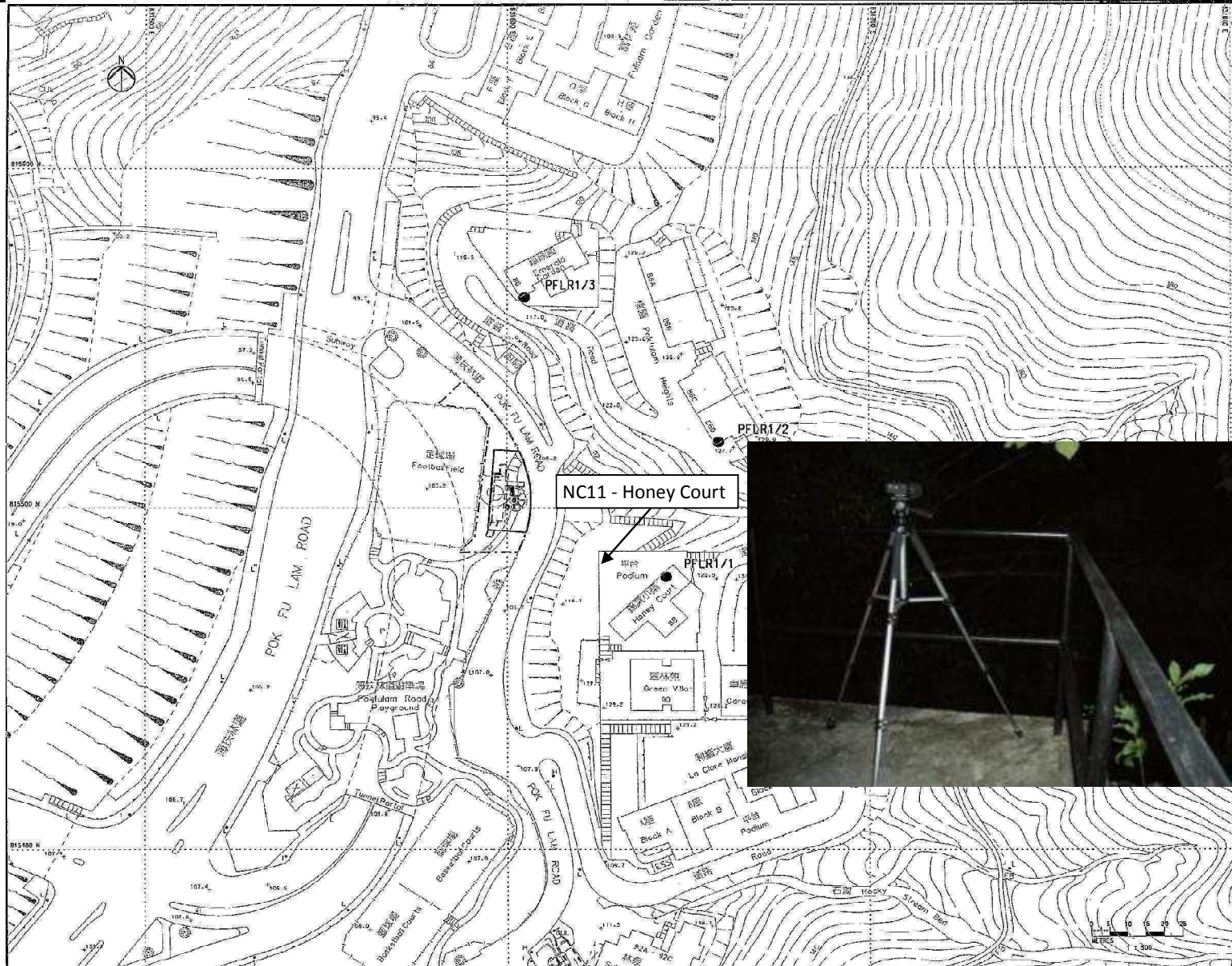
Scale	N.T.S	Project No.	MA 8001
Date	Sep-09	Figure	3.1b

CINOTECH



Title	Contract No. DC/2007/10		Scale	Project
	Design and Construction of Hong Kong West Drainage Tunnel (Intake E7)		N.T.S	No. MA 8001
Locations of Noise Monitoring Stations		Date	Figure	
		Sep-09	3.1c	





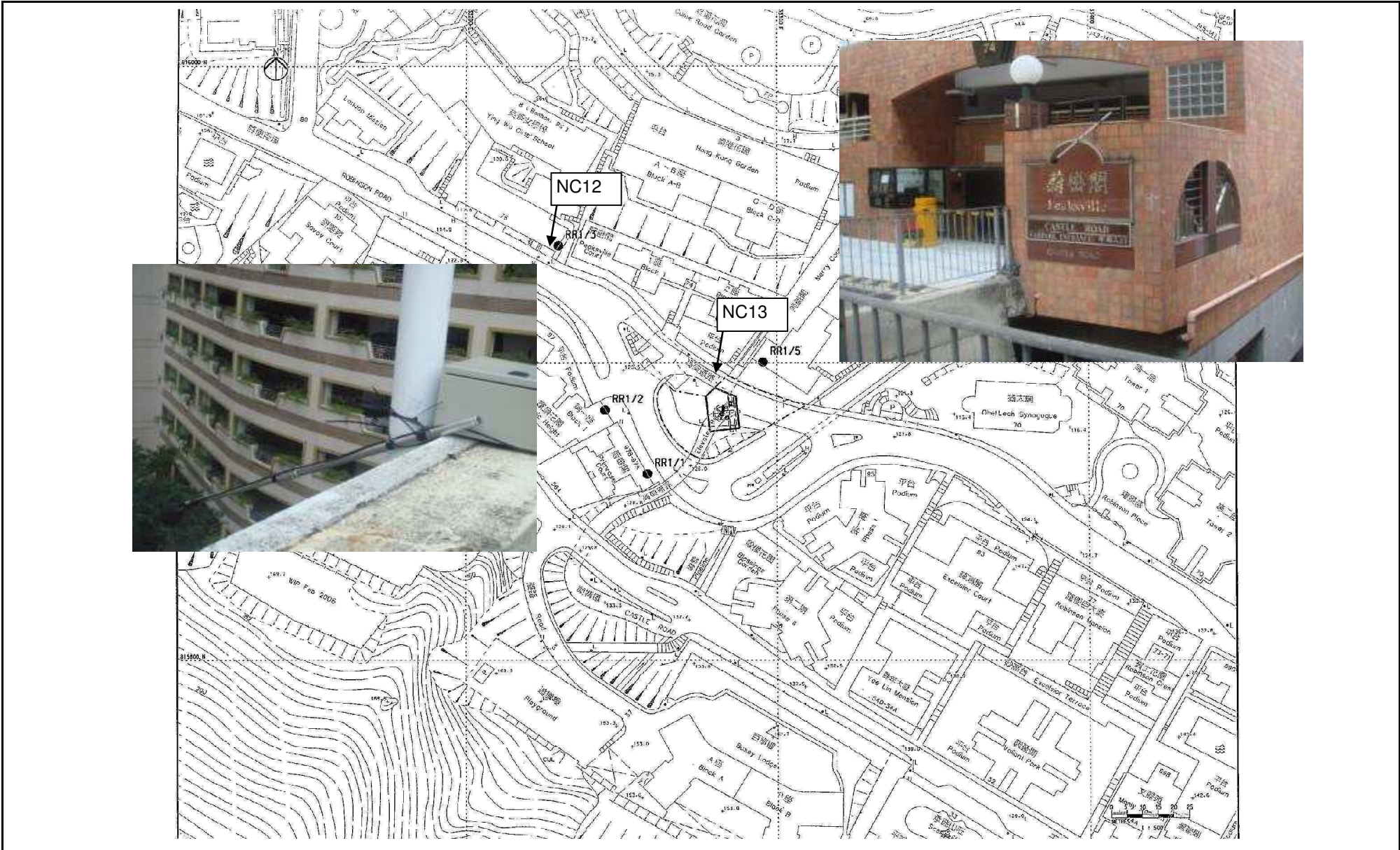
Title	Contract No. DC/2007/10		Scale	Project
	Design and Construction of Hong Kong West Drainage Tunnel (Intake PFLR1)		N.T.S	No. MA 8001
	Locations of Noise Monitoring Stations		Date	Figure
			Sep-09	3.1d





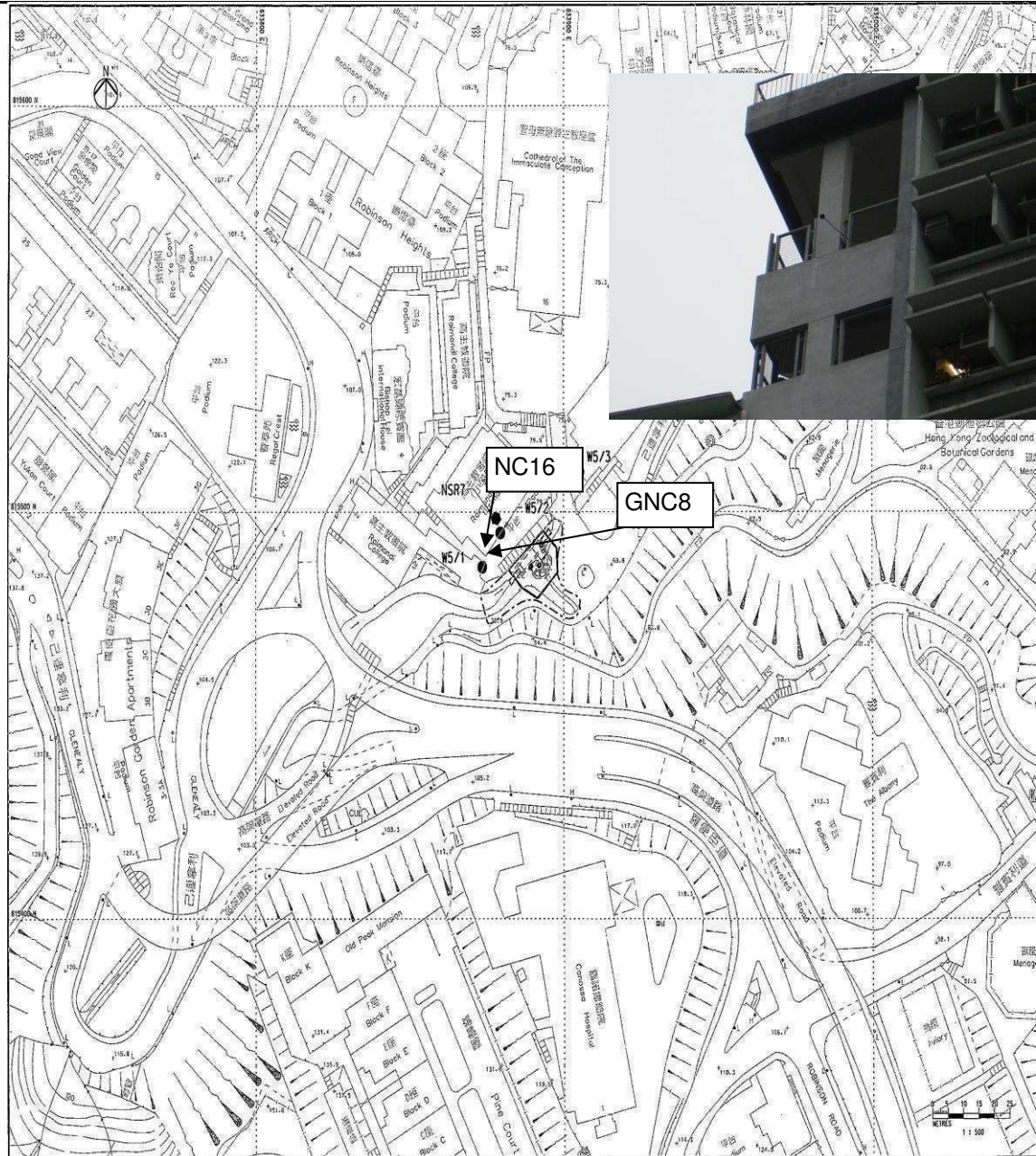
Title	Contract No. DC/2007/10		Scale	Project	
	Design and Construction of Hong Kong West Drainage Tunnel (Intake W0)			N.T.S	No.
	Locations of Noise Monitoring Stations		Date	Figure	
			Oct-11	3.1e	





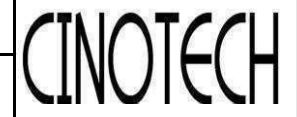
Title	Contract No. DC/2007/10		Scale	Project
	Design and Construction of Hong Kong West Drainage Tunnel		N.T.S	No. MA 8001
	(Intakes RR1)		Date	Figure
	Locations of Noise Monitoring Stations		Jan 10	3.1f





Title
 Contract No. DC/2007/10
 Design and Construction of Hong Kong West Drainage Tunnel
 (Intakes W5)
 Locations of Air Borne and Ground Borne Noise Monitoring Stations

Scale	N.T.S	Project No.	MA 8001
Date	Jan-12	Figure	3.1g





Title
 Contract No. DC/2007/10
 Design and Construction of Hong Kong West Drainage Tunnel
 (Intakes E5A)
 Locations of Noise Monitoring Stations

Scale
 N.T.S
 Date
 Feb-10

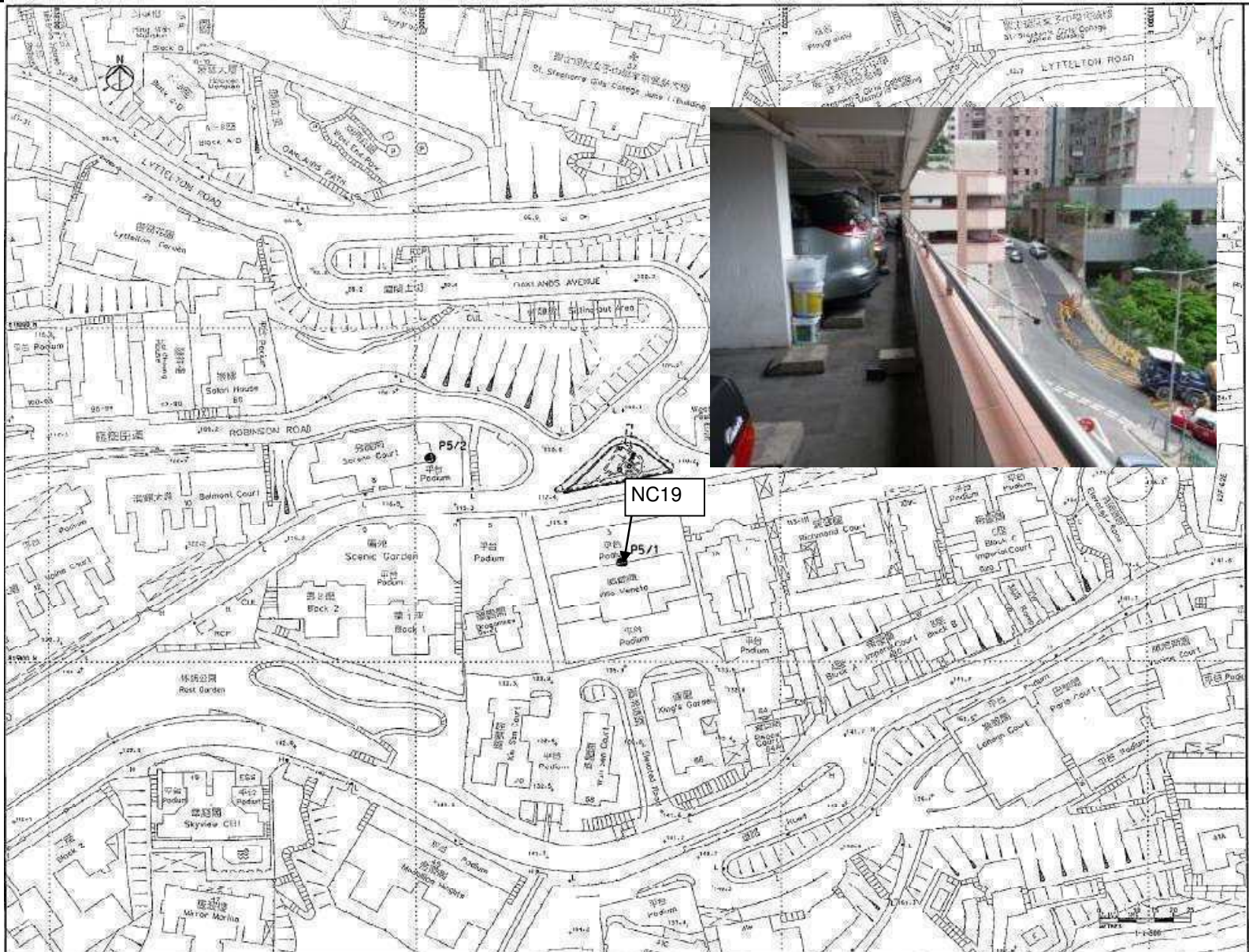
Project
 No. MA 8001
 Figure
 3.1h

CINOTECH



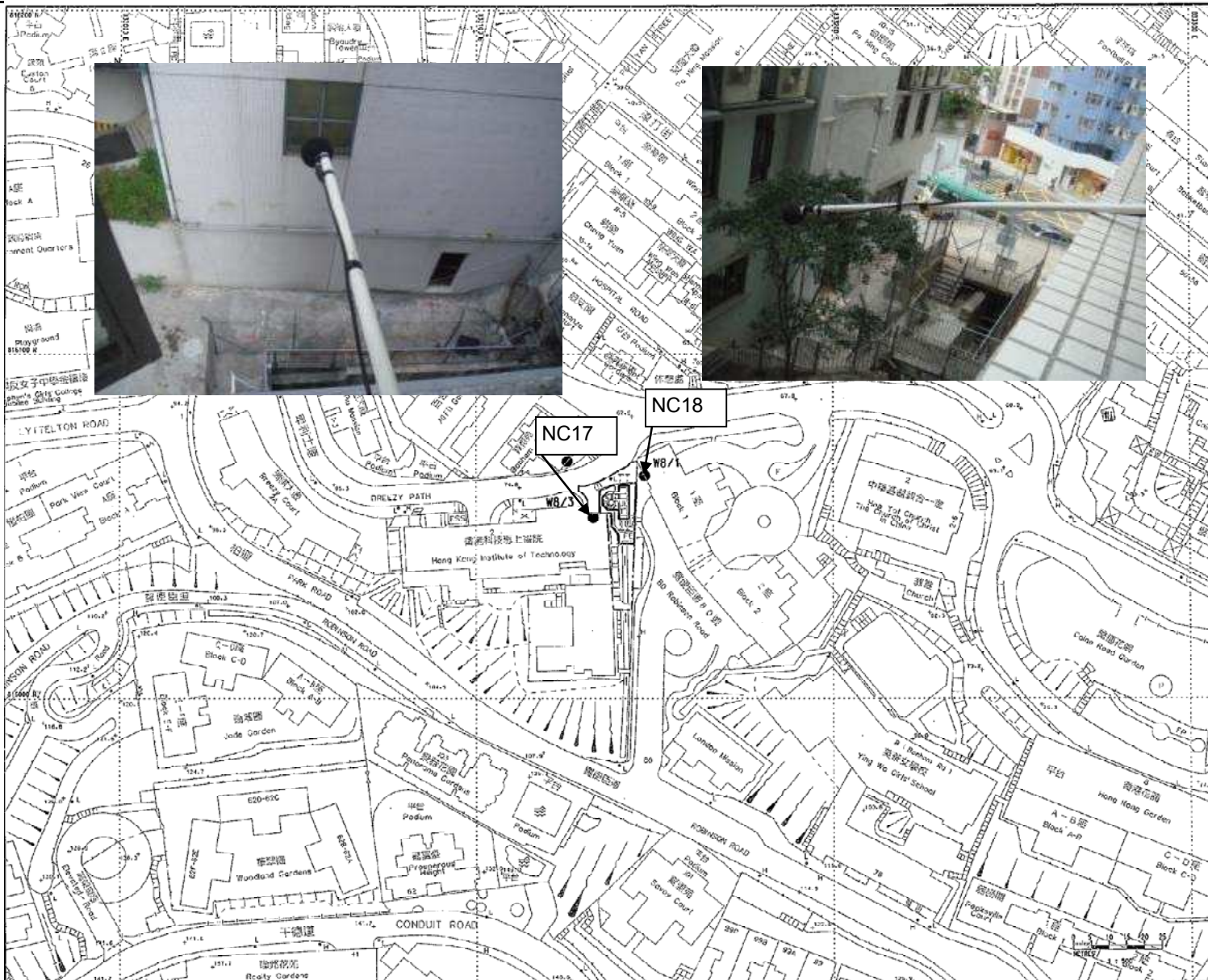
Title	Contract No. DC/2007/10		Scale	Project
	Design and Construction of Hong Kong West Drainage Tunnel (Intake THR2)		N.T.S	No. MA 8001
	Locations of Noise Monitoring Stations		Date	Figure
			Feb-10	3.1i





Title	Contract No. DC/2007/10		Scale	Project
	Design and Construction of Hong Kong West Drainage Tunnel (Intakes P5)		N.T.S	No. MA8001
	Locations of Noise Monitoring Stations		Date	Figure
			Feb-10	3.1j





Title

Contract No. DC/2007/10
 Design and Construction of Hong Kong West Drainage Tunnel
 (Intake W8)
 Locations of Noise Monitoring Stations

Scale

N.T.S

Project

No. MA8001

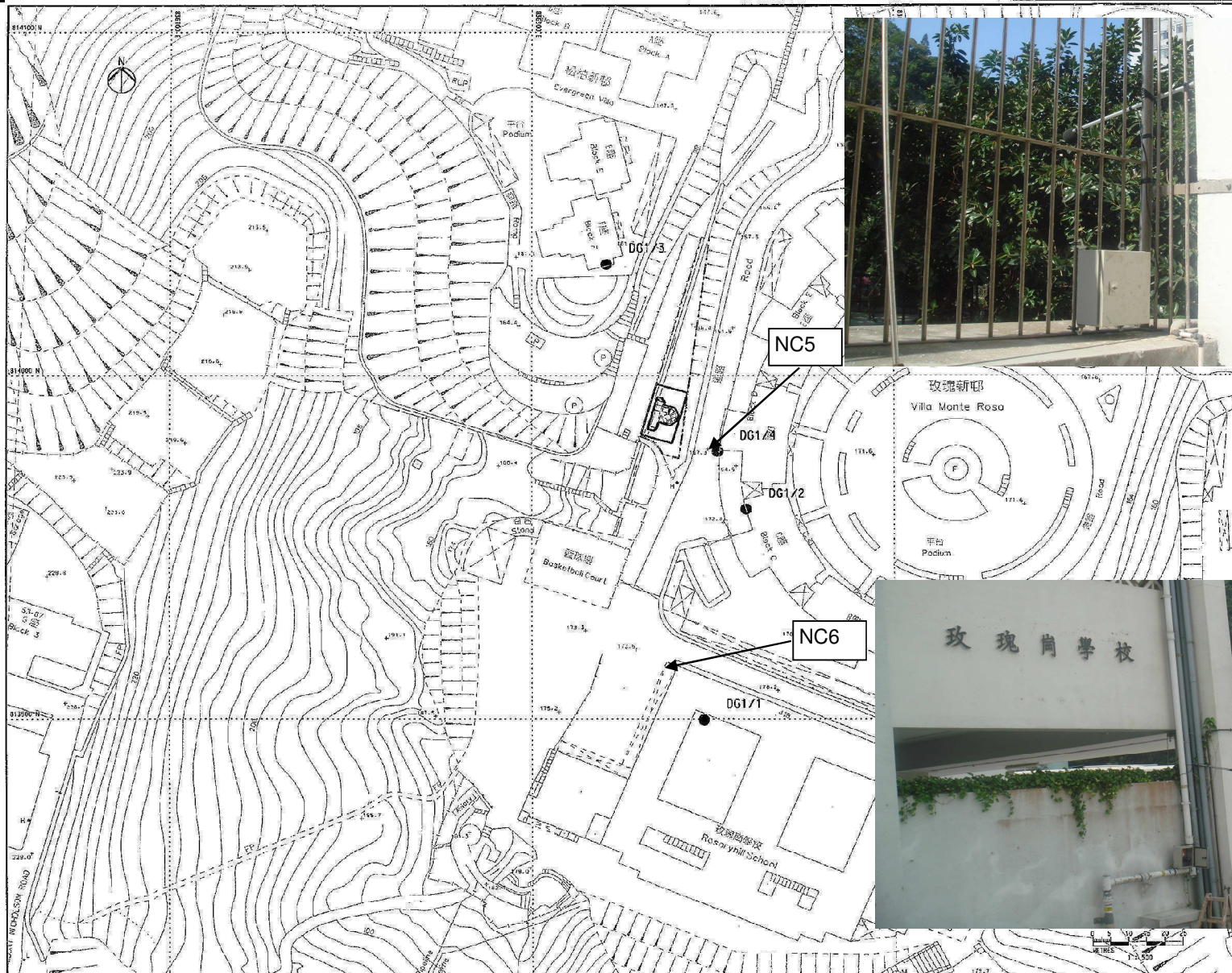
Date

Jun-10

Figure

3.1k


CINOTECH




Title
 Contract No. DC/2007/10
 Design and Construction of Hong Kong West Drainage Tunnel
 (Intake DG1)
 Locations of Noise Monitoring Stations

Scale	N.T.S	Project No.	MA8001
Date	Aug-10	Figure	3.11






Title	Contract No. DC/2007/10		Scale	Project
	Design and Construction of Hong Kong West Drainage Tunnel (Intake MA14)		N.T.S	No. MA8001
Locations of Noise Monitoring Stations		Date	Figure	
		Aug-10	3.1m	CINOTECH

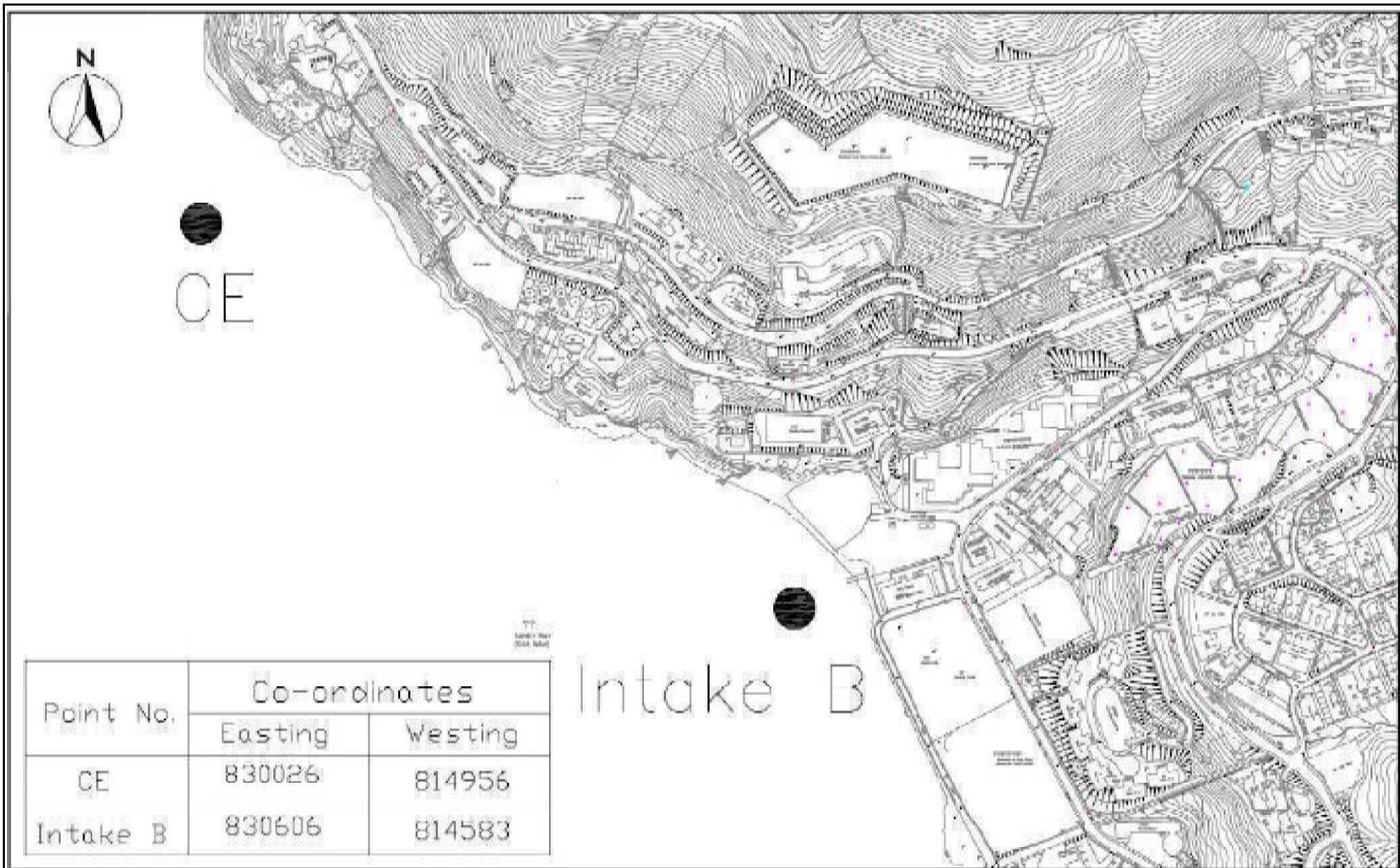


Title	Contract No. DC/2007/10		Scale	Project
	Design and Construction of Hong Kong West Drainage Tunnel (Intakes BR6)		N.T.S	No. MA8001
	Locations of Noise Monitoring Stations		Date	Figure
			Sep-10	3.1n





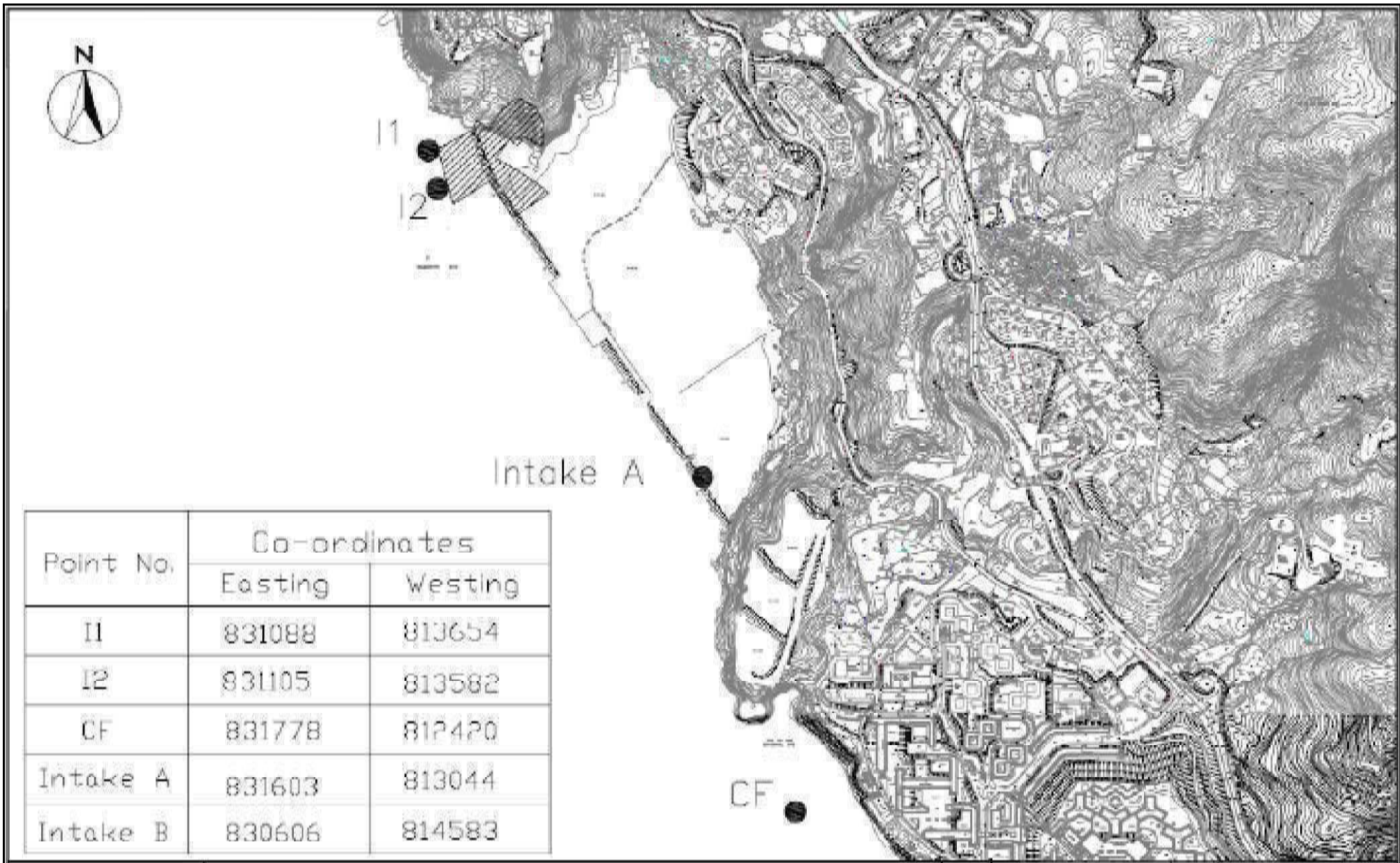
Title	Contract No. DC/2007/10		Scale	Project	CINOTECH
	Design and Construction of Hong Kong West Drainage Tunnel		N.T.S	No. MA8001	
Locations of Water Quality Monitoring Stations			Date	Figure	
			Jun-08	4.1	



Title Contract No. DC/2007/10
 Design and Construction of Hong Kong West Drainage Tunnel
 Locations of Water Quality Monitoring Stations

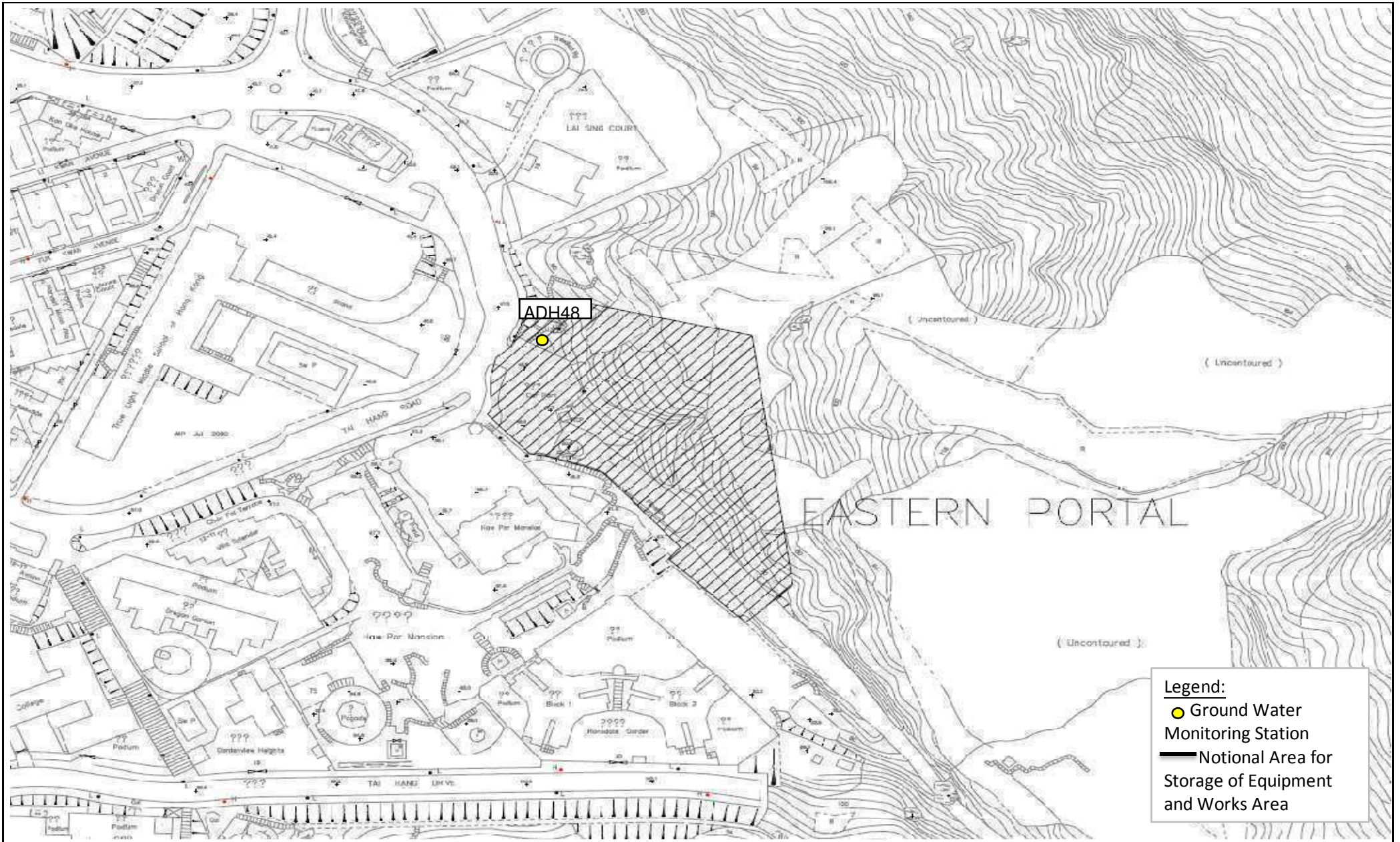
Scale	N.T.S	Project No.	MA8001
Date	Jun-08	Figure	4.1a





Point No.	Co-ordinates	
	Easting	Westing
I1	831088	813654
I2	831105	813582
CF	831778	812420
Intake A	831603	813044
Intake B	830606	814583

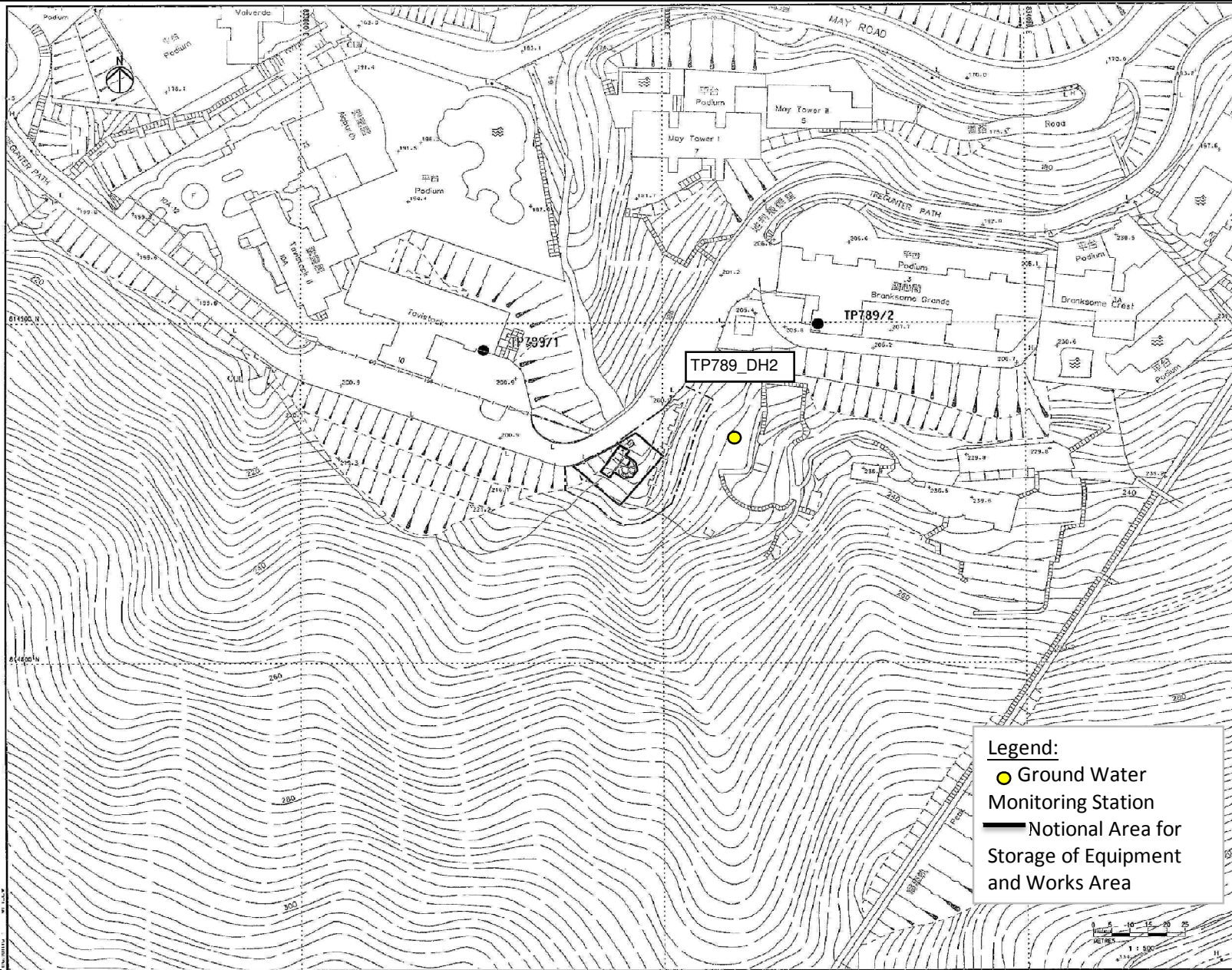
Title Contract No. DC/2007/10 Design and Construction of Hong Kong West Drainage Tunnel Locations of Water Quality Monitoring Stations	Scale	Project	
	Date	Figure	
	N.T.S	No. MA8001	
	Jun-08	4.1b	



Legend:

- Ground Water Monitoring Station
- Notional Area for Storage of Equipment and Works Area

<p>Title</p> <p style="text-align: center;">Contract No. DC/2007/10</p> <p style="text-align: center;">Design and Construction of Hong Kong West Drainage Tunnel (Eastern Portal)</p> <p style="text-align: center;">Location of ground water level Monitoring Station</p>	<p>Scale</p> <p style="text-align: center;">N.T.S</p>	<p>Project No.</p> <p style="text-align: center;">MA8001</p>	
	<p>Date</p> <p style="text-align: center;">Mar-10</p>	<p>Figure</p> <p style="text-align: center;">4.2a</p>	



Legend:
 ● Ground Water Monitoring Station
 ■ Notional Area for Storage of Equipment and Works Area



Title
 Contract No. DC/2007/10
 Design and Construction of Hong Kong West Drainage Tunnel
 (Intake TP789)
 Location of ground water level Monitoring Station

Scale	N.T.S	Project No.	MA8001
Date	Mar-10	Figure	4.2b



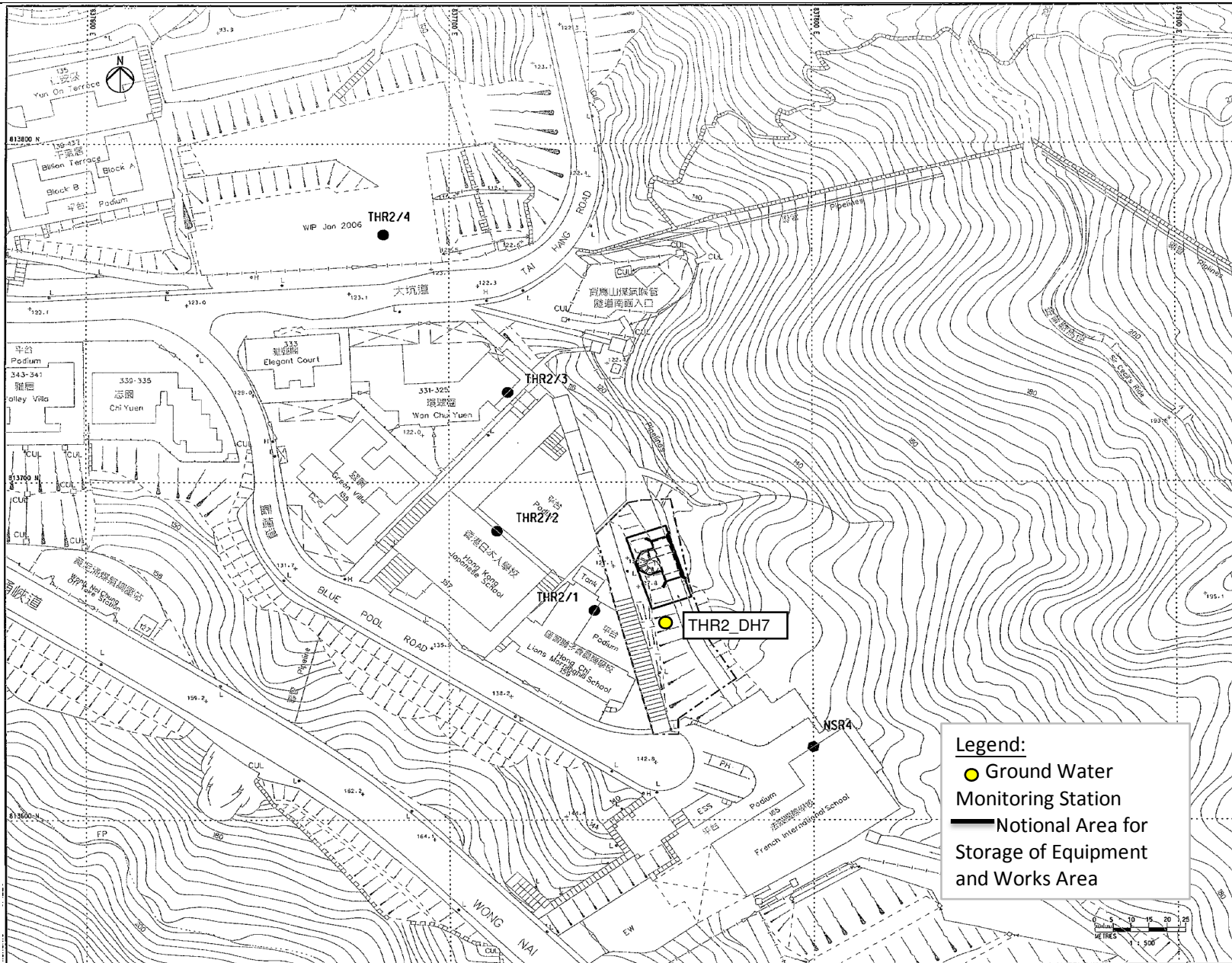


Title

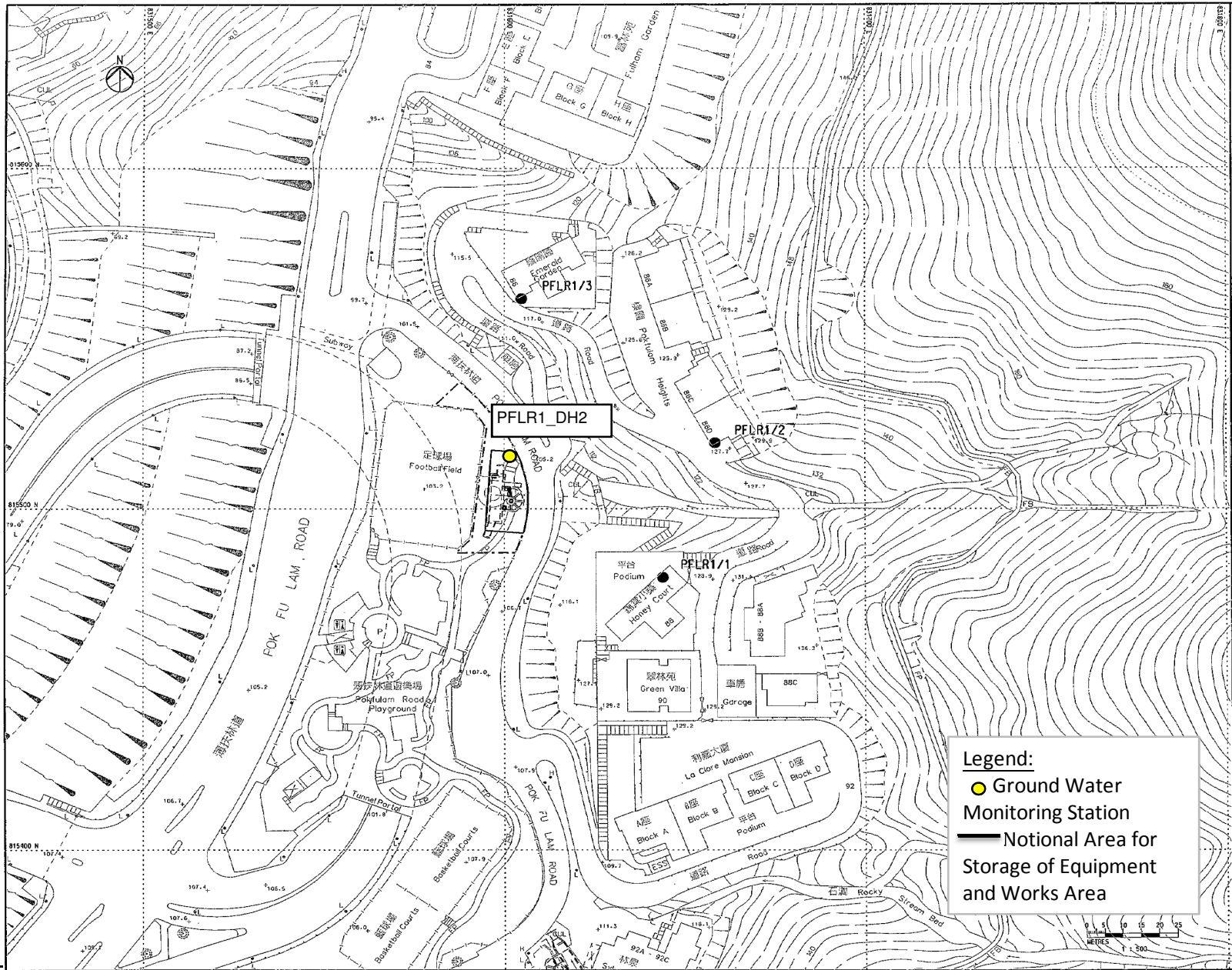
Contract No. DC/2007/10
 Design and Construction of Hong Kong West Drainage Tunnel
 (Intake TP5)
 Location of ground water level Monitoring Station

Scale	N.T.S	Project No.	MA8001
Date	Mar-10	Figure	4.2c

CINOTECH



Title	Contract No. DC/2007/10		Scale	Project		CINOTECH
	Design and Construction of Hong Kong West Drainage Tunnel (Intake THR2)		N.T.S	No.	MA8001	
	Location of ground water level Monitoring Station		Date	Figure		
			Mar-10	4.2d		



Title
 Contract No. DC/2007/10
 Design and Construction of Hong Kong West Drainage Tunnel
 (Intake PFLR1)
 Location of ground water level Monitoring Station

Scale	N.T.S	Project No.	MA8001
Date	Mar-10	Figure	4.2e



**APPENDIX A
ACTION AND LIMIT LEVELS**

Appendix A - Action and Limit Levels

Table A-1 Action and Limit Levels for 1-Hour TSP

Location	Action Level, $\mu\text{g}/\text{m}^3$	Limit Level, $\mu\text{g}/\text{m}^3$
AQ1	345	500
AQ2	321	

Table A-2 Action and Limit Levels for 24-Hour TSP

Location	Action Level, $\mu\text{g}/\text{m}^3$	Limit Level, $\mu\text{g}/\text{m}^3$
AQ1	201	260
AQ3	156	

Table A-3 Action and Limit Levels for Construction Noise

Time Period	Action Level	Limit Level
0700-1900 hrs on normal weekdays	When one documented complaint is received	75* dB(A)
0700-2300 hrs on holidays; and 1900-2300 hrs on all other days		60/65/70** dB(A)
2300-0700 hrs of next day		45/50/55** dB(A)

(*) reduce to 70 dB(A) for schools and 65 dB(A) during school examination periods.

(**) to be selected based on Area Sensitivity Rating.

Table A-4 Action and Limit Levels for Water Quality

Parameter		Action	Limit
DO, mg/L	Surface and Middle	6.3	6.2
	Bottom	6.0	5.8
SS, mg/L		15.7 or 120% of upstream control station's SS at the same tide of the same day	16.4 or 130% of SS readings at the upstream control station at the same tide of same day and specific sensitive receiver water quality requirements
Turbidity, NTU		10.2 or 120% of upstream control station's turbidity at the same tide of the same day	11.1 or 130% of turbidity at the upstream control station at the same tide of same day

**APPENDIX B
COPIES OF CALIBRATION
CERTIFICATES**

High-Volume TSP Sampler

5-POINT CALIBRATION DATA SHEET

CINOTECH

File No. MA8001/44/0025

Station AQ1 - True Light Middle School of Hong Kong Operator: WK
 Date: 20-Dec-11 Next Due Date: 19-Feb-12
 Equipment No.: A-01-44 Serial No. 1316

Ambient Condition			
Temperature, Ta (K)	290.9	Pressure, Pa (mmHg)	768.4

Orifice Transfer Standard Information					
Equipment No.:	A-04-01	Slope, mc	0.0568	Intercept, bc	-0.0432
Last Calibration Date:	9-Oct-11	$mc \times Qstd + bc = [\Delta H \times (Pa/760) \times (298/Ta)]^{1/2}$			
Next Calibration Date:	8-Oct-12	$Qstd = \{[\Delta H \times (Pa/760) \times (298/Ta)]^{1/2} - bc\} / mc$			

Calibration of TSP Sampler					
Calibration Point	Orifice			HVS	
	ΔH (orifice), in. of water	[ΔH x (Pa/760) x (298/Ta)] ^{1/2}	Qstd (CFM) X - axis	ΔW (HVS), in. of oil	[ΔW x (Pa/760) x (298/Ta)] ^{1/2} Y-axis
1	11.8	3.50	62.31	7.9	2.86
2	9.7	3.17	56.56	6.4	2.57
3	7.8	2.84	50.80	5.2	2.32
4	5.4	2.36	42.40	3.3	1.85
5	3.2	1.82	32.81	1.9	1.40

By Linear Regression of Y on X

Slope, mw = 0.0498 Intercept, bw: -0.2387
 Correlation coefficient* = 0.9994

*If Correlation Coefficient < 0.990, check and recalibrate.

Set Point Calculation

From the TSP Field Calibration Curve, take Qstd = 43 CFM
 From the Regression Equation, the "Y" value according to

$$mw \times Qstd + bw = [\Delta W \times (Pa/760) \times (298/Ta)]^{1/2}$$

Therefore, Set Point; W = (mw x Qstd + bw)² x (760 / Pa) x (Ta / 298) = 3.50

Remarks: _____

Conducted by: Wk Tang Signature: _____
 Checked by: HW Signature: _____

Date: 20/12/2011
 Date: 20 December 2011

High-Volume TSP Sampler

5-POINT CALIBRATION DATA SHEET

CINOTECH

File No. MA8001/18/0024

Station AQ3 - Outside Site Office (Western Portal) Operator: WK
 Date: 20-Dec-11 Next Due Date: 19-Feb-12
 Equipment No.: A-01-18 Serial No. 0723

Ambient Condition			
Temperature, Ta (K)	289.2	Pressure, Pa (mmHg)	768.9

Orifice Transfer Standard Information					
Equipment No.:	A-04-01	Slope, mc	0.0568	Intercept, bc	-0.0432
Last Calibration Date:	9-Oct-11	$mc \times Qstd + bc = [\Delta H \times (Pa/760) \times (298/Ta)]^{1/2}$			
Next Calibration Date:	8-Oct-12	$Qstd = \{[\Delta H \times (Pa/760) \times (298/Ta)]^{1/2} - bc\} / mc$			

Calibration of TSP Sampler					
Calibration Point	Orifice			HVS	
	ΔH (orifice), in. of water	[ΔH x (Pa/760) x (298/Ta)] ^{1/2}	Qstd (CFM) X - axis	ΔW (HVS), in. of oil	[ΔW x (Pa/760) x (298/Ta)] ^{1/2} Y-axis
1	11.7	3.49	62.25	8.4	2.96
2	9.8	3.20	57.03	6.9	2.68
3	7.5	2.80	49.99	5.2	2.33
4	5.4	2.37	42.53	3.3	1.85
5	3.2	1.83	32.92	2.0	1.44

By Linear Regression of Y on X
 Slope, mw = 0.0526 Intercept, bw = -0.3191
 Correlation coefficient* = 0.9982

*If Correlation Coefficient < 0.990, check and recalibrate.

Set Point Calculation

From the TSP Field Calibration Curve, take Qstd = 43 CFM
 From the Regression Equation, the "Y" value according to

$$mw \times Qstd + bw = [\Delta W \times (Pa/760) \times (298/Ta)]^{1/2}$$

Therefore, Set Point; W = (mw x Qstd + bw)² x (760 / Pa) x (Ta / 298) = 3.61

Remarks: _____

Conducted by: Wk Tang Signature: [Signature] Date: 20/12/2011
 Checked by: [Signature] Signature: [Signature] Date: 20 December 2011

TEST REPORT

APPLICANT: Cinotech Consultants Limited
Room 1710, Technology Park,
18 On Lai Street,
Shatin, NT, Hong Kong

Test Report No.:	C/11/110503
Date of Issue:	2011-05-03
Date Received:	2011-04-29
Date Tested:	2011-04-29
Date Completed:	2011-05-03
Next Due Date:	2012-05-02

ATTN: Mr. Henry Leung

Page: 1 of 1

Certificate of Calibration

Item for calibration:

Description : RS232 Integral Vane Digital Anemometer
Manufacturer : AZ Instrument
Model No. : AZ8904
Serial No. : 974835
Equipment No. : A-03-03

Test conditions:

Room Temperature : 23 degree Celsius
Relative Humidity : 65%
Pressure : 101.3 kPa

Methodology:

The anemometer has been calibrated in accordance with the documented procedures and using standard(s) and instrument(s) which are recommended by the manufacturer, or equivalent.

Results:

	Reference Set Point	Instrument Readings
Measuring Air Velocity, m/s	2.00	2.00
Temperature, °C	21.0	21.0

PREPARED AND CHECKED BY:

For and On Behalf of **WELLAB Ltd.**


PATRICK TSE
Laboratory Manager

TEST REPORT

Description Calibration Orifice
Serial No. 1536
Model No. G25A
Date 9 October 2011

Manufacturer Thermo Andersen
Temperature, Ta (K) 298
Pressure, Pa (mmHg) 762.3

Plate	Diff.Vol (m ³)	Diff.Time (min)	Diff.Hg (mm)	Diff.H ₂ O (in.)
1	1.00	1.3760	3.4	2.00
2	1.00	0.9740	6.4	4.00
3	1.00	0.8730	7.9	5.00
4	1.00	0.8320	8.6	5.50
5	1.00	0.6890	12.8	8.00

DATA TABULATION

Vstd	(X axis) Qstd	(Y axis)
0.9985	0.7257	1.4163
0.9946	1.0211	2.0030
0.9926	1.1370	2.2394
0.9917	1.1919	2.3487
0.9861	1.4313	2.8326

Y axis= $\text{SQRT}[\text{H}_2\text{O}(\text{Pa}/760)(298/\text{Ta})]$
Qstd Slope (m) = 2.00766
Intercept (b) = -0.04318
Coefficient (r) = 0.99999

Va	(X axis) Qa	(Y axis)
0.9955	0.7235	0.8842
0.9916	1.0181	1.2505
0.9896	1.1336	1.3981
0.9887	1.1884	1.4664
0.9832	1.4270	1.7685

Y axis= $\text{SQRT}[\text{H}_2\text{O}(\text{Ta}/\text{Pa})]$
Qa Slope (m) = 1.25716
Intercept (b) = -0.02696
Coefficient (r) = 0.99999

CALCULATIONS

$V_{\text{std}} = \text{Diff. Vol}[(\text{Pa} - \text{Diff. Hg})/760](298/\text{Ta})$
 $Q_{\text{std}} = V_{\text{std}}/\text{Time}$
 $V_{\text{a}} = \text{Diff. Vol}[(\text{Pa} - \text{Diff. Hg})/\text{Pa}]$
 $Q_{\text{a}} = V_{\text{a}}/\text{Time}$

For subsequent flow rate calculations:

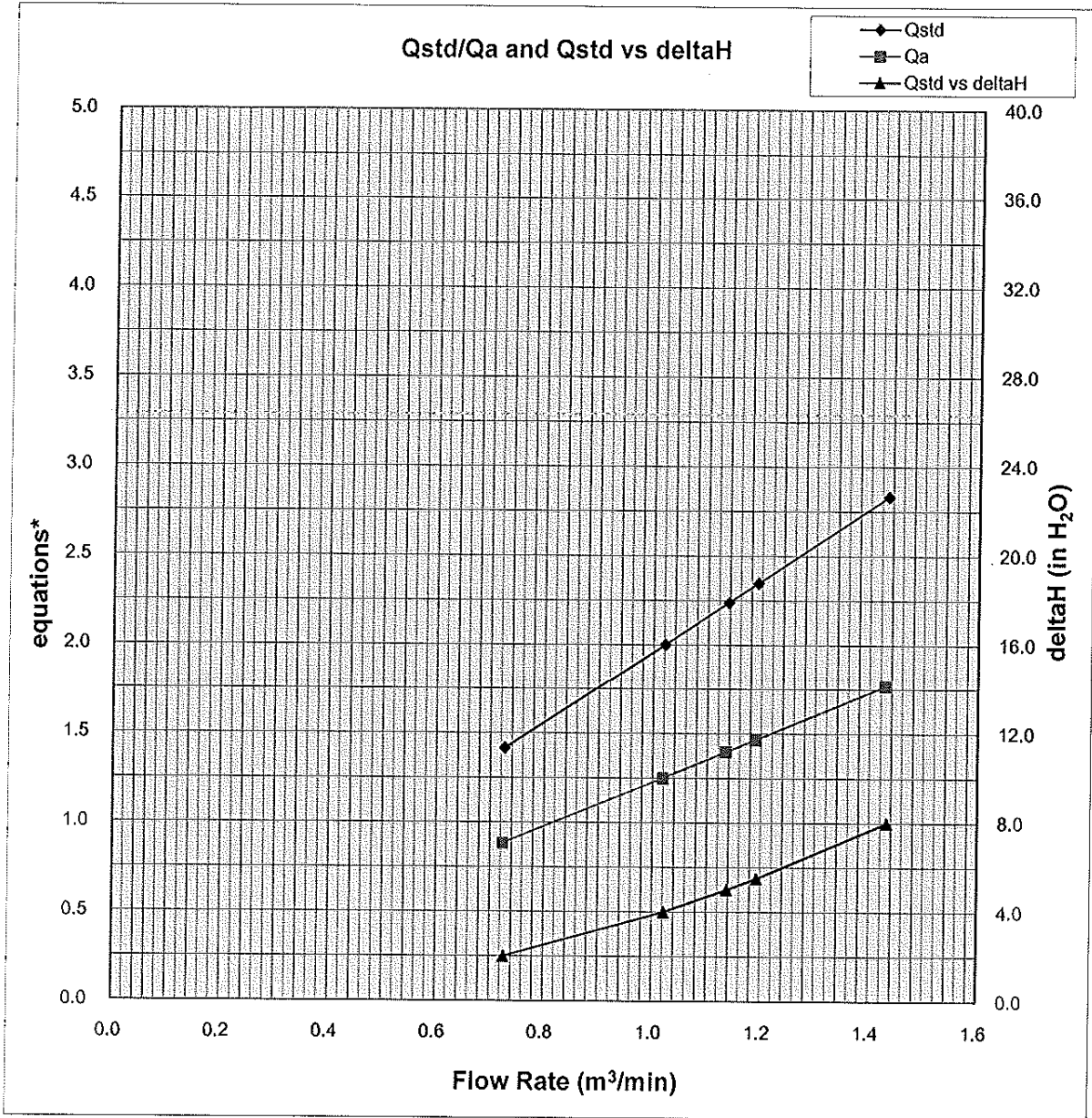
$Q_{\text{std}} = 1/m\{[\text{SQRT}(\text{H}_2\text{O}(\text{Pa}/760)(298/\text{Ta}))]-b\}$
 $Q_{\text{a}} = 1/m\{[\text{SQRT} \text{H}_2\text{O}(\text{Ta}/\text{Pa})]-b\}$

PREPARED AND CHECKED BY:
For and On Behalf of **WELLAB Ltd.**

Patrick Tse

PATRICK TSE
Laboratory Manager

TEST REPORT



Y-axis equations:

Qstd series: $\text{SQRT}[\Delta H(\text{Pa}/\text{Pstd})(\text{Tstd}/\text{Ta})]$

Qa series: $\text{SQRT}[\Delta H(\text{Ta}/\text{Pa})]$

TEST REPORT

APPLICANT: Cinotech Consultants Limited
Room 1710, Technology Park,
18 On Lai Street,
Shatin, NT, Hong Kong

Test Report No.:	C/111231/2
Date of Issue:	2012-01-02
Date Received:	2011-12-31
Date Tested:	2011-12-31
Date Completed:	2012-01-02
Next Due Date:	2012-03-01

ATTN: Mr. W. K. Tang

Page: 1 of 1

Certificate of Calibration

Item for Calibration:

Description : Laser Dust Monitor
 Manufacturer : Sibata
 Model No. : LD-3B
 Serial No. : 853944
 Sensitivity (K) 1 CPM : 0.001 mg/m³
 Sen. Adjustment Scale Setting : 685 CPM
 Equipment No. : A-02-04

Test Conditions:

Room Temperature : 22 degree Celsius
 Relative Humidity : 68%

Test Specifications & Methodology:

1. Instruction and Operation Manual High Volume Sampler, Andersen Samplers, Inc.
2. In-house method in according to the instruction manual: The Laser Dust Monitor was compared with a calibrated High Volume Sampler and the result was used to generate the Correlation Factor (CF) between the Laser Dust Monitor and High Volume Sampler.

Results:

Correlation Factor (CF)	0.0031
-------------------------	--------

PREPARED AND CHECKED BY:

For and On Behalf of **WELLAB Ltd.**


PATRICK TSE
 Laboratory Manager

TEST REPORT

APPLICANT: Cinotech Consultants Limited
Room 1710, Technology Park,
18 On Lai Street,
Shatin, NT, Hong Kong

Test Report No.:	C/111230/2
Date of Issue:	2012-01-02
Date Received:	2011-12-30
Date Tested:	2011-12-30
Date Completed:	2012-01-02
Next Due Date:	2012-03-01

ATTN: Mr. W. K. Tang

Page: 1 of 1

Certificate of Calibration

Item for Calibration:

Description	: Laser Dust Monitor
Manufacturer	: Sibata
Model No.	: LD-3B
Serial No.	: 095029
Sensitivity (K) 1 CPM	: 0.001 mg/m ³
Sen. Adjustment Scale Setting	: 551 CPM
Equipment No.	: A-02-10

Test Conditions:

Room Temperature	: 21 degree Celsius
Relative Humidity	: 68%

Test Specifications & Methodology:

1. Instruction and Operation Manual High Volume Sampler, Andersen Samplers, Inc.
2. In-house method in according to the instruction manual: The Laser Dust Monitor was compared with a calibrated High Volume Sampler and the result was used to generate the Correlation Factor (CF) between the Laser Dust Monitor and High Volume Sampler.

Results:

Correlation Factor (CF)	0.0030
-------------------------	--------

PREPARED AND CHECKED BY:

For and On Behalf of **WELLAB Ltd.**


PATRICK TSE
Laboratory Manager

TEST REPORT

APPLICANT: Cinotech Consultants Limited
Room 1710, Technology Park,
18 On Lai Street,
Shatin, NT, Hong Kong

Test Report No.:	C/N/110923/3
Date of Issue:	2011-09-26
Date Received:	2011-09-23
Date Tested:	2011-09-23
Date Completed:	2011-09-26
Next Due Date:	2012-09-25

ATTN: Mr. Henry Leung

Page: 1 of 1

Certificate of Calibration

Item for calibration:

Description	: 'SVANTEK' Integrating Sound Level Meter
Manufacturer	: SVANTEK
Model No.	: SVAN 955
Serial No.	: 12563
Microphone No.	: 34377
Equipment No.	: N-08-03

Test conditions:

Room Temperature	: 21 degree Celsius
Relative Humidity	: 62%

Test Specifications:

Performance checking at 94 and 114 dB

Methodology:

In-house method, according to manufacturer instruction manual

Results:

Reference Set Point, dB	Instrument Readings, dB
94	94.0
114	114.0

PREPARED AND CHECKED BY:

For and On Behalf of **WELLAB Ltd.**



PATRICK TSE

Laboratory Manager

TEST REPORT

APPLICANT: Cinotech Consultants Limited
Room 1710, Technology Park,
18 On Lai Street,
Shatin, NT, Hong Kong

Test Report No.:	C/N/110124/1
Date of Issue:	2011-01-24
Date Received:	2011-01-21
Date Tested:	2011-01-21
Date Completed:	2011-01-24
Next Due Date:	2012-01-23

ATTN: Mr. Henry Leung

Page: 1 of 1

Certificate of Calibration

Item for calibration:

Description	: 'SVANTEK' Integrating Sound Level Meter
Manufacturer	: SVANTEK
Model No.	: SVAN 955
Serial No.	: 14303
Microphone No.	: 17204
Equipment No.	: N-08-05

Test conditions:

Room Temperature	: 23 degree Celsius
Relative Humidity	: 55%

Test Specifications:

Performance checking at 94 and 114 dB

Methodology:

In-house method, according to manufacturer instruction manual

Results:

Reference Set Point, dB	Instrument Readings, dB
94	94.0
114	114.0

PREPARED AND CHECKED BY:

For and On Behalf of **WELLAB Ltd.**


PATRICK TSE
Laboratory Manager

TEST REPORT

APPLICANT: Cinotech Consultants Limited
Room 1710, Technology Park,
18 On Lai Street,
Shatin, NT, Hong Kong

Test Report No.:	C/N/100902/1
Date of Issue:	2011-09-03
Date Received:	2011-09-02
Date Tested:	2011-09-02
Date Completed:	2011-09-03
Next Due Date:	2012-09-02

ATTN: Mr. Henry Leung

Page: 1 of 1

Certificate of Calibration

Item for calibration:

Description	: 'SVANTEK' Integrating Sound Level Meter
Manufacturer	: SVANTEK
Model No.	: SVAN 955
Serial No.	: 21139
Microphone No.	: 43690
Equipment No.	: N-08-06

Test conditions:

Room Temperature	: 21 degree Celsius
Relative Humidity	: 62%

Test Specifications:

Performance checking at 94 and 114 dB

Methodology:

In-house method, according to manufacturer instruction manual

Results:

Reference Set Point, dB	Instrument Readings, dB
94	94.0
114	114.0

PREPARED AND CHECKED BY:

For and On Behalf of **WELLAB Ltd.**



PATRICK TSE
Laboratory Manager

TEST REPORT

APPLICANT: Cinotech Consultants Limited
Room 1710, Technology Park,
18 On Lai Street,
Shatin, NT, Hong Kong

Test Report No.:	C/N/110906/3
Date of Issue:	2011-09-07
Date Received:	2011-09-06
Date Tested:	2011-09-06
Date Completed:	2011-09-07
Next Due Date:	2012-09-06

ATTN: Mr. Henry Leung

Page: 1 of 1

Certificate of Calibration

Item for calibration:

Description	: 'SVANTEK' Integrating Sound Level Meter
Manufacturer	: SVANTEK
Model No.	: SVAN 957
Serial No.	: 21460
Microphone No.	: 43679
Equipment No.	: N-08-09

Test conditions:

Room Temperature	: 22 degree Celsius
Relative Humidity	: 66%

Test Specifications:

Performance checking at 94 and 114 dB

Methodology:

In-house method, according to manufacturer instruction manual

Results:

Reference Set Point, dB	Instrument Readings, dB
94	94.0
114	114.0

PREPARED AND CHECKED BY:

For and On Behalf of **WELLAB Ltd.**



PATRICK TSE
Laboratory Manager

TEST REPORT

APPLICANT: Cinotech Consultants Limited
Room 1710, Technology Park,
18 On Lai Street,
Shatin, NT, Hong Kong

Test Report No.:	C/N/111111/1
Date of Issue:	2011-11-14
Date Received:	2011-11-11
Date Tested:	2011-11-11
Date Completed:	2011-11-14
Next Due Date:	2012-11-13

ATTN: Mr. Henry Leung

Page: 1 of 1

Item for calibration:

Description	: Acoustical Calibrator
Manufacturer	: Brüel & Kjær
Model No.	: 4231
Serial No.	: 2326353
Project No.	: C13
Equipment No.	: N-02-01

Test conditions:

Room Temperature	: 21 degree Celsius
Relative Humidity	: 65 %

Methodology:

The sound calibrator has been calibrated in accordance with the documented procedures and using standard(s) and instrument(s) which are recommended by the manufacturer, or equivalent.

Results:

Sound Pressure Level (1kHz)	Measured SPL	Tolerance
At 94 dB SPL	94.0	94.0 ± 0.1 dB
At 114 dB SPL	114.0	114.0 ± 0.1 dB

PREPARED AND CHECKED BY:

For and On Behalf of **WELLAB Ltd.**



PATRICK TSE

Laboratory Manager

TEST REPORT

APPLICANT: Cinotech Consultants Limited
Room 1710, Technology Park,
18 On Lai Street,
Shatin, NT, Hong Kong

Test Report No.:	C/N/111104/1
Date of Issue:	2011-11-05
Date Received:	2011-11-04
Date Tested:	2011-11-04
Date Completed:	2011-11-05
Next Due Date:	2012-11-04

ATTN: Mr. Henry Leung

Page: 1 of 1

Item for calibration:

Description	: Acoustical Calibrator
Manufacturer	: SVANTEK
Model No.	: SV30A
Serial No.	: 10965
Equipment No.	: N-09-02

Test conditions:

Room Temperature	: 23 degree Celsius
Relative Humidity	: 60%

Methodology:

The Sound Level Calibrator has been calibrated in accordance with the documented procedures and using standard(s) and instrument(s) which are recommended by the manufacturer, or equivalent.

Results:

Sound Pressure Level (1kHz)	Measured SPL	Tolerance
At 94 dB SPL	94.0	94.0 ± 0.1 dB
At 114 dB SPL	114.0	114.0 ± 0.1 dB

PREPARED AND CHECKED BY:

For and On Behalf of **WELLAB Ltd.**



PATRICK TSE
Laboratory Manager

TEST REPORT

APPLICANT: Cinotech Consultants Limited
Room 1710, Technology Park,
18 On Lai Street,
Shatin, NT, Hong Kong

Test Report No.:	C/N/111008/1
Date of Issue:	2011-10-10
Date Received:	2011-10-08
Date Tested:	2011-10-08
Date Completed:	2011-10-10
Next Due Date:	2012-10-09

ATTN: Mr. Henry Leung

Page: 1 of 1

Item for calibration:

Description	: Acoustical Calibrator
Manufacturer	: SVANTEK
Model No.	: SV30A
Serial No.	: 24803
Equipment No.	: N-09-03

Test conditions:

Room Temperature	: 22 degree Celsius
Relative Humidity	: 62%

Methodology:

The Sound Level Calibrator has been calibrated in accordance with the documented procedures and using standard(s) and instrument(s) which are recommended by the manufacturer, or equivalent.

Results:

Sound Pressure Level (1kHz)	Measured SPL	Tolerance
At 94 dB SPL	94.0	94.0 ± 0.1 dB
At 114 dB SPL	114.0	114.0 ± 0.1 dB

PREPARED AND CHECKED BY:

For and On Behalf of **WELLAB Ltd.**



PATRICK TSE

Laboratory Manager

APPENDIX C
WIND DATA

Appendix C - Wind Data (Eastern Portal)

Date	Time	Wind Speed m/s	Direction
1-Jan-2012	0:00	2.1	E
1-Jan-2012	1:00	2	ENE
1-Jan-2012	2:00	2.5	NNE
1-Jan-2012	3:00	2.3	N
1-Jan-2012	4:00	2	ENE
1-Jan-2012	5:00	1.8	NE
1-Jan-2012	6:00	1.7	NNE
1-Jan-2012	7:00	2.2	NNE
1-Jan-2012	8:00	2.1	NNE
1-Jan-2012	9:00	2.5	NE
1-Jan-2012	10:00	2.1	NE
1-Jan-2012	11:00	2.6	NE
1-Jan-2012	12:00	2.6	ENE
1-Jan-2012	13:00	2.9	ENE
1-Jan-2012	14:00	3	ENE
1-Jan-2012	15:00	2.8	E
1-Jan-2012	16:00	3	N
1-Jan-2012	17:00	2.6	NNE
1-Jan-2012	18:00	2.4	NNE
1-Jan-2012	19:00	2.1	NE
1-Jan-2012	20:00	2.3	NE
1-Jan-2012	21:00	2.1	NE
1-Jan-2012	22:00	2.4	ENE
1-Jan-2012	23:00	2.3	ENE
2-Jan-2012	0:00	2.5	NE
2-Jan-2012	1:00	2.3	ENE
2-Jan-2012	2:00	2.4	NNE
2-Jan-2012	3:00	2	ESE
2-Jan-2012	4:00	1.9	NNE
2-Jan-2012	5:00	2	E
2-Jan-2012	6:00	2	ENE
2-Jan-2012	7:00	2.1	ENE
2-Jan-2012	8:00	2.2	ENE
2-Jan-2012	9:00	2.1	ENE
2-Jan-2012	10:00	2.2	NE
2-Jan-2012	11:00	2.4	NE
2-Jan-2012	12:00	2.4	ENE
2-Jan-2012	13:00	2	ENE
2-Jan-2012	14:00	2.2	ENE
2-Jan-2012	15:00	2.3	ENE
2-Jan-2012	16:00	2.1	ENE
2-Jan-2012	17:00	2	ENE
2-Jan-2012	18:00	1.8	NNE
2-Jan-2012	19:00	1.8	NE
2-Jan-2012	20:00	1.8	ENE
2-Jan-2012	21:00	1.9	SSW
2-Jan-2012	22:00	1.6	W
2-Jan-2012	23:00	1.4	SSW
3-Jan-2012	0:00	1.6	SW
3-Jan-2012	1:00	2	SW
3-Jan-2012	2:00	1.6	WSW
3-Jan-2012	3:00	1.6	SW
3-Jan-2012	4:00	1.6	SE
3-Jan-2012	5:00	1.6	ESE

Appendix C - Wind Data (Eastern Portal)

Date	Time	Wind Speed m/s	Direction
3-Jan-2012	6:00	1.4	ESE
3-Jan-2012	7:00	1.9	ESE
3-Jan-2012	8:00	2.2	ENE
3-Jan-2012	9:00	2.2	NE
3-Jan-2012	10:00	2.3	NE
3-Jan-2012	11:00	2.7	ENE
3-Jan-2012	12:00	2.5	N
3-Jan-2012	13:00	2.9	ENE
3-Jan-2012	14:00	2.1	ENE
3-Jan-2012	15:00	2.7	ENE
3-Jan-2012	16:00	2.8	NE
3-Jan-2012	17:00	2.3	NE
3-Jan-2012	18:00	2.2	NE
3-Jan-2012	19:00	2	NE
3-Jan-2012	20:00	1.9	NE
3-Jan-2012	21:00	2	ENE
3-Jan-2012	22:00	2	ENE
3-Jan-2012	23:00	1.6	NNE
4-Jan-2012	0:00	1.7	NNE
4-Jan-2012	1:00	1.9	NNE
4-Jan-2012	2:00	1.7	NNE
4-Jan-2012	3:00	1.9	NNE
4-Jan-2012	4:00	1.5	NNE
4-Jan-2012	5:00	1.7	NE
4-Jan-2012	6:00	1.3	NNE
4-Jan-2012	7:00	1.5	NNE
4-Jan-2012	8:00	1.6	NNE
4-Jan-2012	9:00	1.9	NNE
4-Jan-2012	10:00	1.8	NE
4-Jan-2012	11:00	2.1	NE
4-Jan-2012	12:00	2.2	NE
4-Jan-2012	13:00	2.2	NE
4-Jan-2012	14:00	2.2	ENE
4-Jan-2012	15:00	2.6	NE
4-Jan-2012	16:00	2.3	ENE
4-Jan-2012	17:00	1.8	ENE
4-Jan-2012	18:00	1.5	ENE
4-Jan-2012	19:00	1.6	SE
4-Jan-2012	20:00	1.7	NE
4-Jan-2012	21:00	2	NE
4-Jan-2012	22:00	2.2	ESE
4-Jan-2012	23:00	1.7	S
5-Jan-2012	0:00	1.7	S
5-Jan-2012	1:00	1.4	W
5-Jan-2012	2:00	2.2	WSW
5-Jan-2012	3:00	2	NE
5-Jan-2012	4:00	1.7	N
5-Jan-2012	5:00	1.3	SSE
5-Jan-2012	6:00	1.9	NNE
5-Jan-2012	7:00	1.3	ESE
5-Jan-2012	8:00	1.9	NNE
5-Jan-2012	9:00	2.5	SSE
5-Jan-2012	10:00	2.4	ENE
5-Jan-2012	11:00	1.7	NNE

Appendix C - Wind Data (Eastern Portal)

Date	Time	Wind Speed m/s	Direction
5-Jan-2012	12:00	2	ESE
5-Jan-2012	13:00	2	ENE
5-Jan-2012	14:00	2	SSE
5-Jan-2012	15:00	2.5	E
5-Jan-2012	16:00	2	ENE
5-Jan-2012	17:00	1.9	ESE
5-Jan-2012	18:00	2.2	E
5-Jan-2012	19:00	1.6	NE
5-Jan-2012	20:00	1.6	NE
5-Jan-2012	21:00	2.3	NE
5-Jan-2012	22:00	1.9	NE
5-Jan-2012	23:00	2	NE
6-Jan-2012	0:00	2	WNW
6-Jan-2012	1:00	2.7	WNW
6-Jan-2012	2:00	2.4	NW
6-Jan-2012	3:00	2.6	WNW
6-Jan-2012	4:00	2.3	WNW
6-Jan-2012	5:00	2	W
6-Jan-2012	6:00	2	ESE
6-Jan-2012	7:00	1.7	ESE
6-Jan-2012	8:00	1.9	SE
6-Jan-2012	9:00	2.1	SE
6-Jan-2012	10:00	2.5	SSE
6-Jan-2012	11:00	2.7	WNW
6-Jan-2012	12:00	2.6	WSW
6-Jan-2012	13:00	3	SW
6-Jan-2012	14:00	2.7	WSW
6-Jan-2012	15:00	2.6	WSW
6-Jan-2012	16:00	3	WSW
6-Jan-2012	17:00	2.7	SW
6-Jan-2012	18:00	2.6	WSW
6-Jan-2012	19:00	2.5	WNW
6-Jan-2012	20:00	2.4	SE
6-Jan-2012	21:00	1.9	SSE
6-Jan-2012	22:00	1.9	ESE
6-Jan-2012	23:00	1.7	WNW
7-Jan-2012	0:00	1.9	SE
7-Jan-2012	1:00	1.6	N
7-Jan-2012	2:00	1.8	ENE
7-Jan-2012	3:00	1.6	W
7-Jan-2012	4:00	1.5	W
7-Jan-2012	5:00	1.6	SSW
7-Jan-2012	6:00	1.5	SSW
7-Jan-2012	7:00	1.5	W
7-Jan-2012	8:00	1.5	SSE
7-Jan-2012	9:00	2	SSE
7-Jan-2012	10:00	2.4	WNW
7-Jan-2012	11:00	2.6	NNW
7-Jan-2012	12:00	2.8	NNW
7-Jan-2012	13:00	2.9	SSE
7-Jan-2012	14:00	2.8	NNE
7-Jan-2012	15:00	2.9	NE
7-Jan-2012	16:00	2.6	ENE
7-Jan-2012	17:00	2.6	SSE

Appendix C - Wind Data (Eastern Portal)

Date	Time	Wind Speed m/s	Direction
7-Jan-2012	18:00	2	SE
7-Jan-2012	19:00	1.6	NNE
7-Jan-2012	20:00	1.4	NNE
7-Jan-2012	21:00	1.8	NNE
7-Jan-2012	22:00	1.7	NNE
7-Jan-2012	23:00	1.6	NNE
8-Jan-2012	0:00	1.6	NNE
8-Jan-2012	1:00	1.8	SE
8-Jan-2012	2:00	1.7	SE
8-Jan-2012	3:00	1.5	SE
8-Jan-2012	4:00	1.4	SE
8-Jan-2012	5:00	1.4	SE
8-Jan-2012	6:00	1.5	SE
8-Jan-2012	7:00	1.6	ESE
8-Jan-2012	8:00	1.9	ESE
8-Jan-2012	9:00	2.2	SSE
8-Jan-2012	10:00	2.4	SSE
8-Jan-2012	11:00	2.8	SE
8-Jan-2012	12:00	2.8	SSE
8-Jan-2012	13:00	2.9	SSE
8-Jan-2012	14:00	2.9	ESE
8-Jan-2012	15:00	2.8	SE
8-Jan-2012	16:00	2.3	SE
8-Jan-2012	17:00	2.6	ENE
8-Jan-2012	18:00	2.5	SSE
8-Jan-2012	19:00	2.5	SSE
8-Jan-2012	20:00	2	ESE
8-Jan-2012	21:00	2.2	E
8-Jan-2012	22:00	2	ENE
8-Jan-2012	23:00	2	NE
9-Jan-2012	0:00	2.2	ENE
9-Jan-2012	1:00	2.3	SW
9-Jan-2012	2:00	2	WSW
9-Jan-2012	3:00	1.9	WSW
9-Jan-2012	4:00	1.8	SW
9-Jan-2012	5:00	1.8	SW
9-Jan-2012	6:00	1.6	WNW
9-Jan-2012	7:00	1.7	W
9-Jan-2012	8:00	2.3	NNE
9-Jan-2012	9:00	2.9	NE
9-Jan-2012	10:00	2.9	ENE
9-Jan-2012	11:00	2.9	ENE
9-Jan-2012	12:00	3.4	NE
9-Jan-2012	13:00	2.8	N
9-Jan-2012	14:00	2.4	NE
9-Jan-2012	15:00	2.7	NE
9-Jan-2012	16:00	2.8	SSE
9-Jan-2012	17:00	2.5	SSE
9-Jan-2012	18:00	2	NE
9-Jan-2012	19:00	1.7	ENE
9-Jan-2012	20:00	1.5	ENE
9-Jan-2012	21:00	1.6	NE
9-Jan-2012	22:00	1.5	ENE
9-Jan-2012	23:00	1.6	SE

Appendix C - Wind Data (Eastern Portal)

Date	Time	Wind Speed m/s	Direction
10-Jan-2012	0:00	1.5	ENE
10-Jan-2012	1:00	1.4	SE
10-Jan-2012	2:00	1.3	SSE
10-Jan-2012	3:00	1.4	S
10-Jan-2012	4:00	1.2	NE
10-Jan-2012	5:00	1.2	NNE
10-Jan-2012	6:00	0.8	NNE
10-Jan-2012	7:00	1.1	ESE
10-Jan-2012	8:00	1.1	ESE
10-Jan-2012	9:00	1.5	N
10-Jan-2012	10:00	1.9	N
10-Jan-2012	11:00	2.2	NE
10-Jan-2012	12:00	2.5	E
10-Jan-2012	13:00	2.3	SE
10-Jan-2012	14:00	2.3	SE
10-Jan-2012	15:00	2.2	SE
10-Jan-2012	16:00	2.2	ESE
10-Jan-2012	17:00	2.2	ESE
10-Jan-2012	18:00	1.7	ENE
10-Jan-2012	19:00	1.3	ESE
10-Jan-2012	20:00	1.4	ESE
10-Jan-2012	21:00	1.2	ESE
10-Jan-2012	22:00	1.2	ESE
10-Jan-2012	23:00	1.3	ESE
11-Jan-2012	0:00	1.4	SE
11-Jan-2012	1:00	1.2	SE
11-Jan-2012	2:00	1.2	SSW
11-Jan-2012	3:00	1.7	ESE
11-Jan-2012	4:00	1.6	SE
11-Jan-2012	5:00	1.1	E
11-Jan-2012	6:00	1.3	SSE
11-Jan-2012	7:00	1.3	SE
11-Jan-2012	8:00	1.5	E
11-Jan-2012	9:00	2.1	ESE
11-Jan-2012	10:00	2.1	ESE
11-Jan-2012	11:00	2.4	SE
11-Jan-2012	12:00	2.5	SSE
11-Jan-2012	13:00	2.6	SSE
11-Jan-2012	14:00	2.7	ESE
11-Jan-2012	15:00	2.7	NE
11-Jan-2012	16:00	2.3	SE
11-Jan-2012	17:00	2.4	ESE
11-Jan-2012	18:00	2	NNE
11-Jan-2012	19:00	1.9	NNE
11-Jan-2012	20:00	1.7	ENE
11-Jan-2012	21:00	1.8	SSW
11-Jan-2012	22:00	1.4	W
11-Jan-2012	23:00	1.5	SSW
12-Jan-2012	0:00	1.5	SW
12-Jan-2012	1:00	1.3	NW
12-Jan-2012	2:00	1.2	S
12-Jan-2012	3:00	1.2	ESE
12-Jan-2012	4:00	1.2	ESE
12-Jan-2012	5:00	1.1	S

Appendix C - Wind Data (Eastern Portal)

Date	Time	Wind Speed m/s	Direction
12-Jan-2012	6:00	1.1	S
12-Jan-2012	7:00	1.1	WSW
12-Jan-2012	8:00	1.4	NNW
12-Jan-2012	9:00	1.9	NW
12-Jan-2012	10:00	2.2	WSW
12-Jan-2012	11:00	2.5	NE
12-Jan-2012	12:00	2.8	ESE
12-Jan-2012	13:00	2.7	NNE
12-Jan-2012	14:00	2.5	NE
12-Jan-2012	15:00	2.6	E
12-Jan-2012	16:00	2.5	E
12-Jan-2012	17:00	2.3	SSW
12-Jan-2012	18:00	2.2	NE
12-Jan-2012	19:00	2.4	ENE
12-Jan-2012	20:00	2.2	NE
12-Jan-2012	21:00	1.7	NNE
12-Jan-2012	22:00	1.7	N
12-Jan-2012	23:00	1.8	NNE
13-Jan-2012	0:00	1.6	NE
13-Jan-2012	1:00	1.7	NE
13-Jan-2012	2:00	1.6	NE
13-Jan-2012	3:00	1.6	NE
13-Jan-2012	4:00	1.4	SE
13-Jan-2012	5:00	1.4	SSE
13-Jan-2012	6:00	1.5	NE
13-Jan-2012	7:00	1.5	ESE
13-Jan-2012	8:00	1.5	E
13-Jan-2012	9:00	2.1	ENE
13-Jan-2012	10:00	2.4	SW
13-Jan-2012	11:00	2.7	SW
13-Jan-2012	12:00	3.1	NNE
13-Jan-2012	13:00	2.6	NNE
13-Jan-2012	14:00	2.8	SE
13-Jan-2012	15:00	2.6	SE
13-Jan-2012	16:00	2.6	SE
13-Jan-2012	17:00	2.3	E
13-Jan-2012	18:00	2.3	ESE
13-Jan-2012	19:00	1.7	ESE
13-Jan-2012	20:00	1.4	E
13-Jan-2012	21:00	1.5	E
13-Jan-2012	22:00	1.3	ESE
13-Jan-2012	23:00	1.3	NW
14-Jan-2012	0:00	1.4	W
14-Jan-2012	1:00	1.1	WNW
14-Jan-2012	2:00	1.3	SSW
14-Jan-2012	3:00	1.3	NE
14-Jan-2012	4:00	1.1	NE
14-Jan-2012	5:00	1.2	ESE
14-Jan-2012	6:00	0.9	ESE
14-Jan-2012	7:00	1.1	E
14-Jan-2012	8:00	1.8	ESE
14-Jan-2012	9:00	2.3	NE
14-Jan-2012	10:00	2.3	ESE
14-Jan-2012	11:00	2.8	ESE

Appendix C - Wind Data (Eastern Portal)

Date	Time	Wind Speed m/s	Direction
14-Jan-2012	12:00	2.7	ESE
14-Jan-2012	13:00	2.8	E
14-Jan-2012	14:00	2.9	E
14-Jan-2012	15:00	2.7	E
14-Jan-2012	16:00	2.4	ESE
14-Jan-2012	17:00	2.3	SE
14-Jan-2012	18:00	2.2	SE
14-Jan-2012	19:00	2	ESE
14-Jan-2012	20:00	2	ESE
14-Jan-2012	21:00	2	ESE
14-Jan-2012	22:00	2	ENE
14-Jan-2012	23:00	1.8	ENE
15-Jan-2012	0:00	1.9	E
15-Jan-2012	1:00	1.6	NE
15-Jan-2012	2:00	1.7	NE
15-Jan-2012	3:00	1.6	ENE
15-Jan-2012	4:00	1.8	N
15-Jan-2012	5:00	1.9	ESE
15-Jan-2012	6:00	1.7	SSE
15-Jan-2012	7:00	2	SSE
15-Jan-2012	8:00	2	ENE
15-Jan-2012	9:00	2	ESE
15-Jan-2012	10:00	2.2	ESE
15-Jan-2012	11:00	2.4	ESE
15-Jan-2012	12:00	2.4	SE
15-Jan-2012	13:00	2.3	SE
15-Jan-2012	14:00	2.1	SE
15-Jan-2012	15:00	2.3	SE
15-Jan-2012	16:00	2.4	ESE
15-Jan-2012	17:00	2.1	ESE
15-Jan-2012	18:00	1.9	SE
15-Jan-2012	19:00	1.6	ESE
15-Jan-2012	20:00	1.5	SE
15-Jan-2012	21:00	1.7	SE
15-Jan-2012	22:00	1.6	SSE
15-Jan-2012	23:00	1.5	SE
16-Jan-2012	0:00	1.6	ESE
16-Jan-2012	1:00	1.6	ESE
16-Jan-2012	2:00	1.5	ESE
16-Jan-2012	3:00	1.8	ESE
16-Jan-2012	4:00	2	ESE
16-Jan-2012	5:00	2	ESE
16-Jan-2012	6:00	1.4	SSE
16-Jan-2012	7:00	1.7	SSE
16-Jan-2012	8:00	1.6	SSE
16-Jan-2012	9:00	2	SSE
16-Jan-2012	10:00	2.2	SSE
16-Jan-2012	11:00	2.4	E
16-Jan-2012	12:00	2.7	ENE
16-Jan-2012	13:00	2.7	ESE
16-Jan-2012	14:00	2.7	SSE
16-Jan-2012	15:00	2.7	SSE
16-Jan-2012	16:00	2.4	ESE
16-Jan-2012	17:00	2.6	ESE

Appendix C - Wind Data (Eastern Portal)

Date	Time	Wind Speed m/s	Direction
16-Jan-2012	18:00	2.1	NE
16-Jan-2012	19:00	2.1	ESE
16-Jan-2012	20:00	2	ESE
16-Jan-2012	21:00	2.1	ENE
16-Jan-2012	22:00	1.6	ENE
16-Jan-2012	23:00	2	ESE
17-Jan-2012	0:00	1.9	SSE
17-Jan-2012	1:00	1.9	ESE
17-Jan-2012	2:00	1.8	SE
17-Jan-2012	3:00	1.7	ESE
17-Jan-2012	4:00	1.5	NE
17-Jan-2012	5:00	1.7	ENE
17-Jan-2012	6:00	1.8	ESE
17-Jan-2012	7:00	1.6	NE
17-Jan-2012	8:00	1.9	E
17-Jan-2012	9:00	2	NNE
17-Jan-2012	10:00	2.6	NNE
17-Jan-2012	11:00	2.6	NE
17-Jan-2012	12:00	2.5	NE
17-Jan-2012	13:00	2.2	ENE
17-Jan-2012	14:00	2.3	ESE
17-Jan-2012	15:00	2.4	ENE
17-Jan-2012	16:00	2.7	SSE
17-Jan-2012	17:00	1.9	ENE
17-Jan-2012	18:00	1.8	ESE
17-Jan-2012	19:00	1.6	SE
17-Jan-2012	20:00	2	ENE
17-Jan-2012	21:00	2.3	ENE
17-Jan-2012	22:00	2	E
17-Jan-2012	23:00	2	NE
18-Jan-2012	0:00	1.3	NNE
18-Jan-2012	1:00	1.2	W
18-Jan-2012	2:00	1.1	NE
18-Jan-2012	3:00	1.2	SSW
18-Jan-2012	4:00	1.1	W
18-Jan-2012	5:00	1.1	E
18-Jan-2012	6:00	1.1	NNE
18-Jan-2012	7:00	2.3	NNE
18-Jan-2012	8:00	2.5	NNE
18-Jan-2012	9:00	3	W
18-Jan-2012	10:00	3.4	WSW
18-Jan-2012	11:00	4.3	SSE
18-Jan-2012	12:00	4.6	NNE
18-Jan-2012	13:00	3.8	NE
18-Jan-2012	14:00	4.4	ENE
18-Jan-2012	15:00	4.6	NNE
18-Jan-2012	16:00	4.1	SSE
18-Jan-2012	17:00	4.2	ENE
18-Jan-2012	18:00	4	ENE
18-Jan-2012	19:00	4.6	SE
18-Jan-2012	20:00	4.2	ESE
18-Jan-2012	21:00	4.6	NE
18-Jan-2012	22:00	4.5	NNE
18-Jan-2012	23:00	4.7	NNE

Appendix C - Wind Data (Eastern Portal)

Date	Time	Wind Speed m/s	Direction
19-Jan-2012	0:00	4.7	NE
19-Jan-2012	1:00	4.5	NNE
19-Jan-2012	2:00	4.7	ENE
19-Jan-2012	3:00	4.7	ENE
19-Jan-2012	4:00	4.7	SE
19-Jan-2012	5:00	3.3	W
19-Jan-2012	6:00	2.9	NE
19-Jan-2012	7:00	3.2	NE
19-Jan-2012	8:00	3.4	NE
19-Jan-2012	9:00	3.6	NE
19-Jan-2012	10:00	2.5	NNE
19-Jan-2012	11:00	2.8	N
19-Jan-2012	12:00	3	SSW
19-Jan-2012	13:00	3.3	ENE
19-Jan-2012	14:00	3.3	ENE
19-Jan-2012	15:00	2.8	ENE
19-Jan-2012	16:00	2.6	WNW
19-Jan-2012	17:00	2.7	SSE
19-Jan-2012	18:00	2.1	SSE
19-Jan-2012	19:00	2.4	ENE
19-Jan-2012	20:00	1.9	ENE
19-Jan-2012	21:00	2.6	SSE
19-Jan-2012	22:00	2.5	W
19-Jan-2012	23:00	3	ENE
20-Jan-2012	0:00	2.5	NNE
20-Jan-2012	1:00	2.2	SSW
20-Jan-2012	2:00	2.3	NE
20-Jan-2012	3:00	2.3	ENE
20-Jan-2012	4:00	2.2	ENE
20-Jan-2012	5:00	2.7	N
20-Jan-2012	6:00	2.6	N
20-Jan-2012	7:00	1.8	NNE
20-Jan-2012	8:00	1.5	WNW
20-Jan-2012	9:00	2.3	NE
20-Jan-2012	10:00	2.9	SE
20-Jan-2012	11:00	3.5	N
20-Jan-2012	12:00	3.1	N
20-Jan-2012	13:00	3	ESE
20-Jan-2012	14:00	3.1	NNE
20-Jan-2012	15:00	2.5	NNE
20-Jan-2012	16:00	2.4	ESE
20-Jan-2012	17:00	1.9	SSE
20-Jan-2012	18:00	2	W
20-Jan-2012	19:00	1.9	ESE
20-Jan-2012	20:00	1.6	SE
20-Jan-2012	21:00	1.6	NE
20-Jan-2012	22:00	1.4	NE
20-Jan-2012	23:00	1.5	ENE
21-Jan-2012	0:00	2.2	ESE
21-Jan-2012	1:00	2.2	ENE
21-Jan-2012	2:00	2.2	NE
21-Jan-2012	3:00	2.2	ENE
21-Jan-2012	4:00	2.2	ENE
21-Jan-2012	5:00	2	ENE

Appendix C - Wind Data (Eastern Portal)

Date	Time	Wind Speed m/s	Direction
21-Jan-2012	6:00	2	SE
21-Jan-2012	7:00	2.1	ENE
21-Jan-2012	8:00	2.7	ESE
21-Jan-2012	9:00	2.9	N
21-Jan-2012	10:00	3	ENE
21-Jan-2012	11:00	3.1	SSE
21-Jan-2012	12:00	3.5	SSE
21-Jan-2012	13:00	3.7	ENE
21-Jan-2012	14:00	3.4	ENE
21-Jan-2012	15:00	3.5	NE
21-Jan-2012	16:00	3.6	NNE
21-Jan-2012	17:00	3.4	NE
21-Jan-2012	18:00	3.3	ESE
21-Jan-2012	19:00	2.8	ENE
21-Jan-2012	20:00	2.7	E
21-Jan-2012	21:00	2.9	E
21-Jan-2012	22:00	2.5	SE
21-Jan-2012	23:00	2.7	SSE
22-Jan-2012	0:00	2.9	E
22-Jan-2012	1:00	2.9	ESE
22-Jan-2012	2:00	2.1	S
22-Jan-2012	3:00	2.4	E
22-Jan-2012	4:00	2.4	ESE
22-Jan-2012	5:00	2.5	SE
22-Jan-2012	6:00	1.8	ESE
22-Jan-2012	7:00	1.9	ESE
22-Jan-2012	8:00	2.7	E
22-Jan-2012	9:00	3.2	ENE
22-Jan-2012	10:00	3.4	SSE
22-Jan-2012	11:00	3.3	ESE
22-Jan-2012	12:00	3	SSE
22-Jan-2012	13:00	2.9	SE
22-Jan-2012	14:00	2.8	ENE
22-Jan-2012	15:00	2.8	SSE
22-Jan-2012	16:00	3.1	SSE
22-Jan-2012	17:00	2.6	ENE
22-Jan-2012	18:00	2.2	SSE
22-Jan-2012	19:00	1.9	SE
22-Jan-2012	20:00	1.7	S
22-Jan-2012	21:00	2.1	ESE
22-Jan-2012	22:00	1.8	SSE
22-Jan-2012	23:00	1.7	SSE
23-Jan-2012	0:00	1.8	SE
23-Jan-2012	1:00	1.7	SE
23-Jan-2012	2:00	1.6	SSE
23-Jan-2012	3:00	1.6	S
23-Jan-2012	4:00	1.6	SSE
23-Jan-2012	5:00	1.6	ESE
23-Jan-2012	6:00	1.6	ESE
23-Jan-2012	7:00	1.7	ENE
23-Jan-2012	8:00	1.5	SE
23-Jan-2012	9:00	1.8	SSE
23-Jan-2012	10:00	2.1	ESE
23-Jan-2012	11:00	2.7	E

Appendix C - Wind Data (Eastern Portal)

Date	Time	Wind Speed m/s	Direction
23-Jan-2012	12:00	2.5	SSE
23-Jan-2012	13:00	2.5	SE
23-Jan-2012	14:00	2.7	ESE
23-Jan-2012	15:00	2.3	ENE
23-Jan-2012	16:00	2.3	S
23-Jan-2012	17:00	2.1	SE
23-Jan-2012	18:00	2.2	SSE
23-Jan-2012	19:00	2	SSE
23-Jan-2012	20:00	1.6	SE
23-Jan-2012	21:00	1.5	SE
23-Jan-2012	22:00	1.7	ESE
23-Jan-2012	23:00	1.4	SE
24-Jan-2012	0:00	1.9	SE
24-Jan-2012	1:00	2	SSE
24-Jan-2012	2:00	1.9	SE
24-Jan-2012	3:00	1.9	E
24-Jan-2012	4:00	2	S
24-Jan-2012	5:00	2.2	SSE
24-Jan-2012	6:00	1.9	SE
24-Jan-2012	7:00	2	SSE
24-Jan-2012	8:00	2.4	ENE
24-Jan-2012	9:00	2.6	NNE
24-Jan-2012	10:00	3.2	ESE
24-Jan-2012	11:00	3.2	S
24-Jan-2012	12:00	3.3	E
24-Jan-2012	13:00	3.3	E
24-Jan-2012	14:00	3.3	NNW
24-Jan-2012	15:00	3.4	NNW
24-Jan-2012	16:00	3.1	W
24-Jan-2012	17:00	3	N
24-Jan-2012	18:00	2.5	S
24-Jan-2012	19:00	2.6	NE
24-Jan-2012	20:00	2.5	NE
24-Jan-2012	21:00	2.1	SSE
24-Jan-2012	22:00	2.5	SSE
24-Jan-2012	23:00	2.3	SSE
25-Jan-2012	0:00	2.6	SSE
25-Jan-2012	1:00	2.3	SE
25-Jan-2012	2:00	2.3	NNE
25-Jan-2012	3:00	2	ENE
25-Jan-2012	4:00	2.1	ENE
25-Jan-2012	5:00	2	NE
25-Jan-2012	6:00	1.8	NE
25-Jan-2012	7:00	1.6	SSE
25-Jan-2012	8:00	1.9	SSE
25-Jan-2012	9:00	2.6	SE
25-Jan-2012	10:00	2.7	SSE
25-Jan-2012	11:00	2.9	SSE
25-Jan-2012	12:00	2.9	ESE
25-Jan-2012	13:00	2.7	SSE
25-Jan-2012	14:00	2.7	NNE
25-Jan-2012	15:00	2.8	ENE
25-Jan-2012	16:00	2.6	ENE
25-Jan-2012	17:00	1.9	E

Appendix C - Wind Data (Eastern Portal)

Date	Time	Wind Speed m/s	Direction
25-Jan-2012	18:00	1.7	E
25-Jan-2012	19:00	1.6	E
25-Jan-2012	20:00	1.5	ENE
25-Jan-2012	21:00	1.7	ENE
25-Jan-2012	22:00	1.6	E
25-Jan-2012	23:00	1.9	NE
26-Jan-2012	0:00	1.7	NNE
26-Jan-2012	1:00	1.6	NNE
26-Jan-2012	2:00	1.4	NE
26-Jan-2012	3:00	1.3	SE
26-Jan-2012	4:00	1.6	SE
26-Jan-2012	5:00	1.2	SSE
26-Jan-2012	6:00	1.1	SSE
26-Jan-2012	7:00	1.5	SSE
26-Jan-2012	8:00	1.6	SSE
26-Jan-2012	9:00	2	NE
26-Jan-2012	10:00	2.3	ENE
26-Jan-2012	11:00	2.6	ENE
26-Jan-2012	12:00	3.3	ESE
26-Jan-2012	13:00	3.1	ENE
26-Jan-2012	14:00	2.6	ESE
26-Jan-2012	15:00	2.5	ESE
26-Jan-2012	16:00	2.6	NE
26-Jan-2012	17:00	2.2	SE
26-Jan-2012	18:00	1.9	SE
26-Jan-2012	19:00	1.7	SE
26-Jan-2012	20:00	1.3	NE
26-Jan-2012	21:00	1.5	SSE
26-Jan-2012	22:00	1.4	ESE
26-Jan-2012	23:00	1.5	ESE
27-Jan-2012	0:00	1.5	NE
27-Jan-2012	1:00	1.3	SE
27-Jan-2012	2:00	1.3	SE
27-Jan-2012	3:00	1.4	SSE
27-Jan-2012	4:00	1.4	S
27-Jan-2012	5:00	1.4	SE
27-Jan-2012	6:00	1.4	ESE
27-Jan-2012	7:00	1.4	ESE
27-Jan-2012	8:00	1.6	ENE
27-Jan-2012	9:00	2.1	NE
27-Jan-2012	10:00	2.4	ENE
27-Jan-2012	11:00	2.6	E
27-Jan-2012	12:00	2.7	SSE
27-Jan-2012	13:00	2.9	SSE
27-Jan-2012	14:00	2.8	SE
27-Jan-2012	15:00	2.7	SE
27-Jan-2012	16:00	2.5	N
27-Jan-2012	17:00	2.5	SW
27-Jan-2012	18:00	2	SSW
27-Jan-2012	19:00	1.9	SW
27-Jan-2012	20:00	1.9	S
27-Jan-2012	21:00	2.8	WSW
27-Jan-2012	22:00	1.4	E
27-Jan-2012	23:00	1.6	E

Appendix C - Wind Data (Eastern Portal)

Date	Time	Wind Speed m/s	Direction
28-Jan-2012	0:00	1.6	E
28-Jan-2012	1:00	1.7	ESE
28-Jan-2012	2:00	1.6	SSW
28-Jan-2012	3:00	1.4	S
28-Jan-2012	4:00	1.3	W
28-Jan-2012	5:00	1.1	NE
28-Jan-2012	6:00	1.2	N
28-Jan-2012	7:00	1.3	SSW
28-Jan-2012	8:00	1.8	SSW
28-Jan-2012	9:00	2	ENE
28-Jan-2012	10:00	2.4	ENE
28-Jan-2012	11:00	2.6	NE
28-Jan-2012	12:00	2.5	ENE
28-Jan-2012	13:00	2.5	WNW
28-Jan-2012	14:00	2.2	WNW
28-Jan-2012	15:00	2	WNW
28-Jan-2012	16:00	2.1	WNW
28-Jan-2012	17:00	2	WNW
28-Jan-2012	18:00	1.7	NW
28-Jan-2012	19:00	1.4	E
28-Jan-2012	20:00	1.4	WNW
28-Jan-2012	21:00	1.6	S
28-Jan-2012	22:00	1.6	WNW
28-Jan-2012	23:00	1.6	W
29-Jan-2012	0:00	1.4	SSE
29-Jan-2012	1:00	1.3	ENE
29-Jan-2012	2:00	1.4	ENE
29-Jan-2012	3:00	1.4	N
29-Jan-2012	4:00	1.2	WNW
29-Jan-2012	5:00	1.3	WNW
29-Jan-2012	6:00	1.1	S
29-Jan-2012	7:00	1.2	N
29-Jan-2012	8:00	1.6	NNE
29-Jan-2012	9:00	1.8	ENE
29-Jan-2012	10:00	2.6	ENE
29-Jan-2012	11:00	2.6	N
29-Jan-2012	12:00	2.5	NE
29-Jan-2012	13:00	2.4	E
29-Jan-2012	14:00	2.2	NE
29-Jan-2012	15:00	2.1	NE
29-Jan-2012	16:00	2.1	ENE
29-Jan-2012	17:00	2	NE
29-Jan-2012	18:00	1.6	NE
29-Jan-2012	19:00	1.6	ENE
29-Jan-2012	20:00	1.6	SE
29-Jan-2012	21:00	1.8	SE
29-Jan-2012	22:00	1.6	ENE
29-Jan-2012	23:00	1.3	SE
30-Jan-2012	0:00	1.3	ESE
30-Jan-2012	1:00	1.7	SSE
30-Jan-2012	2:00	1.3	SSE
30-Jan-2012	3:00	1.4	SSE
30-Jan-2012	4:00	1.9	NE
30-Jan-2012	5:00	2	ESE

Appendix C - Wind Data (Eastern Portal)

Date	Time	Wind Speed m/s	Direction
30-Jan-2012	6:00	1.2	SSE
30-Jan-2012	7:00	1.6	WNW
30-Jan-2012	8:00	1.9	SW
30-Jan-2012	9:00	1.9	SW
30-Jan-2012	10:00	2.1	W
30-Jan-2012	11:00	2.4	SSW
30-Jan-2012	12:00	2.8	WSW
30-Jan-2012	13:00	2.9	W
30-Jan-2012	14:00	2.7	SW
30-Jan-2012	15:00	2.5	ENE
30-Jan-2012	16:00	2.3	ENE
30-Jan-2012	17:00	2	ENE
30-Jan-2012	18:00	1.7	SW
30-Jan-2012	19:00	1.7	W
30-Jan-2012	20:00	1.4	WSW
30-Jan-2012	21:00	1.2	WSW
30-Jan-2012	22:00	1.3	NE
30-Jan-2012	23:00	1.3	ENE
31-Jan-2012	0:00	2.4	N
31-Jan-2012	1:00	2.6	ESE
31-Jan-2012	2:00	2.5	W
31-Jan-2012	3:00	2.9	NE
31-Jan-2012	4:00	2.8	ENE
31-Jan-2012	5:00	2.5	NNE
31-Jan-2012	6:00	2.6	NNE
31-Jan-2012	7:00	2.5	N
31-Jan-2012	8:00	2.8	NE
31-Jan-2012	9:00	3	NNE
31-Jan-2012	10:00	2.9	NNE
31-Jan-2012	11:00	2.9	N
31-Jan-2012	12:00	3	N
31-Jan-2012	13:00	2.8	N
31-Jan-2012	14:00	2.9	N
31-Jan-2012	15:00	2.9	N
31-Jan-2012	16:00	2.6	ENE
31-Jan-2012	17:00	2.5	ENE
31-Jan-2012	18:00	2.4	NE
31-Jan-2012	19:00	2.4	ENE
31-Jan-2012	20:00	2.1	ENE
31-Jan-2012	21:00	1.8	ENE
31-Jan-2012	22:00	2	ENE
31-Jan-2012	23:00	1.6	ENE

Appendix C - Wind Data (Western Portal)

Date	Time	Wind Speed m/s	Direction
1-Jan-2012	0:00	3	SW
1-Jan-2012	1:00	2.9	SW
1-Jan-2012	2:00	2.8	WNW
1-Jan-2012	3:00	3	NNW
1-Jan-2012	4:00	2.4	ESE
1-Jan-2012	5:00	2.2	E
1-Jan-2012	6:00	2.1	E
1-Jan-2012	7:00	2.5	ESE
1-Jan-2012	8:00	2.3	E
1-Jan-2012	9:00	2.4	E
1-Jan-2012	10:00	2.5	ESE
1-Jan-2012	11:00	2.5	ENE
1-Jan-2012	12:00	2.6	ESE
1-Jan-2012	13:00	2.9	ESE
1-Jan-2012	14:00	2.6	NE
1-Jan-2012	15:00	2.9	NE
1-Jan-2012	16:00	2.6	NE
1-Jan-2012	17:00	3.1	NE
1-Jan-2012	18:00	2.7	NNE
1-Jan-2012	19:00	2.9	NNE
1-Jan-2012	20:00	2.6	NE
1-Jan-2012	21:00	2.3	NE
1-Jan-2012	22:00	2.9	N
1-Jan-2012	23:00	2.9	NNE
2-Jan-2012	0:00	3	E
2-Jan-2012	1:00	2.6	E
2-Jan-2012	2:00	2.8	E
2-Jan-2012	3:00	2.2	WSW
2-Jan-2012	4:00	2.2	NNE
2-Jan-2012	5:00	2	ENE
2-Jan-2012	6:00	1.7	N
2-Jan-2012	7:00	1.7	S
2-Jan-2012	8:00	2	SW
2-Jan-2012	9:00	2.2	SSE
2-Jan-2012	10:00	2.5	NE
2-Jan-2012	11:00	2.5	WNW
2-Jan-2012	12:00	2.9	NE
2-Jan-2012	13:00	2.6	N
2-Jan-2012	14:00	2.8	WNW
2-Jan-2012	15:00	2.9	WNW
2-Jan-2012	16:00	1.9	SE
2-Jan-2012	17:00	2.1	ESE
2-Jan-2012	18:00	2.1	ESE
2-Jan-2012	19:00	1.7	SE
2-Jan-2012	20:00	1.8	ENE
2-Jan-2012	21:00	2	NE
2-Jan-2012	22:00	1.8	ESE
2-Jan-2012	23:00	2.4	SE
3-Jan-2012	0:00	2.5	SSE
3-Jan-2012	1:00	2.5	S
3-Jan-2012	2:00	2.4	SE
3-Jan-2012	3:00	1.9	WNW
3-Jan-2012	4:00	2.2	SSE
3-Jan-2012	5:00	1.8	SSE

Appendix C - Wind Data (Western Portal)

Date	Time	Wind Speed m/s	Direction
3-Jan-2012	6:00	1.3	SE
3-Jan-2012	7:00	1.7	S
3-Jan-2012	8:00	1.8	WNW
3-Jan-2012	9:00	2	N
3-Jan-2012	10:00	2.3	ESE
3-Jan-2012	11:00	2	SE
3-Jan-2012	12:00	2.2	SE
3-Jan-2012	13:00	2.6	N
3-Jan-2012	14:00	2.1	SSE
3-Jan-2012	15:00	2.3	SSE
3-Jan-2012	16:00	2.3	ESE
3-Jan-2012	17:00	2.9	NE
3-Jan-2012	18:00	2.4	SW
3-Jan-2012	19:00	2	NE
3-Jan-2012	20:00	1.8	ESE
3-Jan-2012	21:00	2.2	SE
3-Jan-2012	22:00	2.2	SE
3-Jan-2012	23:00	2.2	ESE
4-Jan-2012	0:00	2.5	NE
4-Jan-2012	1:00	2.7	ESE
4-Jan-2012	2:00	2.6	NNE
4-Jan-2012	3:00	2.1	ESE
4-Jan-2012	4:00	1.9	E
4-Jan-2012	5:00	1.9	SE
4-Jan-2012	6:00	2	N
4-Jan-2012	7:00	1.5	N
4-Jan-2012	8:00	1.8	NE
4-Jan-2012	9:00	1.8	N
4-Jan-2012	10:00	2.3	N
4-Jan-2012	11:00	2.9	NNE
4-Jan-2012	12:00	2.5	ESE
4-Jan-2012	13:00	2.4	ESE
4-Jan-2012	14:00	2.1	NNE
4-Jan-2012	15:00	2.7	SE
4-Jan-2012	16:00	2.3	SSE
4-Jan-2012	17:00	2.2	SE
4-Jan-2012	18:00	1.8	NW
4-Jan-2012	19:00	1.5	W
4-Jan-2012	20:00	1.8	W
4-Jan-2012	21:00	1.7	NNE
4-Jan-2012	22:00	2.3	ESE
4-Jan-2012	23:00	2	ENE
5-Jan-2012	0:00	1.8	E
5-Jan-2012	1:00	1.9	NE
5-Jan-2012	2:00	1.7	NE
5-Jan-2012	3:00	1.8	ENE
5-Jan-2012	4:00	2.2	ENE
5-Jan-2012	5:00	2.2	E
5-Jan-2012	6:00	1.4	ESE
5-Jan-2012	7:00	1.7	ENE
5-Jan-2012	8:00	2	E
5-Jan-2012	9:00	2.5	ESE
5-Jan-2012	10:00	2.5	NE
5-Jan-2012	11:00	2.8	ESE

Appendix C - Wind Data (Western Portal)

Date	Time	Wind Speed m/s	Direction
5-Jan-2012	12:00	3.1	ESE
5-Jan-2012	13:00	2.9	NE
5-Jan-2012	14:00	2.6	NE
5-Jan-2012	15:00	2.9	NNW
5-Jan-2012	16:00	3.1	NNE
5-Jan-2012	17:00	2.7	ENE
5-Jan-2012	18:00	2.4	ESE
5-Jan-2012	19:00	2.5	ESE
5-Jan-2012	20:00	2.6	SE
5-Jan-2012	21:00	2.4	ESE
5-Jan-2012	22:00	2.3	ESE
5-Jan-2012	23:00	2.2	ENE
6-Jan-2012	0:00	2.4	ENE
6-Jan-2012	1:00	2.4	SSE
6-Jan-2012	2:00	2.9	NE
6-Jan-2012	3:00	3.2	ENE
6-Jan-2012	4:00	2.8	ENE
6-Jan-2012	5:00	2.5	NE
6-Jan-2012	6:00	2.8	NE
6-Jan-2012	7:00	2.6	NNE
6-Jan-2012	8:00	3	WNW
6-Jan-2012	9:00	3.1	ESE
6-Jan-2012	10:00	3.5	WSW
6-Jan-2012	11:00	4	WSW
6-Jan-2012	12:00	3.5	SSE
6-Jan-2012	13:00	3.5	NE
6-Jan-2012	14:00	3.3	ESE
6-Jan-2012	15:00	3.3	ESE
6-Jan-2012	16:00	3.3	ESE
6-Jan-2012	17:00	3	ENE
6-Jan-2012	18:00	2.7	SE
6-Jan-2012	19:00	2.6	WNW
6-Jan-2012	20:00	2.8	W
6-Jan-2012	21:00	2.1	SSE
6-Jan-2012	22:00	1.9	SSE
6-Jan-2012	23:00	1.7	WSW
7-Jan-2012	0:00	1.8	W
7-Jan-2012	1:00	2.2	W
7-Jan-2012	2:00	1.7	ESE
7-Jan-2012	3:00	1.6	SSE
7-Jan-2012	4:00	1.5	NW
7-Jan-2012	5:00	1.3	NW
7-Jan-2012	6:00	1.4	NW
7-Jan-2012	7:00	1.1	ESE
7-Jan-2012	8:00	1.6	ESE
7-Jan-2012	9:00	1.8	S
7-Jan-2012	10:00	2	S
7-Jan-2012	11:00	2.1	E
7-Jan-2012	12:00	2.6	WSW
7-Jan-2012	13:00	2.6	WSW
7-Jan-2012	14:00	2.5	NW
7-Jan-2012	15:00	2.5	NE
7-Jan-2012	16:00	2.7	WSW
7-Jan-2012	17:00	2.7	E

Appendix C - Wind Data (Western Portal)

Date	Time	Wind Speed m/s	Direction
7-Jan-2012	18:00	2.4	NNE
7-Jan-2012	19:00	2.3	NE
7-Jan-2012	20:00	1.6	NE
7-Jan-2012	21:00	1.5	NNE
7-Jan-2012	22:00	1.4	NNE
7-Jan-2012	23:00	1	SSE
8-Jan-2012	0:00	0.7	NE
8-Jan-2012	1:00	0.6	ENE
8-Jan-2012	2:00	0.6	NE
8-Jan-2012	3:00	0.9	E
8-Jan-2012	4:00	0.9	ESE
8-Jan-2012	5:00	1	NE
8-Jan-2012	6:00	0.9	ENE
8-Jan-2012	7:00	1.1	NE
8-Jan-2012	8:00	2	NE
8-Jan-2012	9:00	2.4	N
8-Jan-2012	10:00	2.8	N
8-Jan-2012	11:00	2.5	SSE
8-Jan-2012	12:00	2.6	NE
8-Jan-2012	13:00	2.6	NE
8-Jan-2012	14:00	3.8	ENE
8-Jan-2012	15:00	3.1	NNE
8-Jan-2012	16:00	2.7	NE
8-Jan-2012	17:00	2.1	NNE
8-Jan-2012	18:00	1.8	NNE
8-Jan-2012	19:00	1.5	NNE
8-Jan-2012	20:00	1.6	NNE
8-Jan-2012	21:00	1.8	ENE
8-Jan-2012	22:00	1.7	ENE
8-Jan-2012	23:00	1.5	NE
9-Jan-2012	0:00	1.6	NNE
9-Jan-2012	1:00	1.5	ENE
9-Jan-2012	2:00	1.6	WSW
9-Jan-2012	3:00	1.5	SSW
9-Jan-2012	4:00	1.6	WNW
9-Jan-2012	5:00	1.4	WSW
9-Jan-2012	6:00	1.2	W
9-Jan-2012	7:00	1.2	SSW
9-Jan-2012	8:00	1.2	WNW
9-Jan-2012	9:00	1.6	WNW
9-Jan-2012	10:00	2	WNW
9-Jan-2012	11:00	2.3	WNW
9-Jan-2012	12:00	2.2	WNW
9-Jan-2012	13:00	2.3	W
9-Jan-2012	14:00	2	SW
9-Jan-2012	15:00	2.5	WNW
9-Jan-2012	16:00	2.2	WSW
9-Jan-2012	17:00	1.7	WSW
9-Jan-2012	18:00	1.4	WSW
9-Jan-2012	19:00	1	WSW
9-Jan-2012	20:00	0.9	WSW
9-Jan-2012	21:00	1.1	SW
9-Jan-2012	22:00	0.9	S
9-Jan-2012	23:00	0.5	WSW

Appendix C - Wind Data (Western Portal)

Date	Time	Wind Speed m/s	Direction
10-Jan-2012	0:00	0.5	WSW
10-Jan-2012	1:00	0.7	W
10-Jan-2012	2:00	0.5	W
10-Jan-2012	3:00	0.8	SW
10-Jan-2012	4:00	1	SW
10-Jan-2012	5:00	0.7	SW
10-Jan-2012	6:00	0.7	SSW
10-Jan-2012	7:00	0.8	WSW
10-Jan-2012	8:00	1.2	WSW
10-Jan-2012	9:00	1.7	NE
10-Jan-2012	10:00	2	SW
10-Jan-2012	11:00	3	SW
10-Jan-2012	12:00	3.1	SW
10-Jan-2012	13:00	3	SSE
10-Jan-2012	14:00	2.7	SSE
10-Jan-2012	15:00	2.5	SW
10-Jan-2012	16:00	2.8	SW
10-Jan-2012	17:00	2.8	NW
10-Jan-2012	18:00	1.9	SW
10-Jan-2012	19:00	1.9	ENE
10-Jan-2012	20:00	2	ENE
10-Jan-2012	21:00	1.5	ENE
10-Jan-2012	22:00	2	ENE
10-Jan-2012	23:00	2	ESE
11-Jan-2012	0:00	2	SSE
11-Jan-2012	1:00	1.9	SSE
11-Jan-2012	2:00	2	S
11-Jan-2012	3:00	1.9	SE
11-Jan-2012	4:00	1.7	E
11-Jan-2012	5:00	1.6	ESE
11-Jan-2012	6:00	1.8	E
11-Jan-2012	7:00	1.7	ESE
11-Jan-2012	8:00	1.7	SE
11-Jan-2012	9:00	2.4	SSE
11-Jan-2012	10:00	2.7	SE
11-Jan-2012	11:00	2.8	SSE
11-Jan-2012	12:00	3	SSW
11-Jan-2012	13:00	2.8	SSW
11-Jan-2012	14:00	3.1	SSE
11-Jan-2012	15:00	2.8	SSE
11-Jan-2012	16:00	2.5	WSW
11-Jan-2012	17:00	2.2	S
11-Jan-2012	18:00	2.1	ESE
11-Jan-2012	19:00	2	NE
11-Jan-2012	20:00	1.9	NNE
11-Jan-2012	21:00	1.7	NE
11-Jan-2012	22:00	2	ENE
11-Jan-2012	23:00	1.9	ENE
12-Jan-2012	0:00	1.9	NE
12-Jan-2012	1:00	1.4	NE
12-Jan-2012	2:00	1.6	NE
12-Jan-2012	3:00	1.8	NE
12-Jan-2012	4:00	1.9	NNE
12-Jan-2012	5:00	1.6	NNE

Appendix C - Wind Data (Western Portal)

Date	Time	Wind Speed m/s	Direction
12-Jan-2012	6:00	1.4	NNE
12-Jan-2012	7:00	1.5	N
12-Jan-2012	8:00	1.5	WSW
12-Jan-2012	9:00	2.1	SW
12-Jan-2012	10:00	2.2	ENE
12-Jan-2012	11:00	2.6	WNW
12-Jan-2012	12:00	2.5	WNW
12-Jan-2012	13:00	2.5	W
12-Jan-2012	14:00	2.6	WNW
12-Jan-2012	15:00	2.8	W
12-Jan-2012	16:00	2.7	W
12-Jan-2012	17:00	2.6	SW
12-Jan-2012	18:00	2.4	W
12-Jan-2012	19:00	2	S
12-Jan-2012	20:00	1.9	WNW
12-Jan-2012	21:00	1.8	W
12-Jan-2012	22:00	1.9	SSE
12-Jan-2012	23:00	1.8	SSW
13-Jan-2012	0:00	1.4	N
13-Jan-2012	1:00	1.3	N
13-Jan-2012	2:00	1	ENE
13-Jan-2012	3:00	1.2	NE
13-Jan-2012	4:00	1.2	ENE
13-Jan-2012	5:00	0.9	NE
13-Jan-2012	6:00	0.8	NE
13-Jan-2012	7:00	0.9	NNE
13-Jan-2012	8:00	1.5	ENE
13-Jan-2012	9:00	2.1	ENE
13-Jan-2012	10:00	2.4	ENE
13-Jan-2012	11:00	2.9	ESE
13-Jan-2012	12:00	2.9	ESE
13-Jan-2012	13:00	2.7	SE
13-Jan-2012	14:00	2.6	ENE
13-Jan-2012	15:00	2.3	SE
13-Jan-2012	16:00	2.3	SE
13-Jan-2012	17:00	2.2	SE
13-Jan-2012	18:00	1.8	E
13-Jan-2012	19:00	1.5	NE
13-Jan-2012	20:00	0.9	NE
13-Jan-2012	21:00	1	NE
13-Jan-2012	22:00	0.8	NE
13-Jan-2012	23:00	0.8	ESE
14-Jan-2012	0:00	1.2	E
14-Jan-2012	1:00	1.7	NNE
14-Jan-2012	2:00	1.5	NNE
14-Jan-2012	3:00	1.4	NNW
14-Jan-2012	4:00	1.4	NNW
14-Jan-2012	5:00	1.6	ESE
14-Jan-2012	6:00	1.7	E
14-Jan-2012	7:00	1.9	E
14-Jan-2012	8:00	1.9	ENE
14-Jan-2012	9:00	2.3	ESE
14-Jan-2012	10:00	2.2	ESE
14-Jan-2012	11:00	2.5	ESE

Appendix C - Wind Data (Western Portal)

Date	Time	Wind Speed m/s	Direction
14-Jan-2012	12:00	2.3	SE
14-Jan-2012	13:00	2.6	SE
14-Jan-2012	14:00	1.8	SSE
14-Jan-2012	15:00	1.6	SSW
14-Jan-2012	16:00	2	SE
14-Jan-2012	17:00	2	ESE
14-Jan-2012	18:00	1.6	SE
14-Jan-2012	19:00	1.6	ESE
14-Jan-2012	20:00	1.4	SSE
14-Jan-2012	21:00	1.6	SSE
14-Jan-2012	22:00	1.7	ESE
14-Jan-2012	23:00	1.6	SE
15-Jan-2012	0:00	1.5	SSE
15-Jan-2012	1:00	1.2	S
15-Jan-2012	2:00	1	SW
15-Jan-2012	3:00	1.7	WSW
15-Jan-2012	4:00	1.6	NE
15-Jan-2012	5:00	1.5	ENE
15-Jan-2012	6:00	1.4	NE
15-Jan-2012	7:00	1.6	SW
15-Jan-2012	8:00	2	WSW
15-Jan-2012	9:00	1.9	SSW
15-Jan-2012	10:00	2.5	NE
15-Jan-2012	11:00	2.3	NW
15-Jan-2012	12:00	2.3	N
15-Jan-2012	13:00	2.4	W
15-Jan-2012	14:00	2.5	W
15-Jan-2012	15:00	2.7	W
15-Jan-2012	16:00	2.4	WSW
15-Jan-2012	17:00	2.3	WSW
15-Jan-2012	18:00	2	WSW
15-Jan-2012	19:00	1.5	SW
15-Jan-2012	20:00	1.2	SSE
15-Jan-2012	21:00	1.2	E
15-Jan-2012	22:00	1.1	E
15-Jan-2012	23:00	1.2	E
16-Jan-2012	0:00	1.5	SE
16-Jan-2012	1:00	1.4	SSW
16-Jan-2012	2:00	1.3	SSW
16-Jan-2012	3:00	1.1	S
16-Jan-2012	4:00	1.5	SSW
16-Jan-2012	5:00	1.2	SW
16-Jan-2012	6:00	1.1	S
16-Jan-2012	7:00	1.5	NNE
16-Jan-2012	8:00	1.5	NNE
16-Jan-2012	9:00	1.9	N
16-Jan-2012	10:00	1.8	NNE
16-Jan-2012	11:00	1.7	N
16-Jan-2012	12:00	2.1	NNE
16-Jan-2012	13:00	2.1	W
16-Jan-2012	14:00	2	WSW
16-Jan-2012	15:00	2.1	W
16-Jan-2012	16:00	2.3	N
16-Jan-2012	17:00	2.2	NE

Appendix C - Wind Data (Western Portal)

Date	Time	Wind Speed m/s	Direction
16-Jan-2012	18:00	1.9	N
16-Jan-2012	19:00	1.4	W
16-Jan-2012	20:00	1.3	SW
16-Jan-2012	21:00	1.4	SSW
16-Jan-2012	22:00	1.2	WSW
16-Jan-2012	23:00	1.1	NE
17-Jan-2012	0:00	1.4	NE
17-Jan-2012	1:00	1.4	NNE
17-Jan-2012	2:00	1.4	NE
17-Jan-2012	3:00	1.3	ENE
17-Jan-2012	4:00	1.1	NNE
17-Jan-2012	5:00	1.2	NE
17-Jan-2012	6:00	1.5	N
17-Jan-2012	7:00	1.2	NE
17-Jan-2012	8:00	1.4	NE
17-Jan-2012	9:00	1.8	NE
17-Jan-2012	10:00	2.2	ESE
17-Jan-2012	11:00	2.9	ESE
17-Jan-2012	12:00	2.9	ESE
17-Jan-2012	13:00	3	ENE
17-Jan-2012	14:00	3	E
17-Jan-2012	15:00	3.1	SSE
17-Jan-2012	16:00	2.9	NNE
17-Jan-2012	17:00	2.2	NE
17-Jan-2012	18:00	2.3	SSE
17-Jan-2012	19:00	2.1	SE
17-Jan-2012	20:00	1.9	SE
17-Jan-2012	21:00	1.6	ENE
17-Jan-2012	22:00	1.7	ENE
17-Jan-2012	23:00	1.4	SE
18-Jan-2012	0:00	1.4	ESE
18-Jan-2012	1:00	1.5	SSE
18-Jan-2012	2:00	1.3	SSE
18-Jan-2012	3:00	1.3	SE
18-Jan-2012	4:00	1.3	ESE
18-Jan-2012	5:00	1.4	ESE
18-Jan-2012	6:00	1.3	ESE
18-Jan-2012	7:00	1.4	ESE
18-Jan-2012	8:00	2	ESE
18-Jan-2012	9:00	3	ESE
18-Jan-2012	10:00	2.8	ESE
18-Jan-2012	11:00	3.1	ESE
18-Jan-2012	12:00	3.2	SE
18-Jan-2012	13:00	3.6	SE
18-Jan-2012	14:00	3.4	SSE
18-Jan-2012	15:00	3.4	ESE
18-Jan-2012	16:00	3.3	ESE
18-Jan-2012	17:00	2.9	ESE
18-Jan-2012	18:00	2.6	E
18-Jan-2012	19:00	2.5	ESE
18-Jan-2012	20:00	2.2	ESE
18-Jan-2012	21:00	1.9	SE
18-Jan-2012	22:00	2.3	SSE
18-Jan-2012	23:00	2.1	SSE

Appendix C - Wind Data (Western Portal)

Date	Time	Wind Speed m/s	Direction
19-Jan-2012	0:00	2.4	SSE
19-Jan-2012	1:00	2.1	SSE
19-Jan-2012	2:00	2	SSE
19-Jan-2012	3:00	2.1	SSE
19-Jan-2012	4:00	2.3	ESE
19-Jan-2012	5:00	1.9	S
19-Jan-2012	6:00	1.4	ENE
19-Jan-2012	7:00	1.9	NNE
19-Jan-2012	8:00	2.3	NNE
19-Jan-2012	9:00	2.9	NE
19-Jan-2012	10:00	2.8	NE
19-Jan-2012	11:00	2.7	SE
19-Jan-2012	12:00	3.1	SE
19-Jan-2012	13:00	2.7	SSE
19-Jan-2012	14:00	2.8	SSE
19-Jan-2012	15:00	2.7	SSE
19-Jan-2012	16:00	2.7	ESE
19-Jan-2012	17:00	2.5	ESE
19-Jan-2012	18:00	1.9	ESE
19-Jan-2012	19:00	1.4	SE
19-Jan-2012	20:00	1.4	SSE
19-Jan-2012	21:00	1.6	SSE
19-Jan-2012	22:00	1.5	SSE
19-Jan-2012	23:00	1.5	SSE
20-Jan-2012	0:00	1.6	SSE
20-Jan-2012	1:00	1.6	SE
20-Jan-2012	2:00	1.7	SSE
20-Jan-2012	3:00	1.5	SSE
20-Jan-2012	4:00	1.6	SSE
20-Jan-2012	5:00	1.8	ESE
20-Jan-2012	6:00	1.7	SSE
20-Jan-2012	7:00	1.6	ESE
20-Jan-2012	8:00	1.4	ESE
20-Jan-2012	9:00	1.7	ESE
20-Jan-2012	10:00	2.5	NE
20-Jan-2012	11:00	2.7	SSE
20-Jan-2012	12:00	2.7	SE
20-Jan-2012	13:00	3	SE
20-Jan-2012	14:00	3.2	SSE
20-Jan-2012	15:00	3	ENE
20-Jan-2012	16:00	2.9	ENE
20-Jan-2012	17:00	2.7	WNW
20-Jan-2012	18:00	2.4	W
20-Jan-2012	19:00	2.2	W
20-Jan-2012	20:00	2.1	S
20-Jan-2012	21:00	1.7	NNE
20-Jan-2012	22:00	1.9	W
20-Jan-2012	23:00	1.8	W
21-Jan-2012	0:00	1.7	WNW
21-Jan-2012	1:00	1.5	W
21-Jan-2012	2:00	1.9	WNW
21-Jan-2012	3:00	1.9	NNE
21-Jan-2012	4:00	1.9	ESE
21-Jan-2012	5:00	2.6	ESE

Appendix C - Wind Data (Western Portal)

Date	Time	Wind Speed m/s	Direction
21-Jan-2012	6:00	2.2	SSW
21-Jan-2012	7:00	1.7	NNE
21-Jan-2012	8:00	1.9	ENE
21-Jan-2012	9:00	2.2	W
21-Jan-2012	10:00	2.3	WSW
21-Jan-2012	11:00	2.9	W
21-Jan-2012	12:00	2.7	W
21-Jan-2012	13:00	3.1	WNW
21-Jan-2012	14:00	3.1	WSW
21-Jan-2012	15:00	3	SW
21-Jan-2012	16:00	3	SSW
21-Jan-2012	17:00	2.5	NE
21-Jan-2012	18:00	2.3	NNW
21-Jan-2012	19:00	2.5	SSW
21-Jan-2012	20:00	2.7	SW
21-Jan-2012	21:00	2.9	ENE
21-Jan-2012	22:00	1.9	ENE
21-Jan-2012	23:00	2.3	NNE
22-Jan-2012	0:00	2.3	WNW
22-Jan-2012	1:00	2.7	N
22-Jan-2012	2:00	2.3	NNE
22-Jan-2012	3:00	2.7	W
22-Jan-2012	4:00	2.3	SE
22-Jan-2012	5:00	2.1	S
22-Jan-2012	6:00	2.2	NW
22-Jan-2012	7:00	2.1	SSW
22-Jan-2012	8:00	1.8	SSW
22-Jan-2012	9:00	2.5	WSW
22-Jan-2012	10:00	2.6	SW
22-Jan-2012	11:00	2.9	WNW
22-Jan-2012	12:00	3	W
22-Jan-2012	13:00	2.8	WNW
22-Jan-2012	14:00	3.1	WNW
22-Jan-2012	15:00	2.9	W
22-Jan-2012	16:00	2.6	SW
22-Jan-2012	17:00	2.4	WNW
22-Jan-2012	18:00	2.5	WNW
22-Jan-2012	19:00	1.9	SW
22-Jan-2012	20:00	1.9	SW
22-Jan-2012	21:00	1.8	SSE
22-Jan-2012	22:00	1.6	WSW
22-Jan-2012	23:00	1.8	ESE
23-Jan-2012	0:00	1.6	W
23-Jan-2012	1:00	1.9	W
23-Jan-2012	2:00	1.3	W
23-Jan-2012	3:00	1.3	WSW
23-Jan-2012	4:00	1.4	SW
23-Jan-2012	5:00	1.5	NNE
23-Jan-2012	6:00	1.5	NE
23-Jan-2012	7:00	1.6	E
23-Jan-2012	8:00	2	NE
23-Jan-2012	9:00	2.3	ENE
23-Jan-2012	10:00	1.9	ENE
23-Jan-2012	11:00	2.4	NE

Appendix C - Wind Data (Western Portal)

Date	Time	Wind Speed m/s	Direction
23-Jan-2012	12:00	2.1	NE
23-Jan-2012	13:00	2.1	ENE
23-Jan-2012	14:00	2.4	SSW
23-Jan-2012	15:00	2.1	W
23-Jan-2012	16:00	2.1	SW
23-Jan-2012	17:00	2.3	WSW
23-Jan-2012	18:00	1.7	W
23-Jan-2012	19:00	1.9	W
23-Jan-2012	20:00	1.5	W
23-Jan-2012	21:00	1.4	SW
23-Jan-2012	22:00	1.4	NW
23-Jan-2012	23:00	1.2	NW
24-Jan-2012	0:00	1.1	ENE
24-Jan-2012	1:00	1.2	ENE
24-Jan-2012	2:00	1	E
24-Jan-2012	3:00	1.3	ESE
24-Jan-2012	4:00	1.7	SE
24-Jan-2012	5:00	2.2	SW
24-Jan-2012	6:00	1.8	S
24-Jan-2012	7:00	1.6	NW
24-Jan-2012	8:00	2	ESE
24-Jan-2012	9:00	2.4	ESE
24-Jan-2012	10:00	2.9	S
24-Jan-2012	11:00	2.9	S
24-Jan-2012	12:00	2.7	S
24-Jan-2012	13:00	3	ESE
24-Jan-2012	14:00	2.6	NNW
24-Jan-2012	15:00	2.5	NW
24-Jan-2012	16:00	2.4	NNW
24-Jan-2012	17:00	2.1	NNW
24-Jan-2012	18:00	1.5	NNW
24-Jan-2012	19:00	1.3	NNW
24-Jan-2012	20:00	1.7	WNW
24-Jan-2012	21:00	1.7	SSE
24-Jan-2012	22:00	1.7	SSE
24-Jan-2012	23:00	1.5	NNE
25-Jan-2012	0:00	1.5	NE
25-Jan-2012	1:00	1.6	ENE
25-Jan-2012	2:00	1.3	NE
25-Jan-2012	3:00	1.2	ENE
25-Jan-2012	4:00	1.1	SE
25-Jan-2012	5:00	1	SE
25-Jan-2012	6:00	0.9	SSE
25-Jan-2012	7:00	0.7	SE
25-Jan-2012	8:00	0.9	SE
25-Jan-2012	9:00	1.2	SE
25-Jan-2012	10:00	1.7	SE
25-Jan-2012	11:00	2	S
25-Jan-2012	12:00	2	NNE
25-Jan-2012	13:00	2.1	NNE
25-Jan-2012	14:00	2.3	N
25-Jan-2012	15:00	2.3	NE
25-Jan-2012	16:00	2.4	ENE
25-Jan-2012	17:00	2.1	NNE

Appendix C - Wind Data (Western Portal)

Date	Time	Wind Speed m/s	Direction
25-Jan-2012	18:00	1.6	NNE
25-Jan-2012	19:00	1.4	N
25-Jan-2012	20:00	1.1	W
25-Jan-2012	21:00	1.1	W
25-Jan-2012	22:00	1.3	W
25-Jan-2012	23:00	1.2	NW
26-Jan-2012	0:00	1.3	NNW
26-Jan-2012	1:00	0.9	W
26-Jan-2012	2:00	0.9	W
26-Jan-2012	3:00	0.9	N
26-Jan-2012	4:00	0.8	WNW
26-Jan-2012	5:00	0.6	W
26-Jan-2012	6:00	0.7	NW
26-Jan-2012	7:00	1.1	WNW
26-Jan-2012	8:00	1.4	WNW
26-Jan-2012	9:00	1.7	WNW
26-Jan-2012	10:00	2	SW
26-Jan-2012	11:00	1.9	WSW
26-Jan-2012	12:00	2.4	W
26-Jan-2012	13:00	2.8	WSW
26-Jan-2012	14:00	2.5	WNW
26-Jan-2012	15:00	2.2	WNW
26-Jan-2012	16:00	2.2	WNW
26-Jan-2012	17:00	2	NNE
26-Jan-2012	18:00	1.5	NNE
26-Jan-2012	19:00	1.7	NNE
26-Jan-2012	20:00	1.1	NE
26-Jan-2012	21:00	1.5	W
26-Jan-2012	22:00	1.3	W
26-Jan-2012	23:00	1.6	ENE
27-Jan-2012	0:00	1.4	ENE
27-Jan-2012	1:00	1.2	SSE
27-Jan-2012	2:00	1.4	SSE
27-Jan-2012	3:00	1.3	SSW
27-Jan-2012	4:00	1.1	WNW
27-Jan-2012	5:00	0.9	WNW
27-Jan-2012	6:00	0.8	WNW
27-Jan-2012	7:00	0.8	ENE
27-Jan-2012	8:00	1	WNW
27-Jan-2012	9:00	1.5	WNW
27-Jan-2012	10:00	1.8	WNW
27-Jan-2012	11:00	2.4	WNW
27-Jan-2012	12:00	2.8	WNW
27-Jan-2012	13:00	2.6	NW
27-Jan-2012	14:00	2.2	SW
27-Jan-2012	15:00	2.3	ENE
27-Jan-2012	16:00	2.1	SSE
27-Jan-2012	17:00	1.8	E
27-Jan-2012	18:00	1.2	ESE
27-Jan-2012	19:00	1.2	ENE
27-Jan-2012	20:00	1.1	ESE
27-Jan-2012	21:00	1.1	WNW
27-Jan-2012	22:00	1	WSW
27-Jan-2012	23:00	1.1	ESE

Appendix C - Wind Data (Western Portal)

Date	Time	Wind Speed m/s	Direction
28-Jan-2012	0:00	1.3	ENE
28-Jan-2012	1:00	1.2	NNE
28-Jan-2012	2:00	1.3	NNE
28-Jan-2012	3:00	1.3	NE
28-Jan-2012	4:00	1.1	NE
28-Jan-2012	5:00	1.3	N
28-Jan-2012	6:00	1.2	ENE
28-Jan-2012	7:00	1.4	ENE
28-Jan-2012	8:00	1.5	NE
28-Jan-2012	9:00	1.8	NNE
28-Jan-2012	10:00	2.2	NNE
28-Jan-2012	11:00	2.4	ENE
28-Jan-2012	12:00	2.5	NE
28-Jan-2012	13:00	2.8	ENE
28-Jan-2012	14:00	2.6	NE
28-Jan-2012	15:00	2.5	ENE
28-Jan-2012	16:00	2.4	NE
28-Jan-2012	17:00	2.7	E
28-Jan-2012	18:00	2	NE
28-Jan-2012	19:00	1.5	NNE
28-Jan-2012	20:00	1.6	WSW
28-Jan-2012	21:00	1.6	SW
28-Jan-2012	22:00	1.7	SW
28-Jan-2012	23:00	1.8	SSE
29-Jan-2012	0:00	1.6	NW
29-Jan-2012	1:00	1.7	SSE
29-Jan-2012	2:00	1.7	SE
29-Jan-2012	3:00	2	S
29-Jan-2012	4:00	1.9	ESE
29-Jan-2012	5:00	1.9	N
29-Jan-2012	6:00	1.9	SW
29-Jan-2012	7:00	1.7	ENE
29-Jan-2012	8:00	1.9	N
29-Jan-2012	9:00	2.3	N
29-Jan-2012	10:00	3.2	SW
29-Jan-2012	11:00	2.8	SW
29-Jan-2012	12:00	2.6	S
29-Jan-2012	13:00	2.6	W
29-Jan-2012	14:00	2.3	ESE
29-Jan-2012	15:00	2.4	NE
29-Jan-2012	16:00	2.3	NNW
29-Jan-2012	17:00	2.4	NE
29-Jan-2012	18:00	2.2	SSW
29-Jan-2012	19:00	2.2	N
29-Jan-2012	20:00	2	NE
29-Jan-2012	21:00	2	S
29-Jan-2012	22:00	2.1	NE
29-Jan-2012	23:00	1.8	N
30-Jan-2012	0:00	2	NNE
30-Jan-2012	1:00	2.2	SSE
30-Jan-2012	2:00	1.8	SSE
30-Jan-2012	3:00	2	SW
30-Jan-2012	4:00	2	ESE
30-Jan-2012	5:00	2.4	SW

Appendix C - Wind Data (Western Portal)

Date	Time	Wind Speed m/s	Direction
30-Jan-2012	6:00	2	NE
30-Jan-2012	7:00	2	SW
30-Jan-2012	8:00	2.4	ENE
30-Jan-2012	9:00	2.7	ENE
30-Jan-2012	10:00	3	E
30-Jan-2012	11:00	3.6	NNE
30-Jan-2012	12:00	3.7	ENE
30-Jan-2012	13:00	3.7	NNE
30-Jan-2012	14:00	3.5	NE
30-Jan-2012	15:00	3.6	NE
30-Jan-2012	16:00	3.3	NE
30-Jan-2012	17:00	3.3	NE
30-Jan-2012	18:00	3.2	ENE
30-Jan-2012	19:00	3.2	NNE
30-Jan-2012	20:00	2.7	ENE
30-Jan-2012	21:00	2.6	ENE
30-Jan-2012	22:00	2.7	SSE
30-Jan-2012	23:00	2.7	SSE
31-Jan-2012	0:00	2.9	SSE
31-Jan-2012	1:00	3	SE
31-Jan-2012	2:00	2.9	SSE
31-Jan-2012	3:00	2.9	SE
31-Jan-2012	4:00	2.6	ENE
31-Jan-2012	5:00	2.7	ENE
31-Jan-2012	6:00	2.8	ENE
31-Jan-2012	7:00	2.6	ENE
31-Jan-2012	8:00	2.7	NNE
31-Jan-2012	9:00	2.9	SE
31-Jan-2012	10:00	3.2	SE
31-Jan-2012	11:00	3.1	ENE
31-Jan-2012	12:00	3	NE
31-Jan-2012	13:00	2.9	SE
31-Jan-2012	14:00	2.9	N
31-Jan-2012	15:00	3.2	NE
31-Jan-2012	16:00	3.1	NNE
31-Jan-2012	17:00	3.1	N
31-Jan-2012	18:00	2.9	NE
31-Jan-2012	19:00	2.6	NE
31-Jan-2012	20:00	2.7	E
31-Jan-2012	21:00	2.7	ENE
31-Jan-2012	22:00	2.9	ENE
31-Jan-2012	23:00	2.9	NE

**APPENDIX D
ENVIRONMENTAL MONITORING
SCHEDULES**

**Drainage Improvement in Northern Hong Kong Island - Hong Kong West Drainage Tunnel
Impact Air and Noise Monitoring Schedule for January 2012 (Eastern Portal)**

Sunday	Monday	Tuesday	Wednesday	Thursday	Friday	Saturday
1-Jan	2-Jan	3-Jan	4-Jan	5-Jan	6-Jan	7-Jan
		24 hrs TSP		1 hr TSP X 3	Noise Daytime (07:00-19:00)	
8-Jan	9-Jan	10-Jan	11-Jan	12-Jan	13-Jan	14-Jan
	24 hrs TSP		1 hr TSP X 3	Noise Daytime (07:00-19:00)		24 hrs TSP
15-Jan	16-Jan	17-Jan	18-Jan	19-Jan	20-Jan	21-Jan
		1 hr TSP X 3	Noise Daytime (07:00-19:00)		24 hrs TSP	1 hr TSP X 3
22-Jan	23-Jan	24-Jan	25-Jan	26-Jan	27-Jan	28-Jan
				24 hrs TSP	1 hr TSP X 3 Noise Daytime (07:00-19:00)	
29-Jan	30-Jan	31-Jan	1-Feb	2-Feb	3-Feb	4-Feb
		Noise Daytime (07:00-19:00)				

The schedule may be changed due to unforeseen circumstances (adverse weather, etc)

Air Quality Monitoring Station

AQ1 - True Light Middle School of HK

Noise Monitoring Station

NC1 - True Light Middle School of HK

NC2 - The Legend

**Drainage Improvement in Northern Hong Kong Island - Hong Kong West Drainage Tunnel
Impact Air and Noise Monitoring Schedule for January 2012 (Western Portal)**

Sunday	Monday	Tuesday	Wednesday	Thursday	Friday	Saturday
1-Jan	2-Jan	3-Jan	4-Jan	5-Jan	6-Jan	7-Jan
		24 hrs TSP		1 hr TSP X 3	<u>Noise</u> Daytime (07:00-19:00)	
8-Jan	9-Jan	10-Jan	11-Jan	12-Jan	13-Jan	14-Jan
	24 hrs TSP		1 hr TSP X 3	<u>Noise</u> Daytime (07:00-19:00)		24 hrs TSP
15-Jan	16-Jan	17-Jan	18-Jan	19-Jan	20-Jan	21-Jan
		1 hr TSP X 3	<u>Noise</u> Daytime (07:00-19:00)		24 hrs TSP	1 hr TSP X 3
22-Jan	23-Jan	24-Jan	25-Jan	26-Jan	27-Jan	28-Jan
				24 hrs TSP	1 hr TSP X 3 <u>Noise</u> Daytime (07:00-19:00)	
29-Jan	30-Jan	31-Jan	1-Feb	2-Feb	3-Feb	4-Feb
		<u>Noise</u> Daytime (07:00-19:00)				

The schedule may be changed due to unforeseen circumstances (adverse weather, etc)

Air Quality Monitoring Station

AQ2 - Outside Aegean Terrace (1 hour TSP)

AQ3 - Outside Site Office at Western Portal (24 hours TSP)

Noise Monitoring Station

NC3 - Outside Aegean Terrace

Drainage Improvement in Northern Hong Kong Island - Hong Kong West Drainage Tunnel
Impact Noise Monitoring Schedule for January 2012 (Intake BR6, DG1, E5A, E7, MA14, PFLR1, RR1, THR2, W0, W5, W8 and P5)

Sunday	Monday	Tuesday	Wednesday	Thursday	Friday	Saturday
1-Jan	2-Jan	3-Jan	4-Jan	5-Jan	6-Jan	7-Jan
					Noise Daytime (07:00-19:00)	
8-Jan	9-Jan	10-Jan	11-Jan	12-Jan	13-Jan	14-Jan
				Noise Daytime (07:00-19:00)		
15-Jan	16-Jan	17-Jan	18-Jan	19-Jan	20-Jan	21-Jan
			Noise Daytime (07:00-19:00)			
22-Jan	23-Jan	24-Jan	25-Jan	26-Jan	27-Jan	28-Jan
					Noise Daytime (07:00-19:00)	
29-Jan	30-Jan	31-Jan	1-Feb	2-Feb	3-Feb	4-Feb
		Noise Daytime (07:00-19:00)				

The schedule may be changed due to unforeseen circumstances (adverse weather, etc)

Noise Monitoring Station

- Intake BR6 - Man Yuen Garden (NC4)
- Intake DG 1 - Blk D Villa Monte Rosa (NC5) and Rosaryhill School (NC6)
- Intake E5A - Buddhist Li Ka Shing Care & Attention Home for the Elderly (NC7)
- Intake E7 - Marymount Secondary School (NC8) and 117 Blue Pool Road (NC9)
- Intake MA14 - The Harbour View (NC10)
- Intake PFLR1 - Honey Court (NC11)
- Intake RR1 - Ying Wa Girl's School (NC12) and Peaksville Court (NC13)
- Intake THR2 - Hong Kong Japanese School (NC14)
- Intake W0 - 12 Tung Shan Terrace (NC15a)
- Intake W5 - Raimondi College (NC16)
- Intake W8 - Hong Kong Institute of Technology (NC17) and Blk A, 80 Robinson Road (NC18)
- Intake P5 - Villa Veneto (NC19)

**Drainage Improvement in Northern Hong Kong Island - Hong Kong West Drainage Tunnel
Impact Ground Borne Noise Monitoring Schedule for January 2012**

Sunday	Monday	Tuesday	Wednesday	Thursday	Friday	Saturday
1-Jan	2-Jan	3-Jan	4-Jan	5-Jan	6-Jan	7-Jan
8-Jan	9-Jan	10-Jan	11-Jan	12-Jan	13-Jan	14-Jan
				Noise Daytime (07:00-19:00)		
15-Jan	16-Jan	17-Jan	18-Jan	19-Jan	20-Jan	21-Jan
			Noise Daytime (07:00-19:00)			
22-Jan	23-Jan	24-Jan	25-Jan	26-Jan	27-Jan	28-Jan
					Noise Daytime (07:00-19:00)	
29-Jan	30-Jan	31-Jan	1-Feb	2-Feb	3-Feb	4-Feb
		Noise Daytime (07:00-19:00)				

The schedule may be changed due to unforeseen circumstances (adverse weather, etc)

Noise Monitoring Station

GNC8 - Raimondi College

**Drainage Improvement in Northern Hong Kong Island - Hong Kong West Drainage Tunnel
Tentative Impact Air and Noise Monitoring Schedule for February 2012 (Eastern Portal)**

Sunday	Monday	Tuesday	Wednesday	Thursday	Friday	Saturday
			1-Feb	2-Feb	3-Feb	4-Feb
			24 hrs TSP	1 hr TSP X 3		
5-Feb	6-Feb	7-Feb	8-Feb	9-Feb	10-Feb	11-Feb
	<u>Noise</u> Daytime (07:00-19:00)	24 hrs TSP	1 hr TSP X 3			
12-Feb	13-Feb	14-Feb	15-Feb	16-Feb	17-Feb	18-Feb
	24 hrs TSP	1 hr TSP X 3		<u>Noise</u> Daytime (07:00-19:00)		24 hrs TSP
19-Feb	20-Feb	21-Feb	22-Feb	23-Feb	24-Feb	25-Feb
	1 hr TSP X 3	<u>Noise</u> Daytime (07:00-19:00)			1 hr TSP X 3	
					24 hrs TSP	
26-Feb	27-Feb	28-Feb	29-Feb			
		<u>Noise</u> Daytime (07:00-19:00)				

The schedule may be changed due to unforeseen circumstances (adverse weather, etc)

Air Quality Monitoring Station

AQ1 - True Light Middle School of HK

Noise Monitoring Station

NC1 - True Light Middle School of HK

NC2 - The Legend

**Drainage Improvement in Northern Hong Kong Island - Hong Kong West Drainage Tunnel
Tentative Impact Air and Noise Monitoring Schedule for February 2012 (Western Portal)**

Sunday	Monday	Tuesday	Wednesday	Thursday	Friday	Saturday
			1-Feb	2-Feb	3-Feb	4-Feb
			24 hrs TSP	1 hr TSP X 3		
5-Feb	6-Feb	7-Feb	8-Feb	9-Feb	10-Feb	11-Feb
	<u>Noise</u> Daytime (07:00-19:00)	24 hrs TSP	1 hr TSP X 3			
12-Feb	13-Feb	14-Feb	15-Feb	16-Feb	17-Feb	18-Feb
	24 hrs TSP	1 hr TSP X 3		<u>Noise</u> Daytime (07:00-19:00)		24 hrs TSP
19-Feb	20-Feb	21-Feb	22-Feb	23-Feb	24-Feb	25-Feb
	1 hr TSP X 3	<u>Noise</u> Daytime (07:00-19:00)			1 hr TSP X 3	
26-Feb	27-Feb	28-Feb	29-Feb		24 hrs TSP	
		<u>Noise</u> Daytime (07:00-19:00)				

The schedule may be changed due to unforeseen circumstances (adverse weather, etc)

Air Quality Monitoring Station

AQ2 - Outside Aegean Terrace (1 hour TSP)

AQ3 - Outside Site Office at Western Portal (24 hours TSP)

Noise Monitoring Station

NC3 - Outside Aegean Terrace

Drainage Improvement in Northern Hong Kong Island - Hong Kong West Drainage Tunnel
Tentative Impact Noise Monitoring Schedule for February 2012 (Intake BR6, DG1, E5A, E7, MA14, PFLR1, RR1, THR2, W0, W5, W8 and P5)

Sunday	Monday	Tuesday	Wednesday	Thursday	Friday	Saturday
			1-Feb	2-Feb	3-Feb	4-Feb
5-Feb	6-Feb	7-Feb	8-Feb	9-Feb	10-Feb	11-Feb
	Noise Daytime (07:00-19:00)					
12-Feb	13-Feb	14-Feb	15-Feb	16-Feb	17-Feb	18-Feb
				Noise Daytime (07:00-19:00)		
19-Feb	20-Feb	21-Feb	22-Feb	23-Feb	24-Feb	25-Feb
		Noise Daytime (07:00-19:00)				
26-Feb	27-Feb	28-Feb	29-Feb			
		Noise Daytime (07:00-19:00)				

The schedule may be changed due to unforeseen circumstances (adverse weather, etc)

Noise Monitoring Station

- Intake BR6 - Man Yuen Garden (NC4)
- Intake DG 1 - Blk D Villa Monte Rosa (NC5) and Rosaryhill School (NC6)
- Intake E5A - Buddhist Li Ka Shing Care & Attention Home for the Elderly (NC7)
- Intake E7 - Marymount Secondary School (NC8) and 117 Blue Pool Road (NC9)
- Intake MA14 - The Harbour View (NC10)
- Intake PFLR1 - Honey Court (NC11)
- Intake RR1 - Ying Wa Girl's School (NC12) and Peaksville Court (NC13)
- Intake THR2 - Hong Kong Japanese School (NC14)
- Intake W0 - 12 Tung Shan Terrace (NC15a)
- Intake W5 - Raimondi College (NC16)
- Intake W8 - Hong Kong Institute of Technology (NC17) and Blk A, 80 Robinson Road (NC18)
- Intake P5 - Villa Veneto (NC19)

**Drainage Improvement in Northern Hong Kong Island - Hong Kong West Drainage Tunnel
Tentative Impact Ground Borne Constructon Noise Schedule for February 2012**

Sunday	Monday	Tuesday	Wednesday	Thursday	Friday	Saturday
			1-Feb	2-Feb	3-Feb	4-Feb
5-Feb	6-Feb	7-Feb	8-Feb	9-Feb	10-Feb	11-Feb
	<u>Noise</u> Daytime (07:00-19:00)					
12-Feb	13-Feb	14-Feb	15-Feb	16-Feb	17-Feb	18-Feb
				<u>Noise</u> Daytime (07:00-19:00)		
19-Feb	20-Feb	21-Feb	22-Feb	23-Feb	24-Feb	25-Feb
		<u>Noise</u> Daytime (07:00-19:00)				
26-Feb	27-Feb	28-Feb	29-Feb			
		<u>Noise</u> Daytime (07:00-19:00)				

The schedule may be changed due to unforeseen circumstances (adverse weather, etc)

Noise Monitoring Station

GNC8 - Raimondi College

APPENDIX E
1-HOUR TSP MONITORING RESULTS
AND GRAPHICAL PRESENTATION

Appendix E - 1-hour TSP Monitoring Results

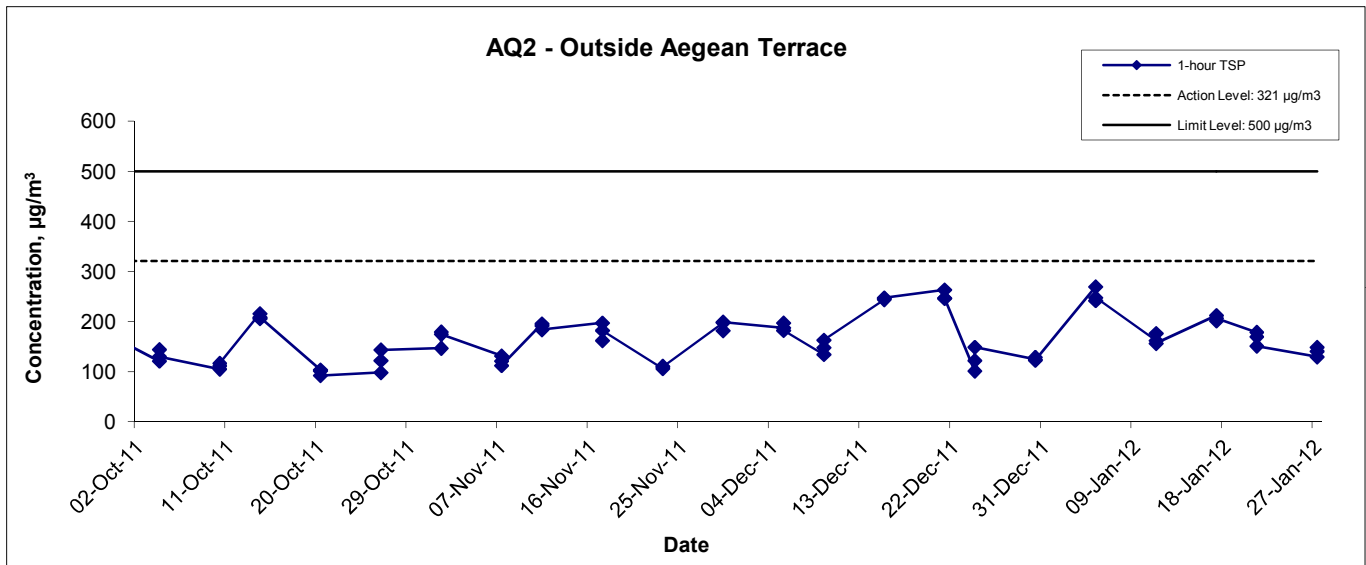
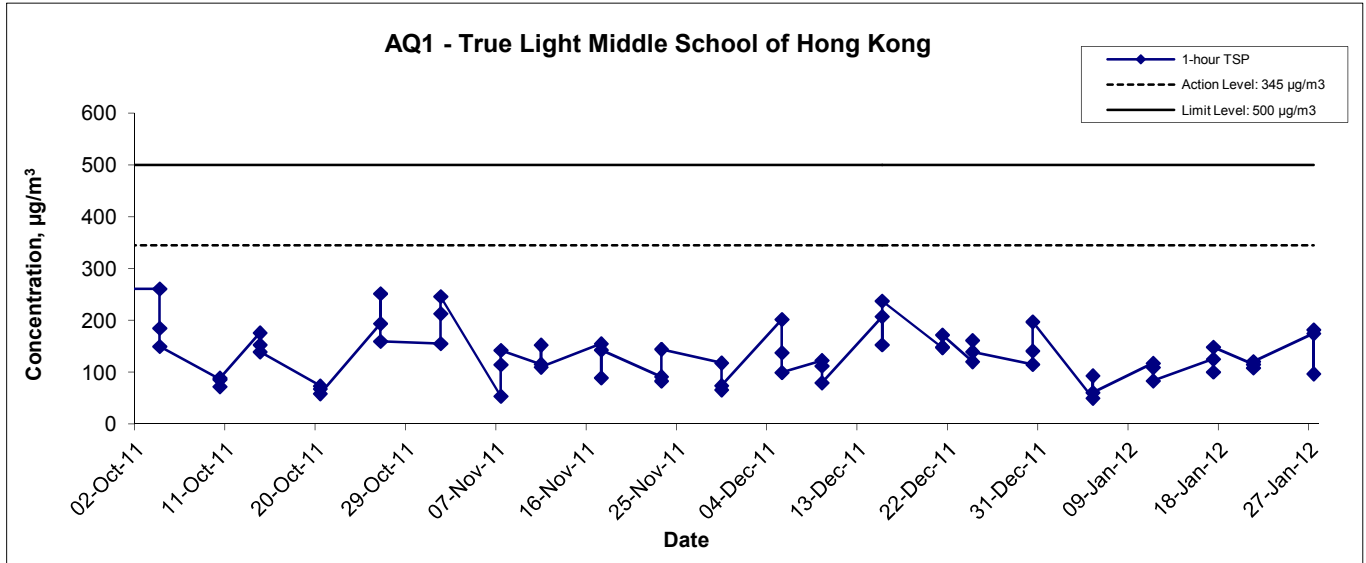
Station AQ1 (True Light Middle School of Hong Kong)

Date	Sampling Time	Weather Condition	Air Temp. (K)	Atmospheric Pressure (Pa)	Filter Weight (g)		Particulate weight (g)	Elapse Time		Sampling Time(hrs.)	Flow Rate (m ³ /min.)		Av. flow (m ³ /min)	Total vol. (m ³)	Conc. (µg/m ³)
					Initial	Final		Initial	Final		Initial	Final			
5-Jan-12	13:00	Cloudy	282.0	769.7	3.2879	3.2916	0.0037	7475.3	7476.3	1.0	1.24	1.24	1.24	74.1	49.9
5-Jan-12	14:30	Cloudy	282.0	769.6	3.2796	3.2865	0.0069	7476.3	7477.3	1.0	1.24	1.24	1.24	74.1	93.1
5-Jan-12	16:00	Cloudy	282.3	769.4	3.2821	3.2866	0.0045	7477.3	7478.3	1.0	1.23	1.23	1.23	74.1	60.7
11-Jan-12	13:15	Cloudy	289.9	770.3	3.2452	3.2538	0.0086	7502.3	7503.3	1.0	1.22	1.22	1.22	73.2	117.4
11-Jan-12	14:55	Cloudy	290.0	770.1	3.2597	3.2677	0.0080	7503.3	7504.3	1.0	1.22	1.22	1.22	73.2	109.2
11-Jan-12	16:05	Cloudy	290.2	769.9	3.2815	3.2876	0.0061	7504.3	7505.3	1.0	1.22	1.22	1.22	73.2	83.3
17-Jan-12	11:30	Sunny	287.4	765.7	3.1053	3.1145	0.0092	7529.3	7530.3	1.0	1.22	1.22	1.22	73.3	125.5
17-Jan-12	13:45	Sunny	291.3	763.1	3.2804	3.2877	0.0073	7530.3	7531.3	1.0	1.21	1.21	1.21	72.8	100.3
17-Jan-12	16:10	Sunny	291.8	762.6	3.2898	3.3006	0.0108	7531.3	7532.3	1.0	1.21	1.21	1.21	72.7	148.5
21-Jan-12	13:00	Cloudy	289.5	763.3	3.1095	3.1179	0.0084	7556.3	7557.3	1.0	1.22	1.22	1.22	73.0	115.1
21-Jan-12	14:05	Cloudy	289.7	763.1	3.1026	3.1105	0.0079	7557.3	7558.3	1.0	1.22	1.22	1.22	73.0	108.3
21-Jan-12	15:10	Cloudy	289.9	762.9	3.1038	3.1126	0.0088	7558.3	7559.3	1.0	1.22	1.22	1.22	72.9	120.7
27-Jan-12	13:00	Cloudy	288.1	764.7	3.1018	3.1146	0.0128	7583.3	7584.3	1.0	1.22	1.22	1.22	73.2	174.8
27-Jan-12	14:00	Cloudy	288.3	764.5	3.0917	3.0988	0.0071	7584.3	7585.3	1.0	1.22	1.22	1.22	73.2	97.0
27-Jan-12	15:00	Cloudy	288.5	764.3	3.1276	3.1409	0.0133	7585.3	7586.3	1.0	1.22	1.22	1.22	73.2	181.8
														Min	49.9
														Max	181.8
														Average	112.4

Appendix E - 1-hour TSP Monitoring Results

Station AQ2 (Outside Aegean Terrace)			
Date	Time	Weather	Particulate Concentration ($\mu\text{g}/\text{m}^3$)
5-Jan-12	9:00	Cloudy	269.4
5-Jan-12	10:00	Cloudy	241.6
5-Jan-12	11:00	Cloudy	247.8
11-Jan-12	9:00	Cloudy	162.1
11-Jan-12	10:00	Cloudy	176.5
11-Jan-12	11:00	Cloudy	156.4
17-Jan-12	9:00	Sunny	212.1
17-Jan-12	10:00	Sunny	201.3
17-Jan-12	11:00	Sunny	206.6
21-Jan-12	9:00	Cloudy	178.5
21-Jan-12	10:00	Cloudy	169.7
21-Jan-12	11:00	Cloudy	151.0
27-Jan-12	9:00	Cloudy	129.5
27-Jan-12	10:00	Cloudy	148.6
27-Jan-12	11:00	Cloudy	140.7
		Average	186.1
		Maximum	269.4
		Minimum	129.5

1-hr TSP Concentration Levels



Title Contract No. DC/2007/10 Design and Construction of Hong Kong West Drainage Tunnel Graphical Presentation of 1-hour TSP Monitoring Results	Scale N.T.S	Project No. MA8001	
	Date Jan 12	Appendix E	

**APPENDIX F
24-HOUR TSP MONITORING RESULTS
AND GRAPHICAL PRESENTATION**

Appendix F - 24-hour TSP Monitoring Results

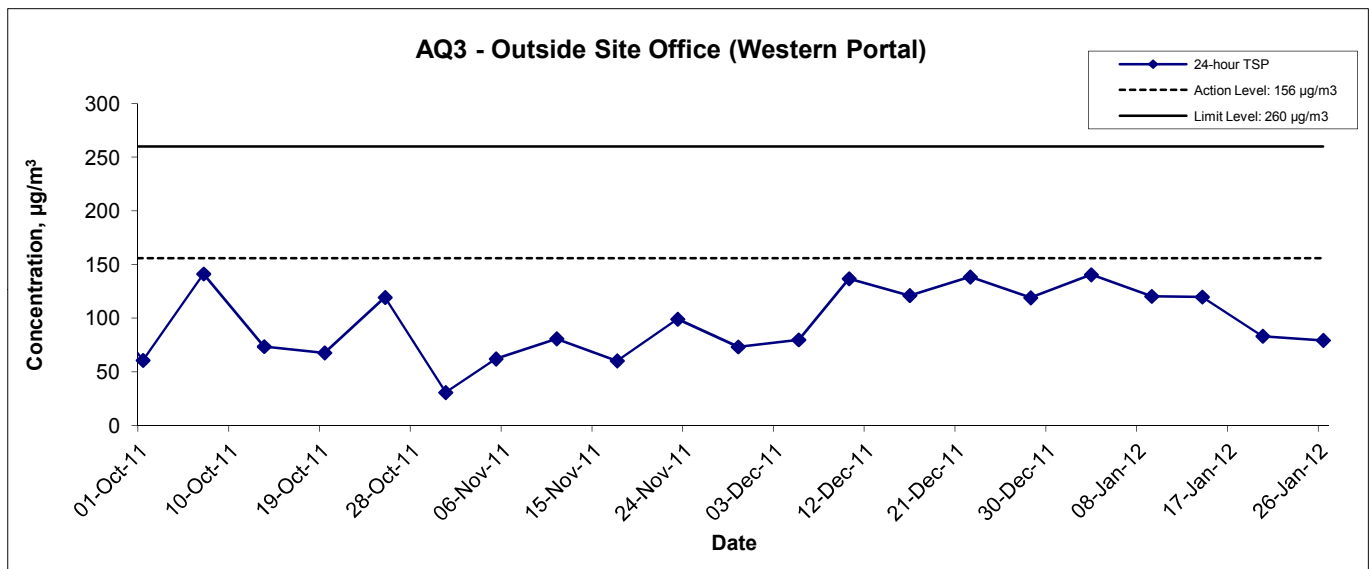
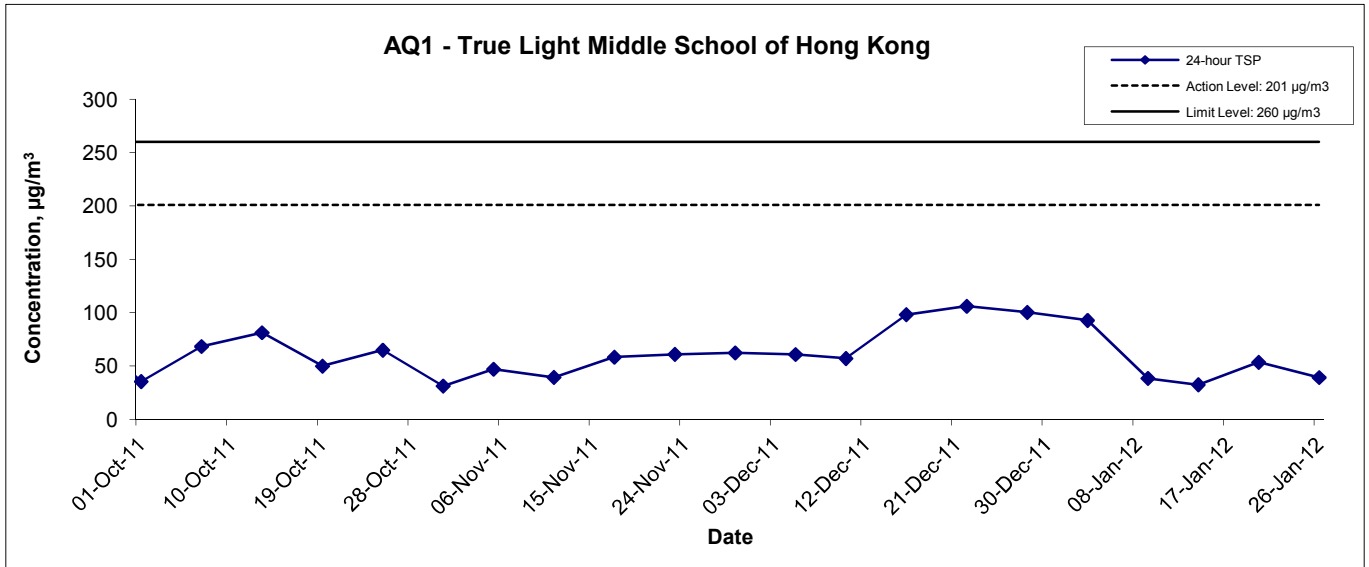
Station AQ1 - True Light Middle School of Hong Kong

Start Date	Weather Condition	Air Temp. (K)	Atmospheric Pressure (Pa)	Filter Weight (g)		Particulate weight (g)	Elapse Time		Sampling Time(hrs.)	Flow Rate (m ³ /min.)		Av. flow (m ³ /min)	Total vol. (m ³)	Conc. (µg/m ³)
				Initial	Final		Initial	Final		Initial	Final			
3-Jan-12	Cloudy	288.9	769.4	3.2894	3.4527	0.1633	7451.3	7475.3	24.0	1.22	1.22	1.22	1759.8	92.8
9-Jan-12	Cloudy	285.7	771.7	3.2808	3.3488	0.0680	7478.3	7502.3	24.0	1.23	1.23	1.23	1770.8	38.4
14-Jan-12	Sunny	289.9	765.2	3.2560	3.3128	0.0568	7505.3	7529.3	24.0	1.22	1.22	1.22	1752.8	32.4
20-Jan-12	Cloudy	289.5	766.0	3.2873	3.3811	0.0938	7532.3	7556.3	24.0	1.22	1.22	1.22	1754.7	53.5
26-Jan-12	Cloudy	282.9	769.4	3.1040	3.1735	0.0695	7559.3	7583.3	24.0	1.23	1.23	1.23	1776.2	39.1
													Min	32.4
													Max	92.8
													Average	51.2

Station AQ3 - Outside Site Office (Western Portal)

Start Date	Weather Condition	Air Temp. (K)	Atmospheric Pressure (Pa)	Filter Weight (g)		Particulate weight (g)	Elapse Time		Sampling Time(hrs.)	Flow Rate (m ³ /min.)		Av. flow (m ³ /min)	Total vol. (m ³)	Conc. (µg/m ³)
				Initial	Final		Initial	Final		Initial	Final			
3-Jan-12	Cloudy	288.9	769.4	3.2409	3.4868	0.2459	11195.1	11219.1	24.0	1.22	1.21	1.21	1749.4	140.6
9-Jan-12	Cloudy	285.7	771.7	3.2801	3.4919	0.2118	11219.1	11243.1	24.0	1.22	1.22	1.22	1760.0	120.3
14-Jan-12	Sunny	289.9	765.3	3.2971	3.5059	0.2088	11243.1	11267.1	24.0	1.21	1.21	1.21	1742.7	119.8
20-Jan-12	Cloudy	289.5	766.0	3.1045	3.2496	0.1451	11267.1	11291.1	24.0	1.21	1.21	1.21	1744.5	83.2
26-Jan-12	Cloudy	282.9	769.4	3.0998	3.2398	0.1400	11291.1	11315.1	24.0	1.23	1.23	1.23	1765.2	79.3
													Min	79.3
													Max	140.6
													Average	108.6

24-hr TSP Concentration Levels



Title Contract No. DC/2007/10 Design and Construction of Hong Kong West Drainage Tunnel Graphical Presentation of 24-hour TSP Monitoring Results	Scale N.T.S	Project No. MA8001	CINOTECH
	Date Jan 12	Appendix F	

**APPENDIX G
NOISE MONITORING RESULTS AND
GRAPHICAL PRESENTATION**

Appendix G - Noise Monitoring Results

Location NC1 - True Light Middle School of Hong Kong								
Date	Time	Weather	Unit: dB (A) (30-min)					
			Measured Noise Level			Limit Level	Corresponding Baseline Level ⁽¹⁾	Corrected Measured Noise Level ⁽²⁾
			L _{eq}	L ₁₀	L ₉₀	L _{eq}	L _{eq}	L _{eq}
6-Jan-12	16:00	Cloudy	63.8	65.9	61.5	65.0	N/A	N/A
12-Jan-12	17:00	Cloudy	65.2	67.7	59.8	65.0	69.7	65.2 Measured ≤ Baseline
18-Jan-12	16:30	Sunny	65.2	67.1	60.7	65.0	70.1	65.2 Measured ≤ Baseline
27-Jan-12	17:00	Cloudy	64.6	68.2	60.6	70.0	N/A	N/A
31-Jan-12	7:00	Cloudy	69.2	71.3	65.7	70.0	N/A	N/A

Location NC2 - The Legend								
Date	Time	Weather	Unit: dB (A) (30-min)					
			Measured Noise Level			Limit Level	Corresponding Baseline Level ⁽¹⁾	Corrected Measured Noise Level ⁽²⁾
			L _{eq}	L ₁₀	L ₉₀	L _{eq}	L _{eq}	L _{eq}
6-Jan-12	9:25	Cloudy	74.5	77.1	65.1	75.0	N/A	N/A
12-Jan-12	16:20	Cloudy	71.6	73.9	62.3	75.0	N/A	N/A
18-Jan-12	15:45	Sunny	64.6	68.2	60.6	75.0	N/A	N/A
27-Jan-12	13:00	Cloudy	65.4	66.9	59.7	75.0	N/A	N/A
31-Jan-12	7:40	Cloudy	67.0	69.7	56.9	75.0	N/A	N/A

Location NC3 - Outside Aegean Terrace								
Date	Time	Weather	Unit: dB (A) (30-min)					
			Measured Noise Level			Limit Level	Corresponding Baseline Level ⁽¹⁾	Corrected Measured Noise Level ⁽²⁾
			L _{eq}	L ₁₀	L ₉₀	L _{eq}	L _{eq}	L _{eq}
6-Jan-12	17:20	Cloudy	49.2	51.4	46.1	75.0	N/A	N/A
12-Jan-12	16:30	Cloudy	52.6	54.1	49.2	75.0	N/A	N/A
18-Jan-12	16:30	Cloudy	48.5	50.3	46.2	75.0	N/A	N/A
27-Jan-12	17:10	Cloudy	51.3	53.6	48.7	75.0	N/A	N/A
31-Jan-12	18:30	Cloudy	55.3	59.1	46.1	75.0	N/A	N/A

Location NC4 - Man Yuen Garden								
Date	Time	Weather	Unit: dB (A) (30-min)					
			Measured Noise Level			Limit Level	Corresponding Baseline Level ⁽¹⁾	Corrected Measured Noise Level ⁽²⁾
			L _{eq}	L ₁₀	L ₉₀	L _{eq}	L _{eq}	L _{eq}
6-Jan-12	15:15	Cloudy	62.1	65.5	53.5	75.0	N/A	N/A
12-Jan-12	8:00	Cloudy	66.2	68.6	59.7	75.0	N/A	N/A
18-Jan-12	15:25	Cloudy	65.8	68.9	58.8	75.0	N/A	N/A
27-Jan-12	9:00	Cloudy	56.4	59.2	51.7	75.0	N/A	N/A
31-Jan-12	13:30	Cloudy	64.5	65.9	59.3	75.0	N/A	N/A

Location NC5 - Bik D Villa Monte Rosa								
Date	Time	Weather	Unit: dB (A) (30-min)					
			Measured Noise Level			Limit Level	Corresponding Baseline Level ⁽¹⁾	Corrected Measured Noise Level ⁽²⁾
			L _{eq}	L ₁₀	L ₉₀	L _{eq}	L _{eq}	L _{eq}
6-Jan-12	8:35	Cloudy	70.6	71.3	54.3	75.0	N/A	N/A
12-Jan-12	9:55	Cloudy	52.7	55.0	49.6	75.0	N/A	N/A
18-Jan-12	11:15	Cloudy	62.8	65.7	57.0	75.0	N/A	N/A
27-Jan-12	10:55	Cloudy	50.4	49.9	46.9	75.0	N/A	N/A
31-Jan-12	11:10	Cloudy	57.2	58.5	53.3	75.0	N/A	N/A

Location NC6 - Rosaryhill School								
Date	Time	Weather	Unit: dB (A) (30-min)					
			Measured Noise Level			Limit Level	Corresponding Baseline Level ⁽¹⁾	Corrected Measured Noise Level ⁽²⁾
			L _{eq}	L ₁₀	L ₉₀	L _{eq}	L _{eq}	L _{eq}
6-Jan-12	8:00	Cloudy	61.7	63.8	56.2	65.0	N/A	N/A
12-Jan-12	9:20	Cloudy	64.6	67.1	52.5	65.0	N/A	N/A
18-Jan-12	10:30	Cloudy	64.9	67.4	55.4	70.0	N/A	N/A
27-Jan-12	10:25	Cloudy	50.0	51.4	48.3	70.0	N/A	N/A
31-Jan-12	11:10	Cloudy	61.7	64.5	55.2	70.0	N/A	N/A

Location NC7 - Buddhist Li Ka Shing Care & Attention Home for the Elderly								
Date	Time	Weather	Unit: dB (A) (30-min)					
			Measured Noise Level			Limit Level	Corresponding Baseline Level ⁽¹⁾	Corrected Measured Noise Level ⁽²⁾
			L _{eq}	L ₁₀	L ₉₀	L _{eq}	L _{eq}	L _{eq}
6-Jan-12	9:30	Cloudy	66.9	69.3	64.1	75.0	N/A	N/A
12-Jan-12	15:30	Cloudy	68.3	71.1	61.0	75.0	N/A	N/A
18-Jan-12	11:00	Sunny	66.5	69.4	58.4	75.0	N/A	N/A
27-Jan-12	16:05	Cloudy	67.7	68.7	64.3	75.0	N/A	N/A
31-Jan-12	8:20	Cloudy	62.2	64.7	56.6	75.0	N/A	N/A

Appendix G - Noise Monitoring Results

Location NC8 - Marymount Secondary School								
Date	Time	Weather	Unit: dB (A) (30-min)					
			Measured Noise Level			Limit Level	Corresponding Baseline Level ⁽¹⁾	Corrected Measured Noise Level ⁽²⁾
			L _{eq}	L ₁₀	L ₉₀			
6-Jan-12	10:40	Cloudy	65.5	68.7	61.2	65.0	63.1	61.8
12-Jan-12	14:05	Cloudy	67.7	69.5	61.5	65.0	65.0	64.4
18-Jan-12	9:35	Sunny	66.6	70.5	59.5	65.0	62.9	64.2
27-Jan-12	14:30	Cloudy	69.6	71.6	61.1	70.0	N/A	N/A
31-Jan-12	9:45	Cloudy	68.9	72.5	60.6	70.0	N/A	N/A

Location NC9 - 117 Blue Pool Road								
Date	Time	Weather	Unit: dB (A) (30-min)					
			Measured Noise Level			Limit Level	Corresponding Baseline Level ⁽¹⁾	Corrected Measured Noise Level ⁽²⁾
			L _{eq}	L ₁₀	L ₉₀			
6-Jan-12	10:00	Cloudy	68.4	70.5	62.6	75.0	N/A	N/A
12-Jan-12	13:30	Cloudy	70.2	73.7	61.8	75.0	N/A	N/A
18-Jan-12	9:00	Sunny	70.1	72.5	60.5	75.0	N/A	N/A
27-Jan-12	13:55	Cloudy	69.2	72.0	61.9	75.0	N/A	N/A
31-Jan-12	9:45	Cloudy	69.8	72.3	60.8	75.0	N/A	N/A

Location NC10 - The Harbour View								
Date	Time	Weather	Unit: dB (A) (30-min)					
			Measured Noise Level			Limit Level	Corresponding Baseline Level ⁽¹⁾	Corrected Measured Noise Level ⁽²⁾
			L _{eq}	L ₁₀	L ₉₀			
6-Jan-12	9:15	Cloudy	71.4	74.5	62.6	75.0	N/A	N/A
12-Jan-12	10:35	Cloudy	71.1	73.7	61.0	75.0	N/A	N/A
18-Jan-12	14:15	Cloudy	70.8	73.0	61.8	75.0	N/A	N/A
27-Jan-12	11:30	Cloudy	69.4	72.6	62.1	75.0	N/A	N/A
31-Jan-12	13:00	Cloudy	72.1	72.5	62.1	75.0	N/A	N/A

Location NC11 - Honey Court								
Date	Time	Weather	Unit: dB (A) (30-min)					
			Measured Noise Level			Limit Level	Corresponding Baseline Level ⁽¹⁾	Corrected Measured Noise Level ⁽²⁾
			L _{eq}	L ₁₀	L ₉₀			
6-Jan-12	14:30	Cloudy	62.8	66.7	60.3	75.0	N/A	N/A
12-Jan-12	15:50	Cloudy	61.0	64.6	55.2	75.0	N/A	N/A
18-Jan-12	15:45	Cloudy	59.4	61.7	54.4	75.0	N/A	N/A
27-Jan-12	16:30	Cloudy	62.3	65.3	56.7	75.0	N/A	N/A
31-Jan-12	17:50	Cloudy	68.0	68.1	57.0	75.0	N/A	N/A

Location NC12 - Ying Wa Girl's School								
Date	Time	Weather	Unit: dB (A) (30-min)					
			Measured Noise Level			Limit Level	Corresponding Baseline Level ⁽¹⁾	Corrected Measured Noise Level ⁽²⁾
			L _{eq}	L ₁₀	L ₉₀			
6-Jan-12	11:15	Cloudy	64.9	70.6	61.4	65.0	N/A	N/A
12-Jan-12	15:00	Cloudy	68.1	70.8	62.1	70.0	N/A	N/A
18-Jan-12	14:20	Cloudy	67.5	70.4	60.2	70.0	N/A	N/A
27-Jan-12	15:45	Cloudy	63.9	67.2	56.9	70.0	N/A	N/A
31-Jan-12	16:15	Cloudy	63.5	67.3	52.6	70.0	N/A	N/A

Location NC13 - Peaksville Court								
Date	Time	Weather	Unit: dB (A) (30-min)					
			Measured Noise Level			Limit Level	Corresponding Baseline Level ⁽¹⁾	Corrected Measured Noise Level ⁽²⁾
			L _{eq}	L ₁₀	L ₉₀			
6-Jan-12	13:00	Cloudy	62.7	64.5	58.9	75.0	N/A	N/A
12-Jan-12	11:20	Cloudy	62.9	65.4	59.1	75.0	N/A	N/A
18-Jan-12	13:00	Cloudy	67.2	69.1	62.4	75.0	N/A	N/A
27-Jan-12	13:00	Cloudy	59.8	61.8	57.0	75.0	N/A	N/A
31-Jan-12	14:10	Cloudy	71.8	74.8	66.0	75.0	N/A	N/A

Appendix G - Noise Monitoring Results

Location NC14 - Hong Kong Japanese School								
Date	Time	Weather	Unit: dB (A) (30-min)					
			Measured Noise Level			Limit Level	Corresponding Baseline Level ⁽¹⁾	Corrected Measured Noise Level ⁽²⁾
			L _{eq}	L ₁₀	L ₉₀			
6-Jan-12	13:10	Cloudy	62.1	65.9	58.7	70.0	N/A	N/A
12-Jan-12	14:45	Cloudy	65.7	68.3	59.3	70.0	N/A	N/A
18-Jan-12	10:15	Sunny	62.7	65.2	58.6	70.0	N/A	N/A
27-Jan-12	15:15	Cloudy	64.7	68.3	60.6	70.0	N/A	N/A
31-Jan-12	9:00	Cloudy	65.0	69.0	59.7	70.0	N/A	N/A

Location NC15a - 12 Tung Shan Terrace								
Date	Time	Weather	Unit: dB (A) (30-min)					
			Measured Noise Level			Limit Level	Corresponding Baseline Level ⁽¹⁾	Corrected Measured Noise Level ⁽²⁾
			L _{eq}	L ₁₀	L ₉₀			
6-Jan-12	14:30	Cloudy	61.8	63.9	57.4	75.0	N/A	N/A
12-Jan-12	8:40	Cloudy	63.7	65.4	58.5	75.0	N/A	N/A
18-Jan-12	9:30	Cloudy	64.5	67.7	61.0	75.0	N/A	N/A
27-Jan-12	9:40	Cloudy	59.1	61.0	57.0	75.0	N/A	N/A
31-Jan-12	10:30	Cloudy	67.8	71.4	61.6	75.0	N/A	N/A

Location NC16 - Raimondi College								
Date	Time	Weather	Unit: dB (A) (30-min)					
			Measured Noise Level			Limit Level	Corresponding Baseline Level ⁽¹⁾	Corrected Measured Noise Level ⁽²⁾
			L _{eq}	L ₁₀	L ₉₀			
6-Jan-12	13:40	Cloudy	71.0	74.4	65.2	65.0	70.7	59.2
12-Jan-12	13:00	Cloudy	71.2	73.5	66.3	70.0	70.6	62.3
18-Jan-12	13:00	Cloudy	71.6	73.0	65.6	70.0	70.6	64.7
27-Jan-12	13:40	Cloudy	65.7	68.7	60.7	70.0	N/A	N/A
31-Jan-12	14:50	Cloudy	68.9	71.5	65.4	70.0	N/A	N/A

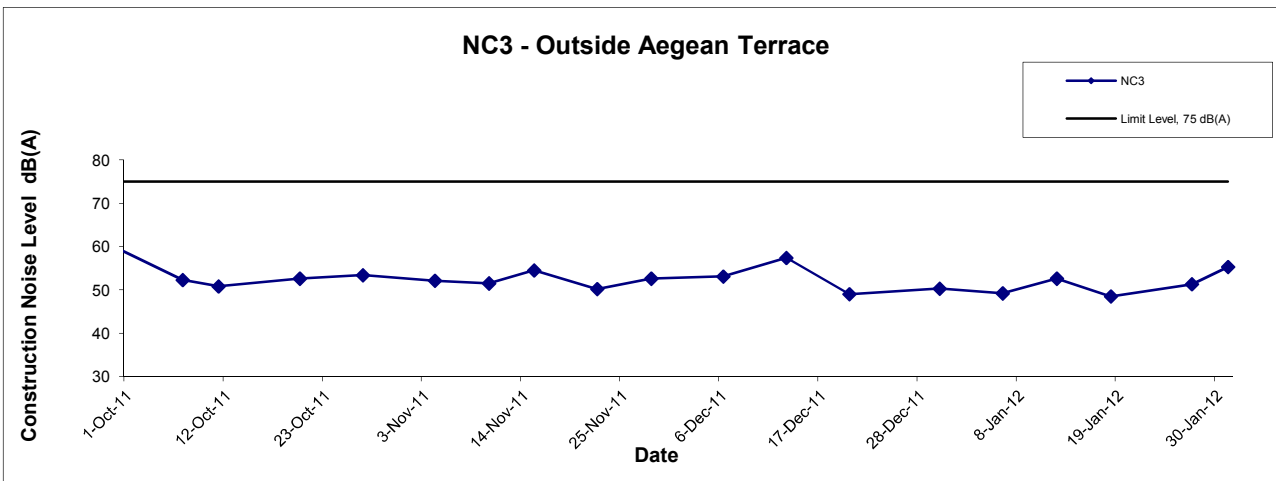
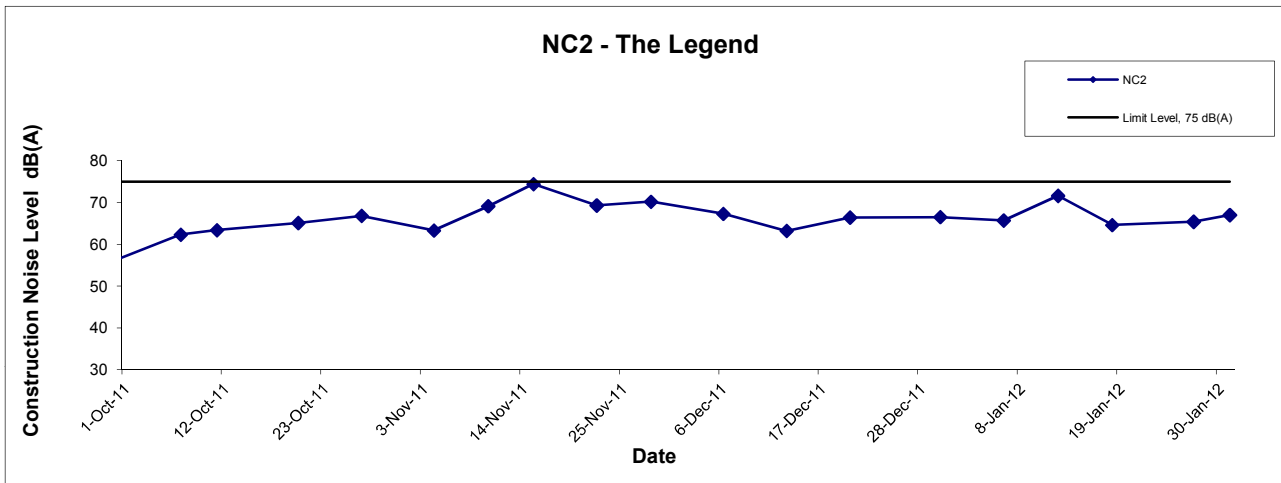
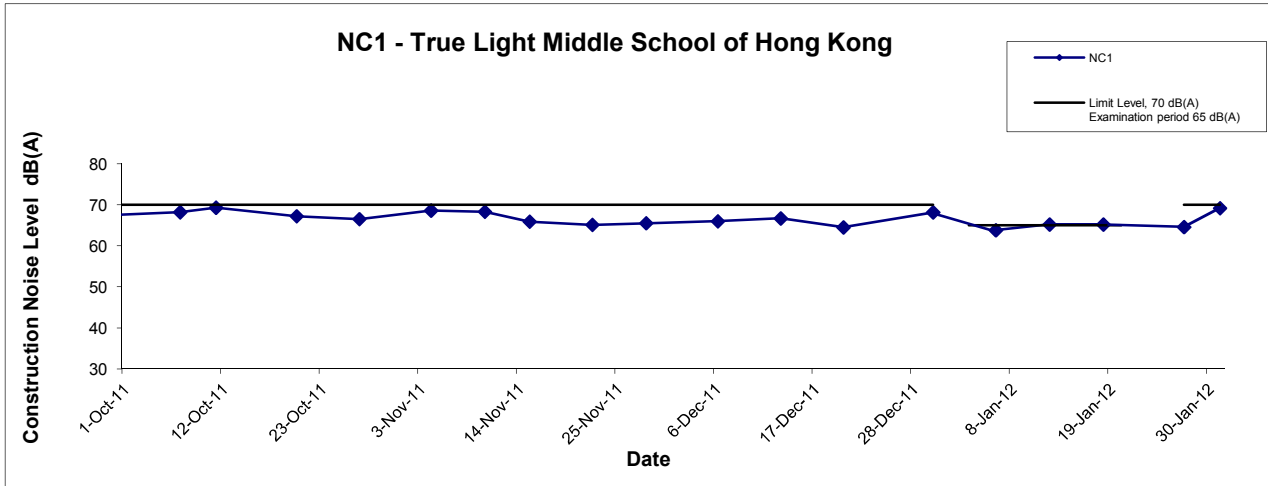
Location NC17 - Hong Kong Institute of Technology								
Date	Time	Weather	Unit: dB (A) (30-min)					
			Measured Noise Level			Limit Level	Corresponding Baseline Level ⁽¹⁾	Corrected Measured Noise Level ⁽²⁾
			L _{eq}	L ₁₀	L ₉₀			
6-Jan-12	10:40	Cloudy	68.9	71.5	66.1	70.0	N/A	N/A
12-Jan-12	14:20	Cloudy	69.9	71.6	66.7	70.0	N/A	N/A
18-Jan-12	15:00	Cloudy	65.8	68.3	60.1	70.0	N/A	N/A
27-Jan-12	15:00	Cloudy	60.9	63.4	57.2	70.0	N/A	N/A
31-Jan-12	17:00	Cloudy	69.1	69.9	68.1	70.0	N/A	N/A

Location NC18 - Blk A, 80 Robinson Road								
Date	Time	Weather	Unit: dB (A) (30-min)					
			Measured Noise Level			Limit Level	Corresponding Baseline Level ⁽¹⁾	Corrected Measured Noise Level ⁽²⁾
			L _{eq}	L ₁₀	L ₉₀			
6-Jan-12	10:00	Cloudy	74.2	76.5	70.1	75.0	N/A	N/A
12-Jan-12	13:45	Cloudy	73.4	76.1	65.4	75.0	N/A	N/A
18-Jan-12	15:06	Cloudy	70.2	73.7	63.1	75.0	N/A	N/A
27-Jan-12	14:25	Cloudy	66.9	71.2	59.6	75.0	N/A	N/A
31-Jan-12	17:00	Cloudy	74.7	76.2	65.3	75.0	N/A	N/A

Location NC19 - Villa Veneto								
Date	Time	Weather	Unit: dB (A) (30-min)					
			Measured Noise Level			Limit Level	Corresponding Baseline Level ⁽¹⁾	Corrected Measured Noise Level ⁽²⁾
			L _{eq}	L ₁₀	L ₉₀			
6-Jan-12	16:35	Cloudy	67.9	69.9	65.3	75.0	N/A	N/A
12-Jan-12	9:45	Cloudy	69.5	72.1	63.5	75.0	N/A	N/A
18-Jan-12	13:45	Cloudy	66.7	68.7	64.3	75.0	N/A	N/A
27-Jan-12	9:30	Cloudy	69.7	70.4	65.5	75.0	N/A	N/A
31-Jan-12	15:35	Cloudy	65.8	69.3	61.0	75.0	N/A	N/A

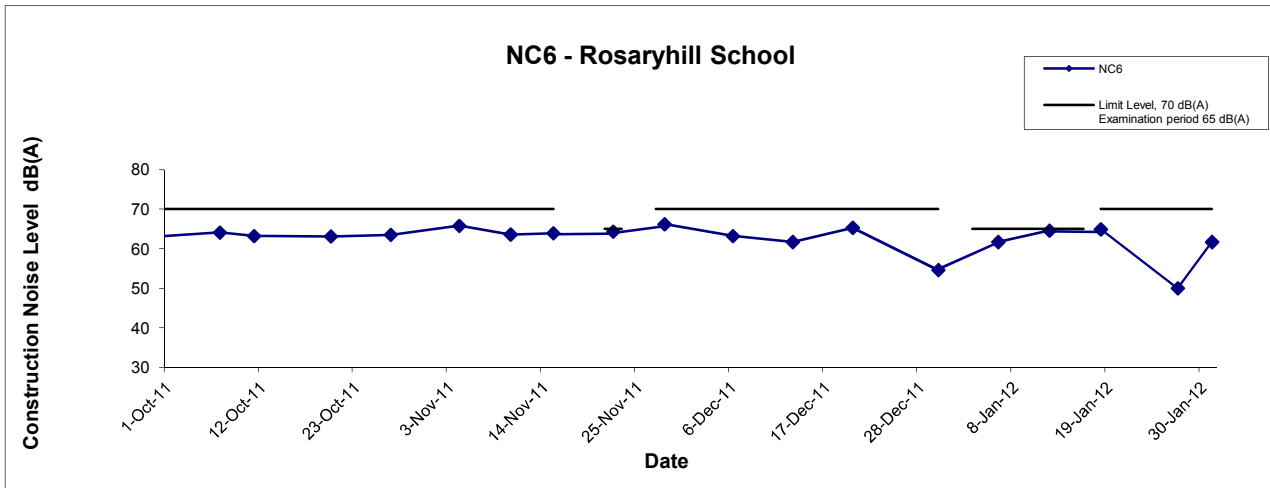
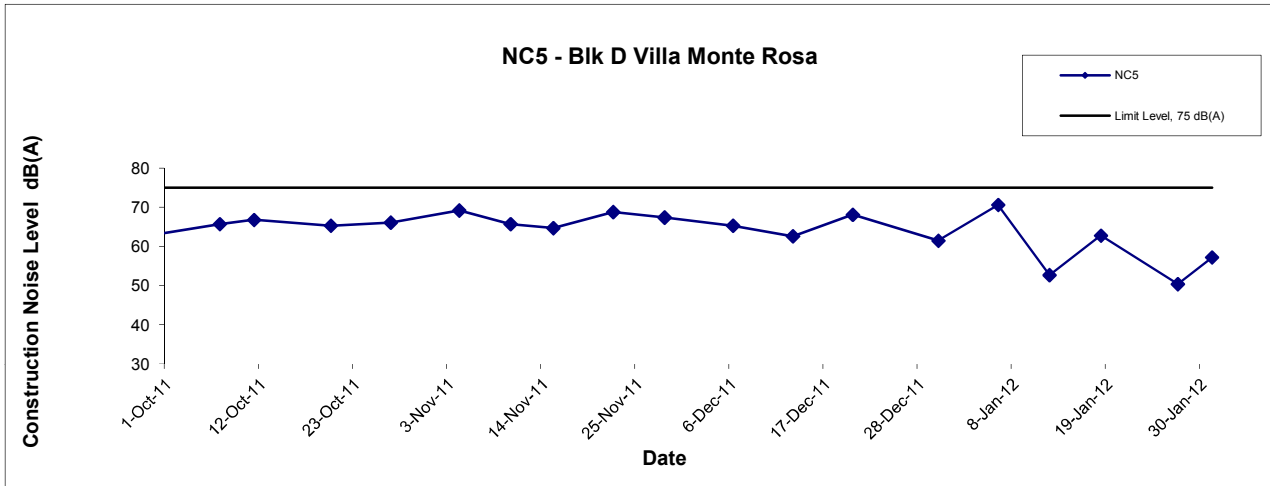
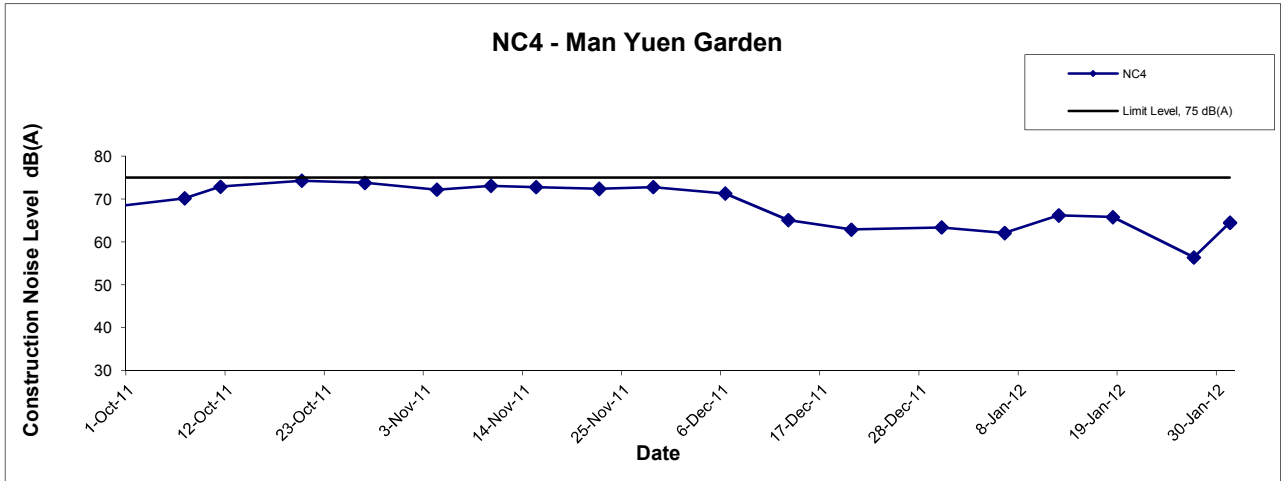
Location GNC8 - Raimondi College								
Date	Time	Weather	Unit: dB (A) (30-min)					
			Measured Noise Level					
			L _{eq}	L ₁₀	L ₉₀			
12-Jan-12	13:00	Cloudy	58.9	60.7	55.4			
18-Jan-12	13:00	Cloudy	59.3	61.1	56.8			
27-Jan-12	13:40	Cloudy	58.4	60.2	55.5			
31-Jan-12	14:50	Cloudy	57.9	60.4	54.8			

Noise Levels



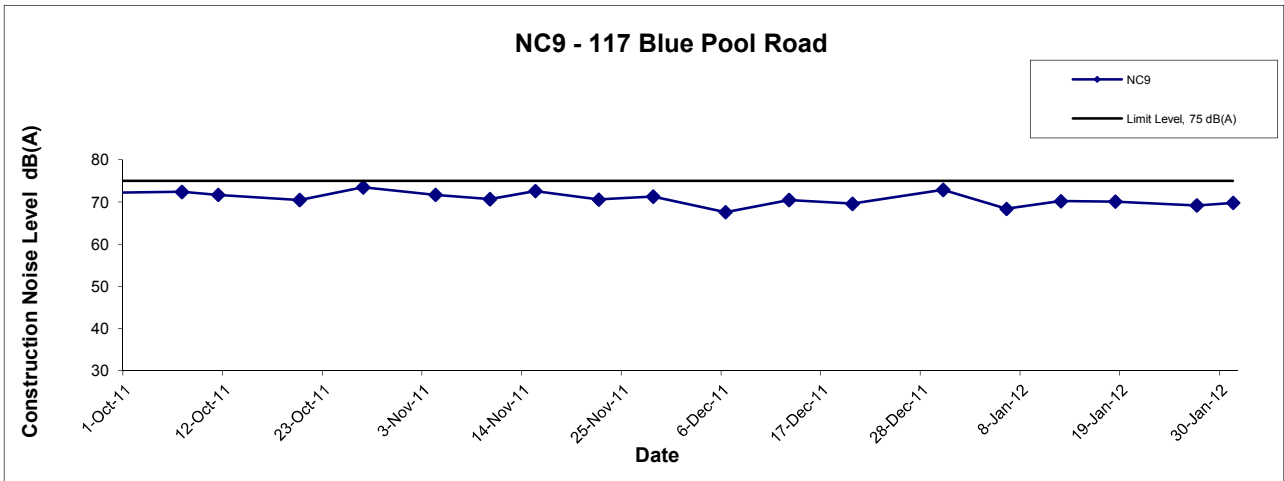
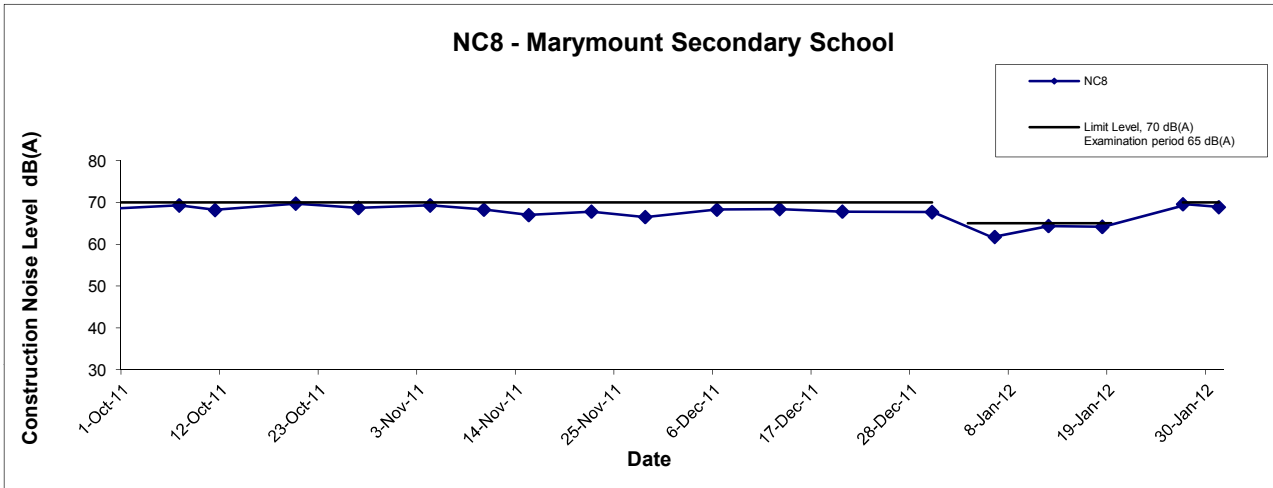
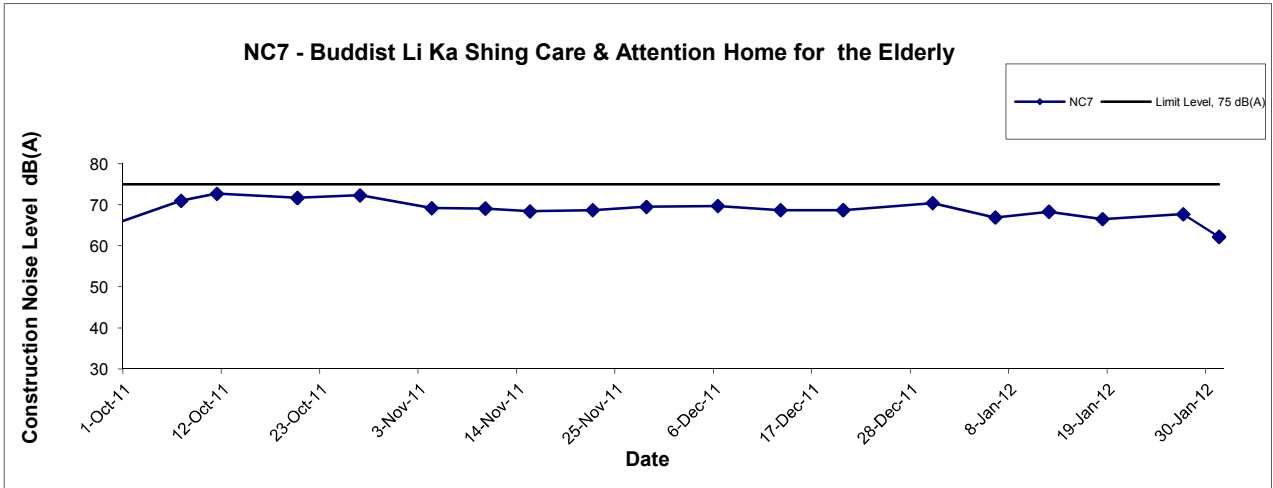
Title Contract No. DC/2007/10 Design and Construction of Hong Kong West Drainage Tunnel Graphical Presentation of Construction Noise Monitoring Results	Scale	N.T.S	Project No.	MA8001	CINOTECH
	Date	Jan 12	Appendix	G	

Noise Levels



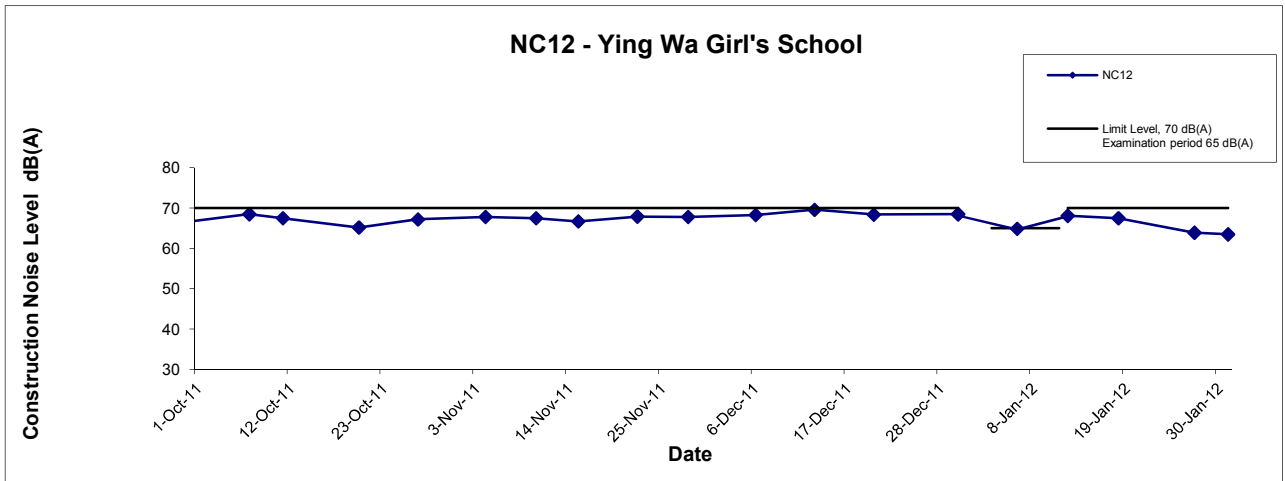
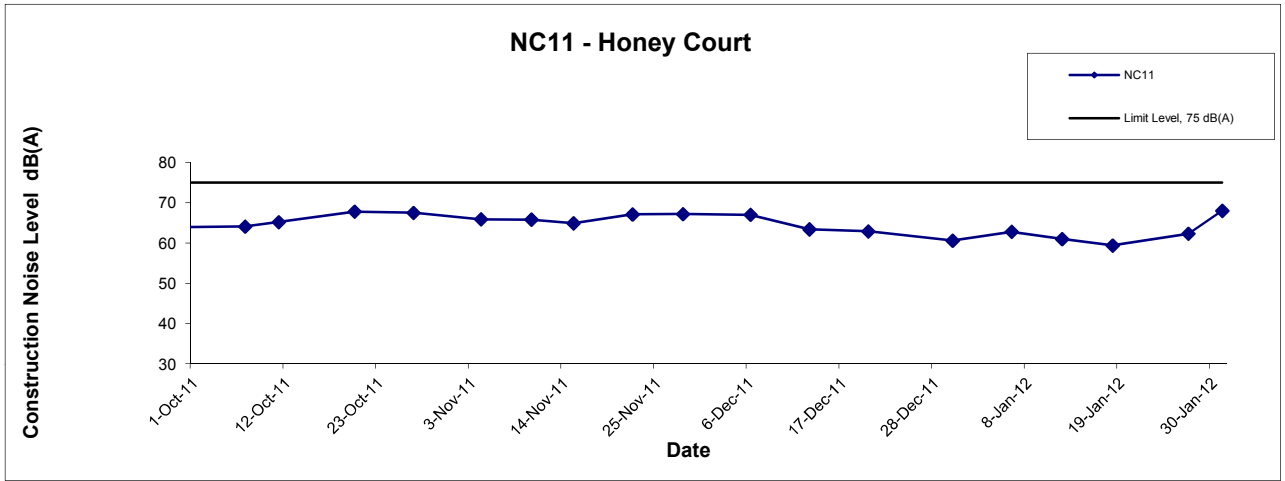
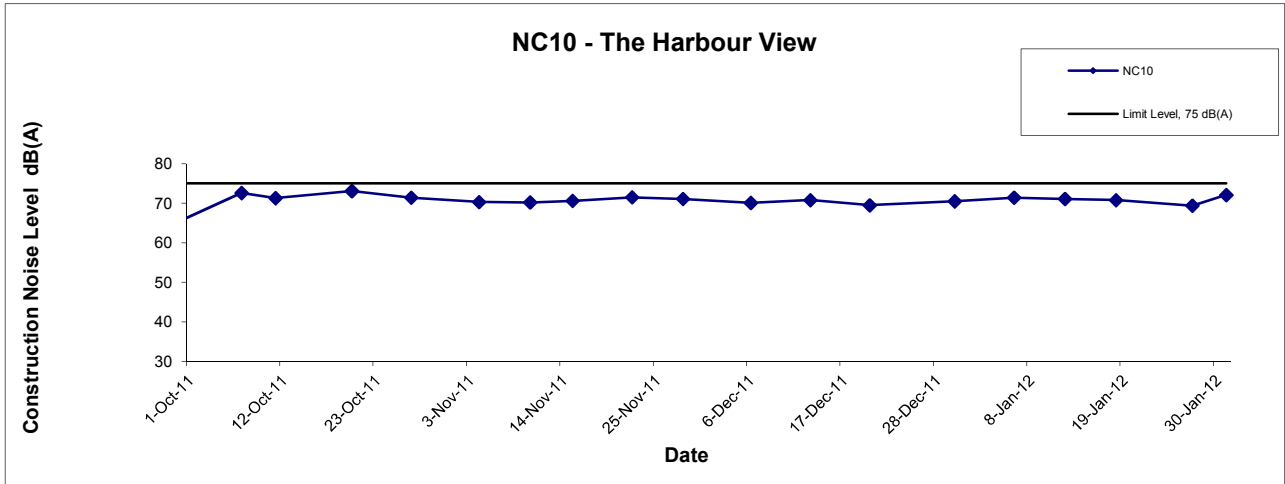
Title Contract No. DC/2007/10 Design and Construction of Hong Kong West Drainage Tunnel Graphical Presentation of Construction Noise Monitoring Results	Scale	N.T.S	Project No.	MA8001	CINOTECH
	Date	Jan 12	Appendix	G	

Noise Levels



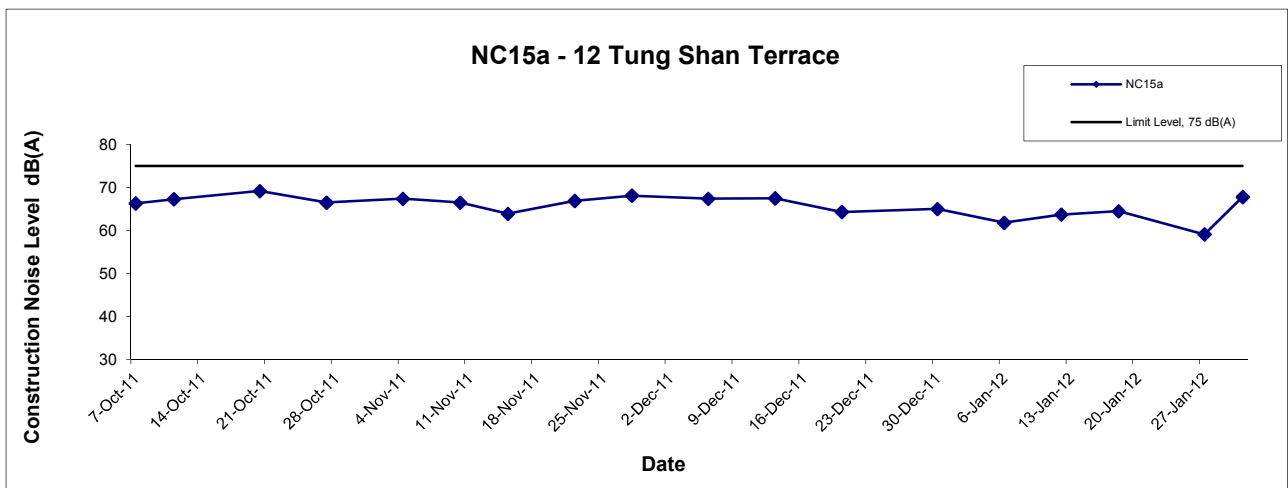
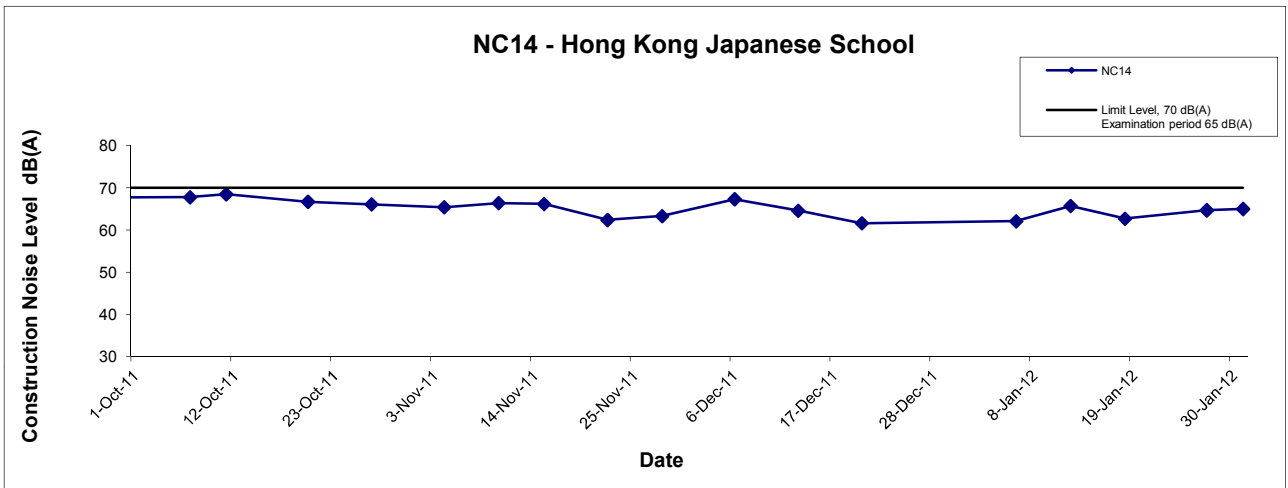
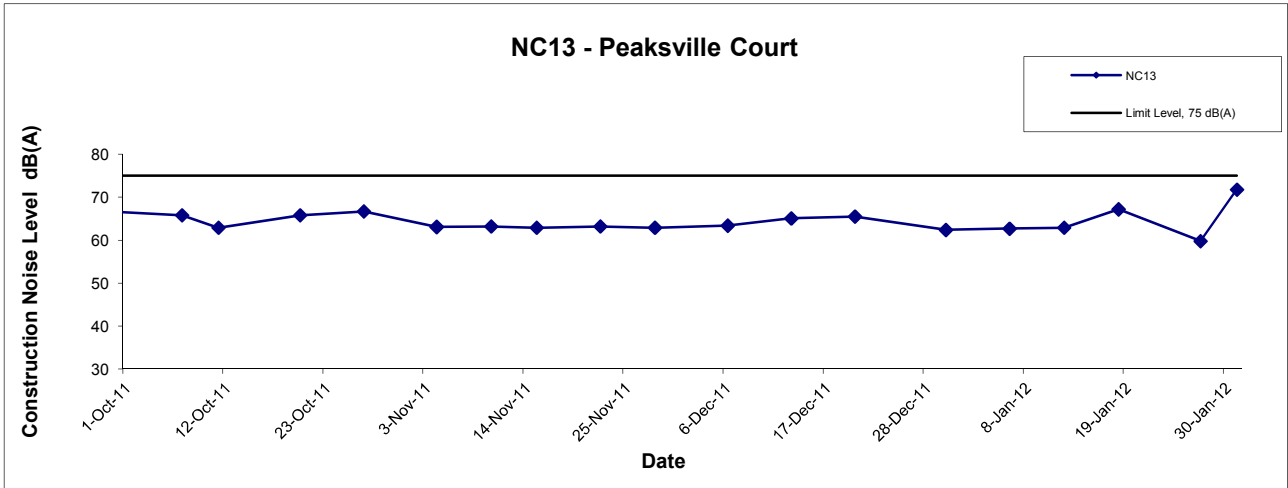
Title Contract No. DC/2007/10 Design and Construction of Hong Kong West Drainage Tunnel Graphical Presentation of Construction Noise Monitoring Results	Scale	N.T.S	Project No.	MA8001	CINOTECH
	Date	Jan 12	Appendix	G	

Noise Levels



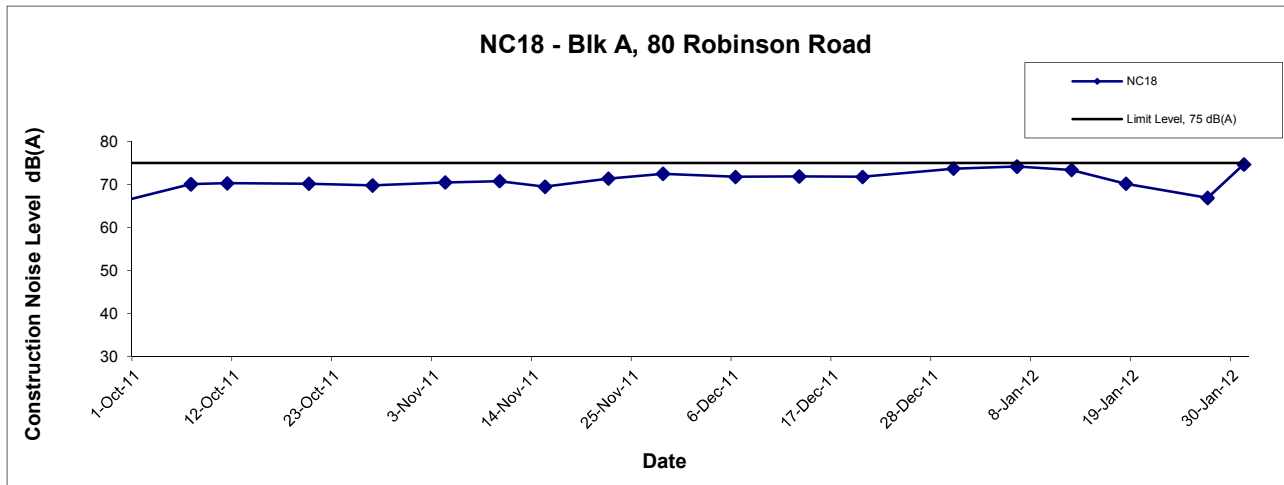
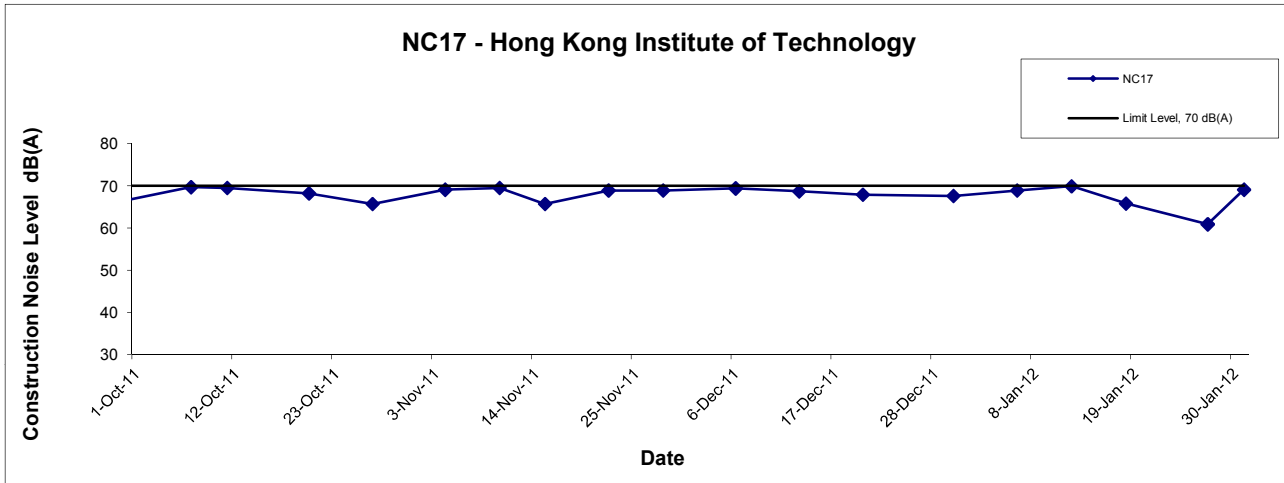
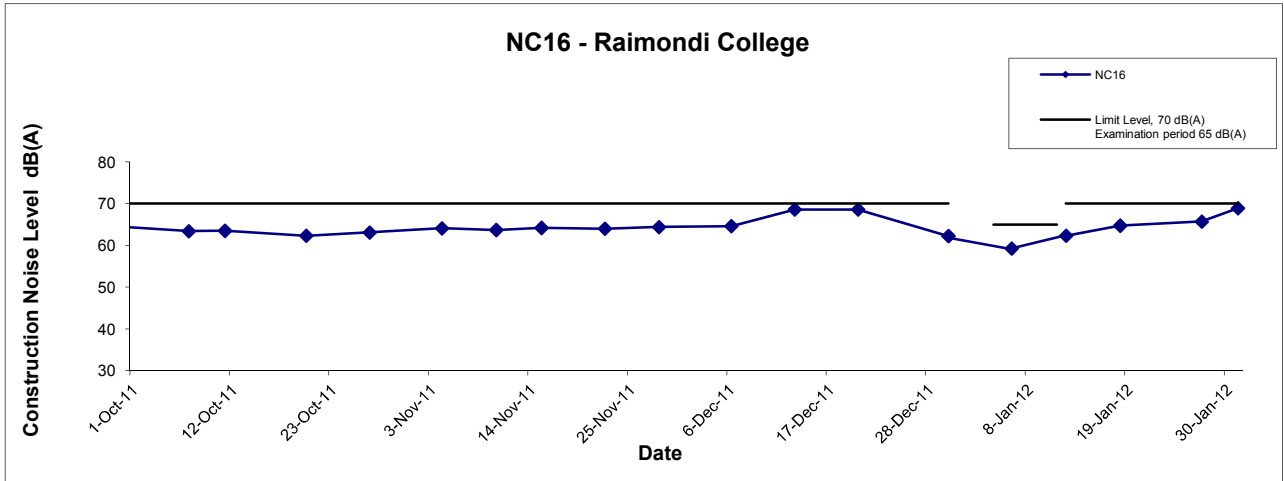
Title Contract No. DC/2007/10 Design and Construction of Hong Kong West Drainage Tunnel Graphical Presentation of Construction Noise Monitoring Results	Scale N.T.S	Project No. MA8001	CINOTECH
	Date Jan 12	Appendix G	

Noise Levels



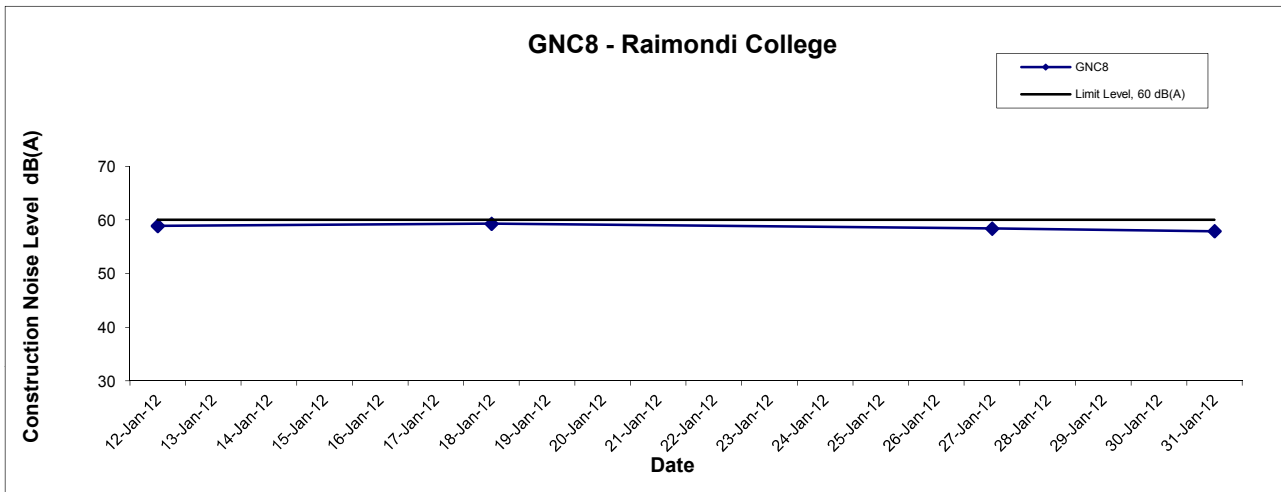
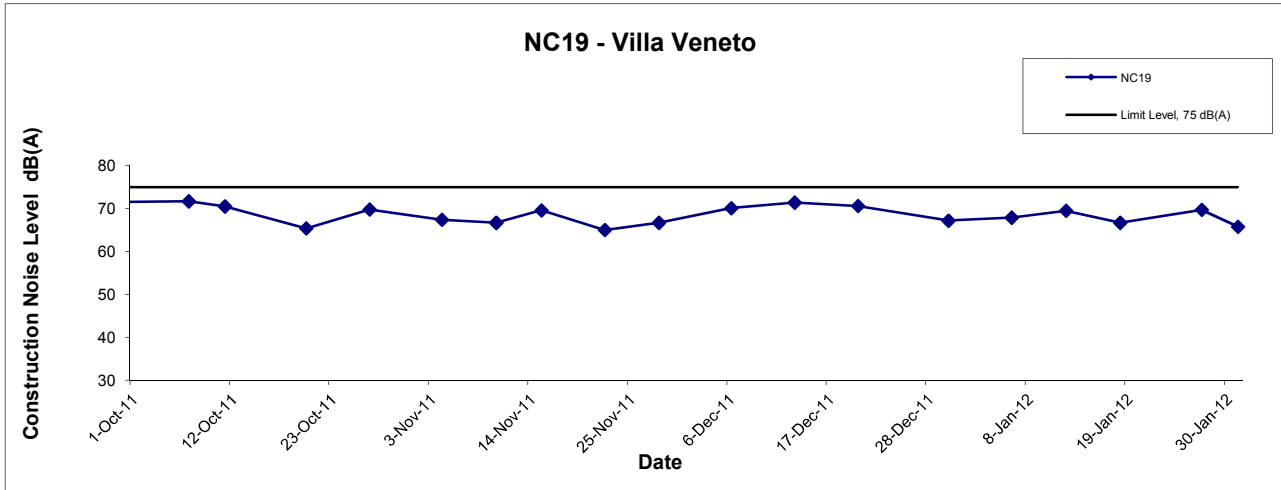
Title Contract No. DC/2007/10 Design and Construction of Hong Kong West Drainage Tunnel Graphical Presentation of Construction Noise Monitoring Results	Scale	N.T.S	Project No.	MA8001	CINOTECH
	Date	Jan 12	Appendix	G	

Noise Levels



Title Contract No. DC/2007/10 Design and Construction of Hong Kong West Drainage Tunnel Graphical Presentation of Construction Noise Monitoring Results	Scale	N.T.S	Project No.	MA8001	CINOTECH
	Date	Jan 12	Appendix	G	

Noise Levels



Title Contract No. DC/2007/10 Design and Construction of Hong Kong West Drainage Tunnel Graphical Presentation of Construction Noise Monitoring Results	Scale N.T.S	Project No. MA8001	CINOTECH
	Date Jan 12	Appendix G	

APPENDIX H
SUMMARY OF EXCEEDANCE

**Contract No. DC/2007/10 – Design and Construction of Hong Kong West Drainage Tunnel
Exceedance Report**

Eastern Portal

- (A) Exceedance Report for Air Quality (1 hour TSP)
(NIL in the reporting month)**
- (B) Exceedance Report for Air Quality (24 hours TSP)
(NIL in the reporting month)**
- (C) Exceedance Report for Construction Noise
(Three Action Level exceedances were recorded for the complaint received on 9, 16 and 27 January 2012)**

Western Portal

- (D) Exceedance Report for Air Quality (1 hour TSP)
(NIL in the reporting month)**
- (E) Exceedance Report for Air Quality (24 hours TSP)
(NIL in the reporting month)**
- (F) Exceedance Report for Construction Noise
(NIL in the reporting month)**

Intake BR6

- (G) Exceedance Report for Construction Noise
(NIL in the reporting month)**

Intake DG1

- (H) Exceedance Report for Construction Noise
(NIL in the reporting month)**

Intake E5A

- (I) Exceedance Report for Construction Noise
(NIL in the reporting month)**

Intake E7

- (J) Exceedance Report for Construction Noise
(NIL in the reporting month)**

Intake MA14

- (K) Exceedance Report for Construction Noise
(NIL in the reporting month)**

Intake PFLR1

- (L) Exceedance Report for Construction Noise
(NIL in the reporting month)**

Intake RR1

- (M) Exceedance Report for Construction Noise
(NIL in the reporting month)**

Intake THR2

- (N) Exceedance Report for Construction Noise
(NIL in the reporting month)**

Intake W0

- (O) Exceedance Report for Construction Noise**

(NIL in the reporting month)

Intake W5

**(P) Exceedance Report for Construction Noise
(NIL in the reporting month)**

Intake W8

**(Q) Exceedance Report for Construction Noise
(NIL in the reporting month)**

Intake P5

**(R) Exceedance Report for Construction Noise
(NIL in the reporting month)**

**APPENDIX I
SITE AUDIT SUMMARY**



Contract No. DC/2007/10
Design and Construction of Hong Kong West Drainage Tunnel

Weekly Site Inspection Record Summary

Inspection Information

Checklist Reference Number	120105
Date	5 January 2012 (Thursday)
Time	08:30-17:00

Ref. No.	Non-Compliance	Related Item No.
-	None identified	-
Ref. No.	Remarks/Observations	Related Item No.
	A. Water Quality	
	• No environmental deficiency was identified during site inspection.	
	B. Air Quality	
	• No environmental deficiency was identified during site inspection.	
	C. Noise	
	• No environmental deficiency was identified during site inspection.	
	D. Waste / Chemical Management	
	• No environmental deficiency was identified during site inspection.	
	E. Ecology	
	• No environmental deficiency was identified during site inspection.	
	F. Marine Ecology	
	• No environmental deficiency was identified during site inspection.	
	G. Reminders	
120105-R01	• To clear the leaves and debris in the drainage channel in intake PFLR1.	F9
120105-R02	• To provide labels for chemical or oil containers at MA17.	F4
120105-R03	• To provide labels and drip tray for chemical or oil containers at BR4.	F3i, F4
	H. Others	
120105-F04	• Follow-up actions are needed for all outstanding items at intake MA15, SMH17 and W10.	



	Name	Signature	Date
Recorded by	Johnny Fung		9 January 2012
Checked by	Dr. Priscilla Choy		9 January 2012

Weekly Site Inspection Record Summary

Inspection Information

Checklist Reference Number	120112
Date	12 January 2012 (Thursday)
Time	08:45-17:00

Ref. No.	Non-Compliance	Related Item No.
-	None identified	-
Ref. No.	Remarks/Observations	Related Item No.
	A. Water Quality	
	• No environmental deficiency was identified during site inspection.	
	B. Air Quality	
	• No environmental deficiency was identified during site inspection.	
	C. Noise	
	• No environmental deficiency was identified during site inspection.	
	D. Waste / Chemical Management	
	• No environmental deficiency was identified during site inspection.	
	E. Ecology	
	• No environmental deficiency was identified during site inspection.	
	F. Marine Ecology	
	• No environmental deficiency was identified during site inspection.	
	G. Reminders	
120112-R01	• To clear the construction waste on the slope at intake HKU1.	F5ii
120112-R02	• To clear the mud in the drainage channel at intake P5.	B1
120112-R03	• To provide drip tray for oil and chemical containers at intake MBD2.	F3i
	H. Others	
120112-F04	• Follow-up actions are needed for all outstanding items at intake MA15, W10, PFLR1, MA17 and BR4.	

	Name	Signature	Date
Recorded by	Johnny Fung		16 January 2012
Checked by	Dr. Priscilla Choy		16 January 2012


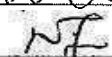
*Contract No. DC/2007/10
Design and Construction of Hong Kong West Drainage Tunnel*

Weekly Site Inspection Record Summary

Inspection Information

Checklist Reference Number	120119
Date	19 January 2012 (Thursday)
Time	08:30-17:00

Ref. No.	Non-Compliance	Related Item No.
-	None identified	-
Ref. No.	Remarks/Observations	Related Item No.
	A. Water Quality	
120110-O01	• Water in the sedimentation tank was observed silty in intake W8. The contractor was reminded to clear the tank regularly.	B7iii
	B. Air Quality	
	• No environmental deficiency was identified during site inspection.	
	C. Noise	
	• No environmental deficiency was identified during site inspection.	
	D. Waste / Chemical Management	
	• No environmental deficiency was identified during site inspection.	
	E. Ecology	
	• No environmental deficiency was identified during site inspection.	
	F. Marine Ecology	
	• No environmental deficiency was identified during site inspection.	
	G. Reminders	
120119-R02	• To provide valid noise labels for the air compressors at intake GL1 and P5.	E8
120119-R03	• To clear the stagnant water in the drainage channel at intake W0.	B15
120119-R04	• To clear the construction material in the drainage channel at intake MB16.	B1
	H. Others	
120119-F05	• Follow-up actions are needed for all outstanding items at intake W10, MA15 and MA17.	



	Name	Signature	Date
Recorded by	Johnny Fung		19 January 2012
Checked by	Dr. Priscilla Choy		19 January 2012

Weekly Site Inspection Record Summary

Inspection Information

Checklist Reference Number	120126
Date	26 January 2012 (Thursday)
Time	08:45-17:00

Ref. No.	Non-Compliance	Related Item No.
-	None identified	-
Ref. No.	Remarks/Observations	Related Item No.
	A. Water Quality	
	• No environmental deficiency was identified during site inspection.	
	B. Air Quality	
	• No environmental deficiency was identified during site inspection.	
	C. Noise	
	• No environmental deficiency was identified during site inspection.	
	D. Waste / Chemical Management	
	• No environmental deficiency was identified during site inspection.	
	E. Ecology	
	• No environmental deficiency was identified during site inspection.	
	F. Marine Ecology	
	• No environmental deficiency was identified during site inspection.	
	G. Reminders	
	• No environmental deficiency was identified during site inspection.	
	H. Others	
120126-F01	• Follow-up actions are needed for all outstanding items at intake P5 and W10.	

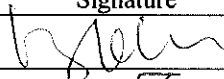

	Name	Signature	Date
Recorded by	Johnny Fung		26 January 2012
Checked by	Dr. Priscilla Choy		26 January 2012

Weekly Site Inspection Record Summary

Inspection Information

Checklist Reference Number	120131
Date	31 January 2012 (Tuesday)
Time	14:00-15:15

Ref. No.	Non-Compliance	Related Item No.
-	None identified	-
Ref. No.	Remarks/Observations	Related Item No.
	A. Water Quality	
	• No environmental deficiency was identified during site inspection.	
	B. Air Quality	
	• No environmental deficiency was identified during site inspection.	
	C. Noise	
	• No environmental deficiency was identified during site inspection.	
	D. Waste / Chemical Management	
	• No environmental deficiency was identified during site inspection.	
	E. Ecology	
	• No environmental deficiency was identified during site inspection.	
	F. Marine Ecology	
	• No environmental deficiency was identified during site inspection.	
	G. Reminders	
120131-R01	• To remove the stagnant water at intake BR6.	B15
120131-R02	• To remove the stagnant water in the H-piles at intake SMH17.	B15
	H. Others	
120131-F03	• Intake W10, P5 and GL1 were not inspected during the site inspection. Follow-up actions are needed to be reviewed for the outstanding items during the coming audit sessions.	

	Name	Signature	Date
Recorded by	Johnny Fung		31 January 2012
Checked by	Dr. Priscilla Choy		31 January 2012

Weekly Site Inspection Record Summary (For Western Portal Only)

Inspection Information

Checklist Reference Number	120103
Date	3 January 2012 (Monday)
Time	10:00-10:30

Ref. No.	Non-Compliance	Related Item No.
-	None identified	-
Ref. No.	Remarks/Observations	Related Item No.
	A. Water Quality	
	• No environmental deficiency was identified during site inspection.	
	G. Reminders	
	• No environmental deficiency was identified during site inspection.	
	H. Others	
	• NIL	



	Name	Signature	Date
Recorded by	Lee Man Hei		9 January 2012
Checked by	Dr. Priscilla Choy		9 January 2012

Weekly Site Inspection Record Summary (For Western Portal Only)

Inspection Information

Checklist Reference Number	120114
Date	14 January 2012 (Saturday)
Time	10:30-11:00

Ref. No.	Non-Compliance	Related Item No.
-	None identified	-
Ref. No.	Remarks/Observations	Related Item No.
	<i>A. Water Quality</i>	
	• No environmental deficiency was identified during site inspection.	
	<i>G. Reminders</i>	
	• No environmental deficiency was identified during site inspection.	
	<i>H. Others</i>	
	• NIL	

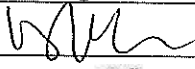

	Name	Signature	Date
Recorded by	Johnny Fung		16 January 2012
Checked by	Dr. Priscilla Choy		16 January 2012

Weekly Site Inspection Record Summary (For Western Portal Only)

Inspection Information

Checklist Reference Number	120120
Date	20 January 2012 (Friday)
Time	10:30-11:00

Ref. No.	Non-Compliance	Related Item No.
-	None identified	-
Ref. No.	Remarks/Observations	Related Item No.
	A. Water Quality	
	• No environmental deficiency was identified during site inspection.	
	G. Reminders	
	• No environmental deficiency was identified during site inspection.	
	H. Others	
	• NIL	

	Name	Signature	Date
Recorded by	Johnny Fung		20 January 2012
Checked by	Dr. Priscilla Choy		20 January 2012

Weekly Site Inspection Record Summary (For Western Portal Only)

Inspection Information

Checklist Reference Number	120126
Date	26 January 2012 (Thursday)
Time	10:30-11:00

Ref. No.	Non-Compliance	Related Item No.
-	None identified	-
Ref. No.	Remarks/Observations	Related Item No.
	A. Water Quality	
	• No environmental deficiency was identified during site inspection.	
	G. Reminders	
	• No environmental deficiency was identified during site inspection.	
	H. Others	
	• NIL	

	Name	Signature	Date
Recorded by	Lee Man Hei	<i>hei</i>	26 January 2012
Checked by	Dr. Priscilla Choy	<i>W.F.</i>	26 January 2012

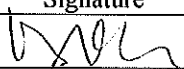

Contract No. DC/2007/10
Design and Construction of Hong Kong West Drainage Tunnel

Weekly Site Inspection Record Summary (For Western Portal Only)

Inspection Information

Checklist Reference Number	120201
Date	1 February 2012 (Wednesday)
Time	10:30-11:00

Ref. No.	Non-Compliance	Related Item No.
-	None identified	-
Ref. No.	Remarks/Observations	Related Item No.
	A. Water Quality	
	• No environmental deficiency was identified during site inspection.	
	G. Reminders	
	• No environmental deficiency was identified during site inspection.	
	H. Others	
	• NIL	

	Name	Signature	Date
Recorded by	Johnny Fung		1 February 2012
Checked by	Dr. Priscilla Choy		1 February 2012

**APPENDIX J
ENVIRONMENTAL MITIGATION
IMPLEMENTATION SCHEDULE (EMIS)**

Appendix J - Summary of Environmental Mitigation Implementation Schedule

Types of Impacts	Mitigation Measures	Status
Construction Dust	<i>Dust Mitigation Measures</i>	
	<ul style="list-style-type: none"> The Contractor shall undertake at all times to prevent dust nuisance as a result of his activities. Effective dust suppression measures should be installed to minimize air quality impacts, at the boundary of the site and at any sensitive receivers. 	^
	<ul style="list-style-type: none"> No blasting shall be carried out when the strong wind signal or tropical cyclone warning signal No. 3 or higher is hoisted (unless prior permission of the Commissioner of Mines is obtained). 	^
	<ul style="list-style-type: none"> Effective water sprays shall be used during the delivery and handling of all raw sand, aggregate and other similar materials, when dust is likely to be created, to dampen all stored materials during dry and windy weather. Watering of exposed surfaces shall be conducted as often as possible depending on the circumstances. 	^
	<ul style="list-style-type: none"> A watering programme of once every 2 hours in normal weather conditions, and hourly in dry/windy conditions. 	^
	<ul style="list-style-type: none"> Any stockpile of dusty material cannot be immediately transported out of the Site shall be either: a) covered entirely by impervious sheeting; b) placed in an area sheltered on the top and the three sides; or c) sprayed with water or a dust suppression chemical so as to maintain the entire surface wet. 	*
	<ul style="list-style-type: none"> Should a conveyor system be used, the Contractor shall implement the following precautionary measures. Conveyor belts shall be fitted within windboards. Conveyor transfer points and hopper discharge areas shall be enclosed to minimize dust emission. All conveyors under control of the Contractor, and carrying materials which have the potential to create dust, shall be totally enclosed and fitted with belt cleaners. 	^
	<ul style="list-style-type: none"> Any dusty materials being discharged to vehicle from a conveying system at fixed transfer point, three-sided roofed enclosed with a flexible curtain across the entry shall be provided. Exhaust fans shall be provided for this enclosure and vented via a suitable fabric filter system. 	^
	<ul style="list-style-type: none"> The heights from excavated spoils are dropped should be minimise to reduce the fugitive dust arising from unloading/loading. 	^
	<ul style="list-style-type: none"> The Contractor shall confine haulage and delivery vehicles to designated roadways inside the site. If in the opinion of the Engineer, any motorising vehicle is causing dust nuisance, the Engineer may require that the vehicle be restricted to a maximum speed of 15km per hour while within the site area. 	^
<ul style="list-style-type: none"> Areas within the site where there is a regular movement of vehicles shall have an approved hard surface, be kept clear of loose surface materials and / or be regularly watered. 	^	
<ul style="list-style-type: none"> Wheel cleaning facilities shall be installed for both portals and used by all vehicles leaving the site. No earth, mud, debris, dust and the like shall be deposited on public roads. Water in the wheel cleaning facility shall be changed at frequent intervals and sediments shall be removed regularly. The Contractor shall submit details of proposals for the wheel cleaning facilities to the Engineer prior to construction of the facility. Such wheel cleaning facilities shall be usable prior to any earthwork excavation activity on site. The Contractor shall provide a hard-surfaced road between any cleaning facility and the public road. 	^	
<ul style="list-style-type: none"> Chemical wetting agents shall only be used on completed cuts and fills to reduce wind erosion. 	N/A	

Remarks: ^ Compliance of mitigation measure; X Non-compliance of mitigation measure;
 N/A Not Applicable at this stage; • Non-compliance but rectified by the contractor;
 * Recommendation was made during site audit but improved/rectified by the contractor;
 # Non-compliance but rectified/improved by the contractor and awaiting IEC's further comment.

Types of Impacts	Mitigation Measures	Status
	<ul style="list-style-type: none"> • No vehicle exhausts shall be directed towards the ground or downwards to minimize dust nuisance. • Ventilation system, equipped with proprietary filters, should be provided to ensure the safe working environment inside the tunnel. Particular attention should be paid to the location and direction of the ventilation exhausts. The exhausts should not be allowed to face any sensitive receivers directly. Consideration should also be given to the location of windows, doors and direction of prevailing winds in relation to the nearby sensitive receivers. • In the event of any spoil or debris from construction works being deposited on adjacent land, or stream, or any silt being washed down to any area, then all such spoil, debris or material and silt shall be immediately removed and the affected land and areas restored to their natural state by the Contractor to the satisfaction of the Engineers. <p>In addition, based on the <i>Air Pollution Control (Construction Dust) Regulation</i>, any works involved regulatory and notifiable works, such as stockpiling, loading and unloading of dusty materials, shall take precautions to suppress dust nuisance.</p> <ul style="list-style-type: none"> • The working area of any excavation or earthmoving operation shall spray with water or a dust suppression chemical immediately before, during and immediately after the operation so as to maintain the entire surface wet; • Exposed earth shall be properly treated by compaction, turfing, hydroseeding, vegetation planting or sealing with latex, vinyl, bitumen or other suitable surface stabiliser within six months after the last construction activity on the construction site or part of the construction site where the exposed earth lies; and • Any stockpile of dusty materials (greater than 20m³) shall be either covered entirely by impervious sheeting or placed in an area sheltered on the top and three sides; and sprayed with water or a dust suppression chemical so as to maintain the entire surface wet. • Other suitable dust control measures as stipulated in <i>Air Pollution Control (Construction Dust) Regulation</i>, where appropriate, should be adopted. 	<p>^</p> <p>^</p> <p>^</p> <p>^</p> <p>^</p> <p>^</p> <p>^</p>

Remarks: ^ Compliance of mitigation measure; X Non-compliance of mitigation measure;
N/A Not Applicable at this stage; • Non-compliance but rectified by the contractor;
* Recommendation was made during site audit but improved/rectified by the contractor;
Non-compliance but rectified/improved by the contractor and awaiting IEC's further comment.

Types of Impacts	Mitigation Measures	Status
Construction Noise	<p><u>Air borne noise</u></p> <p>In general, potential construction noise impact can be minimized or avoided by imposing a combination of the following mitigation measures:</p> <ul style="list-style-type: none"> • Noisy equipment and activities should be sited by the Contractor as far from close-proximity sensitive receivers as practical. Prolonged operation of noisy equipment close to dwellings should be avoided. • The Contractor should minimise construction noise exposure to the schools (especially during examination periods). The Contractor should liaise with the school and the Examination Authority to ascertain the exact dates and times of all examination periods during the course of the works contract and to avoid noisy activities during these periods. • Noisy plant or processes should be replaced by quieter alternatives. Silenced diesel and gasoline generators and power units, as well as silenced and super-silenced air compressor, can be readily obtained. • Noisy activities should be scheduled to minimise exposure of nearby sensitive receivers to high levels of construction noise. For example, noisy activities can be scheduled for midday, or at times coinciding with periods of high background noise (such as during peak traffic hours). • Idle equipment should be turned off or throttled down. Noisy equipment should be properly maintained and used no more often than is necessary. • The power units of non-electric stationary plant and earth-moving plant should be quietened by vibration isolation and partial or full acoustic enclosures for individual noise-generating components. • Construction activities should be planned so that parallel operation of several sets of equipment close to a given receiver is avoided, thus reducing the cumulative impacts between operations. The numbers of operating items of powered mechanical equipment should be minimised. Noise can be reduced by increasing the distance between the operating equipment and the NSRs or by reducing the number of items of equipment and/or construction activity in the area at any one time. • The use of quiet plant working methods can further reduce noise level. Quiet plant is defined as Powered Mechanical Equipment (PME) whose actual sound power level is less than the value specified in the TMs for the same piece of equipment. To allow the Contractor some flexibility to select equipment to suit his needs, it is considered too restrictive to specify which specific items of silenced equipment to be used for the construction operations. It should be noted that various types of silenced equipment can be found in Hong Kong and are readily available on the market. BS 5228 also provides examples of quiet construction plant and their SWL. • Construction plant should be properly maintained (well-greased, damage and worn parts promptly replaced) and operated. Construction equipment often has silencing measures built in or added on, e.g. bulldozer silencers, compressor panels, and mufflers. Silencing measures should be properly maintained and utilised. Rubber or damping materials should be introduced between metal panels to avoid rattle and reverberation of noise. • Equipment known to emit sound strongly in one direction should be oriented so that the noise is directed away from nearby NSRs. • Materials stockpile and other structures (such as site offices) should be effectively utilised to shield construction noise. Noise 	<p>^</p> <p>*</p> <p>^</p> <p>^</p> <p>^</p> <p>^</p> <p>^</p> <p>^</p> <p>^</p> <p>^</p> <p>^</p> <p>^</p> <p>^</p>

Remarks: ^ Compliance of mitigation measure; X Non-compliance of mitigation measure;
N/A Not Applicable at this stage; • Non-compliance but rectified by the contractor;
* Recommendation was made during site audit but improved/rectified by the contractor;
Non-compliance but rectified/improved by the contractor and awaiting IEC's further comment.

Types of Impacts	Mitigation Measures	Status
	<p>can also be reduced by construction of temporary noise barriers which screen the lower floors from viewing the sites. Temporary noise barriers should be installed at active parts of construction areas where construction equipment is being operated in close proximity to NSRs.</p> <ul style="list-style-type: none"> • It is noted that under the WBTC No. 19/2001, all construction sites are required to use metallic site hoarding can be slightly modified (with the addition of steel backings) into temporary noise barriers. These barriers should be gap free and have a surface mass density of at least 7kg/m². • All hand-held percussive breakers and air compressors should comply the Noise Control (Hand-held Percussive Breakers) Regulations respectively under the NCO (Ordinance No. 75/88, NCO Amendment 1992 No.6). <p>The Contractor shall devise, arrange methods of working and carry out the works in such manner as to minimise noise impacts on the surrounding environment, and shall provide experienced personnel with suitable training to ensure that these measures are implemented properly.</p> <p><u>Level 2 Use of Barriers</u></p> <p>Level 2 mitigation measures include providing movable barriers for sites which have sufficient space for installation, full enclosures during the drilling activities at Eastern Portal and at muck pit areas for Eastern portals and cantilever-typed high rise noise barrier for intake W5 (P) and W8.</p> <p>Before construction of the full enclosure at muck pit area, the use of full enclosure noise barrier (Stage A) for the drilling activities at the Eastern Portal area is required. A full enclosure for the muck pit area will then be constructed at this later stage (Stage B). The full enclosure shall be gap free apart from necessary entrance/exits, which shall face towards the entrance of eastern portal to minimize the amount of noise generated from affecting the nearest RNSRs especially school (True Light Middle School of Hong Kong).</p> <p>5m high cantilever-typed hoarding barrier to be built at W5 (P) and W8. These enclosures/barriers should have no gaps and have a superficial surface density of at least 10kg/m². Good site practice shall also be adopted by the Contractor to ensure the conditions of the hoardings are properly maintained throughout the construction period. To schedule the noise barrier erection and dismantling to the non sensitive periods of school to avoid adverse impact to W8/3.</p> <p>Movable barriers of 3 to 5m height with a small cantilevered upper portion and skid footing to be located within about 5 m or more for mobile equipment such that the line of sight is blocked. To provide purposes-built noise barriers or screens constructed of appropriate materials (minimum superficial density of 10kg/m²) located close to the operating PME.</p> <p>Pre-drilling following by chemical splitting instead of using large excavator mounted breaker should be used as mitigation measure for rock breaking and rock drilling.</p>	<p>^</p> <p>^</p> <p>^</p> <p>^</p> <p>^</p> <p>^</p> <p>^</p> <p>^</p>

Remarks: ^ Compliance of mitigation measure; X Non-compliance of mitigation measure;
N/A Not Applicable at this stage; • Non-compliance but rectified by the contractor;
* Recommendation was made during site audit but improved/rectified by the contractor;
Non-compliance but rectified/improved by the contractor and awaiting IEC's further comment.

Types of Impacts	Mitigation Measures	Status
	<p>No construction activity is recommended during the examination period.</p> <p><u>Ground borne noise</u></p> <p>The noise level should be measured on the ground floor inside the nearest building during the TBM construction work in the daytime. If the daytime monitored ground borne noise exceeds the relevant evening/night ground borne noise criteria, evening/night construction work would not be carried out for the concerned tunnel section. Evening/night time construction work is subject to CNP application under the control of NCO.</p> <p>Public relationship strategy with 24-hour hotline system.</p>	<p>^</p> <p>^</p>

Remarks: ^ Compliance of mitigation measure; X Non-compliance of mitigation measure;
N/A Not Applicable at this stage; • Non-compliance but rectified by the contractor;
* Recommendation was made during site audit but improved/rectified by the contractor;
Non-compliance but rectified/improved by the contractor and awaiting IEC's further comment.

Types of Impacts	Mitigation Measures	Status
Water Quality	<u>Precautionary measures for construction work near natural streams</u>	
	<p>The government provides guidelines (ETWB TCW NO. 5/2005 and DSD TC 2/2004) are providing guidelines to minimize impacts when there is construction work carried out at near natural streams course. Relevant mitigation measures for the intakes are summarised as follows:</p>	
	<ul style="list-style-type: none"> • Temporary site access to the work sites should be carefully planned and located to minimize disturbance caused to the substrates of streams/streams and riparian vegetation by construction plant. 	^
	<ul style="list-style-type: none"> • Locations well away from the rivers/streams for temporary storage of materials (e.g equipment, filling materials, chemicals and fuel) and temporary stockpile of construction debris and spoil should be identified before commencement of works. 	^
	<ul style="list-style-type: none"> • Proposed works site areas inside, or in the proximity of, natural rivers and streams should be temporarily isolated to prevent adverse impacts on the stream water qualities. 	^
	<ul style="list-style-type: none"> • Stockpiling of construction materials, if necessary, should be completely properly covered and located away from any natural stream/river. • Construction debris and spoil should be covered up and/or properly disposed of as soon as possible to avoid being washed into nearby rivers/streams by rain and local runoff. 	^ *
<u>Construction of temporary berthing point at the Western Portal</u>		
<p>A refuse collection vessel shall be provided to collect refuse or materials lost into the sea.</p>	^	
<p>The respective areas of the marine works will be completely enclosed by the silt curtain. The curtain shall be extended from water surface down to the seabed where it is anchored using sinker blocks. The Contractor shall inspect the silt curtain on regular basis to ensure its integrity and it is serviceable for all times.</p>	N/A	

Remarks: ^ Compliance of mitigation measure; X Non-compliance of mitigation measure;
N/A Not Applicable at this stage; • Non-compliance but rectified by the contractor;
* Recommendation was made during site audit but improved/rectified by the contractor;
Non-compliance but rectified/improved by the contractor and awaiting IEC's further comment.

Types of Impacts	Mitigation Measures	Status
	<p>Transfer of armour rock onto the seabed from barge at the temporary pier location should be conducted by careful grabbing and unloading to the seabed (to minimize sediment migration).</p> <p>The conveyor belt should be completely covered and muddy effluent from the temporary barge should be contained, treated and disposed. Where there is transfer of excavated wastes, the Contractor should provide appropriate measures to ensure that the waste is free from floatables, putrescibles, organic wastes and toxic materials and when required a refuse collection vessel be provided to collect float refuse.</p> <p><u>Construction of stilling basin at Western Portal outfall</u></p> <p>All construction for the basin should be carried out inside the temporary cofferdam which is a temporary watertight enclosure built in the water and pumped dry to expose the bottom so that construction of stilling basin can be undertaken.</p> <p>During the dewatering process, appropriate desilting/sedimentation devices should be provided on site for treatment before discharge. The Contractor should ensure discharge water from the sedimentation tank meet the WPCO/TM requirements before discharge.</p> <p>The cofferdam will remain on site until after the construction of stilling basin has been completed. The coffer dam shall be regularly inspected and maintained to ensure no spillage of waste or wastewater into the sea. Conveyance of dredged materials from the coffer dam shall be carried out cautiously to avoid spillage into the sea.</p> <p>The filled material for the stilling basin should be contained inside the temporary cofferdam. The top level of the cofferdam shall be constructed higher than the final backfilled level.</p> <p>The Contractor shall be responsible for the design, installation and maintenance of the silt curtains to minimize the impacts on the water quality and the protection of water quality. The design and specification of the silt curtains shall be submitted by the Contractor to the Engineer for approval.</p> <p>Silt curtains shall be formed from tough, abrasion resistant, permeable membranes, suitable for the purpose, supported on floating booms in such a way as to ensure that the sediment plume shall be restricted to within the limit of the works area. The silt curtain shall be formed and installed in such a way that tidal rise and fall are accommodated, with the silt curtains always extending from the surface to the bottom of the water column and held with anchor blocks. The removal and reinstallation of such curtains during typhoon conditions shall be as agreed with the Director of Marine Department. The contractor shall regularly inspect the silt curtains and check that they are moored and marked to avoid danger to marine traffic. Any damage to the silt curtain shall be repaired by the Contractor promptly and the works shall be stopped until the repair is fixed to the satisfaction of the Engineer.</p>	<p>^</p> <p>^</p> <p>^</p> <p>^</p> <p>^</p> <p>^</p> <p>N/A</p> <p>N/A</p>

Remarks: ^ Compliance of mitigation measure; X Non-compliance of mitigation measure;
N/A Not Applicable at this stage; • Non-compliance but rectified by the contractor;
* Recommendation was made during site audit but improved/rectified by the contractor;
Non-compliance but rectified/improved by the contractor and awaiting IEC's further comment.

Types of Impacts	Mitigation Measures	Status
	<p>Transfer of rock fill material (armour rock) from the barge onto the site location should be conducted by grabbing and placement on the seabed to minimize sediment migration. No free dropping of the material will be allowed.</p> <p>Prior to the construction of armor rock based panel, a silt curtain shall also be installed prior to carry out any marine works as a preventive mitigation measure.</p> <p><u>Construction of TBM tunnel at both portals and intakes</u></p> <p>Recycled water will be used at the cutter face for cooling purposes. Used water will be collected and discharged to a settling tank for settlement. Excess water from the settling tank will be transferred to the water treatment plant on site where the addition of flocculants will assist in settlement of solids. The Contractor should ensure discharge water from the sedimentation tank meet the WPCO/TM requirements before discharge.</p> <p>During the drilling process, all flushing water will be recycled for use. Discharge of the treated water to nearby drainage system shall be allowed provided that it has been treated to a level meeting with statutory requirements.</p> <p>Water flow at streams should be maintained by a temporary diversion system during the construction phase of intakes and manhole drop shafts.</p> <p><u>General Construction Activities and Workforce</u></p> <p>A. Surface runoff</p> <p>Effluent produced from construction activities are subjected to WPCO control. Effluent produced from sites should be diverted away from stream courses. Construction works near stream course should be scheduled in the dry season as far as practical to avoid excessive site runoff discharge.</p> <p>Under the <i>Water Pollution Control Ordinance</i> (WPCO), turbid water from construction sites must be treated to minimize the solids content before being discharged into storm drains. The suspended solids load can be reduced by directing the runoff into temporary sand traps or other silt-removal facilities, and other good and appropriate site management practices. Advice on the handling and disposal of construction site discharge is provided in the ProPECC Paper (PN 1/94) on Construction Site Drainage.</p> <p>A drainage system layout should be prepared by the Contractor for each of the works areas (portals and intakes), detailing the facilities and measures to manage pollution arising from surface runoff from those works areas. The drainage layout and an associated drainage management plan to reduce surface runoff sediments and pollutants entering watercourses, should be submitted to the Engineer for approval and to EPD for agreement.</p>	<p>^</p> <p>N/A</p> <p>^</p> <p>^</p> <p>^</p> <p>*</p> <p>*</p> <p>*</p>

Remarks: ^ Compliance of mitigation measure; X Non-compliance of mitigation measure;
N/A Not Applicable at this stage; • Non-compliance but rectified by the contractor;
* Recommendation was made during site audit but improved/rectified by the contractor;
Non-compliance but rectified/improved by the contractor and awaiting IEC's further comment.

Types of Impacts	Mitigation Measures	Status
	<p>The system should be capable of handling stormwater from the site and directing it to sediment removal facilities before discharge. If oil and grease is used on the site or brought to the site, the stormwater should pass through oil interceptors before discharge. The interceptors should have a bypass to prevent washout in heavy storms.</p> <p>A temporary channel system or earth bunds or sand barriers should be provided in works areas on site to direct stormwater to silt-removal facilities. Stockpiled materials, if susceptible to erosion of rain or wind, should be covered with tarpaulins (or/similar fabric) or hydroseedings as far as practicable especially during the wet season.</p> <p>Silt removal facilities should be checked and the deposited silt and grit should be removed regularly to ensure these facilities are in good working condition and to prevent blockages.</p> <p>Vehicle washing areas should be drained into a settlement basin to settle out the suspended solid before discharge to storm water drains. The water should be recycled on site whenever possible. It is suggested that the wash water from the wheel wash basin is either reused for road watering or pumped to the on-site settling tanks for treatment. Water used for dust depression purposes should be minimized and an alternative soil holding agent should be considered.</p> <p>B. Spillage, Oil and Solvents Any contractor generating waste oil or other chemicals as a result of his activities should register as a chemical waste producer and provide a safe storage area for chemicals on site. Oil interceptors need to be regularly inspected and cleaned to avoid wash-out of oil during storm conditions. A bypass should be provided to avoid overload of the interceptor's capacity.</p> <p>Any spillage should be cleaned up immediately and the resulting contaminated absorbent material should be properly managed according to Waste Disposal Regulations. Spills should be contained to avoid spreading and contaminating the water resources.</p> <p>Oil and fuels should be used and stored properly in designated area. All fuel tanks and storage areas should be provided with locks and be sited on within sealed areas within surrounded by bunds of with a capacity equal to 110% of the storage capacity of the largest tank.</p> <p>Good housekeeping practices are required to minimize careless spillage and keep the work space in a tidy and clean condition. Appropriate training, including safety codes and relevant manuals, should be given to the personnel who regularly handle the chemicals on site.</p>	<p>^</p> <p>*</p> <p>*</p> <p>^</p> <p>^</p> <p>*</p> <p>^</p>

Remarks: ^ Compliance of mitigation measure; X Non-compliance of mitigation measure;
N/A Not Applicable at this stage; • Non-compliance but rectified by the contractor;
* Recommendation was made during site audit but improved/rectified by the contractor;
Non-compliance but rectified/improved by the contractor and awaiting IEC's further comment.

Types of Impacts	Mitigation Measures	Status
	<p>C. On-Site Effluent Generation</p> <p>Sewage arising from the additional population of workers on site should be collected in a suitable storage facility (chemical mobile toilets). Most of the work site locations are close to the public sewerage system, and therefore the use of septic tanks isare, therefore, not encouraged. Portable toilets should be used coupled with tickering away services provided by a licensed collector. They should be positioned at appropriate locations across the site to ensure no direct discharge of foul water off-site.</p> <p>D. Protection of Existing Flora and Fauna</p> <p>The Contractor should provide details of the plant and operation plans at each site for approval by the Engineer before commencing construction. The plans should include how the existing flora and fauna will be protected. Locations required for groundwater levels monitoring are Eastern Portal, PFLR1(P), THR2(P), TP5, TP789 and W12.</p> <p>The construction and demolition of the temporary pier may create short term impacts on the local marine water quality. The situation will be restored once the work is finished by proper phasing of the works programme and implementation of the adequate mitigation measures (e.g. silt curtain) the impacts will be minimized.</p> <p><u>Maintaining Baseflow in Downstream Watercourses</u></p> <p>The final design will be developed during the detailed design stage. The exact base flow rates to be maintained at each of the intakes will be subject to detailed site investigation at design stage.</p> <ul style="list-style-type: none"> • Purpose of the by-pass device is to maintain the base-flow of the affected stream course. • The by-pass system comprises an approach link and a trapezoidal channel. • The approach link is section with inclined profiled surface at a gradient of 1 in 100. It is used to direct the base flow to the bypass trapezoidal channel at its down stream end during the normal days. • The trapezoidal channel is sized such that it could handle the base flow in the affected stream course which is estimated to be no more than 20 l/s. • Whenever the flow in the stream course exceeding the base flow rate, the excessive flow will overflow into the intake structure via the bottom rack structure. The bottom rack structure has bar screen on the top and inclined channel at the bottom. The top level of the bar screen is level with the by-pass channel with an aim to receive the overflow from the by-pass channel. • The by-pass channel is designed requiring minimum maintenance. However, it is recommended that the maintenance authority carry out regular maintenance inspection prior to onset of seasons and after significant rainstorm event to prevent blockage of the by-pass and bottom rack structure. 	<p>^</p> <p>^</p> <p>^</p> <p></p> <p>N/A</p> <p>N/A</p> <p>N/A</p> <p>N/A</p> <p>N/A</p> <p>N/A</p>

Remarks: ^ Compliance of mitigation measure; X Non-compliance of mitigation measure;
N/A Not Applicable at this stage; • Non-compliance but rectified by the contractor;
* Recommendation was made during site audit but improved/rectified by the contractor;
Non-compliance but rectified/improved by the contractor and awaiting IEC's further comment.

Types of Impacts	Mitigation Measures	Status
Waste/Chemical	<u>General</u> A proper waste management plan should be implemented to promote waste minimisation at source. Where waste generation is unavoidable then the potential for recycling or reuse should be explored and opportunities taken. If wastes cannot be recycled then the recommended disposal routes should be followed.	^
	All waste materials shall be segregated into categories covering: <ul style="list-style-type: none"> • Excavated material or construction waste suitable for reuse on-site • Excavated material or construction waste suitable for public filling areas • Remaining C&D waste for landfill • Chemical waste, and • General refuse 	^ ^ ^ ^ ^
	Proper segregation and disposal of construction waste should be implemented. Separate containers for inert and non-inert wastes should be provided. The inert waste should be taken to public filling area and the non-inert waste should be transported to strategic landfills.	^
	A trip-ticket system on the solid waste transfer/disposal operations should be included as one of the contractual requirements (ETWB TCW No. 31/2004). The Independent Environmental Checker (IEC) should be responsible for auditing this system.	^
	IEC should also be responsible for auditing the well-documented record system which includes: (i) quantity of waste generation, (ii) quantity of recycled material, (iii) quantity of disposed material, (iv) disposal methods and (v) sites should be implemented during construction phase.	^
	Regular cleaning and maintenance of the waste storage area should be conducted throughout the construction stage.	^
	<u>Excavated spoil</u> Control measures for soil temporarily stockpiled on-site should be taken in order to minimize the noise, generation of dust, pollution of water and visual impact. Key impacts include:	^

Remarks: ^ Compliance of mitigation measure; X Non-compliance of mitigation measure;
 N/A Not Applicable at this stage; • Non-compliance but rectified by the contractor;
 * Recommendation was made during site audit but improved/rectified by the contractor;
 # Non-compliance but rectified/improved by the contractor and awaiting IEC's further comment.

Types of Impacts	Mitigation Measures	Status
Terrestrial Ecology	<p>During the detailed design stage, the following issues should also be considered as possible to further minimise the impacts:</p> <ul style="list-style-type: none"> • Adjustment of site boundary to minimise temporary loss of natural stream habitat during construction. • Adjustment of site boundary to minimise use of mixed woodland as temporary works area. In particular, the woodland habitat in temporary works area of the Eastern Portal will be avoided, thereby greatly reducing the area of temporary loss of woodland habitat. • Minimizing felling of large trees. • About 20% of trees within the works area will be transplanted. The individual of <i>Artocarpus hypargyreus</i> recorded within the temporary works area of HKU1, if to be encroached, would also be transplanted. 	<p>^</p> <p>^</p> <p>^</p> <p>^</p>
	<p>Standard site practices including the following, should be enforced to minimise the disturbance to the surroundings:</p> <ul style="list-style-type: none"> • Treat any damage that may occur to large individual trees in the adjacent area using materials and methods appropriate for tree surgery. • Reinstate work sites/disturbed areas immediately after completion of the construction works, in particular, through on-site tree/shrub planting along the woodland and shrubland section within the temporary works area. Tree/shrub species used should make reference from those in the surrounding area. • Regularly check the work site boundaries to ensure that they are not exceeded and that no damage occurs to surrounding areas. 	<p>^</p> <p>^</p> <p>^</p>
	<p>A total of 1.02 ha would be replanted with woodland species, reaching almost a 1.5:1 ratio for compensatory planting. Tree/shrub species used should be based on those in the surrounding areas, including those which are commonly recorded during the baseline surveys.</p>	<p>^</p>
	<p>A low-flow channel would be provided within the channelised section to maintain a deeper water depth in the expanded channel, in particular during dry season as well as a basin at the end of the channelised section to provide living space for aquatic life. Step chute in the form of a series of descending water pools would be constructed between the low flow channel and the undisturbed stream course. There would also be openings for aquatic fauna between each chute step (pool). These could work like a “ladder” to help avoid isolating the aquatic fauna in the channelised section from natural habitats.</p>	<p>^</p>
	<p>Measures are also needed to maintain the flow of all affected streams/nullahs during the construction stages. Temporary bypass should be provided if the stream/nullah flows will be cut off by the construction works. After the construction works are finished, sections of temporary loss should be reinstated. Construction materials, wastes, and equipment should be cleared from the sites.</p>	<p>^</p>

Remarks: ^ Compliance of mitigation measure; X Non-compliance of mitigation measure;
N/A Not Applicable at this stage; • Non-compliance but rectified by the contractor;
* Recommendation was made during site audit but improved/rectified by the contractor;
Non-compliance but rectified/improved by the contractor and awaiting IEC's further comment.

Types of Impacts	Mitigation Measures	Status
	<p>Surveys of amphibians at E4(P), PFLR1(P), W12(P), MB16, E5(B)(P), TP789(P) and P5(P) prior to commencement of construction is recommended. Frogs, including Hong Kong Cascade Frog and Lesser Spiny Frog, and tadpoles found at work areas of these proposed intake points will be collected and translocated to nearby streams that will not be affected by the project. These procedures should be performed by experienced herpetologists. A detailed translocation proposal will be submitted during the detailed design stage.</p> <p>Measures should also be taken to avoid runoff to streams and marine habitats. Stream/channel which could potentially be affected during construction should be prevented from sedimentation by erection of sediment barriers. Site runoff should be desilted by siltation traps in streams/channels or diverted, to reduce the potential for suspended sediments, organics and other contaminants to enter the local stream environment.</p>	<p>^</p> <p>^</p>
Marine Ecology	<p>Silt curtains will be deployed during the construction and demolition of the temporary berthing point. Deployment of silt curtains around the berthing point area would effectively avoid adverse water quality impacts due to barge filling. No significant ecological impact is anticipated.</p> <p>The invert of the stilling basin would be at -5.4 mPD. A cofferdam in the form of pipe-pile wall is to be constructed outside the stilling basin prior to the construction of basin. The cofferdam will be dewatered to provide a working area for construction of the stilling basin. The boulders from the seawall will then be removed by landbased grabs.</p> <p>Although the speed of the working vessels to be used in the Project (mainly barges) would not be high, a speed limit for marine traffic is proposed as a precautionary measure. A speed limit of 10 knots should be strictly enforced in the works area, in particular in the waters between the outfall location and the navigation channel in East Lamma Channel.</p>	<p>N/A</p> <p>^</p> <p>^</p>

Remarks: ^ Compliance of mitigation measure; X Non-compliance of mitigation measure;
N/A Not Applicable at this stage; • Non-compliance but rectified by the contractor;
* Recommendation was made during site audit but improved/rectified by the contractor;
Non-compliance but rectified/improved by the contractor and awaiting IEC's further comment.

Types of Impacts	Mitigation Measures	Status
Landscape and Visual	<p>The proposed landscape and visual mitigation measures during the construction phase include:</p> <p>CM1 - Topsoil, where identified, should be stripped and stored for re-use in the construction of the soft landscape works, where practical.</p> <p>CM2 - Existing trees to be retained on site should be carefully protected during construction. The detailed proposal for any trees felling and transplantation is subject to Lands Department's approval on tree felling application at the detailed design stage.</p> <p>CM3 - Trees unavoidably affected by the works should be transplanted where practical.</p> <p>CM4 - Compensatory tree planting should be provided to compensate for felled trees.</p> <p>CM5 - The extent of disturbance on the existing stream course should be minimized. Any temporary works areas within the stream course shall be reinstated after construction.</p> <p>CM7 – Control of night-time lighting</p> <p>CM8 – Erection of decorative screen hoarding</p>	<p>^</p> <p>^</p> <p>^</p> <p>^</p> <p>^</p> <p>^</p> <p>^</p>

Remarks: ^ Compliance of mitigation measure; X Non-compliance of mitigation measure;
 N/A Not Applicable at this stage; • Non-compliance but rectified by the contractor;
 * Recommendation was made during site audit but improved/rectified by the contractor;
 # Non-compliance but rectified/improved by the contractor and awaiting IEC's further comment.

Types of Impacts	Mitigation Measures	Status
Cultural Heritage	<p>The Cultural Heritage Impact Assessment has identified the following resources which will require mitigation measures during the construction stage;</p>	
	<p><u>Haw Par Mansion (including boundary wall and gate)</u> A condition survey must be undertaken by a qualified professional prior to the commencement of construction works for the tunnel portal in order to assess the structural integrity of the mansion, wall and gate (with special attention paid to any fragile architectural features). A report containing description of the types of construction, identification of fragile elements, an appraisal of the condition and a photographic record must be prepared. The report must also provide an assessment indicating whether further precautionary measures will be necessary during the construction phase, and if so provide details for sufficient protective measures, including monitoring for vibration control to ensure that no damage to the structure and fabric of the house, wall and gate results from the construction works. The report must be submitted to AMO for approval before construction activities commence. Upon approval the appropriate monitoring and precautionary measures shall be put into place.</p>	^
	<p>A buffer zone with a minimum width of 3 metres and an obstruction free access point must be maintained between the boundary wall/gate and the temporary works area (during construction works associated for both the tunnel portal and the permanent vehicle access ramp). This is to enable access for routine maintenance works on the wall and to ensure that the wall is not damaged by machinery operation or related construction activities. The temporary works area will be enclosed by standard DSD site hoarding.</p>	^
	<p><u>Former Explosive Magazine of Victoria Barracks</u> A condition survey must be undertaken by a qualified professional prior to the commencement of construction works in order to assess the structural integrity of the retaining wall and the extent of damage from cracks and vegetation growth. A report containing a description of the wall's construction materials, identification of fragile and/or endangered elements, an appraisal of the condition and a photographic record of the retaining wall must be prepared. The report must also provide an assessment indicating whether further precautionary measures will be necessary during the construction phase, and if so provide details for sufficient protective measures, such as monitoring for vibration control, to ensure that no damage to the retaining wall results from the construction works. The report must be submitted to AMO for approval before construction activities commence. Upon approval the appropriate monitoring and precautionary measures shall be put into place.</p> <p>A buffer zone with a minimum width of 3 metres and an obstruction free access point must be maintained between the retaining wall and the temporary works area (for the duration of the construction phase). The works area will be enclosed by standard DSD site hoarding.</p>	^

Remarks: ^ Compliance of mitigation measure; X Non-compliance of mitigation measure;
N/A Not Applicable at this stage; • Non-compliance but rectified by the contractor;
* Recommendation was made during site audit but improved/rectified by the contractor;
Non-compliance but rectified/improved by the contractor and awaiting IEC's further comment.

Types of Impacts	Mitigation Measures	Status
Fisheries	<p>Silt curtain will be deployed during the construction and demolition of the temporary berthing point. With the deployment of silt curtains around the berthing point area, adverse water quality impact associated with the filling would not be anticipated. No significant fisheries impact is anticipated.</p> <p>The invert of stilling basin will be found at -5.4 mPD. A cofferdam in the form of pipe-pipe wall is to be constructed outside the stilling basin prior to the construction of basin. The cofferdam will be dewatered to provide a working space for the construction of stilling basin. The boulders from the seawall will then be removed by landbased grabs.</p>	<p>N/A</p> <p>^</p>
Hazard to Life	<p>There will be no overnight storage of explosives for this project. Transportation of explosives to site for the construction of adit will be undertaken on a daily basis. The contractor is required to destroy any unused explosives before nightfall. If contractor wishes to set up magazines for overnight storage of explosives, it is necessary to carry out risk assessment and seek the relevant approval following the EIAO process.</p>	<p>^</p>

Remarks: ^ Compliance of mitigation measure; X Non-compliance of mitigation measure;
N/A Not Applicable at this stage; • Non-compliance but rectified by the contractor;
* Recommendation was made during site audit but improved/rectified by the contractor;
Non-compliance but rectified/improved by the contractor and awaiting IEC's further comment.

APPENDIX K
EVENT ACTION PLANS

Appendix K - Event Action Plans

Event/Action Plan for Air Quality

EVENT	ACTION			
	ET	IEC	SUPERVISING OFFICER'S REPRESENTATIVE	CONTRACTOR
ACTION LEVEL				
1.Exceedance for one sample	<ol style="list-style-type: none"> 1. Identify the source and investigate the causes and propose remedial measures 2. Inform Supervising Officer's Representative & IEC 3. Repeat measurement to confirm finding 4. Increase monitoring frequency to daily 	<ol style="list-style-type: none"> 1. Check monitoring data submitted by ET 2.Check Contractor's working methods 	<ol style="list-style-type: none"> 1.Notify Contractor 	<ol style="list-style-type: none"> 1.Rectify any unacceptable practice 2.Amend working methods if appropriate
2.Exceedance for two or more consecutive samples	<ol style="list-style-type: none"> 1. Identify the source 2. Inform Supervising Officer's Representative & IEC 3. Repeat measurements to confirm findings 4. Increase monitoring frequency to daily 5. Discuss with Supervising Officer's Representative & IEC for remedial actions required 6. If exceedance continues, arrange meeting with Supervising Officer's Representative & IEC 7. If exceedance stops, cease additional monitoring 	<ol style="list-style-type: none"> 1.Checking monitoring data submitted by ET 2. Check Contractor's working methods 3. Discuss with ET, IEC and Contractor on proposed remedial actions 4. Advise the Supervising Officer's Representative & ET on the effectiveness of the proposed remedial measures 5.Supervise the implementation of the remedial measures 	<ol style="list-style-type: none"> 1.Confirm receipt of notification of failure in writing 2.Notify Contractor 3.Ensure remedial actions properly implemented 	<ol style="list-style-type: none"> 1.Submit proposals for remedial actions to Supervising Officer's Representative within 3 working days of notification 2.Implement the agreed proposals 3.Amend proposal if appropriate
LIMIT LEVEL				
1.Exceedance for one sample	<ol style="list-style-type: none"> 1. Identify source,,investigate the causes and propose remedial measures 2. Inform Supervising Officer's Representative & IEC and EPD 3. Repeat measurement to confirm finding 4. Increase monitoring frequency to daily 5. Assess effectiveness of Contractor's remedial actions and keep EPD and Supervising Officer's Representative & IEC informed of the results 	<ol style="list-style-type: none"> 1.Check monitoring data submitted by ET 2. Check Contractor's working methods 3. Discuss with ET and Contractor on proposed remedial actions 4. Advise the Supervising Officer's Representative on the effectiveness of the proposed remedial measures 5.Supervise the implementation of the remedial measures 	<ol style="list-style-type: none"> 1.Confirm receipt of notification of failure in writing 2.Notify Contractor 3.Ensure remedial actions properly implemented 	<ol style="list-style-type: none"> 1.Take immediate action to avoid further exceedance 2.Submit proposals for remedial actions to Supervising Officer's Representative within 3 working days of notification 3.Implement the agreed proposals 4.Amend proposal if appropriate
2.Exceedance for two or more consecutive samples	<ol style="list-style-type: none"> 1. Identify source 2. Inform Supervising Officer's Representative, IEC and EPD the causes & actions taken for the exceedances 3. Repeat measurement to confirm findings 	<ol style="list-style-type: none"> 1.Discuss amongst Supervising Officer's Representative, ET and Contractor on the potential remedial actions 2.Review Contractor's remedial actions to assure their effectiveness and advise the 	<ol style="list-style-type: none"> 1.Confirm receipt of notification of failure in writing 2.Notify Contractor 3.In consultation with the IEC, agree with the Contractor on the remedial measures to be 	<ol style="list-style-type: none"> 1. Take immediate action to avoid further exceedance 2. Submit proposals for remedial actions to Supervising Officer's Representative within 3 working

ACTION				
EVENT	ET	IEC	SUPERVISING OFFICER'S REPRESENTATIVE	CONTRACTOR
ACTION LEVEL				
	4. Increase monitoring frequency to daily 5. Investigate the causes of exceedance 6. Arrange meeting with & IEC and Supervising Officer's Representative to discuss the remedial actions to be taken 7. Assess effectiveness of Contractor's remedial actions and keep ER, IEC and EPD informed of the results 8. If exceedance stops, cease additional monitoring	Supervising Officer's Representative accordingly 3. Supervise the implementation of the remedial measures	implemented 4. Ensure remedial measure are properly implemented 5. If exceedance continues, consider what portion of the work is responsible and instruct the Contractor to stop that portion of work until the exceedance is abated	days of notification 3. Implement the agreed proposals 4. Resubmit proposals if problem still not under control 5. Stop the relevant portion of works as determined by the ER until the exceedance is abated

Event/Action Plan for Construction Noise

EVENT	ACTION			
	ET	IEC	SUPERVISING OFFICER'S REPRESENTATIVE	Contractor
Action Level	<ol style="list-style-type: none"> 1. Notify IEC, Supervising Officer's Representative and Contractor 2. carry our investigation by reviewing all the relevant monitoring data and the corresponding construction activities. Exceedances should also be confirmed by immediate verification in the field as far as practical. 3. Report the results of investigation to the IEC, Supervising Officer's Representative and Contractor 4. Discuss with the Contractor and formulate remedial measures 5. increase monitoring frequency to check mitigation effectiveness 	<ol style="list-style-type: none"> 1. Review the analysed results submitted by the ET 2. Review the proposed remedial measures by the Contractor and advise the Supervising Officer's Representative & ET accordingly 3. Supervise the implementation of remedial measures 	<ol style="list-style-type: none"> 1. Confirm receipt of notification of complaint in writing 2. Notify Contractor 3. require Contractor to proposed remedial measures for analyzed noise problem 4. Ensure remedial measures are properly implemented 	<ol style="list-style-type: none"> 1. Identify practicable measures to minimize the noise impact. Submit noise mitigation proposals to ET, IEC and ET. 2. Implement noise mitigation proposals
Limit Level	<ol style="list-style-type: none"> 1. Notify IEC, Supervising Officer's Representative, EPD and Contractor 2. Identify the source(s) of impact by reviewing all the relevant monitoring data and the corresponding construction activities. Exceedances should also be confirmed by immediate verification in the field as far as practical. 3. Repeat measurement to confirm findings 4. Increase monitoring frequency 5. Carry out analysis of Contractor's working procedures to determine possible mitigation to be implemented. 6. inform IEC, Supervising Officer's Representative and EPD the cause & actions taken for the exceedances 7. Assess effectiveness of Contractor's remedial actions and keep IEC, EPD and Supervising Officer's Representative informed of the results 8. If exceedance stops, cease additional monitoring. 	<ol style="list-style-type: none"> 1. Discuss amongst Supervising Officer's Representative, ET, and Contractor on the potential remedial actions 2. Review Contractor's remedial actions to assure their effectiveness and advise the Supervising Officer's Representative & ET accordingly 3. Supervise the implementation of the remedial measures 	<ol style="list-style-type: none"> 1. Confirm receipt of notification of exceedance in writing 2. Notify Contractor 3. Require Contractor to propose remedial measures for the analyzed noise problem 4. Ensure remedial measures are properly implemented 5. If exceedance continuous, consider what portion of the work is responsible and instruct the Contractor to stop that portion of work until the exceedance is aborted 	<ol style="list-style-type: none"> 1. Take immediate action to avoid further exceedance 2. Identify practicable measures to minimize the noise impact. Submit proposals for remedial actions to Supervising Officer's Representative within three working days of notification 3. Implement the agreed proposals 4. Resubmit proposal if problem still not under control 5. Stop the relevant portion of works as determined by the Supervising Officer's Representative until the exceedance is abated

Event/Action Plan for Water Quality

EVENT	ACTION			
	ET	IEC	SUPERVISING OFFICER'S REPRESENTATIVE	CONTRACTOR
ACTION LEVEL				
Action level being exceeded by one sampling day	<ol style="list-style-type: none"> 1. Repeat in situ measurement to confirm findings; 2. Identify source(s) of impact; 3. Inform IEC, contractor and Supervising Officer's Representative; 4. Check monitoring data, all plant, equipment and Contractor's working methods. 5. Discuss mitigation measures with IEC and Contractor 6. Repeat measurement on next day of exceedance. 	<ol style="list-style-type: none"> 1. Discuss with ET and Contractor on the mitigation measures. Review proposals on mitigation measures submitted by Contractor and advise the Supervising Officer's Representative accordingly; and 2. Assess the effectiveness of the implemented mitigation measures. 	<ol style="list-style-type: none"> 1. Discuss with IEC on the proposed mitigation measures; and 2. Make agreement on the mitigation measures to be implemented. 	<ol style="list-style-type: none"> 1. Inform the Supervising Officer's Representative and confirm notification of the non-compliance in writing; 2. Rectify unacceptable practice; 3. Check all plant and equipment; 4. Consider changes of working methods; 5. Discuss with ET and IEC and propose mitigation measures to IEC and Supervising Officer's Representative; 6. Implement the agreed mitigation measures.
Action level being exceeded by more than one consecutive sampling days	<ol style="list-style-type: none"> 1. Repeat in-situ measurement to confirm findings; 2. Identify source(s) of impact; 3. Inform IEC, contractor; 4. Check monitoring data, all plant, equipment and Contractor's working methods; 5. Discuss mitigation measures with IEC, Supervising Officer's Representative and Contractor; 6. Ensure mitigation measures are implemented; 7. Prepare to increase the monitoring frequency to daily; 8. Repeat measurement on next day of exceedance. 	<ol style="list-style-type: none"> 1. Discuss with ET and Contractor on the mitigation measures. Review proposals on mitigation measures submitted by Contractor and advise the Supervising Officer's Representative accordingly; and 2. Assess the effectiveness of the implemented mitigation measures. 	<ol style="list-style-type: none"> 1. Discuss with IEC on the proposed mitigation measures; and 2. Make agreement on the mitigation measures to be implemented. 3. Assess the effectiveness of the implemented mitigation measures. 	<ol style="list-style-type: none"> 1. Inform the Supervising Officer and confirm notification of the non-compliance in writing; 2. Rectify unacceptable practice; 3. Check all plant and equipment and 4. Consider changes of working methods; 5. Discuss with ET and IEC and propose mitigation measures to IEC and Supervising Officer's Representative within 3 working days; 6. Implement the agreed mitigation measures.
LIMIT LEVEL				
Limit level being exceeded by one sampling day	<ol style="list-style-type: none"> 1. Repeat measurement on next of exceedance to confirm findings; 2. Identify source(s) of impact; 3. Inform IEC, contractor, Supervising Officer's Representative and EPD; 4. Check monitoring data, all plant, equipment and Contractor's working methods; 5. Discuss mitigation measures with IEC, Supervising Officer's Representative and Contractor. 	<ol style="list-style-type: none"> 1. Check monitoring data submitted by ET and Contractor's working methods. 2. Discuss with ET and Contractor on possible mitigation measures; 3. Review the proposed mitigation measures submitted by Contractor and advise the Supervising Officer's Representative accordingly; 	<ol style="list-style-type: none"> 1. Confirm receipt of notification of failure in writing 2. Discuss with IEC, ET and Contractor on the proposed mitigation. 3. Request Contractor to view the working methods. 4. Ensure mitigation measures are properly implemented. 	<ol style="list-style-type: none"> 1. Inform the Supervising Officer's Representative and confirm notification of the non-compliance in writing; 2. Rectify unacceptable practice; 3. Check all plant and equipment and consider changes of working methods; 4. Discuss with ET, IEC and Supervising Officer's Representative and propose mitigation measures to Supervising Officer's Representative and IEC within 3 working days;

EVENT	ACTION			
	ET	IEC	SUPERVISING OFFICER'S REPRESENTATIVE	CONTRACTOR
				5. Implement the agreed mitigation measures.
Limit level being exceeded by more than one consecutive sampling days	<ol style="list-style-type: none"> 1. Repeat measurement on next of exceedance to confirm findings; 2. Identify source(s) of impact; 3. Inform IEC, contractor, Supervising Officer's Representative and EPD; 4. Check monitoring data, all plant, equipment and Contractor's working methods; 5. Discuss mitigation measures with IEC, Supervising Officer's Representative and Contractor; 6. Ensure mitigation measures are implemented; 7. Increase the monitoring frequency to daily until no exceedance of Limit level for two consecutive days. 	<ol style="list-style-type: none"> 1. Check monitoring data submitted by ET and Contractor's working methods. 2. Discuss with ET and Contractor on possible mitigation measures; 3. Review the proposed mitigation measures submitted by Contractor and advise the Supervising Officer's Representative accordingly; 4. Supervise the implementation of mitigation measures. 	<ol style="list-style-type: none"> 1. Discuss with IEC, ET and Contractor on the proposed mitigation measures; 2. Request Contractor to critically review the working methods; 3. Make agreement on the mitigation measures to be implemented; 4. Ensure mitigation measures are properly implemented; 5. Consider and instruct, if necessary, the Contractor to slow down or to stop all or part of the construction activities until no exceedance of Limit level 	<ol style="list-style-type: none"> 1. Take immediate action to avoid further exceedance 2. Discuss with ET, IEC and Supervising Officer's Representative and propose mitigation measures to Supervising Officer's Representative and IEC within 3 working days; 3. Implement the agreed mitigation measures; 4. Resubmit proposals of mitigation measures if problem still not under control; 5. As directed by the Supervising Officer, to slow down or to stop all or part of the construction activities until no exceedance of Limit level.

**APPENDIX L
COMPLAINT LOG**

APPENDIX L – COMPLAINT LOG

Log Ref.	Location	Received Date	Details of Complaint	Investigation/Mitigation Action	Status
Com-2008-05-003	Construction site at Eastern Portal	22 May 2008	The complaint was lodged by a complainant on 22 May 2008 regarding noise nuisance generated from the construction activities at the construction site of Eastern Portal	<p>According to the Contractor, only one excavator and one generator were operated for the excavation works around 8 am on 22 May 2008 at the Eastern portal. No other construction activities were conducted.</p> <p>In response to the complaint, The Contractor agreed to reschedule their current works activities, with immediate effect from 23 May 2008, that only site preparation works without noise nuisance to the nearby residents will be carried out from 7:00 am to 8:00 am at the Eastern Portal area.</p> <p>Base on the information collected and the monitoring results, the complaint was considered not justifiable since (1) no exceedance of the noise monitoring results was recorded in May and (2) no non-compliance or observation on noise was recorded.</p>	Closed

Log Ref.	Location	Received Date	Details of Complaint	Investigation/Mitigation Action	Status
Com-2008-05-004	Construction site at Western Portal (Marine Works)	31 May 2008	The complaint was lodged by one of the local resident on 31 May 2008 regarding the noise nuisance generated from the marine works at Western Portal.	According to the Contractor, only two derrick barges and one tug boat were operated for the seabed formation works around 18:00 hrs on 31 May 2008 at the Western Portal. No other construction activities were conducted. Base on the information collected and the monitoring results, the complaint was considered not justifiable since (1) no exceedance of the noise monitoring results was recorded in May and (2) no non-compliance or observation on noise was recorded.	Closed
Com-2008-07-007	Construction site at Eastern Portal	2 July 2008	The complaint was lodged by a resident of The Legend on 2 July 2008 regarding noise nuisance generated from the construction activities at the construction site of Eastern Portal	According to the Contractor, only one generator and one drilling rig (Jumbo) were operated for the preparation works around 7:30a.m on 2 July 2008 at the Eastern portal. Construction noise was found from other construction site (Gammon Construction Limited) adjacent to Eastern Portal area.	Closed

Log Ref.	Location	Received Date	Details of Complaint	Investigation/Mitigation Action	Status
				<p>In response to the complaint, The Contractor review his forthcoming operations within the Eastern Portal site as previous they agreed, reschedule their current works activities, with immediate effect from 23 May 2008, that only site preparation works without noise nuisance to the nearby residents will be carried out from 7:00 am to 8:00 am at the Eastern Portal area.</p> <p>Additional noise monitoring was conducted on 16 and 17 July 2008 during the drilling rig (Jumbo), excavator and wheel loader were operated for drilling works.</p> <p>Base on the information collected and the monitoring results, the complaint was considered not justifiable since (1) no exceedance of the noise monitoring results was recorded in June and July 2008 and additional noise monitoring (2) no non-compliance or observation on noise was recorded.</p>	

Log Ref.	Location	Received Date	Details of Complaint	Investigation/Mitigation Action	Status
COM-2008-10-011	Construction site at Western Portal	11 October 2008	The complaint was lodged by one of the resident of Victoria Road on 11 October regarding about the noise nuisance generated from the construction works at Western Portal	<p>According to the Contractor, excavation works and marine works including sheet piling works were also conducted at the time of complaint at Western Portal</p> <p>Additional noise monitoring was conducted on 15 October 2008, drilling works, excavation works and marine works including sheet piling works were also conducted. The construction noise levels measured during the construction works were well below the construction noise limit of 75 dB(A)</p> <p>The Contractor agreed to reschedule the starting time of the construction works to 8:15am on every Saturday that without noise nuisance from the construction works to the nearby residents will be carried out from 7:00 am to 8:15 am at the Western Portal area.</p> <p>Base on the information collected, the noise level measured at outside Aegean Terrace during the construction works at Western Portal site were well below the construction</p>	Closed

Log Ref.	Location	Received Date	Details of Complaint	Investigation/Mitigation Action	Status
				noise limit of 75 dB(A). Also, the Contractor has implemented the remedial measure that reschedule the starting time of the construction works to 8:15am on every Saturday immediately after receiving the complaint to minimize the noise nuisance to the nearby residents.	
COM-2008-10-012	Construction site at Intake TP5	15 October 2008	The complaint was lodged by a complainant on 15 October 2008 regarding about the noise generated from the GI works, which starts from 8:30 hrs to 17:30 hrs next to Aigburth at May Road.	According to the information provided by the Contractor, only rotary type drill rigs and water pumps were operated for the GI works at the time of complaint at Intake TP5.	Closed
COM-2008-10-013	Construction site at Intake TP5	31 October 2008	The complaint was lodged by a complainant on 31 October 2008 regarding the black smoke is emitted and noise is generated from the machine at the site (Intake TP5), he needed to close the windows to prevent the black smoke from entering his flat and to attenuate the noise.	Additional site inspection and noise monitoring at the podium of the Valverde at May Road were conducted on 3 Nov 2008 and 24 Oct, 5 Nov, 7 Nov 2008 respectively. The Contractor agreed to reschedule the starting time of the construction works to 9:30am on every Saturday and 8:00 on normal weekdays that	

Log Ref.	Location	Received Date	Details of Complaint	Investigation/Mitigation Action	Status
COM-2008-11-015	Construction site at Intake TP5	4 November 2008	The complaint was lodged by a complainant on 4 November regarding the noise nuisance generated from the construction works at Intake TP5.	without noise nuisance to the nearby residents will be carried out from 7:00 am to 8:00 am at Intake TP5. Acoustic insulating materials have been applied for enclosing water pump and rotary type drill rigs to minimize the noise nuisance to the nearest residents. Base on the information collected, the noise level measured at the podium of the Valverde at May Road were well below the construction noise limit of 75 dB(A) after the Contractor has implemented the remedial measure.	
COM-2008-11-016	Construction site at Western Portal	17 November 2008	The complaint was lodged by a complainant on 17 November 2008 regarding dust nuisance arising from the soil nailing works at the roadside slope of Cyberport	According to the information provided by the Contractor, soil nailing works were conducted and some plant equipments i.e air compressor and generator were operated at the time of complaint at Western Portal. Base on the regular air quality monitoring in November 2008 at Outside Aegean Terrace (AQ2) and Outside The Site Office at Western	Closed

Log Ref.	Location	Received Date	Details of Complaint	Investigation/Mitigation Action	Status
			Road.	Portal (AQ3), the dust levels measured at AQ2 for 1 hour TSP and at AQ3 for 24 hour TSP were well below the Action Level (321µg/m ³ for 1 hour TSP and 156µg/m ³ for 24 hour TSP). Also, the Contractor has implemented the dust suppression measures to prevent dust nuisance from the construction activities including soil nailing works.	
COM-2008-11-019	Construction site at Western Portal	29 November 2008	The complaint was lodged by a complainant on 1 December 2008 regarding noise nuisance at Western Portal at 08:30 hrs approx on 29 November 2008 and 00:30 on 1 December 2008.	According to the information provided by The Contractor, no construction works was carried out at the temporary jetty at the time of complaint (00:30 on 1 December 2008) at Western Portal. However, base on the regular noise monitoring at Outside Aegean Terrace (NC3), the noise level measured during the construction works at Western Portal site were well below the construction noise limit of 75 dB(A).	Closed
	Construction site at Western Portal			The complaint was considered not justifiable as Construction Noise Permit (CNP) – CNP No. GW-RS0827-08 has been granted from	Closed

Log Ref.	Location	Received Date	Details of Complaint	Investigation/Mitigation Action	Status
COM-2008-12-020		28 December 2008	The complaint was lodged by a complainant on 28 December 2008 regarding the excavator was found working within Western Portal works area on Sunday.	EPD for carrying out the construction works at Hong Kong West Drainage Tunnel (Western Portal), Cyberport Road, Cyberport, Hong Kong (DSD Contract No. DC/2007/10) between 1 December 2008 at 1900 hours and 28 February 2009 at 2400 hours. The powered mechanical equipment can be operated during the hours as below: a) Any day not being a general holiday between 1900 – 2300 hours b) General holiday (including Sundays) between 0700 – 1900 hours	
COM-2009-01-021	Muddy Water Discharged into Sea at Western Portal	21 January 2009	Muddy water was observed from discharging into the sea at Western Portal Site	Base on the information collected, the muddy water discharged into the sea is considered due to the operations of excavation of stilling basin and poor condition of the silt curtain. The Contractor agreed to review their current provisions to prevent any muddy water from discharging into the sea again and close check the	Closed

Log Ref.	Location	Received Date	Details of Complaint	Investigation/Mitigation Action	Status
				condition of the silt curtain.	
COM-2009-01-022(A)	Construction site at Western Portal	12 January 2009	The complaint was lodged by a complainant, the assistant of Southern District Councillor about the resident in Baguio Villa near Victoria Road, the complainant concerns on the noisy activities carried out at Western Portal site.	Base on the information collected, the noise level measured at outside Aegean Terrace during the construction works at Western Portal site were well below the construction noise limit of 75 dB(A). Aegean Terrace is at location close to the major site activities compared with Baguio Vila. Also, The Contractor agreed to reschedule their current works activities, no noisy work will be carried out at Western Portal Site before 8:00a.m.	Closed
COM-2009-01-022(B)		21 January 2009	The complaint was lodged by resident of Aegean Terrace at Sassoon Road about the noise nuisance generated from Western Portal Site.		
COM-2009-01-022(C)		21 January 2009	The complaint was lodged by the resident in Baguio Villa near Victoria Road about noisy works at Western Portal Site.		
COM-2009-02-023	Construction site at Eastern Portal	7 February 2009	Complaint of Construction Noise at Early Morning (07:45hrs) at Eastern Portal	Based on the information collected, the construction noise at about 07:45hrs on 7 February 2009 was due to the checking of the backhole by the sub-contractor.	Closed

Log Ref.	Location	Received Date	Details of Complaint	Investigation/Mitigation Action	Status
			Site	The Contractor was reminded to strengthen their site supervision and provide sufficient site-specific environmental training for sub-contractor to ensure that such situation would not be recurred.	
COM-2009-03-025	Construction site at Western Portal	2 March 2009 4 March 2009	Complaint of noise generated by midnight works and night-time lighting at Western Portal Site	Base on the information collected, the regular noise monitoring was conducted during the construction works at the restricted hours. The noise measurement results were well below the construction noise limit of 65dB(A) for the period of 0700-2300 hrs on holiday; and 1900-2300 hrs on all other days and baseline level during the night time.	Closed
COM-2009-03-026		7 March 2009	Complaint of pipe hitting noise at midnight at Western Portal Site.		

Log Ref.	Location	Received Date	Details of Complaint	Investigation/Mitigation Action	Status
				mitigation measures for Visual during the construction by controlling the night-time lighting so that the residual visual impacts can be accepted.	
COM-2009-04-028	Construction site at Western Portal	7 April 2009	Complaint of noise generated from the construction works conducted till 11:00pm at Western Portal of the Hong Kong West Drainage Tunnel.	According to the information provided by The Contractor, TBM, conveyor belt, ventilation fan, tower crane and cherry picker were operated for the construction works on 7 April 2009 before 11:00pm and only TBM works with conveyor belt and ventilation fan were operated on 10 April 09 (Sunday). No operation of derrick barge on 10 April 09.	Closed
COM-2009-04-029		10 April 2009	Complaint of noise generated by TBM works at Western Portal.		

Log Ref.	Location	Received Date	Details of Complaint	Investigation/Mitigation Action	Status
				<p>period of 0700-2300 hrs on holiday; and 1900-2300 hrs on all other days and baseline level for the period of 2300-0700 hrs of next day. The ground borne noise levels measured were also well below the construction ground borne noise standards (i.e. 65 dB(A) – Daytime (except General Holiday and Sundays) and 55 dB(A) – Daytime during general holidays and Sunday and all days during Evening (1900 to 2300 hrs). No exceedances of noise level have been recorded in March and April 2009.</p> <p>The Contractor was advised to strictly follow the conditions of the permit to avoid any misplacement of plants in the future. Also, The Contractor should take sufficient noise mitigation measures to minimize the environmental impact on the nearby community as recommended in the approved EIA report.</p> <p>In addition, DNJV already arranged tailors made training for the Production Team including the</p>	

Log Ref.	Location	Received Date	Details of Complaint	Investigation/Mitigation Action	Status
				<p>senior management and foreman to explain the conditions and requirements listed on the CNP and delegated one Engineer to ensure all construction activities and PMEs to be used are fully complying with CNP and legislation requirements before the commencement of the construction activities during the restricted hour.</p>	
				<p>Base on the information collected, regular noise Monitoring was conducted during the night time to check the noise levels are complying with the construction noise criteria. The noise levels measured at NC3 during the construction works at night time were well below the construction noise limit.</p> <p>The Contractor was reminded to strengthen their site supervision by delegated Engineer to ensure all construction activities and PMEs to be used are fully complying with CNP and legislation requirements and implement necessary noise mitigation measures as</p>	

Log Ref.	Location	Received Date	Details of Complaint	Investigation/Mitigation Action	Status
				recommended in the Approved EIA report to minimize and avoid the construction noise impact to the residents nearby especially during the restricted hours.	
COM-2009-04-030	Construction site at Western Portal	30 April 2009	Complaint of Construction Noise Generated at Night at Western Portal.	According to the site activities diaries, TBM chainage, TBM excavation, installation of segment ring, pea gravel & mortar injection and installation cables & pipes at gantries were the activities conducted in the night of 30 April 2009. In accordance with the night time visit on 15 May 2009, the noise levels at Aegean Terrace was not high but with occasionally sound of locomotive and tower crane operations. No exceedance of noise level was recorded since the commencement of the project works at Western Portal Site. The noise levels measured at NC3 during the construction works were well below the construction noise limit. The Contractor will continue	Closed
COM-2009-05-031		4 May 2009	Complaint of low frequency noise emitted from the construction site at Western Portal.		
		11 May 2009	Complaint of Construction Noise nuisance generated from the Western Portal Site from day to night.		

Log Ref.	Location	Received Date	Details of Complaint	Investigation/Mitigation Action	Status
				implementing their mitigation measures (e.g. Instruct workers not to shout during work in the evening; no horn signal of locomotive after 6:55 pm).	
COM-2009-05-032	Construction site at Eastern Portal	13 May 2009	The complaint was lodged by a resident regarding the Construction Noise Nuisance from the construction works that were carried out from early morning till night time at Eastern Portal Site Area.	Based on the information collected, the noise levels measured at NC1/NC1a and NC2 during the construction works were well below the construction noise limit or baseline level. The Contractor is also committed to implement sufficient noise mitigation measures as recommended in the approved EIA report to minimize the nuisance caused to the nearby residents especially during the restricted hours.	Closed
COM-2009-06-035	Hong Kong West Drainage Tunnel Construction Site at Cyberport	3 June 2009	EPD received a public complaint raised by local resident regarding the transportation and disposal of construction wastes from Hong Kong West Drainage Tunnel Construction Site at Cyberport on 3 June 2009.	Base on the information collected, alternative disposal ground is proposed by The Contractor and they have been submitted the relevant information and sought the approval from Supervising Officer. The Contractor also maintains the daily record with details of each disposal trip from the Site and the disposal ground.	Closed

Log Ref.	Location	Received Date	Details of Complaint	Investigation/Mitigation Action	Status
COM-2009-06-037	Construction site at Eastern Portal	23 June 2009	The few noise complaints were lodged by a resident of The Legend and Ronsdale Garden regarding the Construction Noise Nuisance from the construction works at Eastern Portal Site Area since 7:00a.m and in the afternoon.	<p>Based on the information collected, the noise levels measured at NC1 and NC2 during the construction works were well below the construction noise limit or baseline level.</p> <p>In response to the complaints, the head of hydraulic breaker has been wrapped with sound proof materials and movable noise barriers were provided for rock excavation to reduce noise.</p> <p>The Contractor is also committed to implement sufficient noise mitigation measures as recommended in the approved EIA report to minimize the nuisance caused to the nearby residents.</p>	Closed
COM-2009-06-038			The complaint was raised by a representative of Goodwell Property Management, she wrote on behalf of the Estate Owner Committe of Legend at Tai Hang about noise nuisance arising from the excacvation works at Eastern Portal site portion. The Committe requested the Contractor to provide mitigation measures to mininise the impact.		
COM-2009-08-040	Construction site at Intake PFLR1	26 August 2009	The complaint was relating to the noise generated from the construction activities of breaking of the existing boundary wall of Pokfulam Road Playground by use of	Noise monitoring results conducted on 1 September 2009 at NC11 - Honey Court for the Intake PFLR1 was submitted and no exceedance was recorded. In addition, based on the regular site inspection conducted	Closed

Log Ref.	Location	Received Date	Details of Complaint	Investigation/Mitigation Action	Status
			the hand-held electric breaker.	<p>at Intake PFLR1, no observation/non-compliance on air quality was identified. The environmental conditions of the site will be continuously reviewed and monitored.</p> <p>DNJV had installed tarpaulin shielding and cover to mitigate not only the potential emission of exhausted smoke, but also the visual impact to the residents nearby.</p>	
COM-2009-09-042	Construction site at Eastern Portal	21 September 2009	The complaint was raised by a resident of The Legend regarding poor housekeeping and construction noise nuisance from the Eastern Portal Site Area.	<p>Based on the information gathered in the Investigation, the Contractor had taken action immediately to rectify the complaint of poor housekeeping. The white site office was painted green in harmony with the surrounding environment and the site was maintained in a clean and tidy condition. All materials required for temporary works were stored in an orderly manner.</p> <p>Regarding the complaint of construction noise impact, the noise levels measured at The Legend</p>	Closed

Log Ref.	Location	Received Date	Details of Complaint	Investigation/Mitigation Action	Status
				<p>(NC2) during the construction works in the normal working hours were well below the construction noise limit level.</p> <p>Nevertheless, the Contractor is also committed to implementing sufficient noise mitigation measures as recommended in the approved EIA report to minimize the nuisance caused to the nearby residents and provide training for the workers to increase awareness of their environmental responsibilities.</p>	
COM-2009-10-044	Construction site at Eastern Portal	6 and 7 October 2009	The complaint was raised by a resident of The Legend and Ronsdale Garden regarding the construction noise nuisance from the Eastern Portal Site Area.	Based on the information gathered in the Investigation, the noise levels measured (additional noise monitoring) at The Legend (NC2) and Ronsdale Garden during the construction works including rock breaking works and soil nailing works were ranged from 68.4dB(A) to 75.3 dB(A) in the normal working hours.	Closed
COM-2009-10-045					

Log Ref.	Location	Received Date	Details of Complaint	Investigation/Mitigation Action	Status
				<p>recommended in the approved EIA report to minimize the nuisance caused to the nearby residents and provide training for the workers to increase awareness of their environmental responsibilities.</p> <p>It is recommended to increase the construction noise monitoring frequency for Eastern Portal Site to check the mitigation effectiveness.</p>	
COM-2009-11-054	Construction site at Western Portal	23 and 29 November 2009	The complaint was raised by a resident of Aegean Terrace regarding the construction noise nuisance from the Western Portal Site Area.	<p>Base on the information collected, the noise levels measured at NC3 during the construction works were well below the construction noise limit.</p>	Closed
				<p>Nevertheless, the Contractor is also committed to implement sufficient noise mitigation measures as recommended in the approved EIA report, Clause 5.4.15 to minimize/avoid the nuisance caused to the nearby residents.</p>	

Log Ref.	Location	Received Date	Details of Complaint	Investigation/Mitigation Action	Status
COM-2009-12-059	Construction site at Intake MB16	27 November 2009	The complaint was received on 2 November 2009 regarding the dust nuisance caused by the works at the Construction Site at Mount Butler Road near Clementi Road (Intake MB16). EPD subsequently issued a notice of complaint.	<p>Based on the information collected, the Contractor has implemented the dust suppression measures to prevent dust nuisance from the construction activities.</p> <p>During the site inspection in November 2009, slope improvement works including soil nailing works were observed from other construction site adjacent to DNJV's construction works at Mount Butler Road.</p>	Closed
COM-2009-12-061	Construction site at Intake PFLR1	23 and 28 December 2009	Two public complaints were received from the resident of Pok Fu Lam Road on 23rd and 28th December 2009 respectively about the construction noise nuisance from the construction site at Intake PFLR 1.	<p>Based on the information gathered in the Investigation, the noise levels measured at Honey Court (NC11) during the construction works were well below the construction noise limit.</p> <p>The location of the designated noise monitoring station (NC11 – Honey Court) is at location close to the construction site compared with Pok Fu Lam Height.</p> <p>In addition, a large scale innovation works being undertaken at a resident building adjacent to the Pok Fu Lam Height was observed during the</p>	Closed

Log Ref.	Location	Received Date	Details of Complaint	Investigation/Mitigation Action	Status
				<p>routine site inspection. The innovation works included hammering and drilling on the outer walls of the building and contributed significantly to the noisy environment.</p>	
COM-2010-01-062	Construction site at Western Portal	3 January 2010	<p>The public complaint was received from the resident of Bel-Air through the project hotline on 3rd January 2010 about “wooning” sound heard after midnight, and he suspected that the sound was coming from the construction sites at Cyberport.</p>	<p>Based on the information collected, the noise levels measured at NC3 during the construction works were well below the baseline level. The location of the designated noise monitoring station (NC3 – Outside Aegean Terrace) is at location close to the construction site compared with Bel-Air.</p> <p>The Contractor will continue implementing the existing noise mitigation measures at the Western Portal to minimize the environmental impact to the nearby residents.</p>	Closed
COM-2010-01-063 COM-2010-01-066(1), (2) and (3)	Intake MB16	20 January 2010 23, 25, 27 January and 2 February 2010	<p>The first complaint was raised by the resident at No. 58 Mount Butler Road about the noise and vibration generated from the works on 20 January 2010.</p> <p>Three complaints were raised</p>	<p>Based on the EIA assessment results, No. 58 Mount Butler Road and Amber Lodge are not the potential ground borne noise sensitive receivers as they are not within the influence zone near the Main Tunnel alignments from Cyberport to Tai Hang and the alignments of the adits.</p>	Closed

Log Ref.	Location	Received Date	Details of Complaint	Investigation/Mitigation Action	Status
			<p>by the resident of Amber Lodge through the Project Hotline regarding the low frequent vibration from underground on 23, 25, 27 January and 2 February 2010.</p>	<p>The additional ground borne noise levels measured at inside Amber Lodge during the TBM works were well within the construction ground borne noise standards.</p> <p>The Contractor volunteered to stop the operation of the East TBM between midnight and 07:00 hours in Week 6 and 7 after which the machine has moved far away from these premises</p>	
COM-2010-02-073	Western Portal	3 February 2010	<p>Complaint of noise generated by the operation of plants, rock falling and flash lighting within Western Portal site area.</p>	<p>Base on the regular noise monitoring, the noise levels measured at NC3 during the construction works were well below the baseline level.</p> <p>The Contractor will continue implementing the existing noise mitigation measures at the Western Portal to minimize the environmental impact to the nearby residents.</p>	Closed
COM-2010-03-080	Intake PFLR1	1 March 2010	<p>The public complaint was received from the resident of Honey Court referred by a DC member on 1st March 2010 about the construction</p>	<p>Based on the information gathered in the Investigation, the noise levels measured at Honey Court (NC11) in February and March 2010 were ranged from 62.3 dB(A) to 74.7</p>	Closed

Log Ref.	Location	Received Date	Details of Complaint	Investigation/Mitigation Action	Status
			noise nuisance from the construction site at Intake PFLR 1	<p>dB(A). The noise levels were marginally below the 75dB (A) limit level.</p> <p>The contractor was reminded to implement necessary mitigation measures to curb inducing contribution to the surrounding noise environment.</p>	
COM-2010-03-081	Intake TP789	5 March 2010	The complaint was received from Kerry Management Ltd. on 5th March 2010 about the construction noise complaints raised by some tenants of Tavistock. They complained about the noisy activities being carried out at Intake TP789 on Saturday.	<p>Based on the information gathered in the investigation, the noise levels measured at Tregunter Path near Tavistock were below the construction noise limit and the Contractor has already implemented the noise mitigation measures to reduce noise impact to the residents arising from the construction works.</p> <p>Nevertheless, we reminded the Contractor to closely monitor the effective implementation of the existing noise mitigation measures at Intake TP789. Review the effectiveness of the implemented noise mitigation measures from time to time during different construction phases.</p>	Closed

Log Ref.	Location	Received Date	Details of Complaint	Investigation/Mitigation Action	Status
COM-2010-03-082 and COM-2010-03-087	Western Portal	6 March 2010 15 March 2010	Two public complaints were received from the residents of Bel-Air at Western Portal on 6th and 15th March 2010 about the Construction Noise and Dust Nuisance from Hong Kong West Drainage Tunnel Construction Site at Cyberport (i.e. Western Portal Site) respectively.	Based on the information collected, the noise and air quality levels measured at NC3 and AQ2/AQ3 during the construction works were below the noise and air quality criteria respectively. Also, the Contractor has implemented appropriate environmental mitigation measures on site to reduce noise and dust impact to the residents arising from the construction works. Nevertheless, the Contractor was reminded to review the effectiveness of the implemented noise and air quality mitigation measures from time to time during different construction phases.	Closed
COM-2010-04-094	Western Portal	9 April 2010	The public complaint was received by EPD hotline on 9 th April 2010 regarding construction dust nuisance from the Hong Kong West Drainage Tunnel construction site at Cyberport (i.e. Western Portal Site)	Based on the information collected, the air quality levels measured at AQ2 and AQ3 during the construction works were below the air quality criteria. Also, the Contractor has implemented appropriate dust mitigation measures on site to reduce dust impact to the residents arising from the construction works. Although the air quality levels measured at AQ2 and	Closed

Log Ref.	Location	Received Date	Details of Complaint	Investigation/Mitigation Action	Status
				<p>AQ3 were below the air quality criteria, we advised the Contractor to maintain the existing air quality mitigation measures, to reduce the environmental impact on the nearby residents.</p> <p>Nevertheless, the Contractor was reminded to review the existing measures if such measures are enough and appropriate to suit the site condition from time to time during different construction phases to minimize the dust nuisance.</p>	
COM-2010-04-097	Intake TP789/TP4	22 April 2010	The complaint was received from resident of Tregunter Tower on 22 nd April 2010 about the noisy activities being carried out at Intake TP789/TP4 in the morning.	<p>Based on the information gathered in the investigation, the noise levels measured at Tregunter Path near Tavistock were below the construction noise limit and the Contractor has further improved the noise mitigation measures to reduce noise impact to the residents arising from the noise generation works.</p> <p>The Contractor agreed to reschedule the starting time of the noisy works to 9:00am on in the morning that no noisy works such as rock breaking</p>	Closed

Log Ref.	Location	Received Date	Details of Complaint	Investigation/Mitigation Action	Status
				will be conducted before 9:00am. In addition, enclosures consist of noise absorption blankets have been applied for enclosing Intakes construction areas to minimize the noise nuisance to the nearest residents.	
COM-2010-04-100	Western Portal	30 April 2010	The public complaint was received from the resident of Bel-Air on 30 th April 2010 regarding the dust nuisance generated during loading / unloading operation from two barges at pier of Cyberport. Dark smoke was also emitted from the two barges.	Based on the information collected, the air quality levels measured at AQ2 and AQ3 during the construction works were below the air quality criteria. The Contractor has taken initiative to minimize dust nuisance to the nearby residents by implementation of additional mitigation measures as below: <ul style="list-style-type: none"> - To plan the installation of 3-sided curtain-like enclosure at the conveyor discharge point to the barge. - Mechanical cover closed even for empty trucks leaving the Site. - Written advice to subcontractor on the subject of dust suppression and speeding of vehicles. - Toolbox training to drivers on the new measures. 	Closed

Log Ref.	Location	Received Date	Details of Complaint	Investigation/Mitigation Action	Status
COM-2010-05-105	Western Portal	7 May 2010	The second complaint was received via EPD Hotline on 7 May 2010. The anonymous complainant concerned about the dark smoke emitted from the barges on 4 May 2010 and many dump trucks parking outside the Western Portal Site on 5, 6 and 7 May 2010.	Based on the information collected, the air quality levels measured at AQ2 and AQ3 during the construction works were below the air quality criteria.	Closed
COM-2010-05-105 (2)		17 May 2010	The complaint was received via EPD Hotline on 17 May 2010. The anonymous complainant complaint about the open stockpile of dusty materials without covered entirely.	<p>Although the air quality levels measured at AQ2 and AQ3 were below the air quality criteria, we advised the Contractor to maintain the existing air quality mitigation measures and review the existing measures if such measures are enough and appropriate to suit the site condition from time to time during different construction phases to minimize the dust nuisance.</p> <p>Other suitable dust control measures as stipulated in the Air Pollution Control (Construction Dust) Regulation, where appropriate, should be adopted.</p> <p>Nevertheless, the Contractor is also committed to take sufficient dust mitigation measures as recommended in the approved EIA report including</p>	

Log Ref.	Location	Received Date	Details of Complaint	Investigation/Mitigation Action	Status
				installation of 3-sided curtain-like enclosure at the conveyor discharge point to the barge to minimize the dust nuisance on the nearby residents.	
COM-2010-06-113	Intake PFLR1	2 June 2010	The complaint was received by DSD on 2 June 2010 regarding siren sound was generated from the site throughout the day which caused nuisance.	The noise source was generated from the alert system of the backhoe during operation. The backhoe was removed off site on 3 June 2010.	Closed
	Western Portal	15 June 2010	A public complaint was received by EPD hotline on 15th June 2010 complained about the construction works from Hong Kong West Drainage Tunnel construction site at Cyberport (i.e. Western Portal Site) affect their health of respiratory system	Based on the information collected, the air quality levels measured at AQ2 and AQ3 during the construction works were below the Action Level (321µg/m ³ for 1 hour TSP and 156µg/m ³ for 24 hour TSP). Also, the Contractor has implemented appropriate dust mitigation measures, such as providing water sprays on exposed surface, covering dusty materials and placing dust generation works in an area sheltered on the top and three sides etc on site to reduce dust impact to the residents arising from the construction works.	Closed
COM-2010-07-121	Western Portal	15 July 2010	Cyberport Management Office lodged a complaint in	DNJV has delivered the reply letter to Cyberport Management Office on	Closed

Log Ref.	Location	Received Date	Details of Complaint	Investigation/Mitigation Action	Status
			<p>writing regarding the sands and mud left by the dump trucks on Cyberport road</p>	<p>26 July 2010 stating the following:- The stain is not mud or debris. It is liquid of granite powder. Stain on the road was caused by heavy rainstorm which brings moisture to granite powder in trucks.</p> <p>The trucks have been equipped with tailor-made tanks to receive the liquid of granite powder. To prevent reoccurrence, DNJV will reinforce checking of these tanks and other truck conditions at work site to ensure no dripping before departure.</p> <p>In this regard, the Contractor was reminded that all vehicles and plant should be cleaned before leaving the construction site to ensure no earth, mud and debris or other wastes is deposited on roads. Proper maintenance of the tailor-made tanks equipped at the trucks is also needed to avoid any leakage.</p>	
COM-2010-07-123 (1)	Eastern Portal	2 August 2010	<p>The complaint was received through the Project Hotline regarding the noise generated from construction vehicles.</p>	<p>Based on the information collected, the noise levels measured at NC1/NC1a and NC2 during the construction works were well below</p>	Closed

Log Ref.	Location	Received Date	Details of Complaint	Investigation/Mitigation Action	Status
COM-2010-07-123 (2)		2 August 2010	The complaint was received by DSD concerning the noise generated from construction site at 19:00.	the construction noise limit or baseline level. The Contractor is also committed to implement sufficient noise mitigation measures as recommended in the approved EIA report to minimize the nuisance caused to the nearby residents especially during the restricted hours.	
COM-2010-08-125		3 August 2010	The complaint was received by DSD concerning the noise generated from construction site until 8:00 pm every night.		
COM-2010-08-124	Intake TP789/TP4	2 August 2010	The complaint was received by DSD regarding the construction works at Tregunter Path is extremely noisy and diminishes the ability of residents of the neighborhood to enjoy outdoor facilities	Based on the information gathered in the investigation, the noise levels at Tregunter Tower was within the construction noise limit of 75dB(A). The Contractor has taken initiative to minimize noise nuisance to the nearby residents by implementation of mitigation measures continuously as below: <ul style="list-style-type: none"> - Properly maintained and operated the construction plant (well-greased, damage and worn parts promptly replaced) - To install noise absorption blankets at the appropriate area to mitigate noise generated by the works. 	Closed
COM-2010-08-124 (con'd)		5 August 2010	The complaint was received by DSD regarding the construction works at Tregunter Path is extremely noisy and diminishes the ability of residents of the neighborhood to enjoy outdoor facilities		
COM-2010-08-129		12 August 2010	The complaint was raised by the resident of Tregunter Path for the noisy works which		

Log Ref.	Location	Received Date	Details of Complaint	Investigation/Mitigation Action	Status
			was carried out after 18:00hrs at Intake TP4	- To arrange the construction working period at Tregunter Path starting from 13th August 2010 as below: Monday – Friday: 08:00hrs to 18:00hrs Saturday: 08:30hrs to 18:00hrs Sunday and Public Holiday: No Works	
COM-2010-08-129		12 August 2010	The complaint was received from Protech Property Management Limited (the building manager of Tregunter Tower, 14 Tregunter Path, Mid-Levels, Hong Kong) regarding the noisy construction works at Tregunter Path		
COM-2010-08-129 (2)		13 August 2010	The complaint was received by RSS concerning the noisy work from the construction site on Saturday		
COM-2010-10-151	Eastern Portal	15 October 2010	A complaint was received from the resident of The Legend through the supervising officer on 15th October 2010 about the construction dust nuisance from Eastern Portal Site Area.	Based on the information gathered in the investigation, no exceedance of air quality level was recorded at AQ1 since the commencement of the project works for Eastern Portal Site. The potential source of air quality impact arising from the removal of tunneling spoils from the tunnel portals as well as the vehicular emissions is minimized as all TBM excavation works have been completed since 5 October 2010.	Closed

Log Ref.	Location	Received Date	Details of Complaint	Investigation/Mitigation Action	Status
COM-2010-10-154	Eastern Portal	18 October 2010	<p>A complaint was received from the resident of Ronsdale Garden through the DSD on 18th October 2010 about the construction noise nuisance from Eastern Portal Site Area.</p> <p>According to the complainant, the noise seems to be generated by a pump.</p>	<p>Based on the information gathered in the investigation, the noise levels measured at The Legend (NC2) and outside True Light Middle School of Hong Kong (NC1) were well below the limit level.</p> <p>The Contractor agreed to terminate the operation of pump during the evening (1900 – 2300) and night (2300 – 0700) time since end of October 2010 and committed to implementing sufficient noise mitigation measures as recommended in the approved EIA report to minimize the nuisance caused to the nearby residents.</p>	Closed
COM-2010-10-155	Intake RR1	11 October 2010	<p>A letter from the Property Management of Peakville Court - Hong Yip Service Company Ltd was received by DNJV on 11th October 2010 about the construction noise nuisance and wastewater generated from Intake RR1 Site Area.</p>	<p>Based on the information gathered in the investigation, the noise levels measured at Peakville Court (NC13) and Ying Wa Girl's School (NC12) were below the baseline/limit level.</p> <p>In addition, water runoff was observed leaked out to the public road from the site area according to the regular site inspection.</p> <p>The Contractor will seal the bottom of barriers with concrete or provided</p>	Closed

Log Ref.	Location	Received Date	Details of Complaint	Investigation/Mitigation Action	Status
				with sandbag as early as possible.	
COM-2010-11-160	Intake TP789	5 November 2010	The complaint was received from Kerry Property Management and advised that some complaints from the residents of Tavistock about low frequency noise generated by the power pack within Site Portion TP789.	Based on the information gathered in the investigation, the noise levels measured at near Intake TP789 were below the limit level after the Contractor implement noise mitigation measures for the noise generation activities.	Closed
COM-2010-11-160(2)	Intake TP789	9 November 2010	Some residents complained the low frequency noise after the addition of sound proof sheets on the power pack at Intake TP789.		
COM-2010-11-163	Western Portal	6 November 2010	A complaint was received from a complainant regarding noise nuisance caused by spoils dropping directly from conveyor belt into barge (rock hitting sound) at Western Portal.	Based on the information gathered in the investigation, the noise levels measured at NC3 were below the limit level.	Closed
COM-2010-11-163(2)	Western Portal	7 November 2010	A complaint was received from a complainant regarding noise nuisance caused by spoils dropping from conveyor belt into storage basin (rock hitting sound). The complainant also		

Log Ref.	Location	Received Date	Details of Complaint	Investigation/Mitigation Action	Status
			complained the noise of ventilation fans at the Western Portal area.		
COM-2010-11-164	Intake TP5	10 November 2010	Kerry Property Management Services received several complaints from the residents of Valverde on 10 November 2010 morning regarding working noise emitted from the Intake TP5 work site in early morning (before 7:30am).	<p>Base on the information collected, the ad-hoc noise monitoring results measured at near Valverde was met the acceptable noise levels. Drill and blast is not considered with respect to noise annoyance, as the duration of blasting is very short and infrequent.</p> <p>The Contractor volunteered to cancel late blasts and scheduling all blasts before 7pm as far as possible until the nearby adit blasting works completed by mid of December 2010 tentatively.</p>	Closed
COM-2010-11-165	Intake TP5	15 and 17 November 2010	Kerry Property Management Ltd phoned DSD at about 17:08 hrs on 15 November 2010 relaying some complaints from the residents of Valverde about the noise/vibration due to the blasting works in past weeks. Jennifer also requested DNJV not to carry out blasting works at nights.		
COM-2010-12-170	Intake DG1	7 December 2010	The complaint was received regarding the noise arising from the excavation works, starting from 9:00 hrs, in the construction site near Evergreen Villa of Stubbs	Based on the information gathered in the Investigation, the noise levels measured at NC4 and NC6 in November and December 2010 were below the construction noise limit level or baseline levels.	Closed

Log Ref.	Location	Received Date	Details of Complaint	Investigation/Mitigation Action	Status
			Road.	<p>The Contractor has taken initiative to erect noise absorption blankets at the site boundary to minimize noise nuisance to the nearby residents.</p> <p>The Contractor was reminded to review the effectiveness of the implemented noise mitigation measures from time to time during different construction phases.</p>	
COM-2010-12-171	Intake MB16	8 December 2010	The complainant complained the works near Mount Butler Road generated dust, thus affecting the air quality in the vicinity.	DNJV would arrange water spraying at the entrance of Area B. In addition, Environmental Team and RSS would closely monitor to ensure relevant measures are effectively implemented.	Closed
COM-2010-12-173	Intake W5	14 December 2010	A complaint was received from a complainant regarding noisy construction activities at Site Portion W5 had affected her niece's study to prepare for examination.	DSD are now constructing an intake at the subject site under Hong Kong West Drainage Tunnel project. The construction work at Site Portion is expected for completion in end 2011. At the moment, the pipe piling works have been completed and the Contractor will carry out grouting work in this week and then excavation work afterwards. The noise generated by excavation works should be less than that of pipe piling	Closed

Log Ref.	Location	Received Date	Details of Complaint	Investigation/Mitigation Action	Status
				works. Nevertheless, DSD would closely monitor the works in order to mitigate the noise impact to the nearby residents.	
COM-2010-12-178	Intake TP5	22 December 2010	Kerry Property Management Ltd notified that some complaints from the residents regarding the early commencement of the noise works at Intake Ste TP5 (earlier than 08:00hrs) in the past few days.	As advised by DNJV on 23 December 2010, they would carry out the work at site portion TP5 from 08:00 hrs to 19:00 hrs. Eddie Yau, DNJV Public Relation Manager had already explained to Kerry about the progress and arrangement at Site Portion TP5.	Closed
COM-2010-12-179	Eastern Portal	24 December 2010	The Property Management Office of The Legend referred the complaint from the resident to DSD regarding the intermediate noise from Eastern Portal site portion in the morning and at night.	Based on the information gathered in the investigation, the noise levels measured at NC1 and NC2 were below the limit level.	Closed
COM-2011-01-181	Eastern Portal	21 January 2011	The Property Management Office of Legend called DNJV to reflect a resident's concern on early construction noise at 8:30am on Saturday.	Based on the information gathered in the investigation, the noise levels measured at NC1 and NC2 were below the limit level. The breaking work to be completed by that day.	Closed
COM-2011-02-186	Intake GL1	18 February 2011	A complaint was received from the resident of Green Lane through the ICC on 18th February 2011 about the	Based on the information gathered in the investigation, the noise levels measured at near Green Lane was marginal below the construction	Closed

Log Ref.	Location	Received Date	Details of Complaint	Investigation/Mitigation Action	Status
			construction noise generated from the plant equipments being operated at Intake GL1 from early in the morning and ends at around 19:00 at night.	noise limit. However, the Contractor has already implemented the noise mitigation measures to reduce noise impact. The major noise source due to the raise boring works has been finished since 26th February 2011	
COM-2011-02-188	Western Portal	25 February 2011	The complaint was received from the resident of Bel Air who called hotline at 3am and 4pm on 25 Feb 2011 to complaint about noise. The complainant refuses to give details on the noise. He claims that he will report this to the Police and requested DNJV to provide him with copy of CNP.	Based on the information gathered in the investigation, the noise levels measured at NC3 was below the limit level.	Closed
COM-2011-03-189	Western Portal	7 March 2011	Property management office of Aigburth and Valverde transferred noise complaints of residents about the vibration and early working noise emitting from the TP5 and TP789. DNJV replied to explain to the PMO.	DNJV had already explained to Property management office of Aigburth and Valverde about the progress and arrangement at Site Portion TP5. The raise boring work to be completed by that day.	Closed
COM-2011-03-190	Western Portal	7 March 2011	The complaint was received from the resident of Aegean	Based on the information gathered in the investigation, the noise levels	Closed

Log Ref.	Location	Received Date	Details of Complaint	Investigation/Mitigation Action	Status
COM-2011-03-193 (1)	Western Portal	14 March 2011	Terrace who complained about the night-time noise of Western Portal. DNJV would review the works during the restricted hours and further improve the enclosure where necessary.	measured at Western Portal was below the construction noise limit. However, the Contractor has already implemented the noise mitigation measures to reduce noise impact.	
COM-2011-03-193 (2)	Western Portal	16 March 2011			
COM-2011-03-192	Intake B2	14 March 2011	The PMO of Grand House at Macdonnell Road complained about the construction noise at the intake B2. In the site portion, rock excavation works was being carried out. The works was anticipated to complete in end April 2011.	Based on the information gathered in the investigation, the noise levels measured at near B2 was marginal below the construction noise limit. The Contractor has taken initiative to enclose the hydraulic breaker with noise absorption blankets to minimize noise nuisance to the nearby residents. The Contractor was reminded to review the effectiveness of the implemented noise mitigation measures from time to time during different construction phases.	Closed
COM-2011-03-195	Intake CR1	28 March 2011	The complaint was received from the resident of Conduit Tower, who complained about the construction noise at the intake CR1.	Based on the information gathered in the investigation, the noise levels measured at near CR1 was well below the construction noise limit. The Contractor has taken initiative to erect noise absorption blankets at the whole site boundary to minimize noise nuisance to the nearby residents.	Closed

Log Ref.	Location	Received Date	Details of Complaint	Investigation/Mitigation Action	Status
				The Contractor was reminded to review the effectiveness of the implemented noise mitigation measures from time to time during different construction phases.	
COM-2011-05-210	Intake GL1	30 May 2011	The complaint was raised from the resident of Green Lane, who complained about the construction noise at the intake GL1.	Based on the information gathered in the investigation, the noise levels measured at near Green Lane was well below the construction noise limit. However, the Contractor has already implemented the noise mitigation measures to reduce noise impact.	Closed
COM-2011-05-211	Intake CR1	30 May 2011	The complaint was received from the resident of Conduit Tower, who complained about the construction noise at the intake CR1. The complainant mainly concerned that the noisy works at Intake CR1 started at 8:00 hrs everyday is too early. He requested to defer the working hours later.	Based on the information gathered in the investigation, the noise levels measured at near CR1 was well below the construction noise limit. The Contractor has taken initiative to erect noise absorption blankets at the whole site boundary to minimize noise nuisance to the nearby residents. The Contractor was reminded to review the effectiveness of the implemented noise mitigation measures from time to time during different construction phases.	Closed

Log Ref.	Location	Received Date	Details of Complaint	Investigation/Mitigation Action	Status
COM-2011-06-214	Intake P5	2 June 2011	The public complaint was raised on 2 nd June 2011 via Environmental Protection Department (EPD) regarding the construction noise nuisance from the Hong Kong West Drainage Tunnel construction site at Intake P5.	Based on the information gathered in the investigation, the noise levels measured at near P5 was well below the construction noise limit. In addition, the pipe-piling work has been stopped until the end of July 2011. However, the Contractor has prepared the remedial action that should be taken while starting the pipe-piling work. The Contractor was reminded to review the effectiveness of the implemented noise mitigation measures from time to time during different construction phases.	Closed
COM-2011-07-218	Western Portal	2 July 2011	A public complaint was received from the resident of Aegean Terrace on 2nd July 2011 regarding the construction noise nuisance from the Hong Kong West Drainage Tunnel construction site at Cyberport (i.e. Western Portal Site) near Aegean Terrace.	Based on the information gathered in the investigation, the noise levels measured at Western Portal was below the construction noise limit. However, the Contractor has already implemented the noise mitigation measures to reduce noise impact.	Closed

Log Ref.	Location	Received Date	Details of Complaint	Investigation/Mitigation Action	Status
COM-2011-07-219	Intake P5	8 July 2011	A public complaint was received from the resident of Belmont Court on 8th July 2011 and suspected in relation to the construction noise nuisance from the Hong Kong West Drainage Tunnel construction site at Intake P5.	Based on the information gathered in the investigation, the noise levels measured at near P5 was well below the construction noise limit. In addition, the pipe-piling work has been stopped until the end of July 2011. However, the Contractor has prepared the remedial action that should be taken while starting the pipe-piling work.	Closed
COM-2011-07-225	Intake PFLR1	27 July 2011	A resident, lives near Intake PFLR1, called DSD complaining the noise generated from the RBM. The noise probably generated from the RBM drilling rig.	Based on the information gathered in the investigation, the noise levels measured at near PFLR1 was below the construction noise limit. In addition, the Contractor has taken initiative to enclose or wrap the noise source with sound insulating materials to minimize noise nuisance to the nearby residents.	Closed
COM-2011-07-227	Intake CR1	30 July 2011	A resident complained about the noise from the Site Portion CR1. She said it was not supposed to work on Saturdays.	DNJV responded that the working hours are from Mondays to Saturdays. Currently, pipe piling works were in progress. They would improve the mitigation measure. According to the noise level measured at podium of Conduit Tower starting at 10:09 hrs on 1 August 2011, it was 73.5 dB(A). The works was completed at 9:10 hrs on 2 August 2011.	Closed

Log Ref.	Location	Received Date	Details of Complaint	Investigation/Mitigation Action	Status
COM-2011-07-228	Eastern Portal	29 July 2011	<p>The complaint was lodged by a complainant who referred some residents' complaints about the dust and smoke generated from Eastern Portal tunneling works recently. He urged to implement an effective and protective mitigation measures as soon as possible.</p>	<p>Both the 1-hour and 24-hour TSP monitoring results in July 2011 showed dust levels at True Light Secondary School were under Action and Limit Levels.</p> <p>The potential sources of smoke or dust may be occasionally generated at the Eastern Portal as a result of the difference in atmospheric condition such as temperature and humidity inside and outside the tunnel. This is a normal atmospheric phenomenon and did not constitute to environmental impacts.</p> <p>There are sufficient measures to minimize the smoke or dust emission, such as sprinkle system inside adits under blasting works. There was no deficiency recorded in the Eastern Portal.</p> <p>Ventilation system inside the tunnel was designed to extract the blasting fume from adits towards the adit dust scrubber in the Western Portal and then discharged locally. There should not be blasting fume accumulated in the Eastern Portal with a normal ventilation system.</p>	Closed

Log Ref.	Location	Received Date	Details of Complaint	Investigation/Mitigation Action	Status
COM-2011-08-229	W0	9 August 2011	A resident complained about noise generated from DSD works area in the park on 24 Stubbs Road. The works caused obstruction to pedestrians and affected the environment. The complainant requested to obtain the contact of responsible person of the works.	Based on the information gathered in the investigation, the noise levels measured at the Hong Kong Academy was below the construction noise limit. According to the regular weekly site inspections in July and August 2011, there was no major noisy activity to be conducted at Intake W0. However, the Contractor has taken initiative to minimize noise nuisance to the nearby residents by implementation of mitigation measures before the time of complaint.	Closed
COM-2011-08-230	EP	11 August 2011	A resident complained about the noise generated from rock breaking works at Eastern Portal during past few weeks. The complainant said that the noise was deafening and the breaking works was continuously carried out from 08:00 hrs to 18:00 hrs without consider the feeling of residents living nearby. It caused great nuisance to them.	Based on the information gathered in the investigation, the noise levels measured at the Legend was below the construction noise limit. However, the work was temporarily ceased after the complaint case emerged. To alleviate the breaking noise, the contractor plans to implement mitigation measures as far as practical. They may include wrapping the breaking head, erecting noise barriers or blankets, and controlling breaking duration.	Closed

Log Ref.	Location	Received Date	Details of Complaint	Investigation/Mitigation Action	Status
COM-2011-08-232	W10	24 August 2011	A complainant said that noise came out from our Site Portion W10 near junction between Kotewall Road and University Drive, i.e. Intake W10 around 7:00 am on 19 August 2011 and requested us to keep the noise down in the early morning.	The Contractor will take the following follow-up measures to alleviate the noise impacts from our site to the stakeholders in the vicinity with immediate effect: 1. All noisy activities, the start of machine including Raise Boring Machine or other supporting plants/equipments would only be started after 08:00hrs; 2. Only non-noisy activities i.e. site safety briefing, body stretching exercise etc. could be carried out within the Site Portion before 08:00hrs.	Closed
COM-2011-08-233	P5	25 August 2011	A resident complained that the noise generated from the Site Portion at the junction of Kotewall Road and Robinson Road caused immense nuisance.	Based on the information gathered in the investigation, the noise levels measured at the Legend was below the construction noise limit. The Contractor undertook some measures to alleviate the noise emission, as observed during site inspections. After receiving the complaint, the Contractor further reinforced the noise reduction measures that include extending noise barriers into a direction facing toward Villa Veneto, installing noise blankets at the piling rig curtain.	Closed

Log Ref.	Location	Received Date	Details of Complaint	Investigation/Mitigation Action	Status
				<p>In addition, the Contractor controlled the piling duration in order to minimize a continuous and persistent emission of piling noise.</p> <p>In early September, it was observed in site inspections that a large scale of building innovation work started in Villa Veneto. Continuous breaking noise from the innovation work imposed difficulties to justify noise sources and it may induce complaints from the general public.</p>	
COM-2011-08-234	BR5	26 August 2011	<p>The complainant is from the PMO of Camelot Height (金巒閣) on Kennedy Road (near Site Portion BR5). He said that construction noise, generated from the work site on the slope at the back of their building, was heard at about 07:30 hrs recently. It caused great nuisance to residents.</p>	<p>The Contractor will take the following follow-up measures to alleviate the noise impacts from our site to the stakeholders in the vicinity with immediate effect:</p> <ol style="list-style-type: none"> 1. All noisy activities, the start of machine including Raise Boring Machine or other supporting plants/equipments would only be started after 08:00hrs; 2. Only non-noisy activities i.e. site safety briefing, body stretching exercise etc. could be carried out within the Site Portion before 08:00hrs. 	Closed

Log Ref.	Location	Received Date	Details of Complaint	Investigation/Mitigation Action	Status
COM-2011-09-239	MA14	28 September 2011	A resident from PMO of Harbour View complained about the construction works of Site Portion MA14 near Magazine Gap Road started before 7:00hrs on 28 September 2011. The noise generated by the construction plants i.e. RBM was annoying. He requested to keep the noise down in the early morning.	The Contractor will take the following follow-up measures to alleviate the noise impacts from our site to the stakeholders in the vicinity with immediate effect: 1. All noisy activities, the start of machine including Raise Boring Machine or other supporting plants/equipments would only be started after 08:00hrs; 2. Only non-noisy activities i.e. site safety briefing, body stretching exercise etc. could be carried out within the Site Portion before 08:00hrs.	Closed
COM-2011-10-240	M3	23 October 2011	A resident complained that the noisy drilling works were carried out at our Site Portion M3 near May Road on Sunday. At the time of the complaint, there are two workers of a subcontractor who entered into the M3 working area at about 2pm, without notifying the Contractor. The workers started excavating the bottom of the drop-shaft manually.	The Contractor is well aware of the related regulations about using powered mechanical plants in restricted hours. The Contractor was maintaining a close communication with all sub-contractors working in this Project. There was no previous case happened in other subcontractors and therefore it was believed that it was a discrete incident. The incident was attributed to the workers' ignorance of such regulations. The Contractor delivered an additional relevant training to	Closed

Log Ref.	Location	Received Date	Details of Complaint	Investigation/Mitigation Action	Status
				brief the sub-contractor soon after the incident. It was re-iterated in the training that the subcontractor and his workers should strictly adhere to the related regulations, and they should obtain approval from the Contractor in advance to carry out works during restricted hours.	
COM-2011-11-242	EP	16 November 2011	A resident complained about the noise at night around 9pm to 10pm in his premises at Ronsdale Garden. In addition, noisy construction has been carried out near Ronsdale Garden during the daytime recently.	The Contractor will take the following follow-up measures to alleviate the noise impacts from our site to the stakeholders in the vicinity with immediate effect: <ol style="list-style-type: none"> 1. Rock breaking works due to the removal of temporary decking, structure and the river dam would be carried out intermittently. 2. RSS and the Contractor would regularly check the stream condition to prevent mosquito breeding, 3. The Contractor was reminded to expedite the works and implement noise mitigation measures as far as practicable. 	Closed

Log Ref.	Location	Received Date	Details of Complaint	Investigation/Mitigation Action	Status
COM-2011-11-243	BR6	22 November 2011	A resident at Ewan Court complained that a big noise, which should be generated by blasting works at intake BR6, was heard at about 13:49 at the day of complain. Some other residents heard similar “bang” noise last week at 6pm to 9pm.	The complainant was advised that two blasts per day were in progress at adit BR6. The Contractor will take the following follow-up measures: 1. Only one blast per day would be conducted starting on 28 November 2011 2. RSS would closely monitor the whole blasting process	Closed
COM-2011-11-244	DG1	24 November 2011	A resident at Villa Monte Rosa was annoyed by the noise generated from intake DG1 for couple of days. She asked when such noisy works would be completed. The resident added that more mosquitos had been found recently and asked if the Contractor would take any measures against mosquito breeding.	The Contractor will take the following follow-up measures to alleviate the noise impacts from our site to the stakeholders in the vicinity with immediate effect: 1. The breaker head was wrapped by noise absorptive materials 2. Sound proof sheef would be erected on the side facing Villa Monte Rosa 3. Mosquito oil would also be sprayed on the afternoon of 24 November 2011	Closed
COM-2011-11-245	TP5	24 November 2011	A resident nearby would like to know the completion date of intakes on May Road. He complained about that such works started making noise at around 8:20am and questioned if such works got	The Contractor will take the following follow-up measures to alleviate the noise impacts from our site to the stakeholders in the vicinity with immediate effect: 1. Sound proof insulation sheet has been installed to remediate the	Closed

Log Ref.	Location	Received Date	Details of Complaint	Investigation/Mitigation Action	Status
			the permission to start as early as 8pm in the morning.	noise nuisance generated by the rock breaking works during the removal of the temporary structure 2. Noisy works would be carried out starting at 9am instead of 8am 3. RSS would closely monitor the site condition	
COM-2011-11-247	HKU1	17 November 2011	A professor at the University of Hong Kong complained about the percussive drilling noise generated from intake HKU1. The works started on 16 November at about 1pm. He requested to take steps to halt the severe noise.	Noise enclosure with Sound proof sheet was erected on 23 November 2011.	Closed
COM-2011-12-248	EP	1 December 2011	A resident from Ronsdale Garden complained about the noise nuisance at Eastern Portal	The drill of the breaker was wrapped up by noise absorptive materials. Sound proof sheets were erected on 5 December 2011 to further mitigate the noise. Regular noise monitoring would be conducted.	Closed

Log Ref.	Location	Received Date	Details of Complaint	Investigation/Mitigation Action	Status
COM-2011-12-249	EP	12 December 2011	The complainant complained that water was found flowing onto carriageway and pedestrian from Eastern Portal.	The drainage system at EP has been cleaned up and cleaning frequency would be increased when necessary. All drivers were reminded to wash their vehicles' wheels within EP compound.	Closed
COM-2011-12-252	EP	17 December 2011	The Project Management Office of The Legend referred a resident's complaint about noise generated from Eastern Portal at about 7am.	The complainant was advised on the same day at 11:30am that all noisy construction works would only be carried out after 8:30am from Monday to Saturday starting from 17 Dec 2011.	Closed
COM-2011-12-255	EP	21 December 2011	The residents near Eastern Portal concerned about that the noise generated has recently become more severe, and the works started at around 8am which seems to be too early.	The noisy works will be carried out intermittently and would not be carried out before 8:30am. The Contractor is also studying the possibility of the use of chemical explosives instead mechanical breaking.	Closed
COM-2011-12-256	EP	29 December 2011	A resident of The Legend complained about the noise generated from Eastern Portal starting from 28 Dec 2011, and enquired about the completion date of all noisy works.	The complainant was advised on the same day at 1pm that the noisiest works would be completed before Chinese New Year and all construction works were scheduled for completion in mid 2012. He was also assured that all noisy works would be carried out intermittently to mitigate the noise nuisance to the nearby residents.	Closed

Log Ref.	Location	Received Date	Details of Complaint	Investigation/Mitigation Action	Status
COM-2012-01-257	EP	31 December 2011	The complainant complained about the noise nuisance to the residents nearby at Eastern Portal.	The complainant was advised that the Contractor has already implemented noise mitigation measures such as wrapping the breaker head and erecting the sound proof sheets. The Contractor is also studying the possibility of the use of chemical explosives instead mechanical breaking.	Closed
COM-2012-01-258	EP	9 January 2012	A resident near Eastern Portal complained about the noise generated from the site at about 8:15-8:20 am, and enquired when the construction works would be completed.	The complainant was assured that such work would not be carried out before 8:30 am and was told that the project would be completed mid-2012. She was also informed that the Contractor has erected sound proof sheets and been considering using alternative method to minimize noise.	Closed
COM-2012-01-263	EP	16 January 2012	The resident heard a non-stop pumping sound on 14 January night at 2.15 am. Although he closed all doors and windows, he still heard the regular ‘bump bump bump’ humming sound.	The complainant was advised that the ‘bump bump’ sound might be generated by the water pump within the site portion. She was informed that the pump will be switched off between 7pm to 7am of the next day to minimize the noise nuisance. The situation would be monitored closely by both RSS and the Contractor.	Closed

Log Ref.	Location	Received Date	Details of Complaint	Investigation/Mitigation Action	Status
COM-2012-01-267	EP	27 January 2012	A resident at the Legend complained about noise generated from Eastern Portal, which started from 7am until 5 or 6pm every day. The complainant also enquired about when the construction works would be completed.	She was assured that breaking works would not be started before 8am everyday and the Contractor would adopt the revised breaking method.	Closed

APPENDIX M
CONSTRUCTION PROGRAMME

Act ID	Activity Description	Orig Dur	Rem Dur	Anticipated Start	Anticipated Finish	Cal ID	% Comp	Actual Duration	Works Prog # 6 WP6C EF Variance	2011					2012				
										2011					2012				
										N	DEC	JAN	FEB	MAR	APR				
East & West Adit + Intake																			
CC01 - PRELIMINARIES & GENERAL REQUIREMENTS																			
Milestone																			
General																			
M1-1280	1.28-Complete to All Obligat's From1381to1440d	0	0		07DEC11A	2	100	0	-7	◆MC (130)									
M1-1290	1.29-Complete to All Obligat's From1441to1490d	0	0		09JAN12A	2	100	0	-12	MC (131)◆									
M1-1730	1.73-Acceptance of Monthly Report on TDMS(44M)	0	0		07DEC11A	2	100	0	-129	◆MC (130)									
M1-1740	1.74-Acceptance of Monthly Report on TDMS(45M)	0	0		07DEC11A	2	100	0	-98	◆MC (130)									
M1-1750	1.75-Acceptance of Monthly Report on TDMS(46M)	0	0		09JAN12A	2	100	0	-101	(MC 131)◆									
M1-1760	1.76-Acceptance of Monthly Report on TDMS(47M)	0	0		20JAN12*	2	0	0	-81										
M1-1770	1.77-Acceptance of Monthly Report on TDMS(48M)	0	0		20JAN12*	2	0	0	-51										
M1-1780	1.78-Acceptance of Monthly Report on TDMS(49M)	0	0		20JAN12*	2	0	0	-23										
M1-1790	1.79-Acceptance of Production of Video	0	0		20JAN12*	2	0	0	-23										
M1-1800	1.80-Acceptance of Slope Maintenance Manuals	0	0		20JAN12*	2	0	0	-81										
M1-1810	1.81-GEOCheckingCert.forAll Slopes&RelatingWall	0	0		20JAN12*	2	0	0	-81										
M1-1820	1.82-Subm. of Draft Operation&Maintenance Manual	0	0		20JAN12*	2	0	0	-204										
M1-1830	1.83-Approvalof FinalOperation&MaintenanceManual	0	0		20JAN12*	2	0	0	-23										
M1-1840	1.84-Training for Operation&Maintence of HKWDT	0	0		20JAN12*	2	0	0	-23										
CC02 - DESIGN & DESIGN CHECKING OF THE WORKS																			
Design Stage																			
Section 1 (Eastern Portal)																			
D00275	APP Cofferdam for Intake Shaft DDA	42	7	21MAY08A	27JAN12	2	90	1,340	-242										
Section 12 (Portion W1)																			
D01265	APP W1-Permanent Works Intake DDA	92	7	31JAN10A	27JAN12	2	90	720	-242										
Section 16 (Portion B2)																			
D01465	APP B2-Permanent Works Intake DDA	92	7	01MAR10A	27JAN12	2	90	691	-242										
E&M																			
D02355	Method Statement Submissions (EP)	30	30	21JAN12	19FEB12	2	0	0	-242										
D02360	Statutory Submissions	91	15	25APR11A	19FEB12	2	50	271	-211										
Leaky Cable Communication Sys																			
D04030	APP Leaky Cable Communication Sys-DDA	28	0	10DEC11A	06JAN12A	2	100	28	-159										
D04026	APP Re-design Leaky Cable Communication Sys-AIP	28	0	10NOV11A	06DEC11A	2	100	27	-144										
P04035	Leaky Cable System Material Procurement	92	0	01NOV11A	20DEC11A	2	100	50	-50										
D04028	P&S Leaky Cable Communication Sys-DDA	62	0	03MAY11A	09DEC11A	2	100	221	-159										
Milestone																			
Design Submission																			
M2-1130	2.13-DDA-Dropshaft Submission	0	0		20JAN12	2	0	0	-242										
M2-1250	2.25-Approval of As-built Records of Dropshafts	0	0		20JAN12	2	0	0	-242										
CC03-PART OF SECTION 1 OF THE WORKS(MAIN TUNNEL)																			
Construction																			
TBM Excavation (Western Tunnel)																			
W1340	West Main Tunnel Leaky Cable Sys Instal-(MT)	72	67	16JAN12A	16APR12	1	5	5	-62										
TBM Excavation (Eastern Tunnel)																			
E1665	East Main Tunnel Leaky Cable Sys Instal-(MT)	51	51	21JAN12	23MAR12	1	0	0	-67										
CC04 - PART OF SECTION 1 OF THE WORKS (ADITS)																			
Construction																			
Adit Tunnel Excavation & Tunnel Lining - sec1																			
QL1015	Adit Lining from Ch150 to Main Tunnel (251m) -W0	44	0	10OCT11A	16DEC11A	1	100	59	-42										
QL1016	Junction with Main Tunnel - W0	25	19	17DEC11A	15FEB12	1	5	27	-63										
QL2016	Leaky Cable Installation W0	22	22	16FEB12	12MAR12	1	0	0	-63										
QL1017	Main Tunnel Insitu Lining - W0	75	75	16FEB12	19MAY12	1	0	0	-63										
Adit Tunnel Excavation & Tunnel Lining - E5A																			
QL107	Junction E5A to main tunnel	30	30	22MAR12	20APR12	2	0	0	-93										
QL207	Leaky Cable Installation E5A	26	26	21APR12	16MAY12	2	0	0	-93										
QL106	Lining E5A (274m)	66	0	20SEP11A	13JAN12A	1	100	95	-76										
QL110	Lining E5A (278m)	67	49	14JAN12A	21MAR12	1	9	6	-74										
Adit Tunnel Excavation & Tunnel Lining - E5B																			
QL1091	Intersection E5B/E5A	30	24	14JAN12A	21FEB12	1	10	6	-115										
QL2091	Leaky Cable Installation E5B	8	8	22FEB12*	01MAR12	1	0	0	-92										
QL108	Stilling chamber Lining Ach 1&2- E5B	36	12	20MAY11A	07FEB12	1	75	203	-183										
Adit Tunnel Excavation & Tunnel Lining - MB16																			
QL115	Junction main tunnel MB16	44	12	03DEC11A	07FEB12	1	75	39	-139										
QL215	Leaky Cable Installation MB16	9	9	08FEB12	17FEB12	1	0	0	-79										
QL1141	Turning bay MB16	30	0	17JUL11A	02DEC11A	1	100	116	-118										
Adit Tunnel Excavation & Tunnel Lining - MBD2																			
QL120	Junction main tunnel MBD2	30	24	14JAN12A	21FEB12	1	10	6	-21										
QL210	Leaky Cable Installation MBD2	13	13	22FEB12	07MAR12	1	0	0	-23										
QL121	Lining MBD2 (106m)	49	0	12JUL11A	09DEC11A	1	100	127	-109										
QL1191	Turning Bay	30	30	21JAN12	28FEB12	1	0	0	-156										
Adit Tunnel Excavation & Tunnel Lining - E7																			
QL124	Junction main tunnel E7	30	30	29FEB12	29MAR12	2	0	0	-122										
QL224	Leaky Cable Installation E7	17	17	30MAR12	15APR12	2	0	0	-122										
QL125	Lining E7 Part 2 (149m)	56	18	21NOV11A	14FEB12	1	95	50	-86										
QL130	Stilling chamber Lining(Arch & Roof) - E7	24	23	19DEC11A	20FEB12	1	5	26	-126										

Start Date 30NOV07
Finish Date 14NOV12
Data Date 21JAN12
Run Date 06FEB12 08:56

■ Early Bar
■ Last Month Progress 112A
■ Progress Bar
■ Critical Activity

201A Sheet 1 of 10
Design & Construction of HK. West Drainage Tunnel
Contract No. DC/2007/10
3 MONTH ROLLING PROGRAMME
JAN /2012 MONTHLY REPORT

WORKS PROGRAMME APPROVAL HISTORY			
Date	Revision	Checked	Approved
13JAN09	Approved Works Programme # 1	SOR	804B
27MAR09	Approved Works Programme # 2	SOR	9032
10DEC10	Approved Works Programme # 3	SOR	9116
01MAR10	Approved Works Programme # 4	SOR	003A
25FEB11	Approved Works Programme # 5	SOR	301F
29JUN11	Approved Works Programme # 6	SOR	WP6C

Act ID	Activity Description	Orig Dur	Rem Dur	Anticipated Start	Anticipated Finish	Cal ID	% Comp	Actual Duration	Works Prog # 6 WP6C EF Variance	2011					2012																					
										2011					2012																					
										N	DEC	JAN	FEB	MAR	APR	N	DEC	JAN	FEB	MAR	APR															
Adit Tunnel Excavation & Tunnel Lining - E7																																				
QL1221	Turning bay E7	30	30	21JAN12*	28FEB12	1	0	0	-202																											
Adit Tunnel Excavation & Tunnel Lining - THR2																																				
QL1291	Junction main tunnel THR2	30	18	11NOV11A	14FEB12	1	50	58	-37																											
QL2291	Leaky Cable Installation THR2	10	10	15FEB12	25FEB12	1	0	0	-39																											
QL129	Turning bay THR2	30	18	17SEP11A	14FEB12	1	15	103	-141																											
Adit Tunnel Excavation & Tunnel Lining - GL1																																				
QL136	Lining GL1 - GL1 to HR1 Intersection (56m)	35	20	16NOV11A	16FEB12	1	15	54	-54																											
QL1361	Lining GL1-HR1 Intersection to Main Tunnel(126m)	76	76	08FEB12	23APR12	2	0	0	-94																											
Adit Tunnel Excavation & Tunnel Lining - HR1																																				
QL2341	Leaky Cable Installation HR1	14	14	18FEB12	02MAR12	2	0	0	-3																											
QL1341	Lining HR1 (223m)	68	21	24OCT11A	17FEB12	1	70	74	-3																											
QL134	Stilling Chamber Lining - HR1	36	0	10OCT11A	17JAN12A	1	100	83	-103																											
QL139	Turning bay HR1	30	30	21JAN12*	28FEB12	1	0	0	-81																											
Adit Tunnel Excavation & Tunnel Lining - DG1																																				
QL143	Junction main tunnel DG1	30	30	29FEB12	29MAR12	2	0	0	-45																											
QL243	Leaky Cable Installation DG1	13	13	30MAR12	11APR12	2	0	0	-45																											
QL142	Lining DG1 Part 1 (106m)	50	0	27OCT11A	23NOV11A	1	100	24	-57																											
QL145	Lining DG1 Part 2 (106m)	51	12	24NOV11A	07FEB12	1	80	47	-74																											
QL141	Stilling chamber Lining Arch 1- DG1	33	14	08DEC11A	09FEB12	1	75	35	-160																											
QL144	Turning bay DG1	30	30	21JAN12	28FEB12	1	0	0	-132																											
Adit Tunnel Excavation & Tunnel Lining - BR4																																				
QL096	Junction main tunnel BR4	36	36	21JAN12	06MAR12	1	0	0	-7																											
QL196	Leaky Cable Installation BR4	20	20	07MAR12	29MAR12	1	0	0	-7																											
QL095	Lining BR4 - (373m)	45	34	09JAN12A	03MAR12	1	15	11	-5																											
QL094	Stilling chamber Lining - BR4	36	0	25OCT11A	20DEC11A	1	100	49	8																											
QL097	Turning bay BR4	30	30	02MAR12	10APR12	1	0	0	-83																											
Adit Tunnel Excavation & Tunnel Lining - W1																																				
QL091	Junction main tunnel W1	36	36	29FEB12	14APR12	1	0	0	-21																											
QL291	Leaky Cable Installation W1	11	11	16APR12	27APR12	1	0	0	-21																											
QL090	Lining W1 (155m)	43	11	21NOV11A	06FEB12	1	74	50	-38																											
QL092	Turning bay W1	30	30	17MAR12	25APR12	1	0	0	-91																											
Adit Tunnel Excavation & Tunnel Lining - BR5																																				
QL083	Intersection BR6 / BR5 (14m)	29	29	23MAR12	02MAY12	1	0	0	-46																											
QL0821	Lining BR5 (11m)	4	4	19MAR12	22MAR12	1	0	0	-46																											
QL082	Stilling chamber Lining - BR5	36	6	22DEC11A	31JAN12	1	75	23	3																											
Adit Tunnel Excavation & Tunnel Lining - BR6																																				
QHS14048	Adit Excavation CH495 - CH552 (57m) -(BR6)	15	0	14NOV11A	10DEC11A	1	100	24	-68																											
QPS145100	Insitu Lining & Grouting, 6m (BR6)	6	6	09MAR12	15MAR12	1	0	0	-90																											
QL084	Lining BR6 (frm BR6 back to BR5) F1 - (84m)	27	27	16MAR12	20APR12	1	0	0	-90																											
QL085	Lining BR6 (frm BR6 back to BR5) F2 - (84m)	26	26	20MAR12	23APR12	1	0	0	-90																											
QL0871	Lining BR6 - (from BR5 to Main Tunnel) F1 (178m)	39	39	21APR12	07JUN12	1	0	0	-90																											
QHS14049	Stilling Chamber Excavation Excavation (BR6)	18	8	12DEC11A	02FEB12	1	95	32	-90																											
QL081	Stilling chamber Lining - BR6	30	30	03FEB12	08MAR12	1	0	0	-90																											
QL087	Turning bay BR6	30	30	09FEB12	14MAR12	1	0	0	-90																											
Adit Tunnel Excavation & Tunnel Lining - W3																																				
QL078	Junction main tunnel W3	36	36	18FEB12	30MAR12	1	0	0	-21																											
QL278	Leaky Cable Installation W3	17	17	31MAR12	24APR12	1	0	0	-21																											
QL077	Lining W3 (296m)	45	23	23DEC11A	09MAR12	1	50	22	-21																											
QHS150357	Still Chamber Excavation - (W3)	18	0	08NOV11A	01DEC11A	1	100	21	-91																											
QL079	Turning bay W3	30	30	11FEB12	16MAR12	1	0	0	-91																											
Adit Tunnel Excavation & Tunnel Lining - B2																																				
QL074	Junction main tunnel B2	36	36	25FEB12	11APR12	1	0	0	-38																											
QL274	Leaky Cable Installation B2	15	15	12APR12	30APR12	1	0	0	-38																											
QL073	Lining B2 (250m)	54	27	14DEC11A	24FEB12	1	55	30	-38																											
QL075	Turning bay B2	30	12	22NOV11A	07FEB12	1	50	49	7																											
Adit Tunnel Excavation & Tunnel Lining - MA14																																				
QL070	Junction main tunnel MA14	36	36	01MAR12	16APR12	1	0	0	-21																											
QL279	Leaky Cable Installation MA14	8	8	17APR12	25APR12	1	0	0	-21																											
QL069	Lining MA14 (63m)	23	23	10MAR12	10APR12	1	0	0	-21																											
QL068	Stilling chamber Lining - MA14	36	0	16DEC11A	17JAN12A	1	100	25	-22																											
Adit Tunnel Excavation & Tunnel Lining - MA15																																				
QL066	Junction main tunnel MA15	36	0	12NOV11A	20JAN12A	1	100	57	-20																											
QL266	Leaky Cable Installation MA15	8	8	21JAN12	02FEB12	1	0	0	-20																											
Adit Tunnel Excavation & Tunnel Lining - MA17																																				
QL062	Junction main tunnel MA17	36	36	19MAR12	05MAY12	1	0	0	-46																											
QL061	Lining MA17 (73m)	23	23	06MAR12	31MAR12	1	0	0	-46																											
Adit Tunnel Excavation & Tunnel Lining - M3																																				
QL058	Junction main tunnel M3	36	30	03JAN12A	28FEB12	1	50	16	-21																											
QL258	Leaky Cable Installation M3	8	8	29FEB12	08MAR12	1	0	0	-21																											
QL057	Lining M3 (73m)	31	0	26SEP11A	02JAN12A	1	100	80	-11																											
QL056	Stilling chamber Lining - M3	36	0	17AUG11A	14DEC11A	1																														

Act ID	Activity Description	Orig Dur	Rem Dur	Anticipated Start	Anticipated Finish	Cal ID	% Comp	Actual Duration	Works Prog # 6 WP6C EF Variance	2011					2012									
										2011		2012			2011		2012							
										N	DEC	JAN	FEB	MAR	APR	N	DEC	JAN	FEB	MAR	APR			
East Portal River Channel Finishing Works																								
E-2066	Installation of Stop log	12	12	11APR12	24APR12	1	0	0	-55															
E-2060	Removal of concrete deck	24	0	22NOV11A	19DEC11A	1	100	24	-44															
East Portal Finishing Works																								
E-1830	Access Ramp on Top of RW1 to RW3 Part 1	48	48	21JAN12	20MAR12	1	0	0	-194															
E-1832	Access Ramp on Top of RW1 to RW3 Part 2	48	48	21MAR12	22MAY12	1	0	0	-194															
E-1728	DSD Target application last manhole connection	0	0		20JAN12*	1	0	0	-181															
E-1724	FSD (FS501+FS314) Tentative Inspection Date	0	0		20FEB12*	1	0	0	0															
E-1723	FSD (FS501+FS314) Application for Inspection	0	0		01FEB12*	1	0	0	0															
E-1722	HEC Tentative Energization date	0	0		20JAN12*	1	0	0	-28															
E-1721	HEC submission & application for permanent power	0	0		20JAN12*	1	0	0	-181															
E-1941	Major E&M Equipment Deliveries	77	77	21JAN12	27APR12	1	0	0	-149															
E-1730	Permanent Slope Works	60	60	21JAN12	03APR12	1	0	0	-69															
E-12729	Stoplog submission	0	0		20JAN12*	1	0	0	-156															
E-1726	WSD Submission & Application for permanent Water	0	0		20JAN12*	1	0	0	-181															
E-1727	WSD Tentative Permanent Water Supply	0	0		20JAN12*	1	0	0	-4															
Milestone																								
Section 1 (Eastern Portal)																								
M5-1020	5.02-Concrete Structure(River Channel Structure)	0	0		10APR12	2	0	0	-69															
M5-1080	5.08-Lining(Intake Tunnel)	0	0		22FEB12	2	0	0	-99															
M5-1130	5.13-Lining(Intake Chamber)	0	0		13APR12	2	0	0	-193															
CC6-PART OF SECTION 1 OF THE WORKS (WEST PORTAL)																								
Construction																								
Western Portal Finishing Works																								
WPR271	Access ramp	20	20	10MAR12	02APR12	1	0	0	-65															
WPR247	Arch Tunl Struct-wall&roof(Ch10,554-Ch10,544) A4	32	0	02JUL11A	28NOV11A	1	100	125	-62															
WPR244	Arch Tunl Struct-wall&roof(Ch10,561-Ch10,554) A3	28	0	25JUN11A	23DEC11A	1	100	152	-116															
WPR241	Arch Tunl Struct-wall&roof(Ch10,569-Ch10,561) A2	28	0	02JUL11A	17JAN12A	1	100	165	-110															
WPR237	Arch Tunl Struct-wall&roof(Ch10,578-Ch10,569) A1	36	17	01AUG11A	13FEB12	1	80	143	-158															
WPR256	Dismantle noise enclosure and Adit equipment	21	21	22MAR12	19APR12	1	0	0	-65															
WPR095	Erect concrete secatot sys from surface to shaft	11	0	22NOV11A	03DEC11A	1	100	11	-151															
WPR079	Erect over head crane at shaft	8	0	22NOV11A	30NOV11A	1	100	8	-151															
WPR144	Handover Rect Trans Tunnel Adit Muck(Stg1) works	0	0	21JAN12		1	0	0	-62															
WPR254	Intermediate wall in Arch Tunnel	30	30	10MAR12	18APR12	1	0	0	-65															
WPR066	Modification of ventilation system	15	0	01DEC11A	17DEC11A	1	100	15	-151															
WPR228	Rect Trans Structure (Ch10,596-Ch10,578) R3	66	0	02NOV11A	16JAN12A	1	100	62	38															
WPR225	Rect Trans Structure (Ch10,609-Ch10,596) R2	36	36	16APR12	29MAY12	1	0	0	-62															
WPR222	Rect Trans Structure (Ch10,622-Ch10,609) R1	36	36	29FEB12	14APR12	1	0	0	-62															
WPR064	Removal 25t overhead gantry(120t crane mobilized)	8	8	21JAN12	02FEB12	1	0	0	-200															
WPR142	Reprovisioning works (After ADIT excavation)	30	30	21JAN12	28FEB12	1	0	0	-62															
WPR147	Site demolition	30	30	21JAN12	28FEB12	1	0	0	-62															
WPR258	Slope works & Retaining wall	36	36	05APR12	22MAY12	1	0	0	-65															
WPR208	Still Basin Struc Ch10,668-Ch10,638base/Wall S3a	89	0	22OCT11A	20JAN12A	1	100	75	-42															
WPR209	Still Basin Struc Ch10,668-Ch10,638roof/backfS3a	78	50	05DEC11A	22MAR12	1	50	38	-14															
WPR215	Still Basin Struc(Ch10,638-Ch10,622base/wall S3b	67	0	18OCT11A	13JAN12A	1	100	73	-46															
WPR216	Still Basin Struc(Ch10,638-Ch10,622roof/backfS3b	32	0	13DEC11A	21JAN12A	1	100	32	-21															
WPR203	Still Basin Structure (Ch10,688-Ch10,668) S2	61	0	03OCT11A	29DEC11A	1	100	73	-72															
Milestone																								
Section 1 (Western Portal)																								
M6-1031	6.02-Concrete Structure(Stilling Basin) 100%	0	0		22MAR12	2	0	0	-16															
M6-1040	6.03-Backfilling&Reinstatement(Stilling Basin)	0	0		22MAR12	2	0	0	-16															
M6-1090	6.08-Lining(Arch-shaped Transitional Tunnel)	0	0		18APR12	2	0	0	-81															
CC8 - SECTION 2 OF THE WORKS (PORTION E5A)																								
Construction																								
Intakes - External Structures (Stage1)																								
QHS020288	Intake Permanent Structure (6pours) Stage 1 -E5A	66	0	17OCT11A	17JAN12A	1	100	77	-34															
Intakes - Internal Structures (Stage 2)																								
QHS020289	BS/Vortex/Penstock/Drain Dvn/TS - Stage 2(E5A)	33	22	18JAN12A	18FEB12	1	10	3	-26															
QHS020100	Local Intake Test & Commissioning - (E5A)	12	12	06FEB12	18FEB12	1	0	0	-26															
QHS020285	Penstock Delivery - (E5A)	0	0	21JAN12*		1	0	0	-16															
QHS020291	VO Backdrop manholes & drains at LKS side - E5A	54	54	19MAR12	26MAY12	1	0	0	-26															
QHS020290	Water Mains diversion by others+Mod SiteSetup E5A	24	24	20FEB12	17MAR12	1	0	0	-26															
CC9 - SECTION 3 OF THE WORKS (PORTION E5B)																								
Construction																								
Intakes - Internal Structures (Stage 2)																								
QPSH03501	BS/Vortex/Drain Dvn/TS - Stage 2(E5B)	33	0	23AUG11A	07DEC11A	1	100	89	-80															
QPSH03502	Finishing works / PS BW / Reinstatement (E5B)	54	10	18OCT11A	04FEB12	1	90	79	-57															
QHS030100	Local Intake Test & Commissioning - (E5B)	12	0	18NOV11A	12JAN12A	1	100	45	-108															
Milestone																								
General																								
M91100	9.10-Section3 - E5B Handover to SO	0	0		09JAN12A	2	100	0	-47															
Section 3 (Portion E5B)																								
M91030	9.03-Junction Between Adit & Tunnel (Adit E5B)	0	0		21FEB12	2	0	0	-144															
M91080	9.08-Concrete Structure (Intake)	0	0		07DEC11A	2	100	0	-97															

Start Date 30NOV07
Finish Date 14NOV12
Data Date 21JAN12
Run Date 06FEB12 08:56

█ Early Bar
█ Last Month Progress 112A
█ Progress Bar
█ Critical Activity

201A Sheet 4 of 10
Design & Construction of HK, West Drainage Tunnel
Contract No. DC/2007/10
3 MONTH ROLLING PROGRAMME
JAN /2012 MONTHLY REPORT

WORKS PROGRAMME APPROVAL HISTORY			
Date	Revision	Checked	Approved
13JAN09	Approved Works Programme # 1	SOR	804B
27MAR09	Approved Works Programme # 2	SOR	9032
10DEC10	Approved Works Programme # 3	SOR	9116
01MAR10	Approved Works Programme # 4	SOR	003A
25FEB11	Approved Works Programme # 5	SOR	301F
29JUN11	Approved Works Programme # 6	SOR	WP6C

Act ID	Activity Description	Orig Dur	Rem Dur	Anticipated Start	Anticipated Finish	Cal ID	% Comp	Actual Duration	Works Prog # 6 WP6C EF Variance	2011					2012				
										2011					2012				
										N	DEC	JAN	FEB	MAR	APR				
Section 3 (Portion E5B)																			
M91090	9.09-Slopeworks, Backfilling & Reinstatement	0	0		04FEB12	2	0	0	-73										
CC10-SECTION 4 OF THE WORKS (PORTION MB16)																			
Construction																			
Intakes - Internal Structures (Stage 2)																			
QHS040246	Drain from SMH9 to Intake MB16(MB16)	36	0	23AUG11A	07DEC11A	1	100	89	-101										
QHS040247	Finishing works / PS BW / Reinstatement (MB16)	12	0	17NOV11A	07DEC11A	1	100	18	-101										
Milestone																			
General																			
M101090	10.09-Section4 MB16 Handover to SO	0	0		07DEC11A	2	100	0	-121										
Section 4 (Portion MB16)																			
M101080	10.08-Slopeworks, Backfilling & Reinstatement	0	0		07DEC11A	2	100	0	-132										
CC11-SECTION 5 OF THE WORKS (PORTION MBD2)																			
Construction																			
Intakes - Internal Structures (Stage 2)																			
QH0501031	BS/Penstock/Drain Dvn/TS - Stage 2-MBD2	33	0	27DEC11A	18JAN12A	1	100	19	-96										
QH050100	Local Intake Test & Commissioning - MBD2	12	10	19JAN12A	04FEB12	1	10	2	-108										
Pipe Laying																			
QH050105	Remain Drain works MBD2-SMH13 - Part 3	37	37	04FEB12	17MAR12	1	0	0	-107										
QH050104	Remain Drain works MBD2-SMH24/SMH11-MBD2 -Part 2	36	9	27DEC11A	03FEB12	1	60	21	-107										
QH050106	Remain Drain works SMH10-SMH11 - Final Stage	34	34	19MAR12	03MAY12	1	0	0	-107										
QH050103	Remaining Drainage works SMH10-SMH11 - Part 1	36	0	31AUG11A	10DEC11A	1	100	85	-99										
CC12-SECTION 6 OF THE WORKS (PORTION E7)																			
Construction																			
Intakes - External Structures (Stage1)																			
QHS060264	Mech Dropshaft Excav (E7)	48	0	19JUL11A	10DEC11A	1	100	122	-91										
Dropshaft - Excavation/ Shaft Lining																			
QPS3000	Dropshaft-Position,Fix&Grout-16m, ID 2.3 (E7)	23	23	21FEB12	17MAR12	1	0	0	-82										
Intakes - Internal Structures (Stage 2)																			
QHS060265	Intake Permanent Structure(6 pours) (E7)	64	64	19MAR12	07JUN12	1	0	0	-169										
QHS060263	Penstock Delivery - (E7)	0	0	21JAN12*		1	0	0	-55										
Pipe Laying																			
QHS060278	VO15-Stage 3b Piling & Flow Divr(Downstream) (E7)	60	0	06OCT11A	14DEC11A	1	100	60	-33										
QHS060280	VO15-Stage 3cExcav/ELS&ConsSMH14(Downstream) (E7)	92	63	15DEC11A	11APR12	1	20	29	-33										
QHS060273	VO15-Stage2bTrenchless betwn SMH14&E7MH Cons(E7)	72	4	31OCT11A	28JAN12	1	75	68	-54										
Milestone																			
Section 6 (Portion E7)																			
M121020	12.02-Excavation (Dropshaft)	0	0		09JAN12A	2	100	0	-139										
M121030	12.03-Lining (Dropshaft)	0	0		17MAR12	2	0	0	-102										
M121060	12.06-Drainage Works&Reinstatement (D.Works)	0	0		11APR12	2	0	0	-43										
CC13-SECTION 7 OF THE WORKS (PORTION THR2)																			
Construction																			
Intakes - Internal Structures (Stage 2)																			
QHS070100	Local Intake Test & Commissioning - (THR2)	6	0	22NOV11A	28NOV11A	1	100	6	-117										
QH070604	Penstock / Finishing/PS BW/Reinstatement (THR2)	37	6	17OCT11A	31JAN12	1	90	80	-104										
Milestone																			
General																			
M13-1070	13.07-Section7 - THR2 Handover to SO	0	0		07DEC11A	2	100	0	-76										
Section 7 (Portion THR2)																			
M13-1060	13.06-Slopwork, Backfilling & Reinstatement	0	0		07DEC11A	2	100	0	-76										
CC14-SECTION 8 OF THE WORKS (PORTION GL1)																			
Construction																			
Intakes - Internal Structures (Stage 2)																			
QHS080376	BS/Vortex/Penstock/Drain Dvn/TS - Stage 2(GL1)	32	3	28NOV11A	27JAN12	1	90	44	-77										
QHS080377	Finishing works / PS BW / Reinstatement (GL1)	18	18	28JAN12	17FEB12	1	0	0	-77										
QHS080375	Intake Permanent Remaining(4 pours)Stage 1b(GL1)	38	0	15NOV11A	15DEC11A	1	100	27	-78										
QHS080100	Local Intake Test & Commissioning - (GL1)	12	12	21JAN12	07FEB12	1	0	0	-86										
QHS080374	Penstock Delivery - (GL1)	0	0	21JAN12*		1	0	0	-125										
Milestone																			
General																			
M141070	14.07-Section8 - GL1 Handover to SO	0	0		09JAN12A	2	100	0	-58										
Section 8 (Portion GL1)																			
M141050	14.05-Concrete Structure (Intake)	0	0		09JAN12A	2	100	0	-79										
M141060	14.6-Slopeworks, Backfilling & Reinstatement	0	0		17FEB12	2	0	0	-97										
CC15-SECTION9 OF THE WORKS(PORTION HR1)																			
Construction																			
Intakes - External Structures (Stage1)																			
S090280	Backfilling & Compaction-(HR1)	8	8	21JAN12	02FEB12	1	0	0	-118										
S090260	Main Structure Construcion-(HR1)	60	0	14JUN11A	28DEC11A	1	100	164	-99										
Dropshaft - Excavation/ Shaft Lining																			
QS090350	Dropshaft-Position,Fix&Grout - 44.8m ID2.3 (HR1)	31	31	03FEB12	09MAR12	1	0	0	-114										
Intakes - Internal Structures (Stage 2)																			
QPS090271	BS/Vortex/Penstock/Drain Dvn/TS - Stage 2(HR1)	36	36	10MAR12	25APR12	1	0	0	-114										
QHS090100	Local Intake Test & Commissioning - (HR1)	12	12	12APR12	25APR12	1	0	0	-114										
QPS090269	Penstock Delivery - (HR1)	0	0	21JAN12*		1	0	0	-125										

N	DEC	JAN	FEB	MAR	APR
2011			2012		

Start Date 30NOV07
Finish Date 14NOV12
Data Date 21JAN12
Run Date 06FEB12 08:56

Early Bar
Last Month Progress 112A
Progress Bar
Critical Activity

201A Sheet 5 of 10
Design & Construction of HK. West Drainage Tunnel
Contract No. DC/2007/10
3 MONTH ROLLING PROGRAMME
JAN /2012 MONTHLY REPORT

WORKS PROGRAMME APPROVAL HISTORY			
Date	Revision	Checked	Approved
13JAN09	Approved Works Programme # 1	SOR	804B
27MAR09	Approved Works Programme # 2	SOR	9032
10DEC10	Approved Works Programme # 3	SOR	9116
01MAR10	Approved Works Programme # 4	SOR	003A
25FEB11	Approved Works Programme # 5	SOR	301F
29JUN11	Approved Works Programme # 6	SOR	WP6C

Act ID	Activity Description	Orig Dur	Rem Dur	Anticipated Start	Anticipated Finish	Cal ID	% Comp	Actual Duration	Works Prog # 6 WP6C EF Variance	2011					2012					
										2011					2012					
										N	DEC	JAN	FEB	MAR	APR					
Milestone																				
Section 9 (Portion HR1)																				
M151080	15.08-Lining (Dropshaft)	0	0		09MAR12	2	0	0	-140											
CC16-SECTION 10 OF THE WORKS (PORTION DG1)																				
Construction																				
Dropshaft - Excavation/ Shaft Lining																				
QS100350	Dropshaft-Position,Fix&Grout - 112m ID1.5 (DG1)	41	41	10FEB12	28MAR12	1	0	0	-160											
Intakes - Internal Structures (Stage 2)																				
QHS100381	BS/Vortex/Penstock/Drain Dvn/TS - Stage 2(DG1)	33	33	29MAR12	12MAY12	1	0	0	-160											
QHS100280	Penstock Delivery - (DG1)	0	0	21JAN12*		1	0	0	-125											
Milestone																				
Section 10 (Portion DG1)																				
M16-1030	16.03-Lining (Dropshaft)	0	0		28MAR12	2	0	0	-196											
CC7 -PART OF SECTION 1 OF THE WORKS (PORTION W0)																				
Construction																				
Intakes - Internal Structures (Stage 2)																				
QH3332	Access Shaft & Dropshaft Lining - W0	52	0	24OCT11A	03DEC11A	1	100	36	-56											
QH3334	BS/Vortex/Penstock/Drain Dvn/TS Stage 2- (W0)	33	33	16FEB12	24MAR12	1	0	0	-47											
QH3335	Finishing works / PS BW / Reinstatement (W0)	67	67	06MAR12	29MAY12	1	0	0	-48											
QH3336	Intake Backfill and compression - W0	3	3	13FEB12	15FEB12	1	0	0	-50											
QH3333	Intake Struct stage 1 & Access Shaft(6 pours)-W0	60	16	05DEC11A	11FEB12	1	60	38	-50											
QH010100	Local Intake Test & Commissioning - (W0)	12	12	06MAR12	19MAR12	1	0	0	-42											
QH3330	Penstock Delivery - (W0)	0	0	21JAN12*		1	0	0	-55											
Milestone																				
Section 1(W0,Adits,East & West Portal,Main Tuni)																				
M7-1030	7.03-Lining(Dropshaft)	0	0		07DEC11A	2	100	0	-71											
M7-1050	7.05-Lining(Access Shaft)	0	0		20JAN12	2	0	0	-115											
M7-1070	7.07-Concrete Structure (Intake)	0	0		24MAR12	2	0	0	-54											
CC17-SECTION 11 OF THE WORKS (PORTION BR4)																				
Construction																				
Dropshaft - Excavation/ Shaft Lining																				
QS110741	Dropshaft-Position,Fix & Grout-58.5m ID1.5(BR4)	26	0	27DEC11A	20JAN12A	1	100	21	-20											
Intakes - Internal Structures (Stage 2)																				
QHS110436	BS/Vortex/Penstock/Drain Dvn/TS - Stage 2(BR4)	33	33	21JAN12	02MAR12	1	0	0	-20											
QHS1104363	Dismantle Loading Platform + Reinstatement (BR4)	51	51	17MAR12	22MAY12	1	0	0	-20											
QHS1104361	Dismantle OHC (BR4)	12	12	03MAR12	16MAR12	1	0	0	-20											
QHS170100	Local Intake Test & Commissioning - (BR4)	12	12	18FEB12	02MAR12	1	0	0	-20											
QHS110434	Penstock Delivery - (BR4)	0	0	21JAN12*		1	0	0	-125											
Milestone																				
Section 11 (Portion BR4)																				
M171030	17.03-Lining (Dropshaft)	0	0		20JAN12	2	0	0	-24											
M171050	17.05-Concrete Structure (Intake)	0	0		02MAR12	2	0	0	-23											
CC18-SECTION 12 OF THE WORKS (PORTION W1)																				
Construction																				
Intakes - External Structures (Stage1)																				
QPS120251	Intake structure - Stage 1a+b(8 pours) - (W1)	61	0	22SEP11A	20JAN12A	1	100	99	-43											
Dropshaft - Excavation/ Shaft Lining																				
QS120380	Dropshaft-Position,Fix&Grout - 50.5m ID2.3 (W1)	34	0	22NOV11A	20DEC11A	1	100	25	15											
Intakes - Internal Structures (Stage 2)																				
QHS120224	BS/Vortex/Penstock/Drain Dvn/TS - Stage 2(W1)	36	36	21JAN12	06MAR12	1	0	0	-15											
QHS120225	Finishing works / PS BW / Reinstatement (W1)	18	18	07MAR12	27MAR12	1	0	0	-15											
QHS120100	Local Intake Test & Commissioning - (W1)	12	12	22FEB12	06MAR12	1	0	0	-15											
QHS120222	Penstock Delivery - (W1)	0	0	21JAN12*		1	0	0	-55											
Milestone																				
General																				
M181070	18.07-Section12 - W1 Handover to SO	0	0		27MAR12	2	0	0	-18											
Section 12 (Portion W1)																				
M181030	18.03-Lining (Dropshaft)	0	0		09JAN12A	2	100	0	-42											
M181050	18.05-Concrete Structure (Intake)	0	0		06MAR12	2	0	0	-18											
M181060	18.06-Slopeworks, Backfilling & Reinstatement	0	0		27MAR12	2	0	0	-18											
CC19-SECTION 13 OF WORKS (PORTION BR5)																				
Construction																				
Dropshaft - Excavation/ Shaft Lining																				
QS130340	Dropshaft-Position,Fix&Grout - 71m ID1.5 (BR5)	40	40	01FEB12	17MAR12	1	0	0	-69											
Intakes - Internal Structures (Stage 2)																				
QSH130301	BS/Vortex/Penstock/Drain Dvn/TS - Stage 2(BR5)	33	33	19MAR12	02MAY12	1	0	0	-69											
QHS130100	Local Intake Test & Commissioning - (BR5)	12	12	17APR12	02MAY12	1	0	0	-69											
QSH130299	Penstock delivery - (BR5)	0	0	21JAN12*		1	0	0	-55											
Milestone																				
Section 13 (Portion BR5)																				
M19-1030	19.03-Lining (Dropshaft)	0	0		17MAR12	2	0	0	-87											
CC20-SECTION 14 OF THE WORKS (PORTION BR6)																				
Construction																				
Intakes - Internal Structures (Stage 2)																				
QHS140297	BS/Vortex/Penstock/Drain Dvn/TS - Stage 2(BR6)	33	0	21DEC11A	20JAN12A	1	100	24	-74											

N	DEC	JAN	FEB	MAR	APR
2011			2012		

Start Date 30NOV07
Finish Date 14NOV12
Data Date 21JAN12
Run Date 06FEB12 08:56

■ Early Bar
■ Last Month Progress 112A
■ Progress Bar
■ Critical Activity

201A Sheet 6 of 10

Design & Construction of HK. West Drainage Tunnel
Contract No. DC/2007/10
3 MONTH ROLLING PROGRAMME
JAN /2012 MONTHLY REPORT

WORKS PROGRAMME APPROVAL HISTORY			
Date	Revision	Checked	Approved
13JAN09	Approved Works Programme # 1	SOR	804B
27MAR09	Approved Works Programme # 2	SOR	9032
10DEC10	Approved Works Programme # 3	SOR	9116
01MAR10	Approved Works Programme # 4	SOR	003A
25FEB11	Approved Works Programme # 5	SOR	301F
29JUN11	Approved Works Programme # 6	SOR	WP6C

Act ID	Activity Description	Orig Dur	Rem Dur	Anticipated Start	Anticipated Finish	Cal ID	% Comp	Actual Duration	Works Prog # 6 WP6C EF Variance	2011					2012						
										2011					2012						
										N	DEC	JAN	FEB	MAR	APR						
Intakes - Internal Structures (Stage 2)																					
QHS140299	Finishing works / PS BW / Reinstatement (BR6)	36	32	21JAN12A	01MAR12	1	0	0	-70												
QHS140100	Local Intake Test & Commissioning - (BR6)	12	12	21JAN12	07FEB12	1	0	0	-86												
QHS140296	Penstock Delivery - (BR6)	0	0	21JAN12*		1	0	0	-125												
Pipe Laying																					
S140330	Cofferdam const, Excav & ELS at BR7	64	0	26SEP11A	20JAN12A	1	100	96	-100												
S140209	Construct Manhole SMH17	29	29	08FEB12	12MAR12	1	0	0	-36												
S140210	Footpath Reinstatement	15	15	13MAR12	29MAR12	1	0	0	-36												
S140340	Pipeline & MH construction SMH17 to BR7	64	64	21JAN12	12APR12	1	0	0	-94												
S140208	Precast pipe, grouting, connection to BR6	30	12	01NOV11A	07FEB12	1	50	67	-36												
Milestone																					
General																					
M201090	20.09-Section14 - BR6 Handover to SO	0	0		12APR12	2	0	0	-56												
Section 14 (Portion BR6)																					
M201030	20.03-Lining (Dropshaft)	0	0		15MAR12	2	0	0	-112												
M201050	20.05-Concrete Structure (Intake)	0	0		20JAN12	2	0	0	-90												
M201070	20.07-100% P.Length of TrenchlessDrainageWorks	0	0		20JAN12	2	0	0	-101												
M201080	20.08-Slopeworks, Backfilling and Reinstatement	0	0		01MAR12	2	0	0	-89												
CC21-SECTION 15 OF THE WORKS (PORTION W3)																					
Construction																					
Intakes - Internal Structures (Stage 2)																					
QHS150207	BS/Vortex/Penstock/Drain Dvn/TS - Stage 2(W3)	36	36	21JAN12	06MAR12	1	0	0	-4												
QHS150208	Finishing works / PS BW / Reinstatement (W3)	18	18	07MAR12	27MAR12	1	0	0	-4												
QHS150205	HEC Cable diversion (W3)	36	6	05DEC11A	31JAN12	1	80	38	-10												
QHS150206	Intake Permanent Structure(1 pour) Stage 1b(W3)	12	12	01FEB12	14FEB12	1	0	0	-10												
QHS210100	Local Intake Test & Commissioning - (W3)	12	12	22FEB12	06MAR12	1	0	0	-4												
QL076	Stilling chamber Lining - (W3)	30	15	27DEC11A	10FEB12	1	50	21	-91												
Milestone																					
General																					
M211070	21.07-Section15 - W3 Handover to SO	0	0		27MAR12	2	0	0	-5												
Section 15 (Portion W3)																					
M211050	21.05-Concrete Structure (Intake)	0	0		06MAR12	2	0	0	-5												
M211060	21.06-Slopeworks, Backfilling & Reinstatement	0	0		27MAR12	2	0	0	-5												
CC22-SECTION 16 OF THE WORKS (PORTION B2)																					
Construction																					
Dropshaft - Excavation/ Shaft Lining																					
QPS160310	Dropshaft-Position,Fix & Grout-64.6m ID1.5 (B2)	40	0	24NOV11A	09DEC11A	1	100	14	8												
Intakes - Internal Structures (Stage 2)																					
QHS160125	BS/Vortex/Penstock/Drain Dvn/TS - Stage 2(B2)	36	11	12DEC11A	06FEB12	1	50	32	0												
QHS160126	Finishing works / PS BW / Reinstatement (B2)	17	17	07FEB12	25FEB12	1	0	0	0												
QHS160100	Local Intake Test & Commissioning - (B2)	12	12	21JAN12	07FEB12	1	0	0	-1												
Milestone																					
General																					
M22-1070	22.07-Section16 - B2 Handover to SO	0	0		25FEB12	2	0	0	0												
Section 16 (Portion B2)																					
M22-1030	22.03-Lining (Dropshaft)	0	0		09JAN12A	2	100	0	-21												
M22-1050	22.05-Concrete Structure (Intake)	0	0		06FEB12	2	0	0	0												
M22-1060	22.06-Slopeworks, Backfilling & Reinstatement	0	0		25FEB12	2	0	0	0												
CC23-SECTION 17 OF THE WORKS (PORTION MA14)																					
Construction																					
Dropshaft - Excavation/ Shaft Lining																					
QPS170360	Dropshaft-Position,Fix & Grout-153.6m ID1.5(MA14)	35	35	21JAN12	05MAR12	1	0	0	-44												
Intakes - Internal Structures (Stage 2)																					
QHS170474	BS/Vortex/Penstock/Drain Dvn/TS - Stage 2(M14)	36	36	06MAR12	20APR12	1	0	0	-44												
QHS170476	Finishing works / PS BW / Reinstatement (MA14)	18	18	21APR12	14MAY12	1	0	0	-44												
QL0671	Install OHC- MA14	17	0	08NOV11A	23DEC11A	1	100	40	-23												
QHS170101	Local Intake Test & Commissioning - (M14)	12	12	03APR12	20APR12	1	0	0	-44												
QHS170472	Penstock Delivery - (M14)	0	0	21JAN12*		1	0	0	-16												
Milestone																					
Section 17 (Portion MA14)																					
M23-1030	23.03-Lining (Dropshaft)	0	0		09JAN12A	2	100	0	1												
CC24-SECTION 18 OF THE WORKS (PORTION MA15)																					
Construction																					
Intakes - Internal Structures (Stage 2)																					
QHS180558	Finishing works / PS BW / Reinstatement (MA15)	36	6	16NOV11A	31JAN12	1	90	54	-34												
QHS180100	Local Intake Test & Commissioning - (MA15)	12	0	22NOV11A	05DEC11A	1	100	12	-27												
QHS180559	Overhead Gantry Crane Dismantling (MA15)	7	0	30NOV11A	07DEC11A	1	100	7	14												
QHS180555	Penstock Delivery - (MA15)	0	0	22NOV11A		1	100	0	-76												
Milestone																					
General																					
M241070	24.07-Section18 - MA15 Handover to SO	0	0		07DEC11A	2	100	0	16												
Section 18 (Portion MA15)																					
M241050	24.05-Concrete Structure (Intake)	0	0		07DEC11A	2	100	0	8												
M241060	24.06-Slopeworks, Backfilling & Reinstatement	0	0		07DEC11A	2	100	0	16												

N	DEC	JAN	FEB	MAR	APR
2011			2012		

Start Date 30NOV07
Finish Date 14NOV12
Data Date 21JAN12
Run Date 06FEB12 08:56

Early Bar
Last Month Progress 112A
Progress Bar
Critical Activity

201A Sheet 7 of 10
Design & Construction of HK. West Drainage Tunnel
Contract No. DC/2007/10
3 MONTH ROLLING PROGRAMME
JAN /2012 MONTHLY REPORT

WORKS PROGRAMME APPROVAL HISTORY			
Date	Revision	Checked	Approved
13JAN09	Approved Works Programme # 1	SOR	804B
27MAR09	Approved Works Programme # 2	SOR	9032
10DEC10	Approved Works Programme # 3	SOR	9116
01MAR10	Approved Works Programme # 4	SOR	003A
25FEB11	Approved Works Programme # 5	SOR	301F
29JUN11	Approved Works Programme # 6	SOR	WP6C

Act ID	Activity Description	Orig Dur	Rem Dur	Anticipated Start	Anticipated Finish	Cal ID	% Comp	Actual Duration	Works Prog # 6 WP6C EF Variance	2011					2012					
										2011					2012					
										N	DEC	JAN	FEB	MAR	APR					
CC25-SECTION 19 OF THE WORKS (PORTION MA17)																				
Construction																				
Adit Tunnel Excavation & Tunnel Lining - MA17																				
QL060	Stilling chamber Lining - MA17	38	38	28JAN12	12MAR12	1	0	0	-68											
Dropshaft - Excavation/ Shaft Lining																				
QS190657	Back Reaming & Demobilization - (MA17)	46	0	21NOV11A	17JAN12A	1	100	47	-60											
QPS190340	Dropshaft-Position,Fix&Grout -117.3m ID2.3(MA17)	48	48	13MAR12	14MAY12	1	0	0	-60											
QS190620	RB Setup/Reaming/Demobilization(MA17) (117m)	69	0	27OCT11A	17JAN12A	1	100	68	-60											
Intakes - Internal Structures (Stage 2)																				
QHS190510	Penstock Delivery - (MA17)	0	0	21JAN12*		1	0	0	-16											
QL059	Stabilisation shaft MA17	6	3	18JAN12A	27JAN12	1	50	3	-66											
Milestone																				
Section 19 (Portion MA17)																				
M25-1020	25.02-Excavation (Dropshaft)	0	0		20JAN12	2	0	0	-77											
CC26-SECTION 20 OF THE WORKS (PORTION M3)																				
Construction																				
Dropshaft - Excavation/ Shaft Lining																				
QPS200370	Dropshaft-Position,Fix&Grout- 133.4m ID1.5 (M3)	37	0	22DEC11A	20JAN12A	1	100	23	0											
Intakes - Internal Structures (Stage 2)																				
QHS200413	BS/Vortex/Penstock/Drain Dvn/TS - Stage 2(M3)	33	33	03MAR12	14APR12	1	0	0	-33											
QHS200415	Dismantling Overhead Gantry (M3)	7	7	17APR12	24APR12	1	0	0	-33											
QHS200414	Finishing works / PS BW / Reinstatement (M3)	15	15	03APR12	24APR12	1	0	0	-33											
QHS200411	Intake Permanent Structure(4 pours) Stage 1 -M3	36	33	21JAN12A	02MAR12	1	20	0	-78											
QHS200100	Local Intake Test & Commissioning - (M3)	12	12	28MAR12	14APR12	1	0	0	-33											
QHS200412	Overhead Gantry Erection -M3	14	0	03OCT11A	19DEC11A	1	100	66	-12											
QHS200410	Penstock Delivery - (M3)	0	0	21JAN12*		1	0	0	-55											
Milestone																				
Section 20 (Portion M3)																				
M261012	26.03-Lining (Dropshaft)	0	0		20JAN12	2	0	0	0											
M261014	26.05-Concrete Structure (Intake)	0	0		14APR12	2	0	0	-43											
CC27-SECTION 21 OF THE WORKS (PORTION TP789)																				
Construction																				
Intakes - Internal Structures (Stage 2)																				
QHS210409	BS/Vortex/Penstock/Drain Dvn/TS - Stage 2(TP789)	36	0	09AUG11A	23NOV11A	1	100	89	-44											
QHS210410	Finishing works / PS BW / Reinstatement (TP789)	18	12	24NOV11A	07FEB12	1	80	47	-85											
QHS210101	Local Intake Test & Commissioning - (TP789)	12	0	07JAN12A	20JAN12A	1	100	12	-91											
QHS210411	OHC Hydraulic arm dismantling (TP789)	7	0	13JAN12A	20JAN12A	1	100	7	-66											
Milestone																				
General																				
M27-1070	27.07-Section21 - TP789 Handover to SO	0	0		07DEC11A	2	100	0	-36											
Section 21 (Portion TP789)																				
M27-1050	27.05-Concrete Structure (Intake)	0	0		07DEC11A	2	100	0	-68											
M27-1060	27.06-Slopeworks, Backfilling & Reinstatement	0	0		07FEB12	2	0	0	-98											
CC28-SECTION 22 OF THE WORKS (PORTION TP5)																				
Construction																				
Intakes - Internal Structures (Stage 2)																				
QHS220339	BS/Vortex/Penstock/Drain Dvn/TS - Stage 2(TP5)	36	0	25JUL11A	28NOV11A	1	100	106	-73											
QHS220341	Dismantling Overhead Gantry Crane (TP5)	7	0	06JAN12A	13JAN12A	1	100	7	-85											
QHS220340	Finishing works / PS BW / Reinstatement (TP5)	18	6	06JAN12A	31JAN12	1	90	13	-104											
QHS220100	Local Intake Test & Commissioning - (TP5)	6	0	14JAN12A	20JAN12A	1	100	6	-116											
Milestone																				
General																				
M28-1070	28.07-Section22 - TP5 Handover to SO	0	0		31JAN12	2	0	0	-123											
Section 22 (Portion TP5)																				
M28-1050	28.05-Concrete Structure (Intake)	0	0		07DEC11A	2	100	0	-76											
M28-1060	28.06-Slopeworks, Backfilling & Reinstatement	0	0		07DEC11A	2	100	0	-68											
CC29-SECTION 23 OF THE WORKS (PORTION TP4)																				
Construction																				
Intakes - Internal Structures (Stage 2)																				
QHS230414	BS/Vortex/Penstock/Drain Dvn/TS - Stage 2(TP4)	36	0	11JUL11A	25NOV11A	1	100	116	-76											
QH230502	Change OGC winch from 200 to 100m - TP4	7	0	26NOV11A	03DEC11A	1	100	7	-76											
QH230504	Dismantle Overhead Gantry Crane(OHC) -TP4	7	0	04JAN12A	11JAN12A	1	100	7	-81											
QH230503	Finishing works / PS BW / Reinstatement -TP4	18	6	05DEC11A	31JAN12	1	90	38	-102											
QHS230100	Local Intake Test & Commissioning - (TP4)	12	0	12DEC11A	28DEC11A	1	100	13	-102											
Milestone																				
General																				
M291070	29.07-Section23 - TP4 Handover to SO	0	0		07DEC11A	2	100	0	-64											
Section 23 (Portion TP4)																				
M291060	29.06-Slopeworks, Backfilling & Reinstatement	0	0		07DEC11A	2	100	0	-64											
CC30-SECTION 24 OF THE WORKS (PORTION W5)																				
Construction																				
Intakes - External Structures (Stage1)																				
QHS240345	Intake Structure (8 pours) Stage 1 (W5)	89	80	14NOV11A	03MAY12	1	5	56	-126											

N	DEC	JAN	FEB	MAR	APR
2011			2012		

Start Date 30NOV07
Finish Date 14NOV12
Data Date 21JAN12
Run Date 06FEB12 08:56

█ Early Bar
█ Last Month Progress 112A
█ Progress Bar
█ Critical Activity

201A Sheet 8 of 10

Design & Construction of HK. West Drainage Tunnel
Contract No. DC/2007/10
3 MONTH ROLLING PROGRAMME
JAN /2012 MONTHLY REPORT

WORKS PROGRAMME APPROVAL HISTORY			
Date	Revision	Checked	Approved
13JAN09	Approved Works Programme # 1	SOR	804B
27MAR09	Approved Works Programme # 2	SOR	9032
10DEC10	Approved Works Programme # 3	SOR	9116
01MAR10	Approved Works Programme # 4	SOR	003A
25FEB11	Approved Works Programme # 5	SOR	301F
29JUN11	Approved Works Programme # 6	SOR	WP6C

Act ID	Activity Description	Orig Dur	Rem Dur	Anticipated Start	Anticipated Finish	Cal ID	% Comp	Actual Duration	Works Prog # 6 WP6C EF Variance	2011					2012						
										2011					2012						
										N	DEC	JAN	FEB	MAR	APR						
Milestone																					
Section 24 (Portion W5)																					
M301020	30.02-Excavation (Dropshaft)	0	0		07DEC11A	2	100	0	-120												
CC31-SECTION 25 OF THE WORKS (PORTION CR1)																					
Construction																					
Intakes - External Structures (Stage1)																					
S250300	Cofferdam Excav,ELS & Drain Divn -(CR1)	52	52	29MAR12	04JUN12	1	0	0	-209												
S250310	HDC Excavation & Temp Lining -(CR1)	68	0	24OCT11A	16JAN12A	1	100	70	-75												
S250320	Install RBM steel platform -(CR1)	6	2	17JAN12A	26JAN12	1	90	4	-75												
Adit Tunnel Excavation & Tunnel Lining - CR1																					
QL035	Stilling chamber Lining - CR1	36	36	29MAR12	16MAY12	1	0	0	-65												
Dropshaft - Excavation/ Shaft Lining																					
QS250546	Back Reaming & Demobilization - (CR1)	29	29	17FEB12	21MAR12	1	0	0	-65												
QS250542	R BM Mobilization & Pilot Hole drilling - (CR1)	18	18	27JAN12	16FEB12	1	0	0	-65												
QS250530	RB Setup/Reaming/Demobilization(CR1) (99m)	47	47	27JAN12	21MAR12	1	0	0	-65												
Intakes - Internal Structures (Stage 2)																					
QHS250326	Penstock Delivery - (CR1)	0	0	21JAN12*		1	0	0	-16												
QL033	Stabilisation shaft CR1	6	6	22MAR12	28MAR12	1	0	0	-65												
Milestone																					
Section 25 (Portion CR1)																					
M31-1020	31.02-Excavation (Dropshaft)	0	0		21MAR12	2	0	0	-81												
CC32-SECTION 26 OF THE WORKS (PORTION RR1)																					
Construction																					
Intakes - External Structures (Stage1)																					
S260369	3rd Casing Installation(Remedial works) - RR1	39	0	28JUL11A	08DEC11A	1	100	112	0												
QHS260374	Stage 1 structure (5 pours) - (RR1)	62	28	09DEC11A	25FEB12	1	40	34	-122												
Dropshaft - Excavation/ Shaft Lining																					
QPS260580	Dropshaft-Position,Fix& Grout -72.8m ID1.5 (RR1)	23	23	21MAR12	20APR12	1	0	0	-142												
Intakes - Internal Structures (Stage 2)																					
QHS260375	BS/Vortex/Penstock/Drain Dvn/TS - Stage 2(RR1)	33	33	21APR12	31MAY12	1	0	0	-142												
Milestone																					
Section 26 (Portion RR1)																					
M32-1030	32.03-Lining (Dropshaft)	0	0		20APR12	2	0	0	-177												
CC33-SECTION 27 OF THE WORKS (PORTION W8)																					
Construction																					
Intakes - External Structures (Stage1)																					
S270321	Excavation + ELS to +58.5mPD - (W8)	60	0	06OCT11A	09DEC11A	1	100	56	-64												
S270330	HDC Excavation & Temp Lining - (W8)	31	14	10DEC11A	09FEB12	1	45	33	-80												
Dropshaft - Excavation/ Shaft Lining																					
QPS270440	Dropshaft-Position,fix & Grout - 31.5m ID1.5(W8)	15	15	10FEB12	27FEB12	1	0	0	-75												
Intakes - Internal Structures (Stage 2)																					
QHS270388	Intake Permanent Structure(4 pour) Stage 1a (W8)	50	50	28FEB12	02MAY12	1	0	0	-75												
QHS270387	Penstock Delivery - (W8)	0	0	21JAN12*		1	0	0	-16												
Milestone																					
Section 27 (Portion W8)																					
M33-1010	33.01-Pre-drilling & Grouting Works (Dropshaft)	0	0		09FEB12	2	0	0	-100												
M33-1020	33.02-Excavation (Dropshaft)	0	0		09FEB12	2	0	0	-100												
M33-1030	33.03-Lining (Dropshaft)	0	0		27FEB12	2	0	0	-95												
M33-1040	33.04-Excavation (Intake)	0	0		09JAN12A	2	100	0	-108												
CC34-SECTION 28 OF THE WORKS (PORTION P5)																					
Construction																					
Intakes - External Structures (Stage1)																					
QHS280118	Cofferdam Excav+ELS+Temp Divern to+95.6mPD -(P5)	98	66	17DEC11A	14APR12	1	10	27	-99												
QHS280114	Cofferdam Wall Pipe Piling & Grouting (P5)	64	0	14MAY11A	16DEC11A	1	100	181	-104												
QHS280120	Construct Intake Stage 1 (8 pours)- (P5)	81	81	16APR12	23JUL12	1	0	0	-99												
QHS280123	Shaft Remedial works(Mech Excav still chbr)(P5)	46	46	12MAR12	10MAY12	1	0	0	-84												
QHS280122	Shaft Remedial works(rock dowel&Grabbing)(P5)	99	40	16NOV11A	10MAR12	1	30	54	-84												
Intakes - Internal Structures (Stage 2)																					
QHS280115	Penstock Delivery (P5)	0	0	21JAN12*		1	0	0	-16												
Milestone																					
Section 28 (Portion P5)																					
M341010	34.01-Pre-drilling & Grouting Works (Dropshaft)	0	0		20JAN12	2	0	0	-160												
M341040	34.04-Excavation (Intake)	0	0		14APR12	2	0	0	-127												
CC35-SECTION 29 OF THE WORKS (PORTION W10)																					
Construction																					
Intakes - External Structures (Stage1)																					
QHS290584	Intake Struc Part 2(4 pours)+Drain D-Stag1b(W10)	40	0	26SEP11A	10DEC11A	1	100	64	-60												
Dropshaft - Excavation/ Shaft Lining																					
QPS290370	Dropshaft-Position,Fix&Grout- 94.7m ID2.3 (W10)	38	38	18FEB12	02APR12	1	0	0	-113												
Intakes - Internal Structures (Stage 2)																					
QHS290371	BS/Vortex/Penstock/Drain Dvn/TS - Stage 2(W10)	33	33	03APR12	17MAY12	1	0	0	-113												
Milestone																					
Section 29 (Portion W10)																					
M351030	35.03-Lining (Dropshaft)	0	0		02APR12	2	0	0	-139												

N	DEC	JAN	FEB	MAR	APR
2011			2012		

Start Date 30NOV07
Finish Date 14NOV12
Data Date 21JAN12
Run Date 06FEB12 08:56

Early Bar
Last Month Progress 112A
Progress Bar
Critical Activity





201A Sheet 9 of 10
Design & Construction of HK. West Drainage Tunnel
Contract No. DC/2007/10
3 MONTH ROLLING PROGRAMME
JAN /2012 MONTHLY REPORT

WORKS PROGRAMME APPROVAL HISTORY			
Date	Revision	Checked	Approved
13JAN09	Approved Works Programme # 1	SOR	804B
27MAR09	Approved Works Programme # 2	SOR	9032
10DEC10	Approved Works Programme # 3	SOR	9116
01MAR10	Approved Works Programme # 4	SOR	003A
25FEB11	Approved Works Programme # 5	SOR	301F
29JUN11	Approved Works Programme # 6	SOR	WP6C

Act ID	Activity Description	Orig Dur	Rem Dur	Anticipated Start	Anticipated Finish	Cal ID	% Comp	Actual Duration	Works Prog # 6 WP6C EF Variance	2011					2012					
										2011					2012					
										N	DEC	JAN	FEB	MAR	APR					
CC36-SECTION 30 OF THE WORKS (PORTION HKU1)																				
Construction																				
Intakes - Internal Structures (Stage 2)																				
QHS300804	BS/Vortex/Penstock/Drain Dvn/TS - Stage 2(HKU1)	36	0	08AUG11A	25NOV11A	1	100	92	-59											
QHS300805	Finishing works / PS BW / Reinstatement (HKU1)	18	6	26NOV11A	31JAN12	1	90	45	-92											
QHS300100	Local Intake Test & Commissioning - (HKU1)	12	0	27DEC11A	10JAN12A	1	100	12	-95											
QHS300806	Steel Deck Dismantling (HKU1)	18	0	10DEC11A	20JAN12A	1	100	33	-68											
Milestone																				
General																				
M361070	36.07-Section30 - HKU1 Handover to SO	0	0		07DEC11A	2	100	0	-39											
Section30 (Portion HKU1)																				
M361060	36.06-Slopeworks, Backfilling & Reinstatement	0	0		07DEC11A	2	100	0	-39											
CC37-SECTION 31 OF THE WORKS (PORTION PFLR1)																				
Construction																				
Dropshaft - Excavation/ Shaft Lining																				
QPS310330	Dropshaft-Position,Fix&Grout-56.4m ID2.3 (PFLR1)	24	20	17JAN12A	16FEB12	1	10	4	-86											
Intakes - Internal Structures (Stage 2)																				
QHS311009	BS/Vortex/Penstock/Drain Dvn/TS - Stage 2(PFLR1)	33	33	17FEB12	26MAR12	1	0	0	-86											
QHS311008	Complete remaining Stage 1 Concrete pours(PFLR1)	34	0	23AUG11A	21NOV11A	1	100	75	-41											
QHS311010	Finishing works / PS BW / Reinstatement (PFLR1)	60	60	27MAR12	11JUN12	1	0	0	-86											
QHS310100	Local Intake Test & Commissioning - (PFLR1)	12	12	13MAR12	26MAR12	1	0	0	-86											
Milestone																				
Section 31 (Portion PFLR1)																				
M371030	37.03-Lining (Dropshaft)	0	0		16FEB12	2	0	0	-107											
M371050	37.05-Concrete Structure (Intake)	0	0		26MAR12	2	0	0	-108											
CC38-SECTION 32 OF THE WORKS (PORTION SM1)																				
Milestone																				
General																				
M381070	38.07-Section32 - SM1 Handover to SO	0	0		07DEC11A	2	100	0	-114											
Section 32 (Portion SM1)																				
M381030	38.03-Lining (Dropshaft)	0	0		07DEC11A	2	100	0	-113											
CC39-SECTION 34 OF THE WORKS(MGMT & MAINTENANCE)																				
Milestone																				
Section 34(Mgmt &Maintenance of As-ConstrnStruct)																				
M39-1010	39.01-Section34 of Works to Supervising Officer	0	0		29FEB12*	2	0	0	0											

N	DEC	JAN	FEB	MAR	APR
2011			2012		

Start Date 30NOV07
Finish Date 14NOV12
Data Date 21JAN12
Run Date 06FEB12 08:56

 Early Bar
 Last Month Progress 112A
 Progress Bar
 Critical Activity

201A Sheet 10 of 10

Design & Construction of HK. West Drainage Tunnel
Contract No. DC/2007/10
3 MONTH ROLLING PROGRAMME
JAN /2012 MONTHLY REPORT

WORKS PROGRAMME APPROVAL HISTORY			
Date	Revision	Checked	Approved
13JAN09	Approved Works Programme # 1	SOR	804B
27MAR09	Approved Works Programme # 2	SOR	9032
10DEC10	Approved Works Programme # 3	SOR	9116
01MAR10	Approved Works Programme # 4	SOR	003A
25FEB11	Approved Works Programme # 5	SOR	301F
29JUN11	Approved Works Programme # 6	SOR	WP6C

APPENDIX N
WASTE GENERATED QUANTITY

Monthly Waste Flow Table

Quarter ending	Actual Quantities of Inert C&D Materials Generated Monthly ⁽¹⁾⁽³⁾						Actual Quantities of C&D Wastes Generated Monthly				
	Total Quantity Generated	Broken Concrete ⁽⁸⁾	Reused in the Contract	Reused in other Projects ⁽⁴⁾⁽⁵⁾	Disposed as Public Fill	Imported Fill	Metals	Paper/ cardboard packaging	Plastics ⁽²⁾	Chemical Waste	Others, e.g. general refuse
	(in m ³)	(in m ³)	(in m ³)	(in m ³)	(in m ³)	(in m ³)	(in Kg)	(in Kg)	(in Kg)	(in Kg)	(in m ³)
Jan-12	1694	53	0	791	850	0	19030	280	0	0	190
Feb-12											
Mar-12											
Apr-12											
May-12											
Jun-12											
Sub-Total	1694	53	0	791	850	0	19030	280	0	0	190
Jul-12											
Aug-12											
Sep-12											
Oct-12											
Nov-12											
Dec-12											
Total ⁽⁶⁾⁽⁷⁾	1694	53	0	791	850	0	19030	280	0	0	190

- Notes:
- (1) The waste flow table shall also include C&D materials that are specified in the Contract to be imported for use at the Site.
 - (2) Plastics refer to plastic bottles/containers, plastic/foam from packaging material.
 - (3) Quantities in January 2012 are upto 31 January 2012.
 - (4) Assuming the conversion factor from m³ to ton for rock is 2.5.
 - (5) The materials reused in other Project shall not be treated as waste under the Waste Disposal Ordinance (Cap 354).
 - (6) The figures are included for the sake of completeness of record.
 - (7) The figures in blue font are the prediction quantities, which are not included in the "Total" quantities.
 - (8) Unless states otherwise, the broken concrete is disposed as public fill in PFRFs.

**ANNEX I
REVIEW REPORT FOR “HANDLING &
DELIVERY OF EXCAVATED
MATERIALS AT THE WESTERN
PORTAL”**

HANDLING & DELIVERY OF EXCAVATED MATERIALS AT THE WESTERN PORTAL

Background

1. Project

“Dragages - Nishimatsu Joint Venture (DNJV)” is the principal contractor undertaking the contract work (DSD Contract No.: DC/2007/10) for the construction of:

- A drainage tunnel (Main Tunnel) from Tai Hang to Cyberport, having an internal diameter from 6.25m to 7.25m;
- A network of adits connecting to the Main Tunnel; and
- 32 intakes to collect surface runoffs into the Main Tunnel via the adit network. The water collected will be discharged into the sea at Cyberport.

The entire drainage tunnel network is built in rock strata, composed of granite and volcanic rocks. Two tunnel boring machines (TBM) are employed for the excavation of the Main Tunnel – one TBM is driving from the East to West whereas the other TBM is operating from West to East. The two tunnels will be broken through at a point near Stubb Road. The conventional drill and blast method is adopted for the excavation of the adits. The excavation of the Main Tunnels and the adits are concurrently carried out.

In addition, mechanical excavation, raise boring method, reverse circulation drilling and hand-dug caisson are used for the excavation of intakes cofferdam and dropshafts.

To facilitate the operation of the TBM and tunnel excavation, a temporary barging point was formed at the Western Portal in Cyberport to provide support for the supplies to both TBM; for handling of excavated materials; and for the berthing of vessels.

In the West Tunnel, the excavated materials generated from the TBM operations are delivered by a conveyor belt to the tunnel portal and are discharged either onto the barge or the TBM Spoil Basin. On the other hand, materials generated by drill-and-blast method in the adits are delivered to the Adit Spoil Basin at the portal for subsequent discharge onto the barge.

All excavated materials generated from tunneling operations at the West Portal are delivered by barges to the approved disposal ground for recycling use.

2. Environmental Impact Assessment (EIA)

The Work is a “designated project” under Schedule 2 of Environmental Impact Assessment Ordinance, Cap. 499. An EIA Study has been undertaken by Black & Veatch Hong Kong Ltd. for the Project to provide information on the nature and extent of potential environmental impacts arising from the construction and operation of the Project and related activities taking place concurrently, and to contribute to decisions on the overall environmental acceptability of the Project.

The EIA Report was issued in January 2006, and was approved by EPD under the EIAO (Register No.: AEIAR-099/2006 dated 7-Apr-06). In March 2006, Drainage Services Department (DSD) commissioned Ove Arup and Partners Hong Kong Limited (Arup) to undertake the consultancy assignment of Agreement No. CE 17/2005 (DS), based upon more detailed design information. The Technical Note on Supplementary Environmental Assessment was issued on 29-Mar-07 to highlight the changes since the approval of the EIA Report; evaluate the associated environmental implications; and review the mitigation measures required.

HANDLING & DELIVERY OF EXCAVATED MATERIALS AT THE WESTERN PORTAL

The following is mentioned in Chapter 6: Air Quality Assessment of the EIA Report (Register No.: AEIAR-099/2006) prepared by Black & Veatch:

“6.5.7 For Western portal, spoil generated will be delivery to barges by means of a covered conveyor belt. As a result, the number of vehicles entering the site will be reduced hugely and no vehicle-generated air pollution problems will arise. However, dust may be emitted from the transfer points of the conveyor. Proper design and maintenance of the conveyor will reduce dust emissions from the transfer points to ensure low dust impact.”

The intent of this Clause is to reduce the impact on air quality arising from handling and delivery of spoil to a minimum.

There are comments from concerned groups over the site arrangements for the handling and delivery of excavated materials from the tunnel and adits.

3. Environmental Permit

The Environmental Permit (EP-272/2007) was first issued to DSD on 26-Apr-07. An application for construction and operation of the designated project was subsequently made and the revised Permit (EP-272/2007/A) was issued on 26-Oct-07. After the award of the Contract, DNJV applied for the issue of Further Environmental Permit (FEP-01/272/2007/A) which was subsequently issued on 28-Jan-08. A variation to the Further Environmental Permit was made in June 2009 and the revised Permit (FEP-01/272/2007/B) was issued on 25-Jun-09.

Purpose and Scope

A review was performed on the current site arrangements on the delivery and handling of excavated materials, particularly the Western Portal, within the context of the EIA Report and over their impact on the environment.

Delivery and Handling of Excavated Materials

1. Excavated Materials from TBM

Excavated materials generated from the operation of the tunnel boring machine are small (often less than 100mm) and the sizes are quite uniform. These materials are carried by a covered conveyor belt system installed near the crown of the Main Tunnel; and are discharged directly onto the barge berthed at the seawall. *Owing to the mode of TBM operation, there are times that TBM excavated materials must be re-handled.*

Typical examples include:

- A barge is already full and has to leave the Site. When there is no barge at the seawall, the materials will be discharged into the TBM Spoil Basin.

HANDLING & DELIVERY OF EXCAVATED MATERIALS AT THE WESTERN PORTAL

- When the TBM operates during night time, we have to discharge the TBM excavated materials into the TBM Spoil Basin in accordance with the conditions of the Construction Noise Permit in force.

When the next barge comes during daytime, the materials stored in the TBM Spoil Basin will be picked up by a backhoe and are transferred into a side conveyor. The side conveyor carried the materials to the main conveyor for discharge onto the barge (*Photo 1*).




Photo 1: View of the Western Portal

The Main Conveyor and the Side Conveyor are fully enclosed by sound absorptive panels.

2. Excavated Materials from Drill-and-Blast Adits

Excavated materials generated by drill-and-blast are bigger (over 200mm) and they are of irregular sizes and shapes.

The materials are picked up by either the Häggloader (*Photo 2*) or the John Deere skid loader (*Photo 3*) at the adit face; and they are then transferred onto train cars (Shuttle Cars as in *Photo 4*). These Shuttle Cars will be brought to the Adit Spoil Basin at the tunnel portal (*Photo 5*). A backhoe is deployed at the surface adjacent to the Adit Spoil Basin transferring the excavated materials from the Adit Spoil Basin onto a 24-T dump truck that travels less than 100m within the Site from the Adit Spoil to the ramp jetty and vice versa.

The Adit Spoil Basin is provided with noise covers such that the entire basin is fully enclosed for nighttime operation.

The ramp jetty is enclosed at 3 sides – the top and the lateral sides. It is equipped with curtains and water sprinkler system for dust suppression. (*Photo 6 & 7*)

HANDLING & DELIVERY OF EXCAVATED MATERIALS AT THE WESTERN PORTAL




Photo 2: Hägglöader



Photo 5: Shuttle car discharging excavated materials at the Adit Spoil Basin



Photo 3: John Deere Skid Loader




Photo 6: The Ramp Jetty



Photo 4: Shuttle Car




Photo 7: Dump truck discharging excavated materials onto the barge at the ramp jetty

HANDLING & DELIVERY OF EXCAVATED MATERIALS AT THE WESTERN PORTAL

Environmental Considerations

DNJV chooses the current mode of handling and delivery of excavated materials after careful consideration to its impact on the environment. (i.e. TBM excavated materials by conveyor belt onto barge or the TBM Spoil Basin; and Adit excavated materials by trains to the Adit Spoil Basin and onto the barge by dump trucks)

It is because excavated materials from Drill-and-Blast Adits cannot be handled by a conveyor system due to their big sizes and heavy weight. If a conveyor system was used, we need to mechanically break the materials into small chunks at the portal surface, using hydraulic breakers or by other means. That will certainly have an impact to the environment (e.g. more noise produced, more dust generated, more diesel fuel consumed).

All wastewater collected from surface runoffs and from the spoil basins are pumped into Wetsep and the water treatment plant at the Western Portal for treatment before discharge into the sea in accordance with the conditions of the Effluent Discharge Licences in force.

The current mode of operation has the least impact to the environment in terms of noise, air and water. Mitigating measures in place at the Western Portal are described in details in the next section. Moreover, excavated materials from TBM operation (uniform size) and those from drill-and-blast operations in the adits (irregular sizes) are delivered to the approved disposal locations for reuse (e.g. site formation).

Environmental Mitigation Measures at Western Portal

1. Covered Conveyors

Both the main and side conveyors (*Photo 8*) are entirely covered to mitigate noise propagation and avoid fugitive dust during the transportation of excavated materials.

2. Dust Suppression

- A sprinkler system (*Photo 9*) was installed underneath the ramp jetty for dust suppression when excavated materials are being loaded onto the barge.
- Dust curtains (*Photo 10*) were also installed at the outer rims of the conveyor enclosure in order to shield fugitive dust, if any, arising from the discharge of excavated materials from the conveyor.
- The 24T dump truck transporting materials from the Adit Spoil Basin to the ramp jetty is fitted with mechanical covers.

3. Noise Enclosure at Western Portal and the Adit Spoil Basin

All logistics movements take place inside a sophisticated and purposely-built acoustic enclosure. Mobile plant such as locomotives and train cars are travelling inside the noise enclosure and into the tunnel under construction. In addition, movable noise covers (*Photo 11*) were provided in the Adit Spoil basin to block noise propagation during the unloading of excavated materials from the shuttle cars.

HANDLING & DELIVERY OF EXCAVATED MATERIALS AT THE WESTERN PORTAL

4. Noise Barriers at Western Portal

In addition to the noise enclosure erected at the Western Portal, a row of noise barrier was built in the Western Portal adjacent the pea gravel storage yard (*Photo 12*). The barrier does not only screen the mobile plant at the pea gravel storage yard from the views of the Aegean Terrace residents, but it shields part of the noise generated from the operation of such plant. There is another row of barriers erected at the side abutting the Cyberport Road (*Photo 13*).



Photo 8: Covered Conveyors



Photo 11: Noise covers at the Adit Spoil Basin



Photo 9: Sprinkler system installed at the ramp jetty



Photo 12: Noise barrier at the pea gravel storage yard at the side facing Aegean Terrace

**HANDLING & DELIVERY OF EXCAVATED
MATERIALS AT THE WESTERN PORTAL**



Photo 10: Dust curtains at the discharge point



Photo 13: Noise barrier along Cyberport Road

HANDLING & DELIVERY OF EXCAVATED MATERIALS AT THE WESTERN PORTAL

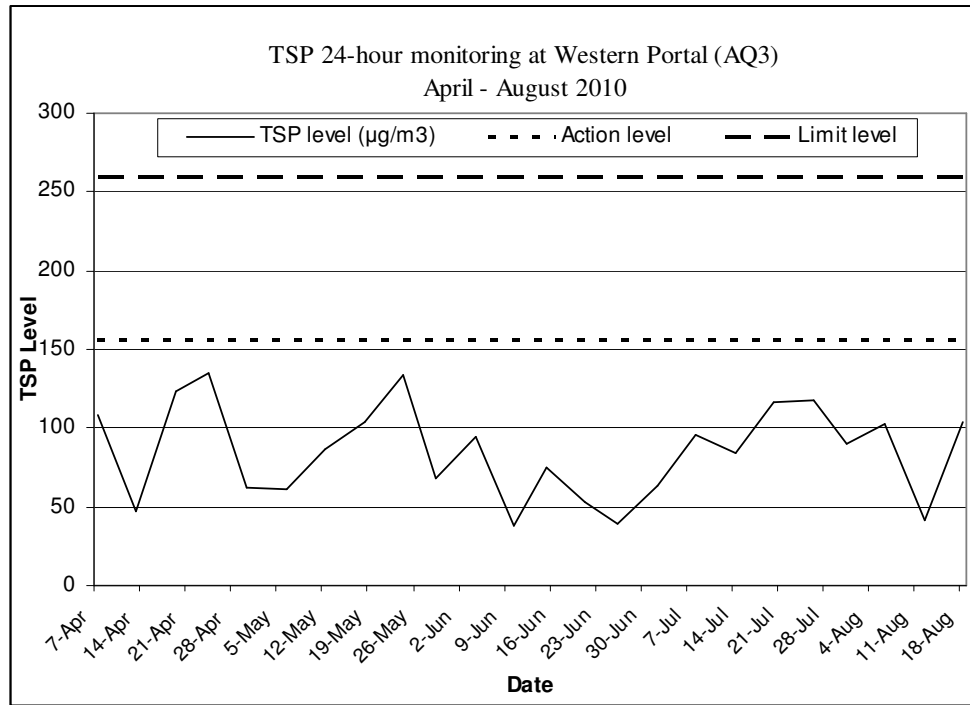
Air Quality Monitoring

DNJV has been undertaking the 24-hour Total Suspended Particulates (TSP) monitoring since commencement of the Work. The TSP station is installed within our site boundaries rather than the designated location at Aegean Terrace as stipulated in the E&MA Manual. The reason is that residents at Aegean Terrace refused to allow the environmental team to set up the instrument on their premises. Sampling and analysis are conducted by an HOKLAS laboratory to collect TSP filtering sample in a frequency of once every 6 days.

The 24-hour TSP monitoring results indicate that the TSP levels are all below Action ($156 \mu\text{g}/\text{m}^3$). No exceedance on monitoring limits was recorded. The agreed and pre-set Action and Limit levels and the actual TSP monitoring levels in the past 4 months are shown below.

The impact on air quality arising from the handling and delivery of excavated material is insignificant.

Date	TSP level ($\mu\text{g}/\text{m}^3$)
7-Apr	108
13-Apr	47.6
19-Apr	123.9
24-Apr	135.5
30-Apr	62.2
6-May	60.7
12-May	86.5
18-May	103.6
24-May	133.5
29-May	68.5
4-Jun	94.9
10-Jun	38.0
15-Jun	74.5
21-Jun	53.4
26-Jun	39.0
2-Jul	63.9
8-Jul	95.9
14-Jul	84.6
20-Jul	116.6
26-Jul	117.8
31-Jul	89.7
6-Aug	102.8
12-Aug	42.0
18-Aug	103.8



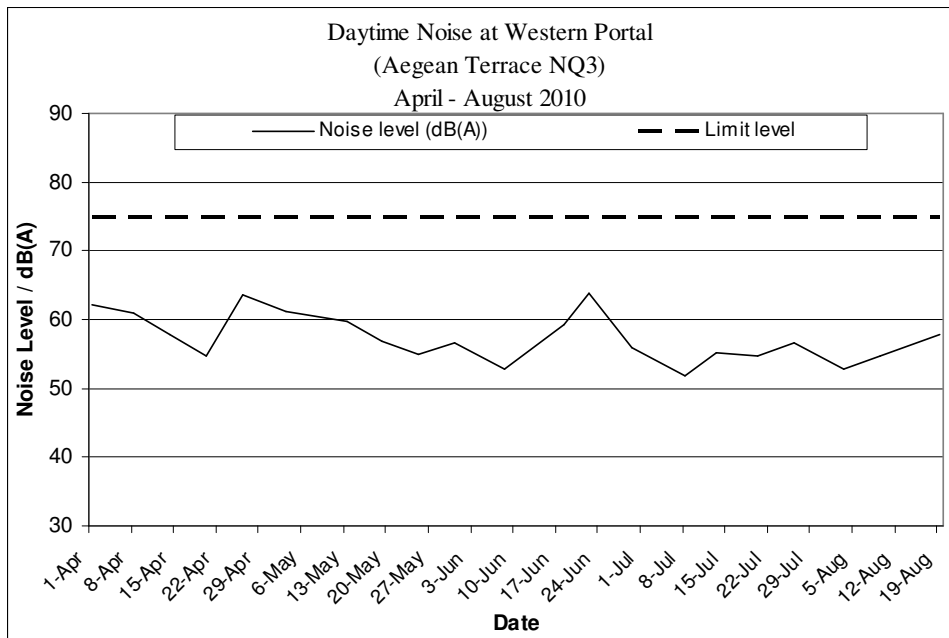
HANDLING & DELIVERY OF EXCAVATED MATERIALS AT THE WESTERN PORTAL

Environmental Noise Monitoring

The E&MA Programme requires the carrying out of baseline noise monitoring prior to the commencement of construction work and impact noise monitoring when actual construction work started on the Site. DNJV employs an environmental team to conduct periodic noise monitoring during daytime, evening and nighttime. The designated noise monitoring station is adjacent to the Aegean Terrace, the nearest noise sensitive receiver. The daytime noise levels in the months from April to August as well as corresponding readings during daytime, evening and nighttime in the previous quarter are tabulated and graphically illustrated below.

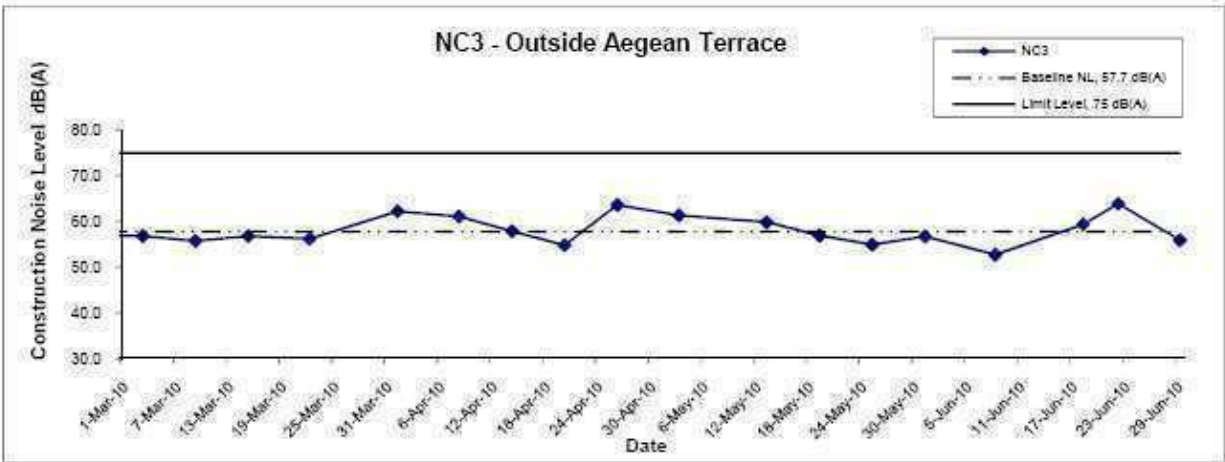
There is no exceedance of noise levels recorded in the past 4 months. The noise impact arising from the handling and delivery of excavated material is insignificant.

Date	Noise level (dB(A))
1-Apr	62.2
8-Apr	61.0
14-Apr	57.9
20-Apr	54.8
26-Apr	63.6
3-May	61.3
13-May	59.8
19-May	56.9
25-May	54.9
31-May	56.7
8-Jun	52.7
18-Jun	59.3
22-Jun	63.9
29-Jun	55.9
8-Jul	51.8
13-Jul	55.3
20-Jul	54.7
26-Jul	56.7
3-Aug	52.7
9-Aug	54.8
19-Aug	57.8

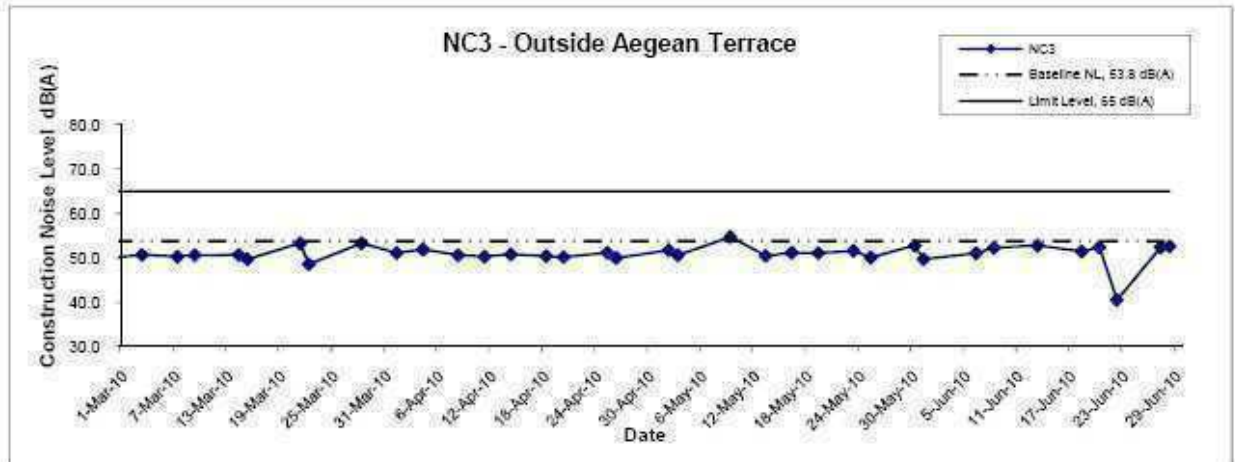


HANDLING & DELIVERY OF EXCAVATED MATERIALS AT THE WESTERN PORTAL

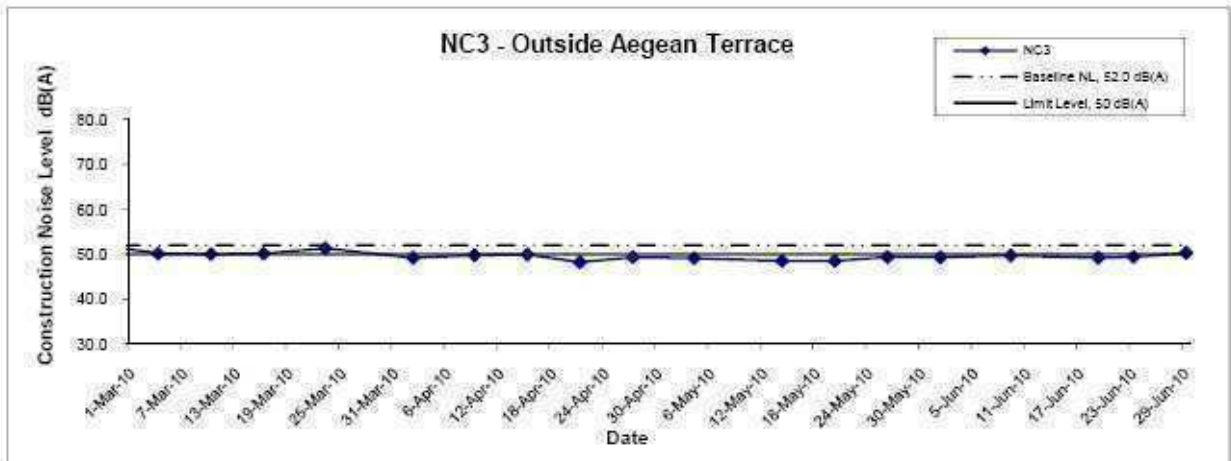
Noise Levels



Noise Levels (Restricted Hours - 07:00 - 23:00 holidays & 19:00 - 23:00 on all other days)



Noise Levels (Restricted Hours - 23:00 to 07:00 on all days)



HANDLING & DELIVERY OF EXCAVATED MATERIALS AT THE WESTERN PORTAL

Conclusion

The current mode of handling and delivery of excavated materials from TBM operation and adit excavation (drill-and-blast) has insignificant impact to the environment. It does not deviate from the intent of the EIA Report on the control of air quality – Clause 6.5.7 of the Report, and does not constitute material change of the EIA of Hong Kong West Drainage Tunnel Project.

It also concludes that the current spoil transportation arrangement does not constitute a breach of Condition 1.7 of the Further Environmental Permit that the HKWDT Project is designed and constructed in accordance with the information and all recommendations described in the EIA Report.

Appropriate mitigation measures are designed and implemented with due consideration of actual work method and site constraints to ensure compliance with the respective air quality and noise emission limits at the nearby sensitive receivers. These are in line with the recommendations of the EIA Report and comply with the conditions of the Further Environmental Permit.

**ANNEX II
PROPOSAL OF TWO BLASTS PER DAY
IN WESTERN ADITS**

Proposal of Two Blasts Per Day in Western Adits

1. Objectives

The objectives of this document are to:

- Explain the proposed arrangement of 2 blasts per day and the construction sequence,
- Review environmental implications and mitigation of the proposed arrangement,
- Review the related documents under EIA Ordinance to check whether there are any conditions/restrictions applicable to the proposed blasting arrangement.

2. The Project

The Hong Kong West Drainage Tunnel (DSD Contract No.: DC/2007/10) is a stormwater drainage tunnel running between Tai Hang (Eastern Portal) and Cyberport (Western Portal) with a network of adit tunnels. It is designed to collect stormwater from the upper catchments by a system of intake points, dropshafts and adits to relieve the flooding problem at the lower catchments of northern Hong Kong Island during heavy rainstorms. The Main Tunnel comprises 2 tunnel sections, namely:

- A main tunnel with internal diameter of 6.25m from Ch+43 (Eastern Portal) to Ch3+955.
- A main tunnel with internal diameter of 7.25m from Ch3+955 to Ch10+534 (Western Portal)

The 2 Main Tunnel Sections are excavated by the operation of 2 tunnel boring machines (TBM). On the other hand, the adits are excavated by drill and blast method.

3. Blasting in the West Adits

DNJV is currently adopting drill and blast method for the construction of the Western Adits. The blasting direction is from the Main Tunnel towards the intake dropshafts. For safety reason and full evacuation of personnel from the TBM, blasting can only be commenced when the TBM excavation has progressed some 200m beyond the adit and tunnel junction. This criterion is a restriction to the progress of adit excavation (especially when hard ground conditions or fault zones are encountered) though a number of adits can be excavated concurrently by drill and blast (*concurrent blasting*).

At present, drill and blast operation is now being conducted at 8 adits (including SM1, P5, HKU1, RR1, W5, TP4, TP5 and TP789) concurrently during daytime. It is worthwhile noting that the blasting faces are located from 2,100m to 4,200m from the tunnel portal.

Figure 1 illustrates the alignment of the West Tunnel and West Adits and the progress of TBM excavation in the West Tunnel.

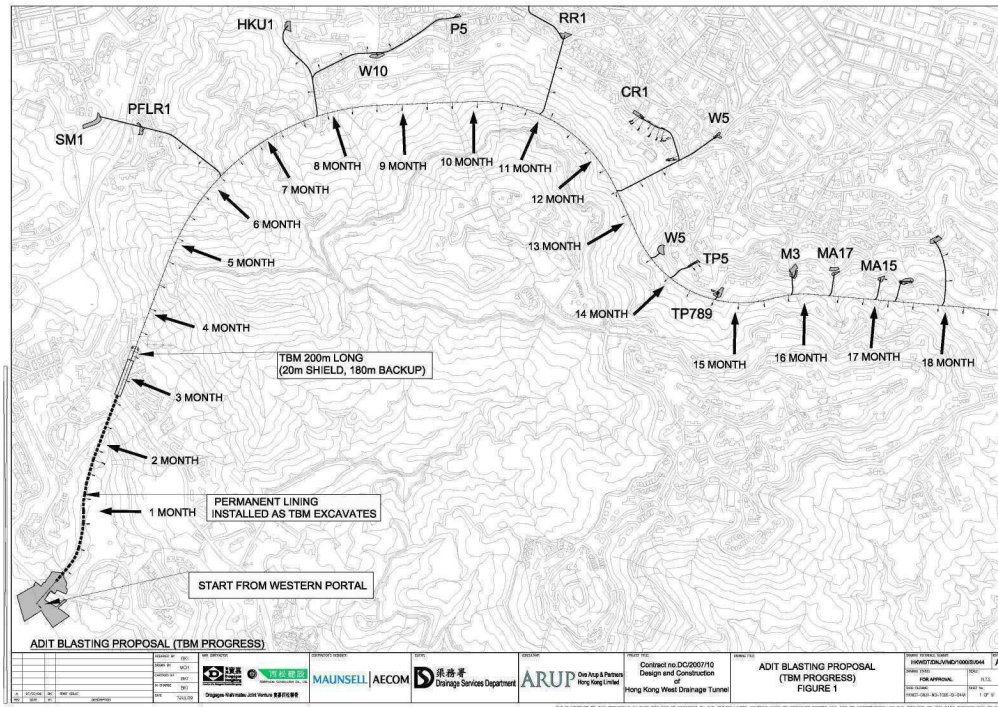


Figure 1: West Tunnel/Adit Alignment and TBM Progress

Lockable blast doors are installed at each main tunnel and adit junction where blasting is to be carried out. Besides, ventilation fans are installed to induce forced ventilation during mucking out and extraction ventilation immediately after blasting.

All daily blasting are carried out at the same time and therefore all adit working faces will be cleared prior to blasting the charged adits along the entire section of the tunnel. The daytime blasting window is somewhere between 13:00 hours and 19:00 hours. A typical work cycle includes the following activities:

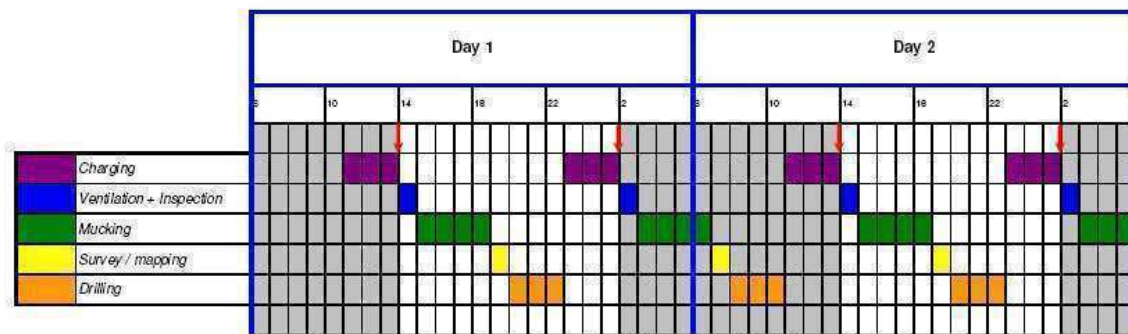
- (1) Drilling
- (2) Charging
- (3) Blasting
- (4) Ventilation (extraction of blast fumes)
- (5) Inspection (check for misfire and loose rocks)
- (6) Mucking
- (7) Installation of temporary tunnel support
- (8) Survey/mapping

Owing to the working cycle for a single concurrent blast and the progress of the tunneling works (the adits to be blasted are getting deeper and deeper in the Main Tunnel), the daytime blasting schedule is pushed to the latter part of the blasting window.

4. Two Blasts Per Day

The Hong Kong West Drainage Tunnel Project is a flood relief programme for the northern shore of Hong Kong Island. The timely completion of the Project is important to the safety of the people living in the low-lying areas along the northern shore of Hong Kong Island. DNJV proposes to increase the blasting work to two times per day to ensure timely completion of the Project, especially when unexpected ground conditions are encountered during adit excavation. Two blasts per days are planned initially for the Adits leading to Intakes HKU1, W10 and P5.

Because of the time taken for a typical work cycle, it is anticipated that the second blast will take place in the early hours of the day (around 01:00 to 03:00 hours).



For the planned arrangement for two blasts per day, it is important to note the following points: -

- (1) The blasting faces are currently located from 2,100m to 4,200m from the tunnel portal and 120m – 150m below the surface. The distances will increase as tunnel and adit excavation progress. Besides, the blast faces
- (2) For nighttime blasting, DNJV will attempt to limit the number of blast faces (1 to 2).
- (3) There is no change in construction methodology for adit excavation. As mentioned in the EIA Report, blasting is seen as the most suitable method of excavation for adits.
- (4) There is no change in the number and type of prescribed powered mechanical equipment used in the nighttime blasting.
- (5) There is no overnight storage of explosives on Site. There will be two deliveries of explosives to Site by the Mines Division – one in the morning and the other in late afternoon. The explosives will be delivered to the blasting locations inside tunnel by means of a special train and under the strict supervision by the Mines Department.

5. Environmental Implications and Mitigations

Air Quality

- Water sprinklers and water spraying are used to suppress dust and fumes generated by blasting.
- A fume scrubber is installed at the tunnel portal for further dust and fume suppression.
- The TSP monitoring station is now installed within the site boundaries at the Western Portal. Air monitoring has been carried out since the commencement of construction work. No exceedance has been registered even after adit blasting was conducted inside the tunnel.

Noise

- No new plant and equipment will be introduced as a result of 2 blasts per day or nighttime blasting. The existing powered mechanical plant pertaining to works under restricted hours both at the surface and inside tunnel still apply. A Construction Noise Permit (GW-RS0774-10) was granted to cover all PME essential for the drill & blast works and nighttime operation.
- Blast doors will be installed at the tunnel and adit junctions to confine the blast areas.
- As the blasting faces are all deep inside the tunnel (the rock cover 120m -150m), the number of blast faces is limited and the noise generated during blasting is transient in nature, the noise impact on the nearby communities will be insignificant.
- The noise enclosure at the tunnel portal area will remain, allowing for operation of PME within the enclosure during restricted hours.
- Noise monitoring at designated locations as described in the EM&A Manual will continue.

Photos of Mitigation Measures for Blasting Works



Blast door at tunnel and adit junction



Blast door at tunnel and adit junction for micro-blasting



Water sprinkler system for dust & fumes suppression



Fume scrubber in the Western Portal

Water Treatment and Handling of Excavated Materials

- Water collected from the main tunnel will either be treated before discharge or temporarily stored for reuse.
- Valid effluent discharge licences are in force at the Western Portal and periodic water samplings are performed in accordance with the licence conditions.
- Excavated materials from adit blasting will be transported to the tunnel portal (inside the noise enclosure) for overnight storage in the Adit Spoil Basin which is fully covered by noise panels. Removal of excavated materials from the Adit Spoil Basin to the barge will only be done in the following morning.

6. Environmental Document Review

The following environmental documents under EIA Ordinance and related to the Project have been reviewed:

- (1) The EIA Report (Register No.: AEIAR-099/2006) prepared by Black & Veatch Co.
- (2) The Technical Notes on Supplementary Environmental Assessment prepared by Ove Arup in March 2007.
- (3) The Technical Notes to Support VEP Application, prepared by Ove Arup in October 2007.
- (4) The Environmental Permit (EP-272/2007/B) previously held by DSD and the Further Environmental Permit (FEP-01/272/2007/B) currently held by DNJV.

EIA Report

The following clauses are relevant the subject matter:

- “2.4.5 Blasting is seen as the most suitable method of excavation for the adits due to the relative cost of alternative methods of construction. Blasting is not seen as a suitable method of excavation or the shafts due to the noise generated. Given the proximity of the intake shaft locations to sensitive receivers, blasting would need to be severely restricted to remain within the noise restrictions. Construction of shafts by drill and blast would also necessitate the shafts to be constructed larger than the 2.3 diameter required enabling spoil to be removed. This would consequently lead to slower progress

and would also cause difficulties at many intake locations, where the working area is very restricted.

6.5.9(ii) No blasting shall be carried out when the strong wind signal or tropical cyclone warning signal No. 3 or higher is hoisted (unless prior permission of the Commissioner of Mines is obtained).

13.3.2 For the adit construction, drill and blast method will be adopted for the majority of the works. As the storage of explosives relates to the extent of the drill and blast component of works, it is important to review the rate of work, storage/delivery arrangements and the duration of the works. The blasting works will require about 30 months to complete. Based on the proposed construction programme and the blasting frequencies, there will be no requirement for overnight storage of explosive on site. The delivery of the explosive will be once per day. The delivery of explosives from Government Explosives Depots to the blasting site is controlled by the Explosives Delivery Unit of the Mines Division. Explosives are classified as Category I Dangerous Goods and use of explosives is controlled under the Dangerous Good Ordinance (Chapter 295). Since there will be no overnight storage of explosive on site, no Quantitative Risk Assessment is required for this study.”

Technical Notes on Supplementary Environmental Assessment

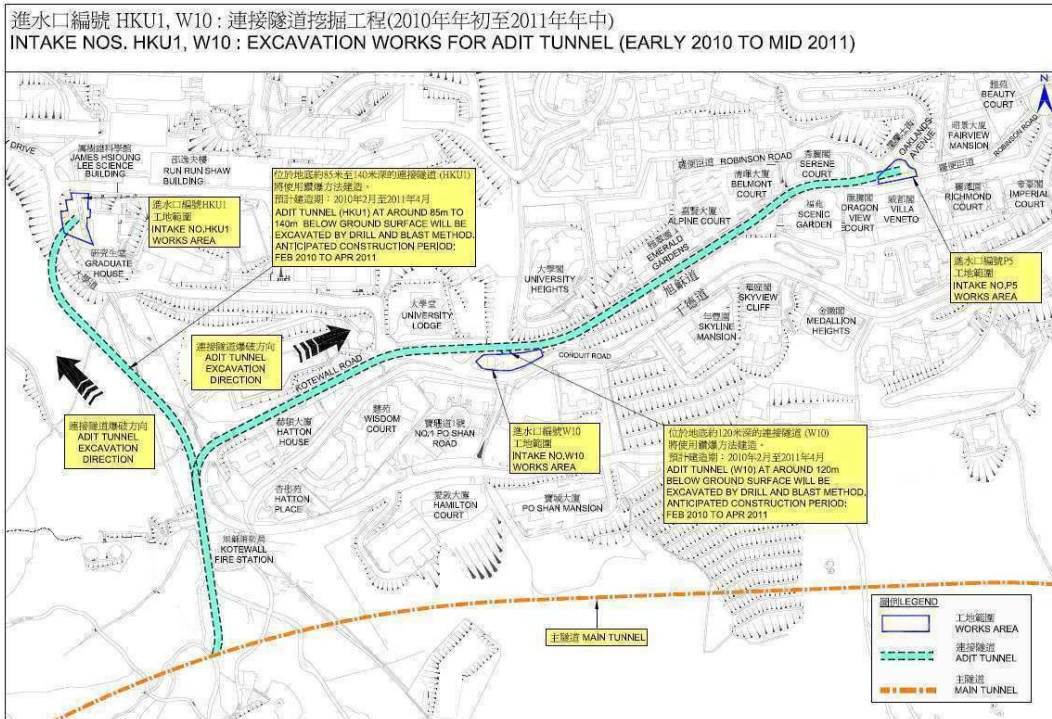
Table 1-1: ‘Summary of General Design Changes Since Approval of EIA’ in page 2 of the Technical Notes states the following:

EIA Assumptions	Proposed Improvements	Justifications	Environmental Concerns
Delivery of explosives once per day	Delivery of explosive once or twice per day	Additional delivery and blasting will expedite the progress of construction	No impact on the EIA is anticipated since there are still no overnight storage of explosive (see Section 12)

The proposed improvement in the Technical Notes does allow for 2 blasts per day and confirms no environmental concerns with such an improvement.

Technical Notes to Support VEP Application

The Technical Notes were prepared to address the impact of the proposed slight southward shift of the HKU1-W10-P5 Adit Junction due to the corresponding shift of the main tunnel alignment. However, there is no change in the HKU1-W10-P5 intake locations. The Notes do not mention anything about the blasting along the adits and in particular the HKU1-W10-P5 Adits.



Environmental Permit & Further Environmental Permit

There are no General Conditions or Special Conditions in the EP and FEP for blasting works on Site.

7. Environmental Team Leader’s Comments

The Environmental Team Leader (Dr. Priscilla Choy) expressed her professional opinion in her letter of 8 September 2010 that there is no specific restriction on 2 blasts per day including nighttime blasting work.

8. Conclusion

DNJV proposes 2 blasts per day in the West Adits – one in the daytime and the other one during nighttime. The review concludes that there is no restriction in all relevant environmental documents under the EIA Ordinance on 2 blasts per day (even nighttime blasting).

In addition, there is no adverse impact on the environment as a result of 2 blasts per day and nighttime blasting.

End of Text

Our Ref: CCL/MA8001/Corres/Out/pc100908

Dragages-Nishimatsu Joint Venture
27/F., 625 King's Road
North Point, Hong Kong

Attn: Mr. Daniel Altier

By Fax (2671 9300) & E-mail
8th September 2010

Dear Sir,

Contract No. DC/2007/10
Design and Construction of Hong Kong West Drainage Tunnel
Proposal for 2 blasts in the West Adits

We refer to your message regarding the environmental aspects for proposing 2 blasts per day in the West Adits via e-mail on 3rd September 2010 for the captioned project.

After reviewing the relevant Environmental Permit, EIA Reports (including Technical Notes on Supplementary Environmental Assessment) for the captioned Contract, we would like to confirm that there is no specific restriction for 2 blasts per day including nighttime blasting for the Project. However, the EIA Report specifies that there will be no overnight storage of explosives for this project.

Although there is no restriction for 2 blasts per day, the following mitigation measures are recommended in the EIA Report for blasting operation:

Air Quality

- No blasting shall be carried out when the strong wind signal or tropical cyclone warning signal No. 3 or higher is hoisted (unless prior permission of the Commissioner of Mines is obtained).

Hazard to Life

- No overnight storage of explosives for this project.

If you have queries, please contact the undersigned at 2151 2089.

Yours faithfully,
Cinotech Consultants Limited



Dr. Priscilla Choy
Environmental Team Leader

Directors: Dr H F Chan (Managing Director), Dr Priscilla Choy
A MEMBER OF CINOTECH GROUP

