



CONTRACT NO: HK/2011/07

**WANCHAI DEVELOPMENT PHASE II AND CENTRAL
WANCHAI BYPASS
SAMPLING, FIELD MEASUREMENT AND TESTING WORK
(STAGE 2)**

ENVIRONMENTAL PERMIT NO. EP-122/2002/D

MONTHLY ENVIRONMENTAL MONITORING & AUDIT REPORT

- NOVEMBER 2015 -

CLIENTS:

**Civil Engineering and Development
Department**

PREPARED BY:

Lam Geotechnics Limited

11/F Centre Point
181-185 Gloucester Road,
Wanchai, H.K.

Telephone: (852) 2882-3939
Facsimile: (852) 2882-3331
E-mail: info@lamenviro.com
Website: <http://www.lamenviro.com>

CERTIFIED BY:

Raymond Dai
Environmental Team Leader

DATE:

11 December 2015

Ref.: AACWBIECEM00_0_7513L.15

11 December 2015

AECOM Asia Company Limited
11/F, Tower 2
Grand Central Plaza
138 Shatin Rural Committee Road
Shatin, New Territories
Hong Kong

By Post and Fax (2691 2649)

Attention: Mr. Conrad Ng

Dear Mr. Ng,

**Re: Wan Chai Development Phase II and Central-Wan Chai Bypass
Monthly Environmental Monitoring and Audit Report (November 2015)
for EP-122/2002/E**

Reference is made to the Environmental Team's submission of the captioned Monthly Environmental Monitoring and Audit (EM&A) Report for November 2015 received by e-mail on 11 December 2015.

Please be informed that we have no adverse comment on the captioned submission. We write to verify the captioned submission in accordance with Condition 4.6 of the captioned Environmental Permit.

Please do not hesitate to contact the undersigned should you have any queries.

Yours faithfully,



David Yeung
Independent Environmental Checker

c.c.	CEDD	Mr. Stephen Lo	by fax: 2577 5040
	AECOM	Mr. Francis Leong / Mr. Stephen Lai	by fax: 2691 2649
	Lam	Mr. Raymond Dai	by fax: 2882 3331

Q:\Projects\AACWBIECEM00\Corr\AACWBIECEM00_0_7513L.15.docx



TABLE OF CONTENTS

EXECUTIVE SUMMARY	4
1 INTRODUCTION.....	7
1.1 Scope of the Report	7
1.2 Structure of the Report.....	7
2 PROJECT BACKGROUND.....	9
2.1 Background	9
2.2 Scope of the Project and Site Description	9
2.3 Project Organization and Contact Personnel	10
3 STATUS OF REGULATORY COMPLIANCE.....	12
3.1 Status of Environmental Licensing and Permitting under the Project.....	12
4 MONITORING REQUIREMENTS	15
4.1 Noise Monitoring	15
4.2 Air Quality Monitoring.....	16
4.3 Water Quality Monitoring	18
5 MONITORING RESULTS.....	21
5.1 Noise Monitoring Results	21
5.2 Air Quality Monitoring Results	22
5.3 Water Quality Monitoring Results	23
5.4 Waste Monitoring Results	25
6 COMPLIANCE AUDIT	25
6.1 Noise Monitoring	25
6.2 Air Quality Monitoring.....	25
6.3 Water Quality Monitoring	25
6.4 Review of the Reasons for and the Implications of Non-compliance	25
6.5 Summary of action taken in the event of and follow-up on non-compliance	25
7 CUMULATIVE CONSTRUCTION IMPACTS DUE TO THE CONCURRENT PROJECTS	26
8 ENVIRONMENTAL SITE AUDIT	26
9 COMPLAINTS, NOTIFICATION OF SUMMONS AND PROSECUTION	28
10 CONCLUSION	28



LIST OF TABLES

[Table 1](#) **[Summary of Water Quality Monitoring Exceedances in Reporting Month](#)**

[Table 2.1](#) **[Schedule 2 Designated Projects under this Project](#)**

[Table 2.2](#) **[Contact Details of Key Personnel](#)**

[Table 3.1](#) **[Summary of the current status on licences and/or permits on environmental protection pertinent to the Project](#)**

[Table 3.2](#) **[Cumulative Summary of Valid Licences and Permits under Contract no. HK/2012/08](#)**

[Table 3.3](#) **[Cumulative Summary of Valid Licences and Permits under Contract no. HY/2009/18](#)**

[Table 4.1](#) **[Continuous Noise Monitoring Stations](#)**

[Table 4.2](#) **[Air Quality Monitoring Stations](#)**

[Table 4.3](#) **[Water Quality Monitoring Station](#)**

[Table 4.4](#) **[Marine Water Quality Monitoring Frequency and Parameters](#)**

[Table 5.1](#) **[Continuous Noise Monitoring Stations for Contract no. HK/2012/08 and HY/2009/18](#)**

[Table 5.2](#) **[Air Quality Monitoring Station for Contract no. HK/2012/08](#)**

[Table 5.3](#) **[Air Quality Monitoring Station for Contract no. HY/2009/18](#)**

[Table 5.4](#) **[Water Quality Monitoring Station for Contract no. HK/2012/08](#)**

[Table 5.5](#) **[Summary of Water Quality Monitoring Exceedance in Reporting Month](#)**

[Table 5.6](#) **[Details of Waste Disposal for Contract no. HK/2012/08](#)**

[Table 5.7](#) **[Details of Waste Disposal for Contract no, HY/2009/18](#)**

[Table 8.2](#) **[Summary of Environmental Inspection for Contractor no. HY/2009/18](#)**

[Table 9.1](#) **[Cumulative Statistics on Complaints](#)**

[Table 9.2](#) **[Cumulative Statistics on Successful Prosecutions](#)**

[Table 10.1](#) **[Summary of Key Construction Activities of Individual Contract\(s\) to be commenced in Coming Reporting Month](#)**



LIST OF FIGURES

- Figure 2.1 Project Layout
- Figure 2.2 Project Organization Chart
- Figure 4.1 Locations of Environmental Monitoring Stations

LIST OF APPENDICES

- Appendix 3.1 Environmental Mitigation Implementation Schedule
- Appendix 4.1 Action and Limit Level
- Appendix 4.2 Copies of Calibration Certificates
- Appendix 5.1 Monitoring Schedule for Reporting Month and Coming month
- Appendix 5.2 Continuous Noise Monitoring Results and Graphical Presentations
- Appendix 5.3 Air Quality Monitoring Results and Graphical Presentations
- Appendix 5.4 Water Quality Monitoring Results and Graphical Presentations
- Appendix 6.1 Event Action Plans
- Appendix 6.2 Notification of Exceedance
- Appendix 9.1 Complaint Log
- Appendix 10.1 Construction Programme of Individual Contracts

EXECUTIVE SUMMARY

i. This is the Environmental Monitoring and Audit (EM&A) Monthly Report – **November 2015** specific for Environmental Permit no. EP-122/2002/E. The EM&A report is prepared by the Environmental Team (ET) employed under Contract No. HK/2011/07 – Wan Chai Development Phase II and Central Wanchai Bypass – Sampling, Field Measurement and Testing Works (Stage 2). This report presents the environmental monitoring findings and information recorded during the period of **November 2015**. The cut-off date of reporting is the last day of each reporting month.

ii. In the reporting month, the principal work activities of the contracts are included as follows:
Contract no. HK/2012/08 – Wan Chai Development Phase II – Central- Wan Chai Bypass at Wan Chai West

- **Excavation and lateral support for tunnel construction**
- **Roadworks**
- **Drainage works**
- **Installation of caisson seawall**

Contract no. HY/2009/18 – Central – Wan Chai Bypass (CWB) – Central Interchange

- **P1 Road pedestrian road reinstatement**

Noise Monitoring

- iii. Continuous noise monitoring was conducted at ACL3 – City Hall.
- iv. **No action or limit level exceedance was recorded at ACL3 – City Hall in the reporting month.**
- v. Due to safety concern, the location of the continuous noise monitoring station at City Hall was finely adjusted to the roof of the City Hall, Low Block on 1 May 2013.

Air Quality Monitoring

- vi. 1-hour and 24-hour Total Suspended Particulates (TSP) monitoring were conducted on every six days basis at ACL1 – City Hall and ACL2a – Contractor HK/2012/08 Site Office.
- vii. **No action or limit level exceedances was recorded at ACL 1 – City Hall and ACL2a – Contractor HK/2012/08 Site Office in the reporting month.**
- viii. Due to the defective electricity supply found at monitoring station ACL1 and the advice from City Hall Building Management, the air quality monitoring station ACL1 – City Hall was finely adjusted on 28 Feb 2014 to an alternate electricity supply.
- ix. Due to the large scale renovation works at People's Liberation Army Headquarter, a Proposal for Relocation of Air Quality Monitoring Station at People's Liberation Army Headquarter (ACL2) was formally submitted to EPD on 4th November, 2013.

- x. The Proposal for Relocation of Air Quality Monitoring Station at People’s Liberation Army Headquarter (ACL2) was approved by EPD on 27 November 2013.
- xi. According to the approved proposal for relocation of Air Quality Monitoring station, the action and limit levels of ACL2a shall adopt the reference monitoring result from the baseline air monitoring report for EP/364/2009 in 22 April 2010 in which approved by EPD.
- xii. The air quality monitoring at ACL2a – Contractor HK/2012/08 Site Office was commenced on 7 December 2013.

Water Quality Monitoring

- xiii. As confirmed by WDII RSS, the dredging works, seawall modification works and other associated works undertaken at Central Reclamation Phase III by Contractor HK/2012/08 was commenced in late September 2014. According to the approved EM&A manual under EP-122/2002/E, water quality monitoring shall be implemented at the Central Reclamation Phase III works area accordingly to assess any potential water quality impact during the construction period.
- xiv. Water quality monitoring at M5B and Culvert J were conducted three days per week during reporting period starting from 26 September 2014. The action and limit level exceedance of water quality monitoring are summarized in **Table 1**.
- xv. One action level exceedance of suspended solids was recorded on 19 November 2015 during flood tide in the reporting month. After the investigation, the exceedances were concluded as non-project related. The details of recorded exceedance can be referred to the **Section 5.3**.

Table 1 Summary of Water Quality Monitoring Exceedances in Reporting Month

Contract No.	Water quality monitoring station	Mid-flood				Mid-ebb			
		DO		SS		DO		SS	
		AL	LL	AL	LL	AL	LL	AL	LL
HK/2012/08	M5B ²	0	0	1	0	0	0	0	0
	Culvert J ¹	-	-	-	-	-	-	-	-
Total		0	0	1	0	0	0	0	0

Remarks¹: Action or limit level are not applicable to reference station Culvert J.

Remarks²: Turbidity measurement are reported as reference.

Complaints, Notifications of Summons and Successful Prosecutions

- xvi. No environmental complaint was received in this reporting month.

Site Inspections and Audit

- xvii. The Environmental Team (ET) conducted weekly site inspection for Contract no. HK/2012/08 and Contract no. HY/2009/18 in this reporting period. The Contractors rectified major observation and recommendations made during the audit sessions. No non-conformance was identified during the site inspections.



Future Key Issues

xviii. In the coming reporting month, the principal work activities of the contract is anticipated as follows:

Contract no. HK/2012/08 – Wan Chai Development Phase II – Central- Wan Chai Bypass at Wan Chai West

- Excavation and lateral support for tunnel construction
- Roadworks
- Drainage works
- Excavation for installation of seawall blocks

Contract no. HY/2009/18 – Central – Wan Chai Bypass (CWB) – Central Interchange

- P1 Road pedestrian road reinstatement

1 INTRODUCTION

1.1 Scope of the Report

- 1.1.1. Lam Geotechnics Limited (LGL) has been appointed take up the role as the Environmental Team (ET) under Environmental Permit no. EP-122/2002/E to implement the Environmental Monitoring and Audit (EM&A) programme as stipulated in the EM&A Manual of the approved Environmental Impact Assessment (EIA) Report for Central Reclamation Phase III - Studies, Site Investigation, Design and Construction (Register No.: AEIAR-040/2001) since 1 May 2013.
- 1.1.2. This report documents the finding of EM&A works for Environmental Permit (EP) no. EP-122/2002/E, during the period of [November 2015](#). The cut-off date of reporting is the last day of each reporting month.

1.2 Structure of the Report

- Section 1** ***Introduction*** – details the scope and structure of the report.
- Section 2** ***Project Background*** – summarizes background and scope of the project, site description, project organization and contact details of key personnel during the reporting period.
- Section 3** ***Status of Regulatory Compliance*** – summarizes the status of valid Environmental Permits / Licenses during the reporting period.
- Section 4** ***Monitoring Requirements*** – summarizes all monitoring parameters, monitoring methodology and equipment, monitoring locations, monitoring frequency, criteria and respective event and action plan and monitoring programmes.
- Section 5** ***Monitoring Results*** – summarizes the monitoring results obtained in the reporting period.
- Section 6** ***Compliance Audit*** – summarizes the auditing of monitoring results, all exceedances environmental parameters.
- Section 7** ***Cumulative Construction Impact due to the Concurrent Projects*** – summarizes the relevant cumulative construction impact due to the concurrent activities of the concurrent Projects.



- Section 8** ***Environmental Site Audit*** – summarizes the findings of weekly site inspections undertaken within the reporting period, with a review of any relevant follow-up actions within the reporting period.
- Section 9** ***Complaints, Notification of summons and Prosecution*** – summarizes the cumulative statistics on complaints, notification of summons and prosecution
- Section 10** ***Conclusion***

2 PROJECT BACKGROUND

2.1 Background

2.1.1 Central Reclamation Phase III - Studies, Site Investigation, Design and Construction (hereafter called “the Project”) are Designated Project (DP) under the Environmental Impact Assessment Ordinance (Cap. 499) (EIAO). The Environmental Impact Assessment (EIA) Reports for Central Reclamation Phase III - Studies, Site Investigation, Design and Construction (Register No. AEIAR-040/2001) has been approved on 31 August 2001.

2.2 Scope of the Project and Site Description

2.2.1. The design and construction of Central Reclamation Phase III involves the permanent reclamation and construction and operation of a trunk road and its road tunnel that is shown at [Figure 2.1](#).

2.2.2. The key purpose of the study area encompasses the area of Victoria Harbour to the southeast of the new Outlying Islands Ferry Piers and north of Edinburgh Place and Lung Wui Road. The area extends eastward to Fenwick Pier Street and the Fleet Arcade, and includes the existing GPO, Star Ferry Piers, Queens Pier, City Hall, PLA Headquarters, Hong Kong Red Cross Headquarters building and the Tamar Site. The scope of the Central Reclamation, Phase III includes:

- Reclamation and seawalls, roads and associated services, North Island Line Protection Works and Advance Trunk Road Tunnel (ATRT) for the CWB;
- Re provisioning of Star Ferry Pier, public landing steps, wallah wallah moorings, and motor boat/launch operators' kiosks;
- External cooling water systems which consist of the cooling water pumping shells for future developments, and the re provisioning of existing cooling water pumping stations and associated pipework systems and E&M works;
- Re provisioning of existing Leisure and Cultural Services Department (LCSD)'s facilities;
- Provision of a flood relief path, stormwater culvert extensions, upgrading of hinterland stormwater drainage resulting from the reclamation, demolition of the existing waterfront structures and necessary landscaping;
- The Hong Kong Station Extended Overrun Tunnel (EOT) and associated ventilation structures entrusted for construction within the CR III works;
- Re provisioning of the Government Heliport at the Wan Chai PCWA and re provisioning of the Wan Chai PCWA at Chai Wan Basin.

2.2.3. The project also contains various Schedule 2 DPs that, under the EIAO, require Environmental Permits (EPs) to be granted by the DEP before they may be either constructed

or operated. **Table 2.1** summarises the four individual DPs under this Project. **Figure 2.1** shows the locations of these Schedule 2 DPs.

Table 2.1 Schedule 2 Designated Projects under this Project

Item	Designated Project	EIAO Reference
DP1	Reclamation works	Schedule 2, Part I, A.7
DP2	Road P2 and other roads which are classified as primary/district distributor roads	Schedule 2, Part I, A.1
DP3	Central-Wanchai bypass (CWB)	Schedule 2, Part I, C.1
DP4	The North Island Line (NIL) Protection Works within CRIII	Schedule 2, Part I, A.7

2.2.4. The designated project work I (DP1) was awarded to China State-Leader Joint Venture HK/2012/08 as part of the Project works by the Civil Engineering and Development Department (CEDD). The construction work under Contract no. HK/2012/08 was commenced on 27 May 2013.

2.3 Project Organization and Contact Personnel

2.3.1 Civil Engineering and Development Department is the overall project controllers for the Central Reclamation Phase III Project. For the construction phase of the Project, Project Engineer, Contractor(s), Environmental Team and Independent Environmental Checker are appointed to manage and control environmental issues.

2.3.2 The proposed project organization and lines of communication with respect to environmental protection works are shown in **Figure 2.2**. Key personnel and contact particulars are summarized in **Table 2.2**:

Table 2.2 Contact Details of Key Personnel

Party	Role	Post	Name	Contact No.	Contact Fax
AECOM	Engineer's Representative for WDII	Principal Resident Engineer	Mr. Frankie Fan	2587 1778	2587 1877
	Engineer's Representative for CWB	Principal Resident Engineer	Mr. Peter Poon	3922 3388	3912 3010
China State-Leader JV	Contractor under Contract no. HK/2012/08	Project Director	C. N. LAI	9106 5806	2877 1522
		Project Manager	Mr. Eddie Chung	9189 8118	
		Site Agent	Mr. Keith Tse	9037 1839	

Party	Role	Post	Name	Contact No.	Contact Fax
		Environmental Officer	Mr. James Ma	9130 9549	
		Environmental Supervisor	Mr. Y. L. HO	9856 5669	
Leighton Contractor (Asia) Limited	Contractor under Contract no. HY/2009/18	Site Agent	Mr. Jimmy Chu	3973 0803	2140 6799
		Construction Manager	Mr. Andrew Lau	3973 0923	
		Environmental Office	Mr. Chris Chan	3973 0885	
		Environmental Supervisor	Ms. Christy So	3973 1065	
RAMBOLL ENVIRON Hong Kong Limited	Independent Environmental Checker (IEC)	Independent Environmental Checker (IEC)	Mr. David Yeung	3465 2888	3465 2899
Lam Geotechnics Limited	Environmental Team (ET)	Environmental Team Leader (ETL)	Mr. Raymond Dai	2882 3939	2882 3331

2.3.3 In this reporting month, the principal work activities of the contract is included as follows:

Contract no. HK/2012/08 – Wan Chai Development Phase II – Central- Wan Chai Bypass at Wan Chai West

- Excavation and lateral support for tunnel construction
- Roadworks
- Drainage works
- Installation of caisson seawall

Contract no. HY/2009/18 – Central – Wan Chai Bypass (CWB) – Central Interchange

- P1 Road pedestrian reinstatement

2.3.4 In coming reporting month, the principal work activities of the contract is anticipated as follows:

Contract no. HK/2012/08 – Wan Chai Development Phase II – Central- Wan Chai Bypass at Wan Chai West

- Excavation and lateral support for tunnel construction
- Roadworks
- Drainage works
- Excavation for installation of seawall blocks

Contract no. HY/2009/18 – Central – Wan Chai Bypass (CWB) – Central Interchange

- P1 Road pedestrian road reinstatement

3 STATUS OF REGULATORY COMPLIANCE

3.1 Status of Environmental Licensing and Permitting under the Project

3.1.1. A summary of the current status on licences and/or permits on environmental protection pertinent to the Project is shown in **Table 3.1**.

Table 3.1 Summary of the current status on licences and/or permits on environmental protection pertinent to the Project

Permits and/or Licences	Reference No.	Issued Date	Status
Environmental Permit	EP-122/2002/D	1 Sep 2009	Superseded
Environmental Permit	EP-122/2002/E	24 Sep 2015	Valid

3.1.2. The current status on licences and/or permits on environmental protection pertinent for Contract no. HK/2012/08 showed in **Table 3.2**.

Table 3.2 Cumulative Summary of Valid Licences and Permits under Contract no. HK/2012/08

Permits and/or Licences	Reference No.	Issued Date	Valid Period/ Expiry Date	Status
Notification of Works Under APCO	355439	4 Feb 2013	N/A	Valid
Registration as a Chemical Waste Producer	5213-134-C3790-01	8 Mar 2013	N/A	Valid
Billing Account under Waste Disposal Ordinance	7016883	18 Feb 2013	18 Jul 2017	Valid
Billing Account under Waste Disposal Ordinance (Dumping by Vessel)	-	-	-	-
Construction Noise Permit	GW-RS0921-15	26 Aug 2015	9 Sep 2015 to 8 Mar 2016	Valid
Construction Noise Permit	GW-RS1263-15	18 Nov 2015	20 Nov 2015 to 19 Apr 2016	Valid
Water Discharge Licence	WT00018470-2014	6 Mar 2014	31 Mar 2019	Valid
Dumping Permit (Type 1- Open Sea Disposal)	EP/MD/16-060	6 Aug 2015	10 Feb 2016	Valid

Permits and/or Licences	Reference No.	Issued Date	Valid Period/ Expiry Date	Status
Dumping Permit (Type 2- Confined Marine Disposal)	-	-	-	-

3.1.3. The current status on licences and/or permits on environmental protection pertinent for Contract no. HY/2009/18 showed in **Table 3.3**.

Table 3.3 Cumulative Summary of Valid Licences and Permits under Contract no. HY/2009/18

Permits and/or Licences	Reference No.	Issued Date	Valid Period/ Expiry Date	Status
Notification of Works Under APCO	322293	07 Oct 2010	Notified	Valid
Construction Noise Permit (CNP) for non-piling equipment	GW-RS0719-15	3 July 2015	6 Jul 2015 to 31 Dec 2015	Valid
Registration as a Chemical Waste Producer	N/A	N/A	N/A	N/A
Dumping Permit (Type 1- Open Sea Disposal)	N/A	N/A	N/A	N/A
Dumping Permit (Type 1 – Open Sea Disposal (Dedicate Sites) & Type 2 – Confined Marine Disposal)	N/A	N/A	N/A	N/A
Dumping Permit (Type 2- Confined Marine Disposal)	N/A	N/A	N/A	N/A
Approval of Tree Survey Report	N/A	N/A	N/A	N/A
Approval of Coral Translocation Report	N/A	N/A	N/A	N/A



Permits and/or Licences	Reference No.	Issued Date	Valid Period/ Expiry Date	Status
Billing Account under Waste Disposal Ordinance (Land)	Account No.: 7011587	11 Oct 2010	Account approved	Valid

3.1.4. Implementation status of the recommended mitigation measures during this reporting month is presented in [Appendix 3.1](#).

4 MONITORING REQUIREMENTS

4.1 Noise Monitoring

NOISE MONITORING STATIONS

- 4.1.1. The continuous noise monitoring station for the Project is listed and shown in **Table 4.1** and **Figure 4.1.** **Appendix 4.1** shows the established Action/Limit Levels for the monitoring works.

Table 4.1 Continuous Noise Monitoring Stations

District	Station	Description
Central	ACL3	City Hall

NOISE MONITORING PARAMETERS, FREQUENCY AND DURATION

- 4.1.2. Continuous 24-hour noise monitoring shall be carried out at the designated monitoring stations. The following is an initial guide on the regular monitoring frequency for each station on a 24 hours daily basis when noise generating activities are underway:
- One set of measurements between 0700 and 1900 hours on normal weekdays.
 - One set of measurements between 1900 and 2300 hours on normal weekdays and 0700 and 2300 hours on public holidays.
 - One set of measurements between 2300 and 0700 hours on next day on every day.
- 4.1.3. If construction works are extended to include works during the hours of 1900 – 0700 as well as public holidays and Sundays, additional weekly impact monitoring shall be carried out during respective restricted hours periods. Applicable permits under NCO shall be obtained by the Contractor.

MONITORING EQUIPMENT

- 4.1.4. As referred to in the Technical Memorandum TM issued under the NCO, sound level meters in compliance with the International Electrotechnical Commission Publications 651: 1979 (Type 1) and 804: 1985 (Type 1) specifications shall be used for carrying out the noise monitoring. Immediately prior to and following each noise measurement the accuracy of the sound level meter shall be checked using an acoustic calibrator generating a known sound pressure level at a known frequency. Measurements may be accepted as valid only if the calibration level from before and after the noise measurement agrees to within 1.0 dB.
- 4.1.5. Noise measurements shall not be made in fog, rain, wind with a steady speed exceeding 5 m/s or wind with gusts exceeding 10 m/s. The wind speed shall be checked with a portable wind speed meter capable of measuring the wind speed in m/s.

4.1.6. The sound level meter shall be checked using an acoustic calibrator generating a known sound pressure level at a known frequency before deployment to the site and during each site visit. Measurements will be accepted as valid only if the calibration level from before and after the noise measurement agrees to within 1.0 dB.

4.2 Air Quality Monitoring

AIR QUALITY MONITORING STATIONS

4.2.1. The air quality monitoring stations for the Project are listed and shown in **Table 4.2** and **Figure 4.1**. **Appendix 4.1** shows the established Action/Limit Levels for the monitoring works.

Table 4.2 Air Quality Monitoring Stations

Station ID	Description
ACL1	City Hall
ACL2a	Contractor HK/2012/08 Site Office

AIR QUALITY MONITORING PARAMETERS, FREQUENCY AND DURATION

4.2.2. One-hour and 24-hour TSP levels should be measured to indicate the impacts of construction dust on air quality. The 24-hour TSP levels shall be measured by following the standard high volume sampling method as set out in the Title 40 of the Code of Federal Regulations, Chapter 1 (Part 50), Appendix B.

4.2.3. All relevant data including temperature, pressure, weather conditions, elapsed-time meter reading for the start and stop of the sampler, identification and weight of the filter paper, and any other local atmospheric factors affecting or affected by site conditions, etc., shall be recorded down in detail.

4.2.4. For regular impact monitoring, the sampling frequency of at least once in every six-days, shall be strictly observed at all the monitoring stations for 24-hour TSP monitoring. For 1-hour TSP monitoring, the sampling frequency of at least three times in every six-days should be undertaken when the highest dust impact occurs.

SAMPLING PROCEDURE AND MONITORING EQUIPMENT

4.2.5. High volume samplers (HVSs) in compliance with the following specifications shall be used for carrying out the 1-hour and 24-hour TSP monitoring:

- 0.6 – 1.7 m³ per minute adjustable flow range;
- Equipped with a timing / control device with +/- 5 minutes accuracy for 24 hours operation;
- Installed with elapsed-time meter with +/- 2 minutes accuracy for 24 hours operation;
- Capable of providing a minimum exposed area of 406 cm²;

- Flow control accuracy: +/- 2.5% deviation over 24-hour sampling period;
- Equipped with a shelter to protect the filter and sampler;
- Incorporated with an electronic mass flow rate controller or other equivalent devices;
- Equipped with a flow recorder for continuous monitoring;
- Provided with a peaked roof inlet;
- Incorporated with a manometer;
- Able to hold and seal the filter paper to the sampler housing at horizontal position;
- Easily changeable filter; and
- Capable of operating continuously for a 24-hour period.

4.2.6. Initial calibration of dust monitoring equipment shall be conducted upon installation and thereafter at bi-monthly intervals. The transfer standard shall be traceable to the internationally recognized primary standard and be calibrated annually. The concern parties such as IEC shall properly document the calibration data for future reference. All the data should be converted into standard temperature and pressure condition.

LABORATORY MEASUREMENT / ANALYSIS

- 4.2.7. A clean laboratory with constant temperature and humidity control, and equipped with necessary measuring and conditioning instruments to handle the dust samples collected, shall be available for sample analysis, and equipment calibration and maintenance. The laboratory should be HOKLAS accredited.
- 4.2.8. Filter paper of size 8" x 10" shall be labelled before sampling. It shall be a clean filter paper with no pinholes, and shall be conditioned in a humidity-controlled chamber for over 24-hours and be pre-weighed before use for the sampling.
- 4.2.9. After sampling, the filter paper loaded with dust shall be kept in a clean and tightly sealed plastic bag. The filter paper shall then be returned to the laboratory for reconditioning in the humidity controlled chamber followed by accurate weighing by an electronic balance with readout down to 0.1 mg. The balance shall be regularly calibrated against a traceable standard.
- 4.2.10. All the collected samples shall be kept in a good condition for 6 months before disposal.
- 4.2.11. Current calibration certificates of equipment are presented in **Appendix 4.2.**

4.3 Water Quality Monitoring

WATER QUALITY MONITORING STATIONS

4.3.1 The water quality monitoring stations for the Project are listed and shown in **Table 4.3** and **Figure 4.1**. **Appendix 4.1** shows the established Action/Limit Levels for the monitoring works.

Table 4.3 Water Quality Monitoring Stations

Station ID	Description	Easting	Northing
Cooling Water Intakes			
M5B	Swire / Government Headquarters/ Tamar Development/ MTRCL and HSBC Headquarters	835169	816052
Culverts (Reference Station)			
Culvert J	Culvert J Outfall Location	835082	816071

WATER QUALITY PARAMETERS

- 4.3.2. Monitoring of dissolved oxygen (DO), turbidity and suspended solids (SS) shall be carried out at WSD flushing water intakes and cooling water intakes. DO and Turbidity are measured in-situ while SS is determined in laboratory.
- 4.3.3. In association with the water quality parameters, other relevant data shall also be measured, such as monitoring location/position, time, sampling depth, water temperature, pH, salinity, dissolved oxygen (DO) saturation, weather conditions, sea conditions, tidal stage, and any special phenomena and work underway at the construction site etc.

SAMPLING PROCEDURES AND MONITORING EQUIPMENT

4.3.4. The interval between two sets of monitoring should not be less than 36 hours except where there are exceedances of Action and/or Limit Levels, in which case the monitoring frequency will be increased. **Table 4.4** shows the proposed monitoring frequency and water quality parameters. Duplicate in-situ measurements and water sampling should be carried out in each sampling event. For selection of tides for in-situ measurement and water sampling, tidal range of individual flood and ebb tides should be not less than 0.5m.

Table 4.4 Marine Water Quality Monitoring Frequency and Parameters

Activities	Monitoring Frequency ¹	Parameters ²
During the 4-week baseline monitoring period	Three days per week, at mid-flood and mid-ebb tides	Turbidity, Suspended Solids (SS), Dissolved Oxygen (DO), pH, Temperature, Salinity
During marine construction works	Three days per week, at mid-flood and mid-ebb tides	Turbidity, Suspended Solids (SS), Dissolved Oxygen (DO), pH, Temperature, Salinity
After completion of marine construction works	Three days per week, at mid-flood and mid-ebb tides	Turbidity, Suspended Solids (SS), Dissolved Oxygen (DO), pH, Temperature, Salinity

Notes:

1. For selection of tides for in-situ measurement and water sampling, tidal range of individual flood and ebb tides should be not less than 0.5m.
2. Turbidity should be measured in situ whereas SS should be determined by laboratory.

DISSOLVED OXYGEN AND TEMPERATURE MEASURING EQUIPMENT

- 4.3.5. The instrument should be a portable, weatherproof dissolved oxygen measuring instrument complete with cable, sensor, comprehensive operation manuals, and use a DC power source. It should be capable of measuring:
- a dissolved oxygen level in the range of 0-20 mg/l and 0-200% saturation
 - a temperature of 0-45 degree Celsius
- 4.3.6. It should have a membrane electrode with automatic temperature compensation complete with a cable. Sufficient stocks of spare electrodes and cables should be available for replacement where necessary. (e.g. YSI model 59 meter, YSI 5739 probe, YSI 5795A submersible stirrer with reel and cable or an approved similar instrument).
- 4.3.7. Should salinity compensation not be build-in in the DO equipment, in-situ salinity shall be measured to calibrate the DO equipment prior to each DO measurement.

TURBIDITY MEASUREMENT INSTRUMENT

- 4.3.8. The instrument should be a portable, weatherproof turbidity-measuring instrument complete with comprehensive operation manual. The equipment should use a DC power source. It should have a photoelectric sensor capable of measuring turbidity between 0-1000 NTU and be complete with a cable (e.g. Hach model 2100P or an approved similar instrument).

SAMPLER

- 4.3.9. A water sampler comprises a transparent PVC cylinder, with a capacity of not less than 2 litres, and can be effectively sealed with latex cups at both ends. The sampler should have a positive latching system to keep it open and prevent premature closure until released by a messenger when the sampler is at the selected water depth (e.g. Kahlsico Water Sampler or an approved similar instrument).

SAMPLE CONTAINER AND STORAGE

- 4.3.10. Water samples for suspended solids measurement should be collected in high-density polythene bottles, packed in ice (cooled to 4°C without being frozen), and delivered to ALS Technichem (HK) Pty Ltd. as soon as possible after collection for analysis.

WATER DEPTH DETECTOR

- 4.3.11. A portable, battery-operated echo sounder shall be used for the determination of water depth at each designated monitoring station. This unit can either be handheld or affixed to the bottom of the workboat, if the same vessel is to be used throughout the monitoring programme.

SALINITY

- 4.3.12. A portable salinometer capable of measuring salinity in the range of 0-40 ppt shall be provided for measuring salinity of the water at each of monitoring location.

MONITORING POSITION EQUIPMENT

- 4.3.13. A hand-held or boat-fixed type digital Global Positioning System (GPS) with waypoint bearing indication or other equivalent instrument of similar accuracy shall be provided and used during monitoring to ensure the monitoring vessel is at the correct location before taking measurements.

CALIBRATION OF IN-SITU INSTRUMENTS

- 4.3.14. All in-situ monitoring instrument shall be checked, calibrated and certified by a laboratory accredited under HOKLAS or equivalent before use, and subsequently re-calibrated at 3 monthly intervals throughout all stages of the water quality monitoring. Responses of sensors and electrodes should be checked with certified standard solutions before each use. Wet bulb calibration for a DO meter shall be carried out before measurement at each monitoring location.
- 4.3.15. For the on site calibration of field equipment by the ET, the BS 127:1993, "Guide to Field and on-site test methods for the analysis of waters" should be observed.
- 4.3.16. Sufficient stocks of spare parts should be maintained for replacements when necessary. Backup monitoring equipment shall also be made available so that monitoring can proceed uninterrupted even when some equipment is under maintenance, calibration, etc.
- 4.3.17. Current calibration certificates of equipments are presented in [Appendix 4.2](#).

LABORATORY MEASUREMENT / ANALYSIS

- 4.3.18. Analysis of suspended solids has been carried out in a HOKLAS accredited laboratory, ALS Technichem (HK) Pty Ltd. Water samples of about 1L shall be collected at the monitoring stations for carrying out the laboratory SS determination. The SS determination work shall start within 24 hours after collection of the water samples. The SS determination shall follow APHA 19ed or equivalent methods subject to the approval of IEC and EPD.

5 MONITORING RESULTS

5.0.1. The environmental monitoring will be implemented based on the division of works areas of each designated project managed under different contracts with separate FEP applied by individual contractors. Overall layout showing work areas of various contracts, latest status of work commencement and monitoring stations is shown in [Figure 2.1](#) and [Figure 4.1](#). The monitoring results are presented in according to the Individual Contract(s).

5.0.2. In the reporting month, the concurrent contracts are:

- Contract no. HK/2012/08 – Wan Chai Development Phase II – Central – Wan Chai Bypass at Wan Chai West.
- Contract no. HY/2009/18 – Central – Wan Chai Bypass (CWB) – Central Interchange

5.0.3. The environment monitoring schedules for reporting month and coming month are presented in [Appendix 5.1](#).

5.1 Noise Monitoring Results

5.1.1 Due to safety concerned, the location of the continuous noise monitoring station at City Hall was finely adjusted to the roof of the City Hall, Low Block on 1 May 2013.

Contract no. HK/2012/08 – Wan Chai Development Phase II – Central – Wan Chai Bypass at Wan Chai West and Contract no. HY/2009/18 – Central – Wan Chai Bypass (CWB) – Central Interchange

5.1.2 The proposed division of noise monitoring stations is summarized in **Table 5.1** below.

Table 5.1 Continuous Noise Monitoring Stations for Contract no. HK/2012/08 and Contract no. HY/2009/18

Location ID	District	Description
ACL3	Central	City Hall

Remarks: Continuous noise monitoring results and graphical presentation for ACL3 during restricted hours and night time period are for information only.

5.1.3 [No action or limit level exceedance was recorded at ACL3 – City Hall in the reporting month.](#)

5.1.4 Continuous noise monitoring results measured in this reporting period are reviewed and summarized. Details of continuous noise monitoring results and graphical presentation can be referred to [Appendix 5.2](#).

5.2 Air Quality Monitoring Results

- 5.2.1 Due to the defective electricity supply found at monitoring station ACL1 and the advice from City Hall Building Management, the air quality monitoring station ACL1 – City Hall was finely adjusted on 28 Feb 2014 to an alternate electricity supply.
- 5.2.2 Due to the large scale renovation works at People’s Liberation Army Headquarter, a Proposal for Relocation of Air Quality Monitoring Station at People’s Liberation Army Headquarter (ACL2) was formally submitted to EPD on 4th November, 2013.
- 5.2.3 The Proposal for Relocation of Air Quality Monitoring Station at People’s Liberation Army Headquarter (ACL2) was approved by EPD on 27 November 2013.
- 5.2.4 According to the approved proposal for relocation of Air Quality Monitoring station, the action and limit levels of ACL2a shall adopt the reference monitoring result from the baseline air monitoring report for EP/364/2009 in 22 April 2010 in which approved by EPD.
- 5.2.5 The air quality monitoring at ACL2a – Contractor HK/2012/08 Site Office was commenced on 7 December 2013.

Contract no. HK/2012/08 – Wan Chai Development Phase II – Central – Wan Chai Bypass at Wan Chai West

- 5.2.6 The proposed division of air quality monitoring stations are summarized in **Table 5.2** below.

Table 5.2 Air Quality Monitoring Station for Contract no. HK/2012/08

Station	Description
ACL1	City Hall
ACL2a	Contractor HK/2012/08 Site Office

- 5.2.7 [No action or limit level exceedance was recorded in the reporting month.](#)
- 5.2.8 The air quality monitoring results measured in this reporting period are reviewed and summarized. Details of air quality monitoring results and graphical presentation can be referred in [Appendix 5.3](#).

Contract no. HY/2009/18 – Central – Wan Chai Bypass (CWB) – Central Interchange

- 5.2.9 The proposed division of air quality monitoring stations are summarized in **Table 5.3** below.

Table 5.3 Air Quality Monitoring Station for Contract no. HY/2009/18

Station	Description
ACL1	City Hall

- 5.2.10 [No action or limit level exceedance was recorded in the reporting month.](#)

5.2.11 The air quality monitoring results measured in this reporting period are reviewed and summarized. Details of air quality monitoring results and graphical presentation can be referred in [Appendix 5.3](#).

5.3 Water Quality Monitoring Results

Contract no. HK/2012/08 – Wan Chai Development Phase II – Central – Wan Chai Bypass at Wan Chai West

5.3.1 The proposed division of water quality monitoring stations are summarized in **Table 5.4** below.

Table 5.4 Water Quality Monitoring Station for Contract no. HK/2012/08

Station ID	Description
Cooling Water Intakes	
M5B	Swire / Government Headquarters/ Tamar Development/ MTRCL and HSBC Headquarters
Culverts (Reference Station)	
Culvert J	Culvert J Outfall Location

5.3.2 One action level exceedance of suspended solids was recorded on 19 November 2015 during flood tide in the reporting period.

5.3.3 After checking with contractor, despite trimming of grade 400 rock bedding was conducted under Contract HK/2012/08 on the monitoring date, contractor mitigation measures including the use of silt curtain was provided. Silt screen installed around the intake monitoring station was generally in order while nearby culvert discharge was observed. In view of the above and no exceedance recorded on the subsequent monitoring, it was considered that the exceedance was not related to Project.

5.3.4 Water quality monitoring results measured in this reporting period are reviewed and summarized. Detail of water quality monitoring results and graphical presentation can be referred in **Table 5.5** and [Appendix 5.4](#)

Table 5.5 Summary of Water Quality Monitoring Exceedance in Reporting Month

Contract No.	Water quality monitoring station	Mid-flood				Mid-ebb			
		DO		SS		DO		SS	
		AL	LL	AL	LL	AL	LL	AL	LL
HK/2012/08	M5B ²	0	0	1	0	0	0	0	0
	Culvert J ¹	-	-	-	-	-	-	-	-
Total		0	0	1	0	0	0	0	0

Remarks¹: Action or limit level are not applicable to reference station Culvert J.

Remarks²: Turbidity measurement are reported as reference.

5.4 Waste Monitoring Results

Contract no. HK/2012/08 – Wan Chai Development Phase II – Central – Wan Chai Bypass at Wan Chai West

5.4.1 Inert and non-inert C&D wastes were disposed in this reporting month. Details of the waste flow table are summarized in **Table 5.6**

Table 5.6 Details of Waste Disposal for Contract no. HK/2012/08

Waste Type	Quantity this month	Cumulative Quantity-to-Date	Disposal / Dumping Grounds
Inert C&D materials disposed, m3	196 0	2125 44086	TM38 TKO137
Inert C&D materials recycled, m3	NIL	NIL	NIL
Non-inert C&D materials disposed, m3	35	990	SENT Landfill
Non-inert C&D materials recycled, m3	NIL	NIL	NIL
Chemical waste disposed, kg	NIL	NIL	NIL

Contractor no. HY/2009/18 – Central – Wan Chai Bypass (CWB) – Central Interchange

5.4.2 Inert and non-inert C&D wastes were disposed in this reporting month. Details of the waste flow table are summarized in **Table 5.7**

Table 5.7 Details of Waste Disposal for Contract no. HY/2009/18

Waste Type	Quantity this month	Cumulative Quantity-to-Date	Disposal / Dumping Grounds
Inert C&D materials disposed, m3	NIL	NIL	NIL
Inert C&D materials recycled, m3	NIL	NIL	NIL
Non-inert C&D materials disposed, m3	NIL	NIL	NIL
Non-inert C&D materials recycled, m3	NIL	NIL	NIL
Chemical waste disposed, kg	NIL	NIL	NIL

6 Compliance Audit

6.0.1 The Event Action Plan for construction noise and air quality are presented in [Appendix 6.1](#).

6.1 Noise Monitoring

Contract no. HK/2012/08 – Wan Chai Development Phase II – Central – Wan Chai Bypass at Wan Chai West

6.1.1 No action or limit level exceedance was recorded at monitoring station ACL3 –City hall in the reporting month.

Contract no. HY/2009/18 – Central – Wan Chai Bypass (CWB) – Central Interchange

6.1.2 No action or limit level exceedance was recorded at monitoring station ACL3 –City hall in the reporting month.

6.2 Air Quality Monitoring

Contract no. HK/2012/08 – Wan Chai Development Phase II – Central – Wan Chai Bypass at Wan Chai West

6.2.1. No action or limit level exceedance was recorded in the reporting month.

Contract no. HY/2009/18 – Central – Wan Chai Bypass (CWB) – Central Interchange

6.2.2. No action or limit level exceedance was recorded in the reporting month.

6.3 Water Quality Monitoring

Contract no. HK/2012/08 – Wan Chai Development Phase II – Central – Wan Chai Bypass at Wan Chai West

6.3.1 One action level exceedances of suspended solids was recorded on 19 November 2015 during flood tide in the reporting period. After the investigation, the exceedance was concluded as non-project related.

6.4 Review of the Reasons for and the Implications of Non-compliance

6.4.1 There was no non-compliance from the site audits in the reporting period. The observations and recommendations made in each individual site audit session were presented in Section 8.

6.5 Summary of action taken in the event of and follow-up on non-compliance

6.5.1 There was no particular action taken since no non-compliance was recorded from the site audits in the reporting period.

7 CUMULATIVE CONSTRUCTION IMPACT DUE TO THE CONCURRENT PROJECTS

- 7.0.1. This section addresses the relevant cumulative construction impact due to the concurrent activities of the current projects including the Central Reclamation Phase III (CRIII), Wan Chai Development Phase II (WDII), Central-WanChai Bypass (CWB), Island Eastern Corridor Link projects (IECL) and Wan Chai Development Phase II – Central – Wan Chai Bypass at Wan Chai East (CWB Tunnel).
- 7.0.2. According to the Final EM&A report of Central Reclamation Phase III (CRIII) for Contract HK 12/02, the major construction activities were completed by end of January 2014 and no construction activities were undertaken thereafter and the water quality monitoring was completed in October 2011. As such, it is considered that there were no cumulative construction impact due to the concurrent activities of the current projects with the Central Reclamation Phase III (CRIII) undertaken by contractor HK12/02 in the reporting month.
- 7.0.3. [According to the construction programme of Central-Wanchai Bypass at Wanchai West at the Central Reclamation Phase III area, excavation and lateral support for tunnel construction, road works, drainage works, installation of caisson seawall and P1 road pedestrian road reinstatement were performed in November 2015 reporting month.](#) As no project related exceedance were recorded during the reporting period, cumulative construction impact due to the concurrent activities of the current projects with the Central Reclamation Phase III (CRIII) was considered as insignificant.
- 7.0.4. [According to the construction programme of Wan Chai Development Phase II, Central-Wan Chai Bypass and Island Eastern Corridor Link projects, the major construction activities under Wan Chai Development Phase II were tunnel works, ELS works and road works at Wan Chai East and caisson installation, D-wall construction and ELS works at Wan Chai West. The major construction activities under Central-Wan Chai Bypass and Island Eastern Corridor Link Projects were bridge construction and road works at Central Interchange, ELS works at Ex-PCWAW, ELS works and retaining wall construction at Victoria Park; D- wall construction, ELS works and tunnel works at TS3; IEC demolition and tunnel works at North Point area in the reporting month. In addition, other non-Wan Chai Development Phase II, Central-Wan Chai Bypass and Island Eastern Corridor Link projects was observed undertaken at Wan Chai North area.](#)
- 7.0.5. No significant air impact from construction activities was anticipated in the reporting month. Besides, no project related exceedance was recorded during the water, air and noise environmental monitoring events in the reporting month. Thus, it is evaluated that the cumulative construction impact from the concurrent projects including Central Reclamation Phase III (CRIII), Wan Chai Development Phase II (WDII), Central-WanChai Bypass (CWB), Island Eastern Corridor Link projects (IECL) was insignificant.

8 ENVIRONMENTAL SITE AUDIT

8.1.1 During this reporting month, four weekly site inspections were carried out on 3, 10, 17 and 24 November 2015 for Contract no. HK/2012/08. No observation was found during the reporting month.

8.1.2 During this reporting month, weekly site inspections were conducted for Contract no. HY/2009/18. The results of inspection and outcome are summarized in **Table 8.2**.

Table 8.2 Summary of Environmental Inspections for Contract no. HY/2009/18

Item	Date	Observations	Action taken by Contractor	Outcome
151126_1	26/11/2015	Drip tray shall be provided to chemical containers (P1 Road)	Chemical wastes has cleared and disposed	Completion as observed on 3 Dec 2015

9 COMPLAINTS, NOTIFICATION OF SUMMONS AND PROSECUTION

9.1.1 No environmental complaint was received in this reporting month.

9.1.2 The details of cumulative complaint log and updated summary of complaints are presented in **Appendix 9.1**

9.1.3 Cumulative statistic on complaints and successful prosecutions are summarized in **Table 9.1** and **Table 9.2** respectively.

Table 9.1 Cumulative Statistics on Complaints

Reporting Period	No. of Complaints
July 2013 – October 2015	3
November 2015	0
Total	3

Table 9.2 Cumulative Statistics on Successful Prosecutions

Environmental Parameters	Cumulative No. Brought Forward	No. of Successful Prosecutions this month (Offence Date)	Cumulative No. Project-to-Date
Air	0	0	0
Noise	0	0	0
Water	0	0	0
Waste	0	0	0
Total	0	0	0

10 CONCLUSION

- 10.0.1. The EM&A programme was carried out in accordance with the EM&A Manual requirements, minor alterations to the programme proposed were made in response to changing circumstances.
- 10.0.2. The scheduled construction activities and the recommended mitigation measures for the coming month are listed in **Table 10.1**. The construction programmes of individual contracts are provided in [Appendix 10.1](#).

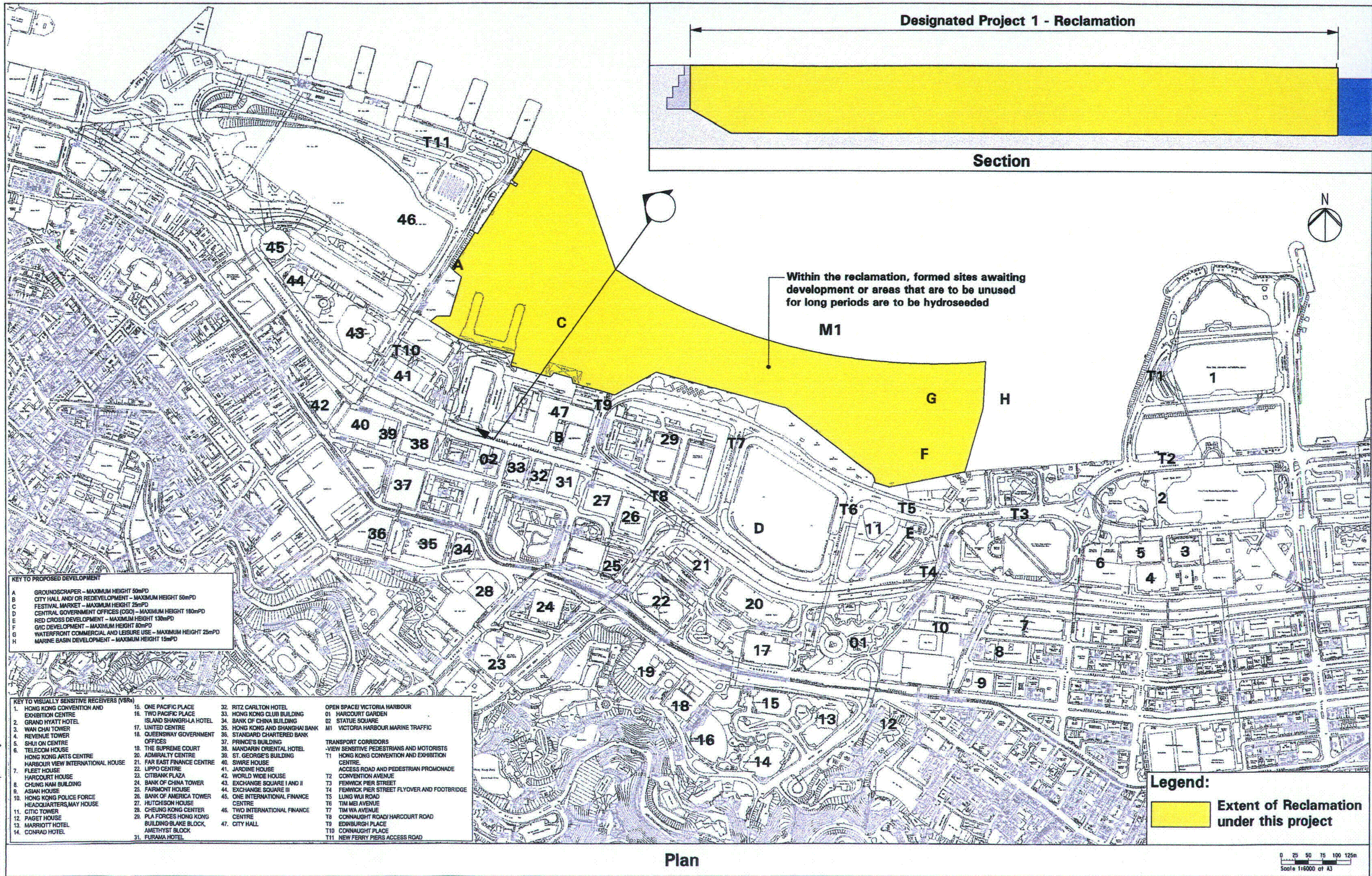
Table 10.1 Summary of Key Construction Activities of Individual Contract(s) to be commenced in Coming Reporting Month

Contract No.	Key Construction Works	Recommended Mitigation Measures
HK/2012/08	<ul style="list-style-type: none"> Excavation and lateral support for tunnel construction Roadworks Drainage works Excavation for installation of seawall blocks 	<ul style="list-style-type: none"> Dust control during dust generating works; Implementation of proper noise pollution control; and Provision of protection to ensure no runoff out of site area or direct discharge into public drainage system.
HY/2009/18	<ul style="list-style-type: none"> P1 Road pedestrian road reinstatement 	<ul style="list-style-type: none"> Dust control during dust generating works; Implementation of proper noise pollution control; and Provision of protection to ensure no runoff out of site area or direct discharge into public drainage system.



Figure 2.1

Project Layout

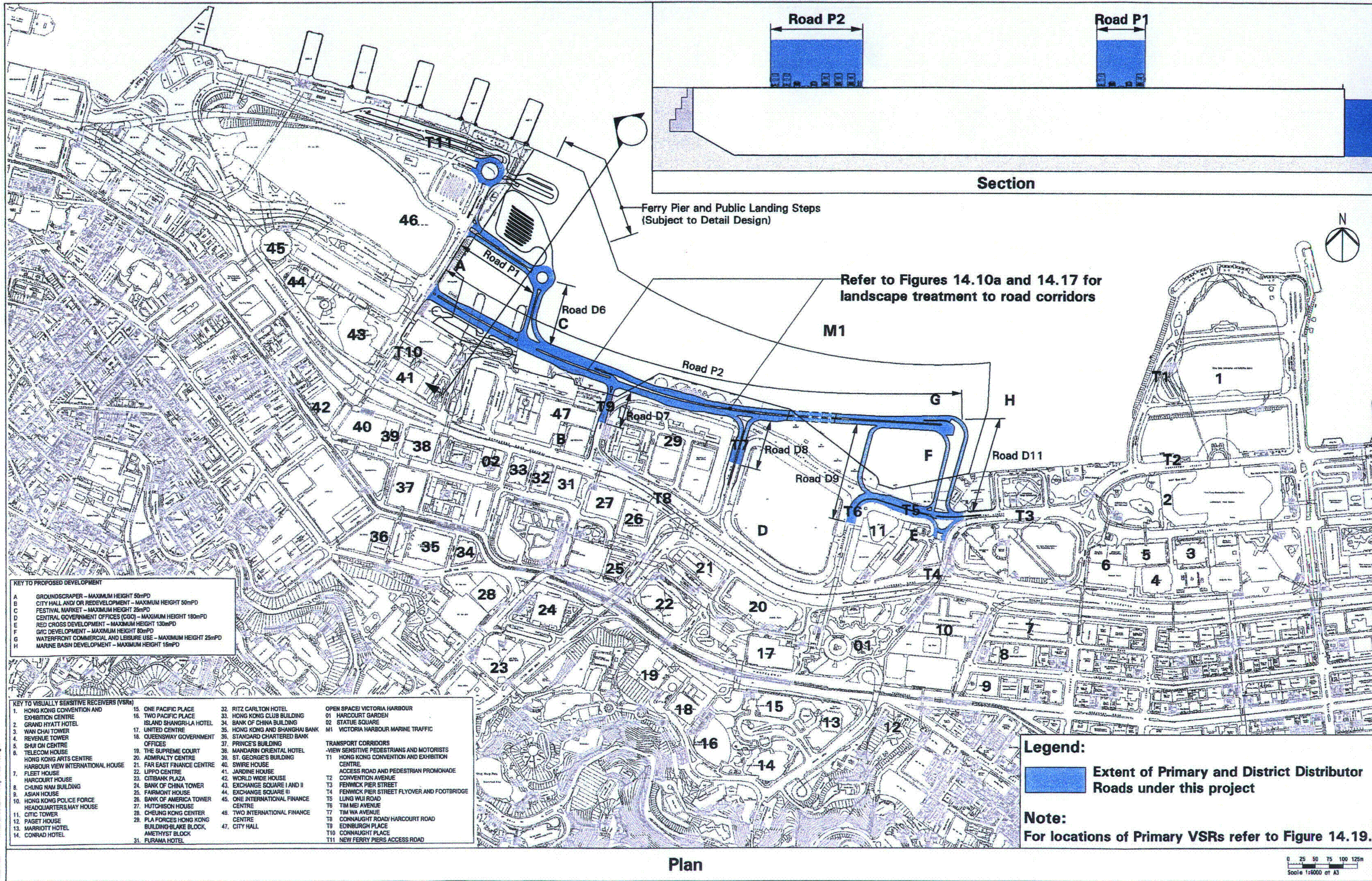


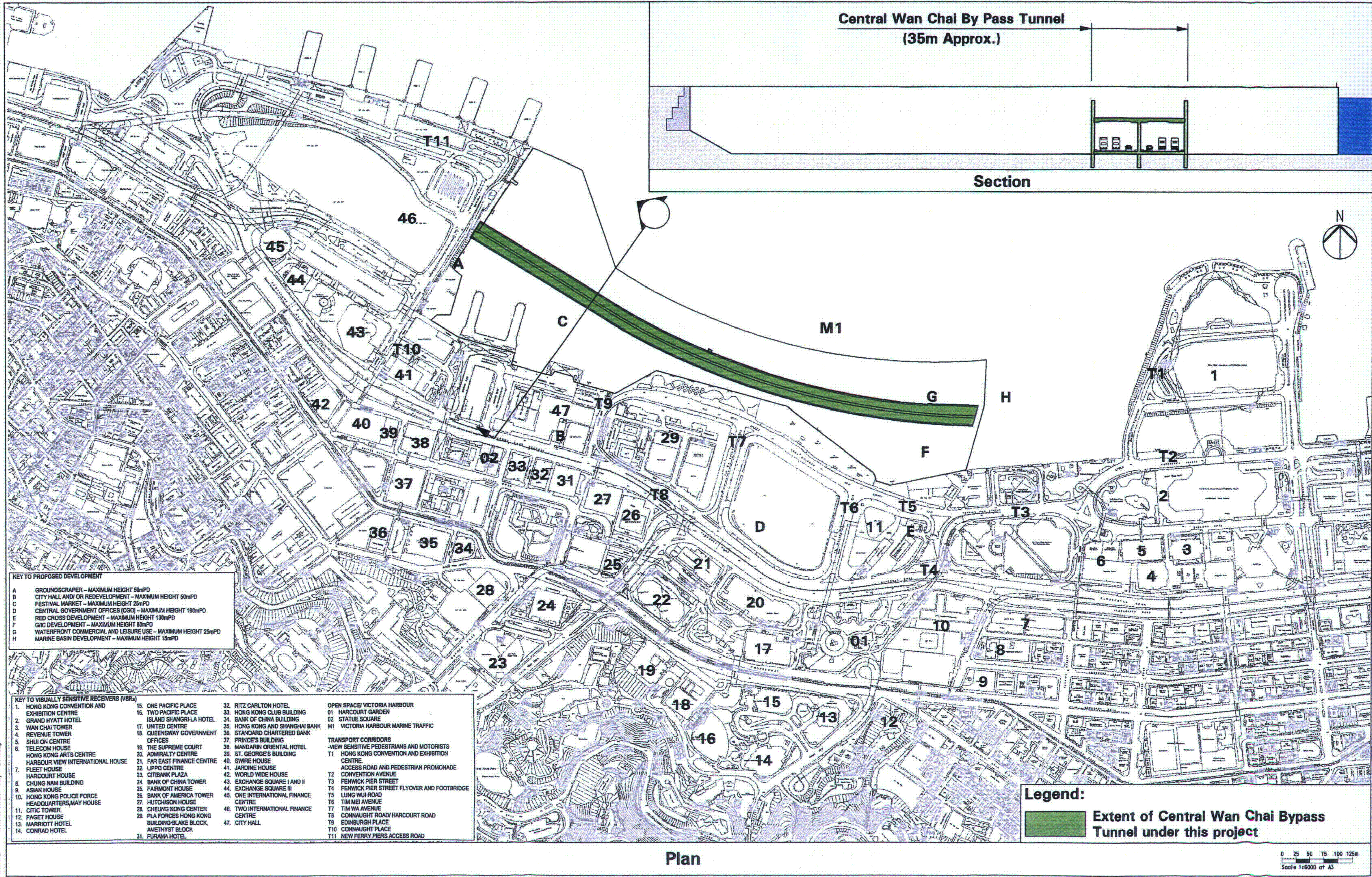
KEY TO PROPOSED DEVELOPMENT

A	GROUNDSCRAPER - MAXIMUM HEIGHT 50mPD
B	CITY HALL AND/OR REDEVELOPMENT - MAXIMUM HEIGHT 50mPD
C	FESTIVAL MARKET - MAXIMUM HEIGHT 25mPD
D	CENTRAL GOVERNMENT OFFICES (CGO) - MAXIMUM HEIGHT 180mPD
E	RED CROSS DEVELOPMENT - MAXIMUM HEIGHT 130mPD
F	G/C DEVELOPMENT - MAXIMUM HEIGHT 80mPD
G	WATERFRONT COMMERCIAL AND LEISURE USE - MAXIMUM HEIGHT 25mPD
H	MARINE BASIN DEVELOPMENT - MAXIMUM HEIGHT 15mPD

KEY TO VISUALLY SENSITIVE RECEIVERS (VSRs)

1. HONG KONG CONVENTION AND EXHIBITION CENTRE	15. ONE PACIFIC PLACE	32. RITZ CARLTON HOTEL	OPEN SPACE/ VICTORIA HARBOUR
2. GRAND HYATT HOTEL	16. TWO PACIFIC PLACE	33. HONG KONG CLUB BUILDING	01. HARCOURT GARDEN
3. WAN CHAI TOWER	17. UNITED CENTRE	34. BANK OF CHINA BUILDING	02. STATUE SQUARE
4. REVENUE TOWER	18. QUEENSWAY GOVERNMENT OFFICES	35. HONG KONG AND SHANGHAI BANK	M1. VICTORIA HARBOUR MARINE TRAFFIC
5. SHUI ON CENTRE	19. THE SUPREME COURT	36. STANDARD CHARTERED BANK	TRANSPORT CORRIDORS
6. TELECOM HOUSE	20. ADMIRALTY CENTRE	37. PRINCE'S BUILDING	-VIEW SENSITIVE PEDESTRIANS AND MOTORISTS
7. HONG KONG ARTS CENTRE	21. FAR EAST FINANCE CENTRE	38. MANDARIN ORIENTAL HOTEL	T1. HONG KONG CONVENTION AND EXHIBITION CENTRE
8. HARBOUR VIEW INTERNATIONAL HOUSE	22. LIPPO CENTRE	39. ST. GEORGE'S BUILDING	ACCESS ROAD AND PEDESTRIAN PROMONADE
9. FLEET HOUSE	23. CITIBANK PLAZA	40. SWIRE HOUSE	T2. CONVENTION AVENUE
10. HARCOURT HOUSE	24. BANK OF CHINA TOWER	41. JARDINE HOUSE	T3. FENWICK PIER STREET
11. CHUNG NAM BUILDING	25. FAIRMONT HOUSE	42. WORLD WIDE HOUSE	T4. FENWICK PIER STREET FLYOVER AND FOOTBRIDGE
12. ASIAN HOUSE	26. BANK OF AMERICA TOWER	43. EXCHANGE SQUARE I AND II	T5. LUNG WUI ROAD
13. HONG KONG POLICE FORCE HEADQUARTERS, MAY HOUSE	27. HUTCHISON HOUSE	44. EXCHANGE SQUARE III	T6. TIM MEI AVENUE
14. CITIC TOWER	28. CHEUNG KONG CENTER	45. ONE INTERNATIONAL FINANCE CENTRE	T7. TIM WA AVENUE
15. PAGET HOUSE	29. PLA FORCES HONG KONG BUILDING-BLAKE BLOCK, AMETHYST BLOCK	46. TWO INTERNATIONAL FINANCE CENTRE	T8. CONNAUGHT ROAD/ HARCOURT ROAD
16. MARRIOTT HOTEL	30. FURAMA HOTEL	47. CITY HALL	T9. EDINBURGH PLACE
17. CONRAD HOTEL			T10. CONNAUGHT PLACE
			T11. NEW FERRY PIERS ACCESS ROAD





KEY TO PROPOSED DEVELOPMENT

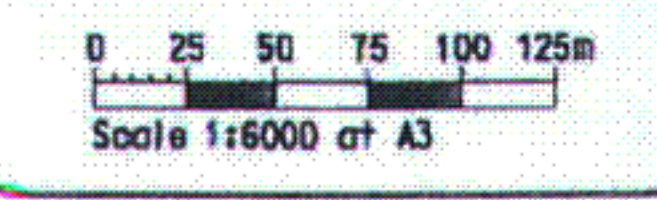
A	GROUNDSCRAPER - MAXIMUM HEIGHT 50mPD
B	CITY HALL AND/OR REDEVELOPMENT - MAXIMUM HEIGHT 50mPD
C	FESTIVAL MARKET - MAXIMUM HEIGHT 25mPD
D	CENTRAL GOVERNMENT OFFICES (CGO) - MAXIMUM HEIGHT 180mPD
E	RED CROSS DEVELOPMENT - MAXIMUM HEIGHT 130mPD
F	GVC DEVELOPMENT - MAXIMUM HEIGHT 80mPD
G	WATERFRONT COMMERCIAL AND LEISURE USE - MAXIMUM HEIGHT 25mPD
H	MARINE BASIN DEVELOPMENT - MAXIMUM HEIGHT 15mPD

KEY TO VISUALLY SENSITIVE RECEIVERS (VSRs)

1. HONG KONG CONVENTION AND EXHIBITION CENTRE	15. ONE PACIFIC PLACE	32. RITZ CARLTON HOTEL	OPEN SPACE/ VICTORIA HARBOUR
2. GRAND HYATT HOTEL	16. TWO PACIFIC PLACE	33. HONG KONG CLUB BUILDING	01 HARCOURT GARDEN
3. WAN CHAI TOWER	17. UNITED CENTRE	34. BANK OF CHINA BUILDING	02 STATUE SQUARE
4. REVENUE TOWER	18. QUEENSWAY GOVERNMENT OFFICES	35. HONG KONG AND SHANGHAI BANK	M1 VICTORIA HARBOUR MARINE TRAFFIC
5. SHUI ON CENTRE	19. THE SUPREME COURT	36. STANDARD CHARTERED BANK	TRANSPORT CORRIDORS
6. TELECOM HOUSE	20. ADMIRALTY CENTRE	37. PRINCE'S BUILDING	-VIEW SENSITIVE PEDESTRIANS AND MOTORISTS
7. FLEET HOUSE	21. FAR EAST FINANCE CENTRE	38. MANDARIN ORIENTAL HOTEL	T1 HONG KONG CONVENTION AND EXHIBITION CENTRE
8. HARCOURT HOUSE	22. LIPPO CENTRE	39. ST. GEORGE'S BUILDING	ACCESS ROAD AND PEDESTRIAN PROMENADE CONVENTION AVENUE
9. ASIAN HOUSE	23. CITIBANK PLAZA	40. SWIRE HOUSE	T2
10. HONG KONG POLICE FORCE HEADQUARTERS, MAY HOUSE	24. BANK OF CHINA TOWER	41. JAPANESE HOUSE	T3
11. CITIC TOWER	25. FAIRMONT HOUSE	42. WORLD WIDE HOUSE	T4 FENWICK PIER STREET FLYOVER AND FOOTBRIDGE
12. PAGET HOUSE	26. BANK OF AMERICA TOWER CENTRE	43. EXCHANGE SQUARE I AND II	T5 LUNG WUI ROAD
13. MARRIOTT HOTEL	27. HUTCHISON HOUSE	44. EXCHANGE SQUARE III	T6 TIM MEI AVENUE
14. CONRAD HOTEL	28. CHEUNG KONG CENTER	45. ONE INTERNATIONAL FINANCE CENTRE	T7 TIM WA AVENUE
	29. PLA FORCES HONG KONG BUILDING-SLAKE BLOCK, AMETHYST BLOCK	46. TWO INTERNATIONAL FINANCE CENTRE	T8 CONNAUGHT ROAD/ HARCOURT ROAD
	31. PURANA HOTEL	47. CITY HALL	T9 EDINBURGH PLACE
			T10 CONNAUGHT PLACE
			T11 NEW FERRY PIERS ACCESS ROAD

Legend:

Extent of Central Wan Chai Bypass Tunnel under this project

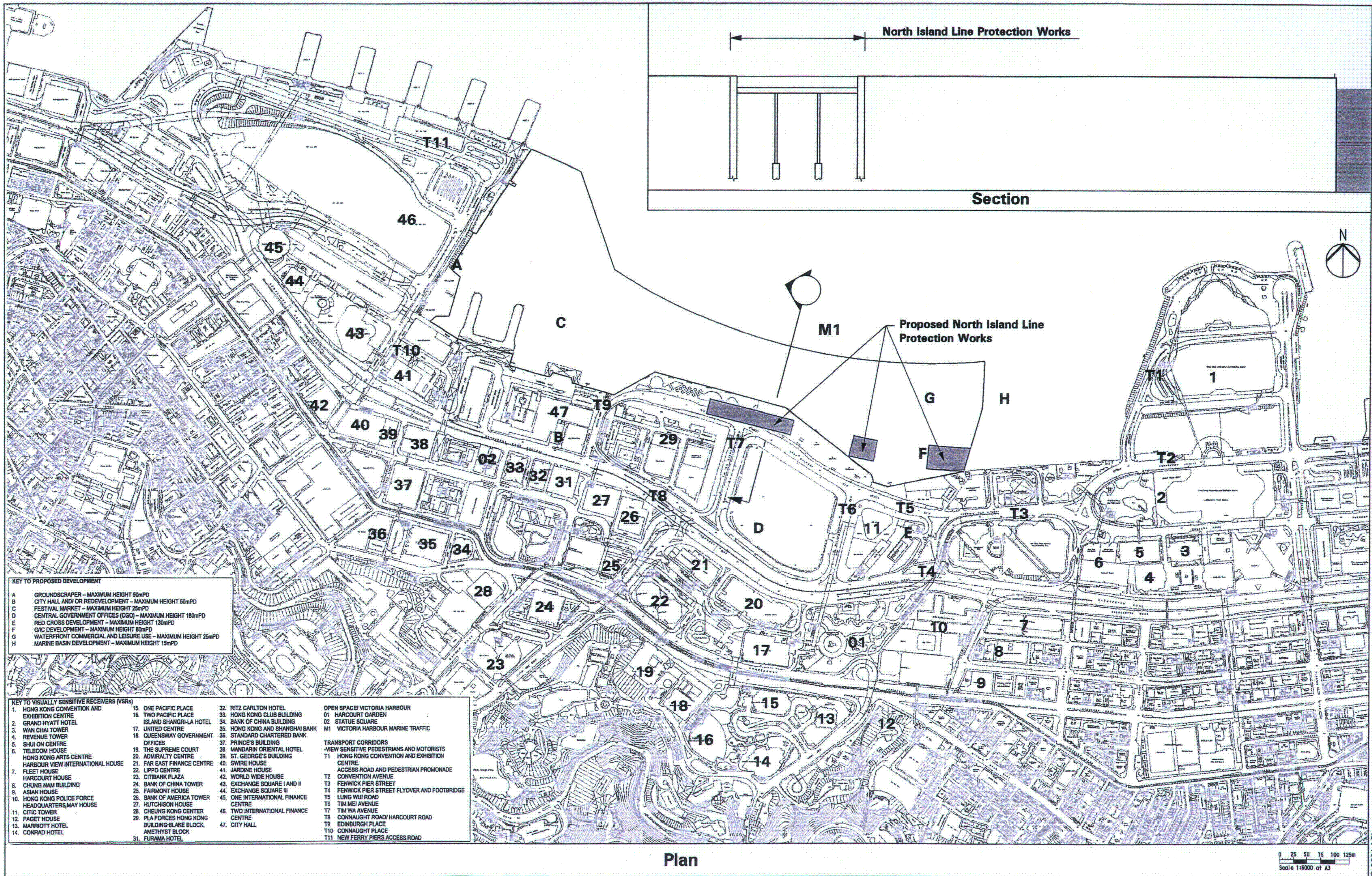


Designated Project 3 - Central Wan Chai Bypass Tunnel
Layout Plan and Section

Figure 14.11

PRINTED BY: CND
 FILENAME: H:\d\off\3\21\94\T-0716.dgn
 10/01/94 10:11:11

© 2001 ACL



KEY TO PROPOSED DEVELOPMENT

A	GROUNDSCRAPER - MAXIMUM HEIGHT 50mPD
B	CITY HALL AND/OR REDEVELOPMENT - MAXIMUM HEIGHT 50mPD
C	FESTIVAL MARKET - MAXIMUM HEIGHT 25mPD
D	CENTRAL GOVERNMENT OFFICES (CGO) - MAXIMUM HEIGHT 180mPD
E	RED CROSS DEVELOPMENT - MAXIMUM HEIGHT 130mPD
F	GIC DEVELOPMENT - MAXIMUM HEIGHT 80mPD
G	WATERFRONT COMMERCIAL AND LEISURE USE - MAXIMUM HEIGHT 25mPD
H	MARINE BASIN DEVELOPMENT - MAXIMUM HEIGHT 15mPD

KEY TO VISUALLY SENSITIVE RECEIVERS (VSRs)

1.	HONG KONG CONVENTION AND EXHIBITION CENTRE	15.	ONE PACIFIC PLACE	32.	RITZ CARLTON HOTEL	41.	JARDINE HOUSE
2.	GRAND HYATT HOTEL	16.	TWO PACIFIC PLACE	33.	HONG KONG CLUB BUILDING	42.	WORLD WIDE HOUSE
3.	WAN CHAI TOWER	17.	ISLAND SHANGRI-LA HOTEL	34.	BANK OF CHINA BUILDING	43.	EXCHANGE SQUARE I AND II
4.	REVENUE TOWER	18.	UNITED CENTRE	35.	HONG KONG AND SHANGHAI BANK	44.	EXCHANGE SQUARE III
5.	SHUI ON CENTRE	19.	QUEENSWAY GOVERNMENT OFFICES	36.	STANDARD CHARTERED BANK	45.	ONE INTERNATIONAL FINANCE CENTRE
6.	TELECOM HOUSE	20.	ADMIRALTY CENTRE	37.	PRINCE'S BUILDING	46.	TWO INTERNATIONAL FINANCE CENTRE
7.	HONG KONG ARTS CENTRE	21.	FAR EAST FINANCE CENTRE	38.	MANDARIN ORIENTAL HOTEL	47.	CITY HALL
8.	HARBOUR VIEW INTERNATIONAL HOUSE	22.	LIPPO CENTRE	39.	ST. GEORGE'S BUILDING		
9.	FLEET HOUSE	23.	CITIBANK PLAZA	40.	SWIRE HOUSE		
10.	HARBOUR COURT HOUSE	24.	BANK OF CHINA TOWER	41.	JARDINE HOUSE		
11.	CHUNG NAM BUILDING	25.	FARMONT HOUSE	42.	WORLD WIDE HOUSE		
12.	ASIAN HOUSE	26.	BANK OF AMERICA TOWER	43.	EXCHANGE SQUARE I AND II		
13.	HONG KONG POLICE FORCE HEADQUARTERS, MAY HOUSE	27.	HUTCHISON HOUSE	44.	EXCHANGE SQUARE III		
14.	CITIC TOWER	28.	CHEUNG KONG CENTER	45.	ONE INTERNATIONAL FINANCE CENTRE		
		29.	PLA FORCES HONG KONG BUILDING-BLAKE BLOCK	46.	TWO INTERNATIONAL FINANCE CENTRE		
		30.	AMETHYST BLOCK	47.	CITY HALL		
		31.	FURAMA HOTEL				

OPEN SPACE/ VICTORIA HARBOUR

01.	HARCOURT GARDEN
02.	STATUE SQUARE
03.	VICTORIA HARBOUR MARINE TRAFFIC CENTRE

TRANSPORT CORRIDORS

T1.	HONG KONG CONVENTION AND EXHIBITION CENTRE
T2.	ACCESS ROAD AND PEDESTRIAN PROMENADE
T3.	FENWICK PIER STREET
T4.	FENWICK PIER STREET FLYOVER AND FOOTBRIDGE
T5.	LUNG WUI ROAD
T6.	TIM MEI AVENUE
T7.	TIM WA AVENUE
T8.	CONNAUGHT ROAD/ HARCOURT ROAD
T9.	EDINBURGH PLACE
T10.	CONNAUGHT PLACE
T11.	NEW FERRY PIERS ACCESS ROAD

Designated Project 4 - North Island Line Protection Works
Layout Plan and Section

Figure 14.12



Figure 2.2

Project Organization Chart



Project Organization Chart

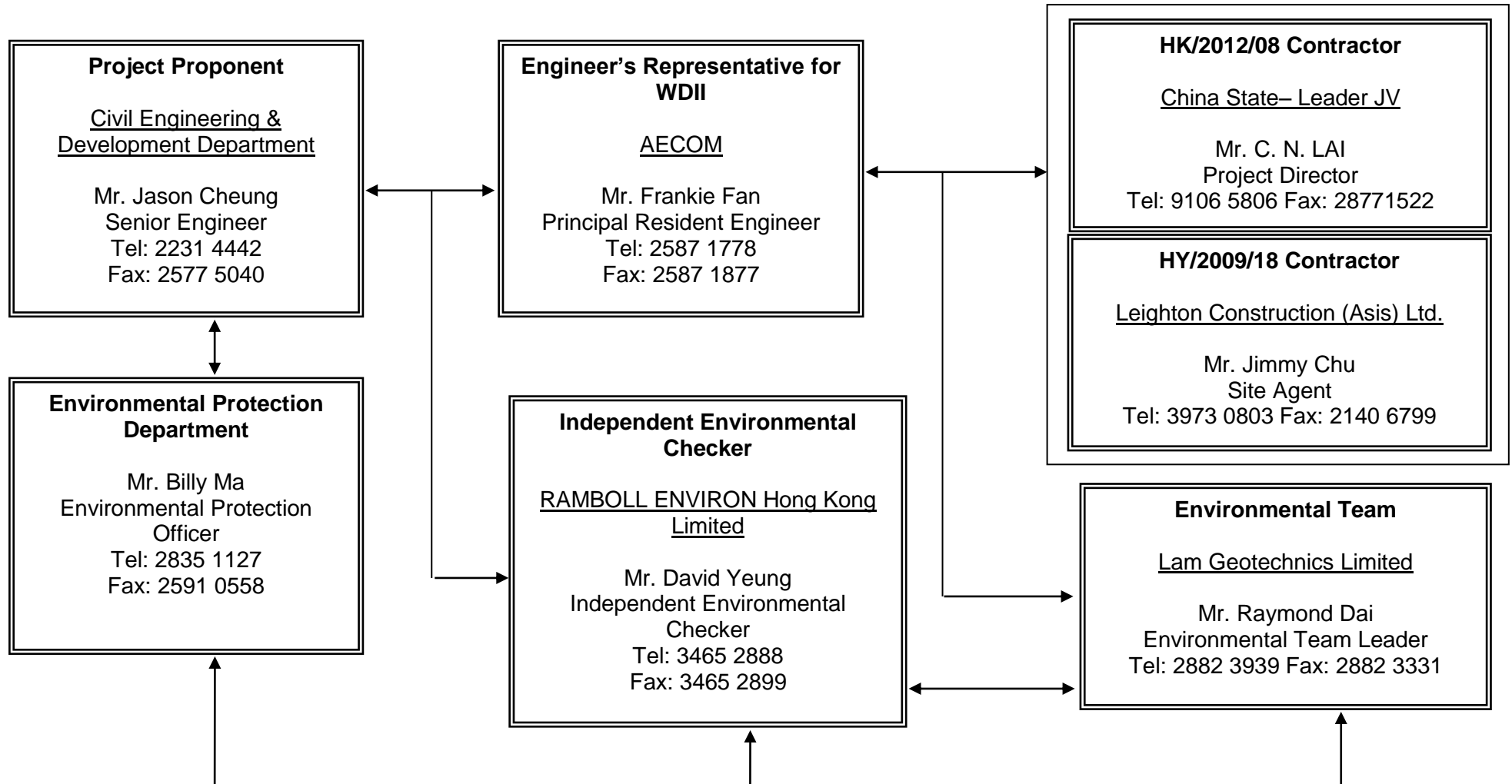


Figure 2.2



Figure 4.1

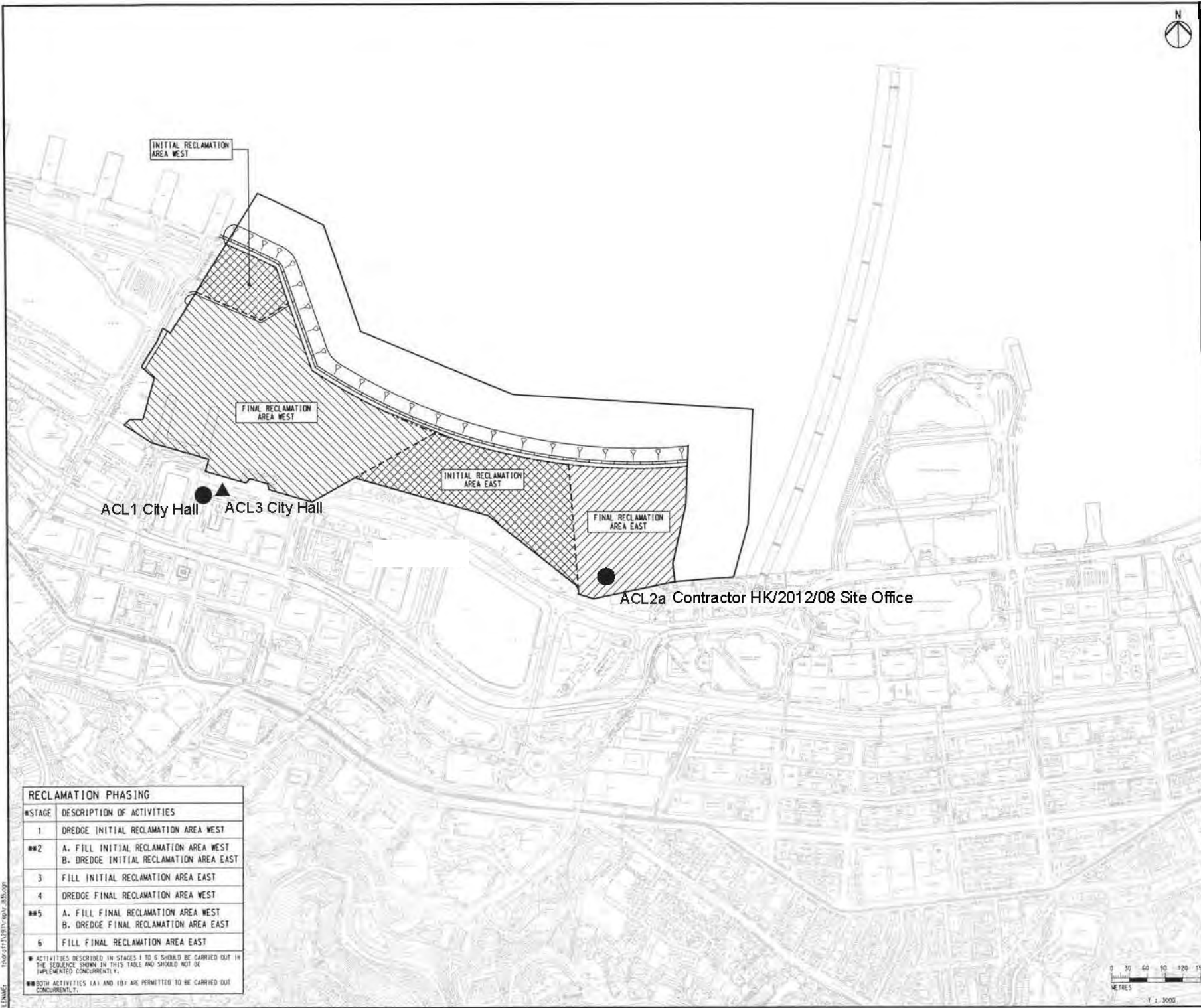
Locations of Monitoring Stations



DO NOT SCALE DRAWINGS, VERIFY ALL DIMENSIONS ON SITE

LEGEND:

- DUST MONITORING STATIONS
- ▲ NOISE MONITORING STATION



ACL1 City Hall ▲ ACL3 City Hall

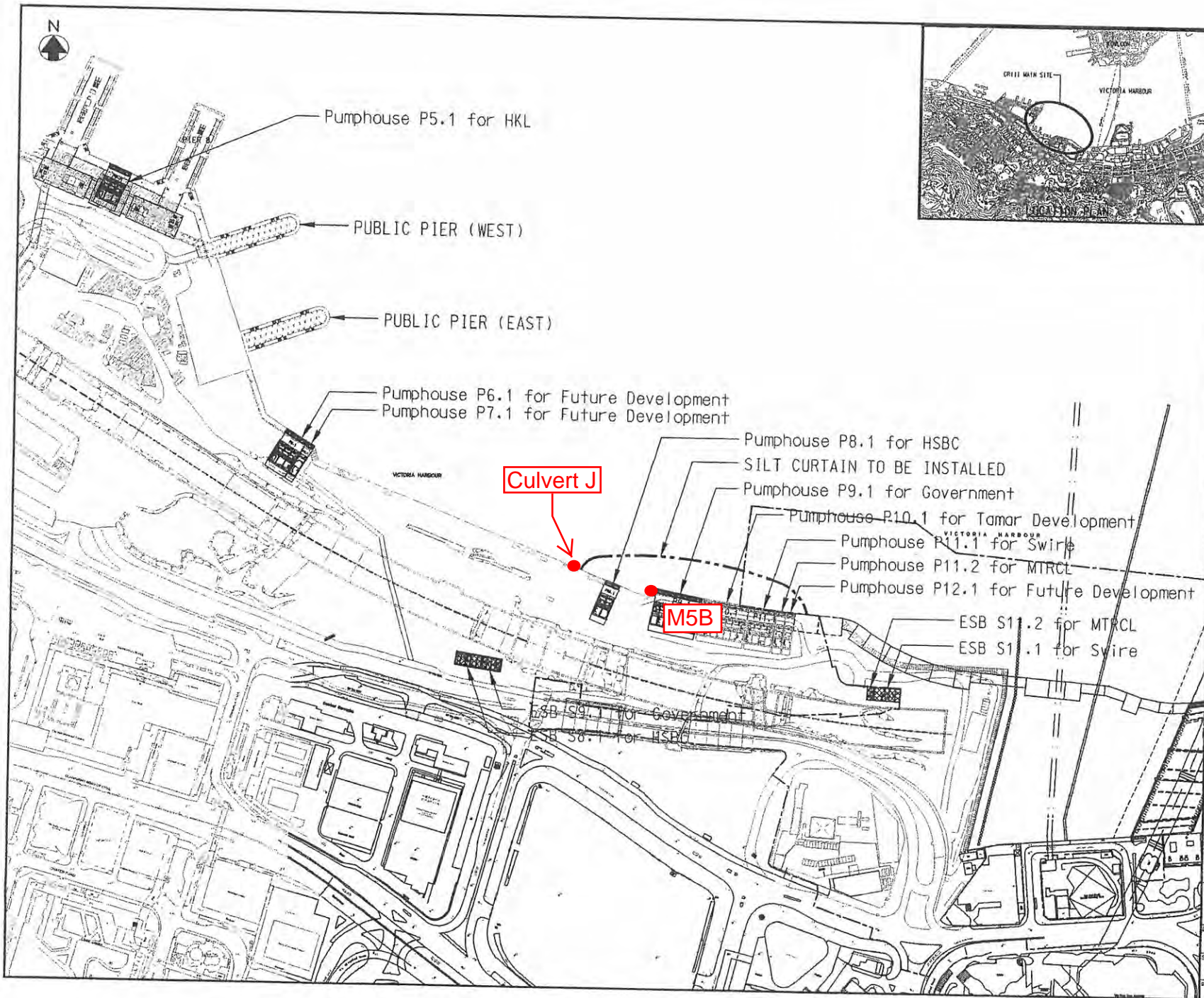
ACL2a Contractor HK/2012/08 Site Office ●

RECLAMATION PHASING	
#STAGE	DESCRIPTION OF ACTIVITIES
1	DREDGE INITIAL RECLAMATION AREA WEST
**2	A. FILL INITIAL RECLAMATION AREA WEST B. DREDGE INITIAL RECLAMATION AREA EAST
3	FILL INITIAL RECLAMATION AREA EAST
4	DREDGE FINAL RECLAMATION AREA WEST
**5	A. FILL FINAL RECLAMATION AREA WEST B. DREDGE FINAL RECLAMATION AREA EAST
6	FILL FINAL RECLAMATION AREA EAST

* ACTIVITIES DESCRIBED IN STAGES 1 TO 6 SHOULD BE CARRIED OUT IN THE SEQUENCE SHOWN IN THIS TABLE AND SHOULD NOT BE IMPLEMENTED CONCURRENTLY.
 ** BOTH ACTIVITIES (A) AND (B) ARE PERMITTED TO BE CARRIED OUT CONCURRENTLY.



Fig 4.1 Location of monitoring stations



NOTES :
1. ALL DIMENSIONS ARE IN METRES UNLESS OTHERWISE SPECIFIED.

LEGENDS :
- - - - - SILT CURTAIN

CONTRACT NO. HK/2012/08
WAN CHAI DEVELOPMENT PHASE II -
CENTRAL - WAN CHAI BYPASS AT
WAN CHAI WEST

TITLE
PUMP HOUSES AND ESBS
LOCATION PLAN WITH INSTALLED
SILT CURTAIN

中國建築 - 利達聯宏
CHINA STATE-LEADER JOINT VENTURE

DWG. NO.
HK_2012_08/CDB/S/SK/071

SCALE
A3 1:3000
DATE OF ISSUING THIS
8-AUG-2013

EMBRACING ARE IN METRES
COPYRIGHT RESERVED



Appendix 3.1

Environmental Mitigation Implementation Schedule



IMPLEMENTATION SCHEDULE OF THE PROPOSED MITIGATION MEASURES

No.	Activity	Mitigation/EIA Recommendations	Responsibility for Implementation	Location Duration completion of measures	Implementation Stage C : Construction D : Design	Permit Conditions apply to	Relevant Guidelines Legislation
1	Operational Traffic Noise*	The openings of ventilation buildings or ventilation shafts should be placed carefully and ideally should be such that they are not facing directly onto any NSR.	Various	Area Wide, Proposals at design stage for Implementation during construction	D/C	N/A	--
2	Operational Air Quality	Air intakes for commercial/G/IC buildings should be placed such that they are at locations where contours indicate AQOs are met.	ArchSD/Private sector +	CRIII During development of sites Completion of CRIII	Development of CRIII	Carry forward to design stage	6
3	Operational Water Quality	Provision of grit traps for surface drainage	TDD's Contractor	New roads and paved areas During construction End of construction	C	P, R, A, C	7
4	Operational Landscape and Visual	Operational stage landscape and visual mitigation measures should include + <ul style="list-style-type: none"> · Implementation of the Waterfront Promenade, Statue Square Corridor, Historic Corridor, Civic Corridor, Arts and Entertainment Corridor, Streetscape Network, Landscape Decks, and Supplementary Landscape Spaces; · provision of a legible, integrated pedestrian circulation system linking major activity nodes, reinforcing links with adjoining areas, and providing an international quality hard and soft landscape treatment; · provision of a grade separated pedestrian system to minimise vehicular/ pedestrian conflict; · provision of an integrated network of local and regional open spaces for passive and active recreation; · preservation of selected architectural features; · preservation insitu of existing significant vegetation, principally the two Banyan Trees flanking the Tamar Site; · new roads to incorporate suitable streetscape amenity and landscape planting to minimise visual and environmental impacts; 	Various	Area wide, proposals at design stage for implementation during construction	D/C	P	--



No.	Activity	Mitigation/EIA Recommendations	Responsibility for Implementation	Location Duration completion of measures	Implementation Stage C : Construction D : Design	Permit Conditions apply to	Relevant Guidelines Legislation
		<ul style="list-style-type: none"> · existing roads upgraded to 'marry' with the proposed landscape framework; · Hydroseeding of reclamation if there is no immediate use of the site, periphery of the reclamation; · Designated service corridors beneath footpaths to prevent potential impacts upon vegetation during services maintenance; · Sensitively designed colour themes to footpath paving areas; and · Sensitively designed seawall to enhance the recreational value of the future promenade can be included. 	Various	Area wide, proposals at design stage for implementation during construction	D/C	P	--
5	Construction Noise Control Requirements	Use of the following quiet mechanical equipment for construction works : ·air compressor; paver; hand held breaker; breaker, excavator mounted; bulldozer; concrete lorry mixer; concrete pump; crane; dump truck; excavator/ loader; grader; lorry ; poker; road roller; vibratory roller;	TDD's Contractor	Works Area During construction End of construction	C	P, R, A, C	-
		Use of noise barriers (in the form if purpose built site hoarding of 3 - 5 m height and surface density of at least 7 kgm ² with cranked top) for the following works: · Hong Kong Station Extended Overrun Tunnels to north of Central Barracks. · North Island Line Protection Works to north of Central Barracks; · Road/Drainage Works to north of Central Barracks; · Culvert F Piling Works to north of City Hall.	TDD's Contractor	Work Sites as stated Start of activity stated End of activity stated	C	P, A	
		· Only well-maintained plant should be operated on-site and plant should be serviced regularly during the construction programme.	TDD's Contractor	Works Area During construction End of construction	C	P,R,A,C	4
		· Silencers or mufflers on construction equipment should be utilised and should be properly maintained during the construction programme.	TDD's Contractor	Works Area During construction End of construction	C	P,R,A,C	4
		· Mobile plant, if any, should be sited as far away from noise sensitive facilities as possible.	TDD's Contractor	Works Area During construction End of construction	C	P,R,A,C	4



No.	Activity	Mitigation/EIA Recommendations	Responsibility for Implementation	Location Duration completion of measures	Implementation Stage C : Construction D : Design	Permit Conditions apply to	Relevant Guidelines Legislation
		<ul style="list-style-type: none"> · Machines and plant (such as trucks) that may be in intermittent use should be shut down between works periods or should be throttled down to a minimum. 	TDD's Contractor	Works Area During construction End of construction	C	P,R,A,C	4
		<ul style="list-style-type: none"> · Plant known to emit noise strongly in one direction should, wherever possible, be orientated so that the noise is directed away from nearby noise sensitive facilities. 	TDD's Contractor	Works Area During construction End of construction	C	P,R,A,C	4
6	Construction Air Quality Control Requirements	<ul style="list-style-type: none"> · Material stockpiles and other structures should be effectively utilised, wherever practicable, in screening noise from on-site construction activities. 	TDD's Contractor	Works Area During construction End of construction	C	P,R,A,C	4
		<ul style="list-style-type: none"> · Strictly limit truck speed on site to below 10 km per hour and water spraying to keep the haul roads in wet condition. 	TDD's Contractor	Works Area During construction End of construction	C	P,R,A,C	6,7
		<ul style="list-style-type: none"> · Twice daily watering of the site with active operations when the weather and the work site are dry. 	TDD's Contractor	Works Area During construction End of construction	C	P,R,A,C	6,7
		<ul style="list-style-type: none"> · Watering during excavation and material handling. 	TDD's Contractor	Works Area During construction End of construction	C	P,R,A,C	6,7
		<ul style="list-style-type: none"> · Provision of vehicle wheel and body washing facilities at the exit points of the site, combined with cleaning of public roads where necessary. 	TDD's Contractor	Works Area During construction End of construction	C	P,R,A,C	6,7
		<ul style="list-style-type: none"> · Tarpaulin covering of all dusty vehicle loads transported to, from and between site locations. 	TDD's Contractor	Works Area During construction End of construction	C	P,R,A,C	6,7
		<ul style="list-style-type: none"> · Covers for dusty stockpiles 	TDD's Contractor	Works Area During construction End of construction	C	P,R,A,C	6
		<ul style="list-style-type: none"> · All plant shall be maintained to prevent any undue air emissions 	TDD's Contractor	Works Area	C	P,R,A,C	6



No.	Activity	Mitigation/EIA Recommendations	Responsibility for Implementation	Location Duration completion of measures	Implementation Stage C : Construction D : Design	Permit Conditions apply to	Relevant Guidelines Legislation
				During construction End of construction			
7	Construction Water Quality Control Requirements	<p>Specific Measures Associated with Dredging Works</p> <ul style="list-style-type: none"> · the use of closed clamshell (water-tight) grab dredgers to remove seriously contaminated material such that the amount of SS and other pollutants released from the marine mud and pore water can be minimised; · the prohibition of stockpiling of any moderately or seriously contaminated marine sediment, and careful control of stockpiling of any uncontaminated sediment to prevent runoff, resuspension and odour nuisances; and · the control of dredging and bulk reclamation filling rates within acceptable limits. Based upon the construction sequence developed for this study the maximum dredging and filling rates adopted for Final Reclamation Area East were : Maximum Dredging Rate : 184 m²/hour Maximum Daily Filling Rate : 17,727 m³/day (for bulk reclamation filling) <p>Maximum dredging and filling rates for other reclamation sites should take account of information contained in Table 10.14 of the EIA Report and envisaged construction sequence.</p> <ul style="list-style-type: none"> · no dredging should take place under very bad weather conditions. 	TDD's Contractor	Whole reclamation area During reclamation works End of reclamation works	C	R	7
		<ul style="list-style-type: none"> · silt curtain around dredging sites to be provided as necessary. <p>Specific Measure for Marine Disposal of Dredged Materials and Marine Sand Filling Works</p> <ul style="list-style-type: none"> · all vessels should be sized such that adequate clearance is maintained between vessels and the sea bed at all states of the tide to ensure that undue turbidity is not generated by turbulence from vessel movement or propeller wash; · all hopper barges and dredgers should be fitted with tight fitting seals to their bottom openings to prevent leakage of material; · loading of hopper barges should be controlled to prevent splashing of dredged or filling material to the surrounding water, and barges or hoppers should not be filled to a level which will cause the overflow of materials or polluted water during loading or 	TDD's Contractor	Whole reclamation area During reclamation works End of reclamation works	C	R	7



No.	Activity	Mitigation/EIA Recommendations	Responsibility for Implementation	Location Duration completion of measures	Implementation Stage C : Construction D : Design	Permit Conditions apply to	Relevant Guidelines Legislation
		transportation;					
		<ul style="list-style-type: none"> · the works should cause no visible foam, oil, grease, scum, litter or other objectionable matter to be present on the water within the site or dumping grounds; · bulk filling should be carried out, where feasible, behind completed seawall to above high water mark. In general and where physically practical, filling should not be carried out without the seawall having been substantially completed for a distance of 100m – 200m ahead of filling; and · fill materials should comply with technical specification requirements and be taken from approved sources only. The maximum fines content of marine sand should be limited to 5% as assumed in the water quality assessments. · transport of contaminated mud (or filling material) to the marine disposal site (or works site) should, wherever possible, be by split barge of not less than 750 m³ capacity, well maintained and capable of rapid opening and discharge at the disposal site; · the dredged material should be disposed in the pit by bottom dumping, at a location within the pit specified by the MFC; · discharge should be undertaken rapidly and the hoppers should then immediately be closed. Material adhering to the sides of the hopper should not be washed out of the hopper and the hopper should remain closed until the barge next return to the disposal site; · the dumping vessel is not required to station but will be guided by the site staff managing the disposal facility. The vessel crew should be familiar with such operational procedures; · monitoring of the barge loading to ensure that loss of material does not take place during transportation; and · Transport barges or vessels shall be equipped with automatic self-monitoring devices. 	TDD's Contractor	Whole reclamation area During reclamation works End of reclamation works	C	R	7



No.	Activity	Mitigation/EIA Recommendations	Responsibility for Implementation	Location Duration completion of measures	Implementation Stage C : Construction D : Design	Permit Conditions apply to	Relevant Guidelines Legislation
		<p>Specific Measures Associated with Dredging and Filling Works when CRIII Dredging and Filling Works are being constructed concurrently with WDII Dredging and Filling Works</p> <ul style="list-style-type: none"> · deployment of silt curtains around the dredging and fill release points to contain SS within the construction site during dredging and filling; · deployment of silt screens at the cooling water intakes and WSD salt water intakes to further minimise the intake of SS within the sea water. 	TDD's Contractor	<p>Reclamation Areas as appropriate</p> <p>When CRIII and WDII - Dredging and Filling Works occur concurrently</p> <p>End of Concurrent Works</p>	C	R	-
		<p>Specific Measures Associated with Floating Debris</p> <p>The result of the floating debris simulation has shown that the intermediate layout of the proposed reclamation has potential to trap floating rubbish. Monitoring and control of the construction activities should be taken to prevent the release of construction waste and rubbish from the construction site. Collection of floating debris should be carried out at least once every day by the CRIII Contractor, and more frequently (two or three times per day) at the water body south of the Initial Reclamation Area West and near the cooling water intakes where large substances could block the screens and filter pipes of the intakes and reduce their efficiency. Debris should be collected and taken to landfill sites for disposal.</p>	TDD's Contractor	<p>Whole reclamation area</p> <p>During construction</p> <p>At end of construction</p>	C	R	-
		<p>Specific Measures for Dealing with Culvert L Outfall at Completion of CRIII Eastern Seawall</p> <p>As a mitigation measure, to avoid the accumulation of water borne pollutants within a temporary embayment to the east of CRIII, an impermeable barrier, suspended from a floating boom on the water surface and extending down to the seabed, will be erected by the CRIII Contractor on completion of the CRIII eastern seawall. The barrier will channel the stormwater discharge flows from Culvert L to the outside of the embayment. The CRIII Contractor will maintain this barrier until the WDII Contractor takes possession of this site, whereupon the WDII Contractor will takeover the maintenance of this barrier until the reclamation works in this area are carried out and the new Culvert L extension is constructed.</p>	TDD's Consultant	<p>Culvert L Outfall</p> <p>During Construction</p> <p>To handover to WDII Contractor</p>	C	R	--



No.	Activity	Mitigation/EIA Recommendations	Responsibility for Implementation	Location Duration completion of measures	Implementation Stage C : Construction D : Design	Permit Conditions apply to	Relevant Guidelines Legislation
		<p>Construction Run-off and Drainage</p> <ul style="list-style-type: none"> - Control of Site Surface Runoff: - Surface run-off from construction sites should be discharged into storm drains via adequately designed sand/silt removal facilities such as sand traps, silt traps and sediment basins. Channels or earth bunds or sand bag barriers should be provided on site to properly direct stormwater to such silt removal facilities. Perimeter channels at site boundaries should be provided where necessary. Catchpits and perimeter channels should be constructed in advance of site formation works and earthworks. - Silt removal facilities, channels and manholes should be maintained. - Construction works should be programmed to minimise soil excavation works in rainy seasons (April to September). If excavation in soil cannot be avoided, temporarily exposed slope surfaces should be covered and temporary access roads should be protected by crushed stone or gravel, as excavation proceeds. Intercepting channels should be provided. - Earthworks final surfaces should be well compacted and the subsequent permanent work or surface protection should be carried out immediately after the final surfaces are formed to prevent erosion caused by rainstorms. Appropriate drainage such as intercepting channels should be provided where necessary. - Measures should be taken to minimise the ingress of rainwater into trenches. If excavation of trenches in wet seasons is necessary, they should be dug and backfilled in short sections. Rainwater pumped out from trenches or foundation excavations should be discharged into storm drains via silt removal facilities. - Open stockpiles of construction materials should be covered. - Manholes should be adequately covered and temporarily sealed. 	TDD's Contractor	<p>Works Area</p> <p>During construction</p> <p>End of construction</p>	C	P,R,A,C	7
		<ul style="list-style-type: none"> - Groundwater - Groundwater pumped out of tunnels or caverns should be discharged into storm drains after the removal of silt. 					



No.	Activity	Mitigation/EIA Recommendations	Responsibility for Implementation	Location Duration completion of measures	Implementation Stage C : Construction D : Design	Permit Conditions apply to	Relevant Guidelines Legislation
		<ul style="list-style-type: none"> · Boring and Drilling Water - Water used in ground boring and drilling for site investigation or rock/soil anchoring should as far as practicable be recirculated after sedimentation. Wastewater should be discharged into storm drains via silt removal facilities. · Wastewater from Concrete Batching and Precast Concrete Casting - Wastewater generated from the washing down of mixer trucks and drum mixers and similar equipment should wherever practicable be recycled. The discharge of wastewater should be kept to a minimum. - To prevent pollution from wastewater overflow, the pump sump of any water recycling system should be provided with an on-line standby pump of adequate capacity and with automatic alternating devices. - Under normal circumstances, surplus wastewater may be discharged into foul sewers after treatment in silt removal and pH adjustment facilities (to within the pH range of 6 to 10). Disposal of wastewater into storm drains will require more elaborate treatment. <p>Surface run-off should be segregated from the concrete mixing and casting yard area as much as possible, and diverted to the stormwater drainage system. Surface run-off contaminated by materials in a concrete mixing area or casting yard should be adequately treated before disposal into stormwater drains.</p>	TDD's Contractor	<p>Work Area</p> <p>During construction</p> <p>End of construction</p>	C	P,R,A,C	7
		<ul style="list-style-type: none"> · Wheel Washing Water - All vehicles and plant should be cleaned before they leave the construction site. A wheel washing bay should be provided at every site exit if practicable and wash-water should have sand and silt settled out or removed before discharging into storm drains. The section of construction road between the wheel washing bay and the public road should be paved with backfall to reduce vehicle tracking of soil and to prevent site run-off from entering public road drains. · Bentonite Slurries - Bentonite slurries should be reconditioned and reused wherever practicable. If the disposal of a certain residual quantity cannot be avoided, the used slurry may be disposed of at the marine spoil site subject to obtaining a marine dumping licence from EPD (on a case-by-case basis). 	TDD's Contractor	<p>Work Area</p> <p>During construction</p> <p>End of construction</p>	C	P,R,A,C	7



No.	Activity	Mitigation/EIA Recommendations	Responsibility for Implementation	Location Duration completion of measures	Implementation Stage C : Construction D : Design	Permit Conditions apply to	Relevant Guidelines Legislation
		<ul style="list-style-type: none"> - If the used bentonite slurry is intended to be disposed of through the public drainage system, it should be treated to the respective effluent standards applicable to foul sewers, storm drains or the receiving waters as set out in the WPCO Technical Memorandum on Effluent Standards. 					
		<ul style="list-style-type: none"> - Wastewater from Building Construction - Before commencing any demolition works, all sewer and drainage connections should be sealed to prevent building debris, soil, sand etc. from entering public sewers/drains. - Wastewater generated from building construction activities including concreting, plastering, internal decoration, cleaning of works and similar activities should not be discharged into the stormwater drainage system. If the wastewater is to be discharged into foul sewers, it should undergo the removal of settleable solids in a silt removal facility, and pH adjustment as necessary. 					
		<ul style="list-style-type: none"> -Licensing of Construction Site Discharges within Water Control Zones -All discharges into any drainage or sewerage systems, or inland or coastal waters, or into the ground (e.g. from septic tanks) within a Water Control Zone are controlled under the Water Pollution control Ordinance (WPCO), except the discharge of domestic sewage into foul sewers or the discharge of unpolluted water into storm drains or into the waters of Hong Kong. Construction site discharges are controlled under the WPCO. -Discharges controlled under the WPCO must comply with the terms and conditions of a valid WPCO licence. 					



No.	Activity	Mitigation/EIA Recommendations	Responsibility for Implementation	Location Duration completion of measures	Implementation Stage C : Construction D : Design	Permit Conditions apply to	Relevant Guidelines Legislation
8.	Construction Waste Control Requirements	<p>Specific Measures Associated with Marine sediments</p> <p>In accordance with the WBTC No. 3/2000, the seriously contaminated material must be dredged and transported with great care. Mitigation measures, including the use of close-grab dredgers, shall be incorporated.</p> <p>The dredged contaminated sediment must be effectively isolated from the environment upon final disposal and shall be disposed of at the East Sha Chau Contaminated Mud Pits.</p>	TDD's Contractor	Whole Reclamation Area During Reclamation Works End of Reclamation Work	C	R	7
		<p>Segregation and Disposal of Wastes</p> <ul style="list-style-type: none"> · inert demolition/construction waste material when deemed suitable for reclamation or land formation should be re-used on-site; · non-inert demolition / construction waste material should be disposed of at landfills; · chemical waste as defined by Schedule 1 of the Waste Disposal (Chemical Waste) (General) Regulation, should be stored in accordance with approved methods defined in the Regulation and Code of Practice and the chemical waste disposed of at the Chemical Waste Treatment Facility located at Tsing Yi or an approved recycler; · general refuse should be recycled where possible or disposed of at public landfill. 	TDD's Contractor	Works Areas During Construction End of Construction	C	P, R, A, C	1,8, 9
		<p>Storage, Collection and Transport of Waste</p> <ul style="list-style-type: none"> · wastes should be handled and stored in a manner which ensures that they are held securely without loss or leakage thereby minimising the potential for pollution. Release of these potential pollutants into marine waters during storage, handling or barge transportation should not be permitted as introduction of polluted waters is likely to have detrimental effects on water quality and water sensitive receivers; · only reputable waste hauliers authorised to collect the specific category of waste concerned should be employed; · appropriate measures should be employed to minimise windblown litter and dust during transportation by using enclosed bins, covering trucks or transporting wastes in enclosed containers; · the necessary waste disposal permits and registrations should be obtained from the appropriate authorities, if they are required, in accordance with the Waste Disposal 	TDD's Contractor	Works Areas During Construction End of Construction	C	P, R, A, C	1, 8, 9



No.	Activity	Mitigation/EIA Recommendations	Responsibility for Implementation	Location Duration completion of measures	Implementation Stage C : Construction D : Design	Permit Conditions apply to	Relevant Guidelines Legislation
		Ordinance (Cap 354), Waste Disposal (Chemical Waste) (General) Regulation (Cap 354) and the Crown Land Ordinance; <ul style="list-style-type: none"> · collection of general refuse should be carried out frequently, preferably daily; · waste should only be disposed of at licensed sites and the civil engineering contractor should develop procedures to ensure that illegal disposal of wastes does not occur; · waste storage areas should be well maintained and cleaned regularly; · records should be maintained of the quantities of wastes generated, recycled and disposed, determined by weighing each load or other method; and · A "trip ticket" system should be implemented, if required by Government. 					
9	Construction Landscape and Visual Control Requirements	Construction stage landscape and visual mitigation measures should include : <ul style="list-style-type: none"> · Minimising contractors accesses and working areas as far as possible; · Protection and retention of existing vegetation where possible in accordance with the Hong Kong Government "A Guide to Tree Planting and Maintenance in Urban Hong Kong, Section 5" Care of Trees on Development Sites' and the Country Parks Ordinance · Transplanting of trees where appropriate; · Advance planting and visual screening; · Conservation of top soil; · Design of the temporary works areas so as to optimise eventual use as promenade and public open space; and · Sensitively designed site hoarding. 	TDD's design consultant	Area wide during design and contract preparation	D	P, R, A, C	11, 12, 13,14
10	Monitoring and Audit	To be carried out in accordance with the Schedule in the EM and A Manual	TDD*/Contractor/ RSS TDD's design consultant	Works areas During construction End of construction and within one year of operational phase Area wide during design and contract preparation	C/O D	P, R, A, C P, R, A, C	1 11,12,13,14



Relevant Guidelines Legislation

1. Environmental Impact Assessment Ordinance Technical Memorandum (EIAO)
2. HKPSG
3. ExCo Criteria for ITR
4. Noise Control Ordinance
5. The ProPECC Note PN2/93 (Construction Noise daytime limits)
6. Air Pollution Control Ordinance (APCO)
7. Water Pollution Control Ordinance (WPCO)(Cap. 358)
8. Waste Disposal Ordinance (Cap 354)
9. Waste Disposal (Chemical Waste)(General) Regulation (Cap 354)
10. Land Ordinance (Cap 28)
11. WBTC 25/92 Allocation of Space for Urban Trees
12. WBTC 25/93 Control of Visual Impact of Slopes
13. WBTC 18/94 Management and Maintenance of both Natural Vegetation and Landscape Works
14. WBTC 24/94 and PELBTC 3/94 "Tree Preservation"
15. Antiquities and Monuments Ordinance (Cap 53)

Permit Conditions apply to

- P Primary and District Distributor Roads
- R Reclamation
- A North Island Line Protection Works
- C Central and Wanchai Bypass
- + These items should be excluded from any Environmental Permit conditions as these refer to future development of the area (which is not designated under the EIAO), and are not related to reclamation and dredging activities which are designated, and can hence be controlled through EP conditions.
- * Normally undertaken by a specialist monitoring team employed directly by the proponent and audited by the Environmental Works Checker.



Appendix 4.1

Action and Limit Level



Action and Limit Level

Action and Limit Level for Noise Monitoring

Time Period	Action Level	Limit Level
07:00 - 19:00 hours on normal weekdays	When one documented complaint is received.	70 dB(A)

Action and Limit Level for Air Monitoring

Monitoring Locations	1-hour TSP Level in $\mu\text{g}/\text{m}^3$		24-hour TSP Level in $\mu\text{g}/\text{m}^3$	
	Action Level	Limit Level	Action Level	Limit Level
ACL1 - City Hall	460	500	163	260
ACL2a - Contractor HK/2012/08 Site Office	300.1	500	187.3	260

Action and Limit Level for Water Quality Monitoring

Parameters	Action Level	Limit Level
M5B – Central Cooling Water Intake Group		
SS in mg/L	12.00	17.00
DO in mg/L	4.60	3.00



Appendix 4.2

Copies of Calibration Certificates



TISCH ENVIRONMENTAL, INC.
 145 SOUTH MIAMI AVE
 VILLAGE OF CLEVELAND, OH
 45002
 513.467.9000
 877.263.7610 TOLL FREE
 513.467.9009 FAX

ORIFICE TRANSFER STANDARD CERTIFICATION WORKSHEET TE-5025A

Date - Jun 30, 2015 Rootsmeter S/N 0438320 Ta (K) - 296
 Operator Tisch Orifice I.D. - 0005 Pa (mm) - 749.3

PLATE OR Run #	VOLUME START (m3)	VOLUME STOP (m3)	DIFF VOLUME (m3)	DIFF TIME (min)	METER	ORFICE
					DIFF Hg (mm)	DIFF H2O (in.)
1	NA	NA	1.00	1.3930	3.2	2.00
2	NA	NA	1.00	0.9800	6.4	4.00
3	NA	NA	1.00	0.8790	7.9	5.00
4	NA	NA	1.00	0.8350	8.7	5.50
5	NA	NA	1.00	0.6900	12.7	8.00

DATA TABULATION

Vstd	(x axis) Qstd	(y axis)	Va	(x axis) Qa	(y axis)
0.9883	0.7095	1.4090	0.9957	0.7148	0.8889
0.9841	1.0042	1.9926	0.9915	1.0117	1.2570
0.9820	1.1172	2.2278	0.9894	1.1256	1.4054
0.9810	1.1749	2.3365	0.9884	1.1837	1.4740
0.9757	1.4141	2.8179	0.9830	1.4247	1.7777
Qstd slope (m) = 2.00072			Qa slope (m) = 1.25282		
intercept (b) = -0.01209			intercept (b) = -0.00763		
coefficient (r) = 0.99995			coefficient (r) = 0.99995		
y axis = SQRT[H2O(Pa/760) (298/Ta)]			y axis = SQRT[H2O(Ta/Pa)]		

CALCULATIONS

Vstd = Diff. Vol [(Pa-Diff. Hg)/760] (298/Ta)
 Qstd = Vstd/Time

Va = Diff Vol [(Pa-Diff Hg)/Pa]
 Qa = Va/Time

For subsequent flow rate calculations:

Qstd = 1/m { [SQRT(H2O(Pa/760) (298/Ta))] - b }
 Qa = 1/m { [SQRT H2O(Ta/Pa)] - b }



Lam Geotechnics Limited

Calibration Data for High Volume Sampler (TSP Sampler)

Location : ACL1 Calibration Date : 2-Oct-15
 Equipment no. : EL380 Calibration Due Date : 2-Dec-15

CALIBRATION OF CONTINUOUS FLOW RECORDER

Ambient Condition			
Temperature, T _a	301	Kelvin	Pressure, P _a
			1012 mmHg

Orifice Transfer Standard Information			
Equipment No.	EL086	Slope, m _c	2.00072
		Intercept, b _c	-0.01209
Last Calibration Date	30-Jun-15	$(H \times P_a / 1013.3 \times 298 / T_a)^{1/2}$ $= m_c \times Q_{std} + b_c$	
Next Calibration Date	30-Jun-16		

Calibration of TSP						
Calibration Point	Manometer Reading			Q _{std} (m ³ / min.) X-axis	Continuous Flow Recorder, W (CFM)	IC (W(P _a /1013.3x298/T _a) ^{1/2} /35.31) Y-axis
	(up)	(down)	(difference)			
1	6.5	6.5	13.0	1.7980	55	54.6901
2	5.3	5.3	10.6	1.6242	50	49.7183
3	4.0	4.0	8.0	1.4118	44	43.7521
4	2.5	2.5	5.0	1.1174	36	35.7972
5	1.6	1.6	3.2	0.8951	30	29.8310

By Linear Regression of Y on X

Slope, m = 27.4924 Intercept, b = 5.1126
 Correlation Coefficient* = 0.9999
 Calibration Accepted = Yes/No**

* if Correlation Coefficient < 0.990, check and recalibration again.

** Delete as appropriate.

Remarks : _____

Calibrated by : Kit Au Checked by : Derek Lo
 Date : 2-Oct-15 Date : 2-Oct-15



Lam Geotechnics Limited

Calibration Data for High Volume Sampler (TSP Sampler)

Location : ACL2a Calibration Date : 2-Oct-15
 Equipment no. : EL111 Calibration Due Date : 2-Dec-15

CALIBRATION OF CONTINUOUS FLOW RECORDER

Ambient Condition			
Temperature, T _a	301	Kelvin	Pressure, P _a
			1012 mmHg

Orifice Transfer Standard Information					
Equipment No.	EL086	Slope, m _c	2.00072	Intercept, b _c	-0.01209
Last Calibration Date	30-Jun-15	$(H \times P_a / 1013.3 \times 298 / T_a)^{1/2}$ $= m_c \times Q_{std} + b_c$			
Next Calibration Date	30-Jun-16				

Calibration of TSP						
Calibration Point	Manometer Reading			Q _{std} (m ³ / min.) X-axis	Continuous Flow Recorder, W (CFM)	IC (W(P _a /1013.3x298/T _a) ^{1/2} /35.31) Y-axis
	(up)	(down)	(difference)			
1	6.4	6.4	12.8	1.7842	58	57.6732
2	5.2	5.2	10.4	1.6088	52	51.7070
3	3.9	3.9	7.8	1.3941	45	44.7465
4	2.4	2.4	4.8	1.0949	38	37.7859
5	1.6	1.6	3.2	0.8951	30	29.8310

By Linear Regression of Y on X

Slope, m = 30.2014 Intercept, b = 3.4129

Correlation Coefficient* = 0.9970

Calibration Accepted = Yes/No**

* if Correlation Coefficient < 0.990, check and recalibration again.

** Delete as appropriate.

Remarks : _____

Calibrated by : Kit Au Checked by : Derek Lo
 Date : 2-Oct-15 Date : 2-Oct-15



CERTIFICATE OF CALIBRATION

Certificate No.: 15CA0302 01 Page 1 of 2

Item tested

Description:	Sound Level Meter (Class 1)	Microphone
Manufacturer:	Larson Davis	-
Type/Model No.:	Model 831	377B02
Serial/Equipment No.:	0003227	SNLW135892
Adaptors used:	-	-

Item submitted by

Customer Name:	Lam Geotechnics Limited
Address of Customer:	-
Request No.:	-
Date of receipt:	02-Mar-2015

Date of test: 02-Mar-2015

Reference equipment used in the calibration

Description:	Model:	Serial No.	Expiry Date:	Traceable to:
Multi function sound calibrator	B&K 4226	2288444	20-Jun-2015	CIGISMEC
Signal generator	DS 360	33873	09-Apr-2015	CEPREI
Signal generator	DS 360	61227	09-Apr-2015	CEPREI

Ambient conditions

Temperature:	21 ± 1 °C
Relative humidity:	60 ± 10 %
Air pressure:	1010 ± 5 hPa

Test specifications

- 1, The Sound Level Meter has been calibrated in accordance with the requirements as specified in BS 7580: Part 1: 1997 and the lab calibration procedure SMTP004-CA-152.
- 2, The electrical tests were performed using an electrical signal substituted for the microphone which was removed and replaced by an equivalent capacitance within a tolerance of ±20%.
- 3, The acoustic calibration was performed using an B&K 4226 sound calibrator and corrections was applied for the difference between the free-field and pressure response of the Sound Level Meter.

Test results

This is to certify that the Sound Level Meter conforms to BS 7580: Part 1: 1997 for the conditions under which the test was performed.

Details of the performed measurements are presented on page 2 of this certificate.

Actual Measurement data are documented on worksheets.

Approved Signatory:

Huang Jian Min/Feng Jun Qi

Date: 03-Mar-2015

Company Chop:



Comments: The results reported in this certificate refer to the condition of the instrument on the date of calibration and carry no implication regarding the long-term stability of the instrument.



CERTIFICATE OF CALIBRATION

(Continuation Page)

Certificate No.: 15CA0302 01 Page 2 of 2

1, Electrical Tests

The electrical tests were performed using an equivalent capacitance substituted for the microphone. The results are given in below with test status and the estimated uncertainties. The "Pass" means the result of the test is inside the tolerances stated in the test specifications. The "-" means the result of test is outside these tolerances.

Test:	Subtest:	Status:	Expanded Uncertainty (dB) / Coverage Factor	
Self-generated noise	A	Pass	0.3	
	C	Pass	0.8	2.1
	Lin	Pass	1.6	2.2
Linearity range for Leq	At reference range , Step 5 dB at 4 kHz	Pass	0.3	
	Reference SPL on all other ranges	Pass	0.3	
	2 dB below upper limit of each range	Pass	0.3	
	2 dB above lower limit of each range	Pass	0.3	
Linearity range for SPL	At reference range , Step 5 dB at 4 kHz	Pass	0.3	
	Frequency weightings			
Time weightings	A	Pass	0.3	
	C	Pass	0.3	
	Lin	Pass	0.3	
Peak response	Single Burst Fast	Pass	0.3	
	Single Burst Slow	Pass	0.3	
R.M.S. accuracy	Single 100 μ s rectangular pulse	N/A	N/A	
Time weighting I	Crest factor of 3	Pass	0.3	
	Single burst 5 ms at 2000 Hz	Pass	0.3	
	Repeated at frequency of 100 Hz	Pass	0.3	
Time averaging	1 ms burst duty factor 1/10 ³ at 4kHz	Pass	0.3	
	1 ms burst duty factor 1/10 ⁴ at 4kHz	Pass	0.3	
Pulse range	Single burst 10 ms at 4 kHz	Pass	0.4	
Sound exposure level	Single burst 10 ms at 4 kHz	Pass	0.4	
Overload indication	SPL	Pass	0.3	
	Leq	Pass	0.4	

2, Acoustic tests

The complete sound level meter was calibrated on the reference range using a B&K 4226 acoustic calibrator with 1000Hz and SPL 94 dB. The sensitivity of the sound level meter was adjusted. The test result at 125 Hz and 8000 Hz are given in below with test status and the estimated uncertainties.

Test:	Subtest	Status	Expanded Uncertainty (dB) / Coverage Factor	
Acoustic response	Weighting A at 125 Hz	Pass	0.3	
	Weighting A at 8000 Hz	Pass	0.5	

3, Response to associated sound calibrator

N/A

The expanded uncertainties have been calculated in accordance with the ISO Publication "Guide to the expression of uncertainty in measurement", and gives an interval estimated to have a level of confidence of 95 %. A coverage factor of 2 is assumed unless explicitly stated.

Calibrated by:

Date: 02-Mar-2015

Fung Chi Yip

- End -

Checked by:

Date: 03-Mar-2015

Lam Tze Wai

The standard(s) and equipment used in the calibration are traceable to national or international recognised standards and are calibrated on a schedule to maintain the required accuracy level.



CERTIFICATE OF CALIBRATION

Certificate No.: 15CA0528 04-03

Page: 1 of 2

Item tested

Description: Acoustical Calibrator (Class 1)
Manufacturer: Rion Co., Ltd.
Type/Model No.: NC-73
Serial/Equipment No.: 10465798
Adaptors used: -

Item submitted by

Customer: Lam Geotechnics Ltd.
Address of Customer: -
Request No.: -
Date of receipt: 28-May-2015

Date of test: 30-May-2015

Reference equipment used in the calibration

Description:	Model:	Serial No.	Expiry Date:	Traceable to:
Lab standard microphone	B&K 4180	2341427	15-Apr-2016	SCL
Preamplifier	B&K 2673	2239857	22-Apr-2016	CEPREI
Measuring amplifier	B&K 2610	2346941	22-Apr-2016	CEPREI
Signal generator	DS 360	61227	16-Apr-2016	CEPREI
Digital multi-meter	34401A	US36087050	17-Apr-2016	CEPREI
Audio analyzer	8903B	GB41300350	17-Apr-2016	CEPREI
Universal counter	53132A	MY40003662	16-Apr-2016	CEPREI

Ambient conditions

Temperature: 21 ± 1 °C
Relative humidity: 60 ± 10 %
Air pressure: 1000 ± 5 hPa

Test specifications

- The Sound Calibrator has been calibrated in accordance with the requirements as specified in IEC 60942 1997 Annex B and the lab calibration procedure SMTP004-CA-156.
- The calibrator was tested with its axis vertical facing downwards at the specific frequency using insert voltage technique.
- The results are rounded to the nearest 0.01 dB and 0.1 Hz and have not been corrected for variations from a reference pressure of 1013.25 hectoPascals as the maker's information indicates that the instrument is insensitive to pressure changes.

Test results

This is to certify that the sound calibrator conforms to the requirements of annex B of IEC 60942: 1997 for the conditions under which the test was performed. This does not imply that the sound calibrator meets IEC 60942 under any other conditions.

Details of the performed measurements are presented on page 2 of this certificate.

Approved Signatory:


Huang Jian Min/Feng Jun Qi

Date: 01-Jun-2015

Company Chop:





REPORT OF EQUIPMENT PERFORMANCE CHECK / CALIBRATION

Information supplied by customer:

CONTACT: SAM LAM **WORK ORDER:** HK1510387
CLIENT: LAM GEOTECHNICS LIMITED
DATE RECEIVED: 07/10/2015
DATE OF ISSUE: 14/10/2015
ADDRESS: 11/F, CENTRE POINT, 181-185, GLOUCESTER ROAD,
WANCHAI, HONG KONG
PROJECT: ---

METHOD OF PERFORMANCE CHECK/ CALIBRATION:

Ref: APHA22nd ed 2130B

COMMENTS

It is certified that the item under performance check/calibration has been calibrated/checked by corresponding calibrated equipment in the laboratory.

Maximum Tolerance and calibration frequency stated in the report, unless otherwise stated, the internal acceptance criteria of Pilot Testing Limited will be followed.

Scope of Test:	Turbidity
Equipment Type:	Turbidimeter
Brand Name:	Xin Rui
Model No.:	WGZ-3B
Serial No.:	1309192
Equipment No.:	---
Date of Calibration:	08/10/2015

Remarks:

This is the Final Report. Results apply to sample(s) as submitted. All pages of this report have been checked and approved for release.

Mr. Peter Lee
Director

This report may not be reproduced except with prior written approval from Pilot Testing Limited.

**REPORT OF EQUIPMENT PERFORMANCE CHECK / CALIBRATION**

WORK ORDER: HK1510387
DATE OF ISSUE: 14/10/2015
CLIENT: LAM GEOTECHNICS LIMITED

Equipment Type:	Turbidimeter
Brand Name:	Xin Rui
Model No.:	WGZ-3B
Serial No.:	1309192
Equipment No.:	---
Date of Calibration:	08/10/2015
Date of next Calibration:	08/01/2016

Parameters:**Turbidity**Method Ref: APHA 22nd ed. 2130B

Expected Reading (NTU)	Display Reading (NTU)	Tolerance (%)
0	0.00	---
4	4.14	3.5
10	9.23	-7.7
40	39.1	-2.3
100	105.0	5.0
400	405.0	1.3
1000	989	-1.1
	Tolerance Limit (±%)	10.0

Remark: "Displayed Reading" presents the figures shown on item under calibration/checking regardless of equipment precision or significant figures.

This report may not be reproduced except with prior written approval from Pilot Testing Limited.

**REPORT OF EQUIPMENT PERFORMANCE CHECK / CALIBRATION****Information supplied by customer:**

CONTACT: SAM LAM **WORK ORDER:** HK1510384
CLIENT: LAM GEOTECHNICS LIMITED
DATE RECEIVED: 07/10/2015
DATE OF ISSUE: 14/10/2015
ADDRESS: 11/F, CENTRE POINT, 181-185, GLOUCESTER ROAD,
WANCHAI, HONG KONG
PROJECT: ---

METHOD OF PERFORMANCE CHECK/ CALIBRATION:

Ref: APHA22nd ed 2130B

COMMENTS


It is certified that the item under performance check/calibration has been calibrated/checked by corresponding calibrated equipment in the laboratory.

Maximum Tolerance and calibration frequency stated in the report, unless otherwise stated, the internal acceptance criteria of Pilot Testing Limited will be followed.

Scope of Test:	Turbidity
Equipment Type:	Turbidimeter
Brand Name:	Xin Rui
Model No.:	WGZ-3B
Serial No.:	1203015
Equipment No.:	---
Date of Calibration:	08/10/2015

Remarks:

This is the Final Report. Results apply to sample(s) as submitted. All pages of this report have been checked and approved for release.



Mr. Peter Lee
Director

This report may not be reproduced except with prior written approval from Pilot Testing Limited.

**REPORT OF EQUIPMENT PERFORMANCE CHECK / CALIBRATION**

WORK ORDER: HK1510384
DATE OF ISSUE: 14/10/2015
CLIENT: LAM GEOTECHNICS LIMITED

Equipment Type:	Turbidimeter
Brand Name:	Xin Rui
Model No.:	WGZ-3B
Serial No.:	1203015
Equipment No.:	---
Date of Calibration:	08/10/2015
Date of next Calibration:	08/01/2016

Parameters:
Turbidity

Method Ref: APHA 22nd ed. 2130B

Expected Reading (NTU)	Display Reading (NTU)	Tolerance (%)
0	0.00	---
4	4.01	0.2
10	10.1	1.0
40	38.8	-3.0
100	101.0	1.0
400	395.0	-1.3
1000	999.0	-0.1
	Tolerance Limit (±%)	10.0

Remark: "Displayed Reading" presents the figures shown on item under calibration/checking regardless of equipment precision or significant figures.

This report may not be reproduced except with prior written approval from Pilot Testing Limited.

**REPORT OF EQUIPMENT PERFORMANCE CHECK / CALIBRATION****Information supplied by customer:**

CONTACT: SAM LAM **WORK ORDER:** HK1510320
CLIENT: LAM GEOTECHNICS LIMITED
DATE RECEIVED: 7/8/2015
DATE OF ISSUE: 15/8/2015
ADDRESS: 11/F, CENTRE POINT, 181-185, GLOUCESTER ROAD,
WANCHAI, HONG KONG
PROJECT: ---

METHOD OF PERFORMANCE CHECK/ CALIBRATION:

Ref: APHA22nd ed 2130B

COMMENTS

It is certified that the item under performance check/calibration has been calibrated/checked by corresponding calibrated equipment in the laboratory.

Maximum Tolerance and calibration frequency stated in the report, unless otherwise stated, the internal acceptance criteria of Pilot Testing Limited will be followed.

Scope of Test:	Turbidity
Equipment Type:	Turbidimeter
Brand Name:	Xin Rui
Model No.:	WGZ-3B
Serial No.:	1408039
Equipment No.:	---
Date of Calibration:	07-Aug-15

Remarks:

This is the Final Report. Results apply to sample(s) as submitted. All pages of this report have been checked and approved for release.

Mr. Peter Lee
Director

This report may not be reproduced except with prior written approval from Pilot Testing Limited.

**REPORT OF EQUIPMENT PERFORMANCE CHECK / CALIBRATION**

WORK ORDER: HK1510320
DATE OF ISSUE: 15/8/2015
CLIENT: LAM GEOTECHNICS LIMITED

Equipment Type:	Turbidimeter
Brand Name:	Xin Rui
Model No.:	WGZ-3B
Serial No.:	1408039
Equipment No.:	---
Date of Calibration:	07-Aug-15
Date of next Calibration:	07-Nov-15

Parameters:
Turbidity

Method Ref: APHA 22nd ed. 2130B

Expected Reading (NTU)	Display Reading (NTU)	Tolerance (%)
0	0.00	---
4	3.75	-6.3
10	10.2	2.0
40	41.5	3.8
100	99.4	-0.6
400	391	-2.3
1000	993	-0.7
	Tolerance Limit ($\pm\%$)	10.0

Remark: "Displayed Reading" presents the figures shown on item under calibration/checking regardless of equipment precision or significant figures.

This report may not be reproduced except with prior written approval from Pilot Testing Limited.

**REPORT OF EQUIPMENT PERFORMANCE CHECK / CALIBRATION****Information supplied by customer:**

CONTACT: SAM LAM **WORK ORDER:** HK1510427
CLIENT: LAM GEOTECHNICS LIMITED
DATE RECEIVED: 2015-11-06
DATE OF ISSUE: 2015-11-13
ADDRESS: 11/F, CENTRE POINT, 181-185, GLOUCESTER ROAD,
WANCHAI, HONG KONG
PROJECT: ---

METHOD OF PERFORMANCE CHECK/ CALIBRATION:

Ref: APHA22nd ed 2130B

COMMENTS

It is certified that the item under performance check/calibration has been calibrated/checked by corresponding calibrated equipment in the laboratory.

Maximum Tolerance and calibration frequency stated in the report, unless otherwise stated, the internal acceptance criteria of Pilot Testing Limited will be followed.

Scope of Test:	Turbidity
Equipment Type:	Turbidimeter
Brand Name:	Xin Rui
Model No.:	WGZ-3B
Serial No.:	1408039
Equipment No.:	---
Date of Calibration:	06-Nov-15

Remarks:

This is the Final Report. Results apply to sample(s) as submitted. All pages of this report have been checked and approved for release.

Mr. Peter Lee
Director

This report may not be reproduced except with prior written approval from Pilot Testing Limited.

**REPORT OF EQUIPMENT PERFORMANCE CHECK / CALIBRATION**

WORK ORDER: HK1510427
DATE OF ISSUE: 2015-11-13
CLIENT: LAM GEOTECHNICS LIMITED

Equipment Type:	Turbidimeter
Brand Name:	Xin Rui
Model No.:	WGZ-3B
Serial No.:	1408039
Equipment No.:	---
Date of Calibration:	06-Nov-15
Date of next Calibration:	06-Feb-16

Parameters:
Turbidity

Method Ref: APHA 22nd ed. 2130B

Expected Reading (NTU)	Display Reading (NTU)	Tolerance (%)
0	0.00	---
4	4.12	3.0
10	9.87	-1.3
40	39.5	-1.3
100	104.0	4.0
400	402	0.5
1000	994	-0.6
	Tolerance Limit ($\pm\%$)	10.0

Remark: "Displayed Reading" presents the figures shown on item under calibration/checking regardless of equipment precision or significant figures.

This report may not be reproduced except with prior written approval from Pilot Testing Limited.


EQUIPMENT PERFORMANCE CHECK / CALIBRATION REPORT

Report No. : HK1510392
Project Name : EQUIPMENT PERFORMANCE CHECK/CALIBRATION REPORT
Date of Issue : 2015-10-22


Customer : LAM GEOTECHNICS LIMITED
Address : 11/F., CENTRE POINT, 181-185 GLOUCESTER ROAD, WAN CHAI, HONG KONG

Calibration Job No. : HK1510392
Test Item No. : HK1510392-01
Test Item Details
Test Item Description : Multifunctional Meter
Manufacturer : YSI
Model No. : Professional Plus
Serial No. : 14E100105
Performance Method : Checked according to in-house method CAL005
 (References: Temperature (Section 6 of International Accreditation New Zealand Technical Guide No. 3 Second edition March 2008: Working Thermometer Calibration Procedure), pH value (APHA 21e 4500H:B), Salinity (Refer to Conductivity APHA 19e 2510B) , Dissolved oxygen (APHA 19e 4500-O,C))

Test Item Receipt Date : 14-Oct-15
Test Item Calibration Date : 15-Oct-15
Test Period : 14/10/2015 - 22/10/2015

- Notes :
1. This report shall not be reproduced, except in full, without prior approval from Pilot Testing Limited.
 2. Results relate to item(s) as received.
 3. ± indicates the tolerance limit
 4. N/A = Not applicable
 5. APHA - American Public Health Association, American Water Works Association and Water Environment Federation, Standard Methods for the Examination of Water and Wastewater, APHA-AWWA-WEF. USA
 6. DO, pH, salinity and temperature performance check was conducted by Pilot Testing Limited.
 7. Because of high sensitivity and ease of measurement, the conductivity method (according to APHA 19e 2510) is used to determine salinity.

Approved Signatory :



 Mr. Peter Lee
 (Director)

 Issue Date: 2015-10-22


REPORT OF EQUIPMENT PERFORMANCE CHECK/CALIBRATION

WORK ORDER: HK1510392
DATE OF ISSUE: 2015-10-22
CLIENT: LAM GEOTECHNICS LIMITED

Equipment Type	Multifunctional Meter
Manufacturer	YSI
Model No.	Professional Plus
Serial No.	14E100105
Date of Calibration	15-Oct-15
Date of next Calibration	15-Jan-16

Parameters:

Temperature (Method Ref: Section 6 of International Accreditation New Zealand Technical Guide No.3 Second edition March 2008: Working Thermometer Calibration Procedure)

Reference Reading (°C)	Display Reading (°C)	Deviation (°C)
10.3	10.6	+0.3
19.7	19.4	-0.3
31.5	30.1	-1.4
Tolerance Limit		±2.0

pH Value (Method Ref: APHA21e, 4500H:B)

Expected Reading (pH unit)	Reference Reading (pH unit)	Display Reading (pH unit)	Deviation (pH unit)
4.0	4.06	4.02	-0.04
7.0	6.96	7.06	+0.10
10.0	9.91	10.04	+0.13
Tolerance Limit			±0.20

Conductivity (Method Ref: APHA 19e, 2510)

KCl concentration (mol/L)	Reference Reading (ms/cm)	Display Reading (ms/cm)	Deviation (%)
0.0000	0.00	0.00	--
0.1000	12.89	12.75	-1.09
0.2000	24.80	24.40	-1.61
0.5000	58.67	58.14	-0.90
Tolerance Limit			±2.0

Dissolved Oxygen (DO) (Method Ref: APHA 19e, 4500-O, C)

Reference DO reading (mg/L)	DO reading od DO probe (mg/L)	Deviation (mg/L)
8.62	8.71	+0.09
4.39	4.31	-0.08
2.05	2.11	+0.06
Tolerance Limit		±0.20

- Remarks:
- (1) Maximum tolerance and calibration frequency stated in the report, unless otherwise stated, the internal acceptance criteria of Pilot Testing Limited will be followed.
 - (2) Displayed reading presents the figures shown on item under calibration/checking regardless of equipment precision or significant figures.
 - (3) Because of high sensitivity and ease of measurement, the conductivity method (according to APHA 19e 2510) is used to determine salinity.

- End of Report -



EQUIPMENT PERFORMANCE CHECK / CALIBRATION REPORT

Report No. : HK1510386
Project Name : EQUIPMENT PERFORMANCE CHECK/CALIBRATION REPORT
Date of Issue : 19/10/2015

Customer : LAM GEOTECHNICS LIMITED
Address : 11/F., CENTRE POINT, 181-185 GLOUCESTER ROAD, WAN CHAI, HONG KONG

Calibration Job No. : HK1510386
Test Item No. : HK1510386-01
Test Item Details
Test Item Description : Multifunctional Meter
Manufacturer : YSI
Model No. : Professional Plus
Serial No. : 14M100277
Performance Method : Checked according to in-house method CAL005
 (References: Temperature (Section 6 of International Accreditation New Zealand Technical Guide No. 3 Second edition March 2008: Working Thermometer Calibration Procedure), pH value (APHA 21e 4500H:B), Salinity (Refer to Conductivity APHA 19e 2510B) , Dissolved oxygen (APHA 19e 4500-O,C))

Test Item Receipt Date : 14-Oct-15
Test Item Calibration Date : 16-Oct-15
Test Period : 14/10/2015 - 19/10/2015

- Notes :
1. This report shall not be reproduced, except in full, without prior approval from Pilot Testing Limited.
 2. Results relate to item(s) as received.
 3. \pm indicates the tolerance limit
 4. N/A = Not applicable
 5. APHA - American Public Health Association, American Water Works Association and Water Environment Federation, Standard Methods for the Examination of Water and Wastewater, APHA-AWWA-WEF. USA
 6. DO, pH, salinity and temperature performance check was conducted by Pilot Testing Limited.
 7. Because of high sensitivity and ease of measurement, the conductivity method (according to APHA 19e 2510) is used to determine salinity.

Approved Signatory

Mr. Pétér Lee
(Director)

Issue Date:

19/10/2015


REPORT OF EQUIPMENT PERFORMANCE CHECK/CALIBRATION

WORK ORDER: HK1510386
DATE OF ISSUE: 19/10/2015
CLIENT: LAM GEOTECHNICS LIMITED

Equipment Type	Multifunctional Meter
Manufacturer	YSI
Model No.	Professional Plus
Serial No.	14M100277
Date of Calibration	16-Oct-15
Date of next Calibration	16-Jan-16

Parameters:

Temperature (Method Ref: Section 6 of International Accreditation New Zealand Technical Guide No.3 Second edition March 2008: Working Thermometer Calibration Procedure)

Reference Reading (°C)	Display Reading (°C)	Deviation (°C)
10.2	10.9	+0.7
19.5	20.2	+0.7
30.4	30.5	+0.1
Tolerance Limit		±2.0

pH Value (Method Ref: APHA21e, 4500H:B)

Expected Reading (pH unit)	Reference Reading (pH unit)	Display Reading (pH unit)	Deviation (pH unit)
4.0	3.91	3.98	+0.07
7.0	6.81	6.85	+0.04
10.0	9.73	9.79	+0.06
Tolerance Limit			±0.20

Conductivity (Method Ref: APHA 19e, 2510)

KCl concentration (mol/L)	Reference Reading (ms/cm)	Display Reading (ms/cm)	Deviation (%)
0.0000	0.00	0.00	--
0.1000	12.89	12.75	-1.12
0.2000	24.80	25.06	+1.05
0.5000	58.67	57.69	-1.67
Tolerance Limit			±2.0

Dissolved Oxygen (DO) (Method Ref: APHA 19e, 4500-O, C)

Reference DO reading (mg/L)	DO reading od DO probe (mg/L)	Deviation (mg/L)
8.71	8.63	-0.08
4.76	4.83	+0.07
0.54	0.56	+0.02
Tolerance Limit		±0.20

- Remarks:
- (1) Maxium tolerance and calibration frequency stated in the report, unless otherwise stated, the internal acceptance criteria of Pilot Testing Limited will be followed.
 - (2) Displayed reading presents the figures shown on item under calibration/checking regardless of equipment precision or significant figures.
 - (3) Because of high sensitivity and ease of measurement, the conductivity method (accorng to APHA 19e 2510) is used to determine salinity.

- End of Report -



EQUIPMENT PERFORMANCE CHECK / CALIBRATION REPORT

Report No. : HK1510391
Project Name : EQUIPMENT PERFORMANCE CHECK/CALIBRATION REPORT
Date of Issue : 2015-10-22

Customer : LAM GEOTECHNICS LIMITED
Address : 11/F., CENTRE POINT, 181-185 GLOUCESTER ROAD, WAN CHAI, HONG KONG

Calibration Job No. : HK1510391
Test Item No. : HK1510391-01
Test Item Details
Test Item Description : Multifunctional Meter
Manufacturer : YSI
Model No. : Professional Plus
Serial No. : 11F100420
Performance Method : Checked according to in-house method CAL005
 (References: Temperature (Section 6 of International Accreditation New Zealand Technical Guide No. 3 Second edition March 2008: Working Thermometer Calibration Procedure), pH value (APHA 21e 4500H:B), Salinity (Refer to Conductivity APHA 19e 2510B) , Dissolved oxygen (APHA 19e 4500-O,C))

Test Item Receipt Date : 14-Oct-15
Test Item Calibration Date : 15-Oct-15
Test Period : 14/10/2015 - 22/10/2015

- Notes :
1. This report shall not be reproduced, except in full, without prior approval from Pilot Testing Limited.
 2. Results relate to item(s) as received.
 3. \pm indicates the tolerance limit
 4. N/A = Not applicable
 5. APHA - American Public Health Association, American Water Works Association and Water Environment Federation, Standard Methods for the Examination of Water and Wastewater, APHA-AWWA-WEF. USA
 6. DO, pH, salinity and temperature performance check was conducted by Pilot Testing Limited.
 7. Because of high sensitivity and ease of measurement, the conductivity method (according to APHA 19e 2510) is used to determine salinity.

Approved Signatory

Mr. Peter Lee
(Director)

Issue Date: 2015-10-22


REPORT OF EQUIPMENT PERFORMANCE CHECK/CALIBRATION

WORK ORDER: HK1510391
DATE OF ISSUE: 2015-10-22
CLIENT: LAM GEOTECHNICS LIMITED

Equipment Type	Multifunctional Meter
Manufacturer	YSI
Model No.	Professional Plus
Serial No.	11F100420
Date of Calibration	15-Oct-15
Date of next Calibration	15-Jan-16

Parameters:

Temperature (Method Ref: Section 6 of International Accreditation New Zealand Technical Guide No.3 Second edition March 2008: Working Thermometer Calibration Procedure)

Reference Reading (°C)	Display Reading (°C)	Deviation (°C)
10.5	10.6	+0.1
19.5	20.1	+0.6
31.8	31.8	0.0
	Tolerance Limit	±2.0

pH Value (Method Ref: APHA21e, 4500H:B)

Expected Reading (pH unit)	Reference Reading (pH unit)	Display Reading (pH unit)	Deviation (pH unit)
4.0	3.90	4.09	+0.19
7.0	6.96	7.04	+0.08
10.0	9.87	9.9	+0.03
	Tolerance Limit		±0.20

Conductivity (Method Ref: APHA 19e, 2510)

KCl concentration (mol/L)	Reference Reading (ms/cm)	Display Reading (ms/cm)	Deviation (%)
0.0000	0.00	0.00	--
0.1000	12.89	12.88	-0.08
0.2000	24.80	24.43	-1.49
0.5000	58.67	57.80	-1.48
	Tolerance Limit		±2.0

Dissolved Oxygen (DO) (Method Ref: APHA 19e, 4500-O, C)

Reference DO reading (mg/L)	DO reading od DO probe (mg/L)	Deviation (mg/L)
8.05	7.92	-0.13
4.39	4.28	-0.11
2.26	2.22	-0.04
	Tolerance Limit	±0.20

- Remarks:
- (1) Maximum tolerance and calibration frequency stated in the report, unless otherwise stated, the internal acceptance criteria of Pilot Testing Limited will be followed.
 - (2) Displayed reading presents the figures shown on item under calibration/checking regardless of equipment precision or significant figures.
 - (3) Because of high sensitivity and ease of measurement, the conductivity method (according to APHA 19e 2510) is used to determine salinity.

- End of Report -



Appendix 5.1

Monitoring Schedules for Reporting Month and Coming Reporting Month

Wan Chai Development Phase II and Central-Wan Chai Bypass
 Sampling, Field Measurement and Testing Works (Stage 2)

Environmental Monitoring Schedule
 November 2015

Sunday	Monday	Tuesday	Wednesday	Thursday	Friday	Saturday
1-Nov	2-Nov	3-Nov	4-Nov	5-Nov	6-Nov	7-Nov
		24hr TSP	1hr TSP			
	Impact WQM		Impact WQM		Impact WQM	
	Mid-ebb 4:15		Mid-ebb 6:21		Mid-ebb 8:46	
	Mid-flood 11:35		Mid-flood 14:27		Mid-flood 15:35	
8-Nov	9-Nov	10-Nov	11-Nov	12-Nov	13-Nov	14-Nov
	24hr TSP	1hr TSP				24hr TSP
	Impact WQM		Impact WQM		Impact WQM	
	Mid-ebb 11:00		Mid-ebb 12:09		Mid-ebb 13:18	
	Mid-flood 16:56		Mid-flood 17:43		Mid-flood 18:39	
15-Nov	16-Nov	17-Nov	18-Nov	19-Nov	20-Nov	21-Nov
	1hr TSP				24hr TSP	1hr TSP
		Impact WQM		Impact WQM		Impact WQM
		Mid-ebb 2:48		Mid-ebb 5:00		Mid-flood 14:46
		Mid-flood 10:51		Mid-flood 12:59		Mid-ebb 21:04
22-Nov	23-Nov	24-Nov	25-Nov	26-Nov	27-Nov	28-Nov
				24hr TSP	1hr TSP	
	Impact WQM		Impact WQM		Impact WQM	
	Mid-ebb 9:53		Mid-ebb 11:38		Mid-ebb 13:14	
	Mid-flood 16:10		Mid-flood 17:28		Mid-flood 18:45	
29-Nov	30-Nov					
	Impact WQM					
	Mid-ebb 2:57					
	Mid-flood 10:10					

**Wan Chai Development Phase II and Central-Wan Chai Bypass
Sampling, Field Measurement and Testing Works (Stage 2)**

**Tentive Environmental Monitoring Schedule
December 2015**

Sunday	Monday	Tuesday	Wednesday	Thursday	Friday	Saturday
1-Jan		1-Dec	2-Dec	3-Dec	4-Dec	5-Dec
			24hr TSP	1hr TSP		
			Impact WQM		Impact WQM	
			Mid-ebb 4:23		Mid-ebb 6:07	
			Mid-flood 16:00		Mid-flood 13:50	
6-Dec	7-Dec	8-Dec	9-Dec	10-Dec	11-Dec	12-Dec
		24hr TSP	1hr TSP			
	Impact WQM		Impact WQM		Impact WQM	Impact WQM
	Mid-ebb 9:36		Mid-flood 16:31			
	Mid-flood 15:38		Mid-ebb 23:23		Mid-flood 17:37	Mid-ebb 0:26
13-Dec	14-Dec	15-Dec	16-Dec	17-Dec	18-Dec	19-Dec
	24hr TSP	1hr TSP			24hr TSP	1hr TSP
	Impact WQM		Impact WQM		Impact WQM	
	Mid-ebb 1:40		Mid-ebb 3:03		Mid-ebb 4:39	
	Mid-flood 8:52		Mid-flood 10:29		Mid-flood 12:13	
20-Dec	21-Dec	22-Dec	23-Dec	24-Dec	25-Dec	26-Dec
			24hr TSP	1hr TSP		
	Impact WQM		Impact WQM			Impact WQM
	Mid-ebb 8:26		Mid-ebb 10:32			Mid-ebb 0:36
	Mid-flood 14:49		Mid-flood 16:20			Mid-flood 7:34
27-Dec	28-Dec	29-Dec	30-Dec			
		24hr TSP	1hr TSP			
	Impact WQM		Impact WQM			
	Mid-ebb 1:57		Mid-ebb 3:10			
	Mid-flood 9:00		Mid-flood 10:22			



Appendix 5.2

Continuous Noise Monitoring Results and Graphical Presentations

Continuous Noise Monitoring Data ACL3 (City Hall)

Table with 4 columns: Date/Time, Value, Date/Time, Value. The table contains 100 rows of noise monitoring data, including a section for 'Night time: 23:00-07:00'.

Continuous Noise Monitoring Data ACL3 (City Hall)

Table with columns representing time (HH:MM:SS) and a numerical value. The data is organized in a grid with 10 columns and 95 rows.

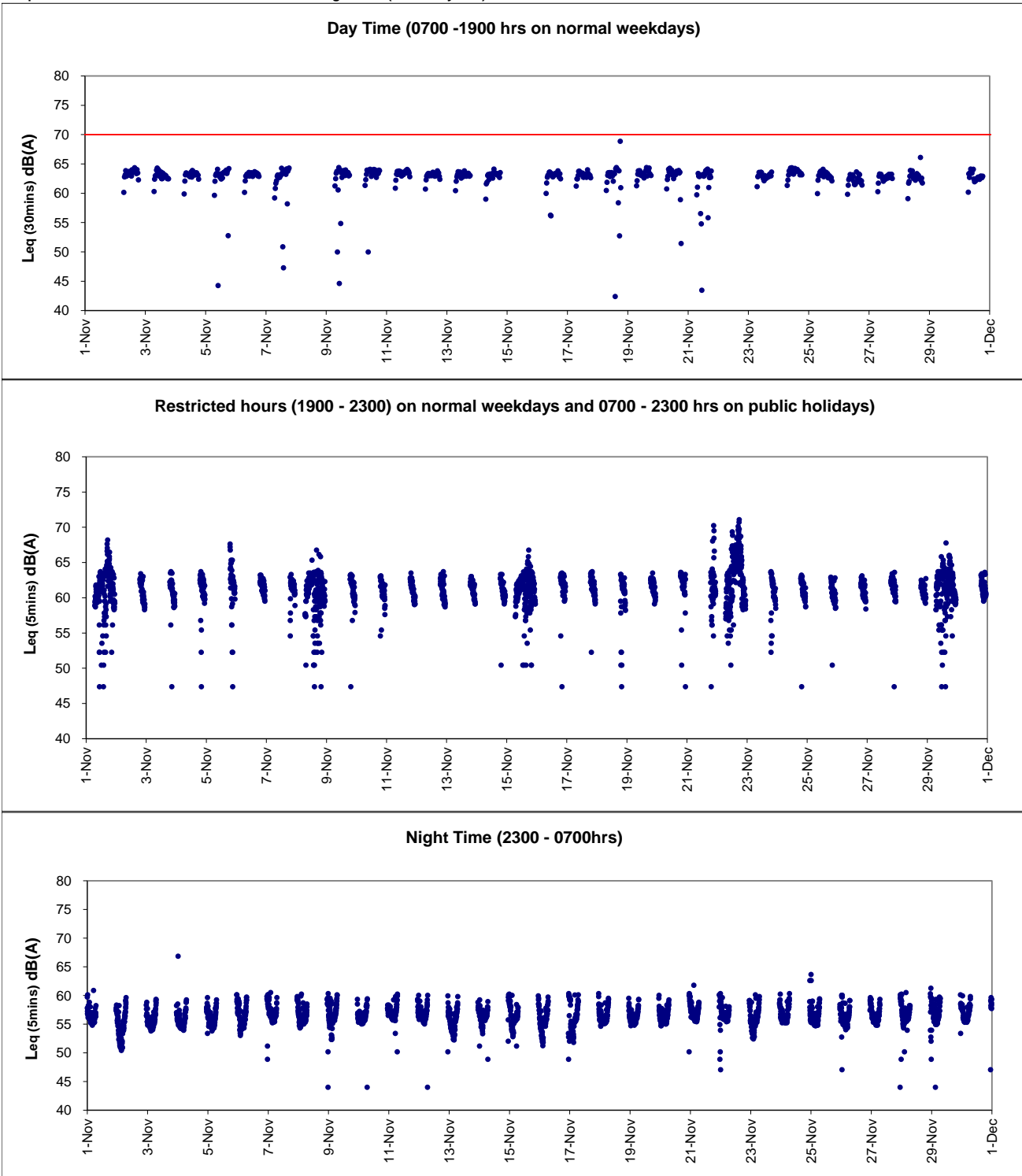
Continuous Noise Monitoring Data ACL3 (City Hall)

19/11/15 6:56	59	21/11/15 0:01	58	22/11/15 1:06	58	23/11/15 2:11	53	24/11/15 3:16	56	25/11/15 4:21	55
19/11/15 23:01	60	21/11/15 0:06	58	22/11/15 1:11	57	23/11/15 2:16	52	24/11/15 3:21	56	25/11/15 4:26	56
19/11/15 23:06	60	21/11/15 0:11	59	22/11/15 1:16	58	23/11/15 2:21	56	24/11/15 3:26	56	25/11/15 4:31	56
19/11/15 23:11	58	21/11/15 0:16	58	22/11/15 1:21	57	23/11/15 2:26	55	24/11/15 3:31	56	25/11/15 4:36	57
19/11/15 23:16	57	21/11/15 0:21	58	22/11/15 1:26	57	23/11/15 2:31	53	24/11/15 3:36	56	25/11/15 4:41	55
19/11/15 23:21	57	21/11/15 0:26	57	22/11/15 1:31	60	23/11/15 2:36	53	24/11/15 3:41	56	25/11/15 4:46	55
19/11/15 23:26	58	21/11/15 0:31	58	22/11/15 1:36	58	23/11/15 2:41	54	24/11/15 3:46	55	25/11/15 4:51	55
19/11/15 23:31	57	21/11/15 0:36	56	22/11/15 1:41	56	23/11/15 2:46	54	24/11/15 3:51	55	25/11/15 4:56	56
19/11/15 23:36	57	21/11/15 0:41	59	22/11/15 1:46	56	23/11/15 2:51	54	24/11/15 3:56	55	25/11/15 5:01	56
19/11/15 23:41	57	21/11/15 0:46	58	22/11/15 1:51	56	23/11/15 2:56	53	24/11/15 4:01	56	25/11/15 5:06	55
19/11/15 23:46	57	21/11/15 0:51	57	22/11/15 1:56	56	23/11/15 3:01	55	24/11/15 4:06	56	25/11/15 5:11	58
19/11/15 23:51	56	21/11/15 0:56	57	22/11/15 2:01	56	23/11/15 3:06	55	24/11/15 4:11	56	25/11/15 5:16	55
19/11/15 23:56	56	21/11/15 1:01	59	22/11/15 2:06	56	23/11/15 3:11	55	24/11/15 4:16	56	25/11/15 5:21	56
20/11/15 0:01	56	21/11/15 1:06	58	22/11/15 2:11	56	23/11/15 3:16	55	24/11/15 4:21	56	25/11/15 5:26	57
20/11/15 0:06	56	21/11/15 1:11	58	22/11/15 2:16	57	23/11/15 3:21	55	24/11/15 4:26	56	25/11/15 5:31	55
20/11/15 0:11	56	21/11/15 1:16	57	22/11/15 2:21	56	23/11/15 3:26	55	24/11/15 4:31	56	25/11/15 5:36	56
20/11/15 0:16	56	21/11/15 1:21	57	22/11/15 2:26	56	23/11/15 3:31	55	24/11/15 4:36	56	25/11/15 5:41	57
20/11/15 0:21	56	21/11/15 1:26	56	22/11/15 2:31	57	23/11/15 3:36	55	24/11/15 4:41	56	25/11/15 5:46	56
20/11/15 0:26	56	21/11/15 1:31	57	22/11/15 2:36	57	23/11/15 3:41	55	24/11/15 4:46	56	25/11/15 5:51	57
20/11/15 0:31	56	21/11/15 1:36	57	22/11/15 2:41	56	23/11/15 3:46	55	24/11/15 4:51	55	25/11/15 5:56	57
20/11/15 0:36	55	21/11/15 1:41	57	22/11/15 2:46	56	23/11/15 3:51	60	24/11/15 4:56	56	25/11/15 6:01	57
20/11/15 0:41	55	21/11/15 1:46	56	22/11/15 2:51	56	23/11/15 3:56	56	24/11/15 5:01	55	25/11/15 6:06	56
20/11/15 0:46	56	21/11/15 1:51	57	22/11/15 2:56	56	23/11/15 4:01	57	24/11/15 5:06	56	25/11/15 6:11	57
20/11/15 0:51	55	21/11/15 1:56	57	22/11/15 3:01	56	23/11/15 4:06	55	24/11/15 5:11	59	25/11/15 6:16	57
20/11/15 0:56	55	21/11/15 2:01	57	22/11/15 3:06	56	23/11/15 4:11	55	24/11/15 5:16	57	25/11/15 6:21	57
20/11/15 1:01	57	21/11/15 2:06	57	22/11/15 3:11	56	23/11/15 4:16	60	24/11/15 5:21	57	25/11/15 6:26	58
20/11/15 1:06	58	21/11/15 2:11	57	22/11/15 3:16	56	23/11/15 4:21	57	24/11/15 5:26	56	25/11/15 6:31	59
20/11/15 1:11	57	21/11/15 2:16	57	22/11/15 3:21	56	23/11/15 4:26	57	24/11/15 5:31	56	25/11/15 6:36	58
20/11/15 1:16	57	21/11/15 2:21	57	22/11/15 3:26	56	23/11/15 4:31	56	24/11/15 5:36	57	25/11/15 6:41	58
20/11/15 1:21	58	21/11/15 2:26	56	22/11/15 3:31	57	23/11/15 4:36	56	24/11/15 5:41	56	25/11/15 6:46	59
20/11/15 1:26	57	21/11/15 2:31	57	22/11/15 3:36	56	23/11/15 4:41	56	24/11/15 5:46	57	25/11/15 6:51	59
20/11/15 1:31	57	21/11/15 2:36	56	22/11/15 3:41	56	23/11/15 4:46	56	24/11/15 5:51	58	25/11/15 6:56	59
20/11/15 1:36	56	21/11/15 2:41	56	22/11/15 3:46	56	23/11/15 4:51	56	24/11/15 5:56	59	25/11/15 23:01	58
20/11/15 1:41	57	21/11/15 2:46	56	22/11/15 3:51	56	23/11/15 4:56	56	24/11/15 6:01	58	25/11/15 23:06	58
20/11/15 1:46	57	21/11/15 2:51	62	22/11/15 3:56	57	23/11/15 5:01	55	24/11/15 6:06	58	25/11/15 23:11	58
20/11/15 1:51	57	21/11/15 2:56	58	22/11/15 4:01	57	23/11/15 5:06	56	24/11/15 6:11	58	25/11/15 23:16	58
20/11/15 1:56	57	21/11/15 3:01	57	22/11/15 4:06	56	23/11/15 5:11	56	24/11/15 6:16	59	25/11/15 23:21	58
20/11/15 2:01	56	21/11/15 3:06	57	22/11/15 4:11	56	23/11/15 5:16	56	24/11/15 6:21	59	25/11/15 23:26	58
20/11/15 2:06	56	21/11/15 3:11	57	22/11/15 4:16	58	23/11/15 5:21	57	24/11/15 6:26	58	25/11/15 23:31	57
20/11/15 2:11	56	21/11/15 3:16	57	22/11/15 4:21	57	23/11/15 5:26	57	24/11/15 6:31	58	25/11/15 23:36	57
20/11/15 2:16	56	21/11/15 3:21	56	22/11/15 4:26	56	23/11/15 5:31	57	24/11/15 6:36	59	25/11/15 23:41	57
20/11/15 2:21	56	21/11/15 3:26	56	22/11/15 4:31	57	23/11/15 5:36	56	24/11/15 6:41	59	25/11/15 23:46	56
20/11/15 2:26	56	21/11/15 3:31	56	22/11/15 4:36	56	23/11/15 5:41	57	24/11/15 6:46	59	25/11/15 23:51	56
20/11/15 2:31	56	21/11/15 3:36	56	22/11/15 4:41	56	23/11/15 5:46	56	24/11/15 6:51	60	25/11/15 23:56	57
20/11/15 2:36	56	21/11/15 3:41	56	22/11/15 4:46	55	23/11/15 5:51	57	24/11/15 6:56	60	26/11/15 0:01	58
20/11/15 2:41	56	21/11/15 3:46	56	22/11/15 4:51	56	23/11/15 5:56	57	24/11/15 23:01	59	26/11/15 0:06	56
20/11/15 2:46	57	21/11/15 3:51	56	22/11/15 4:56	56	23/11/15 6:01	57	24/11/15 23:06	63	26/11/15 0:11	56
20/11/15 2:51	57	21/11/15 3:56	56	22/11/15 5:01	56	23/11/15 6:06	57	24/11/15 23:11	58	26/11/15 0:16	58
20/11/15 2:56	56	21/11/15 4:01	56	22/11/15 5:06	56	23/11/15 6:11	57	24/11/15 23:16	57	26/11/15 0:21	57
20/11/15 3:01	56	21/11/15 4:06	56	22/11/15 5:11	56	23/11/15 6:16	57	24/11/15 23:21	57	26/11/15 0:26	53
20/11/15 3:06	56	21/11/15 4:11	57	22/11/15 5:16	56	23/11/15 6:21	58	24/11/15 23:26	57	26/11/15 0:31	60
20/11/15 3:11	56	21/11/15 4:16	56	22/11/15 5:21	56	23/11/15 6:26	58	24/11/15 23:31	57	26/11/15 0:36	60
20/11/15 3:16	56	21/11/15 4:21	58	22/11/15 5:26	56	23/11/15 6:31	58	24/11/15 23:36	56	26/11/15 0:41	47
20/11/15 3:21	56	21/11/15 4:26	57	22/11/15 5:31	57	23/11/15 6:36	59	24/11/15 23:41	56	26/11/15 0:46	60
20/11/15 3:26	56	21/11/15 4:31	56	22/11/15 5:36	57	23/11/15 6:41	59	24/11/15 23:46	57	26/11/15 0:51	60
20/11/15 3:31	55	21/11/15 4:36	56	22/11/15 5:41	57	23/11/15 6:46	59	24/11/15 23:51	56	26/11/15 0:56	60
20/11/15 3:36	56	21/11/15 4:41	56	22/11/15 5:46	56	23/11/15 6:51	59	24/11/15 23:56	55	26/11/15 1:01	56
20/11/15 3:41	56	21/11/15 4:46	56	22/11/15 5:51	56	23/11/15 6:56	60	25/11/15 0:01	56	26/11/15 1:06	56
20/11/15 3:46	56	21/11/15 4:51	56	22/11/15 5:56	57	23/11/15 23:01	59	25/11/15 0:06	64	26/11/15 1:11	56
20/11/15 3:51	56	21/11/15 4:56	56	22/11/15 6:01	57	23/11/15 23:06	59	25/11/15 0:11	57	26/11/15 1:16	56
20/11/15 3:56	56	21/11/15 5:01	55	22/11/15 6:06	56	23/11/15 23:11	58	25/11/15 0:16	63	26/11/15 1:21	56
20/11/15 4:01	56	21/11/15 5:06	56	22/11/15 6:11	57	23/11/15 23:16	59	25/11/15 0:21	56	26/11/15 1:26	59
20/11/15 4:06	56	21/11/15 5:11	56	22/11/15 6:16	57	23/11/15 23:21	58	25/11/15 0:26	58	26/11/15 1:31	55
20/11/15 4:11	56	21/11/15 5:16	56	22/11/15 6:21	56	23/11/15 23:26	59	25/11/15 0:31	58	26/11/15 1:36	55
20/11/15 4:16	55	21/11/15 5:21	56	22/11/15 6:26	57	23/11/15 23:31	58	25/11/15 0:36	56	26/11/15 1:41	55
20/11/15 4:21	56	21/11/15 5:26	57	22/11/15 6:31	57	23/11/15 23:36	60	25/11/15 0:41	55	26/11/15 1:46	56
20/11/15 4:26	55	21/11/15 5:31	56	22/11/15 6:36	58	23/11/15 23:41	58	25/11/15 0:46	57	26/11/15 1:51	55
20/11/15 4:31	56	21/11/15 5:36	56	22/11/15 6:41	58	23/11/15 23:46	58	25/11/15 0:51	57	26/11/15 1:56	55
20/11/15 4:36	57	21/11/15 5:41	56	22/11/15 6:46	58	23/11/15 23:51	57	25/11/15 0:56	57	26/11/15 2:01	56
20/11/15 4:41	55	21/11/15 5:46	57	22/11/15 6:51	57	23/11/15 23:56	56	25/11/15 1:01	58	26/11/15 2:06	55
20/11/15 4:46	55	21/11/15 5:51	57	22/11/15 6:56	58	24/11/15 0:01	57	25/11/15 1:06	59	26/11/15 2:11	56
20/11/15 4:51	56	21/11/15 5:56	58	22/11/15 23:01	59	24/11/15 0:06	58	25/11/15 1:11	59	26/11/15 2:16	55
20/11/15 4:56	56	21/11/15 6:01	57	22/11/15 23:06	59	24/11/15 0:11	56	25/11/15 1:16	56	26/11/15 2:21	56
20/11/15 5:01	56	21/11/15 6:06	57	22/11/15 23:11	59	24/11/15 0:16	58	25/11/15 1:21	56	26/11/15 2:26	57
20/11/15 5:06	55	21/11/15 6:11	57	22/11/15 23:16	59	24/11/15 0:21	56	25/11/15 1:26	56	26/11/15 2:31	55
20/11/15 5:11	56	21/11/15 6:16	57	22/11/15 23:21	58	24/11/15 0:26	56	25/11/15 1:31	57	26/11/15 2:36	56
20/11/15 5:16	57	21/11/15 6:21	58	22/11/15 23:26	58	24/11/15 0:31	56	25/11/15 1:36	56	26/11/15 2:41	55
20/11/15 5:21	58	21/11/15 6:26	58	22/11/15 23:31	58	24/11/15 0:36	56	25/11/15 1:41	56	26/11/15 2:46	55
20/11/15 5:26	56	21/11/15 6:31	58	22/11/15 23:36	57	24/11/15 0:41	57	25/11/15 1:46	56	26/11/15 2:51	55

Continuous Noise Monitoring Data ACL3 (City Hall)

26/11/15 5:26	56	27/11/15 6:31	57	28/11/15 23:36	58	30/11/15 0:41	60
26/11/15 5:31	56	27/11/15 6:36	58	28/11/15 23:41	52	30/11/15 0:46	58
26/11/15 5:36	56	27/11/15 6:41	59	28/11/15 23:46	49	30/11/15 0:51	58
26/11/15 5:41	56	27/11/15 6:46	58	28/11/15 23:51	58	30/11/15 0:56	57
26/11/15 5:46	57	27/11/15 6:51	58	28/11/15 23:56	60	30/11/15 1:01	58
26/11/15 5:51	57	27/11/15 6:56	59	29/11/15 0:01	54	30/11/15 1:06	56
26/11/15 5:56	57	27/11/15 23:01	44	29/11/15 0:06	59	30/11/15 1:11	57
26/11/15 6:01	57	27/11/15 23:06	60	29/11/15 0:11	58	30/11/15 1:16	56
26/11/15 6:06	56	27/11/15 23:11	60	29/11/15 0:16	59	30/11/15 1:21	57
26/11/15 6:11	57	27/11/15 23:16	60	29/11/15 0:21	58	30/11/15 1:26	56
26/11/15 6:16	57	27/11/15 23:21	59	29/11/15 0:26	58	30/11/15 1:31	56
26/11/15 6:21	57	27/11/15 23:26	60	29/11/15 0:31	58	30/11/15 1:36	56
26/11/15 6:26	57	27/11/15 23:31	59	29/11/15 0:36	59	30/11/15 1:41	56
26/11/15 6:31	57	27/11/15 23:36	59	29/11/15 0:41	58	30/11/15 1:46	56
26/11/15 6:36	58	27/11/15 23:41	59	29/11/15 0:46	58	30/11/15 1:51	56
26/11/15 6:41	58	27/11/15 23:46	49	29/11/15 0:51	57	30/11/15 1:56	56
26/11/15 6:46	58	27/11/15 23:51	59	29/11/15 0:56	58	30/11/15 2:01	55
26/11/15 6:51	59	27/11/15 23:56	58	29/11/15 1:01	57	30/11/15 2:06	56
26/11/15 6:56	59	28/11/15 0:01	60	29/11/15 1:06	58	30/11/15 2:11	56
26/11/15 23:01	57	28/11/15 0:06	58	29/11/15 1:11	58	30/11/15 2:16	56
26/11/15 23:06	59	28/11/15 0:11	60	29/11/15 1:16	57	30/11/15 2:21	56
26/11/15 23:11	59	28/11/15 0:16	59	29/11/15 1:21	57	30/11/15 2:26	55
26/11/15 23:16	59	28/11/15 0:21	57	29/11/15 1:26	56	30/11/15 2:31	56
26/11/15 23:21	60	28/11/15 0:26	57	29/11/15 1:31	58	30/11/15 2:36	56
26/11/15 23:26	59	28/11/15 0:31	58	29/11/15 1:36	58	30/11/15 2:41	56
26/11/15 23:31	59	28/11/15 0:36	56	29/11/15 1:41	56	30/11/15 2:46	55
26/11/15 23:36	58	28/11/15 0:41	57	29/11/15 1:46	56	30/11/15 2:51	56
26/11/15 23:41	58	28/11/15 0:46	57	29/11/15 1:51	56	30/11/15 2:56	56
26/11/15 23:46	58	28/11/15 0:51	56	29/11/15 1:56	57	30/11/15 3:01	56
26/11/15 23:51	59	28/11/15 0:56	57	29/11/15 2:01	55	30/11/15 3:06	56
26/11/15 23:56	58	28/11/15 1:01	57	29/11/15 2:06	56	30/11/15 3:11	55
27/11/15 0:01	59	28/11/15 1:06	56	29/11/15 2:11	56	30/11/15 3:16	56
27/11/15 0:06	58	28/11/15 1:11	56	29/11/15 2:16	58	30/11/15 3:21	56
27/11/15 0:11	58	28/11/15 1:16	55	29/11/15 2:21	58	30/11/15 3:26	56
27/11/15 0:16	58	28/11/15 1:21	55	29/11/15 2:26	55	30/11/15 3:31	56
27/11/15 0:21	57	28/11/15 1:26	55	29/11/15 2:31	58	30/11/15 3:36	56
27/11/15 0:26	57	28/11/15 1:31	55	29/11/15 2:36	58	30/11/15 3:41	56
27/11/15 0:31	57	28/11/15 1:36	56	29/11/15 2:41	56	30/11/15 3:46	57
27/11/15 0:36	57	28/11/15 1:41	54	29/11/15 2:46	57	30/11/15 3:51	56
27/11/15 0:41	56	28/11/15 1:46	57	29/11/15 2:51	56	30/11/15 3:56	56
27/11/15 0:46	56	28/11/15 1:51	57	29/11/15 2:56	56	30/11/15 4:01	56
27/11/15 0:51	56	28/11/15 1:56	55	29/11/15 3:01	55	30/11/15 4:06	55
27/11/15 0:56	56	28/11/15 2:01	56	29/11/15 3:06	44	30/11/15 4:11	56
27/11/15 1:01	57	28/11/15 2:06	56	29/11/15 3:11	55	30/11/15 4:16	58
27/11/15 1:06	56	28/11/15 2:11	56	29/11/15 3:16	55	30/11/15 4:21	56
27/11/15 1:11	56	28/11/15 2:16	56	29/11/15 3:21	56	30/11/15 4:26	57
27/11/15 1:16	56	28/11/15 2:21	55	29/11/15 3:26	55	30/11/15 4:31	56
27/11/15 1:21	57	28/11/15 2:26	50	29/11/15 3:31	56	30/11/15 4:36	56
27/11/15 1:26	57	28/11/15 2:31	57	29/11/15 3:36	56	30/11/15 4:41	56
27/11/15 1:31	56	28/11/15 2:36	57	29/11/15 3:41	59	30/11/15 4:46	56
27/11/15 1:36	56	28/11/15 2:41	56	29/11/15 3:46	59	30/11/15 4:51	56
27/11/15 1:41	55	28/11/15 2:46	58	29/11/15 3:51	56	30/11/15 4:56	56
27/11/15 1:46	56	28/11/15 2:51	57	29/11/15 3:56	55	30/11/15 5:01	56
27/11/15 1:51	56	28/11/15 2:56	57	29/11/15 4:01	55	30/11/15 5:06	57
27/11/15 1:56	56	28/11/15 3:01	57	29/11/15 4:06	55	30/11/15 5:11	57
27/11/15 2:01	57	28/11/15 3:06	58	29/11/15 4:11	56	30/11/15 5:16	57
27/11/15 2:06	57	28/11/15 3:11	57	29/11/15 4:16	56	30/11/15 5:21	56
27/11/15 2:11	56	28/11/15 3:16	56	29/11/15 4:21	56	30/11/15 5:26	57
27/11/15 2:16	56	28/11/15 3:21	57	29/11/15 4:26	56	30/11/15 5:31	57
27/11/15 2:21	56	28/11/15 3:26	57	29/11/15 4:31	55	30/11/15 5:36	57
27/11/15 2:26	56	28/11/15 3:31	57	29/11/15 4:36	55	30/11/15 5:41	57
27/11/15 2:31	55	28/11/15 3:36	56	29/11/15 4:41	56	30/11/15 5:46	58
27/11/15 2:36	56	28/11/15 3:41	60	29/11/15 4:46	55	30/11/15 5:51	57
27/11/15 2:41	56	28/11/15 3:46	56	29/11/15 4:51	56	30/11/15 5:56	58
27/11/15 2:46	56	28/11/15 3:51	56	29/11/15 4:56	56	30/11/15 6:01	57
27/11/15 2:51	56	28/11/15 3:56	56	29/11/15 5:01	56	30/11/15 6:06	58
27/11/15 2:56	56	28/11/15 4:01	56	29/11/15 5:06	56	30/11/15 6:11	57
27/11/15 3:01	55	28/11/15 4:06	56	29/11/15 5:11	56	30/11/15 6:16	58
27/11/15 3:06	56	28/11/15 4:11	56	29/11/15 5:16	56	30/11/15 6:21	59
27/11/15 3:11	55	28/11/15 4:16	56	29/11/15 5:21	57	30/11/15 6:26	58
27/11/15 3:16	55	28/11/15 4:21	56	29/11/15 5:26	58	30/11/15 6:31	58
27/11/15 3:21	56	28/11/15 4:26	56	29/11/15 5:31	57	30/11/15 6:36	58
27/11/15 3:26	55	28/11/15 4:31	56	29/11/15 5:36	56	30/11/15 6:41	58
27/11/15 3:31	55	28/11/15 4:36	56	29/11/15 5:41	56	30/11/15 6:46	58
27/11/15 3:36	55	28/11/15 4:41	54	29/11/15 5:46	56	30/11/15 6:51	59
27/11/15 3:41	55	28/11/15 4:46	57	29/11/15 5:51	57	30/11/15 6:56	60
27/11/15 3:46	55	28/11/15 4:51	56	29/11/15 5:56	57	30/11/15 23:01	47
27/11/15 3:51	55	28/11/15 4:56	56	29/11/15 6:01	57	30/11/15 23:06	59
27/11/15 3:56	56	28/11/15 5:01	56	29/11/15 6:06	58	30/11/15 23:11	58
27/11/15 4:01	55	28/11/15 5:06	56	29/11/15 6:11	57	30/11/15 23:16	59
27/11/15 4:06	56	28/11/15 5:11	57	29/11/15 6:16	60	30/11/15 23:21	60
27/11/15 4:11	55	28/11/15 5:16	56	29/11/15 6:21	59	30/11/15 23:26	58
27/11/15 4:16	56	28/11/15 5:21	56	29/11/15 6:26	59	30/11/15 23:31	58
27/11/15 4:21	55	28/11/15 5:26	56	29/11/15 6:31	57	30/11/15 23:36	59
27/11/15 4:26	56	28/11/15 5:31	56	29/11/15 6:36	58	30/11/15 23:41	59
27/11/15 4:31	55	28/11/15 5:36	57	29/11/15 6:41	59	30/11/15 23:46	58
27/11/15 4:36	56	28/11/15 5:41	56	29/11/15 6:46	59	30/11/15 23:51	58
27/11/15 4:41	55	28/11/15 5:46	56	29/11/15 6:51	59	30/11/15 23:56	59
27/11/15 4:46	55	28/11/15 5:51	57	29/11/15 6:56	60		
27/11/15 4:51	55	28/11/15 5:56	57	29/11/15 23:01	60		
27/11/15 4:56	55	28/11/15 6:01	57	29/11/15 23:06	53		
27/11/15 5:01	56	28/11/15 6:06	57	29/11/15 23:11	59		
27/11/15 5:06	56	28/11/15 6:11	57	29/11/15 23:16	59		
27/11/15 5:11	56	28/11/15 6:16	57	29/11/15 23:21	58		
27/11/15 5:16	57	28/11/15 6:21	57	29/11/15 23:26	59		
27/11/15 5:21	56	28/11/15 6:26	58	29/11/15 23:31	58		
27/11/15 5:26	56	28/11/15 6:31	58	29/11/15 23:36	58		
27/11/15 5:31	57	28/11/15 6:36	58	29/11/15 23:41	58		
27/11/15 5:36	56	28/11/15 6:41	58	29/11/15 23:46	58		
27/11/15 5:41	56	28/11/15 6:46	58	29/11/15 23:51	58		
27/11/15 5:46	56	28/11/15 6:51	58	29/11/15 23:56	58		
27/11/15 5:51	56	28/11/15 6:56	58	30/11/15 0:01	58		
27/11/15 5:56	57	28/11/15 23:01	60	30/11/15 0:06	58		
27/11/15 6:01	57	28/11/15 23:06	54	30/11/15 0:11	58		
27/11/15 6:06	57	28/11/15 23:11	60	30/11/15 0:16	58		
27/11/15 6:11	57	28/11/15 23:16	57	30/11/15 0:21	58		
27/11/15 6:16	57	28/11/15 23:21	60	30/11/15 0:26	58		
27/11/15 6:21	57	28/11/15 23:26	61	30/11/15 0:31	58		
27/11/15 6:26	58	28/11/15 23:31	53	30/11/15 0:36	57		

Graphic Presentation of Continuous Noise Monitoring Result (ACL3-City Hall)





Appendix 5.3

Air Quality Monitoring Results and Graphical Presentations



Location: ACL1 - City Hall

Report on 24-hour TSP monitoring

Action Level ($\mu\text{g}/\text{m}^3$) - 163

Limit Level ($\mu\text{g}/\text{m}^3$) - 260

Date	Sampling Time	Weather Condition	Filter paper no.	Filter Weight, g		Elapse Time, hr		Sampling Time, hr	Flow Rate, m^3/min			Total Volume, m^3	TSP Level, $\mu\text{g}/\text{m}^3$
				Initial	Final	Initial	Final		Initial, Q_{si}	Final, Q_{sf}	Average		
3-Nov-15	8:00	Cloudy	011487	2.7513	2.8631	22103.81	22127.81	24.00	1.15	1.14	1.15	1651	67.7
9-Nov-15	8:00	Cloudy	013649	2.7991	2.9035	22130.81	22154.81	24.00	1.14	1.14	1.14	1644	63.5
14-Nov-15	8:00	Cloudy	013637	2.7947	2.8750	22157.81	22181.81	24.00	1.14	1.14	1.14	1649	48.7
20-Nov-15	8:00	Cloudy	013753	2.7678	2.8766	22184.81	22208.81	24.00	1.14	1.14	1.14	1647	66.0
26-Nov-15	8:00	Fine	014060	2.8634	2.9309	22211.82	22235.82	24.00	1.16	1.16	1.16	1673	40.3

Report on 1-hour TSP monitoring

Action Level ($\mu\text{g}/\text{m}^3$) - 460

Limit Level ($\mu\text{g}/\text{m}^3$) - 500

Date	Sampling Time	Weather Condition	Filter paper no.	Filter Weight, g		Elapse Time, hr		Sampling Time, hr	Flow Rate, m^3/min			Total Volume, m^3	TSP Level, $\mu\text{g}/\text{m}^3$
				Initial	Final	Initial	Final		Initial, Q_{si}	Final, Q_{sf}	Average		
4-Nov-15	8:13	Cloudy	013658	2.8228	2.8285	22127.81	22128.81	1.00	1.14	1.14	1.14	69	83.0
4-Nov-15	9:17	Cloudy	013653	2.8059	2.8081	22128.81	22129.81	1.00	1.14	1.14	1.14	69	32.0
4-Nov-15	10:20	Cloudy	013652	2.7890	2.7927	22129.81	22130.81	1.00	1.14	1.14	1.14	69	53.9
10-Nov-15	8:15	Cloudy	013646	2.8100	2.8168	22154.81	22155.81	1.00	1.14	1.14	1.14	69	99.1
10-Nov-15	9:18	Cloudy	013643	2.8036	2.8109	22155.81	22156.81	1.00	1.14	1.14	1.14	69	106.3
10-Nov-15	10:21	Cloudy	013640	2.8063	2.8158	22156.81	22157.81	1.00	1.14	1.14	1.14	69	138.4
16-Nov-15	8:15	Cloudy	013739	2.7966	2.8013	22181.81	22182.81	1.00	1.14	1.14	1.14	69	68.6
16-Nov-15	9:18	Cloudy	013736	2.7716	2.7796	22182.81	22183.81	1.00	1.14	1.14	1.14	69	116.7
16-Nov-15	10:21	Cloudy	013733	2.7912	2.8029	22183.81	22184.81	1.00	1.14	1.14	1.14	69	170.7
21-Nov-15	8:15	Cloudy	014069	2.8728	2.8761	22208.81	22209.81	1.00	1.28	1.28	1.28	77	42.8
21-Nov-15	9:18	Cloudy	014066	2.8857	2.8898	22209.81	22210.81	1.00	1.28	1.28	1.28	77	53.2
21-Nov-15	10:21	Cloudy	014063	2.8767	2.8804	22210.81	22211.81	1.00	1.28	1.28	1.28	77	48.0
27-Nov-15	8:15	Fine	013728	2.7770	2.7855	22235.82	22236.82	1.00	1.16	1.16	1.16	70	121.9
27-Nov-15	9:18	Fine	013724	2.7954	2.8007	22236.82	22237.82	1.00	1.16	1.16	1.16	70	76.0
27-Nov-15	10:21	Fine	013721	2.7930	2.8015	22237.82	22238.82	1.00	1.16	1.16	1.16	70	121.9



Location: ACL2a - Contractor HK/2012/08 Site office

Report on 24-hour TSP monitoring

Action Level ($\mu\text{g}/\text{m}^3$) - 187.3

Limit Level ($\mu\text{g}/\text{m}^3$) - 260

Date	Sampling Time	Weather Condition	Filter paper no.	Filter Weight, g		Elapse Time, hr		Sampling Time, hr	Flow Rate, m^3/min			Total Volume, m^3	TSP Level, $\mu\text{g}/\text{m}^3$
				Initial	Final	Initial	Final		Initial, Q_{si}	Final, Q_{sf}	Average		
3-Nov-15	8:00	Cloudy	013519	2.7953	3.0558	4430.81	4454.81	24.00	1.10	1.10	1.10	1583	164.6
9-Nov-15	8:00	Cloudy	013774	2.8183	3.0206	4457.81	4481.81	24.00	1.23	1.24	1.23	1775	114.0
14-Nov-15	8:00	Cloudy	013747	2.7887	2.9976	4484.81	4508.81	24.00	1.24	1.24	1.24	1780	117.4
20-Nov-15	8:00	Cloudy	013708	2.8376	3.0600	4511.83	4535.83	24.00	1.24	1.24	1.24	1779	125.0
26-Nov-15	8:00	Fine	014017	2.8841	3.0158	4538.84	4562.84	24.00	1.25	1.25	1.25	1807	72.9

Report on 1-hour TSP monitoring

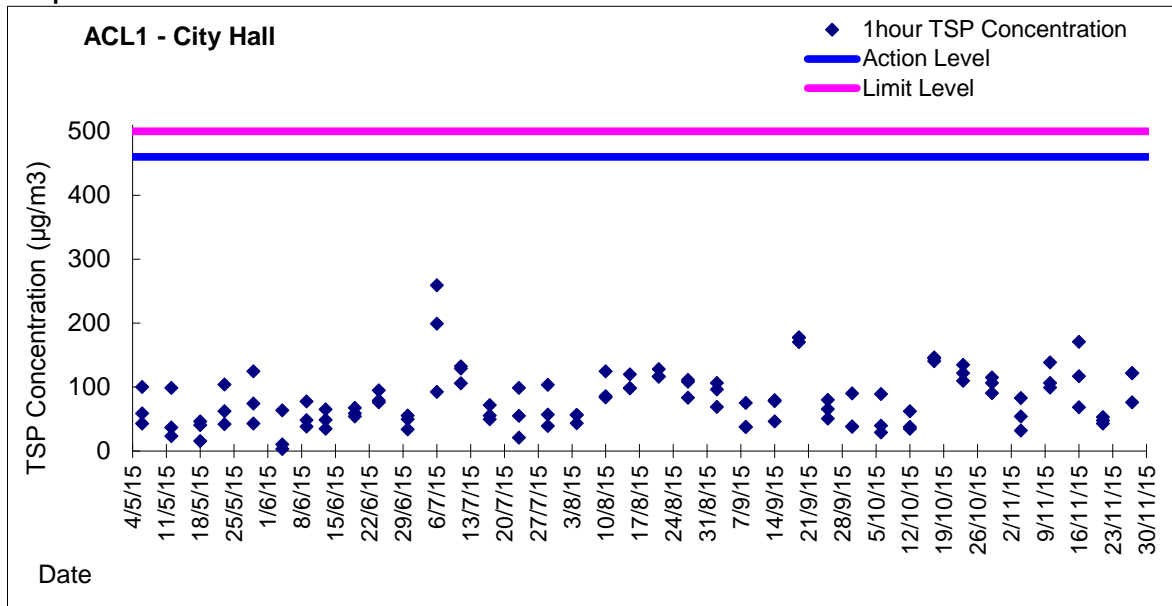
Action Level ($\mu\text{g}/\text{m}^3$) - 300.1

Limit Level ($\mu\text{g}/\text{m}^3$) - 500

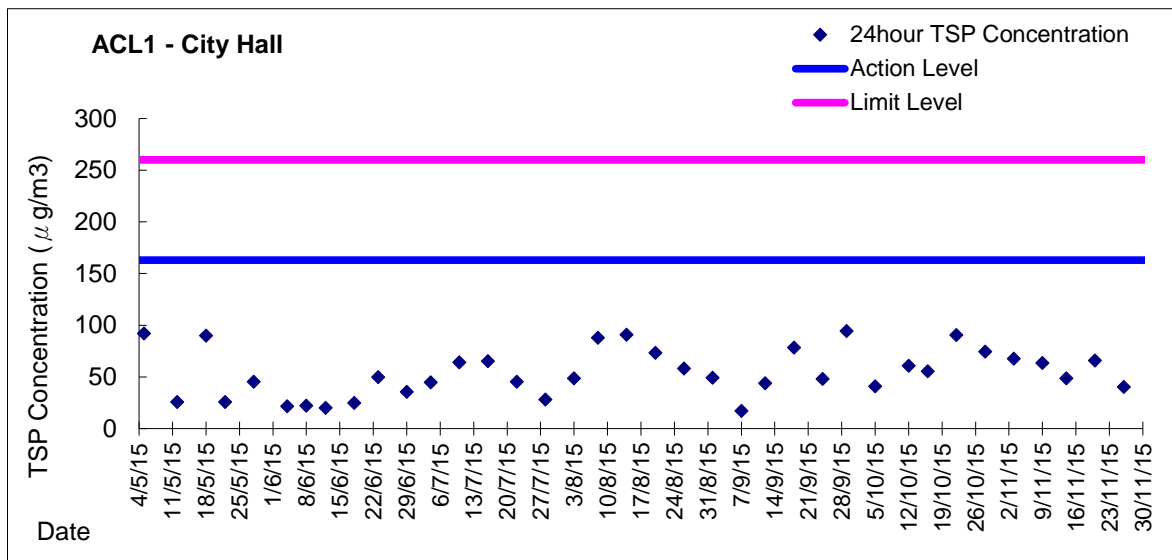
Date	Sampling Time	Weather Condition	Filter paper no.	Filter Weight, g		Elapse Time, hr		Sampling Time, hr	Flow Rate, m^3/min			Total Volume, m^3	TSP Level, $\mu\text{g}/\text{m}^3$
				Initial	Final	Initial	Final		Initial, Q_{si}	Final, Q_{sf}	Average		
4-Nov-15	8:49	Cloudy	013665	2.8192	2.8377	4454.81	4455.81	1.00	1.10	1.10	1.10	66	281.0
4-Nov-15	9:55	Cloudy	013660	2.8279	2.8410	4455.81	4456.81	1.00	1.10	1.10	1.10	66	198.9
4-Nov-15	10:02	Cloudy	013779	2.7867	2.8010	4456.81	4457.81	1.00	1.10	1.10	1.10	66	217.2
10-Nov-15	8:49	Cloudy	013772	2.7971	2.8061	4481.81	4482.81	1.00	1.17	1.17	1.17	70	128.6
10-Nov-15	10:52	Cloudy	013631	2.8126	2.8229	4482.81	4483.81	1.00	1.24	1.24	1.24	74	139.0
10-Nov-15	13:00	Cloudy	013761	2.7807	2.7917	4483.81	4484.81	1.00	1.17	1.17	1.17	70	157.2
16-Nov-15	13:00	Cloudy	013731	2.7715	2.7808	4508.81	4509.81	1.00	1.23	1.23	1.23	74	125.7
16-Nov-15	14:20	Cloudy	013710	2.8268	2.8374	4509.81	4510.81	1.00	1.23	1.23	1.23	74	143.3
16-Nov-15	15:25	Cloudy	013755	2.7849	2.7995	4510.81	4511.81	1.00	1.16	1.16	1.16	70	209.0
21-Nov-15	8:32	Cloudy	014033	2.8927	2.9018	4535.83	4536.83	1.00	1.24	1.24	1.24	74	122.8
21-Nov-15	9:37	Cloudy	014038	2.9100	2.9208	4536.83	4537.83	1.00	1.24	1.24	1.24	74	145.7
21-Nov-15	10:40	Cloudy	014042	2.9018	2.9121	4537.83	4538.83	1.00	1.17	1.17	1.17	70	147.2
27-Nov-15	8:12	Fine	014051	2.8572	2.8649	4562.84	4563.84	1.00	1.18	1.18	1.18	71	108.3
27-Nov-15	9:19	Fine	014055	2.8721	2.8820	4563.84	4564.84	1.00	1.25	1.25	1.25	75	131.5
27-Nov-15	13:00	Fine	013880	2.8075	2.8180	4564.84	4565.84	1.00	1.25	1.25	1.25	75	139.4



Graphic Presentation of 1 hour TSP Result

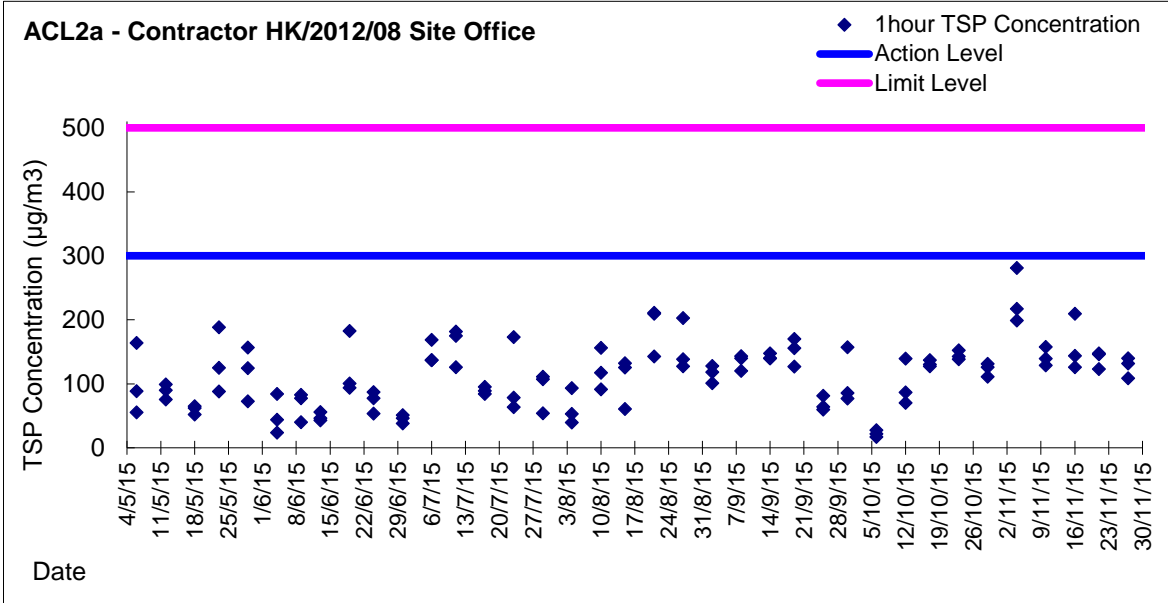


Graphic Presentation of 24 hour TSP Result

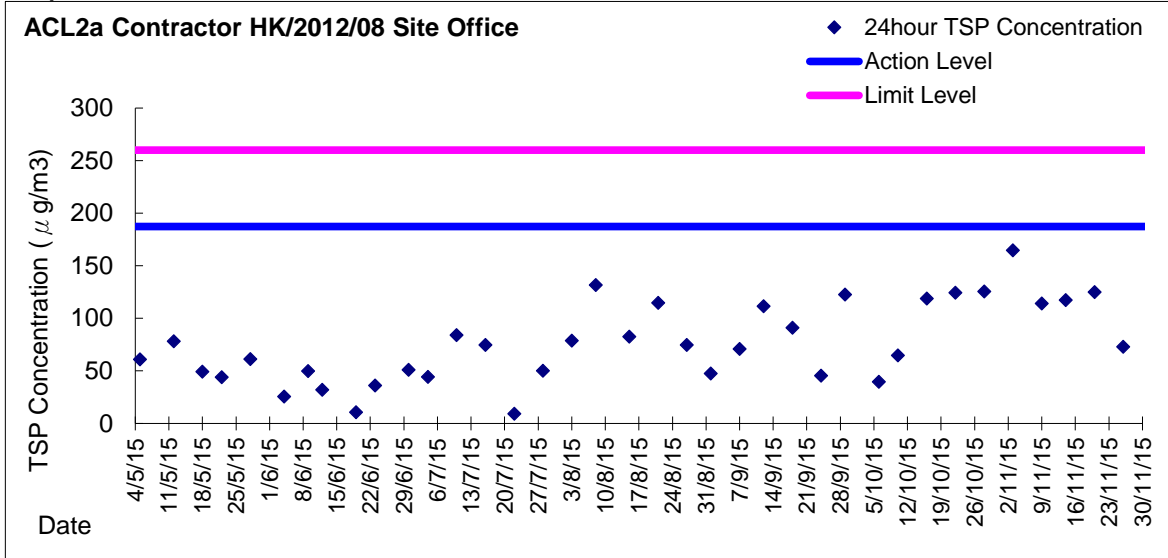




Graphic Presentation of 1 hour TSP Result



Graphic Presentation of 24 hour TSP Result





Appendix 5.4

Water Quality Monitoring Results and Graphical Presentations



**Water Monitoring Result at M5B - Central Cooling Water Intake Group
Mid-Flood Tide**

Date	Time	Weather Condition	Sampling Depth		Water Temperature			pH			Salinity			DO Saturation			DO		Turbidity			Suspended Solids		
					°C		-		ppt		%		mg/L		NTU		mg/L							
			m	Value	Average	Value	Average	Value	Average	Value	Average	Value	Average	Value	Average	Value	Average	Value	Average	Value	Average			
2/11/15	10:30	Fine	Middle	3.5	25.70	25.70	25.65	8.25	8.25	8.30	31.80	31.80	31.80	86.9	87.4	87.1	5.92	5.96	5.94	8.56	8.56	8.56	7	6.00
	10:32		Middle	3.5	25.60	25.60		8.34	8.34		31.80	31.80		86.5	87.5		5.90	5.97		8.56	8.54		5	
4/11/15	14:10	Fine	Middle	3.5	26.50	26.50	26.50	8.38	8.38	8.39	32.52	32.52	32.55	77.0	77.6	77.7	5.09	5.20	5.21	12.54	12.54	12.45	9	9.50
	14:12		Middle	3.5	26.50	26.50		8.40	8.40		32.57	32.57		79.2	76.9		5.29	5.25		12.38	12.34		10	
6/11/15	14:49	Fine	Middle	3.5	25.90	25.90	25.95	8.35	8.35	8.36	32.47	32.47	32.48	81.9	80.3	79.6	5.53	5.42	5.37	8.36	7.85	8.22	4	4.50
	14:51		Middle	3.5	26.00	26.00		8.36	8.36		32.48	32.48		78.7	77.3		5.32	5.22		8.38	8.30		5	
9/11/15	15:35	Fine	Middle	3.5	27.10	27.10	27.15	8.30	8.30	8.31	32.40	32.40	32.40	80.6	79.5	79.7	5.34	5.27	5.28	9.06	9.06	9.08	8	8.50
	15:37		Middle	3.5	27.20	27.20		8.32	8.32		32.39	32.39		78.6	80.1		5.20	5.30		9.06	9.12		9	
11/11/15	15:50	Fine	Middle	3.5	25.60	25.60	25.60	8.39	8.39	8.39	32.72	32.72	32.73	89.9	88.9	89.8	6.10	6.04	6.10	7.78	7.72	7.70	5	4.50
	15:52		Middle	3.5	25.60	25.60		8.39	8.39		32.73	32.73		90.2	90.2		6.12	6.12		7.66	7.63		4	
13/11/15	20:35	Cloudy	Middle	3.5	24.40	24.40	24.40	8.42	8.42	8.43	32.98	32.98	32.98	77.2	78.3	78.0	5.34	5.42	5.40	13.27	12.67	12.68	11	11.50
	20:36		Middle	3.5	24.40	24.40		8.43	8.43		32.98	32.98		78.5	78.0		5.43	5.40		12.53	12.26		12	
17/11/15	10:25	Fine	Middle	3.5	26.40	26.40	26.40	8.31	8.31	8.32	32.13	32.13	32.13	89.4	88.9	89.1	6.01	5.97	5.99	7.49	7.57	7.56	5	5.00
	10:27		Middle	3.5	26.40	26.40		8.32	8.32		32.13	32.13		88.8	89.4		5.97	6.01		7.59	7.58		5	
19/11/15	11:05	Fine	Middle	3.5	26.50	26.50	26.40	8.27	8.27	8.28	31.39	31.39	31.45	77.4	76.2	75.7	5.23	5.15	5.11	14.36	14.05	14.07	18	17.00
	11:07		Middle	3.5	26.30	26.30		8.29	8.29		31.51	31.51		75.1	74.0		5.07	5.00		13.95	13.92		16	
21/11/15	14:38	Fine	Middle	3.5	25.60	25.60	25.60	8.28	8.28	8.29	32.27	32.27	32.29	80.1	78.2	77.5	5.45	5.32	5.27	6.76	6.70	6.74	4	4.00
	14:40		Middle	3.5	25.60	25.60		8.30	8.30		32.31	32.31		76.7	74.9		5.22	5.10		6.70	6.80		4	
23/11/15	15:05	Fine	Middle	3.5	26.10	26.10	26.15	8.33	8.33	8.34	32.32	32.32	32.31	93.8	93.2	93.3	6.32	6.28	6.28	10.83	10.83	10.82	9	9.00
	15:07		Middle	3.5	26.20	26.20		8.34	8.34		32.30	32.30		92.2	93.8		6.21	6.32		10.83	10.80		9	
25/11/15	15:21	Fine	Middle	3.5	25.50	25.50	25.45	8.35	8.35	8.36	31.99	31.99	32.00	83.3	83.1	82.6	5.70	5.69	5.65	6.11	5.86	5.95	5	5.50
	15:23		Middle	3.5	25.40	25.40		8.36	8.36		32.00	32.00		82.5	81.5		5.64	5.57		5.82	6.00		6	
27/11/15	19:20	Fine	Middle	3.5	22.60	22.60	22.40	8.37	8.37	8.38	32.71	32.71	32.72	80.5	80.2	80.2	5.91	5.79	5.82	6.30	6.28	6.27	5	5.00
	19:21		Middle	3.5	22.20	22.20		8.39	8.39		32.72	32.72		79.7	80.2		5.76	5.80		6.26	6.23		5	
30/11/15	10:35	Fine	Middle	3.5	23.90	23.90	23.90	8.35	8.35	8.36	32.20	32.20	32.20	85.9	86.4	86.1	6.02	6.06	6.04	11.02	11.01	11.01	10	9.50
	10:37		Middle	3.5	23.90	23.90		8.37	8.37		32.20	32.20		86.4	85.8		6.06	6.02		11.01	11.01		9	

Remarks:
Single underline denotes exceedance over Action Level.
Double underline denotes exceedance over Limit Level.



**Water Monitoring Result at Culvert J - Reference Station
Mid-Flood Tide**

Date	Time	Weather Condition	Sampling Depth		Water Temperature			pH			Salinity			DO Saturation			DO			Turbidity			Suspended Solids	
					°C		-		ppt		%		mg/L		NTU		mg/L							
			m	Value	Average	Value	Average	Value	Average	Value	Average	Value	Average	Value	Average	Value	Average	Value	Average	Value	Average	Value	Average	
2/11/15	10:25	Fine	Middle	3.0	25.60	25.60	25.55	8.36	8.36	8.32	25.06	25.06	25.05	64.0	64.9	64.1	4.54	4.61	4.55	17.41	17.29	17.29	9	10.00
	10:27		Middle	3.0	25.50	25.50		8.27	8.27		25.00	25.06		64.7	62.7		64.1	4.60		4.46	17.27		17.18	
4/11/15	14:06	Fine	Middle	3.5	26.80	26.80	26.75	8.36	8.36	8.37	32.39	32.39	32.40	71.6	32.8	62.9	4.79	4.87	4.88	9.77	9.78	9.74	6	6.00
	14:08		Middle	3.5	26.70	26.70		8.38	8.38		32.40	32.40		73.7	73.5		62.9	4.93		4.92	9.78		9.61	
6/11/15	14:45	Fine	Middle	3.5	25.80	25.80	25.80	8.34	8.34	8.35	31.67	31.67	31.69	67.7	64.8	64.7	4.61	4.41	4.40	10.55	10.51	10.48	5	5.50
	14:47		Middle	3.5	25.80	25.80		8.35	8.35		31.71	31.71		63.6	62.6		64.7	4.33		4.26	10.44		10.40	
9/11/15	15:31	Fine	Middle	3.5	27.40	27.40	27.45	8.29	8.29	8.29	32.18	32.18	31.66	58.3	58.2	58.2	3.88	3.86	3.86	9.17	9.14	9.14	6	6.00
	15:33		Middle	3.5	27.50	27.50		8.29	8.29		31.13	31.13		58.3	57.8		58.2	3.87		3.84	9.12		9.12	
11/11/15	15:45	Fine	Middle	3.0	25.70	25.70	25.70	8.39	8.39	8.39	32.55	32.55	32.56	83.5	84.5	84.0	5.67	5.75	5.71	8.61	8.66	8.69	6	5.00
	15:47		Middle	3.0	25.70	25.70		8.39	8.39		32.56	32.56		84.0	84.0		84.0	5.70		5.70	8.68		8.80	
13/11/15	20:48	Cloudy	Middle	3.0	24.80	24.80	24.85	8.41	8.41	8.41	31.05	31.05	31.06	63.9	64.8	64.3	4.44	4.51	4.47	9.99	9.64	9.58	8	7.50
	20:49		Middle	3.0	24.90	24.90		8.40	8.40		31.06	31.06		64.4	64.0		64.3	4.48		4.45	9.38		9.32	
17/11/15	10:20	Fine	Middle	3.0	26.60	26.60	26.65	8.29	8.29	8.30	32.07	32.07	32.07	83.1	83.2	83.0	5.57	5.58	5.56	7.91	7.78	7.83	6	5.50
	10:22		Middle	3.0	26.70	26.70		8.30	8.30		32.07	32.07		82.3	83.4		83.0	5.51		5.59	7.80		7.83	
19/11/15	11:01	Fine	Middle	3.5	26.50	26.50	26.55	8.28	8.28	8.28	30.02	30.02	30.02	66.5	66.5	66.3	4.51	4.51	4.50	11.77	11.82	11.80	11	11.50
	11:03		Middle	3.5	26.60	26.60		8.28	8.28		30.02	30.02		66.1	66.0		66.3	4.49		4.48	11.89		11.71	
21/11/15	14:34	Fine	Middle	3.5	25.70	25.70	25.75	8.29	8.29	8.29	30.49	30.49	30.47	69.9	70.7	70.0	4.80	4.86	4.81	9.32	9.32	9.37	8	7.00
	14:36		Middle	3.5	25.80	25.80		8.29	8.29		30.44	30.44		69.6	69.7		70.0	4.78		4.79	9.35		9.47	
23/11/15	15:00	Fine	Middle	3.0	26.60	26.60	26.75	8.30	8.30	8.31	31.84	31.84	31.83	88.4	88.8	87.8	5.92	5.94	5.87	8.83	8.76	8.80	6	6.50
	15:02		Middle	3.0	26.90	26.90		8.32	8.32		31.82	31.82		87.5	86.3		87.8	5.85		5.77	8.80		8.81	
25/11/15	15:17	Fine	Middle	3.5	25.60	25.60	25.65	8.32	8.32	8.33	31.58	31.58	31.55	75.8	74.3	73.0	5.18	5.08	4.99	6.43	6.42	6.45	5	6.00
	15:19		Middle	3.5	25.70	25.70		8.34	8.34		31.51	31.51		71.2	70.5		73.0	4.86		4.82	6.43		6.53	
27/11/15	19:28	Fine	Middle	3.0	22.60	22.60	22.45	8.44	8.44	8.44	32.07	32.09	32.09	75.5	76.0	75.7	5.46	4.49	5.22	7.72	7.69	7.77	7	6.50
	19:29		Middle	3.0	22.30	22.30		8.44	8.44		32.09	32.09		75.6	75.5		75.7	5.47		5.46	7.86		7.82	
30/11/15	10:30	Fine	Middle	3.0	23.90	23.90	23.90	8.33	8.33	8.34	31.07	31.07	31.08	78.7	79.3	78.6	5.56	5.60	5.55	11.16	11.21	11.23	9	8.00
	10:32		Middle	3.0	23.90	23.90		8.34	8.34		31.08	31.08		78.2	78.0		78.6	5.52		5.51	11.27		11.29	



**Water Monitoring Result at M5B - Central Colling Water Intake Group
Mid-Ebb Tide**

Date	Time	Weather Condition	Sampling Depth		Water Temperature			pH			Salinity			DO Saturation		DO		Turbidity		Suspended Solids				
					°C			-			ppt			%		mg/L		NTU		mg/L				
					Value	Average		Value	Average		Value	Average		Value	Average		Value	Average	Value	Average	Value	Average	Value	Average
2/11/15	6:48	Cloudy	Middle	3.0	23.20	23.20	23.15	8.38	8.38	8.38	31.34	31.34	31.35	77.5	78.2	77.7	5.54	5.59	5.56	10.34	10.73	10.46	4	4.00
	6:49		Middle	3.0	23.10	23.10		8.38	8.38	8.38	31.35	31.35		77.9	77.3		5.57	5.53		5.56	10.52		10.26	
4/11/15	7:00	Cloudy	Middle	3.0	25.00	25.00	24.98	8.43	8.43	8.43	32.81	32.81	32.82	77.1	78.1	77.5	5.30	5.37	5.33	4.48	4.38	4.44	3	3.00
	7:01		Middle	3.0	24.90	25.00		8.43	8.43	8.43	32.82	32.82		76.9	77.9		5.29	5.36		5.33	4.46		4.42	
6/11/15	8:31	Fine	Middle	3.5	25.90	25.90	25.90	8.24	8.24	8.29	31.23	31.23	31.69	71.5	70.0	70.9	4.86	4.75	4.81	7.34	7.31	7.42	3	3.00
	8:33		Middle	3.5	25.90	25.90		8.33	8.33	8.29	32.15	32.15		70.2	71.8		4.76	4.87		4.81	7.55		7.49	
9/11/15	10:24	Fine	Middle	3.5	26.70	26.70	26.70	8.31	8.31	8.32	32.59	32.59	32.57	77.5	76.3	75.7	5.07	5.09	5.03	7.09	7.08	7.07	5	5.50
	10:26		Middle	3.5	26.70	26.70		8.32	8.32	8.32	32.55	32.55		75.0	73.9		5.01	4.93		5.03	7.07		7.05	
11/11/15	10:40	Cloudy	Middle	4.0	25.30	25.30	25.30	8.38	8.38	8.38	31.08	31.08	31.09	70.8	72.7	71.7	4.88	5.01	4.94	10.60	10.62	10.62	9	9.00
	10:42		Middle	4.0	25.30	25.30		8.38	8.38	8.38	31.09	31.09		71.7	71.7		4.94	4.94		4.94	10.62		10.62	
13/11/15	11:45	Cloudy	Middle	3.0	25.60	25.60	25.60	8.41	8.41	8.43	32.69	32.69	32.72	89.7	89.5	89.7	6.11	6.08	6.10	5.75	5.65	5.68	6	6.50
	11:47		Middle	3.0	25.60	25.60		8.44	8.44	8.43	32.75	32.75		89.9	89.6		6.12	6.08		6.10	5.65		5.67	
17/11/15	4:46	Cloudy	Middle	3.0	25.30	25.30	25.35	8.35	8.35	8.36	32.32	32.32	32.32	78.6	79.8	79.3	5.37	5.45	5.42	5.84	5.89	5.90	3	3.50
	4:47		Middle	3.0	25.40	25.40		8.36	8.36	8.36	32.32	32.32		79.9	78.9		5.46	5.39		5.42	5.92		5.96	
19/11/15	6:05	Cloudy	Middle	3.0	25.60	25.60	25.60	8.31	8.31	8.32	31.33	31.33	31.33	81.5	82.4	81.9	5.58	5.64	5.61	4.70	4.66	4.65	5	6.00
	6:06		Middle	3.0	25.60	25.60		8.32	8.32	8.32	31.33	31.33		82.0	81.8		5.61	5.60		5.61	4.62		4.61	
21/11/15	20:17	Cloudy	Middle	3.5	25.30	25.30	25.20	8.37	8.37	8.38	32.86	32.86	32.86	81.9	81.0	81.5	5.58	5.55	5.59	8.03	8.01	7.92	4	4.50
	20:18		Middle	3.5	25.10	25.10		8.39	8.39	8.38	32.86	32.85		81.2	81.8		5.60	5.61		5.59	7.91		7.74	
23/11/15	10:10	Fine	Middle	3.5	25.80	25.80	25.80	8.28	8.28	8.30	32.49	32.49	32.49	86.8	89.0	88.7	5.88	6.03	6.01	5.56	5.52	5.50	5	4.50
	10:12		Middle	3.5	25.80	25.80		8.32	8.32	8.30	32.49	32.49		89.6	89.5		6.07	6.07		6.01	5.49		5.43	
25/11/15	10:36	Fine	Middle	3.5	25.30	25.30	25.30	8.33	8.33	8.34	32.57	32.57	32.57	67.3	67.6	67.5	4.60	4.62	4.61	5.93	5.94	5.93	4	4.00
	10:38		Middle	3.5	25.30	25.30		8.35	8.35	8.34	32.57	32.57		67.5	67.4		4.62	4.60		4.61	5.94		5.91	
27/11/15	13:39	Fine	Middle	3.5	23.30	23.30	23.40	8.29	8.28	8.31	32.57	32.57	32.58	84.7	82.9	82.4	5.97	5.85	5.81	4.59	4.44	4.41	3	3.50
	13:41		Middle	3.5	23.50	23.50		8.34	8.34	8.31	32.59	32.59		81.9	80.0		5.77	5.64		5.81	4.30		4.30	
30/11/15	5:47	Fine	Middle	3.0	22.50	22.50	22.50	8.41	8.41	8.42	31.95	31.95	31.96	81.2	81.6	81.1	5.83	5.88	5.83	6.80	6.62	6.64	5	4.50
	5:48		Middle	3.0	22.50	22.50		8.43	8.43	8.42	31.96	31.96		80.4	81.0		5.78	5.83		5.83	6.68		6.45	

Remarks:
Single underline denotes exceedance over Action Level.
Double underline denotes exceedance over Limit Level.

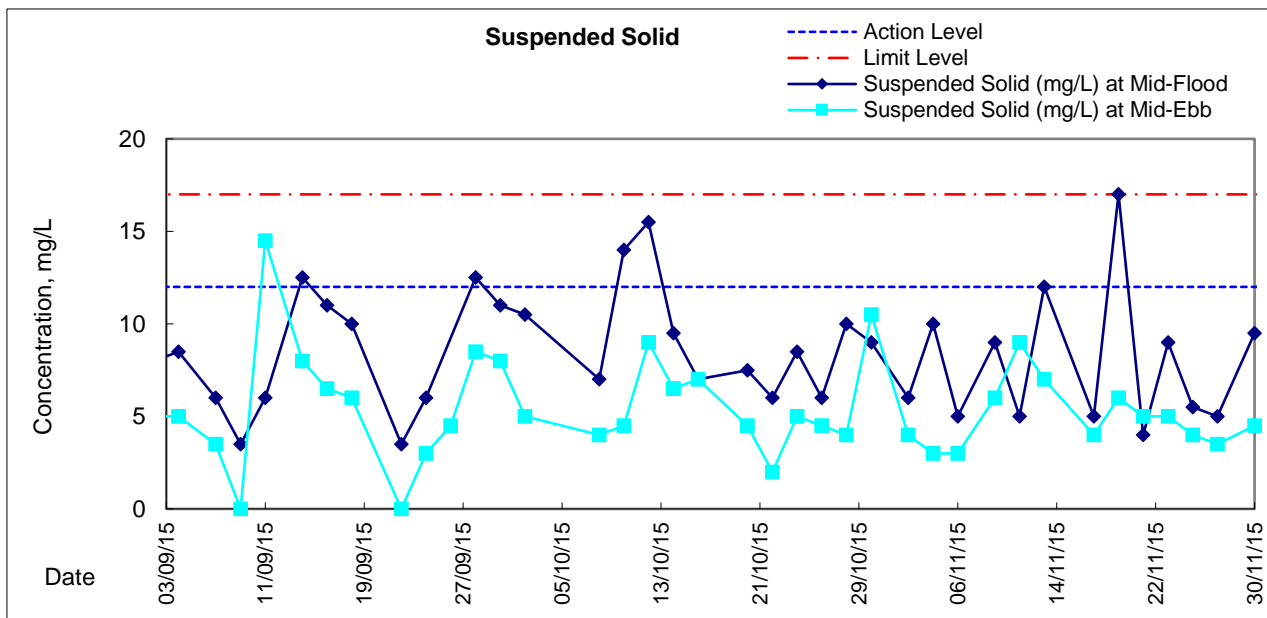
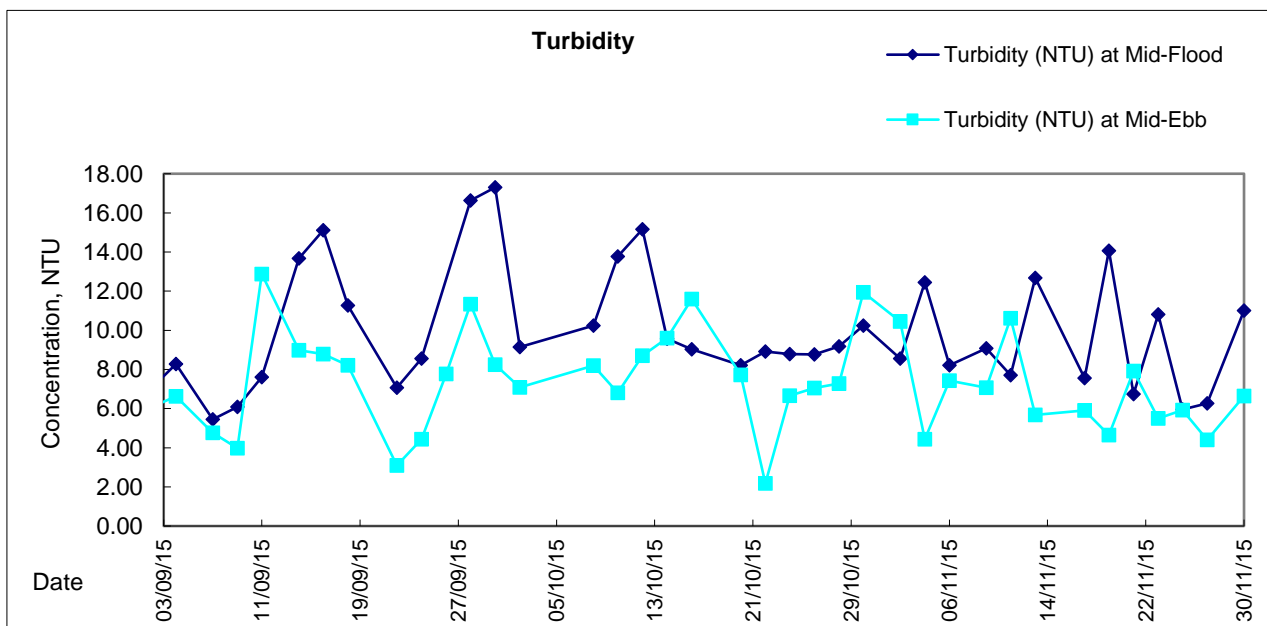
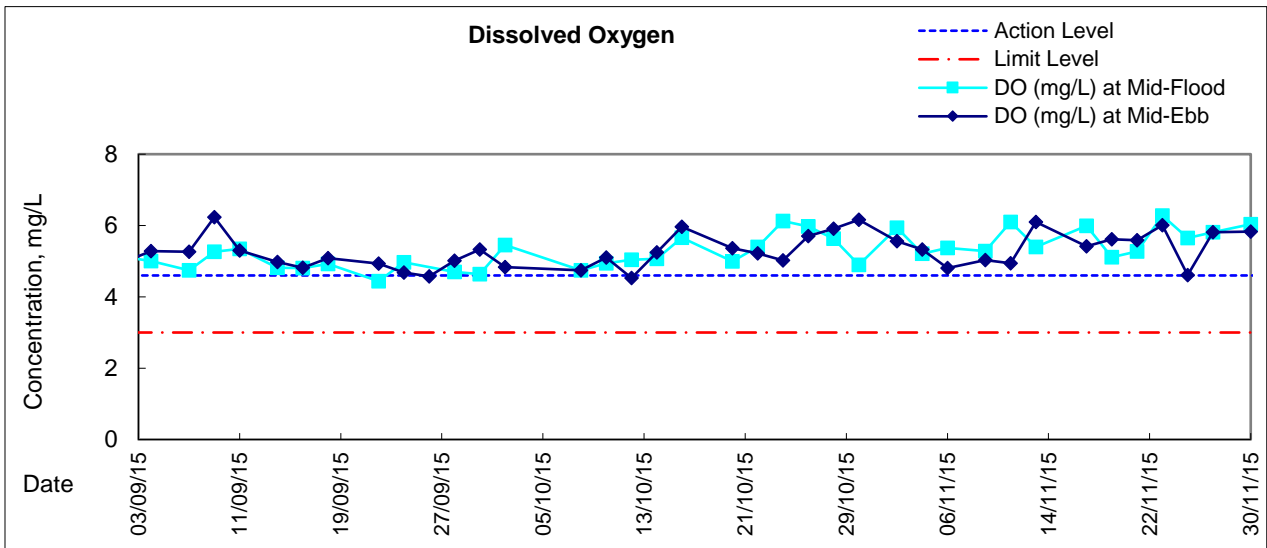


**Water Monitoring Result at Culvert J - Reference Station
Mid-Ebb Tide**

Date	Time	Weather Condition	Sampling Depth		Water Temperature			pH			Salinity		DO Saturation		DO		Turbidity		Suspended Solids					
					°C		-		ppt		%		mg/L		NTU		mg/L							
					Value	Average	Value	Average	Value	Average	Value	Average	Value	Average	Value	Average	Value	Average	Value	Average				
2/11/15	7:01	Cloudy	Middle	3	23.40	23.40	23.35	8.27	8.26	8.23	29.07	29.07	29.07	23.5	24.4	24.6	1.69	1.76	1.78	9.99	9.69	9.62	9	8.50
	7:02		Middle	3	23.30	23.30		8.20	8.20		29.07	29.07		24.9	25.6		1.80	1.85		9.41	9.39		8	
4/11/15	7:10	Cloudy	Middle	3	25.00	25.00	25.00	8.41	8.41	8.39	28.90	28.90	28.90	45.4	47.0	46.1	3.19	3.29	3.24	6.10	6.08	6.06	5	5.00
	7:11		Middle	3	25.00	25.00		8.36	8.36		28.90	28.90		46.4	45.6		3.26	3.21		6.04	6.01		5	
6/11/15	8:27	Fine	Middle	4	25.80	25.80	25.80	8.40	8.40	8.35	28.13	28.13	28.14	45.1	45.5	45.7	3.13	3.16	3.17	12.54	12.54	12.54	7	7.00
	8:29		Middle	4	25.80	25.80		8.30	8.30		28.15	28.15		46.4	45.6		3.22	3.17		12.54	12.52		7	
9/11/15	10:20	Fine	Middle	4	26.90	26.90	26.95	8.25	8.25	8.27	32.46	32.46	32.46	71.1	70.0	69.0	4.78	4.64	4.59	6.29	6.40	6.38	4	4.50
	10:22		Middle	4	27.00	27.00		8.28	8.28		32.45	32.45		68.2	66.5		4.53	4.42		6.42	6.42		5	
11/11/15	10:30	Cloudy	Middle	4	25.00	25.00	25.20	8.38	8.38	8.39	32.91	32.91	32.91	90.1	91.0	90.9	6.03	6.09	6.14	10.62	10.61	10.61	8	8.00
	10:32		Middle	4	25.40	25.40		8.40	8.40		32.91	32.91		91.4	91.2		6.22	6.20		10.60	10.61		8	
13/11/15	11:40	Cloudy	Middle	3	25.70	25.70	25.75	8.46	8.46	8.44	31.50	31.50	31.51	82.2	83.4	82.1	5.61	5.69	5.60	7.51	7.45	7.45	7	7.00
	11:42		Middle	3	25.80	25.80		8.42	8.42		31.51	31.51		81.4	81.5		5.55	5.56		7.43	7.41		7	
17/11/15	4:52	Cloudy	Middle	3	25.50	25.50	25.50	8.36	8.36	8.30	25.23	25.23	25.23	48.5	49.1	48.6	3.44	3.49	3.45	17.40	17.58	17.58	12	12.50
	4:53		Middle	3	25.50	25.50		8.24	8.24		25.23	25.23		48.7	48.1		3.46	3.42		17.63	17.70		13	
19/11/15	6:12	Cloudy	Middle	3	25.80	25.80	25.80	8.33	8.33	8.25	26.71	26.71	26.71	57.0	57.5	57.4	3.99	4.04	4.03	8.37	7.91	8.08	8	8.50
	6:13		Middle	3	25.80	25.80		8.16	8.16		26.70	26.70		57.7	57.5		4.04	4.03		8.03	8.01		9	
21/11/15	20:25	Cloudy	Middle	3	25.20	25.20	25.15	8.39	8.39	8.37	31.40	31.41	31.40	75.5	76.4	75.7	5.22	5.28	5.24	7.63	7.51	7.33	5	4.50
	20:26		Middle	3	25.10	25.10		8.34	8.34		31.40	31.40		75.5	75.5		5.21	5.23		7.12	7.07		4	
23/11/15	10:05	Fine	Middle	3	25.80	25.80	25.80	8.24	8.24	8.23	30.14	30.14	30.15	70.9	72.5	72.0	4.87	4.98	4.95	8.71	8.60	8.62	6	5.00
	10:07		Middle	3	25.80	25.80		8.22	8.22		30.15	30.15		72.3	72.4		4.97	4.97		8.58	8.57		4	
25/11/15	10:32	Fine	Middle	4	25.30	25.30	25.30	8.29	8.29	8.29	30.71	30.71	30.72	68.6	70.3	70.7	4.73	4.85	4.88	8.84	8.84	8.83	7	7.00
	10:34		Middle	4	25.30	25.30		8.29	8.29		30.72	30.72		72.5	71.4		5.00	4.93		8.83	8.81		7	
27/11/15	13:33	Fine	Middle	4	23.20	23.20	23.15	8.33	8.33	8.32	29.46	29.46	29.49	67.8	67.2	66.9	4.89	4.85	4.83	11.03	11.14	11.14	5	5.00
	13:37		Middle	4	23.10	23.10		8.31	8.31		29.51	29.51		66.5	65.9		4.80	4.76		11.15	11.24		5	
30/11/15	5:55	Fine	Middle	3	23.10	23.10	23.05	8.38	8.38	8.36	27.72	27.73	27.72	60.4	60.2	59.6	4.42	4.40	4.36	9.58	9.56	9.76	9	9.50
	5:56		Middle	3	23.00	23.00		8.33	8.33		27.72	27.72		58.9	59.0		4.31	4.32		9.98	9.91		10	

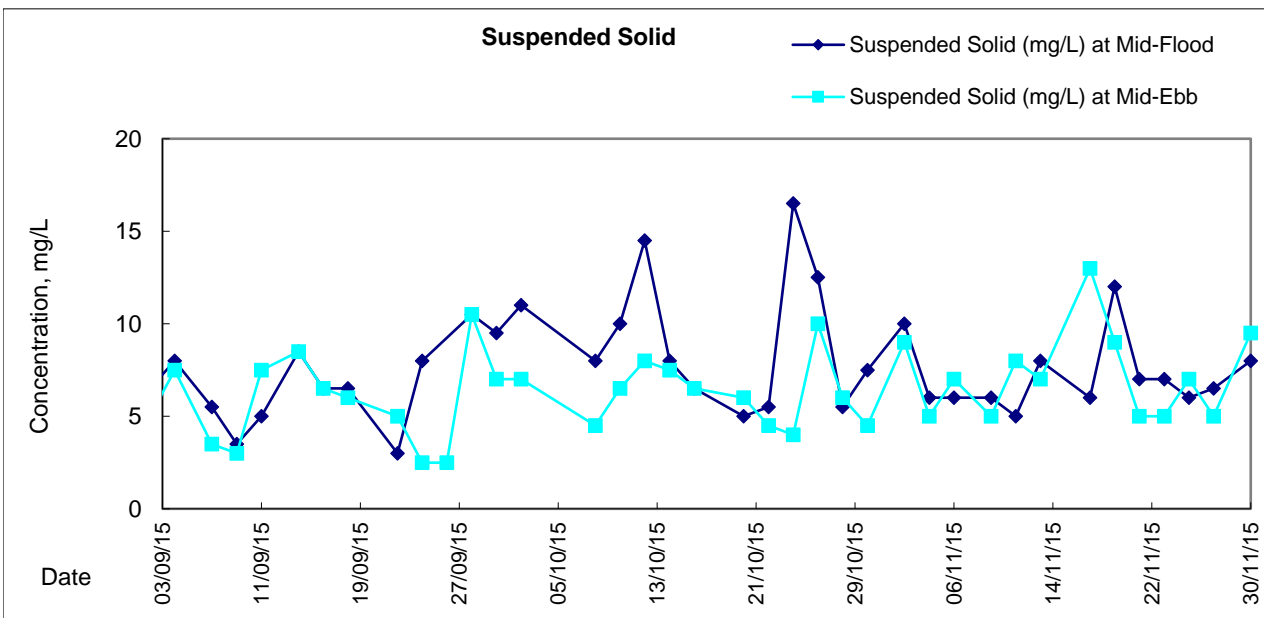
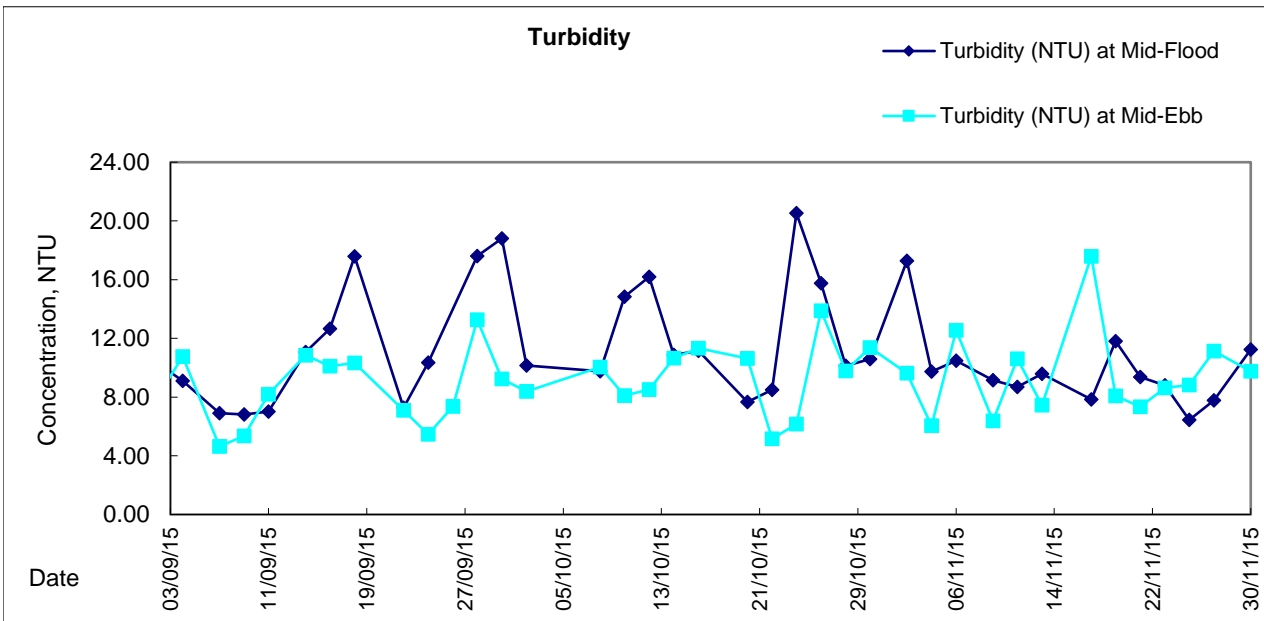
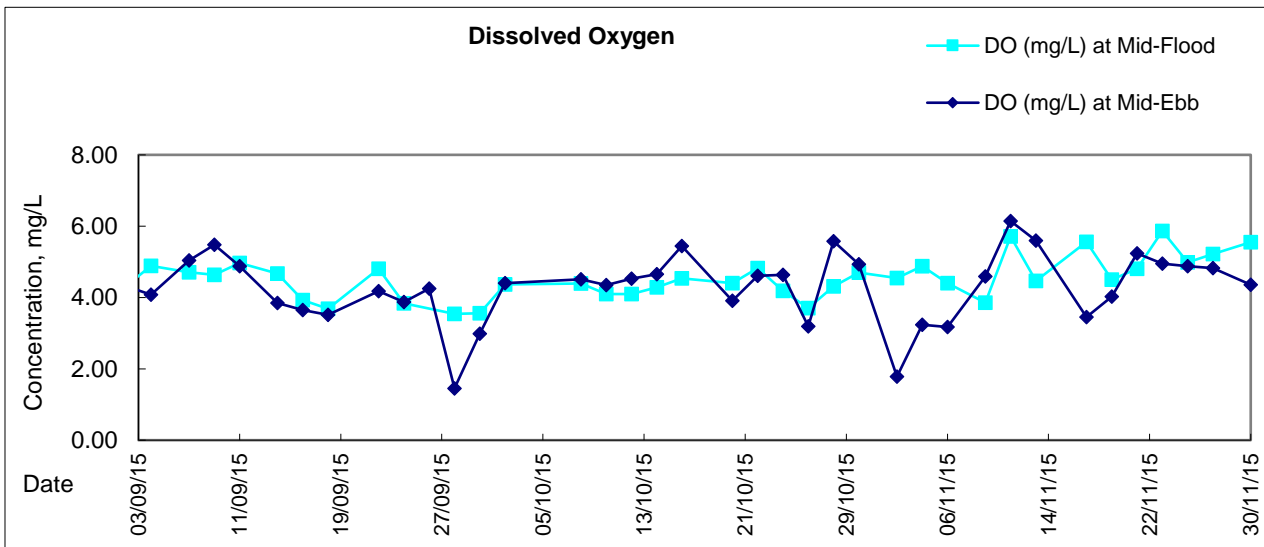


Graphic Presentation of Water Quality Result of M5B - Central Cooling Water Intake Groups





Graphic Presentation of Water Quality Result of Culvert J - Reference Station





Appendix 6.1

Event Action Plans

Central Reclamation Phase III : Environmental Monitoring and Audit - Event and Action Plan for Air and Noise Quality

Event and Action Plan for Air Quality				
Event	Action			
	ET Leader	IC(E)	ER	Contractor
Action Level - Exceedance for one sample	<ol style="list-style-type: none"> 1. Identify source 2. Inform IC(E) and ER 3. Repeat measurement to confirm finding 4. Increase monitoring frequency to daily 	<ol style="list-style-type: none"> 1. Check monitoring data submitted by ET 2. Check Contractor's working method 	<ol style="list-style-type: none"> 1. Notify Contractor 	<ol style="list-style-type: none"> 1. Rectify any unacceptable practice 2. Amend working methods if appropriate
Action Level - Exceedance for two or more consecutive samples	<ol style="list-style-type: none"> 1. Identify source 2. Inform IC(E) and ER 3. Repeat measurement to confirm finding 4. Increase monitoring frequency to daily 5. Discuss with IC(E) and Contractor on remedial actions 6. If exceedance continues, arrange meeting with IC(E) and ER 7. If exceedance stops cease additional monitoring 	<ol style="list-style-type: none"> 1. Check monitoring data submitted by ET 2. Check Contractor's working method 3. Discuss with ET and Contractor on possible remedial measures 4. Advise the ER on the effectiveness of the proposed remedial measures 5. Supervise the implementation of remedial measures 	<ol style="list-style-type: none"> 1. Confirm receipt of notification of failure in writing 2. Notify Contractor 3. Ensure remedial measures properly implemented 	<ol style="list-style-type: none"> 1. Submit proposals for remedial actions to IC(E) within 3 working days of notification 2. Implement the agreed proposals 3. Amend proposal if appropriate
Limit Level - Exceedance for one sample	<ol style="list-style-type: none"> 1. Identify source 2. Inform ER and EPD 3. Repeat measurement to confirm findings 4. Increase monitoring frequency to daily 5. Assess effectiveness of Contractor's remedial actions and keep IC(E), EPD and ER informed of the results 	<ol style="list-style-type: none"> 1. Check monitoring data submitted by ET 2. Check Contractor's working method 3. Discuss with ET and Contractor on possible remedial measures 4. Advise the ER on the effectiveness of the proposed remedial measures 5. Supervise the implementation of remedial measures 	<ol style="list-style-type: none"> 1. Confirm receipt of notification of failure in writing 2. Notify Contractor 3. Ensure remedial measures properly implemented 	<ol style="list-style-type: none"> 1. Take immediate action to avoid further exceedance 2. Submit proposal for remedial actions to IC(E) within 3 working days of notification 3. Implement the agreed measures
Limit Level - Exceedance for two or more consecutive samples	<ol style="list-style-type: none"> 1. Notify IC(E), ER, Contractor and EPD 2. Identify source 3. Repeat measurements to confirm findings 4. Increase monitoring frequency to daily 5. Carry out analysis of Contractor's working procedures to determine possible mitigation to be implemented 6. Arrange meeting with IC(E) and ER to discuss the remedial actions to be taken 7. Assess effectiveness of Contractor's remedial actions and keep IC(E), EPD and ER informed of the results 8. If exceedance stops, cease additional monitoring 	<ol style="list-style-type: none"> 1. Discuss amongst ER, ET, and Contractor on the potential remedial actions 2. Review Contractor's remedial actions whenever necessary to assure their effectiveness and advise the ER accordingly 3. Supervise the implementation of remedial measures 	<ol style="list-style-type: none"> 1. Confirm receipt of notification of failure in writing 2. Notify Contractor 3. In consultation with the IC(E), agree with the Contractor on the remedial measures to be implemented 4. Ensure remedial measures properly implemented 5. If exceedance continues, consider what portion of the work is responsible and instruct the Contractor to stop that portion of work until the exceedance is abated 	<ol style="list-style-type: none"> 1. Take immediate action to avoid further exceedance 2. Submit proposals for remedial actions to IC(E) within 3 working days of notification 3. Implement the agreed proposals 4. Resubmit proposals if problem still not under control 5. Stop the relevant portion of works as determined by the ER until the exceedance is abated

Central Reclamation Phase III : Environmental Monitoring and Audit - Event and Action Plan for Air and Noise Quality

Event and Action Plan for Noise Quality				
Event	Action			
	ET Leader	IC(E)	ER	Contractor
Action Level is reached	<ol style="list-style-type: none"> 1. Notify IC(E) and Contractor 2. Carry out investigation 3. Report the results of the investigation to the IC(E) and Contractor 4. Discuss with the Contractor and formulate remedial measures 	<ol style="list-style-type: none"> 1. Discuss amongst ER, ET and Contractor on the potential remedial actions 2. Review Contractor's remedial actions whenever necessary to assure their effectiveness and advise the ER accordingly 3. Supervise the implementation of remedial measures 	<ol style="list-style-type: none"> 1. Confirm receipt of notification of failure in writing 2. Notify Contractor 3. Require Contractor to propose remedial measures for the analyzed noise problem 4. Ensure remedial measures are properly implemented 	<ol style="list-style-type: none"> 1. Submit noise mitigation proposal to IC(E) 2. Implement noise mitigation proposals
Limit Level is reached	<ol style="list-style-type: none"> 1. Notify IC(E), ER, EPD and Contractor 2. Identify source 3. Repeat measurement to confirm findings 4. Carry out analysis of Contractor's working procedures to determine possible mitigation to be implemented 5. Inform IC(E), ER and EPD the causes & actions taken for the exceedances 6. Assess effectiveness of Contractor's remedial actions and keep IC(E), EPD and ER informed of the results 7. If exceedance stops cease additional monitoring 	<ol style="list-style-type: none"> 1. Discuss amongst ER, ET and Contractor on the potential remedial actions 2. Review Contractor's remedial actions whenever necessary to assure their effectiveness and advise the ER accordingly 3. Supervise the implementation of remedial measures 	<ol style="list-style-type: none"> 1. Confirm receipt of notification of failure in writing 2. Notify Contractor 3. Require Contractor to propose remedial measures for the analyzed noise problem 4. Ensure remedial measures are properly implemented 5. If exceedance continues, consider what portion of the work is responsible and instruct the Contractor to stop that portion or work until the exceedance is abated 	<ol style="list-style-type: none"> 1. Take immediate action to avoid further exceedance 2. Submit proposals for remedial actions to IC(E) within 3 working days of notification 3. Implement the agreed proposals 4. Resubmit proposals if problem still not under control 5. Stop the relevant portion of works as determined by the ER until the exceedance is abated



Central Reclamation Phase III: Environmental Monitoring and Audit - Event and Action Plan for Water Quality

EVENT	ACTION			
	ET	IEC	ER	CONTRACTOR
Action level being exceeded by one sampling day	Repeat in-situ measurement to confirm findings; Identify source(s) of impact; Inform IEC and Contractor; Check monitoring data, all plant, equipment and Contractor's working methods; Discuss mitigation measures with IEC and Contractor; (The above actions should be taken within 1 working day after the exceedance is identified) Repeat measurement on next day of exceedance.	Discuss with ET and Contractor on the mitigation measures; Review proposals on mitigation measures submitted by Contractor and advise the ER accordingly; Assess the effectiveness of the implemented mitigation measures. (The above actions should be taken within 1 working day after the exceedance is identified)	Discuss with IEC on the proposed mitigation measures; Make agreement on the mitigation measures to be implemented. (The above actions should be taken within 1 working day after the exceedance is identified)	Inform the ER and confirm notification of the non-compliance in writing; Rectify unacceptable practice; Check all plant and equipment; Consider changes of working methods; Discuss with ET and IEC and propose mitigation measures to IEC and ER; Implement the agreed mitigation measures. (The above actions should be taken within 1 working day after the exceedance is identified)
Action level being exceeded by more than one consecutive sampling days	Identify source(s) of impact; Inform IEC and Contractor; Check monitoring data, all plant, equipment and Contractor's working methods; Discuss mitigation measures with IEC and Contractor; Ensure mitigation measures are implemented; Prepare to increase the monitoring frequency to daily; (The above actions should be taken within 1 working day after the exceedance is identified) Repeat measurement on next working day of exceedance.	Discuss with ET and Contractor on the mitigation measures; Review proposals on mitigation measures submitted by Contractor and advise the ER accordingly; Assess the effectiveness of the implemented mitigation measures. (The above actions should be taken within 1 working day after the exceedance is identified)	Discuss with IEC on the proposed mitigation measures; Make agreement on the mitigation measures to be implemented; Assess the effectiveness of the implemented mitigation measures. (The above actions should be taken within 1 working day after the exceedance is identified)	Inform the Engineer and confirm notification of the non-compliance in writing; Rectify unacceptable practice; Check all plant and equipment; Consider changes of working methods; Discuss with ET and IEC and propose mitigation measures to IEC and ER within 3 working days; Implement the agreed mitigation measures. (The above actions should be taken within 1 working day after the exceedance is identified)



Central Reclamation Phase III: Environmental Monitoring and Audit - Event and Action Plan for Water Quality

Event	Action			
	ET	IEC	ER	Contractor
Limit level being exceeded by one sampling day	Repeat in-situ measurement to confirm findings; Identify source(s) of impact; Inform IEC, contractor and EPD; Check monitoring data, all plant, equipment and Contractor's working methods; Discuss mitigation measures with IEC, ER and Contractor; Ensure mitigation measures are implemented; Increase the monitoring frequency to daily until no exceedance of Limit level. (The above actions should be taken within 1 working day after the exceedance is identified)	Discuss with ET and Contractor on the mitigation measures; Review proposals on mitigation measures submitted by Contractor and advise the ER accordingly; Assess the effectiveness of the implemented mitigation measures. (The above actions should be taken within 1 working day after the exceedance is identified)	Discuss with IEC, ET and Contractor on the proposed mitigation measures; Request Contractor to critically review the working methods; Make agreement on the mitigation measures to be implemented; Assess the effectiveness of the implemented mitigation measures. (The above actions should be taken within 1 working day after the exceedance is identified)	Inform the Engineer and confirm notification of the non-compliance in writing; Rectify unacceptable practice; Check all plant and equipment; Consider changes of working methods; Discuss with ET , IEC and ER and propose mitigation measures to IEC and ER within 3 working days; Implement the agreed mitigation measures. (The above actions should be taken within 1 working day after the exceedance is identified)
Limit level being exceeded by more than one consecutive sampling days	Identify source(s) of impact; Inform IEC, contractor and EPD; Check monitoring data, all plant, equipment and Contractor's working methods; Discuss mitigation measures with IEC, ER and Contractor; Ensure mitigation measures are implemented; Increase the monitoring frequency to daily until no exceedance of Limit level for two consecutive days. (The above actions should be taken within 1 working day after the exceedance is identified)	Discuss with ET and Contractor on the mitigation measures; Review proposals on mitigation measures submitted by Contractor and advise the ER accordingly; Assess the effectiveness of the implemented mitigation measures. (The above actions should be taken within 1 working day after the exceedance is identified)	Discuss with IEC, ET and Contractor on the proposed mitigation measures; Request Contractor to critically review the working methods; Make agreement on the mitigation measures to be implemented; Assess the effectiveness of the implemented mitigation measures; Consider and instruct, if necessary, the Contractor to slow down or to stop all or part of the marine work until no exceedance of Limit level. (The above actions should be taken within 1 working day after the exceedance is identified)	Inform the ER and confirm notification of the non-compliance in writing; Rectify unacceptable practice; Check all plant and equipment; Consider changes of working methods; Discuss with ET , IEC and ER and propose mitigation measures to IEC and ER within 3working days; Implement the agreed mitigation measures; As directed by the Engineer, to slow down or to stop all or part of the marine work or construction activities. (The above actions should be taken within 1 working day after the exceedance is identified)



Appendix 6.2

Summary for Notification of Exceedance

Ref no.	Date	Tidal	Location	Parameters	Measured	Action	Limit Level	Follow-up action
X_CR025	19-Nov-15	Mid-flood	M5B	DO(mg/l)	5.11	4.60	3.00	<p>Possible reason: Changes of water quality in the vicinity of water quality monitoring station possibly in relate to nearby culvert discharge.</p> <p>Action taken/ to be taken: Immediate repeated in-situ measurement had conducted to confirm the exceedances. Checking with contractor works and review previous monitoring data.</p> <p>Remarks/ Other Obs: Despite trimming of grade 400 rock bedding was conducted under Contract HK/2012/08 on the monitoring date, contractor mitigation measures including the use of silt curtain was provided. Silt screen installed around the intake monitoring station was generally in order while nearby culvert discharge was observed. In view of the above and no exceedance recorded on the subsequent monitoring, it was considered that the exceedance was not related to Project.</p>
				SS	17.00	12.00	17.00	



Appendix 9.1

Complaint Log



Environmental Complaints Log

Complaint Log No.	Date of Complaint	Received From and Received By	Location of Complainant	Nature of Complaint	Outcome	Status
150211	21/1/2015	EPD complaint (EPD Ref.: H04/RS/000171 6-15) received by ET on 11 February 2015	Construction site opposite to CITIC Tower	Construction dust was emitted from a construction site opposite to CITIC Tower	<p>According to the relevant site records, trench grabbing for D-wall construction and socket H-pile construction were conducted at the concerned location on 21 January 2015. Dust screen for socket H-pile construction, maintenance of site haul road in wet condition and water spraying at vehicle entrance/exit points of HK/2012/08 Contractor site office and Portion I were implemented by the Contractor of HK/2012/08 near the concerned location on 21 January 2015.</p> <p>In addition, no environmental deficiency related to dust mitigation was identified at the concerned location during weekly environmental inspections conducted on 27 Jan, 3 and 10 Feb 2015 and dust mitigation measures including water spraying for dusty haul road and provision of wheel washing were in place and no dust related impact from the construction works at the concerned location was observed.</p> <p>Meanwhile, the Air Quality Health Index (AQHI) recorded by EPD across Western District and Eastern District on 21 January 2015 was ranged from 4 to 10+ indicating a severely high concentration of ambient air pollutants.</p> <p>Based on reviewing relevant impact monitoring data, elevated TSP were recorded at monitoring stations across Central to Wan Chai West area despite a non-Project related exceedance was recorded at nearby monitoring station ACL2a (Contractor HK/2012/08 Site Office) on 21 January 2015 and was considered to be contributed by ambient air pollutant.</p> <p>The site condition under Contract HK/2012/08 at the concerned location was considered to be generally satisfactory and no non-conformity related to cumulative air quality impact was observed at the concerned location.</p> <p>Nevertheless, in view of the public concern, the contractor was reminded to enhance the dust mitigation measures implemented to minimize potential nuisance to nearby public.</p>	Closed



Complaint Log No.	Date of Complaint	Received From and Received By	Location of Complainant	Nature of Complaint	Outcome	Status
150703	3/7/2015	EPD complaint (EPD Ref.: H05/RS/000162 15-15) received by ET on 03 July 2015	West of HKCEC outside Lung King Street	Dark smoke was observed from a derrick barge in yellow color for reclamation work at location to the west of HKCEC outside Lung King Street	<p>According to the relevant site records under Contract HK/2012/08, one derrick barge (Chang Sheng 306) in yellow color was conducting material transfer at a near shore location opposite to Fleet Arcade on 30 June 2015 around noon-time under HK/2012/08 and the concerned derrick barge was towed away for maintenance on the same date.</p> <p>Follow-up inspection was conducted during weekly environmental inspection on 7 July 2015, no dark smoke was observed from the concerned derrick barge (Chang Sheng 306). Nevertheless, the Contractor was reminded to conduct regular checking on the condition of the all derrick barges deployed on site to ensure only well maintained equipment are used to avoid potential dark smoke emission affecting nearby public.</p> <p>Based on the review on relevant record and follow up site inspection, the condition of the concerned derrick barge was considered generally in order and no dark smoke was observed. In view of the public concern, the Contractor was reminded to conduct regular checking on the condition of derrick barges deployed on site to ensure only well maintained equipment are used on site to avoid potential dark smoke emission affecting nearby public.</p>	Closed



Complaint Log No.	Date of Complaint	Received From and Received By	Location of Complainant	Nature of Complaint	Outcome	Status
150917	17/9/2015	A public complaint regarding water quality referred by EPD was received by ET on 17 September 2015	Central and Wan Chai Reclamation coastline (between LUNG WUI ROAD to LUNG WO ROAD, Central & Wan Chai, Hong Kong)	Silt from Central and Wan Chai Reclamation was spotted along the coastline (between LUNG WUI ROAD to LUNG WO ROAD, Central & Wan Chai, Hong Kong)	<p>Based on the site records confirmed by RSS, removal of seawall blocks by derrick barge was undertaken by Contract HK/2012/08 at Central Reclamation Phase III works area while mitigation measures including provision of silt curtain implemented by the Contractor of HK/2012/08 during the seawall block removal works. According to relevant record, muddy dispersion at HKCEC2W (area opposite to Lung King Street) was observed by the Environmental Team on 14 September 2015 afternoon. The muddy patch was observed dispersing outside the outer layer silt curtain deployed by the Contractor of HK/2012/08 towards the Central Reclamation Phase III area while the outer layer silt curtain was observed partially opened.</p> <p>In view of the above observations, the Contractor was advised to rectify any environmental deficiencies such that adequate protection such as silt curtain shall be provided for exposed soil slope to mitigate for potential runoff related water quality impact to the surrounding waters; outer layer silt curtain deployed shall be entirely closed during works to safeguard the surrounding water quality. Any opening for marine vessel shall be closed promptly after passage and localized silt curtain deployed on site shall be properly maintained to avoid any gap or opening to effectively safeguard the nearby waters.</p>	Closed



Appendix 10.1

Construction Programme of Individual Contracts

CEDD Contract No. HK/2012/08
Wan Chai Development Phase II
Central -Wan Chai Bypass at Wan Chai West

Activity ID	Activity Name	Start	Finish	Remaining Duration	Activity % Complete	2015					2016
						Sep	Oct	Nov	Dec	Jan	
Total		18-Apr-15 A	29-Dec-15	81							
HK/2012/08 Revised Works Programme Rev.5_Updated as of 20-Sep-15		18-Apr-15 A	29-Dec-15	81							
Dredging and Reclamation		20-Sep-15	10-Dec-15	67							
Marine Work Construction		20-Sep-15	10-Dec-15	67							
Zone CRIII		20-Sep-15	10-Dec-15	67							
Dredging - Zone CRIII		20-Sep-15	10-Oct-15	16							
Dredging at Zone CRIII		20-Sep-15	10-Oct-15	16							
2nd Stage of Work (Types 1B(4) & 2D)		20-Sep-15	10-Oct-15	16							
MAR16095	Zone CRIII - 2nd stage - Remove existing rock armour [B5-E5] after relocating interim landing steps	20-Sep-15	29-Sep-15	10	0%						
MAR16100	Zone CRIII - 2nd stage - demolish existing seawall [3 nos.]	02-Oct-15	10-Oct-15	8	0%						
MAR16140	Zone CRIII - 2nd stage - Final Hydrographic Survey	21-Sep-15	22-Sep-15	2	0%						
Seawall Construction - Zone CRIII		21-Sep-15	30-Nov-15	58							
Zone CRIII Seawall (1st Stage)		21-Sep-15	17-Oct-15	22							
Seawall 2 & 12		21-Sep-15	17-Oct-15	22							
MAR20580	Zone CRIII - fill rock mound for Seawall 2 & 12 and Trimming	21-Sep-15	29-Sep-15	7	0%						
MAR20600	Zone CRIII - lay toe block and level stone for Seawall 2 & 12	29-Sep-15	13-Oct-15	12	0%						
MAR21250	Zone CRIII - install block seawall 12	09-Oct-15	14-Oct-15	5	0%						
MAR21251	Zone CRIII - install block seawall 2	14-Oct-15	17-Oct-15	4	0%						
Zone CRIII Seawall (2nd Stage)		17-Oct-15	30-Nov-15	37							
Seawall 1B(4)		17-Oct-15	09-Nov-15	19							
MAR21257	Zone CRIII - fill rock mound for Seawall 1B(4)	17-Oct-15	24-Oct-15	6	0%						
MAR21259	Zone CRIII - lay toe block and level stone for Seawall 1B(4)	26-Oct-15	07-Nov-15	12	0%						
MAR21275	Zone CRIII - deliver and install caisson seawall 1B(4)	08-Nov-15	09-Nov-15	2	0%						
Seawall 2D		17-Oct-15	10-Nov-15	20							
MAR21262	Zone CRIII - fill rock mound for Seawall 2D	17-Oct-15	24-Oct-15	6	0%						
MAR21264	Zone CRIII - lay toe block and level stone for Seawall 2D	26-Oct-15	07-Nov-15	12	0%						
MAR21320	Zone CRIII - deliver and install caisson seawall 2D	09-Nov-15	10-Nov-15	2	0%						
Seawall 1		11-Nov-15	30-Nov-15	17							
MAR21265	Zone CRIII - fill rock mound for Seawall 1	11-Nov-15	14-Nov-15	4	0%						
MAR21266	Zone CRIII - lay toe block and level stone for Seawall 1	16-Nov-15	23-Nov-15	7	0%						
MAR21340	Zone CRIII - install block seawall 1	24-Nov-15	30-Nov-15	6	0%						
Filling - Zone CRIII		19-Oct-15	10-Dec-15	45							
MAR10460	Zone CRIII - general fill to +4.0mPD	19-Oct-15	10-Dec-15	45	0%						

- █ Remaining Level of Effort
- █ Actual Level of Effort
- ▬ Remaining Work
- ▬ Actual Work
- ▬ Critical Remaining Work

Project Star :22-Jan-13
Project End: 21-Jul-18
Date Date: 20-Sep-15

3 Months Rolling Programme _September to November 2015
(For CRIII Zone)

Detailed Works Programme Revision 5			
Date	Revision	Checked	Approved
20-Sep-15	3MRP		

CEDD Contract No. HK/2012/08
Wan Chai Development Phase II
Central -Wan Chai Bypass at Wan Chai West

Activity ID	Activity Name	Start	Finish	Remaining Duration	Activity % Complete	2015					2016
						Sep	Oct	Nov	Dec	Jan	
Works for Section Completion											
Construction											
Section II A - CWB Tunnel & Slip Road Structures and Facilities											
CWB CRIII & A1											
CWB CRIII & A1 - Pumping Test Preparation/ Pumping Test											
CWB CRIII & A1 - Pumping Test											
SIIA10780	Sec II A - CWB CRIII - pumping test (CRIII, A1)	21-Sep-15	29-Sep-15	7	0%		■				
CWB CRIII - ELS & Tunnel Structure											
CWB CRIII - ELS											
SIIA10820	Sec II A - CWB CRIII: Shoring & Excavation	18-Apr-15 A	03-Nov-15	35	58.82%	■	■	■			
SIIA10960	Sec II A - CWB CRIII: Demolish Bulkhead at West End	04-Nov-15	28-Dec-15	45	0%				■	■	
CWB CRIII - Tunnel Structure											
SIIA10840	Sec II A - CWB CRIII: Base, wall, OHVD & roof (bay 1)	04-Nov-15	28-Dec-15	45	0%				■	■	
SIIA10880	Sec II A - CWB CRIII: Base, wall, OHVD & roof (bay 3)	04-Nov-15	28-Dec-15	45	0%				■	■	
Section III - Road D11 & Part of Road P2, Area 4, Implement 1st Stage ITA											
Roadwork & Utilities											
General											
SIII10060	Sec III - roadwork & utilities - Watermain & Irrigation Mains	07-Jul-15 A	29-Dec-15	81	10%	■	■	■	■	■	


Activity ID	Activity Name	Original Duration	Start	Finish	Total Float	2015				2016		
						Oct	Nov	Dec	Jan			
Update 2015-10-20 CWB - Central Interchange (2014-06-20) Revised DWP R7 with RFI												
SECTION 3 - REMAINING WORKS IN PORTION IIIA & IIIB												
Surface Works - East of Man Yiu Street												
Road P1												
P1 Road East Bound												
14904	P1 E/B - Street Furniture / Sign (VO/192)	75d	27-Mar-15 A	14-Nov-15	-224d							
14960a	P1 E/B - Footpath (VO158) - Block fabrication and Site work	76d	14-Aug-15 A	27-Nov-15	-235d							
P1 Road West Bound												
14958a	P1 W/B - Footpath (VO158) - Block fabrication and Site work	76d	14-Aug-15 A	19-Oct-15 A								
Man Yiu Street Northern Portion												
1514	MYS Nth - Drainage / Landscape (VO/192)	80d	04-Jun-15 A	29-Oct-15	-235d							
14962a	MYS Nth - Footpath (VO/158) - Block fabrication and Site work	76d	14-Aug-15 A	27-Nov-15	-235d							
VO134	VO134 - 29 Oct 2014	33d	21-Sep-15 A	19-Oct-15 A								
VO171a	VO171 - Addition of Traffic Signs at Man Yiu Street	2d	14-Nov-15*	16-Nov-15	-196d							
VO185a	VO185 - Revised Footing Details for Traffic Sign ADS4 at MYS	12d	17-Nov-15*	30-Nov-15	-196d							
Man Yiu Street Southern Portion												
14964a	MYS Sth - Footpath (VO/158) - Block fabrication and Site work	76d	14-Aug-15 A	19-Oct-15 A								
VO171b	VO171 - Addition of Traffic Signs at Man Yiu Street	2d	28-Nov-15*	30-Nov-15	-196d							
SECTION 4 - REMAINING WORKS IN PORTION IVA, IVD, IVE & IVG												
CWB Tunnel - CH1646 to CH1685 (Man Yiu Street)												
Formation & Roadworks												
VO153	VO153 (Dated 09 Feb 2015) - Re-alignment of Existing Tactile Paving along PTI	12d	02-Nov-15*	14-Nov-15	-10d							
SECTION 5 - ALL WORKS IN PORTION V & VA												
General Surface Works												
Remaining Areas Underground Drainage												

- Current Milestone
- Critical Remaining Work
- Level of Effort
- Remaining Work
- Baseline Milestone
- Project Baseline
- Actual Work

Leighton Contractors (Asia) Limited
Programme Update 61 (October 2015)
THREE MONTH ROLLING

Project ID: U061
 Baseline: DCP7-2c
 Layout: Update Three Month Rolling U061
 Page 1 of 5

Date	Revision	Checked	Appro...
20-Sep-15	U060	AT	BY
20-Oct-15	U061	AT	AL



- Current Milestone
- Critical Remaining Work
- Level of Effort
- Remaining Work
- Baseline Milestone
- Project Baseline
- Actual Work

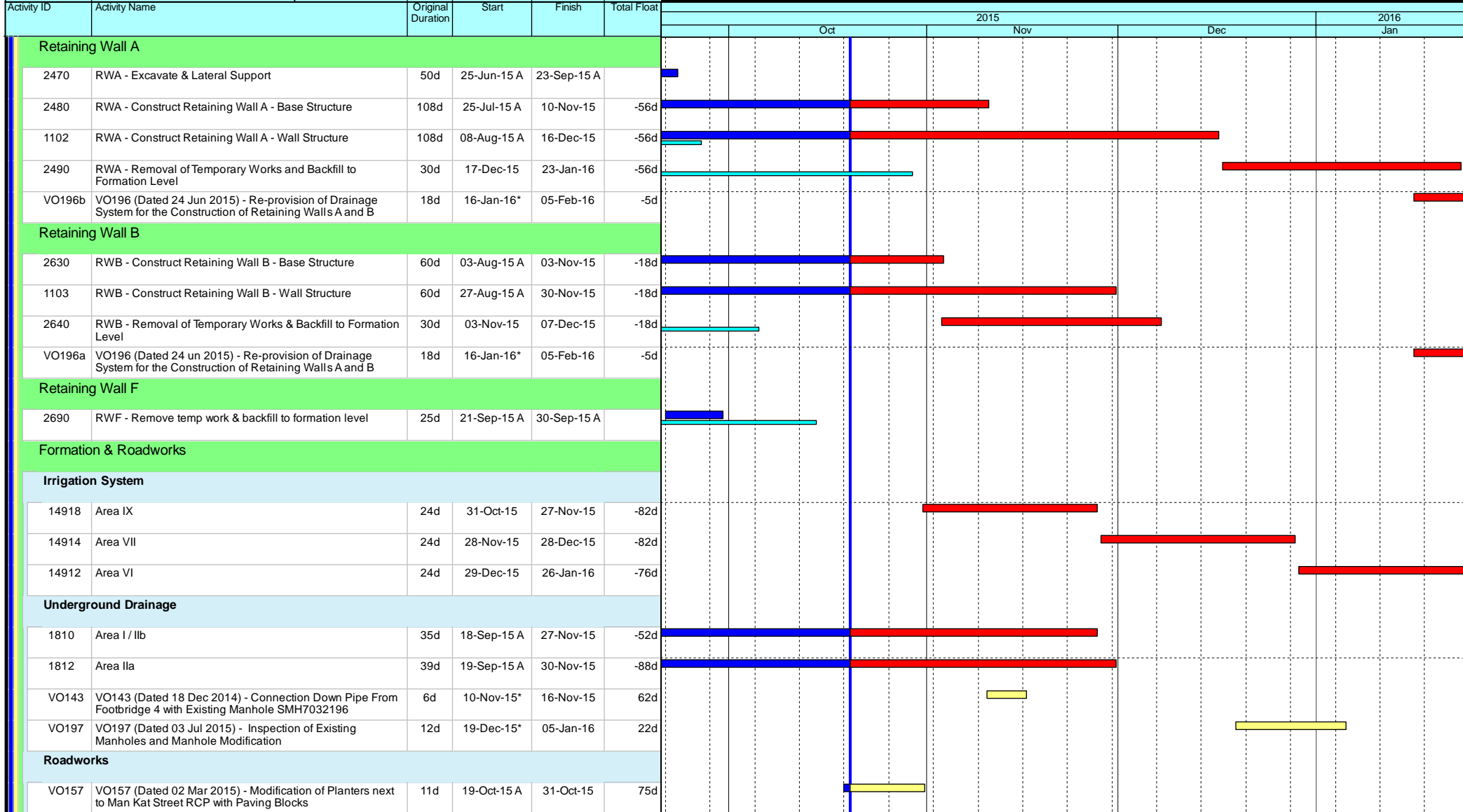
Leighton Contractors (Asia) Limited

Programme Update 61 (October 2015)

THREE MONTH ROLLING

Project ID: U061
 Baseline: DCP7-2c
 Layout: Update Three Month Rolling U061
 Page 2 of 5

Date	Revision	Checked	Appro...
20-Sep-15	U060	AT	BY
20-Oct-15	U061	AT	AL



- Current Milestone
- Critical Remaining Work
- Level of Effort
- Remaining Work
- Baseline Milestone
- Project Baseline
- Actual Work

Leighton Contractors (Asia) Limited

Programme Update 61 (October 2015)

THREE MONTH ROLLING

Project ID: U061
 Baseline: DCP7-2c
 Layout: Update Three Month Rolling U061
 Page 3 of 5

Date	Revision	Checked	Appro...
20-Sep-15	U060	AT	BY
20-Oct-15	U061	AT	AL

Data Date: 20-Oct-15

HY/2009/18 Central - Wan Chai Bypass (Central Interchange)

TASK filters: 3 Months_1, Not HL.

Activity ID	Activity Name	Original Duration	Start	Finish	Total Float	2015				2016
						Oct	Nov	Dec	Jan	
14926	Area 3	48d	02-Nov-15	29-Dec-15	-15d					
VO149	VO149 (Dated 23 Jan 2015) - Inspection Pits at Connaught Road Central	6d	04-Nov-15*	10-Nov-15	67d					
14924	Area 2	48d	07-Nov-15	05-Jan-16	-88d					
VO205	VO205 (Dated 31 Jul 2015) - Felling and Replacement of Tree No. T2006	2d	14-Nov-15*	16-Nov-15	434d					
VO173	VO173 (Dated 04 May 2015) - Revision of Traffic Sign TS272	1d	16-Nov-15*	16-Nov-15	62d					
VO189	VO189 (Dated 20 May 2015) - Revised General Arrangement of the Mounting Post for Height Detector	6d	15-Dec-15*	21-Dec-15	32d					
VO150	VO150 (Dated 03 Jul 2015) - Replacement of Damaged Lattice	18d	17-Dec-15*	09-Jan-16	18d					
14928	Area 4	18d	30-Dec-15	20-Jan-16	-15d					
14922	Area 1a /Area 1b	24d	13-Jan-16	16-Feb-16	-88d					
Bridge A										
Bridge Furniture & Finishes										
VO193	VO193 - Revised sign code of traffic sign TS174	0d	31-Dec-15*	31-Dec-15	26d					
Elevated Layby at Rumsey Street Flyover East Bound										
Bridge Structure										
VO159	VO159 - Revised General Arrangement of Deck of Elevated Lay-by	166d	14-Apr-15 A	19-Oct-15 A						
2780	RSFLB - Construct Parapet	41d	30-Jul-15 A	15-Oct-15 A						
1381	RSFLB - Construct Stitch	1d	24-Oct-15*	24-Oct-15	15d					
VO181	VO181 (Dated 12 May 2015) - Inspection of Base Plate of Existing Gantry GS2(HSN48) at Rumsey Street Flyover	6d	03-Nov-15*	09-Nov-15	68d					
VO176_1	VO176 (Dated 07 May 2015) / VO190 (Dated 01 Jun 2015) - Rumsey Street Flyover (Noise Permit for night work)	28d	30-Nov-15*	04-Jan-16	-21d					
VO176_1	VO176 (Dated 07 May 15) / VO190 (Dated 01 Jun 15) - Rumsey Street Flyover (Soffit & parapet edge - night work)	15d	30-Nov-15	16-Dec-15	-21d					
VO176_1	VO176 (Dated 07 May 15) / VO190 (Dated 01 Jun 15) - Rumsey Street Flyover (Central Barrier- night work)	72d	30-Nov-15	02-Mar-16	-21d					
14984	RSFLB - Construction of sign gantries (FADS01)	40d	15-Dec-15*	02-Feb-16	-42d					
SECTION 7, 7A, 7B & 7C - LANDSCAPE ESTABLISHMENT										
4020	EST - Portion IVD Landscape Establishment	365d	03-Nov-14 A	02-Nov-15	1d					
4000	EST - Portion IIIA Landscape Establishment	365d	28-Nov-15	26-Nov-16	-294d					

- ◆ Current Milestone
- Critical Remaining Work
- Level of Effort
- Remaining Work
- ▲ Baseline Milestone
- Project Baseline
- Actual Work

Leighton Contractors (Asia) Limited Programme Update 61 (October 2015) THREE MONTH ROLLING

Project ID: U061
 Baseline: DCP7-2c
 Layout: Update Three Month Rolling U061
 Page 4 of 5

Date	Revision	Checked	Appro...
20-Sep-15	U060	AT	BY
20-Oct-15	U061	AT	AL

Activity ID	Activity Name	Original Duration	Start	Finish	Total Float	2015												2016	
						Oct			Nov			Dec			Jan				
4030	EST - Portion V Landscape Establishment	365d	02-Dec-15	30-Nov-16	-393d														
Key Dates for Completion of Sections																			
Contract Required Completion																			
1095	KD12 - Section 7A Complete (DAY-1870)	0d		03-Nov-15*	0d														
1105	KD14 - Section 7B Complete (DAY-1870)	0d		03-Nov-15*	0d														
Portion Handover Dates																			
Anticipated Handover																			
2960a	Portion IIIA Handover - Remaining (KD3 + 28 days) - (EOT 26.5 days added)	0d		30-Nov-15*	-242d														

- Current Milestone
- Level of Effort
- Baseline Milestone
- Actual Work
- Critical Remaining Work
- Remaining Work
- Project Baseline

Leighton Contractors (Asia) Limited Programme Update 61 (October 2015) THREE MONTH ROLLING

Project ID: U061
 Baseline: DCP7-2c
 Layout: Update Three Month Rolling U061
 Page 5 of 5

Date	Revision	Checked	Appro...
20-Sep-15	U060	AT	BY
20-Oct-15	U061	AT	AL