

東業德勤測試顧問有限公司  
ETS-TESTCONSULT LIMITED

8/F, Block B, Veristrong Industrial Centre, 34-36 Au Pui Wan Street, Fotan, Hong Kong

Tel : 2695 8318

E-mail : etl@ets-testconsult.com

Fax : 2695 3944

Web site : www.ets-testconsult.com

**TEST REPORT**

**Kaden Construction Limited**

**CONTRACT NO. DC/2007/18**

**YUNG SHUE WAN AND  
SOK KWU WAN VILLAGE SEWERAGE,  
STAGE 1 WORKS**

**QUARTERLY EM&A  
SUMMARY REPORT NO.8**

**(MARCH TO MAY 2010)**

Prepared by:

LAW, Sau Yee

Senior Environmental Officer

Checked by:

LAU, Chi Leung

Environmental Team Leader

Issue Date: 14 June 2010

Report No.: ENA00534

# Scott Wilson CDM Joint Venture

---

Chief Engineer/Harbour Area Treatment Scheme  
Drainage Services Department  
5/F Western Magistracy  
2A Pok Fu Lam Road  
Hong Kong

Your reference:  
Our reference: 05117/6/10/338182  
Date: 15 June 2010

Attention: Mr. C K Au

**BY FAX ONLY**


Dear Sir

Agreement No. CE20/2005 (DS)  
Outlying Islands Sewerage Stage 1 Phase 1 Part 2 and Phase 2  
Yung Shue Wan and Sok Kwu Wan Sewerage, Sewage Treatment and Disposal – Design and Construction  
Quarterly EM&A Summary Report No. 8 (March to May 2010)

---

I refer to the Environmental Permit (EP-281/2007) and the email from the environmental team, ETS-Testconsult Limited with the revised report, dated 15 June 2010. I do not have further comment and have verified the captioned report.

Yours faithfully  
SCOTT WILSON CDM JOINT VENTURE



Rodney Ip

ICWR/LKFE

cc Kaden Construction Ltd (Attn: Mr Stephen Leung)  
ETS-Testconsult (Attn: Ms Linda Law)  
ER/LAMMA (Attn: Mr Alfred Cheung)  
CDM (Attn: Mr Mark Sin)



<b>TABLE OF CONTENTS</b>		<b>Page</b>
<b>EXECUTIVE SUMMARY</b>		
<b>1.0</b>	<b>INTRODUCTION</b>	1
<b>2.0</b>	<b>PROJECT INFORMATION</b>	1
	2.1 Background	1
	2.2 Site Description	1
	2.3 Construction Programme	1
	2.4 Project Organization and Management Structure	1
	2.5 Contact Details of Key Personnel	1 – 2
<b>3.0</b>	<b>SUMMARY OF EM&amp;A REQUIREMENTS</b>	
	3.1 EM&A Programme	2
	3.2 Monitoring Stations and Parameters	2
	3.3 Monitoring Methodology and Calibration Details	2
	3.4 Environmental Quality Performance Limits (Action/Limit Levels)	2
	3.5 Environmental Mitigation Measures	2
<b>4.0</b>	<b>MONITORING RESULTS</b>	
	4.1 Air Quality	2 – 3
	4.2 Noise	3
<b>5.0</b>	<b>INSPECTION RESULTS</b>	
	5.1 Summary of site inspection findings and Action(s) taken by Kaden and ET in this quarter	3 – 5
	5.2 Implementation Status of Environmental Mitigation Measures	5
	5.3 Status of Environmental Licensing and Permitting	5
	5.4 Advice on Solids and Liquid Waste Management Status	5 – 6
<b>6.0</b>	<b>ECOLOGY</b>	6 – 7
<b>7.0</b>	<b>ARCHAEOLOGY AND CULTURAL HERITAGE</b>	7
<b>8.0</b>	<b>NON-COMPLIANCE OF THE ENVIRONMENTAL QUALITY PERFORMANCE LIMITS</b>	
	8.1 Summary of Non-compliance	7
	8.2 Review of the Reasons for and the Implications of Non-compliance	7
	8.3 Summary of Actions Taken	7
	8.4 Summary of Environmental Complaint, Notification of Summons and Successful Prosecutions Handling	7
<b>9.0</b>	<b>COMMENTS, CONCLUSION AND RECOMENDATION</b>	8



## APPENDIX

- A Organization Chart and Lines of Communication
- B1 Impact Air Quality Monitoring Results in this Quarter
- B2 Graphical Plots of Impact Air Quality Monitoring Data in this Quarter
- C1 Impact Noise Monitoring Results in this Quarter
- C2 Graphical Plots of Impact Noise Monitoring Data in this Quarter
- D Environmental Quality Performance (Action / Limit Levels)
- E Event-Action Plans
- F Construction Programme
- G Summary of Implementation Status of Mitigation Measures during Site Inspection
- H Revised Final Report of Archaeological Watching Brief at Chung Mei, Sok Kwu Wan
- I Vegetation Survey Report and Photographic Records of the Uncommon Tree Species
- J Letter of Variation Environmental Permit (VEP-299/2009)
- K AFCE Letters dated on 28 October 2009 and 13 November 2009
- L EPD Letter dated on 16 October 2009

## Figures

- 2005/C1/2004 Village Sewerage Layout Plans – Sok Kwu Wan (Sheet 1 of 3)
- 2005/C1/2005 Village Sewerage Layout Plans – Sok Kwu Wan (Sheet 2 of 3)
- 2005/C1/2006 Village Sewerage Layout Plans – Sok Kwu Wan (Sheet 3 of 3)

## Tables

- 2.1 Contact Details of Key Personnel
- 4.1 Summary of Number of Exceedances for 1-hr and 24-hr TSP Monitoring
- 4.2 Summary of Impact Monitoring results of Noise Daytime Monitoring
- 5.1 Summary of Site Inspection Findings and Action(s) taken by Kaden and ET
- 5.2 Summary of environmental licensing and permit status
- 5.3 Offsite Waste Disposal in this Quarter
- 8.1 Summary of Environmental Complaints and Prosecutions



## EXECUTIVE SUMMARY

This is the eighth Quarterly Environmental Monitoring and Audit (EM&A) Summary Report prepared by ETS-Testconsult Ltd (ET) for the "Contract No. DC/2007/18 Yung Shue Wan and Sok Kwu Wan Village Sewerage, Stage 1 Works" (the Project) under the requirements and specifications of "the Environmental Permit (Application No. AEP-281/2007)" (the EP) and "the Final EM&A Manual – Outlying Islands Sewerage Stage 1 Phase 2 Package J – Sok Kwu Wan Sewage Collection, Treatment and Disposal Facilities" (the EM&A Manual).

This report documents the findings of EM&A Works conducted during the construction phase of the Project from March to May 2010.

### **Construction Progress**

The major construction works in this quarter were as below:

March 2010	<ul style="list-style-type: none"><li>• Sewer laying; and</li><li>• Manhole construction.</li></ul>
April 2010	<ul style="list-style-type: none"><li>• Sewer construction.</li></ul>
May 2010	<ul style="list-style-type: none"><li>• Sewer laying; and</li><li>• Manhole construction.</li></ul>

### **Environmental Monitoring Progress**

The summary of the monitoring activities in this quarter is listed below:

- Noise Monitoring (Day-time): 13 Occasions at 4 designated locations;
- 24-hour TSP Monitoring: 16 Occasions at 3 designated locations;
- 1-hour TSP Monitoring: 48 Occasions at 3 designated locations.

### **Impact Air Quality Monitoring**

No exceedances of Action and Limit levels were recorded for 24-hr and 1-hr TSP monitoring in the quarter.

### **Impact Noise Monitoring**

No exceedance of Action and Limit Level were recorded in this quarter.

### **Environmental Complaints, Notifications of Summons and Successful Prosecutions**

No environmental complaints, notifications of summons and successful prosecutions were received in this quarter.

### **Internet Website**

This Quarterly EM&A Summary Report can be accessed on the web at <http://www.skwsewer.com>.



## 1.0 INTRODUCTION

The Customer, Kaden Construction Limited (Kaden), appointed Environmental Team of ETS-Testconsult Limited to undertake the environmental impact monitoring for "Contract No. DC/2007/18 Yung Shue Wan and Sok Kwu Wan Village Sewerage, Stage 1 Works" (the Project) under the requirements and specifications of "the Environmental Permit (Application No. AEP-281/2007)" (the EP) and "the Final EM&A Manual – Outlying Islands Sewerage Stage 1 Phase 2 Package J – Sok Kwu Wan Sewage Collection, Treatment and Disposal Facilities" (the EM&A Manual).

This Quarterly EM&A Summary Report documented the findings of EM&A Works conducted during the construction phase of the Project in March, April and May 2010.

## 2.0 PROJECT INFORMATION

### 2.1 Background

Under this Project, Kaden is required to construct village sewerage in Yung Shue Wan and Sok Kwu Wan, Lamma Island.

Village sewage works will undertake in this Project. These will comprise laying approximately 1.4km of sewerage pipes from 220mm to 350mm diameter in Sok Kwu Wan Village.

As the main Contractor of the captioned project contracted by, Kaden will follow the environmental monitoring recommendation stated in the EM&A Manual that was prepared with reference to the EIA Report (Register No.: AEIAR-075/2003).

According to the EP and the EM&A Manual, the environmental programme is mainly focused on the construction activities of this Project in Sok Kwu Wan. At the same time, all air quality and noise monitoring stations proposed in the EM&A Manual are located in Sok Kwu Wan. The baseline report is prepared in accordance with EP (No. EP-281/2007) for the Designated Project "Outlying Islands Sewerage Stage 1 Phase 2 – Sok Kwu Wan Sewage Collection, Treatment and Disposal Facilities" and the EM&A Manual.

### 2.2 Site Description

The general layout plan of the project in Sok Kwu Wan is shown in Drawing No. 2005/C1/2004, 2005/C1/2005 and 2005/C1/2006.

Surrounding the construction site, there are air and noise sensitive receivers at Chung Mei Village, Sok Kwu Wan and Ta Shui Wan.

### 2.3 Construction Programme

The construction programme is shown in Appendix F.

### 2.4 Project Organization and Management Structure

The organization chart with respect to the on-site environmental management and monitoring program are shown in Appendix A.

### 2.5 Contact Details of Key Personnel

The key personnel contact names and telephone numbers, and construction programme are shown in table 2.1.



Table 2.1 Contact Details of Key Personnel

Organization	Project Role	Key Staff	Tel. No.	Fax No.
Scott Wilson CDM JV	Engineer Representative	Ir Ian J Jones	2982 0240	2982 4129
Scott Wilson CDM JV	Independent Environmental Checker	Mr. Rodney Ip	2410 3750	2428 9922
Kaden Construction Ltd	Contractor	Ir Stephen Leung	2454 9102	2465 1207
ETS-Testconsult Ltd	Environmental Team	Mr. C L Lau	2946 7791	2695 3944

### 3.0 SUMMARY OF EM&A REQUIREMENTS

#### 3.1 EM&A Programme

In accordance with Section 5 of the EP, EM&A programme as set out in the EM&A Manual is required to be implemented. In accordance with the EM&A Manual, environmental monitoring of air quality and noise are required for the Project. The EM&A requirement for each parameter are described in details in subsequent sections, including:

- All monitoring parameters;
- Action and Limit levels for all environmental parameters;
- Event-Action Plans;
- Environmental mitigation measures, as recommended in the project EIA study report;
- Environmental requirements in contract documents.

The implementation status of environmental mitigation measures is summarized in Section 5.2 of the Report.

#### 3.2 Monitoring Stations and Parameters

The EM&A Manual designates several locations to monitor environmental impacts in terms of air quality and noise due to the Project. The description and detailed locations of monitoring stations for air quality and noise are shown in Figures 2005/C1/2004, 2005/C1/2005 and 2005/C1/2006 and relevant sections of this Report.

#### 3.3 Monitoring Methodology and Calibration Details

All monitoring works were conducted and monitoring equipment was calibrated in accordance with the EM&A Manual.

#### 3.4 Environmental Quality Performance Limits (Action/Limit Levels)

The environmental quality performance limits, i.e. Action/Limit Levels (AL Levels) were derived from the baseline monitoring results. If the measured environmental quality parameters exceed the AL Levels, the respective action plan will be implemented. The AL Levels for each monitoring parameter are given in Appendix D. The event action plan is given in Appendix E.

#### 3.5 Environmental Mitigation Measures

Relevant mitigation measures were recommended in the EM&A Manual for the Contractor to implement. A list of mitigation measures is given in Appendix G.

### 4.0 MONITORING RESULTS

#### 4.1 Air Quality

In accordance with the EM&A Manual, 1-hr and 24-hr TSP air quality monitoring are to be conducted three times and one time per six days correspondingly. In the reporting quarter, all the 1-hr and 24-hr TSP monitoring results complied with the AL Levels. The monitoring trends of air quality during the reporting quarter are given in Appendix B2.

Major dust sources in the Project were excavation works and vehicle used for moving sand, aggregates and construction waste.

Table 4.1 presents the number of exceedances recorded in each month of the reporting quarter.

Table 4.1 Summary of Number of Exceedances for 1-hr and 24-hr TSP Monitoring

Monitoring Parameter	Level of Exceedance	March 2010	April 2010	May 2010
24-hr TSP	No of monitoring events	6	5	5
	Action Level	0	0	0
	Limit Level	0	0	0
	Total	0	0	0
1-hr TSP	No of monitoring events	18	15	15
	Action Level	0	0	0
	Limit Level	0	0	0
	Total	0	0	0

## 4.2 Noise

Noise monitoring is required to be conducted at least once per week. Only daytime noise was monitored in the reporting quarter. All recorded noise levels complied with the AL Levels. The registered noise levels in the past three months are plotted in Appendix C2.

Table 4.2 presents the number of exceedances recorded in each month of the reporting quarter.

Table 4.2 Summary of Impact Monitoring results of Noise Daytime Monitoring

Level of Exceedance	March 2010	April 2010	May 2010
No of monitoring events	5	4	4
Action Level	0	0	0
Limit Level	0	0	0
Total	0	0	0

The major noise sources in the reporting quarter were excavation works and vehicle used for moving sand, aggregates and construction waste near the site egress.

In this quarter, no exceedances of Action Level were recorded in this quarter. Besides, no exceedances in Limit Level were recorded according to the results from Day-time noise monitoring.

## 5.0 INSPECTION RESULTS

### 5.1 Summary of site inspection findings and Action(s) taken by Kaden and ET in this quarter

ET conducted weekly site inspections to monitor the Contractor's implementation of environmental mitigation measures. After each site inspection, the Contractor was notified of ET's observations and recommendations and then the Contractor will arrange related remedial works.

Summary of the site inspection findings in this quarter is shown in Table 5.1.





Table 5.1 Summary of Site Inspection Findings and Action(s) taken by Kaden and ET

Item	Aspect	Finding	Action(s) to be taken by the Contractor	ET Verification
<b>March 2010</b>				
1	Air	Village vehicle was found without cover during transporting of fill materials during the weekly site inspection on 23/03/10..	The Contractor replied to remind the workers to cover the fill materials before transportation.	During the subsequent weekly site inspection on 29/03/10, no village vehicle was observed but ET reminded the Contractor to cover all materials properly before transportation.
2	Water	Follow up action to the outstanding finding in the previous month, new sedimentation tank was provided and worked in good condition during the weekly site inspection on 01/03/10.	No further action was required sine the finding was improved.	No further verification was required since the finding was improved.
3	Water	Mud and silt was observed accumulated inside the drainage channel at S131 during the weekly site inspection on 23/03/10.	The Contractor replied to clean up the accumulated mud and silt immediately.	During the subsequent weekly site inspection on 29/03/10, no mud and silt was found accumulated inside the drainage channel.
4	Chemical	Follow up action to the outstanding finding in the previous month, a drip tray was provided for the chemical tank at S70 during the weekly site inspection on 01/03/10..	No further action was required sine the finding was improved.	No further verification was required since the finding was improved.
5	Chemical	An empty oil tank was found placed at S73 during the weekly inspection on 23/03/10.	The Contractor replied to collect and store the oil tank properly.	During the subsequent weekly site inspection on 29/03/10, the oil tank at S73 was removed.
<b>April 2010</b>				
1	Air	Follow up action to the outstanding finding in the previous month, the construction material on the village vehicle was found covered during weekly site inspection on 13/04/10.	No further action was required sine the finding was improved.	No further verification was required since the finding was improved.
2	Air	Stockpile of fill materials at S20 was found without cover during weekly site inspection on 29/04/10.	The Contractor replied to cover all stockpile properly.	During the same inspection day (29/04/10), the stockpile was found covered by using tarpaulin sheets. Hence, No further verification was required since the finding was improved.
3	Chemical	Oil leakage was noted from an excavator at S78 (Rising Main Section) during weekly site inspection on 29/04/10.	The Contractor replied to clean up and treat the leaked oil properly.	During the same inspection day (29/04/10), the site workers use sand to soak up the leaked oil and treat them as chemical waste. Hence, No further verification was required since the finding was improved.

Item	Aspect	Finding	Action(s) to be taken by the Contractor	ET Verification
<i>April 2010</i>				
4	Site Practice	An idle sedimentation tank was found discarded at S165 during weekly site inspection on 29/04/10.	The Contractor replied to relocate the sedimentation tank to an appropriate storage area.	Since the finding was noted at the last weekly site inspection in this reporting month, it will be verified in the coming month.
<i>May 2010</i>				
1	Air	During the weekly site inspection on 26/05/10, a village vehicle was found without cover during transport.	The Contractor used a clean tarpaulin sheet to cover the village vehicle immediately during the same weekly site inspection (26/05/10).	No further verification was required since the finding was improved during the weekly site inspection (26/05/10).
2	Water	A sedimentation tank at S64 was found inability to treat the site runoff properly during the weekly site inspection on 26/05/10.	The Contractor replied to modify the set-up of the sedimentation tank in order to increase its desilting capability.	Since the finding was noted at the last weekly site inspection in this reporting month, it will be verified in the coming month.

## 5.2 Implementation Status of Environmental Mitigation Measures

According to the summary of the weekly site inspections carried out in this quarter, it indicated that site practices of the Kaden were generally undertaken in an environmentally acceptable manner and the overall site environmental performance was satisfactory.

Excavation works and vehicle used for moving sand, aggregates and construction waste were the major dust sources in the Project. Generally, the Contractor implemented adequate dust mitigation measures in this quarter, such as dampening of unpaved areas and fill material prior to handling or delivery and well maintenance of plant and equipment to avoid black smoke emission.

Vehicle traffic and construction activities near the site egress were the major noise sources. The powered mechanical equipment were generally operated and maintained properly.

## 5.3 Status of Environmental Licensing and Permitting

The status of licences and permits is summarized in Table 5.2.

Table 5.2 Summary of environmental licensing and permit status

Description	Permit No.	Valid Period		Section
		From	To	
Environmental Permit	EP-281/2007	29/06/07	End of Project	Valid
Water Discharge Licence	EP890/W2/XD 026	23/05/08	31/03/12	Valid Discharge of Industrial Trade Effluent arising from Construction Site to communal storm water drain
Notification under APCO	Application had been submitted to EPD on 15 April 2008			

## 5.4 Advice on Solids and Liquid Waste Management Status

The Contractor usually disposed of non-inert wastes such as general refuses and materials segregated to Sok Kwu Wan Re-fill Transfer Station (SKWRTS).

Table 5.3 summarizes data on offsite waste disposal in this quarter.

Table 5.3 Offsite Waste Disposal in this Quarter

Type of Waste		Quantity	Disposal Location	Cumulative Quantity
Inert C&D Materials	Total Quantity Generated (in '000m <sup>3</sup> )	0.0907		1.4192
	Broken Concrete (in '000m <sup>3</sup> )	0.0499	SKWRTS	0.1307
	Reused in the Contract (in '000m <sup>3</sup> )	0.0318	For Stockpile / Reuse	0.5589
	Reused in other Projects (in '000m <sup>3</sup> )	0	N/A	0.208
	Disposal as Public Fill (in '000m <sup>3</sup> )	0.059	SKWRTS	0.5814
C&D Waste	Metals (in '000kg)	0	N/A	0
	Paper/Cardboard Packaging (in '000kg)	0	N/A	0
	Plastics (in '000kg)	0	N/A	0
	Chemical Waste (in '000kg)	0	N/A	0
	Other, e.g. General Refuse (tonne)	3.16	SKWRTS	14.24

The Contractor should provide sufficient preventive measures during equipment maintenance works so as to avoid oil leakage on the ground. In the event of any oil leakage, the Contractor should clean up the polluted soil and handle all the materials used for this cleaning works as chemical waste.

The Contractor was reminded to increase the frequency of inspection and cleaning of the site drainage system and desilting facilities. Moreover, the Contractor should apply approved pesticides in the stagnant water ponds.

The Contractor should use suitable containers with proper labels to store chemical wastes in accordance with Code of Practice on the Packaging, Labeling and Storage of Chemical Waste. The Contractor should also advise their workers of the proper procedures in handling the chemical waste. All the trip tickets for chemical waste disposal were properly kept in the site office. No chemical waste disposal was undertaken in this quarter.

All the runoff should be pumped to the desilting facilities to remove suspended solids prior to discharge.

## 6.0 ECOLOGY

A comprehensive tree survey was carried out by Kaden in mid 2008. The two uncommon tree species (*Celtis timorensis* and *Celtis biondii*) could not be identified on site as per the Figure 4 of the EP.

A joint visit amongst EPD, AFCD, Kaden, DSD and RE was subsequently held on 24 March 2009 and some immature *Celtis timorensis* plants were identified at certain locations at Chung Mei. It was agreed that a full vegetation survey (in addition to the previous tree survey) should be conducted to identify the immature uncommon species.

Kaden then employed a landscape subcontractor "Bluet" and carried out a vegetation survey on 17 April 2009. Some immature uncommon trees species of *Celtis timorensis* were identified at twelve locations near the Works Area.

Subsequently, the Environmental Permit of this Project was amended as EP-281/2007/A and issued on 23 September 2009. Condition 1.7 and 3.7 in Part C and Figure 4 of the amended EP have been changed. Refer to the change, the amended EP present that the uncommon tree species, *Celtis Timorensis*, as shown in Figure 4 of the amended EP shall be labelled, fenced and protected in order to avoid any disturbance during the construction of the Project. The letter of Variation Environmental Permit (VEP-299/2009) is shown in Appendix J.

In the previous weekly site inspections in September and October 2009, some uncommon plants were suspected to be missing. This was reported in the last Monthly Report. Letters were also received from AFCD and EPD (see Appendix K and L) regarding this issue and the mis-identification of some uncommon plants. Another vegetation survey was subsequently carried out by the landscaping subcontractor "Bluet" on 18 November 2009 for verification (see attached updated survey report in Appendix G). It was reported that all uncommon plants (CT 1 to 12) still exist and all the mislabelling has been rectified.

All uncommon plants have been labelled and fenced off with safety net and notices have been posted for warning the site personnel of the presence of the uncommon tree species in this quarter. Photos attached in Appendix I present the fencing and protection provided for those uncommon species in this quarter.

## 7.0 ARCHAEOLOGY AND CULTURAL HERITAGE

Refer to the Section 9 of EM&A Manual, watching brief works were conducted in Chung Mei, Sok Kwu Wan by Archaeological Assessments Limited on 01 September 2008 and 12 June 2009.

The watching brief works took place along approximately 50m long alignment in two segments, MHS52 to MHS54 on 1<sup>st</sup> September 2008 and MHS50 to MHS52 on 12<sup>th</sup> June 2009. In overview, the steep lower hill slope area traversed by the MHS50 and MHS54 has seen little or no human activity prior to the 20<sup>th</sup> century and in contrast to the valley to the west, can be considered to have no archaeological potential. Details of the watching brief works present in Appendix H.

## 8.0 NON-COMPLIANCE OF THE ENVIRONMENTAL QUALITY PERFORMANCE LIMITS

### 8.1 Summary of Non-compliance

No exceedances of Action and Limit Level of 24-hour and 1-hour TSP monitoring results were recorded during the reporting period.

No exceedance of Action Level of noise monitoring was recorded in this quarter since no complaint on noise issue was received. Besides, no exceedances in Limit Level were recorded according to the results from Day-time noise monitoring..

No evening-time, night-time and holiday noise monitoring were required since no construction works were processed during these periods.

### 8.2 Review of the Reasons for and the Implications of Non-compliance

Since there were no exceedances on air quality and noise monitoring parameters recorded in this monitoring quarter, the review of the reasons for the non-compliance was not required.

### 8.3 Summary of Actions Taken

Since no exceedances were recorded, no further actions were required.

### 8.4 Summary of Environmental Complaint, Notifications of Summons and Successful Prosecutions Handling

No environmental complaints, notifications of summons and successful prosecutions were received in this quarter.

A summary of environmental complaints and prosecutions was given in Table 8.1.

Table 8.1 Summary of Environmental Complaints and Prosecutions

<i>Period</i>	<i>Complaints logged</i>	<i>Summon served</i>	<i>Successful Prosecution</i>
<i>March 2010</i>	<i>0</i>	<i>0</i>	<i>0</i>
<i>April 2010</i>	<i>0</i>	<i>0</i>	<i>0</i>
<i>May 2010</i>	<i>0</i>	<i>0</i>	<i>0</i>
<i>Cumulative</i>	<i>1</i>	<i>0</i>	<i>0</i>

## 9.0 COMMENTS, CONCLUSIONS AND RECOMMENDATION

In this quarter, major site activities were sewer laying and manhole construction. Noise and air quality were the major environmental issues in the Project. Generally, the Contractor implemented most of the mitigation measures to minimize the dust impact.

No exceedances of Action and Limit Level of air quality and noise monitoring were recorded in this quarter.

No environmental complaints, notification of summons and prosecutions with respect to environmental issues were received in this quarter.

According to the ET weekly site inspections carried out in this quarter, it was indicated that site practices of the Contractor were generally undertaken in an environmentally acceptable manner and the overall site environmental performance was up to standard. The Contractor generally implemented sufficient dust mitigation measures.

According to the environmental site inspections performed in this quarter, the following recommendations were provided:

### ***Air Quality***

- Ensure the frequency of water spraying on unpaved/unloading areas and stockpiles to be sufficient to suppress the dust sources;
- Undertake water spraying on stockpiling area;
- Provide proper maintenance for the powered mechanical equipment and barges to avoid emission of dark smoke;
- Erect adequate speed limit signs to advise the truck drivers of the speed limit; and
- Implement the dust mitigation measures for the construction activities.

### ***Noise***

- Conduct noisy activities at a farther location from the NSRs.

### ***Water Quality***

- Provide proper treatment for the wastewater discharged; and
- Remove the stagnant water or provide pesticide for the stagnant water in the permanent desilting chambers, if any.

### ***Chemical and Waste Management***

- Remove waste materials from the site to avoid accumulation regularly;
- Handle and store chemical wastes properly;
- Provide and maintain sufficient drip trays for diesel drums, chemical containers, chemical waste storage drums and diesel operated generator set;
- Maintain good housekeeping; and
- Avoid oil being polluted during oil filling and equipment maintenance; hence, properly remove and store the contaminated soil, if any.

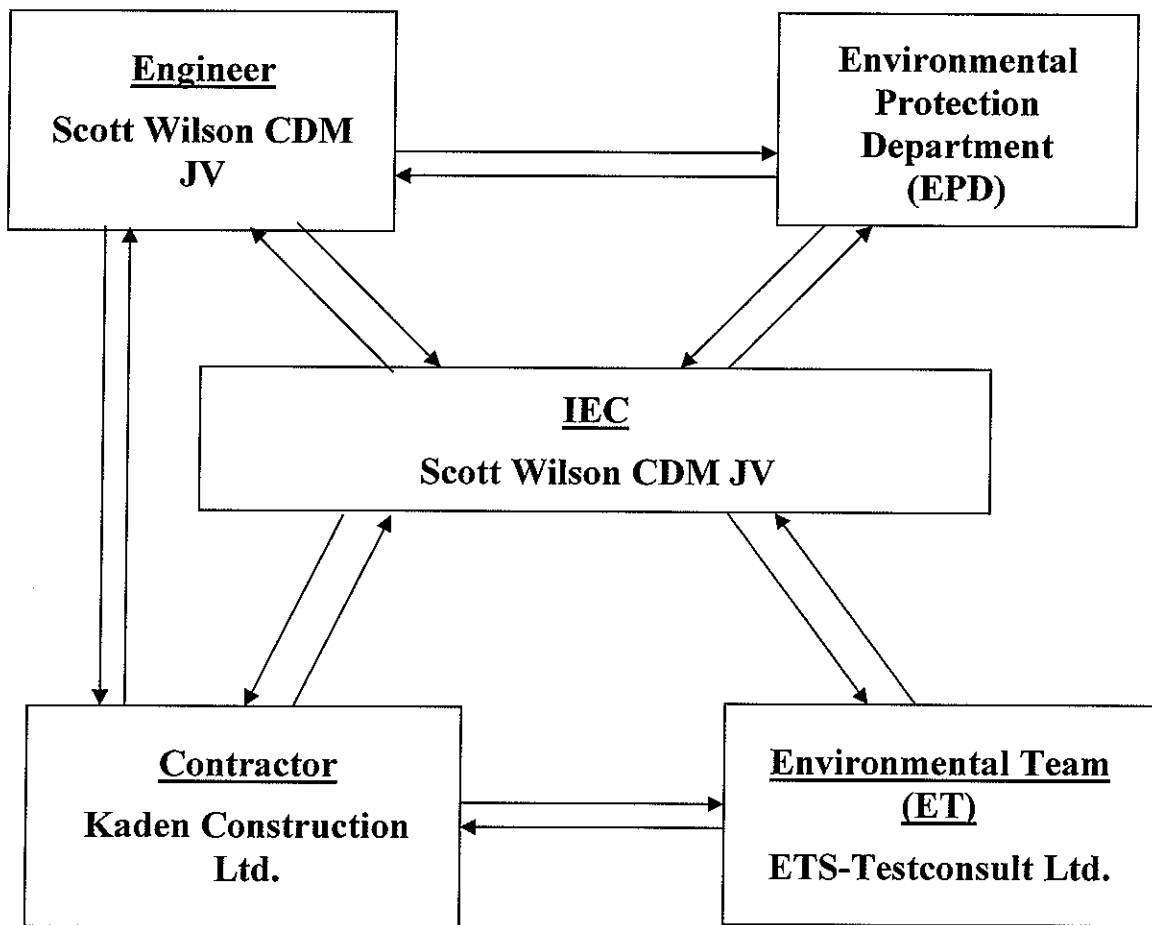


## **Appendix A**

### **Organization Chart and Lines of Communication**



# Lines of Communication







## **Appendix B1**

### **Impact Air Quality Monitoring Results in this Quarter**

## Summary of 24-hr TSP Monitoring Results

Monitoring Station : AM1

Date	Time	Finish		Elapse Time		Sampling Time (hrs)	Flow Rate (m <sup>3</sup> /min.)		Average (m <sup>3</sup> /min.)	Filter Weight (g)		Conc. (µg/m <sup>3</sup> )	Weather Condition
		Date	Time	Initial	Final		Initial	Final		Initial	Final		
01/03/10	10:00	02/03/10	10:00	15383.35	15407.35	24.00	0.9380	0.9380	0.9380	2.8166	2.9032	64	Cloudy
05/03/10	13:00	06/03/10	13:01	15407.35	15431.37	24.02	1.1552	1.1552	1.1552	2.8512	2.9102	35	Fine
11/03/10	13:00	12/03/10	13:00	15431.37	15455.37	24.00	1.1824	1.1824	1.1824	2.8035	2.9196	68	Fine
17/03/10	13:00	1/03/10	13:00	15455.37	15479.37	24.00	1.1824	1.1824	1.1824	2.8127	2.9992	110	Cloudy
23/03/10	11:00	43/03/10	11:00	15479.37	15503.37	24.00	1.0738	1.0738	1.0738	2.7886	2.9777	122	Cloudy
29/03/10	11:30	30/03/10	11:30	15503.37	15527.37	24.00	1.1281	1.1281	1.1281	2.8673	3.1325	163	Cloudy
07/04/10	10:30	08/04/10	10:29	15527.37	15551.36	23.99	1.1281	1.1281	1.1281	2.8232	2.9808	97	Cloudy
13/04/10	13:00	14/04/10	13:00	15551.36	15575.36	24.00	1.1636	1.1636	1.1636	2.8599	2.9995	83	Cloudy
19/04/10	13:00	20/04/10	13:00	15575.36	15599.36	24.00	1.0562	1.0562	1.0562	2.8368	2.9909	101	Cloudy
23/04/10	13:00	24/04/10	13:00	15599.36	15623.36	24.00	1.0830	1.0830	1.0830	2.8175	2.9173	64	Fine
29/04/10	13:00	30/04/10	13:00	15623.36	15647.36	24.00	1.0830	1.0830	1.0830	2.8698	2.9740	67	Rainy
05/05/10	13:00	06/05/10	13:00	15647.36	15671.36	24.00	1.1905	1.1905	1.1905	2.7956	2.9018	62	Cloudy
11/05/10	13:00	12/05/10	13:00	15671.36	15695.36	24.00	1.2979	1.2979	1.2979	2.8121	2.9406	69	Cloudy
17/05/10	13:00	18/05/10	13:00	15695.36	15719.36	24.00	1.2979	1.2979	1.2979	2.7788	2.9304	81	Fine
20/05/10	13:00	21/05/10	13:00	15719.36	15743.37	24.01	1.0293	1.0293	1.0293	2.8433	2.9039	41	Fine
26/05/10	13:00	27/05/10	13:00	15743.37	15767.37	24.00	1.0293	1.0293	1.0293	2.8740	2.9433	47	Fine

Monitoring Station : AM2

Date	Time	Finish		Elapse Time		Sampling Time (hrs)	Flow Rate (m <sup>3</sup> /min.)		Average (m <sup>3</sup> /min.)	Filter Weight (g)		Conc. (µg/m <sup>3</sup> )	Weather Condition
		Date	Time	Initial	Final		Initial	Final		Initial	Final		
01/03/10	09:50	02/03/10	09:50	19419.30	19443.30	24.00	1.2560	1.2560	1.2560	2.9095	3.0015	51	Cloudy
05/03/10	13:00	06/03/10	13:02	19443.30	19467.34	24.04	1.0716	1.0716	1.0716	2.8469	2.9142	44	Fine
11/03/10	13:00	12/03/10	13:00	19467.34	19491.34	24.00	1.1331	1.1331	1.1331	2.8339	2.9423	66	Fine
17/03/10	13:00	1/03/10	13:00	19491.34	19515.34	24.00	1.1023	1.1023	1.1023	2.8102	3.0733	166	Cloudy
23/03/10	10:55	43/03/10	10:55	19515.34	19539.34	24.00	1.1023	1.1023	1.1023	2.8371	3.0559	138	Cloudy
29/03/10	11:25	30/03/10	11:25	19539.34	19563.34	24.00	1.1023	1.1023	1.1023	2.7822	3.0472	167	Cloudy
07/04/10	10:40	08/04/10	10:40	19563.34	19587.34	24.00	1.1023	1.1023	1.1023	2.8609	3.0022	89	Cloudy
13/04/10	13:00	14/04/10	13:00	19587.34	19611.34	24.00	1.1278	1.1278	1.1278	2.8385	2.9252	53	Cloudy
19/04/10	13:00	20/04/10	13:00	19611.34	19635.34	24.00	1.0976	1.0976	1.0976	2.7920	2.9006	69	Cloudy
23/04/10	13:00	24/04/10	13:00	19635.34	19659.34	24.00	1.1278	1.1278	1.1278	2.7990	2.8858	53	Fine
29/04/10	13:00	30/04/10	13:01	19659.34	19683.35	24.01	1.1580	1.1580	1.1580	2.8662	2.9723	64	Rainy
05/05/10	13:00	06/05/10	13:00	19683.35	19707.35	24.00	1.0976	1.0976	1.0976	2.8691	2.9428	47	Cloudy
11/05/10	13:00	12/05/10	12:59	19707.35	19731.34	23.99	1.0976	1.0976	1.0976	2.8672	2.9572	57	Cloudy
17/05/10	13:00	18/05/10	13:00	19731.34	19755.34	24.00	1.0976	1.0976	1.0976	2.8011	2.9127	71	Fine
20/05/10	13:00	21/05/10	13:01	19755.34	19779.35	24.01	1.0976	1.0976	1.0976	2.8338	2.8866	33	Fine
26/05/10	13:00	27/05/10	13:00	19779.35	19803.35	24.00	1.0674	1.0674	1.0674	2.8453	2.9117	43	Fine

## Summary of 24-hr TSP Monitoring Results

Monitoring Station : AM3

Start		Finish		Elapse Time		Sampling Time (hrs)	Flow Rate (m <sup>3</sup> /min.)		Average (m <sup>3</sup> /min.)	Filter Weight (g)		Conc. (µg/m <sup>3</sup> )	Weather Condition
Date	Time	Date	Time	Initial	Final		Initial	Final		Initial	Final		
01/03/10	09:30	02/03/10	09:30	3479.53	3503.53	24.00	1.1782	1.1782	1.1782	2.8440	2.9317	52	Cloudy
05/03/10	13:00	06/03/10	13:00	3503.53	3527.53	24.00	1.1429	1.1429	1.1429	2.8568	2.9254	42	Fine
11/03/10	13:00	12/03/10	13:00	3527.53	3551.53	24.00	1.1782	1.1782	1.1782	2.8509	2.9629	66	Fine
17/03/10	13:00	1/03/10	13:00	3551.53	3575.53	24.00	1.2136	1.2136	1.2136	2.8233	3.0748	144	Cloudy
23/03/10	11:25	43/03/10	11:25	3575.53	3599.53	24.00	1.1782	1.1782	1.1782	2.7954	2.9726	104	Cloudy
29/03/10	11:00	30/03/10	11:00	3599.53	3623.53	24.00	1.2136	1.2136	1.2136	2.8224	3.1240	173	Cloudy
07/04/10	13:00	08/04/10	13:01	3623.53	3647.54	24.01	1.2489	1.2489	1.2489	2.7895	2.9247	75	Cloudy
13/04/10	13:00	14/04/10	13:00	3647.54	3671.54	24.00	1.1658	1.1658	1.1658	2.8010	2.9228	73	Cloudy
19/04/10	13:15	20/04/10	13:15	3671.54	3695.54	24.00	1.1658	1.1658	1.1658	2.8439	2.9535	65	Cloudy
23/04/10	13:00	24/04/10	13:00	3695.54	3719.54	24.00	1.1658	1.1658	1.1658	2.8903	2.9839	56	Fine
29/04/10	13:00	30/04/10	13:00	3719.54	3743.54	24.00	1.1658	1.1658	1.1658	2.8748	2.9824	64	Rainy
05/05/10	14:20	06/05/10	14:20	3743.54	3767.54	24.00	1.1962	1.1962	1.1962	2.8266	2.8897	37	Cloudy
11/05/10	14:30	12/05/10	14:30	3767.54	3791.54	24.00	1.1658	1.1962	1.1810	2.8261	2.9256	57	Cloudy
17/05/10	13:00	18/05/10	13:00	3791.54	3815.54	24.00	1.1354	1.1354	1.1354	2.8043	2.8616	35	Fine
20/05/10	13:00	21/05/10	13:00	3815.54	3839.54	24.00	1.1050	1.1050	1.1050	2.8339	2.8846	32	Fine
26/05/10	13:00	27/05/10	13:01	3839.54	3863.55	24.01	1.1050	1.1050	1.1050	2.8461	2.9394	59	Fine

**Summary of 1-hr TSP Monitoring Results**      Monitoring Station: AM1

Date	Monitoring Period		1-hr TSP ( $\mu\text{g}/\text{m}^3$ )	Weather
	Start	Finish		
01/03/10	09:10	10:10	135	Cloudy
01/03/10	10:10	11:10	145	Cloudy
01/03/10	11:10	12:10	122	Cloudy
05/03/10	08:40	09:40	160	Fine
05/03/10	09:40	10:40	144	Fine
05/03/10	10:40	11:40	156	Fine
11/03/10	09:05	10:05	185	Fine
11/03/10	10:05	11:05	194	Fine
11/03/10	11:05	12:05	172	Fine
17/03/10	08:48	09:48	281	Cloudy
17/03/10	09:48	10:48	269	Cloudy
17/03/10	10:48	11:48	240	Cloudy
23/03/10	13:30	14:30	278	Fine
23/03/10	14:30	15:30	256	Fine
23/03/10	15:30	16:30	259	Fine
29/03/10	13:20	14:20	103	Cloudy
29/03/10	14:20	15:20	97	Cloudy
29/03/10	15:20	16:20	108	Cloudy
07/04/10	08:42	09:42	90	Cloudy
07/04/10	09:42	10:42	93	Cloudy
07/04/10	10:42	11:42	80	Drizzle
13/04/10	09:25	10:25	104	Cloudy
13/04/10	10:25	11:25	101	Cloudy
13/04/10	11:25	12:25	109	Cloudy
19/04/10	08:42	09:42	183	Cloudy
19/04/10	09:42	10:42	195	Cloudy
19/04/10	10:42	11:42	172	Cloudy
23/04/10	08:48	09:48	83	Cloudy
23/04/10	09:48	10:48	77	Fine
23/04/10	10:48	11:48	74	Fine
29/04/10	13:00	14:00	245	Rainy
29/04/10	14:00	15:00	234	Rainy
29/04/10	15:00	16:00	227	Rainy
05/05/10	09:15	10:15	101	Rainy
05/05/10	10:15	11:15	89	Cloudy
05/05/10	11:15	12:15	97	Cloudy
11/05/10	08:44	09:44	331	Cloudy
11/05/10	09:44	10:44	293	Cloudy
11/05/10	10:44	11:44	254	Cloudy
17/05/10	09:25	10:25	161	Fine
17/05/10	10:25	11:25	161	Fine
17/05/10	11:25	12:25	150	Fine
20/05/10	09:10	10:10	183	Fine
20/05/10	10:10	11:10	173	Fine
20/05/10	11:10	12:10	179	Fine
26/05/10	08:49	09:49	76	Fine
26/05/10	09:49	10:49	69	Fine
26/05/10	10:49	11:49	76	Fine

**Summary of 1-hr TSP Monitoring Results**      Monitoring Station:      AM2

Date	Monitoring Period		1-hr TSP ( $\mu\text{g}/\text{m}^3$ )	Weather
	Start	Finish		
01/03/10	09:15	10:15	132	Cloudy
01/03/10	10:15	11:15	131	Cloudy
01/03/10	11:15	12:15	113	Cloudy
05/03/10	08:45	09:45	158	Fine
05/03/10	09:45	10:45	147	Fine
05/03/10	10:45	11:45	166	Fine
11/03/10	09:00	10:00	193	Fine
11/03/10	10:00	11:00	195	Fine
11/03/10	11:00	15:00	174	Fine
17/03/10	08:53	09:53	285	Cloudy
17/03/10	09:53	10:53	263	Cloudy
17/03/10	10:53	11:53	244	Cloudy
23/03/10	13:25	14:25	273	Fine
23/03/10	14:25	15:25	255	Fine
23/03/10	15:25	16:25	256	Fine
29/03/10	13:23	14:23	86	Cloudy
29/03/10	14:23	15:23	88	Cloudy
29/03/10	15:23	16:23	91	Cloudy
07/04/10	08:48	09:48	92	Cloudy
07/04/10	09:48	10:48	97	Cloudy
07/04/10	10:48	11:48	85	Drizzle
13/04/10	09:35	10:35	114	Cloudy
13/04/10	10:35	11:35	119	Cloudy
13/04/10	11:35	12:35	115	Cloudy
19/04/10	08:45	09:45	169	Cloudy
19/04/10	09:45	10:45	165	Cloudy
19/04/10	10:45	11:45	153	Cloudy
23/04/10	08:41	09:41	89	Cloudy
23/04/10	09:41	10:41	91	Fine
23/04/10	10:41	11:41	76	Fine
29/04/10	13:00	14:00	290	Fine
29/04/10	14:00	15:00	275	Rainy
29/04/10	15:00	16:00	261	Rainy
05/05/10	09:20	10:20	92	Rainy
05/05/10	10:20	11:20	91	Cloudy
05/05/10	11:20	12:20	86	Cloudy
11/05/10	08:37	09:37	322	Cloudy
11/05/10	09:37	10:37	299	Cloudy
11/05/10	10:37	11:37	246	Cloudy
17/05/10	09:20	10:20	177	Cloudy
17/05/10	10:20	11:20	168	Fine
17/05/10	11:20	12:20	161	Fine
20/05/10	09:14	10:14	173	Fine
20/05/10	10:14	11:14	153	Fine
20/05/10	11:14	12:14	162	Fine
26/05/10	08:52	09:52	79	Fine
26/05/10	09:52	10:52	82	Fine
26/05/10	10:52	11:52	72	Fine

**Summary of 1-hr TSP Monitoring Results** Monitoring Station: AM3

Date	Monitoring Period		1-hr TSP ( $\mu\text{g}/\text{m}^3$ )	Weather
	Start	Finish		
01/03/10	13:00	14:00	131	Cloudy
01/03/10	14:00	15:00	135	Cloudy
01/03/10	15:00	16:00	142	Cloudy
05/03/10	13:00	14:00	166	Fine
05/03/10	14:00	15:00	170	Fine
05/03/10	15:00	16:00	147	Fine
11/03/10	13:00	14:00	206	Fine
11/03/10	14:00	15:00	217	Fine
11/03/10	15:00	16:00	212	Fine
17/03/10	13:00	14:00	194	Cloudy
17/03/10	14:00	15:00	197	Cloudy
17/03/10	15:00	16:00	164	Cloudy
23/03/10	09:10	10:10	258	Fine
23/03/10	10:10	11:10	249	Fine
23/03/10	11:10	12:10	248	Fine
29/03/10	09:17	10:17	107	Cloudy
29/03/10	10:17	11:17	102	Cloudy
29/03/10	11:17	12:17	117	Cloudy
07/04/10	13:00	14:00	86	Drizzle
07/04/10	14:00	15:00	78	Cloudy
07/04/10	15:00	16:00	71	Cloudy
13/04/10	13:00	14:00	191	Cloudy
13/04/10	14:00	15:00	180	Cloudy
13/04/10	15:00	16:00	173	Cloudy
19/04/10	13:00	14:00	150	Fine
19/04/10	14:00	15:00	165	Fine
19/04/10	15:00	16:00	157	Fine
23/04/10	13:00	14:00	71	Fine
23/04/10	14:00	15:00	71	Fine
23/04/10	15:00	16:00	62	Fine
29/04/10	08:32	09:32	269	Cloudy
29/04/10	10:32	11:32	261	Cloudy
29/04/10	13:35	14:35	281	Cloudy
05/05/10	14:35	15:35	96	Cloudy
05/05/10	15:35	16:35	99	Cloudy
11/05/10	13:00	14:00	94	Cloudy
11/05/10	14:00	15:00	191	Cloudy
11/05/10	15:00	16:00	185	Fine
17/05/10	14:20	15:20	176	Fine
17/05/10	15:20	16:20	180	Fine
17/05/10	16:20	17:20	172	Fine
20/05/10	13:00	14:00	168	Fine
20/05/10	14:00	15:00	135	Fine
20/05/10	15:00	16:00	147	Fine
26/05/10	13:00	14:00	129	Fine
26/05/10	14:00	15:00	76	Fine
26/05/10	15:00	16:00	79	Fine
26/05/10	15:00	16:00	86	Fine

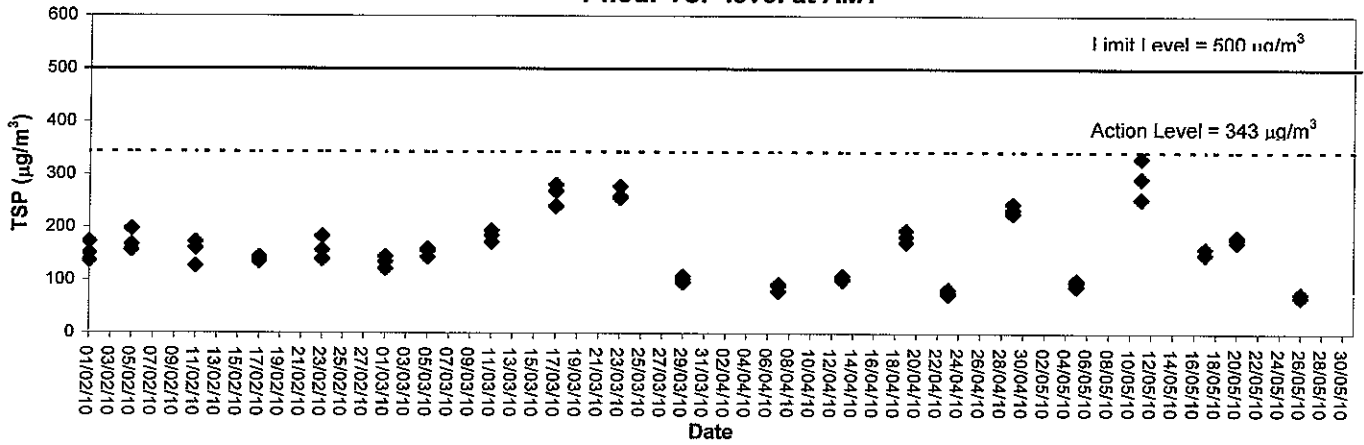


## **Appendix B2**

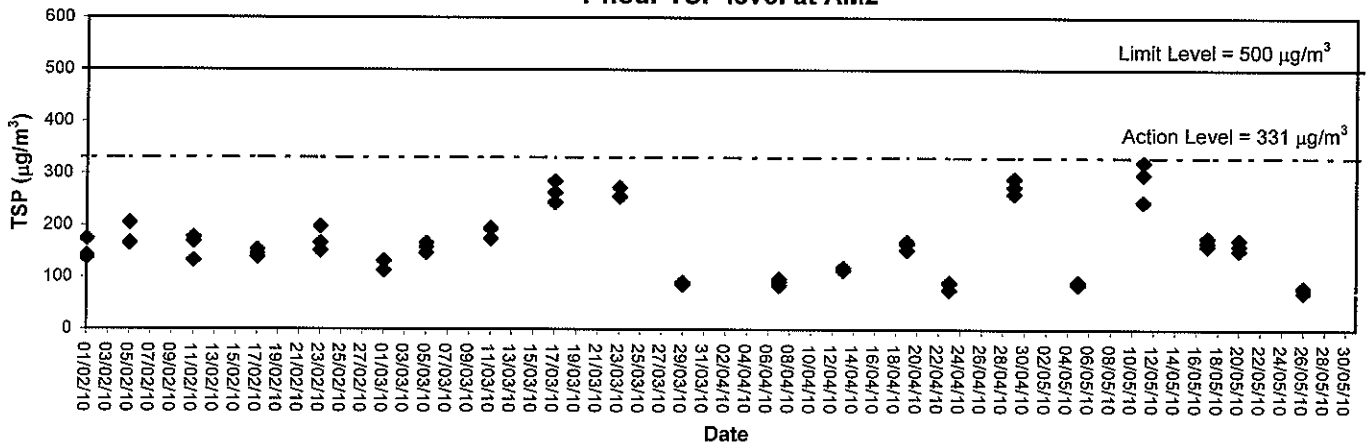
### **Graphical Plots of Impact Air Quality Monitoring Data in this Quarter**



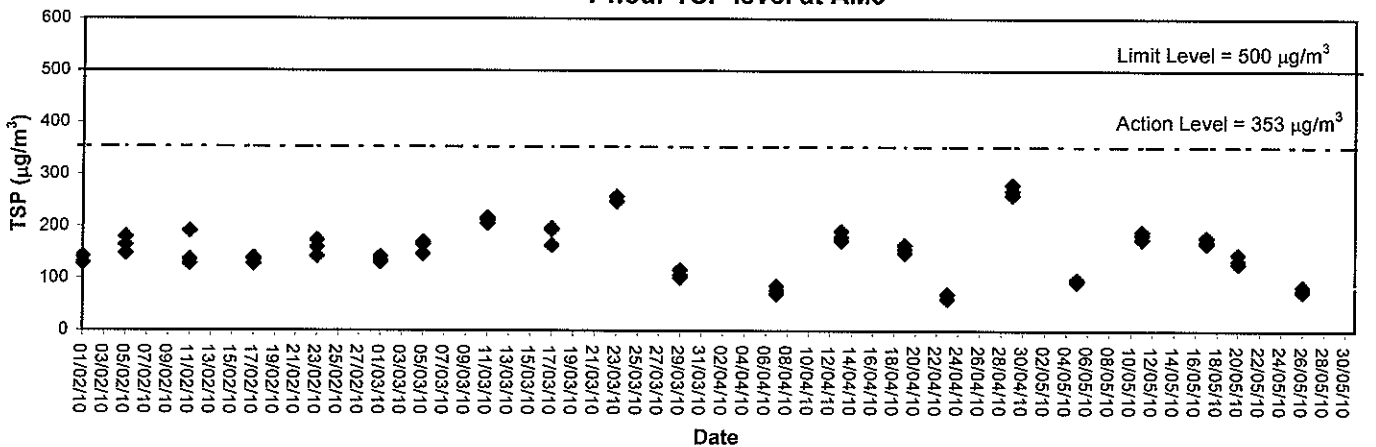
1-hour TSP level at AM1



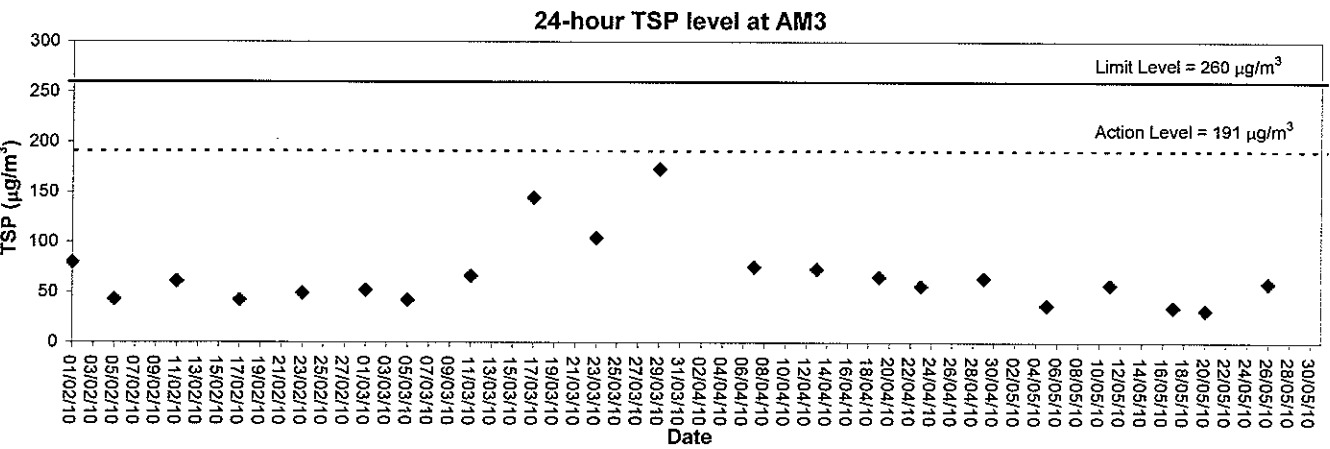
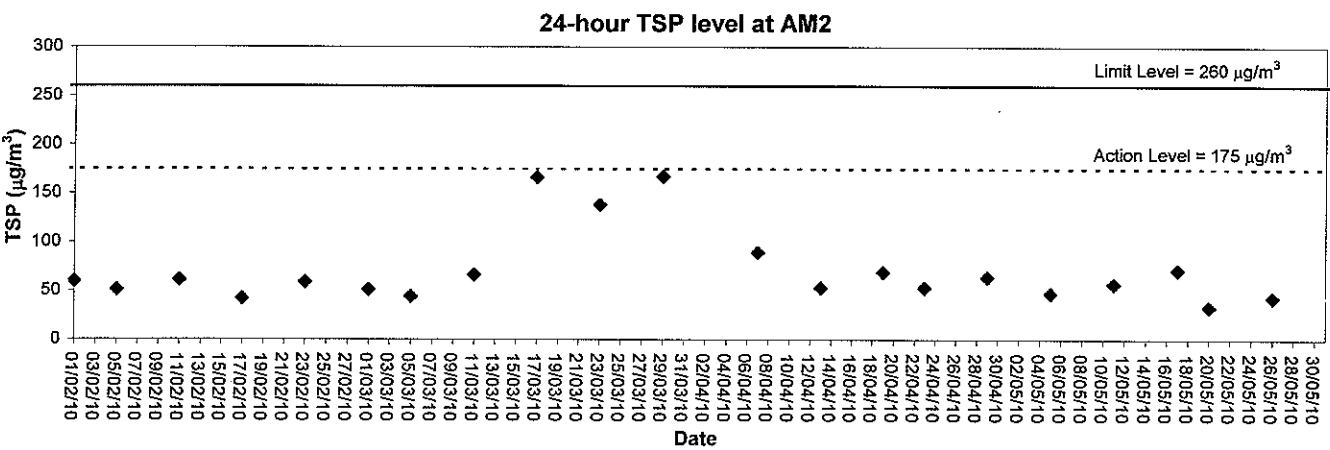
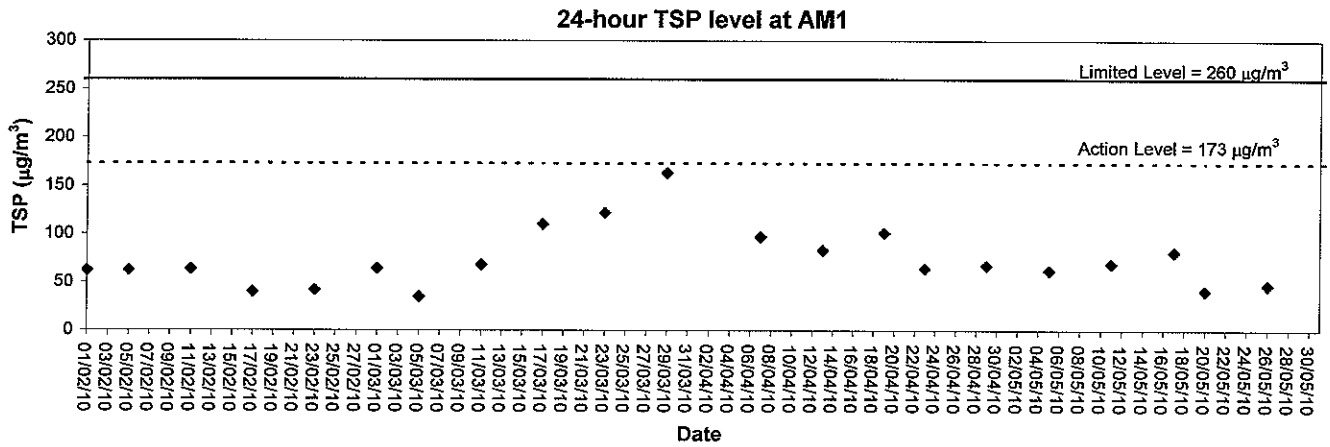
1-hour TSP level at AM2



1-hour TSP level at AM3









## **Appendix C1**

### **Impact Noise Monitoring Results in this Quarter**



## Day-time Noise Monitoring

### Monitoring Station: NM1

Date	Weather Condition	Start Time (hh:mm)	End Time (hh:mm)	Noise Level at the monitoring point, dB (A)			Wind Speed (m/s)
				Leq (30min)	L10	L90	
01/03/10	Cloudy	14:00	14:30	70.5	73.6	62.5	0.3
11/03/10	Fine	14:00	14:30	70.3	72.2	68.9	1.2
17/03/10	Cloudy	11:10	11:40	73.1	73.6	71.6	0.5
23/03/10	Fine	13:40	14:10	70.9	71.7	68.5	0.5
29/03/10	Cloudy	09:35	10:05	71.2	73.0	69.5	0.5
07/04/10	Cloudy	11:00	11:30	65.4	67.1	54.6	1.2
13/04/10	Cloudy	15:40	16:10	68.8	70.5	62.2	0.5
19/04/10	Cloudy	08:55	09:25	75.0	76.5	70.1	0.2
29/04/10	Cloudy	15:20	15:50	74.1	75.3	64.6	0.8
05/05/10	Cloudy	09:35	10:05	61.5	65.0	55.2	0.2
11/05/10	Cloudy	08:53	09:23	75.0	76.1	68.3	0.6
17/05/10	Fine	09:40	10:10	71.5	73.0	63.9	0.5
26/05/10	Sunny	11:30	12:00	69.9	70.3	69.3	0.4

### Monitoring Station: NM2

Date	Weather Condition	Start Time (hh:mm)	End Time (hh:mm)	Noise Level at the monitoring point, dB (A)			Wind Speed (m/s)
				Leq (30min)	L10	L90	
01/03/10	Cloudy	13:05	13:35	68.8	71.0	58.9	0.5
11/03/10	Fine	10:55	11:25	66.5	70.3	61.0	0.5
17/03/10	Cloudy	10:28	11:58	64.1	65.9	56.5	0.3
23/03/10	Fine	14:20	14:50	63.3	65.3	57.8	0.1
29/03/10	Cloudy	10:15	10:45	65.7	68.2	52.6	0.1
07/04/10	Cloudy	09:01	09:31	74.5	77.2	59.1	0.8
13/04/10	Cloudy	15:00	15:30	63.5	68.5	59.3	<0.1
19/04/10	Cloudy	10:23	10:53	64.0	65.5	54.1	0.2
29/04/10	Cloudy	11:15	11:45	65.0	66.5	56.5	0.2
05/05/10	Cloudy	10:10	10:40	62.2	64.5	59.1	<0.1
11/05/10	Cloudy	09:28	09:58	67.6	70.2	52.5	0.3
17/05/10	Fine	10:20	10:50	63.0	64.5	52.7	0.2
26/05/10	Sunny	13:50	14:20	63.4	64.5	58.0	0.4

### Monitoring Station: RNM3

Date	Weather Condition	Start Time (hh:mm)	End Time (hh:mm)	Noise Level at the monitoring point, dB (A)			Wind Speed (m/s)
				Leq (30min)	L10	L90	
01/03/10	Cloudy	11:20	11:50	69.2	72.0	59.4	1.0
11/03/10	Fine	10:15	10:45	63.2	68.0	59.3	0.7
17/03/10	Cloudy	09:55	10:25	63.9	65.3	58.6	0.2
23/03/10	Fine	14:55	15:25	62.5	67.0	54.8	0.6
29/03/10	Cloudy	10:50	11:20	56.0	57.7	52.0	1.0
07/04/10	Cloudy	10:15	10:45	70.7	76.8	59.5	1.2
13/04/10	Cloudy	14:20	14:50	51.4	53.0	48.9	0.6
19/04/10	Cloudy	10:56	11:26	60.3	61.5	56.5	0.5
29/04/10	Cloudy	10:41	11:11	62.3	64.5	58.9	0.3
05/05/10	Cloudy	10:50	11:20	51.3	55.9	46.2	0.3
11/05/10	Cloudy	10:00	10:30	65.0	70.9	57.8	0.8
17/05/10	Fine	11:00	11:30	54.6	56.7	52.0	1.5
26/05/10	Fine	10:52	11:22	62.8	63.8	58.5	<0.1

### Monitoring Station: NM4

Date	Weather Condition	Start Time (hh:mm)	End Time (hh:mm)	Noise Level at the monitoring point, dB (A)			Wind Speed (m/s)
				Leq (30min)	L10	L90	
01/03/10	Cloudy	10:45	11:15	49.0	50.9	45.9	0.9
11/03/10	Fine	09:35	10:05	47.0	48.8	45.6	2.0
17/03/10	Cloudy	09:20	09:50	51.2	53.6	41.8	0.5
23/03/10	Fine	15:35	16:05	55.2	57.0	43.2	1.2
29/03/10	Cloudy	13:35	14:05	50.3	50.9	48.4	1.5
07/04/10	Cloudy	09:40	10:40	52.8	54.1	45.8	1.5
13/04/10	Cloudy	13:45	14:15	50.2	55.0	47.3	0.4
19/04/10	Cloudy	11:30	12:00	54.1	55.7	45.2	0.4
29/04/10	Cloudy	08:40	09:10	49.5	52.2	38.7	0.5
05/05/10	Cloudy	11:25	11:55	50.1	52.0	46.5	0.3
11/05/10	Cloudy	10:35	11:05	58.1	60.7	53.5	0.5
17/05/10	Fine	11:35	12:05	49.3	49.9	47.0	1.5
26/05/10	Fine	09:14	09:44	55.9	57.3	44.5	0.2



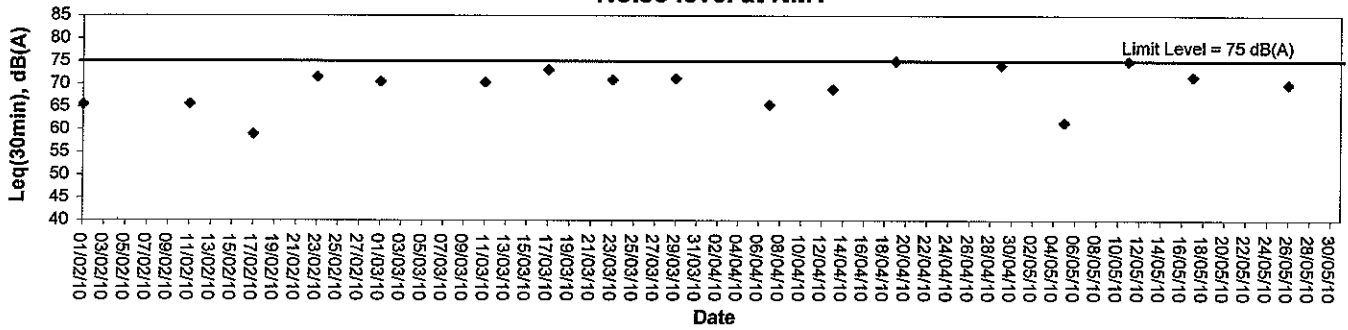
## **Appendix C2**

### **Graphical Plots of Impact Noise Monitoring Data in this Quarter**

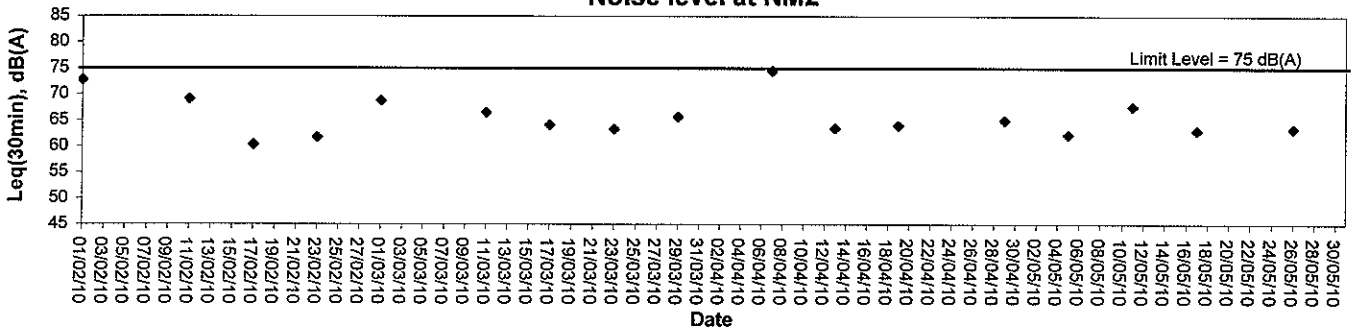


### Noise Monitoring (Day-time)

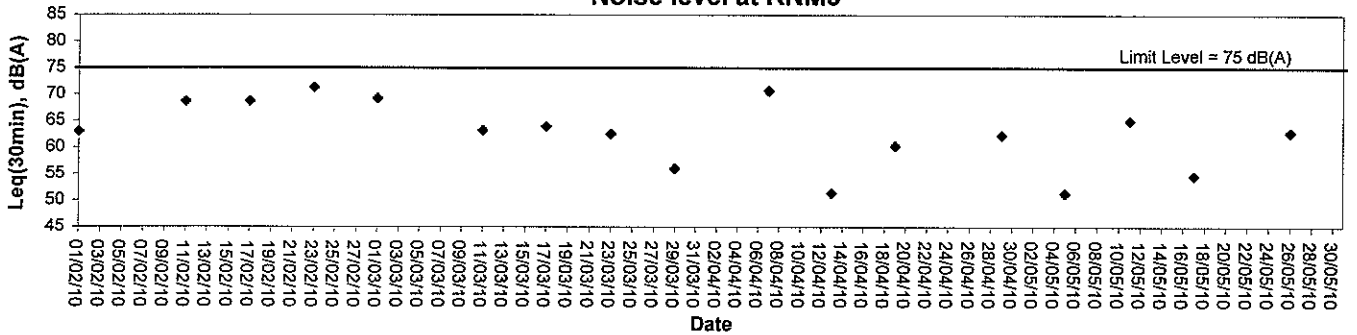
#### Noise level at NM1



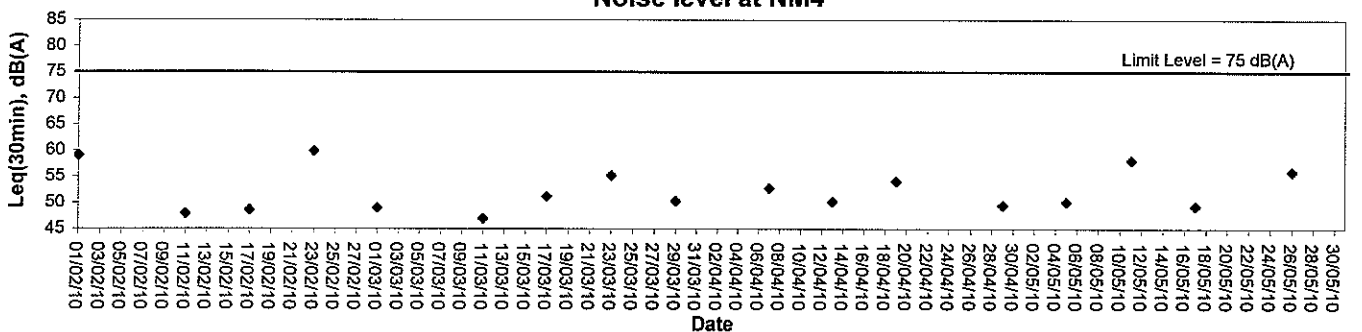
#### Noise level at NM2



#### Noise level at RNM3



#### Noise level at NM4





## **Appendix D**

### **Environmental Quality Performance (Action / Limit Levels)**



### Action and Limit levels for 24-hr TSP and 1-hr TSP

Monitoring Station	24-hr TSP ( $\mu\text{g}/\text{m}^3$ )		1-hr TSP ( $\mu\text{g}/\text{m}^3$ )	
	Action Level	Limit Level	Action Level	Limit Level
AM1	173	260	343	500
AM2	175	260	331	500
AM3	191	260	353	500

### Action and Limit Levels for Noise Monitoring

Time Period	Action	Limit
0700 – 1900 hrs normal weekdays	When one documented complaint is received	75 dB(A)



## **Appendix E**

### **Event-Action Plans**



**Event / Action Plan for Air Quality**

EVENT	ACTION			CONTRACTOR
	ET	IC(E)	ER	
<b>Action Level</b>				
Action Level being exceeded for one sample	<ol style="list-style-type: none"> <li>Identify source, investigate the causes of Exceedance and propose remedial measures;</li> <li>Inform IC(E) and ER;</li> <li>Repeat measurement to confirm finding;</li> <li>Increase monitoring frequency to daily</li> </ol>	<ol style="list-style-type: none"> <li>Check monitoring data submitted by ET;</li> <li>Check Contractor's working method.</li> </ol>	<ol style="list-style-type: none"> <li>Notify Contractor.</li> </ol>	<ol style="list-style-type: none"> <li>Rectify any unacceptable practice;</li> <li>Amend working methods if appropriate.</li> </ol>
Action Level being exceeded for two or more consecutive samples	<ol style="list-style-type: none"> <li>Same as the above;</li> <li>Advise the ER on the effectiveness of proposed remedial measures;</li> <li>Discuss with IC(E) and Contractor on remedial actions required;</li> <li>If exceedance continues, arrange meeting with IC(E) and ER;</li> <li>If exceedance stops, cease additional monitoring.</li> </ol>	<ol style="list-style-type: none"> <li>Same as the above;</li> <li>Discuss with ET and Contractor on possible remedial measures;</li> <li>Advise the ET on the effectiveness of the proposed remedial measures;</li> <li>Supervise implementation of remedial measures.</li> </ol>	<ol style="list-style-type: none"> <li>Same as the above;</li> <li>Confirm receipt of notification of failure in writing;</li> <li>Ensure remedial measures properly implemented.</li> </ol>	<ol style="list-style-type: none"> <li>Submit proposals for remedial actions to ER within 3 working days of notification;</li> <li>Implement the agreed proposals;</li> <li>Amend proposal if appropriate.</li> </ol>
<b>Limit Level</b>				
Limit Level being exceeded for one sample	<ol style="list-style-type: none"> <li>Identify source;</li> <li>Inform ER, Contractor and EPD;</li> <li>Repeat measurement to confirm finding;</li> <li>Increase monitoring frequency to daily;</li> <li>Assess effectiveness of Contractor's remedial actions and keep IC(E), EPD and ER informed of the results.</li> </ol>	<ol style="list-style-type: none"> <li>Checking monitoring data submitted by ET;</li> <li>Check Contractor's working method;</li> <li>Discuss with ET and Contractor on the possible remedial measures;</li> <li>Advise the ER on the effectiveness of the proposed remedial measures;</li> <li>Supervise the implementation of remedial measures.</li> </ol>	<ol style="list-style-type: none"> <li>Confirm receipt of notification of failure in writing;</li> <li>Notify Contractor;</li> <li>Ensure remedial actions properly implemented.</li> </ol>	<ol style="list-style-type: none"> <li>Take immediate action to avoid further exceedance;</li> <li>Submit proposals for remedial actions to IC(E) within 3 working days of notification;</li> <li>Implement the agreed proposals;</li> <li>Amend proposal if appropriate.</li> </ol>
Limit Level being exceeded for two or more consecutive samples	<ol style="list-style-type: none"> <li>Same as the above;</li> <li>Carry our analysis of Contractor's working procedures to determine possible mitigation to be implemented;</li> <li>Arrange meeting with IC(E) and ER to discuss the remedial actions to be taken;</li> <li>If exceedance stops, cease additional monitoring.</li> </ol>	<ol style="list-style-type: none"> <li>Discuss with ER, ET and Contractor on the potential remedial actions;</li> <li>Review Contractor's remedial actions whenever necessary to assume their effectiveness and advise the ER accordingly;</li> <li>Supervise the implementation of remedial measures.</li> </ol>	<ol style="list-style-type: none"> <li>Same as the above;</li> <li>In consolidation with the IC(E), agree with the Contractor on the remedial measures to be implemented;</li> <li>If exceedance continues, consider what portion of the work is responsible and instruct the Contractor to stop that portion of work until the exceedance is abated.</li> </ol>	<ol style="list-style-type: none"> <li>Same as the above;</li> <li>Resubmit proposals if problem still not under control;</li> <li>Stop the relevant portion of works as determined by the ER until the exceedance is abated.</li> </ol>



**Event / Action Plan for Construction Noise**

EVENT	ACTION				CONTRACTOR
	ET	IC(E)	ER	ER	
<b>Action level</b>	<ol style="list-style-type: none"> <li>1. Notify IC(E) and Contractor;</li> <li>2. Carry out investigation;</li> <li>3. Report the results of investigation to the IC(E), ER and Contractor;</li> <li>4. Discuss with the Contractor and formulate remedial measures ;</li> <li>5. Increase monitoring frequency to check mitigation effectiveness.</li> </ol>	<ol style="list-style-type: none"> <li>1. Review and investigation results submitted by the ET;</li> <li>2. Review the proposed remedial measures by the Contractor and advise the ER accordingly;</li> <li>3. Supervise the implementation of remedial measures.</li> </ol>	<ol style="list-style-type: none"> <li>1. Confirm receipt of notification of failure in writing;</li> <li>2. Notify Contractor;</li> <li>3. Require Contractor to propose remedial measures for the analysed noise problem;</li> <li>4. Ensure proper implementation of remedial measures.</li> </ol>	<ol style="list-style-type: none"> <li>1. Submit noise mitigation proposal to IC(E);</li> <li>2. Implement noise mitigation proposals.</li> </ol>	
<b>Limit level</b>	<ol style="list-style-type: none"> <li>1. Identify source;</li> <li>2. Inform IC(E), ER, EPD and Contractor;</li> <li>3. Repeat measurement to confirm findings;</li> <li>4. Increase monitoring frequency;</li> <li>5. Carry out analysis of Contractor's working procedures to determine possible mitigation to be implemented;</li> <li>6. Inform IC(E), ER and EPD the causes and actions taken for the exceedances;</li> <li>7. Assess the effectiveness of Contractor's remedial actions and keep IC(E), EPD and ER informed of the results;</li> <li>8. If exceedance stops, cease additional monitoring.</li> </ol>	<ol style="list-style-type: none"> <li>1. Discuss amongst ER, ET, and Contractor on the potential remedial actions;</li> <li>2. Review Contractor's remedial actions to ensure their effectiveness and advise the ER accordingly;</li> <li>3. Supervise the implementation of remedial measures.</li> </ol>	<ol style="list-style-type: none"> <li>1. Same as above;</li> <li>2. If exceedances continue, consider what portion of the work is responsible and instruct the Contractor to stop that portion of work until the exceedance is abated.</li> </ol>	<ol style="list-style-type: none"> <li>1. Take immediate action to avoid further exceedance;</li> <li>2. Submit proposals for remedial actions to IC(E);</li> <li>3. Implement the agreed proposals;</li> <li>4. Resubmit proposals if problem still out of control;</li> <li>5. Stop the relevant portion of works as determined by ER, until the exceedance is abated.</li> </ol>	



## **Appendix F**

### **Construction Programme**



Act ID	Activity Description	Rem Early	Rem Start	Rem Finish	Early Start	Early Finish	Task Float	Task Duration	Task Start	Task Finish
G13140	Issue of Permit for Archaeological Works by AMO	0	25 AUG 08	25 AUG 08	25 AUG 08	25 AUG 08	0	11d	25 AUG 08	25 AUG 08
G13160	Subm. of ICE Cert for Trenchless Const at Chung	0	01 SEP 08	16 SEP 08	16 SEP 08	16 SEP 08	0	11d	16 SEP 08	16 SEP 08
G13170	Delivery of Manhole Covers (1st Batch)	360	03 DEC 08	15 JAN 09	15 JAN 09	15 JAN 09	0	365	15 JAN 09	15 JAN 09
G13180	Delivery of Manhole Covers (1st Batch)	0	02 MAR 09	01 JAN 10	19 APR 10	31 MAY 10	227d	365	01 JAN 10	31 MAY 10
<b>Works by Utilities Undertakers</b>										
G1420	Completion of WSD works at Y162-Y226	0	31 OCT 08	26 DEC 08	26 DEC 08	26 DEC 08	0	48d	26 DEC 08	26 DEC 08
G1430	AC mains isolation at SKW 1st St. (S88 - S106)	0	31 DEC 08	31 DEC 08	31 DEC 08	31 DEC 08	0	0	31 DEC 08	31 DEC 08
G1440	Temp. Diversion of AC mains at S70-S73-S75	0	30 APR 09	20 OCT 09	20 OCT 09	20 OCT 09	0	126d	20 OCT 09	20 OCT 09
G13180	Erection of Site Hoarding and Signboard at YSW	40	01 MAR 08	17 MAR 08	17 APR 08	01 MAY 08	0	12d	01 MAR 08	01 MAY 08
G1400	Erection of Site Office and Signboard at SKW	15	15 APR 08	15 APR 08	01 MAY 08	01 MAY 08	0	0	15 APR 08	01 MAY 08
<b>WO 005 (Yung Shue Wan Main Street &amp; Clinic)</b>										
<b>Y235-Y268-Y327-Y331-Existing MH</b>										
MS1110	Inspection P/I / Liaison with UJ/ UU Diversion	30	19 AUG 08	19 AUG 08	02 OCT 08	02 OCT 08	0	0	19 AUG 08	02 OCT 08
MS1120	Y265-286	21	06 OCT 08	06 OCT 08	28 OCT 08	28 OCT 08	0	0	06 OCT 08	28 OCT 08
MS1130	Y255-257	20	22 OCT 08	22 OCT 08	21 NOV 08	21 NOV 08	0	0	22 OCT 08	21 NOV 08
MS1140	Y257-327 (V.O. No. 4)	26	22 NOV 08	22 NOV 08	24 DEC 08	24 DEC 08	0	0	22 NOV 08	24 DEC 08
MS1150	Y267-330 (V.O. No. 4)	25	25 DEC 08	25 DEC 08	23 JAN 09	23 JAN 09	0	0	25 DEC 08	23 JAN 09
MS1160	Y268-327 (V.O. No. 4)	36	24 JAN 09	24 JAN 09	10 MAR 09	10 MAR 09	0	0	24 JAN 09	10 MAR 09
MS1170	Y300-331	27	11 MAR 09	11 MAR 09	15 APR 09	15 APR 09	0	0	11 MAR 09	15 APR 09
MS1180	Y331-SM1	24	16 APR 09	16 APR 09	22 MAY 09	22 MAY 09	0	0	16 APR 09	22 MAY 09
MS1190	Inspection P/I / Liaison with UJ/ UU Diversion	21	15 SEP 08	15 SEP 08	15 SEP 08	15 SEP 08	0	0	15 SEP 08	15 SEP 08
MS1200	Y235-330	14	15 SEP 08	15 SEP 08	05 OCT 08	06 OCT 08	0	0	15 SEP 08	06 OCT 08
MS1210	Trial on Anemolex installation & endorse MS	35	07 OCT 08	07 OCT 08	15 NOV 08	15 NOV 08	0	0	07 OCT 08	15 NOV 08
MS1220	Y235-236	68	17 NOV 08	17 NOV 08	07 FEB 09	07 FEB 09	0	0	17 NOV 08	07 FEB 09
MS1230	Y236-235	43	08 JAN 09	08 JAN 09	02 MAR 09	02 MAR 09	0	0	08 JAN 09	02 MAR 09
MS1240	Y234-235	50	21 JAN 09	21 JAN 09	23 MAR 09	23 MAR 09	0	0	21 JAN 09	23 MAR 09
MS1250	Y233-234	43	14 FEB 09	14 FEB 09	06 APR 09	06 APR 09	0	0	14 FEB 09	06 APR 09
MS1260	Y232-233	43	09 MAR 09	09 MAR 09	11 MAY 09	11 MAY 09	0	0	09 MAR 09	11 MAY 09
MS1270	Y231-232	50	12 MAR 09	12 MAR 09	22 MAY 09	22 MAY 09	0	0	12 MAR 09	22 MAY 09
MS1280	Y231-232	40	24 MAR 09	24 MAR 09	22 MAY 09	22 MAY 09	0	0	24 MAR 09	22 MAY 09
MS1290	Y230-231	21	20 APR 09	20 APR 09	22 MAY 09	22 MAY 09	0	0	20 APR 09	22 MAY 09
MS1300	Y230-230	21	20 APR 09	20 APR 09	22 MAY 09	22 MAY 09	0	0	20 APR 09	22 MAY 09
MS1310	Inspection P/I / Liaison with UJ/ UU Diversion	15	19 AUG 08	19 AUG 08	10 SEP 08	10 SEP 08	0	0	19 AUG 08	10 SEP 08
MS1320	Y244-246	7	10 SEP 08	10 SEP 08	20 SEP 08	20 SEP 08	0	0	10 SEP 08	20 SEP 08
MS1330	Y246-248	10	22 SEP 08	22 SEP 08	04 OCT 08	04 OCT 08	0	0	22 SEP 08	04 OCT 08
MS1340	Y247-248	7	06 OCT 08	06 OCT 08	13 OCT 08	13 OCT 08	0	0	06 OCT 08	13 OCT 08
MS1350	Y245-245	10	14 OCT 08	14 OCT 08	24 OCT 08	24 OCT 08	0	0	14 OCT 08	24 OCT 08
MS1360	Y246-246	10	25 OCT 08	25 OCT 08	05 NOV 08	05 NOV 08	0	0	25 OCT 08	05 NOV 08
MS1370	Y249-255 (Revised, incl. RFI 003)	25	15 APR 09	15 APR 09	22 MAY 09	22 MAY 09	0	0	15 APR 09	22 MAY 09
<b>Y237-Y240: Y239-Y255</b>										
MS1310	Inspection P/I / Liaison with UJ/ UU Diversion	7	08 NOV 08	08 NOV 08	13 NOV 08	13 NOV 08	0	0	08 NOV 08	13 NOV 08
MS1320	Y237-238	14	14 NOV 08	14 NOV 08	29 NOV 08	29 NOV 08	0	0	14 NOV 08	29 NOV 08
MS1330	Y238-240	14	01 DEC 08	01 DEC 08	16 DEC 08	16 DEC 08	0	0	01 DEC 08	16 DEC 08
MS1340	Y240-241	14	17 DEC 08	17 DEC 08	02 JAN 09	02 JAN 09	0	0	17 DEC 08	02 JAN 09
MS1350	Y241-242	4	30 JAN 09	30 JAN 09	19 JAN 09	19 JAN 09	0	0	30 JAN 09	19 JAN 09
MS1360	Y242-243	7	20 JAN 09	20 JAN 09	30 JAN 09	30 JAN 09	0	0	20 JAN 09	30 JAN 09
MS1370	Y243-243	14	31 JAN 09	31 JAN 09	16 FEB 09	16 FEB 09	0	0	31 JAN 09	16 FEB 09
MS1380	Y244-244	14	17 FEB 09	17 FEB 09	04 MAR 09	04 MAR 09	0	0	17 FEB 09	04 MAR 09
MS1390	Y245-245	14	05 MAR 09	05 MAR 09	20 MAR 09	20 MAR 09	0	0	05 MAR 09	20 MAR 09
MS1400	Y244-245	17	21 MAR 09	21 MAR 09	14 APR 09	14 APR 09	0	0	21 MAR 09	14 APR 09
<b>Sub Pipe Construction</b>										
MS3020	UU diversion for MH construction	50	23 MAY 09	23 MAY 09	25 SEP 09	25 SEP 09	0	0	23 MAY 09	25 SEP 09
MS3030	ASD1 Type A MH with sub pipe construction	21	26 SEP 09	26 SEP 09	22 OCT 09	22 OCT 09	0	0	26 SEP 09	22 OCT 09
MS3040	Install & reinstatement	21	15 OCT 09	15 OCT 09	08 NOV 09	08 NOV 09	0	0	15 OCT 09	08 NOV 09
<b>CCTV Survey for pipe and sub pipe</b>										
MS3040	CCTV survey for pipe and sub pipe	4	29 MAR 10	29 MAR 10	01 APR 10	01 APR 10	0	0	29 MAR 10	01 APR 10
<b>WO 008 (PWY MH Y21&amp;its Upstream)</b>										
<b>Y1-Y21</b>										
MS2150	Inspection P/I / Liaison with UJ/ UU Diversion	5	04 AUG 08	04 AUG 08	14 AUG 08	14 AUG 08	0	0	04 AUG 08	14 AUG 08
MS2160	Y17-19	7	16 AUG 08	16 AUG 08	25 AUG 08	25 AUG 08	0	0	16 AUG 08	25 AUG 08
MS2170	Y18-19	12	27 AUG 08	27 AUG 08	12 SEP 08	12 SEP 08	0	0	27 AUG 08	12 SEP 08
MS2180	Y19-20	10	12 SEP 08	12 SEP 08	29 SEP 08	29 SEP 08	0	0	12 SEP 08	29 SEP 08
MS2190	Y14-Y1	15	15 AUG 08	15 AUG 08	09 SEP 08	09 SEP 08	0	0	15 AUG 08	09 SEP 08
MS2200	Y14-341	11	08 SEP 08	08 SEP 08	28 SEP 08	28 SEP 08	0	0	08 SEP 08	28 SEP 08
MS2210	Y341-340	11	08 SEP 08	08 SEP 08	28 SEP 08	28 SEP 08	0	0	08 SEP 08	28 SEP 08

Start Date: 31 JAN 08  
 Finish Date: 30 JUN 10

Page: 2A

Legend:  
 ▲ Early start point  
 ▼ Early finish point  
 ◻ Progress bar  
 ◻ Critical bar  
 ◻ Summary bar

Legend:  
 ▲ Progress point  
 ▲ Critical point  
 ◻ Summary point  
 ◻ Start milestone point  
 ◻ Finish milestone point

DC/2007/18  
 Yung Shue Wan and Sok Kwu Wan Village Sewerage, Stage 1 Works  
 Project Programme Rev. 8

Date	Revision	Checked	Approved
24 DEC 08	Revision 5	SIL	KYS
06 JUN 09	Revision 6	SIL	WTH
07 NOV 09	Revision 7	SIL	WTH
20 MAR 10	Revision 8	SIL	WS

310  
 309  
 308  
 307  
 306  
 305  
 304  
 303  
 302  
 301  
 300  
 299  
 298  
 297  
 296  
 295  
 294  
 293  
 292  
 291  
 290  
 289  
 288  
 287  
 286  
 285  
 284  
 283  
 282  
 281  
 280  
 279  
 278  
 277  
 276  
 275  
 274  
 273  
 272  
 271  
 270  
 269  
 268  
 267  
 266  
 265  
 264  
 263  
 262  
 261  
 260  
 259  
 258  
 257  
 256  
 255  
 254  
 253  
 252  
 251  
 250  
 249  
 248  
 247  
 246  
 245  
 244  
 243  
 242  
 241  
 240  
 239  
 238  
 237  
 236  
 235  
 234  
 233  
 232  
 231  
 230  
 229  
 228  
 227  
 226  
 225  
 224  
 223  
 222  
 221  
 220  
 219  
 218  
 217  
 216  
 215  
 214  
 213  
 212  
 211  
 210  
 209  
 208  
 207  
 206  
 205  
 204  
 203  
 202  
 201  
 200  
 199  
 198  
 197  
 196  
 195  
 194  
 193  
 192  
 191  
 190  
 189  
 188  
 187  
 186  
 185  
 184  
 183  
 182  
 181  
 180  
 179  
 178  
 177  
 176  
 175  
 174  
 173  
 172  
 171  
 170  
 169  
 168  
 167  
 166  
 165  
 164  
 163  
 162  
 161  
 160  
 159  
 158  
 157  
 156  
 155  
 154  
 153  
 152  
 151  
 150  
 149  
 148  
 147  
 146  
 145  
 144  
 143  
 142  
 141  
 140  
 139  
 138  
 137  
 136  
 135  
 134  
 133  
 132  
 131  
 130  
 129  
 128  
 127  
 126  
 125  
 124  
 123  
 122  
 121  
 120  
 119  
 118  
 117  
 116  
 115  
 114  
 113  
 112  
 111  
 110  
 109  
 108  
 107  
 106  
 105  
 104  
 103  
 102  
 101  
 100  
 99  
 98  
 97  
 96  
 95  
 94  
 93  
 92  
 91  
 90  
 89  
 88  
 87  
 86  
 85  
 84  
 83  
 82  
 81  
 80  
 79  
 78  
 77  
 76  
 75  
 74  
 73  
 72  
 71  
 70  
 69  
 68  
 67  
 66  
 65  
 64  
 63  
 62  
 61  
 60  
 59  
 58  
 57  
 56  
 55  
 54  
 53  
 52  
 51  
 50  
 49  
 48  
 47  
 46  
 45  
 44  
 43  
 42  
 41  
 40  
 39  
 38  
 37  
 36  
 35  
 34  
 33  
 32  
 31  
 30  
 29  
 28  
 27  
 26  
 25  
 24  
 23  
 22  
 21  
 20  
 19  
 18  
 17  
 16  
 15  
 14  
 13  
 12  
 11  
 10  
 9  
 8  
 7  
 6  
 5  
 4  
 3  
 2  
 1





















Act ID	Activity Description	2009												Total Float		
		Jan	Feb	Mar	Apr	May	Jun	Jul	Aug	Sep	Oct	Nov	Dec			
CM4550	S74															
CM4550	S74	9	26	FEB 10	15	MAR 10	15	MAR 10	15	MAR 10	15	MAR 10	15	MAR 10	15	MAR 10
CM4570	S74-9	9	16	MAR 10	18	MAR 10	25	MAR 10	25	MAR 10	25	MAR 10	25	MAR 10	25	MAR 10
CM4570	S74-10	9	26	MAR 10	26	MAR 10	05	APR 10	05	APR 10	05	APR 10	05	APR 10	05	APR 10
CM4590	S70-11	9	06	APR 10	06	APR 10	15	APR 10	15	APR 10	15	APR 10	15	APR 10	15	APR 10
CM4590	S70-12	9	16	APR 10	16	APR 10	28	APR 10	28	APR 10	28	APR 10	28	APR 10	28	APR 10
CM4590	S70-13	12	27	APR 10	27	APR 10	10	MAY 10	10	MAY 10	10	MAY 10	10	MAY 10	10	MAY 10
CM4590	S70-73	15	20	OCT 09	20	OCT 09	23	DEC 09	23	DEC 09	23	DEC 09	23	DEC 09	23	DEC 09
CM4590	S72-25	16	24	DEC 09	24	DEC 09	19	MAR 10	19	MAR 10	19	MAR 10	19	MAR 10	19	MAR 10
CM4590	S72-75	309	21	MAR 09	21	MAR 09	10	MAY 10	10	MAY 10	10	MAY 10	10	MAY 10	10	MAY 10
CM4600	Sub pipe construction															
CM4600	Sub pipe construction															
CM4610	CCTV survey for pipe and stub pipe															
CM4610	CCTV survey for pipe and stub pipe															
CM4610	Sub pipe construction with add'l Type A MH	5	24	MAY 10	24	MAY 10	28	MAY 10	28	MAY 10	28	MAY 10	28	MAY 10	28	MAY 10
CM4610	Sub pipe construction with add'l Type A MH	158	08	JUN 09	08	JUN 09	02	JAN 10	02	JAN 10	02	JAN 10	02	JAN 10	02	JAN 10
CM4620	Sub pipe construction															
CM4620	Sub pipe construction with add'l Type A MH	5	15	MAR 10	15	MAR 10	19	MAR 10	19	MAR 10	19	MAR 10	19	MAR 10	19	MAR 10
CM4640	WO 031 Chung Mei & Tin Hui Temple															
CM4640	S74 stub pipe (WO 31)	14	17	AUG 09	17	AUG 09	01	SEP 09	01	SEP 09	01	SEP 09	01	SEP 09	01	SEP 09
CM4650	S74-45A-45B-45C	21	02	SEP 09	02	SEP 09	25	SEP 09	25	SEP 09	25	SEP 09	25	SEP 09	25	SEP 09
CM4650	S74-56A-56B-56C	60	26	SEP 09	26	SEP 09	08	DEC 09	08	DEC 09	08	DEC 09	08	DEC 09	08	DEC 09
CM4650	Additional concrete pavement S74A-S74	30	09	DEC 09	09	DEC 09	14	JAN 10	14	JAN 10	14	JAN 10	14	JAN 10	14	JAN 10
CM4650	Additional concrete pavement S74A-S74	62	15	JAN 10	15	JAN 10	10	APR 10	10	APR 10	10	APR 10	10	APR 10	10	APR 10
CM4650	Additional concrete pavement S74A-S74	5	19	APR 10	19	APR 10	23	APR 10	23	APR 10	23	APR 10	23	APR 10	23	APR 10
CM4680	CCTV survey for pipe and stub pipe															
CM4680	CCTV survey for pipe and stub pipe															

Start Date: 31 JAN 09  
 Finish Date: 30 JUN 10

Page: 12A

DC/2007/18  
 Yung Shue Wan and Sok Kwu Wan Village Sewerage, Stage 1 Works  
 Project Programme Rev. 8

Date	Revision	Checked	Approved
24 DEC 09	Revision 5	SIL	KYS
06 JUN 09	Revision 6	SIL	WTH
07 NOV 09	Revision 7	SIL	WTH
20 MAR 10	Revision 8	SIL	WS



## **Appendix G**

### **Summary of Implementation Status of Mitigation Measures during Site Inspection**



## Environmental Mitigation Implementation Schedule

Environmental Protection Measures	Location	Implementation Status			
		Implemented	Partially implemented	Not implemented	Not Applicable
<b>Air Quality</b>					
<ul style="list-style-type: none"> <li>Stockpiles of imported material kept on site should be contained within hoarding, dampened and / or covered during dry and windy weather.</li> <li>Material stockpiled alongside trenches should be covered with tarpaulins whenever works are close to village houses.</li> <li>Water sprays should be used during the delivery and handling of cement, sands, aggregates and the like.</li> <li>Any vehicle used for moving sands, aggregates and construction waste should have properly fitting side and tail boards. Materials should not be loaded to a level higher than the side and tail boards, and should be covered by a clean tarpaulin.</li> <li>Unpaved areas should be watered regularly to avoid dust generation.</li> <li>The enclosures should be around the main dust-generating activities.</li> <li>All plant and equipment should be well maintained e.g. without black smoke emission.</li> <li>Open burning should be prohibited.</li> </ul>	All areas	√			
<b>Noise Impact</b>					
<ul style="list-style-type: none"> <li>Quite powered mechanical equipment (PME) or method should be used.</li> <li>The number plant should be restricted (1 item for each type of plant).</li> <li>Only well maintained plant should be operated on-site and plant should be serviced regularly during the construction works.</li> <li>Mobile plant, if any, should be sited as far away from NSRs as possible.</li> <li>Machines and plants that may be in intermittent use should be shut down between work periods or should be throttled down to a minimum.</li> <li>Plant known to emit noise strongly should be orientated so that the noise is directed away from nearby NSRs.</li> <li>The constructions works should be scheduled to minimize noise nuisance.</li> <li>Air compressors and hand held breakers should have noise labels.</li> <li>Compressors and generators should operate with door closed.</li> </ul>	All areas	√			
<b>Water Quality</b>					
<b>General Construction Works</b>					
<ul style="list-style-type: none"> <li>Debris and rubbish generated on-site should be collected, handled and disposed of properly to avoid entering the nearby coastal water and stormwater drains.</li> <li>All fuel tanks and storage areas should be provided with locks and be sited on sealed area, within bunds of a capacity equal to 110% of the storage capacity of the largest tank.</li> <li>Open drainage channels and culverts near the works areas should be covered to block the entrance of large debris and refuse.</li> </ul>	All areas	√			



Environmental Protection Measures	Location	Implementation Status		
		Implemented	Partially implemented	Not implemented
<b>Waste Management</b>				
<b>General Site Wastes</b>				
<ul style="list-style-type: none"> <li>Appropriate measures, such as transporting wastes in enclosed containers, should be taken to minimize windblown litter and dust to nearby environment.</li> </ul>	All areas	√		
<ul style="list-style-type: none"> <li>Sufficient waste disposal points and regular waste collection for disposal should be provided.</li> </ul>	All areas	√		
<ul style="list-style-type: none"> <li>A collection area for construction site waste should be provided where waste can be stored prior to removal from site.</li> </ul>	All areas	√		
<ul style="list-style-type: none"> <li>Good site practices should be adopted to clean the rubbish and litter on a regular basis so as to prevent the rubbish and litter from dropping into the nearby environment.</li> </ul>	All areas	√		
<ul style="list-style-type: none"> <li>Records of the quantities of waste generated, recycled and disposed should be kept and maintained.</li> </ul>	All areas	√		
<ul style="list-style-type: none"> <li>Different types of waste should be segregated and stored in different container, skips or stockpiles to enhance reuse or recycling of material and their proper disposal.</li> </ul>	All areas	√		
<b>Chemical Wastes</b>				
<ul style="list-style-type: none"> <li>After use, chemical waste should be handled according to the Code of Practice on the Package, Labelling and Storage of Chemical Wastes.</li> </ul>	All areas	√		
<ul style="list-style-type: none"> <li>Any unused chemicals or those with remaining functional capacity should be recycled.</li> </ul>	All areas	√		
<ul style="list-style-type: none"> <li>Waste should be properly stored on site within suitably designed containers and should be collected by an approved licensed waste collectors for disposal at the Chemical Waste Treatment Facility or other licensed facility in accordance with the Waste Disposal (Chemical Waste) (General) Regulation under the Waste Disposal Ordinance.</li> </ul>	All areas	√		
<ul style="list-style-type: none"> <li>Any service shop and minor maintenance facilities should be located on hard standing within a bunded area, and sumps and oil interceptors should be provided.</li> </ul>	All areas	√		
<ul style="list-style-type: none"> <li>Maintenance of vehicles and equipment involving activities with potential for leakage and spillage should be undertaken within the designated areas equipped control these discharges.</li> </ul>	All areas	√		
<b>Construction and Demolition (C&amp;D) Wastes</b>				
<ul style="list-style-type: none"> <li>C&amp;D waste should be separated on site before disposal.</li> </ul>	All areas	√		
<ul style="list-style-type: none"> <li>Inert material, such as concrete and rubble, should be re-used on site.</li> </ul>	All areas	√		
<ul style="list-style-type: none"> <li>Steel and other metals should be separated for re-use and / or recycling prior to disposal of C&amp;D material.</li> </ul>	All areas	√		
<b>Ecological Impact</b>				
<ul style="list-style-type: none"> <li>Labelling and fencing of the uncommon tree species.</li> </ul>	All areas	√		
<ul style="list-style-type: none"> <li>Avoidance of use of woodland habitats as Works Area, in particular where trees located.</li> </ul>	All areas	√		





## **Appendix H**

### **Revised Final Report of**

### **Archaeological Watching Brief at Chung Mei, Sok Kwu Wan**

**DSD Contract No. DC/2007/18  
Yung Shue Wan & Sok Kwu Wan  
Village Sewerage,  
Stage 1 Works**

**Archaeological Watching Brief  
at Chung Mei, Sok Kwu Wan**

**Revised Final Report**

**Prepared for Kaden Construction Ltd.  
By Archaeological Assessments Ltd.**

**September 2009**

## **List of Contents**

<b>1.</b>	<b>Non-Technical Summary</b>	<b>3</b>
<b>2.</b>	<b>Introduction</b>	<b>3</b>
<b>3.</b>	<b>Project Aims</b>	<b>4</b>
<b>4.</b>	<b>Topographical, Geological, Historical and Archaeological background</b>	<b>4</b>
<b>5.</b>	<b>Methodology</b>	<b>5</b>
<b>6.</b>	<b>Results</b>	<b>5</b>
<b>6.1</b>	<b>Introduction</b>	<b>5</b>
<b>6.2</b>	<b>Alignment between MH S54 and S52</b>	<b>6</b>
<b>6.3</b>	<b>Alignment between MH S52 and S50</b>	<b>6</b>
<b>7.</b>	<b>Conclusions</b>	<b>7</b>
<b>8.</b>	<b>References</b>	<b>7</b>
<b>9.</b>	<b>Supporting Illustrations</b>	<b>8</b>
<b>9.1</b>	<b>Figures</b>	<b>8</b>
<b>9.2</b>	<b>Plates</b>	<b>14</b>
<b>10.</b>	<b>Supporting Data</b>	<b>24</b>
<b>10.1</b>	<b>Tabulated Stratigraphic, Contextual and Finds List</b>	<b>24</b>
<b>11.</b>	<b>Supporting Documents</b>	<b>24</b>
<b>11.1</b>	<b>Requirements for Archaeological Watching Brief</b>	<b>24</b>

**List of Figures**

- Figure 1: Study Area location – Chung Mei site marked with star
- Figure 2: Plan showing location of sewer trench alignment at Chung Mei, with September 2008 and June 2009 watching brief areas highlighted
- Figure 3: Geology of Study Area
- Figure 4: Transverse sketch section of sewer trench in environs of MH S53 – looking north
- Figure 5: Surveyors' plan of the MH S50 to S52 alignment
- Figure 6: Surveyors' plan of the MH S52 to S54 alignment

**List of Plates**

- Plate 1: Pre-excavation view of alignment between MHs S52 and S54 – looking north
- Plate 2: Pre-excavation view of alignment between MHs S51A and S50 – looking south
- Plate 3: Post-excavation overview of alignment between MHs S54 and S52 – looking south
- Plate 4: Deeper sondage excavated at MH S52 – looking south
- Plate 5: West facing section at MH S53 – trench stepped at base of 0.5m scale
- Plate 6: East facing section at MH S54
- Plate 7: Undiagnostic village ware sherd found on surface of topsoil 101
- Plate 8: West facing section in environs of MH S50
- Plate 9: Post-excavation view in environs of MH S50 – looking north
- Plate 10: East facing section in environs of MH S51
- Plate 11: East facing section in environs of MH S51A
- Plate 12: Post-excavation view in environs of MH S51A – looking south

## 1. Non-Technical Summary

As part of DSD Contract No. DC/2007/18, Yung Shue Wan & Sok Kwu Wan Village Sewerage, Stage 1 Works, archaeological watching briefs were conducted in Chung Mei, Sok Kwu Wan on 1<sup>st</sup> September 2008 and 12<sup>th</sup> June 2009 (Figure 1). The monitoring works were required as a result of previous findings of kiln-oven debris and Tang Dynasty pottery in the small valley to the west (AAL 2003).

The alignment in question ran across the west facing slope of a steep, wooded hillside – the southern half following an existing concrete-surfaced footpath, while the northern half crossed the natural slope. The contractor's groundworks consisted of a c.0.6m wide by c.1.2m deep machine-excavated pipe trench, which was monitored over a total length of approximately 50m.

No cultural layers were found and there was just one surface find of undiagnostic pottery.

為配合渠務署的榕樹灣及索罟灣第一階段鄉村污水處理及排放工程 (合約編號 DC/2007/18)，索罟灣涌尾的考古監察已分別在2008年9月1日及2009年6月12日完成。鑑於過往曾在工程範圍以西之谷地發現窯具及唐代陶片 (AAL 2003)，故此在上述污水管鋪設工程施工時必須進行考古監察。

是次涉及之污水管鋪設路線主要沿著一處向西、樹木茂盛之陡坡而建：南半部的污水管路線乃沿著現有之石屎小徑鋪設；而北半部的污水管路線則穿越一處自然山坡。是次考古監察範圍包括一條闊約0.6米、深約1.2米及長約50米，由承建商用機器挖掘之溝坑。

是次考古監察並未發現文化層，只有在其中一處地面採集到一片未能斷定年份之陶片。

## 2. Introduction

As part of the Drainage Services Department's Contract No. DC/2007/18 – Yung Shue Wan and Sok Kwu Wan Village Sewerage, Stage 1 Works – it was required that an archaeological watching brief be undertaken in the village of Chung Mei, which lies approximately 0.5km south of Sok Kwu Wan on the eastern side of Lamma Island (Figure 1). The archaeological monitoring works were required following findings of kiln-oven debris and Tang Dynasty pottery in an adjoining area during an earlier archaeological survey (AAL 2003). The watching brief works on the approximately 50m long alignment were conducted in two segments, the first on 1st September 2008 and the second on 12th June 2009 (Figure 2).



### **3. Project Aims**

The aim of this project was to ensure that any archaeological remains encountered during construction works within the study area alignment were properly identified, recorded and recovered whilst, at the same time, minimising delays to the engineering schedule.

The objectives of the study were as follows:

- To implement a monitoring strategy designed to fulfil the above aim;
- To process and analyse the results in light of previous findings;
- To report on the results of the fieldwork; and
- If required, to recommend mitigation measures.

### **4. Topographical, Geological, Historical and Archaeological background**

#### **4.1 Topography**

The Chung Mei area comprises a small flat valley surrounded by steep wooded hillsides to the west, south and east, the latter reaching up to the peak of Ling Kok Shan at 250m PD. To the north, the ground falls gradually away to the sandy shallows of Picnic Bay (Sok Kwu Wan). The sewer alignment in question traversed the lower west facing hill slope overlooking the small valley mentioned above. The c.50m long alignment ran downhill from manhole (MH) S50 (surface level 10.06mPD) at its southern end to manhole S54 (surface level 5.75mPD) at its northern end.

#### **4.2 Geology**

In the following short discussion, the codes in brackets are those used for the various rocks/sediments depicted on the geological map (Figure 3). The solid geology at Chung Mei consists of fine to medium grained granite (gfm) with east-west running feldsparphyric rhyolite (rf) dykes. In terms of drift geology, the small valley of Chung Mei, to the west of and below the study alignment, is filled with alluvium (Qa), while debris flow deposits (Qd) are recorded in a narrow valley to the northeast of the study area (Hong Kong Government 1987). The monitored alignment was located as shown on Figure 3, crossing the western edge of the granite bedrock close to where sank beneath the alluvial fill of the valley bottom.

#### **4.3 History**

According to Hase (2002, 7), although the sheltered anchorage at Sok Kwu Wan was used by generations of boat-people, there were just seven residents on land in 1911 and it was not until the 1950s and 1960s that the settlement expanded to the landward side. The few houses dotted across the hillside at Chung Mei appear to be later 20<sup>th</sup> century in date.

#### **4.4 Archaeology**

The one previous campaign of archaeological fieldwork in the Chung Mei area was centred on the aforementioned small alluvium-filled valley just below the present study area. Eight 2x2m test pits were excavated and two of their number (TP1 and TP2)

revealed evidence for historical kiln-oven debris and Tang Dynasty pottery, whilst a lower layer produced a single sherd of Bronze Age hard geometric pottery (AAL 2003).

## **5. Methodology**

The watching brief was in general conducted following the specification as set out in Section 11.1, but further details of the field implementation are provided below. As previously mentioned, the watching brief on the c.50m long alignment was conducted in two segments to fit in with the contractor's work programme – the lower segment first spanning MH S54 and S52, followed by the uphill segment from MH S52 and up to and including MH S50 (see Figure 2). Between MH S54 and S52 the trench was machine excavated forming a c.0.60m wide square-sectioned slot down to between 1-1.2m below the modern surface when measured at the downhill side of the trench and 2m+ on the uphill side. A sketch profile in the environs of MH S53, where the trench was locally stepped to avoid a lighting cable, is shown in Figure 4. At the southern end of the downhill half of the alignment on the site of MH S52, a locally deeper area was excavated to approximately 2.4m below surface, which further confirmed the depth of the completely decomposed granite (CDG) beneath the alignment. Between MH S52 and S50 the trench followed the existing concrete raft-surfaced footpath, the construction of which had necessitated the terracing of the hillside. Here, the trench was machine excavated to form a c.0.60 wide slot with sides c.1.2m deep (when measured from the modern footpath surface). Given that the alignment between MH S54 and S52 was off the main footpath, it was possible to excavate that length as one continuous open cut. In contrast, the length between MH S52 and S50 effectively closed the footpath in that area for the duration of the works, and the client therefore requested that the trench be dug, monitored and recorded, and then backfilled. During the monitoring works a full written, video and photographic record was taken, which will form the core of the project archive.

## **6. Results**

### **6.1 Introduction**

The results of the watching brief are presented in two sub-sections: one for the length of trench excavated in September 2008 (MH S54 to S52), and the other for the length excavated in June 2009 (MH S52 to S50). For each length of alignment, the sequence of deposits is introduced and then the various layers are interpreted with reference to any finds recovered.

In the text below, the following conventions should have been used: the alphanumeric codes used in deposit descriptions are taken from the Munsell system of soil colour charts (Gretagmacbeth 2000) and deposit depths are maximum values. During the discussion below reference should be made to the following illustrations: Figures 2 and 4, which respectively show the overall alignment and sketch section; Figures 5 & 6 showing the surveyors' plans of the watching brief alignment; Plates 1 and 2 respectively offering pre-excavation overviews of the alignment between MH S54 and MH S52 and between MH S51A to MH S50; and Plate 3 showing a post-excavation overview of the MH S54 to S52

alignment. NB: no post-excavation overview of the MH S51A to S50 alignment is available as the trench was excavated, recorded and immediately backfilled (but see photographs recording this process below).

## **6.2 Alignment between MH S54 and S52**

The excavation of the down-slope half of the sewer trench revealed a simple sequence of three naturally-formed deposits (see Plates 4-6), the lowest of which was a 0.20-0.30m thick band reddish yellow (7.5YR 6/8) clayey gravel (103), which extended beyond the 1.2m below surface general limit of excavation (l.o.e.) and, in the 2.4m deep sondage excavated at MH S52, was shown to be at least 1.5m thick and continuing beyond the sondage l.o.e. Over 103 there was a 0.70-0.80m thick layer of strong brown (7.5YR 5/6) gravelly clay (102), which was sealed by an approximately 0.1m thick greyish brown (10YR 5/2) slightly sandy, clayey silt (101).

A modern electricity cable trench was noted running along the eastern side of the sewer trench, and had clearly been cut from the modern surface through layers 101 and 102, which were already in place. Given that the cable slot was a localised modern intrusion it was not allocated a context number.

The lower two deposits were completely sterile and can be interpreted as *in situ* decaying granite (103), overlain by an associated clay-rich layer (102), which had all the appearances of mass-transported decayed granite (slope deposits). Sealing the above granite-derived layers was a naturally-accumulating forest soil (101). No cultural horizons/deposits were identified, but one undiagnostic sherd of village ware pottery was recovered from the surface of 101 (see Plate 7).

## **6.3 Alignment between MH S52 and S50**

The excavation of the up-slope half of the sewer trench alignment also revealed a sequence of naturally-formed deposits, which exhibited some variation moving downhill from south to north.

Broadly between MHs S50 and S51, the sequence was as follows: a lower layer of c.0.40m thick (at l.o.e.) strong brown (7.5YR 5/6) slightly gravelly clay (204), overlain by a c.0.80m thick layer of reddish yellow (7.5YR 6/8) very gravelly clay (203), which was then sealed by a thin raft of concrete forming the temporary path surface (201) – see Plates 8-10.

Between MH S51 and S52 – in the environs of MH S51A, the sequence was as follows: c.0.60m thick (at l.o.e.) strong brown (7.5YR 5/6) slightly gravelly clay (204); overlain by a c.0.50m thick layer of reddish yellow (7.5YR 6/8) very gravelly clay (203); which was covered by an approximately 0.1m thick greyish brown (10YR 5/2) slightly sandy, clayey silt (202), which was in turn sealed by the concrete raft surfacing of the footpath (201) – see Plates 11 and 12.

A modern water pipe was noted running along the eastern side of the sewer trench and an electricity cable along the west – the narrow slots within which each service was located had clearly been cut from the modern surface with layers 202 and 203 already in place. Given that these narrow service trenches were localised modern intrusion, they were not allocated context numbers.

The lower two deposits (204 & 203) were completely sterile and can be interpreted as mass-transported decayed granite, with clay-rich layer 204 perhaps reflecting water-borne finer material and layer 203 a more gravelly debris flow-type component. Layer 202 can be interpreted as a thin forest soil equivalent to 101 above. On the upper portion of the alignment, between MH S50 and S51, Layer 202 had apparently been removed during levelling works for the path. No finds were recovered and no cultural horizons/deposits were therefore identified.

## 7. Conclusions

In summary, it can be concluded that the steep lower hill slope area traversed by the MH S50 to MH S54 sewer trench at Chung Mei has seen little or no human activity prior to the 20<sup>th</sup> century and, in contrast to the valley to the west, can be considered to have no archaeological potential.

## 8. References

AAL 2003 *Agreement No. CE 20/96 Outlying Islands Sewerage Stage 1 Phase II Package J – Sok Kwu Wan Sewage Collection, Treatment & Disposal Facilities, Archaeological Investigation*. Unpublished excavation report.

Gretagmacbeth 2000 *Munsell Soil Colour Charts*. Gretagmacbeth: New Windsor, NY.

Hase, P 2002 'Some notes on the history of Lamma Island, especially Yung Shue Wan', unpublished paper

Hong Kong Government (1987) *Hong Kong South & Lamma Island, Sheet 15, Solid and Superficial Geology*, Geotechnical Control Office: Hong Kong.

## 9. Supporting Illustrations

### 9.1 Figures

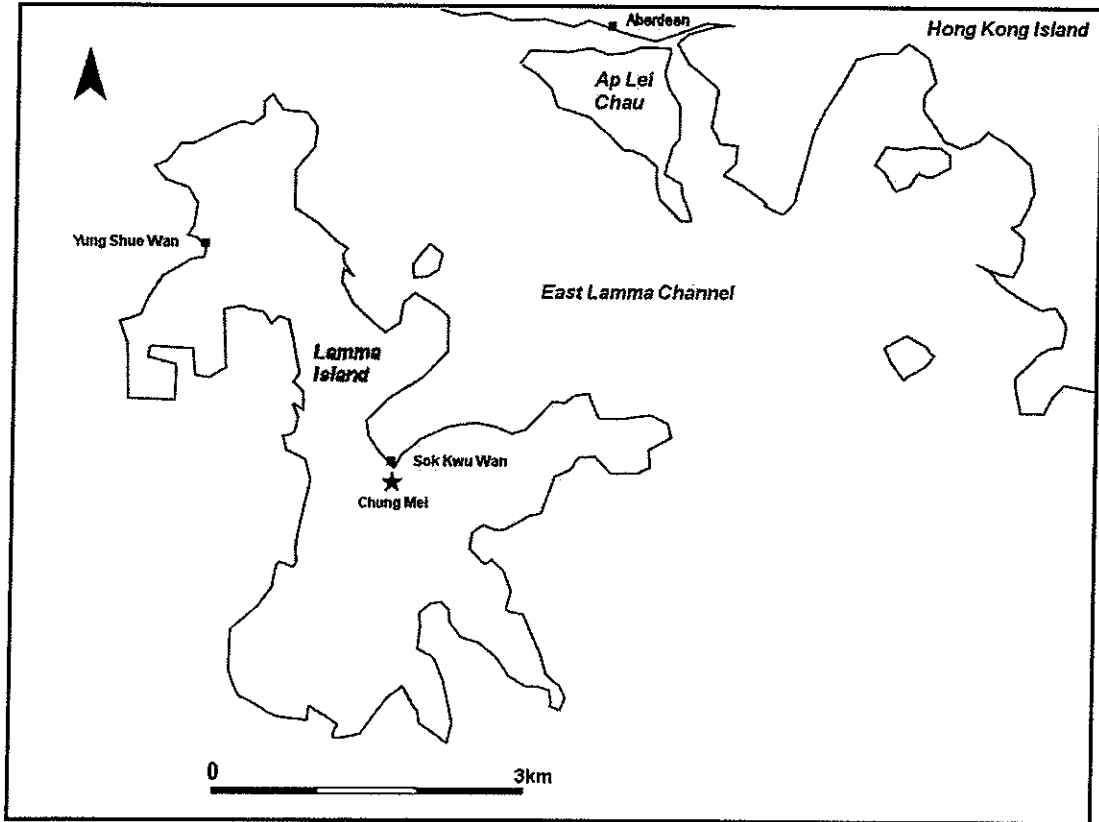


Figure 1: Study Area location – Chung Mei site marked with star

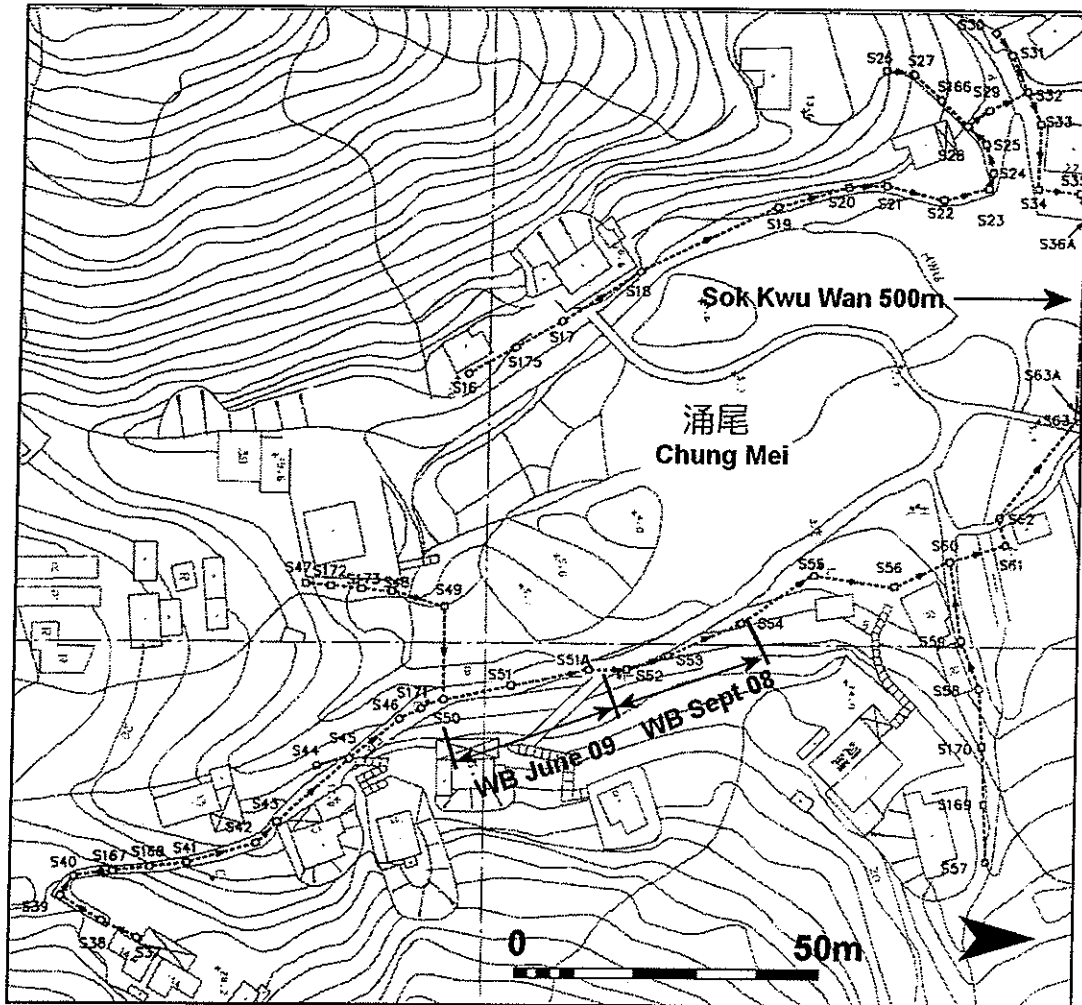


Figure 2: Plan showing location of sewer trench alignment at Chung Mei, with September 2008 and June 2009 watching brief areas highlighted. The corner coordinates for the above map are as follows: SW corner 831400E, 806825N; NW corner 831400E, 806990N; NE corner 831555E, 806990N; SE corner 831555E, 806825N.

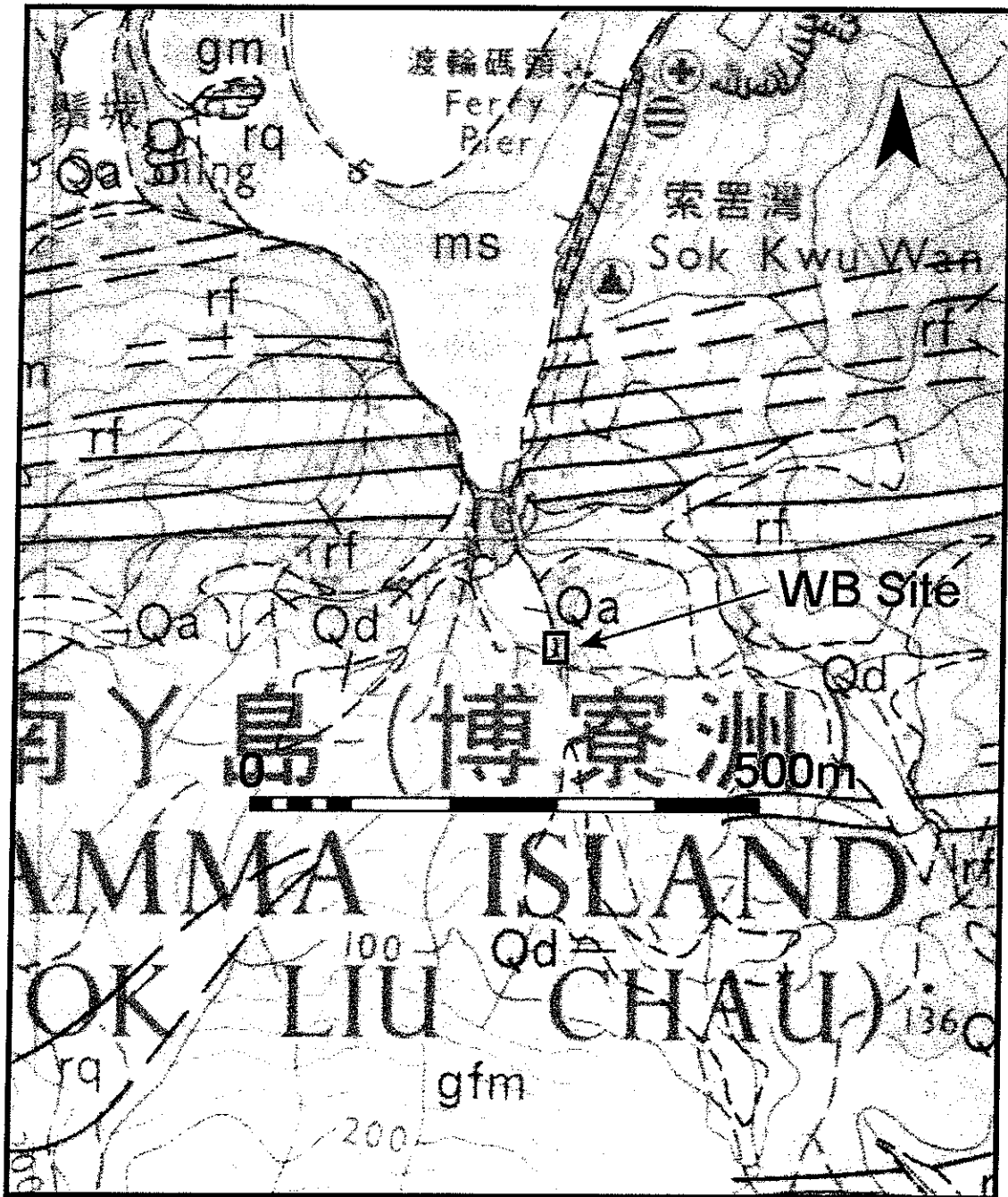


Figure 3: Geology of Study Area – alignment followed western edge of granite bedrock

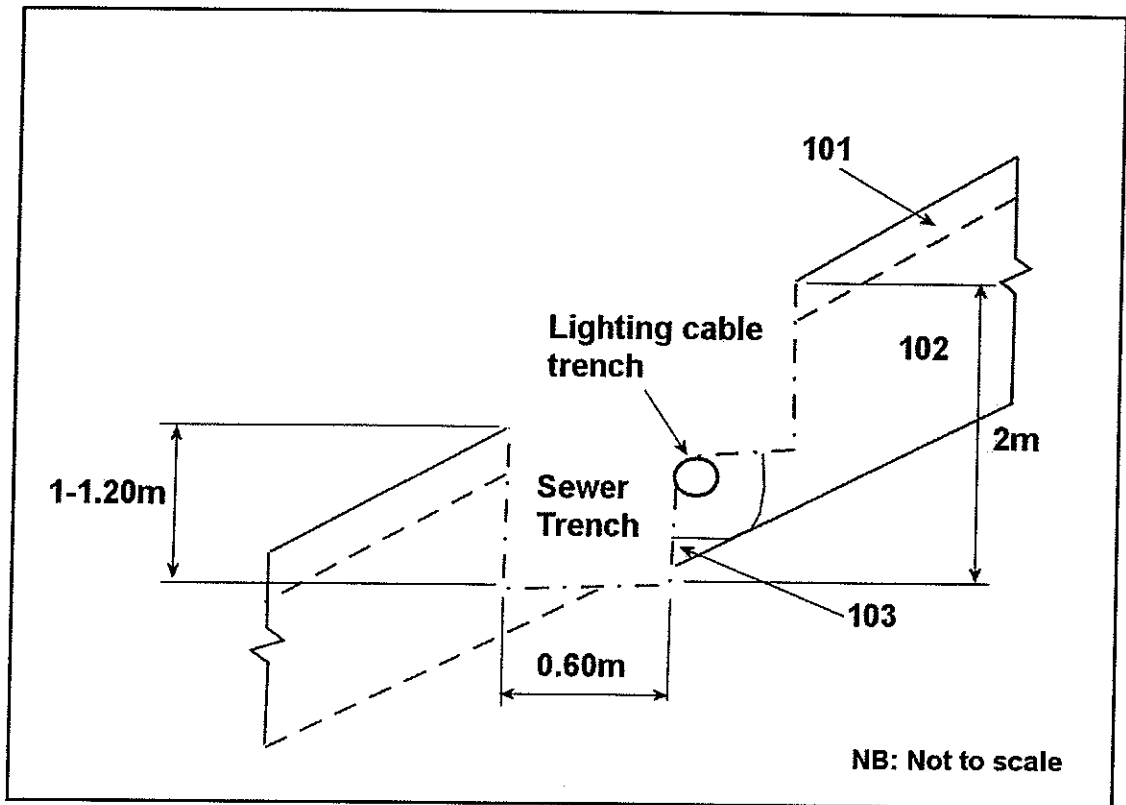


Figure 4: Transverse sketch section of sewer trench in environs of MH S53 – looking north



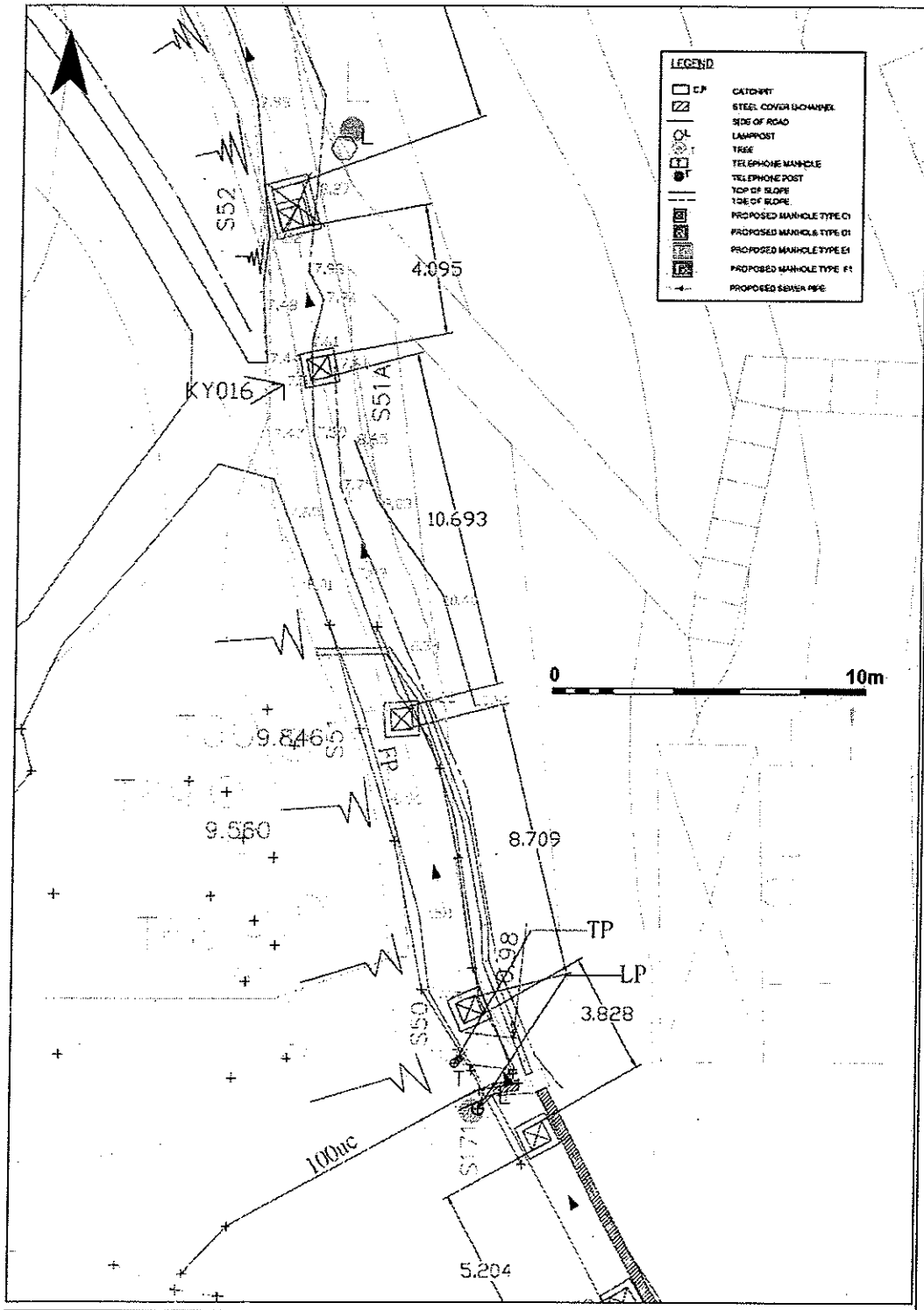


Figure 5: Surveyors' plan of the MH S50 to S52 alignment (kindly supplied by Kaden Engineering Ltd)

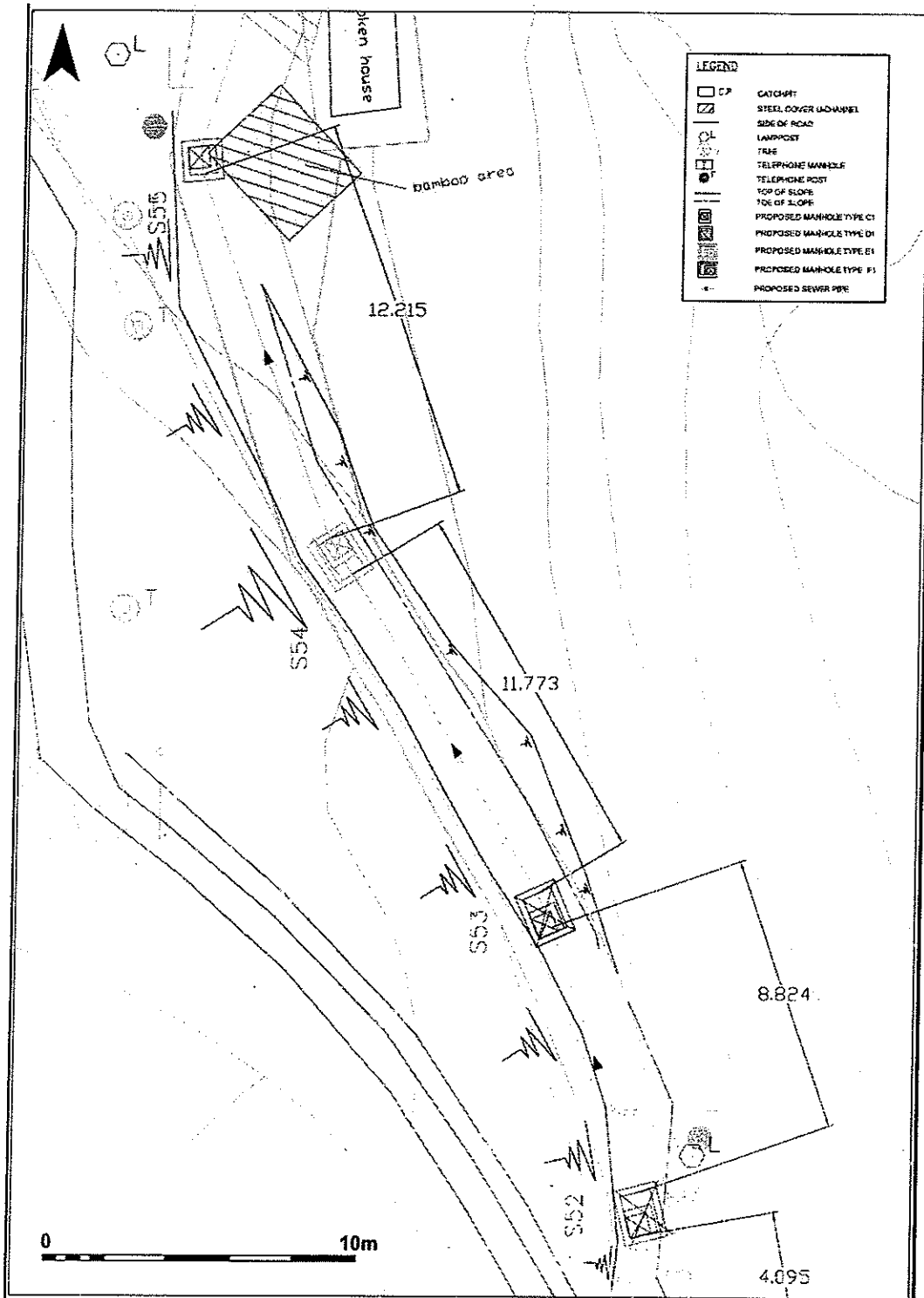


Figure 6: Surveyors' plan of the MH S52 to S54 alignment (kindly supplied by Kaden Engineering Ltd)

9.2 Plates




Plate 1: Pre-excavation view of the alignment between MHs S52 and S54 – looking north



Plate 2: Pre-excitation view of alignment between MHs S51A and S50 – looking south



Plate 3: Post-excavation view of the alignment between MHs S54 and S52 – looking south



Plate 4: Deeper sondage excavated at MH S52 – looking south




Plate 5: West facing section at MH S53 – trench stepped at base of 0.5m scale






Plate 6: East facing section at MH S54






Plate 7: Undiagnostic village ware sherd found on surface of topsoil 101




Plate 8: West facing section in environs of MH S50




Plate 9: Post-excavation view in environs of MH S50 – looking north




Plate 10: East facing section in environs of MH S51




Plate 11: East facing section in environs of MH S51A




Plate 12: Post-excavation view in environs of MH S51A – looking south

## 10. Supporting Data

### 10.1 MHs S52 to S54: Tabulated stratigraphic, contextual and finds summary

Context	Description	Finds & Dating	Thickness
101	Topsoil: Greyish brown (10YR 5/2) slightly sandy, clayey SILT	1 sherd of undiagnostic VW: date unknown	0.10m max.
102	Slope Deposits: Strong brown (7.5YR 5/6) gravelly CLAY	None: date unknown	0.70-0.80m
103	CDG: Reddish Yellow (7.5YR 6/8) clayey GRAVEL	None: date unknown	1.5m at l.o.e

### 10.2 MHs S50 to S51A: Tabulated stratigraphic, contextual and finds summary

Context	Description	Finds & Dating	Thickness
201	Footpath Surfacing: Grey concrete	None: modern	0.03-0.05m
202	Topsoil: Greyish brown (10YR 5/2) slightly sandy, clayey SILT	None: date unknown	0.10 max
203	Slope Deposits: Reddish yellow (7.5YR 6/8) very gravelly CLAY	None: date unknown	0.50m max.
204	Slope deposits: Strong brown (7.5YR 5/6) slightly gravelly CLAY	None: date unknown	0.60m at l.o.e.

## 11. Supporting Documents

### 11.1 Requirements for Archaeological Watching Brief

#### 11.1.1 Introduction

An archaeological watching brief is a programme involved observation and investigation which is required when engineering works impact on areas that have been assessed as having archaeological potential and where conventional testing methods are not possible due to inaccessibility, for examples, concrete coverage and housing settlement. The range of archaeological resources that require monitoring include both historical and prehistoric material and features.

The monitoring process entails the observation of the engineering works by qualified archaeologists in order to identify any archaeological material or features that revealed during the excavation phase of the works schedule. Upon identification of such material or features, the archaeologists will require immediate access to the excavation area for recording of the material/features in-situ location, artefact retrieval and sample collection.

These guidelines serve for two basic purposes, firstly, that the archaeological resources are adequately recorded and recovered and secondly, that appropriate measures are taken on site to create a minimum of delays to the engineering schedule.

#### 11.1.2 Watching Brief Personnel

Watching brief should be undertaken by a qualified archaeologist, whose must apply for a licence under the Antiquities and Monuments Ordinance (Cap. 53) from the Authority before the monitoring works commence. All staff employed by the archaeologist must be suitably qualified and experience for their role.

#### 11.1.3 Area to be Monitored

The Contractor shall carry out archaeological watching brief in Yung Shue Wan and Sok Kwu Wan except those areas at which rescue excavation are required as shown in Drawing No. 2005/C1/1004 to 1009.

#### 11.1.4 Scale of Watching Brief

The sewer alignment identified for archaeological watching brief in Yung Shue Wan and Sok Kwu Wan as shown in Drawing No. 2005/C1/1004 to 1009 should be fully monitored by the archaeologist.

#### 11.1.5 Site Access

Archaeologist should be allowed reasonable access to relevant areas of groundworks, so that deposits can be examined and recorded. Trenches may require temporary shoring and groundworks might need to be temporarily re-scheduled, to provide a safe environment for such works. Provision should be made, at the earliest of development programming, for specified blocks of time to be available for unrestricted archaeological access to areas of groundworks.

#### 11.1.6 Schedule of Works

A construction programme should be provided by the Contractor to the archaeologist to arrange the monitoring schedule. The archaeologist should be notified no less than 2 working days prior to any change on the commencement of the excavation works so arrangement could be made to monitor the works. The Contractor should facilitate arrangement and liaison with the archaeologist.

#### 11.1.7 Watching Brief and Retrieval Methodology

In Table 1 are the various categories of archaeological material and features that are most likely to occur in local contexts. Also listed are the recommended type and degree of recording and retrieval required for each category. Upon discovery of any archaeological relics, the qualified archaeologist will advise the Contractor who shall contact the AMO informing the discovery. Any archaeological relics recovered during the programme should be properly recorded and submitted to the AMO.

Table 1 – Categories of Archaeological Finds and Recommended Action

<b>Categories of Archaeological Material</b>	<b>Retrieval Procedures</b>
<b>Human Burial</b> <ul style="list-style-type: none"> <li>• Skeletal remains</li> <li>• Item associated with Human Burial, i.e. grave goods.</li> </ul>	<b>Full Recording and Recovery of Human Remains and Associated Features</b> <ul style="list-style-type: none"> <li>• Complete recording by photography, drawing, written description.</li> <li>• Full measurement of burial and surrounding matrix.</li> <li>• Retrieval of human remains and associated items.</li> <li>• Retrieval of surrounding soil for further analysis.</li> </ul>
<b>Intact Features</b> <ul style="list-style-type: none"> <li>• Structural/ architectural remains.</li> <li>• Undisturbed contexts, e.g. hearth, midden, habitation area, assemblages of artefacts and/ or environmental material.</li> </ul>	<b>Full Recording and Recovery of Archaeological Features</b> <ul style="list-style-type: none"> <li>• Recording and measurement of salient features by photography, drawing and written description.</li> <li>• Retrieval of all archaeological material</li> <li>• Retrieval of samples from the surrounding matrix.</li> </ul>
<b>Intact Artefacts</b> <ul style="list-style-type: none"> <li>• Complete objects, e.g. pottery, metal objects, stone or bone tools. The objects are complete but isolated and are not part of assemblage or feature.</li> </ul>	<b>Recovery of Artefacts</b> <ul style="list-style-type: none"> <li>• Recovery of Objects</li> <li>• Sampling of surrounding matrix</li> <li>• Recording by written description and by photography.</li> </ul>
<b>Isolated Material</b> <ul style="list-style-type: none"> <li>• Sherds, non-human bone, artefact fragments (metal, pottery, glass). There are no complete objects, the material is isolated and fragmentary in nature.</li> </ul>	<b>Recovery of Artefact Fragments/ Archaeological Material</b> <ul style="list-style-type: none"> <li>• Recovery of material, e.g. artefact fragments, environmental material and sampling of surrounding matrix.</li> <li>• Recording by written description and by photography, if appropriate.</li> </ul>
<b>Deposits with Archaeological Potential</b> <ul style="list-style-type: none"> <li>• Soil deposits which exhibit characteristics associated with archaeological remains in Hong Kong.</li> </ul>	<b>Sampling of Deposit</b> <ul style="list-style-type: none"> <li>• Collection of soil samples from deposits displaying archaeological potential</li> <li>• Recording of soils by photography and written description.</li> </ul>

#### 11.1.8 Recording Forms for Watching Brief

A set of forms for the recording of any archaeological material identified during the watching brief process must be approved by the AMO. They should include the following:

- Registers to record finds, special finds, contexts, photographs, drawings, levels and samples

- Context descriptions forms
- A daily record form specifically designed for archaeological watching brief. This form must locate clearly the area of works monitored, the nature and extent of the works, summaries of the days findings and cross references to all register numbers used that day.

#### 11.1.9 Safety Requirements

Archaeologists and staff employed in watching brief must follow the safety procedures enforced by the Contractor on site.

#### 11.1.10 Watching Brief Report

The procedures and results of the watching brief programme should be presented in report form, following 'Guidelines for Archaeological Reports' set by the AMO. All data, material and records forming the site archive must be submitted to the AMO upon completion of the project.

#### 11.1.11 Mitigation Measures

The Contractor should follow a flexibility to undertake the contingency arrangements. Should significant materials be discovered, appropriate mitigation measures will be designed and implemented.

## 12. Comments and Responses

### 12.1 Yung Shue Wan and Sok Kwu Wan Village Sewerage, Stage 1 Works, Draft Archaeological Watching Brief Report: Response to AMO Comments of 27/08/09

Item	AMO Comment	AAL Response
1	In the English Non-Technical Summary, please state the project name instead of "the above captioned project".	Text will be amended accordingly.
2	Please state the Chinese project name in the Chinese Non-technical Summary.	Text will be amended accordingly.
3	非技術性中文摘要 (Chinese Non-technical Summary) 內有錯字、文法錯誤及行	Text will be amended accordingly.



	文不流暢等問題。請加以修改。	
4	It is noted that the alignment between MH S54 and S52 was carried out on a natural slope instead of running along the concrete footpath. Hence, the location of the said alignment in Figure 2 is not tally with the description. Please check and revise the figure accordingly.	Figure 2 will be checked and revised.
5	Given that a modern electricity cable was found under contexts 101 and 102, please explain why such layers are identified as naturally-formed deposits instead of disturbed layers.	<p>The electricity cable was in a service trench which had been cut from the modern surface with layers 101-103 already in place. Therefore, the cable was not found under layers 101 &amp; 102 but, rather, had been cut through them. Thus the only disturbed material was the backfill of the electricity cable trench which, as a modern intrusion, was not allocated a context number.</p> <p>Layers 101 and 102 are therefore correctly described as “naturally-formed deposits”.</p>
6	Given that a modern water pipe and an electricity cable were found under contexts 201, 202 and 203, please explain why such layers are identified as naturally-formed deposits instead of disturbed layers.	<p>Context 201 is the concrete surface of the modern path, which was probably patched up after the utilities were inserted. The water pipe and electricity cable were in narrow utilities trenches which had been cut from the modern surface with layers 202-203 already in place. Therefore, the modern utilities were not found under layers 202-203 but, rather, had been locally cut through them. Thus the only disturbed material was the backfill of the utilities cuts which, as modern intrusions, were not allocated context numbers.</p> <p>Layers 202-203 are therefore correctly</p>

		described as “naturally-formed deposits”.
7	Please provide the coordinates of Figure 2.	The corner coordinates for Figure 2 are as follows: SW corner: 831400E, 806825N NW corner: 831400E, 806990N NE corner: 831555E, 806990N SE corner: 831555E, 806825N  These coordinates will be added to the caption for Figure 2.
8	Please cite the relevant documents in Section 8 regarding the citations of “Hong Kong Government 1987” mentioned in Section 4.2 and “Hase (2002, 7)” mentioned in Section 4.3.	Cited documents will be added to References
9	Please provide the legend for Figures 5 and 6.	A legend will be provided for the two figures.
10	Please supplement the “Requirements for Archaeological Watching Brief” in Section 11.1.	The ‘Requirements for Archaeological Watching Brief’ text will be added to Section 11.1.



## **Appendix I**

# **Vegetation Survey Report and Photographic Records of the Uncommon Tree Species**

Your Ref.: DC200718/M45/800/O01571  
Our Ref.: K0801/01.01.00.00/2710/L  
Date: 20 November 2009

I03184



Scott Wilson CDM Joint Venture  
38/F, Metroplaza Tower 1  
223 Hing Fong Road  
Kwai Fong, N.T.  
Hong Kong

FAXED

Attn: Ir. Ian J. Jones

By Hand

Dear Sir,

**Drainage Services Department**  
**Contract No. DC/2007/18**  
**Yung Shue Wan and Sok Kwu Wan Village Sewerage, Stage 1 Works**  
**Impact Monitoring Report – Updated Vegetation and Plant Species Survey Report at SKW**

We refer to your above referenced letter dated 17 November 09 the letters from AFCD as ref. (16) in AF EA 027/07 Pt.2 and from EPD as ref. (5) in EP771/E1/083 dated 13 & 16 November 09 respectively regarding the misidentification and mislabeling of uncommon species at Sok Kwu Wan as report in Impact Monitoring Report under Environmental Permit (EP-281/2009/A).


Please be informed that our landscape specialist sub-contractor "Bluet" has carried out further site investigation and vegetation survey on 18 November 09. We would like to clarify and confirm that uncommon tree species "Celtis Timorensis" from CT1 to CT12 were still existed in place. We then immediately rectified all mislabeling, fenced and protected.

Enclosed please find herewith the latest photographic records showing the plant with labels and figure with correct locations for your reference.

As a responsible contractor and permit holder of EP, we would strictly follow the permit condition and ensure the plants were properly labeled, fenced and protected in order to avoid any disturbance during construction in future.

Thank you for your kind attention.

Yours faithfully,  
For and on behalf of  
**Kaden Construction Limited.**



**Stephen Leung**  
Site Agent

StL/JC/pys  
Encl.


c.c.	AFCD	Attn: Dr. Joseph Cheung	(By Fax only: 2377 3327)
	EPD	Attn: Mr. Matthew Chan	(By Fax only: 2591 0558)
	DSD	Attn: Mr. C K Au	(By Fax only: 2833 9162)
	IEC	Attn: Mr. Rodney Ip	(By Fax only: 2428 9922)
	ETS	Attn: Mr. C. L. Lau	(By Fax only: 2695 3944)
	Kaden – RP/WW/JC/AT/KKL/IS		

**Kaden Construction Limited**

Units 1001 - 1015, 10/F Grand Central Plaza, Tower 1, 138 Shatin Rural Committee Road, Sha Tin, N.T., Hong Kong  
Tel (852) 2272 3670 Fax (852) 2528 1751

AMEMBER OF BUILD KING HOLDINGS 利基控股集團成員





CT 1 and CT 2



CT 3




CT 4



CT 5



CT 6



CT 7




CT 8



CT 9



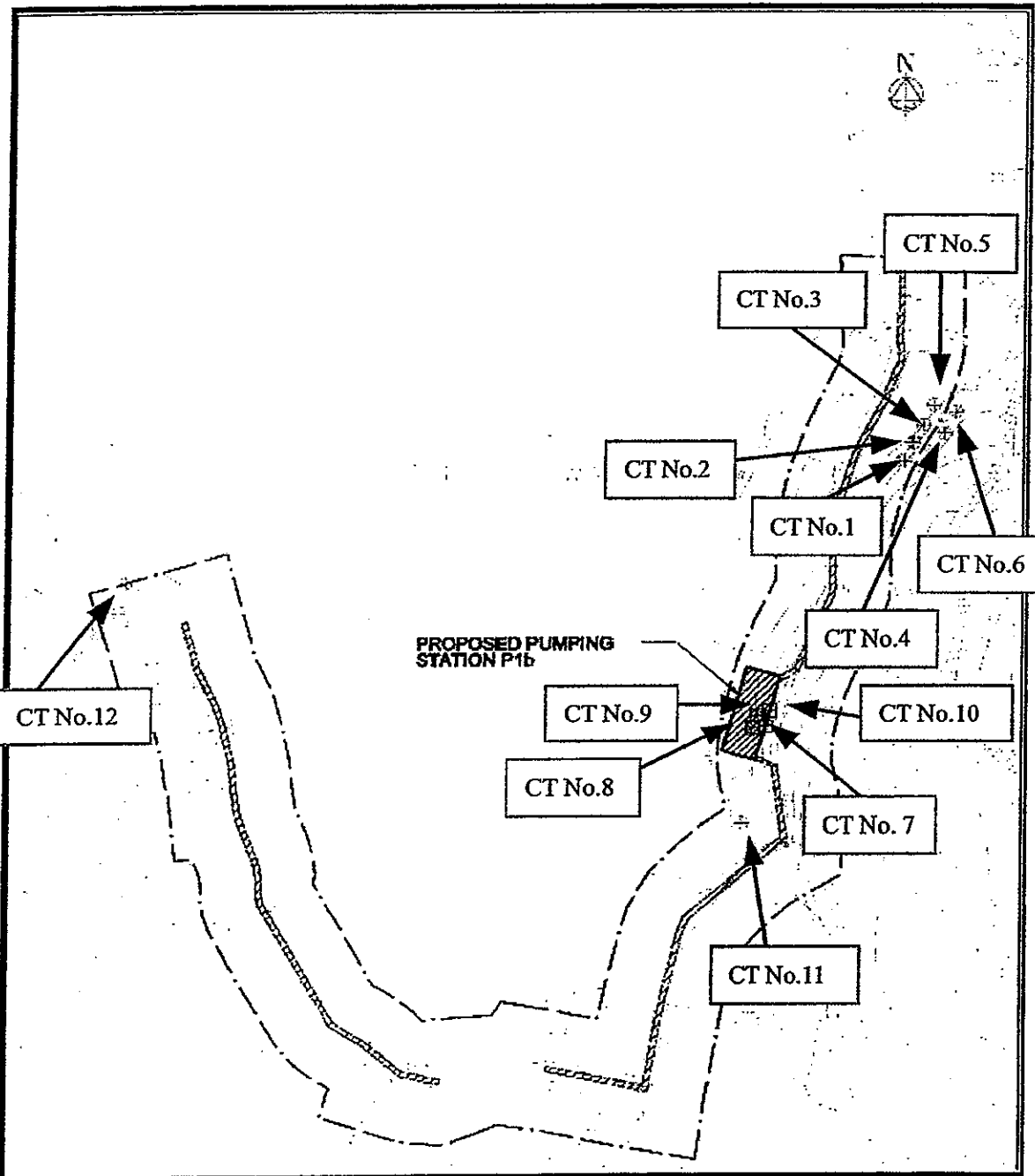
CT 10







CT 11



CT 12



LEGEND	
	CELTIS TIMORENSIS TO BE LABELLED, FENCED AND PROTECTED AND TO BE TRANSPLANTED IN ADVANCE OF PUMPING STATION CONSTRUCTION
	CELTIS TIMORENSIS TO BE LABELLED, FENCED AND PROTECTED
	VEGETATION SURVEY BOUNDARY (110m OFFSET FROM SEWERAGE ALIGNMENT)
	PROPOSED SEWERAGE ALIGNMENT AND PUMPING STATION AREAS

CT No.	Page
1,2	P.4
3,4,5,6,	P.5
7,8	P.6
9,10	P.7
11,12	P.8

Your Ref.: (12) in EP771/E1/083  
 Our Ref.: K0801/03.09.00.00/2816/L  
 Date: 17 December 2009

**Kaden** 基利

Environmental Protection Department  
 Environmental Compliance Division  
 Regional Office (South)  
 2/F, Chinachem Exchange Square  
 1 Hoi Wan Street  
 Quarry Bay, Hong Kong

Attn: Mr. Chan Ho Sun

By Fax & By Post  
 (Fax No.: 2960 1760)

Dear Sir,

**Drainage Services Department**  
**Contract No. DC/2007/18**  
**Yung Shue Wan and Sok Kwu Wan Village Sewerage, Stage 1 Works**  
**Impact Monitoring Report at Sok Kwu Wan**

Thank you for your above referenced letter dated 8 December 09 regarding the captioned.

Please be informed that our landscape specialist sub-contractor "Bluet" has carried out further site investigation and vegetation survey on 15 December 09. We would like to clarify and confirm that tree species "Celtis Timorensis" numbering from CT13 to CT15 were exist in place. We then immediately rectified all mislabeling, fenced and protected.

Enclosed please find herewith the latest photographic records and layout plan for above three species showing the plant with labels and figure with correct locations for your reference.

We would strictly follow the permit condition under the EIAO and ensure the plants were properly labeled, fenced and protected during construction in future.

Thank you for your kind attention.

Yours faithfully,  
 For and on behalf of  
**Kaden Construction Limited.**

  
**Stephen Leung**  
 Site Agent

StL/RP/mf  
 Encl.

c.c.

AFCD Attn: Dr. Joseph Choung  
 EPD Attn: Mr. Matthew Chan  
 DSD Attn: Mr. C K Au  
 IEC Attn: Mr. Rodney Ip  
 ETS Attn: Mr. C. L. Lau  
 Kaden - RP/WW/JC/AT/KKL/IS

(By Fax only: 2377 3327)  
 (By Fax only: 2591 0558)  
 (By Fax only: 2833 9162)  
 (By Fax only: 2428 9922)  
 (By Fax only: 2695 3944)

**Kaden Construction Limited**

Units 1001 - 1015, 10/F Grand Central Plaza, Tower 1, 138 Shatin Rural Committee Road, Sha Tin, N.T., Hong Kong

Tel (852) 2272 3670 Fax (852) 2528 1751

A MEMBER OF BUILD KING HOLDINGS 利基控股集团成员






Kaden Construction Ltd  
Contract No. DC/2007/18  
Yung Shue Wan and Sok Kwu Wan Village Sewerage, Stage 1 Works  
Date : 17 Dec 2009



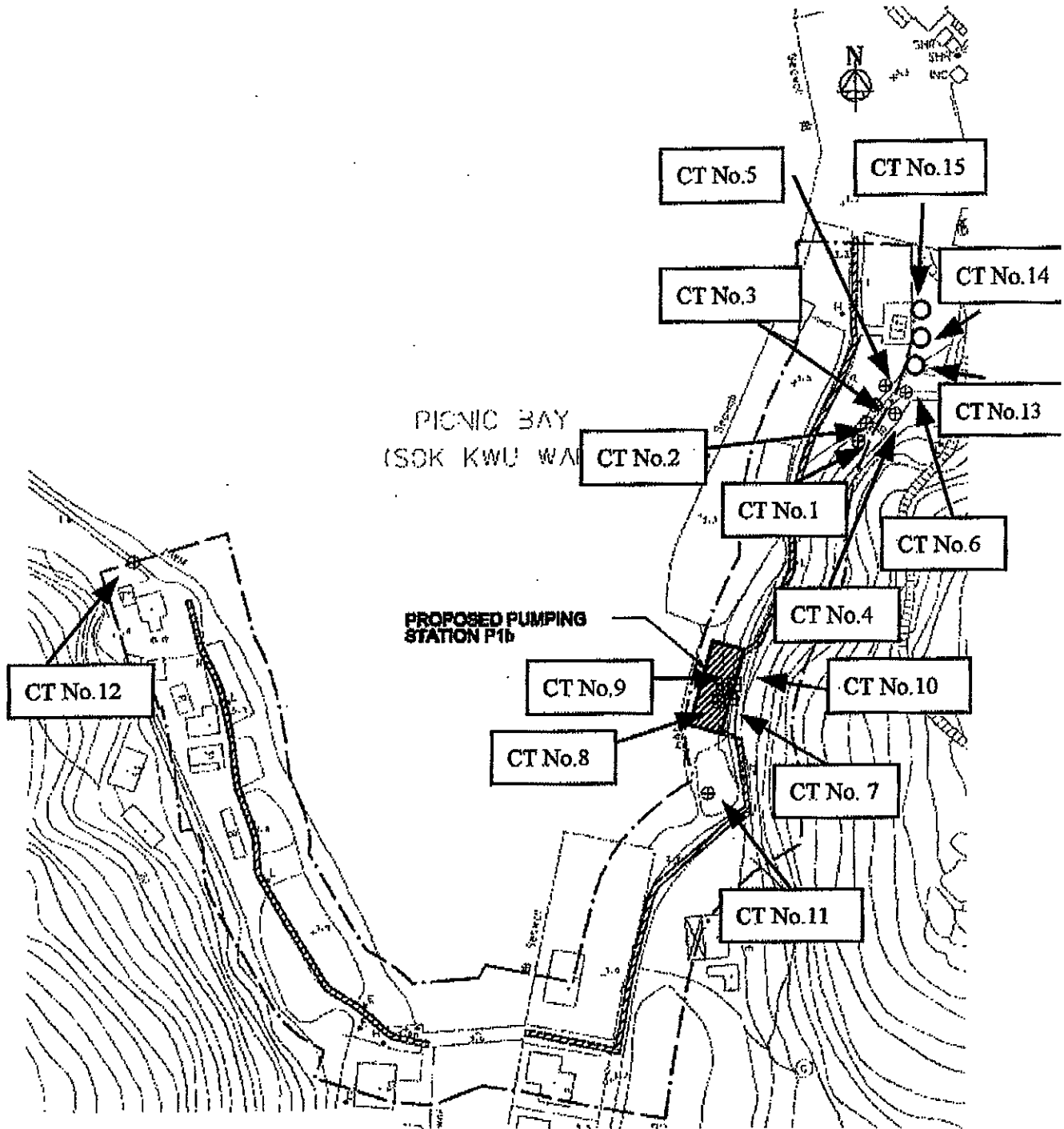
**CT 13**







**CT 14**















**CT 15**




LEGEND	
	CELTIS TIMORENSIS TO BE LABELLED, FENCED AND PROTECTED AND TO BE TRANSPLANTED IN ADVANCE OF PUMPING STATION CONSTRUCTION
	CELTIS TIMORENSIS TO BE LABELLED, FENCED AND PROTECTED
	VEGETATION SURVEY BOUNDARY (10m OFFSET FROM SEWERAGE ALIGNMENT)
	PROPOSED SEWERAGE ALIGNMENT AND PUMPING STATION AREAS

CT No.	Page
1,2	P.4
3,4,5,6,	P.5
7,8	P.6
9,10	P.7
11,12	P.8
13,14,15	see attachment

Uncommon Trees Photos (Date of Monthly Inspection: 29-03-10)

<p>CT No.01</p> 	<p>CT No.02</p> 	<p>CT No.03</p> 	<p>CT No.04</p> 
<p>CT No.05</p> 	<p>CT No.06</p> 	<p>CT No.07</p> 	<p>CT No.08</p> 
<p>CT No.09</p> 	<p>CT No.10</p> 	<p>CT No.11</p> 	<p>CT No.12</p> 

CT No.13



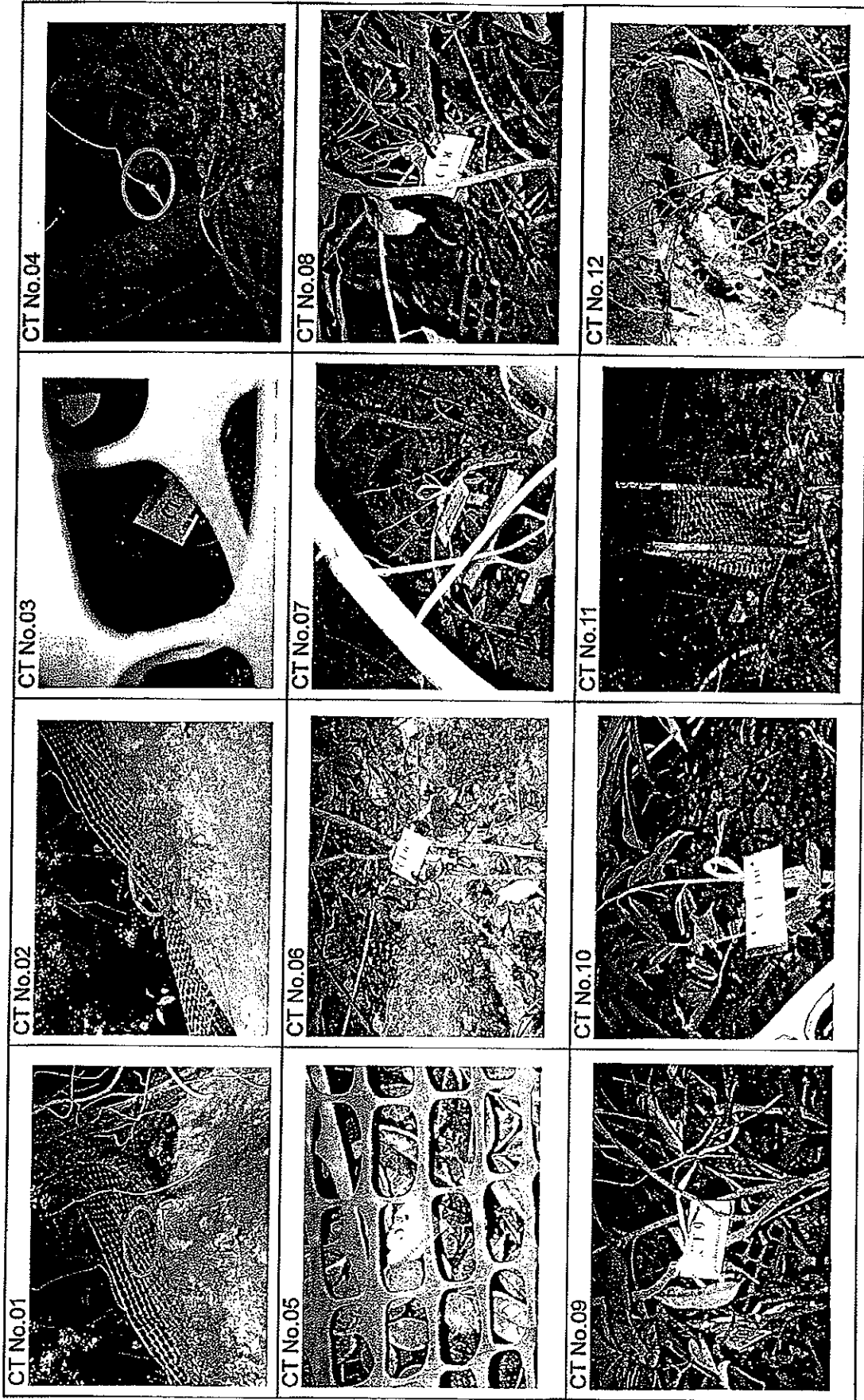
CT No.14



CT No.15



Uncommon Trees Photos (Date of Monthly Inspection: 29-04-10)



CT No.13



CT No.14




CT No.15




Uncommon Trees Photos (Date of Monthly Inspection: 26-05-10)


CT No.01



CT No.02



CT No.03



CT No.04




CT No.05



CT No.06



CT No.07



CT No.08




CT No.09



CT No.10



CT No.11




CT No.12



CT No.13



CT No.14



CT No.15







## **Appendix J**

**Letter of Variation Environmental Permit (VEP-299/2009)**

本署編號  
OUR REF:  
來函編號  
YOUR REF:  
電話  
TEL. NO.:  
傳真號碼  
FAX NO.:  
電子郵件  
E-MAIL:  
網址

Annex (10) to EP2/N9/F/50 IV

2835 1105  
2591 0558

Environmental Protection Department  
Branch Office

23rd Floor, Southern Centre,  
130 Hennessy Road,  
Wan Chai, Hong Kong.

環境保護署  
香港灣仔  
軒尼詩道  
一百三十號  
樓頂中心十八樓

HOMEPAGE: <http://www.epd.gov.hk>

23 September 2009

**By Registered Post & Fax : 2833 9162**

Drainage Services Department,  
5<sup>th</sup> Floor, Western Magistracy,  
2A Pok Fu Lam Road,  
Hong Kong.

(Attn.: Mr. CHEUNG Kai Cheung)

Dear Sir,

**Environmental Impact Assessment (EIA) Ordinance, Cap. 499**  
**Application for Variation of an Environmental Permit**  
**Project Title : Outlying Islands Sewerage Stage 1 Phase 2 -**  
**Sok Kwu Wan Sewage Collection, Treatment and Disposal Facilities**  
**(Application No.: VEP-299/2009)**

I refer to your application submitted on 28 August 2009 under Section 13(1) of the EIA Ordinance (the Ordinance).

Pursuant to Section 13(5) of the Ordinance, we have amended the Environmental Permit (EP-281/2007). We attach the Environmental Permit as amended (EP-281/2007/A) for your use.

Should you have any question, please contact our Mr. Colin Keung at Tel : 2835 1125.

Yours faithfully,



(Sam W.H. Wong)  
Principal Environmental Protection Officer  
for Director of Environmental Protection

Encl.

**ENVIRONMENTAL IMPACT ASSESSMENT ORDINANCE  
(CHAPTER 499)  
SECTIONS 10 and 13**

**環境影響評估條例  
(第499章)  
第 10 及 13 條**

**ENVIRONMENTAL PERMIT TO CONSTRUCT AND OPERATE  
A DESIGNATED PROJECT**

**建造及營辦指定工程項目的環境許可證**

**PART A (MAIN PERMIT)  
A部 (許可證主要部分)**

Pursuant to Section 10 of the Environmental Impact Assessment Ordinance (EIAO), the Director of Environmental Protection (the Director) granted the environmental permit EP-281/2007 to the DRAINAGE SERVICES DEPARTMENT (hereinafter referred to as the "Permit Holder") on 29 June 2007. Pursuant to Section 13 of the Ordinance, the Director amends the Environmental Permit (No. EP-281/2007) based on the Application No. VEP-299/2009. The amendments, described below, are incorporated into this Environmental Permit (No. EP-281/2007/A). This Environmental Permit as amended is for the construction and operation of the designated project described in Part B subject to the conditions specified in Part C.

根據《環境影響評估條例》(環評條例)第10條的規定，環境保護署署長(署長)於2007年6月29日將環境許可證編號 EP-281/2007 批予渠務署(下稱"許可證持有人")。根據條例第13條的規定，署長因應申請者編號 VEP-299/2009 修訂環境許可證編號 EP-281/2007。下文說明的修訂，已包含在本環境許可證內 (EP-281/2007/A)。本經修訂的環境許可證，適用於建造及營辦B部所說明的指定工程項目，但須遵守C部所列明的條件。

The issue of this Environmental Permit is based on the documents, approval or permissions described below:  
本環境許可證乃依據下列的文件、批准或許可而簽發：

Application No. 申請者編號	VEP-299/2009
Document in the Register: 登記冊上的文件:	<p>1. Outlying Islands Sewerage Stage 1 Phase 2 Package J – Sok Kwu Wan Sewage Collection, Treatment and Disposal Facilities</p> <ul style="list-style-type: none"> <li>- Final Environmental Impact Assessment Report</li> <li>- Final Environmental Impact Assessment Executive Summary</li> <li>- Final Environmental Monitoring and Audit Manual</li> </ul> <p>Hereinafter referred to as the "EIA Report" (Register No.: AEIAR-075/2003) 離島污水收集計劃第1階段第11期工程組件J-索罟灣污水收集、處理及排放</p> <ul style="list-style-type: none"> <li>- 環境影響評估報告</li> <li>- 環境影響評估行政摘要</li> <li>- 環境監察及審核手冊</li> </ul> <p>下稱"環評報告"(登記冊編號 AEIAR-075/2003)</p>

Application No. 申請書編號	VEP-299/2009
Document in the Register: 登記冊上的文件:	<p>2. The Director's letter of approval of the EIA Report dated 25 October 2003 in Ax (10) to EP2/N9/E/50 II 環境保護署署長於二〇〇三年十月二十五日發出批准環評報告的信件，檔案編號 Ax (10) to EP2/N9/E/50 II</p> <p>3. Application for Environmental Permit received on 5 June 2007 (Application No.: AEP-281/2007) 於二〇〇七年六月五日提交的环境許可證申請文件（申請書編號：AEP-281/2007）</p> <p>4. Environmental Permit issued on 29 June 2007 (Permit No. EP-281/2007) 於二〇〇七年六月二十九日發出的環境許可證（許可證編號 EP-281/2007）</p> <p>5. Application for Variation of an Environmental Permit submitted by the Permit Holder on 28 August 2009 (Application No. VEP-299/2009) 許可證持有人於二〇〇九年八月二十八日提交的更改環境許可證申請文件（申請書編號 VEP-299/2009）</p>

Application No. 申請編號	Date of Application 申請日期	List of Amendments Incorporated into Environmental Permit 已包含在環境許可證內的修訂項目	Date of Amendments 修訂日期
VEP-299/2009	28 August 2009 2009年8月28日	(1) Vary Conditions 1.7 and 3.7 in Part C (2) Vary Figure 4  (1) 更改 C 部條件第 1.7 及 3.7 項 (2) 更改附圖 4	23 September 2009 2009年9月23日

23 September 2009

Date  
日期


(Sam W H WONG)

Principal Environmental Protection Officer (Regional Assessment)  
for Director of Environmental Protection

環境保護署署長

(首席環境保護主任(區域評估) 黃偉康代行)

**PART B (DESCRIPTION OF DESIGNATED PROJECT)****B部 (指定工程項目的說明)**

Hereunder is the description of the designated project mentioned in Part A of this environmental permit (hereinafter referred to as "the Permit");

下列為本環境許可證(下稱"許可證")A部所提述的指定工程項目的說明:

<b>Title of Designated Project</b> 指定工程項目的名稱	Outlying Islands Sewerage Stage 1 Phase 2 - Sok Kwu Wan Sewage Collection, Treatment and Disposal Facilities. (This designated project is hereafter referred to as "the Project") 離島污水收集計劃第1階段第2期- 索苦灣污水收集、處理及排放。 (本指定工程項目下稱"工程項目")
<b>Nature of Designated Project</b> 指定工程項目的性質	A submarine sewage outfall; and 海底污水渠口；及  Sewers in a conservation area. 在自然保育區內的污水管道。
<b>Location of Designated Project</b> 指定工程項目的地點	Sok Kwu Wan, Lamma Island. 南丫島索苦灣。  The location of the Project is shown in Figure 1 and Figure 2 of this Permit. 工程項目的地點展示於本許可證圖1及圖2內。
<b>Scale and Scope of Designated Project</b> 指定工程項目的規模和範圍	The Project is mainly to construct and operate the following sewage infrastructures : - a sewage treatment works of capacity about 1,430m <sup>3</sup> /day; - a submarine outfall of about 750m in length and 225mm in diameter; and - village sewage works including two pumping stations and underground sewerage pipes. 工程項目主要為建造及督辦下列的污水處理基礎設施： - 一所處理量達約每日 1,430 m <sup>3</sup> 的污水處理設施； - 長約 750m 和直徑約 225mm 的海底排放渠；及 - 鄉村污水收集系統，其中包括二所污水泵房和地下污水管道。



**PART C (PERMIT CONDITIONS)****1. General Conditions**

- 1.1 The Permit Holder and any person working on the Project shall comply with all conditions set out in this Permit. Any non-compliance by any person may constitute a contravention of the Environmental Impact Assessment Ordinance (Cap.499) and may become the subject of appropriate action being taken under the Ordinance.
- 1.2 The Permit Holder shall ensure full compliance with all legislation from time to time in force including, without limitation to, the Noise Control Ordinance (Cap. 400), Air Pollution Control Ordinance (Cap. 311), Water Pollution Control Ordinance (Cap. 358), Dumping at Sea Ordinance (Cap. 466) and Waste Disposal Ordinance (Cap. 354). This Permit does not of itself constitute any ground of defense against any proceedings instituted under any legislation or imply any approval under any legislation.
- 1.3 The Permit Holder shall make copies of this Permit together with all documents referred to in this Permit and the documents referred to in Part A of the Permit readily available at all times for inspection by the Director or his authorized officers at all sites/offices covered by this Permit. Any reference to the Permit shall include all documents referred to in the Permit and also the relevant documents in the Register.
- 1.4 The Permit Holder shall give a copy of this Permit to the person(s) in charge of the site(s) and ensure that such person(s) fully understands all conditions and all requirements incorporated by the Permit. The site(s) refers to site(s) of construction and operation of the Project and shall mean the same hereafter.
- 1.5 The Permit Holder shall display conspicuously a copy of this Permit on the Project site(s) at all vehicular site entrances/exits or at a convenient location for public's information at all times. The Permit Holder shall ensure that the most updated information about the Permit, including any amended Permit, is displayed at such locations. If the Permit Holder surrenders a part or the whole of the Permit, the notice he sends to the Director shall also be displayed at the same locations as the original Permit. The suspended, varied or cancelled Permit shall be removed from display at the Project site(s).
- 1.6 The Permit Holder shall construct and operate the Project in accordance with the project description in Part B of this Permit.
- 1.7 The Permit Holder shall ensure that the Project is designed, constructed and operated in accordance with the information and recommendations described in the approved EIA Report (Register No. AEIAR-075/2003), the application documents for Environmental Permit (Application No. AEP-281/2007), the application documents for variation of an environmental permit (Application No. VEP-299/2009) and other relevant documents in the Register, the information and mitigation measures described in this Permit, mitigation measures to be recommended in submissions that shall be deposited with or approved by the Director as a result of permit conditions contained in this Permit, and mitigation measures to be recommended under on-going surveillance and monitoring activities during all stages of the Project. Where recommendations referred to in the documents of the Register are not expressly referred to in this Permit, such recommendations are nevertheless to be implemented unless expressly excluded or impliedly amended in this Permit.
- 1.8 All deposited submissions, as required under this Permit, shall be rectified and resubmitted in accordance with the comments, if any, made by the Director within one month of the receipt of the Director's comments or otherwise specified by the Director.



- 1.9 All submissions approved by the Director, all submissions deposited without comments by the Director, or all submissions rectified in accordance with comments by the Director under this Permit shall be construed as part of the permit conditions described in Part C of this Permit. Any variation of the submissions shall be approved by the Director in writing or as prescribed in the relevant permit conditions. Any non-compliance with the submissions may constitute a contravention of the Environmental Impact Assessment Ordinance (Cap.499). All submissions or any variation of the submissions shall be certified by the Environmental Team (ET) Leader and verified by the Independent Environmental Checker (IEC) referred to in Condition 2.1 and 2.2 below before submitting to the Director under this Permit.
- 1.10 The Permit Holder shall release all finalized submissions, as required under this Permit, to the public by depositing copies in the Environmental Impact Assessment Ordinance Register Office, or in any other places, or any internet websites as specified by the Director, or by any other means as specified by the Director for public inspection. For this purpose, the Permit Holder shall provide sufficient copies of the submissions.
- 1.11 All submissions to the Director required under this Permit shall be delivered either in person or by registered mail to the Environmental Impact Assessment Ordinance Register Office (currently at 27/F, Southorn Centre, 130 Hennessy Road, Wanchai, Hong Kong). Electronic copies of all finalized submissions required under this Permit shall be prepared in Hyper Text Markup Language (HTML) (version 4.0 or later) and in Portable Document Format (PDF version 4.0 or later), unless otherwise agreed by the Director and shall be submitted at the same time as the hard copies.
- 1.12 The Permit Holder shall notify the Director in writing the commencement dates of construction and operation of the Project no later than two weeks prior to the commencement of construction and operation of the Project. The Permit Holder shall notify the Director in writing immediately if there is any change of the commencement dates of the construction and operation.
- 1.13 For the purpose of this Permit, "commencement of construction" does not include works related to site clearance and preparation or other works as agreed by the Director.

## 2. Measures before Commencement of the Construction of the Project

- 2.1 An Environment Team (ET) shall be established by the Permit Holder no later than one month before commencement of construction of the Project. The ET shall not be in any way an associated body of the Contractor or the Independent Environmental Checker (IEC) for the Project. The ET shall be headed by an ET Leader. The ET Leader shall be a person who has at least 7 years of experience in environmental monitoring and auditing (EM&A) or environmental management. The ET and the ET Leader shall be responsible for the implementation of the EM&A programme in accordance with the requirements as contained in the EM&A Manual provided in the application documents for Environmental Permit (Application No. AEP-281/2007). The ET Leader shall keep a contemporaneous log-book of each and every instance or circumstance or change of circumstances which may affect the environmental impact assessment and each and every non-compliance with the recommendations of the approved EIA Report (Register No. AEIAR-075/2003), application documents for Environmental Permit (Application No. AEP-281/2007) and this Permit. The ET Leader shall notify the IEC within one working day of the occurrence of any such instance or circumstance or change of circumstances. The ET Leader's log-book shall be kept readily available for inspection by all persons assisting in supervision of the implementation of the recommendations of the approved EIA Report (Register No. AEIAR-075/2003), application documents for Environmental Permit (Application No. AEP-281/2007) and this Permit or by the Director or his authorized officers. Failure to maintain



records in the log-book, failure to discharge the duties of the ET Leader as defined in the EM&A Manual or failure to comply with this Condition would entitle the Director to require the Permit Holder by notice in writing to replace the ET Leader. Failure by the Permit Holder to make replacement, or further failure to keep contemporaneous records in the log-book despite the employment of a new ET Leader may render the Permit liable to suspension, cancellation or variation.

- 2.2 An Independent Environmental Checker (IEC) shall be employed by the Permit Holder no later than one month before commencement of construction of the Project. The IEC shall not be in any way an associated body of the Contractor or the ET for the Project. The IEC shall be a person who has at least 7 years of experience in EM&A or environmental management. The IEC shall be responsible for duties defined in the EM&A Manual provided in the application documents for Environmental Permit (Application No. AEP-281/2007) and shall audit the overall EM&A performance, including the implementation of all environmental mitigation measures, submissions required in the EM&A Manual, and any other submissions required under this Permit. In addition, the IEC shall be responsible for verifying the environmental acceptability of permanent and temporary works, relevant design plans and submissions under this Permit. The IEC shall verify the log-book(s) mentioned in above condition of this Permit. The IEC shall notify the Director by fax, within one working day of receipt of notification from the ET Leader of each and every occurrence, change of circumstances or non-compliance with the Approved EIA Report (Register No. AEIAR-075/2003), application documents for Environmental Permit (Application No. AEP-281/2007) and this Permit, which might affect the monitoring or control of adverse environmental impacts from the Project. In the case where the IEC fails to so notify the Director of the same, fails to discharge the duties of the IEC as defined in the EM&A Manual or fails to comply with this Condition, the Director may require the Permit Holder by notice in writing to replace the IEC. Failure to replace the IEC as directed or further failure to so notify the Director despite employment of a new IEC may render the Permit liable to suspension, cancellation or variation. Notification by the Permit Holder is the same as notification by the IEC for the purpose of this Condition.

3. Submissions or Measures during the Construction of the Project

*Management Organization of Main Construction Companies*

- 3.1 The Permit Holder shall, within one month after commencement of construction of the Project, inform the Director in writing the management organization of the main companies and/or any form of joint ventures associated with the construction of the Project. The submitted information shall include at least an organization chart, names of responsible persons and their contact details.

*Measures to Mitigate Water Quality, Marine Ecological and Fisheries Impacts during Construction*

- 3.2 No marine dredging works within 500m from the shore as shown in Figure 2 of this Permit shall be carried out for the construction of the submarine outfall of the Project. Only Horizontal Directional Drilling (HDD) technique shall be used for the construction of this inner part of the submarine outfall.
- 3.3 The Permit Holder shall, no later than one month before commencement of construction of the submarine outfall of the Project, deposit with the Director four hard copies and one electronic copy of the detailed arrangements of using HDD technique for the construction of the submarine outfall. The submission shall include the construction details, the length of submarine outfall using HDD technique for construction, the depth of submarine outfall below the seabed, the details of drilling fluid to be used in the HDD process and the disposal arrangements of the HDD





drilling fluid. Before submission to the Director, the proposal shall be certified by the ET Leader and verified by the IEC as conforming to the information and recommendations contained in the Approved EIA Report (Register No. AEIAR-075/2003) and the application documents for Environmental Permit (Application No. AEP-281/2007) to mitigate the water quality, marine ecological and fisheries impacts during construction.

- 3.4 The following mitigation measures shall be implemented when carrying out marine dredging works in areas further than 500m from the shore for the construction of the outer part of the submarine outfall as shown in Figure 2 of this Permit:
- i) not more than one closed grab dredger, with dredging rate not more than 55m<sup>3</sup>/hr, shall be used;
  - ii) two layers of silt curtain as shown in Figure 3 of this Permit shall be used, with the first layer enclosing the grab and the second layer deploying at around 50m from the dredging area;
  - iii) dredging shall only be carried out during ebb tide; and
  - iv) no dredged materials shall be allowed to overflow, splash or leak into the sea during loading or transportation.

*Measures to Avoid, Minimize or Mitigate Terrestrial Ecological Impact during Construction*

- 3.5 The sewage treatment works and the village sewerage works of the Project shall be constructed at the locations shown in Figure 1 of this Permit. No woodland and Romer's Tree Frog habitats shall be affected during construction of the Project.
- 3.6 All sewers shall be laid underground in the urbanized areas or existing footpaths.
- 3.7 The uncommon tree species, *Celtis Timorensis*, as shown in Figure 4 of this Permit shall be labeled, fenced and protected in order to avoid any disturbance during construction of the Project. Before commencement of construction of the pumping station P1b, the uncommon tree species, *Celtis Timorensis*, found in the pumping station P1b area as shown in Figure 4 of this Permit shall be properly transplanted to the area immediately south of the pumping station P1b in accordance with the information and recommendations described in the application documents for variation of an environmental permit (Application No. VEP-299/2009). The Permit Holder shall, no later than three weeks before commencement of the transplantation, deposit with the Director a transplantation proposal showing details of the location(s) of reception site(s), methodology, implementation programme, post-transplantation monitoring and personnel for supervising the transplantation. Before submission to the Director, the transplantation proposal shall be certified by the ET Leader and verified by the IEC as conforming to the information and recommendations contained in the application documents for variation of an environmental permit (Application No. VEP-299/2009) to effectively transplant the uncommon tree species, *Celtis Timorensis*.
- 3.8 All temporary works area shall be reinstated upon completion of works. Local native plant species shall be used as far as practicable.

**4. Submissions or Measures for the Operation of the Project**

*Effluent from the Submarine Outfall*

- 4.1 All influent shall be treated by Membrane Bioreactor (MBR) process, Sequencing Batching



Reactor (SBR) with ultra-violet disinfection process or other process as agreed with the Director in the sewage treatment works of the Project prior to discharge. Effluent shall only be discharged through the submarine outfall of the Project.

- 4.2 The Permit Holder shall, no later than three months before commencement of operation of the Project, deposit with the Director four hard copies and one electronic copy of the schematic design of the Project showing the treatment and discharge processes used in the Project. Before submission to the Director, the schematic design shall be certified by the ET Leader and verified by the IEC as conforming to the information and recommendations contained in the Approved EIA Report (Register No. AEIAR-075/2003) and the application documents for Environmental Permit (Application No. AEP-281/2007).

*Design of the Submarine Outfall*

- 4.3 Effluent shall only be discharged through the diffuser of the submarine outfall of the Project. The diffuser of the submarine outfall shall be located at a distance greater than 600m from the shore and at a water depth greater than 13m.
- 4.4 Except the outermost location of the submarine outfall for the diffuser, no protective backfill and rock armour for the submarine outfall shall be protruded above the seabed.
- 4.5 The Permit Holder shall, no later than one month after completion of construction of the Project, deposit with the Director four hard copies and one electronic copy of the as-built drawings showing the details of the submarine outfall and its diffuser. Before submission to the Director, the as-built drawings shall be certified by the ET Leader and verified by the IEC as conforming to the information and recommendations contained in the Approved EIA Report (Register No. AEIAR-075/2003) and the application documents for Environmental Permit (Application No. AEP-281/2007).

*Emergency Discharge*

- 4.6 No emergency discharge shall be made at the locations of the sewage treatment works and the pumping station P2. 24-hour temporary storage capacity shall be provided at the two pumping stations.
- 4.7 The Permit Holder shall, no later than three months before the commencement of operation of the Project, deposit with the Director a detailed response and action plan for the emergency discharge. Before submission to the Director, the plan shall be certified by the ET Leader and verified by the IEC as conforming to the information and recommendations contained in the Approved EIA Report (Register No. AEIAR-075/2003) and the application documents for Environmental Permit (Application No. AEP-281/2007).

5. Environmental Monitoring and Audit (EM&A) for the Project

- 5.1 The EM&A programme shall be implemented in accordance with the procedures and requirements in the EM&A Manual provided in the application documents for Environmental Permit (Application No. AEP-281/2007). Any changes to the EM&A programme shall be certified by the ET Leader and verified by the IEC as conforming to the requirements set out in the EM&A Manual and shall seek the prior approval from the Director before their implementation.
- 5.2 Samples, measurements and necessary remedial actions shall be taken in accordance with the requirements of the EM&A Manual provided in the application documents for Environmental



Permit (Application No. AEP-281/2007) by:

- i) conducting baseline environmental monitoring;
- ii) conducting impact monitoring; carrying out remedial actions described in the Event/Action Plans of the EM&A Manual in accordance with the time frames set out in the Event/Action Plans, or as agreed by the Director, in case where specified criteria in the EM&A Manual are exceeded; and logging and keeping records of details of all parameters within 3 working days of the collection of data or completion of remedial action(s), for the purpose of preparing and submitting the monthly EM&A Reports and to make available for inspection on site; and
- iii) conducting post-construction and post-commissioning water quality monitoring.

5.3 Four hard copies and one electronic copy of the Baseline Monitoring Report shall be submitted to the Director at least 2 weeks before commencement of construction of the Project. The submissions shall be certified by the ET Leader and verified by the IEC before submission to the Director. Additional copies of the submission shall be provided upon request by the Director.

5.4 Four hard copies and one electronic copy of the monthly EM&A Report shall be submitted to the Director within 2 weeks after the end of the reporting month. The monthly EM&A Report shall include a summary of all non-compliance (exceedances) of the environmental quality performance limits (Action and Limit levels), the status of submission required under this Permit and the types, quantities and disposal locations of all surplus excavated materials and wastes arising from the Project. The submissions shall be certified by the ET Leader and verified by the IEC before submission to the Director. Additional copies of the submission shall be provided upon request by the Director.

5.5 All environmental monitoring and audit data submitted under this Permit shall be true, valid and correct.

5.6 To ensure a high degree of transparency regarding the monitoring data and results in view of the public concern about the Project, all environmental monitoring and audit data and results and all submissions and all performance test data and results required by this Permit shall be made available by the Permit Holder to the public through a dedicated web site to be set up by the Permit Holder under Condition 6.2 below, in the shortest practicable time and in no event later than 2 weeks after such information is available.

6. Electronic Reporting of EM&A Information

6.1 To facilitate public inspection of the Baseline Monitoring Report and the monthly EM&A Reports via the EIAO Internet Website and at the EIAO Register Office, electronic copies of these Reports shall be prepared in the Hyper Text Markup Language (HTML) (version 4.0 or later) and in Portable Document Format (PDF version 4.0 or later), unless otherwise agreed by the Director and shall be submitted at the same time as the hard copies as described in Conditions 5.3 and 5.4 of this Permit. For the HTML version, a content page capable of providing hyperlink to each section and sub-section of these Reports shall be included in the beginning of the document. Hyperlinks to all figures, drawings and tables in these Reports shall be provided in the main text from where the respective references are made. All graphics in these Reports shall be in interlaced GIF format unless otherwise agreed by the Director. The content of the electronic copies of these Reports must be the same as the hard copies.

6.2 The Permit Holder shall set up a dedicated web site and notify the Director in writing the internet



address where the environmental monitoring and project data is to be placed within six weeks after the commencement of construction of the Project. All environmental monitoring results described in Condition 6.1 above and all submissions required by this Permit shall be made available to the public via this dedicated web site to be set up by the Permit Holder in the shortest time practicable, and in no event later than 2 weeks after the relevant environmental monitoring data are collected or become available, unless otherwise agreed with the Director. The Permit Holder shall maintain the dedicated website throughout the entire construction stage and during the first operating year of the Project to facilitate public access to environmental monitoring data.

6.3 The internet website as described in Condition 6.2 above shall enable user-friendly public access to the monitoring data and project data including the EIA report, the environmental permit(s) and project profile of the Project. The internet website shall have features capable of:

- i) providing access to all environmental monitoring data collected since the commencement of work and all submissions under this permit;
- ii) searching by date;
- iii) searching by types of monitoring data; and
- iv) hyperlinks to relevant monitoring data after searching;

or otherwise as agreed by the Director.

**Notes :**

1. This Permit consists of three parts, namely, Part A (Main Permit), Part B (Description of Designated Project) and Part C (Permit Conditions). Any person relying on this permit should obtain independent legal advice on the legal implications under the Ordinance, and the following notes are for general information only.
2. If there is a breach of any conditions of this Permit, the Director or his authorized officer may, with the consent of the Secretary for the Environment, order the cessation of associated work until the remedial action is taken in respect of the resultant environmental damage, and in that case the Permit Holder shall not carry out any associated works without the permission of the Director or his authorized officer.
3. The Permit Holder may apply under Section 13 of the Environmental Impact Assessment Ordinance (the "Ordinance") to the Director for a variation of the conditions of this Permit. The Permit Holder shall replace the original permit displayed on the Project site by the amended permit.
4. A person who assumes the responsibility for the whole or a part of the Project may, before he assumes responsibility of the Project, apply under Section 12 of the Ordinance to the Director for a further environmental permit.
5. Under Section 14 of the Ordinance, the Director may with the consent of the Secretary for the Environment, suspend, vary or cancel this Permit. The suspended, varied or cancelled Permit shall be removed from display at the Project site.
6. If this Permit is cancelled or surrendered during construction or operation of the Project, another environmental permit must be obtained under the Ordinance before the Project could be

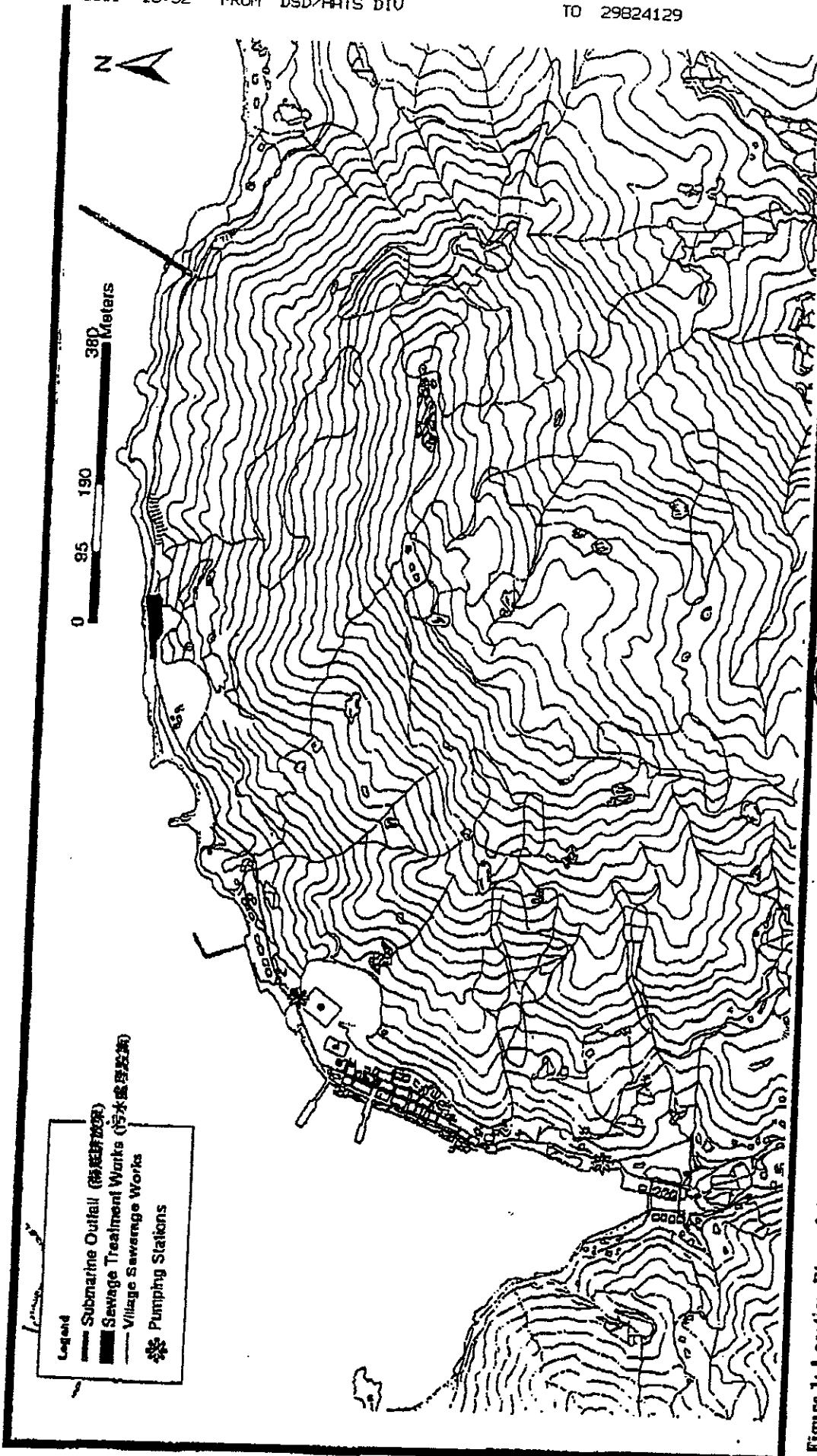


continued. It is an offence under Section 26 (1) of the Ordinance to construct or operate a designated project listed in Schedule 2 of the Ordinance without a valid environmental permit.

- 7. Any person who constructs or operates the Project contrary to the conditions in the Permit, and is convicted of an offence under the Ordinance, is liable:
  - (i) on a first conviction on indictment to a fine of \$2 million and to imprisonment for 6 months;
  - (ii) on a second or subsequent conviction on indictment to a fine of \$5 million and to imprisonment for 2 years;
  - (iii) on a first summary conviction to a fine at level 6 and to imprisonment for 6 months;
  - (iv) on a second or subsequent summary conviction to a fine of \$1 million and to imprisonment for 1 year; and
  - (v) in any case where the offence is of a continuing nature, the court or magistrate may impose a fine of \$10,000 for each day on which he is satisfied the offence continued.
- 8. The Permit Holder may appeal against any condition of this Permit under Section 17 of the Ordinance within 30 days of receipt of this Permit.
- 9. The Notes are for general reference only and that the Permit Holder should refer to the EIA Ordinance for details and seek independent legal advice.

Environmental Permit No. EP-281/2007/A  
環境許可證編號 EP-281/2007/A



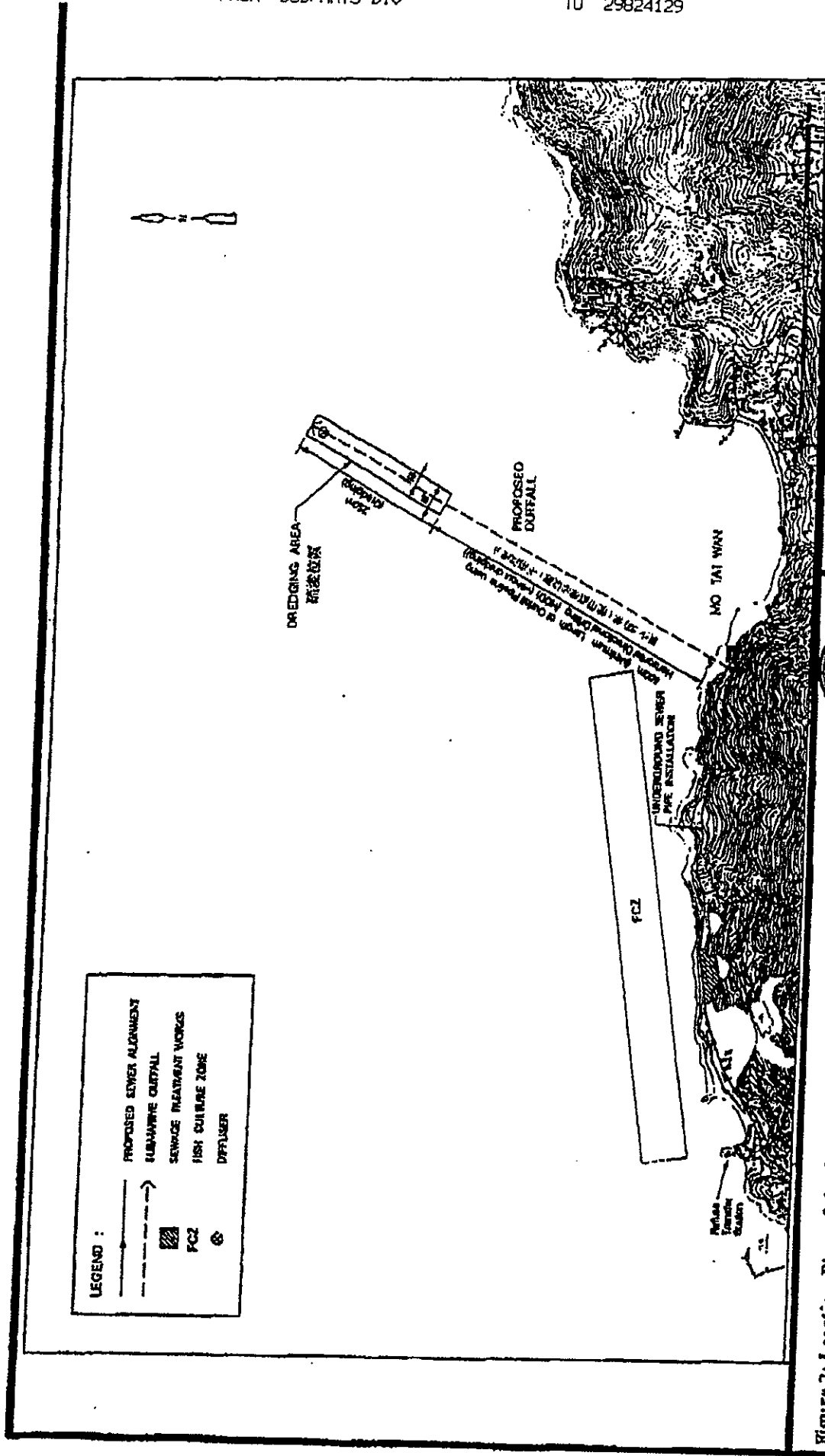


Environmental Permit No.: EP-281/2007/A  
 環境許可證編號: EP-281/2007/A



Figure 1: Location Plan of the Project (1 of 2)

圖 1 : 工程項目地點 (二之一)



**LEGEND :**

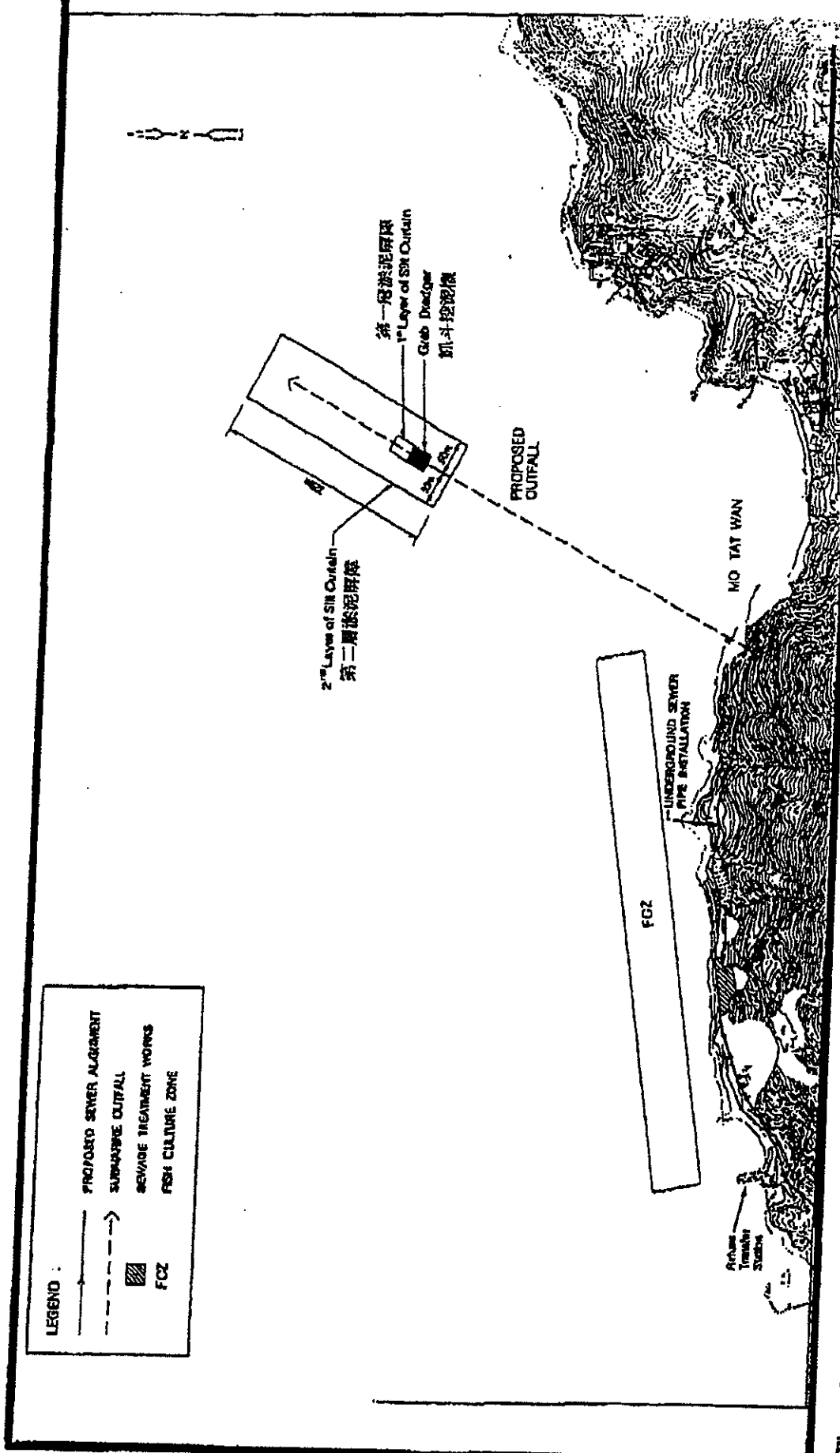
- PROPOSED SEWER ALIGNMENT
- - - - - UNDERGROUNDE DUFFFALL
- ▨ SERVICE TREATMENT WORKS
- FISH CULTURE ZONE
- ⊙ DIFFUSER



Environmental Permit No.: EP-281/2007/A  
 環境許可證編號: EP-281/2007/A



Figure 2: Location Plan of the Project (2 of 2)  
 圖 2 : 工程項目地點 (二之二)

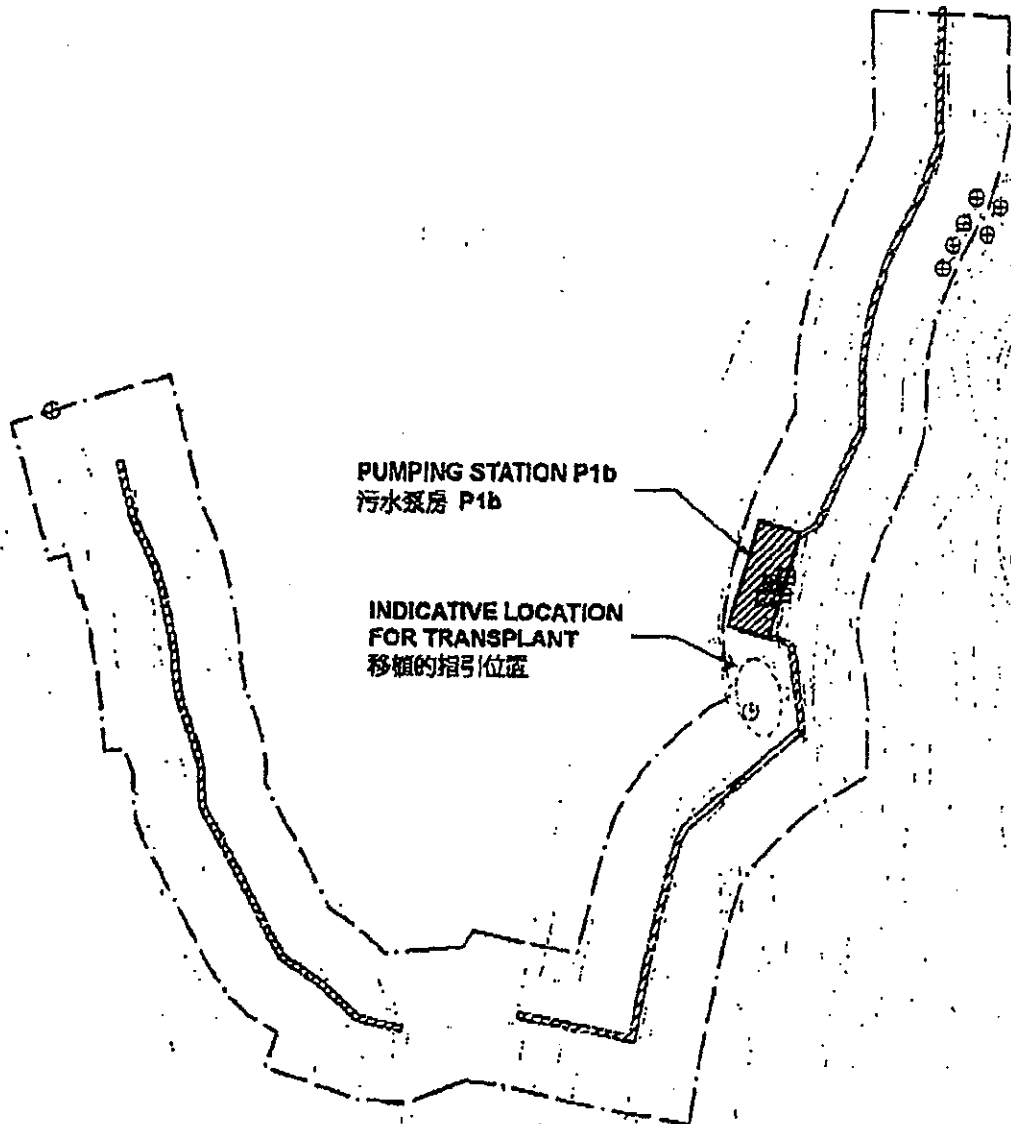


Environmental Permit No.: EP-281/2007/A  
 環境許可證編號 : EP-281/2007/A



Figure 3: Arrangement of Silt Curtain during Construction  
 圖 3 : 建造期裝設淤泥屏障的安排





PUMPING STATION P1b  
污水泵房 P1b

INDICATIVE LOCATION  
FOR TRANSPLANT  
移植的指引位置

LEGEND

⊠ *CELTIS TIMORENSIS* (娑羅樹)  
TO BE LABELLED, FENCED AND  
PROTECTED AND TO BE TRANSPLANTED IN  
ADVANCE OF PUMPING STATION  
CONSTRUCTION

⊙ *CELTIS TIMORENSIS* (娑羅樹)  
TO BE LABELLED, FENCED AND  
PROTECTED

▨ PROPOSED SEWERAGE ALIGNMENT  
AND PUMPING STATION AREAS

NOTE:

ALL *CELTIS TIMORENSIS* IDENTIFIED ON SITE ARE  
IMMATURE PLANTS WITH AN AVERAGE HEIGHT OF 500mm  
AND A MAXIMUM STEM DIAMETER OF 5mm.

Figure 4: Location of the Uncommon Tree  
Species, *Celtis timorensis*

圖 4: 不常見樹 娑羅樹的位置

Environmental Permit No.  
EP-281/2007/A

環境許可證編號: EP-281/2007/A





## **Appendix K**

**AFCD Letters dated on 28 October 2009 and 13 November 2009**

漁農自然護理署

九龍長沙灣道 303 號  
長沙灣政府合署七樓



AGRICULTURE, FISHERIES AND  
CONSERVATION DEPARTMENT

7/F, Cheung Sha Wan Government Offices  
303 Cheung Sha Wan Road,  
Kowloon, Hong Kong

本署編號 Our Ref. : (13) in AF EA 027/07 Pt.2  
來函編號 Your Ref. : OC/906296/CLL  
電話 Tel No. : (852) 2150 6942  
圖文傳真 Fax No. : (852) 2377 4427

By Fax  
2695 3944

28 October 2009

ETS-TESTCONSULT LIMITED  
8/F., Block B, Veristrong Industrial Centre  
34-36 Au Pui Wan Street, Potan  
Hong Kong

(Attn.: Mr. C.L. LAU)

Dear Mr. LAU,

Contract No. DC/2007/18  
Yung Shue Wan and Sok Kwu Wan Village Sewerage, Stage 1 Works  
Impact Monitoring Report

I refer to your letter dated 23 October 2009 on the captioned.

Based on the information provided, I note that the uncommon plants CT Nos. 1, 2 and 12 were found missing during the Environmental Team site inspection on 10 September 2009. Please be reminded that all uncommon tree species, *Celtis timorensis*, as shown in Figure 4 of Environmental Permit No. EP-281/2007/A should be labelled, fenced and protected in order to avoid any disturbance during construction of the captioned Project.

Yours sincerely,

( Dr. CHEUNG Ka-hong, Joseph )  
for Director of Agriculture, Fisheries and Conservation

c.c. Environmental Protection Department  
(Attn.: Mr. Matthew CHAN; Fax: 2591 0558)

Drainage Services Department  
(Attn.: Mr. Henry CHEUNG; Fax: 2833 9162)

請函覆寄交「漁農自然護理署長」  
Please address all replies to Director of Agriculture, Fisheries and Conservation

c.c. wmy/ckc/ys  
P.01/03  
John, pls. immediate  
take action

Z03155

漁農自然護理署  
九龍長沙灣道 303 號  
長沙灣政府合署七樓



AGRICULTURE, FISHERIES AND  
CONSERVATION DEPARTMENT

7/F, Cheung Sha Wan Government Offices  
303 Cheung Sha Wan Road,  
Kowloon, Hong Kong

本署編號 Our Ref. : (16) in AF EA 027/07 Pt.2  
來函編號 Your Ref. : K0801/03.23.0.00/2633/L  
電話 Tel No. : (852) 2150 6942  
圖文傳真 Fax No. : (852) 2377 4427

By Fax  
2528 1751

13 November 2009

Kaden Construction Limited  
Units 1001-1015, 10/F Grand Central Plaza, Tower 1  
138 Shatin Rural Committee Road  
Sha Tin, N.T.  
(Attn.: Mr. Stephen LEUNG)

Dear Mr. LEUNG,

Drainage Services Department  
Contract No. DC/2007/18  
Yung Shue Wan and Sok Kwu Wan Village Sewerage, Stage 1 Works  
Impact Monitoring Report

I refer to your letter dated 4 November 2009 on the captioned.

Upon site visit, we found that 6 nos. of the labelled plants were misidentified as *Celtis timorensis*, including CT3, CT4, CT5, CT6, CT10 and CT12. On the other hand, 7 nos. of *C. timorensis*, possibly corresponding to CT1 to CT6 and CT10 in Figure 4 of EP-281/2007/A, were found not labelled or some even left unattended (see enclosed photos). No *C. timorensis* was found at the location of CT12 in the Figure. Please ensure that all *C. timorensis* shown in the Figure are accurately identified for labelling, fencing and protection in order to avoid any disturbance during construction of the captioned project.

Yours sincerely,

(Dr. CHEUNG Ka-hong, Joseph)  
for Director of Agriculture, Fisheries and Conservation

Encl.

c.c. Environmental Protection Department (Attn.: Mr. Matthew CHAN; Fax: 2591 0558)  
Drainage Services Department (Attn.: Mr. Henry CHEUNG; Fax: 2833 9162)

覆函請寄交「漁農自然護理署署長」  
Please address all replies to Director of Agriculture, Fisheries and Conservation


**Drainage Services Department Contract No. DC/2007/18  
Yung Shue Wan and Sok Kwu Wan Village Sewerage, Stage 1 Works  
Impact Monitoring Report**




*Celtis timorensis* (CT1 refers)




*Celtis timorensis* (CT2 refers)




*Celtis timorensis* (CT3 refers)







*Celtis timorensis* (CT4 refers)



*Celtis timorensis* (CT5 refers)



*Celtis timorensis* (CT6 refers)



*Celtis timorensis* (CT10 refers)





## **Appendix L**

**EPD Letter dated on 16 November 2009 and 08 December 2009**

本署檔案 (6) in EP771/E1/083  
 OUR REF: (6) in EP771/E1/083  
 來函檔案  
 YOUR REF: 2516 1719  
 電話  
 TEL NO: 2960 1760  
 圖文傳真  
 FAX NO:  
 網址  
 HOMEPAGE: <http://www.epd.gov.hk/>

**Environmental Protection Department**  
**Environmental Compliance Division**  
**Regional Office (South)**  
 2/F., Chinachem Exchange Square  
 1, Hai Wan Street  
 Quarry Bay, Hong Kong



環境保護署  
 環保法規管理科  
 區域辦事處(南)  
 香港銅鑼灣  
 海灣街一號  
 華懋交易廣場二樓

**ETS-TESTCONSULT LIMITED**  
 8/F, Block B, Veristrong Industrial Centre,  
 34-36 Au Pui Wan Street, Fotan, Hong Kong  
 (Attn: Ms. Law Sau Yee)

16 November 2009

Dear Ms. Law,

**Drainage Services Department Contract No. DC/2007/18**  
**Yung Shue Wan and Sok Kwu Wan Village Sewerage, Stage 1 Works**  
**Impact Monitoring Report**

Please find enclosed a copy of the letter to Kaden Construction Limited dated 16 November 2009 on the protection of *Celtis Timorensis* issue for the captioned project.

Best Regards,

CHAN Ho-sun  
 Assistant Environmental Protection Officer  
 Environmental Protection Department



本署檔案 (5) in EP771/E1/083  
 OUR REF: (5) in EP771/E1/083  
 來函檔案  
 YOUR REF: 2516 1719  
 電話  
 TEL NO:  
 圖文傳真 2960 1760  
 FAX NO:  
 網址  
 HOMEPAGE: <http://www.epd.gov.hk/>

Environmental Protection Department  
 Environmental Compliance Division  
 Regional Office (South)  
 2/F., Chinachem Exchange Square  
 1 Hoï Wan Street  
 Quarry Bay, Hong Kong



環境保護署  
 環保法規管理科  
 區域辦事處(南)  
 香港鰂魚涌  
 海灣街一號  
 華懋交易廣場二樓

Kaden Construction Limited  
 Units 1001-1015, 10/F Grand Central Plaza, Tower 1  
 138 Shatin Rural Committee Road, Shatin, N.T.  
 (Attn: Mr. Stephen LEUNG)

By post and by fax (2528 1751)

16 November 2009

Dear Mr. Leung,

**Drainage Services Department Contract No. DC/2007/18**  
**Yung Shue Wan and Sok Kwu Wan Village Sewerage, Stage 1 Works**  
**Impact Monitoring Report**

Further to AFCD's letters dated 28 October 2009 and 13 November 2009.

Our staff inspected the project area on 5 November 2009, and noted that the *C. Timorensis* marked as CT-12 was still in place. However, CT-1 and CT-2 were removed due to accidental damages. Moreover, as advised by AFCD in their letter on 13 November, you may have either mislabeled or did not properly labeled the species as shown in Figure 4 of the Environmental Permit (EP-281/2009/A).

It was understood that as the holder of said environmental permit, the Permit Holder should strictly follow the permit conditions as issued by this department, particularly Section 3.7, i.e.

*"The uncommon tree species, Celtis Timorensis, as shown in Figure 4 of this Permit shall be labeled, fenced and protected in order to avoid any disturbance during construction of the Project....."*

To avoid further contravention to the Environmental Impact Assessment Ordinance (Cap. 499), please rectify the situations immediately and provide us with a copy of your proposed follow-up actions. Your advise upon the completion of the remediation works is much appreciated.

We will closely monitor the above situations. Should you have any queries, please feel free to contact me or Mr. Sit at 2516 1700.

Best regards,



**CHAN Ho-sun**  
**Assistant Environmental Protection Officer**  
**Environmental Protection Department**

c.c. by fax

Environmental Protection Department (Attn: Mr. Matthew Chan Fax: 2591 0558)

Drainage Services Department (Attn: Mr. C K Au Fax: 2833 9162)

Agriculture, Fisheries and Conservation Department (Attn: Dr. Joseph Cheung Fax: 2377 4427)

c.c. by post

ETS-Testconsult Limited (Attn: Law Sau Yee - Senior Environmental Officer)

本署檔案  
OUR REF: (12) in EP771/E1/083  
來函檔案  
YOUR REF: 2516 1719  
電話  
TEL NO: 2960 1760  
圖文傳真  
FAX NO:  
網址  
HOMEPAGE: <http://www.epd.gov.hk/>

Environmental Protection Department  
Environmental Compliance Division  
Regional Office (South)  
2/F., Chinachem Exchange Square  
1 Hoi Wan Street  
Quarry Bay, Hong Kong



環境保護署  
環保法規管理科  
區域辦事處(南)  
香港銅魚涌  
海灣街一號  
華懋交易廣場二樓

Kaden Construction Limited  
Units 1001-1015, 10/F Grand Central Plaza, Tower 1  
138 Shatin Rural Committee Road, Shatin, N.T.  
(Attn: Mr. Stephen LEUNG)

By post and by fax (2528 1751)

8 December 2009

Dear Mr. Leung,

**Drainage Services Department Contract No. DC/2007/18  
Yung Shue Wan and Sok Kwu Wan Village Sewerage, Stage 1 Works  
Impact Monitoring Report**

I refer to your letter dated 20 November 2009.

Our staff has jointly inspected the project area with AFCD and further confirmed the locations of *C. Timorensis* with an on-site engineer from Kaden on 4 December 2009. However, as advised by AFCD, there are three more *C. Timorensis* found within the project area (i.e. adjacent to CT1 to CT6), which are not identified, numbered, fenced and protected by your landscape specialist contractor.

For your further information and immediate actions, enclosed please find a set of photos which records both the identified and unidentified *C. Timorensis*.

To avoid contravention to the Environmental Impact Assessment Ordinance (Cap. 499), please rectify the situations immediately and provide us with a copy of your proposed follow-up actions. Your advise by **18 December 2009** is very much appreciated.

Should you have any queries, please feel free to contact the undersigned.

Best regards,

CHAN Ho-sun  
Assistant Environmental Protection Officer  
Environmental Protection Department

Encl: Photos (8 pages)

c.c. by email

Environmental Protection Department  
Drainage Services Department  
Agriculture, Fisheries and Conservation Department

(Attn: Mr. Matthew Chan)

(Attn: Mr. C K Au)

(Attn: Dr. Joseph Cheung)

c.c. by fax


IEC - Mr. Rodney Ip

(Fax: 2428 9922)


ETS - Mr. C L Lau

(Fax: 2695 3944)

EP-281/2007A



Location of CT6 (Low Level)



Location of CT5 (Low Level)

4-Dec-2009

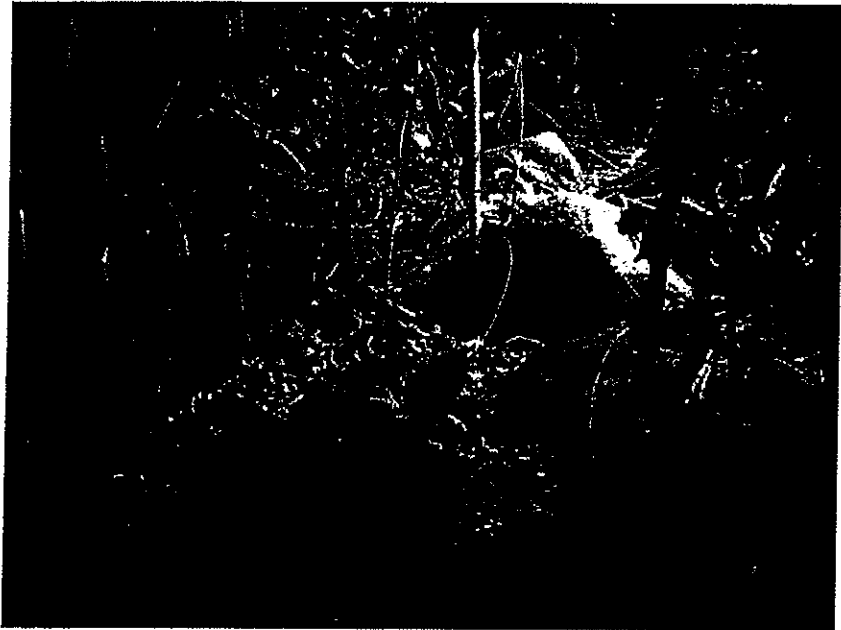
**EP-281/2007A**




**Location of CT3  
(Low Level)**



**Location of CT4  
(High Level)**



**Location of CT4 (High Level)**

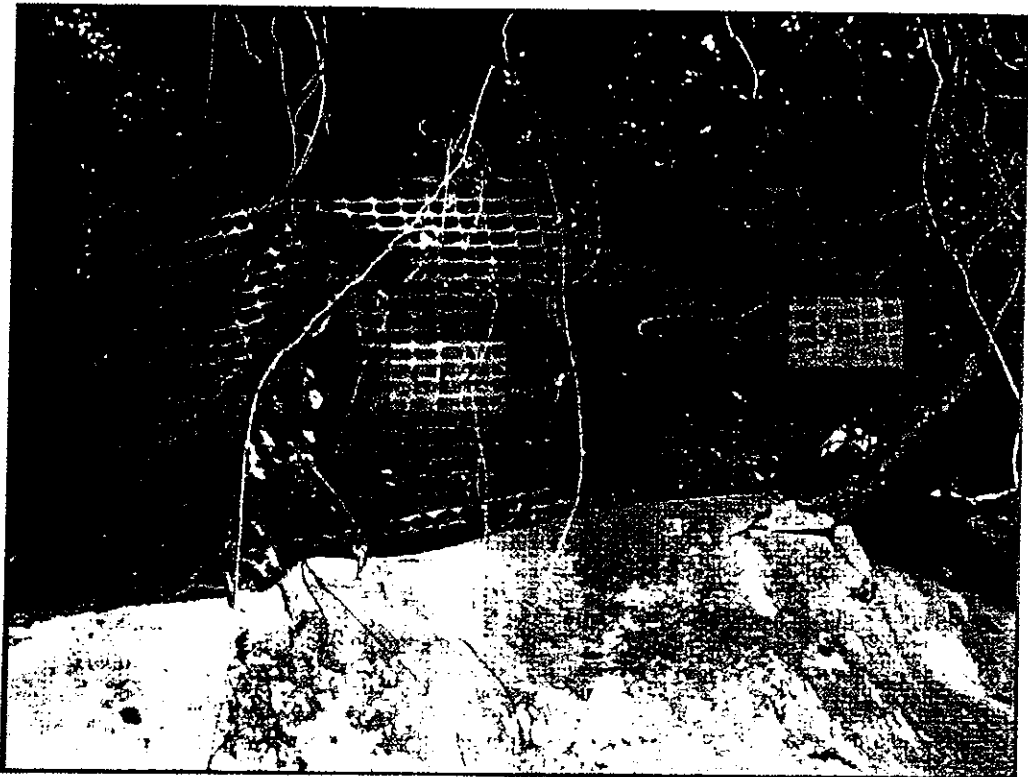


**4-Dec-2009**

EP-281/2007A



Location of CT 1 & 2 (High Level)




Location of C 1 1 & 2 (High Level)

4-Dec-2009

v



Location of CT 8



Location of CT 7




Location of CT9




Location of CT 10



EP-281/2007A




Location of CT 11



Location of CT 12

4-Dec-2009


**EP-281/2007A**



**CT 12 was not in this area, fencing not required if *C. Timorensis* not existed**

**4-Dec-2009**

EP-281/2007A



Location of New CT (1)

4-Dec-2009

EP-281/2007A



Location of New CT (B)

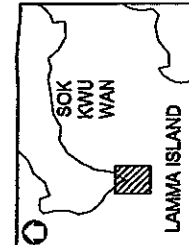


Location of New CT (C)

4-Dec-2009



## Figures



### KEY PLAN

NOTES :  
 1. FOR GENERAL NOTES AND LEGEND, REFER TO DRAWING NO. S05/01/2004.

NO.	DATE	DESCRIPTION
1	2005/01/2004	ISSUED FOR TENDER
2		
3		
4		
5		
6		
7		
8		
9		
10		

The Government of the Hong Kong Special Administrative Region  
 Pathology Services Department

CONTRACT NO. 02/2007/18  
 YUNG SHUE WAN AND SOK KWU WAN  
 VILLAGE SEWERAGE, STAGE 1 WORKS

VILLAGE SEWERAGE LAYOUT  
 PLANS - SOK KWU WAN  
 (SHEET 1 OF 3)

DATE	2005/01/2004
SCALE	AS SHOWN
PROJECT NO.	02/2007/18
DESIGNER	CDM
CHECKED BY	
DATE	

