

東業德勤測試顧問有限公司  
ETS-TESTCONSULT LIMITED

8/F., Block B, Veristrong Industrial Centre, 34-36 Au Pui Wan Street, Fotan, Hong Kong  
Tel : 2695 8318 E-mail : etl@ets-testconsult.com  
Fax : 2695 3944 Web site : www.ets-testconsult.com

**TEST REPORT**

**China Harbour – China State Joint Venture**

**CONTRACT NO. CV/2009/02**  
**HANDLING OF SURPLUS PUBLIC FILL**  
**TUEN MUN AREA 38 FILL BANK**  
**MONTHLY EM&A REPORT NO.47**  
**(OCTOBER 2013)**

Prepared by:

LAW, Sau Yee  
Senior Environmental Officer

Checked by:

LAU, Chi Leung  
Environmental Team Leader

Issue Date: 09 November 2013

Report No.: ENA32011

Ref.: CEDPFRSFEM00\_0\_1511L.13

12 November 2013

By E-mail and Fax No.: 2695 3944

ETS-Testconsult Limited  
8/F, Block B  
Veristrong Industrial Centre  
34-36 Au Pui Wan Street  
Fo Tan, Hong Kong

Attention: Mr. C. L. Lau

Dear Mr. Lau,


**Re: Contract No. CV/2009/02  
Handling of Surplus Public Fill – Tuen Mun Area 38 Fill Bank  
Monthly EM&A Report No. 47 for October 2013**

Reference is made to your submission of the draft Monthly EM&A Report for October 2013 for the captioned by E-mail on 9 November 2013.

We are pleased to inform you that we have no comment on the captioned report.

Thank you very much for your attention and please do not hesitate to contact our Jason Lai or the undersigned should you have any queries.

Yours faithfully,



Tony Cheng  
Independent Environmental Checker

c.c. CEDD  
CHCSJV

Attn: Mr. Jason Wong / Mr. Terry Chock  
Attn: Mr. Dennis Tang

Fax No.: 2714 0113  
Fax No.: 2247 4108

Q:\Projects\CEDPFRSFEM00\Corr\CEDPFRSFEM00\_0\_1511L.13.doc



<b>TABLE OF CONTENTS</b>		<b>Page</b>
<b>EXECUTIVE SUMMARY</b>		
<b>1.0</b>	<b>INTRODUCTION</b>	<b>1</b>
<b>2.0</b>	<b>PROJECT INFORMATION</b>	
	2.1 Construction Programme	1
	2.2 Project Organization and Management Structure	1
	2.3 Contact Details of Key Personnel	1
<b>3.0</b>	<b>CONSTRUCTION PROGRESS IN THIS REPORTING MONTH</b>	<b>2</b>
<b>4.0</b>	<b>AIR QUALITY MONITORING</b>	
	4.1 Monitoring Requirement	2
	4.2 Monitoring Equipment	2
	4.3 Monitoring Parameters, Frequency and Duration	2
	4.4 Monitoring Locations and Schedule	2
	4.5 Monitoring Methodology	3
	4.6 Action and Limit levels	3
	4.7 Event-Action Plans	4
	4.8 Results and Observations	4
<b>5.0</b>	<b>MARINE WATER QUALITY MONITORING</b>	
	5.1 Monitoring Requirements	4
	5.2 Monitoring Locations	4
	5.3 Monitoring Parameters and Frequency	4
	5.4 Monitoring Methodology and Equipment Used	4 – 6
	5.5 Action and Limit Levels	6
	5.6 Event and Action Plan	6
	5.7 Monitoring Duration and Period in this reporting month	7
	5.8 Marine Water Monitoring Results	7
<b>6.0</b>	<b>NOISE MONITORING</b>	
	6.1 Monitoring Requirements	8
	6.2 Monitoring Equipment	8
	6.3 Monitoring Parameters, Duration and Frequency	8
	6.4 Monitoring Locations and Period	8
	6.5 Monitoring Procedures and Calibration Details	8 – 9
	6.6 Action and Limit levels	9
	6.7 Event-Action Plans	9
	6.8 Results and Observation	9
<b>7.0</b>	<b>ENVIRONMENTAL AUDIT</b>	
	7.1 Weekly Site Inspection	9 – 11
	7.2 Review of Environmental Monitoring Procedures	11 – 12
	7.3 Status of Environmental Licensing and Permitting	12
	7.4 Implementation Status	12 – 13
<b>8.0</b>	<b>LANDSCAPE AND VISUAL</b>	<b>13</b>
<b>9.0</b>	<b>WASTE MANAGEMENT</b>	
	9.1 Summary of Waste disposed of in this month	13
	9.2 Advice on the Solid and Liquid Waste Management Status	13
<b>10.0</b>	<b>ENVIRONMENTAL NON-CONFORMANCE</b>	
	10.1 Summary of air quality, noise and marine water quality	14
	10.2 Summary of Environmental Complaints	14
	10.3 Summary of Notification of Summons and Prosecution	14
<b>11.0</b>	<b>CONCLUSIONS AND RECOMMENDATIONS</b>	<b>14 – 15</b>
<b>12.0</b>	<b>FUTURE KEY ISSUE</b>	<b>15</b>



## APPENDIX

A	Organization Chart and Lines of Communication
B1	Calibration Certificates for Impact Air Quality Monitoring Equipments
B2	Impact Air Quality Monitoring Results
B3	Graphical Plots of Impact Air Quality Monitoring Data
C1	Calibration Certificates for Impact Marine Water Quality Monitoring Equipments
C2	Impact Marine Water Quality Monitoring Results
C3	Graphical Plots of Impact Marine Water Quality Monitoring Data
D1	Calibration Certificates for Impact Noise Monitoring Equipments
D2	Impact Noise Monitoring Results
D3	Graphical Plots of Impact Noise Monitoring Data
E	Weather Condition
F	Event-Action Plans
G	Construction Programme
H	Weekly ET's Site Inspection Record
I	Implementation Schedule of Mitigation Measures
J	Site General Layout Plan
K	QA/QC Results of Laboratory Analysis
L	Complaint Log

## FIGURES

Figure 1	Locations of Air Quality Monitoring Stations – Tuen Mun Area 38 Fill Bank
Figure 2	Locations of Water Quality Monitoring Stations – Tuen Mun Area 38 Fill Bank
Figure 3	Locations of Noise Quality Monitoring Stations – Tuen Mun Area 38 Fill Bank

## TABLES

2.1	Contact Details of Key Personnel
4.1	Air Quality Monitoring Equipment
4.2	Monitoring parameters, duration and frequency of air quality monitoring
4.3	Action and Limit levels for 24-hr TSP and 1-hr TSP
5.1	Monitoring Parameters and Frequency of the marine water
5.2	Summary of testing procedures
5.3	Details of Water Quality Monitoring Equipment (In-site measurement)
5.4	Water Quality Action and Limit Levels
5.5	Time Schedule of Water Quality Monitoring
5.6	Summary of Marine Water Quality Exceedances in this reporting month
6.1	Noise Monitoring Equipment
6.2	Duration, Frequencies and Parameters of Noise Monitoring
6.3	Action and Limit Levels for noise monitoring
7.1	Key Findings of Weekly ET Site Inspections in this reporting month
7.2	Summary of environmental licensing and permit status
7.3	Summary of Environmental Complaints and Prosecutions
9.1	Actual amounts of waste generated in this reporting month





## **EXECUTIVE SUMMARY**

This monthly Environmental Monitoring and Audit (EM&A) report No.47 was prepared by Environmental Team (ET) of ETS-Testconsult Ltd (ETL) for the "Contract No. CV/2009/02 Handling of Surplus Public Fill – Tuen Mun Area 38 Fill Bank" (The Project).

This report documented the findings of EM&A Works conducted during the operation phase of Fill Bank at Tuen Mun Area 38 in October 2013.

### **Site Activities**

As informed by the Contractor, the site activities in this reporting month were as below:

- Removal & delivery of public fill stockpiled material to Mainland
- Operation of the road water lorries and the road sweeper
- Operation of the Tipping Halls (B2 & B3)

### **Environmental Monitoring Progress**

The summary of the monitoring activities in this monitoring month is listed below:

- 24-hour TSP Monitoring: 5 Occasions at 2 designated locations
- 1-hour TSP Monitoring: 17 Occasions at 2 designated locations
- Noise, Daytime: 9 Occasions at 2 designated locations
- Marine Water Quality Monitoring: 13 Occasions at 4 designated locations
- Weekly-site inspection: 5 Occasions

### **Air Monitoring**

Since the area for existing air monitoring station TM-A2 near Tipping Hall No.1 was handed over to EcoPark, air monitoring station TM-A2 was cancelled and the air monitoring was carried out at an alternative air monitoring station TM-RA2 (refer to Figure 1 attached) from 28 October 2008.

No exceedance of Action and Limit levels was recorded for 1-hr and 24-hr TSP monitoring in the reporting month.

### **Noise Monitoring**

Since Lands Dept did not approve to carry out noise monitoring at their own area where the noise monitoring stations TM-N1 and TM-N2 located due to the security, noise monitoring carried out at two alternative noise monitoring stations TM-RN1 and TM-RN2 (refer to the Figure 3 attached) from 18 December 2007.

No exceedance of Action and Limit levels for noise monitoring was recorded in the reporting month.

### **Marine Water Quality Monitoring**

According to the summary of marine water monitoring results, no exceedance of Action and Limit levels was recorded.

### **Site Inspection**

Environmental site inspections conducted in this reporting month are presented as follows:

<u>Concerned Parties</u>	<u>Dates of Audit / Inspection</u>
ET Weekly site inspection	03, 10, 17, 24 and 31 October 2013
IEC site inspection	03 and 17 October 2013

In general, performance on environmental mitigation measures implemented was found to be satisfactory in this reporting month. The major findings observed during site inspections are presented in the Section 7.0.



**Environmental Complaints, Notification of summons and successful prosecutions**

No complaint, notification of summon and prosecution with respect to environmental issues was received in this monitoring month.

**Future Key Issues**

Based on the site inspections and forecast of engineering works in the coming month, key issues to be considered are as follows:

- *Dust generation from activities on site, such as vehicular movements along unpaved area and rock crushing activities;*
- *Noise impact from operating equipment and machinery on site;*
- *Wastewater and surface runoff from the site discharged into nearby water body; and*
- *Storage and usage of chemicals / fuel and chemical waste / waste oil.*

## 1.0 INTRODUCTION

China Harbour – China State Joint Venture (CHCSJV) appointed Environmental Team (ET) of ETS-Testconsult Limited (ETL) to undertake the Environmental Monitoring and Audit (EM&A) for the “Contract No: CV/2009/02 –Handling of Surplus Public Fill – Tuen Mun Area 38 Fill Bank” (The Project).

In accordance with the Condition 5 of Part C of Environmental Permit (No.: EP-210/2005/B) (the EP), an EM&A programme as set out in the Project Profile should be implemented.

The EM&A programme requires environmental monitoring for air quality, water quality and environmental site inspections for air quality, water quality, landscape and visual, and waste management. The EM&A requirements for each parameter described in the following sections include:

- All monitoring parameters;
- Monitoring schedules for the reporting month and forthcoming months;
- Action and Limit levels for all environmental parameters;
- Event/Action Plans;
- Environmental mitigation measures, as recommended in the Project Profile; and
- Environmental requirements in contract documents.

Baseline monitoring was completed in May 2003 by Stanger Asia Ltd. Action and Limit Levels were established for air and water quality parameters based on the baseline monitoring results.

This report documented the findings of EM&A Works conducted during the operation phase of Fill Bank at Tuen Mun Area 38 in October 2013.

## 2.0 PROJECT INFORMATION

### 2.1 Construction Programme

Details of construction programme are shown in Appendix G.

### 2.2 Project Organization and Management Structure

The organization chart and lines of communication with respect to the on-site environmental management and monitoring program are shown in Appendix A.

### 2.3 Contact Details of Key Personnel

The key personnel contact names and telephone numbers are shown in Table 2.1.

Table 2.1 Contact Details of Key Personnel

Organization	Name of Key Staff	Project Role	Tel. No.	Fax No.
CEDD	Mr. Lawrence Ng Mr. Liu Chi Yuen Mr. Liu Kai Chun Mr. Wong Kai Chung Mr. C T Chock	Engineer's Representative	2762 5545	2714 0113
IEC (ENVIRON) *	Mr Tony Cheng	IEC	3465 2888	3465 2899
IEC (Materialab) *	Mr Joseph Poon	IEC	2450 8238	2450 6138
Contractor (CHCSJV)	Mr. Wah Fung Lok	Contractor's Agent	9772 7055	2243 4089
ET (ETL)	Mr C. L. Lau	ET Leader	2946 7791	2695 3944

Remark (\*): Materialab was being as IEC of this Project until 31 January 2010 and was replaced by ENVIRON from 01 February 2010.

### 3.0 CONSTRUCTION PROGRESS IN THIS REPORTING MONTH

As informed by the Contractor, the activities in the reporting month include:

- Removal & delivery of public fill stockpiled material to Mainland
- Operation of the road water lorries and the road sweeper
- Operation of the Tipping Halls (B2 & B3)

### 4.0 AIR QUALITY MONITORING

#### 4.1 Monitoring Requirement

1-hr and 24-hr TSP levels were monitored in the reporting month. Table 4.3 shows the Action and Limit Levels for the environmental monitoring works.

#### 4.2 Monitoring Equipment

Both 1-hour and 24-hour TSP air quality monitoring was performed using a GMWS2310 High Volume Air Sampler (HVS) located at each of the designated monitoring station. Table 4.1 summarizes the equipment used in the air quality monitoring programme. Copies of the calibration certificates for the HVS and calibrator are attached in Appendix B1.

Table 4.1 Air Quality Monitoring Equipment

<i>Equipment</i>	<i>Model and Make</i>
<i>HVS</i>	<i>Greasby GMWS2310</i>
<i>Calibrator</i>	<i>Tisch TE-5025A</i>

#### 4.3 Monitoring Parameters, Frequency and Duration

Table 4.2 summarizes the monitoring parameters, monitoring duration and frequencies of air quality monitoring.

Table 4.2 Monitoring parameters, duration, frequency of air quality monitoring

<i>Parameter</i>	<i>Duration</i>	<i>Frequency</i>
<i>24-hr TSP</i>	<i>24 hr</i>	<i>Once per six days</i>
<i>1-hr TSP</i>	<i>1 hr</i>	<i>Three times per six days</i>

#### 4.4 Monitoring Locations and Schedule

In accordance with the Project Profile, two air-quality monitoring stations, namely TM-A1 and TM-A2, were selected for the 1-hr TSP and 24-hr TSP sampling.

Since the area for existing air monitoring station TM-A2 near Tipping Hall No.1 was handed over to EcoPark, air monitoring station TM-A2 was cancelled and the air monitoring was carried out at an alternative air monitoring station TM-RA2 (refer to Figure 1 attached) from 28 October 2008.

The locations of monitoring stations are shown in Figure 1.

During the reporting month, 1-hr and 24-hr TSP monitoring were carried out as the schedule. The details for 24-hr and 1-hr TSP monitoring carried out in this reporting month are summarized in Appendix B2.

#### 4.5 Monitoring Methodology

##### **Both 1-hr and 24-hr air quality monitoring (High Volume Sampler)**

###### Instrumentation

High volume sampler, as HVS, (Greasby GMWS2310) complete with appropriate sampling inlets were employed for both 1-hour and 24-hour TSP monitoring. The sampler is composed of a motor, a filter holder, a flow controller and a sampling inlet and its performance specification complies with that required by USEPA standard Title 40, Code of Federation Regulations Chapter 1 (Part 50).

###### Installation

The installation of HVS refers to the requirement stated in Appendix D2 “General Technical Requirements of Environmental Monitoring” in the Environmental Monitoring and Audit Guidelines for Development Projects in Hong Kong published by EPD.

###### Operation/Analytical Procedures

Operating/analytical procedures for the operation of HVS are as below:

- Prior to the commencement of the dust sampling, the flow rate of the high volume sampler was properly set (between 0.6m<sup>3</sup>/min and 1.7m<sup>3</sup>/min.) in accordance with the manufacturer's instruction to within the range recommended in USEPA Standard Title 40, CFR Part 50. The flow rate is indicated on the flow rate chart.
- For TSP sampling, fiberglass filters (GA-55) were used.
- The power supply was checked to ensure the sampler worked properly.
- On sampling, the sampler was operated 5 minutes to establish thermal equilibrium before placing any filter media at designated air monitoring station.
- The filter holding frame was then removed by loosening the four nuts and carefully a weighted and conditioned filter was centered with the stamped number upwards, on a supporting screen.
- The filter was aligned on the screen so that the gasket formed an air-tight seal on the outer edges of the filter. Then the filter holder frame was tightened to the filter holder with swing bolts. The applied pressure should be sufficient to avoid air leakage at the edges.
- The programmable timer will be set for a sampling period of 1 hour / 24 hours. Information was recorded on the record sheet, which included the starting time, the weather condition and the filter number (the initial weight of the filter paper can be found out by using the filter number.).
- After sampling, the filter was transferred from the filter holder of the HVS to a sealed plastic bag and sent to the laboratory for weighting. The elapsed time was also recorded.
- Before weighting, all filters were equilibrated in a desiccator for 24 hour with the temperature of 25°C ± 3°C and the relative humidity (RH) <50% ±5%.

###### Maintenance & Calibration

- The HVS and their accessories should be maintained in good working condition, such as replacing motor brushes routinely and checking electrical wiring to ensure a continuous power supply.
- HVS should be calibrated at bi-monthly intervals.

##### **Wind Data Monitoring**

Wind data included wind speed and wind direction were directly extracted from Tuen Mun Station of Hong Kong Observatory during this reporting month. The wind data are presented in Appendix E.

#### 4.6 Action and Limit Levels

Table 4.3 shows the Action and Limit levels for 24-hr TSP and 1-hr TSP monitoring.

Table 4.3 Action and Limit Levels for 24-hr TSP and 1-hr TSP

Monitoring Location	24-hr TSP (µg/m <sup>3</sup> )		1-hr TSP (µg/m <sup>3</sup> )	
	Action Level	Limit Level	Action Level	Limit Level
TM-A1	192	260	344	500
TM-RA2	192	260	344	500

#### 4.7 Event-Action Plans

Please refer to Appendix F for details.

#### 4.8 Results and Observations

Totally 5 occasions of 24-hr TSP monitoring and 17 occasions of 1-hr TSP monitoring were carried out in this reporting period. All monitoring data of both 1-hr and 24-hr TSP monitoring is provided in Appendix B2. Graphical presentation of 1-hr and 24-hr TSP monitoring results for the reporting month is shown in Appendix B3. Wind data, including wind speed and wind direction, are annexed in Appendix E.

No exceedance of Action and Limit level was recorded for 1-hr and 24-hr TSP monitoring in the reporting month.

Generally, the Contractor implemented sufficient dust mitigation measures, including operation of wheel washing facilities and road dampening by water bowsers on the main haul roads and unpaved areas.

### 5.0 MARINE WATER QUALITY MONITORING

#### 5.1 Monitoring Requirements

In accordance with the Project Profile, impact marine water quality monitoring was conducted three days per week. Measurements were taken at both mid-flood and mid-ebb tides at three depths (i.e. 1m below surface, mid depth and 1m from seabed) at two control monitoring stations (TM-FC1 and TM-FC2) and two impact monitoring stations (TM-FM1 and TM-FM2).

#### 5.2 Monitoring Locations

As stipulated in the EM&A requirement, there were four monitoring stations undertaken during the impact monitoring. Figure 2 shows the locations of the marine water quality monitoring stations.

#### 5.3 Monitoring Parameters and Frequency

Monitoring of the marine water quality parameters and frequency are listed in Table 5.1.

Table 5.1 Monitoring Parameters and Frequency of the marine water

Monitoring Station	Parameter	Frequency	No. of Depths
Control Stations: TM-FC1 and TM-FC2  Impact Stations: TM-FM1 and TM-FM2	Depth (m)	3 days/week, 2 tides/day	3 (Surface, mid-depth & bottom)
	Temperature (°C)		
	Dissolved Oxygen (mg/L and % saturation)		
	Turbidity (NTU)		
	Salinity (ppt)		
	Suspended solids (mg/L)		

#### 5.4 Monitoring Methodology and Equipment Used

##### For Location of the monitoring stations

##### **Global Positioning System (GPS)**

A hand-held digital GPS was used to identify the designated monitoring stations prior to water sampling.

### **For Water Depth measurement**

#### **Echo Sounder**

A portable, battery-operated echo sounder was used for the determination of water depth at each designated monitoring station.

### **For In-situ Water Quality Measurement**

All in-situ monitoring instruments were checked, calibrated and certified by a laboratory accredited under HOKLAS or any other international accreditation scheme before use, and subsequently re-calibrated at 3 monthly intervals or sometimes longer throughout all stages of the water quality monitoring.

#### **Dissolved Oxygen, Salinity and Temperature Measuring Equipment**

A portable, weatherproof dissolved oxygen & salinity measuring instrument, which complete with cable, sensor and DC power source (e.g. YSI 85 or equivalent) was used for measuring:

- a dissolved oxygen level in the range of 0-20 mg/L and 0-200 % saturation;
- a salinity in range 0-40 ppt; and
- a temperature of 0-45 degree Celsius

A membrane electrode with automatic temperature compensation complete with a cable was installed.

#### **Turbidity Measurement Instrument**

A portable and weatherproof turbidity meter (HACH model 2100P) was used during impact monitoring. It has a photoelectric sensor capable of measuring turbidity between 0-1000 NTU. Response of the sensor was checked with certified standard Turbidity solutions before the start of measurement.

### **For Water Sampling and Sample Analysis**

In-situ monitoring was carried out at three depths: 1 meter below water surface, at mid-depth and 1 meter above the seabed. At each sampling depth, duplicate readings of dissolved oxygen content and turbidity were taken. The probes were retrieved out of the water after first measurement and then redeployed for the second measurement. The difference between the two readings of each set was more than 25% of the value of the first reading while a third measurement would be conducted to ensure data precision.

#### **Water Sampler**

A water sampler comprising a transparent PVC cylinder, with a capacity of not less than 2 liters, was lowered into the water body at the predetermined depth. The both opening ends of the sampler were then closed accordingly by dead weight and water samples were collected.

#### **Water Container**

The sample container, made by high-density polythene, was rinsed with a portion of the water sample. The water sample was then transferred to the container, labeled with a unique sample ID and sealed with a screw cap. The water samples were stored in a cool box maintained at 4°C. The water samples were then delivered to a local HOKLAS-accredited laboratory (Environmental Laboratory, ETS-Testconsult Ltd, HOKLAS Registration No. 022) on the same day for analysis.

The summary of testing method of testing parameter as recommended by EIA or required by EPD, with the QA/QC results in accordance with the requirement of HOKLAS or international accredited scheme is shown in Table 5.2. For the QA/QC procedures, one QC sample, one duplicate sample and one sample spike of every batch of 20 samples were analysis. The QA/QC results are summarized in Appendix K.

Table 5.2 Summary of testing procedures

Laboratory Analysis	Testing Procedure	Detection Limit
Total suspended solids	In house method based on APHA 19 <sup>th</sup> ed 2540D	1.0 mg/L

### In-situ measurement

All in-situ monitoring instruments were checked, calibrated and certified by a laboratory accredited under HOKLAS or any other international accreditation scheme before use. Responses of sensors and electrodes were checked with certified standard solutions before each use. Wet bulb calibration for a DO meter was carried out before the start of measurement.

At each measurement/sampling depth, two consecutive measurements of dissolved oxygen (DO), dissolved oxygen saturation (DOS), turbidity and salinity were taken. For turbidity measurement, the sample was collected by using sampler and then transferred to the cell. The reading of turbidity of the sample was directly recorded from the Turbidimeter (HACH 2100P) after inserting the cell to the Turbidimeter. For DO, DOS and Salinity, measurements were conducted three days per week at both mid-ebb and mid-flood tides at three depths (i.e. 1m below surface, mid depth and 1m from seabed). The duplicate measurements were averaged if the difference was not greater than 25%. If the difference is greater than 25%, repeat measurement will be required to be carried out.

Table 5.3 shows the equipment used for in-situ monitoring of water quality. The calibration certificates are attached in Appendix C1.

Table 5.3 Details of Marine Water Quality Monitoring Equipment (In-site measurement)

Parameter	Model	Date of Calibration	Due Date	Equipment No.
Coordinate of Monitoring stations	Garmin eTrex 10	-----	-----	ET/EW/005/04
Dissolved Oxygen (Saturation), Temperature, Salinity	YSI Dissolved Oxygen, Salinity & Temperature Meter, YSI Pro 2030	31/07/13 29/10/13	30/10/13 28/01/14	ET/EW/008/004 *
Turbidity	HACH Model 2100Q Turbid Meter	09/07/13 08/10/13	08/10/13 07/01/14	ET/0505/009 *
Water Depth	Speedtech SM-5	-----	-----	ET/EW/002/06

Remark: (\*) indicates the instrument should be calibrated on use.

## 5.5 Action and Limit Levels

The water quality criteria, namely Action and Limit (A/L) levels are presented in the table below.

Table 5.4 Water Quality Action and Limit Levels

Parameter	Action Level	Limit Level
DO (mg/L)	<u>Surface &amp; Middle</u> <4.78 mg/L (5%-ile of baseline data) <u>Bottom</u> <4.16 mg/L (5%-ile of baseline data)	<u>Surface &amp; Middle</u> <4.00 mg/L (1%-ile of baseline data) <u>Bottom</u> <2.00 mg/L
SS (mg/L) (Depth-averaged)	>120% of the upstream control station's SS at the same tide on the same day	>130% of the upstream control station's SS at the same tide on the same day
Turbidity (NTU) (Depth-averaged)	>120% of the upstream control station's turbidity at the same tide on the same day	>130% of the upstream control station's turbidity at the same tide on the same day

## 5.6 Event and Action Plan

Please refer to the Appendix F for details.





### 5.7 Monitoring Duration and Period in this reporting month

Below is the time schedule for the marine water quality monitoring events that were conducted in this reporting month:

Table 5.5 Time Schedule of Marine Water Quality Monitoring

October 2013						
Sunday	Monday	Tuesday	Wednesday	Thursday	Friday	Saturday
		1	2	3	4	5
				▼		▼
6	7	8	9	10	11	12
		▼		▼		▼
13	14	15	16	17	18	19
		▼		▼		▼
20	21	22	23	24	25	26
		▼		▼		▼
27	28	29	30	31		
		▼		▼		

Remark (▼) : Marine water quality monitoring carried out by ET

The duration of marine water quality monitoring is detailed in Appendix C2.

### 5.8 Marine Water Quality Monitoring Results

Totally 13 occasions of marine water quality monitoring were carried out in this reporting period. The impact water quality measurement results are detailed in Appendix C2. Appendix C3 presents the water quality monitoring data and graphical presentations of monitoring results respectively.

The summary of marine water quality exceedances is shown in Table 5.6.

Table 5.6 Summary of Marine Water Quality Exceedances in this reporting month

Tide	Station	Exceedance Level	DO		Turbidity	SS	Total
			Surface & Middle	Bottom			
Mid-Ebb	TM-FM1	Action	0	0	0	0	0
		Limit	0	0	0	0	0
	TM-FM2	Action	0	0	0	0	0
		Limit	0	0	0	0	0
Mid-Flood	TM-FM1	Action	0	0	0	0	0
		Limit	0	0	0	0	0
	TM-FM2	Action	0	0	0	0	0
		Limit	0	0	0	0	0
Total		Action	0	0	0	0	0
		Limit	0	0	0	0	0

According to the summary of marine water monitoring results, no exceedances of Action and Limit levels were recorded for this reporting month.

## 6.0 Noise Monitoring

### 6.1 Monitoring Requirements

Noise monitoring was conducted at 2 designated monitoring stations as specified in the Sections 26.10 to 26.12 of the Particular Specification for good site practice.

The equipment, parameter, frequency, duration, methodology, calibration details, results and observations of the noise monitoring for the reporting month are presented in this section.

### 6.2 Monitoring Equipment

An Integrating Sound Level Meter was used for noise monitoring. It was a Type 1 sound level meter capable of giving a continuous readout of the noise level reading including equivalent continuous sound pressure level ( $L_{eq}$ ) and percentile sound pressure level ( $L_x$ ). It complies with International Electro Technical Commission Publications 651:1979 (Type1) and 804:1985 (Type1), and speed in m/s was used to monitor the wind speed.

Table 6.1 summarizes noise monitoring equipment model being used. A copy of the calibration certificate for noise meter and calibrator are attached in Appendix D1.

Table 6.1 Noise Monitoring Equipment

<i>Equipment</i>	<i>Model</i>
<i>Sound Level Meter</i>	<i>Rion NL-31</i>
<i>Calibrator</i>	<i>Rion NC-73</i>

### 6.3 Monitoring Parameters, Duration and Frequency

Duration, frequencies and parameters of noise measurement are presented in Table 6.2.

Table 6.2 Duration, Frequencies and Parameters of Noise Monitoring

<i>Time period</i>	<i>Duration/min</i>	<i>Parameters</i>	<i>Frequency</i>
<i>Day-time: 0700-1900 hrs on normal weekday</i>	<i>30</i>	<i><math>L_{eq}</math>, <math>L_{10}</math>, <math>L_{90}</math></i>	<i>Twice per week</i>

### 6.4 Monitoring Locations and Period

Since Lands Dept did not approve to carry out noise monitoring at their own area where the noise monitoring stations TM-N1 and TM-N2 located due to the security, noise monitoring carried out at two noise monitoring stations TM-RN1 and TM-RN2 (refer to the figure 3 attached) from 18 December 2007.

The noise monitoring locations, TM-RN1 and TM-RN2 are shown in Figure 3. The noise measurement at TM-RN1 and TM-RN2 are façade measurement.

The noise-monitoring period of monitoring stations is summarized in Appendix D2.

### 6.5 Monitoring Procedures and Calibration Details

#### Operation/Analysis Procedures

- The Sound Level Meter was set on a tripod at a height of 1.2m above the ground.
- For free field measurement, the meter was positioned away from any nearby reflective surfaces.
- The battery condition was checked to ensure the correct functioning of the meter.
- Parameters such as frequency weighting, the time weighting and the measurement time were set as follows:
  - Frequency weighting: A
  - Time weighting : Fast
  - Time measurement : 30 min

- Prior to and after each noise measurement, the meter was calibrated using a Calibrator for 94 dB at 1000HZ. If the difference in the calibration level before and after measurement was more than 1dB(A), the measurement would be considered invalid and repeat measurement would be required after re-calibration or repair of the equipment.
- The wind speed was frequently checked with a portable wind meter.
- During the monitoring period, the Leq, L10 and L90 were recorded. In addition, site conditions and noise sources were recorded on a standard record sheet.
- Free Field correction to the measurements should be made. Correction factor of +3dB(A) should be made to the free Field measurements. Noise monitoring would be cancelled in the presence of fog, rain, wind with a steady speed exceeding 5m/s, or wind gusts exceeding 10m/s.

#### Maintenance and Calibration

- The microphone head of the sound level meter and calibrator are cleaned with soft cloth in quarterly intervals.
- The meter is sent to the supplier or HOKLAS laboratory to check and calibrated in yearly intervals.

### 6.6 Action and Limit Levels

The Action and Limit levels for noise levels derived as illustrated in Table 6.3.

Table 6.3 Action and Limit Levels for noise monitoring

<i>Time Period</i>	<i>Action *</i>	<i>Limit *</i>
<i>0700-1900 hrs on normal weekdays</i>	<i>When one documented complaint is received</i>	<i>65 dB(A)</i>

Remark (\*): The Action and Limit Levels refer to the Table 26.2 – Action and Limit Levels for Noise in the Particular Specification of Contract No.CV/2005/01.

### 6.7 Event-Action Plans

Please refer to the Appendix F for details.

### 6.8 Results and Observation

Totally 9 occasions of noise monitoring were carried out in this reporting month. The detail of the noise monitoring is provided in Appendix D2. Graphical presentation of the monitoring result for the reporting month is shown in Appendix D3.

Since no documented complaint on noise issue was received in this reporting month, no Action Level exceedance was recorded. Besides, no exceedance in Limit Level was recorded according to the result from Day-time noise monitoring.

The major sources of noise pollution observed in this reporting month were noise from the traveling dump trucks and from the operation of site machines.

## 7.0 ENVIRONMENTAL AUDIT

### 7.1 Weekly Site Inspection

Weekly site inspections were carried out by ET to monitor the timely implementation of proper environmental pollution control and mitigation measures for the Project. In this reporting month, five weekly site inspections were conducted on 03, 10, 17, 24 and 31 October 2013. Summaries of key findings of weekly ET site inspections in this month are described in Table 7.1.

Table 7.1 Key Findings of Weekly ET Site Inspections in this reporting month

<b>Date</b>	<b>Key Findings</b>	<b>Action(s) Taken recommended by ET</b>	<b>Action(s) Taken by the Contractor during the site audit</b>	<b>Rectification Status by ET</b>
03 October 2013	Oil leakage was noted from a generator at dry soil deposition area. (Previous item)	To clear and treat the leakage oil and contaminated oil as chemical waste.	Leaked oil was cleaned up and no oil leakage was noted from a generator at dry soil deposition area.	Closed
	Mud and silt was noted accumulated inside the main drainage channel. (Previous item)	To clear the accumulated mud and silt in order to avoid any blockage.	Mud and silt accumulated inside the main drainage channel were cleared.	Closed
	Sand was noted accumulated near the water tank at the site entrance. (Previous item)	To clear the accumulated sand or cover it properly.	Sand w accumulated near the water tank at the site entrance was covered properly.	Closed
	Oil stain was observed from a generator near tipping hall No.2. (Previous item)	To clean up and treat the contaminated material as chemical waste.	---	Follow-up
	Mud and silt were noted accumulated near the U-channel near CEDD's site office. (Previous item)	To clear the accumulated mud and silt properly.	Mud and silt accumulated near the U-channel near CEDD's site office were cleared.	Closed
	Oil stain was observed from an excavator at tipping hall No.2. (New item)	To clean up and treat the contaminated material as chemical waste, and provide impermeable sheet during repairing and maintenance works.	---	Follow-up
10 October 2013	Oil stain was observed from a generator near tipping hall No.2. (Previous item)	To clean up and treat the contaminated material as chemical waste.	Oil stain observed from a generator near tipping hall No.2 was cleaned up.	Closed
	Oil stain was observed from an excavator at tipping hall No.2. (Previous item)	To clean up and treat the contaminated material as chemical waste, and provide impermeable sheet during repairing and maintenance works.	Oil stain from an excavator at tipping hall No.2 was cleaned up.	Closed
	Oil leakage was noted from a repairing water truck at water truck filling station. (New item)	To clean up and treat the leaked oil and contaminated materials as chemical waste, and provide impermeable sheets during repairing and maintenance works.	---	Follow-up
	Skirt curtain for a generator at dry soil deposition area was noted dirt. (New item)	To replace the skirt curtain properly.	---	Follow-up

Date	Key Findings	Action(s) Taken recommended by ET	Action(s) Taken by the Contractor during the site audit	Rectification Status by ET
17 October 2013	Oil leakage was noted from a repairing water truck at water truck filling station. (Previous item)	To clean up and treat the leaked oil and contaminated materials as chemical waste, and provide impermeable sheets during repairing and maintenance works.	No oil leakage was noted from a repairing water truck at water truck filling station.	Closed
	Skirt curtain for a generator at dry soil deposition area was noted dirt. (Previous item)	To replace the skirt curtain properly.	---	Follow-up
	The enclosure of tipping hall No.2 was noted damaged. (New item)	To repair the damaged part of the tipping hall properly.	---	Follow-up
	Oil leakage was noted from a generator at tipping hall No.2. (New item)	To clean up and treat the leaked oil and contaminated materials as chemical waste, and repair the generator and drip tray to avoid oil leakage.	---	Follow-up
24 October 2013	Skirt curtain for a generator at dry soil deposition area was noted dirt. (Previous item)	To replace the skirt curtain properly.	Skirt curtain for a generator at dry soil deposition area was replaced	Closed
	The enclosure of tipping hall No.2 was noted damaged. (Previous item)	To repair the damaged part of the tipping hall properly.	---	Follow-up
	Oil leakage was noted from a generator at tipping hall No.2. (Previous item)	To clean up and treat the leaked oil and contaminated materials as chemical waste, and repair the generator and drip tray to avoid oil leakage.	---	Follow-up
	Skirt curtain for a generator at work shop was dirty. (New item)	To replace the skirt curtain properly.	---	Follow-up
31 October 2013	The enclosure of tipping hall No.2 was noted damaged. (Previous item)	To repair the damaged part of the tipping hall properly.	---	Follow-up
	Oil leakage was noted from a generator at tipping hall No.2. (Previous item)	To clean up and treat the leaked oil and contaminated materials as chemical waste, and repair the generator and drip tray to avoid oil leakage.	Oil stain on the ground was cleared and no oil leakage was noted from a generator at tipping hall No.2	Closed
	Skirt curtain for a generator at work shop was dirty. (Previous item)	To replace the skirt curtain properly.	---	Follow-up

## 7.2 Review of Environmental Monitoring Procedures

The monitoring works conducted by the ET were inspected internally on a regular basis. The following observations have been recorded for the monitoring works:

### **Air Quality Monitoring**

- The monitoring team recorded the observations around the monitoring stations within and outside of the construction site.
- The monitoring team recorded the temperature, air pressure and general weather condition on the monitoring day.

### **Water Quality Monitoring**

- The monitoring team recorded the observations around the monitoring stations, which might affect the results; and
- Major water pollution sources were identified and recorded.

### **Noise Monitoring**

- The monitoring team recorded the observations around the monitoring station, which might affect the results.
- Major noise sources were identified and recorded.

## **7.3 Status of Environmental Licensing and Permitting**

All permits/licenses valid in this reporting month are summarized in Table 7.2.

Table 7.2 Summary of environmental licensing and permit status

Description	Permit No.	Valid Period		Section
		From	To	
Environmental Permit	EP-210/2005/B	08/04/13	---	Issued
Marine Dumping Permit	EP/MD/14-053	01/10/13	31/12/13	Approval for dumping 3,300,000 tons (approximately equal to 1,833,333 cu.m. bulked quantity) of Public Fill (Reclamation Materials) from Tseung Kwan O Area 137 Fill Bank and Tuen Mun Area 38 Fill Bank to designated dumping area at Guanghaiwan of Taishan
Chemical Waste Producer	5296-421-C3577-03	18/12/09	---	Spent lubricating Oil, Spent Flammable Liquid, Spent Battery and Surplus Paint
Effluent Discharge License	WT00005978-2010	10/05/10	31/05/15	Discharge of Industrial Trade Effluent arising from public fill reception facilities, screen and sedimentation tank

## **7.4 Implementation Status**

### **7.4.1 Implementation Status of Environmental Mitigation Measures**

An updated summary of the Environmental Mitigation Implementation Schedule (EMIS) is presented in Appendix I. Most of the necessary mitigation measures were implemented properly.

### **7.4.2 Implementation Status of Event and Action Plan**

No exceedance of Action and Limit levels was recorded for 1-hr and 24-hr TSP monitoring in the reporting month.

Apart from this, there was no exceedance on noise and marine water monitoring parameters recorded in this monitoring month. Hence no further actions were required.

### **7.4.3 Implementation Status of Environmental Complaint, Notification of Summon and Successful Prosecution Handling**

No complaint, notification of summon and prosecution with respect to environmental issues was received in this monitoring month.

A summary of environmental complaints, notifications of summons and successful prosecutions was given in Table 7.3.

Table 7.3 Summary of Environmental Complaints and Prosecutions

Complaints logged		Summons served		Successful Prosecution	
October 2013	Cumulative	October 2013	Cumulative	October 2013	Cumulative
0	9	0	0	0	0

## 8.0 LANDSCAPE AND VISUAL

Landscape and visual site audit was carried out on a weekly basis to monitor environmental issues in order to ensure that all mitigation measures were implemented timely and properly. The findings in this reporting month were:

- The maximum stockpiling height at the Fill Bank was limited to a maximum of +40 mPD;
- The Contractor hydroseeded the outer slopes of the Fill Bank as far as practicable;
- The Contractor removed the stockpile of public fill in a sequence to allow the outer hydroseeded to be removed later than other portions as far as practicable;
- *Casuarina equisetifolia* were planted as buffer tree along the northern perimeter of the site. The height of *Casuarina equisetifolia* was maintained at least 3000mm above soil level; and
- Lighting was set to minimize night-time glare.

## 9.0 WASTE MANAGEMENT

### 9.1 Summary of Waste disposed of in this month

The actual amounts of different types of waste disposed of by the activities of the Project in the month are shown in Table 9.1

Table 9.1 Actual amounts of Waste generated in this reporting month

Waste Type	Actual Amount	Disposal Locations
Public Fill	0 m <sup>3</sup>	---
C&D Waste (general refuse)	0 m <sup>3</sup>	---
Chemical Waste	0 kg	---

### 9.2 Advice on the Solid and Liquid Waste Management Status

The Contractor should provide sufficient preventive measures during equipment maintenance works so as to avoid oil leakage on the ground. In the event of any oil leakage, the Contractor should clean up the polluted soil and handle all the materials used for this cleaning works as chemical waste.

The drain outlet of all the bunded areas should be plugged properly. Besides, pre-cast drip trays were provided for oil drums at several areas, such as workshop and chemical storage area. The Contractor should collect and dispose of any stagnant water accumulated in the concrete bunding and drip trays and handle them as chemical waste.

The Contractor should use suitable containers with proper labels to store chemical wastes in accordance with Code of Practice on the Packaging, Labeling and Storage of Chemical Waste. The Contractor should also advise their workers of the proper procedures in handling the chemical waste. All the trip tickets for chemical waste disposal should be properly kept in the site office.

The Contractor was reminded to increase the frequency of inspection and cleaning of the site drainage system, including permanent desilting chambers, desilting facilities, oil interceptor bypass tank and all the trapezoidal channels. Moreover, the Contractor should apply approved pesticides in the stagnant water ponds.

All the runoff from the parking area should be pumped to the desilting facilities and oil interceptors to remove suspended solids and oil & grease prior to discharge.



## 10.0 ENVIRONMENTAL NON-CONFORMANCE

### 10.1 Summary of air quality, noise and marine water quality

No exceedance of Action and Limit levels was recorded for 1-hr and 24-hr TSP monitoring in the reporting month.

According to the summary of marine water monitoring results, no exceedance of Action and Limit levels was recorded for this reporting month.

The noise level measured at the monitoring station complied with the Limit Level of 65dB(A). No complaint was received regarding noise issue in this reporting month.

### 10.2 Summary of Environmental Complaints

No complaint was occurred in this reporting month.

### 10.3 Summary of Notification of Summons and Prosecution

There was no notification of summon and prosecution respect to environmental issues registered in this reporting month.

## 11.0 CONCLUSIONS AND RECOMMENDATIONS

### Conclusions

Impact monitoring of air quality, noise and water quality were carried out at designated locations in this reporting month.

According to the summary of air monitoring results, no exceedance of Action and Limit levels was recorded for 1-hr and 24-hr TSP monitoring in the reporting month.

According to the summary of marine water monitoring results, no exceedance of Action and Limit levels was recorded in this reporting month.

The noise level measured at the monitoring station complied with the Limit Level of 65dB(A). No complaint was received regarding noise issue in this reporting month.

According to the weekly site inspections carried out in this reporting month, the Contractor generally implemented sufficient dust mitigation measures, including operation of the mist spraying systems and automatic wheel washing facilities, dampening of haul roads and stockpiling areas.

No complaint, prosecution or notification of summons was received in this reporting month.

### Recommendations

According to the environmental site inspections performed in the reporting month, the following recommendations were provided:

#### **Air Quality**

- Ensure the frequency of water spraying on haul roads, unloading areas and stockpiles to be sufficient to suppress the dust sources;
- Provide proper maintenance for the powered mechanical equipment and barges to avoid emission of dark smoke;
- Provide water spraying onto the truckloads during inspection of fill material;
- Conduct road sweeping on all paved haul roads and public roads especially outside and near the site egress by the road sweeper. Undertake water spraying on stockpiling area by water bowsers;
- Erect adequate speed limit signs to advise the truck drivers of the speed limit;
- Operate mist spraying systems and automatic water sprinklers in the Fill Bank;
- Implement the dust mitigation measures for the construction activities;





- Designate proper haul roads to ensure effective water spraying; and
- Ensure all vehicles to be washed before leaving the site egress by provision, operation and maintenance of automatic wheel washing facilities.

#### **Noise**

- Conduct noisy activities at a farther location from the NSRs.

#### **Water Quality**

- Maintain the drainage system, including the trapezoidal channels and permanent desilting chambers regularly; and
- Remove the stagnant water or provide approved pesticides for the stagnant water in the permanent desilting chambers, if any.

#### **Chemical and Waste Management**

- Remove waste materials from the site to avoid accumulation regularly;
- Handle and store chemical wastes properly;
- Remove unwanted material in the existing stockpiles and avoid further dumping of such material;
- Provide and maintain sufficient drip trays for diesel drums, chemical containers, chemical waste storage drums and diesel operated generator set;
- Maintain good housekeeping at the workshop area;
- Ensure sufficient tarpaulin sheets are provided to cover drip trays; and
- Avoid soil being polluted during oil filling and equipment maintenance; hence, properly remove and store the contaminated soil, if any.

#### **Landscape and Visual**

- Provide hydroseeding on the exposed slopes, on which the final profile has been formed;
- Erect all the site hoarding / chaining fences in accordance with agreed design at proper location; and
- Maintain the hydroseeded slopes properly.

## **12.0 FUTURE KEY ISSUES**

Based on the site inspections and forecast of engineering works in the coming month, key issues to be considered are as follows:

- Dust generation from activities on site, such as vehicular movements along unpaved area and rock crushing activities;
- Noise impact from operating equipment and machinery on site and
- Wastewater and surface runoff from the site discharged into nearby water body.

- END OF REPORT -

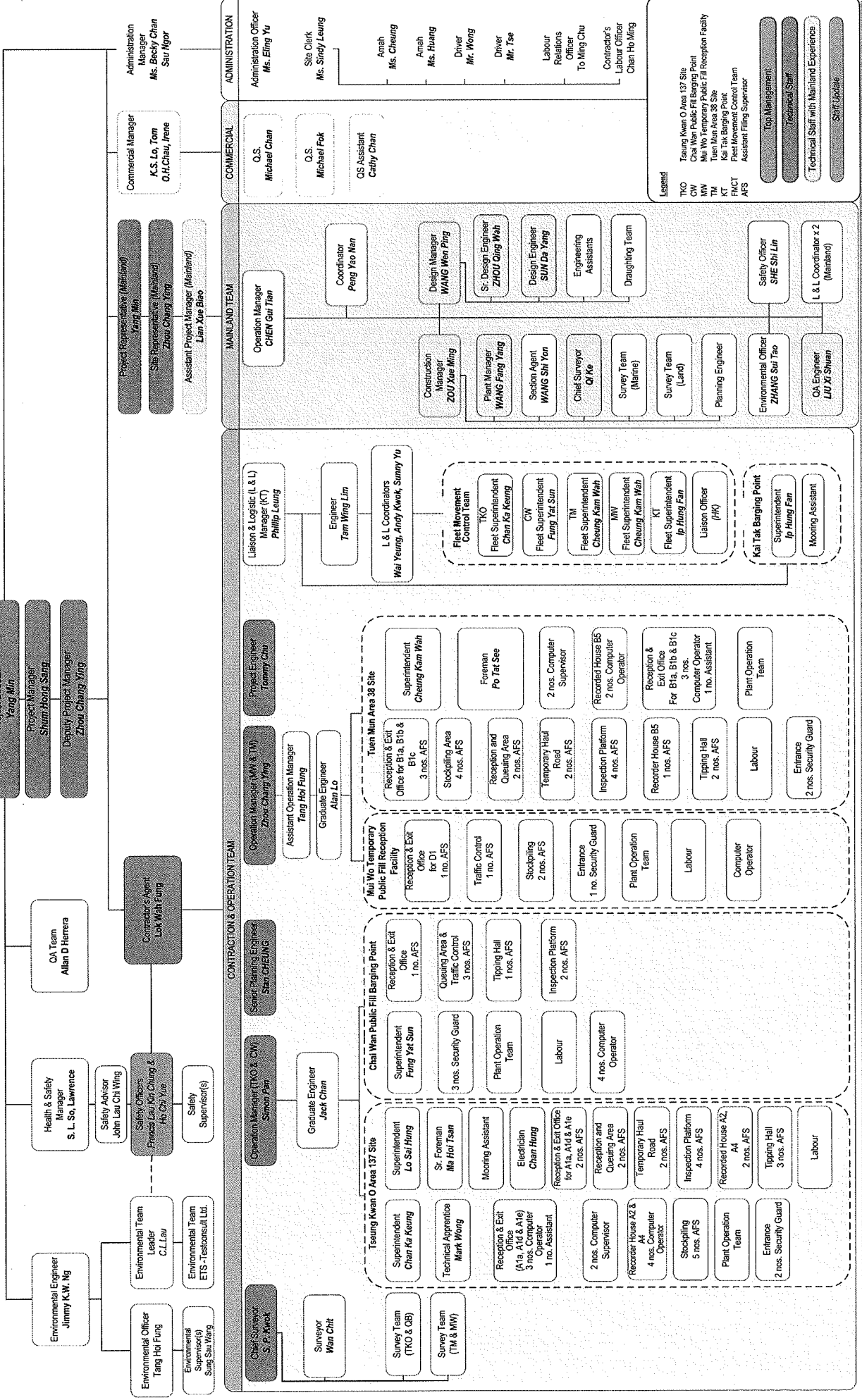


## **Appendix A**

### **Organization Chart and Lines of Communication**

**JOINT VENTURE MANAGEMENT BOARD**  
**CHEN Fan-Jian, WANG Yan, PAN Shu-Jie, GEORGE CHAN**

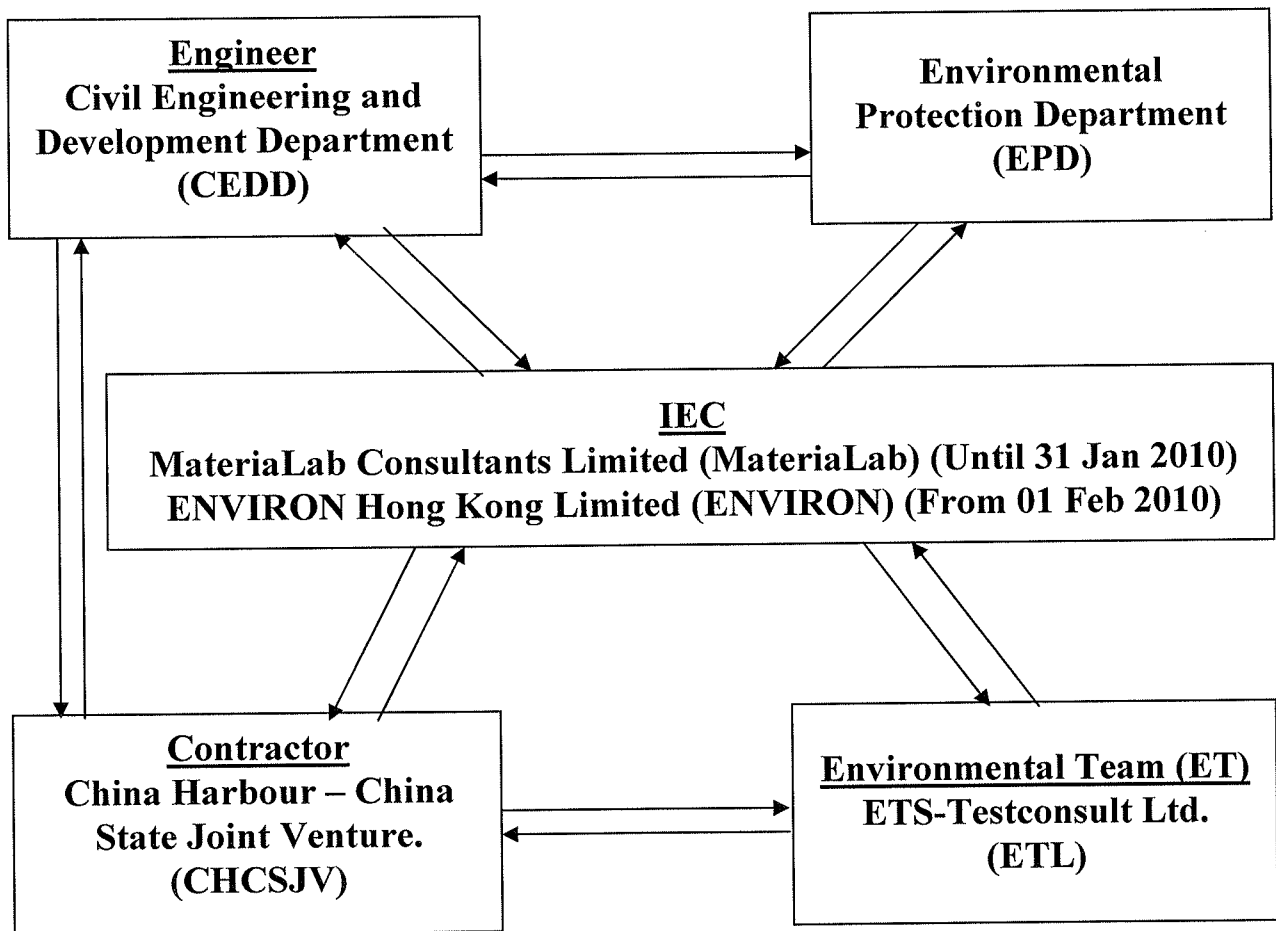
- Project Director: **Yang Min**
- Project Manager: **Shum Hoang Sang**
- Deputy Project Manager: **Zhou Chang Ying**



**Legend**  
 TKO Tseung Kwan O Area 137 Site  
 CW Chai Wan Public Fill Bargaining Point  
 MW Mui Wo Temporary Public Fill Reception Facility  
 TM Tuen Mun Area 38 Site  
 KT Kai Tak Bargaining Point  
 PRCCT Fleet Movement Control Team  
 AFS Assistant Filling Supervisor

Top Management  
 Technical Staff  
 Technical Staff with Mainland Experience  
 Staff Update

# Lines of Communication





## **Appendix B1**

### **Calibration Certificates for Impact Air Quality Monitoring Equipments**



東業德勤測試顧問有限公司  
ETS-TESTCONSULT LIMITED

8/F., Block B, Veristrong Industrial Centre, 34-36 Au Pui Wan Street, Fotan, Hong Kong  
Tel : 2695 8318 E-mail : etl@ets-testconsult.com  
Fax : 2695 3944 Web site : www.ets-testconsult.com

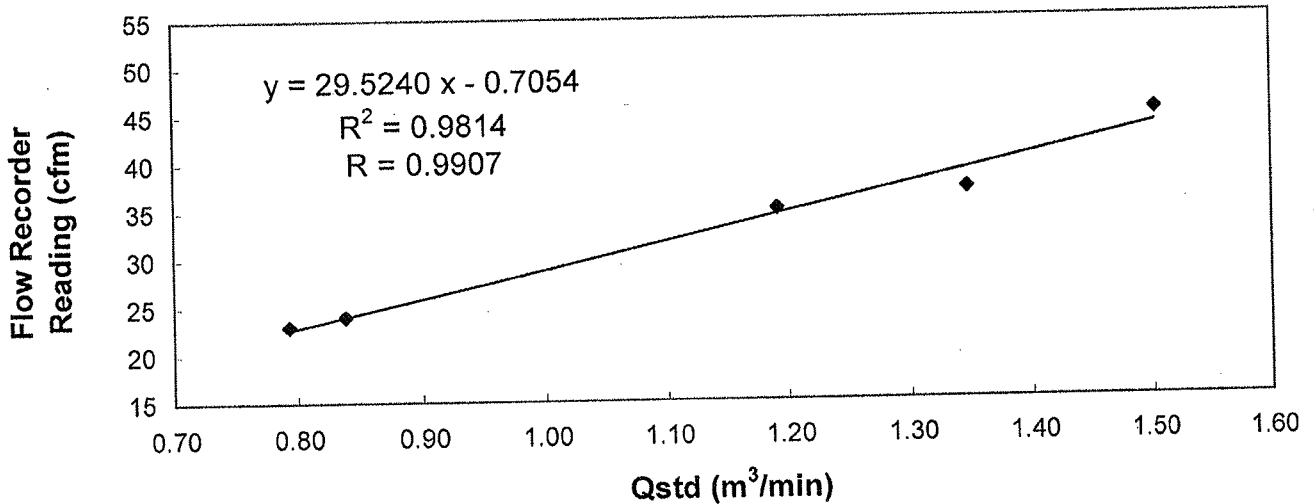
**TEST REPORT**

**Calibration Report  
of  
High Volume Air Sampler**

Manufacturer : Graseby GMW Date of Calibration : 14 September 2013  
Serial No. : 9795 ( ET / EA / 003 / 18 ) Calibration Due Date : 13 November 2013  
Method : Five-point calibration by using standard calibration kit Tisch TE-5025A refer to the Operations Manual


Results	Flow recorder reading (cfm)	45	37	35	24	23
	Qstd (Actual flow rate, m <sup>3</sup> /min)	1.50	1.35	1.19	0.84	0.79
	Pressure :	757.56 mm Hg		Temp. :	301 K	


**Sampler 9795 Calibration Curve  
Site: Tuen Mun (A1)**



Acceptance Criteria : Correlation coefficient (r) of the calibration curve greater than 0.990 after a 5-point calibration

The high volume sampler complies\* / does not comply\* with the specified requirements and is deemed acceptable\* / unacceptable\* for use.

Calibrated by :   
TANG, Chung Hang  
(Site Technician)

Checked by :   
LAW, Sau Yee  
(Senior Environmental Officer)



東業德勤測試顧問有限公司  
ETS-TESTCONSULT LIMITED

8/F., Block B, Veristrong Industrial Centre, 34-36 Au Pui Wan Street, Fotan, Hong Kong  
Tel : 2695 8318 E-mail : etl@ets-testconsult.com  
Fax : 2695 3944 Web site : www.ets-testconsult.com

**TEST REPORT**

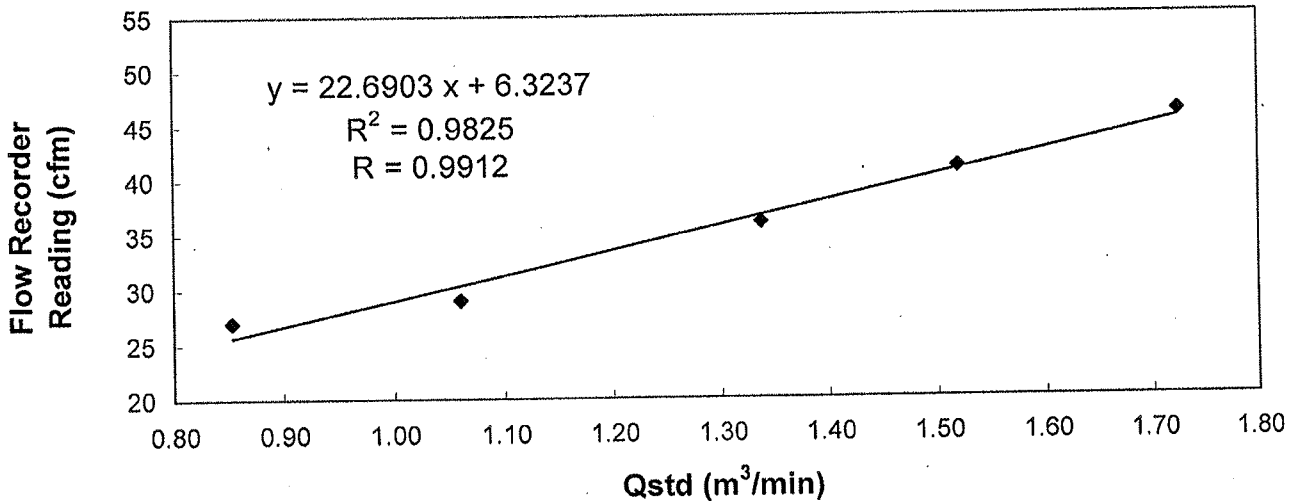
**Calibration Report**  
of  
**High Volume Air Sampler**

**Manufacturer** : Graseby GMW Date of Calibration : 14 September 2013  
**Serial No.** : 9864 ( ET / EA / 003 / 19 ) Calibration Due Date : 13 November 2013  
**Method** : Five-point calibration by using standard calibration kit Tisch TE-5025A refer to the Operations Manual

**Results** :

Flow recorder reading (cfm)	46	41	36	29	27
Qstd (Actual flow rate, m <sup>3</sup> /min)	1.72	1.52	1.34	1.06	0.85
Pressure :	757.56 mm Hg		Temp. :	301 K	

**Sampler 9864 Calibration Curve**  
Site: Tuen Mun (A2)



Acceptance Criteria : Correlation coefficient (r) of the calibration curve greater than 0.990 after a 5-point calibration

The high volume sampler complies\* / does not comply\* with the specified requirements and is deemed acceptable\* / unacceptable\* for use.

Calibrated by :   
TANG, Chung Hang  
(Site Technician)

Checked by :   
LAW, Sau Yee  
(Senior Environmental Officer)



TISCH ENVIRONMENTAL, INC.  
 145 SOUTH MIAMI AVE.  
 VILLAGE OF CLEVELAND, OH 45002  
 513.467.9000  
 877.263.7610 TOLL FREE  
 513.467.9009 FAX  
 WWW.TISCH-ENV.COM

AIR POLLUTION MONITORING EQUIPMENT  
 ORIFICE TRANSFER STANDARD CERTIFICATION WORKSHEET TE-5025A

Date - May 13, 2013 Rootsometer S/N 0438320 Ta (K) - 296  
 Operator Tisch Orifice I.D. - 2511 Pa (mm) - 753.11

PLATE OR Run #	VOLUME START (m3)	VOLUME STOP (m3)	DIFF VOLUME (m3)	DIFF TIME (min)	METER DIFF Hg (mm)	ORFICE DIFF H2O (in.)
1	NA	NA	1.00	1.4400	3.2	2.00
2	NA	NA	1.00	1.0110	6.4	4.00
3	NA	NA	1.00	0.9030	7.9	5.00
4	NA	NA	1.00	0.8630	8.8	5.50
5	NA	NA	1.00	0.7110	12.7	8.00

DATA TABULATION

Vstd	(x axis) Qstd	(y axis)	Va	(x axis) Qa	(y axis)
0.9934	0.6898	1.4125	0.9957	0.6915	0.8866
0.9892	0.9784	1.9976	0.9915	0.9807	1.2539
0.9871	1.0931	2.2334	0.9894	1.0957	1.4019
0.9860	1.1425	2.3424	0.9883	1.1452	1.4703
0.9808	1.3794	2.8251	0.9831	1.3827	1.7732
Qstd slope (m) = 2.05038			Qa slope (m) = 1.28391		
intercept (b) = -0.00442			intercept (b) = -0.00277		
coefficient (r) = 0.99995			coefficient (r) = 0.99995		
y axis = SQRT[H2O(Pa/760)(298/Ta)]			y axis = SQRT[H2O(Ta/Pa)]		

CALCULATIONS

$$Vstd = \text{Diff. Vol} [(Pa - \text{Diff. Hg}) / 760] (298 / Ta)$$

$$Qstd = Vstd / \text{Time}$$

$$Va = \text{Diff Vol} [(Pa - \text{Diff Hg}) / Pa]$$

$$Qa = Va / \text{Time}$$

For subsequent flow rate calculations:

$$Qstd = 1/m \{ [\text{SQRT}(\text{H2O}(\text{Pa}/760)(298/\text{Ta}))] - b \}$$

$$Qa = 1/m \{ [\text{SQRT} \text{H2O}(\text{Ta}/\text{Pa})] - b \}$$





## **Appendix B2**

### **Impact Air Quality Monitoring Results**

## Summary of 24-hr TSP Monitoring Results

Monitoring Station : TM-A1

Date	Start Time	Finish		Elapse Time		Sampling Time (hrs)	Flow Rate (m <sup>3</sup> /min.)		Average (m <sup>3</sup> /min.)	Filter Weight (g)		Conc. (µg/m <sup>3</sup> )
		Date	Time	Initial	Final		Initial	Final		Initial	Final	
06/10/13	09:00	07/10/13	09:00	20605.98	20629.98	24.00	1.1416	1.1416	1.1416	2.7492	2.8767	77
12/10/13	10:20	13/10/13	10:20	20633.98	20657.98	24.00	1.1416	1.1416	1.1416	2.7513	2.8820	80
18/10/13	09:00	19/10/13	09:00	20659.98	20683.98	24.00	1.1416	1.1416	1.1416	2.7421	2.9129	104
24/10/13	13:00	25/10/13	13:00	20687.98	20711.98	24.00	1.1416	1.1416	1.1416	2.7521	2.9133	98
30/10/13	09:00	31/10/13	09:00	20713.98	20737.98	24.00	1.1416	1.1416	1.1416	2.7464	2.9249	109

Monitoring Station : TM-RA2 \*

Date	Start Time	Finish		Elapse Time		Sampling Time (hrs)	Flow Rate (m <sup>3</sup> /min.)		Average (m <sup>3</sup> /min.)	Filter Weight (g)		Conc. (µg/m <sup>3</sup> )
		Date	Time	Initial	Final		Initial	Final		Initial	Final	
06/10/13	09:10	07/10/13	09:10	20641.98	20665.98	24.00	1.2197	1.2197	1.2197	2.7497	2.8679	67
12/10/13	10:25	13/10/13	10:25	20669.98	20693.98	24.00	1.2197	1.2197	1.2197	2.7489	2.8709	69
18/10/13	09:00	19/10/13	09:00	20695.98	20719.98	24.00	1.2197	1.2197	1.2197	2.7388	2.8987	91
24/10/13	13:00	25/10/13	13:00	20723.98	20747.98	24.00	1.2197	1.2197	1.2197	2.7449	2.9530	118
30/10/13	09:00	31/10/13	09:00	20749.98	20773.98	24.00	1.2197	1.2197	1.2197	2.7490	2.9434	111

Remark (\*): Since the area for existing air monitoring station TM-A2 near Tipping Hall No.1 was handed over to EcoPark, air monitoring station TM-A2 was cancelled and the air monitoring was carried out at air monitoring station TM-RA2 (refer to Figure 1 attached) from 28 October 2008.

## Summary of 1-hr TSP Monitoring Results

Monitoring Station : **TM-A1** Location : **Outside CEDD Site Office**

Date	Time		Elapse Time		Sampling Time (hrs)	Flow Rate (m <sup>3</sup> /min.)		Average (m <sup>3</sup> /min.)	Filter Weight (g)		Conc. (µg/m <sup>3</sup> )
	Start	Finish	Initial	Final		Initial	Final		Initial	Final	
03/10/13	09:15	10:15	20602.98	20603.98	1.00	1.1416	1.1416	1.1416	2.7532	2.7675	209
03/10/13	14:20	15:20	20603.98	20604.98	1.00	1.1416	1.1416	1.1416	2.7446	2.7607	235
05/10/13	08:00	09:00	20604.98	20605.98	1.00	1.1416	1.1416	1.1416	2.7521	2.7628	156
08/10/13	13:29	14:29	20629.98	20630.98	1.00	1.1416	1.1416	1.1416	2.7512	2.7679	244
08/10/13	14:30	15:30	20630.98	20631.98	1.00	1.1416	1.1416	1.1416	2.7492	2.7651	232
10/10/13	09:30	10:30	20631.98	20632.98	1.00	1.1416	1.1416	1.1416	2.7516	2.7678	236
12/10/13	09:10	10:10	20632.98	20633.98	1.00	1.1416	1.1416	1.1416	2.7525	2.7682	229
15/10/13	10:21	11:21	20657.98	20658.98	1.00	1.1416	1.1416	1.1416	2.7292	2.7456	239
17/10/13	10:00	11:00	20658.98	20659.98	1.00	1.1416	1.1416	1.1416	2.7492	2.7635	209
19/10/13	09:00	10:00	20683.98	20684.98	1.00	1.1416	1.1416	1.1416	2.7692	2.7844	222
19/10/13	14:00	15:00	20684.98	20685.98	1.00	1.1416	1.1416	1.1416	2.7292	2.7419	185
22/10/13	13:00	14:00	20685.98	20686.98	1.00	1.1416	1.1416	1.1416	2.7521	2.7656	197
24/10/13	09:50	10:50	20686.98	20687.98	1.00	1.1416	1.1416	1.1416	2.7390	2.7504	166
26/10/13	09:00	10:11	20711.98	20712.98	1.00	1.1416	1.1416	1.1416	2.7365	2.7508	209
29/10/13	09:50	10:50	20712.98	20713.98	1.00	1.1416	1.1416	1.1416	2.7481	2.7611	190
31/10/13	09:40	10:40	20737.98	20738.98	1.00	1.1416	1.1416	1.1416	2.7502	2.7623	177
31/10/13	13:00	14:00	20738.98	20739.98	1.00	1.1416	1.1416	1.1416	2.7806	2.7940	196

Monitoring Station : **TM-RA2 \***

Location : **Site Egress**

Date	Time		Elapse Time		Sampling Time (hrs)	Flow Rate (m <sup>3</sup> /min.)		Average (m <sup>3</sup> /min.)	Filter Weight (g)		Conc. (µg/m <sup>3</sup> )
	Start	Finish	Initial	Final		Initial	Final		Initial	Final	
03/10/13	09:20	10:20	20638.98	20639.98	1.00	1.2197	1.2197	1.2197	2.7524	2.7683	217
03/10/13	14:25	15:25	20639.98	20640.98	1.00	1.2197	1.2197	1.2197	2.7489	2.7671	249
05/10/13	08:05	09:05	20640.98	20641.98	1.00	1.2197	1.2197	1.2197	2.7538	2.7667	176
08/10/13	13:35	14:35	20665.98	20666.98	1.00	1.2197	1.2197	1.2197	2.7487	2.7681	265
08/10/13	14:36	15:36	20666.98	20667.98	1.00	1.2197	1.2197	1.2197	2.7481	2.7685	279
10/10/13	09:35	10:35	20667.98	20668.98	1.00	1.2197	1.2197	1.2197	2.7493	2.7695	276
12/10/13	09:15	10:15	20668.98	20669.98	1.00	1.2197	1.2197	1.2197	2.7487	2.7693	281
15/10/13	10:30	11:30	20693.98	20694.98	1.00	1.2197	1.2197	1.2197	2.7308	2.7520	290
17/10/13	10:05	11:05	20694.98	20695.98	1.00	1.2197	1.2197	1.2197	2.7427	2.7634	283
19/10/13	09:05	10:05	20719.98	20720.98	1.00	1.2197	1.2197	1.2197	2.7574	2.7785	288
19/10/13	13:55	14:55	20720.98	20721.98	1.00	1.2197	1.2197	1.2197	2.7431	2.7622	261
22/10/13	13:00	14:00	20721.98	20722.98	1.00	1.2197	1.2197	1.2197	2.7490	2.7674	251
24/10/13	09:55	10:55	20722.98	20723.98	1.00	1.2197	1.2197	1.2197	2.7447	2.7637	260
26/10/13	09:16	10:16	20747.98	20748.98	1.00	1.2197	1.2197	1.2197	2.7461	2.7645	251
29/10/13	09:55	10:55	20748.98	20749.98	1.00	1.2197	1.2197	1.2197	2.7503	2.7686	250
31/10/13	09:45	10:45	20773.98	20774.98	1.00	1.2197	1.2197	1.2197	2.7449	2.7620	234
31/10/13	13:00	14:00	20774.98	20775.98	1.00	1.2197	1.2197	1.2197	2.7743	2.7905	221

Remark (\*): Since the area for existing air monitoring station TM-A2 near Tipping Hall No.1 was handed over to EcoPark, air monitoring station TM-A2 was cancelled and the air monitoring was carried out at air monitoring station TM-RA2 (refer to Figure 1 attached) from 28 October 2008.

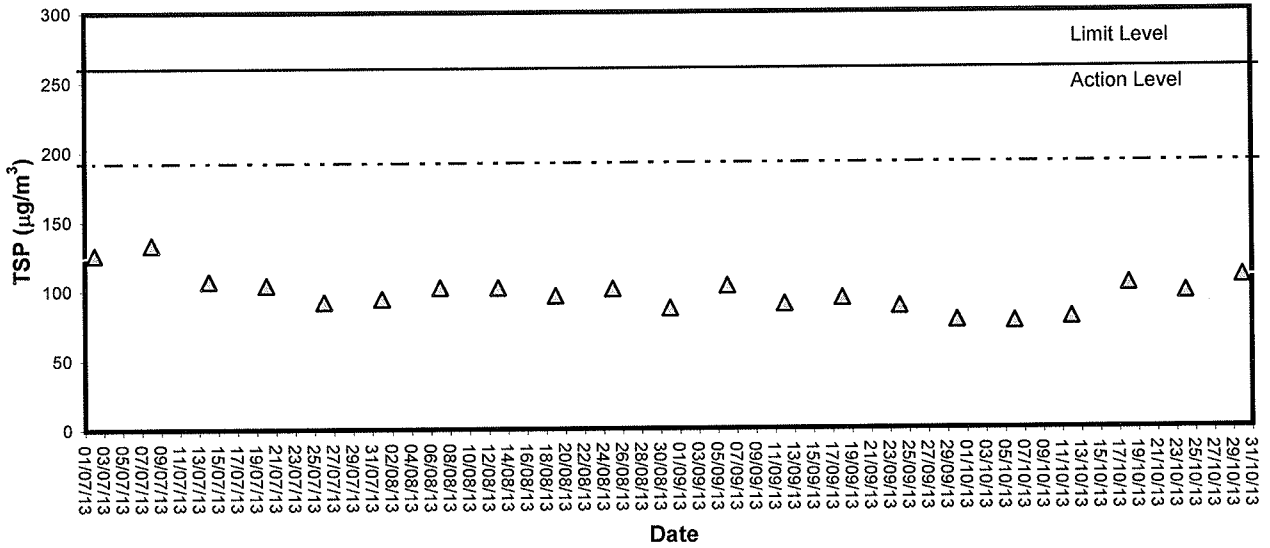


## **Appendix B3**

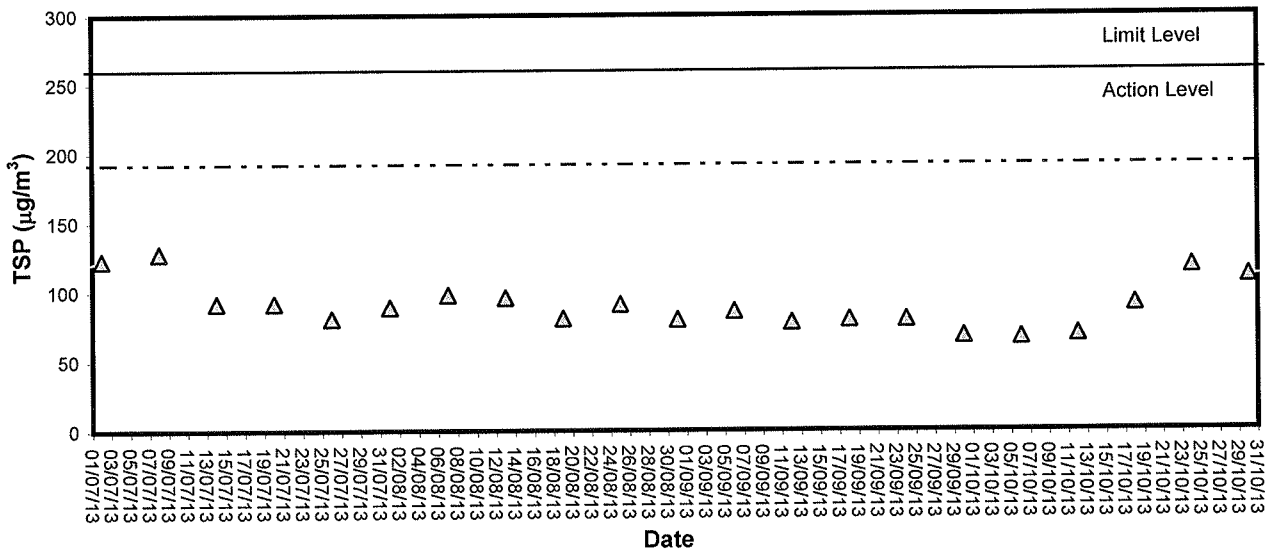
### **Graphical Plots of Impact Air Quality Monitoring Data**



### 24-hour TSP level at TM-A1

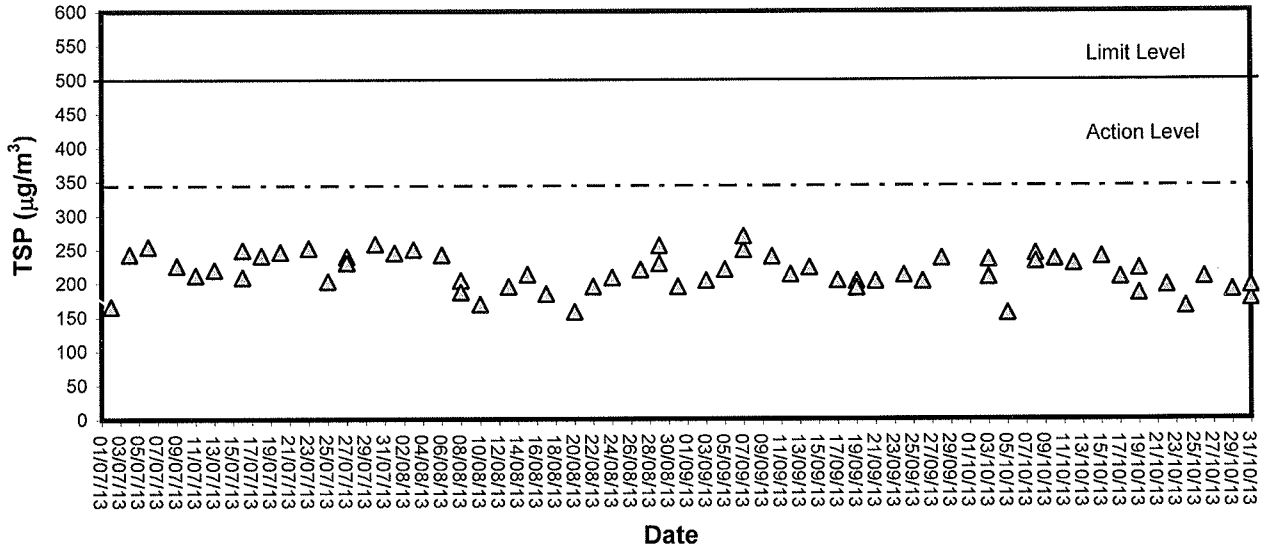


### 24-hour TSP level at TM-RA2

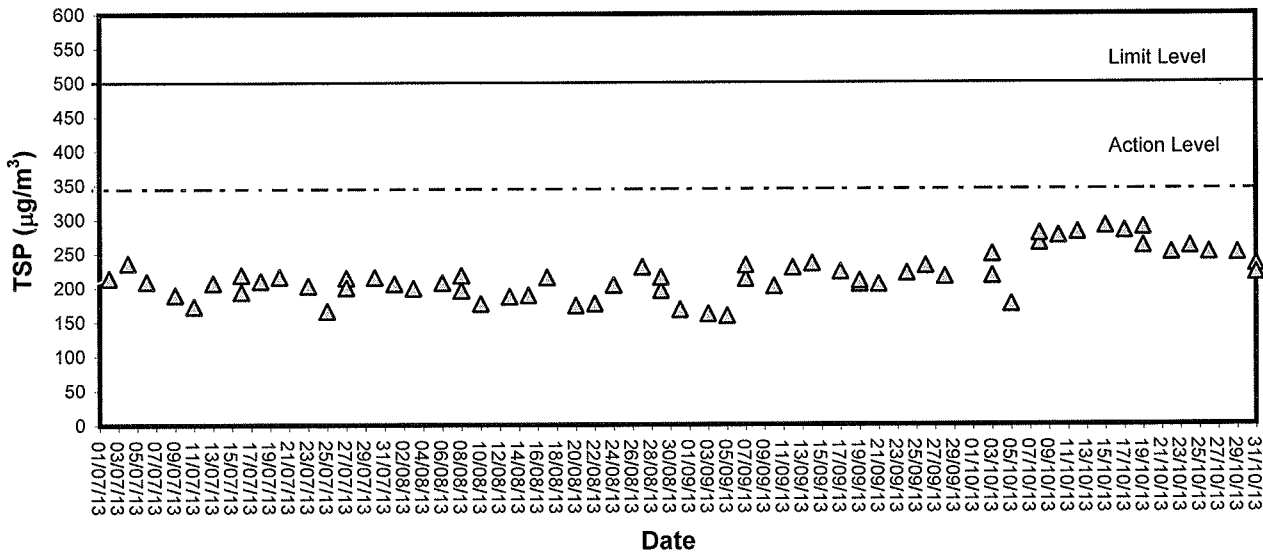




### 1-hour TSP level at TM-A1



### 1-hour TSP level at TM-RA2





## **Appendix C1**

### **Calibration Certificates for Impact Marine Water Quality Monitoring Equipments**



### Internal Calibration Report of Dissolved Oxygen Meter

Equipment Ref. No. : ET/EW/008/005 Manufacturer : YSI  
 Model No. : Pro 2030 Serial No. : 12A 100353  
 Date of Calibration : 31/07/2013 Calibration Due Date : 30/10/2013

#### Temperature Verification

Ref. No. of Reference Thermometer : ET/0521/008  
 Ref. No. of Water Bath : ---

Reference Thermometer reading	Temperature (°C)			
	Measured	20.2	Corrected	19.8
DO Meter reading	Measured	19.8	Difference	0.0

#### Standardization of sodium thiosulphate ( $Na_2S_2O_3$ ) solution

Reagent No. of $Na_2S_2O_3$ titrant	CPE/012/4.5/001/7	Reagent No. of 0.025N $K_2Cr_2O_7$	CPE/012/4.4/001/20
		Trial 1	Trial 2
Initial Vol. of $Na_2S_2O_3$ (ml)		0.10	0.00
Final Vol. of $Na_2S_2O_3$ (ml)		10.55	10.40
Vol. of $Na_2S_2O_3$ used (ml)		10.45	10.40
Normality of $Na_2S_2O_3$ solution (N)		0.02392	0.02404
Average Normality (N) of $Na_2S_2O_3$ solution (N)		0.02398	
Acceptance criteria, Deviation		Less than $\pm 0.001N$	

Calculation: Normality of  $Na_2S_2O_3$ ,  $N = 0.25 / ml Na_2S_2O_3$  used

#### Linearity Checking

##### Determination of dissolved oxygen content by Winkler Titration \*

Purging Time (min)	2		5		10	
	1	2	1	2	1	2
Trial						
Initial Vol. of $Na_2S_2O_3$ (ml)	0.00	11.70	23.20	0.00	7.90	12.90
Final Vol. of $Na_2S_2O_3$ (ml)	11.70	23.20	31.20	7.90	12.90	18.00
Vol. (V) of $Na_2S_2O_3$ used (ml)	11.70	11.50	8.00	7.90	5.00	5.10
Dissolved Oxygen (DO), mg/L	7.53	7.40	5.15	5.09	3.22	3.28
Acceptance criteria, Deviation	Less than + 0.3mg/L		Less than + 0.3mg/L		Less than + 0.3mg/L	

Calculation:  $DO (mg/L) = V \times N \times 8000/298$

Purging time, min	DO meter reading, mg/L			Winkler Titration result *, mg/L			Difference (%) of DO Content
	1	2	Average	1	2	Average	
2	7.44	7.65	7.65	7.53	7.40	7.47	2.38
5	5.30	5.22	5.26	5.15	5.09	5.12	2.70
10	3.20	3.11	3.16	3.22	3.28	3.25	2.81
Linear regression coefficient				0.9982			





## Internal Calibration Report of Dissolved Oxygen Meter

### *Zero Point Checking*

DO meter reading, mg/L	0.00
------------------------	------

### *Salinity Checking*

Reagent No. of NaCl (10ppt)	CPE/012/4.7/002/07	Reagent No. of NaCl (30ppt)	CPE/012/4.8/002/07
-----------------------------	--------------------	-----------------------------	--------------------

### *Determination of dissolved oxygen content by Winkler Titration \*\**

Salinity (ppt)	10		30	
	1	2	1	2
Initial Vol. of Na <sub>2</sub> S <sub>2</sub> O <sub>3</sub> (ml)	0.00	12.00	24.30	35.30
Final Vol. of Na <sub>2</sub> S <sub>2</sub> O <sub>3</sub> (ml)	12.00	24.30	35.30	46.40
Vol. (V) of Na <sub>2</sub> S <sub>2</sub> O <sub>3</sub> used (ml)	12.00	12.30	11.00	11.10
Dissolved Oxygen (DO), mg/L	7.73	7.92	7.08	7.15
Acceptance criteria, Deviation	Less than + 0.3mg/L		Less than + 0.3mg/L	

Calculation:  $DO (mg/L) = V \times N \times 8000/298$

Salinity (ppt)	DO meter reading, mg/L			Winkler Titration result**, mg/L			Difference (%) of DO Content
	1	2	Average	1	2	Average	
10	7.82	7.73	7.78	7.73	7.92	7.83	0.64
30	7.15	7.09	7.12	7.08	7.15	7.12	0.00

### *Acceptance Criteria*

- (1) Difference between temperature readings from temperature sensor of DO probe and reference thermometer : < 0.5 °C
- (2) Linear regression coefficient : >0.99
- (3) Zero checking: 0.0mg/L
- (4) Difference (%) of DO content from the meter reading and by winkler titration : within ± 5%

The equipment complies # / ~~does not comply~~ # with the specified requirements and is deemed acceptable # / ~~unacceptable~~ # for use.

# Delete as appropriate

Calibrated by :

Approved by :



## Performance Check of Salinity Meter

Equipment Ref. No. : ET/EW/008/005      Manufacturer : YSI  
Model No. : Pro 2030      Serial No. : 12A 100353  
Date of Calibration : 31/07/2013      Due Date : 30/10/2013

Ref. No. of Salinity Standard used (30ppt)


S/001/4


Salinity Standard (ppt)	Measured Salinity (ppt)	Difference %
30.0	31.2	3.92

Acceptance Criteria

Difference : <10 %

The salinity meter complies \* / ~~does not comply~~ \* with the specified requirements and is deemed acceptable \* / ~~unacceptable~~ \* for use. Measurements are traceable to national standards.

Checked by : 

Approved by : 



### Internal Calibration Report of Dissolved Oxygen Meter

Equipment Ref. No. : <u>ET/EW/008/005</u>	Manufacturer : <u>YSI</u>
Model No. : <u>Pro 2030</u>	Serial No. : <u>12A 100353</u>
Date of Calibration : <u>29/10/2013</u>	Calibration Due Date : <u>28/01/2014</u>

#### *Temperature Verification*

Ref. No. of Reference Thermometer : ET/0521/008

Ref. No. of Water Bath : ---

		Temperature (°C)		
Reference Thermometer reading	Measured	20.3	Corrected	19.9
DO Meter reading	Measured	19.8	Difference	0.1

#### *Standardization of sodium thiosulphate (Na<sub>2</sub>S<sub>2</sub>O<sub>3</sub>) solution*

Reagent No. of Na <sub>2</sub> S <sub>2</sub> O <sub>3</sub> titrant	CPE/012/4.5/001/7	Reagent No. of 0.025N K <sub>2</sub> Cr <sub>2</sub> O <sub>7</sub>	CPE/012/4.4/001/22
		Trial 1	Trial 2
Initial Vol. of Na <sub>2</sub> S <sub>2</sub> O <sub>3</sub> (ml)		1.00	12.00
Final Vol. of Na <sub>2</sub> S <sub>2</sub> O <sub>3</sub> (ml)		11.55	22.50
Vol. of Na <sub>2</sub> S <sub>2</sub> O <sub>3</sub> used (ml)		10.55	10.50
Normality of Na <sub>2</sub> S <sub>2</sub> O <sub>3</sub> solution (N)		0.02370	0.02381
Average Normality (N) of Na <sub>2</sub> S <sub>2</sub> O <sub>3</sub> solution (N)		0.02376	
Acceptance criteria, Deviation		Less than ± 0.001N	

Calculation: Normality of Na<sub>2</sub>S<sub>2</sub>O<sub>3</sub>, N = 0.25 / ml Na<sub>2</sub>S<sub>2</sub>O<sub>3</sub> used

#### *Linearity Checking*

##### *Determination of dissolved oxygen content by Winkler Titration \**

Purging Time (min)	2		5		10	
	1	2	1	2	1	2
Initial Vol. of Na <sub>2</sub> S <sub>2</sub> O <sub>3</sub> (ml)	0.00	11.80	23.40	0.00	8.00	13.00
Final Vol. of Na <sub>2</sub> S <sub>2</sub> O <sub>3</sub> (ml)	11.80	23.40	31.50	8.00	13.00	18.10
Vol. (V) of Na <sub>2</sub> S <sub>2</sub> O <sub>3</sub> used (ml)	11.80	11.60	8.10	8.00	5.00	5.10
Dissolved Oxygen (DO), mg/L	7.53	7.40	5.17	5.10	3.19	3.25
Acceptance criteria, Deviation	Less than + 0.3mg/L.		Less than + 0.3mg/L.		Less than + 0.3mg/L.	

Calculation: DO (mg/L) = V x N x 8000/298

Purging time, min	DO meter reading, mg/L			Winkler Titration result *, mg/L			Difference (%) of DO Content
	1	2	Average	1	2	Average	
2	7.66	7.41	7.54	7.53	7.40	7.47	0.93
5	5.31	5.23	5.27	5.17	5.10	5.14	2.50
10	3.20	3.10	3.15	3.19	3.25	3.22	2.20
Linear regression coefficient				0.9987			



## Internal Calibration Report of Dissolved Oxygen Meter

### Zero Point Checking

DO meter reading, mg/L	0.00
------------------------	------

### Salinity Checking

Reagent No. of NaCl (10ppt)	CPE/012/4.7/002/11	Reagent No. of NaCl (30ppt)	CPE/012/4.8/002/11
-----------------------------	--------------------	-----------------------------	--------------------

### Determination of dissolved oxygen content by Winkler Titration \*\*

Salinity (ppt)	10		30	
	1	2	1	2
Initial Vol. of Na <sub>2</sub> S <sub>2</sub> O <sub>3</sub> (ml)	0.00	12.40	24.50	35.80
Final Vol. of Na <sub>2</sub> S <sub>2</sub> O <sub>3</sub> (ml)	12.40	24.50	35.80	47.00
Vol. (V) of Na <sub>2</sub> S <sub>2</sub> O <sub>3</sub> used (ml)	12.40	12.10	11.30	11.20
Dissolved Oxygen (DO), mg/L	7.91	7.72	7.21	7.14
Acceptance criteria, Deviation	Less than + 0.3mg/L		Less than + 0.3mg/L	

Calculation:  $DO (mg/L) = V \times N \times 8000/298$

Salinity (ppt)	DO meter reading, mg/L			Winkler Titration result**, mg/L			Difference (%) of DO Content
	1	2	Average	1	2	Average	
10	7.82	7.63	7.73	7.91	7.72	7.82	1.16
30	7.22	7.16	7.19	7.21	7.14	7.18	0.14

### Acceptance Criteria

- (1) Difference between temperature readings from temperature sensor of DO probe and reference thermometer : < 0.5 °C
- (2) Linear regression coefficient : >0.99
- (3) Zero checking: 0.0mg/L
- (4) Difference (%) of DO content from the meter reading and by winkler titration : within ± 5%

The equipment complies # / ~~does not comply~~ # with the specified requirements and is deemed acceptable # / ~~unacceptable~~ # for use.

# Delete as appropriate

Calibrated by :

Approved by :



## Performance Check of Salinity Meter

Equipment Ref. No. : ET/EW/008/005 Manufacturer : YSI

Model No. : Pro 2030 Serial No. : 12A 100353

Date of Calibration : <sup>29/10/2013</sup> ~~29/08/2013~~ <sub>29/10/2013</sub> Due Date : 28/01/2014

Ref. No. of Salinity Standard used (30ppt)


S/001/4


Salinity Standard (ppt)	Measured Salinity (ppt)	Difference %
30.0	30.8	2.63

Acceptance Criteria

Difference : <10 %

The salinity meter complies \* / ~~does not comply~~ \* with the specified requirements and is deemed acceptable \* / ~~unacceptable~~ \* for use. Measurements are traceable to national standards.

Checked by : 

Approved by : 



## Performance Check of Turbidity Meter


Equipment Ref. No. : ET/0505/009                      Manufacturer : HACH  
Model No. : 2100Q                                      Serial No. : 11060 C 010010  
Date of Calibration : 09/07/2013                      Due Date : 08/10/2013


Gelex Vial Std	Theoretical Value (NTU)	Measured Value (NTU)	Difference %
0-10 NTU	5.56	5.72	-2.84
10-100 NTU	53.4	54.2	-1.49
100-1000 NTU	552	561	-1.62

Acceptance Criteria

Difference : ~~≤5%~~ - 5% to 5%

The turbidity meter complies \* ~~/-does not comply-~~\* with the specified requirements and is deemed acceptable \* ~~/-unacceptable-~~\* for use. Measurements are traceable to national standards.

Checked by : 

Approved by : 



## Performance Check of Turbidity Meter


Equipment Ref. No. : ET/0505/009                      Manufacturer : HACH  
Model No. : 2100Q                                      Serial No. : 11060 C 010010  
Date of Calibration : 08/10/2013                      Due Date : 07/01/2014


Gelex Vial Std	Theoretical Value (NTU)	Measured Value (NTU)	Difference %
0-10 NTU	5	5.2	3.92
10-100 NTU	50	5.19	3.73
100-1000 NTU	550	561	1.98

Acceptance Criteria

Difference : -5 % to 5%

The turbidity meter complies \* / ~~does not comply~~\* with the specified requirements and is deemed acceptable \* / ~~unacceptable~~\* for use. Measurements are traceable to national standards.

Checked by : 

Approved by : 

## **Appendix C2**

### **Impact Marine Water Quality Monitoring Results**



# Mid-Flow Tide



東業 德 勤 測 試 顧 問 有 限 公 司  
ETS-TESTCONSULT LIMITED

Monitoring Station : TM-FC1

Date	Sampling Duration	Ambient Temp (°C) / Weather Condition	Monitoring Depth (m)	Temp (°C)	Salinity (ppt)		Dissolved Oxygen (mg/L)			Dissolved Oxygen Saturation (%)			Turbidity (NTU)			Suspended Solids (mg/L)		
					Value	Average	Value	Average	Depth-average	Value	Average	Depth-average	Value	Average	Depth-average	Value	Average	Depth-average
03/10/13	1742-1800	29/Fine	Surface	28.0	19.0	5.74	5.73	81.1	81.0	7.21	7.20	8.4	8.2	8.7				
			Middle	27.8	19.4	5.72	5.38	80.8	76.1	7.19	7.73	8.0	8.7					
			Bottom	27.8	19.5	5.37	5.15	76.0	73.1	7.72	8.13	8.8	9.3					
05/10/13	0940-0957	26/Fine	Surface	27.5	18.5	5.74	5.71	79.9	79.5	6.42	6.40	7.6	7.4	7.7				
			Middle	27.2	19.0	5.68	5.46	79.1	75.9	6.38	6.77	7.2	7.7					
			Bottom	27.0	19.3	5.47	5.14	76.1	71.5	6.74	7.01	7.6	8.1					
08/10/13	1012-1029	27/Fine	Surface	27.6	25.8	5.24	5.22	76.3	76.1	6.32	6.35	7.6	7.5	7.8				
			Middle	27.5	26.1	5.00	4.99	75.8	72.7	6.37	6.67	7.4	7.9					
			Bottom	27.2	26.3	4.97	4.81	72.4	70.2	6.70	7.08	8.2	8.1					
10/10/13	1330-1345	29/Fine	Surface	28.2	23.2	5.75	5.77	83.9	84.1	7.44	7.42	8.8	8.6	9.0				
			Middle	27.8	23.9	5.29	5.28	84.3	76.6	7.40	8.20	8.4	8.9					
			Bottom	27.7	24.1	5.26	5.23	76.4	75.9	8.21	8.43	9.0	9.5					
12/10/13	1445-1500	29/Fine	Surface	28.2	23.1	5.73	5.73	83.6	83.6	7.14	7.15	8.0	8.1	8.7				
			Middle	27.9	23.8	5.72	5.43	83.5	78.9	7.16	7.66	8.2	8.7					
			Bottom	27.6	24.1	5.44	5.25	79.0	76.2	7.67	8.15	8.8	9.3					
15/10/13	1642-1700	28/Fine	Surface	27.9	23.1	5.81	5.82	84.4	84.6	8.14	8.10	9.4	9.0	8.5				
			Middle	27.8	23.9	5.83	5.48	84.7	79.9	8.14	7.61	9.2	8.5					
			Bottom	27.6	24.1	5.47	5.34	80.0	77.3	7.62	8.10	9.2	9.0					
17/10/13	1730-1743	28/Cloudy	Surface	27.7	26.8	5.84	5.82	85.9	85.6	8.09	7.62	8.8	8.7	9.0				
			Middle	27.5	27.0	5.80	5.62	85.3	82.6	7.64	7.97	8.8	8.9					
			Bottom	27.3	27.2	5.63	5.26	82.3	77.3	7.95	8.42	9.0	9.5					

# Mid-Flood Tide



東業德勤測試顧問有限公司  
ETS-TESTCONSULT LIMITED

## Monitoring Station : TM-FC1

Date	Sampling Duration	Ambient Temp (°C) / Weather Condition	Monitoring Depth (m)	Temp (°C)	Salinity (ppt)		Dissolved Oxygen (mg/L)			Dissolved Oxygen Saturation (%)			Turbidity (NTU)			Suspended Solids (mg/L)		
					Value	Average	Value	Average	Depth-average	Value	Average	Value	Average	Depth-average	Value	Average	Depth-average	
19/10/13	0840-0858	25/Fine	Surface	27.2	24.6	24.6	5.17	5.16	74.6	74.5	5.97	6.01	6.8	7.0	7.5			
			Middle	27.1	24.8	24.9	4.93	4.91	71.1	70.8	6.62	6.65	7.6	7.7				
			Bottom	26.9	24.9	25.1	4.88	4.62	70.4	66.6	6.67	6.96	7.8	7.9				
22/10/13	1000-1015	27/Fine	Surface	26.8	26.2	26.1	5.84	5.82	84.5	84.2	7.54	7.52	8.4	8.5	9.0			
			Middle	26.9	26.8	26.7	5.58	5.56	83.9	81.0	7.50	8.04	9.2	9.1				
			Bottom	27.0	27.1	27.1	5.33	5.36	77.8	78.2	8.11	8.09	9.4	9.3				
24/10/13	0915-0930	26/Fine	Surface	26.7	26.8	26.8	5.67	5.66	82.3	82.1	7.27	7.29	8.4	8.3	8.9			
			Middle	26.6	27.3	27.4	5.51	5.53	80.1	80.4	8.04	8.05	9.2	9.1				
			Bottom	26.6	27.4	27.5	5.44	5.42	79.1	78.8	8.38	8.36	9.4	9.3				
26/10/13	1542-1600	27/Fine	Surface	27.0	26.8	26.7	5.84	5.85	85.1	85.3	7.29	7.29	8.4	8.4	8.8			
			Middle	26.8	27.3	27.4	5.64	5.63	82.3	82.2	7.82	7.81	8.8	8.7				
			Bottom	26.6	27.5	27.5	5.34	5.35	77.7	77.8	8.30	8.31	9.2	9.3				
29/10/13	1542-1600	27/Fine	Surface	25.6	26.7	26.7	6.66	6.68	94.5	94.7	6.79	6.81	7.6	7.6	8.1			
			Middle	25.4	26.9	26.9	6.38	6.41	90.5	90.9	7.52	7.55	8.4	8.3				
			Bottom	25.2	26.9	27.1	6.12	6.11	86.8	86.6	7.84	7.81	8.4	8.5				
31/10/13	1630-1645	27/Fine	Surface	25.7	26.4	26.4	6.34	6.32	90.1	89.8	7.44	7.42	8.0	8.0	8.4			
			Middle	25.6	26.7	26.7	6.04	6.06	86.0	86.3	7.67	7.66	8.2	8.2				
			Bottom	25.4	26.9	26.9	5.87	5.85	83.6	83.3	8.34	8.32	9.0	8.9				

# Mid-Flood Tide



東業 儀器 動測 試驗 有限公司  
ETS-TESTCONSULT LIMITED

## Monitoring Station : TM-FM1

Date	Sampling Duration	Ambient Temp (°C) / Weather Condition	Monitoring Depth (m)	Temp (°C)	Salinity (ppt)		Dissolved Oxygen (mg/L)			Dissolved Oxygen Saturation (%)			Turbidity (NTU)			Suspended Solids (mg/L)		
					Value	Average	Value	Average	Depth-average	Value	Average	Value	Average	Depth-average	Value	Average	Value	Average
03/10/13	1716-1733	29/Fine	Surface	28.0	19.1	19.1	5.78	5.79	81.6	81.8	7.24	7.22	8.4	8.3	8.7			
			Middle	27.8	19.4	19.4	5.46	5.47	7.62	7.61	7.20	7.56	8.2	8.9				
			Bottom	27.7	19.7	19.8	5.20	5.21	7.84	7.85	7.60	7.85	8.6	8.8				
05/10/13	0915-0933	26/Fine	Surface	27.4	18.5	18.5	5.22	5.80	74.0	80.7	6.31	6.34	7.4	7.5	7.7			
			Middle	27.4	18.8	18.9	5.82	5.60	81.0	77.8	6.37	6.57	7.6	7.7				
			Bottom	27.2	19.1	19.1	5.30	5.32	73.8	74.0	6.83	6.86	8.0	7.9				
08/10/13	0947-1005	27/Fine	Surface	27.6	25.8	25.8	5.23	5.24	74.2	76.4	6.24	6.22	7.2	7.1	7.6			
			Middle	27.5	25.9	26.0	5.11	5.10	76.5	74.4	6.19	6.45	7.0	7.7				
			Bottom	27.4	26.0	26.1	4.92	4.94	74.2	71.9	6.47	6.79	7.8	7.9				
10/10/13	1310-1325	29/Fine	Surface	28.1	23.2	23.2	5.58	5.57	81.4	81.2	7.07	7.09	8.2	8.1	8.6			
			Middle	27.7	23.8	23.8	5.47	5.46	79.4	79.3	7.80	7.82	8.8	8.9				
			Bottom	27.6	24.2	24.2	5.27	5.25	79.1	76.2	7.84	7.92	9.0	8.7				
12/10/13	1417-1437	29/Fine	Surface	28.2	23.2	23.2	5.66	5.67	82.6	82.8	7.34	7.33	8.2	8.3	8.8			
			Middle	27.9	23.7	23.7	5.49	5.50	82.9	80.0	7.32	8.02	8.4	8.9				
			Bottom	27.7	24.0	24.1	5.34	5.33	80.1	77.4	8.02	8.10	9.0	9.1				
15/10/13	1618-1635	28/Fine	Surface	27.9	23.1	23.1	5.69	5.70	77.2	82.8	7.36	7.37	8.4	8.5	9.0			
			Middle	27.8	23.8	23.8	5.54	5.55	82.9	81.0	7.38	7.98	8.6	9.1				
			Bottom	27.5	24.2	24.2	5.56	5.34	79.7	77.6	7.97	8.13	9.2	9.3				
17/10/13	1710-1725	28/Cloudy	Surface	27.7	26.8	26.8	5.35	5.71	77.4	83.9	8.14	7.14	8.2	8.3	8.8			
			Middle	27.4	26.9	26.9	5.43	5.42	84.1	79.6	7.12	7.97	8.4	8.9				
			Bottom	27.2	27.1	27.1	5.33	5.35	83.7	78.7	7.95	8.22	8.8	9.3				

# Mid-Flood Tide



專業檢測顧問有限公司  
ETS-TESTCONSULT LIMITED

## Monitoring Station : TMM-FM1

Date	Sampling Duration	Ambient Temp (°C) / Weather Condition	Monitoring Depth (m)		Temp (°C)	Salinity (ppt)		Dissolved Oxygen (mg/L)			Dissolved Oxygen Saturation (%)			Turbidity (NTU)			Suspended Solids (mg/L)		
			Surface	Bottom		Value	Average	Value	Average	Value	Average	Value	Average	Value	Average	Value	Average	Value	Average
19/10/13	0815-0832	25/Fine	Surface	1.0	27.2	24.5	24.6	5.18	5.16	74.7	74.5	5.93	5.96	6.8	7.0	6.38	6.8	7.0	7.4
						24.6	24.6	5.14	5.08	74.2	5.99	7.2	7.2	6.8	7.0				
						24.7	24.8	4.97	5.00	71.7	72.2	6.42	6.45	7.6	7.5		7.4	7.4	
22/10/13	0940-0955	27/Fine	Bottom	16.2	27.1	24.9	25.0	4.78	4.80	68.9	69.2	6.75	6.72	7.8	7.7	7.45	7.8	7.7	8.4
						25.0	26.3	4.81	5.81	69.4	84.0	6.69	6.96	7.6	7.7		7.6	7.7	
						26.3	26.3	5.79	5.81	83.7	84.0	6.97	6.96	7.8	7.7		7.8	7.7	
24/10/13	0855-0910	26/Fine	Middle	8.7	27.0	26.8	26.8	5.46	5.45	79.5	79.3	7.44	7.42	8.4	8.5	7.42	8.4	8.5	8.3
						26.7	27.2	5.43	5.42	79.1	79.2	7.40	7.98	8.6	8.9		8.6	8.9	
						27.2	27.2	5.40	5.42	78.9	79.2	7.97	7.98	8.8	8.9		8.8	8.9	
26/10/13	1518-1536	27/Fine	Surface	1.0	26.7	26.8	26.8	5.59	5.58	81.1	80.9	6.87	6.89	7.8	7.9	7.51	7.8	7.9	8.5
						26.8	27.4	5.56	5.38	80.7	78.3	6.90	7.56	8.0	8.5		8.0	8.5	
						27.4	27.3	5.37	5.39	78.1	78.3	7.57	7.56	8.6	8.5		8.4	8.5	
29/10/13	1517-1535	27/Fine	Bottom	16.3	26.7	27.5	27.5	5.30	5.32	77.1	77.4	7.80	7.82	8.0	8.5	7.10	8.0	8.5	8.1
						27.5	27.5	5.33	5.32	77.6	79.0	7.84	7.80	9.0	8.5		9.0	8.5	
						26.7	26.8	5.74	5.75	83.6	83.8	7.01	7.01	7.4	7.3		7.4	7.3	
31/10/13	1610-1625	27/Fine	Surface	1.0	25.6	26.6	26.8	6.71	6.73	95.8	95.5	6.74	6.78	7.2	7.1	7.27	7.2	7.1	8.1
						26.6	26.8	6.46	6.44	91.6	91.4	7.42	7.39	8.4	8.3		8.4	8.3	
						26.8	26.8	6.42	6.24	91.1	88.4	7.35	7.65	8.2	8.7		8.2	8.7	
31/10/13	1610-1625	27/Fine	Middle	8.7	25.6	26.9	26.9	6.22	6.24	88.2	88.4	7.62	7.65	8.6	8.7	7.10	8.6	8.7	7.7
						26.8	26.3	6.25	6.26	88.6	89.0	7.67	6.52	8.8	7.1		7.2	7.1	
						26.8	26.3	6.28	6.26	89.3	89.0	6.53	6.52	7.2	7.1		7.2	7.1	
31/10/13	1610-1625	27/Fine	Bottom	16.4	25.4	26.8	26.8	5.95	5.80	84.7	84.5	7.17	7.16	7.8	7.8	7.62	7.8	7.8	8.3
						26.7	26.7	5.91	5.93	84.2	84.5	7.15	7.16	7.8	7.8		7.8	7.8	
						26.8	26.8	5.82	5.80	82.9	82.6	7.60	7.62	8.2	8.3		8.2	8.3	
31/10/13	1610-1625	27/Fine	Bottom	16.4	25.4	26.8	26.8	5.78	5.80	82.3	82.6	7.64	7.62	8.4	8.3	7.62	8.4	8.3	8.3
						26.8	26.8	5.78	5.80	82.3	82.6	7.64	7.62	8.4	8.3		8.4	8.3	
						26.8	26.8	5.78	5.80	82.3	82.6	7.64	7.62	8.4	8.3		8.4	8.3	

# Mid-Flood Tide



東業 儀器 動測 試驗 顧問 有限公司  
ETS-TESTCONSULT LIMITED

## Monitoring Station : TM-FM2

Date	Sampling Duration	Ambient Temp (°C) / Weather Condition	Monitoring Depth (m)	Temp (°C)	Salinity (ppt)		Dissolved Oxygen (mg/L)			Dissolved Oxygen Saturation (%)			Turbidity (NTU)			Suspended Solids (mg/L)		
					Value	Average	Value	Average	Depth-average	Value	Average	Depth-average	Value	Average	Depth-average	Value	Average	Depth-average
03/10/13	1652-1710	29/Fine	Surface	28.0	19.1	19.1	5.82	5.81	5.64	82.2	82.1	82.1	7.14	7.13	7.13	8.0	8.2	8.2
			Middle	27.8	19.4	19.5	5.46	5.48	5.64	77.3	77.5	77.5	7.12	7.60	7.57	8.4	8.7	8.6
			Bottom	27.7	19.7	19.7	5.49	5.20	5.20	77.7	73.8	73.8	7.60	7.99	7.99	8.8	9.0	9.0
05/10/13	0853-0910	26/Fine	Surface	27.5	18.4	18.4	5.19	5.81	5.66	73.6	80.8	80.8	8.00	6.32	6.32	7.2	7.3	7.3
			Middle	27.3	18.9	18.9	5.21	5.51	5.66	73.9	76.7	76.7	7.98	6.64	6.62	7.4	7.6	7.7
			Bottom	27.2	19.2	19.2	5.24	5.23	5.23	72.5	72.7	72.7	6.29	6.91	6.91	8.0	8.1	8.1
08/10/13	0926-0942	27/Fine	Surface	27.5	25.7	25.7	5.21	5.19	5.13	72.9	75.7	75.7	6.34	6.31	6.31	7.4	7.3	7.3
			Middle	27.5	25.9	25.9	5.17	5.07	5.13	76.0	73.9	73.9	6.28	6.54	6.57	7.2	7.8	7.7
			Bottom	27.4	26.1	26.1	5.08	4.83	4.83	74.1	70.3	70.3	6.51	6.86	6.86	8.0	8.0	8.0
10/10/13	1250-1305	29/Fine	Surface	28.2	23.2	23.2	4.84	5.62	5.42	70.1	81.9	81.9	6.89	7.13	7.13	8.0	7.9	7.9
			Middle	27.8	23.8	23.8	5.63	5.22	5.42	81.7	75.8	75.8	7.15	7.66	7.55	7.8	8.8	8.5
			Bottom	27.6	24.2	24.2	5.24	5.38	5.38	82.1	78.1	78.1	7.11	7.87	7.87	8.8	8.7	8.7
12/10/13	1352-1411	29/Fine	Surface	28.2	23.2	23.2	5.39	5.63	5.54	77.8	82.1	82.1	7.27	7.28	7.28	8.4	8.3	8.3
			Middle	27.8	23.8	23.8	5.36	5.45	5.54	81.9	79.2	79.2	7.29	7.81	7.76	8.2	8.7	8.8
			Bottom	27.7	24.1	24.1	5.64	5.40	5.40	82.2	78.4	78.4	7.82	8.18	8.18	8.6	9.3	9.3
15/10/13	1553-1612	28/Fine	Surface	28.0	23.1	23.1	5.41	5.75	5.62	78.5	83.5	83.5	8.17	7.24	7.24	8.0	8.1	8.1
			Middle	27.8	23.9	23.9	5.48	5.49	5.62	83.3	80.0	80.0	7.24	7.52	7.64	8.2	8.7	8.7
			Bottom	27.6	24.2	24.2	5.48	5.42	5.42	80.1	78.5	78.5	7.78	7.97	7.97	8.8	9.4	9.4
17/10/13	1650-1705	28/Cloudy	Surface	27.8	26.7	26.7	5.43	5.77	5.63	78.6	84.8	84.8	8.14	7.53	7.53	8.4	8.3	8.3
			Middle	27.4	26.8	26.8	5.75	5.49	5.63	84.6	80.7	80.7	7.20	8.06	7.86	8.2	9.1	8.9
			Bottom	27.2	27.2	27.2	5.78	5.17	5.17	85.0	75.9	75.9	7.24	8.17	8.17	9.0	9.3	9.3

# Mid-Flood Tide



東業德勤測試顧問有限公司  
ETS-TESTCONSULT LIMITED

## Monitoring Station : TM-FM2

Date	Sampling Duration	Ambient Temp (°C) / Weather Condition	Monitoring Depth (m)	Temp (°C)	Salinity (ppt)		Dissolved Oxygen (mg/L)			Dissolved Oxygen Saturation (%)			Turbidity (NTU)			Suspended Solids (mg/L)		
					Value	Average	Value	Average	Depth-average	Value	Average	Value	Average	Depth-average	Value	Average	Depth-average	
19/10/13	0753-0810	25/Fine	Surface	27.1	24.6	24.6	5.13	5.12	5.86	5.88	74.0	73.9	7.8	7.7	7.7			
			Middle	27.0	24.8	24.8	4.94	4.92	5.90	6.51	71.2	71.0	7.4	7.5		7.7		
			Bottom	27.0	24.8	24.8	4.90	4.92	6.48	6.54	70.7	71.0	7.6	7.5				
22/10/13	0920-0935	27/Fine	Surface	26.8	26.3	26.3	4.76	4.73	6.83	6.86	68.6	68.2	8.0	7.8	8.3			
			Middle	26.9	26.9	26.9	4.70	5.72	6.89	7.10	67.8	82.7	8.2	8.3		8.6		
			Bottom	27.0	26.8	26.8	5.73	5.43	7.02	7.76	7.12	79.1	8.6	8.7				
24/10/13	0835-0850	26/Fine	Surface	26.7	26.8	26.8	5.45	5.61	7.74	6.72	82.4	81.4	7.6	7.5	8.3			
			Middle	26.6	27.4	27.4	5.41	5.48	7.77	7.28	79.4	79.7	8.2	8.3		8.3		
			Bottom	26.6	27.4	27.4	5.46	5.38	7.83	7.93	77.6	78.2	8.4	9.0				
26/10/13	1454-1512	27/Fine	Surface	27.0	26.7	26.7	5.31	5.63	7.78	6.83	81.9	82.1	7.6	7.7	8.3			
			Middle	26.8	27.4	27.4	5.35	5.40	6.84	7.55	82.2	78.8	7.8	8.5		8.3		
			Bottom	26.7	27.5	27.5	5.62	5.32	7.91	7.99	78.6	77.5	8.4	8.7				
29/10/13	1452-1510	27/Fine	Surface	25.6	26.6	26.6	6.20	6.81	7.98	6.87	96.9	96.6	7.6	7.7	8.2			
			Middle	25.4	26.8	26.8	6.79	6.50	6.89	7.31	96.3	92.2	7.8	8.3		8.2		
			Bottom	25.3	26.9	26.9	6.52	6.19	7.34	7.58	92.5	87.7	8.2	8.5				
31/10/13	1550-1605	27/Fine	Surface	25.8	26.3	26.3	6.47	6.36	7.56	6.48	87.9	90.3	7.2	7.1	7.8			
			Middle	25.6	26.6	26.6	6.05	6.03	7.60	7.27	87.5	85.9	7.6	7.6		7.8		
			Bottom	25.5	26.8	26.8	5.93	5.95	7.83	7.82	84.5	84.8	8.8	8.7				

# Mid-Flood Tide

## Monitoring Station : TM-FC2

Date	Sampling Duration	Ambient Temp (°C) / Weather Condition	Monitoring Depth (m)	Temp (°C)	Salinity (ppt)		Dissolved Oxygen (mg/L)			Dissolved Oxygen Saturation (%)			Turbidity (NTU)			Suspended Solids (mg/L)		
					Value	Average	Value	Average	Depth-average	Value	Average	Depth-average	Value	Average	Depth-average	Value	Average	Depth-average
03/10/13	1630-1647	29/Fine	Surface	27.9	19.1	19.1	5.82	5.83	5.72	82.3	82.4	7.07	7.08	7.8	7.9	8.4		
					19.0	19.0	5.83	5.83	5.72	82.4	82.4	7.09	7.08	8.0	7.9			
					19.5	19.5	5.61	5.62	5.72	79.4	79.6	7.43	7.44	8.4	8.5			
05/10/13	0830-0847	26/Fine	Surface	27.4	19.4	19.5	5.63	5.62	5.72	79.7	79.6	7.45	7.44	8.6	8.5	7.6		
					19.8	19.8	5.34	5.35	5.35	75.7	75.9	7.82	7.83	8.8	8.9			
					19.7	19.7	5.36	5.35	5.35	76.0	75.9	7.84	7.83	9.0	8.9			
08/10/13	0904-0920	27/Fine	Surface	27.6	18.4	18.5	5.76	5.75	5.66	80.1	79.9	6.21	6.24	7.2	7.3	7.6		
					18.5	18.5	5.73	5.75	5.66	79.7	79.9	6.27	6.24	7.4	7.3			
					18.8	18.9	5.58	5.57	5.66	77.6	77.4	6.53	6.56	7.6	7.7			
08/10/13	0904-0920	27/Fine	Middle	27.3	18.9	18.9	5.55	5.57	5.66	77.2	77.4	6.58	6.56	7.8	7.7	7.6		
					19.1	19.1	5.28	5.30	5.30	73.5	73.8	6.81	6.84	7.8	7.8			
					19.1	19.1	5.32	5.30	5.30	74.1	73.8	6.86	6.84	7.8	7.8			
10/10/13	1230-1245	29/Fine	Surface	28.2	25.7	25.8	5.14	5.16	5.10	74.9	75.2	6.21	6.24	7.0	7.2	8.4		
					25.8	25.8	5.18	5.16	5.10	75.5	75.2	6.26	6.24	7.4	7.2			
					25.9	25.9	5.02	5.04	5.10	73.2	73.4	6.53	6.51	7.6	7.5			
10/10/13	1230-1245	29/Fine	Middle	27.7	25.9	25.9	5.05	5.04	5.10	73.6	73.4	6.48	6.51	7.4	7.5	8.4		
					25.9	25.9	5.05	5.04	5.10	73.6	73.4	6.48	6.51	7.4	7.5			
					26.0	26.1	4.86	4.88	4.88	70.8	71.0	6.92	6.90	8.2	8.1			
10/10/13	1230-1245	29/Fine	Bottom	27.6	26.1	26.1	4.89	4.88	4.88	71.2	71.0	6.87	6.90	8.0	8.1	8.4		
					23.2	23.2	5.64	5.66	5.51	82.3	82.6	6.95	6.93	7.8	7.9			
					23.2	23.2	5.68	5.66	5.51	82.9	82.6	6.91	6.93	8.0	7.9			
12/10/13	1330-1348	29/Fine	Surface	28.2	23.9	23.9	5.37	5.36	5.31	78.0	77.8	7.44	7.42	8.6	8.5	8.4		
					23.8	23.8	5.34	5.36	5.31	77.5	77.8	7.40	7.42	8.4	8.5			
					24.2	24.2	5.33	5.31	5.31	77.4	77.2	7.75	7.77	8.8	8.7			
12/10/13	1330-1348	29/Fine	Middle	27.9	24.1	24.2	5.29	5.31	5.31	76.9	77.2	7.78	7.77	8.6	8.7	8.4		
					23.1	23.2	5.87	5.88	5.73	85.6	85.8	7.07	7.08	8.0	8.1			
					23.2	23.2	5.89	5.88	5.73	85.9	85.8	7.09	7.08	8.2	8.1			
12/10/13	1330-1348	29/Fine	Bottom	27.7	23.8	23.8	5.57	5.58	5.43	80.9	81.1	7.52	7.53	8.6	8.5	8.4		
					23.8	23.8	5.57	5.58	5.43	80.9	81.1	7.52	7.53	8.6	8.5			
					24.0	24.1	5.43	5.43	5.43	78.8	78.7	7.72	7.71	8.8	8.7			
15/10/13	1530-1547	28/Fine	Surface	27.9	24.1	24.1	5.42	5.43	5.43	78.6	78.7	7.70	7.71	8.6	8.7	8.4		
					23.0	23.0	5.82	5.83	5.68	84.5	84.7	7.12	7.13	8.0	8.1			
					23.0	23.0	5.84	5.83	5.68	84.8	84.7	7.14	7.13	8.2	8.1			
15/10/13	1530-1547	28/Fine	Middle	27.8	23.9	23.9	5.53	5.54	5.54	80.6	80.7	7.49	7.50	8.4	8.5	8.4		
					23.8	23.8	5.54	5.54	5.54	80.8	80.7	7.51	7.50	8.6	8.5			
					24.2	24.2	5.44	5.45	5.45	78.7	78.9	7.64	7.66	8.6	8.7			
17/10/13	1630-1645	28/Cloudy	Surface	27.6	24.1	24.2	5.46	5.45	5.45	79.0	78.9	7.67	7.66	8.8	8.7	8.5		
					26.7	26.7	5.79	5.77	5.56	85.2	84.9	6.98	6.96	7.8	7.9			
					26.7	26.7	5.75	5.77	5.56	84.6	84.9	6.94	6.96	8.0	7.9			
17/10/13	1630-1645	28/Cloudy	Middle	27.3	26.9	26.9	5.37	5.36	5.56	78.9	78.7	6.79	6.78	8.8	8.7	8.5		
					26.8	26.8	5.34	5.36	5.56	78.5	78.7	6.77	6.78	8.6	8.7			
					27.1	27.1	5.28	5.26	5.26	77.6	77.3	7.86	7.85	8.8	8.9			
17/10/13	1630-1645	28/Cloudy	Bottom	27.2	27.1	27.1	5.24	5.26	5.26	77.0	77.3	7.83	7.85	9.0	8.9	8.5		
					27.1	27.1	5.24	5.26	5.26	77.0	77.3	7.83	7.85	9.0	8.9			
					27.1	27.1	5.24	5.26	5.26	77.0	77.3	7.83	7.85	9.0	8.9			

# Mid-Flood Tide



東業德動測試顧問有限公司  
ETS-TESTCONSULT LIMITED

## Monitoring Station : TM-FC2

Date	Sampling Duration	Ambient Temp (°C) / Weather Condition	Monitoring Depth (m)	Temp (°C)	Salinity (ppt)		Dissolved Oxygen (mg/L)			Dissolved Oxygen Saturation (%)			Turbidity (NTU)			Suspended Solids (mg/L)		
					Value	Average	Value	Average	Depth-average	Value	Average	Depth-average	Value	Average	Depth-average	Value	Average	Depth-average
19/10/13	0730-0747	25/Fine	Surface	27.2	24.5	24.6	5.09	5.08	4.97	73.4	73.2	5.94	5.98	6.8	7.0	7.5		
					24.6	24.6	5.06	5.08	4.97	73.0	73.2	6.01	5.98	7.2	7.0			
					24.7	24.8	4.84	4.87	4.97	69.8	70.2	6.42	6.40	7.4	7.5			
22/10/13	0900-0915	27/Fine	Bottom	27.0	24.8	24.9	4.89	4.56	4.56	70.5	65.7	6.38	6.75	7.6	7.9	8.1		
					24.9	24.9	4.53	4.56	4.56	65.3	65.7	6.72	6.75	7.8	7.9			
					24.9	26.2	4.58	5.65	5.57	66.0	81.7	6.77	6.72	8.0	7.5			
24/10/13	0815-0830	26/Fine	Surface	26.7	26.1	26.2	5.66	5.50	5.57	81.9	80.2	6.73	7.22	7.6	8.1	8.2		
					26.2	26.9	5.63	5.50	5.57	81.5	80.2	6.70	7.22	7.4	8.1			
					26.9	26.8	5.52	5.48	5.42	80.4	78.2	7.24	7.58	8.0	8.7			
26/10/13	1430-1448	27/Fine	Bottom	26.6	26.8	27.2	5.48	5.43	5.43	80.0	79.0	7.20	7.53	8.2	8.5	8.4		
					27.2	27.2	5.40	5.43	5.43	78.0	79.0	7.59	7.53	8.6	8.5			
					27.2	26.7	5.44	5.43	5.43	78.4	79.0	7.57	7.53	8.8	8.5			
29/10/13	1430-1447	27/Fine	Surface	25.6	26.7	26.8	5.73	5.65	5.54	83.1	82.4	6.59	6.65	7.6	7.7	8.0		
					26.7	26.8	5.70	5.65	5.54	82.7	82.4	6.55	6.65	7.8	7.7			
					26.8	27.4	5.66	5.43	5.54	82.5	82.4	6.66	6.65	7.6	7.7			
31/10/13	1530-1545	27/Fine	Middle	25.5	27.4	27.4	5.58	5.56	6.11	81.2	84.5	7.34	6.96	8.2	7.6	7.7		
					27.3	27.5	5.54	5.43	6.11	80.6	84.5	7.30	6.96	8.4	7.6			
					27.5	26.8	5.41	5.43	6.11	78.7	82.0	7.55	7.46	8.6	8.3			
31/10/13	1530-1545	27/Fine	Bottom	25.5	27.5	27.5	5.45	5.76	5.76	79.2	82.0	7.51	7.46	8.4	8.3	8.3		
					27.5	26.8	5.45	5.76	5.76	79.2	82.0	7.51	7.46	8.4	8.3			
					26.8	26.8	5.74	5.76	5.76	81.7	82.0	7.44	7.46	8.4	8.3			



**Mid-Ebb Tide**



東業德勤測試顧問有限公司  
ETS-TESTCONSULT LIMITED

**Monitoring Station : TM-FC1**

Date	Sampling Duration	Ambient Temp (°C) / Weather Condition	Monitoring Depth (m)	Temp (°C)	Salinity (ppt)		Dissolved Oxygen (mg/L)			Dissolved Oxygen Saturation (%)			Turbidity (NTU)			Suspended Solids (mg/L)		
					Value	Average	Value	Average	Depth-average	Value	Average	Value	Average	Depth-average	Value	Average	Depth-average	
03/10/13	1340-1400	29/Fine	Surface	28.0	19.0	19.1	5.64	5.65	79.7	79.8	7.27	7.28	8.4	8.3	8.8			
					19.1	19.1	5.66	5.65	79.9	79.8	7.29	7.28	8.2	8.3				
					19.4	19.4	5.29	5.30	74.9	75.1	7.84	7.85	8.8	8.9				
05/10/13	1412-1430	28/Fine	Middle	27.8	19.4	19.4	5.31	5.30	75.2	75.1	7.86	7.85	9.0	8.9	7.9			
					19.4	19.4	5.31	5.30	75.2	75.1	7.86	7.85	9.0	8.9				
					19.7	19.8	5.07	5.06	71.9	71.8	8.24	8.25	9.2	9.3				
08/10/13	1541-1558	28/Fine	Bottom	27.7	19.8	19.8	5.05	5.06	71.6	71.8	8.26	8.25	9.4	9.3	8.0			
					18.4	18.5	5.60	5.58	78.0	77.7	6.53	6.56	7.4	7.3				
					18.5	18.5	5.56	5.58	77.4	77.7	6.58	6.56	7.2	7.3				
10/10/13	1630-1645	29/Fine	Surface	27.7	26.2	26.2	4.95	4.93	72.9	73.2	6.91	6.94	8.0	8.1	8.8			
					26.2	26.2	4.91	4.93	73.4	73.2	6.97	6.94	8.0	8.1				
					26.3	26.4	4.78	4.79	70.5	70.3	7.11	7.14	8.2	8.3				
12/10/13	0846-0900	29/Fine	Middle	27.2	26.4	26.4	5.06	5.04	70.0	70.3	7.17	7.14	8.4	8.3	8.7			
					25.8	25.9	5.14	5.13	74.9	74.7	6.45	6.48	7.6	7.7				
					25.9	25.9	5.11	5.13	74.5	74.7	6.51	6.48	7.8	7.7				
15/10/13	0947-1000	28/Fine	Bottom	27.8	23.2	23.2	5.68	5.66	82.9	82.6	7.27	7.29	8.2	8.3	8.7			
					23.2	23.2	5.64	5.66	82.3	82.6	7.30	7.29	8.4	8.3				
					23.8	23.8	5.34	5.32	77.5	77.3	7.85	7.87	8.8	8.7				
17/10/13	1330-1345	28/Cloudy	Surface	27.9	23.7	23.8	5.30	5.36	77.0	77.9	7.72	7.72	8.6	8.7	9.2			
					23.7	23.8	5.30	5.36	77.0	77.9	7.72	7.72	8.6	8.7				
					23.8	23.8	5.35	5.36	77.7	77.9	7.71	7.72	8.8	8.7				
10/10/13	1630-1645	29/Fine	Middle	27.8	24.0	24.0	5.15	5.13	74.8	74.5	8.29	8.28	9.2	9.3	8.8			
					24.0	24.0	5.11	5.13	74.2	74.5	8.26	8.28	9.4	9.3				
					23.1	23.2	5.62	5.61	82.0	81.9	7.24	7.26	8.4	8.3				
12/10/13	0846-0900	29/Fine	Bottom	28.1	23.2	23.2	5.60	5.61	81.7	81.9	7.28	7.26	8.2	8.3	8.8			
					23.2	23.2	5.60	5.61	81.7	81.9	7.28	7.26	8.2	8.3				
					23.7	23.8	5.37	5.36	78.0	77.9	7.72	7.72	8.6	8.7				
15/10/13	0947-1000	28/Fine	Surface	27.8	24.1	24.1	5.33	5.34	77.3	77.5	8.24	8.25	9.2	9.3	8.7			
					24.1	24.1	5.33	5.34	77.6	77.5	8.26	8.25	9.4	9.3				
					23.1	23.1	5.73	5.72	83.2	83.1	7.34	7.30	8.0	8.1				
17/10/13	1330-1345	28/Cloudy	Middle	27.7	23.0	23.1	5.71	5.72	82.9	83.1	7.26	7.30	8.2	8.1	9.2			
					23.9	23.9	5.39	5.40	78.6	78.8	7.70	7.69	8.6	8.7				
					23.8	23.8	5.41	5.40	78.9	78.8	7.68	7.69	8.8	8.7				
10/10/13	1630-1645	29/Fine	Bottom	27.6	24.1	24.1	5.27	5.26	76.3	76.2	8.14	8.15	9.2	9.3	8.8			
					24.1	24.1	5.25	5.26	76.0	76.2	8.16	8.15	9.4	9.3				
					26.8	26.8	5.77	5.76	89.9	87.2	7.44	7.42	8.4	8.3				
12/10/13	0846-0900	29/Fine	Surface	27.6	26.8	26.8	5.74	5.76	84.4	87.2	7.40	7.42	8.2	8.3	9.2			
					26.8	26.8	5.74	5.76	84.4	87.2	7.40	7.42	8.2	8.3				
					26.9	26.9	5.43	5.42	79.8	79.6	8.43	8.45	9.6	9.7				
15/10/13	0947-1000	28/Fine	Middle	27.3	26.9	26.9	5.40	5.42	79.3	79.6	8.46	8.45	9.8	9.7	8.8			
					26.9	26.9	5.40	5.42	79.3	79.6	8.46	8.45	9.8	9.7				
					27.3	27.3	5.21	5.19	76.6	76.3	8.60	8.62	9.8	9.7				
17/10/13	1330-1345	28/Cloudy	Bottom	27.2	27.3	27.3	5.17	5.19	76.0	76.3	8.64	8.62	9.6	9.7	9.2			
					27.3	27.3	5.17	5.19	76.0	76.3	8.64	8.62	9.6	9.7				
					27.3	27.3	5.17	5.19	76.0	76.3	8.64	8.62	9.6	9.7				

**Mid-Ebb Tide**



東業德勤測試顧問有限公司  
ETS-TESTCONSULT LIMITED

Monitoring Station : TM-FC1

Date	Sampling Duration	Ambient Temp (°C) / Weather Condition	Monitoring Depth (m)	Temp (°C)	Salinity (ppt)		Dissolved Oxygen (mg/L)			Dissolved Oxygen Saturation (%)			Turbidity (NTU)			Suspended Solids (mg/L)		
					Value	Average	Value	Average	Depth-average	Value	Average	Depth-average	Value	Average	Depth-average	Value	Average	Depth-average
19/10/13	1311-1328	27/Fine	Surface	27.3	24.8	24.8	5.18	5.20	5.11	74.7	75.0	6.17	6.20	7.2	7.3	7.7		
					24.7	24.7	5.21	5.03	75.2	6.23	7.4							
					24.9	25.0	5.01	72.2	6.68	7.8								
22/10/13	1500-1515	27/Fine	Bottom	27.0	25.0	25.2	5.04	4.74	4.74	72.7	68.4	6.59	6.99	7.6	8.1	8.3		
					25.2	25.1	4.76	5.70	68.6	7.01	8.0							
					25.1	26.3	4.72	5.37	68.1	7.29	8.2							
22/10/13	1500-1515	27/Fine	Surface	26.9	26.3	26.3	5.72	5.70	5.54	78.4	80.3	7.26	7.28	8.4	8.5	8.7		
					26.3	26.8	5.68	5.37	78.5	8.37	8.4							
					26.8	26.8	5.39	5.32	78.0	8.35	8.6							
24/10/13	1600-1615	26/Fine	Bottom	26.8	27.0	27.0	5.30	5.32	5.32	77.4	77.7	8.58	8.56	9.2	9.4	8.5		
					26.9	26.8	5.34	5.78	78.0	8.54	9.6							
					26.8	26.8	5.71	5.70	82.9	7.34	7.4							
26/10/13	0842-0900	27/Fine	Surface	27.0	26.8	26.8	5.68	5.78	5.67	82.4	84.3	7.32	7.33	8.2	8.3	8.8		
					26.8	27.3	5.54	5.55	80.8	7.87	8.4							
					27.3	27.3	5.56	5.29	81.1	7.88	8.4							
26/10/13	0842-0900	27/Fine	Middle	26.8	27.4	27.4	5.50	5.29	5.29	80.0	81.0	8.36	8.37	9.4	9.5	8.2		
					27.4	27.5	5.28	6.73	76.8	8.38	9.6							
					27.5	27.4	5.30	6.73	77.1	8.38	9.6							
29/10/13	0910-0927	24/Fine	Surface	25.5	26.6	26.7	6.74	6.73	6.63	95.6	95.5	6.74	6.71	7.4	7.3	8.2		
					26.7	26.9	6.72	6.54	95.3	6.68	7.2							
					26.8	26.9	6.56	6.13	93.0	7.44	8.6							
29/10/13	0910-0927	24/Fine	Middle	25.3	27.1	27.1	6.51	6.13	6.13	92.3	92.7	7.49	7.47	8.4	8.5	8.9		
					26.9	27.1	6.11	6.16	86.6	7.87	8.8							
					26.9	27.1	6.15	6.13	87.2	7.93	9.0							
31/10/13	0900-0915	27/Fine	Bottom	25.1	26.3	26.3	6.17	6.16	6.06	87.7	87.5	7.34	7.32	8.4	8.4	8.9		
					26.3	26.6	6.14	5.96	87.3	7.30	8.4							
					26.5	26.6	5.98	5.70	85.2	7.74	9.0							
31/10/13	0900-0915	27/Fine	Surface	25.4	26.8	26.8	5.94	5.70	5.70	84.6	84.9	8.27	8.28	9.6	9.5	8.9		
					26.8	26.8	5.72	5.70	81.5	8.27	9.4							
					26.8	26.8	5.68	5.70	80.9	8.29	9.4							

# Mid-Ebb Tide



東業德勤測試顧問有限公司  
ETS-TESTCONSULT LIMITED

## Monitoring Station : TM-FM1

Date	Sampling Duration	Ambient Temp (°C) / Weather Condition	Monitoring Depth (m)	Temp (°C)	Salinity (ppt)		Dissolved Oxygen (mg/L)			Dissolved Oxygen Saturation (%)			Turbidity (NTU)			Suspended Solids (mg/L)		
					Value	Average	Value	Average	Depth-average	Value	Average	Depth-average	Value	Average	Depth-average	Value	Average	Depth-average
03/10/13	1315-1333	29/Fine	Surface	1.0	27.9	19.1	19.1	5.69	5.70	5.55	80.4	80.5	7.33	7.34	8.4			
						19.1		5.71			80.6		7.34					
						19.5		5.39			76.3		7.69					
	Middle		8.8	27.8	19.4	19.5	5.42	5.41	76.7	76.5	7.71	7.70	8.8	8.7				
					19.8		5.14		72.9		7.92							
					19.7		5.17		73.4		7.93							
05/10/13	1347-1405	28/Fine	Surface	1.0	27.6	18.4	18.4	5.52	5.50	5.40	76.8	76.6	6.49	6.52	7.8			
						18.4		5.48			76.3		6.55					
						18.7		5.29			73.6		6.79					
	Middle		8.0	27.4	18.7	18.7	5.32	5.31	74.1	73.9	6.84	6.82	8.0	7.8				
					19.0		5.11		71.3		6.95							
					19.1		5.14		71.7		7.02							
08/10/13	1516-1534	28/Fine	Surface	1.0	27.7	25.8	25.8	5.08	5.08	5.03	74.1	74.0	6.34	6.38	7.4			
						25.8		5.07			73.9		6.41					
						26.0		4.99			72.8		6.72					
	Middle		8.6	27.6	25.9	26.0	4.96	4.98	72.3	72.6	6.77	6.75	8.0	8.0				
					26.1		4.88		71.2		6.96							
					26.1		4.85		70.7		7.02							
10/10/13	1610-1625	29/Fine	Surface	1.0	28.2	23.2	23.2	5.57	5.56	5.49	81.3	81.1	7.44	7.42	8.6			
						23.2		5.54			80.8		7.40					
						23.8		5.44			79.0		8.07					
	Middle		8.4	27.9	23.8	23.8	5.40	5.42	78.4	78.7	8.10	8.09	9.0	8.9				
					24.0		5.26		76.4		8.14							
					24.0		5.23		75.9		8.17							
12/10/13	0818-0836	29/Fine	Surface	1.0	28.1	23.1	23.1	5.62	5.63	5.52	82.0	82.2	7.42	7.43	8.5			
						23.1		5.64			82.3		7.44					
						23.8		5.42			78.8		8.09					
	Middle		8.4	27.9	23.7	23.8	5.41	5.42	78.6	78.7	8.11	8.10	9.0	9.1				
					24.0		5.29		76.8		8.16							
					24.0		5.31		77.0		8.17							
15/10/13	0919-0937	28/Fine	Surface	1.0	27.9	23.1	23.1	5.57	5.58	5.53	80.9	81.1	7.44	7.45	8.5			
						23.1		5.59			81.2		7.46					
						23.9		5.47			79.8		8.02					
	Middle		8.4	27.8	23.9	23.9	5.49	5.48	80.0	79.9	8.04	8.03	9.0	9.1				
					24.2		5.31		76.8		8.19							
					24.1		5.29		76.5		8.21							
17/10/13	1310-1325	28/Cloudy	Surface	1.0	27.6	26.8	26.8	5.67	5.66	5.51	83.4	83.3	7.21	7.22	8.3			
						26.7		5.65			83.1		7.23					
						26.9		5.38			79.1		8.04					
	Middle		8.6	27.3	26.9	26.9	5.34	5.36	78.5	78.8	8.08	8.06	9.0	9.1				
					27.3		5.17		76.0		8.18							
					27.3		5.14		75.6		8.15							
Bottom	16.2	27.2	27.3	27.3	5.16	5.16	75.8	75.8	8.17	8.17	9.0	9.1						

**Mid-Ebb Tide**

**Monitoring Station : TM-FM1**

Date	Sampling Duration	Ambient Temp (°C) / Weather Condition	Monitoring Depth (m)	Temp (°C)	Salinity (ppt)		Dissolved Oxygen (mg/L)			Dissolved Oxygen Saturation (%)			Turbidity (NTU)			Suspended Solids (mg/L)			
					Value	Average	Value	Average	Depth-average	Value	Average	Value	Average	Value	Average	Depth-average	Value	Average	Depth-average
19/10/13	1247-1304	27/Fine	Surface	27.2	24.7	24.7	5.11	5.12	73.7	73.9	6.14	6.17	7.2	7.4	7.6	7.6	7.6	7.7	7.8
					24.7	24.7	5.13	4.99	74.0	6.47	6.43	7.6	7.8						
					24.8	24.8	4.97	4.82	71.7	6.84	6.78	8.0	7.8						
					24.9	25.0	4.84	4.80	69.8	6.78	7.6	7.6	7.8						
					26.2	26.2	5.67	5.68	82.0	7.18	8.2	8.3	8.2						
					26.1	26.1	5.69	5.57	82.3	7.14	8.4	8.3	8.2						
22/10/13	1440-1455	27/Fine	Surface	27.1	26.9	26.9	5.46	5.46	78.7	79.1	7.68	7.67	8.8	8.9	8.8	8.8	8.8	8.9	9.0
					26.9	26.9	5.45	5.25	79.4	7.95	7.93	9.0	8.9						
					27.2	27.2	5.26	5.25	76.9	7.95	7.93	9.0	8.9						
					27.2	27.2	5.23	5.66	76.4	7.91	8.2	8.1	8.2						
					26.8	26.8	5.64	5.56	81.8	7.07	8.0	9.0	8.9						
					26.7	26.7	5.67	5.46	82.3	7.10	8.8	9.0	8.8						
24/10/13	1540-1555	26/Fine	Surface	26.7	27.3	27.4	5.47	5.46	79.5	79.4	7.84	7.82	9.2	9.0	9.2	9.2	9.2	9.0	8.8
					27.4	27.4	5.45	5.32	79.2	7.82	7.82	8.8	8.9						
					27.4	27.4	5.45	5.32	77.6	7.92	7.94	8.8	8.9						
					27.4	27.5	5.34	5.68	77.1	7.96	8.2	8.1	8.2						
					26.8	26.8	5.67	5.58	82.6	7.09	8.0	9.0	8.8						
					26.7	26.7	5.68	5.48	82.8	7.11	8.4	8.7	8.4						
26/10/13	0818-0836	27/Fine	Surface	27.0	27.4	27.4	5.49	5.48	80.1	80.0	7.82	7.83	8.8	8.7	8.8	8.8	8.8	8.9	9.0
					27.3	27.3	5.47	5.34	79.8	7.84	7.87	9.0	8.9						
					27.5	27.5	5.32	5.66	77.4	7.86	8.2	8.1	8.2						
					27.5	27.5	5.35	6.66	77.8	7.88	8.4	8.7	8.4						
					26.6	26.6	6.64	6.45	94.2	6.86	7.6	7.8	7.6						
					26.6	26.6	6.68	6.32	94.7	6.80	8.0	8.4	8.0						
29/10/13	0847-0905	24/Fine	Surface	25.5	26.7	26.8	6.43	6.45	91.2	91.4	7.37	7.36	8.4	8.4	8.4	8.4	8.4	8.7	8.6
					26.8	26.8	6.46	6.32	89.8	7.73	7.70	8.8	8.7						
					26.8	26.9	6.33	6.22	89.3	7.66	8.2	8.1	8.2						
					26.8	26.9	6.30	6.22	88.7	6.87	7.6	7.6	7.6						
					26.3	26.3	6.24	5.82	88.1	6.84	7.6	7.6	7.6						
					26.2	26.2	6.20	5.76	88.4	6.84	7.6	7.6	7.6						
31/10/13	0840-0855	27/Fine	Surface	25.4	26.7	26.7	5.84	5.82	83.2	82.9	7.34	7.32	7.6	7.7	7.6	7.6	7.6	7.8	8.2
					26.7	26.7	5.80	5.76	82.6	7.30	7.8	8.2	8.2						
					26.7	26.8	5.77	6.02	82.2	7.88	8.2	8.1	8.2						
					26.8	26.8	5.74	5.76	81.7	7.85	8.2	8.2	8.2						
					26.7	26.7	5.82	5.76	82.2	7.85	8.2	8.2	8.2						
					26.7	26.7	5.77	5.76	82.2	7.85	8.2	8.2	8.2						

**Mid-Ebb Tide**



專業檢測顧問有限公司  
ETS-TESTCONSULT LIMITED

Monitoring Station : TM-FM2

Date	Sampling Duration	Ambient Temp (°C) / Weather Condition	Monitoring Depth (m)	Temp (°C)	Salinity (ppt)		Dissolved Oxygen (mg/L)			Dissolved Oxygen Saturation (%)			Turbidity (NTU)			Suspended Solids (mg/L)		
					Value	Average	Value	Average	Depth-average	Value	Average	Value	Average	Depth-average	Value	Average	Depth-average	
03/10/13	1253-1311	29/Fine	Surface	28.0	19.1	19.1	5.72	5.73	80.8	81.0	7.20	7.21	8.4	8.2	8.6			
			Middle	27.8	19.4	19.5	5.37	5.39	76.0	76.3	7.22	7.68	8.0	8.5				
			Bottom	27.7	19.8	19.8	5.40	5.15	76.5	72.9	7.67	8.05	8.4	9.1				
05/10/13	1324-1341	28/Fine	Surface	27.6	18.4	18.4	5.16	5.64	72.5	78.5	8.06	6.49	7.4	7.5	7.8			
			Middle	27.4	18.8	18.8	5.66	5.39	78.1	75.0	6.51	6.75	7.6	7.9				
			Bottom	27.3	19.1	19.1	5.40	5.20	74.8	72.5	6.73	7.04	7.8	8.1				
08/10/13	1453-1510	28/Fine	Surface	27.7	25.8	25.8	5.05	5.04	72.4	73.4	7.01	6.50	7.4	7.5	7.8			
			Middle	27.6	26.0	26.0	5.02	4.92	73.2	71.6	6.47	6.85	7.6	7.9				
			Bottom	27.4	26.1	26.2	4.90	4.80	71.4	70.0	6.82	7.07	8.0	8.1				
10/10/13	1550-1605	29/Fine	Surface	28.3	23.1	23.1	5.59	5.58	69.8	81.5	7.04	7.32	8.2	8.3	8.9			
			Middle	27.8	23.9	23.9	5.32	5.34	70.1	77.5	7.10	7.97	8.4	9.1				
			Bottom	27.7	24.1	24.1	5.36	5.33	77.0	77.4	8.23	8.26	9.0	9.3				
12/10/13	0753-0812	29/Fine	Surface	28.1	23.2	23.2	5.54	5.55	77.8	81.0	8.28	7.33	8.2	8.3	8.8			
			Middle	27.8	23.7	23.7	5.56	5.50	80.8	80.0	7.32	7.94	8.4	8.9				
			Bottom	27.7	24.1	24.1	5.49	5.43	79.8	78.8	7.93	8.23	8.8	9.3				
15/10/13	0854-0911	28/Fine	Surface	27.9	23.0	23.0	5.68	5.68	82.3	82.4	7.29	7.30	8.2	8.3	8.8			
			Middle	27.8	23.8	23.9	5.20	5.32	82.5	79.2	7.31	7.87	8.4	8.7				
			Bottom	27.6	24.2	24.2	5.44	5.35	79.3	77.5	7.88	8.23	8.6	9.3				
17/10/13	1250-1305	28/Cloudy	Surface	27.6	26.8	26.8	5.36	5.62	77.3	82.7	8.22	7.19	8.0	8.1	8.8			
			Middle	27.3	26.9	26.9	5.25	5.27	77.6	77.5	8.24	8.19	8.2	9.1				
			Bottom	27.2	27.2	27.2	5.24	5.22	76.4	76.7	8.27	8.26	9.4	9.3				



# Mid-Ebb Tide



東業德勤測試顧問有限公司  
ETS-TESTCONSULT LIMITED

## Monitoring Station : TM-FC2

Date	Sampling Duration	Ambient Temp (°C) / Weather Condition	Monitoring Depth (m)		Temp (°C)	Salinity (ppt)		Dissolved Oxygen (mg/L)			Dissolved Oxygen Saturation (%)			Turbidity (NTU)			Suspended Solids (mg/L)		
			Surface	Middle		Value	Average	Value	Average	Value	Average	Value	Average	Value	Average	Value	Average	Value	Average
03/10/13	1230-1248	29/Fine	Surface	1.0	28.0	19.0	19.0	5.79	5.78	81.8	81.7	7.14	7.15	8.2	8.3	8.7			
			Middle	8.4	27.7	19.5	19.5	5.49	5.50	77.7	77.9	7.56	7.57	8.6	8.7				
			Bottom	15.7	27.7	19.4	19.4	5.51	5.51	78.0	78.0	7.58	7.58	8.8	8.8				
05/10/13	1300-1317	28/Fine	Surface	1.0	27.6	19.7	19.8	5.22	5.23	74.0	74.1	7.99	8.00	9.2	9.2	7.8			
			Middle	8.1	27.5	18.4	18.4	5.54	5.56	77.1	77.3	6.44	6.42	7.6	7.5				
			Bottom	15.2	27.4	18.8	18.8	5.31	5.33	73.9	74.1	6.61	6.64	7.8	7.7				
08/10/13	1430-1447	28/Fine	Surface	1.0	27.7	25.8	25.8	5.09	5.11	74.6	74.4	6.40	6.43	7.6	7.5	7.9			
			Middle	8.1	27.6	26.0	26.0	4.97	4.99	72.5	72.8	6.78	6.80	8.0	7.9				
			Bottom	15.2	27.4	26.1	26.1	4.82	4.81	70.0	70.2	7.14	7.17	8.2	8.3				
10/10/13	1530-1545	29/Fine	Surface	1.0	28.3	23.1	23.2	5.77	5.76	84.2	84.1	7.17	7.19	8.2	8.1	8.5			
			Middle	8.4	27.8	23.9	23.9	5.48	5.46	79.6	79.3	7.64	7.62	8.6	8.5				
			Bottom	15.8	27.7	24.1	24.1	5.40	5.39	78.4	78.2	7.89	7.88	8.8	9.0				
12/10/13	0730-0748	29/Fine	Surface	1.0	28.1	23.2	23.2	5.73	5.74	83.6	83.8	7.13	7.14	8.2	8.1	8.5			
			Middle	8.5	27.9	23.8	23.8	5.62	5.63	81.7	81.8	7.66	7.67	8.6	8.6				
			Bottom	15.9	27.7	24.0	24.1	5.52	5.53	80.1	80.3	7.81	7.81	8.8	8.8				
15/10/13	0830-0848	28/Fine	Surface	1.0	27.9	23.0	23.1	5.74	5.73	83.3	83.2	7.19	7.20	8.2	8.3	8.6			
			Middle	8.5	27.8	23.9	23.9	5.47	5.46	79.8	79.7	7.54	7.55	8.6	8.7				
			Bottom	15.9	27.6	24.2	24.2	5.39	5.41	78.0	78.2	7.84	7.85	8.8	8.8				
17/10/13	1230-1245	28/Cloudy	Surface	1.0	27.5	26.7	26.7	5.72	5.74	84.1	84.4	7.29	7.28	8.2	8.3	8.8			
			Middle	8.1	27.4	26.9	26.9	5.43	5.45	79.8	80.1	7.95	7.93	9.0	8.9				
			Bottom	15.2	27.2	27.1	27.1	5.29	5.28	77.7	77.5	8.06	8.04	9.0	9.1				

# Mid-Ebb Tide



東業 德 勤 測 試 顧 問 有 限 公 司  
ETS-TESTCONSULT LIMITED

## Monitoring Station : TM-FC2

Date	Sampling Duration	Ambient Temp (°C) / Weather Condition	Monitoring Depth (m)	Temp (°C)	Salinity (ppt)		Dissolved Oxygen (mg/L)			Dissolved Oxygen Saturation (%)			Turbidity (NTU)			Suspended Solids (mg/L)		
					Value	Average	Value	Average	Depth-average	Value	Average	Value	Average	Depth-average	Value	Average	Depth-average	
19/10/13	1200-1216	27/Fine	Surface	27.3	24.6	24.6	5.02	5.01	4.92	72.4	72.3	6.15	6.19	7.3	7.3	7.6		
			Middle	27.2	24.8	24.8	4.85	4.83	69.9	69.6	6.45	6.48	7.4	7.5				
			Bottom	27.1	24.8	24.8	4.80	4.83	69.2	69.6	6.51	6.48	7.6	7.5				
22/10/13	1400-1415	27/Fine	Surface	26.9	26.3	26.3	5.74	5.76	5.65	83.0	83.3	7.11	7.13	8.3	8.3	8.6		
			Middle	27.1	26.8	26.8	5.51	5.53	80.3	80.6	7.49	7.47	8.6	8.7				
			Bottom	27.1	27.2	27.2	5.55	5.42	80.9	79.2	7.45	7.72	8.8	8.8				
24/10/13	1500-1515	26/Fine	Surface	26.9	26.7	26.7	5.60	5.59	5.48	81.3	81.1	6.72	6.74	7.7	7.7	8.4		
			Middle	26.7	27.3	27.3	5.39	5.38	78.4	78.2	7.88	7.87	8.4	8.5				
			Bottom	26.7	27.3	27.3	5.36	5.29	77.9	76.9	7.95	7.97	9.0	8.9				
26/10/13	0730-0748	27/Fine	Surface	27.6	26.7	26.7	5.59	5.58	5.47	81.4	81.3	6.73	6.74	7.7	7.7	8.4		
			Middle	26.8	27.4	27.4	5.37	5.36	78.3	78.2	7.79	7.80	8.6	8.5				
			Bottom	26.7	27.4	27.4	5.29	5.28	77.0	76.9	7.87	7.88	9.2	9.0				
29/10/13	0800-0817	24/Fine	Surface	25.5	26.7	26.7	6.70	6.72	6.62	95.1	95.3	6.84	6.88	7.7	7.7	8.1		
			Middle	25.4	26.8	26.8	6.54	6.52	92.8	92.6	7.21	7.24	8.2	8.1				
			Bottom	25.3	26.9	26.9	6.29	6.31	89.3	89.6	7.27	7.58	8.0	8.5				
31/10/13	0800-0815	27/Fine	Surface	25.5	26.3	26.3	6.30	6.32	6.15	89.5	89.8	6.67	6.68	7.9	7.9	8.4		
			Middle	25.5	26.6	26.6	5.97	5.98	85.0	85.2	7.24	7.22	8.6	8.5				
			Bottom	25.4	26.6	26.6	5.78	5.76	82.3	82.0	7.87	7.88	8.8	8.8				



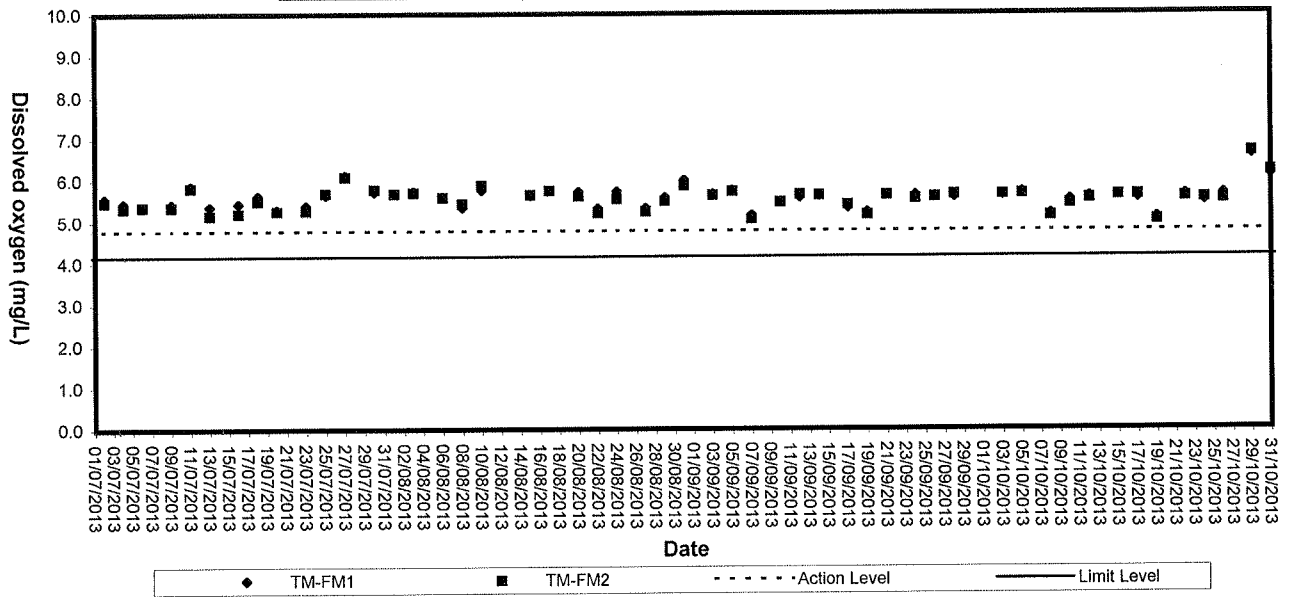


## **Appendix C3**

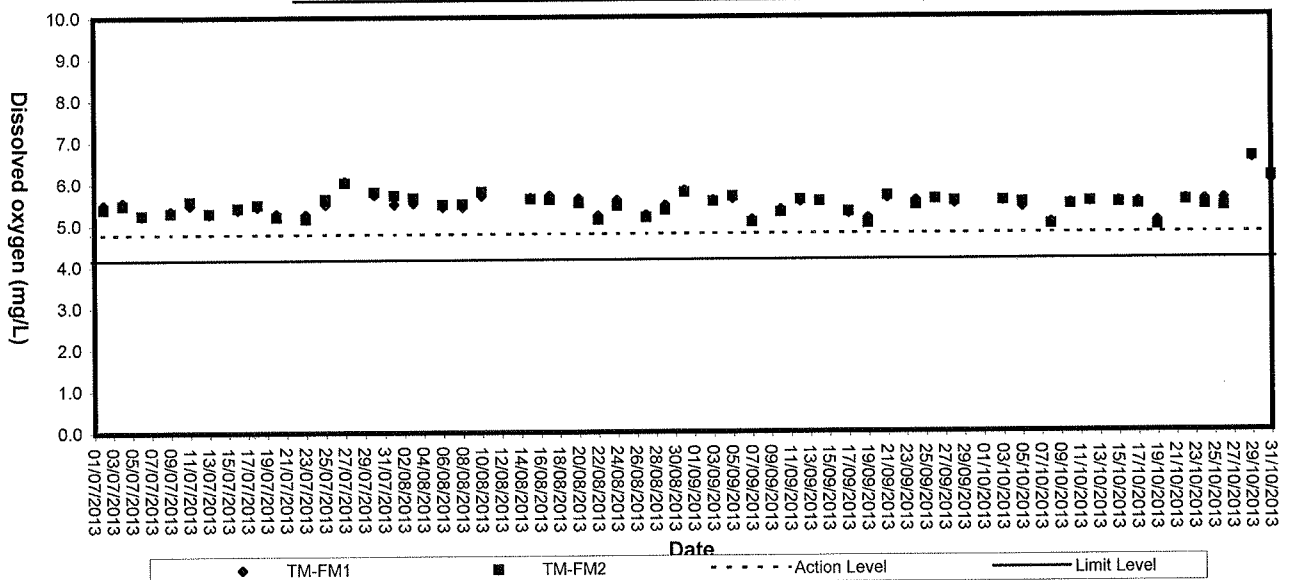
### **Graphical Plots of Impact Marine Water Quality Monitoring Data**



### Dissolved Oxygen (Surface & Middle) at Mid-Flood Tide

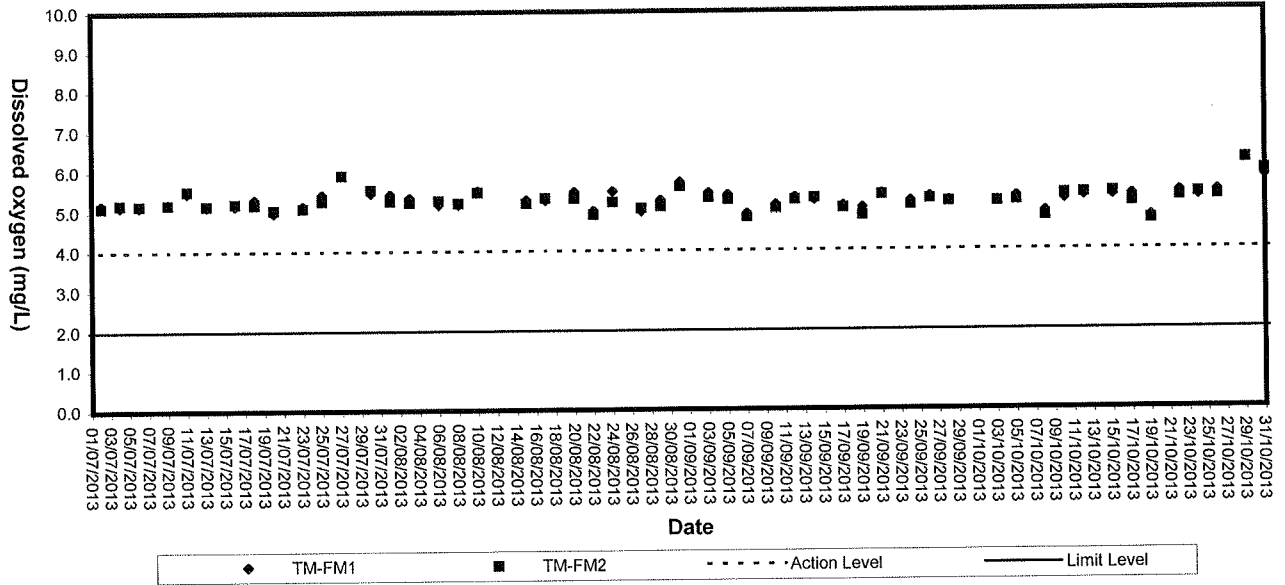


### Dissolved Oxygen (Surface & Middle) at Mid-Ebb Tide

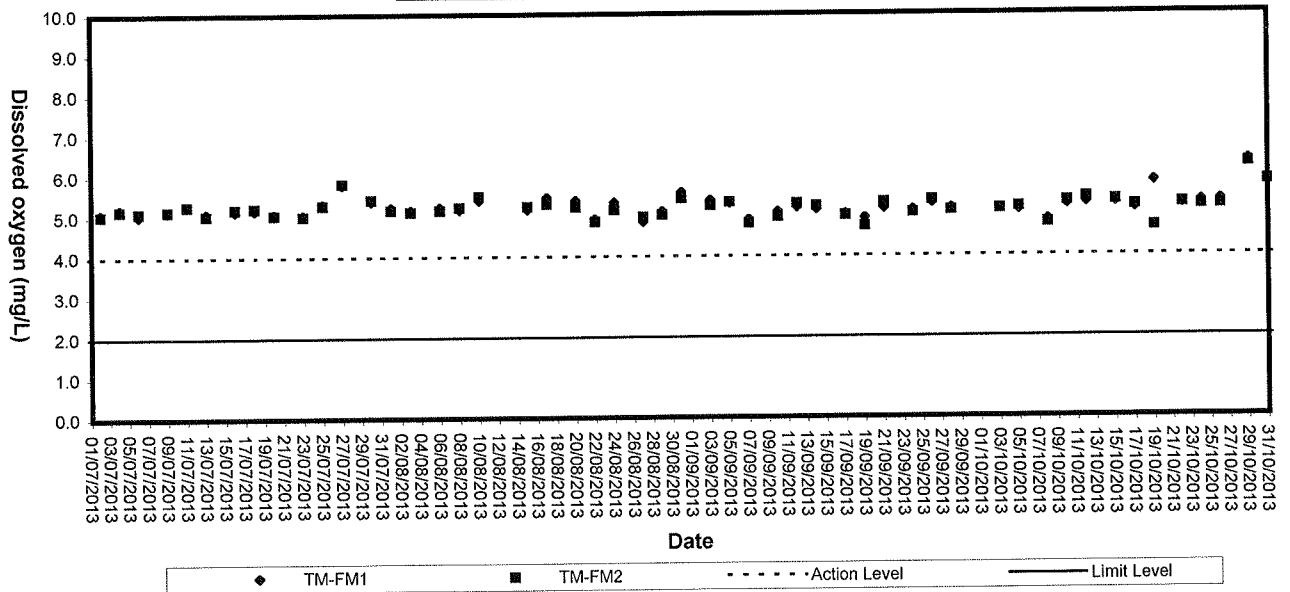




### Dissolved Oxygen (Bottom) at Mid-Flood Tide

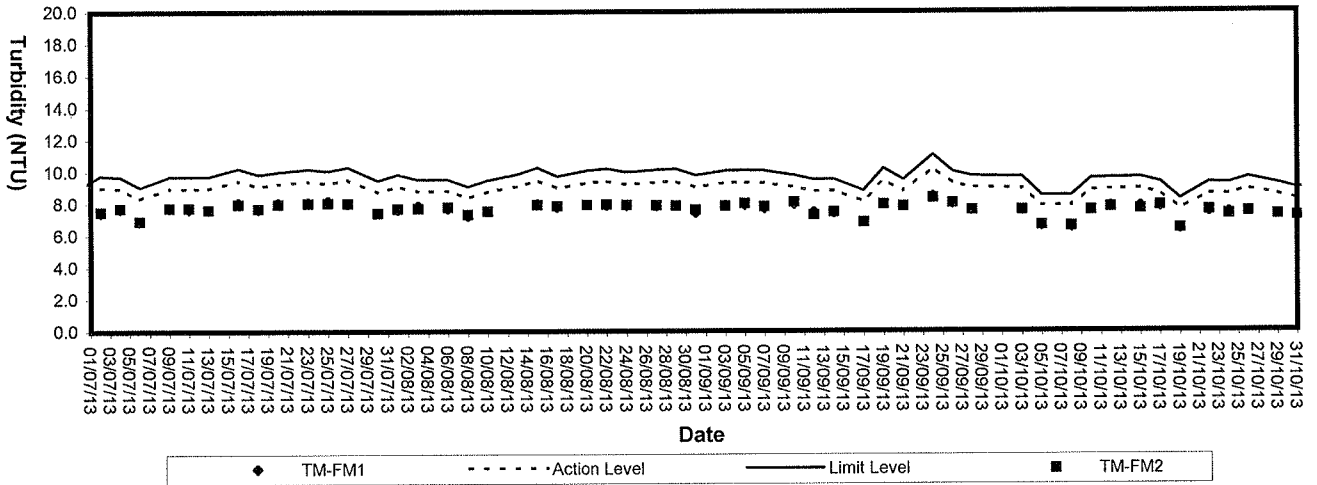


### Dissolved Oxygen (Bottom) at Mid-Ebb Tide

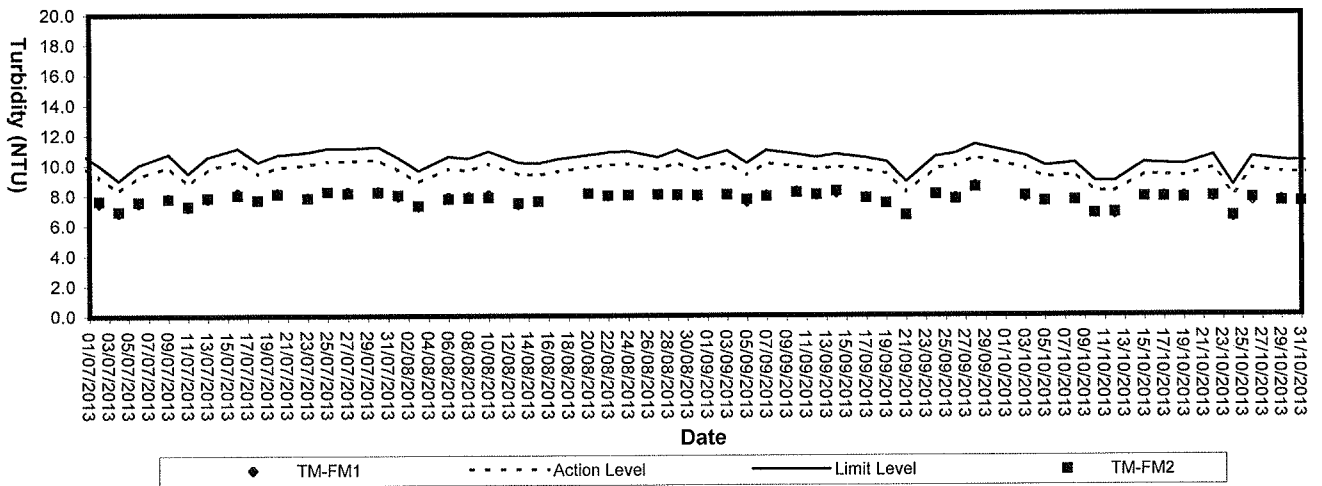




### Turbidity (Depth-average) at Mid-Flood Tide

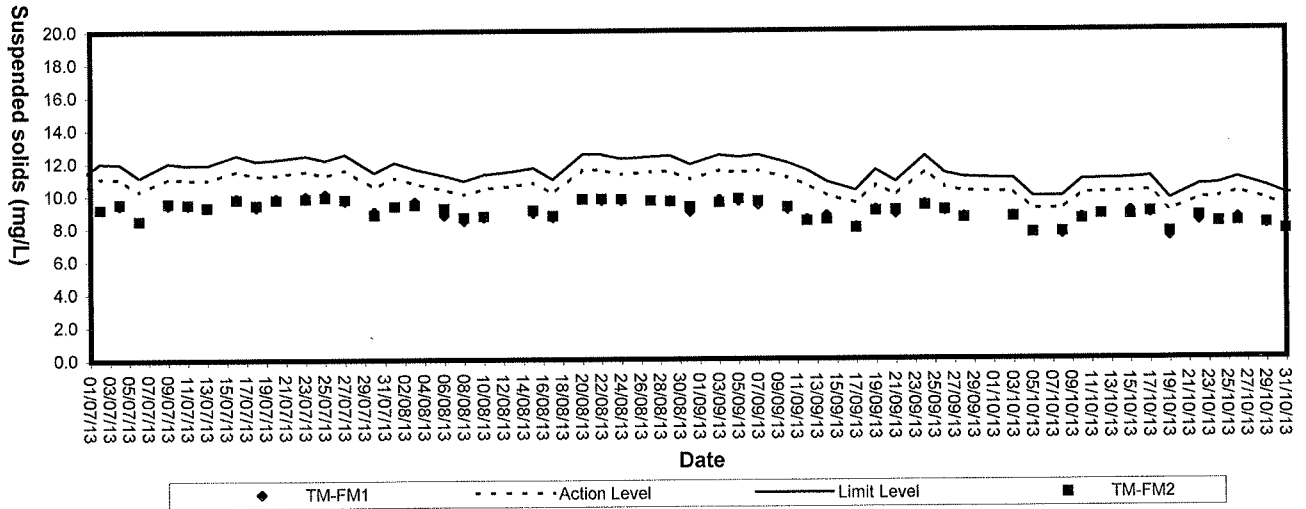


### Turbidity (Depth-average) at Mid-Ebb Tide

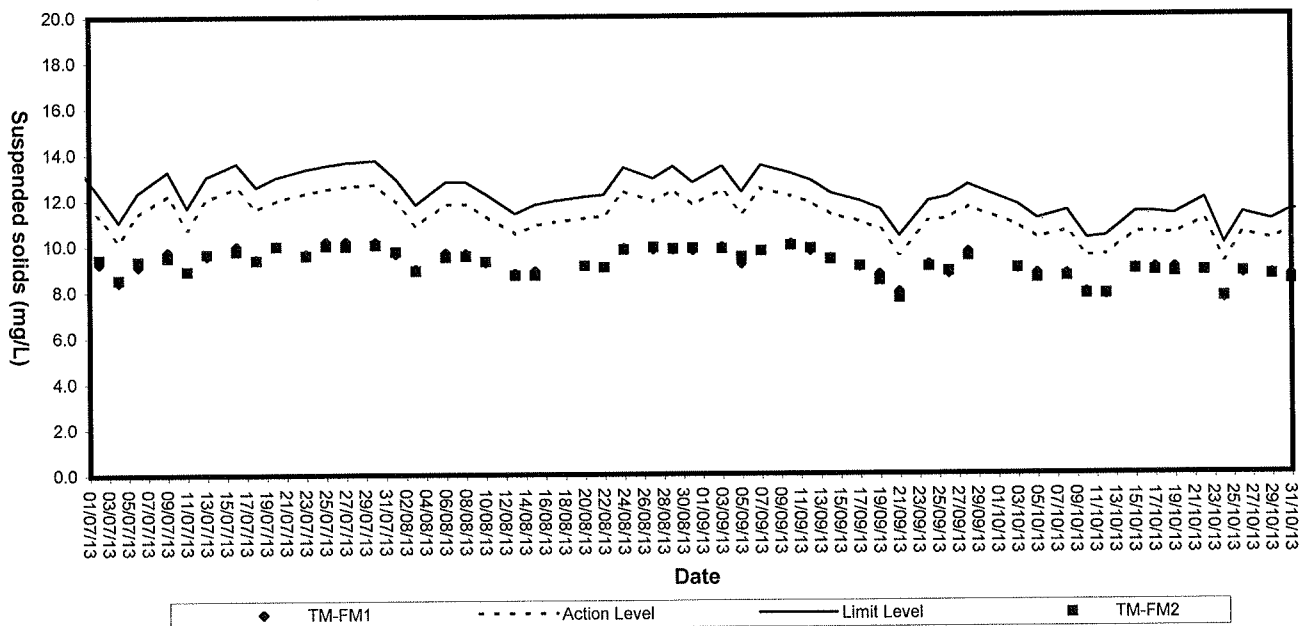




### Suspended solids (Depth-average) at Mid-Flood Tide



### Suspended Solids (Depth-average) at Mid-Ebb Tide





## **Appendix D1**

### **Calibration Certificates for Impact Noise Monitoring Equipments**



# Calibration Certificate

Certificate No. **27389**

Page 1 of 3 Pages

**Customer :** ETS-Testconsult Limited

**Address :** 8/F., Block B, Veristrong Industrial Centre, 34-36 Au Pui Wan St., Fotan, Hong Kong.

**Order No. :** Q22892

**Date of receipt :** 31-Oct-12

## Item Tested

**Description :** Precision Integrating Sound Level Meter (ET/EN/003/13)

**Manufacturer :** Rion

**Model :** NL-31

**Serial No. :** 00593620

## Test Conditions

**Date of Test :** 16-Nov-12

**Supply Voltage :** --

**Ambient Temperature :** (23 ± 3)°C

**Relative Humidity :** (50 ± 25) %

## Test Specifications

Calibration check.

Ref. Document/Procedure : Z01.

## Test Results


All results were within the IEC 651 Type1 and IEC 804 Type1 specifications after adjustment.  
The results are shown in the attached page(s).

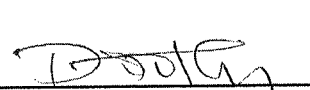
Main Test equipment used:

<u>Equipment No.</u>	<u>Description</u>	<u>Cert. No.</u>	<u>Traceable to</u>
S017	Multi-Function Generator	C101623	SCL-HKSAR
S024	Sound Level Calibrator	15136	NIM-PRC & SCL-HKSAR

The values given in this Calibration Certificate only relate to the values measured at the time of the test and any uncertainties quoted will not include allowance for the equipment long term drift, variations with environmental changes, vibration and shock during transportation, overloading, mis-handling, or the capability of any other laboratory to repeat the measurement. Hong Kong Calibration Ltd. shall not be liable for any loss or damage resulting from the use of the equipment.

The test equipment used for calibration are traceable to International System of Units (SI).  
The test results apply to the above Unit-Under-Test only

**Calibrated by :**   
Stephen Chu

**Approved by :**   
Dorothy Cheuk

**Date:** 16-Nov-12



# Calibration Certificate

Certificate No. 27389

Page 2 of 3 Pages

Results :

## 1. SPL Accuracy

UUT Setting			Applied Value (dB)	UUT Reading (dB)
Level Range (dB)	Weight	Response		
20 – 100	L <sub>A</sub>	Fast	94.0	94.0
		Slow		94.0
	L <sub>C</sub>	Fast		94.0
	L <sub>p</sub>	Fast		94.1
30 – 120	L <sub>A</sub>	Fast	94.0	93.9
		Slow		93.9
	L <sub>C</sub>	Fast		94.0
	L <sub>p</sub>	Fast		94.0
30 – 120	L <sub>A</sub>	Fast	114.0	113.9
		Slow		113.9
	L <sub>C</sub>	Fast		114.0
	L <sub>p</sub>	Fast		114.0

IEC 651 Type 1 Spec. :  $\pm 0.7$  dB

Uncertainty :  $\pm 0.1$  dB

## 2. Level Stability : 0.0 dB

IEC 651 Type 1 Spec. :  $\pm 0.3$  dB

Uncertainty :  $\pm 0.01$  dB

## 3. Linearity

### 3.1 Level Linearity

UUT Range (dB)	Applied Value (dB)	UUT Reading (dB)	Variation (dB)	IEC 651 Type 1 Spec. (Primary Indicator Range)
130	114.0	113.9	0.0	$\pm 0.7$ dB
130	104.0	103.9	0.0	
120	94.0	93.9 (Ref.)	- -	
110	84.0	84.0	+ 0.1	
100	74.0	74.0	+ 0.1	
90	64.0	64.0	+ 0.1	
80	54.0	54.1	+ 0.2	

Uncertainty :  $\pm 0.1$  dB





# Calibration Certificate

Certificate No. 27389

Page 3 of 3 Pages

## 3.2 Differential level linearity

UUT Range (dB)	Applied Value (dB)	UUT Reading (dB)	Variation (dB)	IEC 651 Type 1 Spec.
120	84.0	84.0	+ 0.1	± 0.4 dB
	94.0	93.9 (Ref.)	--	
	95.0	94.9	- 0.0	± 0.2 dB

Uncertainty : ± 0.1 dB

## 4. Frequency Weighting - A weighting

Frequency	Attenuation (dB)	IEC 651 Type 1 Spec.
31.5 Hz	- 39.7	- 39.4 dB, ± 1.5 dB
63 Hz	- 26.3	- 26.2 dB, ± 1.5 dB
125 Hz	- 16.3	- 16.1 dB, ± 1 dB
250 Hz	- 8.8	- 8.6 dB, ± 1 dB
500 Hz	- 3.3	- 3.2 dB, ± 1 dB
1 kHz	0.0 (Ref.)	0 dB, ± 1 dB
2 kHz	+ 1.2	+ 1.2 dB, ± 1 dB
4 kHz	+ 1.1	+ 1.0 dB, ± 1 dB
8 kHz	- 1.2	- 1.1 dB, + 1.5 dB ~ - 3 dB
16 kHz	- 6.7	- 6.6 dB, + 3 dB ~ ∞

Uncertainty : ± 0.1 dB

## 5. Time Averaging

Applied Burst duty Factor	Applied Leq Value (dB)	UUT Reading (dB)	IEC 804 Type 1 Spec.
continuous	40.0	40.0	--
1/10	40.0	40.0	± 0.5 dB
1/10 <sup>2</sup>	40.0	40.0	
1/10 <sup>3</sup>	40.0	40.0	± 1.0 dB
1/10 <sup>4</sup>	40.0	39.9	

Uncertainty : ± 0.1 dB

- Remarks:
1. UUT : Unit-Under-Test
  2. The uncertainty claimed is for a confidence probability of not less than 95%.
  3. Atmospheric Pressure : 1007 hPa
  4. The UUT's internal calibration was performed before the calibration.

----- END -----



# Calibration Certificate

Certificate No. **27390**

Page **1** of **2** Pages

**Customer :** ETS-Testconsult Limited

**Address :** 8/F., Block B, Veristrong Industrial Centre, 34-36 Au Pui Wan St., Fotan, Hong Kong.

**Order No. :** Q22892

**Date of receipt :** 31-Oct-12

## Item Tested

**Description :** Sound Level Calibrator (ET/EN/002/01)

**Manufacturer :** Rion

**Model :** NC-73

**Serial No. :** 10196943

## Test Conditions

**Date of Test :** 16-Nov-12

**Supply Voltage :** --

**Ambient Temperature :** (23 ± 3)°C

**Relative Humidity :** (50 ± 25) %

## Test Specifications

Calibration check.

Ref. Document/Procedure : F21, Z02.

## Test Results

All results were within the manufacturer's specification.


The results are shown in the attached page(s).

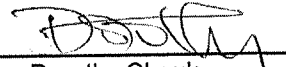
Main Test equipment used:

<u>Equipment No.</u>	<u>Description</u>	<u>Cert. No.</u>	<u>Traceable to</u>
S014	Spectrum Analyzer	13535	NIM-PRC & SCL-HKSAR
S024	Sound Level Calibrator	15136	NIM-PRC & SCL-HKSAR
S041	Universal Counter	15610	SCL-HKSAR
S206	Sound Level Meter	16338	SCL-HKSAR
S031	6½ dgt. Multimeter	20032	NIM-PRC

The values given in this Calibration Certificate only relate to the values measured at the time of the test and any uncertainties quoted will not include allowance for the equipment long term drift, variations with environmental changes, vibration and shock during transportation, overloading, mis-handling, or the capability of any other laboratory to repeat the measurement. Hong Kong Calibration Ltd. shall not be liable for any loss or damage resulting from the use of the equipment.

The test equipment used for calibration are traceable to International System of Units (SI).  
The test results apply to the above Unit-Under-Test only

**Calibrated by :**   
Stephen Chu

**Approved by :**   
Dorothy Cheuk

**Date:** 16-Nov-12



# Calibration Certificate

Certificate No. 27390

Page 2 of 2 Pages

Results :

**1. Level Accuracy (at 1 kHz)**

UUT Nominal Value	Measured Value	Mfr's Spec.
94 dB	94.12 dB	$\pm 1$ dB

Uncertainty :  $\pm 0.2$  dB

**2. Frequency Accuracy**

UUT Nominal Value	Measured Value	Mfr's Spec.
1 kHz	0.987 kHz	$\pm 2$ %

Uncertainty :  $\pm 0.1$  %

**3. Level Stability : 0.0 dB**

Uncertainty :  $\pm 0.01$  dB

**4. Total Harmonic Distortion : < 1.5 %**

Mfr's Spec. : < 3 %

Uncertainty :  $\pm 2.3$  % of reading

- Remarks:
1. UUT : Unit-Under-Test
  2. The uncertainty claimed is for a confidence probability of not less than 95%.
  3. Atmospheric Pressure : 1007 hPa

----- END -----



## **Appendix D2**

### **Impact Noise Monitoring Results**

## Day-time Noise Monitoring`

### Monitoring Location: TM-RN1 \*

Date	Start Sampling Time (hh:mm)	Noise Level dB (A)			Wind Speed (m/s)	Weather Condition
		L <sub>eq</sub> (30min)	L <sub>10</sub>	L <sub>90</sub>		
03/10/13	09:00	51.9	56.4	46.7	0.3	Fine
08/10/13	13:40	53.9	56.7	48.5	0.4	Fine
10/10/13	14:05	57.1	58.5	53.2	0.4	Fine
15/10/13	10:10	57.5	59.4	53.8	0.3	Fine
17/10/13	15:15	57.2	58.8	53.1	0.4	Cloudy
22/10/13	15:40	57.2	58.6	53.3	0.4	Fine
24/10/13	16:40	56.8	57.7	52.9	0.5	Fine
29/10/13	16:30	56.8	58.1	50.9	0.5	Fine
31/10/13	13:35	57.4	59.0	53.2	0.4	Fine

Remark: Since Lands Department did not approve us to enter their own area where the noise monitoring stations TM-N1 and TM-N2 located due to the security, noise monitoring was carried out at noise monitoring stations TM-RN1 and TM-RN2 (refer to the figure 3 attached) in this reporting month.

### Monitoring Location: TM-RN2 \*

Date	Start Sampling Time (hh:mm)	Noise Level dB (A)			Wind Speed (m/s)	Weather Condition
		L <sub>eq</sub> (30min)	L <sub>10</sub>	L <sub>90</sub>		
03/10/13	09:03	52.7	56.9	46.9	0.4	Fine
08/10/13	13:45	54.3	57.2	48.9	0.4	Fine
10/10/13	14:10	57.7	59.0	53.8	0.4	Fine
15/10/13	10:41	57.8	59.8	54.1	0.3	Fine
17/10/13	15:20	57.6	59.1	53.7	0.5	Cloudy
22/10/13	15:45	56.9	58.5	54.1	0.4	Fine
24/10/13	16:45	57.4	59.0	53.6	0.5	Fine
29/10/13	16:35	57.2	58.9	51.3	0.5	Fine
31/10/13	13:00	57.0	58.5	53.6	0.4	Fine

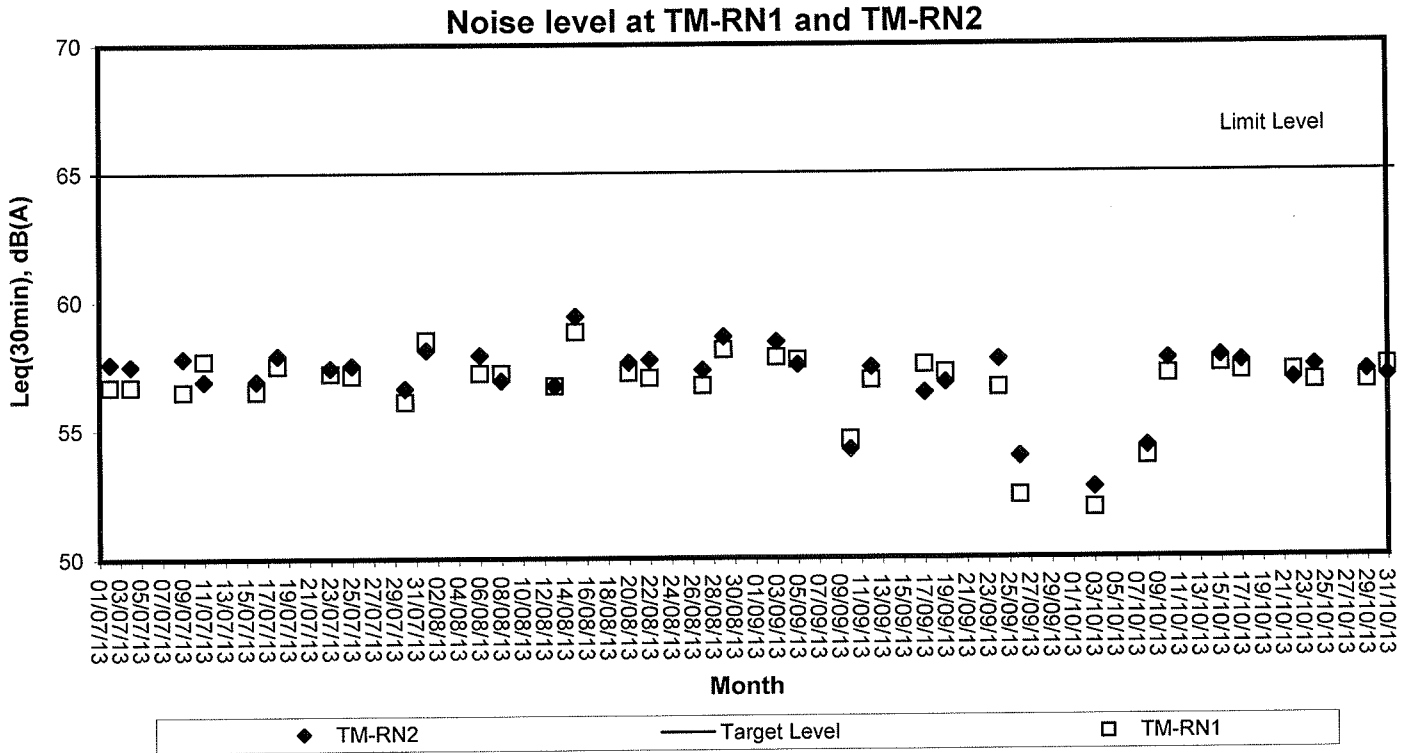
Remark: Since Lands Department did not approve us to enter their own area where the noise monitoring stations TM-N1 and TM-N2 located due to the security, noise monitoring was carried out at two noise monitoring stations TM-RN1 and TM-RN2 (refer to the figure 3 attached) in this reporting month.

## **Appendix D3**

### **Graphical Plots of Impact Noise Monitoring Data**



## Noise Monitoring (Day-time)





## **Appendix E**

### **Weather Condition**



## Extract of Meteorological Observations for Tuen Mun Automatic Weather Station, October 2013

Date	Mean Pressure at M.S.L. (hPa)	Air Temperature			Mean Dew Point Temperature (deg C)	Relative Humidity		
		Max. (deg C)	Mean (deg C)	Min. (deg C)		Max. (%)	Mean (%)	Min. (%)
Oct 1	*****	30.7	27.1	24.4	23.6	96	82	62
Oct 2	*****	32.3	27.4	24.0	19.5	94	64	40
Oct 3	*****	31.0	26.7	23.6	18.1	78	60	43
Oct 4	*****	30.6	26.0	22.9	19.7	88	70	41
Oct 5	*****	30.7	25.7	22.1	18.3	90	66	34
Oct 6	*****	31.3	26.9	22.7	15.9	65	51	39
Oct 7	*****	31.7	28.1	24.8	18.3	63	55	47
Oct 8	*****	29.7	26.8	24.5	19.4	73	64	56
Oct 9	*****	30.2	26.4	24.5	22.1	86	78	61
Oct 10	*****	30.5	26.7	23.8	23.5	98	83	63
Oct 11	*****	32.0	27.6	24.4	23.5	96	79	58
Oct 12	*****	31.7	27.8	25.2	21.0	85	67	44
Oct 13	*****	31.6	27.4	25.1	20.3	77	66	51
Oct 14	*****	28.5	26.1	24.6	20.7	88	72	58
Oct 15	*****	30.9	26.9	24.6	21.5	87	73	51
Oct 16	*****	28.2	25.8	23.7	19.3	79	68	53
Oct 17	*****	26.4	24.4	22.7	19.5	81	74	63
Oct 18	*****	29.3	25.0	22.6	17.6	81	65	45
Oct 19	*****	29.1	24.9	22.0	16.8	70	61	46
Oct 20	*****	29.5	25.3	22.0	17.6	80	63	47
Oct 21	*****	28.9	25.2	22.0	18.0	77	65	50
Oct 22	*****	29.8	25.3	22.1	16.2	72	58	43
Oct 23	*****	28.3	24.1	20.4	11.6	62	46	33
Oct 24	*****	28.5	23.7	20.1	10.2	58	43	30
Oct 25	*****	27.8	23.6	21.0	8.1	47	37	24
Oct 26	*****	26.9	22.0	18.8	9.1	70	45	32
Oct 27	*****	26.2	21.8	18.5	14.3	79	63	47
Oct 28	*****	26.8	22.7	19.1	16.0	83	67	46
Oct 29	*****	26.8	23.5	20.8	17.7	85	71	53
Oct 30	*****	27.6	24.1	21.9	18.1	79	69	55
Oct 31	*****	29.7	24.9	21.3	19.2	89	72	51
<b>Mean</b>	*****	29.5	25.5	22.6	17.9	79	65	47
<b>Maximum</b>	*****	32.3	28.1	25.2	23.6	98	83	63
<b>Minimum</b>	*****	26.2	21.8	18.5	8.1	47	37	24

## Extract of Meteorological Observations for Tuen Mun Automatic Weather Station, October 2013

Date	Total Rainfall (mm)	Prevailing Wind Direction (degrees)	Mean Wind Speed (km/h)
Oct 1	0.0	***	*****
Oct 2	0.0	***	*****
Oct 3	0.0	***	*****
Oct 4	0.0	***	*****
Oct 5	0.0	***	*****
Oct 6	0.0	***	*****
Oct 7	0.0	***	*****
Oct 8	0.0	***	*****
Oct 9	0.0	***	*****
Oct 10	12.5	***	*****
Oct 11	0.0	***	*****
Oct 12	0.0	***	*****
Oct 13	0.0	***	*****
Oct 14	0.0	***	*****
Oct 15	0.0	***	*****
Oct 16	0.0	***	*****
Oct 17	0.0	***	*****
Oct 18	0.0	***	*****
Oct 19	0.0	***	*****
Oct 20	0.0	***	*****
Oct 21	0.0	***	*****
Oct 22	0.0	***	*****
Oct 23	0.0	***	*****
Oct 24	0.0	***	*****
Oct 25	0.0	***	*****
Oct 26	0.0	***	*****
Oct 27	0.0	***	*****
Oct 28	0.0	***	*****
Oct 29	0.0	***	*****
Oct 30	0.0	***	*****
Oct 31	0.0	***	*****
<b>Mean</b>	-----	***	*****
<b>Total</b>	12.5	---	-----
<b>Maximum</b>	12.5	---	*****
<b>Minimum</b>	0.0	---	*****

\*\*\* unavailable

# missing (less than 24 hourly observations a day)

Rainfall measured in increment of 0.5 mm. Amount of < 0.5 mm cannot be detected



## **Appendix F**

### **Event-Action Plans**

## EVENT/ACTION PLAN FOR AIR QUALITY EXCEEDANCE

ACTION

ET Leader

IC(E)

ACTION LEVEL

ER

Contractor

EVENT	ET Leader	IC(E)	ACTION LEVEL	ER	Contractor
1. Exceedance for one sample	<ol style="list-style-type: none"> <li>Identify source, investigate the causes of exceedance and propose remedial measures</li> <li>Inform ER, IC(E) and Contractor</li> <li>Repeat measurement to confirm finding</li> <li>Increase monitoring frequency to daily</li> </ol>	<ol style="list-style-type: none"> <li>Check monitoring data submitted by the ET</li> <li>Check contractor's working method</li> </ol>	<ol style="list-style-type: none"> <li>Notify Contractor</li> </ol>	<ol style="list-style-type: none"> <li>Rectify any unacceptable practise</li> <li>Amend working methods if appropriate</li> </ol>	
2. Exceedance for two or more consecutive samples	<ol style="list-style-type: none"> <li>Identify source, investigate the causes of exceedance and propose remedial measures</li> <li>Inform IC(E) and Contractor</li> <li>Repeat measurements to confirm finding</li> <li>Increase monitoring frequency to daily</li> <li>Discuss with IC(E) and Contractor on remedial actions</li> <li>If exceedance continues, arrange meeting with IC(E) and ER.</li> <li>If exceedance stops, cease additional monitoring</li> </ol>	<ol style="list-style-type: none"> <li>Check monitoring data submitted by the ET</li> <li>Check the Contractor's working method</li> <li>Discuss with ET and Contractor on possible remedial measures</li> <li>Advise the ER on the effectiveness of the proposed remedial measures</li> <li>Supervise implementation of remedial measures</li> </ol>	<ol style="list-style-type: none"> <li>Confirm receipt of notification of failure in writing</li> <li>Notify the Contractor</li> <li>Ensure remedial measures properly implemented</li> </ol>	<ol style="list-style-type: none"> <li>Submit proposals for remedial actions to IC(E) within 3 working days of notification</li> <li>Implement the agreed proposals</li> <li>Amend proposal if appropriate</li> </ol>	
1. Exceedance for one sample	<ol style="list-style-type: none"> <li>Identify source, investigate the causes of exceedance and propose remedial measures</li> <li>Inform ER, Contractor and EPD</li> <li>Repeat measurement to confirm finding</li> <li>Increase monitoring frequency to daily</li> <li>Assess the effectiveness of Contractor's remedial actions and keep IC(E), EPD and ER informed of the results</li> </ol>	<p style="text-align: center;"><b>LIMIT LEVEL</b></p> <ol style="list-style-type: none"> <li>Check monitoring data submitted by the ET</li> <li>Check Contractor's working method</li> <li>Discuss with ET and Contractor on possible remedial measures</li> <li>Advise the ER on the effectiveness of the proposed remedial measures</li> <li>Supervise implementation of remedial measures</li> </ol>	<ol style="list-style-type: none"> <li>Confirm receipt of notification of failure in writing</li> <li>Notify the Contractor</li> <li>Ensure remedial measures properly implemented</li> </ol>	<ol style="list-style-type: none"> <li>Take immediate action to avoid further exceedance</li> <li>Submit proposals for remedial actions to IC(E) within 3 working days of notification</li> <li>Implement the agreed proposals</li> <li>Amend proposal if appropriate.</li> </ol>	

## EVENT/ACTION PLAN FOR AIR QUALITY EXCEEDANCE

EVENT	ACTION			Contractor
	ET Leader	IC(E)	ER	
<p>2. Exceedance for two or more consecutive samples</p>	<p>ET Leader</p> <ol style="list-style-type: none"> <li>1. Identify source, investigate the causes of exceedance and propose remedial measures</li> <li>2. Notify IC(E), ER, EPD and Contractor</li> <li>3. Repeat measurement to confirm finding</li> <li>4. Increase monitoring frequency to daily</li> <li>5. Carry out analysis of contractor's working procedures to determine possible mitigation to be implemented</li> <li>6. Arrange meeting with IC(E) and ER to discuss the remedial actions to be taken</li> <li>7. Assess effectiveness of Contractor's remedial actions and keep IC(E), EPD and ER informed of the results</li> <li>8. If exceedance stops, cease additional monitoring</li> </ol>	<ol style="list-style-type: none"> <li>1. Discuss amongst ER, ET and Contractor on the potential remedial actions</li> <li>2. Review Contractor's remedial actions whenever necessary to assure their effectiveness and advise the ER accordingly</li> <li>3. Supervise the implementation of remedial measures</li> </ol>	<ol style="list-style-type: none"> <li>1. Confirm receipt of notification of failure in writing</li> <li>2. Notify Contractor</li> <li>3. In consultation with the IC(E), agree with the Contractor on the remedial measures to be implemented</li> <li>4. Ensure remedial measures are properly implemented</li> <li>5. If exceedances continues, consider what portion of the work is responsible and instruct the Contractor to stop that portion of work until the exceedance is abated</li> </ol>	<ol style="list-style-type: none"> <li>1. Take immediate action to avoid further exceedances</li> <li>2. Submit proposals for remedial actions to IC(E) within 3 working days of notification</li> <li>3. Implement the agreed proposals</li> <li>4. Resubmit proposals if problem still not under control</li> <li>5. Stop the relevant activity of works as determined by the ER until the exceedance is abated</li> </ol>

## EVENT/ACTION PLAN FOR NOISE EXCEEDANCE

EVENT	ACTION			
	ET Leader	IC(E)	ER	Contractor
Action Level	<ol style="list-style-type: none"> <li>1. Notify the IC(E) and the Contractor.</li> <li>2. Carry out investigation.</li> <li>3. Report the results of investigation to the IC(E) and the Contractor.</li> <li>4. Discuss with the Contractor and formulate remedial measures.</li> <li>5. Increase monitoring frequency to check mitigation effectiveness</li> </ol>	<ol style="list-style-type: none"> <li>1. Review the analysed results submitted by the ET.</li> <li>2. Review the proposed remedial measures by the Contractor and advise the ER accordingly.</li> <li>3. Supervise the implementation of remedial measures.</li> </ol>	<ol style="list-style-type: none"> <li>1. Confirm receipt of notification of failure in writing.</li> <li>2. Notify the Contractor.</li> <li>3. Require the Contractor to propose remedial measures for the analysed noise problem.</li> <li>4. Ensure remedial measures are properly implemented.</li> </ol>	<ol style="list-style-type: none"> <li>1. Submit noise mitigation proposals to IC(E).</li> <li>2. Implement noise mitigation proposals.</li> </ol>
Limit Level	<ol style="list-style-type: none"> <li>1. Notify the IC(E), the ER, the EPD and the Contractor.</li> <li>2. Identify source.</li> <li>3. Repeat measurement to confirm findings.</li> <li>4. Increase monitoring frequency.</li> <li>5. Carry out analysis of Contractor's working procedures to determine possible mitigation to be implemented.</li> <li>6. Inform the IC(E), the ER and the EPD the causes &amp; actions taken for the exceedances.</li> <li>7. Assess effectiveness of Contractor's remedial actions and keep the IC(E), the EPD and the ER informed of the results</li> <li>8. If exceedance due to the construction works stops, cease additional monitoring</li> </ol>	<ol style="list-style-type: none"> <li>1. Discuss amongst the ER, the ET Leader and the Contractor on the potential remedial actions.</li> <li>2. Review the Contractor's remedial actions whenever necessary to assure their effectiveness and advise the ER accordingly.</li> <li>3. Supervise the implementation of remedial measures.</li> </ol>	<ol style="list-style-type: none"> <li>1. Confirm receipt of notification of failure in writing.</li> <li>2. Notify the Contractor.</li> <li>3. Require the Contractor to propose remedial measures for the analysed noise problem.</li> <li>4. Ensure remedial measures are properly implemented.</li> <li>5. If exceedances continue, consider what activity of the work is responsible and instruct the Contractor to stop that activity of work until the exceedances is abated.</li> </ol>	<ol style="list-style-type: none"> <li>1. Take immediate action to avoid further exceedance</li> <li>2. Submit proposals for remedial actions to IC(E) within 3 working days of notification.</li> <li>3. Implement the agreed proposals.</li> <li>4. Resubmit proposals if problem still not under control.</li> <li>5. Stop the relevant activity of works as determined by the ER until the exceedances is abated.</li> </ol>

## EVENT AND ACTION PLAN FOR WATER QUALITY EXCEEDANCE

Event	ACTION			IEC
	ET Leader	Contractor	ER	
<p>Action level being exceeded by one sampling day</p>	<ol style="list-style-type: none"> <li>1. Identify source(s) of impact;</li> <li>2. Repeat in-situ measurement to confirm findings;</li> <li>3. Notify Contractor in writing within 24 hours of identification of the exceedance</li> <li>4. Check monitoring data, all plant, equipment and Contractor's working methods;</li> <li>5. Carry out investigation to the Contractor within 3 working days of identification of exceedance and advise contractor if exceedance is due to contractor's construction works</li> <li>7. Discuss mitigation measures with Contractor if exceedance is due to the construction works within 4 working days</li> <li>8. Repeat measurement on next day of exceedance if exceedance is due to the construction works</li> </ol>	<ol style="list-style-type: none"> <li>1. Notify the ER and IEC in writing within 24 hours of identification of exceedance</li> <li>2. Rectify unacceptable practice;</li> <li>3. Check all plant and equipment;</li> <li>4. Submit investigation report to IEC and ER within 3 working days of the identification of an exceedance</li> <li>5. Consider changes of working method if exceedance is due to the construction works</li> <li>6. Discuss with ET, IEC and ER and propose mitigation measures to IEC and ER if exceedance is due to the construction works within 4 working days of identification of an exceedance</li> <li>7. Implement the agreed mitigation measures within reasonable time scale</li> </ol>	<ol style="list-style-type: none"> <li>1. Notify EPD and other relevant governmental agencies in writing within 24 hours of the identification of the exceedance</li> <li>2. Discuss with IEC, ET and Contractor on the proposed mitigation measures;</li> <li>3. Require contractor to propose remedial measures for the analysed problem if related to the construction works</li> <li>4. Ensure remedial measures are properly implemented</li> <li>5. Assess the effectiveness of the mitigation measure</li> </ol>	<ol style="list-style-type: none"> <li>1. Check monitoring data submitted by ET</li> <li>2. Confirm ET assessment if exceedance is due / not due to the works</li> <li>3. Discuss with ET, ER and Contractor on the mitigation measures</li> <li>4. Review contractor's mitigation measures whenever necessary to ensure their effectiveness and advise the ER accordingly</li> <li>5. Supervise the implementation of mitigation measures</li> </ol>

## EVENT AND ACTION PLAN FOR WATER QUALITY

Event	ACTION			
	ET Leader	Contractor	ER	IEC
Action level being exceeded by more than one consecutive sampling days	<ol style="list-style-type: none"> <li>1. Identify source(s) of impact;</li> <li>2. Repeat in-situ measurement to confirm findings</li> <li>3. Notify Contractor in writing within 24 hours of identification</li> <li>4. Check monitoring data, all plant, equipment and Contractor's working methods;</li> <li>5. Carry out investigation</li> <li>6. Report the results of investigation to the Contractor within 3 working days of identification of exceedance and advise contractor if exceedance is due to contractor's construction works</li> <li>7. Discuss mitigation measures with IEC and Contractor within 4 working of identification of an exceedance</li> <li>8. Ensure mitigation measures are implemented;</li> <li>9. Prepare to increase the monitoring frequency to daily;</li> <li>10. Repeat measurement on next day of exceedance.</li> </ol>	<ol style="list-style-type: none"> <li>1. Notify IEC and ER in writing within 24 hours of identification of exceedance</li> <li>2. Rectify unacceptable practice;</li> <li>3. Check all plant and equipment;</li> <li>4. Consider changes of working methods;</li> <li>5. Submit the results of the investigation to IEC and ER within 3 working days of the identification of an exceedance</li> <li>6. Discuss with ET, IEC and ER and propose mitigation measures to IEC and ER within 4 working days of identification of an exceedance</li> <li>7. Implement the agreed mitigation measures within reasonable time scale</li> </ol>	<ol style="list-style-type: none"> <li>1. Notify EPD and other relevant governmental agencies in writing within 24 hours of the identification of the exceedance</li> <li>2. Discuss with IEC, ET and Contractor on the proposed mitigation measures;</li> <li>3. Require contractor to propose remedial measures for the analysed problem if related to the construction works</li> <li>4. Ensure remedial measures are properly implemented</li> <li>5. Assess the effectiveness of the mitigation measure</li> </ol>	<ol style="list-style-type: none"> <li>1. Check monitoring data submitted by ET</li> <li>2. Confirm ET assessment if exceedance is due / not due to the works</li> <li>3. Discuss with ET, ER and Contractor on the mitigation measures.</li> <li>4. Review contractor's mitigation measures whenever necessary to ensure their effectiveness and advise the ER accordingly</li> <li>5. Assess the effectiveness of the implemented mitigation measures.</li> </ol>

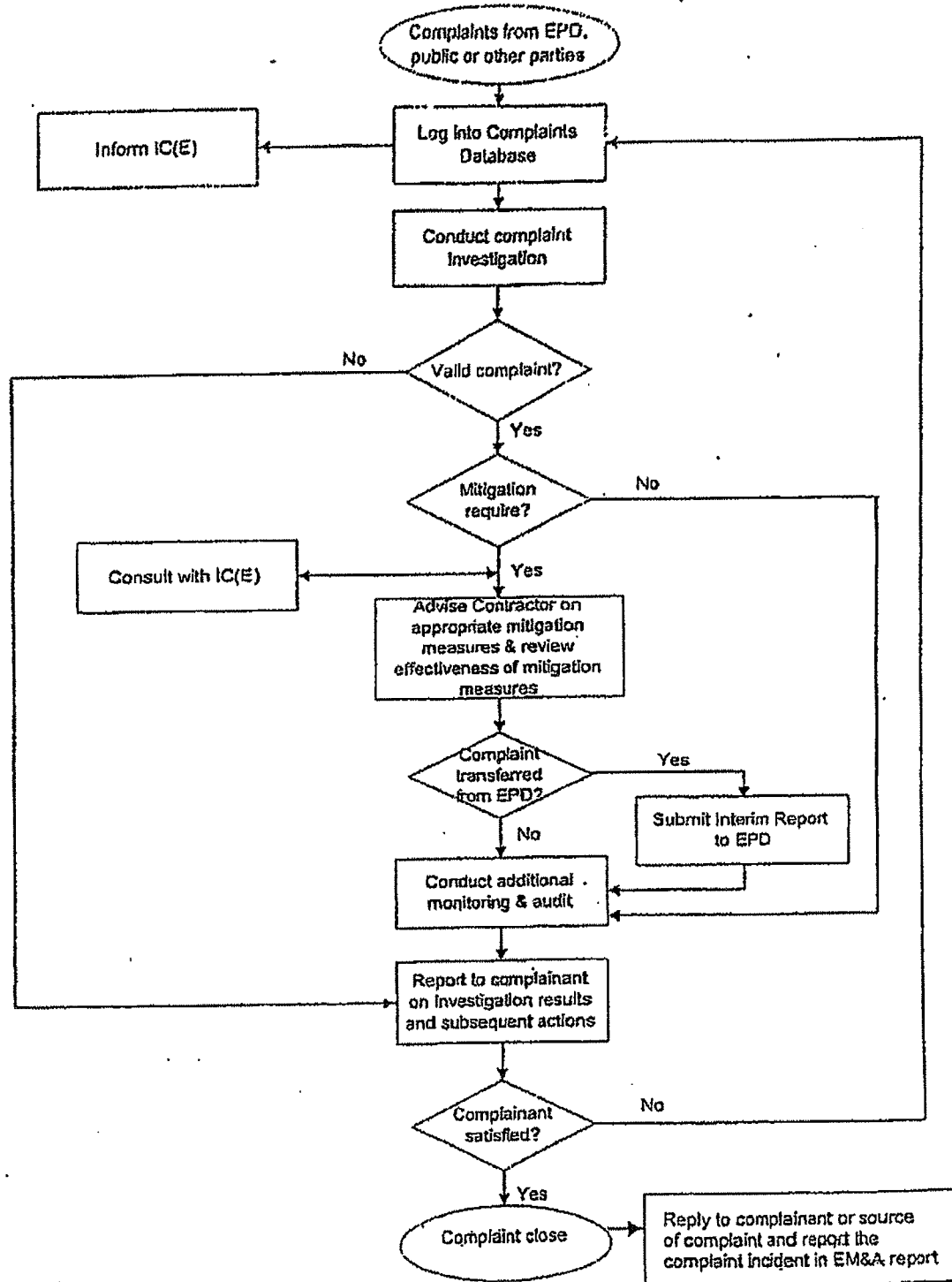


## EVENT AND ACTION PLAN FOR WATER QUALITY EXCEEDANCE

Event	ACTION			IEC
	ET Leader	Contractor	ER	
Limit level being exceeded by one sampling day	<ol style="list-style-type: none"> <li>1. Repeat in-situ measurement to confirm findings;</li> <li>2. Identify source(s) of impact;</li> <li>3. Notify Contractor in writing within 24 hours of identification of the exceedance</li> <li>4. Check monitoring data, all plant, equipment and Contractor's working methods;</li> <li>5. Carry out investigation</li> <li>6. Report the results of investigation to the Contractor within 3 working days of identification of exceedance and advise contractor if exceedance is due to contractor's construction works</li> <li>7. Discuss mitigation measures with IEC, ER and Contractor within 4 working of identification of an exceedance</li> <li>8. Ensure mitigation measures are implemented;</li> <li>9. Increase the monitoring frequency to daily until no exceedance of Limit Level.</li> </ol>	<ol style="list-style-type: none"> <li>1. Notify IEC and ER in writing; within 24 hours of the identification of the exceedance</li> <li>2. Rectify unacceptable practice;</li> <li>3. Check all plant and equipment;</li> <li>4. Consider changes of working methods;</li> <li>5. Submit the results of the investigation to IEC and ER within 3 working days of the identification of an exceedance</li> <li>6. Discuss with ET, IEC and ER and propose mitigation measures to IEC and ER within 4 working days of the identification of an exceedance</li> <li>7. Implement the agreed mitigation measures within reasonable time scale</li> </ol>	<ol style="list-style-type: none"> <li>1. Notify EPD and other relevant governmental agencies in writing within 24 hours of identification of exceedance</li> <li>2. Discuss with IEC, ET and Contractor on the proposed mitigation measures;</li> <li>3. Request Contractor to critically review the working methods;</li> <li>4. Ensure remedial measures are properly implemented</li> <li>5. Assess the effectiveness of the implemented mitigation measures.</li> </ol>	<ol style="list-style-type: none"> <li>1. Check monitoring data submitted by ET</li> <li>2. Confirm ET assessment if exceedance is due / not due to the works</li> <li>3. Discuss with ET, ER and Contractor on the mitigation measures.</li> <li>4. Review proposals on mitigation measures submitted by Contractor and advise the ER accordingly.</li> <li>5. Assess the effectiveness of the implemented mitigation measures</li> </ol>

## EVENT AND ACTION PLAN FOR WATER QUALITY EXCEEDANCE

Event	ACTION			
	ET Leader	Contractor	ER	IEC
Limit Level being exceeded by more than one consecutive sampling days	<ol style="list-style-type: none"> <li>1. Repeat in-situ measurement to confirm findings;</li> <li>2. Identify source(s) of impact;</li> <li>3. Notify Contractor in writing within 24 hours of identification of the exceedance</li> <li>4. Check monitoring data, all plant, equipment and Contractor's working methods;</li> <li>5. Carry out investigation</li> <li>6. Report the results of investigation to the Contractor within 3 working days of identification of exceedance and advise contractor if exceedance is due to contractor's construction works</li> <li>7. Discuss mitigation measures with IEC, ER and Contractor;</li> <li>8. Ensure mitigation measures are implemented;</li> <li>9. Increase the monitoring frequency to daily until no exceedance of Limit Level for two consecutive days.</li> </ol>	<ol style="list-style-type: none"> <li>1. Notify ER and IEC in writing within 24 hours of the identification of the exceedance and Rectify unacceptable practice;</li> <li>2. Check all plant and equipment;</li> <li>3. Consider changes of working methods;</li> <li>8. Submit the results of the investigation to IEC and ER within 3 working days of the identification of an exceedance</li> <li>5. Discuss with ET, IEC and ER and propose mitigation measures to IEC and ER within 4 working days;</li> <li>6. Implement the agreed mitigation measures within reasonable time scale</li> <li>7. As directed by the Engineer, to slow down or to stop all or part of the marine work or construction activities.</li> </ol>	<ol style="list-style-type: none"> <li>1. Notify EPD and other relevant governmental agencies in writing within 24 hours of identification of exceedance</li> <li>2. Discuss with IEC, ET and Contractor on the proposed mitigation measures;</li> <li>3. Request Contractor to critically review the working methods;</li> <li>6. Ensure remedial measures are properly implemented</li> <li>4. Assess the effectiveness of the implemented mitigation measures;</li> <li>5. Consider and instruct, if necessary, the Contractor to slow down or to stop all or part of the marine work until no exceedance of Limit Level.</li> </ol>	<ol style="list-style-type: none"> <li>1. Check monitoring data submitted by ET</li> <li>2. Confirm ET assessment if exceedance is due / not due to the works</li> <li>3. Discuss with ER, ET and Contractor on the mitigation measures.</li> <li>4. Review proposals on mitigation measures submitted by Contractor and advise the ER accordingly.</li> <li>5. Assess the effectiveness of the implemented mitigation measures.</li> </ol>



Contract No. CV/2009/02  
 Handling of Surplus Public Fill

Figure 4  
 Environmental Complaint Handling Procedure –  
 Tuen Mun Area 38 Fill Bank



東業德勤測試顧問有限公司  
 ETS-TESTCONSULT LIMITED

## **Appendix G**

### **Construction Programme**

Master Programme of Contract No. CV/2009/02 - Handling of Surplus Public Fill

Site Location : Tuen Mun Area 38 Fill Bank

ID	Activity	Original Duration	Start	Finish
S201000	Takeing Over the Existing Facilities	0	19/01/2010	
S202000	Operation	1096	19/01/2010	18/01/2013
S203000	Operation and Maintenance Tipping Halls	1096	19/01/2010	18/01/2013
S204000	Handing Over the Facilities to the Employer	0		18/01/2013

## **Appendix H**

### **Weekly ET's Site Inspection Record**



CEDD Contract No.: CV/2009/02  
Handling of Surplus Public Fill - Tuen Mun Area 38 Fill Bank

Inspection Date : 3 - 10 - 2013




Time : 10:45

Weather : Sunny / fine / Cloudy / Overcast / Drizzle / Rain / Storm / Hazy

Wind : Calm / Light / Breeze / Strong

Temperature : 24°C

Humidity : High / Moderate / Low

Inspected by	CEDD	Contractor / Sub-Contractor	ET
Signature:			
Name:	FUNG CHI KIN	Dennis Tong S.W. S.M.S.	Tong Chung Hing
Title	A I O W	Sau. officer AEO	E. T

Environmental Checklist	Implementation Stages*			Remark
	Yes	No	N/A	
<b>Fugitive Dust Emission</b>				
▪ Dust control / mitigation measures shall be provided to prevent dust nuisance.	√			
▪ Water sprays shall be provided and used to dampen materials.	√			
▪ All stockpile of aggregate or spoil should be enclosed or covered and water applied in dry or windy condition.	√			
▪ Any vehicle with open load carrying area used for moving materials which has the potential to create dust shall have properly fitting side and tail boards. Material having the potential to create dust shall not be loaded to a level higher than the side and tail boards, and shall be covered by a clean tarpaulin.	√			
▪ Unpaved areas should be watered regularly to avoid dust generation.	√			
▪ The designated site main haul road shall be paved or regular watering.	√			
▪ The haul road inside the site and public road around the site entrance should be kept clean and free from dust.	√			
▪ Wheel washing facilities including high-pressure water jet shall be provided at the entrance of work site.	√			
▪ Every vehicle shall be washed to remove any dusty materials from its body and wheels before leaving the fill bank.	√			
▪ The temporary slope surfaces shall be covered with impermeable sheet or sprayed with water.	√			
▪ Vehicle and equipment should be switched off while not in use.	√			
▪ All plant and equipment should be well maintained e.g. without black smoke emission.	√			
▪ Open burning should be prohibited.	√			
<b>Noise Impact</b>				
▪ The approved method of working, equipment and sound-reducing measures (e.g. use of silenced type of equipment, etc.) shall be adapted.	√			
▪ The constructions works should be scheduled to minimize noise nuisance.	√			
▪ Only well maintained plant should be operated on-site and plant should be serviced regularly during the construction works.	√			
▪ Powered mechanical equipment (PME) should be covered or shielded by appropriate acoustic materials.	√			
▪ Air compressors and hand held breakers should have noise labels.	√			
▪ Compressors and generators should operate with door closed.	√			
▪ Machines and plants that may be in intermittent use should be shut down between work periods or should be throttled down to a minimum.	√			
▪ Noisy equipment and mobile plant shall always be site away from NSRs.	√			



Implementation Stages*		Remark
<b>Water Quality</b>		
✓		Drainage system and the sand / silt removal facilities should be adequate and well maintained to prevent flooding and overflow, especially after rain storms.
✓		The storm water intercepting system shall be effective to collect of runoff and remove suspended solids before discharge.
✓		Unnecessary water retained in receptacles and standing water should be avoided to prevent mosquito breeding.
✓		The material shall be properly covered to prevent washed away especially before rainstorm.
✓		The temporary slope surfaces shall be covered with impermeable sheet or sprayed with water.
✓		Final slope surfaces, especially those facing to the north of the site shall be treated by compaction, followed by hydroseeding, vegetation planting or sealing with shotconcrete, latex, vinyl, bitumen, or other suitable surface stabilizer approved by CEDD.
✓		Existing and newly constructed Catchpits, sand and silt removal facilities and intercepting channels shall be maintained, and the deposited silt and grit shall be removed weekly and on a need basis especially at the onset of and after each rainstorm to ensure that these facilities are functioning properly at all times.
✓		A wheel washing bay shall be provided at the site exit and wash-water shall have sand and silt settled out or removed before being discharged into storm drains.
✓		The section of construction road between wheel washing bay and the public road shall be paved with concrete, bituminous materials or hardcores to reduce vehicle tracking of soil and to prevent site run-off from entering public road drains.
✓		Sewage from toilets shall be discharged in to a foul sewer, or chemical toilets shall be provided.
✓		The chemical toilets (if use) shall be provided by a licensed contractor, who will be responsible for disposal and maintenance of these facilities.
✓		Tipping halls enclosed with top and 3-side to prevent spillage of material into marine water.
✓		The barges shall be in right size such that adequate clearance is maintained between the vessels and the seabed at all states of the tide to ensure the undue turbidity is not generated by turbulence from vessel movement or propeller wash.
✓		All vessels used for transportation of fill material shall have tight fitting seals to their bottom openings to prevent leakage of material during transport.
✓		Barges shall not be filled to a level which may cause the overflow of material during loading or transportation. Barge effluents shall be properly collected and treated before disposal.
✓		Adequate environmental control measures shall be provided to prevent / avoid dropping of fill material into the sea during the transfer.
✓		The work activities shall not cause any visible foam, oil, grease, scum, litter or other objectionable matters to be present on the water in the vicinity of the barging facilities.
✓		A waste collection vessel shall be deployed to remove floating debris.
<b>Landscape and Visual</b>		
✓		The maximum stockpiling height at the fill bank shall be limited to a maximum of +40mPD.
✓		Surface of outer slopes of the Fill Bank shall preferably be hydroseeded.
✓		Stockpile of public fill shall be removed in a sequence to allow the outer hydroseeded to be removed later than other portions as far as practicable.
✓		Casuarina equisetifolia were planted as buffer tree along the northern perimeter of the Site. The height of Casuarina equisetifolia was maintained at least 3m above soil level.
✓		Lighting shall be set to minimise night-time glare.
	√	Item 2

Implementation Stages*		Remark
<b>Environmental Checklist</b>		
<b>Waste Management</b>		
<b>Construction Waste Management</b>		
Relevant licence / permits for disposal of construction waste or excavated materials available for inspection.	√	
Excavated material to be generated from construction works to be re-used on-site as far as practicable to reduce off-site disposal.	√	
Mud and debris should be removed from waterworks access roads and associated drainage systems.	√	
Provision of sufficient waste disposal points and regular collection for disposal. Appropriate measures should be employed to minimise windblown litter and dust during transportation of waste by either covering trucks or by transporting wastes in enclosed containers.	√	
Segregation and storage of different types of waste in different containers, skips or stockpiles to enhance reuse or recycling of materials and their proper disposal.	√	
Prior to disposal of C&D waste, recyclable materials should be salvaged for reuse (such as wood and metal) and inert waste utilised as public fill to minimise the quantity of waste to be disposed of to landfill.	√	
In order to monitor the disposal of C&D material and solid wastes at public filling areas and landfills, and to control fly-tipping, a trip-ticket system should be included as one of the contractual requirements.	√	
Any soil contaminated with chemicals/oils shall be removed from site and the void created shall be filled with suitable materials.	√	Item 1 and 4
<b>Chemical Waste Management</b>		
It is required to register as a chemical waste producer if chemical wastes would be produced from the construction activities. The Waste Disposal Ordinance (Cap 354) and its subsidiary regulations in particular the Waste Disposal (Chemical Waste) (General) Regulation should be observed and complied with for control of chemical wastes.	√	
After use, chemical wastes (e.g. cleaning fluids, solvents, lubrication oil and fuel) should be handled according to the Code of Practice on the Packaging, Labelling and Storage of Chemical Wastes.	√	
Spent chemicals should be stored and collected by an approved operator for disposal at the Chemical Waste Treatment Facility or other licensed facility in accordance with the Chemical Waste (General) Regulation.	√	
Chemical wastes should be separated for special handling and appropriate treatment at the Chemical Waste Treatment Facility.	√	
Chemical wastes including waste oil should be stored properly in designated areas, e.g. chemical waste storage area.	√	
The designated chemical waste storage area should only be used for storing chemical wastes.	√	
The set-up of chemical waste storage area should	√	
Be suitable for the substance they are holding, resistant to corrosion, maintained in a good condition.	√	
Be enclosed on at least 3 sides and securely closed.	√	
Have an impermeable floor and bunding, of capacity to accommodate 110% of the volume of the largest container or 20% by volume of the chemical waste stored in that area, whichever is the greatest.	√	
Have adequate ventilation.	√	
Be covered to prevent rainfall entering (water collected within the bund must be tested and disposal as chemical waste if necessary).	√	
Be arranged so that incompatible materials are adequately separated.	√	


Environmental Checklist	Implementation Stages*			Remark
	Yes	No	N/A	
Warning panels should be displayed at the waste storage area.	√			
Waste storage area should be cleaned and maintained regularly.	√			
Chemical waste should be transported by a registered chemical waste collector to a facility licensed to receive chemical waste.	√			
All generators, fuel and oil storage should be within bundle areas.	√			
Oil leakage from machinery, vehicle and plant should be prevented.	√			Item 1 and 4
In the event of chemical waste / dangerous goods / chemicals spillage or leakage, the procedures as outlined in the Spillage Response Plan should be followed.	√			
The dangerous goods / chemical spillage or leakage procedures (including equipments) should be in place.	√			
<b>Good Site Practices</b>				
Nomination of approved personnel, such as site manager, to be responsible for good site practices, arrangements for collection and effective disposal to an appropriate facility, of all wastes generated at the site.	√			
Training of site personnel in proper waste management and chemical handling procedures should be provided.	√			
Good site practices should be adopted to clean the rubbish and litter on a regular basis so as to prevent the rubbish and litter from dropping into the nearby environment.	√			
Proper storage and site practices to minimise the potential for damage or contamination of construction materials.	√			Item 3
The Environmental Permit should be displaced conspicuously on site.	√			
Construction noise permits should be posted at site entrance or available for site inspection.	√			
Construction materials should be stored carefully to minimise amount of waste generated and avoid unnecessary generation of waste.	√			
Plan and stock construction materials carefully to minimise amount of waste generated and avoid unnecessary generation of waste.	√			
Chemical storage area provided with lock and located on sealed areas.	√			
All chemicals should be placed at the banded area with adequate band capacity (>110% of largest tank).	√			
Any unused chemicals or those with remaining functional capacity should be recycled.	√			
Regular cleaning and maintenance programme for waste storage area, drainage systems, silt traps, sumps and oil interceptors.	√			Item 5
To encourage collection of aluminium cans by individual collectors.	√			
Separate labelled bins should be provided to segregate this waste from other general refuse generated by the workforce.	√			
A recording system for the amount of wastes generated, recycled and disposed (including the disposal sites) should be used, e.g. trip ticket system for chemical waste disposal. Quantities could be determined by weighing each load or other suitable methods.	√			
A collection area should be provided where waste can be stored and loaded prior to removal from site. An enclosed and covered area is preferred to reduce the occurrence of 'wind blown' light material. If an open area is unavoidable for the storage or loading/unloading of wastes, then the area should be banded and all the polluted surface run-off collected within this area should be diverted into wastewater treatment system.	√			

**Summary of the Weekly Site Inspection:**







Item	Details of defective works or observations	Proposed Follow Up Action	Photo Ref.	Further Action Required (Yes/No)	Target Completion Date
1	Follow up action to item 3 on 17/09/13 and item 1 on 26/09/13, leaked oil was cleaned up and no oil leakage was noted from a generator at dry soil deposition area.	--	131003_001	No	--
2	Follow up action to item 2 on 26/09/13, mud and silt accumulated inside the main drainage channel were cleared.	--	131003_002	No	--
3	Follow up action to item 3 on 26/09/13, sand w accumulated near the water tank at the site entrance was covered properly.	--	131003_003	No	--
4	Follow up action to item 4 on 26/09/13, oil stain was still observed from a generator near tipping hall No.2.	To clean up and treat the contaminated material as chemical waste.	131003_004	Yes	10/10/13
5	Follow up action to item 4 on 26/09/13, mud and silt accumulated near the U-channel near CEDD's site office were cleared.	--	131003_005	No	--
6	Oil stain was observed from an excavator at tipping hall No.2.	To clean up and treat the contaminated material as chemical waste, and provide impermeable sheet during repairing and maintenance works.	131003_006	Yes	10/10/13

Remark

---

	Name	Title	Signature	Date
Checked by	Linda Law	Senior Environmental Officer		03 October 2013

**Photos**

 <p>Photo 131003_001 (Dry soil deposition area) (Improved)</p>	 <p>Photo 131003_002 (Main drainage channel) (Improved)</p>	 <p>Photo 131003_003 (Site Entrance) (Improved)</p>
 <p>Photo 131003_004 (Tipping hall No.2)</p>	 <p>Photo 131003_005 (U-channel near CEDD's site office) (Improved)</p>	 <p>Photo 131003_006 (Tipping hall No.2)</p>

CEDD Contract No.: CV/2009/02  
Handling of Surplus Public Fill - Tuen Mun Area 38 Fill Bank

Inspection Date : 10/10/13  
 Time : 10:30  
 Weather : Sunny / Fine / Cloudy / Overcast / Drizzle / Rain / Storm / Hazy  
 Wind : Calm / Light / Breeze / Strong  
 Temperature : 29°C  
 Humidity : High / Moderate / Low

Inspected by	CEDD	Contractor / Sub-Contractor	ET
Signature:	<i>Li Hui Shan</i>	<i>[Signature]</i>	<i>Mark</i>
Name:	LI Kai-Chun C K Fung	Dennis Tang / <i>[Signature]</i>	<i>Mark Teri Wan</i>
Title	EA6 A10w/B3	Zone-Officer <i>[Signature]</i> ( <i>Chun Sun</i> )	E.T

CEDD Contract No.: CV/2009/02  
Handling of Surplus Public Fill - Tuen Mun Area 38 Fill Bank

Environmental Checklist	Implementation Stages*			Remark
	Yes	No	N/A	
<b>Fugitive Dust Emission</b>				
▪ Dust control / mitigation measures shall be provided to prevent dust nuisance.	✓			
▪ Water sprays shall be provided and used to dampen materials.	✓			
▪ All stockpile of aggregate or spoil should be enclosed or covered and water applied in dry or windy condition.	✓			
▪ Any vehicle with open load carrying area used for moving materials which has the potential to create dust shall have properly fitting side and tail boards. Material having the potential to create dust shall not be loaded to a level higher than the side and tail boards, and shall be covered by a clean tarpaulin.	✓			
▪ Unpaved areas should be watered regularly to avoid dust generation.	✓			
▪ The designated site main haul road shall be paved or regular watering.	✓			
▪ The haul road inside the site and public road around the site entrance should be kept clean and free from dust.	✓			
▪ Wheel washing facilities including high-pressure water jet shall be provided at the entrance of work site.	✓			
▪ Every vehicle shall be washed to remove any dusty materials from its body and wheels before leaving the fill bank.	✓			
▪ The temporary slope surfaces shall be covered with impermeable sheet or sprayed with water.	✓			
▪ Vehicle and equipment should be switched off while not in use.	✓			
▪ All plant and equipment should be well maintained e.g. without black smoke emission.	✓			
▪ Open burning should be prohibited.	✓			
<b>Noise Impact</b>				
▪ The approved method of working, equipment and sound-reducing measures (e.g. use of silenced type of equipment, etc.) shall be adapted.	✓			
▪ The constructions works should be scheduled to minimize noise nuisance.	✓			
▪ Only well maintained plant should be operated on-site and plant should be serviced regularly during the construction works.	✓			
▪ Powered mechanical equipment (PME) should be covered or shielded by appropriate acoustic materials.	✓			
▪ Air compressors and hand held breakers should have noise labels.	✓			
▪ Compressors and generators should operate with door closed.	✓			
▪ Machines and plants that may be in intermittent use should be shut down between work periods or should be throttled down to a minimum.	✓			
▪ Noisy equipment and mobile plant shall always be site away from NSRs.	✓			

Environmental Checklist	Implementation Stages*			Remark
	Yes	No	N/A	
<b>Water Quality</b>				
Drainage system and the sand / silt removal facilities should be adequate and well maintained to prevent flooding and overflow, especially after rain storms.	✓			
The storm water intercepting system shall be effective to collect of runoff and remove suspended solids before discharge.	✓			
Unnecessary water retained in receptacles and standing water should be avoided to prevent mosquito breeding.	✓			
The material shall be properly covered to prevent washed away especially before rainstorm.	✓			
The temporary slope surfaces shall be covered with impermeable sheet or sprayed with water.	✓			
Final slope surfaces, especially those facing to the north of the site shall be treated by compaction, followed by hydroseeding, vegetation planting or sealing with shotconcrete, latex, vinyl, bitumen, or other suitable surface stabilizer approved by CEDD.	✓			
Existing and newly constructed Catchpits, sand and silt removal facilities and intercepting channels shall be maintained, and the deposited silt and grit shall be removed weekly and on a need basis especially at the onset of and after each rainstorm to ensure that these facilities are functioning properly at all times.	✓			
A wheel washing bay shall be provided at the site exit and wash-water shall have sand and silt settled out or removed before being discharged into storm drains.	✓			
The section of construction road between wheel washing bay and the public road shall be paved with concrete, bituminous materials or hardcores to reduce vehicle tracking of soil and to prevent site run-off from entering public road drains.	✓			
Sewage from toilets shall be discharged in to a foul sewer, or chemical toilets shall be provided.	✓			
The chemical toilets (if use) shall be provided by a licensed contractor, who will be responsible for disposal and maintenance of these facilities.	✓			
Tipping halls enclosed with top and 3-side to prevent spillage of material into marine water.	✓			
The barges shall be in right size such that adequate clearance is maintained between the vessels and the seabed at all states of the tide to ensure the undue turbidity is not generated by turbulence from vessel movement or propeller wash.	✓			
All vessels used for transportation of fill material shall have tight fitting seals to their bottom openings to prevent leakage of material during transport.	✓			
Barges shall not be filled to a level which may cause the overflow of material during loading or transportation. Barge effluents shall be properly collected and treated before disposal.	✓			
Adequate environmental control measures shall be provided to prevent / avoid dropping of fill material into the sea during the transfer.	✓			
The work activities shall not cause any visible foam, oil, grease, scum, litter or other objectionable matters to be present on the water in the vicinity of the barging facilities.	✓			
A waste collection vessel shall be deployed to remove floating debris.	✓			
<b>Landscape and Visual</b>				
The maximum stockpiling height at the fill bank shall be limited to a maximum of +40mPD.	✓			
Surface of outer slopes of the Fill Bank shall preferably be hydroseeded.	✓			
Stockpile of public fill shall be removed in a sequence to allow the outer hydroseeded to be removed later than other portions as far as practicable.	✓			
Casuarina equisetifolia were planted as buffer tree along the northern perimeter of the Site. The height of Casuarina equisetifolia was maintained at least 3m above soil level.	✓			
Lighting shall be set to minimise night-time glare.	✓			



Environmental Checklist	Implementation Stages*			Remark
	Yes	No	N/A	
<b>Waste Management</b>				
<b>Construction Waste Management</b>				
▪ Relevant licence / permits for disposal of construction waste or excavated materials available for inspection.	√			
▪ Excavated material to be generated from construction works to be re-used on-site as far as practicable to reduce off-site disposal.	√			
▪ Mud and debris should be removed from waterworks access roads and associated drainage systems.	√			
▪ Provision of sufficient waste disposal points and regular collection for disposal. Appropriate measures should be employed to minimise windblown litter and dust during transportation of waste by either covering trucks or by transporting wastes in enclosed containers.	√			
▪ Segregation and storage of different types of waste in different containers, skips or stockpiles to enhance reuse or recycling of materials and their proper disposal.	√			
▪ Prior to disposal of C&D waste, recyclable materials should be salvaged for reuse (such as wood and metal) and inert waste utilised as public fill to minimise the quantity of waste to be disposed of to landfill.	√			
▪ In order to monitor the disposal of C&D material and solid wastes at public filling areas and landfills, and to control fly-tipping, a trip-ticket system should be included as one of the contractual requirements.	√			
▪ Any soil contaminated with chemicals/oils shall be removed from site and the void created shall be filled with suitable materials.	√			Item 3
<b>Chemical Waste Management</b>				
▪ It is required to register as a chemical waste producer if chemical wastes would be produced from the construction activities. The Waste Disposal Ordinance (Cap 354) and its subsidiary regulations in particular the Waste Disposal (Chemical Waste) (General) Regulation should be observed and complied with for control of chemical wastes.	√			
▪ After use, chemical wastes (e.g. cleaning fluids, solvents, lubrication oil and fuel) should be handled according to the Code of Practice on the Packaging, Labelling and Storage of Chemical Wastes.	√			
▪ Spent chemicals should be stored and collected by an approved operator for disposal at the Chemical Waste Treatment Facility or other licensed facility in accordance with the Chemical Waste (General) Regulation.	√			
▪ Chemical wastes should be separated for special handling and appropriate treatment at the Chemical Waste Treatment Facility.	√			
▪ Chemical wastes including waste oil should be stored properly in designated areas, e.g. chemical waste storage area.	√			
▪ The designated chemical waste storage area should only be used for storing chemical wastes.	√			
▪ The set-up of chemical waste storage area should	√			
▪ Be suitable for the substances they are holding, resistant to corrosion, maintained in a good condition.	√			
▪ Be enclosed on at least 3 sides and securely closed.	√			
▪ Have an impermeable floor and bunding, of capacity to accommodate 110% of the volume of the largest container or 20% by volume of the chemical waste stored in that area, whichever is the greatest.	√			
▪ Have adequate ventilation.	√			
▪ Be covered to prevent rainfall entering (water collected within the bund must be tested and disposal as chemical waste if necessary).	√			
▪ Be arranged so that incompatible materials are adequately separated.	√			


Environmental Checklist	Implementation Stages*			Remark
	Yes	No	N/A	
▪ Warning panels should be displayed at the waste storage area.	√			
▪ Waste storage area should be cleaned and maintained regularly.	√			
▪ Chemical waste should be transported by a registered chemical waste collector to a facility licensed to receive chemical waste.	√			
▪ All generators, fuel and oil storage should be within bundle areas.	√			
▪ Oil leakage from machinery, vehicle and plant should be prevented.		√		Item 3
▪ In the event of chemical waste / dangerous goods / chemicals spillage or leakage, the procedures as outlined in the Spillage Response Plan should be followed.	√			
▪ The dangerous goods / chemical spillage or leakage procedures (including equipments) should be in place.	√			
<b>Good Site Practices</b>				
▪ Nomination of approved personnel, such as site manager, to be responsible for good site practices, arrangements for collection and effective disposal to an appropriate facility, of all wastes generated at the site.	√			
▪ Training of site personnel in proper waste management and chemical handling procedures should be provided.	√			
• Good site practices should be adopted to clean the rubbish and litter on a regular basis so as to prevent the rubbish and litter from dropping into the nearby environment.	√			
• Proper storage and site practices to minimise the potential for damage or contamination of construction materials.	√			
• The Environmental Permit should be displaced conspicuously on site.	√			
• Construction noise permits should be posted at site entrance or available for site inspection.	√			
▪ Plan and stock construction materials carefully to minimise amount of waste generated and avoid unnecessary generation of waste.	√			
▪ Chemical storage area provided with lock and located on sealed areas.	√			
▪ All chemicals should be placed at the banded area with adequate band capacity (>110% of largest tank).	√			
▪ Any unused chemicals or those with remaining functional capacity should be recycled.	√			
▪ Regular cleaning and maintenance programme for waste storage area, drainage systems, silt traps, sumps and oil interceptors.	√			
▪ To encourage collection of aluminium cans by individual collectors.	√			
▪ Separate labelled bins should be provided to segregate this waste from other general refuse generated by the workforce.	√			
▪ A recording system for the amount of wastes generated, recycled and disposed (including the disposal sites) should be used, e.g. trip ticket system for chemical waste disposal. Quantities could be determined by weighing each load or other suitable methods.	√			
▪ A collection area should be provided where waste can be stored and loaded prior to removal from site. An enclosed and covered area is preferred to reduce the occurrence of 'wind blown' light material. If an open area is unavoidable for the storage or loading/unloading of wastes, then the area should be banded and all the polluted surface run-off collected within this area should be diverted into wastewater treatment system.	√			

**Summary of the Weekly Site Inspection:**





Item	Details of defective works or observations	Proposed Follow Up Action	Photo Ref.	Further Action Required (Yes/No)	Target Completion Date
1	Follow up action to item 4 on 26/09/13 and item 4 on 03/10/13, oil stain observed from a generator near tipping hall No.2 was cleaned up.	--	131010_001	No	--
2	Follow up action to item 6 on 03/10/13, Oil stain from an excavator at tipping hall No.2 was cleaned up.	--	131010_002	No	--
3	Oil leakage was noted from a repairing water truck at water truck filling station.	To clean up and treat the leaked oil and contaminated materials as chemical waste, and provide impermeable sheets during repairing and maintenance works.	131010_003	Yes	17/10/13
4	Skirt curtain for a generator at dry soil deposition area was noted dirt.	To replace the skirt curtain properly.	131010_004	Yes	17/10/13

Remark

---



Name	Title	Signature	Date
Linda Law	Senior Environmental Officer		10 October 2013
Checked by			

Photos

 <p>Photo 131010_001 (Tipping hall No.2) (Improved)</p>	 <p>Photo 131010_002 (Tipping hall No.2) (Improved)</p>	 <p>Photo 131010_003 (Water truck filling station)</p>
 <p>Photo 131010_004 (Dry soil deposition area)</p>		

CEDD Contract No.: CV/2009/02  
Handling of Surplus Public Fill - Tuen Mun Area 38 Fill Bank

Inspection Date : 17/10/13  
 Time : 10:30  
 Weather : Sunny / Fine / Cloudy / Overcast / Drizzle / Rain / Storm / Hazy  
 Wind : Calm / Light / Breeze / Strong  
 Temperature : 27°C  
 Humidity : High / Moderate / Low

Inspected by	CEDD	Contractor / Sub-Contractor	ET
Signature:			Slab
Name:	CK Fung	En. <del>Swai</del> / <del>Chun</del> / <del>Kuh</del>	Slab for Wall
Title	ALLOW	Engr. Officer A60 <del>Sk/Sp</del> (Chun Swai)	E.T

Environmental Checklist	Implementation Stages*			Remark
	Yes	No	N/A	
<b>Fugitive Dust Emission</b>				
▪ Dust control / mitigation measures shall be provided to prevent dust nuisance.	✓			Item 3
▪ Water sprays shall be provided and used to dampen materials.	✓			
▪ All stockpile of aggregate or spoil should be enclosed or covered and water applied in dry or windy condition.	✓			
▪ Any vehicle with open load carrying area used for moving materials which has the potential to create dust shall have properly fitting side and tail boards. Material having the potential to create dust shall not be loaded to a level higher than the side and tail boards, and shall be covered by a clean tarpaulin.	✓			
▪ Unpaved areas should be watered regularly to avoid dust generation.	✓			
▪ The designated site main haul road shall be paved or regular watering.	✓			
▪ The haul road inside the site and public road around the site entrance should be kept clean and free from dust.	✓			
▪ Wheel washing facilities including high-pressure water jet shall be provided at the entrance of work site.	✓			
▪ Every vehicle shall be washed to remove any dusty materials from its body and wheels before leaving the fill bank.	✓			
▪ The temporary slope surfaces shall be covered with impermeable sheet or sprayed with water.	✓			
▪ Vehicle and equipment should be switched off while not in use.	✓			
▪ All plant and equipment should be well maintained e.g. without black smoke emission.	✓			
▪ Open burning should be prohibited.	✓			
<b>Noise Impact</b>				
▪ The approved method of working, equipment and sound-reducing measures (e.g. use of silenced type of equipment, etc.) shall be adapted.	✓			
▪ The constructions works should be scheduled to minimize noise nuisance.	✓			
▪ Only well maintained plant should be operated on-site and plant should be serviced regularly during the construction works.	✓			
▪ Powered mechanical equipment (PME) should be covered or shielded by appropriate acoustic materials.	✓			
▪ Air compressors and hand held breakers should have noise labels.	✓			
▪ Compressors and generators should operate with door closed.	✓			
▪ Machines and plants that may be in intermittent use should be shut down between work periods or should be throttled down to a minimum.	✓			
▪ Noisy equipment and mobile plant shall always be site away from NSRs.	✓			

Environmental Checklist	Implementation Stages*			Remark
	Yes	No	N/A	
<b>Water Quality</b>				
Drainage system and the sand / silt removal facilities should be adequate and well maintained to prevent flooding and overflow, especially after rain storms.	✓			
The storm water intercepting system shall be effective to collect of runoff and remove suspended solids before discharge.	✓			
Unnecessary water retained in receptacles and standing water should be avoided to prevent mosquito breeding.	✓			
The material shall be properly covered to prevent washed away especially before rainstorm.	✓			
The temporary slope surfaces shall be covered with impermeable sheet or sprayed with water.	✓			
Final slope surfaces, especially those facing to the north of the site shall be treated by compaction, followed by hydroseeding, vegetation planting or sealing with shotcrete, latex, vinyl, bitumen, or other suitable surface stabilizer approved by CEDD.	✓			
Existing and newly constructed Catchpits, sand and silt removal facilities and intercepting channels shall be maintained, and the deposited silt and grit shall be removed weekly and on a need basis especially at the onset of and after each rainstorm to ensure that these facilities are functioning properly at all times.	✓			
A wheel washing bay shall be provided at the site exit and wash-water shall have sand and silt settled out or removed before being discharged into storm drains.	✓			
The section of construction road between wheel washing bay and the public road shall be paved with concrete, bituminous materials or hardcore to reduce vehicle tracking of soil and to prevent site run-off from entering public road drains.	✓			
Sewage from toilets shall be discharged in to a foul sewer, or chemical toilets shall be provided.	✓			
The chemical toilets (if use) shall be provided by a licensed contractor, who will be responsible for disposal and maintenance of these facilities.	✓			
Tipping halls enclosed with top and 3-side to prevent spillage of material into marine water.	✓			Item 3
The barges shall be in right size such that adequate clearance is maintained between the vessels and the seabed at all states of the tide to ensure the undue turbidity is not generated by turbulence from vessel movement or propeller wash.	✓			
All vessels used for transportation of fill material shall have tight fitting seals to their bottom openings to prevent leakage of material during transport.	✓			
Barges shall not be filled to a level which may cause the overflow of material during loading or transportation. Barge effluents shall be properly collected and treated before disposal.	✓			
Adequate environmental control measures shall be provided to prevent / avoid dropping of fill material into the sea during the transfer.	✓			
The work activities shall not cause any visible foam, oil, grease, scum, litter or other objectionable matters to be present on the water in the vicinity of the barging facilities.	✓			
A waste collection vessel shall be deployed to remove floating debris.	✓			
<b>Landscape and Visual</b>				
The maximum stockpiling height at the fill bank shall be limited to a maximum of +40mPD.	✓			
Surface of outer slopes of the Fill Bank shall preferably be hydroseeded.	✓			
Stockpile of public fill shall be removed in a sequence to allow the outer hydroseeded to be removed later than other portions as far as practicable.	✓			
Casuarina equisetifolia were planted as buffer tree along the northern perimeter of the Site. The height of Casuarina equisetifolia was maintained at least 3m above soil level.	✓			
Lighting shall be set to minimise night-time glare.	✓			

Implementation Stages*		Remark
<b>Environmental Checklist</b>		
<b>Waste Management</b>		
<b>Construction Waste Management</b>		
✓		Relevant licence / permits for disposal of construction waste or excavated materials available for inspection.
✓		Excavated material to be generated from construction works to be re-used on-site as far as practicable to reduce off-site disposal.
✓		Mud and debris should be removed from waterworks access roads and associated drainage systems.
✓		Provision of sufficient waste disposal points and regular collection for disposal. Appropriate measures should be employed to minimise windblown litter and dust during transportation of waste by either covering trucks or by transporting wastes in enclosed containers.
✓		Segregation and storage of different types of waste in different containers, skips or stockpiles to enhance reuse or recycling of materials and their proper disposal.
✓		Prior to disposal of C&D waste, recyclable materials should be salvaged for reuse (such as wood and metal) and inert waste utilised as public fill to minimise the quantity of waste to be disposed of to landfill.
✓		In order to monitor the disposal of C&D material and solid wastes at public filling areas and landfills, and to control fly-tipping, a trip-ticket system should be included as one of the contractual requirements.
✓		Any soil contaminated with chemicals/oils shall be removed from site and the void created shall be filled with suitable materials.
	✓	Item 4
<b>Chemical Waste Management</b>		
✓		It is required to register as a chemical waste producer if chemical wastes would be produced from the construction activities. The Waste Disposal Ordinance (Cap 354) and its subsidiary regulations in particular the Waste Disposal (Chemical Waste) (General) Regulation should be observed and complied with for control of chemical wastes.
✓		After use, chemical wastes (e.g. cleaning fluids, solvents, lubrication oil and fuel) should be handled according to the Code of Practice on the Packaging, Labelling and Storage of Chemical Wastes.
✓		Spent chemicals should be stored and collected by an approved operator for disposal at the Chemical Waste Treatment Facility or other licensed facility in accordance with the Chemical Waste (General) Regulation.
✓		Chemical wastes should be separated for special handling and appropriate treatment at the Chemical Waste Treatment Facility.
✓		Chemical wastes including waste oil should be stored properly in designated areas, e.g. chemical waste storage area.
✓		The designated chemical waste storage area should only be used for storing chemical wastes.
		The set-up of chemical waste storage area should
✓		Be suitable for the substance they are holding, resistant to corrosion, maintained in a good condition.
✓		Be enclosed on at least 3 sides and securely closed.
✓		Have an impermeable floor and bunding, of capacity to accommodate 110% of the volume of the largest container or 20% by volume of the chemical waste stored in that area, whichever is the greatest.
✓		Have adequate ventilation.
✓		Be covered to prevent rainfall entering (water collected within the bund must be tested and disposal as chemical waste if necessary).
✓		Be arranged so that incompatible materials are adequately separated.




Environmental Checklist	Implementation Stages*			Remark
	Yes	No	N/A	
Warning panels should be displayed at the waste storage area.	✓			
Waste storage area should be cleaned and maintained regularly.	✓			
Chemical waste should be transported by a registered chemical waste collector to a facility licensed to receive chemical waste.	✓			
All generators, fuel and oil storage should be within bundle areas.	✓			
Oil leakage from machinery, vehicle and plant should be prevented.		✓		Item 4
In the event of chemical waste / chemicals spillage or leakage, the procedures as outlined in the Spillage Response Plan should be followed.	✓			
The dangerous goods / chemical spillage or leakage procedures (including equipments) should be in place.	✓			
<b>Good Site Practices</b>				
Nomination of approved personnel, such as site manager, to be responsible for good site practices, arrangements for collection and effective disposal to an appropriate facility, of all wastes generated at the site.	✓			
Training of site personnel in proper waste management and chemical handling procedures should be provided.	✓			
Good site practices should be adopted to clean the rubbish and litter on a regular basis so as to prevent the rubbish and litter from dropping into the nearby environment.	✓			
Proper storage and site practices to minimise the potential for damage or contamination of construction materials.	✓			
The Environmental Permit should be displaced conspicuously on site.	✓			
Construction noise permits should be posted at site entrance or available for site inspection.	✓			
Plan and stock construction materials carefully to minimise amount of waste generated and avoid unnecessary generation of waste.	✓			
Chemical storage area provided with lock and located on sealed areas.	✓			
All chemicals should be placed at the banded area with adequate band capacity (>110% of largest tank).	✓			
Any unused chemicals or those with remaining functional capacity should be recycled.	✓			
Regular cleaning and maintenance programme for waste storage area, drainage systems, silt traps, sumps and oil interceptors.	✓			
To encourage collection of aluminium cans by individual collectors.	✓			
Separate labelled bins should be provided to segregate this waste from other general refuse generated by the workforce.	✓			
A recording system for the amount of wastes generated, recycled and disposed (including the disposal sites) should be used, e.g. trip ticket system for chemical waste disposal. Quantities could be determined by weighing each load or other suitable methods.	✓			
A collection area should be provided where waste can be stored and loaded prior to removal from site. An enclosed and covered area is preferred to reduce the occurrence of 'wind blown' light material. If an open area is unavoidable for the storage or loading/unloading of wastes, then the area should be banded and all the polluted surface run-off collected within this area should be diverted into wastewater treatment system.	✓			

**Summary of the Weekly Site Inspection:**

Item	Details of defective works or observations	Proposed Follow Up Action	Photo Ref.	Further Action Required (Yes/No)	Target Completion Date
1	Follow up action to item 3 on 10/10/13, no oil leakage was noted from a repairing water truck at water truck filling station.	--	131017_001	No	--
2	Follow up action to item 4 on 03/10/13, skirt curtain for a generator at dry soil deposition area was still noted dirt.	To replace the skirt curtain properly.	131017_002	Yes	24/10/13
3	The enclosure of tipping hall No.2 was noted damaged.	To repair the damaged part of the tipping hall properly.	131017_003	Yes	24/10/13
4	Oil leakage was noted from a generator at tipping hall No.2.	To clean up and treat the leaked oil and contaminated materials as chemical waste, and repair the generator and drip tray to avoid oil leakage.	131017_004	Yes	24/10/13

Remark

---

Name	Title	Signature	Date
Linda Law	Senior Environmental Officer		17 October 2013

Photos




Photo 131017\_001 (Water truck filling station) (Improved)



Photo 131017\_002 (Dry soil deposition area)




Photo 131017\_003 (Tipping Hall No.2)




Photo 131017\_004 (Tipping Hall No.2)



CEDD Contract No.: CV/2009/02  
Handling of Surplus Public Fill - Tuen Mun Area 38 Fill Bank

Inspection Date : 24/10/13  
 Time : 10:45  
 Weather : Sunny / Fine / Cloudy / Overcast / Drizzle / Rain / Storm / Hazy  
 Wind : Calm / Light / Breeze / Strong  
 Temperature : 27°C  
 Humidity : High / Moderate / Low

Inspected by	CEDD	Contractor / Sub-Contractor	ET
Signature:			Slak
Name:	CK Pui	Dennis To	Slak dei Wai
Title	A102	Env. Officer AEO	E.T

		Implementation Stages*			Remark
		Yes	No	N/A	
<b>Fugitive Dust Emission</b>					
<input type="checkbox"/>	Dust control / mitigation measures shall be provided to prevent dust nuisance.		√		Item 2
<input type="checkbox"/>	Water sprays shall be provided and used to dampen materials.	√			
<input type="checkbox"/>	All stockpile of aggregate or spoil should be enclosed or covered and water applied in dry or windy condition.	√			
<input type="checkbox"/>	Any vehicle with open load carrying area used for moving materials which has the potential to create dust shall have properly fitting side and tail boards. Material having the potential to create dust shall not be loaded to a level higher than the side and tail boards, and shall be covered by a clean tarpaulin.	√			
<input type="checkbox"/>	Unpaved areas should be watered regularly to avoid dust generation.	√			
<input type="checkbox"/>	The designated site main haul road shall be paved or regular watering.	√			
<input type="checkbox"/>	The haul road inside the site and public road around the site entrance should be kept clean and free from dust.	√			
<input type="checkbox"/>	Wheel washing facilities including high-pressure water jet shall be provided at the entrance of work site.	√			
<input type="checkbox"/>	Every vehicle shall be washed to remove any dusty materials from its body and wheels before leaving the fill bank.	√			
<input type="checkbox"/>	The temporary slope surfaces shall be covered with impermeable sheet or sprayed with water.	√			
<input type="checkbox"/>	Vehicle and equipment should be switched off while not in use.	√			
<input type="checkbox"/>	All plant and equipment should be well maintained e.g. without black smoke emission.	√			
<input type="checkbox"/>	Open burning should be prohibited.	√			
<b>Noise Impact</b>					
<input type="checkbox"/>	The approved method of working, equipment and sound-reducing measures (e.g. use of silenced type of equipment, etc.) shall be adapted.	√			
<input type="checkbox"/>	The constructions works should be scheduled to minimize noise nuisance.	√			
<input type="checkbox"/>	Only well maintained plant should be operated on-site and plant should be serviced regularly during the construction works.	√			
<input type="checkbox"/>	Powered mechanical equipment (PME) should be covered or shielded by appropriate acoustic materials.	√			
<input type="checkbox"/>	Air compressors and hand held breakers should have noise labels.	√			
<input type="checkbox"/>	Compressors and generators should operate with door closed.	√			
<input type="checkbox"/>	Machines and plants that may be in intermittent use should be shut down between work periods or should be throttled down to a minimum.	√			
<input type="checkbox"/>	Noisy equipment and mobile plant shall always be site away from NSRs.	√			

CEDD Contract No.: CV/2009/02  
Handling of Surplus Public Fill - Tuen Mun Area 38 Fill Bank

		Implementation Stages*			Remark
		Yes	No	N/A	
<b>Water Quality</b>					
▪	Drainage system and the sand / silt removal facilities should be adequate and well maintained to prevent flooding and overflow, especially after rain storms.	√			
▪	The storm water intercepting system shall be effective to collect of runoff and remove suspended solids before discharge.	√			
▪	Unnecessary water retained in receptacles and standing water should be avoided to prevent mosquito breeding.	√			
▪	The material shall be properly covered to prevent washed away especially before rainstorm.	√			
▪	The temporary slope surfaces shall be covered with impermeable sheet or sprayed with water.	√			
▪	Final slope surfaces, especially those facing to the north of the site shall be treated by hydroseeding, vegetation planting or sealing with shotconcrete, latex, vinyl, bitumen, or other suitable surface stabilizer approved by CEDD.	√			
▪	Existing and newly constructed Catchpits, sand and silt removal facilities and intercepting channels shall be maintained, and the deposited silt and grit shall be removed weekly and on a need basis especially at the onset of and after each rainstorm to ensure that these facilities are functioning properly at all times.	√			
▪	A wheel washing bay shall be provided at the site exit and wash-water shall have sand and silt settled out or removed before being discharged into storm drains.	√			
▪	The section of construction road between wheel washing bay and the public road shall be paved with concrete, bituminous materials or hardcores to reduce vehicle tracking of soil and to prevent site run-off from entering public road drains.	√			
▪	Sewage from toilets shall be discharged in to a foul sewer, or chemical toilets shall be provided.	√			
▪	The chemical toilets (if use) shall be provided by a licensed contractor, who will be responsible for disposal and maintenance of these facilities.	√			Item 2
▪	Tipping halls enclosed with top and 3-side to prevent spillage of material into marine water.	√			
▪	The barges shall be in right size such that adequate clearance is maintained between the vessels and the seabed at all states of the tide to ensure the undue turbidity is not generated by turbulence from vessel movement or propeller wash.	√			
▪	All vessels used for transportation of fill material shall have tight fitting seals to their bottom openings to prevent leakage of material during transport.	√			
▪	Barges shall not be filled to a level which may cause the overflow of material during loading or transportation. Barge effluents shall be properly collected and treated before disposal.	√			
▪	Adequate environmental control measures shall be provided to prevent / avoid dropping of fill material into the sea during the transfer.	√			
▪	The work activities shall not cause any visible foam, oil, grease, scum, litter or other objectionable matters to be present on the water in the vicinity of the barging facilities.	√			
▪	A waste collection vessel shall be deployed to remove floating debris.	√			
<b>Landscape and Visual</b>					
▪	The maximum stockpiling height at the fill bank shall be limited to a maximum of +40mPD.	√			
▪	Surface of outer slopes of the Fill Bank shall preferably be hydroseeded.	√			
▪	Stockpile of public fill shall be removed in a sequence to allow the outer hydroseeded to be removed later than other portions as far as practicable.	√			
▪	Casuarina equisetifolia were planted as buffer tree along the northern perimeter of the Site. The height of Casuarina equisetifolia was maintained at least 3m above soil level.	√			
▪	Lighting shall be set to minimise night-time glare.	√			

Implementation Stages*		Remark
<b>Environmental Checklist</b>		
<b>Waste Management</b>		
<b>Construction Waste Management</b>		
✓		Relevant licence / permits for disposal of construction waste or excavated materials available for inspection.
✓		Excavated material to be generated from construction works to be re-used on-site as far as practicable to reduce off-site disposal.
✓		Mud and debris should be removed from waterworks access roads and associated drainage systems.
✓		Provision of sufficient waste disposal points and regular collection for disposal. Appropriate measures should be employed to minimise windblown litter and dust during transportation of waste by either covering trucks or by transporting wastes in enclosed containers.
✓		Segregation and storage of different types of waste in different containers, skips or stockpiles to enhance reuse or recycling of materials and their proper disposal.
✓		Prior to disposal of C&D waste, recyclable materials should be salvaged for reuse (such as wood and metal) and inert waste utilised as public fill to minimise the quantity of waste to be disposed of to landfill.
✓		In order to monitor the disposal of C&D material and solid wastes at public filling areas and landfills, and to control fly-tipping, a trip-ticket system should be included as one of the contractual requirements.
✓		Any soil contaminated with chemicals/oils shall be removed from site and the void created shall be filled with suitable materials.
	✓	Item 3
<b>Chemical Waste Management</b>		
✓		It is required to register as a chemical waste producer if chemical wastes would be produced from the construction activities. The Waste Disposal Ordinance (Cap. 354) and its subsidiary regulations in particular the Waste Disposal (Chemical Waste) (General) Regulation should be observed and complied with for control of chemical wastes.
✓		After use, chemical wastes (e.g. cleaning fluids, solvents, lubrication oil and fuel) should be handled according to the Code of Practice on the Packaging, Labelling and Storage of Chemical Wastes.
✓		Spent chemicals should be stored and collected by an approved operator for disposal at the Chemical Waste Treatment Facility or other licensed facility in accordance with the Chemical Waste (General) Regulation.
✓		Chemical wastes should be separated for special handling and appropriate treatment at the Chemical Waste Treatment Facility.
✓		Chemical wastes including waste oil should be stored properly in designated areas, e.g. chemical waste storage area.
✓		The designated chemical waste storage area should only be used for storing chemical wastes.
✓		The set-up of chemical waste storage area should
✓		Be suitable for the substance they are holding, resistant to corrosion, maintained in a good condition.
✓		Be enclosed on at least 3 sides and securely closed.
✓		Have an impermeable floor and bunding, of capacity to accommodate 110% of the volume of the largest container or 20% by volume of the chemical waste stored in that area, whichever is the greatest.
✓		Have adequate ventilation.
✓		Be covered to prevent rainfall entering (water collected within the bund must be tested and disposal as chemical waste if necessary).
✓		Be arranged so that incompatible materials are adequately separated.

CEDD Contract No.: CV/2009/02  
Handling of Surplus Public Fill - Tuen Mun Area 38 Fill Bank

Environmental Checklist	Implementation Stages*			Remark
	Yes	No	N/A	
▪ Warning panels should be displayed at the waste storage area.	√			
▪ Waste storage area should be cleaned and maintained regularly.	√			
▪ Chemical waste should be transported by a registered chemical waste collector to a facility licensed to receive chemical waste.	√			
▪ All generators, fuel and oil storage should be within bundle areas.	√			
▪ Oil leakage from machinery, vehicle and plant should be prevented.		√		Item 3
▪ In the event of chemical waste / dangerous goods / chemicals spillage or leakage, the procedures as outlined in the Spillage Response Plan should be followed.	√			
▪ The dangerous goods / chemical spillage or leakage procedures (including equipments) should be in place.	√			
<b>Good Site Practices</b>				
▪ Nomination of approved personnel, such as site manager, to be responsible for good site practices, arrangements for collection and effective disposal to an appropriate facility, of all wastes generated at the site.	√			
▪ Training of site personnel in proper waste management and chemical handling procedures should be provided.	√			
• Good site practices should be adopted to clean the rubbish and litter on a regular basis so as to prevent the rubbish and litter from dropping into the nearby environment.	√			
• Proper storage and site practices to minimise the potential for damage or contamination of construction materials.	√			
• The Environmental Permit should be displaced conspicuously on site.	√			
• Construction noise permits should be posted at site entrance or available for site inspection.	√			
▪ Plan and stock construction materials carefully to minimise amount of waste generated and avoid unnecessary generation of waste.	√			
▪ Chemical storage area provided with lock and located on sealed areas.	√			
▪ All chemicals should be placed at the banded area with adequate band capacity (>110% of largest tank).	√			
▪ Any unused chemicals or those with remaining functional capacity should be recycled.	√			
▪ Regular cleaning and maintenance programme for waste storage area, drainage systems, silt traps, sumps and oil interceptors.	√			
▪ To encourage collection of aluminium cans by individual collectors.	√			
▪ Separate labelled bins should be provided to segregate this waste from other general refuse generated by the workforce.	√			
▪ A recording system for the amount of wastes generated, recycled and disposed (including the disposal sites) should be used, e.g. trip ticket system for chemical waste disposal. Quantities could be determined by weighing each load or other suitable methods.	√			
▪ A collection area should be provided where waste can be stored and loaded prior to removal from site. An enclosed and covered area is preferred to reduce the occurrence of 'wind blown' light material. If an open area is unavoidable for the storage or loading/unloading of wastes, then the area should be banded and all the polluted surface run-off collected within this area should be diverted into wastewater treatment system.	√			




**Summary of the Weekly Site Inspection:**

Item	Details of defective works or observations	Proposed Follow Up Action	Photo Ref.	Further Action Required (Yes/No)	Target Completion Date
1	Follow up action to item 4 on 03/10/13 and item 2 on 17/10/13, skirt curtain for a generator at dry soil deposition area was replaced.	—	131024_001	No	—
2	Follow up action to item 3 on 17/10/13, the enclosure of tipping hall No.2 was still noted damaged	To repair the damaged part of the tipping hall properly.	131024_002	Yes	31/10/13
3	Follow up action to item 4 on 17/10/13, oil leakage was still noted from a generator at tipping hall No.2.	To clean up and treat the leaked oil and contaminated materials as chemical waste, and repair the generator and drip tray to avoid oil leakage.	131024_003	Yes	31/10/13
4	Skirt curtain for a generator at work shop was dirty.	To replace the skirt curtain properly.	131024_004	Yes	31/10/13

Remark

—
---

Name	Title	Signature	Date
Checked by Linda Law	Senior Environmental Officer		24 October 2013

**Photos**



Photo 131024\_001 (Dry soil deposition area) (Improved)




Photo 131024\_002 (Tipping Hall No.2)



Photo 131024\_003 (Tipping Hall No.2)







Photo 131024\_004 (Work shop)



CEDD Contract No.: CV/2009/02  
Handling of Surplus Public Fill - Tuen Mun Area 38 Fill Bank

Inspection Date : 31/10/13  
 Time : 10:30  
 Weather : Sunny / Fine / Cloudy / Overcast / Drizzle / Rain / Storm / Hazy  
 Wind : Calm / Light / Breeze / Strong  
 Temperature : 17°C  
 Humidity : High / Moderate / Low

Inspected by	CEDD	Contractor / Sub-Contractor	ET
Signature:			
Name:	FERRY CHAK M.K. Kong	Dennis Tang Fung Kong San	Mok Sei Wai
Title	E/P A2/P3	Site-Officer AG-64/61	E.T

Environmental Checklist	Implementation Stages*			Remark
	Yes	No	N/A	
<b>Fugitive Dust Emission</b>				
▪ Dust control / mitigation measures shall be provided to prevent dust nuisance.	✓			Item 1
▪ Water sprays shall be provided and used to dampen materials.	✓			
▪ All stockpile of aggregate or spoil should be enclosed or covered and water applied in dry or windy condition.	✓			
▪ Any vehicle with open load carrying area used for moving materials which has the potential to create dust shall have properly fitting side and tail boards. Material having the potential to create dust shall not be loaded to a level higher than the side and tail boards, and shall be covered by a clean tarpaulin.	✓			
▪ Unpaved areas should be watered regularly to avoid dust generation.	✓			
▪ The designated site main haul road shall be paved or regular watering.	✓			
▪ The haul road inside the site and public road around the site entrance should be kept clean and free from dust.	✓			
▪ Wheel washing facilities including high-pressure water jet shall be provided at the entrance of work site.	✓			
▪ Every vehicle shall be washed to remove any dusty materials from its body and wheels before leaving the fill bank.	✓			
▪ The temporary slope surfaces shall be covered with impermeable sheet or sprayed with water.	✓			
▪ Vehicle and equipment should be switched off while not in use.	✓			
▪ All plant and equipment should be well maintained e.g. without black smoke emission.	✓			
▪ Open burning should be prohibited.	✓			
<b>Noise Impact</b>				
▪ The approved method of working, equipment and sound-reducing measures (e.g. use of silenced type of equipment, etc.) shall be adapted.	✓			
▪ The constructions works should be scheduled to minimize noise nuisance.	✓			
▪ Only well maintained plant should be operated on-site and plant should be serviced regularly during the construction works.	✓			
▪ Powered mechanical equipment (PME) should be covered or shielded by appropriate acoustic materials.	✓			
▪ Air compressors and hand held breakers should have noise labels.	✓			
▪ Compressors and generators should operate with door closed.	✓			
▪ Machines and plants that may be in intermittent use should be shut down between work periods or should be throttled down to a minimum.	✓			
▪ Noisy equipment and mobile plant shall always be site away from NSRs.	✓			

Environmental Checklist	Implementation Stages*		Remark
	Yes	No	
<b>Water Quality</b>			
Drainage system and the sand / silt removal facilities should be adequate and well maintained to prevent flooding and overflow, especially after rain storms.	✓		
The storm water intercepting system shall be effective to collect of runoff and remove suspended solids before discharge.	✓		
Unnecessary water retained in receptacles and standing water should be avoided to prevent mosquito breeding.	✓		
The material shall be properly covered to prevent washed away especially before rainstorm.	✓		
The temporary slope surfaces shall be covered with impermeable sheet or sprayed with water.	✓		
Final slope surfaces, especially those facing to the north of the site shall be treated by compaction, followed by hydroseeding, vegetation planting or sealing with shotconcrete, latex, vinyl, bitumen, or other suitable surface stabilizer approved by CEDD.	✓		
Existing and newly constructed Catchpits, sand and silt removal facilities and intercepting channels shall be maintained, and the deposited silt and grit shall be removed weekly and on a need basis especially at the onset of and after each rainstorm to ensure that these facilities are functioning properly at all times.	✓		
A wheel washing bay shall be provided at the site exit and wash-water shall have sand and silt settled out or removed before being discharged into storm drains.	✓		
The section of construction road between wheel washing bay and the public road shall be paved with concrete, bituminous materials or hardcore to reduce vehicle tracking of soil and to prevent site run-off from entering public road drains.	✓		
Sewage from toilets shall be discharged in to a foul sewer, or chemical toilets shall be provided.	✓		
The chemical toilets (if use) shall be provided by a licensed contractor, who will be responsible for disposal and maintenance of these facilities.	✓		Item 1
Tipping halls enclosed with top and 3-side to prevent spillage of material into marine water.	✓		
The barges shall be in right size such that adequate clearance is maintained between the vessels and the seabed at all states of the tide to ensure the undue turbidity is not generated by turbulence from vessel movement or propeller wash.	✓		
All vessels used for transportation of fill material shall have tight fitting seals to their bottom openings to prevent leakage of material during transport.	✓		
Barges shall not be filled to a level which may cause the overflow of material during loading or transportation. Barge effluents shall be properly collected and treated before disposal.	✓		
Adequate environmental control measures shall be provided to prevent / avoid dropping of fill material into the sea during the transfer.	✓		
The work activities shall not cause any visible foam, oil, grease, scum, litter or other objectionable matters to be present on the water in the vicinity of the barging facilities.	✓		
A waste collection vessel shall be deployed to remove floating debris.	✓		
<b>Landscape and Visual</b>			
The maximum stockpiling height at the fill bank shall be limited to a maximum of +40mPD.	✓		
Surface of outer slopes of the Fill Bank shall preferably be hydroseeded.	✓		
Stockpile of public fill shall be removed in a sequence to allow the outer hydroseeded to be removed later than other portions as far as practicable.	✓		
Casuarina equisetifolia were planted as buffer tree along the northern perimeter of the Site. The height of Casuarina equisetifolia was maintained at least 3m above soil level.	✓		
Lighting shall be set to minimise night-time glare.	✓		

Environmental Checklist	Implementation Stages*			Remark
	Yes	No	N/A	
<b>Waste Management</b>				
<b>Construction Waste Management</b>				
▪ Relevant licence / permits for disposal of construction waste or excavated materials available for inspection.	√			
▪ Excavated material to be generated from construction works to be re-used on-site as far as practicable to reduce off-site disposal.	√			
▪ Mud and debris should be removed from waterworks access roads and associated drainage systems.	√			
▪ Provision of sufficient waste disposal points and regular collection for disposal. Appropriate measures should be employed to minimise windblown litter and dust during transportation of waste by either covering trucks or by transporting wastes in enclosed containers.	√			
▪ Segregation and storage of different types of waste in different containers, skips or stockpiles to enhance reuse or recycling of materials and their proper disposal.	√			
▪ Prior to disposal of C&D waste, recyclable materials should be salvaged for reuse (such as wood and metal) and inert waste utilised as public fill to minimise the quantity of waste to be disposed of to landfill.	√			
▪ In order to monitor the disposal of C&D material and solid wastes at public filling areas and landfills, and to control fly-tipping, a trip-ticket system should be included as one of the contractual requirements.	√			
▪ Any soil contaminated with chemicals/oils shall be removed from site and the void created shall be filled with suitable materials.	√			
<b>Chemical Waste Management</b>				
▪ It is required to register as a chemical waste producer if chemical wastes would be produced from the construction activities. The Waste Disposal Ordinance (Cap 354) and its subsidiary regulations in particular the Waste Disposal (Chemical Waste) (General) Regulation should be observed and complied with for control of chemical wastes.	√			
▪ After use, chemical wastes (e.g. cleaning fluids, solvents, lubrication oil and fuel) should be handled according to the Code of Practice on the Packaging, Labelling and Storage of Chemical Wastes.	√			
▪ Spent chemicals should be stored and collected by an approved operator for disposal at the Chemical Waste Treatment Facility or other licensed facility in accordance with the Chemical Waste (General) Regulation.	√			
▪ Chemical wastes should be separated for special handling and appropriate treatment at the Chemical Waste Treatment Facility.	√			
▪ Chemical wastes including waste oil should be stored properly in designated areas, e.g. chemical waste storage area.	√			
▪ The designated chemical waste storage area should only be used for storing chemical wastes.	√			
<b>The set-up of chemical waste storage area should</b>				
▪ Be suitable for the substance they are holding, resistant to corrosion, maintained in a good condition.	√			
▪ Be enclosed on at least 3 sides and securely closed.	√			
▪ Have an impermeable floor and bunding, of capacity to accommodate 110% of the volume of the largest container or 20% by volume of the chemical waste stored in that area, whichever is the greatest.	√			
▪ Have adequate ventilation.	√			
▪ Be covered to prevent rainfall entering (water collected within the bund must be tested and disposal as chemical waste if necessary).	√			
▪ Be arranged so that incompatible materials are adequately separated.	√			

CEDD Contract No.: CV/2009/02  
Handling of Surplus Public Fill - Tuen Mun Area 38 Fill Bank


Environmental Checklist	Implementation Stages*			Remark
	Yes	No	N/A	
▪ Warning panels should be displayed at the waste storage area.	✓			
▪ Waste storage area should be cleaned and maintained regularly.	✓			
▪ Chemical waste should be transported by a registered chemical waste collector to a facility licensed to receive chemical waste.	✓			
▪ All generators, fuel and oil storage should be within bundle areas.	✓			
▪ Oil leakage from machinery, vehicle and plant should be prevented.	✓			
▪ In the event of chemical waste / dangerous goods / chemicals spillage or leakage, the procedures as outlined in the Spillage Response Plan should be followed.	✓			
▪ The dangerous goods / chemical spillage or leakage procedures (including equipments) should be in place.	✓			
<b>Good Site Practices</b>				
▪ Nomination of approved personnel, such as site manager, to be responsible for good site practices, arrangements for collection and effective disposal to an appropriate facility, of all wastes generated at the site.	✓			
▪ Training of site personnel in proper waste management and chemical handling procedures should be provided.	✓			
• Good site practices should be adopted to clean the rubbish and litter on a regular basis so as to prevent the rubbish and litter from dropping into the nearby environment.	✓			
• Proper storage and site practices to minimise the potential for damage or contamination of construction materials.	✓			
• The Environmental Permit should be displaced conspicuously on site.	✓			
• Construction noise permits should be posted at site entrance or available for site inspection.	✓			
▪ Plan and stock construction materials carefully to minimise amount of waste generated and avoid unnecessary generation of waste.	✓			
▪ Chemical storage area provided with lock and located on sealed areas.	✓			
▪ All chemicals should be placed at the banded area with adequate band capacity (>110% of largest tank).	✓			
▪ Any unused chemicals or those with remaining functional capacity should be recycled.	✓			
▪ Regular cleaning and maintenance programme for waste storage area, drainage systems, silt traps, surmps and oil interceptors.	✓			
▪ To encourage collection of aluminium cans by individual collectors.	✓			
▪ Separate labelled bins should be provided to segregate this waste from other general refuse generated by the workforce.	✓			
▪ A recording system for the amount of wastes generated, recycled and disposed (including the disposal sites) should be used, e.g. trip ticket system for chemical waste disposal. Quantities could be determined by weighing each load or other suitable methods.	✓			
▪ A collection area should be provided where waste can be stored and loaded prior to removal from site. An enclosed and covered area is preferred to reduce the occurrence of 'wind blown' light material. If an open area is unavoidable for the storage or loading/unloading of wastes, then the area should be banded and all the polluted surface run-off collected within this area should be diverted into wastewater treatment system.	✓			

**Summary of the Weekly Site Inspection:**

Item	Details of defective works or observations	Proposed Follow Up Action	Photo Ref.	Further Action Required (Yes/No)	Target Completion Date
1	Follow up action to item 3 on 17/10/13 and item 2 on 24/10/13, the enclosure of tipping hall No.2 was still noted damaged	To repair the damaged part of the tipping hall property.	131031_001	Yes	07/11/13
2	Follow up action to item 4 on 17/10/13 and item 3 on 24/10/13, oil stain on the ground was cleared and no oil leakage was noted from a generator at tipping hall No.2	—	131031_002	No	—
3	Follow up action to item 4 on 24/10/13, skirt curtain for a generator at work shop was still noted dirty.	To replace the skirt curtain properly.	131031_003	Yes	07/11/13

Remark

--

Checked by	Name Linda Law	Title Senior Environmental Officer	Signature 
			Date 31 October 2013



**Photos**




Photo 131031\_001 (Tipping Hall No.2)



Photo 131031\_002 (Tipping Hall No.2)  
(Improved)



Photo 131031\_003 (Work shop)

## **Appendix I**

### **Implementation Schedule of Mitigation Measures**



## Environmental Mitigation Implementation Schedule

	Location	Implementation Status		
		Implemented	Partially implemented	Not implemented
<b>Air Quality</b>				
<ul style="list-style-type: none"> <li>▪ Dust control / mitigation measures shall be provided to prevent dust nuisance.</li> <li>▪ Water sprays shall be provided and used to dampen materials.</li> <li>▪ All stockpile of aggregate or soil should be enclosed or covered and water applied in dry or windy condition.</li> <li>▪ Any vehicle with open load carrying area used for moving materials which has the potential to create dust shall have properly fitting side and tail boards. Material having the potential to create dust shall not be loaded to a level higher than the side and tail boards, and shall be covered by a clean tarpaulin.</li> <li>▪ Unpaved areas should be watered regularly to avoid dust generation.</li> <li>▪ The designated site main haul road shall be paved or regular watering.</li> <li>▪ The public road around the site entrance should be kept clean and free from dust.</li> <li>▪ Wheel washing facilities including high-pressure water jet shall be provided at the entrance of work site.</li> <li>▪ Every vehicle shall be washed to remove any dusty materials from its body and wheels before leaving the fill bank.</li> <li>▪ The temporary slope surfaces shall be covered with impermeable sheet or sprayed with water.</li> <li>▪ Vehicle and equipment should be switched off while not in use.</li> <li>▪ All plant and equipment should be well maintained e.g. without black smoke emission.</li> <li>▪ Open burning should be prohibited.</li> </ul>				
<b>Noise Impact</b>				
<ul style="list-style-type: none"> <li>▪ The approved method of working, equipment and sound-reducing measures (e.g. use of silenced type of equipment, etc.) shall be adapted.</li> <li>▪ Only well maintained plant should be operated on-site and plant should be serviced regularly during the construction works.</li> <li>▪ Powered mechanical equipment (PME) should be covered or shielded by appropriate acoustic materials.</li> <li>▪ Air compressors and hand held breakers should have noise labels.</li> <li>▪ Machines and plants that may be in intermittent use should be shut down between work periods or should be throttled down to a minimum.</li> <li>▪ Noisy equipment and mobile plant shall always be site away from NSRs.</li> </ul>				



Environmental Protection Measures	Location	Implementation Status		
		Implemented	Partially implemented	Not implemented
<b>Water Quality</b>				
<ul style="list-style-type: none"> <li>▪ The existing / realigned intercepting channels and the sand / silt removal facilities shall be used and maintained.</li> <li>▪ Temporary intercepting drains should be used at the stockpiling area to divert polluted stormwater to the intercepting channels. Earth bunds and sand bay barriers shall be used to assist the diversion of polluted stormwater to the intercepting channels.</li> <li>▪ The stormwater intercepting system shall be effective to collect of runoff and remove suspended solids before discharge.</li> <li>▪ The material shall be properly covered to prevent washed away especially before rainstorm.</li> <li>▪ Unnecessary water retained in receptacles and standing water should be avoided to prevent mosquito breeding.</li> <li>▪ The temporary slope surfaces shall be covered with impermeable sheet or sprayed with water.</li> <li>▪ Existing and newly constructed Catchpits, sand and silt removal facilities and intercepting channels shall be maintained, and the deposited silt and grit shall be removed weekly and on a need basis especially at the onset of and after each rainstorm to ensure that these facilities are functioning properly at all times.</li> <li>▪ A wheel washing bay shall be provided at the site exit and wash-water shall have sand and silt settled out or removed before being discharged into storm drains.</li> <li>▪ The section of construction road between wheel washing bay and the public road shall be paved with concrete, bituminous materials or hardcores to reduce vehicle tracking of soil and to prevent site run-off from entering public road drains.</li> <li>▪ Sewage from toilets shall be discharged in to a foul sewer, or chemical toilets shall be provided.</li> <li>▪ The chemical toilets (if use) shall be provided by a licensed contractor, who will be responsible for disposal and maintenance of these facilities.</li> <li>▪ Tipping halls enclosed with top and 3-side to prevent spillage of material into marine water.</li> <li>▪ Adequate environmental control measures shall be provided to prevent / avoid dropping of fill material into the sea during the transfer.</li> <li>▪ A waste collection vessel shall be deployed to remove floating debris.</li> </ul>				
<b>Landscape and Visual</b>				
<ul style="list-style-type: none"> <li>• The maximum stockpiling height at the fill bank shall be limited to a maximum of +40mPD.</li> <li>• Surface of outer slopes of the Fill Bank shall preferably be hydroseeded.</li> <li>• Stockpile of public fill shall be removed in a sequence to allow the outer hydroseeded to be removed later than other portions as far as practicable.</li> <li>• <i>Casuarina equisetifolia</i> were planted as buffer tree along the northern perimeter of the Site. The height of <i>Casuarina equisetifolia</i> was maintained at least 3m above soil level.</li> <li>• Lighting shall be set to minimise night-time glare.</li> </ul>		√		
<b>Waste Management</b>				
<ul style="list-style-type: none"> <li>• Relevant licence / permits for disposal of construction waste or excavated materials available for inspection.</li> </ul>		√		



Environmental Protection Measures	Location	Implementation Status			
		Implemented	Partially implemented	Not implemented	Not Applicable
• Waste storage area should be cleaned and maintained regularly.	Waste Storage Area	√			
• Chemical waste should be transported by a registered chemical waste collector to a facility licensed to receive chemical waste.	All areas	√			
• All generators, fuel and oil storage should be within bundle areas.	All areas	√			
• Oil leakage from machinery, vehicle and plant should be prevented.	All areas		√		
• In the event of chemical waste / dangerous goods / chemicals spillage or leakage, the procedures as outlined in the Spillage Response Plan should be followed.	All areas	√			
• The dangerous goods / chemical spillage or leakage procedures (including equipments) should be in place.	All areas	√			
<b>Good Site Practices</b>					
• Nomination of approved personnel, such as site manager, to be responsible for good site practices, arrangements for collection and effective disposal to an appropriate facility, of all wastes generated at the site.	All areas	√			
• Training of site personnel in proper waste management and chemical handling procedures should be provided.	All areas	√			
• Good site practices should be adopted to clean the rubbish and litter on a regular basis so as to prevent the rubbish and litter from dropping into the nearby environment.	All areas	√			
• Proper storage and site practices to minimise the potential for damage or contamination of construction materials.	All areas		√		
• The Environmental Permit should be displaced conspicuously on site.	Site Entrance	√			
• Construction noise permits should be posted at site entrance or available for site inspection.	Site Entrance				√
• Plan and stock construction materials carefully to minimise amount of waste generated and avoid unnecessary generation of waste.	All areas	√			
• Chemical storage area provided with lock and located on sealed areas.	Chemical Storage Area	√			
• All chemicals should be placed at the banded area with adequate band capacity (>110% of largest tank).	Chemical Storage Area	√			
• Any unused chemicals or those with remaining functional capacity should be recycled.	All areas	√			
• Regular cleaning and maintenance programme for waste storage area, drainage systems, silt traps, sumps and oil interceptors.	All areas		√		
• To encourage collection of aluminium cans by individual collectors, separate labelled bins should be provided to segregate this waste from other general refuse generated by the workforce.	All areas	√			
• A recording system for the amount of wastes generated, recycled and disposed (including the disposal sites) should be used, e.g. trip ticket system for chemical waste disposal. Quantities could be determined by weighing each load or other suitable methods.	All areas	√			
• A collection area should be provided where waste can be stored and loaded prior to removal from site. An enclosed and covered area is preferred to reduce the occurrence of 'wind blown' light material. If an open area is unavoidable for the storage or loading/unloading of wastes, then the area should be banded and all the polluted surface run-off collected within this area should be diverted into wastewater treatment system.	All areas	√			
• Remove wastes in a timely manner.	All areas	√			



## **Appendix J**

### **Site General Layout plan**

NOTES:  
 1. THE PROPOSED SITE IS TO BE DEVELOPED IN ACCORDANCE WITH THE TOWN AND COUNTRY PLANNING ACT, 1990 AND THE TOWN AND COUNTRY PLANNING (GENERAL DEVELOPMENT) REGULATIONS, 1988.  
 2. ALL LEVELS ARE TO BENCH MARK (BM) 100.00 M.  
 3. ALL DIMENSIONS ARE IN METERS.

LEGEND:

- SITE BOUNDARY
- EXISTING ROADING
- EXISTING FOOTING
- EXISTING CURB
- EXISTING MANHOLE
- EXISTING WALL
- EXISTING FENCE
- EXISTING DRIVE
- EXISTING WALL
- EXISTING MANHOLE

KEY PLAN  
 SCALE 1:1000

LOCATION OF THE SITE

NO.	DATE	DESCRIPTION	BY	CHECKED	APPROVED
1	11.11.2009	ISSUED FOR TENDER	...	...	...
2	11.11.2009	REVISED	...	...	...

PROJECT NO. FM10056-16  
 DRAWING NO. 11.11.2009  
 SHEET NO. 1 OF 1

CLIENT: TUN HUN AREA 38  
 FILE BANK  
 GENERAL LAYOUT

DESIGNER: CIVIL ENGINEERING AND DEVELOPMENT CONSULTANTS


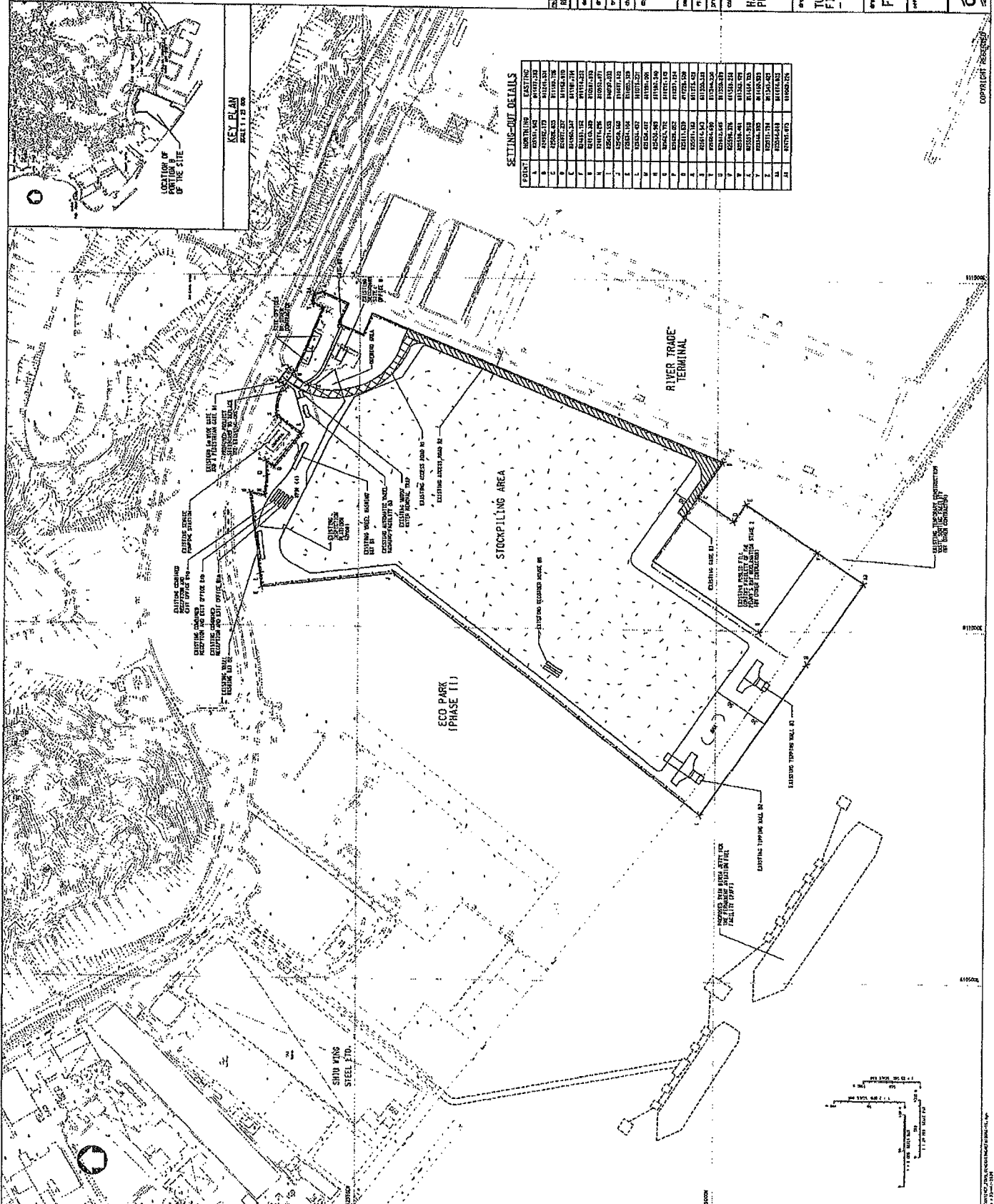
DATE: 11.11.2009  
 SCALE: AS SHOWN

PROJECT: TUN HUN AREA 38  
 FILE BANK  
 GENERAL LAYOUT

SCALE: AS SHOWN

SETTLING-BASE DETAILS

POINT	MARKING	EASTING	NORTHING
1	11111.11	11111.11	11111.11
2	11111.22	11111.22	11111.22
3	11111.33	11111.33	11111.33
4	11111.44	11111.44	11111.44
5	11111.55	11111.55	11111.55
6	11111.66	11111.66	11111.66
7	11111.77	11111.77	11111.77
8	11111.88	11111.88	11111.88
9	11111.99	11111.99	11111.99
10	11112.00	11112.00	11112.00
11	11112.11	11112.11	11112.11
12	11112.22	11112.22	11112.22
13	11112.33	11112.33	11112.33
14	11112.44	11112.44	11112.44
15	11112.55	11112.55	11112.55
16	11112.66	11112.66	11112.66
17	11112.77	11112.77	11112.77
18	11112.88	11112.88	11112.88
19	11112.99	11112.99	11112.99
20	11113.00	11113.00	11113.00
21	11113.11	11113.11	11113.11
22	11113.22	11113.22	11113.22
23	11113.33	11113.33	11113.33
24	11113.44	11113.44	11113.44
25	11113.55	11113.55	11113.55
26	11113.66	11113.66	11113.66
27	11113.77	11113.77	11113.77
28	11113.88	11113.88	11113.88
29	11113.99	11113.99	11113.99
30	11114.00	11114.00	11114.00



615502  
 615503  
 615504  
 615505  
 615506  
 615507  
 615508  
 615509  
 615510  
 615511  
 615512  
 615513  
 615514  
 615515  
 615516  
 615517  
 615518  
 615519  
 615520  
 615521  
 615522  
 615523  
 615524  
 615525  
 615526  
 615527  
 615528  
 615529  
 615530  
 615531  
 615532  
 615533  
 615534  
 615535  
 615536  
 615537  
 615538  
 615539  
 615540  
 615541  
 615542  
 615543  
 615544  
 615545  
 615546  
 615547  
 615548  
 615549  
 615550  
 615551  
 615552  
 615553  
 615554  
 615555  
 615556  
 615557  
 615558  
 615559  
 615560  
 615561  
 615562  
 615563  
 615564  
 615565  
 615566  
 615567  
 615568  
 615569  
 615570  
 615571  
 615572  
 615573  
 615574  
 615575  
 615576  
 615577  
 615578  
 615579  
 615580  
 615581  
 615582  
 615583  
 615584  
 615585  
 615586  
 615587  
 615588  
 615589  
 615590  
 615591  
 615592  
 615593  
 615594  
 615595  
 615596  
 615597  
 615598  
 615599  
 615600  
 615601  
 615602  
 615603  
 615604  
 615605  
 615606  
 615607  
 615608  
 615609  
 615610  
 615611  
 615612  
 615613  
 615614  
 615615  
 615616  
 615617  
 615618  
 615619  
 615620  
 615621  
 615622  
 615623  
 615624  
 615625  
 615626  
 615627  
 615628  
 615629  
 615630  
 615631  
 615632  
 615633  
 615634  
 615635  
 615636  
 615637  
 615638  
 615639  
 615640  
 615641  
 615642  
 615643  
 615644  
 615645  
 615646  
 615647  
 615648  
 615649  
 615650  
 615651  
 615652  
 615653  
 615654  
 615655  
 615656  
 615657  
 615658  
 615659  
 615660  
 615661  
 615662  
 615663  
 615664  
 615665  
 615666  
 615667  
 615668  
 615669  
 615670  
 615671  
 615672  
 615673  
 615674  
 615675  
 615676  
 615677  
 615678  
 615679  
 615680  
 615681  
 615682  
 615683  
 615684  
 615685  
 615686  
 615687  
 615688  
 615689  
 615690  
 615691  
 615692  
 615693  
 615694  
 615695  
 615696  
 615697  
 615698  
 615699  
 615700  
 615701  
 615702  
 615703  
 615704  
 615705  
 615706  
 615707  
 615708  
 615709  
 615710  
 615711  
 615712  
 615713  
 615714  
 615715  
 615716  
 615717  
 615718  
 615719  
 615720  
 615721  
 615722  
 615723  
 615724  
 615725  
 615726  
 615727  
 615728  
 615729  
 615730  
 615731  
 615732  
 615733  
 615734  
 615735  
 615736  
 615737  
 615738  
 615739  
 615740  
 615741  
 615742  
 615743  
 615744  
 615745  
 615746  
 615747  
 615748  
 615749  
 615750  
 615751  
 615752  
 615753  
 615754  
 615755  
 615756  
 615757  
 615758  
 615759  
 615760  
 615761  
 615762  
 615763  
 615764  
 615765  
 615766  
 615767  
 615768  
 615769  
 615770  
 615771  
 615772  
 615773  
 615774  
 615775  
 615776  
 615777  
 615778  
 615779  
 615780  
 615781  
 615782  
 615783  
 615784  
 615785  
 615786  
 615787  
 615788  
 615789  
 615790  
 615791  
 615792  
 615793  
 615794  
 615795  
 615796  
 615797  
 615798  
 615799  
 615800  
 615801  
 615802  
 615803  
 615804  
 615805  
 615806  
 615807  
 615808  
 615809  
 615810  
 615811  
 615812  
 615813  
 615814  
 615815  
 615816  
 615817  
 615818  
 615819  
 615820  
 615821  
 615822  
 615823  
 615824  
 615825  
 615826  
 615827  
 615828  
 615829  
 615830  
 615831  
 615832  
 615833  
 615834  
 615835  
 615836  
 615837  
 615838  
 615839  
 615840  
 615841  
 615842  
 615843  
 615844  
 615845  
 615846  
 615847  
 615848  
 615849  
 615850  
 615851  
 615852  
 615853  
 615854  
 615855  
 615856  
 615857  
 615858  
 615859  
 615860  
 615861  
 615862  
 615863  
 615864  
 615865  
 615866  
 615867  
 615868  
 615869  
 615870  
 615871  
 615872  
 615873  
 615874  
 615875  
 615876  
 615877  
 615878  
 615879  
 615880  
 615881  
 615882  
 615883  
 615884  
 615885  
 615886  
 615887  
 615888  
 615889  
 615890  
 615891  
 615892  
 615893  
 615894  
 615895  
 615896  
 615897  
 615898  
 615899  
 615900  
 615901  
 615902  
 615903  
 615904  
 615905  
 615906  
 615907  
 615908  
 615909  
 615910  
 615911  
 615912  
 615913  
 615914  
 615915  
 615916  
 615917  
 615918  
 615919  
 615920  
 615921  
 615922  
 615923  
 615924  
 615925  
 615926  
 615927  
 615928  
 615929  
 615930  
 615931  
 615932  
 615933  
 615934  
 615935  
 615936  
 615937  
 615938  
 615939  
 615940  
 615941  
 615942  
 615943  
 615944  
 615945  
 615946  
 615947  
 615948  
 615949  
 615950  
 615951  
 615952  
 615953  
 615954  
 615955  
 615956  
 615957  
 615958  
 615959  
 615960  
 615961  
 615962  
 615963  
 615964  
 615965  
 615966  
 615967  
 615968  
 615969  
 615970  
 615971  
 615972  
 615973  
 615974  
 615975  
 615976  
 615977  
 615978  
 615979  
 615980  
 615981  
 615982  
 615983  
 615984  
 615985  
 615986  
 615987  
 615988  
 615989  
 615990  
 615991  
 615992  
 615993  
 615994  
 615995  
 615996  
 615997  
 615998  
 615999  
 616000





## **Appendix K**

### **QA/QC Results of Laboratory Analysis**



## QA/QC Results of Laboratory Analysis of Total Suspended Solids

Sampling Date	QC Sample Analysis	Sample Duplicate		Sample Spike	
	% Recovery *	Sample ID	% Error #	Sample ID	% Recovery @
03/10/13	106.2	FC1-S	4.7	FM2-M	101.9
	93.5	FM2-B	0.0	EM1-S	91.1
	103.0	EM1-M	0.0	EC2-B	93.8
05/10/13	106.0	FC1-S	5.1	FM2-M	100.0
	94.9	FM2-B	0.0	EM1-S	101.7
	100.0	EM1-M	0.0	EC2-B	93.2
08/10/13	96.1	FC1-S	5.1	FM2-M	105.9
	93.5	FM2-B	9.5	EM1-S	98.4
	93.2	EM1-M	0.0	EC2-B	100.0
10/10/13	103.2	FC1-S	0.0	FM2-M	103.3
	101.0	FM2-B	4.4	EM1-S	106.7
	92.7	EM1-M	8.7	EC2-B	95.5
12/10/13	99.8	FC1-S	4.9	FM2-M	107.6
	104.3	FM2-B	0.0	EM1-S	97.1
	102.4	EM1-M	0.0	EC2-B	92.1
15/10/13	103.8	FC1-S	4.9	FM2-M	98.2
	95.7	FM2-B	8.0	EM1-S	98.3
	96.2	EM1-M	4.3	EC2-B	96.4
17/10/13	98.5	FC1-S	4.4	FM2-M	100.0
	104.8	FM2-B	4.3	EM1-S	100.0
	95.2	EM1-M	4.3	EC2-B	107.8
19/10/13	92.7	FC1-S	5.7	FM2-M	92.6
	98.3	EC1-S	9.5	EM2-M	93.4
	101.1	EM2-B	5.1	EC2-B	105.8
22/10/13	105.5	FC1-S	0.0	FC1-S	101.9
	97.4	FM2-B	4.4	FM2-B	109.1
	103.6	EM1-M	4.4	EM1-M	93.2
24/10/13	94.3	FC1-S	4.7	FC1-S	94.7
	107.4	FM2-B	0.0	FM2-B	95.6
	100.2	EM1-M	0.0	EM1-M	94.8
26/10/13	102.2	FC1-S	4.7	FC1-S	92.2
	99.4	FM2-B	4.4	FM2-B	90.3
	105.9	EM1-M	4.4	EM1-M	103.8
29/10/13	98.9	FC1-S	5.1	FC1-S	103.7
	106.0	FM2-B	9.1	FM2-B	92.7
	93.5	EM1-M	9.1	EM1-M	100.0
31/10/13	100.2	FC1-S	9.5	FC1-S	92.1
	105.0	FM2-B	4.4	FM2-B	98.5
	100.2	EM1-M	0.0	EM1-M	98.1

Note: (\*) % Recovery of QC sample should be between 80% to 120%.  
 (#) % Error of Sample Duplicate should be between -10% to 10%.  
 (@) % Recovery of Sample Spike should be between 80% to 120%.



## **Appendix L**

### **Complaint Log**

## Complaint Logs

Log Ref.	Location	Received Date	Details of Complaint	Investigation / Mitigation Action	Status
001	Lung Mun Road near Site Entrance	16 May 2012	Three complaints received in May 2012 was forwarded by the CEDD on 16 May 2012 from public against the mud / debris and dust found at Lung Mun Road from the site truck leaving the Tuen Mun Area 38 Fill Bank. The complainant complained that the dust and waste generated caused an environmental nuisance.	<p>Refer the CEDD preliminary investigation, the unsatisfactory condition at Lung Mun Road is due to the muddy water adhered on the wheels of the dump trucks leaving the site of Tuen Mun Fill Bank.</p> <p>Refer to the ET site investigation on 19 May 2012, silt and debris were found on Lung Mun Road although road sweeper was carried out road cleaning on Lung Mun Road. The Contractor was reminded to increase the road cleaning frequency and improve the cleaning efficiency of the road sweeper. The Contractor replied that additional mitigation measures to cleanup the mud/debris adhered on the wheels of site truck, such as installation of steel mesh and GRP grating after wheel washing facilities, will be implemented, and additional road sweeper and water spraying will be arranged if necessary.</p> <p>During the ET follow-up investigation on 24 May 2012, the condition was found improved.</p> <p><b>Details of Action(s) Taken by the Contactor</b></p> <ol style="list-style-type: none"> <li>Regular water spraying by water lorries is provided for dust suppression on Lung Mun Road of the Fill Bank (at least three times during fine day and ten times during rainy day); (Refer to attachment 2)</li> <li>Regular cleaning on Lung Mun Road by road sweeper to remove mud and gravel is arranged four times on each working day;</li> <li>Mist spraying systems and automatic wheel washing facilities at the site entrance are operated properly;</li> <li>Site vehicles are washed to remove any dusty materials from their bodies and wheels at the entrance of work site before leaving;</li> <li>Steel mesh and GRP grating are installed after wheel washing facilities to remove the silt/mud on their wheels;</li> <li>All dusty material is sprayed with water prior to loading, unloading or transfer so as to maintain the material wet;</li> <li>Site vehicle for transporting materials are covered properly by using clean tarpaulin sheets;</li> <li>Regular cleaning at the site haul road is provided to minimize the fugitive dust emission.</li> </ol>	Closed

## Complaint Logs

Log Ref.	Location	Received Date	Details of Complaint	Investigation / Mitigation Action	Status
002	Eastbound carriageway (Section towards Tuen Mun, between Lung Kwu Tan Village and River Trade Terminal) of Lung Kwu Tan Road and Lung Mun Road	11 December 2012	One complaint occurred on 28 November 2012 was forwarded by the CEDD on 11 December 2012 from public against the muddy water and soil debris dropped from the dump trucks and deposited on the road surface at the Eastbound carriageway (Section towards Tuen Mun, between Lung Kwu Tan Village and River Trade Terminal) of Lung Kwu Tan Road and Lung Mun Road. The complainant complained that the dust and waste generated caused an environmental nuisance.	<p>Refer to the ET site investigation on 13 December 2012, the condition on Lung Mun Road and Lung Kwu Tan Road was found improved.</p> <p>However, the Contractor was still reminded to increase the road cleaning frequency and improve the cleaning efficiency of the road sweeper. The Contractor replied that additional mitigation measures to cleanup the mud/debris adhered on the wheels of site truck will be implemented and additional road sweeper and water spraying will be arranged if necessary</p> <p><b>Details of Action(s) Taken by the Contactor</b></p> <ol style="list-style-type: none"> <li>1. Regular water spraying by water lorries is provided for dust suppression on Lung Mun Road of the Fill Bank (at least 4 to 5 times;</li> <li>2. Regular cleaning on Lung Mun Road by road sweeper to remove mud and gravel is arranged four times on each working day;</li> <li>3. Mist spraying systems and automatic wheel washing facilities at the site entrance are operated properly;</li> <li>4. Site vehicles are washed to remove any dusty materials from their bodies and wheels by using high pressure water jet at the entrance of work site before leaving;</li> <li>5. All dusty material is sprayed with water prior to loading, unloading or transfer so as to maintain the material wet;</li> <li>6. Site vehicle for transporting materials are covered properly by using clean tarpaulin sheets;</li> <li>7. Regular cleaning at the site haul road is provided to minimize the fugitive dust emission.</li> </ol>	Closed

Log Ref.	Location	Received Date	Details of Complaint	Investigation / Mitigation Action	Status
003	Carriageway of Lung Mun Road between Ecopark and River Trade Terminal.	11 December 2012	One complaint occurred on 04 December 2012 (15:13) was forwarded by the CEDD on 11 December 2012 from public against the rock and soil debris dropped from the dump trucks and deposited on the road surface at the carriageway of Lung Mun Road between Ecopark and River Trade Terminal. The complainant complained that the dust and waste generated caused an environmental nuisance.	<p>Refer to the ET site investigation on 13 December 2012, the condition on Lung Mun Road and Lung Kwu Tan Road was found improved.</p> <p>However, the Contractor was still reminded to increase the road cleaning frequency and improve the cleaning efficiency of the road sweeper. The Contractor replied that additional mitigation measures to cleanup the mud/debris adhered on the wheels of site truck will be implemented and additional road sweeper and water spraying will be arranged if necessary</p> <p><b>Details of Action(s) Taken by the Contactor</b></p> <ol style="list-style-type: none"> <li>Regular water spraying by water lorries is provided for dust suppression on Lung Mun Road of the Fill Bank (at least 4 to 5 times);</li> <li>Regular cleaning on Lung Mun Road by road sweeper to remove mud and gravel is arranged four times on each working day;</li> <li>Mist spraying systems and automatic wheel washing facilities at the site entrance are operated properly;</li> <li>Site vehicles are washed to remove any dusty materials from their bodies and wheels by using high pressure water jet at the entrance of work site before leaving;</li> <li>All dusty material is sprayed with water prior to loading, unloading or transfer so as to maintain the material wet;</li> <li>Site vehicle for transporting materials are covered properly by using clean tarpaulin sheets;</li> <li>Regular cleaning at the site haul road is provided to minimize the fugitive dust emission.</li> </ol>	Closed

Log Ref.	Location	Received Date	Details of Complaint	Investigation / Mitigation Action	Status
004	Carriageway (Section towards Tuen Mun) of Lung Mun Road near Tuen Mun Area 38 Fill Bank	11 December 2012	One complaint occurred on 05 December 2012 (18:08) was forwarded by the CEDD on 11 December 2012 from public against the muddy water dropped from the dump trucks and deposited on the road surface at the carriageway (Section towards Tuen Mun) of Lung Mun Road near Tuen Mun Area 38 Fill Bank, in particular during raining weather. The complainant complained that the dust and waste generated caused an environmental nuisance.	<p>Refer to the ET site investigation on 13 December 2012, the condition on Lung Mun Road and Lung Kwu Tan Road was found improved.</p> <p>However, the Contractor was still reminded to increase the road cleaning frequency and improve the cleaning efficiency of the road sweeper. The Contractor replied that additional mitigation measures to cleanup the mud/debris adhered on the wheels of site truck will be implemented and additional road sweeper and water spraying will be arranged if necessary.</p> <p><b>Details of Action(s) Taken by the Contactor</b></p> <ol style="list-style-type: none"> <li>1. Regular water spraying by water lorries is provided for dust suppression on Lung Mun Road of the Fill Bank (at least 4 to 5 times);</li> <li>2. Regular cleaning on Lung Mun Road by road sweeper to remove mud and gravel is arranged four times on each working day;</li> <li>3. Mist spraying systems and automatic wheel washing facilities at the site entrance are operated properly;</li> <li>4. Site vehicles are washed to remove any dusty materials from their bodies and wheels by using high pressure water jet at the entrance of work site before leaving;</li> <li>5. All dusty material is sprayed with water prior to loading, unloading or transfer so as to maintain the material wet;</li> <li>6. Site vehicle for transporting materials are covered properly by using clean tarpaulin sheets;</li> <li>7. Regular cleaning at the site haul road is provided to minimize the fugitive dust emission.</li> </ol>	Closed

Log Ref.	Location	Received Date	Details of Complaint	Investigation / Mitigation Action	Status
005	Carriageway of Lung Mun Road	31 December 2012	<p>One complaint occurred on 04 December 2012 (12:26), which was referred to CEDD on 19 December 2012 and then forwarded to ET by the CEDD on 31 December 2012, from public against the soil and muddy water dropped from the dump trucks entering and leaving Tuen Mun Area 38 Fill Bank, and deposited on the road surface at the carriageway of Lung Mun Road. The complainant complained that the dust and waste generated caused an environmental nuisance.</p>	<p>Refer to the ET site investigation on 03 January 2013, the condition on Lung Mun Road and Lung Kwu Tan Road was found improved.</p> <p>However, the Contractor was still reminded to increase the road cleaning frequency and improve the cleaning efficiency of the road sweeper. The Contractor replied that additional mitigation measures to cleanup the mud/debris adhered on the wheels of site truck will be implemented and additional road sweeper and water spraying will be arranged if necessary.</p> <p><b>Details of Action(s) Taken by the Contactor</b></p> <ol style="list-style-type: none"> <li>1. Regular water spraying by water lorries is provided for dust suppression on Lung Mun Road of the Fill Bank (at least 4 to 5 times);</li> <li>2. Regular cleaning on Lung Mun Road by road sweeper to remove mud and gravel is arranged four times on each working day;</li> <li>3. Mist spraying systems and automatic wheel washing facilities at the site entrance are operated properly;</li> <li>4. Site vehicles are washed to remove any dusty materials from their bodies and wheels by using high pressure water jet at the entrance of work site before leaving;</li> <li>5. All dusty material is sprayed with water prior to loading, unloading or transfer so as to maintain the material wet;</li> <li>6. Site vehicle for transporting materials are covered properly by using clean tarpaulin sheets;</li> <li>7. Regular cleaning at the site haul road is provided to minimize the fugitive dust emission.</li> </ol>	Closed

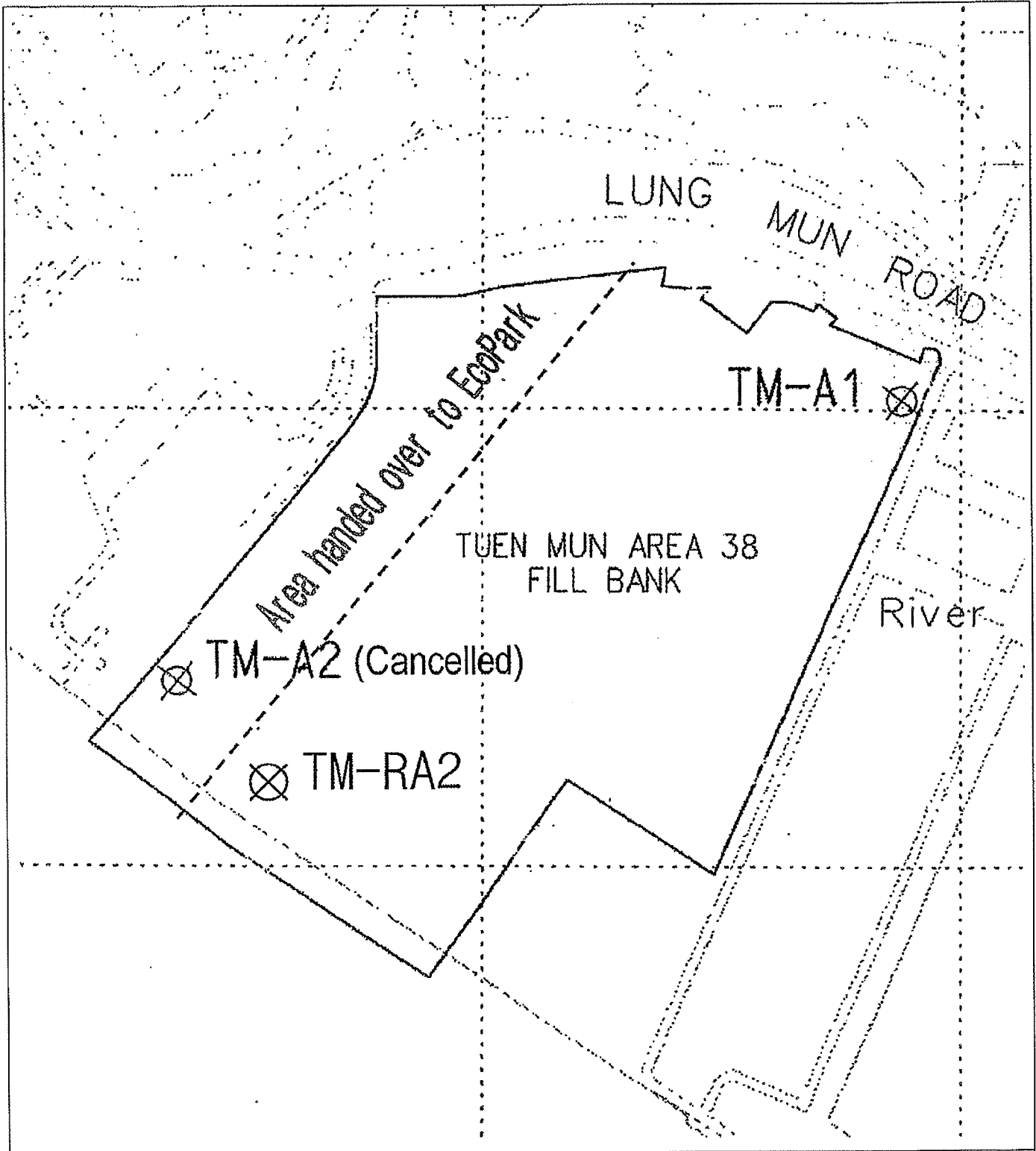


Log Ref.	Location	Received Date	Details of Complaint	Investigation / Mitigation Action	Status
006	Carriageway of Lung Mun Road between Ecopark and River Trade Terminal	03 January 2013	<p>One complaint occurred on 04 December 2012 (15:08) which was referred to CEDD on 27 December 2012 and then forwarded to ET by the CEDD on 03 January 2013, from public against the rock and soil debris dropped from the dump trucks and deposited on the road surface at the carriageway of Lung Mun Road between Ecopark and River Trade Terminal. The complainant complained that the dust and waste generated caused an environmental nuisance.</p>	<p>Refer to the ET site investigation on 03 January 2013, the condition on Lung Mun Road and Lung Kwu Tan Road was found improved.</p> <p>However, the Contractor was still reminded to increase the road cleaning frequency and improve the cleaning efficiency of the road sweeper. The Contractor replied that additional mitigation measures to cleanup the mud/debris adhered on the wheels of site truck will be implemented and additional road sweeper and water spraying will be arranged if necessary.</p> <p><b>Details of Action(s) Taken by the Contactor</b></p> <ol style="list-style-type: none"> <li>1. Regular water spraying by water lorries is provided for dust suppression on Lung Mun Road of the Fill Bank (at least 4 to 5 times;</li> <li>2. Regular cleaning on Lung Mun Road by road sweeper to remove mud and gravel is arranged four times on each working day;</li> <li>3. Mist spraying systems and automatic wheel washing facilities at the site entrance are operated properly;</li> <li>4. Site vehicles are washed to remove any dusty materials from their bodies and wheels by using high pressure water jet at the entrance of work site before leaving;</li> <li>5. All dusty material is sprayed with water prior to loading, unloading or transfer so as to maintain the material wet;</li> <li>6. Site vehicle for transporting materials are covered properly by using clean tarpaulin sheets;</li> <li>7. Regular cleaning at the site haul road is provided to minimize the fugitive dust emission.</li> </ol>	Closed

Log Ref.	Location	Received Date	Details of Complaint	Investigation / Mitigation Action	Status
007	Lung Mun Road near Tuen Mun Area 38 Fill Bank	29 January 2013	<p>One complaint received on 06 December 2012 (10:07), which was referred to CEDD from FEHD via memo dated 10 January 2013 and received on 15 January 2013 and then forwarded to ET on 29 January 2013, from public against the muddy water dropped from the dump trucks and deposited on the road surface at the Lung Mun Road near Tuen Mun Area 38 Fill Bank during rainy weather and generated from dust mixing with water from water lorries for cleaning Lung Mun Road during sunny weather. The complainant complained that the dust and waste generated caused an environmental nuisance.</p>	<p>Refer to the ET site investigation on 29 January 2013, the condition on Lung Mun Road near Tuen Mun Area 38 Fill Bank was found improved.</p> <p>However, the Contractor was still reminded to increase the road cleaning frequency and improve the cleaning efficiency of the road sweeper. The Contractor replied that additional mitigation measures to cleanup the mud/debris adhered on the wheels of site truck will be implemented and additional road sweeper and water spraying will be arranged if necessary.</p> <p><b>Details of Action(s) Taken by the Contactor</b></p> <ol style="list-style-type: none"> <li>1. Regular water spraying by water lorries is provided for dust suppression on Lung Mun Road of the Fill Bank (at least 4 to 5 times);</li> <li>2. Regular cleaning on Lung Mun Road by road sweeper to remove mud and gravel is arranged four times on each working day;</li> <li>3. Mist spraying systems and automatic wheel washing facilities at the site entrance are operated properly;</li> <li>4. Site vehicles are washed to remove any dusty materials from their bodies and wheels by using high pressure water jet at the entrance of work site before leaving;</li> <li>5. All dusty material is sprayed with water prior to loading, unloading or transfer so as to maintain the material wet;</li> <li>6. Site vehicle for transporting materials are covered properly by using clean tarpaulin sheets;</li> <li>7. Regular cleaning at the site haul road is provided to minimize the fugitive dust emission.</li> </ol>	Closed



## Figures

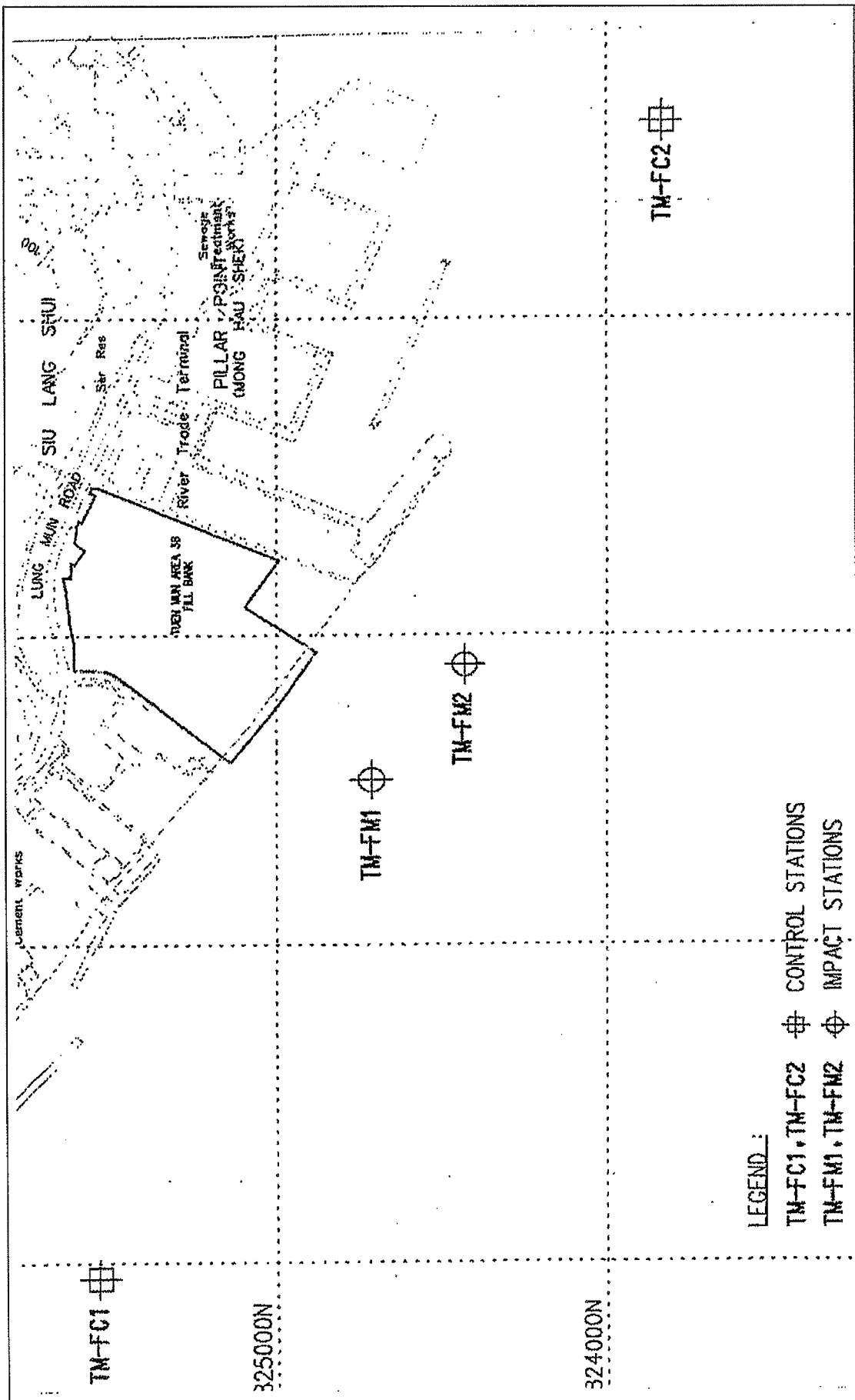


Contract No. CV/2009/02  
 Handling of Surplus Public Fill

Figure 1  
 Locations of Air Quality Monitoring Stations –  
 Tuen Mun Area 38 Fill Bank

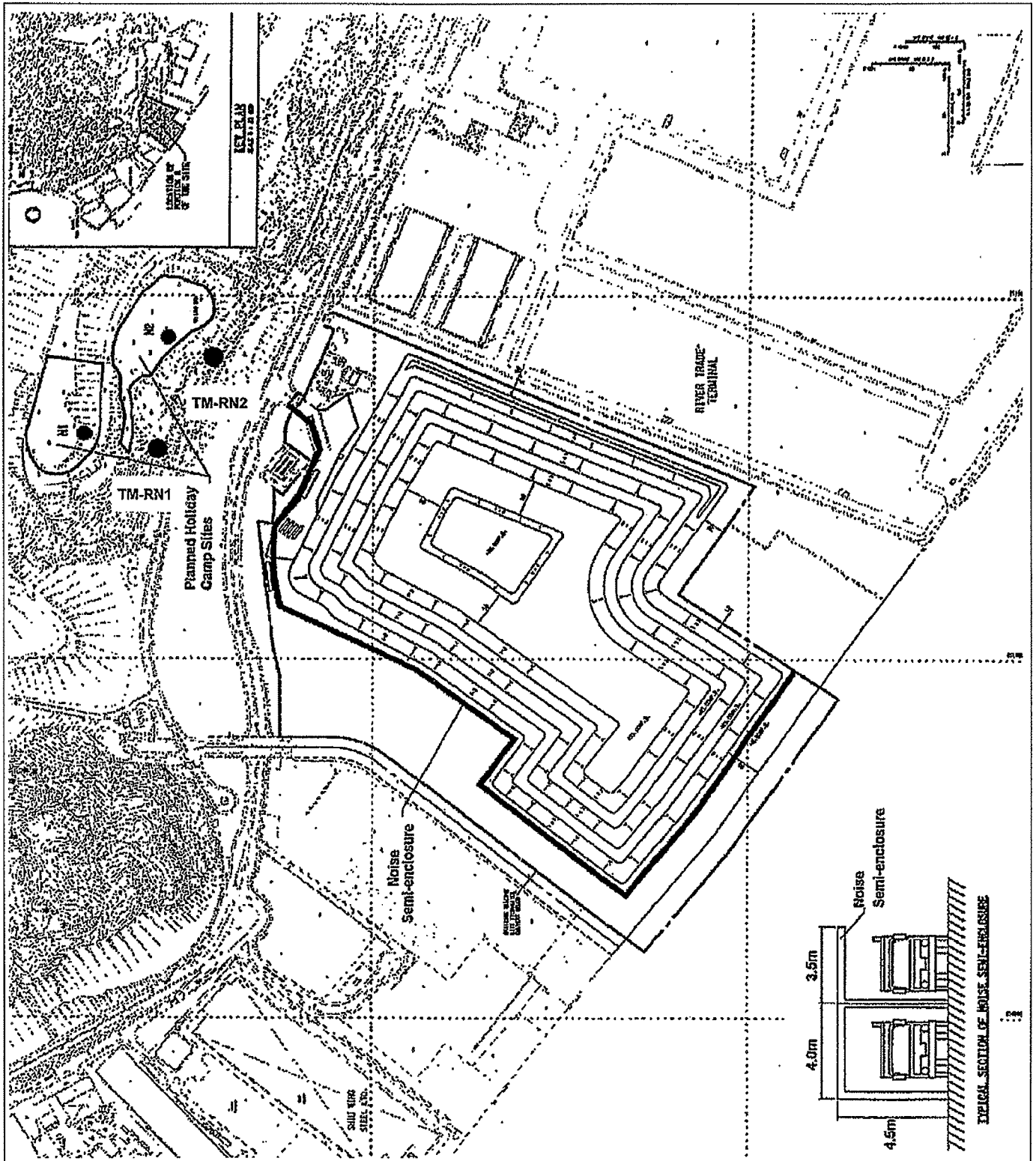


東業德勤測試顧問有限公司  
 ETS-TESTCONSULT LIMITED



Contract No. CV/2009/02  
 Handling of Surplus Public Fill

Figure 2  
 Locations of Water Quality Monitoring Station –  
 Tuenn Mun Area 38 Fill Bank



Contract No. CV/2009/02  
 Handling of Surplus Public Fill

Figure 3  
 Locations of Noise Quality Monitoring Stations –  
 Tuen Mun Area 38 Fill Bank



東業德諮詢或顧問有限公司  
 ETS-TESTCONSULT LIMITED