



**Contract No. HY/2011/03**

**Hong Kong-Zhuhai-Macao Bridge Hong Kong Link Road  
Section between Scenic Hill and Hong Kong Boundary Crossing  
Facilities**

**Monthly EM&A Report No.13 (October 2013)**

14 November 2013

Revision 2

Main Contractor



Designer

**ATKINS**

## Contents

### Executive Summary

<b>1</b>	<b>Introduction .....</b>	<b>1</b>
1.1	Basic Project Information .....	1
1.2	Project Organisation .....	2
1.3	Construction Programme .....	2
1.4	Construction Works Undertaken During the Reporting Month.....	2
<b>2</b>	<b>Air Quality Monitoring.....</b>	<b>3</b>
2.1	Monitoring Requirements .....	3
2.2	Monitoring Equipment .....	4
2.3	Monitoring Locations .....	4
2.4	Monitoring Parameters, Frequency and Duration.....	4
2.5	Monitoring Methodology .....	4
2.6	Monitoring Schedule for the Reporting Month.....	6
2.7	Monitoring Results.....	6
<b>3</b>	<b>Noise Monitoring .....</b>	<b>8</b>
3.1	Monitoring Requirements .....	8
3.2	Monitoring Equipment .....	8
3.3	Monitoring Locations .....	8
3.4	Monitoring Parameters, Frequency and Duration.....	8
3.5	Monitoring Methodology .....	9
3.6	Monitoring Schedule for the Reporting Month.....	9
3.7	Monitoring Results.....	10
<b>4</b>	<b>Water Quality Monitoring.....</b>	<b>11</b>
4.1	Monitoring Requirements .....	11
4.2	Monitoring Equipment .....	12
4.3	Monitoring Parameters, Frequency and Duration.....	12
4.4	Monitoring Locations .....	12
4.5	Monitoring Methodology .....	13
4.6	Monitoring Schedule for the Reporting Month.....	14
4.7	Monitoring Results.....	14
<b>5</b>	<b>Dolphin Monitoring .....</b>	<b>17</b>
5.1	Monitoring Requirements .....	17
5.2	Monitoring Methodology .....	17
5.3	Monitoring Results.....	19
5.4	Reference.....	21

<b>6</b>	<b>ENVIRONMENTAL SITE INSPECTION AND AUDIT .....</b>	<b>22</b>
6.1	Site Inspection.....	22
6.2	Advice on the Solid and Liquid Waste Management Status.....	24
6.3	Environmental Licenses and Permits .....	24
6.4	Implementation Status of Environmental Mitigation Measures.....	24
6.5	Summary of Exceedances of the Environmental Quality Performance Limit .....	25
6.6	Summary of Complaints, Notification of Summons and Successful Prosecution .....	25
<b>7</b>	<b>FUTURE KEY ISSUES .....</b>	<b>26</b>
7.1	Construction Programme for the Coming Months .....	26
7.2	Environmental Monitoring Scheme for the Coming Month .....	26
<b>8</b>	<b>CONCLUSION .....</b>	<b>27</b>
8.1	Conclusions.....	27

### **Figures**

- Figure 1.1 Location of the Site  
 Figure 2.1 Environmental Monitoring Stations

### **Appendices**

- Appendix A Environmental Management Structure  
 Appendix B Construction Programme  
 Appendix C Calibration Certificates  
 Appendix D Monitoring Schedule  
 Appendix E Monitoring Data and Graphical Plots  
 Appendix F Event and Action Plan  
 Appendix G Wind Data  
 Appendix H Dolphin Monitoring Results  
 Appendix I Waste Flow Table  
 Appendix J Cumulative Statistics on Complaints  
 Appendix K Environmental Licenses and Permits  
 Appendix L Implementation Schedule of Environmental Mitigation Measures  
 Appendix M Record of "Notification of Environmental Quality Limit Exceedances"  
 Appendix N Location of Works Areas





## Executive Summary

The Hong Kong-Zhuhai-Macao Bridge (HZMB) Hong Kong Link Road (HKLR) serves to connect the HZMB Main Bridge at the Hong Kong Special Administrative Region (HKSAR) Boundary and the HZMB Hong Kong Boundary Crossing Facilities (HKBCF) located at the north eastern waters of the Hong Kong International Airport (HKIA).

The HKLR project has been separated into two contracts. They are Contract No. HY/2011/03 Hong Kong-Zhuhai-Macao Bridge Hong Kong Link Road-Section between Scenic Hill and Hong Kong Boundary Crossing Facilities (hereafter referred to as the Contract) and Contract No. HY/2011/09 Hong Kong-Zhuhai-Macao Bridge Hong Kong Link Road-Section between HKSAR Boundary and Scenic Hill.

China State Construction Engineering (Hong Kong) Ltd. was awarded by Highways Department as the Contractor to undertake the construction works of Contract No. HY/2011/03. The main works of the Contract include land tunnel at Scenic Hill, tunnel underneath Airport Road and Airport Express Line, reclamation and tunnel to the east coast of the Airport Island, at-grade road connecting to the HKBCF and highway works of the HKBCF within the Airport Island and in the vicinity of the HKLR reclamation. The Contract is part of the HKLR Project and HKBCF Project, these projects are considered to be "Designated Projects", under Schedule 2 of the Environmental Impact Assessment (EIA) Ordinance (Cap 499) and Environmental Impact Assessment (EIA) Reports (Register No. AEIAR-144/2009 and AEIAR-145/2009) were prepared for the Project. The current Environmental Permit (EP) EP-352/2009/C for HKLR and EP-353/2009/G for HKBCF were issued on 5 September 2013 and 6 August 2013, respectively. These documents are available through the EIA Ordinance Register. The construction phase of Contract was commenced on 17 October 2012.

BMT Asia Pacific Limited has been appointed by the Contractor to implement the Environmental Monitoring & Audit (EM&A) programme for the Contract in accordance with the Updated EM&A Manual for HKLR (Version 1.0) and will be providing environmental team services to the Contract.

This is the thirteenth Monthly EM&A report for the Contract which summaries the monitoring results and audit findings of the EM&A programme during the reporting period from 1 October to 31 October 2013.

## Environmental Monitoring and Audit Progress

The monthly EM&A programme was undertaken in accordance with the Updated EM&A Manual for HKLR (Version 1.0). A summary of the monitoring activities in this reporting month is listed below:

1-hr TSP Monitoring	2, 7, 11, 17, 23 and 29 October 2013
24-hr TSP Monitoring	4, 10, 16, 22 and 28 October 2013
Noise Monitoring	2, 7, 17, 23 and 29 October 2013
Water Quality Monitoring	2, 4, 7, 9, 11, 14, 16, 18, 21, 23, 25, 28 and 30 October 2013
Chinese White Dolphin Monitoring	8, 15, 17 and 22 October 2013
Site Inspection	2, 9, 16, 22 and 29 October 2013

Due to the boat arrangement problem, the dolphin monitoring was rescheduled from 10 October 2013 to 22 October 2013.

## Breaches of Action and Limit Levels

A summary of environmental exceedances for this reporting month is as follows:

Environmental Monitoring	Parameters	Action Level (AL)	Limit Level (LL)
Air Quality	1-hr TSP	0	0
	24-hr TSP	0	0
Noise	L <sub>eq</sub> (30 min)	0	0
Water Quality	Suspended solids level (SS)	3	1
	Turbidity level	0	0
	Dissolved oxygen level (DO)	0	0

Three Limit Level exceedances and one Action Level exceedance of suspended solid level were recorded on 16, 18 and 25 October 2013. According to the information provided by the Contractor, marine construction activities were carried within silt curtain as recommended in the EIA Report. There were no specific activities recorded during the monitoring period that would cause any significant impacts on monitoring results. Therefore, all exceedances were considered as non-contract related.

#### Complaint Log

A summary of environmental complaints for this reporting month is as follows:

Environmental Complaint No.	Date of Complaint Received	Description of Environmental Complaints
COM-2013-037	8, 9 and 16 October 2013	Noise
COM-2013-041	31 October 2013	Noise

#### Notifications of Summons and Prosecutions

There were no notifications of summons or prosecutions received during this reporting month.

#### Reporting Changes

This report has been developed in compliance with the reporting requirements for the subsequent EM&A reports as required by the Updated EM&A Manual for HKLR (Version 1.0).

The proposal for the change of Action Level and Limit Level for suspended solid and turbidity was approved by EPD on 25 March 2013.

The revised Event and Action Plan for dolphin Monitoring approved by EPD on 6 May 2013.

The original monitoring station at IS(Mf)9 (Coordinate- East:813273, North 818850) was observed inside the perimeter silt curtain on 1 July 2013, as such the original impact water quality monitoring location at IS(Mf)9 was temporarily shifted outside the silt curtain. The new co-ordinates of station IS(Mf)9 are 813226E and 818708N since 1 July 2013.

#### Future Key Issues

The future key issues include potential noise, air quality, water quality and ecological impacts and waste management arising from the following construction activities to be undertaken in the upcoming month:

- Removal of Existing Rock for Existing Seawall at Portion X;
- Stone Column Installation at Portion X;

- Filling Works behind Stone Platform at Portion X;
- Band Drains Installation at Portion X;
- Temporary Stone Platform Construction at Portion X;
- Site Formation at West Portal;
- Tree Felling at West Portal;
- Slope Protection / Stabilization (Soil Nailing Works) at West Portal;
- Works for Diversion of Airport Road and Kwo Lo Wan Road at Kwo Lo Wan / Airport Road;
- Pre-grouting and Pipe Piling Works for AEL Access Shafts at Airport Express Line;
- Utilities Detection at Kwo Lo Wan / Airport Road / Airport Express Line;
- Establishment of Site Access at Kwo Lo Wan / Airport Road / Airport Express Line;
- Access Shaft Construction for Tunnel at Portion Y;
- Utility Culvert Excavation at Portion Y;
- Pipe Roofing Installation and Excavation for Tunnel SHT at West Portal; and
- Excavation for Temporary Diversion of outfall at PR10.

## 1 Introduction

### 1.1 Basic Project Information

- 1.1.1 The Hong Kong-Zhuhai-Macao Bridge (HZMB) Hong Kong Link Road (HKLR) serves to connect the HZMB Main Bridge at the Hong Kong Special Administrative Region (HKSAR) Boundary and the HZMB Hong Kong Boundary Crossing Facilities (HKBCF) located at the north eastern waters of the Hong Kong International Airport (HKIA).
- 1.1.2 The HKLR project has been separated into two contracts. They are Contract No. HY/2011/03 Hong Kong-Zhuhai-Macao Bridge Hong Kong Link Road-Section between Scenic Hill and Hong Kong Boundary Crossing Facilities (hereafter referred to as the Contract) and Contract No. HY/2011/09 Hong Kong-Zhuhai-Macao Bridge Hong Kong Link Road-Section between HKSAR Boundary and Scenic Hill.
- 1.1.3 China State Construction Engineering (Hong Kong) Ltd. was awarded by Highways Department (HyD) as the Contractor to undertake the construction works of Contract No. HY/2011/03. The Contract is part of the HKLR Project and HKBCF Project, these projects are considered to be “Designated Projects”, under Schedule 2 of the Environmental Impact Assessment (EIA) Ordinance (Cap 499) and Environmental Impact Assessment (EIA) Reports (Register No. AEIAR-144/2009 and AEIAR-145/2009) were prepared for the Project. The current Environmental Permit (EP) EP-352/2009/C for HKLR and EP-353/2009/G for HKBCF were issued on 5 September 2013 and 6 August 2013, respectively. These documents are available through the EIA Ordinance Register. The construction phase of Contract was commenced on 17 October 2012. **Figure 1.1** shows the project site boundary. The works areas are shown in **Appendix N**.
- 1.1.4 The Contract includes the following key aspects:
- New reclamation along the east coast of the approximately 23 hectares.
  - Tunnel of Scenic Hill (Tunnel SHT) from Scenic Hill to the new reclamation, of approximately 1km in length with three (3) lanes for the east bound carriageway heading to the HKBCF and four (4) lanes for the westbound carriageway heading to the HZMB Main Bridge.
  - An abutment of the viaduct portion of the HKLR at the west portal of Tunnel SHT and associated road works at the west portal of Tunnel SHT.
  - An at grade road on the new reclamation along the east coast of the HKIA to connect with the HKBCF, of approximately 1.6 km along dual 3-lane carriageway with hard shoulder for each bound.
  - Road links between the HKBCF and the HKIA including new roads and the modification of existing roads at the HKIA, involving viaducts, at grade roads and a Tunnel HAT.
  - A highway operation and maintenance area (HMA) located on the new reclamation, south of the Dragonair Headquarters Building, including the construction of buildings, connection roads and other associated facilities.
  - Associated civil, structural, building, geotechnical, marine, environmental protection, landscaping, drainage and sewerage, tunnel and highway electrical and mechanical works, together with the installation of street lightings, traffic aids and sign gantries, water mains and fire hydrants, provision of facilities for installation of traffic control and surveillance system (TCSS), reprovisioning works of affected existing facilities, implementation of transplanting, compensatory planting and protection of existing trees, and implementation of an environmental monitoring and audit (EM&A) program.
- 1.1.5 This is the Thirteenth Monthly Environmental Monitoring and Audit (EM&A) report for the Contract which summaries the monitoring results and audit findings of the EM&A programme during the reporting period from 1 to 31 October 2013.

- 1.1.6 BMT Asia Pacific Limited has been appointed by the Contractor to implement the EM&A programme for the Contract in accordance with the Updated EM&A Manual for HKLR (Version 1.0) for HKLR and will be providing environmental team services to the Contract. ENVIRON Hong Kong Ltd. was employed by HyD as the Independent Environmental Checker (IEC) and Environmental Project Office (ENPO) for the Project. The project organization with regard to the environmental works is as follows.

## 1.2 Project Organisation

- 1.2.1 The project organization structure and lines of communication with respect to the on-site environmental management structure is shown in **Appendix A**. The key personnel contact names and numbers are summarized in **Table 1.1**.

**Table 1.1 Contact Information of Key Personnel**

Party	Position	Name	Telephone	Fax
Supervising Officer's Representative (Ove Arup & Partners Hong Kong Limited)	(Chief Resident Engineer, CRE)	Robert Antony Evans	3968 0801	2109 1882
Environmental Project Office / Independent Environmental Checker (Environ Hong Kong Limited)	Environmental Project Office Leader	Y. H. Hui	3465 2888	3465 2899
	Independent Environmental Checker	Antony Wong	3465 2888	3465 2899
Contractor (China State Construction Engineering (Hong Kong) Ltd)	Project Manager	S. Y. Tse	3968 7002	2109 2588
	Environmental Officer	Federick Wong	3968 7117	2109 2588
Environmental Team (BMT Asia Pacific)	Environmental Team Leader	Claudine Lee	2241 9847	2815 3377
24 hours complaint hotline	---	---	5699 5730	---

## 1.3 Construction Programme

- 1.3.1 A copy of the Contractor's construction programme is provided in **Appendix B**.

## 1.4 Construction Works Undertaken During the Reporting Month

- 1.4.1 A summary of the construction activities undertaken during this reporting month is shown in **Table 1.2**.

**Table 1.2 Construction Activities During Reporting Month**

Description of Activities	Site Area
Removal of existing rock for existing seawall	Portion X
Stone column installation	Portion X
Sand filling behind stone platform in according to EP requirement	Portion X
Temporary stone platform construction	Portion X

Description of Activities	Site Area
Band drains Installation	Portion X
Site formation	West Portal
Tree felling	West Portal
Slope protection/ stabilization (soil nailing works)	West Portal
Boulder removal/ stabilization works	West Portal
Works for diversion of Airport Road and Kwo Lo Wan Road	Kwo Lo Wan / Airport Road
Pre-grouting and pipe piling works for AEL access shafts	Airport Express Line
Utilities detection	Kwo Lo Wan/ Airport Road/ Airport Express Line
Establishment of site access	Kwo Lo Wan/ Airport Road/ Airport Express Line
Works for east access shaft	Kwo Lo Wan/ Airport Road/ Airport Express Line
Access shaft construction for SHT & HAT	Portion Y
Utility culvert excavation	Portion Y

## 2 Air Quality Monitoring

### 2.1 Monitoring Requirements

- 2.1.1 In accordance with the Contract Specific EM&A Manual, baseline 1-hour and 24-hour TSP levels at two air quality monitoring stations were established. Impact 1-hour TSP monitoring was conducted for at least three times every 6 days, while impact 24-hour TSP monitoring was carried out for at least once every 6 days. The Action and Limit Level for 1-hr TSP and 24-hr TSP are provided in **Table 2.1** and **Table 2.2**, respectively.

**Table 2.1 Action and Limit Levels for 1-hour TSP**

Monitoring Station	Action Level, $\mu\text{g}/\text{m}^3$	Limit Level, $\mu\text{g}/\text{m}^3$
AMS 5 – Ma Wan Chung Village (Tung Chung)	352	500
AMS 6 – Dragonair / CNAC (Group) Building (HKIA)	360	

**Table 2.2 Action and Limit Levels for 24-hour TSP**

Monitoring Station	Action Level, $\mu\text{g}/\text{m}^3$	Limit Level, $\mu\text{g}/\text{m}^3$
AMS 5 – Ma Wan Chung Village (Tung Chung)	164	260
AMS 6 – Dragonair / CNAC (Group) Building (HKIA)	173	260

## 2.2 Monitoring Equipment

2.2.1 24-hour TSP air quality monitoring was performed using High Volume Sampler (HVS) located at each designated monitoring station. The HVS meets all the requirements of the Contract Specific EM&A Manual. Portable direct reading dust meters were used to carry out the 1-hour TSP monitoring. Brand and model of the equipment is given in **Table 2.3**.

**Table 2.3 Air Quality Monitoring Equipment**

Equipment	Brand and Model
Portable direct reading dust meter (1-hour TSP)	Sibata Digital Dust Monitor (Model No. LD-3B)
High Volume Sampler (24-hour TSP)	Tisch Environmental Mass Flow Controlled Total Suspended Particulate (TSP) High Volume Air Sampler (Model No. TE-5170)

## 2.3 Monitoring Locations

2.3.1 Monitoring locations AMS5 and AMS6 were set up at the proposed locations in accordance with Contract Specific EM&A Manual.

2.3.2 **Figure 2.1** shows the locations of monitoring stations. **Table 2.4** describes the details of the monitoring stations.

**Table 2.4 Locations of Impact Air Quality Monitoring Stations**

Monitoring Station	Location
AMS5	Ma Wan Chung Village (Tung Chung)
AMS6	Dragonair / CNAC (Group) Building (HKIA)

## 2.4 Monitoring Parameters, Frequency and Duration

2.4.1 **Table 2.5** summarizes the monitoring parameters, frequency and duration of impact TSP monitoring.

**Table 2.5 Air Quality Monitoring Parameters, Frequency and Duration**

Parameter	Frequency and Duration
1-hour TSP	Three times every 6 days while the highest dust impact was expected
24-hour TSP	Once every 6 days

## 2.5 Monitoring Methodology

2.5.1 24-hour TSP Monitoring

- (a) The HVS was installed in the vicinity of the air sensitive receivers. The following criteria were considered in the installation of the HVS.
  - (i) A horizontal platform with appropriate support to secure the sampler against gusty wind was provided.
  - (ii) The distance between the HVS and any obstacles, such as buildings, was at least twice the height that the obstacle protrudes above the HVS.



- (iii) A minimum of 2 meters separation from walls, parapets and penthouse for rooftop sampler.
  - (iv) No furnace or incinerator flues nearby.
  - (v) Airflow around the sampler was unrestricted.
  - (vi) Permission was obtained to set up the samplers and access to the monitoring stations.
  - (vii) A secured supply of electricity was obtained to operate the samplers.
  - (viii) The sampler was located more than 20 meters from any dripline.
  - (ix) Any wire fence and gate, required to protect the sampler, did not obstruct the monitoring process.
  - (x) Flow control accuracy was kept within  $\pm 2.5\%$  deviation over 24-hour sampling period.
- (b) Preparation of Filter Papers
- (i) Glass fibre filters, G810 were labelled and sufficient filters that were clean and without pinholes were selected.
  - (ii) All filters were equilibrated in the conditioning environment for 24 hours before weighing. The conditioning environment temperature was around 25 °C and not variable by more than  $\pm 3$  °C; the relative humidity (RH) was < 50% and not variable by more than  $\pm 5\%$ . A convenient working RH was 40%.
  - (iii) All filter papers were prepared and analysed by ALS Technichem (HK) Pty Ltd., which is a HOKLAS accredited laboratory and has comprehensive quality assurance and quality control programmes.
- (c) Field Monitoring
- (i) The power supply was checked to ensure the HVS works properly.
  - (ii) The filter holder and the area surrounding the filter were cleaned.
  - (iii) The filter holder was removed by loosening the four bolts and a new filter, with stamped number upward, on a supporting screen was aligned carefully.
  - (iv) The filter was properly aligned on the screen so that the gasket formed an airtight seal on the outer edges of the filter.
  - (v) The swing bolts were fastened to hold the filter holder down to the frame. The pressure applied was sufficient to avoid air leakage at the edges.
  - (vi) Then the shelter lid was closed and was secured with the aluminium strip.
  - (vii) The HVS was warmed-up for about 5 minutes to establish run-temperature conditions.
  - (viii) A new flow rate record sheet was set into the flow recorder.
  - (ix) On site temperature and atmospheric pressure readings were taken and the flow rate of the HVS was checked and adjusted at around 1.1 m<sup>3</sup>/min, and complied with the range specified in the Updated EM&A Manual for HKLR (Version 1.0) (i.e. 0.6-1.7 m<sup>3</sup>/min).
  - (x) The programmable digital timer was set for a sampling period of 24 hours, and the starting time, weather condition and the filter number were recorded.
  - (xi) The initial elapsed time was recorded.
  - (xii) At the end of sampling, on site temperature and atmospheric pressure readings were taken and the final flow rate of the HVS was checked and recorded.
  - (xiii) The final elapsed time was recorded.



- (xiv) The sampled filter was removed carefully and folded in half length so that only surfaces with collected particulate matter were in contact.
- (xv) It was then placed in a clean plastic envelope and sealed.
- (xvi) All monitoring information was recorded on a standard data sheet.
- (xvii) Filters were then sent to ALS Technichem (HK) Pty Ltd. for analysis.
- (d) Maintenance and Calibration
  - (i) The HVS and its accessories were maintained in good working condition, such as replacing motor brushes routinely and checking electrical wiring to ensure a continuous power supply.
  - (ii) 5-point calibration of the HVS was conducted using TE-5025A Calibration Kit prior to the commencement of baseline monitoring. Bi-monthly 5-point calibration of the HVS will be carried out during impact monitoring.
  - (iii) Calibration certificate of the HVSs are provided in **Appendix C**.

#### 2.5.2 1-hour TSP Monitoring

##### (a) Measuring Procedures

The measuring procedures of the 1-hour dust meter were in accordance with the Manufacturer's Instruction Manual as follows:-

- (i) Turn the power on.
- (ii) Close the air collecting opening cover.
- (iii) Push the "TIME SETTING" switch to [BG].
- (iv) Push "START/STOP" switch to perform background measurement for 6 seconds.
- (v) Turn the knob at SENSI ADJ position to insert the light scattering plate.
- (vi) Leave the equipment for 1 minute upon "SPAN CHECK" is indicated in the display.
- (vii) Push "START/STOP" switch to perform automatic sensitivity adjustment. This measurement takes 1 minute.
- (viii) Pull out the knob and return it to MEASURE position.
- (ix) Push the "TIME SETTING" switch the time set in the display to 3 hours.
- (x) Lower down the air collection opening cover.
- (xi) Push "START/STOP" switch to start measurement.

##### (b) Maintenance and Calibration

- (i) The 1-hour TSP meter was calibrated at 1-year intervals against a Tisch Environmental Mass Flow Controlled Total Suspended Particulate (TSP) High Volume Air Sampler. Calibration certificates of the Laser Dust Monitors are provided in **Appendix C**.

## 2.6 Monitoring Schedule for the Reporting Month

2.6.1 The schedule for air quality monitoring in October 2013 is provided in **Appendix D**.

## 2.7 Monitoring Results

2.7.1 The monitoring results for 1-hour TSP and 24-hour TSP are summarized in **Tables 2.6** and **2.7** respectively. Detailed impact air quality monitoring results and relevant graphical plots are presented in **Appendix E**.

**Table 2.6 Summary of 1-hour TSP Monitoring Results During the Reporting Month**

Monitoring Station	Average ( $\mu\text{g}/\text{m}^3$ )	Range ( $\mu\text{g}/\text{m}^3$ )	Action Level ( $\mu\text{g}/\text{m}^3$ )	Limit Level ( $\mu\text{g}/\text{m}^3$ )
AMS5	100	47 – 217	352	500
AMS6	105	66 – 229	360	500

**Table 2.7 Summary of 24-hour TSP Monitoring Results During the Reporting Month**

Monitoring Station	Average ( $\mu\text{g}/\text{m}^3$ )	Range ( $\mu\text{g}/\text{m}^3$ )	Action Level ( $\mu\text{g}/\text{m}^3$ )	Limit Level ( $\mu\text{g}/\text{m}^3$ )
AMS5	105	54-138	164	260
AMS6	141	83-170	173	260

- 2.7.2 No Action and Limit Level exceedances were recorded at all monitoring stations during this reporting month.
- 2.7.3 The event action plan is annexed in **Appendix F**.
- 2.7.4 There were technical problems of the on-site weather station on 25 October 2013. As the wind data could not be monitored, the wind data for this period were reference to the wind data of Hong Kong Observatory's Chek Lap Kok weather station. The wind data obtained from the on-site weather station and from Hong Kong Observatory's Chek Lap Kok weather station during the reporting month is shown in **Appendix G**.

### 3 Noise Monitoring

#### 3.1 Monitoring Requirements

- 3.1.1 In accordance with the Contract Specific EM&A Manual, impact noise monitoring was conducted for at least once per week during the construction phase of the Project. The Action and Limit level of the noise monitoring is provided in **Table 3.1**.

**Table 3.1 Action and Limit Levels for Noise during Construction Period**

Monitoring Station	Time Period	Action Level	Limit Level
NMS5 - Ma Wan Chung Village (Ma Wan Chung Resident Association) (Tung Chung)	0700-1900 hours on normal weekdays	When one documented complaint is received	75 dB(A)

#### 3.2 Monitoring Equipment

- 3.2.1 Noise monitoring was performed using sound level meters at each designated monitoring station. The sound level meters deployed comply with the International Electrotechnical Commission Publications (IEC) 651:1979 (Type 1) and 804:1985 (Type 1) specifications. Acoustic calibrator was deployed to check the sound level meters at a known sound pressure level. Brand and model of the equipment are given in **Table 3.2**.

**Table 3.2 Noise Monitoring Equipment**

Equipment	Brand and Model
Integrated Sound Level Meter	B&K 2238
Acoustic Calibrator	B&K 4231

#### 3.3 Monitoring Locations

- 3.3.1 Monitoring location NMS5 was set up at the proposed locations in accordance with Contract Specific EM&A Manual.
- 3.3.2 **Figure 2.1** shows the locations of monitoring stations. **Table 3.3** describes the details of the monitoring stations.

**Table 3.3 Locations of Impact Noise Monitoring Stations**

Monitoring Station	Location
NMS5	Ma Wan Chung Village (Ma Wan Chung Resident Association) (Tung Chung)

#### 3.4 Monitoring Parameters, Frequency and Duration

- 3.4.1 **Table 3.4** summarizes the monitoring parameters, frequency and duration of impact noise monitoring.

**Table 3.4 Noise Monitoring Parameters, Frequency and Duration**

Parameter	Frequency and Duration
30-mins measurement at each monitoring station between 0700 and 1900 on normal weekdays (Monday to Saturday). $L_{eq}$ , $L_{10}$ and $L_{90}$ would be recorded.	At least once per week

### 3.5 Monitoring Methodology

#### 3.5.1 Monitoring Procedure

- (a) The sound level meter was set on a tripod at a height of 1.2 m above the podium for free-field measurements at NMS5. A correction of +3 dB(A) shall be made to the free field measurements.
- (b) The battery condition was checked to ensure the correct functioning of the meter.
- (c) Parameters such as frequency weighting, the time weighting and the measurement time were set as follows:-
  - (i) frequency weighting: A
  - (ii) time weighting: Fast
  - (iii) time measurement:  $L_{eq(30\text{-minutes})}$  during non-restricted hours i.e. 07:00 – 1900 on normal weekdays;
- (e) Prior to and after each noise measurement, the meter was calibrated using the acoustic calibrator for 94.0 dB(A) at 1000 Hz. If the difference in the calibration level before and after measurement was more than 1.0 dB(A), the measurement would be considered invalid and repeat of noise measurement would be required after re-calibration or repair of the equipment.
- (f) During the monitoring period, the  $L_{eq}$ ,  $L_{10}$  and  $L_{90}$  were recorded. In addition, site conditions and noise sources were recorded on a standard record sheet.
- (g) Noise measurement was paused during periods of high intrusive noise (e.g. dog barking, helicopter noise) if possible. Observations were recorded when intrusive noise was unavoidable.
- (h) Noise monitoring was cancelled in the presence of fog, rain, wind with a steady speed exceeding 5m/s, or wind with gusts exceeding 10m/s. The wind speed shall be checked with a portable wind speed meter capable of measuring the wind speed in m/s.

#### 3.5.2 Maintenance and Calibration

- (a) The microphone head of the sound level meter was cleaned with soft cloth at regular intervals.
- (b) The meter and calibrator were sent to the supplier or HOKLAS laboratory to check and calibrate at yearly intervals.
- (c) Calibration certificates of the sound level meters and acoustic calibrators are provided in **Appendix C**.

### 3.6 Monitoring Schedule for the Reporting Month

- 3.6.1 The schedule for construction noise monitoring in October 2013 is provided in **Appendix D**.

### 3.7 Monitoring Results

3.7.1 The monitoring results for construction noise are summarized in **Table 3.5** and the monitoring results and relevant graphical plots are provided in **Appendix E**.

**Table 3.5 Summary of Construction Noise Monitoring Results During the Reporting Month**

Monitoring Station	Average $L_{eq}$ (30 mins), dB(A)	Range of $L_{eq}$ (30 mins), dB(A)	Limit Level $L_{eq}$ (30 mins), dB(A)
NMS5	61	57 – 63	75

\*A correction of +3dB(A) facade correction was included.

3.7.2 There were no Action and Limit Level exceedances for noise during daytime on normal weekdays of the reporting month.

3.7.3 Major noise sources during the noise monitoring included construction activities of the Contract and nearby traffic noise.

3.7.4 The event action plan is annexed in **Appendix F**.

## 4 Water Quality Monitoring

### 4.1 Monitoring Requirements

4.1.1 Impact water quality monitoring was carried out to ensure that any deterioration of water quality was detected, and that timely action was taken to rectify the situation. For impact water quality monitoring, measurements were taken in accordance with the Contract Specific EM&A Manual. **Table 4.1** shows the established Action/Limit Levels for the environmental monitoring works. The ET proposed to amend the Action Level and Limit Level for turbidity and suspended solid and EPD approved ET's proposal on 25 March 2013. Therefore, Action Level and Limit Level for the Contract have been changed since 25 March 2013.

4.1.2 The original and revised Action Level and Limit Level for turbidity and suspended solid are shown in **Table 4.1**.

**Table 4.1 Action and Limit Levels for Water Quality**

Parameter (unit)	Water Depth	Action Level	Limit Level
Dissolved Oxygen (mg/L) (surface, middle and bottom)	Surface and Middle	5.0	4.2 except 5 for Fish Culture Zone
	Bottom	4.7	3.6
Turbidity (NTU)	Depth average	27.5 or 120% of upstream control station's turbidity at the same tide of the same day; The action level has been amended to "27.5 <b>and</b> 120% of upstream control station's turbidity at the same tide of the same day" since 25 March 2013.	47.0 or 130% of turbidity at the upstream control station at the same tide of same day; The limit level has been amended to "47.0 <b>and</b> 130% of turbidity at the upstream control station at the same tide of same day" since 25 March 2013.
Suspended Solid (SS) (mg/L)	Depth average	23.5 or 120% of upstream control station's SS at the same tide of the same day; The action level has been amended to "23.5 <b>and</b> 120% of upstream control station's SS at the same tide of the same day" since 25 March 2013.	34.4 or 130% of SS at the upstream control station at the same tide of same day and 10mg/L for Water Services Department Seawater Intakes; The limit level has been amended to "34.4 <b>and</b> 130% of SS at the upstream control station at the same tide of same day and 10mg/L for Water Services Department Seawater Intakes" since 25 March 2013.

Notes:

- (1) Depth-averaged is calculated by taking the arithmetic means of reading of all three depths.
- (2) For DO, non-compliance of the water quality limit occurs when monitoring result is lower than the limit.
- (3) For SS & turbidity non-compliance of the water quality limits occur when monitoring result is higher

than the limits.

- (4) The change to the Action and limit Levels for Water Quality Monitoring for the EM&A works was approved by EPD on 25 March 2013.

## 4.2 Monitoring Equipment

- 4.2.1 **Table 4.2** summarises the equipment used in the impact water quality monitoring programme.

**Table 4.2 Water Quality Monitoring Equipment**

Equipment	Brand and Model
DO and Temperature Meter, Salinity Meter, Turbidimeter and pH Meter	YSI Model 6820 V2-M, 650
Positioning Equipment	DGPS – KODEN : KGP913MkII, KBG3
Water Depth Detector	Layin Associates: SM-5 & SM5A
Water Sampler	Wildlife Supply Company : 5487-10

## 4.3 Monitoring Parameters, Frequency and Duration

- 4.3.1 **Table 4.3** summarises the monitoring parameters, frequency and monitoring depths of impact water quality monitoring as required in the Contract Specific EM&A Manual.

**Table 4.3 Impact Water Quality Monitoring Parameters and Frequency**

Monitoring Stations	Parameter, unit	Frequency	No. of depth
Impact Stations: IS5, IS(Mf)6, IS7, IS8, IS(Mf)9 & IS10,  Control/Far Field Stations: CS2 & CS(Mf)5,  Sensitive Receiver Stations: SR3, SR4, SR5, SR10A & SR10B	<ul style="list-style-type: none"> <li>• Depth, m</li> <li>• Temperature, °C</li> <li>• Salinity, ppt</li> <li>• Dissolved Oxygen (DO), mg/L</li> <li>• DO Saturation, %</li> <li>• Turbidity, NTU</li> <li>• pH</li> <li>• Suspended Solids (SS), mg/L</li> </ul>	Three times per week during mid-ebb and mid-flood tides (within $\pm 1.75$ hour of the predicted time)	3  (1 m below water surface, mid-depth and 1 m above sea bed, except where the water depth is less than 6 m, in which case the mid-depth station may be omitted. Should the water depth be less than 3 m, only the mid-depth station will be monitored).

## 4.4 Monitoring Locations

- 4.4.1 In accordance with the Contract Specific EM&A Manual, thirteen stations (6 Impact Stations, 5 Sensitive Receiver Stations and 2 Control Stations) were designated for impact water quality monitoring. The six Impact Stations (IS) were chosen on the basis of their proximity to the reclamation and thus the greatest potential for water quality impacts, the five Sensitive Receiver Stations (SR) were chosen as they are close to the key sensitive receives and the two Control Stations (CS) were chosen to facilitate comparison of the water quality of the IS stations with less influence by the Project/ ambient water quality conditions.
- 4.4.2 The locations of these monitoring stations are summarized in **Table 4.4** and shown in **Figure 2.1**.



**Table 4.4 Impact Water Quality Monitoring Stations**

Monitoring Stations	Description	Coordinates	
		Easting	Northing
IS5	Impact Station (Close to HKLR construction site)	811579	817106
IS(Mf)6	Impact Station (Close to HKLR construction site)	812101	817873
IS7	Impact Station (Close to HKBCF construction site)	812244	818777
IS8	Impact Station (Close to HKBCF construction site)	814251	818412
IS(Mf)9	Impact Station (Close to HKBCF construction site)	813273	818850
IS(Mf)9	Impact Station (Close to HKBCF construction site)	813226	818708
IS10	Impact Station (Close to HKBCF construction site)	812577	820670
SR3	Sensitive receivers (San Tau SSSI)	810525	816456
SR4	Sensitive receivers (Tai Ho Inlet)	814760	817867
SR5	Sensitive receivers (Artificial Reef In NE Airport)	811489	820455
SR10A	Sensitive receivers (Ma Wan Fish Culture Zone)	823741	823495
SR10B	Sensitive receivers (Ma Wan Fish Culture Zone)	823686	823213
CS2	Control Station (Mid-Ebb)	805849	818780
CS(Mf)5	Control Station (Mid-Flood)	817990	821129

Remark:

The original monitoring station at IS(Mf)9 (Coordinate- East:813273, North 818850) was observed inside the perimeter silt curtain on 1 July 2013, as such the original impact water quality monitoring location at IS(Mf)9 was temporarily shifted outside the silt curtain. The new co-ordinates of station IS(Mf)9 are 813226E and 818708N since 1 July 2013.

## 4.5 Monitoring Methodology

### 4.5.1 Instrumentation

- (a) The in-situ water quality parameters including dissolved oxygen, temperature, salinity and turbidity, pH were measured by multi-parameter meters.

### 4.5.2 Operating/Analytical Procedures

- (a) Digital Differential Global Positioning Systems (DGPS) were used to ensure that the correct location was selected prior to sample collection.
- (b) Portable, battery-operated echo sounders were used for the determination of water depth at each designated monitoring station.
- (c) All in-situ measurements were taken at 3 water depths, 1 m below water surface, mid-depth and 1 m above sea bed, except where the water depth was less than 6 m, in which case the mid-depth station was omitted. Should the water depth be less than 3 m, only the mid-depth station was monitored.
- (d) At each measurement/sampling depth, two consecutive in-situ monitoring (DO concentration and saturation, temperature, turbidity, pH, salinity) and water sample for SS. The probes were retrieved out of the water after the first measurement and then re-deployed for the second measurement. Where the difference in the value between the first and second readings of DO or turbidity parameters was more than 25% of the value of the first reading, the reading was discarded and further readings were taken.
- (e) Duplicate samples from each independent sampling event were collected for SS measurement. Water samples were collected using the water samplers and the samples were stored in high-density polythene bottles. Water samples collected were



well-mixed in the water sampler prior to pre-rinsing and transferring to sample bottles. Sample bottles were pre-rinsed with the same water samples. The sample bottles were then be packed in cool-boxes (cooled at 4°C without being frozen), and delivered to ALS Technichem (HK) Pty Ltd. for the analysis of suspended solids concentrations. The laboratory determination work would be started within 24 hours after collection of the water samples. ALS Technichem (HK) Pty Ltd. is a HOKLAS accredited laboratory and has comprehensive quality assurance and quality control programmes.

- (f) The analysis method and detection limit for SS is shown in **Table 4.5**.

**Table 4.5 Laboratory Analysis for Suspended Solids**

Parameters	Instrumentation	Analytical Method	Detection Limit
Suspended Solid (SS)	Weighting	APHA 2540-D	0.5mg/L

- (g) Other relevant data were recorded, including monitoring location / position, time, water depth, tidal stages, weather conditions and any special phenomena or work underway at the construction site in the field log sheet for information.

#### 4.5.3 Maintenance and Calibrations

- (a) All in situ monitoring instruments would be calibrated by ALS Technichem (HK) Pty Ltd. before use and at 3-monthly intervals throughout all stages of the water quality monitoring programme. The procedures of performance check of sonde and testing results are provided in **Appendix C**.

### 4.6 Monitoring Schedule for the Reporting Month

- 4.6.1 The schedule for impact water quality monitoring in October 2013 is provided in **Appendix D**. Due to arrangement problem for boat on 8 October 2013, the dolphins monitoring was rescheduled on 22 October 2013.

### 4.7 Monitoring Results

- 4.7.1 Impact water quality monitoring was conducted at all designated monitoring stations during the reporting month. Impact water quality monitoring results and relevant graphical plots are provided in **Appendix E**.

- 4.7.2 Exceedances were recorded for suspended solid level during the reporting month. Number of exceedances recorded during the reporting month at each impact station are summarised in **Table 4.6**.

**Table 4.6 Summary of Water Quality Exceedances**

Station	Exceedance Level	DO (S&M)		DO (Bottom)		Turbidity		SS		Total number of exceedances	
		Ebb	Flood	Ebb	Flood	Ebb	Flood	Ebb	Flood	Ebb	Flood
IS5	Action Level	--	--	--	--	--	--	--	--	0	0
	Limit Level	--	--	--	--	--	--	--	--	0	0
IS(Mf)6	Action Level	--	--	--	--	--	--	--	--	0	0
	Limit Level	--	--	--	--	--	--	--	--	0	0
IS7	Action Level	--	--	--	--	--	--	--	18 Oct 2013	0	1
	Limit Level	--	--	--	--	--	--	--	--	0	0

Station	Exceedance Level	DO (S&M)		DO (Bottom)		Turbidity		SS		Total number of exceedances	
		Ebb	Flood	Ebb	Flood	Ebb	Flood	Ebb	Flood	Ebb	Flood
IS8	Action Level	--	--	--	--	--	--	--	--	0	0
	Limit Level	--	--	--	--	--	--	--	--	0	0
IS(Mf)9	Action Level	--	--	--	--	--	--	--	--	0	0
	Limit Level	--	--	--	--	--	--	--	16 Oct 2013	0	1
IS10	Action Level	--	--	--	--	--	--	--	--	0	0
	Limit Level	--	--	--	--	--	--	--	25 Oct 2013	0	1
SR3	Action Level	--	--	--	--	--	--	--	--	0	0
	Limit Level	--	--	--	--	--	--	--	--	0	0
SR4	Action Level	--	--	--	--	--	--	--	--	0	0
	Limit Level	--	--	--	--	--	--	--	--	0	0
SR5	Action Level	--	--	--	--	--	--	--	--	0	0
	Limit Level	--	--	--	--	--	--	--	25 Oct 2013	0	1
SR10A	Action Level	--	--	--	--	--	--	--	--	0	0
	Limit Level	--	--	--	--	--	--	--	--	0	0
SR10B	Action Level	--	--	--	--	--	--	--	--	0	0
	Limit Level	--	--	--	--	--	--	--	--	0	0
<b>Total</b>	<b>Action</b>	0	0	0	0	0	0	0	1	1**	
	<b>Limit</b>	0	0	0	0	0	0	0	3	3**	

Notes:  
S: Surface;  
M: Mid-depth;  
\*\* The total exceedances

- 4.7.3 During the reporting month, three Limit Level (LL) exceedances and one Action Level (AL) exceedances of suspended solid level were recorded.
- 4.7.4 On 16 October 2013, one LL exceedance was recorded at station IS(Mf)9 during the mid-flood-tide. The exceedance was investigated and was considered unlikely to be related to contract works. According to the information provided by the Contractor, filling works at Zone 1, stone column installation at Zone 2 and unloading of fill materials on stone platform at Zone 3A were carried within silt curtain as recommended in EIA Report. Although the measured value at station IS(Mf)9 was above the range of suspended solid during baseline monitoring for mid-flood tide, there were no specific activities recorded during the monitoring period that would cause any significant impacts on monitoring results. Water quality mitigation measures were implemented as recommended in the EIA Report. No leakage of turbid water or any abnormality or malpractice was observed during the sampling exercise. As such, the suspended solid levels were considered to be attributed to other external factors, rather than the contract works.
- 4.7.5 One AL exceedance of suspended solid level was recorded at station IS7 on 18 October 2013 during mid-flood tide. The exceedance was investigated and was considered unlikely to be related to contract works due to following reason: According to the information provided by the Contractor, stone column works/installation, filling and leveling of stone platform at Zone 2, stone column installation, sand filling, transfer of fill material, filling and leveling of stone

platform at Zone 3A, and fill material transfer between barges at Zone 3C. Silt curtains are installed enclosing the filling activities and silt curtains are fully maintained throughout the works as recommended in the EIA Report. In addition, cover was placed between barges during transfer of fill material at Zone 3C. The measured value at station IS7 was within the range of suspended solid during baseline monitoring for mid-flood tide. There were no specific activities recorded during the monitoring period that would cause any significant impacts on the monitoring results. No leakage of turbid water or any abnormality or malpractice was observed during the sampling exercise. As such, the suspended solid levels were considered to be attributed to other external factors, rather than the contract works.

- 4.7.6 On 25 October 2013, two LL exceedances were recorded at station IS10 and SR5 during the mid-flood-tide. The exceedances were investigated and are considered unlikely to be related to contract works. According to the information provided by the Contractor, filling and leveling of stone platform between Zone 1 and 2, stone column works and sand filling at Zone 2, stone column installation, fill material transfer and unloading of fill materials on stone platform at Zone 3A were carried within silt curtain as recommended in the EIA Report. The measured value at stations IS10 and SR5 were above the range of suspended solid during baseline monitoring for mid-flood tide. However, there were no specific activities recorded during the monitoring period that would cause any significant impacts on the monitoring results. No leakage of turbid water or any abnormality or malpractice was observed during the sampling exercise. As such, the suspended solid levels were considered to be attributed to other external factors, rather than the contract works.
- 4.7.7 Water quality impact sources during the water quality monitoring were the construction activities of the Contract, nearby construction activities by other parties and nearby operating vessels by other parties.
- 4.7.8 The event action plan is annexed in **Appendix F**.

## 5 Dolphin Monitoring

### 5.1 Monitoring Requirements

- 5.1.1 Impact dolphin monitoring is required to be conducted by a qualified dolphin specialist team to evaluate whether there have been any effects on the dolphins.
- 5.1.2 The Action Level and Limit Level for dolphin monitoring are shown in **Table 5.1**.

**Table 5.1 Action and Limit Levels for Dolphin Monitoring**

	North Lantau Social Cluster	
	NEL	NWL
Action Level	STG < 4.2 & ANI < 15.5	STG < 6.9 & ANI < 31.3
Limit Level	(STG < 2.4 & ANI < 8.9) and (STG < 3.9 & ANI < 17.9)	

Remarks:

1. STG means quarterly encounter rate of number of dolphin sightings.
2. ANI means quarterly encounter rate of total number of dolphins.
3. For North Lantau Social Cluster, AL will be trigger if either NEL **or** NWL fall below the criteria; LL will be triggered if both NEL **and** NWL fall below the criteria.

- 5.1.3 The revised Event and Action Plan for dolphin Monitoring was approved by EPD in 6 May 2013. The revised Event and Action Plan is annexed in **Appendix F**.

### 5.2 Monitoring Methodology

#### Vessel-based Line-transect Survey

- 5.2.1 According to the requirements of the Updated EM&A Manual for HKLR (Version 1.0), dolphin monitoring programme should cover all transect lines in NEL and NWL survey areas (see **Figure 1 of Appendix H**) twice per month. The co-ordinates of all transect lines are shown in **Table 5.2**.

**Table 5.2 Co-ordinates of Transect Lines**

Line No.	Easting	Northing		Line No.	Easting	Northing	
1	Start Point	804671	814577	13	Start Point	816506	819480
1	End Point	804671	831404	13	End Point	816506	824859
2	Start Point	805475	815457	14	Start Point	817537	820220
2	End Point	805477	826654	14	End Point	817537	824613
3	Start Point	806464	819435	15	Start Point	818568	820735
3	End Point	806464	822911	15	End Point	818568	824433
4	Start Point	807518	819771	16	Start Point	819532	821420
4	End Point	807518	829230	16	End Point	819532	824209
5	Start Point	808504	820220	17	Start Point	820451	822125
5	End Point	808504	828602	17	End Point	820451	823671
6	Start Point	809490	820466	18	Start Point	821504	822371
6	End Point	809490	825352	18	End Point	821504	823761
7	Start Point	810499	820690	19	Start Point	822513	823268
7	End Point	810499	824613	19	End Point	822513	824321

Line No.		Easting	Northing		Line No.	Easting	Northing
8	Start Point	811508	820847		20	823477	823402
8	End Point	811508	824254		20	823477	824613
9	Start Point	812516	820892		21	805476	827081
9	End Point	812516	824254		21	805476	830562
10	Start Point	813525	820872		22	806464	824033
10	End Point	813525	824657		22	806464	829598
11	Start Point	814556	818449		23	814559	821739
11	End Point	814556	820992		23	814559	824768
12	Start Point	815542	818807				
12	End Point	815542	824882				

- 5.2.2 The survey team used standard line-transect methods (Buckland et al. 2001) to conduct the systematic vessel surveys, and followed the same technique of data collection that has been adopted over the last 16 years of marine mammal monitoring surveys in Hong Kong developed by HKCRP (see Hung 2012). For each monitoring vessel survey, a 15-m inboard vessel with an open upper deck (about 4.5 m above water surface) was used to make observations from the flying bridge area.
- 5.2.3 Two experienced observers (a data recorder and a primary observer) made up the on-effort survey team, and the survey vessel transited different transect lines at a constant speed of 13-15 km per hour. The data recorder searched with unaided eyes and filled out the datasheets, while the primary observer searched for dolphins and porpoises continuously through 7 x 50 Steiner marine binoculars. Both observers searched the sea ahead of the vessel, between 270° and 90° (in relation to the bow, which is defined as 0°). One to two additional experienced observers were available on the boat to work in shift (i.e. rotate every 30 minutes) in order to minimize fatigue of the survey team members. All observers were experienced in small cetacean survey techniques and identifying local cetacean species.
- 5.2.4 During on-effort survey periods, the survey team recorded effort data including time, position (latitude and longitude), weather conditions (Beaufort sea state and visibility), and distance travelled in each series (a continuous period of search effort) with the assistance of a handheld GPS (*Garmin eTrex Legend*).
- 5.2.5 Data including time, position and vessel speed were also automatically and continuously logged by handheld GPS throughout the entire survey for subsequent review.
- 5.2.6 When dolphins were sighted, the survey team would end the survey effort, and immediately record the initial sighting distance and angle of the dolphin group from the survey vessel, as well as the sighting time and position. Then the research vessel was diverted from its course to approach the animals for species identification, group size estimation, assessment of group composition, and behavioural observations. The perpendicular distance (PSD) of the dolphin group to the transect line was later calculated from the initial sighting distance and angle.
- 5.2.7 Survey effort being conducted along the parallel transect lines that were perpendicular to the coastlines (as indicated in **Figure 1 of Appendix H**) was labeled as “primary” survey effort, while the survey effort conducted along the connecting lines between parallel lines was labeled as “secondary” survey effort. According to HKCRP long-term dolphin monitoring data, encounter rates of Chinese white dolphins deduced from effort and sighting data collected along primary and secondary lines were similar in NEL and NWL survey areas. Therefore, both primary and secondary survey effort were presented as on-effort survey effort in this report.
- 5.2.8 Encounter rates of Chinese White Dolphins (number of on-effort sightings per 100 km of survey effort and number of dolphins from all on-effort sightings per 100 km of survey effort)

were calculated in NEL and NWL survey areas in relation to the amount of survey effort conducted during each month of monitoring survey. Only data collected under Beaufort 3 or below condition would be used for encounter rate analysis. Dolphin encounter rates were calculated using primary survey effort alone, as well as the combined survey effort from both primary and secondary lines.

#### Photo-identification Work

- 5.2.9 When a group of Chinese White Dolphins were sighted during the line-transect survey, the survey team would end effort and approach the group slowly from the side and behind to take photographs of them. Every attempt was made to photograph every dolphin in the group, and even photograph both sides of the dolphins, since the colouration and markings on both sides may not be symmetrical.
- 5.2.10 Two professional digital cameras (Canon EOS 7D and 60D models), each equipped with long telephoto lenses (100-400 mm zoom), were available on board for researchers to take sharp, close-up photographs of dolphins as they surfaced. The images were shot at the highest available resolution and stored on Compact Flash memory cards for downloading onto a computer.
- 5.2.11 All digital images taken in the field were first examined, and those containing potentially identifiable individuals were sorted out. These photographs would then be examined in greater detail, and were carefully compared to the existing Chinese White Dolphin photo-identification catalogue maintained by HKCRP since 1995.
- 5.2.12 Chinese White Dolphins can be identified by their natural markings, such as nicks, cuts, scars and deformities on their dorsal fin and body, and their unique spotting patterns were also used as secondary identifying features (Jefferson 2000).
- 5.2.13 All photographs of each individual were then compiled and arranged in chronological order, with data including the date and location first identified (initial sighting), re-sightings, associated dolphins, distinctive features, and age classes entered into a computer database. Detailed information on all identified individuals will be further presented as appendix in the quarterly EM&A report.

### 5.3 Monitoring Results

#### Vessel-based Line-transect Survey

- 5.3.1 During the month of October 2013, two sets of systematic line-transect vessel surveys were conducted on the 8<sup>th</sup>, 15<sup>th</sup>, 17<sup>th</sup> and 22<sup>nd</sup>, to cover all transect lines in NWL and NEL survey areas twice. The survey routes of each survey day are presented in **Figure 2-5 of Appendix H**.
- 5.3.2 From these surveys, a total of 294.03 km of survey effort was collected, with 89.7% of the total survey effort being conducted under favorable weather conditions (i.e. Beaufort Sea State 3 or below with good visibility) (**Annex I of Appendix H**). Among the two areas, 117.25 km and 176.78 km of survey effort were collected from NEL and NWL survey areas respectively. In addition, the total survey effort conducted on primary lines was 212.04 km, while the effort on secondary lines was 81.99 km.
- 5.3.3 During the two sets of monitoring surveys in October 2013, a total of 17 groups of 63 Chinese White Dolphins were sighted (**Annex II of Appendix H**). Only one sighting of six dolphins was made in NEL during the two sets of surveys in October. All sightings were made during on-effort search in NWL and NEL. Among these on-effort sightings, 11 of them were made on primary lines, while the other six were on secondary lines. One of the dolphin groups was associated with an operating purse-seiner.
- 5.3.4 Distribution of these dolphin sightings made in October 2013 is shown in **Figure 6 of Appendix H**. These sightings were primarily concentrated in the northwestern portion of North Lantau waters, especially between Lung Kwu Chau and Black Point as well as within the



marine park. The lone dolphin sighting was made just to the north of Tai Mo To (**Figure 6 of Appendix H**).

- 5.3.5 Among the 17 sightings, only one of them was made in the proximity of the HKBCF construction site (**Figure 6 of Appendix H**). Another sighting was also made just a few kilometers to the north of the HKLR09 bridge alignment (**Figure 6 of Appendix H**).
- 5.3.6 During October's surveys, encounter rates of Chinese white dolphins deduced from the survey effort and on-effort sighting data made under favorable conditions (Beaufort 3 or below) are shown in **Table 5.3** and **Table 5.4**.

**Table 5.3 Dolphin Encounter Rates Deduced from the Two Sets of Surveys (Two Surveys in Each Set) in October 2013 in Northeast (NEL) and Northwest Lantau (NWL)**

		Encounter rate (STG) (no. of on-effort dolphin sightings per 100 km of survey effort)	Encounter rate (ANI) (no. of dolphins from all on-effort sightings per 100 km of survey effort)
		Primary Lines Only	Primary Lines Only
NEL	Set 1: Oct 8 <sup>th</sup> /15 <sup>th</sup>	0.0	0.0
	Set 2: Oct 17 <sup>th</sup> /22 <sup>nd</sup>	2.6	15.8
NWL	Set 1: Oct 8 <sup>th</sup> /15 <sup>th</sup>	3.9	13.7
	Set 2: Oct 17 <sup>th</sup> /22 <sup>nd</sup>	12.2	33.7

**Table 5.4 Overall Dolphin Encounter Rates (Sightings Per 100 km of Survey Effort) from All Four Surveys Conducted in October 2013 on Primary Lines only as well as Both Primary Lines and Secondary Lines in Northeast (NEL) and Northwest Lantau (NWL)**

	Encounter rate (STG) (no. of on-effort dolphin sightings per 100 km of survey effort)		Encounter rate (ANI) (no. of dolphins from all on-effort sightings per 100 km of survey effort)	
	Primary Lines Only	Both Primary and Secondary Lines	Primary Lines Only	Both Primary and Secondary Lines
Northeast Lantau	1.3	0.9	7.9	5.1
Northwest Lantau	8.6	10.9	24.9	38.9

- 5.3.7 The average group size of Chinese White Dolphins was 3.71 individuals per group, which was larger than the averages in previous months of dolphin monitoring. Ten dolphin groups were composed of only 1-3 animals, while the other groups were medium-sized with 5-8 dolphins.

#### Photo-identification Work

- 5.3.8 Twenty-four individual dolphins were identified during October's surveys, and two-third of them were only sighted once during the month (**Annex III and IV of Appendix H**). On the other hand, CH98, NL182, NL213, NL295 and NL296 were sighted twice during the two sets of surveys, while NL98, NL220 and NL221 were sighted 3-4 times. Notably, among the group of six dolphins sighted in NEL on October 22<sup>nd</sup>, four of them were also sighted earlier during the same day in NWL, showing their extensive movement across the two survey areas just within several hours.
- 5.3.9 Eight well-recognized females, including NL98, NL123, NL145, NL182, NL188, NL220, NL221 and WL124, were accompanied with their calves during their re-sightings, and some of these

mother-calf pairs were regularly sighted in previous months of HKLR03 dolphin monitoring surveys.

### Conclusion

- 5.3.10 During this month of dolphin monitoring, no adverse impact from the activities of this construction project on Chinese White Dolphins was noticeable from general observations.
- 5.3.11 Due to monthly variation in dolphin occurrence within the study area, it would be more appropriate to draw conclusion on whether any impacts on dolphins have been detected related to the construction activities of this project in the quarterly EM&A report, where comparison on distribution, group size and encounter rates of dolphins between the quarterly impact monitoring period (September – November 2013) and baseline monitoring period (3-month period) will be made.

## 5.4 Reference

- 5.4.1 Buckland, S. T., Anderson, D. R., Burnham, K. P., Laake, J. L., Borchers, D. L., and Thomas, L. 2001. Introduction to distance sampling: estimating abundance of biological populations. Oxford University Press, London.
- 5.4.2 Hung, S. K. 2012. Monitoring of Marine Mammals in Hong Kong waters: final report (2011-12). An unpublished report submitted to the Agriculture, Fisheries and Conservation Department, 171 pp.
- 5.4.3 Jefferson, T. A. 2000. Population biology of the Indo-Pacific hump-backed dolphin in Hong Kong waters. Wildlife Monographs 144:1-65.
- 5.4.4 Hung, S. K. 2013. Monitoring of Marine Mammals in Hong Kong waters: final report (2012-13). An unpublished report submitted to the Agriculture, Fisheries and Conservation Department, 168 pp.



## 6 ENVIRONMENTAL SITE INSPECTION AND AUDIT

### 6.1 Site Inspection

6.1.1 Site Inspections were carried out on a weekly basis to monitor the implementation of proper environmental pollution control and mitigation measures for the Project. During the reporting month, four site inspections were carried out on 2, 9, 16, 22 and 29 October 2013.

6.1.2 Particular observations during the site inspections are described below.

#### 2 October 2013

- (a) Stagnant water was found inside a drip tray at West Portal. The stagnant water inside the drip tray was cleaned up by the contractor at West Portal. (This observation was found on 27 September 2013 and closed on 2 October 2013.)
- (b) Dust emission was found at work area of West Portal. Water spraying system was implemented by the contractor to prevent dust emission at West Portal. (This observation was found on 27 September 2013 and closed on 2 October 2013.)
- (c) Sand bags were found without well maintenance on the Sand pump barge. Sand bags were found well maintained on the sand pump barge. (This observation was closed on 09 October 2013.)
- (d) No sand bags were placed beside the road to avoid the muddy water leak out into the sea at S7. The Sand bags were placed along the road to avoid the muddy water leak out into the sea at S7. However, rocks and debris were still found next to sea front. (This observation was closed on 16 October 2013.)
- (e) The oil container was found to be without drip tray at West Portal. The oil container was removed at West Portal (This observation was closed on 09 October 2013.)
- (f) The chemical containers were found to be without drip trays at N5. Drip trays were provided for the chemical containers at N5. (This observation was closed on 09 October 2013.)
- (g) Oil containers were found to be without a drip tray at S8. Drip trays were provided for the oil containers at S8. (This observation was closed on 09 October 2013.)
- (h) The oil containers were found without drip trays at N13. The oil container was removed at N13. (This observation was closed on 09 October 2013.)
- (i) The dust emission was found on the public road. The public road was watered to avoid dust emission at S8. (This observation was closed on 09 October 2013.)

#### 9 October 2013

- (a) Oil Stain was found on the deck of YC138. The oil stain was cleaned up on the deck of YC 138. (This observation was closed on 16 October 2013.)
- (b) Excess fill materials were found along the barge edge of CM83. The excess fill material along the barge edge was cleaned up at CM83. (This observation was closed on 16 October 2013.)
- (c) No sand bags were placed along the road to avoid the muddy water leak out into the sea at S7. The sand bags were placed along the road to avoid the muddy water leak out into the sea at S7. (This observation was closed on 16 October 2013.)
- (d) The chemical container was found to be without drip trays at S9. The chemical container was removed at S9. (This observation was closed on 16 October 2013.)

- (e) No Environmental Permit was displayed at the major site exit of WA04. The Environmental Permit was displayed at the major site exit of WA04. (This observation was closed on 16 October 2013.)
- (f) Muddy track was found at the access road of WA04. The Contractor cleaned up the muddy track at the access road of WA04 (This observation was closed on 16 October 2013.)
- (g) Stagnant water was found inside the I-beams at West Portal. The stagnant water inside the I-Beams was cleaned up at West Portal. (This observation was closed on 16 October 2013.)

#### 16 October 2013

- (a) There were gaps between sections of silt curtain at Portion X. The black cover was used to enshroud the gaps between the silt curtains at Portion X. (This observation was closed on 22 October 2013.)
- (b) The unpaved area was found to be dry at WA03. The water vehicle was arranged by the contractor to spray water on the unpaved area at WA03. (This observation was closed on 22 October 2013.)
- (c) Chemical containers were accumulated in one drip tray at N4. Some of chemical containers were put over the top of the other chemical containers. The excess chemical containers were removed by the contractor at N4. (This observation was closed on 22 October 2013.)
- (d) The drip tray for generator was filled up by sand at S8. The sand inside the drip tray was cleaned up at S8. (This observation was closed on 22 October 2013.)
- (e) Sand was found on the passage way at Kin Yip. The excess fill materials on the passage way were cleaned up by the contractor at Kin Yip. (This observation was closed on 22 October 2013.)
- (f) Black smoke was generated by the operating machine at S9. The contractor provided well maintenance for the construction machine to avoid the black smoke generation at S9. (This observation was closed on 22 October 2013.)
- (g) The length of blue cover for the tube was not enough to avoid dust generation from the percussive piling works at S9. The green cover was extended to create an enclose area so as to avoid the dust emission from the piling work at S9. (This observation was closed on 22 October 2013.)

#### 22 October 2013

- (a) The unpaved area was found to dry at S11. The contractor provided water spraying on the dry unpaved area. (This observation was closed on 29 October 2013.)
- (b) The construction material was placed near the tree at S9. The contractor removed the material. (This observation was closed on 29 October 2013.)
- (c) The chemical containers were found to be without drip tray at N13. Drip trays were provided for the chemical containers. (This observation was closed on 29 October 2013.)
- (d) Excess fill materials were found along the barge edge of Chung Tin. The contractor cleaned up the fill materials. (This observation was closed on 29 October 2013.)
- (e) The dust emission was generated from the concrete breaking activities at West Portal. The contractor provided water spraying for the concrete breaking activities. (This observation was closed on 29 October 2013.)

#### 29 October 2013

- (a) Oil drums without drip tray were found at S8/S9 and West Portal. The contractor was reminded to provide drip trays to oil drums.
- (b) The door of engine of a mobile crane at S8/S9 was unable to close. The contractor was reminded to provide proper maintenance to the equipment.

The Contractor has rectified most of the observations as identified during environmental site inspections during the reporting month. Follow-up actions for outstanding observations will be inspected during the next site inspections.

## 6.2 Advice on the Solid and Liquid Waste Management Status

- 6.2.1 The Contractor submitted application form for registration as a chemical waste producer for the Project. Sufficient numbers of receptacles were available for general refuse collection and sorting.
- 6.2.2 Monthly summary of waste flow table is detailed in **Appendix I**.
- 6.2.3 The Contractor was reminded that chemical waste containers should be properly treated and stored temporarily in designated chemical waste storage area on site in accordance with the Code of Practise on the Packaging, Labelling and Storage of Chemical Wastes.

## 6.3 Environmental Licenses and Permits

- 6.3.1 The valid environmental licenses and permits during the reporting month are summarized in **Appendix K**.

## 6.4 Implementation Status of Environmental Mitigation Measures

- 6.4.1 In response to the site audit findings, the Contractors carried out corrective actions.
- 6.4.2 A summary of the Implementation Schedule of Environmental Mitigation Measures (EMIS) is presented in **Appendix L**. Most of the necessary mitigation measures were implemented properly.
- 6.4.3 Regular marine travel route for marine vessels were implemented properly in accordance to the submitted plan and relevant records were kept properly.
- 6.4.4 Dolphin Watching Plan was implemented during the reporting month. No dolphins were observed. The relevant records were kept properly.

## 6.5 Summary of Exceedances of the Environmental Quality Performance Limit

- 6.5.1 For 1-hour TSP and 24-hour TSP, no Action and Limit Level exceedances were recorded at AMS 5 and AMS6 during the reporting month.
- 6.5.2 For construction noise, no Action and Limit Level exceedances were recorded at the monitoring stations during the reporting month.
- 6.5.3 Three Limit Level exceedances and one Action Level exceedance of suspended solid level were recorded on 16, 18 and 25 October 2013. According to the Contractor, marine construction activities were carried within silt curtain as recommended in the EIA Report. There were no specific activities recorded during the monitoring period that would cause any significant impacts on monitoring results. Therefore, all exceedances were considered as non-contract related.

## 6.6 Summary of Complaints, Notification of Summons and Successful Prosecution

- 6.6.1 There were two complaints received during the reporting month. The summary of environmental complaints is presented in **Table 6.1**. The details of cumulative statistics of Environmental Complaints are provided in **Appendix J**.

**Table 6.1 A Summary of Environmental Complaints for the Reporting Month**

Environmental Complaint No.	Date of Complaint Received	Description of Environmental Complaints
COM-2013-37	8, 9 and 16 October 2013	Noise
COM-2013-41	31 October 2013	Noise

- 6.6.2 No notification of summons and prosecution was received during the reporting period.
- 6.6.3 Statistics on notifications of summons and successful prosecutions are summarized in **Appendix N**.

## 7 FUTURE KEY ISSUES

### 7.1 Construction Programme for the Coming Months

7.1.1 As informed by the Contractor, the major construction for October 2013 and November 2013 are summarized in **Table 7.1**.

**Table 7.1 Construction Activities for October 2013 and November 2013**

Site Area	Description of Activities
Portion X	Removal of Existing Rock for Existing Seawall
Portion X	Stone Column Installation
Portion X	Sand Filling behind Stone Platform in according to EP requirements
Portion X	Band Drains Installation
Portion X	Temporary Stone Platform Construction
West Portal	Site Formation
West Portal	Tree Felling
West Portal	Slope Protection / Stabilization (Soil Nailing Works)
Kwo Lo Wan / Airport Road	Works for Diversion of Airport Road and Kwo Lo Wan Road
Airport Express Line	Pre-grouting and pipe piling works for AEL Access Shafts
Kwo Lo Wan / Airport Road / Airport Express Line	Utilities Detection
Kwo Lo Wan / Airport Road / Airport Express Line	Establishment of Site Access
Kwo Lo Wan / Airport Road / Airport Express Line	Works for East Access Shaft
Portion Y	Access Shaft Construction for SHT and HAT
Portion Y	Utility Culvert Excavation

### 7.2 Environmental Monitoring Scheme for the Coming Month

7.2.1 The tentative schedule for environmental monitoring in November 2013 is provided in **Appendix D**.

## 8 CONCLUSION

### 8.1 Conclusions

- 8.1.1 The construction phase and EM&A programme of the Contract commenced on 17 October 2012.
- 8.1.2 For 1-hour TSP and 24- hour TSP, no Action and Limit Level exceedances were recorded at AMS 5 and AMS 6 during the reporting month.
- 8.1.3 For construction noise, no Action and Limit Level exceedances were recorded at the monitoring station during the reporting month.
- 8.1.4 For marine water quality monitoring undertaken during the reporting month, three Limit Level exceedances and one Action Level exceedance of suspended solid level were recorded on 16, 18 and 25 October 2013. According to the information provided by the Contractor, marine construction activities were carried within silt curtain as recommended in the EIA Report. There were no specific activities recorded during the monitoring period that would cause any significant impacts on monitoring results. Therefore, all exceedances were considered as non-contract related.
- 8.1.5 During the October's surveys of the Chinese White Dolphin, no adverse impact from the activities of this construction project on Chinese White Dolphins was noticeable from general observations.
- 8.1.6 Due to monthly variation in dolphin occurrence within the study area, it would be more appropriate to draw conclusion on whether any impacts on dolphins have been detected related to the construction activities of this project in the quarterly EM&A report, where comparison on distribution, group size and encounter rates of dolphins between the quarterly impact monitoring period (September - November 2013) and baseline monitoring period (3-month period) will be made.
- 8.1.7 Environmental site inspection was carried out on 2, 9, 16, 22 and 29 October 2013. Recommendations on remedial actions were given to the Contractors for the deficiencies identified during the site inspections.
- 8.1.8 There were two noise complaints received during the reporting month. Complaint investigation was undertaken and it was considered that the complaints were non-project related or no non-compliances were identified.
- 8.1.9 No notification of summons and prosecution was received during the reporting period.



## FIGURES

---







**Figure 1.1 Location of the Site**







## APPENDIX A

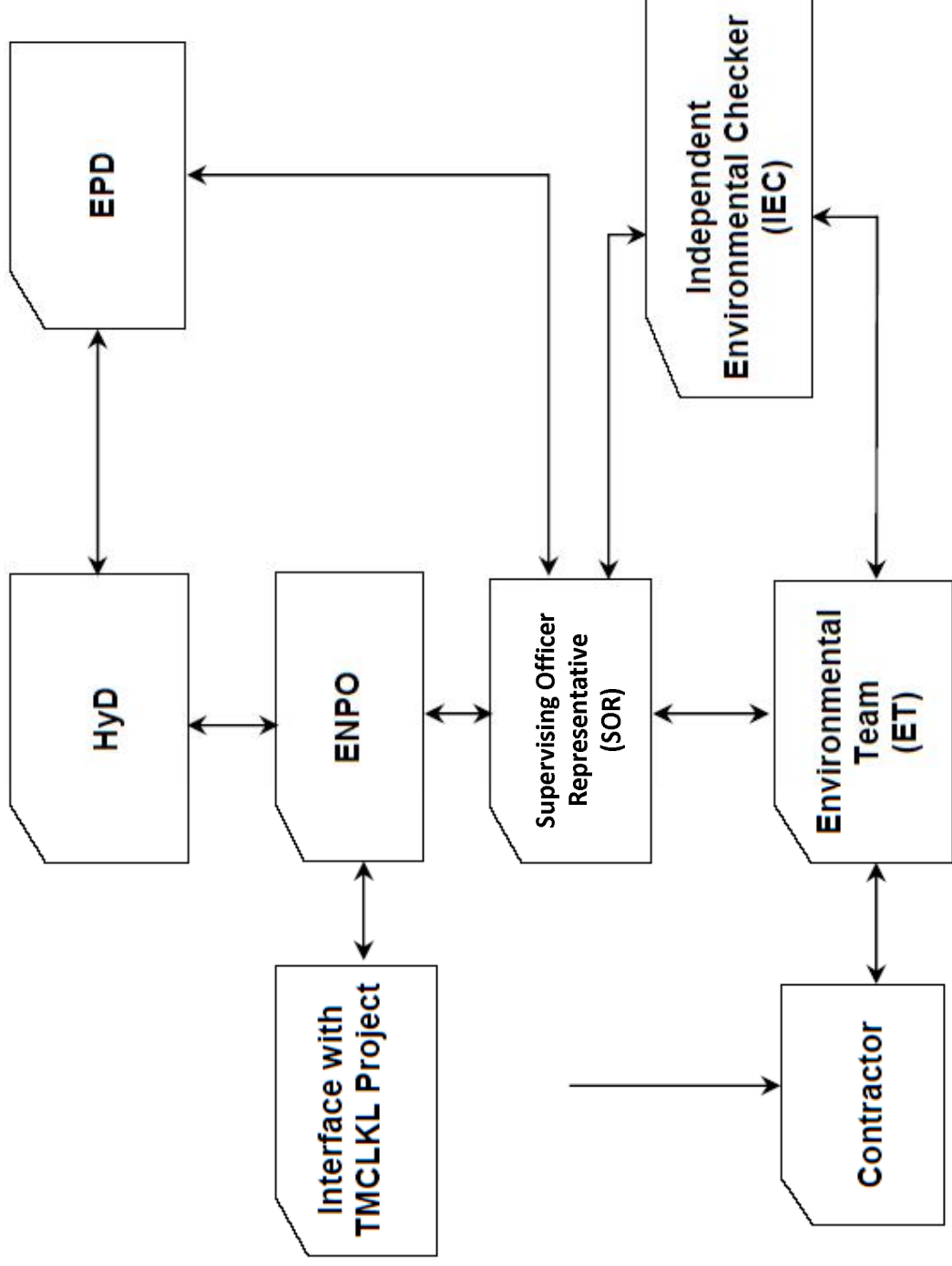
---

### Environmental Management Structure



# Project Organization for Environmental Works

↔ Line of communication





路政署  
**HIGHWAYS DEPARTMENT**  
港珠澳大橋香港工程管理處  
Hong Kong - Zhuhai - Macao Bridge  
Hong Kong Project Management Office

Contract No. HY/2011/03 : Hong Kong-Zhuhai-Macao Bridge  
Hong Kong Link Road - Section between Scenic Hill  
and Hong Kong Boundary Crossing Facilities  
13<sup>th</sup> Monthly EM&A Report

---

## **APPENDIX B**


---

### Construction Programme



中國建築工程(香港)有限公司  
CHINA STATE CONSTRUCTION ENGINEERING (HONG KONG) LTD.





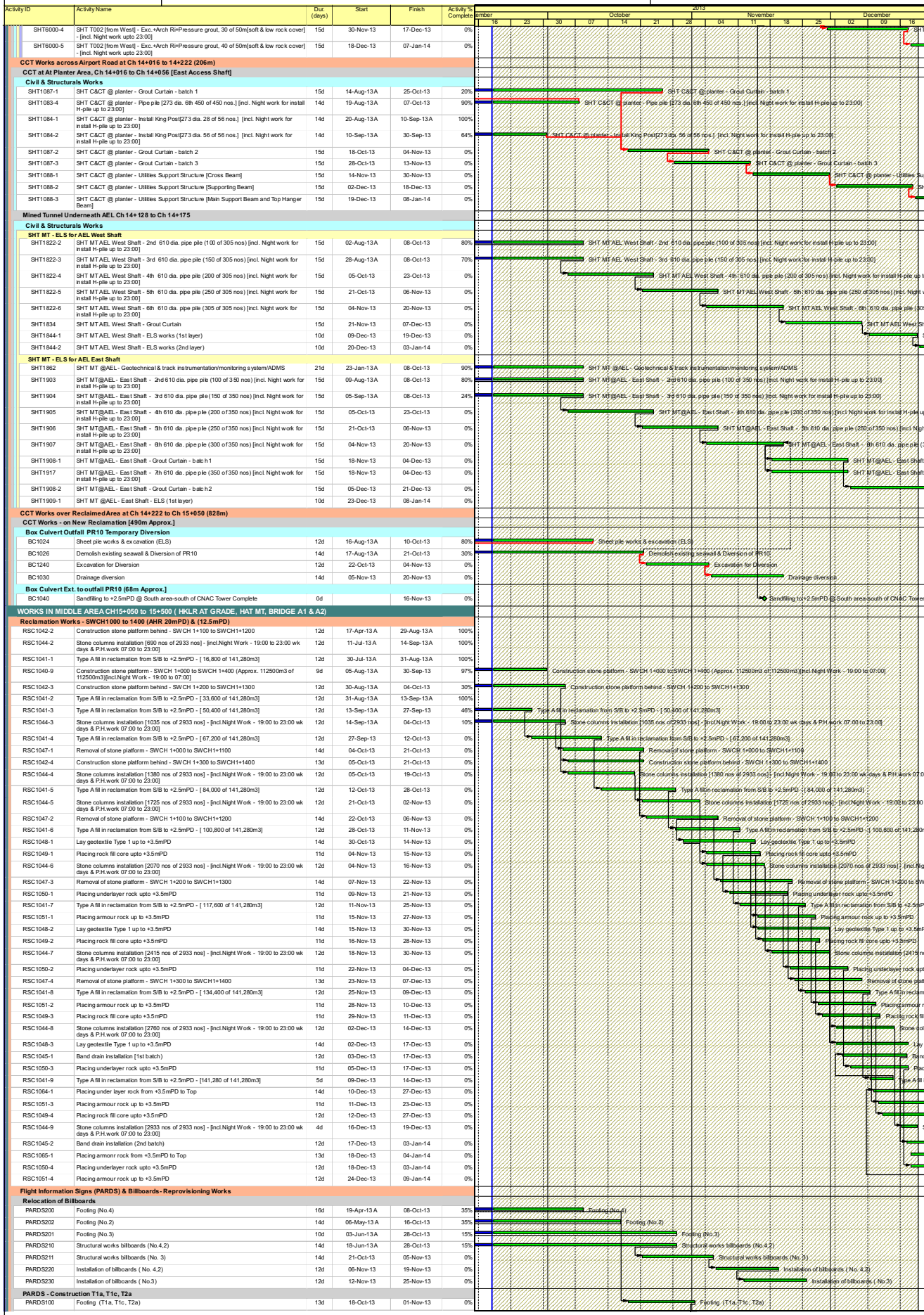
- Works Programme
- Works Programme
- Works Programme
- Milestone
- Milestone

China State Construction Engineering (Hong Kong) Ltd -  
 Contract No. HY/2011/03 - HZMB, Hong Kong Link Road  
 , Section between Scenic Hill and HKBCF

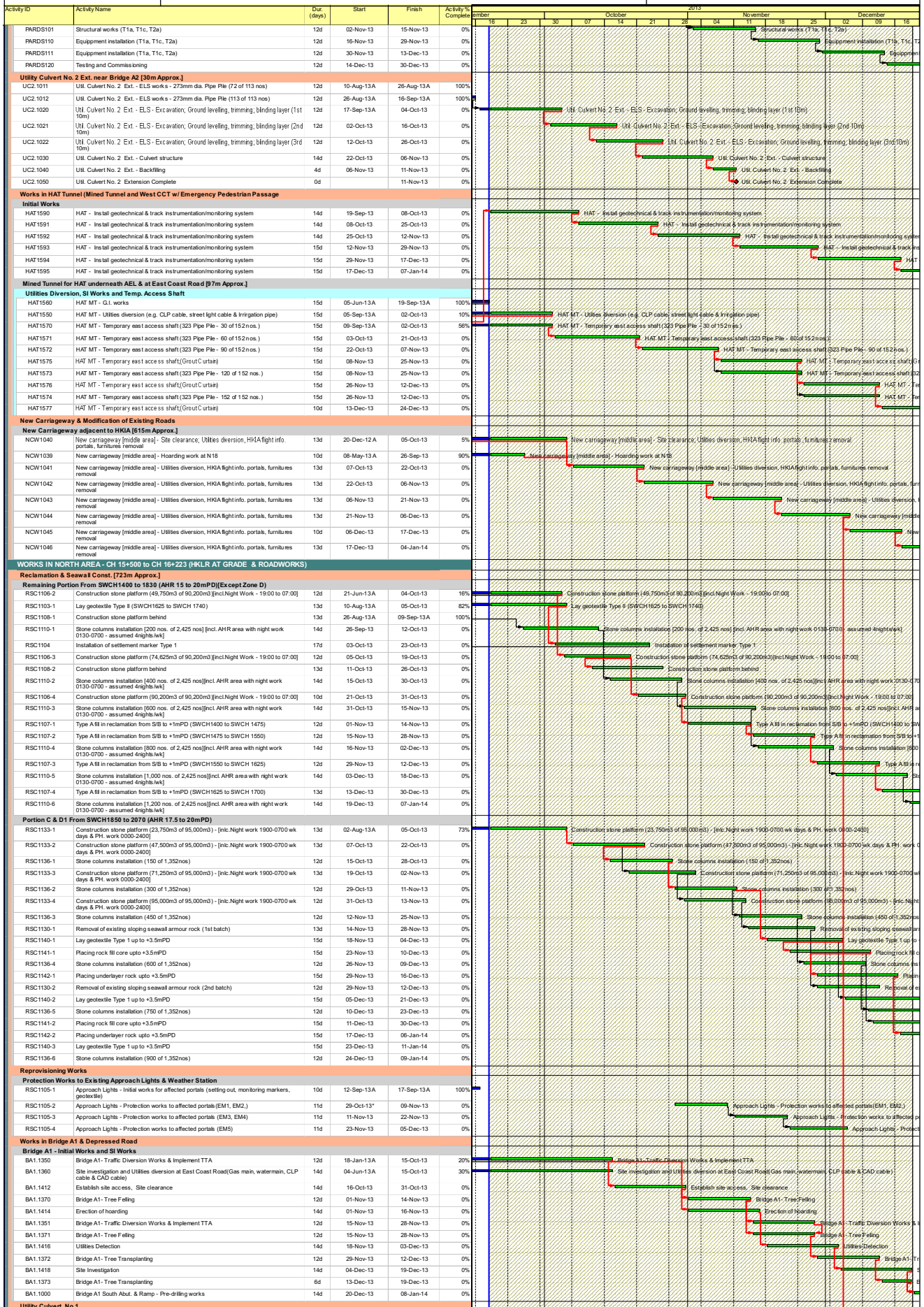
Prepared by W/CCKK			
Date	Revision	Che...	Approved
27-Sep-13		HKC	SYT

















路政署  
HIGHWAYS DEPARTMENT  
港珠澳大橋香港工程管理處  
Hong Kong - Zhuhai - Macao Bridge  
Hong Kong Project Management Office

Contract No. HY/2011/03 : Hong Kong-Zhuhai-Macao Bridge  
Hong Kong Link Road - Section between Scenic Hill  
and Hong Kong Boundary Crossing Facilities  
13<sup>th</sup> Monthly EM&A Report

## APPENDIX C

### Calibration Certificates



中國建築工程(香港)有限公司  
CHINA STATE CONSTRUCTION ENGINEERING (HONG KONG) LTD.

# Certificate of Calibration

## 校正證書

Certificate No. : C133030

證書編號

### ITEM TESTED / 送檢項目 (Job No. / 序引編號 : IC13-1223)

Description / 儀器名稱 : Acoustical Calibrator

Manufacturer / 製造商 : Brüel & Kjær

Model No. / 型號 : 4231

Serial No. / 編號 : 3003246

Supplied By / 委託者 : Atkins China Limited

13/F, Wharf T&T Centre, Harbour City, Tsim Sha Tsui, Kowloon

### TEST CONDITIONS / 測試條件

Temperature / 溫度 :  $(23 \pm 2)^{\circ}\text{C}$

Relative Humidity / 相對濕度 :  $(55 \pm 20)\%$

Line Voltage / 電壓 : ---

### TEST SPECIFICATIONS / 測試規範

Calibration

DATE OF TEST / 測試日期 : 21 May 2013

### TEST RESULTS / 測試結果

The results apply to the particular unit-under-test only.

All results are within manufacturer's specification.


The results are detailed in the subsequent page(s).

The test equipment used for calibration are traceable to National Standards via :

- The Government of The Hong Kong Special Administrative Region Standard & Calibration Laboratory
- Rohde & Schwarz Laboratory, Germany
- Fluke Everett Service Center, USA
- Agilent Technologies, USA

Tested By

測試

  
K C Lee

Certified By

核證

  
K M Wu

Date of Issue

簽發日期

23 May 2013

The test equipment used for calibration are traceable to the Nation Standards as specified in this certificate. This certificate shall not be reproduced except in full, without the prior written approval of this laboratory.

本證書所載校正用之測試器材均可溯源至國際標準。局部複印本證書需先獲本實驗室所書面批准。

Sun Creation Engineering Limited - Calibration & Testing Laboratory

c/o 4/F, Tsing Shan Wan Exchange Building, 1 Hing On Lane, Tuen Mun, New Territories, Hong Kong

輝創工程有限公司 - 校正及檢測實驗室

c/o 香港新界屯門興安里一號青山灣機樓四樓

Tel/電話: 2927 2606

Fax/傳真: 2744 8986

E-mail/電郵: callab@suncreation.com

Website/網址: www.suncreation.com

# Certificate of Calibration

## 校正證書

Certificate No. : C133030

證書編號

- The unit-under-test (UUT) was allowed to stabilize in the laboratory for over 12 hours before the commencement of the test.
- The results presented are the mean of 3 measurements at each calibration point.
- Test equipment :

Equipment ID	Description	Certificate No.
CL130	Universal Counter	C123541
CL281	Multifunction Acoustic Calibrator	DC110233
TST150A	Measuring Amplifier	C120886

- Test procedure : MA100N.

- Results :

### 5.1 Sound Level Accuracy

#### 5.1.1 Before Adjustment

UUT Nominal Value	Measured Value (dB)	Mfr's Spec. (dB)	Uncertainty of Measured Value (dB)
94 dB, 1 kHz	94.1	± 0.2	± 0.2
114 dB, 1 kHz	114.1		

#### 5.1.2 After Adjustment

UUT Nominal Value	Measured Value (dB)	Mfr's Spec. (dB)	Uncertainty of Measured Value (dB)
94 dB, 1 kHz	94.0	± 0.2	± 0.2
114 dB, 1 kHz	114.0		

### 5.2 Frequency Accuracy

#### 5.2.1 Before Adjustment

UUT Nominal Value (kHz)	Measured Value (kHz)	Mfr's Spec.	Uncertainty of Measured Value (Hz)
1	1.000 0	1 kHz ± 0.1 %	± 0.1

#### 5.2.2 After Adjustment

UUT Nominal Value (kHz)	Measured Value (kHz)	Mfr's Spec.	Uncertainty of Measured Value (Hz)
1	1.000 0	1 kHz ± 0.1 %	± 0.1

The test equipment used for calibration are traceable to the Nation Standards as specified in this certificate. This certificate shall not be reproduced except in full, without the prior written approval of this laboratory.

本證書所載校正用之測試器材均可溯源至國際標準。局部複印本證書需先獲本實驗室所書面批准。



輝創工程有限公司  
Sun Creation Engineering Limited  
Calibration and Testing Laboratory

## Certificate of Calibration 校正證書

Certificate No. : C133030  
證書編號

Remark : The uncertainties are for a confidence probability of not less than 95 %.

**Note :**

The values given in this Certificate only relate to the values measured at the time of the test and any uncertainties quoted will not include allowance for the equipment long term drift, variations with environment changes, vibration and shock during transportation, overloading, mis-handling, or the capability of any other laboratory to repeat the measurement. Sun Creation Engineering Limited shall not be liable for any loss or damage resulting from the use of the equipment.

The test equipment used for calibration are traceable to the Nation Standards as specified in this certificate. This certificate shall not be reproduced except in full, without the prior written approval of this laboratory.

本證書所載校正用之測試器材均可溯源至國際標準。局部複印本證書需先獲本實驗所書面批准。

Sun Creation Engineering Limited – Calibration & Testing Laboratory

c/o 4/F, Tsing Shan Wan Exchange Building, 1 Hing On Lane, Tuen Mun, New Territories, Hong Kong

輝創工程有限公司 – 校正及檢測實驗室

c/o 香港新界屯門興安里一號青洲海機樓四樓

Tel/電話: 2927 2606 Fax/傳真: 2744 8986 E-mail/電郵: callab@suncreation.com Website/網址: www.suncreation.com





# Certificate of Calibration 校正證書

Certificate No. : C135382  
證書編號

**ITEM TESTED / 送檢項目 (Job No. / 序引編號 : IC13-2172)**

Description / 儀器名稱 : Integrating Sound Level Meter  
Manufacturer / 製造商 : Brüel & Kjær  
Model No. / 型號 : 2238  
Serial No. / 編號 : 2808432  
Supplied By / 委託者 : Atkins China Limited  
13/F, Wharf T&T Centre, Harbour City, Tsim Sha Tsui, Kowloon

**TEST CONDITIONS / 測試條件**

Temperature / 溫度 :  $(23 \pm 2)^\circ\text{C}$       Relative Humidity / 相對濕度 :  $(55 \pm 20)\%$   
Line Voltage / 電壓 : ---

**TEST SPECIFICATIONS / 測試規範**

Calibration check

**DATE OF TEST / 測試日期** : 26 August 2013

**TEST RESULTS / 測試結果**

The results apply to the particular unit-under-test only.  
All results are within manufacturer's specification.  
The results are detailed in the subsequent page(s).

The test equipment used for calibration are traceable to National Standards via :

- The Government of The Hong Kong Special Administrative Region Standard & Calibration Laboratory
- Rohde & Schwarz Laboratory, Germany
- Fluke Everett Service Center, USA
- Agilent Technologies, USA

Tested By :   
測試 : K C Lee

Certified By :   
核證 : K M Wu

Date of Issue : 28 August 2013  
簽發日期

The test equipment used for calibration are traceable to the Nation Standards as specified in this certificate. This certificate shall not be reproduced except in full, without the prior written approval of this laboratory.

本證書所載校正用之測試器材均可溯源至國際標準。為確保印本證書需先獲本實驗室書面批准。



# Certificate of Calibration

## 校正證書

Certificate No. : C135382  
 證書編號

- The unit-under-test (UUT) was allowed to stabilize in the laboratory for over 12 hours, and switched on to warm up for over 10 minutes before the commencement of the test.
- Self-calibration using laboratory acoustic calibrator was performed before the test from 6.1.1.2 to 6.4.
- The results presented are the mean of 3 measurements at each calibration point.
- Test equipment :

Equipment ID	Description	Certificate No.
CL280	40 MHz Arbitrary Waveform Generator	C130019
CL281	Multifunction Acoustic Calibrator	DC130171

5. Test procedure : MA101N.

6. Results :

6.1 Sound Pressure Level

6.1.1 Reference Sound Pressure Level

6.1.1.1 Before Self-calibration

UUT Setting				Applied Value		UUT Reading (dB)
Range (dB)	Parameter	Frequency Weighting	Time Weighting	Level (dB)	Freq. (kHz)	
50 - 130	L <sub>AFF</sub>	A	F	94.00	1	94.2

6.1.1.2 After Self-calibration

UUT Setting				Applied Value		UUT Reading (dB)	IEC 60651 Type 1 Spec. (dB)
Range (dB)	Parameter	Frequency Weighting	Time Weighting	Level (dB)	Freq. (kHz)		
50 - 130	L <sub>AFF</sub>	A	F	94.00	1	94.1	± 0.7

6.1.2 Linearity

UUT Setting				Applied Value		UUT Reading (dB)
Range (dB)	Parameter	Frequency Weighting	Time Weighting	Level (dB)	Freq. (kHz)	
50 - 130	L <sub>AFF</sub>	A	F	94.00	1	94.1 (Ref.)
				104.00		104.1
				114.00		114.1

IEC 60651 Type 1 Spec. : ± 0.4 dB per 10 dB step and ± 0.7 dB for overall different.

The test equipment used for calibration are traceable to the Nation Standards as specified in this certificate. This certificate shall not be reproduced except in full, without the prior written approval of this laboratory.

本證書所載校正用之測試器材均可溯源至國泰標準。局部複印本證書需先獲本實驗室書面批准。



# Certificate of Calibration

## 校正證書

Certificate No. : C135382  
證書編號

### 6.2 Time Weighting

#### 6.2.1 Continuous Signal

UUT Setting				Applied Value		UUT Reading (dB)	IEC 60651 Type 1 Spec. (dB)
Range (dB)	Parameter	Frequency Weighting	Time Weighting	Level (dB)	Freq. (kHz)		
50 - 130	L <sub>AFP</sub>	A	F	94.00	1	94.1	Ref.
	L <sub>ASP</sub>		S			94.1	± 0.1
	L <sub>AJP</sub>		I			94.2	± 0.1

#### 6.2.2 Tone Burst Signal (2 kHz)

UUT Setting				Applied Value		UUT Reading (dB)	IEC 60651 Type 1 Spec. (dB)
Range (dB)	Parameter	Frequency Weighting	Time Weighting	Level (dB)	Burst Duration		
30 - 110	L <sub>AFP</sub>	A	F	106.0	Continuous	106.0	Ref.
	L <sub>AFM<sub>MX</sub></sub>				200 ms	105.0	-1.0 ± 1.0
	L <sub>ASP</sub>	S	Continuous		106.0	Ref.	
	L <sub>ASM<sub>MX</sub></sub>		500 ms		102.0	-4.1 ± 1.0	

### 6.3 Frequency Weighting

#### 6.3.1 A-Weighting

UUT Setting				Applied Value		UUT Reading (dB)	IEC 60651 Type 1 Spec. (dB)
Range (dB)	Parameter	Frequency Weighting	Time Weighting	Level (dB)	Freq.		
50 - 130	L <sub>AFP</sub>	A	F	94.00	31.5 Hz	55.0	-39.4 ± 1.5
					63 Hz	68.0	-26.2 ± 1.5
					125 Hz	78.0	-16.1 ± 1.0
					250 Hz	85.4	-8.6 ± 1.0
					500 Hz	90.9	-3.2 ± 1.0
					1 kHz	94.1	Ref.
					2 kHz	95.3	+1.2 ± 1.0
					4 kHz	95.1	+1.0 ± 1.0
					8 kHz	93.0	-1.1 (+1.5 ; -3.0)
					12.5 kHz	89.8	-4.3 (+3.0 ; -6.0)

The test equipment used for calibration are traceable to the Nation Standards as specified in this certificate. This certificate shall not be reproduced except in full, without the prior written approval of this laboratory.

本證書所載校正用之測試器材均可溯源至國際標準。局部複印本證書需先獲本實驗室書面批准。

# Certificate of Calibration

## 校正證書

Certificate No. : C135382  
證書編號

### 6.3.2 C-Weighting

Range (dB)	UUT Setting			Applied Value		UUT Reading (dB)	IEC 60651 Type 1 Spec. (dB)
	Parameter	Frequency Weighting	Time Weighting	Level (dB)	Freq.		
50 - 130	L <sub>CFP</sub>	C	F	94.00	31.5 Hz	91.3	-3.0 ± 1.5
					63 Hz	93.4	-0.8 ± 1.5
					125 Hz	93.9	-0.2 ± 1.0
					250 Hz	94.1	0.0 ± 1.0
					500 Hz	94.1	0.0 ± 1.0
					1 kHz	94.1	Ref.
					2 kHz	93.9	-0.2 ± 1.0
					4 kHz	93.3	-0.8 ± 1.0
					8 kHz	91.0	-3.0 (+1.5 ; -3.0)
					12.5 kHz	87.9	-6.2 (+3.0 ; -6.0)

### 6.4 Time Averaging

Range (dB)	UUT Setting			Applied Value					UUT Reading (dB)	IEC 60804 Type 1 Spec. (dB)
	Parameter	Frequency Weighting	Integrating Time	Frequency (kHz)	Burst Duration (ms)	Burst Duty Factor	Burst Level (dB)	Equivalent Level (dB)		
30 - 110	L <sub>Aeq</sub>	A	10 sec.	4	1	1/10	110.0	100	99.9	± 0.5
								90	90.0	± 0.5
								80	79.7	± 1.0
								70	69.7	± 1.0

Remarks : - UUT Microphone Model No. : 4188 & S/N : 2791442

- Mfr's Spec. : IEC 60651 Type 1 & IEC 60804 Type 1

- Uncertainties of Applied Value :

94 dB : 31.5 Hz - 125 Hz	: ± 0.35 dB
250 Hz - 500 Hz	: ± 0.30 dB
1 kHz	: ± 0.20 dB
2 kHz - 4 kHz	: ± 0.35 dB
8 kHz	: ± 0.45 dB
12.5 kHz	: ± 0.70 dB
104 dB : 1 kHz	: ± 0.10 dB (Ref. 94 dB)
114 dB : 1 kHz	: ± 0.10 dB (Ref. 94 dB)
Burst equivalent level	: ± 0.2 dB (Ref. 110 dB continuous sound level)

- The uncertainties are for a confidence probability of not less than 95 %.

#### Note :

The values given in this Certificate only relate to the values measured at the time of the test and any uncertainties quoted will not include allowance for the equipment long term drift, variations with environment changes, vibration and shock during transportation, overloading, mis-handling, or the capability of any other laboratory to repeat the measurement. Sun Creation Engineering Limited shall not be liable for any loss or damage resulting from the use of the equipment.

The test equipment used for calibration are traceable to the Nation Standards as specified in this certificate. This certificate shall not be reproduced except in full, without the prior written approval of this laboratory.

本證書所載校正用之測試器材均可溯源至國際標準。同類複印本證書需先獲本實驗室所書而批准。

Sun Creation Engineering Limited - Calibration & Testing Laboratory

c/o 4/F, Tsing Shan Wan Exchange Building, 1 Hing On Lane, Tuen Mun, New Territories, Hong Kong

輝創工程有限公司 - 校正及檢測實驗室

c/o 香港新界屯門與安里一號青山灣機樓四樓

Tel: 電話: 2927 2606

Fax: 傳真: 2744 8986

E-mail: 電郵: calllab@suncreation.com

Website: 網址: www.suncreation.com

ENVIROTECH SERVICES CO.

**High-Volume TSP Sampler**  
**5-Point Calibration Record**

Location : AMS5(Ma Wan Chung Village)  
Calibrated by : K.F.Ho  
Date : 20/09/2013

**Sampler**

Model : TE-5170  
Serial Number : S/N3640

**Calibration Orifice and Standard Calibration Relationship**

Serial Number : 2323  
Service Date : 26 Dec 2012  
Slope (m) : 2.09107  
Intercept (b) : -0.02838  
Correlation Coefficient(r) : 0.99996

**Standard Condition**

Pstd (hpa) : 1013  
Tstd (K) : 298.18

**Calibration Condition**

Pa (hpa) : 1008  
Ta(K) : 302

Resistance Plate	dH [green liquid] (inch water)	Z	X=Qstd (cubic meter/min)	IC	Y
1 18 holes	10.8	3.256	1.571	62	61.4
2 13 holes	8.6	2.906	1.403	55	54.5
3 10 holes	6.6	2.546	1.231	48	47.6
4 7 holes	4.6	2.125	1.030	39	38.6
5 5 holes	2.8	1.658	0.807	29	28.7

Notes: $Z = \sqrt{dH(Pa/Pstd)(Tstd/Ta)}$ ,  $X = Z/m - b$ ,  $Y(\text{Corrected Flow}) = IC * \{\sqrt{Pa/Pstd}(Tstd/Ta)\}$

**Sampler Calibration Relationship**

Slope(m): 42.176 Intercept(b): -5.510 Correlation Coefficient(r): 0.9997

Checked by: Magnum Fan

Date: 22/09/2013

ENVIROTECH SERVICES CO.

**High-Volume TSP Sampler**  
**5-Point Calibration Record**

Location : AMS6(Dragonair Building)  
Calibrated by : K.F.Ho  
Date : 13/09/2013

**Sampler**

Model : TE-5170  
Serial Number : S/N3639

**Calibration Office and Standard Calibration Relationship**

Serial Number : 2323  
Service Date : 26 Dec 2012  
Slope (m) : 2.09107  
Intercept (b) : -0.02838  
Correlation Coefficient(r) : 0.99996

**Standard Condition**

Pstd (hpa) : 1013  
Tstd (K) : 298.18

**Calibration Condition**

Pa (hpa) : 1010  
Ta(K) : 300

Resistance Plate	dH [green liquid] (inch water)	Z	X=Qstd (cubic meter/min)	IC	Y
1   18 holes	10.8	3.271	1.578	62	61.7
2   13 holes	8.8	2.952	1.425	56	55.7
3   10 holes	6.9	2.614	1.264	49	48.8
4   7 holes	4.7	2.158	1.045	39	38.8
5   5 holes	2.6	1.605	0.781	28	27.9

Notes:  $Z = \sqrt{dH(Pa/Pstd)(Tstd/Ta)}$ ,  $X = Z/m - b$ ,  $Y(\text{Corrected Flow}) = IC * \{\sqrt{Pa/Pstd}(Tstd/Ta)\}$

**Sampler Calibration Relationship**

Slope(m): 42.901 Intercept(b): -5.705 Correlation Coefficient(r): 0.9997

Checked by: Magnum Fan

Date: 15/09/2013



TISCH ENVIRONMENTAL, INC.  
 145 SOUTH MIAMI AVE.  
 VILLAGE OF CLEVELAND, OH 45002  
 513.467.9000  
 877.263.7610 TOLL FREE  
 513.467.9009 FAX  
 WWW.TISCH-ENV.COM

AIR POLLUTION MONITORING EQUIPMENT

ORIFICE TRANSFER STANDARD CERTIFICATION WORKSHEET TE-5025A

Date - Dec 26, 2012 Rootsmeter S/N 0438320 Ta (K) - 295  
 Operator Tisch Orifice I.D. - 2323 Pa (mm) - 753.11

PLATE OR Run #	VOLUME START (m3)	VOLUME STOP (m3)	DIFF VOLUME (m3)	DIFF TIME (min)	METER DIFF Hg (mm)	ORFICE DIFF H2O (in.)
1	NA	NA	1.00	1.4440	3.2	2.00
2	NA	NA	1.00	1.0240	6.4	4.00
3	NA	NA	1.00	0.9120	8.0	5.00
4	NA	NA	1.00	0.8720	8.8	5.50
5	NA	NA	1.00	0.7200	12.8	8.00

DATA TABULATION

Vstd	(x axis) Qstd	(y axis)	Va	(x axis) Qa	(y axis)
0.9967	0.6902	1.4149	0.9957	0.6896	0.8851
0.9925	0.9693	2.0010	0.9915	0.9683	1.2517
0.9903	1.0858	2.2372	0.9893	1.0847	1.3995
0.9893	1.1345	2.3464	0.9883	1.1334	1.4678
0.9840	1.3666	2.8299	0.9830	1.3652	1.7702
Qstd slope (m) = 2.09107			Qa slope (m) = 1.30939		
intercept (b) = -0.02838			intercept (b) = -0.01775		
coefficient (r) = 0.99996			coefficient (r) = 0.99996		

y axis =  $\text{SQRT}[\text{H}_2\text{O}(\text{Pa}/760)(298/\text{Ta})]$

x axis =  $\text{SQRT}[\text{H}_2\text{O}(\text{Ta}/\text{Pa})]$

CALCULATIONS

$V_{std} = \text{Diff. Vol}[(\text{Pa} - \text{Diff. Hg})/760](298/\text{Ta})$   
 $Q_{std} = V_{std}/\text{Time}$

$V_a = \text{Diff Vol}[(\text{Pa} - \text{Diff Hg})/\text{Pa}]$   
 $Q_a = V_a/\text{Time}$

For subsequent flow rate calculations:

$Q_{std} = 1/m\{[\text{SQRT}(\text{H}_2\text{O}(\text{Pa}/760)(298/\text{Ta}))] - b\}$   
 $Q_a = 1/m\{[\text{SQRT}(\text{H}_2\text{O}(\text{Ta}/\text{Pa}))] - b\}$



**EQUIPMENT CALIBRATION RECORD**

Type : Laser Dust Monitor  
 Manufacturer / Brand : SIBATA  
 Model No.: LD-3B  
 Equipment No.: LD-3B-003  
 Sensitivity Adjustment Scale Setting : 799 CPM

Operator: \_\_\_\_\_

**Standard Equipment**

Equipment : MFC High Volume Air Sampler  
 Venue : Wah Ming House, Wah Fu Estate  
 Model No.: TE-5170 Total Suspended Particulated  
 Serial No.: 276018

Previous Calibration Date N/A

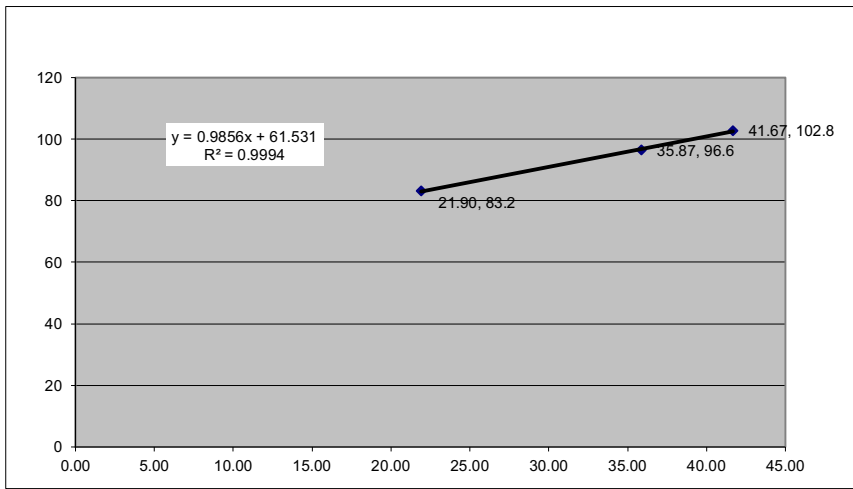
**Calibration Result**

Sensitivity Adjustment Scale Setting (Before Calibration) : 799 CPM  
 Sensitivity Adjustment Scale Setting (After Calibration) : 799 CPM

Hour	Date (dd-mmm-yy)	Time		Ambient Condition		Concentration (ug/m3) Y-axis	Total Count	Count/Minute X-axis
				Temp (C)	R.H. (%)			
1	16-Oct-12	13:14	14:14	26.2	74%	83.2	1314	21.90
2	16-Oct-12	14:22	15:22	26.2	74%	96.6	2152	35.87
3	16-Oct-12	15:30	16:30	26.2	74%	102.8	2500	41.67

Be Linear Regression of Y or X  
 Slope (K-factor): 0.9856  
 Correlation coefficient : 0.9994

Remark: \_\_\_\_\_  
 \_\_\_\_\_  
 \_\_\_\_\_



Recorded by: Ruby Law

Signature: 

Date: 10/21/2012

Checked by: Keith Chau

Signature: 

Date: 10/21/2012

**EQUIPMENT CALIBRATION RECORD**

Type : Laser Dust Monitor  
 Manufacturer / Brand : SIBATA  
 Model No.: LD-3B  
 Equipment No.: LD-3B-003  
 Sensitivity Adjustment Scale Setting : 799 CPM

Operator: \_\_\_\_\_

**Standard Equipment**

Equipment : MFC High Volume Air Sampler  
 Venue : The Arcade, Cyberport  
 Model No.: TE-5170 Total Suspended Particulated  
 Serial No.: 276018

Last Calibration Date N/A

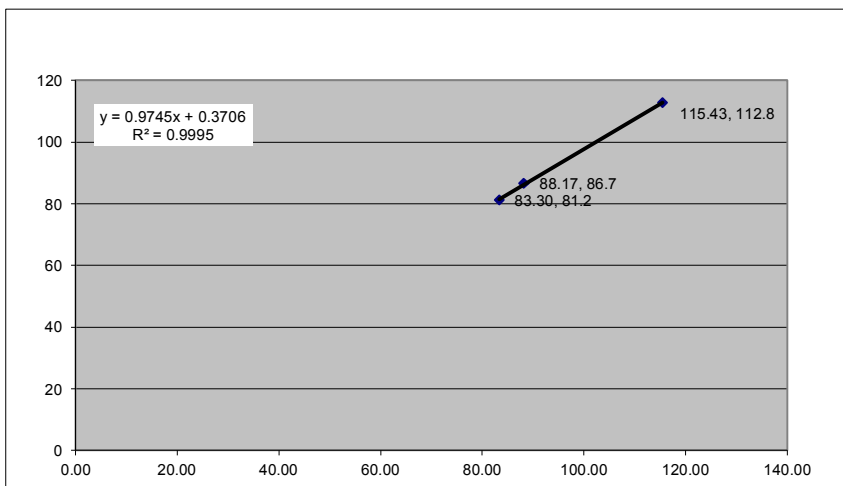
**Calibration Result**

Sensitivity Adjustment Scale Setting (Before Calibration) : 799 CPM  
 Sensitivity Adjustment Scale Setting (After Calibration) : 799 CPM

Hour	Date (dd-mmm-yy)	Time		Ambient Condition		Concentration (ug/m3) Y-axis	Total Count	Count/Minute X-axis
				Temp (C)	R.H. (%)			
1	04-Oct-13	09:34	10:34	26.2	72%	112.8	6926	115.43
2	04-Oct-13	10:45	11:45	26.2	72%	86.7	5290	88.17
3	04-Oct-13	11:50	12:50	26.2	72%	81.2	4998	83.30

Be Linear Regression of Y or X  
 Slope (K-factor): 0.975  
 Correlation coefficient : 0.9995

Remark: \_\_\_\_\_  
 \_\_\_\_\_  
 \_\_\_\_\_



Recorded by: Ruby Law

Signature: \_\_\_\_\_

Date: 21/10/2013

Checked by: Keith Chau

Signature: \_\_\_\_\_

Date: 21/10/2013



## REPORT OF EQUIPMENT PERFORMANCE CHECK/CALIBRATION

**Work Order:** HK1322077  
**Date of Issue:** 21/08/2013  
**Client:** AECOM ASIA COMPANY LIMITED



**Description:** YSI Sonde  
**Brand Name:** YSI  
**Model No.:** 6820 V2  
**Serial No.:** 12A101545  
**Equipment No.:** -- W. 026.35  
**Date of Calibration:** 15 August, 2013

**Date of next Calibration:** 15 November, 2013

**Parameters:**

**Conductivity**

**Method Ref: APHA (21st edition), 2510B**

Expected Reading (uS/cm)	Displayed Reading (uS/cm )	Tolerance (%)
146.9	152.0	3.5
6667	6582	-1.3
12890	11950	-7.3
58670	56820	-3.2
Tolerance Limit (±%)		10.0

**Dissolved Oxygen**

**Method Ref: APHA (21st edition), 4500C: G**

Expected Reading (mg/L)	Displayed Reading (mg/L)	Tolerance (mg/L)
3.45	3.49	0.04
5.80	5.85	0.05
7.25	7.29	0.04
Tolerance Limit (±mg/L)		0.20

**pH Value**

**Method Ref: APHA 21st Ed. 4500H:B**

Expected Reading (pH Unit)	Displayed Reading (pH Unit)	Tolerance (pH unit)
4.0	3.99	-0.01
7.0	7.07	0.07
10.0	10.00	0.00
Tolerance Limit (±pH unit)		0.20

**Salinity**

**Method Ref: APHA (21st edition), 2520B**

Expected Reading (ppt)	Displayed Reading (ppt)	Tolerance (%)
0	0.02	--
10	9.83	-1.7
20	19.41	-3.0
30	29.13	-2.9
Tolerance Limit (±%)		10.0

Remark: "Displayed Reading" presents the figures shown on Item under calibration / checking regardless of equipment precision or significant figures.

## REPORT OF EQUIPMENT PERFORMANCE CHECK/CALIBRATION



**Work Order:** HK1322077  
**Date of Issue:** 21/08/2013  
**Client:** AECOM ASIA COMPANY LIMITED

**Description:** YSI Sonde  
**Brand Name:** YSI  
**Model No.:** 6820 V2  
**Serial No.:** 12A101545  
**Equipment No.:** -- W.026.35  
**Date of Calibration:** 15 August, 2013      **Date of next Calibration:** 15 November, 2013

**Parameters:**

**Temperature**

**Method Ref:** Section 6 of International Accreditation New Zealand Technical  
**Guide No. 3 Second edition March 2008: Working Thermometer Calibration Procedure.**

Expected Reading (°C)	Displayed Reading (°C)	Tolerance (°C)
15.0	14.86	-0.1
25.5	25.39	-0.1
36.0	36.10	0.1
Tolerance Limit (±°C)		2.0

**Turbidity**

**Method Ref:** APHA (21st edition), 2130B

Expected Reading (NTU)	Displayed Reading (NTU)	Tolerance (%)
0	0	--
4	4.1	2.5
10	10.2	2.0
20	20.5	2.5
50	51.1	2.2
100	100.8	0.8
Tolerance Limit (±%)		10.0

Remark: "Displayed Reading" presents the figures shown on item under calibration / checking regardless of equipment precision or significant figures.

# REPORT OF EQUIPMENT PERFORMANCE CHECK/CALIBRATION

**Work Order:** HK1327504  
**Date of Issue:** 22/10/2013  
**Client:** AECOM ASIA COMPANY LIMITED



**Equipment Type:** Multimeter  
**Brand Name:** YSI  
**Model No.:** 6820 V2  
**Serial No.:** 12D100972  
**Equipment No.:** W.026.36  
**Date of Calibration:** 08 October, 2013      **Date of next Calibration:** 08 January, 2014

**Parameters:**

**Conductivity**

**Method Ref: APHA (21st edition), 2510B**

Expected Reading (uS/cm)	Displayed Reading (uS/cm)	Tolerance (%)
146.9	141.0	-4.0
6667	6232	-6.5
12890	12570	-2.5
58670	55110	-6.1
Tolerance Limit (±%)		10.0

**Dissolved Oxygen**

**Method Ref: APHA (21st edition), 4500O: G**

Expected Reading (mg/L)	Displayed Reading (mg/L)	Tolerance (mg/L)
3.55	3.44	-0.11
5.70	5.76	0.06
7.20	7.29	0.09
Tolerance Limit (±mg/L)		0.20

**pH Value**

**Method Ref: APHA 21st Ed. 4500H:B**

Expected Reading (pH Unit)	Displayed Reading (pH Unit)	Tolerance (pH unit)
4.0	4.10	0.10
7.0	7.06	0.06
10.0	10.03	0.03
Tolerance Limit (±pH unit)		0.20

**Salinity**

**Method Ref: APHA (21st edition), 2520B**

Expected Reading (ppt)	Displayed Reading (ppt)	Tolerance (%)
0	0.07	-
10	9.99	-0.1
20	20.05	0.3
30	30.64	2.1
Tolerance Limit (±%)		10.0

Remark: "Displayed Reading" presents the figures shown on item under calibration / checking regardless of equipment precision or significant figures.

  
 Mr. Bung Lim Chee, Richard  
 General Manager -  
 Greater China & Hong Kong

## REPORT OF EQUIPMENT PERFORMANCE CHECK/CALIBRATION



**Work Order:** HK1327504  
**Date of Issue:** 22/10/2013  
**Client:** AECOM ASIA COMPANY LIMITED

**Description:** Multimeter  
**Brand Name:** YSI  
**Model No.:** 6820 V2  
**Serial No.:** 12D100972  
**Equipment No.:** W.026.36  
**Date of Calibration:** 08 October, 2013      **Date of next Calibration:** 08 January, 2014

**Parameters:**

**Temperature**

**Method Ref:** Section 6 of International Accreditation New Zealand Technical  
**Guide No. 3 Second edition March 2008: Working Thermometer Calibration Procedure.**

Expected Reading (°C)	Displayed Reading (°C)	Tolerance (°C)
14.0	14.11	0.1
25.0	25.14	0.1
36.5	36.69	0.2
Tolerance Limit (±°C)		2.0

**Turbidity**

**Method Ref:** APHA (21st edition), 2130B

Expected Reading (NTU)	Displayed Reading (NTU)	Tolerance (%)
0	0.0	--
4	4.2	5.0
10	10.5	5.0
20	19.6	-2.0
50	48.2	-3.6
100	99.8	-0.2
Tolerance Limit (±%)		10.0

Remark: "Displayed Reading" presents the figures shown on item under calibration / checking regardless of equipment precision or significant figures.

  
 \_\_\_\_\_  
 Mr. Fung Lim Chee, Richard  
 General Manager -  
 Greater China & Hong Kong



路政署  
**HIGHWAYS DEPARTMENT**  
港珠澳大橋香港工程管理處  
Hong Kong - Zhuhai - Macao Bridge  
Hong Kong Project Management Office

Contract No. HY/2011/03 : Hong Kong-Zhuhai-Macao Bridge  
Hong Kong Link Road - Section between Scenic Hill  
and Hong Kong Boundary Crossing Facilities  
13<sup>th</sup> Monthly EM&A Report

---

## **APPENDIX D**

---

### Monitoring Schedule



中國建築工程(香港)有限公司  
CHINA STATE CONSTRUCTION ENGINEERING (HONG KONG) LTD.

### Oct-13

	Monday	Tuesday	Wednesday	Thursday	Friday	Saturday	Sunday
Time		01-Oct	02-Oct	03-Oct	04-Oct	05-Oct	06-Oct
	AMS6/AMS5 - 24hr Dust	Holiday	AMS6-1hr AMS5-1hr+NMS5 Water Quality Monitoring		AMS6/AMS5 - 24hr Dust Water Quality Monitoring		
Time	07-Oct	08-Oct	09-Oct	10-Oct	11-Oct	12-Oct	13-Oct
	AMS6-1hr AMS5-1hr+NMS5 Water Quality Monitoring	1st Dolphin Monitoring	Water Quality Monitoring	AMS6/AMS5 - 24hr Dust Remark 1	AMS6-1hr AMS5-1hr Water Quality Monitoring		
Time	14-Oct	15-Oct	16-Oct	17-Oct	18-Oct	19-Oct	20-Oct
	Holiday		AMS6-1hr AMS5-1hr+NMS5 2nd Dolphin Monitoring	AMS6-1hr AMS5-1hr+NMS5 2nd Dolphin Monitoring	Water Quality Monitoring		
Time	21-Oct	22-Oct	23-Oct	24-Oct	25-Oct	26-Oct	27-Oct
			AMS6-1hr AMS5-1hr+NMS5 Water Quality Monitoring		Water Quality Monitoring		
Time	28-Oct	29-Oct	30-Oct	31-Oct			
	AMS6/AMS5 - 24hr Dust Water Quality Monitoring	AMS6-1hr AMS5-1hr+NMS5	Water Quality Monitoring				

Remark:

1. The dolphin monitoring schedule was rescheduled from 10 Oct 2013 to 22 Oct 2013 due to the arrangement problem on boat.

**Nov-13**

	Monday	Tuesday	Wednesday	Thursday	Friday	Saturday	Sunday
<b>Time</b>					01-Nov	02-Nov	03-Nov
					AMS6/AMS5 - 24hr Dust 1st Dolphin Monitoring Water Quality Monitoring		
<b>Time</b>	04-Nov	05-Nov	06-Nov	07-Nov	08-Nov	09-Nov	10-Nov
	AMS6-1hr AMS5-1hr+NMS5 Water Quality Monitoring	1st Dolphin Monitoring	Water Quality Monitoring	AMS6/AMS5 - 24hr Dust	AMS6-1hr AMS5-1hr 2nd Dolphin Monitoring Water Quality Monitoring		
<b>Time</b>	11-Nov	12-Nov	13-Nov	14-Nov	15-Nov	16-Nov	17-Nov
	Water Quality Monitoring		Water Quality Monitoring	AMS6-1hr AMS5-1hr+NMS5			
<b>Time</b>	18-Nov	19-Nov	20-Nov	21-Nov	22-Nov	23-Nov	24-Nov
	Water Quality Monitoring	2nd Dolphin Monitoring	AMS6/AMS5 - 24hr Dust Water Quality Monitoring		Water Quality Monitoring		
<b>Time</b>	25-Nov	26-Nov	27-Nov	28-Nov	29-Nov	30-Nov	
	Water Quality Monitoring	AMS6/AMS5 - 24hr Dust	AMS6-1hr AMS5-1hr+NMS5 Water Quality Monitoring		Water Quality Monitoring		
<b>Time</b>							
	AMS6/AMS5 - 24hr Dust Water Quality Monitoring		Water Quality Monitoring		AMS6/AMS5 - 24hr Dust Water Quality Monitoring		





## APPENDIX E

---

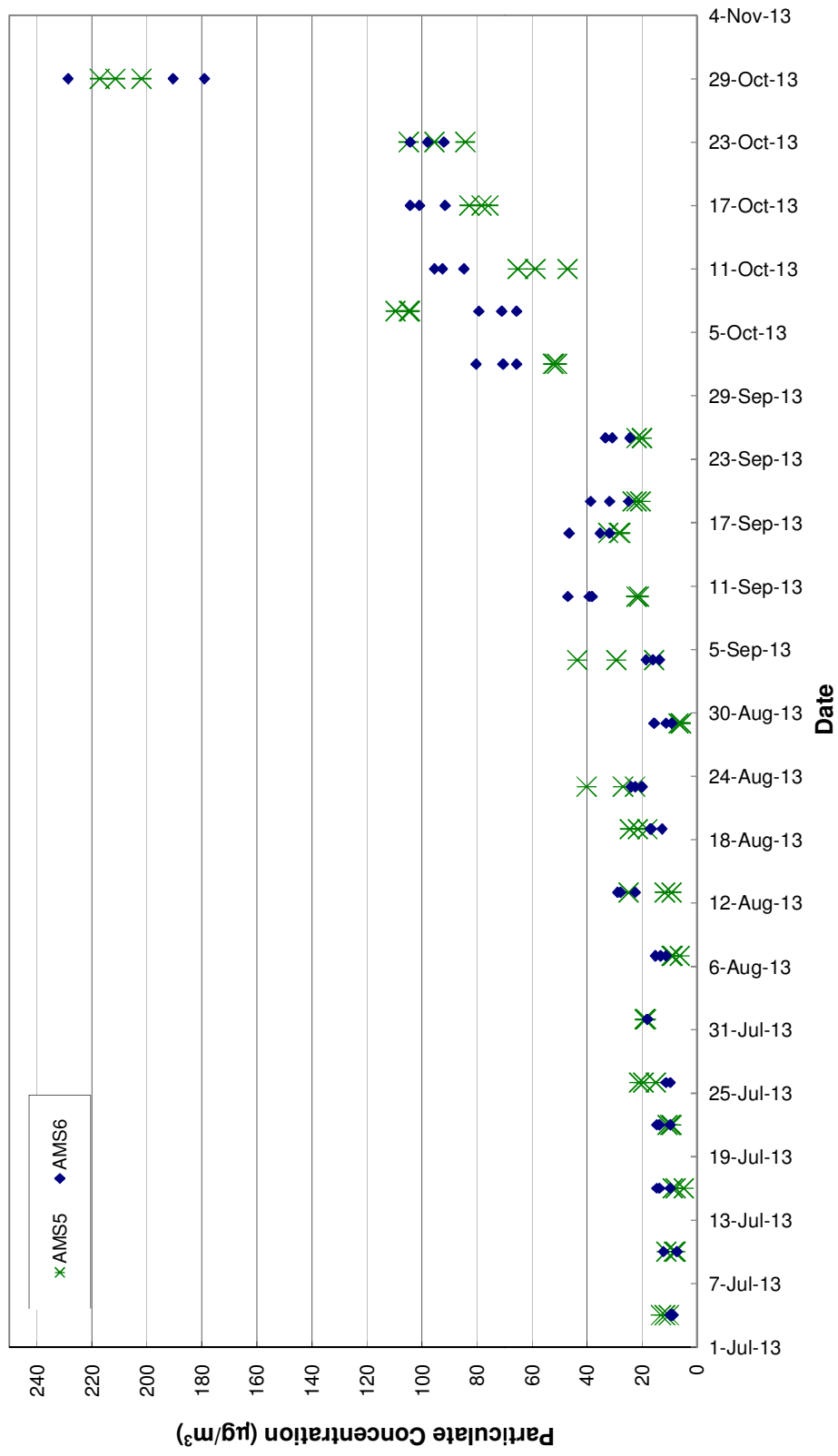
### Monitoring Data



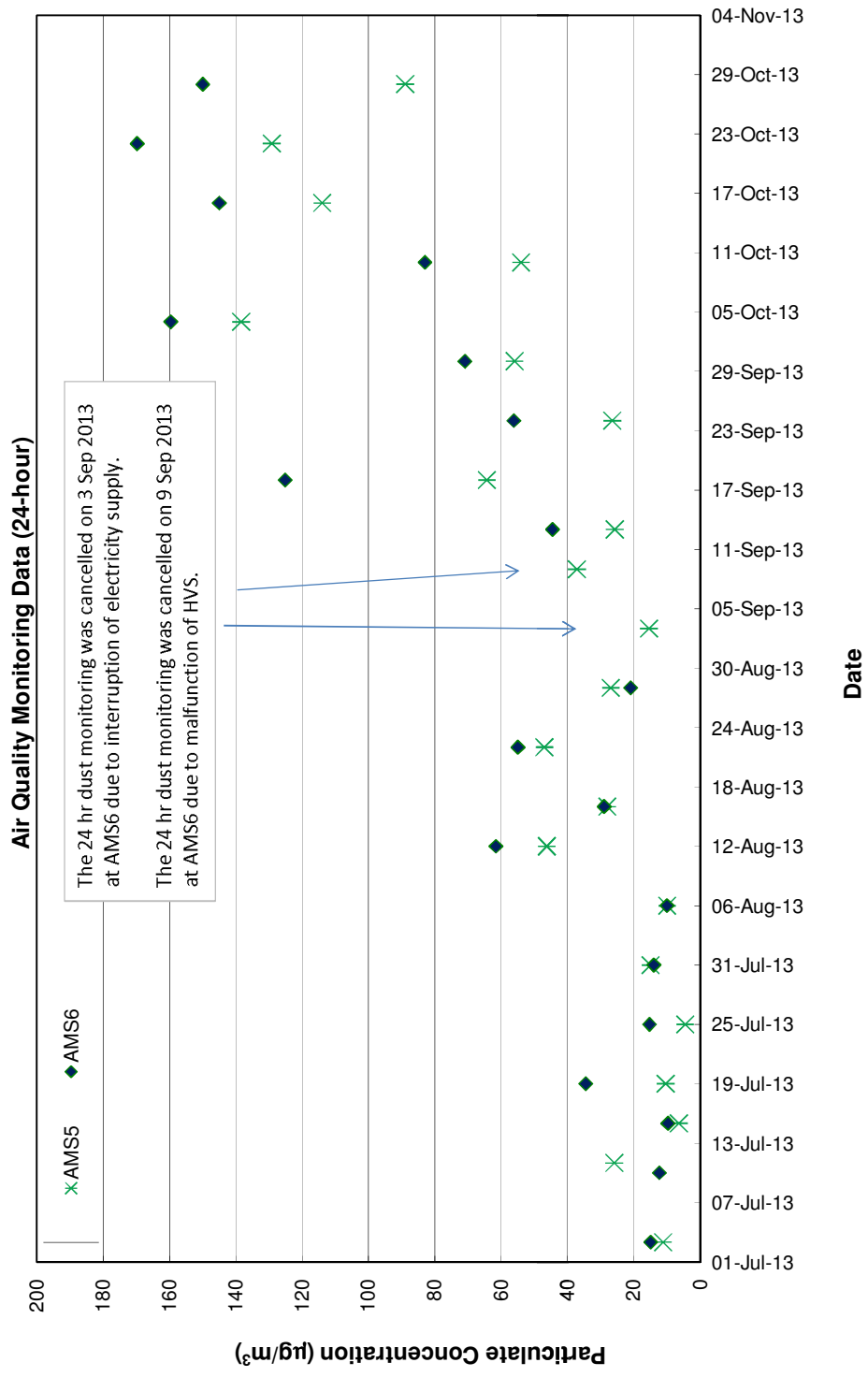
Air Quality Monitoring Data

Project	Works	Date (yyyy-mm-dd)	Station	Time	Parameter	Results	Unit
HKLR	HY/2011/03	2013-10-02	AMS5	15:05	1-hr TSP	52	ug/m3
HKLR	HY/2011/03	2013-10-02	AMS5	16:05	1-hr TSP	51	ug/m3
HKLR	HY/2011/03	2013-10-02	AMS5	17:05	1-hr TSP	52	ug/m3
HKLR	HY/2011/03	2013-10-07	AMS5	08:54	1-hr TSP	105	ug/m3
HKLR	HY/2011/03	2013-10-07	AMS5	09:54	1-hr TSP	110	ug/m3
HKLR	HY/2011/03	2013-10-07	AMS5	10:54	1-hr TSP	104	ug/m3
HKLR	HY/2011/03	2013-10-11	AMS5	08:38	1-hr TSP	65	ug/m3
HKLR	HY/2011/03	2013-10-11	AMS5	09:38	1-hr TSP	59	ug/m3
HKLR	HY/2011/03	2013-10-11	AMS5	10:38	1-hr TSP	47	ug/m3
HKLR	HY/2011/03	2013-10-17	AMS5	09:15	1-hr TSP	78	ug/m3
HKLR	HY/2011/03	2013-10-17	AMS5	10:15	1-hr TSP	76	ug/m3
HKLR	HY/2011/03	2013-10-17	AMS5	11:15	1-hr TSP	83	ug/m3
HKLR	HY/2011/03	2013-10-23	AMS5	09:35	1-hr TSP	96	ug/m3
HKLR	HY/2011/03	2013-10-23	AMS5	10:35	1-hr TSP	84	ug/m3
HKLR	HY/2011/03	2013-10-23	AMS5	11:35	1-hr TSP	105	ug/m3
HKLR	HY/2011/03	2013-10-29	AMS5	09:15	1-hr TSP	217	ug/m3
HKLR	HY/2011/03	2013-10-29	AMS5	10:15	1-hr TSP	212	ug/m3
HKLR	HY/2011/03	2013-10-29	AMS5	11:15	1-hr TSP	202	ug/m3
HKLR	HY/2011/03	2013-10-04	AMS5	08:00	24-hr TSP	138	ug/m <sup>3</sup>
HKLR	HY/2011/03	2013-10-10	AMS5	08:00	24-hr TSP	54	ug/m <sup>3</sup>
HKLR	HY/2011/03	2013-10-16	AMS5	08:00	24-hr TSP	114	ug/m <sup>3</sup>
HKLR	HY/2011/03	2013-10-22	AMS5	08:00	24-hr TSP	129	ug/m <sup>3</sup>
HKLR	HY/2011/03	2013-10-28	AMS5	08:00	24-hr TSP	89	ug/m <sup>3</sup>
HKLR	HY/2011/03	2013-10-02	AMS6	08:11	1-hr TSP	80	ug/m3
HKLR	HY/2011/03	2013-10-02	AMS6	09:11	1-hr TSP	71	ug/m3
HKLR	HY/2011/03	2013-10-02	AMS6	10:11	1-hr TSP	66	ug/m3
HKLR	HY/2011/03	2013-10-07	AMS6	12:28	1-hr TSP	79	ug/m3
HKLR	HY/2011/03	2013-10-07	AMS6	13:28	1-hr TSP	71	ug/m3
HKLR	HY/2011/03	2013-10-07	AMS6	14:28	1-hr TSP	66	ug/m3
HKLR	HY/2011/03	2013-10-11	AMS6	12:45	1-hr TSP	85	ug/m3
HKLR	HY/2011/03	2013-10-11	AMS6	13:45	1-hr TSP	96	ug/m3
HKLR	HY/2011/03	2013-10-11	AMS6	14:45	1-hr TSP	93	ug/m3
HKLR	HY/2011/03	2013-10-17	AMS6	13:05	1-hr TSP	92	ug/m3
HKLR	HY/2011/03	2013-10-17	AMS6	14:05	1-hr TSP	101	ug/m3
HKLR	HY/2011/03	2013-10-17	AMS6	15:05	1-hr TSP	104	ug/m3
HKLR	HY/2011/03	2013-10-23	AMS6	13:30	1-hr TSP	104	ug/m3
HKLR	HY/2011/03	2013-10-23	AMS6	14:30	1-hr TSP	98	ug/m3
HKLR	HY/2011/03	2013-10-23	AMS6	15:30	1-hr TSP	92	ug/m3
HKLR	HY/2011/03	2013-10-29	AMS6	13:05	1-hr TSP	191	ug/m3
HKLR	HY/2011/03	2013-10-29	AMS6	14:05	1-hr TSP	179	ug/m3
HKLR	HY/2011/03	2013-10-29	AMS6	15:05	1-hr TSP	229	ug/m3
HKLR	HY/2011/03	2013-10-04	AMS6	08:00	24-hr TSP	160	ug/m <sup>3</sup>
HKLR	HY/2011/03	2013-10-10	AMS6	08:00	24-hr TSP	83	ug/m <sup>3</sup>
HKLR	HY/2011/03	2013-10-16	AMS6	08:00	24-hr TSP	145	ug/m <sup>3</sup>
HKLR	HY/2011/03	2013-10-22	AMS6	08:00	24-hr TSP	170	ug/m <sup>3</sup>
HKLR	HY/2011/03	2013-10-28	AMS6	08:00	24-hr TSP	150	ug/m <sup>3</sup>

Air Quality Monitoring Data (1-hour)



Graphical Plot of 24-hour TSP at AMS5 and AMS6

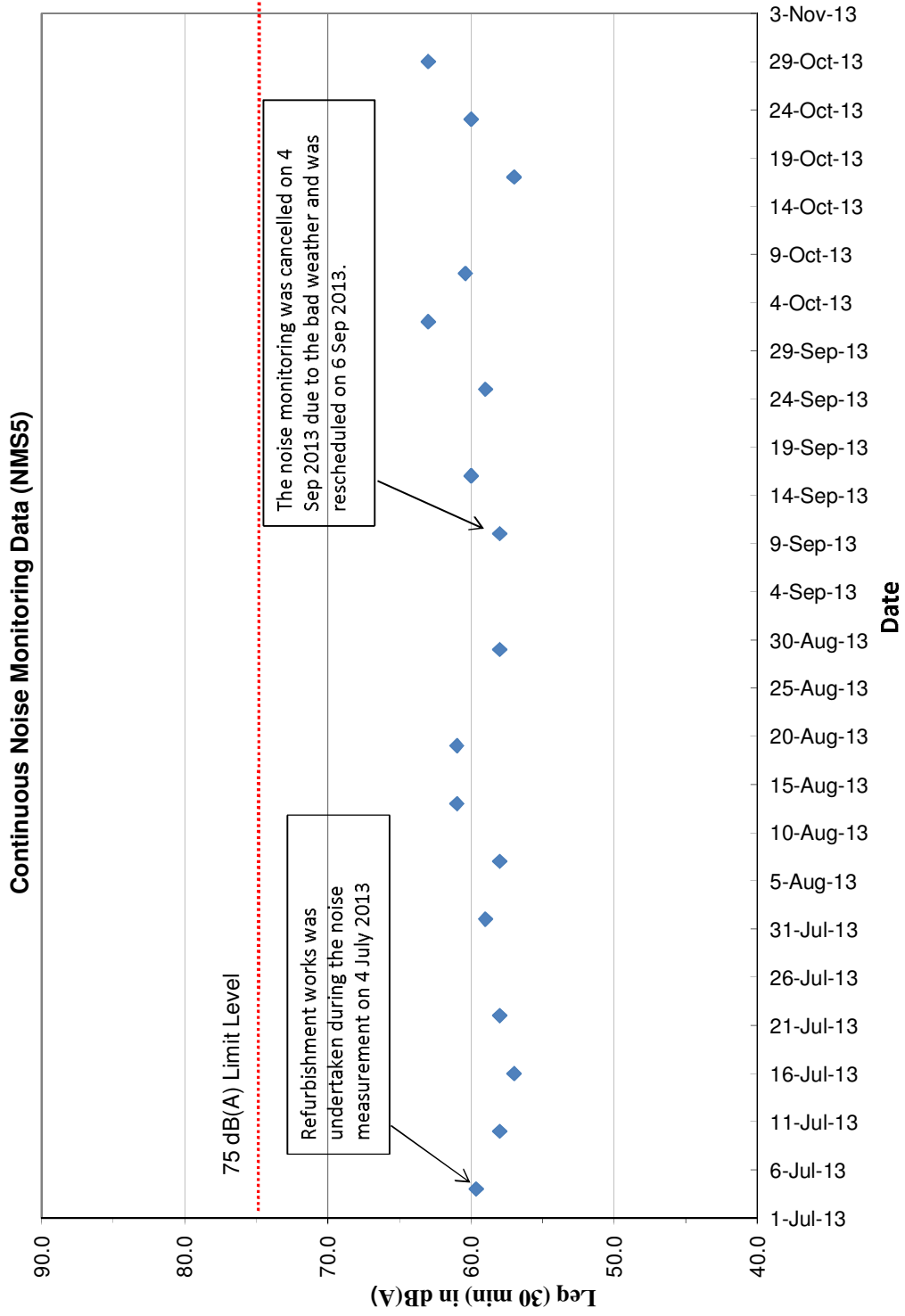


Noise Monitoring Data

Project	Weeks	Date (yyyy-mm-dd)	Station	Start Time	Wind Speed, m/s	1st set 5mins	2nd set 5mins	3rd set 5mins	4th set 5mins	5th set 5mins	6th set 5mins	Overall (30mins)*	Unit
HCLR	HY/2011/03	2013-10-02	NMS5	15:45	<5	Leq: 61.0	Leq: 63.6	Leq: 55.8	Leq: 57.8	Leq: 55.9	Leq: 57.8	Leq: 57.2	62.8
						U0: 63.5	U0: 66.0	U0: 58.0	U0: 57.0	U0: 57.0	U0: 60.0	U0: 59.0	64.8
HCLR	HY/2011/03	2013-10-07	NMS5	9:37	<5	Leq: 58.0	Leq: 56.1	Leq: 57.0	Leq: 57.9	Leq: 58.4	Leq: 58.4	Leq: 60.4	60.4
						U0: 61.0	U0: 57.5	U0: 59.0	U0: 60.0	U0: 58.0	U0: 60.5	U0: 60.5	62.5
HCLR	HY/2011/03	2013-10-17	NMS5	9:35	<5	Leq: 56.0	Leq: 54.6	Leq: 52.7	Leq: 56.6	Leq: 57.4	Leq: 57.4	Leq: 57.4	57.4
						U0: 59.0	U0: 57.5	U0: 56.0	U0: 60.5	U0: 59.0	U0: 55.5	U0: 56.6	60.6
HCLR	HY/2011/03	2013-10-23	NMS5	10:00	<5	Leq: 59.0	Leq: 57.5	Leq: 57.2	Leq: 59.0	Leq: 59.0	Leq: 57.2	Leq: 59.0	59.6
						U0: 57.5	U0: 56.0	U0: 56.6	U0: 58.8	U0: 58.8	U0: 57.1	U0: 57.7	59.7
HCLR	HY/2011/03	2013-10-29	NMS5	9:25	<5	Leq: 59.0	Leq: 59.0	Leq: 59.0	Leq: 59.0	Leq: 59.0	Leq: 59.0	Leq: 59.0	59.0
						U0: 54.5	U0: 57.0	U0: 56.0	U0: 63.1	U0: 60.1	U0: 58.4	U0: 58.4	63.5
HCLR	HY/2011/03	2013-10-29	NMS5	9:25	<5	Leq: 54.5	Leq: 57.0	Leq: 56.0	Leq: 56.0	Leq: 56.0	Leq: 56.0	Leq: 56.0	56.5
						U0: 55.0	U0: 59.0	U0: 58.0	U0: 58.0	U0: 58.0	U0: 58.0	U0: 58.0	58.9

Notes:  
 \* +3dB(A) Facade correction included.

Graphical Plot of Noise Levels at NMS5





Water Quarterly Monitoring Data

Project	Works	Date (YYYY-MM-DD)	Tide	Weather Condition	Station	Time	Depth, m	Level	Level_Code	Replicate	Temperature, °C	pH	Salinity, ppt	DO, %	DO, mg/L	Turbidity, NTU	SS, mg/L	Site Observation
HKLR	HY2011/03	2013-10-02	Mid-Ebb	Sunny	ISS	11:54:21	1.0	Surface	1	1	28.13	7.93	28.48	99.6	6.64	6.7	10	
HKLR	HY2011/03	2013-10-02	Mid-Ebb	Sunny	ISS	11:53:49	1.0	Surface	1	2	28.1	7.92	28.49	99	6.6	7.2	10.2	9.7
HKLR	HY2011/03	2013-10-02	Mid-Ebb	Sunny	ISS	11:53:37	4.7	Middle	2	1	28.63	7.92	28.63	97.7	6.53	8.3	10.2	10.2
HKLR	HY2011/03	2013-10-02	Mid-Ebb	Sunny	ISS	11:54:09	4.7	Middle	2	2	28	7.92	28.56	98.4	6.57	8.5	9.5	9.5
HKLR	HY2011/03	2013-10-02	Mid-Ebb	Sunny	ISS	11:54:01	8.3	Bottom	3	1	28	7.92	28.59	98.9	6.61	7.5	10.3	10.3
HKLR	HY2011/03	2013-10-02	Mid-Ebb	Sunny	ISS	11:53:26	8.3	Bottom	3	2	27.97	7.92	28.62	98.6	6.58	7.9	10.4	10.4
HKLR	HY2011/03	2013-10-02	Mid-Ebb	Sunny	IS(MH)6	11:46:20	1.0	Surface	1	1	28.24	7.9	28.52	96.3	6.41	13.1	6.8	6.8
HKLR	HY2011/03	2013-10-02	Mid-Ebb	Sunny	IS(MH)6	11:45:40	1.0	Surface	1	2	28.35	7.9	28.48	97.5	6.48	12.4	5.6	5.6
HKLR	HY2011/03	2013-10-02	Mid-Ebb	Sunny	IS(MH)6	11:46:12	2.2	Bottom	3	1	28.13	7.9	28.58	97.3	6.48	16.1	8.4	8.4
HKLR	HY2011/03	2013-10-02	Mid-Ebb	Sunny	IS(MH)6	11:45:28	2.2	Bottom	3	2	28.14	7.89	28.57	95.9	6.39	15.7	7.8	7.8
HKLR	HY2011/03	2013-10-02	Mid-Ebb	Sunny	IS7	11:38:46	1.0	Surface	1	1	27.97	7.87	28.62	89.4	5.97	13.4	11.2	11.2
HKLR	HY2011/03	2013-10-02	Mid-Ebb	Sunny	IS7	11:38:29	1.0	Surface	1	2	27.97	7.87	28.62	89.8	6	13.3	10	10
HKLR	HY2011/03	2013-10-02	Mid-Ebb	Sunny	IS7	11:38:18	2.5	Bottom	3	1	27.95	7.87	28.63	90.1	6.02	13.8	9.3	9.3
HKLR	HY2011/03	2013-10-02	Mid-Ebb	Sunny	IS7	11:38:38	2.5	Bottom	3	2	27.94	7.87	28.62	89.5	5.98	14.1	10.8	10.8
HKLR	HY2011/03	2013-10-02	Mid-Ebb	Sunny	IS8	11:15:23	1.0	Surface	1	1	28.25	7.9	28.62	95.3	6.33	6.3	6.3	6.3
HKLR	HY2011/03	2013-10-02	Mid-Ebb	Sunny	IS8	11:15:08	1.0	Surface	1	2	28.29	7.91	28.6	95.8	6.37	8.1	5.4	5.4
HKLR	HY2011/03	2013-10-02	Mid-Ebb	Sunny	IS8	11:15:17	2.6	Bottom	3	1	28.18	7.9	28.59	95.5	6.36	8.7	7.5	7.5
HKLR	HY2011/03	2013-10-02	Mid-Ebb	Sunny	IS8	11:15:00	2.6	Bottom	3	2	28.13	7.9	28.62	95.8	6.38	8.8	8.9	8.9
HKLR	HY2011/03	2013-10-02	Mid-Ebb	Sunny	IS(MH)9	11:31:57	1.0	Surface	1	1	28.07	7.87	28.61	88.8	5.92	20.5	7.4	7.4
HKLR	HY2011/03	2013-10-02	Mid-Ebb	Sunny	IS(MH)9	11:31:40	1.0	Surface	1	2	28.16	7.87	28.57	90.9	6.06	18.9	6.8	6.8
HKLR	HY2011/03	2013-10-02	Mid-Ebb	Sunny	IS(MH)9	11:31:32	2.5	Bottom	3	1	27.95	7.87	28.66	90.8	6.07	21.2	6.9	6.9
HKLR	HY2011/03	2013-10-02	Mid-Ebb	Sunny	IS(MH)9	11:31:49	2.5	Bottom	3	2	27.92	7.86	28.68	89.4	5.97	21.8	6.4	6.4
HKLR	HY2011/03	2013-10-02	Mid-Ebb	Sunny	IS10	11:07:25	1.0	Surface	1	1	28.19	8.19	28.19	95.8	6.44	7.6	2.2	2.2
HKLR	HY2011/03	2013-10-02	Mid-Ebb	Sunny	IS10	11:07:15	1.0	Surface	1	2	28.23	8.18	26.82	95.9	6.44	7.6	3	3
HKLR	HY2011/03	2013-10-02	Mid-Ebb	Sunny	IS10	11:08:00	1.0	Surface	1	3	28.23	8.18	26.82	95.9	6.44	7.6	3	3
HKLR	HY2011/03	2013-10-02	Mid-Ebb	Sunny	IS10	11:07:35	5.2	Middle	2	1	27.94	8.19	27.88	94.5	6.31	7.7	2.4	2.4
HKLR	HY2011/03	2013-10-02	Mid-Ebb	Sunny	IS10	11:07:47	5.2	Middle	2	2	27.96	8.18	28.43	94.8	6.34	7.6	2.2	2.2
HKLR	HY2011/03	2013-10-02	Mid-Ebb	Sunny	IS10	11:07:37	9.4	Bottom	3	1	27.99	8.17	29.21	95	6.32	7.4	3.4	3.4
HKLR	HY2011/03	2013-10-02	Mid-Ebb	Sunny	IS10	11:07:08	9.4	Bottom	3	2	27.96	8.17	29.19	95	6.33	7.6	4.9	4.9
HKLR	HY2011/03	2013-10-02	Mid-Ebb	Sunny	SR3	12:01:07	0.8	Middle	2	1	28.16	7.93	28.46	100.9	6.72	6	7.6	7.6
HKLR	HY2011/03	2013-10-02	Mid-Ebb	Sunny	SR3	12:01:15	0.8	Middle	2	2	28.17	7.93	28.45	100.9	6.73	6	8.7	8.7
HKLR	HY2011/03	2013-10-02	Mid-Ebb	Sunny	SR4	11:21:38	1.0	Surface	1	1	28.47	7.87	27.86	99.4	6.61	4.8	6	6
HKLR	HY2011/03	2013-10-02	Mid-Ebb	Sunny	SR4	11:21:56	1.0	Surface	1	2	28.47	7.87	27.86	99.5	6.61	4.5	4.4	4.4
HKLR	HY2011/03	2013-10-02	Mid-Ebb	Sunny	SR4	11:21:48	2.5	Bottom	3	1	28.46	7.87	28.23	98.8	6.56	4.7	8	8
HKLR	HY2011/03	2013-10-02	Mid-Ebb	Sunny	SR4	11:21:31	2.5	Bottom	3	2	28.19	7.88	28.43	99	6.59	5	7.8	7.8
HKLR	HY2011/03	2013-10-02	Mid-Ebb	Sunny	SR5	11:15:34	1.0	Surface	1	1	28.17	8.17	26.92	97.2	6.54	2.8	4.2	4.2
HKLR	HY2011/03	2013-10-02	Mid-Ebb	Sunny	SR5	11:15:14	1.0	Surface	1	2	28.2	8.17	26.88	96.9	6.51	2.7	3.5	3.5
HKLR	HY2011/03	2013-10-02	Mid-Ebb	Sunny	SR5	11:15:04	3.6	Bottom	3	1	28.11	8.16	27.96	96.4	6.44	2.8	4.5	4.5
HKLR	HY2011/03	2013-10-02	Mid-Ebb	Sunny	SR5	11:15:25	3.6	Bottom	3	2	28.07	8.16	28.08	96.7	6.47	2.9	4.7	4.7
HKLR	HY2011/03	2013-10-02	Mid-Ebb	Sunny	SR10A	10:03:03	1.0	Surface	1	1	27.92	7.86	30.29	82.9	5.49	4.5	6.4	6.4
HKLR	HY2011/03	2013-10-02	Mid-Ebb	Sunny	SR10A	10:03:33	1.0	Surface	1	2	27.94	7.87	30.23	82.9	5.49	4.2	8	8
HKLR	HY2011/03	2013-10-02	Mid-Ebb	Sunny	SR10A	10:02:50	3.3	Middle	2	1	27.92	7.86	30.31	82.9	5.49	4.6	7.5	7.5
HKLR	HY2011/03	2013-10-02	Mid-Ebb	Sunny	SR10A	10:03:25	3.3	Middle	2	2	27.92	7.87	30.32	82.6	5.47	4.3	6.4	6.4
HKLR	HY2011/03	2013-10-02	Mid-Ebb	Sunny	SR10A	10:03:16	5.5	Bottom	3	1	27.92	7.86	30.34	82.6	5.47	4.5	7.2	7.2
HKLR	HY2011/03	2013-10-02	Mid-Ebb	Sunny	SR10A	10:02:42	5.5	Bottom	3	2	27.92	7.86	30.32	82.9	5.49	4.4	7.5	7.5
HKLR	HY2011/03	2013-10-02	Mid-Ebb	Sunny	SR10B	09:57:31	1.0	Surface	1	1	27.95	7.86	30.39	82.5	5.46	6.3	9.3	9.3
HKLR	HY2011/03	2013-10-02	Mid-Ebb	Sunny	SR10B	09:57:03	1.0	Surface	1	2	27.94	7.86	30.38	82.5	5.47	6.7	10.6	10.6
HKLR	HY2011/03	2013-10-02	Mid-Ebb	Sunny	SR10B	09:56:53	4.8	Bottom	3	1	27.94	7.86	30.4	82.7	5.47	6.5	10.5	10.5
HKLR	HY2011/03	2013-10-02	Mid-Ebb	Sunny	SR10B	09:57:17	4.8	Bottom	3	2	27.94	7.86	30.4	82.4	5.45	6.5	11.1	11.1
HKLR	HY2011/03	2013-10-02	Mid-Ebb	Sunny	CS2	12:46:04	1.0	Surface	1	1	28.1	8.21	27.29	98.1	6.59	5.8	5.6	5.6
HKLR	HY2011/03	2013-10-02	Mid-Ebb	Sunny	CS2	12:46:34	1.0	Surface	1	2	28.16	8.21	27.2	98.1	6.59	5.6	4.6	4.6
HKLR	HY2011/03	2013-10-02	Mid-Ebb	Sunny	CS2	12:46:23	4.1	Middle	2	1	27.9	8.2	29.54	97.1	6.46	7.5	3.2	3.2
HKLR	HY2011/03	2013-10-02	Mid-Ebb	Sunny	CS2	12:45:55	4.1	Middle	2	2	27.9	8.2	29.42	97.1	6.47	7.3	3.3	3.3
HKLR	HY2011/03	2013-10-02	Mid-Ebb	Sunny	CS2	12:46:14	7.2	Bottom	3	1	27.97	8.19	29.7	97.8	6.5	10.3	5.2	4.7
HKLR	HY2011/03	2013-10-02	Mid-Ebb	Sunny	CS2	12:45:44	7.2	Bottom	3	2	27.89	8.18	29.66	97.8	6.5	10.9	4.3	4.3
HKLR	HY2011/03	2013-10-02	Mid-Ebb	Sunny	CS(MH)5	10:41:29	1.0	Surface	1	1	28.15	7.9	28.96	89	5.91	3.8	4.8	4.8
HKLR	HY2011/03	2013-10-02	Mid-Ebb	Sunny	CS(MH)5	10:40:40	1.0	Surface	1	2	28.1	7.9	29.03	87.3	5.81	3.9	3.5	3.5
HKLR	HY2011/03	2013-10-02	Mid-Ebb	Sunny	CS(MH)5	10:41:12	6.9	Middle	2	1	27.87	7.89	29.54	84.5	5.62	4	4.6	4.6
HKLR	HY2011/03	2013-10-02	Mid-Ebb	Sunny	CS(MH)5	10:40:28	6.9	Middle	2	2	27.87	7.89	29.55	85	5.66	4.1	3.7	3.7
HKLR	HY2011/03	2013-10-02	Mid-Ebb	Sunny	CS(MH)5	10:40:18	12.7	Bottom	3	1	27.88	7.89	29.63	86.4	5.75	4	6.2	6.2
HKLR	HY2011/03	2013-10-02	Mid-Ebb	Sunny	CS(MH)5	10:40:55	12.7	Bottom	3	2	27.9	7.89	29.72	86.5	5.75	4	4.7	4.7
HKLR	HY2011/03	2013-10-02	Mid-Ebb	Sunny	ISS	16:14:12	1.0	Surface	1	1	28.53	7.95	28.44	99.2	6.57	15.5	17.5	17.5
HKLR	HY2011/03	2013-10-02	Mid-Ebb	Sunny	ISS	16:15:01	1.0	Surface	1	2	28.53	7.95	28.49	98.4	6.52	16.6	18.2	18.2
HKLR	HY2011/03	2013-10-02	Mid-Ebb	Sunny	ISS	16:14:00	4.6	Middle	2	1	28.44	7.94	28.59	98	6.5	16.6	18.7	18.7
HKLR	HY2011/03	2013-10-02	Mid-Ebb	Sunny	ISS	16:14:41	4.6	Middle	2	2	28.38	7.94	28.6	97.9	6.49	17.2	17.4	17.4
HKLR	HY2011/03	2013-10-02	Mid-Ebb	Sunny	ISS	16:14:29	8.2	Bottom	3	1	28.45	7.95	28.57	98.8	6.55	16.6	19.9	19.9

Water Quarterly Monitoring Data

Project	Works	Date (YYYY-MM-DD)	Tide	Weather Condition	Station	Time	Depth, m	Level	Level Code	Replicate	Temperature, °C	pH	Salinity, ppt	DO, %	DO, mg/L	Turbidity, NTU	SS, mg/L	Site Observation
HKLR	HY2011/03	2013-10-02	Mid-Flood	Sunny	ISS	16:13:46	8.2	Bottom	3	2	28.42	7.94	28.6	98.7	6.54	16.4	18.2	
HKLR	HY2011/03	2013-10-02	Mid-Flood	Sunny	ISM(H)6	16:21:41	1.0	Surface	1	2	28.64	7.95	28.37	98.2	6.49	16.2	12.3	
HKLR	HY2011/03	2013-10-02	Mid-Flood	Sunny	ISM(H)6	16:22:07	1.0	Surface	1	2	28.65	7.95	28.36	100.4	6.64	16.1	14	
HKLR	HY2011/03	2013-10-02	Mid-Flood	Sunny	ISM(H)6	16:21:27	2.2	Bottom	3	2	28.46	7.94	28.6	97.4	6.46	17.9	12.9	
HKLR	HY2011/03	2013-10-02	Mid-Flood	Sunny	ISM(H)6	16:21:56	2.2	Bottom	3	2	28.57	7.95	28.45	99.9	6.61	17.7	12.5	
HKLR	HY2011/03	2013-10-02	Mid-Flood	Sunny	IS7	16:29:39	1.0	Surface	1	2	28.58	7.93	28.16	96.8	6.42	14.9	13.2	
HKLR	HY2011/03	2013-10-02	Mid-Flood	Sunny	IS7	16:29:06	1.0	Surface	1	2	28.56	7.93	28.19	97.9	6.49	13.9	12.7	
HKLR	HY2011/03	2013-10-02	Mid-Flood	Sunny	IS7	16:29:26	2.3	Bottom	3	2	28.37	7.92	28.62	95.3	6.32	17	15.8	
HKLR	HY2011/03	2013-10-02	Mid-Flood	Sunny	IS7	16:28:55	2.3	Bottom	3	2	28.49	7.93	28.39	98.3	6.52	16.6	14.4	
HKLR	HY2011/03	2013-10-02	Mid-Flood	Sunny	IS8	16:49:19	1.0	Surface	1	2	28.87	7.95	28.58	102.4	6.74	10.6	6.5	
HKLR	HY2011/03	2013-10-02	Mid-Flood	Sunny	IS8	16:49:42	1.0	Surface	1	2	28.9	7.96	28.58	102.8	6.76	10.9	6.4	
HKLR	HY2011/03	2013-10-02	Mid-Flood	Sunny	IS8	16:49:32	2.8	Bottom	3	2	28.32	7.94	28.61	100.5	6.67	14.6	8.8	
HKLR	HY2011/03	2013-10-02	Mid-Flood	Sunny	IS8	16:49:08	2.8	Bottom	3	2	28.35	7.94	28.59	99.2	6.58	14.1	7.6	
HKLR	HY2011/03	2013-10-02	Mid-Flood	Sunny	ISM(H)9	16:36:39	1.0	Surface	1	2	28.36	7.95	28.54	97.2	6.45	17.2	16.8	
HKLR	HY2011/03	2013-10-02	Mid-Flood	Sunny	ISM(H)9	16:36:51	1.0	Surface	1	2	28.27	7.95	28.67	96.3	6.4	17	16.8	
HKLR	HY2011/03	2013-10-02	Mid-Flood	Sunny	ISM(H)9	16:36:46	2.6	Bottom	3	1	28.27	7.95	28.7	96.8	6.43	18.1	16.4	
HKLR	HY2011/03	2013-10-02	Mid-Flood	Sunny	ISM(H)9	16:36:24	2.6	Bottom	3	1	28.26	7.94	28.71	96.6	6.42	18.6	15.7	
HKLR	HY2011/03	2013-10-02	Mid-Flood	Sunny	IS10	17:51:33	1.0	Surface	1	2	28.4	8.2	27.46	96	6.41	10.3	6.7	
HKLR	HY2011/03	2013-10-02	Mid-Flood	Sunny	IS10	17:52:07	1.0	Surface	1	2	28.4	8.2	27.5	95.8	6.39	10.2	7.3	
HKLR	HY2011/03	2013-10-02	Mid-Flood	Sunny	IS10	17:51:57	5.3	Middle	2	1	28.28	8.2	27.93	94.4	6.3	11.3	8.4	
HKLR	HY2011/03	2013-10-02	Mid-Flood	Sunny	IS10	17:51:19	5.3	Middle	2	2	28.26	8.2	27.99	94.4	6.29	11.4	9.6	
HKLR	HY2011/03	2013-10-02	Mid-Flood	Sunny	IS10	17:51:45	9.6	Bottom	3	1	28.24	8.19	28.19	95.1	6.34	12.3	10.5	
HKLR	HY2011/03	2013-10-02	Mid-Flood	Sunny	IS10	17:51:06	9.6	Bottom	3	1	28.26	8.19	28.13	95	6.33	12.1	10.1	
HKLR	HY2011/03	2013-10-02	Mid-Flood	Sunny	SR3	16:04:38	0.8	Middle	2	1	28.37	7.96	28.41	102.4	6.78	14.5	20.9	
HKLR	HY2011/03	2013-10-02	Mid-Flood	Sunny	SR3	16:04:28	0.8	Middle	2	2	28.56	7.96	28.41	102.3	6.78	14.8	19.1	
HKLR	HY2011/03	2013-10-02	Mid-Flood	Sunny	SR4	16:43:02	1.0	Surface	1	2	28.95	7.96	28.19	101.1	6.66	7.3	12.2	
HKLR	HY2011/03	2013-10-02	Mid-Flood	Sunny	SR4	16:43:30	1.0	Surface	1	2	28.94	7.94	28.18	101.2	6.67	7.5	12.4	
HKLR	HY2011/03	2013-10-02	Mid-Flood	Sunny	SR4	16:43:33	2.3	Bottom	3	1	28.64	7.94	28.32	100.5	6.65	8.8	12.2	
HKLR	HY2011/03	2013-10-02	Mid-Flood	Sunny	SR4	16:42:43	2.3	Bottom	3	2	28.71	7.98	28.33	100.6	6.64	8.1	13.2	
HKLR	HY2011/03	2013-10-02	Mid-Flood	Sunny	SR5	17:41:11	1.0	Surface	1	1	28.4	8.2	27.49	97.3	6.49	6.5	9.6	
HKLR	HY2011/03	2013-10-02	Mid-Flood	Sunny	SR5	17:40:54	1.0	Surface	1	1	28.39	8.2	27.51	97.1	6.48	6.5	10.2	
HKLR	HY2011/03	2013-10-02	Mid-Flood	Sunny	SR5	17:40:45	3.6	Bottom	3	1	28.37	8.2	27.64	96.9	6.46	6.4	10.1	
HKLR	HY2011/03	2013-10-02	Mid-Flood	Sunny	SR5	17:40:45	3.6	Bottom	3	2	28.4	8.2	27.53	97.2	6.49	6.5	9.7	
HKLR	HY2011/03	2013-10-02	Mid-Flood	Sunny	SR10A	17:59:01	1.0	Surface	1	1	28.13	7.87	29.95	84.8	5.61	6.3	8.4	
HKLR	HY2011/03	2013-10-02	Mid-Flood	Sunny	SR10A	17:58:19	1.0	Surface	1	2	28.12	7.87	29.95	84.3	5.58	6.8	8.4	
HKLR	HY2011/03	2013-10-02	Mid-Flood	Sunny	SR10A	17:58:07	3.5	Middle	2	1	28.05	7.87	30.27	83.6	5.52	7.6	8.7	
HKLR	HY2011/03	2013-10-02	Mid-Flood	Sunny	SR10A	17:58:45	3.5	Middle	2	2	28.06	7.86	30.22	83.6	5.52	7.8	8.7	
HKLR	HY2011/03	2013-10-02	Mid-Flood	Sunny	SR10A	17:58:35	5.9	Bottom	3	1	28.06	7.86	30.29	83.7	5.53	7.6	8.6	
HKLR	HY2011/03	2013-10-02	Mid-Flood	Sunny	SR10A	17:57:58	5.9	Bottom	3	2	28.05	7.87	30.3	84	5.55	7.4	9.7	
HKLR	HY2011/03	2013-10-02	Mid-Flood	Sunny	SR10B	18:09:36	1.0	Surface	1	1	28.11	7.86	29.98	84.1	5.56	6.8	6.6	
HKLR	HY2011/03	2013-10-02	Mid-Flood	Sunny	SR10B	18:10:02	1.0	Surface	1	2	28.08	7.86	30.1	83.6	5.53	7.6	7.6	
HKLR	HY2011/03	2013-10-02	Mid-Flood	Sunny	SR10B	18:09:53	4.9	Bottom	3	1	28.06	7.85	30.29	83.6	5.52	8.2	7.5	
HKLR	HY2011/03	2013-10-02	Mid-Flood	Sunny	SR10B	18:09:22	4.9	Bottom	3	2	28.06	7.86	30.26	83.6	5.52	9	6.8	
HKLR	HY2011/03	2013-10-02	Mid-Flood	Sunny	CS2	16:05:55	1.0	Surface	1	1	28.4	8.2	27.24	91.8	6.13	7	6.6	
HKLR	HY2011/03	2013-10-02	Mid-Flood	Sunny	CS2	16:06:27	1.0	Surface	1	2	28.4	8.2	27.18	91.1	6.09	7.3	7.2	
HKLR	HY2011/03	2013-10-02	Mid-Flood	Sunny	CS2	16:05:45	3.9	Middle	2	1	28.37	8.19	27.59	91.9	6.13	7.5	7.2	
HKLR	HY2011/03	2013-10-02	Mid-Flood	Sunny	CS2	16:06:16	3.9	Middle	2	2	28.37	8.21	27.57	90.9	6.07	7.5	6.7	
HKLR	HY2011/03	2013-10-02	Mid-Flood	Sunny	CS2	16:05:28	6.8	Bottom	3	1	28.37	8.21	27.67	94.2	6.28	10.8	8.8	
HKLR	HY2011/03	2013-10-02	Mid-Flood	Sunny	CS2	16:06:05	6.8	Bottom	3	2	28.38	8.2	27.48	91.2	6.09	10.7	7.9	
HKLR	HY2011/03	2013-10-02	Mid-Flood	Sunny	CS(M)FS	17:25:34	1.0	Surface	1	1	28.37	7.88	28.83	89.2	5.91	7.3	8.7	
HKLR	HY2011/03	2013-10-02	Mid-Flood	Sunny	CS(M)FS	17:26:27	1.0	Surface	1	2	28.29	7.87	28.94	86	5.71	8	9.1	
HKLR	HY2011/03	2013-10-02	Mid-Flood	Sunny	CS(M)FS	17:26:14	7	Middle	2	1	27.96	7.85	29.91	81.8	5.43	10.6	7.9	
HKLR	HY2011/03	2013-10-02	Mid-Flood	Sunny	CS(M)FS	17:25:17	7	Middle	2	2	27.97	7.86	29.9	83.6	5.55	10.2	9	
HKLR	HY2011/03	2013-10-02	Mid-Flood	Sunny	CS(M)FS	17:26:01	12.9	Bottom	3	1	27.95	7.85	29.95	82.9	5.5	12.9	8.5	
HKLR	HY2011/03	2013-10-02	Mid-Flood	Sunny	CS(M)FS	17:25:02	12.9	Bottom	3	2	28.01	7.87	29.8	88.4	5.86	12.3	8.1	
HKLR	HY2011/03	2013-10-04	Mid-Ebb	Sunny	ISS	13:08:29	1.0	Surface	1	1	28.07	7.86	29.13	97	6.45	10.2	8	
HKLR	HY2011/03	2013-10-04	Mid-Ebb	Sunny	ISS	13:07:49	1.0	Surface	1	2	28.06	7.85	29.15	96.4	6.41	10.6	7.6	
HKLR	HY2011/03	2013-10-04	Mid-Ebb	Sunny	ISS	13:07:36	4.9	Middle	2	1	27.82	7.84	29.4	94	6.27	12.7	9.8	
HKLR	HY2011/03	2013-10-04	Mid-Ebb	Sunny	ISS	13:08:14	4.9	Middle	2	2	27.81	7.85	29.41	94.3	6.29	12.7	8.5	
HKLR	HY2011/03	2013-10-04	Mid-Ebb	Sunny	ISS	13:08:03	8.7	Bottom	3	1	27.83	7.85	29.41	95.5	6.36	12.1	8.3	
HKLR	HY2011/03	2013-10-04	Mid-Ebb	Sunny	ISS	13:07:23	8.7	Bottom	3	2	27.8	7.84	29.44	95.1	6.34	13.2	9.1	
HKLR	HY2011/03	2013-10-04	Mid-Ebb	Sunny	ISM(H)6	12:59:32	1.0	Surface	1	1	28.16	7.85	28.7	99.4	6.61	11.8	5.1	
HKLR	HY2011/03	2013-10-04	Mid-Ebb	Sunny	ISM(H)6	12:59:48	1.0	Surface	1	2	28.27	7.86	28.62	101.6	6.75	10.6	5.8	
HKLR	HY2011/03	2013-10-04	Mid-Ebb	Sunny	ISM(H)6	12:59:37	2.3	Bottom	3	1	28.2	7.85	28.66	100.2	6.66	13.1	6.4	
HKLR	HY2011/03	2013-10-04	Mid-Ebb	Sunny	ISM(H)6	12:59:25	2.3	Bottom	3	2	28.05	7.84	28.89	99.7	6.64	13.2	5.1	

Water Quarterly Monitoring Data

Project	Works	Date (YYYY-MM-DD)	Tide	Weather Condition	Station	Time	Depth, m	Level	Level Code	Replicate	Temperature, °C	pH	Salinity, ppt	DO, %	DO, mg/L	Turbidity, NTU	SS, mg/L	Site Observation
HKLR	HY2011/03	2013-10-04	Mid-Ebb	Sunny	IS7	12:53:40	1.0	Surface	1	1	28.12	7.85	28.56	99.4	6.63	10.5		4
HKLR	HY2011/03	2013-10-04	Mid-Ebb	Sunny	IS7	12:53:02	1.0	Surface	1	2	28.13	7.85	28.55	100	6.66	10.4		4.9
HKLR	HY2011/03	2013-10-04	Mid-Ebb	Sunny	IS7	12:53:32	2.3	Bottom	3	1	28.09	7.86	28.53	99.5	6.64	9.9		4.7
HKLR	HY2011/03	2013-10-04	Mid-Ebb	Sunny	IS7	12:52:52	2.3	Bottom	3	2	28.12	7.85	28.54	100.2	6.68	10.1		4.6
HKLR	HY2011/03	2013-10-04	Mid-Ebb	Sunny	IS8	12:30:36	1.0	Surface	1	1	28.31	7.86	28.54	103.2	6.86	10		5
HKLR	HY2011/03	2013-10-04	Mid-Ebb	Sunny	IS8	12:30:15	1.0	Surface	1	2	28.39	7.87	28.52	104.7	6.95	9.2		4.7
HKLR	HY2011/03	2013-10-04	Mid-Ebb	Sunny	IS8	12:30:05	2.5	Bottom	3	1	28.21	7.86	28.54	104.5	6.96	10.6		4.3
HKLR	HY2011/03	2013-10-04	Mid-Ebb	Sunny	IS8	12:30:26	2.5	Bottom	3	2	28.21	7.86	28.54	103.9	6.92	10.5		5.4
HKLR	HY2011/03	2013-10-04	Mid-Ebb	Sunny	IS(MH9)	12:47:25	1.0	Surface	1	1	28.17	7.81	28.69	91.8	6.11	20		8.7
HKLR	HY2011/03	2013-10-04	Mid-Ebb	Sunny	IS(MH9)	12:47:12	1.0	Surface	1	2	28.18	7.81	28.67	92.4	6.14	19.9		9
HKLR	HY2011/03	2013-10-04	Mid-Ebb	Sunny	IS(MH9)	12:47:01	2.4	Bottom	3	1	28.18	7.81	28.68	92.4	6.15	20.2		9.3
HKLR	HY2011/03	2013-10-04	Mid-Ebb	Sunny	IS(MH9)	12:47:20	2.4	Bottom	3	2	28.17	7.81	28.68	91.8	6.11	21.3		8.9
HKLR	HY2011/03	2013-10-04	Mid-Ebb	Sunny	IS10	12:21:19	1.0	Surface	1	1	28.35	8.2	28.85	94.7	6.28	12.3		3.6
HKLR	HY2011/03	2013-10-04	Mid-Ebb	Sunny	IS10	12:20:36	1.0	Surface	1	2	28.29	8.2	28.86	93.4	6.2	12.7		3.3
HKLR	HY2011/03	2013-10-04	Mid-Ebb	Sunny	IS10	12:20:59	5.3	Middle	2	1	27.99	8.2	29.12	91.7	6.11	12.4		3.6
HKLR	HY2011/03	2013-10-04	Mid-Ebb	Sunny	IS10	12:20:24	5.3	Middle	2	2	27.92	8.2	29.19	91.4	6.09	12.5		4.2
HKLR	HY2011/03	2013-10-04	Mid-Ebb	Sunny	IS10	12:20:49	9.6	Bottom	3	1	27.93	8.2	29.39	92.7	6.17	12.6		4.1
HKLR	HY2011/03	2013-10-04	Mid-Ebb	Sunny	IS10	12:20:13	9.6	Bottom	3	2	27.92	8.2	29.42	92.5	6.16	12.5		4.1
HKLR	HY2011/03	2013-10-04	Mid-Ebb	Sunny	SR3	13:17:47	0.8	Middle	2	1	28.14	7.87	29.09	100.1	6.65	9.2		8.2
HKLR	HY2011/03	2013-10-04	Mid-Ebb	Sunny	SR3	13:17:54	0.8	Middle	2	2	28.12	7.87	29.09	100.2	6.66	9		8.3
HKLR	HY2011/03	2013-10-04	Mid-Ebb	Sunny	SR4	12:35:42	1.0	Surface	1	1	28.33	7.82	28.07	98.7	6.58	8.3		5.5
HKLR	HY2011/03	2013-10-04	Mid-Ebb	Sunny	SR4	12:36:01	1.0	Surface	1	2	28.33	7.82	28.07	98.8	6.58	8		6.1
HKLR	HY2011/03	2013-10-04	Mid-Ebb	Sunny	SR4	12:35:51	2.4	Bottom	3	1	28.3	7.82	28.17	98.7	6.57	8.1		6.4
HKLR	HY2011/03	2013-10-04	Mid-Ebb	Sunny	SR4	12:35:34	2.4	Bottom	3	2	28.29	7.82	28.18	98.7	6.57	8.6		8
HKLR	HY2011/03	2013-10-04	Mid-Ebb	Sunny	SR5	12:28:11	1.0	Surface	1	1	28.33	7.82	28.83	95.3	6.32	5		4.3
HKLR	HY2011/03	2013-10-04	Mid-Ebb	Sunny	SR5	12:27:53	1.0	Surface	1	2	28.29	7.82	28.86	95.1	6.31	5.1		4.7
HKLR	HY2011/03	2013-10-04	Mid-Ebb	Sunny	SR5	12:28:02	3.6	Bottom	3	1	28.22	8.2	28.86	95	6.31	5.1		3.9
HKLR	HY2011/03	2013-10-04	Mid-Ebb	Sunny	SR5	12:27:43	3.6	Bottom	3	2	28.17	8.2	28.89	94.7	6.29	5.1		3.9
HKLR	HY2011/03	2013-10-04	Mid-Ebb	Sunny	SR10A	11:16:13	1.0	Surface	1	1	27.98	7.8	30.51	82.9	5.48	7.5		4.1
HKLR	HY2011/03	2013-10-04	Mid-Ebb	Sunny	SR10A	11:16:51	1.0	Surface	1	2	27.98	7.8	30.51	82.7	5.47	7		4.9
HKLR	HY2011/03	2013-10-04	Mid-Ebb	Sunny	SR10A	11:16:35	3.4	Middle	2	1	27.96	7.8	30.57	82.3	5.44	7.3		5.8
HKLR	HY2011/03	2013-10-04	Mid-Ebb	Sunny	SR10A	11:16:00	3.4	Middle	2	2	27.96	7.8	30.58	82.5	5.45	8		5.3
HKLR	HY2011/03	2013-10-04	Mid-Ebb	Sunny	SR10A	11:15:49	5.8	Bottom	3	1	27.96	7.8	30.59	82.6	5.46	8.2		9.1
HKLR	HY2011/03	2013-10-04	Mid-Ebb	Sunny	SR10A	11:16:28	5.8	Bottom	3	2	27.96	7.8	30.59	82.2	5.43	7.5		8
HKLR	HY2011/03	2013-10-04	Mid-Ebb	Sunny	SR10B	11:10:12	1.0	Surface	1	1	27.97	7.82	30.53	82.9	5.48	9.9		8.2
HKLR	HY2011/03	2013-10-04	Mid-Ebb	Sunny	SR10B	11:10:39	1.0	Surface	1	2	27.98	7.82	30.54	82.6	5.46	9.6		9.5
HKLR	HY2011/03	2013-10-04	Mid-Ebb	Sunny	SR10B	11:10:04	4.7	Bottom	3	1	27.97	7.82	30.54	83	5.48	10.3		11.2
HKLR	HY2011/03	2013-10-04	Mid-Ebb	Sunny	SR10B	11:10:28	4.7	Bottom	3	2	27.97	7.82	30.55	82.7	5.46	10.2		11.1
HKLR	HY2011/03	2013-10-04	Mid-Ebb	Sunny	CS2	13:59:04	1.0	Surface	1	1	28.2	8.2	28.46	95	6.32	8.3		3.7
HKLR	HY2011/03	2013-10-04	Mid-Ebb	Sunny	CS2	13:59:43	1.0	Surface	1	2	28.29	8.2	28.36	95	6.32	8.1		4.3
HKLR	HY2011/03	2013-10-04	Mid-Ebb	Sunny	CS2	13:58:51	4.0	Middle	2	1	28.02	8.21	29.01	93.6	6.23	8.1		3.6
HKLR	HY2011/03	2013-10-04	Mid-Ebb	Sunny	CS2	13:59:31	4.0	Middle	2	2	28.02	8.2	28.92	94	6.26	8.4		3.8
HKLR	HY2011/03	2013-10-04	Mid-Ebb	Sunny	CS2	13:59:21	6.9	Bottom	3	1	27.93	8.2	29.48	94.1	6.26	8.5		3.7
HKLR	HY2011/03	2013-10-04	Mid-Ebb	Sunny	CS2	13:58:38	6.9	Bottom	3	2	27.82	8.2	29.78	93.5	6.22	8.7		4
HKLR	HY2011/03	2013-10-04	Mid-Ebb	Sunny	CS(MH5)	11:55:27	1.0	Surface	1	1	28.09	7.82	29.59	89	5.9	6.7		2.1
HKLR	HY2011/03	2013-10-04	Mid-Ebb	Sunny	CS(MH5)	11:54:44	1.0	Surface	1	2	28.09	7.82	29.59	88.4	5.86	6.7		2
HKLR	HY2011/03	2013-10-04	Mid-Ebb	Sunny	CS(MH5)	11:54:30	6.9	Middle	2	1	27.97	7.81	30.05	86	5.7	10		2.5
HKLR	HY2011/03	2013-10-04	Mid-Ebb	Sunny	CS(MH5)	11:55:10	6.9	Middle	2	2	27.98	7.81	30.02	85.5	5.67	9.5		3.1
HKLR	HY2011/03	2013-10-04	Mid-Ebb	Sunny	CS(MH5)	11:54:35	12.7	Bottom	3	1	28	7.81	30.05	89.6	5.94	10.2		3.2
HKLR	HY2011/03	2013-10-04	Mid-Ebb	Sunny	CS(MH5)	11:54:59	12.7	Bottom	3	2	27.98	7.81	30.06	87.4	5.79	11		3.6
HKLR	HY2011/03	2013-10-04	Mid-Flood	Sunny	ISS	17:08:51	1.0	Surface	1	1	28.33	7.96	28.35	105.4	7.01	9.6		5.7
HKLR	HY2011/03	2013-10-04	Mid-Flood	Sunny	ISS	17:08:10	1.0	Surface	1	2	28.31	7.96	28.37	104.6	6.95	9.8		4.5
HKLR	HY2011/03	2013-10-04	Mid-Flood	Sunny	ISS	17:07:57	4.7	Middle	2	1	28.25	7.95	28.46	103.8	6.9	10.8		6.6
HKLR	HY2011/03	2013-10-04	Mid-Flood	Sunny	ISS	17:08:36	4.7	Middle	2	2	28.27	7.95	28.45	103.7	6.9	10.2		7.6
HKLR	HY2011/03	2013-10-04	Mid-Flood	Sunny	ISS	17:07:47	8.4	Bottom	3	1	28.26	7.96	28.44	104.8	6.97	10.1		7.8
HKLR	HY2011/03	2013-10-04	Mid-Flood	Sunny	ISS	17:08:25	8.4	Bottom	3	2	28.26	7.96	28.47	104.4	6.94	10		8.5
HKLR	HY2011/03	2013-10-04	Mid-Flood	Sunny	IS(MH6)	17:15:25	1.0	Surface	1	1	28.32	7.92	28.38	96.8	6.43	16.4		7.7
HKLR	HY2011/03	2013-10-04	Mid-Flood	Sunny	IS(MH6)	17:15:43	1.0	Surface	1	2	28.31	7.91	28.4	96.2	6.4	15.5		7.9
HKLR	HY2011/03	2013-10-04	Mid-Flood	Sunny	IS(MH6)	17:15:31	2.2	Bottom	3	1	28.31	7.92	28.41	96.8	6.44	17.7		7.7
HKLR	HY2011/03	2013-10-04	Mid-Flood	Sunny	IS(MH6)	17:15:11	2.2	Bottom	3	2	28.31	7.91	28.41	95.6	6.35	18		7.6
HKLR	HY2011/03	2013-10-04	Mid-Flood	Sunny	IS7	17:21:58	1.0	Surface	1	1	28.4	7.92	28.43	98.1	6.51	18.9		17.4
HKLR	HY2011/03	2013-10-04	Mid-Flood	Sunny	IS7	17:22:18	1.0	Surface	1	2	28.4	7.92	28.43	97.8	6.49	19.1		18.7
HKLR	HY2011/03	2013-10-04	Mid-Flood	Sunny	IS7	17:21:44	2.3	Bottom	3	1	28.39	7.91	28.44	97.3	6.46	21.7		19.5
HKLR	HY2011/03	2013-10-04	Mid-Flood	Sunny	IS7	17:22:06	2.3	Bottom	3	2	28.37	7.91	28.46	97.6	6.48	21.3		18.5
HKLR	HY2011/03	2013-10-04	Mid-Flood	Sunny	IS8	17:45:21	1.0	Surface	1	1	28.45	7.98	28.28	108.7	7.22	9.8		5.5

Water Quarterly Monitoring Data

Project	Works	Date (YYYY-MM-DD)	Tide	Weather Condition	Station	Time	Depth, m	Level	Level_Code	Replicate	Temperature, °C	pH	Salinity, ppt	DO, %	DO, mg/L	Turbidity, NTU	SS, mg/L	Site Observation
HKLR	HY2011/03	2013-10-04	Mid-Flood	Sunny	IS8	17:45:36	1.0	Surface	1	2	28.44	7.98	28.28	108.8	7.23	9.5		6
HKLR	HY2011/03	2013-10-04	Mid-Flood	Sunny	IS8	17:45:28	2.6	Bottom	3	1	28.43	7.98	28.28	108.9	7.23	10		6.9
HKLR	HY2011/03	2013-10-04	Mid-Flood	Sunny	IS8	17:45:13	2.6	Bottom	3	1	28.42	7.98	28.28	109	7.24	10.3		8.1
HKLR	HY2011/03	2013-10-04	Mid-Flood	Sunny	IS(M)9	17:29:00	1.0	Surface	1	2	28.2	7.89	28.39	94.9	6.32	21.4		22.7
HKLR	HY2011/03	2013-10-04	Mid-Flood	Sunny	IS(M)9	17:29:16	1.0	Surface	1	2	28.2	7.88	28.4	94.7	6.31	21.1		22.6
HKLR	HY2011/03	2013-10-04	Mid-Flood	Sunny	IS(M)9	17:28:51	2.4	Bottom	3	1	28.2	7.89	28.41	95	6.33	23.1		22
HKLR	HY2011/03	2013-10-04	Mid-Flood	Sunny	IS(M)9	17:29:11	2.4	Bottom	3	2	28.2	7.88	28.41	94.7	6.31	23.4		23.1
HKLR	HY2011/03	2013-10-04	Mid-Flood	Sunny	IS10	18:34:52	1.0	Surface	1	1	28.22	8.18	28.44	91	6.06	10.5		5.3
HKLR	HY2011/03	2013-10-04	Mid-Flood	Sunny	IS10	18:35:41	1.0	Surface	1	1	28.22	8.18	28.45	91	6.06	10.3		5.2
HKLR	HY2011/03	2013-10-04	Mid-Flood	Sunny	IS10	18:34:42	5.3	Middle	2	1	28.21	8.19	28.53	90.5	6.03	10.3		4.8
HKLR	HY2011/03	2013-10-04	Mid-Flood	Sunny	IS10	18:35:20	5.3	Middle	2	1	28.15	8.19	28.65	89.9	5.99	10.4		4.7
HKLR	HY2011/03	2013-10-04	Mid-Flood	Sunny	IS10	18:35:11	9.5	Bottom	3	1	28.02	8.19	29.14	89.9	5.98	11.5		5.8
HKLR	HY2011/03	2013-10-04	Mid-Flood	Sunny	IS10	18:34:22	9.5	Bottom	3	2	28.14	8.18	28.86	90.6	6.03	11.3		6
HKLR	HY2011/03	2013-10-04	Mid-Flood	Sunny	SR3	16:56:38	0.8	Middle	2	1	28.35	7.96	28.3	106	7.04	8.7		6.4
HKLR	HY2011/03	2013-10-04	Mid-Flood	Sunny	SR3	16:56:48	0.8	Middle	2	2	28.36	7.96	28.3	107	7.11	8.6		5.7
HKLR	HY2011/03	2013-10-04	Mid-Flood	Sunny	SR4	17:39:53	1.0	Surface	1	1	28.56	8	28.3	105.4	6.98	11.3		10
HKLR	HY2011/03	2013-10-04	Mid-Flood	Sunny	SR4	17:39:41	1.0	Surface	1	1	28.57	8.01	28.31	105.3	6.98	11.4		9.5
HKLR	HY2011/03	2013-10-04	Mid-Flood	Sunny	SR4	17:39:35	2.5	Bottom	3	1	28.57	8.01	28.32	105.3	6.98	10.9		9.4
HKLR	HY2011/03	2013-10-04	Mid-Flood	Sunny	SR4	17:39:47	2.5	Bottom	3	2	28.56	8	28.31	105.2	6.97	11.9		9.4
HKLR	HY2011/03	2013-10-04	Mid-Flood	Sunny	SR5	18:23:11	1.0	Surface	1	1	28.23	8.19	28.45	91.7	6.1	8.9		10.2
HKLR	HY2011/03	2013-10-04	Mid-Flood	Sunny	SR5	18:23:29	1.0	Surface	1	2	28.23	8.19	28.45	91.5	6.09	8.7		10.7
HKLR	HY2011/03	2013-10-04	Mid-Flood	Sunny	SR5	18:23:03	3.6	Bottom	3	1	28.23	8.19	28.47	91.7	6.1	9.1		10
HKLR	HY2011/03	2013-10-04	Mid-Flood	Sunny	SR5	18:23:19	3.6	Bottom	3	2	28.23	8.19	28.46	91.6	6.1	8.7		9.2
HKLR	HY2011/03	2013-10-04	Mid-Flood	Sunny	SR10A	18:55:35	1.0	Surface	1	1	28.06	7.8	30.06	85.1	5.63	8.8		7.5
HKLR	HY2011/03	2013-10-04	Mid-Flood	Sunny	SR10A	18:56:22	1.0	Surface	1	1	28.05	7.81	30.08	84.5	5.59	9.2		7
HKLR	HY2011/03	2013-10-04	Mid-Flood	Sunny	SR10B	19:07:34	1.0	Surface	1	1	28.05	7.8	30.15	84.3	5.57	9.4		9.4
HKLR	HY2011/03	2013-10-04	Mid-Flood	Sunny	SR10B	19:06:49	4.8	Bottom	3	1	28.06	7.8	30.15	84.3	5.57	10.1		9.4
HKLR	HY2011/03	2013-10-04	Mid-Flood	Sunny	SR10B	19:07:14	4.8	Bottom	3	2	28.06	7.8	30.15	84.2	5.57	9.6		10.2
HKLR	HY2011/03	2013-10-04	Mid-Flood	Sunny	CS2	16:56:48	1.0	Surface	1	1	28.26	8.22	28.19	88.4	5.89	7.4		8.9
HKLR	HY2011/03	2013-10-04	Mid-Flood	Sunny	CS2	16:57:24	1.0	Surface	1	1	28.25	8.21	28.2	87.8	5.85	7.6		8.3
HKLR	HY2011/03	2013-10-04	Mid-Flood	Sunny	CS2	16:56:28	3.9	Middle	2	1	28.17	8.25	28.69	88.4	5.88	8.6		8.7
HKLR	HY2011/03	2013-10-04	Mid-Flood	Sunny	CS2	16:57:13	3.9	Middle	2	1	28.2	8.21	28.54	88.4	5.82	8.8		8.4
HKLR	HY2011/03	2013-10-04	Mid-Flood	Sunny	CS2	16:56:57	6.8	Bottom	3	1	28.21	8.21	28.51	87.9	5.85	8.7		8.2
HKLR	HY2011/03	2013-10-04	Mid-Flood	Sunny	CS2	16:56:14	6.8	Bottom	3	2	28.17	8.28	28.73	89.8	5.98	8.9		9.7
HKLR	HY2011/03	2013-10-04	Mid-Flood	Sunny	CS(M)5	18:23:15	1.0	Surface	1	1	28.13	7.82	28.96	88.9	5.91	11.2		6.4
HKLR	HY2011/03	2013-10-04	Mid-Flood	Sunny	CS(M)5	18:22:28	1.0	Surface	1	1	28.15	7.82	28.96	89.1	5.92	10.5		6.1
HKLR	HY2011/03	2013-10-04	Mid-Flood	Sunny	CS(M)5	18:22:55	6.9	Middle	2	1	27.99	7.8	29.87	84	5.57	14		6.7
HKLR	HY2011/03	2013-10-04	Mid-Flood	Sunny	CS(M)5	18:22:07	6.9	Middle	2	2	27.99	7.8	29.86	83.5	5.54	13.2		6.4
HKLR	HY2011/03	2013-10-04	Mid-Flood	Sunny	CS(M)5	18:21:55	12.8	Bottom	3	1	27.99	7.8	29.88	84.4	5.59	14.9		6.4
HKLR	HY2011/03	2013-10-04	Mid-Flood	Sunny	CS(M)5	18:22:40	12.8	Bottom	3	2	28.02	7.8	29.79	87.1	5.77	16.3		7
HKLR	HY2011/03	2013-10-07	Mid-Ebb	Sunny	IS5	13:02:00	1.0	Surface	1	1	27.48	7.88	28.67	90.4	6.08	14.2		18.7
HKLR	HY2011/03	2013-10-07	Mid-Ebb	Sunny	IS5	13:01:08	1.0	Surface	1	2	27.47	7.88	28.67	90.4	6.09	14		18.6
HKLR	HY2011/03	2013-10-07	Mid-Ebb	Sunny	IS5	13:00:57	4.9	Middle	2	1	27.44	7.88	28.72	89.9	6.06	15		17.9
HKLR	HY2011/03	2013-10-07	Mid-Ebb	Sunny	IS5	13:01:40	4.9	Middle	2	2	27.44	7.88	28.71	89.9	6.05	15.3		17.5
HKLR	HY2011/03	2013-10-07	Mid-Ebb	Sunny	IS5	13:01:24	8.8	Bottom	3	1	27.44	7.88	28.71	89.9	6.05	16.1		19.3
HKLR	HY2011/03	2013-10-07	Mid-Ebb	Sunny	IS5	13:00:47	8.8	Bottom	3	2	27.44	7.88	28.72	89.9	6.05	14.7		17.8
HKLR	HY2011/03	2013-10-07	Mid-Ebb	Sunny	IS(M)6	13:11:01	1.0	Surface	1	1	27.58	7.87	28.57	92.6	6.23	11.9		11.5
HKLR	HY2011/03	2013-10-07	Mid-Ebb	Sunny	IS(M)6	13:11:23	1.0	Surface	1	2	27.52	7.87	28.59	91.7	6.17	13.2		11.7
HKLR	HY2011/03	2013-10-07	Mid-Ebb	Sunny	IS(M)6	13:11:34	2.3	Bottom	3	1	27.54	7.87	28.58	92.1	6.2	12.4		12.6
HKLR	HY2011/03	2013-10-07	Mid-Ebb	Sunny	IS(M)6	13:10:49	2.3	Bottom	3	2	27.58	7.87	28.58	92.5	6.22	12		12.1
HKLR	HY2011/03	2013-10-07	Mid-Ebb	Sunny	IS7	13:17:52	1.0	Surface	1	1	27.61	7.87	28.52	94.6	6.36	10.8		9
HKLR	HY2011/03	2013-10-07	Mid-Ebb	Sunny	IS7	13:18:12	1.0	Surface	1	2	27.61	7.87	28.52	94.4	6.35	11		9.5
HKLR	HY2011/03	2013-10-07	Mid-Ebb	Sunny	IS7	13:18:04	2.4	Bottom	3	1	27.56	7.87	28.53	94.3	6.34	11.4		8
HKLR	HY2011/03	2013-10-07	Mid-Ebb	Sunny	IS7	13:17:43	2.4	Bottom	3	2	27.58	7.87	28.52	94.5	6.36	11.6		9.2
HKLR	HY2011/03	2013-10-07	Mid-Ebb	Sunny	IS8	13:39:57	1.0	Surface	1	1	27.61	7.87	28.57	96.8	6.51	11.3		9.9
HKLR	HY2011/03	2013-10-07	Mid-Ebb	Sunny	IS8	13:39:33	1.0	Surface	1	2	27.62	7.87	28.58	96.9	6.51	10.8		10.4
HKLR	HY2011/03	2013-10-07	Mid-Ebb	Sunny	IS8	13:39:25	2.6	Bottom	3	1	27.61	7.87	28.59	96.9	6.51	11		9.8
HKLR	HY2011/03	2013-10-07	Mid-Ebb	Sunny	IS8	13:39:47	2.6	Bottom	3	2	27.61	7.87	28.59	96.8	6.5	11.4		10.9
HKLR	HY2011/03	2013-10-07	Mid-Ebb	Sunny	IS(M)9	13:24:01	1.0	Surface	1	1	27.61	7.87	28.55	95.9	6.45	12.4		11.7
HKLR	HY2011/03	2013-10-07	Mid-Ebb	Sunny	IS(M)9	13:23:38	1.0	Surface	1	2	27.61	7.87	28.54	95.9	6.45	12.6		12.3

Water Quarterly Monitoring Data

Project	Works	Date (YYYY-MM-DD)	Tide	Weather Condition	Station	Time	Depth, m	Level	Level Code	Replicate	Temperature, °C	pH	Salinity, ppt	DO, %	DO, mg/L	Turbidity, NTU	SS, mg/L	Site Observation
HKLR	HY2011/03	2013-10-07	Mid-Ebb	Sunny	ISM9	13:23:46	2.7	Bottom	3	1	27.59	7.87	28.56	95.8	6.44	13.1		12
HKLR	HY2011/03	2013-10-07	Mid-Ebb	Sunny	ISM9	13:23:28	2.7	Bottom	3	2	27.59	7.87	28.56	95.7	6.43	13.1		11.3
HKLR	HY2011/03	2013-10-07	Mid-Ebb	Sunny	IS10	14:18:35	1.0	Surface	1	1	27.66	8.16	28.27	90.8	6.11	10.4		9.6
HKLR	HY2011/03	2013-10-07	Mid-Ebb	Sunny	IS10	14:17:51	1.0	Surface	1	2	27.66	8.16	28.26	91	6.12	10.3		11.3
HKLR	HY2011/03	2013-10-07	Mid-Ebb	Sunny	IS10	14:18:23	5.3	Middle	2	1	27.61	8.16	28.32	90.1	6.07	10.6		9.9
HKLR	HY2011/03	2013-10-07	Mid-Ebb	Sunny	IS10	14:17:32	5.3	Middle	2	2	27.61	8.16	28.33	90	6.06	10.1		10.5
HKLR	HY2011/03	2013-10-07	Mid-Ebb	Sunny	IS10	14:18:05	9.5	Bottom	3	1	27.59	8.16	28.39	90.4	6.08	11.4		12.3
HKLR	HY2011/03	2013-10-07	Mid-Ebb	Sunny	IS10	14:17:20	9.5	Bottom	3	2	27.58	8.16	28.4	90.1	6.06	11.2		12.6
HKLR	HY2011/03	2013-10-07	Mid-Ebb	Sunny	SR3	12:48:49	0.8	Middle	2	1	27.47	7.96	28.78	92.3	6.21	17.1		17.9
HKLR	HY2011/03	2013-10-07	Mid-Ebb	Sunny	SR3	12:48:42	0.8	Middle	2	2	27.47	7.98	28.8	92.8	6.24	17.4		20.2
HKLR	HY2011/03	2013-10-07	Mid-Ebb	Sunny	SR4	13:31:37	1.0	Surface	1	1	27.61	7.86	28.57	97	6.52	10.5		10.4
HKLR	HY2011/03	2013-10-07	Mid-Ebb	Sunny	SR4	13:31:11	1.0	Surface	1	2	27.6	7.86	28.57	97	6.52	10.8		10.1
HKLR	HY2011/03	2013-10-07	Mid-Ebb	Sunny	SR4	13:31:23	2.4	Bottom	3	1	27.61	7.86	28.58	97	6.52	10.5		13.1
HKLR	HY2011/03	2013-10-07	Mid-Ebb	Sunny	SR4	13:31:01	2.4	Bottom	3	2	27.6	7.87	28.58	97	6.52	10.9		11.8
HKLR	HY2011/03	2013-10-07	Mid-Ebb	Sunny	SR5	14:06:21	1.0	Surface	1	1	27.65	8.16	28.27	91.4	6.15	10.6		11.7
HKLR	HY2011/03	2013-10-07	Mid-Ebb	Sunny	SR5	14:06:38	1.0	Surface	1	2	27.65	8.16	28.27	91.2	6.14	10.7		11.9
HKLR	HY2011/03	2013-10-07	Mid-Ebb	Sunny	SR5	14:06:13	3.5	Bottom	3	1	27.65	8.16	28.28	91.5	6.15	10.8		12.8
HKLR	HY2011/03	2013-10-07	Mid-Ebb	Sunny	SR5	14:06:29	3.5	Bottom	3	2	27.64	8.16	28.29	91.3	6.14	10.8		11.8
HKLR	HY2011/03	2013-10-07	Mid-Ebb	Sunny	SR10A	14:35:31	1.0	Surface	1	1	27.87	7.85	30.17	84.4	5.59	5.7		5
HKLR	HY2011/03	2013-10-07	Mid-Ebb	Sunny	SR10A	14:36:01	1.0	Surface	1	2	27.87	7.85	30.18	84.1	5.58	6.1		3.8
HKLR	HY2011/03	2013-10-07	Mid-Ebb	Sunny	SR10A	14:35:50	3.1	Middle	2	1	27.87	7.85	30.21	84	5.57	6		6.3
HKLR	HY2011/03	2013-10-07	Mid-Ebb	Sunny	SR10A	14:35:22	3.1	Middle	2	2	27.88	7.86	30.18	84.3	5.59	5.5		5.7
HKLR	HY2011/03	2013-10-07	Mid-Ebb	Sunny	SR10A	14:35:13	5.2	Bottom	3	1	27.88	7.86	30.2	84.4	5.6	5.9		6.8
HKLR	HY2011/03	2013-10-07	Mid-Ebb	Sunny	SR10A	14:35:40	5.2	Bottom	3	2	27.87	7.85	30.22	84.1	5.57	5.8		5.4
HKLR	HY2011/03	2013-10-07	Mid-Ebb	Sunny	SR10B	14:46:38	1.0	Surface	1	1	27.87	7.85	30.2	83.8	5.55	6.1		6
HKLR	HY2011/03	2013-10-07	Mid-Ebb	Sunny	SR10B	14:46:19	1.0	Surface	1	2	27.87	7.85	30.18	83.8	5.56	6.2		7.1
HKLR	HY2011/03	2013-10-07	Mid-Ebb	Sunny	SR10B	14:46:32	4.3	Bottom	3	1	27.87	7.85	30.23	83.8	5.55	6.4		8.1
HKLR	HY2011/03	2013-10-07	Mid-Ebb	Sunny	SR10B	14:46:09	4.3	Bottom	3	2	27.87	7.85	30.23	83.8	5.56	6.3		6.6
HKLR	HY2011/03	2013-10-07	Mid-Ebb	Sunny	CS2	12:46:32	1.0	Surface	1	1	27.61	8.19	28.67	92.9	6.25	10.5		13
HKLR	HY2011/03	2013-10-07	Mid-Ebb	Sunny	CS2	12:47:12	1.0	Surface	1	2	27.62	8.19	28.61	89.9	6.04	10.2		12.2
HKLR	HY2011/03	2013-10-07	Mid-Ebb	Sunny	CS2	12:46:52	3.8	Middle	2	1	27.52	8.19	28.72	90.1	6.06	10.3		12
HKLR	HY2011/03	2013-10-07	Mid-Ebb	Sunny	CS2	12:46:19	3.8	Middle	2	2	27.52	8.18	28.77	91.2	6.13	10.1		10.8
HKLR	HY2011/03	2013-10-07	Mid-Ebb	Sunny	CS2	12:45:59	6.6	Bottom	3	1	27.5	8.16	28.89	90.8	6.1	11.9		11.5
HKLR	HY2011/03	2013-10-07	Mid-Ebb	Sunny	CS2	12:46:44	6.6	Bottom	3	2	27.53	8.19	28.73	90.1	6.06	11.7		12.4
HKLR	HY2011/03	2013-10-07	Mid-Ebb	Sunny	CS(MH5)	14:09:46	1.0	Surface	1	1	27.95	7.83	29.51	87.6	5.83	6.2		6.3
HKLR	HY2011/03	2013-10-07	Mid-Ebb	Sunny	CS(MH5)	14:10:44	1.0	Surface	1	2	27.94	7.82	29.54	87.6	5.82	6.2		7.3
HKLR	HY2011/03	2013-10-07	Mid-Ebb	Sunny	CS(MH5)	14:09:29	6.5	Middle	2	1	27.87	7.83	29.72	86	5.72	6.4		6.4
HKLR	HY2011/03	2013-10-07	Mid-Ebb	Sunny	CS(MH5)	14:10:30	6.5	Middle	2	2	27.9	7.82	29.67	86.8	5.77	6.3		6.3
HKLR	HY2011/03	2013-10-07	Mid-Ebb	Sunny	CS(MH5)	14:10:17	12.0	Bottom	3	1	27.89	7.82	29.68	86.5	5.75	6.5		7.6
HKLR	HY2011/03	2013-10-07	Mid-Ebb	Sunny	CS(MH5)	14:09:17	12.0	Bottom	3	2	27.88	7.83	29.71	86.5	5.75	6.4		8.4
HKLR	HY2011/03	2013-10-07	Mid-Ebb	Sunny	ISS	08:04:18	1.0	Surface	1	1	27.34	7.78	28.83	89.9	6.06	10.7		10.9
HKLR	HY2011/03	2013-10-07	Mid-Flood	Sunny	ISS	09:03:39	1.0	Surface	1	2	27.35	7.79	28.83	90.1	6.07	10.2		8.9
HKLR	HY2011/03	2013-10-07	Mid-Flood	Sunny	ISS	09:04:06	4.8	Middle	2	1	27.33	7.79	28.87	89.7	6.05	11.2		10.4
HKLR	HY2011/03	2013-10-07	Mid-Flood	Sunny	ISS	09:03:27	4.8	Middle	2	2	27.33	7.78	28.87	90	6.07	11.2		9.2
HKLR	HY2011/03	2013-10-07	Mid-Flood	Sunny	ISS	09:03:53	8.6	Bottom	3	1	27.33	7.79	28.87	89.9	6.06	10.8		9.6
HKLR	HY2011/03	2013-10-07	Mid-Flood	Sunny	ISS	09:03:16	8.6	Bottom	3	2	27.33	7.78	28.88	90.3	6.08	10.9		9.8
HKLR	HY2011/03	2013-10-07	Mid-Flood	Sunny	ISM(H6)	08:53:41	1.0	Surface	1	1	27.32	7.78	28.82	91.7	6.19	13.9		13.3
HKLR	HY2011/03	2013-10-07	Mid-Flood	Sunny	ISM(H6)	08:53:24	1.0	Surface	1	2	27.32	7.77	28.83	91.8	6.19	12.9		12.9
HKLR	HY2011/03	2013-10-07	Mid-Flood	Sunny	ISM(H6)	08:53:30	2.2	Bottom	3	1	27.31	7.78	28.82	91.7	6.19	14.7		12.6
HKLR	HY2011/03	2013-10-07	Mid-Flood	Sunny	ISM(H6)	08:53:16	2.2	Bottom	3	2	27.31	7.77	28.83	92	6.21	15.1		14.9
HKLR	HY2011/03	2013-10-07	Mid-Flood	Sunny	IS7	08:47:14	1.0	Surface	1	1	27.32	7.78	28.76	91.6	6.18	19.5		18.8
HKLR	HY2011/03	2013-10-07	Mid-Flood	Sunny	IS7	08:47:33	1.0	Surface	1	2	27.32	7.78	28.76	91.2	6.16	20.1		21.7
HKLR	HY2011/03	2013-10-07	Mid-Flood	Sunny	IS7	08:47:24	2.3	Bottom	3	1	27.32	7.78	28.77	91.3	6.16	22.8		19.9
HKLR	HY2011/03	2013-10-07	Mid-Flood	Sunny	IS8	08:47:06	2.3	Bottom	3	2	27.32	7.78	28.77	92	6.2	21.8		18
HKLR	HY2011/03	2013-10-07	Mid-Flood	Sunny	IS8	08:21:56	1.0	Surface	1	1	27.29	7.79	28.87	92.8	6.26	16		17.1
HKLR	HY2011/03	2013-10-07	Mid-Flood	Sunny	IS8	08:21:35	1.0	Surface	1	2	27.28	7.79	28.88	93.3	6.29	15.5		17.9
HKLR	HY2011/03	2013-10-07	Mid-Flood	Sunny	IS8	08:21:22	2.8	Bottom	3	1	27.29	7.79	28.89	93.2	6.28	16.8		17
HKLR	HY2011/03	2013-10-07	Mid-Flood	Sunny	IS8	08:21:45	2.8	Bottom	3	2	27.29	7.79	28.89	93	6.27	17		16.8
HKLR	HY2011/03	2013-10-07	Mid-Flood	Sunny	ISM(H9)	08:39:06	1.0	Surface	1	1	27.33	7.76	28.69	92	6.21	19.3		15.8
HKLR	HY2011/03	2013-10-07	Mid-Flood	Sunny	ISM(H9)	08:39:26	1.0	Surface	1	2	27.33	7.77	28.69	91.6	6.18	19.3		16
HKLR	HY2011/03	2013-10-07	Mid-Flood	Sunny	ISM(H9)	08:38:55	2.5	Bottom	3	1	27.31	7.76	28.77	92.2	6.22	22.8		15
HKLR	HY2011/03	2013-10-07	Mid-Flood	Sunny	ISM(H9)	08:39:16	2.5	Bottom	3	2	27.3	7.76	28.77	91.6	6.18	23		15.9
HKLR	HY2011/03	2013-10-07	Mid-Flood	Sunny	IS10	08:29:35	1.0	Surface	1	1	27.46	8.15	28.58	89.5	6.03	11.1		22.3
HKLR	HY2011/03	2013-10-07	Mid-Flood	Sunny	IS10	08:30:14	1.0	Surface	1	2	27.46	8.15	28.58	89.5	6.01	11.1		22.1
HKLR	HY2011/03	2013-10-07	Mid-Flood	Sunny	IS10	08:30:01	5.5	Middle	2	1	27.46	8.15	28.62	89.2	6.01	11.5		22.1

Water Quarterly Monitoring Data

Project	Works	Date (YYYY-MM-DD)	Tide	Weather Condition	Station	Time	Depth, m	Level	Level Code	Replicate	Temperature, °C	pH	Salinity, ppt	DO, %	DO, mg/L	Turbidity, NTU	SS, mg/L	Site Observation
HKLR	HY2011/03	2013-10-07	Mid-Flood	Sunny	IS10	08:29:23	5.5	Middle	2	1	27.46	8.15	28.61	89.3	6.02	11.1	22.6	
HKLR	HY2011/03	2013-10-07	Mid-Flood	Sunny	IS10	08:29:52	9.9	Bottom	3	2	27.46	8.15	28.67	89.1	6	12.5	20.7	
HKLR	HY2011/03	2013-10-07	Mid-Flood	Sunny	IS10	08:29:12	9.9	Bottom	3	2	27.46	8.15	28.67	89.1	6	12.8	19.8	
HKLR	HY2011/03	2013-10-07	Mid-Flood	Sunny	SR3	09:12:58	0.8	Middle	2	1	27.34	7.78	28.82	89.9	6.06	9.8	9.7	
HKLR	HY2011/03	2013-10-07	Mid-Flood	Sunny	SR3	09:13:05	0.8	Middle	2	2	27.34	7.78	28.82	89.8	6.06	10.4	10.1	
HKLR	HY2011/03	2013-10-07	Mid-Flood	Sunny	SR4	08:27:56	1.0	Surface	1	1	27.25	7.77	28.77	91.2	6.16	14.2	12.3	
HKLR	HY2011/03	2013-10-07	Mid-Flood	Sunny	SR4	08:28:11	1.0	Surface	1	2	27.25	7.76	28.76	91	6.14	14.1	12.2	
HKLR	HY2011/03	2013-10-07	Mid-Flood	Sunny	SR4	08:27:47	2.6	Bottom	3	1	27.25	7.76	28.77	91.3	6.16	14.1	12.4	
HKLR	HY2011/03	2013-10-07	Mid-Flood	Sunny	SR4	08:28:05	2.6	Bottom	3	2	27.25	7.77	28.77	91	6.14	14.5	12.4	
HKLR	HY2011/03	2013-10-07	Mid-Flood	Sunny	SR5	08:38:14	1.0	Surface	1	1	27.45	8.15	28.6	89.4	6.03	12.5	22.6	
HKLR	HY2011/03	2013-10-07	Mid-Flood	Sunny	SR5	08:38:31	1.0	Surface	1	2	27.44	8.15	28.67	89.8	6.05	12.6	21.9	
HKLR	HY2011/03	2013-10-07	Mid-Flood	Sunny	SR5	08:38:22	3.7	Bottom	3	1	27.45	8.15	28.61	89.5	6.03	12.4	22.9	
HKLR	HY2011/03	2013-10-07	Mid-Flood	Sunny	SR5	08:38:07	3.7	Bottom	3	2	27.45	8.15	28.61	89.5	6.03	12.6	20.9	
HKLR	HY2011/03	2013-10-07	Mid-Flood	Sunny	SR10A	07:18:28	1.0	Surface	1	1	27.73	7.8	29.82	83.8	5.58	11.4	10.2	
HKLR	HY2011/03	2013-10-07	Mid-Flood	Sunny	SR10A	07:17:57	1.0	Surface	1	2	27.71	7.8	29.79	84.2	5.61	10.6	9.4	
HKLR	HY2011/03	2013-10-07	Mid-Flood	Sunny	SR10A	07:17:46	3.3	Middle	2	1	27.73	7.8	29.89	84	5.6	11.3	8	
HKLR	HY2011/03	2013-10-07	Mid-Flood	Sunny	SR10A	07:18:17	3.3	Middle	2	2	27.75	7.8	29.87	83.8	5.58	11.5	9.7	
HKLR	HY2011/03	2013-10-07	Mid-Flood	Sunny	SR10A	07:17:34	5.5	Bottom	3	1	27.73	7.79	29.91	84.2	5.6	11.5	10	
HKLR	HY2011/03	2013-10-07	Mid-Flood	Sunny	SR10A	07:18:08	5.5	Bottom	3	2	27.74	7.8	29.88	83.9	5.59	10.9	10.4	
HKLR	HY2011/03	2013-10-07	Mid-Flood	Sunny	SR10B	07:05:28	1.0	Surface	1	1	27.71	7.8	30.59	83.6	5.54	13.8	17.1	
HKLR	HY2011/03	2013-10-07	Mid-Flood	Sunny	SR10B	07:05:50	1.0	Surface	1	2	27.72	7.81	30.56	83	5.5	13.9	17.5	
HKLR	HY2011/03	2013-10-07	Mid-Flood	Sunny	SR10B	07:05:15	4.5	Bottom	3	1	27.72	7.79	30.63	83.9	5.56	13.9	17.4	
HKLR	HY2011/03	2013-10-07	Mid-Flood	Sunny	SR10B	07:05:39	4.5	Bottom	3	2	27.72	7.8	30.59	83	5.51	14.5	16.6	
HKLR	HY2011/03	2013-10-07	Mid-Flood	Sunny	CS2	10:00:59	1.0	Surface	1	1	27.44	8.15	28.53	89.1	6.01	11.5	16.5	
HKLR	HY2011/03	2013-10-07	Mid-Flood	Sunny	CS2	10:01:33	1.0	Surface	1	2	27.43	8.15	28.53	89.1	6	11.4	18.6	
HKLR	HY2011/03	2013-10-07	Mid-Flood	Sunny	CS2	10:00:43	4.0	Middle	2	1	27.44	8.15	28.54	88.7	5.98	11.6	17.4	
HKLR	HY2011/03	2013-10-07	Mid-Flood	Sunny	CS2	10:01:21	4.0	Middle	2	2	27.45	8.15	28.55	88.7	5.98	11.2	17.9	
HKLR	HY2011/03	2013-10-07	Mid-Flood	Sunny	CS2	10:00:32	6.9	Bottom	3	1	27.45	8.15	28.56	88.6	5.97	13.4	16.1	
HKLR	HY2011/03	2013-10-07	Mid-Flood	Sunny	CS2	10:01:12	6.9	Bottom	3	2	27.45	8.15	28.56	88.8	5.98	13.2	17.5	
HKLR	HY2011/03	2013-10-07	Mid-Flood	Sunny	CS(MH5)	07:49:23	1.0	Surface	1	1	27.63	7.81	29.17	85.8	5.74	8.3	8.2	
HKLR	HY2011/03	2013-10-07	Mid-Flood	Sunny	CS(MH5)	07:50:11	1.0	Surface	1	2	27.63	7.81	29.15	86	5.76	8.6	8.9	
HKLR	HY2011/03	2013-10-07	Mid-Flood	Sunny	CS(MH5)	07:49:50	6.7	Middle	2	1	27.79	7.8	29.63	84	5.6	9.2	6.8	
HKLR	HY2011/03	2013-10-07	Mid-Flood	Sunny	CS(MH5)	07:49:05	6.7	Middle	2	2	27.79	7.8	29.71	84.2	5.61	9.3	7.4	
HKLR	HY2011/03	2013-10-07	Mid-Flood	Sunny	CS(MH5)	07:48:47	12.3	Bottom	3	1	27.81	7.8	29.83	84.2	5.6	11.4	8	
HKLR	HY2011/03	2013-10-07	Mid-Flood	Sunny	CS(MH5)	07:49:39	12.3	Bottom	3	2	27.81	7.8	30.01	84.6	5.62	12.5	8.7	
HKLR	HY2011/03	2013-10-09	Mid-Ebb	Sunny	ISS	14:51:16	1.0	Surface	1	1	27.29	7.82	28.59	89.3	6.03	14.1	10.5	
HKLR	HY2011/03	2013-10-09	Mid-Ebb	Sunny	ISS	14:50:40	1.0	Surface	1	2	27.27	7.82	28.6	89.2	6.03	14.6	10.9	
HKLR	HY2011/03	2013-10-09	Mid-Ebb	Sunny	ISS	14:50:29	4.2	Middle	2	1	27.25	7.82	28.64	88.9	6.01	16.4	16.3	
HKLR	HY2011/03	2013-10-09	Mid-Ebb	Sunny	ISS	14:51:05	4.2	Middle	2	2	27.25	7.82	28.67	88.9	6.01	16.3	16.3	
HKLR	HY2011/03	2013-10-09	Mid-Ebb	Sunny	ISS	14:50:17	7.4	Bottom	3	1	27.26	7.82	28.66	89	6.02	16.4	17	
HKLR	HY2011/03	2013-10-09	Mid-Ebb	Sunny	ISS	14:50:56	7.4	Bottom	3	2	27.25	7.82	28.68	88.9	6.01	16.6	18.4	
HKLR	HY2011/03	2013-10-09	Mid-Ebb	Sunny	IS(MH6)	14:57:22	1.0	Surface	1	1	27.83	7.81	28.42	92.2	6.21	9.4	7.6	
HKLR	HY2011/03	2013-10-09	Mid-Ebb	Sunny	IS(MH6)	14:57:45	1.0	Surface	1	2	27.61	7.8	28.4	91.3	6.15	9.5	6.6	
HKLR	HY2011/03	2013-10-09	Mid-Ebb	Sunny	IS(MH6)	14:57:33	2.2	Bottom	3	1	27.35	7.81	28.43	91	6.15	9.4	7.2	
HKLR	HY2011/03	2013-10-09	Mid-Ebb	Sunny	IS(MH6)	14:57:11	2.2	Bottom	3	2	27.42	7.81	28.42	92	6.21	9.5	7.7	
HKLR	HY2011/03	2013-10-09	Mid-Ebb	Sunny	IS7	15:04:24	1.0	Surface	1	1	27.98	7.83	28.44	96.1	6.42	7.4	4.4	
HKLR	HY2011/03	2013-10-09	Mid-Ebb	Sunny	IS7	15:04:05	1.0	Surface	1	2	27.95	7.82	28.45	95.6	6.39	7.5	3.6	
HKLR	HY2011/03	2013-10-09	Mid-Ebb	Sunny	IS7	15:03:55	2.3	Bottom	3	1	27.66	7.82	28.47	94.9	6.37	7.8	6.3	
HKLR	HY2011/03	2013-10-09	Mid-Ebb	Sunny	IS7	15:04:32	2.3	Bottom	3	2	27.86	7.83	28.42	95.5	6.4	7.7	5.5	
HKLR	HY2011/03	2013-10-09	Mid-Ebb	Sunny	IS8	15:31:59	1.0	Surface	1	1	27.57	7.8	28.4	90	6.06	10.5	8.5	
HKLR	HY2011/03	2013-10-09	Mid-Ebb	Sunny	IS8	15:31:37	1.0	Surface	1	2	27.5	7.8	28.41	89.9	6.06	10.6	8.4	
HKLR	HY2011/03	2013-10-09	Mid-Ebb	Sunny	IS8	15:31:48	2.9	Bottom	3	1	27.42	7.8	28.4	89.6	6.04	10.6	11.3	
HKLR	HY2011/03	2013-10-09	Mid-Ebb	Sunny	IS8	15:31:29	2.9	Bottom	3	2	27.46	7.8	28.37	89.9	6.06	10.5	11.9	
HKLR	HY2011/03	2013-10-09	Mid-Ebb	Sunny	IS(MH9)	15:12:58	1.0	Surface	1	1	27.63	7.82	28.46	93.5	6.29	7.6	5.4	
HKLR	HY2011/03	2013-10-09	Mid-Ebb	Sunny	IS(MH9)	15:13:20	1.0	Surface	1	2	27.67	7.82	28.44	93.7	6.29	7.6	5.8	
HKLR	HY2011/03	2013-10-09	Mid-Ebb	Sunny	IS(MH9)	15:12:49	2.6	Bottom	3	1	27.44	7.82	28.45	93.2	6.29	9	5.8	
HKLR	HY2011/03	2013-10-09	Mid-Ebb	Sunny	IS(MH9)	15:13:06	2.6	Bottom	3	2	27.46	7.82	28.42	93	6.27	9	4.5	
HKLR	HY2011/03	2013-10-09	Mid-Ebb	Sunny	IS10	15:45:03	1.0	Surface	1	1	27.82	7.81	27.96	91.9	6.18	4.2	3.5	
HKLR	HY2011/03	2013-10-09	Mid-Ebb	Sunny	IS10	15:44:11	1.0	Surface	1	2	27.87	8.12	27.93	92.2	6.19	3.9	2	
HKLR	HY2011/03	2013-10-09	Mid-Ebb	Sunny	IS10	15:44:48	5.3	Middle	2	1	27.48	8.13	28.56	91	6.13	5.6	3.5	
HKLR	HY2011/03	2013-10-09	Mid-Ebb	Sunny	IS10	15:43:54	5.3	Middle	2	2	27.5	8.13	28.54	90.8	6.12	5.7	2.4	
HKLR	HY2011/03	2013-10-09	Mid-Ebb	Sunny	IS10	15:44:34	9.5	Bottom	3	1	27.41	8.12	28.62	90.9	6.12	6.6	3.9	
HKLR	HY2011/03	2013-10-09	Mid-Ebb	Sunny	IS10	15:43:39	9.5	Bottom	3	2	27.33	8.12	28.67	90.6	6.11	6.1	4.3	
HKLR	HY2011/03	2013-10-09	Mid-Ebb	Sunny	SR3	14:41:33	0.7	Middle	2	1	27.32	7.82	28.56	90.6	6.12	11.9	11.3	
HKLR	HY2011/03	2013-10-09	Mid-Ebb	Sunny	SR3	14:41:24	0.7	Middle	2	2	27.31	7.83	28.56	91	6.14	12.1	12.1	



Water Quarterly Monitoring Data

Project	Works	Date (YYYY-MM-DD)	Tide	Weather Condition	Station	Time	Depth, m	Level	Level Code	Replicate	Temperature, °C	pH	Salinity, ppt	DO, %	DO, mg/L	Turbidity, NTU	SS, mg/L	Site Observation
HKLR	HY2011/03	2013-10-09	Mid-Ebb	Sunny	SR4	14:33:12	1.0	Surface	1	1	27.31	7.83	28.41	85.6	5.79	11.5		6
HKLR	HY2011/03	2013-10-09	Mid-Ebb	Sunny	SR4	14:33:29	1.0	Surface	1	2	27.46	7.81	28.25	86.4	5.83	11.4		7.3
HKLR	HY2011/03	2013-10-09	Mid-Ebb	Sunny	SR4	14:33:04	2.7	Bottom	3	1	27.27	7.83	28.46	85.1	5.75	11.3		9.4
HKLR	HY2011/03	2013-10-09	Mid-Ebb	Sunny	SR4	14:33:22	2.7	Bottom	3	2	27.31	7.82	28.41	85.9	5.81	11.7		8.7
HKLR	HY2011/03	2013-10-09	Mid-Ebb	Sunny	SR5	15:34:36	1.0	Surface	1	1	27.6	8.12	28.21	91.1	6.14	4.7		4.9
HKLR	HY2011/03	2013-10-09	Mid-Ebb	Sunny	SR5	15:35:10	1.0	Surface	1	2	27.71	8.11	28.07	91.5	6.16	4.4		3.9
HKLR	HY2011/03	2013-10-09	Mid-Ebb	Sunny	SR5	15:34:20	4.4	Bottom	3	1	27.45	8.12	28.4	91	6.14	4.9		3.5
HKLR	HY2011/03	2013-10-09	Mid-Ebb	Sunny	SR5	15:34:49	4.4	Bottom	3	2	27.48	8.12	28.52	90.7	6.11	5		2.8
HKLR	HY2011/03	2013-10-09	Mid-Ebb	Sunny	SR10A	16:38:28	1.0	Surface	1	1	27.77	7.8	29.74	87.2	5.81	4.2		3.6
HKLR	HY2011/03	2013-10-09	Mid-Ebb	Sunny	SR10A	16:38:00	1.0	Surface	1	2	27.78	7.8	29.74	87.1	5.8	4		2.8
HKLR	HY2011/03	2013-10-09	Mid-Ebb	Sunny	SR10A	16:37:49	3.3	Middle	2	1	27.76	7.8	29.8	86.6	5.76	4.1		4.4
HKLR	HY2011/03	2013-10-09	Mid-Ebb	Sunny	SR10A	16:38:15	3.3	Middle	2	2	27.78	7.8	29.77	87	5.79	4		3.7
HKLR	HY2011/03	2013-10-09	Mid-Ebb	Sunny	SR10A	16:37:38	5.6	Bottom	3	1	27.71	7.8	29.97	86.4	5.75	4.1		2.9
HKLR	HY2011/03	2013-10-09	Mid-Ebb	Sunny	SR10A	16:38:07	5.6	Bottom	3	2	27.77	7.8	29.8	86.9	5.78	4		4.2
HKLR	HY2011/03	2013-10-09	Mid-Ebb	Sunny	SR10B	16:47:49	1.0	Surface	1	1	27.75	7.8	29.78	86.1	5.73	4.5		3.1
HKLR	HY2011/03	2013-10-09	Mid-Ebb	Sunny	SR10B	16:48:09	1.0	Surface	1	2	27.68	7.8	29.95	85.4	5.69	4.4		3.8
HKLR	HY2011/03	2013-10-09	Mid-Ebb	Sunny	SR10B	16:47:57	4.0	Bottom	3	1	27.69	7.8	30	85.9	5.72	4.4		4.2
HKLR	HY2011/03	2013-10-09	Mid-Ebb	Sunny	SR10B	16:47:39	4.0	Bottom	3	2	27.71	7.8	29.97	85.9	5.72	4.4		4.6
HKLR	HY2011/03	2013-10-09	Mid-Ebb	Sunny	CS2	14:20:19	1.0	Surface	1	1	27.68	8.23	28.37	91.8	6.17	15		4.8
HKLR	HY2011/03	2013-10-09	Mid-Ebb	Sunny	CS2	14:21:04	1.0	Surface	1	2	27.67	8.19	28.33	91.2	6.13	15.1		6
HKLR	HY2011/03	2013-10-09	Mid-Ebb	Sunny	CS2	14:20:03	3.6	Middle	2	1	27.3	8.27	28.85	91.1	6.14	17.6		5.4
HKLR	HY2011/03	2013-10-09	Mid-Ebb	Sunny	CS2	14:20:45	3.6	Middle	2	2	27.3	8.2	28.76	89.9	6.07	18		5.1
HKLR	HY2011/03	2013-10-09	Mid-Ebb	Sunny	CS2	14:20:32	6.2	Bottom	3	1	27.31	8.21	28.73	90.3	6.1	18.8		7.9
HKLR	HY2011/03	2013-10-09	Mid-Ebb	Sunny	CS2	14:19:53	6.2	Bottom	3	2	27.28	8.32	28.89	91.9	6.2	18.5		8.2
HKLR	HY2011/03	2013-10-09	Mid-Ebb	Sunny	CS(MH5)	16:03:16	1.0	Surface	1	1	27.69	7.81	29.24	85.2	5.7	7.2		7
HKLR	HY2011/03	2013-10-09	Mid-Ebb	Sunny	CS(MH5)	16:03:53	1.0	Surface	1	2	27.69	7.81	29.2	85.2	5.7	7.3		6.9
HKLR	HY2011/03	2013-10-09	Mid-Ebb	Sunny	CS(MH5)	16:03:04	6.3	Middle	2	1	27.48	7.8	29.89	82.6	5.52	8.2		6.8
HKLR	HY2011/03	2013-10-09	Mid-Ebb	Sunny	CS(MH5)	16:03:41	6.3	Middle	2	2	27.48	7.8	29.93	82.7	5.52	8.3		6.8
HKLR	HY2011/03	2013-10-09	Mid-Ebb	Sunny	CS(MH5)	16:03:32	11.6	Bottom	3	1	27.49	7.8	30.12	83.9	5.6	9.6		6.9
HKLR	HY2011/03	2013-10-09	Mid-Ebb	Sunny	CS(MH5)	16:02:49	11.6	Bottom	3	2	27.49	7.8	30.13	83.5	5.58	9.1		6.5
HKLR	HY2011/03	2013-10-09	Mid-Ebb	Sunny	ISS	10:59:01	1.0	Surface	1	1	27.05	7.77	28.62	88.8	6.02	11.1		8
HKLR	HY2011/03	2013-10-09	Mid-Ebb	Sunny	ISS	10:59:34	1.0	Surface	1	2	27.06	7.77	28.62	88.8	6.02	11.1		8.3
HKLR	HY2011/03	2013-10-09	Mid-Ebb	Sunny	ISS	10:59:24	4.4	Middle	2	1	27	7.77	28.66	88.4	6	11.4		10.9
HKLR	HY2011/03	2013-10-09	Mid-Ebb	Sunny	ISS	10:58:49	4.4	Middle	2	2	27	7.77	28.66	88.5	6.01	11.4		9.7
HKLR	HY2011/03	2013-10-09	Mid-Ebb	Sunny	ISS	10:58:41	7.7	Bottom	3	1	27	7.77	28.66	88.5	6	11.3		12.3
HKLR	HY2011/03	2013-10-09	Mid-Ebb	Sunny	ISS	10:59:15	7.7	Bottom	3	2	27	7.77	28.66	88.4	6	11.4		13.8
HKLR	HY2011/03	2013-10-09	Mid-Ebb	Sunny	ISMH6	10:51:45	1.0	Surface	1	1	27.13	7.77	28.61	90.7	6.14	11.2		7.6
HKLR	HY2011/03	2013-10-09	Mid-Ebb	Sunny	ISMH6	10:52:04	1.0	Surface	1	2	27.16	7.77	28.6	90.7	6.14	11.4		9.2
HKLR	HY2011/03	2013-10-09	Mid-Ebb	Sunny	ISMH6	10:51:54	2.2	Bottom	3	1	27.09	7.77	28.61	90.5	6.13	12.6		9.2
HKLR	HY2011/03	2013-10-09	Mid-Ebb	Sunny	ISMH6	10:51:34	2.2	Bottom	3	2	27.09	7.77	28.61	90.8	6.15	12.5		7.4
HKLR	HY2011/03	2013-10-09	Mid-Ebb	Sunny	IS7	10:45:08	1.0	Surface	1	1	27.19	7.76	28.61	89.5	6.06	15.6		8.1
HKLR	HY2011/03	2013-10-09	Mid-Ebb	Sunny	IS7	10:45:28	1.0	Surface	1	2	27.14	7.76	28.6	89.6	6.07	15.7		7.5
HKLR	HY2011/03	2013-10-09	Mid-Ebb	Sunny	IS7	10:44:59	2.2	Bottom	3	1	27.08	7.76	28.61	89.4	6.06	18.2		10.4
HKLR	HY2011/03	2013-10-09	Mid-Ebb	Sunny	IS7	10:45:16	2.2	Bottom	3	2	27.11	7.76	28.6	89.4	6.06	17.9		8.5
HKLR	HY2011/03	2013-10-09	Mid-Ebb	Sunny	IS8	10:21:47	1.0	Surface	1	1	27.03	7.76	28.58	89.1	6.05	19.2		10.8
HKLR	HY2011/03	2013-10-09	Mid-Ebb	Sunny	IS8	10:22:05	1.0	Surface	1	2	27.04	7.77	28.58	89	6.04	20.1		10.5
HKLR	HY2011/03	2013-10-09	Mid-Ebb	Sunny	IS8	10:21:55	3.2	Bottom	3	1	27.04	7.77	28.58	89	6.04	19.7		11.1
HKLR	HY2011/03	2013-10-09	Mid-Ebb	Sunny	IS8	10:21:38	3.2	Bottom	3	2	27.03	7.76	28.58	89.1	6.05	20.2		13
HKLR	HY2011/03	2013-10-09	Mid-Ebb	Sunny	ISMH9	10:38:56	1.0	Surface	1	1	27.19	7.77	28.67	90.3	6.11	18.2		12.5
HKLR	HY2011/03	2013-10-09	Mid-Ebb	Sunny	ISMH9	10:39:23	1.0	Surface	1	2	27.18	7.77	28.67	90.2	6.1	18.3		12.3
HKLR	HY2011/03	2013-10-09	Mid-Ebb	Sunny	ISMH9	10:38:46	2.9	Bottom	3	1	27.11	7.77	28.65	90.3	6.12	18.8		11.4
HKLR	HY2011/03	2013-10-09	Mid-Ebb	Sunny	ISMH9	10:39:06	2.9	Bottom	3	2	27.09	7.77	28.65	89.9	6.09	18.7		12.3
HKLR	HY2011/03	2013-10-09	Mid-Ebb	Sunny	IS10	10:12:46	1.0	Surface	1	1	27.17	8.12	28.67	91.3	6.18	15.2		14.4
HKLR	HY2011/03	2013-10-09	Mid-Ebb	Sunny	IS10	10:11:54	1.0	Surface	1	2	27.14	8.12	28.7	91.3	6.18	15.5		15
HKLR	HY2011/03	2013-10-09	Mid-Ebb	Sunny	IS10	10:12:29	5.4	Middle	2	1	27.11	8.12	28.75	91	6.16	15.1		13.4
HKLR	HY2011/03	2013-10-09	Mid-Ebb	Sunny	IS10	10:11:40	5.4	Middle	2	2	27.17	8.12	28.76	91.2	6.17	14.7		15.4
HKLR	HY2011/03	2013-10-09	Mid-Ebb	Sunny	IS10	10:12:13	9.8	Bottom	3	1	27.14	8.12	28.75	91	6.16	14.4		16.4
HKLR	HY2011/03	2013-10-09	Mid-Ebb	Sunny	IS10	10:12:23	9.8	Bottom	3	2	27.12	8.12	28.76	91.2	6.17	14.5		15.3
HKLR	HY2011/03	2013-10-09	Mid-Ebb	Sunny	SR3	11:09:09	0.8	Middle	2	1	27.09	7.76	28.6	89	6.03	9.5		9.1
HKLR	HY2011/03	2013-10-09	Mid-Ebb	Sunny	SR3	11:09:17	0.8	Middle	2	2	27.09	7.76	28.6	89.1	6.04	9.7		8.5
HKLR	HY2011/03	2013-10-09	Mid-Ebb	Sunny	SR4	10:27:38	1.0	Surface	1	1	27.2	7.75	28.58	86.5	5.86	12.7		10.6
HKLR	HY2011/03	2013-10-09	Mid-Ebb	Sunny	SR4	10:27:58	1.0	Surface	1	2	27.21	7.75	28.58	86.1	5.83	12.5		11.3
HKLR	HY2011/03	2013-10-09	Mid-Ebb	Sunny	SR4	10:27:46	2.8	Bottom	3	1	27.21	7.75	28.58	86.3	5.84	12.6		12.2
HKLR	HY2011/03	2013-10-09	Mid-Ebb	Sunny	SR4	10:27:27	2.8	Bottom	3	2	27.21	7.75	28.58	86.6	5.86	12.6		11.1
HKLR	HY2011/03	2013-10-09	Mid-Ebb	Sunny	SR5	10:21:37	1.0	Surface	1	1	27.13	8.12	28.65	90.9	6.16	16.7		10

Water Quarterly Monitoring Data

Project	Works	Date (YYYY-mm-dd)	Tide	Weather Condition	Station	Time	Depth, m	Level	Level_Code	Replicate	Temperature, °C	pH	Salinity, ppt	DO, %	DO, mg/L	Turbidity, NTU	SS, mg/L	Site Observation
HKLR	HY2011/03	2013-10-09	Mid-Flood	Sunny	SRS	10:22:09	1.0	Surface	1	2	27.12	8.12	28.66	90.9	6.16	17.2	11.2	
HKLR	HY2011/03	2013-10-09	Mid-Flood	Sunny	SRS	10:21:23	4.6	Bottom	1	2	27.12	8.12	28.71	90.8	6.15	17.1	11.5	
HKLR	HY2011/03	2013-10-09	Mid-Flood	Sunny	SRS	10:21:53	4.6	Bottom	3	2	27.11	8.12	28.69	90.7	6.14	17.1	12.2	
HKLR	HY2011/03	2013-10-09	Mid-Flood	Sunny	SR10A	09:18:07	1.0	Surface	1	2	27.43	7.78	29.98	84.3	5.64	10.7	9.1	
HKLR	HY2011/03	2013-10-09	Mid-Flood	Sunny	SR10A	09:17:34	1.0	Surface	2	2	27.43	7.78	29.95	84.4	5.65	10.1	8.5	
HKLR	HY2011/03	2013-10-09	Mid-Flood	Sunny	SR10A	09:17:23	3.3	Middle	1	2	27.43	7.78	30	84.3	5.64	10.6	6.3	
HKLR	HY2011/03	2013-10-09	Mid-Flood	Sunny	SR10A	09:17:59	3.3	Middle	2	2	27.43	7.78	29.99	84.1	5.63	10.6	7.4	
HKLR	HY2011/03	2013-10-09	Mid-Flood	Sunny	SR10A	09:17:30	5.6	Bottom	3	1	27.43	7.78	29.99	84.2	5.63	10.6	6.9	
HKLR	HY2011/03	2013-10-09	Mid-Flood	Sunny	SR10A	09:17:13	5.6	Bottom	3	2	27.43	7.78	30.01	84.4	5.64	10.9	9	
HKLR	HY2011/03	2013-10-09	Mid-Flood	Sunny	SR10B	09:10:33	1.0	Surface	1	2	27.5	7.77	30.4	83.1	5.54	11.3	16	
HKLR	HY2011/03	2013-10-09	Mid-Flood	Sunny	SR10B	09:10:16	1.0	Surface	1	2	27.49	7.77	30.39	83.2	5.55	11.2	15	
HKLR	HY2011/03	2013-10-09	Mid-Flood	Sunny	SR10B	09:10:26	4.4	Bottom	3	1	27.5	7.77	30.4	83	5.53	11.3	17.1	
HKLR	HY2011/03	2013-10-09	Mid-Flood	Sunny	SR10B	09:10:07	4.4	Bottom	3	2	27.49	7.77	30.38	83.2	5.55	11.3	17.2	
HKLR	HY2011/03	2013-10-09	Mid-Flood	Sunny	CS2	11:36:39	1.0	Surface	1	1	27.26	8.12	28.63	90.4	6.11	18.4	12.1	
HKLR	HY2011/03	2013-10-09	Mid-Flood	Sunny	CS2	11:35:57	1.0	Surface	1	2	27.29	8.12	28.61	90.8	6.13	16.4	13.5	
HKLR	HY2011/03	2013-10-09	Mid-Flood	Sunny	CS2	11:36:24	3.7	Middle	2	1	27.19	8.12	28.66	90	6.09	17.5	13.2	
HKLR	HY2011/03	2013-10-09	Mid-Flood	Sunny	CS2	11:35:39	3.7	Middle	2	2	27.18	8.12	28.66	90	6.09	17.7	14.3	
HKLR	HY2011/03	2013-10-09	Mid-Flood	Sunny	CS2	11:36:16	6.3	Bottom	3	1	27.18	8.12	28.66	90	6.09	18.2	15.6	
HKLR	HY2011/03	2013-10-09	Mid-Flood	Sunny	CS2	11:35:25	6.3	Bottom	3	2	27.18	8.12	28.66	90.2	6.11	17.9	14.4	
HKLR	HY2011/03	2013-10-09	Mid-Flood	Sunny	CS(MH5)	09:46:25	1.0	Surface	1	1	27.38	7.78	28.79	84.3	5.68	14.5	5	
HKLR	HY2011/03	2013-10-09	Mid-Flood	Sunny	CS(MH5)	09:45:46	1.0	Surface	1	2	27.36	7.79	28.88	84.6	5.7	14.7	4.6	
HKLR	HY2011/03	2013-10-09	Mid-Flood	Sunny	CS(MH5)	09:45:37	6.2	Middle	2	1	27.47	7.78	29.97	84.3	5.64	14.6	4.5	
HKLR	HY2011/03	2013-10-09	Mid-Flood	Sunny	CS(MH5)	09:46:17	6.2	Middle	2	2	27.46	7.78	29.92	84.1	5.62	14.8	6	
HKLR	HY2011/03	2013-10-09	Mid-Flood	Sunny	CS(MH5)	09:45:26	11.3	Bottom	3	1	27.43	7.78	29.91	85.2	5.7	15.4	4.3	
HKLR	HY2011/03	2013-10-09	Mid-Flood	Sunny	CS(MH5)	09:46:04	11.3	Bottom	3	2	27.48	7.77	30.11	85.5	5.71	15.7	6.1	
HKLR	HY2011/03	2013-10-11	Mid-Ebb	Sunny	ISS	16:41:44	1.0	Surface	1	1	28.16	7.79	28.87	91.5	6.08	8.5	6.3	
HKLR	HY2011/03	2013-10-11	Mid-Ebb	Sunny	ISS	16:42:35	1.0	Surface	1	2	28.2	7.76	28.87	91.6	6.08	9	7	
HKLR	HY2011/03	2013-10-11	Mid-Ebb	Sunny	ISS	16:41:32	5.0	Middle	2	1	28.11	7.78	28.94	91	6.05	8.9	6.9	
HKLR	HY2011/03	2013-10-11	Mid-Ebb	Sunny	ISS	16:42:25	5.0	Middle	2	2	28.11	7.77	28.93	91	6.06	9.9	7.1	
HKLR	HY2011/03	2013-10-11	Mid-Ebb	Sunny	ISS	16:41:19	9.0	Bottom	3	1	28.11	7.79	28.93	91.5	6.08	8.9	5.6	
HKLR	HY2011/03	2013-10-11	Mid-Ebb	Sunny	ISS	16:42:13	9.0	Bottom	3	2	28.11	7.79	28.93	91.2	6.07	8.2	5.6	
HKLR	HY2011/03	2013-10-11	Mid-Ebb	Sunny	IS(MH6)	16:49:50	1.0	Surface	1	1	28.43	7.74	28.4	96.6	6.41	7.7	3.8	
HKLR	HY2011/03	2013-10-11	Mid-Ebb	Sunny	IS(MH6)	16:49:26	1.0	Surface	1	2	28.34	7.74	28.48	97.1	6.45	8.4	4.6	
HKLR	HY2011/03	2013-10-11	Mid-Ebb	Sunny	IS(MH6)	16:49:19	2.3	Bottom	3	1	28.28	7.74	28.62	97.9	6.51	10.4	3.7	
HKLR	HY2011/03	2013-10-11	Mid-Ebb	Sunny	IS(MH6)	16:49:40	2.3	Bottom	3	2	28.09	7.73	28.76	94.8	6.31	10.7	4.8	
HKLR	HY2011/03	2013-10-11	Mid-Ebb	Sunny	IS7	16:58:21	1.0	Surface	1	1	28.45	7.75	28.17	99.6	6.61	6.8	3.6	
HKLR	HY2011/03	2013-10-11	Mid-Ebb	Sunny	IS7	16:57:36	1.0	Surface	1	2	28.48	7.75	28.15	99.8	6.63	7.1	4.9	
HKLR	HY2011/03	2013-10-11	Mid-Ebb	Sunny	IS7	16:58:13	2.4	Bottom	3	1	28.41	7.75	28.6	99.5	6.6	9.7	3.9	
HKLR	HY2011/03	2013-10-11	Mid-Ebb	Sunny	IS7	16:57:26	2.4	Bottom	3	2	28.42	7.74	28.46	100.1	6.64	9.3	3.2	
HKLR	HY2011/03	2013-10-11	Mid-Ebb	Sunny	IS8	17:25:50	1.0	Surface	1	1	28.11	7.81	28.2	95.6	6.39	5	4	
HKLR	HY2011/03	2013-10-11	Mid-Ebb	Sunny	IS8	17:25:32	1.0	Surface	1	2	28.14	7.82	28.21	96.4	6.44	4.7	2.9	
HKLR	HY2011/03	2013-10-11	Mid-Ebb	Sunny	IS8	17:25:24	2.8	Bottom	3	1	28.12	7.83	28.16	96.3	6.44	5.5	3.6	
HKLR	HY2011/03	2013-10-11	Mid-Ebb	Sunny	IS8	17:25:42	2.8	Bottom	3	2	27.97	7.82	28.18	95.4	6.39	5.3	3	
HKLR	HY2011/03	2013-10-11	Mid-Ebb	Sunny	IS(MH9)	17:06:09	1.0	Surface	1	1	28.31	7.74	28.36	97.6	6.49	5	3	
HKLR	HY2011/03	2013-10-11	Mid-Ebb	Sunny	IS(MH9)	17:05:30	1.0	Surface	1	2	28.76	7.75	28.13	100.6	6.63	5.4	3.9	
HKLR	HY2011/03	2013-10-11	Mid-Ebb	Sunny	IS(MH9)	17:05:20	2.7	Bottom	3	1	28.29	7.75	28.28	99.3	6.61	6	4	
HKLR	HY2011/03	2013-10-11	Mid-Ebb	Sunny	IS(MH9)	17:06:04	2.7	Bottom	3	2	27.98	7.74	28.59	96.4	6.44	6.3	2.4	
HKLR	HY2011/03	2013-10-11	Mid-Ebb	Sunny	IS10	18:05:10	1.0	Surface	1	1	28.05	8.14	25.17	89.6	6.09	6.4	2.6	
HKLR	HY2011/03	2013-10-11	Mid-Ebb	Sunny	IS10	18:04:32	1.0	Surface	1	2	28.03	8.14	25.02	89.7	6.11	6.4	2.4	
HKLR	HY2011/03	2013-10-11	Mid-Ebb	Sunny	IS10	18:04:59	5.2	Middle	2	1	27.65	8.12	28.41	87.1	5.86	8	2.5	
HKLR	HY2011/03	2013-10-11	Mid-Ebb	Sunny	IS10	18:04:22	5.2	Middle	2	2	27.68	8.12	28.35	87.8	5.9	7.6	2.1	
HKLR	HY2011/03	2013-10-11	Mid-Ebb	Sunny	IS10	18:04:13	9.4	Bottom	3	1	27.71	8.11	28.62	88.6	5.94	8.8	3.7	
HKLR	HY2011/03	2013-10-11	Mid-Ebb	Sunny	IS10	18:04:46	9.4	Bottom	3	2	27.7	8.11	28.64	88.6	5.94	8.9	3.2	
HKLR	HY2011/03	2013-10-11	Mid-Ebb	Sunny	SRS3	16:27:04	0.9	Middle	2	1	28.37	7.8	28.87	95.3	6.31	7.3	7.5	
HKLR	HY2011/03	2013-10-11	Mid-Ebb	Sunny	SRS3	16:27:13	0.9	Middle	2	2	28.3	7.8	28.85	94.5	6.27	7.5	5.6	
HKLR	HY2011/03	2013-10-11	Mid-Ebb	Sunny	SRS4	17:18:55	1.0	Surface	1	1	28.62	7.86	28.26	97.8	6.47	4.2	3.5	
HKLR	HY2011/03	2013-10-11	Mid-Ebb	Sunny	SRS4	17:19:20	1.0	Surface	1	2	28.57	7.85	28.23	97.5	6.46	4.4	3.3	
HKLR	HY2011/03	2013-10-11	Mid-Ebb	Sunny	SRS4	17:18:49	2.5	Bottom	3	1	28.42	7.87	28.25	97.2	6.46	4.4	3.3	
HKLR	HY2011/03	2013-10-11	Mid-Ebb	Sunny	SRS4	17:19:09	2.5	Bottom	3	2	28.27	7.86	28.19	96.4	6.42	4.6	3.9	
HKLR	HY2011/03	2013-10-11	Mid-Ebb	Sunny	SRS5	17:53:17	1.0	Surface	1	1	28.21	8.12	25.54	92.1	6.23	6.1	4	
HKLR	HY2011/03	2013-10-11	Mid-Ebb	Sunny	SRS5	17:52:50	1.0	Surface	1	2	28.18	8.12	25.61	92	6.23	6.1	3.4	
HKLR	HY2011/03	2013-10-11	Mid-Ebb	Sunny	SRS5	17:53:03	3.5	Bottom	3	1	28.11	8.1	27.92	91.8	6.14	6.2	2.1	
HKLR	HY2011/03	2013-10-11	Mid-Ebb	Sunny	SRS5	17:52:43	3.5	Bottom	3	2	28.12	8.1	28.15	92	6.14	6.3	5.3	
HKLR	HY2011/03	2013-10-11	Mid-Ebb	Sunny	SR10A	18:31:38	1.0	Surface	1	1	27.71	7.71	29.58	85.7	5.7	3.7	2.5	
HKLR	HY2011/03	2013-10-11	Mid-Ebb	Sunny	SR10A	18:31:38	1.0	Surface	1	2	27.91	7.71	29.58	85.6	5.69	3.7	1.9	

Water Quarterly Monitoring Data

Project	Works	Date (YYYY-MM-DD)	Tide	Weather Condition	Station	Time	Depth, m	Level	Level_Code	Replicate	Temperature, °C	pH	Salinity, ppt	DO, %	DO, mg/L	Turbidity, NTU	SS, mg/L	Site Observation
HKLR	HY2011/03	2013-10-11	Mid-Ebb	Sunny	SR10A	18:31:45	3.1	Middle	2	1	27.9	7.71	29.62	85.4	5.68	3.7	2.1	
HKLR	HY2011/03	2013-10-11	Mid-Ebb	Sunny	SR10A	18:31:06	3.1	Middle	2	2	27.9	7.71	29.63	85.3	5.67	3.8	2.6	
HKLR	HY2011/03	2013-10-11	Mid-Ebb	Sunny	SR10A	18:30:54	5.1	Bottom	3	1	27.89	7.71	29.72	85.3	5.67	3.9	3.4	
HKLR	HY2011/03	2013-10-11	Mid-Ebb	Sunny	SR10A	18:31:29	5.1	Bottom	3	2	27.89	7.71	29.73	85.3	5.67	3.7	3.4	
HKLR	HY2011/03	2013-10-11	Mid-Ebb	Sunny	SR10B	18:42:09	1.0	Surface	1	1	27.9	7.71	29.58	85.3	5.67	4	3.5	
HKLR	HY2011/03	2013-10-11	Mid-Ebb	Sunny	SR10B	18:41:35	1.0	Surface	1	2	27.9	7.71	29.58	85.5	5.68	3.7	2.9	
HKLR	HY2011/03	2013-10-11	Mid-Ebb	Sunny	SR10B	18:41:17	4.3	Bottom	3	1	27.89	7.71	29.71	85.4	5.68	3.7	3.3	
HKLR	HY2011/03	2013-10-11	Mid-Ebb	Sunny	SR10B	18:41:55	4.3	Bottom	3	2	27.88	7.71	29.72	85	5.65	3.9	4.5	
HKLR	HY2011/03	2013-10-11	Mid-Ebb	Sunny	CS2	16:26:54	1.0	Surface	1	1	28.26	8.17	24.62	92.2	6.27	3.7	1.3	
HKLR	HY2011/03	2013-10-11	Mid-Ebb	Sunny	CS2	16:27:31	1.0	Surface	1	2	28.12	8.16	24.93	91.4	6.21	3.8	1.8	
HKLR	HY2011/03	2013-10-11	Mid-Ebb	Sunny	CS2	16:26:39	4.0	Middle	2	1	28.12	8.16	24.93	90.5	6.1	3.8	1.8	
HKLR	HY2011/03	2013-10-11	Mid-Ebb	Sunny	CS2	16:27:17	4.0	Middle	2	2	27.76	8.15	28.14	89.9	6.04	6.3	1.2	
HKLR	HY2011/03	2013-10-11	Mid-Ebb	Sunny	CS2	16:27:08	6.9	Bottom	3	1	27.71	8.14	28.37	90.5	6.08	6.8	3.6	
HKLR	HY2011/03	2013-10-11	Mid-Ebb	Sunny	CS2	16:26:20	6.9	Bottom	3	2	27.63	8.2	28.53	92.3	6.2	6.8	2.3	
HKLR	HY2011/03	2013-10-11	Mid-Ebb	Sunny	CS(MHF5)	18:02:06	1.0	Surface	1	1	28.12	7.7	28.64	87.8	5.85	4.2	2.9	
HKLR	HY2011/03	2013-10-11	Mid-Ebb	Sunny	CS(MHF5)	18:01:27	1.0	Surface	1	2	28.09	7.7	28.73	86.6	5.77	4.5	2.5	
HKLR	HY2011/03	2013-10-11	Mid-Ebb	Sunny	CS(MHF5)	18:01:15	6.3	Middle	2	1	27.72	7.69	29.58	84	5.6	5.3	3.8	
HKLR	HY2011/03	2013-10-11	Mid-Ebb	Sunny	CS(MHF5)	18:01:51	6.3	Middle	2	2	27.72	7.69	29.55	84	5.6	5.6	3.9	
HKLR	HY2011/03	2013-10-11	Mid-Ebb	Sunny	CS(MHF5)	18:01:41	11.5	Bottom	3	1	27.75	7.69	29.62	85.7	5.71	4.6	5.4	
HKLR	HY2011/03	2013-10-11	Mid-Ebb	Sunny	CS(MHF5)	18:01:05	11.5	Bottom	3	2	27.73	7.69	29.7	85.8	5.72	5.1	3.9	
HKLR	HY2011/03	2013-10-11	Mid-Flood	Sunny	ISS	13:08:37	1.0	Surface	1	1	27.92	7.76	28.8	91.1	6.09	8	4.2	
HKLR	HY2011/03	2013-10-11	Mid-Flood	Sunny	ISS	13:10:28	1.0	Surface	1	2	27.97	7.76	28.8	91.1	6.08	7.7	5.2	
HKLR	HY2011/03	2013-10-11	Mid-Flood	Sunny	ISS	13:08:21	4.9	Middle	2	1	27.83	7.76	28.81	90.5	6.05	8.1	5	
HKLR	HY2011/03	2013-10-11	Mid-Flood	Sunny	ISS	13:10:13	4.9	Middle	2	2	27.83	7.76	28.8	90.5	6.05	7.8	3.4	
HKLR	HY2011/03	2013-10-11	Mid-Flood	Sunny	ISS	13:10:05	8.8	Bottom	3	1	27.83	7.76	28.83	90.6	6.06	7.7	6.2	
HKLR	HY2011/03	2013-10-11	Mid-Flood	Sunny	ISS	13:08:10	8.8	Bottom	3	2	27.81	7.76	28.82	90.5	6.06	7.7	7.5	
HKLR	HY2011/03	2013-10-11	Mid-Flood	Sunny	IS(MH6)	13:00:01	1.0	Surface	1	1	28.63	7.76	28.68	94.3	6.23	16.2	6.3	
HKLR	HY2011/03	2013-10-11	Mid-Flood	Sunny	IS(MH6)	13:00:22	1.0	Surface	1	2	28.48	7.76	28.59	93.2	6.17	15.9	5	
HKLR	HY2011/03	2013-10-11	Mid-Flood	Sunny	IS(MH6)	13:00:07	2.2	Bottom	3	1	28.35	7.76	28.54	93.2	6.19	21.2	4.3	
HKLR	HY2011/03	2013-10-11	Mid-Flood	Sunny	IS(MH6)	13:00:50	2.2	Bottom	3	2	28.43	7.76	28.55	94.2	6.25	22.2	5.2	
HKLR	HY2011/03	2013-10-11	Mid-Flood	Sunny	IS7	12:52:50	1.0	Surface	1	1	27.92	7.74	28.63	91.5	6.11	18.5	6.2	
HKLR	HY2011/03	2013-10-11	Mid-Flood	Sunny	IS7	12:51:48	1.0	Surface	1	2	28	7.74	28.61	91.9	6.14	19.7	8.2	
HKLR	HY2011/03	2013-10-11	Mid-Flood	Sunny	IS7	12:51:39	2.5	Bottom	3	1	27.89	7.74	28.69	91.7	6.13	22.8	7.2	
HKLR	HY2011/03	2013-10-11	Mid-Flood	Sunny	IS7	12:52:26	2.5	Bottom	3	2	27.86	7.74	28.7	91.6	6.13	23.3	5.6	
HKLR	HY2011/03	2013-10-11	Mid-Flood	Sunny	IS8	12:26:43	1.0	Surface	1	1	27.81	7.75	28.18	92.2	6.19	8.2	8.1	
HKLR	HY2011/03	2013-10-11	Mid-Flood	Sunny	IS8	12:27:03	1.0	Surface	1	2	27.75	7.75	28.28	91.5	6.15	9.2	8.4	
HKLR	HY2011/03	2013-10-11	Mid-Flood	Sunny	IS8	12:27:33	2.8	Bottom	3	1	27.71	7.75	28.22	92.3	6.2	9.2	10.9	
HKLR	HY2011/03	2013-10-11	Mid-Flood	Sunny	IS8	12:26:56	2.8	Bottom	3	2	27.71	7.74	28.52	91.4	6.22	10.2	9.8	
HKLR	HY2011/03	2013-10-11	Mid-Flood	Sunny	IS(MH9)	12:45:33	1.0	Surface	1	1	27.86	7.72	28.38	92.8	6.22	12.5	4.3	
HKLR	HY2011/03	2013-10-11	Mid-Flood	Sunny	IS(MH9)	12:45:15	1.0	Surface	1	2	27.86	7.73	28.39	93.1	6.24	12.7	4.5	
HKLR	HY2011/03	2013-10-11	Mid-Flood	Sunny	IS(MH9)	12:45:08	2.6	Bottom	3	1	27.86	7.73	28.43	93.1	6.24	16.6	4.8	
HKLR	HY2011/03	2013-10-11	Mid-Flood	Sunny	IS(MH9)	12:45:24	2.6	Bottom	3	2	27.84	7.72	28.47	92.8	6.22	16.2	5	
HKLR	HY2011/03	2013-10-11	Mid-Flood	Sunny	IS10	12:22:48	1.0	Surface	1	1	27.87	8.12	27.65	89.9	6.05	15.1	3.7	
HKLR	HY2011/03	2013-10-11	Mid-Flood	Sunny	IS10	12:23:49	1.0	Surface	1	2	27.79	8.11	27.85	89.5	6.02	15.6	2.1	
HKLR	HY2011/03	2013-10-11	Mid-Flood	Sunny	IS10	12:23:36	5.3	Middle	2	1	27.61	8.12	28.24	88.8	5.98	15.3	4.1	
HKLR	HY2011/03	2013-10-11	Mid-Flood	Sunny	IS10	12:22:33	5.3	Middle	2	2	27.6	8.12	28.25	88.9	5.99	15.6	5.7	
HKLR	HY2011/03	2013-10-11	Mid-Flood	Sunny	IS10	12:23:25	9.5	Bottom	3	1	27.57	8.12	28.56	88.7	5.97	17.2	5.4	
HKLR	HY2011/03	2013-10-11	Mid-Flood	Sunny	IS10	12:22:25	9.5	Bottom	3	2	27.59	8.12	28.41	88.9	5.98	17.6	3.8	
HKLR	HY2011/03	2013-10-11	Mid-Flood	Sunny	SR3	13:18:14	0.8	Middle	2	1	27.95	7.76	28.79	91.7	6.12	8	7.8	
HKLR	HY2011/03	2013-10-11	Mid-Flood	Sunny	SR3	13:18:09	0.8	Middle	2	2	27.95	7.76	28.79	91.7	6.12	7.7	6.3	
HKLR	HY2011/03	2013-10-11	Mid-Flood	Sunny	SR4	12:33:11	1.0	Surface	1	1	28.02	7.72	28.03	92.8	6.21	7	4.1	
HKLR	HY2011/03	2013-10-11	Mid-Flood	Sunny	SR4	12:33:26	1.0	Surface	1	2	28.08	7.72	28.01	93	6.22	6.9	4.9	
HKLR	HY2011/03	2013-10-11	Mid-Flood	Sunny	SR4	12:33:17	2.4	Bottom	3	1	28.04	7.72	28.01	92.8	6.21	7.1	5	
HKLR	HY2011/03	2013-10-11	Mid-Flood	Sunny	SR4	12:33:04	2.4	Bottom	3	2	27.91	7.72	28.03	92.6	6.21	6.8	4.1	
HKLR	HY2011/03	2013-10-11	Mid-Flood	Sunny	SR5	12:35:15	1.0	Surface	1	1	27.79	8.11	27.78	89.7	6.04	14.1	5.1	
HKLR	HY2011/03	2013-10-11	Mid-Flood	Sunny	SR5	12:35:42	1.0	Surface	1	2	27.83	8.11	27.69	89.6	6.03	14.2	7.4	
HKLR	HY2011/03	2013-10-11	Mid-Flood	Sunny	SR5	12:35:05	3.5	Bottom	3	1	27.67	8.11	28.09	89.3	6.01	14.7	15.9	
HKLR	HY2011/03	2013-10-11	Mid-Flood	Sunny	SR5	12:35:34	3.5	Bottom	3	2	27.63	8.11	28.16	89	6	14.6	16.9	
HKLR	HY2011/03	2013-10-11	Mid-Flood	Sunny	SR10A	11:19:37	1.0	Surface	1	1	27.76	7.77	29.3	84.5	5.64	6.4	3.6	
HKLR	HY2011/03	2013-10-11	Mid-Flood	Sunny	SR10A	11:18:53	1.0	Surface	1	2	27.76	7.77	29.24	84.7	5.66	6.7	3.9	
HKLR	HY2011/03	2013-10-11	Mid-Flood	Sunny	SR10A	11:19:20	3.1	Middle	2	1	27.73	7.77	29.47	84.1	5.61	7.6	4.9	
HKLR	HY2011/03	2013-10-11	Mid-Flood	Sunny	SR10A	11:18:26	3.1	Middle	2	2	27.72	7.77	29.45	84.2	5.62	7.3	3.7	
HKLR	HY2011/03	2013-10-11	Mid-Flood	Sunny	SR10A	11:18:15	5.2	Bottom	3	1	27.7	7.77	29.56	84.2	5.62	7.3	4.6	
HKLR	HY2011/03	2013-10-11	Mid-Flood	Sunny	SR10A	11:19:09	5.2	Bottom	3	2	27.72	7.77	29.55	84	5.61	7.5	6.1	
HKLR	HY2011/03	2013-10-11	Mid-Flood	Sunny	SR10B	11:09:50	1.0	Surface	1	1	27.71	7.79	29.93	84.2	5.6	8.5	9.7	



Water Quarterly Monitoring Data

Project	Works	Date (YYYY-MM-DD)	Tide	Weather Condition	Station	Time	Depth, m	Level	Level Code	Replicate	Temperature, °C	pH	Salinity, ppt	DO, %	DO, mg/L	Turbidity, NTU	SS, mg/L	Site Observation
HKLR	HY2011/03	2013-10-14	Mid-Ebb	Sunny	CS2	10:35:07	3.5	Middle	2	1	27.64	8.13	26.56	93.5	6.33	3.3	8.2	
HKLR	HY2011/03	2013-10-14	Mid-Ebb	Sunny	CS2	10:34:38	3.5	Middle	2	1	27.65	8.12	26.56	93.2	6.33	3.3	8.2	
HKLR	HY2011/03	2013-10-14	Mid-Ebb	Sunny	CS2	10:34:51	6.0	Bottom	3	1	27.52	8.13	27.52	92.7	6.25	5	7.6	
HKLR	HY2011/03	2013-10-14	Mid-Ebb	Sunny	CS2	10:34:02	6.0	Bottom	3	1	27.57	8.11	27.75	92.9	6.28	4.8	9	
HKLR	HY2011/03	2013-10-14	Mid-Ebb	Sunny	CS(MH5)	08:36:51	1.0	Surface	1	1	27.43	7.76	28.15	85.6	5.78	3.6	8.6	
HKLR	HY2011/03	2013-10-14	Mid-Ebb	Sunny	CS(MH5)	08:37:35	1.0	Surface	1	2	27.44	7.74	28.15	86.1	5.82	3.5	9.7	
HKLR	HY2011/03	2013-10-14	Mid-Ebb	Sunny	CS(MH5)	08:36:38	6.5	Midrie	2	1	27.73	7.75	29.12	82.2	5.49	3.7	8.2	
HKLR	HY2011/03	2013-10-14	Mid-Ebb	Sunny	CS(MH5)	08:37:20	6.5	Middle	2	2	27.72	7.75	29.12	83.4	5.57	3.5	9.9	
HKLR	HY2011/03	2013-10-14	Mid-Ebb	Sunny	CS(MH5)	08:36:27	12.0	Bottom	3	1	27.76	7.74	30.31	83.1	5.52	3.8	10.9	
HKLR	HY2011/03	2013-10-14	Mid-Ebb	Sunny	CS(MH5)	08:37:07	12.0	Bottom	3	1	27.7	7.74	30.3	85.7	5.7	3.7	10.1	
HKLR	HY2011/03	2013-10-14	Mid-Ebb	Sunny	ISS	15:09:53	1.0	Surface	1	1	27.81	7.81	28.74	104.4	6.99	3.9	9.4	
HKLR	HY2011/03	2013-10-14	Mid-Ebb	Sunny	ISS	15:09:41	4.4	Surface	1	1	27.81	7.81	28.75	103.8	6.94	3.9	8.7	
HKLR	HY2011/03	2013-10-14	Mid-Ebb	Sunny	ISS	15:09:41	4.4	Midrie	2	1	27.81	7.8	28.81	103.2	6.91	4.2	8.6	
HKLR	HY2011/03	2013-10-14	Mid-Ebb	Sunny	ISS	15:10:11	4.4	Middle	2	2	27.81	7.8	28.81	103.1	6.9	4.1	9.8	
HKLR	HY2011/03	2013-10-14	Mid-Ebb	Sunny	ISS	15:09:35	7.7	Bottom	3	1	27.8	7.8	28.85	104.1	6.96	4.3	10.2	
HKLR	HY2011/03	2013-10-14	Mid-Ebb	Sunny	ISS	15:10:03	7.7	Bottom	3	2	27.81	7.81	28.83	104.2	6.97	4.2	10.2	
HKLR	HY2011/03	2013-10-14	Mid-Ebb	Sunny	ISMH6	15:17:13	1.0	Surface	1	1	27.81	7.77	28.69	104.1	6.97	11.4	9.8	
HKLR	HY2011/03	2013-10-14	Mid-Ebb	Sunny	ISMH6	15:16:53	1.0	Surface	1	2	27.8	7.77	28.69	104.4	6.99	11.5	11.7	
HKLR	HY2011/03	2013-10-14	Mid-Ebb	Sunny	ISMH6	15:16:43	2.2	Bottom	3	1	27.8	7.77	28.69	104.4	6.99	11.5	11.7	
HKLR	HY2011/03	2013-10-14	Mid-Ebb	Sunny	ISMH6	15:16:43	2.2	Bottom	3	2	27.8	7.77	28.69	104.2	6.98	12.5	12.1	
HKLR	HY2011/03	2013-10-14	Mid-Ebb	Sunny	ISMH6	15:17:02	2.2	Bottom	3	2	27.81	7.77	28.69	104.1	6.97	12.7	11.2	
HKLR	HY2011/03	2013-10-14	Mid-Ebb	Sunny	IS7	15:24:38	1.0	Surface	1	1	27.75	7.76	28.69	97.8	6.55	9.5	14.8	
HKLR	HY2011/03	2013-10-14	Mid-Ebb	Sunny	IS7	15:24:25	1.0	Surface	1	2	27.75	7.75	28.7	98	6.56	9.6	13.7	
HKLR	HY2011/03	2013-10-14	Mid-Ebb	Sunny	IS7	15:24:15	2.2	Bottom	3	1	27.75	7.75	28.7	98.3	6.59	9.5	19.5	
HKLR	HY2011/03	2013-10-14	Mid-Ebb	Sunny	IS7	15:24:31	2.2	Bottom	3	2	27.75	7.75	28.71	97.7	6.55	9.5	20.5	
HKLR	HY2011/03	2013-10-14	Mid-Ebb	Sunny	IS8	15:47:23	1.0	Surface	1	1	27.64	7.79	28.67	104	6.98	6.7	10.8	
HKLR	HY2011/03	2013-10-14	Mid-Ebb	Sunny	IS8	15:47:06	1.0	Surface	1	2	27.64	7.79	28.68	103.8	6.97	6.6	11.2	
HKLR	HY2011/03	2013-10-14	Mid-Ebb	Sunny	IS8	15:46:58	2.8	Bottom	3	1	27.65	7.79	28.7	103.8	6.97	6.7	10.2	
HKLR	HY2011/03	2013-10-14	Mid-Ebb	Sunny	IS8	15:47:14	2.8	Bottom	3	2	27.65	7.79	28.69	103.9	6.97	6.8	11.8	
HKLR	HY2011/03	2013-10-14	Mid-Ebb	Sunny	ISMH9	15:31:15	1.0	Surface	1	1	27.76	7.78	28.56	101.5	6.81	9.4	10	
HKLR	HY2011/03	2013-10-14	Mid-Ebb	Sunny	ISMH9	15:31:35	1.0	Surface	1	2	27.76	7.78	28.55	101.3	6.79	9.6	11.4	
HKLR	HY2011/03	2013-10-14	Mid-Ebb	Sunny	ISMH9	15:31:07	2.7	Bottom	3	1	27.69	7.77	28.62	101.6	6.82	9.5	11.6	
HKLR	HY2011/03	2013-10-14	Mid-Ebb	Sunny	ISMH9	15:31:25	2.7	Bottom	3	2	27.69	7.77	28.61	101.1	6.78	9.4	10.8	
HKLR	HY2011/03	2013-10-14	Mid-Ebb	Sunny	IS10	16:10:01	1.0	Surface	1	1	27.74	8.15	26.65	96.6	6.55	3.3	9.1	
HKLR	HY2011/03	2013-10-14	Mid-Ebb	Sunny	IS10	16:10:59	1.0	Surface	1	2	27.75	8.15	26.54	96.6	6.55	3.3	8.4	
HKLR	HY2011/03	2013-10-14	Mid-Ebb	Sunny	IS10	16:09:47	5.5	Middle	2	1	27.73	8.15	27.41	96.8	6.53	5.3	10.1	
HKLR	HY2011/03	2013-10-14	Mid-Ebb	Sunny	IS10	16:10:36	5.5	Middle	2	2	27.73	8.15	27.43	97	6.55	5.1	11.3	
HKLR	HY2011/03	2013-10-14	Mid-Ebb	Sunny	IS10	16:09:29	10.0	Bottom	3	1	27.73	8.15	27.54	97.6	6.54	6.2	11.3	
HKLR	HY2011/03	2013-10-14	Mid-Ebb	Sunny	IS10	16:10:42	10.0	Bottom	3	2	27.73	8.15	27.55	96.8	6.53	6	11.8	
HKLR	HY2011/03	2013-10-14	Mid-Ebb	Sunny	SR3	15:00:44	0.7	Middle	2	1	27.79	7.81	27.79	105.1	7.04	3.7	15.2	
HKLR	HY2011/03	2013-10-14	Mid-Ebb	Sunny	SR3	15:00:54	0.7	Middle	2	2	27.79	7.81	28.77	105.2	7.04	3.8	14.4	
HKLR	HY2011/03	2013-10-14	Mid-Ebb	Sunny	SR4	15:41:39	1.0	Surface	1	1	27.62	7.81	28.78	98	6.58	7.6	10.7	
HKLR	HY2011/03	2013-10-14	Mid-Ebb	Sunny	SR4	15:41:22	1.0	Surface	1	2	27.62	7.81	28.79	98.2	6.59	7.6	10.8	
HKLR	HY2011/03	2013-10-14	Mid-Ebb	Sunny	SR4	15:41:11	2.7	Bottom	3	1	27.6	7.82	28.84	97.9	6.57	8.6	11.7	
HKLR	HY2011/03	2013-10-14	Mid-Ebb	Sunny	SR4	15:41:30	2.7	Bottom	3	2	27.59	7.81	28.81	98.1	6.59	8.9	11.6	
HKLR	HY2011/03	2013-10-14	Mid-Ebb	Sunny	SR5	16:00:08	1.0	Surface	1	1	27.74	8.15	26.65	96.8	6.56	3.4	9.2	
HKLR	HY2011/03	2013-10-14	Mid-Ebb	Sunny	SR5	16:00:38	1.0	Surface	1	2	27.73	8.15	26.44	97.4	6.61	3.1	8.1	
HKLR	HY2011/03	2013-10-14	Mid-Ebb	Sunny	SR5	15:59:57	4.6	Bottom	3	1	27.72	8.15	27.56	96.8	6.53	5	10.5	
HKLR	HY2011/03	2013-10-14	Mid-Ebb	Sunny	SR5	16:00:21	4.6	Bottom	3	2	27.72	8.15	27.53	96.9	6.54	5.2	9.6	
HKLR	HY2011/03	2013-10-14	Mid-Ebb	Sunny	SR10A	16:51:34	1.0	Surface	1	1	27.63	7.72	30.26	84.6	5.63	4.8	7.3	
HKLR	HY2011/03	2013-10-14	Mid-Ebb	Sunny	SR10A	16:51:02	1.0	Surface	1	2	27.63	7.72	30.29	84.8	5.64	4.8	6.4	
HKLR	HY2011/03	2013-10-14	Mid-Ebb	Sunny	SR10A	16:51:22	3.3	Middle	2	1	27.64	7.72	30.42	84.3	5.6	4.9	7.5	
HKLR	HY2011/03	2013-10-14	Mid-Ebb	Sunny	SR10A	16:50:53	3.3	Middle	2	2	27.63	7.72	30.28	84.5	5.62	4.9	7.4	
HKLR	HY2011/03	2013-10-14	Mid-Ebb	Sunny	SR10A	16:51:30	5.6	Bottom	3	1	27.64	7.72	30.45	84.5	5.62	5.2	7.5	
HKLR	HY2011/03	2013-10-14	Mid-Ebb	Sunny	SR10A	16:50:43	5.6	Bottom	3	2	27.65	7.72	30.47	84.6	5.62	5.2	7.3	
HKLR	HY2011/03	2013-10-14	Mid-Ebb	Sunny	SR10B	17:00:44	1.0	Surface	1	1	27.63	7.73	30.16	84.3	5.61	4.1	8.3	
HKLR	HY2011/03	2013-10-14	Mid-Ebb	Sunny	SR10B	17:01:02	1.0	Surface	1	2	27.63	7.73	30.24	84.3	5.61	4.1	7.3	
HKLR	HY2011/03	2013-10-14	Mid-Ebb	Sunny	SR10B	17:00:35	4.3	Bottom	3	1	27.64	7.73	30.41	84.2	5.6	4.4	8.5	
HKLR	HY2011/03	2013-10-14	Mid-Ebb	Sunny	SR10B	17:00:53	4.3	Bottom	3	2	27.64	7.72	30.39	84.3	5.61	4.5	9.9	
HKLR	HY2011/03	2013-10-14	Mid-Ebb	Sunny	CS2	14:39:23	1.0	Surface	1	1	27.79	8.2	26.71	95.1	6.44	3	8.4	
HKLR	HY2011/03	2013-10-14	Mid-Ebb	Sunny	CS2	14:40:10	1.0	Surface	1	2	27.77	8.2	26.65	93.7	6.35	3.2	8.5	
HKLR	HY2011/03	2013-10-14	Mid-Ebb	Sunny	CS2	14:39:07	3.4	Middle	2	1	27.61	8.21	27.17	94	6.35	4.9	8.9	
HKLR	HY2011/03	2013-10-14	Mid-Ebb	Sunny	CS2	14:39:59	3.4	Middle	2	2	27.63	8.2	27.62	92.3	6.23	5.1	7.3	
HKLR	HY2011/03	2013-10-14	Mid-Ebb	Sunny	CS2	14:38:53	5.7	Bottom	3	1	27.59	8.23	27.89	95.2	6.43	6.7	8.3	
HKLR	HY2011/03	2013-10-14	Mid-Ebb	Sunny	CS2	14:39:44	5.7	Bottom	3	2	27.59	8.2	27.85	92.7	6.26	7	8.7	
HKLR	HY2011/03	2013-10-14	Mid-Ebb	Sunny	CS(MH5)	16:20:11	1.0	Surface	1	1	27.65	7.72	28.6	91.7	6.16	5.6	7.2	

Project	Works	Date (YYYY-MM-DD)	Tide	Weather Condition	Station	Time	Depth, m	Level	Level_Code	Replicate	Temperature, °C	pH	Salinity, ppt	DO, %	DO, mg/L	Turbidity, NTU	SS, mg/L	Site Observation
HKLR	HY2011/03	2013-10-14	Mid-Flood	Sunny	CS(MF)5	16:20:43	1.0	Surface	1	2	27.61	7.71	28.71	87.8	5.9	5.7	6.2	
HKLR	HY2011/03	2013-10-14	Mid-Flood	Sunny	CS(MF)5	16:19:53	6.3	Middle	2	1	27.61	7.69	29	84.7	5.68	7.6	6.3	
HKLR	HY2011/03	2013-10-14	Mid-Flood	Sunny	CS(MF)5	16:20:33	6.3	Middle	3	1	27.61	7.69	29	85.4	5.72	7.8	6.5	
HKLR	HY2011/03	2013-10-14	Mid-Flood	Sunny	CS(MF)5	16:19:43	11.5	Bottom	2	1	27.66	7.69	30.07	87.9	5.85	9.7	6.5	
HKLR	HY2011/03	2013-10-14	Mid-Flood	Sunny	CS(MF)5	16:20:25	11.5	Bottom	3	2	27.65	7.69	30.09	89.6	5.97	9.7	6.1	
HKLR	HY2011/03	2013-10-16	Mid-Ebb	Sunny	ISS	11:44:38	1.0	Surface	1	1	27.59	7.72	28.8	99.5	6.68	6.7	6.4	
HKLR	HY2011/03	2013-10-16	Mid-Ebb	Sunny	ISS	11:45:37	1.0	Surface	1	2	27.6	7.72	28.76	100	6.71	6.5	6.5	
HKLR	HY2011/03	2013-10-16	Mid-Ebb	Sunny	ISS	11:44:28	4.7	Middle	2	1	27.43	7.71	29.23	97.6	6.56	8.5	8.4	
HKLR	HY2011/03	2013-10-16	Mid-Ebb	Sunny	ISS	11:45:03	4.7	Middle	2	2	27.43	7.71	29.27	97.3	6.53	8.4	7.8	
HKLR	HY2011/03	2013-10-16	Mid-Ebb	Sunny	ISS	11:44:53	8.3	Bottom	3	1	27.44	7.71	29.35	98.4	6.6	8.1	7.8	
HKLR	HY2011/03	2013-10-16	Mid-Ebb	Sunny	ISS	11:44:19	8.3	Bottom	3	2	27.46	7.71	29.3	99.2	6.66	7.71	8	
HKLR	HY2011/03	2013-10-16	Mid-Ebb	Sunny	ISM(F)6	11:33:35	1.0	Surface	1	1	27.54	7.66	28.79	101.2	6.8	5.8	7.2	
HKLR	HY2011/03	2013-10-16	Mid-Ebb	Sunny	ISM(F)6	11:33:14	1.0	Surface	1	2	27.54	7.66	28.75	101.4	6.82	6	6.9	
HKLR	HY2011/03	2013-10-16	Mid-Ebb	Sunny	ISM(F)6	11:33:28	2.1	Bottom	3	1	27.51	7.68	28.86	101.1	6.79	5.9	6	
HKLR	HY2011/03	2013-10-16	Mid-Ebb	Sunny	ISM(F)6	11:33:07	2.1	Bottom	3	2	27.53	7.63	28.77	101.4	6.82	5.6	6	
HKLR	HY2011/03	2013-10-16	Mid-Ebb	Sunny	IS7	11:26:08	1.0	Surface	1	1	27.49	7.68	27.98	100.5	6.79	11.2	9	
HKLR	HY2011/03	2013-10-16	Mid-Ebb	Sunny	IS7	11:25:49	1.0	Surface	1	2	27.49	7.67	27.97	100.6	6.8	7.9	9	
HKLR	HY2011/03	2013-10-16	Mid-Ebb	Sunny	IS7	11:26:00	2.3	Bottom	3	1	27.49	7.67	27.99	100.3	6.78	11.3	6.8	
HKLR	HY2011/03	2013-10-16	Mid-Ebb	Sunny	IS7	11:25:36	2.3	Bottom	3	2	27.49	7.66	27.99	100.3	6.77	11.2	8.1	
HKLR	HY2011/03	2013-10-16	Mid-Ebb	Sunny	IS8	11:04:17	1.0	Surface	1	1	27.48	7.69	28.12	101.5	6.85	8.6	7	
HKLR	HY2011/03	2013-10-16	Mid-Ebb	Sunny	IS8	11:03:56	1.0	Surface	1	2	27.48	7.67	28.1	101.4	6.85	8.6	8.7	
HKLR	HY2011/03	2013-10-16	Mid-Ebb	Sunny	IS8	11:04:11	2.6	Bottom	3	1	27.48	7.68	28.11	101.4	6.85	8.7	7.8	
HKLR	HY2011/03	2013-10-16	Mid-Ebb	Sunny	IS8	11:03:47	2.6	Bottom	3	2	27.48	7.66	28.09	101.2	6.84	8.8	7.9	
HKLR	HY2011/03	2013-10-16	Mid-Ebb	Sunny	ISM(F)9	11:19:19	1.0	Surface	1	1	27.51	7.68	27.92	101.8	6.87	10.6	14.2	
HKLR	HY2011/03	2013-10-16	Mid-Ebb	Sunny	ISM(F)9	11:19:55	1.0	Surface	1	2	27.5	7.69	27.96	101.2	6.84	10	15.8	
HKLR	HY2011/03	2013-10-16	Mid-Ebb	Sunny	ISM(F)9	11:19:48	2.3	Bottom	3	1	27.48	7.7	28.03	101.1	6.83	12.5	19.2	
HKLR	HY2011/03	2013-10-16	Mid-Ebb	Sunny	ISM(F)9	11:19:11	2.3	Bottom	3	2	27.51	7.67	27.95	101.7	6.87	11.9	16.8	
HKLR	HY2011/03	2013-10-16	Mid-Ebb	Sunny	IS10	10:55:04	1.0	Surface	1	1	27.55	8.17	27.21	99.8	6.77	4.7	3.5	
HKLR	HY2011/03	2013-10-16	Mid-Ebb	Sunny	IS10	10:53:22	1.0	Surface	1	2	27.55	8.17	27.2	99.5	6.74	4.9	3.1	
HKLR	HY2011/03	2013-10-16	Mid-Ebb	Sunny	IS10	10:54:45	5.3	Middle	2	1	27.54	8.17	28.34	95.5	6.43	6.4	4.2	
HKLR	HY2011/03	2013-10-16	Mid-Ebb	Sunny	IS10	10:53:07	5.3	Middle	2	2	27.54	8.17	28.44	95.7	6.44	6.5	5.5	
HKLR	HY2011/03	2013-10-16	Mid-Ebb	Sunny	IS10	10:54:33	9.6	Bottom	3	1	27.49	8.16	28.98	95.3	6.4	7.7	6.2	
HKLR	HY2011/03	2013-10-16	Mid-Ebb	Sunny	IS10	10:52:58	9.6	Bottom	3	2	27.5	8.16	29.01	96.2	6.46	7.6	6.7	
HKLR	HY2011/03	2013-10-16	Mid-Ebb	Sunny	SR3	11:54:15	0.8	Middle	2	1	27.64	7.73	28.73	104.2	6.99	6.4	5.2	
HKLR	HY2011/03	2013-10-16	Mid-Ebb	Sunny	SR3	11:54:30	0.8	Middle	2	2	27.64	7.73	28.73	104.1	6.98	6	6.1	
HKLR	HY2011/03	2013-10-16	Mid-Ebb	Sunny	SR4	11:10:04	1.0	Surface	1	1	27.44	7.64	27.65	96.6	6.54	6.4	11.8	
HKLR	HY2011/03	2013-10-16	Mid-Ebb	Sunny	SR4	11:09:45	1.0	Surface	1	2	27.44	7.63	27.62	96	6.5	6.2	11.4	
HKLR	HY2011/03	2013-10-16	Mid-Ebb	Sunny	SR4	11:09:38	2.4	Bottom	3	1	27.44	7.61	27.84	95.1	6.43	6.3	12.5	
HKLR	HY2011/03	2013-10-16	Mid-Ebb	Sunny	SR4	11:09:57	2.4	Bottom	3	2	27.45	7.64	27.88	96.4	6.52	6.6	12.8	
HKLR	HY2011/03	2013-10-16	Mid-Ebb	Sunny	SR5	11:00:30	1.0	Surface	1	1	27.55	8.17	27.23	103.2	6.99	2.7	4.8	
HKLR	HY2011/03	2013-10-16	Mid-Ebb	Sunny	SR5	11:01:04	1.0	Surface	1	2	27.55	8.17	27.22	103	6.98	2.6	3.4	
HKLR	HY2011/03	2013-10-16	Mid-Ebb	Sunny	SR5	11:00:17	3.7	Bottom	3	1	27.55	8.17	27.45	102.8	6.96	2.6	3.3	
HKLR	HY2011/03	2013-10-16	Mid-Ebb	Sunny	SR6	11:00:48	3.7	Bottom	3	2	27.58	8.17	27.99	103.5	6.98	2.7	4.9	
HKLR	HY2011/03	2013-10-16	Mid-Ebb	Sunny	SR10A	09:52:24	1.0	Surface	1	1	27.57	7.68	30.61	86.3	5.74	3.7	5.4	
HKLR	HY2011/03	2013-10-16	Mid-Ebb	Sunny	SR10A	09:52:59	1.0	Surface	1	2	27.57	7.68	30.66	85	5.63	3.5	4.8	
HKLR	HY2011/03	2013-10-16	Mid-Ebb	Sunny	SR10A	09:52:10	3.2	Middle	2	1	27.57	7.68	30.43	86.4	5.75	4.5	6.3	
HKLR	HY2011/03	2013-10-16	Mid-Ebb	Sunny	SR10A	09:52:48	3.2	Middle	2	2	27.57	7.68	30.61	84.9	5.65	4.5	6.9	
HKLR	HY2011/03	2013-10-16	Mid-Ebb	Sunny	SR10A	09:52:40	5.3	Bottom	3	1	27.56	7.68	30.69	85	5.65	4.6	6.3	
HKLR	HY2011/03	2013-10-16	Mid-Ebb	Sunny	SR10A	09:51:55	5.3	Bottom	3	2	27.57	7.68	30.44	86.2	5.74	4.5	5.3	
HKLR	HY2011/03	2013-10-16	Mid-Ebb	Sunny	SR10B	09:42:40	1.0	Surface	1	1	27.58	7.67	30.62	84.4	5.61	5.9	7.4	
HKLR	HY2011/03	2013-10-16	Mid-Ebb	Sunny	SR10B	09:42:13	1.0	Surface	1	2	27.59	7.67	30.59	84.6	5.63	5.4	7.2	
HKLR	HY2011/03	2013-10-16	Mid-Ebb	Sunny	SR10B	09:42:01	4.8	Bottom	3	1	27.58	7.66	30.59	84.4	5.61	6.3	8.8	
HKLR	HY2011/03	2013-10-16	Mid-Ebb	Sunny	SR10B	09:42:30	4.8	Bottom	3	2	27.57	7.67	30.62	84.3	5.6	5.9	8.6	
HKLR	HY2011/03	2013-10-16	Mid-Ebb	Sunny	CS2	12:20:59	1.0	Surface	1	1	27.52	8.19	27.88	102.5	6.92	3.8	7.1	
HKLR	HY2011/03	2013-10-16	Mid-Ebb	Sunny	CS2	12:21:35	1.0	Surface	1	2	27.52	8.19	27.88	102.5	6.92	3.8	6.4	
HKLR	HY2011/03	2013-10-16	Mid-Ebb	Sunny	CS2	12:20:50	4.0	Middle	2	1	27.52	8.19	27.89	101.2	6.84	4.8	4.4	
HKLR	HY2011/03	2013-10-16	Mid-Ebb	Sunny	CS2	12:21:22	4.0	Middle	2	2	27.52	8.2	27.91	100.7	6.81	4.8	4.6	
HKLR	HY2011/03	2013-10-16	Mid-Ebb	Sunny	CS2	12:20:37	6.9	Bottom	3	1	27.47	8.18	28.86	101.1	6.8	6.2	6.6	
HKLR	HY2011/03	2013-10-16	Mid-Ebb	Sunny	CS2	12:21:11	6.9	Bottom	3	2	27.51	8.18	28.69	101.5	6.8	6.3	4.3	
HKLR	HY2011/03	2013-10-16	Mid-Ebb	Sunny	CS(MF)5	10:29:36	1.0	Surface	1	1	27.44	7.7	28.69	95.1	6.4	2.7	4.1	
HKLR	HY2011/03	2013-10-16	Mid-Ebb	Sunny	CS(MF)5	10:30:43	1.0	Surface	1	2	27.45	7.71	28.69	95.5	6.43	3	3.4	
HKLR	HY2011/03	2013-10-16	Mid-Ebb	Sunny	CS(MF)5	10:30:18	7.2	Middle	2	1	27.42	7.69	28.98	90.1	6.06	3	5.2	
HKLR	HY2011/03	2013-10-16	Mid-Ebb	Sunny	CS(MF)5	10:29:13	7.2	Middle	2	2	27.43	7.68	29.01	89.4	6.01	3.2	3.9	
HKLR	HY2011/03	2013-10-16	Mid-Ebb	Sunny	CS(MF)5	10:30:07	13.4	Bottom	3	1	27.52	7.69	29.49	90.4	6.04	3.4	4.5	
HKLR	HY2011/03	2013-10-16	Mid-Ebb	Sunny	CS(MF)5	10:29:01	13.4	Bottom	3	2	27.48	7.67	29.38	90.1	6.04	3.6	3.2	



Water Quarterly Monitoring Data

Project	Works	Date (YYYY-mm-dd)	Tide	Weather Condition	Station	Time	Depth, m	Level	Level_Code	Replicate	Temperature, °C	pH	Salinity, ppt	DO, %	DO, mg/L	Turbidity, NTU	SS, mg/L	Site Observation
HKLR	HY2011/03	2013-10-16	Mie-Flood	Cloudy	ISS	16:08:18	1.0	Surface	1	1	27.65	7.75	28.2	108.9	7.33	7	8.8	
HKLR	HY2011/03	2013-10-16	Mie-Flood	Cloudy	ISS	16:04:12	1.0	Surface	1	2	27.65	7.75	28.18	109	7.34	7	8.7	
HKLR	HY2011/03	2013-10-16	Mie-Flood	Cloudy	ISS	16:03:56	4.6	Middle	2	1	27.65	7.75	28.24	107.9	7.26	7.2	7.4	
HKLR	HY2011/03	2013-10-16	Mie-Flood	Cloudy	ISS	16:02:56	2.2	Middle	2	2	27.66	7.74	28.27	107.7	7.24	7.8	6.9	
HKLR	HY2011/03	2013-10-16	Mie-Flood	Cloudy	ISS	16:03:45	8.1	Bottom	3	1	27.66	7.75	28.26	107.7	7.24	7.1	10.2	
HKLR	HY2011/03	2013-10-16	Mie-Flood	Cloudy	ISS	16:02:45	8.1	Bottom	3	2	27.66	7.74	28.25	107.7	7.25	8	9.1	
HKLR	HY2011/03	2013-10-16	Mie-Flood	Cloudy	IS(MH)6	16:13:33	1.0	Surface	1	1	27.61	7.71	27.94	107	7.22	12.3	13.8	
HKLR	HY2011/03	2013-10-16	Mie-Flood	Cloudy	IS(MH)6	16:13:53	1.0	Surface	1	2	27.6	7.71	27.94	106.9	7.21	12	13.2	
HKLR	HY2011/03	2013-10-16	Mie-Flood	Cloudy	IS(MH)6	16:13:25	2.2	Bottom	3	1	27.61	7.71	27.94	106.9	7.21	13.2	13.1	
HKLR	HY2011/03	2013-10-16	Mie-Flood	Cloudy	IS(MH)6	16:13:41	2.2	Bottom	3	2	27.61	7.71	27.94	106.9	7.21	12	14.1	
HKLR	HY2011/03	2013-10-16	Mie-Flood	Cloudy	IS7	16:24:54	1.0	Surface	1	1	27.63	7.7	28.1	102.7	6.92	11.6	13.2	
HKLR	HY2011/03	2013-10-16	Mie-Flood	Cloudy	IS7	16:24:38	1.0	Surface	1	2	27.64	7.7	28.09	102.6	6.91	12.7	14.4	
HKLR	HY2011/03	2013-10-16	Mie-Flood	Cloudy	IS7	16:24:46	2.3	Bottom	3	1	27.64	7.7	28.1	102.5	6.9	13	12.8	
HKLR	HY2011/03	2013-10-16	Mie-Flood	Cloudy	IS7	16:24:30	2.3	Bottom	3	2	27.64	7.69	28.09	102.4	6.9	13.7	13	
HKLR	HY2011/03	2013-10-16	Mie-Flood	Cloudy	IS8	17:01:15	1.0	Surface	1	1	27.47	7.69	28.02	99.8	6.74	13.6	17.4	
HKLR	HY2011/03	2013-10-16	Mie-Flood	Cloudy	IS8	17:01:30	1.0	Surface	1	2	27.47	7.69	28.03	99.8	6.74	12.9	16.6	
HKLR	HY2011/03	2013-10-16	Mie-Flood	Cloudy	IS8	17:01:23	2.5	Bottom	3	1	27.47	7.69	28.03	99.9	6.75	13.2	16.3	
HKLR	HY2011/03	2013-10-16	Mie-Flood	Cloudy	IS8	17:01:07	2.5	Bottom	3	2	27.47	7.69	28.03	99.7	6.74	13.2	16.2	
HKLR	HY2011/03	2013-10-16	Mie-Flood	Cloudy	IS(MH)9	16:43:08	1.0	Surface	1	1	27.54	7.73	28.12	107	7.22	21.3	32.5	
HKLR	HY2011/03	2013-10-16	Mie-Flood	Cloudy	IS(MH)9	16:43:37	1.0	Surface	1	2	27.54	7.73	28.13	107.3	7.24	21	34.5	
HKLR	HY2011/03	2013-10-16	Mie-Flood	Cloudy	IS(MH)9	16:43:21	2.5	Bottom	3	1	27.54	7.73	28.13	107	7.22	25.5	35.3	
HKLR	HY2011/03	2013-10-16	Mie-Flood	Cloudy	IS(MH)9	16:43:02	2.5	Bottom	3	2	27.54	7.73	28.12	107.2	7.23	25.1	36.9	
HKLR	HY2011/03	2013-10-16	Mie-Flood	Cloudy	IS10	17:35:52	1.0	Surface	1	1	27.61	8.21	28.13	102.5	6.91	5.9	4.8	
HKLR	HY2011/03	2013-10-16	Mie-Flood	Cloudy	IS10	17:36:25	1.0	Surface	1	2	27.6	8.21	28.12	103	6.94	5.7	5.4	
HKLR	HY2011/03	2013-10-16	Mie-Flood	Cloudy	IS10	17:35:43	5.3	Middle	2	1	27.61	8.21	28.23	100.9	6.79	6.4	5.6	
HKLR	HY2011/03	2013-10-16	Mie-Flood	Cloudy	IS10	17:36:15	5.3	Middle	2	2	27.61	8.2	28.23	101	6.8	6.5	4.8	
HKLR	HY2011/03	2013-10-16	Mie-Flood	Cloudy	IS10	17:36:06	9.6	Bottom	3	1	27.6	8.2	28.48	102	6.86	6.7	5.2	
HKLR	HY2011/03	2013-10-16	Mie-Flood	Cloudy	IS10	17:35:33	9.6	Bottom	3	2	27.59	8.2	28.5	101.8	6.85	6.8	5.6	
HKLR	HY2011/03	2013-10-16	Mie-Flood	Cloudy	SR3	15:48:59	0.8	Middle	2	1	27.65	7.68	28.06	108.2	7.29	6.8	10.2	
HKLR	HY2011/03	2013-10-16	Mie-Flood	Cloudy	SR3	15:49:10	0.8	Middle	2	2	27.65	7.68	28.06	108.2	7.29	6.8	10.2	
HKLR	HY2011/03	2013-10-16	Mie-Flood	Cloudy	SR4	16:54:28	1.0	Surface	1	1	27.47	7.69	28.02	99.2	6.71	14.1	8.9	
HKLR	HY2011/03	2013-10-16	Mie-Flood	Cloudy	SR4	16:53:34	1.0	Surface	1	2	27.46	7.67	28.01	98.9	6.69	15	20.3	
HKLR	HY2011/03	2013-10-16	Mie-Flood	Cloudy	SR4	16:53:19	2.3	Bottom	3	1	27.46	7.66	28.01	98.8	6.67	18.3	19	
HKLR	HY2011/03	2013-10-16	Mie-Flood	Cloudy	SR4	16:54:17	2.3	Bottom	3	2	27.47	7.69	28.02	99.1	6.69	17.5	20.4	
HKLR	HY2011/03	2013-10-16	Mie-Flood	Cloudy	SR5	17:23:43	1.0	Surface	1	1	27.6	8.22	28.11	105.7	7.12	2.8	6.6	
HKLR	HY2011/03	2013-10-16	Mie-Flood	Cloudy	SR5	17:23:20	1.0	Surface	1	2	27.58	8.23	28.12	106.1	7.15	2.7	5.8	
HKLR	HY2011/03	2013-10-16	Mie-Flood	Cloudy	SR5	17:23:32	3.5	Bottom	3	1	27.6	8.22	28.13	105.8	7.13	2.7	6	
HKLR	HY2011/03	2013-10-16	Mie-Flood	Cloudy	SR5	17:23:11	3.5	Bottom	3	2	27.6	8.23	28.12	106.4	7.17	2.7	5.1	
HKLR	HY2011/03	2013-10-16	Mie-Flood	Cloudy	SR10A	18:15:04	1.0	Surface	1	1	27.56	7.64	30.59	86.3	5.74	5.6	8.2	
HKLR	HY2011/03	2013-10-16	Mie-Flood	Cloudy	SR10A	18:15:53	1.0	Surface	1	2	27.57	7.64	30.63	85.9	5.71	6.2	7.6	
HKLR	HY2011/03	2013-10-16	Mie-Flood	Cloudy	SR10A	18:15:38	3.3	Middle	2	1	27.57	7.64	30.74	85.6	5.68	7.4	7.2	
HKLR	HY2011/03	2013-10-16	Mie-Flood	Cloudy	SR10A	18:14:49	3.3	Middle	2	2	27.58	7.63	30.73	85.7	5.69	7	6.7	
HKLR	HY2011/03	2013-10-16	Mie-Flood	Cloudy	SR10A	18:14:37	5.5	Bottom	3	1	27.57	7.63	30.72	85.8	5.7	7.7	7	
HKLR	HY2011/03	2013-10-16	Mie-Flood	Cloudy	SR10A	18:15:23	5.5	Bottom	3	2	27.57	7.64	30.76	85.6	5.69	7.9	7.5	
HKLR	HY2011/03	2013-10-16	Mie-Flood	Cloudy	SR10B	18:27:17	1.0	Surface	1	1	27.57	7.66	30.68	85.7	5.69	6.5	8.2	
HKLR	HY2011/03	2013-10-16	Mie-Flood	Cloudy	SR10B	18:26:39	1.0	Surface	1	2	27.57	7.65	30.68	85.7	5.69	6.5	6.8	
HKLR	HY2011/03	2013-10-16	Mie-Flood	Cloudy	SR10B	18:27:02	4.5	Bottom	3	1	27.57	7.66	30.78	85.5	5.68	6.7	8.2	
HKLR	HY2011/03	2013-10-16	Mie-Flood	Cloudy	SR10B	18:26:25	4.5	Bottom	3	2	27.57	7.65	30.76	85.5	5.68	7.4	6.2	
HKLR	HY2011/03	2013-10-16	Mie-Flood	Cloudy	CS2	15:57:00	1.0	Surface	1	1	27.81	8.27	27.51	104	7.01	4.4	5.3	
HKLR	HY2011/03	2013-10-16	Mie-Flood	Cloudy	CS2	15:57:53	1.0	Surface	1	2	27.81	8.27	27.46	104.6	7.05	4.4	6.1	
HKLR	HY2011/03	2013-10-16	Mie-Flood	Cloudy	CS2	15:56:48	3.9	Middle	2	1	27.81	8.28	27.71	101.7	6.85	7.3	4.7	
HKLR	HY2011/03	2013-10-16	Mie-Flood	Cloudy	CS2	15:57:35	3.9	Middle	2	2	27.74	8.23	27.67	101.6	6.85	7.3	5.1	
HKLR	HY2011/03	2013-10-16	Mie-Flood	Cloudy	CS2	15:56:32	6.7	Bottom	3	1	27.67	8.33	28.14	102	6.86	7.2	7.3	
HKLR	HY2011/03	2013-10-16	Mie-Flood	Cloudy	CS2	15:57:23	6.7	Bottom	3	2	27.68	8.23	28.02	101.6	6.84	7.2	5	
HKLR	HY2011/03	2013-10-16	Mie-Flood	Cloudy	CS(MH)5	17:38:00	1.0	Surface	1	1	27.45	7.68	28.88	93	6.25	4	4.9	
HKLR	HY2011/03	2013-10-16	Mie-Flood	Cloudy	CS(MH)5	17:38:57	1.0	Surface	1	2	27.46	7.68	28.86	92.8	6.24	4.2	5	
HKLR	HY2011/03	2013-10-16	Mie-Flood	Cloudy	CS(MH)5	17:37:41	6.6	Middle	2	1	27.59	7.65	30.11	86	5.73	7.6	5.2	
HKLR	HY2011/03	2013-10-16	Mie-Flood	Cloudy	CS(MH)5	17:38:32	6.6	Middle	2	2	27.59	7.65	30.16	86.1	5.73	7.8	4.9	
HKLR	HY2011/03	2013-10-16	Mie-Flood	Cloudy	CS(MH)5	17:38:22	12.1	Bottom	3	1	27.59	7.65	30.24	87.6	5.83	7.5	3.8	
HKLR	HY2011/03	2013-10-16	Mie-Flood	Cloudy	CS(MH)5	17:37:29	12.1	Bottom	3	2	27.59	7.64	30.2	87.5	5.83	7.9	5	
HKLR	HY2011/03	2013-10-18	Mid-Ebb	Sunny	ISS	13:33:09	1.0	Surface	1	1	27	7.68	29.52	100.4	6.78	7.8	8.6	
HKLR	HY2011/03	2013-10-18	Mid-Ebb	Sunny	ISS	13:33:53	1.0	Surface	1	2	27.02	7.68	29.53	100.3	6.77	7.7	9.5	
HKLR	HY2011/03	2013-10-18	Mid-Ebb	Sunny	ISS	13:33:45	4.8	Middle	2	1	26.98	7.68	29.54	99.4	6.72	8.4	10.3	
HKLR	HY2011/03	2013-10-18	Mid-Ebb	Sunny	ISS	13:33:02	4.8	Middle	2	2	26.99	7.68	29.53	99.7	6.73	9.4	9.4	
HKLR	HY2011/03	2013-10-18	Mid-Ebb	Sunny	ISS	13:32:43	8.5	Bottom	3	1	26.92	7.67	29.5	98.8	6.68	9.8	9	

Water Quarterly Monitoring Data

Project	Works	Date (YYYY-MM-DD)	Tide	Weather Condition	Station	Time	Depth, m	Level	Level Code	Replicate	Temperature, °C	pH	Salinity, ppt	DO, %	DO, mg/L	Turbidity, NTU	SS, mg/L	Site Observation
HKLR	HY2011/03	2013-10-18	Mid-Ebb	Sunny	ISS	13:33:27	8.5	Bottom	3	2	26.92	7.68	29.61	98.8	6.67	9.9	7.7	
HKLR	HY2011/03	2013-10-18	Mid-Ebb	Sunny	IS(MH)6	13:25:23	1.0	Surface	1	2	26.91	7.68	29	105	7.12	9.7	4.7	
HKLR	HY2011/03	2013-10-18	Mid-Ebb	Sunny	IS(MH)6	13:25:01	1.0	Surface	1	2	26.93	7.67	28.93	105.3	7.14	9.9	6.7	
HKLR	HY2011/03	2013-10-18	Mid-Ebb	Sunny	IS(MH)6	13:24:47	2.4	Bottom	3	1	26.9	7.66	29.04	105.3	7.14	11	6.3	
HKLR	HY2011/03	2013-10-18	Mid-Ebb	Sunny	IS(MH)6	13:25:05	2.4	Bottom	3	2	26.9	7.67	28.99	105	7.12	10.9	4.6	
HKLR	HY2011/03	2013-10-18	Mid-Ebb	Sunny	IS7	13:17:37	1.0	Surface	1	1	26.9	7.64	28.96	101.4	6.88	9.2	7.7	
HKLR	HY2011/03	2013-10-18	Mid-Ebb	Sunny	IS7	13:17:51	1.0	Surface	1	2	26.92	7.65	28.96	101.4	6.88	9.2	9.2	
HKLR	HY2011/03	2013-10-18	Mid-Ebb	Sunny	IS7	13:17:42	2.4	Bottom	3	1	26.9	7.65	28.95	101.4	6.88	9.3	7.5	
HKLR	HY2011/03	2013-10-18	Mid-Ebb	Sunny	IS7	13:17:32	2.4	Bottom	3	2	26.91	7.64	28.95	101.7	6.9	9.2	5.5	
HKLR	HY2011/03	2013-10-18	Mid-Ebb	Sunny	IS8	12:41:35	1.0	Surface	1	1	26.87	7.67	28.86	101.9	6.93	11.5	4.2	
HKLR	HY2011/03	2013-10-18	Mid-Ebb	Sunny	IS8	12:41:00	1.0	Surface	1	2	26.85	7.67	28.85	102.3	6.94	11.2	2.3	
HKLR	HY2011/03	2013-10-18	Mid-Ebb	Sunny	IS8	12:41:19	2.5	Bottom	3	1	26.83	7.67	28.87	101.6	6.91	13.8	3.5	
HKLR	HY2011/03	2013-10-18	Mid-Ebb	Sunny	IS8	12:40:51	2.5	Bottom	3	2	26.83	7.67	28.87	101.7	6.91	13.5	3.8	
HKLR	HY2011/03	2013-10-18	Mid-Ebb	Sunny	IS(MH)9	13:11:50	1.0	Surface	1	1	27.09	7.64	28.97	97.5	6.59	14.6	11.7	
HKLR	HY2011/03	2013-10-18	Mid-Ebb	Sunny	IS(MH)9	13:12:02	1.0	Surface	1	2	27.12	7.65	28.97	97.5	6.59	14.4	11.5	
HKLR	HY2011/03	2013-10-18	Mid-Ebb	Sunny	IS(MH)9	13:11:55	2.5	Bottom	3	1	27.1	7.64	28.96	97.4	6.59	14.5	11.5	
HKLR	HY2011/03	2013-10-18	Mid-Ebb	Sunny	IS(MH)9	13:11:45	2.5	Bottom	3	2	27.1	7.64	28.96	97.5	6.59	14.8	11.2	
HKLR	HY2011/03	2013-10-18	Mid-Ebb	Sunny	IS10	12:40:35	1.0	Surface	1	1	27.3	8.2	28.91	97.5	6.58	14.8	11.2	
HKLR	HY2011/03	2013-10-18	Mid-Ebb	Sunny	IS10	12:39:50	1.0	Surface	1	2	27.17	8.19	29.04	96.9	6.54	12.6	3.5	
HKLR	HY2011/03	2013-10-18	Mid-Ebb	Sunny	IS10	12:40:23	5.3	Middle	2	1	27.04	8.19	29.7	95.9	6.47	12	4.8	
HKLR	HY2011/03	2013-10-18	Mid-Ebb	Sunny	IS10	12:39:38	5.3	Middle	2	2	27.04	8.19	29.68	95.9	6.47	12.3	4.6	
HKLR	HY2011/03	2013-10-18	Mid-Ebb	Sunny	IS10	12:40:06	9.6	Bottom	3	1	27.05	8.19	29.72	96.3	6.49	13.5	3.9	
HKLR	HY2011/03	2013-10-18	Mid-Ebb	Sunny	IS10	12:39:25	9.6	Bottom	3	2	27.04	8.19	29.7	96.2	6.48	13.7	3.7	
HKLR	HY2011/03	2013-10-18	Mid-Ebb	Sunny	SR3	13:44:32	0.7	Middle	2	1	27.04	7.7	29.52	101.8	6.87	6.7	6.7	
HKLR	HY2011/03	2013-10-18	Mid-Ebb	Sunny	SR3	13:44:36	0.7	Middle	2	2	27.04	7.69	29.52	101.8	6.87	6.6	8.2	
HKLR	HY2011/03	2013-10-18	Mid-Ebb	Sunny	SR4	12:53:25	1.0	Surface	1	1	27.04	7.69	28.84	103.9	7.04	7.8	7	
HKLR	HY2011/03	2013-10-18	Mid-Ebb	Sunny	SR4	12:53:51	1.0	Surface	1	2	27.01	7.69	28.83	103.9	7.04	7.8	6.4	
HKLR	HY2011/03	2013-10-18	Mid-Ebb	Sunny	SR4	12:53:42	2.5	Bottom	3	1	26.88	7.69	28.86	103.4	7.02	8.6	7.4	
HKLR	HY2011/03	2013-10-18	Mid-Ebb	Sunny	SR4	12:53:17	2.5	Bottom	3	2	26.89	7.69	28.86	103.3	7.02	8.4	8	
HKLR	HY2011/03	2013-10-18	Mid-Ebb	Sunny	SR5	12:49:46	1.0	Surface	1	1	27.23	8.19	28.97	97.3	6.56	8.8	4	
HKLR	HY2011/03	2013-10-18	Mid-Ebb	Sunny	SR5	12:49:24	1.0	Surface	1	2	27.19	8.19	29.02	97.1	6.56	8.4	3.7	
HKLR	HY2011/03	2013-10-18	Mid-Ebb	Sunny	SR5	12:49:38	4.4	Bottom	3	1	27.06	8.19	29.51	96.7	6.52	12.3	3.3	
HKLR	HY2011/03	2013-10-18	Mid-Ebb	Sunny	SR5	12:49:10	4.4	Bottom	3	2	27.05	8.19	29.5	96.8	6.53	11.3	3.8	
HKLR	HY2011/03	2013-10-18	Mid-Ebb	Sunny	SR10A	11:24:51	1.0	Surface	1	1	27.25	7.7	30.78	86.4	5.77	6.4	6.6	
HKLR	HY2011/03	2013-10-18	Mid-Ebb	Sunny	SR10A	11:25:46	1.0	Surface	1	2	27.22	7.68	30.82	86.3	5.76	6.5	6.7	
HKLR	HY2011/03	2013-10-18	Mid-Ebb	Sunny	SR10A	11:25:31	3.3	Middle	2	1	27.22	7.68	30.82	86	5.75	6.5	6.6	
HKLR	HY2011/03	2013-10-18	Mid-Ebb	Sunny	SR10A	11:24:41	3.3	Middle	2	2	27.23	7.69	30.82	86	5.75	6.5	6.4	
HKLR	HY2011/03	2013-10-18	Mid-Ebb	Sunny	SR10A	11:25:09	5.6	Bottom	3	1	27.22	7.65	30.81	86.4	5.77	6.8	7.3	
HKLR	HY2011/03	2013-10-18	Mid-Ebb	Sunny	SR10A	11:24:30	5.6	Bottom	3	2	27.23	7.69	30.84	86.1	5.75	6.7	8.5	
HKLR	HY2011/03	2013-10-18	Mid-Ebb	Sunny	SR10B	11:18:07	1.0	Surface	1	1	27.26	7.72	30.72	86.6	5.79	7	9.9	
HKLR	HY2011/03	2013-10-18	Mid-Ebb	Sunny	SR10B	11:17:48	1.0	Surface	1	2	27.26	7.72	30.72	86.6	5.79	7.1	10.2	
HKLR	HY2011/03	2013-10-18	Mid-Ebb	Sunny	SR10B	11:17:57	4.6	Bottom	3	1	27.26	7.72	30.72	86.6	5.79	7.1	9.4	
HKLR	HY2011/03	2013-10-18	Mid-Ebb	Sunny	SR10B	11:17:41	4.6	Bottom	3	2	27.26	7.71	30.72	86.6	5.78	7.2	11.4	
HKLR	HY2011/03	2013-10-18	Mid-Ebb	Sunny	CS2	13:55:50	1.0	Surface	1	1	27.59	8.18	27.62	101.9	6.89	5.5	4.4	
HKLR	HY2011/03	2013-10-18	Mid-Ebb	Sunny	CS2	13:56:42	1.0	Surface	1	2	27.57	8.18	27.6	102.2	6.91	5.3	3.8	
HKLR	HY2011/03	2013-10-18	Mid-Ebb	Sunny	CS2	13:56:26	3.5	Middle	2	1	27.24	8.2	28.85	102.1	6.89	7.8	3.7	
HKLR	HY2011/03	2013-10-18	Mid-Ebb	Sunny	CS2	13:55:35	3.5	Middle	2	2	27.26	8.2	28.67	102.3	6.91	8.4	4.6	
HKLR	HY2011/03	2013-10-18	Mid-Ebb	Sunny	CS2	13:55:22	6.0	Bottom	3	1	27.13	8.19	29.43	101.4	6.84	9.3	4.7	
HKLR	HY2011/03	2013-10-18	Mid-Ebb	Sunny	CS2	13:56:11	6.0	Bottom	3	2	27.08	8.19	29.68	100.6	6.78	8.8	4.5	
HKLR	HY2011/03	2013-10-18	Mid-Ebb	Sunny	CS(MH)5	12:06:28	1.0	Surface	1	1	27.25	7.67	29.33	98.5	6.63	3.8	4.4	
HKLR	HY2011/03	2013-10-18	Mid-Ebb	Sunny	CS(MH)5	12:07:17	1.0	Surface	1	2	27.25	7.67	29.29	98.9	6.63	3.8	3.9	
HKLR	HY2011/03	2013-10-18	Mid-Ebb	Sunny	CS(MH)5	12:07:00	6.8	Middle	2	1	27.25	7.67	29.45	98.6	6.63	3.8	4.8	
HKLR	HY2011/03	2013-10-18	Mid-Ebb	Sunny	CS(MH)5	12:06:21	6.8	Middle	2	2	27.26	7.66	29.45	98	6.59	4	4.8	
HKLR	HY2011/03	2013-10-18	Mid-Ebb	Sunny	CS(MH)5	12:06:47	12.5	Bottom	3	1	27.29	7.67	29.53	98.5	6.62	3.9	4.8	
HKLR	HY2011/03	2013-10-18	Mid-Ebb	Sunny	CS(MH)5	12:06:08	12.5	Bottom	3	2	27.29	7.66	29.63	97.9	6.57	4.1	3.8	
HKLR	HY2011/03	2013-10-18	Mid-Ebb	Sunny	ISS	16:48:55	1.0	Surface	1	1	27.26	7.71	28.91	109.2	7.37	8.2	8.7	
HKLR	HY2011/03	2013-10-18	Mid-Ebb	Sunny	ISS	16:48:17	1.0	Surface	1	2	27.1	7.7	28.89	107.9	7.3	8.3	8.3	
HKLR	HY2011/03	2013-10-18	Mid-Ebb	Sunny	ISS	16:48:43	4.8	Middle	2	1	27.08	7.7	28.91	107.8	7.3	9.5	7.2	
HKLR	HY2011/03	2013-10-18	Mid-Ebb	Sunny	ISS	16:48:04	4.8	Middle	2	2	27.15	7.68	28.91	107.3	7.25	9.4	7.9	
HKLR	HY2011/03	2013-10-18	Mid-Ebb	Sunny	ISS	16:48:28	8.5	Bottom	3	1	27.22	7.7	28.9	108.6	7.33	10.4	6.9	
HKLR	HY2011/03	2013-10-18	Mid-Ebb	Sunny	ISS	16:47:57	8.5	Bottom	3	2	27.07	7.68	28.89	106.7	7.22	10.6	7.1	
HKLR	HY2011/03	2013-10-18	Mid-Ebb	Sunny	IS(MH)6	17:02:39	1.0	Surface	1	1	27.18	7.7	29	108.1	7.3	7.8	7.4	
HKLR	HY2011/03	2013-10-18	Mid-Ebb	Sunny	IS(MH)6	17:02:30	1.0	Surface	1	2	27.19	7.7	28.95	108.2	7.31	7.6	6.8	
HKLR	HY2011/03	2013-10-18	Mid-Ebb	Sunny	IS(MH)6	17:01:59	2.5	Bottom	3	1	27.18	7.7	28.99	108.2	7.31	8.2	10.4	
HKLR	HY2011/03</																	

Water Quarterly Monitoring Data

Project	Works	Date (YYYY-mm-dd)	Tide	Weather Condition	Station	Time	Depth, m	Level	Level_Code	Replicate	Temperature, °C	pH	Salinity, ppt	DO, %	DO, mg/L	Turbidity, NTU	SS, mg/L	Site Observation
HKLR	HY2011/03	2013-10-18	Mid-Flood	Sunny	IS7	17:04:03	1.0	Surface	1	1	27.19	7.71	29	108.3	7.31	7.8	23.8	
HKLR	HY2011/03	2013-10-18	Mid-Flood	Sunny	IS7	17:04:14	1.0	Surface	1	2	27.19	7.71	28.98	108.5	7.33	8	21.6	
HKLR	HY2011/03	2013-10-18	Mid-Flood	Sunny	IS7	17:04:08	2.5	Bottom	3	1	27.19	7.71	29	108.4	7.32	8.1	26.1	
HKLR	HY2011/03	2013-10-18	Mid-Flood	Sunny	IS7	17:03:48	2.5	Bottom	3	2	27.19	7.71	28.97	108.5	7.33	8.2	24.7	
HKLR	HY2011/03	2013-10-18	Mid-Flood	Sunny	IS8	17:26:13	1.0	Surface	1	1	27.12	7.68	29.1	103.7	7	14	4.8	
HKLR	HY2011/03	2013-10-18	Mid-Flood	Sunny	IS8	17:26:02	1.0	Surface	1	2	27.11	7.67	29.1	103.9	7.02	13.9	4.5	
HKLR	HY2011/03	2013-10-18	Mid-Flood	Sunny	IS8	17:25:57	2.6	Bottom	3	1	27.11	7.67	29.1	104	7.03	15.5	11	
HKLR	HY2011/03	2013-10-18	Mid-Flood	Sunny	IS8	17:26:06	2.6	Bottom	3	2	27.11	7.67	29.1	103.8	7.01	15.8	11.9	
HKLR	HY2011/03	2013-10-18	Mid-Flood	Sunny	IS(MH9)	17:12:26	1.0	Surface	1	1	27.18	7.66	29.02	103.5	6.99	10	11.1	
HKLR	HY2011/03	2013-10-18	Mid-Flood	Sunny	IS(MH9)	17:12:39	1.0	Surface	1	2	27.18	7.68	29.02	103.7	7	9.8	9.8	
HKLR	HY2011/03	2013-10-18	Mid-Flood	Sunny	IS(MH9)	17:12:21	2.5	Bottom	3	1	27.18	7.67	29.02	103.6	6.99	10.7	11.6	
HKLR	HY2011/03	2013-10-18	Mid-Flood	Sunny	IS(MH9)	17:12:35	2.5	Bottom	3	2	27.18	7.68	29.02	103.6	6.99	10.9	11.2	
HKLR	HY2011/03	2013-10-18	Mid-Flood	Sunny	IS10	18:14:23	1.0	Surface	1	1	27.39	8.2	28.38	99.7	6.74	4.9	5.2	
HKLR	HY2011/03	2013-10-18	Mid-Flood	Sunny	IS10	18:13:42	1.0	Surface	1	2	27.39	8.19	28.36	100	6.76	4.6	4.1	
HKLR	HY2011/03	2013-10-18	Mid-Flood	Sunny	IS10	18:13:25	5.2	Middle	2	1	27.35	8.2	28.8	98.8	6.67	7	5.3	
HKLR	HY2011/03	2013-10-18	Mid-Flood	Sunny	IS10	18:14:11	5.2	Middle	2	2	27.34	8.2	28.86	98.9	6.66	6.8	4.3	
HKLR	HY2011/03	2013-10-18	Mid-Flood	Sunny	IS10	18:13:58	9.4	Bottom	3	1	27.27	8.19	29.08	99.1	6.68	6.5	3.8	
HKLR	HY2011/03	2013-10-18	Mid-Flood	Sunny	IS10	18:13:16	9.4	Bottom	3	2	27.3	8.19	28.99	98.9	6.66	6.5	4.7	
HKLR	HY2011/03	2013-10-18	Mid-Flood	Sunny	SR3	16:42:56	0.7	Middle	2	1	27.27	7.67	28.82	103.5	6.98	11.9	7.4	
HKLR	HY2011/03	2013-10-18	Mid-Flood	Sunny	SR3	16:42:51	0.7	Middle	2	2	27.28	7.67	28.81	103.4	6.98	12	8.8	
HKLR	HY2011/03	2013-10-18	Mid-Flood	Sunny	SR4	17:19:11	1.0	Surface	1	1	27.3	7.66	29.04	101.9	6.87	22.9	10.3	
HKLR	HY2011/03	2013-10-18	Mid-Flood	Sunny	SR4	17:19:20	1.0	Surface	1	2	27.3	7.66	29.04	101.9	6.86	22.7	11.9	
HKLR	HY2011/03	2013-10-18	Mid-Flood	Sunny	SR4	17:19:16	2.5	Bottom	3	1	27.3	7.66	29.04	101.8	6.86	23.6	10.6	
HKLR	HY2011/03	2013-10-18	Mid-Flood	Sunny	SR4	17:19:07	2.5	Bottom	3	2	27.3	7.65	29.04	101.9	6.87	23.4	12.2	
HKLR	HY2011/03	2013-10-18	Mid-Flood	Sunny	SR5	18:02:13	1.0	Surface	1	1	27.41	8.19	28.34	100.5	6.79	5	3.6	
HKLR	HY2011/03	2013-10-18	Mid-Flood	Sunny	SR5	18:01:34	1.0	Surface	1	2	27.4	8.19	28.4	99.9	6.74	5.3	4.1	
HKLR	HY2011/03	2013-10-18	Mid-Flood	Sunny	SR5	18:01:49	4.6	Bottom	3	1	27.38	8.19	28.7	99.7	6.72	5.8	4.6	
HKLR	HY2011/03	2013-10-18	Mid-Flood	Sunny	SR5	18:01:25	4.6	Bottom	3	2	27.37	8.19	28.68	99.7	6.72	5.9	3.5	
HKLR	HY2011/03	2013-10-18	Mid-Flood	Sunny	SR10A	19:02:34	1.0	Surface	1	1	27.31	7.63	30.95	87	5.8	15.3	10.3	
HKLR	HY2011/03	2013-10-18	Mid-Flood	Sunny	SR10A	19:02:55	1.0	Surface	1	2	27.31	7.63	30.96	87	5.8	15.2	10.4	
HKLR	HY2011/03	2013-10-18	Mid-Flood	Sunny	SR10A	19:02:27	3.3	Middle	2	1	27.31	7.63	30.95	86.8	5.79	15.7	11.6	
HKLR	HY2011/03	2013-10-18	Mid-Flood	Sunny	SR10A	19:02:51	3.3	Middle	2	2	27.31	7.63	30.96	86.9	5.79	15.6	12.4	
HKLR	HY2011/03	2013-10-18	Mid-Flood	Sunny	SR10A	19:02:19	5.6	Bottom	3	1	27.31	7.62	30.95	86.8	5.79	16	17	
HKLR	HY2011/03	2013-10-18	Mid-Flood	Sunny	SR10A	19:02:41	5.6	Bottom	3	2	27.31	7.63	30.96	86.9	5.79	15.8	17.9	
HKLR	HY2011/03	2013-10-18	Mid-Flood	Sunny	SR10B	19:13:53	1.0	Surface	1	1	27.31	7.64	30.97	87	5.8	15.1	18.2	
HKLR	HY2011/03	2013-10-18	Mid-Flood	Sunny	SR10B	19:14:02	1.0	Surface	1	2	27.31	7.64	30.97	87	5.8	15.2	17	
HKLR	HY2011/03	2013-10-18	Mid-Flood	Sunny	SR10B	19:13:57	4.4	Bottom	3	1	27.31	7.64	30.97	87	5.8	15.8	18.1	
HKLR	HY2011/03	2013-10-18	Mid-Flood	Sunny	SR10B	19:13:48	4.4	Bottom	3	2	27.31	7.64	30.97	87	5.8	15.8	19.4	
HKLR	HY2011/03	2013-10-18	Mid-Flood	Sunny	CS2	16:47:06	1.0	Surface	1	1	27.44	8.2	28.44	99.8	6.73	7.8	5.6	
HKLR	HY2011/03	2013-10-18	Mid-Flood	Sunny	CS2	16:48:06	1.0	Surface	1	2	27.45	8.2	28.37	98.9	6.67	8	6.1	
HKLR	HY2011/03	2013-10-18	Mid-Flood	Sunny	CS2	16:46:53	3.4	Middle	2	1	27.34	8.22	28.68	99.8	6.73	11.4	5.3	
HKLR	HY2011/03	2013-10-18	Mid-Flood	Sunny	CS2	16:47:40	3.4	Middle	2	2	27.29	8.21	28.74	98.1	6.62	11.1	3.6	
HKLR	HY2011/03	2013-10-18	Mid-Flood	Sunny	CS2	16:47:29	5.7	Bottom	3	1	27.29	8.26	28.78	98.2	6.63	11.9	4.9	
HKLR	HY2011/03	2013-10-18	Mid-Flood	Sunny	CS2	16:46:42	5.7	Bottom	3	2	27.28	8.25	28.95	100.5	6.78	12.5	5	
HKLR	HY2011/03	2013-10-18	Mid-Flood	Sunny	CS(MH5)	18:22:31	1.0	Surface	1	1	27.34	7.67	29.55	97	6.51	4.5	4	
HKLR	HY2011/03	2013-10-18	Mid-Flood	Sunny	CS(MH5)	18:23:12	1.0	Surface	1	2	27.33	7.67	29.55	97.1	6.52	4.6	4	
HKLR	HY2011/03	2013-10-18	Mid-Flood	Sunny	CS(MH5)	18:23:04	6.8	Middle	2	1	27.33	7.67	29.58	95.6	6.42	5.6	2.6	
HKLR	HY2011/03	2013-10-18	Mid-Flood	Sunny	CS(MH5)	18:22:23	6.8	Middle	2	2	27.36	7.66	29.61	95.6	6.41	5.2	2.5	
HKLR	HY2011/03	2013-10-18	Mid-Flood	Sunny	CS(MH5)	18:22:48	12.6	Bottom	3	1	27.28	7.65	30.31	94.3	6.31	7.9	3.2	
HKLR	HY2011/03	2013-10-18	Mid-Flood	Sunny	CS(MH5)	18:22:07	12.6	Bottom	3	2	27.29	7.64	30.27	94.3	6.31	7.8	2.5	
HKLR	HY2011/03	2013-10-21	Mid-Ebb	Sunny	ISS	12:55:21	1.0	Surface	1	1	26.7	7.73	29.12	96.6	6.57	14.7	10	
HKLR	HY2011/03	2013-10-21	Mid-Ebb	Sunny	ISS	12:54:52	1.0	Surface	1	2	26.71	7.73	29.12	96.7	6.58	14.4	11.1	
HKLR	HY2011/03	2013-10-21	Mid-Ebb	Sunny	ISS	12:55:11	4.3	Middle	2	1	26.7	7.73	29.19	96.3	6.55	15.8	11.6	
HKLR	HY2011/03	2013-10-21	Mid-Ebb	Sunny	ISS	12:54:42	4.3	Middle	2	2	26.7	7.72	29.2	96.4	6.56	16.1	12	
HKLR	HY2011/03	2013-10-21	Mid-Ebb	Sunny	ISS	12:55:02	7.5	Bottom	3	1	26.7	7.73	29.22	96.3	6.55	16.1	12.3	
HKLR	HY2011/03	2013-10-21	Mid-Ebb	Sunny	ISS	12:54:32	7.5	Bottom	3	2	26.7	7.72	29.21	96.5	6.56	16.3	12	
HKLR	HY2011/03	2013-10-21	Mid-Ebb	Sunny	IS(MH6)	13:01:51	1.0	Surface	1	1	26.91	7.73	29.08	101.4	6.88	8.6	8.9	
HKLR	HY2011/03	2013-10-21	Mid-Ebb	Sunny	IS(MH6)	13:01:32	1.0	Surface	1	2	26.92	7.73	29.08	101.2	6.86	8.4	7.8	
HKLR	HY2011/03	2013-10-21	Mid-Ebb	Sunny	IS(MH6)	13:01:21	2.2	Bottom	3	1	26.85	7.72	29.09	100.8	6.84	9.6	10.3	
HKLR	HY2011/03	2013-10-21	Mid-Ebb	Sunny	IS(MH6)	13:01:40	2.2	Bottom	3	2	26.87	7.73	29.08	101.3	6.87	9.4	9.6	
HKLR	HY2011/03	2013-10-21	Mid-Ebb	Sunny	IS7	13:09:08	1.0	Surface	1	1	26.92	7.74	29.08	104.8	7.11	8.3	8.7	
HKLR	HY2011/03	2013-10-21	Mid-Ebb	Sunny	IS7	13:08:49	1.0	Surface	1	2	26.96	7.73	29.08	105.6	7.15	8.3	9.7	
HKLR	HY2011/03	2013-10-21	Mid-Ebb	Sunny	IS7	13:08:37	2.2	Bottom	3	1	26.98	7.72	29.09	105.4	7.14	8.4	11	
HKLR	HY2011/03	2013-10-21	Mid-Ebb	Sunny	IS7	13:08:56	2.2	Bottom	3	2	26.85	7.73	29.09	104.8	7.11	8.4	9.9	
HKLR	HY2011/03	2013-10-21	Mid-Ebb	Sunny	IS8	13:32:01	1.0	Surface	1	1	27.27	7.73	28.91	100.4	6.77	6.6	9.1	

Water Quarterly Monitoring Data

Project	Works	Date (YYYY-MM-DD)	Tide	Weather Condition	Station	Time	Depth, m	Level	Level_Code	Replicate	Temperature, °C	pH	Salinity, ppt	DO, %	DO, mg/L	Turbidity, NTU	SS, mg/L	Site Observation
HKLR	HY2011/03	2013-10-21	Mid-Ebb	Sunny	IS8	13:31:43	1.0	Surface	1	2	27.39	7.72	28.93	100.6	6.77	6.3	9.7	
HKLR	HY2011/03	2013-10-21	Mid-Ebb	Sunny	IS8	13:31:51	3.0	Bottom	3	1	27.18	7.72	28.87	100	6.76	6.5	13.3	
HKLR	HY2011/03	2013-10-21	Mid-Ebb	Sunny	IS8	13:31:32	3.0	Bottom	3	2	27.1	7.71	28.88	99.9	6.76	6.4	14.3	
HKLR	HY2011/03	2013-10-21	Mid-Ebb	Sunny	IS(M)9	13:14:56	1.0	Surface	1	2	27	7.75	29.06	107.8	7.3	8.2	10.6	
HKLR	HY2011/03	2013-10-21	Mid-Ebb	Sunny	IS(M)9	13:15:17	1.0	Surface	1	2	26.97	7.76	29.07	108.1	7.32	8.4	11	
HKLR	HY2011/03	2013-10-21	Mid-Ebb	Sunny	IS(M)9	13:15:06	2.8	Bottom	3	1	26.96	7.75	29.09	107.9	7.31	8.2	9.9	
HKLR	HY2011/03	2013-10-21	Mid-Ebb	Sunny	IS(M)9	13:14:45	2.8	Bottom	3	2	26.96	7.74	29.09	106.8	7.23	8.3	10.6	
HKLR	HY2011/03	2013-10-21	Mid-Ebb	Sunny	IS10	14:06:11	1.0	Surface	1	6.6	27.15	8.22	28.78	97.5	6.6	3.3	6.8	
HKLR	HY2011/03	2013-10-21	Mid-Ebb	Sunny	IS10	14:05:16	1.0	Surface	1	2	27.18	8.22	28.76	99	6.69	3.1	8	
HKLR	HY2011/03	2013-10-21	Mid-Ebb	Sunny	IS10	14:05:57	5.5	Middle	2	1	27.05	8.21	29.03	94.4	6.42	6.8	5.9	
HKLR	HY2011/03	2013-10-21	Mid-Ebb	Sunny	IS10	14:04:54	5.5	Middle	2	2	26.78	8.21	29.03	94.9	6.45	6.5	6.8	
HKLR	HY2011/03	2013-10-21	Mid-Ebb	Sunny	IS10	14:04:40	10.0	Bottom	3	1	26.72	8.21	29.09	95.5	6.5	7.4	8.5	
HKLR	HY2011/03	2013-10-21	Mid-Ebb	Sunny	IS10	14:05:38	10.0	Bottom	3	2	26.71	8.21	29.08	95.1	6.47	7.3	10.4	
HKLR	HY2011/03	2013-10-21	Mid-Ebb	Sunny	SR3	12:46:00	0.7	Middle	2	1	26.8	7.71	29.14	99.1	6.73	11	16	
HKLR	HY2011/03	2013-10-21	Mid-Ebb	Sunny	SR3	12:45:51	0.7	Middle	2	2	26.81	7.7	29.15	99.2	6.73	11	16.3	
HKLR	HY2011/03	2013-10-21	Mid-Ebb	Sunny	SR4	13:26:08	1.0	Surface	1	1	27.05	7.74	28.95	96.3	6.52	6.8	7.1	
HKLR	HY2011/03	2013-10-21	Mid-Ebb	Sunny	SR4	13:25:49	1.0	Surface	1	2	27.05	7.74	28.98	96.6	6.54	6.9	7.5	
HKLR	HY2011/03	2013-10-21	Mid-Ebb	Sunny	SR4	13:25:40	2.8	Bottom	3	1	26.97	7.74	29.02	96.6	6.54	6.8	8.6	
HKLR	HY2011/03	2013-10-21	Mid-Ebb	Sunny	SR4	13:25:57	2.8	Bottom	3	2	27.01	7.74	28.97	96.5	6.54	6.8	9.3	
HKLR	HY2011/03	2013-10-21	Mid-Ebb	Sunny	SR5	13:54:56	1.0	Surface	1	1	27.13	8.22	28.78	98.8	6.68	3.1	5.8	
HKLR	HY2011/03	2013-10-21	Mid-Ebb	Sunny	SR5	13:55:38	1.0	Surface	1	2	27.18	8.22	28.76	99.8	6.75	3	5.2	
HKLR	HY2011/03	2013-10-21	Mid-Ebb	Sunny	SR5	13:55:14	4.6	Bottom	3	1	26.87	8.22	28.94	97.8	6.67	3.6	5.1	
HKLR	HY2011/03	2013-10-21	Mid-Ebb	Sunny	SR5	13:54:42	4.6	Bottom	3	2	26.9	8.22	28.94	98.3	6.64	3.7	6.4	
HKLR	HY2011/03	2013-10-21	Mid-Ebb	Sunny	SR10A	15:09:07	1.0	Surface	1	1	27.04	7.69	30.39	92.8	6.23	8.3	9.9	
HKLR	HY2011/03	2013-10-21	Mid-Ebb	Sunny	SR10A	15:07:31	1.0	Surface	1	2	27.07	7.69	30.36	88.7	5.95	8.1	8.7	
HKLR	HY2011/03	2013-10-21	Mid-Ebb	Sunny	SR10A	15:07:19	3.1	Middle	2	1	27.05	7.68	30.44	88.4	5.93	8.3	10.8	
HKLR	HY2011/03	2013-10-21	Mid-Ebb	Sunny	SR10A	15:07:58	3.1	Middle	2	2	27.06	7.69	30.43	88.4	5.94	8.2	10.8	
HKLR	HY2011/03	2013-10-21	Mid-Ebb	Sunny	SR10A	15:07:03	5.1	Bottom	3	1	27.06	7.68	30.46	88.7	5.95	8.1	9.5	
HKLR	HY2011/03	2013-10-21	Mid-Ebb	Sunny	SR10A	15:07:44	5.1	Bottom	3	2	27.06	7.69	30.46	88.5	5.94	8.2	8.7	
HKLR	HY2011/03	2013-10-21	Mid-Ebb	Sunny	SR10B	15:16:36	1.0	Surface	1	1	27.04	7.69	30.44	87.8	5.89	9.2	12.1	
HKLR	HY2011/03	2013-10-21	Mid-Ebb	Sunny	SR10B	15:16:20	1.0	Surface	1	2	27.04	7.69	30.44	87.8	5.89	9.3	11.1	
HKLR	HY2011/03	2013-10-21	Mid-Ebb	Sunny	SR10B	15:16:27	4.1	Bottom	3	1	27.04	7.69	30.46	87.6	5.88	9.4	10.1	
HKLR	HY2011/03	2013-10-21	Mid-Ebb	Sunny	SR10B	15:16:13	4.1	Bottom	3	2	27.04	7.69	30.47	87.7	5.89	9.1	11.8	
HKLR	HY2011/03	2013-10-21	Mid-Ebb	Sunny	CS2	12:40:48	1.0	Surface	1	1	26.93	8.27	28.9	96.5	6.54	4.7	8.6	
HKLR	HY2011/03	2013-10-21	Mid-Ebb	Sunny	CS2	12:39:57	1.0	Surface	1	2	26.9	8.3	28.97	97.1	6.59	4.3	8.9	
HKLR	HY2011/03	2013-10-21	Mid-Ebb	Sunny	CS2	12:39:40	3.7	Middle	2	1	26.77	8.32	29.31	96.5	6.55	6.5	8	
HKLR	HY2011/03	2013-10-21	Mid-Ebb	Sunny	CS2	12:40:32	3.7	Middle	2	2	26.8	8.3	29.18	95.5	6.48	6.3	9.8	
HKLR	HY2011/03	2013-10-21	Mid-Ebb	Sunny	CS2	12:39:27	6.3	Bottom	3	1	26.75	8.33	29.41	97.5	6.62	7.5	8.3	
HKLR	HY2011/03	2013-10-21	Mid-Ebb	Sunny	CS2	12:40:21	6.3	Bottom	3	2	26.75	8.32	29.25	95.4	6.48	7.7	8	
HKLR	HY2011/03	2013-10-21	Mid-Ebb	Sunny	CS(M)5	14:18:27	1.0	Surface	1	1	27.29	7.7	29.79	91.9	6.17	6.2	4.6	
HKLR	HY2011/03	2013-10-21	Mid-Ebb	Sunny	CS(M)5	14:19:02	1.0	Surface	1	2	27.28	7.7	29.82	91.4	6.13	6.3	6.6	
HKLR	HY2011/03	2013-10-21	Mid-Ebb	Sunny	CS(M)5	14:18:50	6.1	Middle	2	1	27.02	7.68	30.28	88.7	5.96	8	4.4	
HKLR	HY2011/03	2013-10-21	Mid-Ebb	Sunny	CS(M)5	14:18:14	6.1	Middle	2	2	27.01	7.68	30.29	88.6	5.95	7.8	5.6	
HKLR	HY2011/03	2013-10-21	Mid-Ebb	Sunny	CS(M)5	14:18:39	11.2	Bottom	3	1	27.03	7.69	30.35	90.8	6.1	8.8	5.6	
HKLR	HY2011/03	2013-10-21	Mid-Ebb	Sunny	CS(M)5	14:18:02	11.2	Bottom	3	2	27.03	7.68	30.35	90.9	6.11	8.6	7.6	
HKLR	HY2011/03	2013-10-21	Mid-Ebb	Sunny	IS5	09:11:38	1.0	Surface	1	1	26.72	7.74	29.39	95.1	6.46	10.7	11.1	
HKLR	HY2011/03	2013-10-21	Mid-Ebb	Sunny	IS5	09:10:40	1.0	Surface	1	2	26.74	7.73	29.4	95.3	6.47	10.5	12.3	
HKLR	HY2011/03	2013-10-21	Mid-Ebb	Sunny	IS5	09:10:30	4.4	Middle	2	1	26.59	7.73	29.39	94.7	6.45	11.1	9.9	
HKLR	HY2011/03	2013-10-21	Mid-Ebb	Sunny	IS5	09:11:09	4.4	Middle	2	2	26.59	7.74	29.39	94.6	6.44	10.7	10.6	
HKLR	HY2011/03	2013-10-21	Mid-Ebb	Sunny	IS5	09:10:21	7.8	Bottom	3	1	26.63	7.73	29.38	94.8	6.45	11.3	11.6	
HKLR	HY2011/03	2013-10-21	Mid-Ebb	Sunny	IS5	09:11:01	7.8	Bottom	3	2	26.59	7.74	29.41	94.5	6.43	11.8	11.5	
HKLR	HY2011/03	2013-10-21	Mid-Ebb	Sunny	IS(M)6	09:03:38	1.0	Surface	1	1	26.65	7.74	29.28	97	6.6	11.6	13.4	
HKLR	HY2011/03	2013-10-21	Mid-Ebb	Sunny	IS(M)6	09:03:17	1.0	Surface	1	2	26.65	7.74	29.28	97	6.6	11.3	13.4	
HKLR	HY2011/03	2013-10-21	Mid-Ebb	Sunny	IS(M)6	09:03:05	2.1	Bottom	3	1	26.63	7.73	29.28	96.8	6.58	12.4	13.4	
HKLR	HY2011/03	2013-10-21	Mid-Ebb	Sunny	IS(M)6	09:03:27	2.1	Bottom	3	2	26.64	7.74	29.28	97	6.6	12.4	12.8	
HKLR	HY2011/03	2013-10-21	Mid-Ebb	Sunny	IS7	08:56:31	1.0	Surface	1	1	26.65	7.73	29.3	96	6.53	15.5	12.3	
HKLR	HY2011/03	2013-10-21	Mid-Ebb	Sunny	IS7	08:56:52	2.2	Bottom	3	2	26.65	7.73	29.3	96.2	6.54	12.1	16.7	
HKLR	HY2011/03	2013-10-21	Mid-Ebb	Sunny	IS7	08:56:22	2.2	Bottom	3	1	26.63	7.72	29.3	95.7	6.51	17	16.7	
HKLR	HY2011/03	2013-10-21	Mid-Ebb	Sunny	IS7	08:56:40	2.2	Bottom	3	2	26.63	7.73	29.29	96	6.53	16.2	18.4	
HKLR	HY2011/03	2013-10-21	Mid-Ebb	Sunny	IS8	08:31:40	1.0	Surface	1	1	26.67	7.7	29.32	97.4	6.62	13.9	9.2	
HKLR	HY2011/03	2013-10-21	Mid-Ebb	Sunny	IS8	08:31:59	1.0	Surface	1	2	26.67	7.71	29.32	97.4	6.62	13.9	10.2	
HKLR	HY2011/03	2013-10-21	Mid-Ebb	Sunny	IS8	08:31:31	3.2	Bottom	3	1	26.65	7.69	29.32	97.3	6.62	14.2	17.3	
HKLR	HY2011/03	2013-10-21	Mid-Ebb	Sunny	IS8	08:31:49	3.2	Bottom	3	2	26.65	7.7	29.32	97.2	6.61	13.8	18.4	
HKLR	HY2011/03	2013-10-21	Mid-Ebb	Sunny	IS(M)9	08:49:38	1.0	Surface	1	1	26.59	7.73	29.37	98.2	6.68	16	16.7	
HKLR	HY2011/03	2013-10-21	Mid-Ebb	Sunny	IS(M)9	08:50:17	1.0	Surface	1	2	26.59	7.73	29.37	98.3	6.69	16.5	15.9	

Water Quarterly Monitoring Data

Project	Works	Date (YYYY-mm-dd)	Tide	Weather Condition	Station	Time	Depth, m	Level	Level_Code	Replicate	Temperature, °C	pH	Salinity, ppt	DO, %	DO, mg/L	Turbidity, NTU	SS, mg/L	Site Observation
HKLR	HY2011/03	2013-10-21	Mid-Flood	Sunny	ISM19	08:49:28	2.7	Bottom	3	1	26.57	7.71	29.42	98	6.67	16.8	16.4	
HKLR	HY2011/03	2013-10-21	Mid-Flood	Sunny	ISM19	08:49:48	2.7	Bottom	3	2	26.57	7.73	29.42	98.1	6.68	16.6	15.7	
HKLR	HY2011/03	2013-10-21	Mid-Flood	Sunny	IS10	08:28:51	1.0	Surface	1	1	26.64	8.19	29.12	96.2	6.55	9.5	13.3	
HKLR	HY2011/03	2013-10-21	Mid-Flood	Sunny	IS10	08:28:00	1.0	Surface	1	2	26.64	8.19	29.11	96.1	6.54	9.8	12	
HKLR	HY2011/03	2013-10-21	Mid-Flood	Sunny	IS10	08:28:27	5.4	Middle	2	1	26.64	8.19	29.12	95.6	6.51	11	12.7	
HKLR	HY2011/03	2013-10-21	Mid-Flood	Sunny	IS10	08:27:46	5.4	Middle	2	2	26.64	8.19	29.12	95.8	6.52	11.3	12.2	
HKLR	HY2011/03	2013-10-21	Mid-Flood	Sunny	IS10	08:28:17	9.8	Bottom	3	1	26.64	8.19	29.13	95.7	6.52	10.8	15	
HKLR	HY2011/03	2013-10-21	Mid-Flood	Sunny	IS10	08:27:35	9.8	Bottom	3	2	26.64	8.18	29.13	95.7	6.52	11.2	13.4	
HKLR	HY2011/03	2013-10-21	Mid-Flood	Sunny	SR3	09:16:08	0.7	Middle	1	1	26.8	7.74	29.37	95.5	6.48	9.4	12.6	
HKLR	HY2011/03	2013-10-21	Mid-Flood	Sunny	SR3	09:15:56	0.7	Middle	2	1	26.8	7.74	29.37	95.5	6.48	9.4	12.6	
HKLR	HY2011/03	2013-10-21	Mid-Flood	Sunny	SR4	08:39:23	1.0	Surface	1	1	26.71	7.69	29.29	95.1	6.46	13.9	15.6	
HKLR	HY2011/03	2013-10-21	Mid-Flood	Sunny	SR4	08:39:04	1.0	Surface	1	2	26.71	7.68	29.28	95.1	6.46	14.7	15.8	
HKLR	HY2011/03	2013-10-21	Mid-Flood	Sunny	SR4	08:39:16	2.8	Bottom	3	1	26.71	7.69	29.28	95	6.46	14.5	15.4	
HKLR	HY2011/03	2013-10-21	Mid-Flood	Sunny	SR4	08:38:53	2.8	Bottom	3	2	26.7	7.67	29.28	94.8	6.45	14.7	15.2	
HKLR	HY2011/03	2013-10-21	Mid-Flood	Sunny	SR5	08:38:22	1.0	Surface	1	1	26.64	8.19	29.05	95.7	6.52	7.7	16.8	
HKLR	HY2011/03	2013-10-21	Mid-Flood	Sunny	SR5	08:37:47	1.0	Surface	1	2	26.64	8.19	29.05	95.7	6.52	8	17.1	
HKLR	HY2011/03	2013-10-21	Mid-Flood	Sunny	SR5	08:37:29	4.7	Bottom	3	1	26.64	8.19	29.08	95.6	6.51	8.8	20.2	
HKLR	HY2011/03	2013-10-21	Mid-Flood	Sunny	SR5	08:38:07	4.7	Bottom	3	2	26.63	8.19	29.06	95.4	6.5	9	22	
HKLR	HY2011/03	2013-10-21	Mid-Flood	Sunny	SR10A	07:34:28	1.0	Surface	1	1	26.93	7.7	30.33	88	5.93	9.8	14.3	
HKLR	HY2011/03	2013-10-21	Mid-Flood	Sunny	SR10A	07:34:55	1.0	Surface	1	2	26.93	7.7	30.32	88.1	5.93	9.5	13.4	
HKLR	HY2011/03	2013-10-21	Mid-Flood	Sunny	SR10A	07:34:45	3.3	Middle	2	1	26.94	7.7	30.34	87.9	5.92	9.8	14.7	
HKLR	HY2011/03	2013-10-21	Mid-Flood	Sunny	SR10A	07:34:19	3.3	Middle	2	2	26.94	7.69	30.34	88	5.92	10	12	
HKLR	HY2011/03	2013-10-21	Mid-Flood	Sunny	SR10A	07:34:35	5.6	Bottom	3	1	26.94	7.7	30.34	88	5.92	9.7	13.8	
HKLR	HY2011/03	2013-10-21	Mid-Flood	Sunny	SR10A	07:34:10	5.6	Bottom	3	2	26.94	7.69	30.34	87.9	5.91	10.1	14	
HKLR	HY2011/03	2013-10-21	Mid-Flood	Sunny	SR10B	07:28:44	1.0	Surface	1	1	26.97	7.67	30.79	86.3	5.79	15.5	18.9	
HKLR	HY2011/03	2013-10-21	Mid-Flood	Sunny	SR10B	07:29:00	1.0	Surface	1	2	26.97	7.68	30.78	86.2	5.78	15.1	19.2	
HKLR	HY2011/03	2013-10-21	Mid-Flood	Sunny	SR10B	07:28:31	4.2	Bottom	3	1	26.97	7.66	30.8	86.2	5.78	15.9	21.8	
HKLR	HY2011/03	2013-10-21	Mid-Flood	Sunny	SR10B	07:28:50	4.2	Bottom	3	2	26.97	7.67	30.79	86.2	5.79	15.2	20.4	
HKLR	HY2011/03	2013-10-21	Mid-Flood	Sunny	CS2	09:48:19	1.0	Surface	1	1	26.63	8.18	28.92	94.8	6.46	7.1	13.1	
HKLR	HY2011/03	2013-10-21	Mid-Flood	Sunny	CS2	09:48:18	1.0	Surface	1	2	26.62	8.18	28.91	95.3	6.5	6.6	12.2	
HKLR	HY2011/03	2013-10-21	Mid-Flood	Sunny	CS2	09:48:52	3.5	Middle	2	1	26.62	8.18	29.07	94.3	6.42	10.5	12.6	
HKLR	HY2011/03	2013-10-21	Mid-Flood	Sunny	CS2	09:48:09	3.5	Middle	2	2	26.66	8.18	29.04	94.4	6.43	11.1	11.8	
HKLR	HY2011/03	2013-10-21	Mid-Flood	Sunny	CS2	09:47:59	6.0	Bottom	3	1	26.67	8.18	29.09	94.5	6.43	11.8	18	
HKLR	HY2011/03	2013-10-21	Mid-Flood	Sunny	CS2	09:48:41	6.0	Bottom	3	2	26.67	8.18	29.08	94.5	6.43	11	17.4	
HKLR	HY2011/03	2013-10-21	Mid-Flood	Sunny	CS(MH5)	08:03:38	1.0	Surface	1	1	26.81	7.68	29.54	90.5	6.13	12.1	8.8	
HKLR	HY2011/03	2013-10-21	Mid-Flood	Sunny	CS(MH5)	08:04:01	1.0	Surface	1	2	26.81	7.69	29.54	90.2	6.11	12.2	9	
HKLR	HY2011/03	2013-10-21	Mid-Flood	Sunny	CS(MH5)	08:03:06	6.4	Middle	2	1	26.92	7.67	29.87	89.2	6.02	12.7	9.1	
HKLR	HY2011/03	2013-10-21	Mid-Flood	Sunny	CS(MH5)	08:03:49	6.4	Middle	2	2	26.94	7.68	29.88	88.6	5.98	12.4	9.3	
HKLR	HY2011/03	2013-10-21	Mid-Flood	Sunny	CS(MH5)	08:02:54	11.8	Bottom	3	1	26.96	7.66	30.24	90.5	6.09	12.7	10.5	
HKLR	HY2011/03	2013-10-21	Mid-Flood	Sunny	CS(MH5)	08:03:36	11.8	Bottom	3	2	27	7.67	30.34	89.4	6.01	12.6	8.8	
HKLR	HY2011/03	2013-10-23	Mid-Ebb	Sunny	ISS	14:10:52	1.0	Surface	1	1	26.43	7.85	29.21	94.9	6.48	13.4	10	
HKLR	HY2011/03	2013-10-23	Mid-Ebb	Sunny	ISS	14:10:20	1.0	Surface	1	2	26.42	7.84	29.22	94.9	6.48	13.7	10	
HKLR	HY2011/03	2013-10-23	Mid-Ebb	Sunny	ISS	14:10:13	4.3	Middle	2	1	26.42	7.84	29.25	94.7	6.47	14.3	7	
HKLR	HY2011/03	2013-10-23	Mid-Ebb	Sunny	ISS	14:10:41	4.3	Middle	2	2	26.42	7.84	29.25	94.6	6.46	13.7	6	
HKLR	HY2011/03	2013-10-23	Mid-Ebb	Sunny	ISS	14:10:33	7.6	Bottom	3	1	26.41	7.84	29.28	94.5	6.46	13.9	16	
HKLR	HY2011/03	2013-10-23	Mid-Ebb	Sunny	ISS	14:10:06	7.6	Bottom	3	2	26.42	7.85	29.27	94.8	6.47	13.9	16	
HKLR	HY2011/03	2013-10-23	Mid-Ebb	Sunny	ISM(H6)	14:16:56	1.0	Surface	1	1	26.53	7.83	29.17	98	6.68	11.4	13	
HKLR	HY2011/03	2013-10-23	Mid-Ebb	Sunny	ISM(H6)	14:16:37	1.0	Surface	1	2	26.53	7.83	29.17	98.3	6.7	11.5	12	
HKLR	HY2011/03	2013-10-23	Mid-Ebb	Sunny	ISM(H6)	14:16:46	2.3	Bottom	3	1	26.47	7.83	29.18	97.8	6.68	12.2	12	
HKLR	HY2011/03	2013-10-23	Mid-Ebb	Sunny	ISM(H6)	14:16:29	2.3	Bottom	3	2	26.5	7.83	29.17	98.1	6.69	12.2	11	
HKLR	HY2011/03	2013-10-23	Mid-Ebb	Sunny	IS7	14:23:22	1.0	Surface	1	1	26.65	7.85	29.14	99.6	6.78	13.7	17	
HKLR	HY2011/03	2013-10-23	Mid-Ebb	Sunny	IS7	14:23:04	1.0	Surface	1	2	26.66	7.85	29.14	99.6	6.78	13.5	18	
HKLR	HY2011/03	2013-10-23	Mid-Ebb	Sunny	IS7	14:23:14	2.1	Bottom	3	1	26.63	7.84	29.15	99.5	6.78	14	18	
HKLR	HY2011/03	2013-10-23	Mid-Ebb	Sunny	IS8	14:45:57	2.1	Bottom	3	2	26.62	7.85	29.16	99.3	6.76	13.9	17	
HKLR	HY2011/03	2013-10-23	Mid-Ebb	Sunny	IS8	14:45:57	1.0	Surface	1	1	26.86	7.85	29.09	97.5	6.61	8.9	9	
HKLR	HY2011/03	2013-10-23	Mid-Ebb	Sunny	IS8	14:46:17	1.0	Surface	1	2	26.86	7.85	29.09	97.4	6.61	8.9	7	
HKLR	HY2011/03	2013-10-23	Mid-Ebb	Sunny	IS8	14:45:46	3.0	Bottom	3	1	26.66	7.84	29.05	96.9	6.6	9.2	7	
HKLR	HY2011/03	2013-10-23	Mid-Ebb	Sunny	IS8	14:46:06	3.0	Bottom	3	2	26.74	7.85	29.02	97.2	6.61	9.4	9	
HKLR	HY2011/03	2013-10-23	Mid-Ebb	Sunny	ISM(H9)	14:29:28	1.0	Surface	1	1	26.66	7.85	29.19	100.5	6.84	11.3	11	
HKLR	HY2011/03	2013-10-23	Mid-Ebb	Sunny	ISM(H9)	14:29:43	1.0	Surface	1	2	26.61	7.85	29.21	99.9	6.81	11.7	10	
HKLR	HY2011/03	2013-10-23	Mid-Ebb	Sunny	ISM(H9)	14:29:17	2.8	Bottom	3	1	26.55	7.85	29.2	100.1	6.82	13.1	12	
HKLR	HY2011/03	2013-10-23	Mid-Ebb	Sunny	ISM(H9)	14:29:36	2.8	Bottom	3	2	26.54	7.85	29.2	100.4	6.84	12.9	11	
HKLR	HY2011/03	2013-10-23	Mid-Ebb	Sunny	IS10	15:19:14	1.0	Surface	1	1	26.74	8.24	29.24	99.8	6.78	4	8	
HKLR	HY2011/03	2013-10-23	Mid-Ebb	Sunny	IS10	15:18:17	1.0	Surface	1	2	26.74	8.24	29.25	99.7	6.77	3.9	7	
HKLR	HY2011/03	2013-10-23	Mid-Ebb	Sunny	IS10	15:18:04	5.2	Middle	2	1	26.66	8.23	29.33	98.7	6.71	4.2	7	

Water Quarterly Monitoring Data

Project	Works	Date (YYYY-MM-DD)	Tide	Weather Condition	Station	Time	Depth, m	Level	Level Code	Replicate	Temperature, °C	pH	Salinity, ppt	DO, %	DO, mg/L	Turbidity, NTU	SS, mg/L	Site Observation
HKLR	HY2011/03	2013-10-23	Mid-Ebb	Sunny	IS10	15:18:53	5.2	Middle	2	2	26.67	8.23	29.34	97.9	6.66	4.5	6	
HKLR	HY2011/03	2013-10-23	Mid-Ebb	Sunny	IS10	15:17:54	9.4	Bottom	3	1	26.65	8.23	29.35	99.2	6.75	6.75	7	
HKLR	HY2011/03	2013-10-23	Mid-Ebb	Sunny	IS10	15:18:38	9.4	Bottom	3	2	26.62	8.23	29.4	98.2	6.68	4.4	8	
HKLR	HY2011/03	2013-10-23	Mid-Ebb	Sunny	SR3	14:01:11	0.7	Middle	2	1	26.43	7.86	29.28	97.8	6.68	13.3	14	
HKLR	HY2011/03	2013-10-23	Mid-Ebb	Sunny	SR3	14:01:20	0.7	Middle	2	2	26.43	7.85	29.27	97.1	6.63	13.1	12	
HKLR	HY2011/03	2013-10-23	Mid-Ebb	Sunny	SR4	14:39:23	1.0	Surface	1	1	26.96	7.87	29.1	98.3	6.66	6.4	6	
HKLR	HY2011/03	2013-10-23	Mid-Ebb	Sunny	SR4	14:38:40	1.0	Surface	1	2	26.91	7.89	29.15	98.9	6.7	6.6	5	
HKLR	HY2011/03	2013-10-23	Mid-Ebb	Sunny	SR4	14:38:29	2.9	Bottom	3	1	26.89	7.91	29.16	99	6.71	6.8	5	
HKLR	HY2011/03	2013-10-23	Mid-Ebb	Sunny	SR4	14:39:10	2.9	Bottom	3	2	26.83	7.87	29.12	97.7	6.63	6.8	7	
HKLR	HY2011/03	2013-10-23	Mid-Ebb	Sunny	SR5	15:09:01	1.0	Surface	1	1	26.68	8.23	29.38	99.5	6.76	4.5	7	
HKLR	HY2011/03	2013-10-23	Mid-Ebb	Sunny	SR5	15:08:37	1.0	Surface	1	2	26.68	8.23	29.38	99.4	6.75	4.5	7	
HKLR	HY2011/03	2013-10-23	Mid-Ebb	Sunny	SR5	15:08:47	4.5	Bottom	3	1	26.68	8.23	29.36	99.3	6.75	4.4	9	
HKLR	HY2011/03	2013-10-23	Mid-Ebb	Sunny	SR5	15:08:27	4.5	Bottom	3	2	26.67	8.23	29.37	99.1	6.73	4.5	8	
HKLR	HY2011/03	2013-10-23	Mid-Ebb	Sunny	SR10A	15:59:39	1.0	Surface	1	1	26.84	7.75	30.53	86.9	5.85	5.9	4	
HKLR	HY2011/03	2013-10-23	Mid-Ebb	Sunny	SR10A	15:59:06	1.0	Surface	1	2	26.83	7.74	30.54	86.9	5.85	5.9	6	
HKLR	HY2011/03	2013-10-23	Mid-Ebb	Sunny	SR10A	15:58:54	3.3	Middle	2	1	26.83	7.74	30.58	86.9	5.85	6.1	6	
HKLR	HY2011/03	2013-10-23	Mid-Ebb	Sunny	SR10A	15:59:29	3.3	Middle	2	2	26.83	7.74	30.58	86.6	5.83	5.9	8	
HKLR	HY2011/03	2013-10-23	Mid-Ebb	Sunny	SR10A	15:59:21	5.6	Bottom	3	1	26.83	7.74	30.61	86.6	5.83	5.9	10	
HKLR	HY2011/03	2013-10-23	Mid-Ebb	Sunny	SR10A	15:58:44	5.6	Bottom	3	2	26.83	7.74	30.61	87	5.86	5.9	9	
HKLR	HY2011/03	2013-10-23	Mid-Ebb	Sunny	SR10B	16:11:19	1.0	Surface	1	1	26.84	7.76	30.51	86.9	5.85	5.4	11	
HKLR	HY2011/03	2013-10-23	Mid-Ebb	Sunny	SR10B	16:11:00	1.0	Surface	1	2	26.84	7.76	30.52	86.9	5.85	5.4	13	
HKLR	HY2011/03	2013-10-23	Mid-Ebb	Sunny	SR10B	16:11:09	4.2	Bottom	3	1	26.84	7.76	30.54	86.9	5.85	5.5	13	
HKLR	HY2011/03	2013-10-23	Mid-Ebb	Sunny	SR10B	16:10:50	4.2	Bottom	3	2	26.84	7.76	30.54	86.9	5.85	5.5	13	
HKLR	HY2011/03	2013-10-23	Mid-Ebb	Sunny	CS2	13:54:24	1.0	Surface	1	1	26.75	8.2	29.28	100.4	6.82	5	10	
HKLR	HY2011/03	2013-10-23	Mid-Ebb	Sunny	CS2	13:55:09	1.0	Surface	1	2	26.74	8.2	29.29	98.7	6.7	5.1	11	
HKLR	HY2011/03	2013-10-23	Mid-Ebb	Sunny	CS2	13:54:54	3.6	Middle	2	1	26.71	8.18	29.51	97.8	6.74	6.1	11	
HKLR	HY2011/03	2013-10-23	Mid-Ebb	Sunny	CS2	13:54:09	3.6	Middle	2	2	26.73	8.15	29.56	100.6	6.83	6	11	
HKLR	HY2011/03	2013-10-23	Mid-Ebb	Sunny	CS2	13:53:57	6.2	Bottom	3	1	26.72	8.13	29.63	102.4	6.94	6	10	
HKLR	HY2011/03	2013-10-23	Mid-Ebb	Sunny	CS2	13:54:37	6.2	Bottom	3	2	26.62	8.15	29.49	98.7	6.71	5.6	10	
HKLR	HY2011/03	2013-10-23	Mid-Ebb	Sunny	CS(MH5)	15:34:05	1.0	Surface	1	1	26.98	7.77	29.95	89.4	6.03	5.1	5	
HKLR	HY2011/03	2013-10-23	Mid-Ebb	Sunny	CS(MH5)	15:33:18	1.0	Surface	1	2	26.92	7.76	30.03	88	5.93	5.1	4	
HKLR	HY2011/03	2013-10-23	Mid-Ebb	Sunny	CS(MH5)	15:33:08	6.1	Middle	2	1	26.75	7.75	30.42	86.5	5.84	5.4	4	
HKLR	HY2011/03	2013-10-23	Mid-Ebb	Sunny	CS(MH5)	15:33:50	6.1	Middle	2	2	26.75	7.75	30.47	85.2	5.75	5.2	4	
HKLR	HY2011/03	2013-10-23	Mid-Ebb	Sunny	CS(MH5)	15:33:40	11.2	Bottom	3	1	26.76	7.75	30.62	86.1	5.8	5.5	6	
HKLR	HY2011/03	2013-10-23	Mid-Ebb	Sunny	CS(MH5)	15:32:52	11.2	Bottom	3	2	26.79	7.75	30.55	88.6	5.97	5.2	5	
HKLR	HY2011/03	2013-10-23	Mid-Flood	Sunny	IS5	10:56:53	1.0	Surface	1	1	26.37	7.71	29.47	94.9	6.48	12.3	14	
HKLR	HY2011/03	2013-10-23	Mid-Flood	Sunny	IS5	10:56:11	1.0	Surface	1	2	26.38	7.7	29.47	95.3	6.51	11.8	13	
HKLR	HY2011/03	2013-10-23	Mid-Flood	Sunny	IS5	10:56:00	4.3	Middle	2	1	26.34	7.7	29.48	94.8	6.48	12.1	13	
HKLR	HY2011/03	2013-10-23	Mid-Flood	Sunny	IS5	10:56:43	4.3	Middle	2	2	26.29	7.71	29.49	94.1	6.43	12.3	13	
HKLR	HY2011/03	2013-10-23	Mid-Flood	Sunny	IS5	10:55:49	7.6	Bottom	3	1	26.35	7.7	29.47	95.1	6.5	12.8	12	
HKLR	HY2011/03	2013-10-23	Mid-Flood	Sunny	IS5	10:56:33	7.6	Bottom	3	2	26.28	7.72	29.51	94.5	6.46	12.8	14	
HKLR	HY2011/03	2013-10-23	Mid-Flood	Sunny	IS(MH6)	10:47:53	1.0	Surface	1	1	26.48	7.74	29.4	99.3	6.77	12	14	
HKLR	HY2011/03	2013-10-23	Mid-Flood	Sunny	IS(MH6)	10:48:18	1.0	Surface	1	2	26.48	7.75	29.39	99.3	6.77	12.4	14	
HKLR	HY2011/03	2013-10-23	Mid-Flood	Sunny	IS(MH6)	10:48:03	2.2	Bottom	3	1	26.45	7.74	29.42	99.3	6.77	12.1	16	
HKLR	HY2011/03	2013-10-23	Mid-Flood	Sunny	IS7	10:41:58	2.2	Bottom	3	2	26.42	7.74	29.42	99	6.75	12	16	
HKLR	HY2011/03	2013-10-23	Mid-Flood	Sunny	IS7	10:41:58	1.0	Surface	1	1	26.43	7.72	29.4	95	6.48	21.1	22	
HKLR	HY2011/03	2013-10-23	Mid-Flood	Sunny	IS7	10:41:31	2.3	Bottom	3	2	26.41	7.72	29.4	94.9	6.48	22.2	22	
HKLR	HY2011/03	2013-10-23	Mid-Flood	Sunny	IS7	10:41:31	2.3	Bottom	3	1	26.41	7.72	29.43	95	6.48	22.7	24	
HKLR	HY2011/03	2013-10-23	Mid-Flood	Sunny	IS7	10:41:49	2.3	Bottom	3	2	26.42	7.72	29.43	94.7	6.46	21.8	22	
HKLR	HY2011/03	2013-10-23	Mid-Flood	Sunny	IS8	10:19:47	1.0	Surface	1	1	26.42	7.74	29.43	95.9	6.54	18.6	11	
HKLR	HY2011/03	2013-10-23	Mid-Flood	Sunny	IS8	10:20:04	1.0	Surface	1	2	26.42	7.74	29.43	95.6	6.52	18.5	10	
HKLR	HY2011/03	2013-10-23	Mid-Flood	Sunny	IS8	10:19:38	3.2	Bottom	3	1	26.41	7.74	29.43	96	6.55	18.6	10	
HKLR	HY2011/03	2013-10-23	Mid-Flood	Sunny	IS8	10:19:56	3.2	Bottom	3	2	26.4	7.74	29.43	95.5	6.52	18.5	11	
HKLR	HY2011/03	2013-10-23	Mid-Flood	Sunny	IS(MH9)	10:36:52	1.0	Surface	1	1	26.38	7.75	29.41	98.5	6.73	15.7	10	
HKLR	HY2011/03	2013-10-23	Mid-Flood	Sunny	IS(MH9)	10:36:09	1.0	Surface	1	2	26.37	7.75	29.42	98.2	6.7	15.9	11	
HKLR	HY2011/03	2013-10-23	Mid-Flood	Sunny	IS(MH9)	10:36:01	2.7	Bottom	3	1	26.35	7.75	29.42	98.3	6.72	15.8	12	
HKLR	HY2011/03	2013-10-23	Mid-Flood	Sunny	IS(MH9)	10:35:41	2.7	Bottom	3	2	26.34	7.75	29.43	98.7	6.74	16.1	14	
HKLR	HY2011/03	2013-10-23	Mid-Flood	Sunny	IS10	09:59:45	1.0	Surface	1	1	26.4	8.19	29.31	93.6	6.4	10.3	14	
HKLR	HY2011/03	2013-10-23	Mid-Flood	Sunny	IS10	09:59:06	1.0	Surface	1	2	26.4	8.19	29.32	93.8	6.41	10.1	14	
HKLR	HY2011/03	2013-10-23	Mid-Flood	Sunny	IS10	09:58:54	5.3	Middle	2	1	26.41	8.19	29.4	93.4	6.37	11.2	11	
HKLR	HY2011/03	2013-10-23	Mid-Flood	Sunny	IS10	09:59:32	5.3	Middle	2	2	26.41	8.19	29.42	93.3	6.37	11.6	12	
HKLR	HY2011/03	2013-10-23	Mid-Flood	Sunny	IS10	09:59:23	9.5	Bottom	3	1	26.41	8.19	29.43	93.4	6.38	11.2	14	
HKLR	HY2011/03	2013-10-23	Mid-Flood	Sunny	IS10	09:58:45	9.5	Bottom	3	2	26.41	8.19	29.41	93.6	6.39	12.2	14	
HKLR	HY2011/03	2013-10-23	Mid-Flood	Sunny	SR3	11:03:41	0.7	Middle	2	1	26.41	7.72	29.46	95.8	6.53	11.7	14	
HKLR	HY2011/03	2013-10-23	Mid-Flood	Sunny	SR3	11:03:34	0.7	Middle	2	2	26.41	7.72	29.46	95.7	6.53	11.4	13	



Water Quarterly Monitoring Data

Project	Works	Date (YYYY-MM-DD)	Tide	Weather Condition	Station	Time	Depth, m	Level	Level Code	Replicate	Temperature, °C	pH	Salinity, ppt	DO, %	DO, mg/L	Turbidity, NTU	SS, mg/L	Site Observation
HKLR	HY2011/03	2013-10-23	Mid-Flood	Sunny	SR4	10:25:30	1.0	Surface	1	1	26.4	7.72	29.4	93.9	6.41	15.8	18	
HKLR	HY2011/03	2013-10-23	Mid-Flood	Sunny	SR4	10:25:48	1.0	Surface	1	2	26.39	7.72	29.39	93.7	6.4	15.9	18	
HKLR	HY2011/03	2013-10-23	Mid-Flood	Sunny	SR4	10:25:52	2.8	Bottom	3	1	26.4	7.72	29.41	93.9	6.41	16.4	16	
HKLR	HY2011/03	2013-10-23	Mid-Flood	Sunny	SR4	10:25:58	2.8	Bottom	3	2	26.4	7.72	29.4	93.8	6.4	16	16	
HKLR	HY2011/03	2013-10-23	Mid-Flood	Sunny	SR5	10:09:48	1.0	Surface	1	1	26.4	8.19	29.31	93.9	6.42	9.3	16	
HKLR	HY2011/03	2013-10-23	Mid-Flood	Sunny	SR5	10:10:40	1.0	Surface	1	2	26.4	8.19	29.31	93.6	6.4	9.9	16	
HKLR	HY2011/03	2013-10-23	Mid-Flood	Sunny	SR5	10:09:29	4.8	Bottom	3	1	26.4	8.19	29.34	93.6	6.4	9.9	15	
HKLR	HY2011/03	2013-10-23	Mid-Flood	Sunny	SR5	10:10:29	4.8	Bottom	3	2	26.41	8.19	29.38	93.5	6.38	10.8	15	
HKLR	HY2011/03	2013-10-23	Mid-Flood	Sunny	SR10A	09:08:44	1.0	Surface	1	1	26.66	7.76	30.33	87.4	5.91	7.2	8	
HKLR	HY2011/03	2013-10-23	Mid-Flood	Sunny	SR10A	09:08:15	1.0	Surface	1	2	26.67	7.75	30.35	87.3	5.9	7.6	6	
HKLR	HY2011/03	2013-10-23	Mid-Flood	Sunny	SR10A	09:08:05	3.2	Middle	2	1	26.68	7.74	30.42	87.3	5.89	8.1	7	
HKLR	HY2011/03	2013-10-23	Mid-Flood	Sunny	SR10A	09:08:35	3.2	Middle	2	2	26.67	7.75	30.39	87.3	5.9	7.8	7	
HKLR	HY2011/03	2013-10-23	Mid-Flood	Sunny	SR10A	09:07:54	5.3	Bottom	3	1	26.68	7.73	30.45	87.5	5.91	7.8	11	
HKLR	HY2011/03	2013-10-23	Mid-Flood	Sunny	SR10A	09:08:25	5.3	Bottom	3	2	26.67	7.75	30.4	87.2	5.89	7.9	11	
HKLR	HY2011/03	2013-10-23	Mid-Flood	Sunny	SR10B	09:03:03	1.0	Surface	1	1	26.73	7.71	30.81	85.4	5.75	12.2	16	
HKLR	HY2011/03	2013-10-23	Mid-Flood	Sunny	SR10B	09:02:49	1.0	Surface	1	2	26.73	7.71	30.78	85.7	5.78	11.8	17	
HKLR	HY2011/03	2013-10-23	Mid-Flood	Sunny	SR10B	09:02:39	4.0	Bottom	3	1	26.73	7.71	30.82	85.7	5.77	11.9	16	
HKLR	HY2011/03	2013-10-23	Mid-Flood	Sunny	SR10B	09:02:57	4.0	Bottom	3	2	26.73	7.71	30.83	85.5	5.75	11.9	18	
HKLR	HY2011/03	2013-10-23	Mid-Flood	Sunny	CS2	11:23:08	1.0	Surface	1	1	26.53	8.19	29.07	94.3	6.43	7.5	7	
HKLR	HY2011/03	2013-10-23	Mid-Flood	Sunny	CS2	11:23:54	1.0	Surface	1	2	26.55	8.19	29.03	94.9	6.47	7.3	8	
HKLR	HY2011/03	2013-10-23	Mid-Flood	Sunny	CS2	11:22:59	3.6	Middle	2	1	26.45	8.19	29.31	93.7	6.4	10	7	
HKLR	HY2011/03	2013-10-23	Mid-Flood	Sunny	CS2	11:23:35	3.6	Middle	2	2	26.44	8.19	29.32	93.6	6.39	10.3	7	
HKLR	HY2011/03	2013-10-23	Mid-Flood	Sunny	CS2	11:23:23	6.2	Bottom	3	1	26.43	8.19	29.38	93.8	6.4	10.6	6	
HKLR	HY2011/03	2013-10-23	Mid-Flood	Sunny	CS2	11:22:43	6.2	Bottom	3	2	26.42	8.19	29.3	93.5	6.38	10.3	8	
HKLR	HY2011/03	2013-10-23	Mid-Flood	Sunny	CS(MH5)	09:36:11	1.0	Surface	1	1	26.58	7.77	29.62	88.6	6.02	9.6	6	
HKLR	HY2011/03	2013-10-23	Mid-Flood	Sunny	CS(MH5)	09:36:46	1.0	Surface	1	2	26.59	7.77	29.64	88.3	6	9.7	5	
HKLR	HY2011/03	2013-10-23	Mid-Flood	Sunny	CS(MH5)	09:36:37	6.3	Middle	2	1	26.7	7.76	29.96	87.3	5.91	13.4	8	
HKLR	HY2011/03	2013-10-23	Mid-Flood	Sunny	CS(MH5)	09:36:00	6.3	Middle	2	2	26.69	7.76	29.95	86.8	5.88	13.3	7	
HKLR	HY2011/03	2013-10-23	Mid-Flood	Sunny	CS(MH5)	09:35:42	11.5	Bottom	3	1	26.81	7.75	30.55	88.3	5.95	13.6	7	
HKLR	HY2011/03	2013-10-23	Mid-Flood	Sunny	CS(MH5)	09:36:24	11.5	Bottom	3	2	26.76	7.76	30.55	88.7	5.98	13.6	6	
HKLR	HY2011/03	2013-10-25	Mid-Ebb	Sunny	ISS	12:25:51	1.0	Surface	1	1	25.56	7.68	29.7	98.5	6.81	11.2	12	
HKLR	HY2011/03	2013-10-25	Mid-Ebb	Sunny	ISS	12:26:29	1.0	Surface	1	2	25.56	7.7	29.69	98.3	6.8	11.4	12	
HKLR	HY2011/03	2013-10-25	Mid-Ebb	Sunny	ISS	12:25:38	4.9	Middle	2	1	25.56	7.67	29.72	98	6.77	11.4	13.3	
HKLR	HY2011/03	2013-10-25	Mid-Ebb	Sunny	ISS	12:26:12	4.9	Middle	2	2	25.53	7.69	29.76	97.3	6.73	12.1	11.9	
HKLR	HY2011/03	2013-10-25	Mid-Ebb	Sunny	ISS	12:25:29	8.7	Bottom	3	1	25.56	7.67	29.74	98.2	6.79	11.1	11.2	
HKLR	HY2011/03	2013-10-25	Mid-Ebb	Sunny	ISS	12:26:05	8.7	Bottom	3	2	25.53	7.68	29.75	97.8	6.76	12.3	10.5	
HKLR	HY2011/03	2013-10-25	Mid-Ebb	Sunny	ISM(H6)	12:16:08	1.0	Surface	1	1	25.73	7.69	29.72	100.9	6.95	16.7	16.7	
HKLR	HY2011/03	2013-10-25	Mid-Ebb	Sunny	ISM(H6)	12:15:41	1.0	Surface	1	2	25.72	7.67	29.72	100.7	6.94	17.2	12.1	
HKLR	HY2011/03	2013-10-25	Mid-Ebb	Sunny	ISM(H6)	12:15:56	2.3	Bottom	3	1	25.73	7.68	29.72	100.7	6.94	19.5	15.1	
HKLR	HY2011/03	2013-10-25	Mid-Ebb	Sunny	ISM(H6)	12:15:28	2.3	Bottom	3	2	25.74	7.67	29.73	100.7	6.94	21.5	13.2	
HKLR	HY2011/03	2013-10-25	Mid-Ebb	Sunny	IS7	12:08:31	1.0	Surface	1	1	25.77	7.7	29.7	100.2	6.9	14	12.4	
HKLR	HY2011/03	2013-10-25	Mid-Ebb	Sunny	IS7	12:07:56	1.0	Surface	1	2	25.77	7.66	29.7	100	6.89	14	14.2	
HKLR	HY2011/03	2013-10-25	Mid-Ebb	Sunny	IS7	12:08:05	2.2	Bottom	3	1	25.77	7.67	29.71	99.9	6.88	13.8	12	
HKLR	HY2011/03	2013-10-25	Mid-Ebb	Sunny	IS7	12:07:48	2.2	Bottom	3	2	25.76	7.65	29.7	99.6	6.86	14.1	11.5	
HKLR	HY2011/03	2013-10-25	Mid-Ebb	Sunny	IS8	11:44:38	1.0	Surface	1	1	25.85	7.66	29.77	95.1	6.54	18.7	20.5	
HKLR	HY2011/03	2013-10-25	Mid-Ebb	Sunny	IS8	11:45:01	1.0	Surface	1	2	25.84	7.67	29.77	95.1	6.54	18.9	19.6	
HKLR	HY2011/03	2013-10-25	Mid-Ebb	Sunny	IS8	11:44:46	2.6	Bottom	3	1	25.84	7.66	29.76	95.1	6.54	18.9	20.4	
HKLR	HY2011/03	2013-10-25	Mid-Ebb	Sunny	IS8	11:44:26	2.6	Bottom	3	2	25.79	7.65	29.76	94.9	6.53	19	20.8	
HKLR	HY2011/03	2013-10-25	Mid-Ebb	Sunny	ISM(H9)	12:01:08	1.0	Surface	1	1	25.59	7.65	29.54	98.3	6.8	15.7	13.6	
HKLR	HY2011/03	2013-10-25	Mid-Ebb	Sunny	ISM(H9)	12:01:27	1.0	Surface	1	2	25.62	7.66	29.54	98.6	6.82	15.2	12.5	
HKLR	HY2011/03	2013-10-25	Mid-Ebb	Sunny	ISM(H9)	12:01:18	2.4	Bottom	3	1	25.57	7.65	29.54	98.3	6.8	16	13.4	
HKLR	HY2011/03	2013-10-25	Mid-Ebb	Sunny	ISM(H9)	12:01:02	2.4	Bottom	3	2	25.68	7.64	29.53	98.2	6.79	16	14.7	
HKLR	HY2011/03	2013-10-25	Mid-Ebb	Sunny	IS10	11:46:31	1.0	Surface	1	1	25.68	8.2	29.78	96.5	6.66	25.6	17	
HKLR	HY2011/03	2013-10-25	Mid-Ebb	Sunny	IS10	11:46:03	1.0	Surface	1	2	25.69	8.2	29.78	96.5	6.65	25.7	18.2	
HKLR	HY2011/03	2013-10-25	Mid-Ebb	Sunny	IS10	11:45:51	5.3	Middle	2	1	25.67	8.2	29.78	96	6.62	26.1	17.3	
HKLR	HY2011/03	2013-10-25	Mid-Ebb	Sunny	IS10	11:46:22	5.3	Middle	2	2	25.65	8.2	29.78	96.2	6.64	25.9	17	
HKLR	HY2011/03	2013-10-25	Mid-Ebb	Sunny	IS10	11:46:15	9.6	Bottom	3	1	25.66	8.2	29.81	95.9	6.61	25.8	17.8	
HKLR	HY2011/03	2013-10-25	Mid-Ebb	Sunny	IS10	11:46:15	9.6	Bottom	3	2	25.68	8.2	29.78	96.1	6.63	25.8	17.8	
HKLR	HY2011/03	2013-10-25	Mid-Ebb	Sunny	SR3	12:34:13	0.8	Middle	2	1	25.56	7.71	29.7	98.7	6.82	11.1	12.9	
HKLR	HY2011/03	2013-10-25	Mid-Ebb	Sunny	SR3	12:34:13	0.8	Middle	2	2	25.56	7.71	29.7	98.7	6.82	11.1	12.9	
HKLR	HY2011/03	2013-10-25	Mid-Ebb	Sunny	SR4	11:50:23	1.0	Surface	1	1	25.67	7.64	29.82	94	6.48	17.4	7.6	
HKLR	HY2011/03	2013-10-25	Mid-Ebb	Sunny	SR4	11:50:53	1.0	Surface	1	2	25.74	7.66	29.81	91.9	6.33	18.7	8.1	
HKLR	HY2011/03	2013-10-25	Mid-Ebb	Sunny	SR4	11:50:44	2.7	Bottom	3	1	25.75	7.66	29.8	92.1	6.35	17.1	7.8	
HKLR	HY2011/03	2013-10-25	Mid-Ebb	Sunny	SR4	11:49:38	2.7	Bottom	3	2	25.75	7.62	29.78	91.9	6.33	16.9	8.1	
HKLR	HY2011/03	2013-10-25	Mid-Ebb	Sunny	SR5	11:56:00	1.0	Surface	1	1	25.69	8.2	29.78	96.5	6.66	25.7	19.3	

Water Quarterly Monitoring Data

Project	Works	Date (YYYY-MM-DD)	Tide	Weather Condition	Station	Time	Depth, m	Level	Level Code	Replicate	Temperature, °C	pH	Salinity, ppt	DO, %	DO, mg/L	Turbidity, NTU	S5, mg/L	Site Observation
HKLR	HY2011/03	2013-10-25	Mid-Ebb	Sunny	SRS	11:56:24	1.0	Surface	1	2	25.69	8.2	29.78	96.5	6.65	25.5	16.9	
HKLR	HY2011/03	2013-10-25	Mid-Ebb	Sunny	SRS	11:56:13	3.5	Bottom	3	1	25.67	8.2	29.78	96.5	6.65	25.5	16.9	
HKLR	HY2011/03	2013-10-25	Mid-Ebb	Sunny	SRS	11:55:49	3.5	Bottom	3	1	25.66	8.2	29.78	96.4	6.65	25.7	18	
HKLR	HY2011/03	2013-10-25	Mid-Ebb	Sunny	SR10A	10:44:38	1.0	Surface	1	1	26.32	7.67	31.14	84.5	5.72	5	5.7	
HKLR	HY2011/03	2013-10-25	Mid-Ebb	Sunny	SR10A	10:44:15	1.0	Surface	1	2	26.32	7.68	31.15	84.3	5.71	5.5	5.2	
HKLR	HY2011/03	2013-10-25	Mid-Ebb	Sunny	SR10A	10:44:25	3.4	Middle	2	1	26.31	7.67	31.2	84.1	5.69	5.4	10.3	
HKLR	HY2011/03	2013-10-25	Mid-Ebb	Sunny	SR10A	10:45:02	3.4	Middle	2	2	26.31	7.68	31.21	84	5.69	5.6	7.8	
HKLR	HY2011/03	2013-10-25	Mid-Ebb	Sunny	SR10A	10:44:13	5.8	Bottom	3	1	26.31	7.66	31.22	84.1	5.69	5.2	10	
HKLR	HY2011/03	2013-10-25	Mid-Ebb	Sunny	SR10A	10:44:54	5.8	Bottom	3	1	26.31	7.67	31.22	84.1	5.69	5.1	10.2	
HKLR	HY2011/03	2013-10-25	Mid-Ebb	Sunny	SR10B	10:37:39	1.0	Surface	1	1	26.36	7.67	31.31	83.8	5.67	5.5	7.7	
HKLR	HY2011/03	2013-10-25	Mid-Ebb	Sunny	SR10B	10:37:16	1.0	Surface	1	2	26.36	7.65	31.31	84	5.68	5.6	8.5	
HKLR	HY2011/03	2013-10-25	Mid-Ebb	Sunny	SR10B	10:37:08	4.6	Bottom	3	1	26.36	7.64	31.32	84	5.68	5.4	8.3	
HKLR	HY2011/03	2013-10-25	Mid-Ebb	Sunny	SR10B	10:37:27	4.6	Bottom	3	2	26.36	7.66	31.33	83.9	5.67	5.5	7.5	
HKLR	HY2011/03	2013-10-25	Mid-Ebb	Sunny	CS2	13:17:46	1.0	Surface	1	1	25.87	8.2	30.02	95	6.52	9.5	13.5	
HKLR	HY2011/03	2013-10-25	Mid-Ebb	Sunny	CS2	13:17:04	1.0	Surface	1	2	25.89	8.2	30.01	95.3	6.54	9.1	14.8	
HKLR	HY2011/03	2013-10-25	Mid-Ebb	Sunny	CS2	13:17:34	4.0	Middle	2	1	25.79	8.2	30.04	94.4	6.49	10.8	15.1	
HKLR	HY2011/03	2013-10-25	Mid-Ebb	Sunny	CS2	13:16:53	4.0	Middle	2	2	25.82	8.2	30.03	94.7	6.5	10.6	15.2	
HKLR	HY2011/03	2013-10-25	Mid-Ebb	Sunny	CS2	13:16:41	6.9	Bottom	3	1	25.8	8.2	30.04	95	6.53	11.8	13	
HKLR	HY2011/03	2013-10-25	Mid-Ebb	Sunny	CS2	13:17:22	6.9	Bottom	3	2	25.81	8.2	30.04	94.8	6.52	11.5	13.6	
HKLR	HY2011/03	2013-10-25	Mid-Ebb	Sunny	CS(MH5)	11:14:39	1.0	Surface	1	1	26.36	7.68	30.27	91.6	6.23	4.8	8.8	
HKLR	HY2011/03	2013-10-25	Mid-Ebb	Sunny	CS(MH5)	11:13:46	1.0	Surface	1	2	26.3	7.66	30.34	88.5	6.02	4.7	8	
HKLR	HY2011/03	2013-10-25	Mid-Ebb	Sunny	CS(MH5)	11:14:18	6.7	Middle	2	1	26.23	7.65	30.85	85.9	5.84	5.1	8.4	
HKLR	HY2011/03	2013-10-25	Mid-Ebb	Sunny	CS(MH5)	11:13:35	6.7	Middle	2	2	26.27	7.65	30.92	86.4	5.86	4.7	10.4	
HKLR	HY2011/03	2013-10-25	Mid-Ebb	Sunny	CS(MH5)	11:14:08	12.3	Bottom	3	1	26.28	7.65	30.93	86.9	5.89	5	11.7	
HKLR	HY2011/03	2013-10-25	Mid-Ebb	Sunny	CS(MH5)	11:13:21	12.3	Bottom	3	2	26.26	7.65	30.9	89.1	6.04	4.8	11.3	
HKLR	HY2011/03	2013-10-25	Mid-Ebb	Sunny	ISS	15:08:15	1.0	Surface	1	1	26.2	7.7	29.42	102.9	7.04	8.4	13.4	
HKLR	HY2011/03	2013-10-25	Mid-Ebb	Sunny	ISS	15:07:38	1.0	Surface	1	2	25.87	7.69	29.45	100.9	6.95	8.6	13	
HKLR	HY2011/03	2013-10-25	Mid-Ebb	Sunny	ISS	15:08:00	5.0	Middle	2	1	25.74	7.69	29.49	100.9	6.96	8.5	12.7	
HKLR	HY2011/03	2013-10-25	Mid-Ebb	Sunny	ISS	15:07:24	5.0	Middle	2	2	25.69	7.68	29.5	98.6	6.81	9	14.4	
HKLR	HY2011/03	2013-10-25	Mid-Ebb	Sunny	ISS	15:07:15	9.0	Bottom	3	1	25.62	7.67	29.49	98.6	6.82	9.4	14.8	
HKLR	HY2011/03	2013-10-25	Mid-Ebb	Sunny	ISS	15:07:52	9.0	Bottom	3	2	25.75	7.69	29.49	101	6.97	8.9	12.7	
HKLR	HY2011/03	2013-10-25	Mid-Ebb	Sunny	IS(MH6)	15:21:32	1.0	Surface	1	1	25.89	7.74	29.42	106.6	7.34	11.1	18.3	
HKLR	HY2011/03	2013-10-25	Mid-Ebb	Sunny	IS(MH6)	15:20:28	1.0	Surface	1	2	25.88	7.73	29.42	106.3	7.32	11.3	17.8	
HKLR	HY2011/03	2013-10-25	Mid-Ebb	Sunny	IS(MH6)	15:20:52	2.9	Bottom	3	1	25.89	7.74	29.44	106.1	7.3	11.4	17.1	
HKLR	HY2011/03	2013-10-25	Mid-Ebb	Sunny	IS(MH6)	15:20:15	2.9	Bottom	3	2	25.89	7.73	29.44	106	7.3	11.8	15.7	
HKLR	HY2011/03	2013-10-25	Mid-Ebb	Sunny	IS7	15:29:30	1.0	Surface	1	1	25.82	7.73	29.36	107.5	7.41	11.8	17.6	
HKLR	HY2011/03	2013-10-25	Mid-Ebb	Sunny	IS7	15:28:44	1.0	Surface	1	2	25.82	7.72	29.35	107.4	7.4	11	17.4	
HKLR	HY2011/03	2013-10-25	Mid-Ebb	Sunny	IS7	15:29:16	3.2	Bottom	3	1	25.87	7.73	29.42	107.3	7.39	13.5	16.1	
HKLR	HY2011/03	2013-10-25	Mid-Ebb	Sunny	IS7	15:28:30	3.2	Bottom	3	2	25.85	7.71	29.43	107.2	7.39	12.4	15.3	
HKLR	HY2011/03	2013-10-25	Mid-Ebb	Sunny	IS8	16:05:19	1.0	Surface	1	1	26.07	7.67	29.68	95.7	6.56	16.6	16.2	
HKLR	HY2011/03	2013-10-25	Mid-Ebb	Sunny	IS8	16:05:19	1.0	Surface	1	2	26.07	7.68	29.68	95.7	6.56	16	17.8	
HKLR	HY2011/03	2013-10-25	Mid-Ebb	Sunny	IS8	16:04:56	3.2	Bottom	3	1	26.07	7.66	29.69	95.6	6.55	16.8	20	
HKLR	HY2011/03	2013-10-25	Mid-Ebb	Sunny	IS8	16:05:11	3.2	Bottom	3	2	26.07	7.68	29.7	95.5	6.55	16.5	18.2	
HKLR	HY2011/03	2013-10-25	Mid-Ebb	Sunny	IS(MH9)	15:48:29	1.0	Surface	1	1	25.9	7.66	29.44	101.9	7.02	11.6	17.9	
HKLR	HY2011/03	2013-10-25	Mid-Ebb	Sunny	IS(MH9)	15:48:15	1.0	Surface	1	2	25.9	7.65	29.43	101.9	7.02	11.8	18.4	
HKLR	HY2011/03	2013-10-25	Mid-Ebb	Sunny	IS(MH9)	15:48:08	2.8	Bottom	3	1	25.91	7.65	29.53	101.9	7.01	11.6	18.4	
HKLR	HY2011/03	2013-10-25	Mid-Ebb	Sunny	IS(MH9)	15:48:22	2.8	Bottom	3	2	25.92	7.66	29.53	102.2	7.03	11.6	19.4	
HKLR	HY2011/03	2013-10-25	Mid-Ebb	Sunny	IS10	16:22:42	1.0	Surface	1	1	25.86	8.22	29.95	94.1	6.46	11	58.8	
HKLR	HY2011/03	2013-10-25	Mid-Ebb	Sunny	IS10	16:23:26	1.0	Surface	1	2	25.83	8.22	29.9	94.6	6.5	10.9	57	
HKLR	HY2011/03	2013-10-25	Mid-Ebb	Sunny	IS10	16:23:13	5.2	Middle	2	1	25.9	8.22	30.01	93.4	6.41	11.4	56	
HKLR	HY2011/03	2013-10-25	Mid-Ebb	Sunny	IS10	16:22:28	5.2	Middle	2	2	25.94	8.22	30.04	93.2	6.39	11.3	57.6	
HKLR	HY2011/03	2013-10-25	Mid-Ebb	Sunny	IS10	16:22:19	9.4	Bottom	3	1	25.95	8.22	30.1	93.6	6.42	11.6	58.3	
HKLR	HY2011/03	2013-10-25	Mid-Ebb	Sunny	IS10	16:23:01	9.4	Bottom	3	2	25.97	8.22	30.12	94.1	6.45	11.4	59.3	
HKLR	HY2011/03	2013-10-25	Mid-Ebb	Sunny	SRS	14:54:20	0.9	Middle	2	1	25.61	7.65	29.54	98.9	6.83	11.7	14.4	
HKLR	HY2011/03	2013-10-25	Mid-Ebb	Sunny	SRS	14:54:29	0.9	Middle	2	2	25.62	7.67	29.53	98.9	6.84	11.5	13.1	
HKLR	HY2011/03	2013-10-25	Mid-Ebb	Sunny	SRS	15:59:17	1.0	Surface	1	1	26.19	7.65	29.41	97	6.64	7.5	22.2	
HKLR	HY2011/03	2013-10-25	Mid-Ebb	Sunny	SRS	15:58:57	3.0	Bottom	3	2	26.21	7.64	29.37	97.4	6.67	7.4	21.2	
HKLR	HY2011/03	2013-10-25	Mid-Ebb	Sunny	SRS	15:58:48	3.0	Bottom	3	1	26.14	7.63	29.5	97.2	6.66	8.9	22.2	
HKLR	HY2011/03	2013-10-25	Mid-Ebb	Sunny	SRS	15:59:08	3.0	Bottom	3	2	26.14	7.65	29.53	97	6.65	9.2	20.5	
HKLR	HY2011/03	2013-10-25	Mid-Ebb	Sunny	SRS	16:12:14	1.0	Surface	1	1	25.89	8.22	30	94.7	6.5	11.5	57.6	
HKLR	HY2011/03	2013-10-25	Mid-Ebb	Sunny	SRS	16:12:33	1.0	Surface	1	2	25.89	8.22	30.01	94.6	6.49	11.6	57.4	
HKLR	HY2011/03	2013-10-25	Mid-Ebb	Sunny	SRS	16:12:24	3.6	Bottom	3	1	25.91	8.21	30.05	94.6	6.49	11.8	56.5	
HKLR	HY2011/03	2013-10-25	Mid-Ebb	Sunny	SRS	16:12:06	3.6	Bottom	3	2	25.92	8.21	30.05	94.9	6.51	11.7	56	
HKLR	HY2011/03	2013-10-25	Mid-Ebb	Sunny	SR10A	17:04:49	1.0	Surface	1	1	26.35	7.64	31.26	84.9	5.74	7.7	8.9	
HKLR	HY2011/03	2013-10-25	Mid-Ebb	Sunny	SR10A	17:05:24	1.0	Surface	1	2	26.35	7.65	31.26	84.8	5.73	5.6	8.9	

Water Quarterly Monitoring Data

Project	Works	Date (YYYY-mm-dd)	Tide	Weather Condition	Station	Time	Depth, m	Level	Level_Code	Replicate	Temperature, °C	pH	Salinity, ppt	DO, %	DO, mg/L	Turbidity, NTU	SS, mg/L	Site Observation
HKLR	HY2011/03	2013-10-25	Mid-Flood	Sunny	SR10A	17:05:12	3.5	Middle	2	1	26.36	7.65	31.33	84.5	5.71	5.6	6.8	
HKLR	HY2011/03	2013-10-25	Mid-Flood	Sunny	SR10A	17:04:38	3.5	Middle	2	2	26.35	7.64	31.3	84.8	5.73	5.3	6.2	
HKLR	HY2011/03	2013-10-25	Mid-Flood	Sunny	SR10A	17:05:03	6	Bottom	3	1	26.37	7.65	31.33	84.5	5.71	5.7	5.7	
HKLR	HY2011/03	2013-10-25	Mid-Flood	Sunny	SR10A	17:04:27	6	Bottom	3	2	26.35	7.64	31.33	84.7	5.72	5.3	9.3	
HKLR	HY2011/03	2013-10-25	Mid-Flood	Sunny	SR10B	17:19:51	1.0	Surface	1	1	26.35	7.67	31.27	84.6	5.72	5.8	5.8	
HKLR	HY2011/03	2013-10-25	Mid-Flood	Sunny	SR10B	17:20:22	1.0	Surface	1	2	26.36	7.67	31.27	84.7	5.73	6	7.2	
HKLR	HY2011/03	2013-10-25	Mid-Flood	Sunny	SR10B	17:20:02	4.4	Bottom	3	1	26.36	7.67	31.32	84.5	5.71	5.8	7.8	
HKLR	HY2011/03	2013-10-25	Mid-Flood	Sunny	SR10B	17:19:38	4.4	Bottom	3	2	26.36	7.67	31.32	84.5	5.71	5.7	9.3	
HKLR	HY2011/03	2013-10-25	Mid-Flood	Sunny	CS2	14:57:51	1.0	Surface	1	1	25.89	8.27	29.89	96.1	6.6	8	12.5	
HKLR	HY2011/03	2013-10-25	Mid-Flood	Sunny	CS2	14:57:20	1.0	Surface	1	2	25.9	8.28	29.9	95.9	6.58	8	12.2	
HKLR	HY2011/03	2013-10-25	Mid-Flood	Sunny	CS2	14:57:39	4.0	Middle	2	1	25.97	8.27	30.05	95.3	6.53	7.5	13	
HKLR	HY2011/03	2013-10-25	Mid-Flood	Sunny	CS2	14:57:09	4.0	Middle	2	2	25.97	8.27	30.05	94.7	6.49	12.9	12.9	
HKLR	HY2011/03	2013-10-25	Mid-Flood	Sunny	CS2	14:56:44	7.0	Bottom	3	1	25.99	8.28	30.07	95.3	6.53	7.7	10.7	
HKLR	HY2011/03	2013-10-25	Mid-Flood	Sunny	CS2	14:57:30	7.0	Bottom	3	2	25.95	8.27	30.03	96.5	6.61	8	11.9	
HKLR	HY2011/03	2013-10-25	Mid-Flood	Sunny	CS(MHFS)	16:36:18	1.0	Surface	1	1	26.2	7.69	30.38	89.1	6.07	5.2	7.5	
HKLR	HY2011/03	2013-10-25	Mid-Flood	Sunny	CS(MHFS)	16:36:59	1.0	Surface	1	2	26.18	7.7	30.37	90	6.13	4.9	5.8	
HKLR	HY2011/03	2013-10-25	Mid-Flood	Sunny	CS(MHFS)	16:36:00	6.9	Middle	2	1	26.39	7.67	31.26	86.5	5.85	3.8	7.2	
HKLR	HY2011/03	2013-10-25	Mid-Flood	Sunny	CS(MHFS)	16:36:43	6.9	Middle	2	2	26.39	7.68	31.26	86.8	5.86	4	7.2	
HKLR	HY2011/03	2013-10-25	Mid-Flood	Sunny	CS(MHFS)	16:35:51	12.7	Bottom	3	1	26.38	7.67	31.24	87.9	5.94	4.2	8.7	
HKLR	HY2011/03	2013-10-25	Mid-Flood	Sunny	CS(MHFS)	16:36:31	12.7	Bottom	3	2	26.36	7.68	31.2	89	6.02	4.4	8.1	
HKLR	HY2011/03	2013-10-28	Mid-Ebb	Sunny	ISS	07:29:23	1.0	Surface	1	1	24.52	7.76	30.85	102.3	7.1	6.1	3.2	
HKLR	HY2011/03	2013-10-28	Mid-Ebb	Sunny	ISS	07:30:05	1.0	Surface	1	2	24.38	7.77	30.81	100.6	7.06	6.1	5.3	
HKLR	HY2011/03	2013-10-28	Mid-Ebb	Sunny	ISS	07:29:17	4.6	Middle	2	1	24.6	7.76	31.82	100.9	7.05	6.3	2.8	
HKLR	HY2011/03	2013-10-28	Mid-Ebb	Sunny	ISS	07:29:56	4.6	Middle	2	2	24.62	7.76	31.83	100.6	6.97	6.3	5.2	
HKLR	HY2011/03	2013-10-28	Mid-Ebb	Sunny	ISS	07:29:46	8.1	Bottom	3	1	24.66	7.76	30.34	103.5	7.25	6.6	8.3	
HKLR	HY2011/03	2013-10-28	Mid-Ebb	Sunny	ISS	07:29:04	8.1	Bottom	3	2	24.56	7.76	31.99	100.8	7.01	6.5	4.8	
HKLR	HY2011/03	2013-10-28	Mid-Ebb	Sunny	IS(MH6)	07:21:30	1.0	Surface	1	1	24.48	7.76	30.29	106.7	7.49	8.2	7.3	
HKLR	HY2011/03	2013-10-28	Mid-Ebb	Sunny	IS(MH6)	07:21:42	1.0	Surface	1	2	24.48	7.76	30.3	106.8	7.49	8.2	7.1	
HKLR	HY2011/03	2013-10-28	Mid-Ebb	Sunny	IS(MH6)	07:21:22	2.1	Bottom	3	1	24.48	7.76	30.31	106.7	7.49	8.4	7.6	
HKLR	HY2011/03	2013-10-28	Mid-Ebb	Sunny	IS(MH6)	07:21:37	2.1	Bottom	3	2	24.48	7.76	30.31	106.7	7.49	8.3	6.3	
HKLR	HY2011/03	2013-10-28	Mid-Ebb	Sunny	IS7	07:15:36	1.0	Surface	1	1	24.58	7.74	30.34	103.5	7.25	6.6	8.3	
HKLR	HY2011/03	2013-10-28	Mid-Ebb	Sunny	IS7	07:15:26	1.0	Surface	1	2	24.58	7.74	30.34	103.5	7.25	6.7	7.7	
HKLR	HY2011/03	2013-10-28	Mid-Ebb	Sunny	IS7	07:15:31	2.4	Bottom	3	1	24.58	7.74	30.34	103.5	7.25	6.6	6.5	
HKLR	HY2011/03	2013-10-28	Mid-Ebb	Sunny	IS7	07:15:20	2.4	Bottom	3	2	24.58	7.74	30.34	103.5	7.25	6.7	7.3	
HKLR	HY2011/03	2013-10-28	Mid-Ebb	Sunny	IS8	06:52:17	1.0	Surface	1	1	24.41	7.75	30.62	104.4	7.32	5.5	7	
HKLR	HY2011/03	2013-10-28	Mid-Ebb	Sunny	IS8	06:52:27	1.0	Surface	1	2	24.4	7.76	30.62	104.5	7.33	5.2	8.9	
HKLR	HY2011/03	2013-10-28	Mid-Ebb	Sunny	IS8	06:52:12	2.3	Bottom	3	1	24.41	7.75	30.62	104.3	7.32	5.6	11.1	
HKLR	HY2011/03	2013-10-28	Mid-Ebb	Sunny	IS8	06:52:22	2.3	Bottom	3	2	24.4	7.76	30.62	104.5	7.33	5.3	10.2	
HKLR	HY2011/03	2013-10-28	Mid-Ebb	Sunny	IS(MH9)	07:09:05	1.0	Surface	1	1	24.63	7.74	30.53	103.3	7.22	7	7.8	
HKLR	HY2011/03	2013-10-28	Mid-Ebb	Sunny	IS(MH9)	07:09:24	1.0	Surface	1	2	24.63	7.74	30.53	103.4	7.23	6.9	8.3	
HKLR	HY2011/03	2013-10-28	Mid-Ebb	Sunny	IS(MH9)	07:08:59	2.3	Bottom	3	1	24.64	7.74	30.54	103.2	7.21	7	8.1	
HKLR	HY2011/03	2013-10-28	Mid-Ebb	Sunny	IS(MH9)	07:09:11	2.3	Bottom	3	2	24.63	7.74	30.53	103.3	7.22	6.8	7.9	
HKLR	HY2011/03	2013-10-28	Mid-Ebb	Sunny	IS10	07:10:29	1.0	Surface	1	1	24.76	8.26	31.44	99.9	6.93	2.5	4.1	
HKLR	HY2011/03	2013-10-28	Mid-Ebb	Sunny	IS10	07:09:46	1.0	Surface	1	2	24.68	8.26	31.5	99.2	6.89	2.5	3.5	
HKLR	HY2011/03	2013-10-28	Mid-Ebb	Sunny	IS10	07:10:16	5.4	Middle	2	1	24.69	8.26	31.52	99.1	6.88	2.5	4.2	
HKLR	HY2011/03	2013-10-28	Mid-Ebb	Sunny	IS10	07:09:34	5.4	Middle	2	2	24.68	8.26	31.52	98.8	6.86	2.5	3.9	
HKLR	HY2011/03	2013-10-28	Mid-Ebb	Sunny	IS10	07:09:24	9.7	Bottom	3	1	24.67	8.26	31.56	98.6	6.85	2.5	4.5	
HKLR	HY2011/03	2013-10-28	Mid-Ebb	Sunny	IS10	07:10:05	9.7	Bottom	3	2	24.68	8.26	31.56	98.8	6.86	2.5	3.3	
HKLR	HY2011/03	2013-10-28	Mid-Ebb	Sunny	SR3	07:37:30	0.8	Middle	2	1	24.25	7.78	30.93	106.1	7.45	3.7	5.3	
HKLR	HY2011/03	2013-10-28	Mid-Ebb	Sunny	SR3	07:37:07	0.8	Middle	2	2	24.25	7.78	30.92	106	7.44	3.7	3.6	
HKLR	HY2011/03	2013-10-28	Mid-Ebb	Sunny	SR4	06:58:17	1.0	Surface	1	1	24.49	7.65	29.81	90.9	6.39	5.4	3.7	
HKLR	HY2011/03	2013-10-28	Mid-Ebb	Sunny	SR4	06:58:26	1.0	Surface	1	2	24.49	7.65	29.89	90.5	6.38	5.3	3.8	
HKLR	HY2011/03	2013-10-28	Mid-Ebb	Sunny	SR4	06:58:12	2.3	Bottom	3	1	24.5	7.65	29.86	90.5	6.37	5.4	10.1	
HKLR	HY2011/03	2013-10-28	Mid-Ebb	Sunny	SR4	06:58:22	2.3	Bottom	3	2	24.4	7.65	29.87	90.4	6.36	5.3	8.2	
HKLR	HY2011/03	2013-10-28	Mid-Ebb	Sunny	SR5	07:19:08	1.0	Surface	1	1	24.77	8.26	31.44	100.3	6.96	2.5	5.2	
HKLR	HY2011/03	2013-10-28	Mid-Ebb	Sunny	SR5	07:18:45	1.0	Surface	1	2	24.76	8.26	31.44	100.2	6.95	2.5	6	
HKLR	HY2011/03	2013-10-28	Mid-Ebb	Sunny	SR5	07:18:36	3.5	Bottom	3	1	24.75	8.26	31.46	100.1	6.95	2.6	4.6	
HKLR	HY2011/03	2013-10-28	Mid-Ebb	Sunny	SR5	07:18:54	3.5	Bottom	3	2	24.77	8.26	31.45	100.1	6.95	2.5	3.7	
HKLR	HY2011/03	2013-10-28	Mid-Ebb	Sunny	SR10A	05:44:24	1.0	Surface	1	1	25.83	7.69	31.72	84.6	5.75	2.1	3.4	
HKLR	HY2011/03	2013-10-28	Mid-Ebb	Sunny	SR10A	05:44:51	1.0	Surface	1	2	25.83	7.69	31.72	84.4	5.74	2.2	2.9	
HKLR	HY2011/03	2013-10-28	Mid-Ebb	Sunny	SR10A	05:44:17	3.3	Middle	2	1	25.84	7.69	31.73	84.5	5.73	2.1	3.7	
HKLR	HY2011/03	2013-10-28	Mid-Ebb	Sunny	SR10A	05:44:43	3.3	Middle	2	2	25.84	7.69	31.73	84.3	5.73	2.2	4.3	
HKLR	HY2011/03	2013-10-28	Mid-Ebb	Sunny	SR10A	05:44:07	5.5	Bottom	3	1	25.84	7.69	31.74	84.4	5.74	2.3	4.5	
HKLR	HY2011/03	2013-10-28	Mid-Ebb	Sunny	SR10A	05:38:41	5.5	Bottom	3	2	25.84	7.69	31.73	84.3	5.74	2.3	5	
HKLR	HY2011/03	2013-10-28	Mid-Ebb	Sunny	SR10B	05:38:41	1.0	Surface	1	1	25.8	7.66	31.67	83.9	5.71	2.7	5	

Water Quarterly Monitoring Data

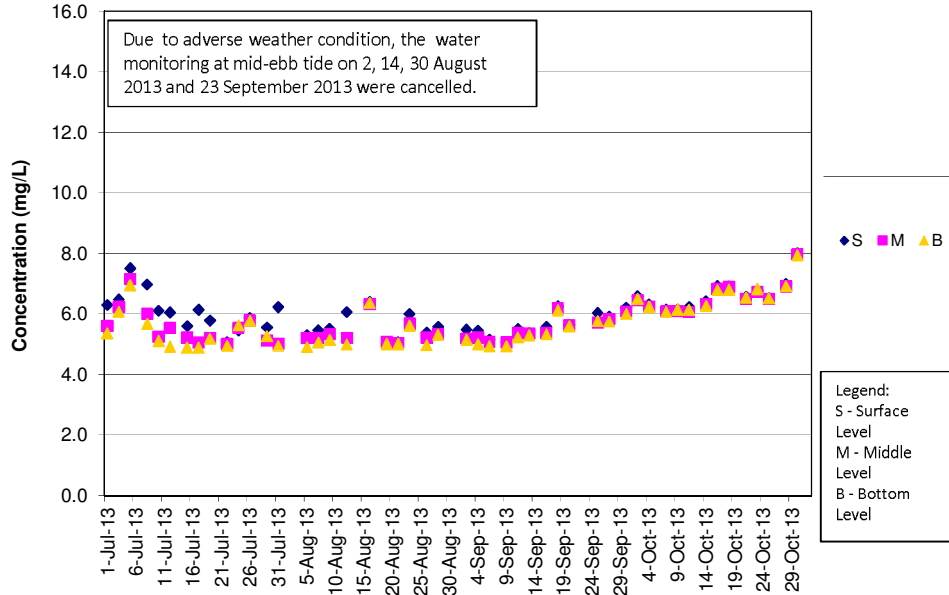
Project	Works	Date (YYYY-mm-dd)	Tide	Weather Condition	Station	Time	Depth, m	Level	Level_Code	Replicate	Temperature, °C	pH	Salinity, ppt	DO, %	DO, mg/L	Turbidity, NTU	SS, mg/L	Site Observation
HKLR	HY2011/03	2013-10-28	Mid-Ebb	Sunny	SR10B	05:38:26	1.0	Surface	1	2	25.81	7.65	31.66	84.1	5.72	2.9	4.3	
HKLR	HY2011/03	2013-10-28	Mid-Ebb	Sunny	SR10B	05:38:35	3.6	Bottom	3	1	25.81	7.66	31.67	83.7	5.7	2.9	3.3	
HKLR	HY2011/03	2013-10-28	Mid-Ebb	Sunny	SR10B	05:38:46	3.6	Bottom	3	2	25.81	7.65	31.66	84.1	5.73	2.7	4.1	
HKLR	HY2011/03	2013-10-28	Mid-Ebb	Sunny	CS2	08:37:36	1.0	Surface	1	2	24.83	8.27	31.35	100.8	6.99	2.7	4.1	
HKLR	HY2011/03	2013-10-28	Mid-Ebb	Sunny	CS2	08:38:16	1.0	Surface	1	7	24.84	8.28	31.33	101	7	2.5	3	
HKLR	HY2011/03	2013-10-28	Mid-Ebb	Sunny	CS2	08:37:23	3.9	Middle	2	1	24.69	8.28	31.7	99.3	6.89	3	3.8	
HKLR	HY2011/03	2013-10-28	Mid-Ebb	Sunny	CS2	08:38:05	3.9	Middle	2	2	24.7	8.28	31.67	100	6.94	3.1	3.4	
HKLR	HY2011/03	2013-10-28	Mid-Ebb	Sunny	CS2	08:37:12	6.7	Bottom	3	1	24.77	8.27	32.28	99.9	6.9	3.7	4.7	
HKLR	HY2011/03	2013-10-28	Mid-Ebb	Sunny	CS2	08:37:53	6.7	Bottom	3	2	24.74	8.27	32.21	100.3	6.94	3.6	3	
HKLR	HY2011/03	2013-10-28	Mid-Ebb	Sunny	CS(MH5)	06:19:46	1.0	Surface	1	1	25.24	7.67	31.19	89.5	6.17	3.6	3.9	
HKLR	HY2011/03	2013-10-28	Mid-Ebb	Sunny	CS(MH5)	06:20:37	1.0	Surface	1	3.5	25.24	7.68	31.19	90.8	6.26	3.5	4.5	
HKLR	HY2011/03	2013-10-28	Mid-Ebb	Sunny	CS(MH5)	06:20:14	6.5	Middle	2	1	25.3	7.67	31.21	89.7	6.17	3.7	3.2	
HKLR	HY2011/03	2013-10-28	Mid-Ebb	Sunny	CS(MH5)	06:19:34	6.5	Middle	2	2	25.37	7.66	31.24	89.5	6.15	3.7	3.9	
HKLR	HY2011/03	2013-10-28	Mid-Ebb	Sunny	CS(MH5)	06:20:03	12.0	Bottom	3	1	25.36	7.67	31.29	88.4	6.09	3.7	4.3	
HKLR	HY2011/03	2013-10-28	Mid-Ebb	Sunny	CS(MH5)	06:19:22	12.0	Bottom	3	2	25.39	7.67	31.32	87.8	6.04	3.7	5.7	
HKLR	HY2011/03	2013-10-28	Mid-Ebb	Sunny	ISS	14:26:21	1.0	Surface	1	1	24.97	7.91	30.46	117	8.14	5.5	8.5	
HKLR	HY2011/03	2013-10-28	Mid-Ebb	Sunny	ISS	14:26:44	1.0	Surface	1	2	24.9	7.9	30.53	117.3	8.16	5.7	7.3	
HKLR	HY2011/03	2013-10-28	Mid-Ebb	Sunny	ISS	14:26:07	4.6	Middle	1	2	24.76	7.89	30.72	114.8	8	5.6	9	
HKLR	HY2011/03	2013-10-28	Mid-Ebb	Sunny	ISS	14:26:37	4.6	Middle	2	2	24.8	7.9	30.69	116.5	8.11	5.8	8.9	
HKLR	HY2011/03	2013-10-28	Mid-Ebb	Sunny	ISS	14:26:30	8.1	Bottom	3	1	24.87	7.91	30.61	116	8.08	5.8	8.6	
HKLR	HY2011/03	2013-10-28	Mid-Ebb	Sunny	ISS	14:26:02	8.1	Bottom	3	2	24.75	7.89	30.74	114.2	7.96	5.6	11.1	
HKLR	HY2011/03	2013-10-28	Mid-Ebb	Sunny	IS(MH6)	14:33:27	1.0	Surface	1	1	25.03	7.93	30.49	123.8	8.6	7	8	
HKLR	HY2011/03	2013-10-28	Mid-Ebb	Sunny	IS(MH6)	14:33:46	1.0	Surface	1	2	25.03	7.93	30.46	124	8.61	6.8	6.6	
HKLR	HY2011/03	2013-10-28	Mid-Ebb	Sunny	IS(MH6)	14:33:32	2.5	Bottom	3	1	25.04	7.93	30.49	123.5	8.56	7	7.1	
HKLR	HY2011/03	2013-10-28	Mid-Ebb	Sunny	IS(MH6)	14:33:21	2.5	Bottom	3	2	25.05	7.93	30.47	123.5	8.58	7	7.8	
HKLR	HY2011/03	2013-10-28	Mid-Ebb	Sunny	IS7	14:40:31	1.0	Surface	1	1	25.24	7.9	30.45	122.1	8.45	8	8	
HKLR	HY2011/03	2013-10-28	Mid-Ebb	Sunny	IS7	14:40:18	1.0	Surface	1	2	25.3	7.91	30.42	122	8.44	8.1	7.1	
HKLR	HY2011/03	2013-10-28	Mid-Ebb	Sunny	IS7	14:40:23	2.3	Bottom	3	1	25.24	7.9	30.45	122	8.44	8.2	6.1	
HKLR	HY2011/03	2013-10-28	Mid-Ebb	Sunny	IS7	14:40:01	2.3	Bottom	3	2	25.19	7.9	30.49	120.7	8.36	8.3	8.1	
HKLR	HY2011/03	2013-10-28	Mid-Ebb	Sunny	IS8	14:02:25	1.0	Surface	1	1	25.15	7.83	30.54	104.9	7.27	14.2	16.8	
HKLR	HY2011/03	2013-10-28	Mid-Ebb	Sunny	IS8	14:02:41	1.0	Surface	1	2	25.21	7.83	30.53	105.2	7.28	14	18	
HKLR	HY2011/03	2013-10-28	Mid-Ebb	Sunny	IS8	14:02:31	2.4	Bottom	3	1	25.19	7.84	30.49	104.9	7.27	14.5	16.6	
HKLR	HY2011/03	2013-10-28	Mid-Ebb	Sunny	IS8	14:02:19	2.4	Bottom	3	2	25.18	7.82	30.46	104.7	7.26	14.3	16.7	
HKLR	HY2011/03	2013-10-28	Mid-Ebb	Sunny	IS(MH9)	14:47:56	1.0	Surface	1	1	25.07	7.86	30.68	112.3	7.79	9.5	9.6	
HKLR	HY2011/03	2013-10-28	Mid-Ebb	Sunny	IS(MH9)	14:47:32	1.0	Surface	1	2	25.11	7.88	30.67	113.2	7.84	9.6	10.2	
HKLR	HY2011/03	2013-10-28	Mid-Ebb	Sunny	IS(MH9)	14:47:45	2.3	Bottom	3	1	25.11	7.86	30.78	112.2	7.79	9.7	9.6	
HKLR	HY2011/03	2013-10-28	Mid-Ebb	Sunny	IS(MH9)	14:47:20	2.3	Bottom	3	2	25.11	7.88	30.68	113	7.83	9.6	11.1	
HKLR	HY2011/03	2013-10-28	Mid-Ebb	Sunny	IS10	15:28:58	1.0	Surface	1	1	25.27	8.32	31.13	107.6	7.41	3.8	5.9	
HKLR	HY2011/03	2013-10-28	Mid-Ebb	Sunny	IS10	15:28:16	1.0	Surface	1	2	25.28	8.32	31.12	107.9	7.44	3.9	5.2	
HKLR	HY2011/03	2013-10-28	Mid-Ebb	Sunny	IS10	15:28:45	5.2	Middle	2	1	24.94	8.31	31.35	104	7.2	5.6	5.6	
HKLR	HY2011/03	2013-10-28	Mid-Ebb	Sunny	IS10	15:28:03	5.2	Middle	2	2	24.93	8.31	31.35	104.3	7.22	5.6	7	
HKLR	HY2011/03	2013-10-28	Mid-Ebb	Sunny	IS10	15:28:33	9.3	Bottom	3	1	24.81	8.31	31.59	105.7	7.32	5.6	5.2	
HKLR	HY2011/03	2013-10-28	Mid-Ebb	Sunny	IS10	15:27:52	9.3	Bottom	3	2	24.9	8.31	31.49	106.4	7.36	5.8	7.3	
HKLR	HY2011/03	2013-10-28	Mid-Ebb	Sunny	SR3	14:19:01	0.7	Middle	1	1	24.97	7.9	30.38	117.1	8.15	7	7.7	
HKLR	HY2011/03	2013-10-28	Mid-Ebb	Sunny	SR3	14:19:04	0.7	Middle	2	1	24.97	7.9	30.37	117.4	8.17	7.1	7.2	
HKLR	HY2011/03	2013-10-28	Mid-Ebb	Sunny	SR4	13:55:52	1.0	Surface	1	1	25.12	7.89	30.42	109.3	7.58	9.1	11.5	
HKLR	HY2011/03	2013-10-28	Mid-Ebb	Sunny	SR4	13:55:28	1.0	Surface	1	2	25.13	7.89	30.43	109.3	7.58	8.9	11.4	
HKLR	HY2011/03	2013-10-28	Mid-Ebb	Sunny	SR4	13:55:15	2.4	Bottom	3	1	25.13	7.89	30.44	109.2	7.57	9.2	10.8	
HKLR	HY2011/03	2013-10-28	Mid-Ebb	Sunny	SR4	13:55:34	2.4	Bottom	3	2	25.11	7.89	30.43	109.1	7.57	9	13.3	
HKLR	HY2011/03	2013-10-28	Mid-Ebb	Sunny	SR5	15:17:43	1.0	Surface	1	1	25.17	8.32	31.18	109.6	7.57	3.2	3.7	
HKLR	HY2011/03	2013-10-28	Mid-Ebb	Sunny	SR5	15:17:21	1.0	Surface	1	2	25.13	8.32	31.18	109.6	7.57	3.1	4.8	
HKLR	HY2011/03	2013-10-28	Mid-Ebb	Sunny	SR5	15:17:33	3.5	Bottom	3	1	25.02	8.32	31.25	109.3	7.56	3.3	4.7	
HKLR	HY2011/03	2013-10-28	Mid-Ebb	Sunny	SR5	15:17:10	3.5	Bottom	3	2	25.01	8.32	31.26	109.9	7.6	3.2	6	
HKLR	HY2011/03	2013-10-28	Mid-Ebb	Sunny	SR10A	15:57:32	1.0	Surface	1	1	25.82	7.73	31.81	85.3	5.8	3.4	5.8	
HKLR	HY2011/03	2013-10-28	Mid-Ebb	Sunny	SR10A	15:57:01	1.0	Surface	1	2	25.83	7.73	31.85	84.9	5.77	3.5	4.5	
HKLR	HY2011/03	2013-10-28	Mid-Ebb	Sunny	SR10A	15:57:38	3.1	Middle	2	1	25.83	7.73	31.87	84.8	5.77	3.5	5.2	
HKLR	HY2011/03	2013-10-28	Mid-Ebb	Sunny	SR10A	15:56:55	3.1	Middle	2	2	25.83	7.73	31.88	84.7	5.76	3.7	5.4	
HKLR	HY2011/03	2013-10-28	Mid-Ebb	Sunny	SR10A	15:57:08	5.2	Bottom	3	1	25.83	7.73	31.87	84.6	5.75	3.8	6.4	
HKLR	HY2011/03	2013-10-28	Mid-Ebb	Sunny	SR10A	15:56:44	5.2	Bottom	3	2	25.83	7.73	31.89	84.7	5.76	3.7	5.5	
HKLR	HY2011/03	2013-10-28	Mid-Ebb	Sunny	SR10B	16:02:48	1.0	Surface	1	1	25.89	7.7	31.9	85.8	5.82	4	4.1	
HKLR	HY2011/03	2013-10-28	Mid-Ebb	Sunny	SR10B	16:02:31	1.0	Surface	1	2	25.89	7.7	31.9	87.5	5.94	4.1	5.4	
HKLR	HY2011/03	2013-10-28	Mid-Ebb	Sunny	SR10B	16:02:38	4.1	Bottom	3	1	25.89	7.7	31.91	85.1	5.78	4.1	4.6	
HKLR	HY2011/03	2013-10-28	Mid-Ebb	Sunny	SR10B	16:02:23	4.1	Bottom	3	2	25.89	7.7	31.91	86.3	5.86	4.4	4.2	
HKLR	HY2011/03	2013-10-28	Mid-Ebb	Sunny	CS2	13:47:26	1.0	Surface	1	1	25.57	8.33	30.7	108.9	7.49	5.9	5.9	
HKLR	HY2011/03	2013-10-28	Mid-Ebb	Sunny	CS2	13:46:49	1.0	Surface	1	2	25.54	8.34	30.78	108.7	7.47	2.6	6.1	

Water Quarterly Monitoring Data

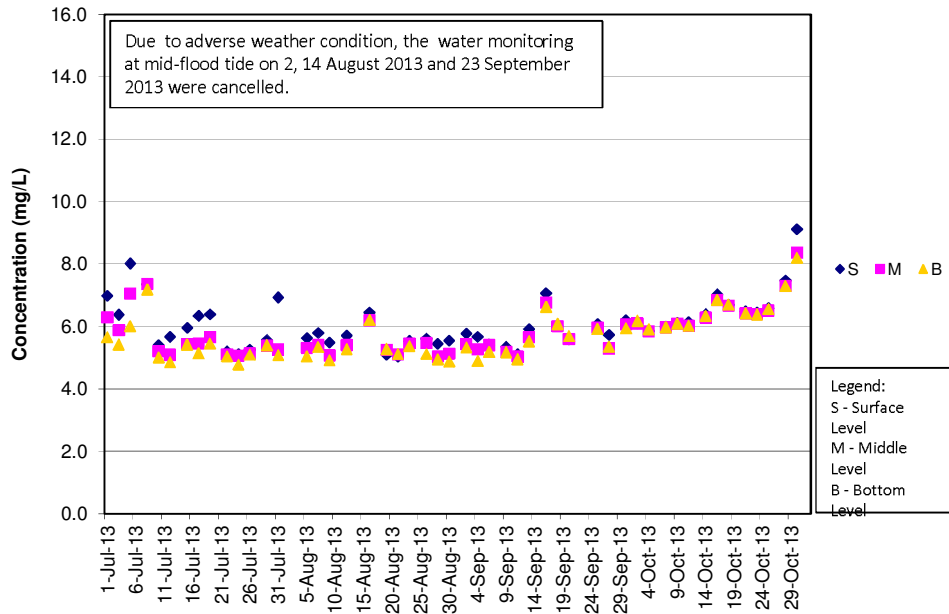
Project	Works	Date (YYYY-MM-DD)	Tide	Weather Condition	Station	Time	Depth, m	Level	Level Code	Replicate	Temperature, °C	pH	Salinity, ppt	DO, %	DO, mg/L	Turbidity, NTU	SS, mg/L	Site Observation
HKLR	HY2011/03	2013-10-28	Mid-Flood	Sunny	CS2	13:47:15	4.0	Middle	2	1	25.19	8.34	30.94	106.5	7.36	2.5	4.3	4.3
HKLR	HY2011/03	2013-10-28	Mid-Flood	Sunny	CS2	13:46:29	4.0	Middle	2	2	25.17	8.34	31.19	105.2	7.26	2.5	4.8	4.8
HKLR	HY2011/03	2013-10-28	Mid-Flood	Sunny	CS2	13:47:03	6.9	Bottom	3	1	25.1	8.33	31.27	106.6	7.36	4.4	4.8	4.8
HKLR	HY2011/03	2013-10-28	Mid-Flood	Sunny	CS2	13:46:11	6.9	Bottom	3	2	25.07	8.37	31.51	105	7.24	4.4	6.7	6.7
HKLR	HY2011/03	2013-10-28	Mid-Flood	Sunny	CS(MF5)	15:25:21	1.0	Surface	1	1	25.51	7.78	31.41	90.6	6.21	3.9	2.8	2.8
HKLR	HY2011/03	2013-10-28	Mid-Flood	Sunny	CS(MF5)	15:24:41	1.0	Surface	1	2	25.51	7.75	31.48	88.8	6.07	4.1	3.3	3.3
HKLR	HY2011/03	2013-10-28	Mid-Flood	Sunny	CS(MF5)	15:25:07	6.5	Middle	2	1	25.53	7.75	31.61	88.6	6.06	4.4	5	5
HKLR	HY2011/03	2013-10-28	Mid-Flood	Sunny	CS(MF5)	15:24:34	6.5	Middle	2	2	25.53	7.74	31.61	87.7	6	4.4	4.8	4.8
HKLR	HY2011/03	2013-10-28	Mid-Flood	Sunny	CS(MF5)	15:24:27	12	Bottom	3	1	25.53	7.74	31.62	87.4	5.98	4.7	3.2	3.2
HKLR	HY2011/03	2013-10-28	Mid-Flood	Sunny	CS(MF5)	15:25:00	12	Bottom	3	2	25.53	7.75	31.62	87.1	5.96	4.7	3.2	3.2
HKLR	HY2011/03	2013-10-30	Mid-Ebb	Sunny	ISS	10:36:16	1.0	Surface	1	1	25.39	7.85	31.29	113	7.77	6.5	6.1	6.1
HKLR	HY2011/03	2013-10-30	Mid-Ebb	Sunny	ISS	10:36:51	1.0	Surface	1	2	25.34	7.84	31.3	112	7.7	6.2	6.1	6.1
HKLR	HY2011/03	2013-10-30	Mid-Ebb	Sunny	ISS	10:36:04	4.2	Middle	1	1	25.1	7.85	31.28	111.7	7.72	6.7	9	9
HKLR	HY2011/03	2013-10-30	Mid-Ebb	Sunny	ISS	10:36:41	4.2	Middle	2	1	25.05	7.85	31.3	110.5	7.64	6.5	8.3	8.3
HKLR	HY2011/03	2013-10-30	Mid-Ebb	Sunny	ISS	10:36:32	7.4	Bottom	3	1	25.05	7.86	31.32	111	7.67	6.7	9.5	9.5
HKLR	HY2011/03	2013-10-30	Mid-Ebb	Sunny	ISS	10:35:54	7.4	Bottom	3	2	25.07	7.85	31.29	111.8	7.72	6.6	6.6	6.6
HKLR	HY2011/03	2013-10-30	Mid-Ebb	Sunny	IS(MF6)	10:24:44	1.0	Surface	1	1	25.06	7.92	31.25	124.9	8.63	11.6	11.2	11.2
HKLR	HY2011/03	2013-10-30	Mid-Ebb	Sunny	IS(MF6)	10:24:22	1.0	Surface	1	2	25.05	7.91	31.27	123.9	8.56	11.9	10.9	10.9
HKLR	HY2011/03	2013-10-30	Mid-Ebb	Sunny	IS(MF6)	10:24:13	2.1	Bottom	3	1	25.05	7.91	31.25	123.8	8.56	12.7	13.7	13.7
HKLR	HY2011/03	2013-10-30	Mid-Ebb	Sunny	IS(MF6)	10:24:30	2.1	Bottom	3	2	25.04	7.91	31.26	124	8.57	12.3	12	12
HKLR	HY2011/03	2013-10-30	Mid-Ebb	Sunny	IS7	10:17:45	1.0	Surface	1	1	24.94	7.91	30.84	120.8	8.39	6.2	11.6	11.6
HKLR	HY2011/03	2013-10-30	Mid-Ebb	Sunny	IS7	10:17:29	1.0	Surface	1	2	24.93	7.91	30.85	120.6	8.37	6.3	13.1	13.1
HKLR	HY2011/03	2013-10-30	Mid-Ebb	Sunny	IS7	10:17:18	2.1	Bottom	3	1	24.89	7.91	30.83	119.8	8.32	6.2	14.1	14.1
HKLR	HY2011/03	2013-10-30	Mid-Ebb	Sunny	IS7	10:17:35	2.1	Bottom	3	2	24.9	7.91	30.83	120.5	8.37	6.4	13.4	13.4
HKLR	HY2011/03	2013-10-30	Mid-Ebb	Sunny	IS8	09:52:27	1.0	Surface	1	1	24.74	7.86	30.94	112	7.8	14.5	8.7	8.7
HKLR	HY2011/03	2013-10-30	Mid-Ebb	Sunny	IS8	09:52:46	1.0	Surface	1	2	24.75	7.86	30.89	112.3	7.82	14.3	8.4	8.4
HKLR	HY2011/03	2013-10-30	Mid-Ebb	Sunny	IS8	09:52:18	3.2	Bottom	3	1	24.76	7.85	31.2	111.8	7.77	14.5	8.8	8.8
HKLR	HY2011/03	2013-10-30	Mid-Ebb	Sunny	IS8	09:52:36	3.2	Bottom	3	2	24.75	7.85	31.18	112.3	7.81	14.2	8.5	8.5
HKLR	HY2011/03	2013-10-30	Mid-Ebb	Sunny	IS(MF9)	10:09:19	1.0	Surface	1	1	24.86	7.88	31.08	116.6	8.09	9.6	13	13
HKLR	HY2011/03	2013-10-30	Mid-Ebb	Sunny	IS(MF9)	10:09:01	1.0	Surface	1	2	24.87	7.88	31.09	116.5	8.08	9.5	13.7	13.7
HKLR	HY2011/03	2013-10-30	Mid-Ebb	Sunny	IS(MF9)	10:09:10	2.8	Bottom	3	1	24.83	7.88	31.27	116.5	8.09	9.7	13.6	13.6
HKLR	HY2011/03	2013-10-30	Mid-Ebb	Sunny	IS(MF9)	10:08:50	2.8	Bottom	3	2	24.84	7.88	31.24	116.3	8.07	9.4	13.4	13.4
HKLR	HY2011/03	2013-10-30	Mid-Ebb	Sunny	IS10	09:56:12	1.0	Surface	1	1	25.03	8.3	29.78	111.5	7.77	3.2	4.2	4.2
HKLR	HY2011/03	2013-10-30	Mid-Ebb	Sunny	IS10	09:55:24	1.0	Surface	1	2	25.05	8.3	29.82	111.1	7.74	3.6	3	3
HKLR	HY2011/03	2013-10-30	Mid-Ebb	Sunny	IS10	09:55:57	5.2	Middle	2	1	25.13	8.29	30.59	108.8	7.54	5.2	3.8	3.8
HKLR	HY2011/03	2013-10-30	Mid-Ebb	Sunny	IS10	09:55:12	5.2	Middle	2	2	25.11	8.29	30.49	109	7.56	5.1	4.9	4.9
HKLR	HY2011/03	2013-10-30	Mid-Ebb	Sunny	IS10	09:55:45	9.3	Bottom	3	1	25.16	8.28	30.96	109.2	7.55	6.1	5.7	5.7
HKLR	HY2011/03	2013-10-30	Mid-Ebb	Sunny	IS10	09:54:59	9.3	Bottom	3	2	25.16	8.28	30.97	109.2	7.55	6.6	5.6	5.6
HKLR	HY2011/03	2013-10-30	Mid-Ebb	Sunny	SR3	10:44:29	0.7	Middle	1	1	25.42	7.84	31.27	112.9	7.76	6	9.1	9.1
HKLR	HY2011/03	2013-10-30	Mid-Ebb	Sunny	SR3	10:44:35	0.7	Middle	2	2	25.42	7.84	31.27	112.7	7.74	6.2	7.4	7.4
HKLR	HY2011/03	2013-10-30	Mid-Ebb	Sunny	SR4	09:58:36	1.0	Surface	1	1	24.55	7.76	30.33	100.9	7.08	5.4	5.8	5.8
HKLR	HY2011/03	2013-10-30	Mid-Ebb	Sunny	SR4	09:58:17	1.0	Surface	1	2	24.56	7.76	30.34	101	7.08	5.3	6.2	6.2
HKLR	HY2011/03	2013-10-30	Mid-Ebb	Sunny	SR4	09:58:25	2.7	Bottom	3	1	24.56	7.76	30.4	100.9	7.07	5.3	7.6	7.6
HKLR	HY2011/03	2013-10-30	Mid-Ebb	Sunny	SR4	09:58:08	2.7	Bottom	3	2	24.58	7.76	30.46	101.1	7.08	5.2	6.5	6.5
HKLR	HY2011/03	2013-10-30	Mid-Ebb	Sunny	SR5	10:06:08	1.0	Surface	1	1	25.04	8.31	29.82	113.2	7.89	2.5	5.1	5.1
HKLR	HY2011/03	2013-10-30	Mid-Ebb	Sunny	SR5	10:05:36	1.0	Surface	1	2	25.04	8.3	29.83	112.6	7.85	2.6	4.6	4.6
HKLR	HY2011/03	2013-10-30	Mid-Ebb	Sunny	SR5	10:05:51	4.4	Bottom	3	1	25.08	8.3	30.27	112.4	7.81	2.8	4.2	4.2
HKLR	HY2011/03	2013-10-30	Mid-Ebb	Sunny	SR5	10:05:26	4.4	Bottom	3	2	25.07	8.3	30.27	112.6	7.82	2.7	4.2	4.2
HKLR	HY2011/03	2013-10-30	Mid-Ebb	Sunny	SR10A	08:46:45	1.0	Surface	1	1	25.61	7.69	31.86	86.7	5.92	3.2	4	4
HKLR	HY2011/03	2013-10-30	Mid-Ebb	Sunny	SR10A	08:46:36	1.0	Surface	1	2	25.61	7.69	31.86	86.7	5.92	3	5	5
HKLR	HY2011/03	2013-10-30	Mid-Ebb	Sunny	SR10A	08:46:35	3.3	Middle	2	1	25.61	7.69	31.86	86.6	5.91	3.1	4.6	4.6
HKLR	HY2011/03	2013-10-30	Mid-Ebb	Sunny	SR10A	08:46:04	3.3	Middle	2	2	25.61	7.69	31.86	86.6	5.91	2.9	4.7	4.7
HKLR	HY2011/03	2013-10-30	Mid-Ebb	Sunny	SR10A	08:46:26	5.6	Bottom	3	1	25.61	7.69	31.86	86.5	5.9	3.1	6.5	6.5
HKLR	HY2011/03	2013-10-30	Mid-Ebb	Sunny	SR10A	08:45:55	5.6	Bottom	3	2	25.61	7.68	31.86	86.7	5.92	3.3	5.6	5.6
HKLR	HY2011/03	2013-10-30	Mid-Ebb	Sunny	SR10B	08:41:09	1.0	Surface	1	1	25.63	7.62	31.87	85.8	5.85	3.3	5.5	5.5
HKLR	HY2011/03	2013-10-30	Mid-Ebb	Sunny	SR10B	08:40:46	1.0	Surface	1	2	25.64	7.6	31.86	85.7	5.85	3.2	5.8	5.8
HKLR	HY2011/03	2013-10-30	Mid-Ebb	Sunny	SR10B	08:40:39	3.9	Bottom	3	1	25.64	7.61	31.87	85.5	5.83	3.2	5.3	5.3
HKLR	HY2011/03	2013-10-30	Mid-Ebb	Sunny	SR10B	08:40:36	3.9	Bottom	3	2	25.64	7.59	31.87	85.7	5.85	3.3	4.5	4.5
HKLR	HY2011/03	2013-10-30	Mid-Ebb	Sunny	CS2	11:20:44	1.0	Surface	1	1	25.08	8.3	28.46	114.1	8.01	2.6	5	5
HKLR	HY2011/03	2013-10-30	Mid-Ebb	Sunny	CS2	11:21:25	1.0	Surface	1	2	25.08	8.3	28.46	114.1	8.02	2.5	5.3	5.3
HKLR	HY2011/03	2013-10-30	Mid-Ebb	Sunny	CS2	11:20:33	3.3	Middle	2	1	25.07	8.3	28.58	113.8	7.98	2.7	4.7	4.7
HKLR	HY2011/03	2013-10-30	Mid-Ebb	Sunny	CS2	11:21:05	3.3	Middle	2	2	25.06	8.3	28.69	113.6	7.97	2.6	4.7	4.7
HKLR	HY2011/03	2013-10-30	Mid-Ebb	Sunny	CS2	11:20:22	5.6	Bottom	3	1	25.06	8.3	29.34	113.6	7.94	2.5	4.4	4.4
HKLR	HY2011/03	2013-10-30	Mid-Ebb	Sunny	CS2	11:20:36	5.6	Bottom	3	2	25.06	8.29	29.19	113.7	7.95	2.7	4.8	4.8
HKLR	HY2011/03	2013-10-30	Mid-Ebb	Sunny	CS(MF5)	09:20:13	1.0	Surface	1	1	24.99	7.81	31.06	99.6	6.9	3.7	4.7	4.7

Project	Works	Date (YYYY-MM-DD)	Tide	Weather Condition	Station	Time	Depth, m	Level	Level_Code	Replicate	Temperature, °C	pH	Salinity, ppt	DO, %	DO, mg/L	Turbidity, NTU	SS, mg/L	Site Observation
HCLR	HY2011/03	2013-10-30	Mid-Ebb	Sunny	CS(MF5)	09:20:51	1.0	Surface	1	2	24.99	7.81	31.06	98.5	6.82	4	6.1	
HCLR	HY2011/03	2013-10-30	Mid-Ebb	Sunny	CS(MF5)	09:20:01	6.2	Middle	2	1	25.14	7.76	31.32	98.6	6.75	4.1	7.5	
HCLR	HY2011/03	2013-10-30	Mid-Ebb	Sunny	CS(MF5)	09:20:39	6.2	Middle	2	1	25.29	7.75	31.42	98.3	6.74	4.3	6.3	
HCLR	HY2011/03	2013-10-30	Mid-Ebb	Sunny	CS(MF5)	09:19:49	11.3	Bottom	3	1	25.38	7.75	31.78	95.1	6.56	4.4	6.5	
HCLR	HY2011/03	2013-10-30	Mid-Ebb	Sunny	CS(MF5)	09:20:28	11.3	Bottom	3	2	25.38	7.75	31.69	93.1	6.41	4.5	6.1	
HCLR	HY2011/03	2013-10-30	Mid-Flood	Sunny	ISS	15:16:49	1.0	Surface	1	1	25.48	8	30.99	133.5	9.18	11.8	10.3	
HCLR	HY2011/03	2013-10-30	Mid-Flood	Sunny	ISS	15:16:33	1.0	Surface	1	2	25.47	7.99	31.04	132.2	9.08	11.6	10.6	
HCLR	HY2011/03	2013-10-30	Mid-Flood	Sunny	ISS	15:16:02	4.3	Middle	2	1	25.46	7.99	31.1	131.3	9.02	12.1	9.8	
HCLR	HY2011/03	2013-10-30	Mid-Flood	Sunny	ISS	15:16:38	4.3	Middle	2	2	25.47	7.99	31.08	131.2	9.01	12.1	10.4	
HCLR	HY2011/03	2013-10-30	Mid-Flood	Sunny	ISS	15:15:51	7.5	Bottom	3	1	25.45	7.98	31.14	130.5	8.96	12.5	9.2	
HCLR	HY2011/03	2013-10-30	Mid-Flood	Sunny	ISS	15:16:24	7.5	Bottom	3	2	25.45	7.98	31.16	131.1	9	12	10.6	
HCLR	HY2011/03	2013-10-30	Mid-Flood	Sunny	IS(MF6)	15:22:50	1.0	Surface	1	1	25.56	8.01	30.79	140.5	9.66	7.4	10.7	
HCLR	HY2011/03	2013-10-30	Mid-Flood	Sunny	IS(MF6)	15:22:28	2.1	Bottom	3	2	25.56	8.01	30.8	140.5	9.65	7.6	9.7	
HCLR	HY2011/03	2013-10-30	Mid-Flood	Sunny	IS(MF6)	15:22:15	2.1	Bottom	3	1	25.56	8.01	30.8	140.1	9.63	7.8	10.6	
HCLR	HY2011/03	2013-10-30	Mid-Flood	Sunny	IS7	15:29:40	1.0	Surface	1	1	25.55	7.97	30.69	133	9.15	9.7	10.4	
HCLR	HY2011/03	2013-10-30	Mid-Flood	Sunny	IS7	15:29:24	1.0	Surface	1	2	25.55	7.97	30.69	132.8	9.13	9.6	10.5	
HCLR	HY2011/03	2013-10-30	Mid-Flood	Sunny	IS7	15:29:13	2.2	Bottom	3	1	25.53	7.97	30.71	132.4	9.1	11.2	9.1	
HCLR	HY2011/03	2013-10-30	Mid-Flood	Sunny	IS7	15:29:31	2.2	Bottom	3	2	25.54	7.97	30.7	133	9.15	9.5	10.6	
HCLR	HY2011/03	2013-10-30	Mid-Flood	Sunny	IS8	15:57:37	1.0	Surface	1	1	25.3	7.98	30.81	129	8.9	12.4	9.6	
HCLR	HY2011/03	2013-10-30	Mid-Flood	Sunny	IS8	15:57:38	1.0	Surface	1	2	25.34	7.99	30.78	128.5	8.86	12.4	8.7	
HCLR	HY2011/03	2013-10-30	Mid-Flood	Sunny	IS8	15:57:28	3.0	Bottom	3	1	25.15	7.98	30.97	128.7	8.9	10.2	10.2	
HCLR	HY2011/03	2013-10-30	Mid-Flood	Sunny	IS8	15:57:08	3.0	Bottom	3	2	25.15	7.99	30.98	128.1	8.85	13.7	11	
HCLR	HY2011/03	2013-10-30	Mid-Flood	Sunny	IS(MF9)	15:38:23	1.0	Surface	1	1	25.42	7.98	30.81	129.4	8.91	9.2	9	
HCLR	HY2011/03	2013-10-30	Mid-Flood	Sunny	IS(MF9)	15:38:46	1.0	Surface	1	2	25.42	7.98	30.81	130.9	9.01	9.5	10.2	
HCLR	HY2011/03	2013-10-30	Mid-Flood	Sunny	IS(MF9)	15:38:34	2.6	Bottom	3	1	25.22	7.96	30.91	129.9	8.97	11.6	9.3	
HCLR	HY2011/03	2013-10-30	Mid-Flood	Sunny	IS(MF9)	15:38:10	2.6	Bottom	3	2	25.12	7.94	30.96	125.9	8.71	11.4	8	
HCLR	HY2011/03	2013-10-30	Mid-Flood	Sunny	IS10	16:14:56	1.0	Surface	1	1	25.48	8.34	29.31	117.6	8.16	4.2	4.1	
HCLR	HY2011/03	2013-10-30	Mid-Flood	Sunny	IS10	16:15:37	1.0	Surface	1	2	25.54	8.35	29.23	120.9	8.38	4.1	5.8	
HCLR	HY2011/03	2013-10-30	Mid-Flood	Sunny	IS10	16:15:24	5.3	Middle	1	1	25.25	8.35	29.55	116.5	8.08	5.4	5	
HCLR	HY2011/03	2013-10-30	Mid-Flood	Sunny	IS10	16:14:48	5.3	Middle	2	1	25.27	8.33	29.74	115.5	8.02	5.6	5.8	
HCLR	HY2011/03	2013-10-30	Mid-Flood	Sunny	IS10	16:14:35	9.6	Bottom	3	1	25.19	8.33	30.53	116.7	8.08	7.4	5.2	
HCLR	HY2011/03	2013-10-30	Mid-Flood	Sunny	IS10	16:15:14	9.6	Bottom	3	2	25.25	8.33	30.32	118.2	8.18	7	5.8	
HCLR	HY2011/03	2013-10-30	Mid-Flood	Sunny	IS83	15:06:44	0.7	Middle	2	1	25.51	8.03	30.89	133.7	9.19	7.2	10	
HCLR	HY2011/03	2013-10-30	Mid-Flood	Sunny	IS83	15:06:51	0.7	Middle	2	2	25.5	8.02	30.91	134.9	9.27	7.1	10.1	
HCLR	HY2011/03	2013-10-30	Mid-Flood	Sunny	IS84	15:48:25	1.0	Surface	1	1	25.39	8	30.88	134.3	9.25	8.5	10	
HCLR	HY2011/03	2013-10-30	Mid-Flood	Sunny	IS84	15:48:55	1.0	Surface	1	2	25.39	7.99	30.86	133.6	9.2	8.3	9.2	
HCLR	HY2011/03	2013-10-30	Mid-Flood	Sunny	IS84	15:48:42	2.6	Bottom	3	1	25.18	8.01	31.03	134.1	9.27	8.1	11.5	
HCLR	HY2011/03	2013-10-30	Mid-Flood	Sunny	IS84	15:48:12	2.6	Bottom	3	2	25.08	8.02	31.07	134.2	9.28	8.4	10.8	
HCLR	HY2011/03	2013-10-30	Mid-Flood	Sunny	IS85	16:05:20	1.0	Surface	1	1	25.52	8.35	29.27	121.1	8.39	2.9	4.8	
HCLR	HY2011/03	2013-10-30	Mid-Flood	Sunny	IS85	16:04:57	1.0	Surface	1	2	25.47	8.35	29.33	118.1	8.2	3	4.5	
HCLR	HY2011/03	2013-10-30	Mid-Flood	Sunny	IS85	16:04:49	4.6	Bottom	3	1	25.26	8.33	29.69	117	8.13	3.3	5.2	
HCLR	HY2011/03	2013-10-30	Mid-Flood	Sunny	IS85	16:05:10	4.6	Bottom	3	2	25.35	8.34	29.54	120.3	8.35	3.1	5.1	
HCLR	HY2011/03	2013-10-30	Mid-Flood	Sunny	SR10A	17:08:09	1.0	Surface	1	1	25.63	7.73	31.71	90.1	6.15	4.3	7.2	
HCLR	HY2011/03	2013-10-30	Mid-Flood	Sunny	SR10A	17:09:01	1.0	Surface	1	2	25.63	7.73	31.71	90.1	6.15	4.1	5.8	
HCLR	HY2011/03	2013-10-30	Mid-Flood	Sunny	SR10A	17:08:48	3.3	Middle	2	1	25.63	7.73	31.71	89.9	6.14	4.4	4.8	
HCLR	HY2011/03	2013-10-30	Mid-Flood	Sunny	SR10A	17:08:00	3.3	Middle	2	2	25.63	7.73	31.74	90.1	6.15	4.3	5.6	
HCLR	HY2011/03	2013-10-30	Mid-Flood	Sunny	SR10A	17:07:42	5.6	Bottom	3	1	25.63	7.73	31.75	90.2	6.16	4.2	7	
HCLR	HY2011/03	2013-10-30	Mid-Flood	Sunny	SR10A	17:08:33	5.6	Bottom	3	2	25.63	7.73	31.77	89.8	6.13	4.4	6.2	
HCLR	HY2011/03	2013-10-30	Mid-Flood	Sunny	SR10B	17:16:51	1.0	Surface	1	1	25.63	7.73	31.69	90.1	6.15	4.1	5.8	
HCLR	HY2011/03	2013-10-30	Mid-Flood	Sunny	SR10B	17:16:23	1.0	Surface	1	2	25.63	7.73	31.7	90.1	6.15	4.3	4.8	
HCLR	HY2011/03	2013-10-30	Mid-Flood	Sunny	SR10B	17:16:35	4.2	Bottom	3	1	25.62	7.73	31.72	90	6.14	4.3	6	
HCLR	HY2011/03	2013-10-30	Mid-Flood	Sunny	SR10B	17:16:11	4.2	Bottom	3	2	25.63	7.73	31.73	89.9	6.14	4.1	5.8	
HCLR	HY2011/03	2013-10-30	Mid-Flood	Sunny	CS2	14:49:07	1.0	Surface	1	1	25.74	8.4	28.47	134.3	9.32	3	5.8	
HCLR	HY2011/03	2013-10-30	Mid-Flood	Sunny	CS2	14:48:19	1.0	Surface	1	2	25.7	8.4	28.6	128.5	8.92	3.1	4.7	
HCLR	HY2011/03	2013-10-30	Mid-Flood	Sunny	CS2	14:48:06	3.3	Middle	2	1	25.41	8.4	29	117.6	8.19	3.4	7.5	
HCLR	HY2011/03	2013-10-30	Mid-Flood	Sunny	CS2	14:48:49	3.3	Middle	2	2	25.35	8.41	28.93	122.6	8.54	3.1	6.8	
HCLR	HY2011/03	2013-10-30	Mid-Flood	Sunny	CS2	14:48:51	5.6	Bottom	3	1	25.22	8.42	29.57	110.7	7.7	4	7	
HCLR	HY2011/03	2013-10-30	Mid-Flood	Sunny	CS2	14:48:39	5.6	Bottom	3	2	25.24	8.43	29.34	125.3	8.72	4.2	4.2	
HCLR	HY2011/03	2013-10-30	Mid-Flood	Sunny	CS(MF5)	16:32:09	1.0	Surface	1	1	25.31	7.86	30.98	106.7	7.36	5.5	3.9	
HCLR	HY2011/03	2013-10-30	Mid-Flood	Sunny	CS(MF5)	16:31:33	1.0	Surface	1	2	25.3	7.85	30.94	104.5	7.2	5.4	4.8	
HCLR	HY2011/03	2013-10-30	Mid-Flood	Sunny	CS(MF5)	16:31:20	6.4	Middle	2	1	25.31	7.78	31.35	104.4	7.18	6.7	4.7	
HCLR	HY2011/03	2013-10-30	Mid-Flood	Sunny	CS(MF5)	16:31:59	6.4	Middle	2	2	25.29	7.81	31.19	106.3	7.31	6.7	3.8	
HCLR	HY2011/03	2013-10-30	Mid-Flood	Sunny	CS(MF5)	16:31:30	11.8	Bottom	3	1	25.31	7.8	31.38	98.8	6.8	8.3	4.3	
HCLR	HY2011/03	2013-10-30	Mid-Flood	Sunny	CS(MF5)	16:31:47	11.8	Bottom	3	2	25.31	7.81	31.35	101.4	6.98	8.4	4.6	

**DO Concentrations at Station CS2 (Mid Ebb)**

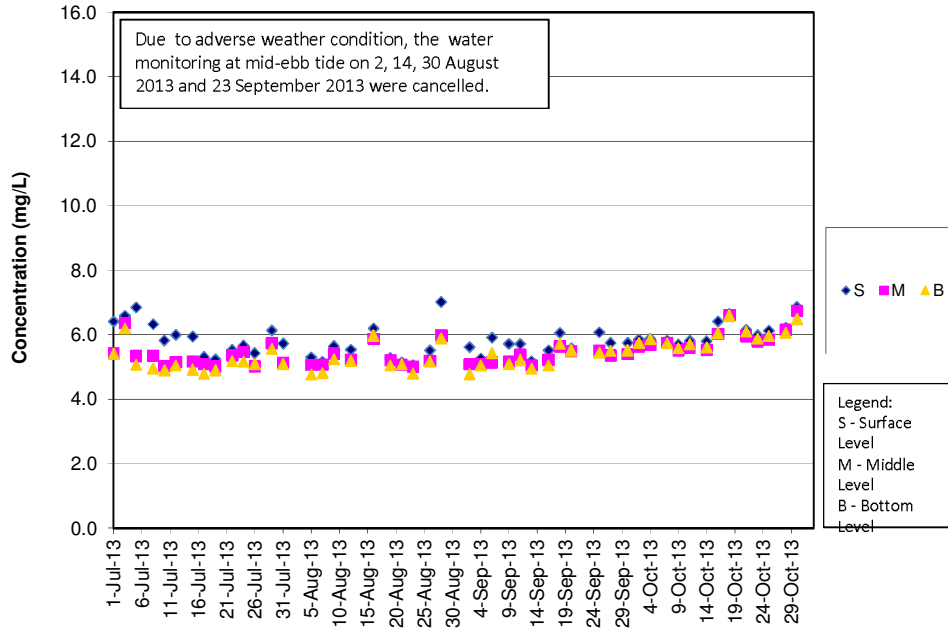


**DO Concentrations at Station CS2 (Mid Flood)**

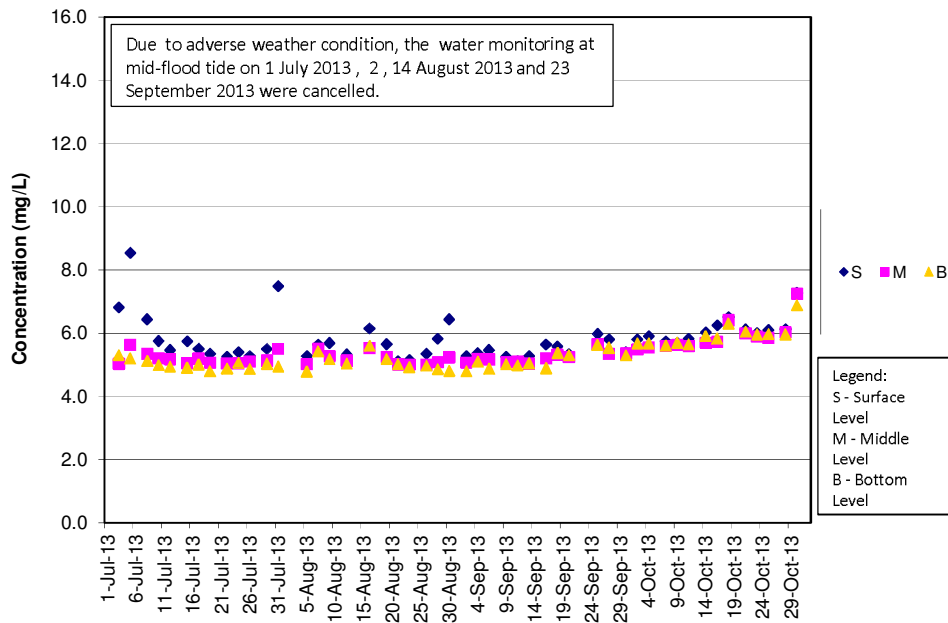




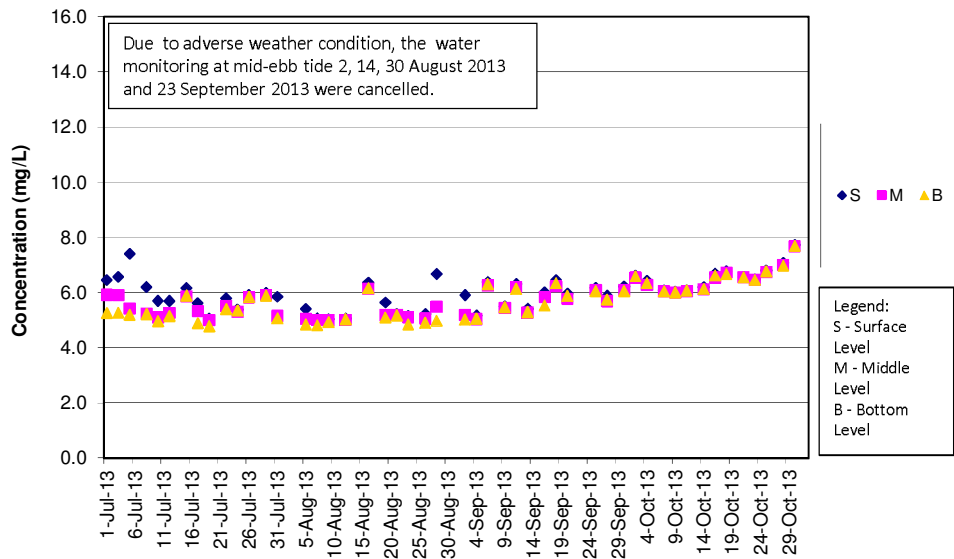
### DO Concentrations at Station CS(Mf)5 (Mid Ebb)



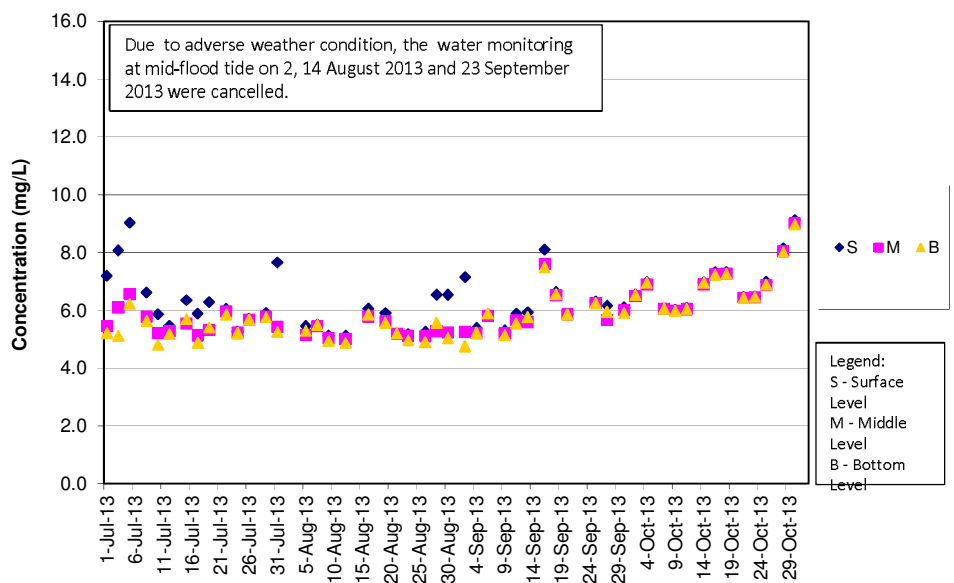
### DO Concentrations at Station CS(Mf)5 (Mid Flood)



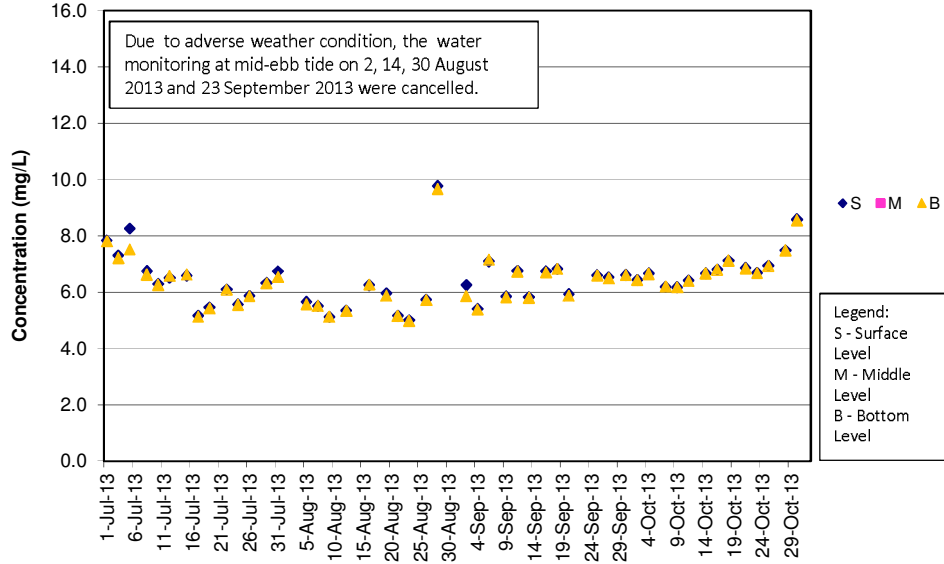
### DO Concentrations at Station IS5 (Mid Ebb)



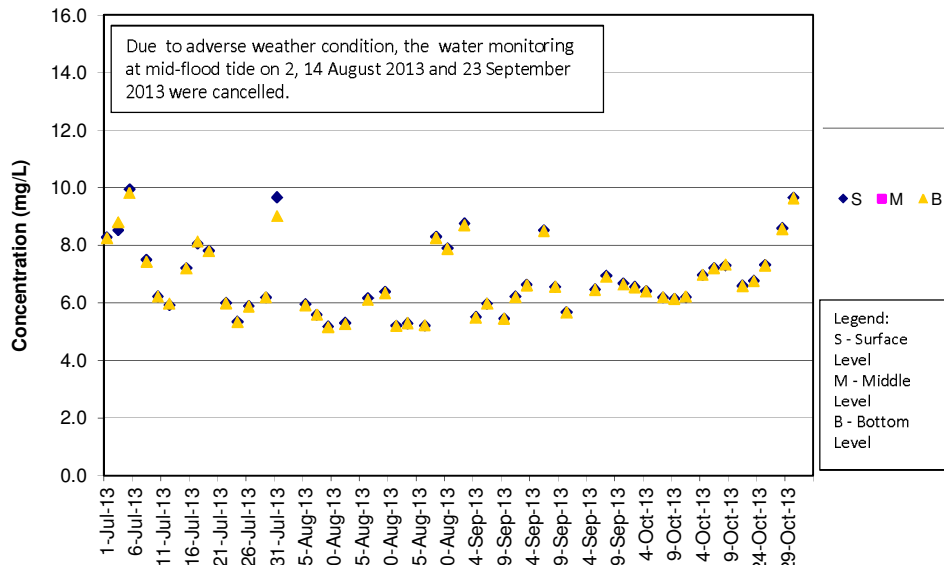
### DO Concentrations at Station IS5 (Mid Flood)



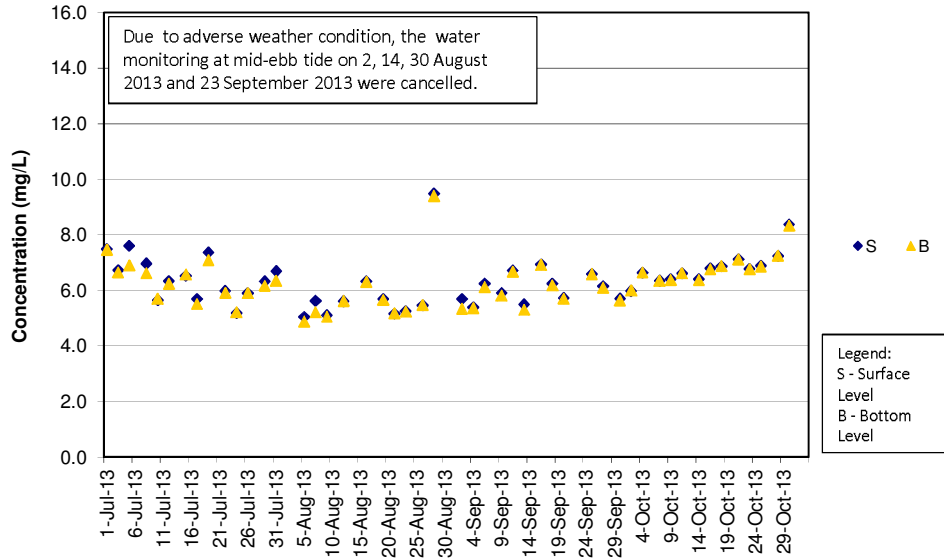
**DO Concentrations at Station IS(Mf)6 (Mid Ebb)**



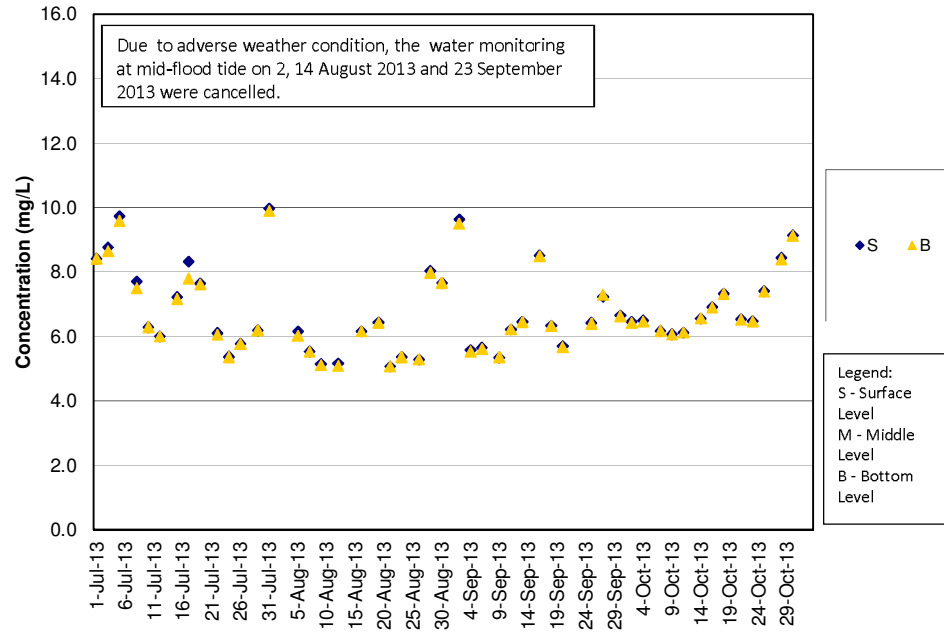
**DO Concentrations at Station IS(Mf)6 (Mid Flood)**



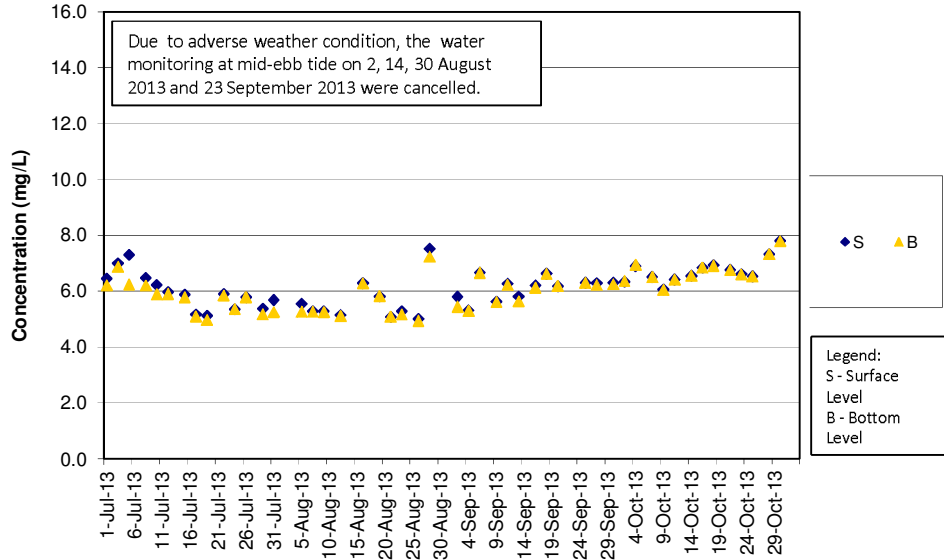
**DO Concentrations at Station IS7 (Mid Ebb)**



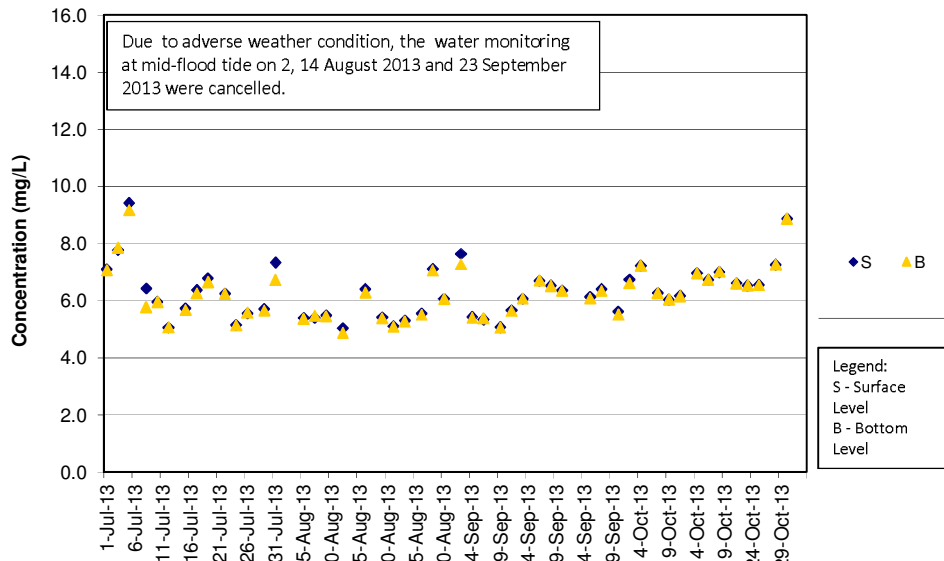
**DO Concentrations at Station IS7 (Mid Flood)**



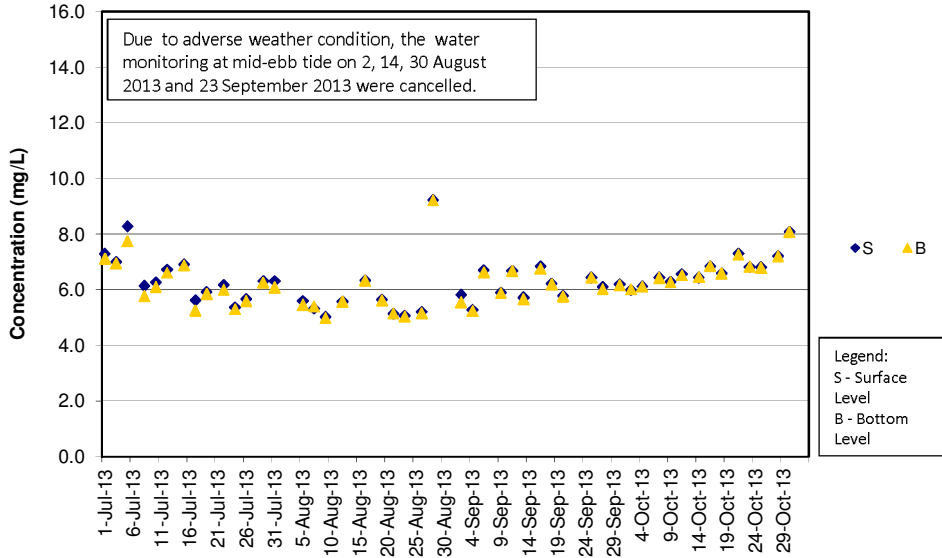
**DO Concentrations at Station IS8 (Mid Ebb)**



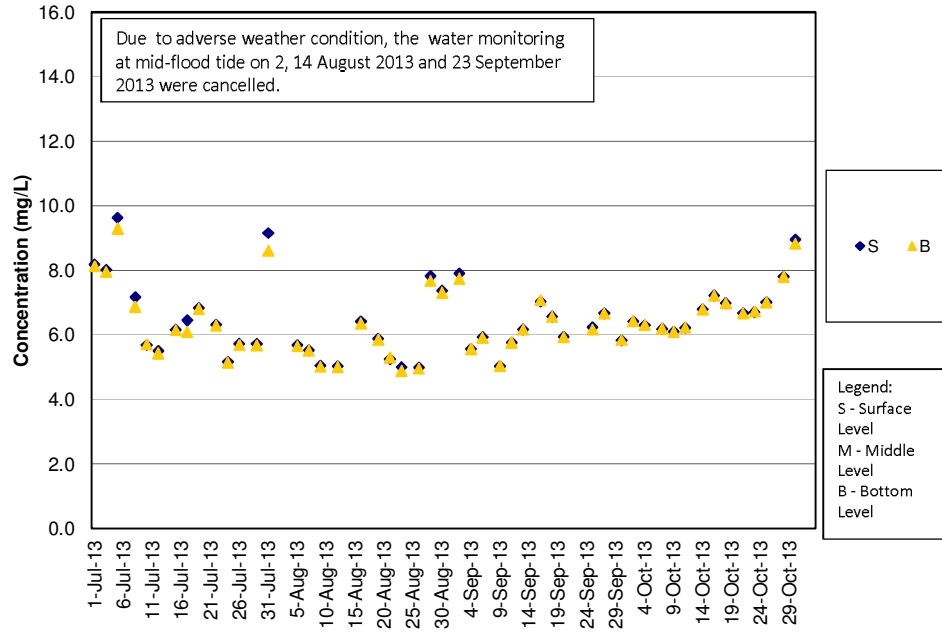
**DO Concentrations at Station IS8 (Mid Flood)**



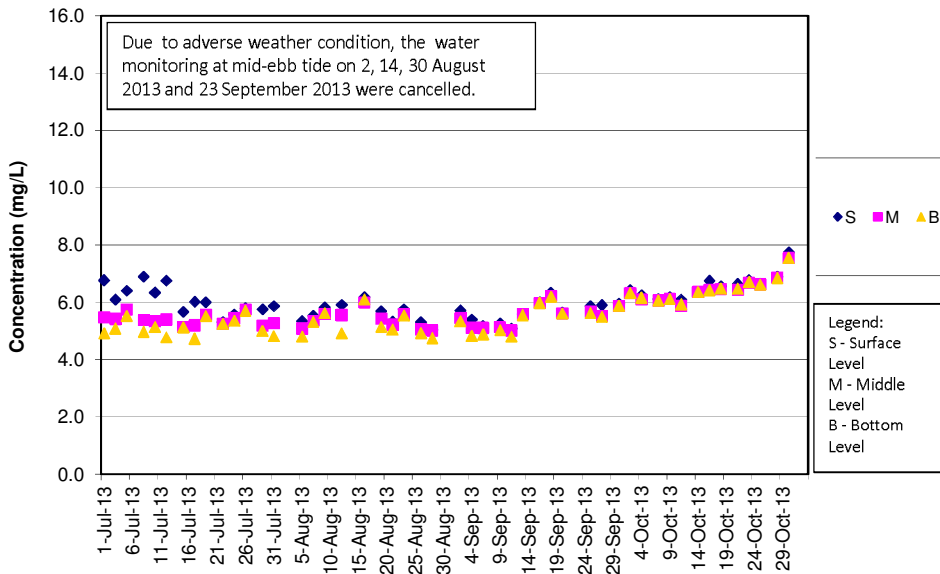
**DO Concentrations at Station IS(Mf)9 (Mid Ebb)**



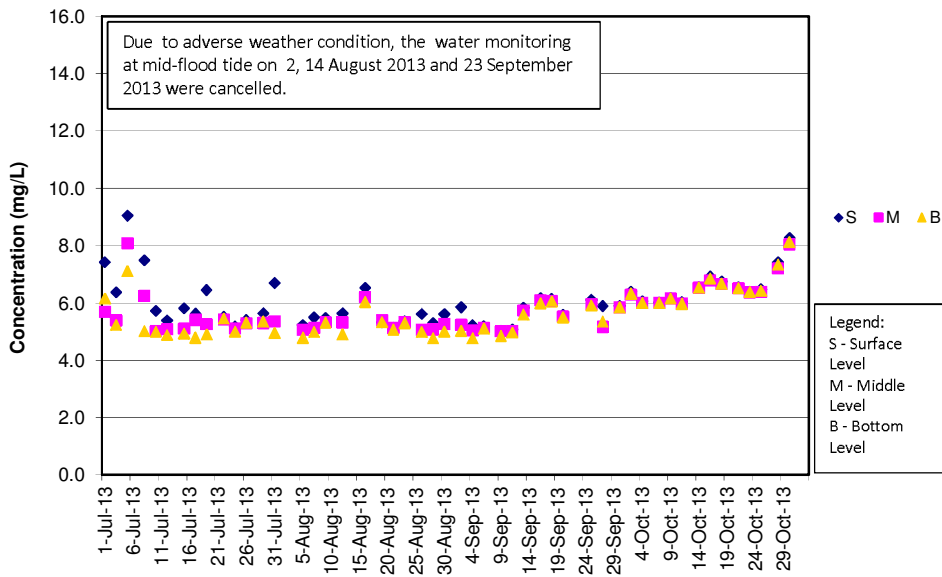
**DO Concentrations at Station IS(Mf)9 (Mid Flood)**



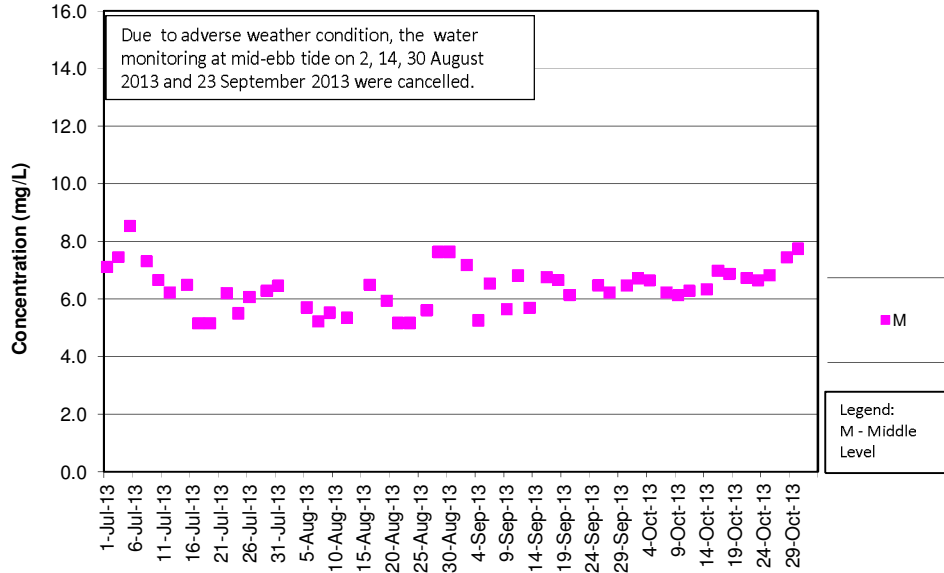
**DO Concentrations at Station IS10 (Mid Ebb)**



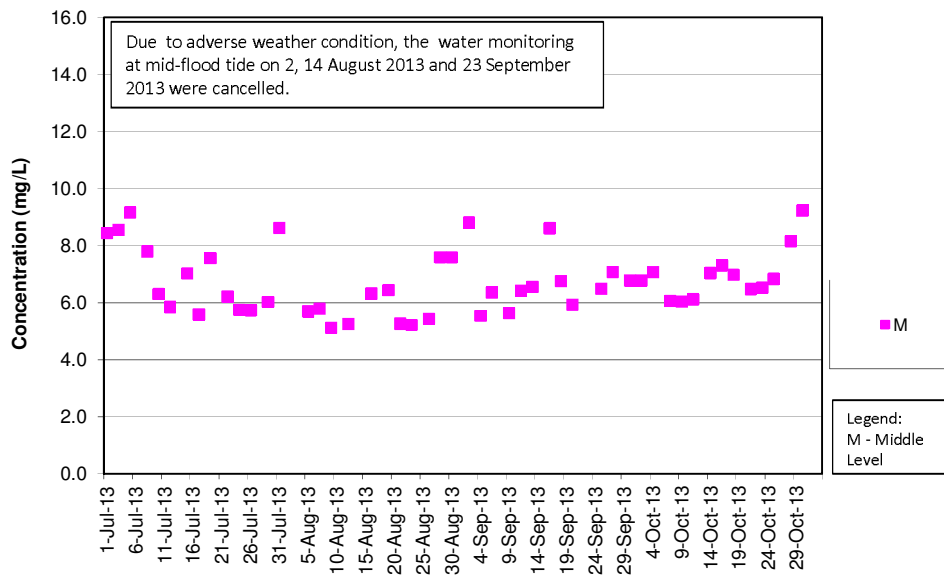
**DO Concentrations at Station IS10 (Mid Flood)**



**DO Concentrations at Station SR3 (Mid Ebb)**

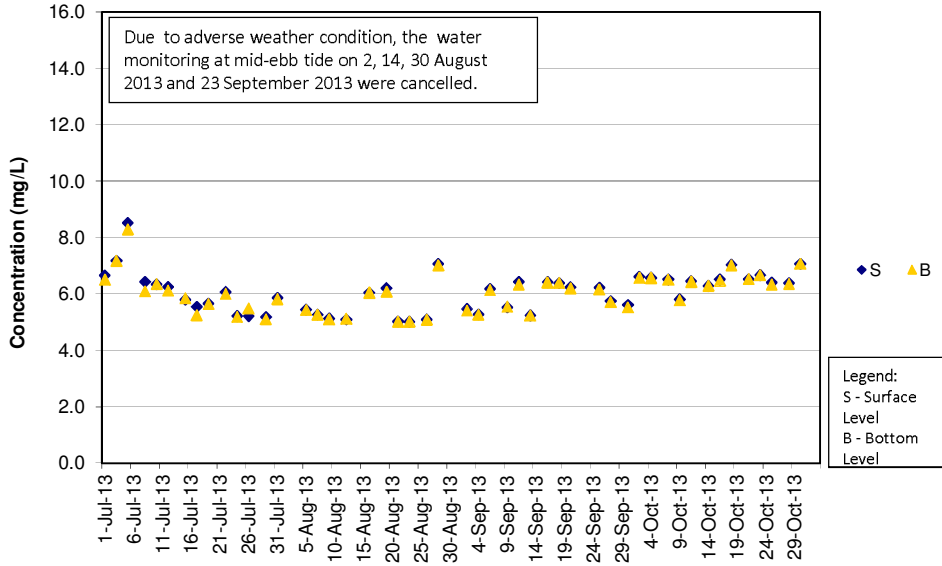


**DO Concentrations at Station SR3 (Mid Flood)**

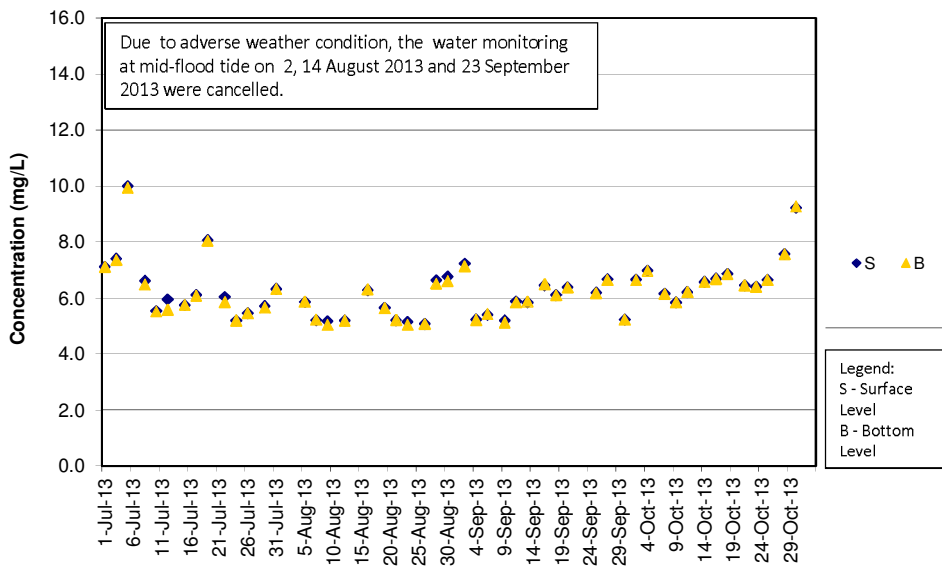




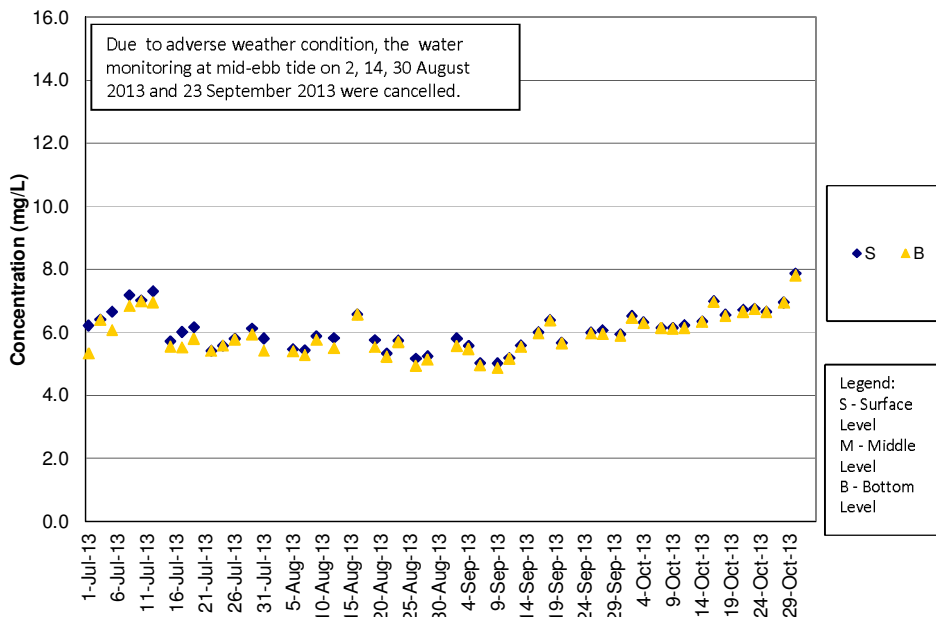
**DO Concentrations at Station SR4 (Mid Ebb)**



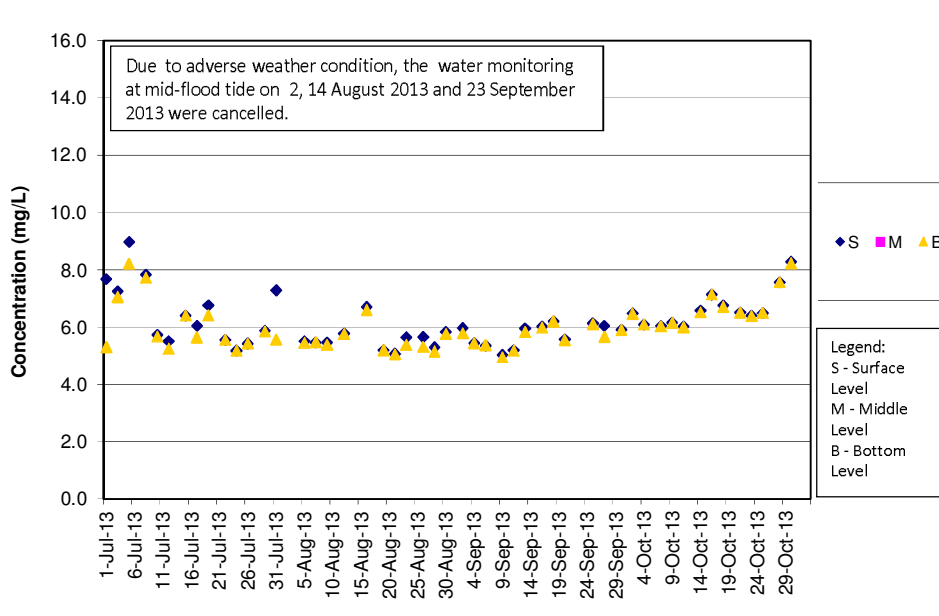
**DO Concentrations at Station SR4 (Mid Flood)**



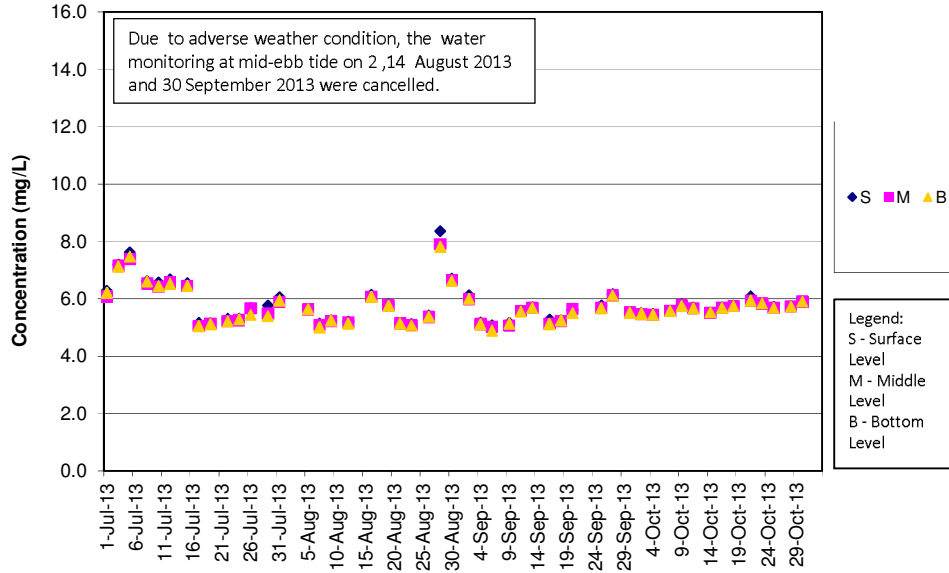
**DO Concentrations at Station SR5 (Mid Ebb)**



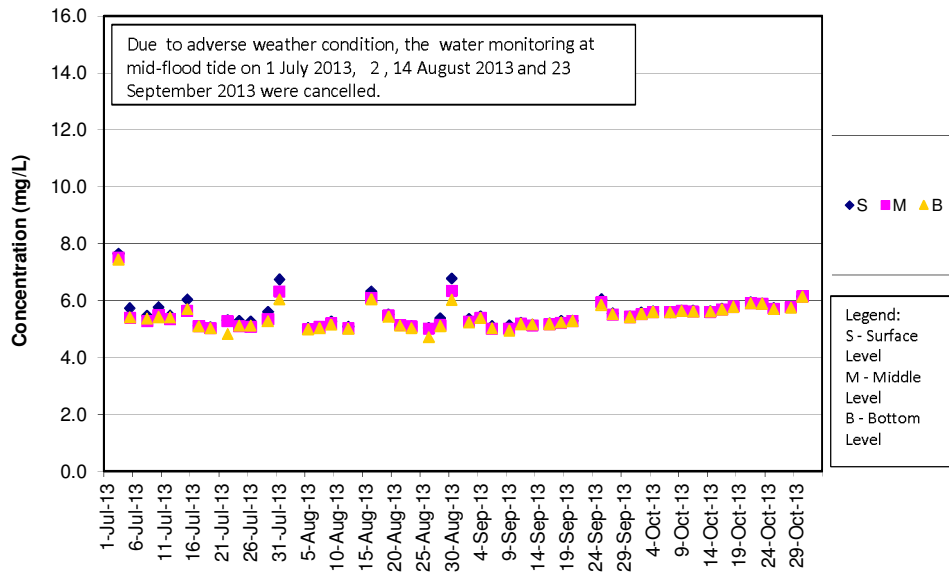
**DO Concentrations at Station SR5 (Mid Flood)**



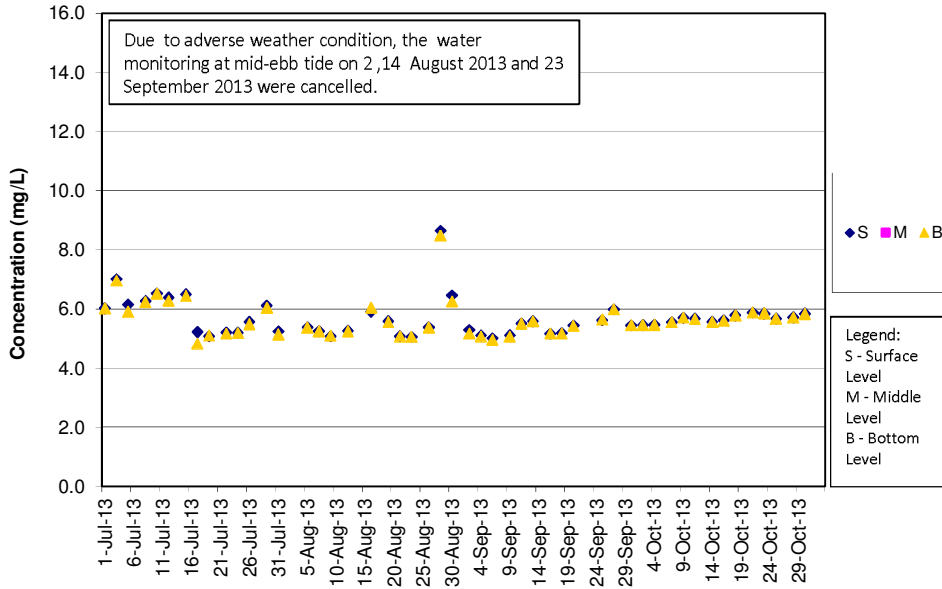
### DO Concentrations at Station SR10A (Mid Ebb)



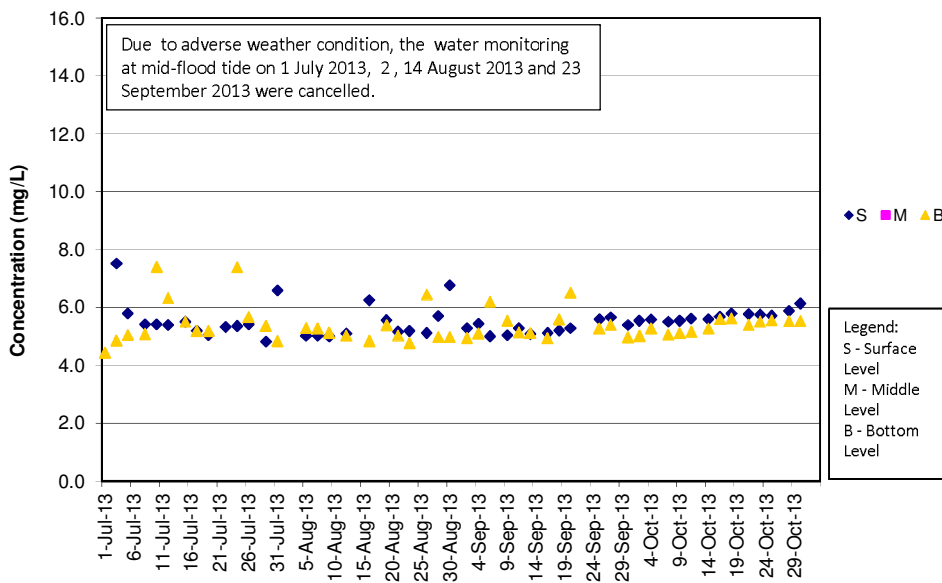
### DO Concentrations at Station SR10A (Mid Flood)



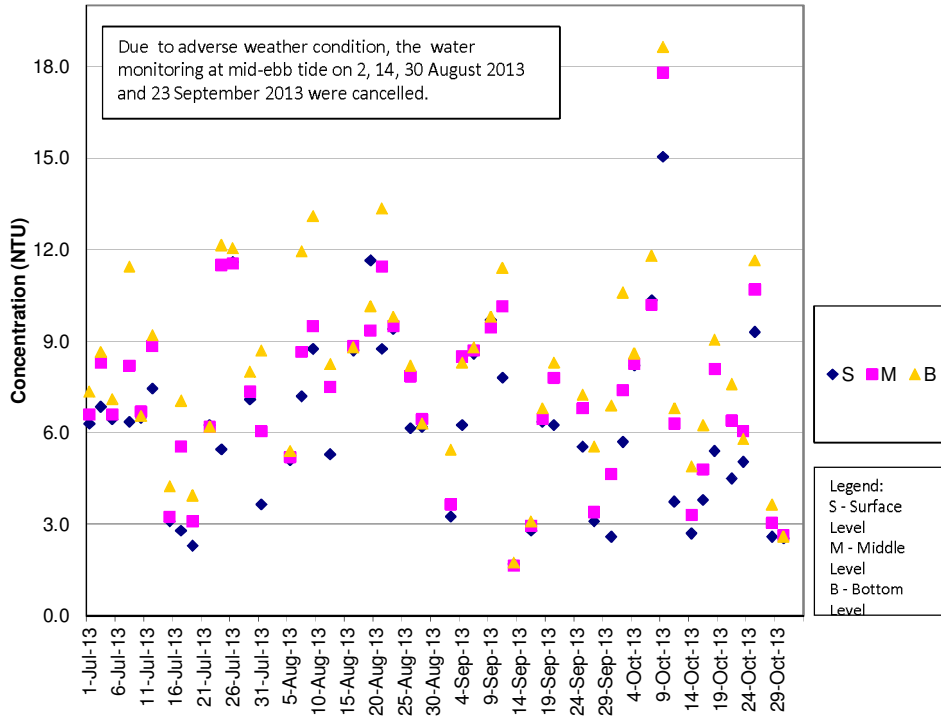
**DO Concentrations at Station SR10B (Mid Ebb)**



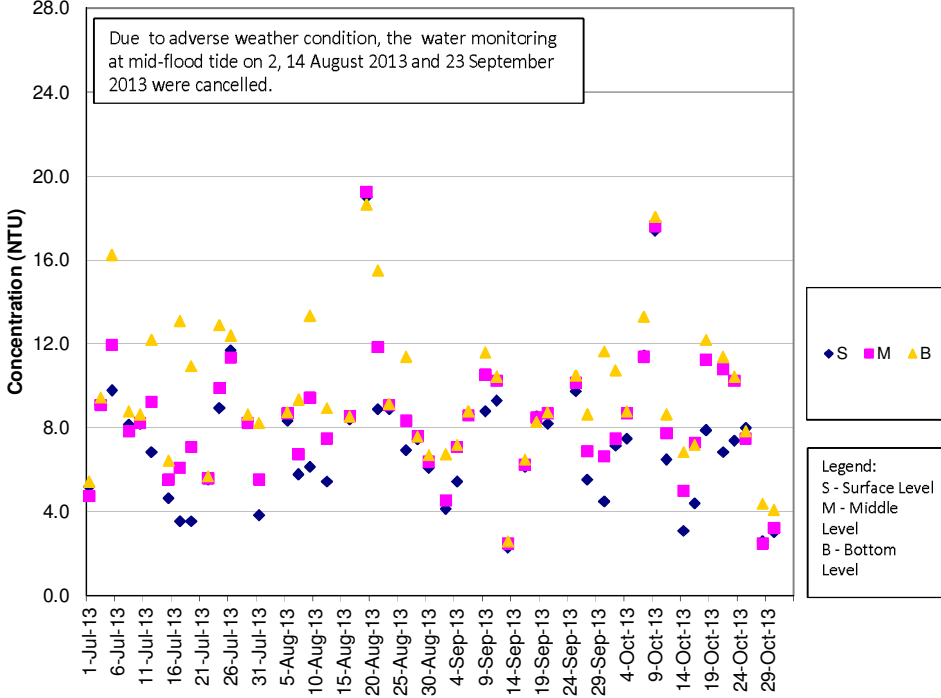
**DO Concentrations at Station SR10B (Mid Flood)**



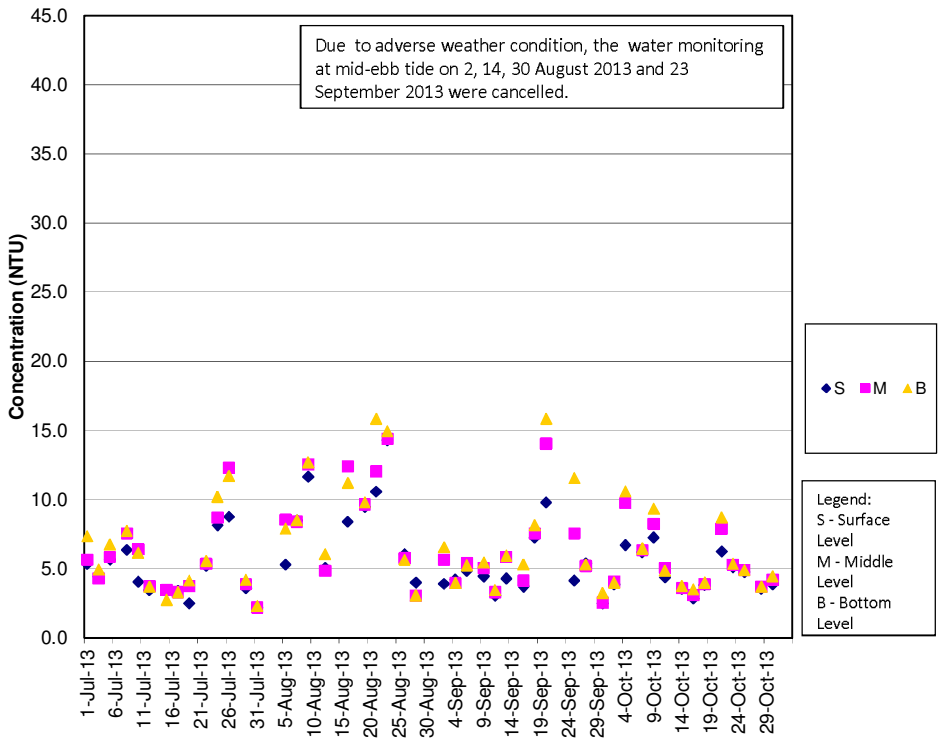
**Turbidity Concentrations at Station CS2 (Mid Ebb)**



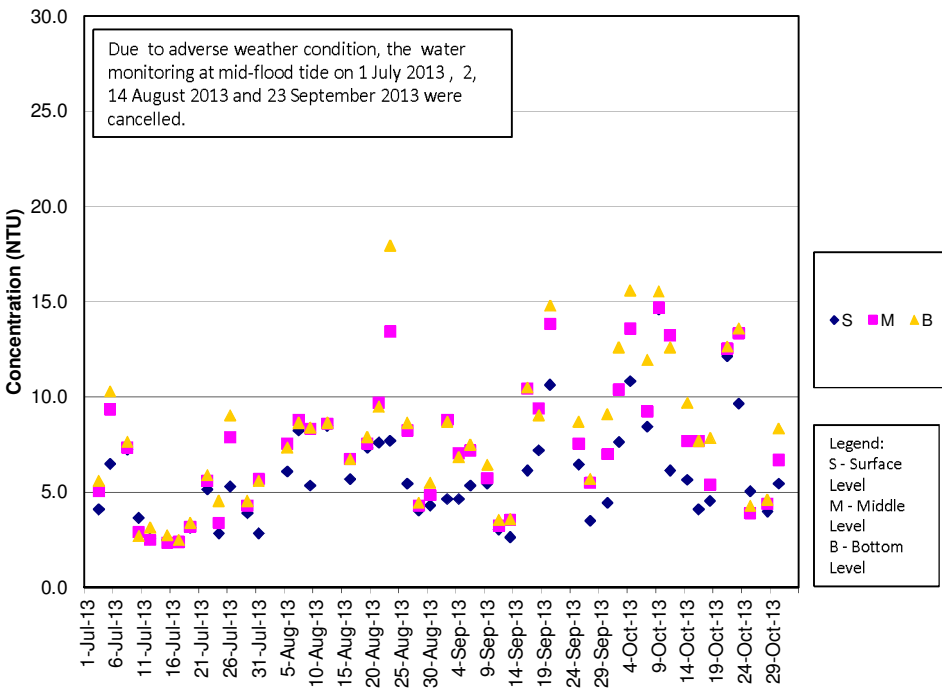
**Turbidity Concentrations at Station CS2 (Mid Flood)**

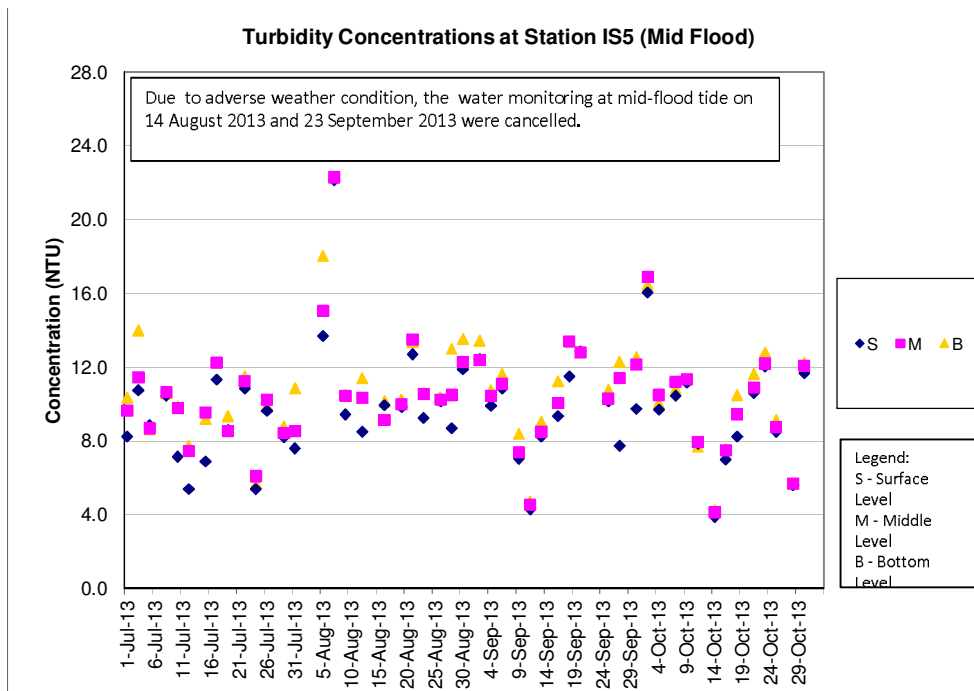
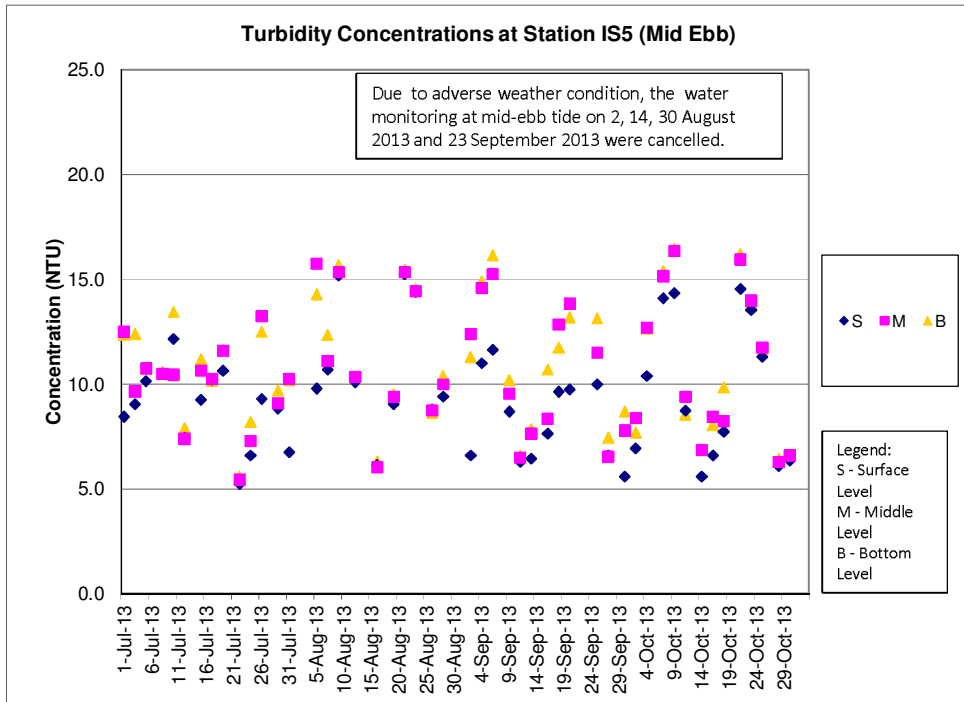


**Turbidity Concentrations at Station CS(Mf)5 (Mid Ebb)**

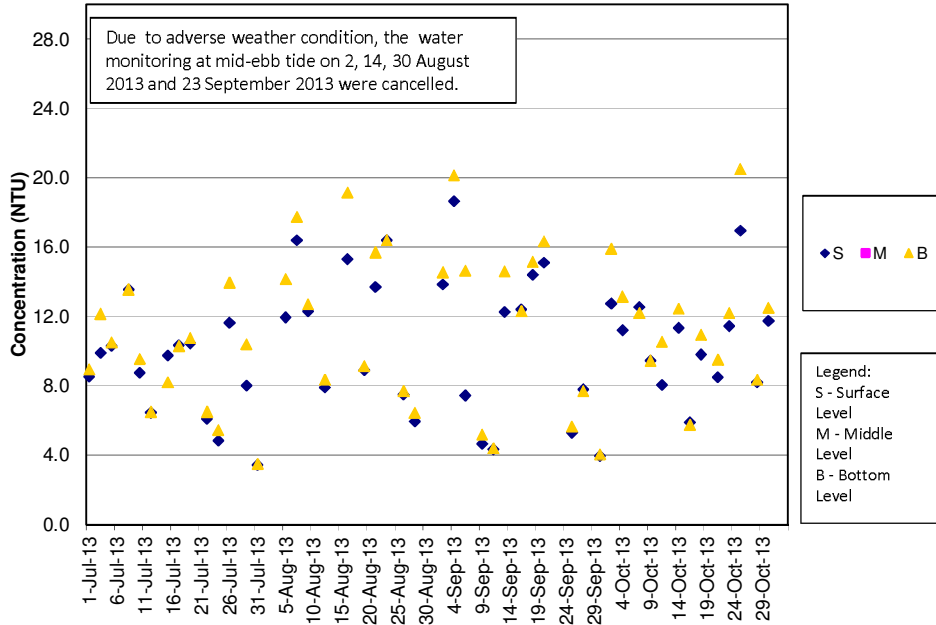


**Turbidity Concentrations at Station CS(Mf)5 (Mid Flood)**

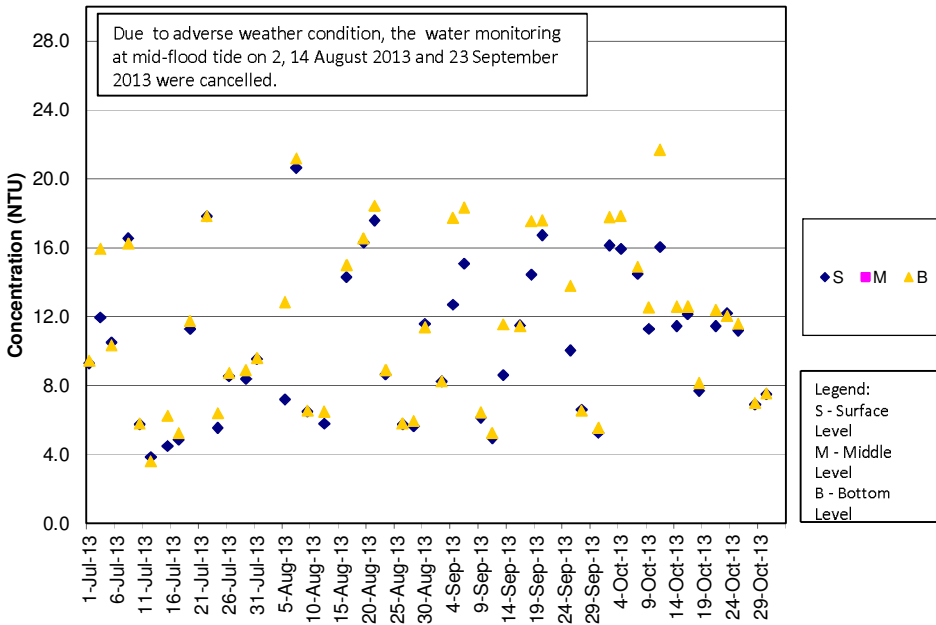




**Turbidity Concentrations at Station IS(Mf)6 (Mid Ebb)**

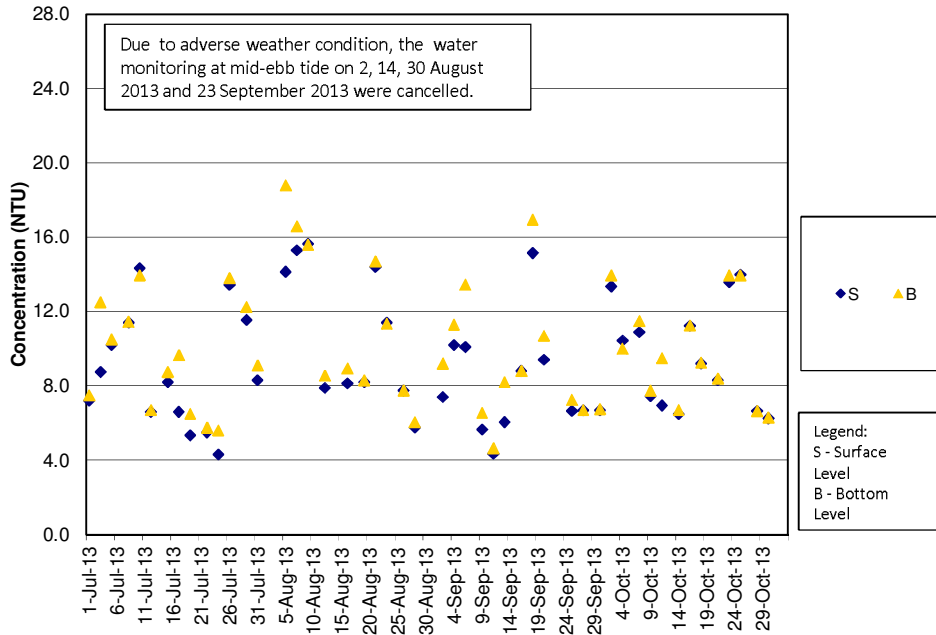


**Turbidity Concentrations at Station IS(Mf)6 (Mid Flood)**

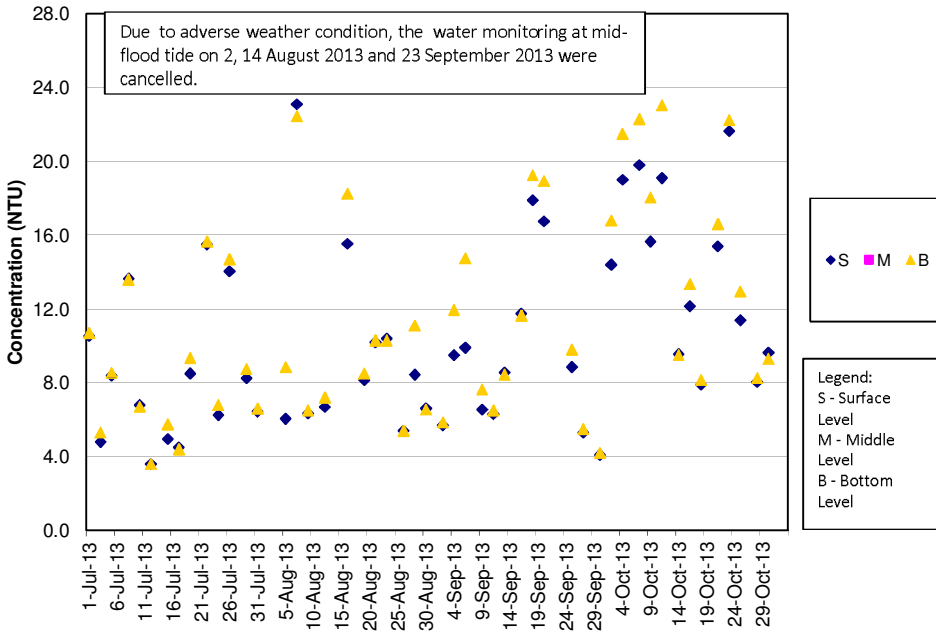




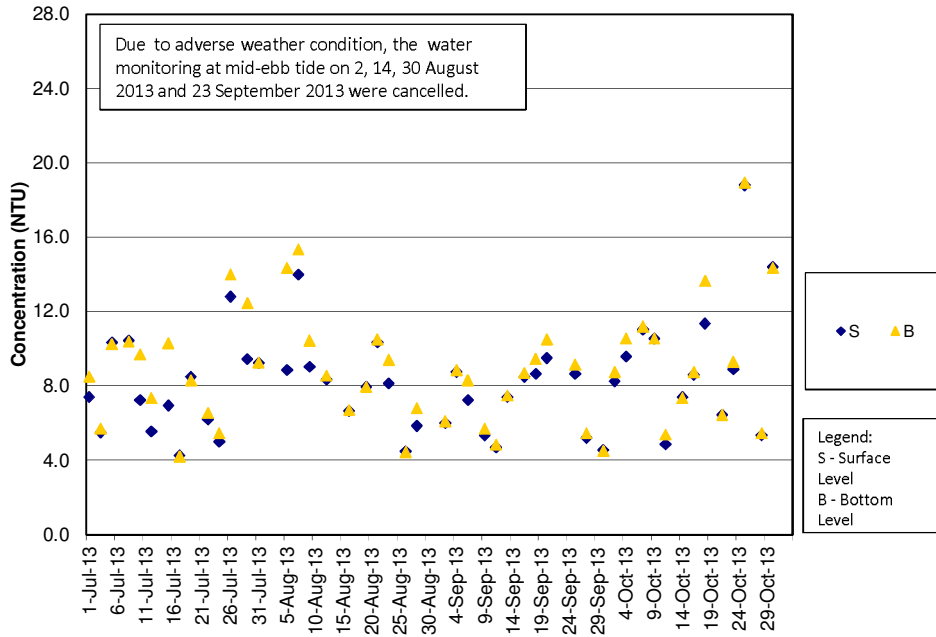
**Turbidity Concentrations at Station IS7 (Mid Ebb)**



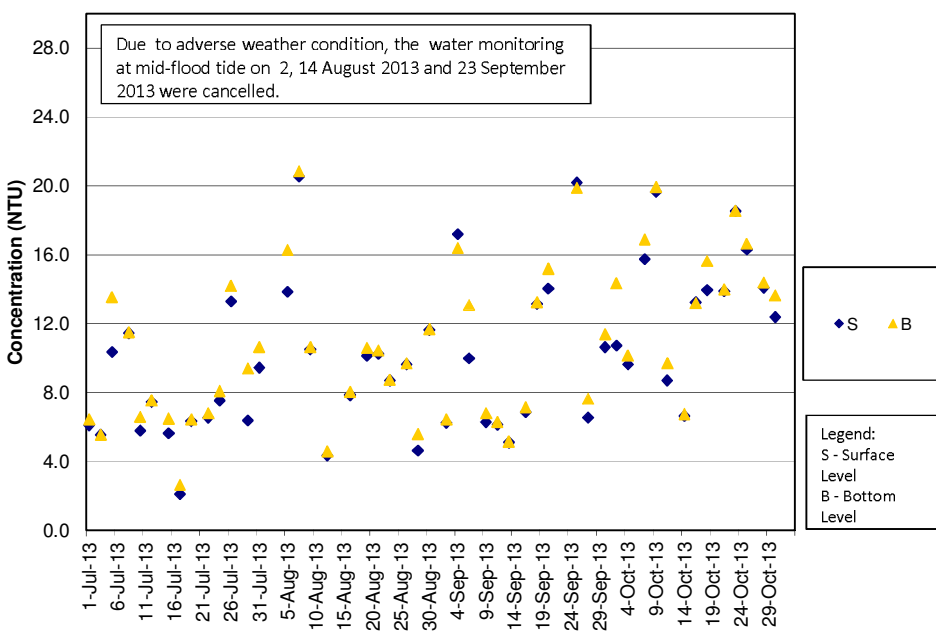
**Turbidity Concentrations at Station IS7 (Mid Flood)**



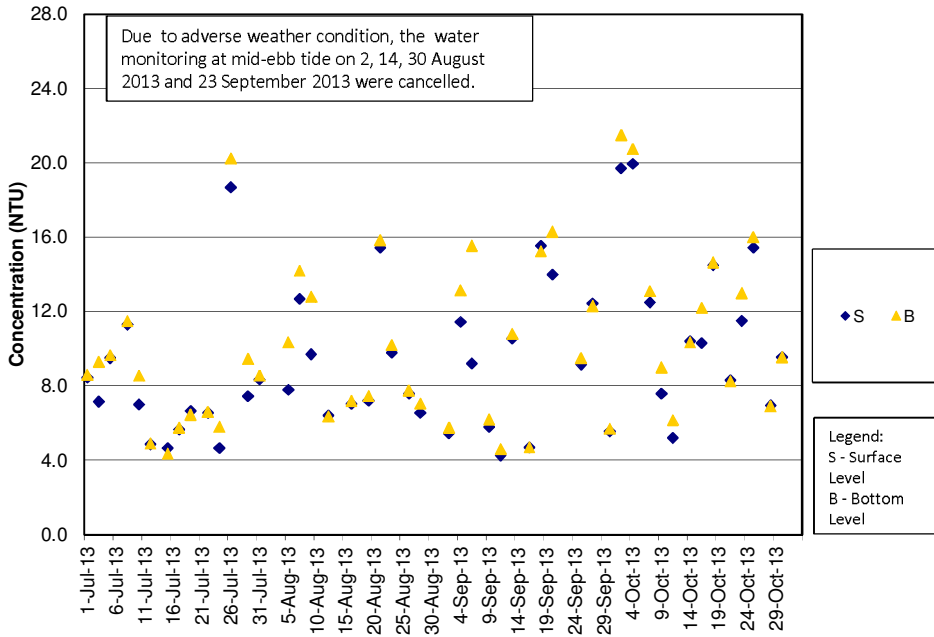
**Turbidity Concentrations at Station IS8 (Mid Ebb)**



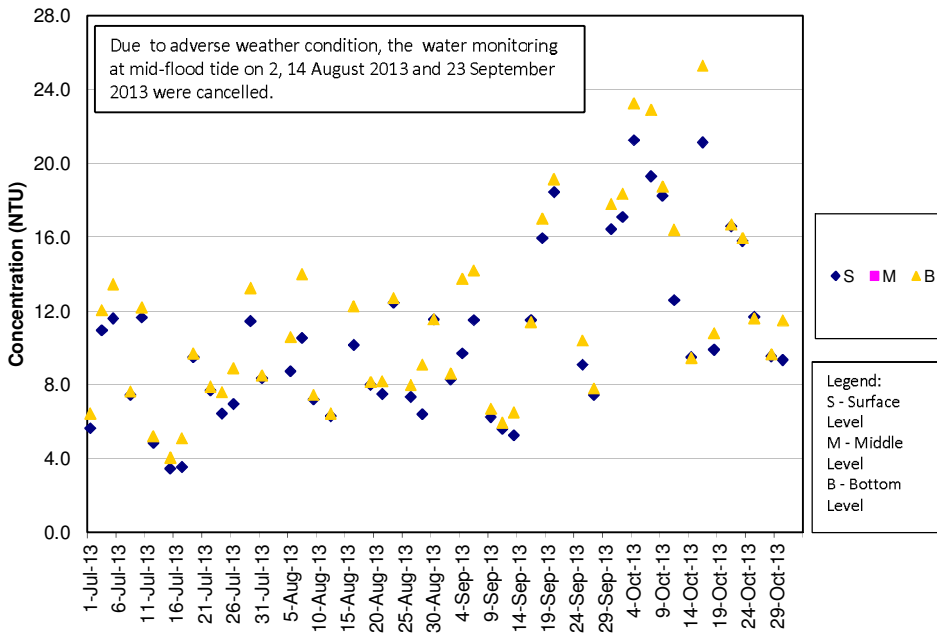
**Turbidity Concentrations at Station IS8 (Mid Flood)**



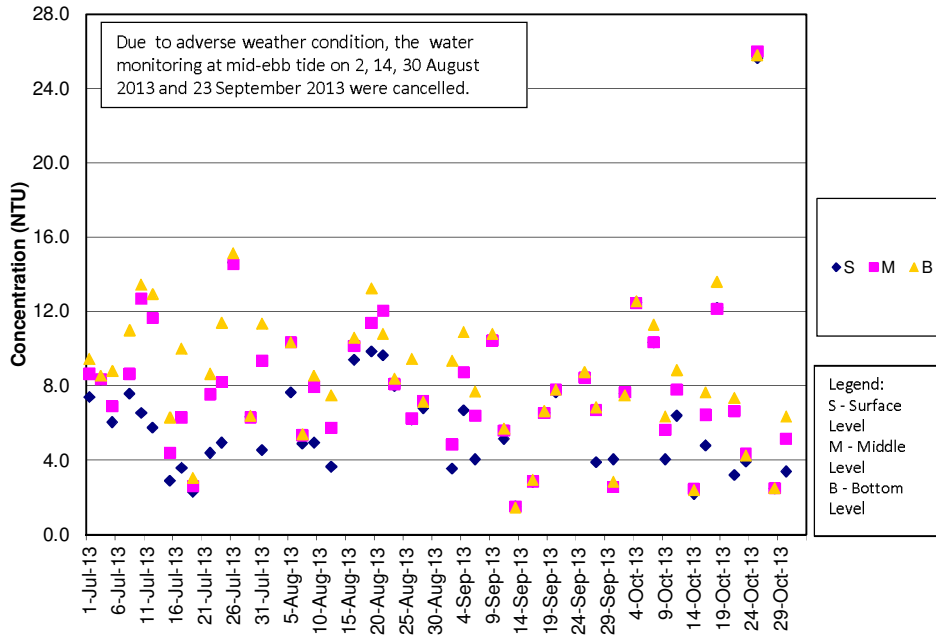
**Turbidity Concentrations at Station IS(Mf)9 (Mid Ebb)**



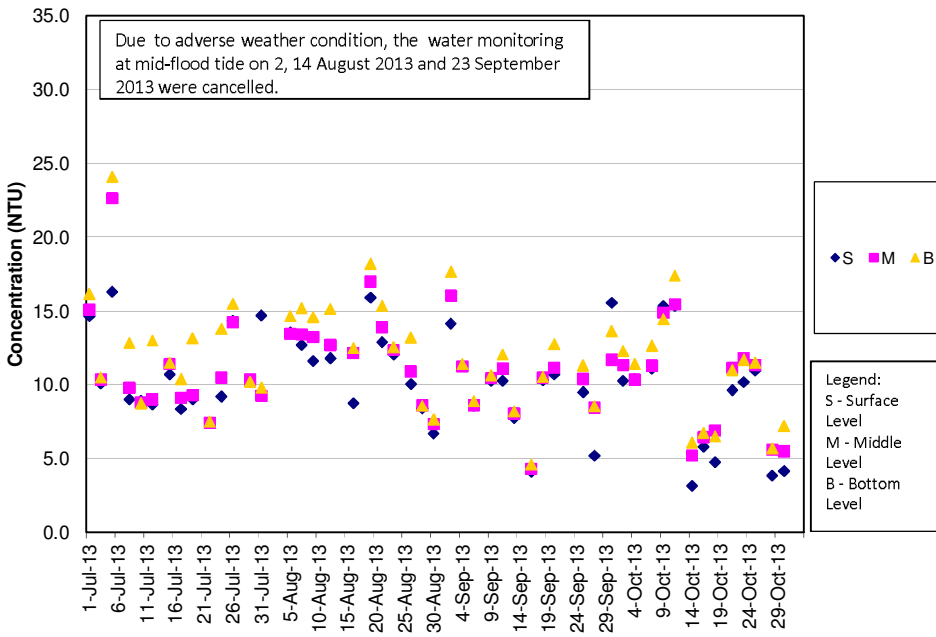
**Turbidity Concentrations at Station IS(Mf)9 (Mid Flood)**



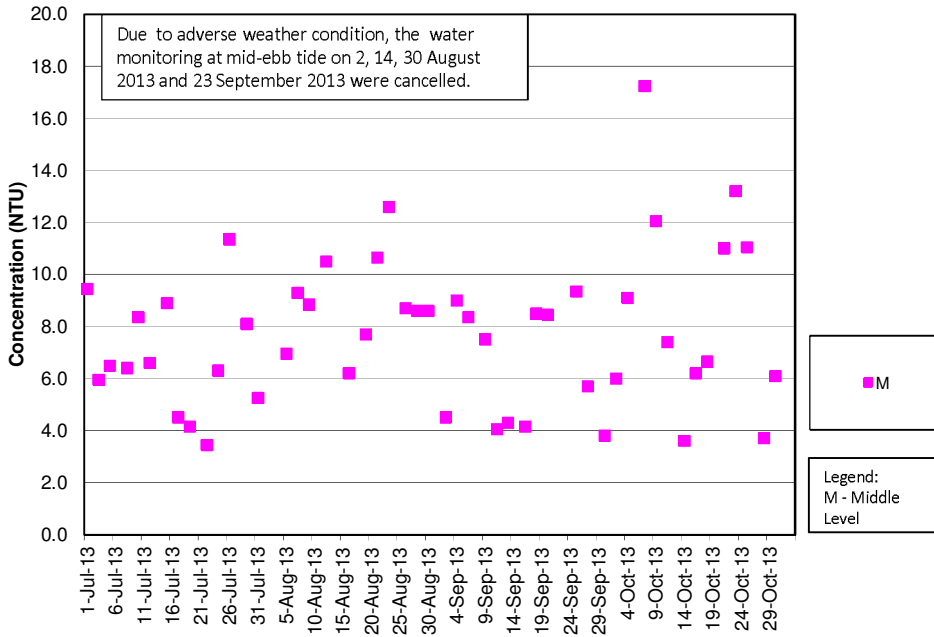
**Turbidity Concentrations at Station IS10 (Mid Ebb)**



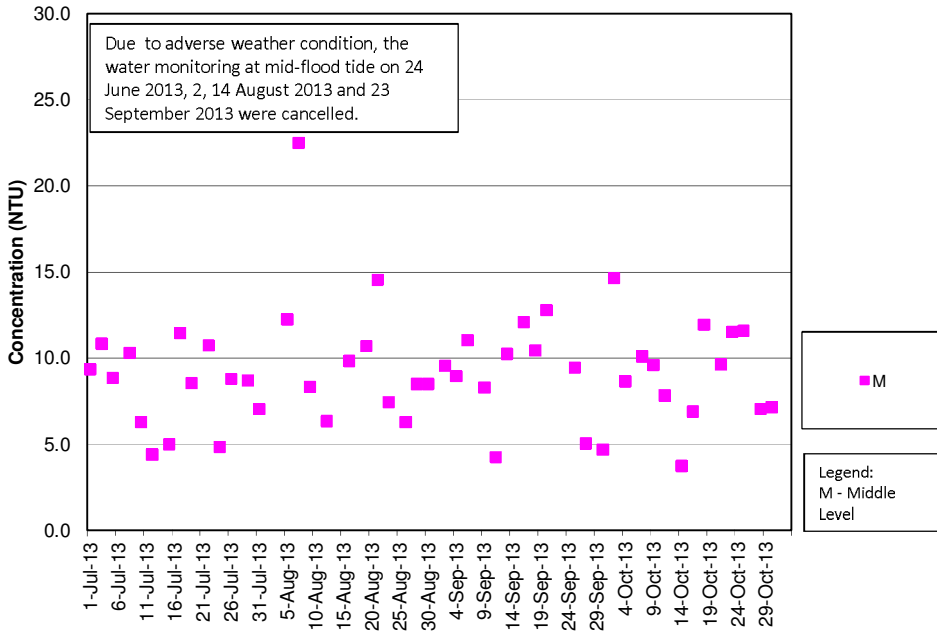
**Turbidity Concentrations at Station IS10 (Mid Flood)**



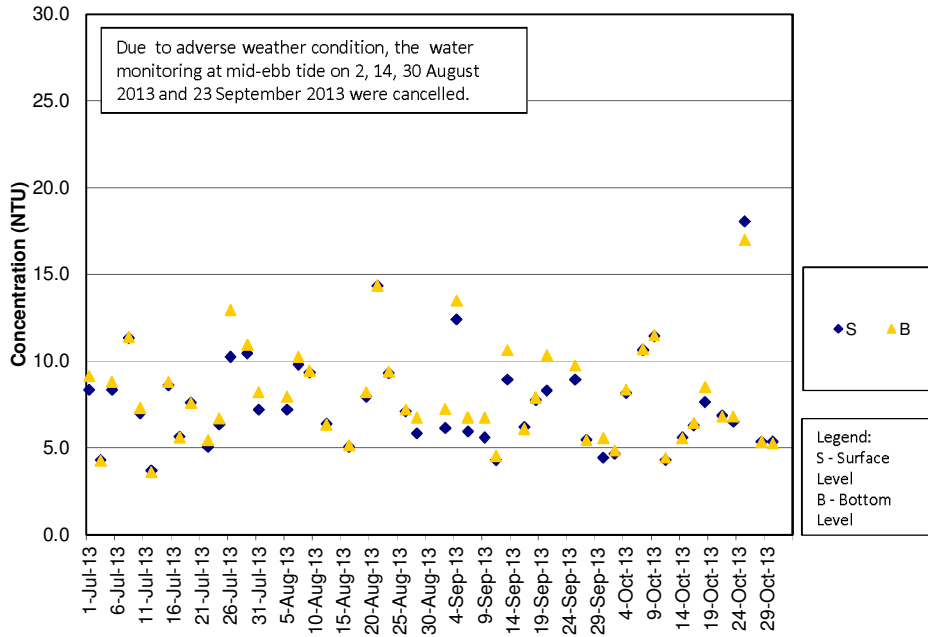
**Turbidity Concentrations at Station SR3 (Mid Ebb)**



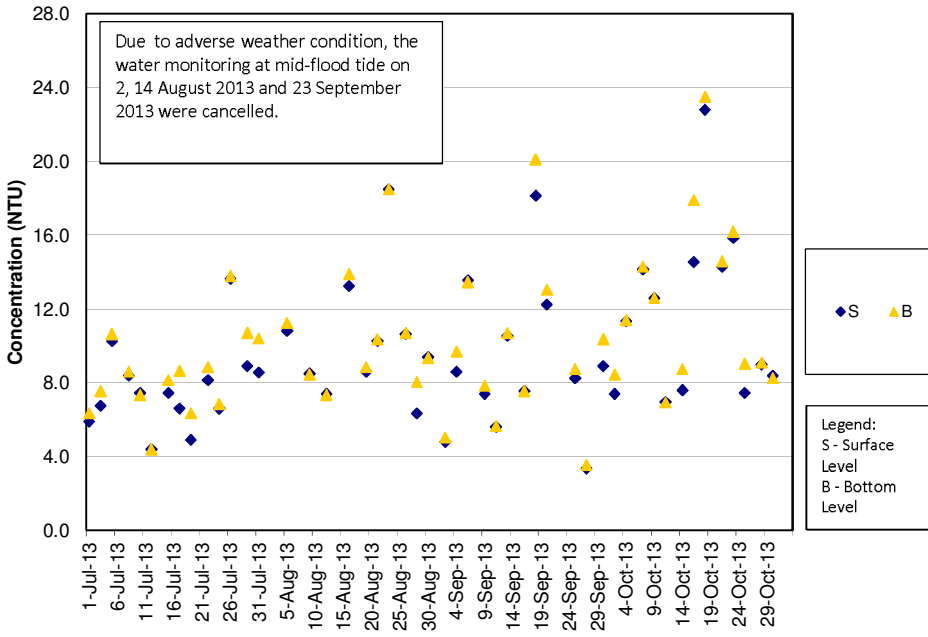
**Turbidity Concentrations at Station SR3 (Mid Flood)**



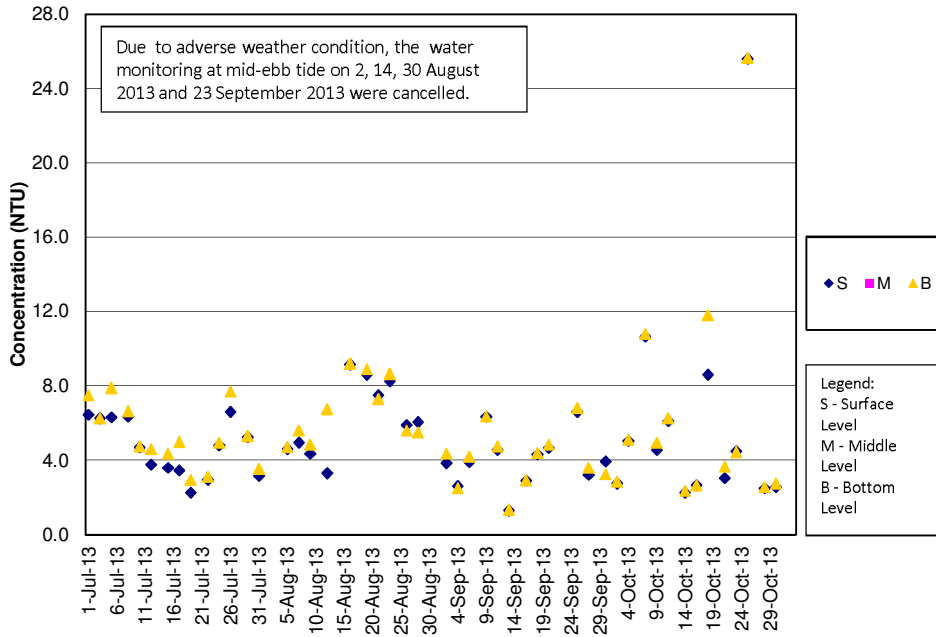
**Turbidity Concentrations at Station SR4 (Mid Ebb)**



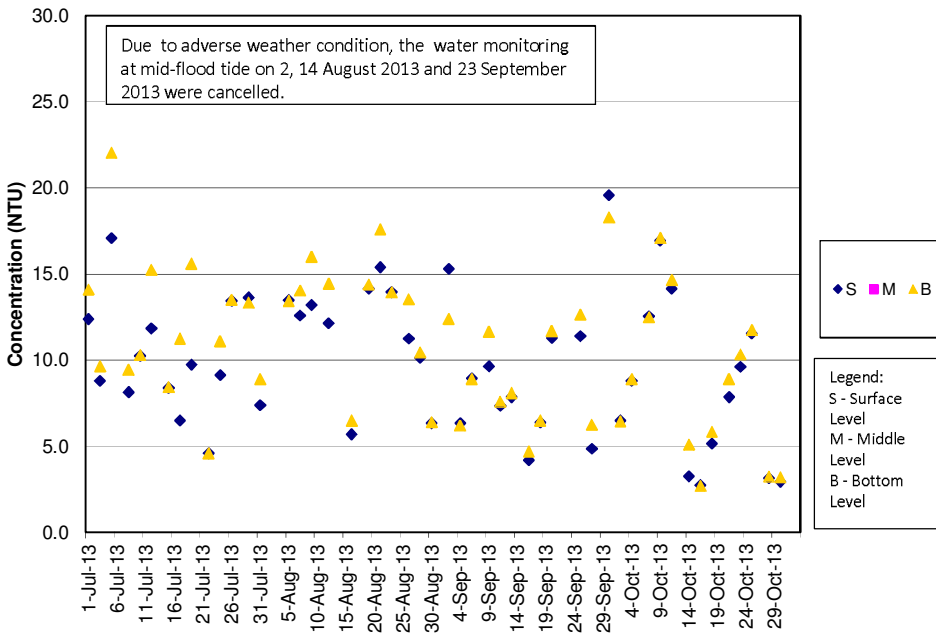
**Turbidity Concentrations at Station SR4 (Mid Flood)**



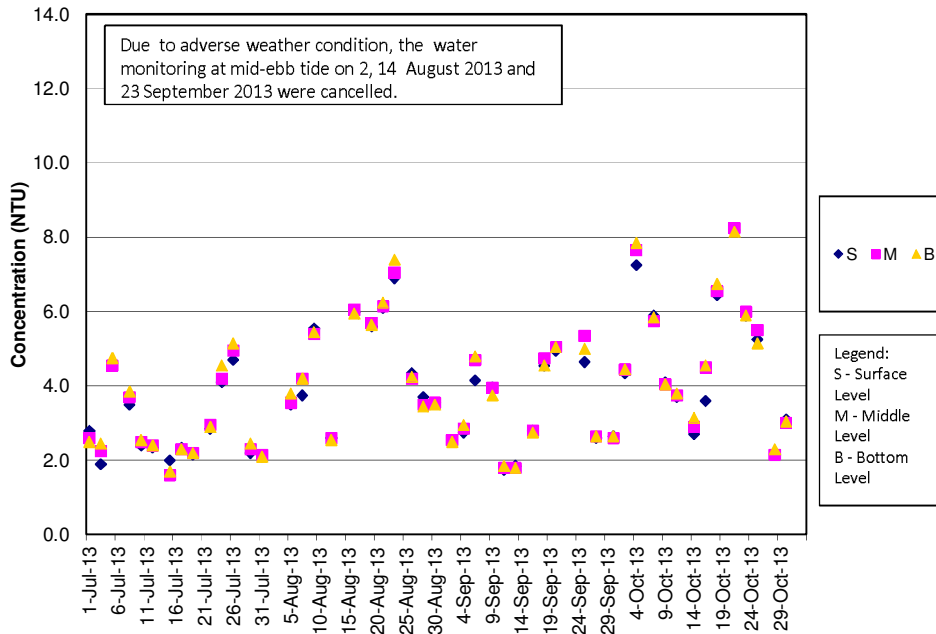
**Turbidity Concentrations at Station SR5 (Mid Ebb)**



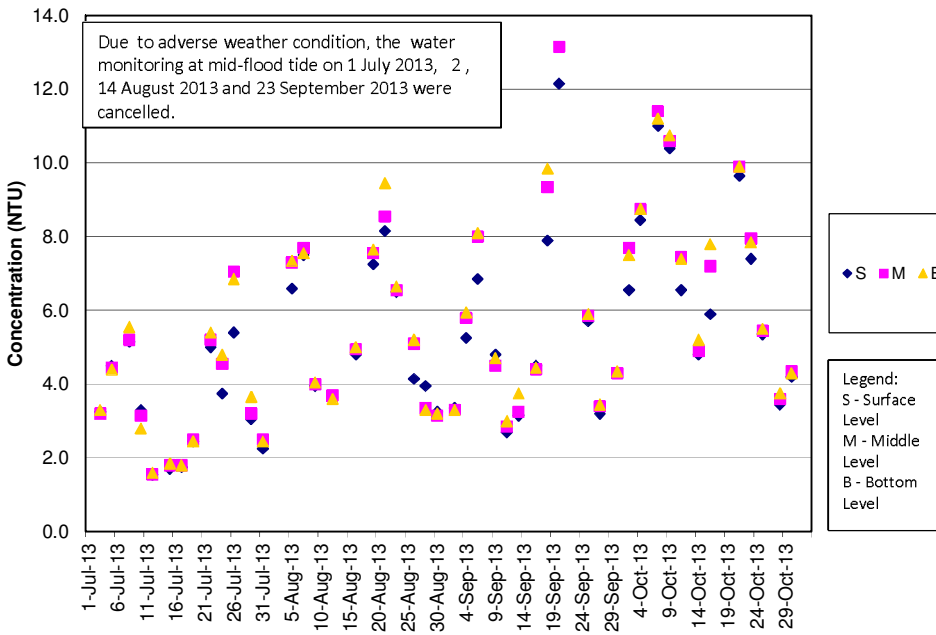
**Turbidity Concentrations at Station SR5 (Mid Flood)**



**Turbidity Concentrations at Station SR10A (Mid Ebb)**

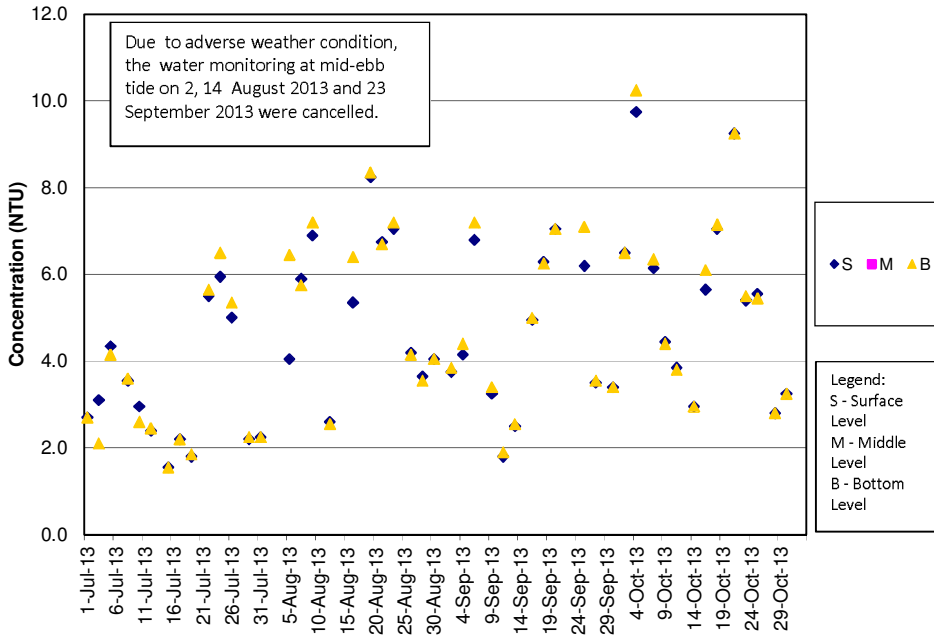


**Turbidity Concentrations at Station SR10A (Mid Flood)**

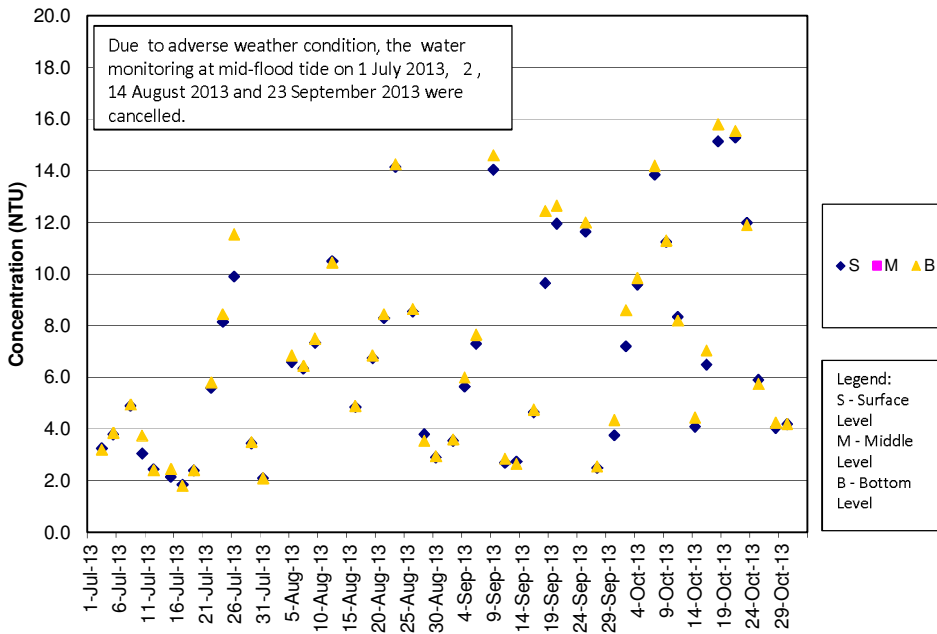




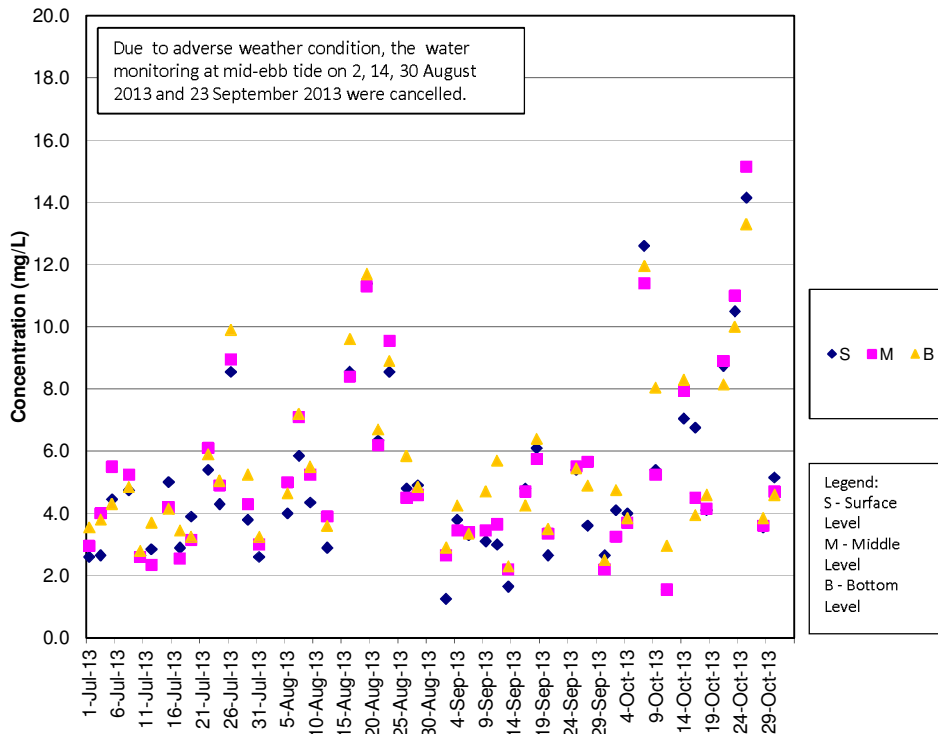
**Turbidity Concentrations at Station SR10B (Mid Ebb)**



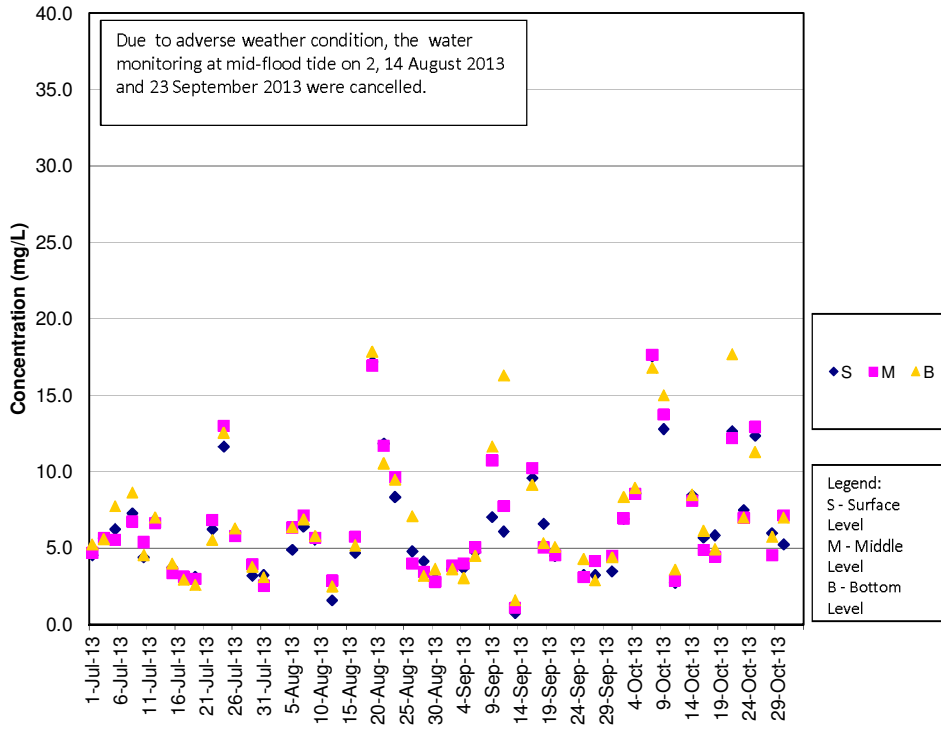
**Turbidity Concentrations at Station SR10B (Mid Flood)**



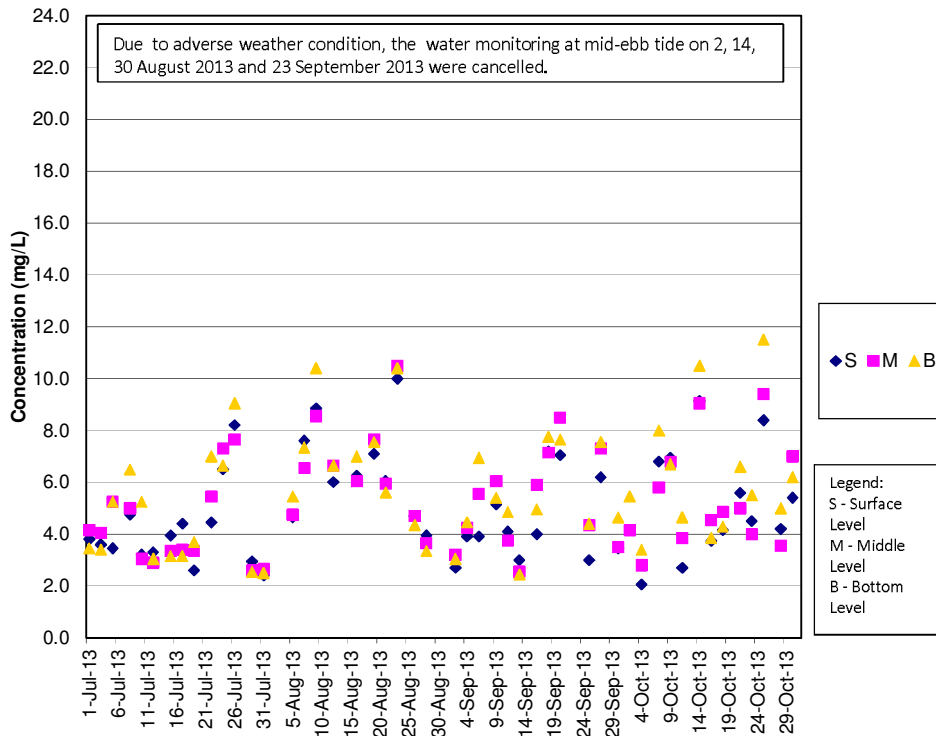
**SS Concentrations at Station CS2 (Mid Ebb)**



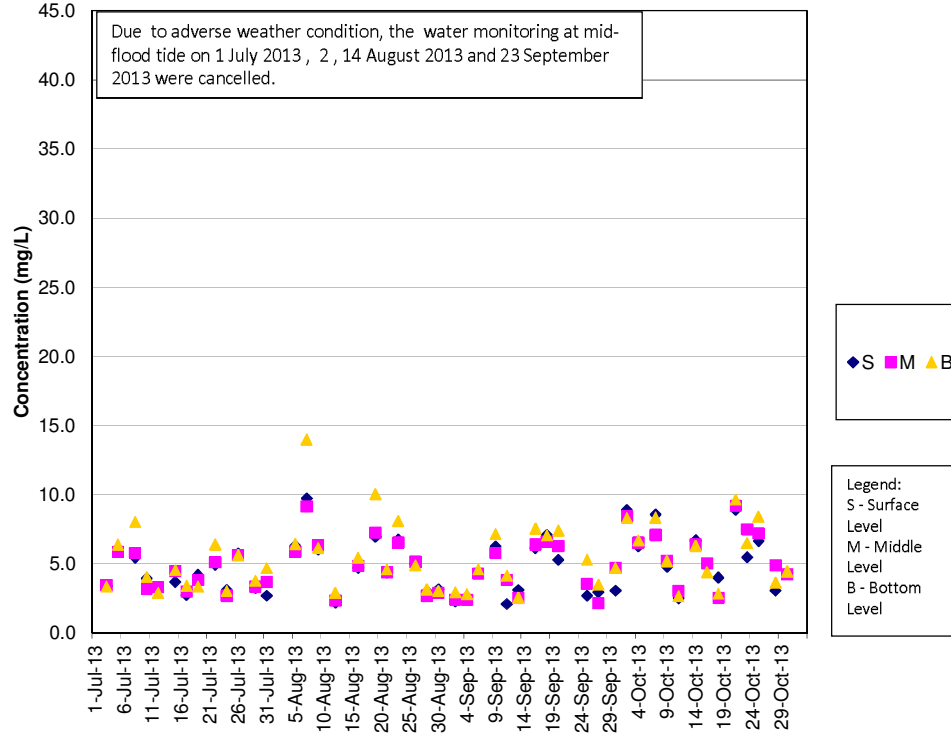
**SS Concentrations at Station CS2 (Mid Flood)**



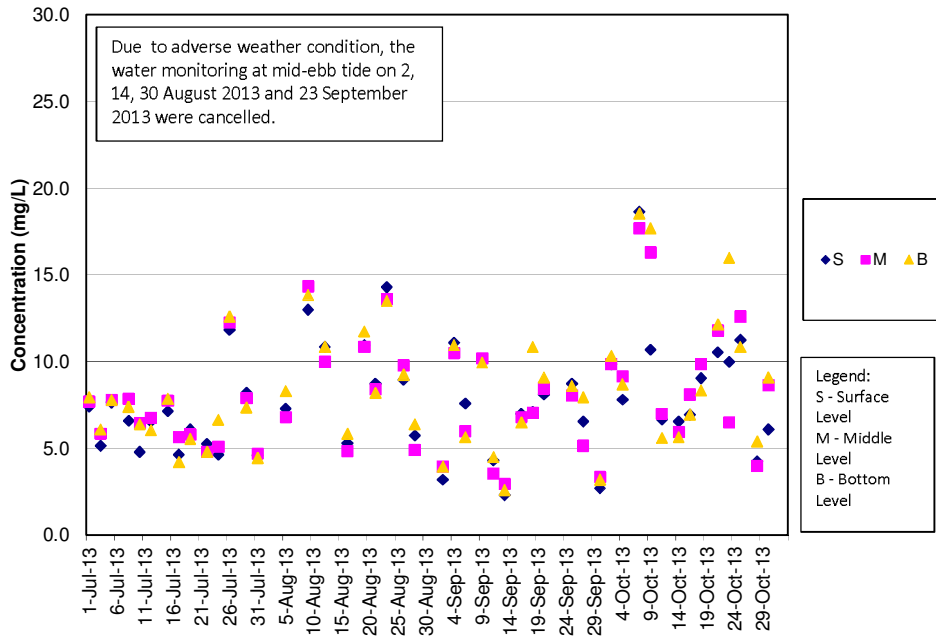
**SS Concentrations at Station CS(Mf)5 (Mid Ebb)**



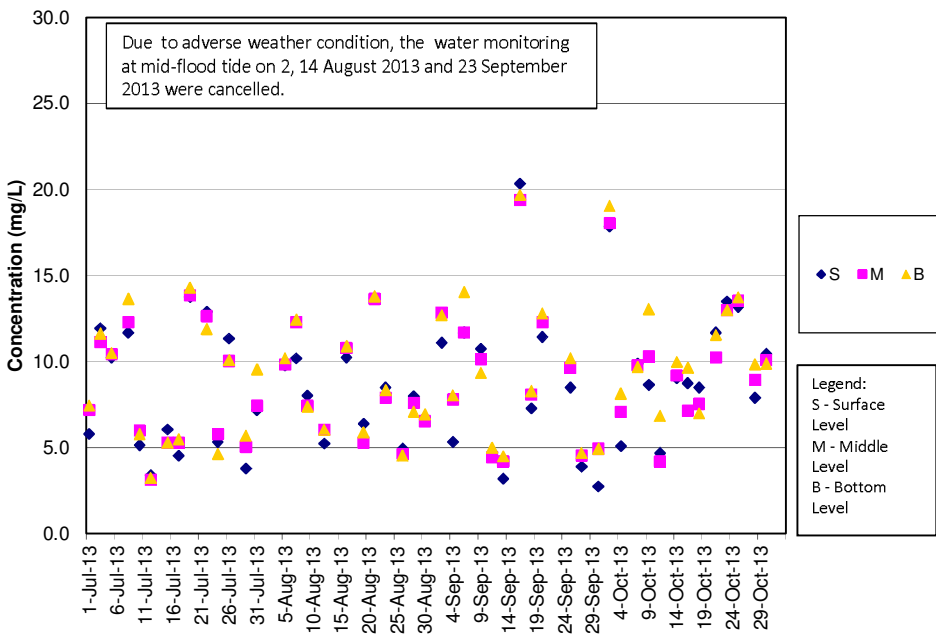
**SS Concentrations at Station CS(Mf)5 (Mid Flood)**



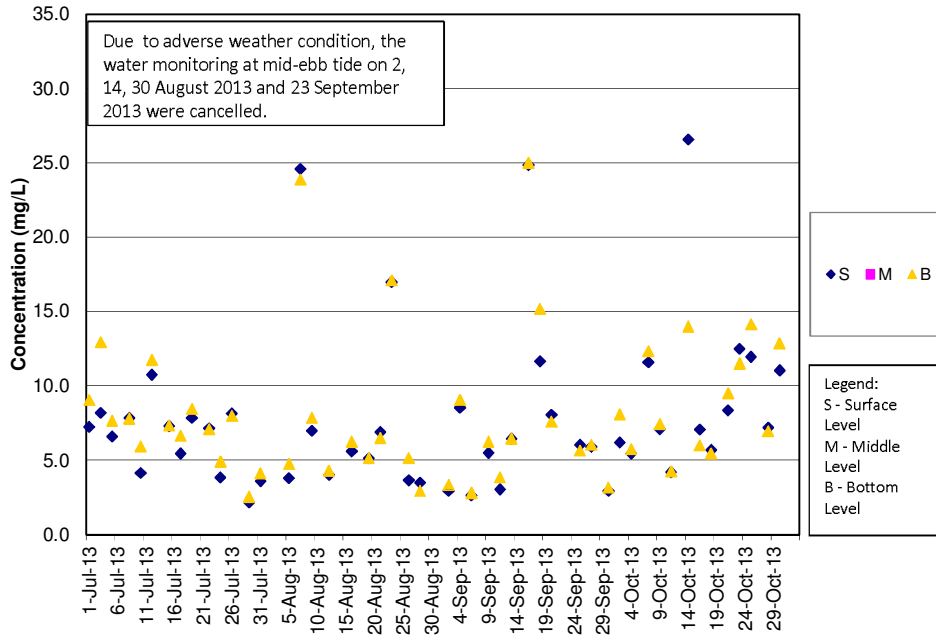
**SS Concentrations at Station IS5 (Mid Ebb)**



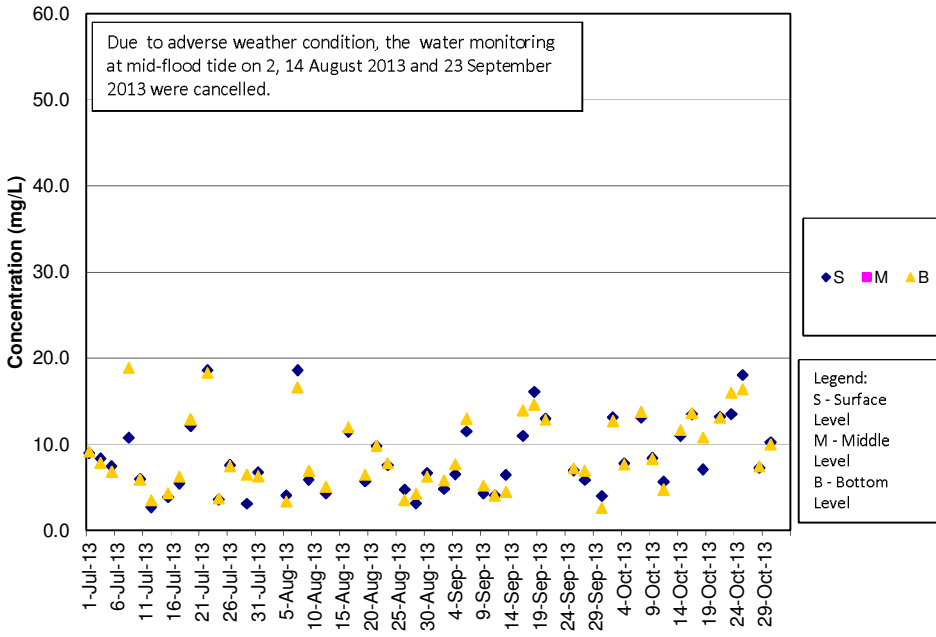
**SS Concentrations at Station IS5 (Mid Flood)**



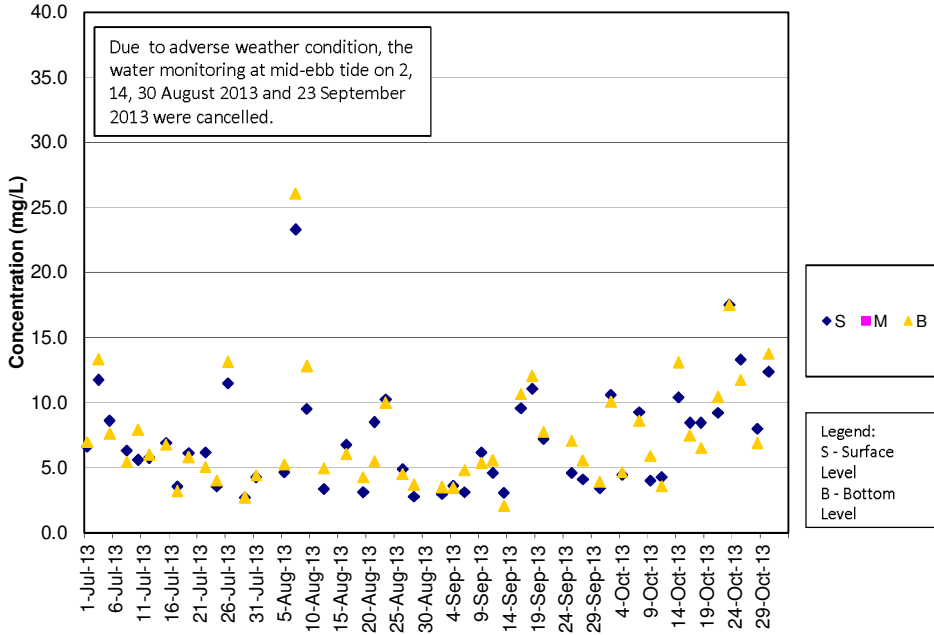
**SS Concentrations at Station IS(Mf)6 (Mid Ebb)**



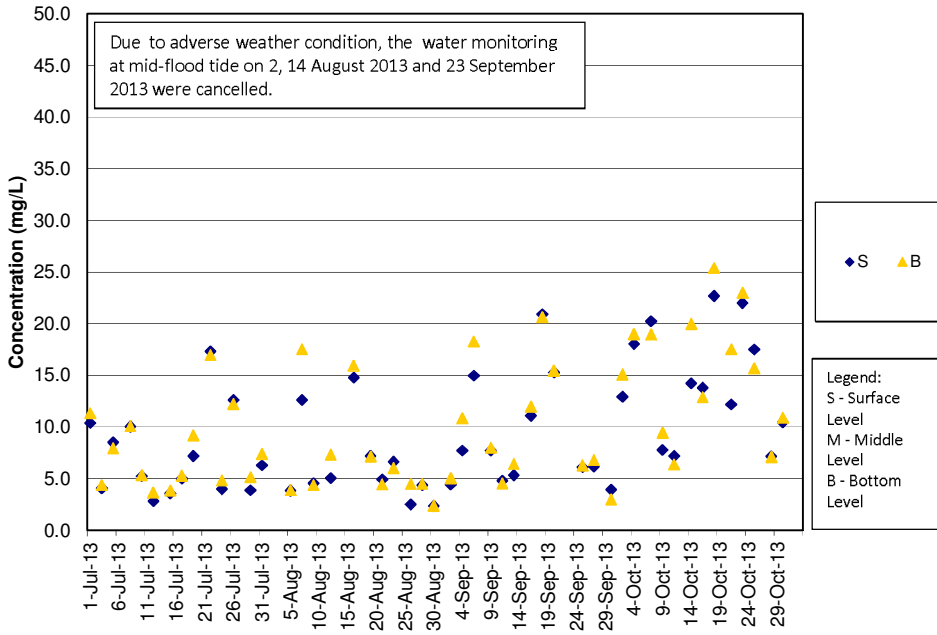
**SS Concentrations at Station IS(Mf)6 (Mid Flood)**



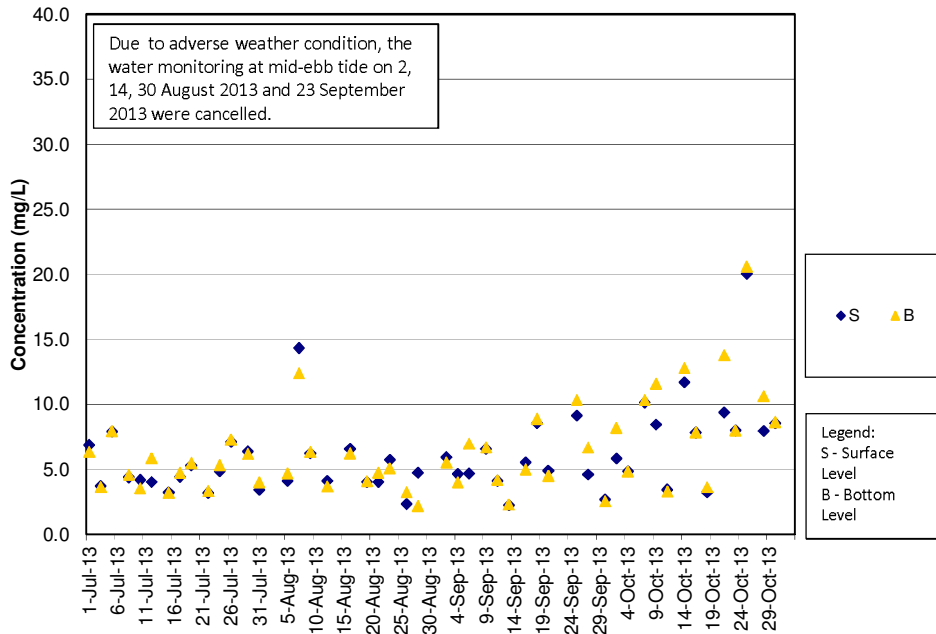
**SS Concentrations at Station IS7 (Mid Ebb)**



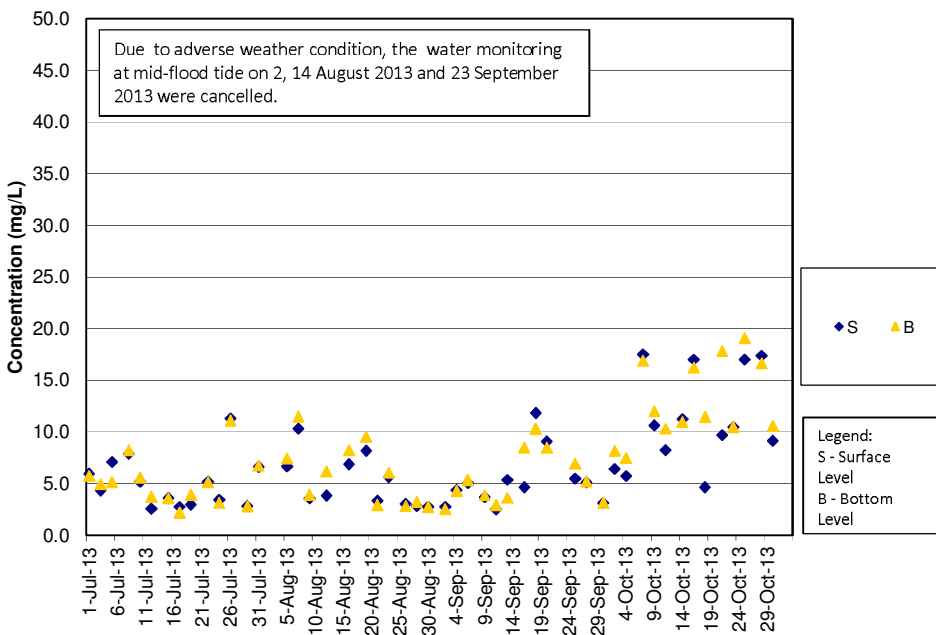
**SS Concentrations at Station IS7 (Mid Flood)**



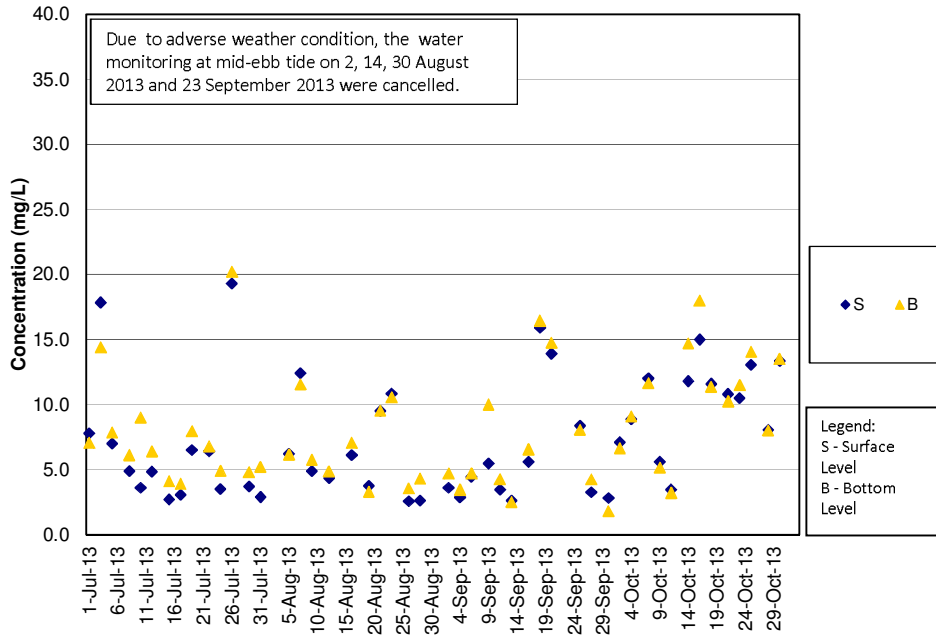
**SS Concentrations at Station IS8 (Mid Ebb)**



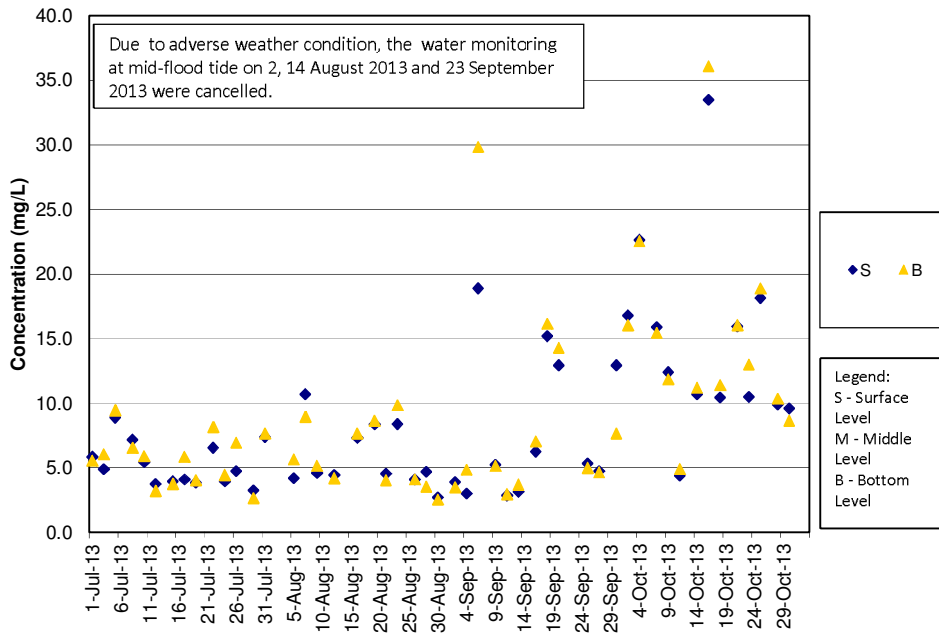
**SS Concentrations at Station IS8 (Mid Flood)**



**SS Concentrations at Station IS(Mf)9 (Mid Ebb)**

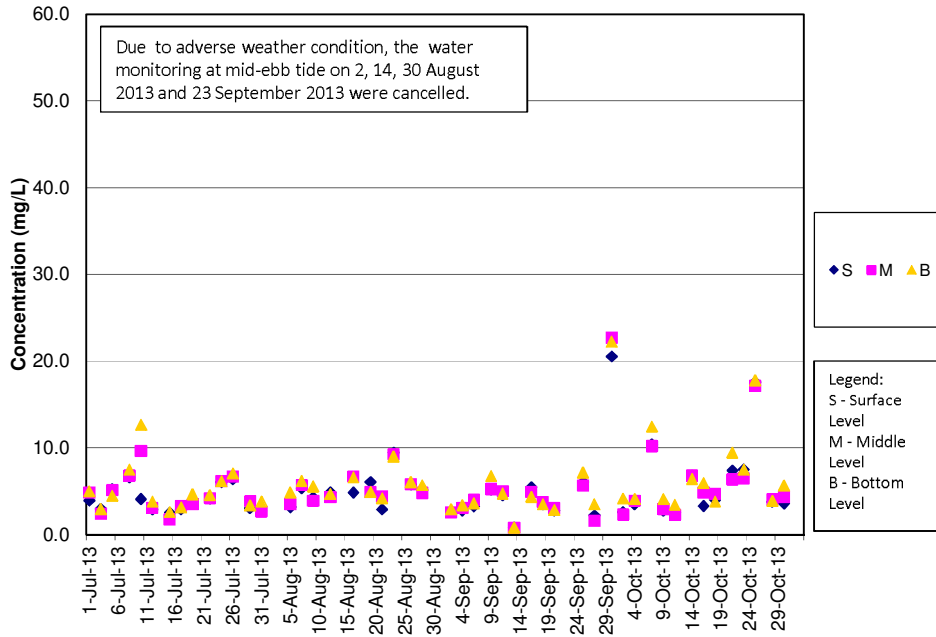


**SS Concentrations at Station IS(Mf)9 (Mid Flood)**

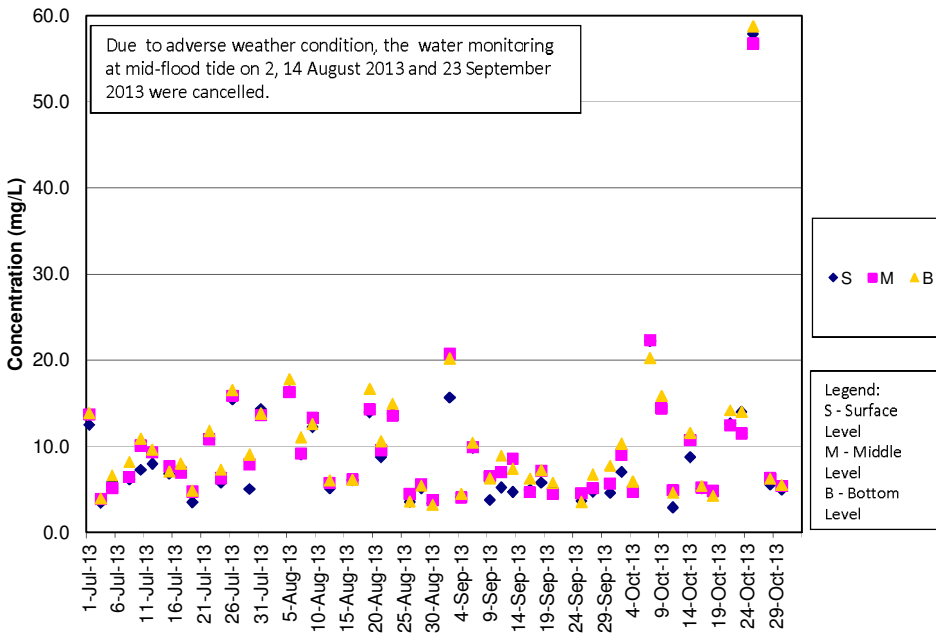




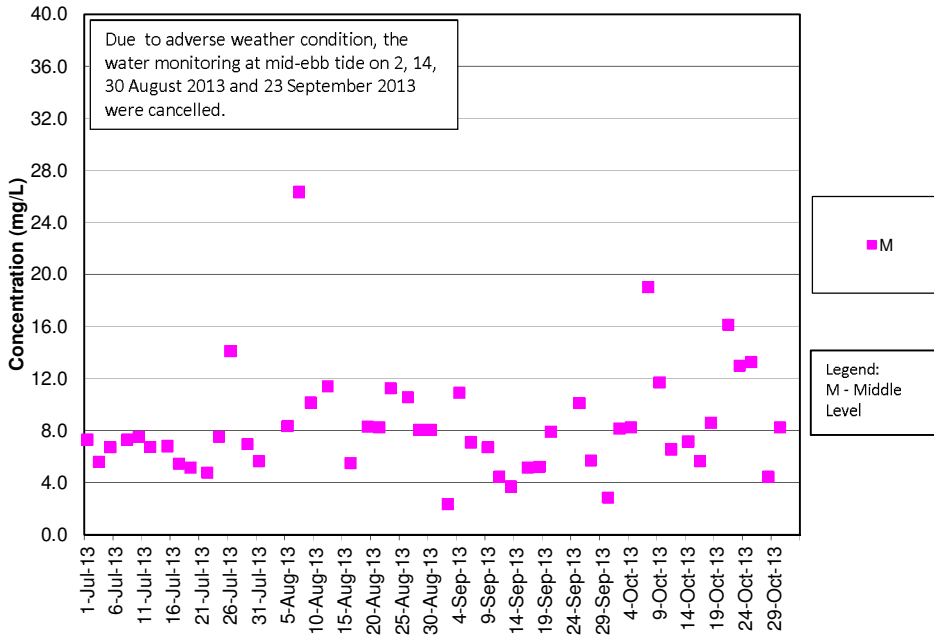
**SS Concentrations at Station IS10 (Mid Ebb)**



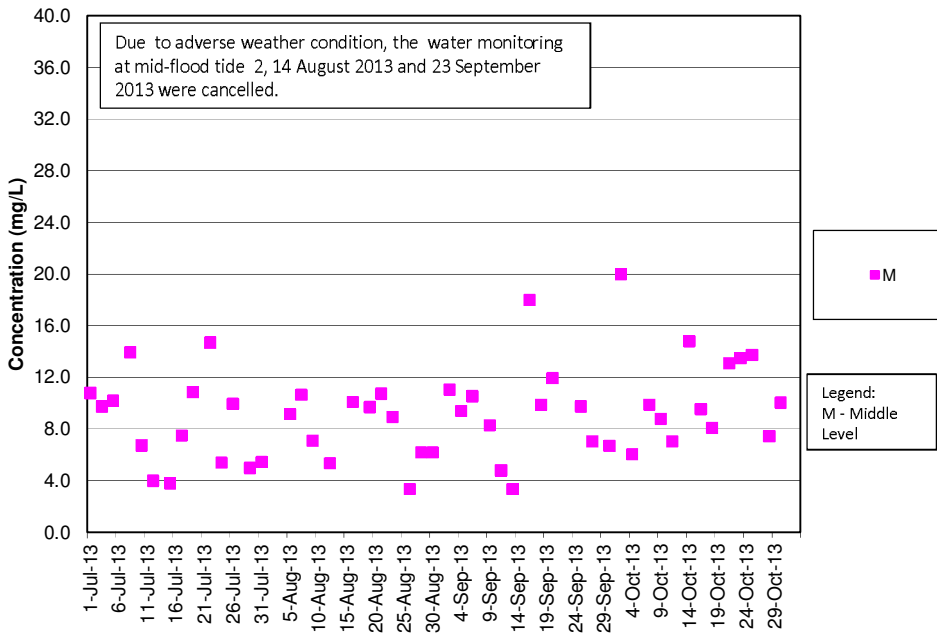
**SS Concentrations at Station IS10 (Mid Flood)**



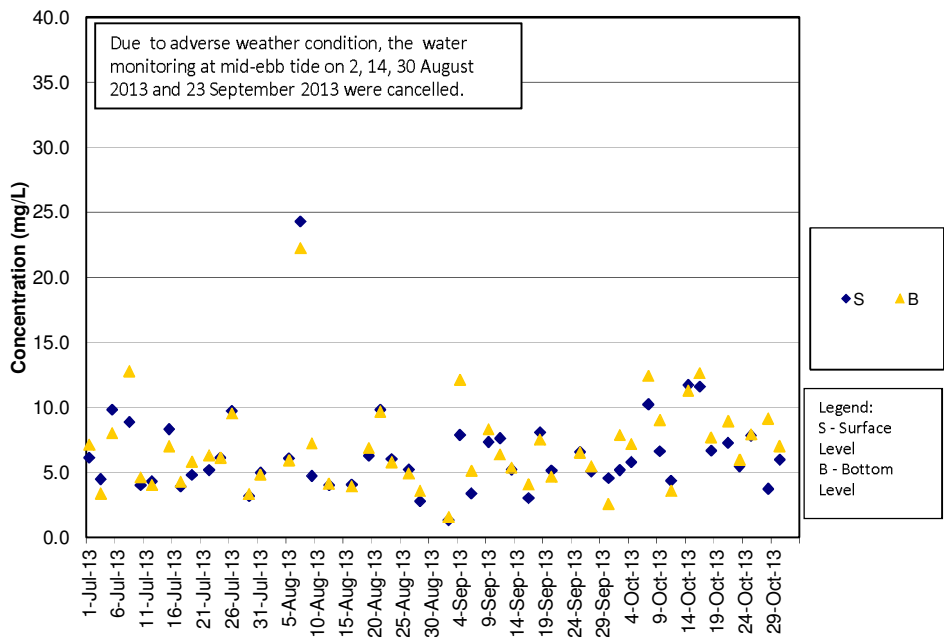
**SS Concentrations at Station SR3 (Mid Ebb)**



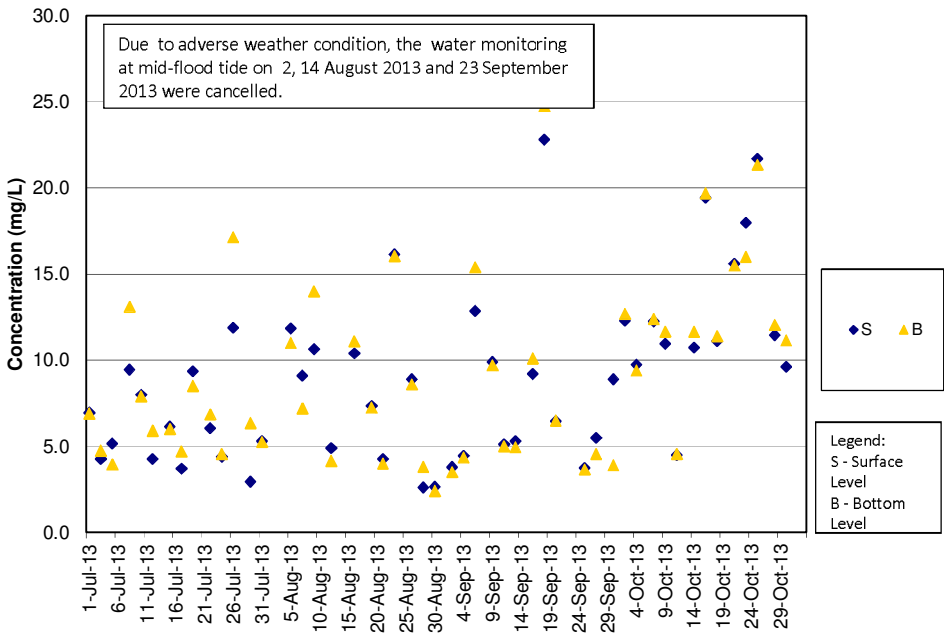
**SS Concentrations at Station SR3 (Mid Flood)**



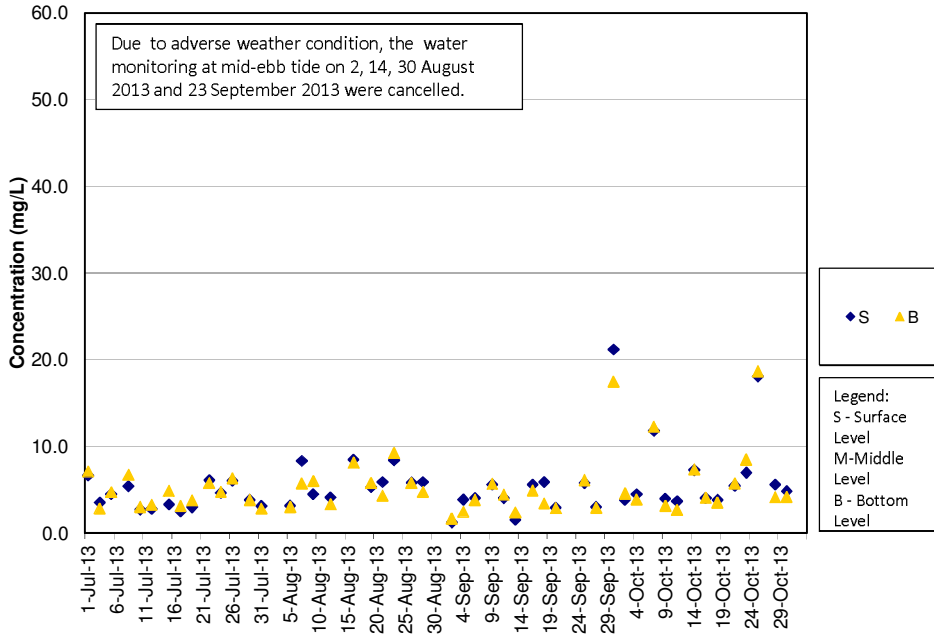
**SS Concentrations at Station SR4 (Mid Ebb)**



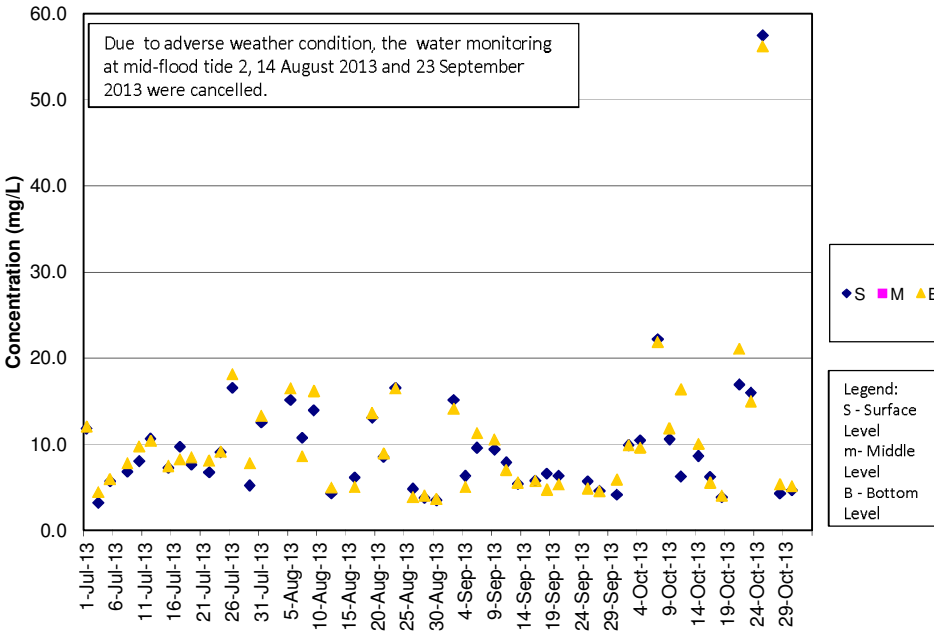
**SS Concentrations at Station SR4 (Mid Flood)**



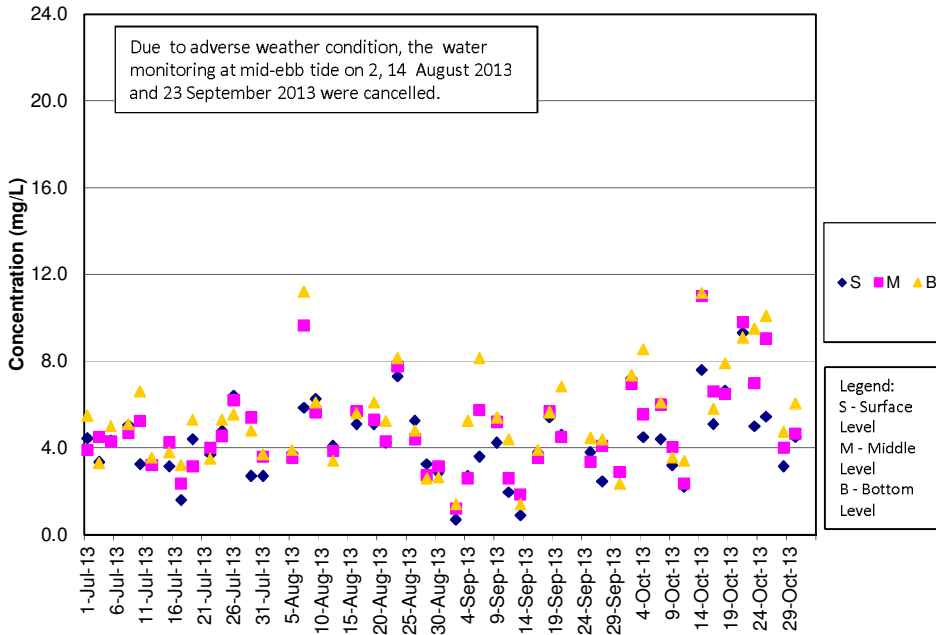
**SS Concentrations at Station SR5 (Mid Ebb)**



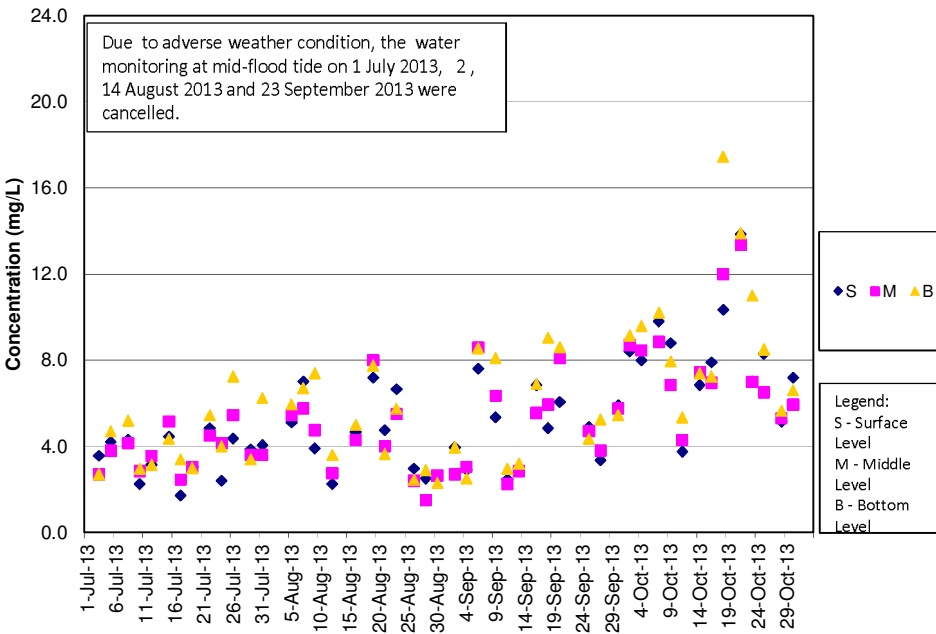
**SS Concentrations at Station SR5 (Mid Flood)**



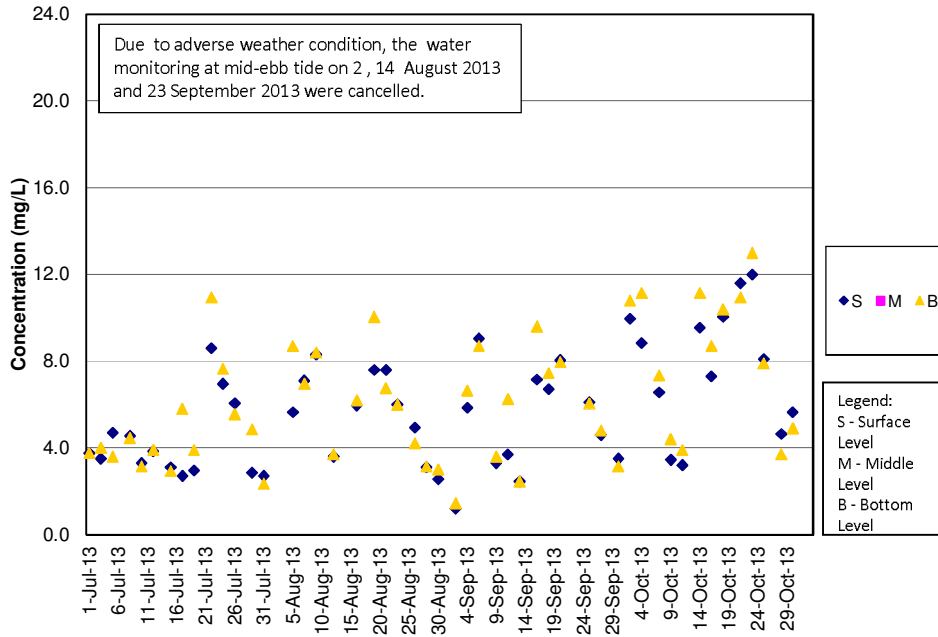
**SS Concentrations at Station SR10A (Mid Ebb)**



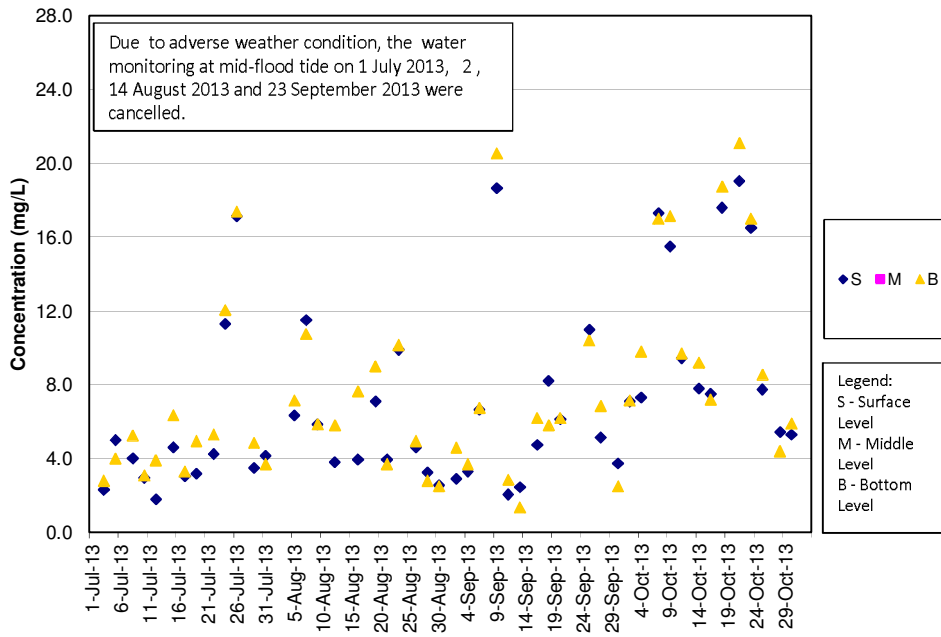
**SS Concentrations at Station SR10A (Mid Flood)**



**SS Concentrations at Station SR10B (Mid Ebb)**



**SS Concentrations at Station SR10B (Mid Flood)**





## **APPENDIX F**

---

### Event and Action Plan



### Event and Action Plan for Air Quality

Event	Action			
	ET	IEC	SO	Contractor
Exceedance of Action Level for one sample	<ol style="list-style-type: none"> <li>1. Identify source, investigate the causes of exceedance and propose remedial measures;</li> <li>2. Inform IEC and SO;</li> <li>3. Repeat measurement to confirm finding;</li> <li>4. Increase monitoring frequency to daily.</li> </ol>	<ol style="list-style-type: none"> <li>1. Check monitoring data submitted by ET;</li> <li>2. Check Contractor's working method.</li> </ol>	<ol style="list-style-type: none"> <li>1. Notify Contractor.</li> </ol>	<ol style="list-style-type: none"> <li>1. Rectify any unacceptable practice;</li> <li>2. Amend working methods if appropriate.</li> </ol>
Exceedance of Action Level for two or more consecutive samples	<ol style="list-style-type: none"> <li>1. Identify source;</li> <li>2. Inform IEC and SO;</li> <li>3. Advise the SO on the effectiveness of the proposed remedial measures;</li> <li>4. Repeat measurements to confirm findings;</li> <li>5. Increase monitoring frequency to daily;</li> <li>6. Discuss with IEC and Contractor on remedial actions required;</li> <li>7. If exceedance continues, arrange meeting with IEC and SO;</li> <li>8. If exceedance stops, cease additional monitoring.</li> </ol>	<ol style="list-style-type: none"> <li>1. Check monitoring data submitted by ET;</li> <li>2. Check Contractor's working method;</li> <li>3. Discuss with ET and Contractor on possible remedial measures;</li> <li>4. Advise the ET on the effectiveness of the proposed remedial measures;</li> <li>5. Supervise Implementation of remedial measures.</li> </ol>	<ol style="list-style-type: none"> <li>1. Confirm receipt of notification of failure in writing;</li> <li>2. Notify Contractor;</li> </ol>	<ol style="list-style-type: none"> <li>1. Submit proposals for remedial to SO within 3 working days of notification;</li> <li>2. Implement the agreed proposals;</li> <li>3. Amend proposal if appropriate.</li> </ol>



Event	Action			
	ET	IEC	SO	Contractor
Exceedance of Limit Level for one sample	<ol style="list-style-type: none"> <li>1. Identify source, investigate the causes of exceedance and propose remedial measures;</li> <li>2. Inform SO, Contractor and EPD;</li> <li>3. Repeat measurement to confirm finding;</li> <li>4. Increase monitoring frequency to daily;</li> <li>5. Assess effectiveness of Contractor's remedial actions and keep IEC, EPD and SO informed of the results.</li> </ol>	<ol style="list-style-type: none"> <li>1. Check monitoring data submitted by ET;</li> <li>2. Check Contractor's working method;</li> <li>3. Discuss with ET and Contractor on possible remedial measures;</li> <li>4. Advise the SO on the effectiveness of the proposed remedial measures;</li> <li>5. Supervise implementation of remedial measures.</li> </ol>	<ol style="list-style-type: none"> <li>1. Confirm receipt of notification of failure in writing;</li> <li>2. Notify Contractor;</li> <li>3. Ensure remedial measures properly implemented.</li> </ol>	<ol style="list-style-type: none"> <li>1. Take immediate action to avoid further exceedance;</li> <li>2. Submit proposals for remedial actions to IEC within 3 working days of notification;</li> <li>3. Implement the agreed proposals;</li> <li>4. Amend proposal if appropriate.</li> </ol>
Exceedance of Limit Level for two or more consecutive samples	<ol style="list-style-type: none"> <li>1. Notify IEC, SO, Contractor and EPD;</li> <li>2. Identify source;</li> <li>3. Repeat measurement to confirm findings;</li> <li>4. Increase monitoring frequency to daily;</li> <li>5. Carry out analysis of Contractor's working procedures to determine possible mitigation to be implemented;</li> <li>6. Arrange meeting with IEC and SO to discuss the remedial actions to be taken;</li> <li>7. Assess effectiveness of Contractor's remedial actions and keep IEC, EPD and SO informed of the results;</li> <li>8. If exceedance stops, cease additional monitoring.</li> </ol>	<ol style="list-style-type: none"> <li>1. Discuss amongst SO, ET, and Contractor on the potential remedial actions;</li> <li>2. Review Contractor's remedial actions whenever necessary to assure their effectiveness and advise the SO accordingly;</li> <li>3. Supervise the implementation of remedial measures.</li> </ol>	<ol style="list-style-type: none"> <li>1. Confirm receipt of notification of failure in writing;</li> <li>2. Notify Contractor;</li> <li>3. In consultation with the IEC, agree with the Contractor on the remedial measures to be implemented;</li> <li>4. Ensure remedial measures properly implemented;</li> <li>5. If exceedance continues, consider what portion of the work is responsible and instruct the Contractor to stop that portion of work until the exceedance is abated.</li> </ol>	<ol style="list-style-type: none"> <li>1. Take immediate action to avoid further exceedance;</li> <li>2. Submit proposals for remedial actions to IEC within 3 working days of notification;</li> <li>3. Implement the agreed proposals;</li> <li>4. Resubmit proposals if problem still not under control;</li> <li>5. Stop the relevant portion of works as determined by the SO until the exceedance is abated.</li> </ol>

### Event and Action Plan for Noise

Event	Action			
	ET	IEC	SO	Contractor
Exceedance of Action Level	<ol style="list-style-type: none"> <li>1. Identify source, investigate the causes of exceedance and propose remedial measures;</li> <li>2. Notify IEC and Contractor;</li> <li>3. Report the results of investigation to the IEC, SO and Contractor;</li> <li>4. Discuss with the Contractor and formulate remedial measures;</li> <li>5. Increase monitoring frequency to check mitigation effectiveness.</li> </ol>	<ol style="list-style-type: none"> <li>1. Review the analysed results submitted by the ET;</li> <li>2. Review the proposed remedial measures by the Contractor and advise the SO accordingly;</li> <li>3. Supervise the implementation of remedial measures.</li> </ol>	<ol style="list-style-type: none"> <li>1. Confirm receipt of notification of failure in writing;</li> <li>2. Notify Contractor;</li> <li>3. Require Contractor to propose remedial measures for the analysed noise problem;</li> <li>4. Ensure remedial measures are properly implemented</li> </ol>	<ol style="list-style-type: none"> <li>1. Submit noise mitigation proposals to IEC;</li> <li>2. Implement noise mitigation proposals.</li> </ol>
Exceedance of Limit Level	<ol style="list-style-type: none"> <li>1. Identify source;</li> <li>2. Inform IEC, SO, EPD and Contractor;</li> <li>3. Repeat measurements to confirm findings;</li> <li>4. Increase monitoring frequency;</li> <li>5. Carry out analysis of Contractor's working procedures to determine possible mitigation to be implemented;</li> <li>6. Inform IEC, SO and EPD the causes and actions taken for the exceedances;</li> <li>7. Assess effectiveness of Contractor's remedial actions and keep IEC, EPD and SO informed of the results;</li> <li>8. If exceedance stops, cease additional monitoring.</li> </ol>	<ol style="list-style-type: none"> <li>1. Discuss amongst SO, ET, and Contractor on the potential remedial actions;</li> <li>2. Review Contractor's remedial actions whenever necessary to assure their effectiveness and advise the SO accordingly;</li> <li>3. Supervise the implementation of remedial measures.</li> </ol>	<ol style="list-style-type: none"> <li>1. Confirm receipt of notification of failure in writing;</li> <li>2. Notify Contractor;</li> <li>3. Require Contractor to propose remedial measures for the analysed noise problem;</li> <li>4. Ensure remedial measures properly implemented;</li> <li>5. If exceedance continues, consider what portion of the work is responsible and instruct the Contractor to stop that portion of work until the exceedance is abated.</li> </ol>	<ol style="list-style-type: none"> <li>1. Take immediate action to avoid further exceedance;</li> <li>2. Submit proposals for remedial actions to IEC within 3 working days of notification;</li> <li>3. Implement the agreed proposals;</li> <li>4. Resubmit proposals if problem still not under control;</li> <li>5. Stop the relevant portion of works as determined by the SO until the exceedance is abated.</li> </ol>

### Event and Action Plan for Water Quality

Event	Action			
	ET Leader	IEC	SO	Contractor
Action level being exceeded by one sampling day	<ol style="list-style-type: none"> <li>1. Repeat in situ measurement on next day of exceedance to confirm findings;</li> <li>2. Identify source(s) of impact;</li> <li>3. Inform IEC, contractor and SO;</li> <li>4. Check monitoring data, all plant, equipment and Contractor's working methods.</li> </ol>	<ol style="list-style-type: none"> <li>1. Check monitoring data submitted by ET and Contractor's working methods.</li> </ol>	<ol style="list-style-type: none"> <li>1. Confirm receipt of notification of non-compliance in writing;</li> <li>2. Notify Contractor.</li> </ol>	<ol style="list-style-type: none"> <li>1. Inform the SO and confirm notification of the non-compliance in writing;</li> <li>2. Rectify unacceptable practice;</li> <li>3. Amend working methods if appropriate.</li> </ol>
Action level being exceeded by two or more consecutive sampling days	<ol style="list-style-type: none"> <li>1. Repeat measurement on next day of exceedance to confirm findings;</li> <li>2. Identify source(s) of impact;</li> <li>3. Inform IEC, contractor, SO and EPD;</li> <li>4. Check monitoring data, all plant, equipment and Contractor's working methods;</li> <li>5. Ensure mitigation measures are implemented;</li> <li>6. Increase the monitoring frequency to daily until no exceedance of Action level.</li> </ol>	<ol style="list-style-type: none"> <li>1. Check monitoring data submitted by ET and Contractor's working method;</li> <li>2. Discuss with ET and Contractor on possible remedial actions;</li> <li>3. Review the proposed mitigation measures submitted by Contractor and advise the SO accordingly;</li> <li>4. Supervise the implementation of mitigation measures.</li> </ol>	<ol style="list-style-type: none"> <li>1. Discuss with IEC on the proposed mitigation measures;</li> <li>2. Ensure mitigation measures are properly implemented;</li> <li>3. Assess the effectiveness of the implemented mitigation measures.</li> </ol>	<ol style="list-style-type: none"> <li>1. Inform the Engineer and confirm notification of the non-compliance in writing;</li> <li>2. Rectify unacceptable practice;</li> <li>3. Check all plant and equipment and consider changes of working methods;</li> <li>4. Submit proposal of additional mitigation measures to SO within 3 working days of notification and discuss with ET, IEC and SO;</li> <li>5. Implement the agreed mitigation measures.</li> </ol>
Limit level being exceeded by one sampling day	<ol style="list-style-type: none"> <li>1. Repeat measurement on next day of exceedance to confirm findings;</li> <li>2. Identify source(s) of impact;</li> <li>3. Inform IEC, contractor, SO and EPD;</li> <li>4. Check monitoring data, all plant, equipment and Contractor's working methods;</li> <li>5. Discuss mitigation measures with IEC, SO and Contractor;</li> </ol>	<ol style="list-style-type: none"> <li>1. Check monitoring data submitted by ET and Contractor's working method;</li> <li>2. Discuss with ET and Contractor on possible remedial actions;</li> <li>3. Review the proposed mitigation measures submitted by Contractor and advise the SO accordingly.</li> </ol>	<ol style="list-style-type: none"> <li>1. Confirm receipt of notification of failure in writing;</li> <li>2. Discuss with IEC, ET and Contractor on the proposed mitigation measures;</li> <li>3. Request Contractor to review the working methods.</li> </ol>	<ol style="list-style-type: none"> <li>1. Inform the SO and confirm notification of the non-compliance in writing;</li> <li>2. Rectify unacceptable practice;</li> <li>3. Check all plant and equipment and consider changes of working methods;</li> <li>4. Submit proposal of mitigation measures to SO within 3 working days of notification and discuss with ET, IEC and SO.</li> </ol>

Event	Action			
	ET Leader	IEC	SO	Contractor
Limit level being exceeded by two or more consecutive sampling days	<ol style="list-style-type: none"> <li>1. Repeat measurement on next day of exceedance to confirm findings;</li> <li>2. Identify source(s) of impact;</li> <li>3. Inform IEC, contractor, SO and EPD;</li> <li>4. Check monitoring data, all plant, equipment and Contractor's working methods;</li> <li>5. Discuss mitigation measures with IEC, SO and Contractor;</li> <li>6. Ensure mitigation measures are implemented;</li> </ol>	<ol style="list-style-type: none"> <li>1. Check monitoring data submitted by ET and Contractor's working method;</li> <li>2. Discuss with ET and Contractor on possible remedial actions;</li> <li>3. Review the Contractor's mitigation measures whenever necessary to assure their effectiveness and advise the SO accordingly;</li> <li>4. Supervise the implementation of mitigation measures.</li> </ol>	<ol style="list-style-type: none"> <li>1. Discuss with IEC, ET and Contractor on the proposed mitigation measures;</li> <li>2. Request Contractor to critically review the working methods;</li> <li>3. Make agreement on the mitigation measures to be implemented;</li> <li>4. Ensure mitigation measures are properly implemented;</li> <li>5. Consider and instruct, if necessary, the Contractor to slow down or to stop all or part of the construction activities until no exceedance of Limit level.</li> </ol>	<ol style="list-style-type: none"> <li>1. Take immediate action to avoid further exceedance;</li> <li>2. Submit proposal of mitigation measures to SO within 3 working days of notification and discuss with ET, IEC and SO;</li> <li>3. Implement the agreed mitigation measures;</li> <li>4. Resubmit proposals of mitigation measures if problem still not under control;</li> <li>5. As directed by the Engineer, to slow down or to stop all or part of the construction activities until no exceedance of Limit level.</li> </ol>

## Event and Action Plan for Dolphin Monitoring

Event	ET Leader	IEC	ER / SOR	Contractor
Action Level	<ol style="list-style-type: none"> <li>1. Repeat statistical data analysis to confirm findings;</li> <li>2. Review all available and relevant data, including raw data and statistical analysis results of other parameters covered in the EM&amp;A, to ascertain if differences are as a result of natural variation or previously observed seasonal differences;</li> <li>3. Identify source(s) of impact;</li> <li>4. Inform the IEC, ER/SOR and Contractor;</li> <li>5. Check monitoring data.</li> <li>6. Review to ensure all the dolphin protective measures are fully and properly implemented and advise on additional measures if necessary.</li> </ol>	<ol style="list-style-type: none"> <li>1. Check monitoring data submitted by ET and Contractor;</li> <li>2. Discuss monitoring results and findings with the ET and the Contractor.</li> </ol>	<ol style="list-style-type: none"> <li>1. Discuss monitoring with the IEC and any other measures proposed by the ET;</li> <li>2. If ER/SOR is satisfied with the proposal of any other measures, ER/SOR to signify the agreement in writing on the measures to be implemented.</li> </ol>	<ol style="list-style-type: none"> <li>1. Inform the ER/SOR and confirm notification of the non-compliance in writing;</li> <li>2. Discuss with the ET and the IEC and propose measures to the IEC and the ER/SOR;</li> <li>3. Implement the agreed measures.</li> </ol>
Limit Level	<ol style="list-style-type: none"> <li>1. Repeat statistical data analysis to confirm findings;</li> <li>2. Review all available and relevant data, including raw data and statistical analysis results of other parameters covered in the EM&amp;A, to ascertain if differences are as a result of natural variation or previously observed seasonal differences;</li> <li>3. Identify source(s) of impact;</li> <li>4. Inform the IEC, ER/SOR and Contractor of findings;</li> <li>5. Check monitoring data;</li> <li>6. Repeat review to ensure all the dolphin protective measures are fully and properly implemented and advise on additional measures if necessary;</li> </ol>	<ol style="list-style-type: none"> <li>1. Check monitoring data submitted by ET and Contractor;</li> <li>2. Discuss monitoring results and findings with the ET and the Contractor;</li> <li>3. Attend the meeting to discuss with ET, ER/SOR and Contractor the necessity of additional dolphin monitoring and any other potential mitigation measures;</li> <li>4. Review proposals for additional monitoring and any other mitigation measures submitted by ET and Contractor and advise ER/SOR of the results and findings accordingly;</li> <li>5. Supervise / Audit the</li> </ol>	<ol style="list-style-type: none"> <li>1. Attend the meeting to discuss with ET, IEC and Contractor the necessity of additional dolphin monitoring and any other potential mitigation measures;</li> <li>2. If ER/SOR is satisfied with the proposals for additional dolphin monitoring and/or any other mitigation measures submitted by ET and Contractor and verified by IEC, ER/SOR to signify the agreement in writing on such proposals and any other mitigation measures;</li> <li>3. Supervise the implementation of additional monitoring</li> </ol>	<ol style="list-style-type: none"> <li>1. Inform the ER/SOR and confirm notification of the non-compliance in writing;</li> <li>2. Attend the meeting to discuss with ET, IEC and ER/SOR the necessity of additional dolphin monitoring and any other potential mitigation measures;</li> <li>3. Jointly submit with ET to IEC a proposal of additional dolphin monitoring and/or any other mitigation measures when necessary;</li> <li>4. Implement the agreed additional dolphin monitoring and/or any other mitigation measures.</li> </ol>

Event	ET Leader	IEC	ER / SOR	Contractor
	<p>7. If ET proves that the source of impact is caused by any of the construction activity by the works contract, ET to arrange a meeting to discuss with IEC, ER/SOR and Contractor the necessity of additional dolphin monitoring and/or any other potential mitigation measures (e.g., consider to modify the perimeter silt curtain or consider to control/temporarily stop relevant construction activity etc.) and submit to IEC a proposal of additional dolphin monitoring and/or mitigation measures where necessary.</p>	<p>implementation of additional monitoring and/or any other mitigation measures and advise ER/SOR the results and findings accordingly.</p>	<p>and/or any other mitigation measures.</p>	

### Event and Action Plan for Mudflat Monitoring

Event	ET Leader	IEC	SO	Contractor
<p>Density or the distribution pattern of horseshoe crab, seagrass or intertidal soft shore communities recorded in the impact or post-construction monitoring are significantly lower than or different from those recorded in the baseline monitoring.</p>	<p>Review historical data to ensure differences are as a result of natural variation or previously observed seasonal differences;</p> <p>Identify source(s) of impact;</p> <p>Inform the IEC, SO and Contractor;</p> <p>Check monitoring data;</p> <p>Discuss additional monitoring and any other measures, with the IEC and Contractor.</p>	<p>Discuss monitoring with the ET and the Contractor;</p> <p>Review proposals for additional monitoring and any other measures submitted by the Contractor and advise the SO accordingly.</p>	<p>Discuss with the IEC additional monitoring requirements and any other measures proposed by the ET;</p> <p>Make agreement on the measures to be implemented.</p>	<p>Inform the SO and in writing;</p> <p>Discuss with the ET and the IEC and propose measures to the IEC and the ER;</p> <p>Implement the agreed measures.</p>



路政署  
HIGHWAYS DEPARTMENT  
港珠澳大橋香港工程管理處  
Hong Kong - Zhuhai - Macao Bridge  
Hong Kong Project Management Office

Contract No. HY/2011/03 : Hong Kong-Zhuhai-Macao Bridge  
Hong Kong Link Road - Section between Scenic Hill  
and Hong Kong Boundary Crossing Facilities  
13<sup>th</sup> Monthly EM&A Report

---

## APPENDIX G

Wind Data



中國建築工程(香港)有限公司  
CHINA STATE CONSTRUCTION ENGINEERING (HONG KONG) LTD.



Extracted from the Weather Station at Tung Chung China State Site Office Rooftop

Date	Time	Wind Speed (mph)	Wind Direction	Date	Time	Wind Speed (mph)	Wind Direction
01/10/2013	00:05	5	SSE	01/10/2013	04:20	5	SSE
01/10/2013	00:10	6	SSE	01/10/2013	04:25	6	SSE
01/10/2013	00:15	6	SSE	01/10/2013	04:30	5	SE
01/10/2013	00:20	6	SSE	01/10/2013	04:35	5	SSE
01/10/2013	00:25	5	SSE	01/10/2013	04:40	4	SSE
01/10/2013	00:30	4	S	01/10/2013	04:45	4	SSE
01/10/2013	00:35	7	SSE	01/10/2013	04:50	4	SSE
01/10/2013	00:40	6	SSE	01/10/2013	04:55	6	SSE
01/10/2013	00:45	4	SSE	01/10/2013	05:00	5	SSE
01/10/2013	00:50	5	SSE	01/10/2013	05:05	4	SSE
01/10/2013	00:55	4	S	01/10/2013	05:10	5	SSE
01/10/2013	01:00	4	SSE	01/10/2013	05:15	7	SSE
01/10/2013	01:05	6	SSE	01/10/2013	05:20	4	SSE
01/10/2013	01:10	6	S	01/10/2013	05:25	5	SSE
01/10/2013	01:15	7	SW	01/10/2013	05:30	7	SSE
01/10/2013	01:20	5	SSE	01/10/2013	05:35	4	SSE
01/10/2013	01:25	5	SSE	01/10/2013	05:40	6	SSW
01/10/2013	01:30	7	SSE	01/10/2013	05:45	6	SSE
01/10/2013	01:35	6	S	01/10/2013	05:50	6	SSE
01/10/2013	01:40	6	S	01/10/2013	05:55	7	SSE
01/10/2013	01:45	5	S	01/10/2013	06:00	6	SSE
01/10/2013	01:50	4	S	01/10/2013	06:05	6	S
01/10/2013	01:55	6	SSE	01/10/2013	06:10	5	S
01/10/2013	02:00	5	SSE	01/10/2013	06:15	5	SSE
01/10/2013	02:05	4	SSE	01/10/2013	06:20	6	SSE
01/10/2013	02:10	3	S	01/10/2013	06:25	6	SSE
01/10/2013	02:15	3	S	01/10/2013	06:30	6	SSE
01/10/2013	02:20	3	SSE	01/10/2013	06:35	5	S
01/10/2013	02:25	3	SE	01/10/2013	06:40	7	SSE
01/10/2013	02:30	4	SSE	01/10/2013	06:45	6	SSE
01/10/2013	02:35	3	SSE	01/10/2013	06:50	6	SSE
01/10/2013	02:40	3	S	01/10/2013	06:55	6	SSE
01/10/2013	02:45	5	SSW	01/10/2013	07:00	4	SSE
01/10/2013	02:50	5	SSE	01/10/2013	07:05	4	SSE
01/10/2013	02:55	4	SSE	01/10/2013	07:10	6	SSE
01/10/2013	03:00	4	SE	01/10/2013	07:15	5	SSE
01/10/2013	03:05	3	SSE	01/10/2013	07:20	5	SE
01/10/2013	03:10	5	SSW	01/10/2013	07:25	5	SSE
01/10/2013	03:15	3	SSE	01/10/2013	07:30	5	SE
01/10/2013	03:20	3	SW	01/10/2013	07:35	5	SE
01/10/2013	03:25	6	SSW	01/10/2013	07:40	4	SSE
01/10/2013	03:30	5	S	01/10/2013	07:45	3	SE
01/10/2013	03:35	6	SE	01/10/2013	07:50	4	SE
01/10/2013	03:40	5	SSW	01/10/2013	07:55	4	SSE
01/10/2013	03:45	6	SSE	01/10/2013	08:00	4	SE
01/10/2013	03:50	7	SSE	01/10/2013	08:05	3	S
01/10/2013	03:55	5	SSE	01/10/2013	08:10	3	SSE
01/10/2013	04:00	4	SSE	01/10/2013	08:15	2	SSE
01/10/2013	04:05	5	SSE	01/10/2013	08:20	4	SSE
01/10/2013	04:10	5	SSE	01/10/2013	08:25	4	SSE
01/10/2013	04:15	5	SSE	01/10/2013	08:30	7	SSE

Extracted from the Weather Station at Tung Chung China State Site Office Rooftop

Date	Time	Wind Speed (mph)	Wind Direction	Date	Time	Wind Speed (mph)	Wind Direction
01/10/2013	08:35	5	SSE	01/10/2013	12:50	3	E
01/10/2013	08:40	6	SSE	01/10/2013	12:55	5	E
01/10/2013	08:45	6	SSE	01/10/2013	13:00	4	ESE
01/10/2013	08:50	6	SSE	01/10/2013	13:05	3	E
01/10/2013	08:55	5	SSE	01/10/2013	13:10	3	E
01/10/2013	09:00	6	SSE	01/10/2013	13:15	4	SSE
01/10/2013	09:05	4	SSE	01/10/2013	13:20	4	SE
01/10/2013	09:10	3	SSE	01/10/2013	13:25	4	SE
01/10/2013	09:15	4	SE	01/10/2013	13:30	4	SE
01/10/2013	09:20	6	SE	01/10/2013	13:35	3	E
01/10/2013	09:25	6	SSE	01/10/2013	13:40	3	E
01/10/2013	09:30	6	SE	01/10/2013	13:45	2	ENE
01/10/2013	09:35	5	SSE	01/10/2013	13:50	3	NNE
01/10/2013	09:40	4	SE	01/10/2013	13:55	5	NNW
01/10/2013	09:45	5	SE	01/10/2013	14:00	5	N
01/10/2013	09:50	4	E	01/10/2013	14:05	6	N
01/10/2013	09:55	5	E	01/10/2013	14:10	7	NNW
01/10/2013	10:00	4	ESE	01/10/2013	14:15	3	NNW
01/10/2013	10:05	3	ESE	01/10/2013	14:20	5	N
01/10/2013	10:10	4	E	01/10/2013	14:25	8	NNW
01/10/2013	10:15	2	S	01/10/2013	14:30	8	NNW
01/10/2013	10:20	4	SSW	01/10/2013	14:35	4	N
01/10/2013	10:25	4	SSE	01/10/2013	14:40	5	WNW
01/10/2013	10:30	5	SSE	01/10/2013	14:45	6	NNW
01/10/2013	10:35	3	SW	01/10/2013	14:50	6	NNW
01/10/2013	10:40	4	SE	01/10/2013	14:55	8	NW
01/10/2013	10:45	3	ESE	01/10/2013	15:00	7	NNW
01/10/2013	10:50	3	SSE	01/10/2013	15:05	8	N
01/10/2013	10:55	5	SE	01/10/2013	15:10	8	NNW
01/10/2013	11:00	4	SSE	01/10/2013	15:15	7	NNW
01/10/2013	11:05	6	SE	01/10/2013	15:20	7	NNW
01/10/2013	11:10	4	S	01/10/2013	15:25	6	NNW
01/10/2013	11:15	5	ESE	01/10/2013	15:30	7	NW
01/10/2013	11:20	6	SE	01/10/2013	15:35	7	NW
01/10/2013	11:25	4	SE	01/10/2013	15:40	7	NNW
01/10/2013	11:30	5	SSE	01/10/2013	15:45	6	NNW
01/10/2013	11:35	5	S	01/10/2013	15:50	6	NW
01/10/2013	11:40	3	SSE	01/10/2013	15:55	5	NW
01/10/2013	11:45	5	SE	01/10/2013	16:00	6	NW
01/10/2013	11:50	4	SE	01/10/2013	16:05	6	NW
01/10/2013	11:55	4	SSE	01/10/2013	16:10	6	NNW
01/10/2013	12:00	3	SE	01/10/2013	16:15	4	NNW
01/10/2013	12:05	3	S	01/10/2013	16:20	4	NNW
01/10/2013	12:10	2	SE	01/10/2013	16:25	3	NW
01/10/2013	12:15	4	SE	01/10/2013	16:30	4	NW
01/10/2013	12:20	4	SSE	01/10/2013	16:35	2	NNW
01/10/2013	12:25	2	S	01/10/2013	16:40	1	N
01/10/2013	12:30	4	SSE	01/10/2013	16:45	4	N
01/10/2013	12:35	4	SE	01/10/2013	16:50	3	NNW
01/10/2013	12:40	2	SSE	01/10/2013	16:55	3	NNW
01/10/2013	12:45	5	E	01/10/2013	17:00	2	NNW

Extracted from the Weather Station at Tung Chung China State Site Office Rooftop

Date	Time	Wind Speed (mph)	Wind Direction	Date	Time	Wind Speed (mph)	Wind Direction
01/10/2013	17:05	2	NW	01/10/2013	21:20	0	---
01/10/2013	17:10	2	NW	01/10/2013	21:25	0	---
01/10/2013	17:15	1	NW	01/10/2013	21:30	0	---
01/10/2013	17:20	0	NW	01/10/2013	21:35	0	---
01/10/2013	17:25	1	NW	01/10/2013	21:40	0	---
01/10/2013	17:30	0	---	01/10/2013	21:45	0	---
01/10/2013	17:35	1	NNW	01/10/2013	21:50	0	---
01/10/2013	17:40	2	NW	01/10/2013	21:55	0	---
01/10/2013	17:45	2	NW	01/10/2013	22:00	0	---
01/10/2013	17:50	0	---	01/10/2013	22:05	0	---
01/10/2013	17:55	0	---	01/10/2013	22:10	0	---
01/10/2013	18:00	0	---	01/10/2013	22:15	0	---
01/10/2013	18:05	0	---	01/10/2013	22:20	0	---
01/10/2013	18:10	0	---	01/10/2013	22:25	0	---
01/10/2013	18:15	0	---	01/10/2013	22:30	0	---
01/10/2013	18:20	0	---	01/10/2013	22:35	0	---
01/10/2013	18:25	0	---	01/10/2013	22:40	0	---
01/10/2013	18:30	0	---	01/10/2013	22:45	0	---
01/10/2013	18:35	0	---	01/10/2013	22:50	0	---
01/10/2013	18:40	0	---	01/10/2013	22:55	0	---
01/10/2013	18:45	0	---	01/10/2013	23:00	0	---
01/10/2013	18:50	0	---	01/10/2013	23:05	0	---
01/10/2013	18:55	0	---	01/10/2013	23:10	0	---
01/10/2013	19:00	0	---	01/10/2013	23:15	0	---
01/10/2013	19:05	0	---	01/10/2013	23:20	0	---
01/10/2013	19:10	1	NE	01/10/2013	23:25	0	---
01/10/2013	19:15	0	---	01/10/2013	23:30	0	---
01/10/2013	19:20	0	---	01/10/2013	23:35	0	---
01/10/2013	19:25	0	N	01/10/2013	23:40	0	---
01/10/2013	19:30	1	N	01/10/2013	23:45	0	---
01/10/2013	19:35	0	N	01/10/2013	23:50	0	---
01/10/2013	19:40	0	---	01/10/2013	23:55	0	---
01/10/2013	19:45	0	---	02/10/2013	00:00	0	---
01/10/2013	19:50	0	---	02/10/2013	00:05	0	---
01/10/2013	19:55	0	---	02/10/2013	00:10	0	---
01/10/2013	20:00	0	---	02/10/2013	00:15	0	---
01/10/2013	20:05	0	---	02/10/2013	00:20	0	---
01/10/2013	20:10	0	---	02/10/2013	00:25	0	---
01/10/2013	20:15	0	---	02/10/2013	00:30	0	---
01/10/2013	20:20	0	---	02/10/2013	00:35	0	---
01/10/2013	20:25	0	---	02/10/2013	00:40	0	---
01/10/2013	20:30	0	---	02/10/2013	00:45	0	---
01/10/2013	20:35	0	---	02/10/2013	00:50	0	---
01/10/2013	20:40	0	---	02/10/2013	00:55	0	---
01/10/2013	20:45	0	---	02/10/2013	01:00	0	---
01/10/2013	20:50	0	---	02/10/2013	01:05	0	---
01/10/2013	20:55	0	---	02/10/2013	01:10	0	---
01/10/2013	21:00	0	---	02/10/2013	01:15	0	---
01/10/2013	21:05	0	---	02/10/2013	01:20	0	---
01/10/2013	21:10	0	---	02/10/2013	01:25	0	---
01/10/2013	21:15	0	---	02/10/2013	01:30	0	---

Extracted from the Weather Station at Tung Chung China State Site Office Rooftop

Date	Time	Wind Speed (mph)	Wind Direction	Date	Time	Wind Speed (mph)	Wind Direction
02/10/2013	01:35	0	---	02/10/2013	05:50	2	S
02/10/2013	01:40	0	---	02/10/2013	05:55	1	S
02/10/2013	01:45	0	---	02/10/2013	06:00	0	---
02/10/2013	01:50	0	---	02/10/2013	06:05	0	NNW
02/10/2013	01:55	0	---	02/10/2013	06:10	0	---
02/10/2013	02:00	0	---	02/10/2013	06:15	0	---
02/10/2013	02:05	0	---	02/10/2013	06:20	0	---
02/10/2013	02:10	0	---	02/10/2013	06:25	0	---
02/10/2013	02:15	0	---	02/10/2013	06:30	0	---
02/10/2013	02:20	0	---	02/10/2013	06:35	0	---
02/10/2013	02:25	0	---	02/10/2013	06:40	0	---
02/10/2013	02:30	0	---	02/10/2013	06:45	1	S
02/10/2013	02:35	0	---	02/10/2013	06:50	0	---
02/10/2013	02:40	0	---	02/10/2013	06:55	0	---
02/10/2013	02:45	0	---	02/10/2013	07:00	0	NNE
02/10/2013	02:50	0	---	02/10/2013	07:05	1	NE
02/10/2013	02:55	0	---	02/10/2013	07:10	1	E
02/10/2013	03:00	0	---	02/10/2013	07:15	1	S
02/10/2013	03:05	0	---	02/10/2013	07:20	1	ESE
02/10/2013	03:10	0	---	02/10/2013	07:25	1	ESE
02/10/2013	03:15	0	---	02/10/2013	07:30	1	ESE
02/10/2013	03:20	0	---	02/10/2013	07:35	2	ESE
02/10/2013	03:25	0	---	02/10/2013	07:40	4	E
02/10/2013	03:30	0	---	02/10/2013	07:45	2	SSE
02/10/2013	03:35	0	---	02/10/2013	07:50	1	ESE
02/10/2013	03:40	0	---	02/10/2013	07:55	2	SE
02/10/2013	03:45	0	---	02/10/2013	08:00	2	ESE
02/10/2013	03:50	0	---	02/10/2013	08:05	2	SE
02/10/2013	03:55	0	---	02/10/2013	08:10	2	ESE
02/10/2013	04:00	0	---	02/10/2013	08:15	2	SSE
02/10/2013	04:05	0	---	02/10/2013	08:20	3	SE
02/10/2013	04:10	0	---	02/10/2013	08:25	3	SE
02/10/2013	04:15	0	---	02/10/2013	08:30	3	SE
02/10/2013	04:20	0	---	02/10/2013	08:35	2	ESE
02/10/2013	04:25	0	---	02/10/2013	08:40	3	ESE
02/10/2013	04:30	0	---	02/10/2013	08:45	4	ESE
02/10/2013	04:35	0	---	02/10/2013	08:50	3	SSE
02/10/2013	04:40	0	---	02/10/2013	08:55	3	SSE
02/10/2013	04:45	0	---	02/10/2013	09:00	3	SSE
02/10/2013	04:50	0	---	02/10/2013	09:05	4	SE
02/10/2013	04:55	0	---	02/10/2013	09:10	3	SE
02/10/2013	05:00	0	NW	02/10/2013	09:15	3	SE
02/10/2013	05:05	2	NW	02/10/2013	09:20	3	SE
02/10/2013	05:10	1	WNW	02/10/2013	09:25	3	ESE
02/10/2013	05:15	0	---	02/10/2013	09:30	3	ESE
02/10/2013	05:20	0	---	02/10/2013	09:35	3	SE
02/10/2013	05:25	0	---	02/10/2013	09:40	3	ESE
02/10/2013	05:30	0	---	02/10/2013	09:45	1	SE
02/10/2013	05:35	0	SW	02/10/2013	09:50	2	SSE
02/10/2013	05:40	3	SSW	02/10/2013	09:55	2	ESE
02/10/2013	05:45	2	SE	02/10/2013	10:00	1	ESE

Extracted from the Weather Station at Tung Chung China State Site Office Rooftop

Date	Time	Wind Speed (mph)	Wind Direction	Date	Time	Wind Speed (mph)	Wind Direction
02/10/2013	10:05	1	ENE	02/10/2013	14:20	7	NNE
02/10/2013	10:10	1	NNE	02/10/2013	14:25	6	NNE
02/10/2013	10:15	1	NNE	02/10/2013	14:30	6	NNE
02/10/2013	10:20	0	NNE	02/10/2013	14:35	6	N
02/10/2013	10:25	0	---	02/10/2013	14:40	4	N
02/10/2013	10:30	0	---	02/10/2013	14:45	5	N
02/10/2013	10:35	0	---	02/10/2013	14:50	6	NNE
02/10/2013	10:40	0	---	02/10/2013	14:55	6	NNE
02/10/2013	10:45	1	ESE	02/10/2013	15:00	4	NNE
02/10/2013	10:50	0	ESE	02/10/2013	15:05	6	N
02/10/2013	10:55	0	NE	02/10/2013	15:10	5	N
02/10/2013	11:00	1	NE	02/10/2013	15:15	5	N
02/10/2013	11:05	1	NNE	02/10/2013	15:20	7	NNE
02/10/2013	11:10	2	ESE	02/10/2013	15:25	9	NNE
02/10/2013	11:15	0	E	02/10/2013	15:30	7	N
02/10/2013	11:20	1	E	02/10/2013	15:35	8	N
02/10/2013	11:25	2	ENE	02/10/2013	15:40	7	N
02/10/2013	11:30	1	ENE	02/10/2013	15:45	8	NNE
02/10/2013	11:35	1	NNE	02/10/2013	15:50	7	N
02/10/2013	11:40	0	NNE	02/10/2013	15:55	6	NNE
02/10/2013	11:45	2	NNW	02/10/2013	16:00	7	NNE
02/10/2013	11:50	0	NE	02/10/2013	16:05	9	NNE
02/10/2013	11:55	1	NNE	02/10/2013	16:10	8	N
02/10/2013	12:00	1	NNW	02/10/2013	16:15	8	N
02/10/2013	12:05	1	NNE	02/10/2013	16:20	6	N
02/10/2013	12:10	0	---	02/10/2013	16:25	6	NNE
02/10/2013	12:15	0	---	02/10/2013	16:30	4	NNE
02/10/2013	12:20	0	---	02/10/2013	16:35	6	NE
02/10/2013	12:25	0	---	02/10/2013	16:40	4	NNE
02/10/2013	12:30	0	---	02/10/2013	16:45	5	NE
02/10/2013	12:35	0	---	02/10/2013	16:50	5	ENE
02/10/2013	12:40	0	---	02/10/2013	16:55	5	NE
02/10/2013	12:45	0	---	02/10/2013	17:00	2	ENE
02/10/2013	12:50	0	ENE	02/10/2013	17:05	1	ESE
02/10/2013	12:55	1	E	02/10/2013	17:10	2	ESE
02/10/2013	13:00	2	E	02/10/2013	17:15	3	SE
02/10/2013	13:05	2	NE	02/10/2013	17:20	4	E
02/10/2013	13:10	1	SE	02/10/2013	17:25	3	E
02/10/2013	13:15	2	SE	02/10/2013	17:30	3	SE
02/10/2013	13:20	2	SE	02/10/2013	17:35	3	SSE
02/10/2013	13:25	2	SE	02/10/2013	17:40	3	ESE
02/10/2013	13:30	2	SE	02/10/2013	17:45	2	ESE
02/10/2013	13:35	3	SSE	02/10/2013	17:50	0	---
02/10/2013	13:40	3	SSE	02/10/2013	17:55	1	SE
02/10/2013	13:45	2	E	02/10/2013	18:00	3	E
02/10/2013	13:50	3	E	02/10/2013	18:05	2	SE
02/10/2013	13:55	3	NW	02/10/2013	18:10	1	SE
02/10/2013	14:00	5	NNE	02/10/2013	18:15	1	SE
02/10/2013	14:05	3	NNE	02/10/2013	18:20	0	---
02/10/2013	14:10	4	NNE	02/10/2013	18:25	0	---
02/10/2013	14:15	5	NNE	02/10/2013	18:30	1	SE

Extracted from the Weather Station at Tung Chung China State Site Office Rooftop

Date	Time	Wind Speed (mph)	Wind Direction	Date	Time	Wind Speed (mph)	Wind Direction
02/10/2013	18:35	0	SE	02/10/2013	22:50	0	---
02/10/2013	18:40	0	---	02/10/2013	22:55	1	W
02/10/2013	18:45	0	---	02/10/2013	23:00	0	W
02/10/2013	18:50	0	---	02/10/2013	23:05	0	---
02/10/2013	18:55	0	---	02/10/2013	23:10	0	W
02/10/2013	19:00	0	---	02/10/2013	23:15	0	W
02/10/2013	19:05	0	---	02/10/2013	23:20	0	---
02/10/2013	19:10	0	W	02/10/2013	23:25	0	W
02/10/2013	19:15	0	W	02/10/2013	23:30	1	WNW
02/10/2013	19:20	0	W	02/10/2013	23:35	0	---
02/10/2013	19:25	0	W	02/10/2013	23:40	1	WNW
02/10/2013	19:30	0	---	02/10/2013	23:45	1	WNW
02/10/2013	19:35	0	W	02/10/2013	23:50	0	---
02/10/2013	19:40	0	W	02/10/2013	23:55	0	---
02/10/2013	19:45	0	---	03/10/2013	00:00	0	---
02/10/2013	19:50	0	---	03/10/2013	00:05	0	---
02/10/2013	19:55	0	S	03/10/2013	00:10	0	---
02/10/2013	20:00	0	WNW	03/10/2013	00:15	0	---
02/10/2013	20:05	0	WNW	03/10/2013	00:20	0	---
02/10/2013	20:10	0	---	03/10/2013	00:25	0	---
02/10/2013	20:15	0	---	03/10/2013	00:30	0	---
02/10/2013	20:20	0	---	03/10/2013	00:35	0	---
02/10/2013	20:25	0	---	03/10/2013	00:40	0	---
02/10/2013	20:30	0	---	03/10/2013	00:45	0	---
02/10/2013	20:35	0	---	03/10/2013	00:50	0	---
02/10/2013	20:40	0	---	03/10/2013	00:55	0	---
02/10/2013	20:45	0	---	03/10/2013	01:00	0	---
02/10/2013	20:50	1	WNW	03/10/2013	01:05	0	---
02/10/2013	20:55	0	WNW	03/10/2013	01:10	0	---
02/10/2013	21:00	0	---	03/10/2013	01:15	0	---
02/10/2013	21:05	0	---	03/10/2013	01:20	0	---
02/10/2013	21:10	0	WNW	03/10/2013	01:25	0	---
02/10/2013	21:15	0	WNW	03/10/2013	01:30	0	---
02/10/2013	21:20	0	---	03/10/2013	01:35	0	---
02/10/2013	21:25	0	---	03/10/2013	01:40	0	---
02/10/2013	21:30	0	---	03/10/2013	01:45	0	---
02/10/2013	21:35	0	---	03/10/2013	01:50	0	---
02/10/2013	21:40	0	---	03/10/2013	01:55	1	WNW
02/10/2013	21:45	0	---	03/10/2013	02:00	1	WNW
02/10/2013	21:50	0	---	03/10/2013	02:05	0	WNW
02/10/2013	21:55	0	---	03/10/2013	02:10	0	SSW
02/10/2013	22:00	0	---	03/10/2013	02:15	0	SSW
02/10/2013	22:05	0	WNW	03/10/2013	02:20	0	---
02/10/2013	22:10	0	---	03/10/2013	02:25	0	---
02/10/2013	22:15	0	S	03/10/2013	02:30	0	---
02/10/2013	22:20	0	S	03/10/2013	02:35	0	---
02/10/2013	22:25	0	S	03/10/2013	02:40	0	SSW
02/10/2013	22:30	0	W	03/10/2013	02:45	1	W
02/10/2013	22:35	0	W	03/10/2013	02:50	0	---
02/10/2013	22:40	0	W	03/10/2013	02:55	0	---
02/10/2013	22:45	0	---	03/10/2013	03:00	0	---

Extracted from the Weather Station at Tung Chung China State Site Office Rooftop

Date	Time	Wind Speed (mph)	Wind Direction	Date	Time	Wind Speed (mph)	Wind Direction
03/10/2013	03:05	0	---	03/10/2013	07:20	0	---
03/10/2013	03:10	0	---	03/10/2013	07:25	0	SSW
03/10/2013	03:15	0	S	03/10/2013	07:30	0	S
03/10/2013	03:20	1	SE	03/10/2013	07:35	1	S
03/10/2013	03:25	1	S	03/10/2013	07:40	1	S
03/10/2013	03:30	0	---	03/10/2013	07:45	1	S
03/10/2013	03:35	0	S	03/10/2013	07:50	2	S
03/10/2013	03:40	0	---	03/10/2013	07:55	2	SSE
03/10/2013	03:45	0	---	03/10/2013	08:00	1	S
03/10/2013	03:50	0	SSW	03/10/2013	08:05	0	S
03/10/2013	03:55	1	SSW	03/10/2013	08:10	0	S
03/10/2013	04:00	0	---	03/10/2013	08:15	0	S
03/10/2013	04:05	0	---	03/10/2013	08:20	0	---
03/10/2013	04:10	2	SSE	03/10/2013	08:25	0	---
03/10/2013	04:15	0	SSE	03/10/2013	08:30	0	---
03/10/2013	04:20	0	SSE	03/10/2013	08:35	1	ESE
03/10/2013	04:25	0	---	03/10/2013	08:40	2	SE
03/10/2013	04:30	0	---	03/10/2013	08:45	2	ESE
03/10/2013	04:35	0	---	03/10/2013	08:50	3	ESE
03/10/2013	04:40	0	---	03/10/2013	08:55	3	SE
03/10/2013	04:45	0	---	03/10/2013	09:00	4	ESE
03/10/2013	04:50	0	---	03/10/2013	09:05	3	SE
03/10/2013	04:55	0	---	03/10/2013	09:10	3	SE
03/10/2013	05:00	0	---	03/10/2013	09:15	3	SE
03/10/2013	05:05	0	---	03/10/2013	09:20	2	E
03/10/2013	05:10	0	---	03/10/2013	09:25	3	SE
03/10/2013	05:15	0	---	03/10/2013	09:30	3	SE
03/10/2013	05:20	0	---	03/10/2013	09:35	3	SSE
03/10/2013	05:25	0	---	03/10/2013	09:40	1	SE
03/10/2013	05:30	0	---	03/10/2013	09:45	2	E
03/10/2013	05:35	0	---	03/10/2013	09:50	2	E
03/10/2013	05:40	0	---	03/10/2013	09:55	1	ENE
03/10/2013	05:45	1	SSW	03/10/2013	10:00	2	E
03/10/2013	05:50	0	SSW	03/10/2013	10:05	1	E
03/10/2013	05:55	0	SSW	03/10/2013	10:10	1	ENE
03/10/2013	06:00	0	---	03/10/2013	10:15	1	ENE
03/10/2013	06:05	0	---	03/10/2013	10:20	1	SSE
03/10/2013	06:10	0	---	03/10/2013	10:25	0	SE
03/10/2013	06:15	0	---	03/10/2013	10:30	0	---
03/10/2013	06:20	0	SSW	03/10/2013	10:35	1	NE
03/10/2013	06:25	0	SSW	03/10/2013	10:40	2	E
03/10/2013	06:30	0	---	03/10/2013	10:45	1	NE
03/10/2013	06:35	0	---	03/10/2013	10:50	2	NE
03/10/2013	06:40	1	SSW	03/10/2013	10:55	2	E
03/10/2013	06:45	0	---	03/10/2013	11:00	2	SE
03/10/2013	06:50	0	---	03/10/2013	11:05	2	ESE
03/10/2013	06:55	0	---	03/10/2013	11:10	2	ENE
03/10/2013	07:00	0	---	03/10/2013	11:15	3	E
03/10/2013	07:05	0	---	03/10/2013	11:20	2	E
03/10/2013	07:10	0	---	03/10/2013	11:25	2	E
03/10/2013	07:15	0	SSW	03/10/2013	11:30	2	E

Extracted from the Weather Station at Tung Chung China State Site Office Rooftop

Date	Time	Wind Speed (mph)	Wind Direction	Date	Time	Wind Speed (mph)	Wind Direction
03/10/2013	11:35	1	ENE	03/10/2013	15:50	4	NNW
03/10/2013	11:40	2	ENE	03/10/2013	15:55	6	NNW
03/10/2013	11:45	2	ENE	03/10/2013	16:00	6	NNW
03/10/2013	11:50	1	ENE	03/10/2013	16:05	3	NNW
03/10/2013	11:55	0	NE	03/10/2013	16:10	4	NNW
03/10/2013	12:00	1	ENE	03/10/2013	16:15	5	NNW
03/10/2013	12:05	1	ENE	03/10/2013	16:20	4	NNW
03/10/2013	12:10	1	NE	03/10/2013	16:25	4	NW
03/10/2013	12:15	1	E	03/10/2013	16:30	4	NNW
03/10/2013	12:20	1	SE	03/10/2013	16:35	4	NNW
03/10/2013	12:25	2	ESE	03/10/2013	16:40	4	NNW
03/10/2013	12:30	2	SSE	03/10/2013	16:45	4	NNW
03/10/2013	12:35	0	SSE	03/10/2013	16:50	4	NNW
03/10/2013	12:40	1	E	03/10/2013	16:55	3	N
03/10/2013	12:45	2	N	03/10/2013	17:00	5	NNW
03/10/2013	12:50	6	N	03/10/2013	17:05	4	N
03/10/2013	12:55	4	NNE	03/10/2013	17:10	4	NW
03/10/2013	13:00	4	NNE	03/10/2013	17:15	4	NNW
03/10/2013	13:05	5	NNE	03/10/2013	17:20	2	NW
03/10/2013	13:10	7	N	03/10/2013	17:25	2	NNE
03/10/2013	13:15	7	N	03/10/2013	17:30	2	NNW
03/10/2013	13:20	5	N	03/10/2013	17:35	2	NW
03/10/2013	13:25	6	NNW	03/10/2013	17:40	2	N
03/10/2013	13:30	6	N	03/10/2013	17:45	2	NE
03/10/2013	13:35	6	N	03/10/2013	17:50	2	NW
03/10/2013	13:40	6	N	03/10/2013	17:55	3	NW
03/10/2013	13:45	6	N	03/10/2013	18:00	3	NW
03/10/2013	13:50	6	NNW	03/10/2013	18:05	3	NNW
03/10/2013	13:55	7	NNE	03/10/2013	18:10	2	NW
03/10/2013	14:00	6	N	03/10/2013	18:15	3	NW
03/10/2013	14:05	6	NNW	03/10/2013	18:20	2	NNW
03/10/2013	14:10	5	N	03/10/2013	18:25	0	NNW
03/10/2013	14:15	6	NW	03/10/2013	18:30	0	---
03/10/2013	14:20	7	NNW	03/10/2013	18:35	0	---
03/10/2013	14:25	7	NNW	03/10/2013	18:40	0	---
03/10/2013	14:30	7	NW	03/10/2013	18:45	0	---
03/10/2013	14:35	6	NNW	03/10/2013	18:50	0	---
03/10/2013	14:40	6	NNW	03/10/2013	18:55	1	WNW
03/10/2013	14:45	5	NNW	03/10/2013	19:00	0	SSW
03/10/2013	14:50	5	NW	03/10/2013	19:05	0	---
03/10/2013	14:55	7	NNW	03/10/2013	19:10	0	---
03/10/2013	15:00	6	NNW	03/10/2013	19:15	0	---
03/10/2013	15:05	6	NNW	03/10/2013	19:20	0	---
03/10/2013	15:10	6	NNW	03/10/2013	19:25	0	---
03/10/2013	15:15	7	NNW	03/10/2013	19:30	2	SSW
03/10/2013	15:20	6	NNW	03/10/2013	19:35	0	S
03/10/2013	15:25	5	NNW	03/10/2013	19:40	0	---
03/10/2013	15:30	7	NNW	03/10/2013	19:45	0	---
03/10/2013	15:35	5	NNW	03/10/2013	19:50	0	---
03/10/2013	15:40	6	NNW	03/10/2013	19:55	0	---
03/10/2013	15:45	5	NNW	03/10/2013	20:00	0	---



Extracted from the Weather Station at Tung Chung China State Site Office Rooftop

Date	Time	Wind Speed (mph)	Wind Direction	Date	Time	Wind Speed (mph)	Wind Direction
03/10/2013	20:05	0	---	04/10/2013	00:20	4	NNW
03/10/2013	20:10	0	---	04/10/2013	00:25	2	NNW
03/10/2013	20:15	0	---	04/10/2013	00:30	2	WNW
03/10/2013	20:20	0	---	04/10/2013	00:35	2	WNW
03/10/2013	20:25	0	---	04/10/2013	00:40	3	NW
03/10/2013	20:30	0	---	04/10/2013	00:45	4	NW
03/10/2013	20:35	0	---	04/10/2013	00:50	3	NNW
03/10/2013	20:40	0	---	04/10/2013	00:55	1	WNW
03/10/2013	20:45	0	---	04/10/2013	01:00	1	NNW
03/10/2013	20:50	0	---	04/10/2013	01:05	2	WNW
03/10/2013	20:55	0	---	04/10/2013	01:10	4	WNW
03/10/2013	21:00	0	---	04/10/2013	01:15	3	WNW
03/10/2013	21:05	0	---	04/10/2013	01:20	3	WNW
03/10/2013	21:10	0	---	04/10/2013	01:25	2	NW
03/10/2013	21:15	0	---	04/10/2013	01:30	3	WNW
03/10/2013	21:20	0	---	04/10/2013	01:35	3	NW
03/10/2013	21:25	0	---	04/10/2013	01:40	2	NW
03/10/2013	21:30	0	---	04/10/2013	01:45	0	SSW
03/10/2013	21:35	0	---	04/10/2013	01:50	0	---
03/10/2013	21:40	0	---	04/10/2013	01:55	0	---
03/10/2013	21:45	0	---	04/10/2013	02:00	0	---
03/10/2013	21:50	0	---	04/10/2013	02:05	0	---
03/10/2013	21:55	0	---	04/10/2013	02:10	0	---
03/10/2013	22:00	0	---	04/10/2013	02:15	0	---
03/10/2013	22:05	0	---	04/10/2013	02:20	0	---
03/10/2013	22:10	0	---	04/10/2013	02:25	0	---
03/10/2013	22:15	0	---	04/10/2013	02:30	0	---
03/10/2013	22:20	0	---	04/10/2013	02:35	0	---
03/10/2013	22:25	0	---	04/10/2013	02:40	0	---
03/10/2013	22:30	0	---	04/10/2013	02:45	0	---
03/10/2013	22:35	0	---	04/10/2013	02:50	0	---
03/10/2013	22:40	0	---	04/10/2013	02:55	0	---
03/10/2013	22:45	1	WNW	04/10/2013	03:00	0	---
03/10/2013	22:50	1	WNW	04/10/2013	03:05	0	W
03/10/2013	22:55	3	NW	04/10/2013	03:10	0	W
03/10/2013	23:00	3	NW	04/10/2013	03:15	0	---
03/10/2013	23:05	1	SSE	04/10/2013	03:20	0	W
03/10/2013	23:10	0	SSE	04/10/2013	03:25	0	---
03/10/2013	23:15	0	SW	04/10/2013	03:30	0	---
03/10/2013	23:20	2	WNW	04/10/2013	03:35	0	---
03/10/2013	23:25	0	WNW	04/10/2013	03:40	0	---
03/10/2013	23:30	0	---	04/10/2013	03:45	0	---
03/10/2013	23:35	1	SSE	04/10/2013	03:50	0	---
03/10/2013	23:40	2	NW	04/10/2013	03:55	0	---
03/10/2013	23:45	0	NNW	04/10/2013	04:00	0	---
03/10/2013	23:50	0	---	04/10/2013	04:05	0	---
03/10/2013	23:55	0	---	04/10/2013	04:10	0	---
04/10/2013	00:00	0	---	04/10/2013	04:15	0	---
04/10/2013	00:05	0	---	04/10/2013	04:20	0	---
04/10/2013	00:10	4	NNW	04/10/2013	04:25	0	---
04/10/2013	00:15	3	NNW	04/10/2013	04:30	0	---

Extracted from the Weather Station at Tung Chung China State Site Office Rooftop

Date	Time	Wind Speed (mph)	Wind Direction	Date	Time	Wind Speed (mph)	Wind Direction
04/10/2013	04:35	0	---	04/10/2013	08:50	5	SSE
04/10/2013	04:40	0	---	04/10/2013	08:55	5	SE
04/10/2013	04:45	0	---	04/10/2013	09:00	5	SE
04/10/2013	04:50	0	---	04/10/2013	09:05	3	SSE
04/10/2013	04:55	0	---	04/10/2013	09:10	4	SE
04/10/2013	05:00	0	---	04/10/2013	09:15	4	SE
04/10/2013	05:05	0	---	04/10/2013	09:20	5	SE
04/10/2013	05:10	0	---	04/10/2013	09:25	5	SSE
04/10/2013	05:15	0	---	04/10/2013	09:30	6	SE
04/10/2013	05:20	0	---	04/10/2013	09:35	5	SSE
04/10/2013	05:25	0	---	04/10/2013	09:40	4	SE
04/10/2013	05:30	0	---	04/10/2013	09:45	5	SE
04/10/2013	05:35	0	---	04/10/2013	09:50	4	SSE
04/10/2013	05:40	0	---	04/10/2013	09:55	5	SE
04/10/2013	05:45	0	---	04/10/2013	10:00	5	ESE
04/10/2013	05:50	0	---	04/10/2013	10:05	4	ESE
04/10/2013	05:55	0	---	04/10/2013	10:10	3	E
04/10/2013	06:00	0	---	04/10/2013	10:15	5	E
04/10/2013	06:05	0	---	04/10/2013	10:20	4	ESE
04/10/2013	06:10	0	---	04/10/2013	10:25	5	SE
04/10/2013	06:15	0	---	04/10/2013	10:30	4	SSE
04/10/2013	06:20	1	W	04/10/2013	10:35	4	SE
04/10/2013	06:25	0	W	04/10/2013	10:40	3	ENE
04/10/2013	06:30	0	W	04/10/2013	10:45	2	ENE
04/10/2013	06:35	0	W	04/10/2013	10:50	3	SSE
04/10/2013	06:40	0	---	04/10/2013	10:55	2	ENE
04/10/2013	06:45	0	---	04/10/2013	11:00	3	ESE
04/10/2013	06:50	0	W	04/10/2013	11:05	1	ESE
04/10/2013	06:55	0	---	04/10/2013	11:10	2	E
04/10/2013	07:00	0	---	04/10/2013	11:15	2	ENE
04/10/2013	07:05	0	SSW	04/10/2013	11:20	1	N
04/10/2013	07:10	0	SSW	04/10/2013	11:25	1	ESE
04/10/2013	07:15	1	SSW	04/10/2013	11:30	1	ESE
04/10/2013	07:20	1	SSW	04/10/2013	11:35	1	E
04/10/2013	07:25	0	---	04/10/2013	11:40	2	NE
04/10/2013	07:30	0	---	04/10/2013	11:45	2	E
04/10/2013	07:35	1	SSE	04/10/2013	11:50	2	SE
04/10/2013	07:40	1	SSE	04/10/2013	11:55	2	E
04/10/2013	07:45	3	SE	04/10/2013	12:00	3	E
04/10/2013	07:50	3	ESE	04/10/2013	12:05	2	E
04/10/2013	07:55	3	ESE	04/10/2013	12:10	2	NE
04/10/2013	08:00	3	ESE	04/10/2013	12:15	2	ENE
04/10/2013	08:05	2	SSE	04/10/2013	12:20	3	E
04/10/2013	08:10	2	SE	04/10/2013	12:25	2	ENE
04/10/2013	08:15	2	SE	04/10/2013	12:30	2	E
04/10/2013	08:20	2	ESE	04/10/2013	12:35	2	E
04/10/2013	08:25	3	ESE	04/10/2013	12:40	2	E
04/10/2013	08:30	2	SSE	04/10/2013	12:45	2	NE
04/10/2013	08:35	3	SE	04/10/2013	12:50	1	ENE
04/10/2013	08:40	3	SE	04/10/2013	12:55	1	SE
04/10/2013	08:45	4	SSE	04/10/2013	13:00	1	ENE

Extracted from the Weather Station at Tung Chung China State Site Office Rooftop

Date	Time	Wind Speed (mph)	Wind Direction	Date	Time	Wind Speed (mph)	Wind Direction
04/10/2013	13:05	2	NNE	04/10/2013	17:20	1	SE
04/10/2013	13:10	2	NNE	04/10/2013	17:25	0	---
04/10/2013	13:15	1	NNW	04/10/2013	17:30	1	ENE
04/10/2013	13:20	1	NE	04/10/2013	17:35	2	NW
04/10/2013	13:25	1	SSE	04/10/2013	17:40	2	NNW
04/10/2013	13:30	2	S	04/10/2013	17:45	0	ENE
04/10/2013	13:35	1	SE	04/10/2013	17:50	1	ENE
04/10/2013	13:40	2	ENE	04/10/2013	17:55	1	NNE
04/10/2013	13:45	1	ENE	04/10/2013	18:00	0	WNW
04/10/2013	13:50	3	NNE	04/10/2013	18:05	0	---
04/10/2013	13:55	5	N	04/10/2013	18:10	0	---
04/10/2013	14:00	6	NNW	04/10/2013	18:15	0	---
04/10/2013	14:05	4	N	04/10/2013	18:20	0	---
04/10/2013	14:10	6	N	04/10/2013	18:25	0	---
04/10/2013	14:15	3	NNE	04/10/2013	18:30	0	---
04/10/2013	14:20	5	N	04/10/2013	18:35	0	---
04/10/2013	14:25	6	NNW	04/10/2013	18:40	2	NNW
04/10/2013	14:30	6	N	04/10/2013	18:45	2	NNW
04/10/2013	14:35	6	N	04/10/2013	18:50	2	NNW
04/10/2013	14:40	7	N	04/10/2013	18:55	2	W
04/10/2013	14:45	6	NNW	04/10/2013	19:00	2	WNW
04/10/2013	14:50	5	N	04/10/2013	19:05	2	WNW
04/10/2013	14:55	3	N	04/10/2013	19:10	1	WNW
04/10/2013	15:00	5	NW	04/10/2013	19:15	1	SW
04/10/2013	15:05	5	NNW	04/10/2013	19:20	0	SW
04/10/2013	15:10	4	NNW	04/10/2013	19:25	0	---
04/10/2013	15:15	3	NNW	04/10/2013	19:30	0	---
04/10/2013	15:20	2	N	04/10/2013	19:35	0	---
04/10/2013	15:25	4	NW	04/10/2013	19:40	0	N
04/10/2013	15:30	5	WNW	04/10/2013	19:45	0	N
04/10/2013	15:35	3	N	04/10/2013	19:50	0	SSW
04/10/2013	15:40	4	NW	04/10/2013	19:55	0	---
04/10/2013	15:45	5	NNW	04/10/2013	20:00	0	---
04/10/2013	15:50	1	N	04/10/2013	20:05	0	---
04/10/2013	15:55	1	ESE	04/10/2013	20:10	0	---
04/10/2013	16:00	1	S	04/10/2013	20:15	0	---
04/10/2013	16:05	1	SE	04/10/2013	20:20	0	---
04/10/2013	16:10	1	NW	04/10/2013	20:25	0	---
04/10/2013	16:15	2	ENE	04/10/2013	20:30	0	---
04/10/2013	16:20	3	NNW	04/10/2013	20:35	0	---
04/10/2013	16:25	3	N	04/10/2013	20:40	0	---
04/10/2013	16:30	5	NNW	04/10/2013	20:45	0	---
04/10/2013	16:35	3	NNW	04/10/2013	20:50	0	---
04/10/2013	16:40	2	NNW	04/10/2013	20:55	0	---
04/10/2013	16:45	1	NNW	04/10/2013	21:00	0	---
04/10/2013	16:50	3	NW	04/10/2013	21:05	0	---
04/10/2013	16:55	3	N	04/10/2013	21:10	0	---
04/10/2013	17:00	2	N	04/10/2013	21:15	0	---
04/10/2013	17:05	4	WNW	04/10/2013	21:20	0	---
04/10/2013	17:10	2	SE	04/10/2013	21:25	0	---
04/10/2013	17:15	2	SE	04/10/2013	21:30	0	---

Extracted from the Weather Station at Tung Chung China State Site Office Rooftop

Date	Time	Wind Speed (mph)	Wind Direction	Date	Time	Wind Speed (mph)	Wind Direction
04/10/2013	21:35	0	---	05/10/2013	01:50	0	SSW
04/10/2013	21:40	0	---	05/10/2013	01:55	1	SSW
04/10/2013	21:45	0	---	05/10/2013	02:00	0	---
04/10/2013	21:50	0	---	05/10/2013	02:05	0	---
04/10/2013	21:55	0	---	05/10/2013	02:10	0	---
04/10/2013	22:00	0	---	05/10/2013	02:15	0	---
04/10/2013	22:05	0	---	05/10/2013	02:20	0	---
04/10/2013	22:10	0	---	05/10/2013	02:25	0	---
04/10/2013	22:15	0	---	05/10/2013	02:30	0	---
04/10/2013	22:20	0	---	05/10/2013	02:35	0	---
04/10/2013	22:25	0	---	05/10/2013	02:40	0	---
04/10/2013	22:30	0	---	05/10/2013	02:45	0	---
04/10/2013	22:35	0	---	05/10/2013	02:50	0	---
04/10/2013	22:40	0	---	05/10/2013	02:55	0	---
04/10/2013	22:45	0	---	05/10/2013	03:00	0	---
04/10/2013	22:50	1	SSW	05/10/2013	03:05	0	---
04/10/2013	22:55	0	SSW	05/10/2013	03:10	0	---
04/10/2013	23:00	0	SSW	05/10/2013	03:15	0	---
04/10/2013	23:05	0	---	05/10/2013	03:20	0	---
04/10/2013	23:10	0	---	05/10/2013	03:25	0	---
04/10/2013	23:15	0	---	05/10/2013	03:30	0	---
04/10/2013	23:20	0	---	05/10/2013	03:35	0	---
04/10/2013	23:25	0	---	05/10/2013	03:40	1	W
04/10/2013	23:30	0	---	05/10/2013	03:45	1	W
04/10/2013	23:35	0	---	05/10/2013	03:50	0	---
04/10/2013	23:40	1	NW	05/10/2013	03:55	0	---
04/10/2013	23:45	2	NW	05/10/2013	04:00	0	---
04/10/2013	23:50	0	---	05/10/2013	04:05	0	---
04/10/2013	23:55	0	---	05/10/2013	04:10	0	---
05/10/2013	00:00	0	---	05/10/2013	04:15	0	---
05/10/2013	00:05	0	---	05/10/2013	04:20	0	---
05/10/2013	00:10	1	SW	05/10/2013	04:25	0	---
05/10/2013	00:15	1	SW	05/10/2013	04:30	0	---
05/10/2013	00:20	0	---	05/10/2013	04:35	0	---
05/10/2013	00:25	0	SW	05/10/2013	04:40	0	---
05/10/2013	00:30	0	---	05/10/2013	04:45	0	---
05/10/2013	00:35	0	---	05/10/2013	04:50	0	---
05/10/2013	00:40	0	---	05/10/2013	04:55	0	---
05/10/2013	00:45	0	---	05/10/2013	05:00	0	---
05/10/2013	00:50	0	---	05/10/2013	05:05	0	---
05/10/2013	00:55	1	SSW	05/10/2013	05:10	0	---
05/10/2013	01:00	1	SSW	05/10/2013	05:15	0	---
05/10/2013	01:05	0	---	05/10/2013	05:20	0	---
05/10/2013	01:10	0	---	05/10/2013	05:25	0	---
05/10/2013	01:15	0	---	05/10/2013	05:30	0	---
05/10/2013	01:20	0	---	05/10/2013	05:35	0	---
05/10/2013	01:25	0	---	05/10/2013	05:40	0	---
05/10/2013	01:30	0	---	05/10/2013	05:45	0	---
05/10/2013	01:35	0	SSW	05/10/2013	05:50	0	---
05/10/2013	01:40	1	SSW	05/10/2013	05:55	0	---
05/10/2013	01:45	0	---	05/10/2013	06:00	0	---

Extracted from the Weather Station at Tung Chung China State Site Office Rooftop

Date	Time	Wind Speed (mph)	Wind Direction	Date	Time	Wind Speed (mph)	Wind Direction
05/10/2013	06:05	0	---	05/10/2013	10:20	0	---
05/10/2013	06:10	0	---	05/10/2013	10:25	0	---
05/10/2013	06:15	0	---	05/10/2013	10:30	0	---
05/10/2013	06:20	0	---	05/10/2013	10:35	0	---
05/10/2013	06:25	0	---	05/10/2013	10:40	0	---
05/10/2013	06:30	0	SSW	05/10/2013	10:45	0	---
05/10/2013	06:35	1	SSW	05/10/2013	10:50	0	---
05/10/2013	06:40	2	SSW	05/10/2013	10:55	0	---
05/10/2013	06:45	0	SSE	05/10/2013	11:00	0	---
05/10/2013	06:50	0	S	05/10/2013	11:05	0	---
05/10/2013	06:55	0	---	05/10/2013	11:10	0	---
05/10/2013	07:00	0	---	05/10/2013	11:15	0	---
05/10/2013	07:05	0	---	05/10/2013	11:20	0	---
05/10/2013	07:10	0	---	05/10/2013	11:25	0	---
05/10/2013	07:15	0	---	05/10/2013	11:30	0	---
05/10/2013	07:20	0	---	05/10/2013	11:35	0	---
05/10/2013	07:25	0	---	05/10/2013	11:40	0	---
05/10/2013	07:30	0	---	05/10/2013	11:45	0	---
05/10/2013	07:35	0	---	05/10/2013	11:50	0	---
05/10/2013	07:40	0	---	05/10/2013	11:55	0	---
05/10/2013	07:45	0	---	05/10/2013	12:00	0	---
05/10/2013	07:50	0	---	05/10/2013	12:05	1	SSE
05/10/2013	07:55	0	---	05/10/2013	12:10	1	E
05/10/2013	08:00	2	SE	05/10/2013	12:15	3	ESE
05/10/2013	08:05	3	ESE	05/10/2013	12:20	2	ESE
05/10/2013	08:10	3	SSE	05/10/2013	12:25	3	ESE
05/10/2013	08:15	3	SE	05/10/2013	12:30	3	SSE
05/10/2013	08:20	3	SE	05/10/2013	12:35	3	SSE
05/10/2013	08:25	3	SSE	05/10/2013	12:40	2	ESE
05/10/2013	08:30	3	SSE	05/10/2013	12:45	1	S
05/10/2013	08:35	2	SSE	05/10/2013	12:50	3	ESE
05/10/2013	08:40	3	SSE	05/10/2013	12:55	2	ESE
05/10/2013	08:45	3	ESE	05/10/2013	13:00	2	SSE
05/10/2013	08:50	3	SSE	05/10/2013	13:05	2	SSE
05/10/2013	08:55	3	E	05/10/2013	13:10	2	E
05/10/2013	09:00	4	SE	05/10/2013	13:15	3	E
05/10/2013	09:05	3	SSE	05/10/2013	13:20	2	NE
05/10/2013	09:10	3	E	05/10/2013	13:25	6	N
05/10/2013	09:15	3	E	05/10/2013	13:30	3	N
05/10/2013	09:20	2	E	05/10/2013	13:35	3	NE
05/10/2013	09:25	2	ENE	05/10/2013	13:40	5	NNE
05/10/2013	09:30	1	NE	05/10/2013	13:45	4	N
05/10/2013	09:35	0	NE	05/10/2013	13:50	5	NE
05/10/2013	09:40	2	ENE	05/10/2013	13:55	3	NNE
05/10/2013	09:45	1	SSE	05/10/2013	14:00	5	N
05/10/2013	09:50	1	SE	05/10/2013	14:05	5	NNE
05/10/2013	09:55	3	SSE	05/10/2013	14:10	5	NE
05/10/2013	10:00	2	E	05/10/2013	14:15	6	NNW
05/10/2013	10:05	1	E	05/10/2013	14:20	7	N
05/10/2013	10:10	1	ESE	05/10/2013	14:25	5	N
05/10/2013	10:15	0	---	05/10/2013	14:30	4	NNW

Extracted from the Weather Station at Tung Chung China State Site Office Rooftop

Date	Time	Wind Speed (mph)	Wind Direction	Date	Time	Wind Speed (mph)	Wind Direction
05/10/2013	14:35	6	NNW	05/10/2013	18:50	0	S
05/10/2013	14:40	5	NNW	05/10/2013	18:55	0	NNW
05/10/2013	14:45	6	NW	05/10/2013	19:00	2	WNW
05/10/2013	14:50	5	NNW	05/10/2013	19:05	0	WNW
05/10/2013	14:55	6	NNW	05/10/2013	19:10	0	---
05/10/2013	15:00	7	NNW	05/10/2013	19:15	0	---
05/10/2013	15:05	7	NNW	05/10/2013	19:20	0	---
05/10/2013	15:10	7	NNW	05/10/2013	19:25	0	---
05/10/2013	15:15	6	NNW	05/10/2013	19:30	0	---
05/10/2013	15:20	5	NNW	05/10/2013	19:35	0	---
05/10/2013	15:25	4	NW	05/10/2013	19:40	0	---
05/10/2013	15:30	3	NNW	05/10/2013	19:45	0	---
05/10/2013	15:35	4	NNW	05/10/2013	19:50	0	---
05/10/2013	15:40	5	NNW	05/10/2013	19:55	0	---
05/10/2013	15:45	6	NNW	05/10/2013	20:00	0	---
05/10/2013	15:50	4	NW	05/10/2013	20:05	0	---
05/10/2013	15:55	5	NW	05/10/2013	20:10	0	---
05/10/2013	16:00	4	NW	05/10/2013	20:15	0	---
05/10/2013	16:05	4	NNW	05/10/2013	20:20	0	---
05/10/2013	16:10	2	NNW	05/10/2013	20:25	0	---
05/10/2013	16:15	4	NNW	05/10/2013	20:30	0	W
05/10/2013	16:20	5	NNW	05/10/2013	20:35	0	---
05/10/2013	16:25	5	NNW	05/10/2013	20:40	2	W
05/10/2013	16:30	5	NNW	05/10/2013	20:45	1	WNW
05/10/2013	16:35	4	NNW	05/10/2013	20:50	1	WNW
05/10/2013	16:40	5	NNW	05/10/2013	20:55	2	W
05/10/2013	16:45	5	N	05/10/2013	21:00	0	NE
05/10/2013	16:50	5	NNW	05/10/2013	21:05	0	---
05/10/2013	16:55	4	NNW	05/10/2013	21:10	0	WNW
05/10/2013	17:00	3	N	05/10/2013	21:15	0	SSW
05/10/2013	17:05	3	N	05/10/2013	21:20	0	---
05/10/2013	17:10	3	NW	05/10/2013	21:25	0	---
05/10/2013	17:15	3	NW	05/10/2013	21:30	0	---
05/10/2013	17:20	4	NW	05/10/2013	21:35	0	---
05/10/2013	17:25	2	NW	05/10/2013	21:40	0	---
05/10/2013	17:30	1	S	05/10/2013	21:45	0	---
05/10/2013	17:35	2	SE	05/10/2013	21:50	0	---
05/10/2013	17:40	1	SSE	05/10/2013	21:55	0	---
05/10/2013	17:45	3	NW	05/10/2013	22:00	0	---
05/10/2013	17:50	3	N	05/10/2013	22:05	0	---
05/10/2013	17:55	4	NW	05/10/2013	22:10	0	---
05/10/2013	18:00	2	NW	05/10/2013	22:15	0	---
05/10/2013	18:05	1	NW	05/10/2013	22:20	0	---
05/10/2013	18:10	0	WNW	05/10/2013	22:25	0	---
05/10/2013	18:15	2	S	05/10/2013	22:30	0	---
05/10/2013	18:20	0	S	05/10/2013	22:35	0	---
05/10/2013	18:25	0	---	05/10/2013	22:40	0	W
05/10/2013	18:30	0	---	05/10/2013	22:45	1	W
05/10/2013	18:35	1	NW	05/10/2013	22:50	2	W
05/10/2013	18:40	1	NW	05/10/2013	22:55	2	WNW
05/10/2013	18:45	0	S	05/10/2013	23:00	2	WSW

Extracted from the Weather Station at Tung Chung China State Site Office Rooftop

Date	Time	Wind Speed (mph)	Wind Direction	Date	Time	Wind Speed (mph)	Wind Direction
05/10/2013	23:05	2	W	06/10/2013	03:20	1	WSW
05/10/2013	23:10	1	W	06/10/2013	03:25	1	W
05/10/2013	23:15	0	W	06/10/2013	03:30	1	W
05/10/2013	23:20	0	WSW	06/10/2013	03:35	0	---
05/10/2013	23:25	0	---	06/10/2013	03:40	0	---
05/10/2013	23:30	0	---	06/10/2013	03:45	0	---
05/10/2013	23:35	0	---	06/10/2013	03:50	0	---
05/10/2013	23:40	0	---	06/10/2013	03:55	0	---
05/10/2013	23:45	0	---	06/10/2013	04:00	2	W
05/10/2013	23:50	0	---	06/10/2013	04:05	2	W
05/10/2013	23:55	0	---	06/10/2013	04:10	3	W
06/10/2013	00:00	0	---	06/10/2013	04:15	3	W
06/10/2013	00:05	0	---	06/10/2013	04:20	3	WNW
06/10/2013	00:10	0	W	06/10/2013	04:25	3	WNW
06/10/2013	00:15	0	W	06/10/2013	04:30	4	W
06/10/2013	00:20	1	WSW	06/10/2013	04:35	3	WNW
06/10/2013	00:25	0	---	06/10/2013	04:40	3	W
06/10/2013	00:30	0	---	06/10/2013	04:45	3	W
06/10/2013	00:35	0	---	06/10/2013	04:50	1	WSW
06/10/2013	00:40	1	WNW	06/10/2013	04:55	2	W
06/10/2013	00:45	0	WNW	06/10/2013	05:00	2	W
06/10/2013	00:50	0	---	06/10/2013	05:05	1	WNW
06/10/2013	00:55	0	---	06/10/2013	05:10	3	WNW
06/10/2013	01:00	0	WNW	06/10/2013	05:15	3	WNW
06/10/2013	01:05	0	WNW	06/10/2013	05:20	3	WNW
06/10/2013	01:10	0	W	06/10/2013	05:25	4	WNW
06/10/2013	01:15	0	W	06/10/2013	05:30	3	WNW
06/10/2013	01:20	1	W	06/10/2013	05:35	2	WNW
06/10/2013	01:25	0	WSW	06/10/2013	05:40	1	WNW
06/10/2013	01:30	0	---	06/10/2013	05:45	2	WNW
06/10/2013	01:35	0	---	06/10/2013	05:50	1	WNW
06/10/2013	01:40	0	---	06/10/2013	05:55	1	W
06/10/2013	01:45	0	---	06/10/2013	06:00	1	WNW
06/10/2013	01:50	2	W	06/10/2013	06:05	0	---
06/10/2013	01:55	3	W	06/10/2013	06:10	1	W
06/10/2013	02:00	3	W	06/10/2013	06:15	1	W
06/10/2013	02:05	3	W	06/10/2013	06:20	1	W
06/10/2013	02:10	4	W	06/10/2013	06:25	0	---
06/10/2013	02:15	3	WSW	06/10/2013	06:30	0	---
06/10/2013	02:20	3	W	06/10/2013	06:35	0	---
06/10/2013	02:25	3	W	06/10/2013	06:40	0	---
06/10/2013	02:30	3	W	06/10/2013	06:45	1	W
06/10/2013	02:35	1	W	06/10/2013	06:50	2	WNW
06/10/2013	02:40	0	---	06/10/2013	06:55	2	WNW
06/10/2013	02:45	1	N	06/10/2013	07:00	1	WNW
06/10/2013	02:50	0	SW	06/10/2013	07:05	2	WNW
06/10/2013	02:55	1	SW	06/10/2013	07:10	1	W
06/10/2013	03:00	0	WNW	06/10/2013	07:15	1	NW
06/10/2013	03:05	1	SW	06/10/2013	07:20	3	W
06/10/2013	03:10	0	SW	06/10/2013	07:25	2	W
06/10/2013	03:15	2	WSW	06/10/2013	07:30	2	WNW

Extracted from the Weather Station at Tung Chung China State Site Office Rooftop

Date	Time	Wind Speed (mph)	Wind Direction	Date	Time	Wind Speed (mph)	Wind Direction
06/10/2013	07:35	2	WNW	06/10/2013	11:50	7	NNW
06/10/2013	07:40	2	W	06/10/2013	11:55	5	NE
06/10/2013	07:45	3	WNW	06/10/2013	12:00	5	NNE
06/10/2013	07:50	1	W	06/10/2013	12:05	5	N
06/10/2013	07:55	2	W	06/10/2013	12:10	6	N
06/10/2013	08:00	3	WNW	06/10/2013	12:15	5	N
06/10/2013	08:05	3	W	06/10/2013	12:20	6	N
06/10/2013	08:10	2	W	06/10/2013	12:25	6	NNE
06/10/2013	08:15	2	W	06/10/2013	12:30	5	NNE
06/10/2013	08:20	2	WNW	06/10/2013	12:35	5	N
06/10/2013	08:25	2	WNW	06/10/2013	12:40	6	N
06/10/2013	08:30	1	NW	06/10/2013	12:45	6	NNE
06/10/2013	08:35	1	WNW	06/10/2013	12:50	7	N
06/10/2013	08:40	2	WNW	06/10/2013	12:55	6	N
06/10/2013	08:45	1	N	06/10/2013	13:00	8	N
06/10/2013	08:50	3	NNE	06/10/2013	13:05	10	N
06/10/2013	08:55	3	NE	06/10/2013	13:10	8	NNE
06/10/2013	09:00	2	NE	06/10/2013	13:15	8	N
06/10/2013	09:05	4	NE	06/10/2013	13:20	8	N
06/10/2013	09:10	4	ENE	06/10/2013	13:25	10	N
06/10/2013	09:15	2	ENE	06/10/2013	13:30	9	N
06/10/2013	09:20	2	E	06/10/2013	13:35	8	NNE
06/10/2013	09:25	3	ENE	06/10/2013	13:40	8	N
06/10/2013	09:30	2	NNE	06/10/2013	13:45	8	NNE
06/10/2013	09:35	4	NNE	06/10/2013	13:50	9	N
06/10/2013	09:40	2	NNE	06/10/2013	13:55	11	N
06/10/2013	09:45	2	NNE	06/10/2013	14:00	10	N
06/10/2013	09:50	2	NNE	06/10/2013	14:05	8	N
06/10/2013	09:55	1	N	06/10/2013	14:10	10	N
06/10/2013	10:00	2	ENE	06/10/2013	14:15	9	N
06/10/2013	10:05	2	NE	06/10/2013	14:20	9	NNE
06/10/2013	10:10	2	NNE	06/10/2013	14:25	10	N
06/10/2013	10:15	4	NNE	06/10/2013	14:30	10	N
06/10/2013	10:20	5	NNE	06/10/2013	14:35	10	N
06/10/2013	10:25	5	NNE	06/10/2013	14:40	12	N
06/10/2013	10:30	4	NNE	06/10/2013	14:45	11	NNE
06/10/2013	10:35	4	N	06/10/2013	14:50	10	NNE
06/10/2013	10:40	6	N	06/10/2013	14:55	9	N
06/10/2013	10:45	4	N	06/10/2013	15:00	10	NNE
06/10/2013	10:50	6	NNE	06/10/2013	15:05	11	N
06/10/2013	10:55	4	NNE	06/10/2013	15:10	10	N
06/10/2013	11:00	4	N	06/10/2013	15:15	9	NNE
06/10/2013	11:05	4	NE	06/10/2013	15:20	9	NNE
06/10/2013	11:10	4	NNE	06/10/2013	15:25	9	N
06/10/2013	11:15	4	NE	06/10/2013	15:30	8	N
06/10/2013	11:20	5	NE	06/10/2013	15:35	10	N
06/10/2013	11:25	4	NNE	06/10/2013	15:40	11	N
06/10/2013	11:30	3	N	06/10/2013	15:45	10	N
06/10/2013	11:35	4	NE	06/10/2013	15:50	8	NNE
06/10/2013	11:40	4	NNE	06/10/2013	15:55	9	N
06/10/2013	11:45	6	NNE	06/10/2013	16:00	9	N



Extracted from the Weather Station at Tung Chung China State Site Office Rooftop

Date	Time	Wind Speed (mph)	Wind Direction	Date	Time	Wind Speed (mph)	Wind Direction
06/10/2013	16:05	10	NNE	06/10/2013	20:20	7	N
06/10/2013	16:10	9	N	06/10/2013	20:25	8	NNE
06/10/2013	16:15	11	N	06/10/2013	20:30	7	N
06/10/2013	16:20	9	N	06/10/2013	20:35	7	N
06/10/2013	16:25	10	NNE	06/10/2013	20:40	8	NNE
06/10/2013	16:30	9	N	06/10/2013	20:45	5	N
06/10/2013	16:35	8	N	06/10/2013	20:50	7	N
06/10/2013	16:40	9	NNE	06/10/2013	20:55	5	N
06/10/2013	16:45	8	N	06/10/2013	21:00	4	N
06/10/2013	16:50	6	N	06/10/2013	21:05	6	N
06/10/2013	16:55	8	NNE	06/10/2013	21:10	7	N
06/10/2013	17:00	7	NNE	06/10/2013	21:15	6	N
06/10/2013	17:05	7	N	06/10/2013	21:20	6	N
06/10/2013	17:10	7	NNE	06/10/2013	21:25	6	N
06/10/2013	17:15	10	NNE	06/10/2013	21:30	3	NNE
06/10/2013	17:20	8	NNE	06/10/2013	21:35	6	NNE
06/10/2013	17:25	7	N	06/10/2013	21:40	6	NNE
06/10/2013	17:30	8	NNW	06/10/2013	21:45	4	NNE
06/10/2013	17:35	6	N	06/10/2013	21:50	4	NE
06/10/2013	17:40	5	N	06/10/2013	21:55	5	N
06/10/2013	17:45	6	N	06/10/2013	22:00	2	NE
06/10/2013	17:50	7	NNW	06/10/2013	22:05	3	NE
06/10/2013	17:55	7	NNW	06/10/2013	22:10	4	NE
06/10/2013	18:00	6	N	06/10/2013	22:15	4	NE
06/10/2013	18:05	6	NNW	06/10/2013	22:20	3	NE
06/10/2013	18:10	9	N	06/10/2013	22:25	4	NNE
06/10/2013	18:15	7	N	06/10/2013	22:30	3	ENE
06/10/2013	18:20	6	N	06/10/2013	22:35	2	ENE
06/10/2013	18:25	6	N	06/10/2013	22:40	4	N
06/10/2013	18:30	7	N	06/10/2013	22:45	3	N
06/10/2013	18:35	7	NNE	06/10/2013	22:50	4	NNE
06/10/2013	18:40	9	NNE	06/10/2013	22:55	3	NE
06/10/2013	18:45	9	NNE	06/10/2013	23:00	3	NE
06/10/2013	18:50	7	N	06/10/2013	23:05	4	NE
06/10/2013	18:55	8	N	06/10/2013	23:10	5	NE
06/10/2013	19:00	7	N	06/10/2013	23:15	4	NE
06/10/2013	19:05	10	NNE	06/10/2013	23:20	7	NE
06/10/2013	19:10	8	N	06/10/2013	23:25	3	NE
06/10/2013	19:15	7	NNE	06/10/2013	23:30	6	NE
06/10/2013	19:20	5	N	06/10/2013	23:35	5	ENE
06/10/2013	19:25	6	NNE	06/10/2013	23:40	4	NE
06/10/2013	19:30	5	NNE	06/10/2013	23:45	6	NE
06/10/2013	19:35	8	N	06/10/2013	23:50	6	NE
06/10/2013	19:40	6	N	06/10/2013	23:55	8	NE
06/10/2013	19:45	7	NNE	07/10/2013	00:00	6	NNE
06/10/2013	19:50	9	NNE	07/10/2013	00:05	6	NE
06/10/2013	19:55	7	NNE	07/10/2013	00:10	4	NE
06/10/2013	20:00	9	N	07/10/2013	00:15	4	NNE
06/10/2013	20:05	7	NNE	07/10/2013	00:20	3	NNW
06/10/2013	20:10	9	N	07/10/2013	00:25	4	NNE
06/10/2013	20:15	9	N	07/10/2013	00:30	2	NNE

Extracted from the Weather Station at Tung Chung China State Site Office Rooftop

Date	Time	Wind Speed (mph)	Wind Direction	Date	Time	Wind Speed (mph)	Wind Direction
07/10/2013	00:35	3	NW	07/10/2013	04:50	5	NNW
07/10/2013	00:40	4	N	07/10/2013	04:55	4	N
07/10/2013	00:45	4	NNE	07/10/2013	05:00	4	N
07/10/2013	00:50	5	ENE	07/10/2013	05:05	3	NNW
07/10/2013	00:55	2	NE	07/10/2013	05:10	4	N
07/10/2013	01:00	4	N	07/10/2013	05:15	6	N
07/10/2013	01:05	5	NE	07/10/2013	05:20	5	N
07/10/2013	01:10	5	E	07/10/2013	05:25	4	NNW
07/10/2013	01:15	6	N	07/10/2013	05:30	5	N
07/10/2013	01:20	6	E	07/10/2013	05:35	7	NNW
07/10/2013	01:25	5	ENE	07/10/2013	05:40	7	NNE
07/10/2013	01:30	3	ENE	07/10/2013	05:45	6	N
07/10/2013	01:35	5	ENE	07/10/2013	05:50	7	N
07/10/2013	01:40	1	E	07/10/2013	05:55	6	N
07/10/2013	01:45	2	NE	07/10/2013	06:00	6	N
07/10/2013	01:50	3	E	07/10/2013	06:05	8	N
07/10/2013	01:55	1	ENE	07/10/2013	06:10	7	N
07/10/2013	02:00	4	E	07/10/2013	06:15	5	N
07/10/2013	02:05	4	ENE	07/10/2013	06:20	7	NNE
07/10/2013	02:10	5	NNE	07/10/2013	06:25	6	N
07/10/2013	02:15	6	NE	07/10/2013	06:30	5	NNW
07/10/2013	02:20	4	NE	07/10/2013	06:35	6	N
07/10/2013	02:25	5	NE	07/10/2013	06:40	5	N
07/10/2013	02:30	3	NE	07/10/2013	06:45	7	N
07/10/2013	02:35	4	NE	07/10/2013	06:50	7	NNW
07/10/2013	02:40	3	ENE	07/10/2013	06:55	7	N
07/10/2013	02:45	3	NE	07/10/2013	07:00	7	N
07/10/2013	02:50	4	NNE	07/10/2013	07:05	7	N
07/10/2013	02:55	4	NNE	07/10/2013	07:10	8	N
07/10/2013	03:00	4	NNE	07/10/2013	07:15	6	NNW
07/10/2013	03:05	3	NNE	07/10/2013	07:20	6	N
07/10/2013	03:10	4	NNE	07/10/2013	07:25	5	N
07/10/2013	03:15	4	N	07/10/2013	07:30	8	N
07/10/2013	03:20	5	NNE	07/10/2013	07:35	9	N
07/10/2013	03:25	4	NNE	07/10/2013	07:40	8	N
07/10/2013	03:30	5	NNE	07/10/2013	07:45	8	N
07/10/2013	03:35	5	NE	07/10/2013	07:50	8	N
07/10/2013	03:40	4	NE	07/10/2013	07:55	9	N
07/10/2013	03:45	4	NE	07/10/2013	08:00	9	NNW
07/10/2013	03:50	3	NNE	07/10/2013	08:05	8	N
07/10/2013	03:55	4	N	07/10/2013	08:10	9	N
07/10/2013	04:00	5	NNE	07/10/2013	08:15	8	NNW
07/10/2013	04:05	3	NE	07/10/2013	08:20	8	N
07/10/2013	04:10	3	N	07/10/2013	08:25	8	NNW
07/10/2013	04:15	3	NNW	07/10/2013	08:30	9	NNW
07/10/2013	04:20	3	NNE	07/10/2013	08:35	7	NNW
07/10/2013	04:25	3	NE	07/10/2013	08:40	7	N
07/10/2013	04:30	3	NNE	07/10/2013	08:45	9	N
07/10/2013	04:35	4	N	07/10/2013	08:50	7	N
07/10/2013	04:40	4	NNW	07/10/2013	08:55	8	NNE
07/10/2013	04:45	4	NNW	07/10/2013	09:00	8	NNE

Extracted from the Weather Station at Tung Chung China State Site Office Rooftop

Date	Time	Wind Speed (mph)	Wind Direction	Date	Time	Wind Speed (mph)	Wind Direction
07/10/2013	09:05	8	NNE	07/10/2013	13:20	11	NNE
07/10/2013	09:10	7	NNE	07/10/2013	13:25	12	NNE
07/10/2013	09:15	10	N	07/10/2013	13:30	10	NNE
07/10/2013	09:20	8	N	07/10/2013	13:35	11	N
07/10/2013	09:25	6	N	07/10/2013	13:40	11	N
07/10/2013	09:30	8	N	07/10/2013	13:45	11	NNE
07/10/2013	09:35	10	N	07/10/2013	13:50	12	NNE
07/10/2013	09:40	8	N	07/10/2013	13:55	10	N
07/10/2013	09:45	9	NNE	07/10/2013	14:00	11	N
07/10/2013	09:50	9	N	10/10/2013	17:15	2	NNW
07/10/2013	09:55	8	N	10/10/2013	17:20	2	NNW
07/10/2013	10:00	9	N	10/10/2013	17:25	3	NNW
07/10/2013	10:05	8	NNE	10/10/2013	17:30	4	NNW
07/10/2013	10:10	9	N	10/10/2013	17:35	2	NNW
07/10/2013	10:15	10	N	10/10/2013	17:40	2	NNW
07/10/2013	10:20	9	N	10/10/2013	17:45	2	ENE
07/10/2013	10:25	7	NNE	10/10/2013	17:50	1	NNE
07/10/2013	10:30	12	N	10/10/2013	17:55	2	N
07/10/2013	10:35	12	N	10/10/2013	18:00	2	N
07/10/2013	10:40	11	N	10/10/2013	18:05	3	N
07/10/2013	10:45	10	N	10/10/2013	18:10	2	NNE
07/10/2013	10:50	11	N	10/10/2013	18:15	2	ENE
07/10/2013	10:55	11	NNE	10/10/2013	18:20	0	ENE
07/10/2013	11:00	11	NNE	10/10/2013	18:25	0	---
07/10/2013	11:05	10	NNE	10/10/2013	18:30	0	ENE
07/10/2013	11:10	11	N	10/10/2013	18:35	0	---
07/10/2013	11:15	11	N	10/10/2013	18:40	0	---
07/10/2013	11:20	13	NNE	10/10/2013	18:45	0	---
07/10/2013	11:25	12	N	10/10/2013	18:50	0	---
07/10/2013	11:30	12	NNE	10/10/2013	18:55	0	NE
07/10/2013	11:35	13	N	10/10/2013	19:00	0	NE
07/10/2013	11:40	10	NNE	10/10/2013	19:05	2	NNW
07/10/2013	11:45	11	N	10/10/2013	19:10	2	NNW
07/10/2013	11:50	10	NNE	10/10/2013	19:15	1	NNW
07/10/2013	11:55	10	N	10/10/2013	19:20	0	---
07/10/2013	12:00	10	N	10/10/2013	19:25	0	NNW
07/10/2013	12:05	9	NNE	10/10/2013	19:30	0	---
07/10/2013	12:10	10	NNE	10/10/2013	19:35	0	---
07/10/2013	12:15	11	NNE	10/10/2013	19:40	0	---
07/10/2013	12:20	12	NNE	10/10/2013	19:45	0	---
07/10/2013	12:25	9	NNE	10/10/2013	19:50	0	---
07/10/2013	12:30	11	N	10/10/2013	19:55	0	---
07/10/2013	12:35	9	NNE	10/10/2013	20:00	1	N
07/10/2013	12:40	11	NNE	10/10/2013	20:05	1	N
07/10/2013	12:45	11	N	10/10/2013	20:10	0	---
07/10/2013	12:50	11	N	10/10/2013	20:15	0	N
07/10/2013	12:55	10	N	10/10/2013	20:20	0	---
07/10/2013	13:00	9	N	10/10/2013	20:25	0	N
07/10/2013	13:05	10	NNE	10/10/2013	20:30	0	---
07/10/2013	13:10	9	N	10/10/2013	20:35	0	---
07/10/2013	13:15	10	NNE	10/10/2013	20:40	0	---

Extracted from the Weather Station at Tung Chung China State Site Office Rooftop

Date	Time	Wind Speed (mph)	Wind Direction	Date	Time	Wind Speed (mph)	Wind Direction
10/10/2013	20:45	0	---	11/10/2013	01:05	0	---
10/10/2013	20:50	0	---	11/10/2013	01:10	0	---
10/10/2013	20:55	0	---	11/10/2013	01:15	0	---
10/10/2013	21:00	0	---	11/10/2013	01:20	0	---
10/10/2013	21:05	0	---	11/10/2013	01:25	0	---
10/10/2013	21:10	0	---	11/10/2013	01:30	0	---
10/10/2013	21:15	0	---	11/10/2013	01:35	0	---
10/10/2013	21:20	0	---	11/10/2013	01:40	0	---
10/10/2013	21:25	0	---	11/10/2013	01:45	0	---
10/10/2013	21:30	0	---	11/10/2013	01:50	0	---
10/10/2013	21:35	0	---	11/10/2013	01:55	0	---
10/10/2013	21:40	0	---	11/10/2013	02:00	0	---
10/10/2013	21:45	0	---	11/10/2013	02:05	0	---
10/10/2013	21:50	0	---	11/10/2013	02:10	0	---
10/10/2013	21:55	0	---	11/10/2013	02:15	0	---
10/10/2013	22:00	0	---	11/10/2013	02:20	0	---
10/10/2013	22:05	0	---	11/10/2013	02:25	0	---
10/10/2013	22:10	0	---	11/10/2013	02:30	0	---
10/10/2013	22:15	0	---	11/10/2013	02:35	0	---
10/10/2013	22:20	0	---	11/10/2013	02:40	0	---
10/10/2013	22:25	0	---	11/10/2013	02:45	1	WNW
10/10/2013	22:30	0	---	11/10/2013	02:50	3	W
10/10/2013	22:35	0	---	11/10/2013	02:55	3	W
10/10/2013	22:40	0	---	11/10/2013	03:00	3	W
10/10/2013	22:45	0	---	11/10/2013	03:05	1	WNW
10/10/2013	22:50	0	---	11/10/2013	03:10	0	---
10/10/2013	22:55	0	---	11/10/2013	03:15	0	---
10/10/2013	23:00	0	---	11/10/2013	03:20	1	W
10/10/2013	23:05	0	---	11/10/2013	03:25	0	W
10/10/2013	23:10	0	---	11/10/2013	03:30	0	---
10/10/2013	23:15	0	---	11/10/2013	03:35	0	---
10/10/2013	23:20	0	---	11/10/2013	03:40	0	---
10/10/2013	23:25	0	---	11/10/2013	03:45	0	WSW
10/10/2013	23:30	0	---	11/10/2013	03:50	0	---
10/10/2013	23:35	0	---	11/10/2013	03:55	0	---
10/10/2013	23:40	0	---	11/10/2013	04:00	0	---
10/10/2013	23:45	0	---	11/10/2013	04:05	0	---
10/10/2013	23:50	0	---	11/10/2013	04:10	0	---
10/10/2013	23:55	0	---	11/10/2013	04:15	0	---
11/10/2013	00:05	0	---	11/10/2013	04:20	0	---
11/10/2013	00:10	0	---	11/10/2013	04:25	0	---
11/10/2013	00:15	0	---	11/10/2013	04:30	0	---
11/10/2013	00:20	0	---	11/10/2013	04:35	0	---
11/10/2013	00:25	0	---	11/10/2013	04:40	0	---
11/10/2013	00:30	0	---	11/10/2013	04:45	1	NW
11/10/2013	00:35	0	---	11/10/2013	04:50	3	NW
11/10/2013	00:40	0	---	11/10/2013	04:55	1	NW
11/10/2013	00:45	0	---	11/10/2013	05:00	0	---
11/10/2013	00:50	0	---	11/10/2013	05:05	0	---
11/10/2013	00:55	0	---	11/10/2013	05:10	0	---
11/10/2013	01:00	0	---	11/10/2013	05:15	0	---

Extracted from the Weather Station at Tung Chung China State Site Office Rooftop

Date	Time	Wind Speed (mph)	Wind Direction	Date	Time	Wind Speed (mph)	Wind Direction
11/10/2013	05:20	0	---	11/10/2013	09:05	4	SSE
11/10/2013	05:25	0	---	11/10/2013	09:10	4	SE
11/10/2013	05:30	0	---	11/10/2013	09:15	4	SE
11/10/2013	05:35	0	---	11/10/2013	09:20	4	SSE
11/10/2013	05:40	0	---	11/10/2013	09:25	4	E
11/10/2013	05:45	0	---	11/10/2013	09:30	3	SE
11/10/2013	05:50	0	---	11/10/2013	09:35	2	SSE
11/10/2013	05:55	0	---	11/10/2013	09:40	2	E
11/10/2013	06:00	0	---	11/10/2013	09:45	2	SE
11/10/2013	06:05	0	---	11/10/2013	09:50	0	ESE
11/10/2013	06:10	0	---	11/10/2013	09:55	1	E
11/10/2013	06:15	0	---	11/10/2013	10:00	1	E
11/10/2013	06:20	0	---	11/10/2013	10:05	0	---
11/10/2013	06:25	0	---	11/10/2013	10:10	0	---
11/10/2013	06:30	0	---	11/10/2013	10:15	0	NE
11/10/2013	06:35	0	---	11/10/2013	10:20	0	NE
11/10/2013	06:40	0	---	11/10/2013	10:25	0	NE
11/10/2013	06:45	0	---	11/10/2013	10:30	2	E
11/10/2013	06:50	0	---	11/10/2013	10:35	2	ENE
11/10/2013	06:55	0	---	11/10/2013	10:40	1	E
11/10/2013	07:00	0	---	11/10/2013	10:45	0	---
11/10/2013	07:05	0	---	11/10/2013	10:50	1	ENE
11/10/2013	07:10	0	---	11/10/2013	10:55	2	ENE
11/10/2013	07:15	0	---	11/10/2013	11:00	2	ENE
11/10/2013	07:20	0	---	11/10/2013	11:05	2	ENE
11/10/2013	07:25	0	---	11/10/2013	11:10	0	---
11/10/2013	07:30	0	---	11/10/2013	11:15	0	---
11/10/2013	07:35	0	---	11/10/2013	11:20	0	---
11/10/2013	07:40	0	---	11/10/2013	11:25	0	---
11/10/2013	07:45	0	---	11/10/2013	11:30	1	ENE
11/10/2013	07:50	0	---	11/10/2013	11:35	2	ENE
11/10/2013	07:55	0	---	11/10/2013	11:40	1	NE
11/10/2013	08:00	0	---	11/10/2013	11:45	1	NE
11/10/2013	08:05	0	---	11/10/2013	11:50	1	NE
11/10/2013	08:10	0	---	11/10/2013	11:55	0	NNE
11/10/2013	08:15	1	S	11/10/2013	12:00	1	NNE
11/10/2013	08:20	3	SSE	11/10/2013	12:05	1	NNE
11/10/2013	08:25	3	ESE	11/10/2013	12:10	2	NE
11/10/2013	08:30	5	SE	11/10/2013	12:15	2	ENE
11/10/2013	08:35	4	SSE	11/10/2013	12:20	1	E
11/10/2013	08:40	4	SE	11/10/2013	12:25	2	ENE
11/10/2013	08:45	4	SSE	11/10/2013	12:30	1	NE
11/10/2013	08:50	4	SSE	11/10/2013	12:35	3	ENE
11/10/2013	08:55	4	SE	11/10/2013	12:40	2	NE
11/10/2013	09:00	4	SE	11/10/2013	12:45	1	ENE
				11/10/2013	12:50	3	E
				11/10/2013	12:55	2	ESE
				11/10/2013	13:00	2	ENE
				11/10/2013	13:05	2	E
				11/10/2013	13:10	1	E
				11/10/2013	13:15	3	ENE

Extracted from the Weather Station at Tung Chung China State Site Office Rooftop

Date	Time	Wind Speed (mph)	Wind Direction	Date	Time	Wind Speed (mph)	Wind Direction
11/10/2013	13:20	5	NNW	11/10/2013	17:35	0	NW
11/10/2013	13:25	5	N	11/10/2013	17:40	0	---
11/10/2013	13:30	7	N	11/10/2013	17:45	0	---
11/10/2013	13:35	4	N	11/10/2013	17:50	1	S
11/10/2013	13:40	5	N	11/10/2013	17:55	2	SE
11/10/2013	13:45	5	N	11/10/2013	18:00	0	ESE
11/10/2013	13:50	7	NNW	11/10/2013	18:05	0	---
11/10/2013	13:55	6	NNW	11/10/2013	18:10	0	---
11/10/2013	14:00	7	N	11/10/2013	18:15	0	---
11/10/2013	14:05	6	NW	11/10/2013	18:20	0	---
11/10/2013	14:10	6	NW	11/10/2013	18:25	0	---
11/10/2013	14:15	5	NW	11/10/2013	18:30	0	---
11/10/2013	14:20	7	NW	11/10/2013	18:35	0	---
11/10/2013	14:25	5	WNW	11/10/2013	18:40	0	---
11/10/2013	14:30	6	NW	11/10/2013	18:45	0	---
11/10/2013	14:35	6	NW	11/10/2013	18:50	0	---
11/10/2013	14:40	7	NW	11/10/2013	18:55	1	SE
11/10/2013	14:45	6	NW	11/10/2013	19:00	1	SE
11/10/2013	14:50	6	NW	11/10/2013	19:05	0	---
11/10/2013	14:55	5	NNW	11/10/2013	19:10	0	---
11/10/2013	15:00	5	NW	11/10/2013	19:15	0	---
11/10/2013	15:05	6	NW	11/10/2013	19:20	0	---
11/10/2013	15:10	6	NNW	11/10/2013	19:25	0	---
11/10/2013	15:15	6	NNW	11/10/2013	19:30	2	SSE
11/10/2013	15:20	6	NNW	11/10/2013	19:35	1	ESE
11/10/2013	15:25	6	NNW	11/10/2013	19:40	0	---
11/10/2013	15:30	5	NNW	11/10/2013	19:45	1	ENE
11/10/2013	15:35	5	NW	11/10/2013	19:50	1	ESE
11/10/2013	15:40	7	NW	11/10/2013	19:55	2	NNE
11/10/2013	15:45	6	NW	11/10/2013	20:00	2	NE
11/10/2013	15:50	5	NNW	11/10/2013	20:05	0	---
11/10/2013	15:55	6	NNW	11/10/2013	20:10	0	---
11/10/2013	16:00	5	NW	11/10/2013	20:15	0	---
11/10/2013	16:05	6	NNW	11/10/2013	20:20	0	---
11/10/2013	16:10	6	NW	11/10/2013	20:25	0	NE
11/10/2013	16:15	6	NNW	11/10/2013	20:30	2	NNE
11/10/2013	16:20	5	NNW	11/10/2013	20:35	4	NNE
11/10/2013	16:25	5	NNW	11/10/2013	20:40	4	S
11/10/2013	16:30	5	NW	11/10/2013	20:45	1	S
11/10/2013	16:35	4	NW	11/10/2013	20:50	2	NW
11/10/2013	16:40	5	NW	11/10/2013	20:55	3	NNW
11/10/2013	16:45	4	NW	11/10/2013	21:00	0	ESE
11/10/2013	16:50	4	NW	11/10/2013	21:05	1	E
11/10/2013	16:55	4	NW	11/10/2013	21:10	1	E
11/10/2013	17:00	4	NW	11/10/2013	21:15	1	NNE
11/10/2013	17:05	2	WNW	11/10/2013	21:20	1	N
11/10/2013	17:10	2	NNW	11/10/2013	21:25	2	E
11/10/2013	17:15	2	N	11/10/2013	21:30	2	ESE
11/10/2013	17:20	3	N	11/10/2013	21:35	2	SSE
11/10/2013	17:25	2	N	11/10/2013	21:40	1	E
11/10/2013	17:30	3	NNW	11/10/2013	21:45	2	E

Extracted from the Weather Station at Tung Chung China State Site Office Rooftop

Date	Time	Wind Speed (mph)	Wind Direction	Date	Time	Wind Speed (mph)	Wind Direction
11/10/2013	21:50	2	ENE	12/10/2013	02:05	3	SE
11/10/2013	21:55	2	NE	12/10/2013	02:10	4	ESE
11/10/2013	22:00	1	E	12/10/2013	02:15	1	ESE
11/10/2013	22:05	1	SE	12/10/2013	02:20	4	ESE
11/10/2013	22:10	2	N	12/10/2013	02:25	4	ESE
11/10/2013	22:15	3	N	12/10/2013	02:30	6	E
11/10/2013	22:20	3	N	12/10/2013	02:35	2	E
11/10/2013	22:25	2	NNE	12/10/2013	02:40	0	SSE
11/10/2013	22:30	3	NNE	12/10/2013	02:45	1	E
11/10/2013	22:35	5	N	12/10/2013	02:50	2	ENE
11/10/2013	22:40	3	N	12/10/2013	02:55	2	ENE
11/10/2013	22:45	4	NE	12/10/2013	03:00	1	S
11/10/2013	22:50	4	N	12/10/2013	03:05	2	WNW
11/10/2013	22:55	2	ENE	12/10/2013	03:10	2	ENE
11/10/2013	23:00	2	NE	12/10/2013	03:15	3	N
11/10/2013	23:05	2	N	12/10/2013	03:20	4	N
11/10/2013	23:10	4	ESE	12/10/2013	03:25	4	N
11/10/2013	23:15	4	ESE	12/10/2013	03:30	3	NW
11/10/2013	23:20	6	SSE	12/10/2013	03:35	2	NNW
11/10/2013	23:25	5	SSE	12/10/2013	03:40	0	NW
11/10/2013	23:30	5	SE	12/10/2013	03:45	1	ESE
11/10/2013	23:35	5	SE	12/10/2013	03:50	2	ESE
11/10/2013	23:40	5	SE	12/10/2013	03:55	1	SE
11/10/2013	23:45	4	SSE	12/10/2013	04:00	3	N
11/10/2013	23:50	3	SSE	12/10/2013	04:05	4	NNW
11/10/2013	23:55	2	ESE	12/10/2013	04:10	3	NNW
12/10/2013	00:00	2	E	12/10/2013	04:15	3	NNW
12/10/2013	00:05	4	SE	12/10/2013	04:20	2	NW
12/10/2013	00:10	5	SE	12/10/2013	04:25	2	NW
12/10/2013	00:15	7	SE	12/10/2013	04:30	2	NW
12/10/2013	00:20	5	SSE	12/10/2013	04:35	1	NW
12/10/2013	00:25	6	SE	12/10/2013	04:40	1	NW
12/10/2013	00:30	6	SSE	12/10/2013	04:45	2	NW
12/10/2013	00:35	7	SE	12/10/2013	04:50	2	WNW
12/10/2013	00:40	6	SE	12/10/2013	04:55	2	WNW
12/10/2013	00:45	6	SSE	12/10/2013	05:00	1	WNW
12/10/2013	00:50	6	SSE	12/10/2013	05:05	0	WNW
12/10/2013	00:55	6	SE	12/10/2013	05:10	1	WNW
12/10/2013	01:00	5	SSE	12/10/2013	05:15	0	WNW
12/10/2013	01:05	6	SE	12/10/2013	05:20	0	WNW
12/10/2013	01:10	5	SE	12/10/2013	05:25	1	WSW
12/10/2013	01:15	3	SE	12/10/2013	05:30	0	---
12/10/2013	01:20	3	ESE	12/10/2013	05:35	0	---
12/10/2013	01:25	5	SSE	12/10/2013	05:40	0	---
12/10/2013	01:30	6	SE	12/10/2013	05:45	0	---
12/10/2013	01:35	5	SE	12/10/2013	05:50	0	---
12/10/2013	01:40	6	SE	12/10/2013	05:55	0	---
12/10/2013	01:45	3	SE	12/10/2013	06:00	0	---
12/10/2013	01:50	5	ESE	12/10/2013	06:05	0	---
12/10/2013	01:55	4	ESE	12/10/2013	06:10	0	---
12/10/2013	02:00	4	ESE	12/10/2013	06:15	0	---

Extracted from the Weather Station at Tung Chung China State Site Office Rooftop

Date	Time	Wind Speed (mph)	Wind Direction	Date	Time	Wind Speed (mph)	Wind Direction
12/10/2013	06:20	0	---	12/10/2013	10:35	1	NE
12/10/2013	06:25	0	---	12/10/2013	10:40	0	NE
12/10/2013	06:30	0	---	12/10/2013	10:45	1	ENE
12/10/2013	06:35	0	---	12/10/2013	10:50	2	NE
12/10/2013	06:40	0	---	12/10/2013	10:55	1	NE
12/10/2013	06:45	0	---	12/10/2013	11:00	0	NE
12/10/2013	06:50	0	---	12/10/2013	11:05	0	---
12/10/2013	06:55	0	---	12/10/2013	11:10	0	NE
12/10/2013	07:00	0	---	12/10/2013	11:15	1	NE
12/10/2013	07:05	0	---	12/10/2013	11:20	2	E
12/10/2013	07:10	0	---	12/10/2013	11:25	3	E
12/10/2013	07:15	0	---	12/10/2013	11:30	2	ENE
12/10/2013	07:20	0	---	12/10/2013	11:35	2	E
12/10/2013	07:25	0	---	12/10/2013	11:40	3	E
12/10/2013	07:30	0	---	12/10/2013	11:45	4	SE
12/10/2013	07:35	0	---	12/10/2013	11:50	7	SSE
12/10/2013	07:40	0	SSE	12/10/2013	11:55	7	S
12/10/2013	07:45	2	SE	12/10/2013	12:00	5	ESE
12/10/2013	07:50	2	SE	12/10/2013	12:05	6	SSE
12/10/2013	07:55	0	SSE	12/10/2013	12:10	3	SSE
12/10/2013	08:00	0	---	12/10/2013	12:15	2	S
12/10/2013	08:05	1	SSE	12/10/2013	12:20	3	NE
12/10/2013	08:10	2	SE	12/10/2013	12:25	3	E
12/10/2013	08:15	1	ESE	12/10/2013	12:30	6	ESE
12/10/2013	08:20	1	ESE	12/10/2013	12:35	5	E
12/10/2013	08:25	2	ESE	12/10/2013	12:40	3	ENE
12/10/2013	08:30	2	ESE	12/10/2013	12:45	5	SSE
12/10/2013	08:35	1	SE	12/10/2013	12:50	4	SSE
12/10/2013	08:40	1	ESE	12/10/2013	12:55	4	E
12/10/2013	08:45	0	ESE	12/10/2013	13:00	2	SE
12/10/2013	08:50	0	---	12/10/2013	13:05	3	SSW
12/10/2013	08:55	1	ESE	12/10/2013	13:10	2	ESE
12/10/2013	09:00	1	ESE	12/10/2013	13:15	3	ENE
12/10/2013	09:05	0	ESE	12/10/2013	13:20	4	SSE
12/10/2013	09:10	0	---	12/10/2013	13:25	3	SSE
12/10/2013	09:15	1	ENE	12/10/2013	13:30	4	SE
12/10/2013	09:20	1	SE	12/10/2013	13:35	5	ESE
12/10/2013	09:25	1	SSE	12/10/2013	13:40	6	SSE
12/10/2013	09:30	1	SSE	12/10/2013	13:45	5	SSE
12/10/2013	09:35	1	S	12/10/2013	13:50	5	SSE
12/10/2013	09:40	1	ENE	12/10/2013	13:55	5	E
12/10/2013	09:45	0	SSE	12/10/2013	14:00	4	SSE
12/10/2013	09:50	1	SSE	12/10/2013	14:05	5	SE
12/10/2013	09:55	1	S	12/10/2013	14:10	2	SSE
12/10/2013	10:00	1	SSE	12/10/2013	14:15	3	SSE
12/10/2013	10:05	1	E	12/10/2013	14:20	3	SSE
12/10/2013	10:10	1	NNE	12/10/2013	14:25	2	SSE
12/10/2013	10:15	0	SSE	12/10/2013	14:30	2	S
12/10/2013	10:20	2	E	12/10/2013	14:35	4	SE
12/10/2013	10:25	1	NE	12/10/2013	14:40	2	SE
12/10/2013	10:30	1	NE	12/10/2013	14:45	3	SSE



Extracted from the Weather Station at Tung Chung China State Site Office Rooftop

Date	Time	Wind Speed (mph)	Wind Direction	Date	Time	Wind Speed (mph)	Wind Direction
12/10/2013	14:50	2	S	12/10/2013	19:05	2	SE
12/10/2013	14:55	3	SSE	12/10/2013	19:10	4	SE
12/10/2013	15:00	4	SSE	12/10/2013	19:15	4	SE
12/10/2013	15:05	2	SSE	12/10/2013	19:20	5	SE
12/10/2013	15:10	3	SSE	12/10/2013	19:25	6	SSE
12/10/2013	15:15	5	SSE	12/10/2013	19:30	5	SE
12/10/2013	15:20	4	SSE	12/10/2013	19:35	7	SE
12/10/2013	15:25	4	SSE	12/10/2013	19:40	8	SE
12/10/2013	15:30	5	SSE	12/10/2013	19:45	7	SE
12/10/2013	15:35	4	SSE	12/10/2013	19:50	9	SE
12/10/2013	15:40	2	SSE	12/10/2013	19:55	6	SSE
12/10/2013	15:45	2	SW	12/10/2013	20:00	6	ESE
12/10/2013	15:50	3	SE	12/10/2013	20:05	6	SSE
12/10/2013	15:55	2	SE	12/10/2013	20:10	7	SE
12/10/2013	16:00	3	SSE	12/10/2013	20:15	7	SE
12/10/2013	16:05	3	SE	12/10/2013	20:20	6	SE
12/10/2013	16:10	2	E	12/10/2013	20:25	7	SE
12/10/2013	16:15	1	ESE	12/10/2013	20:30	7	SSE
12/10/2013	16:20	3	SE	12/10/2013	20:35	8	SSE
12/10/2013	16:25	4	SE	12/10/2013	20:40	8	SSE
12/10/2013	16:30	4	ESE	12/10/2013	20:45	9	SSE
12/10/2013	16:35	3	SE	12/10/2013	20:50	7	SSE
12/10/2013	16:40	3	E	12/10/2013	20:55	8	SSE
12/10/2013	16:45	2	ENE	12/10/2013	21:00	6	SSE
12/10/2013	16:50	2	SE	12/10/2013	21:05	6	SE
12/10/2013	16:55	3	E	12/10/2013	21:10	5	SE
12/10/2013	17:00	3	NNE	12/10/2013	21:15	5	ESE
12/10/2013	17:05	3	ENE	12/10/2013	21:20	4	ESE
12/10/2013	17:10	2	E	12/10/2013	21:25	5	SSE
12/10/2013	17:15	4	NNW	12/10/2013	21:30	5	E
12/10/2013	17:20	6	N	12/10/2013	21:35	4	SSE
12/10/2013	17:25	5	N	12/10/2013	21:40	5	SSE
12/10/2013	17:30	4	N	12/10/2013	21:45	8	SSE
12/10/2013	17:35	5	NE	12/10/2013	21:50	6	SE
12/10/2013	17:40	4	N	12/10/2013	21:55	6	SSE
12/10/2013	17:45	4	NNW	12/10/2013	22:00	6	SE
12/10/2013	17:50	4	NNW	12/10/2013	22:05	8	SE
12/10/2013	17:55	4	N	12/10/2013	22:10	7	SSE
12/10/2013	18:00	2	NE	12/10/2013	22:15	6	SSE
12/10/2013	18:05	3	N	12/10/2013	22:20	7	SE
12/10/2013	18:10	2	N	12/10/2013	22:25	6	SSE
12/10/2013	18:15	3	ENE	12/10/2013	22:30	6	SE
12/10/2013	18:20	2	N	12/10/2013	22:35	3	ESE
12/10/2013	18:25	2	SE	12/10/2013	22:40	7	SE
12/10/2013	18:30	1	ENE	12/10/2013	22:45	5	S
12/10/2013	18:35	2	NE	12/10/2013	22:50	4	SSE
12/10/2013	18:40	2	WSW	12/10/2013	22:55	5	S
12/10/2013	18:45	2	E	12/10/2013	23:00	6	SE
12/10/2013	18:50	2	N	12/10/2013	23:05	5	SE
12/10/2013	18:55	4	E	12/10/2013	23:10	5	S
12/10/2013	19:00	3	E	12/10/2013	23:15	6	SSE

Extracted from the Weather Station at Tung Chung China State Site Office Rooftop

Date	Time	Wind Speed (mph)	Wind Direction	Date	Time	Wind Speed (mph)	Wind Direction
12/10/2013	23:20	7	SSE	13/10/2013	03:35	5	SSE
12/10/2013	23:25	7	SSE	13/10/2013	03:40	5	SSE
12/10/2013	23:30	6	S	13/10/2013	03:45	6	SSE
12/10/2013	23:35	6	SE	13/10/2013	03:50	5	SSE
12/10/2013	23:40	9	SSE	13/10/2013	03:55	6	SSE
12/10/2013	23:45	9	SSE	13/10/2013	04:00	4	SSE
12/10/2013	23:50	9	S	13/10/2013	04:05	5	SSE
12/10/2013	23:55	7	S	13/10/2013	04:10	6	SSE
13/10/2013	00:00	10	SSE	13/10/2013	04:15	5	SSE
13/10/2013	00:05	11	SSE	13/10/2013	04:20	6	SSE
13/10/2013	00:10	10	SE	13/10/2013	04:25	6	SSE
13/10/2013	00:15	9	SE	13/10/2013	04:30	5	SSE
13/10/2013	00:20	9	SE	13/10/2013	04:35	6	SSE
13/10/2013	00:25	10	SSE	13/10/2013	04:40	6	SSE
13/10/2013	00:30	9	SSE	13/10/2013	04:45	5	SSE
13/10/2013	00:35	8	SSE	13/10/2013	04:50	4	SSE
13/10/2013	00:40	9	ESE	13/10/2013	04:55	4	SSE
13/10/2013	00:45	6	SE	13/10/2013	05:00	5	SSE
13/10/2013	00:50	7	SE	13/10/2013	05:05	6	SSE
13/10/2013	00:55	8	SE	13/10/2013	05:10	3	SSE
13/10/2013	01:00	7	SE	13/10/2013	05:15	6	SSE
13/10/2013	01:05	6	SE	13/10/2013	05:20	5	SSE
13/10/2013	01:10	6	SSE	13/10/2013	05:25	6	SSE
13/10/2013	01:15	5	SE	13/10/2013	05:30	6	SSE
13/10/2013	01:20	8	SE	13/10/2013	05:35	5	SSE
13/10/2013	01:25	6	SSE	13/10/2013	05:40	8	SSE
13/10/2013	01:30	9	SSE	13/10/2013	05:45	8	SSE
13/10/2013	01:35	7	SSE	13/10/2013	05:50	7	SSE
13/10/2013	01:40	7	SSE	13/10/2013	05:55	7	SSE
13/10/2013	01:45	10	SSE	13/10/2013	06:00	6	SSE
13/10/2013	01:50	7	SSE	13/10/2013	06:05	5	SSE
13/10/2013	01:55	7	SE	13/10/2013	06:10	4	SSE
13/10/2013	02:00	8	SE	13/10/2013	06:15	4	SSE
13/10/2013	02:05	6	SSE	13/10/2013	06:20	5	SSE
13/10/2013	02:10	9	SSE	13/10/2013	06:25	5	SSE
13/10/2013	02:15	8	SSE	13/10/2013	06:30	5	SSE
13/10/2013	02:20	8	SSE	13/10/2013	06:35	5	SSE
13/10/2013	02:25	9	SSE	13/10/2013	06:40	5	SE
13/10/2013	02:30	8	SSE	13/10/2013	06:45	5	SE
13/10/2013	02:35	6	SSE	13/10/2013	06:50	4	SSE
13/10/2013	02:40	8	SSE	13/10/2013	06:55	4	SSE
13/10/2013	02:45	8	SSE	13/10/2013	07:00	5	SE
13/10/2013	02:50	7	SSE	13/10/2013	07:05	4	S
13/10/2013	02:55	6	SSE	13/10/2013	07:10	6	SSE
13/10/2013	03:00	8	SSE	13/10/2013	07:15	3	SSE
13/10/2013	03:05	8	SSE	13/10/2013	07:20	4	SSE
13/10/2013	03:10	10	SSE	13/10/2013	07:25	5	SSE
13/10/2013	03:15	7	SSE	13/10/2013	07:30	6	SSE
13/10/2013	03:20	7	SSE	13/10/2013	07:35	3	SSE
13/10/2013	03:25	4	SSE	13/10/2013	07:40	4	SE
13/10/2013	03:30	5	SE	13/10/2013	07:45	4	SSE

Extracted from the Weather Station at Tung Chung China State Site Office Rooftop

Date	Time	Wind Speed (mph)	Wind Direction	Date	Time	Wind Speed (mph)	Wind Direction
13/10/2013	07:50	4	SSE	13/10/2013	12:05	6	E
13/10/2013	07:55	3	S	13/10/2013	12:10	6	E
13/10/2013	08:00	3	SSE	13/10/2013	12:15	6	E
13/10/2013	08:05	3	SSE	13/10/2013	12:20	5	ESE
13/10/2013	08:10	4	SSE	13/10/2013	12:25	4	ESE
13/10/2013	08:15	5	SSE	13/10/2013	12:30	4	ESE
13/10/2013	08:20	4	SSE	13/10/2013	12:35	5	SE
13/10/2013	08:25	4	SSE	13/10/2013	12:40	4	ESE
13/10/2013	08:30	4	SSE	13/10/2013	12:45	4	ESE
13/10/2013	08:35	5	SSE	13/10/2013	12:50	6	E
13/10/2013	08:40	5	SSE	13/10/2013	12:55	6	E
13/10/2013	08:45	5	SSE	13/10/2013	13:00	6	E
13/10/2013	08:50	4	SSE	13/10/2013	13:05	6	SE
13/10/2013	08:55	5	SSE	13/10/2013	13:10	6	E
13/10/2013	09:00	4	SSE	13/10/2013	13:15	5	ESE
13/10/2013	09:05	4	SE	13/10/2013	13:20	5	E
13/10/2013	09:10	5	SSE	13/10/2013	13:25	5	ESE
13/10/2013	09:15	6	SE	13/10/2013	13:30	5	ESE
13/10/2013	09:20	6	SSE	13/10/2013	13:35	5	ESE
13/10/2013	09:25	6	SE	13/10/2013	13:40	4	ESE
13/10/2013	09:30	5	SE	13/10/2013	13:45	4	ESE
13/10/2013	09:35	5	SSE	13/10/2013	13:50	4	E
13/10/2013	09:40	5	SSE	13/10/2013	13:55	3	E
13/10/2013	09:45	5	SSE	13/10/2013	14:00	3	ESE
13/10/2013	09:50	6	SE	13/10/2013	14:05	3	E
13/10/2013	09:55	4	SE	13/10/2013	14:10	4	E
13/10/2013	10:00	3	SE	13/10/2013	14:15	3	ENE
13/10/2013	10:05	5	ESE	13/10/2013	14:20	3	ENE
13/10/2013	10:10	4	ESE	13/10/2013	14:25	2	ENE
13/10/2013	10:15	4	SSE	13/10/2013	14:30	2	ENE
13/10/2013	10:20	4	SE	13/10/2013	14:35	3	ENE
13/10/2013	10:25	6	SE	13/10/2013	14:40	3	E
13/10/2013	10:30	5	SSE	13/10/2013	14:45	3	E
13/10/2013	10:35	5	SSE	13/10/2013	14:50	3	E
13/10/2013	10:40	6	SE	13/10/2013	14:55	1	E
13/10/2013	10:45	6	SE	13/10/2013	15:00	2	ENE
13/10/2013	10:50	5	SE	13/10/2013	15:05	2	E
13/10/2013	10:55	6	SE	13/10/2013	15:10	2	ENE
13/10/2013	11:00	6	SE	13/10/2013	15:15	2	ENE
13/10/2013	11:05	6	SE	13/10/2013	15:20	3	ENE
13/10/2013	11:10	6	SE	13/10/2013	15:25	2	ENE
13/10/2013	11:15	5	SSE	13/10/2013	15:30	2	E
13/10/2013	11:20	5	ESE	13/10/2013	15:35	2	E
13/10/2013	11:25	6	ESE	13/10/2013	15:40	2	E
13/10/2013	11:30	5	E	13/10/2013	15:45	2	E
13/10/2013	11:35	6	E	13/10/2013	15:50	3	E
13/10/2013	11:40	4	E	13/10/2013	15:55	2	E
13/10/2013	11:45	4	E	13/10/2013	16:00	2	NE
13/10/2013	11:50	5	E	13/10/2013	16:05	3	NE
13/10/2013	11:55	5	SE	13/10/2013	16:10	3	NE
13/10/2013	12:00	4	ESE	13/10/2013	16:15	4	NE

Extracted from the Weather Station at Tung Chung China State Site Office Rooftop

Date	Time	Wind Speed (mph)	Wind Direction	Date	Time	Wind Speed (mph)	Wind Direction
13/10/2013	16:20	5	NE	13/10/2013	20:35	7	SE
13/10/2013	16:25	5	NNE	13/10/2013	20:40	8	SSE
13/10/2013	16:30	3	N	13/10/2013	20:45	8	SE
13/10/2013	16:35	3	NE	13/10/2013	20:50	8	SE
13/10/2013	16:40	2	ENE	13/10/2013	20:55	7	SSE
13/10/2013	16:45	0	NNW	13/10/2013	21:00	9	SSE
13/10/2013	16:50	3	ENE	13/10/2013	21:05	9	SSE
13/10/2013	16:55	3	ENE	13/10/2013	21:10	9	SSE
13/10/2013	17:00	4	E	13/10/2013	21:15	7	SSE
13/10/2013	17:05	1	E	13/10/2013	21:20	9	SSE
13/10/2013	17:10	2	E	13/10/2013	21:25	7	SSE
13/10/2013	17:15	1	E	13/10/2013	21:30	8	SSE
13/10/2013	17:20	1	NE	13/10/2013	21:35	9	SSE
13/10/2013	17:25	2	E	13/10/2013	21:40	8	SSE
13/10/2013	17:30	3	ESE	13/10/2013	21:45	5	SSE
13/10/2013	17:35	4	ESE	13/10/2013	21:50	7	SW
13/10/2013	17:40	3	ESE	13/10/2013	21:55	6	SSE
13/10/2013	17:45	3	SE	13/10/2013	22:00	11	S
13/10/2013	17:50	3	SE	13/10/2013	22:05	10	SSE
13/10/2013	17:55	3	SSE	13/10/2013	22:10	10	SSE
13/10/2013	18:00	2	ESE	13/10/2013	22:15	8	SSE
13/10/2013	18:05	2	WNW	13/10/2013	22:20	8	SSE
13/10/2013	18:10	1	SSE	13/10/2013	22:25	7	SSE
13/10/2013	18:15	1	ENE	13/10/2013	22:30	8	SSE
13/10/2013	18:20	2	NE	13/10/2013	22:35	7	S
13/10/2013	18:25	2	ESE	13/10/2013	22:40	7	SSE
13/10/2013	18:30	4	SE	13/10/2013	22:45	6	S
13/10/2013	18:35	3	SSE	13/10/2013	22:50	6	SSE
13/10/2013	18:40	3	ESE	13/10/2013	22:55	6	SSE
13/10/2013	18:45	3	E	13/10/2013	23:00	6	S
13/10/2013	18:50	7	SE	13/10/2013	23:05	6	SSE
13/10/2013	18:55	5	SE	13/10/2013	23:10	7	SSE
13/10/2013	19:00	4	SE	13/10/2013	23:15	6	SSE
13/10/2013	19:05	7	SE	13/10/2013	23:20	7	SSE
13/10/2013	19:10	7	E	13/10/2013	23:25	9	SSE
13/10/2013	19:15	5	ESE	13/10/2013	23:30	8	SSE
13/10/2013	19:20	3	SE	13/10/2013	23:35	7	SSE
13/10/2013	19:25	7	SE	13/10/2013	23:40	6	SSE
13/10/2013	19:30	6	SSE	13/10/2013	23:45	8	SSE
13/10/2013	19:35	8	S	13/10/2013	23:50	7	SSE
13/10/2013	19:40	8	SSE	13/10/2013	23:55	5	SSE
13/10/2013	19:45	8	SSE	14/10/2013	00:00	7	SSE
13/10/2013	19:50	7	SSE	14/10/2013	00:05	6	SSE
13/10/2013	19:55	7	SSE	14/10/2013	00:10	5	SSE
13/10/2013	20:00	4	SE	14/10/2013	00:15	5	SSE
13/10/2013	20:05	4	S	14/10/2013	00:20	4	SSE
13/10/2013	20:10	5	SSE	14/10/2013	00:25	5	SSE
13/10/2013	20:15	3	SSE	14/10/2013	00:30	4	SSE
13/10/2013	20:20	3	SSE	14/10/2013	00:35	3	S
13/10/2013	20:25	5	SSE	14/10/2013	00:40	3	S
13/10/2013	20:30	6	SE	14/10/2013	00:45	5	SSE

Extracted from the Weather Station at Tung Chung China State Site Office Rooftop

Date	Time	Wind Speed (mph)	Wind Direction	Date	Time	Wind Speed (mph)	Wind Direction
14/10/2013	00:50	5	SSE	14/10/2013	05:05	9	SSE
14/10/2013	00:55	6	SSE	14/10/2013	05:10	11	SSE
14/10/2013	01:00	5	SSE	14/10/2013	05:15	9	SSE
14/10/2013	01:05	5	SSE	14/10/2013	05:20	9	SSE
14/10/2013	01:10	4	SSE	14/10/2013	05:25	10	SSE
14/10/2013	01:15	7	SSE	14/10/2013	05:30	12	SSE
14/10/2013	01:20	5	SSE	14/10/2013	05:35	12	SSE
14/10/2013	01:25	6	SSE	14/10/2013	05:40	12	SSE
14/10/2013	01:30	6	SSE	14/10/2013	05:45	10	SSE
14/10/2013	01:35	6	SSE	14/10/2013	05:50	10	SSE
14/10/2013	01:40	6	SSE	14/10/2013	05:55	10	SSE
14/10/2013	01:45	8	SSE	14/10/2013	06:00	6	SSE
14/10/2013	01:50	7	SSE	14/10/2013	06:05	8	SSE
14/10/2013	01:55	6	SSE	14/10/2013	06:10	10	SSE
14/10/2013	02:00	8	SSE	14/10/2013	06:15	9	SSE
14/10/2013	02:05	10	SSE	14/10/2013	06:20	11	SSE
14/10/2013	02:10	8	SSE	14/10/2013	06:25	7	SSE
14/10/2013	02:15	6	SSE	14/10/2013	06:30	8	SSE
14/10/2013	02:20	7	SSE	14/10/2013	06:35	7	SSE
14/10/2013	02:25	8	SSE	14/10/2013	06:40	9	SSE
14/10/2013	02:30	7	SSE	14/10/2013	06:45	7	SSE
14/10/2013	02:35	9	SSE	14/10/2013	06:50	8	SSE
14/10/2013	02:40	7	S	14/10/2013	06:55	7	SE
14/10/2013	02:45	7	SSE	14/10/2013	07:00	9	SE
14/10/2013	02:50	8	SSE	14/10/2013	07:05	7	SSE
14/10/2013	02:55	7	S	14/10/2013	07:10	4	SSE
14/10/2013	03:00	6	SSE	14/10/2013	07:15	5	SSE
14/10/2013	03:05	7	SSE	14/10/2013	07:20	5	SSE
14/10/2013	03:10	6	S	14/10/2013	07:25	7	SSE
14/10/2013	03:15	8	SSE	14/10/2013	07:30	6	SSE
14/10/2013	03:20	5	SSE	14/10/2013	07:35	8	SSE
14/10/2013	03:25	6	S	14/10/2013	07:40	8	SSE
14/10/2013	03:30	7	SSE	14/10/2013	07:45	8	SSE
14/10/2013	03:35	7	SSE	14/10/2013	07:50	7	SSE
14/10/2013	03:40	6	SSE	14/10/2013	07:55	5	SSE
14/10/2013	03:45	6	S	14/10/2013	08:00	5	SSE
14/10/2013	03:50	4	S	14/10/2013	08:05	6	SSE
14/10/2013	03:55	7	SSE	14/10/2013	08:10	4	SSE
14/10/2013	04:00	6	SSE	14/10/2013	08:15	6	SSE
14/10/2013	04:05	7	SSE	14/10/2013	08:20	5	SSE
14/10/2013	04:10	8	SE	14/10/2013	08:25	6	SSE
14/10/2013	04:15	8	SSE	14/10/2013	08:30	8	SSE
14/10/2013	04:20	7	SSW	14/10/2013	08:35	8	SSE
14/10/2013	04:25	6	SSE	14/10/2013	08:40	6	SSE
14/10/2013	04:30	8	SSE	14/10/2013	08:45	6	S
14/10/2013	04:35	6	SSE	14/10/2013	08:50	7	SSE
14/10/2013	04:40	7	SSE	14/10/2013	08:55	5	SSE
14/10/2013	04:45	10	SSE	14/10/2013	09:00	6	SSE
14/10/2013	04:50	10	SSE	14/10/2013	09:05	5	SSE
14/10/2013	04:55	7	SSE	14/10/2013	09:10	5	SE
14/10/2013	05:00	10	SSE	14/10/2013	09:15	6	SE

Extracted from the Weather Station at Tung Chung China State Site Office Rooftop

Date	Time	Wind Speed (mph)	Wind Direction	Date	Time	Wind Speed (mph)	Wind Direction
14/10/2013	09:20	5	SE	14/10/2013	13:35	4	SSE
14/10/2013	09:25	6	SSE	14/10/2013	13:40	3	SSE
14/10/2013	09:30	6	SE	14/10/2013	13:45	3	SSE
14/10/2013	09:35	5	SSE	14/10/2013	13:50	3	S
14/10/2013	09:40	6	SE	14/10/2013	13:55	3	SSE
14/10/2013	09:45	5	SE	14/10/2013	14:00	3	SSE
14/10/2013	09:50	5	SSE	14/10/2013	14:05	4	SSE
14/10/2013	09:55	7	SE	14/10/2013	14:10	4	SSE
14/10/2013	10:00	8	SE	14/10/2013	14:15	4	SSE
14/10/2013	10:05	6	SSE	14/10/2013	14:20	2	S
14/10/2013	10:10	6	SSE	14/10/2013	14:25	3	SE
14/10/2013	10:15	5	SE	14/10/2013	14:30	3	SSE
14/10/2013	10:20	7	SE	14/10/2013	14:35	2	SSE
14/10/2013	10:25	5	SSE	14/10/2013	14:40	2	SSE
14/10/2013	10:30	5	SSE	14/10/2013	14:45	1	S
14/10/2013	10:35	6	SE	14/10/2013	14:50	2	SE
14/10/2013	10:40	4	SSE	14/10/2013	14:55	2	SSE
14/10/2013	10:45	4	SSE	14/10/2013	15:00	1	SE
14/10/2013	10:50	5	SSE	14/10/2013	15:05	0	SSE
14/10/2013	10:55	5	SSE	14/10/2013	15:10	1	SSE
14/10/2013	11:00	6	SSE	14/10/2013	15:15	2	SSE
14/10/2013	11:05	5	SSW	14/10/2013	15:20	3	SSE
14/10/2013	11:10	4	SSE	14/10/2013	15:25	2	S
14/10/2013	11:15	5	SSE	14/10/2013	15:30	2	SSE
14/10/2013	11:20	3	SSE	14/10/2013	15:35	3	SSE
14/10/2013	11:25	5	SE	14/10/2013	15:40	2	S
14/10/2013	11:30	6	SSE	14/10/2013	15:45	3	SSE
14/10/2013	11:35	6	SE	14/10/2013	15:50	3	SSE
14/10/2013	11:40	6	SE	14/10/2013	15:55	1	S
14/10/2013	11:45	5	SE	14/10/2013	16:00	2	SSE
14/10/2013	11:50	5	SE	14/10/2013	16:05	2	SSE
14/10/2013	11:55	6	SSE	14/10/2013	16:10	1	SSE
14/10/2013	12:00	5	SE	14/10/2013	16:15	1	SSE
14/10/2013	12:05	6	SSE	14/10/2013	16:20	1	ESE
14/10/2013	12:10	5	SE	14/10/2013	16:25	1	SE
14/10/2013	12:15	5	SSE	14/10/2013	16:30	1	ESE
14/10/2013	12:20	5	SE	14/10/2013	16:35	2	ESE
14/10/2013	12:25	5	SSE	14/10/2013	16:40	2	ESE
14/10/2013	12:30	6	SSE	14/10/2013	16:45	2	ESE
14/10/2013	12:35	4	SSE	14/10/2013	16:50	3	ESE
14/10/2013	12:40	7	SSE	14/10/2013	16:55	2	ESE
14/10/2013	12:45	5	S	14/10/2013	17:00	1	ESE
14/10/2013	12:50	7	SSE	14/10/2013	17:05	1	ESE
14/10/2013	12:55	4	SSE	14/10/2013	17:10	1	SE
14/10/2013	13:00	6	S	14/10/2013	17:15	1	ESE
14/10/2013	13:05	5	SSE	14/10/2013	17:20	0	ESE
14/10/2013	13:10	5	SSE	14/10/2013	17:25	1	SSE
14/10/2013	13:15	4	SSE	14/10/2013	17:30	2	SSE
14/10/2013	13:20	4	S	14/10/2013	17:35	1	SSE
14/10/2013	13:25	4	SSE	14/10/2013	17:40	0	SSW
14/10/2013	13:30	4	SSE	14/10/2013	17:45	1	SSE

Extracted from the Weather Station at Tung Chung China State Site Office Rooftop

Date	Time	Wind Speed (mph)	Wind Direction	Date	Time	Wind Speed (mph)	Wind Direction
14/10/2013	17:50	0	---	14/10/2013	22:05	3	SSE
14/10/2013	17:55	0	---	14/10/2013	22:10	4	SSE
14/10/2013	18:00	0	---	14/10/2013	22:15	4	SSE
14/10/2013	18:05	0	---	14/10/2013	22:20	5	SSE
14/10/2013	18:10	0	---	14/10/2013	22:25	5	SSE
14/10/2013	18:15	0	---	14/10/2013	22:30	5	SE
14/10/2013	18:20	0	---	14/10/2013	22:35	3	SSE
14/10/2013	18:25	0	---	14/10/2013	22:40	2	SE
14/10/2013	18:30	0	---	14/10/2013	22:45	4	SSE
14/10/2013	18:35	0	S	14/10/2013	22:50	3	SE
14/10/2013	18:40	2	SSE	14/10/2013	22:55	4	SE
14/10/2013	18:45	3	SSE	14/10/2013	23:00	4	SSE
14/10/2013	18:50	2	SSE	14/10/2013	23:05	5	SSE
14/10/2013	18:55	1	ENE	14/10/2013	23:10	5	SSE
14/10/2013	19:00	1	S	14/10/2013	23:15	4	SSE
14/10/2013	19:05	2	WNW	14/10/2013	23:20	4	SE
14/10/2013	19:10	2	N	14/10/2013	23:25	4	SE
14/10/2013	19:15	2	N	14/10/2013	23:30	5	SE
14/10/2013	19:20	4	N	14/10/2013	23:35	5	SE
14/10/2013	19:25	3	NNW	14/10/2013	23:40	6	ESE
14/10/2013	19:30	1	WNW	14/10/2013	23:45	4	SE
14/10/2013	19:35	2	NW	14/10/2013	23:50	4	SSE
14/10/2013	19:40	2	N	14/10/2013	23:55	4	SSE
14/10/2013	19:45	1	ESE	15/10/2013	00:00	5	SSE
14/10/2013	19:50	4	SSW	15/10/2013	00:05	4	SSE
14/10/2013	19:55	1	SE	15/10/2013	00:10	3	SE
14/10/2013	20:00	4	NNW	15/10/2013	00:15	5	SSE
14/10/2013	20:05	4	NNW	15/10/2013	00:20	5	SSE
14/10/2013	20:10	3	NW	15/10/2013	00:25	4	SSE
14/10/2013	20:15	1	NW	15/10/2013	00:30	3	SE
14/10/2013	20:20	0	NW	15/10/2013	00:35	5	SE
14/10/2013	20:25	0	---	15/10/2013	00:40	5	SSE
14/10/2013	20:30	0	WNW	15/10/2013	00:45	6	SSE
14/10/2013	20:35	1	SE	15/10/2013	00:50	4	SE
14/10/2013	20:40	1	W	15/10/2013	00:55	4	SE
14/10/2013	20:45	2	W	15/10/2013	01:00	3	SE
14/10/2013	20:50	4	SE	15/10/2013	01:05	3	SSE
14/10/2013	20:55	4	ESE	15/10/2013	01:10	3	ESE
14/10/2013	21:00	4	SSE	15/10/2013	01:15	5	SSE
14/10/2013	21:05	4	SSE	15/10/2013	01:20	6	SSE
14/10/2013	21:10	5	SE	15/10/2013	01:25	5	SSE
14/10/2013	21:15	4	ESE	15/10/2013	01:30	3	SSE
14/10/2013	21:20	6	SSE	15/10/2013	01:35	5	SSE
14/10/2013	21:25	6	SE	15/10/2013	01:40	6	SSE
14/10/2013	21:30	5	SSE	15/10/2013	01:45	6	SSE
14/10/2013	21:35	4	SSE	15/10/2013	01:50	4	SSE
14/10/2013	21:40	4	SSE	15/10/2013	01:55	4	SSE
14/10/2013	21:45	5	SSE	15/10/2013	02:00	3	SE
14/10/2013	21:50	5	SSE	15/10/2013	02:05	3	SSE
14/10/2013	21:55	4	SSE	15/10/2013	02:10	3	SSE
14/10/2013	22:00	6	SSE	15/10/2013	02:15	2	SSE

Extracted from the Weather Station at Tung Chung China State Site Office Rooftop

Date	Time	Wind Speed (mph)	Wind Direction	Date	Time	Wind Speed (mph)	Wind Direction
15/10/2013	02:20	2	SE	15/10/2013	06:35	3	SSE
15/10/2013	02:25	2	SE	15/10/2013	06:40	4	SE
15/10/2013	02:30	1	ESE	15/10/2013	06:45	4	SE
15/10/2013	02:35	1	SE	15/10/2013	06:50	4	SE
15/10/2013	02:40	3	SSE	15/10/2013	06:55	4	SE
15/10/2013	02:45	2	SE	15/10/2013	07:00	4	SSE
15/10/2013	02:50	3	SE	15/10/2013	07:05	2	S
15/10/2013	02:55	2	SE	15/10/2013	07:10	2	SSE
15/10/2013	03:00	2	SSE	15/10/2013	07:15	3	SE
15/10/2013	03:05	2	SSE	15/10/2013	07:20	3	SE
15/10/2013	03:10	1	ESE	15/10/2013	07:25	3	SE
15/10/2013	03:15	2	ESE	15/10/2013	07:30	4	SSE
15/10/2013	03:20	0	E	15/10/2013	07:35	3	SE
15/10/2013	03:25	1	SE	15/10/2013	07:40	4	SE
15/10/2013	03:30	1	SSE	15/10/2013	07:45	4	SE
15/10/2013	03:35	2	ESE	15/10/2013	07:50	4	SSE
15/10/2013	03:40	1	SE	15/10/2013	07:55	5	SE
15/10/2013	03:45	1	ESE	15/10/2013	08:00	4	SSE
15/10/2013	03:50	2	ESE	15/10/2013	08:05	3	SE
15/10/2013	03:55	2	SE	15/10/2013	08:10	4	SE
15/10/2013	04:00	3	SE	15/10/2013	08:15	4	SE
15/10/2013	04:05	2	SE	15/10/2013	08:20	4	SE
15/10/2013	04:10	2	SE	15/10/2013	08:25	4	SSE
15/10/2013	04:15	2	SE	15/10/2013	08:30	3	SE
15/10/2013	04:20	2	S	15/10/2013	08:35	3	SSE
15/10/2013	04:25	2	S	15/10/2013	08:40	3	ESE
15/10/2013	04:30	3	SSE	15/10/2013	08:45	3	ESE
15/10/2013	04:35	3	SSE	15/10/2013	08:50	3	ESE
15/10/2013	04:40	3	SE	15/10/2013	08:55	4	SSE
15/10/2013	04:45	5	SE	15/10/2013	09:00	3	SSE
15/10/2013	04:50	4	SSE	15/10/2013	09:05	4	SE
15/10/2013	04:55	3	SE	15/10/2013	09:10	4	SE
15/10/2013	05:00	1	SE	15/10/2013	09:15	3	SSE
15/10/2013	05:05	2	SSE	15/10/2013	09:20	4	E
15/10/2013	05:10	2	ESE	15/10/2013	09:25	3	E
15/10/2013	05:15	2	SE	15/10/2013	09:30	5	E
15/10/2013	05:20	2	SE	15/10/2013	09:35	5	E
15/10/2013	05:25	2	SSE	15/10/2013	09:40	3	SE
15/10/2013	05:30	1	SE	15/10/2013	09:45	5	ESE
15/10/2013	05:35	3	SE	15/10/2013	09:50	6	ESE
15/10/2013	05:40	3	SE	15/10/2013	09:55	4	ESE
15/10/2013	05:45	2	ESE	15/10/2013	10:00	4	ESE
15/10/2013	05:50	2	ESE	15/10/2013	10:05	4	SE
15/10/2013	05:55	3	SE	15/10/2013	10:10	4	E
15/10/2013	06:00	2	SE	15/10/2013	10:15	3	ESE
15/10/2013	06:05	2	ESE	15/10/2013	10:20	3	ESE
15/10/2013	06:10	3	SE	15/10/2013	10:25	4	ESE
15/10/2013	06:15	4	SE	15/10/2013	10:30	5	E
15/10/2013	06:20	4	SE	15/10/2013	10:35	4	E
15/10/2013	06:25	4	SE	15/10/2013	10:40	5	E
15/10/2013	06:30	4	SSE	15/10/2013	10:45	5	ESE



Extracted from the Weather Station at Tung Chung China State Site Office Rooftop

Date	Time	Wind Speed (mph)	Wind Direction	Date	Time	Wind Speed (mph)	Wind Direction
15/10/2013	10:50	4	E	15/10/2013	15:05	2	E
15/10/2013	10:55	5	SE	15/10/2013	15:10	2	S
15/10/2013	11:00	4	SSE	15/10/2013	15:15	2	ESE
15/10/2013	11:05	5	SE	15/10/2013	15:20	2	NNE
15/10/2013	11:10	6	SE	15/10/2013	15:25	3	NNW
15/10/2013	11:15	6	SE	15/10/2013	15:30	4	N
15/10/2013	11:20	5	SE	15/10/2013	15:35	3	NE
15/10/2013	11:25	5	ESE	15/10/2013	15:40	4	N
15/10/2013	11:30	5	ESE	15/10/2013	15:45	4	NNW
15/10/2013	11:35	4	E	15/10/2013	15:50	6	NNW
15/10/2013	11:40	5	E	15/10/2013	15:55	5	NNW
15/10/2013	11:45	4	SSE	15/10/2013	16:00	6	NNW
15/10/2013	11:50	6	E	15/10/2013	16:05	6	NNW
15/10/2013	11:55	6	E	15/10/2013	16:10	5	NNW
15/10/2013	12:00	5	SSE	15/10/2013	16:15	7	NNW
15/10/2013	12:05	4	SSE	15/10/2013	16:20	7	NW
15/10/2013	12:10	4	SE	15/10/2013	16:25	4	NNW
15/10/2013	12:15	5	ESE	15/10/2013	16:30	2	NNW
15/10/2013	12:20	4	E	15/10/2013	16:35	3	NNW
15/10/2013	12:25	5	SE	15/10/2013	16:40	3	NNW
15/10/2013	12:30	5	SE	15/10/2013	16:45	3	N
15/10/2013	12:35	3	ESE	15/10/2013	16:50	2	N
15/10/2013	12:40	4	E	15/10/2013	16:55	2	NNW
15/10/2013	12:45	5	E	15/10/2013	17:00	3	NNW
15/10/2013	12:50	6	E	15/10/2013	17:05	3	N
15/10/2013	12:55	5	E	15/10/2013	17:10	4	NNW
15/10/2013	13:00	3	SSE	15/10/2013	17:15	4	NNW
15/10/2013	13:05	5	E	15/10/2013	17:20	4	NNW
15/10/2013	13:10	5	E	15/10/2013	17:25	3	N
15/10/2013	13:15	4	SE	15/10/2013	17:30	3	N
15/10/2013	13:20	4	SSE	15/10/2013	17:35	1	NNW
15/10/2013	13:25	3	SE	15/10/2013	17:40	0	NNW
15/10/2013	13:30	2	NNE	15/10/2013	17:45	1	ESE
15/10/2013	13:35	3	SE	15/10/2013	17:50	1	S
15/10/2013	13:40	4	SE	15/10/2013	17:55	0	---
15/10/2013	13:45	3	SSE	15/10/2013	18:00	0	SW
15/10/2013	13:50	1	S	15/10/2013	18:05	1	ESE
15/10/2013	13:55	3	S	15/10/2013	18:10	1	E
15/10/2013	14:00	2	SE	15/10/2013	18:15	1	NE
15/10/2013	14:05	1	SSW	15/10/2013	18:20	3	E
15/10/2013	14:10	3	SSE	15/10/2013	18:25	4	ENE
15/10/2013	14:15	3	SSE	15/10/2013	18:30	3	E
15/10/2013	14:20	1	SSE	15/10/2013	18:35	4	NW
15/10/2013	14:25	2	ESE	15/10/2013	18:40	4	NE
15/10/2013	14:30	6	SSE	15/10/2013	18:45	4	NE
15/10/2013	14:35	3	SSE	15/10/2013	18:50	4	N
15/10/2013	14:40	1	SSE	15/10/2013	18:55	3	NW
15/10/2013	14:45	1	SW	15/10/2013	19:00	3	N
15/10/2013	14:50	2	SSE	15/10/2013	19:05	3	NE
15/10/2013	14:55	2	ESE	15/10/2013	19:10	2	NE
15/10/2013	15:00	2	E	15/10/2013	19:15	3	NE

Extracted from the Weather Station at Tung Chung China State Site Office Rooftop

Date	Time	Wind Speed (mph)	Wind Direction	Date	Time	Wind Speed (mph)	Wind Direction
15/10/2013	19:20	2	NNE	15/10/2013	23:35	4	SE
15/10/2013	19:25	3	NW	15/10/2013	23:40	3	SSW
15/10/2013	19:30	3	NE	15/10/2013	23:45	3	SSW
15/10/2013	19:35	3	NNE	15/10/2013	23:50	2	S
15/10/2013	19:40	1	E	15/10/2013	23:55	0	---
15/10/2013	19:45	3	ESE	16/10/2013	00:00	4	WSW
15/10/2013	19:50	4	SE	16/10/2013	00:05	2	WNW
15/10/2013	19:55	5	SE	16/10/2013	00:10	2	SE
15/10/2013	20:00	3	ESE	16/10/2013	00:15	2	ESE
15/10/2013	20:05	5	SSE	16/10/2013	00:20	2	SSW
15/10/2013	20:10	4	SE	16/10/2013	00:25	1	S
15/10/2013	20:15	4	SE	16/10/2013	00:30	3	NW
15/10/2013	20:20	4	E	16/10/2013	00:35	1	S
15/10/2013	20:25	4	SSE	16/10/2013	00:40	2	ESE
15/10/2013	20:30	6	SSE	16/10/2013	00:45	0	NNE
15/10/2013	20:35	5	SSE	16/10/2013	00:50	1	ESE
15/10/2013	20:40	6	SSE	16/10/2013	00:55	0	NE
15/10/2013	20:45	5	SSE	16/10/2013	01:00	1	SSE
15/10/2013	20:50	3	SW	16/10/2013	01:05	2	NNE
15/10/2013	20:55	3	SE	16/10/2013	01:10	4	S
15/10/2013	21:00	4	ESE	16/10/2013	01:15	2	S
15/10/2013	21:05	3	E	16/10/2013	01:20	3	SE
15/10/2013	21:10	5	SE	16/10/2013	01:25	4	SSE
15/10/2013	21:15	0	SSW	16/10/2013	01:30	5	SSE
15/10/2013	21:20	2	SE	16/10/2013	01:35	3	SSE
15/10/2013	21:25	4	ESE	16/10/2013	01:40	3	SSE
15/10/2013	21:30	2	SSE	16/10/2013	01:45	4	SSE
15/10/2013	21:35	3	SSW	16/10/2013	01:50	4	SSE
15/10/2013	21:40	4	S	16/10/2013	01:55	3	SSE
15/10/2013	21:45	4	SSE	16/10/2013	02:00	3	SSE
15/10/2013	21:50	4	ESE	16/10/2013	02:05	4	SSE
15/10/2013	21:55	3	ESE	16/10/2013	02:10	3	SSE
15/10/2013	22:00	1	SSE	16/10/2013	02:15	4	SSE
15/10/2013	22:05	3	S	16/10/2013	02:20	3	SE
15/10/2013	22:10	2	E	16/10/2013	02:25	3	ESE
15/10/2013	22:15	2	SE	16/10/2013	02:30	3	SSE
15/10/2013	22:20	2	SE	16/10/2013	02:35	3	SSE
15/10/2013	22:25	1	SE	16/10/2013	02:40	4	SSE
15/10/2013	22:30	3	ESE	16/10/2013	02:45	2	ESE
15/10/2013	22:35	3	SSE	16/10/2013	02:50	3	S
15/10/2013	22:40	4	SSE	16/10/2013	02:55	2	SSE
15/10/2013	22:45	3	E	16/10/2013	03:00	4	SSE
15/10/2013	22:50	3	SSE	16/10/2013	03:05	5	SSE
15/10/2013	22:55	4	SSE	16/10/2013	03:10	5	SSE
15/10/2013	23:00	4	SSE	16/10/2013	03:15	2	SSW
15/10/2013	23:05	4	S	16/10/2013	03:20	2	SSE
15/10/2013	23:10	4	SSE	16/10/2013	03:25	4	SSE
15/10/2013	23:15	4	SSE	16/10/2013	03:30	4	SE
15/10/2013	23:20	2	S	16/10/2013	03:35	5	SE
15/10/2013	23:25	5	SSW	16/10/2013	03:40	5	SE
15/10/2013	23:30	3	S	16/10/2013	03:45	5	SE

Extracted from the Weather Station at Tung Chung China State Site Office Rooftop

Date	Time	Wind Speed (mph)	Wind Direction	Date	Time	Wind Speed (mph)	Wind Direction
16/10/2013	03:50	2	SSE	16/10/2013	08:05	6	SE
16/10/2013	03:55	5	SSE	16/10/2013	08:10	6	SSE
16/10/2013	04:00	5	SE	16/10/2013	08:15	6	SSE
16/10/2013	04:05	4	SSE	16/10/2013	08:20	6	SSE
16/10/2013	04:10	5	SE	16/10/2013	08:25	6	SSE
16/10/2013	04:15	6	SSE	16/10/2013	08:30	7	SSE
16/10/2013	04:20	7	SSE	16/10/2013	08:35	6	SE
16/10/2013	04:25	5	SE	16/10/2013	08:40	5	SE
16/10/2013	04:30	4	SE	16/10/2013	08:45	5	SSE
16/10/2013	04:35	4	SE	16/10/2013	08:50	5	SSE
16/10/2013	04:40	4	E	16/10/2013	08:55	4	SE
16/10/2013	04:45	4	ESE	16/10/2013	09:00	4	ESE
16/10/2013	04:50	5	ESE	16/10/2013	09:05	4	SE
16/10/2013	04:55	3	ESE	16/10/2013	09:10	5	SE
16/10/2013	05:00	4	ESE	16/10/2013	09:15	5	ESE
16/10/2013	05:05	4	SE	16/10/2013	09:20	4	ESE
16/10/2013	05:10	4	ESE	16/10/2013	09:25	6	E
16/10/2013	05:15	4	SE	16/10/2013	09:30	4	ESE
16/10/2013	05:20	5	E	16/10/2013	09:35	4	ESE
16/10/2013	05:25	6	E	16/10/2013	09:40	5	ESE
16/10/2013	05:30	4	E	16/10/2013	09:45	4	SE
16/10/2013	05:35	4	ESE	16/10/2013	09:50	4	ESE
16/10/2013	05:40	5	E	16/10/2013	09:55	5	SE
16/10/2013	05:45	4	ESE	16/10/2013	10:00	5	S
16/10/2013	05:50	6	E	16/10/2013	10:05	6	SE
16/10/2013	05:55	4	ESE	16/10/2013	10:10	9	SE
16/10/2013	06:00	4	SSE	16/10/2013	10:15	11	SSE
16/10/2013	06:05	4	SE	16/10/2013	10:20	11	SE
16/10/2013	06:10	3	SE	16/10/2013	10:25	11	SE
16/10/2013	06:15	3	ESE	16/10/2013	10:30	10	SSE
16/10/2013	06:20	5	ESE	16/10/2013	10:35	7	SSE
16/10/2013	06:25	3	SSE	16/10/2013	10:40	8	SE
16/10/2013	06:30	3	SSE	16/10/2013	10:45	6	SSE
16/10/2013	06:35	3	SE	16/10/2013	10:50	8	SE
16/10/2013	06:40	4	SSE	16/10/2013	10:55	8	SE
16/10/2013	06:45	5	SSE	16/10/2013	11:00	6	SSE
16/10/2013	06:50	4	SSE	16/10/2013	11:05	5	S
16/10/2013	06:55	7	SSE	16/10/2013	11:10	6	SSW
16/10/2013	07:00	5	SSE	16/10/2013	11:15	5	SSE
16/10/2013	07:05	6	SSE	16/10/2013	11:20	6	SSE
16/10/2013	07:10	6	SE	16/10/2013	11:25	4	SSE
16/10/2013	07:15	3	SSE	16/10/2013	11:30	5	SSE
16/10/2013	07:20	5	SSE	16/10/2013	11:35	5	SSW
16/10/2013	07:25	5	SSE	16/10/2013	11:40	6	SSE
16/10/2013	07:30	4	SE	16/10/2013	11:45	6	SSE
16/10/2013	07:35	5	SE	16/10/2013	11:50	6	SSE
16/10/2013	07:40	4	SE	16/10/2013	11:55	7	SSE
16/10/2013	07:45	5	SSE	16/10/2013	12:00	5	SSE
16/10/2013	07:50	6	SE	16/10/2013	12:05	5	SSE
16/10/2013	07:55	6	SSE	16/10/2013	12:10	3	SSE
16/10/2013	08:00	6	SSE	16/10/2013	12:15	6	SSE

Extracted from the Weather Station at Tung Chung China State Site Office Rooftop

Date	Time	Wind Speed (mph)	Wind Direction	Date	Time	Wind Speed (mph)	Wind Direction
16/10/2013	12:20	4	SSE	16/10/2013	16:35	7	SSE
16/10/2013	12:25	7	SSE	16/10/2013	16:40	7	SSE
16/10/2013	12:30	6	SSE	16/10/2013	16:45	6	SSE
16/10/2013	12:35	6	S	16/10/2013	16:50	7	SSE
16/10/2013	12:40	8	SSE	16/10/2013	16:55	4	SSE
16/10/2013	12:45	8	SSE	16/10/2013	17:00	4	SSE
16/10/2013	12:50	10	SSE	16/10/2013	17:05	4	SSE
16/10/2013	12:55	6	SSE	16/10/2013	17:10	6	SSE
16/10/2013	13:00	7	SSE	16/10/2013	17:15	5	SSE
16/10/2013	13:05	3	SSE	16/10/2013	17:20	4	SSE
16/10/2013	13:10	8	SSE	16/10/2013	17:25	5	SSE
16/10/2013	13:15	8	S	16/10/2013	17:30	5	S
16/10/2013	13:20	6	SSW	16/10/2013	17:35	4	SSE
16/10/2013	13:25	4	SSE	16/10/2013	17:40	6	SSE
16/10/2013	13:30	8	SSE	16/10/2013	17:45	6	SSE
16/10/2013	13:35	6	SSE	16/10/2013	17:50	5	SSE
16/10/2013	13:40	6	SSE	16/10/2013	17:55	7	SSE
16/10/2013	13:45	7	SSE	16/10/2013	18:00	6	SSE
16/10/2013	13:50	6	S	16/10/2013	18:05	4	SSE
16/10/2013	13:55	5	SSE	16/10/2013	18:10	4	SSE
16/10/2013	14:00	5	SSE	16/10/2013	18:15	5	SSE
16/10/2013	14:05	7	SSE	16/10/2013	18:20	5	SSE
16/10/2013	14:10	8	SSE	16/10/2013	18:25	4	SSE
16/10/2013	14:15	7	SSE	16/10/2013	18:30	5	SSE
16/10/2013	14:20	8	SSE	16/10/2013	18:35	5	SSE
16/10/2013	14:25	7	SSE	16/10/2013	18:40	4	SSE
16/10/2013	14:30	7	SSE	16/10/2013	18:45	6	SSE
16/10/2013	14:35	6	SSE	16/10/2013	18:50	5	SSE
16/10/2013	14:40	7	SSE	16/10/2013	18:55	6	SSE
16/10/2013	14:45	5	SSE	16/10/2013	19:00	6	SSE
16/10/2013	14:50	7	SSE	16/10/2013	19:05	5	SE
16/10/2013	14:55	6	SSE	16/10/2013	19:10	6	SSE
16/10/2013	15:00	6	SSE	16/10/2013	19:15	4	SSE
16/10/2013	15:05	6	SSE	16/10/2013	19:20	6	SSE
16/10/2013	15:10	8	SSE	16/10/2013	19:25	5	SSE
16/10/2013	15:15	6	SSE	16/10/2013	19:30	5	SSE
16/10/2013	15:20	5	SSE	16/10/2013	19:35	5	SSE
16/10/2013	15:25	7	SSE	16/10/2013	19:40	5	SSE
16/10/2013	15:30	6	SSE	16/10/2013	19:45	5	SSE
16/10/2013	15:35	6	SSE	16/10/2013	19:50	4	SSE
16/10/2013	15:40	6	SSE	16/10/2013	19:55	5	SSE
16/10/2013	15:45	9	SSE	16/10/2013	20:00	4	SSE
16/10/2013	15:50	9	SSE	16/10/2013	20:05	5	SSE
16/10/2013	15:55	6	SSE	16/10/2013	20:10	6	SSE
16/10/2013	16:00	6	SSE	16/10/2013	20:15	5	SSE
16/10/2013	16:05	7	SSE	16/10/2013	20:20	6	SSE
16/10/2013	16:10	8	SSE	16/10/2013	20:25	4	SSE
16/10/2013	16:15	6	SSE	16/10/2013	20:30	6	SSE
16/10/2013	16:20	6	SSE	16/10/2013	20:35	4	SSE
16/10/2013	16:25	7	SSE	16/10/2013	20:40	6	SSE
16/10/2013	16:30	8	SSE	16/10/2013	20:45	4	SSE

Extracted from the Weather Station at Tung Chung China State Site Office Rooftop

Date	Time	Wind Speed (mph)	Wind Direction	Date	Time	Wind Speed (mph)	Wind Direction
16/10/2013	20:50	5	SSE	17/10/2013	01:05	6	SSE
16/10/2013	20:55	4	SSE	17/10/2013	01:10	5	SSE
16/10/2013	21:00	5	S	17/10/2013	01:15	7	SSE
16/10/2013	21:05	4	SSE	17/10/2013	01:20	7	SSE
16/10/2013	21:10	3	SSE	17/10/2013	01:25	7	SSE
16/10/2013	21:15	4	SSE	17/10/2013	01:30	8	SSE
16/10/2013	21:20	7	SSE	17/10/2013	01:35	7	SSE
16/10/2013	21:25	6	SSE	17/10/2013	01:40	7	SSE
16/10/2013	21:30	6	SSE	17/10/2013	01:45	5	SSE
16/10/2013	21:35	7	SSE	17/10/2013	01:50	6	SSE
16/10/2013	21:40	5	SSE	17/10/2013	01:55	6	SSE
16/10/2013	21:45	4	SE	17/10/2013	02:00	6	SSE
16/10/2013	21:50	3	SSE	17/10/2013	02:05	6	SSE
16/10/2013	21:55	6	SSE	17/10/2013	02:10	6	SSE
16/10/2013	22:00	4	SSE	17/10/2013	02:15	5	SSE
16/10/2013	22:05	6	SSE	17/10/2013	02:20	8	SSE
16/10/2013	22:10	5	SSE	17/10/2013	02:25	7	SSE
16/10/2013	22:15	5	SSE	17/10/2013	02:30	6	SSE
16/10/2013	22:20	6	SSE	17/10/2013	02:35	6	SSE
16/10/2013	22:25	5	SSE	17/10/2013	02:40	8	SSE
16/10/2013	22:30	6	SSE	17/10/2013	02:45	7	SSE
16/10/2013	22:35	5	SSE	17/10/2013	02:50	8	SSE
16/10/2013	22:40	5	SSE	17/10/2013	02:55	7	SSE
16/10/2013	22:45	4	SSE	17/10/2013	03:00	8	SSE
16/10/2013	22:50	5	SSE	17/10/2013	03:05	7	SSE
16/10/2013	22:55	5	SSE	17/10/2013	03:10	6	SSE
16/10/2013	23:00	6	SSE	17/10/2013	03:15	7	SSE
16/10/2013	23:05	5	SSE	17/10/2013	03:20	7	SSE
16/10/2013	23:10	5	S	17/10/2013	03:25	6	SSE
16/10/2013	23:15	5	SSE	17/10/2013	03:30	6	SSE
16/10/2013	23:20	4	SSE	17/10/2013	03:35	5	SSE
16/10/2013	23:25	4	SSE	17/10/2013	03:40	4	SSE
16/10/2013	23:30	3	SSE	17/10/2013	03:45	4	SSE
16/10/2013	23:35	4	SSE	17/10/2013	03:50	5	SSE
16/10/2013	23:40	6	SSE	17/10/2013	03:55	4	SSE
16/10/2013	23:45	5	SSE	17/10/2013	04:00	4	SSE
16/10/2013	23:50	6	SSE	17/10/2013	04:05	5	SSE
16/10/2013	23:55	6	SSE	17/10/2013	04:10	5	SE
17/10/2013	00:00	5	SSE	17/10/2013	04:15	5	SE
17/10/2013	00:05	6	SSE	17/10/2013	04:20	5	SE
17/10/2013	00:10	3	SSE	17/10/2013	04:25	6	SE
17/10/2013	00:15	4	SSE	17/10/2013	04:30	5	SE
17/10/2013	00:20	4	SSE	17/10/2013	04:35	5	SSE
17/10/2013	00:25	6	SSE	17/10/2013	04:40	5	SE
17/10/2013	00:30	6	SSE	17/10/2013	04:45	5	SE
17/10/2013	00:35	5	SSE	17/10/2013	04:50	4	SE
17/10/2013	00:40	6	SSE	17/10/2013	04:55	3	SSE
17/10/2013	00:45	5	SSE	17/10/2013	05:00	4	SE
17/10/2013	00:50	7	SSE	17/10/2013	05:05	5	SE
17/10/2013	00:55	7	SSE	17/10/2013	05:10	5	SE
17/10/2013	01:00	6	SSE	17/10/2013	05:15	4	SE

Extracted from the Weather Station at Tung Chung China State Site Office Rooftop

Date	Time	Wind Speed (mph)	Wind Direction	Date	Time	Wind Speed (mph)	Wind Direction
17/10/2013	05:20	6	SSE	17/10/2013	09:35	7	SSE
17/10/2013	05:25	5	SSE	17/10/2013	09:40	7	SSE
17/10/2013	05:30	5	SSE	17/10/2013	09:45	7	SSW
17/10/2013	05:35	4	SE	17/10/2013	09:50	6	SSE
17/10/2013	05:40	3	SSE	17/10/2013	09:55	7	SSE
17/10/2013	05:45	4	SSE	17/10/2013	10:00	8	SSE
17/10/2013	05:50	5	SE	17/10/2013	10:05	7	SSE
17/10/2013	05:55	5	SE	17/10/2013	10:10	6	SSE
17/10/2013	06:00	5	SE	17/10/2013	10:15	7	SSE
17/10/2013	06:05	5	SE	17/10/2013	10:20	6	SSE
17/10/2013	06:10	5	SSE	17/10/2013	10:25	8	SSE
17/10/2013	06:15	5	SE	17/10/2013	10:30	8	SSE
17/10/2013	06:20	4	SSE	17/10/2013	10:35	6	SSE
17/10/2013	06:25	4	SSE	17/10/2013	10:40	7	SSE
17/10/2013	06:30	4	SSE	17/10/2013	10:45	6	SSE
17/10/2013	06:35	4	SSE	17/10/2013	10:50	7	SSE
17/10/2013	06:40	5	SSE	17/10/2013	10:55	7	SSE
17/10/2013	06:45	5	SSE	17/10/2013	11:00	7	SSE
17/10/2013	06:50	6	SSE	17/10/2013	11:05	6	SSE
17/10/2013	06:55	6	SSE	17/10/2013	11:10	6	SSE
17/10/2013	07:00	6	SSE	17/10/2013	11:15	6	SSE
17/10/2013	07:05	4	SSE	17/10/2013	11:20	5	SSE
17/10/2013	07:10	4	SSE	17/10/2013	11:25	7	SSE
17/10/2013	07:15	5	SSE	17/10/2013	11:30	8	SSE
17/10/2013	07:20	5	SSE	17/10/2013	11:35	7	SSE
17/10/2013	07:25	5	SSE	17/10/2013	11:40	7	SSE
17/10/2013	07:30	5	SSE	17/10/2013	11:45	6	SSE
17/10/2013	07:35	6	SSE	17/10/2013	11:50	6	SE
17/10/2013	07:40	5	SSE	17/10/2013	11:55	6	SSE
17/10/2013	07:45	6	SSE	17/10/2013	12:00	5	S
17/10/2013	07:50	6	SSE	17/10/2013	12:05	7	SSE
17/10/2013	07:55	8	SSE	17/10/2013	12:10	6	SE
17/10/2013	08:00	7	SSE	17/10/2013	12:15	6	SSE
17/10/2013	08:05	6	SSE	17/10/2013	12:20	5	SSE
17/10/2013	08:10	7	SSE	17/10/2013	12:25	8	SSE
17/10/2013	08:15	8	SSE	17/10/2013	12:30	7	SSE
17/10/2013	08:20	7	SSE	17/10/2013	12:35	8	SSE
17/10/2013	08:25	6	SSE	17/10/2013	12:40	8	SE
17/10/2013	08:30	7	SSE	17/10/2013	12:45	7	SSE
17/10/2013	08:35	8	SSE	17/10/2013	12:50	8	SSE
17/10/2013	08:40	7	SSE	17/10/2013	12:55	9	SSE
17/10/2013	08:45	7	SSE	17/10/2013	13:00	7	SSE
17/10/2013	08:50	7	SSE	17/10/2013	13:05	7	SSE
17/10/2013	08:55	7	SSE	17/10/2013	13:10	7	SSE
17/10/2013	09:00	8	SSE	17/10/2013	13:15	7	S
17/10/2013	09:05	8	SSE	17/10/2013	13:20	4	SSE
17/10/2013	09:10	8	SSE	17/10/2013	13:25	5	SSE
17/10/2013	09:15	7	SSE	17/10/2013	13:30	6	SSE
17/10/2013	09:20	9	SSE	17/10/2013	13:35	6	SSE
17/10/2013	09:25	5	SSE	17/10/2013	13:40	5	SSE
17/10/2013	09:30	7	SSE	17/10/2013	13:45	5	SSE

Extracted from the Weather Station at Tung Chung China State Site Office Rooftop

Date	Time	Wind Speed (mph)	Wind Direction	Date	Time	Wind Speed (mph)	Wind Direction
17/10/2013	13:50	6	SSE	17/10/2013	18:05	2	SE
17/10/2013	13:55	6	SSE	17/10/2013	18:10	2	SSW
17/10/2013	14:00	5	SSE	17/10/2013	18:15	3	SSE
17/10/2013	14:05	5	SSE	17/10/2013	18:20	4	ESE
17/10/2013	14:10	5	SSE	17/10/2013	18:25	5	SSE
17/10/2013	14:15	7	SSE	17/10/2013	18:30	3	SW
17/10/2013	14:20	5	SSE	17/10/2013	18:35	3	WSW
17/10/2013	14:25	5	S	17/10/2013	18:40	1	SE
17/10/2013	14:30	4	S	17/10/2013	18:45	1	WNW
17/10/2013	14:35	3	SE	17/10/2013	18:50	3	WNW
17/10/2013	14:40	3	S	17/10/2013	18:55	1	W
17/10/2013	14:45	3	SSE	17/10/2013	19:00	2	ESE
17/10/2013	14:50	4	SSE	17/10/2013	19:05	3	S
17/10/2013	14:55	4	SSE	17/10/2013	19:10	3	SSE
17/10/2013	15:00	3	S	17/10/2013	19:15	2	WSW
17/10/2013	15:05	5	SSE	17/10/2013	19:20	2	SE
17/10/2013	15:10	5	S	17/10/2013	19:25	4	SSE
17/10/2013	15:15	4	SSE	17/10/2013	19:30	3	SSE
17/10/2013	15:20	4	SSE	17/10/2013	19:35	3	ENE
17/10/2013	15:25	4	SSE	17/10/2013	19:40	1	ESE
17/10/2013	15:30	5	SSE	17/10/2013	19:45	3	WSW
17/10/2013	15:35	5	SSE	17/10/2013	19:50	4	ESE
17/10/2013	15:40	2	SSE	17/10/2013	19:55	5	SE
17/10/2013	15:45	2	SSE	17/10/2013	20:00	4	SE
17/10/2013	15:50	3	ESE	17/10/2013	20:05	5	SSE
17/10/2013	15:55	3	SE	17/10/2013	20:10	5	SSE
17/10/2013	16:00	4	SE	17/10/2013	20:15	5	SSE
17/10/2013	16:05	4	SSE	17/10/2013	20:20	4	SE
17/10/2013	16:10	3	SSE	17/10/2013	20:25	3	ESE
17/10/2013	16:15	2	SSE	17/10/2013	20:30	4	ESE
17/10/2013	16:20	2	NE	17/10/2013	20:35	3	SE
17/10/2013	16:25	1	SW	17/10/2013	20:40	5	SE
17/10/2013	16:30	3	SE	17/10/2013	20:45	4	SE
17/10/2013	16:35	2	S	17/10/2013	20:50	5	ESE
17/10/2013	16:40	3	SSE	17/10/2013	20:55	4	SE
17/10/2013	16:45	5	SSE	17/10/2013	21:00	4	SE
17/10/2013	16:50	2	WSW	17/10/2013	21:05	4	SE
17/10/2013	16:55	3	W	17/10/2013	21:10	3	SE
17/10/2013	17:00	4	SE	17/10/2013	21:15	3	ESE
17/10/2013	17:05	2	SW	17/10/2013	21:20	4	SSE
17/10/2013	17:10	4	SE	17/10/2013	21:25	3	SSE
17/10/2013	17:15	2	ENE	17/10/2013	21:30	4	SSE
17/10/2013	17:20	1	SSE	17/10/2013	21:35	4	SSE
17/10/2013	17:25	3	S	17/10/2013	21:40	3	SSE
17/10/2013	17:30	3	SSE	17/10/2013	21:45	3	SSE
17/10/2013	17:35	4	SE	17/10/2013	21:50	2	SE
17/10/2013	17:40	2	SE	17/10/2013	21:55	4	SSE
17/10/2013	17:45	4	SE	17/10/2013	22:00	3	SSE
17/10/2013	17:50	3	SE	17/10/2013	22:05	4	SSE
17/10/2013	17:55	3	SSE	17/10/2013	22:10	5	SSE
17/10/2013	18:00	3	SSE	17/10/2013	22:15	3	SSE

Extracted from the Weather Station at Tung Chung China State Site Office Rooftop

Date	Time	Wind Speed (mph)	Wind Direction	Date	Time	Wind Speed (mph)	Wind Direction
17/10/2013	22:20	2	SSE	18/10/2013	02:35	4	SE
17/10/2013	22:25	2	SSE	18/10/2013	02:40	4	SE
17/10/2013	22:30	2	SSE	18/10/2013	02:45	5	SE
17/10/2013	22:35	3	SE	18/10/2013	02:50	3	SSE
17/10/2013	22:40	1	S	18/10/2013	02:55	3	SE
17/10/2013	22:45	2	SSE	18/10/2013	03:00	2	SSE
17/10/2013	22:50	3	SSE	18/10/2013	03:05	3	SSE
17/10/2013	22:55	2	SSE	18/10/2013	03:10	4	SSE
17/10/2013	23:00	3	SE	18/10/2013	03:15	4	SSE
17/10/2013	23:05	3	SE	18/10/2013	03:20	4	SSE
17/10/2013	23:10	2	SE	18/10/2013	03:25	5	SSE
17/10/2013	23:15	1	SSE	18/10/2013	03:30	5	SE
17/10/2013	23:20	2	SE	18/10/2013	03:35	4	SSE
17/10/2013	23:25	1	SE	18/10/2013	03:40	5	SSE
17/10/2013	23:30	0	---	18/10/2013	03:45	4	SSE
17/10/2013	23:35	0	SSW	18/10/2013	03:50	5	SSE
17/10/2013	23:40	0	SSE	18/10/2013	03:55	5	SSE
17/10/2013	23:45	1	SE	18/10/2013	04:00	5	SSE
17/10/2013	23:50	1	SSE	18/10/2013	04:05	5	SSE
17/10/2013	23:55	3	SE	18/10/2013	04:10	5	SSE
18/10/2013	00:00	1	SSE	18/10/2013	04:15	4	SSE
18/10/2013	00:05	1	SE	18/10/2013	04:20	4	SSE
18/10/2013	00:10	1	S	18/10/2013	04:25	6	SE
18/10/2013	00:15	2	SE	18/10/2013	04:30	3	SE
18/10/2013	00:20	2	SE	18/10/2013	04:35	4	SSE
18/10/2013	00:25	1	S	18/10/2013	04:40	3	SSE
18/10/2013	00:30	2	S	18/10/2013	04:45	5	SSE
18/10/2013	00:35	2	S	18/10/2013	04:50	5	SSE
18/10/2013	00:40	2	SSW	18/10/2013	04:55	4	SSE
18/10/2013	00:45	1	S	18/10/2013	05:00	3	SSE
18/10/2013	00:50	2	SSW	18/10/2013	05:05	3	SSE
18/10/2013	00:55	2	SSE	18/10/2013	05:10	2	SSE
18/10/2013	01:00	3	SSE	18/10/2013	05:15	3	SSE
18/10/2013	01:05	2	SSE	18/10/2013	05:20	4	SSE
18/10/2013	01:10	2	SSE	18/10/2013	05:25	3	S
18/10/2013	01:15	2	S	18/10/2013	05:30	3	SSE
18/10/2013	01:20	2	S	18/10/2013	05:35	1	S
18/10/2013	01:25	0	---	18/10/2013	05:40	1	SSE
18/10/2013	01:30	1	ESE	18/10/2013	05:45	2	SE
18/10/2013	01:35	0	ESE	18/10/2013	05:50	2	SSE
18/10/2013	01:40	1	ESE	18/10/2013	05:55	1	SSE
18/10/2013	01:45	1	SSE	18/10/2013	06:00	4	SSE
18/10/2013	01:50	2	SE	18/10/2013	06:05	4	SSE
18/10/2013	01:55	2	SSE	18/10/2013	06:10	4	SSE
18/10/2013	02:00	1	SSE	18/10/2013	06:15	4	SSE
18/10/2013	02:05	2	SE	18/10/2013	06:20	5	SSE
18/10/2013	02:10	4	SSE	18/10/2013	06:25	4	SSE
18/10/2013	02:15	4	SE	18/10/2013	06:30	5	SSE
18/10/2013	02:20	5	SSE	18/10/2013	06:35	5	SSE
18/10/2013	02:25	4	SSE	18/10/2013	06:40	6	SSE
18/10/2013	02:30	5	SE	18/10/2013	06:45	5	SSE



Extracted from the Weather Station at Tung Chung China State Site Office Rooftop

Date	Time	Wind Speed (mph)	Wind Direction	Date	Time	Wind Speed (mph)	Wind Direction
18/10/2013	06:50	5	SE	18/10/2013	11:05	5	SSE
18/10/2013	06:55	4	SE	18/10/2013	11:10	4	SE
18/10/2013	07:00	6	SSE	18/10/2013	11:15	6	SE
18/10/2013	07:05	6	SSE	18/10/2013	11:20	5	SSE
18/10/2013	07:10	6	SSE	18/10/2013	11:25	7	ESE
18/10/2013	07:15	6	SSE	18/10/2013	11:30	4	SE
18/10/2013	07:20	5	SSE	18/10/2013	11:35	6	ESE
18/10/2013	07:25	4	SSE	18/10/2013	11:40	6	E
18/10/2013	07:30	7	SE	18/10/2013	11:45	6	E
18/10/2013	07:35	7	SSE	18/10/2013	11:50	4	E
18/10/2013	07:40	7	SSE	18/10/2013	11:55	3	E
18/10/2013	07:45	7	SE	18/10/2013	12:00	4	E
18/10/2013	07:50	5	SSE	18/10/2013	12:05	5	E
18/10/2013	07:55	5	SE	18/10/2013	12:10	5	E
18/10/2013	08:00	5	SE	18/10/2013	12:15	4	E
18/10/2013	08:05	6	SE	18/10/2013	12:20	3	E
18/10/2013	08:10	6	SSE	18/10/2013	12:25	3	ENE
18/10/2013	08:15	6	SSE	18/10/2013	12:30	3	E
18/10/2013	08:20	5	SE	18/10/2013	12:35	3	E
18/10/2013	08:25	5	SE	18/10/2013	12:40	3	ENE
18/10/2013	08:30	4	SE	18/10/2013	12:45	3	E
18/10/2013	08:35	5	SE	18/10/2013	12:50	3	E
18/10/2013	08:40	4	SE	18/10/2013	12:55	3	E
18/10/2013	08:45	5	SE	18/10/2013	13:00	2	ENE
18/10/2013	08:50	4	SE	18/10/2013	13:05	1	NE
18/10/2013	08:55	4	ESE	18/10/2013	13:10	3	E
18/10/2013	09:00	4	SE	18/10/2013	13:15	1	SE
18/10/2013	09:05	5	ESE	18/10/2013	13:20	2	NE
18/10/2013	09:10	2	SSE	18/10/2013	13:25	2	NNE
18/10/2013	09:15	3	ESE	18/10/2013	13:30	1	NE
18/10/2013	09:20	4	ESE	18/10/2013	13:35	1	NNE
18/10/2013	09:25	5	E	18/10/2013	13:40	2	E
18/10/2013	09:30	4	ESE	18/10/2013	13:45	2	E
18/10/2013	09:35	4	E	18/10/2013	13:50	1	NE
18/10/2013	09:40	3	SE	18/10/2013	13:55	2	NNE
18/10/2013	09:45	5	E	18/10/2013	14:00	1	NNE
18/10/2013	09:50	6	ESE	18/10/2013	14:05	1	NNE
18/10/2013	09:55	4	E	18/10/2013	14:10	2	NE
18/10/2013	10:00	5	E	18/10/2013	14:15	1	ENE
18/10/2013	10:05	4	E	18/10/2013	14:20	1	ENE
18/10/2013	10:10	5	E	18/10/2013	14:25	1	ENE
18/10/2013	10:15	4	E	18/10/2013	14:30	0	---
18/10/2013	10:20	5	E	18/10/2013	14:35	0	NE
18/10/2013	10:25	7	ESE	18/10/2013	14:40	2	ENE
18/10/2013	10:30	8	SE	18/10/2013	14:45	2	ENE
18/10/2013	10:35	7	SE	18/10/2013	14:50	2	E
18/10/2013	10:40	8	SSE	18/10/2013	14:55	1	ENE
18/10/2013	10:45	7	SE	18/10/2013	15:00	1	ENE
18/10/2013	10:50	6	SSE	18/10/2013	15:05	0	N
18/10/2013	10:55	4	SE	18/10/2013	15:10	1	ENE
18/10/2013	11:00	5	SSW	18/10/2013	15:15	1	ENE

Extracted from the Weather Station at Tung Chung China State Site Office Rooftop

Date	Time	Wind Speed (mph)	Wind Direction	Date	Time	Wind Speed (mph)	Wind Direction
18/10/2013	15:20	1	ENE	18/10/2013	19:35	0	---
18/10/2013	15:25	1	NNE	18/10/2013	19:40	0	---
18/10/2013	15:30	1	N	18/10/2013	19:45	0	---
18/10/2013	15:35	2	N	18/10/2013	19:50	0	---
18/10/2013	15:40	5	NNW	18/10/2013	19:55	0	---
18/10/2013	15:45	2	NNE	18/10/2013	20:00	0	---
18/10/2013	15:50	2	NE	18/10/2013	20:05	0	---
18/10/2013	15:55	2	NNE	18/10/2013	20:10	0	---
18/10/2013	16:00	2	SSE	18/10/2013	20:15	0	---
18/10/2013	16:05	2	SSW	18/10/2013	20:20	0	---
18/10/2013	16:10	1	SSE	18/10/2013	20:25	0	---
18/10/2013	16:15	2	SSE	18/10/2013	20:30	2	SE
18/10/2013	16:20	2	ESE	18/10/2013	20:35	3	ESE
18/10/2013	16:25	2	ENE	18/10/2013	20:40	1	SE
18/10/2013	16:30	1	ENE	18/10/2013	20:45	2	S
18/10/2013	16:35	1	ENE	18/10/2013	20:50	1	SSE
18/10/2013	16:40	1	E	18/10/2013	20:55	1	SSE
18/10/2013	16:45	2	ENE	18/10/2013	21:00	2	SE
18/10/2013	16:50	4	NNW	18/10/2013	21:05	1	SSW
18/10/2013	16:55	4	NNW	18/10/2013	21:10	1	S
18/10/2013	17:00	3	N	18/10/2013	21:15	2	SE
18/10/2013	17:05	2	NNW	18/10/2013	21:20	1	SE
18/10/2013	17:10	1	N	18/10/2013	21:25	0	SW
18/10/2013	17:15	2	ENE	18/10/2013	21:30	1	SSW
18/10/2013	17:20	1	E	18/10/2013	21:35	0	E
18/10/2013	17:25	1	E	18/10/2013	21:40	2	S
18/10/2013	17:30	0	E	18/10/2013	21:45	2	S
18/10/2013	17:35	2	N	18/10/2013	21:50	2	SE
18/10/2013	17:40	1	N	18/10/2013	21:55	3	ESE
18/10/2013	17:45	1	W	18/10/2013	22:00	2	S
18/10/2013	17:50	0	---	18/10/2013	22:05	2	S
18/10/2013	17:55	0	---	18/10/2013	22:10	3	S
18/10/2013	18:00	0	---	18/10/2013	22:15	2	S
18/10/2013	18:05	3	NW	18/10/2013	22:20	2	S
18/10/2013	18:10	1	NW	18/10/2013	22:25	3	S
18/10/2013	18:15	1	NW	18/10/2013	22:30	2	SSE
18/10/2013	18:20	1	NW	18/10/2013	22:35	2	SSE
18/10/2013	18:25	0	NW	18/10/2013	22:40	2	S
18/10/2013	18:30	0	---	18/10/2013	22:45	3	S
18/10/2013	18:35	0	---	18/10/2013	22:50	4	S
18/10/2013	18:40	0	---	18/10/2013	22:55	3	SSW
18/10/2013	18:45	0	---	18/10/2013	23:00	3	S
18/10/2013	18:50	0	---	18/10/2013	23:05	3	S
18/10/2013	18:55	0	---	18/10/2013	23:10	3	S
18/10/2013	19:00	0	---	18/10/2013	23:15	3	SSE
18/10/2013	19:05	0	---	18/10/2013	23:20	3	S
18/10/2013	19:10	0	---	18/10/2013	23:25	2	S
18/10/2013	19:15	0	---	18/10/2013	23:30	1	S
18/10/2013	19:20	0	---	18/10/2013	23:35	2	SSE
18/10/2013	19:25	0	---	18/10/2013	23:40	2	SSE
18/10/2013	19:30	0	---	18/10/2013	23:45	3	S

Extracted from the Weather Station at Tung Chung China State Site Office Rooftop

Date	Time	Wind Speed (mph)	Wind Direction	Date	Time	Wind Speed (mph)	Wind Direction
18/10/2013	23:50	3	SSE	19/10/2013	04:05	1	S
18/10/2013	23:55	2	S	19/10/2013	04:10	2	S
19/10/2013	00:00	2	S	19/10/2013	04:15	1	S
19/10/2013	00:05	2	S	19/10/2013	04:20	0	---
19/10/2013	00:10	3	SSE	19/10/2013	04:25	1	S
19/10/2013	00:15	2	S	19/10/2013	04:30	2	SSE
19/10/2013	00:20	2	S	19/10/2013	04:35	1	S
19/10/2013	00:25	1	S	19/10/2013	04:40	2	S
19/10/2013	00:30	2	SSE	19/10/2013	04:45	2	S
19/10/2013	00:35	0	SSE	19/10/2013	04:50	2	SSE
19/10/2013	00:40	1	S	19/10/2013	04:55	3	SSE
19/10/2013	00:45	2	S	19/10/2013	05:00	1	SSE
19/10/2013	00:50	2	S	19/10/2013	05:05	3	S
19/10/2013	00:55	1	S	19/10/2013	05:10	3	SSE
19/10/2013	01:00	1	S	19/10/2013	05:15	2	SSE
19/10/2013	01:05	2	S	19/10/2013	05:20	3	SSE
19/10/2013	01:10	0	SSE	19/10/2013	05:25	2	SSE
19/10/2013	01:15	1	SSE	19/10/2013	05:30	1	S
19/10/2013	01:20	1	SSE	19/10/2013	05:35	1	SSE
19/10/2013	01:25	1	S	19/10/2013	05:40	2	S
19/10/2013	01:30	1	S	19/10/2013	05:45	1	S
19/10/2013	01:35	2	S	19/10/2013	05:50	0	---
19/10/2013	01:40	2	S	19/10/2013	05:55	0	SSE
19/10/2013	01:45	3	SSE	19/10/2013	06:00	2	S
19/10/2013	01:50	3	SSE	19/10/2013	06:05	2	SSE
19/10/2013	01:55	2	SSE	19/10/2013	06:10	3	S
19/10/2013	02:00	2	S	19/10/2013	06:15	3	S
19/10/2013	02:05	3	S	19/10/2013	06:20	3	S
19/10/2013	02:10	2	SSE	19/10/2013	06:25	3	S
19/10/2013	02:15	3	SSE	19/10/2013	06:30	1	SSE
19/10/2013	02:20	2	SSE	19/10/2013	06:35	2	SSE
19/10/2013	02:25	2	SSE	19/10/2013	06:40	2	S
19/10/2013	02:30	1	SSE	19/10/2013	06:45	2	SSE
19/10/2013	02:35	2	SSE	19/10/2013	06:50	1	SSE
19/10/2013	02:40	2	S	19/10/2013	06:55	2	S
19/10/2013	02:45	1	SSE	19/10/2013	07:00	3	S
19/10/2013	02:50	3	SSE	19/10/2013	07:05	2	SSE
19/10/2013	02:55	2	S	19/10/2013	07:10	3	S
19/10/2013	03:00	3	SSE	19/10/2013	07:15	3	SSE
19/10/2013	03:05	3	S	19/10/2013	07:20	3	SSE
19/10/2013	03:10	3	SSE	19/10/2013	07:25	4	SSE
19/10/2013	03:15	3	SSE	19/10/2013	07:30	2	SSE
19/10/2013	03:20	3	SSE	19/10/2013	07:35	3	SSE
19/10/2013	03:25	1	SSE	19/10/2013	07:40	3	SSE
19/10/2013	03:30	1	SSE	19/10/2013	07:45	3	SSE
19/10/2013	03:35	2	SSE	19/10/2013	07:50	3	SSE
19/10/2013	03:40	2	S	19/10/2013	07:55	2	SSE
19/10/2013	03:45	0	S	19/10/2013	08:00	2	SE
19/10/2013	03:50	0	S	19/10/2013	08:05	4	SE
19/10/2013	03:55	0	SSE	19/10/2013	08:10	3	SSE
19/10/2013	04:00	1	SSE	19/10/2013	08:15	4	SSE

Extracted from the Weather Station at Tung Chung China State Site Office Rooftop

Date	Time	Wind Speed (mph)	Wind Direction	Date	Time	Wind Speed (mph)	Wind Direction
19/10/2013	08:20	2	SE	19/10/2013	12:35	1	E
19/10/2013	08:25	3	ESE	19/10/2013	12:40	3	ENE
19/10/2013	08:30	4	ESE	19/10/2013	12:45	2	ENE
19/10/2013	08:35	6	E	19/10/2013	12:50	3	E
19/10/2013	08:40	5	E	19/10/2013	12:55	3	E
19/10/2013	08:45	5	E	19/10/2013	13:00	3	E
19/10/2013	08:50	3	E	19/10/2013	13:05	4	E
19/10/2013	08:55	3	E	19/10/2013	13:10	3	E
19/10/2013	09:00	3	ESE	19/10/2013	13:15	2	ESE
19/10/2013	09:05	2	ESE	19/10/2013	13:20	2	ESE
19/10/2013	09:10	2	ESE	19/10/2013	13:25	2	ESE
19/10/2013	09:15	3	ESE	19/10/2013	13:30	3	SSE
19/10/2013	09:20	2	ENE	19/10/2013	13:35	2	E
19/10/2013	09:25	2	ESE	19/10/2013	13:40	4	NNW
19/10/2013	09:30	1	SSE	19/10/2013	13:45	6	N
19/10/2013	09:35	1	SE	19/10/2013	13:50	5	NNE
19/10/2013	09:40	2	ESE	19/10/2013	13:55	6	N
19/10/2013	09:45	1	S	19/10/2013	14:00	7	NNE
19/10/2013	09:50	2	SE	19/10/2013	14:05	6	NNW
19/10/2013	09:55	1	SE	19/10/2013	14:10	6	N
19/10/2013	10:00	2	E	19/10/2013	14:15	5	N
19/10/2013	10:05	3	ESE	19/10/2013	14:20	6	NNW
19/10/2013	10:10	2	SE	19/10/2013	14:25	7	NNW
19/10/2013	10:15	2	ESE	19/10/2013	14:30	5	N
19/10/2013	10:20	1	ESE	20/10/2013	16:20	5	NNE
19/10/2013	10:25	1	SW	20/10/2013	16:25	6	N
19/10/2013	10:30	2	ENE	20/10/2013	16:30	6	N
19/10/2013	10:35	3	ENE	20/10/2013	16:35	5	NNW
19/10/2013	10:40	1	ENE	20/10/2013	16:40	4	NNW
19/10/2013	10:45	1	E	20/10/2013	16:45	4	N
19/10/2013	10:50	3	E	20/10/2013	16:50	4	NNW
19/10/2013	10:55	1	ESE	20/10/2013	16:55	5	NNW
19/10/2013	11:00	2	E	20/10/2013	17:00	3	WNW
19/10/2013	11:05	3	S	20/10/2013	17:05	3	NW
19/10/2013	11:10	2	E	20/10/2013	17:10	1	NNW
19/10/2013	11:15	3	SSE	20/10/2013	17:15	2	N
19/10/2013	11:20	3	SE	20/10/2013	17:20	3	NW
19/10/2013	11:25	4	ESE	20/10/2013	17:25	3	NNW
19/10/2013	11:30	2	SSE	20/10/2013	17:30	3	WNW
19/10/2013	11:35	2	WNW	20/10/2013	17:35	3	NW
19/10/2013	11:40	3	ESE	20/10/2013	17:40	2	WNW
19/10/2013	11:45	2	E	20/10/2013	17:45	1	NNW
19/10/2013	11:50	2	ENE	20/10/2013	17:50	1	WNW
19/10/2013	11:55	3	ENE	20/10/2013	17:55	1	S
19/10/2013	12:00	2	E	20/10/2013	18:00	0	S
19/10/2013	12:05	3	E	20/10/2013	18:05	1	W
19/10/2013	12:10	2	ENE	20/10/2013	18:10	2	NW
19/10/2013	12:15	3	ENE	20/10/2013	18:15	3	WNW
19/10/2013	12:20	1	E	20/10/2013	18:20	1	SSW
19/10/2013	12:25	1	NNE	20/10/2013	18:25	3	SSW
19/10/2013	12:30	2	E	20/10/2013	18:30	3	S

Extracted from the Weather Station at Tung Chung China State Site Office Rooftop

Date	Time	Wind Speed (mph)	Wind Direction	Date	Time	Wind Speed (mph)	Wind Direction
20/10/2013	18:35	0	S	20/10/2013	22:50	0	---
20/10/2013	18:40	2	S	20/10/2013	22:55	0	---
20/10/2013	18:45	3	WSW	20/10/2013	23:00	0	---
20/10/2013	18:50	1	S	20/10/2013	23:05	0	---
20/10/2013	18:55	2	WNW	20/10/2013	23:10	0	---
20/10/2013	19:00	2	WSW	20/10/2013	23:15	0	---
20/10/2013	19:05	1	WSW	20/10/2013	23:20	0	---
20/10/2013	19:10	1	WNW	20/10/2013	23:25	0	---
20/10/2013	19:15	3	NW	20/10/2013	23:30	0	---
20/10/2013	19:20	3	NW	20/10/2013	23:35	0	---
20/10/2013	19:25	2	W	20/10/2013	23:40	0	---
20/10/2013	19:30	0	W	20/10/2013	23:45	0	---
20/10/2013	19:35	1	W	20/10/2013	23:50	0	---
20/10/2013	19:40	0	---	20/10/2013	23:55	0	W
20/10/2013	19:45	0	---	21/10/2013	00:00	1	NNW
20/10/2013	19:50	0	---	21/10/2013	00:05	0	NNW
20/10/2013	19:55	0	---	21/10/2013	00:10	0	WSW
20/10/2013	20:00	0	---	21/10/2013	00:15	1	E
20/10/2013	20:05	0	---	21/10/2013	00:20	2	SSE
20/10/2013	20:10	0	---	21/10/2013	00:25	1	SSE
20/10/2013	20:15	1	SE	21/10/2013	00:30	0	S
20/10/2013	20:20	0	---	21/10/2013	00:35	0	S
20/10/2013	20:25	0	---	21/10/2013	00:40	0	---
20/10/2013	20:30	0	SE	21/10/2013	00:45	0	---
20/10/2013	20:35	0	---	21/10/2013	00:50	0	---
20/10/2013	20:40	0	---	21/10/2013	00:55	0	---
20/10/2013	20:45	0	---	21/10/2013	01:00	0	---
20/10/2013	20:50	0	---	21/10/2013	01:05	0	---
20/10/2013	20:55	0	---	21/10/2013	01:10	0	---
20/10/2013	21:00	0	---	21/10/2013	01:15	0	---
20/10/2013	21:05	0	---	21/10/2013	01:20	0	---
20/10/2013	21:10	0	---	21/10/2013	01:25	0	---
20/10/2013	21:15	0	---	21/10/2013	01:30	0	---
20/10/2013	21:20	0	---	21/10/2013	01:35	0	---
20/10/2013	21:25	0	---	21/10/2013	01:40	0	S
20/10/2013	21:30	0	---	21/10/2013	01:45	0	S
20/10/2013	21:35	0	---	21/10/2013	01:50	1	S
20/10/2013	21:40	0	---	21/10/2013	01:55	1	SSE
20/10/2013	21:45	1	NW	21/10/2013	02:00	3	S
20/10/2013	21:50	1	NW	21/10/2013	02:05	3	S
20/10/2013	21:55	0	---	21/10/2013	02:10	3	S
20/10/2013	22:00	0	---	21/10/2013	02:15	3	S
20/10/2013	22:05	0	WNW	21/10/2013	02:20	2	S
20/10/2013	22:10	1	WNW	21/10/2013	02:25	4	SSE
20/10/2013	22:15	0	---	21/10/2013	02:30	4	S
20/10/2013	22:20	0	---	21/10/2013	02:35	3	SSE
20/10/2013	22:25	0	---	21/10/2013	02:40	3	S
20/10/2013	22:30	0	---	21/10/2013	02:45	3	S
20/10/2013	22:35	0	---	21/10/2013	02:50	4	SSE
20/10/2013	22:40	0	---	21/10/2013	02:55	4	SSE
20/10/2013	22:45	0	---	21/10/2013	03:00	4	S

Extracted from the Weather Station at Tung Chung China State Site Office Rooftop

Date	Time	Wind Speed (mph)	Wind Direction	Date	Time	Wind Speed (mph)	Wind Direction
21/10/2013	03:05	4	SSE	21/10/2013	07:20	2	NNW
21/10/2013	03:10	3	SSE	21/10/2013	07:25	2	NW
21/10/2013	03:15	2	SSE	21/10/2013	07:30	0	---
21/10/2013	03:20	4	SSE	21/10/2013	07:35	1	N
21/10/2013	03:25	3	SSE	21/10/2013	07:40	0	NNE
21/10/2013	03:30	3	SSE	21/10/2013	07:45	3	SE
21/10/2013	03:35	2	SSE	21/10/2013	07:50	4	SSE
21/10/2013	03:40	3	S	21/10/2013	07:55	3	SSE
21/10/2013	03:45	3	S	21/10/2013	08:00	2	SE
21/10/2013	03:50	3	SSE	21/10/2013	08:05	6	E
21/10/2013	03:55	3	SSE	21/10/2013	08:10	5	ENE
21/10/2013	04:00	3	SSE	21/10/2013	08:15	4	NE
21/10/2013	04:05	3	S	21/10/2013	08:20	1	NE
21/10/2013	04:10	4	SSE	21/10/2013	08:25	2	NE
21/10/2013	04:15	3	SSE	21/10/2013	08:30	0	N
21/10/2013	04:20	3	SSE	21/10/2013	08:35	0	---
21/10/2013	04:25	4	SSE	21/10/2013	08:40	0	---
21/10/2013	04:30	4	SSE	21/10/2013	08:45	0	---
21/10/2013	04:35	4	SSE	21/10/2013	08:50	0	---
21/10/2013	04:40	2	SSE	21/10/2013	08:55	3	SE
21/10/2013	04:45	5	SSE	21/10/2013	09:00	4	SE
21/10/2013	04:50	5	SSE	21/10/2013	09:05	4	SE
21/10/2013	04:55	4	SSE	21/10/2013	09:10	3	ESE
21/10/2013	05:00	3	SSE	21/10/2013	09:15	3	E
21/10/2013	05:05	2	SSE	21/10/2013	09:20	3	E
21/10/2013	05:10	2	SSE	21/10/2013	09:25	2	E
21/10/2013	05:15	1	S	21/10/2013	09:30	2	ENE
21/10/2013	05:20	3	SE	21/10/2013	09:35	3	ENE
21/10/2013	05:25	3	SSE	21/10/2013	09:40	3	ENE
21/10/2013	05:30	2	SSE	21/10/2013	09:45	2	ENE
21/10/2013	05:35	4	SSE	21/10/2013	09:50	3	E
21/10/2013	05:40	3	SSE	21/10/2013	09:55	2	E
21/10/2013	05:45	1	S	21/10/2013	10:00	2	ESE
21/10/2013	05:50	2	SSE	21/10/2013	10:05	3	SSE
21/10/2013	05:55	3	SSE	21/10/2013	10:10	3	E
21/10/2013	06:00	2	S	21/10/2013	10:15	2	ENE
21/10/2013	06:05	1	SSE	21/10/2013	10:20	2	E
21/10/2013	06:10	0	---	21/10/2013	10:25	1	E
21/10/2013	06:15	0	---	21/10/2013	10:30	1	NE
21/10/2013	06:20	0	---	21/10/2013	10:35	2	E
21/10/2013	06:25	0	---	21/10/2013	10:40	1	ENE
21/10/2013	06:30	0	---	21/10/2013	10:45	2	ENE
21/10/2013	06:35	0	---	21/10/2013	10:50	1	NE
21/10/2013	06:40	0	---	21/10/2013	10:55	1	ENE
21/10/2013	06:45	0	---	21/10/2013	11:00	1	NE
21/10/2013	06:50	0	---	21/10/2013	11:05	2	ENE
21/10/2013	06:55	0	---	21/10/2013	11:10	1	ENE
21/10/2013	07:00	0	SSE	21/10/2013	11:15	1	NE
21/10/2013	07:05	0	---	21/10/2013	11:20	2	E
21/10/2013	07:10	1	WNW	21/10/2013	11:25	1	ESE
21/10/2013	07:15	1	NW	21/10/2013	11:30	2	E

Extracted from the Weather Station at Tung Chung China State Site Office Rooftop

Date	Time	Wind Speed (mph)	Wind Direction	Date	Time	Wind Speed (mph)	Wind Direction
21/10/2013	11:35	2	E	21/10/2013	15:50	4	WNW
21/10/2013	11:40	2	E	21/10/2013	15:55	4	NNW
21/10/2013	11:45	3	E	21/10/2013	16:00	4	NNW
21/10/2013	11:50	4	ENE	21/10/2013	16:05	3	NW
21/10/2013	11:55	4	NE	21/10/2013	16:10	5	N
21/10/2013	12:00	3	NE	21/10/2013	16:15	2	N
21/10/2013	12:05	5	NE	21/10/2013	16:20	2	NNW
21/10/2013	12:10	3	NE	21/10/2013	16:25	4	N
21/10/2013	12:15	4	NE	21/10/2013	16:30	5	NNW
21/10/2013	12:20	6	NNE	21/10/2013	16:35	5	NW
21/10/2013	12:25	5	NNE	21/10/2013	16:40	3	N
21/10/2013	12:30	5	N	21/10/2013	16:45	3	WNW
21/10/2013	12:35	6	N	21/10/2013	16:50	3	N
21/10/2013	12:40	5	N	21/10/2013	16:55	3	NNW
21/10/2013	12:45	5	N	21/10/2013	17:00	3	NNW
21/10/2013	12:50	6	NNE	21/10/2013	17:05	4	NNW
21/10/2013	12:55	6	NNW	21/10/2013	17:10	2	WNW
21/10/2013	13:00	4	N	21/10/2013	17:15	0	S
21/10/2013	13:05	6	NNW	21/10/2013	17:20	3	SSE
21/10/2013	13:10	5	NNE	21/10/2013	17:25	2	S
21/10/2013	13:15	7	N	21/10/2013	17:30	1	NW
21/10/2013	13:20	6	N	21/10/2013	17:35	1	W
21/10/2013	13:25	6	NNW	21/10/2013	17:40	0	---
21/10/2013	13:30	6	N	21/10/2013	17:45	0	---
21/10/2013	13:35	6	N	21/10/2013	17:50	0	---
21/10/2013	13:40	7	N	21/10/2013	17:55	0	---
21/10/2013	13:45	7	N	21/10/2013	18:00	0	---
21/10/2013	13:50	6	NNE	21/10/2013	18:05	0	---
21/10/2013	13:55	6	NNE	21/10/2013	18:10	1	WNW
21/10/2013	14:00	7	NNE	21/10/2013	18:15	1	NNW
21/10/2013	14:05	6	N	21/10/2013	18:20	0	---
21/10/2013	14:10	5	NNE	21/10/2013	18:25	2	WNW
21/10/2013	14:15	6	NNW	21/10/2013	18:30	0	NNW
21/10/2013	14:20	5	NNW	21/10/2013	18:35	2	WNW
21/10/2013	14:25	5	NW	21/10/2013	18:40	3	WNW
21/10/2013	14:30	5	N	21/10/2013	18:45	2	WNW
21/10/2013	14:35	5	NW	21/10/2013	18:50	2	SE
21/10/2013	14:40	5	NW	21/10/2013	18:55	1	ENE
21/10/2013	14:45	5	NW	21/10/2013	19:00	3	W
21/10/2013	14:50	5	NW	21/10/2013	19:05	1	W
21/10/2013	14:55	5	NW	21/10/2013	19:10	2	WNW
21/10/2013	15:00	5	NW	21/10/2013	19:15	1	ESE
21/10/2013	15:05	6	NW	21/10/2013	19:20	2	E
21/10/2013	15:10	6	NNW	21/10/2013	19:25	3	E
21/10/2013	15:15	6	NNW	21/10/2013	19:30	1	E
21/10/2013	15:20	5	NNW	21/10/2013	19:35	0	---
21/10/2013	15:25	5	NW	21/10/2013	19:40	0	---
21/10/2013	15:30	5	NNW	21/10/2013	19:45	0	---
21/10/2013	15:35	5	NNW	21/10/2013	19:50	0	---
21/10/2013	15:40	4	NNW	21/10/2013	19:55	0	---
21/10/2013	15:45	2	N	21/10/2013	20:00	0	---

Extracted from the Weather Station at Tung Chung China State Site Office Rooftop

Date	Time	Wind Speed (mph)	Wind Direction	Date	Time	Wind Speed (mph)	Wind Direction
21/10/2013	20:05	0	---	22/10/2013	00:20	1	SSE
21/10/2013	20:10	0	---	22/10/2013	00:25	1	S
21/10/2013	20:15	0	---	22/10/2013	00:30	0	S
21/10/2013	20:20	0	---	22/10/2013	00:35	1	SSE
21/10/2013	20:25	0	---	22/10/2013	00:40	1	S
21/10/2013	20:30	0	---	22/10/2013	00:45	0	S
21/10/2013	20:35	0	---	22/10/2013	00:50	1	S
21/10/2013	20:40	0	---	22/10/2013	00:55	2	S
21/10/2013	20:45	0	---	22/10/2013	01:00	2	S
21/10/2013	20:50	0	---	22/10/2013	01:05	1	S
21/10/2013	20:55	0	---	22/10/2013	01:10	1	S
21/10/2013	21:00	0	---	22/10/2013	01:15	1	S
21/10/2013	21:05	0	---	22/10/2013	01:20	1	S
21/10/2013	21:10	0	---	22/10/2013	01:25	1	SSE
21/10/2013	21:15	0	---	22/10/2013	01:30	0	S
21/10/2013	21:20	0	---	22/10/2013	01:35	0	S
21/10/2013	21:25	0	---	22/10/2013	01:40	1	WSW
21/10/2013	21:30	0	SSE	22/10/2013	01:45	3	SSW
21/10/2013	21:35	1	ESE	22/10/2013	01:50	2	S
21/10/2013	21:40	2	S	22/10/2013	01:55	0	SSW
21/10/2013	21:45	1	SSE	22/10/2013	02:00	1	SSW
21/10/2013	21:50	3	SSE	22/10/2013	02:05	1	S
21/10/2013	21:55	3	SSE	22/10/2013	02:10	1	SW
21/10/2013	22:00	1	S	22/10/2013	02:15	0	SW
21/10/2013	22:05	3	SSE	22/10/2013	02:20	0	---
21/10/2013	22:10	1	SE	22/10/2013	02:25	0	---
21/10/2013	22:15	1	S	22/10/2013	02:30	0	---
21/10/2013	22:20	2	SSE	22/10/2013	02:35	0	---
21/10/2013	22:25	3	SSE	22/10/2013	02:40	0	---
21/10/2013	22:30	3	SSE	22/10/2013	02:45	0	---
21/10/2013	22:35	2	ESE	22/10/2013	02:50	0	---
21/10/2013	22:40	1	SE	22/10/2013	02:55	0	---
21/10/2013	22:45	2	SE	22/10/2013	03:00	0	N
21/10/2013	22:50	1	SE	22/10/2013	03:05	1	NNW
21/10/2013	22:55	1	SSW	22/10/2013	03:10	1	E
21/10/2013	23:00	1	SE	22/10/2013	03:15	0	W
21/10/2013	23:05	0	SE	22/10/2013	03:20	1	WSW
21/10/2013	23:10	0	---	22/10/2013	03:25	1	WSW
21/10/2013	23:15	0	---	22/10/2013	03:30	0	WNW
21/10/2013	23:20	0	---	22/10/2013	03:35	0	WNW
21/10/2013	23:25	0	ESE	22/10/2013	03:40	0	WNW
21/10/2013	23:30	0	---	22/10/2013	03:45	1	WNW
21/10/2013	23:35	0	---	22/10/2013	03:50	0	SSW
21/10/2013	23:40	0	---	22/10/2013	03:55	1	SSW
21/10/2013	23:45	0	---	22/10/2013	04:00	1	S
21/10/2013	23:50	0	---	22/10/2013	04:05	0	SSW
21/10/2013	23:55	3	ESE	22/10/2013	04:10	0	---
22/10/2013	00:00	1	ESE	22/10/2013	04:15	0	SSW
22/10/2013	00:05	1	S	22/10/2013	04:20	1	NNW
22/10/2013	00:10	1	S	22/10/2013	04:25	0	---
22/10/2013	00:15	1	ESE	22/10/2013	04:30	0	---



Extracted from the Weather Station at Tung Chung China State Site Office Rooftop

Date	Time	Wind Speed (mph)	Wind Direction	Date	Time	Wind Speed (mph)	Wind Direction
22/10/2013	04:35	0	---	22/10/2013	08:50	4	ESE
22/10/2013	04:40	0	---	22/10/2013	08:55	4	E
22/10/2013	04:45	0	---	22/10/2013	09:00	5	E
22/10/2013	04:50	0	---	22/10/2013	09:05	4	ESE
22/10/2013	04:55	0	---	22/10/2013	09:10	5	E
22/10/2013	05:00	1	NE	22/10/2013	09:15	5	E
22/10/2013	05:05	2	SSE	22/10/2013	09:20	3	E
22/10/2013	05:10	1	S	22/10/2013	09:25	5	E
22/10/2013	05:15	1	WSW	22/10/2013	09:30	3	E
22/10/2013	05:20	0	SSE	22/10/2013	09:35	5	E
22/10/2013	05:25	1	SSW	22/10/2013	09:40	3	E
22/10/2013	05:30	2	SW	22/10/2013	09:45	2	ESE
22/10/2013	05:35	0	---	22/10/2013	09:50	2	SE
22/10/2013	05:40	0	S	22/10/2013	09:55	2	ESE
22/10/2013	05:45	1	SW	22/10/2013	10:00	2	ENE
22/10/2013	05:50	2	S	22/10/2013	10:05	1	E
22/10/2013	05:55	2	S	22/10/2013	10:10	1	E
22/10/2013	06:00	1	S	22/10/2013	10:15	1	NE
22/10/2013	06:05	2	SSE	22/10/2013	10:20	2	E
22/10/2013	06:10	1	S	22/10/2013	10:25	3	ENE
22/10/2013	06:15	3	S	22/10/2013	10:30	1	ENE
22/10/2013	06:20	4	S	22/10/2013	10:35	2	E
22/10/2013	06:25	3	SSE	22/10/2013	10:40	2	SE
22/10/2013	06:30	2	SE	22/10/2013	10:45	3	ENE
22/10/2013	06:35	1	SE	22/10/2013	10:50	0	ENE
22/10/2013	06:40	2	SE	22/10/2013	10:55	0	---
22/10/2013	06:45	0	SE	22/10/2013	11:00	0	---
22/10/2013	06:50	0	S	22/10/2013	11:05	1	E
22/10/2013	06:55	2	SSE	22/10/2013	11:10	3	E
22/10/2013	07:00	4	SE	22/10/2013	11:15	3	E
22/10/2013	07:05	2	SE	22/10/2013	11:20	2	S
22/10/2013	07:10	3	SE	22/10/2013	11:25	2	SE
22/10/2013	07:15	3	SSE	22/10/2013	11:30	3	SSW
22/10/2013	07:20	2	S	22/10/2013	11:35	3	ESE
22/10/2013	07:25	0	S	22/10/2013	11:40	3	E
22/10/2013	07:30	1	S	22/10/2013	11:45	5	E
22/10/2013	07:35	3	S	22/10/2013	11:50	4	E
22/10/2013	07:40	2	S	22/10/2013	11:55	4	ENE
22/10/2013	07:45	0	---	22/10/2013	12:00	4	ENE
22/10/2013	07:50	0	SSW	22/10/2013	12:05	3	ENE
22/10/2013	07:55	1	ENE	22/10/2013	12:10	4	E
22/10/2013	08:00	3	SE	22/10/2013	12:15	4	E
22/10/2013	08:05	2	ESE	22/10/2013	12:20	3	E
22/10/2013	08:10	3	ENE	22/10/2013	12:25	4	ENE
22/10/2013	08:15	2	E	22/10/2013	12:30	2	E
22/10/2013	08:20	3	E	22/10/2013	12:35	2	E
22/10/2013	08:25	3	E	22/10/2013	12:40	2	ENE
22/10/2013	08:30	5	E	22/10/2013	12:45	3	E
22/10/2013	08:35	7	E	22/10/2013	12:50	2	ENE
22/10/2013	08:40	4	ESE	22/10/2013	12:55	1	SSE
22/10/2013	08:45	5	ESE	22/10/2013	13:00	1	NNE

Extracted from the Weather Station at Tung Chung China State Site Office Rooftop

Date	Time	Wind Speed (mph)	Wind Direction	Date	Time	Wind Speed (mph)	Wind Direction
22/10/2013	13:05	1	N	22/10/2013	17:20	1	E
22/10/2013	13:10	3	NNE	22/10/2013	17:25	1	E
22/10/2013	13:15	7	N	22/10/2013	17:30	2	ESE
22/10/2013	13:20	5	N	22/10/2013	17:35	2	SSE
22/10/2013	13:25	4	N	22/10/2013	17:40	1	SSE
22/10/2013	13:30	4	N	22/10/2013	17:45	2	SE
22/10/2013	13:35	3	N	22/10/2013	17:50	3	SSE
22/10/2013	13:40	4	NE	22/10/2013	17:55	2	SE
22/10/2013	13:45	4	N	22/10/2013	18:00	2	SE
22/10/2013	13:50	5	NNE	22/10/2013	18:05	1	SE
22/10/2013	13:55	7	N	22/10/2013	18:10	0	---
22/10/2013	14:00	6	N	22/10/2013	18:15	0	---
22/10/2013	14:05	6	N	22/10/2013	18:20	0	---
22/10/2013	14:10	7	N	22/10/2013	18:25	0	---
22/10/2013	14:15	5	N	22/10/2013	18:30	0	---
22/10/2013	14:20	7	NNE	22/10/2013	18:35	0	---
22/10/2013	14:25	5	N	22/10/2013	18:40	0	---
22/10/2013	14:30	5	NNE	22/10/2013	18:45	0	---
22/10/2013	14:35	6	N	22/10/2013	18:50	0	---
22/10/2013	14:40	7	NNE	22/10/2013	18:55	0	---
22/10/2013	14:45	5	N	22/10/2013	19:00	0	---
22/10/2013	14:50	5	NNE	22/10/2013	19:05	0	N
22/10/2013	14:55	7	NNE	22/10/2013	19:10	1	NW
22/10/2013	15:00	5	NNE	22/10/2013	19:15	2	S
22/10/2013	15:05	5	NNE	22/10/2013	19:20	1	SSE
22/10/2013	15:10	6	NNE	22/10/2013	19:25	2	S
22/10/2013	15:15	6	NNE	22/10/2013	19:30	0	SSW
22/10/2013	15:20	5	NNE	22/10/2013	19:35	0	---
22/10/2013	15:25	8	NNE	22/10/2013	19:40	0	---
22/10/2013	15:30	7	N	22/10/2013	19:45	0	---
22/10/2013	15:35	8	NNE	22/10/2013	19:50	0	---
22/10/2013	15:40	7	NNE	22/10/2013	19:55	1	ESE
22/10/2013	15:45	6	NNE	22/10/2013	20:00	1	SSE
22/10/2013	15:50	7	N	22/10/2013	20:05	0	SSE
22/10/2013	15:55	8	NNE	22/10/2013	20:10	1	SE
22/10/2013	16:00	6	N	22/10/2013	20:15	0	S
22/10/2013	16:05	6	NNE	22/10/2013	20:20	1	S
22/10/2013	16:10	5	NNE	22/10/2013	20:25	1	S
22/10/2013	16:15	6	NNE	22/10/2013	20:30	0	S
22/10/2013	16:20	7	NNE	22/10/2013	20:35	0	---
22/10/2013	16:25	6	NNE	22/10/2013	20:40	0	---
22/10/2013	16:30	7	N	22/10/2013	20:45	0	---
22/10/2013	16:35	8	NNE	22/10/2013	20:50	0	---
22/10/2013	16:40	7	N	22/10/2013	20:55	0	---
22/10/2013	16:45	6	N	22/10/2013	21:00	0	---
22/10/2013	16:50	7	NNE	22/10/2013	21:05	0	SSE
22/10/2013	16:55	6	N	22/10/2013	21:10	1	SSE
22/10/2013	17:00	6	NNE	22/10/2013	21:15	2	SE
22/10/2013	17:05	3	E	22/10/2013	21:20	3	SSE
22/10/2013	17:10	1	SSE	22/10/2013	21:25	1	S
22/10/2013	17:15	2	E	22/10/2013	21:30	1	SSE

Extracted from the Weather Station at Tung Chung China State Site Office Rooftop

Date	Time	Wind Speed (mph)	Wind Direction	Date	Time	Wind Speed (mph)	Wind Direction
22/10/2013	21:35	2	SSE	23/10/2013	01:50	0	---
22/10/2013	21:40	1	SSE	23/10/2013	01:55	0	S
22/10/2013	21:45	2	SE	23/10/2013	02:00	2	S
22/10/2013	21:50	2	SSE	23/10/2013	02:05	3	S
22/10/2013	21:55	2	SSE	23/10/2013	02:10	2	SSW
22/10/2013	22:00	1	SSE	23/10/2013	02:15	0	S
22/10/2013	22:05	0	ESE	23/10/2013	02:20	0	---
22/10/2013	22:10	2	S	23/10/2013	02:25	0	SW
22/10/2013	22:15	1	S	23/10/2013	02:30	1	S
22/10/2013	22:20	3	SE	23/10/2013	02:35	1	S
22/10/2013	22:25	1	SSE	23/10/2013	02:40	1	S
22/10/2013	22:30	0	S	23/10/2013	02:45	3	SW
22/10/2013	22:35	3	S	23/10/2013	02:50	1	S
22/10/2013	22:40	4	SSE	23/10/2013	02:55	2	SSE
22/10/2013	22:45	3	S	23/10/2013	03:00	2	SSE
22/10/2013	22:50	3	SE	23/10/2013	03:05	4	SSE
22/10/2013	22:55	1	SSE	23/10/2013	03:10	3	SSE
22/10/2013	23:00	1	S	23/10/2013	03:15	2	SSE
22/10/2013	23:05	1	S	23/10/2013	03:20	2	S
22/10/2013	23:10	2	SSE	23/10/2013	03:25	2	S
22/10/2013	23:15	2	SSE	23/10/2013	03:30	3	SE
22/10/2013	23:20	2	S	23/10/2013	03:35	1	S
22/10/2013	23:25	1	S	23/10/2013	03:40	1	SSE
22/10/2013	23:30	1	S	23/10/2013	03:45	2	SSE
22/10/2013	23:35	1	SSE	23/10/2013	03:50	0	SSW
22/10/2013	23:40	1	SSE	23/10/2013	03:55	2	WSW
22/10/2013	23:45	0	---	23/10/2013	04:00	1	W
22/10/2013	23:50	0	---	23/10/2013	04:05	2	WNW
22/10/2013	23:55	0	---	23/10/2013	04:10	1	WNW
23/10/2013	00:00	1	SSE	23/10/2013	04:15	2	WNW
23/10/2013	00:05	4	S	23/10/2013	04:20	4	NW
23/10/2013	00:10	5	SSE	23/10/2013	04:25	2	WNW
23/10/2013	00:15	5	SE	23/10/2013	04:30	3	WNW
23/10/2013	00:20	4	SSE	23/10/2013	04:35	1	W
23/10/2013	00:25	5	SE	23/10/2013	04:40	1	NNW
23/10/2013	00:30	6	SE	23/10/2013	04:45	1	NNW
23/10/2013	00:35	4	SSE	23/10/2013	04:50	0	---
23/10/2013	00:40	4	SSE	23/10/2013	04:55	0	---
23/10/2013	00:45	5	SE	23/10/2013	05:00	0	E
23/10/2013	00:50	5	SE	23/10/2013	05:05	3	ENE
23/10/2013	00:55	4	SE	23/10/2013	05:10	2	ENE
23/10/2013	01:00	4	SSE	23/10/2013	05:15	1	ESE
23/10/2013	01:05	4	SE	23/10/2013	05:20	3	SSE
23/10/2013	01:10	4	SSE	23/10/2013	05:25	2	S
23/10/2013	01:15	4	SSE	23/10/2013	05:30	5	ENE
23/10/2013	01:20	3	SSE	23/10/2013	05:35	2	E
23/10/2013	01:25	3	S	23/10/2013	05:40	4	E
23/10/2013	01:30	3	S	23/10/2013	05:45	2	E
23/10/2013	01:35	2	SSE	23/10/2013	05:50	1	ESE
23/10/2013	01:40	2	S	23/10/2013	05:55	0	NE
23/10/2013	01:45	1	S	23/10/2013	06:00	1	ENE

Extracted from the Weather Station at Tung Chung China State Site Office Rooftop

Date	Time	Wind Speed (mph)	Wind Direction	Date	Time	Wind Speed (mph)	Wind Direction
23/10/2013	06:05	1	NNW	23/10/2013	10:20	2	ENE
23/10/2013	06:10	1	SSW	23/10/2013	10:25	4	E
23/10/2013	06:15	2	WNW	23/10/2013	10:30	4	E
23/10/2013	06:20	0	WNW	23/10/2013	10:35	3	NE
23/10/2013	06:25	1	SSW	23/10/2013	10:40	2	NE
23/10/2013	06:30	2	SSW	23/10/2013	10:45	3	NE
23/10/2013	06:35	3	S	23/10/2013	10:50	2	NE
23/10/2013	06:40	2	S	23/10/2013	10:55	1	WNW
23/10/2013	06:45	2	SE	23/10/2013	11:00	2	E
23/10/2013	06:50	1	NW	23/10/2013	11:05	2	NNE
23/10/2013	06:55	3	NW	23/10/2013	11:10	3	ENE
23/10/2013	07:00	0	NNE	23/10/2013	11:15	5	ENE
23/10/2013	07:05	0	---	23/10/2013	11:20	4	E
23/10/2013	07:10	0	---	23/10/2013	11:25	5	E
23/10/2013	07:15	0	NNW	23/10/2013	11:30	5	E
23/10/2013	07:20	2	NW	23/10/2013	11:35	5	E
23/10/2013	07:25	2	NW	23/10/2013	11:40	5	E
23/10/2013	07:30	1	N	23/10/2013	11:45	3	E
23/10/2013	07:35	0	NNE	23/10/2013	11:50	3	E
23/10/2013	07:40	2	NNE	23/10/2013	11:55	6	E
23/10/2013	07:45	1	NNE	23/10/2013	12:00	4	E
23/10/2013	07:50	1	ESE	23/10/2013	12:05	4	E
23/10/2013	07:55	3	E	23/10/2013	12:10	4	NNE
23/10/2013	08:00	0	ESE	23/10/2013	12:15	4	NE
23/10/2013	08:05	1	SE	23/10/2013	12:20	5	E
23/10/2013	08:10	1	SSW	23/10/2013	12:25	5	E
23/10/2013	08:15	3	SSE	23/10/2013	12:30	4	ENE
23/10/2013	08:20	3	SE	23/10/2013	12:35	3	E
23/10/2013	08:25	4	SSE	23/10/2013	12:40	5	E
23/10/2013	08:30	3	SE	23/10/2013	12:45	6	N
23/10/2013	08:35	4	E	23/10/2013	12:50	6	NNE
23/10/2013	08:40	4	ESE	23/10/2013	12:55	5	NNE
23/10/2013	08:45	4	ESE	23/10/2013	13:00	4	NE
23/10/2013	08:50	6	ESE	23/10/2013	13:05	5	N
23/10/2013	08:55	4	ESE	23/10/2013	13:10	4	N
23/10/2013	09:00	5	SE	23/10/2013	13:15	5	N
23/10/2013	09:05	4	E	23/10/2013	13:20	6	NNE
23/10/2013	09:10	4	E	23/10/2013	13:25	6	NNW
23/10/2013	09:15	3	ESE	23/10/2013	13:30	7	NNE
23/10/2013	09:20	3	ESE	23/10/2013	13:35	7	NNE
23/10/2013	09:25	4	E	23/10/2013	13:40	7	N
23/10/2013	09:30	3	ESE	23/10/2013	13:45	7	N
23/10/2013	09:35	5	E	23/10/2013	13:50	8	N
23/10/2013	09:40	4	E	23/10/2013	13:55	8	N
23/10/2013	09:45	4	E	23/10/2013	14:00	6	N
23/10/2013	09:50	4	ESE	23/10/2013	14:05	7	N
23/10/2013	09:55	3	ENE	23/10/2013	14:10	8	N
23/10/2013	10:00	3	ENE	23/10/2013	14:15	5	N
23/10/2013	10:05	6	E	23/10/2013	14:20	7	N
23/10/2013	10:10	4	E	23/10/2013	14:25	6	N
23/10/2013	10:15	5	E	23/10/2013	14:30	5	N

Extracted from the Weather Station at Tung Chung China State Site Office Rooftop

Date	Time	Wind Speed (mph)	Wind Direction	Date	Time	Wind Speed (mph)	Wind Direction
23/10/2013	14:35	5	N	23/10/2013	18:50	5	ESE
23/10/2013	14:40	6	N	23/10/2013	18:55	3	E
23/10/2013	14:45	7	N	23/10/2013	19:00	3	E
23/10/2013	14:50	8	N	23/10/2013	19:05	5	ENE
23/10/2013	14:55	8	N	23/10/2013	19:10	5	E
23/10/2013	15:00	7	N	23/10/2013	19:15	2	SSE
23/10/2013	15:05	6	NNW	23/10/2013	19:20	3	S
23/10/2013	15:10	5	NNE	23/10/2013	19:25	1	S
23/10/2013	15:15	5	NNE	23/10/2013	19:30	2	S
23/10/2013	15:20	5	NNE	23/10/2013	19:35	3	S
23/10/2013	15:25	5	N	23/10/2013	19:40	3	S
23/10/2013	15:30	4	ENE	23/10/2013	19:45	3	S
23/10/2013	15:35	4	NE	23/10/2013	19:50	2	SSE
23/10/2013	15:40	3	ESE	23/10/2013	19:55	0	SSE
23/10/2013	15:45	3	ENE	23/10/2013	20:00	1	NNW
23/10/2013	15:50	3	E	23/10/2013	20:05	3	NW
23/10/2013	15:55	3	ENE	23/10/2013	20:10	2	WNW
23/10/2013	16:00	3	ENE	23/10/2013	20:15	1	WNW
23/10/2013	16:05	3	NNE	23/10/2013	20:20	1	WNW
23/10/2013	16:10	3	NNW	23/10/2013	20:25	0	WNW
23/10/2013	16:15	6	ENE	23/10/2013	20:30	0	WNW
23/10/2013	16:20	4	ENE	23/10/2013	20:35	0	WNW
23/10/2013	16:25	3	ENE	23/10/2013	20:40	0	---
23/10/2013	16:30	5	ENE	23/10/2013	20:45	0	---
23/10/2013	16:35	6	ENE	23/10/2013	20:50	0	---
23/10/2013	16:40	7	ENE	23/10/2013	20:55	0	---
23/10/2013	16:45	6	ENE	23/10/2013	21:00	0	---
23/10/2013	16:50	7	ENE	23/10/2013	21:05	0	---
23/10/2013	16:55	7	ENE	23/10/2013	21:10	0	---
23/10/2013	17:00	6	ENE	23/10/2013	21:15	0	---
23/10/2013	17:05	7	ENE	23/10/2013	21:20	0	---
23/10/2013	17:10	5	ENE	23/10/2013	21:25	0	---
23/10/2013	17:15	7	ENE	23/10/2013	21:30	0	---
23/10/2013	17:20	6	ENE	23/10/2013	21:35	0	---
23/10/2013	17:25	5	ENE	23/10/2013	21:40	0	---
23/10/2013	17:30	6	ENE	23/10/2013	21:45	0	---
23/10/2013	17:35	7	ENE	23/10/2013	21:50	0	---
23/10/2013	17:40	5	ENE	23/10/2013	21:55	0	---
23/10/2013	17:45	5	ENE	23/10/2013	22:00	0	---
23/10/2013	17:50	5	ENE	23/10/2013	22:05	0	---
23/10/2013	17:55	5	E	23/10/2013	22:10	0	---
23/10/2013	18:00	4	E	23/10/2013	22:15	0	---
23/10/2013	18:05	5	E	23/10/2013	22:20	0	---
23/10/2013	18:10	6	E	23/10/2013	22:25	0	---
23/10/2013	18:15	6	E	23/10/2013	22:30	0	WNW
23/10/2013	18:20	5	E	23/10/2013	22:35	0	---
23/10/2013	18:25	3	ESE	23/10/2013	22:40	0	WNW
23/10/2013	18:30	3	ENE	23/10/2013	22:45	0	---
23/10/2013	18:35	4	ENE	23/10/2013	22:50	0	SSW
23/10/2013	18:40	3	E	23/10/2013	22:55	0	SSW
23/10/2013	18:45	4	E	23/10/2013	23:00	1	S

Extracted from the Weather Station at Tung Chung China State Site Office Rooftop

Date	Time	Wind Speed (mph)	Wind Direction	Date	Time	Wind Speed (mph)	Wind Direction
23/10/2013	23:05	2	S	24/10/2013	03:20	0	---
23/10/2013	23:10	3	S	24/10/2013	03:25	0	---
23/10/2013	23:15	2	SSE	24/10/2013	03:30	0	---
23/10/2013	23:20	2	SSE	24/10/2013	03:35	0	---
23/10/2013	23:25	3	S	24/10/2013	03:40	0	---
23/10/2013	23:30	3	SSE	24/10/2013	03:45	0	---
23/10/2013	23:35	2	S	24/10/2013	03:50	0	---
23/10/2013	23:40	2	S	24/10/2013	03:55	0	W
23/10/2013	23:45	2	SSE	24/10/2013	04:00	1	SW
23/10/2013	23:50	2	S	24/10/2013	04:05	0	---
23/10/2013	23:55	3	S	24/10/2013	04:10	0	---
24/10/2013	00:00	3	S	24/10/2013	04:15	0	---
24/10/2013	00:05	1	S	24/10/2013	04:20	0	---
24/10/2013	00:10	1	ESE	24/10/2013	04:25	0	---
24/10/2013	00:15	0	SE	24/10/2013	04:30	0	---
24/10/2013	00:20	1	SSE	24/10/2013	04:35	0	---
24/10/2013	00:25	0	S	24/10/2013	04:40	0	---
24/10/2013	00:30	0	S	24/10/2013	04:45	0	---
24/10/2013	00:35	0	---	24/10/2013	04:50	0	---
24/10/2013	00:40	0	---	24/10/2013	04:55	0	---
24/10/2013	00:45	0	---	24/10/2013	05:00	0	---
24/10/2013	00:50	0	---	24/10/2013	05:05	0	---
24/10/2013	00:55	0	---	24/10/2013	05:10	0	---
24/10/2013	01:00	0	---	24/10/2013	05:15	0	---
24/10/2013	01:05	0	---	24/10/2013	05:20	0	---
24/10/2013	01:10	0	---	24/10/2013	05:25	0	---
24/10/2013	01:15	0	---	24/10/2013	05:30	0	---
24/10/2013	01:20	0	---	24/10/2013	05:35	0	NW
24/10/2013	01:25	0	---	24/10/2013	05:40	4	ENE
24/10/2013	01:30	0	---	24/10/2013	05:45	1	E
24/10/2013	01:35	0	---	24/10/2013	05:50	1	SSE
24/10/2013	01:40	0	---	24/10/2013	05:55	1	E
24/10/2013	01:45	1	W	24/10/2013	06:00	2	NE
24/10/2013	01:50	2	SW	24/10/2013	06:05	2	NE
24/10/2013	01:55	2	SW	24/10/2013	06:10	1	ENE
24/10/2013	02:00	2	WSW	24/10/2013	06:15	1	NNE
24/10/2013	02:05	1	W	24/10/2013	06:20	1	NE
24/10/2013	02:10	0	---	24/10/2013	06:25	2	ENE
24/10/2013	02:15	0	---	24/10/2013	06:30	1	NE
24/10/2013	02:20	0	---	24/10/2013	06:35	0	WNW
24/10/2013	02:25	0	---	24/10/2013	06:40	1	WNW
24/10/2013	02:30	0	---	24/10/2013	06:45	0	---
24/10/2013	02:35	0	---	24/10/2013	06:50	0	---
24/10/2013	02:40	0	---	24/10/2013	06:55	0	---
24/10/2013	02:45	0	---	24/10/2013	07:00	1	WNW
24/10/2013	02:50	0	---	24/10/2013	07:05	3	WNW
24/10/2013	02:55	0	---	24/10/2013	07:10	4	W
24/10/2013	03:00	0	---	24/10/2013	07:15	2	W
24/10/2013	03:05	0	---	24/10/2013	07:20	0	W
24/10/2013	03:10	0	---	24/10/2013	07:25	0	W
24/10/2013	03:15	0	---	24/10/2013	07:30	0	NNW

Extracted from the Weather Station at Tung Chung China State Site Office Rooftop

Date	Time	Wind Speed (mph)	Wind Direction	Date	Time	Wind Speed (mph)	Wind Direction
24/10/2013	07:35	1	NNW	24/10/2013	11:50	5	E
24/10/2013	07:40	1	NW	24/10/2013	11:55	4	E
24/10/2013	07:45	2	NW	24/10/2013	12:00	5	E
24/10/2013	07:50	1	NW	24/10/2013	12:05	5	E
24/10/2013	07:55	1	WNW	24/10/2013	12:10	4	E
24/10/2013	08:00	2	NNW	24/10/2013	12:15	5	ENE
24/10/2013	08:05	6	ENE	24/10/2013	12:20	5	ENE
24/10/2013	08:10	6	ENE	24/10/2013	12:25	3	ENE
24/10/2013	08:15	3	E	24/10/2013	12:30	6	E
24/10/2013	08:20	3	E	24/10/2013	12:35	4	E
24/10/2013	08:25	4	E	24/10/2013	12:40	5	ENE
24/10/2013	08:30	5	ESE	24/10/2013	12:45	5	NE
24/10/2013	08:35	4	ESE	24/10/2013	12:50	5	NNE
24/10/2013	08:40	3	E	24/10/2013	12:55	4	NNE
24/10/2013	08:45	4	ESE	24/10/2013	13:00	4	ENE
24/10/2013	08:50	3	SSE	24/10/2013	13:05	4	NE
24/10/2013	08:55	6	E	24/10/2013	13:10	4	NE
24/10/2013	09:00	6	E	24/10/2013	13:15	6	NNE
24/10/2013	09:05	3	E	24/10/2013	13:20	7	NNE
24/10/2013	09:10	4	ESE	24/10/2013	13:25	6	NNE
24/10/2013	09:15	4	E	24/10/2013	13:30	7	N
24/10/2013	09:20	5	ESE	24/10/2013	13:35	7	N
24/10/2013	09:25	5	ESE	24/10/2013	13:40	8	NNE
24/10/2013	09:30	4	ENE	24/10/2013	13:45	7	NNE
24/10/2013	09:35	6	ENE	24/10/2013	13:50	6	NNE
24/10/2013	09:40	5	E	24/10/2013	13:55	7	N
24/10/2013	09:45	3	ESE	24/10/2013	14:00	7	N
24/10/2013	09:50	5	E	24/10/2013	14:05	7	N
24/10/2013	09:55	4	E	24/10/2013	14:10	7	NNE
24/10/2013	10:00	6	ENE	24/10/2013	14:15	8	NNE
24/10/2013	10:05	7	E	24/10/2013	14:20	9	N
24/10/2013	10:10	6	E	24/10/2013	14:25	9	N
24/10/2013	10:15	4	ESE	24/10/2013	14:30	9	N
24/10/2013	10:20	4	E	24/10/2013	14:35	8	N
24/10/2013	10:25	3	E	24/10/2013	14:40	9	N
24/10/2013	10:30	3	E	24/10/2013	14:45	8	N
24/10/2013	10:35	2	E	24/10/2013	14:50	9	NNW
24/10/2013	10:40	4	E	24/10/2013	14:55	8	NNE
24/10/2013	10:45	5	E	24/10/2013	15:00	6	N
24/10/2013	10:50	5	ENE	24/10/2013	15:05	7	N
24/10/2013	10:55	5	E	24/10/2013	15:10	5	N
24/10/2013	11:00	6	E	24/10/2013	15:15	5	NNE
24/10/2013	11:05	7	E	24/10/2013	15:20	5	NE
24/10/2013	11:10	7	E	24/10/2013	15:25	5	ENE
24/10/2013	11:15	8	E	24/10/2013	15:30	7	NE
24/10/2013	11:20	8	E	24/10/2013	15:35	6	ENE
24/10/2013	11:25	7	E	24/10/2013	15:40	6	ENE
24/10/2013	11:30	7	E	24/10/2013	15:45	5	NE
24/10/2013	11:35	7	SE	24/10/2013	15:50	8	NNE
24/10/2013	11:40	7	E	24/10/2013	15:55	8	NE
24/10/2013	11:45	7	ESE	24/10/2013	16:00	8	N

Extracted from the Weather Station at Tung Chung China State Site Office Rooftop

Date	Time	Wind Speed (mph)	Wind Direction	Date	Time	Wind Speed (mph)	Wind Direction
24/10/2013	16:05	8	NNE	24/10/2013	20:20	0	---
24/10/2013	16:10	5	NNE	24/10/2013	20:25	0	SSE
24/10/2013	16:15	6	NNE	24/10/2013	20:30	0	SSE
24/10/2013	16:20	6	NNE	24/10/2013	20:35	0	---
24/10/2013	16:25	6	NNE	24/10/2013	20:40	1	SSE
24/10/2013	16:30	5	NE	24/10/2013	20:45	1	S
24/10/2013	16:35	4	NE	24/10/2013	20:50	0	---
24/10/2013	16:40	6	NE	24/10/2013	20:55	1	S
24/10/2013	16:45	5	ENE	24/10/2013	21:00	1	S
24/10/2013	16:50	6	NNE	24/10/2013	21:05	0	S
24/10/2013	16:55	5	NNE	24/10/2013	21:10	0	---
24/10/2013	17:00	6	NE	24/10/2013	21:15	3	S
24/10/2013	17:05	5	ENE	24/10/2013	21:20	2	S
24/10/2013	17:10	4	ENE	24/10/2013	21:25	0	---
24/10/2013	17:15	5	E	24/10/2013	21:30	0	---
24/10/2013	17:20	4	E	24/10/2013	21:35	0	---
24/10/2013	17:25	4	E	24/10/2013	21:40	0	---
24/10/2013	17:30	4	ENE	24/10/2013	21:45	0	---
24/10/2013	17:35	5	E	24/10/2013	21:50	0	S
24/10/2013	17:40	5	E	24/10/2013	21:55	0	---
24/10/2013	17:45	5	E	24/10/2013	22:00	0	SSW
24/10/2013	17:50	6	ENE	24/10/2013	22:05	1	SSW
24/10/2013	17:55	6	ENE	24/10/2013	22:10	2	S
24/10/2013	18:00	6	E	24/10/2013	22:15	1	SW
24/10/2013	18:05	3	E	24/10/2013	22:20	1	S
24/10/2013	18:10	3	E	24/10/2013	22:25	1	S
24/10/2013	18:15	2	E	24/10/2013	22:30	1	SSW
24/10/2013	18:20	3	E	24/10/2013	22:35	1	SSE
24/10/2013	18:25	4	E	24/10/2013	22:40	1	SSE
24/10/2013	18:30	3	E	24/10/2013	22:45	1	SSE
24/10/2013	18:35	3	E	24/10/2013	22:50	1	S
24/10/2013	18:40	1	ESE	24/10/2013	22:55	2	S
24/10/2013	18:45	1	SE	24/10/2013	23:00	2	S
24/10/2013	18:50	1	SE	24/10/2013	23:05	2	S
24/10/2013	18:55	0	SE	24/10/2013	23:10	3	S
24/10/2013	19:00	0	ESE	24/10/2013	23:15	1	S
24/10/2013	19:05	2	SE	24/10/2013	23:20	0	S
24/10/2013	19:10	0	SE	24/10/2013	23:25	2	S
24/10/2013	19:15	0	ESE	24/10/2013	23:30	0	SSE
24/10/2013	19:20	0	SE	24/10/2013	23:35	0	SSE
24/10/2013	19:25	0	S	24/10/2013	23:40	1	SSE
24/10/2013	19:30	1	S	24/10/2013	23:45	3	S
24/10/2013	19:35	1	SSW	24/10/2013	23:50	2	S
24/10/2013	19:40	0	---	24/10/2013	23:55	3	S
24/10/2013	19:45	1	WNW	26/10/2013	00:05	6	SSE
24/10/2013	19:50	1	NNW	26/10/2013	00:10	4	S
24/10/2013	19:55	0	WNW	26/10/2013	00:15	5	SE
24/10/2013	20:00	1	W	26/10/2013	00:20	7	SE
24/10/2013	20:05	0	---	26/10/2013	00:25	5	SSE
24/10/2013	20:10	0	---	26/10/2013	00:30	5	SSE
24/10/2013	20:15	0	---	26/10/2013	00:35	6	SE



Extracted from the Weather Station at Tung Chung China State Site Office Rooftop

Date	Time	Wind Speed (mph)	Wind Direction	Date	Time	Wind Speed (mph)	Wind Direction
26/10/2013	00:40	6	SSE	26/10/2013	04:55	3	SSE
26/10/2013	00:45	5	SSE	26/10/2013	05:00	2	SE
26/10/2013	00:50	5	SE	26/10/2013	05:05	2	SW
26/10/2013	00:55	4	S	26/10/2013	05:10	4	SSW
26/10/2013	01:00	3	S	26/10/2013	05:15	3	SSE
26/10/2013	01:05	3	SW	26/10/2013	05:20	3	S
26/10/2013	01:10	3	SSE	26/10/2013	05:25	2	S
26/10/2013	01:15	3	S	26/10/2013	05:30	2	SSE
26/10/2013	01:20	3	SSE	26/10/2013	05:35	1	S
26/10/2013	01:25	2	SE	26/10/2013	05:40	1	SSE
26/10/2013	01:30	2	SSE	26/10/2013	05:45	3	S
26/10/2013	01:35	2	S	26/10/2013	05:50	2	S
26/10/2013	01:40	2	SSE	26/10/2013	05:55	2	S
26/10/2013	01:45	3	S	26/10/2013	06:00	1	SSE
26/10/2013	01:50	2	SSE	26/10/2013	06:05	2	SSW
26/10/2013	01:55	3	S	26/10/2013	06:10	2	SW
26/10/2013	02:00	3	S	26/10/2013	06:15	2	S
26/10/2013	02:05	4	SSE	26/10/2013	06:20	2	S
26/10/2013	02:10	4	SSE	26/10/2013	06:25	1	S
26/10/2013	02:15	3	SSE	26/10/2013	06:30	3	SSW
26/10/2013	02:20	2	S	26/10/2013	06:35	3	S
26/10/2013	02:25	3	SSW	26/10/2013	06:40	2	SSE
26/10/2013	02:30	2	SSE	26/10/2013	06:45	2	S
26/10/2013	02:35	3	S	26/10/2013	06:50	1	S
26/10/2013	02:40	3	S	26/10/2013	06:55	2	S
26/10/2013	02:45	2	SSW	26/10/2013	07:00	3	SSE
26/10/2013	02:50	4	SSE	26/10/2013	07:05	3	SSE
26/10/2013	02:55	3	SSE	26/10/2013	07:10	3	S
26/10/2013	03:00	1	SSE	26/10/2013	07:15	3	S
26/10/2013	03:05	2	S	26/10/2013	07:20	2	SSE
26/10/2013	03:10	2	S	26/10/2013	07:25	2	S
26/10/2013	03:15	3	S	26/10/2013	07:30	2	SSE
26/10/2013	03:20	3	S	26/10/2013	07:35	0	S
26/10/2013	03:25	3	SSE	26/10/2013	07:40	0	---
26/10/2013	03:30	2	S	26/10/2013	07:45	0	---
26/10/2013	03:35	3	S	26/10/2013	07:50	0	ESE
26/10/2013	03:40	2	S	26/10/2013	07:55	0	SSE
26/10/2013	03:45	2	SSE	26/10/2013	08:00	2	SSE
26/10/2013	03:50	3	S	26/10/2013	08:05	3	SSE
26/10/2013	03:55	3	S	26/10/2013	08:10	3	SSE
26/10/2013	04:00	3	SSE	26/10/2013	08:15	3	SSE
26/10/2013	04:05	3	SSE	26/10/2013	08:20	2	S
26/10/2013	04:10	2	SSE	26/10/2013	08:25	4	SSE
26/10/2013	04:15	5	SSE	26/10/2013	08:30	4	SSE
26/10/2013	04:20	5	SSE	26/10/2013	08:35	4	SSE
26/10/2013	04:25	4	SSE	26/10/2013	08:40	4	SSE
26/10/2013	04:30	3	SSE	26/10/2013	08:45	3	SSE
26/10/2013	04:35	4	SSE	26/10/2013	08:50	3	SSE
26/10/2013	04:40	4	S	26/10/2013	08:55	3	SSE
26/10/2013	04:45	4	SE	26/10/2013	09:00	2	SSE
26/10/2013	04:50	4	SE	26/10/2013	09:05	2	SSE

Extracted from the Weather Station at Tung Chung China State Site Office Rooftop

Date	Time	Wind Speed (mph)	Wind Direction	Date	Time	Wind Speed (mph)	Wind Direction
26/10/2013	09:10	1	SSE	26/10/2013	13:25	5	NE
26/10/2013	09:15	3	E	26/10/2013	13:30	5	ENE
26/10/2013	09:20	2	E	26/10/2013	13:35	3	ENE
26/10/2013	09:25	2	ESE	26/10/2013	13:40	5	NNE
26/10/2013	09:30	2	ENE	26/10/2013	13:45	5	NE
26/10/2013	09:35	2	NE	26/10/2013	13:50	6	NNE
26/10/2013	09:40	1	ENE	26/10/2013	13:55	6	NNE
26/10/2013	09:45	1	NE	26/10/2013	14:00	6	NNE
26/10/2013	09:50	1	NE	26/10/2013	14:05	4	NNE
26/10/2013	09:55	1	NNE	26/10/2013	14:10	4	NNE
26/10/2013	10:00	0	---	26/10/2013	14:15	5	NNE
26/10/2013	10:05	1	E	26/10/2013	14:20	6	NNE
26/10/2013	10:10	0	S	26/10/2013	14:25	5	N
26/10/2013	10:15	2	E	26/10/2013	14:30	7	N
26/10/2013	10:20	1	ENE	26/10/2013	14:35	6	N
26/10/2013	10:25	2	SSE	26/10/2013	14:40	6	N
26/10/2013	10:30	2	E	26/10/2013	14:45	7	N
26/10/2013	10:35	3	E	26/10/2013	14:50	6	N
26/10/2013	10:40	2	ENE	26/10/2013	14:55	4	NNW
26/10/2013	10:45	2	ENE	26/10/2013	15:00	6	NNE
26/10/2013	10:50	3	E	26/10/2013	15:05	6	N
26/10/2013	10:55	2	E	26/10/2013	15:10	7	NNW
26/10/2013	11:00	2	ENE	26/10/2013	15:15	7	NW
26/10/2013	11:05	1	ENE	26/10/2013	15:20	6	NW
26/10/2013	11:10	2	N	26/10/2013	15:25	5	NW
26/10/2013	11:15	1	NNE	26/10/2013	15:30	6	NW
26/10/2013	11:20	1	NNE	26/10/2013	15:35	6	NNW
26/10/2013	11:25	0	NNE	26/10/2013	15:40	6	NNW
26/10/2013	11:30	0	NNE	26/10/2013	15:45	7	NNW
26/10/2013	11:35	0	---	26/10/2013	15:50	5	NW
26/10/2013	11:40	1	ENE	26/10/2013	15:55	5	NW
26/10/2013	11:45	1	E	26/10/2013	16:00	4	NW
26/10/2013	11:50	2	ENE	26/10/2013	16:05	5	NNW
26/10/2013	11:55	0	NE	26/10/2013	16:10	5	NNW
26/10/2013	12:00	2	ENE	26/10/2013	16:15	5	NNW
26/10/2013	12:05	3	ENE	26/10/2013	16:20	4	N
26/10/2013	12:10	3	E	26/10/2013	16:25	4	NNW
26/10/2013	12:15	3	ENE	26/10/2013	16:30	4	NNW
26/10/2013	12:20	4	ENE	26/10/2013	16:35	2	WNW
26/10/2013	12:25	3	ENE	26/10/2013	16:40	6	NNW
26/10/2013	12:30	4	ENE	26/10/2013	16:45	4	N
26/10/2013	12:35	4	ENE	26/10/2013	16:50	3	N
26/10/2013	12:40	4	E	26/10/2013	16:55	4	NNW
26/10/2013	12:45	4	ENE	26/10/2013	17:00	4	NNW
26/10/2013	12:50	4	E	26/10/2013	17:05	3	NNW
26/10/2013	12:55	4	E	26/10/2013	17:10	2	WNW
26/10/2013	13:00	4	E	26/10/2013	17:15	3	NW
26/10/2013	13:05	4	ENE	26/10/2013	17:20	3	WNW
26/10/2013	13:10	3	E	26/10/2013	17:25	2	NW
26/10/2013	13:15	4	NE	26/10/2013	17:30	2	NNW
26/10/2013	13:20	3	ENE	26/10/2013	17:35	3	NNW

Extracted from the Weather Station at Tung Chung China State Site Office Rooftop

Date	Time	Wind Speed (mph)	Wind Direction	Date	Time	Wind Speed (mph)	Wind Direction
26/10/2013	17:40	3	NW	26/10/2013	21:55	3	NW
26/10/2013	17:45	4	NW	26/10/2013	22:00	2	NW
26/10/2013	17:50	3	NW	26/10/2013	22:05	2	WNW
26/10/2013	17:55	3	NW	26/10/2013	22:10	2	WNW
26/10/2013	18:00	1	NNW	26/10/2013	22:15	0	S
26/10/2013	18:05	2	NW	26/10/2013	22:20	0	WNW
26/10/2013	18:10	2	WNW	26/10/2013	22:25	1	NW
26/10/2013	18:15	3	NW	26/10/2013	22:30	0	N
26/10/2013	18:20	0	NW	26/10/2013	22:35	1	NW
26/10/2013	18:25	1	NNW	26/10/2013	22:40	0	SSW
26/10/2013	18:30	0	N	26/10/2013	22:45	2	SSW
26/10/2013	18:35	1	S	26/10/2013	22:50	2	N
26/10/2013	18:40	0	E	26/10/2013	22:55	1	E
26/10/2013	18:45	0	ESE	26/10/2013	23:00	2	NW
26/10/2013	18:50	1	W	26/10/2013	23:05	4	NW
26/10/2013	18:55	0	S	26/10/2013	23:10	1	NW
26/10/2013	19:00	1	S	26/10/2013	23:15	3	NW
26/10/2013	19:05	0	S	26/10/2013	23:20	2	W
26/10/2013	19:10	0	S	26/10/2013	23:25	1	WNW
26/10/2013	19:15	0	---	26/10/2013	23:30	1	SSW
26/10/2013	19:20	0	---	26/10/2013	23:35	1	SSE
26/10/2013	19:25	0	---	26/10/2013	23:40	0	SSE
26/10/2013	19:30	0	---	26/10/2013	23:45	0	---
26/10/2013	19:35	0	---	26/10/2013	23:50	0	SSE
26/10/2013	19:40	0	---	26/10/2013	23:55	0	---
26/10/2013	19:45	0	---	27/10/2013	00:00	0	---
26/10/2013	19:50	0	---	27/10/2013	00:05	0	---
26/10/2013	19:55	0	W	27/10/2013	00:10	0	---
26/10/2013	20:00	0	---	27/10/2013	00:15	0	---
26/10/2013	20:05	0	---	27/10/2013	00:20	0	---
26/10/2013	20:10	0	---	27/10/2013	00:25	0	---
26/10/2013	20:15	1	NW	27/10/2013	00:30	0	---
26/10/2013	20:20	0	N	27/10/2013	00:35	0	---
26/10/2013	20:25	0	---	27/10/2013	00:40	0	---
26/10/2013	20:30	1	WNW	27/10/2013	00:45	0	---
26/10/2013	20:35	3	WNW	27/10/2013	00:50	0	---
26/10/2013	20:40	2	WNW	27/10/2013	00:55	0	---
26/10/2013	20:45	4	WNW	27/10/2013	01:00	0	---
26/10/2013	20:50	3	WNW	27/10/2013	01:05	0	---
26/10/2013	20:55	2	WNW	27/10/2013	01:10	0	---
26/10/2013	21:00	1	NW	27/10/2013	01:15	0	---
26/10/2013	21:05	2	NW	27/10/2013	01:20	0	---
26/10/2013	21:10	3	WNW	27/10/2013	01:25	0	---
26/10/2013	21:15	1	WNW	27/10/2013	01:30	0	---
26/10/2013	21:20	1	WNW	27/10/2013	01:35	0	---
26/10/2013	21:25	3	N	27/10/2013	01:40	0	---
26/10/2013	21:30	2	WNW	27/10/2013	01:45	0	---
26/10/2013	21:35	2	WNW	27/10/2013	01:50	0	---
26/10/2013	21:40	2	WNW	27/10/2013	01:55	0	---
26/10/2013	21:45	2	NW	27/10/2013	02:00	0	SSW
26/10/2013	21:50	2	WNW	27/10/2013	02:05	0	---

Extracted from the Weather Station at Tung Chung China State Site Office Rooftop

Date	Time	Wind Speed (mph)	Wind Direction	Date	Time	Wind Speed (mph)	Wind Direction
27/10/2013	02:10	0	---	27/10/2013	06:25	2	S
27/10/2013	02:15	0	---	27/10/2013	06:30	1	SW
27/10/2013	02:20	0	---	27/10/2013	06:35	1	SSW
27/10/2013	02:25	0	---	27/10/2013	06:40	0	SSE
27/10/2013	02:30	0	---	27/10/2013	06:45	0	ESE
27/10/2013	02:35	0	---	27/10/2013	06:50	0	S
27/10/2013	02:40	0	---	27/10/2013	06:55	1	S
27/10/2013	02:45	0	---	27/10/2013	07:00	1	SSE
27/10/2013	02:50	0	---	27/10/2013	07:05	1	S
27/10/2013	02:55	0	---	27/10/2013	07:10	0	S
27/10/2013	03:00	0	---	27/10/2013	07:15	1	SW
27/10/2013	03:05	0	---	27/10/2013	07:20	0	---
27/10/2013	03:10	0	---	27/10/2013	07:25	0	---
27/10/2013	03:15	0	---	27/10/2013	07:30	1	SW
27/10/2013	03:20	0	---	27/10/2013	07:35	1	SW
27/10/2013	03:25	0	---	27/10/2013	07:40	1	SSW
27/10/2013	03:30	0	---	27/10/2013	07:45	0	---
27/10/2013	03:35	0	---	27/10/2013	07:50	0	S
27/10/2013	03:40	0	---	27/10/2013	07:55	2	S
27/10/2013	03:45	0	---	27/10/2013	08:00	0	SE
27/10/2013	03:50	0	---	27/10/2013	08:05	0	S
27/10/2013	03:55	0	---	27/10/2013	08:10	0	---
27/10/2013	04:00	0	---	27/10/2013	08:15	0	E
27/10/2013	04:05	0	---	27/10/2013	08:20	1	E
27/10/2013	04:10	0	---	27/10/2013	08:25	3	ESE
27/10/2013	04:15	0	---	27/10/2013	08:30	4	ESE
27/10/2013	04:20	0	---	27/10/2013	08:35	4	ESE
27/10/2013	04:25	0	---	27/10/2013	08:40	5	SSE
27/10/2013	04:30	0	---	27/10/2013	08:45	4	SSE
27/10/2013	04:35	0	---	27/10/2013	08:50	4	SE
27/10/2013	04:40	0	---	27/10/2013	08:55	4	ESE
27/10/2013	04:45	0	---	27/10/2013	09:00	4	SE
27/10/2013	04:50	0	---	27/10/2013	09:05	5	SE
27/10/2013	04:55	0	---	27/10/2013	09:10	5	SE
27/10/2013	05:00	0	---	27/10/2013	09:15	6	SE
27/10/2013	05:05	0	---	27/10/2013	09:20	6	SE
27/10/2013	05:10	0	SSW	27/10/2013	09:25	7	SE
27/10/2013	05:15	1	SSW	27/10/2013	09:30	6	SE
27/10/2013	05:20	0	---	27/10/2013	09:35	7	SSE
27/10/2013	05:25	0	---	27/10/2013	09:40	7	SE
27/10/2013	05:30	0	---	27/10/2013	09:45	5	SSE
27/10/2013	05:35	0	---	27/10/2013	09:50	6	SSE
27/10/2013	05:40	0	---	27/10/2013	09:55	7	SSE
27/10/2013	05:45	0	S	27/10/2013	10:00	6	SSE
27/10/2013	05:50	2	SSW	27/10/2013	10:05	5	SSE
27/10/2013	05:55	1	SSW	27/10/2013	10:10	4	SSE
27/10/2013	06:00	0	SSE	27/10/2013	10:15	6	SE
27/10/2013	06:05	1	S	27/10/2013	10:20	5	ESE
27/10/2013	06:10	0	S	27/10/2013	10:25	5	ESE
27/10/2013	06:15	0	---	27/10/2013	10:30	4	E
27/10/2013	06:20	0	W	27/10/2013	10:35	3	E

Extracted from the Weather Station at Tung Chung China State Site Office Rooftop

Date	Time	Wind Speed (mph)	Wind Direction	Date	Time	Wind Speed (mph)	Wind Direction
27/10/2013	10:40	3	E	27/10/2013	14:55	4	SE
27/10/2013	10:45	4	E	27/10/2013	15:00	2	SSE
27/10/2013	10:50	4	E	27/10/2013	15:05	4	SE
27/10/2013	10:55	4	E	27/10/2013	15:10	3	ESE
27/10/2013	11:00	4	E	27/10/2013	15:15	5	SE
27/10/2013	11:05	5	E	27/10/2013	15:20	4	SE
27/10/2013	11:10	4	E	27/10/2013	15:25	7	SE
27/10/2013	11:15	4	ESE	27/10/2013	15:30	4	SE
27/10/2013	11:20	5	SSE	27/10/2013	15:35	2	ESE
27/10/2013	11:25	4	S	27/10/2013	15:40	4	ESE
27/10/2013	11:30	3	E	27/10/2013	15:45	4	SE
27/10/2013	11:35	5	SE	27/10/2013	15:50	5	SE
27/10/2013	11:40	4	SSE	27/10/2013	15:55	4	SE
27/10/2013	11:45	3	ESE	27/10/2013	16:00	4	SE
27/10/2013	11:50	4	SSE	27/10/2013	16:05	5	SSE
27/10/2013	11:55	4	ESE	27/10/2013	16:10	3	SE
27/10/2013	12:00	3	SSE	27/10/2013	16:15	7	SE
27/10/2013	12:05	1	SSW	27/10/2013	16:20	7	SSE
27/10/2013	12:10	2	E	27/10/2013	16:25	8	SE
27/10/2013	12:15	6	E	27/10/2013	16:30	5	SSE
27/10/2013	12:20	7	E	27/10/2013	16:35	7	SSE
27/10/2013	12:25	6	E	27/10/2013	16:40	6	SSE
27/10/2013	12:30	5	E	27/10/2013	16:45	6	SSE
27/10/2013	12:35	6	E	27/10/2013	16:50	7	SSE
27/10/2013	12:40	4	E	27/10/2013	16:55	7	S
27/10/2013	12:45	4	E	27/10/2013	17:00	5	SSE
27/10/2013	12:50	4	E	27/10/2013	17:05	4	SSE
27/10/2013	12:55	3	E	27/10/2013	17:10	5	SSE
27/10/2013	13:00	3	ESE	27/10/2013	17:15	6	SSW
27/10/2013	13:05	7	SSE	27/10/2013	17:20	5	SE
27/10/2013	13:10	4	SSE	27/10/2013	17:25	4	SE
27/10/2013	13:15	3	E	27/10/2013	17:30	3	SE
27/10/2013	13:20	6	SSE	27/10/2013	17:35	3	SSW
27/10/2013	13:25	5	S	27/10/2013	17:40	4	SE
27/10/2013	13:30	4	ESE	27/10/2013	17:45	5	SSE
27/10/2013	13:35	4	SW	27/10/2013	17:50	5	SSE
27/10/2013	13:40	3	E	27/10/2013	17:55	5	SSE
27/10/2013	13:45	5	SSW	27/10/2013	18:00	6	SSE
27/10/2013	13:50	2	W	27/10/2013	18:05	6	SE
27/10/2013	13:55	5	SE	27/10/2013	18:10	6	SE
27/10/2013	14:00	2	WSW	27/10/2013	18:15	6	SSE
27/10/2013	14:05	4	SE	27/10/2013	18:20	4	SE
27/10/2013	14:10	7	SSE	27/10/2013	18:25	5	SSE
27/10/2013	14:15	6	SSE	27/10/2013	18:30	6	SSE
27/10/2013	14:20	6	SSE	27/10/2013	18:35	5	SE
27/10/2013	14:25	5	SSE	27/10/2013	18:40	5	SSE
27/10/2013	14:30	4	ESE	27/10/2013	18:45	5	SSE
27/10/2013	14:35	4	SE	27/10/2013	18:50	4	SSE
27/10/2013	14:40	2	SSE	27/10/2013	18:55	3	SSE
27/10/2013	14:45	6	SSE	27/10/2013	19:00	3	SE
27/10/2013	14:50	8	SSE	27/10/2013	19:05	4	SE

Extracted from the Weather Station at Tung Chung China State Site Office Rooftop

Date	Time	Wind Speed (mph)	Wind Direction	Date	Time	Wind Speed (mph)	Wind Direction
27/10/2013	19:10	3	S	27/10/2013	23:25	3	SSE
27/10/2013	19:15	1	SE	27/10/2013	23:30	4	SSE
27/10/2013	19:20	2	SE	27/10/2013	23:35	5	SSE
27/10/2013	19:25	4	SE	27/10/2013	23:40	4	SSE
27/10/2013	19:30	5	SE	27/10/2013	23:45	5	SSE
27/10/2013	19:35	4	SSE	27/10/2013	23:50	6	SSE
27/10/2013	19:40	5	S	27/10/2013	23:55	6	SSE
27/10/2013	19:45	5	SSE	28/10/2013	00:00	6	SSE
27/10/2013	19:50	4	SSE	28/10/2013	00:05	5	SSE
27/10/2013	19:55	5	SE	28/10/2013	00:10	5	SSE
27/10/2013	20:00	4	SE	28/10/2013	00:15	4	SE
27/10/2013	20:05	3	SSE	28/10/2013	00:20	2	SSE
27/10/2013	20:10	3	SSE	28/10/2013	00:25	3	SE
27/10/2013	20:15	3	SSE	28/10/2013	00:30	4	SSE
27/10/2013	20:20	2	SSE	28/10/2013	00:35	5	SSE
27/10/2013	20:25	3	SSE	28/10/2013	00:40	4	SSE
27/10/2013	20:30	4	SSE	28/10/2013	00:45	5	SE
27/10/2013	20:35	4	SSE	28/10/2013	00:50	4	SSE
27/10/2013	20:40	4	SSE	28/10/2013	00:55	2	S
27/10/2013	20:45	4	SE	28/10/2013	01:00	4	SE
27/10/2013	20:50	5	SSE	28/10/2013	01:05	3	SSE
27/10/2013	20:55	4	SE	28/10/2013	01:10	2	SE
27/10/2013	21:00	3	SE	28/10/2013	01:15	3	SSE
27/10/2013	21:05	3	SSE	28/10/2013	01:20	3	SSE
27/10/2013	21:10	3	SE	28/10/2013	01:25	3	SSE
27/10/2013	21:15	3	SE	28/10/2013	01:30	3	SSE
27/10/2013	21:20	4	SE	28/10/2013	01:35	3	SSE
27/10/2013	21:25	3	SSE	28/10/2013	01:40	4	SE
27/10/2013	21:30	4	SE	28/10/2013	01:45	2	SSE
27/10/2013	21:35	4	SSE	28/10/2013	01:50	2	SE
27/10/2013	21:40	3	S	28/10/2013	01:55	3	SSE
27/10/2013	21:45	2	S	28/10/2013	02:00	3	SSE
27/10/2013	21:50	2	SE	28/10/2013	02:05	4	SE
27/10/2013	21:55	3	SE	28/10/2013	02:10	4	SE
27/10/2013	22:00	2	S	28/10/2013	02:15	4	SE
27/10/2013	22:05	3	SSE	28/10/2013	02:20	5	SSE
27/10/2013	22:10	1	WNW	28/10/2013	02:25	5	SSE
27/10/2013	22:15	3	S	28/10/2013	02:30	5	SSE
27/10/2013	22:20	1	SSE	28/10/2013	02:35	4	SSE
27/10/2013	22:25	2	S	28/10/2013	02:40	5	SSE
27/10/2013	22:30	2	SE	28/10/2013	02:45	5	SSE
27/10/2013	22:35	1	SE	28/10/2013	02:50	6	SSE
27/10/2013	22:40	1	WSW	28/10/2013	02:55	6	SSE
27/10/2013	22:45	0	ESE	28/10/2013	03:00	6	SSE
27/10/2013	22:50	0	---	28/10/2013	03:05	8	SSE
27/10/2013	22:55	0	ESE	28/10/2013	03:10	7	SSE
27/10/2013	23:00	4	S	28/10/2013	03:15	6	SSE
27/10/2013	23:05	2	SSE	28/10/2013	03:20	7	SSE
27/10/2013	23:10	3	SSE	28/10/2013	03:25	8	SSE
27/10/2013	23:15	4	SSE	28/10/2013	03:30	7	SE
27/10/2013	23:20	5	SSE	28/10/2013	03:35	8	SSE

Extracted from the Weather Station at Tung Chung China State Site Office Rooftop

Date	Time	Wind Speed (mph)	Wind Direction	Date	Time	Wind Speed (mph)	Wind Direction
28/10/2013	03:40	5	SSE	28/10/2013	07:55	5	ESE
28/10/2013	03:45	5	SSE	28/10/2013	08:00	6	SSE
28/10/2013	03:50	6	SSE	28/10/2013	08:05	5	SSE
28/10/2013	03:55	6	SSE	28/10/2013	08:10	5	SE
28/10/2013	04:00	6	SSE	28/10/2013	08:15	7	SE
28/10/2013	04:05	6	SSE	28/10/2013	08:20	8	SE
28/10/2013	04:10	6	SSE	28/10/2013	08:25	7	SE
28/10/2013	04:15	5	SSE	28/10/2013	08:30	9	SE
28/10/2013	04:20	4	SE	28/10/2013	08:35	6	SSE
28/10/2013	04:25	3	SE	28/10/2013	08:40	6	SE
28/10/2013	04:30	3	SE	28/10/2013	08:45	6	SSE
28/10/2013	04:35	4	SE	28/10/2013	08:50	7	SSE
28/10/2013	04:40	2	SE	28/10/2013	08:55	4	SSE
28/10/2013	04:45	3	SE	28/10/2013	09:00	7	SSE
28/10/2013	04:50	4	SE	28/10/2013	09:05	7	SSE
28/10/2013	04:55	4	SE	28/10/2013	09:10	8	SE
28/10/2013	05:00	3	ESE	28/10/2013	09:15	6	SSE
28/10/2013	05:05	4	ESE	28/10/2013	09:20	8	SSE
28/10/2013	05:10	4	SE	28/10/2013	09:25	7	SSE
28/10/2013	05:15	3	SSE	28/10/2013	09:30	6	SSE
28/10/2013	05:20	5	SE	28/10/2013	09:35	9	SSE
28/10/2013	05:25	5	SE	28/10/2013	09:40	9	SSE
28/10/2013	05:30	4	SE	28/10/2013	09:45	6	SSE
28/10/2013	05:35	4	SE	28/10/2013	09:50	9	SSE
28/10/2013	05:40	4	SE	28/10/2013	09:55	7	SSE
28/10/2013	05:45	4	SSE	28/10/2013	10:00	8	SSE
28/10/2013	05:50	4	SE	28/10/2013	10:05	8	SSE
28/10/2013	05:55	3	SSE	28/10/2013	10:10	7	SSE
28/10/2013	06:00	3	ESE	28/10/2013	10:15	7	SSE
28/10/2013	06:05	2	ESE	28/10/2013	10:20	7	SSE
28/10/2013	06:10	4	SE	28/10/2013	10:25	7	SSE
28/10/2013	06:15	4	SE	28/10/2013	10:30	7	SE
28/10/2013	06:20	5	SSE	28/10/2013	10:35	9	SE
28/10/2013	06:25	6	SSE	28/10/2013	10:40	8	SE
28/10/2013	06:30	6	SSE	28/10/2013	10:45	7	SSE
28/10/2013	06:35	3	SE	28/10/2013	10:50	6	SE
28/10/2013	06:40	5	SSE	28/10/2013	10:55	6	SSE
28/10/2013	06:45	5	SE	28/10/2013	11:00	4	SSE
28/10/2013	06:50	4	SE	28/10/2013	11:05	7	SSE
28/10/2013	06:55	5	SE	28/10/2013	11:10	6	SSE
28/10/2013	07:00	4	SE	28/10/2013	11:15	7	SSE
28/10/2013	07:05	5	SE	28/10/2013	11:20	5	SSE
28/10/2013	07:10	5	SSE	28/10/2013	11:25	6	SE
28/10/2013	07:15	4	SE	28/10/2013	11:30	5	SSE
28/10/2013	07:20	5	SSE	28/10/2013	11:35	4	SE
28/10/2013	07:25	5	SE	28/10/2013	11:40	5	S
28/10/2013	07:30	5	SE	28/10/2013	11:45	4	E
28/10/2013	07:35	6	SSE	28/10/2013	11:50	5	SSE
28/10/2013	07:40	5	SSE	28/10/2013	11:55	3	S
28/10/2013	07:45	4	SE	28/10/2013	12:00	5	SSE
28/10/2013	07:50	7	SE	28/10/2013	12:05	6	SSE

Extracted from the Weather Station at Tung Chung China State Site Office Rooftop

Date	Time	Wind Speed (mph)	Wind Direction	Date	Time	Wind Speed (mph)	Wind Direction
28/10/2013	12:10	6	SSE	28/10/2013	16:25	4	SSE
28/10/2013	12:15	5	E	28/10/2013	16:30	4	SSE
28/10/2013	12:20	6	SE	28/10/2013	16:35	5	SE
28/10/2013	12:25	5	S	28/10/2013	16:40	3	SSE
28/10/2013	12:30	7	SSE	28/10/2013	16:45	3	SE
28/10/2013	12:35	8	SSE	28/10/2013	16:50	3	SE
28/10/2013	12:40	5	SSE	28/10/2013	16:55	4	SSE
28/10/2013	12:45	5	SSE	28/10/2013	17:00	3	SSE
28/10/2013	12:50	4	SSE	28/10/2013	17:05	4	SSE
28/10/2013	12:55	3	SSE	28/10/2013	17:10	3	SSE
28/10/2013	13:00	4	ESE	28/10/2013	17:15	3	SSE
28/10/2013	13:05	5	SE	28/10/2013	17:20	1	SSE
28/10/2013	13:10	4	ESE	28/10/2013	17:25	3	SSE
28/10/2013	13:15	4	SW	28/10/2013	17:30	3	SE
28/10/2013	13:20	5	SE	28/10/2013	17:35	2	ESE
28/10/2013	13:25	4	E	28/10/2013	17:40	2	SE
28/10/2013	13:30	4	SSE	28/10/2013	17:45	2	SSE
28/10/2013	13:35	4	E	28/10/2013	17:50	1	ENE
28/10/2013	13:40	6	SSE	28/10/2013	17:55	1	SE
28/10/2013	13:45	4	SSE	28/10/2013	18:00	1	SSE
28/10/2013	13:50	3	S	28/10/2013	18:05	1	NE
28/10/2013	13:55	6	E	28/10/2013	18:10	1	ENE
28/10/2013	14:00	5	E	28/10/2013	18:15	1	NNE
28/10/2013	14:05	6	E	28/10/2013	18:20	3	NW
28/10/2013	14:10	4	ENE	28/10/2013	18:25	1	NW
28/10/2013	14:15	4	NE	28/10/2013	18:30	2	NW
28/10/2013	14:20	3	ESE	28/10/2013	18:35	2	E
28/10/2013	14:25	4	NE	28/10/2013	18:40	2	N
28/10/2013	14:30	1	NE	28/10/2013	18:45	1	NNE
28/10/2013	14:35	4	NNE	28/10/2013	18:50	1	NE
28/10/2013	14:40	4	NNE	28/10/2013	18:55	1	ESE
28/10/2013	14:45	4	NNE	28/10/2013	19:00	1	E
28/10/2013	14:50	4	NNE	28/10/2013	19:05	0	E
28/10/2013	14:55	3	NNE	28/10/2013	19:10	0	---
28/10/2013	15:00	3	ENE	28/10/2013	19:15	0	---
28/10/2013	15:05	5	ESE	28/10/2013	19:20	0	---
28/10/2013	15:10	2	ENE	28/10/2013	19:25	0	---
28/10/2013	15:15	3	SE	28/10/2013	19:30	0	---
28/10/2013	15:20	3	ESE	28/10/2013	19:35	0	---
28/10/2013	15:25	4	SSE	28/10/2013	19:40	1	NNW
28/10/2013	15:30	3	SSE	28/10/2013	19:45	0	SSW
28/10/2013	15:35	4	SSE	28/10/2013	19:50	1	NNE
28/10/2013	15:40	2	SE	28/10/2013	19:55	1	E
28/10/2013	15:45	1	SE	28/10/2013	20:00	1	NNW
28/10/2013	15:50	1	ENE	28/10/2013	20:05	1	WNW
28/10/2013	15:55	3	SSE	28/10/2013	20:10	2	NNE
28/10/2013	16:00	5	SE	28/10/2013	20:15	2	NNW
28/10/2013	16:05	5	SSE	28/10/2013	20:20	2	ENE
28/10/2013	16:10	5	SSE	28/10/2013	20:25	0	W
28/10/2013	16:15	3	SSE	28/10/2013	20:30	1	NW
28/10/2013	16:20	3	SE	28/10/2013	20:35	0	---



Extracted from the Weather Station at Tung Chung China State Site Office Rooftop

Date	Time	Wind Speed (mph)	Wind Direction	Date	Time	Wind Speed (mph)	Wind Direction
28/10/2013	20:40	0	---	29/10/2013	00:45	2	SE
28/10/2013	20:45	0	---	29/10/2013	00:50	2	S
28/10/2013	20:50	1	NNW	29/10/2013	00:55	5	SSE
28/10/2013	20:55	2	NW	29/10/2013	01:00	3	S
28/10/2013	21:00	0	SSW	29/10/2013	01:05	3	ESE
28/10/2013	21:05	0	SSW	29/10/2013	01:10	3	SE
28/10/2013	21:10	0	S	29/10/2013	01:15	4	SE
28/10/2013	21:15	0	S	29/10/2013	01:20	4	SSE
28/10/2013	21:20	0	---	29/10/2013	01:25	4	SSE
28/10/2013	21:25	0	---	29/10/2013	01:30	3	SSE
28/10/2013	21:30	0	---	29/10/2013	01:35	1	SE
28/10/2013	21:35	2	NW	29/10/2013	01:40	1	S
28/10/2013	21:40	2	NNW	29/10/2013	01:45	2	N
28/10/2013	21:45	2	NNW	29/10/2013	01:50	1	E
28/10/2013	21:50	2	NNW	29/10/2013	01:55	2	NW
28/10/2013	21:55	1	N	29/10/2013	02:00	0	NW
28/10/2013	22:00	2	NE	29/10/2013	02:05	0	---
28/10/2013	22:05	2	N	29/10/2013	02:10	0	SE
28/10/2013	22:10	2	NNE	29/10/2013	02:15	1	SE
28/10/2013	22:15	2	ESE	29/10/2013	02:20	0	SSE
28/10/2013	22:20	2	E	29/10/2013	02:25	2	SSE
28/10/2013	22:25	0	ESE	29/10/2013	02:30	2	SSE
28/10/2013	22:30	1	SE	29/10/2013	02:35	3	ESE
28/10/2013	22:35	1	ESE	29/10/2013	02:40	2	SSE
28/10/2013	22:40	3	SE	29/10/2013	02:45	2	SE
28/10/2013	22:45	4	ESE	29/10/2013	02:50	3	SE
28/10/2013	22:50	2	E	29/10/2013	02:55	4	SSE
28/10/2013	22:55	1	SE	29/10/2013	03:00	4	SSE
28/10/2013	23:00	3	SE	29/10/2013	03:05	2	SSE
28/10/2013	23:05	1	SE	29/10/2013	03:10	3	SE
28/10/2013	23:10	0	E	29/10/2013	03:15	1	SE
28/10/2013	23:15	0	NW	29/10/2013	03:20	1	SE
28/10/2013	23:20	4	NW	29/10/2013	03:25	3	S
28/10/2013	23:25	1	NNW	29/10/2013	03:30	3	SSE
28/10/2013	23:30	3	NNW	29/10/2013	03:35	3	SSE
28/10/2013	23:35	6	NNW	29/10/2013	03:40	3	SSE
28/10/2013	23:40	4	NW	29/10/2013	03:45	4	SSE
28/10/2013	23:45	4	NNW	29/10/2013	03:50	3	ESE
28/10/2013	23:50	4	NW	29/10/2013	03:55	4	SSE
28/10/2013	23:55	4	NNW				
29/10/2013	00:00	2	NW				
29/10/2013	00:05	2	SW				
29/10/2013	00:10	3	SSE				
29/10/2013	00:15	2	SSE				
29/10/2013	00:20	3	SE				
29/10/2013	00:25	2	SE				
29/10/2013	00:30	3	SE				
29/10/2013	00:35	5	SE				
29/10/2013	00:40	5	SSE				

Extracted from the Weather Station at Tung Chung China State Site Office Rooftop

Date	Time	Wind Speed (mph)	Wind Direction	Date	Time	Wind Speed (mph)	Wind Direction
29/10/2013	04:00	4	SE	29/10/2013	07:15	4	SE
29/10/2013	04:05	3	SSE	29/10/2013	07:20	5	SSE
29/10/2013	04:10	1	SSE	29/10/2013	07:25	4	SE
29/10/2013	04:15	2	ESE	29/10/2013	07:30	4	SE
29/10/2013	04:20	4	SE	29/10/2013	07:35	4	SSE
29/10/2013	04:25	4	SSE	29/10/2013	07:40	5	SSE
29/10/2013	04:30	3	SE	29/10/2013	07:45	3	SSE
29/10/2013	04:35	3	SSE	29/10/2013	07:50	6	SSE
29/10/2013	04:40	1	SSE	29/10/2013	07:55	6	SSE
29/10/2013	04:45	2	ESE	29/10/2013	08:00	5	SSE
29/10/2013	04:50	2	S	29/10/2013	08:05	7	SSE
29/10/2013	04:55	3	SSE	29/10/2013	08:10	7	SSE
29/10/2013	05:00	1	SE	29/10/2013	08:15	7	SSE
29/10/2013	05:05	2	SSE	29/10/2013	08:20	5	SSE
29/10/2013	05:10	2	SE	29/10/2013	08:25	5	SSE
29/10/2013	05:15	2	SE	29/10/2013	08:30	6	SSE
29/10/2013	05:20	3	SE	29/10/2013	08:35	5	SSE
29/10/2013	05:25	2	SSE	29/10/2013	08:40	5	SSE
29/10/2013	05:30	1	SSE	29/10/2013	08:45	6	SSE
29/10/2013	05:35	2	SSE	29/10/2013	08:50	7	SSE
29/10/2013	05:40	3	SE	29/10/2013	08:55	6	SSE
29/10/2013	05:45	3	SSE	29/10/2013	09:00	5	SSE
29/10/2013	05:50	2	SSE	29/10/2013	09:05	4	SE
29/10/2013	05:55	1	SE	29/10/2013	09:10	8	SSE
29/10/2013	06:00	3	SSE	29/10/2013	09:15	7	SSE
29/10/2013	06:05	3	SE	29/10/2013	09:20	5	SE
29/10/2013	06:10	3	SSE	29/10/2013	09:25	6	SSE
29/10/2013	06:15	4	SSE	29/10/2013	09:30	4	SE
29/10/2013	06:20	3	SSE	29/10/2013	09:35	7	SE
29/10/2013	06:25	3	SSE	29/10/2013	09:40	7	SE
29/10/2013	06:30	3	SE	29/10/2013	09:45	5	SSE
29/10/2013	06:35	4	SSE	29/10/2013	09:50	5	SSE
29/10/2013	06:40	3	SSE	29/10/2013	09:55	7	SSE
29/10/2013	06:45	4	SSE	29/10/2013	10:00	5	SSE
29/10/2013	06:50	4	SSE	29/10/2013	10:05	5	SSE
29/10/2013	06:55	4	SSE	29/10/2013	10:10	6	SSE
29/10/2013	07:00	4	SE	29/10/2013	10:15	5	S
29/10/2013	07:05	5	SE	29/10/2013	10:20	4	SSE
29/10/2013	07:10	4	SE	29/10/2013	10:25	6	SSE

Extracted from the Weather Station at Tung Chung China State Site Office Rooftop

Date	Time	Wind Speed (mph)	Wind Direction	Date	Time	Wind Speed (mph)	Wind Direction
29/10/2013	10:30	5	SSE	29/10/2013	13:45	5	SSE
29/10/2013	10:35	5	SSE	29/10/2013	13:50	6	SSE
29/10/2013	10:40	5	SSE	29/10/2013	13:55	2	SSW
29/10/2013	10:45	4	SSE	29/10/2013	14:00	4	SSW
29/10/2013	10:50	5	S	29/10/2013	14:05	5	SSE
29/10/2013	10:55	5	SSE	29/10/2013	14:10	2	SSE
29/10/2013	11:00	4	SSE	29/10/2013	14:15	3	SSE
29/10/2013	11:05	4	SSE	29/10/2013	14:20	3	E
29/10/2013	11:10	6	SSE	29/10/2013	14:25	3	ENE
29/10/2013	11:15	4	SSW	29/10/2013	14:30	3	NE
29/10/2013	11:20	6	SSE	29/10/2013	14:35	6	E
29/10/2013	11:25	4	SSE	29/10/2013	14:40	5	ESE
29/10/2013	11:30	4	SSE	29/10/2013	14:45	3	E
29/10/2013	11:35	4	SSE	29/10/2013	14:50	3	ENE
29/10/2013	11:40	5	S	29/10/2013	14:55	2	ENE
29/10/2013	11:45	5	SE	29/10/2013	15:00	3	NNE
29/10/2013	11:50	2	S	29/10/2013	15:05	3	NNE
29/10/2013	11:55	4	SSW	29/10/2013	15:10	9	NNW
29/10/2013	12:00	3	SSE	29/10/2013	15:15	8	NNW
29/10/2013	12:05	3	SSE	29/10/2013	15:20	9	NNW
29/10/2013	12:10	4	SSE	29/10/2013	15:25	6	NNW
29/10/2013	12:15	3	W	29/10/2013	15:30	5	NW
29/10/2013	12:20	3	SW	29/10/2013	15:35	5	NW
29/10/2013	12:25	4	SSE	29/10/2013	15:40	6	NNW
29/10/2013	12:30	4	SSE	29/10/2013	15:45	6	NNW
29/10/2013	12:35	3	S	29/10/2013	15:50	5	NNW
29/10/2013	12:40	4	S	29/10/2013	15:55	5	NW
29/10/2013	12:45	3	SSE	29/10/2013	16:00	6	NNW
29/10/2013	12:50	5	ESE	29/10/2013	16:05	5	NNW
29/10/2013	12:55	3	SSE	29/10/2013	16:10	3	N
29/10/2013	13:00	1	WSW	29/10/2013	16:15	3	NW
29/10/2013	13:05	3	ENE	29/10/2013	16:20	3	N
29/10/2013	13:10	7	E	29/10/2013	16:25	3	NNE
29/10/2013	13:15	7	SSE	29/10/2013	16:30	5	N
29/10/2013	13:20	3	SSE	29/10/2013	16:35	4	N
29/10/2013	13:25	3	SE	29/10/2013	16:40	4	N
29/10/2013	13:30	6	SSE	29/10/2013	16:45	4	NNW
29/10/2013	13:35	1	SW	29/10/2013	16:50	4	NNW
29/10/2013	13:40	4	E	29/10/2013	16:55	3	NNW

Extracted from the Weather Station at Tung Chung China State Site Office Rooftop

Date	Time	Wind Speed (mph)	Wind Direction	Date	Time	Wind Speed (mph)	Wind Direction
29/10/2013	17:00	3	NNW	29/10/2013	20:15	0	---
29/10/2013	17:05	2	NW	29/10/2013	20:20	0	ESE
29/10/2013	17:10	4	NNW	29/10/2013	20:25	1	SE
29/10/2013	17:15	2	NNW	29/10/2013	20:30	1	S
29/10/2013	17:20	2	NNW	29/10/2013	20:35	1	SSE
29/10/2013	17:25	1	NNW	29/10/2013	20:40	2	SSE
29/10/2013	17:30	2	NW	29/10/2013	20:45	2	SE
29/10/2013	17:35	2	N	29/10/2013	20:50	0	SSE
29/10/2013	17:40	1	NW	29/10/2013	20:55	0	ESE
29/10/2013	17:45	1	NW	29/10/2013	21:00	0	ESE
29/10/2013	17:50	1	WNW	29/10/2013	21:05	1	E
29/10/2013	17:55	0	W	29/10/2013	21:10	1	ESE
29/10/2013	18:00	0	---	29/10/2013	21:15	2	SE
29/10/2013	18:05	0	---	29/10/2013	21:20	2	SE
29/10/2013	18:10	0	---	29/10/2013	21:25	1	SE
29/10/2013	18:15	0	---	29/10/2013	21:30	1	ESE
29/10/2013	18:20	0	---	29/10/2013	21:35	1	SSE
29/10/2013	18:25	0	---	29/10/2013	21:40	1	NW
29/10/2013	18:30	0	---	29/10/2013	21:45	1	ENE
29/10/2013	18:35	0	---	29/10/2013	21:50	2	E
29/10/2013	18:40	0	---	29/10/2013	21:55	0	E
29/10/2013	18:45	0	---	29/10/2013	22:00	0	---
29/10/2013	18:50	0	---	29/10/2013	22:05	1	E
29/10/2013	18:55	0	---	29/10/2013	22:10	1	S
29/10/2013	19:00	0	---	29/10/2013	22:15	2	ESE
29/10/2013	19:05	0	---	29/10/2013	22:20	3	E
29/10/2013	19:10	0	---	29/10/2013	22:25	3	SE
29/10/2013	19:15	0	---	29/10/2013	22:30	3	SSE
29/10/2013	19:20	0	---	29/10/2013	22:35	2	ESE
29/10/2013	19:25	0	---	29/10/2013	22:40	2	NE
29/10/2013	19:30	0	---	29/10/2013	22:45	2	SSE
29/10/2013	19:35	0	---	29/10/2013	22:50	1	NNE
29/10/2013	19:40	0	---	29/10/2013	22:55	1	N
29/10/2013	19:45	0	---	29/10/2013	23:00	3	ESE
29/10/2013	19:50	0	---	29/10/2013	23:05	0	E
29/10/2013	19:55	0	NNW	29/10/2013	23:10	0	NE
29/10/2013	20:00	2	NNW	29/10/2013	23:15	1	NNW
29/10/2013	20:05	0	NNW	29/10/2013	23:20	2	NNW
29/10/2013	20:10	0	---	29/10/2013	23:25	2	E

Extracted from the Weather Station at Tung Chung China State Site Office Rooftop

Date	Time	Wind Speed (mph)	Wind Direction	Date	Time	Wind Speed (mph)	Wind Direction
29/10/2013	23:30	2	SSE	30/10/2013	02:45	2	SE
29/10/2013	23:35	2	SSE	30/10/2013	02:50	3	ESE
29/10/2013	23:40	4	SE	30/10/2013	02:55	2	SE
29/10/2013	23:45	2	SE	30/10/2013	03:00	2	S
29/10/2013	23:50	1	SSE	30/10/2013	03:05	3	S
29/10/2013	23:55	1	ESE	30/10/2013	03:10	2	SSE
30/10/2013	00:00	1	ESE	30/10/2013	03:15	3	SSE
30/10/2013	00:05	1	NE	30/10/2013	03:20	1	SE
30/10/2013	00:10	0	E	30/10/2013	03:25	1	SSE
30/10/2013	00:15	0	---	30/10/2013	03:30	0	SSE
30/10/2013	00:20	3	SE	30/10/2013	03:35	1	SSE
30/10/2013	00:25	3	S	30/10/2013	03:40	1	S
30/10/2013	00:30	1	ENE	30/10/2013	03:45	0	S
30/10/2013	00:35	2	SSE	30/10/2013	03:50	1	SSE
30/10/2013	00:40	1	E	30/10/2013	03:55	1	S
30/10/2013	00:45	2	SE	30/10/2013	04:00	0	---
30/10/2013	00:50	2	ESE	30/10/2013	04:05	0	---
30/10/2013	00:55	3	ESE	30/10/2013	04:10	0	---
30/10/2013	01:00	3	SE	30/10/2013	04:15	0	---
30/10/2013	01:05	4	SE	30/10/2013	04:20	0	S
30/10/2013	01:10	3	SE	30/10/2013	04:25	1	SSE
30/10/2013	01:15	3	SE	30/10/2013	04:30	1	S
30/10/2013	01:20	1	S	30/10/2013	04:35	2	S
30/10/2013	01:25	2	E	30/10/2013	04:40	2	SSE
30/10/2013	01:30	1	SE	30/10/2013	04:45	2	SE
30/10/2013	01:35	1	NNW	30/10/2013	04:50	0	SSW
30/10/2013	01:40	0	S	30/10/2013	04:55	2	ESE
30/10/2013	01:45	0	---	30/10/2013	05:00	3	SSE
30/10/2013	01:50	0	---	30/10/2013	05:05	1	ESE
30/10/2013	01:55	0	---	30/10/2013	05:10	0	S
30/10/2013	02:00	0	SE	30/10/2013	05:15	1	E
30/10/2013	02:05	0	---	30/10/2013	05:20	1	SSE
30/10/2013	02:10	1	SE	30/10/2013	05:25	2	SSE
30/10/2013	02:15	0	---	30/10/2013	05:30	3	SE
30/10/2013	02:20	0	---	30/10/2013	05:35	2	SSE
30/10/2013	02:25	2	SSE	30/10/2013	05:40	2	SSE
30/10/2013	02:30	3	SE	30/10/2013	05:45	2	SSE
30/10/2013	02:35	2	SSE	30/10/2013	05:50	1	SE
30/10/2013	02:40	4	SE	30/10/2013	05:55	3	SSE
				30/10/2013	06:00	4	SSE
				30/10/2013	06:05	4	SSE
				30/10/2013	06:10	4	SSE
				30/10/2013	06:15	3	SSE
				30/10/2013	06:20	3	SSE
				30/10/2013	06:25	4	SSE
				30/10/2013	06:30	2	SSE
				30/10/2013	06:35	5	SSE
				30/10/2013	06:40	4	SSE
				30/10/2013	06:45	5	SE
				30/10/2013	06:50	6	SSE

Extracted from the Weather Station at Tung Chung China State Site Office Rooftop

Date	Time	Wind Speed (mph)	Wind Direction	Date	Time	Wind Speed (mph)	Wind Direction
30/10/2013	06:55	4	SSE	30/10/2013	11:10	4	W
30/10/2013	07:00	3	SSE	30/10/2013	11:15	3	SSE
30/10/2013	07:05	3	SE	30/10/2013	11:20	2	S
30/10/2013	07:10	4	SSE	30/10/2013	11:25	4	SSE
30/10/2013	07:15	2	ESE	30/10/2013	11:30	4	SSE
30/10/2013	07:20	3	ESE	30/10/2013	11:35	3	SSE
30/10/2013	07:25	4	SE	30/10/2013	11:40	5	SSE
30/10/2013	07:30	4	SSE	30/10/2013	11:45	5	SE
30/10/2013	07:35	5	SSE	30/10/2013	11:50	5	ESE
30/10/2013	07:40	4	SSE	30/10/2013	11:55	4	ESE
30/10/2013	07:45	6	SSE	30/10/2013	12:00	4	SE
30/10/2013	07:50	6	SSE	30/10/2013	12:05	6	SSE
30/10/2013	07:55	6	SSE	30/10/2013	12:10	4	SSE
30/10/2013	08:00	6	SSE	30/10/2013	12:15	7	SE
30/10/2013	08:05	6	SSE	30/10/2013	12:20	7	SE
30/10/2013	08:10	6	SSE	30/10/2013	12:25	7	SSE
30/10/2013	08:15	5	SSE	30/10/2013	12:30	4	SSE
30/10/2013	08:20	5	SSE	30/10/2013	12:35	4	SE
30/10/2013	08:25	5	SSE	30/10/2013	12:40	7	SE
30/10/2013	08:30	5	SE	30/10/2013	12:45	3	ENE
30/10/2013	08:35	5	SSE	30/10/2013	12:50	6	SSE
30/10/2013	08:40	6	SSE	30/10/2013	12:55	4	SSE
30/10/2013	08:45	5	SSE	30/10/2013	13:00	5	SE
30/10/2013	08:50	4	SSE	30/10/2013	13:05	3	SE
30/10/2013	08:55	4	SSE	30/10/2013	13:10	6	SE
30/10/2013	09:00	3	SSE	30/10/2013	13:15	5	E
30/10/2013	09:05	6	SE	30/10/2013	13:20	6	SSE
30/10/2013	09:10	5	SSE	30/10/2013	13:25	6	SSE
30/10/2013	09:15	5	S	30/10/2013	13:30	7	SSE
30/10/2013	09:20	6	SSE	30/10/2013	13:35	6	S
30/10/2013	09:25	6	SE	30/10/2013	13:40	6	SSE
30/10/2013	09:30	5	SE	30/10/2013	13:45	5	SSE
30/10/2013	09:35	4	SSE	30/10/2013	13:50	4	S
30/10/2013	09:40	4	SSE	30/10/2013	13:55	6	SSE
30/10/2013	09:45	5	SSE	30/10/2013	14:00	5	SSE
30/10/2013	09:50	6	SSE	30/10/2013	14:05	4	S
30/10/2013	09:55	6	SSE	30/10/2013	14:10	5	SSE
30/10/2013	10:00	5	SE	30/10/2013	14:15	5	SE
30/10/2013	10:05	6	ESE	30/10/2013	14:20	8	SSE
30/10/2013	10:10	7	SE	30/10/2013	14:25	7	SSE
30/10/2013	10:15	0	SSE	30/10/2013	14:30	6	SSE
30/10/2013	10:20	5	SE	30/10/2013	14:35	8	SE
30/10/2013	10:25	5	SSE	30/10/2013	14:40	7	SE
30/10/2013	10:30	3	SSW	30/10/2013	14:45	6	SE
30/10/2013	10:35	4	SSE	30/10/2013	14:50	8	SE
30/10/2013	10:40	1	E	30/10/2013	14:55	5	S
30/10/2013	10:45	3	SW	30/10/2013	15:00	4	SE
30/10/2013	10:50	3	SE	30/10/2013	15:05	4	SSE
30/10/2013	10:55	5	SE	30/10/2013	15:10	4	SSE
30/10/2013	11:00	3	SE	30/10/2013	15:15	4	SE
30/10/2013	11:05	2	SW	30/10/2013	15:20	2	SSW

Extracted from the Weather Station at Tung Chung China State Site Office Rooftop

Date	Time	Wind Speed (mph)	Wind Direction	Date	Time	Wind Speed (mph)	Wind Direction
30/10/2013	15:25	4	SE	30/10/2013	19:40	7	NNW
30/10/2013	15:30	4	S	30/10/2013	19:45	6	NNW
30/10/2013	15:35	5	SE	30/10/2013	19:50	6	NNW
30/10/2013	15:40	5	SE	30/10/2013	19:55	7	N
30/10/2013	15:45	4	SSE	30/10/2013	20:00	3	NNW
30/10/2013	15:50	4	SE	30/10/2013	20:05	3	E
30/10/2013	15:55	2	ESE	30/10/2013	20:10	3	SSE
30/10/2013	16:00	4	SSE	30/10/2013	20:15	4	SE
30/10/2013	16:05	4	SSE	30/10/2013	20:20	4	ESE
30/10/2013	16:10	3	ESE	30/10/2013	20:25	3	ESE
30/10/2013	16:15	2	E	30/10/2013	20:30	4	ESE
30/10/2013	16:20	3	SE	30/10/2013	20:35	3	SE
30/10/2013	16:25	3	SE	30/10/2013	20:40	5	SE
30/10/2013	16:30	2	ESE	30/10/2013	20:45	5	SSE
30/10/2013	16:35	2	NNE	30/10/2013	20:50	5	SSE
30/10/2013	16:40	3	NNE	30/10/2013	20:55	3	SSE
30/10/2013	16:45	3	NE	30/10/2013	21:00	4	SE
30/10/2013	16:50	2	NNE	30/10/2013	21:05	5	SE
30/10/2013	16:55	4	NE	30/10/2013	21:10	5	SSE
30/10/2013	17:00	3	NE	30/10/2013	21:15	3	SE
30/10/2013	17:05	2	NNE	30/10/2013	21:20	3	SSE
30/10/2013	17:10	2	N	30/10/2013	21:25	3	SSE
30/10/2013	17:15	0	SW	30/10/2013	21:30	4	SE
30/10/2013	17:20	2	NNE	30/10/2013	21:35	4	SE
30/10/2013	17:25	2	W	30/10/2013	21:40	5	SE
30/10/2013	17:30	2	NE	30/10/2013	21:45	4	SE
30/10/2013	17:35	3	NNE	30/10/2013	21:50	4	SE
30/10/2013	17:40	2	E	30/10/2013	21:55	4	SE
30/10/2013	17:45	3	N	30/10/2013	22:00	4	SE
30/10/2013	17:50	4	N	30/10/2013	22:05	4	SE
30/10/2013	17:55	4	NNE	30/10/2013	22:10	4	SE
30/10/2013	18:00	4	N	30/10/2013	22:15	3	SE
30/10/2013	18:05	6	NNW	30/10/2013	22:20	4	ESE
30/10/2013	18:10	5	NNW	30/10/2013	22:25	3	SE
30/10/2013	18:15	5	NW	30/10/2013	22:30	4	SE
30/10/2013	18:20	3	NW	30/10/2013	22:35	3	ESE
30/10/2013	18:25	2	NNW	30/10/2013	22:40	3	SE
30/10/2013	18:30	2	N	30/10/2013	22:45	3	SE
30/10/2013	18:35	3	N	30/10/2013	22:50	3	SE
30/10/2013	18:40	4	NNW	30/10/2013	22:55	4	SE
30/10/2013	18:45	5	NNW	30/10/2013	23:00	5	SE
30/10/2013	18:50	5	NNW	30/10/2013	23:05	5	SE
30/10/2013	18:55	4	NNW	30/10/2013	23:10	4	SSE
30/10/2013	19:00	5	NNW	30/10/2013	23:15	4	ESE
30/10/2013	19:05	7	NNW	30/10/2013	23:20	3	SE
30/10/2013	19:10	4	NNW	30/10/2013	23:25	4	SE
30/10/2013	19:15	4	NNW	30/10/2013	23:30	3	ESE
30/10/2013	19:20	6	N	30/10/2013	23:35	4	SSE
30/10/2013	19:25	4	NW	30/10/2013	23:40	4	ESE
30/10/2013	19:30	6	N	30/10/2013	23:45	4	SE
30/10/2013	19:35	6	NNW	30/10/2013	23:50	5	SE

Extracted from the Weather Station at Tung Chung China State Site Office Rooftop

Date	Time	Wind Speed (mph)	Wind Direction	Date	Time	Wind Speed (mph)	Wind Direction
30/10/2013	23:55	5	SE	31/10/2013	04:10	2	SSE
31/10/2013	00:00	5	SSE	31/10/2013	04:15	2	ESE
31/10/2013	00:05	4	ESE	31/10/2013	04:20	2	SSE
31/10/2013	00:10	5	ESE	31/10/2013	04:25	2	SSE
31/10/2013	00:15	4	SE	31/10/2013	04:30	1	SSE
31/10/2013	00:20	5	SE	31/10/2013	04:35	1	SE
31/10/2013	00:25	5	ESE	31/10/2013	04:40	2	NNW
31/10/2013	00:30	5	SE	31/10/2013	04:45	0	ENE
31/10/2013	00:35	5	ESE	31/10/2013	04:50	0	SSW
31/10/2013	00:40	3	SE	31/10/2013	04:55	2	SSE
31/10/2013	00:45	4	ESE	31/10/2013	05:00	4	SE
31/10/2013	00:50	6	SE	31/10/2013	05:05	4	SE
31/10/2013	00:55	6	ESE	31/10/2013	05:10	4	SE
31/10/2013	01:00	4	ESE	31/10/2013	05:15	3	ESE
31/10/2013	01:05	4	SE	31/10/2013	05:20	2	SSE
31/10/2013	01:10	4	SSE	31/10/2013	05:25	1	S
31/10/2013	01:15	3	SSE	31/10/2013	05:30	0	SE
31/10/2013	01:20	4	SSE	31/10/2013	05:35	0	---
31/10/2013	01:25	4	SSE	31/10/2013	05:40	0	---
31/10/2013	01:30	4	SSE	31/10/2013	05:45	0	---
31/10/2013	01:35	3	SSE	31/10/2013	05:50	0	---
31/10/2013	01:40	4	SSE	31/10/2013	05:55	0	---
31/10/2013	01:45	3	SSE	31/10/2013	06:00	0	---
31/10/2013	01:50	3	SSE	31/10/2013	06:05	0	---
31/10/2013	01:55	3	SSE	31/10/2013	06:10	0	---
31/10/2013	02:00	2	SSE	31/10/2013	06:15	0	---
31/10/2013	02:05	3	SE	31/10/2013	06:20	0	---
31/10/2013	02:10	3	S	31/10/2013	06:25	0	---
31/10/2013	02:15	3	ESE	31/10/2013	06:30	0	---
31/10/2013	02:20	4	SE	31/10/2013	06:35	0	---
31/10/2013	02:25	4	SE	31/10/2013	06:40	0	---
31/10/2013	02:30	2	SSE	31/10/2013	06:45	0	---
31/10/2013	02:35	3	SE	31/10/2013	06:50	0	---
31/10/2013	02:40	4	SSE	31/10/2013	06:55	0	---
31/10/2013	02:45	2	S	31/10/2013	07:00	0	---
31/10/2013	02:50	2	SE	31/10/2013	07:05	0	SE
31/10/2013	02:55	1	SSE	31/10/2013	07:10	2	SE
31/10/2013	03:00	3	SSE	31/10/2013	07:15	1	SE
31/10/2013	03:05	2	SSE	31/10/2013	07:20	1	ESE
31/10/2013	03:10	1	SSE	31/10/2013	07:25	2	E
31/10/2013	03:15	1	SSE	31/10/2013	07:30	2	ESE
31/10/2013	03:20	1	SSE	31/10/2013	07:35	2	ESE
31/10/2013	03:25	2	SSE	31/10/2013	07:40	2	ESE
31/10/2013	03:30	2	SE	31/10/2013	07:45	1	SSE
31/10/2013	03:35	3	SSE	31/10/2013	07:50	1	SSE
31/10/2013	03:40	3	SSE	31/10/2013	07:55	1	SSE
31/10/2013	03:45	4	SSE	31/10/2013	08:00	1	SSE
31/10/2013	03:50	2	SSE	31/10/2013	08:05	2	E
31/10/2013	03:55	3	SSE	31/10/2013	08:10	3	ESE
31/10/2013	04:00	3	SE	31/10/2013	08:15	2	ESE
31/10/2013	04:05	2	SSE	31/10/2013	08:20	2	SE



Extracted from the Weather Station at Tung Chung China State Site Office Rooftop

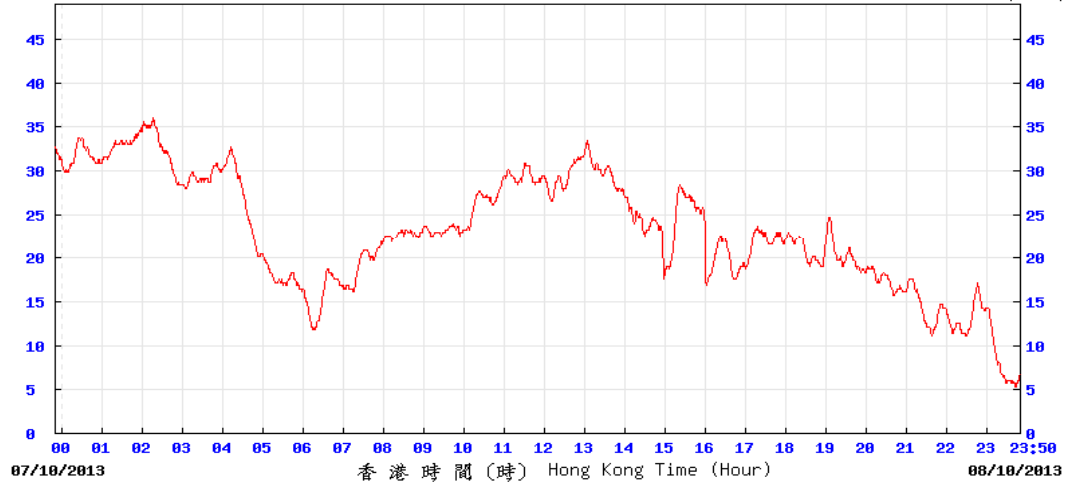
Date	Time	Wind Speed (mph)	Wind Direction	Date	Time	Wind Speed (mph)	Wind Direction
31/10/2013	08:25	1	SE	31/10/2013	12:40	2	NE
31/10/2013	08:30	2	SE	31/10/2013	12:45	2	NE
31/10/2013	08:35	3	SE	31/10/2013	12:50	2	NE
31/10/2013	08:40	3	E	31/10/2013	12:55	3	NE
31/10/2013	08:45	2	E	31/10/2013	13:00	3	NE
31/10/2013	08:50	2	E	31/10/2013	13:05	3	N
31/10/2013	08:55	2	E	31/10/2013	13:10	6	N
31/10/2013	09:00	2	ENE	31/10/2013	13:15	6	N
31/10/2013	09:05	0	---	31/10/2013	13:20	5	N
31/10/2013	09:10	0	---	31/10/2013	13:25	2	ENE
31/10/2013	09:15	0	---	31/10/2013	13:30	4	NNW
31/10/2013	09:20	0	---	31/10/2013	13:35	6	NNE
31/10/2013	09:25	0	---	31/10/2013	13:40	6	N
31/10/2013	09:30	0	---	31/10/2013	13:45	5	N
31/10/2013	09:35	0	---	31/10/2013	13:50	10	NNW
31/10/2013	09:40	0	---	31/10/2013	13:55	7	NNW
31/10/2013	09:45	0	---	31/10/2013	14:00	8	NNW
31/10/2013	09:50	0	NE	31/10/2013	14:05	7	NNW
31/10/2013	09:55	2	E	31/10/2013	14:10	7	NNW
31/10/2013	10:00	1	ENE	31/10/2013	14:15	8	NW
31/10/2013	10:05	1	ENE	31/10/2013	14:20	8	NNW
31/10/2013	10:10	2	ENE	31/10/2013	14:25	8	NNW
31/10/2013	10:15	2	ENE	31/10/2013	14:30	7	NNW
31/10/2013	10:20	1	ENE	31/10/2013	14:35	7	NW
31/10/2013	10:25	0	NE	31/10/2013	14:40	6	NW
31/10/2013	10:30	0	NE	31/10/2013	14:45	6	NNW
31/10/2013	10:35	0	---	31/10/2013	14:50	5	NNW
31/10/2013	10:40	0	---	31/10/2013	14:55	6	NNW
31/10/2013	10:45	0	---	31/10/2013	15:00	6	NNW
31/10/2013	10:50	0	---	31/10/2013	15:05	7	NNW
31/10/2013	10:55	0	---	31/10/2013	15:10	5	NW
31/10/2013	11:00	0	---	31/10/2013	15:15	6	NW
31/10/2013	11:05	0	---	31/10/2013	15:20	7	NW
31/10/2013	11:10	0	---	31/10/2013	15:25	7	NNW
31/10/2013	11:15	0	---	31/10/2013	15:30	6	NNW
31/10/2013	11:20	0	---	31/10/2013	15:35	7	NNW
31/10/2013	11:25	0	---	31/10/2013	15:40	5	NNW
31/10/2013	11:30	3	ENE	31/10/2013	15:45	3	NW
31/10/2013	11:35	2	ENE	31/10/2013	15:50	3	W
31/10/2013	11:40	1	ENE	31/10/2013	15:55	5	NNW
31/10/2013	11:45	1	ENE	31/10/2013	16:00	4	NW
31/10/2013	11:50	2	NE	31/10/2013	16:05	4	N
31/10/2013	11:55	2	ENE	31/10/2013	16:10	3	NNW
31/10/2013	12:00	2	ENE	31/10/2013	16:15	4	NNW
31/10/2013	12:05	2	ENE	31/10/2013	16:20	3	N
31/10/2013	12:10	2	NE	31/10/2013	16:25	2	N
31/10/2013	12:15	2	ENE	31/10/2013	16:30	3	WNW
31/10/2013	12:20	2	NE	31/10/2013	16:35	3	NW
31/10/2013	12:25	2	ENE	31/10/2013	16:40	2	WNW
31/10/2013	12:30	2	NE	31/10/2013	16:45	1	NNW
31/10/2013	12:35	0	NE	31/10/2013	16:50	1	ENE

Extracted from the Weather Station at Tung Chung China State Site Office Rooftop

Date	Time	Wind Speed (mph)	Wind Direction	Date	Time	Wind Speed (mph)	Wind Direction
31/10/2013	16:55	0	---	31/10/2013	21:10	0	---
31/10/2013	17:00	0	---	31/10/2013	21:15	0	---
31/10/2013	17:05	0	WNW	31/10/2013	21:20	0	N
31/10/2013	17:10	2	WNW	31/10/2013	21:25	3	N
31/10/2013	17:15	3	WNW	31/10/2013	21:30	4	N
31/10/2013	17:20	2	NW	31/10/2013	21:35	2	N
31/10/2013	17:25	1	NW	31/10/2013	21:40	3	NE
31/10/2013	17:30	3	WNW	31/10/2013	21:45	2	E
31/10/2013	17:35	3	WNW	31/10/2013	21:50	2	NE
31/10/2013	17:40	2	NW	31/10/2013	21:55	2	ENE
31/10/2013	17:45	1	NNE	31/10/2013	22:00	2	ESE
31/10/2013	17:50	0	WNW	31/10/2013	22:05	2	E
31/10/2013	17:55	3	WNW	31/10/2013	22:10	1	SSE
31/10/2013	18:00	3	WNW	31/10/2013	22:15	0	---
31/10/2013	18:05	3	W	31/10/2013	22:20	4	SSE
31/10/2013	18:10	3	WNW	31/10/2013	22:25	3	ESE
31/10/2013	18:15	3	WNW	31/10/2013	22:30	5	SE
31/10/2013	18:20	2	WNW	31/10/2013	22:35	5	SE
31/10/2013	18:25	2	W	31/10/2013	22:40	4	SE
31/10/2013	18:30	2	WNW	31/10/2013	22:45	4	SE
31/10/2013	18:35	1	WNW	31/10/2013	22:50	6	SE
31/10/2013	18:40	0	SSW	31/10/2013	22:55	5	SE
31/10/2013	18:45	0	---	31/10/2013	23:00	5	SE
31/10/2013	18:50	0	---	31/10/2013	23:05	3	SE
31/10/2013	18:55	0	---	31/10/2013	23:10	2	SSE
31/10/2013	19:00	0	---	31/10/2013	23:15	1	ESE
31/10/2013	19:05	0	---	31/10/2013	23:20	1	ESE
31/10/2013	19:10	0	---	31/10/2013	23:25	2	E
31/10/2013	19:15	0	---	31/10/2013	23:30	1	E
31/10/2013	19:20	1	SW	31/10/2013	23:35	1	NNE
31/10/2013	19:25	1	SW	31/10/2013	23:40	0	ENE
31/10/2013	19:30	0	SW	31/10/2013	23:45	2	N
31/10/2013	19:35	0	NNW	31/10/2013	23:50	0	---
31/10/2013	19:40	0	NNW	31/10/2013	23:55	0	E
31/10/2013	19:45	1	SSE	01/11/2013	00:00	2	E
31/10/2013	19:50	1	SSE				
31/10/2013	19:55	0	SSE				
31/10/2013	20:00	0	SSE				
31/10/2013	20:05	0	SSE				
31/10/2013	20:10	0	SSE				
31/10/2013	20:15	0	---				
31/10/2013	20:20	0	---				
31/10/2013	20:25	0	SSE				
31/10/2013	20:30	1	NW				
31/10/2013	20:35	0	---				
31/10/2013	20:40	0	---				
31/10/2013	20:45	0	---				
31/10/2013	20:50	0	---				
31/10/2013	20:55	0	---				
31/10/2013	21:00	0	---				
31/10/2013	21:05	0	---				

# Wind data of Hong Kong Observatory's Chek Lap Kok weather station

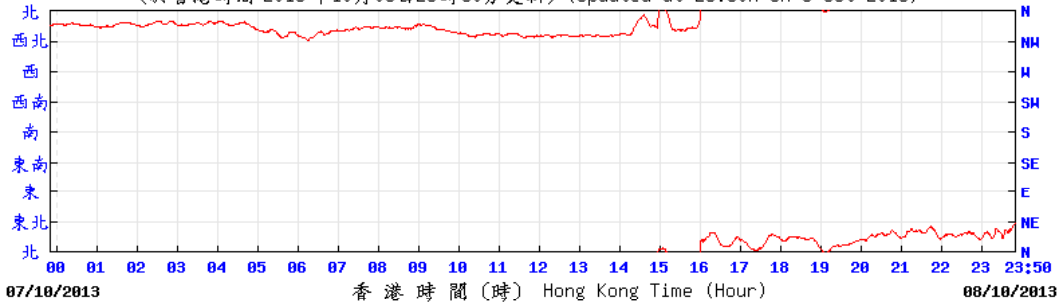
(公里/小時) (於香港時間 2013 年10月 8日23時50分更新) (Updated at 23:50H on 8 Oct 2013) (km/h)



R2C

© 香港天文台 Hong Kong Observatory

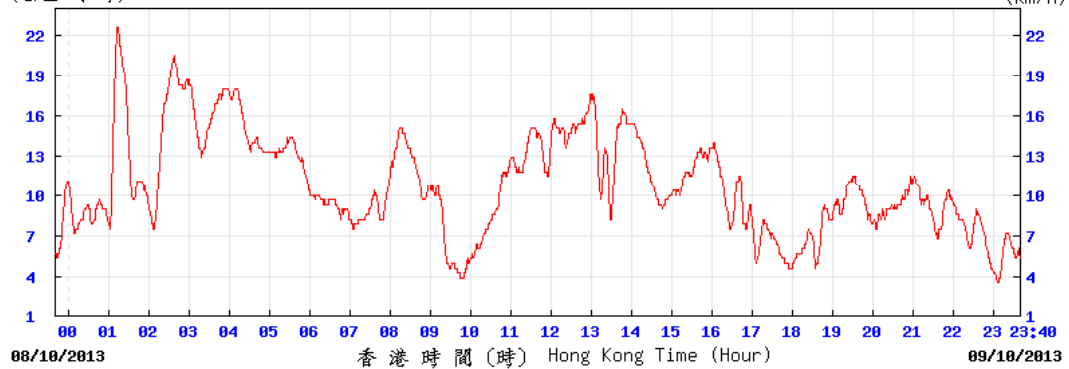
(於香港時間 2013 年10月08日23時50分更新) (Updated at 23:50H on 8 Oct 2013)



R2C

© 香港天文台 Hong Kong Observatory

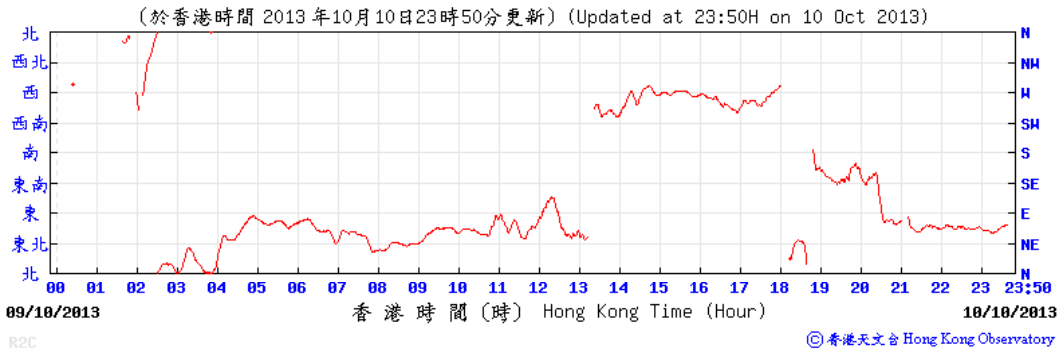
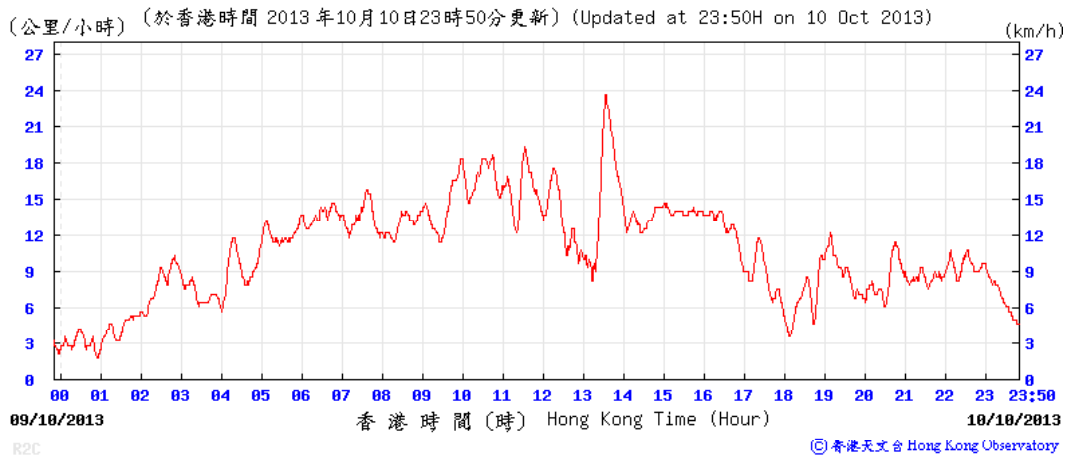
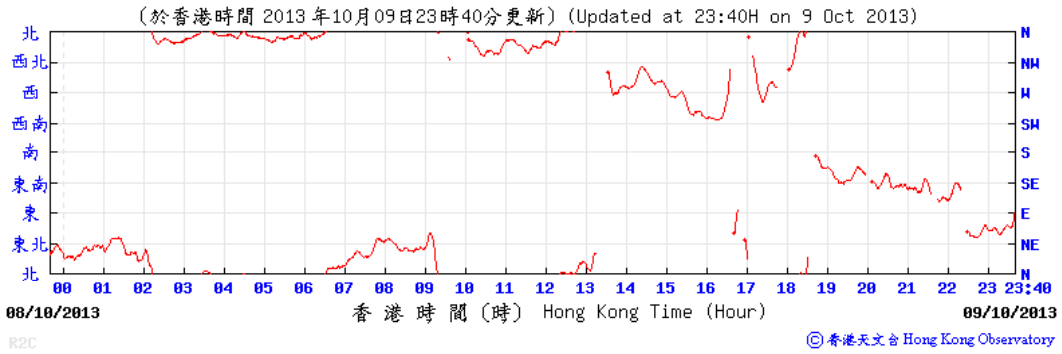
(公里/小時) (於香港時間 2013 年10月 9日23時40分更新) (Updated at 23:40H on 9 Oct 2013) (km/h)



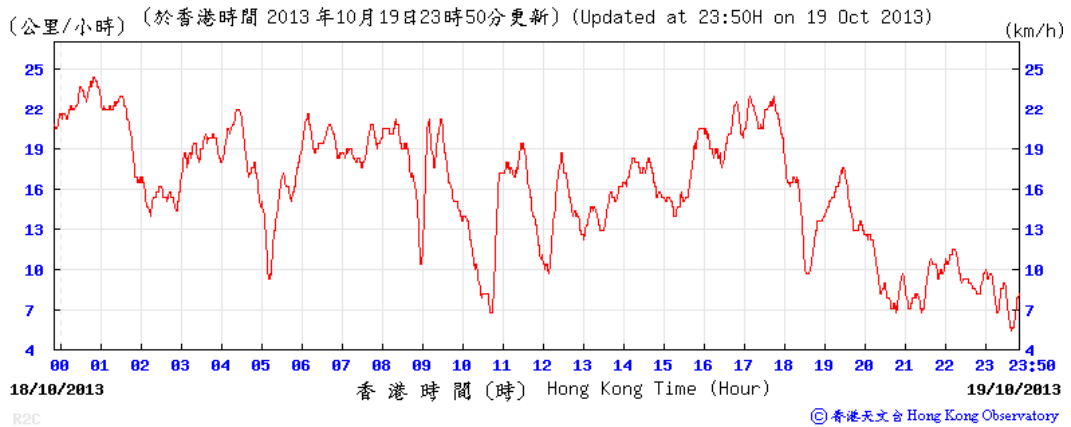
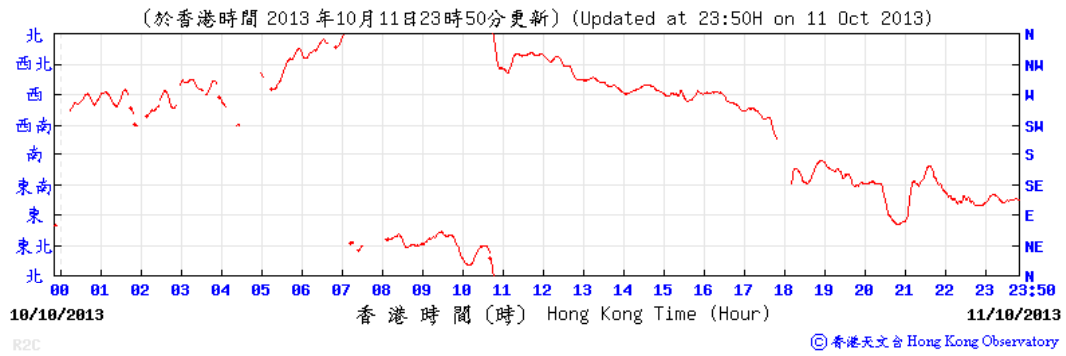
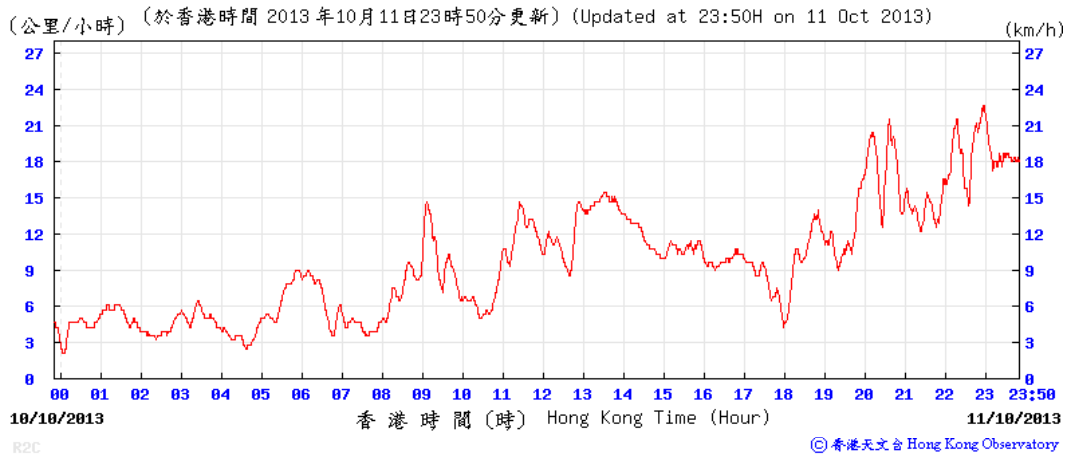
R2C

© 香港天文台 Hong Kong Observatory

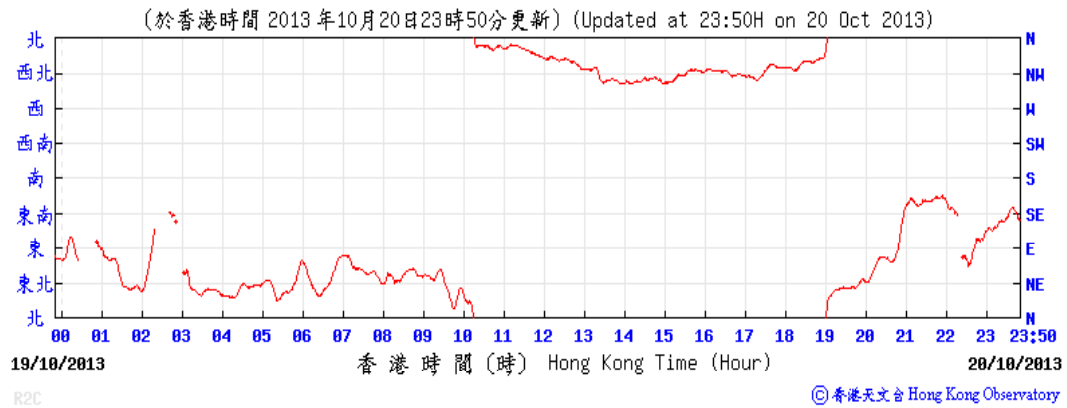
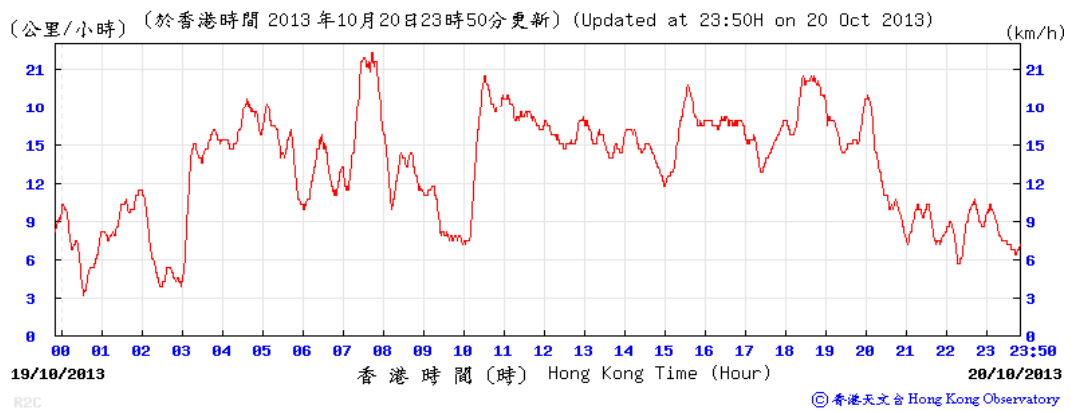
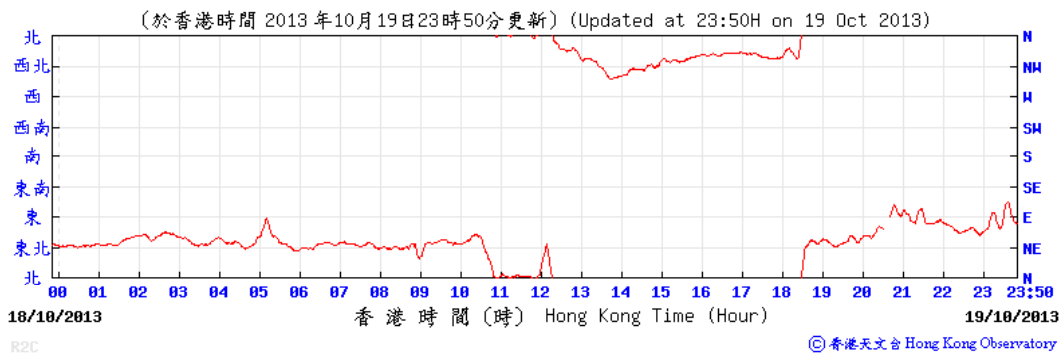
# Wind data of Hong Kong Observatory's Chek Lap Kok weather station



# Wind data of Hong Kong Observatory's Chek Lap Kok weather station

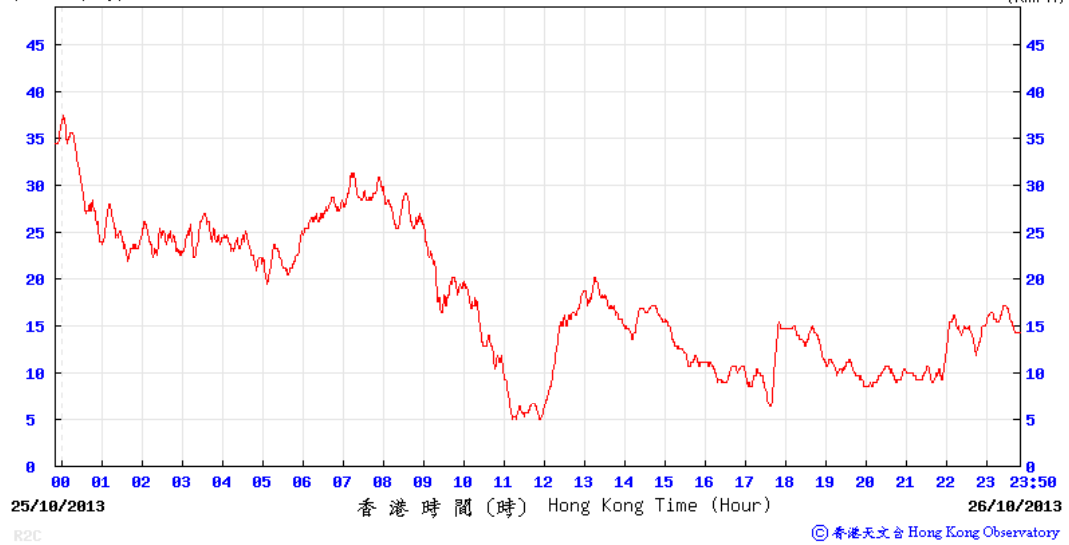


## Wind data of Hong Kong Observatory's Chek Lap Kok weather station

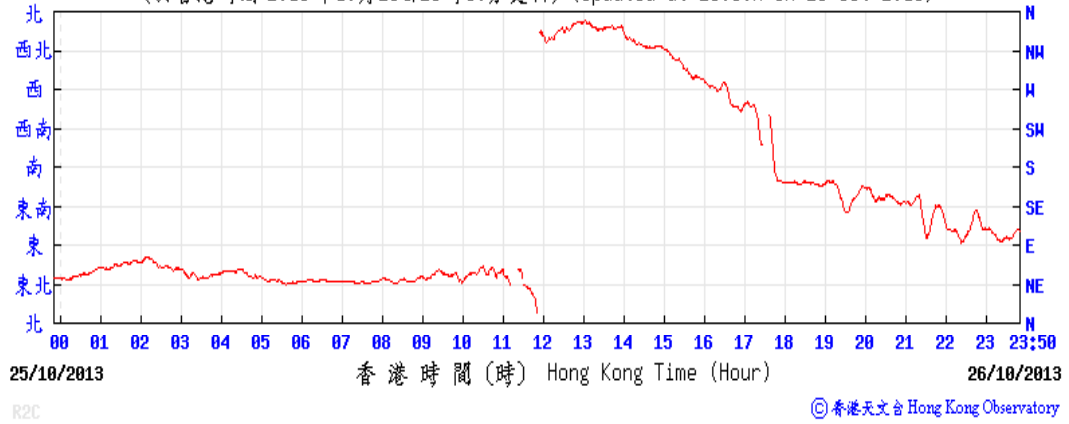


# Wind data of Hong Kong Observatory's Chek Lap Kok weather station

(公里/小時) (於香港時間 2013 年10月26日23時50分更新) (Updated at 23:50H on 26 Oct 2013) (km/h)



(於香港時間 2013 年10月26日23時50分更新) (Updated at 23:50H on 26 Oct 2013)





路政署  
**HIGHWAYS DEPARTMENT**  
港珠澳大橋香港工程管理處  
Hong Kong - Zhuhai - Macao Bridge  
Hong Kong Project Management Office

Contract No. HY/2011/03 : Hong Kong-Zhuhai-Macao Bridge  
Hong Kong Link Road - Section between Scenic Hill  
and Hong Kong Boundary Crossing Facilities  
13<sup>th</sup> Monthly EM&A Report

---

## **APPENDIX H**

---

### Dolphin Monitoring Results



中國建築工程(香港)有限公司  
CHINA STATE CONSTRUCTION ENGINEERING (HONG KONG) LTD.



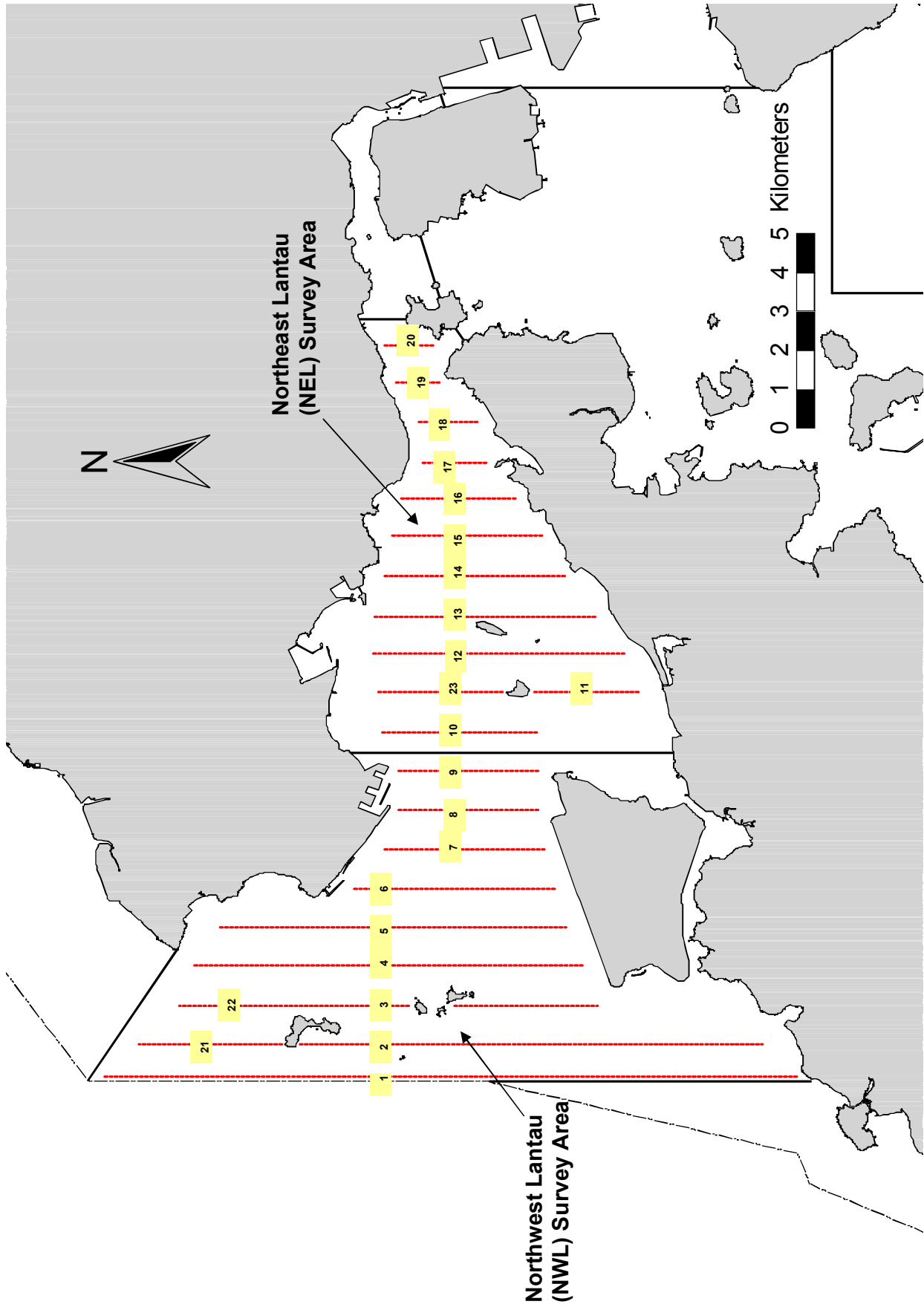


Figure 1. Transect Line Layout in Northwest and Northeast Lantau Survey Areas

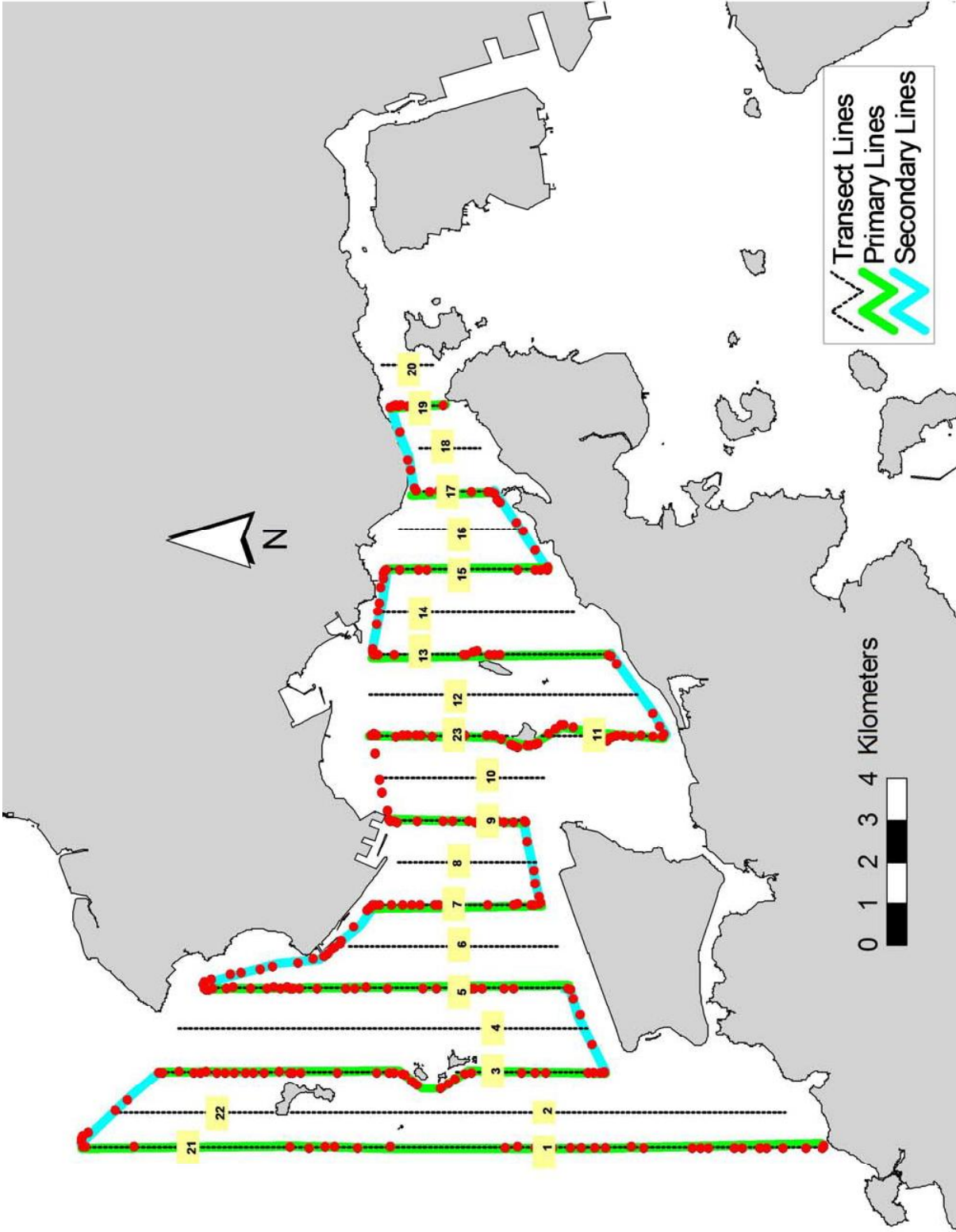


Figure 2. Survey Route on October 8<sup>th</sup>, 2013

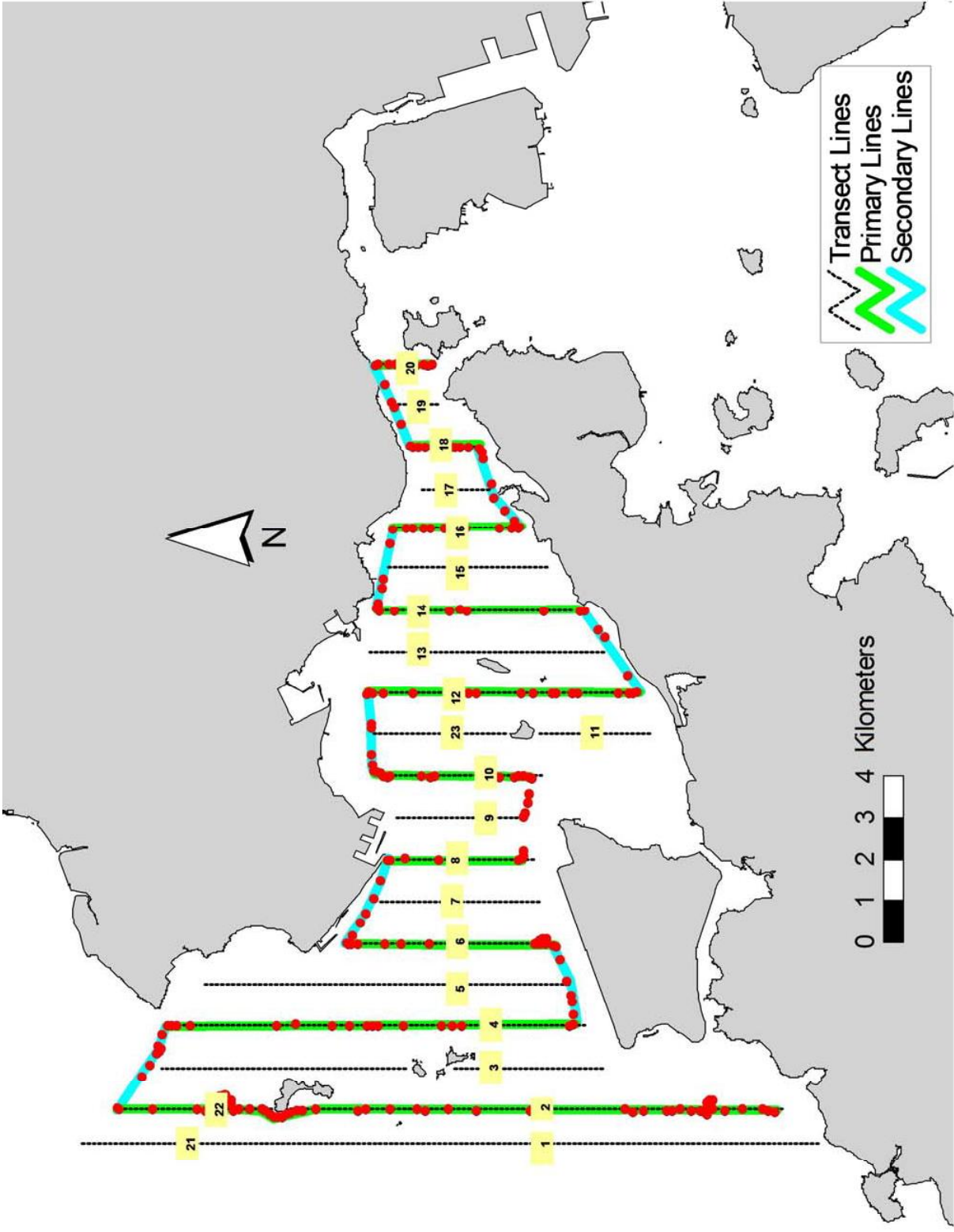


Figure 3. Survey Route on October 15<sup>th</sup>, 2013

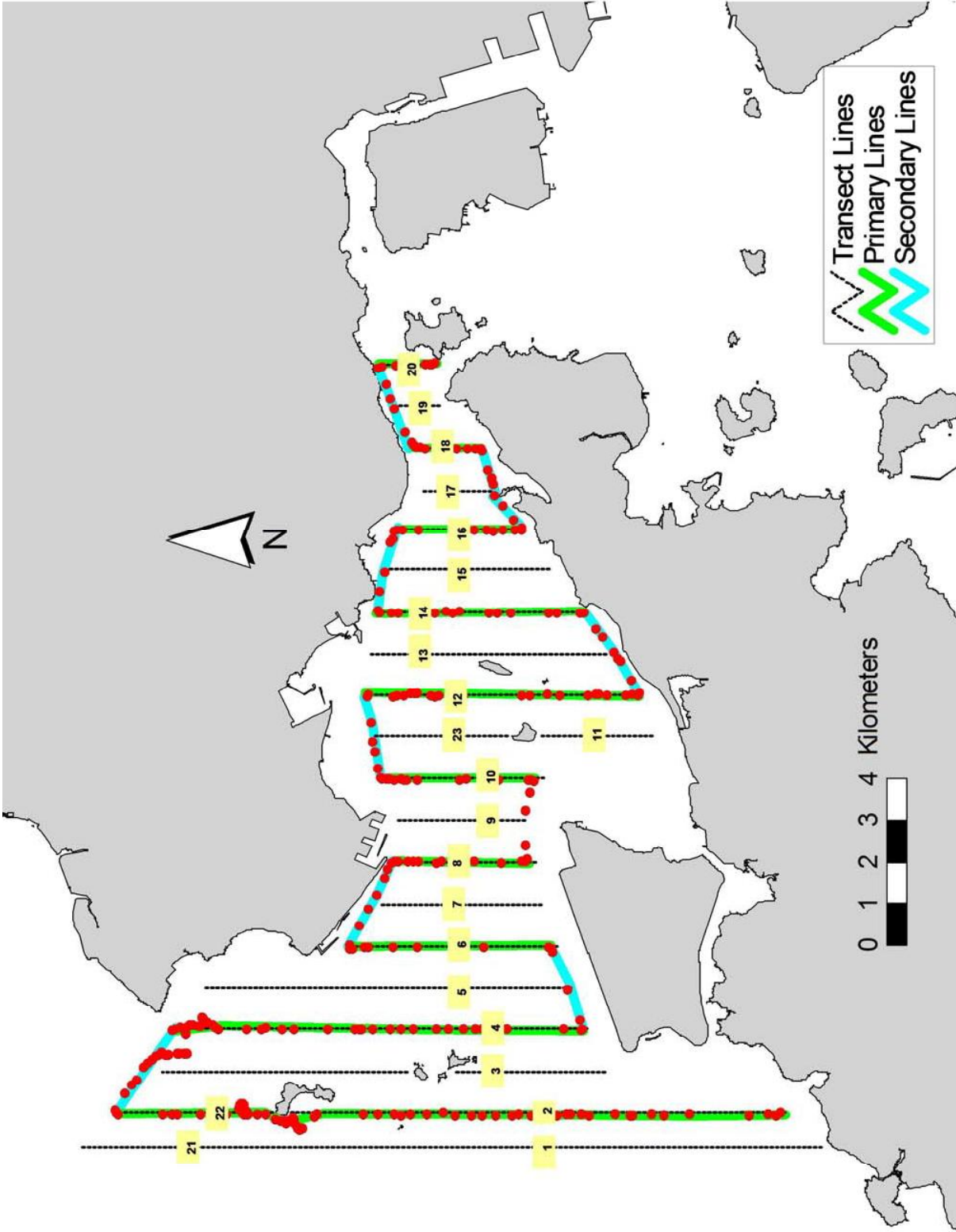


Figure 4. Survey Route on October 17<sup>th</sup>, 2013

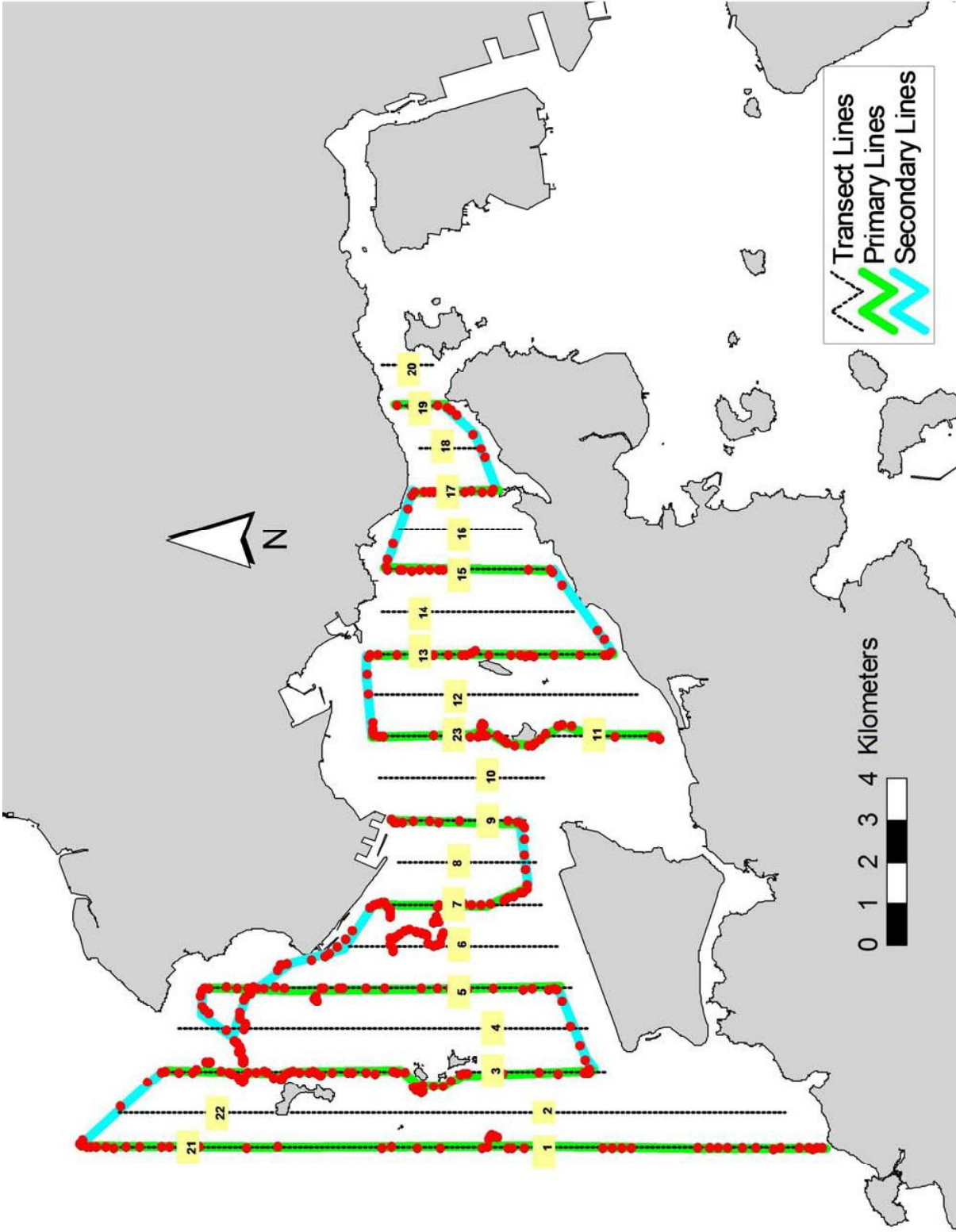


Figure 5. Survey Route on October 22<sup>nd</sup>, 2013



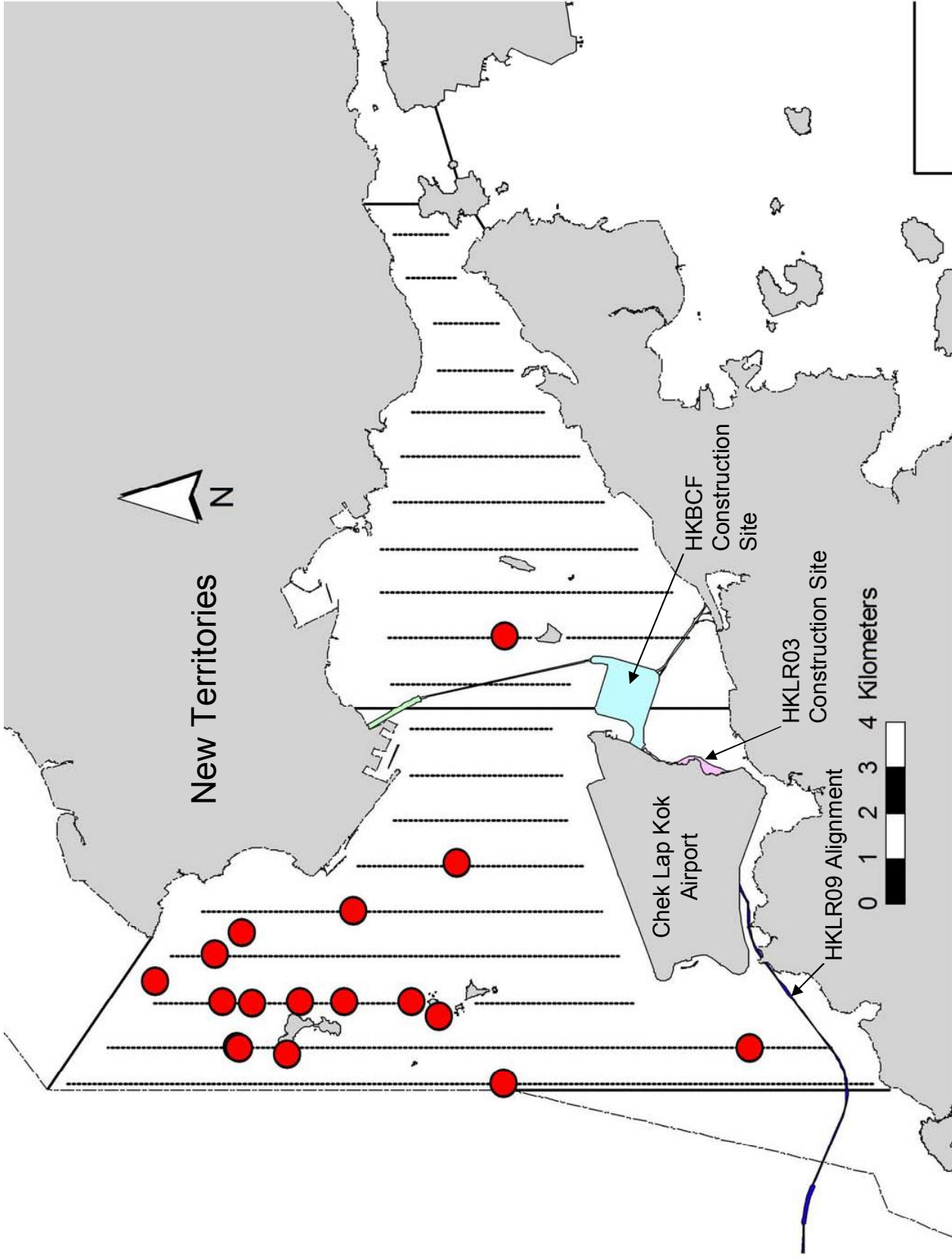


Figure 6. Distribution of Chinese White Dolphin Sightings During October 2013 HKLR03 Monitoring Surveys

## Appendix I. HKLR03 Survey Effort Database (October 2013)

(Abbreviations: BEAU = Beaufort Sea State; P = Primary Line Effort; S = Secondary Line Effort)

DATE	AREA	BEAU	EFFORT	SEASON	VESSEL	TYPE	P/S
8-Oct-13	NW LANTAU	2	1.46	AUTUMN	STANDARD31516	HKLR	P
8-Oct-13	NW LANTAU	3	19.09	AUTUMN	STANDARD31516	HKLR	P
8-Oct-13	NW LANTAU	4	20.08	AUTUMN	STANDARD31516	HKLR	P
8-Oct-13	NW LANTAU	3	2.90	AUTUMN	STANDARD31516	HKLR	S
8-Oct-13	NW LANTAU	4	9.37	AUTUMN	STANDARD31516	HKLR	S
8-Oct-13	NW LANTAU	5	0.90	AUTUMN	STANDARD31516	HKLR	S
8-Oct-13	NE LANTAU	2	6.60	AUTUMN	STANDARD31516	HKLR	P
8-Oct-13	NE LANTAU	3	10.67	AUTUMN	STANDARD31516	HKLR	P
8-Oct-13	NE LANTAU	2	6.46	AUTUMN	STANDARD31516	HKLR	S
8-Oct-13	NE LANTAU	3	3.87	AUTUMN	STANDARD31516	HKLR	S
15-Oct-13	NW LANTAU	2	23.21	AUTUMN	STANDARD31516	HKLR	P
15-Oct-13	NW LANTAU	3	7.37	AUTUMN	STANDARD31516	HKLR	P
15-Oct-13	NW LANTAU	2	7.56	AUTUMN	STANDARD31516	HKLR	S
15-Oct-13	NE LANTAU	2	13.30	AUTUMN	STANDARD31516	HKLR	P
15-Oct-13	NE LANTAU	3	6.89	AUTUMN	STANDARD31516	HKLR	P
15-Oct-13	NE LANTAU	2	9.51	AUTUMN	STANDARD31516	HKLR	S
15-Oct-13	NE LANTAU	3	1.10	AUTUMN	STANDARD31516	HKLR	S
17-Oct-13	NE LANTAU	2	5.05	AUTUMN	STANDARD31516	HKLR	P
17-Oct-13	NE LANTAU	3	15.02	AUTUMN	STANDARD31516	HKLR	P
17-Oct-13	NE LANTAU	2	4.49	AUTUMN	STANDARD31516	HKLR	S
17-Oct-13	NE LANTAU	3	6.24	AUTUMN	STANDARD31516	HKLR	S
17-Oct-13	NW LANTAU	2	14.04	AUTUMN	STANDARD31516	HKLR	P
17-Oct-13	NW LANTAU	3	15.63	AUTUMN	STANDARD31516	HKLR	P
17-Oct-13	NW LANTAU	2	3.86	AUTUMN	STANDARD31516	HKLR	S
17-Oct-13	NW LANTAU	3	4.55	AUTUMN	STANDARD31516	HKLR	S
22-Oct-13	NW LANTAU	1	2.11	AUTUMN	STANDARD31516	HKLR	P
22-Oct-13	NW LANTAU	2	18.78	AUTUMN	STANDARD31516	HKLR	P
22-Oct-13	NW LANTAU	3	14.78	AUTUMN	STANDARD31516	HKLR	P
22-Oct-13	NW LANTAU	1	2.43	AUTUMN	STANDARD31516	HKLR	S
22-Oct-13	NW LANTAU	2	2.22	AUTUMN	STANDARD31516	HKLR	S
22-Oct-13	NW LANTAU	3	6.44	AUTUMN	STANDARD31516	HKLR	S
22-Oct-13	NE LANTAU	1	0.97	AUTUMN	STANDARD31516	HKLR	P
22-Oct-13	NE LANTAU	2	16.73	AUTUMN	STANDARD31516	HKLR	P
22-Oct-13	NE LANTAU	3	0.26	AUTUMN	STANDARD31516	HKLR	P
22-Oct-13	NE LANTAU	2	9.78	AUTUMN	STANDARD31516	HKLR	S
22-Oct-13	NE LANTAU	3	0.31	AUTUMN	STANDARD31516	HKLR	S

### Appendix II. HKLR03 Chinese White Dolphin Sighting Database (October 2013)

(Abbreviations: STG# = Sighting Number; HRD SZ = Dolphin Herd Size; BEAU = Beaufort Sea State; PSD = Perpendicular Distance; BOAT ASSOC. = Fishing Boat Association P/S: Sighting Made on Primary/Secondary Line#)

DATE	STG #	TIME	HRD SZ	AREA	BEAU	PSD	EFFORT	TYPE	NORTHING	EASTING	SEASON	BOAT ASSOC.	P/S
15-Oct-13	1	1019	2	NW LANTAU	2	163	ON	HKLR	817184	805458	AUTUMN	NONE	P
15-Oct-13	2	1126	5	NW LANTAU	2	336	ON	HKLR	827871	805470	AUTUMN	NONE	P
17-Oct-13	1	1413	7	NW LANTAU	2	115	ON	HKLR	828321	807520	AUTUMN	NONE	P
17-Oct-13	2	1440	2	NW LANTAU	3	125	ON	HKLR	829573	806935	AUTUMN	NONE	S
17-Oct-13	3	1514	1	NW LANTAU	2	238	ON	HKLR	827804	805449	AUTUMN	NONE	P
17-Oct-13	4	1529	5	NW LANTAU	2	0	ON	HKLR	826819	805303	AUTUMN	NONE	S
22-Oct-13	1	0943	8	NW LANTAU	3	1847	ON	HKLR	823278	809550	AUTUMN	NONE	S
22-Oct-13	2	1036	6	NW LANTAU	3	530	ON	HKLR	827755	808013	AUTUMN	NONE	S
22-Oct-13	3	1122	2	NW LANTAU	2	142	ON	HKLR	829440	808493	AUTUMN	NONE	P
22-Oct-13	4	1226	2	NW LANTAU	3	53	ON	HKLR	823661	806141	AUTUMN	NONE	S
22-Oct-13	5	1233	5	NW LANTAU	2	0	ON	HKLR	824236	806472	AUTUMN	NONE	S
22-Oct-13	6	1244	3	NW LANTAU	2	48	ON	HKLR	825632	806464	AUTUMN	GILLNET	P
22-Oct-13	7	1255	2	NW LANTAU	2	18	ON	HKLR	826540	806476	AUTUMN	NONE	P
22-Oct-13	8	1305	2	NW LANTAU	2	155	ON	HKLR	827547	806458	AUTUMN	NONE	P
22-Oct-13	9	1313	2	NW LANTAU	1	295	ON	HKLR	828179	806480	AUTUMN	NONE	P
22-Oct-13	10	1413	3	NW LANTAU	3	231	ON	HKLR	822302	804655	AUTUMN	NONE	P
22-Oct-13	11	1600	6	NE LANTAU	3	128	ON	HKLR	822285	814576	AUTUMN	NONE	P




**Appendix III. Individual dolphins identified during HKLR03 monitoring surveys in October 2013**

<b>ID#</b>	<b>DATE</b>	<b>STG#</b>	<b>AREA</b>
CH98	17/10/13	1	NW LANTAU
	17/10/13	3	NW LANTAU
NL11	22/10/13	2	NW LANTAU
NL24	22/10/13	1	NW LANTAU
NL46	22/10/13	8	NW LANTAU
NL49	22/10/13	5	NW LANTAU
NL98	22/10/13	1	NW LANTAU
	22/10/13	4	NW LANTAU
	22/10/13	11	NE LANTAU
NL103	17/10/13	1	NW LANTAU
NL123	22/10/13	11	NE LANTAU
NL145	22/10/13	2	NW LANTAU
NL150	22/10/13	2	NW LANTAU
NL165	22/10/13	5	NW LANTAU
NL182	17/10/13	1	NW LANTAU
	22/10/13	3	NW LANTAU
NL188	22/10/13	10	NW LANTAU
NL213	15/10/13	2	NW LANTAU
	22/10/13	7	NW LANTAU
NL214	17/10/13	4	NW LANTAU
NL220	17/10/13	1	NW LANTAU
	22/10/13	1	NW LANTAU
	22/10/13	4	NW LANTAU
	22/10/13	11	NE LANTAU
NL221	15/10/13	2	NW LANTAU
	17/10/13	1	NW LANTAU
	17/10/13	4	NW LANTAU
NL285	22/10/13	11	NE LANTAU
NL287	22/10/13	2	NW LANTAU
NL295	22/10/13	6	NW LANTAU
	22/10/13	11	NE LANTAU
NL296	22/10/13	6	NW LANTAU
	22/10/13	11	NE LANTAU
WL05	22/10/13	5	NW LANTAU
WL46	17/10/13	1	NW LANTAU
WL124	15/10/13	2	NW LANTAU




Appendix IV. Photographs of Identified Individual Dolphins in October 2013 (HKLR03)



Appendix IV. (cont'd)







Appendix IV. (cont'd)



---

## APPENDIX I

---

### Waste Flow Table



**MONTHLY SUMMARY WASTE FLOW TABLE**

Name of Department: Hyd

Contract No.: HY/2011/03

**Monthly Summary Waste Flow Table for 2013**

Month	Actual Quantities of Inert C&D Materials Generated Monthly						Actual Quantities of C&D Wastes Generated Monthly					
	Total Quantity Generated (in '000m <sup>3</sup> )	Hard Rock and Large Broken Concrete	Reused in the Contract (Note 8)	Reused in Other Projects (Note 8)	Disposed as Public Fill (Note 6)	Imported Fill (Note 6)	Metals	Paper / Cardboard Packaging	Plastics (Note 3)	Chemical Waste	Others, e.g. general refuse (Note 8)	
	(in '000m <sup>3</sup> )	(in '000m <sup>3</sup> )	(in '000m <sup>3</sup> )	(in '000m <sup>3</sup> )	(in '000m <sup>3</sup> )	(in '000m <sup>3</sup> )	(in '000kg)	(in '000kg)	(in '000kg)	(in '000kg)	(in '000m <sup>3</sup> )	
Jan	8.472	0.000	8.472	0.000	0.000	11.120	0.000	0.000	0.000	0.000	0.293	
Feb	8.644	0.000	8.644	0.000	0.000	8.501	0.000	0.000	0.000	0.000	0.091	
Mar	6.826	0.000	6.826	0.000	0.000	1.548	0.000	0.243	0.000	0.000	0.117	
Apr	6.822	0.000	6.822	0.000	0.000	0.059	0.000	0.000	0.000	0.000	0.059	
May	8.588	0.000	8.584	0.000	0.004	0.000	0.000	0.000	0.000	0.000	0.098	
Jun	7.073	0.000	7.073	0.000	0.000	7.977	0.000	0.000	0.000	0.508	0.182	
Sub-total	46.423	0.000	46.420	0.000	0.004	29.204	0.000	0.243	0.000	0.508	0.839	
Jul	11.495	0.000	11.495	0.000	0.000	14.006	0.000	0.000	0.000	0.000	0.143	
Aug	4.963	0.000	4.963	0.000	0.000	9.268	0.000	0.000	0.000	1.600	0.338	
Sep	10.574	0.000	10.574	0.000	0.000	57.331	0.000	0.000	0.000	0.000	0.319	
Oct	10.820	0.000	10.820	0.000	0.000	116.284	0.000	0.000	0.000	0.000	0.176	
Nov	0.000	0.000	0.000	0.000	0.000	0.000	0.000	0.000	0.000	0.000	0.000	
Dec	0.000	0.000	0.000	0.000	0.000	0.000	0.000	0.000	0.000	0.000	0.000	
Sub- total	37.851	0.000	37.851	0.000	0.000	196.889	0.000	0.000	0.000	1.600	0.975	
Total	84.274	0.000	84.270	0.000	0.004	226.093	0.000	0.243	0.000	2.108	1.814	

- Notes: The performance target are given in ER Appendix 8I Clause 14
- (1)
  - (2) The waste flow table shall also include C&D materials that are not specified in the Contract to be imported for use at the Site
  - (3) Plastics refer to plastic bottles/containers, plastic sheets/foam from packaging material
  - (4) The Contractor shall also submit the latest forecast of the amount of C&D materials expected to be generated from the Works, together with a break down of the nature where the total amount of C&D materials expected to be generated from the Works is equal to or exceeding 50,000m<sup>3</sup>.
  - (5) All recyclable materials, including metals, paper / cardboard packaging, plastics, etc. will be collected by registered
  - (6) Conversion factors for reporting purpose:  
excavated (bulk): rock = 2.0 tonnes/m<sup>3</sup>; soil = 1.8 tonnes/m<sup>3</sup>. sand=1.9tonnes/m<sup>3</sup>
  - (7) Numbers are rounded off to the nearest three decimal places
  - (8) 30T dump truck carries C&D waste of 8.0m<sup>3</sup>; 24T dump truck carries C&D waste of 6.5m<sup>3</sup>





## APPENDIX J

---

### Cumulative Statistic on Complaints

HyD Contract No. HY/2011/03  
 Hong Kong - Zhuhai - Macao Bridge Hong Kong Link Road  
 Section between Scenic Hill and Hong Kong Boundary Crossing Facilities

**Complaint Register**

Complaint No.	Received Date	Received Time	Source	Category	Complaint Details	Location	Improvement Measures Taken	Status	Remarks
COM-2012-008	22-Oct-12	16:41	EPD	Environmental (Water Pollution)	X光及超聲波掃描顯示船隻大副引擎，有寫本港海水中（探察記錄），污染證據，要求船隻及回廠。(Photos attached). The "phenomenon" was observed over the past week. The photos attached were taken on 19,10,2012, 22,10,2012 and 23,10,2012.	Portion X	The pelican barge as shown in the photos provided on 24 October 2012 did not belong to the Contractor.	Closed	-
COM-2012-009	5-Nov-12	-	1823 CASE: 1-391341859	Environmental (Noise and light)	The citizen complains about noise and light pollution from the barges working on the Zhuhai Macau Bridge project. Barge machinery working to about 10pm at night and sometimes can be heard intermittently through the night. The noise is more audible because the machinery is shielded above the water.	Portion X	The Contractor has adjusted the emission angle of the lights on working vessels with a view to minimizing the glaring effect to the adjoining residential areas	Closed	-
COM-2012-009(2)	11-Nov-12	-	1823 CASE: 1-391341859	Environmental (Noise, water quality & air quality)	The complainant notes that the barges are still working on a Sunday, up until 10pm at night, very noisy, causing pollution of the water and at times expelling black smoke from their engines. A photograph taken at 10:40am on Sunday 11 November 2012 was attached.	Portion X	-	Closed	-
COM-2012-009(3)	14-Nov-12	-	1823 CASE: 1-391341859	Environmental (Noise)	The complainant did not accept the reply. He further said that "All staff has to do is come out either at night or a Sunday to check, so easy. If this continues I will have no choice to call the police out."	Portion X	The Contractor has taken the following further mitigation measures for the reclamation works: (a) Mitigation Measures for Noise Nuisance: • Improvement of noise covers onto the generators / motors on barges; and • Increase frequency of applying lubricant to all moving parts and gear wheels of the working barges. (b) Mitigation Measures for Smoke Emission: • Increase frequency of maintenance and checking of engines on barges that may emit smoke; and • Install air replacement of smoke suppression devices such as air filter, at angles where necessary.	Closed	-
COM-2012-010(1)	6-Nov-12	-	zhzbenquiry@hyd.gov.hk<	Environmental (Noise)	The complainant stated that early work has started on-site at Le Blau Deux estates using barges. The work in process is generated high level of noise from powered tools used on those barges. Even if the noise was acceptable on weekdays during daytime, it is definitely creating nuisance to local resident at night (past 7pm) and on Sunday. Basically as 5 November 12 evening, he could not leave his window open as the level of noise prevent his baby to sleep and he could not even hear the TV in his flat. The noise coming from the site is higher than the source from his TV. He would like to know what measure you are planning to put in place to address this issue. He did not think that the current level of noise are acceptable past 7pm and on Sunday.	Portion X	-	Closed	-
COM-2012-010(2)	15-Nov-12	-	zhzbenquiry@hyd.gov.hk<	Environmental (Noise & air quality)	The noise can be very annoying, on days depending of the wind direction, you are making more noise than the plane taking off (I measured it myself), to give you an idea of the disturbance you are creating again. I would also like to bring an other topic beside the noise. Since the beginning of the construction, the smell of diesel engine is very strong. It can be smell in the residential area and I think this is a huge health concern for the local population. On certain days when the wind is blowing towards the residential areas, I have the feeling that there is a diesel engine running in my living room! I would like to know how you are planning to address this?	Portion X	-	Closed	-

HYD Contract No. HY/2011/03  
 Hong Kong - Zhuhai - Macao Bridge Hong Kong Link Road  
 Section between Scenic Hill and Hong Kong Boundary Crossing Facilities

Complaint Register

Complaint No.	Received Date	Received Time	Source	Category	Complaint Details	Location	Improvement Measures Taken	Status	Remarks	
COM-2012-010(3)	15-Nov-12	-	EPD	Environmental (Noise, water quality & air quality)	The complainant has copied his reply from HYD dated 15 Nov 2012 to EPD and Health Department and he further complained on the following issues: • Noise nuisance generated by diesel engine; • Small or exhaust pipe gas in the residence; and • Suspended marine water pollution (see enclosed photo). He complained to EPD to install noise and air quality monitoring at Le Bleu Deux estate.	WAG  Porlion X	Noise from blowing horn from vessels and barges and Metallic Parts thrown on Ground • Reminded the Contractor to request the captains of the vessels and barges not blowing the horn except in case of emergency or prevention of ship collisions/serious safety matters; • The supervision teams would enhance their tight control on the vessels and barges working at that location, and monitor the situation and take corresponding actions; and • To enhance the work force of HSS to supervise each step of construction activities and the use of hand tools until the completion of the work. Noise from Engines and Cranes of the Barges during Marine Operation • Increase frequency of applying lubricant to all moving parts and great wheels of the working barges to avoid generation of abnormal sound; and • Review of working hours for the reclamation works and switching off all unnecessary machinery and plants at night time and Sundays. Noise from power generators • All generators shall be either screened or covered by adequate sound reducing materials. • All generators situated in front of Le Bleu Deux estate will be switched off at 19:00 hrs, except two generators will be kept running up to 22:00hrs if one generator is to be kept running overnight for maintaining minimum power requirement; and • The use of power generators will be limited in phase starting from 6 December 2012. Exhaust: Fume Emission • Tight control on using the machine and generators in the vicinity of Le Bleu Deux estate; and • Closely monitor the frequency on engine cleansing and replacement of dust filter. Charge of Sea Water in Yellow • The Contractor was reminded to move their vessels and barges at areas with adequate water depth as practically as possible.	Closed	-	
COM-2012-010(4)	19-Nov-12	22:25 hrs	EPD	Environmental (Air quality and Noise)	The complainant filed again a complaint for the strong noise from the power generator in the morning and the noise from the truck Chai brought, as well as the extremely high level of noise as at 10:30 pm (19/11/12).	WAG				
COM-2012-010(5)	24-Nov-12	13:42 hrs 13:48 hrs	EPD (cc to HyD)	Environmental (Air quality and Noise)	The noise is coming for the following sources: - power generator - engines from the barges used for marine operation - noise from the cranes use of the construction barges. - engine from the boat used to transport staff in and out - boats blowing their horn late in the evening and at night Gas emissions: - power generator - crane operation The complainant file again a complaint against the strong exhaust pipe emission flowing towards le Bleu Deux estate this afternoon 24/11/12 at 13:47. I can assure you that is it not "not that bad", whatever that means for you. And again strong noise of metallic parts being thrown on the ground. I thought you have already sorted out that problem according to your multiple replies to my complaints since July???	WAG				
	25-Nov-12	22:02 hrs 22:08 hrs	EPD (cc to HyD)		A picture taken this morning (25/11/12) around 9:30am-10am showing the water pollution in different area outside the floating barriers. At 21:56 hrs, boat used by the Highway Department against blew their horn repetitively at close proximity from the residential estate.	Porlion X	The following further mitigation measures during the course of the reclamation works will be taken: • Installation of noise covers onto the generators / motors on all working barges; • Increase frequency of applying lubricant to all moving parts and gear wheels of the working barges to avoid generation of abnormal sound; and • Review of working hours for the reclamation works and switching off all unnecessary machinery and plants at nighttime and Sundays.	Closed	-	
COM-2012-012(1)	13-Nov-12	22:27 hrs	HyD	Environmental (Noise)	Once again your site continues to work late. The attached photo was taken at 10:15pm on Tuesday 13 Nov. The machinery used on the barges is very noisy. Why do you continue to work till 10pm and why do you work on a Sunday. Surely this is classified as a construction site for which you are in breach of various ordinances. An early reply is appreciated.	Porlion X				
COM-2013-015	17-Jan-13	-	EPD	Environmental (Air)	The complainant raised that construction dust was arising from construction site of China State Communism Engineering (Hong Kong) Ltd near Su-Ho Wan Sewage Treatment Works due to insufficient dust suppression and inadequate wheel washing.	WA3	The Contractor of HY/2011/03 would take the following actions with immediate effect • To ensure no loosed earth material exposed at the edges of embankment earth materials i.e. to prevent erosion by wind and water ; • To cover the stockpiled earth material by adequate tarpaulin; • To enhance the frequency of watering (3 times per day) onto existing haul road and other area as appropriate; and • To install a water sprinkler system to enhance the existing dust suppression measures once the water point is ready for water supply by WSD.	Closed		

HyD Contract No. HY/2011/03  
 Hong Kong - Zhuhai - Macao Bridge Hong Kong Link Road  
 Section between Scenic Hill and Hong Kong Boundary Crossing Facilities

**Complaint Register**

Complaint No.	Received Date	Received Time	Source	Category	Complaint Details	Location	Improvement Measures Taken	Status	Remarks
COM-2013-016	18-Jan-13	-	EPD	Environmental (Water)	The complainant advised that turbid water and concrete/cement has been arising from the Hong Kong-Zhuhai-Macao Bridge Hong Kong Projects to marine water. The complainant did not specify the source of the turbid water and concrete/cement.	N/A	-	Closed	-
COM-2013-018	2-Mar-13	-	HyD	Environmental (Noise)	The complainant advised that "it seems that the Contractor's cranes operating on the barges are again in the vicinity of the complainant's residence on 22 March 2013. The noise are again disturbing the neighbourhood with intolerable noise". The complainant requested Mr. Ng from EPD to take note of this complaint and expected a detailed report.	Portion X	The Contractor has been reminded to continue the process of applying lubricant/ grease to all barges which are to be worked in the site area near Le Bleu Deux.	Closed	-
COM-2013-018 (2)	4-Mar-13	-	EPD	Environmental (Noise)	The complainant complained that the cranes operating on the barges for the HZMB HK project generating squeak noise in the evening of 1 March 2013 causing an annoyance to him/her.	Portion X	The Contractor implemented the following measures : - Briefing given to the operator for the proper operation of marine vessels; - Keep adequate routine maintenance ; - Minimize the quantities of plant oiler 7pm; & - Review the working hours of night time works and switch off all unnecessary machinery and plants at night time.	Closed	-
COM-2013-018 (3)	13-Mar-13	-	HyD	Environmental (Noise)	The complainant asked what noise mitigation the Contractor was taking. The complainant pointed out that the noise in question was so strong that it woke up his baby girl.	Portion X	-	Closed	-
COM-2013-018 (4)	22-Mar-13	14:19 hrs	HyD	Environmental (Noise)	The complainant complained that "the lifting appliances was operated gently and softly to keep the noise emission as low as possible" but the noise still woke up his baby. "Lubricant was regularly applied to smoothen all moving parts and gear wheels of the working barges" that did not seem to be the case at all.  The complainant pointed that the crane operating at 10:27 hrs on 24 March 2012 needed lubricant.	Portion X	The Contractor will keep on closely monitoring the situation and carry out the necessary noise mitigation measures while barges are working in the site area nearby residential area.	Closed	-
COM-2013-018 (5)	24-Mar-13	10:28 hrs	HyD	Environmental (Noise)	The complainant complained that noise emitted from a crane at 10:19 hrs. The complainant further complained that noise was generated from a barge at 07:30 hrs.	Portion Y	-	Closed	-
COM-2013-018 (6) (7) & (8)	1-Apr-13	10:32 hrs	HyD	Environmental (Noise)	The complainant complained that machinery noise generated from the construction site near Chung Shek Development Pier operating for the Hong Kong-Zhuhai-Macao Bridge Hong Kong during the normal working hours on 6 April 2013 and 13 April 2013 and the late evening of 10 April 2013 causing nuisance to public.	Portion X	The Contractor has been reminded to comply with OUP conditions for construction works undertaken during restricted hours to minimize the noise impact during restricted hours and non-restricted hours. The Contractor has implemented the following additional measures: - Briefing given to the operator of the barges for proper operation of marine vessels; - Operating barge by experienced operators only; - Keeping adequate routine maintenance for barges e.g. application of lubricants into moving parts in order to minimize squeak noise; - Initial noise covers onto noisy equipment where practicable - Permitting subcontractor only well-maintained plant should be operated on-site. - Minimize the quantities of plant used after 7pm as far as practicable; - Speed up or construction works in order to shorten the duration (days) of potential noise impact/nuisance to the surrounding area; - Regular review of working hours for night time works and switch off all unnecessary machinery and plants at night time.	Closed	-

HyD Contract No. HY/2011/03  
 Hong Kong - Zhuhai - Macao Bridge Hong Kong Link Road  
 Section between Scenic Hill and Hong Kong Boundary Crossing Facilities

**Complaint Register**

Complaint No.	Received Date	Received Time	Source	Category	Complaint Details	Location	Improvement Measures Taken	Status	Remarks
COM-2013-028 (11)	28-Apr-13	15:44	EPD	Environmental (Noise)	The complainant complained that machinery noise generated from the reclamation site near Tung Chung Development Pier at around 22:00 of 28 April 2013 causing nuisance to public.	Portion X	The Contractor has been reminded to comply with CNP conditions for construction works undertaken during restricted hours. To minimize the potential noise impact during restricted hours, the Contractor has implemented the following additional measures: - Briefing given to the operator of the barges for proper operation of marine vessels; - Operating barge by experienced operators only; - Keeping adequate routine maintenance for barges e.g. application of lubricants into moving parts in order to avoid squeak noise; - Noise covers onto noisy equipment where practicable - Having subcontractor only well-maintained plant should be operated on-site - Speed up of construction works in order to shorten the duration (days) of potential noise impact/nuisance to the surrounding environment; and - Regular review of working hours for night time works and switch off all unnecessary machinery and plants at night time.	Closed	-
COM-2013-022	8-Apr-13	-	EPD	Environmental (Water)	The complainant alleged that oil was dumped from various vessels operating for HZMB HK projects near Tung Chung Development Pier over the past few months. Photos were provided by the complainant.	Portion X	The Contractor has checked the photos provided by the complainant and confirmed that the vessels and boats shown in the photos do not belong to Contract No. HY/2011/03. As this complaint is not related to this Contract, no follow up action is required. The Contractor has reminded their subcontractors to implement the measures recommended in the Spill Response Plan (SRP) in case of accidental release of oils from vessel.	Closed	-
COM-2013-022(2)	23-May-13	09:15 hrs	EPD	Environmental (Water)	This complaint was a follow-up of a previous complaint received by EPD on 8 April 2013 regarding oil slicks caused by vessels. It was alleged that oil was still being dumped from various vessels operating for HZMB HK projects near Tung Chung Development Pier over the past few months. On the other hand, the complainant would also like to know the contractor would also like to know	Portion X	The Contractor has reminded their subcontractors to implement the measures recommended in the Spill Response Plan in case of accidental release of oils from vessel and handle the chemical wastes (waste oil) in accordance with the requirements provided in the EM&A Manual.	Closed	-
COM-2013-023	2-May-13	-	HyD	Environmental (Noise)	The complainant alleged that there were metal parts dropped on the ground creating noise at 12:58 on 1 May 2013	WAG	If there are metal handling works, the Contractor will not carry out the metal handling works in early morning in order to minimize potential noise disturbance as far as practicable in future.	Closed	-
COM-2013-024	23-May-13	09:50 hrs	EPD	Environmental (Noise)	A complaint was received on 21 May 2013 regarding noise generated from metal handling works undertaken during restricted hours on the site opposite Le Bau Deux at around 09:45 to 10:00 hrs of 18 May 2013 and loading/unloading activities creating noise disturbance by the contractor of HY/2011/03.	WAG	If there are metal handling works, the Contractor will not carry out the metal handling works in early morning in order to minimize potential noise disturbance as far as practicable in future.	Closed	-
COM-2013-027	28-Jun-13	10:02 hrs	HSS	Environmental (Noise)	A complaint was received on 28 June 2013 regarding noise generated from the works area near the site office (WAG) around 10:00 hrs on 23 June 2013.	WAG	The Contractor was recommended to minimize the potential noise impacts generated from the construction sites as far as practicable in future.	Closed	-
COM-2013-033	13-Sep-13	Around 22:00 hrs	RSS	Environmental (Noise)	A complaint was received regarding the noise nuisance from barge at about 22:20 hrs on 13 September 2013 and 02:30 hrs on 14 September 2013.	Portion X	The Contractor has been reminded to comply with CNP conditions for construction works undertaken during restricted hours. To minimize the potential noise impact during restricted hours, the Contractor has implemented the following additional measures: - Minimized the quantities of plant used after 7pm as far as practicable; and - Regular review of working hours for night time works and switch off all unnecessary machinery and plants at night time.	Closed	-
COM-2013-034	17-Sep-13	-	HyD	Environmental (Noise)	A complaint was received on 17 September 2013 regarding the noise nuisance from tree transplanting activities in the morning of 14 September 2013.	Portion Y	The Contractor has been reminded to comply with CNP conditions for construction works undertaken during restricted hours. To minimize the potential noise impact during restricted hours, the Contractor has implemented the following additional measures: - Minimized the quantities of plant used after 7pm as far as practicable; and - Regular review of working hours for night time works and switch off all unnecessary machinery and plants at night time.	Closed	-

HyD Contract No. HY/2011/03  
 Hong Kong - Zhuhai - Macao Bridge Hong Kong Link Road  
 Section between Scenic Hill and Hong Kong Boundary Crossing Facilities

**Complaint Register**

Complaint No.	Received Date	Received Time	Source	Category	Complaint Details	Location	Improvement Measures Taken	Status	Remarks
COM2013-037	8-Oct-2013 9-Oct-2013 16-Oct-2013	--	Supervising Officer's Representative	Environmental (Noise)	The complainant complained the noise from barge operation from 21:30 to 22:30 hrs on 4 October 2013. The complainant complained that several loud bangs were heard starting from 21:00 hrs on 7 October 2013. The complainant complained that it was very noisy in the noon of 14 October 2013.	Portion X	The Contractor has been reminded to comply with CNP conditions for construction works undertaken during restricted hours. To minimize the potential noise impact during restricted hours, the Contractor has implemented the following additional measures: -minimize the quantities of plant used during restricted hours as far as practicable; and -regular review of working duration for restricted hours works and switch off all unnecessary machinery and plants during restricted hours.	Closed	-
COM2013-041	31-Oct-13	21:52 hrs	E/PD	Environmental (Noise)	A complaint was received on 31 October 2013 regarding the noise generated from a barge being moved by a tug boat in the morning of 31 October 2013 (around 05:35).	N/A	The Contractor has been reminded to comply with CNP conditions for construction works undertaken during restricted hours. To minimize the potential noise impact during restricted hours, the Contractor has implemented the following additional measures: -minimize the quantities of plant used during restricted hours as far as practicable; and -regular review of working duration for restricted hours works and switch off all unnecessary machinery and plants during the nighttime and early morning period (7pm to 7am).	Closed	-



## **APPENDIX K**

---

### Environmental Licenses and Permits

## Summary of Environmental Licences and Permits Application and Status

### **Environmental Permit**

Date Application Submitted	Status	Date EP Issued	EP No.	EP Holder	Expiry Date
28.08.2013	VEP issued	05.09.2013	EP-352/2009/C	Highways Department	N/A
29.07.2013	VEP Issued	06.08.2013	EP-353/2009/G	Highways Department	N/A

### **Notification of Carrying Out Notifiable Works under Air Pollution Control (Construction Dust) Regulation**

Date Notification Submitted	Notification Ref. No.	Valid Since	Expiry Date
25.05.2012	345690	01.06.2012	N/A

### **Billing Account for Disposal of Construction Waste**

Date Application Submitted	Account No	Valid Since	Expiry Date
01.06.2012	7015313	27.06.2012	N/A

### **Chemical Waste Producer Registration**

Date Registration Submitted	Waste Producer No.	Date Registration Issued	Major Waste Type	Expiry Date
20.06.2012	5213-950-C1169-43	12.07.2012	Spent lubricating oil, spent flammable liquid (diesel), surplus paint, spent organic solvent and their containers, spent batteries, soil containing mineral oil	N/A

### **Wastewater Discharge License**

Item No.	Date Application Submitted	Area Applied	Status	Expiry Date
1	22.06.2012	Site Office for Supervising Officer (WA6)	Application Ref. No. 346651 Letter from the EPD (Ref: EP/RS/0000346267) dated 19.07.2012 confirming that license under WPCO is not required.	N/A
2	04.07.2012	Site Office for China States (WA6)	Application Ref. No. 346982 Water Discharge License WT00014182-2012 was granted on 20 Sep 2012	Valid until 30 Sept 2017
3.	31.07.2012	Portion B, Portion X & Portion Y	Application Ref. No. 348019 Water Discharge License WT00014118-2012 was granted on 20 Sep 2012	Valid until 30 Sept 2017.



4.	15.01.2013	WA 3	WA 3	Application Ref No. 356237 Water Discharge License Ref. WT00015423-2013 was granted on 4 Mar 2013	Valid until 31/03/2018
5.	15.01.2013	WA 4	WA 4	Application Ref No. 356240 Applied for Water Discharge License and pending for approval	N/A
6	02.04.2013	Airport Road (Southern)	Airport Road (Southern)	Water discharge license Ref. WT00015866-2013 was granted on 29 Apr 2013	Valid until 30/04/2018
7	02.04.2013	Airport Road (Northern)	Airport Road (Northern)	Water discharge license Ref. WT00015865-2013 was granted on 29 Apr 2013	Valid until 30/04/2018

### Construction Noise Permit

Item No.	Date Application Submitted	Works Area Applied	Description	Status	CNP No.	Validity of CNP	
						From	To
1	20.05.2013	WA4	Loading of plants and fill materials	CNP was issued on 05.06.2013 (Valid)	GW-RW0366-13	05.06.2013 1900	03.12.2013 2300
2	19.06.2013	Kwo Lo Wan	Lighting / wastewater treatment	CNP issued on 12.07.2013 (Valid)	GW-RS0733-13	14.07.2013 2300	03.12.2013 0700
3	19.06.2013	Kwo Lo Wan	Pile Pilling	CNP issued on 03.07.2013 (valid)	GW-RS0731-13	14.07.2013 1900	03.12.2013 2300
4	08.07.2013	Airport Road	Pile pilling (N13)	CNP issued on 25.07.2013 (valid)	GW-RS0834-13	04.08.2013 19:00	03.02.2014 2300
5	08.07.2013	Airport Road	Lighting/ wastewater treatment	CNP issued on 25.07.2013 (valid)	GW-RS0836-13	13.08.2013 23:00	12.02.2014 0700
6	30.08.2013	WA3	Stockpiling and wastewater treatment	CNP issued on 13.09.2013 (Valid)	GW-RS1012-13	28.09.2013 19:00	18.11.2013 0700
7	04.09.2013	Kwo Lo Wan	Trial for jet grouting	CNP issued on 17.09.2013 (Valid)	GW-RS-1024-13	18.09.2013 00:00	18.11.2013 0700
8	13.09.2013	West Portal	Canopy/ grouting works	CNP issued on 27.09.2013 (valid)	GW-RS1076-13	27.09.2013 19:00	26.03.2014 2400

Item No.	Date Application Submitted	Works Area Applied	Description	Status	CNP No.	Validity of CNP	
						From	To
9	27.09.2013	Portion X	Marine works	CNP issued on 15.10.2013 (valid)	GW-RS1114-13	15.10.2013 23:00	11.04.2014 0700
10	05.10.2013	Portion X	Marine works	CNP issued on 22.10.2013 (valid)	GW-RS1170-13	22.10.2013 1900	18.04.2014 2300
11	21.10.2013	Kwo Lo Wan	Trial for jet grouting (renewal)	CNP applied on 21.10.2013 and pending for approval	N/A	N/A	N/A
12	30.10.2013	Kwo Lo Wan	Water treatment	CNP applied on 30.10.2013 and pending for approval	N/A	N/A	N/A



## APPENDIX L

---

### Implementation Schedule of Environmental Mitigation Measures

EIA Ref.	EM&A Log Ref	Recommended Mitigation Measures	Objectives of the Recommended Measures & Main Concerns to address	Who to implement the measures?	Location of the measures	When to implement the measures?	Implementation Status
<b>Air Quality</b>							
S5.5.6.1	A1	1) The contractor shall follow the procedures and requirements given in the Air Pollution Control (Construction Dust) Regulation  2) Proper watering of exposed spoil should be undertaken throughout the construction phase. <ul style="list-style-type: none"> <li>Any excavated or stockpile of dusty material should be covered entirely by impervious sheeting or sprayed with water to maintain the entire surface wet and then removed or backfilled or reinstated where practicable within 24 hours of the excavation or unloading;</li> <li>Any dusty materials remaining after a stockpile is removed should be wetted with water and cleared from the surface of roads;</li> <li>A stockpile of dusty material should not be extend beyond the pedestrian barriers, fencing or traffic cones.</li> <li>The load of dusty materials on a vehicle leaving a construction site should be covered entirely by impervious sheeting to ensure that the dusty materials do not leak from the vehicle;</li> <li>Where practicable, vehicle washing facilities with high pressure water jet should be provided at every discernible or designated vehicle exit point. The area where vehicle washing takes place and the road section between the washing facilities and the exit point should be paved with concrete, bituminous materials or hardcore;</li> </ul>	Good construction site practices to control the dust impact at the nearby sensitive receivers to within the relevant criteria.	Contractor	All construction sites	Construction stage	✓
S5.5.6.2	A2	<ul style="list-style-type: none"> <li>When there are open excavation and reinstatement works, hoarding of not less than 2.4m high should be provided as far as practicable along the site boundary with provision for public crossing. Good site practice shall also be adopted by the Contractor to ensure the conditions of the hoardings are properly maintained throughout the construction period;</li> </ul>	Good construction site practices to control the dust impact at the nearby sensitive receivers to within the relevant criteria.	Contractor	All construction sites	Construction stage	✓
S5.5.6.2	A2		Good construction site practices to control the dust impact at the nearby sensitive receivers to within the relevant criteria.	Contractor	All construction sites	Construction stage	✓

EIA Ref.	EM&A Log Ref	Recommended Mitigation Measures	Objectives of the Recommended Measures & Main Concerns to address	Who to implement the measures?	Location of the measures	When to implement the measures?	Implementation Status
S5.5.6.2	A2	<p>Recommended Mitigation Measures</p> <ul style="list-style-type: none"> <li>• The portion of any road leading only to construction site that is within 30m of a vehicle entrance or exit should be kept clear of dusty materials;</li> <li>• Surfaces where any pneumatic or power-driven drilling, cutting, polishing or other mechanical breaking operation takes place should be sprayed with water or a dust suppression chemical continuously;</li> <li>• Any area that involves demolition activities should be sprayed with water or a dust suppression chemical immediately prior to, during and immediately after the activities so as to maintain the entire surface wet;</li> <li>• Where a scaffolding is erected around the perimeter of a building under construction, effective dust screens, sheeting or netting should be provided to enclose the scaffolding from the ground floor level of the building, or a canopy should be provided from the first floor level up to the highest level of the scaffolding.</li> <li>• Any skip hoist for material transport should be totally enclosed by impervious sheeting.</li> <li>• Every stock of more than 20 bags of cement or dry pulverized fuel ash (PFA) should be covered entirely by impervious sheeting or placed in an area sheltered on the top and the 3 sides.</li> </ul>	Good construction site practices to control the dust impact at the nearby sensitive receivers to within the relevant criteria.	Contractor	All construction sites	Construction stage	✓
S5.5.6.2	A2	<ul style="list-style-type: none"> <li>• Cement or dry PFA delivered in bulk should be stored in a closed silo fitted with an audible high level alarm which is interlocked with the material filling line and no overfilling is allowed;</li> <li>• Loading, unloading, transfer, handling or storage of bulk cement or dry PFA should be carried out in a totally enclosed system or facility, and any vent or exhaust should be fitted with an effective fabric filter or equivalent air pollution control system; and</li> <li>• Exposed earth should be properly treated by compaction, turfing, hydroseeding, vegetation planting or sealing with latex, vinyl, bitumen, shotcrete or other suitable surface stabiliser within six months after the last construction activity on the construction site or part of the construction site where the exposed earth lies.</li> </ul>	Good construction site practices to control the dust impact at the nearby sensitive receivers to within the relevant criteria.	Contractor	All construction sites	Construction stage	N/A

EIA Ref.	EM&A Log Ref	Recommended Mitigation Measures	Objectives of the Recommended Measures & Main Concerns to address	Who to implement the measures?	Location of the measures	When to implement the measures?	Implementation Status
S5.5.6.3	A3	3) The Contractor should undertake proper watering on all exposed spoil (with at least 8 times per day) throughout the construction phase.	Control dust	Contractor	All construction sites	Construction stage	✓
S5.5.6	A5	5) Implement regular dust monitoring under EM&A programme during the construction stage.	Monitor the 24 hr and 1hr TSP levels at the representative dust monitoring stations to ensure compliance with relevant criteria throughout the construction period	Contractor	Selected representative dust monitoring station	Construction stage	✓
S5.5.71	A6	The following mitigation measures should be adopted to prevent fugitive dust emissions for concrete batching plant: <ul style="list-style-type: none"> <li>• Loading, unloading, handling, transfer or storage of any dusty materials should be carried out in totally enclosed system;</li> <li>• All dust-laden air or waste gas generated by the process operations should be properly extracted and vented to fabric filtering system to meet the emission limits for TSP;</li> <li>• Vents for all silos and cement/pulverised fuel ash (PFA) weighing scale should be fitted with fabric filtering system;</li> <li>• The materials which may generate airborne dusty emissions should be wetted by water spray system;</li> <li>• All receiving hoppers should be enclosed on three sides up to 3m above unloading point;</li> <li>• All conveyor transfer points should be totally enclosed;</li> <li>• All access and route roads within the premises should be paved and wetted; and</li> <li>• Vehicle cleaning facilities should be provided and used by all concrete trucks before leaving the premises to wash off any dust on the wheels and/or body.</li> </ul>	Monitor the 24 hr and 1hr TSP levels at the representative dust monitoring stations to ensure compliance with relevant criteria throughout the construction period	Contractor	Selected representative dust monitoring station	Construction stage	✓

EIA Ref.	EM&A Log Ref	Recommended Mitigation Measures	Objectives of the Recommended Measures & Main Concerns to address	Who to implement the measures?	Location of the measures	When to implement the measures?	Implementation Status
S5.5.2.7	A7	<p>The following mitigation measures should be adopted to prevent fugitive dust emissions at barging point:</p> <ul style="list-style-type: none"> <li>• All road surface within the barging facilities will be paved;</li> <li>• Dust enclosures will be provided for the loading ramp;</li> <li>• Vehicles will be required to pass through designated wheels wash facilities; and</li> <li>• Continuous water spray at the loading points.</li> </ul>	Control construction dust	Contractor	All construction sites	Construction stage	✓
<b>Noise</b>							
S6.4.10	N1	<p>1) Use of good site practices to limit noise emissions by considering the following:</p> <ul style="list-style-type: none"> <li>• only well-maintained plant should be operated on-site and plant should be serviced regularly during the construction programme;</li> <li>• machines and plant (such as trucks, cranes) that may be in intermittent use should be shut down between work periods or should be throttled down to a minimum;</li> <li>• plant known to emit noise strongly in one direction, where possible, be orientated so that the noise is directed away from nearby NSRs;</li> <li>• silencers or mufflers on construction equipment should be properly fitted and maintained during the construction works</li> <li>• mobile plant should be sited as far away from NSRs as possible and practicable;</li> <li>• material stockpiles, mobile container site officer and other structures should be effectively utilised, where practicable, to screen noise from on-site construction activities.</li> </ul>	Control airborne noise by means of good site practices	Contractor	All construction sites	Construction stage	✓

EIA Ref.	EM&A Log Ref	Recommended Mitigation Measures	Objectives of the Recommended Measures & Main Concerns to address	Who to implement the measures?	Location of the measures	When to implement the measures?	Implementation Status
S6.4.11	N2	2) Install temporary hoarding located on the site boundaries between noisy construction activities and NSRs. The conditions of the hoardings shall be properly maintained throughout the construction period.	Reduce the construction noise levels at low-level zone of NSRs through partial screening.	Contractor	All construction sites	Construction stage	✓
S6.4.12	N3	3) Install movable noise barriers (typically density @ 14kg/m <sup>2</sup> ), acoustic mat or full enclosure close to noisy plants including air compressor, generators, saw.	Screen the noisy plant items to be used at all construction sites	Contractor	For plant items listed in Appendix 6D of the EIA report at all construction sites	Construction stage	✓
S6.4.13	N4	4) Select Quiet plants, which comply with the BS 5228 Part 1 or TM standards.	Reduce the noise levels of plant items	Contractor	For plant items listed in Appendix 6D of the EIA report at all construction sites	Construction stage	✓
S6.4.14	N5	5) Sequencing operation of construction plants where practicable.	Operate sequentially within the same work site to reduce the construction airborne noise	Contractor	All construction sites where practicable	Construction stage	✓
	N6	6) Implement a noise monitoring under EM&A programme.	Monitor the construction noise levels at the selected representative locations	Contractor	Selected representative noise monitoring station	Construction stage	✓
<b>Waste Management (Construction waste)</b>							
S8.3.8	WM1	Construction and Demolition Material The following mitigation measures should be implemented in handling the waste: • Maintain temporary stockpiles and reuse excavated fill material for backfilling and reinstatement; • Carry out on-site sorting; • Make provisions in the Contract documents to allow and promote the use of recycled aggregates where appropriate; • Adopt Selective Demolition technique to demolish the existing structures and facilities	Good site practice to minimize the waste generation and recycle the C&D materials as far as practicable so as to reduce the amount for final disposal	Contractor	All construction sites	Construction stage	✓



EIA Ref.	EM&A Log Ref	Recommended Mitigation Measures	Objectives of the Recommended Measures & Main Concerns to address	Who to implement the measures?	Location of the measures	When to implement the measures?	Implementation Status
S8.3.9-S8.3.11	WM2	<p>with a view to recovering broken concrete effectively for recycling purpose, where possible;</p> <ul style="list-style-type: none"> <li>Implement a trip-ticket system for each works contract to ensure that the disposal of C&amp;D materials are properly documented and verified; and</li> <li>Implement an enhanced Waste Management Plan similar to ETWBTC (Works) No. 19/2005. Environmental Management on Construction Sites, to encourage on-site sorting of C&amp;D materials and to minimize their generation during the course of construction.</li> <li>In addition, disposal of the C&amp;D materials onto any sensitive locations such as agricultural lands, etc. should be avoided. The Contractor shall propose the final disposal sites to the Project Proponent and get its approval before implementation</li> </ul>		Contractor	All construction sites	Construction stage	✓
		<p>C&amp;D Waste</p> <ul style="list-style-type: none"> <li>Standard formwork or pre-fabrication should be used as far as practicable in order to minimise the arising of C&amp;D materials. The use of more durable formwork or plastic facing for the construction works should be considered. Use of wooden hoardings should not be used, as in other projects. Metal hoarding should be used to enhance the possibility of recycling. The purchasing of construction materials will be carefully planned in order to avoid over ordering and wastage.</li> <li>The Contractor should recycle as much of the C&amp;D materials as possible on-site. Public fill and C&amp;D waste should be segregated and stored in different containers or skips to enhance reuse or recycling of materials and their proper disposal. Where practicable, concrete and masonry can be crushed and used as fill. Steel reinforcement bar can be used by scrap steel mills. Different areas of the sites should be considered for such segregation and storage.</li> </ul>	Good site practice to minimize the waste generation and recycle the C&D materials as far as practicable so as to reduce the amount for final disposal				

EIA Ref.	EM&A Log Ref	Recommended Mitigation Measures	Objectives of the Recommended Measures & Main Concerns to address	Who to implement the measures?	Location of the measures	When to implement the measures?	Implementation Status
S8.2.12-S8.3.15	WMS3	<p>Chemical Waste</p> <ul style="list-style-type: none"> <li>Chemical waste that is produced, as defined by Schedule 1 of the Waste Disposal (Chemical Waste) (General) Regulation, should be handled in accordance with the Code of Practice on the Packaging, Labelling and Storage of Chemical Wastes.</li> <li>Containers used for the storage of chemical wastes should be suitable for the substance they are holding, resistant to corrosion, maintained in a good condition, and securely closed; have a capacity of less than 450 liters unless the specification has been approved by the EPD; and display a label in English and Chinese in accordance with instructions prescribed in Schedule 2 of the regulation..</li> <li>The storage area for chemical wastes should be clearly labeled and used solely for the storage of chemical waste; enclosed on at least 3 sides; have an impermeable floor and bunding of sufficient capacity to accommodate 110% of the volume of the largest container or 20 % of the total volume of waste stored in that area, whichever is the greatest; have adequate ventilation; covered to prevent rainfall entering; and arranged so that incompatible materials are adequately separated.</li> <li>Disposal of chemical waste should be via a licensed waste collector; be a facility licensed to receive chemical waste, such as the Chemical Waste Treatment Centre which also offers a chemical waste collection service and can supply the necessary storage containers; or be to a reuser of the waste, under approval from the EPD.</li> </ul>	Control the chemical waste and ensure proper storage, handling and disposal.	Contractor	All construction sites	Construction stage	✓

EIA Ref.	EM&A Log Ref	Recommended Mitigation Measures	Objectives of the Recommended Measures & Main Concerns to address	Who to implement the measures?	Location of the measures	When to implement the measures?	Implementation Status
S8.3.16	WM4	<p><u>Sewage</u></p> <ul style="list-style-type: none"> <li>• Adequate numbers of portable toilets should be provided for the workers. The portable toilets should be maintained in a state, which will not deter the workers from utilizing these portable toilets. Night soil should be collected by licensed collectors regularly.</li> </ul>	<p>Proper handling of sewage from worker to avoid odour, pest and litter impacts</p>	Contractor	All construction sites	Construction stage	✓
S8.3.17	WM5	<p><u>General Refuse</u></p> <ul style="list-style-type: none"> <li>• General refuse generated on-site should be stored in enclosed bins or compaction units separately from construction and chemical wastes.</li> <li>• A reputable waste collector should be employed by the Contractor to remove general refuse from the site, separately from construction and chemical wastes, on a daily basis to minimize odour, pest and litter impacts. Burning of refuse on construction sites is prohibited by law.</li> <li>• Aluminium cans are often recovered from the waste stream by individual collectors if they are segregated and made easily accessible. Separate labelled bins for their deposit should be provided if feasible.</li> <li>• Office wastes can be reduced through the recycling of paper if volumes are large enough to warrant collection. Participation in a local collection scheme should be considered by the Contractor. In addition, waste separation facilities for paper, aluminum cans, plastic bottles etc., should be provided.</li> <li>• Training should be provided to workers about the concepts of site cleanliness and appropriate waste management procedure, including reduction, reuse and recycling of wastes.</li> </ul>	<p>Minimize production of the general refuse and avoid odour, pest and litter impacts</p>	Contractor	All construction sites	Construction stage	✓

EIA Ref.	EM&A Log Ref	Recommended Mitigation Measures	Objectives of the Recommended Measures & Main Concerns to address	Who to implement the measures?	Location of the measures	When to implement the measures?	Implementation Status
<b>Water quality (Construction Phase)</b>							
S9.11.1-2	W1	<ul style="list-style-type: none"> <li>Mitigation during the marine works to reduce impacts to within acceptable levels have been recommended and will comprise a series of measures that restrict the method and sequencing of filling work, as well as protection measures. Details of the measures are provided below and summarised in the Environmental Mitigation Implementation Schedule in EM&amp;A Manual.</li> <li>Construction of seawalls to be advanced by at least 100-200m before the filling can commence. It should be noted that the protection by advanced seawall is a dynamic process depending on the progress of the construction activities. The part of the works where such measures can be undertaken for the majority of the time includes the following locations: <ul style="list-style-type: none"> <li>- TMCLKL northern reclamation;</li> <li>- TMCLKL southern reclamation (after formation of the rips);</li> <li>- Reclamation filling for Portion 1 of HKLR;</li> </ul> </li> <li>Single layer silt curtains will be applied around all works;</li> <li>silt curtain shall be fully maintained throughout the works.</li> </ul>	To control construction water quality	Contractor	During seawall filling	Construction stage	✓
S9.11.1-2	W1	<ul style="list-style-type: none"> <li>Single layer silt curtains will be applied around all works;</li> <li>silt curtain shall be fully maintained throughout the works.</li> </ul>	To control construction water quality	Contractor	During seawall filling	Construction stage	✓

EIA Ref.	EM&A Log Ref	Recommended Mitigation Measures	Objectives of the Recommended Measures & Main Concerns to address	Who to implement the measures?	Location of the measures	When to implement the measures?	Implementation Status
S9.11.1-2	W1	<p>excess material shall be cleaned from the decks and exposed fittings of barges before the vessel is moved;</p> <p>all vessels shall be sized such that adequate clearance is maintained between vessels and the sea bed at all states of the tide to ensure that undue turbidity is not generated by turbulence from vessel movement or propeller wash; and</p> <p>the works shall not cause foam, oil, grease, litter or other objectionable matter to be present in the water within and adjacent to the works site.</p>	To control construction water quality	Contractor	During seawall filling	Construction stage	✓
S9.11.1-2	W1	<p>Mechanical grabs shall be designed and maintained to avoid spillage and should seal tightly while being lifted;</p> <p>barges shall have tight fitting seals to their bottom openings to prevent leakage of material;</p> <p>any pipe leakages shall be repaired quickly. Plant should not be operated with leaking pipes;</p> <p>loading of barges shall be controlled to prevent splashing of filling materials to the surrounding water.</p> <p>Barges shall not be filled to a level which will cause overflow of materials or pollution of water during loading or transportation;</p> <p>adequate freeboard shall be maintained on barges to reduce the likelihood of decks being washed by wave action;</p> <p>all vessels shall be sized such that adequate clearance is maintained between vessels and the sea bed at all states of the tide to ensure that undue turbidity is not generated by turbulence from vessel movement or propeller wash; and</p> <p>the works shall not cause foam, oil, grease, litter or other objectionable matter to be present in the water within and adjacent to the works site.</p>	To control construction water quality	Contractor	During seawall filling	Construction stage	✓

EIA Ref.	EM&A Log Ref	Recommended Mitigation Measures	Objectives of the Recommended Measures & Main Concerns to address	Who to implement the measures?	Location of the measures	When to implement the measures?	Implementation Status
		into the drainage system, and to prevent storm run-off from getting into foul sewers; <ul style="list-style-type: none"> <li>•discharges of surface run-off into foul sewers must always be prevented in order not to unduly overload the foul sewerage system.</li> <li>•Implement a water quality monitoring programme</li> </ul>					
S9.14	W3		Control water quality	Contractor	At identified monitoring	During construction	✓
<b>Ecology (Construction Phase)</b>							
S10.7	E1	<ul style="list-style-type: none"> <li>•Good site practices to avoid runoff entering woodland habitats in Scenic Hill;</li> <li>•Reinstate works areas in Scenic Hill;</li> <li>•Avoid stream modification in Scenic Hill.</li> </ul>	Avoid potential disturbance on habitat of Romer's Tree Frog in Scenic Hill	Designer, Contractor	Scenic Hill	During construction	✓
S10.7	E2	<ul style="list-style-type: none"> <li>•Install silt curtain during the construction;</li> <li>•Construct seawall prior to reclamation filling where practicable;</li> <li>•Good site practices;</li> <li>•Site runoff control;</li> <li>•Spill response plan.</li> </ul>	Minimise marine water quality impacts	Contractor	Seawall, reclamation area	During construction	✓
S10.7	E4	<ul style="list-style-type: none"> <li>•Watering to reduce dust generation; prevention of siltation of freshwater habitats;</li> <li>•Site runoff should be desilted, to reduce the potential for suspended sediments, organics and other contaminants to enter streams and standing freshwater.</li> </ul>	Prevent Sedimentation from Land-based works	Contractor	Land-based works areas	During construction	✓
S10.7	E5	<ul style="list-style-type: none"> <li>•Good site practices, including strictly following the permitted works hours, using quieter machines where practicable, and avoiding excessive lightings during night time</li> </ul>	Prevent disturbance to terrestrial fauna and habitats	Contractor	Land-based works areas	During construction	✓

EIA Ref.	EM&A Log Ref	Recommended Mitigation Measures	Objectives of the Recommended Measures & Main Concerns to address	Who to implement the measures?	Location of the measures	When to implement the measures?	Implementation Status
S10.7	E6	<ul style="list-style-type: none"> <li>• Dolphin Exclusion Zone;</li> <li>• Dolphin watching plan .</li> </ul>	Minimize temporary marine habitat loss impact to dolphins	Contractor	Marine works	During marine works	✓
S10.7	E7	<ul style="list-style-type: none"> <li>• Decouple compressors and other equipment on working vessels;</li> <li>• Avoidance of percussive piling;</li> <li>• Marine underwater noise monitoring;</li> <li>• Temporal suspension of drilling bored pile casing in rock during peak dolphin calving season in May and June;</li> <li>• Handling with care for the installation of sheet piling for reclamation site</li> </ul>	Minimize temporary marine habitat loss impact to dolphins	Contractor	Marine works	During marine works	✓
S10.7	E8	<ul style="list-style-type: none"> <li>• Control vessel speed;</li> <li>• Skipper training;</li> <li>• Predefined and regular routes for working vessels; avoid Brothers Islands.</li> </ul>	Minimise marine traffic disturbance on dolphins	Contractor	Marine traffic	During marine works	✓
S10.10	E9	<ul style="list-style-type: none"> <li>• Dolphin vessel monitoring;</li> <li>• Mudflat ecological monitoring.</li> </ul>	Minimise marine traffic disturbance on dolphins	Contractor	North Lantau and West Lantau	Prior to construction, during construction, and 1 year after operation	✓
<b>Ecology (Operation Phase)</b>							
S10.7	E10	<ul style="list-style-type: none"> <li>• Preconstruction dive survey for corals</li> </ul>	Minimise impacts on marine ecology	Contractor	The marine pier sites nearest to intertidal zone and along the shore of the HKLR reclamation site	Prior to marine construction works in these locations	✓

EIA Ref.	EM&A Log Ref	Recommended Mitigation Measures	Objectives of the Recommended Measures & Main Concerns to address	Who to implement the measures?	Location of the measures	When to implement the measures?	Implementation Status
<b>Fisheries</b>							
S11.7	F2	<ul style="list-style-type: none"> <li>Reduce re-suspension of sediments</li> <li>Good site practices</li> <li>Spill response plan</li> </ul>	Minimise marine water quality impacts	Contractor	Seawall, reclamation area	During construction	✓
S11.7	F3	<ul style="list-style-type: none"> <li>Install silt-grease trap in the drainage system collecting surface runoff</li> </ul>	Minimise impacts on marine water quality impacts	Designer	Reclamation area	During construction	✓
S11.7	F4	<ul style="list-style-type: none"> <li>Maritime Oil Spill Response Plan (MOSRP);</li> <li>Contingency plan.</li> </ul>	Minimise impacts on marine water quality impacts	Management	HKLR	During operation stage	✓
<b>Landscape &amp; Visual (Detailed Design Phase)</b>							
S14:3.3.1	LV1	<p>General design measures include:</p> <ul style="list-style-type: none"> <li>Roadside planting and planting along the edge of the reclamation is proposed;</li> <li>Transplanting of mature trees in good health and amenity value where appropriate and reinstatement of areas disturbed during construction by compensatory hydro-seeding and planting;</li> <li>Protection measures for the trees to be retained during construction activities;</li> <li>Optimizing the sizes and spacing of the bridge columns;</li> <li>Fine-tuning the location of the bridge columns to avoid visually sensitive locations;</li> <li>Aesthetic design of the bridge form and its structural elements for HKLR, e.g. parapet, soffit, columns, lightings and so on;</li> <li>Considering the decorative urban design elements for HKLR, e.g. decorative road lightings;</li> </ul>	Minimise visual & landscape impact	Detailed designer	HKLR	Design stage	



EIA Ref.	EM&A Log Ref	Recommended Mitigation Measures	Objectives of the Recommended Measures & Main Concerns to address	Who to implement the measures?	Location of the measures	When to implement the measures?	Implementation Status
S14.3.3.1	LV1	<p>Recommended Mitigation Measures</p> <ul style="list-style-type: none"> <li>• Maximizing new tree, shrub and other vegetation planting to compensate tree felled and vegetation removed,</li> <li>• Providing planting area around peripheral of HKLR for tree planting screening effect.</li> <li>• Providing salt-tolerant native trees along the planter strip at affected seawall and newly reclaimed coastline.</li> <li>• Providing salt-tolerant native trees along the planter strip at affected seawall and newly reclaimed coastline.</li> <li>• For HKLR, providing aesthetic design on the viaduct, tunnel portals, at-grade roads and reclamation (e.g. subtle colour tone and slim form for viaduct to minimize the bulkiness of the structure and to blend the viaduct better with the background environment, featured form of tunnel portals, roadside planting along at-grade roads and landscape berm on &amp; planting along edge of reclamation area) to beautify the HKLR alignment (refer to Figure 14.4.3).</li> </ul>	Minimise visual & landscape impact	Detailed designer	HKLR	Design stage	
<b>Landscaping &amp; Visual (Construction Phase)</b>							
S14.3.3.3	LV2	<p>Mitigate both Landscape and Visual Impacts</p> <p>G1. Grass-hydroseed bare soil surface and stock pile areas.</p> <p>G2. Add planting strip and automatic irrigation system if appropriate at some portions of bridge or footbridge to screen bridge and traffic.</p> <p>G3. For HKLR, providing aesthetic design on the viaduct, tunnel portals, at-grade roads and reclamation (e.g. subtle colour tone and slim form for viaduct, featured form of tunnel portals, roadside planting along at-grade roads and landscape berm on &amp; planting along edge of reclamation area) to beautify the HKLR alignment.</p> <p>G4. Vegetation reinstatement and upgrading to disturbed areas.</p>	Minimise visual & landscape impact	Contractor	HKLR	Construction stage	✓

EIA Ref.	EM&A Log Ref	Recommended Mitigation Measures	Objectives of the Recommended Measures & Main Concerns to address	Who to implement the measures?	Location of the measures	When to implement the measures?	Implementation Status
S/14.3.3.3	LV3	<p>Recommended Mitigation Measures</p> <p>G5. Maximize new tree, shrub and other vegetation planting to compensate tree felled and vegetation removed.</p> <p>G6. Provide planting area around peripheral of and within HKLR for tree screening buffer effect.</p> <p>G7. Plant salt tolerant native tree and shrubs etc along the planterstrip at affected seawall.</p> <p>G8. Reserve of loose natural granite rocks for re-use. Provide new coastline to adopt natural look, by means of using armour rocks in the form of natural rock materials and planting strip area accommodating screen buffer to enhance natural look of the new coastline (see Figure 14.4.2 for example).</p> <p>Mitigate Visual Impacts</p> <p>V1. Minimize time for construction activities during construction period.</p> <p>V2. Provide screen hoarding at the portion of the project site / works areas / storage areas near VSRs who have close low-level views to the Project during HKLR construction.</p>					✓
<b>EM&amp;A</b>							
S15.5 S15.6	EM2	<p>1) An Environmental Team needs to be employed as per the EM&amp;A Manual.</p> <p>2) Prepare a systematic Environmental Management Plan to ensure effective implementation of the mitigation measures.</p> <p>3) An environmental impact monitoring needs to be implementing</p> <p>by the Environmental Team to ensure all the requirements given in the EM&amp;A Manual are fully complied with.</p>	Perform environmental monitoring & auditing	Contractor	All construction sites	Construction stage	✓



## APPENDIX M

---

### Record of “Notification of Environmental Quality Limit Exceedances”

**Contract No. HY/2011/03 -  
Hong Kong- Zhuhai- Macao Bridge  
Hong Kong Link Road Section between Scenic Hill and Hong Kong Boundary Crossing Facilities  
Notifications of Environmental Quality Limits Exceedances**

Notification No.: 152

**Date of Notification:** 28 October 2013

**Works Inspected:** Data collected from water sampling works on 16 October 2013 and the test report was issued on 23 October 2013.

**Monitoring Location:** Water Quality Monitoring Stations

**Parameter:** Dissolved Oxygen (DO)/ Suspended Solids (SS)/ Turbidity (TURB)

**Action & Limit Level (AL & LL) / Measured Level:**

PARAM	STATION	DEPTH	AL (mg/L)	LL (mg/L)	MEASURED AT MID-EBB TIDE (mg/L)	MEASURED AT MID-FLOOD TIDE (mg/L)
SS	IS(Mf)9	DA	<b>23.5</b> and 120% of upstream control station's suspended solid at the same tide of the same day (i.e. CS2: 5.07 x 120% = <b>6.1</b> mg/L for mid ebb) AND CS(Mf)5: 4.80 x 120% = <b>5.8</b> mg/L for mid flood)	<b>34.4</b> and 130% of upstream control station's suspended solid at the same tide of the same day (i.e. CS2: 5.07 x 130% = <b>6.6</b> mg/L for mid ebb) AND CS(Mf)5: 4.80 x 130% = <b>6.2</b> mg/L for mid flood)	16.5	<b><u>34.8</u></b>

**Notes:**

DA means depth average.

***Bold Italic*** means AL exceedances.

***Bold Italic with underline*** means LL exceedances.

**Possible reason for Action or Limit Level Non-compliance:**

On 16 October 2013, a LL exceedance at station IS(Mf) 9 was recorded during mid-flood tide.

The exceedance has been investigated and is considered unlikely to be related to contract works due to the following reasons:

1. Filling works at Zone 1, stone column installation at Zone 2 and unloading of fill materials on stone platform at Zone 3A were carried out within silt curtain as recommended in the EIA Report.
2. The ranges of suspended solid at station IS(Mf) 9 during the baseline monitoring are shown as below:

Station	Range of Suspended Solid (mg/L) Mid- Ebb Tide	Range of Suspended Solid (mg/L) Mid- Flood Tide
IS(Mf)9	5.5 to 20.1	7.3 to 26

The measured value at station IS(Mf) 9 was above the range of suspended solid during baseline monitoring for mid-flood tide. However, there were no specific activities recorded during the monitoring period that would cause any significant impacts on the monitoring results as water quality mitigation measures were implemented as recommended in the EIA Report.

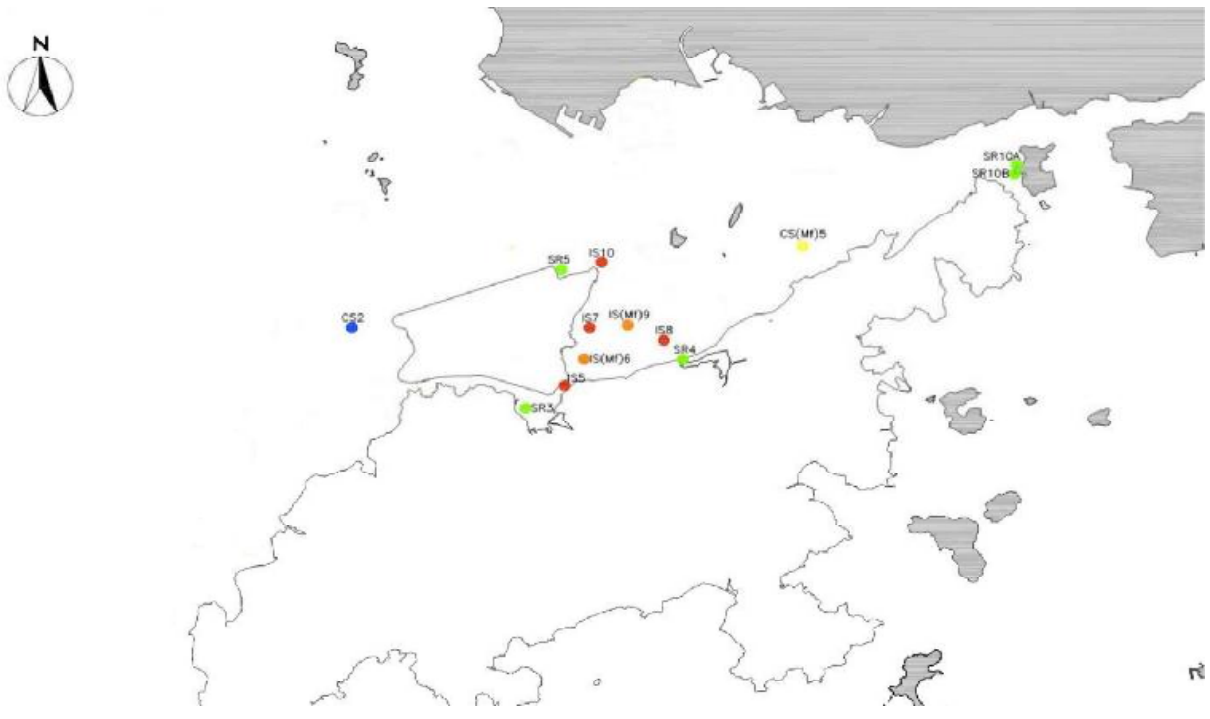
3. No leakage of turbid water or any abnormality or malpractice was observed during the sampling exercise.


As such, the suspended solid levels are considered to be attributed to other external factors, rather than the contract works.

**Actions taken/ to be taken:**

As the suspended solid levels recorded beyond the water quality criteria were not related to contract works, no immediate actions are considered necessary.

Location Plan:



Reviewed by : Claudine Lee  


Title : ET Leader

Date : 28 October 2013

Copied to : Supervising Officer, IEC, EPD, Contractor, ENPO

**Contract No. HY/2011/03 - Hong Kong- Zhuhai- Macao Bridge**  
**Hong Kong Link Road Section between Scenic Hill and Hong Kong Boundary Crossing Facilities**  
**Notifications of Environmental Quality Limits Exceedances** Notification No.: 153 (ver1)

**Date of Notification: 13 November 2013**

**Works Inspected:** Data collected from water sampling works on 18 October 2013 and the test report was issued on 25 October 2013.

**Monitoring Location:** Water Quality Monitoring Stations

**Parameter:** ~~Dissolved Oxygen (DO)~~ / ~~Suspended Solids (SS)~~ / ~~Turbidity (TURB)~~

**Action & Limit Level (AL & LL) / Measured Level:**

PARAM	STATION	DEPTH	AL (mg/L)	LL (mg/L)	MEASURED AT MID-EBB TIDE (mg/L)	MEASURED AT MID-FLOOD TIDE (mg/L)
SS	IS7	DA	<b>23.5</b> and 120% of upstream control station's suspended solid at the same tide of the same day (i.e. CS2: 4.28 x 120% = <b>5.1</b> mg/L for mid ebb) AND CS(Mf)5: 3.13 x 120% = <b>3.8</b> mg/L for mid flood)	<b>34.4</b> and 130% of upstream control station's suspended solid at the same tide of the same day (i.e. CS2: 4.28 x 130% = <b>5.6</b> mg/L for mid ebb) AND CS(Mf)5: 3.13 x 130% = <b>4.1</b> mg/L for mid flood)	7.5	<b>24.1</b>

Notes:

DA means depth average.

***Bold Italic*** means AL exceedances.

***Bold Italic with underline*** means LL exceedances.

**Possible reason for Action or Limit Level Non-compliance:**

On 18 October 2013, an AL exceedance at station IS7 was recorded during mid-flood tide.

The exceedance has been investigated and is considered unlikely to be related to contract works due to the following reasons:

- Stone column works/installation, filling and leveling of stone platform at Zone 2, stone column installation, sand filling, transfer of fill material, filling and leveling of stone platform at Zone 3A, and fill material transfer between barges at Zone 3C. Silt curtains are installed enclosing the filling activities and silt curtains are fully maintained throughout the works as recommended in the EIA Report. In addition, cover was placed between barges during transfer of fill material at Zone 3C.
- The ranges of suspended solid at station IS7 during the baseline monitoring are shown as below:

Station	Range of Suspended Solid (mg/L) Mid- Ebb Tide	Range of Suspended Solid (mg/L) Mid- Flood Tide
IS7	6.1 to 21	7.8 to 34

The measured value at station IS7 was within the range of suspended solid during baseline monitoring for mid-flood tide.

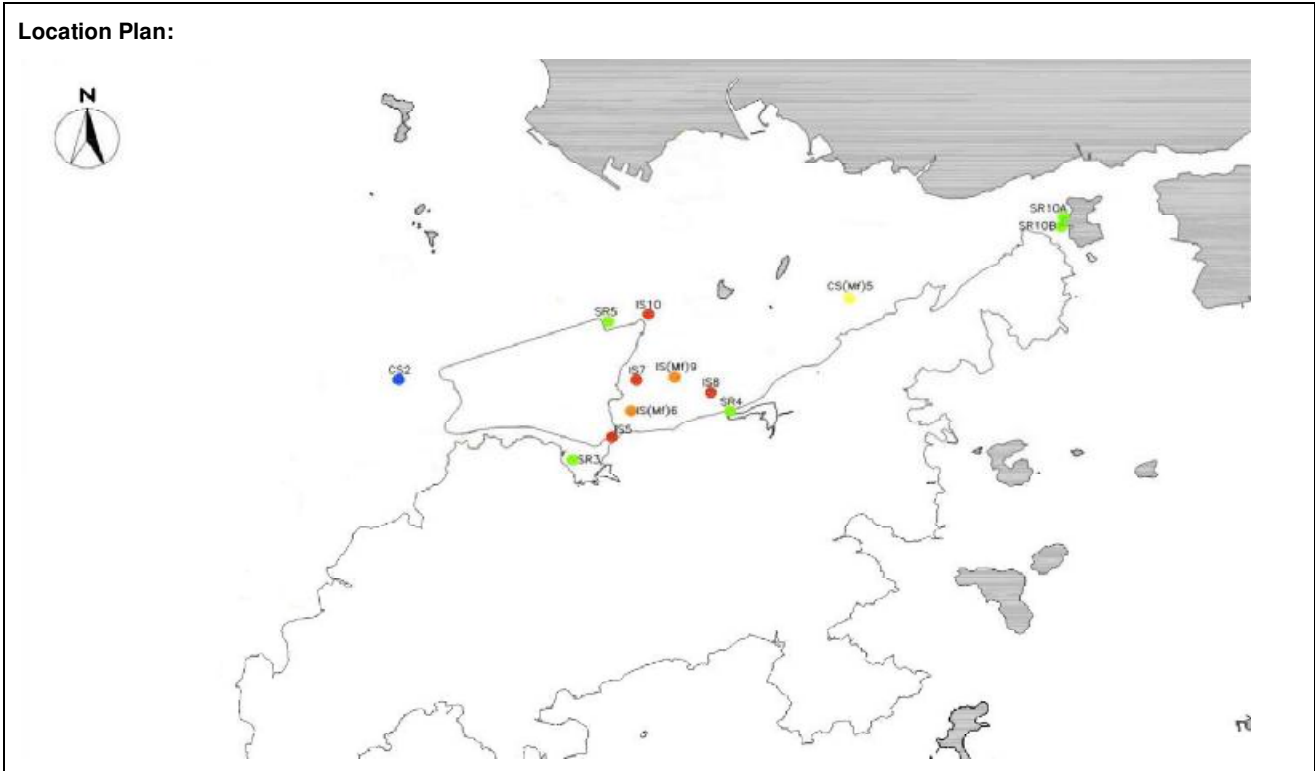
- There were no specific activities recorded during the monitoring period that would cause any significant impacts on the monitoring results.
- No leakage of turbid water or any abnormality or malpractice was observed during the sampling exercise.

As such, the suspended solid levels are considered to be attributed to other external factors, rather than the contract works.

**Actions taken/ to be taken:**

As the suspended solid levels recorded beyond the water quality criteria were not related to contract works, no immediate actions are considered necessary.

Location Plan:



Reviewed by : Claudine Lee

Title : ET Leader



Date : 13 November 2013

Copied to : Supervising Officer, IEC, EPD, Contractor, ENPO

**Contract No. HY/2011/03 -  
Hong Kong- Zhuhai- Macao Bridge  
Hong Kong Link Road Section between Scenic Hill and Hong Kong Boundary Crossing Facilities  
Notifications of Environmental Quality Limits Exceedances** Notification No.: 154 (ver1)

Date of Notification: 13 November 2013

**Works Inspected:** Data collected from water sampling works on 25 October 2013 and the test report was issued on 1 November 2013.

**Monitoring Location:** Water Quality Monitoring Stations

**Parameter:** Dissolved Oxygen (DO)/ Suspended Solids (SS)/ Turbidity (TURB)

**Action & Limit Level (AL & LL) / Measured Level:**

PARAM	STATION	DEPTH	AL (mg/L)	LL (mg/L)	MEASURED AT MID-EBB TIDE (mg/L)	MEASURED AT MID-FLOOD TIDE (mg/L)
SS	IS10	DA	<b>23.5</b> and 120% of upstream control station's suspended solid at the same tide of the same day (i.e. CS2: 14.20 x 120% = <b>17.0</b> mg/L for mid ebb) AND CS(Mf)5: 7.42 x 120% = <b>8.9</b> mg/L for mid flood)	<b>34.4</b> and 130% of upstream control station's suspended solid at the same tide of the same day (i.e. CS2: 14.20 x 130% = <b>18.5</b> mg/L for mid ebb) AND CS(Mf)5: 7.42 x 130% = <b>9.6</b> mg/L for mid flood)	17.5	<b><u>57.8</u></b>
SS	SR5	SS			18.4	<b><u>56.9</u></b>

Notes:  
DA means depth average.  
***Bold Italic*** means AL exceedances.  
***Bold Italic with underline*** means LL exceedances.

**Possible reason for Action or Limit Level Non-compliance:**

On 25 October 2013, LL exceedances at stations IS10 and SR5 were recorded during mid-flood tide.

The exceedances have been investigated and are considered unlikely to be related to contract works due to the following reasons:

1. Filling and leveling of stone platform between Zone 1 and 2, stone column works and sand filling at Zone 2, stone column installation, fill material transfer and unloading of fill materials on stone platform at Zone 3A were carried within silt curtain as recommended in the EIA Report.
2. The ranges of suspended solid at station IS10 and SR5 during the baseline monitoring are shown as below:

Station	Range of Suspended Solid (mg/L) Mid- Ebb Tide	Range of Suspended Solid (mg/L) Mid- Flood Tide
IS10	6.1 to 20.2	7.2 to 16
SR5	6.7 to 16.5	6.5 to 31.2

The measured value at stations IS10 and SR5 were above the range of suspended solid during baseline monitoring for mid-flood tide. However, there were no specific activities recorded during the monitoring period that would cause any significant impacts on the monitoring results.

3. No leakage of turbid water or any abnormality or malpractice was observed during the sampling exercise.

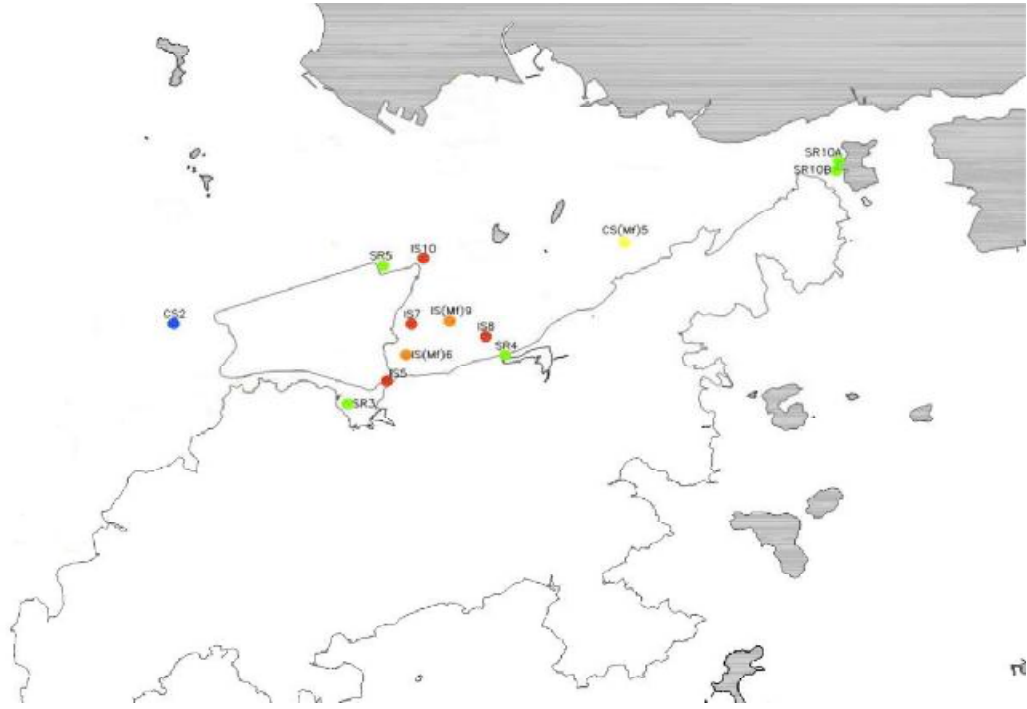
As such, the suspended solid levels are considered to be attributed to other external factors, rather than the contract works.

**Actions taken/ to be taken:**

As the suspended solid levels recorded beyond the water quality criteria were not related to contract works, no immediate actions are considered necessary.



Location Plan:



Reviewed by : Claudine Lee

Title : ET Leader

Date : 13 November 2013

Copied to : Supervising Officer, IEC, EPD, Contractor, ENPO

**Summary of Notifications of Summons and Prosecutions**

<b>Total No. of Notifications of Summons / Prosecutions Received</b>	<b>No. of Notifications of Summons / Prosecutions Received during Reporting Period</b>	<b>Status of Notifications of Summons / Prosecutions</b>
0	0	N/A



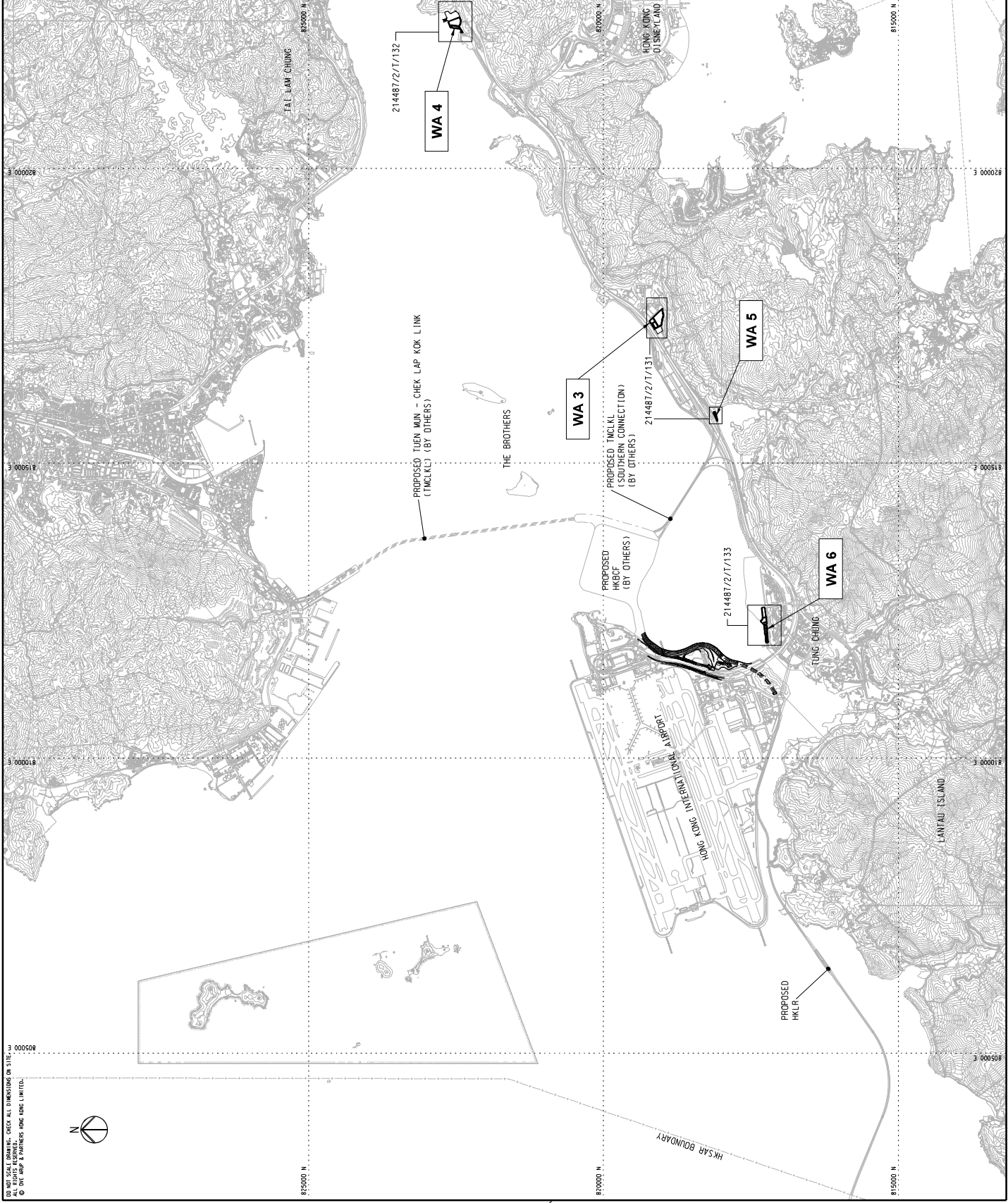
## APPENDIX N

---

### Location of Works Areas



DO NOT SCALE DRAWING. CHECK ALL DIMENSIONS ON SITE.  
 ALL DIMENSIONS IN METERS UNLESS OTHERWISE STATED.  
 © 2012 ARUP & PARTNERS HONG KONG LIMITED.



**NOTES**

1. THIS DRAWING SHALL BE READ IN CONJUNCTION WITH DRC. NO. 214487/2/T/131 - 133.

Rev	Description	By	Date
A	TENDER ISSUE	JL	02/12

Contract No. HY/2011/03  
 Hong Kong-Zhuhai-Macao Bridge  
 Hong Kong Link Road -  
 Section Between Scenic Hill and  
 Hong Kong Boundary Crossing Facilities

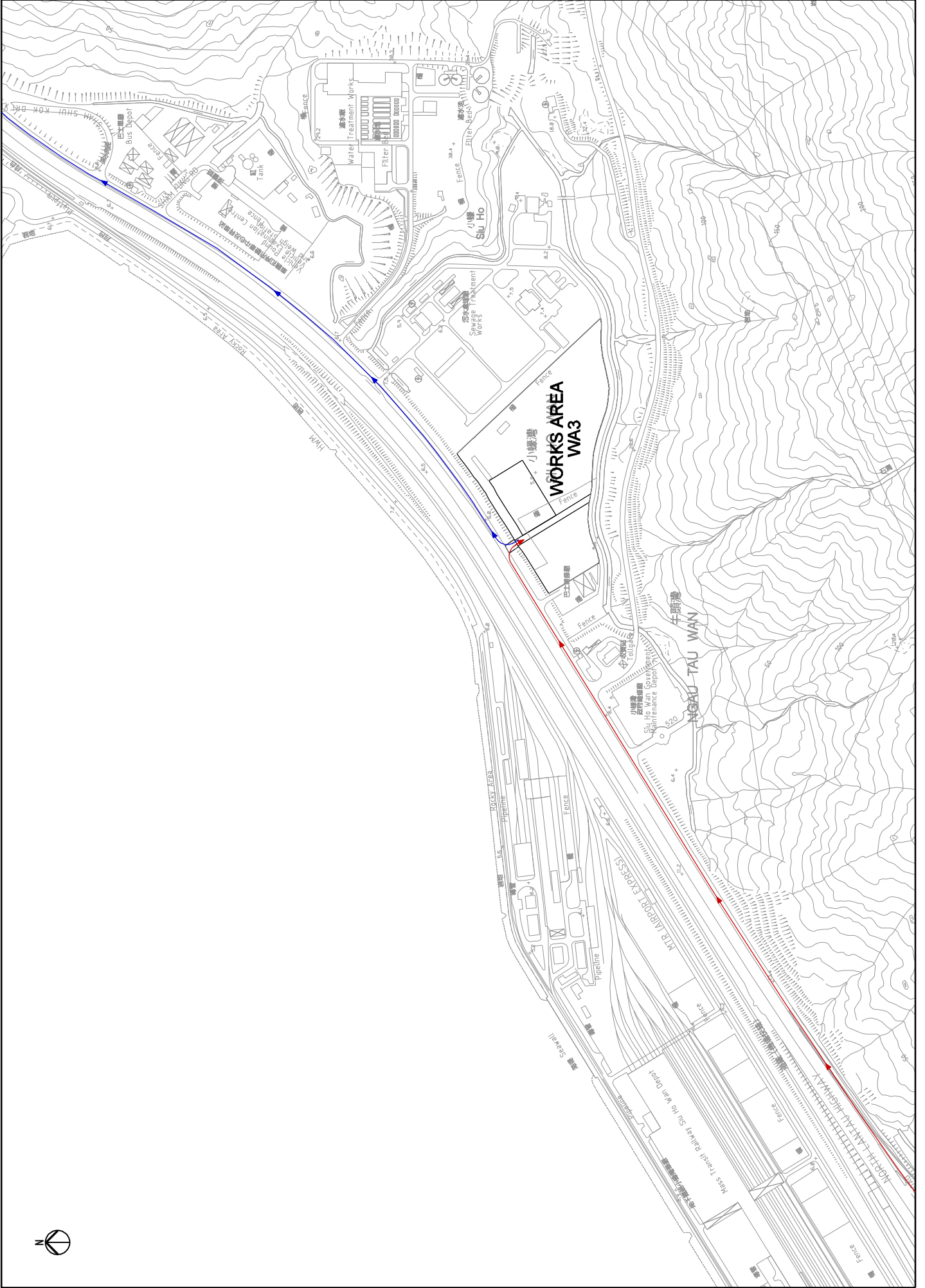
**ARUP**  
 奧雅納工程顧問  
 One Arup & Partners Hong Kong Limited

Drawing No. 214487/2/T/130 Rev. A

**WORKS AREAS  
 KEY PLAN**

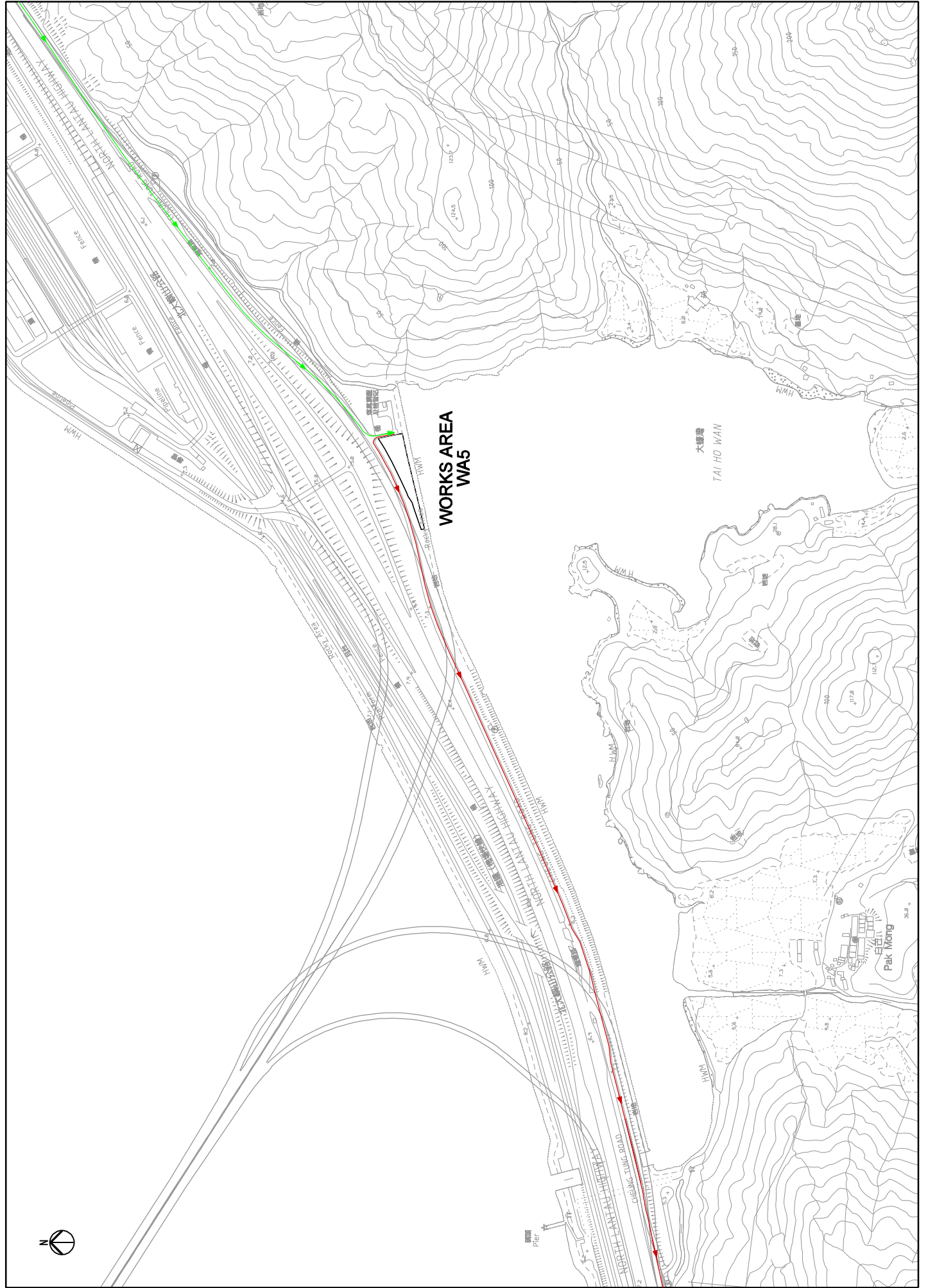
Drawn By	JL	Checked By	SK
Date	02/12	Scale	1:130000
Scale	1:130000	Sheet No.	041









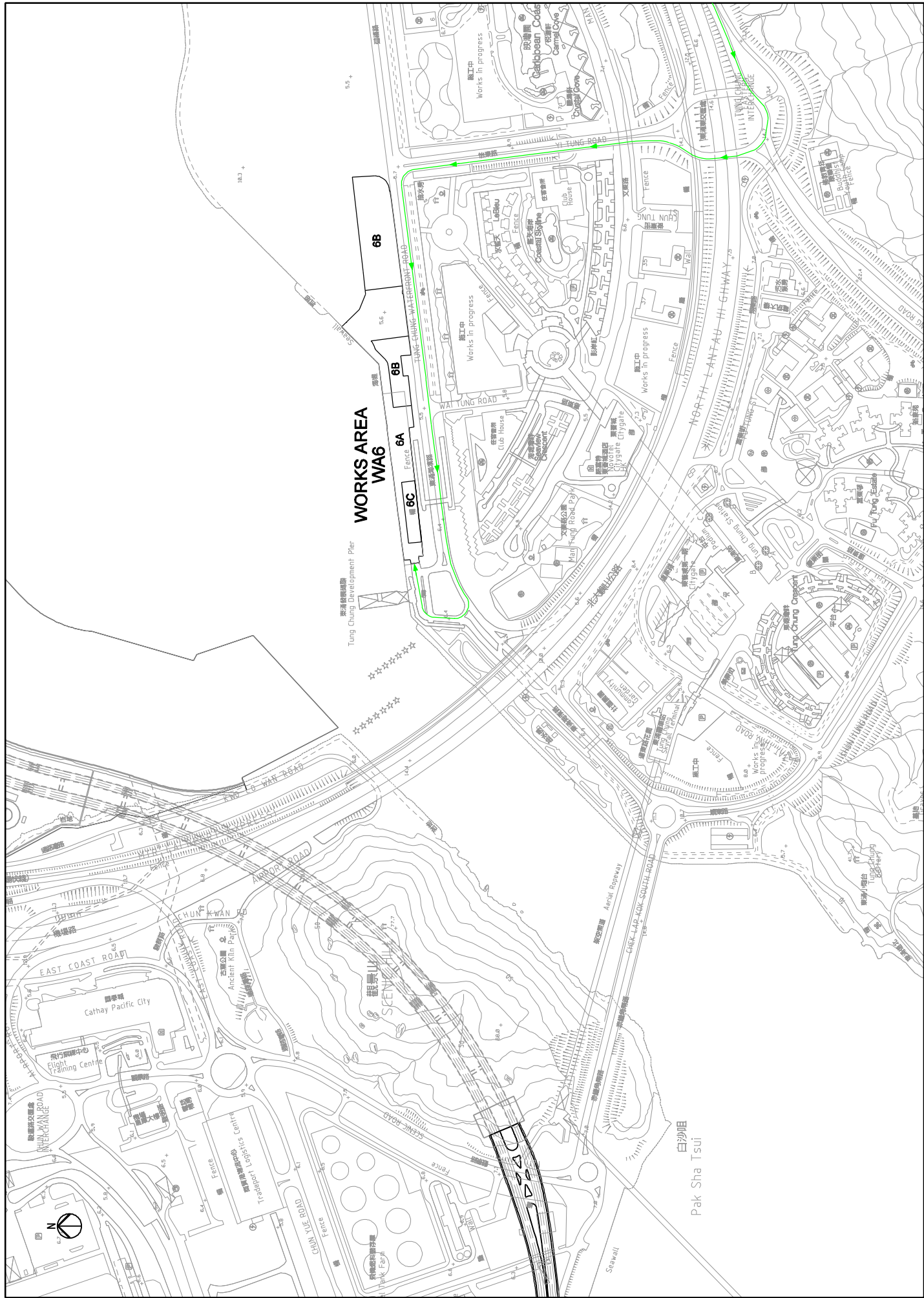


**WORKS AREA  
WA5**

大蠔灣  
TAI HO WAN

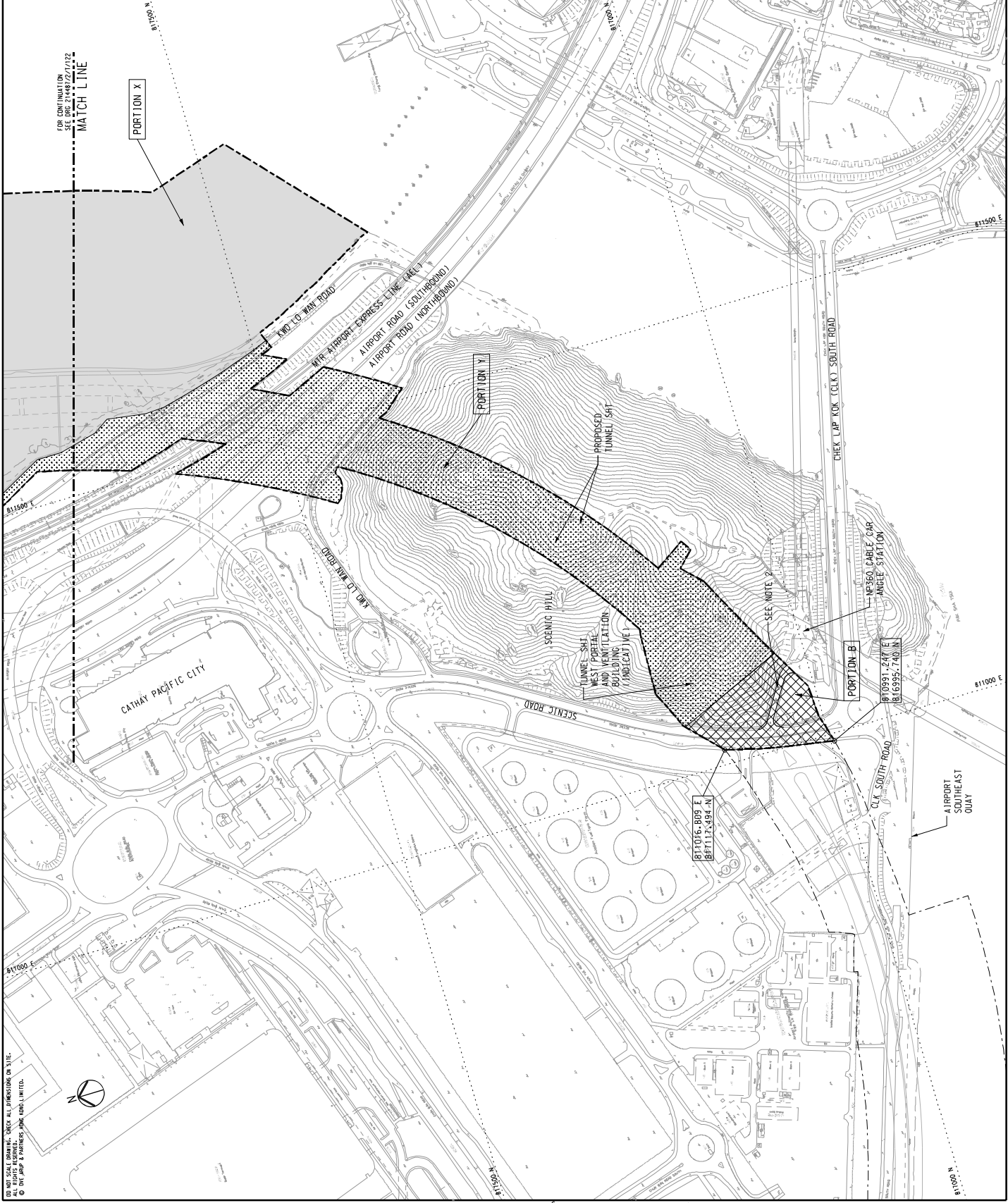
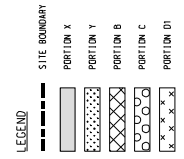
白芒  
Pak Mong







- NOTES**
- FOR DETAILED DESCRIPTION OF PORTION OF SITE, REFER TO OR PART 2 GENERAL SITE DATA.
  - ALL DIMENSIONS SHALL BE MAINTAINED AT ALL TIMES.



DO NOT SCALE DRAWING. CHECK ALL DIMENSIONS ON SITE.  
 ALL DIMENSIONS SHALL BE MAINTAINED AT ALL TIMES.  
 © HONG KONG AIRPORT AUTHORITY

Rev	Description	By	Date
A	TENDER ISSUE	JL	02/12

**ARUP** 奧雅納工程顧問  
 One Arup & Partners Hong Kong Limited  
 Contract No. HY/2011/03  
 Hong Kong-Zhuhai-Macao Bridge  
 Hong Kong Link Road -  
 Section Between Scenic Hill and  
 Hong Kong Boundary Crossing Facilities

Drawing No. **PORTION OF SITE**  
 (SHEET 1 OF 3)

Drawing No.	214487/2/1/121	Rev.	A
Drawn By	JL	Checked By	SK
Date	02/12	Scale	1:2000 (A1)
Scale	1:2000 (A1)	Status	TENDER



NOTES  
1. FOR GENERAL NOTES AND LEGEND, REFER TO  
DRG. NO. 214487/2/T/121.

Rev	Description	By	Date
A	TENDER ISSUE	JL	02/12

Contractor  
**ARUP** 奧雅納工程顧問  
Ove Arup & Partners Hong Kong Limited

Contract No. and Title  
Contract No. HY/2011/03  
Hong Kong-Zhuhai-Macao Bridge  
Hong Kong Link Road -  
Section Between Scenic Hill and  
Hong Kong Boundary Crossing Facilities

Drawing title  
**PORTION OF SITE**  
(SHEET 2 OF 3)

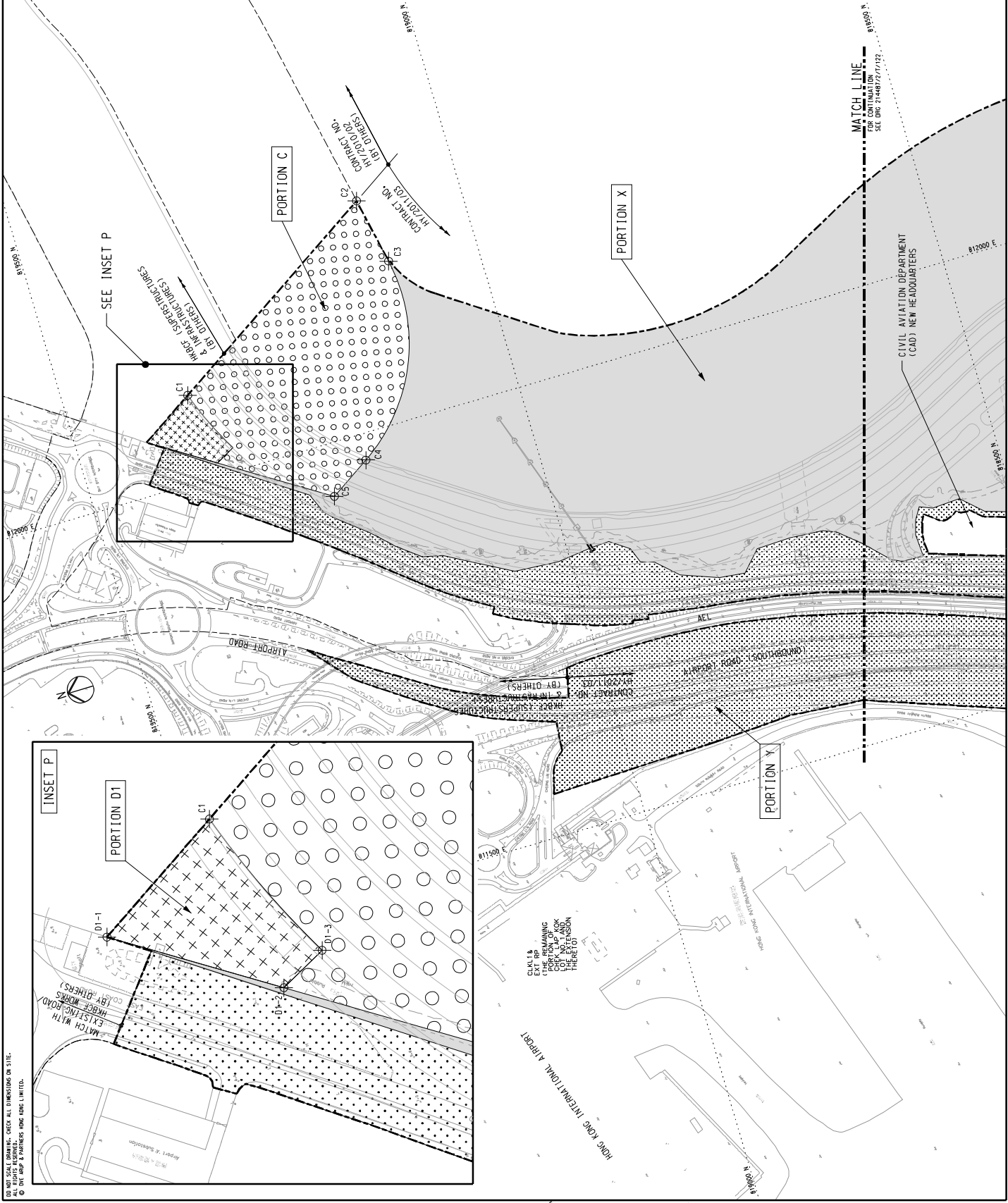
Drawing No.	214487/2/T/122	Rev.	A
Drawn By	JL	Checked By	SK
Date	02/12	Scale	1:2000 (A1)
Scale	1:2000 (A1)	Status	TENDER



DO NOT SCALE DRAWING, CHECK ALL DIMENSIONS ON SITE.  
ALL DIMENSIONS UNLESS OTHERWISE SPECIFIED.  
© 2011 ARUP & PARTNERS (HONG KONG) LIMITED.

HONG KONG AIRPORT A1 INTERCHANGE  
SOUTH BOUNDARY

DO NOT SCALE DRAWING. CHECK ALL DIMENSIONS ON SITE.  
 ALL DIMENSIONS ARE IN METERS UNLESS OTHERWISE STATED.  
 © ARUP & PARTNERS (HONG KONG) LIMITED.



**NOTES**

1. FOR GENERAL NOTES AND LEGEND, REFER TO DRG. NO. 214487/2/T/123.

**SETTING OUT CO-ORDINATES OF SITE PORTION C**

POINT	CO-ORDINATES	
	EASTING	NORTHING
C1	812097.481	819361.966
C2	812254.199	819116.562
C3	812178.695	819101.208
C4	811970.282	819189.551
C5	811941.125	819235.206

**SETTING OUT CO-ORDINATES OF SITE PORTION D1**

POINT	CO-ORDINATES	
	EASTING	NORTHING
D1-1	812059.460	819421.487
D1-2	812014.853	819351.273
D1-3	812026.200	819229.938

Rev	Description	By	Date
A	TENDER ISSUE	JL	02/12

Comment:

**ARUP**  
 奧雅納工程顧問  
 One Arup & Partners Hong Kong Limited

Contract No. and Title  
 Contract No. HY/2011/03  
 Hong Kong-Zhuhai-Macao Bridge  
 Hong Kong Link Road -  
 Section Between Scenic Hill and  
 Hong Kong Boundary Crossing Facilities

Drawing title

**PORTION OF SITE (SHEET 3 OF 3)**

Drawing No. 214487/2/T/123 Rev. A

Date 02/12

Checked JL


Drawn SK

Scale 1:12000

Sheet 112000 PART 1

STATUS TENDER

CONTRACT RESERVED



香港機場管理局  
 AIRPORT AUTHORITY OF HONG KONG  
 Highways Department  
 道路工程處  
 Highways Project Management Office