



Hong Kong Section of Guangzhou-Shenzhen-Hong Kong Express Rail Link



Environmental Monitoring and Audit Report


November 2016

MTR Corporation Limited

HONG KONG SECTION OF GUANGZHOU –
SHENZHEN – HONG KONG EXPRESS RAIL LINK
(Environmental Permit No. EP-349/2009/L)

Environmental Monitoring and Audit Report No. 81
(November 2016)

Certified by:



Position:

Environmental Team Leader

Date:


14 DEC 2016

MTR Corporation Limited

HONG KONG SECTION OF GUANGZHOU –
SHENZHEN – HONG KONG EXPRESS RAIL LINK
(Environmental Permit No. EP-349/2009/L)

Environmental Monitoring and Audit Report No. 81
(November 2016)

Verified by:



Position:

Independent Environmental Checker

Date:

23 December 2016

EXECUTIVE SUMMARY

This is the 81st monthly Environmental Monitoring and Audit (EM&A) Report presenting the EM&A works undertaken during the period from 1 to 30 November 2016 for the Hong Kong Section of Guangzhou - Shenzhen - Hong Kong Express Rail Link (hereinafter referred to “the XRL” or “the Project”) in accordance with the EM&A Manual and the requirement under EP-349/2009/L issued on 2 July 2014.

Air Quality

Air quality monitoring was conducted for 24-hour Total Suspended Particulates (TSP) at 17 air quality monitoring locations in the vicinity of Works Area in Mai Po (Works Area A), Ngau Tam Mei (Works Area B), Tai Kong Po (Works Area C), Shek Kong (Works Area D), Tse Uk Tsuen, (Works Area E), Pat Heung (Works Area F), Shing Mun (Works Area G), Shek Yam (Works Area H), Kwai Chung (Works Area J), Mei Foo (Works Area L), Nam Cheong (Works Area P and Q) and West Kowloon (Works Area V1 and V2) in the reporting month.

Please refer to the section “Environmental Complaints/Exceedance/Non-compliance/Summons and Prosecution” below for the exceedance in air quality in the reporting month.

Airborne Noise

Airborne noise was measured in terms of $L_{eq(30min)}$ dB(A) with L_{10} and L_{90} measurements as reference at 29 noise monitoring locations in the vicinity of Works Area in Mai Po (Works Area A), Ngau Tam Mei (Works Area B), Tai Kong Po (Works Area C), Shek Kong (Works Area D), Tse Uk Tsuen (Works Area E), Pat Heung (Works Area F), Shing Mun (Works Area G), Shek Yam (Works Area H), Kwai Chung, (Works Area J and K), Mei Foo (Works Area L), Nam Cheong (Works Area M, P, Q, S and T) and West Kowloon (Works Area V1 and V2) once every week.

Please refer to the section “Environmental Complaints/Exceedance/Non-compliance/Summons and Prosecution” below for the noise exceedance in the reporting month.

Ground-borne Noise

No ground-borne noise measurement was required during the reporting month, as all TBM tunnelling work has been completed.

Monitoring of Avifaunal Species

Monthly ecological monitoring was conducted during the construction of Mai Po Ventilation Building Works Area (MPV), access road to Tai Kong Po Works Area (TPP-1/2/3), Shek Kong Stabling Sidings (SSS-2a/3), Pat Heung Ventilation Building Works Area (PHV-1) and Tse Uk Tsuen (TUW-1/2). Survey results in the reporting month were compared to dry season baseline results from November 2009 to January 2010. The bird abundance and number of species recorded at most of the Survey Sites were either slightly above the baseline range or within the baseline range with the exception of Survey Site SSS-3 and SSS-1. Access to Point Count Location SSS-3/P6 and part of the view to drainage channel KT5 between Point Count Locations TPP-1/P2 and TPP-1/P4 were blocked by project-related construction materials/hoardings as such, comprehensive bird count records at Survey Sites SSS-3 and TPP-1 could not fully reflect the actual on-site condition. As only the number of bird species recorded at Point Count Location at Survey Site SSS-3 and SSS-1 was slightly below baseline range, the slight drop in number of species was likely due to natural fluctuation. Migrant and winter visitor species were recorded at all survey sites except Survey Site SSS-2a, indicating a seasonal transition in avifauna composition and the approach of the dry season. No adverse indirect impacts arising from the Project were identified.

Monitoring of Impact at Fishpond due to Noise

In accordance with the Monitoring and Emergency Response Plan, impact noise monitoring was conducted at fish pond on weekly basis for assessment of impact at fishponds due to noise. It was revealed from the monitoring results that all monitoring results were within the Limit Level. Based on the monitoring results, there was no adverse impact at fishpond due to noise.

Landscape and Visual

Regular inspections and audits conducted by certified Arborist found that the tree protection works being carried out by the civil works and transplanting contractors were in accordance with the requirements of EP and EIA.

Environmental Audits

In this reporting month, regular site inspections attended by representative from MTRCL and Contractors were carried out at 810A, 810B, 811A and 811B in West Kowloon, 820 in Nam Cheong, 821 in Kwai Chung, 822 in Pat Heung, Shing Mun, Shek Yam, Tai Shu Ha Road West Magazine Site, So Kwun Wat Nursery and Magazine Site, 823A and 823B in Shek Kong, Tse Uk Tsuen and Rambler Channel Barging Point, 824 in Ngau Tam Mei and Tai Kong Po, 825 in Mai Po and 826 in Mai Po. In addition to the regular site inspections, IEC environmental audits attended by IEC, MTRCL and Contractors were held on monthly basis. Issues observed during these audits are detailed in Section 6.

Environmental Complaints / Exceedance / Non-compliance / Summons and Prosecution

For the reporting month, three environmental complaints were referred from EPD. The environmental complaints were related to air nuisance from construction site in Tsat Sing Kong received on 7 November 2016, and two complaints of nighttime construction noise from West Kowloon Terminus (WKT) construction site received on 8 November 2016. Details of complaints were contained in Section 7.

In the reporting month, no 24-hour TSP Action Level and Limit Level exceedance was recorded.

One exceedance of air-borne noise Limit Level was recorded at Lot 482 Wang Toi Shan (CN8) on 24 November 2016. No air-borne noise Action Level exceedance was recorded in the reporting month. Details of investigation can be referred to Section 5.2.

No ground-borne noise measurement was required during the reporting month, as all TBM tunnelling work has been completed.

No notification of summons, non-compliance and prosecution was received during the reporting period.

Works for Coming Month

Construction works were started in Works Areas A, B, C, D, D1, E, F, G, H, I, J, K, L, M, P, Q, S, T, U, V1, V2, W, Y, Z, AA, AC, AG, MWS, YY and ARW. Construction works in Works Areas I, J, N, O, R and AE were completed.

Please refer to Table 8-1 for the major works in the respective works areas. Impact monitoring would be continued in coming reporting month accordingly with reference to the EM&A Manual.

Further Environmental Key Issues

Air quality, airborne noise at NSRs and fishpond, ecological, landscape and visual monitoring shall continue in the following month. Considering the nature of construction activities, key environmental issues in the coming months include the followings:

- Disposal of C&D waste;
- Dust generation from site activities;
- Noise impact from operating equipment;
- Site water discharge;
- Chemical wastes;
- Ecological impact;
- Trees protection.

Reporting Changes

In the reporting period, there was no reporting change.

Table of Contents

EXECUTIVE SUMMARY	1
1 INTRODUCTION	6
2 PROEJCT INFORMATION.....	7
3 ENVIRONMENTAL STATUS	11
4 SUMMARY OF EM&A REQUIREMENT	15
5 MONITORING RESULT.....	28
6 SITE INSPECTION	52
7 NON-COMPLIANCE AND DEFICIENCY	55
8 FUTURE KEY ISSUES	57
9 CONCLUSIONS.....	62

Appendix

Appendix A	Works Area
Appendix B	Project Management Organization and Contacts of Key Personnel
Appendix C	Implementation Status
Appendix D	Monitoring Locations
Appendix E	Monitoring Schedule
Appendix F	Graphical Plots of Monitoring Results
Appendix G	Bird Species and Abundance Recorded during Avifauna Survey
Appendix H	Representative Photographs of the Avifauna Monitoring
Appendix I	Certified Arborist Inspection Record
Appendix J	Meteorological Data
Appendix K	Calibration Certificates

1 INTRODUCTION

1.1 Project Background

Further to the Government's decision made in April 2008, MTR Corporation (MTR) commenced to plan and design the Hong Kong Section of Guangzhou - Shenzhen - Hong Kong Express Rail Link (hereinafter referred to "the XRL" or "the Project"), which is a committed cross boundary transport infrastructure project.

The XRL would provide high speed rail services between Hong Kong and Guangzhou, and a connection to the national high-speed passenger rail network serving major mainland cities outside of Guangdong province. The Hong Kong section of the XRL is about 26km from new terminus located in West Kowloon (i.e. West Kowloon Terminus (WKT)) to the boundary at Huang gang. Along the railway corridor, there would be a total of eight ventilation buildings/ emergency access point (EAP), stabling sidings and a maintenance facility at Shek Kong Stabling Sidings (SSS) and an Emergency Rescue Station (ERS) next to SSS serving the operation of the XRL.

1.2 Coverage

This is the 81st monthly Environmental Monitoring and Audit (EM&A) Report presenting the EM&A works undertaken during the period from 1 to 30 November 2016 for XRL in accordance with the EM&A Manual and the requirement under Environmental Permit No. EP-349/2009/L, which was issued on 2 July 2014.

2 PROEJCT INFORMATION

2.1 Project Management Organisation and Management Structure

The project management organisation chart and contact of key personnel are shown in Appendix B.

2.2 Construction Activities

This report marked the 81st month of civil construction in Works Area A, B, C, D, D1, E, F, G, H, K, L, M, P, Q, S, T, U, V1, V2, W, Y, Z, AA, AC, AG, MWS, YY and ARW for November 2016. It is anticipated that the civil construction be completed in year 2018. The updated construction activity for upcoming month is provided in Section 8. Major construction activities undertaken in the reporting month is summarized in the following table.

Contract	Works Area	Major Construction Activities
<i>Nam Cheong</i>		
802	Q	Minor reinstatement of Entrance A of Nam Cheong Station
805	N,O	Nil (construction works completed)
805	S	Nil
810A	Y	Material Storage Area
811B	Y	Operation of Nam Cheong Barging Point
820	M	Nil
820	P	ABWF in ventilation building
820	Q	Construction material storage
820	R	Nil (construction works completed)
816D	T	Site Office
<i>West Kowloon</i>		

Contract	Works Area	Major Construction Activities
810A	V1	Excavation and site formation; Slab construction; Column installation; Erection and dismantling of falsework and formwork; Cruciform column encasement; Bored pile head trimming; Slab blinding installation; Cleaning construction joint (CJ) and welding coupler; Rebar fixing to column and forming column drop; Erection of column head; Temporary support and platform fabrication; Wall construction; Welding to cathodic protection; Erection of steel roof structure; and Architectural Builders Works and Finishes (ABWF) Finishes
810A	Mong Wing Street (MWS)	Material Storage Area
810A	Yick Yuen Site (YY)	Material Storage Area
810A	Austin Road West (ARW)	Material Storage Area
810A	To Wah Road (TWR)	Material Storage Area
810B	V1	Preboring, Installation/Dismantling of Strutting; Bored Piling; Sheet piling; Excavation Lateral Support (ELS) Work; Structural Works of Sea Water Intake Chamber; Bulk Excavation; Concreting; Jet Grouting; Station Structure Construction Work; Utility Diversion & Piling Works; Structural Works of Noise Mitigation Deck; Construction of Austin Road West (ARW) Underpass; Construction of Sewerage Pipeline & Manholes; Haul Road Improvement Work; Bottom Up Erection of Formwork; Overhead Track Exhaust (OTE) and Platform installation at B4; Coring/Cutting Openings; and Screen Wall Construction at B4
810B	W	Operation of Barging Facilities
810A	V2	ABWF in MKV, landscaping, road reinstatement
810A	U	Site Office

Contract	Works Area	Major Construction Activities
811B	V2	Waterproofing to Approach Tunnel; Backfilling to Approach Tunnel and removal of struts layer S1 and S2; Casting of wall along grid S1/ SE to SJ; Casting of column at B4, B3, and B2 and internal RC structures; Excavation and casting of PTI pile caps, ground beams and tie beams; Construct PTI Landscaped Deck columns and deck structures; Construct PTI plant building under deck LD6a and LD6b; Construct WKP above ground building; LCR Underpass southbound (SB) (northern section) excavation and RC works; Sewer /Storm pipe installation and manhole construction; Construct EAA from B2 to B1 to GF; Excavation and construction of Footbridge 14 pile caps PC8; Construction of Footbridge 14 Pier 10, Stair and lift on PC7 and PC8; Footbridge 14 span NP9-NP10 reinforced concrete works; Remedial drainage works after Jordan Road Reinstatement; Footbridge 14 span NP3-BR3 RC works span NP3-BR3 RC works; Casting of Footbridge 14 piers on pile cap PC3; Installation of temporary portal for FB14 span NP2-NP3, NP4-NP5 and Lin Cheung Road (LCR) underpass northbound (NB) (northern section) excavation and reinforced concrete works
<i>Mei Foo</i>		
810A	L	Material Storage Area
<i>Kwai Chung</i>		
821	J	Nil (construction works completed)
810A	J	Material Storage
<i>Pat Heung</i>		
822	F	Backfill the openings; Concrete remedial work; Brick wall work - reinstatement
<i>Shek Yam</i>		
822	H	Dismantling of CLP temporary substation and steel deck; Bulkhead wall construction
822	I	Nil (construction works completed)
822	K	Site Office
<i>Shing Mun</i>		
822	G	Roof waterproofing; Underground drainage construction; Fence wall footing construction; External works & drainage construction; Metal work and cat ladder installation in VB5 area

Contract	Works Area	Major Construction Activities
<i>So Kwun Wat</i>		
822	AC	Nil
<i>Tai Shu Ha Road West Magazine Site</i>		
-	AE	Nil (land returned to the Government)
<i>Tsing Chau Tsai</i>		
810A	AG	Material Storage
<i>Shek Kong Stabling Sidings</i>		
823A& 823B	D and D1	Superstructure works for buildings, road and other associated facilities, landscaping and river habitat restoration works
<i>Tse Uk Tsuen</i>		
822&823A	E	Backfilling and reinstatement
<i>Rambler Channel Barging Point</i>		
810A	Z	Nil (construction works completed)
<i>Ngau Tam Mei</i>		
824	B	Architectural Builders Works and Finishes (ABWF) works for ventilation building. Road, drainage and retaining wall construction. Backfilling
<i>Tai Kong Po</i>		
824	C	Waterproofing and Architectural Builders Works and Finishes (ABWF) works for EAP. Backfilling, External works. Site office relocation. Dismantle of noise enclosure. Tunnel remedial works.
<i>Mai Po</i>		
825	A	Construction of road and drainage. Backfilling.
826	A	Repairing works
<i>Siu Lam Barging Point</i>		
810A	AA	Material Storage
<i>To Kau Wan Works Area</i>		
823B	-	Nil

Table 2-1 Major construction activities in the reporting month

3 ENVIRONMENTAL STATUS

3.1 Status of Implementation of mitigation measures

Environmental mitigation measures recommended in the EIA report were implemented and their implementation statuses are summarized in Appendix C.

3.2 Status of Submissions under EP

A summary of the submissions submitted under the EP for this Project during the reporting month is presented in Table 3-1 below:

EP-349/2009/L Clause No.	Document Title
2.46	Monthly EM&A Report

Table 3-1 Summary of the status of submissions submitted under the EP in the reporting month

3.3 Status of Permit/License/Notifications

A summary of the status of permits, licences and notifications on environmental protection made, applied or approved under this Project during the previous and reporting month is presented in Table 3-2 below. The Environmental Permit No. EP-349/2009/L issued by EPD was used for the XRL project.

Item	Item Description	Application Date	Permit Status
<i>Contract 810A (Works Area V1)</i>			
1	Construction Noise Permit (for bar bending and cutting at Nam Cheong Barging Point)	1 Aug 2016	Granted on 18 Aug 2016 Permit No. GW-RW0477-16; valid from 19 Aug 2016 to 18 Feb 2017
2	Construction Noise Permit (for main site)	24 Nov 2016	Granted on 5 Dec 2016 Permit No. GW-RE1157-16; valid from 5 Dec 2016 to 4 Jun 2017

Item	Item Description	Application Date	Permit Status
3	Construction Noise Permit (for plant/material delivery)	24 Nov 2016	Granted on 5 Dec 2016 Permit No. GW-RE1162-16, valid from 5 Dec 2016 to 15 Feb 2017
4	Construction Noise Permit (for concrete batching plant maintenance)	20 May 2016	Granted on 2 Jun 2016 Permit No. GW-RE0546-16, valid from 5 Jun 2016 to 4 Dec 2016
5	Construction Noise Permit (for To Wah Road storage area)	20 May 2016	Granted on 3 Jun 2016 Permit No. GW-RE0574-16, valid from 15 Jun 2016 to 14 Dec 2016
<i>Contract 810B (Works Area V1)</i>			
1	Construction Noise Permit (for road marking and signage modification)	14 Oct 2016	Granted on 26 Oct 2016 Permit No. GW-RE1051-16, valid from 29 Oct 2016 to 13 Nov 2016
2	Construction Noise Permit (general)	5 Sep 2016	Granted on 19 Sep 2016 Permit No. GW-RE0911-16, valid from 11 Oct 2016 to 10 Apr 2017
3	Construction Noise Permit (for percussive piling)	24 May 2016	Granted on 7 Jun 2016 Permit No. PP-RE0018-16, valid 10 Jun 2016 to 9 Dec 2016
4	Construction Noise Permit (for site office maintenance)	5 Sep 2016	Granted on 13 Sep 2016 Permit No. GW-RE0918-16, valid from 18 Sep 2016 to 17 Mar 2017
<i>Contract 810B (Works Area W)</i>			

Item	Item Description	Application Date	Permit Status
1	Dumping Permit (for Type 1 marine sediment)	12 Mar 2016	Granted on 30 Mar 2016 Licence No. EP/MD/16-207, valid from 1 Apr 2016 to 30 Sep 2016
2	Dumping Permit (for Type 2 marine sediment)	22 Sep 2016	Granted on 11 Oct 2016 Licence No. EP/MD/17-109, valid from 12 Oct 2016 to 11 Nov 2016
<i>Contract 811B (Works Area V2 & Y)</i>			
1	Construction Noise Permit (for main site and combined area)	25 May 2016	Granted on 10 Jun 2016 Permit No. GW-RE0579-16, valid from 14 Jun 2016 to 13 Dec 2016
2	Construction Noise Permit (for barging point)	22 Aug 2016	Granted on 5 Sep 2016 Permit No. GW-RW0517-16, valid from 10 Sep 2016 to 9 Mar 2017
3	Construction Noise Permit (for plant moving in/out at site gate)	10 Nov 2016	Granted on 24 Nov 2016 Permit No. GW-RE1125-16; valid from 25 Nov 2016 to 24 May 2017
4	Construction Noise Permit (for removal of sign gantry at Lin Cheung Road)	10 Nov 2016	Granted on 24 Nov 2016 Permit No. GW-RE1131-16; valid from 26 Nov 2016 to 25 Dec 2016
<i>Contract 820 (Works Area M, P, Q)</i>			
	N/A		
<i>Contract 822 (Works Area F, G, H, K and AC)</i>			
1.	Works Area G Construction Noise Permit at Shing Mun Works Area	11 November 2016	Licence No. GW-RW0674-16, valid from 28 November 2016 to 24 May 2017
<i>Contract 823A (Works Areas D, DI and E)</i>			

Item	Item Description	Application Date	Permit Status
	No update in the reporting month.		
<i>Contract 823B (Works Area D, Z and To Kau Wan Works Area)</i>			
	No update in the reporting month.		
<i>Contract 824 (Works Area B and C)</i>			
1	Construction Noise Permit at Tai Kong Po Works Area	10 August 2016	Permit No. GW-RN0039-16 obtained. Valid until 28 February 2017
2	Construction Noise Permit at Ngau Tam Mei Works Area	23 June 2016	Permit No. GW-RN0505-16 obtained. Valid until 25 January 2017
<i>Contract 825 (Works Area A)</i>			
1	Construction Noise Permit	23 May 2016	Permit No. GW-RN0398-16 obtained. Valid until 13 December 2016
2	Construction Noise Permit	23 May 2016	Permit No. GW-RN0399-16 obtained. Valid until 13 December 2016
<i>Contract 826</i>			
1	Construction Noise Permit	10 May 2016	Permit No. GW-RN0361-16 obtained. Valid until 30 November 2016
2	Construction Noise Permit	11 November 2016	Permit No. GW-RN0874-16 obtained. Valid until 31 May 2017

Table 3-2 Summary of the status of permits, licences and notifications made, applied and approved under this Project during the previous and reporting month

4 SUMMARY OF EM&A REQUIREMENT

4.1 Air Quality

4.1.1 Air Quality Parameters

In accordance to the EM&A Manual, 24-hour Total Suspended Particulates (TSP) levels were measured at the 17 air monitoring locations in accordance with the EM&A Manual. Monitoring was undertaken at each monitoring location once per every 6 days. Information such as date of monitoring, duration, weather condition, equipment used and monitoring results shall be recorded on the field data sheet developed for the Project. Monitoring results are summarized in Section 5.

4.1.2 Monitoring Methodology and Calibration

Monitoring was undertaken to establish for 24-hour Total Suspended Particulates (TSP) at 17 monitoring locations in the vicinity of the Works Area A, B, C, D, E, F, G, H, J, L, P, Q, V1 and V2. Monitoring of 24-hour TSP was carried out using a high volume sampler (HVS) according to Part 50 Chapter 1 Appendix B, Title 40 of the Code of Federal Regulations of the USEPA.

The sampling procedure follows to that described Part 50 Chapter 1 Appendix B, Title 40 of the Code of Federal Regulations of the USEPA. TSP is sampled by drawing air through a conditioned, pre-weighed filter paper inside the high volume sampler at a controlled rate. After 24-hour sampling the filter paper with retained particles shall be collected and returned to HOKLAS accredited laboratory (ALS Technichem (HK) Pty Ltd) for drying in a desiccators followed by accurate weighing. TSP levels are calculated from the ratio of the mass of particulate retained on the filter paper to the total volume of air sampled.

The flow rate of the high volume sampler with mass flow controller was calibrated using an orifice calibrator. Initial calibration (five points) was conducted upon installation and prior to commissioning. Calibration was carried out every six months. Detail of calibration is shown in Table 4-1 and 4-2 below. The samplers shall be properly maintained. Prior to dust monitoring commencing, appropriate checks shall be made to ensure that all equipment and necessary power supply are in good working condition.

High Volume Sampler (HVS)			
Monitoring Station ID	Air Quality Monitoring Location	HVS Serial Number	Last Calibration Date
AM 1	Mai Po San Tsuen	467	27/6/2016
AM 2	Yau Tam Mei Village House	468	17/8/2016
AM 3	Kong Tai Road Village House	510	16/11/2016
AM 4	DD110 LOT 482, Wang Toi Shan	521	22/11/2016
AM 5	Leung Uk Tsuen Squats	1276	22/11/2016
AM 6	630 Sheung Tsuen	469	18/10/2016
AM 7	Tse Uk Tsuen	1763	20/10/2016
AM 8	No. 305B, Sheung Tsuen San Tsuen Village House	527	15/8/2016
AM 9	Sau Shan House, Cheung Shan Estate	529	27/6/2016
AM 10	Yau Ma Hom Resite Village	509	20/11/2016
AM 11	Chung Shun Knitting Centre	1707	7/10/2016
AM 12	Po Leung Kuk Tong Nai Kan College	520	20/6/2016
AM 13	St. Andrew Primary School	524	20/6/2016
AM 14	Yaumati Catholic Primary School	407	20/6/2016
AM 15	Between Sorrento and The Waterfront	515	22/8/2016
AM 16	Tower 3, The Waterfront	1282	29/7/2016
AM 17	The Victoria Towers	528	29/7/2016

Table 4-1 Calibration details of HVS

Orifice Calibrator	
Serial Number	Last Date of Calibration
0438320	12 January 2016

Table 4-2 Calibration details of Orifice Calibrator

4.1.3 Monitoring Location

Air quality monitoring was carried out at the locations chosen in accordance to the EM&A Manual, the locations are as shown in Table 4-1 above and are illustrated in Appendix D.

4.1.4 Action and Limit Levels

With reference to the baseline monitoring results, the Action and Limit Levels for the 24-hour TSP monitoring derived are shown in Table 4-3. In the case of exceedance of Action and/or Limit levels for air quality occur, the Event and Action Plan as stipulated the EM&A Manual shall be implemented.

Monitoring Station ID	24-hour TSP Level in $\mu\text{g}/\text{m}^3$	
	Action Level	Limit Level
AM 1	217.3	260
AM 2	179.4	260
AM 3	154.7	260
AM 4	148.6	260
AM 5	152.0	260
AM 6	145.6	260
AM 7	149.8	260
AM 8	158.1	260

Monitoring Station ID	24-hour TSP Level in $\mu\text{g}/\text{m}^3$	
	Action Level	Limit Level
AM 9	171.2	260
AM 10	174.8	260
AM 11	160.3	260
AM 12	162.5	260
AM 13	180.3	260
AM 14	158.2	260
AM 15	168.8	260
AM 16	155.9	260
AM 17	179.3	260

Table 4-3 Action and Limit Levels for Air Quality

4.2 Air-borne Noise

4.2.1 Noise Parameters

In accordance to the EM&A Manual, construction noise monitoring shall be conducted to obtain one set of 30-minute measurement at each monitoring station between 0700 and 1900 hours on normal weekdays at a frequency of once per week when construction activities are underway. The L_{eq} , L_{10} and L_{90} were also recorded at the specified interval.

4.2.2 Monitoring Methodology and Calibration

As referred to the Technical Memorandum (TM) issued under the NCO, sound level meters in compliance with the International Electrotechnical Commission Publications 651: 1979 (Type 1) and 804: 1985 (Type 1) specifications shall be used for carrying out the noise monitoring. B&K 2250 sound level meters, which complies with the above-mentioned specifications, were used for construction noise monitoring.

Before and after each series of measurements, the accuracy of the sound level meter should be checked using an acoustic calibrator generating a known sound pressure

level at a known frequency. Measurements may be accepted as valid only if the difference between calibration levels obtained before and after the noise measurement is less than 1.0 dB.

The sound level meters and calibrator are verified by the certified laboratory or manufacturer at a regular interval to ensure they perform to the same level of accuracy as stated in the manufacturer's specifications. Detail of calibration is shown in Table 4-4 below and Appendix K.

Monitoring Station ID	Noise Monitoring Location	Serial Number	Last Calibration Date
<i>Sound Level Meters</i>			
CN 1	No. 142 Mai Po San Tsuen	N/A ^[3]	N/A ^[3]
CN 2	Mai Po San Tsuen Village House	2701826	28/02/2015
CN 3	Yau Tam Mei Village House	2709426	03/03/2015
CN 4	Yau Tam Mei Village House	2718887	28/02/2015
CN 5	Kong Tai Road Village House	2718895	20/05/2015
CN 6	Kong Tai Road Village House	2718879	17/06/2015
CN 7	372 Tai Kong Po Tsuen	2718881	20/05/2015
CN 8	DD110 LOT 482, Wang Toi Shan	2718882	28/05/2015
CN 9	Leung Uk Tsuen Village House	2718889	20/05/2015
CN 10	DD110 LOT 482, Wang Toi Shan	2718891	17/06/2015
CN 11	182B, Wang Toi Shan San Tsuen	2718884	15/07/2015
CN 12	DD108, Nam Hing Lei, Wing Hing Wai	2701821	17/12/2014
CN 13	Tse Uk Tsuen	2718883	11/06/2015
CN 14	Tse Uk Tsuen	2718890	11/06/2015
CN 15	No. 305B - Sheung Tsuen San Tsuen Village House	2718885	11/06/2015
CN 16	DD 114 LOT 1405 Sheung Tsuen	2701819	10/01/2015

Monitoring Station ID	Noise Monitoring Location	Serial Number	Last Calibration Date
CN 18	Sau Shan House	2701831	17/12/2014
CN 19	Sun Fung Centre	2701824	03/04/2015
CN 20	VTC Kwai Chung Training Centre Complex	2718894	11/06/2015
CN 21	Po Leung Kuk Tong Nai Kan College	2701820	19/03/2015
CN 22	Block I, Lai Chi Kok Reception Centre	2709427	19/03/2015
CN 23	HKIVE Haking Wong Waterfront Annex	N/A ^[5]	N/A ^[5]
CN 24	St. Andrew Primary School	2701825	22/01/2015
CN 25	St. Mary's Church Mok Hing Yiu College	2709428	03/04/2015
CN 26	Ying Wah College	2701822	06/02/2015
CN 27	Cheong Shun House, Nam Cheong Estate	N/A ^[6]	N/A ^[6]
CN 28	Tower 6, Harbour Green	2701817	13/03/2015
CN 29	Yaumati Catholic Primary School	2701815	23/12/2014
CN 30	Man Cheong Street Refuse Collection Point	2701816	10/01/2015
CN 31	Tower 6, Sorrento	N/A ^[4]	N/A ^[4]
CN 32	Tower 3, The Waterfront	2701823	29/01/2015
CN 33	Star Tower, The Arch	2701827	21/01/2015
CN 34	The Victoria Towers	2701829	10/01/2015
<i>Calibrator</i>			
Serial Number		Last Calibration Date	
N674902		23/03/2016	

Table 4-4 Calibration details of noise monitoring equipments

Note:

1. Due to school closure, monitoring at Tsuen Wan Lutheran School (CN 17) was temporarily suspended. Monitoring would be carried out subject to confirmation of noise sensitive use of the building.

2. A correction factor (9 dB(A)) has been applied at CN19 to take into account the noise barrier effect. The correction factor was agreed with IEC according to Section 3.11 of the EM&A Manual.
3. Impact monitoring at No. 142 Mai Po San Tsuen (CN1) had been temporarily suspended since December 2012 due to house removal. Monitoring at this location will be resumed when an alternative location is determined. Therefore, the sound level meter for CN1 is not calibrated until monitoring is resumed.
4. Impact monitoring at Tower 6, Sorrento (CN31) has been temporarily suspended from end of August 2014 due to the objection from the OC of Sorrento has been received in early August 2014. Monitoring at this location would be resumed when an alternative location is determined.
5. Due to completion of all works at CN23, monitoring at HKIVE Haking Wong Waterfront Annex (CN 23) has been suspended from March 2015.
6. Due to completion of works in the vicinity at CN27, monitoring at Nam Cheong Estate (CN 27) has been suspended from September 2015.

4.2.3 Monitoring Location

According to the EM&A Manual, noise monitoring was carried out at the locations as shown in Table 4-4 above. The monitoring locations are illustrated in Appendix D.

4.2.4 Action and Limit Levels

The Action and Limit Levels for the construction noise are shown in Table 4-5 below. In the case of non-compliance of Action and/or Limit level, the Event and Action Plan stipulated in the EM&A Manual shall be implemented.

Time Period	Action	Limit
0700-1900 hours on normal weekdays	When one documented complaint is received	75 dB(A) for residential premises
		70 dB(A) for school and 65 dB(A) during examination period

Table 4-5 Action and Limit Levels for Airborne Construction Noise

4.2.5 Review of baseline at CN26 and CN29

With reference to Baseline Monitoring Report, the baseline noise level at CN26 and CN29 would be reviewed regularly once every six months to confirm its validity and the results would be included in the EM&A report. Baseline monitoring was carried out in November 2016 for a consecutive of 14 days at each station. One set of $L_{eq(30min)}$ measurement was taken daily during the hours without any construction works at works area in the vicinity of CN26 and CN29. Dominant noise source at CN26 and

CN29 during the time of baseline review measurement was identified to be background traffic noise.

Date	Start time	End time	$L_{eq(30min)}$ dB(A)
01/11/2016	12:15	12:45	70
02/11/2016	12:20	12:50	67
03/11/2016	12:05	12:35	69
04/11/2016	12:15	12:45	69
05/11/2016	12:05	12:35	77
06/11/2016	12:05	12:35	70
07/11/2016	12:25	12:55	70
08/11/2016	12:00	12:30	70
09/11/2016	12:20	12:50	69
10/11/2016	12:05	12:35	70
11/11/2016	12:00	12:30	70
12/11/2016	12:10	12:40	69
13/11/2016	12:30	13:00	66
14/11/2016	12:05	12:35	70
Average $L_{eq(30min)}$, dB(A)			71

Table 4-5a: Review of baseline monitoring results at CN 26

Date	Start time	End time	$L_{eq(30min)}$ dB(A)
01/11/2016	Monitoring cancelled due to equipment failure		
02/11/2016	10:00	10:30	68
03/11/2016	Monitoring cancelled due to equipment failure		
04/11/2016	6:00	6:30	59
05/11/2016	3:00	3:30	56
06/11/2016	Monitoring cancelled due to equipment failure		
07/11/2016	1:00	1:30	56
08/11/2016	Monitoring cancelled due to equipment failure		
09/11/2016	10:00	10:30	67
10/11/2016	11:50	12:20	64
11/11/2016	12:25	12:55	65
12/11/2016	1:30	2:00	57
13/11/2016	Monitoring cancelled due to equipment failure		
14/11/2016	Monitoring cancelled due to equipment failure		
15/11/2016	Monitoring cancelled due to equipment failure		
16/11/2016	10:00	10:30	66
17/11/2016	Monitoring cancelled due to equipment failure		
18/11/2016	Monitoring cancelled due to equipment failure		
19/11/2016	Monitoring cancelled due to equipment failure		
20/11/2016	Monitoring cancelled due to equipment failure		
21/11/2016	Monitoring cancelled due to equipment failure		

Date	Start time	End time	$L_{eq(30min)}$ dB(A)
22/11/2016	Monitoring cancelled due to rainfall		
23/11/2016	Monitoring cancelled due to rainfall		
24/11/2016	10:00	10:30	65
25/11/2016	Monitoring cancelled due to equipment failure		
26/11/2016	Monitoring cancelled due to rainfall		
27/11/2016	Monitoring cancelled due to equipment failure		
28/11/2016	Monitoring cancelled due to equipment failure		
29/11/2016	Monitoring cancelled due to equipment failure		
30/11/2016	10:00	10:30	65
Average $L_{eq(30min)}$, dB(A)			64

Remarks: * only 11 days in the analysis due to equipment failure and weather condition. To avoid recurrence of equipment failure, the frequency of equipment checking will be enhanced.

Table 4-5b: Review of baseline monitoring results at CN 29

The above tables showed the revised average daytime baseline noise level at CN26 and CN29 are comparable with the previously recorded baseline level (68dB(A) at CN26 and 71dB(A) at CN29). The revised baseline noise level would be adopted as reference for impact monitoring in the coming 6 months before the next half-yearly review of baseline noise level.

4.3 Ground-borne Noise

No ground-borne noise measurement was required during the reporting month, as all TBM tunnelling work has been completed.

4.4 Ecological Monitoring

4.4.1 Ecological Monitoring on Avifaunal Communities

Monitoring methodology

In accordance with the Ecological Monitoring Plan, avifaunal communities would be surveyed quantitatively by transect count or/and point count method covering the vicinity of the works area as shown in Table 4-6 below. Birds heard or seen within the survey area would be identified to species level and counted. The nature of construction works within works area conducting during each impact monitoring would also be recorded. Weather condition and other noticeable activities occurring within or in the vicinity of the survey areas would be recorded. The impact monitoring results would be compared to the baseline data collected before construction. Should any unpredicted indirect ecological impacts arising from the Project be detected, remedial measures would be implemented by the Contractor.

Monitoring location, frequency and duration

In accordance with the EM&A Manual and Ecological Monitoring Plan, ecological monitoring should be conducted at Works Area in MPV, TPP, SSS/ERS, TUW and PHV. The location, frequency and duration of ecological monitoring at MPV, TPP, SSS/ERS, TUW and PHV are shown in the table below and figures in Appendix D.

Works Area	Survey Site	Monitoring Location	Monitoring Frequency	Monitoring Duration
Mai Po Ventilation Building Works Area (MPV)	MPV-1	<ul style="list-style-type: none"> • Fishponds in Wetland Conservation Area (WCA) within 500 m from the boundary of MPV works area 	Monthly	<ul style="list-style-type: none"> • During construction phase of MPV works area
Access road leading to TPP	TPP-1/2/3	<ul style="list-style-type: none"> • The whole alignment of drainage channel KT5 (TPP-1) • The section of drainage channel 95CD along the proposed alignment of access upgrading (TPP-2) • The whole alignment of abandoned meander of conservation interest 43CD-1 (TPP-3) 	Monthly	<ul style="list-style-type: none"> • During upgrading and operation of access road for construction phase activities
Access road leading to SSS / ERS	SSS-1	<ul style="list-style-type: none"> • The section of drainage channel 95CD along the proposed alignment of access upgrading 	Monthly	<ul style="list-style-type: none"> • During upgrading of and operation access road for construction phase activities

Works Area	Survey Site	Monitoring Location	Monitoring Frequency	Monitoring Duration
	SSS-2a and SSS-2b	<ul style="list-style-type: none"> The whole alignment of abandoned meanders of conservation interest 95CD-4 and 95CD-5 	Monthly	<ul style="list-style-type: none"> During upgrading and operation of access road for construction phase activities
	SSS-3	<ul style="list-style-type: none"> Agricultural land within 500 m from the boundary of SSS/ ERS works area between Shek Kong Road and Kam Sheung Road 	Monthly	<ul style="list-style-type: none"> During construction phase of SSS / ERS works area
Tse Uk Tsuen Works Area (TUV)	TUV – 1/2 (TUV-2 grouped with PHV-1 due to overlapping of survey area)	<ul style="list-style-type: none"> Agricultural land within 500 m from the boundary of TUV works area to the south of Kam Sheung Road (TUV-1) Woodland in Conservation Area (CA) within 500 m from the boundary of TUV works area (TUV-2) 	Monthly	<ul style="list-style-type: none"> During construction phase of TUV works area
Pat Heung Ventilation Building Works Area (PHV)	PHV-1 (grouped with TUV-2 due to overlapping of survey area)	<ul style="list-style-type: none"> Woodland in CA within 500m from the boundary of PHV works area 	Monthly	<ul style="list-style-type: none"> During construction phase of PHV works area

Table 4-6 Requirement of Construction Impact Monitoring for Avifaunal Group

4.4.2 Monitoring of impact at fishpond due to noise/vibrations

In accordance with the Monitoring and Emergency Response Plan, during construction stage, air-borne noise monitoring should be carried out at the respective monitoring location at nearby fishpond (Appendix D) when there are project-related construction activities being undertaken within a radius of 300m from the monitoring location. One set of 30-minute measurement at a frequency of once a week when the above-mentioned construction activities are underway.

Monitoring methodology

With reference to the Monitoring and Emergency Response Plan, the noise acceptance criteria of 75 dB(A) was adopted for the assessment of adverse impact to fisheries due to air-borne noise.

Monitoring location, frequency and duration

The nearest fish-pond located in the vicinity of the works area in Mai Po as shown in Appendix D was identified as a representative air-borne and ground-borne noise/vibration monitoring location.

During construction stage, routine air-borne noise monitoring would be carried out at the respective monitoring location when there are project-related construction activities being undertaken within a radius of 300m from the monitoring station. One set of 30-minute measurement at a frequency of once a week when the above-mentioned construction activities are underway.

Action and Limit Levels

The Action and Limit levels for air-borne noise are defined in the table below. Should non-compliance of the noise quality criteria occur, actions in accordance with the Table 4-7 as should be carried out.

Time Period	Action Level	Limit Level
All time period	When one documented complaint related to adverse impact to fisheries from fish-pond operator or any abnormal ecological monitoring results	75 dB(A) for air-borne noise

Table 4-7: Action and Limit Level for potential impact at fishpond due to air-borne noise

4.5 Landscape and Visual

Monitoring of the implementation of the tree protection measures during construction phase was conducted in accordance with the requirements of EP condition 2.15 (iv). The landscape and visual monitoring and auditing was conducted in accordance with the requirement in Section 5.6 of the EM&A Manual throughout the construction stage.

4.6 Cultural Heritage

4.6.1 Archaeology

Further archaeological investigation was completed at Shek Kong Stabling Sidings (SSS) in accordance with the Archaeological Action Plan.

No monitoring and reporting is required at Lung Kwu Sheng Tan (LKST) since the land has been handed over to government.

4.6.2 Built Heritage

Vibration monitoring was ceased since no more construction works was carried out within the 100m buffer area.

4.7 Landfill Gas

Monitoring was carried out in this reporting month for construction within the Ngau Tam Mei Landfill (NTML) consultation zone. No monitoring was carried out at Gin Drinker Bays Landfill (GDBL) since there was no construction carried out within consultation zone.

5 MONITORING RESULT

5.1 Air Quality

The monitoring schedule is shown in Appendix E. Results of 24-hour TSP level and the graphical presentation of monitoring results are shown in Appendix F.

In the reporting month, no exceedance of 24-hour TSP was recorded.

5.2 Noise

The monitoring schedule is shown in Appendix E. Results of measured noise level, in terms of $L_{eq}(30min)$ and graphical presentations are presented in Appendix F.

5.2.1 Air-borne Noise

In the reporting month, one exceedance of air-borne noise Limit Level was recorded at Lot 482 Wang Toi Shan (CN8) on 24 November 2016.

For the noise exceedance at Lot 482 Wang Toi Shan (CN8) on 24 November, actions identified in the Event and Action Plan (Table 3.4 of the EM&A Manual) were undertaken. The ER, IEC and Contractors were informed of the exceedance. According to the investigation, the exceedance was likely caused by the concrete breaking activities by the contractors of 823A. Mitigation as noise insulation mats has been erected as noise barrier and breaker head has been wrapped with sound absorption material.

There was no noise exceedance of Action Level in the reporting month.

5.2.2 Ground-borne Noise

Ground-borne noise monitoring is not required in the reporting month, as all TBM tunnelling work has been completed.

5.3 Ecological Monitoring

5.3.1 Ecological Monitoring on Avifaunal Communities

Ecological monitoring at MPV

The weather conditions and other noticeable activities occurring within or in the vicinity of the survey area during the monitoring were summarized in Table 5-1. The

MPV-1 survey site comprised about 20 fishponds with most of them being actively managed (Figure 1 in Appendix D refers). Commonly observed pond management activities during the monitoring include pond aeration, removal of bund weeds and fish feeding. Ongoing construction activities were also recorded at the works area of the project “Proposed Comprehensive Development at Wo Shang Wai, Yuen Long” (hereinafter to be referred to as “Wo Shang Wai Project”) located near Point Count Location MPV-1/P9. The bird species and their abundance recorded during the avifauna monitoring for the reporting month are presented in Appendix G.

Date	Weather Conditions	Noticeable Activities Observed in the vicinity of MPV-1 Survey Site
11 November 2016	Overcast	<ul style="list-style-type: none"> ● Decorative flags were observed to be hang over ponds at Point Count Location MPV-1/P1 (Appendix H refers) ● Overhead wires were observed at Point Count Location MPV-1/P8, MPV-1/P9 and MPV-1/P10 (Appendix H refers) ● Pond aeration was observed at Point Count Locations MPV-1/P8 and MPV-1/P10 (Appendix H refers) ● Overhead nets were observed at Point Count Location MPV-1/P2 (Appendix H refers) ● Ponds were observed to be partially drained at Point Count Location MPV-1/P9

Table 5-1 Weather condition and noticeable activities observed in the MPV-1 survey site during monitoring in the reporting month

A total of 360 individuals from 40 avifauna species were recorded from the Point Count Locations at MPV-1 in the reporting month (Table 5-2 refers). The total number of species recorded during the monitoring was 42, with Crested Myna being the dominant species among the recorded avifaunal population. Recorded waterbirds and wetland-dependent species included ardeids, Little Grebe, Great Cormorant, Tufted Duck, White-throated Kingfisher, Red-billed Starling, Collared Crow, White-breasted Waterhen and Common Sandpiper. Migrant and winter visitor species such as Great Cormorant, Grey Heron, Tufted Duck, Olive-backed Pipit, Yellow Wagtail, Common Stonechat etc. were recorded, indicating a seasonal transition in avifauna composition. Detailed records of avifauna at MPV-1 survey site are presented in Appendix G.

The monitoring results of the reporting month were compared against the dry season results of the baseline data from November 2009 to January 2010. The abundance of birds and the number of bird species recorded at Point Count Locations were above the baseline range while the total number of bird species recorded (including the number of species of conservation importance) were within the baseline range (Table 5-2 and Table 5-3 refer).

The monitoring results indicated the fishponds within the survey area were utilized by waterbird and wetland-dependent species in the reporting month during the monitoring. No adverse indirect impacts arising from the project were identified.

Survey	MPV-1	
	No. of Species	Abundance
25 November 2016	40	360
November 2009 to January 2010 ¹	37 – 39	259 – 335

Note:

1. Seasonal range obtained from baseline bird survey.

Table 5-2 Number of species and abundance of avifauna recorded in the reporting month during bird survey at the point count locations of the MPV-1 survey site

Month	Total Number of Species Recorded ^{1,2}
25 November 2016	42 (9)
November 2009 to January 2010 ³	38 – 46 (7 – 14)

Note:

1. Total number of species recorded included the avifauna recorded from both point count locations and walk transect.

2. The numbers in brackets denote the number of species of conservation interest.

3. Seasonal range obtained from baseline bird survey.

Table 5-3 Total Number of Bird Species Recorded in the Reporting Month Avifauna Monitoring at the MPV-1 survey site

Ecological monitoring at Tai Kong Po (TPP-1)

The avifauna monitoring location for the proposed works area of the TPP access road was sub-divided into three survey sites namely TPP-1, TPP-2 and TPP-3. The TPP-1 survey site is a drainage channel (KT5) with gabion / masonry banks at upper portion. The rest of the channel is trapezoidal with vegetated grasscrete banks on both sides of

the channel. The downstream end of the channel joins up with a main drainage channel (95CD) (Figure 3 in Appendix D refers).

The weather condition and other noticeable activities occurring within or in the vicinity of the survey area during the monitoring are summarized in Table 5-4. The bird species and their abundance recorded during the avifauna monitoring for the reporting month are presented in Appendix G.

Date of Monitoring	Weather Condition	Noticeable Activities Observed in the vicinity of TPP-1 Survey Site
25 November 2016	Sunny	<ul style="list-style-type: none"> • Non-project related road works were recorded at Point Count Locations TPP-1/P2 and TPP-1/P4 (Appendix H refers) • Hoardings were erected from Point Count Location TPP-1/P2 to TPP-1/P4 (Appendix H refers) • Stockpiling of construction materials placed between Point Count Locations TPP-1/P1 and TPP-1/P4 was observed (Appendix H refers)

Table 5-4 Weather Condition and Noticeable Activities Observed in the TPP-1 Survey Site during the Monitoring in the Reporting Month

A total of 262 individuals from 24 avifauna species were recorded from the Point Count Locations at TPP-1 in the reporting month (Table 5-5 refers). The total number of species recorded at the survey site during the monitoring was 27. Little Swift was the dominant species recorded. Wetland-dependent species and waterbirds recorded during the survey included ardeids, plovers, sandpipers Common Moorhen, Red-billed Starling and White-breasted Waterhen. Migrant and winter visitor species such as Kentish Plover, Green Sandpiper, Common Stonechat, Yellow Wagtail, Dusky Warbler, etc. were recorded, indicating a seasonal transition in avifauna composition. Detailed records of avifauna at TPP-1 are presented in Appendix G.

The monitoring results in the reporting month were compared against the dry season results of the baseline data from November 2009 to January 2010. The abundance of birds, the number of bird species recorded at Point Count Locations and the total number of bird species recorded at TPP-1 Survey Site (including the number of

species of conservation importance recorded) were within the baseline range (Table 5-5 and Table 5-6 refer).

The monitoring results indicated the drainage channel within the survey site was mainly utilized by generalists and waterbirds during the monitoring. No adverse impacts arising from the Project were identified.

Survey Period	TPP-1 Survey Site ²	
	No. of Bird Species	Abundance of Bird Species
25 November 2016	24	262
November 2009 to January 2010 ¹	24 – 31	228 – 476

Note:

1. Seasonal range obtained from baseline bird survey.
2. The view to drainage channel KT5 between Point Count Locations TPP-1/P2 and TPP-1/P4 was partially blocked, the abundances counted at these Point Count Locations may not accurately reflect the actual on-site condition.

Table 5-5 Number of Bird Species and Abundance of Bird Species Recorded in the Reporting Month Avifauna Monitoring at the Point Count Locations of the TPP-1 Survey Site

Survey Period	Total Number of Bird Species Recorded ^{1,2}
25 November 2016	27 (6)
November 2009 to January 2010 ³	25 – 31 (6)

Note:

1. Total number of species recorded included the avifauna recorded from both point count locations and walk transect.
2. The numbers in brackets denote the number of species of conservation interest.
3. Seasonal range obtained from baseline bird survey.

Table 5-6 Total Number of Bird Species Recorded in the Reporting Month Avifauna Monitoring at the TPP-1 Survey Site

Ecological monitoring at Tai Kong Po (TPP-2)

The weather condition and other noticeable activities occurring within or in the vicinity of the survey area during the monitoring are summarized in Table 5-7. The TPP-2 survey site covered a section of main drainage channel 95CD, which is a

concrete trapezoidal channel with grasscrete banks. Plantation of native or landscape vegetation was observed along the embankment of the channel (Figure 2 in Appendix D refers). The bird species and their abundance recorded during the avifauna monitoring for the reporting month are presented in Appendix G.

Date of Monitoring	Weather Condition	Noticeable Activities Observed in the vicinity of TPP-2 Survey Site
25 November 2016	Sunny	• Nil

Table 5-7 Weather Condition and Noticeable Activities Observed in the TPP-2 Survey Site during the Monitoring in the Reporting Month

A total of 81 individuals from 16 avifauna species were recorded from the Point Count Locations at TPP-2 in the reporting month (Table 5-8 refers). The total number of species recorded during the monitoring was 20, with Little Ringed Plover being the dominant species. Wetland-dependent and waterbird species recorded included ardeids, Kentish Plover and sandpipers. Migrant and winter visitor species such as Green Sandpiper, Common Sandpiper, Olive-backed Pipit, Dusky Warbler, etc. were recorded, indicating a seasonal transition in avifauna composition. Detailed records of avifauna at TPP-2 are presented in Appendix G.

The monitoring results in the reporting month were compared against the dry season results of the baseline data from November 2009 to January 2010. The bird abundance, the number of species recorded at Point Count Locations and the total number of species recorded at Survey Site (including the number of species of conservation importance) were slightly above the baseline range (Table 5-8 and Table 5-9 refer).

The monitoring results indicated the main drainage channel within the survey area was utilized by generalists and waterbird species in the reporting month during the monitoring. No adverse impacts from the Project were identified.

Survey Period	TPP-2 Survey Site	
	No. of Bird Species	Abundance of Bird Species
25 November 2016	16	81
November 2009 to January 2010 ¹	12 – 15	49 – 70

Note:

1. Seasonal range obtained from baseline bird survey.

Table 5-8 Number of Bird Species and Abundance of Bird Species Recorded in the Reporting Month. Avifauna Monitoring at the Point Count Locations of the TPP-2 Survey Site

Survey Period	Total Number of Bird Species Recorded ^{1,2}
25 November 2016	20 (2)
November 2009 to January 2010 ³	16 – 18 (1)

Note:

1. Total number of species recorded included the avifauna recorded from both point count locations and walk transect.
2. The numbers in brackets denote the number of species of conservation interest.
3. Seasonal range obtained from baseline bird survey.

Table 5-9 Total Number of Bird Species Recorded in the Reporting Month Avifauna Monitoring at the TPP-2 Survey Site

Ecological monitoring at Tai Kong Po (TPP-3)

The weather condition and other noticeable activities occurring within or in the vicinity of the survey area during the monitoring are summarized in Table 5-10. The TPP-3 survey site is an abandoned meander (43CD-1) of conservation interest with natural banks and substratum. The earthen banks of the meander were mostly dominated by grasses and weeds. The section near point count location TPP-3/P1 was found to be usually wet though the water was quite stagnant. Due to its close proximity to a village access road of Kam Hing Wai and Shui Mei Tsuen, this section of meander was subject to higher disturbance from villagers and traffic. Point count locations TPP-3/P2 and TPP-3/P3 were only seasonally wet. During the monitoring in reporting month, point count locations TPP-3/P2 and TPP-3/P3 were dry. The bird species and their abundance recorded during the avifauna monitoring for the reporting month are presented in Appendix G.

Date of Monitoring	Weather Condition	Noticeable Activities Observed in the vicinity of TPP-3 Survey Site
25 November 2016	Sunny	• Nil

Table 5-10 Weather Condition and Noticeable Activities Observed in the TPP-3 Survey Site during the Monitoring in the Reporting Month

A total of 36 individuals from 13 avifauna species were recorded from the Point Count Locations at TPP-3 in the reporting month (Table 5-11 refers). There was no apparent dominant species observed amongst the recorded individuals. No waterbird or wetland-dependent species were recorded. Migrant and winter visitor species including Olive-backed Pipit and Daurian Redstart were recorded, indicating a seasonal transition in avifauna composition. Detailed records of avifauna at TPP-3 are presented in Appendix G.

The monitoring results in the reporting month were compared against the dry season results of the baseline data from November 2009 to January 2010. The abundance of birds, the number of species recorded at Point Count Locations and the total number of species recorded (including the number of species of conservation importance) were within baseline range (Table 5-11 and Table 5-12 refer).

The monitoring results indicated the abandoned meander within the survey area was utilized mainly by typical generalist species in the reporting month during the monitoring. No adverse impacts arising from the Project were identified.

Survey Period	TPP-3 Survey Site	
	No. of Bird Species	Abundance of Bird Species
25 November 2016	13	36
November 2009 to January 2010 ¹	10 – 16	22 – 70

Note:

1. Seasonal range obtained from baseline bird survey.

Table 5-11 Number of Bird Species and Abundance of Bird Species Recorded in the Reporting Month Avifauna Monitoring at the Point Count Locations of the TPP-3 Survey Site

Survey Period	Total Number of Bird Species Recorded ^{1,2}
25 November 2016	13 (1)
November 2009 to January 2010 ³	10 – 16 (1)

Note:

1. Total number of bird species recorded included the avifauna recorded from Point Count Locations only as there is no walk transect for TPP-3 survey site.

2. The numbers in brackets denote the number of species of conservation interest.

3. Seasonal range obtained from baseline bird survey.

Table 5-12 Total Number of Bird Species Recorded in the Reporting Month Avifauna Monitoring at the TPP-3 Survey Site

Ecological monitoring at Shek Kong Stabling Sidings (SSS-1)

The SSS-1 survey site covered a section of main drainage channel 95CD and it is contiguous to TPP-2 survey site with similar habitat condition. The weather condition and other noticeable activities occurring within or in the vicinity of the survey area during the monitoring are summarized in Table 5-13. The bird species and their abundance recorded during the avifauna monitoring for the reporting month are presented in Appendix G.

Date of Monitoring	Weather Condition	Noticeable Activities Observed in the vicinity of SSS-1 Survey Site
25 November 2016	Overcast	<ul style="list-style-type: none"> Project-related construction works for SSS/ERS were observed near Point Count Location SSS-1/P1

Table 5-13 Weather Condition and Noticeable Activities Observed in the SSS-1 Survey Site during the Monitoring in the Reporting Month.

A total of 79 individuals from 15 avifauna species were recorded from the Point Count Locations at SSS-2a in the reporting month (Table 5-14 refers). A total of 17 species were recorded during the monitoring, with Little Swift being the dominant species amongst the recorded population. Waterbirds and wetland-dependent species recorded include ardeids, plovers, sandpipers and White-breasted Waterhen. Migrant and winter visitor species such as Wood Sandpiper, Yellow Wagtail, Dusky Warbler, etc. were recorded, indicating a seasonal transition in avifauna composition. Detailed records of avifauna at SSS-1 are presented in Appendix G.

The monitoring results in the reporting month were compared against the dry season results of the baseline data from November 2009 to January 2010. The abundance of birds and the total number of species recorded were within baseline range. The number of bird species recorded in Point Count Locations was slightly below the baseline range while the number of species of conservation importance was slightly above the baseline range (Table 5-14 and Table 5-15 refer).

The monitoring results indicated the abandoned meander within the survey area was utilized by typical generalist and waterbird species in the reporting month during the monitoring. Since the total number of bird species recorded and the abundance of birds were within the baseline range, the slight drop of number of species recorded

within Point Count Locations was likely due to natural fluctuation. No adverse indirect impacts arising from the Project were identified.

Survey Period	SSS-1 Survey Site	
	No. of Bird Species	Abundance of Bird Species
25 November 2016	15	79
November 2009 to January 2010 ⁽¹⁾	16 – 18	40 – 91

Note:

1. Seasonal range obtained from baseline bird survey.

Table 5-14 Number of Bird Species and Abundance of Bird Species Recorded in the Reporting Month Avifauna Monitoring at the Point Count Locations of the SSS-1 Survey Site

Survey Period	Total Number of Bird Species Recorded ^{1,2}
25 November 2016	17 (3)
November 2009 to January 2010 ³	16 – 19 (1 – 2)

Note:

1. Total number of bird species recorded included the avifauna recorded from point count locations only as there is no walk transect for SSS-1 survey site.

2. The numbers in brackets denote the number of species of conservation interest.

3. Seasonal range obtained from baseline bird survey.

Table 5-15 Total Number of Bird Species Recorded in the Reporting Month Avifauna Monitoring at the SSS-1 Survey Site

Ecological monitoring at Shek Kong Stabling Sidings (SSS-2a)

The meander is adjacent to car repairing workshops and garage. Riparian vegetation was well established although some areas of the banks were lined with concrete. Coverage of water was low and water quality was appeared to be poor. The weather condition and other noticeable activities occurring within or in the vicinity of the survey area during the monitoring are summarized in Table 5-16.

Date of Monitoring	Weather Condition	Noticeable Activities Observed in the vicinity of SSS-2a Survey Site
25 November 2016	Overcast	<ul style="list-style-type: none"> Project-related construction works were observed in the vicinity of Point Count Location SSS-2a/P1

Table 5-16 Weather Condition and Noticeable Activities Observed in the SSS-2a Survey Site during the Monitoring in the Reporting Month.

A total of 16 individuals from 5 avifauna species were recorded from the Point Count Locations at SSS-2a in the reporting month (Table 5-17 refers). A total of 5 species were recorded during the monitoring, with no apparent dominant species. No wetland-dependent species were recorded. Detailed records of avifauna at SSS-2a are presented in Appendix G.

The monitoring results in the reporting month were compared against the dry season results of the baseline data from November 2009 to January 2010. The number of bird species recorded at Point Count Locations and the total number of bird species (including the number of species of conservation importance) were within baseline range while the abundance of birds was slightly above the baseline range (Table 5-17 and Table 5-18 refer).

The monitoring results indicated the abandoned meander within the survey area was utilized by typical generalist species in the reporting month during the monitoring. No adverse indirect impacts arising from the Project were identified.

Survey Period	SSS-2a Survey Site	
	No. of Bird Species	Abundance of Bird Species
25 November 2016	5	16
November 2009 to January 2010 ¹	3 – 9	10 – 14

Note:

1. Seasonal range obtained from baseline bird survey.

Table 5-17 Number of Bird Species and Abundance of Bird Species Recorded in the Reporting Month Avifauna Monitoring at the Point Count Locations of the SSS-2a Survey Site

Survey Period	Total Number of Bird Species Recorded ^{1,2}
25 November 2016	5 (0)
November 2009 to January 2010 ³	3 – 9 (0 – 1)

Note:

1. Total number of bird species recorded included the avifauna recorded from point count locations only as there is no walk transect for SSS-2a survey site.
2. The numbers in brackets denote the number of species of conservation interest.
3. Seasonal range obtained from baseline bird survey.

Table 5-18 Total Number of Bird Species Recorded in the Reporting Month Avifauna Monitoring at the SSS-2a Survey Site

Ecological monitoring at Shek Kong Stabling Sidings (SSS-2b)

The weather condition and other noticeable activities occurring within or in the vicinity of the survey site during the monitoring are summarized in Table 5-19. The SSS-2b survey site is a large abandoned meander (95CD-5) of conservation importance located at Shek Kong San Tsuen. Extensive riparian and emergent vegetation (e.g. *Pennisetum alopecuroides* and *Panicum* spp.) including mature trees (e.g. *Macaranga tanarius* and *Ficus hispida*) were recorded. The bird species and their abundance recorded during the avifauna monitoring for the reporting month are presented in Appendix G.

Date of Monitoring	Weather Condition	Noticeable Activities Observed in the vicinity of SSS-2b Survey Site
25 November 2016	Overcast	• Nil

Table 5-19 Weather Condition and Noticeable Activities Observed in the SSS-2b Survey Site during the Monitoring in the Reporting Month

A total of 35 individuals from 12 avifauna species were recorded from the Point Count Locations at SSS-2b in the reporting month (Table 5-20 refers). A total of 12 avifauna species were recorded during the monitoring. Wetland-dependent and waterbird species recorded at the site during the survey include Black-crowned Night Heron and White-breasted Waterhen. Migrant and winter visitor species including Grey Wagtail, Common Stonechat and Dusky Warbler were recorded, indicating a seasonal transition in avifauna composition. Detailed records of avifauna at SSS-2b are presented in Appendix G.

The monitoring results in the reporting month were compared against the dry season results of the baseline data from November 2009 to January 2010. The abundance of

birds, the number of bird species recorded at Point Count Locations and the total number of bird species (including the number of species of conservation importance) were within baseline range (Table 5-20 and Table 5-21 refer).

The monitoring results indicated the agricultural lands within the survey area were utilized by typical generalist species in the reporting month during the monitoring. No adverse indirect impacts arising from the Project were identified.

Survey Period	SSS-2b Survey Site	
	No. of Bird Species	Abundance of Bird Species
25 November 2016	12	35
November 2009 to January 2010 ¹	12 – 13	29 – 39

Note:

1. Seasonal range obtained from baseline bird survey.

Table 5-20 Number of Bird Species and Abundance of Bird Species Recorded in the Reporting Month Avifauna Monitoring at the Point Count Locations of the SSS-2b Survey Site

Survey Period	Total Number of Bird Species Recorded ^{1,2}
25 November 2016	12 (0)
November 2009 to January 2010 ³	12 – 13 (0 – 3)

Note:

1. Total number of species recorded included the avifauna recorded from both point count locations and walk transect.

2. The numbers in brackets denote the number of species of conservation interest.

3. Seasonal range obtained from baseline bird survey.

Table 5-21 Total Number of Bird Species Recorded in the Reporting Month Avifauna Monitoring at the SSS-2b Survey Site

Ecological monitoring at Shek Kong Stabling Sidings (SSS-3)

The weather condition and other noticeable activities occurring within or in the vicinity of the survey area during the monitoring are summarized in Table 5-22. The farmland in SSS-3 survey site displayed a distinctive seasonal crop rotation pattern between wet agriculture (such as Watercress *Nasturtium officinale*) in summer season

and dry agriculture (such as seasonal flowers *Gladiolus gandavensis*) in winter season. The bird species and their abundance recorded during the avifauna monitoring for the reporting month are presented in Appendix G.

Date of Monitoring	Weather Condition	Noticeable Activities Observed in the vicinity of SSS-3 Survey Site
25 November 2016	Overcast	<ul style="list-style-type: none"> • Dry agricultural activities, such as the planting of Peach (<i>Prunus persica</i>), Common Banana (<i>Musa X paradisiaca</i>), Cassava (<i>Manihot esculenta</i>), Kumquat (<i>Citrus japonica</i>), Beetroot (<i>Beta vulgaris</i>) etc. were observed at farmland parcels at Point Count Locations SSS-3/P2, SSS-3/P3, SSS-3/P4, SSS-3/P7, SSS-3/P9, SSS-3/P10, SSS-3/P11 and SSS-3/P12 (Appendix H refers) • Wet agricultural activities, such as the planting of Watercress (<i>Nasturtium officinale</i>), were observed at farmland parcels at Point Count Location SSS-3/P12 (Appendix H refers) • The access path near Point Count Location SSS-3/P6 was blocked due to project-related works (Appendix H refers) • Ploughed farm parcels were observed at Point Count Location SSS-3/P5 (Appendix H refers) • Abandoned farmlands were observed at Point Count Locations SSS-3/P1 and SSS-3/P10

Table 5-22 Weather Condition and Noticeable Activities Observed in the SSS-3 Survey Site during the Monitoring in the Reporting Month

A total of 228 individuals from 22 avifauna species were recorded from the Point Count Locations at SSS-3 in the reporting month (Table 5-23 refers). A total of 27 avifauna species were recorded during the monitoring, with Red-whiskered Bulbul being the dominant species. Recorded waterbird species included ardeids, White-breasted Waterhen, Common Sandpiper and Collared Crow. Migrant and winter visitor species such as Common Sandpiper, Olive-backed Pipit, Daurian Restart,

Common Stonechat, etc. were recorded, indicating a seasonal transition in avifauna composition. Detailed records of avifauna at SSS-3 are presented in Appendix G.

The monitoring results in the reporting month were compared against the dry season results of the baseline data from November 2009 to January 2010. The abundance of birds and the total number of bird species recorded at SSS-3 Survey Site (including the number of species of conservation importance) were within the baseline range while the number of species recorded at point count location was slightly below the baseline range (Table 5-23 and Table 5-24 refer).

The monitoring results indicated the agricultural lands within the survey area were utilized by generalist and waterbird species in the reporting month during the monitoring. Since the access to Point Count Location SSS-3/P6 was blocked due to project related works, comprehensive bird count records at Survey Site TPP-1 could not be obtained that the number of species recorded at point count location at Point Count Locations could not fully reflect the actual on-site condition. Given that the abundance of birds and the total number of bird species recorded at SSS-3 Survey Site (including the number of species of conservation importance) were within the baseline range, it is likely that the decrease in the number of species recorded at point count location was due to natural fluctuation. No adverse impacts from the Project were identified.

Survey Period	SSS-3 Survey Site ²	
	No. of Bird Species	Abundance of Bird Species
25 November 2016	22	228
November 2009 to January 2010 ¹	26 – 32	211 – 296

Note:

1. Seasonal range obtained from baseline bird survey.
2. The access to Point Count Locations SSS-3/P6 was blocked due to project related work, therefore, the number of species recorded at Point Count Locations could not fully reflect the actual on-site condition.

Table 5-23 Number of Bird Species and Abundance of Bird Species Recorded in the Reporting Month Avifauna Monitoring at the Point Count Locations of the SSS-3 Survey Site

Survey Period	Total Number of Bird Species Recorded ^{1,2}
25 November 2016	27 (3)
November 2009 to January 2010 ³	26 – 32 (2 – 5)

Note:

1. Total number of species recorded included the avifauna recorded from both point count locations and walk transect.
2. The numbers in brackets denote the number of species of conservation interest.
3. Seasonal range obtained from baseline bird survey.

Table 5-24 Total Number of Bird Species Recorded in the Reporting Month Avifauna Monitoring at the SSS-3 Survey Site

Ecological monitoring at PHV and TUV

The weather condition and other noticeable activities occurring within or in the vicinity of the survey area during the monitoring are summarized in Table 5-25. The TUV-1 survey site encompassed a large piece of agricultural land located to the south of Kam Sheung Road (i.e. Tse Uk Tsuen). The agricultural land in TUV-1 survey site shared the habitat characteristics of SSS-3 survey site. Similar seasonal alternation between wet and dry agriculture was also recorded from TUV-1 survey site (Figure 5 in Appendix D refers). The bird species and their abundance recorded during the avifauna monitoring for the reporting month are presented in Appendix G.

Date of Monitoring	Weather Condition	Noticeable Activities Observed in the vicinity of TUV-1 Survey Site
25 November 2016	Overcast	<ul style="list-style-type: none"> • Dry agricultural activities, such as planting of Peach (<i>Prunus persica</i>) and Chinese Lettuce (<i>Lactuca sativa</i>), were observed near Point Count Locations TUV-1/P3 and TUV-1/P7 (Appendix H refers) • Fallow farm parcels were observed at Point Count Locations TUV-1/P2 and TUV-1/P4

Table 5-25 Weather Condition and Noticeable Activities Observed in the TUV-1 Survey Site during the Monitoring in the Reporting Month

A total of 123 individuals from 27 avifauna species were recorded from the Point Count Locations at TUV-1 in the reporting month (Table 5-26 refers). The total number of species recorded during the monitoring was 27, with Red-whiskered

Bulbul being the dominant species. Waterbirds species recorded include ardeids, White-breasted Waterhen and Red-billed Starling. Winter visitor species such as Grey Wagtail, Olive-backed Pipit, Daurian Redstart etc. were recorded, indicating a seasonal shift in the avifauna composition. Detailed records of avifauna at TUV-1 are presented in Appendix G.

The monitoring results in the reporting month were compared against the dry season data from November 2009 to January 2009. The abundance of birds and the number of species of conservation importance were within the baseline range while the number of bird species at Point Count Location and the total number of species recorded at Survey Site TUV-1 were slightly above the baseline range (Table 5-26 and Table 5-27 refer).

The monitoring results indicated the agricultural lands within the survey site were mainly utilized by generalists and waterbird species in the reporting month during the monitoring. No adverse indirect impacts arising from the Project were identified.

Survey Period	TUV-1 Survey Site	
	No. of Bird Species	Abundance of Bird Species
25 November 2016	27	123
November 2009 to January 2010 ¹	19 – 25	98 – 197

Note:

1. Seasonal range obtained from baseline bird survey.

Table 5-26 Number of Bird Species and Abundance of Bird Species Recorded in the Reporting Month Avifauna Monitoring at the Point Count Locations of the TUV-1 Survey Site

Survey Period	Total Number of Bird Species Recorded ^{1,2}
25 November 2016	27 (3)
November 2009 to January 2010 ³	20 – 25(2 – 3)

Note:

1. Total number of species recorded included the avifauna recorded from both point count locations and walk transect.

2. The numbers in brackets denote the number of species of conservation interest.

3. Seasonal range obtained from baseline bird survey.

Table 5-27 Total Number of Bird Species Recorded in the Reporting Month Avifauna Monitoring at the TUV-1 Survey Site

Since the extent of PHV-1 survey site is overlapped with that of TUV-2 survey site, the survey data of the TUV-2 and PHV-1 survey sites were reported collectively. The weather condition and other noticeable activities occurring within or in the vicinity of the survey area during the monitoring are summarized in Table 5-28. The TUV-2 and PHV-1 survey site comprised the woodland in Conservation Area (CA) within 500 m from the boundary of the PHV works area (Figure 6 in Appendix D refers). The bird species and their abundance recorded during the avifauna monitoring for the reporting month are presented in Appendix G.

Date of Monitoring	Weather Condition	Noticeable Activities Observed in the vicinity of TUV-2 and PHV-1 Survey Site
25 November 2016	Overcast	Nil

Table 5-28 Weather Condition and Noticeable Activities Observed in the TUV-2 and PHV-1 Survey Site during the Monitoring in the Reporting Month

A total of 16 individuals from 9 avifauna species were recorded from the Point Count Locations at TUV-2 and PHV-1 in the reporting month (Table 5-29 refers). The total number of species recorded during the monitoring was 16. Detailed records of avifauna at TUV-2 and PHV-1 are presented in Appendix G.

The monitoring results in the reporting month were compared against the dry season results of the baseline data from November 2009 to January 2010. The abundance of birds and the total number of species recorded at Survey Site were within baseline range while the number of species recorded at Point Count Locations and the number of species of conservation importance were slightly above baseline range (Table 5-29 and Table 5-30 refer).

The monitoring results indicated the woodland within the survey site was mainly utilized by typical forest birds e.g. e.g. Brownish-flanked Bush Warbler and Grey-chinned Minivet; and generalists e.g. Red-whiskered Bulbul and Japanese White-eye during the monitoring. No adverse indirect impacts arising from the Project were identified.

Survey Period	TUW-2 and PHV-1 Survey Site	
	No. of Bird Species	Abundance of Bird Species
25 November 2016	9	16
November 2009 to January 2010 ¹	8	15 – 21

Note:

1. Seasonal range obtained from baseline bird survey.

Table 5-29 Number of Bird Species and Abundance of Bird Species Recorded in the Reporting Month Avifauna Monitoring at the Point Count Locations of the TUW-2 and PHV-1 Survey Site

Survey Period	Total Number of Bird Species Recorded ^{1,2}
25 November 2016	16 (1)
November 2009 to January 2010 ³	12 – 19 (0)

Note:

1. Total number of bird species recorded included the avifauna recorded from both point count locations and walk transect.
2. The numbers in brackets denote the number of species of conservation interest.
3. Seasonal range obtained from baseline bird survey.

Table 5-30 Total Number of Bird Species Recorded in the Reporting Month Avifauna Monitoring at the TUW-2 and PHV-1 Survey Site

5.3.2 Monitoring of impact at fishpond due to noise

In accordance with the Monitoring and Emergency Response Plan, impact noise monitoring was conducted at fish pond on weekly basis for assessment of impact at fishponds due to noise. The results are displayed in the table below. It was revealed from the monitoring results that all monitoring results were within the Limit Level of 75 dB(A). Based on the monitoring results, there was no adverse impact at fishpond due to noise.

Monitoring Date	L _{eq} , dB(A)
01/11/2016	52
08/11/2016	52

Monitoring Date	L _{eq} , dB(A)
15/11/2016	54
22/11/2016	53
29/11/2016	53

Table 5-31 Noise monitoring results at fishpond in Mai Po

5.4 Waste Management

The quantities of waste disposed from this Project during the reporting month and the previous 2 months are summarized in the table below. Inert C&D materials are disposed to public fills unless otherwise specified.

Reporting Month	Inert C&D ^{1,14} Materials (tonnes)	Non-inert C&D ² Materials (tonnes)	Chemical Waste (Litre)
Contract 810A ⁴			
Sep 2016	8,319.40 {0.00}	137.51	0
Oct 2016	5,565.20 {0.00}	92.09	0
Nov 2016	4,508.60 {0.00}	58.03	0
Contract 810B ⁵			
Sep 2016	2,326.41 {0.00}	2,684.66	0
Oct 2016	1,331.77 {701.24}	433.43	0
Nov 2016	1,578.04 {0.00}	464.57	0
Contract 811B ⁶			
Sep 2016	1,086.38 {0.00}	1,080.66	0
Oct 2016	2,613.96 {0.00}	1,266.53	0
Nov 2016	1,109.04 {0.00}	1,618.16	1,200
Contract 820 ⁷			
Sep 2016	0	18.08	0
Oct 2016	0	22.90	0
Nov 2016	0	39.41	0
Contract 822 ⁸			
Sep 2016	422.45	27.70	0
Oct 2016	781.88	48.47	0
Nov 2016	119.03	19.84	0
Contract 823A ⁹			
Sep 2016	214.71	57.96	0
Oct 2016	556.47	52.97	200
Nov 2016	5,072.87	32.50	0
Contract 823B ¹⁰			
Sep 2016	187.69	57.10	0
Oct 2016	315.74	67.88	0
Nov 2016	391.13	76.25	0

Reporting Month	Inert C&D ^{1,14} Materials (tonnes)	Non-inert C&D ² Materials (tonnes)	Chemical Waste (Litre)
Contract 824 ¹¹			
Sep 2016	160.60	382.50	0
Oct 2016	152.40	451.80	0
Nov 2016	102.40	1,753.50	0
Contract 825 ¹²			
Sep 2016	0	74	0
Oct 2016	0	53	0
Nov 2016	0	25	0
Contract 826			
Sep 2016	0	0	0
Oct 2016	0	0	0
Nov 2016	0	0	0

Table 5-32 Summary of construction waste generated and disposed

Note:

- Inert C&D materials include bricks, concrete, building debris, rubble and excavated soil.
- Non-inert C&D materials include steel, paper / cardboard packaging waste, plastics and other wastes such as general refuse.
- Alternative disposal sites for inert C&D material from 810A include SENT Landfill, Zhongshan & Zhuhai, Mainland China and W300 in D.D.438, Ngau Kok Wan, Tsing Yi.
- Alternative disposal sites for inert C&D Material from 810B include Central-Wan Chai Bypass (Typhoon Shelter and HKCEC) and Zhongshan Torch Hi-Tech Zone.
- Alternative disposal sites for inert C&D Material from Contract 811B include Widening of Tolo highway / Fanling Highway (HY/2009/908), SIL Contract 908, HY/2009/15 – Central WanChai Bypass – Tunnel (Causeway Bay Typhoon Shelter Section), MaXin District Development, Zhong Shan.
- Liquid chemical waste (waste oil) reported in litres (L), while solid waste such as waste battery reported in tonnes (tons).
- No alternative disposal sites for inert C&D Material from Contract 822 in this month.
- Alternative disposal sites for inert C&D Material from Contract 823A include NENT landfill (re-used as cover material) and Shui Mei Tsuen.
- Alternative disposal sites for inert C&D Material from Contract 823B include WENT landfill, CCSV, Pak Fu Shan (DC/2011/06) and Pillar Point (DC/2008/03).
- No alternative disposal sites for inert C&D Material from Contract 824 in this month.
- No alternative disposal sites for inert C&D Material from Contract 825 in this month.
- Figures in { } denotes the quantity of marine sediment disposal not included in inert C&D Material.

The cumulative quantities are summarized as follows.

Inert C&D Materials (tonnes)	Marine Sediment Materials (tonnes)	Non-inert C&D Materials (tonnes)	Chemical Waste (Litre)	Chemical Waste (Kg)
22,178,966.32	1,765,151.24	143,137.54	379,889.50	19,792.00

5.5 Landscape and Visual

5.5.1 Monitoring Requirement

A Certified Arborist was employed and has conducted inspection and audits and found that the tree protection works being carried out by the civil works and transplanting contractors were in accordance with EP/EIA.

Monitoring of the implementation of landscape and visual aspect including the tree protection measures during construction phase was conducted in accordance with the requirements of EP condition 2.15 and Section 5.6 of the EM&A Manual.

5.5.2 Audit Result

Regular monitoring and audit was undertaken in accordance with the requirement of EP condition 2.15 and Section 5.6 of the EM&A Manual.

Tree Transplanting Works at Contract 801

A number of trees are being replanted to their final receptor locations.

Regular arboricultural maintenance work, e.g. weedings, spraying of fungicides and insecticides and watering were implemented in two nursery sites. Majority of dead/irreparable damaged trees have been removed and replaced.

Tree Protection Work 810A

A tree branch with fungal fruiting has been removed. (Kwai Fong)

Proper tree protection zones should be setup. Hanging dead branches from some trees should also be removed. Frequent watering to the newly planted trees should be conducted to promote tree health.

Tree Protection Work 810B

No major observation.

Tree Protection Work 811B

No major observation.

Tree Protection Work 816D

Fallen tree should be removed.

Tree Protection Work 821

The Contractor shall remove the unwanted vegetation to promote the health of the trees.

Tree Protection Work 822

Tree protection zone for trees in Pat Heung site has been established.

Tree Protection Work 823A

Dead tree shall be removed.

Tree Protection Work 823B

Part of the fallen tree has been removed and the Contractor was recommended to remove the trees following the relevant statutory procedures.

Unwanted vegetation should be removed to promote tree health.

Tree Protection Work 824

Leaning tree should be removed.

Tree Protection Work 825

Tree protection zone should be maintained.

Tree Protection Work 830

Tree protection zone should be maintained.

5.6 Cultural Heritage

No construction work was performed within 100m buffer area from Cheung Yuen (LET-06) in the reporting month; hence no vibration monitoring was performed.

5.7 Landfill Gas

No monitoring was carried out in this reporting month since there was no construction within Gin Drinker Bays Landfill (GDBL) consultation zone. Monitoring was carried

out in the reporting month within the Ngau Tam Mei Landfill (NTML) and no exceedance was recorded.

6 SITE INSPECTION

6.1 Regular Site Inspection

Regular site inspections on all environmental aspects under the EM&A Manual were attended by representatives from ET and Contractors. The site inspections were carried out at 810A/B and 811B in West Kowloon, 820/821 in Nam Cheong, 822 in Pat Heung, Shing Mun, Shek Yam and So Kwun Wat, 823A/B in Shek Kong Stabling Sidings, 824 in Tai Kong Po and Ngau Tam Mei, 825 in Mai Po, 826 in Mai Po and Siu Lam Barging Point and dates are shown in the following table. In addition to the regular site inspections attended by ET and Contractors, monthly IEC environmental audits attended by IEC, ET and Contractors were held on 9 November 2016 for 810A; 9 November 2016 for 810B; 8 November for 811B; 7 November 2016 for 822; 23 November 2016 for 823A; 23 November 2016 for 823B; 11 November 2016 for 824 and 10 November 2016 for 825.

Contract	Date of Site Inspections
810A	3/11, 9/11, 17/11 and 24/11
810B	2/11, 9/11, 16/11, 23/11 and 29/11
811B	1/11, 8/11, 17/11, 24/11 and 29/11
822	7/11, 16/11, 24/11 and 29/11
823A	8/11, 15/11, 23/11 and 28/11
823B	8/11, 15/11, 23/11 and 28/11
824	4/11, 11/11, 15/11 and 23/11
825	4/11, 10/11, 17/11 and 24/11
826 ¹	Nil

Table 6-1: Date of site inspection

Note:

1. The works area at MPV area by Contract 826 has handed-over to E&M Contractor. Therefore no site inspection was conducted after 27/4.

All observations have been recorded in the audit checklist and passed to the Contractor together with the appropriate recommended mitigation measures where

necessary. The key observations from these site inspections and Contractor's follow-up action are summarized in Table 6-2 below.

Item	Description	Contractor's Follow-up Action(s) Undertaken
Contract 810A		
1	Dry and dusty haul road was found along the works area adjacent Lin Cheung Road.	The frontlines have been reminded to spray water at haul road frequently specially in the dry weather days.
Contract 810B		
1	Both noise emission label and NRMM label were found faded at the air compressor placed at the Austin Road West works area.	The faded labels have been replaced accordingly.
Contract 811B		
1	Dusty excavation was observed without proper control near Road D1A(N).	Water spraying has been provided and enhanced during the excavation.
Contract 822		
1	Haul road was observed dry.	Regular water spraying was applied.
2	Oil drum was observed without drip tray.	The oil drum was removed from site.
3	Oil stain was observed at previous temporary chemical storage area.	The oil stain was cleared with absorbing material.
4	Soil dropped into surface channel due to vehicle movement.	The surface channel was cleared.
Contract 823A		
1	Chemical was found without drip tray.	Chemical drums have been cleared.
2	Site runoff was found at public road.	Sand bag bund has been provided.
Contract 823B		
	No significant observation.	
Contract 824		
1	NRMM label was missing for a rock crusher.	NRMM label was displayed at PME.
2	Mud trail was observed at haul road.	Wheel washing and road cleaning were applied.
3	Unpaved area was observed dry and dusty.	Regular water spraying is provided.
4	The treated water was observed slightly milky.	The chemical dosage of wastewater treatment was reviewed and adjusted.

Item	Description	Contractor's Follow-up Action(s) Undertaken
Contract 825		
1	Trenches were observed adjacent to tree at Castle Peak Road.	The tree protection zone would be widened once the trenches were backfilled.

Table 6-2 Summary of site inspections, recommendations and follow-up actions

6.2 Other Site Inspection

All XRL tunnelling works have been substantially completed, the groundwater level monitoring for the XRL project was suspended since 1 November 2016.

7 NON-COMPLIANCE AND DEFICIENCY

7.1 Summary of Complaint

For this reporting month, three environmental complaints were referred from EPD. There are a total of 239 environmental complaints since commencement of the construction. The complaints were handled in accordance to the EM&A Manual and relevant parties including the Engineer's Representative and IEC were informed of the complaint.

A complaint was referred from EPD on 7 November 2016 regarding air nuisance at construction site in Tsat Sing Kong. The complaint handling procedures in accordance with the EM&A Manual has been taken. Through the case investigation, the exceedance was likely caused by the concrete breaking activities by the contractors of 823A. Water spraying to breaking work, dusty materials and haul road was enhanced for dust suppression. The Contractor was reminded to implement dust mitigation measure at all time and closely monitoring the site conditions.

A complaint was referred from EPD on 8 November 2016 regarding night time construction noise at WKT construction site affected the resident of The Harbourside. The complaint handling procedures in accordance with the EM&A Manual has been taken. Through the case investigation, the modification of sump pit with valid construction noise permit (CNP) and the required noise mitigation measures have been provided on site. Nevertheless, the Contractor and its subcontractors have been reminded to enhance the control system on site to ensure CNPs and all related environmental ordinances are fully complied with.

A complaint was referred from EPD on 8 November 2016 regarding night time construction noise at WKT construction site affected the residents of The Arch and The Waterfront. The complaint handling procedures in accordance with the EM&A Manual has been taken. Through the case investigation, installation work has been conducted on Level B4 with valid construction noise permit (CNP). Restricted hour permit-to-work system and surprise check have been implemented without any non-compliance recorded. However the Contractors and their subcontractors have been reminded to maintain the noise controls on site to minimize the potential risk to the vicinity especially during the restricted hours and ensure that all related environmental ordinances are fully complied with for all of the site works.

7.2 Summary of Exceedance

In the reporting month, no exceedance of 24-hour TSP Action Level and Limit Level was recorded.

In the reporting month, one exceedance of air-borne noise Limit Level was recorded at Lot 482 Wang Toi Shan (CN8) on 24 November 2016. Details can be referred to Section 5.2 above. No exceedance of air-borne noise Action Level was recorded.

7.3 Summary of Notification of Summons, Prosecutions, Non-compliance and Corrective Actions

No notification of summons, non-compliance and prosecution was received during the reporting period.

8 FUTURE KEY ISSUES

8.1 Construction Works in Coming Months

Works to be undertaken for the following months are summarized below. The works presented below is tentative and subject to change in actual construction programme.

<i>Contract 802 (Works Area Q)</i>
Nil
<i>Contract 805 (Works Area N & O)</i>
Nil (Construction works completed)
<i>Contract 805 (Works Area S)</i>
Nil
<i>Contract 810A (Works Area VI)</i>
Excavation and site formation; Slab construction; Column installation; Erection and dismantling of falsework and formwork; Cruciform column encasement; Strut and bracing installation; Rebar fixing; Welding; Concrete curing; Bored pile head trimming; Blinding; Cleaning Construction Joint (CJ) and welding coupler; Rebar fixing to column and forming column drop; Concreting; Delivery of oversized steel structures; Erection of column head; Temporary support and platform fabrication; Wall construction; Welding to cathodic protection; and Architectural Builders Works and Finishes (ABWF)
<i>Contract 810A (Works Area J, Y, AG)</i>
Material Storage
<i>Contract 810B (Works Area VI)</i>
Preboring, Installation/Dismantling of Strutting; Bored Piling; Sheet piling; Excavation Lateral Support (ELS) Work; Structural Works of Sea Water Intake Chamber; Bulk Excavation; Concreting, Jet Grouting; Station Structure Construction Work; Utility Diversion & Piling Works; Structural Works of Noise Mitigation Deck; Construction of Austin Road West (ARW) Underpass; Construction of Sewerage Pipeline & Manholes; Haul

Road Improvement Work; Bottom Up Erection of Formwork; Overhead Track Exhaust (OTE) and Platform installation at B4 slab; Coring / Cutting Openings; and Screen Wall Construction at B4 slab
<i>Contract 810B (Works Area W)</i>
Operation of Barging Facilities
<i>Contract 810A (Works Area V2)</i>
ABWF in MKV, landscaping, road reinstatement
<i>Contract 810A (Works Area U)</i>
Site Office
<i>Contract 811B (Works Area V2)</i>
Backfilling to Approach Tunnel and removal of struts layer S1; Casting of wall along grid S1/ SE to SJ; Casting of column at B4, B3, and B2 and internal RC structures; Excavation and casting of PTI pile caps, ground beams and tie beams; Construct PTI Landscaped Deck columns and deck structures; Construct PTI plant building under deck LD6a and LD6b; Construct WKP above ground building; LCR Underpass SB (northern section) excavation and RC works; Sewer /Storm pipe installation and manhole construction; Construct EAA from B2 to B1 to GF to U1F; Construction of Footbridge 14 Pier NP 10, stair and lift on PC7 and PC8; FB14 span NP9-NP10 reinforced concrete works; Man Cheong Street Footbridge pile cap PC1 and PC2 ~ trial pits; Casting of Footbridge 14 walls and stair on PC1; Casting of Footbridge 14 piers on pile cap PC3; Installation of temporary portal for FB14 span NP2-NP3, NP4-NP5; and Remedial drainage works after Jordan Road reinstatement
<i>Contract 811B (Works Area Y)</i>
Operation of Nam Cheong Barging Point
<i>Contract 810A (Works Area L)</i>
Material Storage Area
<i>Contract 820 (Works Area M)</i>
Nil

<i>Contract 820 (Works Area P)</i>
ABWF in ventilation building
<i>Contract 820 (Works Area Q)</i>
Material storage
<i>Contract 820 (Works Area R)</i>
Nil (Construction works completed)
<i>Contract 816D (Works Area T)</i>
Site Office
<i>Contract 821 (Works Area J)</i>
Nil (construction works completed)
<i>Contract 822 (Works Area F)</i>
Backfill the openings; Concrete remedial work; Brick wall work - reinstatement
<i>Contract 822 (Works Area G)</i>
Roof waterproofing; Underground drainage construction; Fence wall footing construction; External works & drainage construction. Metal work and cat ladder installation.
<i>Contract 822 / 8017 (Works Area H)</i>
Dismantling of CLP temporary substation and steel deck. Bulkhead wall construction. To be handed over to Contract 8017 for backfilling of adit.
<i>Contract 822 (Works Area I)</i>
Nil (construction works completed)
<i>Contract 822 (Works Area K)</i>
Site Office
<i>Contract 822 (Works Area AC)</i>
Nil

-- (Works Area AE)
Nil (Land returned to the Government)
Contract 823A and 823B (Works Areas D and D1)
Superstructure works for buildings, road and other associated facilities, backfilling, reinstatement, landscaping and river habitat restoration works
Contract 823A (Works Area E)
Backfilling and reinstatement
Contract 823B (To Kau Wan Works Areas)
Nil
Contract 810A (Works Areas Z)
Nil (construction works completed)
Contract 824 (Works Area B)
Architectural Builders Works and Finishes (ABWF) works for ventilation building. Road, drainage and retaining wall construction. Backfilling
Contract 824 (Works Area C)
Waterproofing and Architectural Builders Works and Finishes (ABWF) works for EAP. Backfilling, External works. Site office relocation. Dismantle of noise enclosure. Tunnel remedial works.
-- (Works Area AF)
N/A, land returned to the Government
Contract 825 (Works Area A)
Backfilling, road and drainage construction.
Contract 810A (Works Area AA)
Material Storage
Contract 826 (Works Area A)
Repairing works

Table 8-1 Summary of construction works in coming months

Impact monitoring would be continued according to the construction programme.

8.2 Monitoring Schedule for Next Month

The tentative schedule of TSP, noise and ecological monitoring for the next reporting period is presented in Appendix E.

9 CONCLUSIONS

The Report presents the results of EM&A works and the impact monitoring for the construction works of the XRL project undertaken during the period of from 1 to 30 November 2016. The major construction activities in the reporting period included works in the West Kowloon Works Areas, Nam Cheong, Kwai Chung, Shing Mun, Shek Yam, Pat Heung, Shek Kong, Tai Kong Po, Ngau Tam Mei, Mai Po Works Area and Barging Points.

Impact monitoring for air quality and noise were conducted in accordance with the EM&A Manual in the reporting period. No 24-hour TSP exceedance in the reporting month. One air-borne noise Limit Level exceedance was recorded at Lot 482 Wang Toi Shan (CN8) on 24 November 2016, and no exceedance of Action Level. For the ecological monitoring, survey results in the reporting month were compared to dry season baseline results from November 2009 to January 2010. The bird abundance and number of species recorded at most of the Survey Sites were either slightly above the baseline range or within the baseline range with the exception of Survey Site SSS-3 and SSS-1. Access to Point Count Location SSS-3/P6 and part of the view to drainage channel KT5 between Point Count Locations TPP-1/P2 and TPP-1/P4 were blocked by project-related construction materials/hoardings as such, comprehensive bird count records at Survey Sites SSS-3 and TPP-1 could not fully reflect the actual on-site condition. As only the number of bird species recorded at Point Count Location at Survey Site SSS-3 and SSS-1 was slightly below baseline range, the slight drop in number of species was likely due to natural fluctuation. Migrant and winter visitor species were recorded at all survey sites except Survey Site SSS-2a, indicating a seasonal transition in avifauna composition and the approach of the dry season. No adverse indirect impacts arising from the Project were identified.

No notification of summons, non-compliance and prosecution was received during the reporting period.

For the reporting month, three environmental complaints were referred from EPD. The environmental complaint received on 7 November 2016 was related to air nuisance from construction site in Tsat Sing Kong, and two complaints received on 8 November 2016 were related to night time construction noise at West Kowloon Terminus (WKT) construction site. Complaint investigations are being conducted in accordance with the complaint handling procedure in the EM&A Manual.

Site inspections were conducted regularly to monitor proper implementation of environmental pollution control and mitigation measures for the Project. The ET would continue the implementation of the environmental monitoring and audit programme in accordance to the EM&A Manual and to a level consistent with MTRCL's Corporate Sustainability Policy.

Appendix A

Works Area

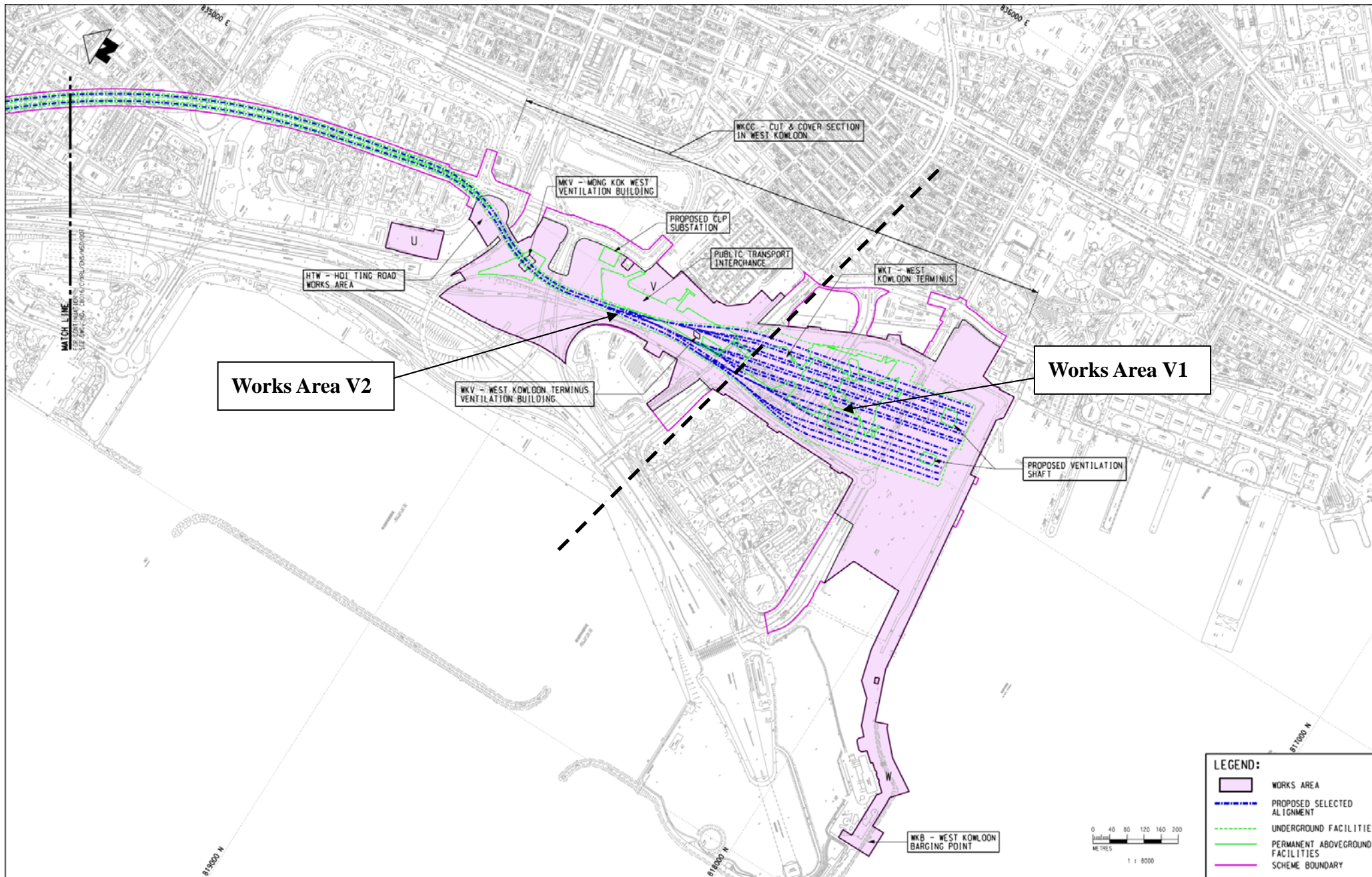
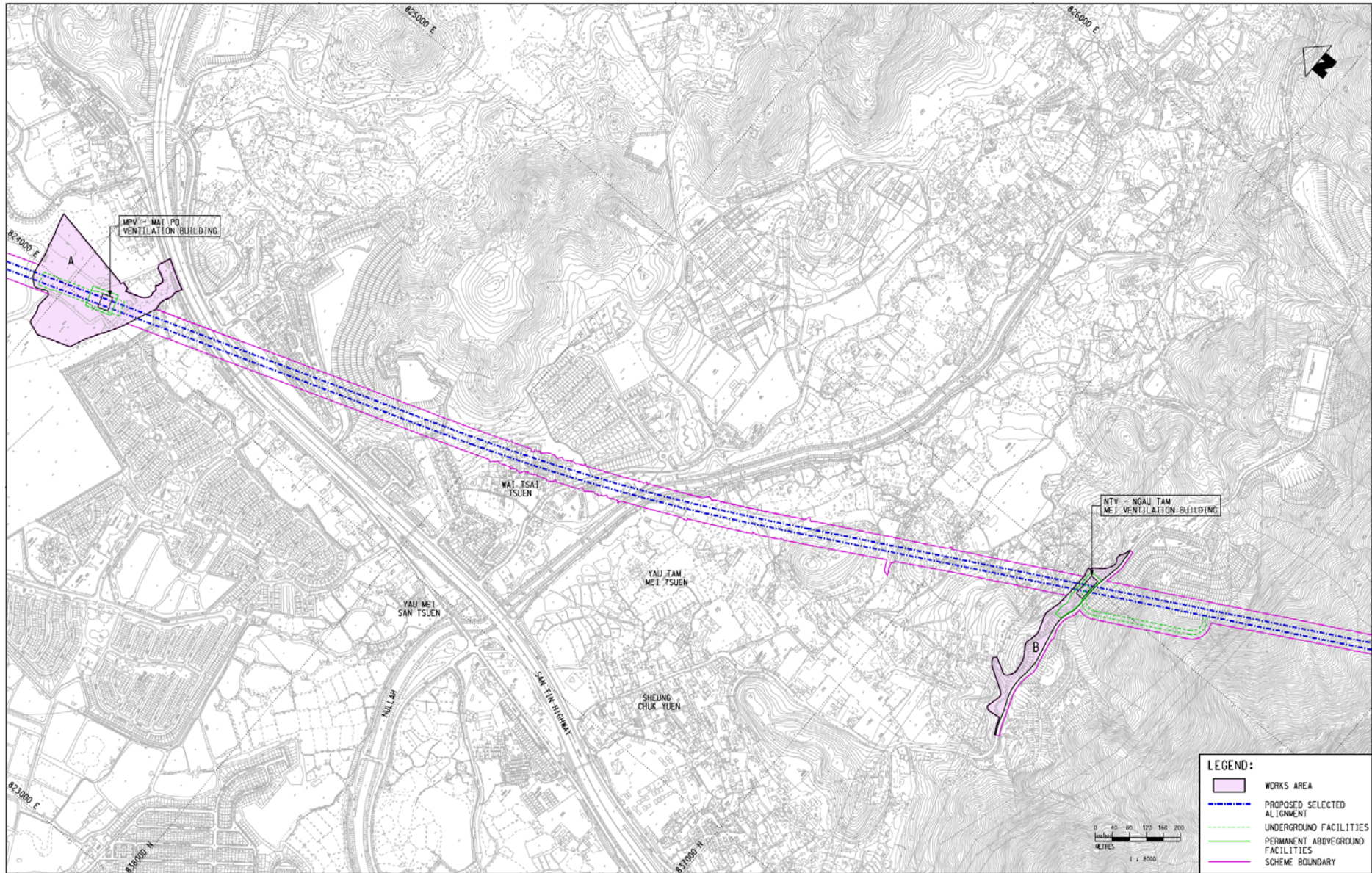
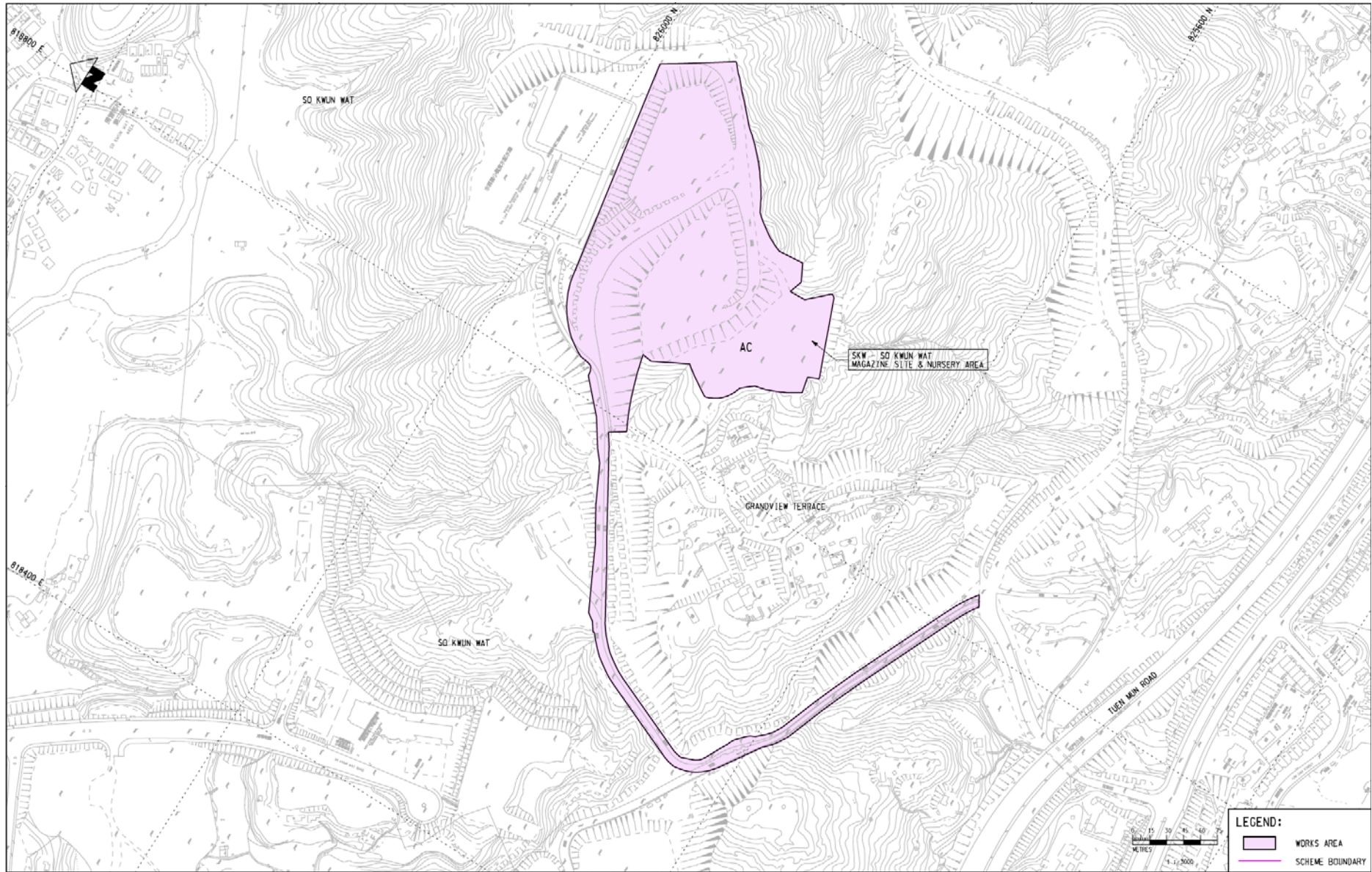


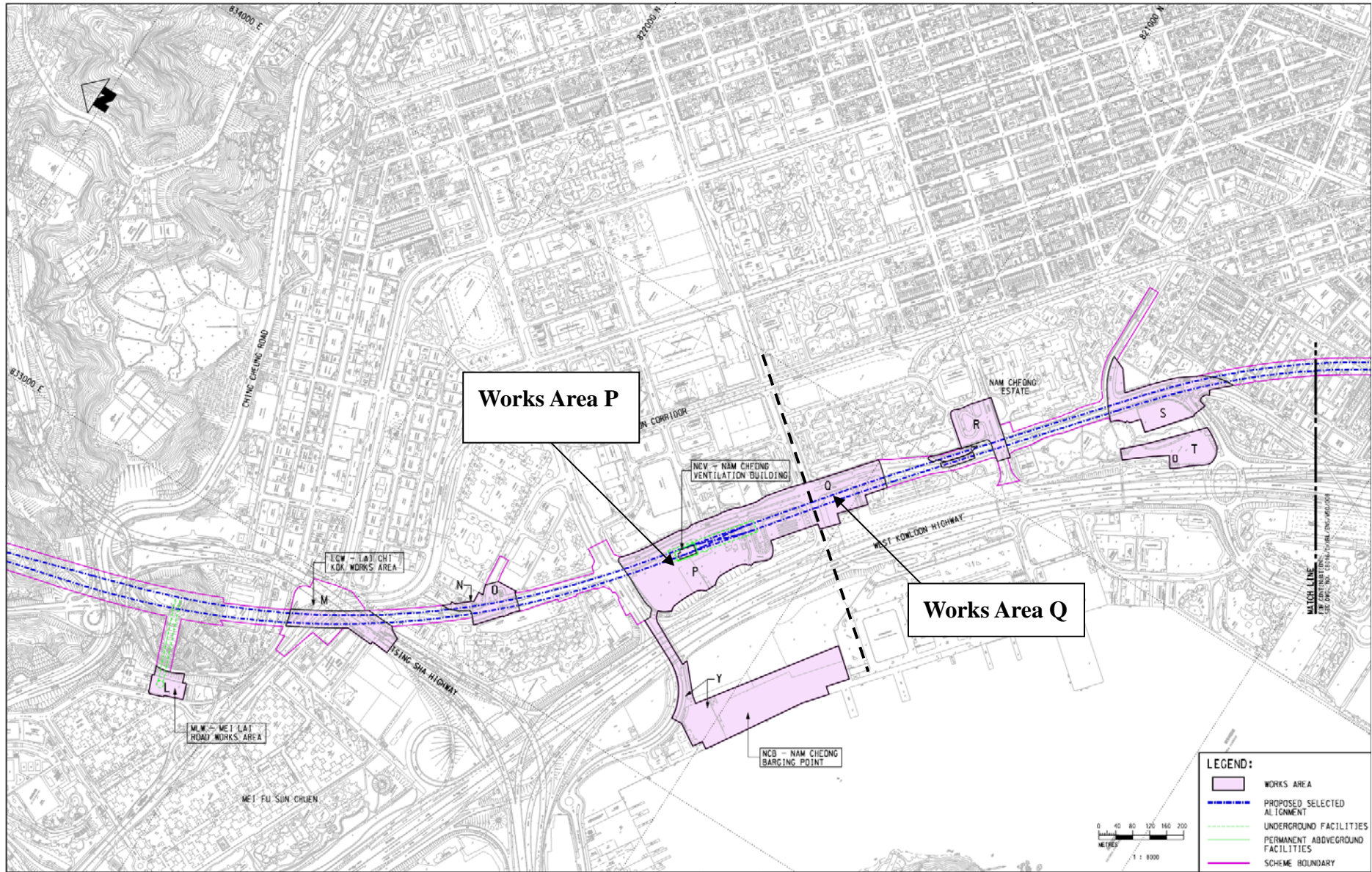
Figure 1 – Works Area



LEGEND:

- WORKS AREA
- PROPOSED SELECTED ALIGNMENT
- UNDERGROUND FACILITIES
- PERMANENT ABOVEGROUND FACILITIES
- SCHEME BOUNDARY



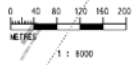


Works Area P

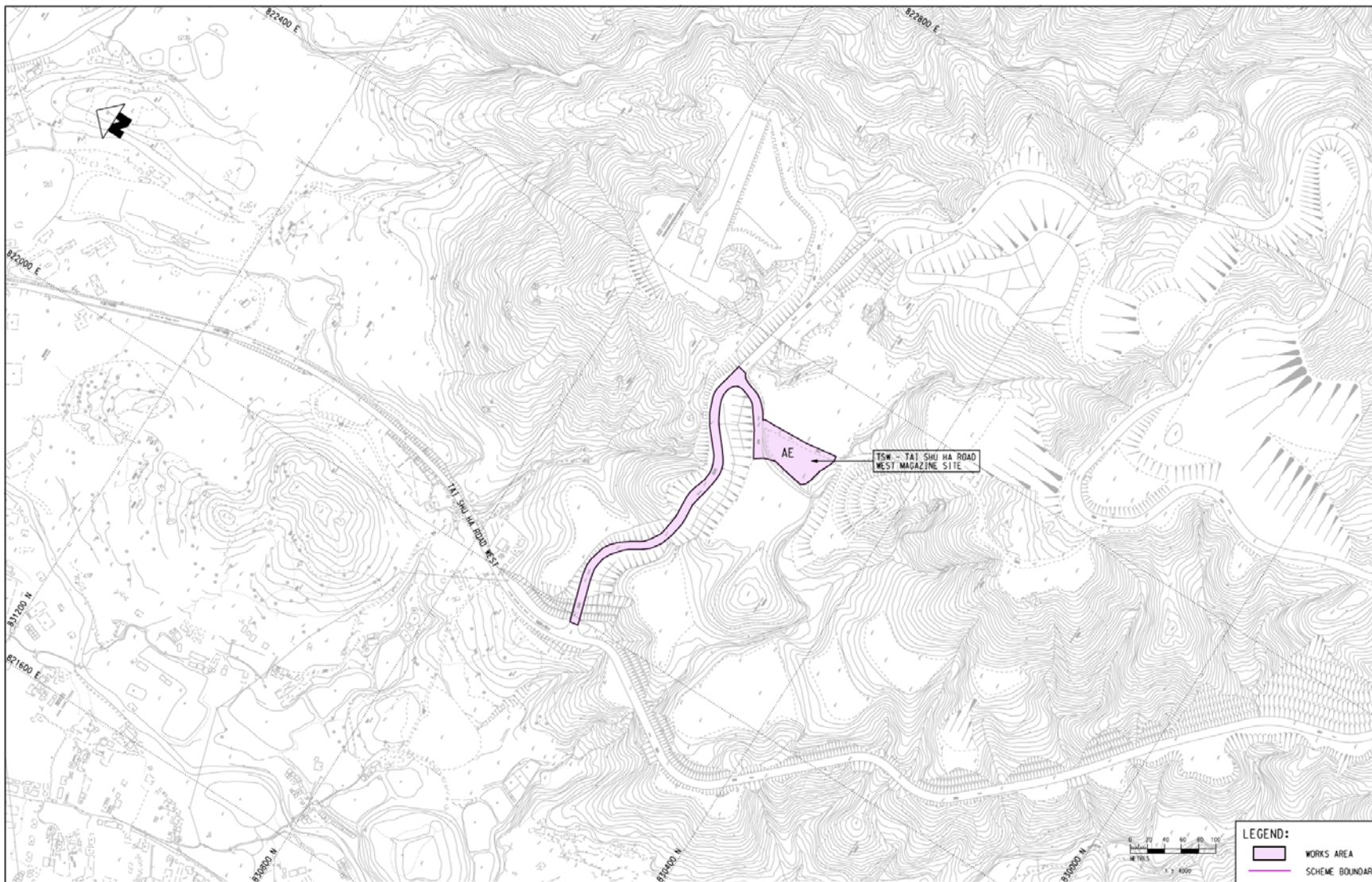
Works Area Q

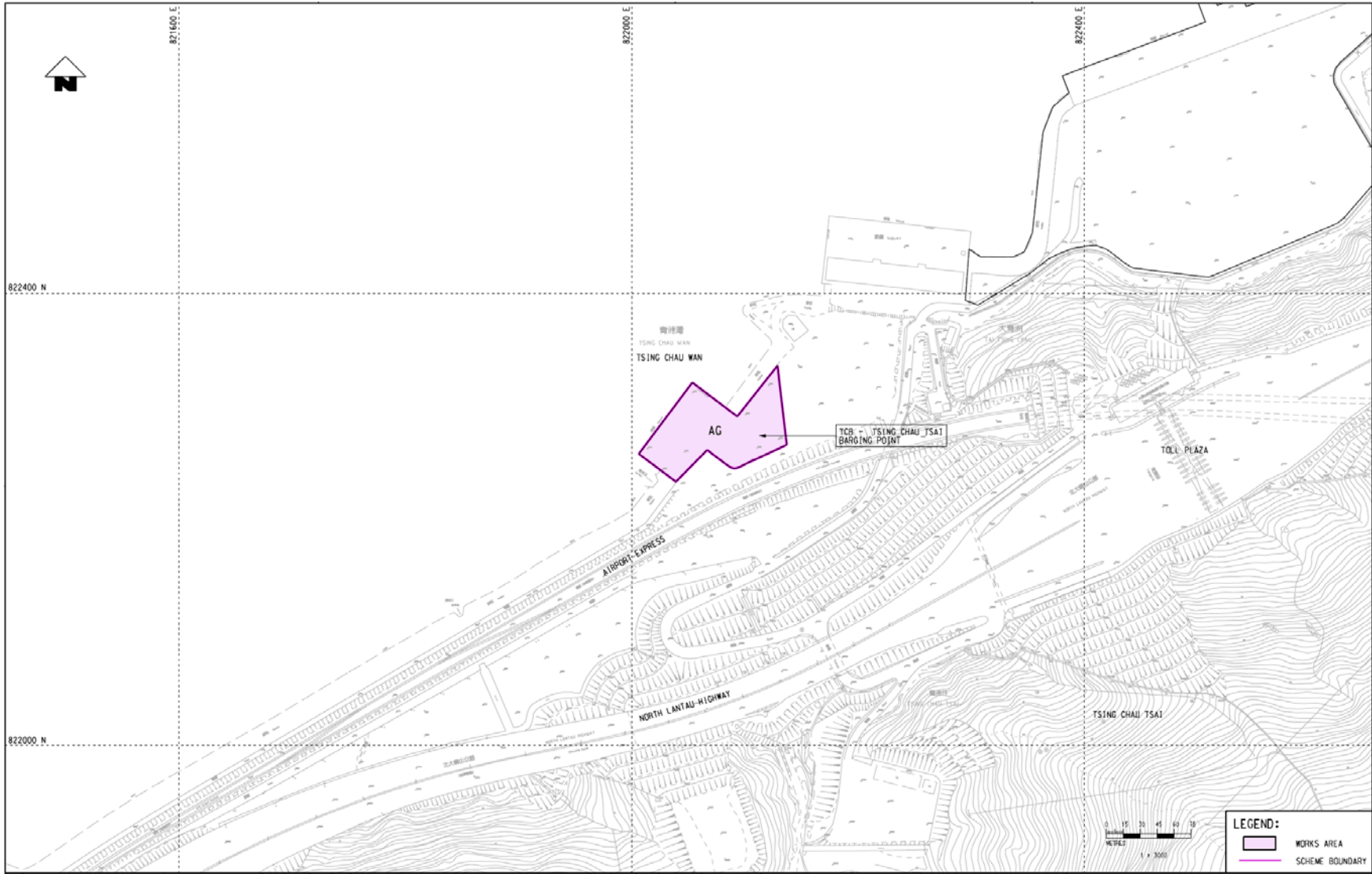
LEGEND:

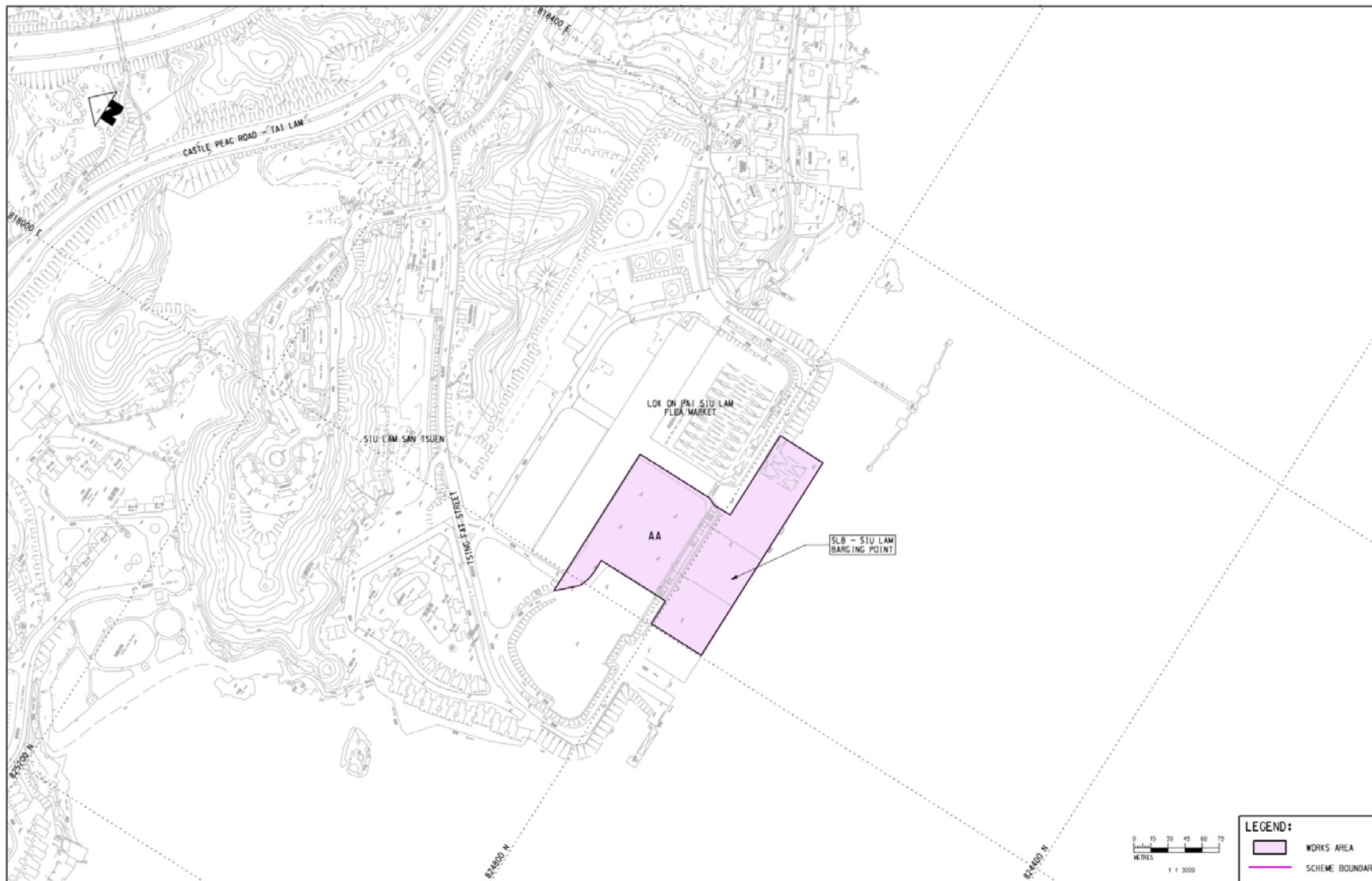
- WORKS AREA
- PROPOSED SELECTED ALIGNMENT
- UNDERGROUND FACILITIES
- PERMANENT ABOVEGROUND FACILITIES
- SCHEME BOUNDARY

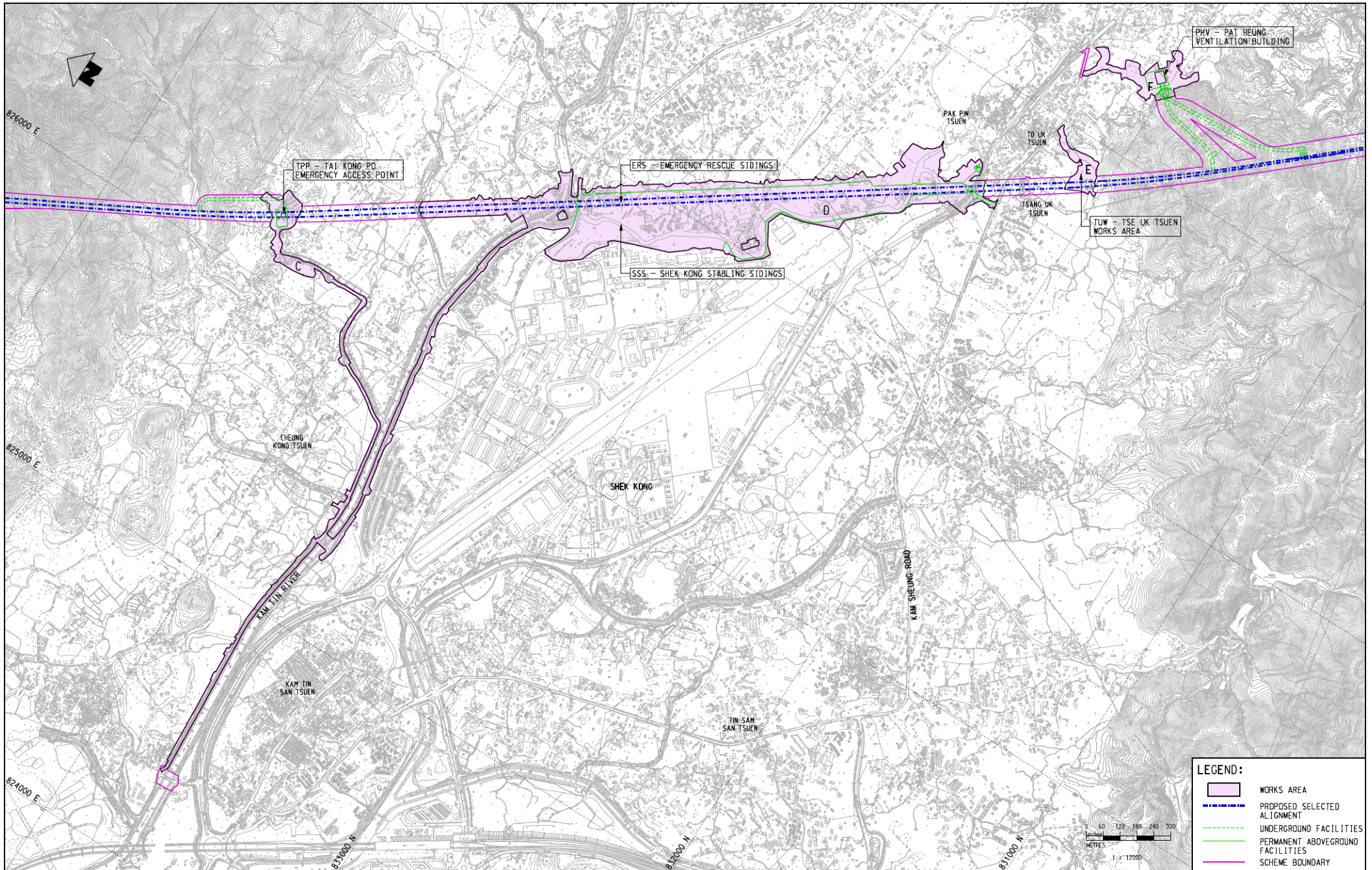


MATCH LINE
FOR CONSULTANT: CHINA OVERSEAS CONSULTANTS

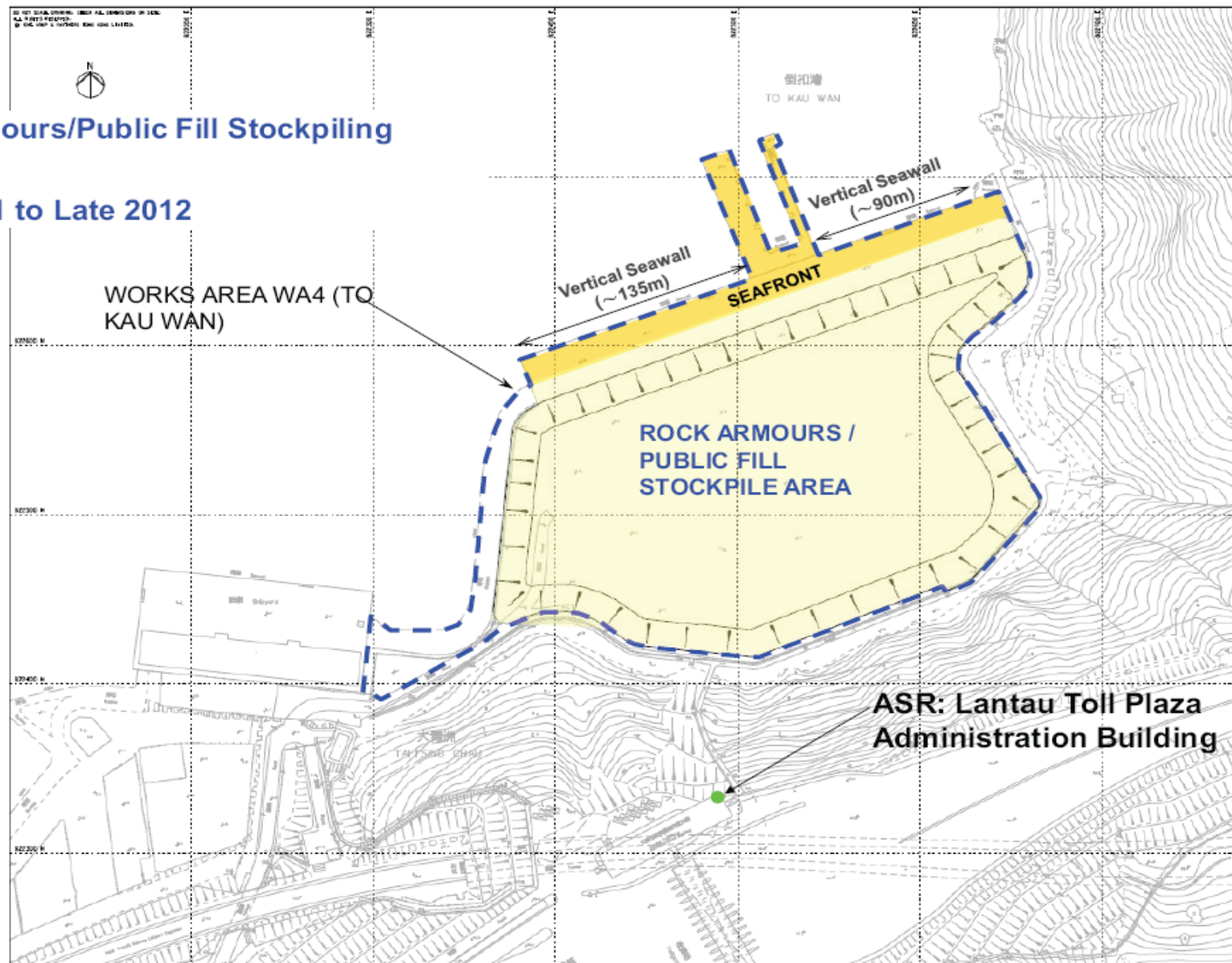








- Rock Armours/Public Fill Stockpiling
- 5.5 ha
- Early 2011 to Late 2012



Hong Kong Section of Guangzhou-Shenzhen-Hong Kong Express Rail Link
Environmental Review Report – Stock Piling Facility in To Kau Wan

Location Plan for To Kau Wan Stockpiling Area

SCALE

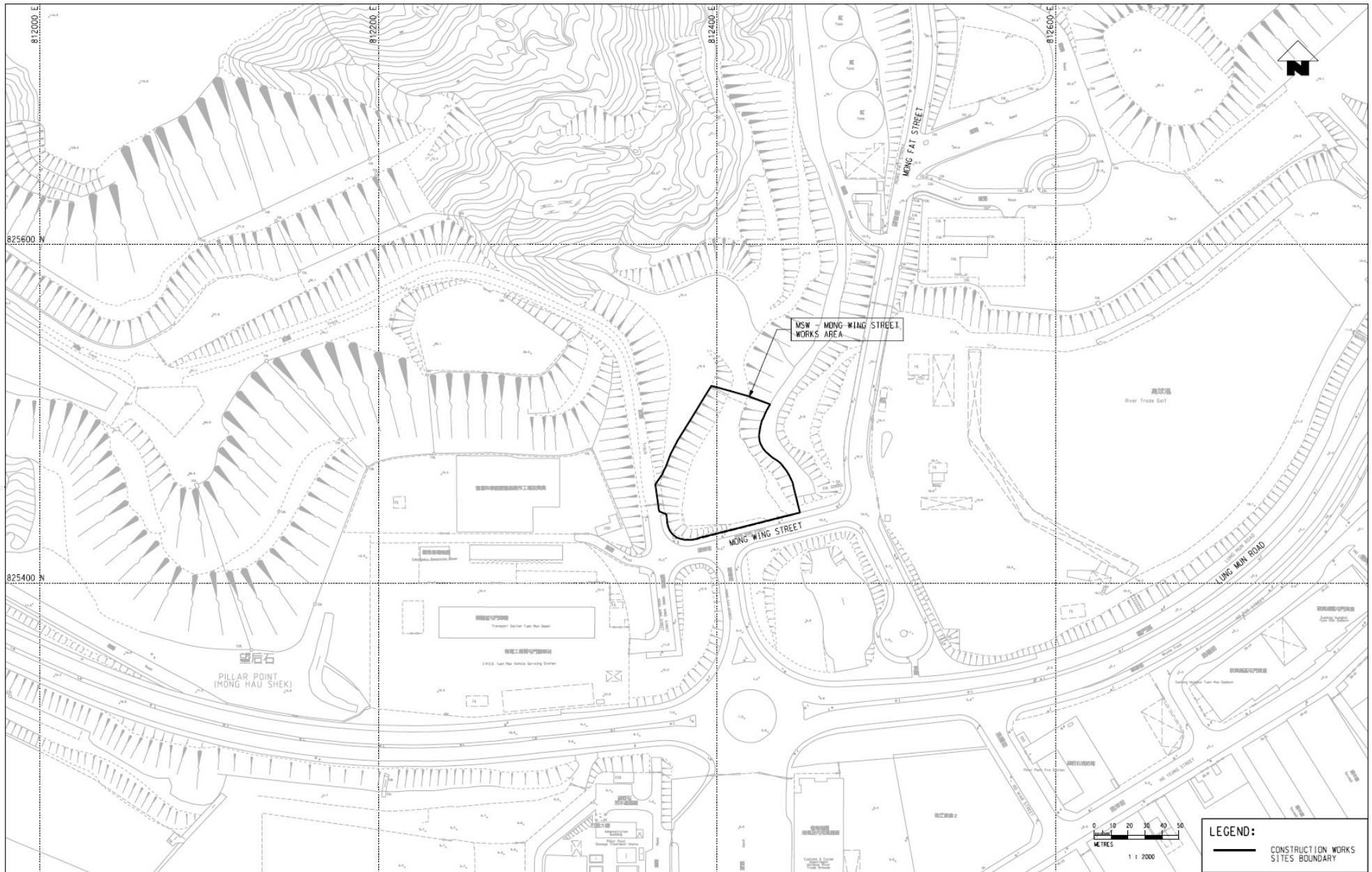
N.T.S.

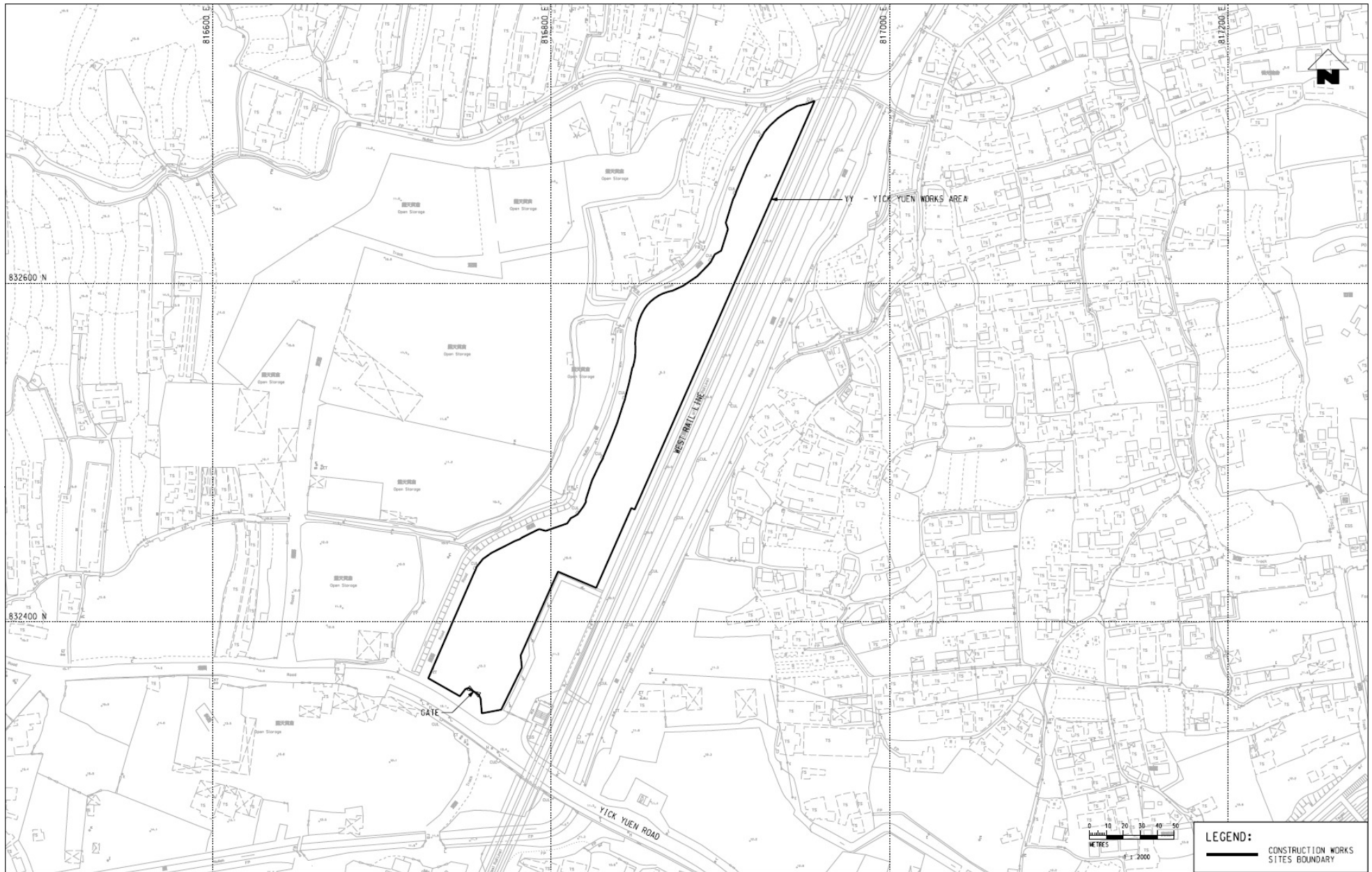
DATE

Dec-10

DRAWING NO.

Figure 2.1





LEGEND:
— CONSTRUCTION WORKS SITES BOUNDARY



Appendix B

Project Management Organization and Contacts of Key Personnel

Title	Name	Telephone
Engineer's Representative		
Construction Manager (810A)	Mr. Nelson Yeung	2829 2384
Construction Manager (810B)	Mr. Ashley Calvert	2926 9098
Senior Construction Engineer (811B)	Mr. Larry Wong	2164 2911
Senior Construction Engineer (802, 805, 820, 821 & 822)	Mr Wilfred Chan	3519 4119
Construction Manager (Acting) (823A, 823B, 824, 825 & 826)	Mr. Eric Chan	2262 4788
Independent Environmental Checker		
Independent Environmental Checker	Mr. Eric Ching	2828 5825
Environmental Team		
Environmental Team Leader	Mr. Richard Kwan	2688 1179
Contractor		
<i>Contract 802 Contractor</i>		
Project Manager	Mr. Frankie Lam	6021 2602
Environmental Officer	Ms. Andy Leung	9489 0035
<i>Contract 805 Contractor</i>		
Project Manager	Mr. Richard Chan	6348 8550
Environmental Engineer / Officer	Mr. Justin Lai	6330 6726
<i>Contract 810A Contractor</i>		
Principle Project Director	Mr. Adrian Clamp	6468 7678
Senior Environmental Officer	Mr. Dominic Fung	9664 2565
<i>Contract 810B Contractor</i>		

Title	Name	Telephone
Project Director	Mr. Jeremy Matterson	6629 4430
Environmental Officer	Ms. Diana Lee	9317 1219
<i>Contract 811A Contractor</i>		
Project Director	Mr. Mike O'Hanlon	2561 8072
Quality, Safety and Environmental Manager	Mr. Nick Lau	2164 2810
Environmental Officer (Deputy)	Miss Margaret Chung	9725 3895
<i>Contract 811B Contractor</i>		
Project Manager	Mr. Brian Gowran	2269 1517
Project Construction Manager	Mr. Roger Wong	2269 1520
Environmental Officer	Ms. Sammie Chan	2269 1507
<i>Contract 820 & 821 Contractor</i>		
Project Director	Mr. Alain Hervio	2215 6600 / 6112 9197
Senior QSE Manager	Mr. Y. T. So	2215 6631 / 9307 8728
Environmental Officer (820 & 821)	Ms. Gemini Lam	9430 9104
<i>Contract 822 Contractor</i>		
Project Manager	Mr. David Hutchinson	9738 8779
Environmental Officer	Ms. Lighting Chan	3552 2386
<i>Contract 823A & B Contractor</i>		
Project Director	Mr. Austen Hankinson	2411 7600
Environmental Officer	Mr. Calvin Chan	2411 7608
<i>Contract 824 Contractor</i>		
Works Manager	Mr. Russell Lang	9200 4157
Environmental Officer	Mr. Snow Ho	6099 4479

Title	Name	Telephone
<i>Contract 825 Contractor</i>		
Project Manager	Mr. Nakayama	2482 8101
Environmental Officer	Mr. Chan Sze Ming	9384 5494
<i>Contract 826 Contractor</i>		
Project Manager	Mr. Steven Meredith	2774 9886
Environmental Officer	Mr. Ryan Wong	2774 9886

Appendix C

Implementation Status

EIA Ref.	Recommended Mitigation Measures	Objectives of the Recommended Measures & Main Concern to Address	Who to implement the measures?	Location of the measures	When to implement the measures?	Implementation Status
Ecological Impact (Detailed design Phase / Pre-construction Phase)						
S3.398	- Prior to commencement of channel works, an ecological habitat management plan should be prepared to provide the detailed specifications for the habitats and ecological functions to be provided, and control of colonization of invasive plant species at the mitigation stream habitats and define the long-term management and ecological monitoring and audit requirements for these habitats.	To mitigate the avoidable loss of watercourse habitat	MTR	SSS	Detailed design phase / Prior to commencement of channel works	Ecological Habitat Management Plan (EHMP) formulated and submitted to EPD
S3.388 - S3.397	- The constructed channel in the SSS site should include open channel with ecologically friendly stream feature to mitigate the direct impact due to the loss of a watercourse habitat in Shek Kong.	To mitigate the avoidable loss of watercourse habitat	MTR / DDC	SSS	Detailed design phase	AFCD's comment has been sought during formulation of the EHMP
S3.410	- The implementation details of the impact monitoring programme should be described in ecological monitoring plan for EPD approval before commencement of construction activities.	To outline details of ecological impact monitoring	MTR	MPV, TPP, SSS / ERS, PHV and TUW	Before commencement of construction activities	Implemented

EIA Ref.	Recommended Mitigation Measures	Objectives of the Recommended Measures & Main Concern to Address	Who to implement the measures?	Location of the measures	When to implement the measures?	Implementation Status
S3.327 & S3.412	- A monitoring and emergency response plan (to be prepared by the Contractor), in relation to potential impacts due to groundwater drawdown, will form part of the EM&A requirement in the EM&A Manual subject to approval by EPD and AFCD before commencement of the tunnelling and MPV construction in Mai Po area. The plan should include, but not be limited to, details of monitoring locations and programme, a mechanism to monitor the implication from the works to the groundwater system and fish pond, action levels and emergency responses such as immediate action, remedial action and investigation.	To detect potential impacts due to groundwater drawdown	Contractor	MPV	Before commencement of the tunnelling and MPV construction	AFCD's comment has been sought during formulation of Plan
S3.413	- A monitoring and emergency response plan, in relation to impacts due to noise/vibration, should form part of the EM&A requirement in the EM&A Manual subject to approval by EPD and AFCD before commencement of the tunnelling and MPV construction in Mai Po area.	To detect and monitor noise / vibration impacts	Contractor	MPV	Before commencement of bore tunnelling and MPV construction	Implemented

EIA Ref.	Recommended Mitigation Measures	Objectives of the Recommended Measures & Main Concern to Address	Who to implement the measures?	Location of the measures	When to implement the measures?	Implementation Status
S3.364 -S3.369	<ul style="list-style-type: none"> - Use of quiet construction plant and temporary noise barriers. - Access to the ventilation building sites should follow existing access roads, such as the maintenance access along the existing drainage channels. - Site hoarding of about 2.4 m high should be erected around the works area of access roads along drainage channels in the TPP and SSS / ERS sites. - Gate and fences should be installed along the construction accesses that are adjacent to public areas. - Gates and hoardings should be provided at the entrances/exits and along the boundary of the works areas respectively to prevent any trespassers from encroaching or will fully disturbing any wild animals and their habitats within the works areas. - A trip-ticket system should be adopted to monitor the disposal of construction and demolition materials. CCTV and warning signs should be provided at the entrance of the proposed temporary and permanent 	To minimise impacts to surrounding habitats	MTR / Contractor	All works areas	Construction phase	Implemented

EIA Ref.	Recommended Mitigation Measures	Objectives of the Recommended Measures & Main Concern to Address	Who to implement the measures?	Location of the measures	When to implement the measures?	Implementation Status
	vehicular access.					
3.370 -3.371 and 3.373	<ul style="list-style-type: none"> - Vegetation located within the works areas should be preserved as far as practicable. - To avoid soil compaction, heavy machinery should not be used in close proximity to vegetation. Soils that become compacted through the activities of the development should be loosened to an appropriate depth to allow seed germination. - All temporarily affected habitats should be reinstated after the completion of works. - Placement of equipment or stockpiles should be confined to designated works areas. Access routes should be confined on existing disturbed land, where practicable. 	To minimize impacts to vegetation	MTR / Contractor	All works areas	Construction phase	Implemented
	<ul style="list-style-type: none"> - Detailed vegetation survey should be conducted in TSW site prior to commencement of site clearance. 	To minimize impacts to vegetation	MTR / Contractor	TSW	Prior to commencement of site clearance	Vegetation Survey Report formulated and deposited

EIA Ref.	Recommended Mitigation Measures	Objectives of the Recommended Measures & Main Concern to Address	Who to implement the measures?	Location of the measures	When to implement the measures?	Implementation Status
						to EPD
	<ul style="list-style-type: none"> - To mitigate the loss of the vegetation and habitats, planting of native species should be provided in the areas affected by the Project in TSW site, and other works area, where practicable. 	To minimize impacts to vegetation	MTR / Contractor	TSW and all other works areas	Construction phase	Proposal of mitigatory planting at TSW was included in the Vegetation Survey Report. Mitigatory planting to be implemented as per construction programme
S3.372	<ul style="list-style-type: none"> - The affected individuals of Incense Tree within the NTV works area should be transplanted to nearby suitable habitats prior to the commencement of site clearance at NTV works area as far as practicable. - A detailed vegetation survey covering the affected 	To minimize impacts to vegetation	MTR / Contractor	NTV	Construction phase	Vegetation survey was conducted and included in the Vegetation

EIA Ref.	Recommended Mitigation Measures	Objectives of the Recommended Measures & Main Concern to Address	Who to implement the measures?	Location of the measures	When to implement the measures?	Implementation Status
	<p>habitat at NTV works area should be conducted by a suitably qualified botanist / ecologist to identify and record the affected individuals in order to provide details for the transplantation scheme prior to the commencement of site clearance. Feasibility and suitability of transplanting the affected individuals would be studied and suitable receptor sites would be identified. The transplantation proposal for the affected individuals should be prepared as necessary and transplantation should be supervised by a suitably qualified ecologist / horticulturist.</p>					Survey Report. Transplantation of Incense Tree was completed and monitored.
S3.374 - S3.377	<ul style="list-style-type: none"> - Site hoarding of 2.4 m high should be set up along the boundary of the works areas as far as practicable. - The erection of hoarding (2.4 m) along KT5 in the area with high Greater Painted-snipe occurrence (e.g. the proposed access road next to KT5) should avoid their breeding season, prior to construction activities in the area. - The use of noisy construction equipment such as hydraulic breakers should be avoided at the area with 	To minimize disturbance to wildlife	Contractor	<p>All works areas</p> <p>KT5 (near TPP)</p> <p>KT5 (near TPP)</p>	<p>Construction phase</p> <p>Prior to the construction of access road</p> <p>Construction phase</p>	<p>Implemented</p> <p>Implemented</p> <p>Implemented</p>

EIA Ref.	Recommended Mitigation Measures	Objectives of the Recommended Measures & Main Concern to Address	Who to implement the measures?	Location of the measures	When to implement the measures?	Implementation Status
	high painted-snipe occurrence (e.g. the proposed access road next to KT5) during their breeding season as far as practicable.					
	<ul style="list-style-type: none"> - Hoardings of 2.4 m height should be put in place before commencement of construction activities. Hoarding at the section along the northern boundary of the MPV works area should be installed first. The duration of hoarding erection should be kept as brief as practicable. - Upon the erection of site hoarding, all construction activities should be conducted within the fenced area. 			MPV	Right after possession of site	Implemented
	<ul style="list-style-type: none"> - Major construction site lighting should point inward and downward. Unnecessary lighting should be turned off outside working hours of the construction sites. 			All works area	Construction phase	Implemented
S3.378 - S3.380	<ul style="list-style-type: none"> - Excavation works carried out within waterbodies should be carried out in dry season where practicable. - Excavation works within the watercourse / drainage channel should be restricted when possible to an 	To minimise pollution to waterbodies	Contractor	All works areas	Construction phase	Implemented

EIA Ref.	Recommended Mitigation Measures	Objectives of the Recommended Measures & Main Concern to Address	Who to implement the measures?	Location of the measures	When to implement the measures?	Implementation Status
	<p>enclosed dry section of the watercourse / drainage channel, with containment measures such as bunds and barriers used within the watercourse / drainage channel.</p> <ul style="list-style-type: none"> - Site runoff should be directed towards regularly cleaned and maintained silt traps and oil / grease separators. The silt and oil / grease separators should be appropriately designed for the local drainage and ground conditions. Tightly sealed closed grab excavators should be deployed where material to be handled is wet. - The flow of the watercourse and drainage channel located with the Project Area should be maintained throughout the construction phase. 					
Terrestrial Ecological Impact (Post-construction / Operation Phase)						
S3.327 & S3.412	<ul style="list-style-type: none"> - Implementation of the groundwater monitoring and emergency response plan. 	To detect and minimize hydrogeological impacts	Contractor	MPV	Post-construction phase	To be implemented as per construction programme

EIA Ref.	Recommended Mitigation Measures	Objectives of the Recommended Measures & Main Concern to Address	Who to implement the measures?	Location of the measures	When to implement the measures?	Implementation Status
S3.381	- The affected agricultural land should be restored to a condition suitable for agricultural use before handing over to landowners / operators.	To minimize impacts to surrounding habitats	MTR / Contractor	All temporarily occupied agricultural land	Operation phase	To be implemented as per construction programme
S3.382 – S3.384	- Vegetation control in the constructed channels should be implemented to prevent the excessive growth of vegetation that would impede the drainage capacity of the channel. To minimise sedimentation, de-silting should be limited to the dry season (November to March). The natural stream bed substrate should not be removed from the channel during de-silting works. - For maintenance de-silting, temporary barrier walls should be used to provide a dewatered zone for de-silting works. Waste material produced during de-silting should be disposed of in a timely and appropriate manner.	To minimise impacts to constructed channels	MTR	All constructed channels in SSS	Operation phase	To be implemented as per construction programme

EIA Ref.	Recommended Mitigation Measures	Objectives of the Recommended Measures & Main Concern to Address	Who to implement the measures?	Location of the measures	When to implement the measures?	Implementation Status
S3.385 & S3.387	- Large areas of reflective material (including glass) should not be used on the outer surfaces of the buildings. - All the major lighting sources should point inward and downward to minimise glare disturbance to wildlife. The intensity of light should also be controlled to the lowest possible level.	To minimise impacts to wildlife	MTR / DDC	All ventilation buildings in northern section and SSS	Detailed design and Operation phases	To be implemented as per construction programme
S3.411	- Implementation of ecological habitat management plan. - Ecological monitoring of the mitigation stream habitats according to ecological habitat management plan.	To monitor the wildlife use of the mitigation stream habitat	MTR	Mitigation stream habitat in SSS / ERS	Operation phase	To be implemented as per construction programme

Marine Ecological Impact (Construction Phase)

Appendix 3.6 (S1.102)	- The use of high-speed vessels should also be avoided during the construction and operation of the proposed barging point.	To minimise the indirect impact to Chinese White Dolphin habitat	Contractor	LKB	Construction phase	To be implemented as per construction programme
Appendix 3.6	- No dumping of rubbish, oil or chemicals would be allowed.	To minimise the pollution to marine habitats	Contractor	LKB	Construction phase	To be implemented

EIA Ref.	Recommended Mitigation Measures	Objectives of the Recommended Measures & Main Concern to Address	Who to implement the measures?	Location of the measures	When to implement the measures?	Implementation Status
(S1.103)						as per construction programme
Appendix 3.6 (S1.104)	<ul style="list-style-type: none"> - Deployment of silt curtains around the closed grab dredgers to minimize the suspended sediment impact due to dredging activities in dredging region. - To minimize impact on the gorgonians along the coastline near the dredging area, double silt curtains should be deployed around the works area. 	To minimise the impact to subtidal habitats	Contractor	LKB	Construction phase	To be implemented as per construction programme
Appendix 3.6 (S1.106)	<ul style="list-style-type: none"> - The number of work vessels and small crafts should be minimized. Dredging should be carried out continuously without unnecessary break to prevent unpredictable or sudden noise outbursts at random intervals. 	To minimise disturbance impact on Chinese White Dolphin	Contractor	LKB	Construction phase	To be implemented as per construction programme
Appendix 3.7 (S1.83)	<ul style="list-style-type: none"> - Mitigation measures to control water quality impacts proposed under Section 11 should be adopted. 	To minimise indirect impact to intertidal and subtidal flora and fauna	Contractor	WKT	Construction phase	Implemented
Appendix 3.6 (S1.105)	<ul style="list-style-type: none"> - Engines of vessels moored at the barging point would be turned off to minimize unnecessary underwater 	To minimise disturbance impact on Chinese White Dolphin	Contractor	LKB	Construction phase	To be implemented as per

EIA Ref.	Recommended Mitigation Measures	Objectives of the Recommended Measures & Main Concern to Address	Who to implement the measures?	Location of the measures	When to implement the measures?	Implementation Status
	noise.					construction programme
Pond Fisheries Impact (Pre-construction Phase)						
S4.51	<ul style="list-style-type: none"> - A monitoring and emergency response plan, in relation to potential impacts due to groundwater drawdown, will form part of the EM&A requirement in the EM&A Manual subject to approval by EPD and AFCD before commencement of the tunnelling and MPV construction in Mai Po area. The plan should include, but not be limited to, details of monitoring locations and programme, a mechanism to monitor the implication from the works to the groundwater system and fish ponds including their water levels, action levels and emergency responses such as immediate action, remedial action and investigation. 	To detect and minimize potential hydrological impacts	Contractor	MPV	Pre-construction phase (Before commencement of the tunnelling and MPV construction)	AFCD's comment has been sought during formulation of Plan
S4.52	<ul style="list-style-type: none"> - A monitoring and emergency response plan, in relation to impacts due to noise/vibration, should form part of the EM&A requirement in the EM&A Manual subject to approval by EPD and AFCD 	To detect and monitor noise / vibration impacts	Contractor	MPV	Pre-construction phase (Before commencement of bore	Implemented

EIA Ref.	Recommended Mitigation Measures	Objectives of the Recommended Measures & Main Concern to Address	Who to implement the measures?	Location of the measures	When to implement the measures?	Implementation Status
	before commencement of the tunnelling and MPV construction in Mai Po area.				tunnelling and MPV construction)	
S4.45	- Consultation should be conducted with fish operators in Mai Po before tunnelling starts. The method of construction, potential impact and mitigation measures should be fully explained to the operators at the meeting.	Engagement of stakeholders	Contractor / MTR	MPV	Pre-construction phase (Before commencement of tunneling works)	Consultation with Mai Po Village VR has been conducted.
Pond Fisheries Impact (Construction Phase)						
S4.51	- Implementation of the groundwater monitoring and emergency response plan.	To detect and minimize hydrogeological impacts	Contractor	MPV	Construction phase (During bore tunneling works and construction of Mai Po Ventilation Shaft)	Implemented
S4.52	- Implementation of the monitoring and emergency response plan on noise and vibration.	To detect and minimize noise / vibration impacts	Contractor	MPV	Construction phase (During bore tunneling works and	Implemented

EIA Ref.	Recommended Mitigation Measures	Objectives of the Recommended Measures & Main Concern to Address	Who to implement the measures?	Location of the measures	When to implement the measures?	Implementation Status
					construction of Mai Po Ventilation Shaft)	
S4.40	- Good site practices and proper dust and water quality control measures should be implemented. These include site confinement with fencing/hoarding erection at the perimeter of the works area, stockpile covering by impervious sheeting to avoid spread of construction dust, and proper handling, storage and disposal of chemical waste to avoid contamination of the existing water system, etc.	To minimize the indirect off-site impacts on the adjacent fishponds	Contractor	MPV	Construction phase	Implemented
S4.44	Implementation of good site practices during the construction phase: <ul style="list-style-type: none"> ▪ Only well-maintained plant should be operated on-site and plant should be serviced regularly during the construction program; ▪ Silencers or mufflers on construction equipment should be utilized and properly maintained during the construction program; 	To minimize disturbance to fishponds by construction noise	Contractor	MPV	Construction phase	Implemented

EIA Ref.	Recommended Mitigation Measures	Objectives of the Recommended Measures & Main Concern to Address	Who to implement the measures?	Location of the measures	When to implement the measures?	Implementation Status
	<ul style="list-style-type: none"> ▪ Machines and plant (such as trucks) that may be in intermittent use should be shut down between work periods or should be throttled down to a minimum; ▪ Plant known to emit noise strongly in one direction should, wherever possible, be orientated so that the noise is directed away from the nearby fishponds; ▪ Material stockpiles and other structures should be effectively utilized, wherever practicable, in screening noise from on-site construction activities; ▪ Use of movable barrier for certain powered mechanical equipment (PME); and ▪ Use of noise enclosure or acoustic shed to cover certain stationary PME. 					
Pond Fisheries Impact (Post-construction Phase)						
S4.51	- Implementation of the groundwater monitoring and emergency response plan.	To detect and minimize hydrogeological impacts	Contractor	MPV	Post-Construction phase	To be implemented as per construction programme
Marine Fisheries Impact (Construction Phase)						
Appendix 4.2	- Mitigation measures to control water quality impacts	To minimize the indirect impact on fisheries	Contractor	LKB and WKT	Construction phase	To be implemented

EIA Ref.	Recommended Mitigation Measures	Objectives of the Recommended Measures & Main Concern to Address	Who to implement the measures?	Location of the measures	When to implement the measures?	Implementation Status
(S1.38)	proposed under Section 11 should be adopted.	resources				as per construction programme
Airborne Noise Impact (Construction Phase)						
S5.120	<p>The following good site practices should be implemented:</p> <ul style="list-style-type: none"> ▪ Only well-maintained plant should be operated on-site and plants should be serviced regularly during the construction program; ▪ Silencers or mufflers on construction equipment should be utilized and should be properly maintained during the construction program; ▪ Mobile plant, if any, should be sited as far from noise sensitive receivers (NSRs) as possible; ▪ Machines and plant (such as trucks) that may be in intermittent use should be shut down between work periods or should be throttled down to a minimum; ▪ Plant known to emit noise strongly in one direction should, wherever possible, be orientated so that the noise is directed away from the nearby NSRs; and ▪ Material stockpiles and other structures should be effectively utilized, wherever practicable, in 	To reduce construction noise impact	MTR / Contractor	All works areas	Construction phase	Implemented

EIA Ref.	Recommended Mitigation Measures	Objectives of the Recommended Measures & Main Concern to Address	Who to implement the measures?	Location of the measures	When to implement the measures?	Implementation Status
	screening noise from on-site construction activities.					
S5.121-S5.122 and Table 5.22	The following quiet PME should be used: <ul style="list-style-type: none"> ▪ Pneumatic breaker (SWL=110dB(A)) ▪ Tracked Excavator Fitted with Hydraulic Breaker (SWL=110dB(A)) ▪ Truck Mixer (SWL=100dB(A)) ▪ Tracked Crane (SWL=101dB(A)) ▪ Dump Truck (SWL=103dB(A)) ▪ Tracked Excavator/Loader (SWL=105dB(A)) ▪ Dozer (SWL=111dB(A)) ▪ Road Roller (SWL=101dB(A)) 	To reduce construction noise impact	MTR / Contractor	Works Areas A, B, C, D, E, F, G, H, I, J, K, L, M, N, O, P, Q, R, S, T, U, V, W, Y, Z, AA, AC, AE, AF, AG and AH	Construction phase	Implemented
S5.123 - S5.124	Movable noise barrier should be used for the following PME where practicable: <ul style="list-style-type: none"> ▪ Mini backhoe ▪ Breaker, mini-robot mounted ▪ Vibratory poker ▪ Handheld breaker ▪ Excavator ▪ Grab 	To reduce construction noise impact	MTR / Contractor	Works Areas A, C and D	Construction phase	Implemented

EIA Ref.	Recommended Mitigation Measures	Objectives of the Recommended Measures & Main Concern to Address	Who to implement the measures?	Location of the measures	When to implement the measures?	Implementation Status
	<ul style="list-style-type: none"> ▪ Tracked Crane 					
S5.125	Noise enclosure/acoustic shed should be used for the following PME where practicable: <ul style="list-style-type: none"> ▪ Air compressor ▪ Concrete pump ▪ Grout pump ▪ Shotcrete pump 	To reduce construction noise impact	MTR / Contractor	Works Areas A, B, C, D, E, F, G, H, I, J, K, L, M, O, P, Q, S, T, U, V and Z	Construction phase	Implemented
S5.125	Acoustic enclosure should be used for enclosing drilling jumbo as fully as possible.	To reduce construction noise impact	MTR / Contractor	Works Areas B, C, F, H and J	Construction phase	Implemented
S5.127	Silencer should be used for the ventilation fans.	To reduce construction noise impact	MTR / Contractor	Works Areas A, B, C, D, E, F, H, J, L and P	Construction phase	Implemented
S5.128	Noise insulating fabric should be applied where practicable to cover the following PME: <ul style="list-style-type: none"> ▪ Drill rig ▪ Grab and chisel ▪ Oscillator & casings ▪ Piling rig 	To reduce construction noise impact	MTR / Contractor	Works Areas A, B, C, D, E, G, L, M, N, O, Q, R, S, V	Construction phase	Implemented

EIA Ref.	Recommended Mitigation Measures	Objectives of the Recommended Measures & Main Concern to Address	Who to implement the measures?	Location of the measures	When to implement the measures?	Implementation Status
	<ul style="list-style-type: none"> ▪ Piling, large diameter bored, reverse circulation drill ▪ Piling, vibrating hammer 					
S5.130	Use of "Noise Insulating Cover" to cover the mucking out points.	To reduce construction noise impact	MTR / Contractor	Works Area L	Construction phase	To be implemented as per construction programme
S5.131	Use of temporary hoardings along the works boundary.	To reduce construction noise impact	MTR / Contractor	Works Areas B and D	Construction phase	Implemented
S5.134-S5.136	Use of saw instead of mini-robot mounted breaker and oscillator pile for removal of superstructures	To reduce construction noise impact	MTR / Contractor	Works Areas N, O and S	Construction phase	Implemented
S5.137	Scheduling of construction works outside school examination periods	To reduce construction noise impact	MTR / Contractor	Works Areas G, J, K, L, N, O, P, Q, Y, U, V and AH	Construction phase	Implemented
S5.193	Airborne construction noise monitoring should be conducted in accordance with EM&A Manual to monitor the airborne noise impact.	To monitor airborne noise impact	MTR / Contractor	Proposed monitoring locations	Construction phase	Implemented

EIA Ref.	Recommended Mitigation Measures	Objectives of the Recommended Measures & Main Concern to Address	Who to implement the measures?	Location of the measures	When to implement the measures?	Implementation Status
Airborne Noise Impact (Operation Phase)						
S5.113 and Table 5.21	The maximum permissible sound power levels (Max SWLs) for the fixed plant should be complied with during the selection of equipment and mitigation measures.	To comply with the noise criteria of Noise Control Ordinance	MTR / DDC	MPV, NTV, PHV, SMV, KCV, NCV, MKV, WKV and WKT	Detailed design and operation phases	To be implemented as per construction programme
S5.140	Noise barrier should be erected as follow: <ul style="list-style-type: none"> ▪ A 8m high barrier along the access road on eastern side of SSS; and ▪ 5.5m barrier along western boundary facing Leung Uk Tsuen squats. 	To comply with the noise criteria of Noise Control Ordinance	MTR / DDC	SSS	Detailed design and operation phases	To be implemented as per construction programme
S5.140	Installation of 13m absorptive panels on both sides and full length of ERS.	To comply with the noise criteria of Noise Control Ordinance	MTR / DDC	ERS	Detailed design and operation phases	To be implemented as per construction programme
S5.196	Noise commissioning test is recommended to monitor the ground-borne noise level complying with NCO.	To monitor ground-borne noise impact	MTR / Contractor	Proposed monitoring locations	Operation phase	To be implemented as per

EIA Ref.	Recommended Mitigation Measures	Objectives of the Recommended Measures & Main Concern to Address	Who to implement the measures?	Location of the measures	When to implement the measures?	Implementation Status
						construction programme
Ground-borne Noise Impact (Construction Phase)						
S6.82	Ground-borne construction noise monitoring should be conducted in accordance with EM&A Manual to monitor the ground-borne noise impact.	To monitor ground-borne noise impact	MTR / Contractor	Proposed monitoring locations	Construction phase	To be implemented as per construction programme
S6.85	Construction groundborne noise measurement results should be used to further update the ground-borne noise prediction where appropriate.	To update the predicted ground-borne noise levels.	MTR / Contractor	TBM tunneling section	Construction phase	To be implemented as per construction programme
S6.83	Conduct tests of the FDL of the train to update the ground-borne noise prediction and the recommended mitigation measures as necessary.	To confirm the predicted ground-borne noise levels	MTR	-	Prior to the final design of the trackform and the extent of each type of trackform, and after the proposed train in operation	To be implemented as per construction programme

EIA Ref.	Recommended Mitigation Measures	Objectives of the Recommended Measures & Main Concern to Address	Who to implement the measures?	Location of the measures	When to implement the measures?	Implementation Status
					outside Hong Kong	
S6.84	Conduct vibration borehole testing at two carefully selected locations along the proposed tunnel alignment to determine the LSR values under certain geological conditions. The ground-borne noise predictions and the recommendation on mitigation measures should be updated as necessary.	To confirm the predicted ground-borne noise levels	MTR	Proposed two locations	Prior to the commencement of construction works	The measurement was completed and the Performance Test Plan has been approved by EPD
Ground-borne Noise Impact (Operation Phase)						
S6.87	Noise commissioning test is recommended to monitor the ground-borne noise level complying with NCO.	To monitor ground-borne noise impact	MTR / Contractor	Proposed monitoring locations	Operation phase	To be implemented as per construction programme
Landscape and Visual Impact (Construction Phase)						
Table	All existing trees should be carefully protected during construction as far as possible in accordance with	To minimize landscape and visual impacts during	Contractor	Works areas	Detailed design and construction	Implemented

EIA Ref.	Recommended Mitigation Measures	Objectives of the Recommended Measures & Main Concern to Address	Who to implement the measures?	Location of the measures	When to implement the measures?	Implementation Status
7.10	ETWB TCW No. 29/2004 and 3/2006. Trees should be retained on site as far as possible. Should removal of trees be unavoidable due to construction impacts, trees will be transplanted or felled depending on stated criteria in the Tree Removal Applications to be submitted separately in accordance with ETWBC 2/2004 and 3/2006. Wood resulting from tree removal should be recycled as mulch or soil conditioner which could be used within the Project or in other projects as much as possible. Control of night-time lighting glare. Erection of decorative screen hoarding to screen off undesirable views of the construction site having consideration of safety and security. Reuse of existing topsoil where possible for new planting areas within the project.	construction phase	Contractor Contractor Contractor Contractor		phases	
Landscape and Visual Impact (Operation Phase)						
Table 7.11	Compensatory tree planting should be incorporated into the proposed Project where space is available Landscape and visual enhancement treatments	To minimize landscape and visual impacts during	MTR MTR	Works areas	Detailed design and operation	To be implemented as per

EIA Ref.	Recommended Mitigation Measures	Objectives of the Recommended Measures & Main Concern to Address	Who to implement the measures?	Location of the measures	When to implement the measures?	Implementation Status
	operation phase Compensatory habitat proposal for natural stream course at SSS Reinstatement of works area in Nam Cheong Park to integrate with the existing park. Tall buffer tree planting should be incorporated provide screening to ventilation buildings, engineering structures and associated facilities. Roof greening to mitigate the visual impact of VB on the VSRs at high level. Vertical greening would be incorporated where practicable to visually soften the façade of ventilation building and/or noise barrier Incorporation of aesthetically pleasing streetscape design which would be responsive to adjacent landscape context. Roadside amenity trees to enhance the landscape and visual quality of the existing and proposed road. Reinstatement of disturbed areas to match adjacent area or to condition to suit future landuse. Aesthetically pleasing design as regard to the form, material and finishes shall be incorporated to all		MTR MTR MTR MTR MTR MTR MTR		phases	construction programme

EIA Ref.	Recommended Mitigation Measures	Objectives of the Recommended Measures & Main Concern to Address	Who to implement the measures?	Location of the measures	When to implement the measures?	Implementation Status
	buildings, engineering structures and associated infrastructure facilities so as to blend in the buildings and structures to the adjacent landscape and visual context.					
	Control of Operation Night-time Glare		MTR			
	Incorporation of aesthetically pleasing design to boundary fence so as to blend in the structure to the adjacent landscape and visual context.		MTR			
	The scale, location, disposition and design of the ventilation shafts at WKCD would be further reviewed and submitted to relevant parties (e.g. WKCD and PlanD) for agreement.		MTR			
Cultural Heritage Impact						

EIA Ref.	Recommended Mitigation Measures	Objectives of the Recommended Measures & Main Concern to Address	Who to implement the measures?	Location of the measures	When to implement the measures?	Implementation Status
S8.100 – S8.103	<ul style="list-style-type: none"> Conduct further investigation (a minimum of 18 trial pits, 1m x 1.5m) to confirm any archaeological remains exist in the inaccessible areas (NOL/ERL/300/C/XRL/ENS/M55/303- 304 & 306-307). If archaeological data collected from these 18 test pits is insufficient to ascertain the archaeological potential of the inaccessible areas, additional test pits should be conducted Conduct rescue excavation to preserve archaeological remains by detailed records if found (NOL/ERL/300/C/XRL/ENS/M55/307) 	To confirm any archaeological remains exist in the inaccessible areas and to preserve archaeological remains if any	MTR	Proposed rescue excavation area in SSS and other archaeological deposit areas identified in the further archaeological investigation	Prior to construction phase	Further Archaeological Investigation has been conducting according to Archaeological Action Plan formulated
S8.103	Conduct archaeological watching brief during construction works at TUW for identification of any historical finds during construction phase	To identify any historical finds in the works area	MTR	TUW	Construction phase	Implemented
S8.104	Conduct regular site audit during the construction of barging point to confirm that no excavation works is conducted at Lung Kwu Sheung Tan archaeological deposit area.	To avoid direct impact	MTR	LKST barging point and associated access road	Construction phase	To be implemented as per construction programme

EIA Ref.	Recommended Mitigation Measures	Objectives of the Recommended Measures & Main Concern to Address	Who to implement the measures?	Location of the measures	When to implement the measures?	Implementation Status
S8.105	Restriction of works boundary of TPP to be extended to relics discovered area outside TPP.	To avoid direct impact	MTR	TPP	Construction phase	Implemented
S8.107, S8.128	Avoid works areas at the sites of the identified built heritage structures as far as practicable. Identified earth shins within works boundary of SSS and TPP will be relocated by local villagers prior to commencement of construction works at SSS and TPP.	To avoid direct impact	MTR	Earth shins (NHL-04,TK P-02 and LET-07)	Prior to construction phase	Implemented
S8.109, S8.125	Vibration monitoring at Lai Chi Kok Hospital: <ul style="list-style-type: none"> ▪ Prior to commencement of construction works, the location and installation of the monitoring stations should be discussed and agreed with AMO, Hong Kong Institution for Promotion of Chinese Culture (the "NPO", selected organization for the Revitalisation Scheme), the Commissioner for Heritage's Office and relevant parties before installation. ▪ Compliance monitoring of vibration limits should be conducted and reported as a requirement of EM&A programme. 	To monitor vibration impacts on the identified vibration sensitive historical buildings	MTR	Ex-Lai Chi Kok Hospital	Before construction phase; Construction phase	To be implemented as per construction programme

EIA Ref.	Recommended Mitigation Measures	Objectives of the Recommended Measures & Main Concern to Address	Who to implement the measures?	Location of the measures	When to implement the measures?	Implementation Status
S8.110, S8.126	<ul style="list-style-type: none"> ▪ A further condition survey and appropriate consolidation works (e.g. installation of temporary propping or reinforced timber beam to maintain the stability of structure etc.), if required, will be carried out on Blocks P Q, W and the inaccessible area of LCKH prior to construction. It should be discussed and agreed in advance with AMO, NPO, the Commissioner for Heritage's Office and relevant parties, 	To minimize vibration impacts on the identified vibration sensitive historical buildings	MTR	Ex-Lai Chi Kok Hospital	Detailed design	To be implemented as per construction programme
S8.112, S8.127	<ul style="list-style-type: none"> ▪ If consent is given by the property owner, a condition survey will be carried out at Cheung Yuen prior to the commencement of works in SSS. The survey should be discussed and agreed in advance with AMO and property owner prior to commencement of survey. 	To minimize vibration impacts on the identified vibration sensitive historical buildings	MTR	Cheung Yuen	Prior to construction phase	AMO's comment has been sought during formulation of Vibration Monitoring Plan
S8.112, S8.127	<ul style="list-style-type: none"> ▪ If consent is given by the property owner, vibration monitoring at LET-06 (Cheung Yuen) will be conducted when excavation works are being conducted within 50m radius from the house. The monitoring location should be discussed and agreed 	To monitor vibration impacts on the identified vibration sensitive historical buildings	MTR	Cheung Yuen	Construction phase	Implemented

EIA Ref.	Recommended Mitigation Measures	Objectives of the Recommended Measures & Main Concern to Address	Who to implement the measures?	Location of the measures	When to implement the measures?	Implementation Status
	with AMO and property owner before installation.					
S8.113, S8.124	<ul style="list-style-type: none"> Control of vibration levels from the proposed blasting and excavation activities within a peak particle velocity (ppv) limit of 25mm/s to prevent potential vibration impact to all identified built heritage resources. 	To minimize vibration impacts on the identified vibration sensitive historical buildings	MTR	All works area where blasting and excavation activities are involved	Construction phase	Implemented
S8.114 - S8.115	<ul style="list-style-type: none"> Use of sensibly designed screen hoardings for reducing the potential visual impact. 	To minimize visual impacts	MTR	All identified heritage buildings in all works areas	Detailed design and construction phase	Implemented
Land Contamination Impact						
S9.28 – S9.33	<p>Remediation of Contaminated Soil</p> <ul style="list-style-type: none"> After excavation, confirmation sampling and testing shall be conducted from the sidewalls and at base of the excavations to ensure complete excavation of contaminated soils. Bioremediation (biopiling) / ex-situ chemical oxidation are proposed to remediate the contaminated soil recorded in Sites H and Q. 	To remediate contaminated soil	Contractor	Sites H and Q	Site remediation	For Site H: Remediation has been conducting according to the approved Supplementary

EIA Ref.	Recommended Mitigation Measures	Objectives of the Recommended Measures & Main Concern to Address	Who to implement the measures?	Location of the measures	When to implement the measures?	Implementation Status
	Remediation Report(s) (RR) for contaminated works area(s) should be prepared by the Land Contamination Specialist to detail the remediation process and demonstrate that contaminated soils are all removed, properly handled and disposal of. The remediated soil should be reused on site to minimise the waste disposal.					RAP. For Site Q: To be implemented as per construction programme
S9.35(i)	<p>For construction works of the alignment close to Ngau Tam Mei Landfill</p> <ul style="list-style-type: none"> As a general precautionary measure, visual inspection of excavated materials should be conducted to screen soil for signs of contamination (e.g. discoloration, stains and odour). The inspection process should also be assisted by a photo ionization detector (PID) for volatile organics. If suspected materials are encountered during tunnel boring, sampling and testing for the parameters recommended in Table 6.1 of CAP should be undertaken to verify any contamination. The suspected soil bored out during excavation and tunnel boring should be temporary stockpiled and if laboratory analysis indicated exceedance of relevant RBRG levels, remediation works, should be undertaken depending on the quantity and 	Acting as a general precautionary measure to screen soil for signs of contamination during tunnel boring works under/close to Ngau Tam Mei Landfill	MTR/Contractor	Within the Landfill Boundary where signs of contamination is identified	During Tunnel Boring within Ngau Tam Mei Landfill Boundary Section	To be implemented as per construction programme

EIA Ref.	Recommended Mitigation Measures	Objectives of the Recommended Measures & Main Concern to Address	Who to implement the measures?	Location of the measures	When to implement the measures?	Implementation Status
	quality of contaminated soil identified.					
S9.35(ii)	<p>For construction works at CLP transformer station at Lai Cheung Road and Petrol Filling Station at 82 Tai Kok Tsui Road</p> <ul style="list-style-type: none"> As a general precautionary measure, visual inspection of excavated materials should be conducted to screen soil for signs of contamination (e.g. discoloration, stains and odour). The inspection process should also be assisted by a photo ionization detector (PID) for volatile organics. If suspected materials are encountered during tunnel boring, further sampling and testing should also be undertaken to verify any contamination. The soil bored out during excavation and tunnel boring should be temporary stockpiled and if laboratory analysis indicated exceedance of relevant RBRG levels, remediation works, should be undertaken depending on the quantity and quality of contaminated soil identified. 	Acting as a general precautionary measure to screen soil for signs of contamination during tunnel boring/ excavation at CLP transformer station at Lai Cheung Road and Petrol Filling Station at 82 Tai Kok Tsui Road	MTR/Contractor	Area close to CLP transformer station at Lai Cheung Road and Petrol Filling Station at 82 Tai Kok Tsui Road where signs of contamination is identified	During Tunnel Boring/ excavation works near CLP transformer station at Lai Cheung Road and Petrol Filling Station at 82 Tai Kok Tsui Road	To be implemented as per construction programme
S9.35(iii)	<p>For sites with contamination identified (Site H and Site Q) the following environmental mitigation measures should be undertaken during the course of the site remediation:</p> <ul style="list-style-type: none"> Excavation profiles must be properly designed and executed with attention to the relevant requirements for environment, health and safety; 	To minimise the potentially adverse environmental impacts arising from the handling of potentially contaminated materials.	Contractor	Sites H and Q /during transportation	Site remediation and prior to construction phase	For Site H: Implemented For Site Q: To be

EIA Ref.	Recommended Mitigation Measures	Objectives of the Recommended Measures & Main Concern to Address	Who to implement the measures?	Location of the measures	When to implement the measures?	Implementation Status
	<ul style="list-style-type: none"> Excavation should be carried out during dry season as far as possible to minimise contaminated runoff from contaminated soils; Supply of suitable clean backfill material is needed after excavation; The chemical oxidant proposed (RegenOx™) as a contaminant mass reduction technology. Comprises a solid oxidant complex (sodium percarbonate/catalytic formulation) and an activator complex (a composition of ferrous salt embedded in a micro-scale catalyst gel). These chemical will be securely stored, separately and away from sources of ignition or oxidizable items. Handling will & will be undertaken by persons specifically trained and wearing appropriate PPE. Vehicles containing any excavated materials should be suitably covered to limit potential dust emissions or contaminated wastewater run-off, and truck bodies and tailgates should be sealed to prevent any discharge during transport or during wet conditions; Speed control for the trucks carrying contaminated materials should be enforced; and Vehicle wheel and body washing facilities at the site's exist points should be established and used. 					implemented as per construction programme
S9.35(iv)	In order to minimise the potentially adverse effects on health and safety of construction workers during the	To minimise the potentially adverse effects on health and safety of	Contractor	Sites H and Q	Site remediation and prior to construction	

EIA Ref.	Recommended Mitigation Measures	Objectives of the Recommended Measures & Main Concern to Address	Who to implement the measures?	Location of the measures	When to implement the measures?	Implementation Status
	<p>course of site remediation, the Occupation Safety and Health Ordinance (OSHO) (Chapter 509) and its subsidiary Regulations should be followed by all site personnel working on the site at all times. In addition, the following basic health and safety measures should be implemented as far as possible:</p> <ul style="list-style-type: none"> ▪ Set up a list of safety measures for site workers; ▪ Provide written information and training on safety for site workers; ▪ Keep a log-book and plan showing the contaminated zones and clean zones; ▪ Maintain a hygienic working environment; ▪ Avoid dust generation; ▪ Provide face and respiratory protection gear to site workers; ▪ Provide personal protective clothing (e.g. chemical resistant jackboot, liquid tight gloves) to site workers; and ▪ Provide first aid training and materials to site workers. 	<p>construction workers during the course of site remediation</p>			<p>phase</p>	
9.35(v)	For Areas Feasible or Infeasible for On-Site Inspection and Site Investigation	(i) To identify areas with land contamination concern, report laboratory results and	MTR/ Contractor	Areas Infeasible for On-Site Inspection	After land resumption and prior to the construction	Implemented

EIA Ref.	Recommended Mitigation Measures	Objectives of the Recommended Measures & Main Concern to Address	Who to implement the measures?	Location of the measures	When to implement the measures?	Implementation Status
	<p>(i) Phase 2 supplementary SI works</p> <ul style="list-style-type: none"> ▪ Upon site access is granted, site inspection should be carried out to ascertain any contaminative sources and hotspot of contamination within the site. ▪ The sampling and testing schedule as recommended in the approved CAP should then be updated based on respective site situation and the number of sampling locations may be significantly reduced. A revised CAP should then be submitted to EPD for endorsement. ▪ For supplementary CARs and RAP(s), upon completion of SI and laboratory testing, supplementary CARs should be submitted to EPD for endorsement. If contamination is identified, RAP(s) should also be submitted to EPD for endorsement. ▪ The revised CAPs and supplementary CARs and /or RAP(s) should be submitted in separate packages for different works area depending on the schedule of land resumption and the commencement of construction works for each works area. ▪ RR(s) should be submitted to demonstrate completion of remediation works before construction work starts at the site. <p>(ii) WSW</p>	<p>propose remediation measures if necessary.</p> <p>(ii) To ensure remediation works have been undertaken to before the commencement of any construction works of the Project that may disturb the ground of the south-western portion of the MPV.</p>		and Site Investigation and WSW	works commencement at respective sites	

EIA Ref.	Recommended Mitigation Measures	Objectives of the Recommended Measures & Main Concern to Address	Who to implement the measures?	Location of the measures	When to implement the measures?	Implementation Status
	<ul style="list-style-type: none"> ▪ According to WSW EP Condition 3.14, the Project Proponent of the WSW development shall prepare and submit CAR/RAP to EPD within 2 months after commencement of construction of the WSW development and the recommendations in the endorsed CAR/RAP shall be fully implemented before the commencement of any construction works that may disturb the ground of the relevant sites. ▪ This project will ensure that the completion of remediation works before the construction works at contaminated areas start. 					

Waste Management Implications (Construction Phase)

S10.107	<p>Recommendations for good site practices:</p> <ul style="list-style-type: none"> ▪ Prepare a Waste Management Plan approved by the Engineer/Supervising Officer of the Project based on current practices on construction sites; ▪ Training of site personnel in, site cleanliness, proper waste management and chemical handling procedures; ▪ Provision of sufficient waste disposal points and regular collection of waste; ▪ Appropriate measures to minimize windblown litter and dust during transportation of waste by either covering trucks or by transporting wastes in enclosed containers; ▪ Regular cleaning and maintenance programme for 	To implement good site practice for handling, sorting reuse and recycling of C&D materials	Contractor	All works areas	Construction phase	Implemented
---------	--	--	------------	-----------------	--------------------	-------------

EIA Ref.	Recommended Mitigation Measures	Objectives of the Recommended Measures & Main Concern to Address	Who to implement the measures?	Location of the measures	When to implement the measures?	Implementation Status
	<p>drainage systems, sumps and oil interceptors; and</p> <ul style="list-style-type: none"> ▪ Separation of chemical wastes for special handling and appropriate treatment. 					
S10.108	<p>Recommendations for waste reduction measures:</p> <ul style="list-style-type: none"> ▪ Sorting of demolition debris and excavated materials from demolition works to recover reusable/ recyclable portions (i.e. soil, broken concrete, metal etc.); ▪ Segregation and storage of different types of waste in different containers, skips or stockpiles to enhance reuse or recycling of materials and their proper disposal; ▪ Encourage collection of aluminium cans by providing separate labelled bins to enable this waste to be segregated from other general refuse generated by the workforce; ▪ Proper storage and site practices to minimize the potential for damage or contamination of construction materials; ▪ Plan and stock construction materials carefully to minimize amount of waste generated and avoid unnecessary generation of waste; and ▪ Training should be provided to workers about the concepts of site cleanliness and appropriate waste management procedures, including waste reduction, reuse and recycle. 	To implement on-site sorting facilitating reuse and recycling of materials as well as proper disposal of waste	Contractor	All works areas	Construction phase	Implemented

EIA Ref.	Recommended Mitigation Measures	Objectives of the Recommended Measures & Main Concern to Address	Who to implement the measures?	Location of the measures	When to implement the measures?	Implementation Status
S10.109	The Contractor should prepare and implement a Waste Management Plan (WMP) as a part of the Environmental Management Plan (EMP) in accordance with ETWB TCW No. 19/2005 which describes the arrangements for avoidance, reuse, recovery, recycling, storage, collection, treatment and disposal of different categories of waste to be generated from the construction activities.	To keep trace of the generation, minimization, reuse and disposal of C&D materials in the Project	Contractor	All works areas	Construction phase	Implemented
S10.112	Storage of materials on site may induce adverse environmental impacts if not properly managed, recommendations to minimise the impacts include: <ul style="list-style-type: none"> ▪ Waste, such as soil, should be handled and stored well to ensure secure containment, thus minimising the potential of pollution; ▪ Maintain and clean storage areas routinely; ▪ Stockpiling area should be provided with covers and water spraying system to prevent materials from wind-blown or being washed away; and ▪ Different locations should be designated to stockpile each material to enhance reuse. 	To minimise potential impacts of waste storage and enhance reusable volume	Contractor	All work areas	Construction phase	Implemented
S10.113	Waste hauliers must hold a valid permit for the collection of waste as stipulated in their permits. Removal of waste should be done in a timely manner.	To collect and remove waste generated	Contractor	All work areas	Construction phase	Implemented
S10.114-115	Implementation of trip-ticket system to monitor waste disposal and control fly-tipping.	To monitor disposal of waste and control fly-tipping	Contractor	All work areas	Construction phase	Implemented

EIA Ref.	Recommended Mitigation Measures	Objectives of the Recommended Measures & Main Concern to Address	Who to implement the measures?	Location of the measures	When to implement the measures?	Implementation Status
	Set up warning signs at vehicular access points reminding drivers of designated disposal sites and penalties of an offence. Installation of close-circuited television at access points of vehicles to monitor and prevent illegal dumping.					
S10.117	Recommendations for excavated materials within works areas: <ul style="list-style-type: none"> ▪ Several ramps should be used for transportation of different materials as far as practicable (at SSS/ERS site, both soft and hard materials could be generated with the provision of three ramps, each of them can be used for single material for primary separation). Each ramp should be used for transportation of a single material as far as practicable. ▪ If a conveyor system is used, materials should be transported separately on the belts, it is therefore proposed that more than one conveyor belt should be installed if possible. If more than one material is needed to be transported on a single belt, each material should be stockpiled separately once they are removed from the excavation face to the ground and the belt should operate at different times with different materials as far as practicable. ▪ Enclosure should also be provided for the conveyor belt, as far as practicable to minimize the of dust generation. 	To mitigate and minimize the potential impacts from the storage and transportation of materials within works areas	Contractor	All works areas	Construction Phase	Implemented

EIA Ref.	Recommended Mitigation Measures	Objectives of the Recommended Measures & Main Concern to Address	Who to implement the measures?	Location of the measures	When to implement the measures?	Implementation Status
	<ul style="list-style-type: none"> Different locations should be designated for each material during stockpiling. Stockpiling may be needed when the conveyor system is under constraint or when the spoil could not be transported away from works area immediately after excavation. Cover should be provided to dusty stockpiles to avoid the materials from being wind-blown or flushed away by water. It is expected that water spraying system should also be equipped to moisten the materials. 					
S10.119	Wet spoil generated from TBM construction, construction of bored piles and D-wall should be properly handled before disposal to Taishan and Fill Banks respectively for reuse in other projects. Dry materials should be mixed with the wet spoil or by the use of lime to reduce water content where applicable.	To minimise impacts to disposal outlet from reception of wet spoil	Contractor	All works areas	Construction phase	Implemented
S10.120	Wheelwash facilities should be provided before the trucks leave the works area.	To minimise dust impact	Contractor	All works areas	Construction phase	Implemented
S10.121	The Contractor should ensure the on-site separation from inert portion. The waste delivered to landfill should not contain any free water or have water content more than 70% by weight. The haulier must ensure suitable amount of waste would be loaded on different types of trucks used. A one-week notice should be given to EPD with information on Contractor's name and respective contact details.	To meet the requirement for disposal at landfill	Contractor and Waste haulier	All works areas	Construction phase	Implemented

EIA Ref.	Recommended Mitigation Measures	Objectives of the Recommended Measures & Main Concern to Address	Who to implement the measures?	Location of the measures	When to implement the measures?	Implementation Status
S10.125	<p>This will generally follow the PNAP 25 in handling of dredged/excavated sediment. The dredged / excavated sediments would be loaded onto barges and transported to existing designated disposal sites allocated by the MFC according to their levels of contamination, as presented below:</p> <ul style="list-style-type: none"> For Type 1 sediment, the sediments will be excavated/dredged and transport to designated CEDD Facilities, typically at South Cheung Chau and/or Ninepin. For Type 2 sediment, the sediments will be dredged/excavated and transport to designated CEDD Facilities, typically at East Sha Chau for confined marine disposal. For Type 3 sediment, it would require special treatment/disposal before confined marine disposal at CEDD Facilities, typically at East Sha Chau. In order to have the least potential of loss of contaminants to the marine environment, containment of the sediments in geosynthetic containers is proposed when transporting the sediment. <p>Field trials are recommended to be undertaken during the detailed design stage to establish the optimum handling method for this approach. The details of the disposal methodology could therefore be confirmed during the detailed design stage, prior to construction.</p>	To dispose sediment in an authorized and least impacted way	Contractor	All works areas with sediments concern	Detailed Design and Construction phase	Implemented

EIA Ref.	Recommended Mitigation Measures	Objectives of the Recommended Measures & Main Concern to Address	Who to implement the measures?	Location of the measures	When to implement the measures?	Implementation Status
S10.126	The basic requirements and procedures for dredged / excavated sediment disposal specified under PNAP 252 shall be followed.	To dispose sediment in an authorized and least impacted way	Contractor	All works areas with sediments concern	Construction phase	Implemented
S10.127	The Project Proponent will agree in advance with MFC of CEDD on the site allocation by submitting a Construction & Demolition Material Management Plan. The final disposal sites and arrangement will be determined by the MFC and a dumping permit will be obtained from the DEP prior to the commencement of the dredging and excavation works.	To determine the best handling and disposal option of the sediments.	MTR/ Contractor	All works areas with sediments concern	Detailed Design and Construction phase	Implemented
S10.128	The contractor for the dredging/ excavation works shall apply for the site allocations of marine sediment disposal based on the prior agreement with MFC/CEDD. The contractor shall apply for all necessary permits from relevant authorities for the disposal of dredged / excavated sediment.	To dispose the sediments in an authorized way.	Contractor	All works areas with sediments concern	Construction phase	Implemented
S10.129	If temporary stockpiling of sediments is necessary, the sediment should be covered by tarpaulin and earth bunds or sand bag barriers should be provided on site to prevent leachate from entering the drains and surrounding water bodies. The stockpiling areas should be completely paved or covered by lining avoiding contaminating the soil or groundwater underneath.	To prevent the cross contamination of surrounding soils and water bodies	Contractor	All works areas with sediments concern	Construction phase	Implemented
S10.130	The dredged / excavated sediment should be transported by covering trucks to designated barging points. The barge transporting the sediments to the designated disposal site should be equipped with tight fitting seals	To prevent overflowing of sediments to the surrounding area and water bodies	Contractor	All works areas with sediments concern /	Construction phase	Implemented

EIA Ref.	Recommended Mitigation Measures	Objectives of the Recommended Measures & Main Concern to Address	Who to implement the measures?	Location of the measures	When to implement the measures?	Implementation Status
	to prevent leakage. Besides, the barge should not be filled to a level that would cause overflow of materials or laden water during loading or transportation.			trucks / barges		
S10.131	Loading of the dredged / excavated sediment to the barge should be controlled to avoid splashing and overflowing of the sediment slurry to the surrounding water.	To prevent overflowing of sediments to the surrounding area and water bodies	Contractor	Barging points	Construction phase	Implemented
S10.132	In order to minimise the potential odour emissions during the dredging / excavation operation and transportation of the sediment, the dredged / excavated sediment placed on barges should be properly covered as far as practicable. Requirement of the <i>Air Pollution Ordinance (Construction Dust) Regulation</i> , where relevant, should be adhered to during the construction phase of the Project.	To minimise dust and odor impacts to surrounding environment	Contractor	All works areas with sediments concern / Barging points	Construction phase	Implemented
S10.134	Workers should wear protective gloves when carrying out the dredging / excavation works. Adequate washing and cleaning facilities should be provided on site.	To minimise the exposure to the contaminated sediments	Contractor	All works areas with sediments concern	Construction phase	Implemented
S10.135	For allocation of sediment disposal site and application of marine dumping permit, another proposal for sampling and chemical testing of the sediment will be prepared and submitted to the EPD for approval following the procedures in PNAP 252. The approved detailed sampling and chemical testing will be carried out prior to the commencement of the dredging/excavation activities to confirm the sediment disposal method. The contamination levels of the marine sediment to be dredged / excavated have to be analysed	To analyse the sediments quality and determine the best disposal option	Contractor	All works areas with sediments concern	Construction phase	Implemented

EIA Ref.	Recommended Mitigation Measures	Objectives of the Recommended Measures & Main Concern to Address	Who to implement the measures?	Location of the measures	When to implement the measures?	Implementation Status
	and recorded. After carrying out the sampling and testing, a Sediment Quality Report (SQR) will be prepared for EPD approval as required under the <i>Dumping at Sea Ordinance</i> to agree and confirm the quantities and extent of the contamination of the sediments prior to the dredging/ construction contract being tendered. The SQR will include the sampling details, the chemical testing results, quality control records, proposed classification and delineation of sediment according to the requirements of the Appendix A of PNAP 252.					
S10.136	If chemical wastes are produced at the construction site, the Contractor would be required to register with the EPD as a chemical waste producer and to follow the guidelines stated in the <i>Code of Practice on the Packaging, Labelling and Storage of Chemical Wastes</i> . Containers used for storage of chemical waste should : <ul style="list-style-type: none"> ▪ Be compatible with the chemical wastes being stored, maintained in good condition and securely sealed; ▪ Have a capacity of less than 450 litres unless the specifications have been approved by EPD; and ▪ Display a label in English and Chinese in accordance with instructions prescribed in Schedule 2 of the <i>Waste Disposal (Chemical Waste) (General) Regulation</i>. 	To properly store the chemical waste within works areas	Contractor	All works areas	Construction phase	Implemented

EIA Ref.	Recommended Mitigation Measures	Objectives of the Recommended Measures & Main Concern to Address	Who to implement the measures?	Location of the measures	When to implement the measures?	Implementation Status
S10.137	The chemical storage areas should: <ul style="list-style-type: none"> ▪ Be clearly labelled to indicate corresponding chemical characteristics of the chemical waste and used for storage of chemical waste only; ▪ Be enclosed on at least 3 sides; ▪ Have an impermeable floor and bunding, of capacity to accommodate 110% of the volume of the largest container or 20% by volume of the chemical waste stored in that area, whichever is the greatest; ▪ Have adequate ventilation; ▪ Be covered to prevent rainfall from entering; and ▪ Be properly arranged so that incompatible materials are adequately separated. 	To prepare appropriate storage areas for chemical waste at works areas	Contractor	All works areas	Construction phase	Implemented
S10.138	Lubricants, waste oils and other chemical wastes would be generated during the maintenance of vehicles and mechanical equipments. Used lubricants should be collected and stored in individual containers which are fully labelled in English and Chinese and stored in a designated secure place.	To clearly label the chemical waste at works areas	Contractor	All works areas	Construction phase	Implemented
S10.139	A trip-ticket system should be operated in accordance with the <i>Waste Disposal (Chemical Waste) (General) Regulation</i> to monitor all movements of chemical waste. The Contractor should employ a licensed collector to transport and dispose of the chemical wastes, to either the approved CWTC at Tsing Yi, or another licensed facility, in accordance with the <i>Waste Disposal</i>	To monitor the generation, reuse and disposal of chemical waste	Contractor	All works areas	Construction phase	Implemented

EIA Ref.	Recommended Mitigation Measures	Objectives of the Recommended Measures & Main Concern to Address	Who to implement the measures?	Location of the measures	When to implement the measures?	Implementation Status
	<i>(Chemical Waste) (General) Regulation.</i>					
S10.140	General refuse should be stored in enclosed bins or compaction units separate from C&D materials and chemical waste. A reputable waste collector should be employed by the contractor to remove general refuse from the site, separately from C&D materials and chemical wastes.	To properly store and separate from other C&D materials for subsequent collection and disposal	Contractor	All works areas	Construction phase	Implemented
S10.141	The recyclable component of general refuse, such as aluminium cans, paper and cleansed plastic containers should be separated from other waste. Provision and collection of recycling bins for different types of recyclable waste should be set up by the Contractor. The Contractor should also be responsible for arranging recycling companies to collect these materials.	To facilitate recycling of recyclable portions of refuse	Contractor	All works areas	Construction phase	Implemented
S10.142	The Contractor should carry out a training programme for workers in avoiding, reducing, reusing and recycling of materials generation. Posters and leaflets advising on the use of the bins should also be provided in the sites as reminders.	To raise workers' awareness on recycling issue	Contractor	All works areas	Construction phase	Implemented
Waste Management Implications (Operation Phase)						
S10.146-10.147	Chemical waste: <ul style="list-style-type: none"> The requirements stipulated in the <i>Code of Practice</i> 	To avoid environmental impacts in handling, storage and disposal of	MTR	Ventilation buildings, SSS and	Operation phase	To be implemented as per

EIA Ref.	Recommended Mitigation Measures	Objectives of the Recommended Measures & Main Concern to Address	Who to implement the measures?	Location of the measures	When to implement the measures?	Implementation Status
	<p><i>on the Packaging, Labelling and Storage of Chemical Wastes</i> should be followed in handling of chemical waste as in construction phase.</p> <ul style="list-style-type: none"> A trip-ticket system should be operated in accordance with the <i>Waste Disposal (Chemical Waste) (General) Regulation</i> to monitor all movements of chemical wastes which would be collected by a licensed collector to a licensed facility for final treatment and disposal. The recommendations proposed for the mitigation of impacts from chemical waste in construction phase should also be followed (refer to S10.104-S10.106). 	chemical waste		WKT		construction programme
S10.148-S10.149	General refuse: <ul style="list-style-type: none"> Provide recycling bins at designated areas for proper recycling of papers, aluminium cans and plastics bottles. Separation from other waste types and collected by licensed collectors at daily basis to minimize the potential impacts from odour and vermin. 	To separate general refuse from other waste types and proper disposal of the refuse	MTR	Ventilation buildings, SSS and WKT	Operation phase	To be implemented as per construction programme
S10.150	Industrial waste: <ul style="list-style-type: none"> Separation of reusable components like steel before 	To recycle useful materials from industrial waste and proper disposal	MTR	Ventilation buildings, SSS and	Operation phase	To be implemented as per

EIA Ref.	Recommended Mitigation Measures	Objectives of the Recommended Measures & Main Concern to Address	Who to implement the measures?	Location of the measures	When to implement the measures?	Implementation Status
	collection by licensed collector			WKT		construction programme
Water Quality Impact (Construction Phase)						
S11.128 - S11.153	Construction site run-off and general construction activities: <ul style="list-style-type: none"> The mitigation measures as outlined in the ProPECC PN 1/94 Construction Site Drainage should be adopted where applicable. 	To control water quality impact from construction site runoff and general construction activities	MTR / Contractor	All works areas	Construction phase	Implemented
S11.154	Groundwater seepages from uncontaminated area: <ul style="list-style-type: none"> In case seepage of uncontaminated groundwater occurs, groundwater should be pumped out from the works areas and discharged into the storm system via silt removal facilities. Uncontaminated groundwater from dewatering process should also be discharged into the storm system via silt traps. 	To control water quality impact from groundwater from uncontaminated area	MTR / Contractor	All works areas	Construction phase	Implemented
S11.155	As the proposed WKT is near the Victoria Harbour, high ground water level regime due to both tidal effects and rainwater infiltration is anticipated. A cofferdam wall should be built to limit groundwater inflow to the excavation works areas in the WKT site.	To control water quality impact from groundwater from uncontaminated area	MTR / Contractor	WKT	Construction phase	Implemented

EIA Ref.	Recommended Mitigation Measures	Objectives of the Recommended Measures & Main Concern to Address	Who to implement the measures?	Location of the measures	When to implement the measures?	Implementation Status
S11.156	To monitor the tide and groundwater relationship, it is recommended to install groundwater level loggers at the nearest tidal areas (i.e. near Mai Po).	To monitor the groundwater level	MTR / Contractor	Mai Po	Construction phase	Implemented
S11.157 - S11.158	Site Runoff or Groundwater from contaminated areas: <ul style="list-style-type: none"> No directly discharge of groundwater from contaminated areas should be adopted. Prior to any excavation works within the potentially contaminated areas, the baseline groundwater quality in the areas should be reviewed based on the past relevant site investigation data and any additional groundwater quality measurements to be performed with reference to <i>Guidance Note for Contaminated Land Assessment and Remediation</i> and the review results should be submitted to EPD for examination. If the review results indicated that the groundwater to be generated from the excavation works would be contaminated, this contaminated groundwater should be either properly treated or properly recharged into the ground in compliance with the requirements of the TM-DSS. If wastewater treatment is to be deployed for treating the contaminated groundwater, the wastewater treatment unit shall deploy suitable treatment processes (e.g. oil interceptor / activated carbon) to reduce the pollution level to an acceptable standard and remove any prohibited 	To control water quality impact from contaminated groundwater	MTR / Contractor	Excavation areas where contaminated ground-water is found	Construction phase	Implemented

EIA Ref.	Recommended Mitigation Measures	Objectives of the Recommended Measures & Main Concern to Address	Who to implement the measures?	Location of the measures	When to implement the measures?	Implementation Status
	<p>substances (such as TPH) to an undetectable range.</p> <ul style="list-style-type: none"> ▪ All treated effluent from the wastewater treatment plant shall meet the requirements as stated in TM-DSS and should be either discharged into the foul sewers or tankered away for proper disposal. ▪ If deployment of wastewater treatment is not feasible for handling the contaminated groundwater, groundwater recharging wells should be installed as appropriate for recharging the contaminated groundwater back into the ground. The recharging wells should be selected at places where the groundwater quality will not be affected by the recharge operation as indicated in section 2.3 of the TM-DSS. The baseline groundwater quality should be determined prior to the selection of the recharge wells, and submit a working plan to EPD for agreement. Pollution levels of groundwater to be recharged shall not be higher than pollutant levels of ambient groundwater at the recharge well. Groundwater monitoring wells should be installed near the recharge points to monitor the effectiveness of the recharge wells and to ensure that no likelihood of increase of groundwater level and transfer of pollutants beyond the site boundary. Prior to recharge, free products should be removed as necessary by installing the petrol interceptor. The Contractor should apply for a discharge licence under the WPCO through 					

EIA Ref.	Recommended Mitigation Measures	Objectives of the Recommended Measures & Main Concern to Address	Who to implement the measures?	Location of the measures	When to implement the measures?	Implementation Status
	the Regional Office of EPD for groundwater recharge operation or discharge of treated groundwater.					
S11.128 - S11.136, S11.160	<p>Barging points:</p> <p>Mitigation measures for control water quality impact from surface run-off should be applied.</p> <p>The following good site practices should also be adopted:</p> <ul style="list-style-type: none"> ▪ all vessels should be sized so that adequate clearance is maintained between vessels and the seabed in all tide conditions, to ensure that undue turbidity is not generated by turbulence from vessel movement or propeller wash ▪ all hopper barges should be fitted with tight fitting seals to their bottom openings to prevent leakage of material ▪ construction activities should not cause foam, oil, grease, scum, litter or other objectionable matter to be present on the water within the site ▪ loading of barges and hoppers should be controlled to prevent splashing of material into the surrounding water. Barges or hoppers should not be filled to a level that will cause the overflow of materials or polluted water during loading or transportation 	To control water quality impact from barging point	MTR / Contractor	All barging Points	Construction phase	Implemented

EIA Ref.	Recommended Mitigation Measures	Objectives of the Recommended Measures & Main Concern to Address	Who to implement the measures?	Location of the measures	When to implement the measures?	Implementation Status
S11.161	<p>Effluent discharge:</p> <p>There is a need to apply to EPD for a discharge licence for discharge of effluent from the construction site under the WPCO. The discharge quality should meet the requirements specified in the discharge licence. Minimum distances of 100 m should be maintained between the discharge points of construction site effluent and the existing seawater intakes. If monitoring of the treated effluent quality from the works areas is required during the construction phase of the Project, the monitoring should be carried out in accordance with the WPCO license which is under the ambit of regional office (RO) of EPD.</p>	To control water quality impact from effluent discharge from construction site	MTR / Contractor	All works areas	Construction phase	Implemented
S11.162	<p>Accidental spillage of chemicals:</p> <p>Contractor should register as a chemical waste producer if chemical wastes would be produced from the construction activities. The Waste Disposal Ordinance (Cap 354) and its subsidiary regulations in particular the Waste Disposal (Chemical Waste) (General) Regulation should be observed and complied with for control of chemical wastes.</p>	To control water quality impact from accidental chemical spillage	MTR / Contractor	All works areas	Construction phase	Implemented
S11.163	<p>Any service shop and maintenance facilities should be located on hard standings within a bunded area, and sumps and oil interceptors should be provided. Maintenance of vehicles and equipment involving activities with potential for leakage and spillage should</p>	To control water quality impact from accidental chemical spillage	MTR / Contractor	All works areas	Construction phase	Implemented

EIA Ref.	Recommended Mitigation Measures	Objectives of the Recommended Measures & Main Concern to Address	Who to implement the measures?	Location of the measures	When to implement the measures?	Implementation Status
	only be undertaken within the areas appropriately equipped to control these discharges.					
S11.164	<p>Disposal of chemical wastes should be carried out in compliance with the Waste Disposal Ordinance. The Code of Practice on the Packaging, Labelling and Storage of Chemical Wastes published under the Waste Disposal Ordinance details the requirements to deal with chemical wastes. General requirements are given as follows:</p> <ul style="list-style-type: none"> ▪ Suitable containers should be used to hold the chemical wastes to avoid leakage or spillage during storage, handling and transport. ▪ Chemical waste containers should be suitably labelled, to notify and warn the personnel who are handling the wastes, to avoid accidents. ▪ Storage area should be selected at a safe location on site and adequate space should be allocated to the storage area. 	To control water quality impact from accidental chemical spillage	MTR / Contractor	All works areas	Construction phase	Implemented
S11.165	<p>Surface construction works at or in close proximity of watercourses or seafront:</p> <ul style="list-style-type: none"> ▪ The proposed surface construction works should be carried out in dry season as far as practicable where the flow in the river channel or stream is low. ▪ The use of less or smaller construction plants may 	To control water quality impact from construction works at or in close proximity of watercourses or seafront	MTR / Contractor	All works areas	Construction phase	Implemented

EIA Ref.	Recommended Mitigation Measures	Objectives of the Recommended Measures & Main Concern to Address	Who to implement the measures?	Location of the measures	When to implement the measures?	Implementation Status
	<p>be specified to reduce the disturbance to the riverbed or pond deposits.</p> <ul style="list-style-type: none"> ▪ Temporary sewerage system should be designed to prevent wastewater from entering the river, streams and sea. ▪ Temporary storage of materials (e.g. equipment, filling materials, chemicals and fuel) and temporary stockpile of construction materials should be located well away from any water courses during carrying out of the construction works. ▪ Stockpiling of construction materials and dusty materials should be covered and located away from any water courses. ▪ Construction debris and spoil should be covered up and/or disposed of as soon as possible to avoid being washed into the nearby water receivers. ▪ Construction activities, which generate large amount of wastewater, should be carried out in a distance away from the waterfront, where practicable. ▪ Mitigation measures to control site run-off from entering the nearby water environment should be implemented to minimize water quality impacts. Surface channels should be provided along the edge of the waterfront within the work sites to intercept the run-off. ▪ Construction effluent, site run-off and sewage 					

EIA Ref.	Recommended Mitigation Measures	Objectives of the Recommended Measures & Main Concern to Address	Who to implement the measures?	Location of the measures	When to implement the measures?	Implementation Status
	<p>should be properly collected and/or treated.</p> <ul style="list-style-type: none"> ▪ Any works site inside the water courses should be temporarily isolated. The water flow should be temporarily diverted to downstream by using PVC pipes, steel arrays in concrete case or similar, restricting the excavation works to be conducted within an enclosed dry section of the channel. This works arrangement would provide a dry zone for excavation works within the river channel and would prevent the conveyance of suspended sediment downstream. Dewatering at works section should be conducted prior to the commencement of works. Further limiting or reducing the works area inside the water courses should be considered during wet season or rainstorm event in order to reduce the area of exposed surface. ▪ Silt curtain should be installed around the construction activities at or near the watercourses to minimize the potential impacts due to accidental spillage of construction wastes and excavated materials. ▪ Proper shoring may need to be erected in order to prevent soil or mud from slipping into the watercourses. ▪ Supervisory staff should be assigned to station on site to closely supervise and monitor the works. 					

EIA Ref.	Recommended Mitigation Measures	Objectives of the Recommended Measures & Main Concern to Address	Who to implement the measures?	Location of the measures	When to implement the measures?	Implementation Status
S11.166	<p>Surface construction works close to water gathering grounds:</p> <ul style="list-style-type: none"> The conditions as specified in WSD guidelines on protection of Water Gathering Ground should be followed or observed where practicable 	To control water quality impact from surface construction works close to Water Gathering Ground	MTR / Contractor	Works areas close to water gathering ground	Construction phase	To be implemented as per construction programme
S11.167	<p>Dredging of marine sediments at LKST:</p> <ul style="list-style-type: none"> Closed grab dredger should be used to minimize the loss of sediment during the raising of the loaded grabs through the water column. No more than one closed grab dredger should be operated at any one time. Double silt curtains should be deployed around the dredging operations as far as practicable. The descent speed of grabs should be controlled to minimize the seabed impact speed. Barges should be loaded carefully to avoid splashing of material. All barges used for the transport of dredged materials should be fitted with tight bottom seals in order to prevent leakage of material during loading and transport. All barges should be filled to a level which ensures that material does not spill over during loading and transport to the disposal site and that adequate 	To minimize the loss of fine sediment to suspension during dredging of marine sediments at LKST	MTR / Contractor	Marine dredging at LKST	Construction phase	To be implemented as per construction programme

EIA Ref.	Recommended Mitigation Measures	Objectives of the Recommended Measures & Main Concern to Address	Who to implement the measures?	Location of the measures	When to implement the measures?	Implementation Status
	freeboard is maintained to ensure that the decks are not washed by wave action.					
S11.83 and S11.165	<p>Diversion of watercourse:</p> <ul style="list-style-type: none"> The excavation works at the existing stream in Shek Kong/ Kam Tin Nullah should be carried out by approved methods by the Engineer to minimise erosion. Should excavation works be carried out at the designated section of water course, temporary river diversion should be conducted prior to the commencement of works to avoid water flowing into works area. The temporary diversion of water flow should be performed by appropriate means, such as completing the construction of the proposed channel section for carrying diverted flow prior to excavation works, or other similar methods, as approved by the Engineer to suit the works condition. This works arrangement would provide a dry zone for excavation works within the river channel and would prevent the conveyance of suspended sediment downstream. Dewatering at works section should also be conducted prior to the commencement of works. Mitigation measures for minimizing the water quality impact for surface construction works at or close to the watercourses should also be applied. 	To control water quality impact due to diversion of watercourse	MTR / Contractor	Watercourse to be diverted in Shek Kong	Construction phase	Implemented
S.	Hydrogeological Impact:	To control groundwater	MTR/	All works	Construction	Implemented

EIA Ref.	Recommended Mitigation Measures	Objectives of the Recommended Measures & Main Concern to Address	Who to implement the measures?	Location of the measures	When to implement the measures?	Implementation Status
11.169 - 11.173	<p>For the cut and cover tunnels and associated excavations for vent buildings and emergency access/escape points, the following measures should be in place in order to mitigate any drawdown effects to the groundwater table during the operation of the temporary dewatering works:</p> <ul style="list-style-type: none"> ▪ Toe grouting should be applied beneath the toe level of the temporary/permanent cofferdam walls as necessary to lengthen the effective flow path of groundwater from outside and thus control the amount of water inflow to the excavation. ▪ Recharge wells should be installed as necessary outside the excavation areas. Water pumped from the excavation areas should be recharge back into the ground. <p>The bored tunnels should be constructed using a closed face tunnel boring machine to limit water inflow into the excavation face. The cutter head for the machine will be sealed during excavation and therefore the water inflow from the face will be very small. Precast undrained linings should be installed and back grouted behind the tunnel boring machine as it advances along the alignment to minimize the potential inflow of water behind the cutter head.</p> <p>The Contractor should initially adopt suitable water</p>	hydrogeological impact and groundwater drawdown	Contractor	areas	phase	

EIA Ref.	Recommended Mitigation Measures	Objectives of the Recommended Measures & Main Concern to Address	Who to implement the measures?	Location of the measures	When to implement the measures?	Implementation Status
	<p>control strategies while undertaking the excavation works. The water control strategies are shown as follow:</p> <ul style="list-style-type: none"> ▪ Probing Ahead: As normal practice, the Contractor will undertake rigorous probing of the ground ahead of tunnel excavation works to identify zones of significant water inflow. The probe drilling results will be evaluated to determine specific grouting requirements in line with the tunnel advance. In such zones of significant water inflow that could occur as a result of discrete, permeable features, the intent would be to reduce overall inflow by means of cut-off grouting executed ahead of the tunnel advance. ▪ Pre-grouting: Where water inflow quantities are excessive, pre-grouting will be required to reduce the water inflow into the tunnel. The pre-grouting will be achieved via a systematic and carefully specified protocol of grouting. ▪ In principle, the grout pre-treatment would be designed on the basis of probe hole drilling ahead of the tunnel face. <p>In the event of excessive drawdown being observed within the ground water table as a result of the tunnelling works even after incorporation of the water control strategies, post-grouting will be applied as</p>					

EIA Ref.	Recommended Mitigation Measures	Objectives of the Recommended Measures & Main Concern to Address	Who to implement the measures?	Location of the measures	When to implement the measures?	Implementation Status
	<p>described below:</p> <ul style="list-style-type: none"> Post-grouting: Groundwater drawdown will be most likely due to inflows of water into the tunnel that have not been sufficiently controlled by the pre-grouting measures. Where this occurs post grouting will be undertaken before the lining is cast. Whilst unlikely to be required in significant measure, such a contingency should be allowed for reduction in permeability of the tunnel surround (by grouting) to limit inflow to acceptable levels. <p>A detailed groundwater monitoring programme should be developed in detailed design stage to monitor both the proposed works and the impact of those works on the adjacent area.</p>					
Water Quality Impact (Operation Phase)						
S11.174	<p>Tunnel run-off and drainage:</p> <ul style="list-style-type: none"> Track drainage channels discharge should pass through oil/grit interceptors/chambers to remove oil, grease and sediment before being pumped to the foul sewer/holding tank for further disposal. The silt traps and oil interceptors should be cleaned and maintained regularly. Oily contents of the oil interceptors should be transferred to an appropriate disposal facility, or to 	To control runoff from rail track	MTR / DDC	Tunnels and rail tracks	Operation phase	To be implemented as per construction programme

EIA Ref.	Recommended Mitigation Measures	Objectives of the Recommended Measures & Main Concern to Address	Who to implement the measures?	Location of the measures	When to implement the measures?	Implementation Status
	be collected for reuse, if possible.					
S11.175 – S11.176	<p>Sewage effluents:</p> <ul style="list-style-type: none"> Connection of domestic sewage generated from the Project should be diverted to the foul sewer wherever possible. If public sewer system is not available, sewage tanking away services or on-site sewage treatment facilities should be provided to prevent direct discharge of sewage to the nearby storm system and all the discharge should comply with the requirements stipulated in the TM-DSS. For handling, treatment and disposal of other operation stage effluent, the practices outlined in ProPECC PN 5/93 should be adopted where applicable. 	To control water quality impact from sewage effluent discharge ventilation buildings, SSS and WKT	MTR / DDC	Ventilation buildings, SSS and WKT	Operation phase	To be implemented as per construction programme
S11.177- S11.181	<p>Shek Kong Stabling Sidings (SSS):</p> <ul style="list-style-type: none"> All the maintenance areas within the SSS should be housed or covered to prevent generation of contaminated rainwater runoff. All wastewater generated from the maintenance and cleaning activities should be collected and diverted to oil interceptor or other appropriate treatment facilities for proper treatment so that it satisfies the requirements stipulated in the TM-DSS. In case there is no public sewer available for the SSS during the operation phase, all wastewater generated or collected in the SSS should be 	To control water quality impacts from the operation of Shek Kong Stabling Sidings	MTR/DDC	SSS	Operation phase	To be implemented as per construction programme

EIA Ref.	Recommended Mitigation Measures	Objectives of the Recommended Measures & Main Concern to Address	Who to implement the measures?	Location of the measures	When to implement the measures?	Implementation Status
	<p>tankered away for proper disposal to prevent direct discharge of any wastewater to the nearby surface water system.</p> <ul style="list-style-type: none"> ▪ Oil interceptors should be regularly inspected and cleaned to avoid wash-out of oil during storm conditions. A bypass would be provided to avoid overload of the interceptor's capacity. ▪ All waste oils and fuels should be collected and handled in compliance with the Waste Disposal Ordinance. Site drainage should be well maintained and good management practices should be observed to ensure that oils and chemicals are managed, stored and handled properly and do not enter the nearby water streams. Areas for chemical storage should be securely locked. The storage area should have an impermeable floor and bunding of capacity to accommodate 110% of the volume of the largest container or 20% by volume of the chemical waste stored in that area, whichever is the greatest, to minimize the impacts from any potential accidents. In case of the occurrence of accidental spillage of chemicals, it is required to take immediate actions to control the release of chemicals. ▪ Disposal of chemical wastes should be carried out in compliance with the Waste Disposal Ordinance. The Code of Practice on the Packaging, Labelling and Storage of Chemical Wastes published under 					

EIA Ref.	Recommended Mitigation Measures	Objectives of the Recommended Measures & Main Concern to Address	Who to implement the measures?	Location of the measures	When to implement the measures?	Implementation Status
	the Waste Disposal Ordinance details the requirements to deal with chemical wastes.					
S11.182	For any future maintenance desilting of the newly constructed or diverted watercourses, temporary barrier walls should be used to provide a dry zone for desilting work. Maintenance desilting should be carried out during periods of low flow in the dry season.	To control water quality impact due to maintenance desilting of the newly constructed or diverted watercourses	MTR	Diverted watercourses in Shek Kong	Operation phase	To be implemented as per construction programme
Air Quality (Construction Phase)						
S 12.78	For concrete batching plant, the requirements and mitigation measures stipulated in the <i>Guidance Note on the Best Practicable Means for Cement Works (Concrete Batching Plant) BPM 3/2(93)</i> should be followed and implemented.	To minimize dust impacts	MTR / Contractor	Concrete batching plant at works area V	Construction phase	Implemented
Table 12.9 and Table 12.12	<p>The design emission concentration of dust collector for different types of silos for concrete batching plant should be:</p> <ul style="list-style-type: none"> ▪ Dust collector for each small Cement Silo $\leq 30 \text{ mg/m}^3$ ▪ Dust collector for each Large Capacity Cement Silo $\leq 50 \text{ mg/m}^3$ ▪ Dust collector for each PFA Silo $\leq 30 \text{ mg/m}^3$ ▪ Dust collector for each Mixer $\leq 40 \text{ mg/m}^3$ 	To minimize dust impacts	MTR / Contractor	Concrete batching plant at works area V	Construction phase	Implemented

EIA Ref.	Recommended Mitigation Measures	Objectives of the Recommended Measures & Main Concern to Address	Who to implement the measures?	Location of the measures	When to implement the measures?	Implementation Status
	<p>During operation of concrete batching plant:</p> <ul style="list-style-type: none"> ▪ The aggregates should be unloaded from the tipper trucks to the receiving hopper equipped with enclosures on 3 sides and top cover, and water spraying system. ▪ The cement and PFA should be directly loaded into the silo via a flexible duct. Dust collectors should be installed at the cement/PFA silo based on the above design emission rates. ▪ The aggregates should be stored in fully enclosed overhead storage bins. The top of overhead storage bins should be covered with cladding. Water spraying system should be installed at the top of storage bins for watering the aggregates, and aggregate storage bins should be fully enclosed. ▪ The whole process of weighing and mixing of cementitious material should be performed in a fully enclosed environment. The mixers shall equip with the dust collectors based on the above design emission rates. ▪ The concrete should be directly loaded from the mixer into the transit mixer of a truck in “wet” form. ▪ Haul road within the site should be paved. Wheel washing pit should be installed at the gate of the concrete batching plant. Water spraying system 					

EIA Ref.	Recommended Mitigation Measures	Objectives of the Recommended Measures & Main Concern to Address	Who to implement the measures?	Location of the measures	When to implement the measures?	Implementation Status
	should be installed along the haul road.					
Table 12.10	<p>(1) Cut & Cover Areas and Stockpiles in the vicinity of adits/shafts:</p> <p>(a) Heavy construction activities at Cut & Cover Areas, Storage of materials at Stockpiles - Active areas for heavy construction activities, loading & unloading materials at stockpiles</p> <ul style="list-style-type: none"> ▪ The specified requirements for cut & cover areas and stockpiles at Shek Kong, Nam Cheong and West Kowloon works areas are as follows: <ul style="list-style-type: none"> (i) Shek Kong works area – active area minimized to 15% of total area, watering with complete coverage of active area ten times a day. (ii) Nam Cheong works area – active area minimized to 30% of total area, watering with complete coverage of active stockpile area four times a day. (iii) West Kowloon works area – active area minimized to 15% of total area, watering with complete coverage of active area eight times a day. ▪ For other sites, the active area would be minimized 	To minimize dust impacts	MTR / Contractor	All works areas	Construction phase	Implemented

EIA Ref.	Recommended Mitigation Measures	Objectives of the Recommended Measures & Main Concern to Address	Who to implement the measures?	Location of the measures	When to implement the measures?	Implementation Status
	<p>to 30% of the total area, water spraying system would be applied on the active area and watering with complete coverage of active area four times a day would be required.</p> <ul style="list-style-type: none"> ▪ The remaining inactive area would be well covered with impervious sheeting at all work sites. <p>(b) Trucks - Transportation of materials</p> <ul style="list-style-type: none"> ▪ Wheel wash facilities provided at the site exit. The vehicles should be washed before leaving the stockpiles. The spoils should also be well covered before leaving the site in order to minimise generation of dusty materials. ▪ The haul roads within the site should be paved and water spraying would be provided to keep the wet condition. ▪ For the Shek Kong works area, watering paved haul roads once per hour would be provided. <p>(2) Temporary stockpiles within barging facilities:</p> <p>(a) Loading point - Loading of spoils from trucks onto stockpile</p> <ul style="list-style-type: none"> ▪ Water spraying should be provided at the loading points to suppress the dust impact. <p>(b) Storage of materials - Active area for loading &</p>					

EIA Ref.	Recommended Mitigation Measures	Objectives of the Recommended Measures & Main Concern to Address	Who to implement the measures?	Location of the measures	When to implement the measures?	Implementation Status
	<p>unloading materials</p> <ul style="list-style-type: none"> ▪ Water spraying system should be applied on the active area and watering with complete coverage of active area four times a day is required. 					
Table 12.11	<p>Barging facilities:</p> <p>(1) Haul road within barging facilities - Transportation of spoils to the barging points</p> <ul style="list-style-type: none"> ▪ All road surfaces within the barging facilities should be paved and water spraying should be provided to keep the wet condition. For paved haul roads at West Kowloon and Nam Cheong, watering haul road once per hour is required. <p>(2) Unloading of materials - Unloading of spoil materials</p> <ul style="list-style-type: none"> ▪ The unloading process should be undertaken within enclosed tipping hall. Water spraying and dust curtain should be provided at the discharge point for dust suppression. <p>(3) Trucks - Vehicles leaving the barging facilities</p> <ul style="list-style-type: none"> ▪ Vehicle wheel washing facilities should be provided at site exit. <p>(4) Transportation of spoils to one of the Nam Cheong Barging Point</p> <ul style="list-style-type: none"> ▪ Fully enclosed conveyor system should be adopted 	To minimize dust impacts	MTR / Contractor	All barging points	Construction phase	Implemented

EIA Ref.	Recommended Mitigation Measures	Objectives of the Recommended Measures & Main Concern to Address	Who to implement the measures?	Location of the measures	When to implement the measures?	Implementation Status
	for transportation of spoils from shaft to the barging point.					
S 12.78	<p>Dust suppression measures stipulated in the Air Pollution Control (Construction Dust) Regulation and good site practices:</p> <ul style="list-style-type: none"> ▪ Use of regular watering, with complete coverage, to reduce dust emissions from exposed site surfaces and unpaved roads, particularly during dry weather. ▪ Use of frequent watering for particularly dusty construction areas and areas close to ASRs. ▪ Side enclosure and covering of any aggregate or dusty material storage piles to reduce emissions. Where this is not practicable owing to frequent usage, watering should be applied to aggregate fines. ▪ Open stockpiles should be avoided or covered. Where possible, prevent placing dusty material storage piles near ASRs. ▪ Tarpaulin covering of all dusty vehicle loads transported to, from and between site locations. ▪ Establishment and use of vehicle wheel and body washing facilities at the exit points of the site. ▪ Provision of wind shield and dust extraction units or similar dust mitigation measures at the loading points, and use of water sprinklers at the loading 	To minimize dust impacts	MTR / Contractor	All works areas	Construction phase	Implemented

EIA Ref.	Recommended Mitigation Measures	Objectives of the Recommended Measures & Main Concern to Address	Who to implement the measures?	Location of the measures	When to implement the measures?	Implementation Status
	<p>area where dust generation is likely during the loading process of loose material, particularly in dry seasons/ periods.</p> <ul style="list-style-type: none"> ▪ Imposition of speed controls for vehicles on unpaved site roads. 8 kilometers per hour is the recommended limit. ▪ Where possible, routing of vehicles and positioning of construction plant should be at the maximum possible distance from ASRs. ▪ Every stock of more than 20 bags of cement or dry pulverised fuel ash (PFA) should be covered entirely by impervious sheeting or placed in an area sheltered on the top and the 3 sides. ▪ Cement or dry PFA delivered in bulk should be stored in a closed silo fitted with an audible high level alarm which is interlocked with the material filling line and no overfilling is allowed. ▪ Loading, unloading, transfer, handling or storage of bulk cement or dry PFA should be carried out in a totally enclosed system or facility, and any vent or exhaust should be fitted with an effective fabric filter or equivalent air pollution control system. 					
S12.94	Environmental monitoring and audit for dust emission should be conducted in accordance with EM&A Manual during the construction phase of the Project to check	To monitor dust impact	MTR / Contactor	Proposed monitoring locations	Design and operation phases	Implemented

EIA Ref.	Recommended Mitigation Measures	Objectives of the Recommended Measures & Main Concern to Address	Who to implement the measures?	Location of the measures	When to implement the measures?	Implementation Status
	compliance with legislative requirements.					
Air Quality (Operation Phase)						
S12.48	The vent shafts of the stations should be designed to be sited at more than 5m from any opening at the adjacent building	To alleviate the adverse air quality impact in the stations	MTR	WKT	Design and operation phases	To be implemented as per construction programme
S12.50	The design of the mechanical air ventilation for PTI should follow EPD's ProPECC PN1/98 Control of Air Pollution in Semi-confined Public Transport Interchanges.	To alleviate the adverse air quality impact in the PTI	MTR	PTI at the ground floor of ventilation building complex at WKT	Design and operation phases	To be implemented as per construction programme
Hazard to Life						
S13.96/ S13.99	Improved truck design to reduce the amount of combustibles in the cabin and fuel carried in the fuel tank should be minimised to reduce the duration of any fire. The truck should be brand new, diesel powered and equipped with fuel and battery isolation switches, front exhaust spark arrester, 1 x 9 kg water based and 1 x 9 kg dry chemical powder fire extinguishers. This should be	To meet the ALARP requirement	MTRC/ Contractor	-	Construction phase	Implemented

EIA Ref.	Recommended Mitigation Measures	Objectives of the Recommended Measures & Main Concern to Address	Who to implement the measures?	Location of the measures	When to implement the measures?	Implementation Status
	combined with monthly vehicle inspection					
S13.96	The explosive truck accident frequency should be minimized by implementing a dedicated training programme for both the driver and his attendants, including regular briefing sessions, implementation of a defensive driving attitude. In addition, drivers should be selected based on good safety record, and medical checks.	To meet the ALARP requirement	MTRC/ Contractor	-	Construction phase.	Implemented
S13.96	The contractor should as far as practicable combine the explosive deliveries for a given work area.	To meet the ALARP requirement	MTRC/ Contractor	-	Construction phase	Implemented
S13.96	The explosive truck fire involvement frequency should be minimized by implementing a better emergency response and training to make sure the adequate fire extinguishers are used and attempt is made to evacuate the area of the incident or securing the explosive load if possible. All explosive vehicles should also be equipped with bigger capacity AFFF-type extinguishers.	To meet the ALARP requirement	MTRC/ Contractor	-	Construction phase	Implemented
S13.96	A minimum headway between two consecutive truck conveys of at least 10 min is recommended	To meet the ALARP requirement	MTRC/ Contractor	Along explosives transport route.	Construction phase.	Implemented

EIA Ref.	Recommended Mitigation Measures	Objectives of the Recommended Measures & Main Concern to Address	Who to implement the measures?	Location of the measures	When to implement the measures?	Implementation Status
S13.96/ S13.105	Only the required quantity of explosives for a particular blast should be transported to avoid the return of unused explosives to the magazines. If disposal is required for small quantities, disposal should be made in a controlled and safe manner by a Registered Shotfirer.	To reduce the risk during explosives transport	MTRC/ Contractor	-	Construction phase	Implemented
S13.97	Blasting activities including storage and transport of explosives should be supervised and audited by competent site staff to ensure strict compliance with the blasting permit conditions.	To ensure that the risks from the proposed explosives storage and transport would be acceptable	MTRC / Contractor	Works areas at which explosives would be stored and/or used.	Construction phase	Implemented
S13.97	Emergency plan (ie magazine operational manual) shall be developed to address uncontrolled fire in magazine area and transport. The case of fire near an explosive carrying truck in jammed traffic should also be covered. Drill of the emergency plan should be carried out at regular intervals.	To reduce the risk of fire	MTRC/ Contractor	Explosive Magazine and along explosives transport route.	Construction phase	Implemented
S13.97	Adverse weather working guideline should be developed to clearly define procedure for transport explosives during	To ensure safe transport of explosives	MTRC/ Contractor	Along explosives transport	Construction phase	Implemented

EIA Ref.	Recommended Mitigation Measures	Objectives of the Recommended Measures & Main Concern to Address	Who to implement the measures?	Location of the measures	When to implement the measures?	Implementation Status
	thunderstorm.			route.		
S13.98	Delivery vehicles shall not be permitted to remain within the secured fenced off magazine store area.	To reduce the risk of fire within the magazine	MTRC / Contractor	Explosive Magazine	Construction phase	Implemented
S13.98	Good house-keeping within and outside of the magazine to ensure that combustible materials (including vegetation) are removed and not allowed to accumulate.	To reduce the risk of fire within the magazine	MTRC / Contractor	Explosive Magazine	Construction phase	Implemented
S13.99/ S13.101	Use only experienced driver(s) with good safety record. Training should be provided to ensure it covers all major safety subjects.	To ensure safe transport of explosives	MTRC/ Contractor	-	Construction phase	Implemented
S13.99	Develop procedure to ensure that parking space on the site is available for the explosive truck. Confirmation of parking space should be communicated to truck drivers before delivery.	To ensure that the risks from the proposed explosives storage and transport would be acceptable	MTRC/ Contractor	Explosive magazine	Construction phase	Implemented
S13.99	Detonators shall not be transported in the same vehicle with other Class 1 explosives	To reduce the risk of explosion during the transport of cartridge emulsion	MTRC / Contractor	-	Construction phase	Implemented
S13.99	During transport of the explosives within the tunnel, hot work should not be permitted in the vicinity of the	To ensure safe transport of explosives	MTRC/ Contractor	Along explosives	Construction phase	Implemented

EIA Ref.	Recommended Mitigation Measures	Objectives of the Recommended Measures & Main Concern to Address	Who to implement the measures?	Location of the measures	When to implement the measures?	Implementation Status
	explosives offloading or charging activities.			transport route.		
S13.99	Ensure that packaging of detonators remains intact until handed over at blasting site.	To reduce the risk of explosion during the transport of detonator	MTRC/ Contractor	-	Construction phase	Implemented
S13.99	Horizontal fire screen on cargo deck and vertical fire screen mounted at least 150 mm behind the drivers cab and 100 mm from the steel cargo compartment, the vertical screen shall protrude 150 mm in excess of all three (3) sides of the steel cargo compartment.	To reduce the risk during explosives transport	MTRC/ Contractor	-	Construction phase	Implemented
S13.104	Ensure that cartridge emulsion with high water content should be preferred. Also, the emulsion with perchlorate formulation should be avoided.	To ensure safe explosives to be used	MTRC/ Contractor	-	Construction phase	Implemented
Landfill Gas Hazard – Design and Construction Phases						
S14.73 & S14.86	- All personnel who work on site and all visitors to the site should be made aware of the possibility of ignition of gas in the vicinity of excavations. Safety notices should be posted warning of the potential hazards.	Protect the workers from landfill gas hazards	Contractor	XRL tunnels within the NTML Consultation Zone, Barging Point and Nursery	Construction phase	To be implemented as per construction programme

EIA Ref.	Recommended Mitigation Measures	Objectives of the Recommended Measures & Main Concern to Address	Who to implement the measures?	Location of the measures	When to implement the measures?	Implementation Status
				Site		
S14.73	- Those staff who work in, or have responsibility for “at risk” areas, including all excavation workers, supervisors and engineers working within the Consultation Zone, should receive appropriate training on working in areas susceptible to landfill gas, fire and explosion hazards.	Protect the workers from landfill gas hazards	Contractor	XRL tunnels within the NTML Consultation Zone	Construction phase	To be implemented as per construction programme
S14.73	- During all works, safety procedures will be implemented to minimise the risks of fires and explosions and asphyxiation of workers (especially in confined space).	Protect the workers from landfill gas hazards	Contractor	XRL tunnels within the NTML Consultation Zone	Construction phase	To be implemented as per construction programme
S14.73	- Safety officers, specifically trained with regard to landfill gas related hazards and the appropriate actions to take in adverse circumstances will be present on all worksites throughout the works.	Protect the workers from landfill gas hazards	Contractor	XRL tunnels within the NTML Consultation Zone	Construction phase	To be implemented as per construction programme
S14.73, S14.86, S14.87	- Smoking and naked flames will be prohibited within confined spaces. 'No Smoking' and 'No Naked Flame' notices in Chinese and English will be posted prominently around the construction site. Safety	Protect the workers from landfill gas hazards	Contractor	XRL tunnels within the NTML Consultation	Construction phase	To be implemented as per construction

EIA Ref.	Recommended Mitigation Measures	Objectives of the Recommended Measures & Main Concern to Address	Who to implement the measures?	Location of the measures	When to implement the measures?	Implementation Status
	notices should be posted warning of the potential hazards.			Zone, Barging Point and Nursery Site		programme
S14.73	- Welding, flame-cutting or other hot works may only be carried out in confined spaces when controlled by a 'permit to work' procedure, properly authorised by the Safety Officer. The permit to work procedure will set down clearly the requirements for continuous monitoring of methane, carbon dioxide and oxygen throughout the period during which the hot works are in progress. The procedure will also require the presence of an appropriately qualified person who shall be responsible for reviewing the gas measurements as they are made, and who shall have executive responsibility for suspending the work in the event of unacceptable or hazardous conditions. Only those workers who are appropriately trained and fully aware of the potentially hazardous conditions which may arise will be permitted to carry out hot works in confined areas.	Protect the workers from landfill gas hazards	Contractor	XRL tunnels within the NTML Consultation Zone	Construction phase	To be implemented as per construction programme

EIA Ref.	Recommended Mitigation Measures	Objectives of the Recommended Measures & Main Concern to Address	Who to implement the measures?	Location of the measures	When to implement the measures?	Implementation Status
S14.73	- A mechanical ventilation system must be in use at all times during which personnel are engaged in works inside the tunnel or excavation and be evacuated in the event of power outages. Work must not be carried out in the absence of mechanical ventilation and supervision of adequately trained safety personnel. In exceptional case where work is carried out under non-ventilated condition, any electrical equipment used, such as motors and extension cords, should be intrinsically safe.	Protect the workers from landfill gas hazards	Contractor	XRL tunnels within the NTML Consultation Zone	Construction phase	To be implemented as per construction programme
S14.73	- Adequate fire extinguishing equipment, fire-resistant clothing and breathing apparatus sets should be made available on site.	Protect the workers from landfill gas hazards	Contractor	XRL tunnels within the NTML Consultation Zone	Construction phase	To be implemented as per construction programme
S14.86	- Raising the site office 500mm above ground.	Protect the workers from landfill gas hazards	Contractor	Barging Point	Construction phase	Implemented
S14.86	- Utilities services connected to the site office and the annulus around these service entry points should be properly sealed.	Protect the workers from landfill gas hazards	Contractor	Barging Point	Construction phase	Implemented

EIA Ref.	Recommended Mitigation Measures	Objectives of the Recommended Measures & Main Concern to Address	Who to implement the measures?	Location of the measures	When to implement the measures?	Implementation Status
S14.74	- Construction works to be undertaken in confined space should follow the relevant Regulations under Chapter 59 Factories and Industrial Undertakings Ordinance and Chapter 509 Occupational Health and Safety Ordinance.	Protect the workers from landfill gas hazards	Contractor	XRL tunnels within the NTML Consultation Zone	Construction phase	To be implemented as per construction programme
S14.73	- Monitoring of methane, carbon dioxide and oxygen inside the XRL tunnels.	Protect the workers from landfill gas hazards	Contractor	XRL tunnels within the NTML Consultation Zone	Construction phase	To be implemented as per construction programme
S14.75	- A walkover survey to monitor flammable gas at all joints and cracks, if identified, upon completion of the tunnel work. Rectifications, such as sealing of cracks and inspection of tunnel seals, shall be carried out for any signs of the presence of flammable gas. The survey should be conducted under non-ventilated condition and before starting the work of the day.	Confirm no landfill gas ingress into the XRL tunnels	Contractor	XRL tunnels within the NTML Consultation Zone	Construction phase	To be implemented as per construction programme
S14.76	- Weekly monitoring of methane, carbon dioxide and oxygen in the form of a walkover survey at 20m intervals for section of tunnels under NTML and 50m interval within the NTML Consultation Zone should	Confirm no landfill gas ingress into the XRL tunnels	Contractor	XRL tunnels within the NTML Consultation	Construction phase	To be implemented as per construction

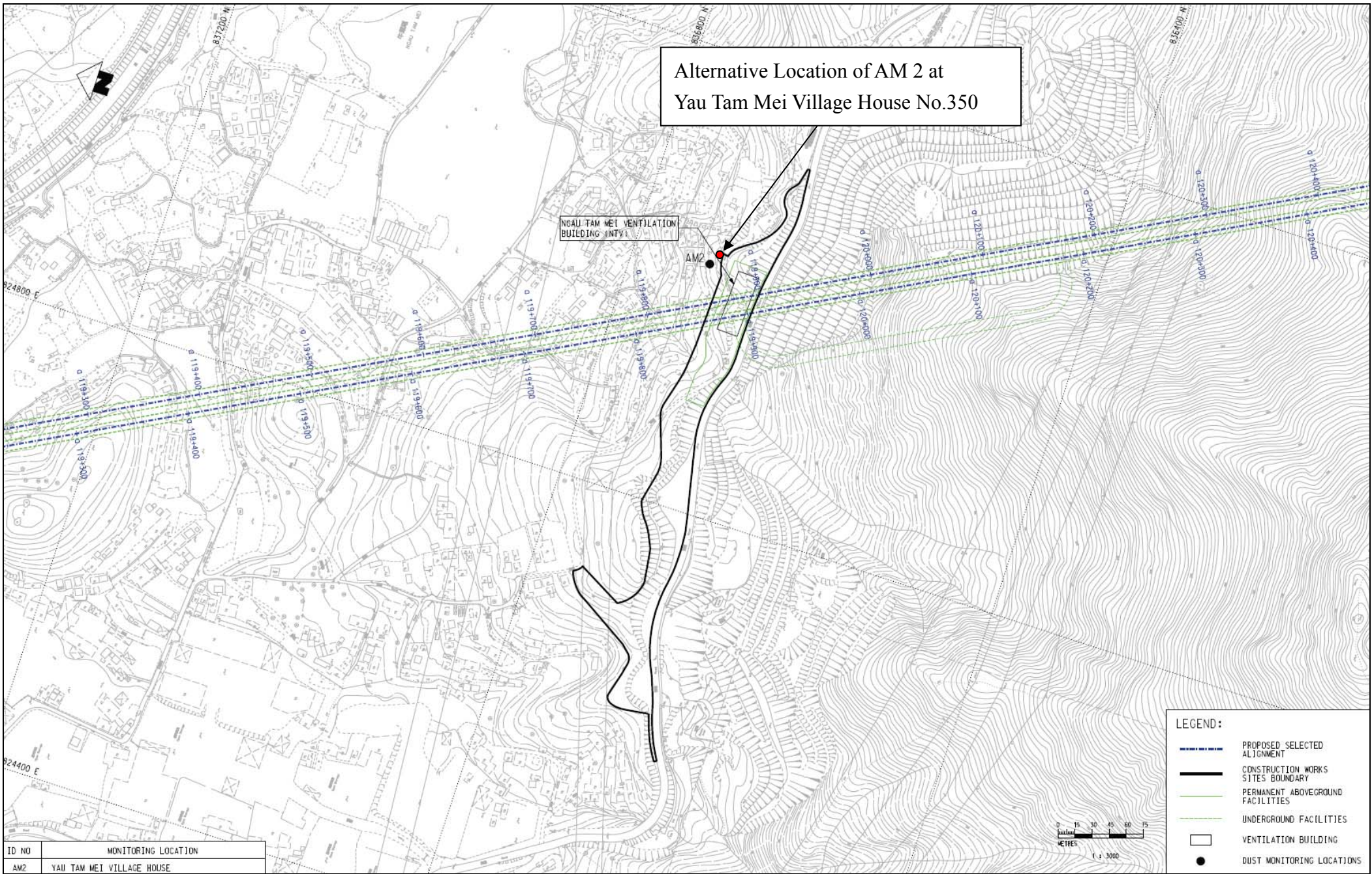
EIA Ref.	Recommended Mitigation Measures	Objectives of the Recommended Measures & Main Concern to Address	Who to implement the measures?	Location of the measures	When to implement the measures?	Implementation Status
	be conducted after completion of the tunnel construction works and not less than 3 months before commencement of operation. The survey should be conducted under non-ventilated condition and before starting the work of the day.			Zone		programme
S14.77	- A summary of the monitoring results should be submitted to EPD for record before the commencement of operational phase. The results should be reviewed and agreed with EPD before the commencement of operation to determine the monitoring requirements during the operational phase	To review and agree the monitoring requirement during the operational phase	MTR/ Contractor	-	Before operation	To be implemented as per construction programme
S14.78	- Appropriate sealant will be applied to joints to prevent the ingress of groundwater, which will also form a low permeability gas barrier. Good workmanship and adequate construction supervision will be required to ensure the actual works are implemented as per the design requirements. This will be implemented by MTRC's Material and Workmanship Specification.	Protect the XRL tunnels from landfill gas hazards	Design Engineer/ Contractor	XRL tunnels within the NTML Consultation Zone	Design and Construction phases	To be implemented as per construction programme
S14.79	- Adequate ventilation will be needed as part of the tunnel design to act as an active gas control when	Protect the XRL tunnels from landfill gas hazards	Design Engineer	XRL tunnels within the	Design phase	To be implemented

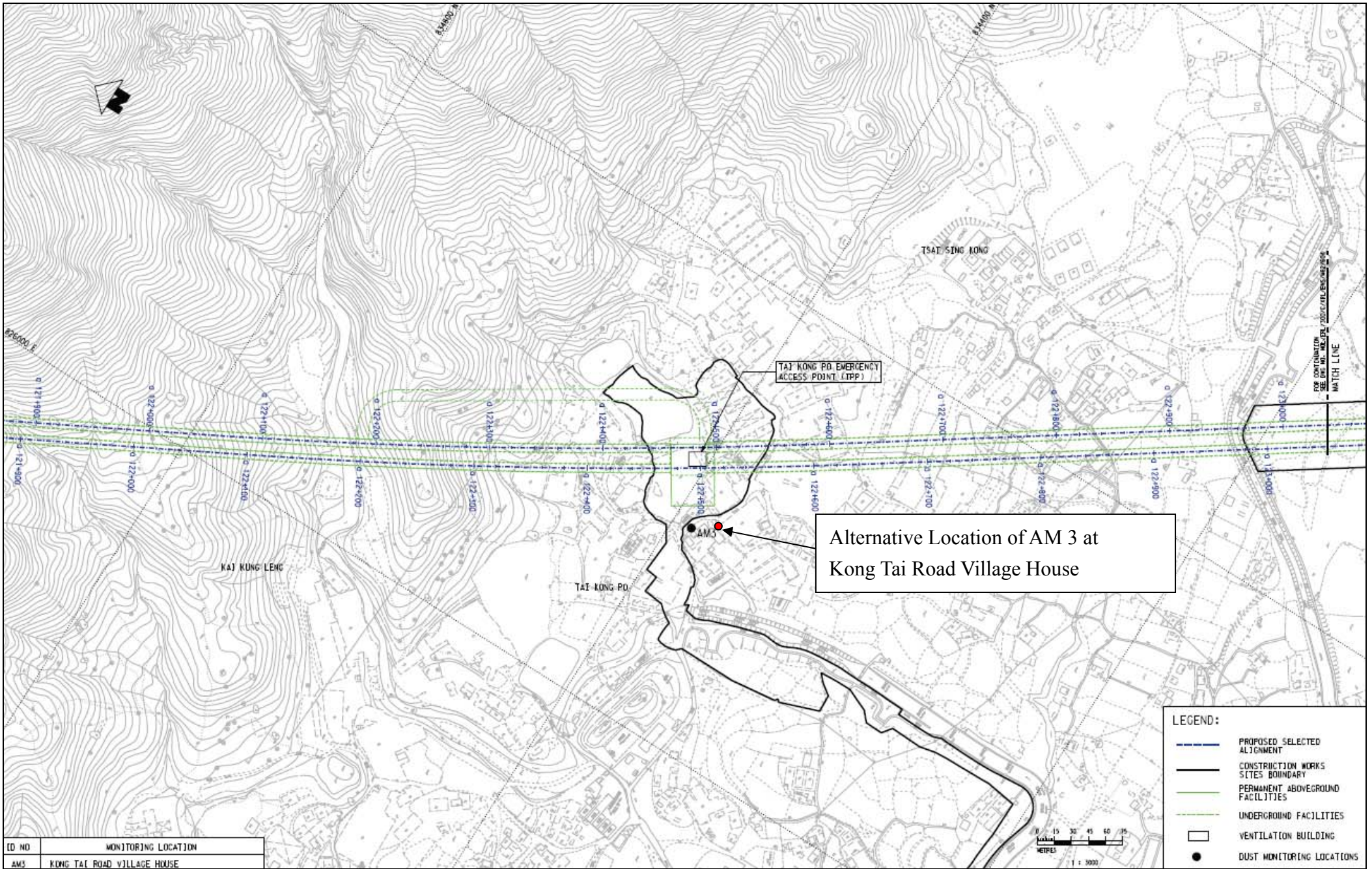
EIA Ref.	Recommended Mitigation Measures	Objectives of the Recommended Measures & Main Concern to Address	Who to implement the measures?	Location of the measures	When to implement the measures?	Implementation Status
	needed.			NTML Consultation Zone		as per construction programme
S14.80	- Upon completion of the landfill gas protection measures, a report on the implemented landfill gas protection measures with relevant as-built drawings and other detailed information showing that the design measures mentioned in this assessment to protect the tunnels from landfill gas hazard have been properly incorporated should be submitted to EPD.	Ensure landfill gas protection measures have been completed	Contractor	XRL tunnels within the NTML Consultation Zone	Construction phase	To be implemented as per construction programme
Landfill Gas Hazard – Operation Phase						
S14.76	- Ventilation of the tunnels should be switched on for half an hour before the first train is expected (the requirement to implement this measure is subject to findings of the review of landfill gas monitoring data with EPD before the commencement of operation).	Protect the operation of the XRL from landfill gas hazards	MTR	XRL tunnels within the NTML Consultation Zone	Operation phase	To be implemented as per construction programme
S14.76	- All maintenance personnel and station staff working within the tunnels should be educated in the dangers of landfill gas and the signs and symptoms of asphyxia.	Protect the workers from landfill gas hazards	MTR	XRL tunnels within the NTML Consultation Zone	Operation phase	To be implemented as per construction programme

EIA Ref.	Recommended Mitigation Measures	Objectives of the Recommended Measures & Main Concern to Address	Who to implement the measures?	Location of the measures	When to implement the measures?	Implementation Status
S14.76	- Smoking within the tunnels should be prohibited at all times.	Protect the operation of the XRL and workers from landfill gas hazards	MTR	XRL tunnels within the NTML Consultation Zone	Operation phase	To be implemented as per construction programme
S14.76	- An assumed presence of landfill gas should be adopted at all times by maintenance workers and a strictly regulated “work permit procedure” involving training, ventilation, gas monitoring (as detailed in the Construction recommendations section), safety tracking and communication with maintenance staff, enforcement of the no smoking order.	Protect the workers from landfill gas hazards	MTR	XRL tunnels within the NTML Consultation Zone	Operation phase	To be implemented as per construction programme
S14.82 & S14.83	- The monitoring requirement during the operational phase should be discussed with EPD before the commencement of operation. Weekly monitoring of methane, carbon dioxide and oxygen in the form of a walkover survey at 20m intervals for section of tunnels under NTML and 50m interval within the NTML Consultation Zone is tentatively proposed. The survey should be conducted under non-ventilated condition and before the first train operates and	Confirm no landfill gas ingress into the XRL tunnels	MTR	XRL tunnels within the NTML Consultation Zone	Operation phase	To be implemented as per construction programme

EIA Ref.	Recommended Mitigation Measures	Objectives of the Recommended Measures & Main Concern to Address	Who to implement the measures?	Location of the measures	When to implement the measures?	Implementation Status
	start-up of ventilation, if applicable. A summary of the monitoring results should be submitted to EPD for record at the end of the monitoring period.					
S14.84	- An annual walkover survey in the tunnels within the Consultation Zone of the NTML should be conducted to test for the presence of flammable gas at joints and cracks, if identified. Rectifications, such as sealing of cracks and inspection of tunnel seals, should be carried out for any signs of presence of flammable gas. The survey should be conducted under non-ventilated condition and before the first train operates and start-up of ventilation, if applicable.	Confirm no landfill gas ingress into the XRL tunnels	MTR	XRL tunnels within the NTML Consultation Zone	Operation phase	To be implemented as per construction programme

Appendix D
Monitoring Locations



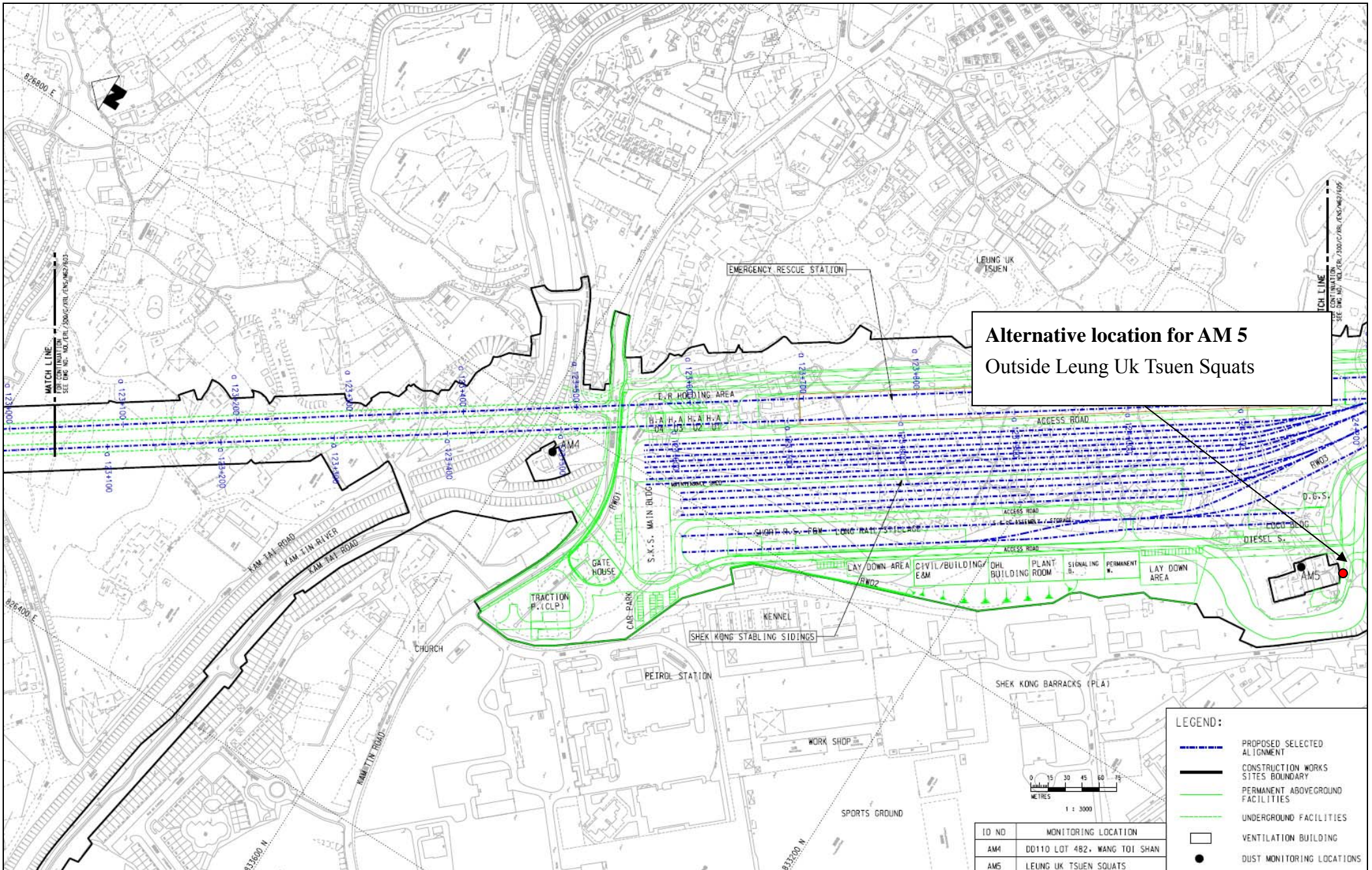


ID NO	MONITORING LOCATION
AM3	KONG TAI ROAD VILLAGE HOUSE

Alternative Location of AM 3 at Kong Tai Road Village House

- LEGEND:**
- PROPOSED SELECTED ALIGNMENT
 - CONSTRUCTION WORKS SITES BOUNDARY
 - PERMANENT ABOVEGROUND FACILITIES
 - UNDERGROUND FACILITIES
 - VENTILATION BUILDING
 - DUST MONITORING LOCATIONS

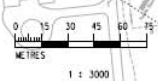




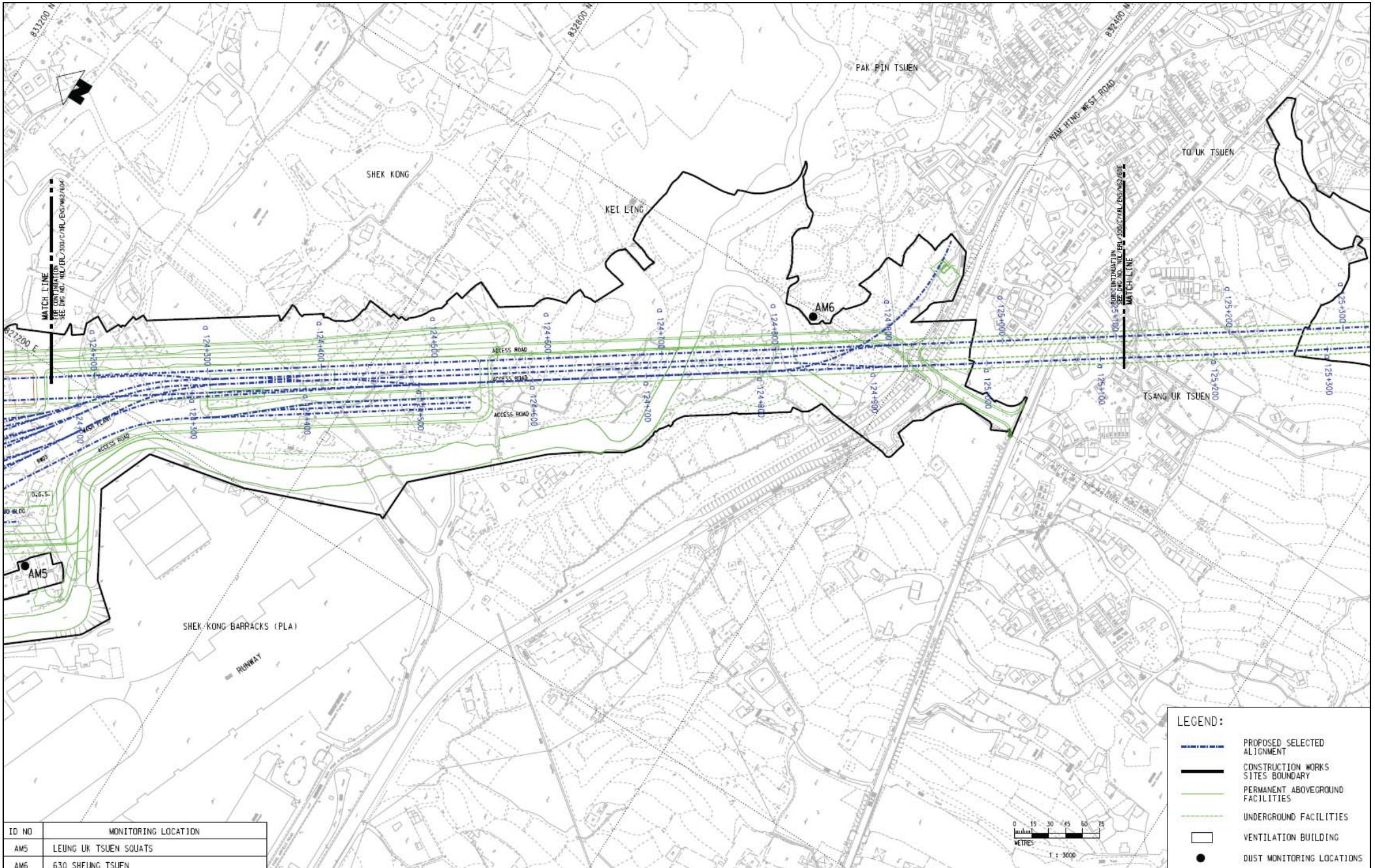
Alternative location for AM 5
Outside Leung Uk Tsuen Squats

LEGEND:

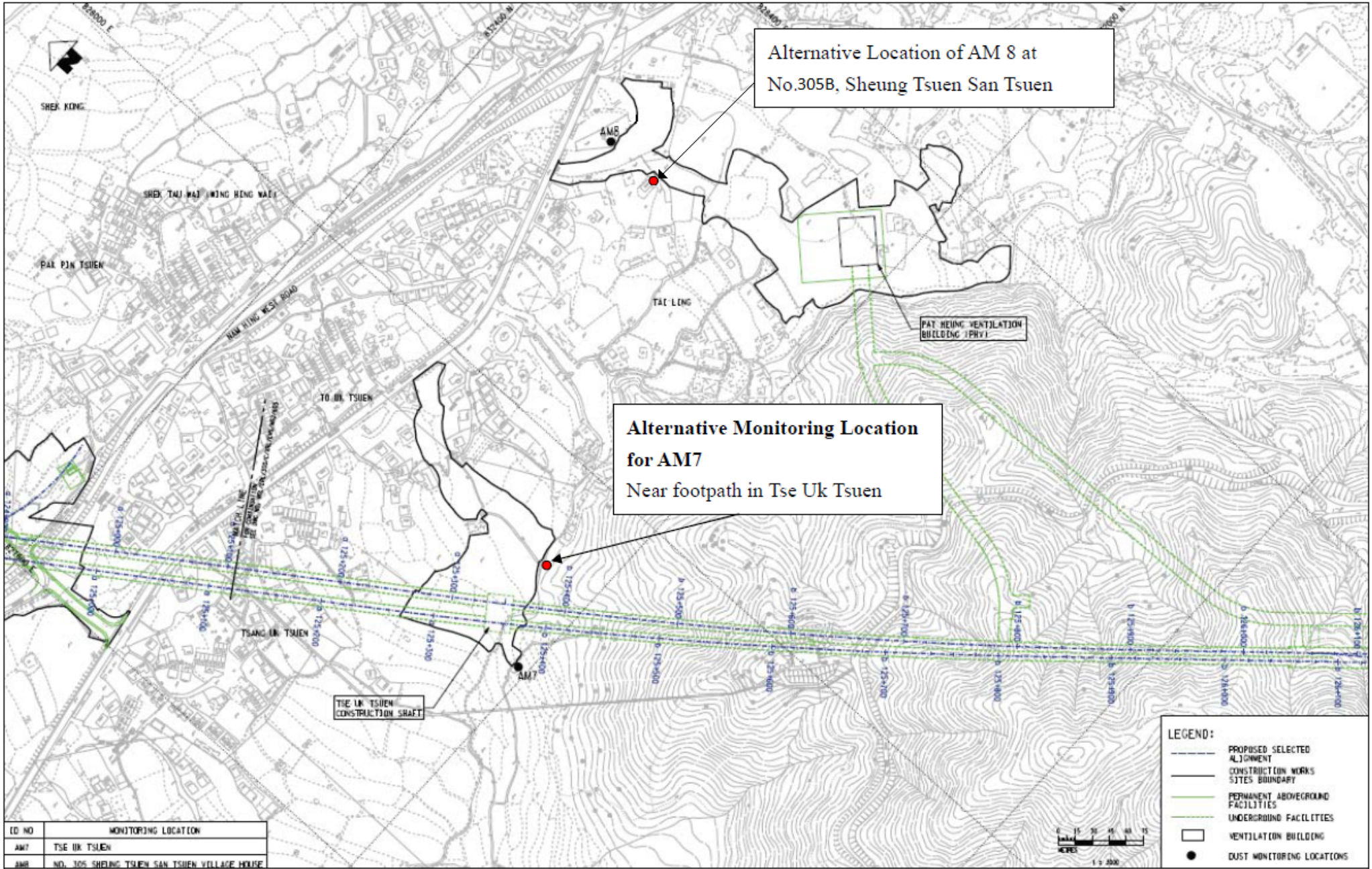
- PROPOSED SELECTED ALIGNMENT
- CONSTRUCTION WORKS SITES BOUNDARY
- PERMANENT ABOVEGROUND FACILITIES
- UNDERGROUND FACILITIES
- VENTILATION BUILDING
- DUST MONITORING LOCATIONS



ID NO	MONITORING LOCATION
AMM	DD110 LOT 4B2, WANG TOI SHAN
AMS	LEUNG UK TSUEN SQUATS



- LEGEND:**
- - - - - PROPOSED SELECTED ALIGNMENT
 - CONSTRUCTION WORKS SITES BOUNDARY
 - — — — — PERMANENT ABOVEGROUND FACILITIES
 - - - - - UNDERGROUND FACILITIES
 - VENTILATION BUILDING
 - DUST MONITORING LOCATIONS



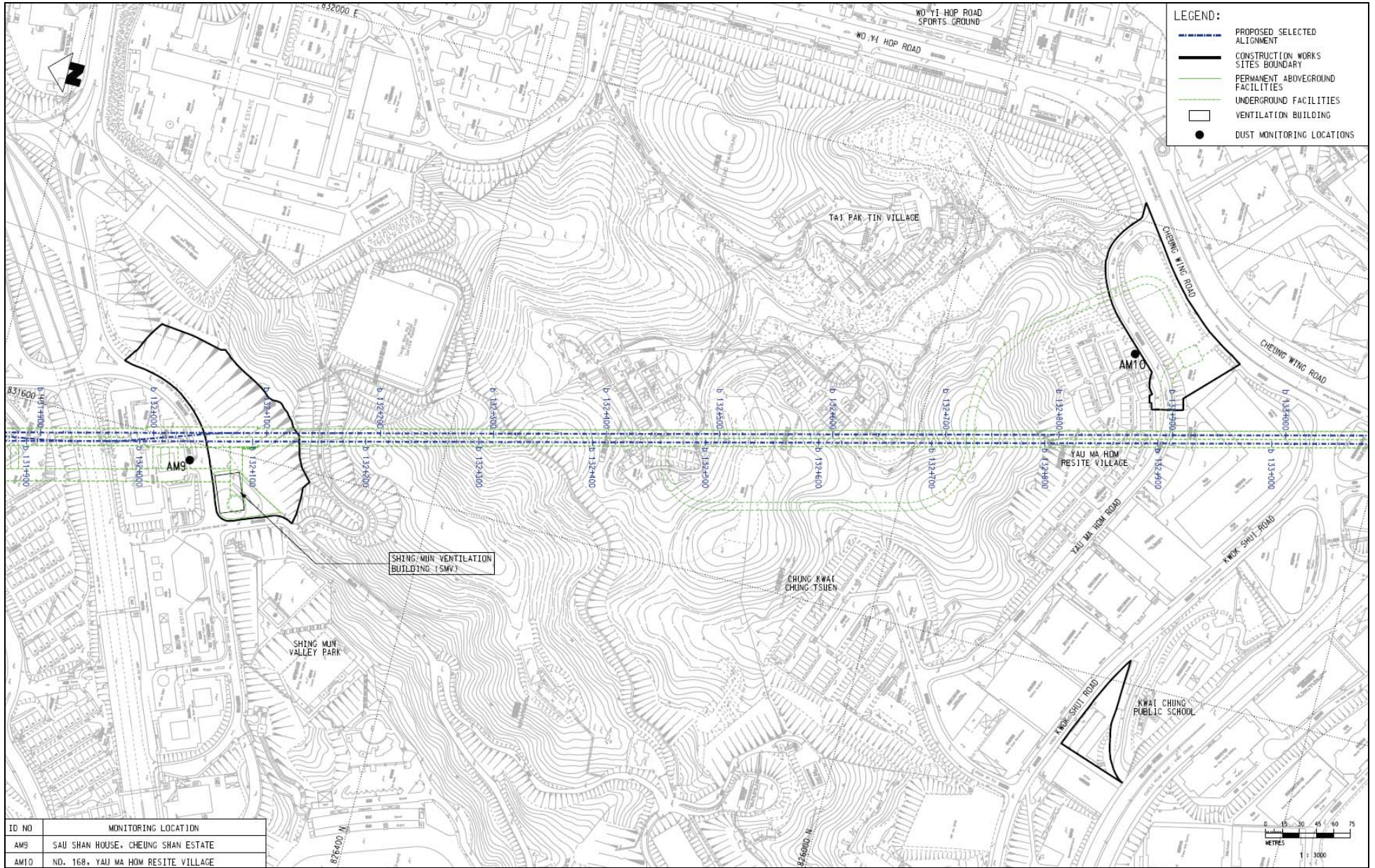
Alternative Location of AM 8 at
No.305B, Sheung Tsuen San Tsuen

Alternative Monitoring Location
for AM7
Near footpath in Tse Uk Tsuen

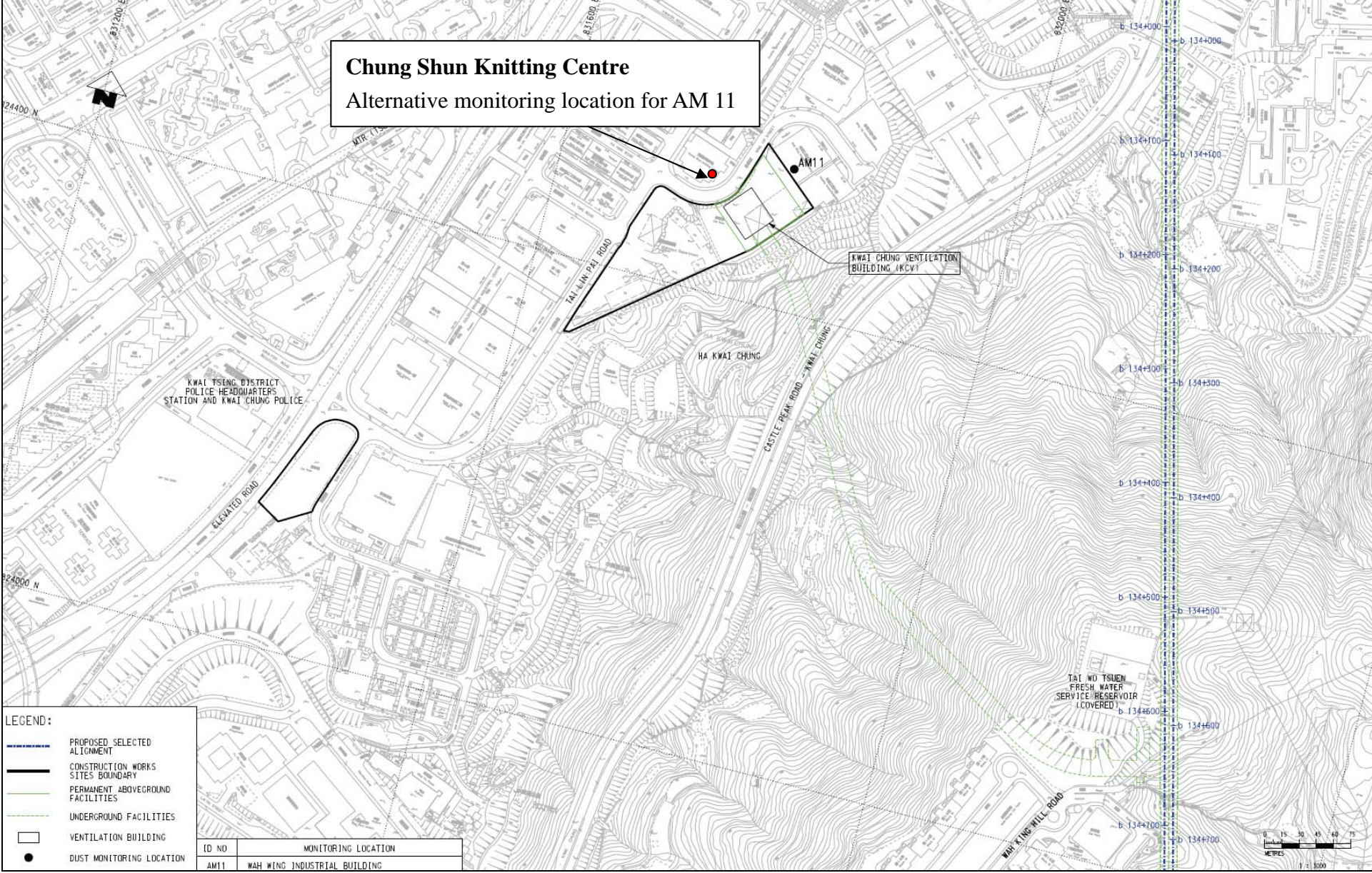
ID NO	MONITORING LOCATION
AM7	TSE UK TSUEN
AM8	NO. 305 SHEUNG TSUEN SAN TSUEN VILLAGE HOUSE

- LEGEND:**
- PROPOSED SELECTED ALIGNMENT
 - CONSTRUCTION WORKS SITES BOUNDARY
 - PERMANENT ABOVEGROUND FACILITIES
 - UNDERGROUND FACILITIES
 - VENTILATION BUILDING
 - DUST MONITORING LOCATIONS





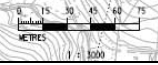
Chung Shun Knitting Centre
 Alternative monitoring location for AM 11

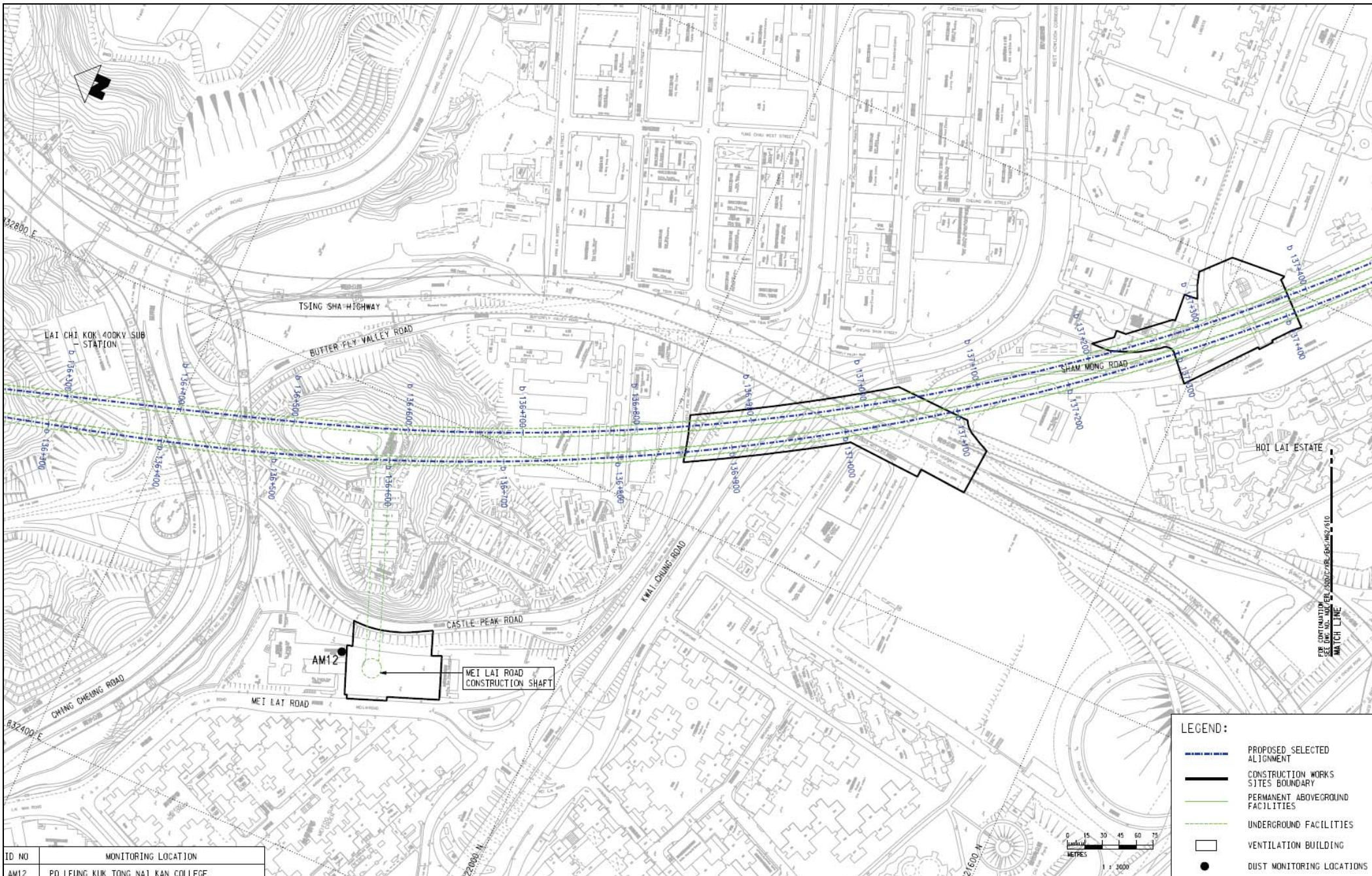


LEGEND:

- PROPOSED SELECTED ALIGNMENT
- CONSTRUCTION WORKS SITES BOUNDARY
- PERMANENT ABOVEGROUND FACILITIES
- UNDERGROUND FACILITIES
- VENTILATION BUILDING
- DUST MONITORING LOCATION

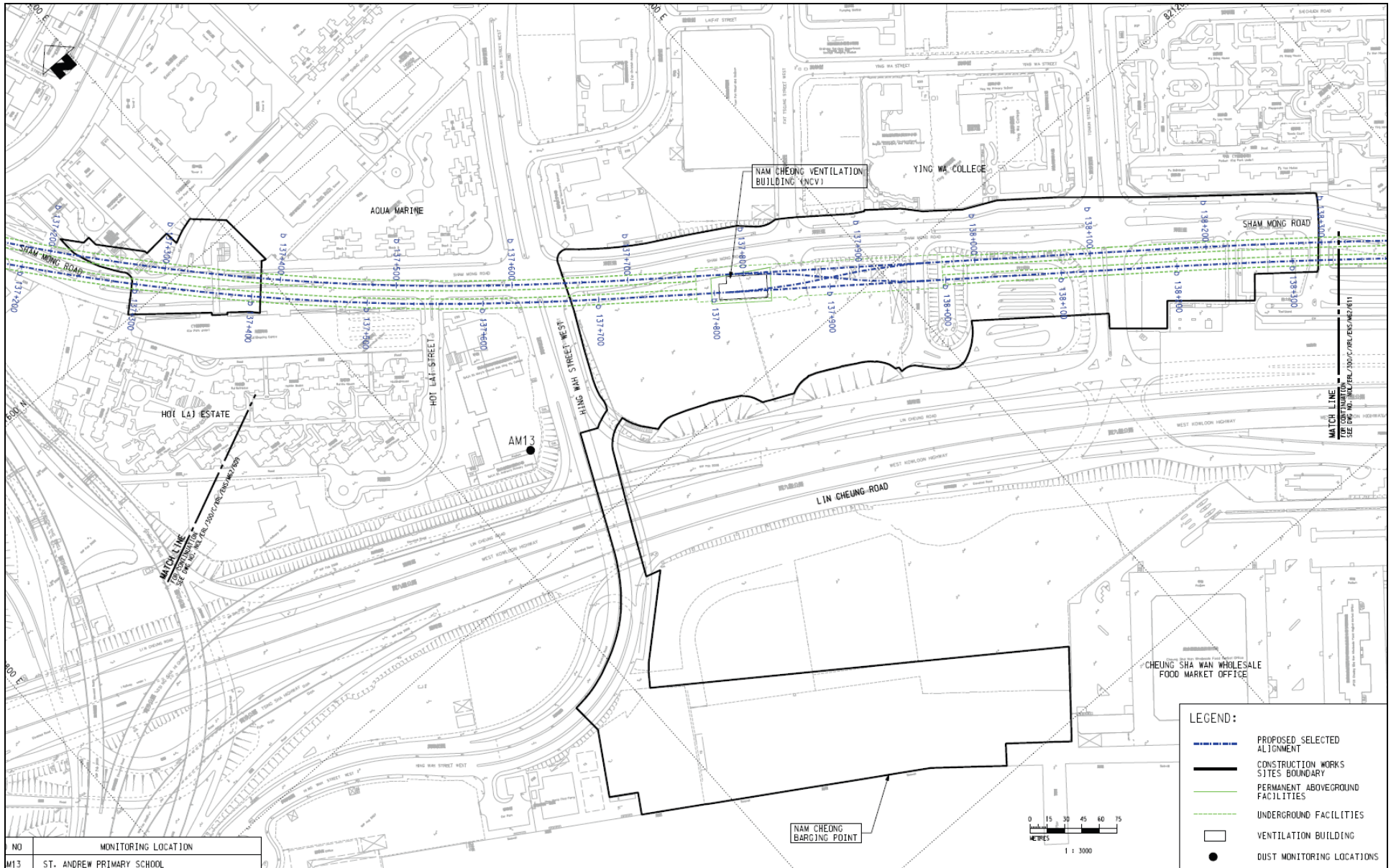
ID NO	MONITORING LOCATION
AM11	WAH YEE WILL INDUSTRIAL BUILDING





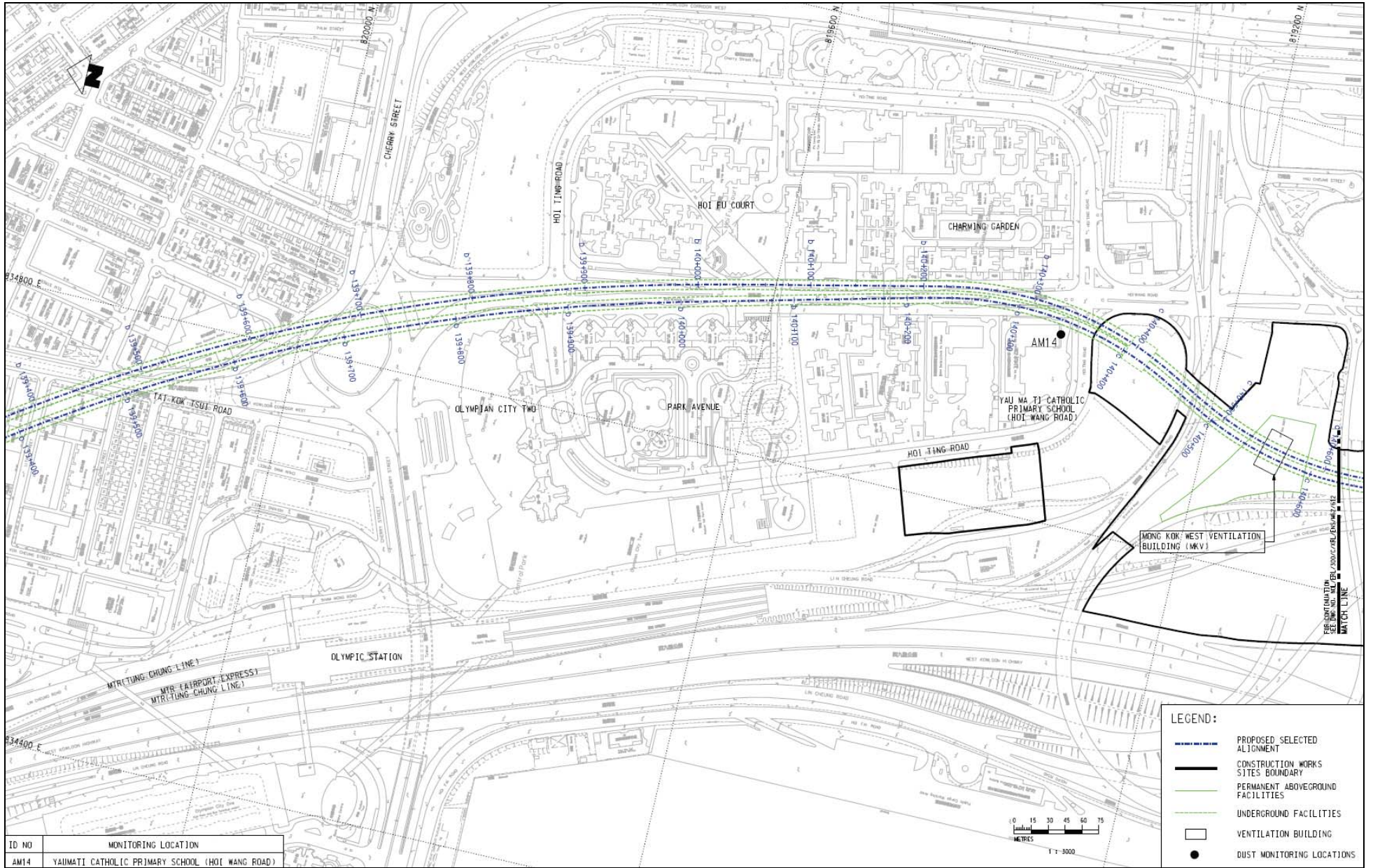
ID NO	MONITORING LOCATION
AM12	PO LEUNG KUK TONG NAI KAN COLLEGE

- LEGEND:**
- - - PROPOSED SELECTED ALIGNMENT
 - CONSTRUCTION WORKS SITES BOUNDARY
 - PERMANENT ABOVEGROUND FACILITIES
 - UNDERGROUND FACILITIES
 - VENTILATION BUILDING
 - DUST MONITORING LOCATIONS



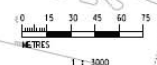
NO	MONITORING LOCATION
M13	ST. ANDREW PRIMARY SCHOOL

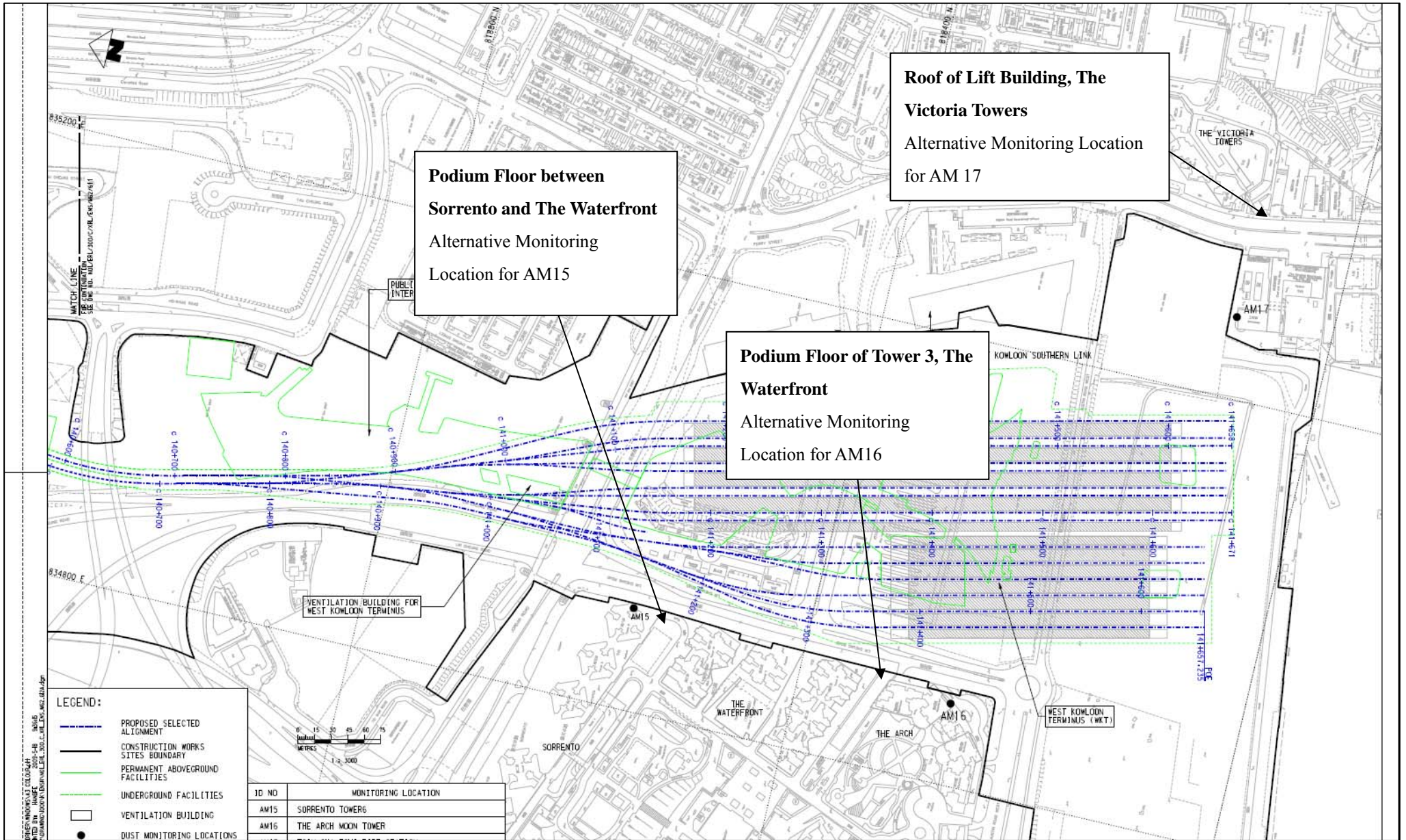
- LEGEND:**
- - - - - PROPOSED SELECTED ALIGNMENT
 - CONSTRUCTION WORKS SITES BOUNDARY
 - - - - - PERMANENT ABOVEGROUND FACILITIES
 - - - - - UNDERGROUND FACILITIES
 - VENTILATION BUILDING
 - DUST MONITORING LOCATIONS



ID NO	MONITORING LOCATION
AM14	YAU MA TJ CATHOLIC PRIMARY SCHOOL (HOI WANG ROAD)

- LEGEND:**
- PROPOSED SELECTED ALIGNMENT
 - CONSTRUCTION WORKS SITES BOUNDARY
 - PERMANENT ABOVEGROUND FACILITIES
 - UNDERGROUND FACILITIES
 - VENTILATION BUILDING
 - DUST MONITORING LOCATIONS



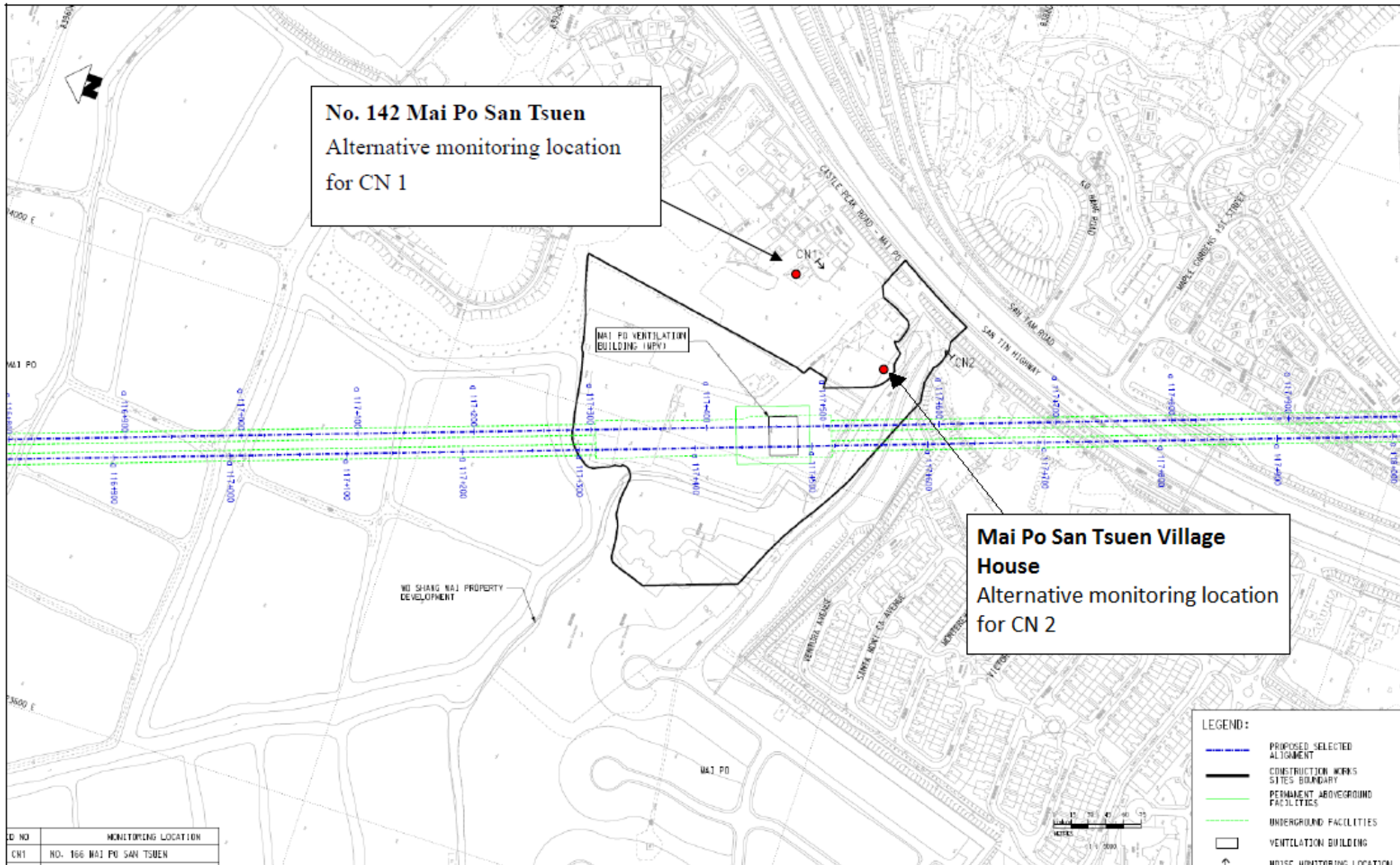


Podium Floor between Sorrento and The Waterfront
Alternative Monitoring Location for AM15

Roof of Lift Building, The Victoria Towers
Alternative Monitoring Location for AM17

Podium Floor of Tower 3, The Waterfront
Alternative Monitoring Location for AM16

Dust monitoring locations



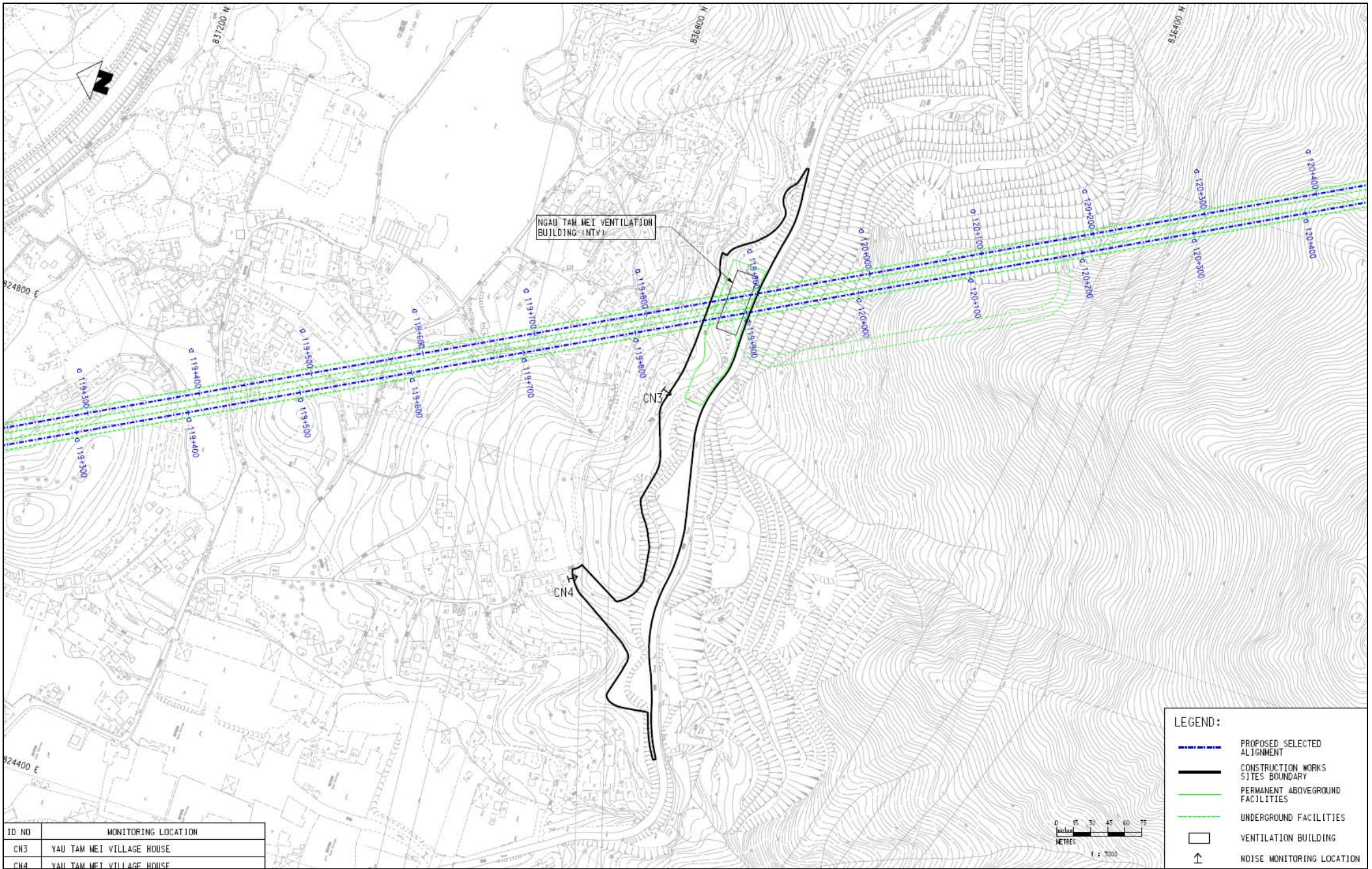
No. 142 Mai Po San Tsuen
 Alternative monitoring location
 for CN 1

Mai Po San Tsuen Village
House
 Alternative monitoring location
 for CN 2

- LEGEND:**
- - - - PROPOSED SELECTED ALIGNMENT
 - CONSTRUCTION WORKS SITES BOUNDARY
 - - - - PERMANENT ABOVEGROUND FACILITIES
 - UNDERGROUND FACILITIES
 - VENTILATION BUILDING
 - NOISE MONITORING LOCATION

ID NO	MONITORING LOCATION
CN1	NO. 166 MAI PO SAN TSUEN





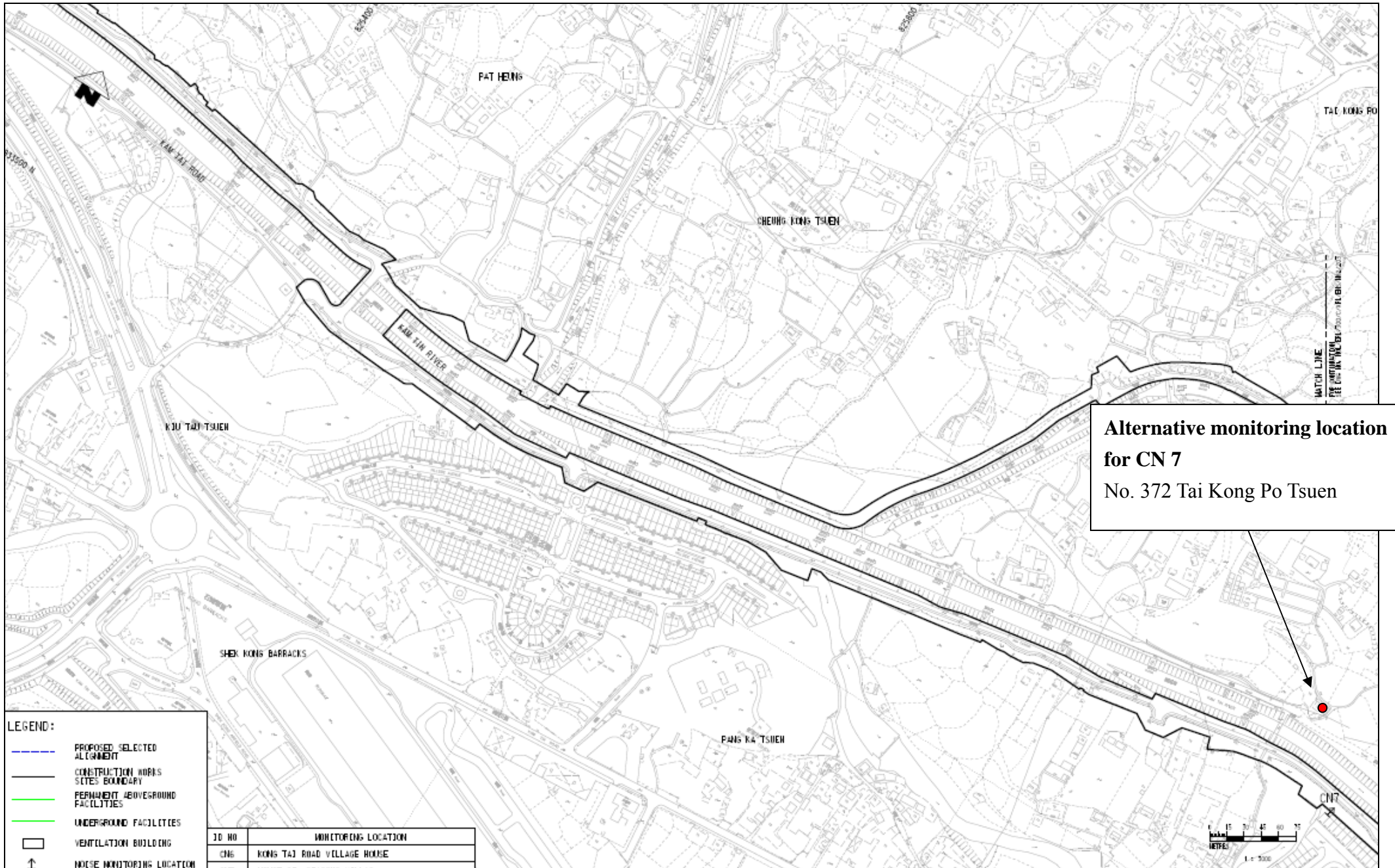
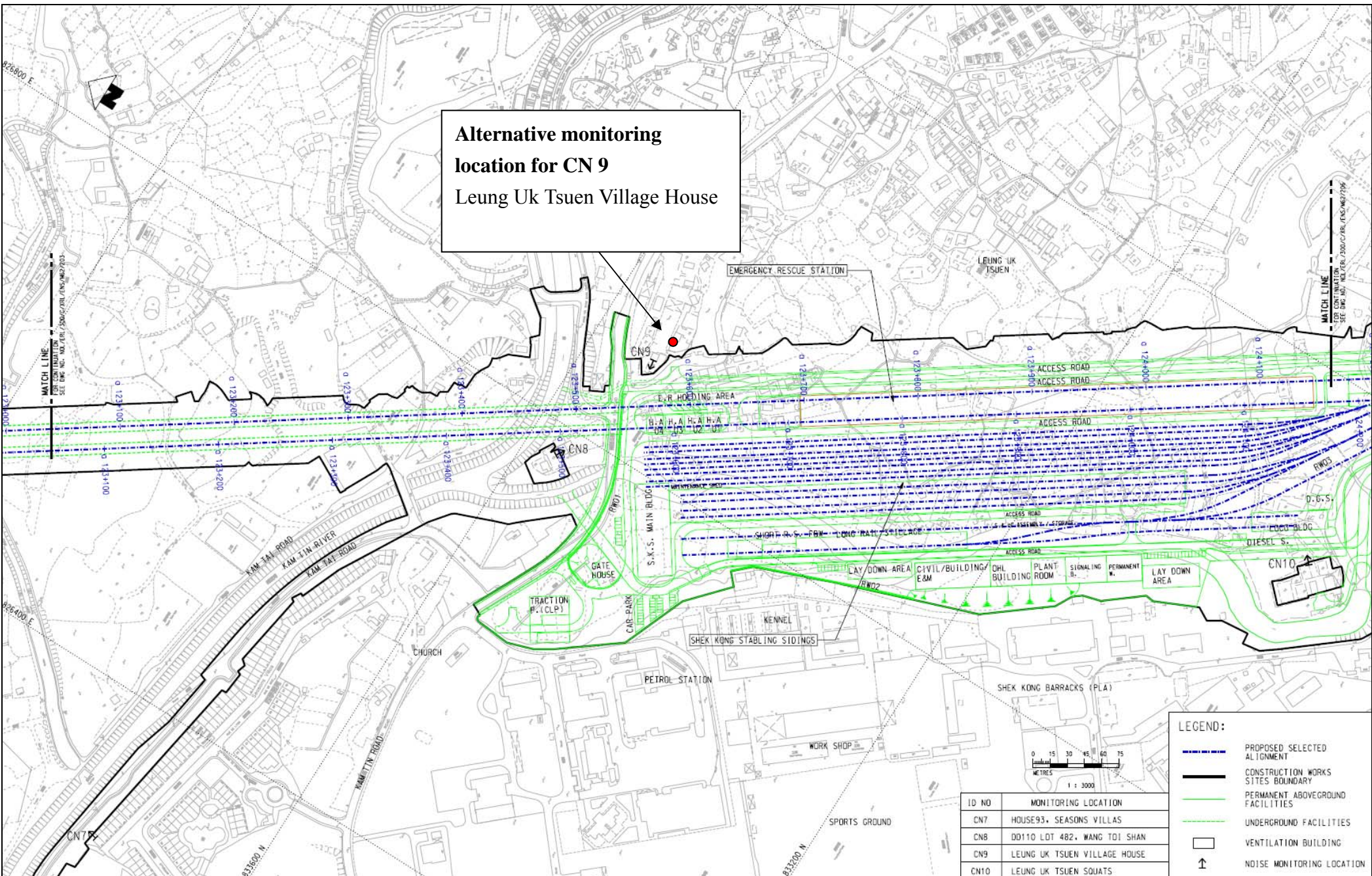


Figure 2 – Noise Monitoring Locations

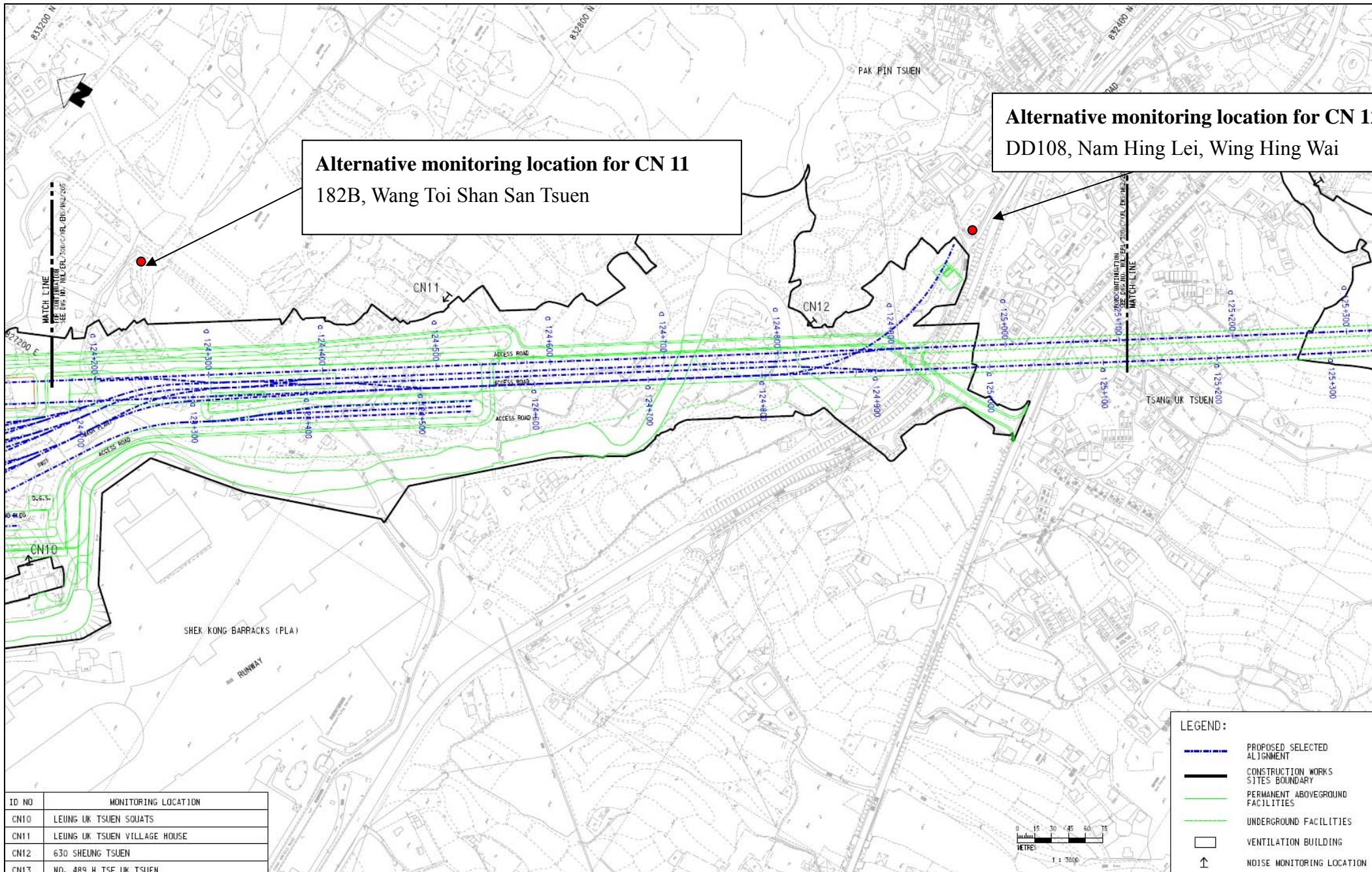


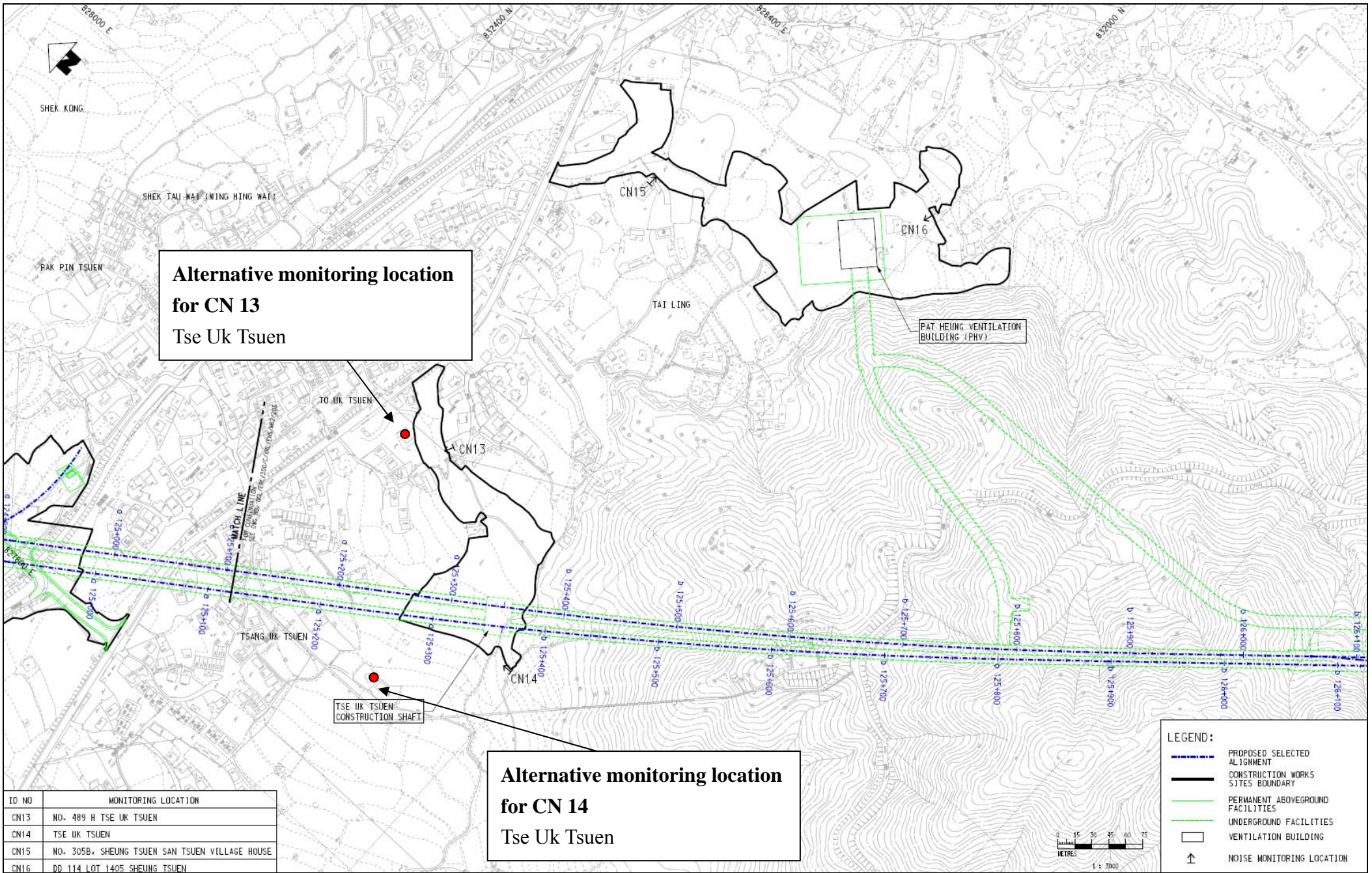
Alternative monitoring location for CN 9
Leung Uk Tsuen Village House

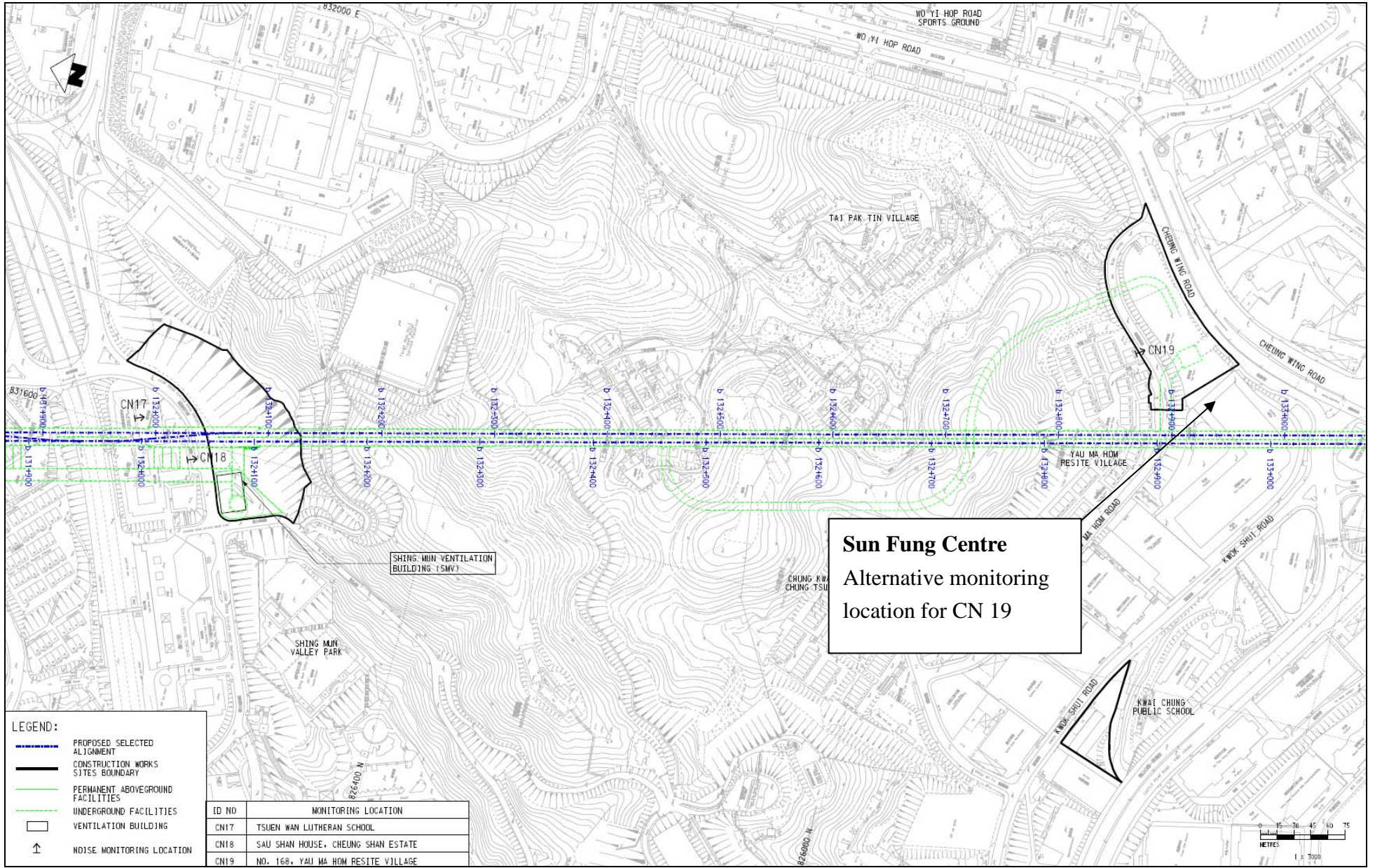
LEGEND:

- PROPOSED SELECTED ALIGNMENT
- CONSTRUCTION WORKS SITES BOUNDARY
- PERMANENT ABOVEGROUND FACILITIES
- UNDERGROUND FACILITIES
- VENTILATION BUILDING
- ↑ NOISE MONITORING LOCATION

ID NO	MONITORING LOCATION
CN7	HOUSE93, SEASONS VILLAS
CN8	DD110 LOT 482, WANG TOI SHAN
CN9	LEUNG UK TSUEN VILLAGE HOUSE
CN10	LEUNG UK TSUEN SQUATS







Sun Fung Centre
 Alternative monitoring
 location for CN 19

LEGEND:

- - - PROPOSED SELECTED ALIGNMENT
- CONSTRUCTION WORKS SITES BOUNDARY
- PERMANENT ABOVEGROUND FACILITIES
- - - UNDERGROUND FACILITIES
- VENTILATION BUILDING
- ↑ NOISE MONITORING LOCATION

ID NO	MONITORING LOCATION
CN17	TSUEN WAN LUTHERAN SCHOOL
CN18	SAU SHAN HOUSE, CHEUNG SHAN ESTATE
CN19	NO. 168, YAU MA HDM RESITE VILLAGE

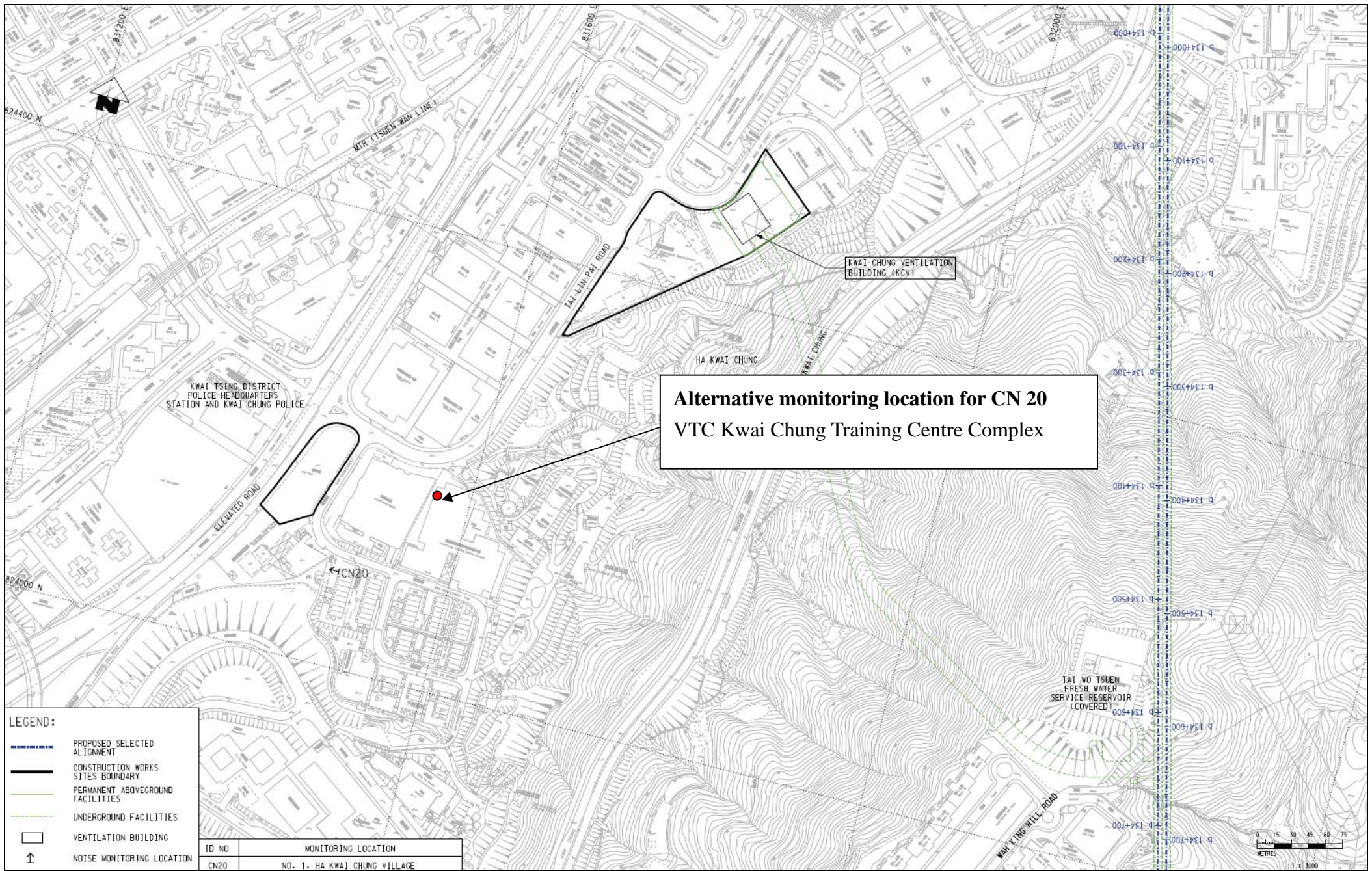
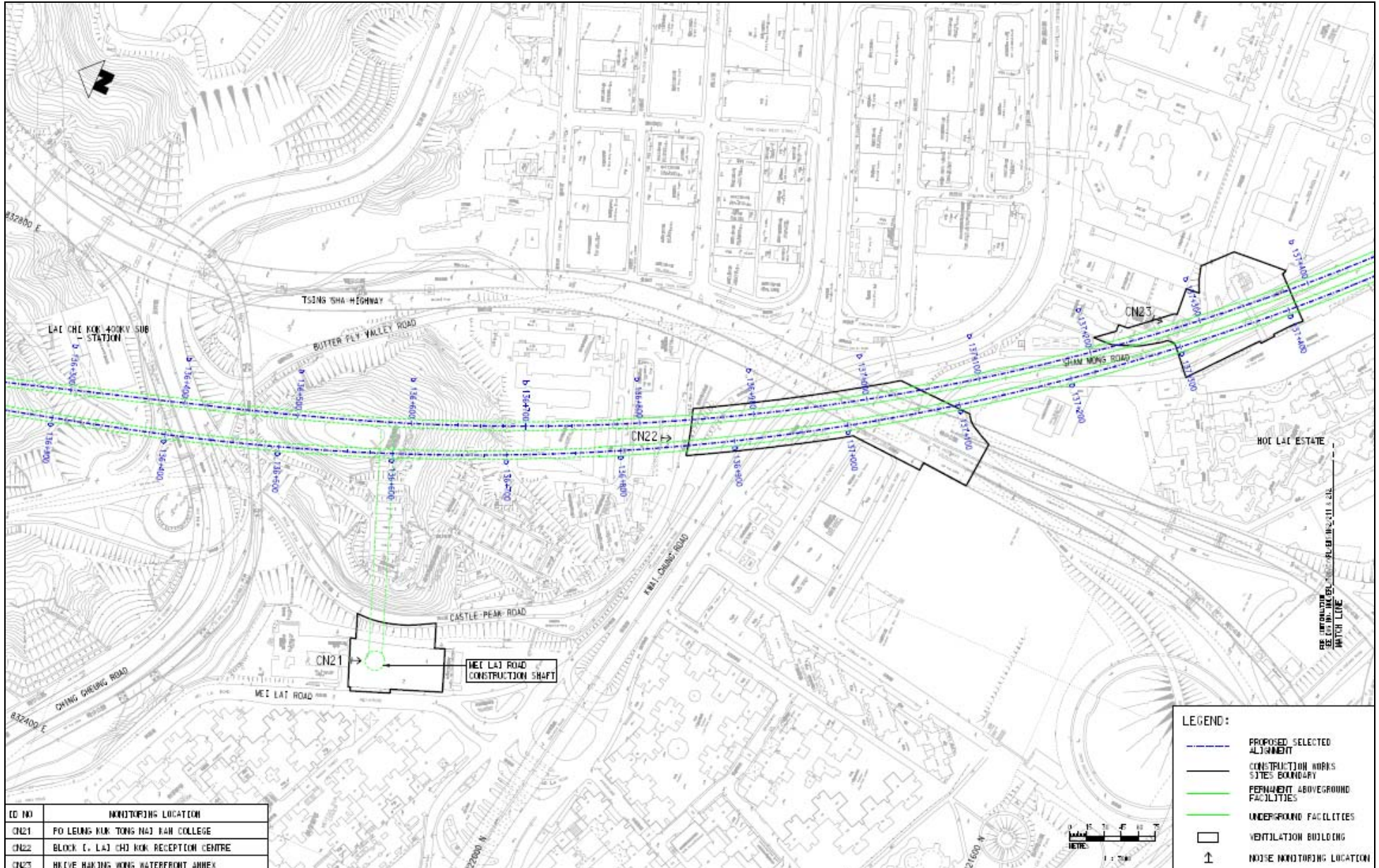


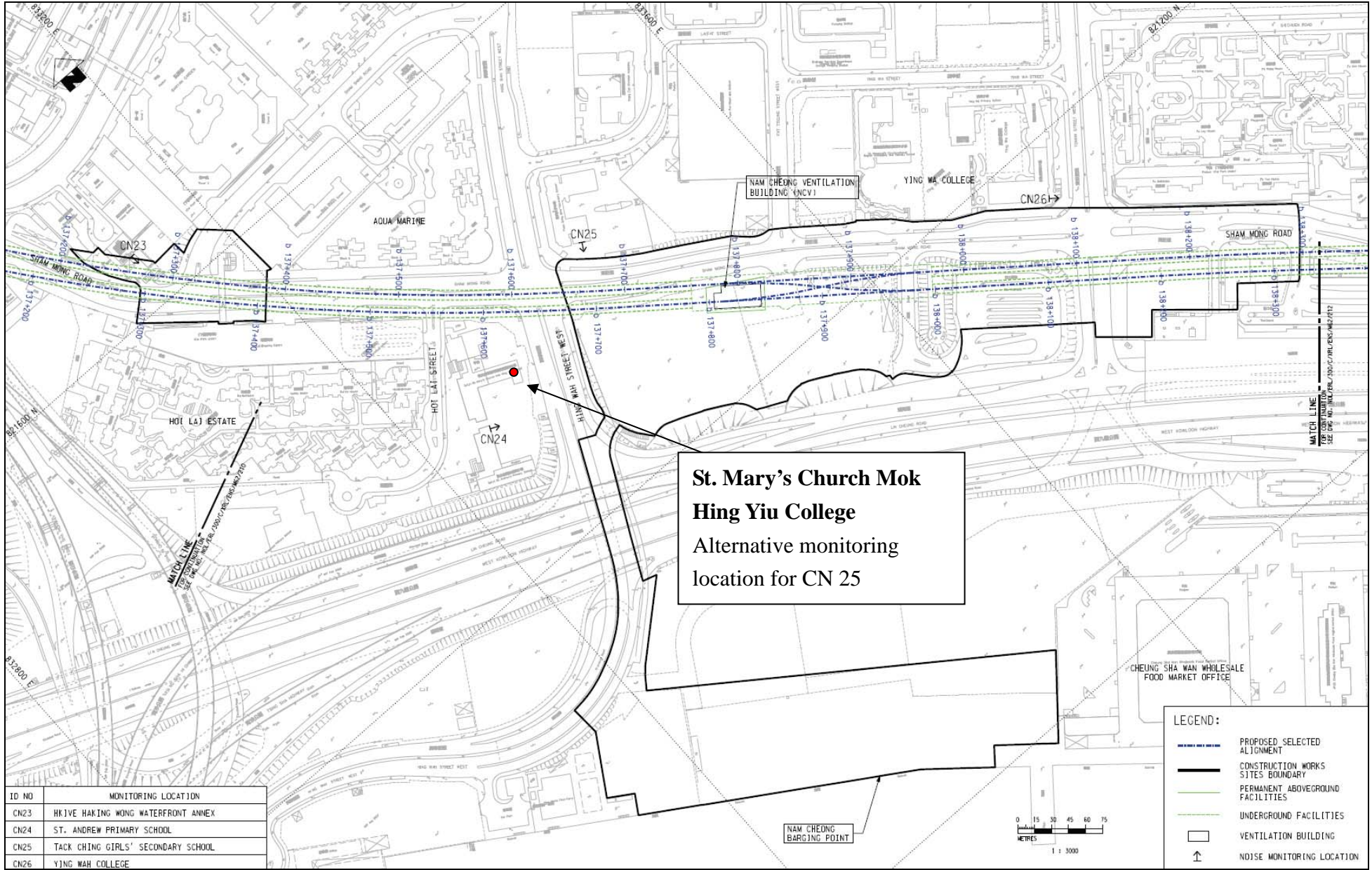
Figure 3 – Noise Monitoring Location



ID NO	NOISE MONITORING LOCATION
CN1	PO LEUNG KOK TONG NAI FAN COLLEGE
CN2	BLOCK C, LAI CHI KOK RECEPTION CENTRE
CN3	HUI YE HANG WONG WATERFRONT JAMES

LEGEND:

- PROPOSED SELECTED ALIGNMENT
- CONSTRUCTION WORKS SITES BOUNDARY
- PERMANENT ABOVEGROUND FACILITIES
- UNDERGROUND FACILITIES
- VENTILATION BUILDING
- ↑ NOISE MONITORING LOCATION

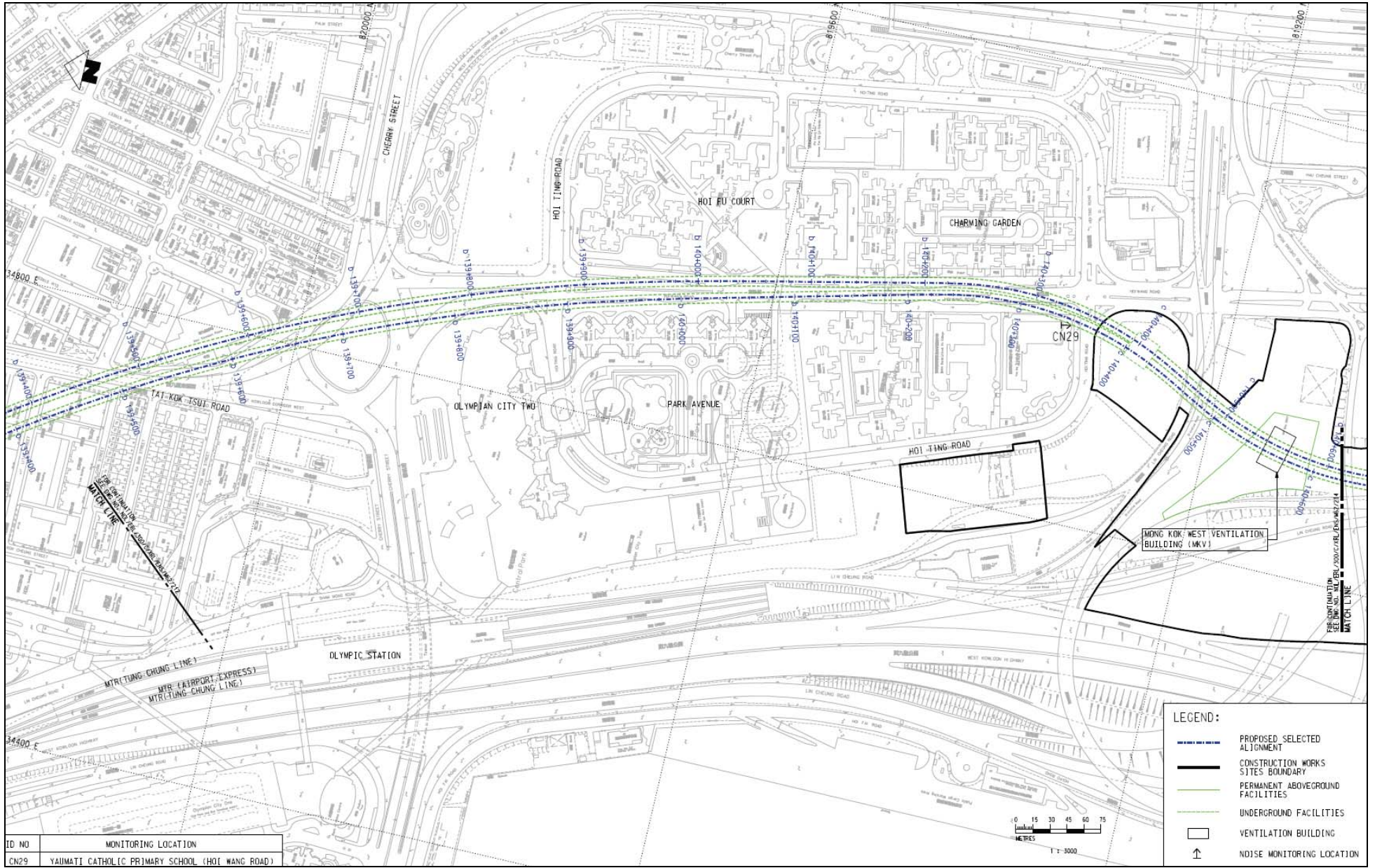


**St. Mary's Church Mok
Hing Yiu College**
Alternative monitoring
location for CN 25

ID NO	MONITORING LOCATION
CN23	HKIVE HAKING WONG WATERFRONT ANNEX
CN24	ST. ANDREW PRIMARY SCHOOL
CN25	TACK CHING GIRLS' SECONDARY SCHOOL
CN26	YING WAH COLLEGE

LEGEND:

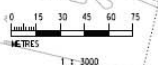
- — — — — PROPOSED SELECTED ALIGNMENT
- CONSTRUCTION WORKS SITES BOUNDARY
- — — — — PERMANENT ABOVEGROUND FACILITIES
- - - - - UNDERGROUND FACILITIES
- VENTILATION BUILDING
- ↑ NOISE MONITORING LOCATION

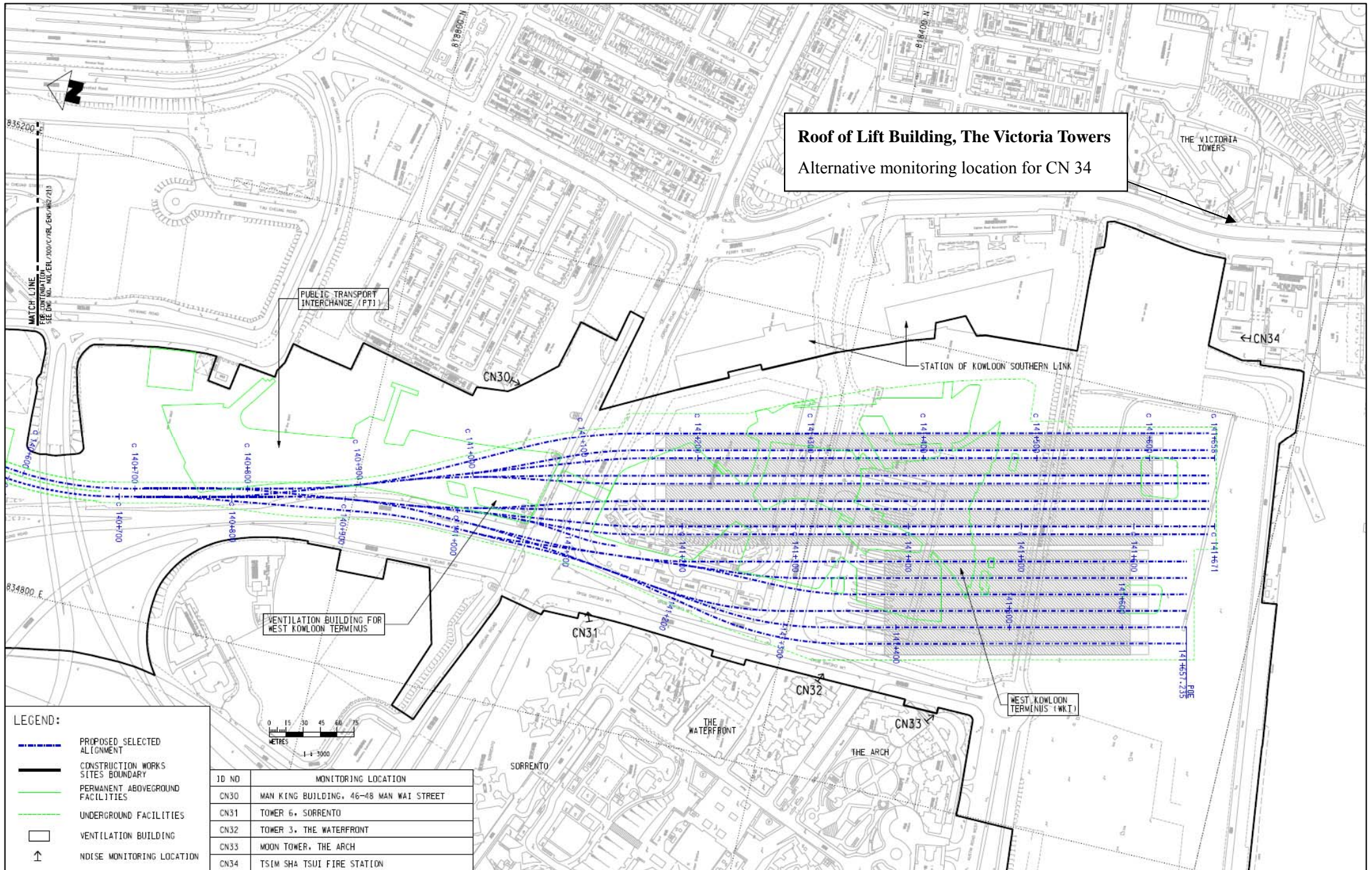


ID NO	MONITORING LOCATION
CN29	YAU MATI CATHOLIC PRIMARY SCHOOL (HOI WANG ROAD)

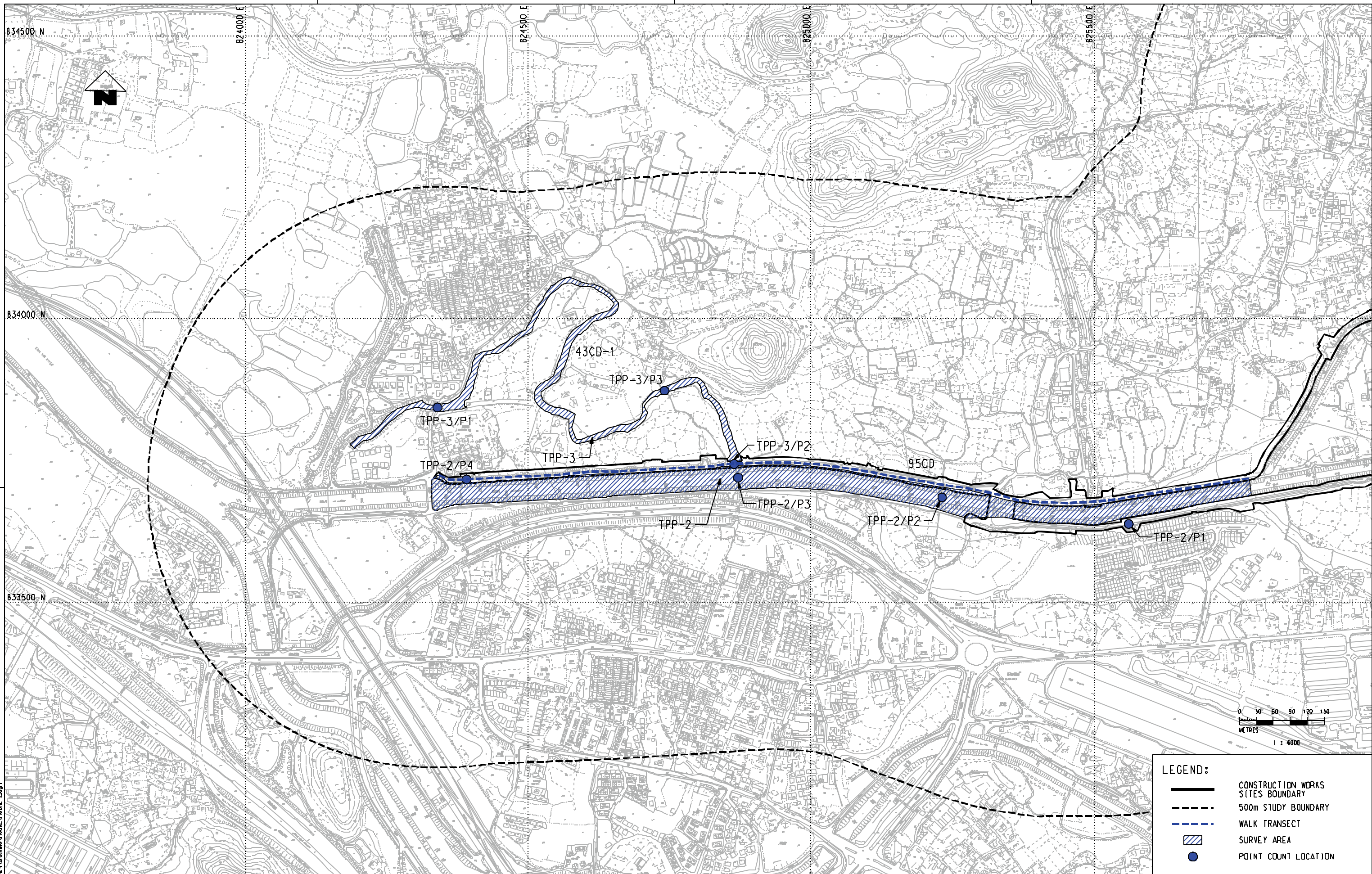
LEGEND:

- — — — — PROPOSED SELECTED ALIGNMENT
- CONSTRUCTION WORKS SITES BOUNDARY
- PERMANENT ABOVEGROUND FACILITIES
- UNDERGROUND FACILITIES
- VENTILATION BUILDING
- NOISE MONITORING LOCATION










Noise monitoring locations





PLOT DRY
 MODEL TIME
 FLOW LINE
 C:\msdmt\mtr\p101\driver\mtr\as\colour.dwg
 PRINTED BY: GREGORY
 ON: 14/09/2009 10:00:00 AM
 0.5144

LEGEND:

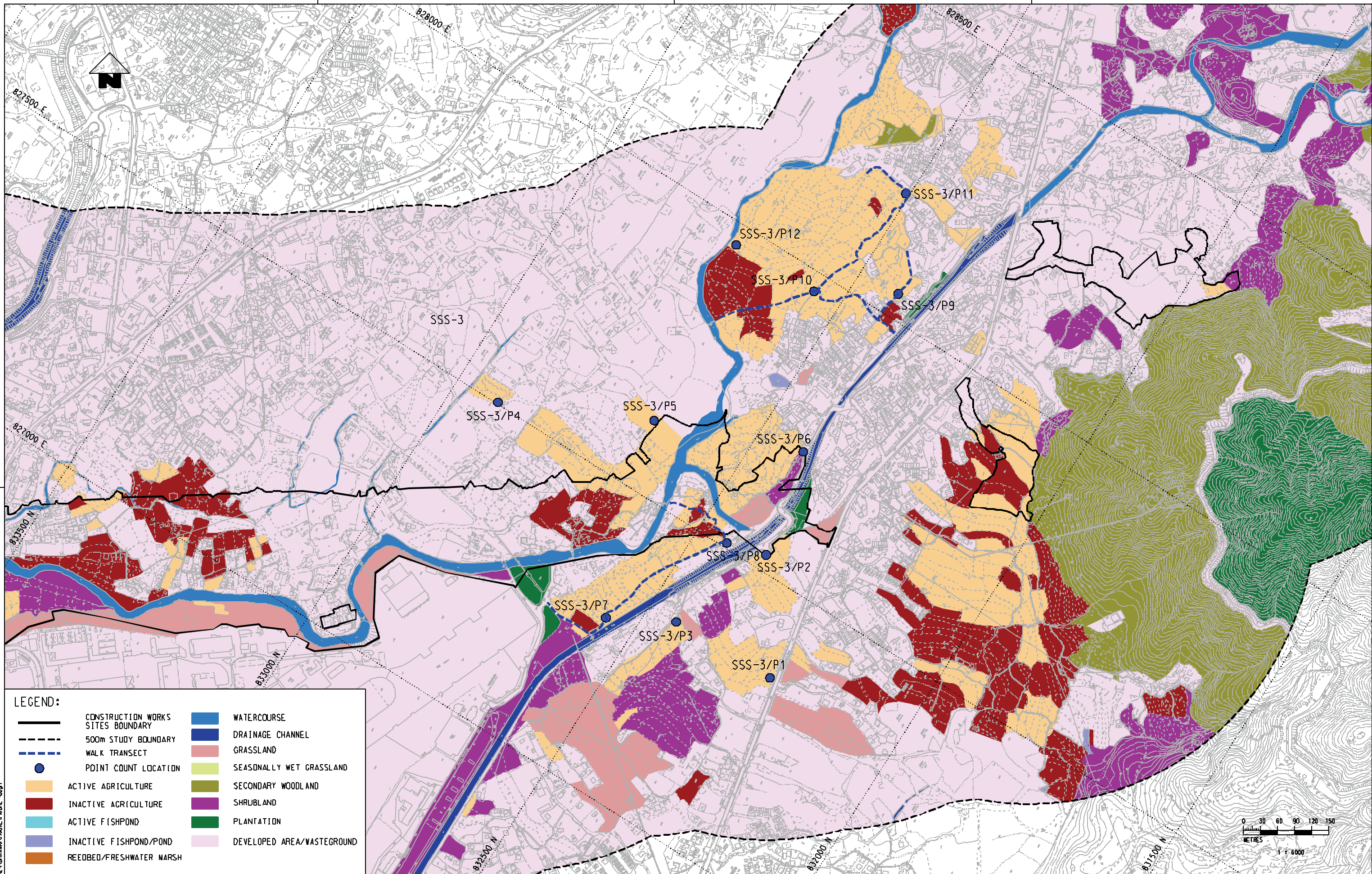
	CONSTRUCTION WORKS SITES BOUNDARY
	500m STUDY BOUNDARY
	WALK TRANSECT
	SURVEY AREA
	POINT COUNT LOCATION

REV	DESCRIPTION	BY	DATE	APPROVED	REV	DESCRIPTION	BY	DATE	APPROVED

DRAWN	YJP
DESIGNED	TWF
CHECKED	KCC
APPROVED	PL
DATE	14/SEP./2009


EXPRESS RAIL LINK

 ORIGINATOR
 CADD REF. FIGURE 2.dgn

TITLE		NOL / ERL-300	
BASELINE BIRD SURVEY FOR EIA		PROPOSED SURVEY AREA, POINT COUNT LOCATION AND WALK TRANSECT FOR TPP-2 AND TPP-3	
SCALE	FIGURE NO.	FIGURE 2	REV
1 : 6000 (A3)			-



LEGEND:

	CONSTRUCTION WORKS SITES BOUNDARY		WATERCOURSE
	500m STUDY BOUNDARY		DRAINAGE CHANNEL
	WALK TRANSECT		GRASSLAND
	POINT COUNT LOCATION		SEASONALLY WET GRASSLAND
	ACTIVE AGRICULTURE		SECONDARY WOODLAND
	INACTIVE AGRICULTURE		SHRUBLAND
	ACTIVE FISHPOND		PLANTATION
	INACTIVE FISHPOND/POND		DEVELOPED AREA/WASTEGROUND
	REEDBED/FRESHWATER MARSH		

PLOT: DRY MODEL/TIME: FLOORING
 P:\as\msh\mtr\pilot\erwin\msh\as\colour.dwg 14/12/09
 DRAWN BY: GREGORY
 CHECKED BY: GREGORY
 DATE: 07/DEC/2009

REV	DESCRIPTION	BY	DATE	APPROVED	REV	DESCRIPTION	BY	DATE	APPROVED

DRAWN	YJP
DESIGNED	TWF
CHECKED	KCC
APPROVED	PL
DATE	07/DEC./2009

MTR

EXPRESS RAIL LINK

AECOM

ORIGINATOR

CADD REF. FIGURE 4.dgn

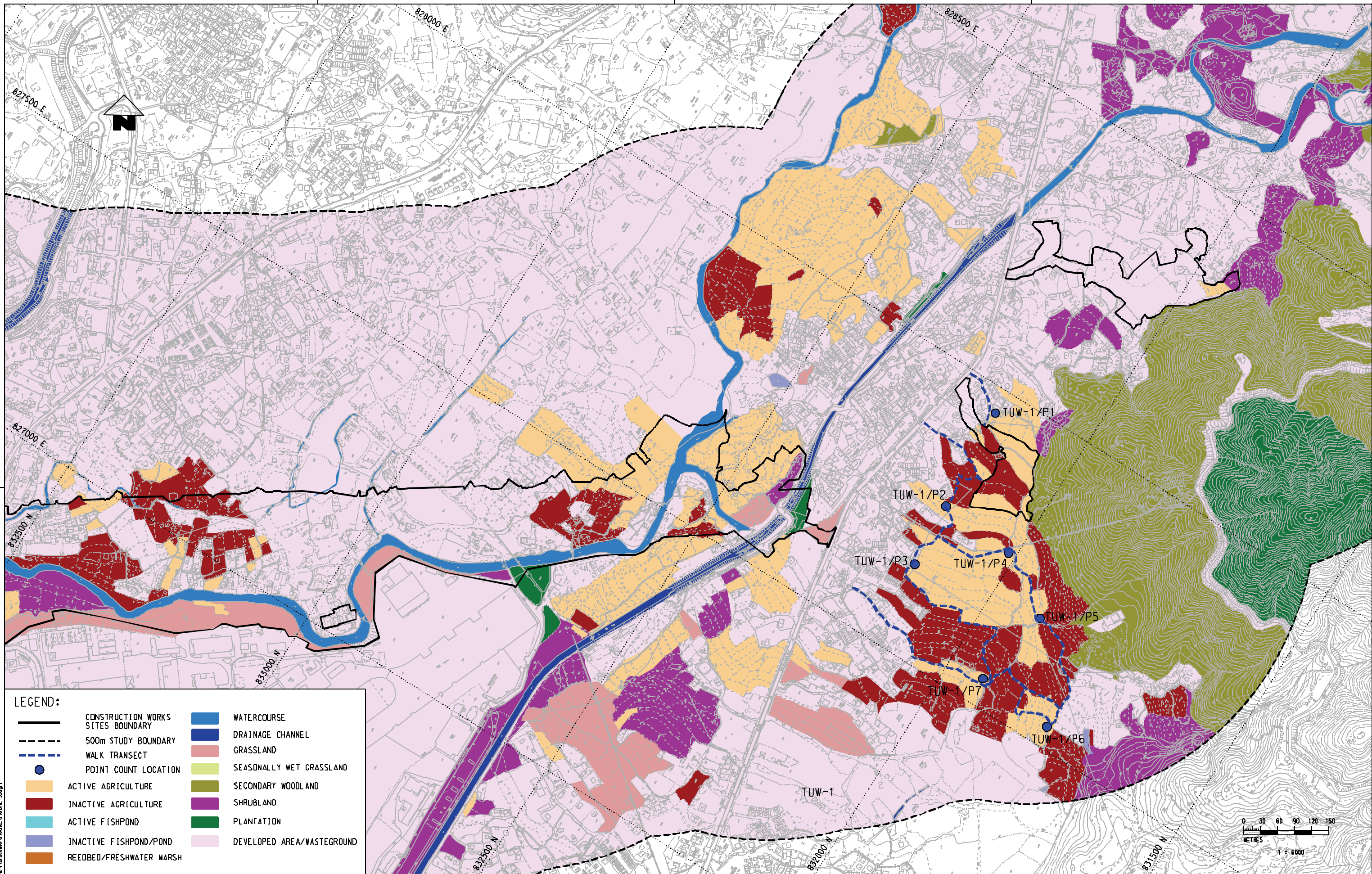
TITLE

NOL / ERL-300
BASELINE BIRD SURVEY FOR EIA
PROPOSED SURVEY AREA, POINT COUNT LOCATION AND
WALK TRANSECT FOR SSS-3

SCALE 1 : 6000 (A3)

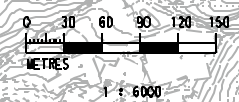
FIGURE NO. **FIGURE 4**

REV -



LEGEND:

	CONSTRUCTION WORKS SITES BOUNDARY		WATERCOURSE
	500m STUDY BOUNDARY		DRAINAGE CHANNEL
	WALK TRANSECT		GRASSLAND
	POINT COUNT LOCATION		SEASONALLY WET GRASSLAND
	ACTIVE AGRICULTURE		SECONDARY WOODLAND
	INACTIVE AGRICULTURE		SHRUBLAND
	ACTIVE FISHPOND		PLANTATION
	INACTIVE FISHPOND/POND		DEVELOPED AREA/WASTEGROUND
	REEDBED/FRESHWATER MARSH		



P:\work\mtr\NTR\PLT\DRIVER\MCDONSAS\colour.dwg 14.16.44
 PLOT BY: MTR
 MODELNAME: PLT\DRIVER\MCDONSAS\colour.dwg
 DATE: 14/12/2009 10:00:00 AM

REV	DESCRIPTION	BY	DATE	APPROVED	REV	DESCRIPTION	BY	DATE	APPROVED

DRAWN	YJP
DESIGNED	TWF
CHECKED	KCC
APPROVED	PL
DATE	07/DEC./2009

MTR

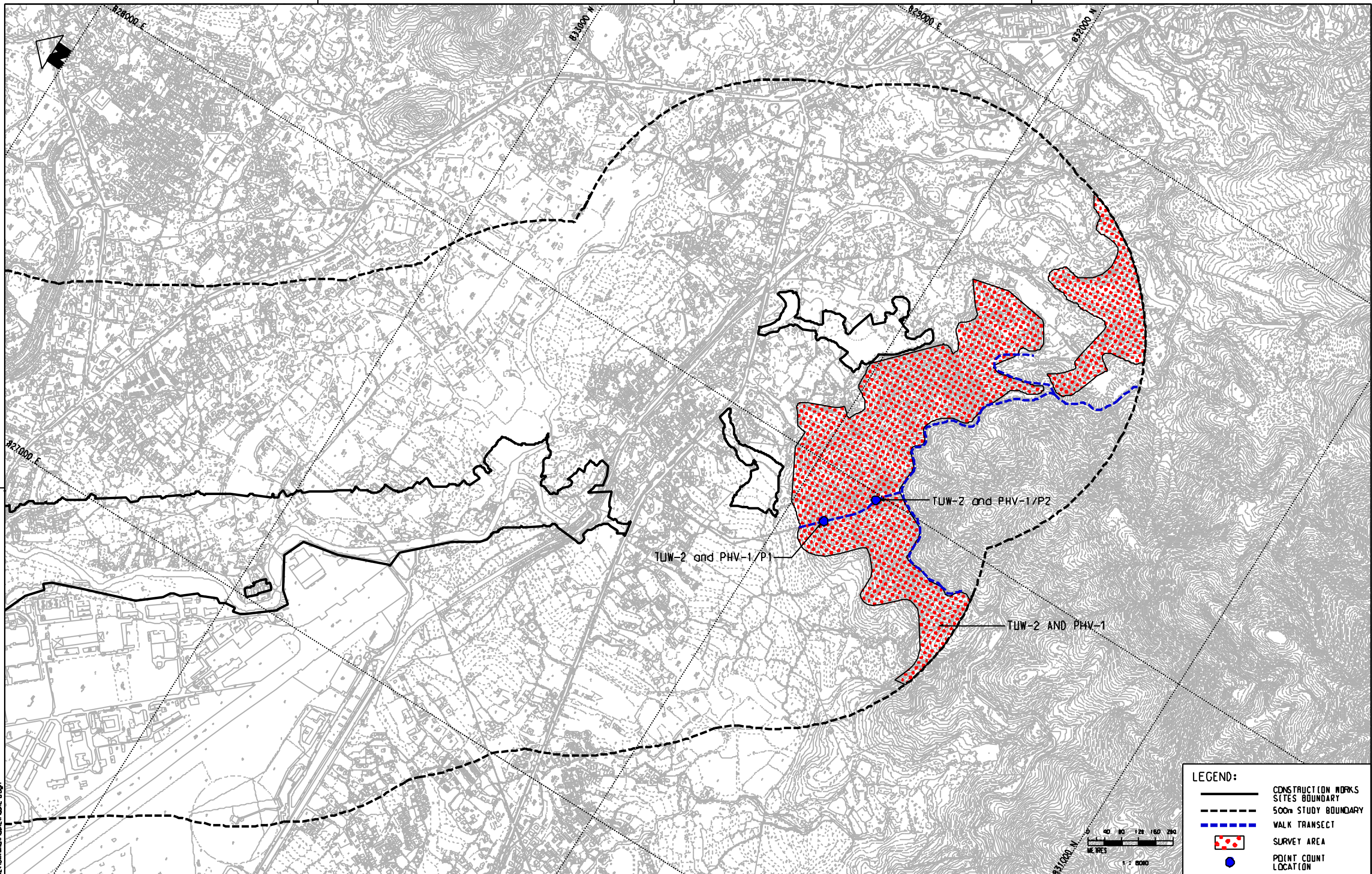
EXPRESS RAIL LINK

AECOM

ORIGINATOR

CADD REF. FIGURE 5.dgn

TITLE		NOL / ERL-300	
BASELINE BIRD SURVEY FOR EIA		PROPOSED SURVEY AREA, POINT COUNT LOCATION AND WALK TRANSECT FOR TUW-1	
SCALE	FIGURE NO.	FIGURE 5	REV
1 : 6000 (A3)			-



LEGEND:

- CONSTRUCTION WORKS SITES BOUNDARY
- 500m STUDY BOUNDARY
- WALK TRANSECT
- SURVEY AREA
- POINT COUNT LOCATION



P:\B\DW\...
 DATE: 2009-12-01
 PROJECT: ...
 4/304

DRAWN	EYG
DESIGNED	TWF
CHECKED	KCC
APPROVED	PL
BATE	01/DEC./2009



EXPRESS RAIL LINK



NOL / ERL-300
 BASELINE BIRD SURVEY FOR EJA
 PROPOSED SURVEY AREA, POINT COUNT LOCATION AND
 WALK TRANSECT FOR TUV-2 AND PHV-1

REV	DESCRIPTION	BY	DATE	APPROVED	REV	DESCRIPTION	BY	DATE	APPROVED

FIGURE 6.dgn

SCALE 1 : 8000 (A3)

FIGURE 6

REV. -

Appendix E
Monitoring Schedule

Actual Construction Dust (24-hr TSP) Impact Monitoring Schedule - November 2016

Note 1: **TSP** denotes Total Suspended Particulate

Nov-2016						
Sunday	Monday	Tuesday	Wednesday	Thursday	Friday	Saturday
		1	2	3 AM3, AM4, AM5, AM6, AM7, AM8	4 AM11, AM12, AM13, AM14, AM15, AM16, AM17	5 AM1, AM2, AM9, AM10
6	7	8	9 AM3, AM4, AM5, AM6, AM7, AM8	10 AM11, AM12, AM13, AM14, AM15, AM16, AM17	11 AM1, AM2, AM9, AM10	12
13	14	15 AM3, AM4, AM5, AM6, AM7, AM8	16 AM11, AM12, AM13, AM14, AM15, AM16, AM17	17 AM1, AM2, AM9, AM10	18	19
20	21 AM3, AM4, AM5, AM6, AM7, AM8	22 AM11, AM12, AM13, AM14, AM15, AM16, AM17	23 AM1, AM2, AM9, AM10	24	25	26 AM3, AM4, AM5, AM6, AM7, AM8
27	28 AM11, AM12, AM13, AM14, AM15, AM16, AM17	29 AM1, AM2, AM9, AM10	30			

Tentative Construction Dust (24-hr TSP) Impact Monitoring Schedule - December 2016

Note 1: **TSP** denotes Total Suspended Particulate

Dec-2016						
Sunday	Monday	Tuesday	Wednesday	Thursday	Friday	Saturday
				1	2 AM3, AM4, AM5, AM6, AM7, AM8	3 AM11, AM12, AM13, AM14, AM15, AM16, AM17
4	5 AM1, AM2, AM9, AM10	6	7	8 AM3, AM4, AM5, AM6, AM7, AM8	9 AM11, AM12, AM13, AM14, AM15, AM16, AM17	10 AM1, AM2, AM9, AM10
11	12	13	14 AM3, AM4, AM5, AM6, AM7, AM8	15 AM11, AM12, AM13, AM14, AM15, AM16, AM17	16 AM1, AM2, AM9, AM10	17
18	19	20 AM3, AM4, AM5, AM6, AM7, AM8	21 AM11, AM12, AM13, AM14, AM15, AM16, AM17	22 AM1, AM2, AM9, AM10	23 AM3, AM4, AM5, AM6, AM7, AM8	24 AM11, AM12, AM13, AM14, AM15, AM16, AM17
25	26	27	28 AM1, AM2, AM9, AM10	29 AM3, AM4, AM5, AM6, AM7, AM8	30 AM11, AM12, AM13, AM14, AM15, AM16, AM17	31

Monitoring Schedule in the Reporting Month (01 November 2016 - 30 November 2016)

Date	CN1 No. 142 Mai Po San Tsuen	CN2 Mai Po San Tsuen Village Hse	CN3 Yau Tam Mei Village House	CN4 Yau Tam Mei Village House	CN5 Kong Tai Road Village House	CN6 Kong Tai Road Village House	CN7 House 93, Seasons Villas	CN8 DD110 LOT 482, Wang Toi Shan	CN9 Leung Uk Tsuen Village House	CN10 Leung Uk Tsuen Squats	CN11 182B, Wang Toi Shan San Tsuen	CN12 630 Sheung Tsuen	CN13 No. 489H Tse Uk Tsuen	CN14 Tse Uk Tsuen	CN15 No. 305B - Sheung Tsuen San Tsuen Village	CN16 DD 114 LOT 1405 Sheung Tsuen
01-Nov-16						✓										
02-Nov-16		✓	✓	✓	✓		✓	✓	✓	✓	✓	✓	✓	✓	✓	✓
03-Nov-16																
04-Nov-16																
05-Nov-16																
06-Nov-16																
07-Nov-16																
08-Nov-16															✓	
09-Nov-16		✓	✓	✓	✓	✓	✓	✓	✓	✓	✓	✓	✓	✓	✓	✓
10-Nov-16																
11-Nov-16																
12-Nov-16																
13-Nov-16																
14-Nov-16					✓											
15-Nov-16																
16-Nov-16		✓	✓	✓		✓	✓	✓	✓	✓	✓	✓	✓	✓	✓	✓
17-Nov-16																
18-Nov-16																
19-Nov-16																
20-Nov-16																
21-Nov-16																
22-Nov-16																
23-Nov-16																
24-Nov-16		✓	✓	✓	✓	✓	✓	✓	✓	✓	✓	✓	✓	✓	✓	✓
25-Nov-16																
26-Nov-16																
27-Nov-16																
28-Nov-16						✓		✓								
29-Nov-16																
30-Nov-16		✓	✓	✓	✓		✓		✓	✓	✓	✓	✓	✓	✓	✓

- Impact monitoring at No. 142 Mai Po San Tsuen (CN 1) had been temporarily suspended since December 2012 due to house removal. Monitoring at this location will be resumed when an alternative location is determined.

Monitoring Schedule in the Reporting Month (01 November 2016 - 30 November 2016)

Date	CN18	CN19	CN20	CN21	CN22	CN23	CN24	CN25	CN26	CN27	CN28	CN29	CN30	CN31	CN32	CN33	CN34
	Sau Shan House	Sun Fung Centre	VTC Kwai Chung	Po Leung Kuk Tong Nai Kan College	Block I, Lai Chi Kok Reception Centre	HKIVE Haking Wong Waterfront Annex	St. Andrew Primary School	St. Mary's Church Mok Hing Yiu College	Ying Wah College	Cheong Shun House, Nam Cheong Estate	Tower 6, Harbour Green	Yaumati Catholic Primary School	Man Cheong Street Refuse Collection Point	Tower 6, Sorrento	Tower 3, The Waterfront	Star Tower, The Arch	The Victoria Towers
01-Nov-16																	
02-Nov-16	✓	✓	✓	✓	✓		✓	✓	✓		✓	✓	✓		✓	✓	✓
03-Nov-16																	
04-Nov-16																	
05-Nov-16																	
06-Nov-16																	
07-Nov-16																	
08-Nov-16		✓															
09-Nov-16	✓		✓	✓	✓		✓	✓	✓		✓	✓	✓		✓	✓	✓
10-Nov-16																	
11-Nov-16																	
12-Nov-16																	
13-Nov-16																	
14-Nov-16																	
15-Nov-16																	
16-Nov-16	✓	✓	✓	✓	✓		✓	✓	✓		✓	✓	✓		✓	✓	✓
17-Nov-16																	
18-Nov-16																	
19-Nov-16																	
20-Nov-16																	
21-Nov-16																	
22-Nov-16																	
23-Nov-16																	
24-Nov-16	✓	✓	✓	✓	✓		✓	✓	✓		✓	✓	✓		✓	✓	✓
25-Nov-16																	
26-Nov-16																	
27-Nov-16																	
28-Nov-16	✓																
29-Nov-16																	
30-Nov-16		✓	✓	✓	✓		✓	✓	✓		✓	✓	✓		✓	✓	✓

- Impact monitoring at HKIVE Haking Wong Waterfront Annex (CN 23) has been suspended from March 2015 due to completion of works at CN23.

'- Due to completion of works in the vicinity at CN27, monitoring at Nam Cheong Estate (CN 27) has been suspended from September 2015.

'- Impact monitoring at Tower 6, Sorrento (CN31) had been temporarily suspended since end of August 2014 due to objection from the OC of Sorrento in August 2014. Monitoring at this location would be resumed when an alternative location is determined.

Monitoring Schedule in the Next Reporting Month (01 December 2016 - 31 December 2016)

Date	CN1 No. 142 Mai Po San Tsuen	CN2 Mai Po San Tsuen Village Hse	CN3 Yau Tam Mei Village House	CN4 Yau Tam Mei Village House	CN5 Kong Tai Road Village House	CN6 Kong Tai Road Village House	CN7 House 93, Seasons Villas	CN8 DD110 LOT 482, Wang Toi Shan	CN9 Leung Uk Tsuen Village House	CN10 Leung Uk Tsuen Squats	CN11 182B, Wang Toi Shan San Tsuen	CN12 630 Sheung Tsuen	CN13 No. 489H Tse Uk Tsuen	CN14 Tse Uk Tsuen	CN15 No. 305B - Sheung Tsuen San Tsuen Village	CN16 DD 114 LOT 1405 Sheung Tsuen
01-Dec-16																
02-Dec-16																
03-Dec-16																
04-Dec-16																
05-Dec-16								✓	✓	✓	✓	✓	✓	✓		
06-Dec-16			✓	✓	✓	✓	✓									
07-Dec-16																
08-Dec-16		✓														
09-Dec-16															✓	✓
10-Dec-16																
11-Dec-16																
12-Dec-16								✓	✓	✓	✓	✓	✓	✓		
13-Dec-16			✓	✓	✓	✓	✓									
14-Dec-16																
15-Dec-16		✓														
16-Dec-16															✓	✓
17-Dec-16																
18-Dec-16																
19-Dec-16								✓	✓	✓	✓	✓	✓	✓		
20-Dec-16			✓	✓	✓	✓	✓									
21-Dec-16																
22-Dec-16		✓														
23-Dec-16															✓	✓
24-Dec-16																
25-Dec-16																
26-Dec-16																
27-Dec-16																
28-Dec-16			✓	✓	✓	✓	✓	✓	✓	✓	✓	✓	✓	✓		
29-Dec-16		✓														
30-Dec-16															✓	✓
31-Dec-16																

- Impact monitoring at No. 142 Mai Po San Tsuen (CN 1) had been temporarily suspended since December 2012 due to house removal. Monitoring at this location will be resumed when an alternative location is determined.

Monitoring Schedule in the Next Reporting Month (01 December 2016 - 31 December 2016)

Date	CN18	CN19	CN20	CN21	CN22	CN23	CN24	CN25	CN26	CN27	CN28	CN29	CN30	CN31	CN32	CN33	CN34
	Sau Shan House	Sun Fung Centre	VTC Kwai Chung	Po Leung Kuk Tong Nai Kan College	Block I, Lai Chi Kok Reception Centre	HKIVE Haking Wong Waterfront Annex	St. Andrew Primary School	St. Mary's Church Mok Hing Yiu College	Ying Wah College	Cheong Shun House, Nam Cheong Estate	Tower 6, Harbour Green	Yaumati Catholic Primary School	Man Cheong Street Refuse Collection Point	Tower 6, Sorrento	Tower 3, The Waterfront	Star Tower, The Arch	The Victoria Towers
01-Dec-16																	
02-Dec-16																	
03-Dec-16																	
04-Dec-16																	
05-Dec-16			✓		✓		✓	✓	✓		✓	✓	✓				
06-Dec-16																	
07-Dec-16																	
08-Dec-16															✓	✓	✓
09-Dec-16	✓	✓		✓													
10-Dec-16																	
11-Dec-16																	
12-Dec-16			✓		✓		✓	✓	✓		✓	✓	✓				
13-Dec-16																	
14-Dec-16																	
15-Dec-16															✓	✓	✓
16-Dec-16	✓	✓		✓													
17-Dec-16																	
18-Dec-16																	
19-Dec-16			✓		✓		✓	✓	✓		✓	✓	✓				
20-Dec-16																	
21-Dec-16																	
22-Dec-16															✓	✓	✓
23-Dec-16	✓	✓		✓													
24-Dec-16																	
25-Dec-16																	
26-Dec-16																	
27-Dec-16																	
28-Dec-16			✓		✓		✓	✓	✓		✓	✓	✓				
29-Dec-16															✓	✓	✓
30-Dec-16	✓	✓		✓													
31-Dec-16																	

- Impact monitoring at HKIVE Haking Wong Waterfront Annex (CN 23) has been suspended from March 2015 due to completion of works at CN23.

'- Due to completion of works in the vicinity at CN27, monitoring at Nam Cheong Estate (CN 27) has been suspended from September 2015.

'- Impact monitoring at Tower 6, Sorrento (CN31) had been temporarily suspended since end of August 2014 due to objection from the OC of Sorrento in August 2014. Monitoring at this location would be resumed when an alternative location is determined.

Appendix E Monitoring Schedule

Works Area	Survey Site	Date of Survey in November 2016	Tentative Date of Survey in December 2016
MPV	MPV-1	11 November 2016	16 December 2016
Access road leading to TPP	TPP-1	25 November 2016	16 December 2016
Access road leading to TPP	TPP-2	25 November 2016	16 December 2016
Access road leading to TPP	TPP-3	25 November 2016	16 December 2016
Access road leading to SSS / ERS	SSS-1	25 November 2016	16 December 2016
Access road leading to SSS / ERS	SSS-2a	25 November 2016	16 December 2016
Access road leading to SSS / ERS	SSS-2b	25 November 2016	16 December 2016
Access road leading to SSS / ERS	SSS-3	25 November 2016	16 December 2016
TUW	TUW-1	25 November 2016	16 December 2016
TUW	TUW-2 (grouped with PHV-1 due to overlapping of survey area)	25 November 2016	16 December 2016
PHV	PHV-1 (grouped with TUW-2 due to overlapping of survey area)	25 November 2016	16 December 2016

Appendix F
Graphical Plots of
Monitoring Results

APPENDIX F: Air Quality Monitoring Results - 24-hour TSP Monitoring

- AM1

Date	24-hour TSP Monitoring Results	Action Level	Limit Level
	($\mu\text{g}/\text{m}^3$)	($\mu\text{g}/\text{m}^3$)	($\mu\text{g}/\text{m}^3$)
2016-11-05	98.5	217.3	260
2016-11-11	91.6	217.3	260
2016-11-17	76.8	217.3	260
2016-11-23	19.8	217.3	260
2016-11-29	110.0	217.3	260

- AM2

Date	24-hour TSP Monitoring Results	Action Level	Limit Level
	($\mu\text{g}/\text{m}^3$)	($\mu\text{g}/\text{m}^3$)	($\mu\text{g}/\text{m}^3$)
2016-11-05	74.4	179.4	260
2016-11-11	74.5	179.4	260
2016-11-17	63.5	179.4	260
2016-11-23	9.7	179.4	260
2016-11-29	82.2	179.4	260

- AM3

Date	24-hour TSP Monitoring Results	Action Level	Limit Level
	($\mu\text{g}/\text{m}^3$)	($\mu\text{g}/\text{m}^3$)	($\mu\text{g}/\text{m}^3$)
2016-11-03	133.2	154.7	260
2016-11-09	106.2	154.7	260
2016-11-15	152.7	154.7	260
2016-11-21	58.4	154.7	260
2016-11-26	31.7	154.7	260

- AM4

Date	24-hour TSP Monitoring Results	Action Level	Limit Level
	($\mu\text{g}/\text{m}^3$)	($\mu\text{g}/\text{m}^3$)	($\mu\text{g}/\text{m}^3$)
2016-11-03	67.7	148.6	260
2016-11-09	46.0	148.6	260
2016-11-15	42.1	148.6	260
2016-11-21	5.0	148.6	260
2016-11-26	31.6	148.6	260

- AM5

Date	24-hour TSP Monitoring Results	Action Level	Limit Level
	($\mu\text{g}/\text{m}^3$)	($\mu\text{g}/\text{m}^3$)	($\mu\text{g}/\text{m}^3$)
2016-11-03	60.2	152	260
2016-11-09	76.0	152	260
2016-11-15	103.9	152	260
2016-11-21	51.8	152	260
2016-11-26	25.3	152	260

- AM6

Date	24-hour TSP Monitoring Results	Action Level	Limit Level
	($\mu\text{g}/\text{m}^3$)	($\mu\text{g}/\text{m}^3$)	($\mu\text{g}/\text{m}^3$)
2016-11-03	54.9	145.6	260
2016-11-09	65.7	145.6	260
2016-11-15	66.1	145.6	260
2016-11-21	31.4	145.6	260
2016-11-26	37.9	145.6	260

- AM7

Date	24-hour TSP Monitoring Results	Action Level	Limit Level
	($\mu\text{g}/\text{m}^3$)	($\mu\text{g}/\text{m}^3$)	($\mu\text{g}/\text{m}^3$)
2016-11-03	68.2	149.8	260
2016-11-09	63.6	149.8	260
2016-11-15	60.6	149.8	260
2016-11-21	37.8	149.8	260
2016-11-26	27.7	149.8	260

- AM8

Date	24-hour TSP Monitoring Results	Action Level	Limit Level
	($\mu\text{g}/\text{m}^3$)	($\mu\text{g}/\text{m}^3$)	($\mu\text{g}/\text{m}^3$)
2016-11-03	59.6	158.2	260
2016-11-09	65.7	158.2	260
2016-11-15	84.9	158.2	260
2016-11-21	14.0	158.2	260
2016-11-26	23.4	158.2	260

APPENDIX F: Air Quality Monitoring Results - 24-hour TSP Monitoring

- AM9

Date	24-hour TSP Monitoring Results	Action Level	Limit Level
	($\mu\text{g}/\text{m}^3$)	($\mu\text{g}/\text{m}^3$)	($\mu\text{g}/\text{m}^3$)
2016-11-05	53.8	171.2	260
2016-11-11	39.7	171.2	260
2016-11-17	55.6	171.2	260
2016-11-23	11.3	171.2	260
2016-11-29	64.8	171.2	260

- AM10

Date	24-hour TSP Monitoring Results	Action Level	Limit Level
	($\mu\text{g}/\text{m}^3$)	($\mu\text{g}/\text{m}^3$)	($\mu\text{g}/\text{m}^3$)
2016-11-05	87.5	174.8	260
2016-11-11	38.1	174.8	260
2016-11-17	59.5	174.8	260
2016-11-23	3.2	174.8	260
2016-11-29	57.1	174.8	260

- AM11

Date	24-hour TSP Monitoring Results	Action Level	Limit Level
	($\mu\text{g}/\text{m}^3$)	($\mu\text{g}/\text{m}^3$)	($\mu\text{g}/\text{m}^3$)
2016-11-04	67.4	160.3	260
2016-11-10	19.0	160.3	260
2016-11-16	52.0	160.3	260
2016-11-22	4.8	160.3	260
2016-11-28	29.3	160.3	260

- AM12

Date	24-hour TSP Monitoring Results	Action Level	Limit Level
	($\mu\text{g}/\text{m}^3$)	($\mu\text{g}/\text{m}^3$)	($\mu\text{g}/\text{m}^3$)
2016-11-04	60.7	162.5	260
2016-11-10	20.3	162.5	260
2016-11-16	52.1	162.5	260
2016-11-22	21.6	162.5	260
2016-11-28	18.1	162.5	260

- AM13

Date	24-hour TSP Monitoring Results	Action Level	Limit Level
	($\mu\text{g}/\text{m}^3$)	($\mu\text{g}/\text{m}^3$)	($\mu\text{g}/\text{m}^3$)
2016-11-04	71.3	180.3	260
2016-11-10	25.5	180.3	260
2016-11-16	73.7	180.3	260
2016-11-22	21.3	180.3	260
2016-11-28	39.6	180.3	260

- AM14

Date	24-hour TSP Monitoring Results	Action Level	Limit Level
	($\mu\text{g}/\text{m}^3$)	($\mu\text{g}/\text{m}^3$)	($\mu\text{g}/\text{m}^3$)
2016-11-04	80.0	158.2	260
2016-11-10	29.5	158.2	260
2016-11-16	69.4	158.2	260
2016-11-22	22.6	158.2	260
2016-11-28	39.1	158.2	260

- AM15

Date	24-hour TSP Monitoring Results	Action Level	Limit Level
	($\mu\text{g}/\text{m}^3$)	($\mu\text{g}/\text{m}^3$)	($\mu\text{g}/\text{m}^3$)
2016-11-04	39.7	168.8	260
2016-11-10	59.4	168.8	260
2016-11-16	61.6	168.8	260
2016-11-22	20.8	168.8	260
2016-11-28	33.3	168.8	260

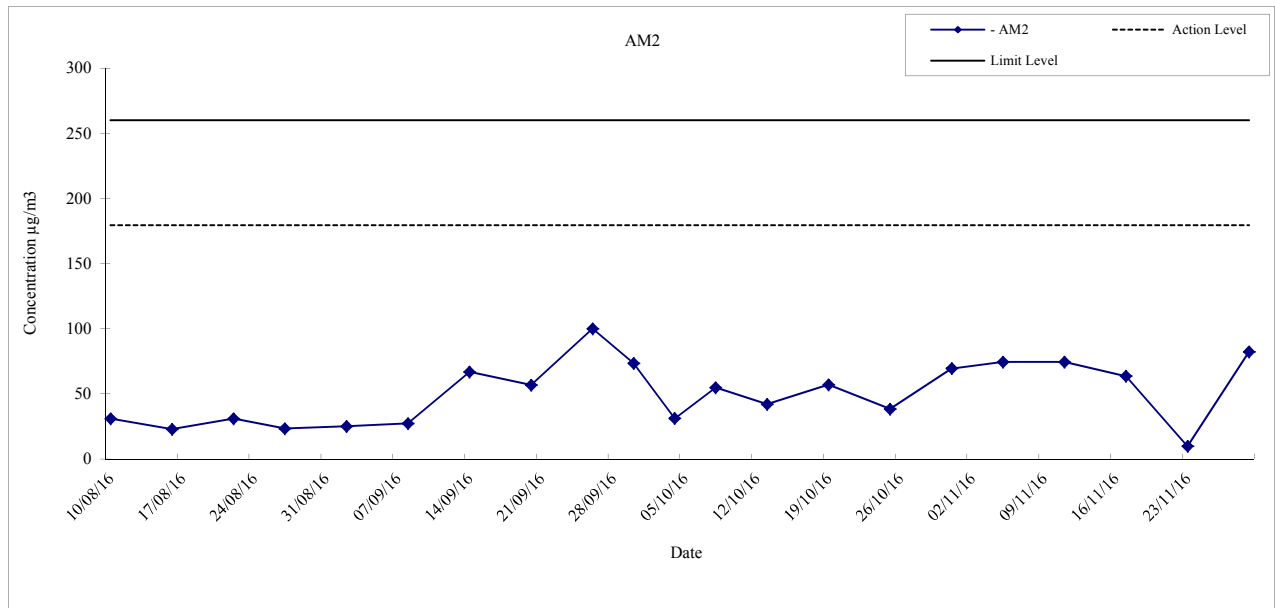
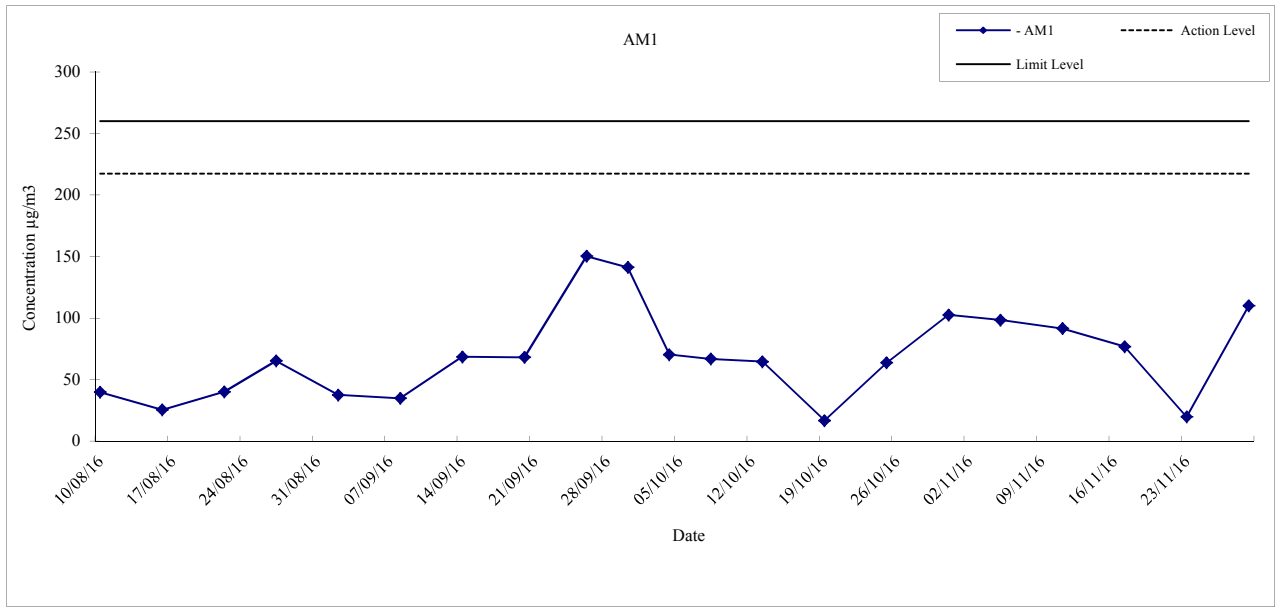
- AM16


Date	24-hour TSP Monitoring Results	Action Level	Limit Level
	($\mu\text{g}/\text{m}^3$)	($\mu\text{g}/\text{m}^3$)	($\mu\text{g}/\text{m}^3$)
2016-11-04	45.4	155.9	260
2016-11-10	71.3	155.9	260
2016-11-16	60.4	155.9	260
2016-11-22	12.0	155.9	260
2016-11-28	54.4	155.9	260

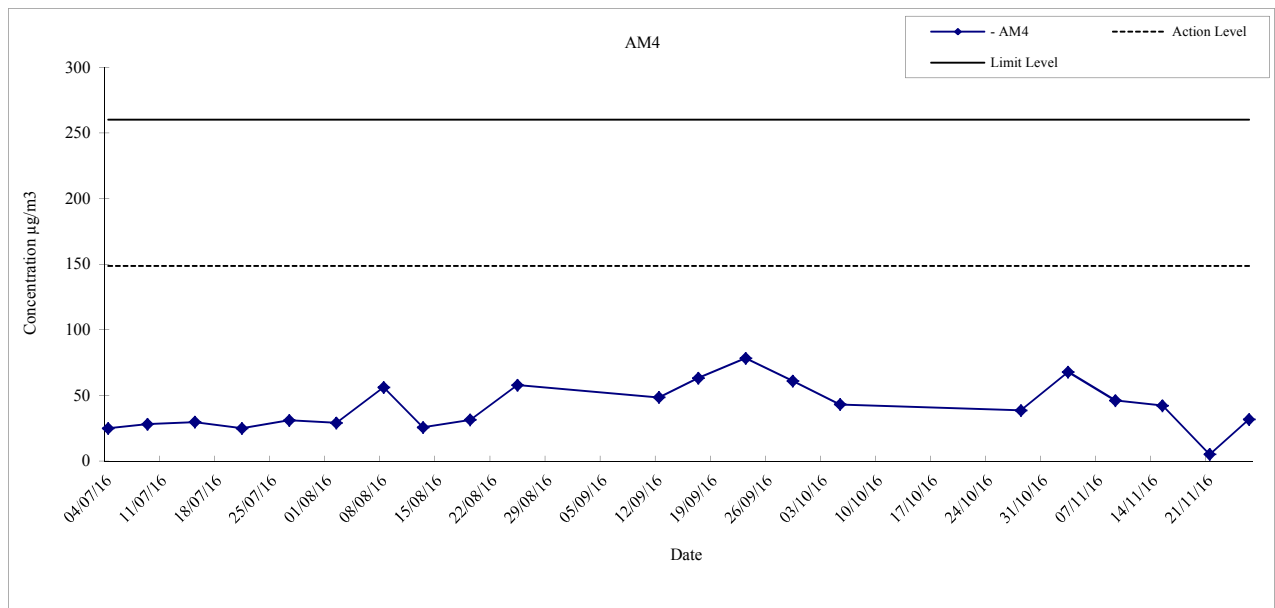
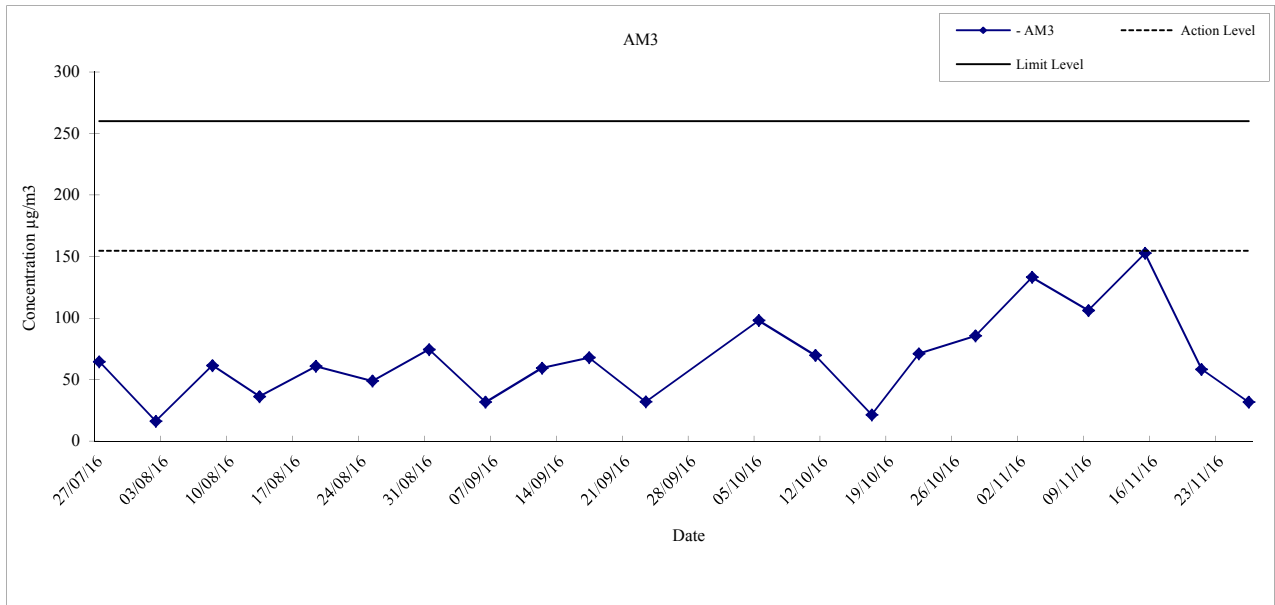
- AM17

Date	24-hour TSP Monitoring Results	Action Level	Limit Level
	($\mu\text{g}/\text{m}^3$)	($\mu\text{g}/\text{m}^3$)	($\mu\text{g}/\text{m}^3$)
2016-11-04	56.0	179.3	260
2016-11-10	36.7	179.3	260
2016-11-16	71.6	179.3	260
2016-11-22	20.8	179.3	260
2016-11-28	41.5	179.3	260

Remark: *Bold value indicated an Action level exceedance*
Bold & Italic value indicated an Limit level exceedance




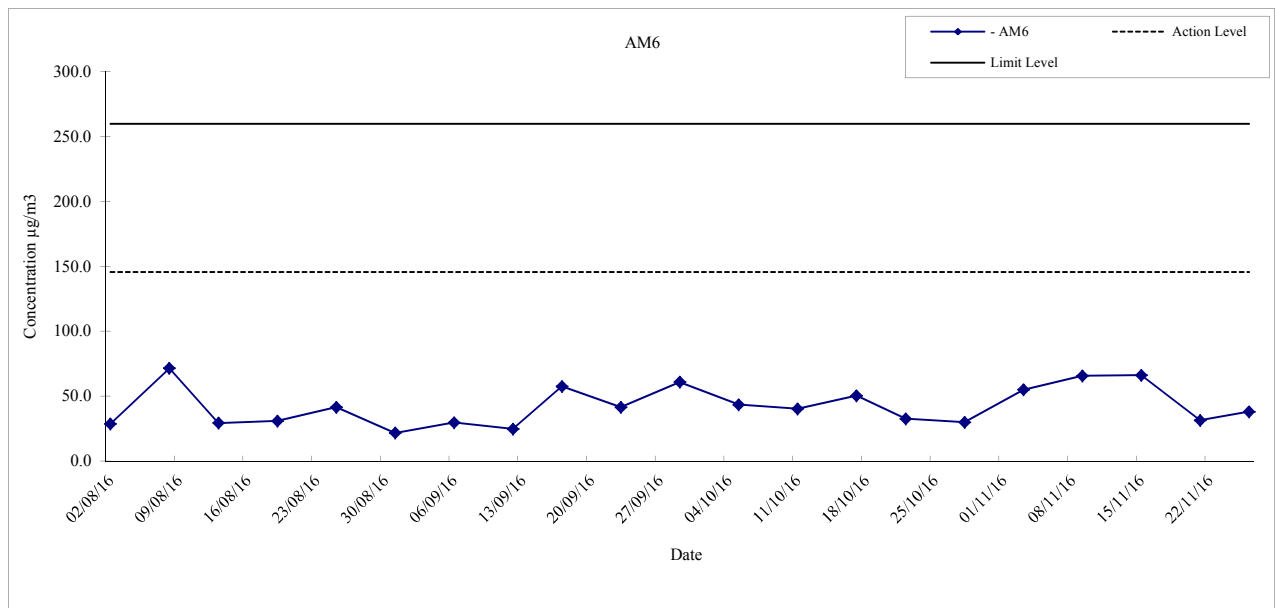
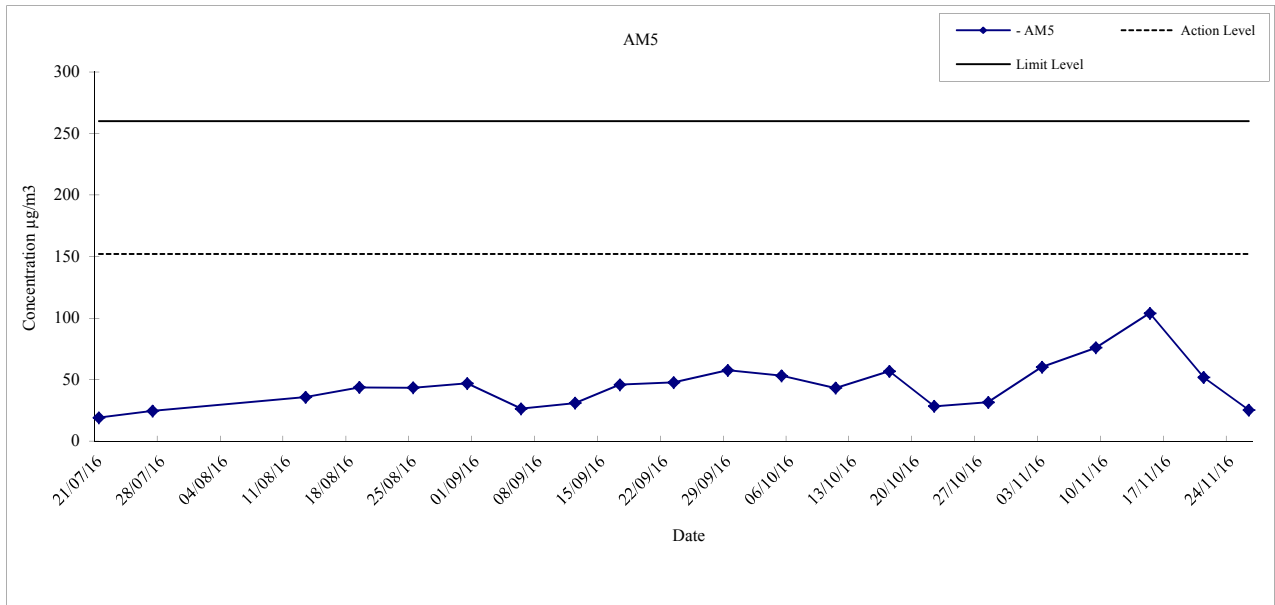
	Hong Kong Section of Guangzhou-Shenzhen-Hong Kong Express Rail Link Graphical Presentation of 24-hour TSP Monitoring Result for Location AM1 and AM2	Date	2016
		APPENDIX	F




* 24-hr TSP impact monitoring for AM3 was suspended on 29 September 2016 due to electricity supply problem. The 24-hr TSP impact monitoring has been resumed on 5 October 2016.

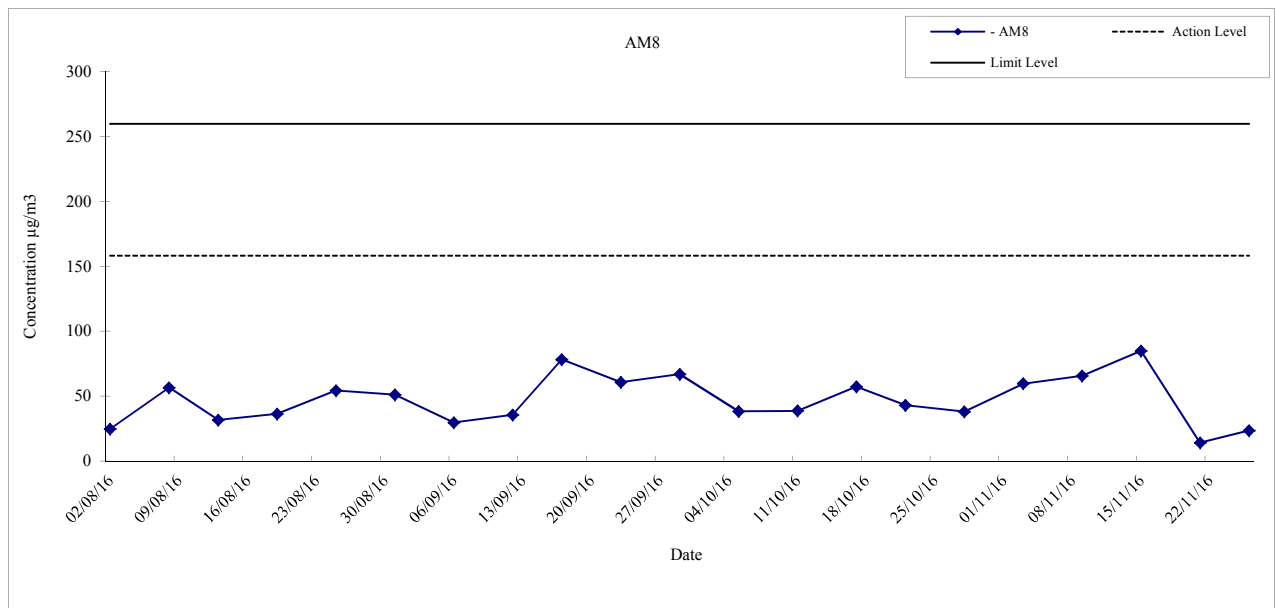
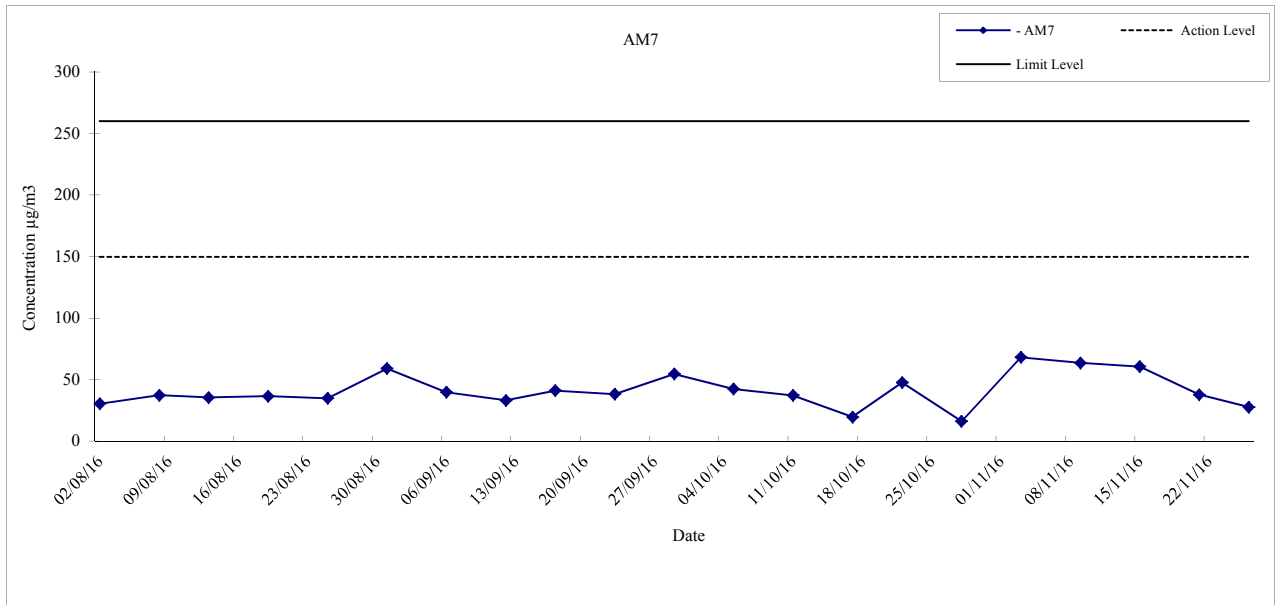
* 24-hr TSP impact monitoring for AM4 was suspended on 11, 17 and 22 October 2016 due to electricity supply problem. The 24-hr TSP impact monitoring has been resumed on 28 October 2016.


	Hong Kong Section of Guangzhou-Shenzhen-Hong Kong Express Rail Link	Date	2016
	Graphical Presentation of 24-hour TSP Monitoring Result for Location AM3 and AM4	APPENDIX	F

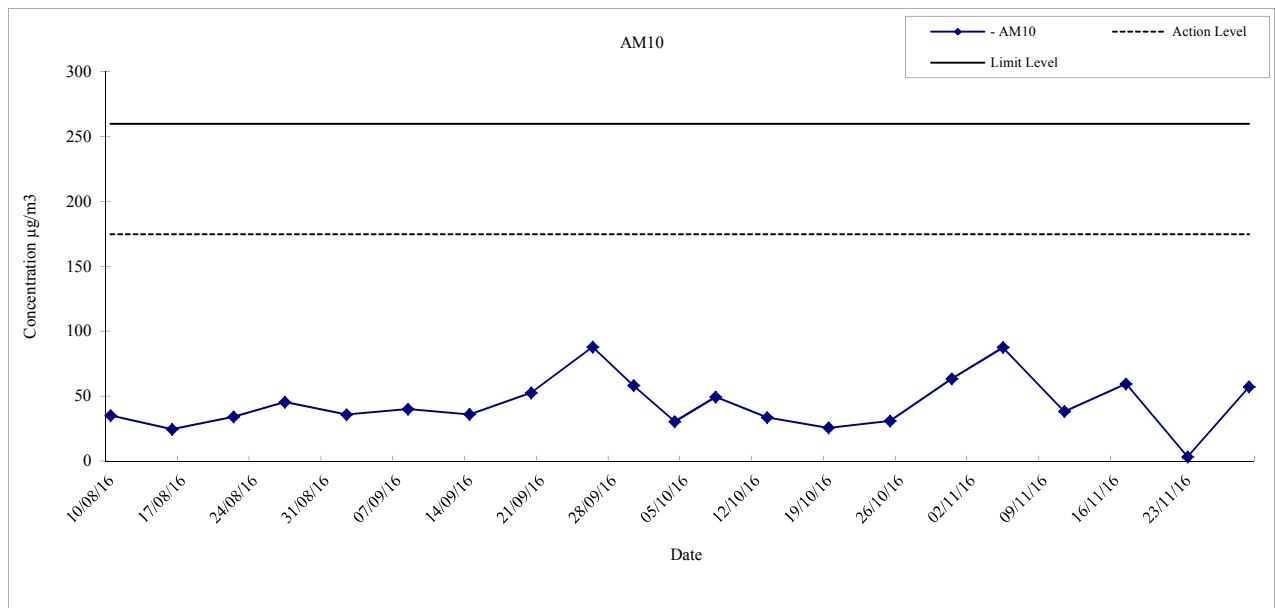
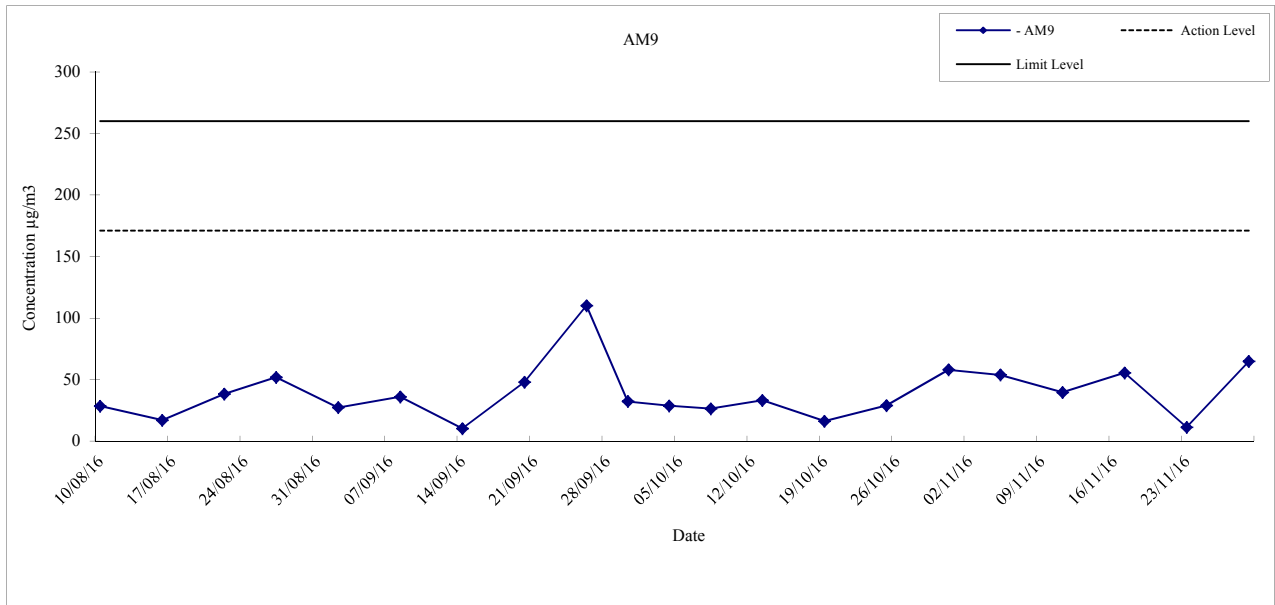



- 24-hr TSP impact monitoring for AM6 was suspended on 27 July 2016 due to power supply problem.

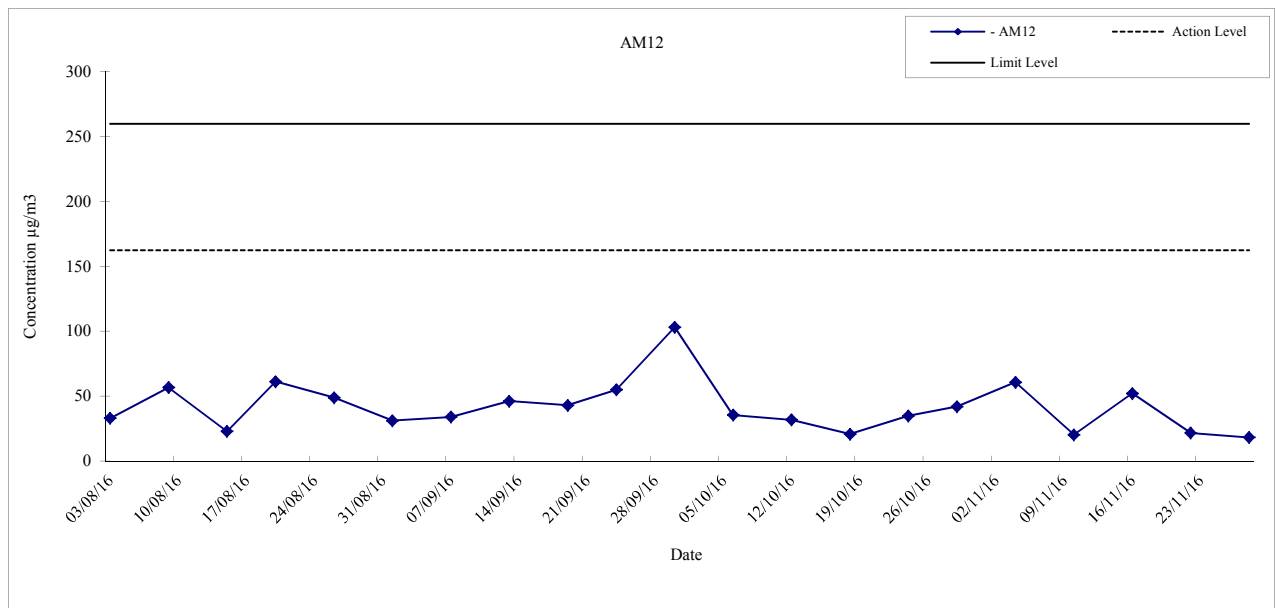
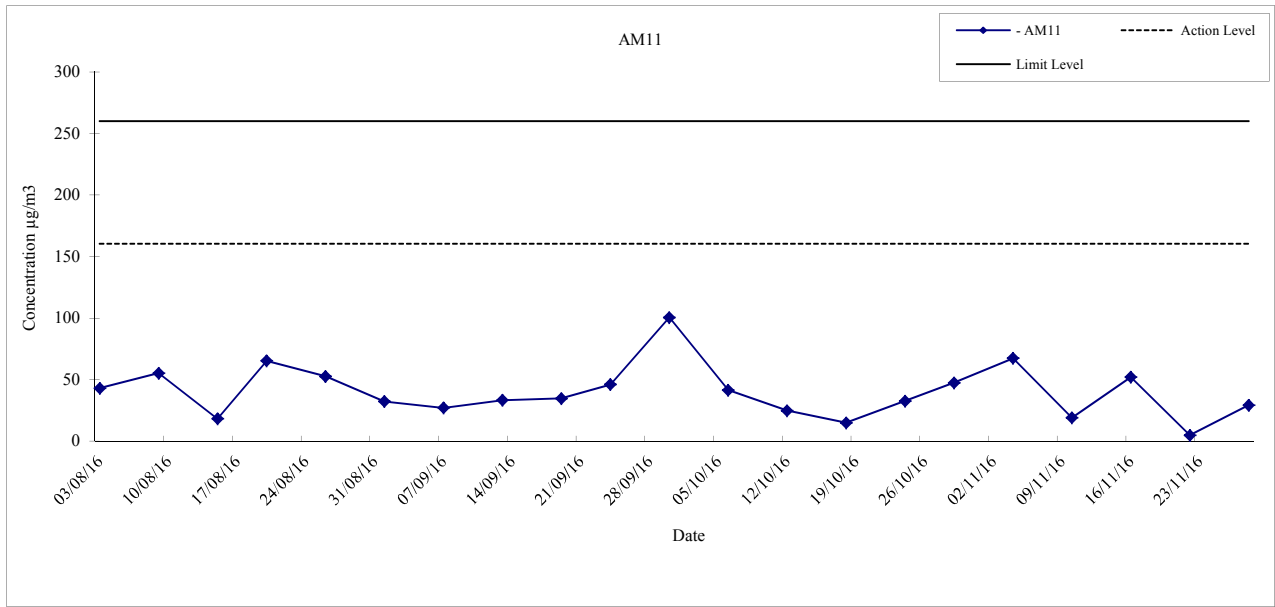
	Hong Kong Section of Guangzhou-Shenzhen-Hong Kong Express Rail Link Graphical Presentation of 24-hour TSP Monitoring Result for Location AM5 and AM6	Date	2016
		APPENDIX	F




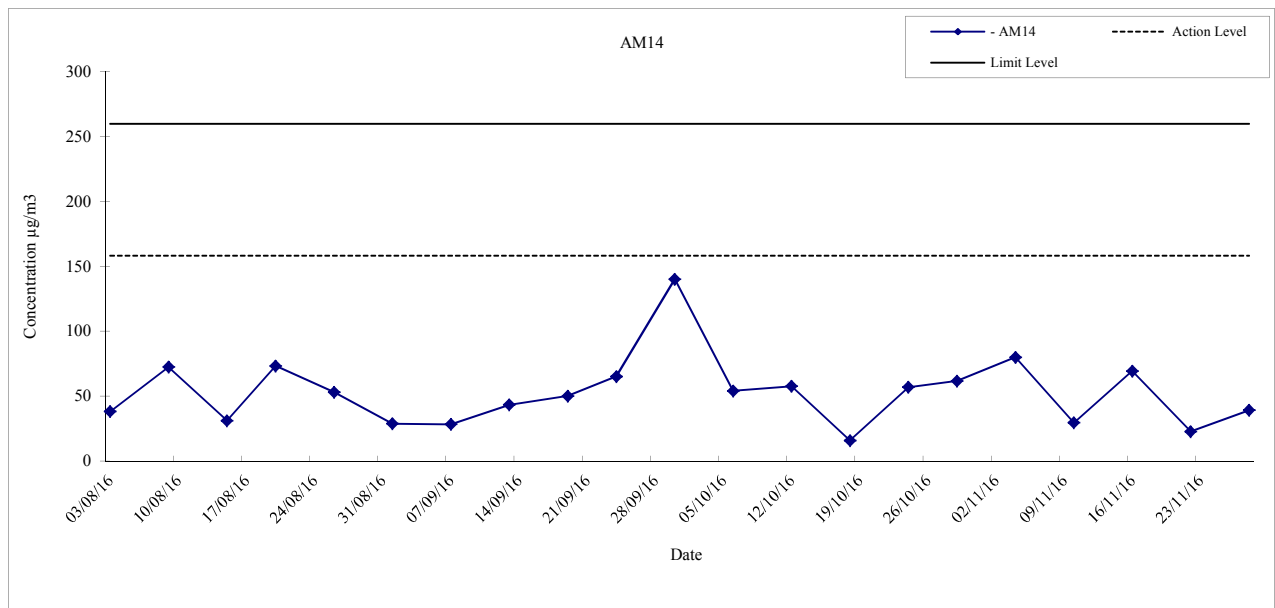
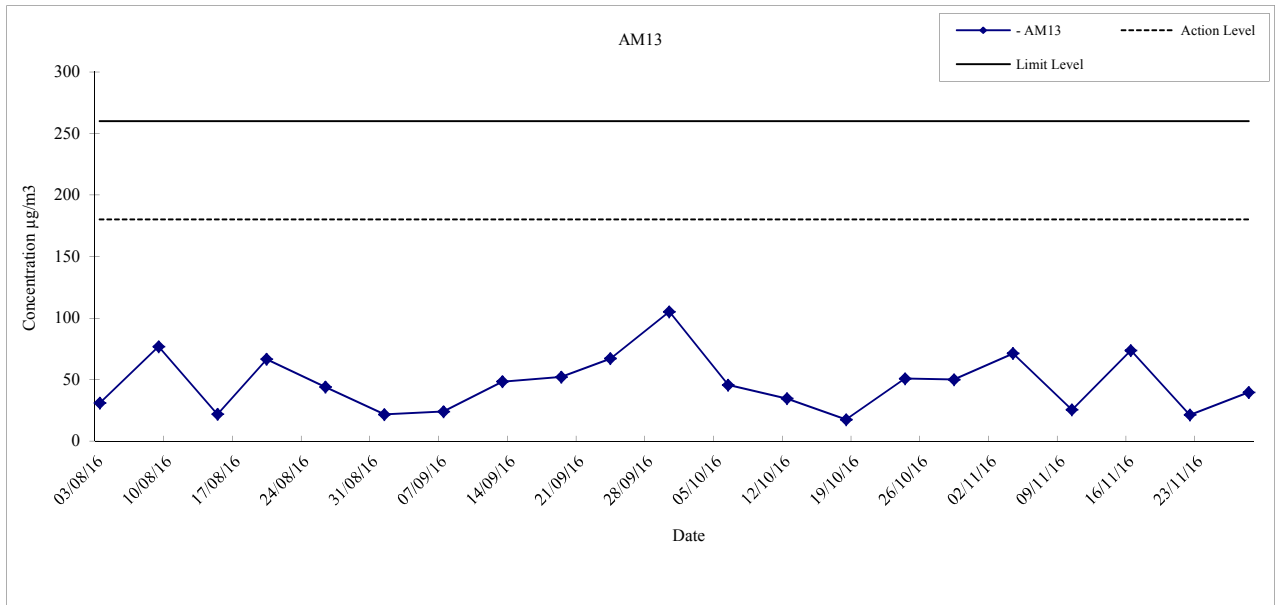
	Hong Kong Section of Guangzhou-Shenzhen-Hong Kong Express Rail Link	Date	2016
	Graphical Presentation of 24-hour TSP Monitoring Result for Location AM7 and AM8	APPENDIX	F




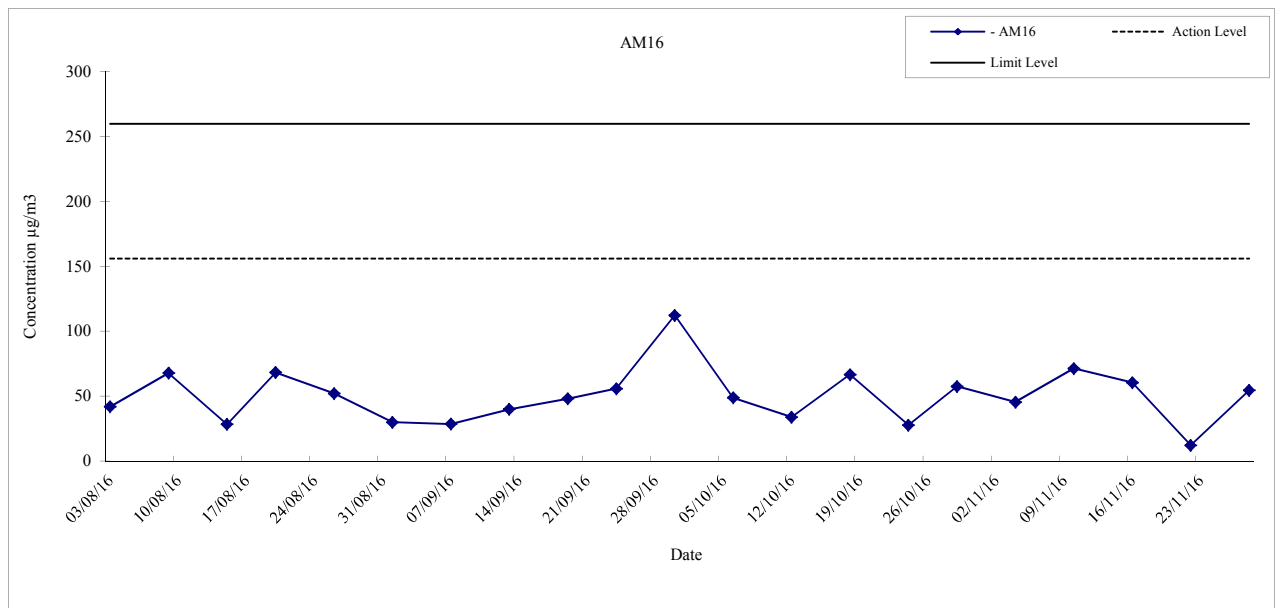
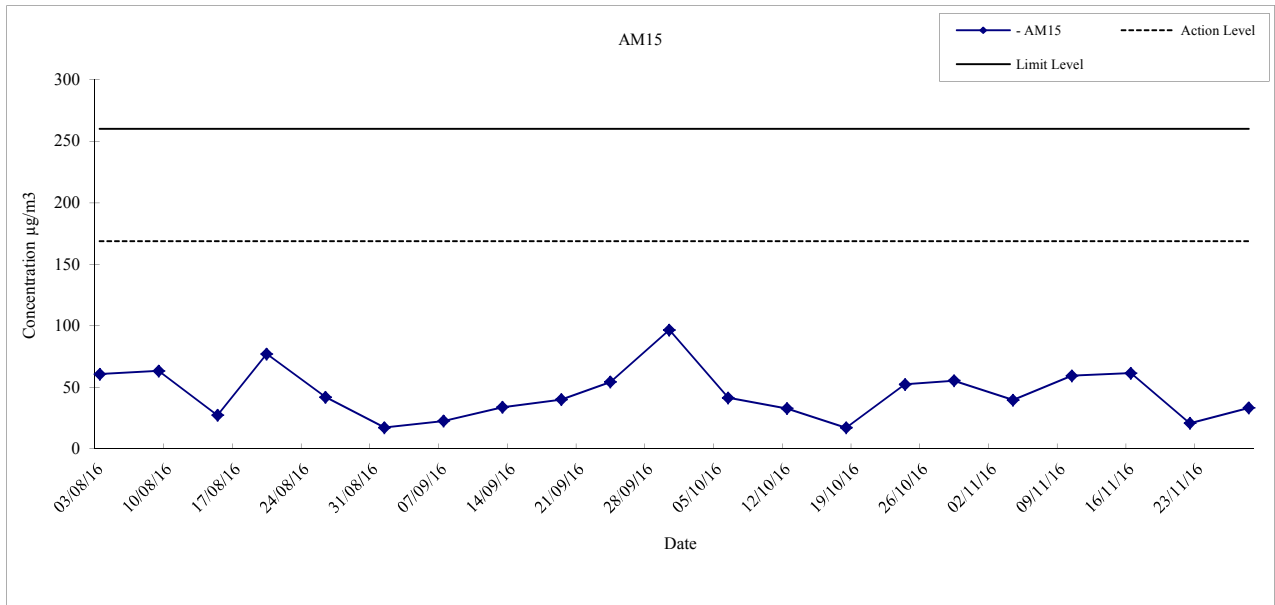
	Hong Kong Section of Guangzhou-Shenzhen-Hong Kong Express Rail Link Graphical Presentation of 24-hour TSP Monitoring Result for Location AM9 and AM10	Date	2016
		APPENDIX	F




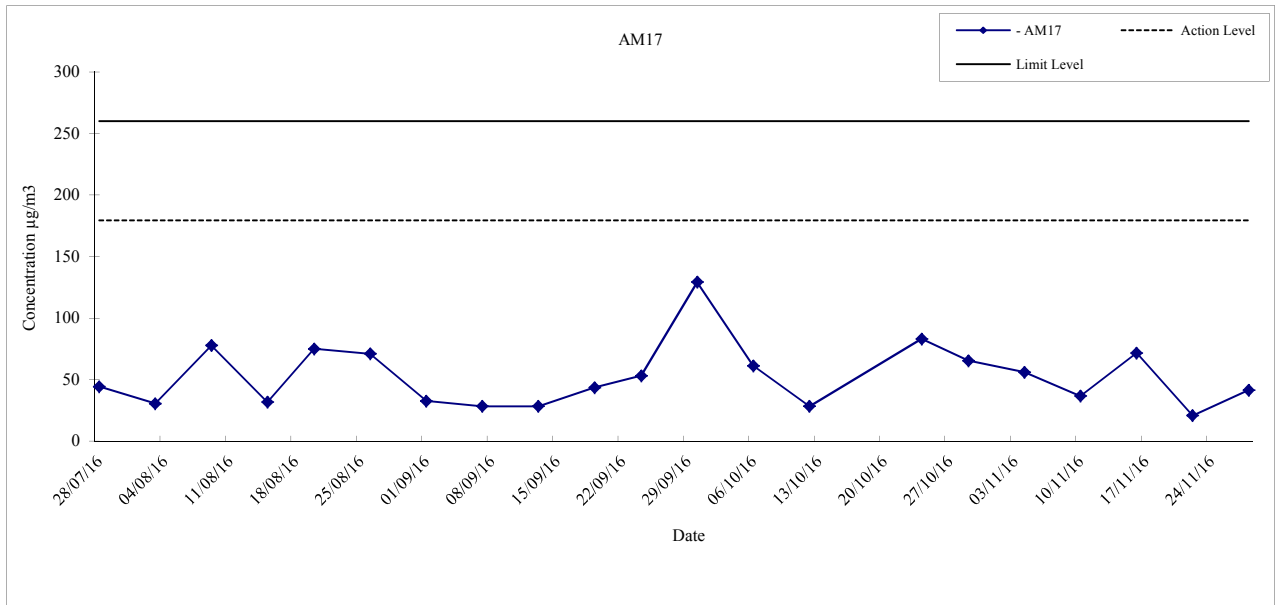
	Hong Kong Section of Guangzhou-Shenzhen-Hong Kong Express Rail Link Graphical Presentation of 24-hour TSP Monitoring Result for Location AM11 and AM12	Date	2016
		APPENDIX	F




	Hong Kong Section of Guangzhou-Shenzhen-Hong Kong Express Rail Link Graphical Presentation of 24-hour TSP Monitoring Result for Location AM13 and AM14	Date	2016
		APPENDIX	F



	Hong Kong Section of Guangzhou-Shenzhen-Hong Kong Express Rail Link Graphical Presentation of 24-hour TSP Monitoring Result for Location AM15 and AM16	Date	2016
		APPENDIX	F



* 24-hr TSP impact monitoring for AM17 was suspended on 18 October 2016 due to electricity supply problem. The 24-hr TSP impact monitoring has been resumed on 24 October 2016.

	Hong Kong Section of Guangzhou-Shenzhen-Hong Kong Express Rail Link	Date	2016
	Graphical Presentation of 24-hour TSP Monitoring Result for Location AM17	APPENDIX	F

APPENDIX F: Noise Monitoring Results

- CN1

Date	Noise Monitoring Results	Limit Level	Exceedance?
	Leq, dB(A)	Leq, dB(A)	
N/A			

- CN2

Date	Noise Monitoring Results	Limit Level	Exceedance?
	Leq, dB(A)	Leq, dB(A)	
2016-11-02	57	75	N
2016-11-09	64	75	N
2016-11-16	56	75	N
2016-11-24	58	75	N
2016-11-30	62	75	N

- CN3

Date	Noise Monitoring Results	Limit Level	Exceedance?
	Leq, dB(A)	Leq, dB(A)	
2016-11-02	53	75	N
2016-11-09	54	75	N
2016-11-16	53	75	N
2016-11-24	54	75	N
2016-11-30	55	75	N

- CN4

Date	Noise Monitoring Results	Limit Level	Exceedance?
	Leq, dB(A)	Leq, dB(A)	
2016-11-02	48	75	N
2016-11-09	49	75	N
2016-11-16	50	75	N
2016-11-24	53	75	N
2016-11-30	51	75	N

- CN5

Date	Noise Monitoring Results	Limit Level	Exceedance?
	Leq, dB(A)	Leq, dB(A)	
2016-11-02	59	75	N
2016-11-09	56	75	N
2016-11-14	66	75	N
2016-11-24	65	75	N
2016-11-30	64	75	N

- CN6

Date	Noise Monitoring Results	Limit Level	Exceedance?
	Leq, dB(A)	Leq, dB(A)	
2016-11-01	72	75	N
2016-11-09	55	75	N
2016-11-16	67	75	N
2016-11-24	62	75	N
2016-11-28	60	75	N

- CN7

Date	Noise Monitoring Results	Limit Level	Exceedance?
	Leq, dB(A)	Leq, dB(A)	
2016-11-02	58	75	N
2016-11-09	55	75	N
2016-11-16	57	75	N
2016-11-24	55	75	N
2016-11-30	52	75	N

- CN8

Date	Noise Monitoring Results	Limit Level	Exceedance?
	Leq, dB(A)	Leq, dB(A)	
2016-11-02	69	75	N
2016-11-09	73	75	N
2016-11-16	70	75	N
2016-11-24	81	75	Y
2016-11-28	73	75	N

- CN9

Date	Noise Monitoring Results	Limit Level	Exceedance?
	Leq, dB(A)	Leq, dB(A)	
2016-11-02	61	75	N
2016-11-09	60	75	N
2016-11-16	64	75	N
2016-11-24	59	75	N
2016-11-30	63	75	N

- CN10

Date	Noise Monitoring Results	Limit Level	Exceedance?
	Leq, dB(A)	Leq, dB(A)	
2016-11-02	66	75	N
2016-11-09	58	75	N
2016-11-16	67	75	N
2016-11-24	53	75	N
2016-11-30	66	75	N

- CN11

Date	Noise Monitoring Results	Limit Level	Exceedance?
	Leq, dB(A)	Leq, dB(A)	
2016-11-02	66	75	N
2016-11-09	69	75	N
2016-11-16	62	75	N
2016-11-24	64	75	N
2016-11-30	62	75	N

- CN12

Date	Noise Monitoring Results	Limit Level	Exceedance?
	Leq, dB(A)	Leq, dB(A)	
2016-11-02	55	75	N
2016-11-09	56	75	N
2016-11-16	57	75	N
2016-11-24	58	75	N
2016-11-30	57	75	N

Note:

- Impact monitoring at No. 142 Mai Po San Tsuen (CN 1) had been temporarily suspended since December 2012 due to house removal. Monitoring at this location will be resumed when an alternative location is determined.

APPENDIX F: Noise Monitoring Results

- CN13

Date	Noise Monitoring Results	Limit Level	Exceedance?
	Leq, dB(A)	Leq, dB(A)	
2016-11-02	65	75	N
2016-11-09	56	75	N
2016-11-16	66	75	N
2016-11-24	64	75	N
2016-11-30	68	75	N

- CN14

Date	Noise Monitoring Results	Limit Level	Exceedance?
	Leq, dB(A)	Leq, dB(A)	
2016-11-02	71	75	N
2016-11-09	68	75	N
2016-11-16	64	75	N
2016-11-24	65	75	N
2016-11-30	60	75	N

- CN15

Date	Noise Monitoring Results	Limit Level	Exceedance?
	Leq, dB(A)	Leq, dB(A)	
2016-11-02	66	75	N
2016-11-08	64	75	N
2016-11-16	67	75	N
2016-11-24	66	75	N
2016-11-30	65	75	N

- CN16

Date	Noise Monitoring Results	Limit Level	Exceedance?
	Leq, dB(A)	Leq, dB(A)	
2016-11-02	63	75	N
2016-11-09	66	75	N
2016-11-16	63	75	N
2016-11-24	70	75	N
2016-11-30	68	75	N

- CN18

Date	Noise Monitoring Results	Limit Level	Exceedance?
	Leq, dB(A)	Leq, dB(A)	
2016-11-02	61	75	N
2016-11-09	62	75	N
2016-11-16	68	75	N
2016-11-24	72	75	N
2016-11-28	59	75	N

- CN19

Date	Noise Monitoring Results	Limit Level	Exceedance?
	Leq, dB(A)	Leq, dB(A)	
2016-11-02	72	75	N
2016-11-08	71	75	N
2016-11-16	69	75	N
2016-11-24	68	75	N
2016-11-30	67	75	N

- CN20

Date	Noise Monitoring Results	Limit Level	Exceedance?
	Leq, dB(A)	Leq, dB(A)	
2016-11-02	70	70	N
2016-11-09	70	70	N
2016-11-16	70	70	N
2016-11-24	70	70	N
2016-11-30	70	70	N

- CN21

Date	Noise Monitoring Results	Limit Level	Exceedance?
	Leq, dB(A)	Leq, dB(A)	
2016-11-02	68	70	N
2016-11-09	68	70	N
2016-11-16	68	70	N
2016-11-24	67	70	N
2016-11-30	67	70	N

- CN22

Date	Noise Monitoring Results	Limit Level	Exceedance?
	Leq, dB(A)	Leq, dB(A)	
2016-11-02	74	75	N
2016-11-09	74	75	N
2016-11-16	74	75	N
2016-11-24	74	75	N
2016-11-30	74	75	N

- CN23

Date	Noise Monitoring Results	Limit Level	Exceedance?
	Leq, dB(A)	Leq, dB(A)	
N/A			

Note:

- Impact monitoring at Tsuen Wan Lutheran School (CN 17) had been temporarily suspended since December 2010 due to school closure. Monitoring at this location will be resumed subject to confirmation of school operation or other noise sensitive use at CN 17.
- Due to completion of all works at CN23, monitoring at HKIVE Haking Wong Waterfront Annex (CN 23) has been suspended from March 2015.
- A correction factor (-9 dB(A)) has been applied at CN19 to take into account the noise barrier effect. The correction factor was agreed with IEC according to Section 3.11 of the EM&A Manual.
- Noise limit level of CN20, CN21, CN23, CN24, CN25, CN26 & CN29, which are school, is 70dB(A) on normal weekdays and 65dB(A) during examination period.

APPENDIX F: Noise Monitoring Results

- CN24

Date	Noise Monitoring Results	Limit Level	Exceedance?
	Leq, dB(A)	Leq, dB(A)	
2016-11-02	67	70	N
2016-11-09	69	70	N
2016-11-16	67	70	N
2016-11-24	69	70	N
2016-11-30	68	70	N

- CN25

Date	Noise Monitoring Results	Limit Level	Exceedance?
	Leq, dB(A)	Leq, dB(A)	
2016-11-02	69	70	N
2016-11-09	69	70	N
2016-11-16	68	70	N
2016-11-24	69	70	N
2016-11-30	69	70	N

- CN26

Date	Noise Monitoring Results	Limit Level	Exceedance?
	Leq, dB(A)	Leq, dB(A)	
2016-11-02	66	70	N
2016-11-09	69	70	N
2016-11-16	66	70	N
2016-11-24	68	70	N
2016-11-30	66	70	N

- CN27

Date	Noise Monitoring Results	Limit Level	Exceedance?
	Leq, dB(A)	Leq, dB(A)	
N/A			

- CN28

Date	Noise Monitoring Results	Limit Level	Exceedance?
	Leq, dB(A)	Leq, dB(A)	
2016-11-02	52	75	N
2016-11-09	53	75	N
2016-11-16	55	75	N
2016-11-24	56	75	N
2016-11-30	55	75	N

- CN29

Date	Noise Monitoring Results	Limit Level	Exceedance?
	Leq, dB(A)	Leq, dB(A)	
2016-11-02	68	70	N
2016-11-09	67	70	N
2016-11-16	66	70	N
2016-11-24	65	70	N
2016-11-30	65	70	N

- CN30

Date	Noise Monitoring Results	Limit Level	Exceedance?
	Leq, dB(A)	Leq, dB(A)	
2016-11-02	66	75	N
2016-11-09	65	75	N
2016-11-16	65	75	N
2016-11-24	67	75	N
2016-11-30	63	75	N

- CN31

Date	Noise Monitoring Results	Limit Level	Exceedance?
	Leq, dB(A)	Leq, dB(A)	
N/A			

- CN32

Date	Noise Monitoring Results	Limit Level	Exceedance?
	Leq, dB(A)	Leq, dB(A)	
2016-11-02	74	75	N
2016-11-09	74	75	N
2016-11-16	75	75	N
2016-11-24	74	75	N
2016-11-30	75	75	N

- CN33

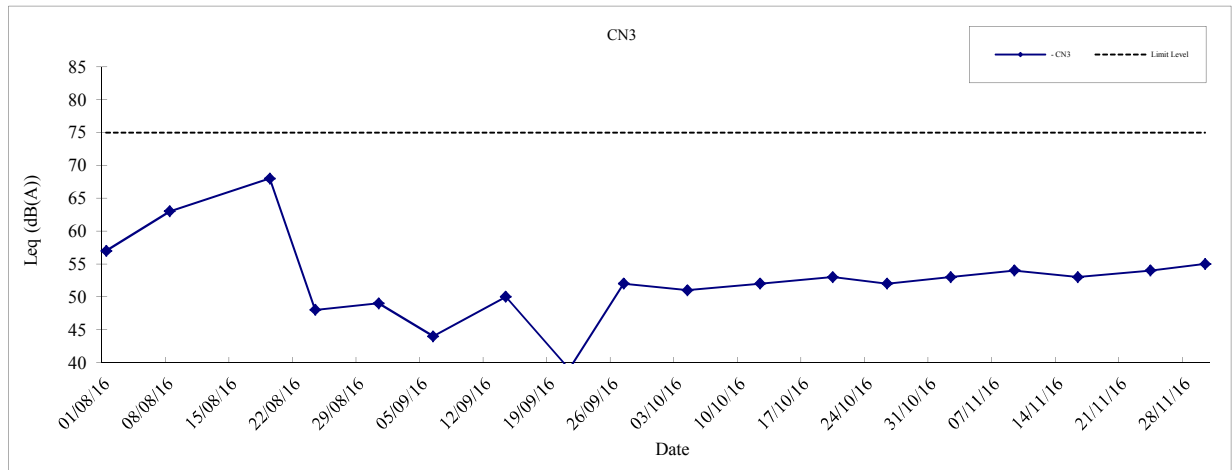
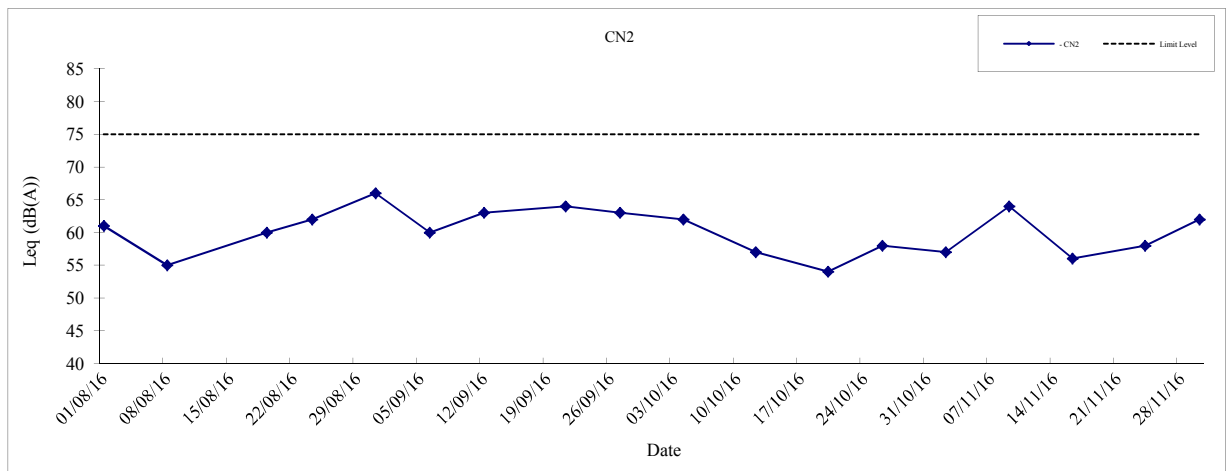
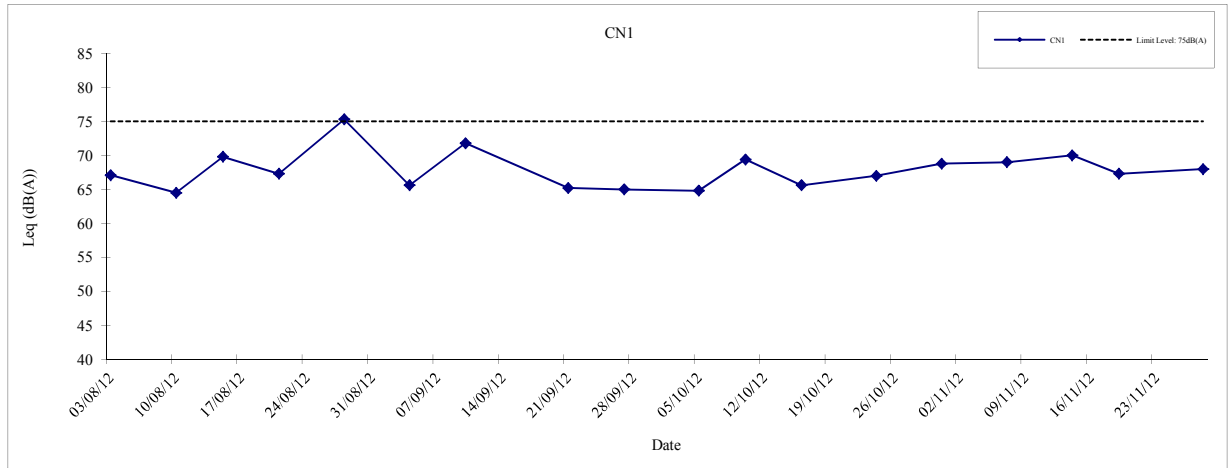
Date	Noise Monitoring Results	Limit Level	Exceedance?
	Leq, dB(A)	Leq, dB(A)	
2016-11-02	73	75	N
2016-11-09	74	75	N
2016-11-16	71	75	N
2016-11-24	74	75	N
2016-11-30	72	75	N

- CN34


Date	Noise Monitoring Results	Limit Level	Exceedance?
	Leq, dB(A)	Leq, dB(A)	
2016-11-02	72	75	N
2016-11-09	72	75	N
2016-11-16	73	75	N
2016-11-24	71	75	N
2016-11-30	71	75	N

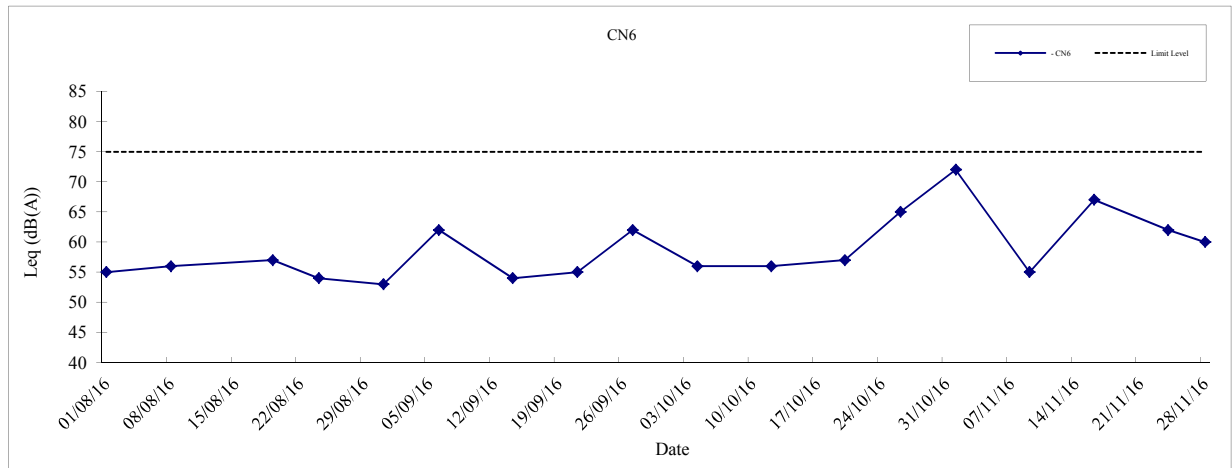
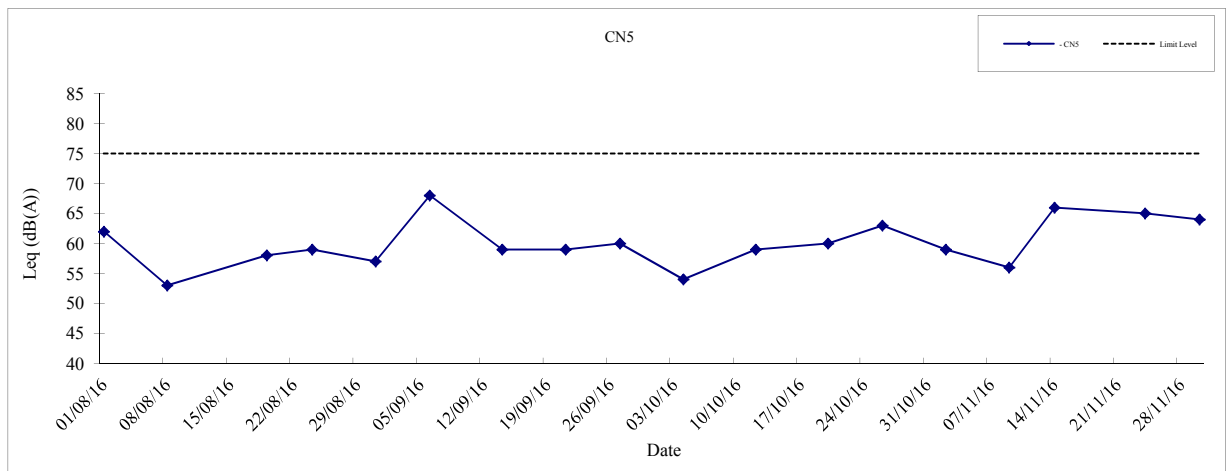
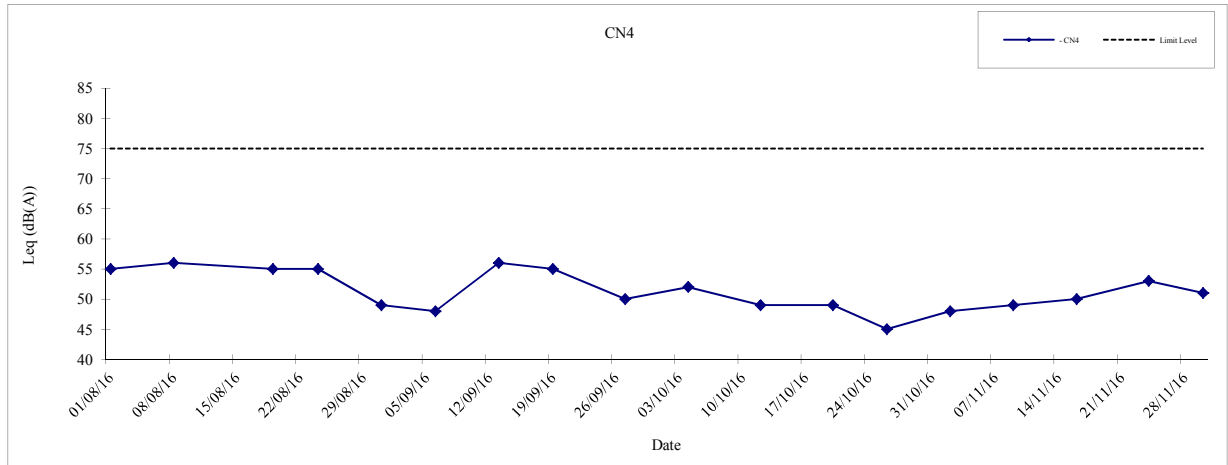
Note:


- Noise limit level of CN21, CN23, CN24, CN25, CN26 & CN29, which are school, is 70dB(A) on normal weekdays and 65dB(A) during examination period.
- Due to completion of works in the vicinity at CN27, monitoring at Nam Cheong Estate (CN 27) has been suspended from September 2015.
- Impact monitoring at Tower 6, Sorrento (CN31) had been temporarily suspended since end of August 2014 due to objection from the OC of Sorrento in August 2014. Monitoring at this location would be resumed when an alternative location is determined.

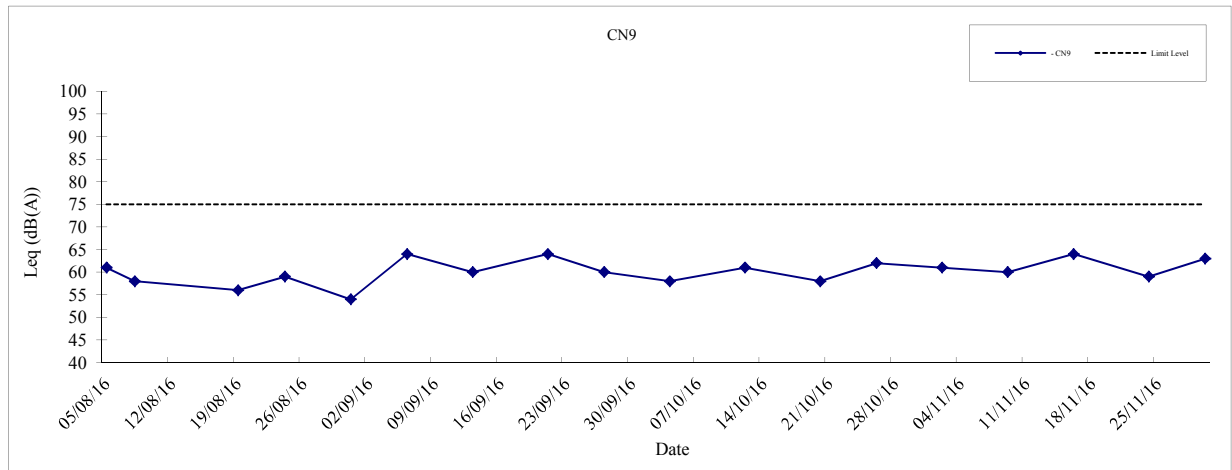
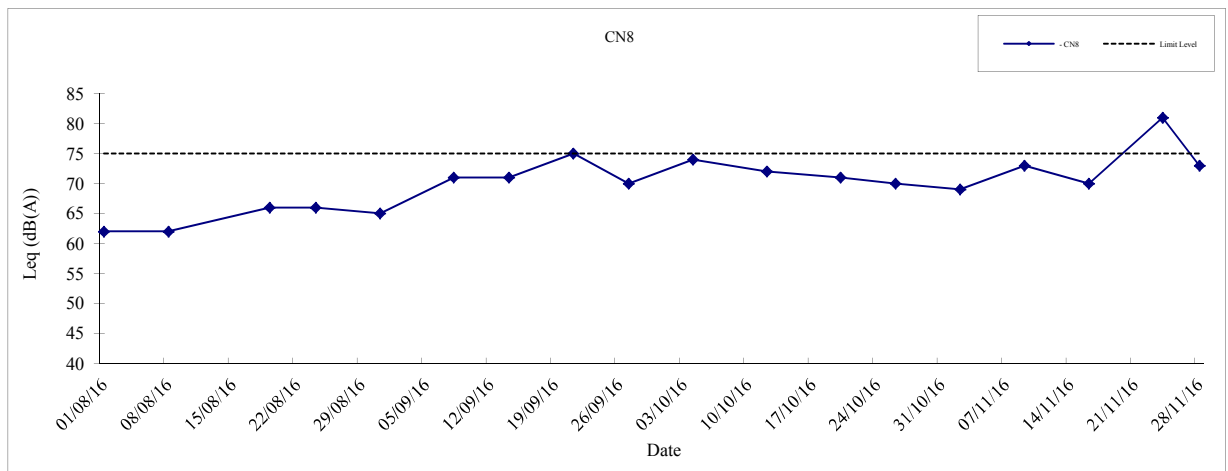
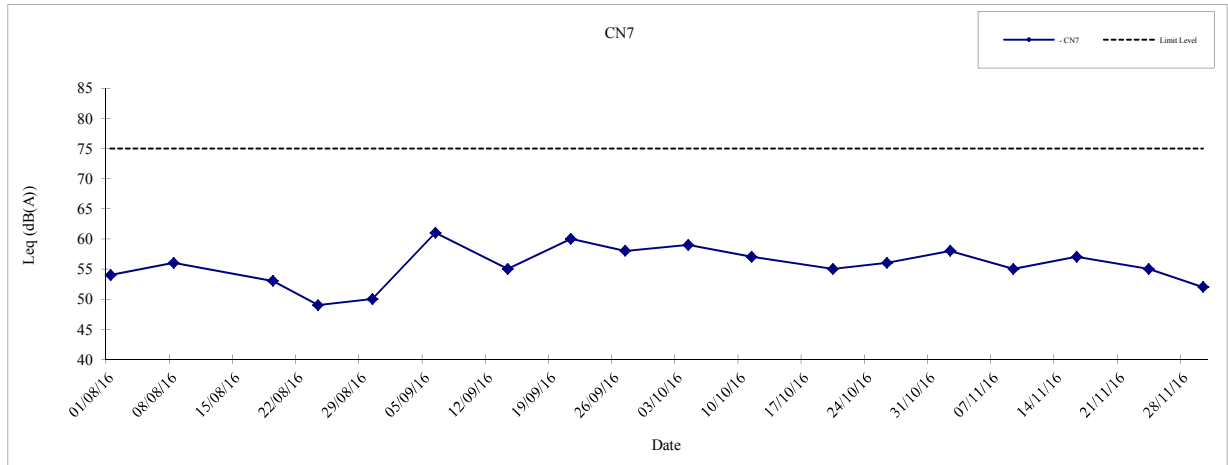



Note - Impact monitoring at No. 142 Mai Po San Tsuen (CN 1) had been temporarily suspended since December 2012 due to house removal. Monitoring at this location will be resumed when an alternative location is determined.

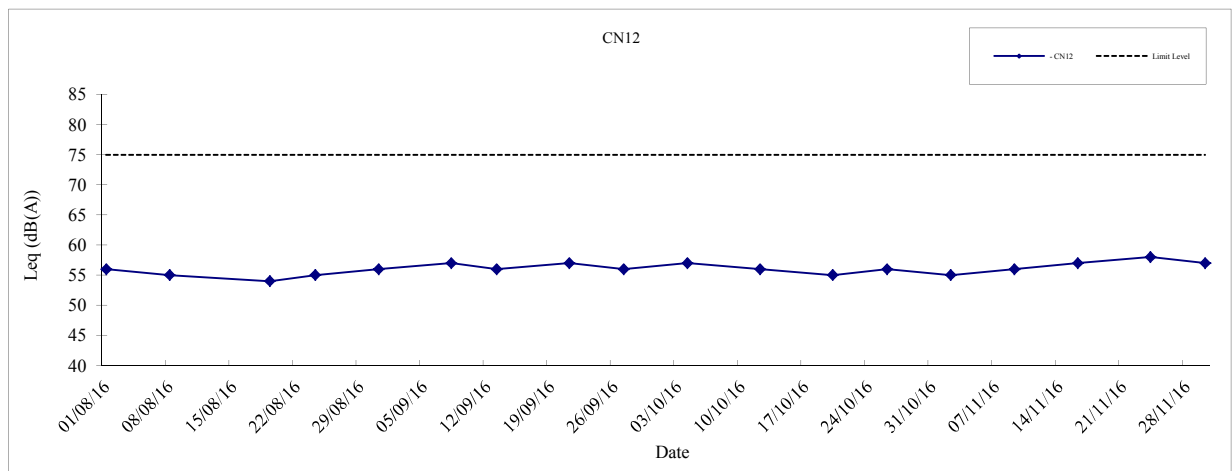
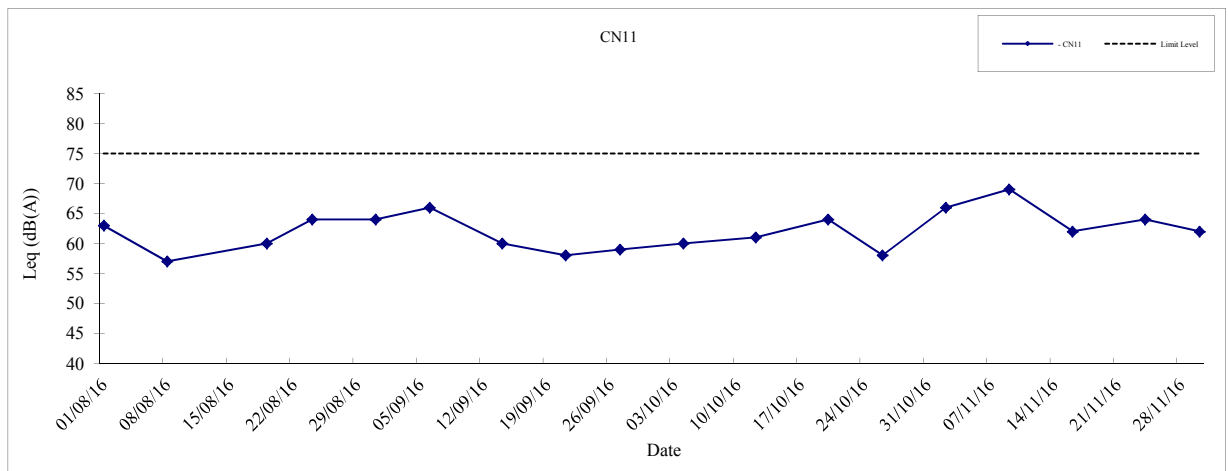
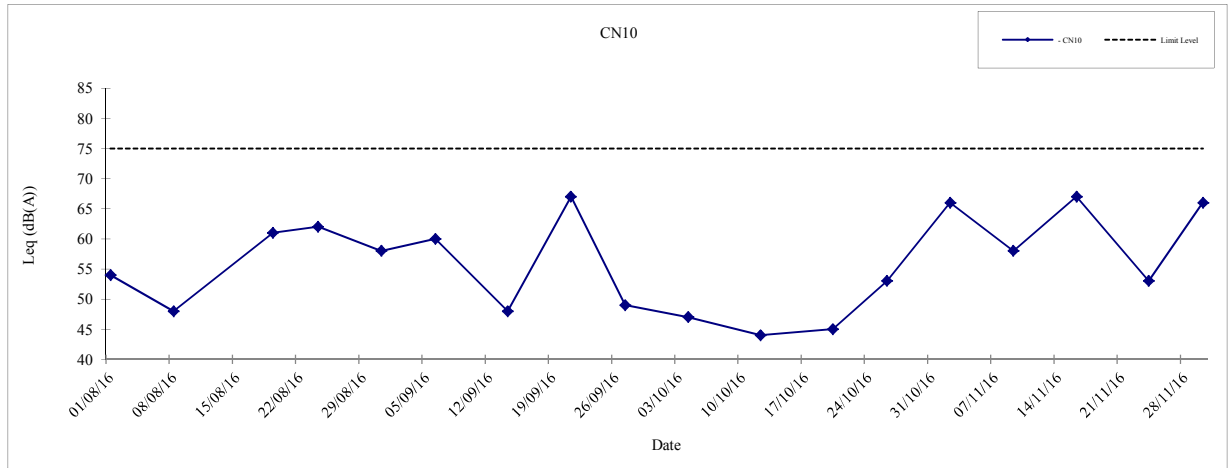
	Hong Kong Section of Guangzhou-Shenzhen-Hong Kong Express Rail Link Graphical Presentation of Noise Monitoring Results for Location CN1, CN2 and CN3	Date	2016
		APPENDIX	F




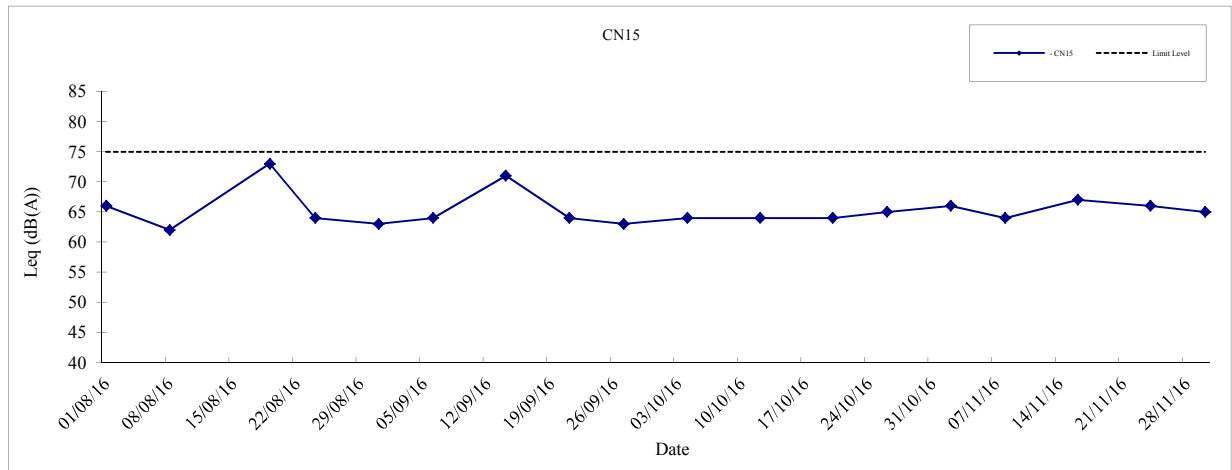
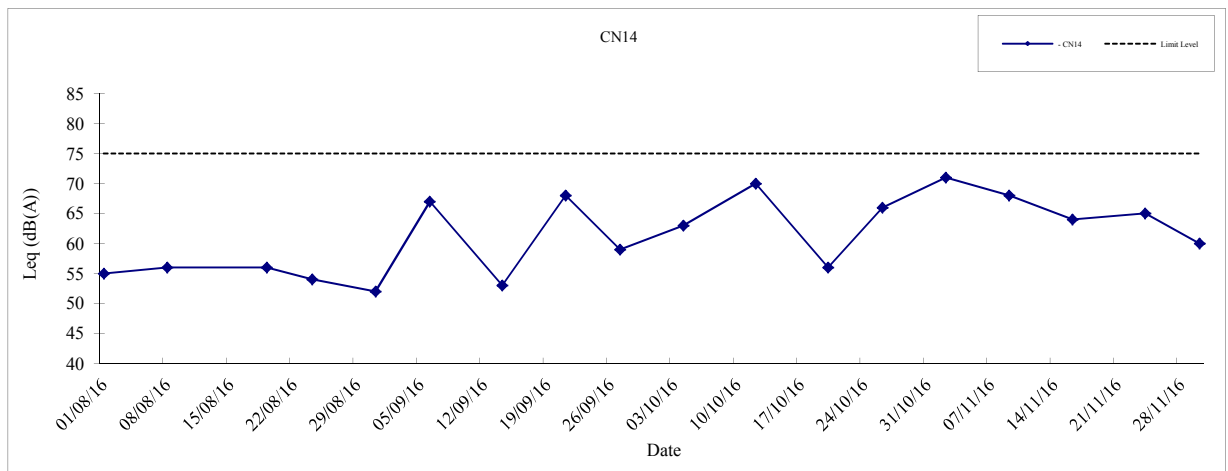
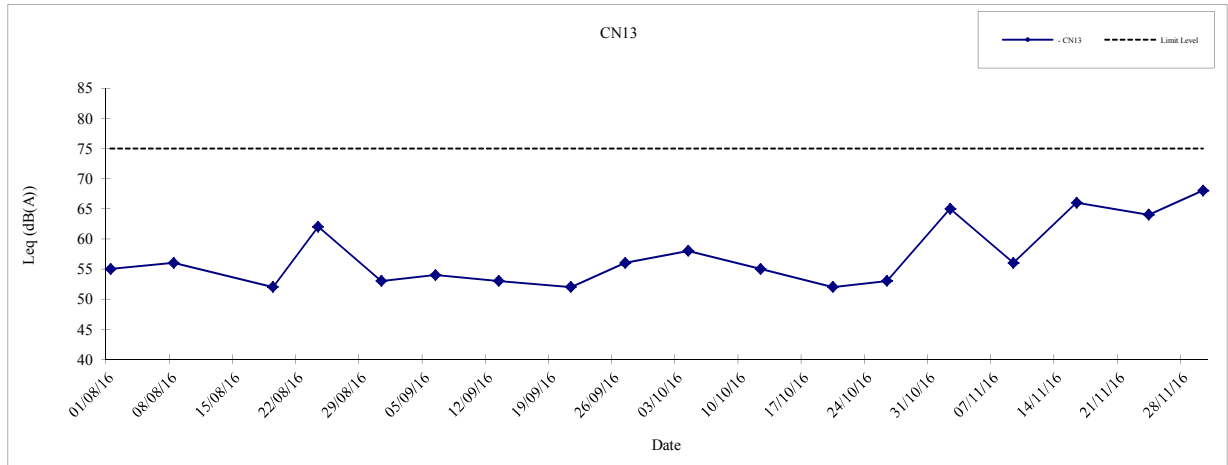
	Hong Kong Section of Guangzhou-Shenzhen-Hong Kong Express Rail Link Graphical Presentation of Noise Monitoring Results for Location CN4, CN5 and CN6	Date	2016
		APPENDIX	F




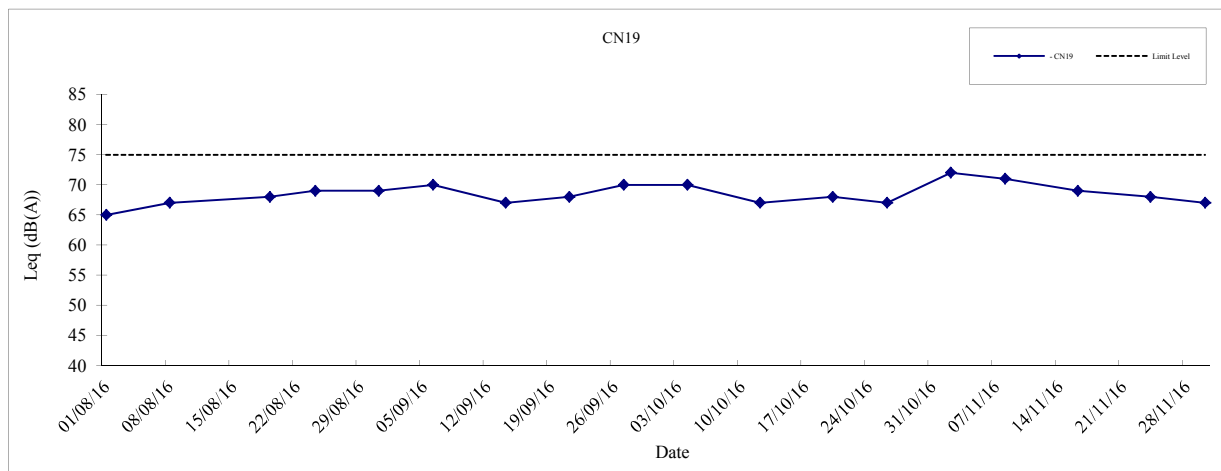
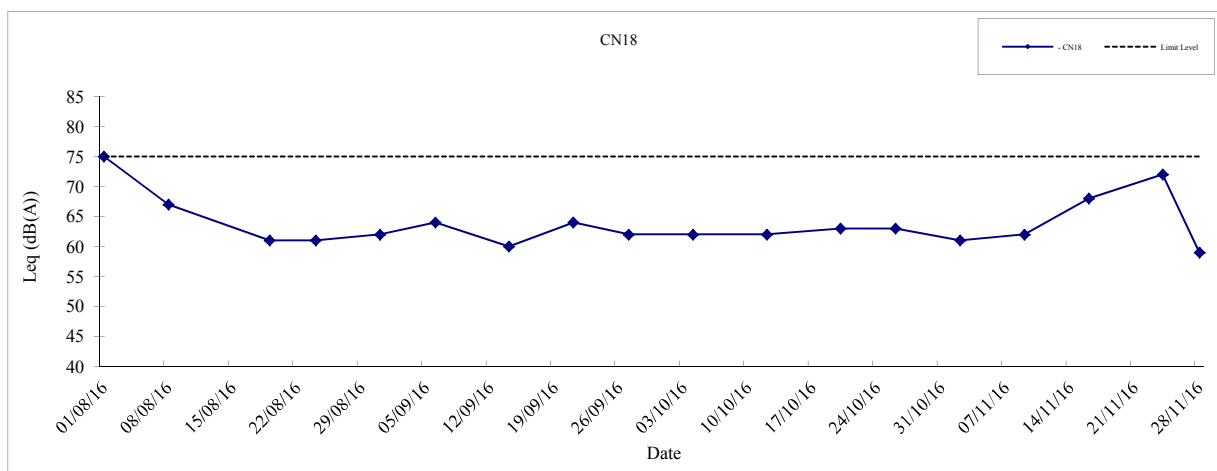
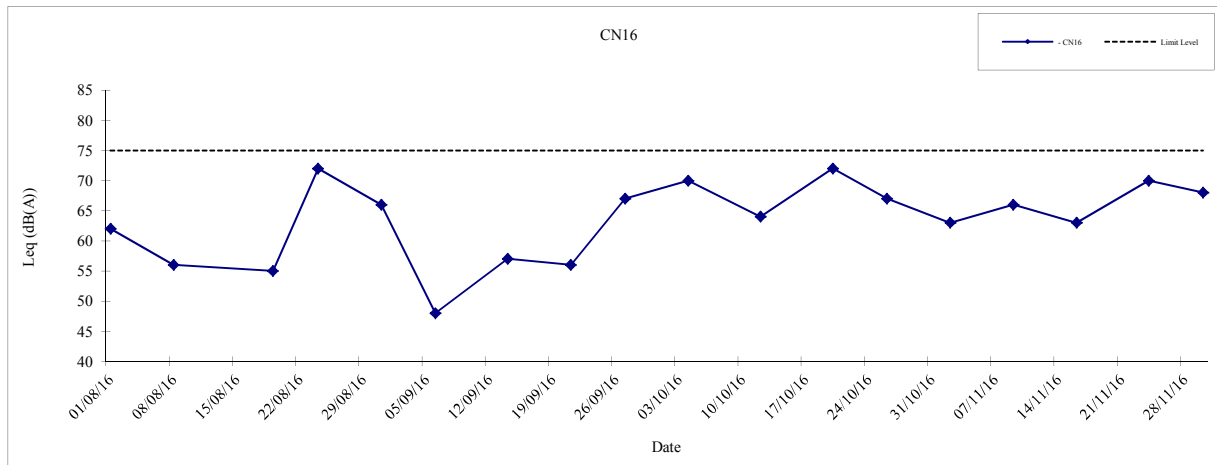
	Hong Kong Section of Guangzhou-Shenzhen-Hong Kong Express Rail Link Graphical Presentation of Noise Monitoring Results for Location CN7, CN8 and CN9	Date	2016
		APPENDIX	F




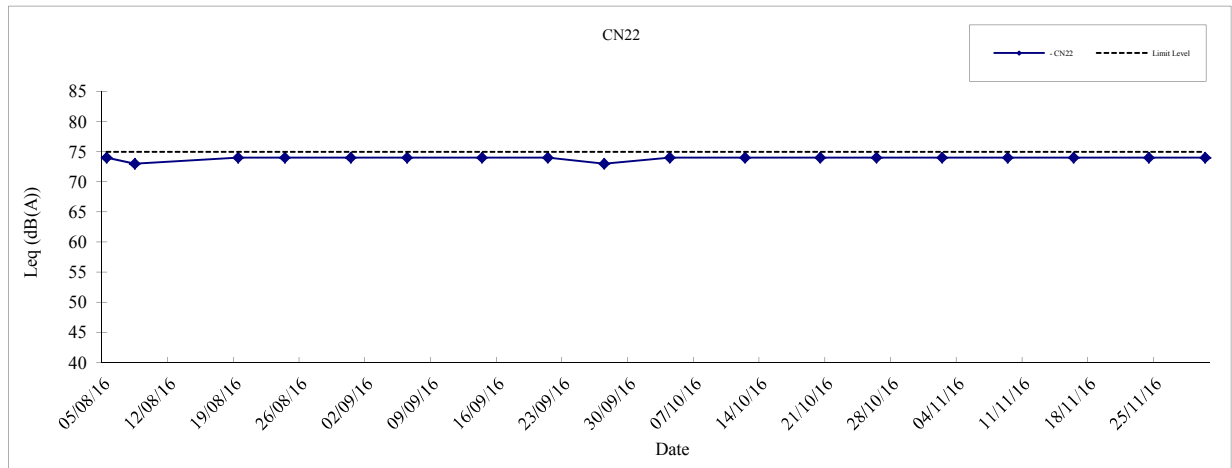
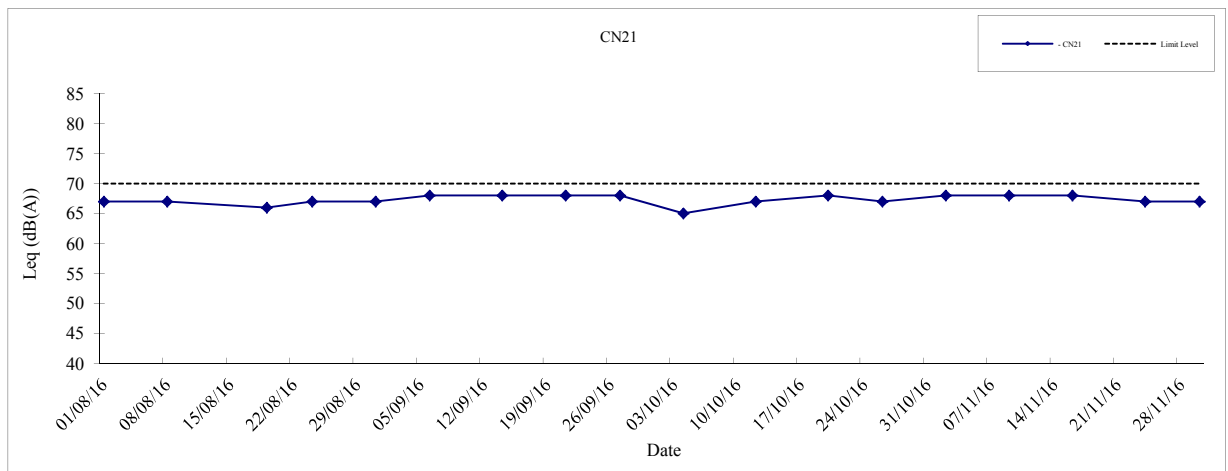
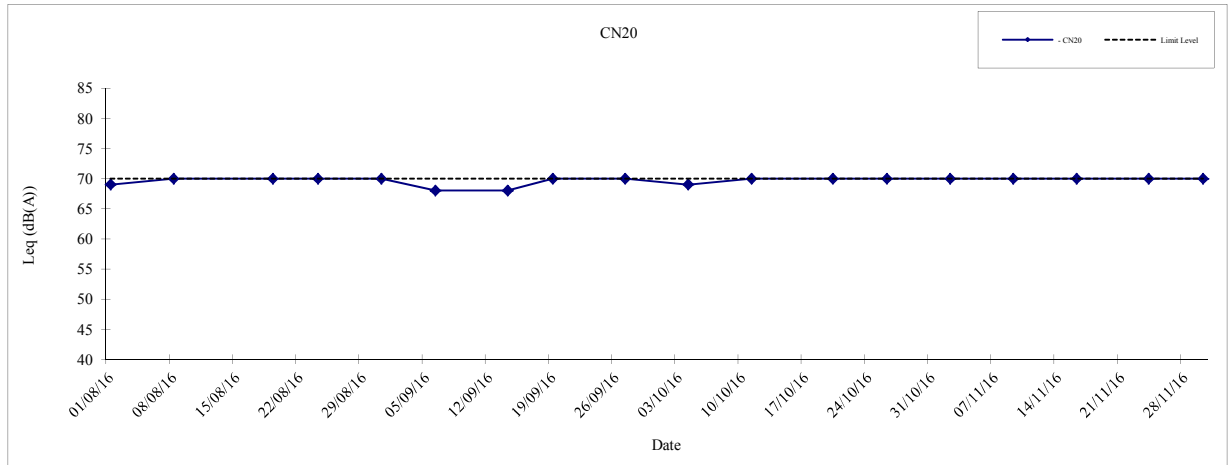
	Hong Kong Section of Guangzhou-Shenzhen-Hong Kong Express Rail Link Graphical Presentation of Noise Monitoring Results for Location CN10, C11 and CN12	Date	2016
		APPENDIX	F




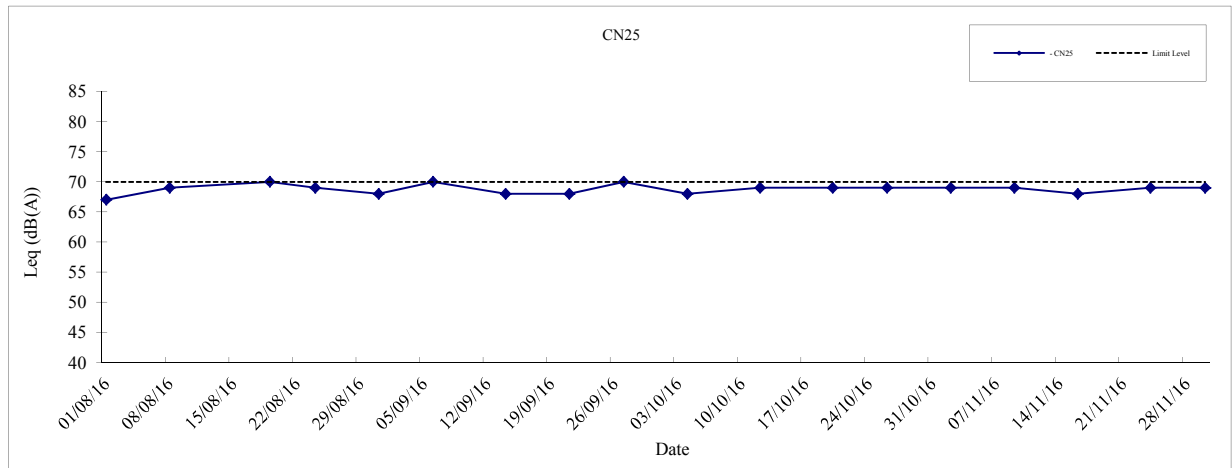
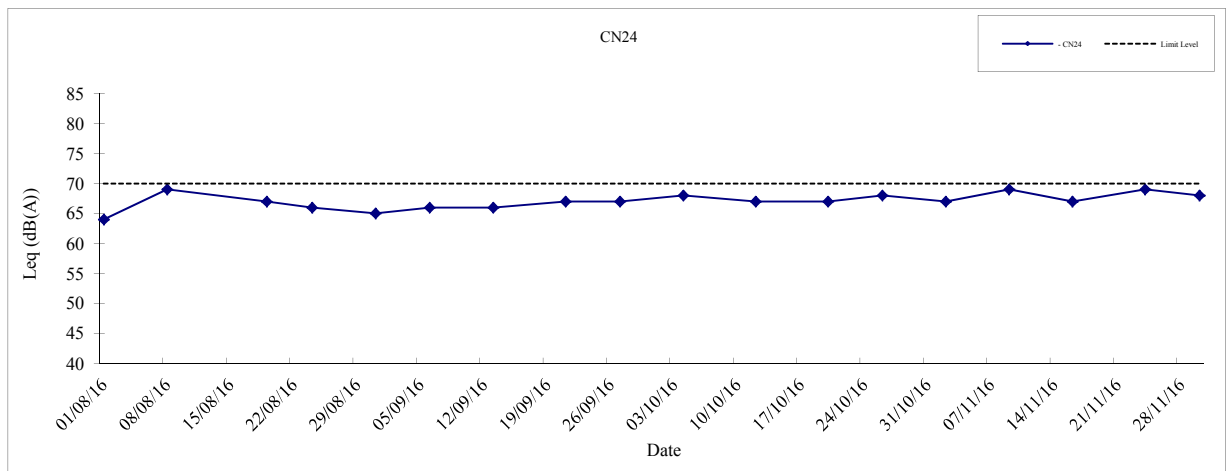
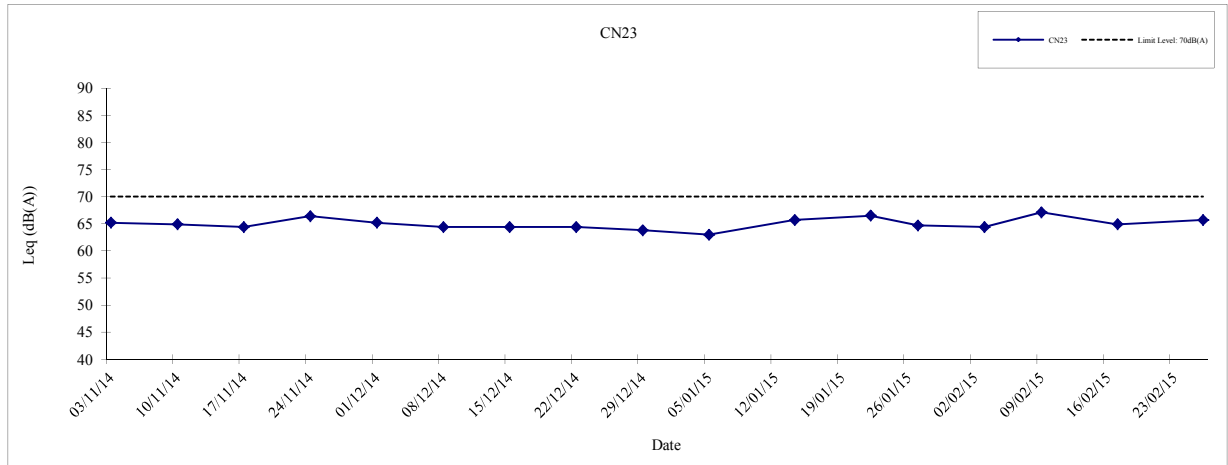
	Hong Kong Section of Guangzhou-Shenzhen-Hong Kong Express Rail Link Graphical Presentation of Noise Monitoring Results for Location CN13, C14 and CN15	Date	2016
		APPENDIX	F




	Hong Kong Section of Guangzhou-Shenzhen-Hong Kong Express Rail Link Graphical Presentation of Noise Monitoring Results for Location CN16, C18 and CN19	Date	2016
		APPENDIX	F

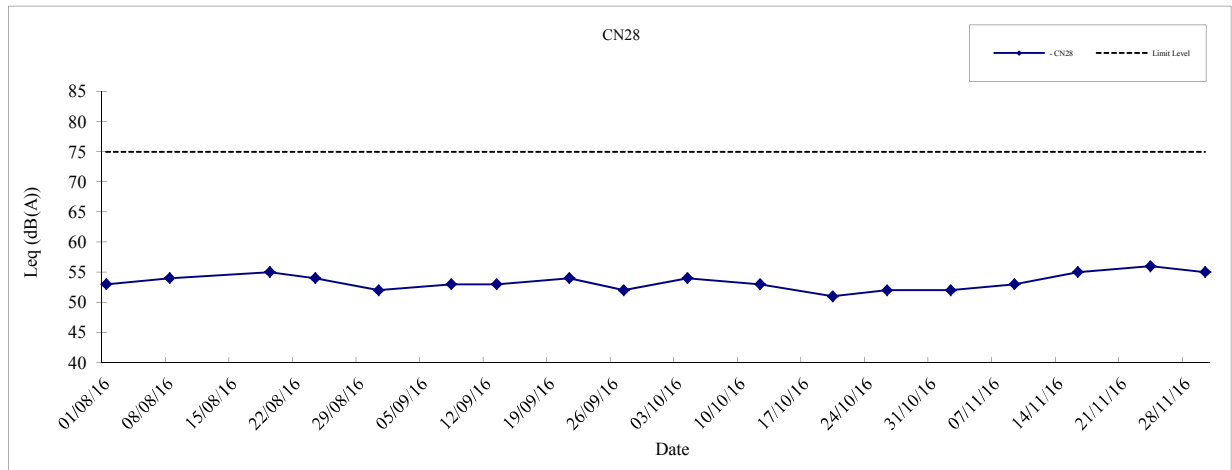
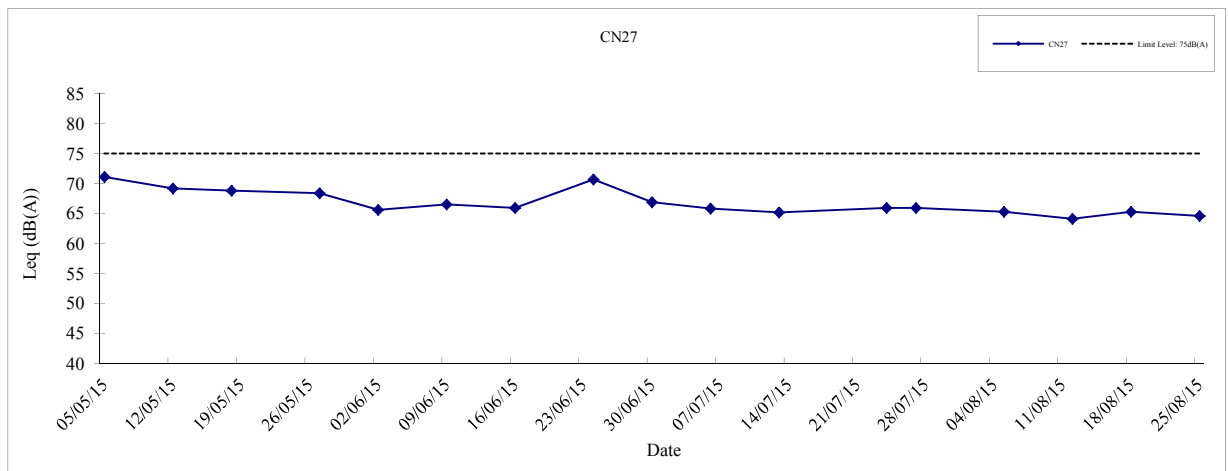
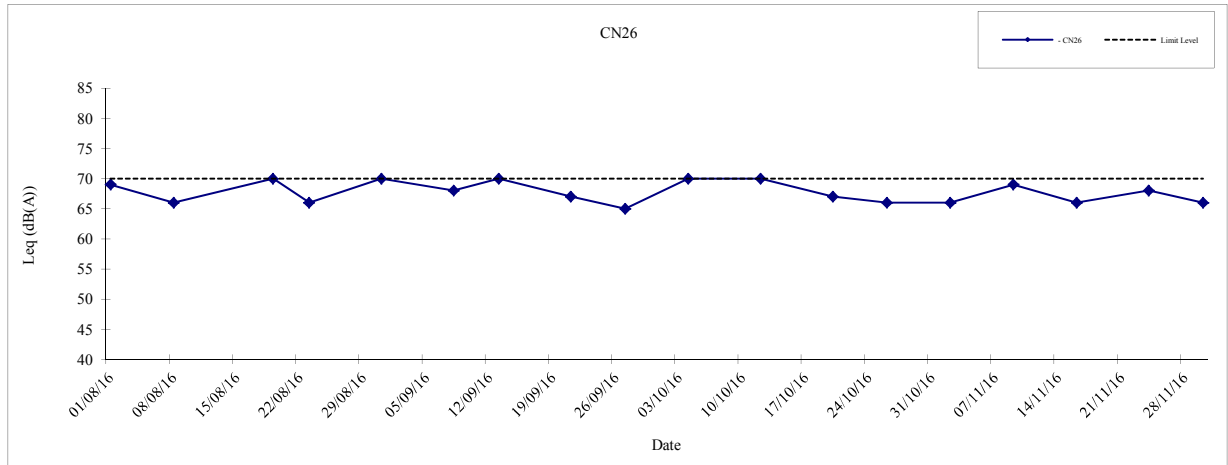


	Hong Kong Section of Guangzhou-Shenzhen-Hong Kong Express Rail Link Graphical Presentation of Noise Monitoring Results for Location CN20, CN21 and CN22	Date	2016
		APPENDIX	F




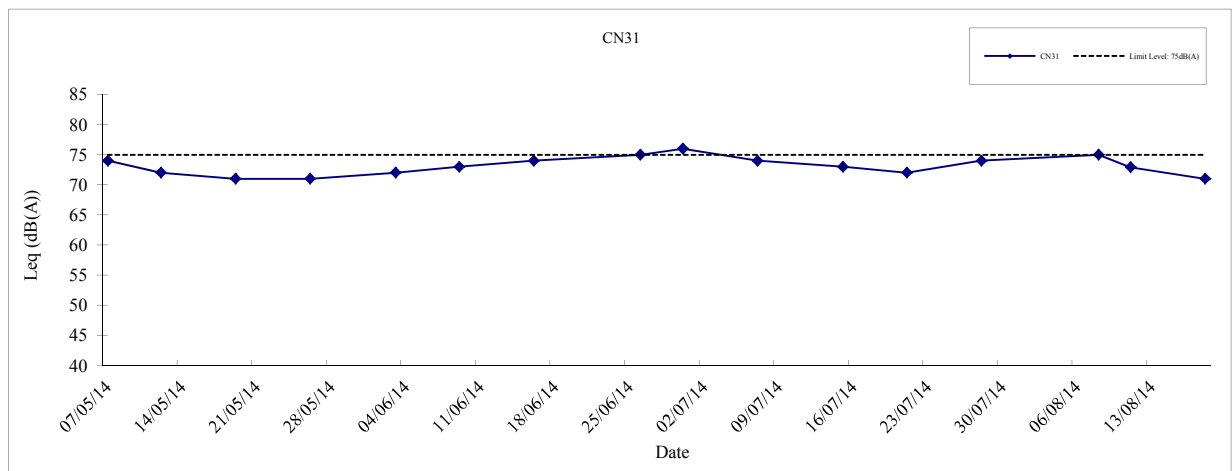
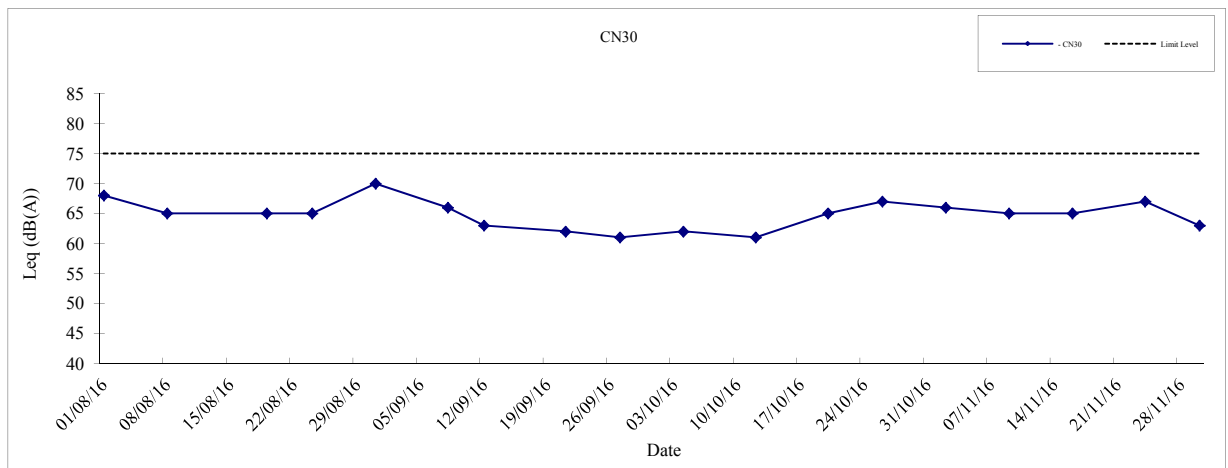
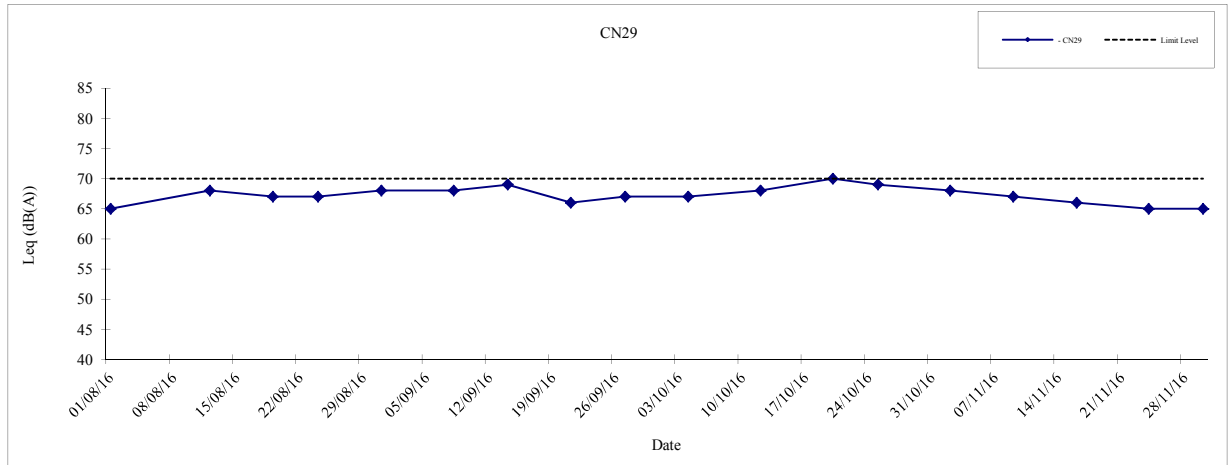
- Due to completion of all works at CN23, monitoring at HKIVE Haking Wong Waterfront Annex (CN 23) has been suspended from March 2015.

	Hong Kong Section of Guangzhou-Shenzhen-Hong Kong Express Rail Link Graphical Presentation of Noise Monitoring Results for Location CN23, CN24 and CN25	Date	2016
		APPENDIX	F




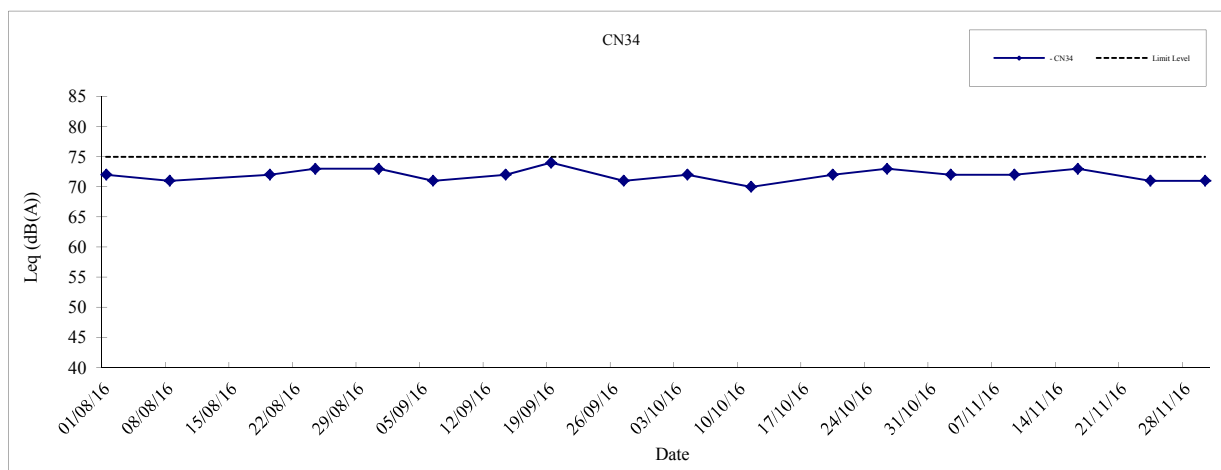
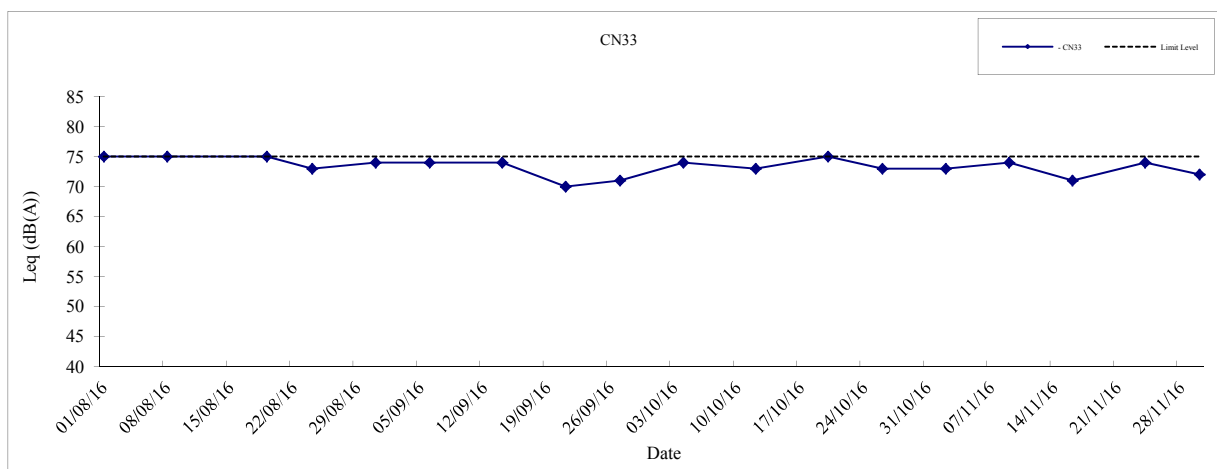
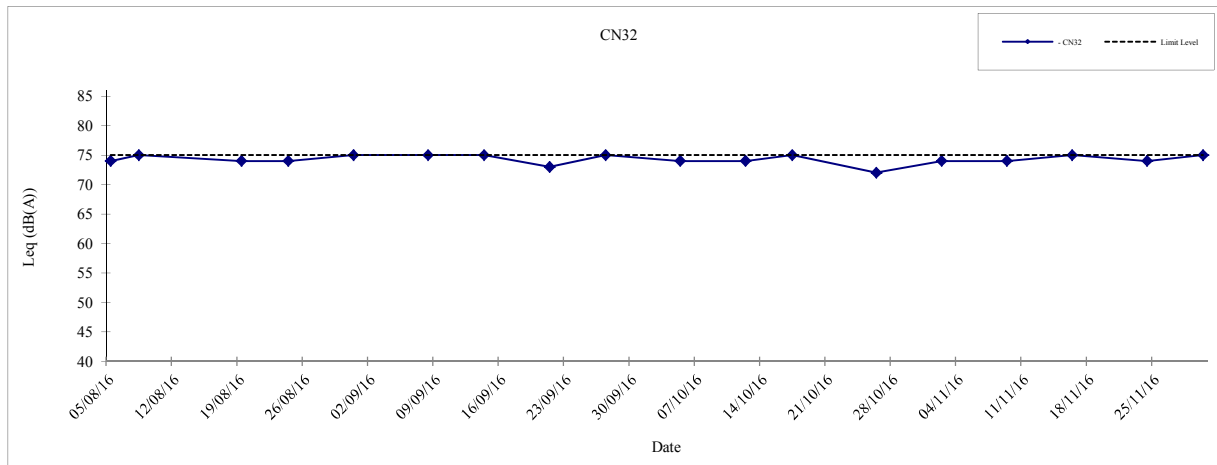
- Due to completion of works in the vicinity at CN27, monitoring at Nam Cheong Estate (CN 27) has been suspended from September 2015.


	Hong Kong Section of Guangzhou-Shenzhen-Hong Kong Express Rail Link Graphical Presentation of Noise Monitoring Results for Location CN26, CN27 and CN28	Date	2016
		APPENDIX	F



- Impact monitoring at Tower 6, Sorrento (CN31) had been temporarily suspended since end of August 2014 due to objection from the OC of Sorrento in August 2014. Monitoring at this location would be resumed when an alternative location is determined.

	Hong Kong Section of Guangzhou-Shenzhen-Hong Kong Express Rail Link Graphical Presentation of Noise Monitoring Results for Location CN29, CN30 and CN31	Date	2016
		APPENDIX	F



	Hong Kong Section of Guangzhou-Shenzhen-Hong Kong Express Rail Link Graphical Presentation of Noise Monitoring Results for Location CN32, CN33 and CN34	Date	2016
		APPENDIX	F

Appendix G

Bird Species and Abundance Recorded during Avifauna Survey

Appendix G Bird Species and Abundance Recorded during the Avifauna Monitoring in November 2016

Works Area: MPV
Survey Site: MPV-1
Survey Date: 11 November 2016

Common Name ⁽¹⁾	Chinese Name	Principal Status ⁽²⁾	Point Count Location												Sub-total	Walk Transect	
			MPV-1/P1	MPV-1/P2	MPV-1/P3	MPV-1/P4	MPV-1/P5	MPV-1/P6	MPV-1/P7	MPV-1/P8	MPV-1/P9	MPV-1/P10	MPV-1/P11	MPV-1/P12			
Little Grebe	小鸕鶿	P			3		5	3		7		2			20	√	
Great Cormorant	鸕鶿	W			2	1	2		1			10			16	√	
Grey Heron	蒼鷺	W	1			2		1	1	1				1	7	√	
Great Egret	大白鷺	P	1		1										2	√	
Little Egret	小白鷺	P	2		8			4	2	4	1	1			22	√	
Chinese Pond Heron	池鷺	P		1	4	2	3	3	2	6			1		22	√	
Tufted Duck	鳳頭潛鴨	W			2										2	√	
White-breasted Waterhen	白胸苦惡鳥	R								2					2	√	
Common Sandpiper	磯鶿	M,W		1	1			1	2		4				9	√	
Red Turtle Dove	火斑鳩	AM				2	1		2						5	√	
Spotted Dove	珠頸斑鳩	R	1		3		2	6					2	1	15	√	
Greater Coucal	褐翅鴉鵂	R			1										1	√	
Little Swift	小白腰雨燕	R,SpM								1					1	√	
White-throated Kingfisher	白胸翡翠	AM,P			1										1	√	
Barn Swallow	家燕	SpM,Su						10		21	5		2		38	√	
Red-rumped Swallow	金腰燕	M						1		3					4	√	
Yellow Wagtail	黃鸝鶯	M,W			2										2	√	
Grey Wagtail	灰鶯鶯	W				1									1	√	
White Wagtail	白鶯鶯	W,R		1	1	1	1	2	1	2	3	3			15	√	
Richard's Pipit	田鴉	W,R										1			1	√	
Olive-backed Pipit	樹鴉	W				2									2	√	
Red-whiskered Bulbul	紅耳鶯	R	12		1										13	√	
Chinese Bulbul	白頭鶯	R	1							3					4	√	
Long-tailed Shrike	棕背伯勞	R				1									1	√	
Oriental Magpie Robin	鶉鴉	R							1	1					2	√	
Daurian Redstart	北紅尾鶯	W							1						1	√	
Common Stonechat	黑喉石鶯	W,M			1					1					2	√	
Yellow-bellied Prinia	黃腹山鶯鶯	R								1					1	√	
Plain Prinia	純色山鶯鶯	R										3			3	√	
Common Tailorbird	長尾縫紉鶯	R			1			1		2	1				5	√	
Dusky Warbler	褐柳鶯	W								1					1	√	
Great Tit	大山雀	R			1										1	√	
Japanese White-eye	暗綠繡眼鳥	R,?W													0	√	
Little Bunting	小鶉	W								1					1	√	
Scaly-breasted Munia	斑文鳥	R								1		10			11	√	
Eurasian Tree Sparrow	麻雀	R	1	15				20				4			40	√	
Red-billed Starling	絲光椋鳥	W								7					7	√	
Black-collared Starling	黑領椋鳥	R	1									2	1		4	√	
Common Myna	家八哥	R			6										6	√	
Crested Myna	八哥	R	4		3	15	30		6				1	6	65	√	
Common Magpie	喜鵲	R			1			2		1					4	√	
Collared Crow	白頸鴉	R													0	√	
No. of Birds at Each Point:			24	18	43	27	79	22	51	41	4	28	15	8			
No. of Birds Recorded from Point Count:															360		
No. of Species Recorded from Point Count:															40		
Total No. of Species:															42		
Total No. of Species of Conservation Interest:															9		

Note:

(1) Species in bold represents Species of Conservation Interest.

(2) R=resident; Su=summer visitor; AM=autumn migrant, SpM=spring migrant; W=winter visitor; M=migrant; P=present all year; ?W=the extent of immigration in winter is unclear

[Principal status was assessed with reference to Carey *et al.* (2001): The Avifauna of Hong Kong]

Appendix G Bird Species and Abundance Recorded during the Avifauna Monitoring in November 2016

Works Area: Access road leading to TPP

Survey Site: TPP-1

Survey Date: 25 November 2016

Common Name ⁽¹⁾	Chinese Name	Principal Status ⁽²⁾	Point Count Location					Sub-total	Walk Transect
			TPP-1/P1	TPP-1/P2	TPP-1/P3	TPP-1/P4	TPP-1/P5		
Little Egret	小白鷺	P		2	4	1		7	√
Chinese Pond Heron	池鷺	P	1	1				2	
White-breasted Waterhen	白胸苦惡鳥	R		3	4		2	9	√
Common Moorhen	黑水雞	R	1					1	
Little Ringed Plover	金眶鸕(黑領鸕)	W,R	2	4	6	1		13	√
Kentish Plover	環頸鸕	W		2				2	√
Green Sandpiper	白腰草鸕	W		6	5			11	√
Wood Sandpiper	林鸕	M,W		5				5	√
Common Sandpiper	磯鸕	M,W		13				13	√
Spotted Dove	珠頸斑鳩	R						0	√
Little Swift	小白腰雨燕	R,SpM	8	12	30	15	21	86	√
Barn Swallow	家燕	SpM,Su		3	7	10	12	32	√
Yellow Wagtail	黃鶺鴒	M,W			3	1		4	
Grey Wagtail	灰鶺鴒	W		1	2		1	4	√
Red-throated Pipit	紅喉鸕	M,W					2	2	
Red-whiskered Bulbul	紅耳鸕	R		4	3	3		10	√
Chinese Bulbul	白頭鸕	R						0	√
Long-tailed Shrike	棕背伯勞	R				4	2	6	
Common Stonechat	黑喉石鸕	W,M	3		2	1	3	9	√
Masked Laughingthrush	黑臉噪鸕	R	2	2				4	√
Yellow-bellied Prinia	黃腹山鷓鴣	R	1		1		1	3	
Dusky Warbler	褐柳鶯	W	1			1	6	8	√
Japanese White-eye	暗綠繡眼鳥	R,?W	5					5	√
White-rumped Munia	白腰文鳥	R					1	1	
Eurasian Tree Sparrow	麻雀	R	4	2	1	2	15	24	√
Red-billed Starling	絲光椋鳥	W						0	√
Crested Myna	八哥	R	1					1	√
No. of Birds at Each Point:			29	60	68	39	66		
No. of Birds Recorded from Point Count:								262	
No. of Species Recorded from Point Count:								24	
Total No. of Species:								27	
Total No. of Species of Conservation Interest:								6	

Note:

(1) Species in bold represents Species of Conservation Interest.

(2) R=resident; Sp=spring; Su=summer visitor; W=winter visitor; M=migrant; P=present all year; ?W=the extent of immigration in winter is unclear
[Principal status was assessed with reference to Carey *et al.* (2001): The Avifauna of Hong Kong]

Appendix G Bird Species and Abundance Recorded during the Avifauna Monitoring in November 2016

Works Area: Access road leading to TPP

Survey Site: TPP-2

Survey Date: 25 November 2016

Common Name ⁽¹⁾	Chinese Name	Principal Status ⁽²⁾	Point Count Location				Sub-total	Walk Transect
			TPP-2/P1	TPP-2/P2	TPP-2/P3	TPP-2/P4		
Little Egret	小白鷺	P	1				1	
Chinese Pond Heron	池鷺	P			1		1	
Little Ringed Plover	金眶鸕(黑領鸕)	W,R	8	2	4	3	17	√
Green Sandpiper	白腰草鸕	W	4	2			6	√
Common Sandpiper	磯鸕	M,W	6	3	5		14	
Little Swift	小白腰雨燕	R,SpM	9	6			15	√
White Wagtail	白鶺鴒	W,R			1	1	2	√
Yellow Wagtail	黃鶺鴒	M,W		3		2	5	
Olive-backed Pipit	樹鶺鴒	W			1		1	
Red-whiskered Bulbul	紅耳鶺鴒	R	1		4	2	7	√
Chinese Bulbul	白頭鶺鴒	R		1			1	
Oriental Magpie Robin	鶺鴒	R		1	2		3	√
Masked Laughingthrush	黑臉噪鶺鴒	R					0	√
Yellow-bellied Prinia	黃腹山鶺鴒	R			1		1	√
Common Tailorbird	長尾縫葉鶺鴒	R					0	√
Dusky Warbler	褐柳鶺鴒	W	1	1		1	3	√
Scaly-breasted Munia	斑文鳥	R					0	√
Eurasian Tree Sparrow	麻雀	R		3			3	√
Black-collared Starling	黑領椋鳥	R				1	1	
Crested Myna	八哥	R					0	√
No. of Birds at Each Point:			30	22	19	10		
No. of Birds Recorded from Point Count:							81	
No. of Species Recorded from Point Count:							16	
Total No. of Species:							20	
Total No. of Species of Conservation Interest:							2	

Note:

(1) Species in bold represents Species of Conservation Interest.

(2) R=resident; SpM=sprint migrant; W=winter visitor; M=migrant; P=present all year

[Principal status was assessed with reference to Carey *et al.* (2001): The Avifauna of Hong Kong]

Appendix G Bird Species and Abundance Recorded during the Avifauna Monitoring in November 2016

Work Area: Access road leading to TPP

Survey Site: TPP-3

Survey Date: 25 November 2016

Common Name	Chinese Name	Principal Status ⁽¹⁾	Point Count Location			Sub-total
			TPP-3/P1	TPP-3/P2	TPP-3/P3	
Little Egret	小白鷺	P		1		1
White-breasted Waterhen	白胸苦惡鳥	R		1		1
Spotted Dove	珠頸斑鳩	R			4	4
White Wagtail	白鶺鴒	W,R	1	1		2
Olive-backed Pipit	樹鶺鴒	W			2	2
Red-whiskered Bulbul	紅耳鶺鴒	R	2	2	2	6
Daurian Redstart	北紅尾鶺鴒	W		1	1	2
Chinese Bulbul	白頭鶺鴒	R	4			4
Masked Laughingthrush	黑臉噪鶺鴒	R	1			1
Yellow-bellied Prinia	黃腹山鶺鴒	R	3		1	4
Common Tailorbird	長尾縫葉鶺鴒	R		1		1
Japanese White-eye	暗綠繡眼鳥	R,?W	4	1		5
Oriental Magpie Robin	鶺鴒	R	1		2	3
No. of Birds at Each Point:			16	8	12	
No. of Birds Recorded from Point Count:						36
No. of Species Recorded from Point Count:						13
Total No. of Species:						13
Total No. of Species of Conservation Interest:						1

Note:

(1) R=resident; W=winter visitor; P=present all year; ?W=the extent of immigration in winter is unclear
[Principal status was assessed with reference to Carey *et al.* (2001): The Avifauna of Hong Kong]

Appendix G Bird Species and Abundance Recorded during the Avifauna Monitoring in November 2016

Works Area: SSS / ERS

Survey Site: SSS-1

Survey Date: 25 November 2016

Common Name ⁽¹⁾	Chinese Name	Principal Status ⁽²⁾	Point Count Location				Sub-total	Walk Transect
			SSS-1/P1	SSS-1/P2	SSS-1/P3	SSS-1/P4		
Little Egret	小白鷺	P			2	1	3	√
Chinese Pond Heron	池鷺	P	1				1	
White-breasted Waterhen	白胸苦惡鳥	R		1	1		2	
Little Ringed Plover	金眶鸕(黑領鸕)	W,R			4	8	12	√
Green Sandpiper	白腰草鸕	W		2	6	4	12	
Wood Sandpiper	林鸕	M,W			2		2	
Common Sandpiper	磯鸕	M,W			4	6	10	√
Spotted Dove	珠頸斑鳩	R	2	1			3	
Little Swift	小白腰雨燕	R,SpM		3	6	9	18	√
Yellow Wagtail	黃鸕鶇	M,W	1	1			2	
Grey Wagtail	灰鸕鶇	W		1			1	
Red-whiskered Bulbul	紅耳鸕	R	4		2	1	7	√
Oriental Magpie Robin	鸕鶇	R					0	√
Yellow-bellied Prinia	黃腹山鸕鶇	R		2			2	√
Dusky Warbler	褐柳鸕	W	1		1	1	3	√
Japanese White-eye	暗綠繡眼鳥	R,?W					0	√
Eurasian Tree Sparrow	麻雀	R	1				1	√
No. of Birds at Each Point:			10	11	28	30		
No. of Birds Recorded from Point Count:							79	
No. of Species Recorded from Point Count:							15	
Total No. of Species:							17	
Total No. of Species of Conservation Interest:							3	

Note:

(1) Species in bold represents Species of Conservation Interest.

(2) R=resident; W=winter visitor; M=migrant; SpM=spring migrant; P=present all year; ?W=the extent of immigration in winter is unclear
[Principal status was assessed with reference to Carey *et al.* (2001): The Avifauna of Hong Kong]

Appendix G Bird Species and Abundance Recorded during the Avifauna Monitoring in November 2016

Works Area: SSS / ERS

Survey Site: SSS-2a

Survey Date: 25 November 2016

Common Name	Chinese Name	Principal Status ⁽¹⁾	Point Count Location		Sub-total
			SSS-2a/P1	SSS-2a/P2	
Spotted Dove	珠頸斑鳩	R	3		3
White Wagtail	白鶺鴒	W,R		2	2
Red-whiskered Bulbul	紅耳鶇	R	4	2	6
Japanese White-eye	暗綠繡眼鳥	R,?W		2	2
Eurasian Tree Sparrow	麻雀	R	3		3
No. of Birds at Each Point:			10	6	
No. of Birds Recorded from Point Count:			16		
No. of Species Recorded from Point Count:			5		
Total No. of Species:			5		
Total No. of Species of Conservation Interest:			0		

Note:

(1) R=resident; W=winter visitor; ?W=the extent of immigration in winter is unclear.

[Principal status was assessed with reference to Carey *et al.* (2001): The Avifauna of Hong Kong]

Appendix G Bird Species and Abundance Recorded during the Avifauna Monitoring in November 2016

Works Area: SSS / ERS

Survey Site: SSS-2b

Survey Date: 25 November 2016

Common Name	Chinese Name	Principal Status ⁽¹⁾	Point Count Location			Sub-total
			SSS-2b/P1	SSS-2b/P2	SSS-2b/P3	
Black-crowned Night Heron	夜鷺	P		4		4
White-breasted Waterhen	白胸苦惡鳥	R	1	2		3
Spotted Dove	珠頸斑鳩	R			3	3
Greater Coucal	褐翅鴉鵂	R			1	1
Grey Wagtail	灰鶺鴒	W		1		1
Red-whiskered Bulbul	紅耳鶇	R	3	4	2	9
Common Stonechat	黑喉石鶇	W,M	1		1	2
Masked Laughingthrush	黑臉噪鶇	R			4	4
Yellow-bellied Prinia	黃腹山鷓鴣	R			1	1
Dusky Warbler	褐柳鶯	W		2	1	3
Japanese White-eye	暗綠繡眼鳥	R,?W	2		1	3
Eurasian Tree Sparrow	麻雀	R			1	1
No. of Birds at Each Point:			7	13	15	
No. of Birds Recorded from Point Count:						35
No. of Species Recorded from Point Count:						12
Total No. of Species:						12
Total No. of Species of Conservation Interest:						0

Note:

- (1) R=resident; W=winter visitor; M=migratory; P=present all year; ?W=the extent of immigration in winter is unclear.
 [Principal status was assessed with reference to Carey *et al.* (2001): The Avifauna of Hong Kong]

Appendix G Bird Species and Abundance Recorded during the Avifauna Monitoring in November 2016

Works Area: SSS / ERS

Survey Site: SSS-3

Survey Date: 25 November 2016

Common Name ⁽¹⁾	Chinese Name	Principal Status ⁽²⁾	Point Count Location												Sub-total	Walk Transect
			SSS-3/P1	SSS-3/P2	SSS-3/P3	SSS-3/P4	SSS-3/P5	SSS-3/P6	SSS-3/P7	SSS-3/P8	SSS-3/P9	SSS-3/P10	SSS-3/P11	SSS-3/P12		
Little Egret	小白鷺	P													0	√
Chinese Pond Heron	池鷺	P			1								1	2	4	
Common Kestrel*	紅隼	AM,W											1		1	√
White-breasted Waterhen	白胸苦惡鳥	R											1		1	
Common Sandpiper	磯鶺	M,W													0	√
Spotted Dove	珠頸斑鳩	R	6		1			1	1			1	8	1	20	√
Grey Wagtail	灰鶺鴒	W							1						1	√
White Wagtail	白鶺鴒	W,R		2	1				1						9	√
Richard's Pipit	田鶺	W,R											2	3	0	√
Olive-backed Pipit	樹鶺	W							1						1	
Red-whiskered Bulbul	紅耳鶺	R	1	4	2	4	2		4	8	17		3	4	49	√
Chinese Bulbul	白頭鶺	R			2	2	2			5	10			5	26	√
Oriental Magpie Robin	鶺鴒	R		1	1	1	1		1	2	1	1			9	√
Daurian Redstart	北紅尾鶺	W		1		1			1			2			5	√
Common Stonechat	黑喉石鶺	W,M												1	1	
Masked Laughingthrush	黑臉噪鶺	R													0	√
Yellow-bellied Prinia	黃腹山鶺鶺	R								1			1	3	5	√
Common Tailorbird	長尾縫葉鶺	R		1	1					1					3	√
Dusky Warbler	褐柳鶺	W											1		1	√
Great Tit	大山雀	R		2											2	√
Japanese White-eye	暗綠繡眼鳥	R,?W			3	2				1	3			3	12	√
Scaly-breasted Munia	斑文鳥	R												9	9	
Eurasian Tree Sparrow	麻雀	R	3			4	2	7		8	4		8		36	√
Black-collared Starling	黑領椋鳥	R	4		4				6	3		3		4	24	√
Crested Myna	八哥	R			3	5									8	√
Common Magpie	喜鶺	R					1								1	√
Collared Crow	白頸鴉	R													0	√
No. of Birds at Each Point:			14	11	19	19	9	9	16	28	38	6	24	35		
No. of Birds Recorded from Point Count:															228	
No. of Species Recorded from Point Count:															22	
Total No. of Species:															27	
Total No. of Species of Conservation Interest:															3	

Note:

(1) Species in bold represents Species of Conservation Interest

(2) R=resident; W=winter visitor; AM=autumn migrant; M=migrant; P=present all year; ?W=the extent of immigration in winter is unclear

Appendix G Bird Species and Abundance Recorded during the Avifauna Monitoring in November 2016

Works Area: TUV and PHV

Survey Site: TUV-1

Survey Date: 25 November 2016

	Chinese Name	Principal Status (2)	Point Count Location							Sub-total	Walk Transect
			TUV-1/P1	TUV-1/P2	TUV-1/P3	TUV-1/P4	TUV-1/P5	TUV-1/P6	TUV-1/P7		
Little Egret	小白鷺	P			1					1	
Cattle Egret	牛背鷺	P				6				6	√
Chinese Pond Heron	池鷺	P		2						2	
White-breasted Waterhen	白胸苦惡鳥	R			1					1	
Spotted Dove	珠頸斑鳩	R	1		1	3	1		2	8	√
Grey Wagtail	灰鶺鴒	W							1	1	
Olive-backed Pipit	樹鵲	W			1					1	
Red-whiskered Bulbul	紅耳鶇	R	2	3	1	4		7	1	18	√
Chinese Bulbul	白頭鶇	R	1			1	1		2	5	√
Daurian Redstart	北紅尾鶇	W				1				1	
Common Stonechat	黑喉石鶇	W,M		1						1	
Grey-backed Thrush	灰背鶇	W	1							1	
Masked Laughingthrush	黑臉噪鶇	R			2	2			3	7	√
Yellow-bellied Prinia	黃腹山鷓鴣	R		1	1			2		4	√
Plain Prinia	純色山鷓鴣	R					1	1		2	
Dusky Warbler	褐柳鶇	W	1					1	2	4	√
Great Tit	大山雀	R							2	2	
Fork-tailed Sunbird	叉尾太陽鳥	R	1							1	
Japanese White-eye	暗綠繡眼鳥	R,?W	4						5	9	√
Scaly-breasted Munia	斑文鳥	R			12					12	√
Eurasian Tree Sparrow	麻雀	R	2						10	12	√
Red-billed Starling	絲光椋鳥	W			1					1	
Black-collared Starling	黑領椋鳥	R		4		7		1		12	√
Common Myna	家八哥	R			1					1	
Crested Myna	八哥	R		2			1	2		5	√
Black Drongo	黑卷尾	M,Su							4	4	
Large-billed Crow	大嘴烏鴉	R					1			1	
No. of Birds at Each Point:			13	13	22	24	5	14	32		
No. of Birds Recorded from Point Count:										123	
No. of Species Recorded from Point Count:										27	
Total No. of Species:										27	
Total No. of Species of Conservation Interest:										3	

Note:

(1) Species in bold represents Species of Conservation Interest.

(2) R=resident; Su=summer visitor; W=winter visitor; M=migratn; P=present all year; ?W=the extent of immigration in winter is unclear
[Principal status was assessed with reference to Carey *et al.* (2001): The Avifauna of Hong Kong]

Appendix G Bird Species and Abundance Recorded during the Avifauna Monitoring in November 2016

Works Area: TUV and PHV

Survey Site: TUV-2 and PHV-1 (grouped together due to overlapping of survey area)

Survey Date: 25 November 2016

Common Name ⁽¹⁾	Chinese Name	Principal Status ⁽²⁾	Point Count Location		Sub-total	Walk Transect
			TUV-2 and PHV-1/P1	TUV-2 and PHV-1/P2		
Spotted Dove	珠頸斑鳩	R	1		1	
Greater Coucal	褐翅鴉鵂	R		1	1	√
Grey-chinned Minivet	灰喉山椒鳥	R,W			0	√
Red-whiskered Bulbul	紅耳鶇	R	2	3	5	
Chinese Bulbul	白頭鶇	R	1		1	
Streak-breasted Scimitar Babbler	棕頸鈎嘴鶇	R			0	√
Hwamei	畫眉	R			0	√
Silver-eared Mesia	銀耳相思鳥	R			0	√
Brown-flanked Bush Warbler	強腳樹鶇	W			0	√
Yellow-bellied Prinia	黃腹山鷓鴣	R		1	1	
Dusky Warbler	褐柳鶇	W	1		1	√
Great Tit	大山雀	R		1	1	√
Yellow-cheeked Tit	黃頰山雀	R			0	√
Scarlet-backed Flowerpecker	朱背啄花鳥	R			0	√
Fork-tailed Sunbird	叉尾太陽鳥	R	1		1	√
Japanese White-eye	暗綠繡眼鳥	R,?W	4		4	√
No. of Birds at Each Point:			10	6		
No. of Birds Recorded from Point Count:					16	
No. of Species Recorded from Point Count:					9	
Total No. of Species:					16	
Total No. of Species of Conservation Interest:					1	

Note:

(1) Species in bold represents Species of Conservation Interest.

(2) R=resident; W=winter visitor; ?W=the extent of immigration in winter is unclear.

[Principal status was assessed with reference to Carey *et al.* (2001): The Avifauna of Hong Kong]

Appendix H

Representative Photographs of the Avifauna Monitoring

Appendix H Representative Photographs taken during the Avifauna Monitoring in November 2016



Plate 1 Decorative flags over pond at Point Count Location MPV-1/P1



Plate 2 Overhead nets at Point Count Location MPV-1/P2



Plate 3 Pond aeration and overhead wire at Point Count Location MPV-1/P10

Appendix H Representative Photographs taken during the Avifauna Monitoring in November 2016



Plate 4 Hoardings along Point Count Locations TPP-1/P2 and non-project-related road works at Point Count Location TPP-1/P2



Plate 5 Hoardings and stockpiling materials along Point Count Locations TPP-1/P4



Plate 6 Ploughed farmland at Point Count Location SSS-3/P5

Appendix H Representative Photographs taken during the Avifauna Monitoring in November 2016



Plate 7 Access path blocked by project-related works at Point Count Location SSS-3/P6



Plate 8 Dry (left) and wet (right) agricultural activity at Point Count Location SSS-3/P12



Plate 9 Dry agricultural activity - planting of Peach (*Prunus persica*) at Point Count Location TUW-1/P7

Appendix I

Certified Arborist Inspection Record

MTR Express Rail Link, Contract 801

Monthly Audit Inspection Record

November 2016

Audit of tree works, including tree protection, pruning work, transplanting work, maintenance works in the temporary holding nursery, and compensation tree planting

Date	Contract	Activity Description	Purpose
19/11/16 (SLS) 19/11/16 (SKW)	Siu Lang Shui (Nursery) So Kwun Wat Nursery	Inspection of trees to be transplanted within the contract	Regular audit of tree works
16/11/16	810A – West Kowloon Terminus Station North Parcel NT-10	Inspection of retained trees and trees to be transplanted within the contract	Regular audit of tree works
16/11/16	810A – WKT station North Ngo Cheung Road, Hoi Wang Road, Lin Cheung Road	Inspection of retained trees and trees to be transplanted within the contract	Regular audit of tree works
16/11/16	810B - Austin Road West	Inspection of retained trees and trees to be transplanted within the contract	Regular audit of tree works
16/11/16	811B – WKT Approach Tunnels – South Parcel 44.1, Lin Cheung Road, and Jordan Road Footpath & Central Divider	Inspection of retained trees and trees to be transplanted within the contract	Regular audit of tree works
16/11/16	816D WRK – Integrated Series Contractors Site Office Private Lot – STT-RDS/KSL-002	Inspection of retained trees and trees to be transplanted within the contract	Regular audit of tree works
16/11/16	821 – Shek Yam to Mei Lai Road Tunnels Parcel NT-9 (slope)	Inspection of retained trees and trees to be transplanted within the contract	Regular audit of tree works
15/11/16 (PH) 16/11/16 (KH)	822 – Tse Uk Tsuen to Shek Yam Tunnels Parcels NT-6 (Pat Heung), NT-7, and NT-8, Site Office – San Kwai Street, Kwai Hing, Parcel NT-17 (6.6, 6.9) 822 – Siu Lam FW Service Reservoir	Inspection of retained trees and trees to be transplanted within the contract	Regular audit of tree works
15/11/16	823A – Kam Tin Tunnels Parcels NT-5A, NT-5.1A, and NT-5.3A	Inspection of retained trees and trees to be transplanted within the contract	Regular audit of tree works
15/11/16	823B – SSS and ERS Parcels NT-5.1B, NT-5.2, and NT-5.3B	Inspection of retained trees and trees to be transplanted within the contract	Regular audit of tree works

15/11/16 (TKP)	824 Tai Kong Po Tunnels NT-3, NT-5.1A, NT-4 824 Lung Kwu Sheung Tan	Inspection of retained trees and trees to be transplanted within the contract	Regular audit of tree works
15/11/16	825 Mai Po to Ngau Tam Mei Tunnels	Inspection of retained trees and trees to be transplanted within the contract	Regular audit of tree works
16/11/16	830 – Trackwork and Overhead Line System (Nam Cheong Park) 830 – Yuet Lun Street	Inspection of retained trees and trees to be transplanted within the contract	Regular audit of tree works

Signed by:

Matthew PRYOR (RLA, CA)



Appendix J
Meteorological Data

Date NOVEMBER	Mean Pressure (hPa)	Air Temperature			Mean Dew Point Temperature (deg. C)	Mean Relative Humidity (%)	Mean Amount of Cloud (%)	Total Rainfall (mm)
		Maximum (deg. C)	Mean (deg. C)	Minimum (deg. C)				
1	1019.7	25.3	23.9	22.5	18	69	76	-
2	1020.3	24.8	22.8	21	16.6	68	63	-
3	1019.3	24.8	21.8	20.1	15	66	54	-
4	1015.2	25.3	22.4	19.6	16.1	68	22	-
5	1013	26.9	23.8	21.7	19.6	77	56	-
6	1015.1	26.9	24.2	22.4	20.4	79	44	-
7	1016.6	28.4	25.3	23.4	21.8	81	52	-
8	1017.4	28.1	24.6	22.1	20.9	80	61	4.8
9	1019.5	22.1	20.7	19	17.3	81	88	1.3
10	1020.1	19	17.7	17	14.6	82	88	1.9
11	1018.8	22.3	20	17.1	16.5	80	92	Trace
12	1017.9	25.1	23.3	21.6	20.4	84	78	0.2
13	1016.9	26.9	24.7	23.8	21.9	85	65	-
14	1015.4	28.1	25.4	23.3	22.3	83	38	-
15	1015.8	29.2	25.7	23.8	22.2	81	38	Trace
16	1017.2	26.1	24.6	23.9	21	81	68	Trace
17	1016.6	27.5	24.8	23.6	20.7	78	59	Trace
18	1014.2	26.8	24.8	23.5	21.6	83	81	Trace
19	1013.1	28	25.8	24	21.6	78	80	1.4
20	1012.9	26.8	25.6	25	21.4	78	87	Trace
21	1012.9	25.3	24.7	24	21.9	85	87	0.3
22	1013.3	24.5	22.7	21.6	21.9	95	95	36.5
23	1016.2	21.6	20.5	16.7	19.3	93	92	25.9
24	1018.6	19.8	17.3	15	13	76	84	Trace
25	1016.4	22.3	20	17.4	16	78	88	0.1
26	1015.9	21.1	17.6	13.3	15.7	89	88	50.3
27	1016.9	19.9	16.2	12.8	13.1	83	75	8.6
28	1020.9	20.1	18.1	16.1	12.1	68	44	-
29	1022.3	20.5	19.2	17.5	12.6	66	82	-
30	1022.3	22	19.7	17.4	12.7	64	31	-
Mean/Total	1017	24.5	22.3	20.3	18.3	79	68	131.3
Normal*	1017.7	24.1	21.8	19.8	16	71	54	37.6

Date NOVEMBER	Number of hours of Reduced Visibility# (hours)	Total Bright Sunshine (hours)	Daily Global Solar Radiation (MJ/m ²)	Total Evaporation (mm)	Prevailing Wind Direction (degrees)	Mean Wind Speed (km/h)
1	0	5.2	10.62	4.7	20	31.2
2	0	7.2	16.4	5.9	20	31
3	0	7.5	16.4	5.9	10	28.2
4	0	10.3	18.8	3	10	13.3
5	0	7.5	17.66	2.9	100	13.4
6	0	8	15.7	3.4	80	19.5
7	0	10.1	17.95	3.3	70	21.6
8	2	3.7	8.79	2.8	70	19.5
9	0	-	2.78	2.3	20	33
10	0	-	4.55	0.8	10	28.5
11	6	0.1	7.37	0.2	20	20.6
12	4	4.1	12.35	4	70	27.4
13	0	3.5	10.69	1	70	19.3
14	0	9	17.07	2.7	60	9.1
15	8	9.7	17.09	4.4	80	13.8
16	0	3.8	8.96	3	80	33.1
17	2	9	16.94	4.1	70	26.7
18	2	1.5	9.52	1.8	70	26.2
19	0	5.4	14.82	5.2	60	24.4
20	0	2	8	1.6	70	32.6
21	0	0.4	4.37	0.6	80	36.7
22	0	-	2.67	0.5	70	40.3
23	0	-	2.25	1	50	42.1
24	0	3.1	10.49	3.3	20	35.5
25	0	2.9	10.26	2.1	50	35.1
26	1	-	3.32	N.A.	360	36.5
27	0	5.6	13.2	3.4	360	27.5
28	0	8.9	16.98	3.7	10	31.9
29	0	1.3	5.27	2.8	20	27
30	0	8.5	16.17	4.3	20	25.8
Mean/Total	25	138.3	11.25	84.7&	70	27
Normal*	135.8§	180.1	12.28	99.5	80	27
Station	Hong Kong International Airport	King's Park			Waglan Island	

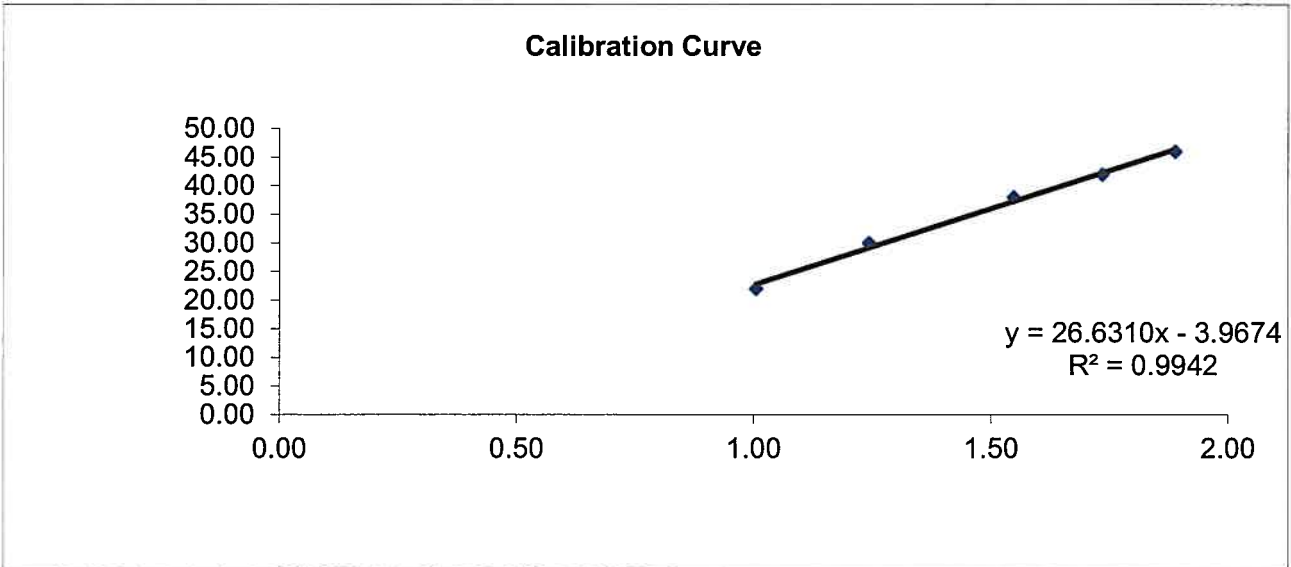
Appendix K
Calibration Certificate

Ove Arup Partners (Hong Kong) Limited

High Volume Air Sampler Calibration Worksheet

Calibration date	16-Nov-16	Barometric pressure	760.6 mm Hg
Next Calibration date	15-May-17	Temperature (°C)	25.7 °C
	AM3 - Kier Kaden Ossa JV Site		
Sampler location	Area	Temperature (K)	298.7 K
Sampler model	TE-5170	P _{std}	760 mm Hg
Sampler serial number	510	T _{std}	298 K
Calibrator model	GMW-2535		
Calibrator serial number	2421		
Slope of the standard curve, m _s	1.93285		
Intercept of the standard curve, b _s	0.00398		

Resistance Plate No.	Manometer Reading (inch H ₂ O)	Flow Recorder Reading (CFM)	Calculated Q _{std} (m ³ /min)	Continuous Flow Recorder Reading IC (CFM)
5	3.80	22.00	1.01	21.98
7	5.80	30.00	1.24	29.98
10	9.00	38.00	1.55	37.97
13	11.30	42.00	1.74	41.97
18	13.40	46.00	1.89	45.96



Linear Regression

Sampler slope (m) : **26.6310**
 Sampler intercept (b) : **-3.9674**
 Correlation coefficient (R²) : **0.9942**

Correlation coefficient is greater than 0.9900 and the calibration result is accepted.

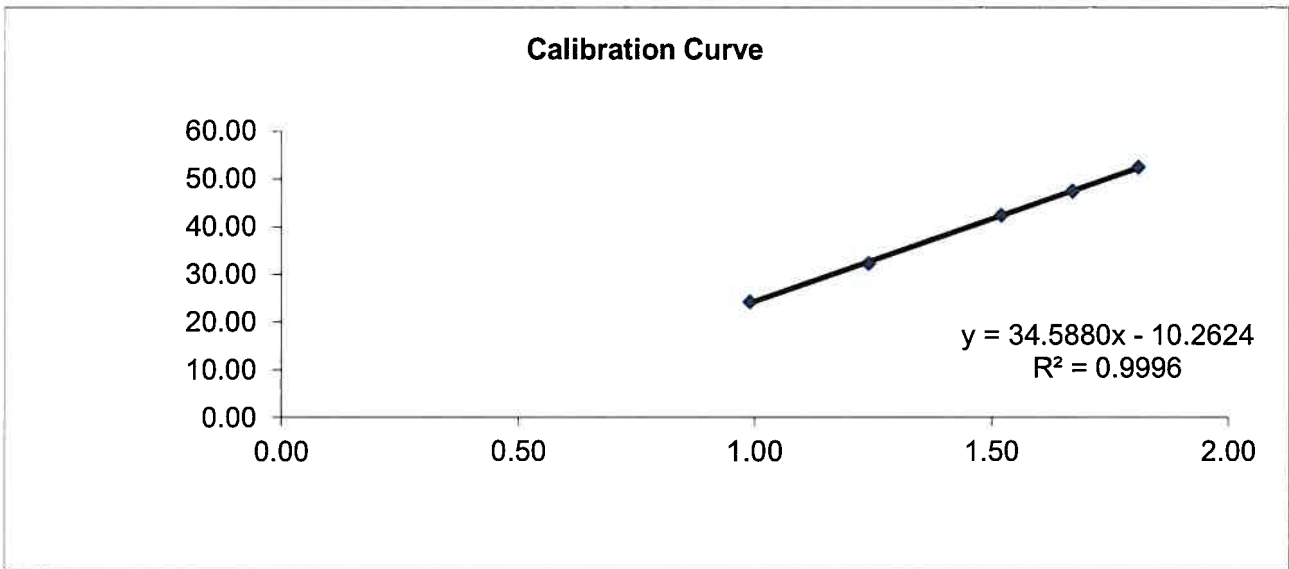
Performed by: <u></u>	Date: <u>16 Nov 2016</u>
Checked by: <u></u>	Date: <u>16 Nov 2016</u>
Approved by: <u></u>	Date: <u>16 Nov 2016</u>

Ove Arup Partners (Hong Kong) Limited

High Volume Air Sampler Calibration Worksheet

Calibration date	22-Nov-16	Barometric pressure	763.9 mm Hg
Next Calibration date	21-May-17	Temperature (°C)	20.9 °C
Sampler location	AM5 - Leung Uk Tsuen Squats	Temperature (K)	293.9 K
Sampler model	TE-5170	P _{std}	760 mm Hg
Sampler serial number	1276	T _{std}	298 K
Calibrator model	GMW-2535		
Calibrator serial number	2421		
Slope of the standard curve, m _s	2.06238		
Intercept of the standard curve, b _s	-0.02415		

Resistance Plate No.	Manometer Reading (inch H ₂ O)	Flow Recorder Reading (CFM)	Calculated Q _{std} (m ³ /min)	Continuous Flow Recorder Reading IC (CFM)
5	4.00	24.00	0.99	24.23
7	6.30	32.00	1.24	32.31
10	9.50	42.00	1.52	42.40
13	11.50	47.00	1.67	47.45
18	13.50	52.00	1.81	52.50



Linear Regression

Sampler slope (m) : **34.5880**
 Sampler intercept (b) : **-10.2624**
 Correlation coefficient (R²) : **0.9996**

Correlation coefficient is greater than 0.9900 and the calibration result is accepted.

Performed by: 

Date: 22-Nov-2016

Checked by: 

Date: 22 Nov 2016

Approved by: 

Date: 22 Nov 2016

