

Figure 1. Transect Line Layout in Northwest and Northeast Lantau Survey Areas

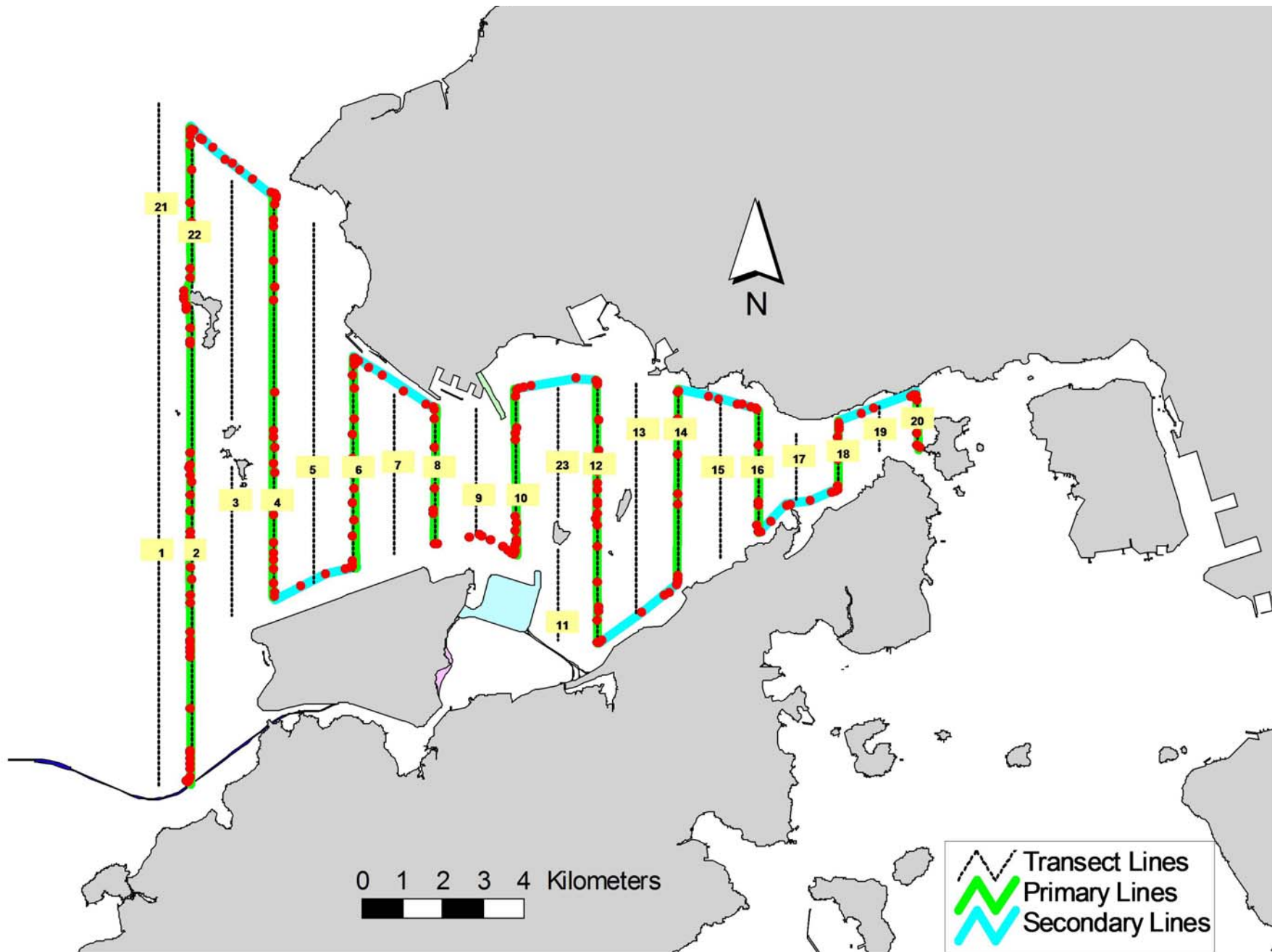


Figure 2. Survey Route on February 2nd, 2016

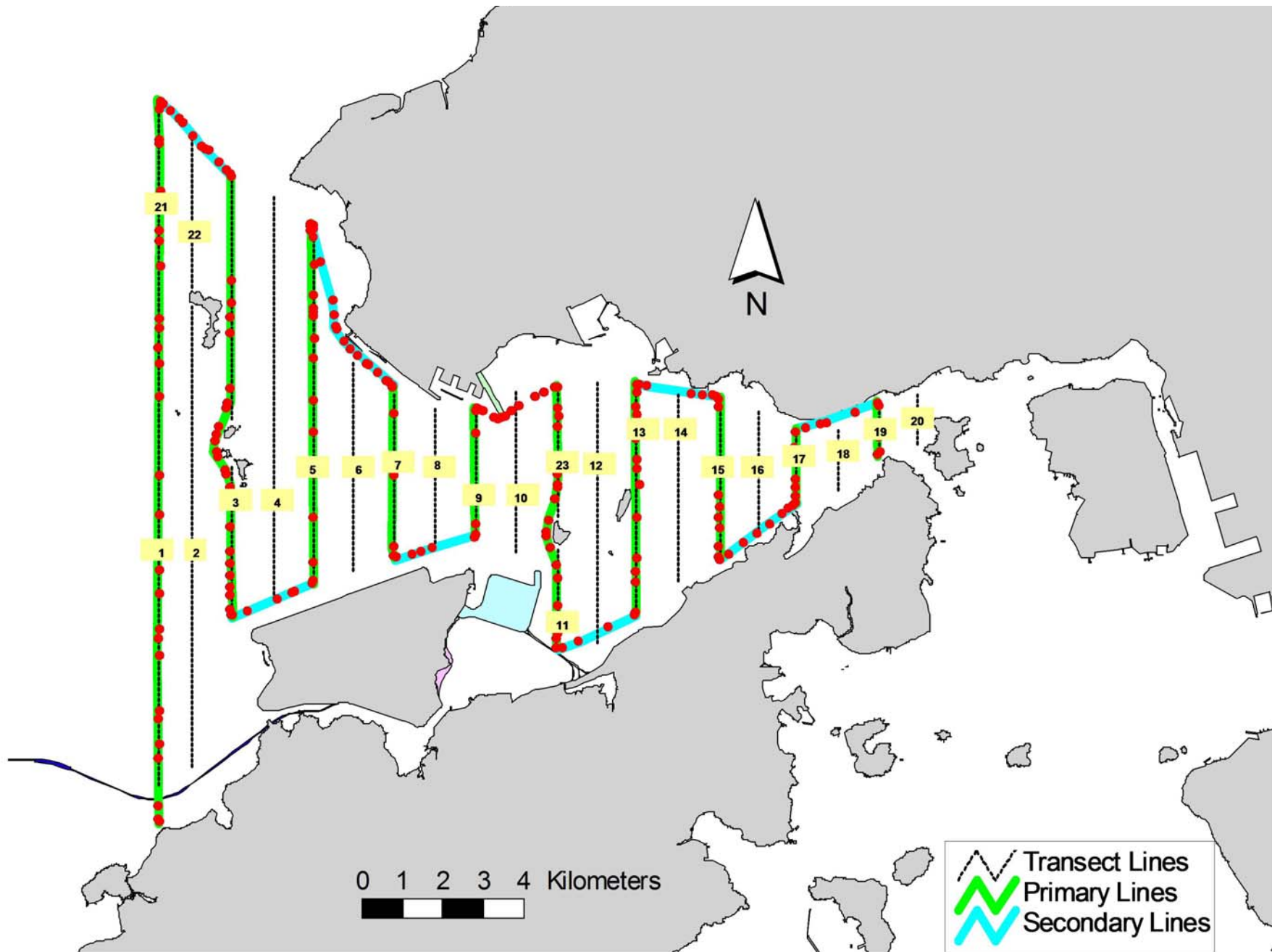


Figure 3. Survey Route on February 3rd, 2016

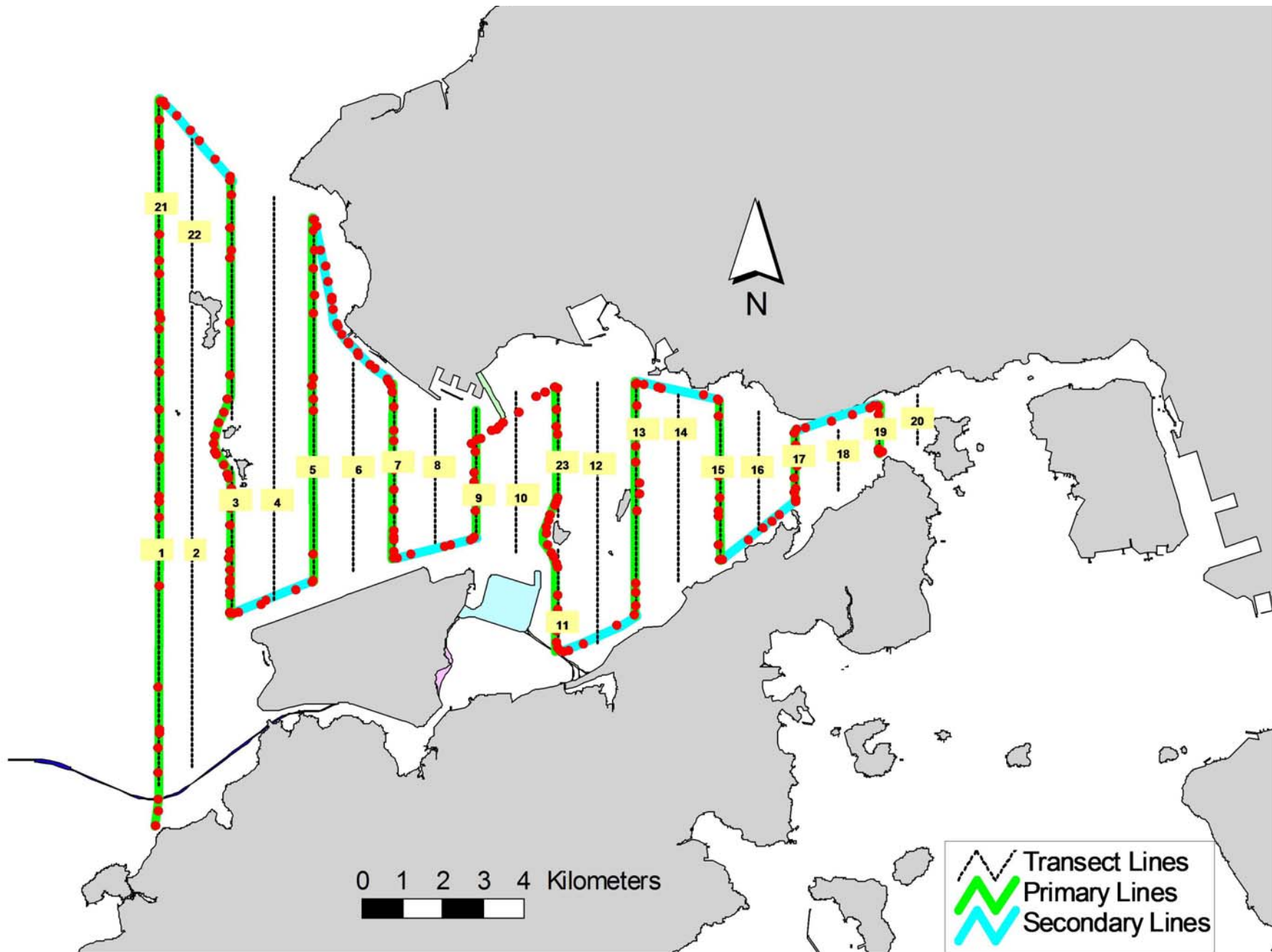


Figure 4. Survey Route on February 16th, 2016

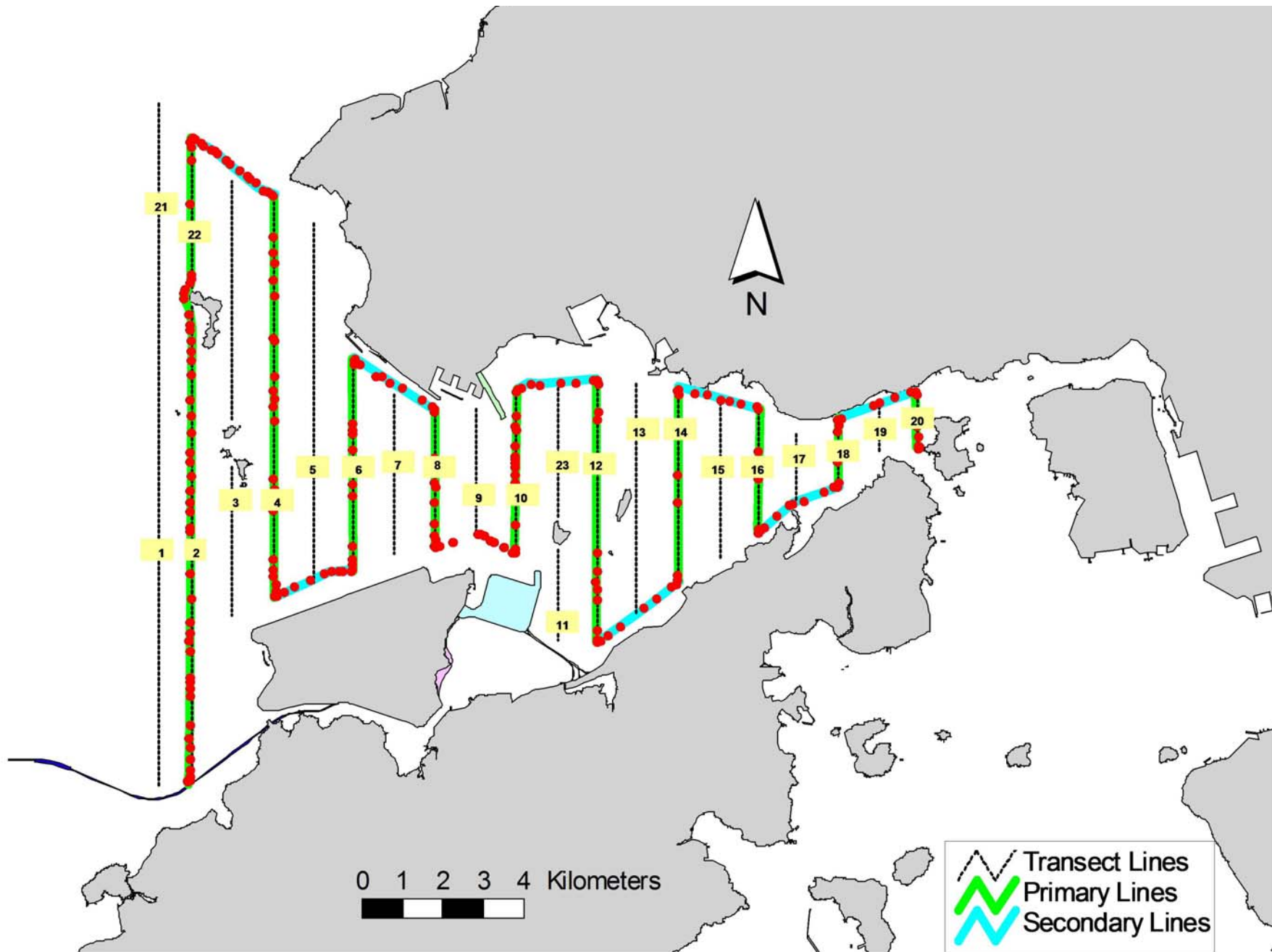


Figure 5. Survey Route on February 22nd, 2016

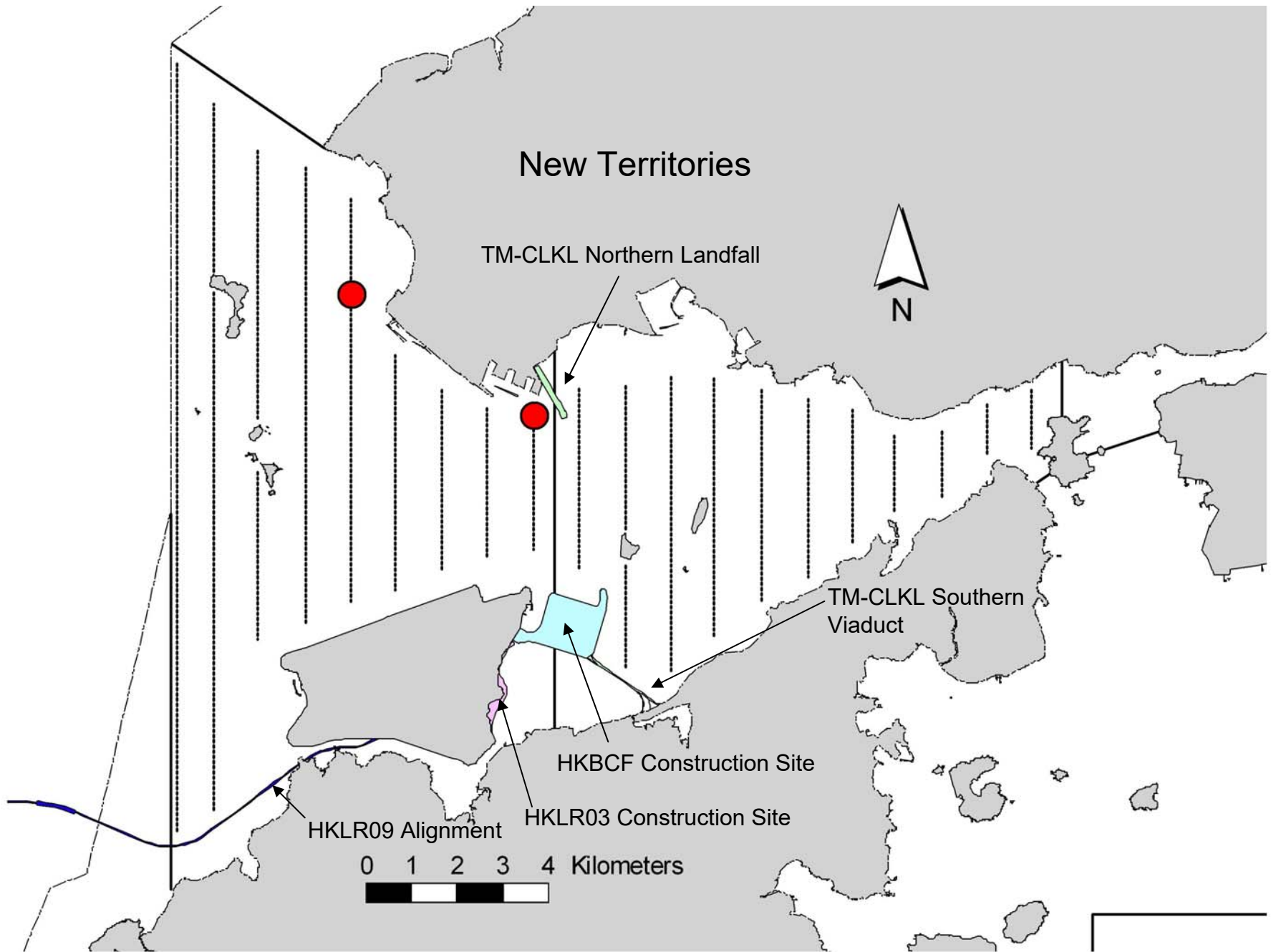


Figure 6. Distribution of Chinese White Dolphin Sightings During February 2016 HKLR03 Monitoring Surveys

Annex I. HKLR03 Survey Effort Database (February 2016)

(Abbreviations: BEAU = Beaufort Sea State; P = Primary Line Effort; S = Secondary Line Effort)

DATE	AREA	BEAU	EFFORT	SEASON	VESSEL	TYPE	P/S
2-Feb-16	NE LANTAU	2	20.46	WINTER	STANDARD31516	HKLR	P
2-Feb-16	NE LANTAU	2	6.05	WINTER	STANDARD31516	HKLR	S
2-Feb-16	NE LANTAU	3	4.59	WINTER	STANDARD31516	HKLR	S
2-Feb-16	NW LANTAU	2	6.80	WINTER	STANDARD31516	HKLR	P
2-Feb-16	NW LANTAU	3	26.28	WINTER	STANDARD31516	HKLR	P
2-Feb-16	NW LANTAU	2	2.32	WINTER	STANDARD31516	HKLR	S
2-Feb-16	NW LANTAU	3	4.50	WINTER	STANDARD31516	HKLR	S
3-Feb-16	NW LANTAU	2	21.30	WINTER	STANDARD31516	HKLR	P
3-Feb-16	NW LANTAU	3	19.74	WINTER	STANDARD31516	HKLR	P
3-Feb-16	NW LANTAU	2	10.82	WINTER	STANDARD31516	HKLR	S
3-Feb-16	NW LANTAU	3	2.24	WINTER	STANDARD31516	HKLR	S
3-Feb-16	NE LANTAU	1	1.82	WINTER	STANDARD31516	HKLR	P
3-Feb-16	NE LANTAU	2	14.48	WINTER	STANDARD31516	HKLR	P
3-Feb-16	NE LANTAU	1	2.49	WINTER	STANDARD31516	HKLR	S
3-Feb-16	NE LANTAU	2	8.08	WINTER	STANDARD31516	HKLR	S
16-Feb-16	NW LANTAU	2	6.05	WINTER	STANDARD31516	HKLR	P
16-Feb-16	NW LANTAU	3	31.35	WINTER	STANDARD31516	HKLR	P
16-Feb-16	NW LANTAU	4	3.00	WINTER	STANDARD31516	HKLR	P
16-Feb-16	NW LANTAU	2	5.70	WINTER	STANDARD31516	HKLR	S
16-Feb-16	NW LANTAU	3	4.80	WINTER	STANDARD31516	HKLR	S
16-Feb-16	NW LANTAU	4	3.10	WINTER	STANDARD31516	HKLR	S
16-Feb-16	NE LANTAU	1	1.10	WINTER	STANDARD31516	HKLR	P
16-Feb-16	NE LANTAU	2	15.25	WINTER	STANDARD31516	HKLR	P
16-Feb-16	NE LANTAU	1	1.40	WINTER	STANDARD31516	HKLR	S
16-Feb-16	NE LANTAU	2	8.16	WINTER	STANDARD31516	HKLR	S
16-Feb-16	NE LANTAU	3	1.09	WINTER	STANDARD31516	HKLR	S
22-Feb-16	NE LANTAU	2	20.26	WINTER	STANDARD31516	HKLR	P
22-Feb-16	NE LANTAU	2	9.08	WINTER	STANDARD31516	HKLR	S
22-Feb-16	NE LANTAU	3	1.86	WINTER	STANDARD31516	HKLR	S
22-Feb-16	NW LANTAU	2	14.88	WINTER	STANDARD31516	HKLR	P
22-Feb-16	NW LANTAU	3	16.99	WINTER	STANDARD31516	HKLR	P
22-Feb-16	NW LANTAU	2	2.43	WINTER	STANDARD31516	HKLR	S
22-Feb-16	NW LANTAU	3	5.10	WINTER	STANDARD31516	HKLR	S
22-Feb-16	NW LANTAU	4	0.30	WINTER	STANDARD31516	HKLR	S

Annex II. HKLR03 Chinese White Dolphin Sighting Database (February 2016)

(Abbreviations: STG# = Sighting Number; HRD SZ = Dolphin Herd Size; BEAU = Beaufort Sea State; PSD = Perpendicular Distance; BOAT ASSOC. = Fishing Boat Association; P/S: Sighting Made on Primary/Secondary Line)

DATE	STG #	TIME	HRD SZ	AREA	BEAU	PSD	EFFORT	TYPE	NORTHING	EASTING	SEASON	BOAT ASSOC.	P/S
3-Feb-16	1	1318	5	NW LANTAU	3	28	ON	HKLR	826580	808505	WINTER	NONE	P
16-Feb-16	1	1414	6	NW LANTAU	3	145	ON	HKLR	824082	812518	WINTER	NONE	P

Annex III. Individual dolphins identified during HKLR03 monitoring surveys in February 2016

ID#	DATE	STG#	AREA
NL48	03/02/16	1	NW LANTAU
	16/02/16	1	NW LANTAU
NL136	16/02/16	1	NW LANTAU
NL182	16/02/16	1	NW LANTAU
NL210	03/02/16	1	NW LANTAU
NL261	03/02/16	1	NW LANTAU
NL284	16/02/16	1	NW LANTAU
NL285	03/02/16	1	NW LANTAU
	16/02/16	1	NW LANTAU
NL320	03/02/16	1	NW LANTAU
WL17	16/02/16	1	NW LANTAU



Annex IV. Photographs of Identified Individual Dolphins in February 2016 (HKLR03)



Annex IV. (cont'd)