



Figure 1. Transect Line Layout in Northwest and Northeast Lantau Survey Areas

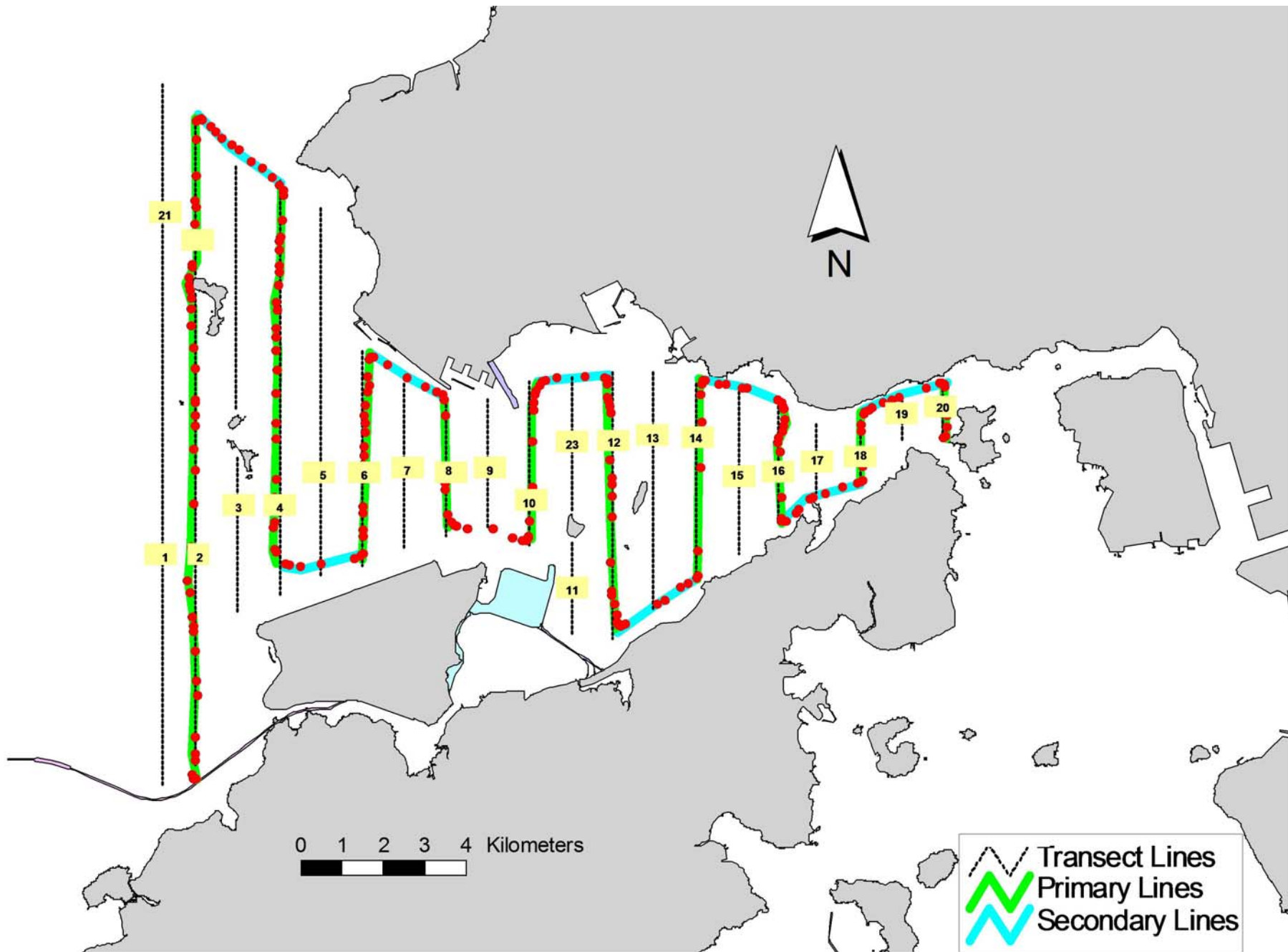


Figure 2. Survey Route on March 2nd, 2017

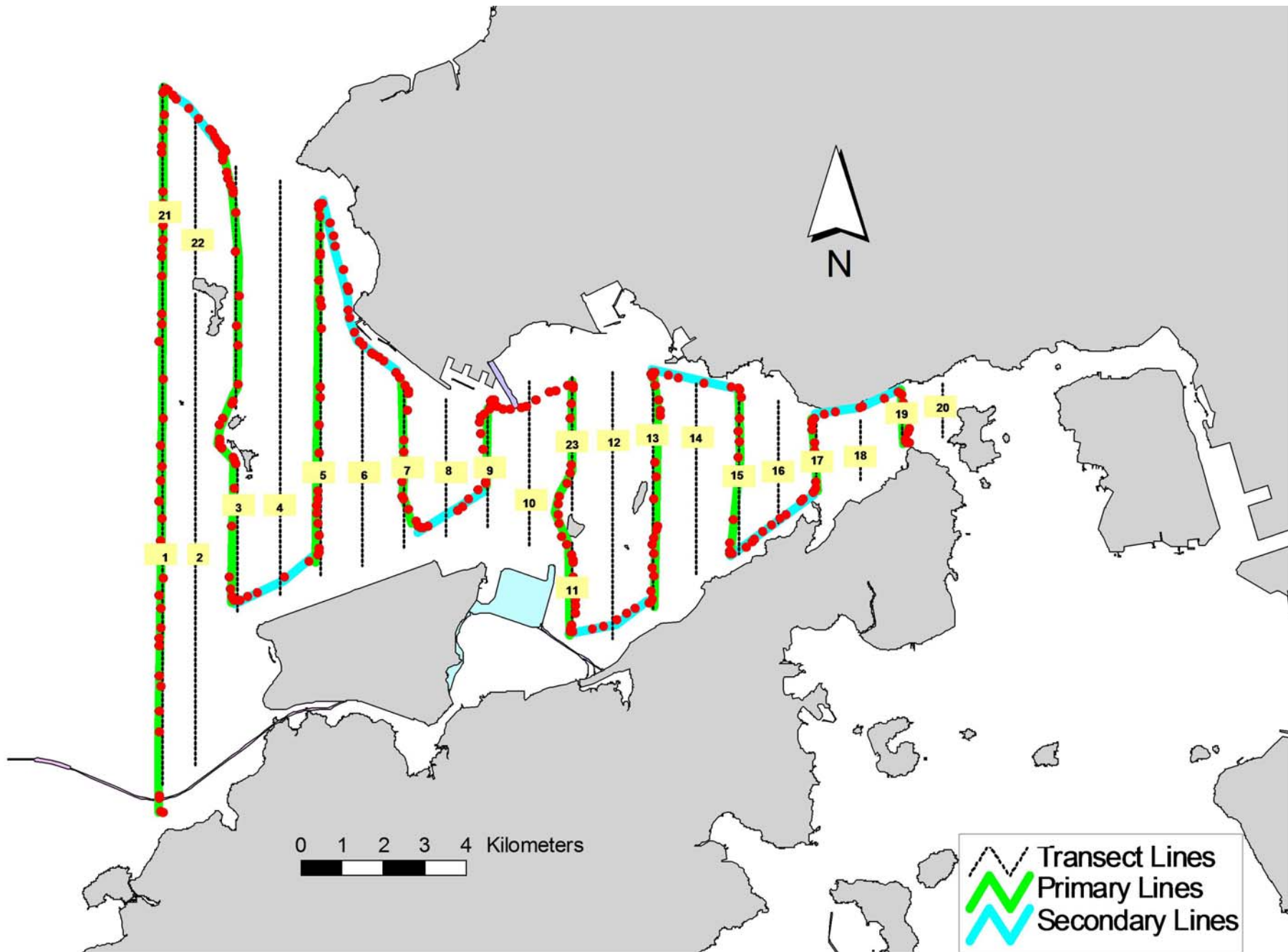


Figure 3. Survey Route on March 7th, 2017

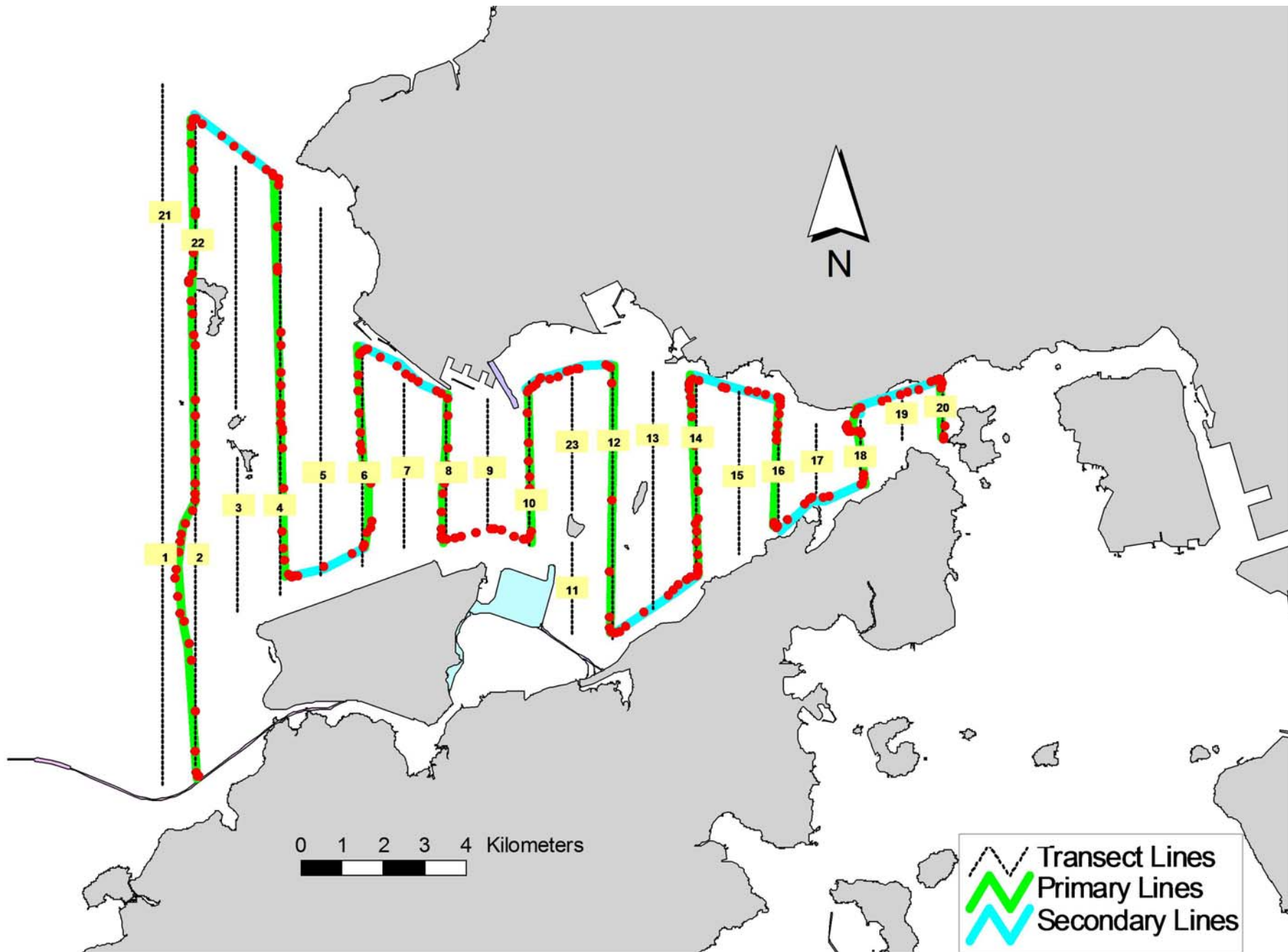


Figure 4. Survey Route on March 16th, 2017

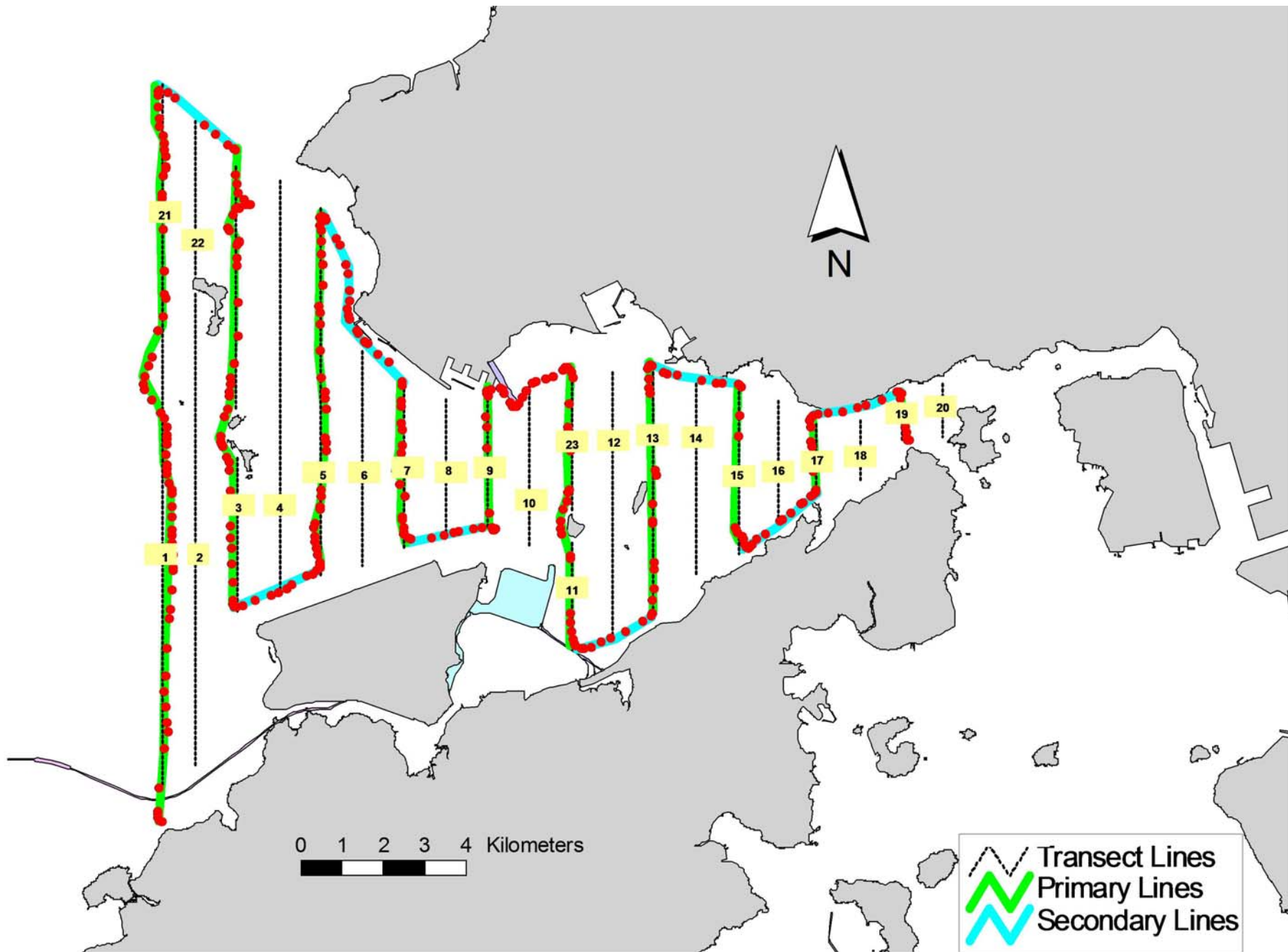


Figure 5. Survey Route on March 28th, 2017

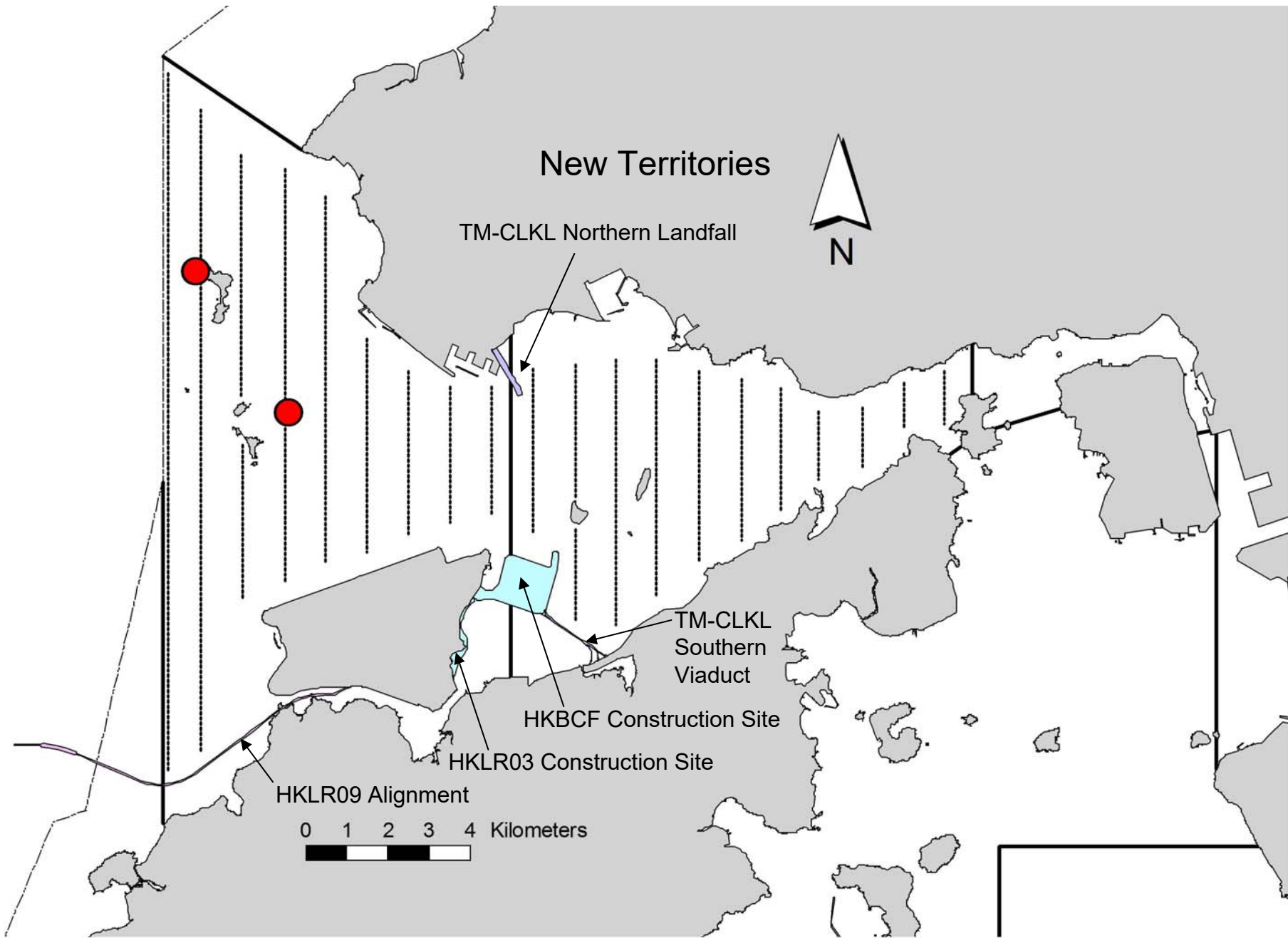


Figure 6. Distribution of Chinese White Dolphin Sightings during March 2017 HKLR03 Monitoring Surveys

Annex I. HKLR03 Survey Effort Database (March 2017)

(Abbreviations: BEAU = Beaufort Sea State; P = Primary Line Effort; S = Secondary Line Effort)

DATE	AREA	BEAU	EFFORT	SEASON	VESSEL	TYPE	P/S
2-Mar-17	NW LANTAU	2	0.80	SPRING	STANDARD36826	HKLR	P
2-Mar-17	NW LANTAU	3	14.47	SPRING	STANDARD36826	HKLR	P
2-Mar-17	NW LANTAU	4	10.64	SPRING	STANDARD36826	HKLR	P
2-Mar-17	NW LANTAU	5	4.59	SPRING	STANDARD36826	HKLR	P
2-Mar-17	NW LANTAU	2	1.90	SPRING	STANDARD36826	HKLR	S
2-Mar-17	NW LANTAU	3	2.40	SPRING	STANDARD36826	HKLR	S
2-Mar-17	NW LANTAU	4	2.71	SPRING	STANDARD36826	HKLR	S
2-Mar-17	NW LANTAU	5	0.69	SPRING	STANDARD36826	HKLR	S
2-Mar-17	NE LANTAU	2	14.49	SPRING	STANDARD36826	HKLR	P
2-Mar-17	NE LANTAU	3	4.75	SPRING	STANDARD36826	HKLR	P
2-Mar-17	NE LANTAU	2	10.16	SPRING	STANDARD36826	HKLR	S
7-Mar-17	NE LANTAU	2	16.13	SPRING	STANDARD36826	HKLR	P
7-Mar-17	NE LANTAU	2	10.67	SPRING	STANDARD36826	HKLR	S
7-Mar-17	NW LANTAU	2	30.59	SPRING	STANDARD36826	HKLR	P
7-Mar-17	NW LANTAU	3	8.40	SPRING	STANDARD36826	HKLR	P
7-Mar-17	NW LANTAU	2	12.91	SPRING	STANDARD36826	HKLR	S
16-Mar-17	NE LANTAU	2	20.88	SPRING	STANDARD36826	HKLR	P
16-Mar-17	NE LANTAU	2	10.92	SPRING	STANDARD36826	HKLR	S
16-Mar-17	NW LANTAU	2	31.93	SPRING	STANDARD36826	HKLR	P
16-Mar-17	NW LANTAU	2	7.27	SPRING	STANDARD36826	HKLR	S
28-Mar-17	NW LANTAU	2	3.40	SPRING	STANDARD36826	HKLR	P
28-Mar-17	NW LANTAU	3	13.92	SPRING	STANDARD36826	HKLR	P
28-Mar-17	NW LANTAU	4	9.78	SPRING	STANDARD36826	HKLR	P
28-Mar-17	NW LANTAU	2	3.00	SPRING	STANDARD36826	HKLR	S
28-Mar-17	NW LANTAU	3	1.50	SPRING	STANDARD36826	HKLR	S
28-Mar-17	NW LANTAU	4	3.40	SPRING	STANDARD36826	HKLR	S
28-Mar-17	NE LANTAU	2	1.30	SPRING	STANDARD36826	HKLR	P
28-Mar-17	NE LANTAU	3	5.50	SPRING	STANDARD36826	HKLR	P
28-Mar-17	NE LANTAU	4	13.23	SPRING	STANDARD36826	HKLR	P
28-Mar-17	NE LANTAU	2	1.20	SPRING	STANDARD36826	HKLR	S
28-Mar-17	NE LANTAU	3	6.67	SPRING	STANDARD36826	HKLR	S
28-Mar-17	NE LANTAU	4	3.30	SPRING	STANDARD36826	HKLR	S

Annex II. HKLR03 Chinese White Dolphin Sighting Database (March 2017)

(Abbreviations: STG# = Sighting Number; HRD SZ = Dolphin Herd Size; BEAU = Beaufort Sea State; PSD = Perpendicular Distance; BOAT ASSOC. = Fishing Boat Association; P/S: Sighting Made on Primary/Secondary Line)

DATE	STG #	TIME	HRD SZ	AREA	BEAU	PSD	EFFORT	TYPE	NORTHING	EASTING	SEASON	BOAT ASSOC.	P/S
2-Mar-17	1	1049	8	NW LANTAU	3	60	ON	HKLR	826885	805324	SPRING	NONE	S
16-Mar-17	1	1242	12	NW LANTAU	2	509	ON	HKLR	823647	807563	SPRING	PURSE-SEINE	P

Annex III. Individual dolphins identified during HKLR03 monitoring surveys in March 2017

ID#	DATE	STG#	AREA
NL49	16/03/17	1	NW LANTAU
NL98	02/03/17	1	NW LANTAU
NL104	16/03/17	1	NW LANTAU
NL105	16/03/17	1	NW LANTAU
NL123	02/03/17	1	NW LANTAU
	16/03/17	1	NW LANTAU
NL202	02/03/17	1	NW LANTAU
	16/03/17	1	NW LANTAU
NL226	16/03/17	1	NW LANTAU
NL259	02/03/17	1	NW LANTAU
NL286	02/03/17	1	NW LANTAU
NL301	16/03/17	1	NW LANTAU
NL321	16/03/17	1	NW LANTAU
WL05	02/03/17	1	NW LANTAU
WL17	16/03/17	1	NW LANTAU
WL214	16/03/17	1	NW LANTAU



NL98_20170302_1



NL123_20170302_1



NL202_20170302_1



NL259_20170302_1



NL286_20170302_1



WL05_20170302_1



NL49_20170316_1



NL104_20170316_1



NL105_20170316_1

Annex IV. Photographs of Identified Individual Dolphins in December 2016 (HKLR03)

NL123_20170316_1



NL202_20170316_1



NL226_20170316_1



NL301_20170316_1



NL321_20170316_1



WL17_20170316_1



WL214_20170316_1

