

Figure 1. Transect Line Layout in Northwest and Northeast Lantau Survey Areas

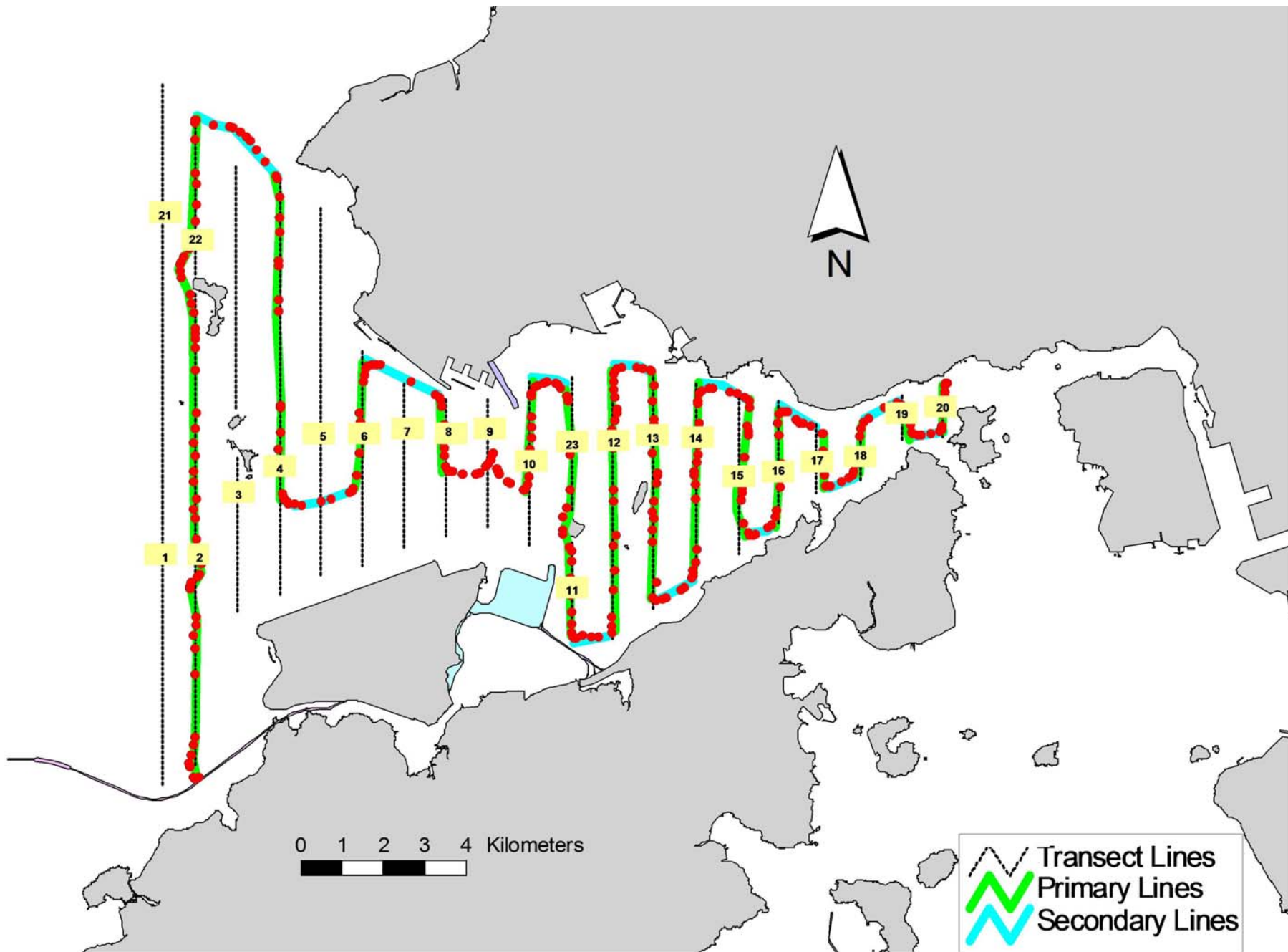


Figure 2. Survey Route on June 14th, 2017

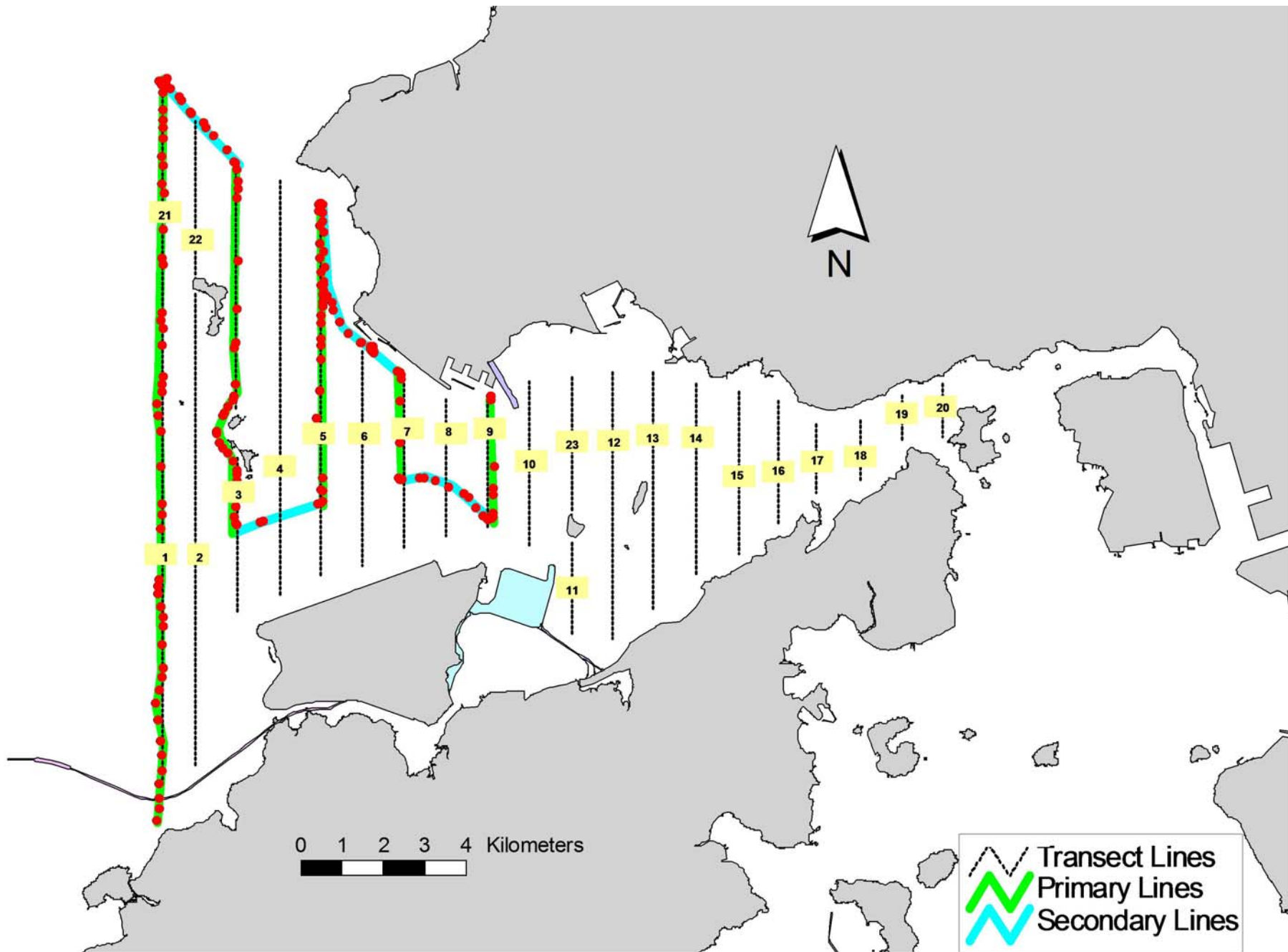


Figure 3. Survey Route on June 15th, 2017

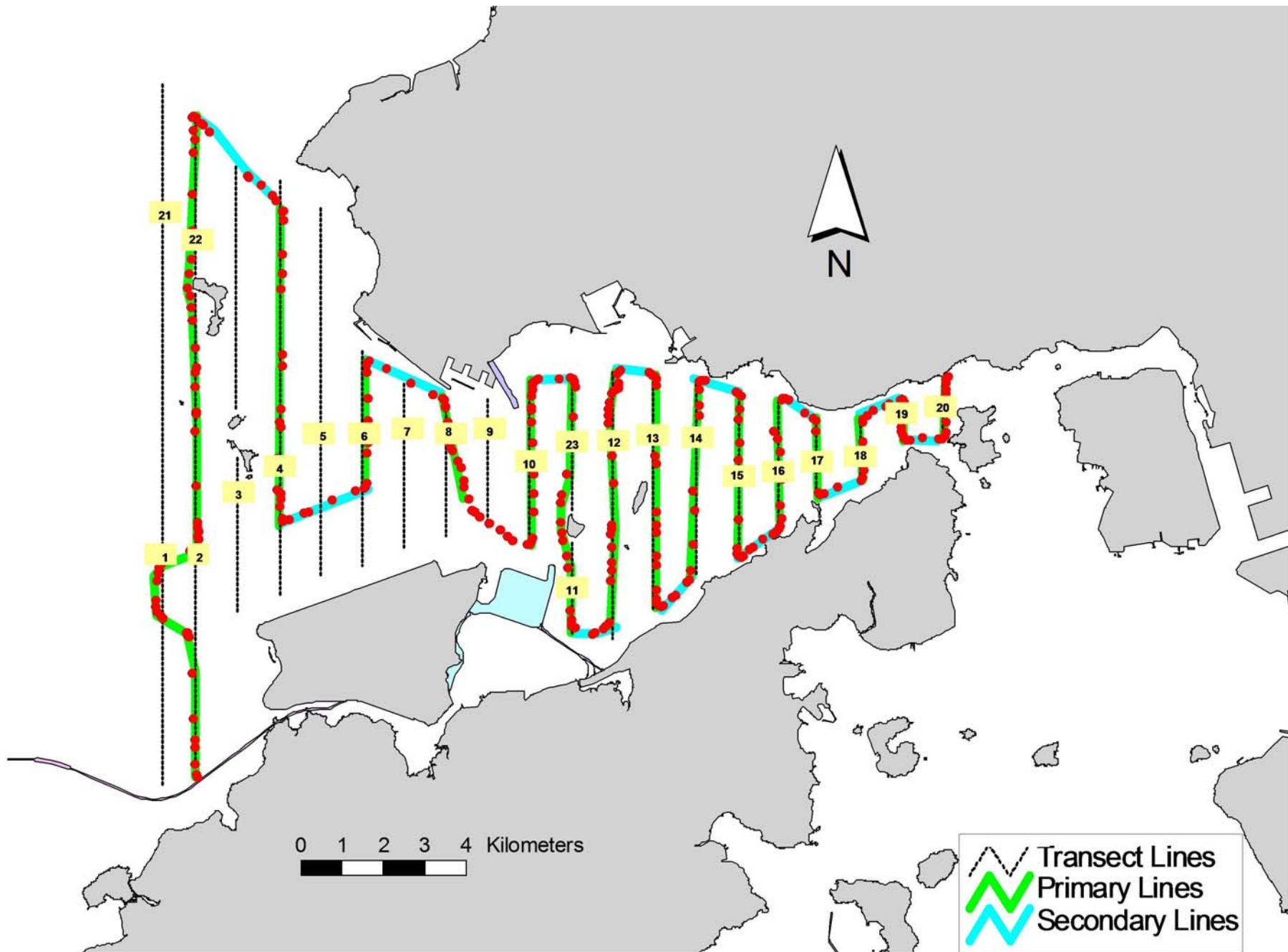


Figure 4. Survey Route on June 20th, 2017

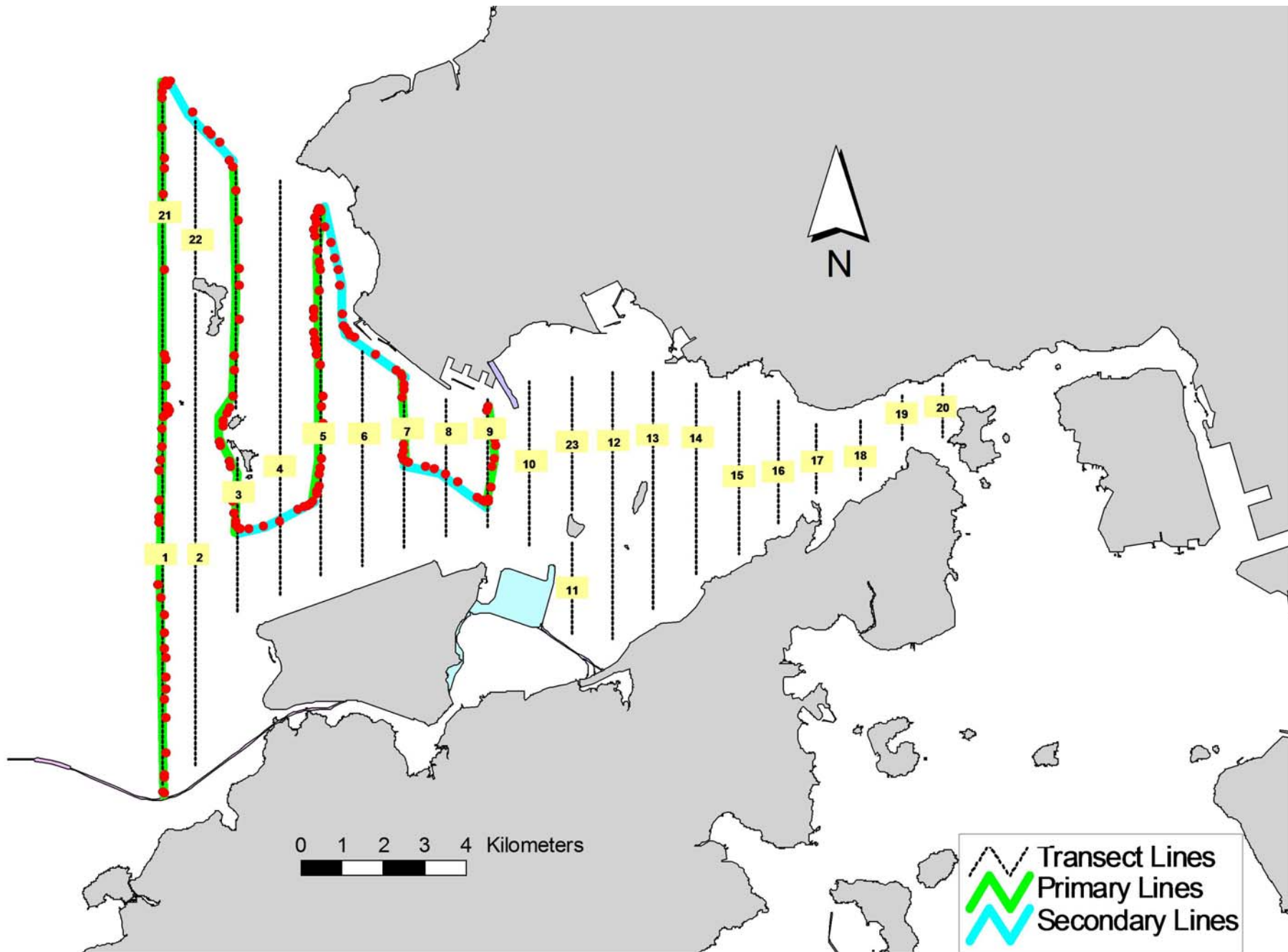


Figure 5. Survey Route on June 26th, 2017

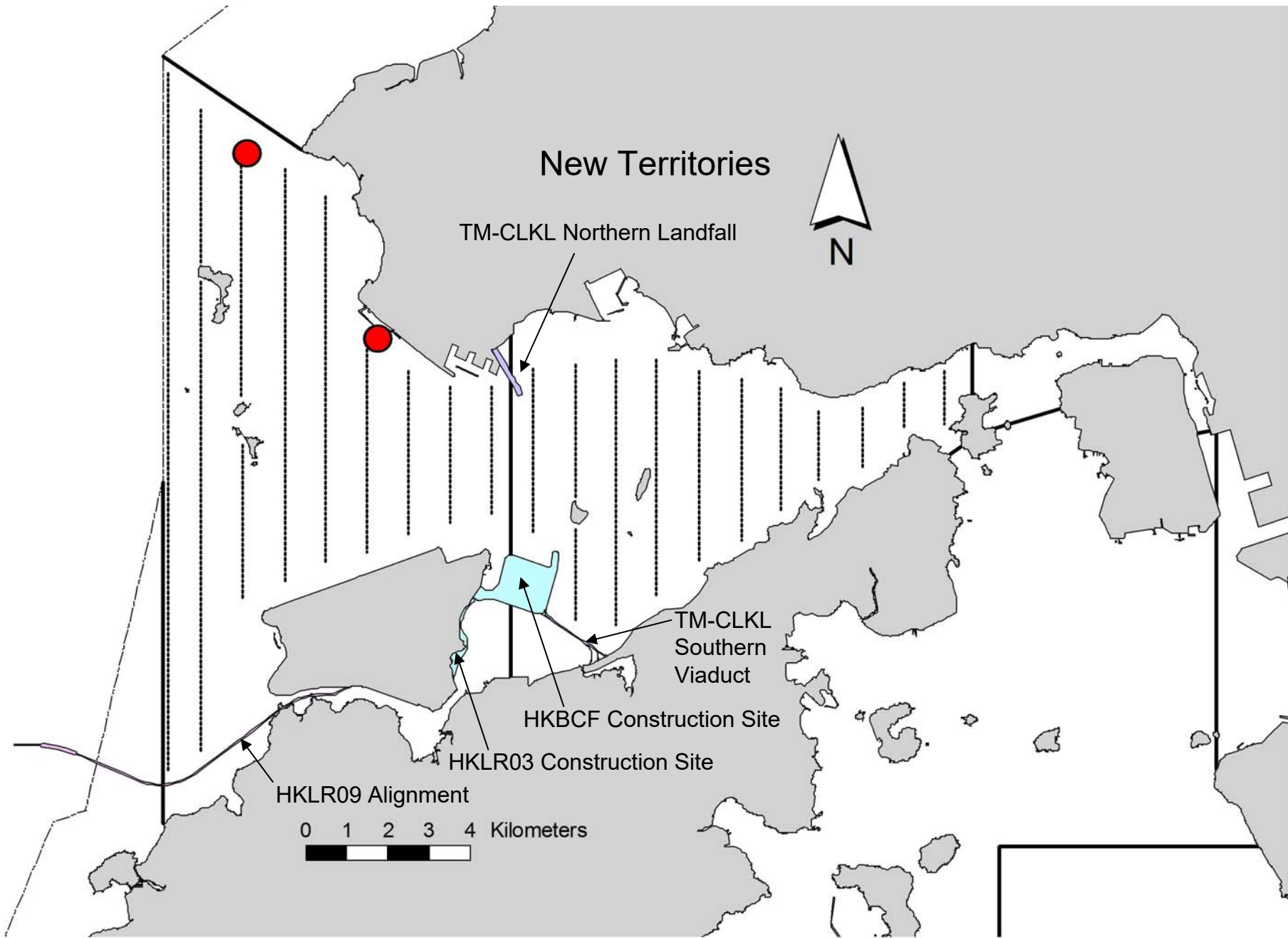


Figure 6. Distribution of Chinese White Dolphin Sightings during June 2017 HKLR03 Monitoring Surveys

Annex I. HKLR03 Survey Effort Database (June 2017)

(Abbreviations: BEAU = Beaufort Sea State; P = Primary Line Effort; S = Secondary Line Effort)

DATE	AREA	BEAU	EFFORT	SEASON	VESSEL	TYPE	P/S
14-Jun-17	NW LANTAU	1	0.85	SUMMER	STANDARD36826	HKLR	P
14-Jun-17	NW LANTAU	2	25.80	SUMMER	STANDARD36826	HKLR	P
14-Jun-17	NW LANTAU	2	6.95	SUMMER	STANDARD36826	HKLR	S
14-Jun-17	NE LANTAU	1	8.30	SUMMER	STANDARD36826	HKLR	P
14-Jun-17	NE LANTAU	2	22.46	SUMMER	STANDARD36826	HKLR	P
14-Jun-17	NE LANTAU	3	0.39	SUMMER	STANDARD36826	HKLR	P
14-Jun-17	NE LANTAU	1	1.67	SUMMER	STANDARD36826	HKLR	S
14-Jun-17	NE LANTAU	2	10.28	SUMMER	STANDARD36826	HKLR	S
15-Jun-17	NW LANTAU	2	5.91	SUMMER	STANDARD36826	HKLR	P
15-Jun-17	NW LANTAU	3	25.98	SUMMER	STANDARD36826	HKLR	P
15-Jun-17	NW LANTAU	4	3.70	SUMMER	STANDARD36826	HKLR	P
15-Jun-17	NW LANTAU	3	13.14	SUMMER	STANDARD36826	HKLR	S
15-Jun-17	NW LANTAU	4	1.10	SUMMER	STANDARD36826	HKLR	S
20-Jun-17	NW LANTAU	2	7.20	SUMMER	STANDARD36826	HKLR	P
20-Jun-17	NW LANTAU	3	17.13	SUMMER	STANDARD36826	HKLR	P
20-Jun-17	NW LANTAU	4	1.50	SUMMER	STANDARD36826	HKLR	P
20-Jun-17	NW LANTAU	2	0.90	SUMMER	STANDARD36826	HKLR	S
20-Jun-17	NW LANTAU	3	11.18	SUMMER	STANDARD36826	HKLR	S
20-Jun-17	NE LANTAU	1	7.56	SUMMER	STANDARD36826	HKLR	P
20-Jun-17	NE LANTAU	2	28.41	SUMMER	STANDARD36826	HKLR	P
20-Jun-17	NE LANTAU	2	11.63	SUMMER	STANDARD36826	HKLR	S
26-Jun-17	NW LANTAU	2	2.07	SUMMER	STANDARD36826	HKLR	P
26-Jun-17	NW LANTAU	3	25.84	SUMMER	STANDARD36826	HKLR	P
26-Jun-17	NW LANTAU	4	6.35	SUMMER	STANDARD36826	HKLR	P
26-Jun-17	NW LANTAU	3	8.38	SUMMER	STANDARD36826	HKLR	S
26-Jun-17	NW LANTAU	4	3.36	SUMMER	STANDARD36826	HKLR	S

Annex II. HKLR03 Chinese White Dolphin Sighting Database (June 2017)

(Abbreviations: STG# = Sighting Number; HRD SZ = Dolphin Herd Size; BEAU = Beaufort Sea State; PSD = Perpendicular Distance; BOAT ASSOC. = Fishing Boat Association; P/S: Sighting Made on Primary/Secondary Line)

DATE	STG #	TIME	HRD SZ	AREA	BEAU	PSD	EFFORT	TYPE	NORTHING	EASTING	SEASON	BOAT ASSOC.	P/S
15-Jun-17	1	1445	4	NW LANTAU	4	109	ON	HKLR	825338	809729	SUMMER	NONE	S
20-Jun-17	1	1131	1	NW LANTAU	3	15	ON	HKLR	829563	806565	SUMMER	NONE	S

Annex III. Individual dolphins identified during HKLR03 monitoring surveys in June 2017

ID#	DATE	STG#	AREA
NL12	20/06/17	1	NW LANTAU
NL33	15/06/17	1	NW LANTAU
NL210	15/06/17	1	NW LANTAU
NL322	15/06/17	1	NW LANTAU
NL328	15/06/17	1	NW LANTAU

NL33_20170615_1



NL210_20170615_1



NL322_20170615_1



NL328_20170615_1



NL12_20170620_1



Annex IV. Photographs of Identified Individual Dolphins in June 2016 (HKLR03)