

Figure 1. Transect Line Layout in Northwest and Northeast Lantau Survey Areas

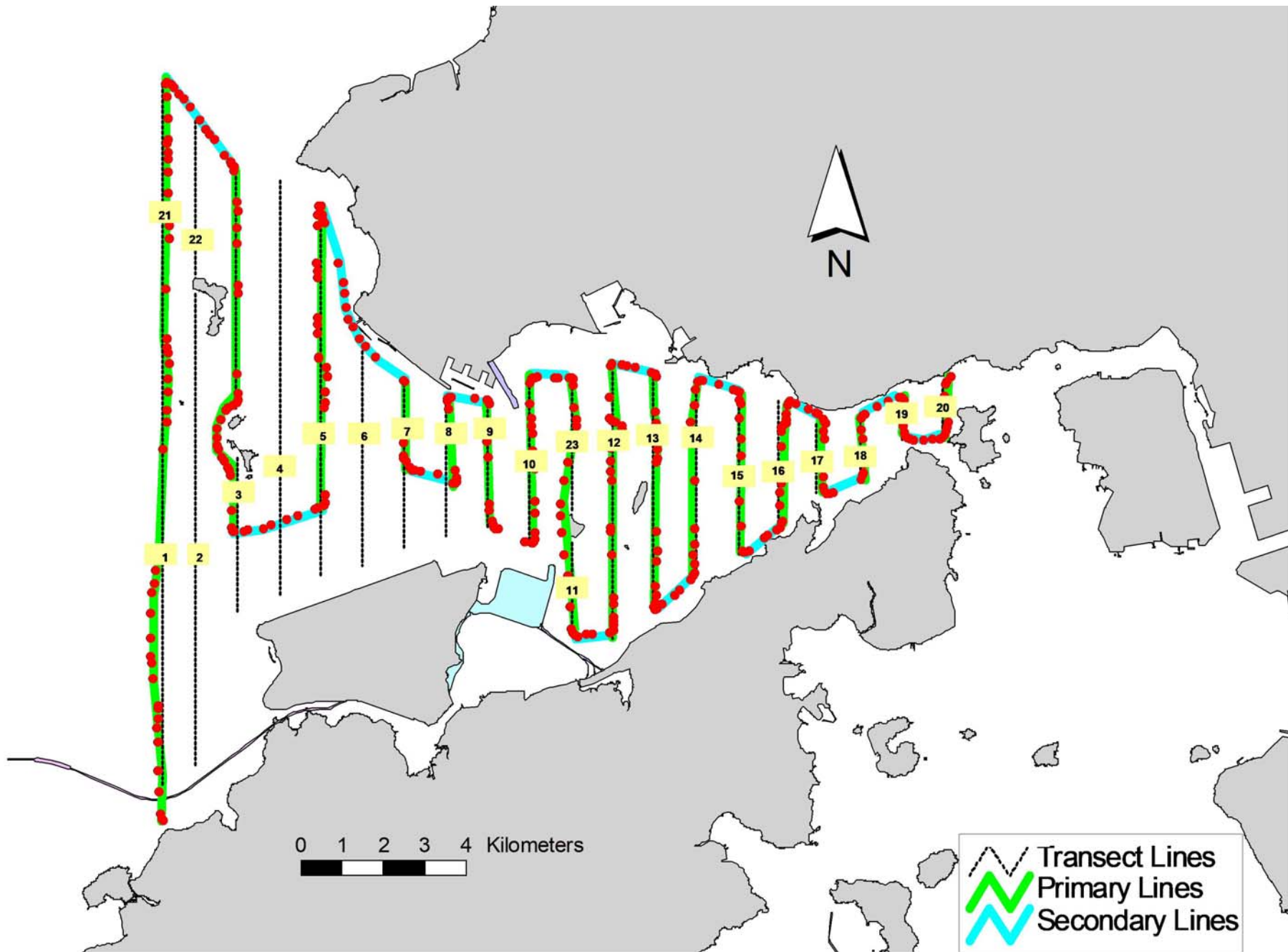


Figure 2. Survey Route on July 20th, 2017

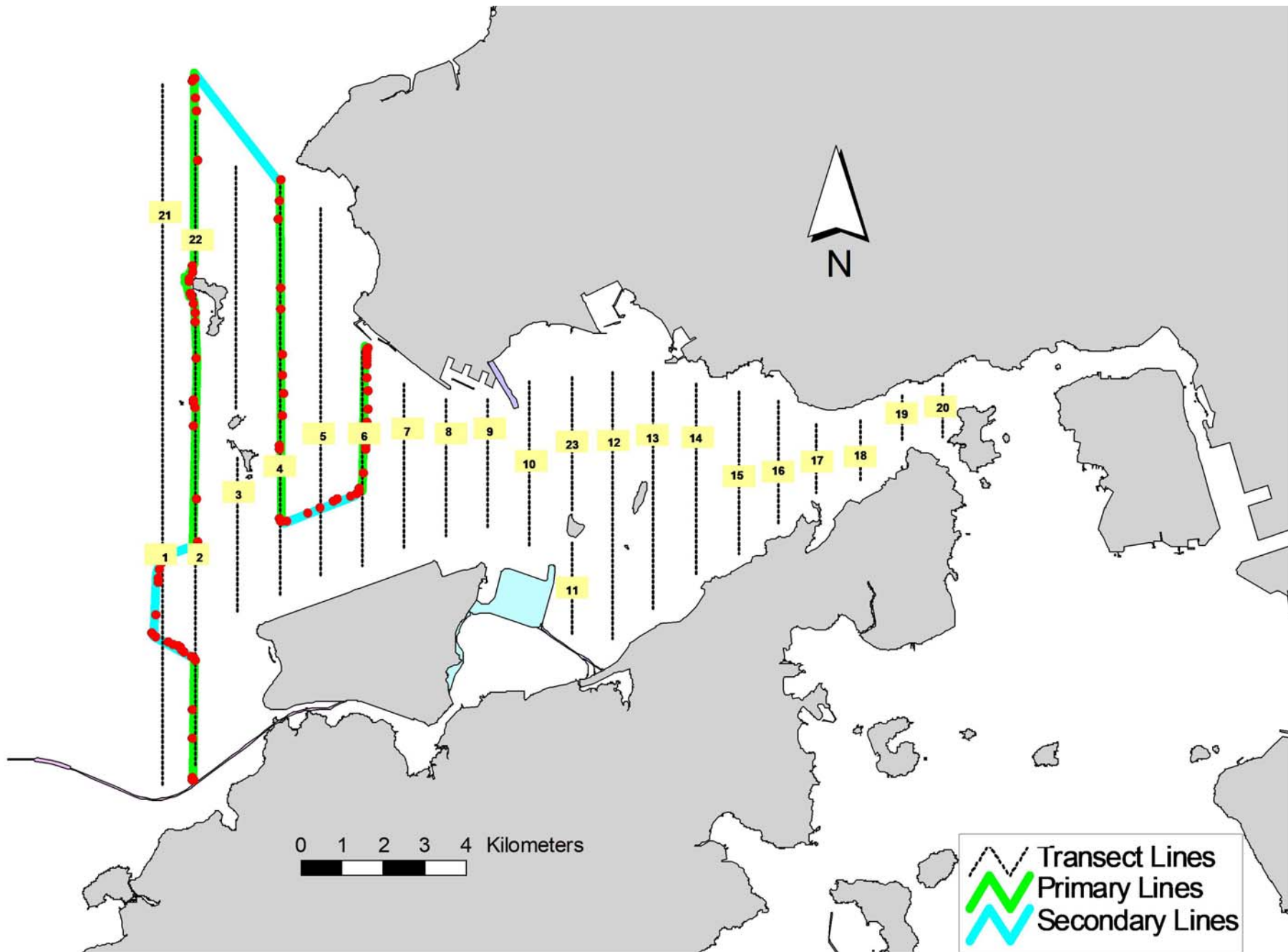


Figure 3. Survey Route on July 24th, 2017

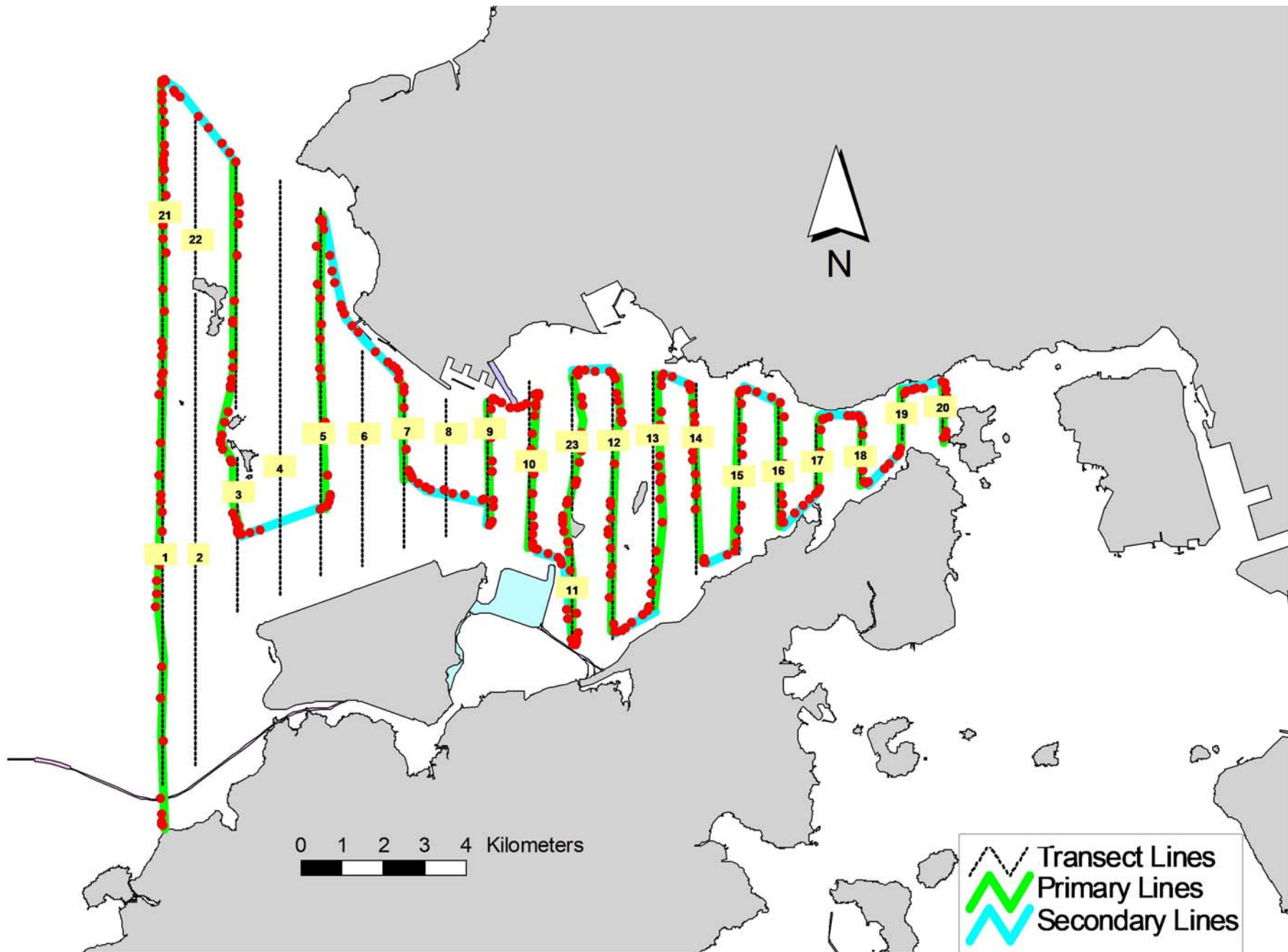


Figure 4. Survey Route on July 27th, 2017

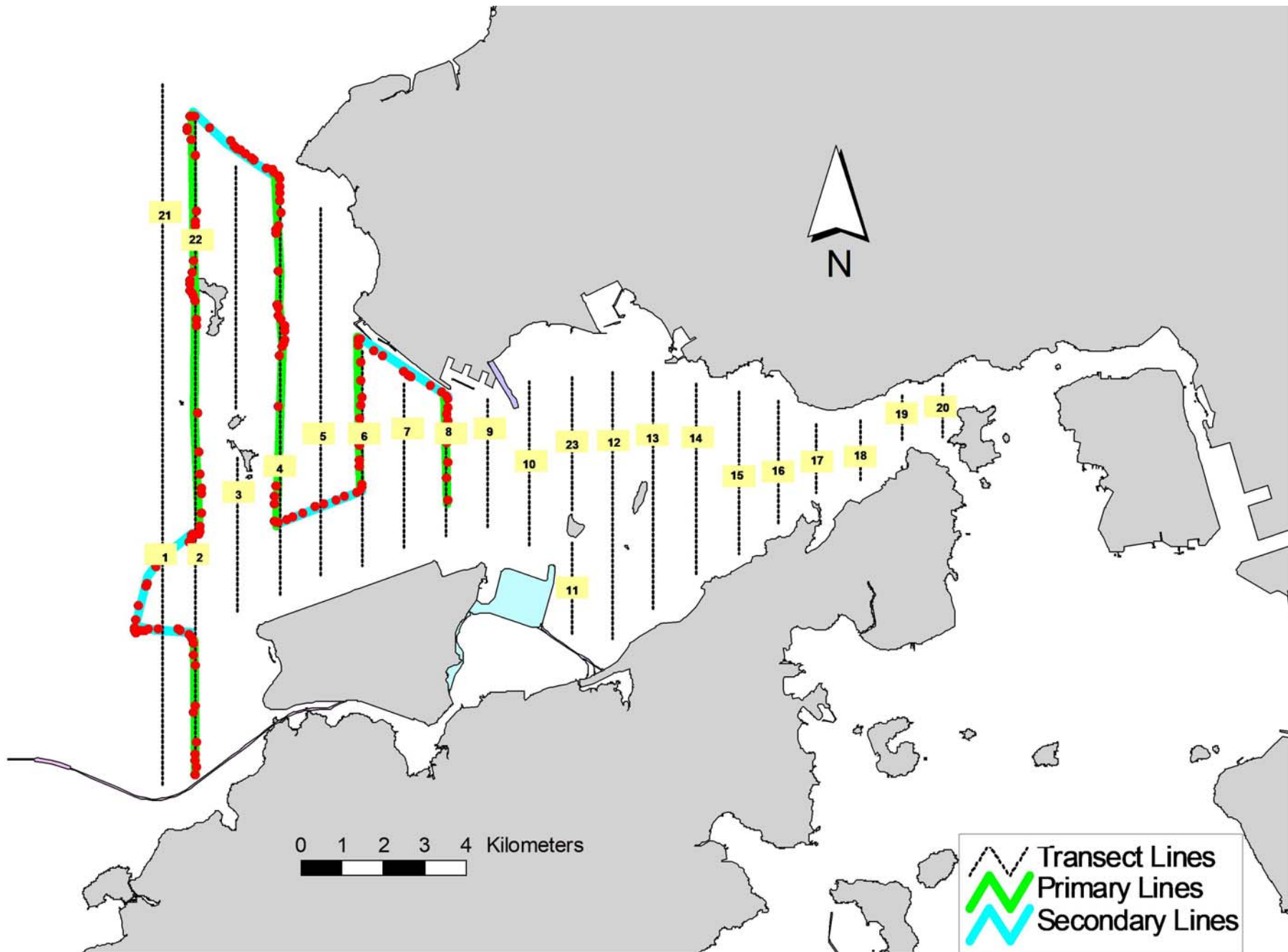


Figure 5. Survey Route on July 28th, 2017

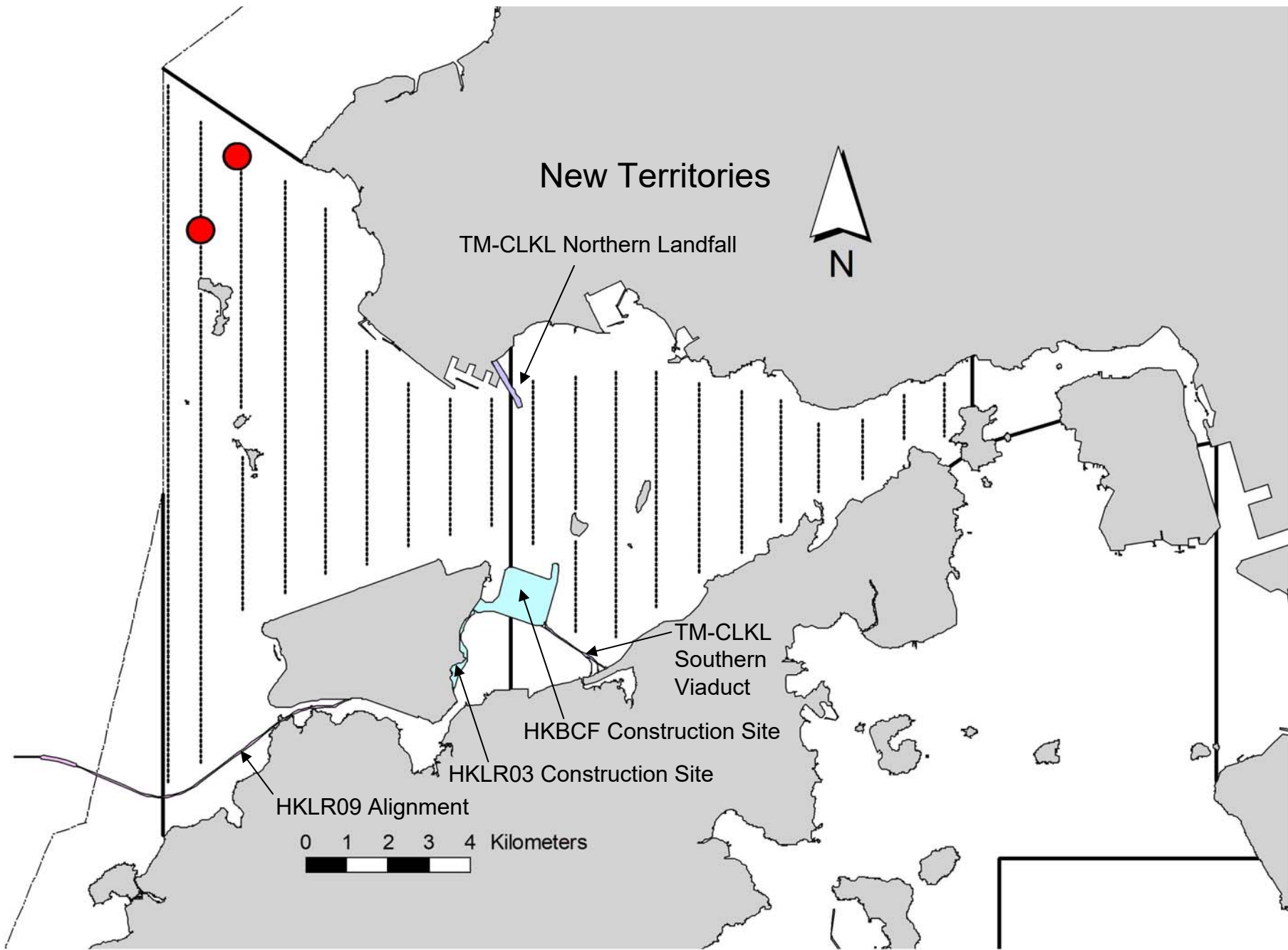


Figure 6. Distribution of Chinese White Dolphin Sightings during July 2017 HKLR03 Monitoring Surveys

Annex I. HKLR03 Survey Effort Database (July 2017)

(Abbreviations: BEAU = Beaufort Sea State; P = Primary Line Effort; S = Secondary Line Effort)

DATE	AREA	BEAU	EFFORT	SEASON	VESSEL	TYPE	P/S
20-Jul-17	NW LANTAU	2	18.97	SUMMER	STANDARD36826	HKLR	P
20-Jul-17	NW LANTAU	3	18.23	SUMMER	STANDARD36826	HKLR	P
20-Jul-17	NW LANTAU	2	7.00	SUMMER	STANDARD36826	HKLR	S
20-Jul-17	NW LANTAU	3	5.70	SUMMER	STANDARD36826	HKLR	S
20-Jul-17	NW LANTAU	4	1.60	SUMMER	STANDARD36826	HKLR	S
20-Jul-17	NE LANTAU	1	3.80	SUMMER	STANDARD36826	HKLR	P
20-Jul-17	NE LANTAU	2	31.92	SUMMER	STANDARD36826	HKLR	P
20-Jul-17	NE LANTAU	1	1.20	SUMMER	STANDARD36826	HKLR	S
20-Jul-17	NE LANTAU	2	10.58	SUMMER	STANDARD36826	HKLR	S
24-Jul-17	NW LANTAU	2	20.28	SUMMER	STANDARD36826	HKLR	P
24-Jul-17	NW LANTAU	3	3.38	SUMMER	STANDARD36826	HKLR	P
24-Jul-17	NW LANTAU	2	6.35	SUMMER	STANDARD36826	HKLR	S
27-Jul-17	NW LANTAU	2	32.62	SUMMER	STANDARD36826	HKLR	P
27-Jul-17	NW LANTAU	3	3.79	SUMMER	STANDARD36826	HKLR	P
27-Jul-17	NW LANTAU	2	12.69	SUMMER	STANDARD36826	HKLR	S
27-Jul-17	NE LANTAU	2	22.18	SUMMER	STANDARD36826	HKLR	P
27-Jul-17	NE LANTAU	3	13.60	SUMMER	STANDARD36826	HKLR	P
27-Jul-17	NE LANTAU	2	11.02	SUMMER	STANDARD36826	HKLR	S
27-Jul-17	NE LANTAU	3	2.00	SUMMER	STANDARD36826	HKLR	S
28-Jul-17	NW LANTAU	1	2.10	SUMMER	STANDARD36826	HKLR	P
28-Jul-17	NW LANTAU	2	19.21	SUMMER	STANDARD36826	HKLR	P
28-Jul-17	NW LANTAU	3	4.53	SUMMER	STANDARD36826	HKLR	P
28-Jul-17	NW LANTAU	2	10.69	SUMMER	STANDARD36826	HKLR	S
28-Jul-17	NW LANTAU	3	1.77	SUMMER	STANDARD36826	HKLR	S

Annex II. HKLR03 Chinese White Dolphin Sighting Database (July 2017)

(Abbreviations: STG# = Sighting Number; HRD SZ = Dolphin Herd Size; BEAU = Beaufort Sea State; PSD = Perpendicular Distance; BOAT ASSOC. = Fishing Boat Association; P/S: Sighting Made on Primary/Secondary Line)

DATE	STG #	TIME	HRD SZ	AREA	BEAU	PSD	EFFORT	TYPE	NORTHING	EASTING	SEASON	BOAT ASSOC.	P/S
24-Jul-17	1	1111	9	NW LANTAU	2	243	ON	HKLR	828092	805439	SUMMER	NONE	P
27-Jul-17	1	1131	2	NW LANTAU	2	16	ON	HKLR	829774	806339	SUMMER	NONE	S

Annex III. Individual dolphins identified during HKLR03 monitoring surveys in July 2017

ID#	DATE	STG#	AREA
NL46	24/07/17	1	NW LANTAU
NL49	24/07/17	1	NW LANTAU
NL105	24/07/17	1	NW LANTAU
NL123	24/07/17	1	NW LANTAU
NL202	24/07/17	1	NW LANTAU
NL286	24/07/17	1	NW LANTAU
WL05	27/07/17	1	NW LANTAU
WL11	27/07/17	1	NW LANTAU



Annex IV. Photographs of Identified Individual Dolphins in July 2017 (HKLR03)