

Figure 1. Transect Line Layout in Northwest and Northeast Lantau Survey Areas

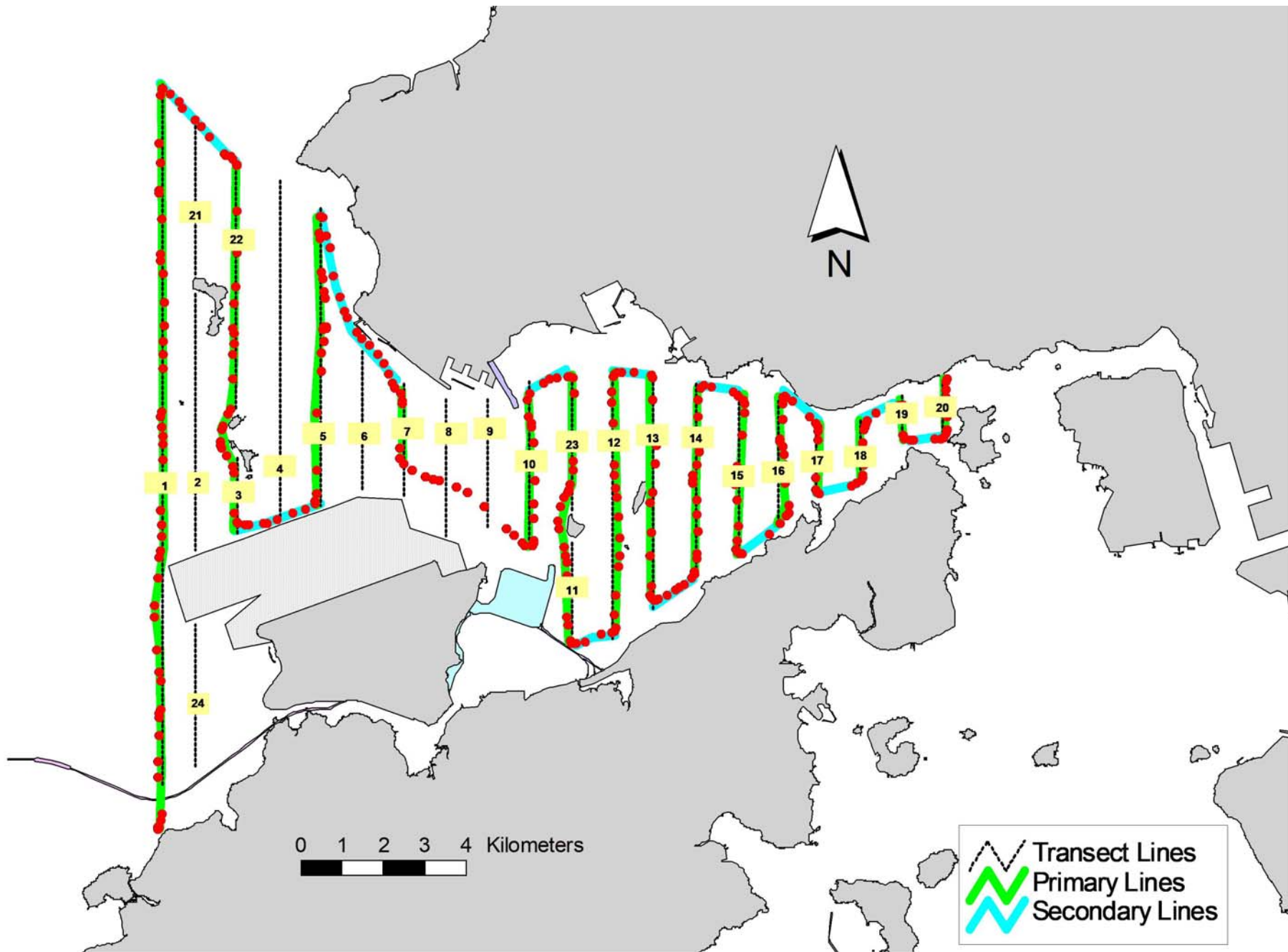


Figure 2. Survey Route on August 7th, 2017

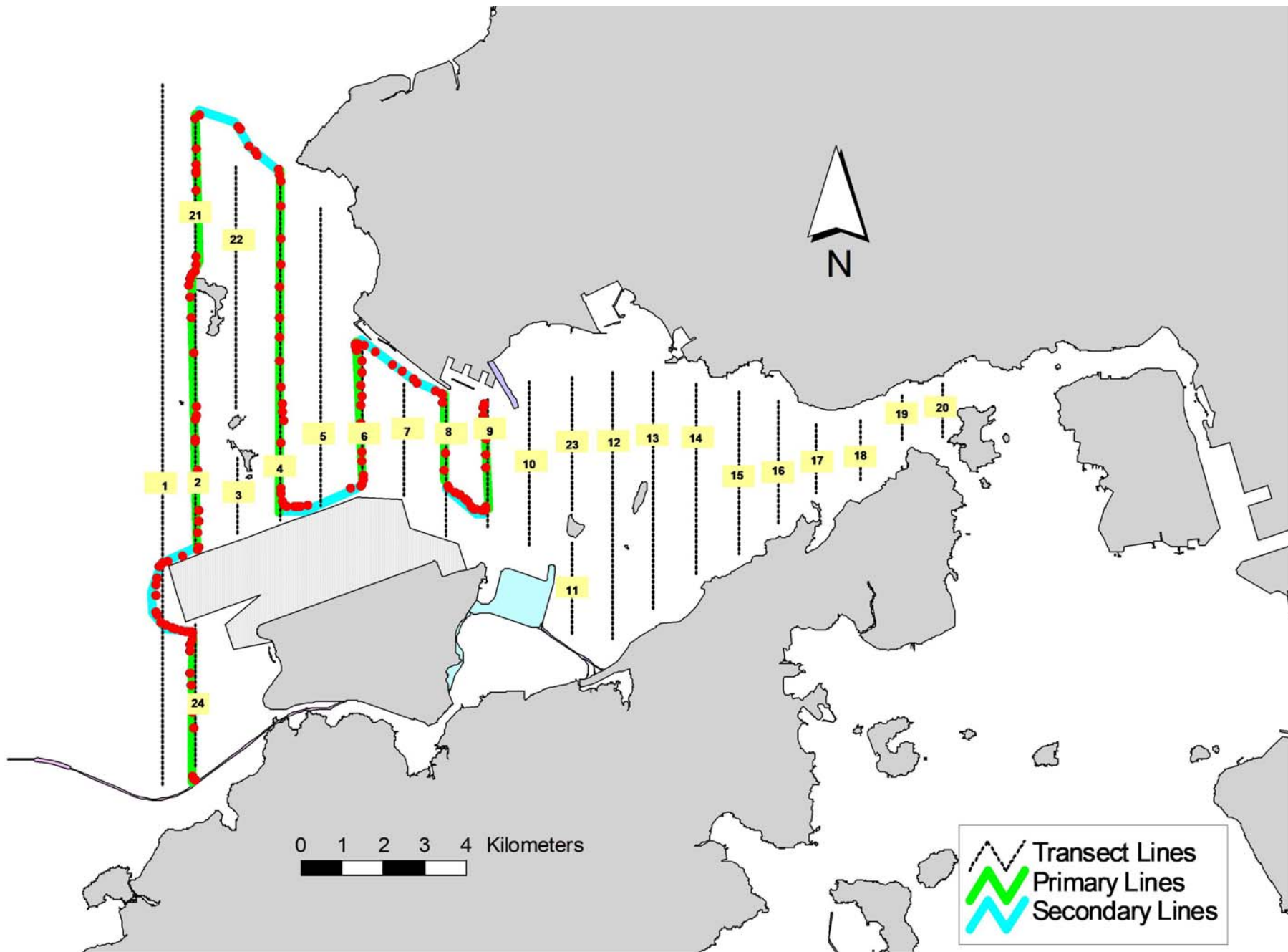


Figure 3. Survey Route on August 15th, 2017

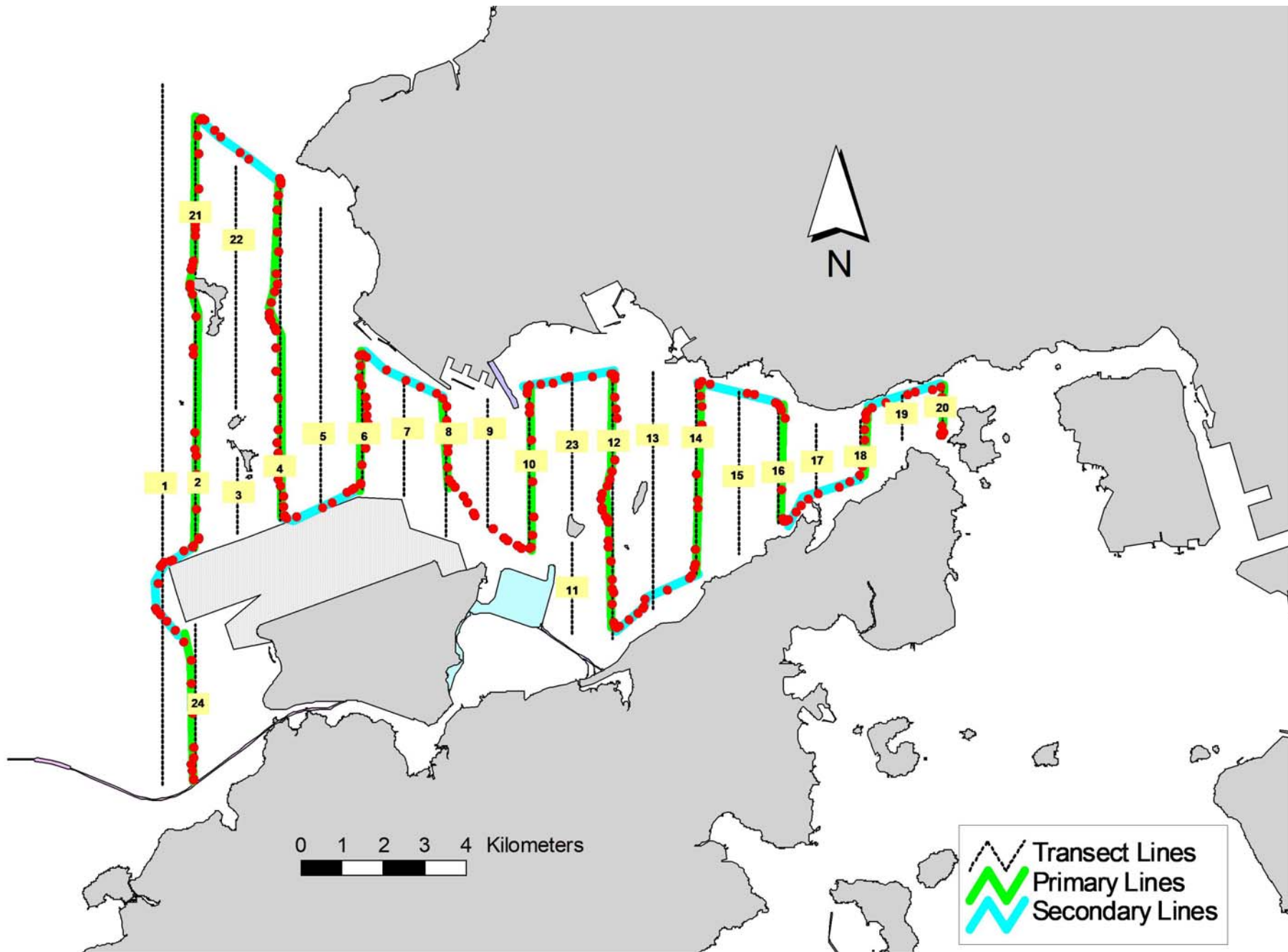


Figure 4. Survey Route on August 21st, 2017

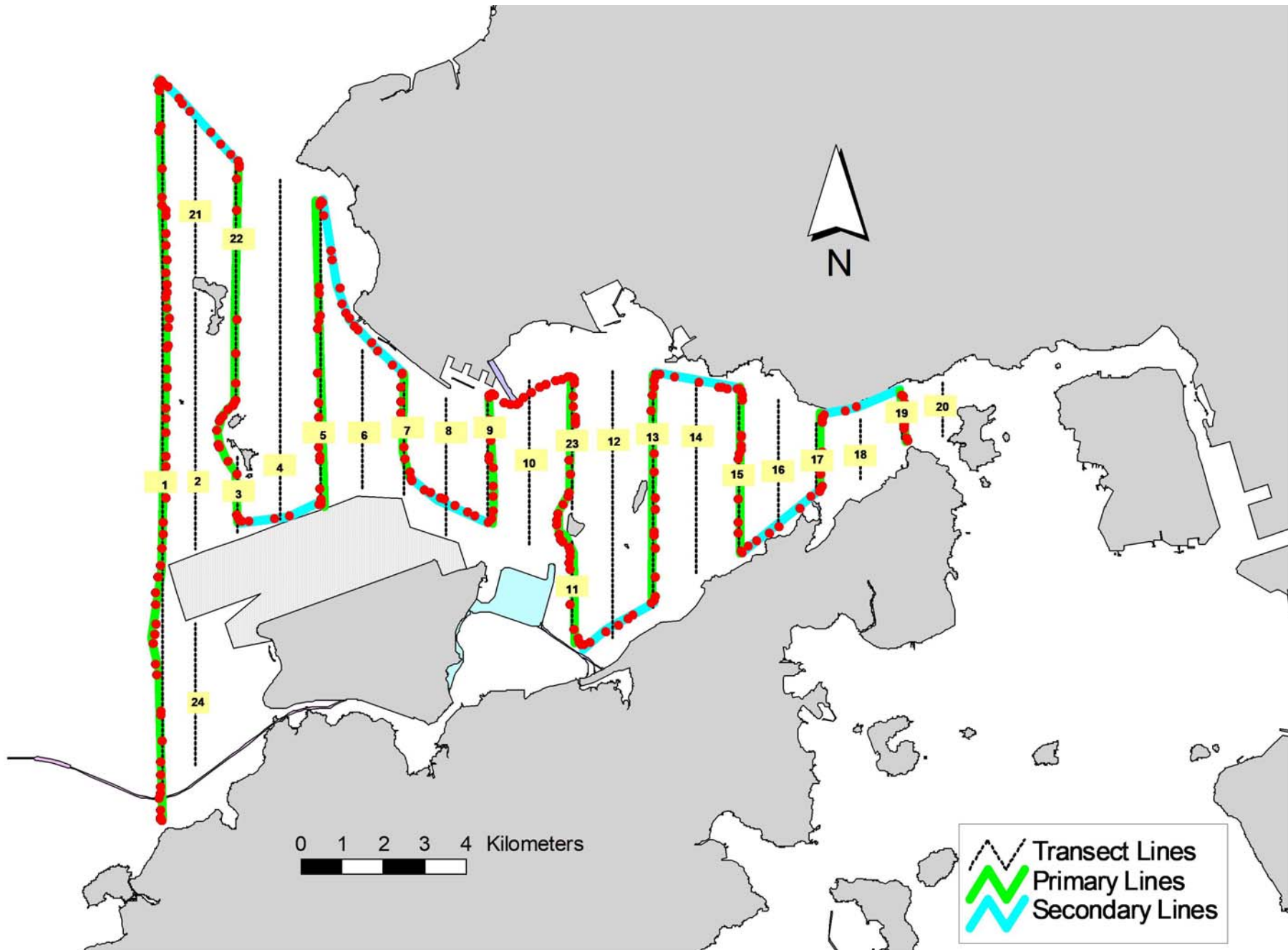


Figure 5. Survey Route on August 31st, 2017

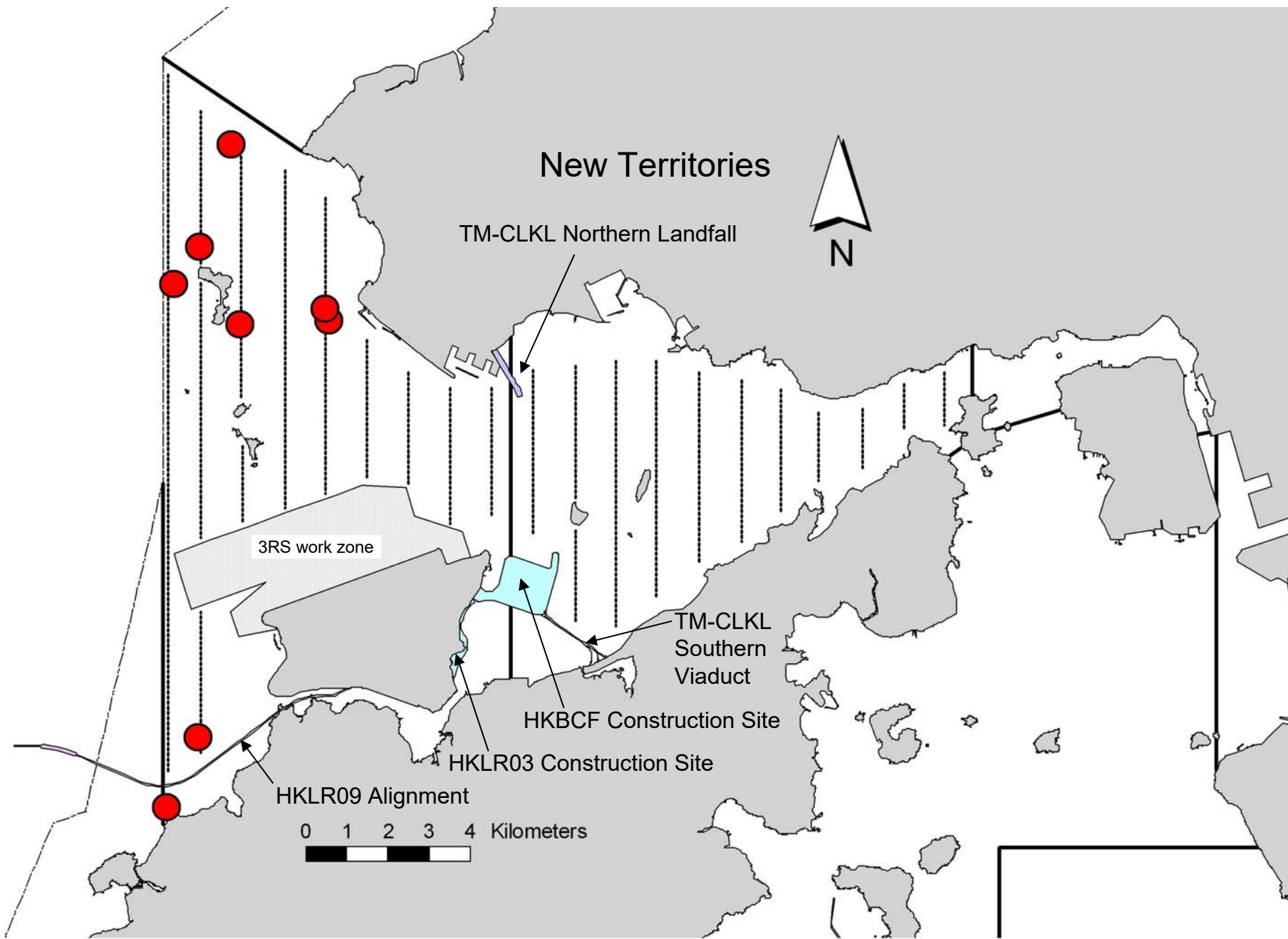


Figure 6. Distribution of Chinese White Dolphin Sightings during August 2017 HKLR03 Monitoring Surveys

Annex I. HKLR03 Survey Effort Database (August 2017)

(Abbreviations: BEAU = Beaufort Sea State; P = Primary Line Effort; S = Secondary Line Effort)

DATE	AREA	BEAU	EFFORT	SEASON	VESSEL	TYPE	P/S
7-Aug-17	NW LANTAU	2	20.96	SUMMER	STANDARD36826	HKLR	P
7-Aug-17	NW LANTAU	3	11.21	SUMMER	STANDARD36826	HKLR	P
7-Aug-17	NW LANTAU	2	2.10	SUMMER	STANDARD36826	HKLR	S
7-Aug-17	NW LANTAU	3	8.74	SUMMER	STANDARD36826	HKLR	S
7-Aug-17	NE LANTAU	2	30.03	SUMMER	STANDARD36826	HKLR	P
7-Aug-17	NE LANTAU	3	3.99	SUMMER	STANDARD36826	HKLR	P
7-Aug-17	NE LANTAU	2	12.29	SUMMER	STANDARD36826	HKLR	S
7-Aug-17	NE LANTAU	3	1.19	SUMMER	STANDARD36826	HKLR	S
15-Aug-17	NW LANTAU	2	0.92	SUMMER	STANDARD36826	HKLR	P
15-Aug-17	NW LANTAU	3	27.46	SUMMER	STANDARD36826	HKLR	P
15-Aug-17	NW LANTAU	3	9.12	SUMMER	STANDARD36826	HKLR	S
21-Aug-17	NW LANTAU	1	5.11	SUMMER	STANDARD36826	HKLR	P
21-Aug-17	NW LANTAU	2	19.03	SUMMER	STANDARD36826	HKLR	P
21-Aug-17	NW LANTAU	3	0.40	SUMMER	STANDARD36826	HKLR	P
21-Aug-17	NW LANTAU	1	4.43	SUMMER	STANDARD36826	HKLR	S
21-Aug-17	NW LANTAU	2	6.75	SUMMER	STANDARD36826	HKLR	S
21-Aug-17	NE LANTAU	2	18.25	SUMMER	STANDARD36826	HKLR	P
21-Aug-17	NE LANTAU	3	0.53	SUMMER	STANDARD36826	HKLR	P
21-Aug-17	NE LANTAU	2	9.99	SUMMER	STANDARD36826	HKLR	S
21-Aug-17	NE LANTAU	3	0.51	SUMMER	STANDARD36826	HKLR	S
31-Aug-17	NW LANTAU	2	36.26	SUMMER	STANDARD36826	HKLR	P
31-Aug-17	NW LANTAU	2	13.74	SUMMER	STANDARD36826	HKLR	S
31-Aug-17	NE LANTAU	2	16.93	SUMMER	STANDARD36826	HKLR	P
31-Aug-17	NE LANTAU	2	9.87	SUMMER	STANDARD36826	HKLR	S

Annex II. HKLR03 Chinese White Dolphin Sighting Database (August 2017)

(Abbreviations: STG# = Sighting Number; HRD SZ = Dolphin Herd Size; BEAU = Beaufort Sea State; PSD = Perpendicular Distance; BOAT ASSOC. = Fishing Boat Association; P/S: Sighting Made on Primary/Secondary Line)

DATE	STG #	TIME	HRD SZ	AREA	BEAU	PSD	EFFORT	TYPE	NORTHING	EASTING	SEASON	BOAT ASSOC.	P/S
7-Aug-17	1	1011	1	NW LANTAU	2	63	ON	HKLR	814661	804608	SUMMER	NONE	P
7-Aug-17	2	1143	3	NW LANTAU	2	146	ON	HKLR	829807	806174	SUMMER	NONE	S
7-Aug-17	3	1221	1	NW LANTAU	2	4	ON	HKLR	825698	806382	SUMMER	NONE	P
7-Aug-17	4	1324	2	NW LANTAU	3	18	ON	HKLR	825794	808545	SUMMER	NONE	P
21-Aug-17	1	1012	1	NW LANTAU	1	209	ON	HKLR	816265	805384	SUMMER	NONE	P
21-Aug-17	2	1132	3	NW LANTAU	2	326	ON	HKLR	827461	805407	SUMMER	NONE	P
31-Aug-17	1	1117	5	NW LANTAU	2	20	ON	HKLR	826621	804788	SUMMER	NONE	P
31-Aug-17	2	1314	2	NW LANTAU	2	262	ON	HKLR	826049	808443	SUMMER	NONE	P

Annex III. Individual dolphins identified during HKLR03 monitoring surveys in August 2017

ID#	DATE	STG#	AREA
CH34	31/08/17	1	NW LANTAU
	31/08/17	2	NW LANTAU
NL46	21/08/17	2	NW LANTAU
NL123	21/08/17	2	NW LANTAU
NL182	31/08/17	1	NW LANTAU
	31/08/17	2	NW LANTAU
NL202	31/08/17	1	NW LANTAU
NL224	07/08/17	3	NW LANTAU
NL236	07/08/17	2	NW LANTAU
NL293	07/08/17	1	NW LANTAU
NL320	31/08/17	1	NW LANTAU
WL05	21/08/17	2	NW LANTAU
WL167	07/08/17	2	NW LANTAU
WL243	21/08/17	1	NW LANTAU



Annex IV. Photographs of Identified Individual Dolphins in August 2017 (HKLR03)

NL182_20170831_1



NL202_20170831_1



NL320_20170831_1



CH34_20170831_2



NL182_20170831_2



Appendix IV. (cont'd)