

Figure 1. Transect Line Layout in Northwest and Northeast Lantau Survey Areas

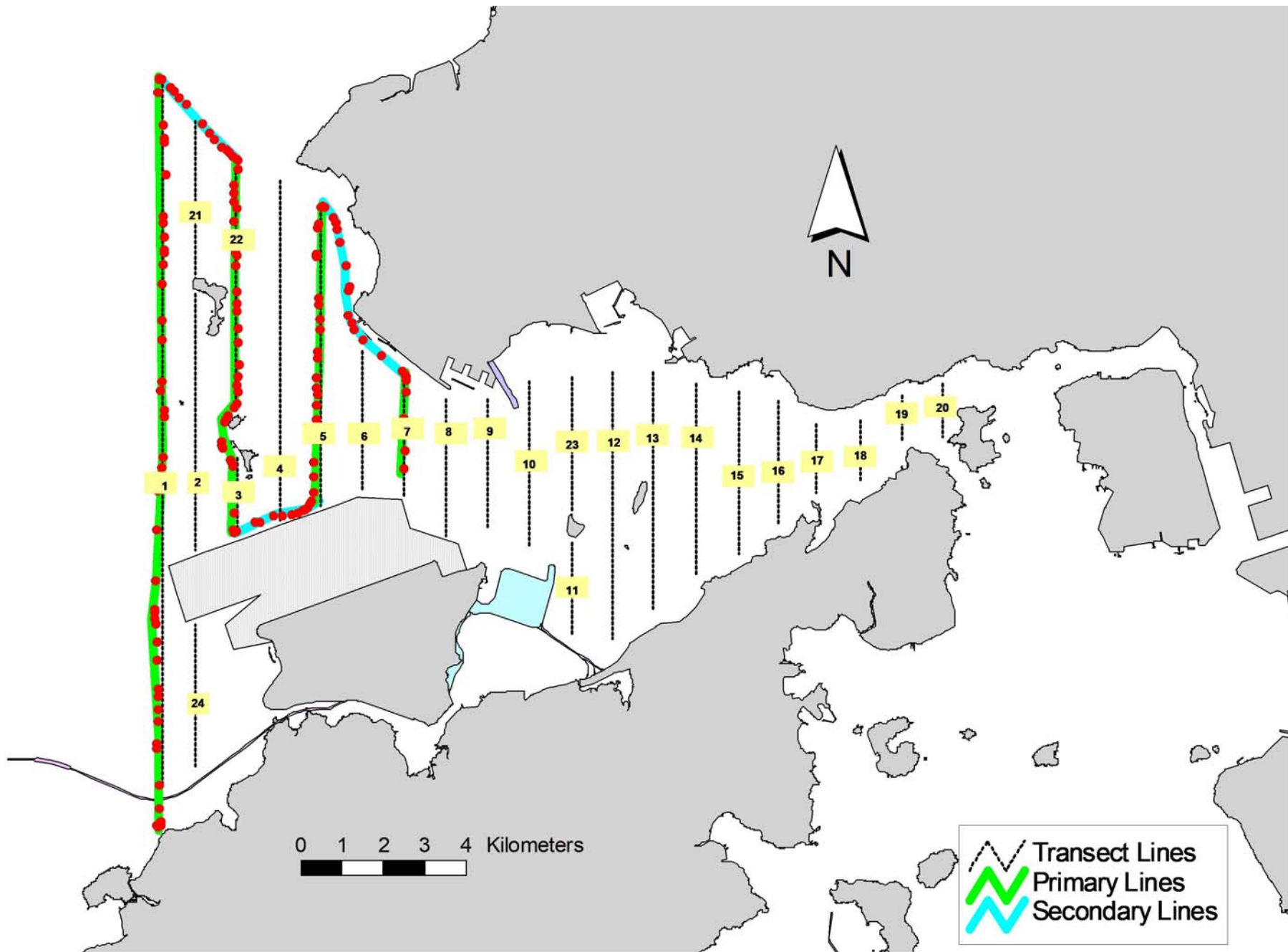


Figure 2. Survey Route on January 2<sup>nd</sup>, 2018



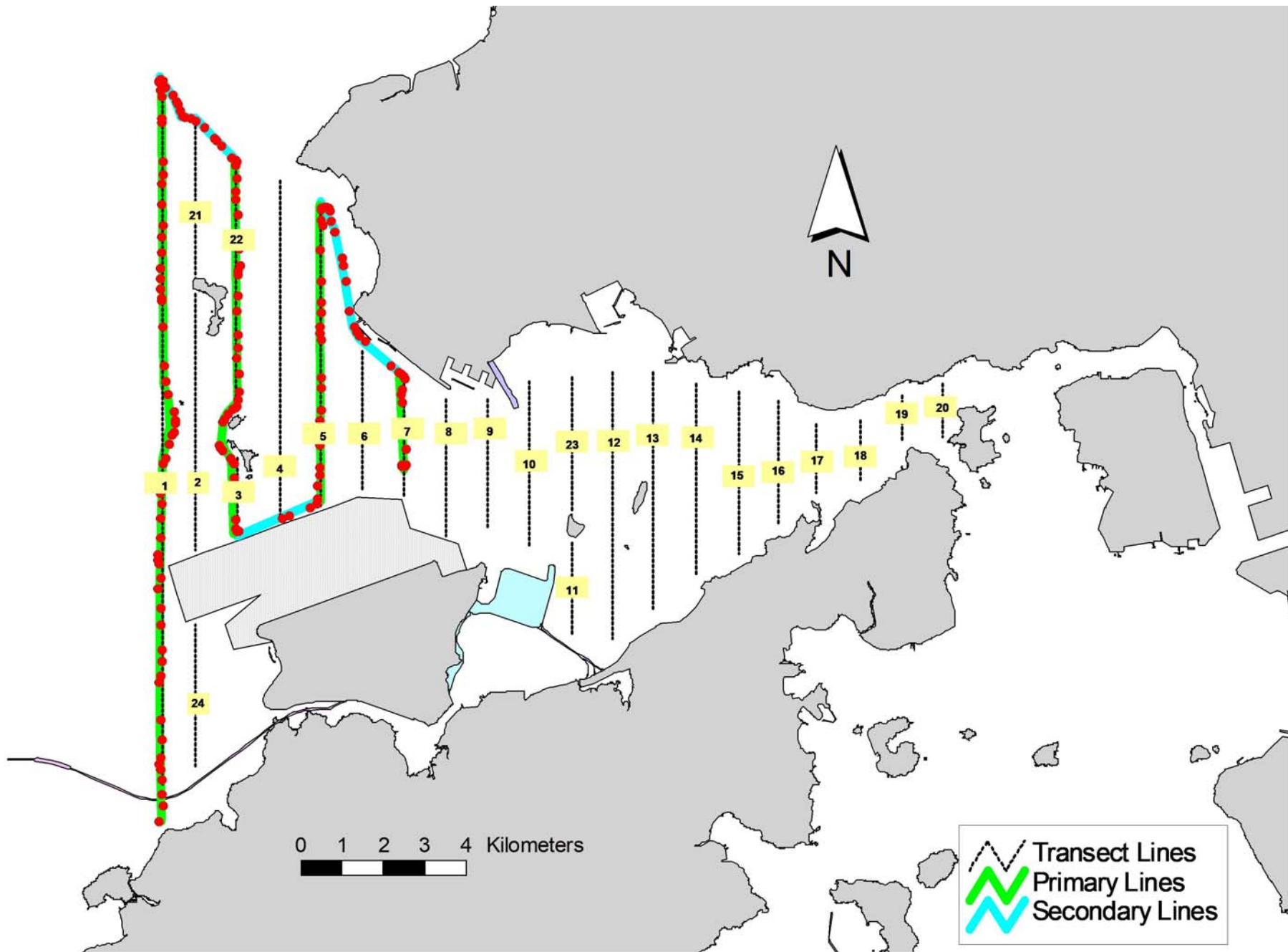


Figure 4. Survey Route on January 16<sup>th</sup>, 2018

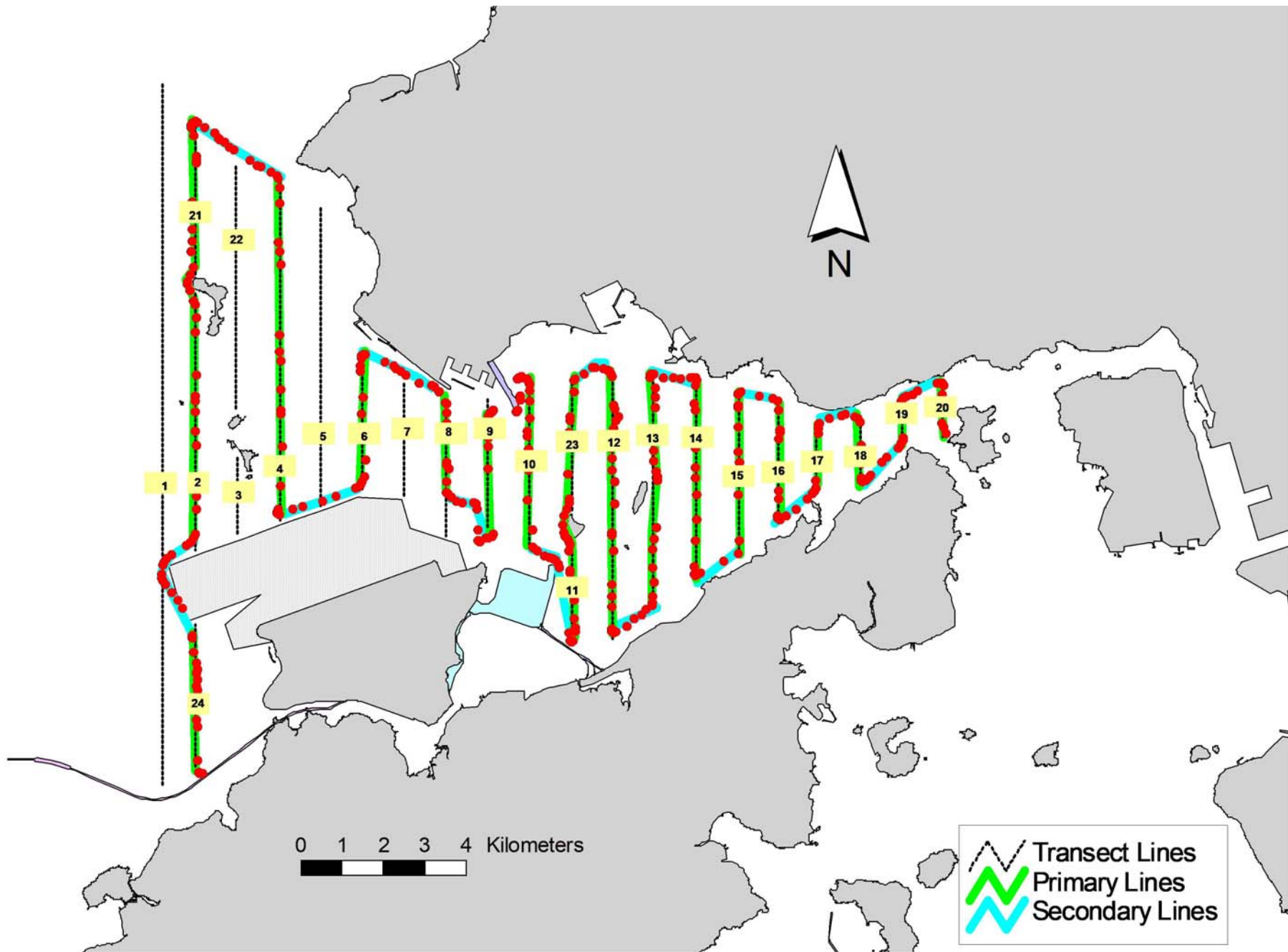


Figure 5. Survey Route on January 25<sup>th</sup>, 2018

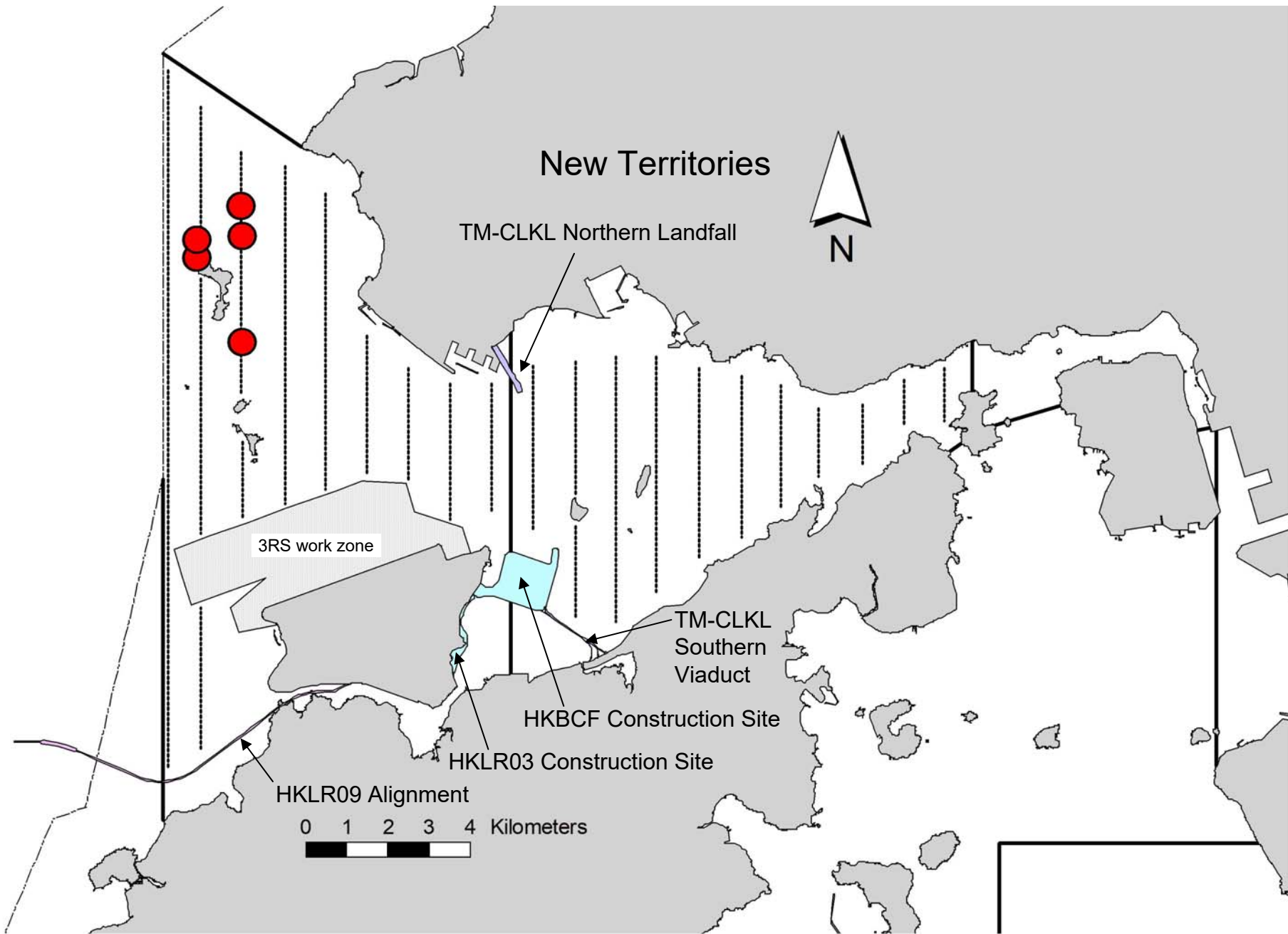


Figure 6. Distribution of Chinese White Dolphin Sightings during January 2018 HKLR03 Monitoring Surveys

## Annex I. HKLR03 Survey Effort Database (January 2018)

(Abbreviations: BEAU = Beaufort Sea State; P = Primary Line Effort; S = Secondary Line Effort)

DATE	AREA	BEAU	EFFORT	SEASON	VESSEL	TYPE	P/S
2-Jan-18	NW LANTAU	2	27.79	WINTER	STANDARD36826	HKLR	P
2-Jan-18	NW LANTAU	3	3.97	WINTER	STANDARD36826	HKLR	P
2-Jan-18	NW LANTAU	2	10.12	WINTER	STANDARD36826	HKLR	S
2-Jan-18	NW LANTAU	3	0.60	WINTER	STANDARD36826	HKLR	S
8-Jan-18	NW LANTAU	3	3.47	WINTER	STANDARD36826	HKLR	P
8-Jan-18	NW LANTAU	4	9.99	WINTER	STANDARD36826	HKLR	P
8-Jan-18	NW LANTAU	5	14.91	WINTER	STANDARD36826	HKLR	P
8-Jan-18	NW LANTAU	4	6.80	WINTER	STANDARD36826	HKLR	S
8-Jan-18	NW LANTAU	5	3.73	WINTER	STANDARD36826	HKLR	S
8-Jan-18	NE LANTAU	2	6.71	WINTER	STANDARD36826	HKLR	P
8-Jan-18	NE LANTAU	3	29.79	WINTER	STANDARD36826	HKLR	P
8-Jan-18	NE LANTAU	4	0.64	WINTER	STANDARD36826	HKLR	P
8-Jan-18	NE LANTAU	2	5.70	WINTER	STANDARD36826	HKLR	S
8-Jan-18	NE LANTAU	3	7.36	WINTER	STANDARD36826	HKLR	S
16-Jan-18	NW LANTAU	2	27.70	WINTER	STANDARD36826	HKLR	P
16-Jan-18	NW LANTAU	3	5.45	WINTER	STANDARD36826	HKLR	P
16-Jan-18	NW LANTAU	2	8.15	WINTER	STANDARD36826	HKLR	S
16-Jan-18	NW LANTAU	3	2.70	WINTER	STANDARD36826	HKLR	S
25-Jan-18	NE LANTAU	2	17.96	WINTER	STANDARD36826	HKLR	P
25-Jan-18	NE LANTAU	3	18.90	WINTER	STANDARD36826	HKLR	P
25-Jan-18	NE LANTAU	2	7.54	WINTER	STANDARD36826	HKLR	S
25-Jan-18	NE LANTAU	3	4.20	WINTER	STANDARD36826	HKLR	S
25-Jan-18	NE LANTAU	4	1.40	WINTER	STANDARD36826	HKLR	S
25-Jan-18	NW LANTAU	2	7.23	WINTER	STANDARD36826	HKLR	P
25-Jan-18	NW LANTAU	3	17.92	WINTER	STANDARD36826	HKLR	P
25-Jan-18	NW LANTAU	4	2.72	WINTER	STANDARD36826	HKLR	P
25-Jan-18	NW LANTAU	2	4.02	WINTER	STANDARD36826	HKLR	S
25-Jan-18	NW LANTAU	3	6.52	WINTER	STANDARD36826	HKLR	S
25-Jan-18	NW LANTAU	4	1.95	WINTER	STANDARD36826	HKLR	S

**Annex II. HKLR03 Chinese White Dolphin Sighting Database (January 2018)**

(Abberviations: STG# = Sighting Number; HRD SZ = Dolphin Herd Size; BEAU = Beaufort Sea State; PSD = Perpendicular Distance; BOAT ASSOC. = Fishing Boat Association; P/S: Sighting Made on Primary/Secondary Line)

DATE	STG #	TIME	HRD SZ	AREA	BEAU	PSD	EFFORT	TYPE	NORTHING	EASTING	SEASON	BOAT ASSOC.	P/S
2-Jan-18	1	1141	8	NW LANTAU	2	93	ON	HKLR	827614	806458	WINTER	PURSE-SEINE	P
2-Jan-18	2	1204	8	NW LANTAU	2	285	ON	HKLR	828301	806418	WINTER	NONE	P
8-Jan-18	1	1105	2	NW LANTAU	5	42	ON	HKLR	827107	805345	WINTER	NONE	P
16-Jan-18	1	1137	1	NW LANTAU	2	309	ON	HKLR	825178	806453	WINTER	NONE	P
25-Jan-18	1	1440	1	NW LANTAU	3	237	ON	HKLR	827516	805356	WINTER	NONE	P



**Annex III. Individual dolphins identified during HKLR03 monitoring surveys in January 2018**

<b>ID#</b>	<b>DATE</b>	<b>STG#</b>	<b>AREA</b>
NL33	02/01/18	2	NW LANTAU
NL98	02/01/18	1	NW LANTAU
NL136	02/01/18	1	NW LANTAU
NL182	02/01/18	1	NW LANTAU
NL226	02/01/18	1	NW LANTAU
NL269	02/01/18	1	NW LANTAU
NL272	16/01/18	1	NW LANTAU
NL286	02/01/18	2	NW LANTAU
NL311	02/01/18	1	NW LANTAU
NL322	02/01/18	2	NW LANTAU
WL251	02/01/18	2	NW LANTAU

NL98\_20180102\_1



NL136\_20180102\_1



NL182\_20180102\_1



NL226\_20180102\_1



NL269\_20180102\_1



NL311\_20180102\_1



NL33\_20180102\_2



NL286\_20180102\_2



NL322\_20180102\_2



Annex IV. Photographs of Identified Individual Dolphins in January 2018 (HKLR03)



Annex IV. (cont'd)