

Figure 1. Transect Line Layout in Northwest and Northeast Lantau Survey Areas

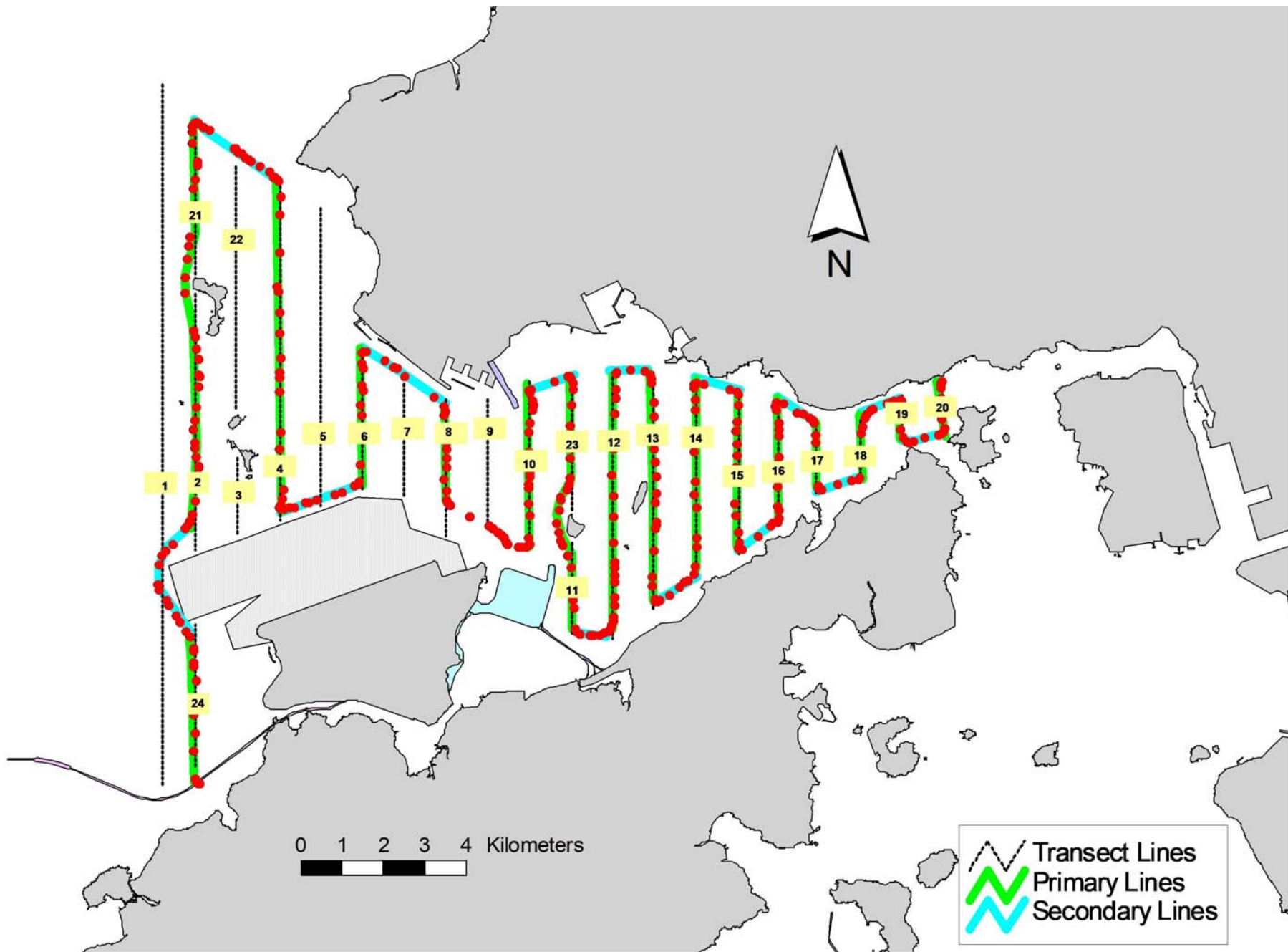


Figure 2. Survey Route on March 8th, 2018

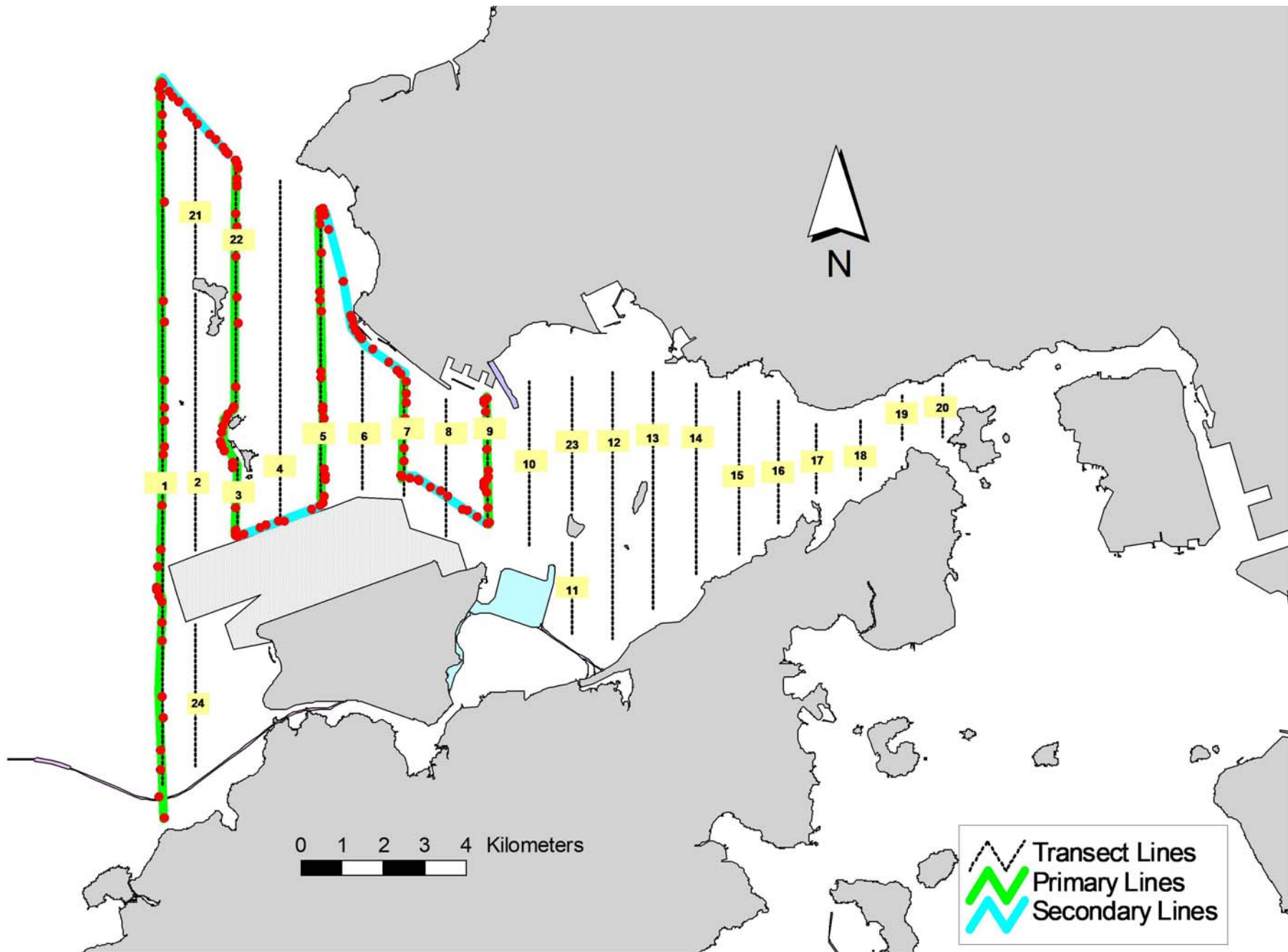


Figure 3. Survey Route on March 12th, 2018

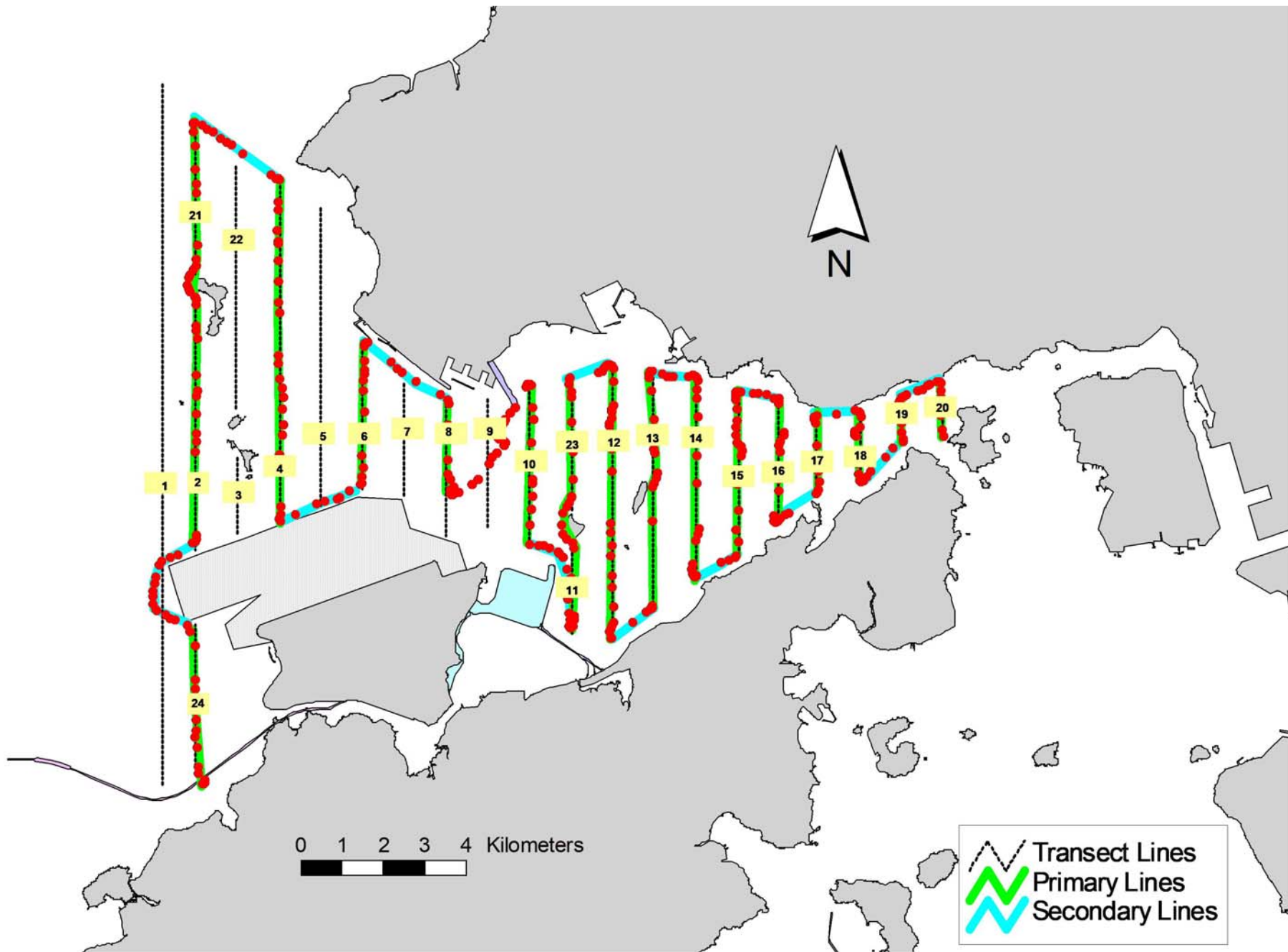


Figure 4. Survey Route on March 20th, 2018

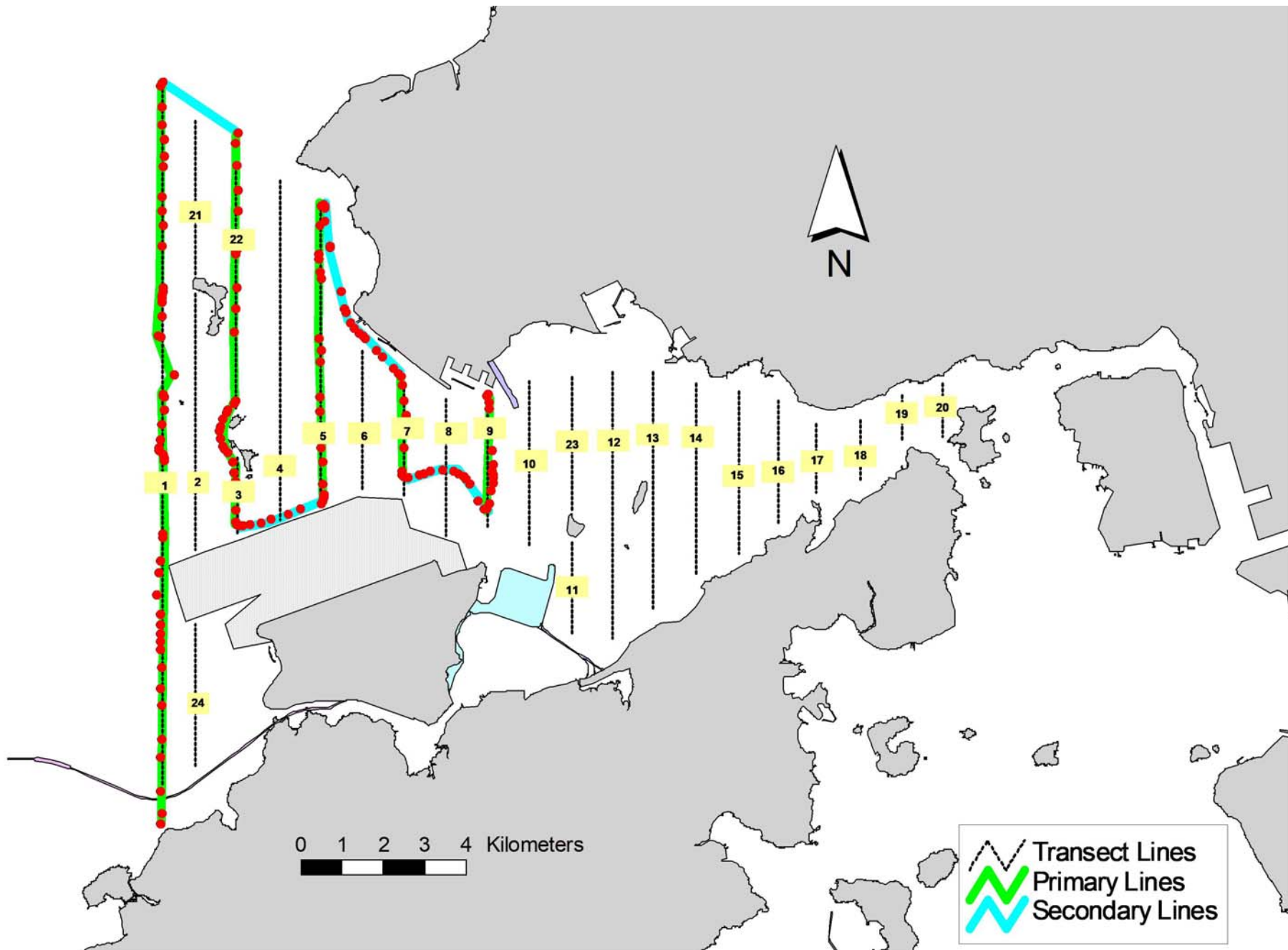


Figure 5. Survey Route on March 23rd, 2018

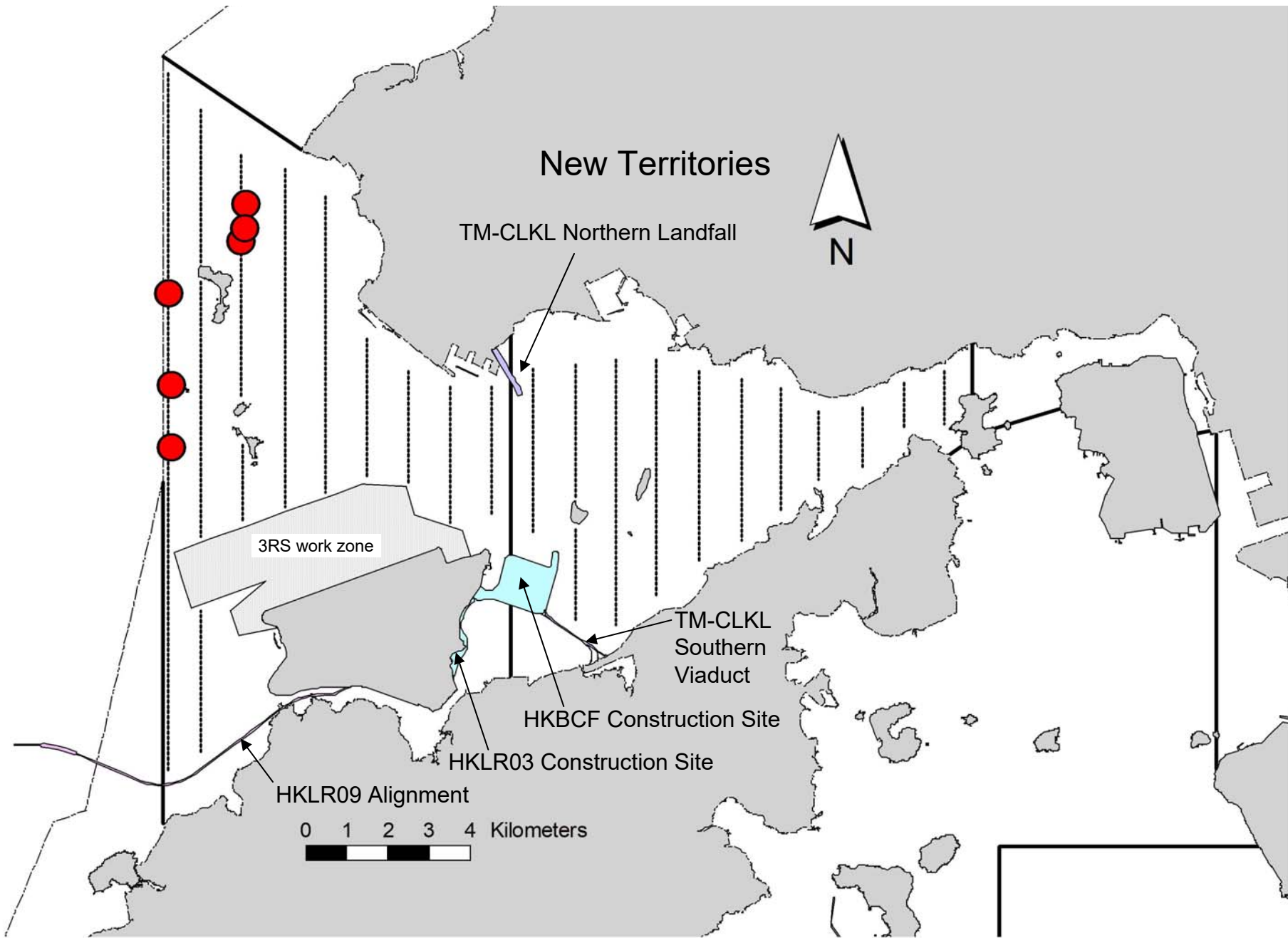


Figure 6. Distribution of Chinese White Dolphin Sightings during March 2018 HKLR03 Monitoring Surveys

Annex I. HKLR03 Survey Effort Database (March 2018)

(Abbreviations: BEAU = Beaufort Sea State; P = Primary Line Effort; S = Secondary Line Effort)

DATE	AREA	BEAU	EFFORT	SEASON	VESSEL	TYPE	P/S
8-Mar-18	NE LANTAU	2	21.56	SPRING	STANDARD36826	HKLR	P
8-Mar-18	NE LANTAU	3	13.44	SPRING	STANDARD36826	HKLR	P
8-Mar-18	NE LANTAU	2	6.79	SPRING	STANDARD36826	HKLR	S
8-Mar-18	NE LANTAU	3	4.71	SPRING	STANDARD36826	HKLR	S
8-Mar-18	NW LANTAU	2	5.20	SPRING	STANDARD36826	HKLR	P
8-Mar-18	NW LANTAU	3	17.08	SPRING	STANDARD36826	HKLR	P
8-Mar-18	NW LANTAU	4	2.40	SPRING	STANDARD36826	HKLR	P
8-Mar-18	NW LANTAU	2	3.42	SPRING	STANDARD36826	HKLR	S
8-Mar-18	NW LANTAU	3	1.60	SPRING	STANDARD36826	HKLR	S
8-Mar-18	NW LANTAU	4	5.60	SPRING	STANDARD36826	HKLR	S
12-Mar-18	NW LANTAU	1	4.88	SPRING	STANDARD36826	HKLR	P
12-Mar-18	NW LANTAU	2	30.68	SPRING	STANDARD36826	HKLR	P
12-Mar-18	NW LANTAU	1	1.00	SPRING	STANDARD36826	HKLR	S
12-Mar-18	NW LANTAU	2	12.34	SPRING	STANDARD36826	HKLR	S
20-Mar-18	NE LANTAU	2	7.92	SPRING	STANDARD36826	HKLR	P
20-Mar-18	NE LANTAU	3	26.28	SPRING	STANDARD36826	HKLR	P
20-Mar-18	NE LANTAU	4	3.00	SPRING	STANDARD36826	HKLR	P
20-Mar-18	NE LANTAU	2	4.82	SPRING	STANDARD36826	HKLR	S
20-Mar-18	NE LANTAU	3	8.18	SPRING	STANDARD36826	HKLR	S
20-Mar-18	NE LANTAU	4	1.30	SPRING	STANDARD36826	HKLR	S
20-Mar-18	NW LANTAU	2	0.77	SPRING	STANDARD36826	HKLR	P
20-Mar-18	NW LANTAU	3	6.09	SPRING	STANDARD36826	HKLR	P
20-Mar-18	NW LANTAU	4	17.10	SPRING	STANDARD36826	HKLR	P
20-Mar-18	NW LANTAU	5	2.10	SPRING	STANDARD36826	HKLR	P
20-Mar-18	NW LANTAU	3	3.40	SPRING	STANDARD36826	HKLR	S
20-Mar-18	NW LANTAU	4	4.54	SPRING	STANDARD36826	HKLR	S
20-Mar-18	NW LANTAU	5	2.60	SPRING	STANDARD36826	HKLR	S
23-Mar-18	NW LANTAU	1	4.22	SPRING	STANDARD36826	HKLR	P
23-Mar-18	NW LANTAU	2	19.38	SPRING	STANDARD36826	HKLR	P
23-Mar-18	NW LANTAU	3	10.11	SPRING	STANDARD36826	HKLR	P
23-Mar-18	NW LANTAU	2	9.28	SPRING	STANDARD36826	HKLR	S
23-Mar-18	NW LANTAU	3	1.55	SPRING	STANDARD36826	HKLR	S

Annex II. HKLR03 Chinese White Dolphin Sighting Database (March 2018)

(Abbreviations: STG# = Sighting Number; HRD SZ = Dolphin Herd Size; BEAU = Beaufort Sea State; PSD = Perpendicular Distance; BOAT ASSOC. = Fishing Boat Association; P/S: Sighting Made on Primary/Secondary Line)

DATE	STG #	TIME	HRD SZ	AREA	BEAU	PSD	EFFORT	TYPE	NORTHING	EASTING	SEASON	BOAT ASSOC.	P/S
12-Mar-18	1	1207	3	NW LANTAU	1	149	ON	HKLR	827547	806417	SPRING	NONE	P
23-Mar-18	1	1046	4	NW LANTAU	3	705	ON	HKLR	822867	804739	SPRING	NONE	P
23-Mar-18	2	1055	12	NW LANTAU	2	96	ON	HKLR	824284	804721	SPRING	NONE	P
23-Mar-18	3	1122	2	NW LANTAU	2	251	ON	HKLR	826377	804684	SPRING	NONE	P
23-Mar-18	4	1322	2	NW LANTAU	1	515	ON	HKLR	828400	806542	SPRING	NONE	P
23-Mar-18	5	1328	3	NW LANTAU	2	486	ON	HKLR	827846	806510	SPRING	NONE	P

Annex III. Individual dolphins identified during HKLR03 monitoring surveys in March 2018

ID#	DATE	STG#	AREA
CH34	12/03/18	1	NW LANTAU
NL98	23/03/18	2	NW LANTAU
NL120	23/03/18	2	NW LANTAU
NL136	12/03/18	1	NW LANTAU
NL182	12/03/18	1	NW LANTAU
NL226	23/03/18	2	NW LANTAU
NL269	23/03/18	2	NW LANTAU
NL329	23/03/18	2	NW LANTAU
WL124	23/03/18	2	NW LANTAU
WL145	23/03/18	2	NW LANTAU
WL179	23/03/18	2	NW LANTAU
WL276	23/03/18	2	NW LANTAU

CH34_20180312_1



NL136_20180312_1



NL182_20180312_1



NL98_20180323_2



NL120_20180323_2



NL226_20180323_2



NL269_20180323_2




NL329_20180323_2



WL124_20180323_2



Annex IV. Photographs of Identified Individual Dolphins in March 2018 (HKLR03)



Annex IV. (cont'd)