

Figure 1. Transect Line Layout in Northwest and Northeast Lantau Survey Areas

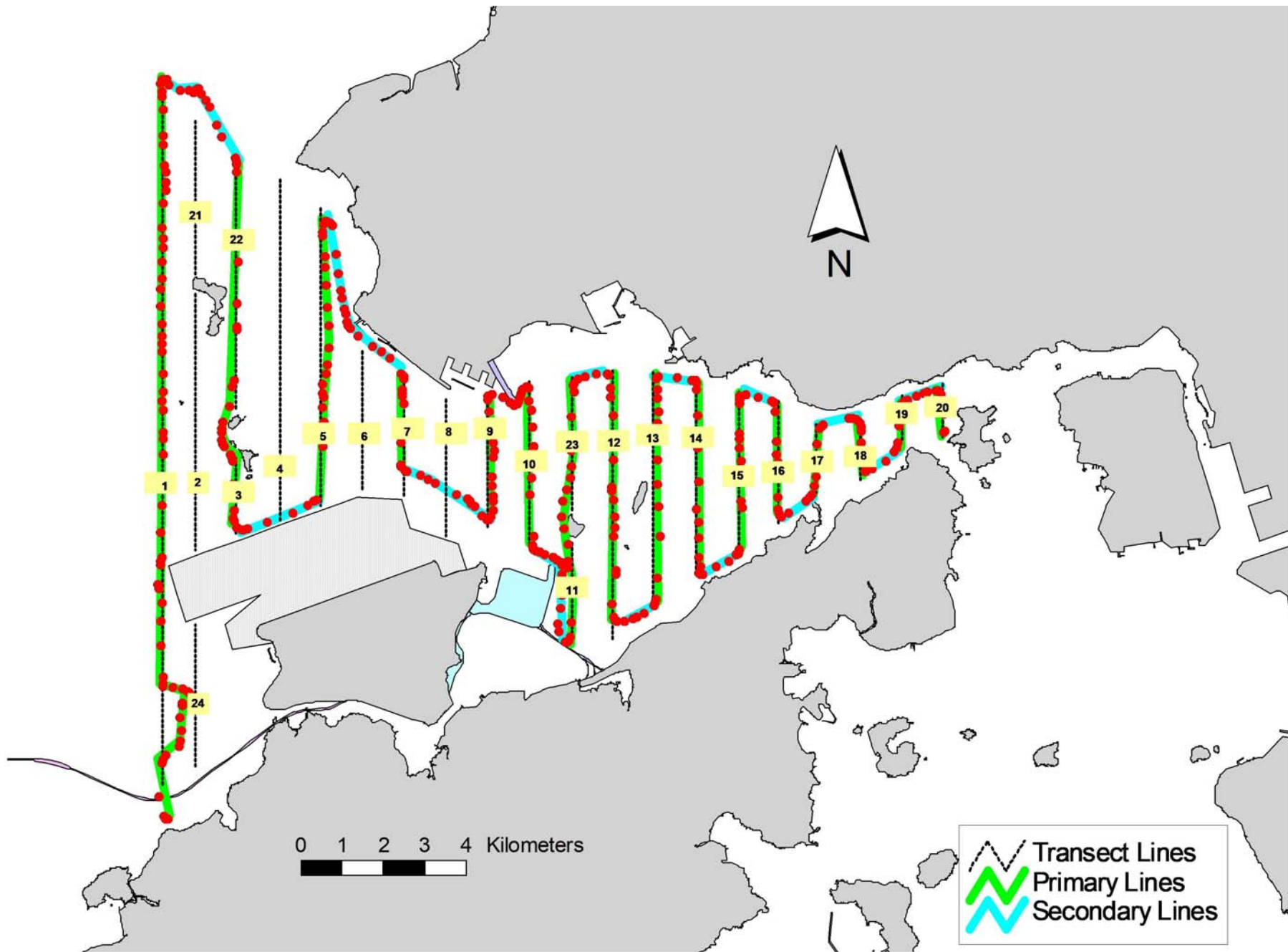


Figure 2. Survey Route on August 1st, 2018 (from HKLR03 project)

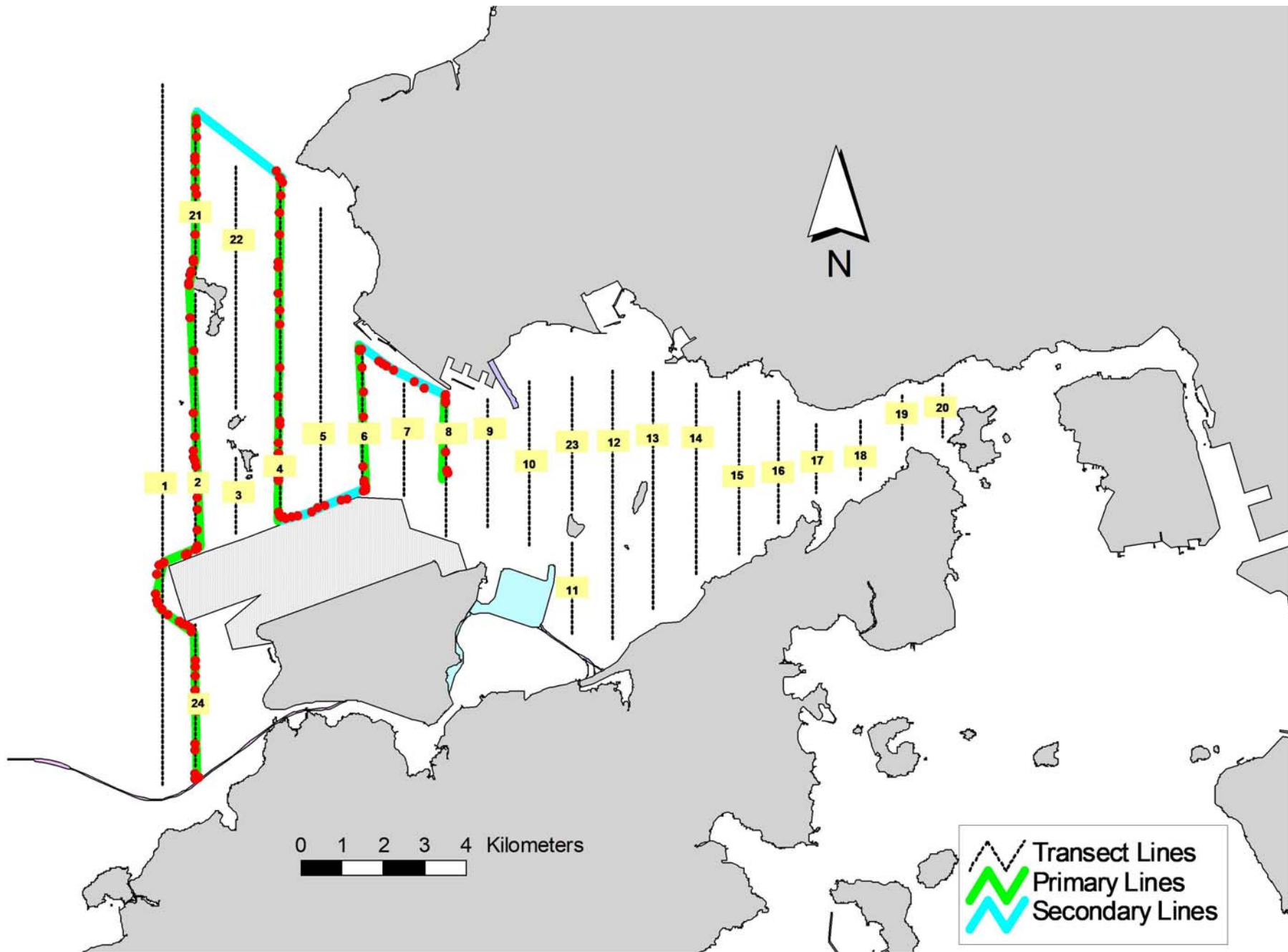


Figure 3. Survey Route on August 8th, 2018 (from HKLR03 project)

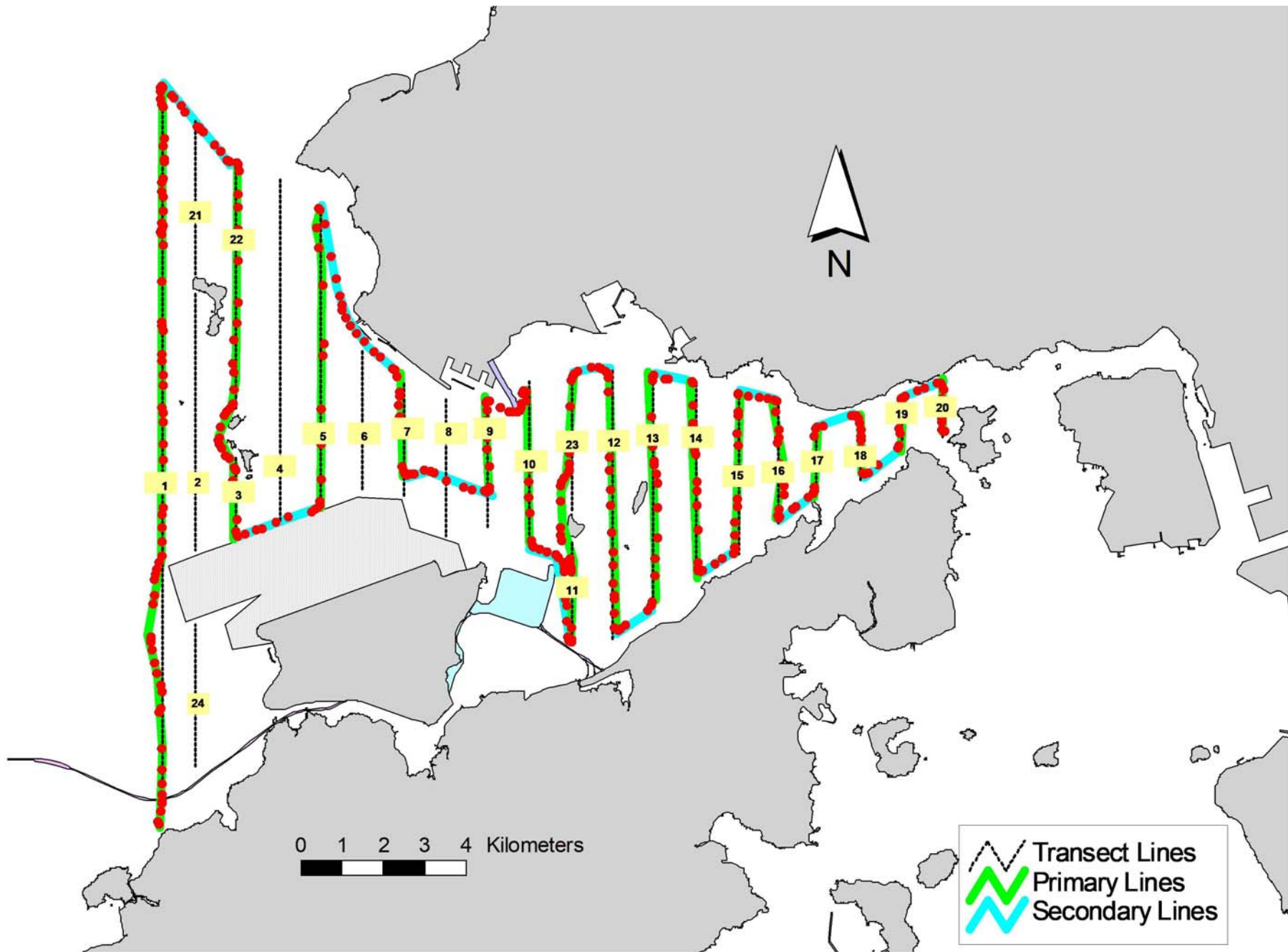


Figure 4. Survey Route on August 21st, 2018 (from HKLR03 project)

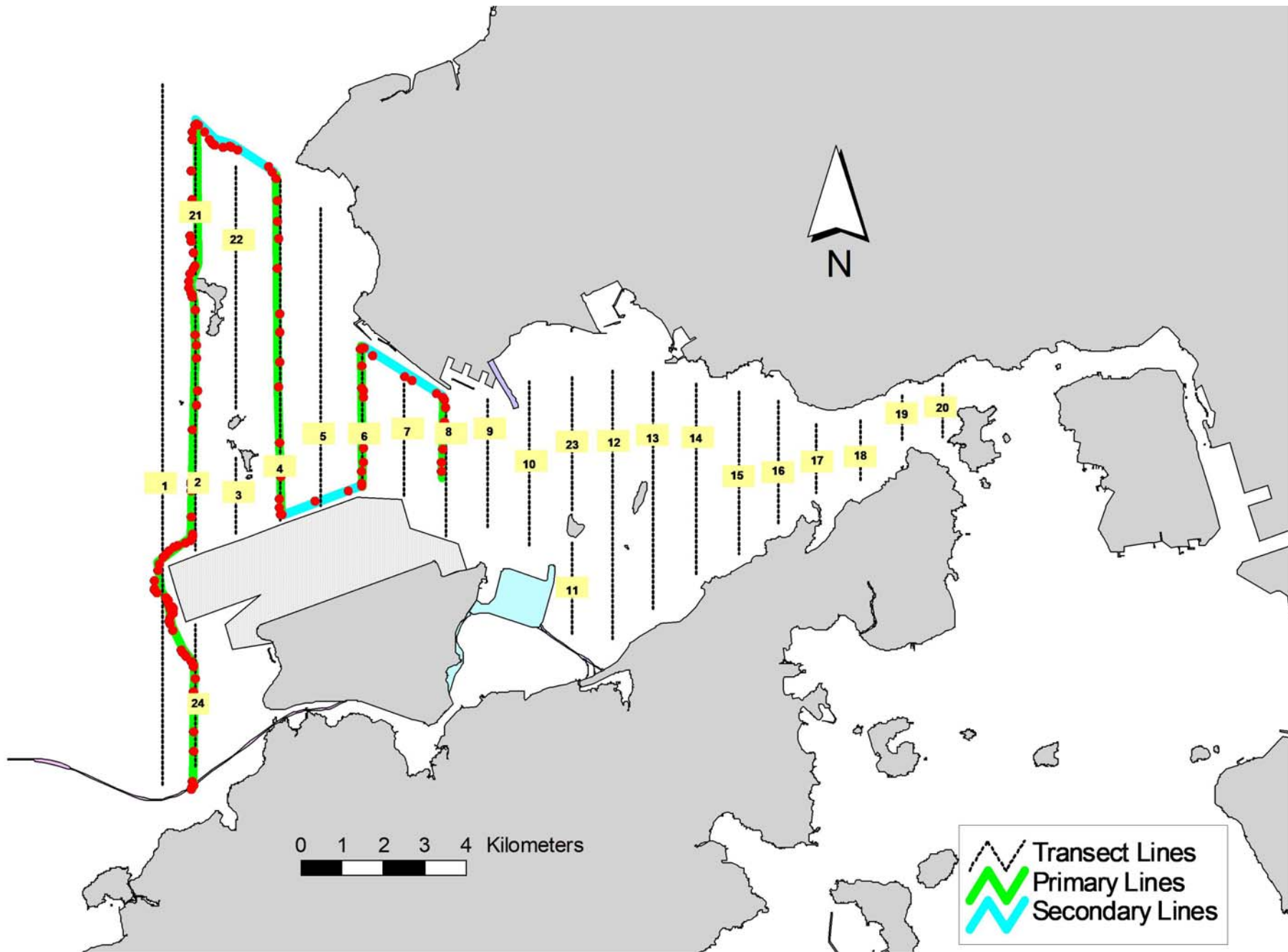


Figure 5. Survey Route on August 28th, 2018 (from HKLR03 project)

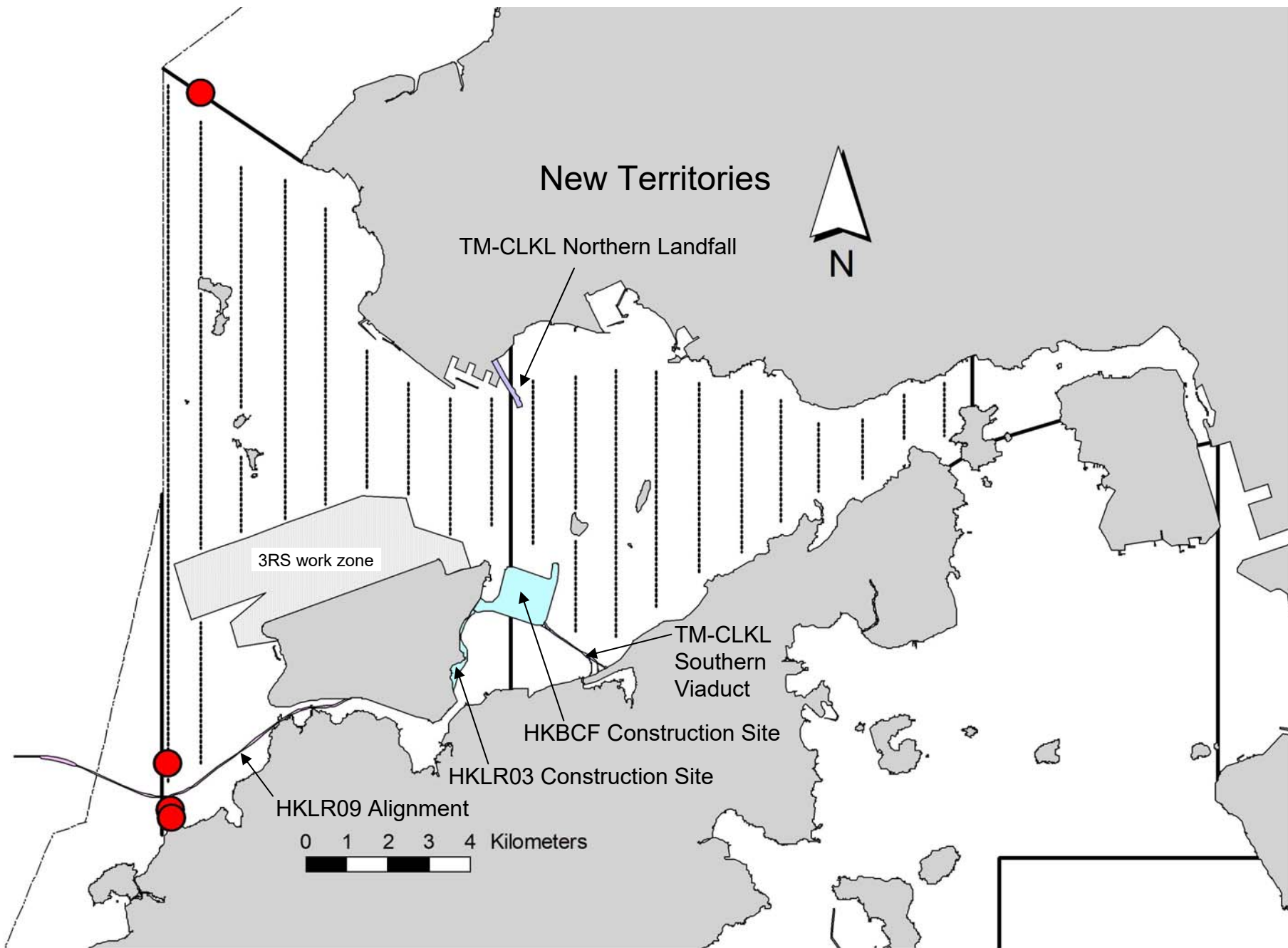


Figure 6. Distribution of Chinese White Dolphin Sightings during August 2018 HKLR03 Monitoring Surveys

Appendix I. HKLR03 Survey Effort Database (August 2018)

(Abbreviations: BEAU = Beaufort Sea State; P = Primary Line Effort; S = Secondary Line Effort)

DATE	AREA	BEAU	EFFORT	SEASON	VESSEL	TYPE	P/S
1-Aug-18	NW LANTAU	2	28.28	SUMMER	STANDARD36826	HKLR	P
1-Aug-18	NW LANTAU	3	5.46	SUMMER	STANDARD36826	HKLR	P
1-Aug-18	NW LANTAU	2	7.13	SUMMER	STANDARD36826	HKLR	S
1-Aug-18	NW LANTAU	3	5.60	SUMMER	STANDARD36826	HKLR	S
1-Aug-18	NE LANTAU	2	34.52	SUMMER	STANDARD36826	HKLR	P
1-Aug-18	NE LANTAU	1	0.70	SUMMER	STANDARD36826	HKLR	S
1-Aug-18	NE LANTAU	2	11.98	SUMMER	STANDARD36826	HKLR	S
8-Aug-18	NW LANTAU	1	3.60	SUMMER	STANDARD36826	HKLR	P
8-Aug-18	NW LANTAU	2	14.70	SUMMER	STANDARD36826	HKLR	P
8-Aug-18	NW LANTAU	3	7.46	SUMMER	STANDARD36826	HKLR	P
8-Aug-18	NW LANTAU	2	5.34	SUMMER	STANDARD36826	HKLR	S
8-Aug-18	NW LANTAU	3	2.30	SUMMER	STANDARD36826	HKLR	S
21-Aug-18	NW LANTAU	1	1.50	SUMMER	STANDARD36826	HKLR	P
21-Aug-18	NW LANTAU	2	33.50	SUMMER	STANDARD36826	HKLR	P
21-Aug-18	NW LANTAU	2	13.30	SUMMER	STANDARD36826	HKLR	S
21-Aug-18	NE LANTAU	1	4.50	SUMMER	STANDARD36826	HKLR	P
21-Aug-18	NE LANTAU	2	27.89	SUMMER	STANDARD36826	HKLR	P
21-Aug-18	NE LANTAU	3	2.50	SUMMER	STANDARD36826	HKLR	P
21-Aug-18	NE LANTAU	1	1.10	SUMMER	STANDARD36826	HKLR	S
21-Aug-18	NE LANTAU	2	12.41	SUMMER	STANDARD36826	HKLR	S
28-Aug-18	NW LANTAU	2	21.50	SUMMER	STANDARD36826	HKLR	P
28-Aug-18	NW LANTAU	3	2.69	SUMMER	STANDARD36826	HKLR	P
28-Aug-18	NW LANTAU	2	7.60	SUMMER	STANDARD36826	HKLR	S
28-Aug-18	NW LANTAU	3	2.45	SUMMER	STANDARD36826	HKLR	S

Appendix II. HKLR03 Chinese White Dolphin Sighting Database (August 2018)

(Abberviations: STG# = Sighting Number; HRD SZ = Dolphin Herd Size; BEAU = Beaufort Sea State; PSD = Perpendicular Distance; BOAT ASSOC. = Fishing Boat Association; P/S: Sighting Made on Primary/Secondary Line)

DATE	STG #	TIME	HRD SZ	AREA	BEAU	PSD	EFFORT	TYPE	NORTHING	EASTING	SEASON	BOAT ASSOC.	P/S
1-Aug-18	1	1009	1	NW LANTAU	2	55	ON	HKLR	814838	804712	SUMMER	NONE	P
1-Aug-18	2	1015	3	NW LANTAU	2	234	ON	HKLR	815923	804662	SUMMER	NONE	P
1-Aug-18	3	1131	1	NW LANTAU	2	79	ON	HKLR	831204	805435	SUMMER	NONE	S
21-Aug-18	1	1012	1	NW LANTAU	1	ND	OFF	HKLR	814661	804753	SUMMER	NONE	

Appendix III. Individual dolphins identified during HKLR03 monitoring surveys in August 2018

ID#	DATE	STG#	AREA
NL12	01/08/18	3	NW LANTAU
NL104	01/08/18	2	NW LANTAU
NL145	01/08/18	1	NW LANTAU
	21/08/18	1	NW LANTAU
NL302	01/08/18	2	NW LANTAU
NL327	01/08/18	2	NW LANTAU

NL145_20180801_1



NL104_20180801_2



NL302_20180801_2



NL327_20180801_2



NL12_20180801_3



NL145_20180821_1



Appendix IV. Photographs of Identified Individual Dolphins in August 2018 (HKLR03)