RAMBOLL

Ref.: HYDHZMBEEM00_0_7966L.20

30 March 2020

By Fax (3748 8900) and By Post

AECOM Asia Co. Ltd.
The PRE's Office
550 Cheung Tung Road, Lantau, Hong Kong

Attention: Mr Hugh Jennings

Dear Sir,

Re: Agreement No. CE 48/2011 (EP)
Environmental Project Office for the
HZMB HKLR, HZMB HKBCF, and TM-CLKL – Investigation

Contract No. HY/2013/01 – HZMB HKBCF – Passenger Clearance Building
Final EM&A Review Report

Reference is made to the Environmental Team's submission of Final EM&A Review Report (Version 2) certified by the ET Leader (ET's ref.: "5126871/19.10/OC162/KC/EK" dated 30 March 2020) and provided to us via e-mail on 30 March 2020.

We are pleased to inform you that we have no adverse comments on the captioned submission.

Thank you very much for your attention and please feel free to contact the undersigned should you require further information.

Yours faithfully,
For and on behalf of
Ramboll Hong Kong Limited

Ray

Ray Yan
Independent Environmental Checker
HZMB HKBCF

c.c.

HyD	Attn.: Mr Andy Ho	(By Fax: 3188 6614)
HyD	Attn.: Mr Harry Louie	(By Fax: 3188 6614)
Atkins	Attn.: Mr Keith Chau	(By Fax: 2890 6343)
LCWJV	Attn.: Mr Norman Croker	(By Fax: 3621 0180)

Internal: DY, YH, MY, ENPO Site

Ramboll Hong Kong Limited 英環香港有限公司
21/F, BEA Harbour View Centre, 56 Gloucester Road, Wan Chai, Hong Kong Tel: 852.3465 2888 Fax: 852.3465 2899
www.ramboll.com

SNC·LAVALIN

ATKINS
Member of the SNC-Lavalin Group

13F Wharf T&T Centre
Harbour City
Tsim Sha Tsui
Kowloon Hong Kong
+852 2972 1000
+852 2890 6343
info.hk@atkinsglobal.com

atkinsglobal.com
snclavalin.com

Your ref.
Our ref. 5126871/19.10/OC162/KC/EK
Date: 30 March 2020

By Post and e-mail (Stephen.Tsang@lcwjv.com)

Leighton – Chun Wo Joint Venture
39/F Sun Hung Kai Centre
30 Harbour Road
Hong Kong

Attn: Mr. Stephen Tsang

Dear Mr. Tsang,

Contract No. HY/2013/01
Hong Kong – Zhuhai – Macao Bridge
Hong Kong Boundary Crossing Facilities – Passenger Clearance Building
Certification of Final EM&A Review Report

Atkins China Limited certifies, in the capacity of Environmental Team Leader, that the Final EM&A Review Report (Revision 2) conforms the requirements provided in Condition 16.5 of the Environmental Monitoring and Audit Manual for HKBCF (Version 1.0).

Yours faithfully,
for and on behalf of
Atkins China Limited

Keith Chau
Environmental Team Leader

cc.
1. AECOM – Mr. Joseph Yau (By Fax.: 3468 2076)
2. IEC / ENPO – Mr. Ray Yan & Mr. Y.H. Hui (By Fax.: 3465 2899)

路政署
HIGHWAYS DEPARTMENT
港珠澳大橋香港工程管理處
Hong Kong - Zhuhai - Macao Bridge
Hong Kong Project Management Office

Contract No. HY/2013/01

Hong Kong-Zhuhai-Macao Bridge
Hong Kong Boundary Crossing Facilities – Passenger Clearance Building

Final EM&A Review Report
(Covering the Period from 26 September 2014 to 31 January 2019)

24 March 2020

Revision 2

Main Contractor

LEIGHTON 禮頓
俊和 CHUN WO
Leighton - Chun Wo Joint Venture

Environmental Team

ATKINS
Member of the SNC-Lavalin Group

Contents

Executive Summary

1 Introduction 1

1.1 Basic Project Information 1
1.2 Project Organisation 1
1.3 Construction Programme 2

2 EM&A Requirement 3

2.1 Summary of EM&A Requirements 3
2.2 Monitoring Requirements 7
2.3 Action and Limit Levels 7
2.4 Event Action Plans 9
2.5 Mitigation Measures 9

3 Environmental Monitoring and Audit 10

3.1 Air Quality Monitoring Results 10
3.2 Noise Monitoring Results 14
3.3 Water Quality Monitoring Results 15
3.4 Dolphins Monitoring Results 19
3.5 Implementation of Environmental Measures 21
3.6 Advice on the Solid and Liquid Waste Management Status 21
3.7 Site Inspection 21

4 Summary of Exceedance, Complaint, Notification of Summons and Successful Prosecution 22

4.1 Summary of Exceedance of the Environmental Quality Performance Limit 22
4.2 Summary of Complaints, Notification of Summons and Successful Prosecution 22

5 Review of the Validity of the EIA Predication 24

6 Comments, Recommendations and Conclusion 26

6.1 Comments 26
6.2 Recommendations 26
6.3 Conclusions 26

Figures

Figure 2.1 Location of Air Quality and Noise Monitoring Stations
Figure 2.2 Location of Water Quality Monitoring Stations
Figure 2.3 Impact Dolphins Monitoring Line Transect Layout Map

Appendices

Appendix A Location of Works Areas
Appendix B Project Organization for Environmental Works
Appendix C Construction Programme
Appendix D Event and Action Plan
Appendix E Implementation Schedule for Environmental Mitigation Measures (EMIS)
Appendix F Monitoring Data and Graphical Plot (Air Quality, Noise and Water Quality)

Appendix G Waste Flow Table
Appendix H Statistics on Environmental Complaints, Notification of Summons and Successful Prosecutions

Executive Summary

This Final Environmental Monitoring and Audit (EM&A) Review Report is prepared for Contract HY/2013/01 Hong Kong-Zhuhai-Macao Bridge Hong Kong Boundary Crossing Facilities (HKBCF) – Passenger Clearance Building (hereafter referred to as "the Contract") (includes the construction works of Contract No. HY/2013/06 Hong Kong-Zhuhai-Macao Bridge Hong Kong Boundary Crossing Facilities – Automatic Vehicle Clearance Support System within Contract No. HY/2013/01 works area) for the Highways Department of Hong Kong Special Administrative Region (HKSAR). The Contract was awarded to Leighton – Chun Wo Joint Venture (construction works of Contract No. HY/2013/06 was awarded to ATAL Technologies Limited within Contract No. HY/2013/01 works area) (hereafter referred to as "the Contractor") and Atkins China Limited was appointed as the Environmental Team (ET) by the Contractor.

The Contract is part of Hong Kong – Zhuhai – Macao Bridge HKBCF which is a "Designated Project", under Schedule 2 of the Environmental Impact Assessment Ordinance (EIAO) (Cap 499) and Environmental Impact Assessment (EIA) Report (Register No. AEIAR-145/2009) was prepared for the Project. The current Environmental Permit (EP) No. EP-353/2009/K for HKBCF was issued on 11 April 2016. These documents are available through the EIA Ordinance Register. Site preparation works of the Contract started on 26 September 2014 and the construction works of the Contract commenced on 6 October 2014. The construction works of the Contract No. HY/2013/06 within Contract No. HY/2013/01 works area commenced on 20 February 2018.

Atkins China Limited has been appointed by the Contractor to implement the Environmental Monitoring & Audit (EM&A) programme for the Contract in accordance with the Updated EM&A Manual for HKBCF (Version1.0) and will be providing environmental team services to the Contract.

This is the Final EM&A Review Report for the Contract which summaries findings of the EM&A works during the reporting period from 26 September 2014 to 31 January 2019 (includes the construction works of Contract No. HY/2013/06 within Contract No. HY/2013/01 works area). According to the memo with reference number ( ) in E771/E1/100 issued by Environmental Protection Department (EPD), EPD had no comment on the proposal for termination of EM&A programme for Contract No. HY/2013/01. The construction phase EM&A programme for Contract No. HY/2013/01 was terminated since 1 February 2019.

Environmental Monitoring and Audit Progress

The EM&A programme was undertaken in accordance with the Updated EM&A Manual for HKBCF (Version 1.0). It should be noted that the air quality monitoring works for the Contract were covered by Contract No. HY/2011/03 "Hong Kong-Zhuhai-Macao Bridge Hong Kong Link Road – Section between Scenic Hill and HKBCF" from 26 September 2014 to 31 January 2019, Contract No. HY/2010/02 Hong Kong-Zhuhai-Macao Bridge HKBCF – Reclamation Works from 26 September 2014 to 31 August 2017, Contract No. HY/2013/01 Hong Kong-Zhuhai-Macao Bridge HKBCF – Passenger Clearance Building from 1 September 2017 to 30 September 2018 and Contract No. HY/2013/04 HZMB HKBCF – Infrastructure Works Stage II (Southern Portion) since 1 October 2018.

The noise monitoring works for the Contract were covered by Contract No. HY/2010/02 from 26 September 2014 to 31 August 2017, Contract No. HY/2013/01 from 1 September 2017 to 30 September 2018 and Contract No. HY/2013/04 since 20 August 2018.

The water quality monitoring and impact dolphin monitoring for the Contract were covered by Contract No. HY/2010/02 from 1 November 2016 to 31 August 2017, Contract No. HY/2013/01 from 1 September 2017 to 30 September 2018 and Contract No. HY/2013/04 since 1 October 2018.

The air quality, noise, water quality and dolphin monitoring works under Contract No. HY/2010/02 were suspended from 1 September 2017. The ET of Contract No. HY/2013/01 continued the same environmental monitoring works (except air quality monitoring work at AMS6) commencing from September 2017. The entire environmental monitoring responsibility under the EM&A programme for the HZMB HKBCF Project has been changed from Contract No. HY/2013/01 to Contract No. HY/2013/04 since 1 October 2018.

The responsibilities of the Contracts for implementation of air quality and noise monitoring at monitoring stations, water quality monitoring and impact dolphin monitoring during the reporting period are summarized in the following table:

Reporting Month	Air Quality Monitoring							Noise Monitoring			Water Quality Monitoring	Dolphin Monitoring
	AMS6	AMS2	AMS3B	AMS3C	AMS7	AMS7A	AMS7B	NMS2	NMS3B	NMS3C		
Sep-14	HY/2011/03				HY/2010/02			HY/2010/02	HY/2010/02			
Oct-14	HY/2011/03				HY/2010/02			HY/2010/02	HY/2010/02			
Nov-14	HY/2011/03				HY/2010/02			HY/2010/02	HY/2010/02			
Dec-14	HY/2011/03				HY/2010/02			HY/2010/02	HY/2010/02			
Jan-15	HY/2011/03				HY/2010/02			HY/2010/02	HY/2010/02			
Feb-15	HY/2011/03					HY/2010/02		HY/2010/02	HY/2010/02			
Mar-15	HY/2011/03					HY/2010/02		HY/2010/02	HY/2010/02			
Apr-15	HY/2011/03					HY/2010/02		HY/2010/02	HY/2010/02			
May-15	HY/2011/03					HY/2010/02		HY/2010/02	HY/2010/02			
Jun-15	HY/2011/03					HY/2010/02		HY/2010/02	HY/2010/02			
Jul-15	HY/2011/03					HY/2010/02		HY/2010/02	HY/2010/02			
Aug-15	HY/2011/03					HY/2010/02		HY/2010/02	HY/2010/02			
Sep-15	HY/2011/03					HY/2010/02		HY/2010/02	HY/2010/02			
Oct-15	HY/2011/03					HY/2010/02		HY/2010/02	HY/2010/02			
Nov-15	HY/2011/03					HY/2010/02		HY/2010/02	HY/2010/02			
Dec-15	HY/2011/03					HY/2010/02		HY/2010/02	HY/2010/02			
Jan-16	HY/2011/03				HY/2010/02			HY/2010/02	HY/2010/02			
Feb-16	HY/2011/03				HY/2010/02			HY/2010/02	HY/2010/02			
Mar-16	HY/2011/03				HY/2010/02			HY/2010/02	HY/2010/02			
Apr-16	HY/2011/03				HY/2010/02			HY/2010/02	HY/2010/02			
May-16	HY/2011/03				HY/2010/02			HY/2010/02	HY/2010/02			
Jun-16	HY/2011/03				HY/2010/02			HY/2010/02	HY/2010/02			
Jul-16	HY/2011/03				HY/2010/02			HY/2010/02	HY/2010/02			
Aug-16	HY/2011/03				HY/2010/02			HY/2010/02	HY/2010/02			
Sep-16	HY/2011/03				HY/2010/02			HY/2010/02	HY/2010/02			
Oct-16	HY/2011/03				HY/2010/02			HY/2010/02	HY/2010/02			
Nov-16	HY/2011/03				HY/2010/02			HY/2010/02	HY/2010/02		HY/2010/02	HY/2010/02
Dec-16	HY/2011/03				HY/2010/02			HY/2010/02	HY/2010/02		HY/2010/02	HY/2010/02
Jan-17	HY/2011/03				HY/2010/02			HY/2010/02	HY/2010/02		HY/2010/02	HY/2010/02

Reporting Month	Air Quality Monitoring							Noise Monitoring			Water Quality Monitoring	Dolphin Monitoring
	AMS6	AMS2	AMS3B	AMS3C	AMS7	AMS7A	AMS7B	NMS2	NMS3B	NMS3C		
Feb-17	HY/2011/03				HY/2010/02			HY/2010/02	HY/2010/02		HY/2010/02	HY/2010/02
Mar-17	HY/2011/03				HY/2010/02			HY/2010/02	HY/2010/02		HY/2010/02	HY/2010/02
Apr-17	HY/2011/03				HY/2010/02			HY/2010/02	HY/2010/02		HY/2010/02	HY/2010/02
May-17	HY/2011/03				HY/2010/02			HY/2010/02	HY/2010/02		HY/2010/02	HY/2010/02
Jun-17	HY/2011/03				HY/2010/02			HY/2010/02	HY/2010/02		HY/2010/02	HY/2010/02
Jul-17	HY/2011/03				HY/2010/02			HY/2010/02	HY/2010/02		HY/2010/02	HY/2010/02
Aug-17	HY/2011/03				HY/2010/02			HY/2010/02	HY/2010/02		HY/2010/02	HY/2010/02
Sep-17	HY/2011/03	HY/2013/01	HY/2013/01		HY/2013/01			HY/2013/01	HY/2013/01		HY/2013/01	HY/2013/01
Oct-17	HY/2011/03	HY/2013/01	HY/2013/01		HY/2013/01			HY/2013/01	HY/2013/01		HY/2013/01	HY/2013/01
Nov-17	HY/2011/03	HY/2013/01	HY/2013/01		HY/2013/01			HY/2013/01	HY/2013/01		HY/2013/01	HY/2013/01
Dec-17	HY/2011/03	HY/2013/01	HY/2013/01		HY/2013/01			HY/2013/01	HY/2013/01		HY/2013/01	HY/2013/01
Jan-18	HY/2011/03	HY/2013/01	HY/2013/01		HY/2013/01			HY/2013/01	HY/2013/01		HY/2013/01	HY/2013/01
Feb-18	HY/2011/03	HY/2013/01	HY/2013/01				HY/2013/01	HY/2013/01	HY/2013/01		HY/2013/01	HY/2013/01
Mar-18	HY/2011/03	HY/2013/01	HY/2013/01				HY/2013/01	HY/2013/01	HY/2013/01		HY/2013/01	HY/2013/01
Apr-18	HY/2011/03	HY/2013/01	HY/2013/01				HY/2013/01	HY/2013/01	HY/2013/01		HY/2013/01	HY/2013/01
May-18	HY/2011/03	HY/2013/01	HY/2013/01				HY/2013/01	HY/2013/01	HY/2013/01		HY/2013/01	HY/2013/01
Jun-18	HY/2011/03	HY/2013/01	HY/2013/01				HY/2013/01	HY/2013/01	HY/2013/01		HY/2013/01	HY/2013/01
Jul-18	HY/2011/03	HY/2013/01	HY/2013/01				HY/2013/01	HY/2013/01	HY/2013/01		HY/2013/01	HY/2013/01
Aug-18	HY/2011/03	HY/2013/01	HY/2013/01	HY/2013/04			HY/2013/01	HY/2013/01	HY/2013/01	HY/2013/04	HY/2013/01	HY/2013/01
Sep-18	HY/2011/03	HY/2013/01		HY/2013/04			HY/2013/01	HY/2013/01		HY/2013/04	HY/2013/01	HY/2013/01
Oct-18	HY/2011/03	HY/2013/04		HY/2013/04			HY/2013/04	HY/2013/04		HY/2013/04	HY/2013/04	HY/2013/04
Nov-18	HY/2011/03	HY/2013/04		HY/2013/04			HY/2013/04	HY/2013/04		HY/2013/04	HY/2013/04	HY/2013/04
Dec-18	HY/2011/03	HY/2013/04		HY/2013/04			HY/2013/04	HY/2013/04		HY/2013/04	HY/2013/04	HY/2013/04
Jan-19	HY/2011/03	HY/2013/04		HY/2013/04			HY/2013/04	HY/2013/04		HY/2013/04	HY/2013/04	HY/2013/04

During the reporting period, 214 environmental site inspections were carried out to monitor the implementation of proper environmental pollution control and mitigation measures for the Contracts. All work site areas under the Contract No. HY/2013/01 have been handed over to the relevant responsible parties since 24 October 2018 and the site areas have been changed to closed area. No environmental site inspection was conducted for the Contract No. HY/2013/01 from 1 November 2018 to 31 January 2019.

Breaches of Action and Limit Levels:

Summary of Action and Limit Level exceedance of 1-hr TSP level and 24-hr TSP level at AMS6 shall be referred to the monthly EM&A report prepared by Contract No. HY/2011/03.

It is noted that no marine work and marine transportation were being done by the Contract No. HY/2013/01 from 1 October 2018 to 31 January 2019. Summary of Action and Limit Level exceedance of water quality monitoring are reported in the monthly EM&A Report prepared by Contract No. HY/2013/04 from 1 October 2018 to 31 January 2019.

The details of the impact dolphin monitoring exceedances can be referred to corresponding Quarterly EM&A Reports prepared by Contract No. HY/2010/02 (from September 2016 to August 2017). The details of the impact dolphin monitoring exceedances from September 2018 to November 2018 can be referred to corresponding Quarterly EM&A report for October 2018 to November 2018 prepared by Contract No. HY/2013/04.

A summary of environmental exceedances for the reporting period are listed below:

Environmental Monitoring	Parameters	Action Level (AL)	Limit Level (LL)
Air Quality	1-hr TSP	-	-
	24-hr TSP	4	-
Noise	$L_{eq\ (30\ min)}$	-	-
Water Quality	Suspended solids level (SS)	103	8
	Turbidity level	13	1
	Dissolved oxygen level (DO)	449	105
Dolphin Monitoring	Quarterly Analysis(1)	-	4

Remark: (1) Summary of Action and Limit Level exceedances of dolphin monitoring from September 2016 to August 2017 and from September 2018 to November 2018 are not included in the table. The details of the impact dolphin monitoring exceedances can be referred to corresponding Quarterly EM&A Reports prepared by Contract No. HY/2010/02 (from September 2016 to August 2017). The details of the impact dolphin monitoring exceedances from September 2018 to November 2018 can be referred to corresponding Quarterly EM&A report for October 2018 to November 2018 prepared by Contract No. HY/2013/04.

Implementation of Environmental Measures

Site inspections were carried out on a weekly basis to monitor the implementation of proper environmental pollution control and mitigation measures for the Project. Potential environmental impacts due to the construction activities were monitored and reviewed.

Most of the recommended mitigation measures, as included in the EM&A programme, were implemented properly in the reporting period.

The recommended environmental mitigation measures effectively minimize the potential environmental impacts from the construction works of Contracts (includes the construction works of Contract No. HY/2013/06 within Contract No. HY/2013/01 works area). The EM&A programme effectively monitored the environmental impacts from the construction activities and ensure the proper implementation of mitigation measures. No particular recommendation was advised for the improvement of the programme.

Complaint Log

There were 11 complaints received in relation to the environmental impact during reporting period.

Notifications of Summons and Successful Prosecutions

There was no notification of summon or prosecution received during reporting period.

1 Introduction

1.1 Basic Project Information

1.1.1 This Final Environmental Monitoring and Audit (EM&A) Review Report is prepared for Contract HY/2013/01 Hong Kong-Zhuhai-Macao Bridge Hong Kong Boundary Crossing Facilities – Passenger Clearance Building (hereafter referred to as "the Contract") (includes the construction works of Contract No. HY/2013/06 Hong Kong-Zhuhai-Macao Bridge Hong Kong Boundary Crossing Facilities – Automatic Vehicle Clearance Support System within Contract No. HY/2013/01 works area) for the Highways Department of Hong Kong Special Administrative Region. The Contract was awarded to Leighton – Chun Wo Joint Venture (construction works of Contract No. HY/2013/06 was awarded to ATAL Technologies Limited within Contract No. HY/2013/01 works area) (hereafter referred to as "the Contractor") and Atkins China Limited was appointed as the Environmental Team (ET) by the Contractor.

1.1.2 The Contract is part of Hong Kong – Zhuhai – Macao Bridge Hong Kong Boundary Crossing Facilities (HKBCF) which is a "Designated Project", under Schedule 2 of the Environmental Impact Assessment Ordinance (EIAO) (Cap 499). An Environmental Impact Assessment (EIA) Report (Register No. AEIAR-145/2009) was prepared for the Project. The current Environmental Permit (EP) No. EP-353/2009/K for HKBCF was issued on 11 April 2016. These documents are available through the EIA Ordinance Register. Site preparation work of the Contract started on 26 September 2014 and the construction works of the Contract commenced on 6 October 2014. The construction works of the Contract No. HY/2013/06 within Contract No. HY/2013/01 work areas commenced on 20 February 2018. The works areas of the Contract are shown in **Appendix A**.

1.1.3 This is the Final EM&A Review Report for the Contract which summaries the findings of EM&A works during the reporting period from 26 September 2014 to 31 January 2019 (includes the construction works of Contract No. HY/2013/06 within Contract No. HY/2013/01 works area). According to the memo with reference number ( ) in E771/E1/100 issued by Environmental Protection Department (EPD), EPD had no comment on the proposal for termination of EM&A programme for Contract No. HY/2013/01. The construction phase EM&A programme for Contract No. HY/2013/01 was terminated since 1 February 2019.

1.2 Project Organisation

1.2.1 The project organization structure and lines of communication with respect to the on-site environmental management structure is shown in **Appendix B**. The key personnel contact names and numbers are summarized in **Table 1.1**.

Table 1.1 Contact Information of Key Personnel

Party	Position	Name	Telephone	Fax
For Contract No. HY/2013/01				
Engineer or Engineer's Representative (AECOM Asia Co. Ltd.)	Chief Resident Engineer	Malcolm Sage	3958 7330	3468 2076
Environmental Project Office / Independent Environmental Checker (Ramboll Hong Kong Limited)	Environmental Project Office Leader	Y. H. Hui	3465 2888	3465 2899
	Independent Environmental Checker	Raymond Dai (until 31 Dec 2018)	3465 2888	3465 2899
		Ray Yan (from 1 Jan 2019)	3465 2836 5181 8401	3465 2899

Party	Position	Name	Telephone	Fax
Contractor (Leighton – Chun Wo Joint Venture)	Project Manager	Owen Leung	9232 5750	3621 0180
	Environmental Officer	Stephen Tsang	9686 0787	3621 0180
Environmental Team (Atkins China Limited)	Environmental Team Leader	Keith Chau	2972 1721	2890 6343
24 hours complaint hotline	---	---	3958 7300	---
For Contract No. HY/2013/06 within Contract No. HY/2013/01 works area				
Engineer or Engineer's Representative (AECOM Asia Co. Ltd.)	Chief Registered Architect	Malcolm Sage	3958 7330	3468 2076
Environmental Project Office / Independent Environmental Checker (Ramboll Hong Kong Limited)	Environmental Project Office Leader	Y. H. Hui	3465 2888	3465 2899
	Independent Environmental Checker	Raymond Dai (until 31 Dec 2018)	3465 2888	3465 2899
		Ray Yan (from 1 Jan 2019)	3465 2836 5181 8401	3465 2899
Contractor (ATAL Technologies Limited)	Site Agent	Mr. Eric Yim	2565 3355	3162 5217
	Environmental Officer	Mr. W. Li	2565 3137	3162 5217
Environmental Team (Atkins China Limited)	Environmental Team Leader	Keith Chau	2972 1721	2890 6343
24 hours complaint hotline	---	---	6509 0375	---

1.3 Construction Programme

1.3.1 A copy of the Contractor's construction programme is provided in **Appendix C**.

2 EM&A Requirement

2.1 Summary of EM&A Requirements

2.1.1 The EM&A programme was undertaken in accordance with the Updated EM&A Manual for HKBCF (Version 1). The air quality, noise, water quality and impact dolphin monitoring works under Contract No. HY/2010/02 were suspended from 1 September 2017. The ET of Contract No. HY/2013/01 continued the same environmental monitoring works commencing on 1 September 2017. The entire environmental monitoring responsibility under the EM&A programme for the HZMB HKBCF Project has been changed from Contract No. HY/2013/01 to Contract No. HY/2013/04 since 1 October 2018. It should be noted that the air quality monitoring station (AMS 6) was covered by Contract No. HY/2011/03 Hong Kong-Zhuhai Macao Bridge Hong Kong Link Road – Section between Scenic Hill and HKBCF during the reporting period.

2.1.2 The air quality monitoring at station AMS3C and noise monitoring at station NMS3C are covered by Contract No. HY/2013/04 since 20 August 2018. The air quality monitoring at station AMS2 and AMS7B and noise monitoring at station NMS2 are covered by Contract No. HY/2013/04 HZMB HKBCF – Infrastructure Works Stage II (Southern Portion) since 1 October 2018.

2.1.3 In accordance with the Contract Specific EM&A Manual, impact 1-hour Total Suspended Particulates (TSP) monitoring was conducted for at least three times every 6 days, while impact 24-hour TSP monitoring was carried out for at least once every 6 days. Impact noise monitoring was conducted for at least once per week during the construction phase of the Contract.

2.1.4 A summary of air and noise monitoring locations are presented in **Table 2.1**. The location of air quality and noise monitoring stations are shown as in **Figure 2.1**.

Table 2.1 Summary of Impact EM&A Requirements

Environmental Monitoring	ID	Location Description
Air Quality	AMS 2 (1)	Tung Chung Development Pier
	AMS3B (2) (3) (4) AMS3C (3) (4)	Site Boundary of Site Office Area at Work Area WA2 Ying Tung Estate Market Rooftop
	AMS6 (5)	Dragonair/CNAC (Group) Building
	AMS7 (6) (7) AMS7A (4) (6) (7) AMS7B (4) (6) (7)	Hong Kong SkyCity Marriott Hotel Chu Kong Air-Sea Union transportation Co. Ltd. 3RS Site Office
Noise	NMS2 (8)	Seaview Crescent
	NMS3B (9) (11) NMS3C (10) (11)	Site Boundary of Site Office Area at Works Area WA2 Ying Tung Estate Refuse Collection Point

Remarks:

(1) The air quality monitoring works at AMS2 were conducted by the ET of Contract No. HY/2013/01 from 1 Sep 2017 to 30 Sep 2018. The air quality monitoring works for the Contract at AMS2 are covered by Contract No. HY/2013/04 since 1 Oct 2018.

(2) For the monitoring location AMS3 (Ho Yu College), as proposed in the Updated EM&A Manual for HKBCF (Version 1), approval for carrying out impact monitoring could not be obtained from the principal of the school. Alternative monitoring location at AMS3B was proposed. The air quality monitoring works at AMS3B were conducted by the ET of Contract No. HY/2013/01 from 1 Sep 2017 to 19 Aug 2018.

(3) The air quality monitoring station at AMS3B was relocated and renamed as AMS3C. The air quality monitoring works at AMS3C are covered by Contract No. HY/2013/04 since 20 Aug 2019.

(4) Same baseline and Action Level for air quality, as derived from the baseline monitoring data recorded at AMS3 - Ho Yu College/ AMS7 - Hong Kong SkyCity Marriott Hotel were adopted for these alternative air quality locations.

(5) The air quality monitoring works at AMS6 were covered by Contract No. HY/2011/03 - Hong Kong-Zhuhai-Macao Bridge Hong Kong Link Road – Section between Scenic Hill and HKBCF during the reporting period.

(6) The original monitoring location was at Hong Kong SkyCity Marriott Hotel (AMS7). As the permission to carry out air quality monitoring at Hong Kong SkyCity Marriott Hotel was not granted after 31 January 2015, the monitoring location was

relocated to Chu Kong Air-Sea Union Transportation Co. Ltd. (AMS7A) from 5 February 2015 to 30 December 2015. The alternative monitoring location at Chu Kong Air-Sea Union Transportation Co. Ltd. was approved by EPD on 5 February 2015. However, AMS7A was relocated back to its original location (AMS7-Hong Kong SkyCity Marriott Hotel) on 30 December 2015. The relocation of air quality monitoring location, AMS7A, back to AMS7 was approved by EPD on 21 December 2015. As the permission to carry out air quality monitoring at Hong Kong SkyCity Marriott Hotel was not granted after the end of January 2018, as such, a proposal for the monitoring location relocated to 3RS Site Office(AMS7B) was justified by the ET Leader for Contract No. HY/2013/01 on 22 January 2018; verified by the IEC on 24 January 2018; and submitted to EPD on 30 January 2018, and the AQM has been carrying out at AMS7B with EPD's consent since 6 February 2018.

(7) The air quality monitoring works for the Contract at AMS7/AMS7A were covered by the Contract No. HY/2010/02 from 26 Sep 2014 to 31 Aug 2017. The air quality monitoring works at AMS7B were conduct by the ET of Contract No. HY/2013/01 from 6 Feb 2018 to 30 Sep 2018; and are covered by Contract No. HY/2013/04 since 1 Oct 2018.

(8) The noise monitoring works at NMS2 were covered by Contract No. HY/2010/02 from 26 Sep 2014 to 31 Aug 2017; and were conducted by the ET of Contract No. HY/2013/01 from 1 Sep 2017 to 30 Sep 2018; and are covered by Contract No. HY/2013/04 since 1 Oct 2018.

(9) The noise monitoring works NMS3B were covered by Contract No. HY/2010/02 from 26 Sep 2014 to 31 Aug 2017; and were conducted by the ET of Contract No. HY/2013/01 from 1 Sep 2017 to 19 Aug 2018.

(10) The noise monitoring works at NMS3C are covered by Contract No. HY/2013/04 since 20 Aug 2018.

(11) Limit Levels for schools will be applied for this alternative monitoring location.

2.1.5 The water quality monitoring works before 1 September 2017 were covered by Contract No. HY/2010/02 Hong Kong-Zhuhai-Macao Bridge HKBCF – Reclamation Works. The water quality works under Contract No. HY/2010/02 Hong Kong-Zhuhai-Macao Bridge HKBCF – Reclamation Works were suspended from 1 September 2017. Water quality monitoring works were covered by this Contract (Contract No. HY/2013/01) from 1 September 2017 to 30 September 2018. Water quality monitoring works are covered by Contract No. HY/2013/04 since 1 October 2018. A total of twenty-one stations (nine Impact Stations (IS), seven Sensitive Receiver Stations (SR) and five Control/Far Field Stations (CS)) are covered by the current EM&A programme.

2.1.6 The water quality monitoring stations at CS(Mf)3 (Coordinate: 809989E, 821117N), IS10 (Coordinate: 812577E, 820670N) and SR5 (811489E, 820455N) have been occupied by the marine work of a designated project - Expansion of Hong Kong International Airport into a Three-Runway System (3RS Project). The alternative water quality monitoring station at CS(Mf)3(N) (Coordinate: 808814E, 822355N), IS10(N) (Coordinate: 812942E, 820881N) and SR5(N) (812569E, 8201475N) were justified and verified by the ET Leader for Contract No. HY/2010/02 and the IEC respectively on 24 March 2017 and it was approved by EPD on 12 May 2017.

2.1.7 The impact water quality monitoring requirements are detailed in the corresponding monthly EM&A Reports prepared by Contract Nos. HY/2010/02, HY/2013/01 and HY/2013/04. **Table 2.2** and **Figure 2.2** show the locations of water quality monitoring stations.

Table 2.2 Impact Water Quality Monitoring Stations

Station	Description	East	North
IS5	Impact Station (Close to HKBCF construction site)	811579	817106
IS(Mf)6	Impact Station (Close to HKBCF construction site)	812101	817873
IS7	Impact Station (Close to HKBCF construction site)	812244	818777
IS8	Impact Station (Close to HKBCF construction site)	814251	818412
IS(Mf)9	Impact Station (Close to HKBCF construction site)	813273	818850
IS10	Impact Station (Close to HKBCF construction site)	812577	820670
IS10(N)*	Impact Station (Close to HKBCF construction site)	812942	820881
IS(Mf)11	Impact Station (Close to HKBCF construction site)	813562	820716
IS(Mf)16	Impact Station (Close to HKBCF construction site)	814328	819497

Station	Description	East	North
IS17	Impact Station (Close to HKBCF construction site)	814539	820391
SR3(N) ^	Sensitive receivers (San Tau SSSI)	810689	816591
SR4(N)	Sensitive receivers (Tai Ho)	814705	817859
SR5	Sensitive receivers (Artificial Reef in NE Airport)	811489	820455
SR5(N)*	Sensitive receiver (Artificial Reef in NE Airport)	812569	821475
SR6	Sensitive receivers (Sha Chau and Lung Kwu Chau Marine Park)	805837	821818
SR7	Sensitive receivers (Tai Mo Do)	814293	821431
SR10A(N) ^	Sensitive receivers (Ma Wan FCZ) 1	823644	823484
SR10B(N2) ^	Sensitive receivers (Ma Wan FCZ) 2	823689	823159
CS(Mf)3	Control Station	809989	821117
CS(Mf)3(N)*	Control Station	808814	822355
CS(Mf)5	Control Station	817990	821129
CS4	Control Station	810025	824004
CS6	Control Station	817028	823992
CSA	Control Station	818103	823064

Remarks:
* Alternative water quality monitoring stations at CS(Mf)3(N), SR5(N) and IS10(N) were justified and verified by the ET Leader for Contract No. HY/2010/02 and the IEC respectively on 24 March 2017 and it was approved by EPD on 12 May 2017.
^ Alternative water quality monitoring stations at SR3, SR10A and SR10B(N) were justified by the ET Leader on 8 November 2017 and verified by IEC on 13 November 2017; and submitted to EPD on 29 November 2017 and it was approved by EPD on 22 December 2017.

2.1.8 The dolphin monitoring works before 1 September 2017 are covered by Contract No. HY/2010/02. The dolphin monitoring works under Contract No. HY/2010/02 were suspended from 1 September 2017. The ET of Contract No. HY/2013/01 (From September 2017 to September 2018) and the ET of Contract No. HY/2013/04 (since 1 October 2018) are required to conduct dolphin monitoring at the twenty-four transects. The monitoring requirements are detailed in the corresponding monthly EM&A Reports prepared by Contract Nos. HY/2010/02, HY/2013/01 and HY/2013/04.

2.1.9 The dolphin monitoring should adopt line-transect vessel survey method. The survey follows pre-set and fixed transect lines in the two areas defined by AFCD as: Northeast Lantau survey area; and Northwest Lantau survey area. The change of transect lines 2, 3, 4, 5, 6 and 7 and new vessel-based transect line 24 for dolphin monitoring have been proposed due to the marine work of a designated project - Expansion of Hong Kong International Airport into a Three-Runway System (3RS Project). It was justified and verified by the ET Leader for Contract No. HY/2010/02 and the IEC respectively on 24 March 2017 and it was approved by EPD on 12 May 2017.

2.1.10 The co-ordinates for the transect lines showing the transect lines and are shown in **Table 2.3** and **Figure 2.3** shows the layout map.

Table 2.3 Impact Dolphin Monitoring Line Transect Co-ordinates

Transect ID	HK Grid System	
	East	North
1*	804671	815456
	804671	831404
2	805476	820800
	805476	826654
3	806464	821150
	806464	822911
4	807518	821500
	807518	829230
5	808504	821850
	808504	828602
6	809490	822150
	809490	825352
7	810499	822000
	810499	824613
8*	811508	821123
	811508	824254
9*	812516	821303
	812516	824254
10*	813525	820827
	813525	824657
11#	814556	818853
	814556	820992
12	815542	818807
	815542	824882
13	816506	819480
	816506	824859
14	817537	820220
	817537	824613
15	818568	820735
	818568	824433
16	819532	821420
	819532	824209
17	820451	822125
	820451	823671
18	821504	822371
	821504	823761
19	822513	823268
	822513	824321
20	823477	823402
	823477	824613
21	805476	827081
	805476	830562
22	806464	824033
	806464	829598
23	814559	821739
	814559	824768
24	805476	815900
	805476	819100

Remarks:

(a) * Due to the presence of deployed silt curtain systems at the site boundaries of the Contract, some of the transect lines shown in Figure 5.1 could not be fully surveyed during the regular survey. Transect 10 is reduced from 6.4km to approximately 3.6km in length due to the HKBCF construction site. Therefore, the total transect length for both NEL and NWL combined is reduced to approximately 108km.

(b) # Coordinates for transect lines 1, 8, 9 and 11 have been updated in respect to the Proposal for Alteration of Transect Line for Dolphin Monitoring approved by EPD on 19 August 2015.

(c) The change of transect lines 2, 3, 4, 5, 6 and 7 and new vessel-based transect line 24 for dolphin monitoring have been proposed due to the marine work of a designated project-Expansion of Hong Kong International Airport into a Three-Runway System (3RS Project). It was justified and verified by the ET Leader for Contract No. HY/2010/02 and the IEC respectively on 24 March 2017 and it was approved by EPD on 12 May 2017.

(d) Due to marine work of the Expansion of Hong Kong International Airport into a Three-Runway System (3RS Project), original transect lines of dolphin monitoring 2, 3, 4, 5, 6 and 7 are enclosed by works boundary of 3RS Project. Alternative dolphin monitoring transect lines 2, 3,4, 5, 6, 7 and 24 are adopted starting from 17 May 2017 to replace the original transect lines.

2.2 Monitoring Requirements

2.2.1 The monitoring requirements, monitoring equipment, monitoring parameters, frequency and duration, monitoring methodology, monitoring schedule, meteorological information are detailed in the corresponding monthly EM&A report prepared by Contract Nos, HY/2010/02, HY/2011/03, HY/2013/01 and HY/2013/04.

2.3 Action and Limit Levels

2.3.1 The Action and Limit Level for 1-hr TSP and 24-hr TSP are provided in **Table 2.4** and **Table 2.5**, respectively.

Table 2.4 Action and Limit Levels for 1-hour TSP

Monitoring Station	Action Level, µg/m³	Limit Level, µg/m³
AMS2 – Tung Chung Development Pier	374	500
AMS3B – Site Boundary of Site Office Area at Work Area WA2 AMS3C – Ying Tung Estate Market Rooftop	368	
AMS6 – Dragonair/CNAC (Group) Building (HKIA)	360	
AMS7 – Hong Kong SkyCity Marriott Hotel AMS7A – Chu Kong Air-Sea Union transportation Co. Ltd. AMS7B – 3RS Site Office	370	

Table 2.5 Action and Limit Levels for 24-hour TSP

Monitoring Station	Action Level, µg/m³	Limit Level, µg/m³
AMS2 – Tung Chung Development Pier	176	500
AMS3B – Site Boundary of Site Office Area at Work Area WA2 AMS3C – Ying Tung Estate Market Rooftop	167	
AMS6 – Dragonair/CNAC (Group) Building (HKIA)	173	
AMS7 – Hong Kong SkyCity Marriott Hotel AMS7A – Chu Kong Air-Sea Union transportation Co. Ltd. AMS7B – 3RS Site Office	183	

2.3.2 The Action and Limit Levels for construction noise are defined in **Table 2.6**.

Table 2.6 Action and Limit Level for Construction Noise

Monitoring Station	Time Period	Action Level	Limit Level
NMS2 - Seaview Crescent	0700-1900 hours on normal weekdays	When one documented complaint is received.	75 dB(A)
NMS3B - Site Boundary of Site Office Area at Works Area WA2 NMS3C - Ying Tung Estate Refuse Collection Point			70/65 dB(A)*

Notes:
If works are to be carried out during restricted hours, the conditions stipulated in the construction noise permit issued by the Noise Control Authority have to be followed.
* Reduce to 70 dB(A) for schools and 65 dB(A) during school examination period. The Limit Level for schools will be applied for NMS3B & NMS3C. Daytime noise Limit Level of 70 dB(A) applies to education institutions, while 65 dB(A) applies during the school examination period.

2.3.3 The Action and Limit Levels for water quality are provided in **Table 2.7**.

Table 2.7 Action and Limit Levels for Water Quality

Parameters	Action	Limit
DO in mg L^{-1} (Surface, Middle & Bottom)	Surface and Middle 5.0 Bottom 4.7	Surface and Middle 4 .2 (except 5 mg/L for FCZ) Bottom 3.6
SS in mg L^{-1} (depth-averaged) at all monitoring stations and control stations	23.5 and 120% of upstream control station's SS at the same tide of the same day*	34.4 and 130% of upstream control station's SS at the same tide of the same day and 10mg/L for WSD Seawater intakes*
Turbidity in NTU (depth-averaged)	27.5 and 120% of upstream control station's turbidity at the same tide of the same day*	47.0 and 130% of upstream control station's turbidity at the same tide of the same day*

* Remarks: Reference is made to EPD approval of adjustment of water quality assessment criteria issued and became effective on 18 February 2013.

Notes:
1. "depth-averaged" is calculated by taking the arithmetic means of reading of all three depths.
2. For DO, non-compliance of the water quality limits occurs when monitoring result is lower than the limits.
3. For turbidity, SS, non-compliance of the water quality limits occurs when monitoring result is higher than the limits.
4. All the figures given in the table are used for reference only and the EPD may amend the figures whenever it is considered as necessary.
5. The 1%-ile of baseline data for dissolved oxygen (surface and middle) and dissolved oxygen (bottom) are 4.2 mg/L and 3.6 mg/L respectively.

2.3.4 The Action and Limit Levels for Chinese White Dolphin Monitoring are provided in **Table 2.8** and **Table 2.9**, respectively.

Table 2.8 Action and Limit Levels for Chinese White Dolphin Monitoring - Approach to Define Action Level (AL) and Limit Level (LL)

	North Lantau Social Cluster	
	NEL	**NWL**
Action Level	(STG < 70% of baseline) & (ANI < 70% of baseline)	(STG < 70% of baseline) & (ANI < 70% of baseline)
Limit Level	[(STG < 40% of baseline) & (ANI < 40% of baseline)] AND [(STG < 40% of baseline) & (ANI < 40% of baseline)]	

Table 2.9 Derived Value of Action Level (AL) and Limit Level (LL) for Chinese White Dolphin Monitoring

	North Lantau Social Cluster	
	NEL	**NWL**
Action Level	(STG < 4.2) & (ANI < 15.5)	(STG < 6.9) & (ANI < 31.3)
Limit Level	[(STG < 2.4) & (ANI <8.9)] AND [(STG < 3.9) & (ANI < 17.9)]	

2.4 Event Action Plans

2.4.1 The Event and Action Plans for air quality, noise, water quality and impact dolphin monitoring are provided in **Appendix D.**

2.5 Mitigation Measures

2.5.1 Environmental mitigation measures for the contract were recommended in the approved EIA Report. **Appendix E** lists the recommended mitigation measures and the implementation status.

3 Environmental Monitoring and Audit

3.1 Air Quality Monitoring Results

3.1.1 Air quality monitoring works at AMS2 were conducted by Contract No. HY/2013/01 from 1 September 2017 to 30 September 2018. The air quality monitoring works at AMS2 are conducted by Contract No. HY/2013/04 since 1 October 2018.

3.1.2 The air quality monitoring works at AMS3B were conducted Contract No. HY/2013/01 from 1 September 2017 to 19 August 2018. The air quality monitoring station at AMS3B was relocated and renamed as AMS3C. The air quality monitoring works at AMS3C are conducted by Contract No. HY/2013/04 since 20 August 2018.

3.1.3 The air quality monitoring work at AMS6 was covered by Contract No. HY/2011/03 "Hong Kong-Zhuhai-Macao Bridge Hong Kong Link Road – Section between Scenic Hill and HKBCF" from 26 September 2014 to 31 January 2019.

3.1.4 The air quality monitoring work at AMS7/AMS7A were conducted by Contract No. HY/2010/02 from 26 September 2014 to 31 August 2017. The air quality monitoring works at AMS7 were conducted by Contract No. HY/2013/01 from 1 September 2017 to 31 January 2018. The air quality monitoring station at AMS7 was relocated and renamed as AMS7B. The air quality monitoring works at AMS7B were conducted by Contract No. HY/2013/01 from 1 February 2018 to 30 September 2018. The air quality monitoring works at AMS7B were conducted by Contract No. HY/2013/04 since 1 October 2018.

3.1.5 The monitoring results of 1-hr TSP level and 24-hr TSP level at AMS6 are reported in the monthly EM&A report prepared by Contract No. HY/2011/03 (from September 2014 to January 2019) during the reporting period.

3.1.6 The monitoring results of 1-hr TSP level and 24-hr TSP level at AMS7/AMS7A are reported in the monthly EM&A report (from September 2014 to August 2017) prepared by Contract No. HY/2010/02.

3.1.7 According to the monthly EM&A report for Contract No. HY/2013/01, the monitoring results for 1-hour and 24-hour of TSP from 1 September 2017 to 30 September 2018 at AMS2, AMS3B/AMS3C and AMS7/AMS7B which are summarized in **Table 3.1** and **Table 3.2** respectively. The graphical plots of the monitoring results from 1 September 2017 to 30 September 2018 are presented in **Appendix F**. No specific trend of the monitoring results or existence of persistent pollution source was noted.

3.1.8 The monitoring results for 1-hr TSP level and 24-hr TSP level at AMS2, AMS3C and AMS7B are reported in the monthly EM&A report that prepared by Contract No. HY/2013/04 from October 2018 to January 2019.

Table 3.1 Summary of 1-hour TSP Monitoring Results from 1 September 2017 to 30 September 2018

Monitoring Period	Monitoring Station	Average (μg/m³)	Range (μg/m³)	Action Level (μg/m³)	Limit Level (μg/m³)
1 Sep 2017 to 30 Sep 2018	AMS2	48	4 - 312	374	500
1 Sep 2017 to 30 Sep 2018	AMS3B/AMS3C(1)	32	1 - 137	368	
1 Sep 2017 to 30 Sep 2018	AMS7/AMS7B	48	1 -335	370	

Remark:
(1) The monitoring data for AMS3C recorded between 20 August 2018 and 30 September 2019 are reported in the monthly EM&A reports prepared by Contract No. HY/2013/01 thought the implementation of air quality monitoring work at AMS3C was undertaken by the Contract No. HY/2013/04.

Table 3.2 Summary of 24-hour TSP Monitoring Results from 1 September 2017 to 30 September 2018

Reporting Period	Monitoring Station	Average (μg/m³)	Range (μg/m³)	Action Level (μg/m³)	Limit Level (μg/m³)
1 Sep 2017 to 30 Sep 2018	AMS2	66	16 - 184	176	260
1 Sep 2017 to 19 Aug 2018	AMS3B/AMS3C(1)	66	13 - 183	167	
1 Sep 2017 to 30 Sep 2018	AMS7/AMS7B	82	26 - 172	183	

Remark:
(1) The monitoring data for AMS3C recorded between 20 Aug 2018 and 30 Sep 2019 are reported in the monthly EM&A reports prepared by Contract No. HY/2013/01 thought the implementation of air quality monitoring work at AMS3C was undertaken by the Contract No. HY/2013/04.

3.1.9 Summary of Action and Limit Level exceedance of 1-hr TSP level and 24-hr TSP level at AMS6 shall be referred to the monthly EM&A Reports (from September 2014 to January 2019) prepared by Contract No. HY/2011/03. No Action and Limit Level exceedances of 1-hr TSP level and no Limit Level exceedance of 24-hr TSP level at AMS7/AMS7A from September 2014 to August 2017 were recorded by Contract No. HY/2010/02. One Action Level exceedance of 24-hr TSP level at AMS7A from September 2014 to August 2017 were recorded by Contract No. HY/2010/02. As the exceedance was not referred by Contract No. HY/2010/02 to Contract No. HY/2013/01, the exceedance was not reported in the corresponding Monthly EM&A report prepared by this Contract.

3.1.10 According to the monthly EM&A report for Contract No. HY/2013/01, no Action and Limit Level exceedances of 1-hr TSP level and no Limit level exceedance of 24-hr TSP level were recorded from 1 September 2017 to 30 September 2018. Three Action Level exceedances of 24-hr TSP Level at AMS3B and one Action Level of 24-hr TSP level were recorded at AMS2 from 1 September 2017 to 30 September 2018. After investigation, all exceedances were not related to the Contract No. HY/2013/01. Summary of Action and Limit Level exceedances of 1-hr TSP level and 24-hr TSP level are tabulated in **Table 3.3**.

Table 3.3 Summary of the Air Quality Action/Limit Level Exceedances

Parameter	Number of Exceedances	
	Action Level	Limit Level
1-hr TSP	0	0
24-hr TSP	4	0

3.1.11 Summary of 1-hr TSP and 24-hr TSP exceedances at AMS2, AMS3C and AMS7B from October 2018 to January 2019 can be referred to the corresponding monthly EM&A Report (from October 2018 to January 2019) prepared by Contract No. HY/2013/04. No Action and Limit Level exceedances of 1-hr TSP level and 24-hr TSP level were recorded for the abovementioned period.

3.1.12 A summary of the weather conditions during the reporting period is presented in **Table 3.4**.

Table 3.4 Summary of Weather Conditions during the Reporting Period

Month	Description
Sep-14	Warmer and drier than usual with rainfall well below average and influenced by tropical cyclone Kalmaegi.
Oct-14	Sunnier than usual with average rainfall.
Nov-14	Overall cloudier yet warmer than usual with slightly below-average rainfall.
Dec-14	Cooler than normal, with spells of cloudy and rainy weather affected by frequent replenishments of the winter monsoon.
Jan-15	With the northeast monsoon bringing dry continental air mass to the south China coast during the month,

Month	Description
	the weather was sunnier than usual.
Feb-15	Warmer than usual and a month of two halves: mostly fine and dry in the first half, and generally cloudy and humid in the second half.
Mar-15	With a maritime airstream dominating over the coast of Guangdong during the latter half of the month, the weather was warmer than usual.
Apr-15	Characterized by sunny, warm and relative dry weather, in particular during the second half of the month.
May-15	The fourth hottest May since records began in 1884. Affected by active troughs of low pressure in the second half of the month, May 2015 was actually cloudier than usual and rather rainy as well.
Jun-15	This month was the hottest June in Hong Kong since records began in 1884.
Jul-15	This month was warmer and cloudier than usual. With the increase in cloudiness, the total sunshine duration recorded was below normal. The month was also wetter than usual.
Aug-15	August 2015 was hotter and drier than usual. It was the seventh highest temperature for August on record. The monthly total rainfall recorded in August 2015 was only about one-third of the normal figure
Sep-15	Marked by sunny and warm weather with below normal rainfall.
Oct-15	The weather was warmer and wetter than usual, mainly as a result of heavy rain brought by tropical cyclone Mujigae during the first week of the month.
Nov-15	Emerged as the warmest November in Hong Kong since records began in 1884. The month was also drier than usual.
Dec-15	Gloomier and wetter than usual. It was also warmer than usual.
Jan-16	Mainly fine and dry. Unseasonably warm weather was experienced in the first three weeks of the month and intense cold surge with freezing temperatures was recorded in the latter part of the month.
Feb-16	Cooler than usual with frequent replenishment of winter monsoon and drier than usual as affected by dry continental air.
Mar-16	Gloomy, rainy and humid with fluctuating temperatures as affected by the northeast monsoon and a humid maritime airstream competing for dominance over the south China coast. March was cooler and wetter than usual.
Apr-16	Exceptionally humid and gloomy with a maritime airstream trying to exert control over the coastal areas of Guangdong in a change of seasons.
May-16	Warmer and drier than usual.
Jun-16	Rainy with persistent hot weather as a trough of low pressure over southern China edged towards the coast of Guangdong.
Jul-16	Unusually hot and sunny under the influence of an active southerly airstream, and was much drier than usual with less rainfall
Aug-16	Generally rainy with less sunshine than usual.
Sep-16	Gloomier than usual and the weather was unstable with a trough of low pressure lingering over the South China coast.
Oct-16	Marked by record-breaking high mean temperatures, despite a succession of cyclonic systems passing by in the vicinity of Hong Kong.
Nov-16	Warmer and much wetter than usual.
Dec-16	Warmer than usual and the northeast monsoon over the south China coastal areas remained relatively weak for most of the month.
Jan-17	Warmest January in Hong Kong with record-breaking monthly mean temperature.
Feb-17	Cooler than usual.
Mar-17	Marked by fluctuating temperatures and drier than usual weather.
Apr-17	Warmer than usual and also drier than usual despite stormy weather on a few days.
May-17	Weather was hot with sunny periods in first few days. The weather turned generally cloudy with a few showers over mid of May. First Black Rainstorm Warning in 2017 due to heavy showers and squally thunderstorms on 24 May.
Jun-17	Overall warmer and wetter than usual as a result of the very hot weather in early June and the rainy spell in mid-June.
Jul-17	Cloudy with occasional heavy showers and thunderstorms in first few days. local weather turned fine and progressively became very hot, especially the highest temperature of the month at the Observatory soared to 35.0 degrees on 18 July. Mixture of sunshine, showers and windy weather during end of the month.
Aug-17	The weather was very hot with haze during the month, especially the highest temperature of the month at the Observatory soared to 35.1 degrees on 8 August. Tropical cyclone warning signal no.3 was issued on 1 August. Tropical cyclone warning signal no.1 was issued on 1, 2 24, 24, 28 and 29 August.
Sep-17	The weather was sunny and hot, with occasional cloudy. Tropical cyclone warning signal no.1 was issued on 2, 3, 4, 23 and 24 September. Tropical cyclone warning signal no.3 was issued on 3 and 4 September 2017.
Oct-17	Marker by fine and unseasonably hot. Tropical cyclone warning signal no.8 NE was issued on 15 October. Tropical cyclone warning signal no.3 was issued on 14 and 15 October. Tropical cyclone

Month	Description
	warning signal no.1 was issued on 14, 15 and 16 October.
Nov-17	Marked cloudy and more humid than usual in November.
Dec-17	The weather was sunny and bright, only traces of rainfall were recorded.
Jan-18	The weather was slightly cooler than usual with light rain patches over the month.
Feb-18	With an intense winter monsoon during the early part of the month, the weather was overall cooler than usual. The weather became fine and bright from middle of the month till to end of the month.
Mar-18	Marked by warm and foggy with sunny period.
Apr-18	The weather was generally fine and warm of first few days of the month. From mid of the month, the weather gradually became mainly fine and hot towards the end of the month apart from isolated showers.
May-18	Hot and dry in the month with a 20- day fine spell that lasted till the end of the month.
Jun-18	The intense heat with windy in first few days of the month. Heavy squally showers were recorded over the territory on 6-8 June. Local weather was a mixture of sunny periods and heavy showers from mid of the month till the end of the month. Waterspouts were spotted near Cheung Chau on 7 and 22 June. Tropical cyclone warning signal no.3 was issued on 7 and 8 June. Tropical cyclone warning signal no.1 was issued on 5, 6, 7 and 8 June.
Jul-18	The weather was a mixture of sunshine and showers were recorded in early of the month. Meanwhile, the weather became very hot with occasional squally showers and thunderstorms during mid of the month. The local weather remained generally fine and very hot till end of the month. Tropical cyclone warning signal no.3 was issued on 17 and 18 July. Tropical cyclone warning signal no.1 was issued on 16, 23 and 24 July.
Aug-18	Marked by a mixture of sunshine and showers in early of the month. The weather became cloudy with occasional showers and thunderstorms during mid-August. Meanwhile, the weather was hot with sunny periods till end of the month.
Sep-18	A severe typhoon Mangkhut was marked in September 2018, the month was wetter than usual which mainly attributing to the rainfall brought by Mangkhut. The weather was mainly cloudy with occasional showers in early of September. Meanwhile, the weather became windy with squally heavy rain in mid-September. The weather became generally fine, slight cooler and dry towards the end of the month.
Oct-18	The local weather was generally fine and dry and a few rain patches in early of the month. The associated northeast monsoon brought some rain and slightly cooler weather in mid-October. Meanwhile, the weather became brighter with sunny and very dry with cooler till end of the month.
Nov-18	The month was wetter than usual with appreciably cooler and drier. Tropical cyclone warning signal no.3 was issued on 1 and 2 November. Tropical cyclone warning signal no.1 was issued on 1 and 2 November.
Dec-18	December was much warmer than usual. The weather was generally fine with sunny intervals over the month.
Jan-19	The weather was generally fine with local temperatures rising gradually over the month.

Remark: A summary of the weather conditions during the reporting period are extracted from Hong Kong Observatory's website (Source: https://www.hko.gov.hk/en/wxinfo/pastwx/mws/mws.htm).

Comparison of EM&A results with EIA prediction

3.1.13 The maximum predicted TSP Level under the "Mitigated" Scenario in the EIA report and the average of impact TSP Level from 1 September 2017 to 30 September 2018 (as calculated using monitoring data in the corresponding monthly EM&A report for Contract No. HY/2013/01) are presented in **Table 3.5.**

Table 3.5 Maximum Predicted TSP Level under the "Mitigated Scenario" in the EIA Report and Average of TSP Level from 1 September 2017 to 30 September 2018

Monitoring station ID for EM&A programme	Location ID in the approved EIA report	Predicted TSP Level (μg/m³)		Average Impact 1-hour TSP Level (μg/m³)	Average Impact 24-hour TSP Level (μg/m³)
		1-hour	24-hour		
AMS7/AMS7B	Hong Kong SkyCity Marriott Hotel	344	92	49	82

Remarks:
(1) The predicted 1-hr TSP and 24-hr TSP Level are extracted from Table 5-8 of the EIA report.
(2) The average of impact TSP Levels from 1 September 2017 to 30 September 2018 are calculated using monitoring data in the corresponding monthly EM&A report for Contract No. HY/2013/01.

3.1.14 It is noted that the average 24-hr TSP level at AMS7/AMS7B recorded in the EM&A programme were in similar magnitude as the predicted TSP Level in the EIA report. No TSP level was predicted by the Project EIA at AMS2 and AMS3B/AMS3C and therefore, no comparison of the EM&A data with EIA predictions could be made.

3.2 Noise Monitoring Results

3.2.1 During the reporting period, noise monitoring works at NMS2 and NMS3B were conducted by Contract No. HY/2010/02 from 26 September 2014 to 31 August 2017. The noise monitoring works were conducted by the ET of this Contract at NMS2 from 1 September 2017 to 30 September 2018. The noise monitoring works at NMS2 are conducted by Contract No. HY/2013/04 since 1 October 2018. The noise monitoring works were conducted by the ET of this Contract at NMS3B from 1 September 2017 to 19 August 2018. The noise monitoring station at MMS3B were relocated and renamed as NMS3C. The noise monitoring works at NMS3C are conducted by Contract No. HY/2013/04 since 20 August 2018.

3.2.2 The monitoring results at NMS2 and NMS3B are reported in the monthly EM&A report (from September 2014 to August 2017) prepared by Contract No. HY/2010/02.

3.2.3 According to the monthly EM&A report for Contract No. HY/2013/01, the noise monitoring results from 1 September 2017 to 30 September 2018 at NMS2, NMS3B/NMS3C are summarized in **Table 3.6**. The graphical plots of the monitoring results from 1 September 2017 to 30 September 2018 are presented in **Appendix F**. No specific trend of the monitoring results or existence of persistent pollution source was noted.

Table 3.6 Summary of Noise Monitoring Results from 1 September 2017 to 30 September 2018

Monitoring Period	Monitoring Station	Average, dB(A) $L_{eq\ (30min)}$	Range, dB(A) $L_{eq\ (30min)}$	Limit Level, dB(A) $L_{eq\ (30min)}$
1 Sep 2017 to 30 Sep 2018	NMS2	65	63 – 69	75
1 Sep 2017 to 30 Sep 2018	NMS3B/NMS3C(1) (2)	66	59 - 70	70/65

Remarks:
(1) The Limit Level for schools will be applied for NMS3B/NMS3C. Daytime noise Limit Level of 70 dB(A) applies to education institutions, while 65 dB(A) applies during the school examination period.
(2) The monitoring results for NMS3C recorded between 20 Aug 2018 and 30 Sep 2019 are reported in the monthly EM&A reports prepared by Contract No. HY/2013/01 thought the implementation of noise monitoring work at NMS3C was undertaken by the Contract No. HY/2013/04.

3.2.4 The noise monitoring results at NMS2 and NMS3B are reported in the monthly EM&A report (from October 2018 to January 2019) that prepared by Contract No. HY/2013/04.

3.2.5 No Action and Limit Level exceedances of noise monitoring were recorded at NMS2 and NMS3B from September 2014 to August 2017 by Contract No. HY/2010/02.

3.2.6 According to the monthly EM&A report for Contract No. HY/2013/01, no Action and Limit Level exceedances of noise monitoring were recorded at NMS2 and NMS3B/NMS3C from 1 September 2017 to 30 September 2018. Summary of Action/Limit Level exceedances of noise are tabulated in **Table 3.7**.

Table 3.7 Summary of the Noise Action/Limit Level Exceedances

Monitoring Period	Monitoring Station	Number of Exceedances	
		Action Level	Limit Level
1 Sep 2017 to 30 Sep 2018	NMS2	0	0
1 Sep 2017 to 30 Sep 2018	NMS3B/NMS3C(1)	0	0

Remarks: (1) The monitoring results for NMS3C recorded between 20 Aug 2018 and 30 Sep 2019 are reported in the monthly EM&A reports prepared by Contract No. HY/2013/01 thought the implementation of noise monitoring work at NMS3C was undertaken by the Contract No. HY/2013/04.

3.2.7 Summary of noise exceedances at NMS2 and NMS3C from October 2018 to January 2019 can be referred to the corresponding monthly EM&A report (from October 2018 to January 2019) prepared by Contract No. HY/2013/04. No Action and Limit Level exceedances of noise monitoring were recorded for the abovementioned period.

Comparison of EM&A results with EIA prediction

3.2.8 The EIA predicted that noise emitted by the use of Powered Mechanical Equipment (PME) on site would be the major source of noise impact during construction. The predicted noise Levels under the "Unmitigated"/"Mitigated" Scenario in the EIA report and the average of impact noise Levels from 1 September 2017 to 30 September 2018 (as calculated using monitoring data in the corresponding monthly EM&A report for Contract No. HY/2013/01) are presented in **Table 3.8.**

Table 3.8 Predicted Noise Levels in the EIA Report and Average Impact Noise Level from 1 September 2017 to 30 September 2018

Monitoring station ID for EM&A programme	Location ID in the approved EIA report	Predicted Construction Noise Level (under the "Unmitigated" Scenario), dB(A) (1)	Predicted Construction Noise Level (under the "Mitigated" Scenario), dB(A) (1)	Average Impact Noise Level, dB(A), L_{eq} (30mins) (2)
NMS2	N9 - Seaview Crescent	74	N.A.(3)	65
NMS3B/NMS3C	N13 - Ho Yu College (Sik Sik Yuen)	71	65	66

Remarks:
(1) The predicted noise level are extracted from Table 6-9 and Table 6-10 of the EIA report.
(2) The average of impact noise level from 1 September 2017 to 30 September 2018 are calculated using monitoring data in the corresponding monthly EM&A report for Contract No. HY/2013/01.
(3) As the predicted noise level under "unmitigated" scenario was below the Limit Level (75dB(A)) at Seaview Crescent, the construction noise level under "mitigated" scenario was not predicted.

3.2.9 According to the monthly EM&A report for Contract No. HY/2013/01, no Action and Limit Level exceedances of noise monitoring were recorded at NMS2 and NMS3B/NMS3C from 1 September 2017 to 30 September 2018. The impact noise level at NMS2 and NMS3B/NMS3C recorded in the EM&A programme were in similar magnitude as the predicted construction noise level in the EIA report.

3.3 Water Quality Monitoring Results

3.3.1 Impact water quality monitoring was carried out to ensure that any deterioration of water quality was detected, and that timely action was taken to rectify the situation. For impact water quality monitoring, measurements were taken in accordance with the Contract Specific EM&A Manual.

3.3.2 The monitoring results for the monitoring stations shown in **Table 2.2** were reported in the monthly EM&A Reports prepared by Contract No. HY/2010/02 from November 2016 to August 2017 (marine works for Contract No. HY/2013/01 started in November 2016 and therefore, water quality impact monitoring results are reported from November 2016), Contract No. HY/2013/01 from September 2017 to September 2018, and Contract No. HY/2013/04 from October 2018 to January 2019.

3.3.3 Impact water quality monitoring results and graphical plots from September 2017 to September 2018 are provided in **Appendix F.** Summary of Action and Limit Level exceedance of dissolved oxygen level, turbidity level and suspended solid level during the reporting period are tabulated in **Table 3.9**. After Investigation, it was concluded that all exceedances were not related to Contract No. HY/2013/01.

Table 3.9 Summary of the Water Quality Action/Limit Level Exceedances

Reporting Month	Number of Exceedances					
	DO		Turbidity		Suspended Solid	
	Action Level	Limit Level	Action Level	Limit Level	Action Level	Limit Level
Nov 2016 to Dec 2016(1)	0	0	0	0	12	1
Jan 2017 to Dec 2017	144	34	7	1	53	6
Jan 2018 to Sep 2018	305	71	5	0	27	0
Oct 2018 to Jan 2019(2)	0	0	1	0	11	1

Remarks:
1) Marine works for Contract No. HY/2013/01 started in November 2016 and therefore, water quality exceedances are summarized from November 2016.
2) It is noted that no marine work and marine transportation were being done by the Contract No. HY/2013/01 from 1 October 2018 to 31 January 2019. The water quality monitoring responsibility under the EM&A programme for the HZMB HKBCF Project has been changed from Contract No. HY/2013/01 to Contract No. HY/2013/04 since 1 October 2018.

3.3.4 An Action Level exceedance of turbidity level, 11 Action Level exceedances and one limit level exceedance of suspended solids level were recorded by the Environmental Team of Contract No. HY/2013/04 from October 2018 to January 2019. For investigations and the findings with respect to the exceedances from October 2018 to January 2019 can be referred to the corresponding monthly EM&A Report prepared by Contract No. HY/2013/04.

Comparison of EM&A results with EIA prediction

3.3.5 Results from the sensitive receiver stations were compared with the EIA predictions for the sensitive receivers in the following manner:

- WSR 27 – San Tau Beach SSSI with SR3/SR3(N)
- WSR 22c – Tai Ho Wan Inlet (outside) with SR4(N)
- WSR 25 – Cooling water intake at HK International Airport with SR5/SR5(N)

3.3.6 The average baseline and impact dissolved oxygen level and the level of depletion during impact monitoring from September 2017 to September 2018 at each sensitive receivers are summarized in **Table 3.10**.

Table 3.10 Comparison of Dissolved Oxygen Levels (Surface & Middle Depth, Bottom Depth) During Baseline and Impact Monitoring Period (from September 2017 to September 2018)

Sensitive Receiver in Baseline Monitoring	Associated Location During Impact Monitoring	Monitoring Depth	Baseline Mean, mg/L		Impact Mean, mg/L (1)		Depletion During Impact Monitoring	
			Mid-ebb	Mid-flood	Mid-ebb	Mid-flood	Mid-ebb	Mid-flood
SR3*	SR3/SR3(N)^	Surface & Middle	6.8	6.7	6.6	6.6	0.2	0.1
		Bottom	-	6.2	6.5	6.6	-	-0.4
SR4	SR4(N)	Surface & Middle	6.1	6.3	6.9	7.0	-0.8	-0.7
		Bottom	6.0	6.2	6.7	6.8	-0.7	-0.6
SR5	SR5(N)	Surface & Middle	6.4	6.3	6.6	6.7	-0.2	-0.4
		Bottom	6.1	6.1	6.3	6.3	-0.2	-0.2
SR6	SR6	Surface & Middle	6.6	6.5	6.9	6.6	-0.3	-0.1
		Bottom	6.2	6.1	6.7	6.5	-0.5	-0.4
SR7	SR7	Surface & Middle	6.3	6.0	6.8	6.7	-0.5	-0.7
		Bottom	6.1	5.9	6.7	6.5	-0.6	-0.6
SR10A	SR10A/SR10A(N)^	Surface & Middle	6.0	6.0	6.5	6.2	-0.5	-0.2
		Bottom	5.7	5.8	6.4	6.0	-0.7	-0.2

Sensitive Receiver in Baseline Monitoring	Associated Location During Impact Monitoring	Monitoring Depth	Baseline Mean, mg/L		Impact Mean, mg/L (1)		Depletion During Impact Monitoring	
			Mid-ebb	Mid-flood	Mid-ebb	Mid-flood	Mid-ebb	Mid-flood
SR10B	SR10B(N)/SR10B(N2)^	Surface & Middle	6.1	6.0	6.4	6.1	-0.3	-0.1
		Bottom	6.2	5.8	6.4	6.2	-0.2	-0.4

Remarks:
^ Alternative water quality monitoring stations at SR3, SR10A and SR10B(N) were justified by the ET Leader on 8 November 2017 and verified by IEC on 13 November 2017; and submitted to EPD on 29 November 2017 and it was approved by EPD on 22 December 2017.
*Only mid-depth of DO were monitored at SR3 during mid-ebb tide during baseline monitoring.
(1) The impact mean of dissolved oxygen levels from 1 September 2017 to 30 September 2018 are calculated using monitoring data in the corresponding monthly EM&A report for Contract No. HY/2013/01.

3.3.7 According to Section 9.10.7.1 of the EIA Report, the maximum potential instant DO depletion was estimated using the estimated maximum potential increase in suspended solids. The DO depletion was calculated to be 0.4 mg/L at WSR 25 while 0 mg/L at WSR 22c and WSR 27 as stated in Table 9.25g of the EIA Report. Comparing average baseline dissolved oxygen level with EM&A results in **Table 3.10**, no significant depletion was found at all sensitive receiver locations. It is noted that the average DO level recorded in the EM&A programme were in similar magnitude as the predicted DO depletion in the EIA Report.

3.3.8 According to Section 9.10.7.4 of the EIA report, the DO of the North-western Water Control Zone is generally high with average ranges between 5.7-6.8 mg/L. The impact mean of dissolved oxygen level are within ranges of the DO levels at North-western Water Control Zone (except station SR4(N) and SR6 which the mean of DO level during impact monitoring are slightly higher than baseline monitoring). As such, there was no adverse effect on dissolved oxygen level due to the works of the Contract No. HY/2013/01.

3.3.9 The EIA determined the acceptability of elevations in suspended solids concentration based on the Water Quality Objectives. The Water Quality Objectives for suspended solids for the North Western Water Control Zones were defined as being an allowable elevation of 30% above the ambient level/ background. The ambient and tolerance values for suspended solids concentrations in the vicinity of sensitive receivers adopted in Table 9.11 of the EIA Report are presented in **Table 3.11**.

Table 3.11 Ambient and Tolerance Values for Suspended Solids Concentration in the Vicinity of Sensitive Receivers adopted in the EIA

Sensitive Receiver in EIA Report	Associated EPD Station	Ambient Level, mg/L		Tolerance value (30% Tolerance)	
		Dry Season	Wet Season	Dry Season	Wet Season
WSR 27	NM5,6,8	8.3	5.6	2.5	1.7
WSR 22c	NM1,2,3	5.5	3.7	1.7	1.1
WSR 25	NM4,2,3	5.5	3.7	1.7	1.1

3.3.10 The use of single layer silt curtain system has been modelled in the 2012 “mitigated” scenario. The predicted suspended sediment concentrations under the 2012 mitigated scenario of the Contract as shown in Table 9.22 in the EIA Report are summarized in **Table 3.12**.

Table 3.12 Calculated Elevations in Suspended Solids Concentrations at Sensitive Receivers under the 2012 "mitigated" scenario from the EIA Report

Sensitive Receiver in EIA Report	Associated Location During Impact Monitoring	Calculated Elevation, mg/L	
		Dry Season	Wet Season
WSR 27	SR3/SR3(N)^	0.0	0.0
WSR 22c	NM1,2,3	0.1	0.0
WSR 25	NM4,2,3	3.0	2.7

3.3.11 For suspended solids, as the baseline monitoring was conducted in October 2011 which is the transitional season or just the start of dry season while no data were recorded in the wet season, direct comparison with the EIA predictions could not be made. The comparison of EM&A results with baseline results in the following paragraphs was based on the criteria of acceptability of 30 percent elevations above the ambient level/ background as defined in the Water Quality Objectives which was also used in scenario predictions in the EIA report.

3.3.12 The mean baseline suspended solids level at each sensitive receivers and 30% of the baseline mean are present in **Table 3.13.**

Table 3.13 Average Suspended Solid Levels during Baseline Monitoring and 30% of Baseline Mean

Sensitive Receiver in Baseline Monitoring	Associated Location During Impact Monitoring	Baseline Mean, mg/L		30% of Baseline Mean	
		Mid-ebb	Mid-flood	Mid-ebb	Mid-flood
SR3*	SR3/SR3(N)^	14	16.3	4.2	4.9
SR4	SR4(N)	11.3	12.2	3.4	3.7
SR5	SR5(N)	10.6	11.9	3.2	3.6
SR6	SR6	11.9	11.9	3.6	3.6
SR7	SR7	11.4	10.4	3.4	3.1
SR10A	SR10A/SR10A(N)^	10.2	10.2	3.1	3.1
SR10B	SR10B(N)/SR10B(N2)^	11.5	11.1	3.5	3.3

3.3.13 The elevations in suspended solids concentrations during impact monitoring period from September 2017 to September 2018 at each sensitive receivers are compared with the baseline level are summarized in **Table 3.14**.

Table 3.14 Average of Suspended Solids Level During Impact Monitoring from September 2017 to September 2018 and Elevations in Suspended Solids Concentrations During Impact Monitoring Period

Sensitive Receiver in Baseline Monitoring	Associated Location During Impact Monitoring	Impact Mean, mg/L		Elevation	
		Mid-ebb	Mid-flood	Mid-ebb	Mid-flood
SR3*	SR3/SR3(N)^	10.7	9.8	-3.3	-6.5
SR4	SR4(N)	8.8	12.3	-2.5	0.1
SR5	SR5(N)	8.3	11.6	-2.3	-0.3
SR6	SR6	10.0	11.8	-1.9	-0.1
SR7	SR7	8.1	10.9	-3.3	0.5
SR10A	SR10A/SR10A(N)^	6.1	7.3	-4.1	-2.9
SR10B	SR10B(N)/SR10B(N2)^	6.6	8.5	-4.9	-2.6

Remarks: (1) The impact mean of suspended solid level from 1 September 2017 to 30 September 2018 are calculated using monitoring data in the corresponding monthly EM&A report for Contract No. HY/2013/01.

3.3.14 The elevation in suspended solids levels were below 30% of the baseline suspended solid levels at all stations. Regional influences would have effects on deterioration in water quality than activities at the works site. Despite some exceedances were recorded from September 2017 to September 2018, all SS exceedances were not related to Contract No. HY/2013/01 after investigation.

3.4 Dolphins Monitoring Results

Data Analysis

3.4.1 Distribution Analysis – The line-transect survey data was integrated with the Geographic Information System (GIS) in order to visualize and interpret different spatial and temporal patterns of dolphin distribution using sighting positions. Location data of dolphin groups were plotted on map layers of Hong Kong using a desktop GIS (ArcView© 3.1) to examine their distribution patterns in details. The dataset was also stratified into different subsets to examine distribution patterns of dolphin groups with different categories of group sizes, young calves and activities.

3.4.2 Encounter rate analysis – Encounter rates of Chinese white dolphins (number of on-effort sightings per 100 km of survey effort, and total number of dolphins sighted on-effort per 100 km of survey effort) were calculated in NEL and NWL survey areas in relation to the amount of survey effort conducted during each month of monitoring survey. Dolphin encounter rates were calculated in two ways for comparisons with the HZMB baseline monitoring results as well as to AFCD long-term marine mammal monitoring results.

3.4.3 Notably, the previous monitoring data obtained under Contract No. HY/2011/03 (i.e. HKLR03) are referenced and compared to the quarterly monitoring data collected for the HKBCF-PCB project, as both HKBCF-PCB and HKLR03 project data was collected by the same HKCRP survey team, to ensure 100% consistency in monitoring methodology including vessel survey method as well as various analyses. On the contrary, the previous monitoring data collected under HZMB HKBCF-Reclamation Works contract (Contract No. HY/2010/02) was from a different survey team that have adopted different survey methodology (e.g. two observers and one data recorder under HKBCF-Reclamation Works contract, as compared to one primary observer and one data recorder under HKLR03 and HKBCF-PCB contract). Therefore, the previous HKLR03 monitoring data was adopted for comparison with the quarterly data/findings recorded by HKBCF-PCB project. This approach was also adopted in previous four verified quarterly reports (i.e. EM&A quarterly reports no. 13th, 14th, 15th and 16th).

3.4.4 Firstly, for the comparison with the HZMB baseline monitoring results, the encounter rates were calculated using primary survey effort alone, and only data collected under Beaufort 3 or below condition would be used for encounter rate analysis. The average encounter rate of sightings (STG) and average encounter rate of dolphins (ANI) were deduced based on the encounter rates from six events during the present quarter (i.e. six sets of line-transect surveys in North Lantau), which was also compared with the one deduced from the six events during the baseline period (i.e. six sets of line-transect surveys in North Lantau).

3.4.5 Secondly, the encounter rates were calculated using both primary and secondary survey effort collected under Beaufort 3 or below condition as in AFCD long-term monitoring study. The encounter rate of sightings and dolphins were deduced by dividing the total number of on-effort sightings (STG) and total number of dolphins (ANI) by the amount of survey effort for the present quarterly period.

3.4.6 Quantitative grid analysis on habitat use – To conduct quantitative grid analysis of habitat use, positions of on-effort sightings of Chinese White Dolphins collected during the quarterly impact phase monitoring period were plotted onto 1-km^2 grids among NWL and NEL survey areas on GIS. Sighting densities (number of on-effort sightings per km^2) and dolphin densities (total number of dolphins from on-effort sightings per km^2) were then calculated for each 1 km by 1 km grid with the aid of GIS. Sighting density grids and dolphin density grids were then further normalized with the amount of survey effort conducted within each grid. The total amount of survey effort spent on each grid was calculated by examining the survey coverage on each line-

transect survey to determine how many times the grid was surveyed during the study period. For example, when the survey boat traversed through a specific grid 50 times, 50 units of survey effort were counted for that grid. With the amount of survey effort calculated for each grid, the sighting density and dolphin density of each grid were then normalized (i.e. divided by the unit of survey effort).

3.4.7 The newly-derived unit for sighting density was termed SPSE, representing the number of on-effort sightings per 100 units of survey effort. In addition, the derived unit for actual dolphin density was termed DPSE, representing the number of dolphins per 100 units of survey effort. Among the 1-km^2 grids that were partially covered by land, the percentage of sea area was calculated using GIS tools, and their SPSE and DPSE values were adjusted accordingly. The following formulae were used to estimate SPSE and DPSE in each 1-km2 grid within the study area:

$$SPSE = ((S / E) \times 100) / SA\%$$
$$DPSE = ((D / E) \times 100) / SA\%$$

where S = total number of on-effort sightings
D = total number of dolphins from on-effort sightings
E = total number of units of survey effort
SA% = percentage of sea area

3.4.8 Behavioural analysis – When dolphins were sighted during vessel surveys, their behaviour was observed. Different activities were categorized (i.e. feeding, milling/resting, traveling, socializing) and recorded on sighting datasheets. This data was then input into a separate database with sighting information, which can be used to determine the distribution of behavioural data with a desktop GIS. Distribution of sightings of dolphins engaged in different activities and behaviours would then be plotted on GIS and carefully examined to identify important areas for different activities of the dolphins.

3.4.9 Ranging pattern analysis – Location data of individual dolphins that occurred during the 3-month impact phase monitoring period were obtained from the dolphin sighting database and photo-identification catalogue. To deduce home ranges for individual dolphins using the fixed kernel methods, the program Animal Movement Analyst Extension, was loaded as an extension with ArcView© 3.1 along with another extension Spatial Analyst 2.0. Using the fixed kernel method, the program calculated kernel density estimates based on all sighting positions and provided an active interface to display kernel density plots. The kernel estimator then calculated and displayed the overall ranging area at 95% UD level.

Summary of Survey Effort and Dolphin Sightings

3.4.10 Impact dolphin monitoring results at all transects are reported in the EM&A Reports prepared by Contract No. HY/2010/02 from November 2016 to August 2017.

3.4.11 Impact dolphin monitoring results at all transects are reported in the EM&A Reports prepared by Contract No. HY/2013/01 from September 2017 to September 2018.

3.4.12 Impact dolphin monitoring results at all transects are reported in the EM&A Reports prepared by Contract No. HY/2013/04 from October 2018 to January 2019.

Action Level / Limit Level Exceedance

3.4.13 The details of the impact dolphin monitoring exceedances can be referred to corresponding Quarterly EM&A reports prepared by Contract No. HY/2010/02 (from September 2016 to August 2017).

3.4.14 Four Limit Level exceedances of impact dolphin monitoring for the quarterly monitoring data were recorded by Contract No. HY/2013/01 from September 2017 to August 2018. Summary of dolphin Action and Limit Level exceedances are summarized in **Table 3.15**.

Table 3.15 Summary of Dolphin Action/Limit Level Exceedances

Parameter	Action Level	Limit Level
Quarterly Analysis (Sep 2017 to Nov 2017)	0	1
Quarterly Analysis (Dec 2017 to Feb 2018)	0	1
Quarterly Analysis (Mar 2018 to May 2018)	0	1
Quarterly Analysis (Jun 2018 to Aug 2018)	0	1

3.4.15 The details of the impact dolphin monitoring exceedances from September 2018 to November 2018 can be referred to corresponding Quarterly EM&A report for October 2018 to November 2018 prepared by Contract No. HY/2013/04.

3.5 Implementation of Environmental Measures

3.5.1 In response to the site audit findings, the Contractors carried out corrective actions. Details of site audit findings and the corrective actions during the reporting period are presented in monthly EM&A Reports (from September 2014 to January 2019) for Contract No. HY/2013/01.

3.5.2 The Contractor implemented the required environmental mitigation measures according to the Environmental Monitoring and Audit Manual. Environmental mitigation measures implemented during the construction phase are summarized in **Appendix E.**

3.5.3 The implementation of mitigation measures for landscape and visual resources recommended in the EIA Report were monitored during the reporting period (until 31 October 2018). Landscape and visual mitigation measures in accordance with the EP, EIA and EM&A Manual were implemented by the Contractor.

3.6 Advice on the Solid and Liquid Waste Management Status

3.6.1 The Contractor of Contract No. HY/2013/01 registered as a chemical waste producer for the Contract. Sufficient numbers of receptacles were available for general refuse collection and sorting.

3.6.2 Excavated marine sediment was generated and treated using cement solidification/stabilization (Cement S/S) techniques and was reused onsite for either backfilling or landscaping (e.g. berm material) during the reporting period.

3.6.3 The summary of waste flow table is detailed in **Appendix G**.

3.7 Site Inspection

3.7.1 Weekly environmental site inspection for the Contract No. HY/2013/01 (includes the construction works of Contract No. HY/2013/06 within Contract No. HY/2013/01 works area) were carried out to monitor the implementation of proper environmental pollution control and mitigation measures for the Contracts. During the reporting period, 214 site inspections were carried out.

3.7.2 All work site areas under Contract No. HY/2013/01 have been handed over to the relevant responsible parties since 24 October 2018 and the site areas have been changed to closed area. No environmental site inspection was conducted for the Contract No. HY/2013/01 from 1 November 2018 to 31 January 2019. It is noted that there were no ad-hoc construction works raised by the Contractor and thus no environmental site inspection was conducted from 1 November 2018 to 31 January 2019.

4 Summary of Exceedance, Complaint, Notification of Summons and Successful Prosecution

4.1 Summary of Exceedance of the Environmental Quality Performance Limit

4.1.1 For air quality monitoring, summary of Action and Limit Level exceedance of 1-hour TSP level and 24-hour TSP level at AMS6 are referred to the monthly EM&A report (from September 2014 to January 2019) prepared by Contract No. HY/2011/03. No Action and Limit Level exceedances of 1-hr TSP level and no Limit Level exceedance of 24-hr TSP level at AMS7/AMS7A from September 2014 to August 2017 were recorded by Contract No. HY/2010/02. One Action Level exceedance of 24-hr TSP level at AMS7A from September 2014 to August 2017 were recorded by Contract No. HY/2010/02. As the exceedance was not referred by Contract No. HY/2010/02 to Contract No. HY/2013/01, the exceedance was not reported in the corresponding Monthly EM&A report prepared by this Contract. According to the monthly EM&A report for Contract No. HY/2013/01, no Action and Limit Level exceedances of 1-hr TSP level and no Limit level exceedance of 24-hr TSP level were recorded at AMS2, AMS3B/AMS3C, AMS7/AMS7B from 1 September 2017 to 30 September 2018. Three Action Level exceedances of 24-hr TSP Level at AMS3B and one Action Level of 24-hr TSP level were recorded at AMS2 from 1 September 2017 to 30 September 2018. Summary of 1-hr TSP and 24-hr TSP exceedances at AMS2, AMS3C and AMS7B from October 2018 to January 2019 can be referred to the corresponding monthly EM&A Report prepared by Contract No. HY/2013/04. No Action and Limit Level exceedances of 1-hr TSP level and 24-hr TSP level were recorded for the abovementioned period.

4.1.2 Nosie exceedances at NMS2 and NMS3B from September 2014 to August 2017 can be referred to the corresponding monthly EM&A report (from September 2014 to August 2017) prepared by Contract No. HY/2010/02. According to the monthly EM&A report for Contract No. HY/2013/01, no Action and Limit Level exceedances of noise monitoring at NMS2 and NMS3B/NMS3C were recorded from September 2017 to September 2018. Summary of noise exceedances at NMS2 and NMS3C from October 2018 to January 2019 can be referred to the corresponding monthly EM&A report (from October 2018 to January 2019) prepared by Contract No. HY/2013/04. No Action and Limit Level exceedances of noise monitoring were recorded for the abovementioned period.

4.1.3 Marine works for Contract No. HY/2013/01 started in November 2016 and therefore, water quality exceedances are summarized from November 2016. 449 Action Level and 105 Limit Level exceedances of dissolved oxygen level, 13 Action Level and 1 Limit Level exceedances of turbidity level and 103 Action Level and 8 Limit Level exceedances of suspended solid level were recorded during the reporting period. It is noted that no marine work and marine transportation were being done by the Contract No. HY/2013/01 from 1 October 2018 to 31 January 2019. Summary of investigations and the findings with respect to the exceedances of water quality monitoring from October 2018 to January 2019 can be referred to the corresponding monthly EM&A Report prepared by Contract No. HY/2013/04.

4.1.4 The details of the impact dolphin monitoring exceedances can be referred to corresponding Quarterly EM&A reports prepared by Contract No. HY/2010/02 (from September 2016 to August 2017). Four Limit Level exceedances of impact dolphin monitoring for the quarterly monitoring data were recorded by Contract No. HY/2013/01 from September 2017 to August 2018. The details of the impact dolphin monitoring exceedances from September 2018 to November 2018 can be referred to corresponding Quarterly EM&A report for October 2018 to November 2018 prepared by Contract No. HY/2013/04.

4.2 Summary of Complaints, Notification of Summons and Successful Prosecution

4.2.1 There were 11 complaints received in relation to the environmental impact during the reporting period. The summary of environmental complaints is presented in **Table 4.1**. The details of cumulative statistics of environmental complaints are provided in **Appendix H**.

Table 4.1 Summary of Environmental Complaints

Complaint No.	Complaint Received Date	Category	Status
1	22 May 2015	Air Quality and Noise	Closed
2	13 Jul 2015	Noise	Closed
3	7 Nov 2016	Water Quality	Closed
4	5 Dec 2016	Dust Nuisance	Closed
5	14 Dec 2016	Noise	Closed
6	28 Mar 2017	Noise and Water Quality	Closed
7	2 Jun 2017	Dust Nuisance	Closed
8	6 Jun 2017	Dust Nuisance	Closed
9	27 Oct 2017	Water Quality	Closed
10	23 Nov 2017	Dust Nuisance	Closed
11	25 Jun 2018	Water Quality	Closed

4.2.2 The detailed summary and investigation result of the complaints can be found in their respective monthly EM&A reports.

4.2.3 No notification of summons and prosecution was received during the reporting period.

4.2.4 Statistics on notifications of summons and successful prosecutions are summarized in **Appendix H**.

5 Review of the Validity of the EIA Predication

For air quality monitoring

5.1.1 Summary of Action and Limit Level exceedance of 1-hr TSP level and 24-hr TSP level at AMS6 shall be referred to the monthly EM&A Reports (from September 2014 to January 2019) prepared by Contract No. HY/2011/03. No Action and Limit Level exceedances of 1-hr TSP level and no Limit Level exceedance of 24-hr TSP level at AMS7/AMS7A from September 2014 to August 2017 were recorded by Contract No. HY/2010/02. One Action Level exceedance of 24-hr TSP level at AMS7A from September 2014 to August 2017 were recorded by Contract No. HY/2010/02. As the exceedance was not referred by Contract No. HY/2010/02 to Contract No. HY/2013/01, the exceedance was not reported in the corresponding Monthly EM&A report prepared by this Contract.

5.1.2 According to the monthly EM&A report for Contract No. HY/2013/01, no Action and Limit Level exceedances of 1-hr TSP level and no Limit level exceedance of 24-hr TSP level were recorded from 1 September 2017 to 30 September 2018. Three Action Level exceedances of 24-hr TSP Level at AMS3B and one Action Level of 24-hr TSP level were recorded at AMS2 from 1 September 2017 to 30 September 2018. After investigation, all exceedances were not related to the Contract No. HY/2013/01.

5.1.3 Summary of 1-hr TSP and 24-hr TSP exceedances at AMS2, AMS3C and AMS7B from October 2018 to January 2019 can be referred to the corresponding monthly EM&A Report prepared by Contract No. HY/2013/04. No Action and Limit Level exceedances of 1-hr TSP level and 24-hr TSP level were recorded for the abovementioned period.

5.1.4 After investigation, all exceedances recorded during the reporting period were not related to the Contract No. HY/2013/01. The results are generally in line with EIA prediction that dust generation would be controlled and would not exceed the acceptable criteria, with proper implementation of the recommended dust mitigation measures.

For construction noise monitoring

5.1.5 No Action and Limit Level exceedances of noise monitoring were recorded at NMS2 and NMS3B from September 2014 to August 2017 by Contract No. HY/2010/02.

5.1.6 According to the monthly EM&A report for Contract No. HY/2013/01, no Action and Limit Level exceedances of noise monitoring were recorded at NMS2 and NMS3B/NMS3C from 1 September 2017 to 30 September 2018.

5.1.7 Summary of noise exceedances at NMS2 and NMS3C from October 2018 to January 2019 can be referred to the corresponding monthly EM&A report (from October 2018 to January 2019) prepared by Contract No. HY/2013/04. No Action and Limit Level exceedances of noise monitoring were recorded for the abovementioned period.

5.1.8 The results are in line with the EIA Prediction that with the implementation of noise mitigation measures, the construction noise from the Contract works will meet the stipulated criterion at the residential / educational noise sensitive receivers as predicted by the EIA.

For water quality monitoring

5.1.9 Impact water quality monitoring results and graphical plots from September 2017 to September 2018 are provided in **Appendix F.** Summary of Action and Limit Level exceedances of dissolved oxygen level, turbidity level and suspended solid level during the reporting period are tabulated in **Table 5.1**. After Investigation, it was concluded that all exceedances were not related to Contract No. HY/2013/01.

Table 5.1 Summary of the Water Quality Action/Limit Level Exceedances

Reporting Month	Number of Exceedances					
	DO		Turbidity		Suspended Solids	
	Action Level	Limit Level	Action Level	Limit Level	Action Level	Limit Level
Nov 2016 to Dec 2016(1)	0	0	0	0	12	1
Jan 2017 to Dec 2017	144	34	7	1	53	6
Jan 2018 to Sep 2018	305	71	5	0	27	0
Oct 2018 to Jan 2019(2)	0	0	1	0	11	1

Remarks:

1) Marine works for Contract No. HY/2013/01 started in November 2016 and therefore, water quality exceedances are summarized from November 2016.
2) It is noted that no marine work and marine transportation were being done by the Contract No. HY/2013/01 from 1 October 2018 to 31 January 2019. The water quality monitoring responsibility under the EM&A programme for the HZMB HKBCF Project has been changed from Contract No. HY/2013/01 to Contract No. HY/2013/04 since 1 October 2018.

5.1.10 An Action Level exceedance of turbidity level, 11 Action Level exceedances and one limit level exceedance of suspended solids level were recorded by the Environmental Team of Contract No. HY/2013/04 from October 2018 to January 2019. For investigations and the findings with respect to the exceedances from October 2018 to January 2019 can be referred to the corresponding monthly EM&A Report prepared by Contract No. HY/2013/04.

5.1.11 After investigation, it was concluded that all exceedances were not related to Contract No. HY/2013/01. The results are generally in line with the EIA Prediction that water quality impact would be controlled and would not exceed the acceptable criteria, with proper implementation of the recommended water quality mitigation measures.

6 Comments, Recommendations and Conclusion

6.1 Comments

6.1.1 During the reporting period, 214 environmental site inspections were carried out to monitor the implementation of proper environmental pollution control and mitigation measures for the Contracts. All work site areas under the Contract No. HY/2013/01 have been handed over to the relevant responsible parties since 24 October 2018 and the site areas have been changed to closed area. No environmental site inspection was conducted for the Contract No. HY/2013/01 from 1 November 2018 to 31 January 2019.

6.1.2 Particular observations during the site inspections are described in the monthly EM&A Reports for Contract No. HY/2013/01 (from September 2014 to January 2019). The Contractor rectified the observations as identified during environmental site inspections during the reporting period. With implementation of the recommended environmental mitigation measures listed in the approved EIA Report, EM&A Manual and EP, the contract's environmental impacts were considered environmentally acceptable. The weekly environmental site inspections ensured that the environmental mitigation measures recommended were effectively implemented.

6.1.3 A summary of the Implementation Schedule of Environmental Mitigation Measures (EMIS) is presented in **Appendix E**. All necessary mitigation measures were implemented properly during the reporting period.

6.2 Recommendations

6.2.1 The recommended environmental mitigation measures, as included in the EM&A programme, effectively minimize the potential environmental impacts from the Contracts. Also, the EM&A programme effectively monitored the environmental impacts from the construction activities and ensure the proper implementation of mitigation measures. The EM&A programme is considered to be cost effective. No particular recommendation was advised for the improvement of the EM&A programme.

6.3 Conclusions

6.3.1 The site preparation work of the Contract started on 26 September 2014 and the construction works of the Contract commenced on 6 October 2014. The construction works of the Contract No. HY/2013/06 within Contract No. HY/2013/01 works area commenced on 20 February 2018. This is the Final EM&A Review Report which summaries the findings of EM&A works under the Contract No. HY/2013/01 (includes the construction works of Contract No. HY/2013/06 within Contract No. HY/2013/01 works area) during the reporting period from 26 September 2014 to 31 January 2019.

6.3.2 For air quality monitoring, summary of Action and Limit Level exceedance of 1-hour TSP level and 24-hour TSP level at AMS6 are referred to the monthly EM&A report (from September 2014 to January 2019) prepared by Contract No. HY/2011/03. No Action and Limit Level exceedances of 1-hr TSP level and no Limit Level exceedance of 24-hr TSP level at AMS7/AMS7A from September 2014 to August 2017 were recorded by Contract No. HY/2010/02. One Action Level exceedance of 24-hr TSP level at AMS7A from September 2014 to August 2017 were recorded by Contract No. HY/2010/02. As the exceedance was not referred by Contract No. HY/2010/02 to Contract No. HY/2013/01, the exceedance was not reported in the corresponding Monthly EM&A report prepared by this Contract. According to the monthly EM&A report for Contract No. HY/2013/01, no Action and Limit Level exceedances of 1-hr TSP level and no Limit level exceedance of 24-hr TSP level were recorded at AMS2, AMS3B/AMS3C, AMS7/AMS7B from 1 September 2017 to 30 September 2018. Three Action Level exceedances of 24-hr TSP Level at AMS3B and one Action Level of 24-hr TSP level were recorded at AMS2 from 1 September 2017 to 30 September 2018. After investigation, all exceedances were not related to the Contract No. HY/2013/01. Summary of 1-hr TSP and 24-

hr TSP exceedances at AMS2, AMS3C and AMS7B from October 2018 to January 2019 can be referred to the corresponding monthly EM&A Report prepared by Contract No. HY/2013/04. No Action and Limit Level exceedances of 1-hr TSP level and 24-hr TSP level were recorded for the abovementioned period.

6.3.3 Nosie exceedances at NMS2 and NMS3B from September 2014 to August 2017 can be referred to the corresponding monthly EM&A report (from September 2014 to August 2017) prepared by Contract No. HY/2010/02. According to the monthly EM&A report for Contract No. HY/2013/01, no Action and Limit Level exceedances of noise monitoring at NMS2 and NMS3B/NMS3C were recorded from September 2017 to September 2018. Summary of noise exceedances at NMS2 and NMS3C from October 2018 to January 2019 can be referred to the corresponding monthly EM&A report (from October 2018 to January 2019) prepared by Contract No. HY/2013/04. No Action and Limit Level exceedances of noise monitoring were recorded for the abovementioned period.

6.3.4 Marine works for Contract No. HY/2013/01 started in November 2016 and therefore, water quality exceedances are summarized starting from November 2016. 449 Action Level and 105 Limit Level exceedances of dissolved oxygen level, 13 Action Level and 1 Limit Level exceedances of turbidity level and 103 Action Level and 8 Limit Level exceedances of suspended solid level were recorded during the reporting period. After Investigation, it was concluded that all exceedances were not related to Contract No. HY/2013/01. It is noted that no marine work and marine transportation were being done by the Contract No. HY/2013/01 from 1 October 2018 to 31 January 2019. For investigations and the findings with respect to the exceedances of water quality monitoring from October 2018 to January 2019 can be referred to the corresponding monthly EM&A Report prepared by Contract No. HY/2013/04.

6.3.5 The details of the impact dolphin monitoring exceedances can be referred to corresponding Quarterly EM&A reports prepared by Contract No. HY/2010/02 (from September 2016 to August 2017). Four Limit Level exceedances of dolphin monitoring for the quarterly monitoring data were recorded by Contract No. HY/2013/01 from September 2017 to August 2018. The details of the dolphin monitoring exceedances from September 2018 to November 2018 can be referred to corresponding Quarterly EM&A report for October 2018 to November 2018 prepared by Contract No. HY/2013/04.

6.3.6 Environmental site inspections were carried out for the Contract No. HY/2013/01 (includes the construction works of Contract No. HY/2013/06 within Contract No. HY/2013/01 works area) during the reporting period. The weekly environmental site inspections ensured that the environmental mitigation measures recommended were effectively implemented.

6.3.7 There were 11 complaints received in relation to the environmental impact during the reporting period. After investigation, most of the complaints were not related to Contract No. HY/2013/01. For the complaints which were related to the Contract No. HY/2013/01, the Contactor was reminded to implement all necessary mitigation as specified in EIA, EM&A Manual, Environmental Management Plan, method statement, general and particular specification of the Contract.

6.3.8 No notification of summons and successful prosecution was received during the reporting period.

6.3.9 After investigation, all exceedances of air quality and water quality were not related to Contract No. HY/2013/01. The results are generally in line with the EIA Prediction that air quality, noise, water quality impact would be controlled and would not exceed the acceptable criteria, with proper implementation of the recommended mitigation measures.

6.3.10 The EM&A programme effectively monitored the environmental impacts from the construction activities and ensure the proper implementation of mitigation measures. The EM&A programme is considered to be cost effective. No particular recommendation was advised for the improvement of the EM&A programme.

6.3.11 As informed by the Contractor, all major construction activities for Contract No. HY/2013/01 have been substantially completed and only minor maintenance works will be carried out on site upon request. All work site areas under Contract No. HY/2013/01 have been handed over

to relevant responsible parties since 24 October 2018. The EM&A requirement of landscape soft works for establishment phase was appropriately arranged. After reviewing the existing environmental conditions of the site, it is considered that the potential environmental impacts associated with the remaining works are insignificant and therefore propose to terminate the construction phase EM&A Programme under Contract No. HY/2013/01. Independent Environmental Checker (IEC) verified the proposal for termination of EM&A programme under Contract No. HY/2013/01 on 25 October 2018. According to EPD's memo reference ( ) in E771/E1/100 dated 1 February 2019 , EPD had no comment on the proposal for termination of EM&A programme for Contract No. HY/2013/01. The construction phase EM&A programme for Contract No. HY/2013/01 was terminated since 1 February 2019.

FIGURES

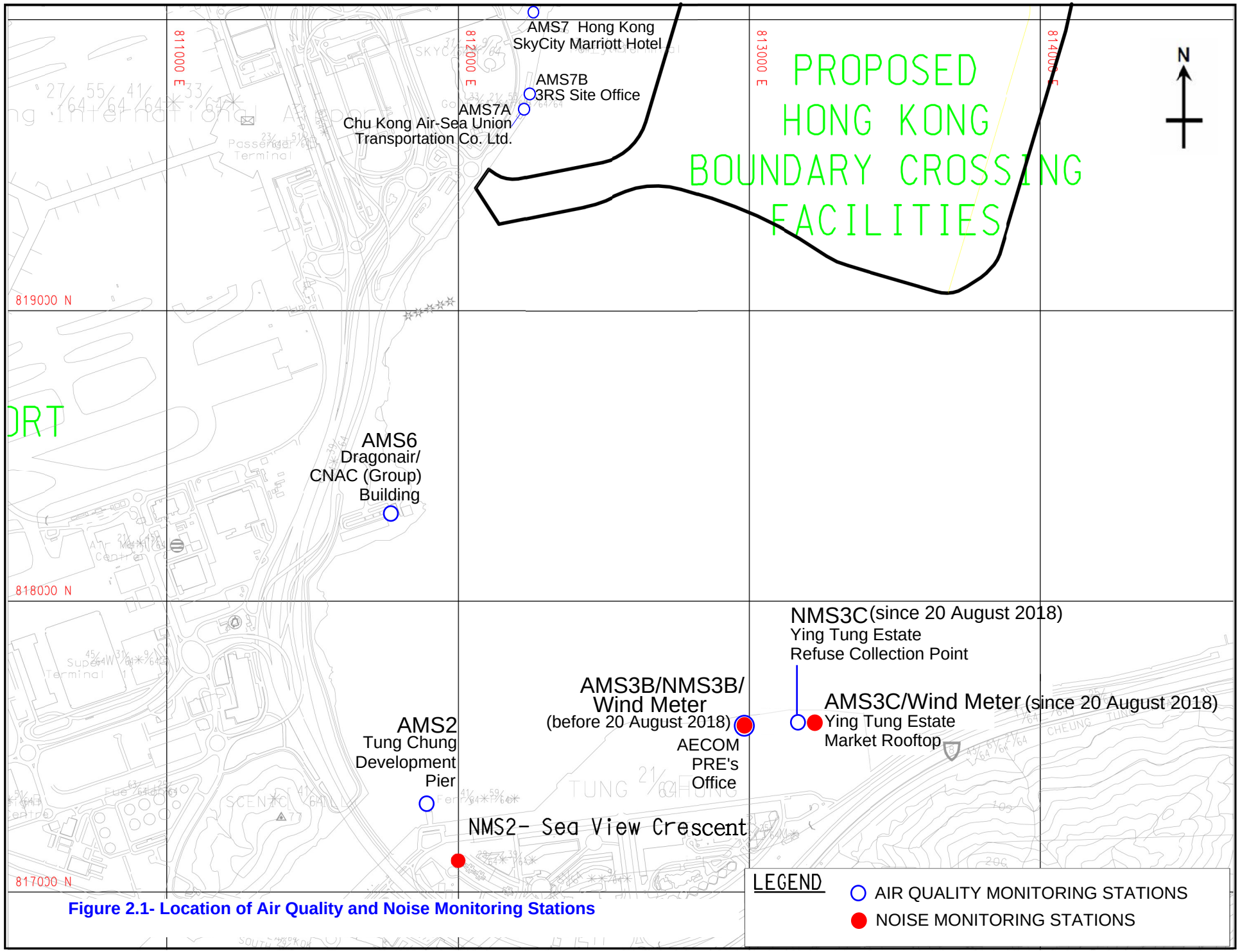

Figure 2.1- Location of Air Quality and Noise Monitoring Stations

Station	East	North
IS5	811579	817106
IS(Mf)6	812101	817873
IS7	812244	818777
IS8	814251	818412
IS(Mf)9	813273	818850
IS10(N)	812942	820881
IS(Mf)11	813562	820716
IS(Mf)16	814328	819497
IS17	814539	820391
SR3(N)	810689	816591
SR4(N)	814705	817859
SR5(N)	812569	821475
SR6	805837	821818
SR7	814293	821431
SR10A(N)	823644	823484
SR10B(N2)	823689	823159
CS(Mf)3(N)	808814	822355
CS(Mf)5	817990	821129
CS4	810025	824004
CS6	817028	823992
CSA	818103	823064

Figure 2.2 – LOCATION OF WATER QUALITY MONITORING STATIONS

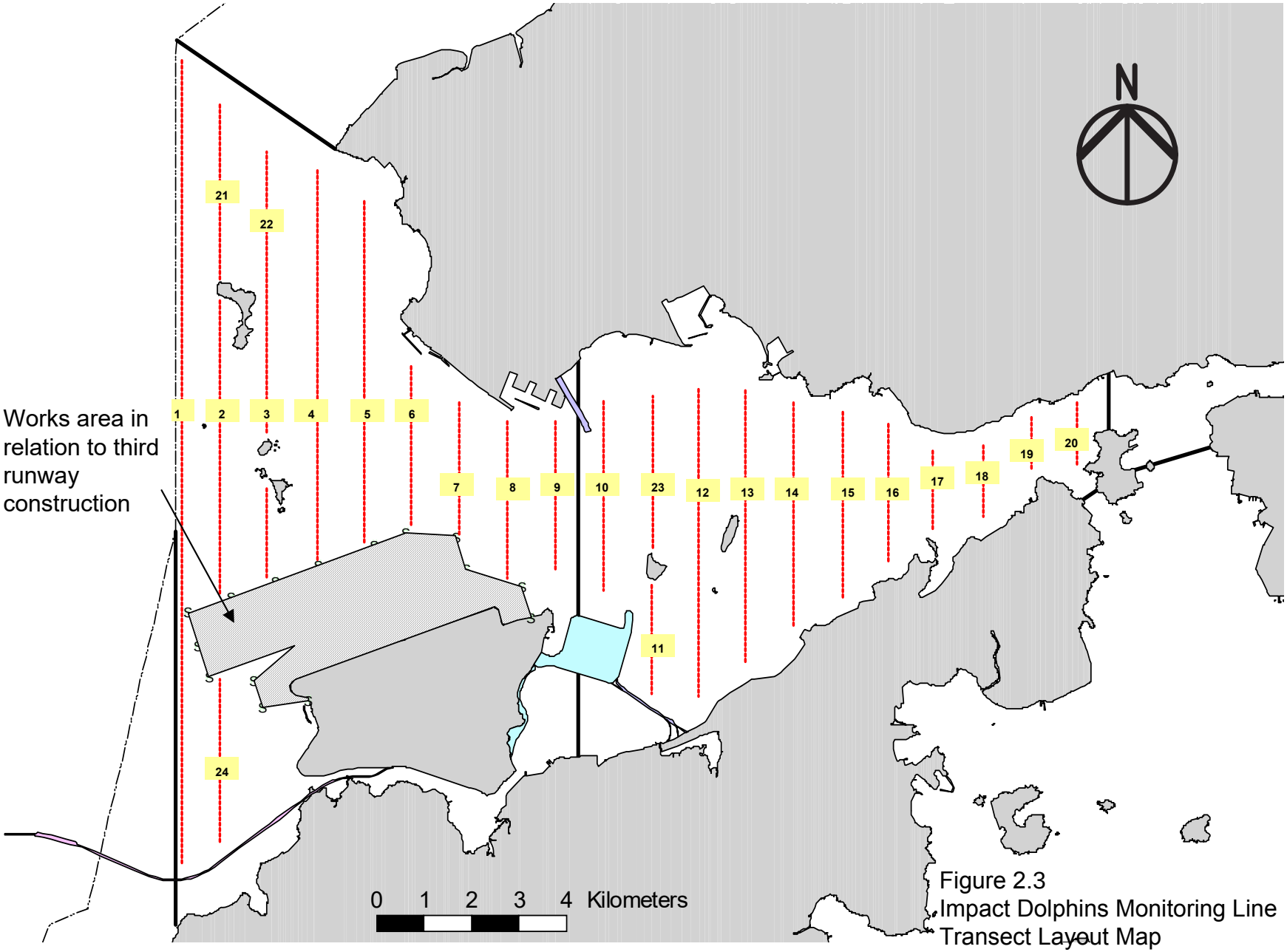

Figure 2.3
Impact Dolphins Monitoring Line Transect Layout Map

APPENDIX A

Location of Works Areas

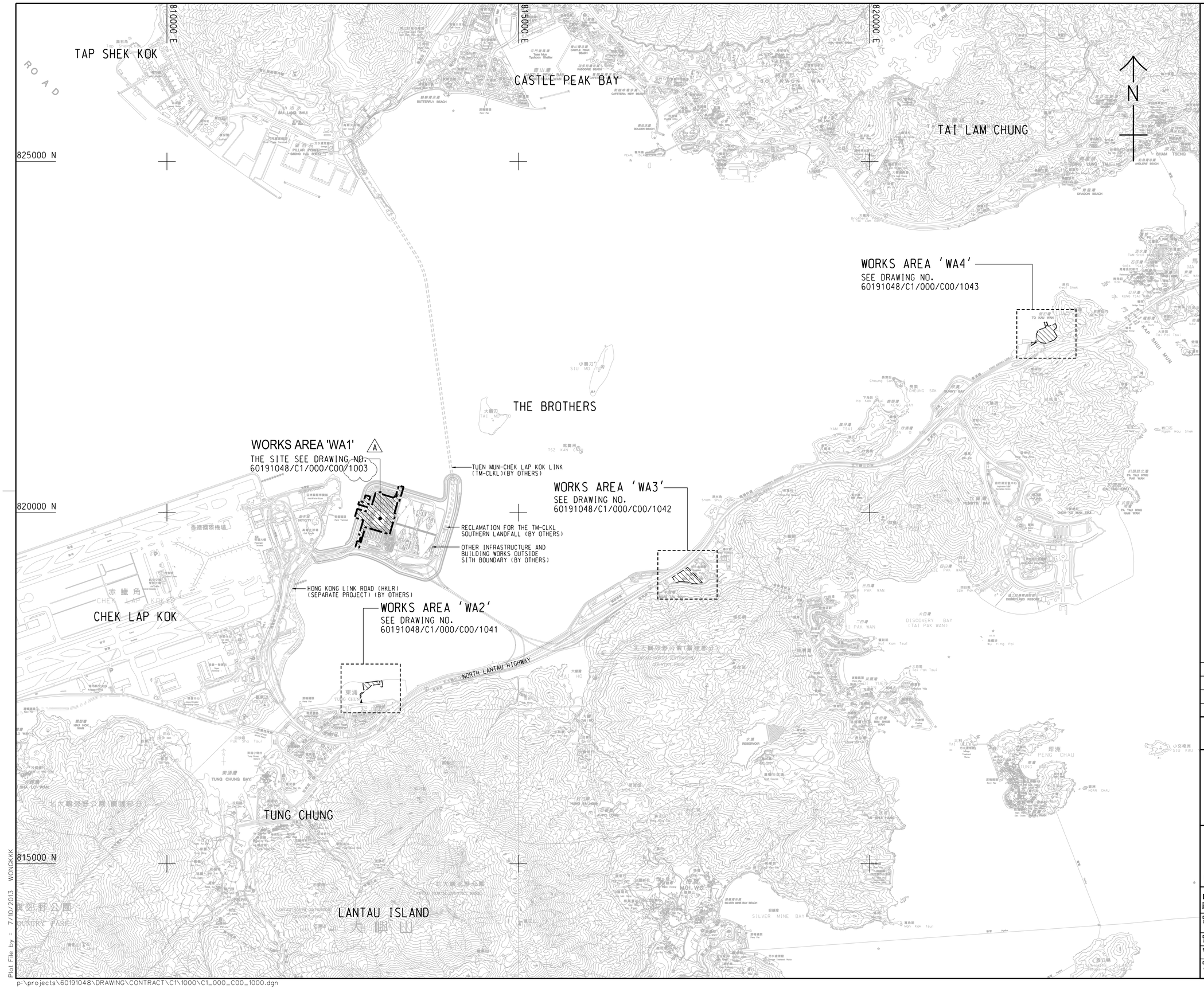

NOTES:

1. COORDINATES ARE RELATED TO HONG KONG METRIC GRID (1980).
2. DIMENSIONS ARE IN MILLIMETER AND CHAINAGE ARE IN METRES UNLESS OTHERWISE SHOWN.
3. THIS DRAWING SHALL BE READ IN CONJUNCTION WITH DRAWING NOS. 60191048/C1/000/C00/1041 TO 1043.

LEGEND: A

SITE BOUNDARY

WORKS AREA

REV. 修訂	DESCRIPTION 內容摘要	D.E.	P.E. CHECKED 查核	DATE 日期
B	WORKING DRAWING	BWCW	SCI	JUN.14
A	TENDER ADDENDUM NO. 1	BWCW	SCI	OCT.13
-	TENDER DRAWING	BWCW	SCI	SEP.13

路政署
HIGHWAYS DEPARTMENT
港珠澳大橋香港工程管理處
Hong Kong - Zhuhai - Macao Bridge Hong Kong Project Management Office

HONG KONG-ZHUHAI-MACAO BRIDGE
HONG KONG BOUNDARY CROSSING FACILITIES
- PASSENGER CLEARANCE BUILDING

SITE LOCATION PLAN

AECOM
Rogers Stirk Harbour + Partners
BURO HAPPOLD ATKINS ADI
Aedas

DRG.NO. 圖紙編號 60191048/C1/000/C00/1000B

DESIGNED BY 設計 BWCW	CONTRACT NO. 合約編號 HY/2013/01	P. Dir. APPROVED 負責人 TKH
DRAWN BY 繪圖 WSY	STATUS 階段 WORKING DRAWING	
SCALE 比例 A1 1 : 25000		
DIMENSIONS ARE IN 尺寸單位 METRES	© COPYRIGHT RESERVED 版權所有	

Plot File by : 7/10/2013 WONGKKK

p:\projects\60191048\DRAWING\CONTRACT\C1\1000\C1_000_C00_1000.dgn

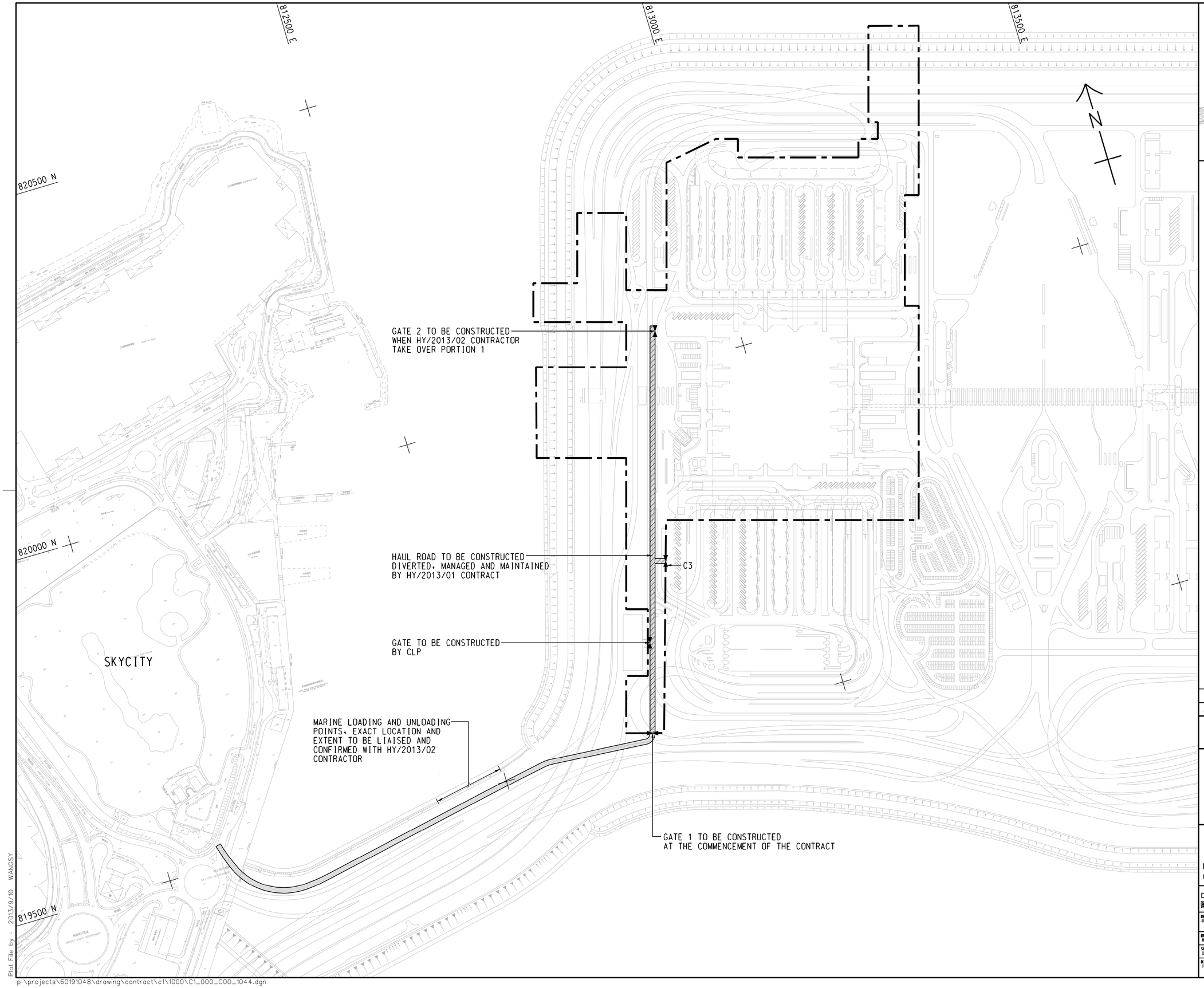

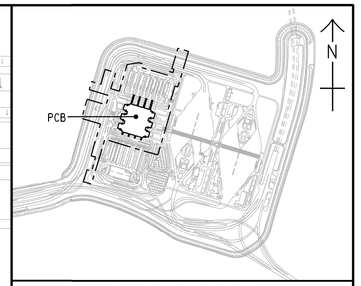

LOCATION PLAN

SCALE 1 : 20000

NOTES:

1. COORDINATES ARE BASED ON HONG KONG METRIC GRID (1980) UNLESS OTHERWISE NOTED.
2. LEVELS ARE IN METRES RELATIVE TO HONG KONG PRINCIPAL DATUM (mPD) UNLESS OTHERWISE NOTED.
3. DIMENSIONS ARE IN METRES UNLESS OTHERWISE STATED.
4. SETTING OUT. DIMENSIONS. LEVELS. COORDINATES ARE TO BE CALCULATED BY THE CONTRACTOR. NO INFORMATION SHOULD BE SCALED PHYSICALLY OR ELECTRONICALLY FROM THE DRAWINGS OR FILES.
5. SITE ACCESS SHALL BE HARD PAVED WITH PROPER DRAINAGE PROVIDED. IT SHALL BE KEPT UNOBSTRUCTED AND UNDISRUPTED AT ALL TIMES.

LEGEND:

- SITE BOUNDARY
- 7.3m CLEAR WIDTH CONSTRUCTION HAUL ROAD
- INDICATIVE 20m WIDE VEHICULAR ACCESS BY RECLAMATION CONTRACT HY/2010/02

REV. 修訂	DESCRIPTION 內容摘要	D.E.	P.E. CHECKED 覆核	DATE 日期
-	TENDER DRAWING	BWCW	SCI	SEP.13

路政署
HIGHWAYS DEPARTMENT
港珠澳大橋香港工程管理處
Hong Kong - Zhuhai - Macao Bridge Hong Kong Project Management Office

HONG KONG-ZHUHAI-MACAO BRIDGE
HONG KONG BOUNDARY CROSSING FACILITIES
- PASSENGER CLEARANCE BUILDING

WORKS AREA WA1

AECOM
Rogers Stirk Harbour + Partners
BURO HAPPOLD ATKINS ADI
Aedas

DRG.NO. 圖紙編號 60191048/C1/000/C00/1044

DESIGNED BY 設計 BWCW	CONTRACT NO. 合約編號 HY/2013/01	P. Dir. APPROVED 負責人 EMSC
DRAWN BY 繪圖 WSY	STATUS 階段	
SCALE 比例 A1 1 : 2500		
DIMENSIONS ARE IN 尺寸單位 METRES	© COPYRIGHT RESERVED 版權所有	

Plot File by : 2013/9/10 WANGSY

p:\projects\60191048\drawing\contract\c1\1000\C1_000_C00_1044.dgn

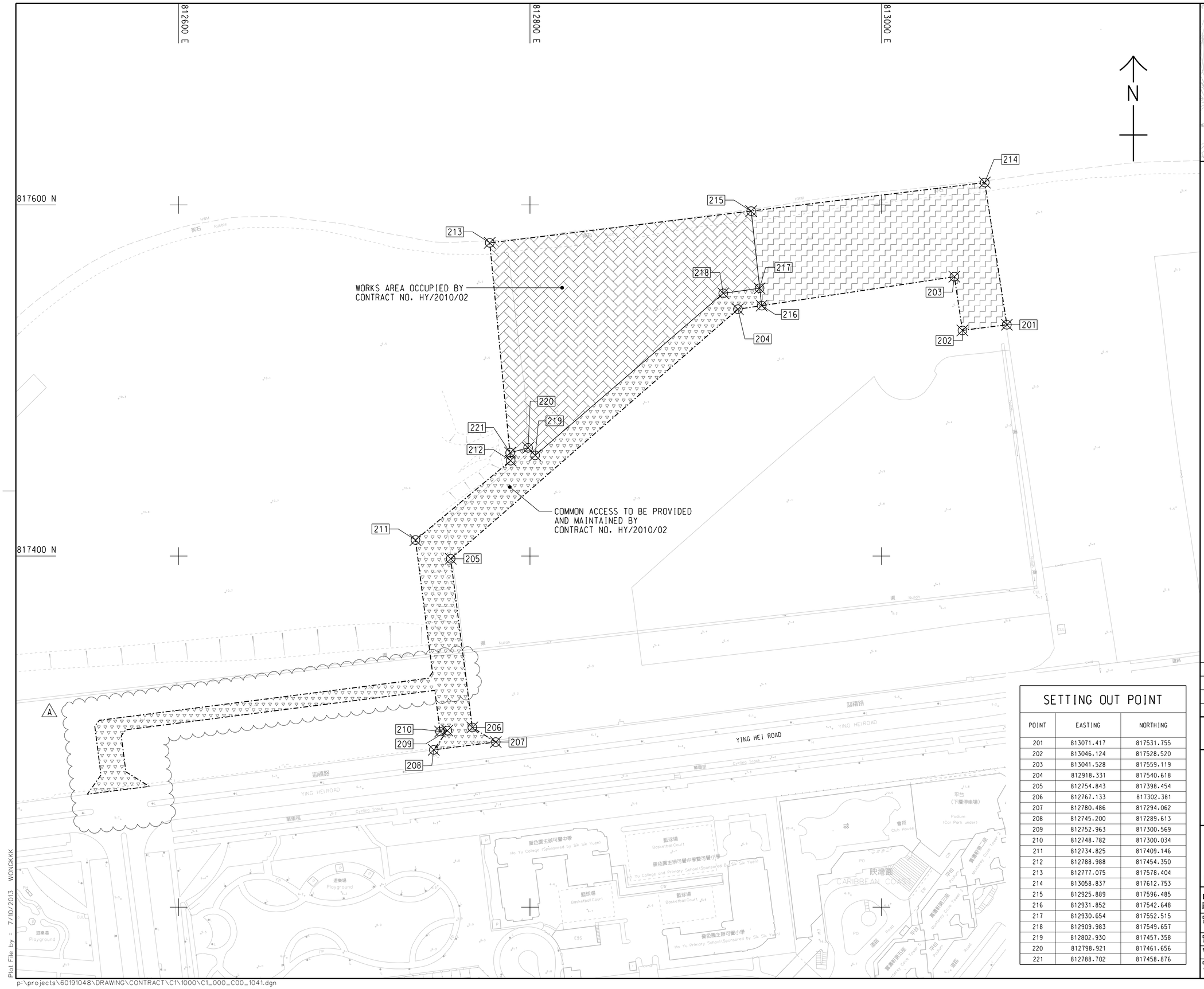

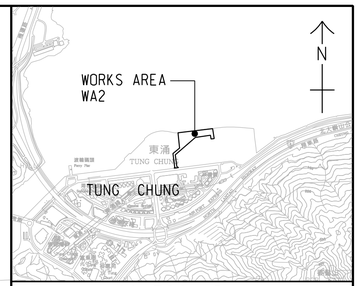

LOCATION PLAN

SCALE 1 : 25000

NOTES:

1. COORDINATES ARE RELATED TO HONG KONG METRIC GRID (1980).
2. DIMENSIONS ARE IN MILLIMETER AND CHAINAGE ARE IN METRES UNLESS OTHERWISE SHOWN.

LEGEND:

- WORKS AREA BOUNDARY
- PORTION 2.1
- PORTION 2.2
- PORTION 2.3

SETTING OUT POINT

POINT	EASTING	NORTHING
201	813071.417	817531.755
202	813046.124	817528.520
203	813041.528	817559.119
204	812918.331	817540.618
205	812754.843	817398.454
206	812767.133	817302.381
207	812780.486	817294.062
208	812745.200	817289.613
209	812752.963	817300.569
210	812748.782	817300.034
211	812734.825	817409.146
212	812788.988	817454.350
213	812777.075	817578.404
214	813058.837	817612.753
215	812925.889	817596.485
216	812931.852	817542.648
217	812930.654	817552.515
218	812909.983	817549.657
219	812802.930	817457.358
220	812798.921	817461.656
221	812788.702	817458.876

REV. 修訂	DESCRIPTION 內容摘要	B.Y.	P.E. CHECKED 覆核	DATE 日期
B	WORKING DRAWING	BWCW	SCI	JUN.14
A	TENDER ADDENDUM NO. 1	BWCW	SCI	OCT.13
-	TENDER DRAWING	BWCW	SCI	SEP.13

路政署
HIGHWAYS DEPARTMENT
港珠澳大橋香港工程管理處
Hong Kong - Zhuhai - Macao Bridge Hong Kong Project Management Office

HONG KONG-ZHUHAI-MACAO BRIDGE
HONG KONG BOUNDARY CROSSING FACILITIES
- PASSENGER CLEARANCE BUILDING

WORKS AREA WA2

AECOM
Rogers Stirk Harbour + Partners
BURO HAPPOLD ATKINS ADI
Aedas

DRG.NO. 圖紙編號 60191048/C1/000/C00/1041B

DESIGNED BY 設計 BWCW	CONTRACT NO. 合約編號 HY/2013/01	P. Dir. APPROVED 負責人 TKH
DRAWN BY 繪圖 WSY	STATUS 階段 WORKING DRAWING	
SCALE 比例 A1 1 : 1000		
DIMENSIONS ARE IN 尺寸單位 METRES	© COPYRIGHT RESERVED 版權所有	

Plot File by : 7/10/2013 WONGKKK

p:\projects\60191048\DRAWING\CONTRACT\C1\1000\C1_000_C00_1041.dgn

SETTING OUT POINT

POINT	EASTING	NORTHING
301	817467.265	819162.683
302	817314.741	819069.828
303	817327.338	819049.295
304	817440.865	819117.811
305	817340.825	819027.314
306	817387.350	819023.403
307	817387.861	819043.396
308	817466.133	819091.047
309	817469.783	819087.181
310	817513.449	819113.764
311	817347.717	819016.082
312	817526.774	819020.578
313	817531.659	819021.641
314	817531.154	819001.065
315	817533.345	818991.306
316	817620.269	819000.620

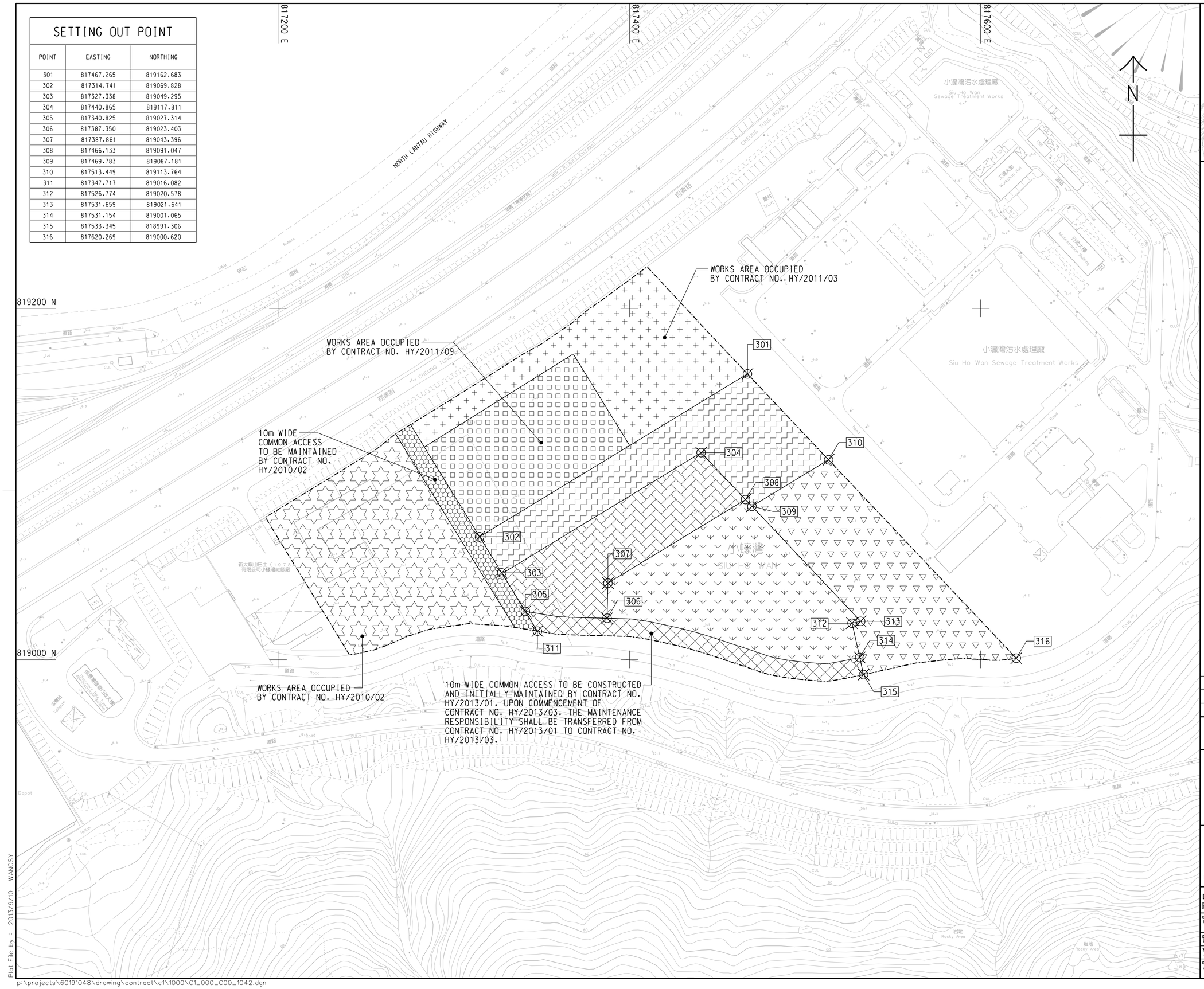

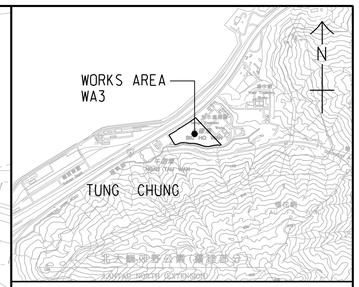

LOCATION PLAN

SCALE 1 : 25000

NOTES:

1. COORDINATES ARE RELATED TO HONG KONG METRIC GRID (1980).
2. DIMENSIONS ARE IN MILLIMETER AND CHAINAGE ARE IN METRES UNLESS OTHERWISE SHOWN.

LEGEND:

- WORKS AREA BOUNDARY
- PORTION 3.1
- PORTION 3.2
- PORTION 3.3
- PORTION 3.4
- PORTION 3.5
- PORTION 3.6
- PORTION 3.7
- PORTION 3.8
- PORTION 3.9

REV. 修訂	DESCRIPTION 內容摘要	D.T.	P.I.C. CHECKED 查核	DATE 日期
A	WORKING DRAWING	BWCW	SCI	JUN.14
-	TENDER DRAWING	BWCW	SCI	SEP.13

路政署 HIGHWAYS DEPARTMENT
港珠澳大橋香港工程管理處
Hong Kong - Zhuhai - Macao Bridge Hong Kong Project Management Office

HONG KONG-ZHUHAI-MACAO BRIDGE
HONG KONG BOUNDARY CROSSING FACILITIES
- PASSENGER CLEARANCE BUILDING

WORKS AREA WA3

AECOM
Rogers Stirk Harbour + Partners
BURO HAPPOLD ATKINS ADI
Aedas

DRG.NO. 圖紙編號 60191048/C1/000/C00/1042A

DESIGNED BY 設計 BWCW	CONTRACT NO. 合約編號 HY/2013/01	P. Dir. APPROVED 執業人 TKH
DRAWN BY 繪圖 WSY	STATUS 階段 WORKING DRAWING	
SCALE 比例 A1 1 : 1000		
DIMENSIONS ARE IN 尺寸單位 METRES	© COPYRIGHT RESERVED 版權所有	

Plot File by : 2013/9/10 WANGSY

p:\projects\60191048\drawing\contract\c1\1000\C1_000_C00_1042.dgn

SETTING OUT POINT

POINT	EASTING	NORTHING
401	822488.151	822632.315
402	822640.593	822689.415
403	822515.608	822559.848
404	822610.940	822599.642
405	822629.428	822607.359
406	822526.988	822529.813
407	822618.348	822567.950
408	822542.232	822489.581
409	822584.983	822507.426
410	822606.866	822516.561
411	822560.278	822441.956
412	822602.949	822460.010
413	822621.914	822467.959
414	822624.130	822470.998
415	822651.725	822508.856

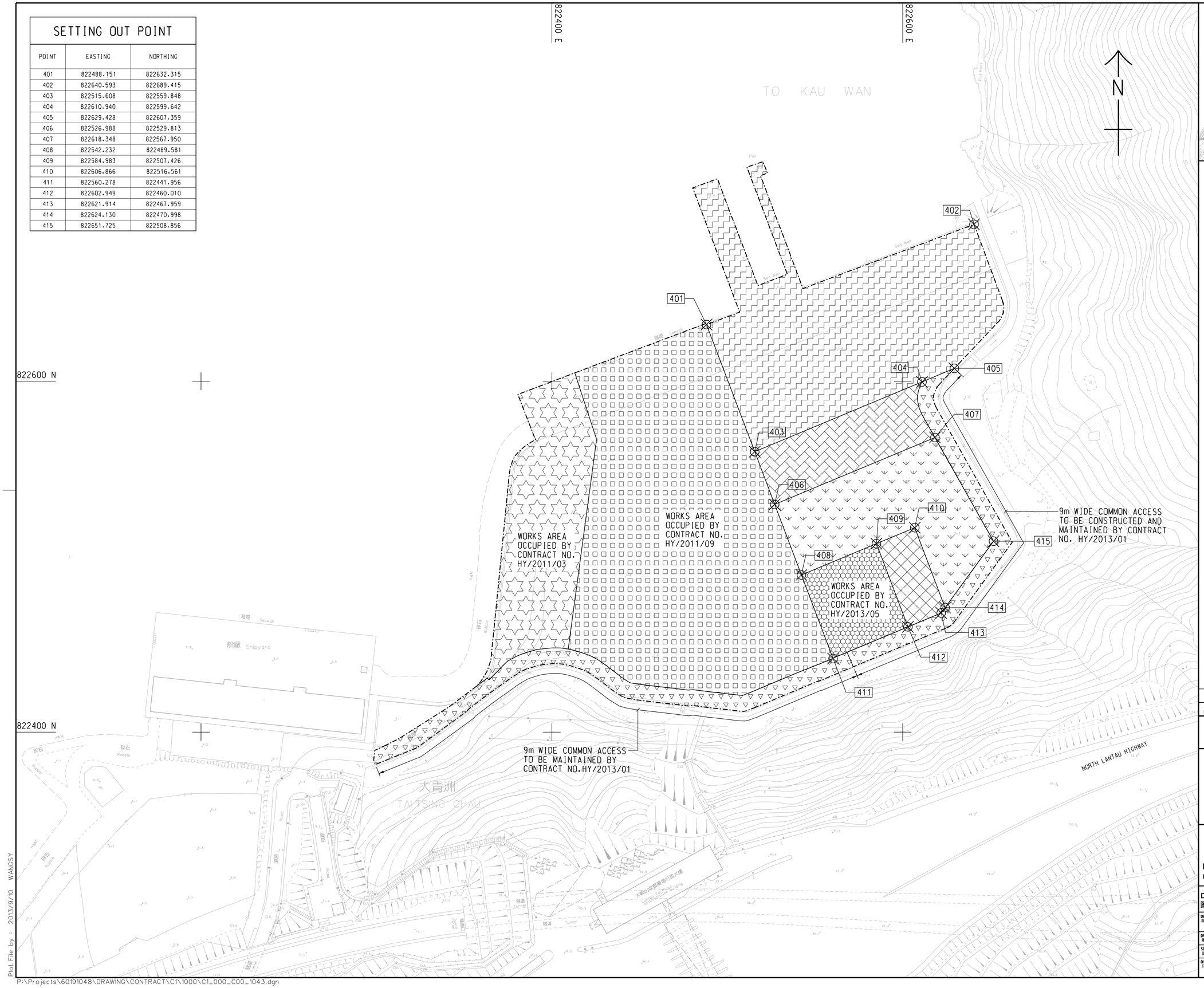

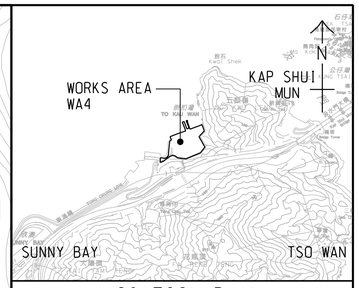

LOCATION PLAN

SCALE 1 : 25000

NOTES:

1. COORDINATES ARE RELATED TO HONG KONG METRIC GRID (1980).
2. DIMENSIONS ARE IN MILLIMETER AND CHAINAGE ARE IN METRES UNLESS OTHERWISE SHOWN.

LEGEND:

- WORKS AREA BOUNDARY
- PORTION 4.1
- PORTION 4.2
- PORTION 4.3
- PORTION 4.4
- PORTION 4.5
- PORTION 4.6
- PORTION 4.7
- PORTION 4.8

REV. 修訂	DESCRIPTION 內容摘要	D.C.	P.C. CHECKED 複核	DATE 日期
-	TENDER DRAWING	BWCW	SCI	SEP.13

路政署 HIGHWAYS DEPARTMENT
港珠澳大橋香港工程管理處 Hong Kong - Zhuhai - Macao Bridge Hong Kong Project Management Office

HONG KONG-ZHUHAI-MACAO BRIDGE
HONG KONG BOUNDARY CROSSING FACILITIES
- PASSENGER CLEARANCE BUILDING

WORKS AREA WA4

AECOM
Rogers Stirk Harbour + Partners
BURO HAPPOLD ATKINS ADI
Aedas

DRG.NO. 圖紙編號 60191048/C1/000/C00/1043

DESIGNED BY 設計 BWCW	CONTRACT NO. 合約編號 HY/2013/01	P. Dir. APPROVED 批准人 EMSC
DRAWN BY 繪圖 WSY	STATUS 階段	
SCALE 比例 A1 1 : 1000		
DIMENSIONS ARE IN 尺寸單位 METRES	© COPYRIGHT RESERVED 版權所有	

Plot File by : 2013/9/10 WANGSY

P:\Projects\60191048\DRAWING\CONTRACT\C1\1000\C1_000_C00_1043.dgn

APPENDIX B

Project Organization for Environmental Works

Project Organisation for Environmental Works

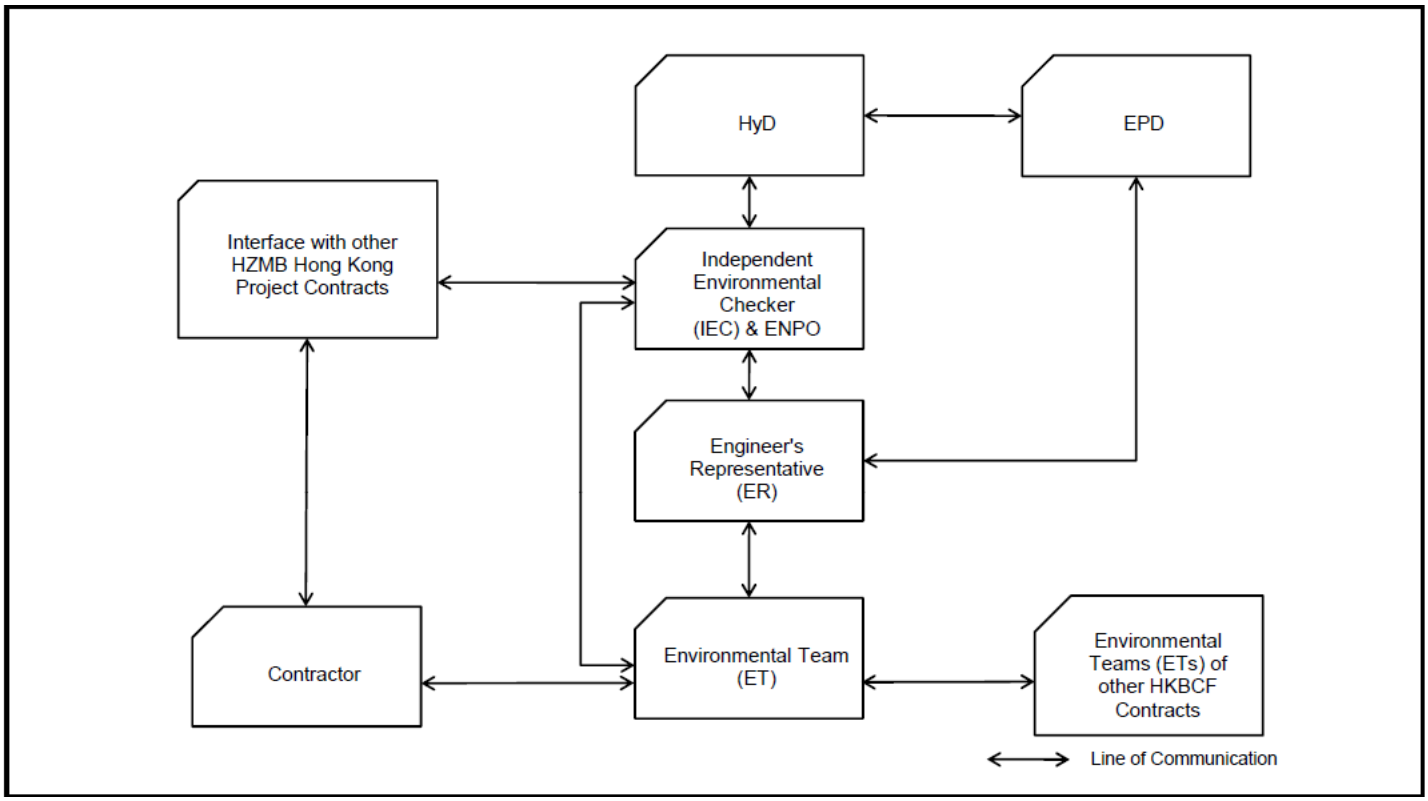

APPENDIX C

Construction Programme

Activity ID	Activity Name	Original Duration	Start	Finish	Physical % Complete
PCB-XX-1920	Falsework - Subcontractor Award	0.0		28-Jan-15	0%
Structural Steel Roof		90.0	15-May-14 A	12-Nov-14	
Structural Steelwork (Materials)		90.0	15-May-14 A	12-Nov-14	
PCB-1060	Award sub-contractor (Steel Roof)	90.0	15-May-14 A	12-Nov-14	100%
CONSTRUCTION		266.0	10-May-14 A	16-May-15	
Site Establishment Works		149.0	10-May-14 A	21-Oct-14 A	
Site Accomodation		149.0	10-May-14 A	21-Oct-14 A	
Engineers Interim Accomodation		180.0	10-May-14 A	21-Oct-14 A	
PCB-1350	ENG - Provide Engineers Interim Office (6 months)	180.0	10-May-14 A	21-Oct-14 A	100%
Engineers Site Accomodation (Area W02)		18.0	22-Aug-14 A	13-Sep-14 A	
PCB-A-1036	ENG - Mobilise office furniture and equipment	3.0	22-Aug-14 A	13-Sep-14 A	100%
PCB-A-1038	ENG - Mobilise and install Computer equipment and Telecoms	3.0	22-Aug-14 A	13-Sep-14 A	100%
PCB-A-1042	ENG - Engineers Accomodation Complete	0.0		13-Sep-14 A	100%
PCB-2880	ENG - Engineers Accomodation (Partial Move-in)	0.0		13-Sep-14 A	100%
Contractors Site Accomodation (Area W03)		22.0	06-Aug-14 A	06-Sep-14 A	
PCB-A-1130	CON - Mobilise and install Computer equipment and Telecoms	6.0	06-Aug-14 A	06-Sep-14 A	100%
PCB-2700	CON - Construct Roof of Car Park	4.0	23-Aug-14 A	06-Sep-14 A	100%
PCB-2890	CON - JV Accomodation (Partial Move-in)	0.0		05-Sep-14 A	100%
PCB-A-1134	CON - JV Accomodation Complete	0.0		06-Sep-14 A	100%
Passenger Clearance Building		251.0	11-Jun-14 A	16-May-15	
Site Establishment Works		36.0	13-Jun-14 A	18-Nov-14	
PCB-2470	PCB(A1) - Site Hoarding and Fencing	36.0	13-Jun-14 A	18-Nov-14	10%
Piling		251.0	11-Jun-14 A	16-May-15	
Portion A1		251.0	11-Jun-14 A	16-May-15	
Pre-Drilling		157.0	12-Jun-14 A	03-Oct-14 A	
PCB-2260	PCB - Pre-Drilling 112	112.0	12-Jun-14 A	03-Oct-14 A	100%
PCB-02-12541	BCA(A1)- Pre-Drilling 40 number	42.0	05-Aug-14 A	03-Oct-14 A	100%
PCB-2280	GL B - Pre-Drilling 6 number	36.0	12-Aug-14 A	03-Oct-14 A	100%
PCB-02-12551	BCA(A2)- Pre-Drilling 10 number	24.0	25-Aug-14 A	03-Oct-14 A	100%
PCB-02-12521	WVC (A1) - Pre-Drilling 7 number	12.0	27-Aug-14 A	03-Oct-14 A	100%
Bored Piling		242.0	11-Jun-14 A	16-May-15	
Chun Wo		190.0	22-Sep-14 A	04-May-15	
PCB-3480	Full Possession of Portion A1	0.0	18-Oct-14 A		100%
Sam Wo Contractor		174.0	29-Sep-14 A	04-May-15	
PLANT F1 - 1.5m pile use 2.5 casing at Drop off area and 2.0m Pile Use 3.0m Casing		174.0	10-Oct-14 A	04-May-15	
PCBCW-0050	12 Number Bored Piles	174.0	10-Oct-14 A	04-May-15	5.83%
PLANT F2 - 1.5m pile use 2.5 casing at Drop off area and 2.0m Pile Use 3.0m Casing		78.0	22-Dec-14	09-Mar-15	
PCBCW-0530	5 Number Bored Piles	78.0	22-Dec-14*	09-Mar-15	0%
PLANT E1 - 1.5m pile use 2.5 casing at drop off area and 2.0m Pile Use 2.5m Casing		29.0	29-Sep-14 A	31-Dec-14	
PCBCW-1020	8 Number Bored Piles	29.0	29-Sep-14 A	31-Dec-14	38.75%
PLANT E2 - 1.5m pile use 2.5 casing at drop off area and 2.0m Pile Use 2.5m Casing		28.0	14-Oct-14 A	23-Feb-15	
PCBCW-1100	9 Number Bored Piles	28.0	14-Oct-14 A	23-Feb-15	3.3%
PLANT A- 2.0 pile use 2.5m casing & 2.5m Pile use 3m Casing		29.0	20-Oct-14 A	07-Mar-15	
PCBCW-1470	10 Number Bored Piles	29.0	20-Oct-14 A	07-Mar-15	1%
PLANT C - 1.5 pile use 2.0m casing		126.0	10-Dec-14	14-Apr-15	
PCBCW-1880	9 Number Bored Piles	126.0	10-Dec-14*	14-Apr-15	0%
PLANT G1 - 2.0m Pile Use 2.5m Casing		29.0	10-Oct-14 A	14-Jan-15	
PCBCW-2290	7 Number Bored Piles	29.0	10-Oct-14 A	14-Jan-15	5.71%
PLANT G2 - 2.0m Pile Use 2.5m Casing		40.0	08-Dec-14	16-Jan-15	
PCBCW-2570	2 Number Bored Piles	40.0	08-Dec-14*	16-Jan-15	0%
PLANT B - 2.0m Pile Use 2.5m Casing		126.0	13-Nov-14	18-Mar-15	
PCBCW-2660	9 Number Bored Piles	126.0	13-Nov-14*	18-Mar-15	0%
PLANT D - 1.5m Pile Use 2.0m Casing		138.0	19-Nov-14	05-Apr-15	
PCBCW-3030	10 Number Bored Piles	138.0	19-Nov-14*	05-Apr-15	0%
New Concept Constructor		53.0	07-Oct-14 A	17-Jan-15	
PLANT I - 2.0m Pile use 3.0m casing		29.0	07-Oct-14 A	15-Jan-15	
PCBCW-3450	7 Number Bored Piles	29.0	07-Oct-14 A	15-Jan-15	17%
PLANT J - 2.0m Pile use 3.0m casing		29.0	20-Oct-14 A	17-Jan-15	
PCBCW-3860	9 Number Bored Piles	29.0	20-Oct-14 A	17-Jan-15	4.4%
CGC Contractor		138.0	24-Sep-14 A	18-Mar-15	
PLANT C - 1.5m Pile use 2.0 Casing (Main Building) & 2.0m dia. Use 3.0m casing (Drop Off Ar		26.0	07-Oct-14 A	12-Jan-15	
PCBCW-4160	9 Number Bored Piles	26.0	07-Oct-14 A	12-Jan-15	20%
PLANT B - 2.0 pile use 2.5m casing (Main Building) & 2.5m Pile use 3m Casing (Drop Off Area)		29.0	24-Sep-14 A	09-Jan-15	
PCBCW-4690	10 Number Bored Piles	29.0	24-Sep-14 A	09-Jan-15	18%
PLANT A-1.5m pile use 2.0 casing (Drop Off) & 2.0 pile use 2.5m casing (Main Building)		27.0	27-Oct-14 A	18-Mar-15	
PCBCW-5220	11 Number Bored Piles	27.0	27-Oct-14 A	18-Mar-15	0.9%
PLANT D -1.5m pile use 2.0 casing & 2.0 pile use 2.5m casing		138.0	01-Nov-14	18-Mar-15	
PCBCW-5430	10 Number Bored Piles	138.0	01-Nov-14*	18-Mar-15	0%
Triangular Force Contractor		78.0	23-Sep-14 A	20-Feb-15	
PLANT A- 1.5m Pile Use 2.0m Casing		26.0	23-Sep-14 A	20-Feb-15	
PCBCW-6050	10 Number Bored Piles	26.0	23-Sep-14 A	20-Feb-15	14%
PLANT B1 - 1.5m Pile Use 2.0m Casing		29.0	30-Sep-14 A	01-Jan-15	
PCBCW-6300	7 Number Bored Piles	29.0	30-Sep-14 A	01-Jan-15	21.4%
PLANT B2 - 1.5m Pile Use 2.0m Casing		49.0	11-Nov-14	29-Dec-14	
PCBCW-6540	3 Number Bored Piles	49.0	11-Nov-14*	29-Dec-14	0%
Chun Wu Contractor		211.0	22-Sep-14 A	22-Apr-15	

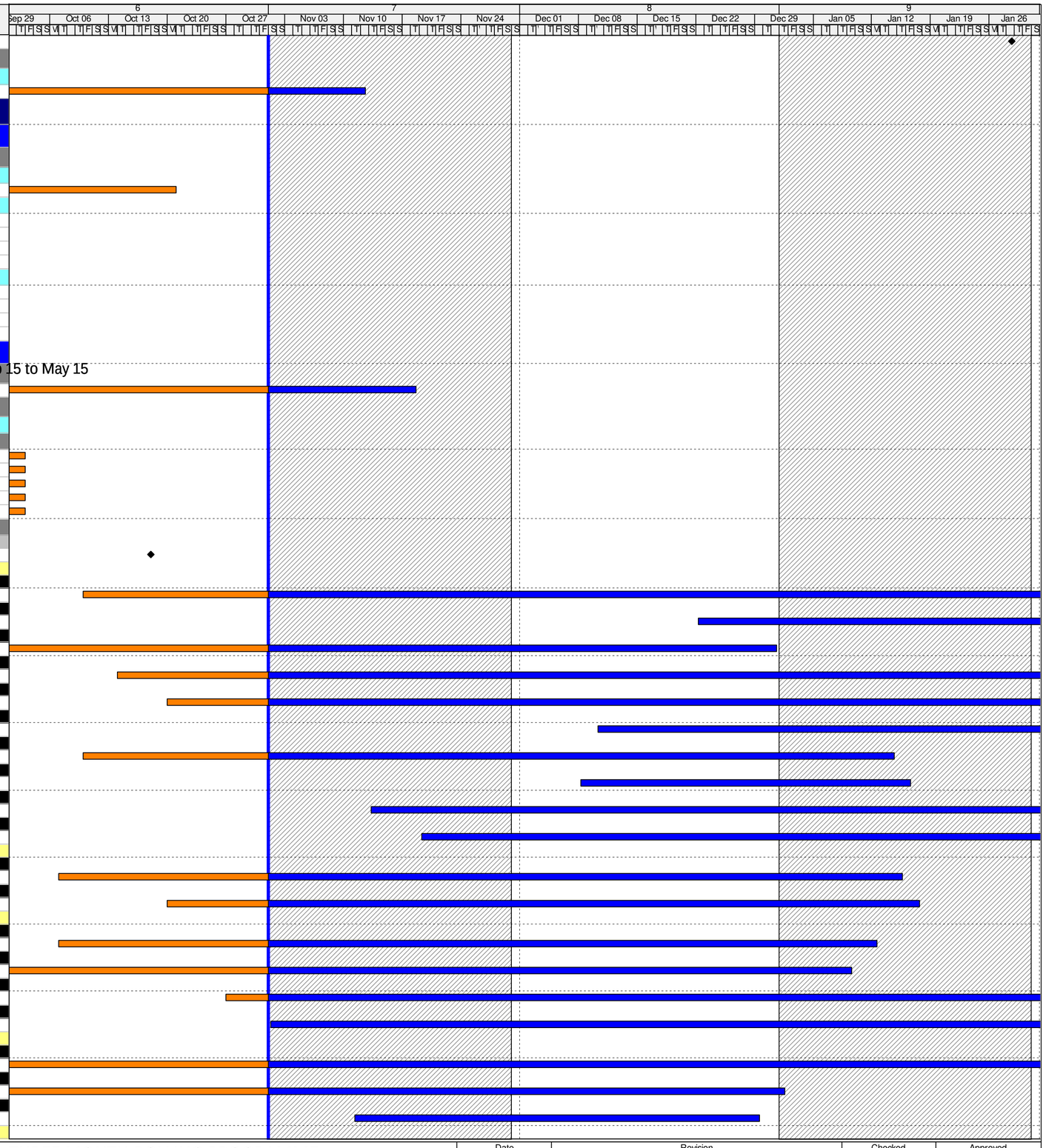

Actual Work
Remaining Work
Critical Remaining Work
Milestone

THREE MONTH ROLLING PROGRAMME

Date	Revision	Checked	Approved
01-Nov-14	3 Month Rolling Programme - 1st November 2014	SGJ	SGJ

Activity ID	Activity Name	Original Duration	Start	Finish	Physical % Complete
PLANT A- 2.0 pile use 2.5m casing		29.0	22-Sep-14 A	27-Feb-15	
PCBCW-6680	9 Number Bored Piles	29.0	22-Sep-14 A	27-Feb-15	31.11%
PLANT B - 2.0 pile use 2.5m casing		29.0	29-Sep-14 A	16-Feb-15	
PCBCW-7140	10 Number Bored Piles	29.0	29-Sep-14 A	16-Feb-15	29%
PLANT C - 2.0 pile use 2.5m casing		146.0	28-Nov-14	22-Apr-15	
PCBCW-7520	10 Number Bored Piles	146.0	28-Nov-14*	22-Apr-15	0%
PLANT D - 2.0 pile use 2.5m casing		109.0	15-Nov-14	03-Mar-15	
PCBCW-7930	9 Number Bored Piles	109.0	15-Nov-14*	03-Mar-15	0%
Tyson		232.0	11-Jun-14 A	16-May-15	
PCB Tyson Piles (110 Piles)		232.0	11-Jun-14 A	16-May-15	
PCB-2270	PCB(A1) - Pre-Drilling 110	55.0	11-Jun-14 A	04-Oct-14 A	100%
1st Group		150.0	03-Oct-14 A	05-May-15	
PCB-3330	PCB - Bored Piling to PCB - 8 Piles	150.0	03-Oct-14 A	05-May-15	3.75%
2nd Group		150.0	27-Sep-14 A	08-May-15	
PCB-3340	PCB - Bored Piling to PCB - 8 Piles	150.0	27-Sep-14 A	08-May-15	3.75%
3rd Group		121.0	13-Oct-14 A	30-Apr-15	
PCB-3350	PCB - Bored Piling to PCB - 8 Piles	121.0	13-Oct-14 A	30-Apr-15	2.5%
4th Group		121.0	12-Nov-14	11-Apr-15	
PCB-3460	PCB - Bored Piling to PCB - 7 Piles	121.0	12-Nov-14*	11-Apr-15	0%
5th Group		104.0	16-Oct-14 A	09-May-15	
PCB-3450	PCB - Bored Piling to PCB - 8 Piles	104.0	16-Oct-14 A	09-May-15	1.25%
6th Group		98.0	25-Sep-14 A	18-Feb-15	
PCB-3440	PCB - Bored Piling to PCB - 8 Piles	98.0	25-Sep-14 A	18-Feb-15	13.75%
7th Group		108.0	13-Oct-14 A	09-May-15	
PCB-3430	PCB - Bored Piling to PCB - 8 Piles	108.0	13-Oct-14 A	09-May-15	1.25%
8th Group		107.0	22-Oct-14 A	12-May-15	
PCB-3420	PCB - Bored Piling to PCB - 8 Piles	107.0	22-Oct-14 A	12-May-15	1.25%
9th Group		106.0	24-Oct-14 A	16-May-15	
PCB-3410	PCB - Bored Piling to PCB - 8 Piles	106.0	24-Oct-14 A	16-May-15	1.25%
10th Group		107.0	08-Oct-14 A	08-May-15	
PCB-3400	PCB - Bored Piling to PCB - 8 Piles	107.0	08-Oct-14 A	08-May-15	1.25%
11th Group		105.0	10-Nov-14	21-Mar-15	
PCB-3390	PCB - Bored Piling to PCB - 7 Piles	105.0	10-Nov-14*	21-Mar-15	0%
12th Group		105.0	10-Nov-14	21-Mar-15	
PCB-3380	PCB - Bored Piling to PCB - 7 Piles	105.0	10-Nov-14*	21-Mar-15	0%
13th Group		82.0	17-Nov-14	02-Mar-15	
PCB-3370	PCB - Bored Piling to PCB - 5 Piles	82.0	17-Nov-14*	02-Mar-15	0%
14th Group		82.0	25-Oct-14 A	05-Mar-15	
PCB-3360	PCB - Bored Piling to PCB - 5 Piles	82.0	25-Oct-14 A	05-Mar-15	2%
Earthwork		67.0	06-Oct-14 A	21-Jan-15	
Dewatering		67.0	06-Oct-14 A	21-Jan-15	
PCB-2350	GWC - ICE Review and Endorsement	7.0	06-Oct-14 A	14-Oct-14 A	100%
PCB-1980	GWC - Engineer Review and Comment	14.0	15-Oct-14 A	08-Nov-14	70%
PCB-2510	GWC - Engineer Approve	7.0	01-Nov-14	08-Nov-14	0%
PCB-2140	GWC - Revise Design and Method Statement	7.0	10-Nov-14	17-Nov-14	0%
PCB-2610	GWC - TPICE Consultation	30.0	10-Nov-14	13-Dec-14	0%
PCB-02-1680	GWC - Construct Dewatering Wells/Observation wells	6.0	15-Dec-14	20-Dec-14	0%
PCB-02-1670	GWC - Pump Test	12.0	22-Dec-14	07-Jan-15	0%
PCB-02-1660	GWC - Engineer Approve Pump Test Results	12.0	08-Jan-15	21-Jan-15	0%
PCB-02-1650	GWC - Commence Dewatering	0.0		21-Jan-15	0%
Common Utilities Enclosure		26.0	26-Sep-14 A	14-Nov-14	
Piling		26.0	26-Sep-14 A	14-Nov-14	
PCB-9A-100	CUE - Predrilling 13 number x 3 Rigs	26.0	26-Sep-14 A	14-Nov-14	55%

Actual Work
Remaining Work
Critical Remaining Work
Milestone

THREE MONTH ROLLING PROGRAMME

Date	Revision	Checked	Approved
01-Nov-14	3 Month Rolling Programme - 1st November 2014	SGJ	SGJ

HY/2013/01 Programme Feb 15 to May 15

05-Mar-15 14:59

Activity ID	Activity Name	Original Duration	Start	Finish
HY/2013/01 HKZMB HKBCF - PCB - Initial 3MRP - Feb		325.0	15-May-14 A	29-Jun-15
GENERAL/PRELIMINARIES		305.0	23-Jun-14 A	02-May-15
Salient Key Dates and Milestones		33.0	15-Feb-15 A	02-May-15
Portion Possession Dates		33.0	15-Feb-15 A	02-May-15
PCB-PPA12	Possession of Portion A2 East Stage 1	0.0	15-Feb-15 A	
PCB-PPA22	Possession of Portion A2 East Stage 2	0.0	30-Mar-15*	
PCB-PPC10	Possession of Portion C South for Piling Works	0.0	02-May-15*	
Submissions and Approvals		60.0	23-Jun-14 A	06-Jan-15 A
Initial General Submission		60.0	23-Jun-14 A	06-Jan-15 A
PCB-1610	Submit an Interface Management Plan	60.0	23-Jun-14 A	06-Jan-15 A
PROCUREMENT, MANUFACTURING & DELIVER		240.0	15-May-14 A	24-Mar-15
Procurement, Manufacturing; Deliveries		240.0	15-May-14 A	24-Mar-15
Major Sub-Contractor Procurement		119.7	16-Oct-14 A	24-Mar-15
S/C - Concrete Placing - Structure		104.0	16-Oct-14 A	20-Mar-15
PCB-XX-1720	Structure - JV Issue Award Recomendation/Process Engineer to ENG	30.0	16-Oct-14 A	06-Mar-15
PCB-XX-1730	Structure - ENG Subcontractor Approval	14.0	07-Mar-15	20-Mar-15
PCB-XX-1740	Structure - Subcontractor Award	0.0		20-Mar-15
S/C - Reinforcement Fixing - Structure		112.8	25-Oct-14 A	23-Mar-15
PCB-XX-1780	Rebar - JV Issue Award Recomendation/Process Engineer to ENG	30.0	25-Oct-14 A	09-Mar-15
PCB-XX-1790	Rebar - ENG Subcontractor Approval	14.0	09-Mar-15	23-Mar-15
PCB-XX-1800	Rebar - Subcontractor Award	0.0		23-Mar-15
S/C - Formwork and Carpentry - Structure		119.7	25-Oct-14 A	24-Mar-15
PCB-XX-1840	Formwork - JV Issue Award Recomendation/Process Engineer to ENG	30.0	25-Oct-14 A	10-Mar-15
PCB-XX-1850	Formwork - ENG Subcontractor Approval	14.0	11-Mar-15	24-Mar-15
PCB-XX-1860	Formwork - Subcontractor Award	0.0		24-Mar-15
Structural Steel Roof		90.0	15-May-14 A	16-Mar-15
Structural Steelwork (Materials)		90.0	15-May-14 A	16-Mar-15
PCB-1060	Award sub-contractor (Steel Roof)	90.0	15-May-14 A	16-Mar-15
CONSTRUCTION		269.0	13-Jun-14 A	29-Jun-15
Passenger Clearance Building		269.0	13-Jun-14 A	29-Jun-15
Site Establishment Works		36.0	13-Jun-14 A	18-Mar-15
PCB-2470	PCB(A1) - Site Hoarding and Fencing	36.0	13-Jun-14 A	18-Mar-15
Piling		141.0	20-Nov-14 A	29-Jun-15
HY/2013/01 HKZMB HKBCF - CHUN WO PILING UPDATE - FEB5		133.0	20-Nov-14 A	29-Jun-15
BORED PILING		133.0	20-Nov-14 A	29-Jun-15
Sam Wo Contractor		133.0	20-Nov-14 A	29-Jun-15
PLANT F1 - 1.5m pile use 2.5 casing at Drop off area and 2.0m Pile Use 3.0m Casing		99.1	27-Dec-14 A	06-May-15
PCBCW-0250	DC7 (DS220)	29.0	27-Dec-14 A	21-Mar-15
PCBCW-0450	DC38 (DS220)	29.0	16-Jan-15 A	27-Mar-15
PCBCW-0170	BP150(T) (2000(3000))	29.0	21-Jan-15 A	12-Feb-15 A
PCBCW-0490	DC21 (DS220)	29.0	08-Mar-15	06-Apr-15
PCBCW-0290	DC20 (DS220)	29.0	18-Mar-15	16-Apr-15
PCBCW-0330	DC6 (DS220)	29.0	28-Mar-15	26-Apr-15
PCBCW-0370	DC22 (DS220)	29.0	07-Apr-15	06-May-15
PLANT F2 - 1.5m pile use 2.5 casing at Drop off area and 2.0m Pile Use 3.0m Casing		51.0	21-Jan-15 A	05-Apr-15
PCBCW-0570	BPR1(1500(2250))	26.0	21-Jan-15 A	08-Feb-15 A
PCBCW-0650	BPR2(1500(2250))	26.0	21-Jan-15 A	26-Mar-15
PCBCW-0610	BPS1(1500(2250))	26.0	02-Feb-15 A	28-Feb-15 A
PCBCW-0530	DC37 (DS220)	28.0	10-Feb-15 A	05-Apr-15
PLANT E2 - 1.5m pile use 2.5 casing at drop off area and 2.0m Pile Use 2.5m Casing		29.0	13-Jan-15 A	04-Feb-15 A
PCBCW-1260	CBP19(2000(3000))	29.0	13-Jan-15 A	04-Feb-15 A
PLANT A - 2.0 pile use 2.5m casing & 2.5m Pile use 3m Casing		74.0	04-Dec-14 A	29-Mar-15
PCBCW-1590	BP115(2500(3500))	28.0	04-Dec-14 A	03-Mar-15
PCBCW-1710	BP116(T) (2500(3500))	29.0	15-Jan-15 A	16-Feb-15 A
PCBCW-1550	BP93(T) (2000(3000))	29.0	27-Jan-15 A	28-Feb-15 A
PCBCW-1830	BP103 (2500(3500))	29.0	01-Mar-15	29-Mar-15
PLANT C - 1.5 pile use 2.0m casing		73.0	03-Dec-14 A	15-May-15
PCBCW-2160	BPJ2 (1500(2250))	26.0	03-Dec-14 A	01-Feb-15 A
PCBCW-2000	BPK2 (1500(2250))	26.0	21-Jan-15 A	05-Feb-15 A
PCBCW-1960	BPH1(1500(2250))	26.0	22-Jan-15 A	13-Feb-15 A
PCBCW-1920	BPJ1(1500(2250))	25.0	03-Feb-15 A	25-Mar-15
PCBCW-2200	BPH3 (1500(2250))	26.0	14-Feb-15 A	26-Mar-15
PCBCW-2080	BPH2 (1500(2250))	26.0	01-Mar-15	26-Mar-15
PCBCW-2240	BPJ3 (1500(2250))	26.0	11-Mar-15	05-Apr-15
PCB-TS-1660	Box Culvert (A1 area only) - BC01	26.0	21-Mar-15	15-Apr-15
PCB-TS-1670	Box Culvert (A1 area only) - BC02	26.0	31-Mar-15	25-Apr-15

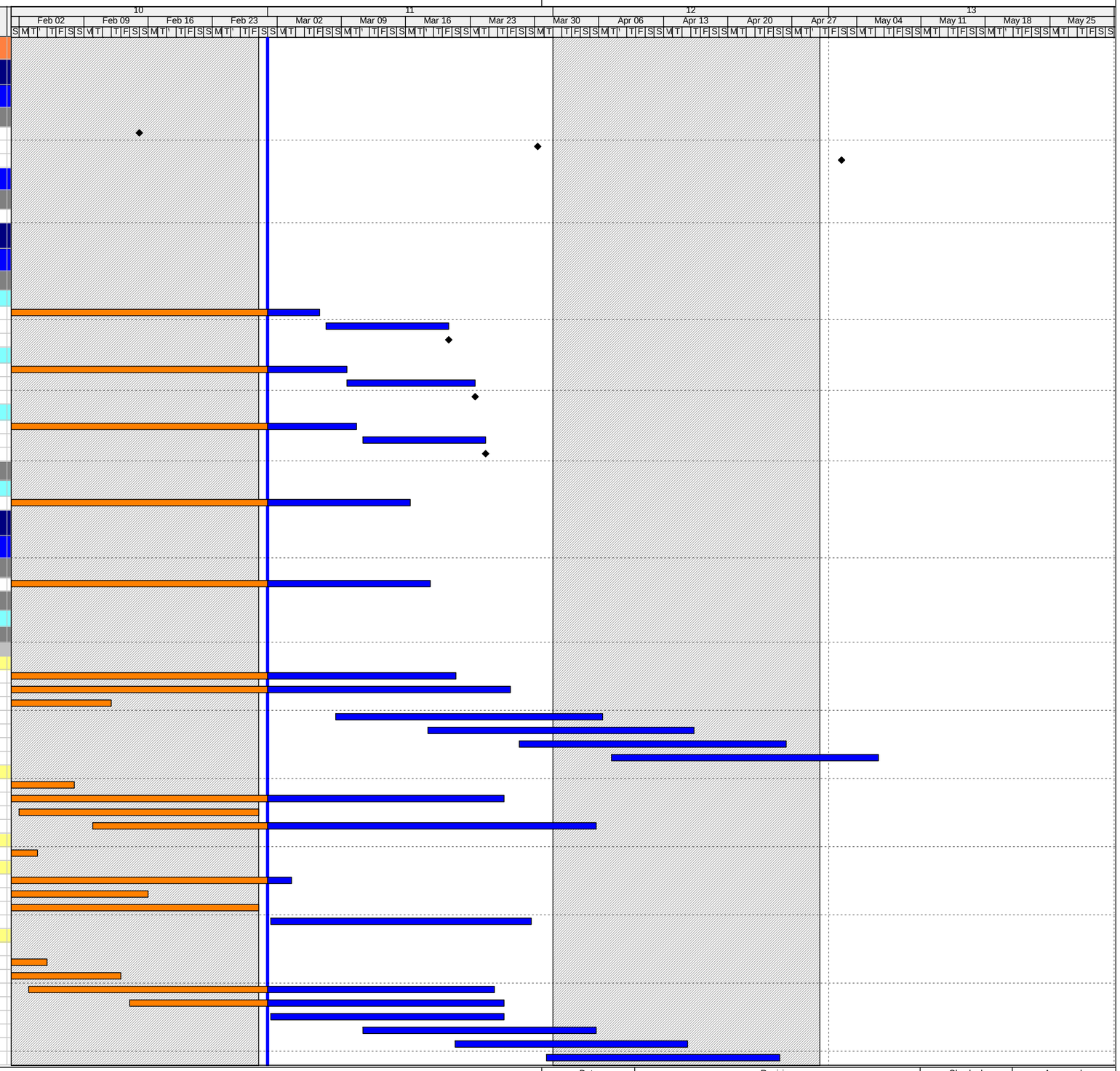

Actual Work
Remaining Work
Critical Remaining Work
Milestone

THREE MONTH ROLLING PROGRAMME

Date	Revision	Checked	Approved
01-Mar-15	3 Month Rolling Programme - 1st March 2015	SGJ	

HY/2013/01 Programme Feb 15 to May 15

Activity ID	Activity Name	Original Duration	Start	Finish
PCB-TS-1680	Box Culvert (A1 area only) - BC03	26.0	10-Apr-15	05-May-15
PCB-TS-1690	Box Culvert (A1 area only) - BC04	26.0	20-Apr-15	15-May-15
PLANT G1 - 2.0m Pile Use 2.5m Casing		29.0	07-Jan-15 A	09-Feb-15 A
PCBCW-2370	CBP27(200(3000))	29.0	07-Jan-15 A	01-Feb-15 A
PCBCW-2530	BP126(2000(3000))	29.0	26-Jan-15 A	09-Feb-15 A
PLANT B - 2.0m Pile Use 2.5m Casing		113.0	20-Nov-14 A	28-Apr-15
PCBCW-2700	BP89 (2000(3000))	28.0	20-Nov-14 A	08-Feb-15 A
PCBCW-2860	BP88 (2000(3000))	29.0	26-Nov-14 A	03-Mar-15
PCBCW-2940	BP117 (2000(3000))	29.0	10-Jan-15 A	03-Feb-15 A
PCBCW-2740	BP119 (2000(3000))	29.0	01-Mar-15	29-Mar-15
PCBCW-2780	BP104 (2000(3000))	29.0	11-Mar-15	08-Apr-15
PCBCW-2900	BP106(2000(3000))	29.0	21-Mar-15	18-Apr-15
PCBCW-2980	BP105 (2000(3000))	29.0	31-Mar-15	28-Apr-15
PLANT D - 1.5m Pile Use 2.0m Casing		79.0	17-Jan-15 A	05-Apr-15
PCBCW-3310	BP166a (1500(2250))	26.0	17-Jan-15 A	10-Feb-15 A
PCBCW-3070	BP107a (1500(2250))	0.0	29-Jan-15 A	26-Feb-15 A
PCBCW-3270	BP133 (1500(2250))	26.0	06-Feb-15 A	26-Mar-15
PCBCW-3350	BP167 (1500(2250))	26.0	11-Feb-15 A	26-Mar-15
PCBCW-3230	BP120 (1500(2250))	26.0	11-Mar-15	05-Apr-15
PCBCW-3390	BP165 (1500(2250))	26.0	11-Mar-15	05-Apr-15
Piles in Box Culvert A-1		78.0	21-Mar-15	06-Jun-15
PCB-TS-1700	Box Culvert (A1 area only) - BC05	26.0	21-Mar-15	15-Apr-15
PCB-TS-1710	Box Culvert (A1 area only) - BC06	26.0	16-Apr-15	11-May-15
PCB-TS-1720	Box Culvert (A1 area only) - BC07	26.0	12-May-15	06-Jun-15
Piles in Box Culvert A-2		78.0	13-Apr-15	29-Jun-15
PCB-TS-1430	Box Culvert (A1 area only)- BC22	26.0	13-Apr-15	08-May-15
PCB-TS-1820	Box Culvert (A1 area only)- BC21	26.0	09-May-15	03-Jun-15
PCB-TS-1830	Box Culvert (A1 area only)- BC20	26.0	04-Jun-15	29-Jun-15
Piles in Box Culvert A-3		104.0	11-Mar-15	22-Jun-15
PCB-TS-1500	Box Culvert (A1 area only) -BC17	26.0	11-Mar-15	05-Apr-15
PCB-TS-1870	Box Culvert (A1 area only) -BC16	26.0	06-Apr-15	01-May-15
PCB-TS-1880	Box Culvert (A1 area only) -BC15	26.0	02-May-15	27-May-15
PCB-TS-1890	Box Culvert (A1 area only) -BC14	26.0	28-May-15	22-Jun-15
Piles in Box Culvert A-4		104.0	11-Mar-15	22-Jun-15
PCB-TS-1910	Box Culvert (A1 area only) -BC12	26.0	11-Mar-15	05-Apr-15
PCB-TS-1920	Box Culvert (A1 area only) -BC11	26.0	06-Apr-15	01-May-15
PCB-TS-1930	Box Culvert (A1 area only) -BC10	26.0	02-May-15	27-May-15
PCB-TS-1940	Box Culvert (A1 area only) -BC09	26.0	28-May-15	22-Jun-15
New Concept Constructor		29.0	23-Jan-15 A	15-Feb-15 A
PLANT I - 2.0m Pile use 3.0m casing		29.0	23-Jan-15 A	15-Feb-15 A
PCBCW-3690	DC17 (DS220)	29.0	23-Jan-15 A	15-Feb-15 A
CGC Contractor		95.0	04-Dec-14 A	03-Mar-15
PLANT B - 2.0 pile use 2.5m casing (Main Building) & 2.5m Pile use 3m Casing (Drop C		29.0	23-Jan-15 A	09-Feb-15 A
PCBCW-4850	DC24 (2000(DS220))	29.0	23-Jan-15 A	09-Feb-15 A
PLANT A -1.5m pile use 2.0 casing (Drop Off) & 2.0 pile use 2.5m casing (Main Building)		53.0	13-Dec-14 A	03-Mar-15
PCBCW-5100	BP140(T) (2000(3000))	29.0	13-Dec-14 A	03-Mar-15
PCBCW-5300	BPT3 (1500(2250))	26.0	26-Jan-15 A	13-Feb-15 A
PCBCW-5380	DC40 (2000(DS220))	29.0	30-Jan-15 A	14-Feb-15 A
PLANT D -1.5m pile use 2.0 casing & 2.0 pile use 2.5m casing		95.0	04-Dec-14 A	03-Mar-15
PCBCW-5590	BPT2 (1500(2250))	27.0	04-Dec-14 A	03-Mar-15
PCBCW-5790	BP151 (2000(3000))	29.0	13-Jan-15 A	03-Feb-15 A
PCBCW-5670	BPV3 (1500(2250))	27.0	15-Jan-15 A	06-Feb-15 A
PCBCW-5510	DC25 (2000(DS220))	29.0	19-Jan-15 A	05-Feb-15 A
PCBCW-5470	DC23 (2000(DS220))	29.0	10-Feb-15 A	01-Mar-15
Chun Wu Contractor		121.0	02-Dec-14 A	29-Mar-15
PLANT C - 2.0 pile use 2.5m casing		111.0	02-Dec-14 A	03-Mar-15
PCBCW-7880	BP143(T) (2000(3000))	29.0	02-Dec-14 A	03-Mar-15
PCBCW-7520	BP132a (2000(3000))	29.0	31-Dec-14 A	15-Jan-15 A
PLANT D - 2.0 pile use 2.5m casing		93.0	04-Feb-15 A	29-Mar-15
PCBCW-8130	CBP32 (2000(3000))	28.0	04-Feb-15 A	28-Mar-15
PCBCW-8090	CBP33 (2000(3000))	29.0	09-Feb-15 A	29-Mar-15
PCBCW-8050	BP131 (2000(3000))	29.0	12-Feb-15 A	29-Mar-15
PCBCW-8250	BP152(T) (2000(3000))	26.0	14-Feb-15 A	26-Mar-15
HY/2013/01 HKZMB HKBCF - TYSAN PILING UPDATE - FEB5		141.0	08-Dec-14 A	13-Jun-15
1st Group		87.7	23-Jan-15 A	13-Jun-15
PCB-TS-0210	BP60	23.0	23-Jan-15 A	21-Mar-15
PCB-TS-0200	BP47a	23.0	01-Feb-15 A	25-Feb-15 A
PCB-TS-0220	Box Culvert (A1 area only) - BC38	21.0	21-Mar-15	11-Apr-15
PCB-TS-0420	Box Culvert (A1 area only) - BC37	21.0	11-Apr-15	02-May-15
PCB-TS-1610	Box Culvert (A1 area only) - BC36	21.0	02-May-15	23-May-15
PCB-TS-1620	Box Culvert (A1 area only) - BC35	21.0	23-May-15	13-Jun-15
2nd Group		89.0	21-Jan-15 A	23-May-15
PCB-TS-0290	BP73	23.0	21-Jan-15 A	10-Feb-15 A
PCB-TS-0300	Box Culvert (A1 area only) - BC34	21.0	01-Mar-15	21-Mar-15
PCB-TS-0310	Box Culvert (A1 area only) - BC33	21.0	22-Mar-15	11-Apr-15
PCB-TS-1630	Box Culvert (A1 area only) - BC32	21.0	12-Apr-15	02-May-15
PCB-TS-1640	Box Culvert (A1 area only) - BC31	21.0	03-May-15	23-May-15
3rd Group		124.0	24-Jan-15 A	04-Jun-15
PCB-TS-0360	BP66	25.0	24-Jan-15 A	23-Mar-15



Actual Work
Remaining Work
Critical Remaining Work
Milestone

THREE MONTH ROLLING PROGRAMME

Date	Revision	Checked	Approved
01-Mar-15	3 Month Rolling Programme - 1st March 2015	SGJ	

HY/2013/01 Programme Feb 15 to May 15

Activity ID	Activity Name	Original Duration	Start	Finish
PCB-TS-0370	BP73a	25.0	11-Feb-15 A	25-Mar-15
PCB-TS-0380	BP90	25.0	26-Mar-15	19-Apr-15
PCB-TS-0390	Box Culvert (A1 Area only) - BC30	23.0	20-Apr-15	12-May-15
PCB-TS-0400	Box Culvert (A1 Area only) - BC29	23.0	13-May-15	04-Jun-15
4th Group		90.0	30-Dec-14 A	17-Apr-15
PCB-TS-0450	BP53	25.0	30-Dec-14 A	03-Feb-15 A
PCB-TS-0470	BP55	23.0	17-Jan-15 A	27-Feb-15 A
PCB-TS-1650	BP56	23.0	26-Jan-15 A	14-Feb-15 A
PCB-TS-0460	BP67	25.0	01-Mar-15	25-Mar-15
PCB-TS-0480	BP42	23.0	26-Mar-15	17-Apr-15
5th Group		74.0	10-Jan-15 A	15-Apr-15
PCB-TS-0540	CBP17	26.0	10-Jan-15 A	16-Feb-15 A
PCB-TS-0550	CBP15	23.0	01-Mar-15	23-Mar-15
PCB-TS-0560	CBP16	23.0	24-Mar-15	15-Apr-15
6th Group		118.5	15-Dec-14 A	30-May-15
PCB-TS-0590	CBP3	25.0	15-Dec-14 A	18-Mar-15
PCB-TS-0610	CBP6	25.0	07-Jan-15 A	24-Jan-15 A
PCB-TS-0620	BP10	27.0	18-Mar-15	14-Apr-15
PCB-TS-0630	BP11	23.0	14-Apr-15	07-May-15
PCB-TS-0640	BP22	23.0	07-May-15	30-May-15
7th Group		69.0	07-Feb-15 A	08-May-15
PCB-TS-0700	BP57	23.0	07-Feb-15 A	23-Mar-15
PCB-TS-0710	BP58	23.0	24-Mar-15	15-Apr-15
PCB-TS-0720	BP59	23.0	16-Apr-15	08-May-15
8th Group		77.0	13-Jan-15 A	11-May-15
PCB-TS-0750	BP37	25.0	13-Jan-15 A	04-Feb-15 A
PCB-TS-0780	BP44	26.0	04-Feb-15 A	26-Mar-15
PCB-TS-0790	BP31	23.0	27-Mar-15	18-Apr-15
PCB-TS-0800	BP46a	23.0	19-Apr-15	11-May-15
9th Group		100.0	11-Feb-15 A	08-Jun-15
PCB-TS-0820	BP65	28.0	11-Feb-15 A	28-Mar-15
PCB-TS-0860	BP70	26.0	29-Mar-15	23-Apr-15
PCB-TS-0870	BP71	23.0	24-Apr-15	16-May-15
PCB-TS-0880	BP72	23.0	17-May-15	08-Jun-15
10th Group		48.6	13-Jan-15 A	26-Mar-15
PCB-TS-0930	BP6	28.0	13-Jan-15 A	06-Feb-15 A
PCB-TS-0940	CBP7	26.0	07-Feb-15 A	26-Mar-15
11th Group		105.0	02-Feb-15 A	26-Apr-15
PCB-TS-1010	CBP11	29.0	02-Feb-15 A	29-Mar-15
PCB-TS-1030	BP9	23.0	07-Feb-15 A	23-Mar-15
PCB-TS-1020	BP8	23.0	24-Feb-15 A	23-Mar-15
PCB-TS-1000	CBP9	25.0	24-Mar-15	17-Apr-15
PCB-TS-0990	BP17	28.0	30-Mar-15	26-Apr-15
12th Group		101.0	07-Jan-15 A	23-Mar-15
PCB-TS-1050	BP39	29.0	07-Jan-15 A	10-Feb-15 A
PCB-TS-1090	BP29	23.0	15-Jan-15 A	17-Mar-15
PCB-TS-1080	BP54	29.0	22-Jan-15 A	21-Mar-15
PCB-TS-1100	BP43	25.0	28-Jan-15 A	23-Mar-15
13th Group		73.0	01-Mar-15	12-May-15
PCB-TS-1120	BP77	25.0	01-Mar-15	25-Mar-15
PCB-TS-1140	BP86	23.0	26-Mar-15	17-Apr-15
PCB-TS-1150	BP69	25.0	18-Apr-15	12-May-15
14th Group		147.0	22-Jan-15 A	19-Apr-15
PCB-TS-1170	BP28	29.0	22-Jan-15 A	12-Feb-15 A
PCB-TS-1200	CBP8	25.0	02-Feb-15 A	25-Mar-15
PCB-TS-1740	BP7	23.0	04-Feb-15 A	23-Mar-15
PCB-TS-1180	CBP12	25.0	11-Feb-15 A	25-Mar-15
PCB-TS-1760	BP19	23.0	13-Feb-15 A	23-Mar-15
PCB-TS-1750	BP20	23.0	16-Feb-15 A	23-Mar-15
PCB-TS-1730	BP18	25.0	26-Mar-15	19-Apr-15
15th Group		25.0	08-Dec-14 A	03-Mar-15
PCB-TS-1220	EP2	25.0	08-Dec-14 A	03-Mar-15
16th Group		71.0	16-Feb-15 A	10-May-15
PCB-TS-1270	Installation of Bored Piles (16th group - 2.5m dia. X 2 nos.- Pile No.BP83)	25.0	16-Feb-15 A	25-Mar-15
PCB-TS-1280	BP85	23.0	26-Mar-15	17-Apr-15
PCB-TS-1290	BP68	23.0	18-Apr-15	10-May-15
17th Group		75.0	01-Mar-15	29-May-15
PCB-TS-1330	BPF3 (Gridline B)	25.0	01-Mar-15	25-Mar-15
PCB-TS-1360	N1-2-1 (Portion A1)	29.0	01-Mar-15	29-Mar-15
PCB-TS-1340	BPF2 (Gridline B)	25.0	26-Mar-15	19-Apr-15
PCB-TS-1770	N1-2-2 (Portion A1)	19.0	30-Mar-15	17-Apr-15
PCB-TS-1780	Box Culvert (A1 area only) - BC26	21.0	18-Apr-15	08-May-15
PCB-TS-1790	Box Culvert (A1 area only) - BC25	21.0	09-May-15	29-May-15
18th Group		96.0	14-Feb-15 A	04-Jun-15
PCB-TS-1390	BPG2 (Gridline B)	25.0	14-Feb-15 A	25-Mar-15
PCB-TS-1380	BPG3 (Gridline B)	25.0	01-Mar-15	25-Mar-15
PCB-TS-1410	N2-2-1 (Portion A1)	23.0	26-Mar-15	17-Apr-15

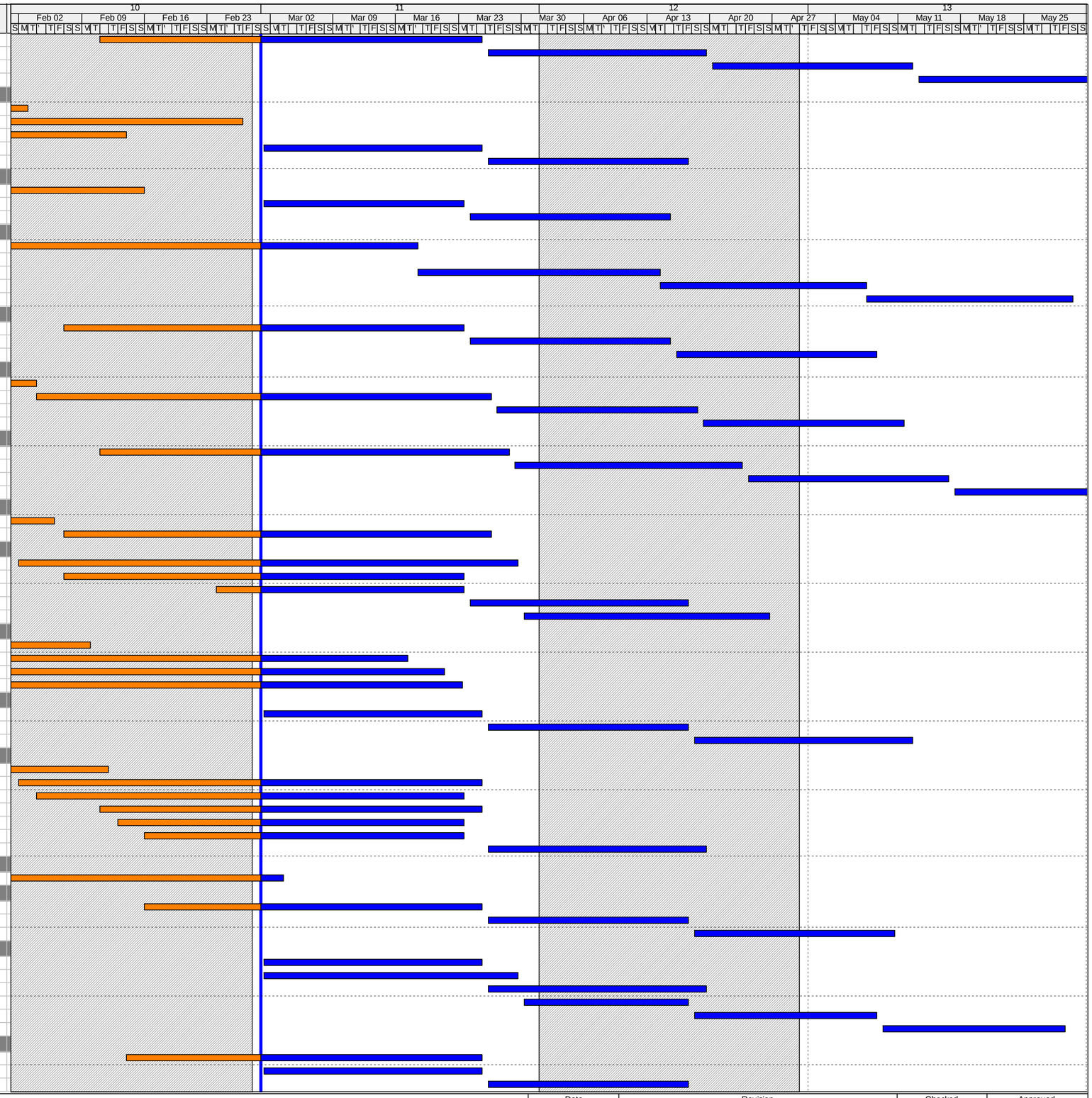

Actual Work
Remaining Work
Critical Remaining Work
Milestone

THREE MONTH ROLLING PROGRAMME

Date	Revision	Checked	Approved
01-Mar-15	3 Month Rolling Programme - 1st March 2015	SGJ	

Activity ID	Activity Name	Original Duration	Start	Finish
PCB-TS-1420	N2-2-2 (Portion A1)	23.0	18-Apr-15	10-May-15
PCB-TS-1370	Installation of Bored Piles (18th group - 1.5m dia. X 2 nos.- Pile No.BP33)	25.0	11-May-15	04-Jun-15
19th Group		96.0	01-Mar-15	04-Jun-15
PCB-TS-1450	BP12	23.0	01-Mar-15	23-Mar-15
PCB-TS-1460	N3-2-1 (Portion A1)	27.0	24-Mar-15	19-Apr-15
PCB-TS-1470	N3-2-2 (Portion A1)	23.0	20-Apr-15	12-May-15
PCB-TS-1480	N4-2-1 (Portion A1)	23.0	13-May-15	04-Jun-15
20th Group		100.0	01-Mar-15	08-Jun-15
PCB-TS-1510	Installation of Bored Piles (20th group - 2.0m dia. X 2 nos.- Pile No.CBP18)	25.0	01-Mar-15*	25-Mar-15
PCB-TS-1520	BP21	25.0	26-Mar-15	19-Apr-15
PCB-TS-1530	BP32	25.0	20-Apr-15	14-May-15
PCB-TS-1540	BP46a	25.0	15-May-15	08-Jun-15
Portion C		24.0	02-May-15	30-May-15
Gridline A		24.0	02-May-15	30-May-15
PCB-XX-01010	Mobilisation and set up fro Gridline A bored plling	12.0	02-May-15	15-May-15
PCB-XX-01020	Lay Piling Mat on top of Surcharge	12.0	16-May-15	30-May-15
Earthwork		30.0	03-Feb-15 A	04-Apr-15
Dewatering		30.0	03-Feb-15 A	04-Apr-15
PCB-02-1680	GWC - Construct Dewatering Wells/Observation wells	6.0	03-Feb-15 A	07-Mar-15
PCB-02-1670	GWC - Pump Test	12.0	09-Mar-15	21-Mar-15
PCB-02-1660	GWC - Engineer Approve Pump Test Results	12.0	23-Mar-15	04-Apr-15
PCB-02-1650	GWC - Commence Dewatering	0.0		04-Apr-15
Bulk Excavation (to -3.845 -1.495mPD)		102.0	19-Mar-15	28-Jun-15
PCB-02-1640	PCB - Mobilisation and Site Set up for bulk excavation	12.0	19-Mar-15*	30-Mar-15
South - 75,297m³		60.8	31-Mar-15	30-May-15
South East - 37,648m³		30.0	31-Mar-15	29-Apr-15
PCB-02-1620	PCB - Excavation for Basement Stage 2 (South East)	30.0	31-Mar-15	29-Apr-15
South West - 37,648m³		30.0	30-Apr-15	30-May-15
PCB-02-1630	PCB - Excavation for Basement Stage 1 (South West)	30.0	30-Apr-15*	30-May-15
Middle - 184,061m³		60.0	30-Apr-15	28-Jun-15
East - 92,030m³		60.0	30-Apr-15	28-Jun-15
PCB-02-1800	PCB - Excavation for Basement Stage 4 (Middle East)	30.0	30-Apr-15	29-May-15
PCB-02-1780	PCB - Excavation for Basement Stage 6 (Middle Centre)	30.0	30-May-15	28-Jun-15
Vertical Circulation Structures		82.0	27-Jan-15 A	28-May-15
Socketed H-Piles		82.0	27-Jan-15 A	28-May-15
East Vertical Circulation		72.1	27-Jan-15 A	12-Apr-15
PCB-02-1025	EVC - Pre-bored H-pile (12nos) x 1Rig	36.0	27-Jan-15 A	19-Mar-15
PCB-02-1045	EVC - Proof drill test & Loading test	36.0	07-Mar-15	12-Apr-15
West Vertical Circulation		70.0	19-Mar-15	28-May-15
PCB-02-20050	WVC - Re-Mobilise Rig from EVC	10.0	19-Mar-15	29-Mar-15
PCB-02-1005	WVC - Pre-bored H-pile (12nos) x 1Rig	36.0	29-Mar-15	04-May-15
PCB-02-1015	WVC - Proof drill test & Loading test	36.0	22-Apr-15	28-May-15
East Vertical Circulation		42.0	12-Apr-15	24-May-15
PCB-02-1065	EVC - Excavation and ELS for Pile Caps	18.0	12-Apr-15	30-Apr-15
PCB-02-1085	EVC - Construct pile caps & Lift pits up to GL	24.0	30-Apr-15	24-May-15
Common Utilities Enclosure		136.0	26-Jan-15 A	20-Jun-15
Piling		112.0	26-Jan-15 A	27-May-15
PCB-9A-1010	CUE - Prebored socket H-piles (5 nos)	16.0	26-Jan-15 A	09-Feb-15 A
PCB-9A-1800	CUE - Prebored socket H-piles (5 nos)	16.0	10-Feb-15 A	28-Feb-15 A
PCB-9A-1810	CUE - Prebored socket H-piles (5 nos)	16.0	01-Mar-15	16-Mar-15
PCB-9A-1820	CUE - Prebored socket H-piles (5 nos)	16.0	17-Mar-15	01-Apr-15
PCB-9A-120	CUE - Proof drilling & loading test	63.0	26-Mar-15	27-May-15
PCB-9A-1830	CUE - Prebored socket H-piles (5 nos)	16.0	02-Apr-15	17-Apr-15
PCB-9A-1840	CUE - Prebored socket H-piles (6 nos)	16.0	18-Apr-15	03-May-15
RC Structures		36.0	16-May-15	20-Jun-15
PCB-9A-130	CUE - Excavation and ELS for Common Utilities Enclosure	36.0	16-May-15	20-Jun-15

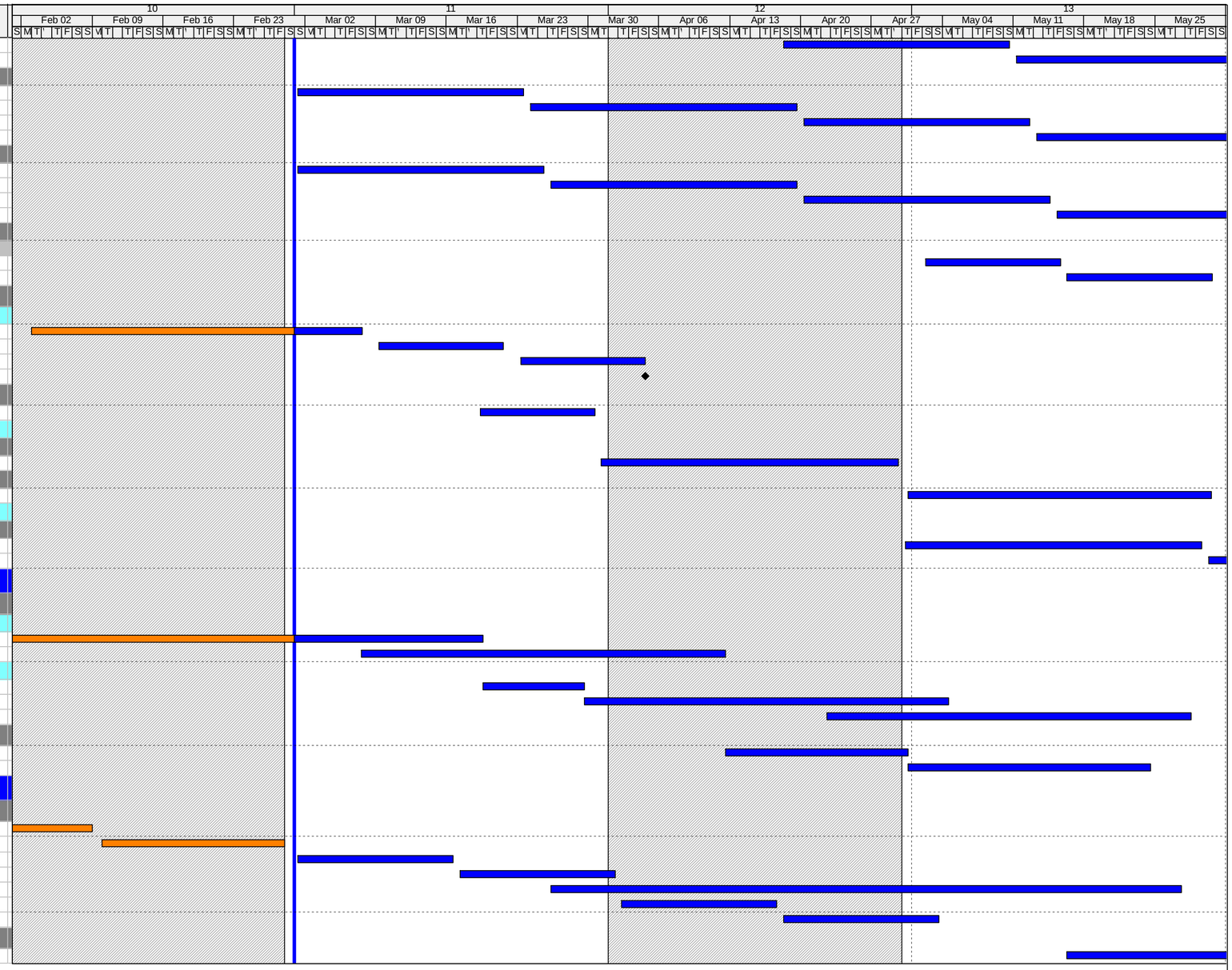

Actual Work
Remaining Work
Critical Remaining Work
Milestone

THREE MONTH ROLLING PROGRAMME

Date	Revision	Checked	Approved
01-Mar-15	3 Month Rolling Programme - 1st March 2015	SGJ	

HY/2013/01 Programme Jun 2015 to Aug 2015

07-Jul-15 16:23

Activity ID	Activity Name	Original Duration	Start	Finish
HY/2013/01 HKZMB HKBCF - PCB - 3MRP - June 2015		178.3	16-Jan-15 A	03-Nov-15
CONSTRUCTION		172.8	16-Jan-15 A	27-Oct-15
Passenger Clearance Building		172.8	16-Jan-15 A	27-Oct-15
Piling		120.0	16-Jan-15 A	21-Jul-15
HY/2013/01 HKZMB HKBCF - CHUN WO PILING UPDATE - JUN5		29.0	16-Jan-15 A	11-Jun-15 A
BORED PILING		29.0	16-Jan-15 A	11-Jun-15 A
Sam Wo Contractor		29.0	16-Jan-15 A	11-Jun-15 A
PLANT F1 - 1.5m pile use 2.5 casing at Drop off area and 2.0m Pile Use 3.0m Casing		29.0	16-Jan-15 A	11-Jun-15 A
PCBCW-0450	DC38 (DS220)	29.0	16-Jan-15 A	11-Jun-15 A
Box Culvert Piles (22 no)		26.0	18-May-15 A	08-Jun-15 A
PCB-XX-21350	BC-BP21	26.0	18-May-15 A	02-Jun-15 A
PCB-XX-21360	BC-BP3	26.0	20-May-15 A	04-Jun-15 A
PCB-XX-21370	BC-BP15	26.0	23-May-15 A	08-Jun-15 A
HY/2013/01 HKZMB HKBCF - TYSAN PILING UPDATE - JUN5		115.0	22-Apr-15 A	21-Jul-15
1st Group		51.0	06-May-15 A	05-Jul-15
PCB-TS-0220	Box Culvert (A1 area only) - BC38	21.0	06-May-15 A	12-Jun-15 A
PCB-TS-0420	Box Culvert (A1 area only) - BC37	21.0	13-Jun-15 A	05-Jul-15
2nd Group		79.0	28-Apr-15 A	25-Jun-15 A
PCB-TS-0300	Box Culvert (A1 area only) - BC34	21.0	28-Apr-15 A	03-Jun-15 A
PCB-TS-1620	Box Culvert (A1 area only) - BC35	21.0	05-Jun-15 A	25-Jun-15 A
3rd Group		50.5	22-Apr-15 A	08-Jul-15
PCB-TS-2010	Box Culvert (A1 Area only) - BC42	23.0	22-Apr-15 A	02-Jun-15 A
PCB-TS-0390	Box Culvert (A1 Area only) - BC30	23.0	19-Jun-15 A	08-Jul-15
4th Group		30.0	20-May-15 A	07-Jul-15
PCB-TS-1640	Box Culvert (A1 area only) - BC31	21.0	20-May-15 A	17-Jun-15 A
PCB-TS-0310	Box Culvert (A1 area only) - BC33	21.0	17-Jun-15 A	07-Jul-15
6th Group		33.5	18-May-15 A	08-Jul-15
PCB-TS-2000	Box Culvert (A1 Area only) - BC41	23.0	08-Jun-15 A	26-Jun-15 A
PCB-TS-0400	Box Culvert (A1 Area only) - BC29	23.0	18-May-15 A	08-Jul-15
17th Group		48.0	22-May-15 A	21-Jul-15
PCB-TS-1790	Box Culvert (A1 area only) - BC25	21.0	22-May-15 A	22-Jun-15 A
PCB-TS-1810	Box Culvert (A1 area only) - BC23	18.0	03-Jun-15 A	07-Jul-15
PCB-TS-1780	Box Culvert (A1 area only) - BC26	21.0	26-Jun-15 A	21-Jul-15
18th Group		60.0	27-Apr-15 A	27-Jun-15 A
PCB-TS-1970	Box Culvert (A1 area only)- BC28	21.0	27-Apr-15 A	05-Jun-15 A
PCB-TS-1980	Box Culvert (A1 area only)- BC39	21.0	25-May-15 A	12-Jun-15 A
PCB-TS-1860	Box Culvert (A1 area only)- BC27	21.0	08-Jun-15 A	27-Jun-15 A
19th Group		81.0	27-May-15 A	08-Jul-15
PCB-TS-1480	Northern Footbridge (Portion A1) N4-2-1	23.0	27-May-15 A	06-Jun-15 A
PCB-TS-1460	Northern Footbridge (Portion A1) N3-2-1	27.0	03-Jun-15 A	08-Jul-15
Sub-Structure		146.8	14-Apr-15 A	27-Oct-15
Basement Level		146.8	14-Apr-15 A	27-Oct-15
Tower Cranes		14.0	01-Sep-15	16-Sep-15
Tower Crane No.6 - SOUTH EAST		14.0	01-Sep-15	16-Sep-15
PCB-02-2000	PCB(A1) - Construct Tower Crane Footings TC6	8.0	01-Sep-15	09-Sep-15
PCB-02-2095	PCB(A1) - Erect Tower Crane TC6	6.0	10-Sep-15	16-Sep-15
Bulk Excavation (to -3.845 -1.495mPD)		146.8	14-Apr-15 A	27-Oct-15
South		146.8	14-Apr-15 A	27-Oct-15
South East - Zone 1 & 1A		88.0	14-Apr-15 A	15-Aug-15
PCB-02-20060	PCB - Stripping Top Soil in Zone E1	31.5	14-Apr-15 A	01-Jun-15 A
PCB-02-1620	PCB - Excavation for Basement Zone E1 (South East) 76,000m³	17.0	01-Jun-15 A	06-Jul-15
PCB-02-26650	PCB - Excavation for Basement Zone E2 (Middle East) 36,000m³	24.0	20-Jul-15*	15-Aug-15
South West - Zone 2 & 2A		34.0	14-Sep-15	27-Oct-15
PCB-02-1630	PCB - Excavation for Basement Zone W1 (South West) 40,030m³	34.0	14-Sep-15*	27-Oct-15
Middle - 120,090m³		44.0	17-Aug-15	08-Oct-15
PCB-02-1800	PCB - Excavation for Basement Stage C1 (Middle Centre) 40,030m³	22.0	17-Aug-15	10-Sep-15
PCB-02-1780	PCB - Excavation for Basement Stage C2 (Middle Centre) 40,030m³	22.0	11-Sep-15	08-Oct-15
Pile Caps and Tie Beam Construction		81.0	07-Jul-15	10-Oct-15
Pile Cropping		75.0	07-Jul-15	03-Oct-15
Zone E1		42.0	07-Jul-15	24-Aug-15
PCB-02-26710	Pile Cropping to BF05 (6 Number) Mega Pile Cap	12.0	07-Jul-15	20-Jul-15
PCB-02-20090	Pile Cropping to BF06 (6 Number)	12.0	04-Aug-15	17-Aug-15
PCB-02-26700	Pile Cropping to BF04 (7 Number)	12.0	11-Aug-15	24-Aug-15
Zone E2		24.0	17-Aug-15	12-Sep-15
PCB-02-20270	Pile Cropping to BF11 (6 Number) Mega Pile Cap	12.0	17-Aug-15	29-Aug-15
PCB-02-20160	Pile Cropping to BF10 (7 Number)	12.0	24-Aug-15	05-Sep-15
PCB-02-20280	Pile Cropping to BF12 (6 Number)	12.0	31-Aug-15	12-Sep-15
Zone C1		18.0	11-Sep-15	03-Oct-15
PCB-02-20170	Pile Cropping to BF17 (3 Number)	12.0	11-Sep-15	24-Sep-15

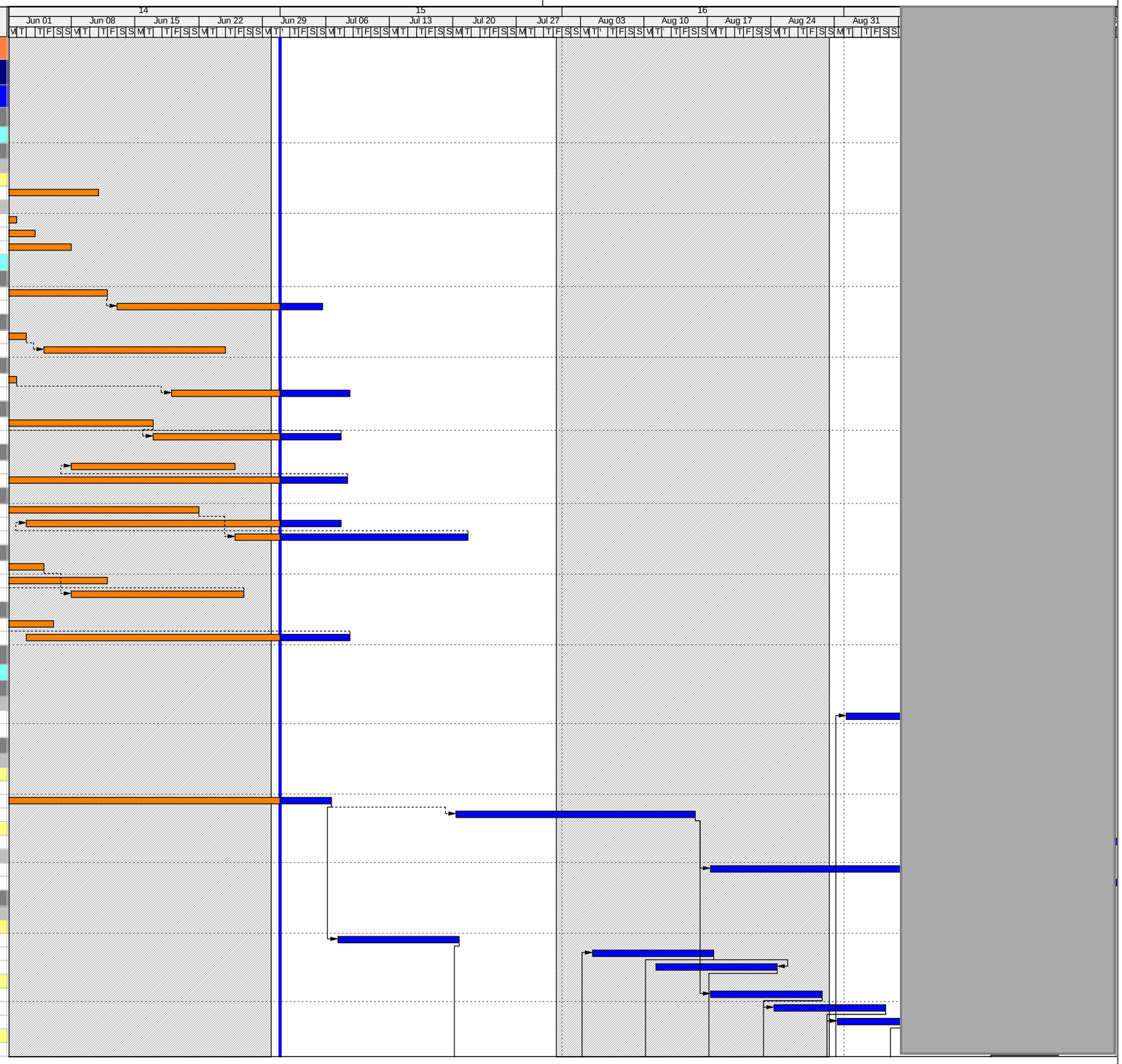

Actual Work
Remaining Work
Critical Remaining Work
Milestone

THREE MONTH ROLLING PROGRAMME

Date	Revision	Checked	Approved
01-Jul-15	3 Month Rolling Programme - 1st July 2015	SGJ	

Activity ID	Activity Name	Original Duration	Start	Finish
PCB-02-20260	Pile Cropping to BF18 (2 Number)	12.0	18-Sep-15	03-Oct-15
Basement Tie Beams & Pile Caps		69.0	21-Jul-15	10-Oct-15
Zone E1		36.0	21-Jul-15	31-Aug-15
PCB-02-20530	Pile Caps to BF05 (6 Number) and Base Slab Mega Pile Cap Gridline H-G E	12.0	21-Jul-15	03-Aug-15
PCB-02-20540	Pile Caps to BF06 (6 Number)	12.0	11-Aug-15	24-Aug-15
PCB-02-20520	Pile Caps to BF04 (7 Number)	12.0	18-Aug-15	31-Aug-15
Zone E2		24.0	24-Aug-15	19-Sep-15
PCB-02-20550	Pile Caps to BF10 (7 Number)	12.0	31-Aug-15	12-Sep-15
PCB-02-20440	Pile Caps to BF11 (6 Number) Mega Pile Cap Gridline E-F East	24.0	24-Aug-15	19-Sep-15
PCB-02-20450	Pile Caps to BF12 (6 Number)	12.0	07-Sep-15	19-Sep-15
Zone C1		18.0	18-Sep-15	10-Oct-15
PCB-02-20560	Pile Caps to BF17 (3 Number)	12.0	18-Sep-15	03-Oct-15
PCB-02-20430	Pile Caps to BF18 (2 Number)	12.0	25-Sep-15	10-Oct-15
Pile Cap and Tie Beam Waterproofing		45.0	04-Aug-15	24-Sep-15
Zone E1		28.0	04-Aug-15	04-Sep-15
PCB-02-23760	Waterproofing to BF05 (6 Number) Mega Pile Cap Gridline H-G East	4.0	04-Aug-15	07-Aug-15
PCB-02-23770	Waterproofing to BF06 (6 Number)	4.0	25-Aug-15	28-Aug-15
PCB-02-23750	Waterproofing to BF04 (7 Number)	4.0	01-Sep-15	04-Sep-15
Zone E2		10.0	14-Sep-15	24-Sep-15
PCB-02-23780	Waterproofing to BF10 (7 Number)	4.0	14-Sep-15	17-Sep-15
PCB-02-23670	Waterproofing to BF11 (6 Number) Mega Pile Cap Gridline E-F East	4.0	21-Sep-15	24-Sep-15
PCB-02-23680	Waterproofing to BF12 (6 Number)	4.0	21-Sep-15	24-Sep-15
Backfilling to Top Level of Ground Beams (-1.5mPD Generally)		27.0	29-Aug-15	30-Sep-15
Zone E1		10.0	29-Aug-15	09-Sep-15
PCB-02-24580	Backfilling to Tie Beams to BF06	4.0	29-Aug-15	02-Sep-15
PCB-02-20870	Backfilling to Tie Beams to BF04	4.0	05-Sep-15	09-Sep-15
Zone E2		10.0	18-Sep-15	30-Sep-15
PCB-02-20890	Backfilling to Tie Beams to BF10	4.0	18-Sep-15	22-Sep-15
PCB-02-20990	Backfilling to Tie Beams to BF12	4.0	25-Sep-15	30-Sep-15
Basement Slabs		35.0	03-Sep-15	15-Oct-15
Zone E1		24.0	03-Sep-15	02-Oct-15
PCB-02-21070	PCB - Base Slab (GL0.2 to 1.2) H-G - m³ BS06	18.0	03-Sep-15	23-Sep-15
PCB-02-2230	PCB - Base Slab (GL0.2 to 1.2) H-G - m³ BS04	18.0	10-Sep-15	02-Oct-15
Zone E2		18.0	23-Sep-15	15-Oct-15
PCB-02-2485	PCB - Base Slab (GL2.2 to 3.2) F-E.5 - m³ Pour BS10	18.0	23-Sep-15	15-Oct-15
Basement Level External Walls and Columns		14.0	24-Sep-15	12-Oct-15
Zone E1		14.0	24-Sep-15	12-Oct-15
PCB-02-21300	PCB - Basement Ext Walls BS05	8.0	24-Sep-15	05-Oct-15
PCB-02-21290	PCB - Basement Ext Walls BS04	8.0	03-Oct-15	12-Oct-15
PCB-02-21310	PCB - Basement Ext Walls BS06	8.0	03-Oct-15	12-Oct-15
Basement Backfill to Perimeter Wall		3.0	06-Oct-15	08-Oct-15
Zone E1		3.0	06-Oct-15	08-Oct-15
PCB-02-21700	PCB - Backfilling to Ground Level at Basement Ext Walls BS05	3.0	06-Oct-15	08-Oct-15
Southern Drop Off Area		131.0	14-Apr-15 A	07-Oct-15
Excavation		32.0	14-Apr-15 A	02-Jun-15 A
PCB-02-20070	DoA - EAST -Stripping Top Soil in DoA East	32.0	14-Apr-15 A	02-Jun-15 A
RC Works		53.0	03-Aug-15	05-Oct-15
East Drop Off Area (Group 1 - Bay 12 : DC13, DC28, DC43)		28.0	03-Aug-15	03-Sep-15
3MRP-A0010	Excavate to Formation Level & Pile Breaking	5.0	03-Aug-15*	07-Aug-15
3MRP-A0020	Construction of Pile Caps	8.0	08-Aug-15	17-Aug-15
3MRP-A0030	Backfill to +4mPD	3.0	18-Aug-15	20-Aug-15
3MRP-A0040	Construction of Columns	12.0	21-Aug-15	03-Sep-15
East Drop Off Area (Group 2 - Bay 11 : DC12, DC27, DC42)		31.0	08-Aug-15	12-Sep-15
3MRP-A40	Excavate to Formation Level & Pile Breaking	5.0	08-Aug-15	13-Aug-15
3MRP-A50	Construction of Pile Caps	8.0	18-Aug-15	26-Aug-15
3MRP-A60	Backfill to +4mPD	3.0	27-Aug-15	29-Aug-15
3MRP-A70	Construction of Columns	12.0	31-Aug-15	12-Sep-15
East Drop Off Area (Group 3 - Bay 11 : DC11, DC26, DC41)		34.0	14-Aug-15	22-Sep-15
3MRP-A80	Excavate to Formation Level & Pile Breaking	5.0	14-Aug-15	19-Aug-15
3MRP-A90	Construction of Pile Caps	8.0	27-Aug-15	04-Sep-15
3MRP-A100	Backfill to +4mPD	3.0	05-Sep-15	08-Sep-15
3MRP-A110	Construction of Columns	12.0	09-Sep-15	22-Sep-15
East Drop Off Area (Group 4 - Bay 14 : DC15, DC30, DC45)		25.0	20-Aug-15	17-Sep-15
3MRP-A120	Excavate to Formation Level & Pile Breaking	5.0	20-Aug-15	25-Aug-15
3MRP-A130	Construction of Pile Caps	8.0	05-Sep-15	14-Sep-15
3MRP-A140	Backfill to +4mPD	3.0	15-Sep-15	17-Sep-15
East Drop Off Area (Group 5 - Bay 15 : DC14, DC29, DC44)		28.0	26-Aug-15	26-Sep-15
3MRP-A160	Excavate to Formation Level & Pile Breaking	5.0	26-Aug-15	31-Aug-15
3MRP-A170	Construction of Pile Caps	8.0	15-Sep-15	23-Sep-15
3MRP-A180	Backfill to +4mPD	3.0	24-Sep-15	26-Sep-15
East Drop Off Area (Group 6 - Bay 9 : DC10, DC25, DC40)		28.0	01-Sep-15	05-Oct-15
3MRP-A200	Excavate to Formation Level & Pile Breaking	5.0	01-Sep-15	05-Sep-15
3MRP-A210	Construction of Pile Caps	8.0	24-Sep-15	05-Oct-15
East Drop Off Area (Group 7 - Bay 9 : DC9, DC24, DC39)		5.0	07-Sep-15	11-Sep-15
3MRP-A240	Excavate to Formation Level & Pile Breaking	5.0	07-Sep-15	11-Sep-15
East Drop Off Area (Group 8 - Bay 7 : DC8, DC23, DC38)		5.0	12-Sep-15	17-Sep-15

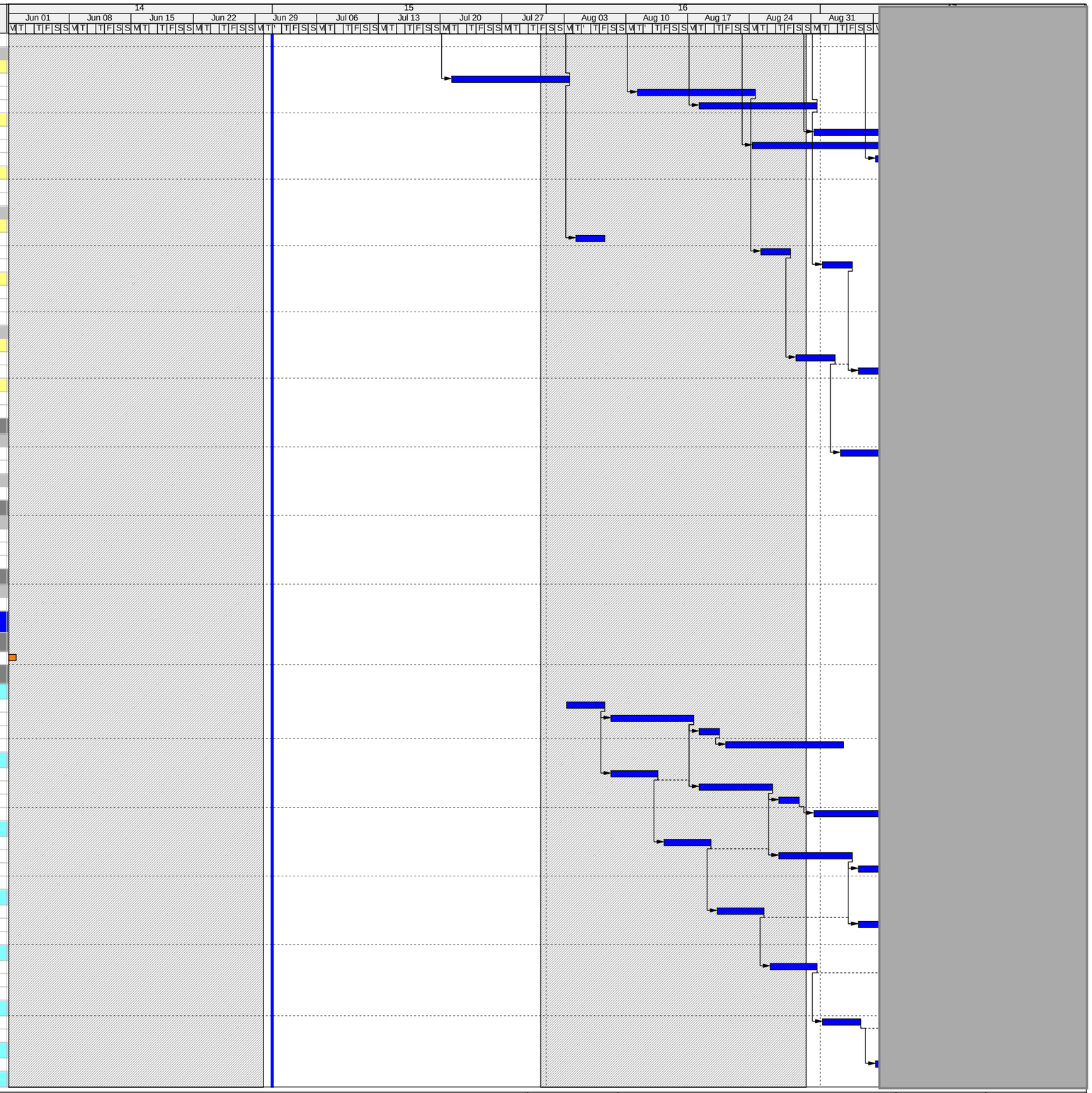

Actual Work
Remaining Work
Critical Remaining Work
Milestone

THREE MONTH ROLLING PROGRAMME

Date	Revision	Checked	Approved
01-Jul-15	3 Month Rolling Programme - 1st July 2015	SGJ	

Activity ID	Activity Name	Original Duration	Start	Finish
3MRP-A280	Excavate to Formation Level & Pile Breaking	5.0	12-Sep-15	17-Sep-15
West Drop Off Area (Group 9 - Bay 7 : DC7, DC22, DC37)		5.0	18-Sep-15	23-Sep-15
3MRP-A320	Excavate to Formation Level & Pile Breaking	5.0	18-Sep-15	23-Sep-15
West Drop Off Area (Group 10 - Bay 5 : DC6, DC21, DC36)		5.0	24-Sep-15	30-Sep-15
3MRP-A360	Excavate to Formation Level & Pile Breaking	5.0	24-Sep-15	30-Sep-15
Gridline K - RC Works (5 Mega Columns)		27.0	04-Sep-15	07-Oct-15
K5 (to +19.0mPD)		27.0	04-Sep-15	07-Oct-15
PCB-02-26620	Construct Pile Cap (Gridline K) - K5	8.0	04-Sep-15*	12-Sep-15
PCB-02-26630	Construct Column Head (1st Lift) - K5	8.0	14-Sep-15	22-Sep-15
PCB-02-26640	PCB - Backfilling up to Ground Level - K5	3.0	23-Sep-15	25-Sep-15
PCB-ZZ-4660	PCB - Mega Columns K 2nd Lift - K5	8.0	26-Sep-15	07-Oct-15
K4 (to +19.0mPD)		16.0	14-Sep-15	03-Oct-15
PCB-02-26580	Construct Pile Caps (Gridline K) - K4	8.0	14-Sep-15	22-Sep-15
PCB-02-26590	Construct Column Head (1st Lift) - K4	8.0	23-Sep-15	03-Oct-15
K3 (to +19.0mPD)		8.0	23-Sep-15	03-Oct-15
PCB-02-26540	Construct Pile Caps (Gridline K) - K3	8.0	23-Sep-15	03-Oct-15
Seawater Pump House		30.0	14-Sep-15	20-Oct-15
PCB-13A-0500	Possession of Portion B	0.0	14-Sep-15*	
Piling		30.0	14-Sep-15	20-Oct-15
PCB-13A-110	SWP - Prebored socket H-piles (1 & 2) x 2 rigs	6.0	14-Sep-15	19-Sep-15
PCB-13A-740	SWP - Prebored socket H-piles (3 & 4) x 2 rigs	6.0	21-Sep-15	26-Sep-15
PCB-13A-750	SWP - Prebored socket H-piles (5 & 6) x 2 rigs	6.0	29-Sep-15	06-Oct-15
PCB-13A-760	SWP - Prebored socket H-piles (7 & 8) x 2 rigs	6.0	07-Oct-15	13-Oct-15
PCB-13A-770	SWP - Prebored socket H-piles (9 & 10) x 2 rigs	6.0	14-Oct-15	20-Oct-15
Box Culvert A		96.5	09-Jul-15	03-Nov-15
East		96.5	09-Jul-15	03-Nov-15
PCB-09-1090	BCA Sheetpiling (Bays 1 to 10)	23.3	09-Jul-15*	05-Aug-15
PCB-09-1720	BCA Extract Sheetpiles (Bays 6 to 10)	14.1	21-Sep-15	09-Oct-15
PCB-09-1700	BCA Sheetpiling (Bays 11 to 15)	14.1	29-Sep-15*	16-Oct-15
PCB-09-1710	BCA Sheetpiling (Bays 16 to 20)	14.1	16-Oct-15*	03-Nov-15
Bay 4		29.0	28-Jul-15	29-Aug-15
3MRP-A400	Bay 4 - Blinding and RC works to Baseslab	12.0	28-Jul-15*	10-Aug-15
3MRP-A410	Bay 4 - RC works to Top Slab	14.0	11-Aug-15	26-Aug-15
3MRP-A420	Bay 4 - Curing and Stripping	3.0	27-Aug-15	29-Aug-15
Bay 3		38.0	28-Jul-15	09-Sep-15
3MRP-A430	Bay 3 - Blinding and RC works to Baseslab	12.0	28-Jul-15*	10-Aug-15
3MRP-A440	Bay 3 - RC works to Top Slab	8.0	11-Aug-15	19-Aug-15
3MRP-A700	Bay 3 - RC works to Top Slab	6.0	31-Aug-15	05-Sep-15
3MRP-A450	Bay 3 - Curing and Stripping	3.0	07-Sep-15	09-Sep-15
Bay 2		44.0	31-Jul-15	19-Sep-15
3MRP-A460	Bay 2 - Blinding and RC works to Baseslab	12.0	31-Jul-15*	13-Aug-15
3MRP-A470	Bay 2 - RC works to Top Slab	8.0	14-Aug-15	22-Aug-15
3MRP-A710	Bay 2 - RC works to Top Slab	6.0	10-Sep-15	16-Sep-15
3MRP-A480	Bay 2 - Curing and Stripping	3.0	17-Sep-15	19-Sep-15
Bay 1		53.0	31-Jul-15	02-Oct-15
3MRP-A490	Bay 1 - Blinding and RC works to Baseslab	12.0	31-Jul-15*	13-Aug-15
3MRP-A500	Bay 1 - RC works to Top Slab	8.0	14-Aug-15	22-Aug-15
3MRP-A720	Bay 1 - RC works to Top Slab	6.0	21-Sep-15	26-Sep-15
3MRP-A510	Bay 1 - Curing and Stripping	3.0	29-Sep-15	02-Oct-15
Bay 8		29.0	28-Jul-15	29-Aug-15
3MRP-A520	Bay 8 - Blinding and RC works to Baseslab	12.0	28-Jul-15*	10-Aug-15
3MRP-A530	Bay 8 - RC works to Top Slab	14.0	11-Aug-15	26-Aug-15
3MRP-A540	Bay 8 - Curing and Stripping	3.0	27-Aug-15	29-Aug-15
Bay 7		38.0	28-Jul-15	09-Sep-15
3MRP-A550	Bay 7 - Blinding and RC works to Baseslab	12.0	28-Jul-15*	10-Aug-15
3MRP-A560	Bay 7 - RC works to Top Slab	8.0	11-Aug-15	19-Aug-15
3MRP-A730	Bay 7 - RC works to Top Slab	6.0	31-Aug-15	05-Sep-15
3MRP-A570	Bay 7 - Curing and Stripping	3.0	07-Sep-15	09-Sep-15
Bay 6		44.0	31-Jul-15	19-Sep-15
3MRP-A580	Bay 6 - Blinding and RC works to Baseslab	12.0	31-Jul-15*	13-Aug-15
3MRP-A590	Bay 6 - RC works to Top Slab	8.0	14-Aug-15	22-Aug-15
3MRP-A740	Bay 6 - RC works to Top Slab	6.0	10-Sep-15	16-Sep-15
3MRP-A600	Bay 6 - Curing and Stripping	3.0	17-Sep-15	19-Sep-15
Bay 5		53.0	31-Jul-15	02-Oct-15
3MRP-A610	Bay 5 - Blinding and RC works to Baseslab	12.0	31-Jul-15*	13-Aug-15
3MRP-A620	Bay 5 - RC works to Top Slab	8.0	14-Aug-15	22-Aug-15
3MRP-A750	Bay 5 - RC works to Top Slab	6.0	21-Sep-15	26-Sep-15
3MRP-A630	Bay 5 - Curing and Stripping	3.0	29-Sep-15	02-Oct-15
Bay 9		29.0	05-Aug-15	07-Sep-15
3MRP-A640	Bay 9 - Blinding and RC works to Baseslab	12.0	05-Aug-15*	18-Aug-15
3MRP-A650	Bay 9 - RC works to Top Slab	14.0	19-Aug-15	03-Sep-15

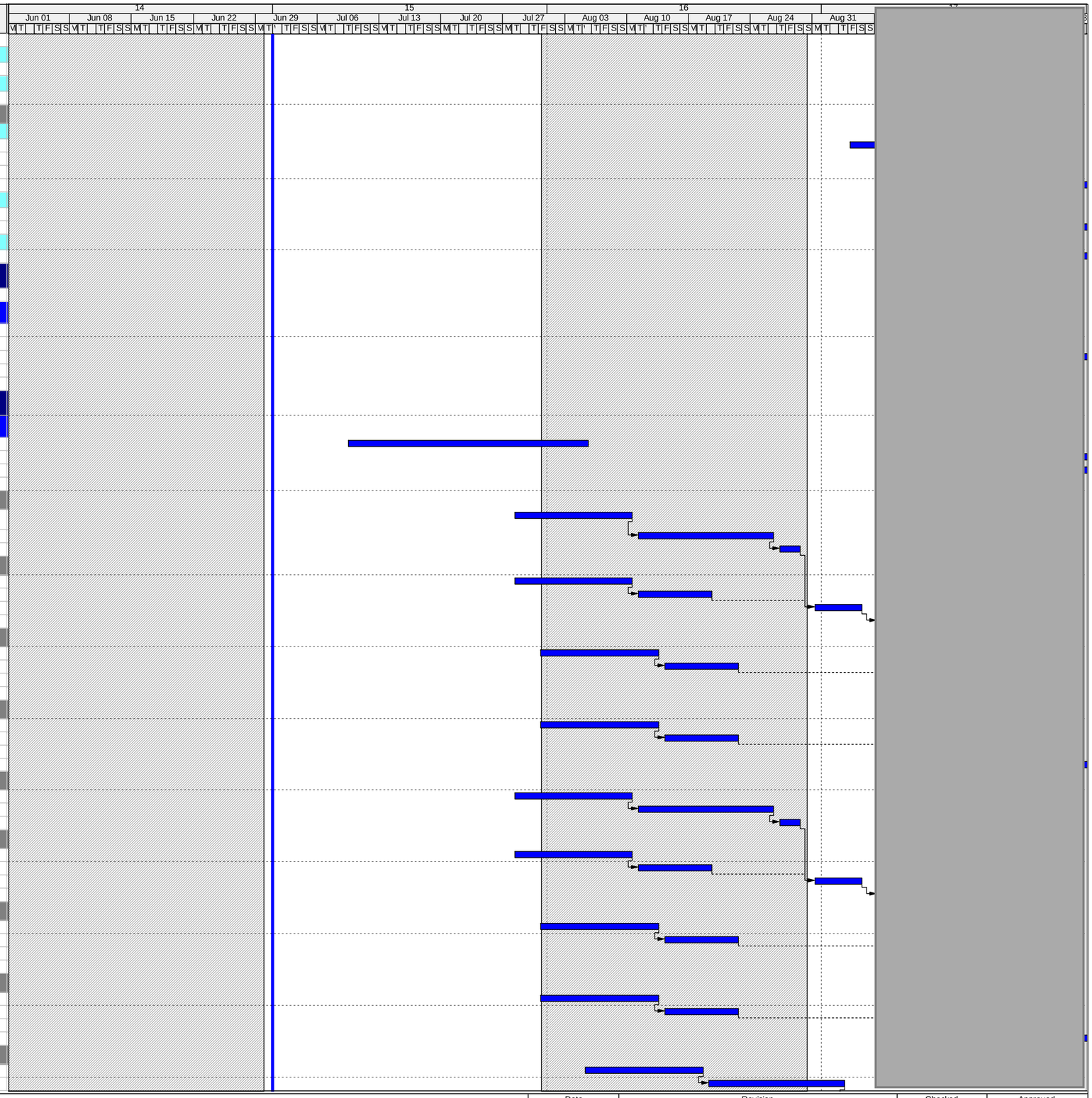

Actual Work
Remaining Work
Critical Remaining Work
Milestone

THREE MONTH ROLLING PROGRAMME

Date	Revision	Checked	Approved
01-Jul-15	3 Month Rolling Programme - 1st July 2015	SGJ	

HY/2013/01 Programme Jun 2015 to Aug 2015

Activity ID	Activity Name	Original Duration	Start	Finish
3MRP-A660	Bay 9 - Curing and Stripping	3.0	04-Sep-15	07-Sep-15
Bay 10		38.0	05-Aug-15	17-Sep-15
3MRP-A670	Bay 10 - Blinding and RC works to Baseslab	12.0	05-Aug-15*	18-Aug-15
3MRP-A680	Bay 10 - RC works to Top Slab	8.0	19-Aug-15	27-Aug-15
3MRP-A760	Bay 10 - RC works to Top Slab	6.0	08-Sep-15	14-Sep-15
3MRP-A690	Bay 10 - Curing and Stripping	3.0	15-Sep-15	17-Sep-15

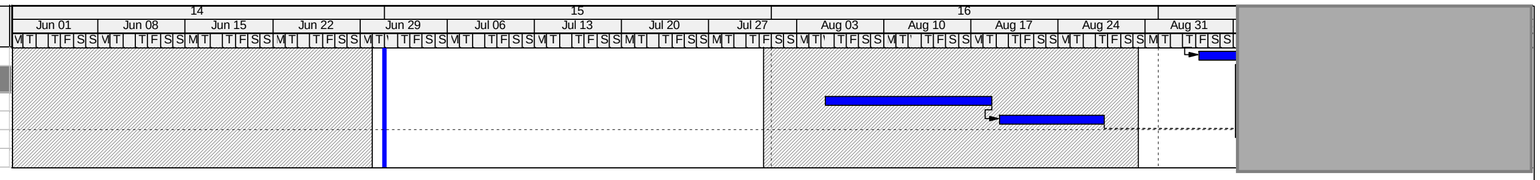

Actual Work
Remaining Work
Critical Remaining Work
Milestone

THREE MONTH ROLLING PROGRAMME

Date	Revision	Checked	Approved
01-Jul-15	3 Month Rolling Programme - 1st July 2015	SGJ	

HY/2013/01 - Programme Sep 2015 to Dec 2015

12-Oct-15 08:54

Activity ID	Activity Name	Original Duration	Start	Finish
HY/2013/01 HKZMB HKBCF - PCB - 3MRP - Sep		194	02-Jul-15 A	28-Apr-16
CONSTRUCTION		194	02-Jul-15 A	28-Apr-16
Passenger Clearance Building		131	02-Jul-15 A	27-Feb-16
Earthwork		106	20-Aug-15 A	07-Dec-15
Bulk Excavation (to -3.845 -1.495mPD)		106	20-Aug-15 A	07-Dec-15
South - 161230m³		69	08-Sep-15 A	07-Dec-15
West - 86,369m³		69	08-Sep-15 A	07-Dec-15
PCB-02-29610	PCB - Removal of A0 Bench	14	15-Sep-15 A	02-Oct-15
PCB-02-29620	PCB - Removal of B0 Bench	14	22-Sep-15 A	07-Oct-15
A0		49	08-Sep-15 A	30-Nov-15
PCB-02-29320	PCB - Excavation for Basement Zone A1	12	08-Sep-15 A	15-Oct-15
PCB-02-29330	PCB - Excavation for Basement Zone A2	12	16-Nov-15	30-Nov-15
B0		45	18-Sep-15 A	07-Dec-15
PCB-02-29350	PCB - Excavation for Basement Zone B1	12	18-Sep-15 A	23-Oct-15
PCB-02-29360	PCB - Excavation for Basement Zone B2	12	23-Nov-15	07-Dec-15
Centre - 120,090m³		93	20-Aug-15 A	27-Oct-15
Centre - 120,090m³		93	20-Aug-15 A	27-Oct-15
PCB-02-29600	PCB - Excavation for Basement Zone C2 to -1.8mPD	15	31-Aug-15 A	15-Sep-15 A
PCB-02-1780	PCB - Excavation for Basement Zone C1 to -3.84mPD	35	20-Aug-15 A	23-Sep-15 A
PCB-02-29870	PCB - Excavation for Basement Zone C2 to -3.84mPD	20	15-Sep-15 A	27-Oct-15
North - 94,824m³		14	14-Nov-15	30-Nov-15
East - 47,412m³		14	14-Nov-15	30-Nov-15
PCB-02-31580	PCB - Excavation for Basement (23,706m³) Zone E3 East	14	14-Nov-15*	30-Nov-15
Pile Caps and Tie Beam Construction		95	02-Jul-15 A	25-Jan-16
Basement Tie Beams & Pile Caps		95	02-Jul-15 A	25-Jan-16
Zone E1		54	02-Jul-15 A	23-Nov-15
BS05		21	02-Jul-15 A	22-Oct-15
PCB-02-24400	Waterproofing to BF05 Mega Pile Cap Gridline H-G East	4	22-Jul-15 A	27-Jul-15 A
PCB-02-22630	Pile Caps to BF05 and Base Slab Mega Pile Cap Gridline H-G East	12	08-Jul-15 A	28-Jul-15 A
PCB-02-22260	Pile Cropping to BF05 Mega Pile Cap	12	02-Jul-15 A	17-Aug-15 A
PCB-02-31990	Columns above BS05	12	30-Jul-15 A	26-Sep-15 A
PCB-02-23040	BS05 External Wall	12	26-Sep-15 A	10-Oct-15
PCB-02-32000	BS05 Double Slab Walls	4	12-Oct-15	15-Oct-15
PCB-02-32010	BS05 Double Slab	5	16-Oct-15	22-Oct-15
BS04		54	04-Aug-15 A	23-Nov-15
PCB-02-22250	Pile Cropping to BF04	12	04-Aug-15 A	17-Aug-15 A
PCB-02-22620	Pile Caps & Tie Beams to BF04	12	04-Sep-15 A	22-Sep-15 A
PCB-02-24390	Waterproofing to BF04	4	23-Sep-15 A	26-Sep-15 A
PCB-02-22720	Backfilling to Tie Beams to BF04	4	29-Sep-15 A	05-Oct-15
PCB-02-21980	PCB - Base Slab (GL0.2 to 1.2) H-G - 204m³ Pour BS04	15	06-Oct-15*	23-Oct-15
PCB-02-23030	PCB - Basement Ext Walls BS04	12	24-Oct-15	06-Nov-15
PCB-02-32030	Columns above BS04	9	04-Nov-15	13-Nov-15
PCB-02-32040	BS04 Double Slab Walls	4	14-Nov-15	18-Nov-15
PCB-02-32050	BS04 Double Slab	4	19-Nov-15	23-Nov-15
BS06		42	03-Aug-15 A	20-Nov-15
PCB-02-20090	Pile Cropping to BF06	12	03-Aug-15 A	15-Aug-15 A
PCB-02-22640	Pile Caps & Tie Beams to BF06	12	15-Aug-15 A	05-Sep-15 A
PCB-02-24410	Waterproofing to BF06	4	24-Aug-15 A	11-Sep-15 A
PCB-02-25150	Backfilling to Tie Beams to BF06	4	12-Sep-15 A	05-Oct-15
PCB-02-22850	PCB - Base Slab (GL0.2 to 1.2) H-G - 337m³ Pour BS06	15	23-Sep-15 A	13-Oct-15
PCB-02-23050	PCB - Basement Ext Walls BS06	18	14-Oct-15	04-Nov-15
PCB-02-32060	Columns above BS06	9	02-Nov-15	11-Nov-15
PCB-02-32070	BS06 Double Slab Walls	4	12-Nov-15	16-Nov-15
PCB-02-32080	BS06 Double Slab	4	17-Nov-15	20-Nov-15
Zone E2		64	13-Aug-15 A	12-Dec-15
BS11		42	13-Aug-15 A	07-Nov-15
PCB-02-20270	Pile Cropping to BF11 Mega Pile Cap	12	13-Aug-15 A	22-Aug-15 A
PCB-02-22540	Pile Caps & Tie Beams to BF11 Mega Pile Cap Gridline E-F East	12	24-Aug-15 A	10-Sep-15 A
PCB-02-24310	Waterproofing to BF11 Mega Pile Cap Gridline E-F East	4	24-Aug-15 A	18-Sep-15 A
PCB-02-32090	Columns above BS11	6	10-Oct-15*	17-Oct-15
PCB-02-23070	PCB - Basement Ext Walls BS11	12	14-Oct-15*	29-Oct-15
PCB-02-32100	BS11 Double Slab Walls	4	29-Oct-15	03-Nov-15
PCB-02-32110	BS11 Double Slab	4	03-Nov-15	07-Nov-15
BS12		57	16-Sep-15 A	08-Dec-15

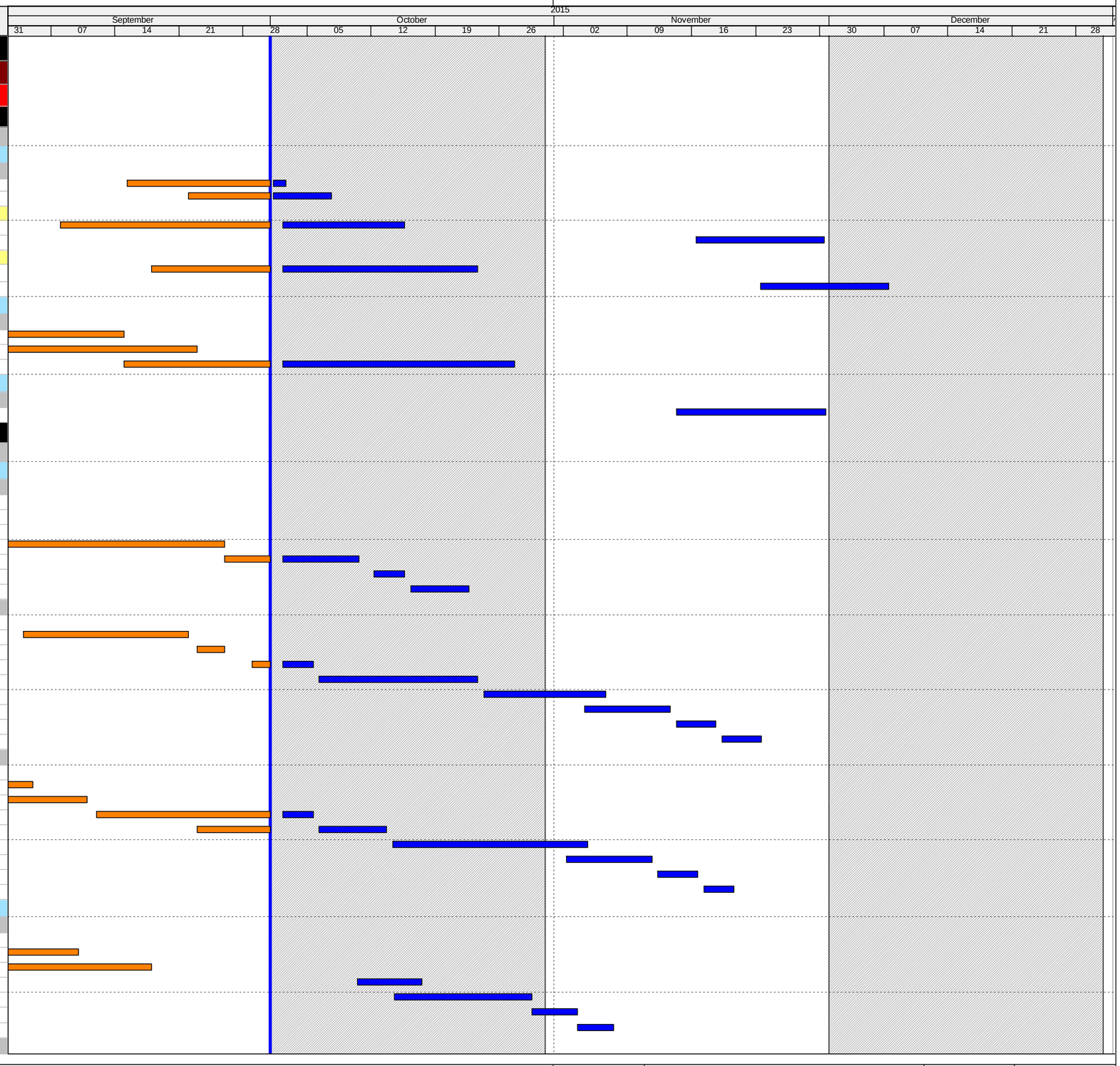

- Actual Work
- Remaining Work
- Critical Remaining Work
- Baseline Milestone
- Milestone

THREE MONTH ROLLING PROGRAMME

Date	Revision	Checked	Approved
01-Oct-15	THREE MONTH ROLLING PROGRAMME	SGJ	

HY/2013/01 - Programme Sep 2015 to Dec 2015

Activity ID	Activity Name	Original Duration	Start	Finish
PCB-02-22380	Pile Cropping to BF12	12	16-Sep-15 A	23-Sep-15 A
PCB-02-22550	Pile Caps & Tie Beams to BF12	12	23-Sep-15 A	15-Oct-15
PCB-02-21830	PCB - Base Slab (GL0.2 to 1.2) F-E.5 - 339m³ Pour BS12	17	22-Oct-15	10-Nov-15*
PCB-02-23080	PCB - Basement Ext Walls BS12	12	11-Nov-15	24-Nov-15
PCB-02-32120	Columns above BS12	7	21-Nov-15	28-Nov-15
PCB-02-32130	BS12 Double Slab Walls	4	30-Nov-15	03-Dec-15
PCB-02-32140	BS12 Double Slab	4	04-Dec-15	08-Dec-15
BS10		56	21-Sep-15 A	12-Dec-15
PCB-02-22270	Pile Cropping to BF10	12	21-Sep-15 A	12-Oct-15
PCB-02-22650	Pile Caps & Tie Beams to BF10	9	12-Oct-15	22-Oct-15
PCB-02-21790	PCB - Base Slab (GL2.2 to 3.2) F-E.5 - 509m³ Pour BS10	17	23-Oct-15	11-Nov-15
PCB-02-23060	PCB - Basement Ext Walls BS10	12	11-Nov-15	25-Nov-15
PCB-02-32150	Columns above BS10	10	21-Nov-15	03-Dec-15
PCB-02-32160	BS10 Double Slab Walls	4	03-Dec-15	08-Dec-15
PCB-02-32170	BS10 Double Slab	4	08-Dec-15	12-Dec-15
Zone W1		65	12-Oct-15	30-Dec-15
BS02		31	12-Oct-15	17-Nov-15
PCB-02-20050	Pile Cropping to BF02 Mega Pile Cap	4	12-Oct-15	15-Oct-15
PCB-02-22450	Pile Caps & Tie Beams to BF02 Mega Pile Cap and Base Slab Gridline H	12	16-Oct-15	30-Oct-15
PCB-02-32220	Columns above BS02	6	31-Oct-15	06-Nov-15
PCB-02-21770	PCB - Basement Ext Walls to BS02	12	04-Nov-15	17-Nov-15
BF01 Stage 1		18	30-Nov-15	21-Dec-15
PCB-02-29380	Pile Cropping to BF01 Stage 2	6	30-Nov-15	07-Dec-15
PCB-02-29390	Pile Caps & Tie Beams to BF01 Stage 2	8	07-Dec-15	16-Dec-15
PCB-02-29410	Backfilling to Tie Beams to BF01 Stage 2	4	16-Dec-15	21-Dec-15
BF03 Stage 1		18	31-Oct-15	20-Nov-15
PCB-02-29420	Pile Cropping to BF03 Stage 1	6	31-Oct-15	06-Nov-15
PCB-02-29430	Pile Caps & Tie Beams to BF03 Stage 1	8	07-Nov-15	16-Nov-15
PCB-02-29450	Backfilling to Tie Beams to BF03 Stage 1	4	16-Nov-15	20-Nov-15
BF03 Stage 2		18	07-Dec-15	30-Dec-15
PCB-02-31610	Pile Cropping to BF03 Stage 2	6	07-Dec-15	14-Dec-15
PCB-02-31700	Pile Caps & Tie Beams to BF03 Stage 2	8	14-Dec-15	23-Dec-15
PCB-02-31870	Backfilling to Tie Beams to BF03 Stage 2	4	23-Dec-15	30-Dec-15
Zone W2		61	16-Oct-15	30-Dec-15
BS08		33	16-Oct-15	24-Nov-15
PCB-02-22330	Pile Cropping to BF08 Mega Pile Cap	6	16-Oct-15	23-Oct-15
PCB-02-22580	Pile Caps & Tie Beams to BF08 Mega Pile Cap Gridline E-F West	12	24-Oct-15	06-Nov-15
PCB-02-32230	Columns above BS08	6	07-Nov-15	13-Nov-15
PCB-02-22890	PCB - Basement Ext Walls to BS08	12	11-Nov-15	24-Nov-15
BF09 Stage 1		18	07-Nov-15	27-Nov-15
PCB-02-29460	Pile Cropping to BF09 Stage 1	6	07-Nov-15	13-Nov-15
PCB-02-29470	Pile Caps & Tie Beams to BF09 Stage 1	8	14-Nov-15	23-Nov-15
PCB-02-29490	Backfilling to Tie Beams to BF09 Stage 1	4	23-Nov-15	27-Nov-15
BF09 Stage 2		18	07-Dec-15	30-Dec-15
PCB-02-31620	Pile Cropping to BF09 Stage 1	6	07-Dec-15	14-Dec-15
PCB-02-31720	Pile Caps & Tie Beams to BF09 Stage 1	8	14-Dec-15	23-Dec-15
PCB-02-31890	Backfilling to Tie Beams to BF09 Stage 1	4	23-Dec-15	30-Dec-15
Zone C1		52	13-Oct-15	14-Dec-15
BS17		52	13-Oct-15	14-Dec-15
PCB-02-22280	Pile Cropping to BF17	5	13-Oct-15*	19-Oct-15
PCB-02-22660	Pile Caps & Tie Beams to BF17	9	19-Oct-15	30-Oct-15
PCB-02-22740	Backfilling to Tie Beams to BF17	4	30-Oct-15	04-Nov-15
PCB-02-21800	PCB - Base Slab (GL3.2 to 4.2) F-E.5 - 522m³ Pour BS17	17	04-Nov-15	24-Nov-15
PCB-02-23010	PCB - Basement Ext Walls BS17 (Rqd for BS26)	12	24-Nov-15	08-Dec-15
PCB-02-32180	Columns above BS10	8	04-Dec-15	14-Dec-15
BS18		50	14-Oct-15	12-Dec-15
PCB-02-22370	Pile Cropping to BF18	3	14-Oct-15*	17-Oct-15
PCB-02-22530	Pile Caps & Tie Beams to BF18	10	17-Oct-15	30-Oct-15
PCB-02-22800	Backfilling to Tie Beams to BF18	4	30-Oct-15	04-Nov-15
PCB-02-22870	PCB - Base Slab (GL1.2 to 2.2) F-E.5 - 561m³ Pour BS18	17	04-Nov-15	24-Nov-15
PCB-02-23140	PCB - Basement Ext Walls BS18	12	24-Nov-15	08-Dec-15
PCB-02-32190	Columns above BS10	7	04-Dec-15	12-Dec-15
Zone C2		80	20-Oct-15	25-Jan-16
BS15		58	20-Oct-15	29-Dec-15
PCB-02-22290	Pile Cropping to BF15	6	20-Oct-15	27-Oct-15
PCB-02-22670	Pile Caps & Tie Beams to BF15	14	28-Oct-15	12-Nov-15
PCB-02-21850	PCB - Base Slab (GL3.2 to 4.2) G-F - 538m³ Pour BS15	17	13-Nov-15	02-Dec-15
PCB-02-23020	PCB - Basement Ext Walls BS15 (Rqd for BS27)	12	03-Dec-15	16-Dec-15
PCB-02-32200	Columns above BS15	12	14-Dec-15	29-Dec-15

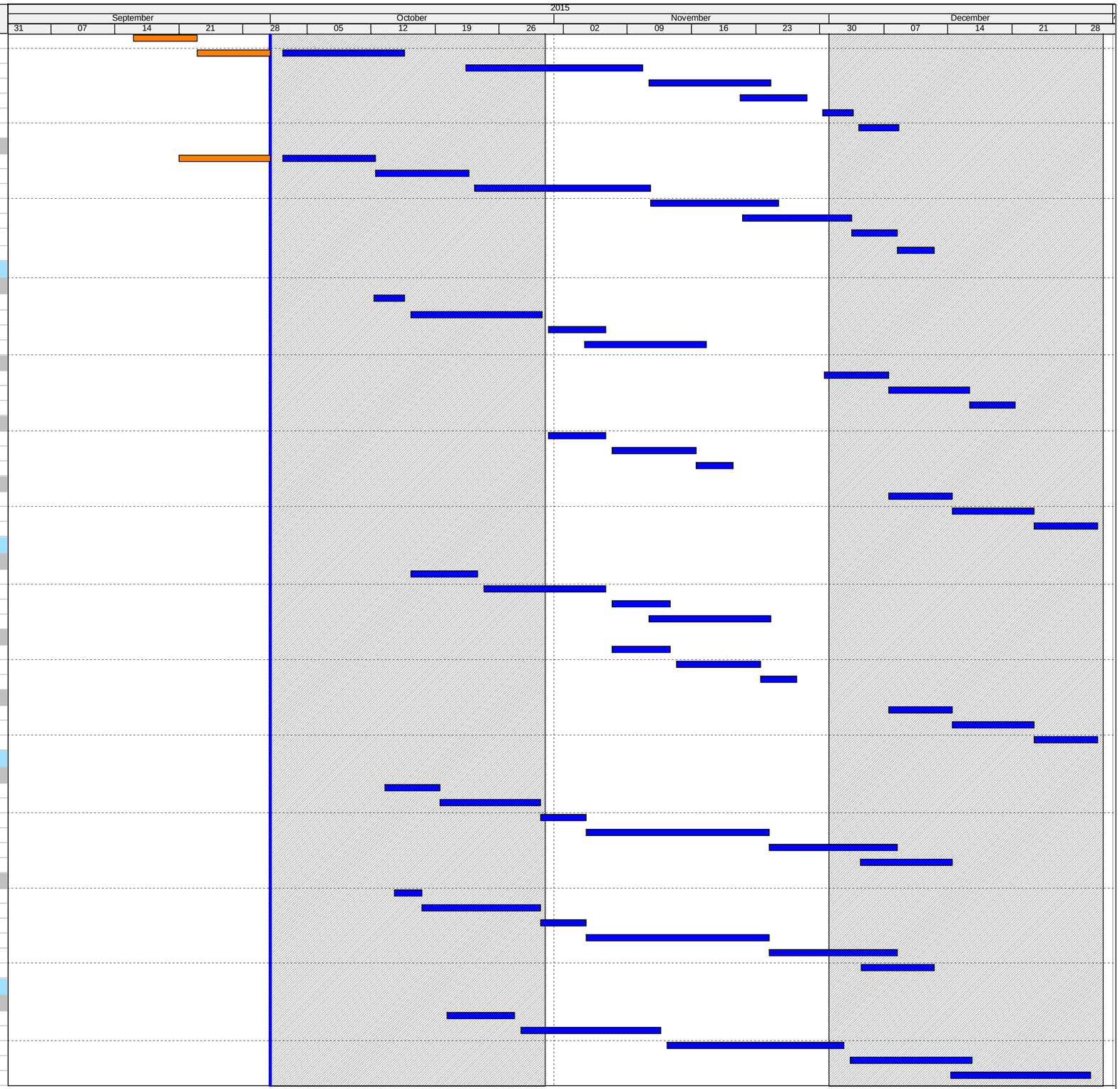

- Actual Work
- Remaining Work
- Critical Remaining Work
- Baseline Milestone
- Milestone

THREE MONTH ROLLING PROGRAMME

Date	Revision	Checked	Approved
01-Oct-15	THREE MONTH ROLLING PROGRAMME	SGJ	

HY/2013/01 - Programme Sep 2015 to Dec 2015

Activity ID	Activity Name	Original Duration	Start	Finish
BS16		60	13-Nov-15	25-Jan-16
PCB-02-22350	Pile Cropping to BF16	6	13-Nov-15*	19-Nov-15
PCB-02-22600	Pile Caps & Tie Beams to BF16	14	20-Nov-15	05-Dec-15
PCB-02-22860	PCB - Base Slab (GL4.2 to 5.2) F-E.5 - 565m³ Pour BS16	17	07-Dec-15	28-Dec-15
PCB-02-22920	PCB - Basement Ext Walls BS16	12	29-Dec-15	12-Jan-16
PCB-02-32210	Columns above BS16	14	09-Jan-16	25-Jan-16
Tower Cranes		17	06-Nov-15	25-Nov-15
Tower Crane No.4 - SOUTH WEST		6	06-Nov-15	12-Nov-15
PCB-02-22080	PCB(A1) - Erect Tower Crane TC4	6	06-Nov-15	12-Nov-15
Tower Crane No.5 - SOUTH MIDDLE		6	19-Nov-15	25-Nov-15
PCB-02-22050	PCB(A1) - Erect Tower Crane TC5	6	19-Nov-15	25-Nov-15
Superstructure		74	24-Nov-15	27-Feb-16
Ground Floor Slabs (+5.450mPD)		74	24-Nov-15	27-Feb-16
SOUTH - Gridline J-G		38	24-Nov-15	09-Jan-16
Suspended Slabs (+5.450mPD)		23	24-Nov-15	19-Dec-15
PCB-02-21560	Construct Ground Floor Suspended Slab Pour GS03 - 237m³	23	24-Nov-15	19-Dec-15
Cure and Strip Suspended Slabs		15	21-Dec-15	09-Jan-16
PCB-02-21570	Cure & Strip Ground Floor Suspended Slab Pour GS03	15	21-Dec-15	09-Jan-16
MIDDLE - Gridline G-E		57	12-Dec-15	27-Feb-16
Suspended Slabs (+5.450mPD)		57	12-Dec-15	27-Feb-16
PCB-02-21410	Construct Ground Floor Suspended Slab Pour GS12 - 215m³	23	12-Dec-15	12-Jan-16
PCB-02-21420	Construct Ground Floor Suspended Slab Pour GS13 - 184m³	23	14-Dec-15	13-Jan-16
PCB-02-21390	Construct Ground Floor Suspended Slab Pour GS11 - 186m³	23	30-Dec-15	26-Jan-16
PCB-02-21400	Construct Ground Floor Suspended Slab Pour GS10 - 200m³	23	26-Jan-16	27-Feb-16
Columns to Mezzanine Slab (+10.250mPD)		8	21-Dec-15	31-Dec-15
SOUTH - Gridline J-G		8	21-Dec-15	31-Dec-15
PCB-02-20730	Construct Columns to Mezz Floor MS04	8	21-Dec-15	31-Dec-15
Gridline K		58	06-Aug-15 A	23-Dec-15
Gridline K - RC Works (5 Mega Columns)		58	06-Aug-15 A	23-Dec-15
K3 (to +19.0mPD)		45	02-Nov-15	23-Dec-15
PCB-02-26530	Break Piles to Cut Off Level (+2.08mPD) and Blind - K3	3	02-Nov-15	04-Nov-15
PCB-02-26540	Construct Pile Cap (Gridline K) - K3	8	05-Nov-15	13-Nov-15
PCB-02-30490	Construct Tie Beams - K3	12	14-Nov-15	27-Nov-15
PCB-02-26550	Construct Column Head (1st Lift) - K3	8	28-Nov-15	07-Dec-15
PCB-02-26560	PCB - Backfilling up to Ground Level - K3	3	08-Dec-15	10-Dec-15
PCB-ZZ-4620	PCB - Mega Columns K 2nd Lift - K3	8	11-Dec-15	19-Dec-15
PCB-ZZ-4890	Minimum Curing 3d of K3	3	21-Dec-15	23-Dec-15
K4 (to +19.0mPD)		54	06-Aug-15 A	23-Dec-15
PCB-02-26570	Break Piles to Cut Off Level (+2.08mPD) and Blind - K4	3	06-Aug-15 A	10-Aug-15 A
PCB-02-26580	Construct Pile Cap (Gridline K) - K4	8	27-Oct-15	04-Nov-15
PCB-02-30500	Construct Tie Beams - K4	12	05-Nov-15	18-Nov-15
PCB-02-26590	Construct Column Head (1st Lift) - K4	8	19-Nov-15	27-Nov-15
PCB-02-26600	PCB - Backfilling up to Ground Level - K4	3	28-Nov-15	01-Dec-15
PCB-ZZ-4640	PCB - Mega Columns K 2nd Lift - K4	8	02-Dec-15	10-Dec-15
PCB-ZZ-4900	Minimum Curing 3d of K4	3	21-Dec-15	23-Dec-15
K5 (to +19.0mPD)		58	10-Aug-15 A	23-Dec-15
PCB-02-26610	Break Piles to Cut Off Level (+2.08mPD) and Blind - K5	3	10-Aug-15 A	13-Aug-15 A
PCB-02-26620	Construct Pile Cap (Gridline K) - K5	8	16-Oct-15*	26-Oct-15
PCB-02-30510	Construct Tie Beams - K5	12	27-Oct-15	09-Nov-15
PCB-02-26630	Construct Column Head (1st Lift) - K5	8	10-Nov-15	18-Nov-15
PCB-02-26640	PCB - Backfilling up to Ground Level - K5	3	19-Nov-15	21-Nov-15
PCB-ZZ-4660	PCB - Mega Columns K 2nd Lift - K5	8	23-Nov-15	01-Dec-15
PCB-ZZ-4910	Minimum Curing 3d of K5	3	21-Dec-15	23-Dec-15
K1 (to +19.0mPD)		45	23-Oct-15	14-Dec-15
PCB-02-2120	Break Piles to Cut Off Level (+2.08mPD) and Blind - K1	3	23-Oct-15	26-Oct-15
PCB-02-2125	Construct Pile Cap (Gridline K) - K1	8	27-Oct-15	04-Nov-15
PCB-02-30520	Construct Tie Beams - K1	12	05-Nov-15	18-Nov-15
PCB-02-2185	Construct Column Head (1st Lift) - K1	8	19-Nov-15	27-Nov-15
PCB-02-2190	PCB - Backfilling up to Ground Level - K1	3	28-Nov-15	01-Dec-15
PCB-ZZ-4110	PCB - Mega Columns K 2nd Lift - K1	8	02-Dec-15	10-Dec-15
PCB-ZZ-4870	Minimum Curing 3d of K1	3	11-Dec-15	14-Dec-15
K2 (to +19.0mPD)		45	02-Nov-15	23-Dec-15
PCB-02-26490	Break Piles to Cut Off Level (+2.08mPD) and Blind - K2	3	02-Nov-15	04-Nov-15
PCB-02-26500	Construct Pile Cap (Gridline K) - K2	8	05-Nov-15	13-Nov-15
PCB-02-30530	Construct Tie Beams - K2	12	14-Nov-15	27-Nov-15
PCB-02-26510	Construct Column Head (1st Lift) - K2	8	28-Nov-15	07-Dec-15

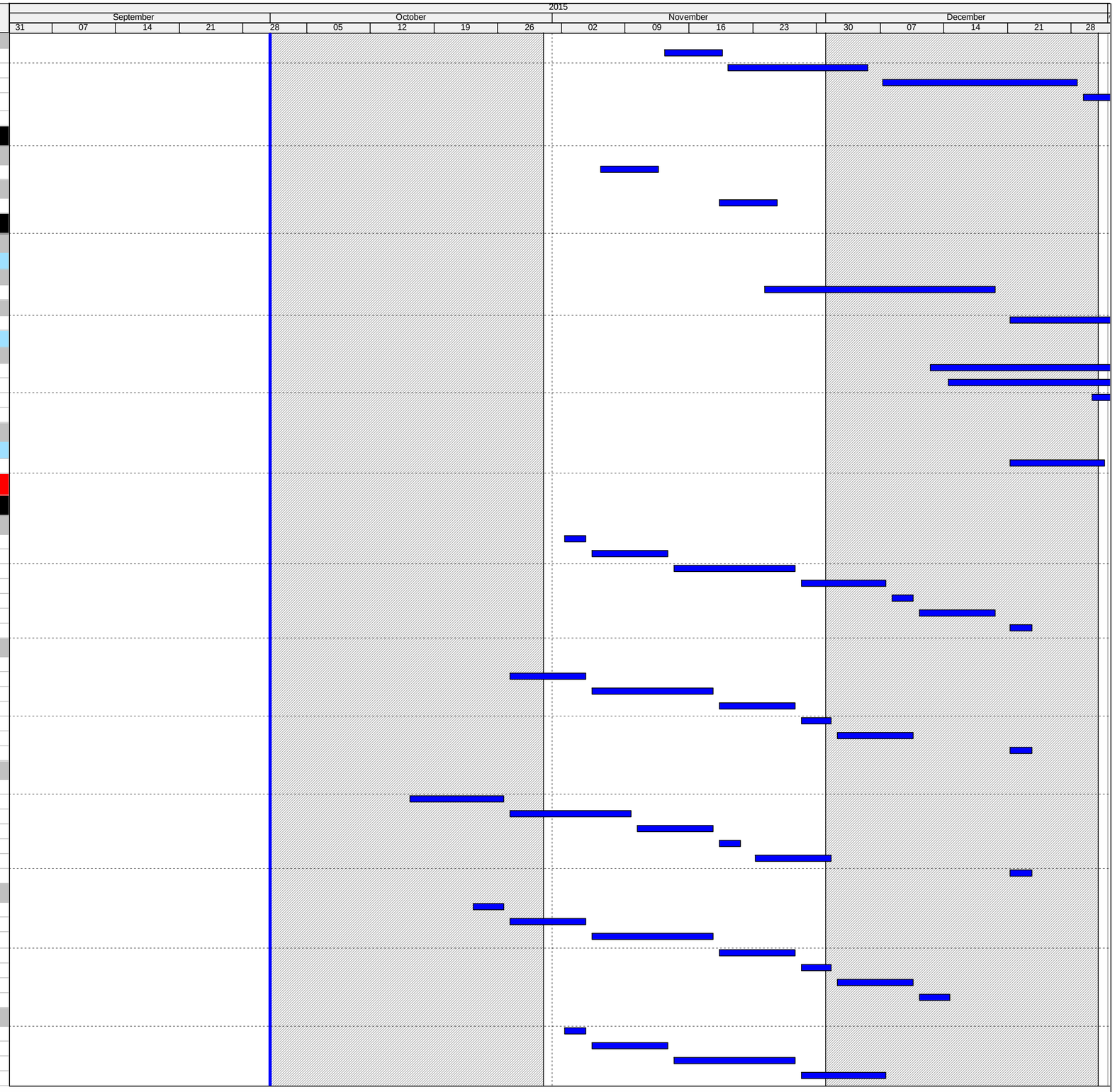

- Actual Work
- Remaining Work
- Critical Remaining Work
- Baseline Milestone
- Milestone

THREE MONTH ROLLING PROGRAMME

Date	Revision	Checked	Approved
01-Oct-15	THREE MONTH ROLLING PROGRAMME	SGJ	

HY/2013/01 - Programme Sep 2015 to Dec 2015

Activity ID	Activity Name	Original Duration	Start	Finish
PCB-02-26520	PCB - Backfilling up to Ground Level - K2	3	08-Dec-15	10-Dec-15
PCB-ZZ-4600	PCB - Mega Columns K 2nd Lift - K2	8	11-Dec-15	19-Dec-15
PCB-ZZ-4880	Minimum Curing 3d of K2	3	21-Dec-15	23-Dec-15
Southern Drop-Off Area		97	03-Aug-15 A	13-Jan-16
Southern Drop off Area - Pile Caps		70	03-Aug-15 A	08-Dec-15
Southern Drop Off Area - East		54	03-Aug-15 A	11-Nov-15
Pile Caps		54	03-Aug-15 A	30-Oct-15
PCB-16-1380	DoA - EAST - Excavation and ELS for DoA East Pile Caps (24 No) and C	48	03-Aug-15 A	12-Sep-15 A
PCB-16-1730	DoA - EAST - Construct Pile Caps (3 No) GL D12 (to +4.0mPD)	8	11-Aug-15 A	07-Oct-15
PCB-16-1740	DoA - EAST - Construct Pile Caps (3 No) GL D11 (to +4.0mPD)	8	03-Aug-15 A	07-Oct-15
PCB-16-1400	DoA - EAST - Construct Pile Caps (3 No) GL D13 (to +4.0mPD)	8	11-Aug-15 A	10-Oct-15
PCB-16-1760	DoA - EAST - Construct Pile Caps (3 No) GL D9 (to +4.0mPD)	8	17-Aug-15 A	10-Oct-15
PCB-16-1750	DoA - EAST - Construct Pile Caps (3 No) GL D10 (to +4.0mPD)	8	17-Aug-15 A	16-Oct-15
PCB-16-1770	DoA - EAST - Construct Pile Caps (3 No) GL D14 (to +4.0mPD)	8	12-Oct-15	20-Oct-15
PCB-16-1390	DoA - EAST - Break down and make good piles to cut off level (+2.075m	48	03-Aug-15 A	28-Oct-15
PCB-16-1780	DoA - EAST - Construct Pile Caps (3 No) GL D15 (to +4.0mPD)	8	22-Oct-15	30-Oct-15
Column 1st Lift		10	08-Oct-15	19-Oct-15
PCB-16-1700	DoA - EAST - Construct Column Kickers (3 No) DC11,12 & 13	3	08-Oct-15*	10-Oct-15
PCB-16-1410	DoA - EAST - Construct Column Kickers (3 No) DC26,27 & 28	3	13-Oct-15*	16-Oct-15
PCB-16-1690	DoA - EAST - Construct Column Kickers (3 No) DC41,42 & 43	3	15-Oct-15*	19-Oct-15
Columns, Piers and Bearings		21	16-Oct-15	11-Nov-15
PCB-16-1620	DoA - EAST - Construct Columns 3 No (to +11mPD) DC26,27 & 28	12	16-Oct-15*	30-Oct-15
PCB-16-1430	DoA - EAST - Construct Columns 3 No (to +11mPD) DC11,12 & 13	12	20-Oct-15*	03-Nov-15
PCB-16-1630	DoA - EAST - Construct Columns 3 No (to +11mPD) DC41,42 & 43	12	28-Oct-15*	11-Nov-15
Southern Drop Off Area - West		70	07-Sep-15 A	08-Dec-15
PCB-16-1440	DoA - WEST - Excavation and ELS for DoA West Pile Caps (21 No) and	36	15-Sep-15 A	04-Nov-15
PCB-16-1450	DoA - WEST - Break down piles to cut off level (+2.075mPD) (21 No)	36	22-Sep-15 A	07-Nov-15
Pile Caps		42	07-Sep-15 A	19-Oct-15
PCB-16-1880	DoA - WEST - Construct Pile Caps in (3 No) GL D6 (to +4.0mPD)	8	17-Sep-15 A	17-Oct-15
PCB-16-1460	DoA - WEST - Construct Pile Caps in (3 No) GL D8 (to +4.0mPD)	8	07-Sep-15 A	19-Oct-15
PCB-16-1870	DoA - WEST - Construct Pile Caps in (3 No) GL D7 (to +4.0mPD)	8	29-Sep-15 A	19-Oct-15
Column 1st Lift		9	20-Oct-15	30-Oct-15
PCB-16-1470	DoA - WEST - Construct Kickers (3 No) GL D8 (to +7.294mPD)	3	20-Oct-15	23-Oct-15
PCB-16-1940	DoA - WEST - Construct Kickers (3 No) GL D7 (to +7.294mPD)	3	24-Oct-15	27-Oct-15
PCB-16-1950	DoA - WEST - Construct Kickers (3 No) GL D6 (to +7.294mPD)	3	28-Oct-15	30-Oct-15
Columns, Piers and Bearings		42	20-Oct-15	08-Dec-15
PCB-16-2060	DoA - Construct Columns 3 No GL D3 (to +11mPD)	12	20-Oct-15	03-Nov-15
PCB-16-1490	DoA - Construct Columns 3 No GL D8 (to +11mPD)	12	28-Oct-15	10-Nov-15
PCB-16-1610	DoA - Construct Columns 3 No GL D7 (to +11mPD)	12	11-Nov-15	24-Nov-15
PCB-16-1660	DoA - Construct Columns 3 No GL D6 (to +11mPD)	12	25-Nov-15	08-Dec-15
Southern Drop off Area - Decking		51	11-Nov-15	13-Jan-16
Deck 12,11,10,9,8,7 - Early Construction		51	11-Nov-15	13-Jan-16
PCB-16-490	DoA - Complete Decking Works to Bay 11	24	11-Nov-15	09-Dec-15
PCB-16-520	DoA - Complete Decking Works to Bay 12	24	25-Nov-15	23-Dec-15
PCB-16-540	DoA - Complete Decking Works to Bay 9	24	12-Dec-15	13-Jan-16
Box Culvert A		124	27-Jul-15 A	29-Jan-16
Bored Piling		60	17-Oct-15	29-Dec-15
Portion A2 West Box Culvert A (8 Piles)		60	17-Oct-15	29-Dec-15
PCB-09-1950	BCA (A2W) - Mobilisation and Set up for Bored Piling	12	17-Oct-15*	31-Oct-15
PCB-02-31300	BCA (A2W) - Bored Pile	24	02-Nov-15	28-Nov-15
PCB-02-31970	BCA (A2W) - Bored Pile	24	02-Nov-15	28-Nov-15
PCB-02-31960	BCA (A2W) - Bored Pile	24	30-Nov-15	29-Dec-15
PCB-02-31980	BCA (A2W) - Bored Pile	24	30-Nov-15	29-Dec-15
RC Structures		124	27-Jul-15 A	29-Jan-16
Portion A1 & A2 East		124	27-Jul-15 A	29-Jan-16
East		95	27-Jul-15 A	23-Dec-15
Stage 1		47	27-Jul-15 A	26-Sep-15 A
PCB-09-1090	BCA (A2E & A1) Sheetpiling (214m) (Bays 1A to 7)	22	27-Jul-15 A	18-Sep-15 A
PCB-09-1100	BCA (A2E & A1) Excavation and Strutting (77m) (Bays 1A to 5)	33	31-Aug-15 A	26-Sep-15 A
Stage 2		52	07-Sep-15 A	26-Sep-15 A
PCB-09-1830	BCA (A1) Sheetpiling (120m) (Bays 10 to 7)	12	07-Sep-15 A	19-Sep-15 A
PCB-09-1840	BCA (A1) Excavation and Strutting (75m) (Bays 10 to 6)	33	09-Sep-15 A	26-Sep-15 A
Bay 1		35	25-Sep-15 A	12-Nov-15
PCB-XX-840	Complete Blinding to Bay 1	1	25-Sep-15 A	25-Sep-15 A
PCB-XX-850	Complete Pile Caps to Bay 1	4	05-Oct-15*	09-Oct-15
PCB-XX-860	Complete Bay 1 Baseslab	8	13-Oct-15*	23-Oct-15

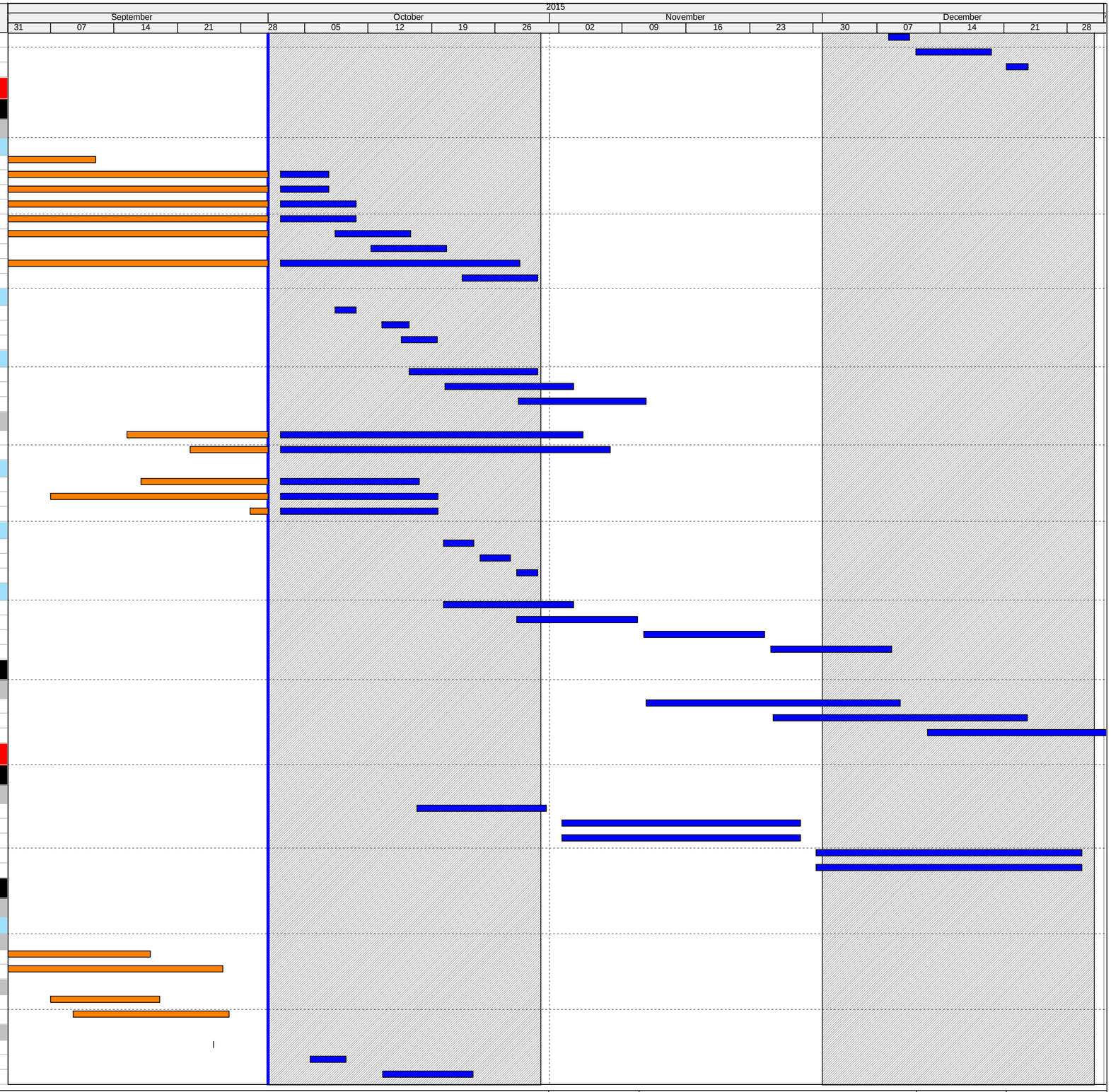

- Actual Work
- Remaining Work
- Critical Remaining Work
- Baseline Milestone
- Milestone

THREE MONTH ROLLING PROGRAMME

Date	Revision	Checked	Approved
01-Oct-15	THREE MONTH ROLLING PROGRAMME	SGJ	

HY/2013/01 - Programme Sep 2015 to Dec 2015

Activity ID	Activity Name	Original Duration	Start	Finish
PCB-XX-870	Complete wall and Top Slab Bay 1	15	26-Oct-15*	12-Nov-15
Bay 2		56	26-Sep-15 A	07-Dec-15
PCB-XX-800	Complete Blinding to Bay 2	1	26-Sep-15 A	26-Sep-15 A
PCB-XX-810	Complete Pile Caps to Bay 2	3	10-Oct-15*	14-Oct-15
PCB-XX-820	Complete Bay 2 Baseslab	9	29-Oct-15*	07-Nov-15
PCB-XX-830	Complete wall and Top Slab Bay 2	15	20-Nov-15	07-Dec-15
Bay 3		41	29-Sep-15 A	19-Nov-15
PCB-XX-790	Complete Blinding to Bay 3	1	29-Sep-15 A	29-Sep-15 A
PCB-XX-750	Complete Pile Caps to Bay 3	4	13-Oct-15*	17-Oct-15
PCB-XX-760	Complete Bay 3 Baseslab	8	19-Oct-15	28-Oct-15
PCB-XX-770	Complete wall and Top Slab Bay 3	15	03-Nov-15*	19-Nov-15
Bay 4		47	13-Oct-15	07-Dec-15
PCB-XX-780	Complete Blinding to Bay 4	2	13-Oct-15*	15-Oct-15
PCB-XX-720	Complete Pile Caps to Bay 4	4	16-Oct-15*	20-Oct-15
PCB-XX-730	Complete Bay 4 Baseslab	8	30-Oct-15*	07-Nov-15
PCB-XX-740	Complete wall and Top Slab Bay 4	15	20-Nov-15	07-Dec-15
Bay 5		33	17-Oct-15	25-Nov-15
PCB-XX-0610	Complete Blinding to Bay 5	1	17-Oct-15*	19-Oct-15
PCB-XX-0620	Complete Pile Caps to Bay 5	3	20-Oct-15*	24-Oct-15
PCB-XX-0630	Complete Bay 5 Baseslab	7	27-Oct-15*	04-Nov-15
PCB-XX-0640	Complete wall and Top Slab Bay 5	15	09-Nov-15*	25-Nov-15
Bay 6		49	16-Oct-15	12-Dec-15
PCB-XX-1040	Complete Blinding to Bay 6	3	16-Oct-15*	19-Oct-15
PCB-XX-1050	Complete Pile Caps to Bay 6	4	20-Oct-15	24-Oct-15
PCB-XX-1060	Complete Bay 6 Baseslab	7	11-Nov-15*	19-Nov-15
PCB-XX-1070	Complete wall and Top Slab Bay 6	15	26-Nov-15*	12-Dec-15
Bay 7		39	17-Oct-15	02-Dec-15
PCB-XX-1000	Complete Blinding to Bay 7	7	17-Oct-15*	26-Oct-15
PCB-XX-1010	Complete Pile Caps to Bay 7	4	27-Oct-15	30-Oct-15
PCB-XX-1020	Complete Bay 7 Baseslab	9	02-Nov-15*	11-Nov-15
PCB-XX-1030	Complete wall and Top Slab Bay 7	15	16-Nov-15*	02-Dec-15
Bay 8		54	20-Oct-15	23-Dec-15
PCB-XX-960	Complete Blinding to Bay 8	4	20-Oct-15*	26-Oct-15
PCB-XX-970	Complete Pile Caps to Bay 8	3	27-Oct-15	30-Oct-15
PCB-XX-980	Complete Bay 8 Baseslab	7	11-Nov-15*	19-Nov-15
PCB-XX-990	Complete wall and Top Slab Bay 8	15	07-Dec-15	23-Dec-15
Bay 9		33	24-Oct-15	02-Dec-15
PCB-XX-920	Complete Blinding to Bay 9	0	24-Oct-15*	24-Oct-15
PCB-XX-930	Complete Pile Caps to Bay 9	5	26-Oct-15	30-Oct-15
PCB-XX-940	Complete Bay 9 Baseslab	8	02-Nov-15*	10-Nov-15
PCB-XX-950	Complete wall and Top Slab Bay 9	17	13-Nov-15*	02-Dec-15
Bay 10		51	26-Oct-15	23-Dec-15
PCB-XX-880	Complete Blinding to Bay 10	2	26-Oct-15*	28-Oct-15
PCB-XX-890	Complete Pile Caps to Bay 10	3	29-Oct-15*	02-Nov-15
PCB-XX-900	Complete Bay 10 Baseslab	7	16-Nov-15*	24-Nov-15
PCB-XX-910	Complete wall and Top Slab Bay 10	15	07-Dec-15*	23-Dec-15
West		108	07-Sep-15 A	29-Jan-16
Stage 3		108	07-Sep-15 A	29-Jan-16
PCB-09-1600	BCA (A1) Sheetpiling (300m) (Bays 11 to 20)	30	07-Sep-15 A	23-Sep-15 A
PCB-09-1620	BCA (A1) Excavation (150m) (Bays 11 to 20)	30	19-Sep-15 A	24-Oct-15
PCB-09-1170	BCA (A1) Backfilling to Ground Level (150m) (Bays 11 to 20)	55	24-Nov-15	29-Jan-16
Bay 11		32	30-Oct-15	05-Dec-15
PCB-XX-1080	Complete Blinding to Bay 11	3	30-Oct-15	03-Nov-15*
PCB-XX-1090	Complete Pile Caps to Bay 11	4	31-Oct-15*	04-Nov-15
PCB-XX-1100	Complete Bay 11 Baseslab	8	06-Nov-15	14-Nov-15
PCB-XX-1110	Complete wall and Top Slab Bay 11	15	19-Nov-15*	05-Dec-15
Bay 12		47	31-Oct-15	24-Dec-15
PCB-XX-1120	Complete Blinding to Bay 12	1	31-Oct-15	02-Nov-15*
PCB-XX-1130	Complete Pile Caps to Bay 12	3	03-Nov-15	06-Nov-15
PCB-XX-1140	Complete Bay 12 Baseslab	8	20-Nov-15*	28-Nov-15
PCB-XX-1150	Complete wall and Top Slab Bay 12	15	08-Dec-15*	24-Dec-15
Bay 13		33	03-Nov-15	10-Dec-15
PCB-XX-1160	Complete Blinding to Bay 13	1	03-Nov-15	04-Nov-15*
PCB-XX-1170	Complete Pile Caps to Bay 13	3	05-Nov-15	09-Nov-15
PCB-XX-1180	Complete Bay 13 Baseslab	9	10-Nov-15	20-Nov-15
PCB-XX-1190	Complete wall and Top Slab Bay 13	15	24-Nov-15*	10-Dec-15
Bay 14		47	05-Nov-15	31-Dec-15
PCB-XX-1200	Complete Blinding to Bay 14	1	05-Nov-15	06-Nov-15*
PCB-XX-1210	Complete Pile Caps to Bay 14	3	07-Nov-15	11-Nov-15
PCB-XX-1220	Complete Bay 14 Baseslab	6	25-Nov-15*	02-Dec-15

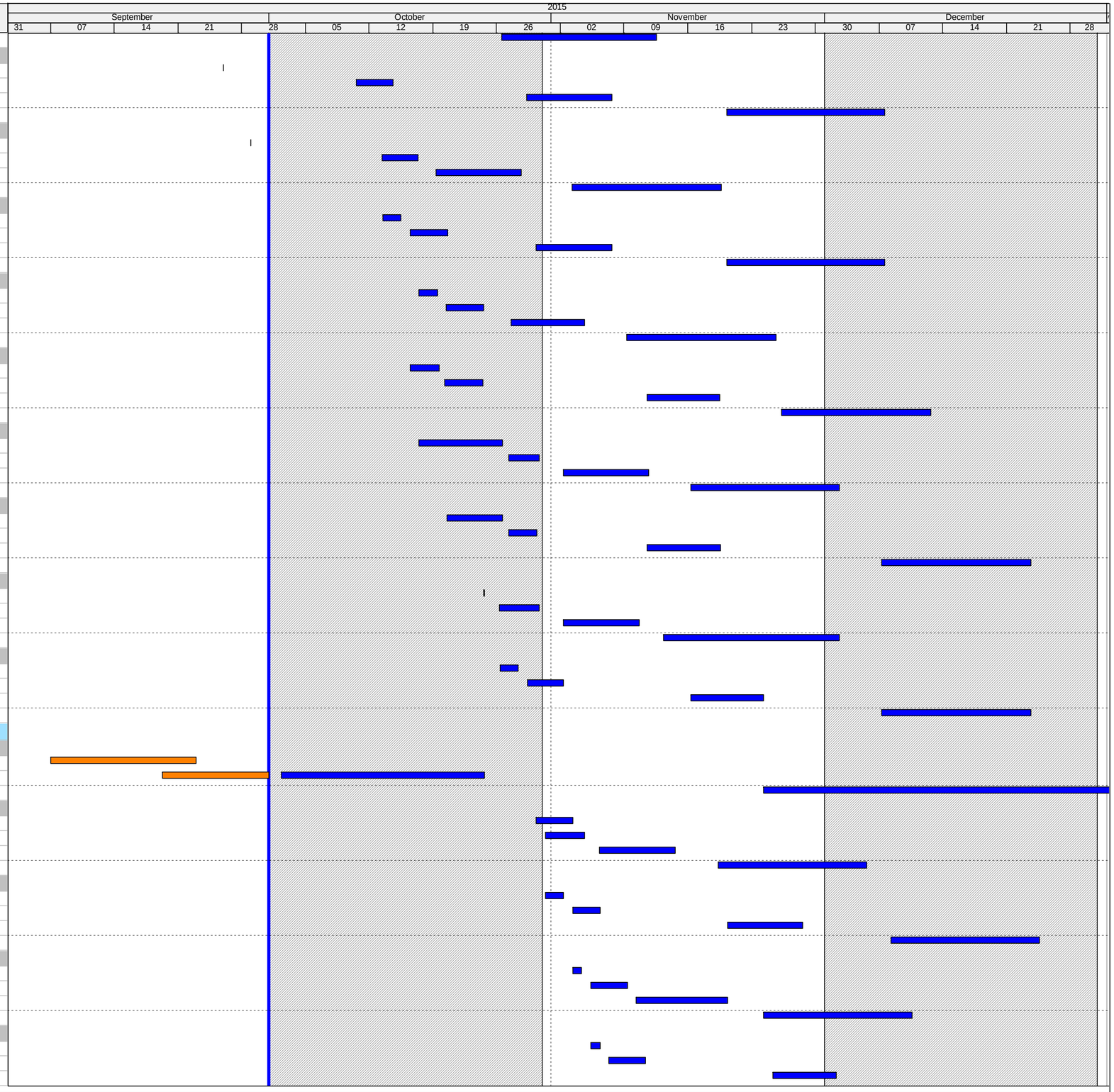

- Actual Work
- Remaining Work
- Critical Remaining Work
- Baseline Milestone
- Milestone

THREE MONTH ROLLING PROGRAMME

Date	Revision	Checked	Approved
01-Oct-15	THREE MONTH ROLLING PROGRAMME	SGJ	

HY/2013/01 - Programme Sep 2015 to Dec 2015

Activity ID	Activity Name	Original Duration	Start	Finish
PCB-XX-1230	Complete wall and Top Slab Bay 14	15	12-Dec-15*	31-Dec-15
Bay 15		39	07-Nov-15	23-Dec-15
PCB-XX-1240	Complete Blinding to Bay 15	1	07-Nov-15	09-Nov-15*
PCB-XX-1250	Complete Pile Caps to Bay 15	3	10-Nov-15	13-Nov-15
PCB-XX-1260	Complete Bay 15 Baseslab	7	16-Nov-15	24-Nov-15
PCB-XX-1270	Complete wall and Top Slab Bay 15	20	30-Nov-15*	23-Dec-15
Bay 16		52	10-Nov-15	13-Jan-16
PCB-XX-1280	Complete Blinding to Bay 16	1	10-Nov-15	11-Nov-15*
PCB-XX-1290	Complete Pile Caps to Bay 16	3	12-Nov-15	16-Nov-15
PCB-XX-1300	Complete Bay 16 Baseslab	8	30-Nov-15*	09-Dec-15
PCB-XX-1310	Complete wall and Top Slab Bay 16	17	21-Dec-15*	13-Jan-16
Bay 17		33	12-Nov-15	19-Dec-15
PCB-XX-1320	Complete Blinding to Bay 17	1	12-Nov-15	13-Nov-15*
PCB-XX-1330	Complete Pile Caps to Bay 17	4	14-Nov-15	19-Nov-15
PCB-XX-1340	Complete Bay 17 Baseslab	8	20-Nov-15	28-Nov-15
PCB-XX-1350	Complete wall and Top Slab Bay 17	15	03-Dec-15*	19-Dec-15
Bay 18		39	14-Nov-15	31-Dec-15
PCB-XX-1360	Complete Blinding to Bay 18	1	14-Nov-15	16-Nov-15*
PCB-XX-1370	Complete Pile Caps to Bay 18	3	17-Nov-15	20-Nov-15
PCB-XX-1380	Complete Bay 18 Baseslab	8	30-Nov-15	08-Dec-15
PCB-XX-1390	Complete wall and Top Slab Bay 18	15	12-Dec-15*	31-Dec-15
Common Utilities Enclosure		107	09-Oct-15	22-Feb-16
PCB-9A-130	CUE - Excavation and ELS for Common Utilities Enclosure BAy 1-6	10	09-Oct-15*	20-Oct-15
PCB-9A-170	CUE - Backfilling Bay 1-6	24	04-Jan-16*	30-Jan-16
Bay 2		50	15-Oct-15	14-Dec-15
PCB-9A-190	CUE - Blinding Bay 2	2	15-Oct-15	17-Oct-15
PCB-9A-280	CUE - Construct Base Slab of Bay 1	18	17-Oct-15	09-Nov-15
PCB-9A-290	CUE - Construct external/internal walls to Bay 1	12	09-Nov-15	23-Nov-15
PCB-9A-300	CUE - Construct Top slab of Bay 1	11	23-Nov-15	05-Dec-15
PCB-9A-310	CUE - Curing and Waterproofing to Bay 1	7	05-Dec-15	14-Dec-15
Bay 1		50	20-Nov-15	20-Jan-16
PCB-9A-490	CUE - Blinding Bay 1	2	20-Nov-15	21-Nov-15*
PCB-9A-240	CUE - Construct Base Slab of Bay 2	18	23-Nov-15	12-Dec-15
PCB-9A-250	CUE - Construct external/internal walls to Bay 2	12	14-Dec-15	29-Dec-15
PCB-9A-260	CUE - Construct Top slab of Bay 2	11	30-Dec-15	12-Jan-16
PCB-9A-270	CUE - Apply Waterproofing to Bay 2	7	13-Jan-16	20-Jan-16
Bay 3		57	30-Oct-15	08-Jan-16
PCB-9A-200	CUE - Blinding Bay 3	2	30-Oct-15	31-Oct-15*
PCB-9A-320	CUE - Construct Base Slab of Bay 3	18	02-Nov-15	21-Nov-15
PCB-9A-330	CUE - Construct external/internal walls to Bay 3	12	05-Dec-15	19-Dec-15
PCB-9A-340	CUE - Construct Top slab of Bay 3	11	19-Dec-15	05-Jan-16
PCB-9A-350	CUE - Apply Waterproofing to Bay 3	3	05-Jan-16	08-Jan-16
Bay 4		46	11-Nov-15	06-Jan-16
PCB-9A-210	CUE - Blinding Bay 4	2	11-Nov-15	12-Nov-15*
PCB-9A-360	CUE - Construct Base Slab of Bay 4	18	13-Nov-15	03-Dec-15
PCB-9A-370	CUE - Construct external/internal walls to Bay 4	12	04-Dec-15	17-Dec-15
PCB-9A-380	CUE - Construct Top slab of Bay 4	11	18-Dec-15	02-Jan-16
PCB-9A-390	CUE - Apply Waterproofing to Bay 4	3	04-Jan-16	06-Jan-16
Bay 5		46	19-Nov-15	14-Jan-16
PCB-9A-220	CUE - Blinding Bay 5	2	19-Nov-15	20-Nov-15*
PCB-9A-400	CUE - Construct Base Slab of Bay 5	18	21-Nov-15	11-Dec-15
PCB-9A-410	CUE - Construct external/internal walls to Bay 5	12	12-Dec-15	28-Dec-15
PCB-9A-420	CUE - Construct Top slab of Bay 5	11	29-Dec-15	11-Jan-16
PCB-9A-430	CUE - Apply Waterproofing to Bay 5	3	12-Jan-16	14-Jan-16
Bay 6		62	02-Dec-15	22-Feb-16
PCB-9A-230	CUE - Blinding Bay 6	2	02-Dec-15	03-Dec-15*
PCB-9A-440	CUE - Construct Base Slab of Bay 6	18	04-Dec-15	24-Dec-15
PCB-9A-450	CUE - Construct external/internal walls to Bay 6	12	12-Jan-16	25-Jan-16
PCB-9A-460	CUE - Construct Top slab of Bay 6	11	26-Jan-16	06-Feb-16
PCB-9A-470	CUE - Apply Waterproofing to Bay 6	3	15-Feb-16	17-Feb-16
PCB-9A-480	CUE - Apply Waterproofing to Bay 5	7	15-Feb-16	22-Feb-16
Seawater Pump House		168	03-Oct-15	28-Apr-16
PCB-13A-0500	Commencement of Seawater Pumpstation	0	01-Nov-15*	
Piling		168	03-Oct-15	28-Apr-16
PCB-13A-740	SWP - Additional Predrilling works	24	03-Oct-15	31-Oct-15
PCB-13A-110	SWP - Prebored socket H-piles (1 to 10) x 2 rigs	20	02-Nov-15	24-Nov-15
PCB-13A-500	SWP - Prebored socket H-piles (11 to 20) x 2 rigs	20	25-Nov-15	17-Dec-15

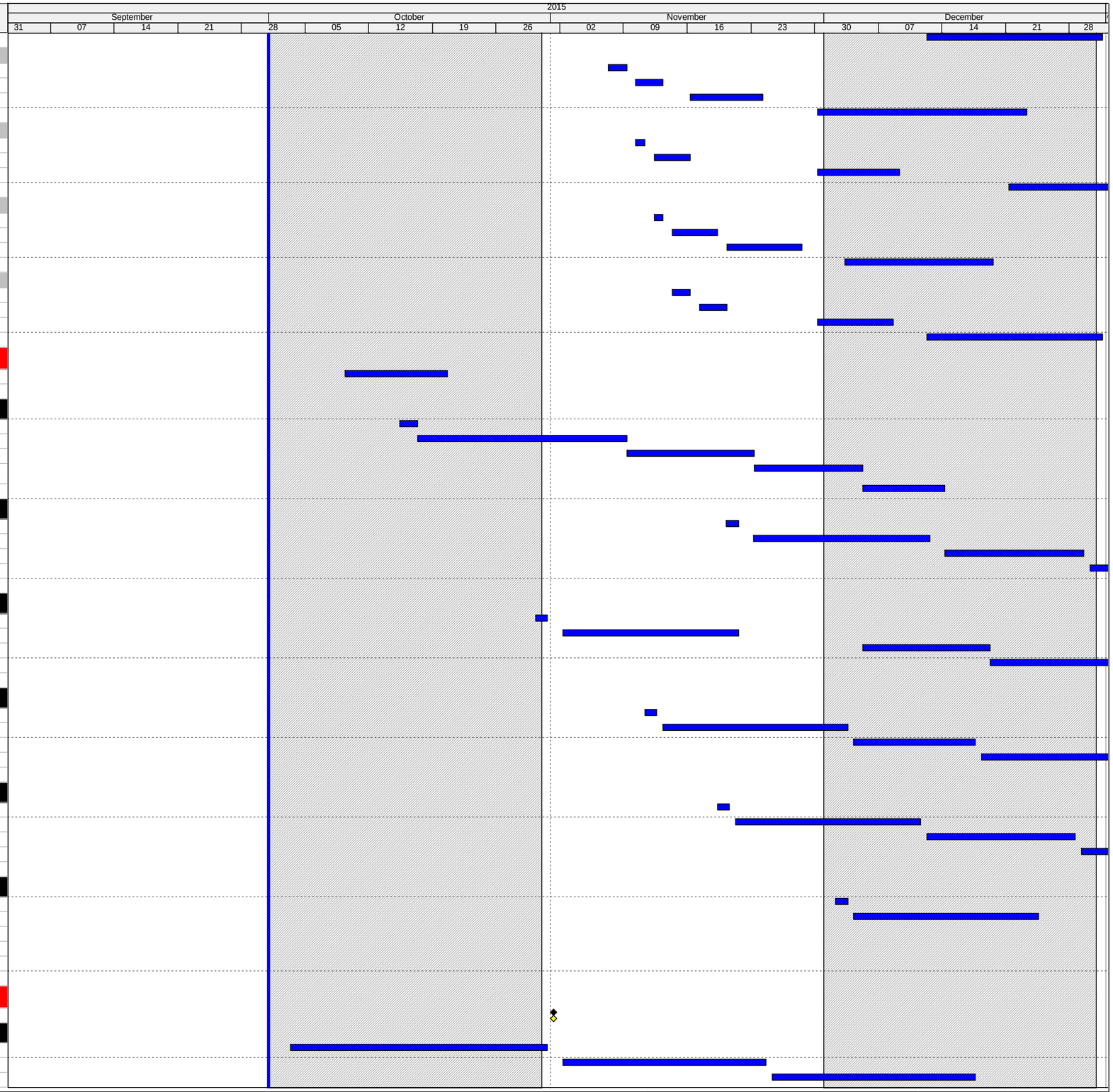

- Actual Work
- Remaining Work
- Critical Remaining Work
- Baseline Milestone
- Milestone

THREE MONTH ROLLING PROGRAMME

Date	Revision	Checked	Approved
01-Oct-15	THREE MONTH ROLLING PROGRAMME	SGJ	

HY/2013/01 - Programme Sep 2015 to Dec 2015

Activity ID	Activity Name	Original Duration	Start	Finish
PCB-13A-510	SWP - Prebored socket H-piles (21 to 30) x 2 rigs	20	18-Dec-15	13-Jan-16
PCB-13A-520	SWP - Prebored socket H-piles (31 to 40) x 2 rigs	20	14-Jan-16	05-Feb-16
PCB-13A-720	SWP - Prebored socket H-piles (41 to 50) x 2 rigs	20	06-Feb-16	07-Mar-16
PCB-13A-730	SWP - Prebored socket H-piles (51 to 66) x 2 rigs	32	08-Mar-16	14-Apr-16
PCB-13A-120	SWP - Socketed H-Piles Load Testing	12	15-Apr-16	28-Apr-16

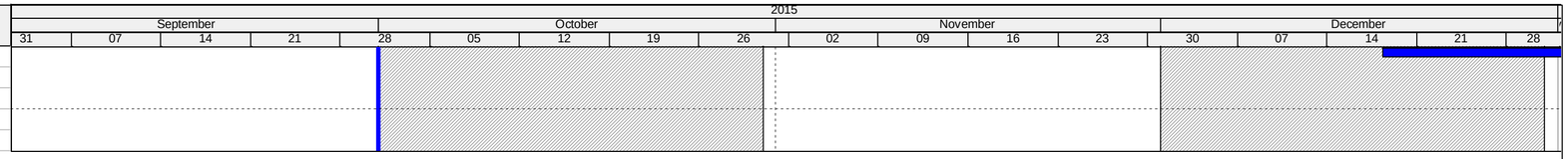

- Actual Work
- Remaining Work
- Critical Remaining Work
- Baseline Milestone
- Milestone

THREE MONTH ROLLING PROGRAMME

Date	Revision	Checked	Approved
01-Oct-15	THREE MONTH ROLLING PROGRAMME	SGJ	

Activity ID	Activity Name	Original Duration	Forecast Start	Forecast Finish
HY/2013/01 HKZMB HKBCF - PCB - 3MRP - November		175	03-Aug-15 A	25-Apr-16
CONSTRUCTION		175	03-Aug-15 A	25-Apr-16
Passenger Clearance Building		152	13-Oct-15 A	25-Apr-16
Earthwork		89	30-Nov-15 A	06-Apr-16
Bulk Excavation (to -3.845 -1.495mPD)		89	30-Nov-15 A	06-Apr-16
South - 161230m³		37	30-Nov-15 A	02-Jan-16 A
West - 86,369m³		37	30-Nov-15 A	02-Jan-16 A
A0		24	30-Nov-15 A	12-Dec-15 A
PCB-02-29330	PCB - Excavation for Basement Zone A2	12	30-Nov-15 A	12-Dec-15 A
PCB-02-29340	PCB - Excavation for Basement Zone A3	12	08-Dec-15 A	12-Dec-15 A
B0		13	11-Dec-15 A	02-Jan-16 A
PCB-02-29360	PCB - Excavation for Basement Zone B2	12	11-Dec-15 A	02-Jan-16 A
PCB-02-29370	PCB - Excavation for Basement Zone B3	12	22-Dec-15 A	02-Jan-16 A
Centre - 120,090m³		44	19-Jan-16	17-Mar-16
Centre - 120,090m³		44	19-Jan-16	17-Mar-16
PCB-02-29500	PCB - Excavation for Basement (20,015m³) Zone C3 EAST	12	19-Jan-16	02-Feb-16
PCB-02-31570	PCB - Excavation for Basement (20,015m³) Zone C3 WEST	12	03-Mar-16	17-Mar-16
North - 94,824m³		89	11-Dec-15 A	06-Apr-16
East - 47,412m³		56	11-Dec-15 A	26-Feb-16
PCB-02-31580	PCB - Excavation for Basement (23,706m³) Zone E3 East	14	11-Dec-15 A	05-Jan-16
PCB-02-29650	PCB - Excavation for Basement (23,706m³) Zone E3 West	14	04-Feb-16	26-Feb-16
West - 47,412m³		60	19-Jan-16	06-Apr-16
PCB-02-31590	PCB - Excavation for Basement (23,706m³) Zone W3 Stage A	14	19-Jan-16	04-Feb-16
PCB-02-29740	PCB - Excavation for Basement (23,706m³) Zone W3 Stage B	14	19-Mar-16	06-Apr-16
Pile Caps and Tie Beam Construction		152	13-Oct-15 A	25-Apr-16
Basement Tie Beams & Pile Caps		152	13-Oct-15 A	25-Apr-16
Zone E1		36	02-Nov-15 A	24-Dec-15 A
BS04		24	28-Nov-15 A	24-Dec-15 A
PCB-02-32050	BS04 Double Slab	11	01-Dec-15 A	15-Dec-15 A
PCB-02-32250	PCB - Basement Ext Walls BS04 West	6	28-Nov-15 A	15-Dec-15 A
PCB-02-32270	PCB - Backfill behind Basement Ext Walls BS04 South	6	19-Dec-15 A	24-Dec-15 A
BS06		36	02-Nov-15 A	17-Dec-15 A
PCB-02-32070	BS06 Double Slab Walls	4	02-Dec-15 A	12-Dec-15 A
PCB-02-32080	BS06 Double Slab	4	07-Dec-15 A	12-Dec-15 A
PCB-02-32260	PCB - Basement Ext Walls BS06 West	6	07-Dec-15 A	15-Dec-15 A
PCB-02-32060	Columns above BS06	9	02-Nov-15 A	17-Dec-15 A
Zone E2		75	13-Oct-15 A	18-Jan-16
BS11		74	13-Oct-15 A	16-Jan-16
PCB-02-32110	BS11 Double Slab	4	01-Dec-15 A	08-Dec-15 A
PCB-02-32090	Columns above BS11	6	13-Oct-15 A	04-Jan-16
PCB-02-23070	PCB - Basement Ext Walls BS11	12	04-Jan-16	16-Jan-16
BS12		19	01-Dec-15 A	18-Jan-16
PCB-02-32120	Columns above BS12	7	01-Dec-15 A	08-Jan-16
PCB-02-32130	BS12 Double Slab Walls	4	09-Jan-16	13-Jan-16
PCB-02-23080	PCB - Basement Ext Walls BS12	12	04-Jan-16	16-Jan-16
PCB-02-32140	BS12 Double Slab	4	14-Jan-16	18-Jan-16
BS10		17	01-Dec-15 A	06-Jan-16
PCB-02-32160	BS10 Double Slab Walls	4	07-Dec-15 A	12-Dec-15 A
PCB-02-32170	BS10 Double Slab	4	07-Dec-15 A	12-Dec-15 A
PCB-02-23060	PCB - Basement Ext Walls BS10	12	02-Dec-15 A	28-Dec-15 A
PCB-02-32150	Columns above BS10	10	01-Dec-15 A	06-Jan-16
Zone W1		52	07-Dec-15 A	22-Feb-16
BS02		27	07-Dec-15 A	16-Jan-16
PCB-02-32220	Columns above BS02	6	07-Dec-15 A	06-Jan-16
PCB-02-21770	PCB - Basement Ext Walls to BS02	12	04-Jan-16	16-Jan-16
BF03 Stage 1		23	07-Dec-15 A	12-Jan-16
PCB-02-32310	Excavation to BF03 Stage 1	6	07-Dec-15 A	16-Dec-15 A
PCB-02-29420	Pile Cropping to BF03 Stage 1	6	10-Dec-15 A	17-Dec-15 A
PCB-02-29430	Pile Caps & Tie Beams to BF03 Stage 1	8	23-Dec-15 A	07-Jan-16
PCB-02-29450	Backfilling to Tie Beams to BF03 Stage 1	4	08-Jan-16	12-Jan-16
BF01 Stage 1		19	07-Dec-15 A	07-Jan-16
PCB-02-29380	Pile Cropping to BF01 Stage 1	6	07-Dec-15 A	10-Dec-15 A

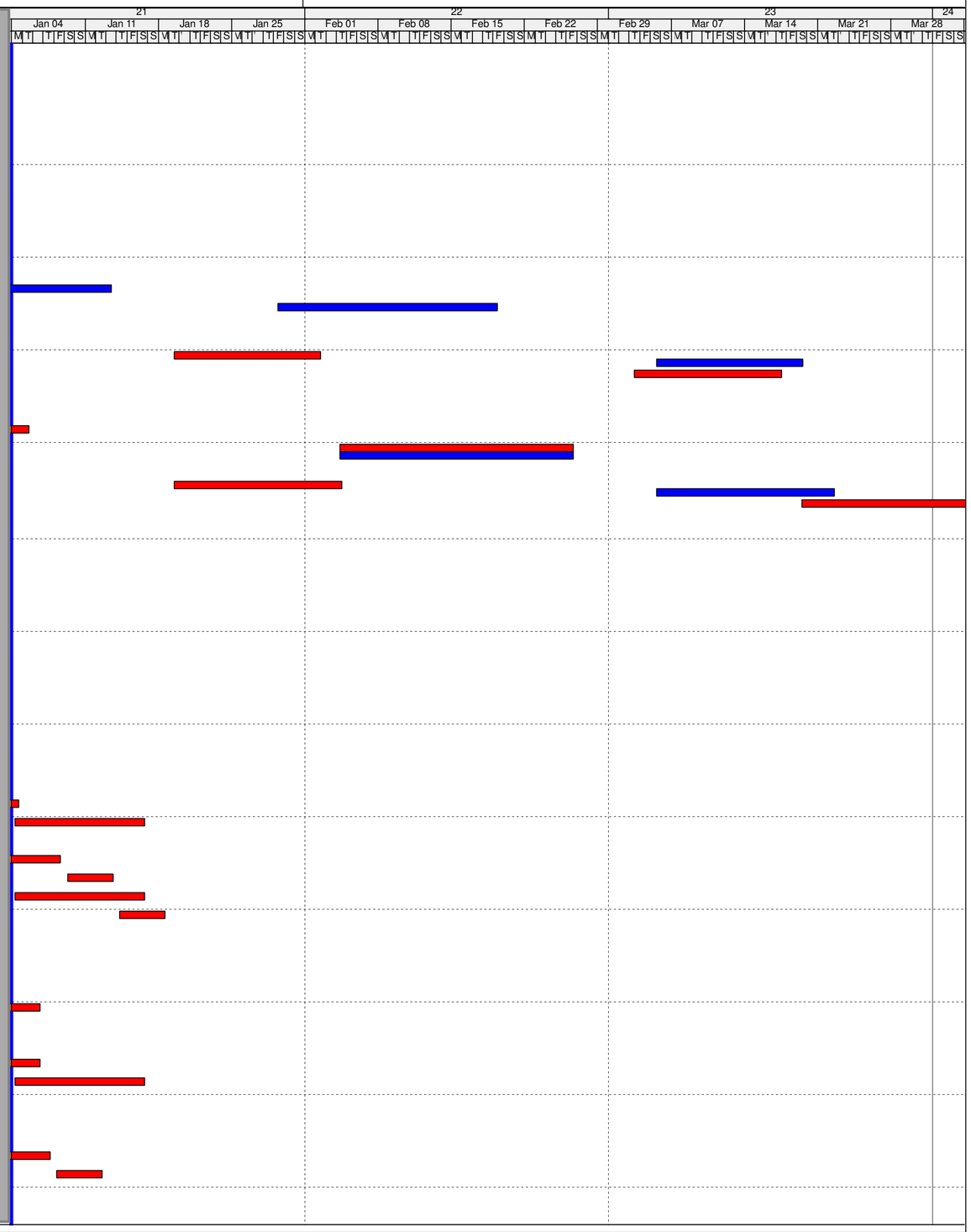

3MRP BAR
Actual Work
Remaining Work
Critical Remaining Work
Milestone

Date	Revision	Checked	Approved

HY/2013/01 Programme Jan 2016 - Mar 2016

Activity ID	Activity Name	Original Duration	Forecast Start	Forecast Finish
PCB-02-29390	Pile Caps & Tie Beams to BF01a Stage 1	8	10-Dec-15 A	27-Dec-15 A
PCB-02-32810	Pile Caps & Tie Beams to BF01b Stage 1	8	10-Dec-15 A	31-Dec-15 A
PCB-02-29410	Backfilling to Tie Beams to BF01a Stage 1	4	04-Jan-16	07-Jan-16
PCB-02-32820	Backfilling to Tie Beams to BF01b Stage 1	4	04-Jan-16	07-Jan-16
BF03 Stage 2		38	14-Dec-15 A	22-Feb-16
PCB-02-31610	Pile Cropping to BF03 Stage 2	6	14-Dec-15 A	18-Dec-15 A
PCB-02-31700	Pile Caps & Tie Beams to BF03 Stage 2	8	23-Dec-15 A	07-Jan-16
PCB-02-31870	Backfilling to Tie Beams to BF03 Stage 2	4	08-Jan-16	12-Jan-16
PCB-02-21970	PCB - Base Slab (GL0.2 to 1.2) H - 336m³ Pour BS03	18	13-Jan-16	02-Feb-16
PCB-02-21740	PCB - Basement Ext Walls to BS03 (Rqd for BS25)	8	03-Feb-16	18-Feb-16
PCB-02-23380	PCB - Backfilling to Ground Level at Basement Ext Walls BS03	3	19-Feb-16	22-Feb-16
BF01 Stage 2		48	12-Dec-15 A	17-Feb-16
PCB-02-32320	Pile Cropping to BF01c & d Stage 2	6	12-Dec-15 A	17-Dec-15 A
PCB-02-32330	Pile Caps & Tie Beams to BF01 Stage 2	8	15-Dec-15 A	31-Dec-15 A
PCB-02-32340	Backfilling to Tie Beams to BF01 Stage 2	4	04-Jan-16	07-Jan-16
PCB-02-21990	PCB - Base Slab (GL4.2 to 5.2) H - 301m³ Pour BS01	18	08-Jan-16	28-Jan-16
PCB-02-21760	PCB - Basement Ext Walls to BS01 (Rqd for BS25)	8	29-Jan-16	06-Feb-16
PCB-02-23390	PCB - Backfilling to Ground Level at Basement Ext Walls BS01	3	15-Feb-16	17-Feb-16
Zone W2		73	25-Nov-15 A	04-Mar-16
BS08		40	25-Nov-15 A	19-Jan-16
PCB-02-22580	Pile Caps & Tie Beams to BF08 Mega Pile Cap Gridline E-F West	12	25-Nov-15 A	04-Dec-15 A
PCB-02-32230	Columns above BS08	6	24-Dec-15 A	08-Jan-16
PCB-02-22890	PCB - Basement Ext Walls to BS08	12	06-Jan-16	19-Jan-16
BF09 Stage 1		21	14-Dec-15 A	16-Jan-16
PCB-02-29460	Pile Cropping to BF09 Stage 1	6	14-Dec-15 A	17-Dec-15 A
PCB-02-29470	Pile Caps & Tie Beams to BF09 Stage 1	8	04-Jan-16	12-Jan-16
PCB-02-29490	Backfilling to Tie Beams to BF09 Stage 1	4	12-Jan-16	16-Jan-16
BF09 Stage 2		44	15-Dec-15 A	29-Feb-16
PCB-02-31620	Pile Cropping to BF09 Stage 2	6	15-Dec-15 A	05-Jan-16
PCB-02-31720	Pile Caps & Tie Beams to BF09 Stage 2	8	06-Jan-16	14-Jan-16
PCB-02-31890	Backfilling to Tie Beams to BF09 Stage 2	4	14-Jan-16	19-Jan-16
PCB-02-21810	PCB - Base Slab Pour BS09 Stage 2	18	19-Jan-16	16-Feb-16
PCB-02-22910	PCB - Basement Ext Walls BS09	8	16-Feb-16	25-Feb-16
PCB-02-23270	PCB - Backfilling to Ground Level at Basement Ext Walls BS09	3	25-Feb-16	29-Feb-16
BS07		47	04-Jan-16	04-Mar-16
PCB-02-32470	Pile Cropping to BF07	6	04-Jan-16	09-Jan-16
PCB-02-32480	Pile Caps & Tie Beams to BF07a	8	11-Jan-16	19-Jan-16
PCB-02-32830	Pile Caps & Tie Beams to BF07b	8	14-Jan-16	22-Jan-16
PCB-02-32490	Backfilling to Tie Beams to BF07a	4	19-Jan-16	23-Jan-16
PCB-02-32840	Backfilling to Tie Beams to BF07b	4	22-Jan-16	27-Jan-16
PCB-02-21840	PCB - Base Slab Pour BS07	18	23-Jan-16	20-Feb-16
PCB-02-22880	PCB - Basement Ext Walls to BS07	8	20-Feb-16	01-Mar-16
PCB-02-23410	PCB - Backfilling to Ground Level at Basement Ext Walls BS07	3	01-Mar-16	04-Mar-16
Zone C1		47	30-Nov-15 A	16-Feb-16
BS17		29	30-Nov-15 A	16-Jan-16
PCB-02-21800	PCB - Base Slab (GL3.2 to 4.2) F-E.5 - 522m³ Pour BS17	17	30-Nov-15 A	05-Dec-15 A
PCB-02-32180	Columns above BS17	8	21-Dec-15 A	11-Jan-16
PCB-02-23010	PCB - Basement Ext Walls BS17 (Rqd for BS26)	12	04-Jan-16	16-Jan-16
BS18		47	03-Dec-15 A	16-Feb-16
PCB-02-22530	Pile Caps & Tie Beams to BF18a	10	03-Dec-15 A	16-Dec-15 A
PCB-02-32690	Pile Caps & Tie Beams to BF18b	10	10-Dec-15 A	17-Dec-15 A
PCB-02-22800	Backfilling to Tie Beams to BF18a	4	21-Dec-15 A	05-Jan-16
PCB-02-32700	Backfilling to Tie Beams to BF18b	4	21-Dec-15 A	05-Jan-16
PCB-02-22870	PCB - Base Slab (GL1.2 to 2.2) F-E.5 - 561m³ Pour BS18	17	06-Jan-16	25-Jan-16
PCB-02-23140	PCB - Basement Ext Walls BS18	12	26-Jan-16	15-Feb-16
PCB-02-32190	Columns above BS18	7	02-Feb-16	16-Feb-16
Zone C2		78	27-Nov-15 A	09-Mar-16
BS15		53	27-Nov-15 A	02-Feb-16
PCB-02-32740	Backfilling to Tie Beams to BF15a	4	27-Nov-15 A	14-Dec-15 A
PCB-02-32750	Backfilling to Tie Beams to BF15b	4	27-Nov-15 A	14-Dec-15 A
PCB-02-32720	Pile Caps & Tie Beams to BF15c	14	27-Nov-15 A	26-Dec-15 A
PCB-02-32760	Backfilling to Tie Beams to BF15c	4	04-Jan-16	07-Jan-16
PCB-02-21850	PCB - Base Slab (GL3.2 to 4.2) G-F - 538m³ Pour BS15	17	14-Dec-15 A	12-Jan-16
PCB-02-23020	PCB - Basement Ext Walls BS15 (Rqd for BS27)	12	13-Jan-16	26-Jan-16
PCB-02-32200	Columns above BS15	12	20-Jan-16	02-Feb-16
BS16		56	16-Dec-15 A	09-Mar-16
PCB-02-22600	Pile Caps & Tie Beams to BF16a	14	28-Dec-15 A	15-Jan-16*

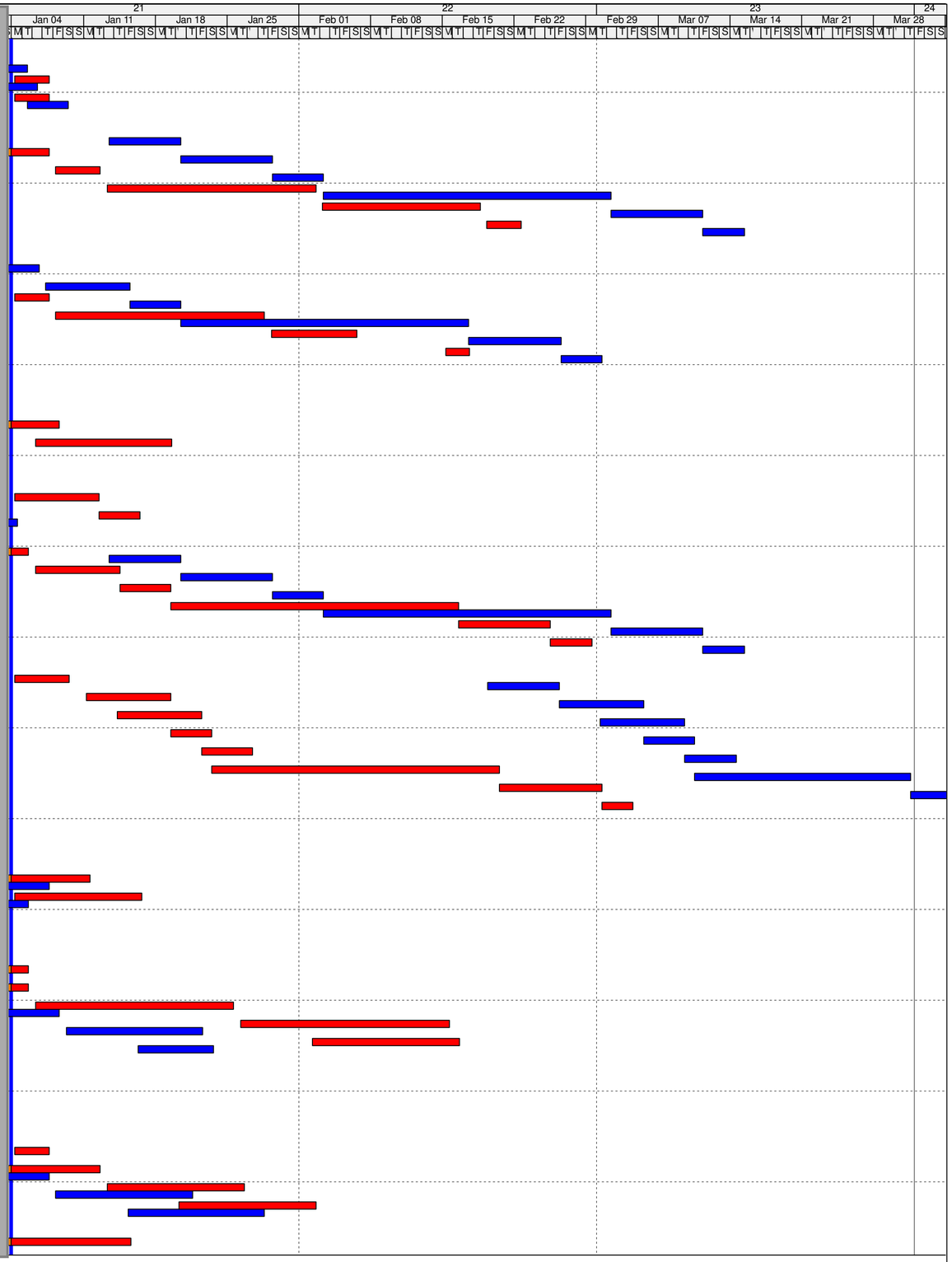

3MRP BAR
Actual Work
Remaining Work
Critical Remaining Work
Milestone

Date	Revision	Checked	Approved

HY/2013/01 Programme Jan 2016 - Mar 2016

Activity ID	Activity Name	Original Duration	Forecast Start	Forecast Finish
PCB-02-32780	Pile Caps & Tie Beams to BF16b	14	16-Dec-15 A	20-Jan-16
PCB-02-32790	Backfilling to Tie Beams to BF16a	4	16-Jan-16	20-Jan-16
PCB-02-32800	Backfilling to Tie Beams to BF16b	4	21-Jan-16	25-Jan-16
PCB-02-22860	PCB - Base Slab (GL4.2 to 5.2) F-E.5 - 565m³ Pour BS16	17	16-Jan-16	04-Feb-16
PCB-02-22920	PCB - Basement Ext Walls BS16	12	05-Feb-16	25-Feb-16
PCB-02-32210	Columns above BS16	14	23-Feb-16	09-Mar-16
Zone C3		64	02-Feb-16	25-Apr-16
BF13 Stage 1		18	02-Feb-16	01-Mar-16
PCB-02-32570	Pile Cropping to BF13 Stage 1	6	02-Feb-16	16-Feb-16
PCB-02-29550	Pile Caps & Tie Beams to BF13 Stage 1	8	16-Feb-16	25-Feb-16
PCB-02-32610	Backfilling to Tie Beams to BF13 Stage 1	4	25-Feb-16	01-Mar-16
BF13 Stage 2		32	17-Mar-16	25-Apr-16
PCB-02-32580	Pile Cropping to BF13 Stage 2	6	17-Mar-16	24-Mar-16
PCB-02-31730	Pile Caps & Tie Beams to BF13 Stage 2	8	24-Mar-16	02-Apr-16
PCB-02-21780	PCB - Base Slab (GL2.2 to 3.2) G-F - 547m³ Pour BS13	18	02-Apr-16	25-Apr-16
BF14 Stage 1		18	16-Feb-16	08-Mar-16
PCB-02-32590	Pile Cropping to BF14 Stage 1	6	16-Feb-16	23-Feb-16
PCB-02-29560	Pile Caps & Tie Beams to BF14 Stage 1	8	23-Feb-16	03-Mar-16
PCB-02-32620	Backfilling to Tie Beams to BF14 Stage 1	4	03-Mar-16	08-Mar-16
BF14 Stage 2		14	24-Mar-16	11-Apr-16
PCB-02-32600	Pile Cropping to BF14 Stage 2	6	24-Mar-16	31-Mar-16
PCB-02-31740	Pile Caps & Tie Beams to BF14 Stage 2	8	31-Mar-16	11-Apr-16
Zone W3		36	04-Feb-16	24-Mar-16
BS20		33	04-Feb-16	21-Mar-16
PCB-02-32510	Pile Cropping to BF20	6	04-Feb-16	18-Feb-16
PCB-02-22520	Pile Caps & Tie Beams to BF20 Mega Pile Cap Gridline C-D West	12	18-Feb-16	03-Mar-16
PCB-02-32540	Columns above BS20	6	03-Mar-16	10-Mar-16
PCB-02-32550	PCB - Basement Ext Walls to BS20	12	07-Mar-16	21-Mar-16
BF21 Stage 1		18	03-Mar-16	24-Mar-16
PCB-02-32520	Pile Cropping to BF21 Stage 1	6	03-Mar-16	10-Mar-16
PCB-02-29770	Pile Caps & Tie Beams to BF21 Stage 1	8	10-Mar-16	19-Mar-16
PCB-02-32560	Backfilling to Tie Beams to BF21 Stage 1	4	19-Mar-16	24-Mar-16
Zone E3		79	02-Jan-16 A	14-Apr-16
BS23		31	02-Jan-16 A	17-Feb-16
PCB-02-32350	Pile Cropping to BF23 Mega Pile Cap	4	02-Jan-16 A	06-Jan-16
PCB-02-32360	Pile Caps & Tie Beams to BF02 Mega Pile Cap and Base Slab Gridline H-G W	12	07-Jan-16	20-Jan-16
PCB-02-32370	Columns above BS02	6	21-Jan-16	27-Jan-16
PCB-02-32380	PCB - Basement Ext Walls to BS02	12	25-Jan-16	06-Feb-16
PCB-02-23160	PCB - Backfilling to Ground Level at Basement Ext Walls BS23	3	15-Feb-16	17-Feb-16
BS22 Stage 1		18	21-Jan-16	17-Feb-16
PCB-02-32390	Pile Cropping to BF22 Mega Pile Cap Stage 1	4	21-Jan-16	25-Jan-16
PCB-02-29680	Pile Caps & Tie Beams to BF22 Stage 1	8	26-Jan-16	03-Feb-16
PCB-02-32430	Waterproofing and Backfilling to Tie Beams to BF09 Stage 1	6	04-Feb-16	17-Feb-16
BS24 Stage 1		18	26-Jan-16	22-Feb-16
PCB-02-32400	Pile Cropping to BF24 Mega Pile Cap Stage 1	4	26-Jan-16	29-Jan-16
PCB-02-29690	Pile Caps & Tie Beams to BF24 Stage 1	8	30-Jan-16	15-Feb-16
PCB-02-32440	Waterproofing and Backfilling to Tie Beams to BF09 Stage 1	6	16-Feb-16	22-Feb-16
BS22 Stage 2		36	27-Feb-16	09-Apr-16
PCB-02-32420	Pile Cropping to BF22 Mega Pile Cap Stage 2	4	27-Feb-16	02-Mar-16
PCB-02-31760	Pile Caps & Tie Beams to BF22 Stage 2	8	03-Mar-16	11-Mar-16
PCB-02-32460	Waterproofing and Backfilling to Tie Beams to BF09 Stage 1	6	12-Mar-16	18-Mar-16
PCB-02-21910	PCB - Base Slab (GL4.2 to 5.2) D.5-C.5 - 508m³ Pour BS22	18	19-Mar-16	09-Apr-16
BS24 Stage 2		36	03-Mar-16	14-Apr-16
PCB-02-32410	Pile Cropping to BF24 Mega Pile Cap Stage 2	4	03-Mar-16	07-Mar-16
PCB-02-31770	Pile Caps & Tie Beams to BF24 Stage 2	8	08-Mar-16	16-Mar-16
PCB-02-32450	Waterproofing and Backfilling to Tie Beams to BF09 Stage 1	6	17-Mar-16	23-Mar-16
PCB-02-21930	PCB - Base Slab (GLGL0.2 to 1.2) C.5-B.5 - 508m³ Pour BS24	18	24-Mar-16	14-Apr-16
Tower Cranes		65	30-Nov-15 A	08-Mar-16
Tower Crane No.5 - SOUTH MIDDLE		6	30-Nov-15 A	10-Dec-15 A
PCB-02-22050	PCB(A1) - Erect Tower Crane TC5	6	30-Nov-15 A	10-Dec-15 A
Tower Crane No.2 - NORTH MIDDLE		16	04-Jan-16	21-Jan-16
PCB-02-22160	PCB(A1) - Construct Tower Crane Footings TC2	8	04-Jan-16	12-Jan-16
PCB-02-22170	PCB(A1) - Erect Tower Crane TC2	6	13-Jan-16	19-Jan-16
PCB-02-22180	PCB(A1) - Dismantle Tower Crane TC2	2	20-Jan-16	21-Jan-16
PCB-02-22190	PCB(A1) - Tower Crane in Use TC2	8	13-Jan-16	21-Jan-16
Tower Crane No.1 - NORTH WEST		16	18-Feb-16	08-Mar-16
PCB-02-22210	PCB(A1) - Construct Tower Crane Footings TC1	8	18-Feb-16	27-Feb-16

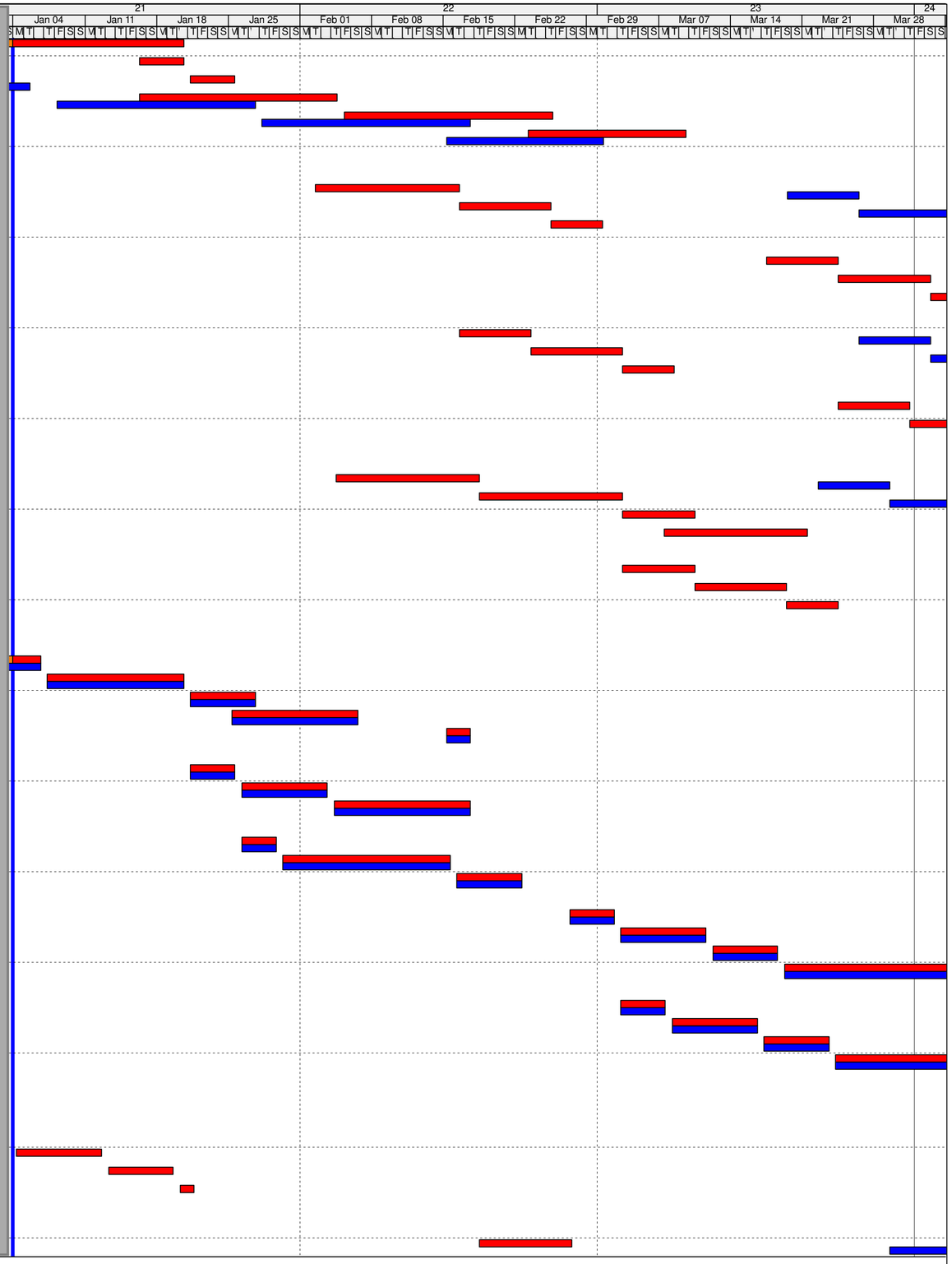

- 3MRP BAR
- Actual Work
- Remaining Work
- Critical Remaining Work
- Milestone

Date	Revision	Checked	Approved

HY/2013/01 Programme Jan 2016 - Mar 2016

Activity ID	Activity Name	Original Duration	Forecast Start	Forecast Finish
PCB-02-22200	PCB(A1) - Erect Tower Crane TC1	6	27-Feb-16	05-Mar-16
PCB-02-22220	PCB(A1) - Dismantle Tower Crane TC1	2	05-Mar-16	08-Mar-16
PCB-02-22230	PCB(A1) - Tower Crane in Use TC1	8	27-Feb-16	08-Mar-16
Tower Crane No.3 - NORTH EAST		16	04-Jan-16	21-Jan-16
PCB-02-22130	PCB(A1) - Construct Tower Crane Footings TC3	8	04-Jan-16	12-Jan-16
PCB-02-22120	PCB(A1) - Erect Tower Crane TC3	6	13-Jan-16	19-Jan-16
PCB-02-22140	PCB(A1) - Dismantle Tower Crane TC3	2	20-Jan-16	21-Jan-16
PCB-02-22150	PCB(A1) - Tower Crane in Use TC3	8	13-Jan-16	21-Jan-16
Superstructure		98	23-Nov-15 A	15-Apr-16
Ground Floor Foundations South		70	18-Jan-16	15-Apr-16
Excavation for Service Troughs		27	18-Jan-16	24-Feb-16
PCB-02-24870	PCB - Excavation for Service Trench BS26	5	18-Jan-16	22-Jan-16
PCB-02-24880	PCB - Excavation for Service Trench BS27	5	03-Feb-16	15-Feb-16
PCB-02-24450	PCB - Excavation for Service Trench BS25	5	19-Feb-16	24-Feb-16
Waterproofing Trench Base slab		25	23-Jan-16	27-Feb-16
PCB-02-24920	PCB - Waterproofing Trench Base Slab B26	3	23-Jan-16	26-Jan-16
PCB-02-24890	PCB - Waterproofing Trench Base Slab B27	3	16-Feb-16	18-Feb-16
PCB-02-24910	PCB - Waterproofing Trench Base Slab B25	3	25-Feb-16	27-Feb-16
Service Trough Slabs		30	27-Jan-16	08-Mar-16
PCB-02-21960	PCB - Service Trench Base Slab (GL4.2 to 5.2) H-G - 134m³ Pour BS26	8	27-Jan-16	04-Feb-16
PCB-02-21940	PCB - Service Trench Base Slab (GL4.2 to 5.2) H - 72m³ Pour BS27	8	19-Feb-16	27-Feb-16
PCB-02-21950	PCB - Service Trench Base Slab (GL4.2 to 5.2) H - 134m³ Pour BS25	8	29-Feb-16	08-Mar-16
Service Trough Walls		30	05-Feb-16	17-Mar-16
PCB-02-22980	PCB - Basement Ext Walls to BS26	8	05-Feb-16	20-Feb-16
PCB-02-23000	PCB - Basement Ext Walls to BS27	8	29-Feb-16	08-Mar-16
PCB-02-22990	PCB - Basement Ext Walls to BS25	8	09-Mar-16	17-Mar-16
Waterproofing Trench Walls		25	22-Feb-16	21-Mar-16
PCB-02-24980	PCB - Waterproofing to BS26 Walls	3	22-Feb-16	24-Feb-16
PCB-02-24960	PCB - Waterproofing to BS27 Walls	3	09-Mar-16	11-Mar-16
PCB-02-24970	PCB - Waterproofing to BS25 Walls	3	18-Mar-16	21-Mar-16
Backfilling behind Service Trough Walls		26	25-Feb-16	25-Mar-16
PCB-02-23430	PCB - Backfilling to Ground Level at Basement Ext Walls BS26	4	25-Feb-16	29-Feb-16
PCB-02-23440	PCB - Backfilling to Ground Level at Basement Ext Walls BS27	4	12-Mar-16	16-Mar-16
PCB-02-23320	PCB - Backfilling to Ground Level at Basement Ext Walls BS25	4	22-Mar-16	25-Mar-16
Excavate for Pile Caps and Beams		24	01-Mar-16	28-Mar-16
PCB-02-24940	PCB - Excavate Pile caps and Beams GF03	5	01-Mar-16	05-Mar-16
PCB-02-24950	PCB - Excavate Pile caps and Beams GF04	5	17-Mar-16	22-Mar-16
PCB-02-24930	PCB - Excavate Pile caps and Beams GF01	5	23-Mar-16	28-Mar-16
Pile Cropping		27	03-Mar-16	02-Apr-16
PCB-02-23550	Pile Cropping to GF03	8	03-Mar-16	11-Mar-16
PCB-02-23580	Pile Cropping to GF04	8	19-Mar-16	28-Mar-16
PCB-02-23490	Pile Cropping to GF01	8	25-Mar-16	02-Apr-16
Pile Capping		29	05-Mar-16	08-Apr-16
PCB-02-23560	Pile Caps and Tie Beams to GF03	10	05-Mar-16	16-Mar-16
PCB-02-23590	Pile Caps and Tie Beams to GF04	10	22-Mar-16	01-Apr-16
PCB-02-23500	Pile Caps and Tie Beams to GF01	10	28-Mar-16	08-Apr-16
Water Proofing		14	17-Mar-16	01-Apr-16
PCB-02-24790	Waterproofing Pile Caps and Tie Beams to GF03	4	17-Mar-16	21-Mar-16
PCB-02-24800	Waterproofing Pile Caps and Tie Beams to GF04	4	29-Mar-16	01-Apr-16
Backfilling to Top Level of Ground Beams (+5.0mPD Generally)		14	22-Mar-16	07-Apr-16
PCB-02-23570	Backfilling to Tie Beams to GF03	4	22-Mar-16	25-Mar-16
PCB-02-23600	Backfilling to Tie Beams to GF04	4	02-Apr-16	07-Apr-16
Ground Slabs (+5.450mPD)		17	26-Mar-16	15-Apr-16
PCB-02-21520	Construct Ground Floor Base Slab GS21 - 916m³	17	26-Mar-16	15-Apr-16
Ground Floor Slabs (+5.450mPD)		90	23-Nov-15 A	06-Apr-16
SOUTH - Gridline J-G		88	23-Nov-15 A	02-Apr-16
PCB-AB-A0010	Earliest Commencement of ABWF/MEP in Basement SOUTH EAST	0	20-Feb-16	
Suspended Slabs (+5.450mPD)		73	23-Nov-15 A	16-Mar-16
PCB-02-21560	Construct Ground Floor Suspended Slab Pour GS03 - 237m³	23	23-Nov-15 A	26-Jan-16
PCB-02-21540	Construct Ground Floor Suspended Slab Pour GS01 - 81m³	23	15-Feb-16	11-Mar-16
PCB-02-21550	Construct Ground Floor Suspended Slab Pour GS02 - 182m³	23	19-Feb-16	16-Mar-16
Cure and Strip Suspended Slabs		52	27-Jan-16	02-Apr-16
PCB-02-21570	Cure & Strip Ground Floor Suspended Slab Pour GS03	15	27-Jan-16	19-Feb-16
PCB-02-21590	Cure & Strip Ground Floor Suspended Slab Pour GS01	15	12-Mar-16	29-Mar-16
PCB-02-21600	Cure & Strip Ground Floor Suspended Slab Pour GS02	15	17-Mar-16	02-Apr-16
MIDDLE - Gridline G-E		74	04-Jan-16	06-Apr-16
PCB-AB-A0040	Earliest Commencement of ABWF/MEP in Basement MIDDLE WEST	0	04-Jan-16	

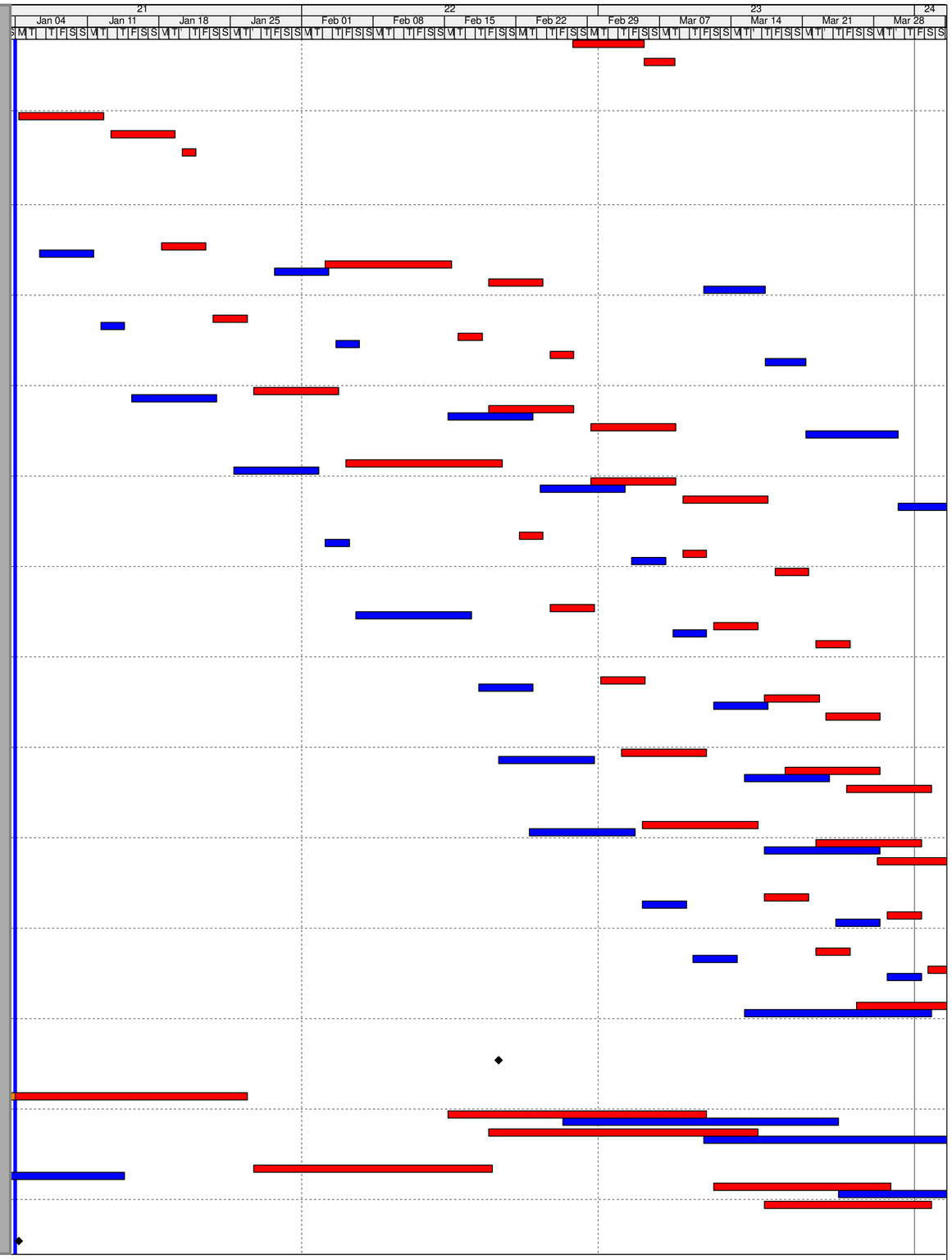

- 3MRP BAR
- Actual Work
- Remaining Work
- Critical Remaining Work
- Milestone

Date	Revision	Checked	Approved

Activity ID	Activity Name	Original Duration	Forecast Start	Forecast Finish
PCB-AB-A0030	Earliest Commencement of ABWF/MEP in Basement MIDDLE EAST	0	04-Jan-16	
Suspended Slabs (+5.450mPD)		74	04-Jan-16	06-Apr-16
PCB-02-21430	Construct Ground Floor Suspended Slab Pour GS05 - 160m³	23	04-Jan-16	29-Jan-16
PCB-02-25130	Construct Ground Floor Suspended Slab Pour GS07 - 186m³	23	19-Jan-16	20-Feb-16
PCB-02-21390	Construct Ground Floor Suspended Slab Pour GS11 - 186m³	23	03-Feb-16	07-Mar-16
PCB-02-21410	Construct Ground Floor Suspended Slab Pour GS12 - 215m³	23	22-Feb-16	18-Mar-16
PCB-02-21360	Construct Ground Floor Suspended Slab Pour GS06 - 186m³	23	25-Feb-16	23-Mar-16
PCB-02-21350	Construct Ground Floor Suspended Slab Pour GS04 - 160m³	23	01-Mar-16	28-Mar-16
PCB-02-21420	Construct Ground Floor Suspended Slab Pour GS13 - 184m³	23	08-Mar-16	02-Apr-16
PCB-02-21400	Construct Ground Floor Suspended Slab Pour GS10 - 200m³	23	10-Mar-16	06-Apr-16
Cure and Strip Suspended Slabs		51	30-Jan-16	06-Apr-16
PCB-02-32640	Cure & Strip Ground Floor Suspended Slab Pour GS07	15	30-Jan-16	23-Feb-16
PCB-02-32630	Cure & Strip Ground Floor Suspended Slab Pour GS05	15	22-Feb-16	09-Mar-16
PCB-02-32670	Cure & Strip Ground Floor Suspended Slab Pour GS11	15	08-Mar-16	24-Mar-16
PCB-02-32660	Cure & Strip Ground Floor Suspended Slab Pour GS12	15	19-Mar-16	06-Apr-16
Columns to Mezzanine Slab (+10.250mPD)		51	27-Jan-16	01-Apr-16
SOUTH - Gridline J-G		45	27-Jan-16	25-Mar-16
PCB-02-20730	Construct Columns to Mezz Floor MS04	8	27-Jan-16*	04-Feb-16
PCB-02-20720	Construct Columns to Mezz Floor MS01	8	17-Mar-16	25-Mar-16
MIDDLE - Gridline G-E		35	22-Feb-16	01-Apr-16
PCB-02-20780	Construct Columns to Mezz Floor MS05	8	22-Feb-16	01-Mar-16
PCB-02-20770	Construct Columns to Mezz Floor MS02	8	23-Mar-16	01-Apr-16
Mezzanine Floor Slabs (+10.250mPD)		64	05-Feb-16	08-Apr-16
SOUTH - Gridline J-G		38	05-Feb-16	13-Mar-16
Suspended Slabs		23	05-Feb-16	27-Feb-16
PCB-02-21110	Construct Mezzanine Floor Slab Cabin Pour MS04 - 325m³	23	05-Feb-16	27-Feb-16
Cure and Strip		15	28-Feb-16	13-Mar-16
PCB-02-21130	Cure & Strip Mezzanine Floor Slab Cabin Pour MS04	15	28-Feb-16	13-Mar-16
MIDDLE - Gridline G-E		38	02-Mar-16	08-Apr-16
Suspended Slabs		23	02-Mar-16	24-Mar-16
PCB-02-20990	Construct Mezzanine Floor Slab Pour MS05 - 327m³	23	02-Mar-16	24-Mar-16
Cure and Strip		15	25-Mar-16	08-Apr-16
PCB-02-21020	Cure & Strip Mezzanine Floor Slab Pour MS05	15	25-Mar-16	08-Apr-16
Gridline K		75	04-Jan-16	07-Apr-16
Gridline K - RC Works (5 Mega Columns)		75	04-Jan-16	07-Apr-16
K5 (to +19.0mPD)		36	04-Jan-16	20-Feb-16
PCB-02-26620	Construct Pile Cap (Gridline K) - K5	6	04-Jan-16*	09-Jan-16
PCB-02-26630	Construct Column Head (1st Lift) - K5	6	11-Jan-16	16-Jan-16
PCB-ZZ-4660	PCB - Mega Columns K 2nd Lift - K5	6	18-Jan-16	23-Jan-16
PCB-02-30510	Construct Tie Beams between J-K5	12	11-Jan-16	23-Jan-16
PCB-ZZ-4670	Installation of CHS Cast in	0		23-Jan-16
PCB-ZZ-4920	PCB - Mega Columns K 3rd Lift - K5	6	25-Jan-16	30-Jan-16
PCB-ZZ-4930	PCB - Mega Columns K Taper Lift - K5	6	01-Feb-16	06-Feb-16
PCB-ZZ-4910	Minimum Curing 3d of K5	3	15-Feb-16	17-Feb-16
PCB-02-26640	PCB - Backfilling up to Ground Level - K5	3	18-Feb-16	20-Feb-16
K4 (to +19.0mPD)		36	12-Jan-16	29-Feb-16
PCB-02-26580	Construct Pile Cap (Gridline K) - K4	6	12-Jan-16*	18-Jan-16
PCB-02-26590	Construct Column Head (1st Lift) - K4	6	19-Jan-16	25-Jan-16
PCB-02-30550	Construct Tie Beams between J-K4	12	19-Jan-16	01-Feb-16
PCB-ZZ-4640	PCB - Mega Columns K 2nd Lift - K4	6	26-Jan-16	01-Feb-16
PCB-ZZ-5040	Installation of CHS Cast in	0		01-Feb-16
PCB-ZZ-4960	PCB - Mega Columns K 3rd Lift - K4	6	02-Feb-16	15-Feb-16
PCB-ZZ-4970	PCB - Mega Columns K Taper Lift - K4	6	16-Feb-16	22-Feb-16
PCB-ZZ-4900	Minimum Curing 3d of K4	3	23-Feb-16	25-Feb-16
PCB-02-26600	PCB - Backfilling up to Ground Level - K4	3	26-Feb-16	29-Feb-16
K3 (to +19.0mPD)		38	28-Jan-16	18-Mar-16
PCB-02-26540	Construct Pile Cap (Gridline K) - K3	6	28-Jan-16*	03-Feb-16
PCB-02-26550	Construct Column Head (1st Lift) - K3	6	04-Feb-16	17-Feb-16
PCB-02-32890	Construct Tie Beams between J-K4	12	04-Feb-16	24-Feb-16
PCB-ZZ-4620	PCB - Mega Columns K 2nd Lift - K3	8	18-Feb-16	26-Feb-16
PCB-ZZ-5050	Installation of CHS Cast in	0		26-Feb-16
PCB-ZZ-4980	PCB - Mega Columns K 3rd Lift - K3	6	27-Feb-16	04-Mar-16
PCB-ZZ-4990	PCB - Mega Columns K Taper Lift - K3	6	05-Mar-16	11-Mar-16
PCB-ZZ-4890	Minimum Curing 3d of K3	3	12-Mar-16	15-Mar-16
PCB-02-26560	PCB - Backfilling up to Ground Level - K3	3	16-Mar-16	18-Mar-16
K1 (to +19.0mPD)		28	05-Mar-16	07-Apr-16
PCB-02-2125	Construct Pile Cap (Gridline K) - K1	8	05-Mar-16*	14-Mar-16

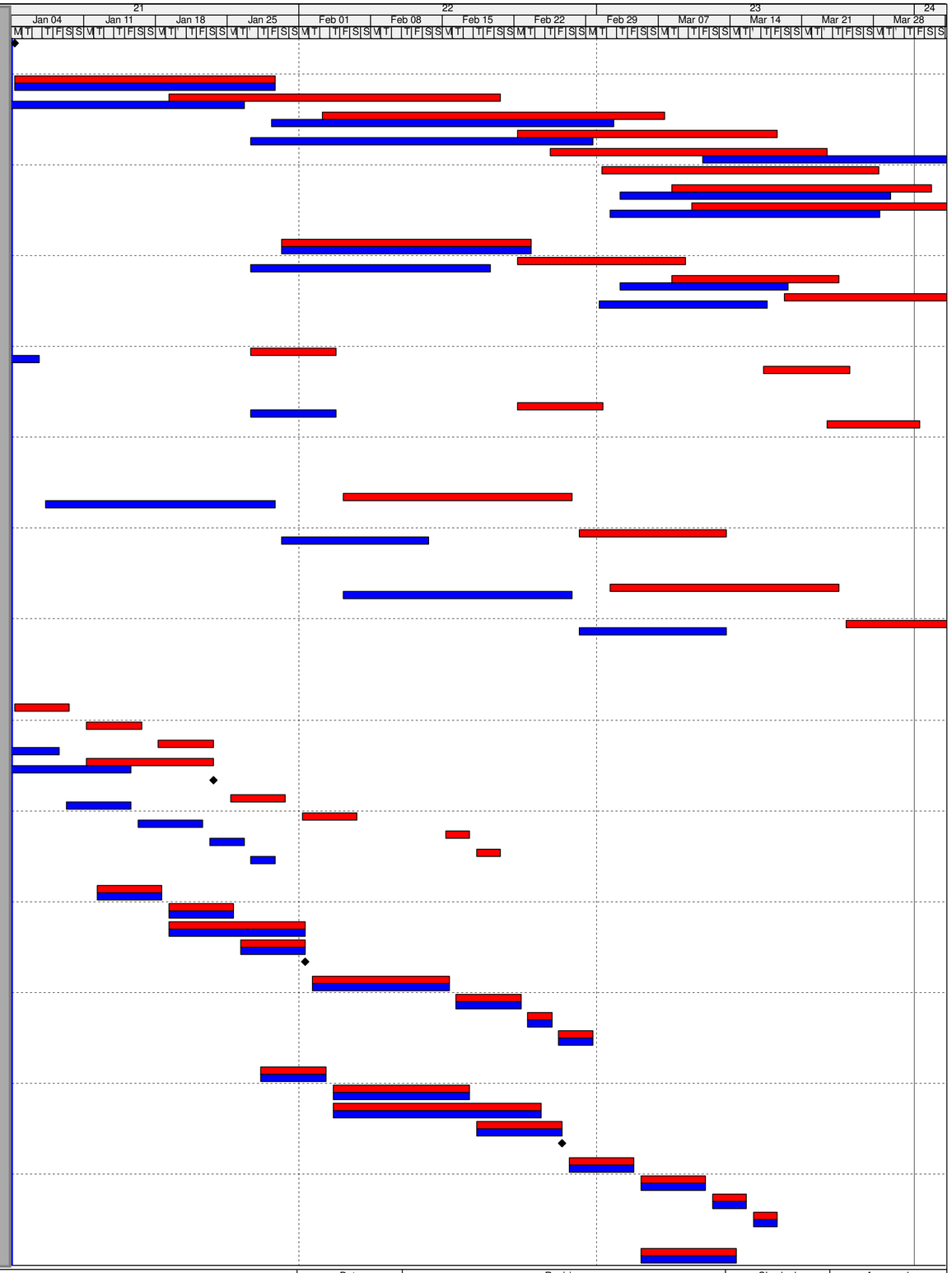

3MRP BAR
Actual Work
Remaining Work
Critical Remaining Work
Milestone

Date	Revision	Checked	Approved

Activity ID	Activity Name	Original Duration	Forecast Start	Forecast Finish
PCB-02-2185	Construct Column Head (1st Lift) - K1	6	15-Mar-16	21-Mar-16
PCB-02-30520	Construct Tie Beams - J-K1	12	15-Mar-16	28-Mar-16
PCB-ZZ-4110	PCB - Mega Columns K 2nd Lift - K1	8	22-Mar-16	30-Mar-16
PCB-ZZ-5090	Installation of CHS Cast in	0		30-Mar-16
PCB-ZZ-5100	PCB - Mega Columns K 3rd Lift - K1	6	31-Mar-16	07-Apr-16
K2 (to +19.0mPD)		37	23-Feb-16	06-Apr-16
PCB-02-26500	Construct Pile Cap (Gridline K) - K2	8	23-Feb-16*	02-Mar-16
PCB-02-26510	Construct Column Head (1st Lift) - K2	6	03-Mar-16	09-Mar-16
PCB-02-30530	Construct Tie Beams - J-K2	12	03-Mar-16	16-Mar-16
PCB-ZZ-4600	PCB - Mega Columns K 2nd Lift - K2	8	10-Mar-16	18-Mar-16
PCB-ZZ-5120	Installation of CHS Cast in	0		18-Mar-16
PCB-ZZ-4880	Minimum Curing 3d of K2	3	19-Mar-16	22-Mar-16
PCB-ZZ-5130	PCB - Mega Columns K 3rd Lift - K2	6	19-Mar-16	25-Mar-16
PCB-ZZ-5140	PCB - Mega Columns K Taper Lift - K2	6	26-Mar-16	01-Apr-16
PCB-02-26520	PCB - Backfilling up to Ground Level - K2	3	02-Apr-16	06-Apr-16
Gridline J		75	17-Dec-15 A	07-Apr-16
Gridline J - RC Works (5 Mega Columns)		75	17-Dec-15 A	07-Apr-16
J5 (to +19.0mPD)		36	17-Dec-15 A	27-Feb-16
PCB-02-26460	Construct Pile Caps - J5	6	17-Dec-15 A	02-Jan-16 A
PCB-02-26470	Construct Column Head (1st Lift) - J5	6	18-Jan-16	23-Jan-16
PCB-ZZ-4580	PCB - Mega Columns J 2nd Lift - J5	6	25-Jan-16	30-Jan-16
PCB-ZZ-5060	Installation of CHS Cast in	0		30-Jan-16
PCB-ZZ-4940	PCB - Mega Columns J 3rd Lift - J5	6	01-Feb-16	06-Feb-16
PCB-ZZ-4950	PCB - Mega Columns J Taper Lift - J5	6	15-Feb-16	20-Feb-16
PCB-ZZ-4820	Minimum Curing 3d of J5	3	22-Feb-16	24-Feb-16
PCB-02-26480	PCB - Backfilling up to Ground Level - J5	3	25-Feb-16	27-Feb-16
J4 (to +19.0mPD)		36	04-Jan-16	20-Feb-16
PCB-02-26420	Construct Pile Caps - J4	6	04-Jan-16*	09-Jan-16
PCB-02-26430	Construct Column Head (1st Lift) - J4	6	11-Jan-16	16-Jan-16
PCB-ZZ-4560	PCB - Mega Columns J 2nd Lift - J4	6	18-Jan-16	23-Jan-16
PCB-ZZ-5070	Installation of CHS Cast in	0		23-Jan-16
PCB-ZZ-5020	PCB - Mega Columns J 3rd Lift - J4	6	25-Jan-16	30-Jan-16
PCB-ZZ-5030	PCB - Mega Columns J Taper Lift - J4	6	01-Feb-16	06-Feb-16
PCB-ZZ-4830	Minimum Curing 3d of J4	3	15-Feb-16	17-Feb-16
PCB-02-26440	PCB - Backfilling up to Ground Level - J4	3	18-Feb-16	20-Feb-16
J3 (to +19.0mPD)		36	19-Jan-16	07-Mar-16
PCB-02-26380	Construct Pile Caps - J3	6	19-Jan-16*	25-Jan-16
PCB-02-26390	Construct Column Head (1st Lift) - J3	6	26-Jan-16	01-Feb-16
PCB-ZZ-4540	PCB - Mega Columns J 2nd Lift - J3	6	02-Feb-16	15-Feb-16
PCB-ZZ-5080	Installation of CHS Cast in	0		15-Feb-16
PCB-ZZ-5000	PCB - Mega Columns J 3rd Lift - J3	6	16-Feb-16	22-Feb-16
PCB-ZZ-5010	PCB - Mega Columns J Taper Lift - J3	6	23-Feb-16	29-Feb-16
PCB-ZZ-4840	Minimum Curing 3d of J3	3	01-Mar-16	03-Mar-16
PCB-02-26400	PCB - Backfilling up to Ground Level - J3	3	04-Mar-16	07-Mar-16
J1 (to +19.0mPD)		34	27-Feb-16	07-Apr-16
PCB-02-2175	Construct Pile Caps - J1	8	27-Feb-16*	07-Mar-16
PCB-02-2180	Construct Column Head (1st Lift) - J1	6	08-Mar-16	14-Mar-16
PCB-ZZ-4080	PCB - Mega Columns J 2nd Lift - J1	8	15-Mar-16	23-Mar-16
PCB-ZZ-5150	Installation of CHS Cast in	0		23-Mar-16
PCB-ZZ-5160	PCB - Mega Columns J 3rd Lift - J1	6	24-Mar-16	30-Mar-16
PCB-ZZ-5170	PCB - Mega Columns J Taper Lift - J1	6	31-Mar-16	07-Apr-16
J2 (to +19.0mPD)		40	16-Feb-16	01-Apr-16
PCB-02-26340	Construct Pile Caps - J2	8	16-Feb-16*	24-Feb-16
PCB-02-26350	Construct Column Head (1st Lift) - J2	6	25-Feb-16	02-Mar-16
PCB-ZZ-4520	PCB - Mega Columns J 2nd Lift - J2	8	03-Mar-16	11-Mar-16
PCB-ZZ-5180	Installation of CHS Cast in	0		11-Mar-16
PCB-ZZ-5190	PCB - Mega Columns J 3rd Lift - J2	6	12-Mar-16	18-Mar-16
PCB-ZZ-5200	PCB - Mega Columns J Taper Lift - J2	6	19-Mar-16	25-Mar-16
PCB-ZZ-4850	Minimum Curing 3d of J2	3	26-Mar-16	29-Mar-16
PCB-02-26360	PCB - Backfilling up to Ground Level - J2	3	30-Mar-16	01-Apr-16
Southern Drop-Off Area		171	03-Aug-15 A	22-Apr-16
Southern Drop off Area - Pile Caps		171	03-Aug-15 A	22-Apr-16
Southern Drop Off Area - East		158	03-Aug-15 A	22-Apr-16
PCB-16-1390	DoA - EAST - Break down and make good piles to cut off level (+2.075mPD) (;	48	03-Aug-15 A	07-Jan-16
Pile Caps		79	17-Aug-15 A	21-Jan-16
PCB-16-1760	DoA - EAST - Construct Pile Caps Stage 4 (DC10,25,40) (to +4.0mPD)	8	17-Aug-15 A	10-Dec-15 A

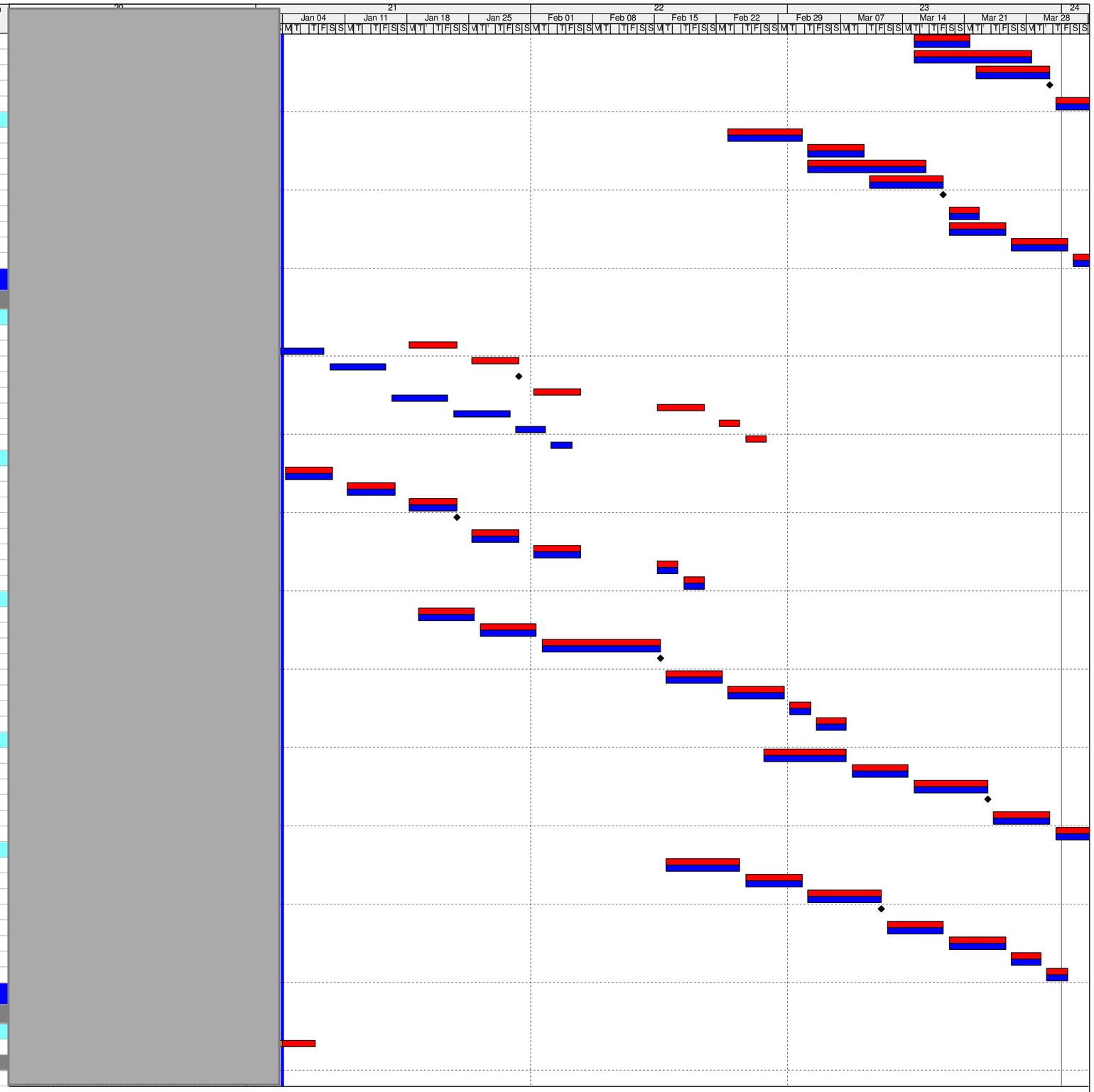

3MRP BAR
Actual Work
Remaining Work
Critical Remaining Work
Milestone

Date	Revision	Checked	Approved

Activity ID	Activity Name	Original Duration	Forecast Start	Forecast Finish
PCB-16-1770	DoA - EAST - Construct Pile Caps Stage 6 (DC14,29,44) (to +4.0mPD)	8	04-Jan-16	12-Jan-16
PCB-16-1780	DoA - EAST - Construct Pile Caps Stage 7 (DC15,30,45) (to +4.0mPD)	8	13-Jan-16	21-Jan-16
Column 1st Lift		40	23-Nov-15 A	25-Jan-16
PCB-16-1690	DoA - EAST - Construct Column Kickers Stage 3 (DC41,42 & 43)	3	10-Dec-15 A	15-Dec-15 A
PCB-16-1710	DoA - EAST - Construct Column Kickers Stage 4 (DC10,25,40)	3	23-Nov-15 A	04-Jan-16
PCB-16-1720	DoA - EAST - Construct Column Kickers Stage 5 (DC9,24,39)	3	23-Nov-15 A	04-Jan-16
PCB-16-2070	DoA - EAST - Construct Column Kickers Stage 6 (DC14,29,44)	3	13-Jan-16*	15-Jan-16
PCB-16-2080	DoA - EAST - Construct Column Kickers Stage 7 (DC15,30,45)	3	22-Jan-16*	25-Jan-16
Columns, Piers and Bearings		58	26-Nov-15 A	15-Feb-16
PCB-16-1620	DoA - EAST - Construct Columns Stage 2 (to +11mPD) (DC26,27 & 28)	12	26-Nov-15 A	23-Dec-15 A
PCB-16-1630	DoA - EAST - Construct Columns Stage 3 (to +11mPD) (DC41,42 & 43)	12	22-Dec-15 A	07-Jan-16
PCB-16-1640	DoA - EAST - Construct Columns Stage 4 (to +11mPD) (DC10,25,40)	12	07-Dec-15 A	12-Jan-16
PCB-16-1650	DoA - EAST - Construct Columns Stage 5 (to +11mPD) (DC9,24,39)	12	08-Dec-15 A	12-Jan-16
PCB-16-2170	DoA - EAST - Construct Columns Stage 6 (to +11mPD) (DC14,29,44)	12	16-Jan-16*	29-Jan-16
PCB-16-2180	DoA - EAST - Construct Columns Stage 7 (to +11mPD) (DC15,30,45)	12	26-Jan-16*	15-Feb-16
Backfilling		34	04-Jan-16	18-Feb-16
PCB-16-1800	DoA - EAST - Backfilling to Pile Caps Stage 1 (to +5.5mPD) (DC11,12 & 13)	3	04-Jan-16*	06-Jan-16
PCB-16-1810	DoA - EAST - Backfilling to Pile Caps Stage 2 (to +5.5mPD) (DC26,27 & 28)	3	04-Jan-16	06-Jan-16
PCB-16-1820	DoA - EAST - Backfilling to Pile Caps Stage 3 (to +5.5mPD) (DC41,42 & 43)	3	08-Jan-16	11-Jan-16
PCB-16-1830	DoA - EAST - Backfilling to Pile Caps Stage 4 (to +5.5mPD) (DC10,25,40)	3	13-Jan-16	15-Jan-16
PCB-16-1850	DoA - EAST - Backfilling to Pile Caps Stage 5 (to +5.5mPD) (DC9,24,39)	3	13-Jan-16	15-Jan-16
PCB-16-1860	DoA - EAST - Backfilling to Pile Caps Stage 6 (to +5.5mPD) (DC14,29,44)	3	29-Jan-16	02-Feb-16
PCB-16-1865	DoA - EAST - Backfilling to Pile Caps Stage 7 (to +5.5mPD) (DC15,30,45)	3	15-Feb-16	18-Feb-16
Deck 12,11,10,9,8,7 - Early Construction		81	12-Jan-16	22-Apr-16
PCB-16-490	DoA - Complete Decking Works to Bay 11	24	12-Jan-16	15-Feb-16
PCB-16-520	DoA - Complete Decking Works to Bay 12	24	26-Jan-16	29-Feb-16
PCB-16-540	DoA - Complete Decking Works to Bay 9	24	19-Feb-16	17-Mar-16
PCB-16-580	DoA - Complete Decking Works to Bay 10	24	08-Mar-16	05-Apr-16
PCB-16-615	DoA - Complete Decking Works to Bay 7	24	25-Mar-16	22-Apr-16
Southern Drop Off Area - West		138	22-Sep-15 A	14-Mar-16
PCB-16-1450	DoA - WEST - Break down piles to cut off level (+2.075mPD) (21 No)	36	22-Sep-15 A	07-Jan-16
Pile Caps		60	25-Nov-15 A	04-Feb-16
PCB-16-1460	DoA - WEST - Construct Pile Caps Stage 8 (to +4.0mPD) (DC6,7,8)	6	25-Nov-15 A	05-Jan-16
PCB-16-1910	DoA - WEST - Construct Pile Caps Stage 13 (to +4.0mPD) (DC36,37,38)	8	14-Dec-15 A	09-Jan-16
PCB-16-1870	DoA - WEST - Construct Pile Caps Stage 9 (to +4.0mPD) (DC21,22,23)	5	26-Nov-15 A	12-Jan-16
PCB-16-1880	DoA - WEST - Construct Pile Caps Stage 10 (to +4.0mPD) (DC3,4,5)	4	13-Jan-16	16-Jan-16
PCB-16-1920	DoA - WEST - Construct Pile Caps Stage 14 (to +4.0mPD) (DC18,19,20)	8	11-Jan-16	19-Jan-16
PCB-16-1890	DoA - WEST - Construct Pile Caps Stage 11 (to +4.0mPD) (DC2,17,32)	8	18-Jan-16	26-Jan-16
PCB-16-1930	DoA - WEST - Construct Pile Caps Stage 15 (to +4.0mPD) (DC33,34,35)	8	20-Jan-16	28-Jan-16
PCB-16-1900	DoA - WEST - Construct Pile Caps Stage 12 (to +4.0mPD) (DC1,16,31)	8	27-Jan-16	04-Feb-16
Column 1st Lift		38	06-Jan-16	25-Feb-16
PCB-16-1470	DoA - WEST - Construct Kickers Stage 8 (to +7.294mPD) (DC6,7,8)	3	06-Jan-16*	08-Jan-16
PCB-16-1475	DoA - WEST - Construct Kickers Stage 9 (to +7.294mPD) (DC21,22,23)	3	13-Jan-16*	15-Jan-16
PCB-16-1940	DoA - WEST - Construct Kickers Stage 10 (to +7.294mPD) (DC3,4,5)	3	18-Jan-16	20-Jan-16
PCB-16-1950	DoA - WEST - Construct Kickers Stage 11 (to +7.294mPD) (DC2,17,32)	3	27-Jan-16	29-Jan-16
PCB-16-2090	DoA - WEST - Construct Kickers Stage 12 (to +7.294mPD) (DC1,16,31)	3	05-Feb-16	15-Feb-16
PCB-16-2100	DoA - WEST - Construct Kickers Stage 13 (to +7.294mPD) (DC36,37,38)	3	16-Feb-16	18-Feb-16
PCB-16-2110	DoA - WEST - Construct Kickers Stage 14 (to +7.294mPD) (DC18,19,20)	3	19-Feb-16	22-Feb-16
PCB-16-2120	DoA - WEST - Construct Kickers Stage 15 (to +7.294mPD) (DC33,34,35)	3	23-Feb-16	25-Feb-16
Columns, Piers and Bearings		47	09-Jan-16	10-Mar-16
PCB-16-1490	DoA - Construct Columns Stage 8 (to +11mPD) (DC6,7,8)	12	09-Jan-16	22-Jan-16
PCB-16-1495	DoA - Construct Columns Stage 9 (to +11mPD) (DC21,22,23)	12	16-Jan-16	29-Jan-16
PCB-16-1610	DoA - Construct Columns Stage 10 (to +11mPD) (DC3,4,5)	12	21-Jan-16	03-Feb-16
PCB-16-1615	DoA - Construct Columns Stage 11 (to +11mPD) (DC21,22,23)	12	30-Jan-16	19-Feb-16
PCB-16-1625	DoA - Construct Columns Stage 12 (to +11mPD) (DC3,4,5)	12	16-Feb-16	29-Feb-16
PCB-16-2140	DoA - Construct Columns Stage 13 (to +11mPD) (DC36,37,38)	12	19-Feb-16	03-Mar-16
PCB-16-2150	DoA - Construct Columns Stage 14 (to +11mPD) (DC18,19,20)	12	23-Feb-16	07-Mar-16
PCB-16-2160	DoA - Construct Columns Stage 15 (to +11mPD) (DC33,34,35)	12	26-Feb-16	10-Mar-16
Backfilling		38	23-Jan-16	14-Mar-16
PCB-16-1465	DoA - WEST - Backfilling to Pile Caps Stage 8 (to +4.0mPD) (DC6,7,8)	3	23-Jan-16	26-Jan-16
PCB-16-1476	DoA - WEST - Backfilling to Pile Caps Stage 9 (to +4.0mPD) (DC21,22,23)	3	30-Jan-16	02-Feb-16
PCB-16-1480	DoA - WEST - Backfilling to Pile Caps Stage 10 (to +4.0mPD) (DC36,37,38)	3	04-Feb-16	06-Feb-16
PCB-16-1985	DoA - WEST - Backfilling to Pile Caps Stage 11 (to +4.0mPD) (DC2,17,32)	3	20-Feb-16	23-Feb-16
PCB-16-1990	DoA - WEST - Backfilling to Pile Caps Stage 12 (to +4.0mPD) (DC1,16,31)	3	01-Mar-16	03-Mar-16
PCB-16-2000	DoA - WEST - Backfilling to Pile Caps Stage 13 (to +4.0mPD) (DC36,37,38)	3	04-Mar-16	07-Mar-16
PCB-16-2040	DoA - WEST - Backfilling to Pile Caps Stage 14 (to +4.0mPD) (DC18,19,20)	3	08-Mar-16	10-Mar-16
PCB-16-2050	DoA - WEST - Backfilling to Pile Caps Stage 15 (to +4.0mPD) (DC33,34,35)	3	11-Mar-16	14-Mar-16

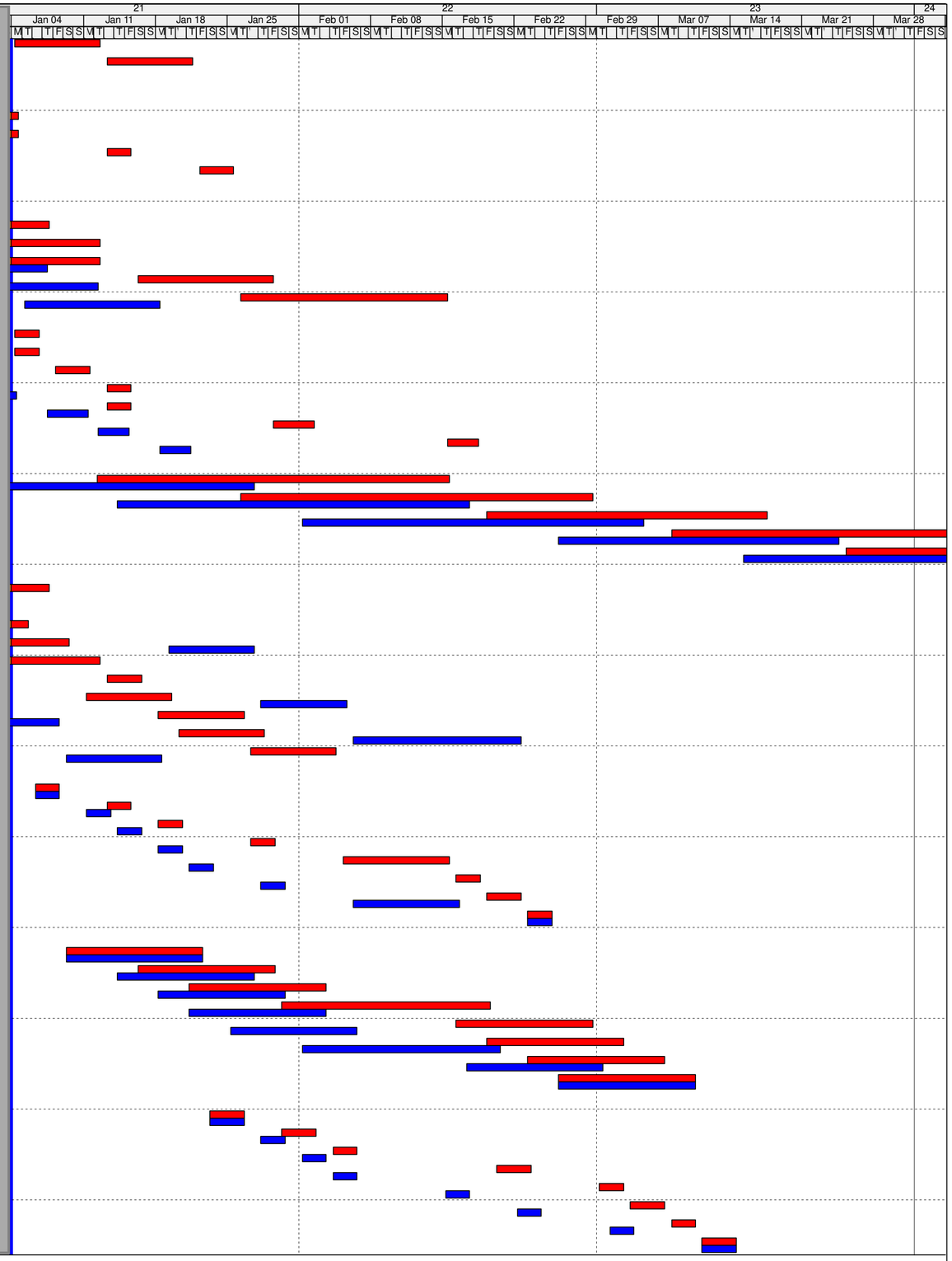

- 3MRP BAR
- Actual Work
- Remaining Work
- Critical Remaining Work
- Milestone

Date	Revision	Checked	Approved

Activity ID	Activity Name	Original Duration	Forecast Start	Forecast Finish
Box Culvert A		164	19-Sep-15 A	12-Apr-16
Bored Piling		75	01-Dec-15 A	19-Mar-16
Portion A2 West Box Culvert A (8 Piles)		75	01-Dec-15 A	19-Mar-16
PCB-02-31300	BCA (A2W) - Bored Pile BP44	21	01-Dec-15 A	21-Dec-15 A
PCB-02-32850	BCA (A2W) - Bored Pile BP48	21	04-Dec-15 A	24-Dec-15 A
PCB-02-32860	BCA (A2W) - Bored Pile BP50	21	15-Dec-15 A	21-Jan-16
PCB-02-31970	BCA (A2W) - Bored Pile BP46	21	28-Dec-15 A	23-Jan-16
PCB-02-32870	BCA (A2W) - Bored Pile BP47	21	22-Jan-16	22-Feb-16
PCB-02-31960	BCA (A2W) - Bored Pile BP45	21	25-Jan-16	24-Feb-16
PCB-02-32880	BCA (A2W) - Bored Pile BP49	21	23-Feb-16	17-Mar-16
PCB-02-31980	BCA (A2W) - Bored Pile BP43	21	25-Feb-16	19-Mar-16
RC Structures		164	19-Sep-15 A	12-Apr-16
Portion A1 & A2 East		164	19-Sep-15 A	12-Apr-16
East		52	19-Nov-15 A	19-Jan-16
Bay 2		15	03-Dec-15 A	13-Dec-15 A
PCB-XX-830	Complete wall and Top Slab Bay 2	15	03-Dec-15 A	13-Dec-15 A
Bay 4		15	03-Dec-15 A	12-Jan-16
PCB-XX-740	Complete wall and Top Slab Bay 4	15	03-Dec-15 A	12-Jan-16*
Bay 5		34	19-Nov-15 A	28-Dec-15 A
PCB-XX-0630	Complete Bay 5 Baseslab	7	19-Nov-15 A	05-Dec-15 A
PCB-XX-0640	Complete wall and Top Slab Bay 5	15	11-Dec-15 A	28-Dec-15 A
Bay 6		15	24-Nov-15 A	11-Dec-15 A
PCB-XX-1070	Complete wall and Top Slab Bay 6	15	24-Nov-15 A	11-Dec-15 A
Bay 7		21	04-Dec-15 A	05-Jan-16
PCB-XX-1020	Complete Bay 7 Baseslab	9	04-Dec-15 A	15-Dec-15 A
PCB-XX-1030	Complete wall and Top Slab Bay 7	15	17-Dec-15 A	05-Jan-16*
Bay 8		15	10-Dec-15 A	18-Dec-15 A
PCB-XX-990	Complete wall and Top Slab Bay 8	15	10-Dec-15 A	18-Dec-15 A
Bay 9		34	11-Dec-15 A	19-Jan-16
PCB-XX-940	Complete Bay 9 Baseslab	8	11-Dec-15 A	23-Dec-15 A
PCB-XX-950	Complete wall and Top Slab Bay 9	15	28-Dec-15 A	19-Jan-16
Bay 10		32	26-Nov-15 A	23-Dec-15 A
PCB-XX-900	Complete Bay 10 Baseslab	7	26-Nov-15 A	11-Dec-15 A
PCB-XX-910	Complete wall and Top Slab Bay 10	15	12-Dec-15 A	23-Dec-15 A
West		164	19-Sep-15 A	12-Apr-16
Stage 3		164	19-Sep-15 A	12-Apr-16
PCB-09-1620	BCA (A1) Excavation (150m) (Bays 11 to 18)	30	19-Sep-15 A	14-Dec-15 A
PCB-09-1180	BCA (A1) Remove Sheetpile and make good (300m) (Bays 11 to 18)	55	22-Jan-16	01-Apr-16
PCB-09-1170	BCA (A1) Backfilling to Ground Level (150m) (Bays 11 to 18)	55	01-Feb-16	12-Apr-16
Bay 11		16	21-Dec-15 A	21-Jan-16
PCB-XX-1100	Complete Bay 11 Baseslab	12	21-Dec-15 A	04-Jan-16*
PCB-XX-1110	Complete wall and Top Slab Bay 11	15	05-Jan-16	21-Jan-16*
Bay 12		31	09-Dec-15 A	07-Jan-16
PCB-XX-1140	Complete Bay 12 Baseslab	12	09-Dec-15 A	21-Dec-15 A
PCB-XX-1150	Complete wall and Top Slab Bay 12	15	28-Dec-15 A	07-Jan-16*
Bay 13		33	09-Dec-15 A	27-Jan-16
PCB-XX-1180	Complete Bay 13 Baseslab	10	09-Dec-15 A	09-Jan-16*
PCB-XX-1190	Complete wall and Top Slab Bay 13	15	11-Jan-16	27-Jan-16*
Bay 14		30	11-Dec-15 A	20-Jan-16
PCB-XX-1220	Complete Bay 14 Baseslab	10	11-Dec-15 A	30-Dec-15 A
PCB-XX-1230	Complete wall and Top Slab Bay 14	15	04-Jan-16	20-Jan-16*
Bay 15		39	03-Dec-15 A	06-Feb-16
PCB-XX-1250	Complete Pile Caps to Bay 15	3	03-Dec-15 A	10-Dec-15 A
PCB-XX-1260	Complete Bay 15 Baseslab	10	04-Jan-16	14-Jan-16*
PCB-XX-1270	Complete wall and Top Slab Bay 15	20	15-Jan-16	06-Feb-16*
Bay 16		35	05-Dec-15 A	27-Jan-16
PCB-XX-1280	Complete Blinding to Bay 16	1	05-Dec-15 A	11-Dec-15 A
PCB-XX-1290	Complete Pile Caps to Bay 16	3	14-Dec-15 A	16-Dec-15 A
PCB-XX-1300	Complete Bay 16 Baseslab	8	28-Dec-15 A	07-Jan-16
PCB-XX-1310	Complete wall and Top Slab Bay 16	17	08-Jan-16	27-Jan-16*
Bay 17		34	09-Dec-15 A	29-Jan-16
PCB-XX-1320	Complete Blinding to Bay 17	1	09-Dec-15 A	15-Dec-15 A
PCB-XX-1330	Complete Pile Caps to Bay 17	4	16-Dec-15 A	24-Dec-15 A
PCB-XX-1340	Complete Bay 17 Baseslab	8	04-Jan-16	12-Jan-16*
PCB-XX-1350	Complete wall and Top Slab Bay 17	15	12-Jan-16	29-Jan-16*
Bay 18		25	23-Dec-15 A	02-Feb-16

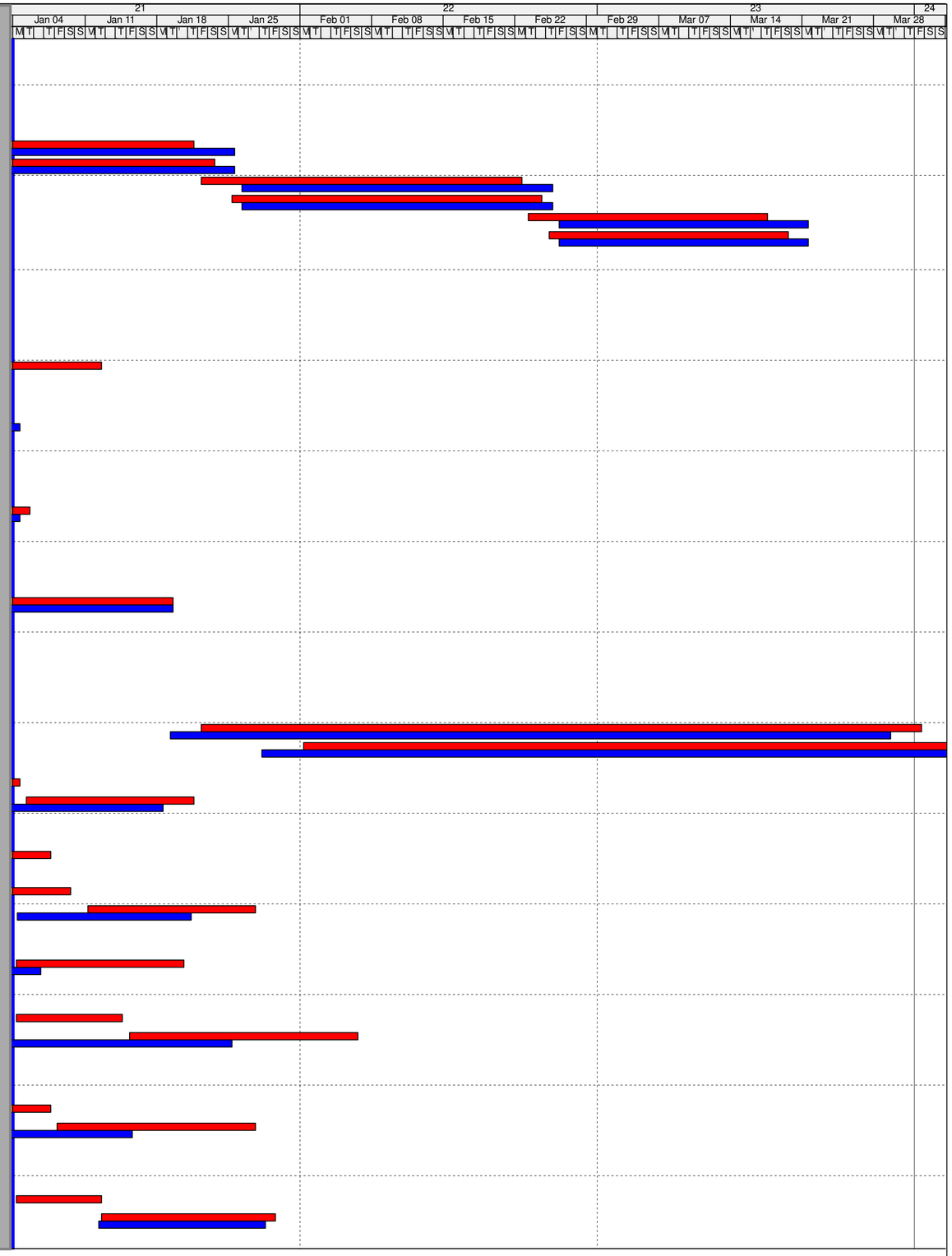

3MRP BAR
Actual Work
Remaining Work
Critical Remaining Work
Milestone

Date	Revision	Checked	Approved

Activity ID	Activity Name	Original Duration	Forecast Start	Forecast Finish
PCB-XX-1360	Complete Blinding to Bay 18	1	23-Dec-15 A	28-Dec-15 A
PCB-XX-1370	Complete Pile Caps to Bay 18	3	28-Dec-15 A	04-Jan-16*
PCB-XX-1380	Complete Bay 18 Baseslab	10	05-Jan-16	15-Jan-16
PCB-XX-1390	Complete wall and Top Slab Bay 18	15	16-Jan-16	02-Feb-16*
Common Utilities Enclosure		134	19-Oct-15 A	09-Apr-16
PCB-9A-130	CUE - Excavation and ELS for Common Utilities Enclosure Bay 1-3	10	19-Oct-15 A	02-Jan-16 A
PCB-9A-170	CUE - Backfilling and Compaction to Bay 1-3	7	18-Mar-16*	25-Mar-16
Bay 3		68	24-Nov-15 A	26-Feb-16
PCB-9A-190	CUE - Blinding Bay 3	2	24-Nov-15 A	30-Dec-15 A
PCB-9A-280	CUE - Construct Base Slab of Bay 3	14	16-Dec-15 A	14-Jan-16
PCB-9A-290	CUE - Construct external/internal walls to Bay 3	12	15-Jan-16	28-Jan-16
PCB-9A-300	CUE - Construct Top slab of Bay 3	12	29-Jan-16	18-Feb-16
PCB-9A-310	CUE - Curing and Waterproofing to Bay 3	7	19-Feb-16	26-Feb-16
Bay 2		65	07-Dec-15 A	08-Mar-16
PCB-9A-490	CUE - Blinding Bay 2	2	07-Dec-15 A	30-Dec-15 A
PCB-9A-240	CUE - Construct Base Slab of Bay 2	39	18-Dec-15 A	25-Jan-16
PCB-9A-250	CUE - Construct external/internal walls to Bay 2	12	26-Jan-16	15-Feb-16
PCB-9A-260	CUE - Construct Top slab of Bay 2	12	16-Feb-16	29-Feb-16
PCB-9A-270	CUE - Apply Waterproofing to Bay 2	7	01-Mar-16	08-Mar-16
Bay 1		70	07-Dec-15 A	21-Mar-16
PCB-9A-200	CUE - Blinding Bay 1	2	07-Dec-15 A	11-Dec-15 A
PCB-9A-320	CUE - Construct Base Slab of Bay 1	22	18-Dec-15 A	04-Feb-16
PCB-9A-330	CUE - Construct external/internal walls to Bay 1	12	19-Feb-16	03-Mar-16
PCB-9A-340	CUE - Construct Top slab of Bay 1	12	04-Mar-16	17-Mar-16
PCB-9A-350	CUE - Apply Waterproofing to Bay 1	3	18-Mar-16	21-Mar-16
Bay 4		32	01-Mar-16	07-Apr-16
PCB-9A-210	CUE - Blinding Bay 4	2	01-Mar-16*	02-Mar-16
PCB-9A-360	CUE - Construct Base Slab of Bay 4	18	03-Mar-16	23-Mar-16
PCB-9A-370	CUE - Construct external/internal walls to Bay 4	12	24-Mar-16	07-Apr-16
Bay 5		32	03-Mar-16	09-Apr-16
PCB-9A-220	CUE - Blinding Bay 5	2	03-Mar-16	04-Mar-16
PCB-9A-400	CUE - Construct Base Slab of Bay 5	18	05-Mar-16	25-Mar-16
PCB-9A-410	CUE - Construct external/internal walls to Bay 5	12	26-Mar-16	09-Apr-16
Bay 6		20	05-Mar-16	28-Mar-16
PCB-9A-230	CUE - Blinding Bay 6	2	05-Mar-16	07-Mar-16
PCB-9A-440	CUE - Construct Base Slab of Bay 6	18	08-Mar-16	28-Mar-16
Seawater Pump House		88	04-Dec-15 A	05-Apr-16
PCB-13A-0500	Assumed Commencement of Seawater Pumpstation	0	04-Dec-15 A	
Piling		88	04-Dec-15 A	05-Apr-16
PCB-13A-110	SWP - Prebored socket H-piles (1 to 10) x 2 rigs	20	04-Dec-15 A	21-Dec-15 A
PCB-13A-500	SWP - Prebored socket H-piles (11 to 20) x 2 rigs	20	15-Dec-15 A	18-Jan-16
PCB-13A-510	SWP - Prebored socket H-piles (21 to 30) x 2 rigs	20	19-Jan-16	17-Feb-16
PCB-13A-520	SWP - Prebored socket H-piles (31 to 40) x 2 rigs	20	18-Feb-16	11-Mar-16
PCB-13A-720	SWP - Prebored socket H-piles (41 to 50) x 2 rigs	20	12-Mar-16	05-Apr-16

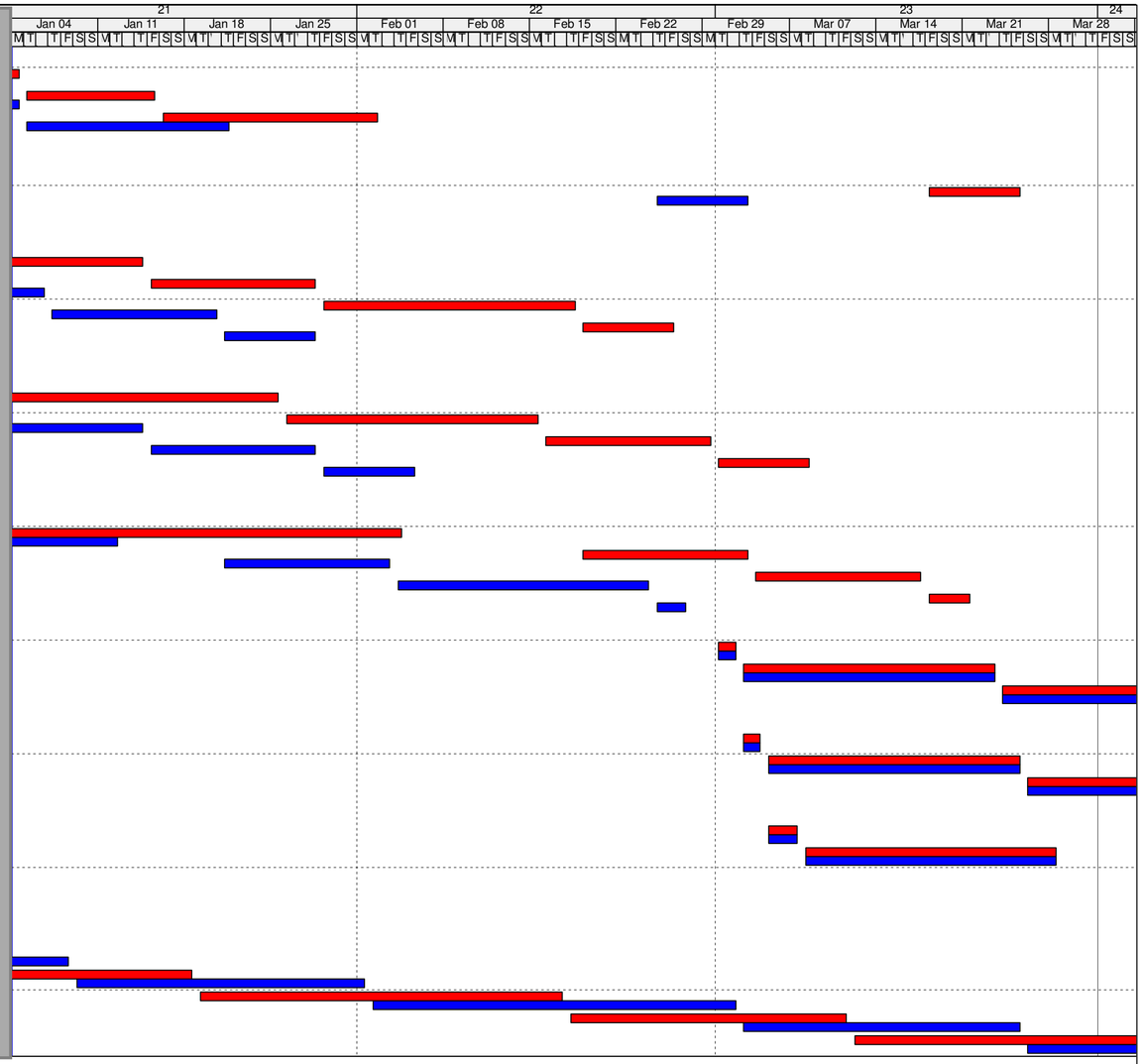

3MRP BAR
Actual Work
Remaining Work
Critical Remaining Work
Milestone

Date	Revision	Checked	Approved

HY/2013/01 Programme Apr 2016 - Jul 2016

Activity ID	Activity Name	Original Duration	Start	Finish
CONSTRUCTION				
Passenger Clearance Building				
Pile Caps and Tie Beam Construction				
Basement Tie Beams & Pile Caps				
Zone W1				
BF03 Stage 2				
PCB-02-23380	PCB - Remove Scaffold and preparation works for SPMT path	6	29-Apr-16 A	07-May-16
Zone W2				
BS08				
PCB-02-22890	PCB - Basement Ext Walls to BS08	8	23-Mar-16 A	04-May-16
PCB-02-32230	Columns above BS08	6	24-Dec-15 A	09-May-16
BF09 Stage 2				
PCB-02-22910	PCB - Basement Ext Walls BS09	8	23-Mar-16 A	09-May-16
PCB-02-23270	PCB - Remove Scaffold and preparation works for SPMT path	6	10-May-16	17-May-16
PCB-02-34430	PCB - columns above BS09	12	03-May-16	17-May-16
BS07				
PCB-02-22880	PCB - Basement Ext Walls to BS07	12	05-Apr-16 A	04-May-16
PCB-02-23410	PCB - Remove Scaffold and preparation works for SPMT path	6	05-May-16	11-May-16
PCB-02-34440	PCB - columns above BS07	12	05-Apr-16 A	16-May-16
Zone C2				
BS16				
PCB-02-22920	PCB - Basement Ext Walls BS16	12	18-Apr-16 A	09-May-16
Zone C3				
BF14 Stage 2				
PCB-02-23130	PCB - Basement Ext Walls to BS14	12	03-May-16*	17-May-16
PCB-02-23310	PCB - Backfilling to Ground Level at Basement Ext Walls BS14 (Rqd for BS28)	3	18-May-16	20-May-16
Zone W3				
BS19				
PCB-02-21900	PCB - Base Slab Pour BS19	20	25-Apr-16 A	09-May-16
PCB-02-23110	PCB - Basement Ext Walls to BS19a	12	10-May-16*	24-May-16
PCB-02-23300	PCB - Backfilling to Ground Level at Basement Ext Walls BS19	3	25-May-16	27-May-16
PCB-02-34880	Backfilling to Tie Beams to BF19	4	11-Apr-16 A	03-May-16
PCB-02-34890	PCB - Basement Ext Walls to BS19b (COMPLETION DRIVES SERVICE TRENCH NORTH)	8	23-May-16*	31-May-16
PCB-02-34900	PCB - Basement Ext Walls to BS19c (COMPLETION DRIVES SERVICE TRENCH NORTH)	8	28-May-16*	06-Jun-16
BS20				
PCB-02-32540	Columns above BS20	12	03-May-16	17-May-16
PCB-02-32550	PCB - Basement Ext Walls to BS20	12	30-May-16*	13-Jun-16
PCB-02-34910	PCB - Backfilling to Ground Level at Basement Ext Walls BS20	3	14-Jun-16	16-Jun-16
BF21				
PCB-02-21920	PCB - Base Slab Pour BS21	20	05-May-16	28-May-16
PCB-02-22940	PCB - Basement Ext Walls BS21a	8	30-May-16	07-Jun-16
PCB-02-23200	PCB - Backfilling to Ground Level at Basement Ext Walls BS21	3	08-Jun-16	11-Jun-16
PCB-02-31755	Backfilling to Tie Beams to BF21	4	21-Apr-16 A	04-May-16
PCB-02-34920	PCB - Basement Ext Walls BS21b (COMPLETION DRIVES SERVICE TRENCH)	12	17-Jun-16*	30-Jun-16
PCB-02-34930	PCB - Basement Ext Walls BS21c (COMPLETION DRIVES SERVICE TRENCH)	8	10-Jun-16*	18-Jun-16
PCB-02-34940	PCB - Basement Ext Walls BS21d (COMPLETION DRIVES SERVICE TRENCH)	6	21-Jun-16*	27-Jun-16
PCB-02-34950	PCB - Basement Ext Walls BS21e (COMPLETION DRIVES SERVICE TRENCH)	6	25-Jun-16*	02-Jul-16
Zone E3				
BS23				
PCB-02-23160	PCB - Backfilling to Ground Level at Basement Ext Walls BS23	3	24-May-16	26-May-16
PCB-02-32370	Columns above BS23	12	01-Mar-16 A	11-May-16
PCB-02-32380	PCB - Basement Ext Walls to BS23	12	09-May-16*	23-May-16
BS22 Stage 2				
PCB-02-21915	Columns above BS22	12	25-Apr-16 A	13-May-16
PCB-02-23120	PCB - Basement Ext Walls BS22a	10	25-Apr-16 A	09-May-16
PCB-02-23240	PCB - Backfilling to Ground Level at Basement Ext Walls BS22 (Rqd for BS29)	3	10-May-16	12-May-16
PCB-02-34450	PCB - Basement Ext Walls BS22b (COMPLETION DRIVES SERVICE TRENCH)	8	19-May-16	27-May-16
BS24				
PCB-02-21935	Columns above BS24	12	03-May-16	17-May-16
PCB-02-23100	PCB - Basement Ext Walls BS24a	8	09-May-16	18-May-16
PCB-02-23170	PCB - Backfilling to Ground Level at Basement Ext Walls BS24 (Rqd for BS31)	3	19-May-16	21-May-16
PCB-02-34460	PCB - Basement Ext Walls BS24b	12	19-May-16	01-Jun-16
PCB-02-34470	PCB - Basement Ext Walls BS24c (COMPLETION DRIVES SERVICE TRENCH)	6	13-Jun-16	18-Jun-16
PCB-02-34480	PCB - Basement Ext Walls BS24d (COMPLETION DRIVES SERVICE TRENCH)	6	04-Jun-16	11-Jun-16
PCB-02-34490	PCB - Basement Ext Walls BS24e (COMPLETION DRIVES SERVICE TRENCH)	6	28-May-16	03-Jun-16
Tower Cranes				
Tower Crane No.2 - NORTH MIDDLE				
PCB-02-22160	PCB(A1) - Construct Tower Crane Footings TC2	8	01-Jun-16*	10-Jun-16
PCB-02-22170	PCB(A1) - Erect Tower Crane TC2	6	11-Jun-16	17-Jun-16
Superstructure				
Ground Floor Foundations South-1				
A3460	Complete to Backfilling behind external walls BS13, BS03, BS15	14	25-Apr-16 A	11-May-16
Excavation for Service Troughs				
A1370	PCB - Excavation and blind for Service Trench BS27b	5	02-May-16*	06-May-16
A1450	PCB - Excavation and blind for Service Trench BS27a	5	15-Apr-16 A	03-May-16
A1560	PCB - Excavation and blind for Service Trench BS25	5	12-May-16*	16-May-16
Waterproofing Trench Base slab				
A1490	PCB - Waterproofing Trench Base Slab B27b	3	07-May-16	09-May-16
A1520	PCB - Waterproofing Trench Base Slab B27a	3	04-May-16	06-May-16
A1650	PCB - Waterproofing Trench Base Slab B25	3	17-May-16	19-May-16
Service Trough Slabs				
A1570	PCB - Service Trench Base Slab Pour BS27b (Extended Working Hours)	6	10-May-16	15-May-16
A1620	PCB - Service Trench Base Slab Pour BS27a (Extended Working Hours)	6	07-May-16	12-May-16
A1730	PCB - Service Trench Base Slab Pour BS25 (Extended Working Hours)	6	20-May-16	25-May-16
Service Trough Walls				

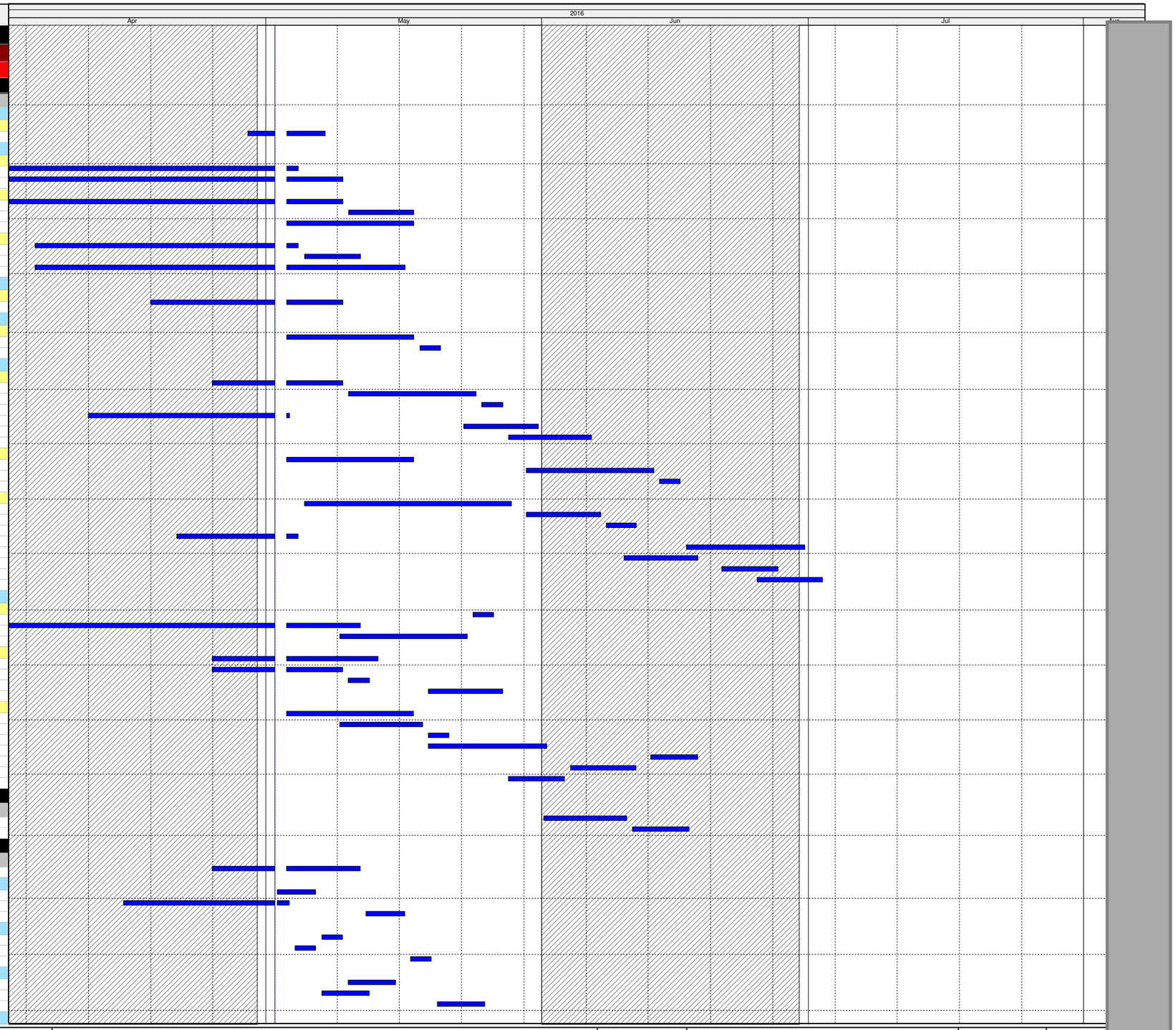

Actual Work

Remaining Work

Critical Remaining Work

Milestone

Three Month Rolling Programme

HKMZB HKBCF - Passenger Clearance Building

Date	Revision	Checked	Approved
01-May-16	Three Month Rolling Programme	JW/SGJ	

HY/2013/01 Programme Apr 2016 - Jul 2016

Activity ID	Activity Name	Original Duration	Start	Finish
A1790	PCB - Basement Ext Walls to BS27b - 2 pairs (Extended Working Hours)	10	16-May-16	25-May-16
A1840	PCB - Basement Ext Walls to BS27a - 2 pairs (Extended Working Hours)	10	13-May-16	22-May-16
A2110	PCB - Basement Ext Walls to BS25 - 2 pairs (Extended Working Hours)	10	26-May-16	04-Jun-16
Waterproofing Trench Walls				
A1720	PCB - Waterproofing to BS26 Walls	3	02-May-16	04-May-16
A1910	PCB - Waterproofing to BS27b Walls	3	26-May-16	28-May-16
A2000	PCB - Waterproofing to BS27a Walls	3	23-May-16	25-May-16
A2220	PCB - Waterproofing to BS25 Walls	3	05-Jun-16	07-Jun-16
Backfilling behind Service Trough Walls				
A1850	PCB - Backfilling to Ground Level at Basement Ext Walls BS26	4	05-May-16	08-May-16
A2060	PCB - Backfilling to Ground Level at Basement Ext Walls BS27b	4	29-May-16	01-Jun-16
A2100	PCB - Backfilling to Ground Level at Basement Ext Walls BS27a	4	26-May-16	29-May-16
A2360	PCB - Backfilling to Ground Level at Basement Ext Walls BS25	4	08-Jun-16	11-Jun-16
Excavate for Pile Caps and Beams				
A2070	PCB - Excavate Pile caps and Beams GF21 - South East Corner	5	09-May-16	13-May-16
A2230	PCB - Excavate Pile caps and Beams GF20a Middle South	5	02-Jun-16	06-Jun-16
A2290	PCB - Excavate Pile caps and Beams GF20b - South West Corner	5	17-Jun-16	21-Jun-16
A2300	PCB - Excavate Pile caps and Beams GF18 - North West Corner	5	12-Jun-16	16-Jun-16
A2430	PCB - Excavate Pile caps and Beams GF19b Middle North	5	27-Apr-16 A	03-May-16
Pile Cropping				
A2150	Pile Cropping to GF21 - South East Corner	6	11-May-16	16-May-16
A2340	Pile Cropping to GF20a Middle South	6	07-Jun-16	12-Jun-16
A2380	Pile Cropping to GF18 - North West Corner	6	17-Jun-16	22-Jun-16
A2390	Pile Cropping to GF20b - South West Corner	6	22-Jun-16	27-Jun-16
A2530	Pile Cropping to GF19b Middle North	6	04-May-16	09-May-16
Pile Capping				
A2400	Pile Caps and Tie Beams to GF21 - South East Corner (Extended Working Hours)	10	12-May-16	21-May-16
A2410	Pile Caps and Tie Beams to GF19a - North East Corner (Extended Working Hours)	10	27-Apr-16 A	09-May-16
A2480	Pile Caps and Tie Beams to GF20a (Extended Working Hours) Middle South	10	13-Jun-16	22-Jun-16
A2510	Pile Caps and Tie Beams to GF18 - North West Corner (Extended Working Hours)	10	23-Jun-16	02-Jul-16
A2520	Pile Caps and Tie Beams to GF20b - South West Corner (Extended Working Hours)	10	28-Jun-16	07-Jul-16
A2690	Pile Caps and Tie Beams to GF19b (Extended Working Hours) Middle North	10	10-May-16	19-May-16
Water Proofing				
A2440	Waterproofing Pile Caps and Tie Beams to GF21 - South East Corner	4	22-May-16	25-May-16
A2450	Waterproofing Pile Caps and Tie Beams to GF19a - North East Corner	4	10-May-16	13-May-16
A2610	Waterproofing Pile Caps and Tie Beams to GF20a Middle South	4	23-Jun-16	26-Jun-16
A2640	Waterproofing Pile Caps and Tie Beams to GF18 - North West Corner	4	03-Jul-16	06-Jul-16
A2650	Waterproofing Pile Caps and Tie Beams to GF20b - South West Corner	4	08-Jul-16	11-Jul-16
A2740	Waterproofing Pile Caps and Tie Beams to GF19b Middle North	4	20-May-16	23-May-16
Backfilling to Top Level of Ground Beams (+5.0mPD Generally)				
A2580	Backfilling to Tie Beams to GF21 - South East Corner	4	26-May-16	29-May-16
A2590	Backfilling to Tie Beams to GF19a - North East Corner	4	14-May-16	17-May-16
A2670	Backfilling to Tie Beams to GF20a Middle South	4	27-Jun-16	30-Jun-16
A2700	Backfilling to Tie Beams to GF18 - North West Corner	4	07-Jul-16	10-Jul-16
A2710	Backfilling to Tie Beams to GF20b - South West Corner	4	12-Jul-16	15-Jul-16
A2760	Backfilling to Tie Beams to GF19b Middle North	4	24-May-16	27-May-16
Ground Slabs (+5.450mPD)				
A2720	Construct Ground Floor Base Slab GS21 - South East Corner	14	30-May-16	12-Jun-16
A2730	Construct Ground Floor Base Slab GS19a - North East Corner	12	18-May-16	29-May-16*
A2750	Construct Ground Floor Base Slab GS20a Middle South	15	01-Jul-16	15-Jul-16
A2770	Construct Ground Floor Base Slab GS18 - North West Corner	12	11-Jul-16	22-Jul-16*
A2780	Construct Ground Floor Base Slab GS20b - South West Corner	14	16-Jul-16	29-Jul-16*
A2820	Construct Ground Floor Base Slab GS19b Middle North	15	28-May-16	11-Jun-16
Ground Floor Slabs (+5.450mPD)				
SOUTH - Gridline J-G				
PCB-AB-A0020	Earliest Commencement of ABWF/MEP in Basement SOUTH WEST	0	17-Jun-16	
Suspended Slabs (+5.450mPD)				
PCB-02-21540	Construct Ground Floor Suspended Slab Pour GS02a	22	03-May-16	28-May-16
PCB-02-21550	Construct Ground Floor Suspended Slab Pour GS02b	22	03-May-16	28-May-16
Cure and Strip Suspended Slabs				
PCB-02-21590	Cure & Strip Ground Floor Suspended Slab Pour GS01	15	30-May-16	16-Jun-16
PCB-02-21600	Cure & Strip Ground Floor Suspended Slab Pour GS02	15	30-May-16	16-Jun-16
MIDDLE - Gridline G-E				
PCB-AB-A0030	Earliest Commencement of ABWF/MEP in Basement MIDDLE EAST	0	18-Jun-16	
PCB-AB-A0040	Earliest Commencement of ABWF/MEP in Basement MIDDLE WEST	0	05-Jul-16	
Suspended Slabs (+5.450mPD)				
PCB-02-21350	Construct Ground Floor Suspended Slab Pour GS04a	23	05-May-16*	01-Jun-16
PCB-02-21360	Construct Ground Floor Suspended Slab Pour GS06	23	10-May-16*	06-Jun-16
PCB-02-21370	Construct Ground Floor Suspended Slab Pour GS09	23	03-May-16*	30-May-16
PCB-02-21380	Construct Ground Floor Suspended Slab Pour GS08a	18	18-May-16*	07-Jun-16
PCB-02-21400	Construct Ground Floor Suspended Slab Pour GS10	23	03-May-16*	30-May-16
PCB-02-21410	Construct Ground Floor Suspended Slab Pour GS12a	18	15-Mar-16 A	10-May-16
PCB-02-21420	Construct Ground Floor Suspended Slab Pour GS11	23	15-Feb-16 A	06-May-16
PCB-02-34770	Construct Ground Floor Suspended Slab Pour GS12b	18	28-Mar-16 A	13-May-16
PCB-02-34780	Construct Ground Floor Suspended Slab Pour GS08b	23	19-May-16*	15-Jun-16
PCB-02-34790	Construct Ground Floor Suspended Slab Pour GS04b	18	03-May-16*	24-May-16
Cure and Strip Suspended Slabs				
PCB-02-32640	Cure & Strip Ground Floor Suspended Slab Pour GS07	15	03-May-16	20-May-16
PCB-02-32650	Cure & Strip Ground Floor Suspended Slab Pour GS13	15	03-May-16	20-May-16
PCB-02-32660	Cure & Strip Ground Floor Suspended Slab Pour GS12	15	16-May-16	01-Jun-16
PCB-02-32670	Cure & Strip Ground Floor Suspended Slab Pour GS11	15	07-May-16	25-May-16
PCB-02-32680	Cure & Strip Ground Floor Suspended Slab Pour GS10	15	31-May-16	17-Jun-16
PCB-02-34720	Cure & Strip Ground Floor Suspended Slab Pour GS04	15	02-Jun-16	20-Jun-16
PCB-02-34730	Cure & Strip Ground Floor Suspended Slab Pour GS06	15	07-Jun-16	24-Jun-16
PCB-02-34740	Cure & Strip Ground Floor Suspended Slab Pour GS09	15	31-May-16	17-Jun-16
PCB-02-34750	Cure & Strip Ground Floor Suspended Slab Pour GS08	15	16-Jun-16	04-Jul-16
Columns to Mezzanine Slab (+10.250mPD)				
SOUTH - Gridline J-G				
PCB-02-20720	Construct Columns to Mezz Floor MS01	19	30-May-16	21-Jun-16



Actual Work

Remaining Work

Critical Remaining Work

Milestone

Three Month Rolling Programme

HKMZB HKBCF - Passenger Clearance Building

Date	Revision	Checked	Approved
01-May-16	Three Month Rolling Programme	JW/SGJ	

HY/2013/01 Programme Apr 2016 - Jul 2016

Activity ID	Activity Name	Original Duration	Start	Finish
MIDDLE - Gridline G-E				
PCB-02-20760	Construct Columns to Mezz Floor MS08	19	31-May-16	22-Jun-16
PCB-02-20770	Construct Columns to Mezz Floor MS02	19	07-Jun-16	29-Jun-16
PCB-02-20780	Construct Columns to Mezz Floor MS05	19	15-Apr-16 A	04-May-16
PCB-02-20790	Construct Columns to Mezz Floor MS07	19	16-Jun-16	08-Jul-16
Mezzanine Floor Slabs (+10.250mPD)				
SOUTH - Gridline J-G				
Suspended Slabs				
PCB-02-34800	Construct Mezzanine Floor Slab Cabin Pour MS01 - 325m³	27	22-Jun-16	23-Jul-16
Cure and Strip				
PCB-02-21130	Cure & Strip Mezzanine Floor Slab Cabin Pour MS04	7	03-May-16	10-May-16
PCB-02-34810	Cure & Strip Mezzanine Floor Slab Cabin Pour MS01	7	25-Jul-16	01-Aug-16
MIDDLE - Gridline G-E				
Suspended Slabs				
PCB-02-20990	Construct Mezzanine Floor Slab Pour MS05 - 327m³	27	05-May-16	06-Jun-16
PCB-02-34820	Construct Mezzanine Floor Slab Pour MS08 - 327m³	27	23-Jun-16	25-Jul-16
PCB-02-34830	Construct Mezzanine Floor Slab Pour MS02 - 327m³	27	30-Jun-16	01-Aug-16
PCB-02-34840	Construct Mezzanine Floor Slab Pour MS07 - 327m³	27	09-Jul-16	09-Aug-16
Cure and Strip				
PCB-02-21020	Cure & Strip Mezzanine Floor Slab Pour MS05	7	07-Jun-16	15-Jun-16
PCB-02-34850	Cure & Strip Mezzanine Floor Slab Pour MS08	7	26-Jul-16	02-Aug-16
ABWF & BS / MEP / E&M Works				
Level 1 Basement				
SOUTH - Gridline J-G				
PCB-02-B1010	PCB - Blockworks Zone J	21	18-Apr-16 A	20-Jun-16
PCB-02-B1020	PCB - Blockworks Zone G	24	17-Jun-16	15-Jul-16
Degree 1				
PCB-02-A1000	PCB - ABWF DOC 1 Zone J	28	21-Jun-16	23-Jul-16
PCB-02-M1020	PCB - MEP high level works Zone J	24	18-May-16	15-Jun-16
PCB-02-M1030	PCB - MEP DOC1 Zone J	24	16-Jun-16	14-Jul-16
PCB-02-M1040	PCB - MEP DOC1 Zone J	24	15-Jul-16	11-Aug-16
Steel Roof Erection				
Structural Steel Roof (HLEM)				
SPMT Path-1				
A2120	SR - Construct SPMT Path to Row 1	7	25-May-16*	02-Jun-16
A2660	SR - Construct SPMT Path to Row 2	7	02-Jun-16	11-Jun-16
A2850	SR - Construct SPMT Path to Row 3	7	21-Jun-16	28-Jun-16
A3340	PCB - Complete W1 Wall and Backfill	0		03-May-16*
A3350	PCB - Complete W2 Wall and Backfill	0		20-May-16*
A3400	SR - Construct SPMT Path to Row 4	7	29-Jun-16	07-Jul-16
Temporary Footings for Support Towers				
Row 1				
A1340	Temnporary Footings - ROW 1 - Lifting Zone	15	06-May-16*	25-May-16
A2080	Erect Temporary Launch Towers	6	16-May-16	23-May-16
A2680	Erect Temporary Launch Towers	6	21-May-16	27-May-16
A3200	Temporary Footings - ROW 1 - Gridline 0.1	15	03-May-16*	20-May-16
A3210	Temporary Footings - ROW 1 - Gridline 1 to 4	15	18-Apr-16 A	11-May-16
A3220	Temporary Footings - ROW 1 - Gridline 4-5.2	15	13-Apr-16 A	16-May-16
A3230	Temporary Footings - ROW 1 - Lowering Zone	15	03-May-16*	20-May-16
A3300	Erect Temporary Launch Towers	6	12-May-16	19-May-16
A3310	Erect Temporary Launch Towers	6	21-May-16	27-May-16
A3320	Erect Temporary Launch Towers	6	25-May-16	01-Jun-16
Row 2				
A1770	SR - Erect Temporary Launch Towers Gridline G-H (Row 2)	30	02-Jun-16	08-Jul-16
A3240	Temporary Footings - ROW 2 - Lifting Zone (Tentative)	15	10-May-16*	27-May-16
A3250	Temporary Footings - ROW 2 - Gridline 0.1 (Tentative)	15	03-May-16	20-May-16
A3260	Temporary Footings - ROW 2 - Lowering Zone (Tentative)	15	16-May-16*	01-Jun-16
A3360	Erect Temporary Launch Towers	6	21-May-16	27-May-16
A3370	Erect Temporary Launch Towers	6	28-May-16	03-Jun-16
A3380	Erect Temporary Launch Towers	6	02-Jun-16	08-Jun-16
A3390	Conversion area Steel Frame	21	27-May-16	27-Jun-16
Row 3				
A1780	SR - Erect Temporary Launch Towers Gridline F-E (Row 3)	30	09-Jul-16	12-Aug-16
A3270	Temporary Footings - ROW 3 - Lifting Zone (Tentative)	15	02-Jun-16*	20-Jun-16
A3280	Temporary Footings - ROW 3 - Gridline 0.1 (Tentative)	15	20-May-16*	06-Jun-16
A3290	Temporary Footings - ROW 3 - Lowering Zone (Tentative)	15	20-May-16*	06-Jun-16
Row 1 ROOF LAUNCH				
This Programme				
A2140	VSL - Hydraulic Equipment Installation - Strand Jacks	7	16-Jun-16	24-Jun-16
A2210	VSL - Hydraulic Equipment Commissioning	2	24-Jun-16	27-Jun-16
A2630	This Programme Earliest Set up For Row 1 Launch	0		01-Jun-16
A2810	VSL - Install Row 1 Launch Rail and Lift Platform	12	01-Jun-16	16-Jun-16
A3040	VSL - Install Row 1 Steel Roof Segments	27	11-Jul-16	10-Aug-16
A3330	VSL - 110% Overload Testing	2	08-Jul-16	09-Jul-16
Facade				
Façade - Window Wall to Cabins				
East Side				
SOUTH - Gridline J-G - CABIN 4				
Ground Floor				
PCB-02-31290	PCB (GF) - Set up works for GF Window wall erection	30	17-Jun-16	22-Jul-16
PCB-02-31490	PCB (GF) - Window Wall Primary Steelwork (Cabin 4)	10	23-Jul-16	03-Aug-16
Gridline K				
Gridline K - RC Works (5 Mega Columns)				
Gridline K - RC Works (5 Mega Columns)				
K4 (to +19.0mPD) - Shutter No.2 - Cycle 1				



Actual Work
Remaining Work
Critical Remaining Work
Milestone

Three Month Rolling Programme

HKMZB HKBCF - Passenger Clearance Building

Date	Revision	Checked	Approved
01-May-16	Three Month Rolling Programme	JW/SGJ	

HY/2013/01 Programme Apr 2016 - Jul 2016

Activity ID	Activity Name	Original Duration	Start	Finish
A1600	Scaffolding and Rebar Fixing - K4	7	21-Apr-16 A	06-May-16
A1640	PCB - Mega Column Fix Shutters and Cast (+6.2 to +16.5mPD) - K4	2	07-May-16	09-May-16
A1740	PCB - Scaffolding+Embbed Rebar Fixing+MEP - K4	7	10-May-16	18-May-16
A1800	PCB - Mega Column Final Pour (+16.5 to +19.45mPD) - K4	1	19-May-16	19-May-16
A1870	Minimum Curing before Stripping Shutter K4	2	20-May-16	21-May-16
K3 (to +19.0mPD) - Shutter No.2 - Cycle 2				
A1830	Scaffolding and Rebar Fixing - K3	7	26-Apr-16 A	07-May-16
A1970	PCB - Mega Column Fix Shutters and Cast (+6.2 to +16.5mPD) - K3	2	09-May-16	10-May-16
A2170	PCB - Scaffolding+Embbed Rebar Fixing+MEP - K3	7	11-May-16	19-May-16
A2190	PCB - Mega Column Final Pour (+16.5 to +19.45mPD) - K3	1	20-May-16	20-May-16
A2270	Minimum Curing before Stripping Shutter K3	2	21-May-16	23-May-16
K2 (to +19.0mPD) - Shutter No.1 - Cycle 3				
A2250	Scaffolding and Rebar Fixing - K2	7	03-May-16	10-May-16
A2320	PCB - Mega Column Fix Shutters and Cast (+6.2 to +16.5mPD) - K2	2	11-May-16	12-May-16
A2460	PCB - Scaffolding+Embbed Rebar Fixing+MEP - K2	7	13-May-16	21-May-16
A2490	PCB - Mega Column Final Pour (+16.5 to +19.45mPD) - K2	1	23-May-16	23-May-16
A2550	Minimum Curing before Stripping Shutter K2	2	24-May-16	25-May-16
K1 (to +19.0mPD) - Shutter No.3 - Cycle 4				
A1950	Construct Pile Cap (Gridline K) - K1	10	22-Apr-16 A	12-May-16
A1960	Construct Tie Beams - K1	10	03-May-16	13-May-16
A2090	PCB - Mega Columns K Kicker (+4.0 to +6.2mPD) - K1	4	19-May-16	23-May-16
A2350	Scaffolding and Rebar Fixing - K1	7	24-May-16	31-May-16
A2420	PCB - Mega Column Fix Shutters and Cast (+6.2 to +16.5mPD) - K1	2	01-Jun-16	02-Jun-16
A2560	PCB - Scaffolding+Embbed Rebar Fixing+MEP - K1	7	03-Jun-16	11-Jun-16
A2600	PCB - Mega Column Final Pour (+16.5 to +19.45mPD) - K1	1	13-Jun-16	13-Jun-16
A2620	Minimum Curing before Stripping Shutter K1	2	14-Jun-16	15-Jun-16
Gridline J				
Gridline J - RC Works (5 Mega Columns)				
Gridline J - RC Works (5 Mega Columns)				
J5 (to +19.0mPD) - Shutter No.3 - Cycle 1				
A1470	PCB - Mega Column Fix Shutters and Cast (+6.2 to +16.5mPD) - J5	2	03-May-16	04-May-16
A1580	PCB - Scaffolding+Embbed Rebar Fixing+MEP - J5	7	05-May-16	12-May-16
A1610	PCB - Mega Column Final Pour (+16.5 to +19.45mPD) - J5	1	13-May-16	13-May-16
A1660	Minimum Curing before Stripping Shutter J5	2	16-May-16	17-May-16
J4 (to +19.0mPD) - Shutter No.1 - Cycle 1				
A1860	Minimum Curing before Stripping Shutter J4	2	29-Apr-16 A	03-May-16
J3 (to +19.0mPD) - Shutter No.1 - Cycle 2				
A1670	PCB - Mega Column Kicker (+4.0 to +6.2mPD) - J3	4	03-May-16	06-May-16
A1820	Scaffolding and Rebar Fixing - J3	7	07-May-16	16-May-16
A1940	PCB - Mega Column Fix Shutters and Cast (+6.2 to +16.5mPD) - J3	2	17-May-16	18-May-16
A2180	PCB - Scaffolding+Embbed Rebar Fixing+MEP - J3	7	19-May-16	26-May-16
A2200	PCB - Mega Column Final Pour (+16.5 to +19.45mPD) - J3	1	27-May-16	27-May-16
A2260	Minimum Curing before Stripping Shutter J3	2	28-May-16	30-May-16
J2 (to +19.0mPD) - Shutter No.3 - Cycle 3				
A1710	PCB - Mega Columns J Kicker (+4.0 to +6.2mPD) - J2	4	03-May-16	06-May-16
A1990	Scaffolding and Rebar Fixing - J2	7	07-May-16	16-May-16
A2040	PCB - Mega Column Fix Shutters and Cast (+6.2 to +16.5mPD) - J2	2	17-May-16	18-May-16
A2280	PCB - Scaffolding+Embbed Rebar Fixing+MEP - J2	7	19-May-16	26-May-16
A2330	PCB - Mega Column Final Pour (+16.5 to +19.45mPD) - J2	1	27-May-16	27-May-16
A2370	Minimum Curing before Stripping Shutter J2	2	28-May-16	30-May-16
J1 (to +19.0mPD) - Shutter No.2 - Cycle 3				
A1920	Construct Pile Cap - J1	10	03-May-16	13-May-16
A1930	Construct Tie Beams - J1	10	03-May-16	13-May-16
A2010	PCB - Mega Columns J Kicker (+4.0 to +6.2mPD) - J1	4	16-May-16	19-May-16
A2240	Scaffolding and Rebar Fixing - J1	7	20-May-16	27-May-16
A2310	PCB - Mega Column Fix Shutters and Cast (+6.2 to +16.5mPD) - J1	2	28-May-16	30-May-16
A2470	PCB - Scaffolding+Embbed Rebar Fixing+MEP - J1	7	31-May-16	07-Jun-16
A2500	PCB - Mega Column Final Pour (+16.5 to +19.45mPD) - J1	1	08-Jun-16	08-Jun-16
A2540	Minimum Curing before Stripping Shutter J1	2	10-Jun-16	11-Jun-16
Gridline A				
Gridline A Bored Piling Works				
Gridline A Bored Piles (15 Piles)-1				
PCB-02-1580	GL A - Bored Pile Testing 15 number	60	01-Mar-16 A	11-Jun-16
PCB-02-29200	GL A - Bored Pile Proof Coring and TPIDC	18	20-Jun-16	11-Jul-16
Rig 3				
PCB-02-34170	GL A - Bored Piling BPA2	23	13-Apr-16 A	11-May-16
Southern Drop-Off Area				
Southern Drop off Area - Pile Caps				
Southern Drop Off Area - East				
Column 1st Lift				
PCB-16-2070	DoA - EAST - Construct Column Kickers Stage 6 (DC14,29,44)	3	03-May-16*	05-May-16
PCB-16-2080	DoA - EAST - Construct Column Kickers Stage 7 (DC15,30,45)	3	03-May-16*	05-May-16
Southern Drop Off Area - West				
Pile Caps				
PCB-16-1880	DoA - WEST - Construct Pile Caps Stage 10 (to +4.0mPD) (DC3,4,5)	4	25-Apr-16 A	04-May-16
PCB-16-1900	DoA - WEST - Construct Pile Caps Stage 12 (to +4.0mPD) (DC1,16,31)	8	18-Apr-16 A	04-May-16
Column 1st Lift				
PCB-16-1470	DoA - WEST - Construct Kickers Stage 8 (to +7.294mPD) (DC6,7,8)	3	06-Jan-16 A	03-May-16
PCB-16-1940	DoA - WEST - Construct Kickers Stage 10 (to +7.294mPD) (DC3,4,5)	3	05-May-16	07-May-16
PCB-16-1950	DoA - WEST - Construct Kickers Stage 11 (to +7.294mPD) (DC2,17,32)	3	09-May-16	11-May-16
PCB-16-2090	DoA - WEST - Construct Kickers Stage 12 (to +7.294mPD) (DC1,16,31)	3	12-May-16	16-May-16
PCB-16-2110	DoA - WEST - Construct Kickers Stage 14 (to +7.294mPD) (DC18,19,20)	3	19-Feb-16 A	04-May-16
PCB-16-2120	DoA - WEST - Construct Kickers Stage 15 (to +7.294mPD) (DC33,34,35)	3	03-Mar-16 A	03-May-16
Columns, Piers and Bearings				
PCB-16-1490	DoA - Construct Columns Stage 8 (to +11mPD) (DC6,7,8)	12	26-Jan-16 A	06-May-16
PCB-16-1610	DoA - Construct Columns Stage 10 (to +11mPD) (DC3,4,5)	12	09-May-16	23-May-16

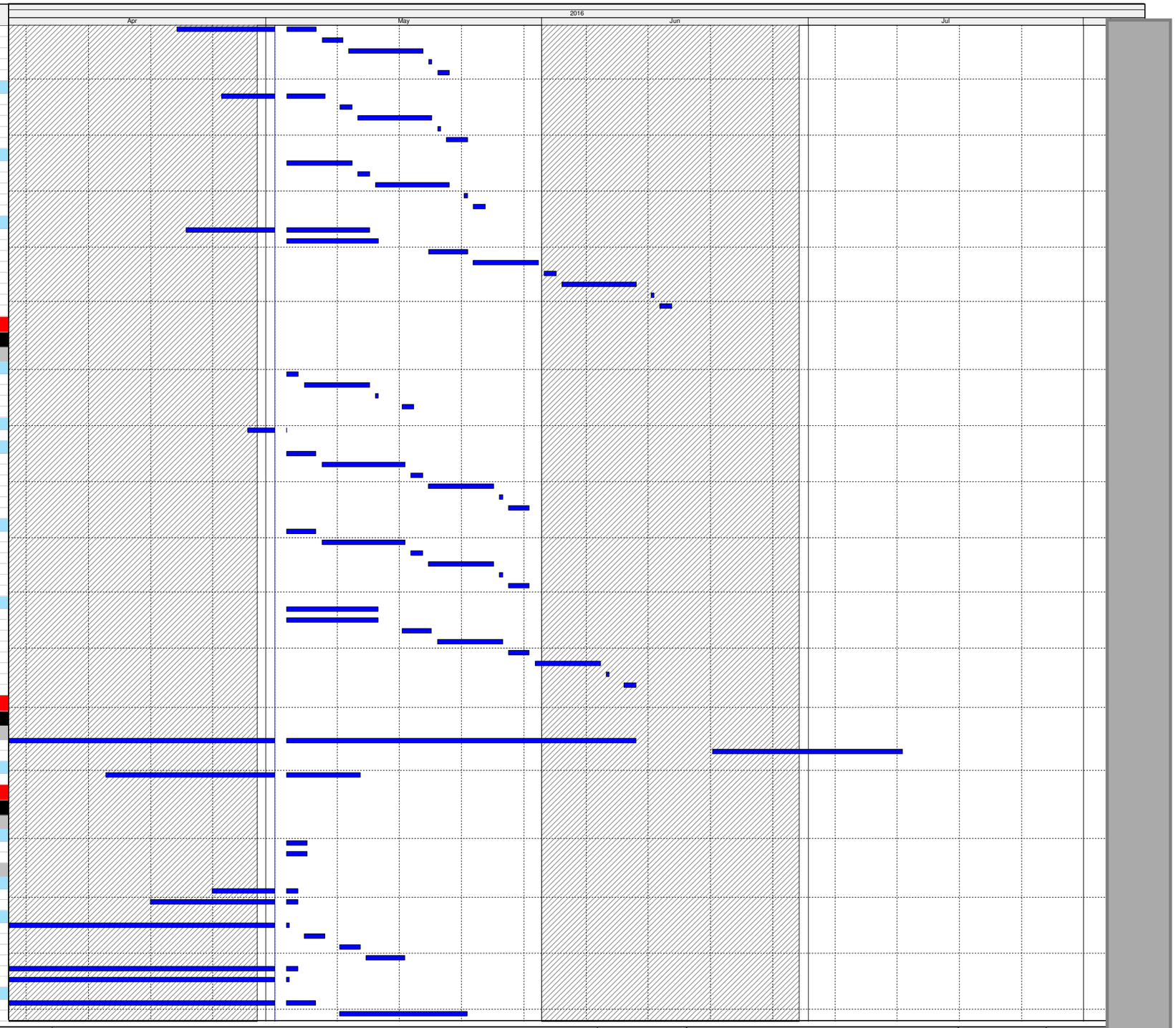

Actual Work

Remaining Work

Critical Remaining Work

Milestone

Three Month Rolling Programme

HKMZB HKBCF - Passenger Clearance Building

Date	Revision	Checked	Approved
01-May-16	Three Month Rolling Programme	JW/SGJ	

HY/2013/01 Programme Apr 2016 - Jul 2016

Activity ID	Activity Name	Original Duration	Start	Finish
PCB-16-1615	DoA - Construct Columns Stage 11 (to +11mPD) (DC2,17,32)	12	12-May-16	26-May-16
PCB-16-1625	DoA - Construct Columns Stage 12 (to +11mPD) (DC1,16,31)	12	17-May-16	30-May-16
PCB-16-2150	DoA - Construct Columns Stage 14 (to +11mPD) (DC18,19,20)	12	07-Mar-16 A	11-May-16
PCB-16-2160	DoA - Construct Columns Stage 15 (to +11mPD) (DC33,34,35)	12	17-Mar-16 A	06-May-16
Backfilling				
PCB-16-1465	DoA - WEST - Backfilling to Pile Caps Stage 8 (to +4.0mPD) (DC6,7,8)	3	07-May-16	10-May-16
PCB-16-1480	DoA - WEST - Backfilling to Pile Caps Stage 10 (to +4.0mPD) (DC36,37,38)	3	24-May-16	26-May-16
PCB-16-1985	DoA - WEST - Backfilling to Pile Caps Stage 11 (to +4.0mPD) (DC2,17,32)	3	27-May-16	30-May-16
PCB-16-1990	DoA - WEST - Backfilling to Pile Caps Stage 12 (to +4.0mPD) (DC1,16,31)	3	31-May-16	02-Jun-16
PCB-16-2040	DoA - WEST - Backfilling to Pile Caps Stage 14 (to +4.0mPD) (DC18,19,20)	3	12-May-16	16-May-16
PCB-16-2050	DoA - WEST - Backfilling to Pile Caps Stage 15 (to +4.0mPD) (DC33,34,35)	3	07-May-16	10-May-16
Northern Footbridge Links				
Northern Footbridge Link Borad Piling				
Northern Footbridge Piles in Portion C (16 Piles)				
PCB-02-1715	NFB (C) - Bored Pile Testing 16 number	60	23-May-16	21-Jul-16
PCB-02-31160	NFB (C) - Bored Pile TPIDC Proof Coring	24	18-Jul-16	10-Aug-16
Rig 1				
PCB-02-11260	NFB (C) - Bored Piling NF-N4-1-1	23	05-Apr-16 A	05-May-16
PCB-02-11280	NFB (C) - Bored Piling NF-A4-2	23	02-May-16	24-May-16
PCB-02-11290	NFB (C) - Bored Piling NF-A4-1	23	25-May-16	16-Jun-16
Rig 2				
PCB-02-11300	NFB (C) - Bored Piling NF-N1-1-1	23	26-Apr-16 A	19-May-16
Rig 4				
PCB-02-11320	NFB (C) - Bored Piling NF-A3-1	23	02-May-16*	24-May-16
PCB-02-11330	NFB (C) - Bored Piling NF-A3-2	23	25-May-16	16-Jun-16
PCB-02-11350	NFB (C) - Bored Piling NF-N3-1-2	23	23-Apr-16 A	17-May-16
PCB-02-11360	NFB (C) - Bored Piling NF-A2-1	23	17-Jun-16	09-Jul-16
PCB-02-11370	NFB (C) - Bored Piling NF-A2-2	23	17-Jun-16	09-Jul-16
Rig 5				
PCB-02-11400	NFB (C) - Bored Piling NF-A1-1	23	02-May-16	24-May-16
PCB-02-11410	NFB (C) - Bored Piling NF-A1-2	23	25-May-16	16-Jun-16
Box Culvert A				
Bored Piling				
Portion B - Box Culvert A (14 Piles)				
PCB-02-34260	BCA (B) - Construct Bored Pile BP55	18	16-Apr-16 A	04-May-16
PCB-09-1980	BCA (B) - Complete Bored Piles Sonic/Interface Testing	24	05-Apr-16 A	06-May-16
RC Structures				
Portion A1 & A2 East				
West				
Stage 3				
PCB-09-1180	BCA (A1) Remove Sheetpile and make good (300m) (Bays 11 to 18)	12	11-Apr-16 A	07-May-16
Portion A2 (West)				
Portion A2 (West)				
PCB-09-1150	BCA (A2W) Sheetpiling (60m x 2) (Bays 21 to 24)	12	03-May-16*	17-May-16
PCB-09-1160	BCA (A2W) Bulk Excavation (60m) (Bays 21 to 24)	12	18-May-16	31-May-16
Bay 19				
PCB-09-1200-1	BCA (A2E) Excavate and Construct PC20	12	01-Jun-16	15-Jun-16
PCB-09-1200-2	BCA (A2E) Construct Bay 19 Base Slab	18	16-Jun-16	07-Jul-16
PCB-09-1200-3	BCA (A2E) Construct Bay 19 Wall and Roof Slab	18	08-Jul-16	28-Jul-16
Bay 20				
PCB-09-1220-1	BCA (A2E) Excavate and Construct PC21	12	16-Jun-16	29-Jun-16
PCB-09-1220-2	BCA (A2E) Construct Bay 20 Base Slab	18	30-Jun-16	21-Jul-16
PCB-09-1220-3	BCA (A2E) Construct Bay 20 Wall and Roof Slab	18	22-Jul-16	11-Aug-16
Bay 21				
PCB-09-1230-1	BCA (A2E) Excavate and Construct PC22	12	08-Jun-16	22-Jun-16
PCB-09-1230-2	BCA (A2E) Construct Bay 21 Base Slab	18	23-Jun-16	14-Jul-16
PCB-09-1230-3	BCA (A2E) Construct Bay 21 Wall and Roof Slab	18	15-Jul-16	04-Aug-16
Bay 22				
PCB-09-1240-1	BCA (A2E) Excavate and Construct PC23	12	23-Jun-16	07-Jul-16
PCB-09-1240-2	BCA (A2E) Construct Bay 22 Base Slab	18	08-Jul-16	28-Jul-16
PCB-09-1240-3	BCA (A2E) Construct Bay 22 Wall and Roof Slab	18	29-Jul-16	18-Aug-16
Bay 23				
PCB-09-1260-1	BCA (A2E) Excavate and Construct PC24	12	16-Jun-16	29-Jun-16
PCB-09-1260-2	BCA (A2E) Construct Bay 23 Base Slab	18	30-Jun-16	21-Jul-16
PCB-09-1260-3	BCA (A2E) Construct Bay 23 Wall and Roof Slab	18	22-Jul-16	11-Aug-16
Bay 24				
PCB-09-1270-1	BCA (A2E) Excavate and Construct PC25	12	30-Jun-16	14-Jul-16
PCB-09-1270-2	BCA (A2E) Construct Bay 24 Base Slab	18	15-Jul-16	04-Aug-16
Portion B				
Portion B				
PCB-09-1210	Complete Piling and Testing in Area B BP51 to 60	0	07-May-16	
PCB-09-1930	BCA (B) Sheetpiling (45m x 2) (Bays 25 to 27)	9	07-May-16	18-May-16
PCB-09-1940	BCA (B) Install S1 Level ELS	9	16-May-16	25-May-16
PCB-09-2130	BCA (B) Excavation (45m) (Bays 25 to 27)	12	19-May-16	01-Jun-16
Bay 25				
PCB-09-1280-1	BCA (B)and Construct PC26	12	02-Jun-16	16-Jun-16
PCB-09-1280-2	BCA (B) Construct Bay 25 Base Slab	18	17-Jun-16	08-Jul-16
PCB-09-1280-3	BCA (B) Construct Bay 25 Wall and Roof Slab	18	09-Jul-16	29-Jul-16
Bay 26				
PCB-09-1330-1	BCA (B) Excavate and Construct PC27	12	17-Jun-16	30-Jun-16
PCB-09-1330-2	BCA (B) Construct Bay 26 Base Slab	18	02-Jul-16	22-Jul-16
PCB-09-1330-3	BCA (B) Construct Bay 26 Wall and Roof Slab	18	23-Jul-16	12-Aug-16
Bay 27				
PCB-09-1340-1	BCA (B) Excavate and Construct PC28	12	10-Jun-16	23-Jun-16
PCB-09-1340-2	BCA (B) Construct Bay 27 Base Slab	18	24-Jun-16	15-Jul-16
PCB-09-1340-3	BCA (B) Construct Bay 27 Wall and Roof Slab	18	16-Jul-16	05-Aug-16

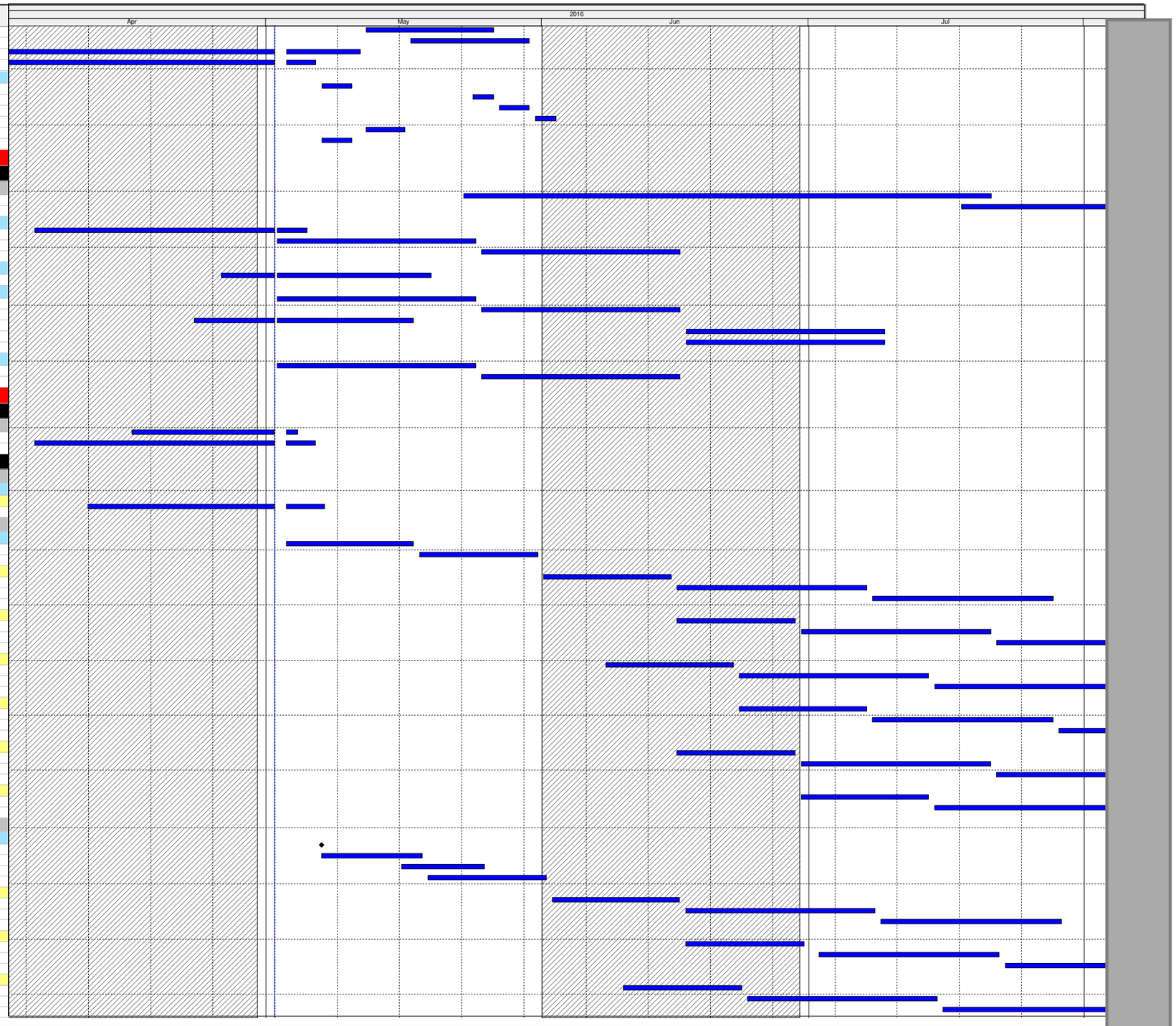

Actual Work

Remaining Work

Critical Remaining Work

Milestone

Three Month Rolling Programme

HKMZB HKBCF - Passenger Clearance Building

Date	Revision	Checked	Approved
01-May-16	Three Month Rolling Programme	JW/SGJ	

HY/2013/01 Programme Apr 2016 - Jul 2016

Activity ID	Activity Name	Original Duration	Start	Finish
Portion B - Box Culvert Outfall Works				
General				
PCB-09-1870-103	BCA (B) Break Concrete to form drawing profile.	2	04-Jul-16	05-Jul-16
PCB-09-1870-13	BCA (B) Remove Portion of Rock Armour	6	03-May-16	09-May-16
PCB-09-1870-23	BCA (B) Backfill Soil Platform to +3.0mPD.	6	10-May-16	17-May-16
PCB-09-1870-33	BCA (B) Install Sheetpiles Bay 28 to 31 (70m x 2)	15	18-May-16	03-Jun-16
PCB-09-1870-43	BCA (B) Install S1 Layer in Seaward Side	24	21-May-16	18-Jun-16
PCB-09-1870-53	BCA (B) Excavate to +4.0mPD Where Exisitng Ground is Above +4.0mPD	10	31-May-16	11-Jun-16
PCB-09-1870-73	BCA (B) Excavate till -3.58mPD & Locally then to -5.08 Beneath Pile Caps	24	28-May-16	25-Jun-16
PCB-09-1870-83	BCA (B) Pour Tremie Slab	2	27-Jun-16	28-Jun-16
PCB-09-1870-93	BCA (B) Dewater The Cofferdam Using pumps	3	29-Jun-16	02-Jul-16
PCB-09-2140	BCA (B) Complete Piling and Testing in Area B BP61 to 64	0	03-May-16	
Bay 28				
PCB-09-1430-1	BCA (B) Excavate and Construct PC29	12	06-Jul-16	19-Jul-16
PCB-09-1430-2	BCA (B) Construct Bay 28 Base Slab	18	20-Jul-16	09-Aug-16
Bay 29				
PCB-09-1450-1	BCA (B) Excavate and Construct PC30	12	20-Jul-16	02-Aug-16
Bay 30				
PCB-09-1470-1	BCA (B) Excavate and Construct PC31	12	13-Jul-16	26-Jul-16
PCB-09-1470-2	BCA (B) Construct Bay 30 Base Slab	18	27-Jul-16	16-Aug-16
Bay 31 - Outfall Structure				
PCB-09-1870-1	BCA (B) Excavate and Construct PC	12	27-Jul-16	09-Aug-16
Common Utilities Enclosure				
PCB-9A-170	CUE - Backfilling and Compaction to Bay 1-3	6	05-May-16*	11-May-16
PCB-9A-500	CUE - Re-Align Haul Road over Bay 1-3	6	12-May-16*	19-May-16
Bay 2				
PCB-9A-270	CUE - Apply Waterproofing to Bay 2	7	18-Apr-16 A	04-May-16
Bay 1				
PCB-9A-350	CUE - Apply Waterproofing to Bay 1	0	03-May-16	03-May-16
Bay 5				
PCB-9A-220	CUE - Blinding Bay 5	2	19-May-16*	20-May-16
PCB-9A-400	CUE - Construct Base Slab of Bay 5	18	21-May-16	11-Jun-16
PCB-9A-410	CUE - Construct external/internal walls and Top Slab to Bay 5	24	13-Jun-16	11-Jul-16
PCB-9A-430	CUE - Apply Waterproofing to Bay 5	3	12-Jul-16	14-Jul-16
Bay 6				
PCB-9A-230	CUE - Blinding Bay 6	2	31-May-16*	01-Jun-16
PCB-9A-440	CUE - Construct Base Slab of Bay 6	18	02-Jun-16	23-Jun-16
PCB-9A-450	CUE - Construct external/internal walls and Top Slab to Bay 6	24	24-Jun-16	22-Jul-16
PCB-9A-470	CUE - Apply Waterproofing to Bay 6	3	23-Jul-16	26-Jul-16
Seawater Pump House				
RC Structures				
Foundations				
PCB-13A-130	SWP - Excavation, Sheetpiling and Jetgrouting to (+2.5mPD then -2.8mPD)	16	05-Apr-16 A	07-May-16
PCB-13A-140	SWP - Construct Pile caps & Tie beams	12	09-May-16	23-May-16
PCB-13A-560	SWP - Backfill and extract Sheetpiles	12	22-Jun-16	06-Jul-16
Basement				
PCB-13A-150	SWP - Construct Basement Base Slab at -2.8mPD (Including Waterproofing)	12	24-May-16	06-Jun-16
PCB-13A-590	SWP - Construct Basement Walls to +6mPD	12	07-Jun-16	21-Jun-16
Seawater Cooling Mains and Chilled Water Supply				
Seawater Intake & Discharge				
RC Structures				
Seawater Outfall Culvert				
PCB-14-2080	C2 - Contract Hy/2013/02 complete Bore Piling at Abutment	75	02-May-16 A	01-Aug-16



Actual Work
Remaining Work
Critical Remaining Work
Milestone

Three Month Rolling Programme

HKMZB HKBCF - Passenger Clearance Building

Date	Revision	Checked	Approved
01-May-16	Three Month Rolling Programme	JW/SGJ	

HY/2013/01 Programme Aug 16 to Nov 2016

07-Sep-16 11:30

Activity ID	Activity Name	Original Duration	Start	Finish
HY/2013/01 HKZMB HKBCF - PCB - 3MRP - August 2(		513	15-Sep-15 A	20-Jun-17
CONSTRUCTION		513	15-Sep-15 A	20-Jun-17
Passenger Clearance Building		513	15-Sep-15 A	20-Jun-17
Tower Cranes		371	15-Sep-15 A	25-Jan-17
Tower Crane No.4 - SOUTH WEST		290	25-Nov-15 A	01-Dec-16
PCB-02-22100	PCB(A1) - Dismantle Tower Crane TC4	2	30-Nov-16	01-Dec-16
PCB-02-22110	PCB(A1) - Tower Crane in Use TC4	225	25-Nov-15 A	01-Dec-16
Tower Crane No.6 - SOUTH EAST		305	15-Sep-15 A	05-Nov-16
PCB-02-22020	PCB(A1) - Dismantle Tower Crane TC6	2	04-Nov-16	05-Nov-16
PCB-02-22030	PCB(A1) - Tower Crane in Use TC6	214	15-Sep-15 A	05-Nov-16
Tower Crane No.5 - SOUTH MIDDLE		183	03-Dec-15 A	03-Dec-16
PCB-02-22070	PCB(A1) - Tower Crane in Use TC5	183	03-Dec-15 A	03-Dec-16
Tower Crane No.2 - NORTH MIDDLE		120	01-Sep-16	25-Jan-17
PCB-02-22160	PCB(A1) - Construct Tower Crane Footings TC2	8	01-Sep-16	09-Sep-16
PCB-02-22170	PCB(A1) - Erect Tower Crane TC2	6	10-Sep-16	17-Sep-16
PCB-02-22190	PCB(A1) - Tower Crane in Use TC2	112	10-Sep-16	25-Jan-17
Tower Crane No.1 - NORTH WEST		208	14-Mar-16 A	23-Jan-17
PCB-02-22230	PCB(A1) - Tower Crane in Use TC1	208	14-Mar-16 A	23-Jan-17
Tower Crane No.3 - NORTH EAST		198	22-Jan-16 A	04-Jan-17
PCB-02-22150	PCB(A1) - Tower Crane in Use TC3	198	22-Jan-16 A	04-Jan-17
Superstructure		156	13-Jun-16 A	15-Dec-16
Ground Floor Foundations South		20	09-Aug-16 A	06-Sep-16
Ground Slabs (+5.450mPD)		20	09-Aug-16 A	06-Sep-16
PCB-02-51750	Construct Ground Floor Base Slab GS20a - Middle South	23	09-Aug-16 A	05-Sep-16
PCB-02-51740	Construct Ground Floor Base Slab GS20b - South West Corner	17	09-Aug-16 A	06-Sep-16
Ground Floor Foundations North		86	25-Aug-16 A	06-Dec-16
Waterproofing Trench Base slab		15	01-Sep-16	19-Sep-16
PCB-02-25020	PCB - Waterproofing Service Trench Base Slab B28	3	01-Sep-16	03-Sep-16
PCB-02-25040	PCB - Waterproofing Service Trench Base Slab B30a	3	01-Sep-16	03-Sep-16
PCB-02-25030	PCB - Waterproofing Service Trench Base Slab B29a	3	05-Sep-16	07-Sep-16
PCB-02-35640	PCB - Waterproofing Service Trench Base Slab B29b	3	08-Sep-16	10-Sep-16
PCB-02-35650	PCB - Waterproofing Service Trench Base Slab B31b	3	12-Sep-16	14-Sep-16
PCB-02-51930	PCB - Waterproofing Service Trench Base Slab B30b	3	15-Sep-16	19-Sep-16
Service Trough Slabs		20	05-Sep-16	28-Sep-16
PCB-02-21860	PCB - Service Trough Base Slab - 134m³ Pour BS28	8	05-Sep-16	13-Sep-16
PCB-02-21870	PCB - Service Trough Base Slab - 134m³ Pour BS29a	8	08-Sep-16	17-Sep-16
PCB-02-35660	PCB - Service Trough Base Slab - 134m³ Pour BS29b	8	12-Sep-16	21-Sep-16
PCB-02-21880	PCB - Service Trough Base Slab - 134m³ Pour BS30a	8	14-Sep-16	23-Sep-16
PCB-02-35670	PCB - Service Trough Base Slab - 134m³ Pour BS31b	8	15-Sep-16	24-Sep-16
PCB-02-51920	PCB - Service Trough Base Slab - 134m³ Pour BS30b	8	20-Sep-16	28-Sep-16
Service Trough Walls		35	27-Aug-16 A	08-Oct-16
PCB-02-22950	PCB - Basement Ext Walls to BS31a	8	27-Aug-16 A	05-Sep-16
PCB-02-22960	PCB - Basement Ext Walls to BS28	8	14-Sep-16	23-Sep-16
PCB-02-22970	PCB - Basement Ext Walls to BS29a	8	19-Sep-16	27-Sep-16
PCB-02-35680	PCB - Basement Ext Walls to BS29b	8	22-Sep-16	30-Sep-16
PCB-02-21750	PCB - Basement Ext Walls to BS30a	8	24-Sep-16	04-Oct-16
PCB-02-35690	PCB - Basement Ext Walls to BS31b	8	26-Sep-16	05-Oct-16
PCB-02-51910	PCB - Basement Ext Walls to BS30b	8	29-Sep-16	08-Oct-16
Backfilling behind Service Trough Walls		31	06-Sep-16	14-Oct-16
PCB-02-23180	PCB - Backfilling to Ground Level at Basement Ext Walls BS31a	4	06-Sep-16	09-Sep-16
PCB-02-23290	PCB - Backfilling to Ground Level at Basement Ext Walls BS28	4	24-Sep-16	28-Sep-16
PCB-02-23210	PCB - Backfilling to Ground Level at Basement Ext Walls BS29a	4	28-Sep-16	03-Oct-16
PCB-02-35700	PCB - Backfilling to Ground Level at Basement Ext Walls BS29b	4	03-Oct-16	06-Oct-16
PCB-02-23150	PCB - Backfilling to Ground Level at Basement Ext Walls BS30a	4	05-Oct-16	08-Oct-16
PCB-02-35710	PCB - Backfilling to Ground Level at Basement Ext Walls BS31b	4	06-Oct-16	11-Oct-16
PCB-02-51900	PCB - Backfilling to Ground Level at Basement Ext Walls BS30b	4	11-Oct-16	14-Oct-16
Excavate for Pile Caps and Beams		40	01-Sep-16	20-Oct-16
SOUTH Gridline E-D		11	29-Sep-16	13-Oct-16
PCB-02-34780	PCB - Excavate Pile caps and Beams GF24c	5	29-Sep-16	05-Oct-16
PCB-02-34830	PCB - Excavate Pile caps and Beams GF25a	5	04-Oct-16	08-Oct-16
PCB-02-51960	PCB - Excavate Pile caps and Beams GF24f	5	07-Oct-16	13-Oct-16
MIDDLE Gridline D-C		5	07-Sep-16	12-Sep-16
PCB-02-34810	PCB - Excavate Pile caps and Beams GF24d	5	07-Sep-16	12-Sep-16
NORTH Gridline C-B		40	01-Sep-16	20-Oct-16
PCB-02-34880	PCB - Excavate Pile caps and Beams GF16c	5	01-Sep-16	06-Sep-16
PCB-02-34890	PCB - Excavate Pile caps and Beams GF17c	5	01-Sep-16	06-Sep-16
PCB-02-34850	PCB - Excavate Pile caps and Beams GF27	5	10-Sep-16	15-Sep-16
PCB-02-34860	PCB - Excavate Pile caps and Beams GF26a	5	12-Oct-16	17-Oct-16
PCB-02-34870	PCB - Excavate Pile caps and Beams GF26b	5	15-Oct-16	20-Oct-16

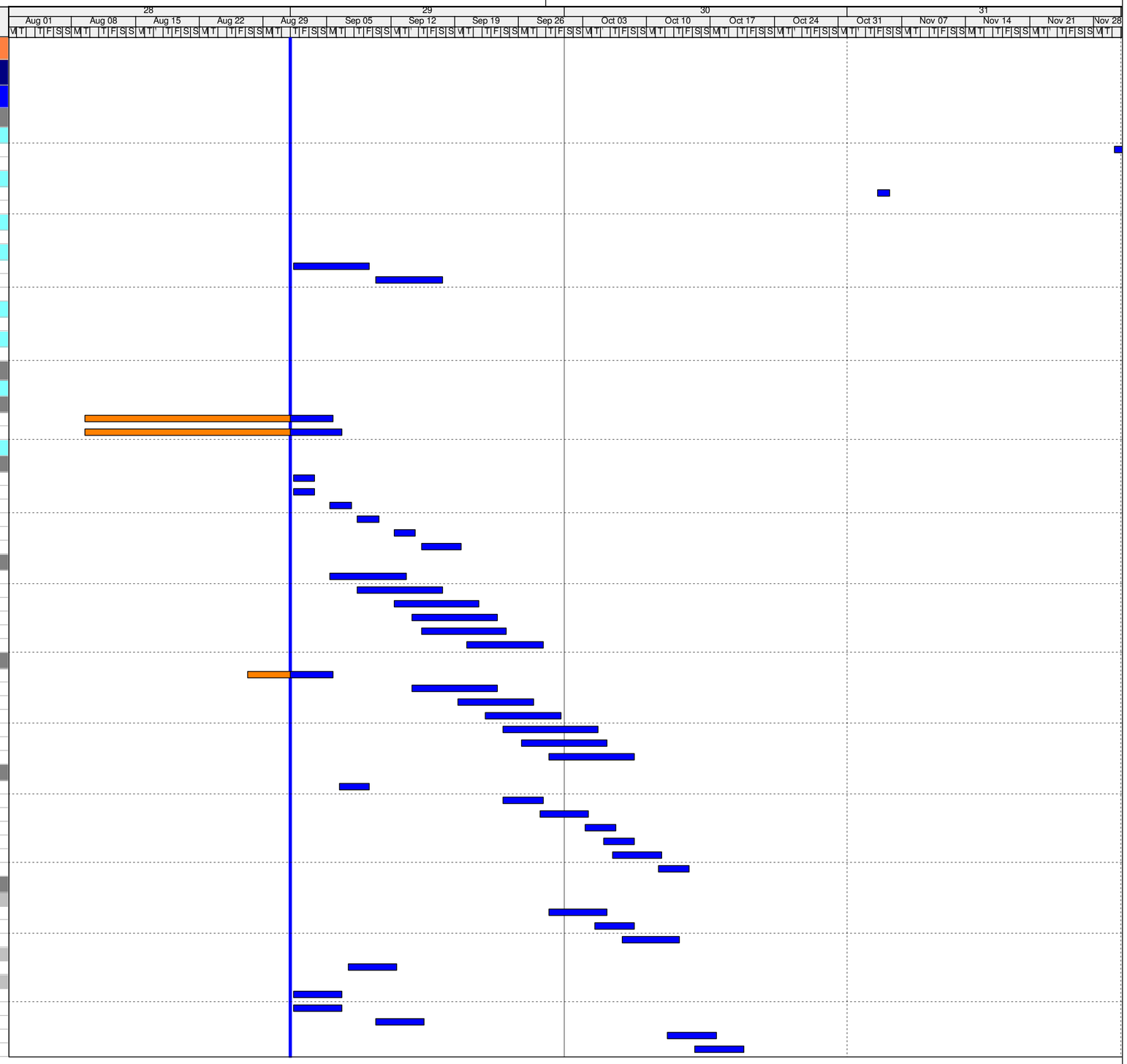

Actual Work
Remaining Work
Critical Remaining Work
Milestone

3 MONTH ROLLING PROGRAMME

Date	Revision	Checked	Approved
01-Sep-16	3 Month Rolling Programme - 1-Sep-16	SGJ	

HY/2013/01 Programme Aug 16 to Nov 2016

Activity ID	Activity Name	Original Duration	Start	Finish
Pile Cropping		43	05-Sep-16	27-Oct-16
SOUTH Gridline E-D		14	04-Oct-16	20-Oct-16
PCB-02-34900	PCB - Pile Cropping to GF24c	8	04-Oct-16	13-Oct-16
PCB-02-34950	PCB - Pile Cropping to GF25a	8	07-Oct-16	17-Oct-16
PCB-02-51980	PCB - Pile Cropping to GF24f	8	12-Oct-16	20-Oct-16
MIDDLE Gridline D-C		8	13-Sep-16	22-Sep-16
PCB-02-34930	PCB - Pile Cropping to GF24d	8	13-Sep-16	22-Sep-16
PCB-02-34960	PCB - Pile Cropping to GF25b	8	13-Sep-16	22-Sep-16
NORTH Gridline C-B		43	05-Sep-16	27-Oct-16
PCB-02-35000	PCB - Pile Cropping to GF16c	8	05-Sep-16	13-Sep-16
PCB-02-35010	PCB - Pile Cropping to GF17c	8	05-Sep-16	13-Sep-16
PCB-02-34970	PCB - Pile Cropping to GF27	8	14-Sep-16	23-Sep-16
PCB-02-34980	PCB - Pile Cropping to GF26a	8	15-Oct-16	24-Oct-16
PCB-02-34990	PCB - Pile Cropping to GF26b	8	19-Oct-16	27-Oct-16
Pile Capping		71	25-Aug-16 A	18-Nov-16
SOUTH Gridline E-D		69	25-Aug-16 A	16-Nov-16
PCB-02-35030	PCB - Pile Caps and Tie Beams to GF24a required for MS07 (Order:1)	12	25-Aug-16 A	05-Sep-16
PCB-02-35040	PCB - Pile Caps and Tie Beams to GF24b required for MS08 (Order:2)	12	29-Aug-16 A	10-Sep-16
PCB-02-35020	PCB - Pile Caps and Tie Beams to GF24c (Order:8)	12	08-Oct-16	22-Oct-16
PCB-02-35070	PCB - Pile Caps and Tie Beams to GF25a (Order:9)	12	13-Oct-16	26-Oct-16
PCB-02-51990	PCB - Pile Caps and Tie Beams to GF24f (Order:12)	18	27-Oct-16	16-Nov-16
MIDDLE Gridline D-C		39	01-Sep-16	19-Oct-16
PCB-02-35060	PCB - Pile Caps and Tie Beams to GF24e (TC2) (Order:3)	15	01-Sep-16	19-Sep-16
PCB-02-35050	PCB - Pile Caps and Tie Beams to GF24d (Order:6)	18	24-Sep-16	17-Oct-16
PCB-02-35080	PCB - Pile Caps and Tie Beams to GF25b (Order:7)	18	27-Sep-16	19-Oct-16
NORTH Gridline C-B		58	09-Sep-16	18-Nov-16
PCB-02-35120	PCB - Pile Caps and Tie Beams to GF16c (Order:4)	15	09-Sep-16	27-Sep-16
PCB-02-35130	PCB - Pile Caps and Tie Beams to GF17c (Order:5)	18	09-Sep-16	30-Sep-16
PCB-02-35090	PCB - Pile Caps and Tie Beams to GF27 (Order:10)	18	20-Oct-16	09-Nov-16
PCB-02-35110	PCB - Pile Caps and Tie Beams to GF26b (Order:11)	18	25-Oct-16	14-Nov-16
PCB-02-35100	PCB - Pile Caps and Tie Beams to GF26a (Order:13)	18	29-Oct-16	18-Nov-16
Waterproofing		64	06-Sep-16	22-Nov-16
SOUTH Gridline E-D		62	06-Sep-16	19-Nov-16
PCB-02-35150	PCB - Waterproofing Pile Caps and Tie Beams to GF24a	3	06-Sep-16	08-Sep-16
PCB-02-35160	PCB - Waterproofing Pile Caps and Tie Beams to GF24b	3	12-Sep-16	14-Sep-16
PCB-02-35140	PCB - Waterproofing Pile Caps and Tie Beams to GF24c	3	24-Oct-16	26-Oct-16
PCB-02-35190	PCB - Waterproofing Pile Caps and Tie Beams to GF25a	3	27-Oct-16	29-Oct-16
PCB-02-52010	PCB - Waterproofing Pile Caps and Tie Beams to GF24f	3	17-Nov-16	19-Nov-16
MIDDLE Gridline D-C		27	20-Sep-16	22-Oct-16
PCB-02-35720	PCB - Waterproofing Pile Caps and Tie Beams to GF24e (TC2)	3	20-Sep-16	22-Sep-16
PCB-02-35170	PCB - Waterproofing Pile Caps and Tie Beams to GF24d	3	18-Oct-16	20-Oct-16
PCB-02-35200	PCB - Waterproofing Pile Caps and Tie Beams to GF25b	3	20-Oct-16	22-Oct-16
NORTH Gridline C-B		46	28-Sep-16	22-Nov-16
PCB-02-35240	PCB - Waterproofing Pile Caps and Tie Beams to GF16c	3	28-Sep-16	30-Sep-16
PCB-02-35250	PCB - Waterproofing Pile Caps and Tie Beams to GF17c	3	03-Oct-16	05-Oct-16
PCB-02-35210	PCB - Waterproofing Pile Caps and Tie Beams to GF27	3	10-Nov-16	12-Nov-16
PCB-02-35230	PCB - Waterproofing Pile Caps and Tie Beams to GF26b	3	15-Nov-16	17-Nov-16
PCB-02-35220	PCB - Waterproofing Pile Caps and Tie Beams to GF26a	3	19-Nov-16	22-Nov-16
Backfilling to Top Level of Ground Beams (+5.0mPD Generally)		65	09-Sep-16	26-Nov-16
SOUTH Gridline E-D		63	09-Sep-16	24-Nov-16
PCB-02-35270	PCB - Backfilling to Pile Caps and Tie Beams to GF24a	4	09-Sep-16	13-Sep-16
PCB-02-35280	PCB - Backfilling to Pile Caps and Tie Beams to GF24b	4	15-Sep-16	20-Sep-16
PCB-02-35260	PCB - Backfilling to Pile Caps and Tie Beams to GF24c	4	27-Oct-16	31-Oct-16
PCB-02-35310	PCB - Backfilling to Pile Caps and Tie Beams to GF25a	4	31-Oct-16	03-Nov-16
PCB-02-52030	PCB - Backfilling to Pile Caps and Tie Beams to GF24f	4	21-Nov-16	24-Nov-16
MIDDLE Gridline D-C		28	23-Sep-16	27-Oct-16
PCB-02-35730	PCB - Backfilling to Pile Caps and Tie Beams to GF24e (TC2)	4	23-Sep-16	27-Sep-16
PCB-02-35290	PCB - Backfilling to Pile Caps and Tie Beams to GF24d	4	21-Oct-16	25-Oct-16
PCB-02-35320	PCB - Backfilling to Pile Caps and Tie Beams to GF25b	4	24-Oct-16	27-Oct-16
NORTH Gridline C-B		47	03-Oct-16	26-Nov-16
PCB-02-35360	PCB - Backfilling to Pile Caps and Tie Beams to GF16c	4	03-Oct-16	06-Oct-16
PCB-02-35370	PCB - Backfilling to Pile Caps and Tie Beams to GF17c	4	06-Oct-16	11-Oct-16
PCB-02-35330	PCB - Backfilling to Pile Caps and Tie Beams to GF27	4	14-Nov-16	17-Nov-16
PCB-02-35350	PCB - Backfilling to Pile Caps and Tie Beams to GF26b	4	18-Nov-16	22-Nov-16
PCB-02-35340	PCB - Backfilling to Pile Caps and Tie Beams to GF26a	4	23-Nov-16	26-Nov-16
Ground Slabs (+5.450mPD)		69	14-Sep-16	06-Dec-16
SOUTH Gridline E-D		49	14-Sep-16	12-Nov-16
PCB-02-35430	PCB - Construct Ground Floor Base Slab Pour GS24a (Abv GF24a)	8	14-Sep-16	23-Sep-16
PCB-02-52120	PCB - Construct Ground Floor Base Slab Pour GS24b (Abv GF24a)	8	21-Sep-16	29-Sep-16
PCB-02-35400	PCB - Construct Ground Floor Base Slab Pour GS24c (Abv GF24c)	8	01-Nov-16	09-Nov-16
PCB-02-35380	PCB - Construct Ground Floor Base Slab Pour GS25a (Abv GF25a)	8	04-Nov-16	12-Nov-16
MIDDLE Gridline D-C		56	28-Sep-16	03-Dec-16
PCB-02-35740	PCB - Construct Ground Floor Base Slab Pour GS24e (Abv GF24e)	8	28-Sep-16	07-Oct-16
PCB-02-52130	PCB - Construct Ground Floor Base Slab Pour GS24d (Abv GF24d)	8	26-Oct-16	03-Nov-16
PCB-02-35410	PCB - Construct Ground Floor Base Slab Pour GS25b (Abv GF25b)	8	28-Oct-16	05-Nov-16
PCB-02-35440	PCB - Construct Ground Floor Base Slab Pour GS24f (Abv GF24f)	8	25-Nov-16	03-Dec-16
NORTH Gridline C-B		51	07-Oct-16	06-Dec-16
PCB-02-35480	PCB - Construct Ground Floor Base Slab Pour GS16c (Abv GF16c)	8	07-Oct-16	17-Oct-16

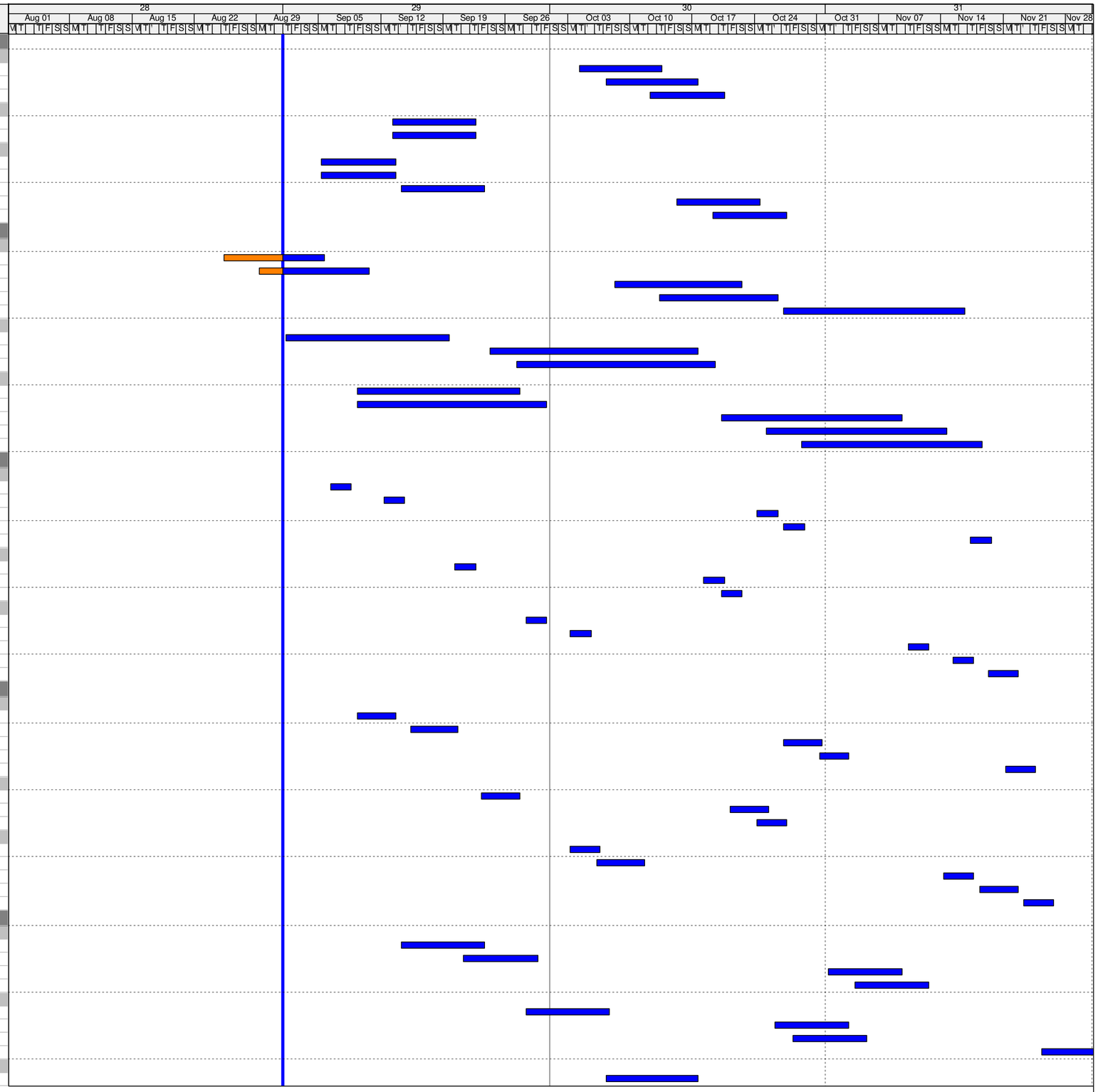

Actual Work
Remaining Work
Critical Remaining Work
Milestone

3 MONTH ROLLING PROGRAMME

Date	Revision	Checked	Approved
01-Sep-16	3 Month Rolling Programme - 1-Sep-16	SGJ	

Activity ID	Activity Name	Original Duration	Start	Finish
PCB-02-35490	PCB - Construct Ground Floor Base Slab Pour GS17c (Abv GF17c)	8	12-Oct-16	20-Oct-16
PCB-02-35450	PCB - Construct Ground Floor Base Slab Pour GS27 (Abv GF27)	8	18-Nov-16	26-Nov-16
PCB-02-35470	PCB - Construct Ground Floor Base Slab Pour GS26b (Abv GF26b)	8	23-Nov-16	01-Dec-16
PCB-02-35460	PCB - Construct Ground Floor Base Slab Pour GS26a (Abv GF26a)	8	28-Nov-16	06-Dec-16
Ground Floor Slabs (+5.450mPD)		90	13-Jun-16 A	28-Sep-16
NORTH - Gridline E-B		90	13-Jun-16 A	28-Sep-16
PCB-AB-A0060	Earliest Commencement of ABWF/MEP in Basement NORTH WEST	0	27-Sep-16	
PCB-AB-A0050	Earliest Commencement of ABWF/MEP in Basement NORTH EAST	0	28-Sep-16	
Suspended Slabs (+5.450mPD)		46	13-Jun-16 A	08-Sep-16
PCB-02-35500	Construct Ground Floor Suspended Slab Pour GS16b	23	13-Jun-16 A	07-Sep-16
PCB-02-35510	Construct Ground Floor Suspended Slab Pour GS17b	23	11-Jul-16 A	08-Sep-16
Cure and Strip Suspended Slabs		32	20-Aug-16 A	27-Sep-16
PCB-02-21710	Cure & Strip Ground Floor Suspended Slab Pour GS16a	15	26-Aug-16 A	08-Sep-16
PCB-02-23470	Cure & Strip Ground Floor Suspended Slab Pour GS14	15	20-Aug-16 A	08-Sep-16
PCB-02-35530	Cure & Strip Ground Floor Suspended Slab Pour GS16b	15	08-Sep-16	26-Sep-16
PCB-02-35520	Cure & Strip Ground Floor Suspended Slab Pour GS17b	15	09-Sep-16	27-Sep-16
Columns to Mezzanine Slab (+10.250mPD)		41	08-Jul-16 A	19-Sep-16
MIDDLE - Gridline G-E		39	08-Jul-16 A	19-Sep-16
PCB-02-20770	Construct Columns to Mezz Floor MS02	12	01-Sep-16	14-Sep-16
PCB-02-20760	Construct Columns to Mezz Floor MS08	12	08-Jul-16 A	19-Sep-16
PCB-02-20790	Construct Columns to Mezz Floor MS07	12	08-Jul-16 A	19-Sep-16
NORTH - Gridline E-B		14	01-Sep-16	17-Sep-16
PCB-02-20750	Construct Columns to Mezz Floor Pour MS06	8	01-Sep-16	09-Sep-16
PCB-02-20740	Construct Columns to Mezz Floor Pour MS03	8	08-Sep-16	17-Sep-16
Mezzanine Floor Slabs (+10.250mPD)		61	27-Jul-16 A	04-Nov-16
SOUTH - Gridline J-G		33	27-Jul-16 A	30-Sep-16
PCB-AB-A0080	Earliest Commencement of ABWF/MEP in Cabin 1 Ground Floor SOUTH	0	30-Sep-16	
Suspended Slabs		19	27-Jul-16 A	10-Sep-16
PCB-02-21100	Construct Mezzanine Floor Slab Cabin Pour MS01 - 315m³	19	27-Jul-16 A	10-Sep-16
Cure and Strip		15	12-Sep-16	29-Sep-16
PCB-02-21120	Cure & Strip Mezzanine Floor Slab Cabin Pour MS01	15	12-Sep-16	29-Sep-16
MIDDLE - Gridline G-E		56	25-Aug-16 A	02-Nov-16
PCB-AB-A0100	Earliest Commencement of ABWF/MEP in Cabin 7&8 Ground Floor MIDDLE	0	28-Oct-16	
PCB-AB-A0110	Earliest Commencement of ABWF/MEP in Cabin 2 Ground Floor MIDDLE	0	02-Nov-16	
Suspended Slabs		41	25-Aug-16 A	14-Oct-16
PCB-02-21010	Construct Mezzanine Floor Slab Pour MS08 - 290m³	23	25-Aug-16 A	19-Sep-16
PCB-02-21000	Construct Mezzanine Floor Slab Pour MS07 - 260m³	23	10-Sep-16	08-Oct-16
PCB-02-20980	Construct Mezzanine Floor Slab Pour MS02 - 322m³	23	15-Sep-16	14-Oct-16
Cure and Strip		35	20-Sep-16	01-Nov-16
PCB-02-21040	Cure & Strip Mezzanine Floor Slab Pour MS08	15	20-Sep-16	07-Oct-16
PCB-02-21030	Cure & Strip Mezzanine Floor Slab Pour MS07	15	11-Oct-16	27-Oct-16
PCB-02-21050	Cure & Strip Mezzanine Floor Slab Pour MS02	15	15-Oct-16	01-Nov-16
NORTH - Gridline E-B		44	10-Sep-16	04-Nov-16
PCB-AB-A0120	Earliest Commencement of ABWF/MEP in Cabin 6 Ground Floor NORTH	0	28-Oct-16	
PCB-AB-A0130	Earliest Commencement of ABWF/MEP in Cabin 3 Ground Floor NORTH	0	04-Nov-16	
Suspended Slabs		29	10-Sep-16	17-Oct-16
PCB-02-21060	Construct Mezzanine Floor Slab Pour MS06 - 323m³	23	10-Sep-16	08-Oct-16
PCB-02-21070	Construct Mezzanine Floor Slab Pour MS03 - 335m³	23	19-Sep-16	17-Oct-16
Cure and Strip		21	11-Oct-16	03-Nov-16
PCB-02-21090	Cure & Strip Mezzanine Floor Slab Pour MS06	15	11-Oct-16	27-Oct-16
PCB-02-21080	Cure & Strip Mezzanine Floor Slab Pour MS03	15	18-Oct-16	03-Nov-16
Columns to First Floor (+14.700mPD)		99	15-Aug-16 A	10-Dec-16
SOUTH - Gridline J-G		28	25-Aug-16 A	21-Sep-16
PCB-02-51810	Construct Columns to 1st Floor pour FS07 (3.No) Gridline 2	8	25-Aug-16 A	05-Sep-16
PCB-02-51820	Construct Columns to 1st Floor pour FS08 (3.No) Gridline 1.2	8	25-Aug-16 A	05-Sep-16
PCB-02-51790	Construct Columns to 1st Floor pour FS06 (3.No) Gridline 2.2	8	01-Sep-16	09-Sep-16
PCB-02-51800	Construct Columns to 1st Floor pour FS05 (3.No) Gridline 3	8	01-Sep-16	09-Sep-16
PCB-02-51780	Construct Columns to 1st Floor pour FS04 (3.No) Gridline 3.2	8	06-Sep-16	14-Sep-16
PCB-02-21170	Construct Columns to 1st Floor Pour FS09 (Abv MS01)	8	12-Sep-16	21-Sep-16
MIDDLE - Gridline G-E		62	15-Aug-16 A	28-Oct-16
PCB-02-21150	Construct Columns to 1st Floor Gridline 4.2 (3 No)	12	15-Aug-16 A	14-Sep-16
PCB-02-21300	Construct Columns to 1st Floor Gridline 4 (3 No)	12	16-Aug-16 A	14-Sep-16
PCB-02-33480	Construct Columns to 1st Floor Gridline 2 (3 No)	12	18-Aug-16 A	14-Sep-16
PCB-02-33490	Construct Columns to 1st Floor Gridline 1.2 (3 No)	12	23-Aug-16 A	14-Sep-16
PCB-02-33460	Construct Columns to 1st Floor pour FS14 (Abv MS07,MS08)	12	20-Sep-16	04-Oct-16
PCB-02-33470	Construct Columns to 1st Floor pour FS15 (Abv MS07,MS08)	12	11-Oct-16	24-Oct-16
PCB-02-52050	Construct Columns to 1st Floor pour FS18 (Abv MS02)	12	15-Oct-16	28-Oct-16
NORTH - Gridline E-B		78	08-Sep-16	10-Dec-16
PCB-02-33530	Construct Columns to 1st Floor pour FS26 (3 No) (Abv GS16a,16b)	12	08-Sep-16	22-Sep-16
PCB-02-21180	Construct Columns to 1st Floor Pour FS27 (Abv MS03)	12	18-Oct-16	31-Oct-16
PCB-02-21280	Construct Columns to 1st Floor pour FS19 (Abv MS06)	12	25-Oct-16	07-Nov-16
PCB-02-33520	Construct Columns to 1st Floor pour FS25 (1No+2 x MC) (Abv GS24d, GS2	12	04-Nov-16	17-Nov-16
PCB-02-33510	Construct Columns to 1st Floor pour FS24 (3 No) (Abv GS24e, GS24c)	12	10-Nov-16	23-Nov-16
PCB-02-21250	Construct Columns to 1st Floor pour FS21 (1No+2 x MC) (Abv GS25b, GS2	12	14-Nov-16	26-Nov-16
PCB-02-21260	Construct Columns to 1st Floor pour FS22 (3 No) (Abv GS25b, GS25a)	12	21-Nov-16	03-Dec-16
PCB-02-21270	Construct Columns to 1st Floor pour FS20 (3 No) (Abv GS17a, GS17b, GS2	12	28-Nov-16	10-Dec-16
First Floor Level Beams (+14.7mPD)		115	01-Aug-16 A	15-Dec-16

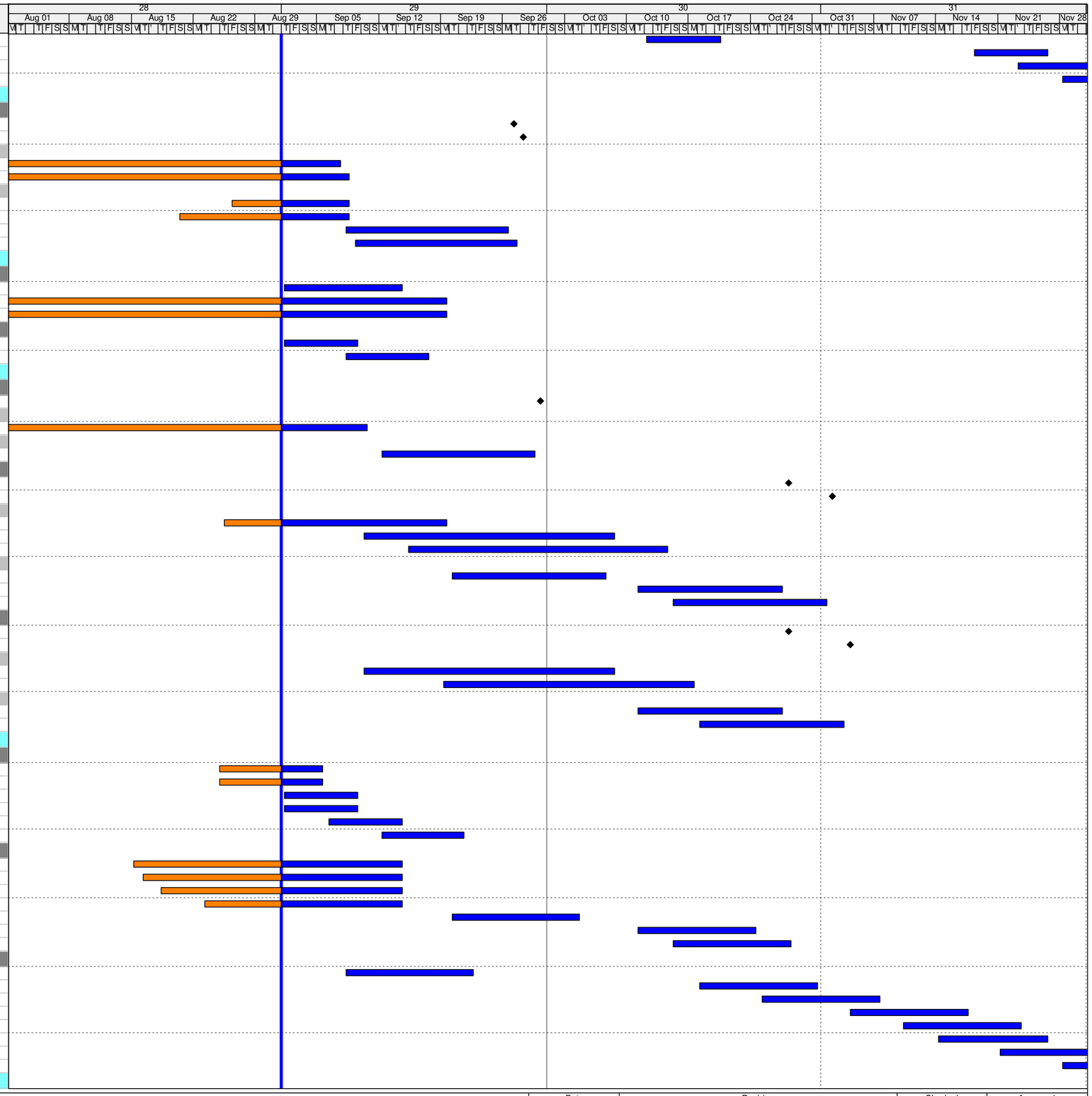

Actual Work
Remaining Work
Critical Remaining Work
Milestone

3 MONTH ROLLING PROGRAMME

Date	Revision	Checked	Approved
01-Sep-16	3 Month Rolling Programme - 1-Sep-16	SGJ	

Activity ID	Activity Name	Original Duration	Start	Finish
SOUTH - Gridline J-G		26	01-Aug-16 A	05-Sep-16
First Floor Beams		26	01-Aug-16 A	05-Sep-16
PCB-02-51830	Construct 1st Floor Table Form Beams FSB02 - 341m³	26	01-Aug-16 A	05-Sep-16
MIDDLE - Gridline G-E		52	15-Sep-16	17-Nov-16
First Floor Beams		52	15-Sep-16	17-Nov-16
PCB-02-33210	Construct 1st Floor Beams FSB11 - 372m³	16	15-Sep-16	05-Oct-16
PCB-02-33230	Construct 1st Floor Beams FSB17 - 526m³	16	15-Sep-16	05-Oct-16
PCB-02-33220	Construct 1st Floor Beams FSB12 - 476m³	16	30-Sep-16	20-Oct-16
PCB-02-33310	Construct 1st Floor Beams FSB13 - 244m³	16	17-Oct-16	03-Nov-16
PCB-02-33300	Construct 1st Floor Beams FSB16 - 542m³	16	31-Oct-16	17-Nov-16
NORTH - Gridline E-B		19	24-Nov-16	15-Dec-16
First Floor Beams		19	24-Nov-16	15-Dec-16
PCB-02-33380	Construct 1st Floor Beams FSB24 - 489m³	16	24-Nov-16	12-Dec-16
PCB-02-33350	Construct 1st Floor Beams FSB21 - 485m³	16	28-Nov-16	15-Dec-16
PCB-02-33400	Construct 1st Floor Beams FSB26 - 513m³	16	28-Nov-16	15-Dec-16
First Floor Level Slabs (+14.7mPD)		87	01-Sep-16	14-Dec-16
SOUTH - Gridline J-G		48	01-Sep-16	29-Oct-16
PCB-XX-950	This Programme Earliest Row 2 Temp Works (Complete all RC Slabs)	0		12-Oct-16
PCB-XX-260	This Programme Earliest Set up of Row 2 Rail (Complete Mega Column Cas	0		21-Oct-16
Suspended Slabs		33	01-Sep-16	12-Oct-16
PCB-02-51840	Construct 1st Floor Suspended Slab FS02 - After Beams	14	06-Sep-16	22-Sep-16
PCB-02-51770	Construct 1st Floor Suspended Slab FS03	20	01-Sep-16	24-Sep-16
PCB-02-51860	Construct 1st Floor Suspended Slab FS07	20	06-Sep-16	29-Sep-16
PCB-02-51850	Construct 1st Floor Suspended Slab FS04	18	09-Sep-16	30-Sep-16
PCB-02-51880	Construct 1st Floor Suspended Slab FS05	23	06-Sep-16	04-Oct-16
PCB-02-51870	Construct 1st Floor Suspended Slab FS08	23	06-Sep-16	04-Oct-16
PCB-02-51890	Construct 1st Floor Suspended Slab FS06	20	12-Sep-16	06-Oct-16
PCB-02-20900	Construct 1st Floor Suspended Slab FS09 - Above MS01	21	15-Sep-16	12-Oct-16
Cure and Strip		30	23-Sep-16	29-Oct-16
PCB-02-20930	Cure & Strip 1st Floor Suspended Slab FS02	15	23-Sep-16	12-Oct-16
PCB-02-20440	Cure & Strip 1st Floor Suspended Slab FS03	15	26-Sep-16	14-Oct-16
PCB-02-33680	Cure & Strip 1st Floor Suspended Slab FS07	15	30-Sep-16	19-Oct-16
PCB-02-20450	Cure & Strip 1st Floor Suspended Slab FS04	15	03-Oct-16	20-Oct-16
PCB-02-33710	Cure & Strip 1st Floor Suspended Slab FS08	15	05-Oct-16	22-Oct-16
PCB-02-33700	Cure & Strip 1st Floor Suspended Slab FS05	15	05-Oct-16	22-Oct-16
PCB-02-20920	Cure & Strip 1st Floor Suspended Slab FS09 - Cabin 1 (West)	15	13-Oct-16	29-Oct-16
PCB-02-33720	Cure & Strip 1st Floor Suspended Slab FS06	15	13-Oct-16	29-Oct-16
MIDDLE - Gridline G-E		60	05-Oct-16	14-Dec-16
PCB-AB-A0190	Earliest Commencement of ABWF/MEP in Cabin 7&8 Mezz Floor MIDDLE	0	17-Nov-16	
PCB-XX-940	This Programme Earliest Row 3 Launch (Complete all RC Works)	0		26-Nov-16
Suspended Slabs		45	05-Oct-16	26-Nov-16
PCB-02-20940	Construct 1st Floor Suspended Slab FS11 - 115m³ After Beams	8	06-Oct-16	15-Oct-16
PCB-02-33610	Construct 1st Floor Suspended Slab FS17 - 189m³ After Beams	8	06-Oct-16	15-Oct-16
PCB-02-20950	Construct 1st Floor Suspended Slab FS12 - 149m³ After Beams	8	21-Oct-16	29-Oct-16
PCB-02-33580	Construct 1st Floor Suspended Slab FS14 - 155m³ Above MS08	23	05-Oct-16	01-Nov-16
PCB-02-21140	Construct 1st Floor Suspended Slab FS13 - 78m³ After Beams	8	04-Nov-16	12-Nov-16
PCB-02-33590	Construct 1st Floor Suspended Slab FS15 - 185m³ Above MS07	23	25-Oct-16	19-Nov-16
PCB-02-20390	Construct 1st Floor Suspended Slab FS18 - 109m³ - Above MS02	23	29-Oct-16	24-Nov-16
PCB-02-33600	Construct 1st Floor Suspended Slab FS16 - 189m³ After Beams	8	18-Nov-16	26-Nov-16
Cure and Strip		51	17-Oct-16	14-Dec-16
PCB-02-20960	Cure & Strip 1st Floor Suspended Slab FS11	15	17-Oct-16	02-Nov-16
PCB-02-33750	Cure & Strip 1st Floor Suspended Slab FS17	15	17-Oct-16	02-Nov-16
PCB-02-20970	Cure & Strip 1st Floor Suspended Slab FS12	15	31-Oct-16	16-Nov-16
PCB-02-21160	Cure & Strip 1st Floor Suspended Slab FS13	15	14-Nov-16	30-Nov-16
PCB-02-33760	Cure & Strip 1st Floor Suspended Slab FS15	15	21-Nov-16	07-Dec-16
PCB-02-20380	Cure & Strip 1st Floor Suspended Slab FS18 - Cabin 2 (West)	15	25-Nov-16	12-Dec-16
PCB-02-33730	Cure & Strip 1st Floor Suspended Slab FS16	15	28-Nov-16	14-Dec-16
PCB-02-33740	Cure & Strip 1st Floor Suspended Slab FS14	15	28-Nov-16	14-Dec-16
NORTH - Gridline E-B		38	01-Nov-16	14-Dec-16
Suspended Slabs		29	01-Nov-16	03-Dec-16
PCB-02-20860	Construct 1st Floor Suspended Slab FS27 - 108m³ - Above MS03	23	01-Nov-16	26-Nov-16
PCB-02-20340	Construct 1st Floor Suspended Slab FS19 - 108m³ - Above MS06	23	08-Nov-16	03-Dec-16
Cure and Strip		15	28-Nov-16	14-Dec-16
PCB-02-20880	Cure & Strip 1st Floor Suspended Slab FS27 - Cabin 3 (West)	15	28-Nov-16	14-Dec-16
Internal Mega Columns to +19.5mPD (Multi Lift)		78	01-Sep-16	03-Dec-16
South - Gridline G to H		41	01-Sep-16	21-Oct-16
Gridline G		41	01-Sep-16	21-Oct-16
Mega Column G1		8	13-Oct-16	21-Oct-16
PCB-02-23890	Construct Mega Column G1 (+15.45mPD to +19.50mPD)	4	13-Oct-16	17-Oct-16
PCB-02-24570	Mega Column G5 Minimum Curing Time and Strip	4	18-Oct-16	21-Oct-16
Mega Column G2		8	30-Sep-16	11-Oct-16
PCB-02-24180	Construct Mega Column G2 (+15.45mPD to +19.50mPD)	4	30-Sep-16	05-Oct-16
PCB-02-24600	Mega Column G2 Minimum Curing Time and Strip	4	06-Oct-16	11-Oct-16
Mega Column G3		8	05-Oct-16	14-Oct-16
PCB-02-24190	Construct Mega Column G3 (+15.45mPD to +19.50mPD)	4	05-Oct-16	08-Oct-16
PCB-02-24590	Mega Column G3 Minimum Curing Time and Strip	4	11-Oct-16	14-Oct-16
Mega Column G4		8	26-Sep-16	05-Oct-16
PCB-02-24200	Construct Mega Column G4 (+15.45mPD to +19.50mPD)	4	26-Sep-16	29-Sep-16

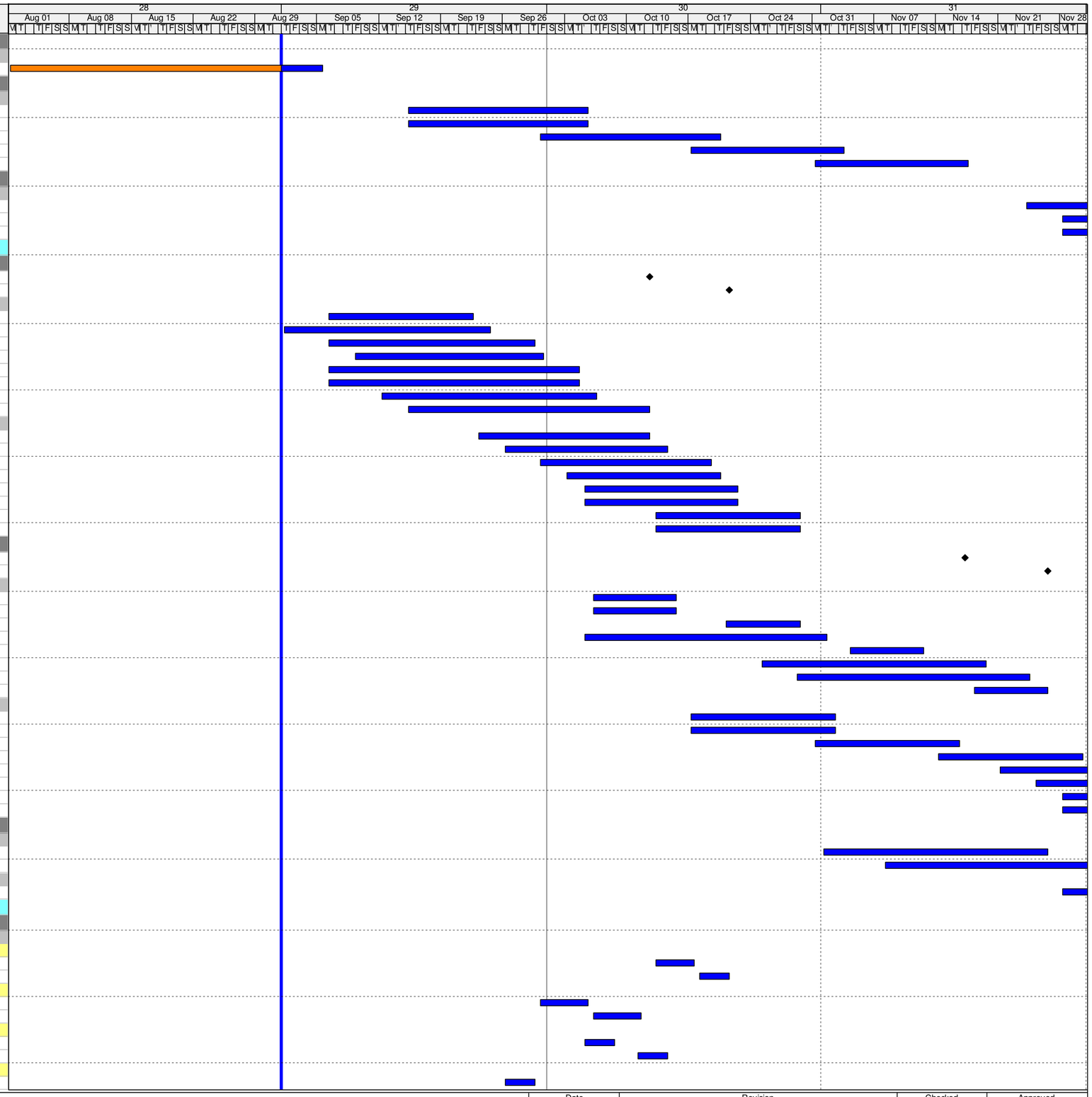

Actual Work
Remaining Work
Critical Remaining Work
Milestone

3 MONTH ROLLING PROGRAMME

Date	Revision	Checked	Approved
01-Sep-16	3 Month Rolling Programme - 1-Sep-16	SGJ	

Activity ID	Activity Name	Original Duration	Start	Finish
PCB-02-24580	Mega Column G4 Minimum Curing Time and Strip	4	30-Sep-16	05-Oct-16
Mega Column G5		4	01-Sep-16	05-Sep-16
PCB-02-24610	Mega Column G1 Minimum Curing Time and Strip	4	01-Sep-16	05-Sep-16
Gridline H		41	01-Sep-16	21-Oct-16
PCB-XX-220	This Programme Earliest Set up For Row 2 Launch	0		21-Oct-16
Mega Column H1		8	13-Oct-16	21-Oct-16
PCB-02-23850	Construct Mega Column H1 (+15.45mPD to +19.50mPD)	4	13-Oct-16	17-Oct-16
PCB-02-24620	Mega Column H5 Minimum Curing Time and Strip	4	18-Oct-16	21-Oct-16
Mega Column H2		8	30-Sep-16	11-Oct-16
PCB-02-23810	Construct Mega Column H2 (+15.45mPD to +19.50mPD)	4	30-Sep-16	05-Oct-16
PCB-02-24650	Mega Column H2 Minimum Curing Time and Strip	4	06-Oct-16	11-Oct-16
Mega Column H3		8	05-Oct-16	14-Oct-16
PCB-02-23820	Construct Mega Column H3 (+15.45mPD to +19.50mPD)	4	05-Oct-16	08-Oct-16
PCB-02-24640	Mega Column H3 Minimum Curing Time and Strip	4	11-Oct-16	14-Oct-16
Mega Column H4		8	26-Sep-16	05-Oct-16
PCB-02-23830	Construct Mega Column H4 (+15.45mPD to +19.50mPD)	4	26-Sep-16	29-Sep-16
PCB-02-24630	Mega Column H4 Minimum Curing Time and Strip	4	30-Sep-16	05-Oct-16
Mega Column H5		4	01-Sep-16	05-Sep-16
PCB-02-24660	Mega Column H1 Minimum Curing Time and Strip	4	01-Sep-16	05-Sep-16
Middle - Gridline F to E		78	01-Sep-16	03-Dec-16
Gridline F		78	01-Sep-16	03-Dec-16
Mega Column F1		8	25-Nov-16	03-Dec-16
PCB-02-23990	Construct Mega Column F1 (+15.45mPD to +19.50mPD)	4	25-Nov-16	29-Nov-16
PCB-02-24560	Mega Column F1 Minimum Curing Time and Strip	4	30-Nov-16	03-Dec-16
Mega Column F2		4	28-Nov-16	01-Dec-16
PCB-02-24000	Construct Mega Column F2 (+15.45mPD to +19.50mPD)	4	28-Nov-16	01-Dec-16
Mega Column F3		4	28-Nov-16	01-Dec-16
PCB-02-24010	Construct Mega Column F3 (+15.45mPD to +19.50mPD)	4	28-Nov-16	01-Dec-16
Mega Column F4		8	31-Oct-16	08-Nov-16
PCB-02-24020	Construct Mega Column F4 (+15.45mPD to +19.50mPD)	4	31-Oct-16	03-Nov-16
PCB-02-24530	Mega Column F4 Minimum Curing Time and Strip	4	04-Nov-16	08-Nov-16
Mega Column F5		8	01-Sep-16	09-Sep-16
PCB-02-23970	Construct Mega Column F5 (+15.45mPD to +19.50mPD)	4	01-Sep-16	05-Sep-16
PCB-02-24520	Mega Column F5 Minimum Curing Time and Strip	4	06-Sep-16	09-Sep-16
Gridline E		78	01-Sep-16	03-Dec-16
Mega Column E1		8	25-Nov-16	03-Dec-16
PCB-02-24040	Construct Mega Column E1 (+15.45mPD to +19.50mPD)	4	25-Nov-16	29-Nov-16
PCB-02-24510	Mega Column E1 Minimum Curing Time and Strip	4	30-Nov-16	03-Dec-16
Mega Column E2		4	28-Nov-16	01-Dec-16
PCB-02-24050	Construct Mega Column E2 (+15.45mPD to +19.50mPD)	4	28-Nov-16	01-Dec-16
Mega Column E3		4	28-Nov-16	01-Dec-16
PCB-02-24060	Construct Mega Column E3 (+15.45mPD to +19.50mPD)	4	28-Nov-16	01-Dec-16
Mega Column E4		8	31-Oct-16	08-Nov-16
PCB-02-24070	Construct Mega Column E4 (+15.45mPD to +19.50mPD)	4	31-Oct-16	03-Nov-16
PCB-02-24480	Mega Column E4 Minimum Curing Time and Strip	4	04-Nov-16	08-Nov-16
Mega Column E5		8	01-Sep-16	09-Sep-16
PCB-02-23950	Construct Mega Column E5 (+15.45mPD to +19.50mPD)	4	01-Sep-16	05-Sep-16
PCB-02-24470	Mega Column E5 Minimum Curing Time and Strip	4	06-Sep-16	09-Sep-16
North Gridline D to C		4	28-Nov-16	01-Dec-16
Gridline D		4	28-Nov-16	01-Dec-16
Mega Column D1		4	28-Nov-16	01-Dec-16
PCB-02-24090	Construct Mega Column D1 (+15.45mPD to +19.50mPD)	4	28-Nov-16	01-Dec-16
Gridline C		4	28-Nov-16	01-Dec-16
Mega Column C1		4	28-Nov-16	01-Dec-16
PCB-02-24110	Construct Mega Column C1 (+15.45mPD to +19.50mPD)	4	28-Nov-16	01-Dec-16
ABWF & BS / MEP / E&M Works		374	19-Apr-16 A	20-Jun-17
Level 1 Basement		238	19-Apr-16 A	08-Feb-17
SOUTH - Gridline J-G		221	19-Apr-16 A	12-Jan-17
Zone J		216	19-Apr-16 A	06-Jan-17
ABW-02-60000	PCB (BF) ABWF: PCB Block Wall - South East	21	19-Apr-16 A	22-Sep-16
Degree 1		86	23-Sep-16	06-Jan-17
ABWF		80	23-Sep-16	29-Dec-16
ABW-02-418	PCB (BF) ABWF: Work to Degree 1: AHU Rm	13	23-Sep-16	08-Oct-16
ABW-02-602	PCB (BF) ABWF: Work to Degree 1: Corridors/Lobby	17	23-Sep-16	14-Oct-16
ABW-02-418	PCB (BF) ABWF: Work to Degree 1: Elec/ELV/CBS Rms	14	15-Oct-16	31-Oct-16
ABW-02-417	PCB (BF) ABWF: Work to Degree 1: Tx Rm 1e (01J028)	35	23-Sep-16	04-Nov-16
ABW-02-417	PCB (BF) ABWF: Work to Degree 1: Switchrooms	20	05-Nov-16	28-Nov-16
ABW-02-417	PCB (BF) ABWF: Work to Degree 1: Genset/Fuel Pmp/Fuel Tnk Rms	25	29-Nov-16	29-Dec-16
E&M		73	11-Oct-16	06-Jan-17
MEP-02-41840	PCB (BF) E&M: Work to Degree 1: AHU Rm	45	11-Oct-16	01-Dec-16
MEP-02-41720	PCB (BF) E&M: Work to Degree 1: Tx Rm 1e (01J028)	24	05-Nov-16	02-Dec-16
MEP-02-64090	PCB (BF) E&M: Work to Degree 1: Corridors/Lobby	40	01-Nov-16	16-Dec-16
MEP-02-41780	PCB (BF) E&M: Work to Degree 1: Switchrooms	31	29-Nov-16	06-Jan-17
Zone G		120	01-Aug-16 A	21-Dec-16
ABW-02-60003	PCB (BF) ABWF: PCB Block Wall - South West	42	01-Aug-16 A	29-Sep-16
Degree 1		62	11-Oct-16	21-Dec-16
ABWF		62	11-Oct-16	21-Dec-16
ABW-02-415	PCB (BF) ABWF: Work to Degree 1: AHU Rm	13	11-Oct-16	25-Oct-16

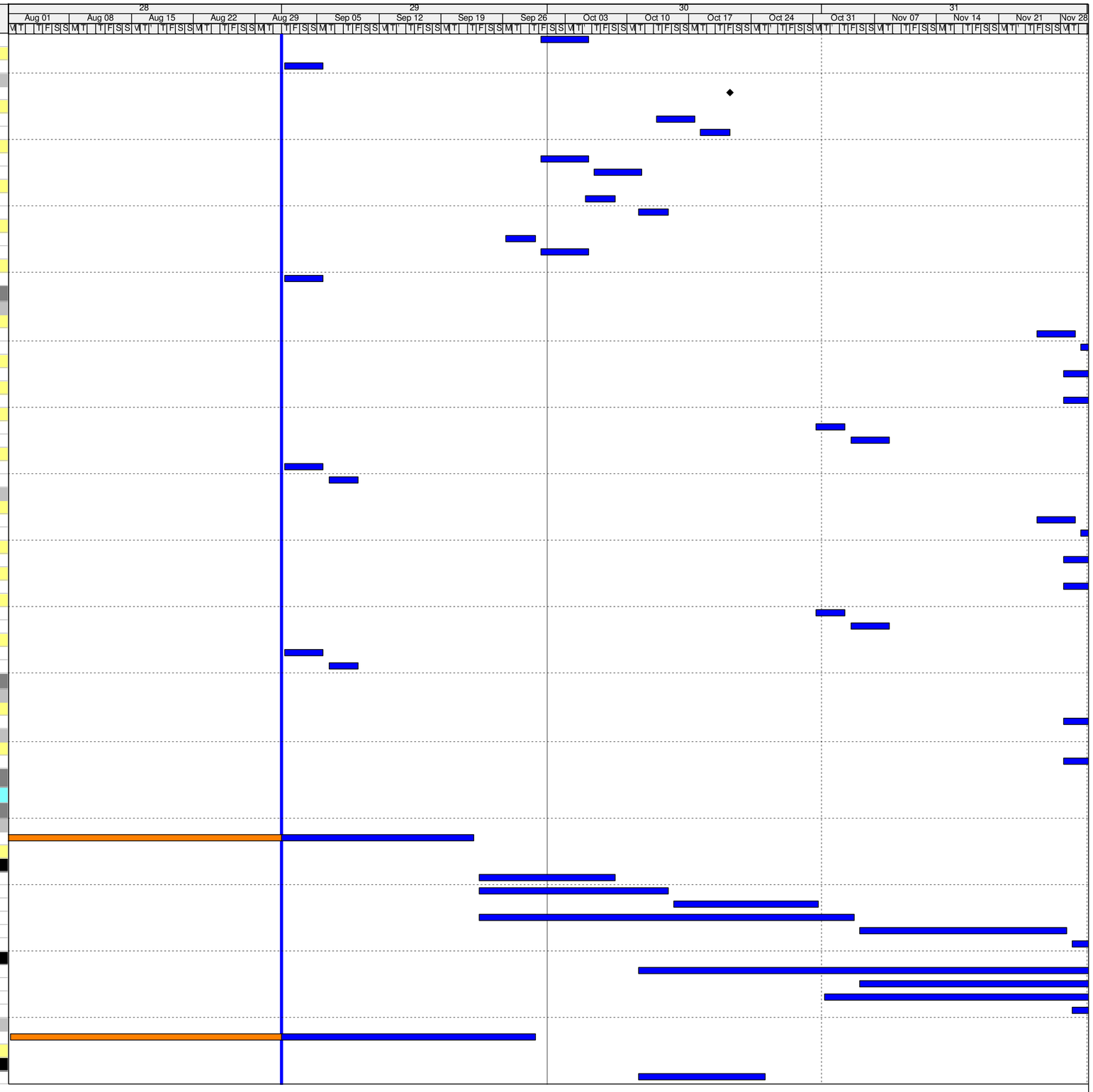

Actual Work
Remaining Work
Critical Remaining Work
Milestone

3 MONTH ROLLING PROGRAMME

Date	Revision	Checked	Approved
01-Sep-16	3 Month Rolling Programme - 1-Sep-16	SGJ	

Activity ID	Activity Name	Original Duration	Start	Finish
ABW-02-4160	PCB (BF) ABWF: Work to Degree 1: Corridors/Lobby	17	15-Oct-16	03-Nov-16
ABW-02-4160	PCB (BF) ABWF: Work to Degree 1: Elec/ELV/CBS Rms	14	04-Nov-16	19-Nov-16
ABW-02-4145	PCB (BF) ABWF: Work to Degree 1: Tx Rm 1a (01G023)	35	05-Nov-16	15-Dec-16
ABW-02-4157	PCB (BF) ABWF: Work to Degree 1: Switchrooms	20	29-Nov-16	21-Dec-16
E&M		**48**	**26-Oct-16**	**20-Dec-16**
MEP-02-41570	PCB (BF) E&M: Work to Degree 1: AHU Rm	45	26-Oct-16	16-Dec-16
MEP-02-41660	PCB (BF) E&M: Work to Degree 1: Corridors/Lobby	40	04-Nov-16	20-Dec-16
Zone H (Service Trough South)		**57**	**04-Nov-16**	**12-Jan-17**
Degree 1		**57**	**04-Nov-16**	**12-Jan-17**
ABW-02-41605	PCB (BF) ABWF: Work to Degree 1: Corridors/Lobby	17	04-Nov-16	23-Nov-16
ABW-02-41690	PCB (BF) ABWF: Work to Degree 1: Service Trench	3	24-Nov-16	26-Nov-16
MEP-02-41605	PCB (BF) E&M: Work to Degree 1: Corridors/Lobby	40	24-Nov-16	12-Jan-17
MIDDLE - Gridline G-E		**138**	**01-Jun-16 A**	**08-Feb-17**
ABW-02-60013a	PCB (BF) ABWF: PCB Wearing Slab Zone D - Middle West	36	01-Sep-16	15-Oct-16
Zone D		**48**	**17-Oct-16**	**10-Dec-16**
ABW-02-60013	PCB (BF) ABWF: PCB Block Wall - Middle West	48	17-Oct-16	10-Dec-16
Zone F		**78**	**31-Oct-16**	**08-Feb-17**
Degree 1		**78**	**31-Oct-16**	**08-Feb-17**
ABWF		**41**	**31-Oct-16**	**16-Dec-16**
ABW-02-4127	PCB (BF) ABWF: Work to Degree 1: AHU Rm	13	31-Oct-16	14-Nov-16
ABW-02-4142	PCB (BF) ABWF: Work to Degree 1: Corridors/Lobby	17	31-Oct-16	18-Nov-16
ABW-02-4139	PCB (BF) ABWF: Work to Degree 1: Service Trench	3	24-Nov-16	26-Nov-16
ABW-02-4130	PCB (BF) ABWF: Work to Degree 1: Elec/ELV/CBS Rms	14	21-Nov-16	06-Dec-16
ABW-02-4118	PCB (BF) ABWF: Work to Degree 1: FS Tank/Sprinkler & Pmp/Sprkr Tank R	41	31-Oct-16	16-Dec-16
E&M		**61**	**19-Nov-16**	**08-Feb-17**
MEP-02-41420	PCB (BF) E&M: Work to Degree 1: Corridors/Lobby	40	19-Nov-16	07-Jan-17
MEP-02-41390	PCB (BF) E&M: Work to Degree 1: Service Trench	54	28-Nov-16	08-Feb-17
Zone E		**112**	**01-Jun-16 A**	**31-Dec-16**
ABW-02-60012	PCB (BF) ABWF: PCB Block Wall - Middle West	48	03-Aug-16 A	15-Oct-16
Degree 1		**106**	**01-Jun-16 A**	**31-Dec-16**
ABWF		**106**	**01-Jun-16 A**	**31-Dec-16**
ABW-02-6007	PCB (BF) ABWF: PCB Block Wall - Middle East	48	01-Jun-16 A	29-Oct-16
ABW-02-4109	PCB (BF) ABWF: Work to Degree 1: Chiller	34	21-Nov-16	31-Dec-16
NORTH - Gridline E-B		**81**	**27-Sep-16**	**04-Jan-17**
ABW-02-60023a	PCB (BF) ABWF: PCB Wearing Slab Zone A - North West	24	27-Sep-16	26-Oct-16
ABW-02-60020a	PCB (BF) ABWF: PCB Wearing Slab Zone C - North East	24	28-Sep-16	27-Oct-16
Zone A		**56**	**27-Oct-16**	**03-Jan-17**
ABW-02-60023	PCB (BF) ABWF: PCB Block Wall - North West	21	27-Oct-16	19-Nov-16
Degree 1		**35**	**21-Nov-16**	**03-Jan-17**
ABWF		**35**	**21-Nov-16**	**03-Jan-17**
ABW-02-4016	PCB (BF) ABWF: Work to Degree 1: Elec/ELV/CBS Rms	14	21-Nov-16	06-Dec-16
ABW-02-4028	PCB (BF) ABWF: Work to Degree 1: Corridors/Lobby	17	21-Nov-16	09-Dec-16
ABW-02-4007	PCB (BF) ABWF: Work to Degree 1: Tx Rm 1b (01A003)	35	21-Nov-16	03-Jan-17
Zone B Service Troughs		**21**	**27-Sep-16**	**22-Oct-16**
ABW-02-60022	PCB (BF) ABWF: PCB Block Wall - North West	21	27-Sep-16	22-Oct-16
Zone C		**56**	**28-Oct-16**	**04-Jan-17**
ABW-02-60020	PCB (BF) ABWF: PCB Block Wall - North East	21	28-Oct-16	21-Nov-16
Degree 1		**35**	**22-Nov-16**	**04-Jan-17**
ABWF		**35**	**22-Nov-16**	**04-Jan-17**
ABW-02-4049	PCB (BF) ABWF: Work to Degree 1: Elec/ELV/CBS Rms	14	22-Nov-16	07-Dec-16
ABW-02-6018	PCB (BF) ABWF: Work to Degree 1: Corridors/Lobby	17	22-Nov-16	10-Dec-16
ABW-02-4034	PCB (BF) ABWF: Work to Degree 1: Tx Rm 1c (01C002)	35	22-Nov-16	04-Jan-17
Level 3 Ground Floor		**289**	**01-Jun-16 A**	**20-Jun-17**
SOUTH - Gridline J-G		**93**	**27-Jun-16 A**	**21-Jan-17**
ABW-02-60040	PCB (GF) ABWF: PCB Block Wall - South West (under MS01)	27	30-Sep-16	02-Nov-16
Zone J		**93**	**27-Jun-16 A**	**21-Jan-17**
Degree 1		**93**	**27-Jun-16 A**	**21-Jan-17**
ABWF		**73**	**27-Jun-16 A**	**28-Dec-16**
ABW-02-6003	PCB (GF) ABWF: PCB Block Wall - South East (under MS04)	27	27-Jun-16 A	29-Sep-16
ABW-02-4396	PCB (GF) ABWF: Work to Degree 1: BOH - Elec/ELV Rms	14	30-Sep-16	18-Oct-16
ABW-02-4173	PCB (GF) ABWF: Work to Degree 1: Tx Rm	18	30-Sep-16	22-Oct-16
ABW-02-4399	PCB (GF) ABWF: Work to Degree 1: BOH - Stairs	30	30-Sep-16	05-Nov-16
ABW-02-4402	PCB (GF) ABWF: Work to Degree 1: BOH - Toilets/Cleaners Rm	34	30-Sep-16	10-Nov-16
ABW-02-4405	PCB (GF) ABWF: Work to Degree 1: BOH - Corridors/Lobby	20	19-Oct-16	10-Nov-16
ABW-02-4408	PCB (GF) ABWF: Work to Degree 1: BOH - Rms	46	03-Nov-16	28-Dec-16
E&M		**79**	**19-Oct-16**	**21-Jan-17**
MEP-02-41721	PCB (GF) E&M: Work to Degree 1: Tx Rm	12	24-Oct-16	05-Nov-16
MEP-02-43960	PCB (GF) E&M: Work to Degree 1: BOH - Elec/ELV Rms	19	19-Oct-16	09-Nov-16
MEP-02-44020	PCB (GF) E&M: Work to Degree 1: BOH - Toilets/Cleaners Rm	30	25-Oct-16	28-Nov-16
MEP-02-44050	PCB (GF) E&M: Work to Degree 1: BOH - Corridors/Lobby	26	11-Nov-16	10-Dec-16
MEP-02-43990	PCB (GF) E&M: Work to Degree 1: BOH - Stairs	32	07-Nov-16	13-Dec-16
MEP-02-44080	PCB (GF) E&M: Work to Degree 1: BOH - Rms	46	26-Nov-16	21-Jan-17
Degree 2		**41**	**07-Nov-16**	**23-Dec-16**
ABWF		**41**	**07-Nov-16**	**23-Dec-16**
ABW-02-4173	PCB (GF) ABWF: Work to Degree 2: Tx Rm	12	07-Nov-16	19-Nov-16
ABW-02-4403	PCB (GF) ABWF: Work to Degree 2: BOH - Toilets/Cleaners Rm	22	29-Nov-16	23-Dec-16
E&M		**6**	**21-Nov-16**	**26-Nov-16**
MEP-02-41731	PCB (GF) E&M: Work to Degree 2: Tx Rm	6	21-Nov-16	26-Nov-16
Degree 3		**4**	**28-Nov-16**	**01-Dec-16**

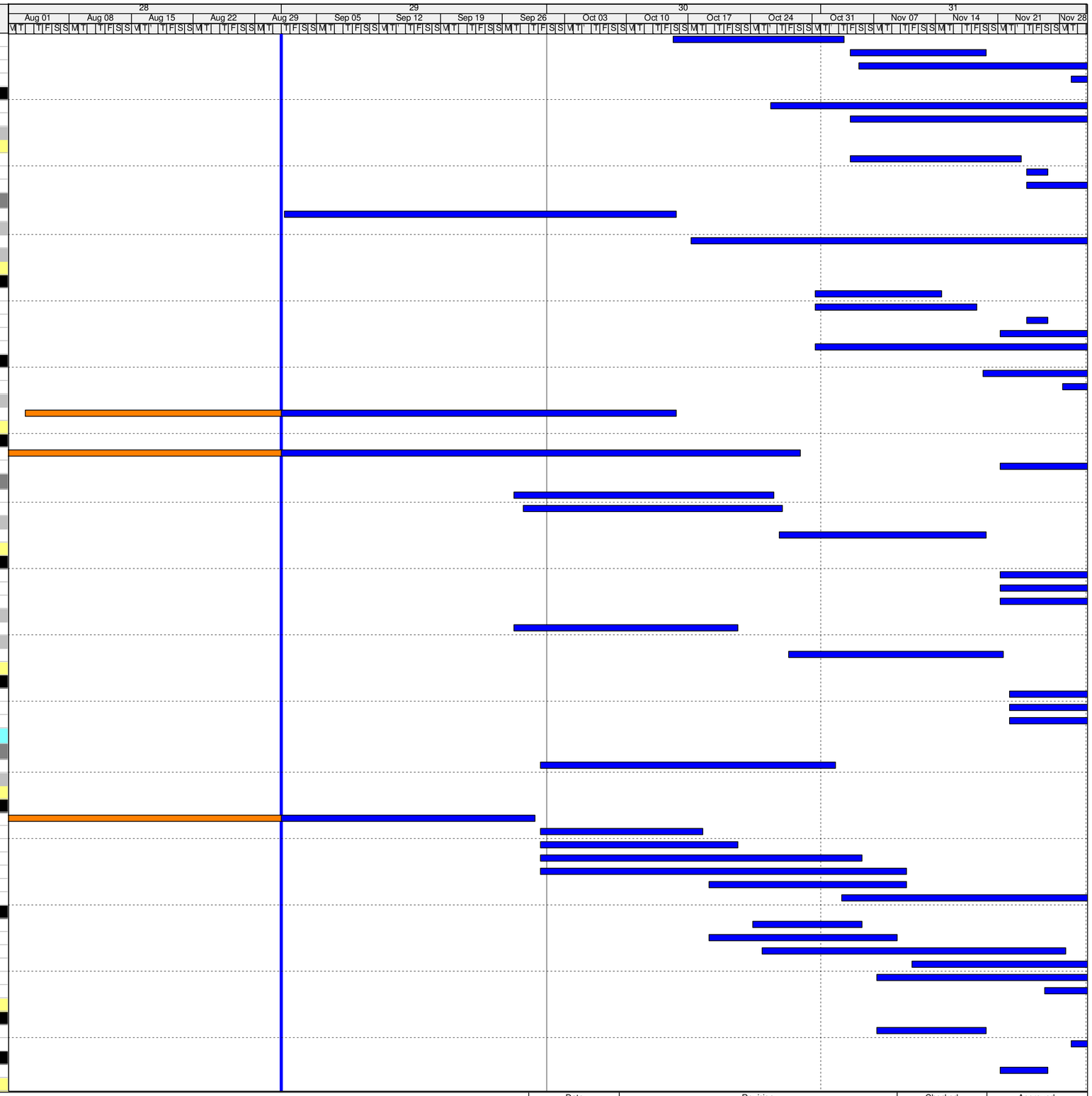

Actual Work
Remaining Work
Critical Remaining Work
Milestone

3 MONTH ROLLING PROGRAMME

Date	Revision	Checked	Approved
01-Sep-16	3 Month Rolling Programme - 1-Sep-16	SGJ	

Activity ID	Activity Name	Original Duration	Start	Finish
ABWF		4	28-Nov-16	01-Dec-16
ABW-02-4174	PCB (GF) ABWF: Work to Degree 3: Tx Rm	4	28-Nov-16	01-Dec-16
Zone G		66	03-Nov-16	21-Jan-17
Degree 1		66	03-Nov-16	21-Jan-17
ABWF		46	03-Nov-16	28-Dec-16
ABW-02-4145	PCB (GF) ABWF: Work to Degree 1: Tx Rm	18	03-Nov-16	23-Nov-16
ABW-02-4366	PCB (GF) ABWF: Work to Degree 1: BOH - Corridors/Lobby	20	03-Nov-16	25-Nov-16
ABW-02-4357	PCB (GF) ABWF: Work to Degree 1: BOH - Elec/ELV Rms	14	26-Nov-16	12-Dec-16
ABW-02-4363	PCB (GF) ABWF: Work to Degree 1: BOH - Toilets/Cleaners Rm	34	11-Nov-16	20-Dec-16
ABW-02-4369	PCB (GF) ABWF: Work to Degree 1: BOH - Rms	46	03-Nov-16	28-Dec-16
E&M		48	24-Nov-16	21-Jan-17
MEP-02-41451	PCB (GF) E&M: Work to Degree 1: Tx Rm	12	24-Nov-16	07-Dec-16
MEP-02-43660	PCB (GF) E&M: Work to Degree 1: BOH - Corridors/Lobby	26	26-Nov-16	28-Dec-16
MEP-02-43690	PCB (GF) E&M: Work to Degree 1: BOH - Rms	46	26-Nov-16	21-Jan-17
MIDDLE - Gridline G-E		289	01-Jun-16 A	20-Jun-17
Zone F		289	01-Jun-16 A	20-Jun-17
ABW-02-60050	PCB (GF) ABWF: PCB Block Wall - Middle East (under MS05)	27	14-Jul-16 A	22-Sep-16
HAB-02-1010	PCB (Mid) - Blockwork	268	01-Jun-16 A	20-Jun-17
Degree 1		84	01-Sep-16	10-Dec-16
ABWF		64	01-Sep-16	17-Nov-16
ABW-02-4327	PCB (GF) ABWF: Work to Degree 1: BOH -Stairs	30	01-Sep-16	07-Oct-16
ABW-02-4330	PCB (GF) ABWF: Work to Degree 1: BOH - Elec/ELV Rms	14	23-Sep-16	11-Oct-16
ABW-02-4338	PCB (GF) ABWF: Work to Degree 1: BOH - Corridors/Lobby	20	23-Sep-16	18-Oct-16
ABW-02-4339	PCB (GF) ABWF: Work to Degree 1: BOH - Rms	46	23-Sep-16	17-Nov-16
E&M		54	08-Oct-16	10-Dec-16
MEP-02-43300	PCB (GF) E&M: Work to Degree 1: BOH - Elec/ELV Rms	19	12-Oct-16	02-Nov-16
MEP-02-43270	PCB (GF) E&M: Work to Degree 1: BOH - Stairs	32	08-Oct-16	15-Nov-16
MEP-02-43360	PCB (GF) E&M: Work to Degree 1: BOH - Corridors/Lobby	26	19-Oct-16	17-Nov-16
MEP-02-43390	PCB (GF) E&M: Work to Degree 1: BOH - Rms	46	19-Oct-16	10-Dec-16
Degree 2		38	11-Nov-16	24-Dec-16
ABWF		38	11-Nov-16	24-Dec-16
ABW-02-4340	PCB (GF) ABWF: Work to Degree 2: BOH - Rms	36	11-Nov-16	22-Dec-16
ABW-02-4337	PCB (GF) ABWF: Work to Degree 2: BOH - Corridors/Lobby	32	18-Nov-16	24-Dec-16
Zone E		73	28-Oct-16	24-Jan-17
ABW-02-60070	PCB (GF) ABWF: PCB Block Wall - Middle centre (under MS07&MS08)	27	28-Oct-16	28-Nov-16
Degree 1		46	29-Nov-16	24-Jan-17
ABWF		46	29-Nov-16	24-Jan-17
ABW-02-4308	PCB (GF) ABWF: Work to Degree 1: BOH - Elec/ELV Rms	14	29-Nov-16	14-Dec-16
ABW-02-4312	PCB (GF) ABWF: Work to Degree 1: BOH - Corridors/Lobby	20	29-Nov-16	21-Dec-16
ABW-02-4302	PCB (GF) ABWF: Work to Degree 1: BOH - Stairs	30	29-Nov-16	05-Jan-17
ABW-02-4315	PCB (GF) ABWF: Work to Degree 1: BOH - Rms	46	29-Nov-16	24-Jan-17
Zone D		37	02-Nov-16	14-Dec-16
ABW-02-60060	PCB (GF) ABWF: PCB Block Wall - Middle West (under MS02)	37	02-Nov-16	14-Dec-16
NORTH - Gridline E-B		33	01-Nov-16	08-Dec-16
Zone A		27	08-Nov-16	08-Dec-16
ABW-02-60090	PCB (GF) ABWF: PCB Block Wall - North West (under MS03)	27	08-Nov-16	08-Dec-16
Zone C		27	01-Nov-16	01-Dec-16
ABW-02-60080	PCB (GF) ABWF: PCB Block Wall - North East (under MS06)	27	01-Nov-16	01-Dec-16
Level 4 Cabin Mezzanine Floor +10.50mPD		20	17-Nov-16	09-Dec-16
MIDDLE - Gridline G-E		20	17-Nov-16	09-Dec-16
Zone E		20	17-Nov-16	09-Dec-16
ABW-02-60255	PCB (MF) ABWF: PCB Block Wall - Middle Central	20	17-Nov-16	09-Dec-16
Steel Roof Erection		219	24-Jun-16 A	02-May-17
Structural Steel Roof (HLEM)		219	24-Jun-16 A	02-May-17
SPMT Path		30	24-Jun-16 A	06-Oct-16
PCB-02-32570	SR - Construct SPMT Path to Row 4	30	24-Jun-16 A	06-Sep-16
PCB-02-32580	SR - Construct SPMT Path to Row 5	24	07-Sep-16	06-Oct-16
Marine Delivery		186	08-Sep-16	02-May-17
PCB-02-7020	SR - Marine delivery of Roof Cassettes and Infill Panels	186	08-Sep-16	02-May-17
Erection		125	01-Aug-16 A	29-Dec-16
Row 1 (GL J-K)		92	08-Aug-16 A	26-Nov-16
Set Up		19	08-Aug-16 A	07-Sep-16
Launching Rail		19	08-Aug-16 A	07-Sep-16
PCB-02-7050	VSL - Install Temp Launching Rail Gridline J-K	19	08-Aug-16 A	07-Sep-16
Segment Erection		66	08-Sep-16	26-Nov-16
PCB-02-11810	SR - Row 1 - Launch Cassette R1/P1	3	08-Sep-16	10-Sep-16
PCB-02-11820	SR - Row 1 - Launch Cassette R1/P2	3	12-Sep-16	14-Sep-16
PCB-02-11830	SR - Row 1 - Launch Cassette R1/P3	3	15-Sep-16	19-Sep-16
PCB-02-11840	SR - Row 1 - Launch Cassette R1/P4	3	20-Sep-16	22-Sep-16
PCB-02-11850	SR - Row 1 - Launch Cassette R1/P5	3	23-Sep-16	26-Sep-16
PCB-02-11860	SR - Row 1 - Launch Cassette R1/P6	3	27-Sep-16	29-Sep-16
PCB-02-11890	SR - Row 1 - Launch Cassette R1/P7	3	03-Oct-16	05-Oct-16
PCB-02-11870	SR - Row 1 - Launch Cassette R1/P8	3	11-Oct-16	13-Oct-16
PCB-02-11880	SR - Row 1 - Launch Cassette R1/P9	3	14-Oct-16	17-Oct-16
PCB-02-52070	SR - Row 1 - Completion of Erection (For SRA)	0		17-Oct-16
PCB-02-34730	SR - Row 1 - Remove Temp Launching Rail	12	31-Oct-16	12-Nov-16
PCB-02-36320	SR - Row 1 - Remove Hydraulics, Temp Towers, Dismantle Footings	12	14-Nov-16	26-Nov-16

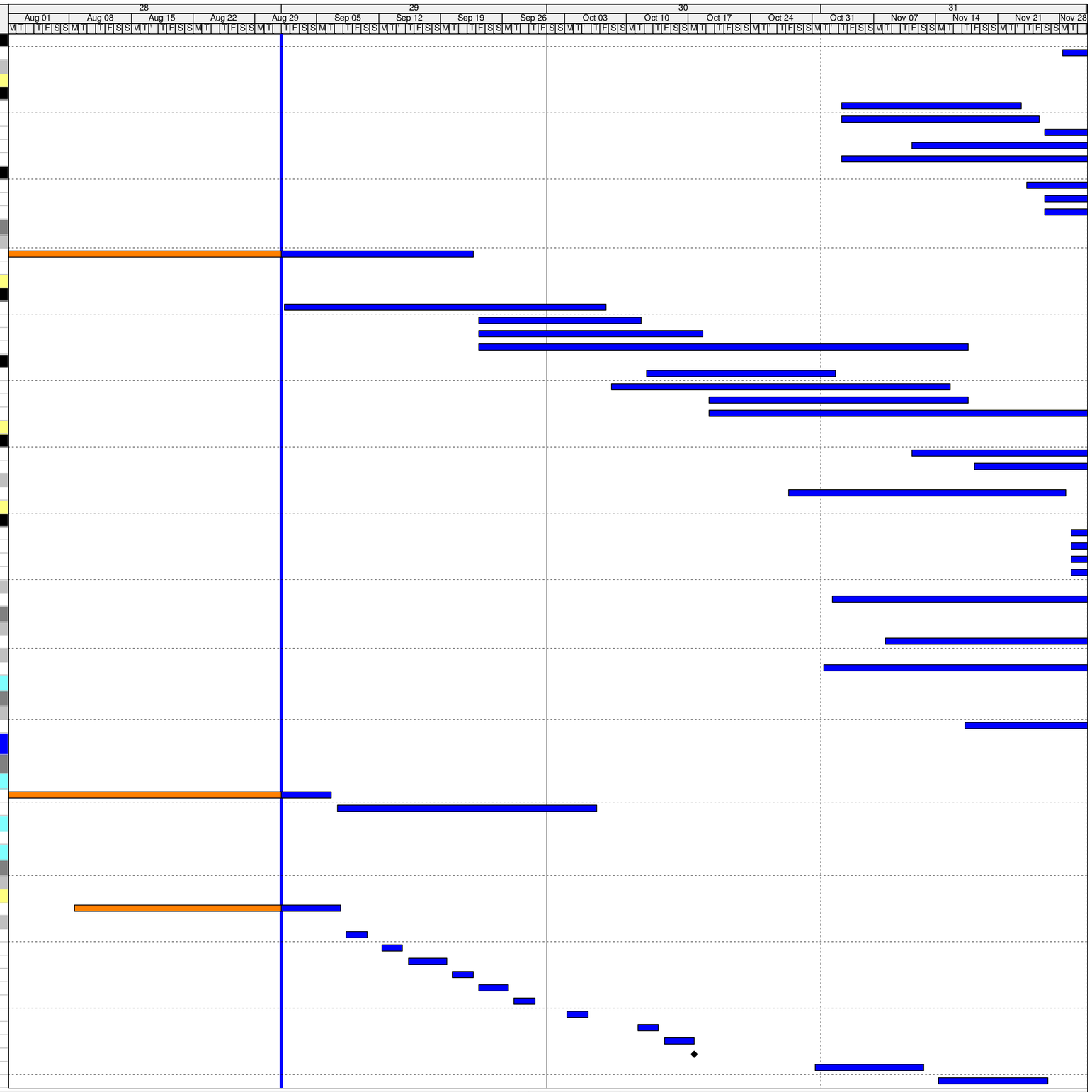

Actual Work
Remaining Work
Critical Remaining Work
Milestone

3 MONTH ROLLING PROGRAMME

Date	Revision	Checked	Approved
01-Sep-16	3 Month Rolling Programme - 1-Sep-16	SGJ	

HY/2013/01 Programme Aug 16 to Nov 2016

Activity ID	Activity Name	Original Duration	Start	Finish
Trolley Return		27	27-Sep-16	29-Oct-16
PCB-02-35750	SR - Lower and Return Trolley 1 to Zhong Shan	3	27-Sep-16	29-Sep-16
PCB-02-35760	SR - Lower and Return Trolley 2 to Zhong Shan	3	30-Sep-16	04-Oct-16
PCB-02-35770	SR - Lower and Return Trolley 3 to Zhong Shan	3	05-Oct-16	07-Oct-16
PCB-02-35780	SR - Lower and Return Trolley 4 to Zhong Shan	3	08-Oct-16	12-Oct-16
PCB-02-35790	SR - Lower and Return Trolley 5 to Zhong Shan	3	13-Oct-16	15-Oct-16
PCB-02-35800	SR - Lower and Return Trolley 6 to Zhong Shan	3	17-Oct-16	19-Oct-16
PCB-02-35810	SR - Lower and Return Trolley 7 to Zhong Shan	3	20-Oct-16	22-Oct-16
PCB-02-35820	SR - Lower and Return Trolley 8 to Zhong Shan	3	24-Oct-16	26-Oct-16
PCB-02-35830	SR - Lower and Return Trolley 9 to Zhong Shan	3	27-Oct-16	29-Oct-16
Row 2 (GL G-H)		76	01-Sep-16	01-Dec-16
A3260	Temporary Footings - ROW 2 - Lowering Zone	15	01-Sep-16*	20-Sep-16
Set Up		18	18-Oct-16	07-Nov-16
PCB-XX-0620	ROW 2 Structure ready for rails (After final Mega Column Stripping)	0		21-Oct-16
Towers		6	18-Oct-16	24-Oct-16
A3350	VSL - Install Row 2 Temp Towers Gridline G-H (Internal)	6	18-Oct-16	24-Oct-16
A3730	VSL - Install Row 2 Temp Towers Gridline G-H (Lifting Zone)	6	18-Oct-16	24-Oct-16
Launch Rail		12	25-Oct-16	07-Nov-16
PCB-02-7010	VSL - Install Temp Launching Rail Gridline G-H	12	25-Oct-16	07-Nov-16
Hydraulics		4	25-Oct-16	28-Oct-16
A3360	VSL - Hydraulic Equipment Installation - Strand Jacks Gridline G-H	4	25-Oct-16	28-Oct-16
Lifting Platform		7	25-Oct-16	01-Nov-16
PCB-02-36330	VSL - Install Lifting Platform Gridline G-H	7	25-Oct-16	01-Nov-16
Segment Erection		21	08-Nov-16	01-Dec-16
PCB-02-7230	SR - Row 2 - Launch Cassette R2/P1	3	08-Nov-16	10-Nov-16
PCB-02-7240	SR - Row 2 - Launch Cassette R2/P2	3	11-Nov-16	14-Nov-16
PCB-02-7250	SR - Row 2 - Launch Cassette R2/P3	3	15-Nov-16	17-Nov-16
PCB-02-7260	SR - Row 2 - Launch Cassette R2/P4	3	18-Nov-16	21-Nov-16
PCB-02-7270	SR - Row 2 - Launch Cassette R2/P5	3	22-Nov-16	24-Nov-16
PCB-02-7300	SR - Row 2 - Launch Cassette R2/P6	3	25-Nov-16	28-Nov-16
PCB-02-7280	SR - Row 2 - Launch Cassette R2/P7	3	29-Nov-16	01-Dec-16
Trolley Return		6	25-Nov-16	01-Dec-16
PCB-02-35840	SR - Lower and Return Trolley 10 to Zhong Shan	3	25-Nov-16	28-Nov-16
PCB-02-35850	SR - Lower and Return Trolley 11 to Zhong Shan	3	29-Nov-16	01-Dec-16
Row 1 and 2 Infill Segments		6	21-Nov-16	26-Nov-16
PCB-02-7080	SR - Row 1 & 2 Infill Panels 1-2-3 Installation	6	21-Nov-16	26-Nov-16
Row 3 (GL E-F)		63	20-Sep-16	03-Dec-16
A3290	Temporary Footings - ROW 3 - Lowering Zone	15	20-Sep-16	08-Oct-16
Set Up		6	28-Nov-16	03-Dec-16
Towers		6	28-Nov-16	03-Dec-16
A3740	VSL - Install Row 3 Temp Towers Gridline F-E (Lifting Zone)	6	28-Nov-16	03-Dec-16
Row 4 (GL C-D)		125	01-Aug-16 A	29-Dec-16
A3600	Temporary Footings - ROW 4 - Lifting Zone Gridline D-C	15	01-Aug-16 A	02-Sep-16
A3590	Temporary Footings - ROW 4 - Lowering Zone Gridline D-C	15	08-Oct-16	27-Oct-16
Set Up		48	02-Nov-16	29-Dec-16
Modification of the JV Site Office		48	02-Nov-16	29-Dec-16
PCB-02-52060	VSL - Modification works to the JV Site office for R4 footings and towers	48	02-Nov-16	29-Dec-16
Row 5 (GL A-B)		15	12-Oct-16	28-Oct-16
A3650	Temporary Footings - ROW 5 - Lifting Zone Gridline A-B	15	12-Oct-16	28-Oct-16
Facade		58	29-Sep-16	08-Dec-16
Façade - Window Wall to Cabins		58	29-Sep-16	08-Dec-16
East Side		32	27-Oct-16	03-Dec-16
SOUTH - Gridline J-G - CABIN 4		12	21-Nov-16	03-Dec-16
Ground Floor		12	21-Nov-16	03-Dec-16
PCB-02-31290	PCB (GF) - Set up works for GF Window wall erection	12	21-Nov-16	03-Dec-16
MIDDLE - Gridline G-E - CABIN 5		12	21-Nov-16	03-Dec-16
Ground Floor		12	21-Nov-16	03-Dec-16
PCB-02-31270	PCB (GF) - Set up works for GF Window wall erection	12	21-Nov-16	03-Dec-16
NORTH - Gridline E-B - CABIN 6		30	27-Oct-16	01-Dec-16
Ground Floor		30	27-Oct-16	01-Dec-16
PCB-02-30670	PCB (GF) - Completion and Stripping of Cabin 6 Mezz Floor Slab	0		27-Oct-16
PCB-02-31250	PCB (GF) - Set up works for GF Window wall erection	12	28-Oct-16	10-Nov-16
PCB-02-31450	PCB (GF) - Window Wall Primary Steelwork (Cabin 6)	10	11-Nov-16	22-Nov-16
PCB-02-29850	PCB (GF) - Window Wall Secondary Steelwork (Cabin 6)	10	14-Nov-16	24-Nov-16
PCB-02-31460	PCB (GF) - Window Wall Glazing (Cabin 6)	14	16-Nov-16	01-Dec-16
West Side		58	29-Sep-16	08-Dec-16
SOUTH - Gridline J-G - CABIN 1		54	29-Sep-16	03-Dec-16
Ground Floor		12	29-Sep-16	15-Oct-16
PCB-02-30680	PCB (GF) - Completion and Stripping of Cabin 1 Mezz Floor Slab	0		29-Sep-16
PCB-02-31220	PCB (GF) - Set up works for GF Window wall erection	12	30-Sep-16	15-Oct-16
Mezzanine Floor		30	29-Oct-16	03-Dec-16
PCB-02-30620	PCB (MF) - Completion and Stripping of Cabin 1 First Floor Slab	0		29-Oct-16
PCB-02-31210	PCB (MF) - Set up works for MF Window wall erection	12	31-Oct-16	12-Nov-16
PCB-02-30040	PCB (MF) - Window Wall Primary Steelwork (Cabin 1)	10	14-Nov-16	24-Nov-16
PCB-02-30050	PCB (MF) - Window Wall Secondary Steelwork (Cabin 1)	10	16-Nov-16	26-Nov-16
PCB-02-30060	PCB (MF) - Window Wall Glazing and Louvers (Unit Installation) (Cabin 1)	14	18-Nov-16	03-Dec-16

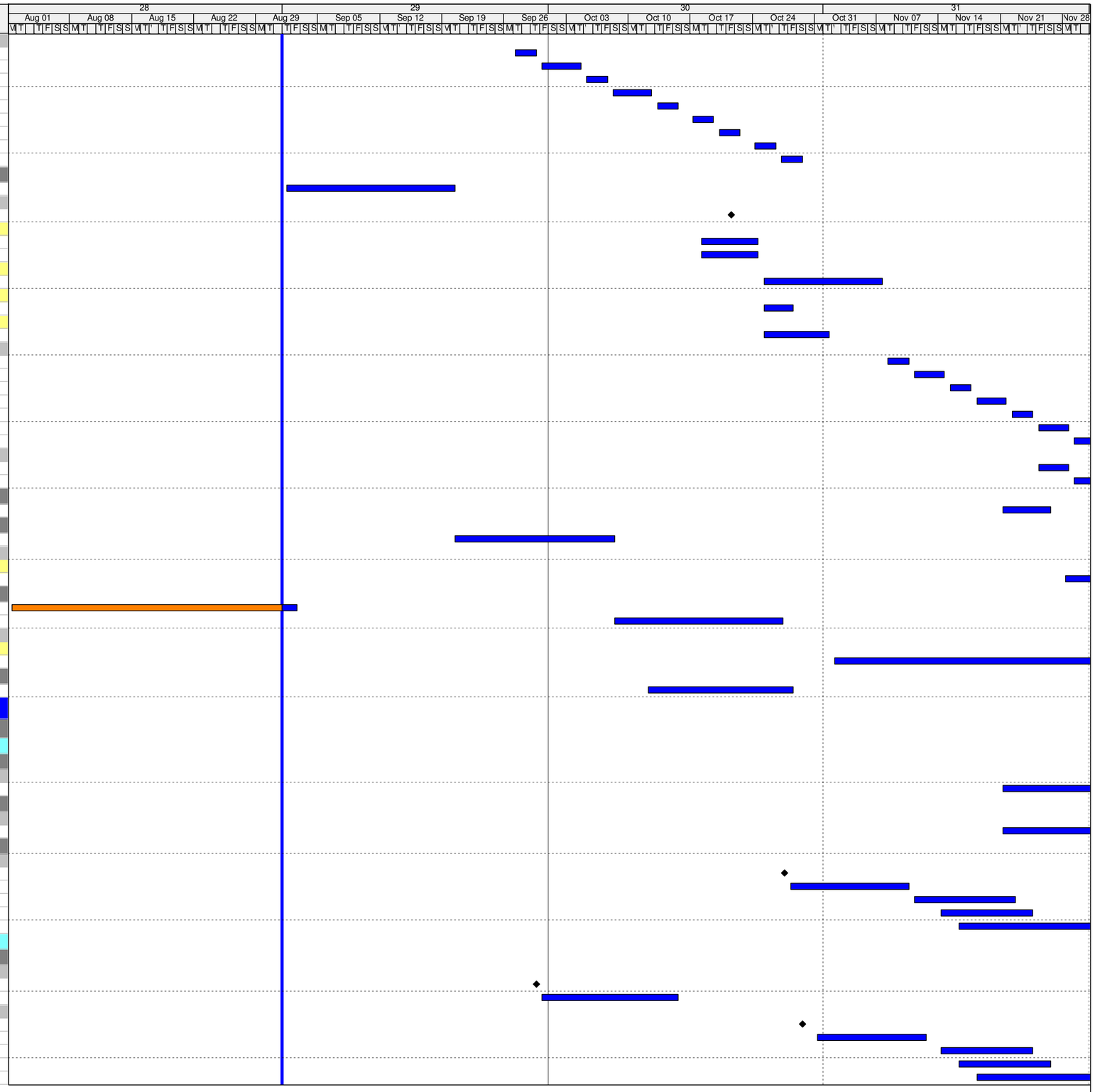

Actual Work
Remaining Work
Critical Remaining Work
Milestone

3 MONTH ROLLING PROGRAMME

Date	Revision	Checked	Approved
01-Sep-16	3 Month Rolling Programme - 1-Sep-16	SGJ	

Activity ID	Activity Name	Original Duration	Start	Finish
MIDDLE - Gridline G-E - CABIN 2		30	01-Nov-16	06-Dec-16
Ground Floor		30	01-Nov-16	06-Dec-16
PCB-02-30690	PCB (GF) - Completion and Stripping of Cabin 2 Mezz Floor Slab	0		01-Nov-16
PCB-02-31200	PCB (GF) - Set up works for GF Window wall erection	12	02-Nov-16	15-Nov-16
PCB-02-31390	PCB (GF) - Window Wall Primary Steelwork (Cabin 2)	10	16-Nov-16	26-Nov-16
PCB-02-31400	PCB (GF) - Window Wall Secondary Steelwork (Cabin 2)	10	18-Nov-16	29-Nov-16
PCB-02-31410	PCB (GF) - Window Wall Glazing and Louvers (Unit Installation) (Cabin 2)	14	21-Nov-16	06-Dec-16
NORTH - Gridline E-B - CABIN 3		30	03-Nov-16	08-Dec-16
Ground Floor		30	03-Nov-16	08-Dec-16
PCB-02-30700	PCB (GF) - Completion and Stripping of Cabin 3 Mezz Floor Slab	0		03-Nov-16
PCB-02-31180	PCB (MF) - Set up works for GF Window wall erection	12	04-Nov-16	17-Nov-16
PCB-02-31360	PCB (GF) - Window Wall Primary Steelwork (Cabin 3)	10	18-Nov-16	29-Nov-16
PCB-02-31370	PCB (GF) - Window Wall Secondary Steelwork (Cabin 3)	10	21-Nov-16	01-Dec-16
PCB-02-31380	PCB (GF) - Window Wall Glazing (Cabin 3)	14	23-Nov-16	08-Dec-16
Gridline B		73	05-Sep-16	01-Dec-16
Gridline B - RC Works (5 Mega Columns)		73	05-Sep-16	01-Dec-16
B1 (to +19.0mPD)		33	05-Sep-16	15-Oct-16
PCB-02-2135	Construct Pile Cap - B1	10	05-Sep-16	15-Sep-16
PCB-02-2140	PCB - Mega Columns B Kicker (+4.0 to +6.2mPD) - B1	4	17-Sep-16	21-Sep-16
PCB-ZZ-4140	Scaffolding and Rebar Fixing - B1	7	22-Sep-16	29-Sep-16
PCB-02-33880	PCB - Mega Column Fix Shutters and Cast (+6.2 to +16.5mPD) - B1	2	30-Sep-16	03-Oct-16
PCB-ZZ-5030	PCB - Scaffolding+Embbed Rebar Fixing+MEP - B1	7	04-Oct-16	12-Oct-16
PCB-ZZ-4920	PCB - Mega Column Final Pour (+16.5 to +19.45mPD) - B1	1	13-Oct-16	13-Oct-16
PCB-02-2145	Minimum Curing before Stripping Shutter - B1	2	14-Oct-16	15-Oct-16
B2 (to +19.0mPD)		33	17-Sep-16	27-Oct-16
PCB-02-26660	Construct Pile Cap - B2	10	17-Sep-16	28-Sep-16
PCB-02-26670	PCB - Mega Columns B Kicker (+4.0 to +6.2mPD) - B2	4	29-Sep-16	04-Oct-16
PCB-ZZ-4680	Scaffolding and Rebar Fixing - B2	7	05-Oct-16	13-Oct-16
PCB-02-33890	PCB - Mega Column Fix Shutters and Cast (+6.2 to +16.5mPD) - B2	2	14-Oct-16	15-Oct-16
PCB-ZZ-5050	PCB - Scaffolding+Embbed Rebar Fixing+MEP - B2	7	17-Oct-16	24-Oct-16
PCB-ZZ-4930	PCB - Mega Column Final Pour (+16.5 to +19.45mPD) - B2	1	25-Oct-16	25-Oct-16
PCB-02-26680	Minimum Curing before Stripping Shutter - B2	2	26-Oct-16	27-Oct-16
B3 (to +19.0mPD)		33	29-Sep-16	08-Nov-16
PCB-02-26700	Construct Pile Cap - B3	10	29-Sep-16	12-Oct-16
PCB-02-26710	PCB - Mega Columns B Kicker (+4.0 to +6.2mPD) - B3	4	13-Oct-16	17-Oct-16
PCB-ZZ-4700	Scaffolding and Rebar Fixing - B3	7	18-Oct-16	25-Oct-16
PCB-02-33900	PCB - Mega Column Fix Shutters and Cast (+6.2 to +16.5mPD) - B3	2	26-Oct-16	27-Oct-16
PCB-ZZ-5070	PCB - Scaffolding+Embbed Rebar Fixing+MEP - B3	7	28-Oct-16	04-Nov-16
PCB-ZZ-4940	PCB - Mega Column Final Pour (+16.5 to +19.45mPD) - B3	1	05-Nov-16	05-Nov-16
PCB-02-26720	Minimum Curing before Stripping Shutter - B3	2	07-Nov-16	08-Nov-16
B4 (to +19.0mPD)		33	13-Oct-16	19-Nov-16
PCB-02-26740	Construct Pile Cap - B4	10	13-Oct-16	24-Oct-16
PCB-02-26750	PCB - Mega Columns B Kicker (+4.0 to +6.2mPD) - B4	4	25-Oct-16	28-Oct-16
PCB-ZZ-4720	Scaffolding and Rebar Fixing - B4	7	29-Oct-16	05-Nov-16
PCB-02-33910	PCB - Mega Column Fix Shutters and Cast (+6.2 to +16.5mPD) - B4	2	07-Nov-16	08-Nov-16
PCB-ZZ-5090	PCB - Scaffolding+Embbed Rebar Fixing+MEP - B4	7	09-Nov-16	16-Nov-16
PCB-ZZ-4950	PCB - Mega Column Final Pour (+16.5 to +19.45mPD) - B4	1	17-Nov-16	17-Nov-16
PCB-02-26760	Minimum Curing before Stripping Shutter - B4	2	18-Nov-16	19-Nov-16
B5 (to +19.0mPD)		33	25-Oct-16	01-Dec-16
PCB-02-26780	Construct Pile Cap - B5	10	25-Oct-16	04-Nov-16
PCB-02-26790	PCB - Mega Columns B Kicker (+4.0 to +6.2mPD)- B5	4	05-Nov-16	09-Nov-16
PCB-ZZ-4740	Scaffolding and Rebar Fixing - B5	7	10-Nov-16	17-Nov-16
PCB-02-33920	PCB - Mega Column Fix Shutters and Cast (+6.2 to +16.5mPD) - B5	2	18-Nov-16	19-Nov-16
PCB-ZZ-5110	PCB - Scaffolding+Embbed Rebar Fixing+MEP - B5	7	21-Nov-16	28-Nov-16
PCB-ZZ-4960	PCB - Mega Column Final Pour (+16.5 to +19.45mPD) - B5	1	29-Nov-16	29-Nov-16
PCB-02-26800	Minimum Curing before Stripping Shutter - B5	2	30-Nov-16	01-Dec-16
Gridline A		74	31-Aug-16 A	28-Nov-16
Gridline A - RC Works (5 Mega Columns)		74	31-Aug-16 A	28-Nov-16
Tie Beams Gridline 1		32	31-Aug-16 A	08-Oct-16
PCB-XX-1500	GL1 - Excavate, Pile Trimming and blinding Tie Beam B	3	31-Aug-16 A	03-Sep-16
PCB-XX-1480	GL1 - Construct Tie Beam A	10	01-Sep-16	12-Sep-16
PCB-XX-1510	GL1 - Construct Tie Beam B	10	05-Sep-16	15-Sep-16
PCB-XX-1520	GL1 -Backfill to +4.28mPD on top of box culvert	3	17-Sep-16	20-Sep-16
PCB-XX-1530	GL1 - Blinding to beam (middle)	1	21-Sep-16	21-Sep-16
PCB-XX-1540	GL1 - Form and Cast beam (middle)	8	22-Sep-16	30-Sep-16
PCB-XX-1550	GL1 - Backfill to ground level at Box Culvert Bay 15 to 17	6	03-Oct-16	08-Oct-16
Tie Beams Gridline 2		42	31-Aug-16 A	21-Oct-16
PCB-XX-1370	GL2 - Excavate, Pile Trimming and blinding Tie Beam A	3	31-Aug-16 A	02-Sep-16
PCB-XX-1400	GL2 - Excavate, Pile Trimming and blinding Tie Beam B	3	03-Sep-16	06-Sep-16
PCB-XX-1380	GL2 - Construct Tie Beam A	10	13-Sep-16	24-Sep-16
PCB-XX-1410	GL2 - Construct Tie Beam B	10	17-Sep-16	28-Sep-16
PCB-XX-1420	GL2 - Backfill to +4.28mPD on top of box culvert	3	29-Sep-16	03-Oct-16
PCB-XX-1430	GL2 - Blinding to beam (middle)	1	04-Oct-16	04-Oct-16
PCB-XX-1440	GL2 - Form and Cast beam (middle)	8	05-Oct-16	14-Oct-16
PCB-XX-1450	GL2 - Backfill to ground level at Box Culvert Bay 12 to 14	6	15-Oct-16	21-Oct-16

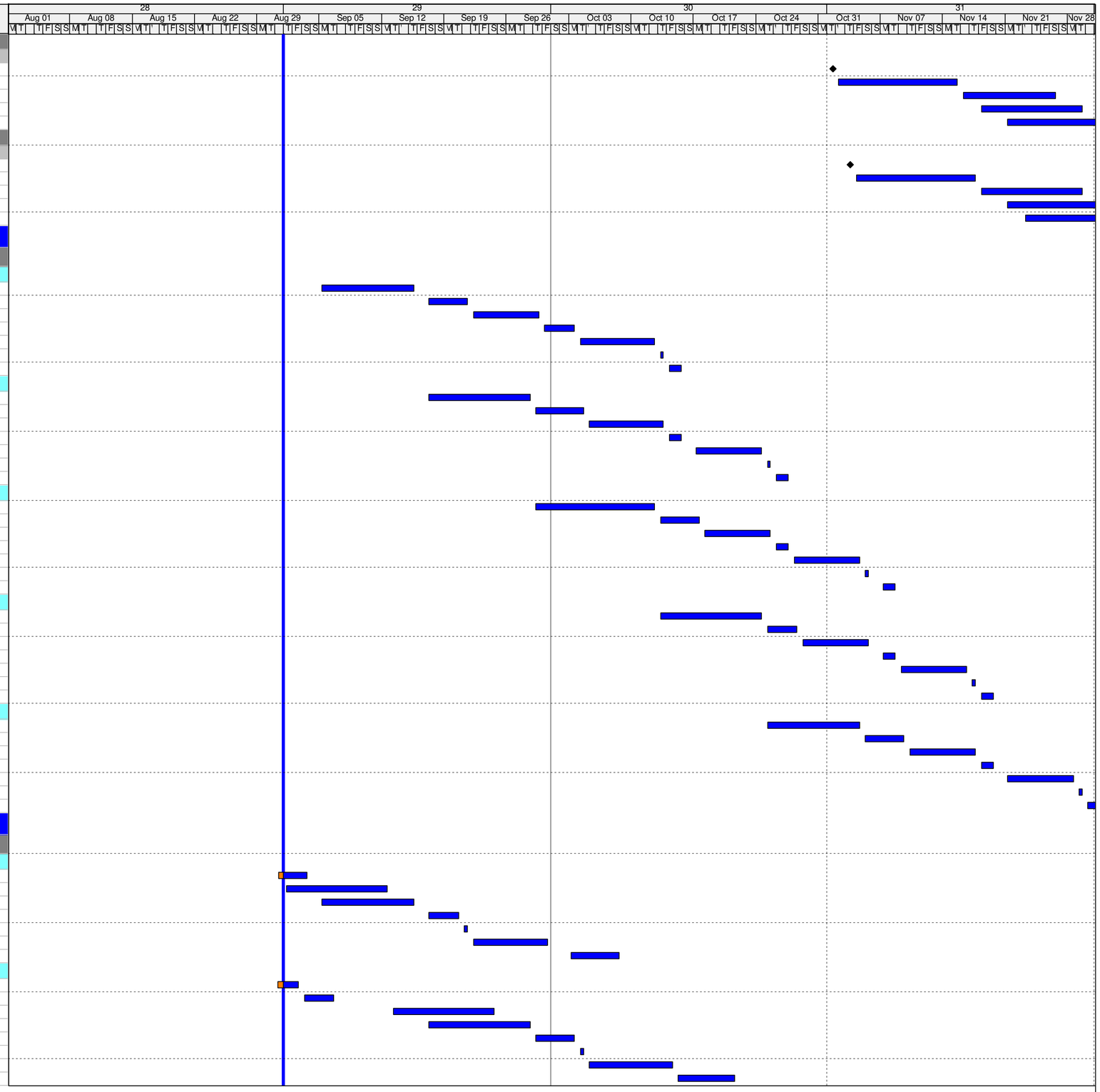

Actual Work
Remaining Work
Critical Remaining Work
Milestone

3 MONTH ROLLING PROGRAMME

Date	Revision	Checked	Approved
01-Sep-16	3 Month Rolling Programme - 1-Sep-16	SGJ	

Activity ID	Activity Name	Original Duration	Start	Finish
Tie Beams Gridline 3		49	03-Sep-16	02-Nov-16
PCB-XX-1270	GL3 - Excavate, Pile Trimming and blinding Tie Beam A	3	03-Sep-16	06-Sep-16
PCB-XX-1300	GL3 - Excavate, Pile Trimming and blinding Tie Beam B	3	07-Sep-16	09-Sep-16
PCB-XX-1280	GL3 - Construct Tie Beam A	10	26-Sep-16	07-Oct-16
PCB-XX-1310	GL3 - Construct Tie Beam B	10	29-Sep-16	12-Oct-16
PCB-XX-1320	GL3 - Backfill to +4.28mPD on top of box culvert	3	13-Oct-16	15-Oct-16
PCB-XX-1330	GL3 - Blinding to beam (middle)	1	17-Oct-16	17-Oct-16
PCB-XX-1340	GL3 - Form and Cast beam (middle)	8	18-Oct-16	26-Oct-16
PCB-XX-1350	GL3 - Backfill to ground level at Box Culvert Bay 9 to 11	6	27-Oct-16	02-Nov-16
Tie Beams Gridline 4		56	07-Sep-16	14-Nov-16
PCB-XX-1170	GL4 - Excavate, Pile Trimming and blinding Tie Beam A	3	07-Sep-16	09-Sep-16
PCB-XX-1200	GL4 - Excavate, Pile Trimming and blinding Tie Beam B	3	10-Sep-16	13-Sep-16
PCB-XX-1180	GL4 - Construct Tie Beam A	10	08-Oct-16	20-Oct-16
PCB-XX-1210	GL4 - Construct Tie Beam B	10	13-Oct-16	24-Oct-16
PCB-XX-1220	GL4 - Backfill to +4.28mPD on top of box culvert	3	25-Oct-16	27-Oct-16
PCB-XX-1230	GL4 - Blinding to beam (middle)	1	28-Oct-16	28-Oct-16
PCB-XX-1240	GL4 - Form and Cast beam (middle)	8	29-Oct-16	07-Nov-16
PCB-XX-1250	GL4 - Backfill to ground level at Box Culvert Bay 7 to 8	6	08-Nov-16	14-Nov-16
Tie Beams Gridline 5		63	10-Sep-16	25-Nov-16
PCB-XX-1070	GL5 - Excavate, Pile Trimming and blinding Tie Beam A	3	10-Sep-16	13-Sep-16
PCB-XX-1090	GL5 - Excavate, Pile Trimming and blinding Tie Beam B	3	14-Sep-16	17-Sep-16
PCB-XX-1080	GL5 - Construct Tie Beam A	10	21-Oct-16	01-Nov-16
PCB-XX-1100	GL5 - Construct Tie Beam B	10	25-Oct-16	04-Nov-16
PCB-XX-1120	GL5 - Backfill to +4.28mPD on top of box culvert	3	05-Nov-16	08-Nov-16
PCB-XX-1130	GL5 - Blinding to beam (middle)	1	09-Nov-16	09-Nov-16
PCB-XX-1140	GL5 - Construct and Cast beam (middle)	8	10-Nov-16	18-Nov-16
PCB-XX-1150	GL5 - Backfill to ground level at Box Culvert Bay 4 to 6	6	19-Nov-16	25-Nov-16
A5 (to +19.0mPD)		72	02-Sep-16	28-Nov-16
PCB-02-34540	Excavate and Break Piles to Cut Off Level (+2.08mPD) and Blind - A5	3	02-Sep-16*	06-Sep-16
PCB-02-34550	Construct Pile Cap - A5	10	21-Oct-16	01-Nov-16
PCB-02-34560	PCB - Mega Columns Kicker (+4.0 to +6.2mPD) - A5	4	02-Nov-16	05-Nov-16
PCB-ZZ-5300	Scaffolding and Rebar Fixing - A5	7	07-Nov-16	14-Nov-16
PCB-02-34620	PCB - Mega Column Fix Shutters and Cast (+6.2 to +16.5mPD) - A5	2	15-Nov-16	16-Nov-16
PCB-ZZ-5360	PCB - Scaffolding+Embbed Rebar Fixing+MEP - A5	7	17-Nov-16	24-Nov-16
PCB-ZZ-5310	PCB - Mega Column Final Pour (+16.5 to +19.45mPD) - A5	1	25-Nov-16	25-Nov-16
PCB-02-34570	Minimum Curing before Stripping Shutter - A5	2	26-Nov-16	28-Nov-16
A4 (to +19.0mPD)		59	06-Sep-16	16-Nov-16
PCB-02-34500	Excavate and Break Piles to Cut Off Level (+2.08mPD) and Blind - A4	3	06-Sep-16	09-Sep-16
PCB-02-34510	Construct Pile Cap - A4	10	08-Oct-16	20-Oct-16
PCB-02-34520	PCB - Mega Columns Kicker (+4.0 to +6.2mPD) - A4	4	21-Oct-16	25-Oct-16
PCB-ZZ-5280	Scaffolding and Rebar Fixing - A4	7	26-Oct-16	02-Nov-16
PCB-02-34610	PCB - Mega Column Fix Shutters and Cast (+6.2 to +16.5mPD) - A4	2	03-Nov-16	04-Nov-16
PCB-ZZ-5350	PCB - Scaffolding+Embbed Rebar Fixing+MEP - A4	7	05-Nov-16	12-Nov-16
PCB-ZZ-5290	PCB - Mega Column Final Pour (+16.5 to +19.45mPD) - A4	1	14-Nov-16	14-Nov-16
PCB-02-34530	Minimum Curing before Stripping Shutter -A4	2	15-Nov-16	16-Nov-16
A3 (to +19.0mPD)		46	09-Sep-16	04-Nov-16
PCB-02-34460	Excavate and Break Piles to Cut Off Level (+2.08mPD) and Blind - A3	3	09-Sep-16	13-Sep-16
PCB-02-34470	Construct Pile Cap - A3	10	26-Sep-16	07-Oct-16
PCB-02-34480	PCB - Mega Columns Kicker (+4.0 to +6.2mPD) - A3	4	08-Oct-16	13-Oct-16
PCB-ZZ-5260	Scaffolding and Rebar Fixing - A3	7	14-Oct-16	21-Oct-16
PCB-02-34600	PCB - Mega Column Fix Shutters and Cast (+6.2 to +16.5mPD) - A3	2	22-Oct-16	24-Oct-16
PCB-ZZ-5340	PCB - Scaffolding+Embbed Rebar Fixing+MEP - A3	7	25-Oct-16	01-Nov-16
PCB-ZZ-5270	PCB - Mega Column Final Pour (+16.5 to +19.45mPD) - A3	1	02-Nov-16	02-Nov-16
PCB-02-34490	Minimum Curing before Stripping Shutter - A3	2	03-Nov-16	04-Nov-16
A2 (to +19.0mPD)		36	13-Sep-16	28-Oct-16
PCB-02-34420	Break Piles to Cut Off Level (+2.08mPD) and Blind - A2	3	13-Sep-16	17-Sep-16
PCB-02-34430	Construct Pile Cap - A2	10	17-Sep-16	29-Sep-16
PCB-02-34440	PCB - Mega Columns Kicker (+4.0 to +6.2mPD) - A2	4	29-Sep-16	05-Oct-16
PCB-ZZ-5240	Scaffolding and Rebar Fixing - A2	7	05-Oct-16	14-Oct-16
PCB-02-34590	PCB - Mega Column Fix Shutters and Cast (+6.2 to +16.5mPD) - A2	2	14-Oct-16	17-Oct-16
PCB-ZZ-5330	PCB - Scaffolding+Embbed Rebar Fixing+MEP - A2	7	17-Oct-16	25-Oct-16
PCB-ZZ-5250	PCB - Mega Column Final Pour (+16.5 to +19.45mPD) - A2	1	25-Oct-16	26-Oct-16
PCB-02-34450	Minimum Curing before Stripping Shutter - A2	2	26-Oct-16	28-Oct-16
A1 (to +19.0mPD)		36	17-Sep-16	01-Nov-16
PCB-02-34380	Break Piles to Cut Off Level (+2.08mPD) and Blind - A1	3	17-Sep-16	21-Sep-16
PCB-02-34390	Construct Pile Cap - A1	10	21-Sep-16	04-Oct-16
PCB-02-34400	PCB - Mega Columns Kicker (+4.0 to +6.2mPD) - A1	4	04-Oct-16	08-Oct-16
PCB-ZZ-5220	Scaffolding and Rebar Fixing - A1	7	08-Oct-16	18-Oct-16
PCB-02-34580	PCB - Mega Column Fix Shutters and Cast (+6.2 to +16.5mPD) - A1	2	18-Oct-16	20-Oct-16
PCB-ZZ-5320	PCB - Scaffolding+Embbed Rebar Fixing+MEP - A1	7	20-Oct-16	28-Oct-16
PCB-ZZ-5230	PCB - Mega Column Final Pour (+16.5 to +19.45mPD) - A1	1	28-Oct-16	29-Oct-16
PCB-02-34410	Minimum Curing before Stripping Shutter - A1	2	29-Oct-16	01-Nov-16
Northern Footbridge Links		52	01-Sep-16	03-Nov-16
Pile Caps & Piers		52	01-Sep-16	03-Nov-16
Footbridge 2		34	08-Sep-16	20-Oct-16
Abutment		31	12-Sep-16	20-Oct-16

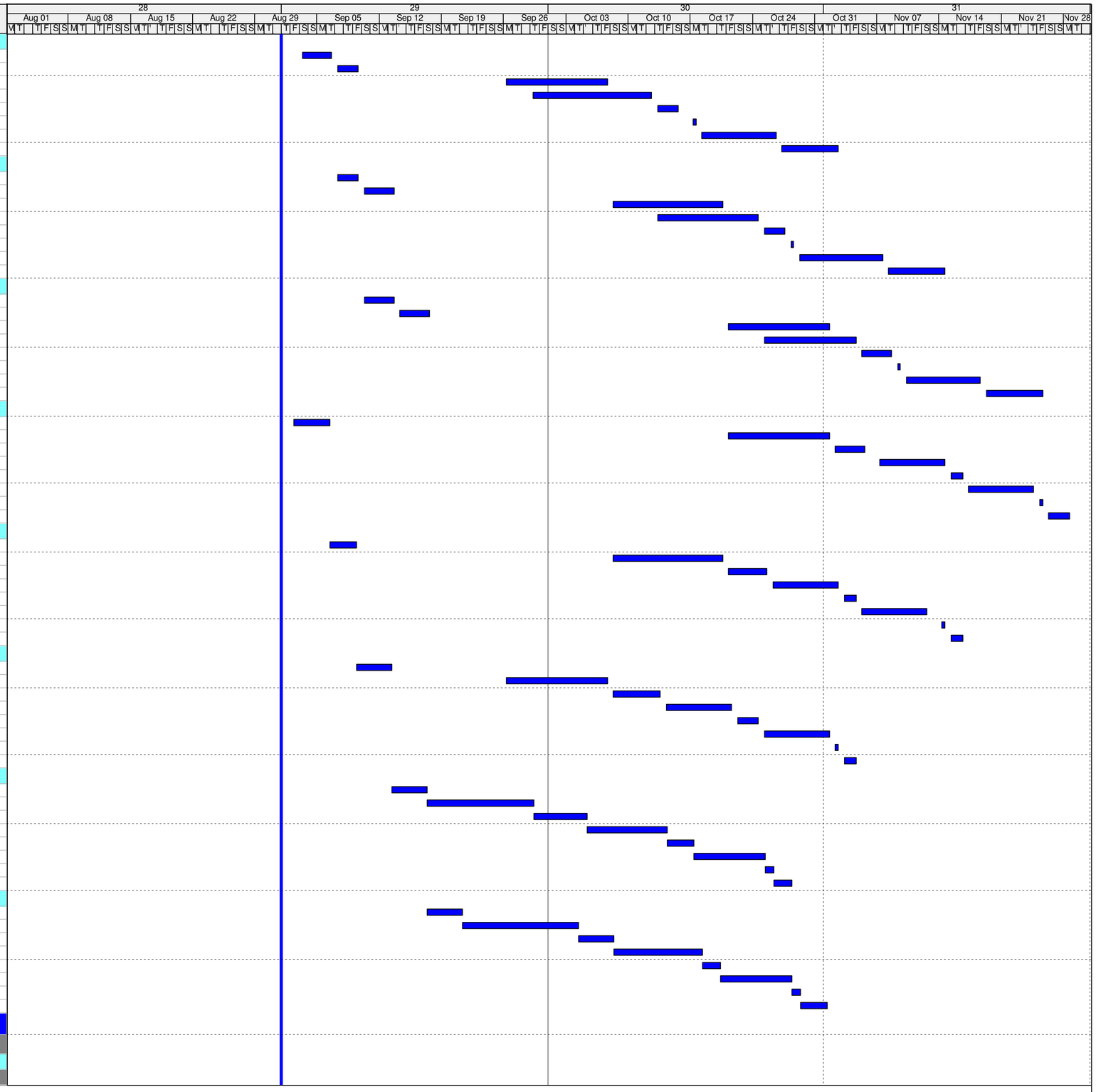

Actual Work
Remaining Work
Critical Remaining Work
Milestone

3 MONTH ROLLING PROGRAMME

Date	Revision	Checked	Approved
01-Sep-16	3 Month Rolling Programme - 1-Sep-16	SGJ	

Activity ID	Activity Name	Original Duration	Start	Finish
PCB-03-1300	NFB2(A) - Open Cut and Blind Excavation for Abutment	3	12-Sep-16	14-Sep-16
PCB-03-1770	NFB2(A) - Construct Abutment Pile cap	10	15-Sep-16	27-Sep-16
PCB-03-1310	NFB2(A) - Construct Abutment	18	28-Sep-16	20-Oct-16
Pier P1 - GL.A		27	08-Sep-16	12-Oct-16
PCB-03-1040	NFB2(P1) - Open Cut and Blind Excavation for pile cap P1	3	08-Sep-16	10-Sep-16
PCB-03-1050	NFB2(P1) - Construct Pile cap P1	10	12-Sep-16	23-Sep-16
PCB-03-1060	NFB2(P1) - VSL Install Roof Erection Temp Footings above P1	8	24-Sep-16	04-Oct-16
PCB-03-1070	NFB2(P1) - VSL Install Roof Erection Temp Support Towers P1	6	05-Oct-16	12-Oct-16
Pier P2 - GL.B		27	12-Sep-16	15-Oct-16
PCB-03-1160	NFB2(P2) - Open Cut and Blind Excavation for pile cap P2	3	12-Sep-16	14-Sep-16
PCB-03-1170	NFB2(P2) - Construct Pile cap P2	10	15-Sep-16	27-Sep-16
PCB-03-1180	NFB2(P2) - VSL Install Roof Erection Temp Footings above P2	8	28-Sep-16	07-Oct-16
PCB-03-1190	NFB2(P2) - VSL Install Roof Erection Temp Support Towers at P2	6	08-Oct-16	15-Oct-16
Footbridge 1		34	01-Sep-16	13-Oct-16
Abutment		31	05-Sep-16	13-Oct-16
PCB-03-1280	NFB1(A) - Open Cut and Blind Excavation for Abutment	3	05-Sep-16	07-Sep-16
PCB-03-1780	NFB1(A) - Construct Abutment Pile cap	10	08-Sep-16	20-Sep-16
PCB-03-1290	NFB1(A) - Construct Abutment	18	21-Sep-16	13-Oct-16
Pier P1 - GL.A		27	01-Sep-16	04-Oct-16
PCB-03-960	NFB1(P1) - Open Cut and Blind Excavation for pile cap P1	3	01-Sep-16	03-Sep-16
PCB-03-970	NFB1(P1) - Construct Pile cap P1	10	05-Sep-16	15-Sep-16
PCB-03-980	NFB1(P1) - VSL Install Roof Erection Temp Footings above P1	8	17-Sep-16	26-Sep-16
PCB-03-990	NFB1(P1) - VSL Install Roof Erection Temp Support Towers P1	6	27-Sep-16	04-Oct-16
Pier P2 - GL.B		27	05-Sep-16	07-Oct-16
PCB-03-1000	NFB1(P2) - Open Cut and Blind Excavation for pile cap P2	3	05-Sep-16	07-Sep-16
PCB-03-1010	NFB1(P2) - Construct Pile cap P2	10	08-Sep-16	20-Sep-16
PCB-03-1020	NFB1(P2) - VSL Install Roof Erection Temp Footings above P2	8	21-Sep-16	29-Sep-16
PCB-03-1030	NFB1(P2) - VSL Install Roof Erection Temp Support Towers at P2	6	30-Sep-16	07-Oct-16
Footbridge 3		31	15-Sep-16	24-Oct-16
Abutment		31	15-Sep-16	24-Oct-16
PCB-03-1320	NFB3(A) - Open Cut and Blind Excavation for Abutment	3	15-Sep-16	19-Sep-16
PCB-03-1750	NFB3(A) - Construct Abutment Pile cap	10	20-Sep-16	30-Sep-16
PCB-03-1330	NFB3(A) - Construct Abutment	18	03-Oct-16	24-Oct-16
Pier P1 - GL.A		27	15-Sep-16	19-Oct-16
PCB-03-1080	NFB3(P1) - Open Cut and Blind Excavation for pile cap P1	3	15-Sep-16	19-Sep-16
PCB-03-1090	NFB3(P1) - Construct Pile cap P1	10	20-Sep-16	30-Sep-16
PCB-03-1100	NFB3(P1) - VSL Install Roof Erection Temp Footings above P1	8	03-Oct-16	12-Oct-16
PCB-03-1110	NFB3(P1) - VSL Install Roof Erection Temp Support Towers P1	6	13-Oct-16	19-Oct-16
Pier P2 - GL.B		27	20-Sep-16	22-Oct-16
PCB-03-1200	NFB3(P2) - Open Cut and Blind Excavation for pile cap P2	3	20-Sep-16	22-Sep-16
PCB-03-1210	NFB3(P2) - Construct Pile cap P2	10	23-Sep-16	05-Oct-16
PCB-03-1220	NFB3(P2) - VSL Install Roof Erection Temp Footings above P2	8	06-Oct-16	15-Oct-16
PCB-03-1230	NFB3(P2) - VSL Install Roof Erection Temp Support Towers at P2	6	17-Oct-16	22-Oct-16
Footbridge 4		34	23-Sep-16	03-Nov-16
Abutment		31	27-Sep-16	03-Nov-16
PCB-03-1340	NFB4(A) - Open Cut and Blind Excavation for Abutment	3	27-Sep-16	29-Sep-16
PCB-03-1760	NFB4(A) - Construct Abutment Pile cap	10	30-Sep-16	13-Oct-16
PCB-03-1350	NFB4(A) - Construct Abutment	18	14-Oct-16	03-Nov-16
Pier P1 - GL.A		27	23-Sep-16	26-Oct-16
PCB-03-1120	NFB4(P1) - Open Cut and Blind Excavation for pile cap P1	3	23-Sep-16	26-Sep-16
PCB-03-1130	NFB4(P1) - Construct Pile cap P1	10	27-Sep-16	08-Oct-16
PCB-03-1140	NFB4(P1) - VSL Install Roof Erection Temp Footings above P1	8	11-Oct-16	19-Oct-16
PCB-03-1150	NFB4(P1) - VSL Install Roof Erection Temp Support Towers P1	6	20-Oct-16	26-Oct-16
Pier P2 - GL.B		27	27-Sep-16	29-Oct-16
PCB-03-1240	NFB4(P2) - Open Cut and Blind Excavation for pile cap P2	3	27-Sep-16	29-Sep-16
PCB-03-1250	NFB4(P2) - Construct Pile cap P2	10	30-Sep-16	13-Oct-16
PCB-03-1260	NFB4(P2) - VSL Install Roof Erection Temp Footings above P2	8	14-Oct-16	22-Oct-16
PCB-03-1270	NFB4(P2) - VSL Install Roof Erection Temp Support Towers at P2	6	24-Oct-16	29-Oct-16
Box Culvert A		127	20-Jun-16 A	14-Dec-16
RC Structures		127	20-Jun-16 A	14-Dec-16
Long Section Bay 19 to 28 (135m)		127	20-Jun-16 A	14-Dec-16
PCB-09-1160	BCA (A2W) Bulk Excavation (150m) (Bays 19 to 29)	30	20-Jun-16 A	03-Sep-16
Bay 19		50	23-Aug-16 A	22-Oct-16
PCB-09-1200-1	BCA (A2E) Excavate and Construct PC20	12	23-Aug-16 A	07-Sep-16
PCB-09-1200-2	BCA (A2E) Construct Bay 19 Base Slab	18	08-Sep-16	29-Sep-16
PCB-09-1200-3	BCA (A2E) Construct Bay 19 Wall and Roof Slab	18	30-Sep-16	22-Oct-16
Bay 21		48	29-Aug-16 A	26-Oct-16
PCB-09-1230-1	BCA (A2E) Excavate and Construct PC22	12	29-Aug-16 A	10-Sep-16
PCB-09-1230-2	BCA (A2E) Construct Bay 21 Base Slab	18	12-Sep-16	04-Oct-16
PCB-09-1230-3	BCA (A2E) Construct Bay 21 Wall and Roof Slab	18	05-Oct-16	26-Oct-16
Bay 22		65	13-Sep-16	30-Nov-16
PCB-09-1240-1	BCA (A2E) Excavate and Construct PC23	12	13-Sep-16	27-Sep-16
PCB-09-1240-2	BCA (A2E) Construct Bay 22 Base Slab	18	28-Sep-16	20-Oct-16
PCB-09-1240-3	BCA (A2E) Construct Bay 22 Wall and Roof Slab	18	10-Nov-16	30-Nov-16
Bay 20		66	29-Aug-16 A	16-Nov-16

Actual Work
Remaining Work
Critical Remaining Work
Milestone

3 MONTH ROLLING PROGRAMME

Date	Revision	Checked	Approved
01-Sep-16	3 Month Rolling Programme - 1-Sep-16	SGJ	

Activity ID	Activity Name	Original Duration	Start	Finish
PCB-09-1220-1	BCA (A2E) Excavate and Construct PC21	12	29-Aug-16 A	12-Sep-16
PCB-09-1220-2	BCA (A2E) Construct Bay 20 Base Slab	18	13-Sep-16	05-Oct-16
PCB-09-1220-3	BCA (A2E) Construct Bay 20 Wall and Roof Slab	18	27-Oct-16	16-Nov-16
Bay 23		48	12-Sep-16	09-Nov-16
PCB-09-1260-1	BCA (A2E) Excavate and Construct PC24	12	12-Sep-16	26-Sep-16
PCB-09-1260-2	BCA (A2E) Construct Bay 23 Base Slab	18	27-Sep-16	19-Oct-16
PCB-09-1260-3	BCA (A2E) Construct Bay 23 Wall and Roof Slab	18	20-Oct-16	09-Nov-16
Bay 24		65	28-Sep-16	14-Dec-16
PCB-09-1270-1	BCA (A2E) Excavate and Construct PC25	12	28-Sep-16	13-Oct-16
PCB-09-1270-2	BCA (A2E) Construct Bay 24 Base Slab	18	14-Oct-16	03-Nov-16
PCB-09-1270-3	BCA (A2E) Construct Bay 24 Wall and Roof Slab	18	24-Nov-16	14-Dec-16
Bay 25		48	27-Sep-16	23-Nov-16
PCB-09-1280-1	BCA (B)and Construct PC26	12	27-Sep-16	12-Oct-16
PCB-09-1280-2	BCA (B) Construct Bay 25 Base Slab	18	13-Oct-16	02-Nov-16
PCB-09-1280-3	BCA (B) Construct Bay 25 Wall and Roof Slab	18	03-Nov-16	23-Nov-16
Bay 26		30	14-Oct-16	17-Nov-16
PCB-09-1330-1	BCA (B) Excavate and Construct PC27	12	14-Oct-16	27-Oct-16
PCB-09-1330-2	BCA (B) Construct Bay 26 Base Slab	18	28-Oct-16	17-Nov-16
Bay 27		48	13-Oct-16	07-Dec-16
PCB-09-1340-1	BCA (B) Excavate and Construct PC28	12	13-Oct-16	26-Oct-16
PCB-09-1340-2	BCA (B) Construct Bay 27 Base Slab	18	27-Oct-16	16-Nov-16
PCB-09-1340-3	BCA (B) Construct Bay 27 Wall and Roof Slab	18	17-Nov-16	07-Dec-16
Bay 28		30	28-Oct-16	01-Dec-16
PCB-09-1430-1	BCA (B) Excavate and Construct PC29	12	28-Oct-16	10-Nov-16
PCB-09-1430-2	BCA (B) Construct Bay 28 Base Slab	18	11-Nov-16	01-Dec-16
Common Utilities Enclosure		142	01-Sep-16	27-Feb-17
ELS and RC Structures Portion A2 (Stage 2)		54	01-Sep-16	05-Nov-16
Bay 6		18	10-Sep-16	04-Oct-16
PCB-9A-A1880	CUE - C3 complete Bay 0	0		10-Sep-16*
PCB-9A-1840	CUE - Construct external/internal walls Bay 6	12	12-Sep-16	26-Sep-16
PCB-9A-1850	CUE - Construct Top slab Bay 6	12	20-Sep-16	04-Oct-16
Bay 5		54	01-Sep-16	05-Nov-16
PCB-9A-1950	CUE - Construct Base slab Bay 5	24	01-Sep-16	29-Sep-16
PCB-9A-1960	CUE - Construct external/internal walls Bay 5	12	30-Sep-16	15-Oct-16
PCB-9A-1970	CUE - Construct Top slab Bay 5	12	08-Oct-16	22-Oct-16
PCB-9A-2020	CUE - Backfilling after Bay 6 & Bay 5	12	24-Oct-16	05-Nov-16
ABWF & BS / MEP / E&M Works		100	24-Oct-16	27-Feb-17
PCB-9A-A1870	CUE - Earliest Commencement of ABWF/MEP in CUE	0	24-Oct-16	
PCB-9A-180	CUE - ABWF works inside the Common Utilites Enclosure	100	24-Oct-16	27-Feb-17
Seawater Pump House		83	11-Jul-16 A	19-Oct-16
RC Structures		83	11-Jul-16 A	19-Oct-16
Foundations		71	11-Jul-16 A	04-Oct-16
PCB-13A-780	SWP - Jet Grounting to SWP	67	11-Jul-16 A	19-Sep-16
PCB-13A-790	SWP - Excavate to -3.0mPD	12	20-Sep-16	04-Oct-16
Basement		12	05-Oct-16	19-Oct-16
PCB-13A-140	SWP - Construct Pile caps & Tie beams	12	05-Oct-16	19-Oct-16
Seawater Cooling Mains and Chilled Water Supply		100	05-Sep-16	05-Jan-17
Seawater Intake & Discharge		100	05-Sep-16	05-Jan-17
RC Structures		88	05-Sep-16	19-Dec-16
Seawater Intake Culvert		88	05-Sep-16	19-Dec-16
Stage 1 - From Seawall		88	05-Sep-16	19-Dec-16
PCB-14-2380	DCS(B) - Mobilisation and Set up for DCS Intake	12	05-Sep-16*	19-Sep-16
PCB-14-500	DCS(B) - ELS works and excavation of intake cofferdam	40	20-Sep-16	07-Nov-16
PCB-14-200	DCS Intake - Construction of Intake Structure	36	08-Nov-16	19-Dec-16
Seawater Outfall Culvert		77	17-Sep-16	17-Dec-16
Stage 1		77	17-Sep-16	17-Dec-16
PCB-14-2390	DCS Outfall - Mobilise and Site Set up for DCS Outfall Works	12	17-Sep-16	30-Sep-16
PCB-14-2030	DCS Outfall - Install Sheetpiles to Cofferdam	9	03-Oct-16	13-Oct-16
PCB-14-2040	DCS Outfall - Excavation and ELS	16	14-Oct-16	01-Nov-16
PCB-14-240	DCS Outfall - Construct Seawater Outfall Structure	40	02-Nov-16	17-Dec-16
Seawater pipelines		91	15-Sep-16	05-Jan-17
District Cooling System - East		91	15-Sep-16	05-Jan-17
PCB-14-110	DCS (A2) - Laying seawater discharge pipes (2x 1m dia) 200m (After CUE)	60	24-Oct-16	04-Jan-17
Portion C East of PTI mound		91	15-Sep-16	05-Jan-17
PCB-14-2260	DCS (C) - Instruction and Drawings Recieved to Re-Align the DCS in portion	0	15-Sep-16*	
PCB-14-2270	DCS (C) - Mobilise and Set up for DCS pipeworks	13	15-Sep-16	30-Sep-16
PCB-14-180	DCS (C) - Laying seawater discharge pipes (2x 1m dia) 210m Stage 1	36	03-Oct-16	14-Nov-16
PCB-14-2220	C3 - Realign Access Road to PTI Mound	12	15-Nov-16	28-Nov-16
PCB-14-2210	DCS (C) - Laying seawater discharge pipes (2x 1m dia) 210m Stage 2	30	29-Nov-16	05-Jan-17
Underground Utilities Installation		24	28-Nov-16	24-Dec-16
SOUTH		24	28-Nov-16	24-Dec-16
PCB-18-110	LV and ELV Cable Ducts (South) 450m	24	28-Nov-16	24-Dec-16

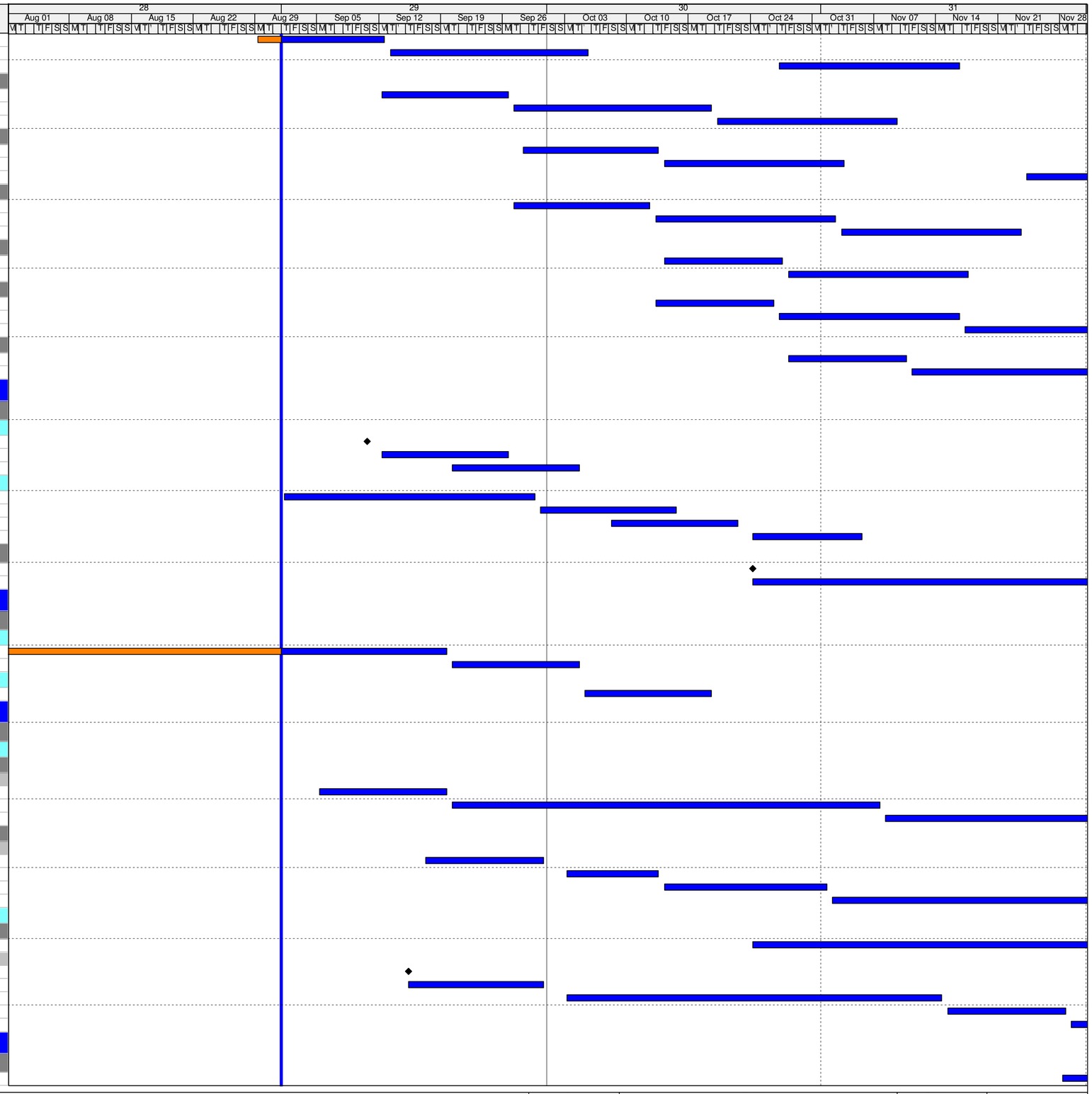

Actual Work
Remaining Work
Critical Remaining Work
Milestone

3 MONTH ROLLING PROGRAMME

Date	Revision	Checked	Approved
01-Sep-16	3 Month Rolling Programme - 1-Sep-16	SGJ	

HY/2013/01 Programme Dec 16 to Mar 17

Activity ID	Activity Name
HY/2013/01 HKZMB HKBCF - PCB - 3MRP - November 2016 (De	
CONSTRUCTION	
Passenger Clearance Building	
Tower Cranes	
Tower Crane No.2 - NORTH MIDDLE	
PCB-02-22180	PCB(A1) - Dismantle Tower Crane TC2
PCB-02-22190	PCB(A1) - Tower Crane in Use TC2
Tower Crane No.1 - NORTH WEST	
PCB-02-22220	PCB(A1) - Dismantle Tower Crane TC1
PCB-02-22230	PCB(A1) - Tower Crane in Use TC1
Tower Crane No.3 - NORTH EAST	
PCB-02-22140	PCB(A1) - Dismantle Tower Crane TC3
PCB-02-22150	PCB(A1) - Tower Crane in Use TC3
Superstructure	
Ground Floor Foundations North	
Ground Slabs (+5.450mPD)	
NORTH Gridline C-B	
PCB-02-35480	PCB - Construct Ground Floor Base Slab Pour GS16c
Columns to First Floor (+14.700mPD)	
NORTH - Gridline E-B	
PCB-02-21260	Construct Columns to 1st Floor pour FS22 (3 No) (Abv GS27a, 27b, 24f, 25b)
PCB-02-21280	Construct Columns to 1st Floor pour FS19 (Abv MS06)
PCB-02-33500	Construct Columns to 1st Floor pour FS23 (1No+2 x MC) (Abv GS27b, 24f)
PCB-02-33510	Construct Columns to 1st Floor pour FS24 (3 No) (Abv GS6a, 24e)
PCB-02-33520	Construct Columns to 1st Floor pour FS25 (1No+2 x MC) (Abv GS26a, 24d)
PCB-02-33530	Construct Columns to 1st Floor pour FS26 (3 No) (Abv GS16a,16b, 24d, 26a)
First Floor Level Slabs (+14.7mPD)	
SOUTH - Gridline J-G	
PCB-AB-A0150	Earliest Commencement of ABWF/MEP in Cabin 1 Mezz Floor SOUTH
PCB-AB-A0160	Earliest Commencement of ABWF/MEP in First & Ground Floor SOUTH
MIDDLE - Gridline G-E	
PCB-AB-A0180	Earliest Commencement of ABWF/MEP in Cabin 2 Mezz Floor MIDDLE
PCB-AB-A2000	Earliest Commencement of ABWF/MEP in First & Ground Floor MIDDLE
PCB-XX-270	This Programme Earliest Set up For Row 3 Launch (Complete Mega Column Cast and Strip)
NORTH - Gridline E-B	
PCB-AB-A2010	Earliest Commencement of ABWF/MEP in Cabin 6 Mezz Floor NORTH
PCB-AB-A2020	Earliest Commencement of ABWF/MEP in Cabin 3 Mezz Floor NORTH
PCB-XX-280	This Programme Earliest Set up For Row 4 Launch (Complete Mega Column Cast and Strip)
PCB-XX-930	This Programme Earliest Row 4 Launch (Complete all RC Works)
Suspended Slabs	
PCB-02-20340	Construct 1st Floor Suspended Slab FS19 - Above MS06
PCB-02-21190	Construct 1st Floor Suspended Slab FS22
PCB-02-33620	Construct 1st Floor Suspended Slab FS23
PCB-02-33630	Construct 1st Floor Suspended Slab FS24
PCB-02-33640	Construct 1st Floor Suspended Slab FS25
PCB-02-33650	Construct 1st Floor Suspended Slab FS26
Cure and Strip	
PCB-02-20350	Cure & Strip 1st Floor Suspended Slab FS20
PCB-02-20360	Cure & Strip 1st Floor Suspended Slab FS19 - Cabin 6 (East)
PCB-02-20880	Cure & Strip 1st Floor Suspended Slab FS27 - Cabin 3 (West)
PCB-02-20890	Cure & Strip 1st Floor Suspended Slab FS21
PCB-02-21200	Cure & Strip 1st Floor Suspended Slab FS22
PCB-02-33770	Cure & Strip 1st Floor Suspended Slab FS23
PCB-02-33780	Cure & Strip 1st Floor Suspended Slab FS25
PCB-02-33790	Cure & Strip 1st Floor Suspended Slab FS24
PCB-02-33800	Cure & Strip 1st Floor Suspended Slab FS26
Internal Mega Columns to +19.5mPD (Multi Lift)	
Middle - Gridline F to E	
Gridline F	
PCB-XX-240	Earliest Set up of Rail and Towers For Row 3 Launch
North Gridline D to C	
PCB-XX-250	Earliest Set up of Rail and Towers for Row 4 Launch
Gridline D	
Mega Column D1	
PCB-02-24090	Construct Mega Column D1 (+15.45mPD to +19.50mPD)
PCB-02-24670	Mega Column D1 Minimum Curing Time and Strip
Mega Column D3	
PCB-02-24130	Construct Mega Column D3 (+15.45mPD to +19.50mPD)
PCB-02-33660	Mega Column D3 Minimum Curing Time and Strip
Mega Column D4	
PCB-02-24120	Construct Mega Column D4 (+15.45mPD to +19.50mPD)
PCB-02-33670	Mega Column D4 Minimum Curing Time and Strip
Mega Column D2	
PCB-02-24140	Construct Mega Column D2 (+15.45mPD to +19.50mPD)
PCB-02-24680	Mega Column D2 Minimum Curing Time and Strip
Mega Column D5	
PCB-02-23930	Construct Mega Column D5 (+15.45mPD to +19.50mPD)
PCB-02-24710	Mega Column D5 Minimum Curing Time and Strip
Gridline C	
Mega Column C1	
PCB-02-24110	Construct Mega Column C1 (+15.45mPD to +19.50mPD)
PCB-02-24720	Mega Column C1 Minimum Curing Time and Strip
Mega Column C2	
PCB-02-24150	Construct Mega Column C2 (+15.45mPD to +19.50mPD)
PCB-02-24730	Mega Column C2 Minimum Curing Time and Strip
Mega Column C3	

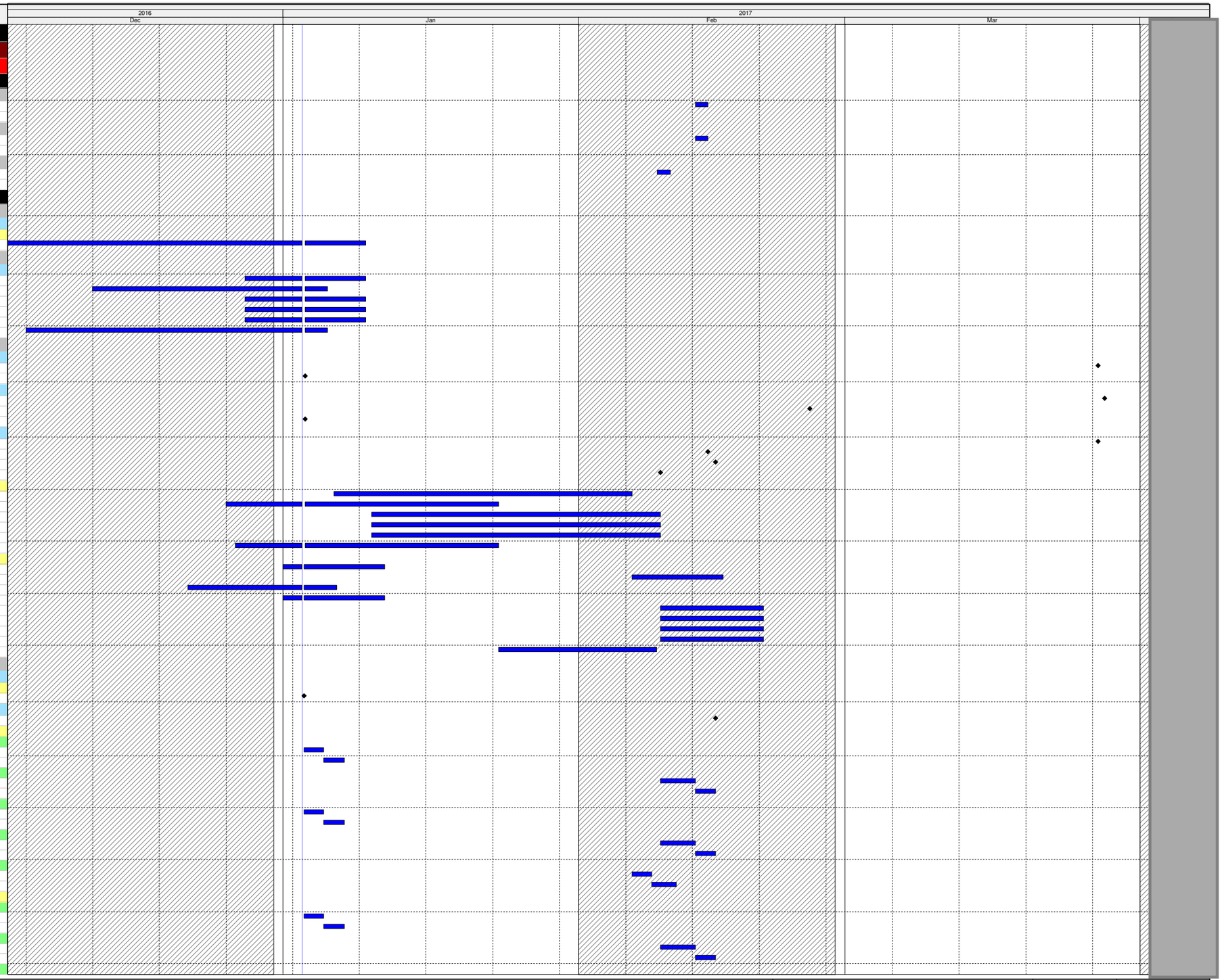

Actual Work

Remaining Work

Critical Remaining Work

Milestone

Three Month Rolling Programme

HKMZB HKBCF - Passenger Clearance Building

Date	Revision	Checked	Approved

HY/2013/01 Programme Dec 16 to Mar 17

Activity ID	Activity Name
PCB-02-24160	Construct Mega Column C3 (+15.45mPD to +19.50mPD)
PCB-02-24740	Mega Column C3 Minimum Curing Time and Strip
Mega Column C4	
PCB-02-24170	Construct Mega Column C4 (+15.45mPD to +19.50mPD)
PCB-02-24750	Mega Column C4 Minimum Curing Time and Strip
Mega Column C5	
PCB-02-23910	Construct Mega Column C5 (+15.45mPD to +19.50mPD)
PCB-02-24760	Mega Column C5 Minimum Curing Time and Strip
Internal Footbridges	
PCB-02-21320	PCB - Construct internal footbridges (GL 1.3-2.1/F-G)
PCB-02-21340	PCB - Construct internal footbridges (GL 3.3-4.1/F-G)
Cabin Roof Level Slabs (+19.150mPD)	
South - Gridline G to H	
PCB-02-20630	Complete Row 2 and remove Temp Works
Suspended Slabs (+19.150mPD)	
PCB-02-20680	Construct Cabin Roof Suspended Slab Pour CS01 (GLH-G 0.1-1.1) - 427m³
PCB-02-20690	Construct Cabin Roof Suspended Slab Pour CS04 (GLH-G 4.3-5.2) - 427m³
PCB-02-20700	Construct Columns to Pour CS01 Cabin Roof (GLH-G 0.1-1.1)
PCB-02-20710	Construct Columns to Pour CS04 Cabin Roof (GLH-G 4.3-5.2)
ABWF & BS / MEP / E&M Works	
Level 1 Basement	
SOUTH - Gridline J-G	
Zone J	
Degree 1	
ABWF	
ABW-02-41720	PCB (BF) ABWF: Work to Degree 1: Tx Rm 1e (01J028)
ABW-02-41750	PCB (BF) ABWF: Work to Degree 1: Genset/Fuel Pmp/Fuel Tnk Rms
ABW-02-41780	PCB (BF) ABWF: Work to Degree 1: Switchrooms
ABW-02-41840	PCB (BF) ABWF: Work to Degree 1: AHU Rm
ABW-02-41870	PCB (BF) ABWF: Work to Degree 1: Elec/ELV/CBS Rms
ABW-02-41900	PCB (BF) ABWF: Work to Degree 1: Service Trench
ABW-02-60215	PCB (BF) ABWF: Work to Degree 1: Corridors/Lobby
E&M	
MEP-02-41720	PCB (BF) E&M: Work to Degree 1: Tx Rm 1e (01J028)
MEP-02-41750	PCB (BF) E&M: Work to Degree 1: Genset/Fuel Pmp/Fuel Tnk Rms
MEP-02-41780	PCB (BF) E&M: Work to Degree 1: Switchrooms
MEP-02-41840	PCB (BF) E&M: Work to Degree 1: AHU Rm
MEP-02-41870	PCB (BF) E&M: Work to Degree 1: Elec/ELV/CBS Rms
MEP-02-41900	PCB (BF) E&M: Work to Degree 1: Service Trench
MEP-02-64090	PCB (BF) E&M: Work to Degree 1: Corridors/Lobby
Degree 2	
ABWF	
ABW-02-41730	PCB (BF) ABWF: Work to Degree 2: Tx Rm 1e (01J028)
ABW-02-41760	PCB (BF) ABWF: Work to Degree 2: Genset/Fuel Pmp/Fuel Tnk Rms
ABW-02-41790	PCB (BF) ABWF: Work to Degree 2: Switchrooms
ABW-02-41850	PCB (BF) ABWF: Work to Degree 2: AHU Rm
ABW-02-41875	PCB (BF) ABWF: Work to Degree 2: Elec/ELV/CBS Rms
ABW-02-41910	PCB (BF) ABWF: Work to Degree 2: Service Trench
ABW-02-60225	PCB (BF) ABWF: Work to Degree 2: Corridors/Lobby
E&M	
MEP-02-41730	PCB (BF) E&M: Work to Degree 2: Tx Rm 1e (01J028)
MEP-02-41760	PCB (BF) E&M: Work to Degree 2: Genset/Fuel Pmp/Fuel Tnk Rms
MEP-02-41790	PCB (BF) E&M: Work to Degree 2: Switchrooms
MEP-02-41850	PCB (BF) E&M: Work to Degree 2: AHU Rm
MEP-02-41875	PCB (BF) E&M: Work to Degree 2: Elec/ELV/CBS Rms
MEP-02-41910	PCB (BF) E&M: Work to Degree 2: Service Trench
MEP-02-64100	PCB (BF) E&M: Work to Degree 2: Corridors/Lobby
Degree 3	
ABWF	
ABW-02-41740	PCB (BF) ABWF: Work to Degree 3: Tx Rm 1e (01J028)
ABW-02-41770	PCB (BF) ABWF: Work to Degree 3: Genset/Fuel Pmp/Fuel Tnk Rms
ABW-02-41800	PCB (BF) ABWF: Work to Degree 3: Switchrooms
ABW-02-41860	PCB (BF) ABWF: Work to Degree 3: AHU Rm
ABW-02-41920	PCB (BF) ABWF: Work to Degree 3: Service Trench
E&M	
MEP-02-41740	PCB (BF) E&M: Work to Degree 3: Tx Rm 1e (01J028)
MEP-02-41770	PCB (BF) E&M: Work to Degree 3: Genset/Fuel Pmp/Fuel Tnk Rms
MEP-02-41800	PCB (BF) E&M: Work to Degree 3: Switchrooms
MEP-02-41860	PCB (BF) E&M: Work to Degree 3: AHU Rm
MEP-02-41920	PCB (BF) E&M: Work to Degree 3: Service Trench
Zone H (Service Trough South)	
Degree 1	
ABW-02-41605	PCB (BF) ABWF: Work to Degree 1: Corridors/Lobby
MEP-02-41605	PCB (BF) E&M: Work to Degree 1: Corridors/Lobby
MEP-02-41690	PCB (BF) E&M: Work to Degree 1: Service Trench
Degree 2	
ABW-02-41675	PCB (BF) ABWF: Work to Degree 2: Corridors/Lobby
ABW-02-41700	PCB (BF) ABWF: Work to Degree 2: Service Trench
MEP-02-41675	PCB (BF) E&M: Work to Degree 2: Corridors/Lobby
MEP-02-41700	PCB (BF) E&M: Work to Degree 2: Service Trench
Zone G	
ABW-02-60003	PCB (BF) ABWF: PCB Block Wall - South West
Degree 1	
ABWF	
ABW-02-41450	PCB (BF) ABWF: Work to Degree 1: Tx Rm 1a (01G023)
ABW-02-41480	PCB (BF) ABWF: Work to Degree 1: Genset/Fuel Pmp/Fuel Tnk Rms
ABW-02-41510	PCB (BF) ABWF: Work to Degree 1: Switchrooms
ABW-02-41570	PCB (BF) ABWF: Work to Degree 1: AHU Rm
ABW-02-41600	PCB (BF) ABWF: Work to Degree 1: Elec/ELV/CBS Rms
ABW-02-41660	PCB (BF) ABWF: Work to Degree 1: Corridors/Lobby

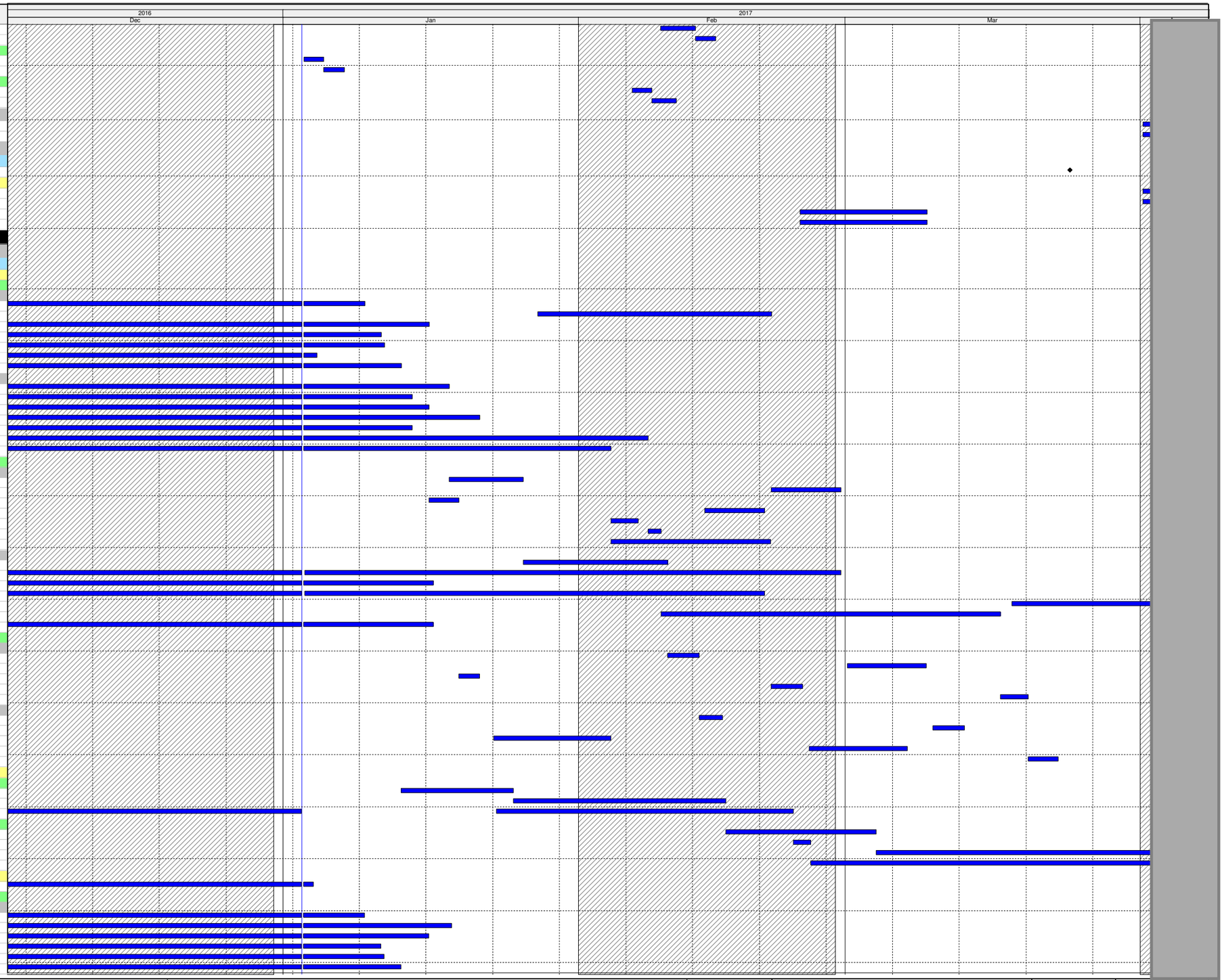

Actual Work

Remaining Work

Critical Remaining Work

Milestone

Three Month Rolling Programme

HKMZB HKBCF - Passenger Clearance Building

Date	Revision	Checked	Approved

HY/2013/01 Programme Dec 16 to Mar 17

Activity ID	Activity Name
E&M	
MEP-02-41450	PCB (BF) E&M: Work to Degree 1: Tx Rm 1a (01G023)
MEP-02-41480	PCB (BF) E&M: Work to Degree 1: Genset/Fuel Pmp/Fuel Tnk Rms
MEP-02-41510	PCB (BF) E&M: Work to Degree 1: Switchrooms
MEP-02-41570	PCB (BF) E&M: Work to Degree 1: AHU Rm
MEP-02-41600	PCB (BF) E&M: Work to Degree 1: Elec/ELV/CBS Rms
MEP-02-41630	PCB (BF) E&M: Work to Degree 1: Service Trench
MEP-02-41660	PCB (BF) E&M: Work to Degree 1: Corridors/Lobby
Degree 2	
ABWF	
ABW-02-41460	PCB (BF) ABWF: Work to Degree 2: Tx Rm 1a (01G023)
ABW-02-41490	PCB (BF) ABWF: Work to Degree 2: Genset/Fuel Pmp/Fuel Tnk Rms
ABW-02-41520	PCB (BF) ABWF: Work to Degree 2: Switchrooms
ABW-02-41580	PCB (BF) ABWF: Work to Degree 2: AHU Rm
ABW-02-41610	PCB (BF) ABWF: Work to Degree 2: Elec/ELV/CBS Rms
ABW-02-41640	PCB (BF) ABWF: Work to Degree 2: Service Trench
ABW-02-41670	PCB (BF) ABWF: Work to Degree 2: Corridors/Lobby
E&M	
MEP-02-41460	PCB (BF) E&M: Work to Degree 2: Tx Rm 1a (01G023)
MEP-02-41490	PCB (BF) E&M: Work to Degree 2: Genset/Fuel Pmp/Fuel Tnk Rms
MEP-02-41520	PCB (BF) E&M: Work to Degree 2: Switchrooms
MEP-02-41580	PCB (BF) E&M: Work to Degree 2: AHU Rm
MEP-02-41610	PCB (BF) E&M: Work to Degree 2: Elec/ELV/CBS Rms
MEP-02-41640	PCB (BF) E&M: Work to Degree 2: Service Trench
MEP-02-41670	PCB (BF) E&M: Work to Degree 2: Corridors/Lobby
Degree 3	
E&M	
MEP-02-41470	PCB (BF) E&M: Work to Degree 3: Tx Rm 1a (01G023)
MEP-02-41620	PCB (BF) E&M: Work to Degree 3: Elec/ELV/CBS Rms
MEP-02-41650	PCB (BF) E&M: Work to Degree 3: Service Trench
ABWF	
ABW-02-41470	PCB (BF) ABWF: Work to Degree 3: Tx Rm 1a (01G023)
ABW-02-41620	PCB (BF) ABWF: Work to Degree 3: Elec/ELV/CBS Rms
ABW-02-41650	PCB (BF) ABWF: Work to Degree 3: Service Trench
ABW-02-41680	PCB (BF) ABWF: Work to Degree 3: Corridors/Lobby
MIDDLE - Gridline G-E	
Zone E	
ABW-02-60010	PCB (BF) ABWF: PCB Block Wall - Middle East
ABW-02-60012	PCB (BF) ABWF: PCB Block Wall - Middle West
Degree 1	
ABWF	
ABW-02-40970	PCB (BF) ABWF: Work to Degree 1: AHU
ABW-02-41000	PCB (BF) ABWF: Work to Degree 1: Elec/ELV/CBS Rms
ABW-02-41030	PCB (BF) ABWF: Work to Degree 1: Rainwtr Tnk
ABW-02-41060	PCB (BF) ABWF: Work to Degree 1: MCC Rms
ABW-02-41075	PCB (BF) ABWF: Work to Degree 1: Corridors/Lobby
ABW-02-41090	PCB (BF) ABWF: Work to Degree 1: Chiller
ABW-02-41120	PCB (BF) ABWF: Work to Degree 1: FSD Stage Area
E&M	
MEP-02-40970	PCB (BF) E&M: Work to Degree 1:AHU Rm
MEP-02-41000	PCB (BF) E&M: Work to Degree 1: Elec/ELV/CBS Rms Rm
MEP-02-41030	PCB (BF) E&M: Work to Degree 1: Rainwtr Tnk
MEP-02-41060	PCB (BF) E&M: Work to Degree 1: MCC Rms
MEP-02-41075	PCB (BF) E&M: Work to Degree 1: Corridors/Lobby
MEP-02-41090	PCB (BF) E&M: Work to Degree 1: Chiller
MEP-02-41120	PCB (BF) E&M: Work to Degree 1: FSD Stage Area
Degree 2	
ABWF	
ABW-02-40980	PCB (BF) ABWF: Work to Degree 2: AHU
ABW-02-41010	PCB (BF) ABWF: Work to Degree 2: Elec/ELV/CBS Rms
ABW-02-41040	PCB (BF) ABWF: Work to Degree 2: Rainwtr Tnk
ABW-02-41065	PCB (BF) ABWF: Work to Degree 2: MCC Rms
ABW-02-41080	PCB (BF) ABWF: Work to Degree 2: Corridors/Lobby
ABW-02-41100	PCB (BF) ABWF: Work to Degree 2: Chiller
ABW-02-41130	PCB (BF) ABWF: Work to Degree 2: FSD Stage Area
E&M	
MEP-02-40980	PCB (BF) E&M: Work to Degree 2: AHU
MEP-02-41010	PCB (BF) E&M: Work to Degree 2: Elec/ELV/CBS Rms
MEP-02-41040	PCB (BF) E&M: Work to Degree 2: Rainwtr Tnk
MEP-02-41065	PCB (BF) E&M: Work to Degree 2: MCC Rms
MEP-02-41080	PCB (BF) E&M: Work to Degree 2: Corridors/Lobby
MEP-02-41130	PCB (BF) E&M: Work to Degree 2: FSD Stage Area
Degree 3	
E&M	
MEP-02-41020	PCB (BF) E&M: Work to Degree 3: Elec/ELV/CBS Rms
MEP-02-41070	PCB (BF) E&M: Work to Degree 3: MCC Rms
MEP-02-41140	PCB (BF) E&M: Work to Degree 3: FSD Stage Area
ABWF	
ABW-02-41020	PCB (BF) ABWF: Work to Degree 3: Elec/ELV/CBS Rms
ABW-02-41070	PCB (BF) ABWF: Work to Degree 3: MCC Rms
ABW-02-41085	PCB (BF) ABWF: Work to Degree 3: Corridors/Lobby
ABW-02-41140	PCB (BF) ABWF: Work to Degree 3: FSD Stage Area
Zone F	
Degree 1	
ABWF	
ABW-02-41150	PCB (BF) ABWF: Work to Degree 1: Plumbing Pmp & Tnk Rms
ABW-02-41165	PCB (BF) ABWF: Work to Degree 1: Fresh/flush/clean/irr tanks
ABW-02-41180	PCB (BF) ABWF: Work to Degree 1: FS Tank/Sprinkler & Pmp/Sprkr Tank Rms
ABW-02-41210	PCB (BF) ABWF: Work to Degree 1: PABX/Telecom Leadup Rm
ABW-02-41270	PCB (BF) ABWF: Work to Degree 1: AHU Rm
ABW-02-41300	PCB (BF) ABWF: Work to Degree 1: Elec/ELV/CBS Rms

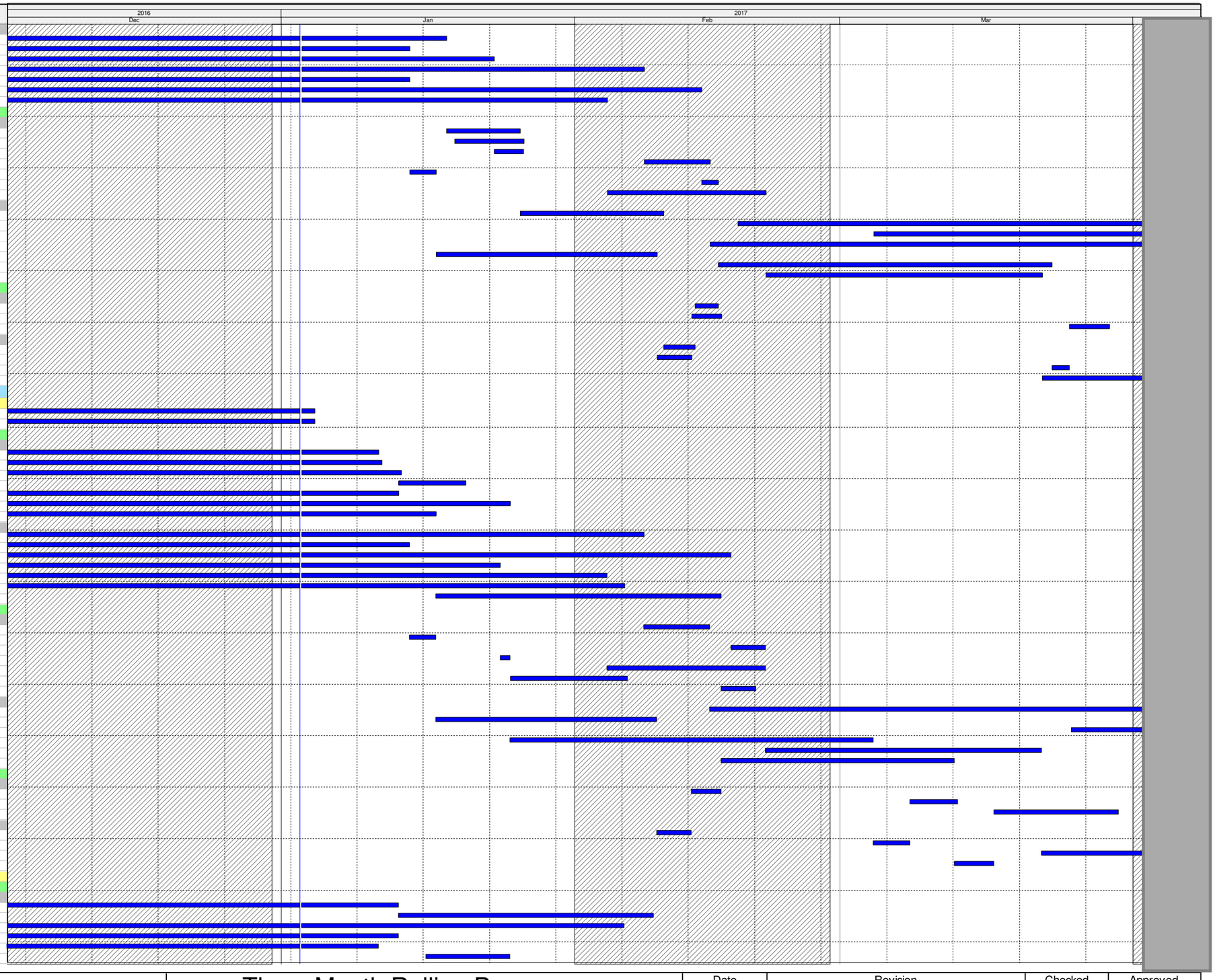

Actual Work

Remaining Work

Critical Remaining Work

Milestone

Three Month Rolling Programme

HKMZB HKBCF - Passenger Clearance Building

Date	Revision	Checked	Approved

HY/2013/01 Programme Dec 16 to Mar 17

Activity ID	Activity Name
ABW-02-41330	PCB (BF) ABWF: Work to Degree 1: Smoke Vent Comp/Plant Rms/Grease Trp Rms
ABW-02-41360	PCB (BF) ABWF: Work to Degree 1: Water Feature Filtrn Rms (Type A&B)
ABW-02-41390	PCB (BF) ABWF: Work to Degree 1: Service Trench
ABW-02-41420	PCB (BF) ABWF: Work to Degree 1: Corridors/Lobby
E&M	
MEP-02-41150	PCB (BF) E&M: Work to Degree 1: Plumbing Pmp & Tnk Rms
MEP-02-41165	PCB (BF) E&M: Work to Degree 1: Fresh/flush/clean/irr tanks
MEP-02-41180	PCB (BF) E&M: Work to Degree 1: FS Tank/Sprinkler & Pmp/Sprkr Tank Rms
MEP-02-41210	PCB (BF) E&M: Work to Degree 1: PABX/Telecom Leadup Rm
MEP-02-41270	PCB (BF) E&M: Work to Degree 1: AHU Rm
MEP-02-41300	PCB (BF) E&M: Work to Degree 1:Elec/ELV/CBS Rms
MEP-02-41330	PCB (BF) E&M: Work to Degree 1: Smoke Vent Comp/Plant Rms/Grease Trp Rms
MEP-02-41360	PCB (BF) E&M: Work to Degree 1: Water Feature Filtrn Rms (Type A&B)
MEP-02-41390	PCB (BF) E&M: Work to Degree 1: Service Trench
MEP-02-41420	PCB (BF) E&M: Work to Degree 1: Corridors/Lobby
Degree 2	
ABWF	
ABW-02-41155	PCB (BF) ABWF: Work to Degree 2: Plumbing Pmp & Tnk Rms
ABW-02-41170	PCB (BF) ABWF: Work to Degree 2: Fresh/flush/clean/irr tanks
ABW-02-41190	PCB (BF) ABWF: Work to Degree 2: FS Tank/Sprinkler & Pmp/Sprkr Tank Rms
ABW-02-41220	PCB (BF) ABWF: Work to Degree 2: PABX/Telecom Leadup Rm
ABW-02-41280	PCB (BF) ABWF: Work to Degree 2: AHU Rm
ABW-02-41310	PCB (BF) ABWF: Work to Degree 2: Elec/ELV/CBS Rms
ABW-02-41340	PCB (BF) ABWF: Work to Degree 2: Smoke Vent Comp/Plant Rms/Grease Trp Rms
ABW-02-41370	PCB (BF) ABWF: Work to Degree 2: Water Feature Filtrn Rms (Type A&B)
ABW-02-41400	PCB (BF) ABWF: Work to Degree 2: Service Trench
ABW-02-41430	PCB (BF) ABWF: Work to Degree 2: Corridors/Lobby
E&M	
MEP-02-41155	PCB (BF) E&M: Work to Degree 2: Plumbing Pmp & Tnk Rms
MEP-02-41170	PCB (BF) E&M: Work to Degree 2: Fresh/flush/clean/irr tanks
MEP-02-41220	PCB (BF) E&M: Work to Degree 2: PABX/Telecom Leadup Rm
MEP-02-41280	PCB (BF) E&M: Work to Degree 2: AHU Rm
MEP-02-41310	PCB (BF) E&M: Work to Degree 2: Elec/ELV/CBS Rms
MEP-02-41340	PCB (BF) E&M: Work to Degree 2: Smoke Vent Comp/Plant Rms/Grease Trp Rms
MEP-02-41400	PCB (BF) E&M: Work to Degree 2: Service Trench
MEP-02-41430	PCB (BF) E&M: Work to Degree 2: Corridors/Lobby
Degree 3	
ABWF	
ABW-02-41230	PCB (BF) ABWF: Work to Degree 3: PABX/Telecom Leadup Rm
ABW-02-41320	PCB (BF) ABWF: Work to Degree 3: Elec/ELV/CBS Rms
ABW-02-41410	PCB (BF) ABWF: Work to Degree 3: Service Trench
ABW-02-41440	PCB (BF) ABWF: Work to Degree 3: Corridors/Lobby
E&M	
MEP-02-41230	PCB (BF) E&M: Work to Degree 3: PABX/Telecom Leadup Rm
MEP-02-41320	PCB (BF) E&M: Work to Degree 3: Elec/ELV/CBS Rms
MEP-02-41410	PCB (BF) E&M: Work to Degree 3: Service Trench
MEP-02-41440	PCB (BF) E&M: Work to Degree 3: Corridors/Lobby
MEP-02-41960	PCB (BF) E&M: Work to Degree 3: Service Trench Mid complete
Zone D	
ABW-02-60013	PCB (BF) ABWF: PCB Block Wall - Middle West
Degree 1	
ABWF	
ABW-02-40610	PCB (BF) ABWF: Work to Degree 1: Tx Rm 1d (01D001)
ABW-02-40640	PCB (BF) ABWF: Work to Degree 1: Genset/Fuel Pmp/Fuel Tnk Rms
ABW-02-40670	PCB (BF) ABWF: Work to Degree 1: Switchrooms
ABW-02-40730	PCB (BF) ABWF: Work to Degree 1: AHU Rm
ABW-02-40760	PCB (BF) ABWF: Work to Degree 1: Elec/ELV/CBS Rms
ABW-02-40790	PCB (BF) ABWF: Work to Degree 1: Smoke Vent Comp Rm
ABW-02-40820	PCB (BF) ABWF: Work to Degree 1: Water Feature Filtrn Rms (Type A&B)
ABW-02-40880	PCB (BF) ABWF: Work to Degree 1: Plant Rms/Grease Trp
ABW-02-40910	PCB (BF) ABWF: Work to Degree 1: Corridors/Lobby
ABW-02-41212	PCB (BF) ABWF: Work to Degree 1: PABX/Telecom Leadup Rm
E&M	
MEP-02-40610	PCB (BF) E&M: Work to Degree 1: Tx Rm 1d (01D001)
MEP-02-40640	PCB (BF) E&M: Work to Degree 1: Genset/Fuel Pmp/Fuel Tnk Rms
MEP-02-40670	PCB (BF) E&M: Work to Degree 1: Switchrooms
MEP-02-40730	PCB (BF) E&M: Work to Degree 1: AHU Rm
MEP-02-40760	PCB (BF) E&M: Work to Degree 1: Elec/ELV/CBS Rms
MEP-02-40790	PCB (BF) E&M: Work to Degree 1: Smoke Vent Comp Rm
MEP-02-40820	PCB (BF) E&M: Work to Degree 1: Water Feature Filtrn Rms (Type A&B)
MEP-02-40880	PCB (BF) E&M: Work to Degree 1: Plant Rms/Grease Trp
MEP-02-40910	PCB (BF) E&M: Work to Degree 1: Corridors/Lobby
MEP-02-41212	PCB (BF) E&M: Work to Degree 1: PABX/Telecom Leadup Rm
Degree 2	
ABWF	
ABW-02-40620	PCB (BF) ABWF: Work to Degree 2: Tx Rm 1d (01D001)
ABW-02-40650	PCB (BF) ABWF: Work to Degree 2: Genset/Fuel Pmp/Fuel Tnk Rms
ABW-02-40680	PCB (BF) ABWF: Work to Degree 2: Switchrooms
ABW-02-40740	PCB (BF) ABWF: Work to Degree 2: AHU Rm
ABW-02-40770	PCB (BF) ABWF: Work to Degree 2: Elec/ELV/CBS Rms
ABW-02-40800	PCB (BF) ABWF: Work to Degree 2: Smoke Vent Comp Rm
ABW-02-40830	PCB (BF) ABWF: Work to Degree 2: Water Feature Filtrn Rms (Type A&B)
ABW-02-40890	PCB (BF) ABWF: Work to Degree 2: Plant Rms/Grease Trp
ABW-02-40920	PCB (BF) ABWF: Work to Degree 2: Corridors/Lobby
ABW-02-41222	PCB (BF) ABWF: Work to Degree 2: PABX/Telecom Leadup Rm
E&M	
MEP-02-40620	PCB (BF) E&M: Work to Degree 2: Tx Rm 1d (01D001)
MEP-02-40650	PCB (BF) E&M: Work to Degree 2: Genset/Fuel Pmp/Fuel Tnk Rms
MEP-02-40680	PCB (BF) E&M: Work to Degree 2: Switchrooms
MEP-02-40740	PCB (BF) E&M: Work to Degree 2: AHU Rm
MEP-02-40770	PCB (BF) E&M: Work to Degree 2: Elec/ELV/CBS Rms
MEP-02-40800	PCB (BF) E&M: Work to Degree 2: Smoke Vent Comp Rm



Actual Work
Remaining Work
Critical Remaining Work
Milestone

Three Month Rolling Programme

HKMZB HKBCF - Passenger Clearance Building

Date	Revision	Checked	Approved

HY/2013/01 Programme Dec 16 to Mar 17

Activity ID	Activity Name
MEP-02-40890	PCB (BF) E&M: Work to Degree 2: Plant Rms/Grease Trp
MEP-02-40920	PCB (BF) E&M: Work to Degree 2: Corridors/Lobby
MEP-02-41222	PCB (BF) E&M: Work to Degree 2: PABX/Telecom Leadup Rm
Degree 3	
ABWF	
ABW-02-40630	PCB (BF) ABWF: Work to Degree 3: Tx Rm 1d (01D001)
ABW-02-40690	PCB (BF) ABWF: Work to Degree 3: Switchrooms
ABW-02-40780	PCB (BF) ABWF: Work to Degree 3: Elec/ELV/CBS Rms
ABW-02-40810	PCB (BF) ABWF: Work to Degree 3: Smoke Vent Comp Rm
ABW-02-40930	PCB (BF) ABWF: Work to Degree 3: Corridors/Lobby
ABW-02-41232	PCB (BF) ABWF: Work to Degree 3: PABX/Telecom Leadup Rm
E&M	
MEP-02-40630	PCB (BF) E&M: Work to Degree 3: Tx Rm 1d (01D001)
MEP-02-40690	PCB (BF) E&M: Work to Degree 3: Switchrooms
MEP-02-40780	PCB (BF) E&M: Work to Degree 3: Elec/ELV/CBS Rms
MEP-02-40810	PCB (BF) E&M: Work to Degree 3: Smoke Vent Comp Rm
MEP-02-41232	PCB (BF) E&M: Work to Degree 3: PABX/Telecom Leadup Rm
NORTH - Gridline E-B	
ABW-02-60023a	PCB (BF) ABWF: PCB Wearing Slab Zone A - North West
Zone A	
ABW-02-60023	PCB (BF) ABWF: PCB Block Wall - North West
Degree 1	
E&M	
MEP-02-40010	PCB (BF) E&M: Work to Degree 1: Tx Rm 1b (01A003)
MEP-02-40040	PCB (BF) E&M: Work to Degree 1: Genset/Fuel Pmp/Fuel Tnk Rms
MEP-02-40070	PCB (BF) E&M: Work to Degree 1: Switchrooms
MEP-02-40130	PCB (BF) E&M: Work to Degree 1: AHU Rm
MEP-02-40160	PCB (BF) E&M: Work to Degree 1: Elec/ELV/CBS Rms
MEP-02-40250	PCB (BF) E&M: Work to Degree 1: Service Trench
MEP-02-40280	PCB (BF) E&M: Work to Degree 1: Corridors/Lobby
ABWF	
ABW-02-40010	PCB (BF) ABWF: Work to Degree 1: Tx Rm 1b (01A003)
ABW-02-40040	PCB (BF) ABWF: Work to Degree 1: Genset/Fuel Pmp/Fuel Tnk Rms
ABW-02-40070	PCB (BF) ABWF: Work to Degree 1: Switchrooms
ABW-02-40130	PCB (BF) ABWF: Work to Degree 1: AHU Rm
ABW-02-40160	PCB (BF) ABWF: Work to Degree 1: Elec/ELV/CBS Rms
ABW-02-40250	PCB (BF) ABWF: Work to Degree 1: Service Trench
ABW-02-40280	PCB (BF) ABWF: Work to Degree 1: Corridors/Lobby
Degree 2	
ABWF	
ABW-02-40020	PCB (BF) ABWF: Work to Degree 2: Tx Rm 1b (01A003)
ABW-02-40080	PCB (BF) ABWF: Work to Degree 2: Switchrooms
ABW-02-40140	PCB (BF) ABWF: Work to Degree 2: AHU Rm
ABW-02-40170	PCB (BF) ABWF: Work to Degree 2: Elec/ELV/CBS Rms
ABW-02-40290	PCB (BF) ABWF: Work to Degree 2: Corridors/Lobby
E&M	
MEP-02-40020	PCB (BF) E&M: Work to Degree 2: Tx Rm 1b (01A003)
MEP-02-40080	PCB (BF) E&M: Work to Degree 2: Switchrooms
MEP-02-40170	PCB (BF) E&M: Work to Degree 2: Elec/ELV/CBS Rms
MEP-02-40290	PCB (BF) E&M: Work to Degree 2: /Corridors/Lobby
Degree 3	
ABWF	
ABW-02-40030	PCB (BF) ABWF: Work to Degree 3: Tx Rm 1b (01A003)
ABW-02-40180	PCB (BF) ABWF: Work to Degree 3: Elec/ELV/CBS Rms
E&M	
MEP-02-40030	PCB (BF) E&M: Work to Degree 3: Tx Rm 1b (01A003)
MEP-02-40180	PCB (BF) E&M: Work to Degree 3: Elec/ELV/CBS Rms
Zone B Service Troughs	
Degree 1	
ABWF	
ABW-02-40310	PCB (BF) ABWF: Work to Degree 1: Service Trench
E&M	
MEP-02-40310	PCB (BF) E&M: Work to Degree 1: Service Trench
Degree 2	
ABWF	
ABW-02-40320	PCB (BF) ABWF: Work to Degree 2: Service Trench
E&M	
MEP-02-40320	PCB (BF) E&M: Work to Degree 2: Service Trench
Zone C	
ABW-02-60020	PCB (BF) ABWF: PCB Block Wall - North East
Degree 1	
ABWF	
ABW-02-40340	PCB (BF) ABWF: Work to Degree 1: Tx Rm 1c (01C002)
ABW-02-40370	PCB (BF) ABWF: Work to Degree 1: Genset/Fuel Pmp/Fuel Tnk Rms
ABW-02-40400	PCB (BF) ABWF: Work to Degree 1: Switchrooms
ABW-02-40460	PCB (BF) ABWF: Work to Degree 1: AHU Rm
ABW-02-40490	PCB (BF) ABWF: Work to Degree 1: Elec/ELV/CBS Rms
ABW-02-40580	PCB (BF) ABWF: Work to Degree 1: Service Trench
ABW-02-60185	PCB (BF) ABWF: Work to Degree 1: Corridors/Lobby
E&M	
MEP-02-40340	PCB (BF) E&M: Work to Degree 1: Tx Rm 1c (01C002)
MEP-02-40370	PCB (BF) E&M: Work to Degree 1: Genset/Fuel Pmp/Fuel Tnk Rms
MEP-02-40400	PCB (BF) E&M: Work to Degree 1: Switchrooms
MEP-02-40460	PCB (BF) E&M: Work to Degree 1: AHU Rm
MEP-02-40490	PCB (BF) E&M: Work to Degree 1: Elec/ELV/CBS Rms
MEP-02-40580	PCB (BF) E&M: Work to Degree 1: Service Trench
MEP-02-64060	PCB (BF) E&M: Work to Degree 1: Corridors/Lobby
Degree 2	
ABWF	
ABW-02-40350	PCB (BF) ABWF: Work to Degree 2: Tx Rm 1c (01C002)
ABW-02-40380	PCB (BF) ABWF: Work to Degree 2: Genset/Fuel Pmp/Fuel Tnk Rms



Actual Work
Remaining Work
Critical Remaining Work
Milestone

Three Month Rolling Programme

HKMZB HKBCF - Passenger Clearance Building

Date	Revision	Checked	Approved

HY/2013/01 Programme Dec 16 to Mar 17

Activity ID	Activity Name
ABW-02-40410	PCB (BF) ABWF: Work to Degree 2: Switchrooms
ABW-02-40470	PCB (BF) ABWF: Work to Degree 2: AHU Rm
ABW-02-40495	PCB (BF) ABWF: Work to Degree 2: Elec/ELV/CBS Rms
ABW-02-40590	PCB (BF) ABWF: Work to Degree 2: Service Trench
ABW-02-60195	PCB (BF) ABWF: Work to Degree 2: Corridors/Lobby
E&M	
MEP-02-40350	PCB (BF) E&M: Work to Degree 2: Tx Rm 1c (01C002)
MEP-02-40380	PCB (BF) E&M: Work to Degree 2: Genset/Fuel Pmp/Fuel Tnk Rms
MEP-02-40410	PCB (BF) E&M: Work to Degree 2: Switchrooms
MEP-02-40470	PCB (BF) E&M: Work to Degree 2: AHU Rm
MEP-02-40495	PCB (BF) E&M: Work to Degree 2: Elec/ELV/CBS Rms
MEP-02-40590	PCB (BF) E&M: Work to Degree 2: Service Trench
MEP-02-64070	PCB (BF) E&M: Work to Degree 2: Corridors/Lobby
Degree 3	
ABWF	
ABW-02-40360	PCB (BF) ABWF: Work to Degree 3: Tx Rm 1c (01C002)
ABW-02-40420	PCB (BF) ABWF: Work to Degree 3: Switchrooms
ABW-02-40500	PCB (BF) ABWF: Work to Degree 3: Elec/ELV/CBS Rms
E&M	
MEP-02-40360	PCB (BF) E&M: Work to Degree 3: Tx Rm 1c (01C002)
MEP-02-40420	PCB (BF) E&M: Work to Degree 3: Switchrooms
MEP-02-40500	PCB (BF) E&M: Work to Degree 3: Elec/ELVCBS Rms
Level 3 Ground Floor	
SOUTH - Gridline J-G	
ABW-02-60040	PCB (GF) ABWF: PCB Block Wall - South West (under MS01)
Zone J	
Degree 1	
ABWF	
ABW-02-41721	PCB (GF) ABWF: Work to Degree 1: Tx Rm
ABW-02-43960	PCB (GF) ABWF: Work to Degree 1: BOH - Elec/ELV Rms
ABW-02-43990	PCB (GF) ABWF: Work to Degree 1: BOH - Stairs
ABW-02-44020	PCB (GF) ABWF: Work to Degree 1: BOH - Toilets/Cleaners Rm
ABW-02-44050	PCB (GF) ABWF: Work to Degree 1: BOH - Corridors/Lobby
ABW-02-44080	PCB (GF) ABWF: Work to Degree 1: BOH - Rms
ABW-02-44110	PCB (GF) ABWF: Work to Degree 1: FOH - Water feature (Int&Ext)
ABW-02-44140	PCB (GF) ABWF: Work to Degree 1: FOH - BIN/Kiosks/cubicles
ABW-02-44170	PCB (GF) ABWF: Work to Degree 1: FOH - Open Areas
ABW-02-60030	PCB (GF) ABWF: PCB Block Wall - South East (under MS04)
E&M	
MEP-02-41721	PCB (GF) E&M: Work to Degree 1: Tx Rm
MEP-02-43960	PCB (GF) E&M: Work to Degree 1: BOH - Elec/ELV Rms
MEP-02-43990	PCB (GF) E&M: Work to Degree 1: BOH - Stairs
MEP-02-44020	PCB (GF) E&M: Work to Degree 1: BOH - Toilets/Cleaners Rm
MEP-02-44050	PCB (GF) E&M: Work to Degree 1: BOH - Corridors/Lobby
MEP-02-44080	PCB (GF) E&M: Work to Degree 1: BOH - Rms
MEP-02-44110	PCB (GF) E&M: Work to Degree 1: FOH - Water feature (Int&Ext)
MEP-02-44140	PCB (GF) E&M: Work to Degree 1: FOH - BIN/Kiosks/cubicles
MEP-02-44170	PCB (GF) E&M: Work to Degree 1: FOH - Open Areas
Degree 2	
ABWF	
ABW-02-41731	PCB (GF) ABWF: Work to Degree 2: Tx Rm
ABW-02-43970	PCB (GF) ABWF: Work to Degree 2: BOH - Elec/ELV Rms
ABW-02-44030	PCB (GF) ABWF: Work to Degree 2: BOH - Toilets/Cleaners Rm
ABW-02-44060	PCB (GF) ABWF: Work to Degree 2: BOH - Corridors/Lobby
ABW-02-44090	PCB (GF) ABWF: Work to Degree 2: BOH - Rms
ABW-02-44150	PCB (GF) ABWF: Work to Degree 2: FOH - BIN/Kiosks/cubicles
ABW-02-44180	PCB (GF) ABWF: Work to Degree 2: FOH - Open Areas
E&M	
MEP-02-41731	PCB (GF) E&M: Work to Degree 2: Tx Rm
MEP-02-43970	PCB (GF) E&M: Work to Degree 2: BOH - Elec/ELV Rms
MEP-02-44030	PCB (GF) E&M: Work to Degree 2: BOH - Toilets/Cleaners Rm
MEP-02-44060	PCB (GF) E&M: Work to Degree 2: BOH - Corridors/Lobby
MEP-02-44090	PCB (GF) E&M: Work to Degree 2: BOH - Rms
MEP-02-44180	PCB (GF) E&M: Work to Degree 2: FOH - Open Areas
Degree 3	
ABWF	
ABW-02-41741	PCB (GF) ABWF: Work to Degree 3: Tx Rm
ABW-02-43980	PCB (GF) ABWF: Work to Degree 3: BOH - Elec/ELV Rms
ABW-02-44040	PCB (GF) ABWF: Work to Degree 3: BOH - Toilets/Cleaners Rm
ABW-02-44070	PCB (GF) ABWF: Work to Degree 3: BOH - Corridors/Lobby
ABW-02-44100	PCB (GF) ABWF: Work to Degree 3: BOH - Rms
ABW-02-44190	PCB (GF) ABWF: Work to Degree 3: FOH - Open Areas
E&M	
MEP-02-41741	PCB (GF) E&M: Work to Degree 3: Tx Rm
MEP-02-43980	PCB (GF) E&M: Work to Degree 3: BOH - Elec/ELV Rms
MEP-02-44040	PCB (GF) E&M: Work to Degree 3: BOH - Toilets/Cleaners Rm
MEP-02-44070	PCB (GF) E&M: Work to Degree 3: BOH - Corridors/Lobby
MEP-02-44100	PCB (GF) E&M: Work to Degree 3: BOH - Rms
Zone H	
Degree 1	
E&M	
MEP-02-43810	PCB (GF) E&M: Work to Degree 1: FOH - Water feature (Int&Ext)
MEP-02-43840	PCB (GF) E&M: Work to Degree 1: FOH - BIN/Kiosks/cubicles/Rms
MEP-02-43870	PCB (GF) E&M: Work to Degree 1: FOH - Open Areas
ABWF	
ABW-02-43810	PCB (GF) ABWF: Work to Degree 1: FOH - Water feature (Int&Ext)
ABW-02-43840	PCB (GF) ABWF: Work to Degree 1: FOH - BIN/Kiosks/cubicles/Rms
ABW-02-43870	PCB (GF) ABWF: Work to Degree 1: FOH - Open Areas
Degree 2	
E&M	
MEP-02-43820	PCB (GF) E&M: Work to Degree 2: FOH - Water feature (Int&Ext)



Actual Work

Remaining Work

Critical Remaining Work

Milestone

Three Month Rolling Programme

HKMZB HKBCF - Passenger Clearance Building

Date	Revision	Checked	Approved

HY/2013/01 Programme Dec 16 to Mar 17

Activity ID	Activity Name
MEP-02-43880	PCB (GF) E&M: Work to Degree 2: FOH - Open Areas
ABWF	
ABW-02-43820	PCB (GF) ABWF: Work to Degree 2: FOH - Water feature (Int&Ext)
ABW-02-43850	PCB (GF) ABWF: Work to Degree 2: FOH - BIN/Kiosks/cubicles/Rms
ABW-02-43880	PCB (GF) ABWF: Work to Degree 2: FOH - Open Areas
Degree 3	
E&M	
ABW-02-43890	PCB (GF) ABWF: Work to Degree 3: FOH - Open Areas
Zone G	
Degree 1	
ABWF	
ABW-02-41451	PCB (GF) ABWF: Work to Degree 1: Tx Rm
ABW-02-43570	PCB (GF) ABWF: Work to Degree 1: BOH - Elec/ELV Rms
ABW-02-43600	PCB (GF) ABWF: Work to Degree 1: BOH - Stairs
ABW-02-43630	PCB (GF) ABWF: Work to Degree 1: BOH - Toilets/Cleaners Rm
ABW-02-43660	PCB (GF) ABWF: Work to Degree 1: BOH - Corridors/Lobby
ABW-02-43690	PCB (GF) ABWF: Work to Degree 1: BOH - Rms
ABW-02-43720	PCB (GF) ABWF: Work to Degree 1: FOH - Water feature (Int&Ext)
ABW-02-43750	PCB (GF) ABWF: Work to Degree 1: FOH - BIN/Kiosks/cubicles/Rms
ABW-02-43780	PCB (GF) ABWF: Work to Degree 1: FOH - Open Areas
E&M	
MEP-02-41451	PCB (GF) E&M: Work to Degree 1: Tx Rm
MEP-02-43570	PCB (GF) E&M: Work to Degree 1: BOH -Elec/ELV Rms
MEP-02-43600	PCB (GF) E&M: Work to Degree 1: BOH - Stairs
MEP-02-43630	PCB (GF) E&M: Work to Degree 1: BOH - Toilets/Cleaners Rm
MEP-02-43660	PCB (GF) E&M: Work to Degree 1: BOH - Corridors/Lobby
MEP-02-43690	PCB (GF) E&M: Work to Degree 1: BOH - Rms
MEP-02-43720	PCB (GF) E&M: Work to Degree 1: FOH - Water feature (Int&Ext)
MEP-02-43750	PCB (GF) E&M: Work to Degree 1: FOH - BIN/Kiosks/cubicles/Rms
MEP-02-43780	PCB (GF) E&M: Work to Degree 1: FOH - Open Areas
Degree 2	
ABWF	
ABW-02-41461	PCB (GF) ABWF: Work to Degree 2: Tx Rm
ABW-02-43580	PCB (GF) ABWF: Work to Degree 2: BOH - Elec/ELV Rms
ABW-02-43610	PCB (GF) ABWF: Work to Degree 2: BOH - Stairs
ABW-02-43640	PCB (GF) ABWF: Work to Degree 2: BOH - Toilets/Cleaners Rm
ABW-02-43670	PCB (GF) ABWF: Work to Degree 2: BOH - Corridors/Lobby
ABW-02-43700	PCB (GF) ABWF: Work to Degree 2: BOH - Rms
ABW-02-43730	PCB (GF) ABWF: Work to Degree 2: FOH - Water feature (Int&Ext)
ABW-02-43760	PCB (GF) ABWF: Work to Degree 2: FOH - BIN/Kiosks/cubicles/Rms
ABW-02-43790	PCB (GF) ABWF: Work to Degree 2: FOH - Open Areas
E&M	
MEP-02-41461	PCB (GF) E&M: Work to Degree 2: Tx Rm
MEP-02-43580	PCB (GF) E&M: Work to Degree 2: BOH - Elec/ELV Rms
MEP-02-43640	PCB (GF) E&M: Work to Degree 2: BOH - Toilets/Cleaners Rm
MEP-02-43670	PCB (GF) E&M: Work to Degree 2: BOH - Corridors/Lobby
MEP-02-43700	PCB (GF) E&M: Work to Degree 2: BOH - Rms
MEP-02-43790	PCB (GF) E&M: Work to Degree 2: FOH - Open Areas
Degree 3	
E&M	
MEP-02-41471	PCB (GF) E&M: Work to Degree 3: Tx Rm
MEP-02-43590	PCB (GF) E&M: Work to Degree 3: BOH - Elec/ELV Rms
ABWF	
ABW-02-41471	PCB (GF) ABWF: Work to Degree 3: Tx Rm
ABW-02-43590	PCB (GF) ABWF: Work to Degree 3: BOH - Elec/ELV Rms
ABW-02-43710	PCB (GF) ABWF: Work to Degree 3: BOH - Rms
ABW-02-43800	PCB (GF) ABWF: Work to Degree 3: FOH - Open Areas
MIDDLE - Gridline G-E	
Zone D	
ABW-02-60060	PCB (GF) ABWF: PCB Block Wall - Middle West (under MS02)
Degree 1	
ABWF	
ABW-02-40611	PCB (GF) ABWF: Work to Degree 1: Tx Rm
ABW-02-42760	PCB (GF) ABWF: Work to Degree 1: BOH - Stairs
ABW-02-42790	PCB (GF) ABWF: Work to Degree 1: BOH - Elec/ELV Rms
ABW-02-42820	PCB (GF) ABWF: Work to Degree 1: BOH - Toilets
ABW-02-42850	PCB (GF) ABWF: Work to Degree 1: BOH - Corridors/Lobby
ABW-02-42880	PCB (GF) ABWF: Work to Degree 1: BOH - Rms
ABW-02-42910	PCB (GF) ABWF: Work to Degree 1: FOH - Water feature (Int&Ext)
ABW-02-42970	PCB (GF) ABWF: Work to Degree 1: FOH - Open Areas
E&M	
MEP-02-40611	PCB (GF) E&M: Work to Degree 1: Tx Rm
MEP-02-42760	PCB (GF) E&M: Work to Degree 1: BOH - Stairs
MEP-02-42790	PCB (GF) E&M: Work to Degree 1: BOH - Elec/ELV Rms
MEP-02-42820	PCB (GF) E&M: Work to Degree 1: BOH - Toilets
MEP-02-42850	PCB (GF) E&M: Work to Degree 1: BOH - Corridors/Lobby
MEP-02-42880	PCB (GF) E&M: Work to Degree 1: BOH - Rms
MEP-02-42910	PCB (GF) E&M: Work to Degree 1: FOH - Water feature (Int&Ext)
MEP-02-42970	PCB (GF) E&M: Work to Degree 1: FOH - Open Areas
Degree 2	
E&M	
MEP-02-40621	PCB (GF) E&M: Work to Degree 2: Tx Rm
MEP-02-42890	PCB (GF) E&M: Work to Degree 2: BOH - Rms
ABWF	
ABW-02-40621	PCB (GF) ABWF: Work to Degree 2: Tx Rm
ABW-02-42770	PCB (GF) ABWF: Work to Degree 2: BOH - Stairs
ABW-02-42800	PCB (GF) ABWF: Work to Degree 2: BOH - Elec/ELV Rms
ABW-02-42860	PCB (GF) ABWF: Work to Degree 2: BOH - Corridors/Lobby
ABW-02-42890	PCB (GF) ABWF: Work to Degree 2: BOH - Rms
Degree 3	
E&M	

Actual Work

Remaining Work

Critical Remaining Work

Milestone

Three Month Rolling Programme

HKMZB HKBCF - Passenger Clearance Building

Date	Revision	Checked	Approved

HY/2013/01 Programme Dec 16 to Mar 17

Activity ID	Activity Name
MEP-02-40631	PCB (GF) E&M: Work to Degree 3: Tx Rm
ABWF	
ABW-02-40631	PCB (GF) ABWF: Work to Degree 3: Tx Rm
Zone F	
Degree 1	
ABWF	
ABW-02-43270	PCB (GF) ABWF: Work to Degree 1: BOH -Stairs
ABW-02-43300	PCB (GF) ABWF: Work to Degree 1: BOH - Elec/ELV Rms
ABW-02-43330	PCB (GF) ABWF: Work to Degree 1: BOH - Toilets
ABW-02-43360	PCB (GF) ABWF: Work to Degree 1: BOH - Corridors/Lobby
ABW-02-43390	PCB (GF) ABWF: Work to Degree 1: BOH - Rms
ABW-02-43420	PCB (GF) ABWF: Work to Degree 1: FOH - Water feature (Int&Ext)
ABW-02-43480	PCB (GF) ABWF: Work to Degree 1: FOH - Open Areas
E&M	
MEP-02-43270	PCB (GF) E&M: Work to Degree 1: BOH - Stairs
MEP-02-43300	PCB (GF) E&M: Work to Degree 1: BOH - Elec/ELV Rms
MEP-02-43330	PCB (GF) E&M: Work to Degree 1: BOH - Toilets
MEP-02-43360	PCB (GF) E&M: Work to Degree 1: BOH - Corridors/Lobby
MEP-02-43390	PCB (GF) E&M: Work to Degree 1: BOH - Rms
MEP-02-43480	PCB (GF) E&M: Work to Degree 1: FOH - Open Areas
Degree 2	
E&M	
MEP-02-43310	PCB (GF) E&M: Work to Degree 2: BOH - Elec/ELV Rms
MEP-02-43370	PCB (GF) E&M: Work to Degree 2: BOH - Corridors/Lobby
MEP-02-43400	PCB (GF) E&M: Work to Degree 2: BOH - Rms
ABWF	
ABW-02-43280	PCB (GF) ABWF: Work to Degree 2: BOH -Stairs
ABW-02-43310	PCB (GF) ABWF: Work to Degree 2: BOH - Elec/ELV Rms
ABW-02-43340	PCB (GF) ABWF: Work to Degree 2: BOH - Toilets
ABW-02-43370	PCB (GF) ABWF: Work to Degree 2: BOH - Corridors/Lobby
ABW-02-43400	PCB (GF) ABWF: Work to Degree 2: BOH - Rms
Degree 3	
E&M	
MEP-02-43320	PCB (GF) E&M: Work to Degree 3: BOH - Elec/ELV Rms
MEP-02-43380	PCB (GF) E&M: Work to Degree 3: BOH - Corridors/Lobby
MEP-02-43410	PCB (GF) E&M: Work to Degree 3: BOH - Rms
ABWF	
ABW-02-43320	PCB (GF) ABWF: Work to Degree 3: BOH - Elec/ELV Rms
ABW-02-43380	PCB (GF) ABWF: Work to Degree 3: BOH - Corridors/Lobby
ABW-02-43410	PCB (GF) ABWF: Work to Degree 3: BOH - Rms
Zone E	
ABW-02-60070	PCB (GF) ABWF: PCB Block Wall - Middle centre (under MS07&MS08)
Degree 1	
ABWF	
ABW-02-43030	PCB (GF) ABWF: Work to Degree 1: BOH - Stairs
ABW-02-43060	PCB (GF) ABWF: Work to Degree 1: BOH - Elec/ELV Rms
ABW-02-43090	PCB (GF) ABWF: Work to Degree 1: BOH - Toilets/Cleaners Rm
ABW-02-43120	PCB (GF) ABWF: Work to Degree 1: BOH - Corridors/Lobby
ABW-02-43150	PCB (GF) ABWF: Work to Degree 1: BOH - Rms
ABW-02-43180	PCB (GF) ABWF: Work to Degree 1: FOH - Water feature (Int)
ABW-02-43210	PCB (GF) ABWF: Work to Degree 1: FOH - Open Areas
E&M	
MEP-02-43030	PCB (GF) E&M: Work to Degree 1: BOH -Stairs
MEP-02-43060	PCB (GF) E&M: Work to Degree 1: BOH - Elec/ELV Rms
MEP-02-43090	PCB (GF) E&M: Work to Degree 1: BOH - Toilets/Cleaners Rm
MEP-02-43120	PCB (GF) E&M: Work to Degree 1: BOH - Corridors/Lobby
MEP-02-43150	PCB (GF) E&M: Work to Degree 1: BOH - Rms
MEP-02-43180	PCB (GF) E&M: Work to Degree 1: FOH - Water feature (Int)
MEP-02-43210	PCB (GF) E&M: Work to Degree 1: FOH - Open Areas
Degree 2	
ABWF	
ABW-02-43040	PCB (GF) ABWF: Work to Degree 2: BOH - Stairs
ABW-02-43070	PCB (GF) ABWF: Work to Degree 2: BOH - Elec/ELV Rms
ABW-02-43130	PCB (GF) ABWF: Work to Degree 2: BOH - Corridors/Lobby
ABW-02-43160	PCB (GF) ABWF: Work to Degree 2: BOH - Rms
E&M	
MEP-02-43040	PCB (GF) E&M: Work to Degree 2: BOH - Stairs
MEP-02-43070	PCB (GF) E&M: Work to Degree 2: BOH - Elec/ELV Rms
MEP-02-43130	PCB (GF) E&M: Work to Degree 2: BOH - Corridors/Lobby
MEP-02-43160	PCB (GF) E&M: Work to Degree 2: BOH - Rms
Degree 3	
E&M	
MEP-02-43080	PCB (GF) E&M: Work to Degree 3: BOH - Elec/ELV Rms
MEP-02-43170	PCB (GF) E&M: Work to Degree 3: BOH - Rms
ABWF	
ABW-02-43080	PCB (GF) ABWF: Work to Degree 3: BOH - Elec/ELV Rms
ABW-02-43170	PCB (GF) ABWF: Work to Degree 3: BOH - Rms
NORTH - Gridline E-B	
Zone A	
ABW-02-60090	PCB (GF) ABWF: PCB Block Wall - North West (under MS03)
Degree 1	
E&M	
MEP-02-40011	PCB (GF) E&M: Work to Degree 1: Tx Rm
MEP-02-42070	PCB (GF) E&M: Work to Degree 1: BOH - Stairs
MEP-02-42100	PCB (GF) E&M: Work to Degree 1: BOH - Elec/ELV Rms
MEP-02-42160	PCB (GF) E&M: Work to Degree 1: BOH - Corridors/Lobby
MEP-02-42190	PCB (GF) E&M: Work to Degree 1: BOH - Rms
ABWF	
ABW-02-40011	PCB (GF) ABWF: Work to Degree 1: Tx Rm
ABW-02-42070	PCB (GF) ABWF: Work to Degree 1: BOH - Stairs
ABW-02-42100	PCB (GF) ABWF: Work to Degree 1: BOH - Elec/ELV Rms



Actual Work

Remaining Work

Critical Remaining Work

Milestone

Three Month Rolling Programme

HKMZB HKBCF - Passenger Clearance Building

Date	Revision	Checked	Approved

HY/2013/01 Programme Dec 16 to Mar 17

Activity ID	Activity Name
ABW-02-42160	PCB (GF) ABWF: Work to Degree 1: BOH - Corridors/Lobby
ABW-02-42190	PCB (GF) ABWF: Work to Degree 1: BOH - Rms
Degree 2	
ABWF	
ABW-02-40021	PCB (GF) ABWF: Work to Degree 2: Tx Rm
ABW-02-42080	PCB (GF) ABWF: Work to Degree 2: BOH - Stairs
ABW-02-42110	PCB (GF) ABWF: Work to Degree 2: BOH - Elec/ELV Rms
ABW-02-42170	PCB (GF) ABWF: Work to Degree 2: BOH -Corridors/Lobby
ABW-02-42200	PCB (GF) ABWF: Work to Degree 2: BOH - Rms
E&M	
MEP-02-40021	PCB (GF) E&M: Work to Degree 2: Tx Rm
MEP-02-42080	PCB (GF) E&M: Work to Degree 2: BOH - Stairs
MEP-02-42110	PCB (GF) E&M: Work to Degree 2: BOH - Elec/ELV Rms
MEP-02-42170	PCB (GF) E&M: Work to Degree 2: BOH - Corridors/Lobby
MEP-02-42200	PCB (GF) E&M: Work to Degree 2: BOH - Rms
Degree 3	
ABWF	
ABW-02-40031	PCB (GF) ABWF: Work to Degree 3: Tx Rm
ABW-02-42090	PCB (GF) ABWF: Work to Degree 3: BOH - Stairs
ABW-02-42120	PCB (GF) ABWF: Work to Degree 3: BOH - Elec/ELV Rms
ABW-02-42210	PCB (GF) ABWF: Work to Degree 3: BOH - Rms
E&M	
MEP-02-40031	PCB (GF) E&M: Work to Degree 3: Tx Rm
MEP-02-42120	PCB (GF) E&M: Work to Degree 3: BOH - Elec/ELV Rms
Zone C	
ABW-02-60080	PCB (GF) ABWF: PCB Block Wall - North East (under MS06)
Degree 1	
ABWF	
ABW-02-40341	PCB (GF) ABWF: Work to Degree 1: Tx Rm
ABW-02-42460	PCB (GF) ABWF: Work to Degree 1: BOH - Elec/ELV Rms
ABW-02-42550	PCB (GF) ABWF: Work to Degree 1: BOH - Corridors/Lobby
ABW-02-42553	PCB (GF) ABWF: Work to Degree 1: BOH - Stairs
ABW-02-42580	PCB (GF) ABWF: Work to Degree 1: BOH - Rms
E&M	
MEP-02-40341	PCB (GF) E&M: Work to Degree 1: Tx Rm
MEP-02-42490	PCB (GF) E&M: Work to Degree 1: BOH - Elec/ELV Rms
MEP-02-42550	PCB (GF) E&M: Work to Degree 1: BOH - Corridors/Lobby
MEP-02-42553	PCB (GF) E&M: Work to Degree 1: BOH - Stairs
MEP-02-42580	PCB (GF) E&M: Work to Degree 1: BOH - Rms
Degree 2	
ABWF	
ABW-02-40351	PCB (GF) ABWF: Work to Degree 2: Tx Rm
ABW-02-42500	PCB (GF) ABWF: Work to Degree 2: BOH - Elec/ELV Rms
ABW-02-42560	PCB (GF) ABWF: Work to Degree 2: BOH - Corridors/Lobby
ABW-02-42563	PCB (GF) ABWF: Work to Degree 2: BOH - Stairs
ABW-02-42590	PCB (GF) ABWF: Work to Degree 2: BOH - Rms
E&M	
MEP-02-40351	PCB (GF) E&M: Work to Degree 2: Tx Rm
MEP-02-42500	PCB (GF) E&M: Work to Degree 2: BOH - Elec/ELV Rms
MEP-02-42560	PCB (GF) E&M: Work to Degree 2: BOH - Corridors/Lobby
MEP-02-42563	PCB (GF) E&M: Work to Degree 2: BOH - Stairs
MEP-02-42590	PCB (GF) E&M: Work to Degree 2: BOH - Rms
Degree 3	
ABWF	
ABW-02-40361	PCB (GF) ABWF: Work to Degree 3: Tx Rm
ABW-02-42510	PCB (GF) ABWF: Work to Degree 3: BOH - Elec/ELV Rms
ABW-02-42600	PCB (GF) ABWF: Work to Degree 3: BOH - Rms
E&M	
MEP-02-40361	PCB (GF) E&M: Work to Degree 3: Tx Rm
MEP-02-42510	PCB (GF) E&M: Work to Degree 3: BOH - Elec/ELV Rms
Level 5 First Floor +15.00mPD	
SOUTH - Gridline J-G	
Zone J	
Degree 2	
ABWF	
ABW-02-46470	PCB (1F) ABWF: Work to Degree 2: FOH - BIN/Kiosks/cubicles/Rms
ABW-02-46500	PCB (1F) ABWF: Work to Degree 2: FOH - Open Areas
E&M	
MEP-02-46470	PCB (1F) E&M: Work to Degree 2: FOH - BIN/Kiosks/cubicles/Rms
MEP-02-46500	PCB (1F) E&M: Work to Degree 2: FOH - Open Areas
Degree 1	
ABWF	
ABW-02-46460	PCB (1F) ABWF: Work to Degree 1: FOH - BIN/Kiosks/cubicles/Rms
ABW-02-46490	PCB (1F) ABWF: Work to Degree 1: FOH - Open Areas
E&M	
MEP-02-46460	PCB (1F) E&M: Work to Degree 1: FOH - BIN/Kiosks/cubicles/Rms
MEP-02-46490	PCB (1F) E&M: Work to Degree 1: FOH - Open Areas
Degree 3	
ABWF	
ABW-02-46480	PCB (1F) ABWF: Work to Degree 3: FOH - BIN/Kiosks/cubicles/Rms
Zone H	
Degree 1	
ABWF	
ABW-02-46160	PCB (1F) ABWF: Work to Degree 1: FOH - Rms
ABW-02-46190	PCB (1F) ABWF: Work to Degree 1: FOH - BIN/Kiosks/cubicles/Rms
ABW-02-46220	PCB (1F) ABWF: Work to Degree 1: FOH - Open Areas
E&M	
MEP-02-46160	PCB (1F) E&M: Work to Degree 1: FOH - Rms
MEP-02-46190	PCB (1F) E&M: Work to Degree 1: FOH - BIN/Kiosks/cubicles/Rms
MEP-02-46220	PCB (1F) E&M: Work to Degree 1: FOH - Open Areas
Degree 2	



Actual Work

Remaining Work

Critical Remaining Work

Milestone

Three Month Rolling Programme

HKMZB HKBCF - Passenger Clearance Building

Date	Revision	Checked	Approved

HY/2013/01 Programme Dec 16 to Mar 17

Activity ID	Activity Name
E&M	
MEP-02-46170	PCB (1F) E&M: Work to Degree 2: FOH - Rms
MEP-02-46200	PCB (1F) E&M: Work to Degree 2: FOH - BIN/Kiosks/cubicles/Rms
MEP-02-46230	PCB (1F) E&M: Work to Degree 2: FOH - Open Areas
ABWF	
ABW-02-46170	PCB (1F) ABWF: Work to Degree 2: FOH - Rms
ABW-02-46200	PCB (1F) ABWF: Work to Degree 2: FOH - BIN/Kiosks/cubicles/Rms
ABW-02-46230	PCB (1F) ABWF: Work to Degree 2: FOH - Open Areas
Degree 3	
ABWF	
ABW-02-46210	PCB (1F) ABWF: Work to Degree 3: FOH - BIN/Kiosks/cubicles/Rms
Zone G	
Degree 1	
ABWF	
ABW-02-46100	PCB (1F) ABWF: Work to Degree 1: FOH - BIN/Kiosks/cubicles
ABW-02-46130	PCB (1F) ABWF: Work to Degree 1: FOH - Open Areas
E&M	
MEP-02-46100	PCB (1F) E&M: Work to Degree 1: FOH - BIN/Kiosks/cubicles
MEP-02-46130	PCB (1F) E&M: Work to Degree 1: FOH - Open Areas
Degree 2	
ABWF	
ABW-02-46140	PCB (1F) ABWF: Work to Degree 2: FOH - Open Areas
E&M	
MEP-02-46140	PCB (1F) E&M: Work to Degree 2: FOH - Open Areas
MIDDLE - Gridline G-E	
Zone F	
Degree 1	
ABWF	
ABW-02-45800	PCB (1F) ABWF: Work to Degree 1: FOH - Rms
ABW-02-45830	PCB (1F) ABWF: Work to Degree 1: FOH - BIN/Kiosks/cubicles/Rms
ABW-02-45860	PCB (1F) ABWF: Work to Degree 1: FOH - Open Areas
Zone D	
Degree 1	
ABWF	
ABW-02-45320	PCB (1F) ABWF: Work to Degree 1: FOH - Rms
ABW-02-45350	PCB (1F) ABWF: Work to Degree 1: FOH - BIN/Kiosks/cubicles/Rms
ABW-02-45380	PCB (1F) ABWF: Work to Degree 1: FOH - Open Areas
Zone E	
Degree 1	
ABWF	
ABW-02-45590	PCB (1F) ABWF: Work to Degree 1: FOH - Open Areas
Level 4 Cabin Mezzanine Floor +10.50mPD	
SOUTH - Gridline J-G	
Zone G	
ABW-02-60132	PCB (MF) ABWF: PCB Block Wall - South West
Zone J	
ABW-02-60130	PCB (MF) ABWF: PCB Block Wall - South East
Degree 1	
ABWF	
ABW-02-48300	PCB (MF) ABWF: Work to Degree 1: BOH - Elec/ELV Rms
ABW-02-48330	PCB (MF) ABWF: Work to Degree 1: BOH - Toilets/Cleaners Rm
ABW-02-48360	PCB (MF) ABWF: Work to Degree 1: BOH - Corridors/Lobby
ABW-02-48390	PCB (MF) ABWF: Work to Degree 1: BOH - Rms
E&M	
MEP-02-48300	PCB (MF) E&M: Work to Degree 1: BOH - Elec/ELV Rms
MEP-02-48330	PCB (MF) E&M: Work to Degree 1: BOH - Toilets/Cleaners Rm
MEP-02-48360	PCB (MF) E&M: Work to Degree 1: BOH - Corridors/Lobby
MEP-02-48390	PCB (MF) E&M: Work to Degree 1: BOH - Rms
Degree 2	
ABWF	
ABW-02-48310	PCB (MF) ABWF: Work to Degree 2: BOH - Elec/ELV Rms
ABW-02-48340	PCB (MF) ABWF: Work to Degree 2: BOH - Toilets/Cleaners Rm
ABW-02-48370	PCB (MF) ABWF: Work to Degree 2: BOH - Corridors/Lobby
ABW-02-48400	PCB (MF) ABWF: Work to Degree 2: BOH - Rms
E&M	
MEP-02-48310	PCB (MF) E&M: Work to Degree 2: BOH - Elec/ELV Rms
MEP-02-48340	PCB (MF) E&M: Work to Degree 2: BOH - Toilets/Cleaners Rm
MEP-02-48370	PCB (MF) E&M: Work to Degree 2: BOH - Corridors/Lobby
MEP-02-48400	PCB (MF) E&M: Work to Degree 2: BOH - Rms
Degree 3	
ABWF	
ABW-02-48320	PCB (MF) ABWF: Work to Degree 3: BOH - Elec/ELV Rms
ABW-02-48350	PCB (MF) ABWF: Work to Degree 3: BOH - Toilets/Cleaners Rm
ABW-02-48380	PCB (MF) ABWF: Work to Degree 3: BOH - Corridors/Lobby
ABW-02-48410	PCB (MF) ABWF: Work to Degree 3: BOH - Rms
E&M	
MEP-02-48320	PCB (MF) E&M: Work to Degree 3: BOH - Elec/ELV Rms
MEP-02-48350	PCB (MF) E&M: Work to Degree 3: BOH - Toilets/Cleaners Rm
MEP-02-48410	PCB (MF) E&M: Work to Degree 3: BOH - Rms
MIDDLE - Gridline G-E	
Zone F	
ABW-02-60140	PCB (MF) ABWF: PCB Block Wall - Middle East
Degree 1	
E&M	
MEP-02-47880	PCB (MF) E&M: Work to Degree 1: BOH - Elec/ELV Rms
MEP-02-47940	PCB (MF) E&M: Work to Degree 1: BOH - Corridors/Lobby
ABWF	
ABW-02-47880	PCB (MF) ABWF: Work to Degree 1: BOH - Elec/ELV Rms
ABW-02-47940	PCB (MF) ABWF: Work to Degree 1: BOH - Corridors/Lobby
Degree 2	
E&M	

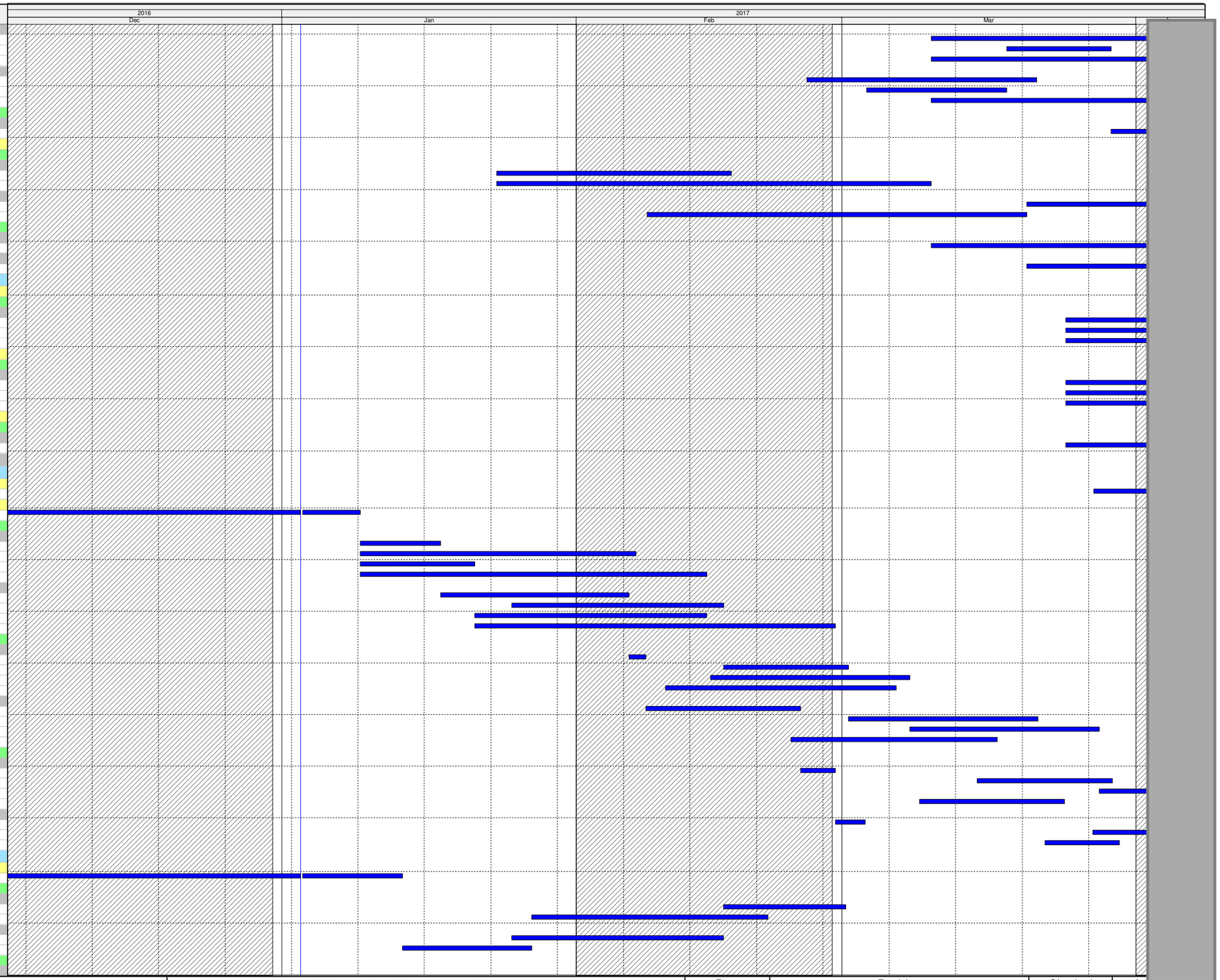

Actual Work

Remaining Work

Critical Remaining Work

Milestone

Three Month Rolling Programme

HKMZB HKBCF - Passenger Clearance Building

Date	Revision	Checked	Approved

HY/2013/01 Programme Dec 16 to Mar 17

Activity ID	Activity Name
MEP-02-47890	PCB (MF) E&M: Work to Degree 2: BOH - Elec/ELV Rms
MEP-02-47950	PCB (MF) E&M: Work to Degree 2: BOH - Corridors/Lobby
ABWF	
ABW-02-47890	PCB (MF) ABWF: Work to Degree 2: BOH - Elec/ELV Rms
ABW-02-47950	PCB (MF) ABWF: Work to Degree 2: BOH - Corridors/Lobby
Degree 3	
E&M	
MEP-02-47900	PCB (MF) E&M: Work to Degree 3: BOH - Elec/ELV Rms
ABWF	
ABW-02-47900	PCB (MF) ABWF: Work to Degree 3: BOH - Elec/ELV Rms
Zone D	
ABW-02-60245	PCB (MF) ABWF: PCB Block Wall - Middle West
Zone E	
ABW-02-60255	PCB (MF) ABWF: PCB Block Wall - Middle Central
Degree 1	
E&M	
MEP-02-47700	PCB (MF) E&M: Work to Degree 1: BOH - Elec/ELV Rms
MEP-02-47730	PCB (MF) E&M: Work to Degree 1: BOH - Toilets/Cleaners Rm
MEP-02-47760	PCB (MF) E&M: Work to Degree 1: BOH - Corridors/Lobby
ABWF	
ABW-02-47700	PCB (MF) ABWF: Work to Degree 1: BOH - Elec/ELV Rms
ABW-02-47730	PCB (MF) ABWF: Work to Degree 1: BOH - Toilets/Cleaners Rm
ABW-02-47760	PCB (MF) ABWF: Work to Degree 1: BOH - Corridors/Lobby
Degree 2	
E&M	
MEP-02-47710	PCB (MF) E&M: Work to Degree 2: BOH - Elec/ELV Rms
MEP-02-47740	PCB (MF) E&M: Work to Degree 2: BOH - Toilets/Cleaners Rm
MEP-02-47770	PCB (MF) E&M: Work to Degree 2: BOH - Corridors/Lobby
ABWF	
ABW-02-47710	PCB (MF) ABWF: Work to Degree 2: BOH - Elec/ELV Rms
ABW-02-47740	PCB (MF) ABWF: Work to Degree 2: BOH - Toilets/Cleaners Rm
ABW-02-47770	PCB (MF) ABWF: Work to Degree 2: BOH - Corridors/Lobby
Degree 3	
E&M	
MEP-02-47720	PCB (MF) E&M: Work to Degree 3: BOH - Elec/ELV Rms
ABWF	
ABW-02-47720	PCB (MF) ABWF: Work to Degree 3: BOH - Elec/ELV Rms
NORTH - Gridline E-B	
Zone A	
ABW-02-60152	PCB (MF) ABWF: PCB Block Wall - North West
Degree 1	
E&M	
MEP-02-47100	PCB (MF) E&M: Work to Degree 1: BOH - Elec/ELV Rms
MEP-02-47130	PCB (MF) E&M: Work to Degree 1: BOH - Toilets
MEP-02-47160	PCB (MF) E&M: Work to Degree 1: BOH - Corridors/Lobby
ABWF	
ABW-02-47100	PCB (MF) ABWF: Work to Degree 1: BOH - Elec/ELV Rms
ABW-02-47130	PCB (MF) ABWF: Work to Degree 1: BOH - Toilets
ABW-02-47160	PCB (MF) ABWF: Work to Degree 1: BOH - Corridors/Lobby
Degree 2	
E&M	
MEP-02-47110	PCB (MF) E&M: Work to Degree 2: BOH - Elec/ELV Rms
ABWF	
ABW-02-47110	PCB (MF) ABWF: Work to Degree 2: BOH - Elec/ELV Rms
ABW-02-47140	PCB (MF) ABWF: Work to Degree 2: BOH - Toilets
ABW-02-47170	PCB (MF) ABWF: Work to Degree 2: BOH - Corridors/Lobby
Zone C	
ABW-02-60150	PCB (MF) ABWF: PCB Block Wall - North East
PCB - All Levels (Shafts, Ducts and Risers)	
ABW-02-60128	PCB (GF) ABWF: Access to FOH - South
ABW-02-60129	PCB (1F) ABWF: Access to FOH - South
ABW-02-60138	PCB (GF) ABWF: Access to FOH - Middle
ABW-02-60139	PCB (1F) ABWF: Access to FOH - Middle
PCB - Ceiling	
SOUTH - Gridline J-G	
ABW-02-56040	PCB(CL) ABWF: Internal baffle South - Row 2
MEP-02-56000	PCB (CL) Row 1&2, Infill row 1&2 Cmplte Ready E&M
MEP-02-56040	PCB(CL) E&M: Works Row 1&2 Works
MIDDLE - Gridline G-E	
MEP-02-56010	PCB(CL) Row 3, Infill row 2&3 Cmplte Ready E&M
MEP-02-56050	PCB(CL) E&M: Works Row 3 Works
Steel Roof Erection	
Structural Steel Roof (HLEM)	
SPMT Path	
PCB-02-32580	SR - Construct SPMT Path to Row 5
Erection	
Row 1 (GL J-K)	
Segment Erection	
(New WBS)	
PCB-02-34730	SR - Row 1 - Remove Temp Launching Rail
PCB-02-36320	SR - Row 1 - Remove Hydraulics, Temp Towers, Dismantle Footings
Trolley Return	
PCB-02-35810	SR - Lower and Return Trolley 7 to Zhong Shan
PCB-02-35820	SR - Lower and Return Trolley 8 to Zhong Shan
PCB-02-35830	SR - Lower and Return Trolley 9 to Zhong Shan
Row 2 (GL G-H)	
Segment Erection	
PCB-02-52080	SR - Row 2 - Completion of Erection (For SRA)
PCB-02-7290	SR - Row 2 - Launch Cassette R2/P8



Actual Work

Remaining Work

Critical Remaining Work

Milestone

Three Month Rolling Programme

HKMZB HKBCF - Passenger Clearance Building

Date	Revision	Checked	Approved

HY/2013/01 Programme Dec 16 to Mar 17

Activity ID	Activity Name
PCB-02-7310	SR - Row 2 - Launch Cassette R2/P9
(New WBS)	
PCB-02-34740	SR - Row 2 - Remove Temp Launching Rail
PCB-02-36310	SR - Row 2 - Remove Hydraulics, Temp Towers, Dismantle Footings
Trolley Return	
PCB-02-35840	SR - Lower and Return Trolley 10 to Zhong Shan
PCB-02-35850	SR - Lower and Return Trolley 11 to Zhong Shan
PCB-02-35860	SR - Lower and Return Trolley 12 to Zhong Shan
PCB-02-35870	SR - Lower and Return Trolley 13 to Zhong Shan
PCB-02-35880	SR - Lower and Return Trolley 14 to Zhong Shan
PCB-02-35890	SR - Lower and Return Trolley 15 to Zhong Shan
PCB-02-35900	SR - Lower and Return Trolley 16 to Zhong Shan
PCB-02-35910	SR - Lower and Return Trolley 17 to Zhong Shan
PCB-02-35920	SR - Lower and Return Trolley 18 to Zhong Shan
Row 1 and 2 Infill Segments	
PCB-02-35930	SR - Row 1 & 2 Infill Panels 4-5-6 Installation
PCB-02-35940	SR - Row 1 & 2 Infill Panels 7-8-9 Installation
PCB-02-7080	SR - Row 1 & 2 Infill Panels 1-2-3 Installation
Row 3 (GL E-F)	
Set Up	
PCB-XX-0630	ROW 3 Structure ready for rails (After final Mega Column Stripping)
Towers	
A3400	VSL - Install Row 3 Temp Towers Gridline F-E (Internal)
A3740	VSL - Install Row 3 Temp Towers Gridline F-E (Lifting Zone)
Launch Rail	
PCB-02-7070	VSL - Install Temp Launching Rail Gridline F-E
Lifting Platform	
PCB-02-36340	VSL - Install Lifting Platform Gridline F-E
Hydraulics	
A3410	VSL - Hydraulic Equipment Installation - Strand Jacks Gridline F-E
Segment Erection	
PCB-02-11900	SR - Row 3 - Launch Cassette R3/P1
PCB-02-11910	SR - Row 3 - Launch Cassette R3/P2
PCB-02-11920	SR - Row 3 - Launch Cassette R3/P3
PCB-02-11930	SR - Row 3 - Launch Cassette R3/P4
PCB-02-11940	SR - Row 3 - Launch Cassette R3/P5
PCB-02-11950	SR - Row 3 - Launch Cassette R3/P6
PCB-02-11960	SR - Row 3 - Launch Cassette R3/P8
PCB-02-11970	SR - Row 3 - Launch Cassette R3/P9
PCB-02-11980	SR - Row 3 - Launch Cassette R3/P7
PCB-02-52090	SR - Row 3 - Completion of Erection (For SRA)
(New WBS)	
PCB-02-34750	SR - Row 3 - Remove Temp Launching Rail
Trolley Return	
PCB-02-36010	SR - Lower and Return Trolley 19 to Zhong Shan
PCB-02-36020	SR - Lower and Return Trolley 20 to Zhong Shan
PCB-02-36030	SR - Lower and Return Trolley 21 to Zhong Shan
PCB-02-36040	SR - Lower and Retire Trolley 22
PCB-02-36050	SR - Lower and Retire Trolley 23
PCB-02-36060	SR - Lower and Retire Trolley 24
PCB-02-36070	SR - Lower and Retire Trolley 25
PCB-02-36080	SR - Lower and Retire Trolley 1
PCB-02-36090	SR - Lower and Retire Trolley 2
Row 2 and 3 Infill Segments	
PCB-02-35950	SR - Row 2 & 3 Infill Panels 4-5-6 Installation
PCB-02-35960	SR - Row 2 & 3 Infill Panels 7-8-9 Installation
PCB-02-7120	SR - Row 2 & 3 Infill Panels 1-2-3 Installation
Row 4 (GL C-D)	
A3590	Temporary Footings - ROW 4 - Lowering Zone Gridline D-C
Set Up	
PCB-XX-0640	ROW 4 Structure ready for rails
Towers	
A3440	VSL - Install Row 4 Temp Towers Gridline D-C (Internal)
A3750	VSL - Install Row 4 Temp Towers Gridline D-C (Lifting Zone)
Launch Rail	
PCB-02-7110	VSL - Install Temp Launching Rail Gridline D-C
Hydraulics	
A3450	VSL - Hydraulic Equipment Installation - Strand Jacks Gridline D-C
Lifting Platform	
PCB-02-36360	VSL - Install Lifting Platform Gridline D-C
Row 5 (GL A-B)	
A3650	Temporary Footings - ROW 5 - Lifting Zone Gridline A-B
Set Up	
PCB-XX-0650	ROW 5 Structure ready for rails (After final Mega Column Stripping)
Facade	
Façade - Curtain Wall	
Southern Façade	
PCB-02-30710	PCB - 1st Hoist Machine Installation
PCB-02-7130	PCB - Install Double Bow Trusses (South) 14 No
PCB-02-7170	PCB - Grant possession of Southern Elevation to Curtain Wall Contractor
Eastern Façade	
Zone A - South	
Double Bow Truss	
PCB-02-30740	PCB - Possession of Zone A to Curtain Wall Contractor
PCB-02-30910	PCB - 1st Hoist Machine Installation
PCB-02-31550	PCB - Install Double Bow Trusses (East - Zone A) x 3
PCB-02-31560	PCB - Install Secondary Frame (East - Zone A)
Zone B - Middle	
Double Bow Truss	

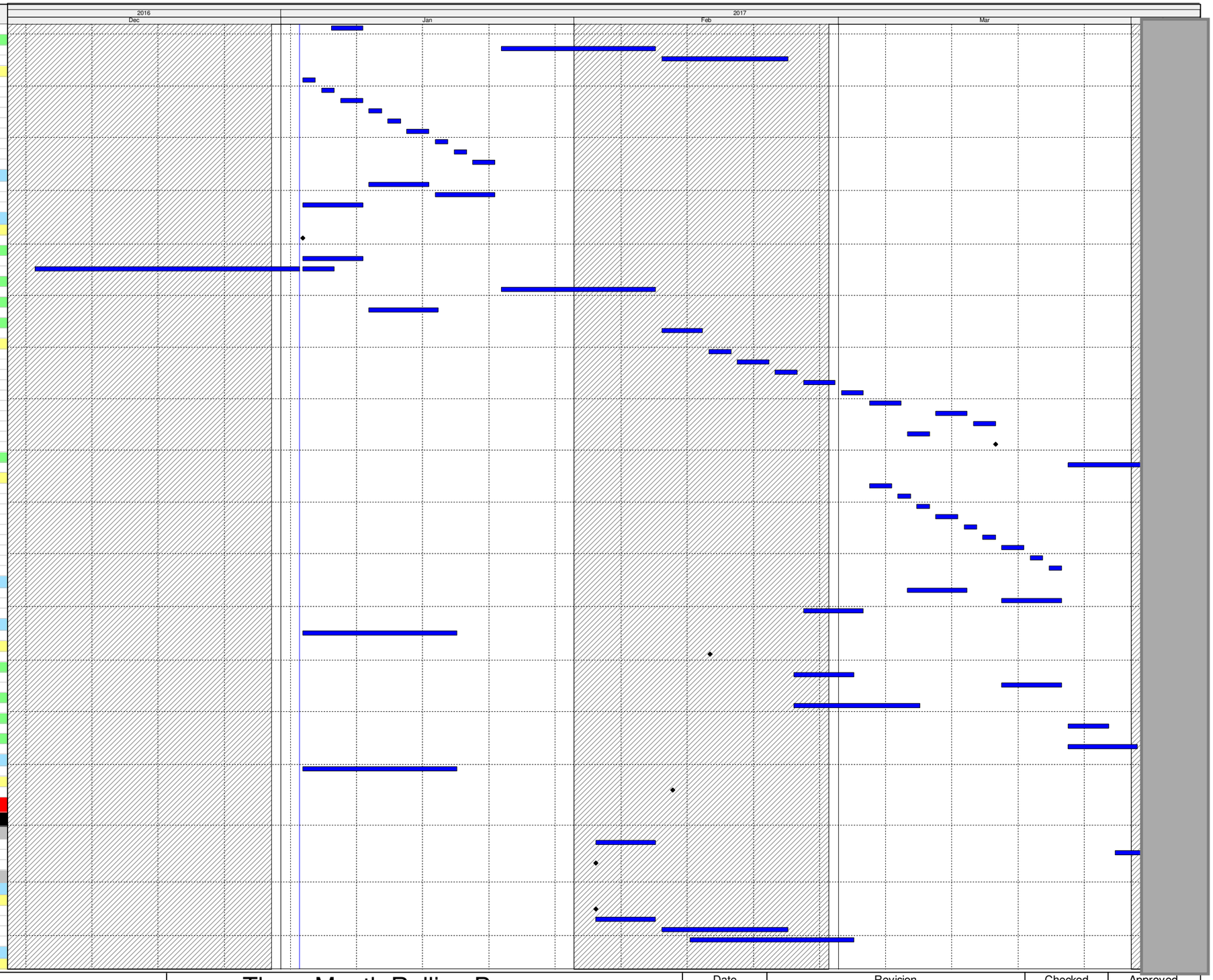

Actual Work

Remaining Work

Critical Remaining Work

Milestone

Three Month Rolling Programme

HKMZB HKBCF - Passenger Clearance Building

Date	Revision	Checked	Approved

HY/2013/01 Programme Dec 16 to Mar 17

Activity ID	Activity Name
PCB-02-30760	PCB - Possession of Zone B by Curtain Wall Contractor
PCB-02-30900	PCB - 1st Hoist Machine Installation
Western Façade	
Zone A - South	
Double Bow Truss	
PCB-02-30750	PCB - Possession of Zone A to Curtain Wall Contractor
PCB-02-30860	PCB - 1st Hoist Machine Installation
PCB-02-31510	PCB - Install Double Bow Trusses (West - Zone A) x 3
PCB-02-31520	PCB - Install Secondary Frame (West - Zone A)
Zone B - Middle	
Double Bow Truss	
PCB-02-30780	PCB - Possession of Zone B to Curtain Wall Contractor
PCB-02-30870	PCB - 1st Hoist Machine Installation
Façade - Window Wall to Cabins	
East Side	
SOUTH - Gridline J-G - CABIN 4	
Ground Floor	
PCB-02-29830	PCB (GF) - Window Wall Secondary Steelwork (Cabin 4)
PCB-02-31490	PCB (GF) - Window Wall Primary Steelwork (Cabin 4)
PCB-02-31500	PCB (GF) - Window Wall Glazing (Cabin 4)
Mezzanine Floor	
PCB-02-30250	PCB (MF) - Window Wall Primary Steelwork (Cabin 4)
PCB-02-30260	PCB (MF) - Window Wall Secondary Steelwork (Cabin 4)
PCB-02-30270	PCB (MF) - Window Wall Glazing and Louvers (Unit Installation) (Cabin 4)
MIDDLE - Gridline G-E - CABIN 5	
Ground Floor	
PCB-02-29840	PCB (GF) - Window Wall Secondary Steelwork (Cabin 5)
PCB-02-31470	PCB (GF) - Window Wall Primary Steelwork (Cabin 5)
PCB-02-31480	PCB (GF) - Window Wall Glazing (Cabin 5)
Mezzanine Floor	
PCB-02-30320	PCB (MF) - Window Wall Primary Steelwork (Cabin 5)
PCB-02-30330	PCB (MF) - Window Wall Secondary Steelwork (Cabin 5)
PCB-02-30340	PCB (MF) - Window Wall Glazing and Louvers (Unit Installation) (Cabin 5)
NORTH - Gridline E-B - CABIN 6	
Ground Floor	
PCB-02-29850	PCB (GF) - Window Wall Secondary Steelwork (Cabin 6)
PCB-02-30670	PCB (GF) - Completion and Stripping of Cabin 6 Mezz Floor Slab
PCB-02-31250	PCB (GF) - Set up works for GF Window wall erection
PCB-02-31450	PCB (GF) - Window Wall Primary Steelwork (Cabin 6)
PCB-02-31460	PCB (GF) - Window Wall Glazing (Cabin 6)
Mezzanine Floor	
PCB-02-30350	PCB (MF) - Window Wall Primary Steelwork (Cabin 6)
PCB-02-30360	PCB (MF) - Window Wall Secondary Steelwork (Cabin 6)
PCB-02-30370	PCB (MF) - Window Wall Glazing and Louvers (Unit Installation) (Cabin 6)
PCB-02-30610	PCB (MF) - Completion and Stripping of Cabin 6 First Floor Slab
PCB-02-31240	PCB (MF) - Set up works for MF Window wall erection
West Side	
SOUTH - Gridline J-G - CABIN 1	
Ground Floor	
PCB-02-31220	PCB (GF) - Set up works for GF Window wall erection
PCB-02-31420	PCB (GF) - Window Wall Primary Steelwork (Cabin 1)
PCB-02-31430	PCB (GF) - Window Wall Secondary Steelwork (Cabin 1)
PCB-02-31440	PCB (GF) - Window Wall Glazing and Louvers (Unit Installation) (Cabin 1)
Mezzanine Floor	
PCB-02-30040	PCB (MF) - Window Wall Primary Steelwork (Cabin 1)
PCB-02-30050	PCB (MF) - Window Wall Secondary Steelwork (Cabin 1)
PCB-02-30060	PCB (MF) - Window Wall Glazing and Louvers (Unit Installation) (Cabin 1)
PCB-02-31210	PCB (MF) - Set up works for MF Window wall erection
MIDDLE - Gridline G-E - CABIN 2	
Ground Floor	
PCB-02-30690	PCB (GF) - Completion and Stripping of Cabin 2 Mezz Floor Slab
PCB-02-31200	PCB (GF) - Set up works for GF Window wall erection
PCB-02-31390	PCB (GF) - Window Wall Primary Steelwork (Cabin 2)
PCB-02-31400	PCB (GF) - Window Wall Secondary Steelwork (Cabin 2)
PCB-02-31410	PCB (GF) - Window Wall Glazing and Louvers (Unit Installation) (Cabin 2)
Mezzanine Floor	
PCB-02-30110	PCB (MF) - Window Wall Primary Steelwork (Cabin 2)
PCB-02-30120	PCB (MF) - Window Wall Secondary Steelwork (Cabin 2)
PCB-02-30130	PCB (MF) - Window Wall Glazing and Louvers (Unit Installation) (Cabin 2)
PCB-02-30630	PCB (MF) - Completion and Stripping of Cabin 2 First Floor Slab
PCB-02-31190	PCB (MF) - Set up works for MF Window wall erection
NORTH - Gridline E-B - CABIN 3	
Ground Floor	
PCB-02-30700	PCB (GF) - Completion and Stripping of Cabin 3 Mezz Floor Slab
PCB-02-31180	PCB (MF) - Set up works for GF Window wall erection
PCB-02-31360	PCB (GF) - Window Wall Primary Steelwork (Cabin 3)
PCB-02-31370	PCB (GF) - Window Wall Secondary Steelwork (Cabin 3)
PCB-02-31380	PCB (GF) - Window Wall Glazing (Cabin 3)
Mezzanine Floor	
PCB-02-30180	PCB (MF) - Window Wall Primary Steelwork (Cabin 3)
PCB-02-30190	PCB (MF) - Window Wall Secondary Steelwork (Cabin 3)
PCB-02-30200	PCB (MF) - Window Wall Glazing and Louvers (Unit Installation) (Cabin 3)
PCB-02-30640	PCB (MF) - Completion and Stripping of Cabin 3 First Floor Slab
PCB-02-31170	PCB (MF) - Set up works for MF Window wall erection
Gridline B	
Gridline B - RC Works (5 Mega Columns)	
B1 (to +19.0mPD)	

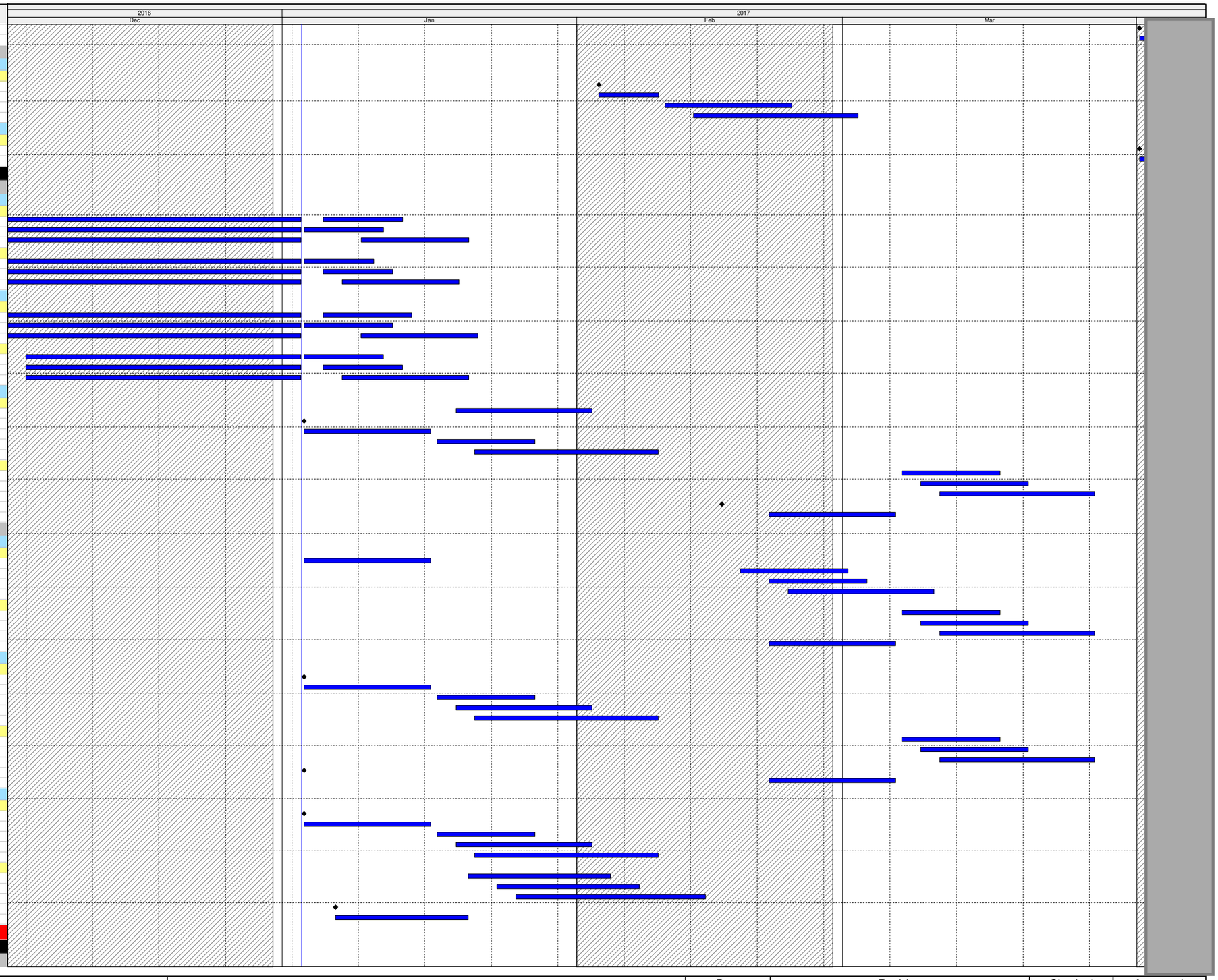

Actual Work

Remaining Work

Critical Remaining Work

Milestone

Three Month Rolling Programme

HKMZB HKBCF - Passenger Clearance Building

Date	Revision	Checked	Approved

HY/2013/01 Programme Dec 16 to Mar 17

Activity ID	Activity Name
PCB-02-2145	GLB - Minimum Curing before Stripping Shutter - B1
PCB-02-33880	GLB - PCB - Mega Column Fix Shutters and Cast (+6.2 to +16.5mPD) - B1
PCB-ZZ-4920	GLB - PCB - Mega Column Final Lift (+16.5 to +19.45mPD) - B1
Gridline A	
Gridline A - RC Works (5 Mega Columns)	
Tie Beams Gridline 1	
PCB-XX-1520	GL1 -Backfill to +4.28mPD on top of box culvert
PCB-XX-1530	GL1 - Blinding to beam (middle)
PCB-XX-1540	GL1 - Form and Cast beam (middle)
PCB-XX-1550	GL1 - Backfill to ground level at Box Culvert Bay 15 to 17
Tie Beams Gridline 2	
PCB-XX-1380	GL2 - Construct Tie Beam A
PCB-XX-1420	GL2 - Backfill to +4.28mPD on top of box culvert
PCB-XX-1430	GL2 - Blinding to beam (middle)
PCB-XX-1440	GL2 - Form and Cast beam (middle)
PCB-XX-1450	GL2 - Backfill to ground level at Box Culvert Bay 12 to 14
A3 (to +19.0mPD)	
PCB-02-34490	GL A - Minimum Curing before Stripping Shutter - A3
PCB-02-34600	GL A - PCB - Mega Column 2nd Lift (+6.2 to +16.5mPD) - A3
PCB-ZZ-5270	GL A - PCB - Mega Column Final Lift (+16.5 to +19.45mPD) - A3
A2 (to +19.0mPD)	
PCB-02-34430	GL A - Construct Pile Cap - A2
PCB-02-34440	GL A - PCB - Mega Columns Kicker (+4.0 to +6.2mPD) - A2
PCB-02-34450	GL A - Minimum Curing before Stripping Shutter - A2
PCB-02-34590	GL A - PCB - Mega Column 2nd Lift (+6.2 to +16.5mPD) - A2
PCB-ZZ-5250	GL A - PCB - Mega Column Final Lift (+16.5 to +19.45mPD) - A2
A1 (to +19.0mPD)	
PCB-02-34400	GL A - PCB - Mega Columns Kicker (+4.0 to +6.2mPD) - A1
PCB-02-34410	GL A - Minimum Curing before Stripping Shutter - A1
PCB-02-34580	GL A - PCB - Mega Column 2nd Lift (+6.2 to +16.5mPD) - A1
PCB-ZZ-5230	GL A - PCB - Mega Column Final Lift (+16.5 to +19.45mPD) - A1
Southern Drop-Off Area	
Southern Drop off Area - Deck Columns	
PCB-16-2080	DoA - Complete Erection of Segment 21 (R3S3) Last Trolley returning to China
PCB-16-2100	DoA - Complete Row 1 and 2 (Incl Infill Panels)
Southern Drop off Area - Decking	
PCB-16-1370	DoA - Construct Deffered Columns 6 East
PCB-16-1680	DoA - WEST Construct Columns 3 No (to +11mPD)
PCB-16-2020	DoA - WEST - Backfilling to Pile Caps (3 No) (to +4.0mPD)
PCB-16-2030	DoA - WEST - Backfilling to Pile Caps (3 No) (to +4.0mPD)
PCB-16-2060	DoA - WEST Construct Columns 3 No (to +11mPD)
PCB-16-470	DoA - Construct Deffered Columns 6 West
Deck 3,4,5,6,7	
Bay 3	
PCB-16-520-1	DoA - Preliminaries/Prepare the Ground Bay 3
PCB-16-520-2	DoA - Erect Falsework for Bay 3
PCB-16-520-3	DoA - Erect Soffit Formwork for Bay 3
PCB-16-520-4	DoA - Rebar Fixing for Bay 3
PCB-16-520-5	DoA - Ancillaries for Bay 3
PCB-16-520-6	DoA - Concreting Bay 3
PCB-16-520-7	DoA - Curing of Bay 3
PCB-16-520-8	DoA - Stripping Form/Falsework for Bay 3
Bay 4	
PCB-16-490-1	DoA - Preliminaries/Prepare the Ground Bay 4
PCB-16-490-2	DoA - Erect Falsework for Bay 4
PCB-16-490-3	DoA - Erect Soffit Formwork for Bay 4
PCB-16-490-4	DoA - Rebar Fixing for Bay 4
PCB-16-490-5	DoA - Ancillaries for Bay 4
PCB-16-490-6	DoA - Concreting Bay 4
PCB-16-490-7	DoA - Curing of Bay 4
PCB-16-490-8	DoA - Stripping Form/Falsework for Bay 4
Bay 5	
PCB-16-490-38	DoA - Install Signage and Armature From Bay 5 Soffit
PCB-16-580-1	DoA - Preliminaries/Prepare the Ground Bay 5
PCB-16-580-2	DoA - Erect Falsework for Bay 5
PCB-16-580-3	DoA - Erect Soffit Formwork for Bay 5
PCB-16-580-4	DoA - Rebar Fixing for Bay 5
PCB-16-580-5	DoA - Ancillaries for Bay 5
PCB-16-580-6	DoA - Concreting Bay 5
PCB-16-580-7	DoA - Curing of Bay 5
PCB-16-580-8	DoA - Stripping Form/Falsework for Bay 5
Bay 6	
PCB-16-490-48	DoA - Install Signage and Armature From Bay 6 Soffit
PCB-16-540-1	DoA - Preliminaries/Prepare the Ground Bay 6
PCB-16-540-2	DoA - Erect Falsework for Bay 6
PCB-16-540-3	DoA - Erect Soffit Formwork for Bay 6
PCB-16-540-4	DoA - Rebar Fixing for Bay 6
PCB-16-540-5	DoA - Ancillaries for Bay 6
PCB-16-540-6	DoA - Concreting Bay 6
PCB-16-540-7	DoA - Curing of Bay 6
PCB-16-540-8	DoA - Stripping Form/Falsework for Bay 6
Bay 7	
PCB-16-490-58	DoA - Install Signage and Armature From Bay 7 Soffit
PCB-16-620-1	DoA - Preliminaries/Prepare the Ground Bay 7
PCB-16-620-2	DoA - Erect Falsework for Bay 7
PCB-16-620-3	DoA - Erect Soffit Formwork for Bay 7
PCB-16-620-4	DoA - Rebar Fixing for Bay 7

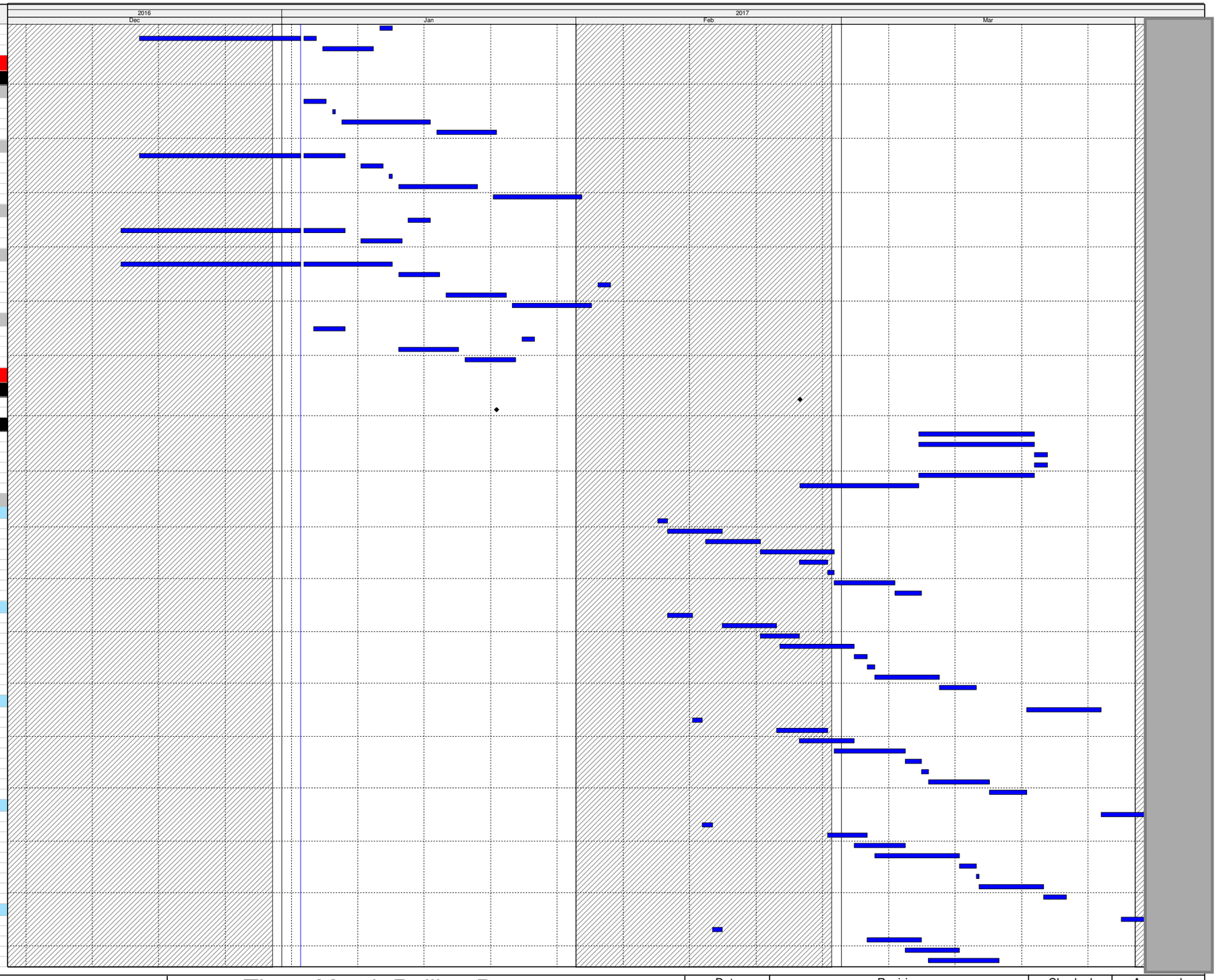

Actual Work
Remaining Work
Critical Remaining Work
Milestone

Three Month Rolling Programme

HKMZB HKBCF - Passenger Clearance Building

Date	Revision	Checked	Approved

HY/2013/01 Programme Dec 16 to Mar 17

Activity ID	Activity Name
PCB-16-620-5	DoA - Ancillaries for Bay 7
PCB-16-620-6	DoA - Concreting Bay 7
PCB-16-620-7	DoA - Curing of Bay 7
PCB-16-620-8	DoA - Stripping Form/Falsework for Bay 7
Deck 8,9,10,11,12	
Bay 8	
PCB-16-640-1	DoA - Preliminaries/Prepare the Ground Bay 8
PCB-16-640-2	DoA - Erect Falsework for Bay 8
PCB-16-640-3	DoA - Erect Soffit Formwork for Bay 8
PCB-16-640-4	DoA - Rebar Fixing for Bay 8
PCB-16-640-5	DoA - Ancillaries for Bay 8
PCB-16-640-6	DoA - Concreting Bay 8
PCB-16-640-7	DoA - Curing of Bay 8
PCB-16-640-8	DoA - Stripping Form/Falsework for Bay 8
Bay 9	
PCB-16-590-1	DoA - Preliminaries/Prepare the Ground Bay 9
PCB-16-590-2	DoA - Erect Falsework for Bay 9
PCB-16-590-3	DoA - Erect Soffit Formwork for Bay 9
PCB-16-590-4	DoA - Rebar Fixing for Bay 9
PCB-16-590-5	DoA - Ancillaries for Bay 9
PCB-16-590-6	DoA - Concreting Bay 9
PCB-16-590-7	DoA - Curing of Bay 9
Bay 10	
PCB-16-570-1	DoA - Preliminaries/Prepare the Ground Bay 10
PCB-16-570-2	DoA - Erect Falsework for Bay 10
PCB-16-570-3	DoA - Erect Soffit Formwork for Bay 10
PCB-16-570-4	DoA - Rebar Fixing for Bay 10
Bay 11	
PCB-16-530-1	DoA - Preliminaries/Prepare the Ground Bay 11
PCB-16-530-2	DoA - Erect Falsework for Bay 11
PCB-16-530-3	DoA - Erect Soffit Formwork for Bay 11
PCB-16-530-4	DoA - Rebar Fixing for Bay 11
Bay 12	
PCB-16-500-1	DoA - Preliminaries/Prepare the Ground Bay 12
PCB-16-500-2	DoA - Erect Falsework for Bay 12
Deck 2 & 13	
Bay 2 (East)	
PCB-16-460-1	DoA - Preliminaries/Prepare the Ground Bay 2
PCB-16-460-2	DoA - Erect Falsework for Bay 2
PCB-16-460-3	DoA - Erect Soffit Formwork for Bay 2
PCB-16-460-4	DoA - Rebar Fixing for Bay 2
Bay 13 (West)	
PCB-16-480-1	DoA - Preliminaries/Prepare the Ground Bay 13
PCB-16-480-2	DoA - Erect Falsework for Bay 13
PCB-16-480-3	DoA - Erect Soffit Formwork for Bay 13
PCB-16-480-4	DoA - Rebar Fixing for Bay 13
PCB-16-480-5	DoA - Ancillaries for Bay 13
PCB-16-480-6	DoA - Concreting Bay 13
PCB-16-480-7	DoA - Curing of Bay 13
Deck 1 & 14	
Southern Drop off Area Eastern Abutment	
PCB-16-1500	ABUT - Excavation and ELS for Deck Abutment East
PCB-16-1510	ABUT - Break down and make good piles to cut off level (+2.075mPD)
PCB-16-1520	ABUT - Construct Eastern Abutment (to +4.0mPD)
PCB-16-1540	ABUT - Backfill up to GL (+6.0mPD)
PCB-16-2150	ABUT - Delivery of C4 Columns Shutter
PCB-16-880	ABUT - Construct Abutment Upper Section (East)
Southern Drop off Area Western Abutment	
PCB-16-1570	ABUT - Excavation and ELS for Deck Abutment West
PCB-16-1580	ABUT - Break down and make good piles to cut off level (+2.075mPD)
PCB-16-1590	ABUT - Construct Western Abutment (to +4.0mPD)
PCB-16-1600	ABUT - Backfill up to GL (+6.0mPD)
PCB-16-870	ABUT - Construct Abutment Upper Section (West)
Bay 14 (West)	
PCB-16-450-1	DoA - Preliminaries/Prepare the Ground Bay 14
PCB-16-450-2	DoA - Erect Falsework for Bay 14
PCB-16-450-3	DoA - Erect Soffit Formwork for Bay 14
PCB-16-450-4	DoA - Rebar Fixing for Bay 14
Bay 1 (East)	
PCB-16-440-1	DoA - Preliminaries/Prepare the Ground Bay 1
PCB-16-440-2	DoA - Erect Falsework for Bay 1
Road & Drainage Works	
PCB-16-550	DOA - Road and Drainage works (Upper deck)
Northern Footbridge Links	
Pile Caps & Piers	
Footbridge 4	
Pier P2 - GL.B	
PCB-03-1270	NFB4(P2) - VSL Install Roof Erection Temp Support Towers at P2
Pier P1 - GL.A	
PCB-03-1150	NFB4(P1) - VSL Install Roof Erection Temp Support Towers P1
Abutment	
PCB-03-1350	NFB4(A) - Construct Abutment
Footbridge 3	
Pier P2 - GL.B	
PCB-03-1230	NFB3(P2) - VSL Install Roof Erection Temp Support Towers at P2
Pier P1 - GL.A	
PCB-03-1110	NFB3(P1) - VSL Install Roof Erection Temp Support Towers P1

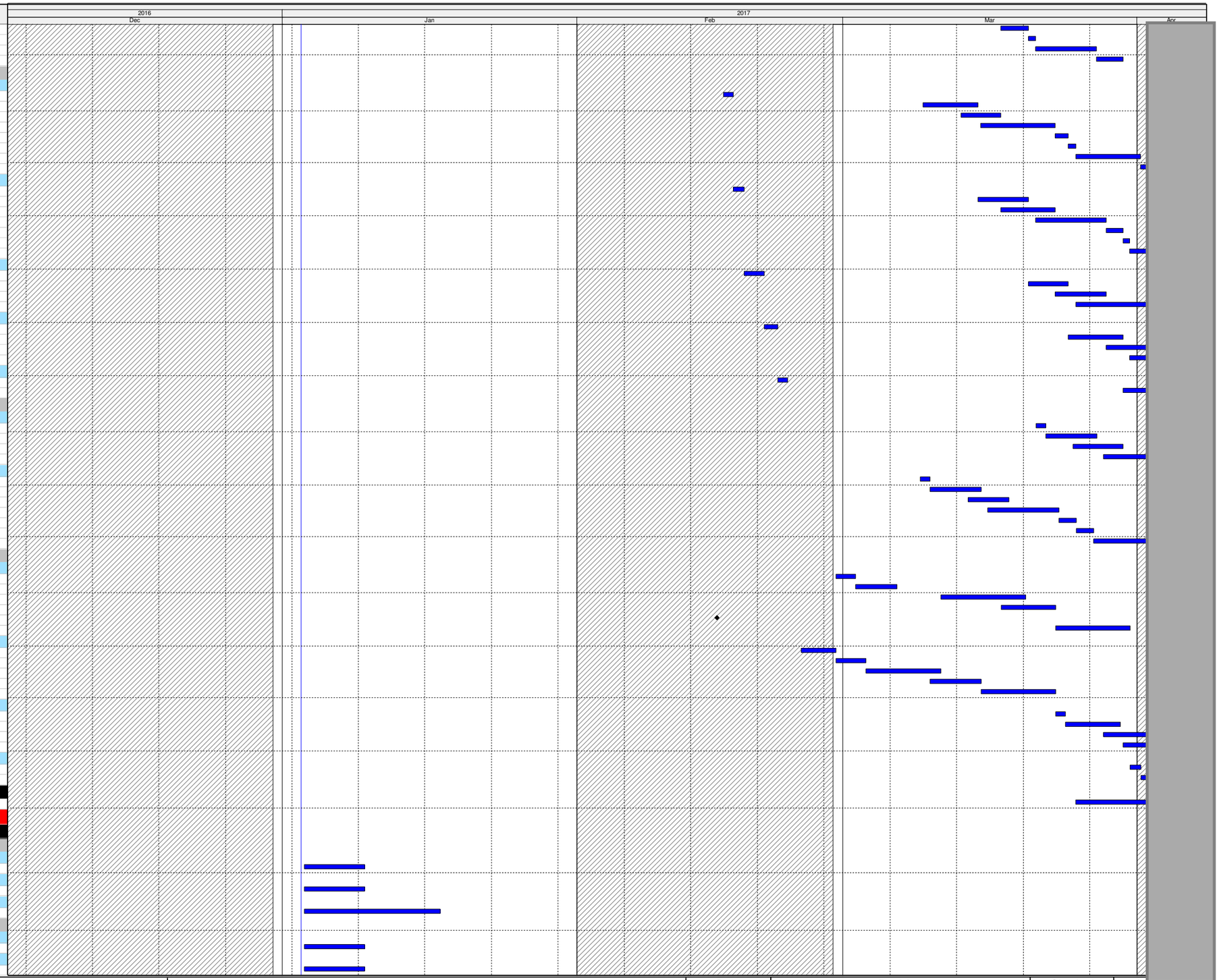

Actual Work

Remaining Work

Critical Remaining Work

Milestone

Three Month Rolling Programme

HKMZB HKBCF - Passenger Clearance Building

Date	Revision	Checked	Approved

HY/2013/01 Programme Dec 16 to Mar 17

Activity ID	Activity Name
Abutment	
PCB-03-1320	NFB3(A) - Open Cut and Blind Excavation for Abutment
PCB-03-1330	NFB3(A) - Construct Abutment
PCB-03-1750	NFB3(A) - Construct Abutment Pile cap
Footbridge 2	
Pier P2 - GL.B	
PCB-03-1190	NFB2(P2) - VSL Install Roof Erection Temp Support Towers at P2
Pier P1 - GL.A	
PCB-03-1060	NFB2(P1) - VSL Install Roof Erection Temp Footings above P1
PCB-03-1070	NFB2(P1) - VSL Install Roof Erection Temp Support Towers P1
Abutment	
PCB-03-1300	NFB2(A) - Open Cut and Blind Excavation for Abutment
PCB-03-1310	NFB2(A) - Construct Abutment
PCB-03-1770	NFB2(A) - Construct Abutment Pile cap
Footbridge 1	
Pier P2 - GL.B	
PCB-03-1030	NFB1(P2) - VSL Install Roof Erection Temp Support Towers at P2
Pier P1 - GL.A	
PCB-03-980	NFB1(P1) - VSL Install Roof Erection Temp Footings above P1
PCB-03-990	NFB1(P1) - VSL Install Roof Erection Temp Support Towers P1
Abutment	
PCB-03-1280	NFB1(A) - Open Cut and Blind Excavation for Abutment
PCB-03-1290	NFB1(A) - Construct Abutment
PCB-03-1780	NFB1(A) - Construct Abutment Pile cap
Generator Set Building	
RC Structures	
PCB-07-100	GSB - Site Suvery and Setting out
PCB-07-1110	GSB - Complete Row 3 Steel Roof Erection (Incl infills)
Box Culvert A	
RC Structures	
Portion B - Box Culvert Outfall Works	
General	
PCB-09-1870-103	BCA (B) Break Concrete to form drawing profile.
PCB-09-1870-13	BCA (B) Remove Portion of Rock Armour
PCB-09-1870-23	BCA (B) Backfill Soil Platform to +3.0mPD.
PCB-09-1870-33	BCA (B) Install Sheetpiles Bay 28 to 31 (70m x 2)
PCB-09-1870-43	BCA (B) Install S1 Layer in Seaward Side
PCB-09-1870-53	BCA (B) Excavate to +4.0mPD Where Exisitng Ground is Above +4.0mPD
PCB-09-1870-73	BCA (B) Excavate till -3.58mPD & Locally then to -5.08 Beneath Pile Caps
PCB-09-1870-83	BCA (B) Pour Tremie Slab
PCB-09-1870-93	BCA (B) Dewater The Cofferdam Using pumps
PCB-09-2140	BCA (B) Complete Bay 19 to 28
Bay 29	
PCB-09-1450-1	BCA (B) Construct PC30
PCB-09-1450-2	BCA (B) Construct Bay 29 Base Slab
Bay 30	
PCB-09-1470-1	BCA (B) Construct PC31
PCB-09-1470-2	BCA (B) Construct Bay 30 Base Slab
Bay 31 - Outfall Structure	
PCB-09-1870-1	BCA (B) Construct PC
Common Utilities Enclosure	
ABWF & BS / MEP / E&M Works	
PCB-9A-1000	KD-10 Completion of Stage 1 of the Works in CUE (Contract 570 days +263 days)
PCB-9A-1020	CUE - Snagging and Remedials
PCB-9A-1770	Contract HY/2013/06 Complete ELV Installation in CUE (Assumed Duration)
PCB-9A-180	CUE - ABWF works inside the Common Utilites Enclosure
Heat Exchanger Room	
PCB-9A-1700	Contract HY/2013/03 complete and Allow Access to Heat Exchanger Room to HY/2013/01
PCB-9A-1710	Contract HY/2013/03 complete and Allow Access to CUE to HY/2013/01 for Pipe Installation
PCB-9A-1730	Chilled Water Pipe Installation in CUE
PCB-9A-1740	Install Heat Exchangers in Heat Exchanger Room (4 No)
Seawater Pump House	
RC Structures	
Foundations	
PCB-13A-560	SWP - Backfill and extract Sheetpiles
Basement	
PCB-13A-150	SWP - Construct Basement Base Slab at -2.8mPD (Including Waterproofing)
PCB-13A-580	SWP - Construct Staircases S1,S2,S3
PCB-13A-590	SWP - Construct Basement Walls to +6mPD
PCB-13A-640	SWP - Construct Basement Water Tanks
Ground Floor	
PCB-13A-160	SWP - Construct Ground floor slab at +6.0mPD
PCB-13A-650	SWP - Construct Walls to Roof Level at +11.3mPD
PCB-13A-660	SWP - Cure and Strip of Ground Floor Slab at +6.0mPD
Roof	
PCB-13A-170	SWP - Construct Roof Floor +11.3mPD
ABWF & BS / MEP / E&M Works	
Basement Level	
PCB-13A-540	SWP - Seawater Pumps Installation
PCB-13A-570	SWP - Waterproofing of Water tanks in Pump Station Basement
PCB-13A-630	SWP - Waterproofing of RC Walls in Basement to +6.0mPD
External	
PCB-13A-710	SWP - External Render/Tiling to Pump House

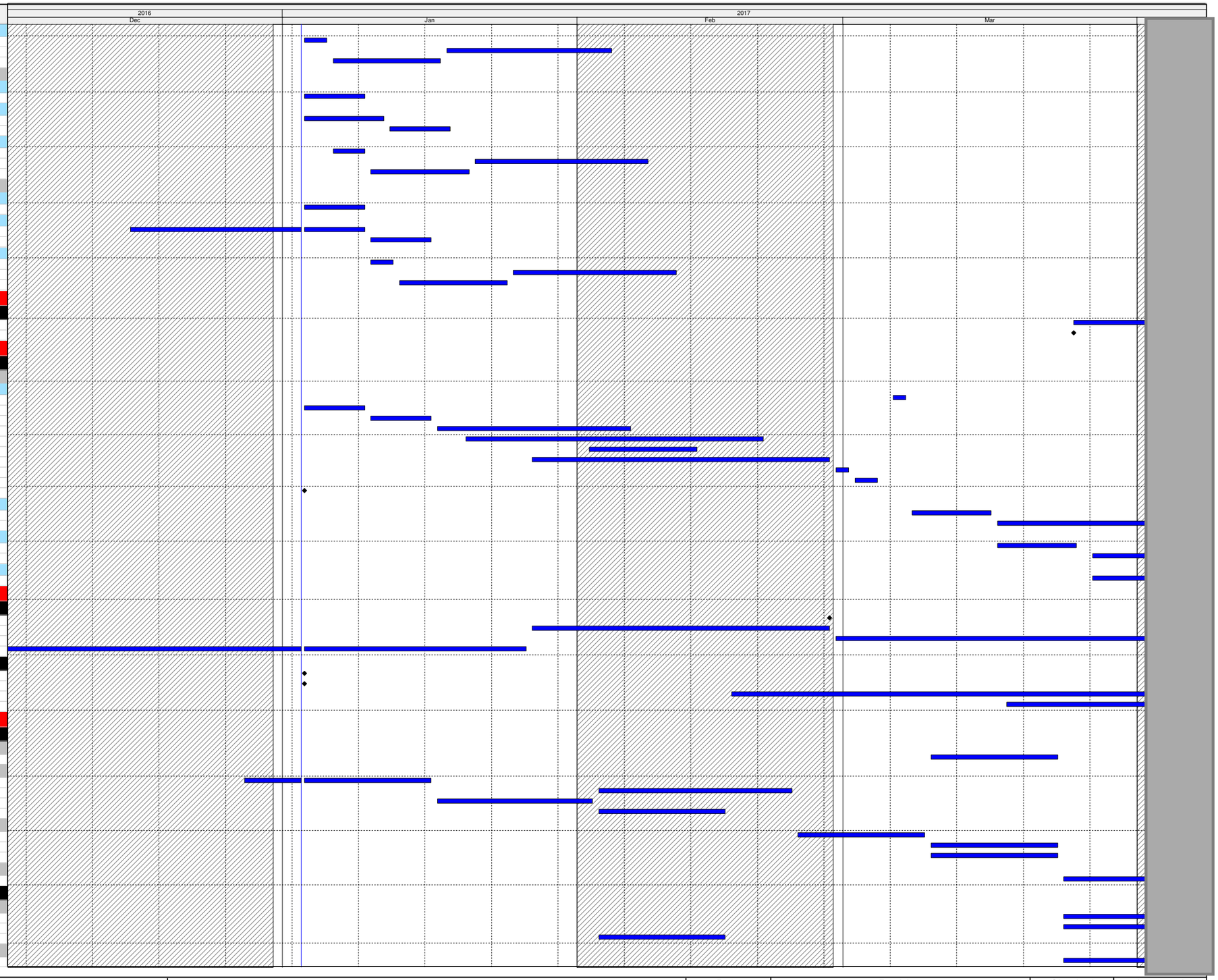

Actual Work

Remaining Work

Critical Remaining Work

Milestone

Three Month Rolling Programme

HKMZB HKBCF - Passenger Clearance Building

Date	Revision	Checked	Approved

HY/2013/01 Programme Dec 16 to Mar 17

Activity ID	Activity Name
Seawater Cooling Mains and Chilled Water Supply	
Seawater Intake & Discharge	
RC Structures	
Seawater Intake Culvert	
Stage 1 - From Seawall	
PCB-14-200	DCS Intake - Construction of Intake Structure
PCB-14-2020	DCS Intake - Reinstate Seawall, place concrete block and staircase
PCB-14-2160	DCS(B) - Laying seawater intake pipes (2x 1.5m dia) to Intake structure 40m
PCB-14-230	DCS Intake - Backfilling up to GL and remove ELS
PCB-14-500	DCS(B) - ELS works and excavation of intake cofferdam
Stage 2 - Connection to SWP	
PCB-14-2420	DCS(B) - Install Sheet Piles for DCS Pipe laying
Seawater Outfall Culvert	
Stage 1	
PCB-14-2030	DCS Outfall - Install Sheetpiles to Cofferdam
PCB-14-2040	DCS Outfall - Excavation and ELS
PCB-14-2060	DCS Outfall - Backfilling up to GL
PCB-14-2070	DCS Outfall - Remove ELS and Reinstate Area
PCB-14-2390	DCS Outfall - Mobilise and Site Set up for DCS Outfall Works
PCB-14-240	DCS Outfall - Construct Seawater Outfall Structure
Seawater pipelines	
District Cooling System - West	
PCB-14-100	DCS(A2) - Laying seawater intake pipes (2x 1m dia) 40m (After SWP)
District Cooling System - East	
PCB-14-110	DCS (A2) - Laying seawater discharge pipes (2x 1m dia) 200m (After CUE)
Portion C East of PTI mound	
PCB-14-180	DCS (C) - Laying seawater discharge pipes (2x 1m dia) 210m Stage 1
PCB-14-2210	DCS (C) - Laying seawater discharge pipes (2x 1m dia) 210m Stage 2
PCB-14-2220	C3 - Realign Access Road to PTI Mound
PCB-14-2270	DCS (C) - Mobilise and Set up for DCS pipeworks
Chilled Water Cooling Pipelines	
Chilled Water Pumping System	
PCB-14-250	CW(A1) - Laying Chilled water cooling pipelines inside PCB
Vertical Circulation Structures	
East Vertical Circulation	
PCB-02-1065	EVC - Excavation and ELS for Pile Caps
PCB-02-1085	EVC - Construct pile caps & Lift pits up to GL
PCB-02-1095	EVC - Backfilling up to GL
PCB-02-1115	EVC - Construct RC structures
ABWF/MEP	
MEP-02-50334	EVC - Liftshaft 9 Degree 1 to 3 : Lift
MEP-02-50365	EVC - Escalator E-01 & E-02 Degree 1 to 3
West Vertical Circulation	
PCB-02-1035	WVC - Excavation and ELS for Pile Caps
PCB-02-1055	WVC - Construct pile caps & Lift pits up to GL
PCB-02-1075	WVC - Backfilling up to GL
PCB-02-1105	WVC - Construct RC structures
ABWF/MEP	
MEP-02-50332	WVC - Liftshaft 8 Degree 1 to 3 : Lift
Public Toilets at South PTI	
RC Structures	
PCB-04-100	PT - Site Suvery and Setting out
PCB-04-110	PT - Open cut for Raft Foundation
PCB-04-120	PT - Construct Raft Footing
PCB-04-130	PT - Construct Ground Floor Slab
PCB-04-140	PT - Construct Wall & Roof floor
External At Grade Finishes Works	
East	
PCB-19-410	PCB - Complete Eastern Curtain Wall Zone A
West	
PCB-19-440	PCB - Complete Eastern Curtain Wall Zone A
Underground Utilities Installation	
SOUTH	
PCB-18-110	LV and ELV Cable Ducts (South) 450m
NORTH	
Pipework	
PCB-11-0010	Stormwater Drainage South of BC (568m) (Precast, uPVC and DI)
PCB-11-40	Stormwater Drainage North of BC (509m) (Precast, uPVC and DI) North
PCB-12-50	Fresh Watermains North of BC (400m) (Polyethylene Pipe 315mm) North
Ductwork	
PCB-18-50	LV and ELV Cable Ducts South of Box Culvert (1500m) North
China Light and Power	
PCB-CLP-030	CLP - Access to CLP for Row 5 11kv Installation
PCB-CLP-050	CLP - Complete Row 5 11kv Cable Installation (Approx 320m)
WEST	
Row 2	
Pipework	
PCB-11-10	Stormwater Drainage 180m (Precast, uPVC and DI) West
PCB-12-20	Fresh Watermains 100m (Polyethylene Pipe 315mm) West
PCB-12-80	Flushing Watermains 40m (Polyethylene Pipe 315mm) West
PCB-13-10	Sewage 120m (Clay pipe) West

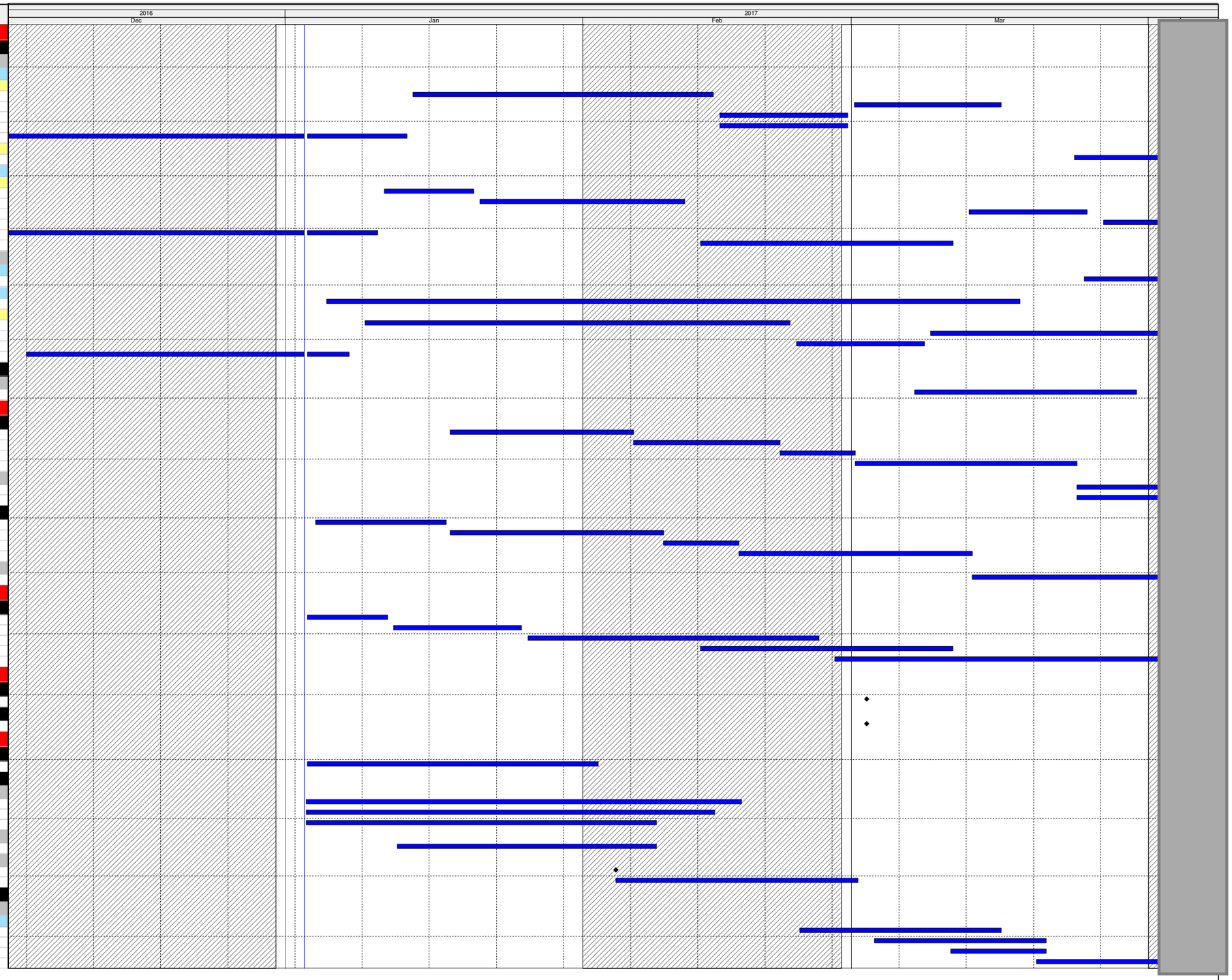

Actual Work

Remaining Work

Critical Remaining Work

◆ Milestone

Three Month Rolling Programme

HKMZB HKBCF - Passenger Clearance Building

Date	Revision	Checked	Approved

HY/2013/01 Programme Apr 17 to Jun 17

Activity ID	Activity Name
HY/2013/01 HKZMB HKBCF - April 2017 Monthly Report (Work	
CONSTRUCTION	
Passenger Clearance Building	
Superstructure	
Internal Footbridges	
PCB-02-21320	PCB - Construct internal footbridges (GL 1.3-2.1/F-G)
PCB-02-21340	PCB - Construct internal footbridges (GL 3.3-4.1/F-G)
Cabin Roof Level Slabs (+19.150mPD)	
Middle - Gridline F to E	
PCB-AB-A2060	Earliest Commencement of ABWF/MEP in Cabins First Floor MIDDLE EAST
PCB-AB-A2070	Earliest Commencement of ABWF/MEP in Cabins First Floor MIDDLE WEST
PCB-AB-A2100	Earliest Commencement of ABWF/MEP in Cabins First Floor MIDDLE
Suspended Slabs (+19.150mPD)	
Stage 1	
PCB-02-20570	Construct Cabin Roof Slab Middle Pour CS07 (GLE-F 2.25-3) - 200m³ Stage 1
PCB-02-20610	Construct Cabin Roof Slab Middle Pour CS08 (GLE-F 3-3.25) - 200m³ Stage 1
Stage 2	
PCB-02-52490	Construct Cabin Roof Slab Middle Pour CS07 (GLE-F 2.25-3) - 130m³ Stage 2
PCB-02-52500	Construct Cabin Roof Slab Middle Pour CS08 (GLE-F 3-3.25) - 173m³ Stage 2
Cure and Strip	
PCB-02-20530	Cure & Strip Cabin Roof Suspended Slab Pour CS02 (GLE-F 0.1-1.1) Stage 1
PCB-02-20540	Cure & Strip Cabin Roof Suspended Slab Pour CS05 (GLE-F 4.3-5.2) Stage 1
PCB-02-29880	Cure & Strip Cabin Roof Suspended Slab Pour CS07 & CS08 (GLE-F 2.25-3.25) Stage 1
PCB-02-52510	Cure & Strip Cabin Roof Suspended Slab Pour CS02 (GLE-F 0.1-1.1) Stage 2
PCB-02-52520	Cure & Strip Cabin Roof Suspended Slab Pour CS05 (GLE-F 4.3-5.2) Stage 2
PCB-02-52530	Cure & Strip Cabin Roof Suspended Slab Pour CS07 (GLE-F 2.25-3.25) Stage 2
PCB-02-52540	Cure & Strip Cabin Roof Suspended Slab Pour CS08 (GLE-F 2.25-3.25) Stage 2
North Gridline D to C	
Suspended Slabs (+19.150mPD)	
Stage 2	
PCB-02-52430	Construct Cabin Roof Suspended Slab CS03 (GLD-C 0.1-1.1) - 122m³ Stage 2
PCB-02-52440	Construct Cabin Roof Suspended Slab CS06 (GLD-C 4.3-5.2) - 127m³ Stage 2
PCB-02-52630	Complete Removal of Row 4 Beam
Cure and Strip	
PCB-02-52450	Cure & Strip Cabin Roof Suspended Slab CS03 (GLD-C 0.1-1.1) Stage 2
PCB-02-52460	Cure & Strip Cabin Roof Suspended Slab CS06 (GLD-C 4.3-5.2) Stage 2
Cabin Upper Roof Level (to +23.350mPD)	
South - Gridline G to H	
PCB-02-20800	PCB - CR to TR Walls and Columns and Roof Pour US04 +22.050mPD (GL 5-5.2/H-G)
PCB-02-20810	PCB - CR to TR Walls and Columns and Roof Pour US01 +22.050mPD (GL0.1-1/H-G)
Middle - Gridline F to E	
PCB-02-20820	PCB - CR to TR Walls and Columns and Roof US05 +22.050mPD (GL 5-5.2/E-F)
PCB-02-20830	PCB - CR to TR Walls and Columns and Roof US02 +22.050mPD (GL0.1-1/E-F)
North Gridline D to C	
PCB-02-20840	PCB - CR to TR Walls and Columns and Roof US06 +22.050mPD (GL 5-5.2/C-D)
PCB-02-20850	PCB - CR to TR Walls and Columns and Roof US03 +22.050mPD (GL0.1-1/C-D)
ABWF & BS / MEP / E&M Works	
MEP-02-42605	PCB (GF) E&M: DOC 3 BOH Rms Completion
MEP-02-44275	PCB (GF) E&M: Work to Degree 3: Ground Floor Rms Completion
Level 1 Basement	
SOUTH - Gridline J-G	
Zone J	
Degree 2	
MEP-02-70844	PCB (BF) E&M: LV Cables+busbar
E&M	
MEP-02-41760	PCB (BF) E&M: Work to Degree 2: Genset/Fuel Pmp/Fuel Tnk Rms
MEP-02-41850	PCB (BF) E&M: Work to Degree 2: AHU Rm
MEP-02-41875	PCB (BF) E&M: Work to Degree 2: Elec/ELV/CBS Rms
MEP-02-41910	PCB (BF) E&M: Work to Degree 2: Service Trench
MEP-02-64100	PCB (BF) E&M: Work to Degree 2: Corridors/Lobby
Degree 3	
ABWF	
ABW-02-41770	PCB (BF) ABWF: Work to Degree 3: Genset/Fuel Pmp/Fuel Tnk Rms
ABW-02-41800	PCB (BF) ABWF: Work to Degree 3: Switchrooms
ABW-02-41860	PCB (BF) ABWF: Work to Degree 3: AHU Rm
ABW-02-41880	PCB (BF) ABWF: Work to Degree 3: Elec/ELV/CBS Rms
ABW-02-41920	PCB (BF) ABWF: Work to Degree 3: Service Trench
ABW-02-60235	PCB (BF) ABWF: Work to Degree 3: Corridors/Lobby
E&M	
MEP-02-41770	PCB (BF) E&M: Work to Degree 3: Genset/Fuel Pmp/Fuel Tnk Rms
MEP-02-41800	PCB (BF) E&M: Work to Degree 3: Switchrooms
MEP-02-41860	PCB (BF) E&M: Work to Degree 3: AHU Rm
MEP-02-41880	PCB (BF) E&M: Work to Degree 3: Elec/ELV/CBS Rms
MEP-02-41920	PCB (BF) E&M: Work to Degree 3: Service Trench
MEP-02-64110	PCB (BF) E&M: Work to Degree 3: Corridors/Lobby
Zone G	
Degree 2	
MEP-02-70834	PCB (BF) E&M: LV Cables+busbar
ABWF	
ABW-02-41640	PCB (BF) ABWF: Work to Degree 2: Service Trench
E&M	
MEP-02-41490	PCB (BF) E&M: Work to Degree 2: Genset/Fuel Pmp/Fuel Tnk Rms
MEP-02-41580	PCB (BF) E&M: Work to Degree 2: AHU Rm
MEP-02-41610	PCB (BF) E&M: Work to Degree 2: Elec/ELV/CBS Rms
MEP-02-41640	PCB (BF) E&M: Work to Degree 2: Service Trench
MEP-02-41670	PCB (BF) E&M: Work to Degree 2: Corridors/Lobby
Degree 3	

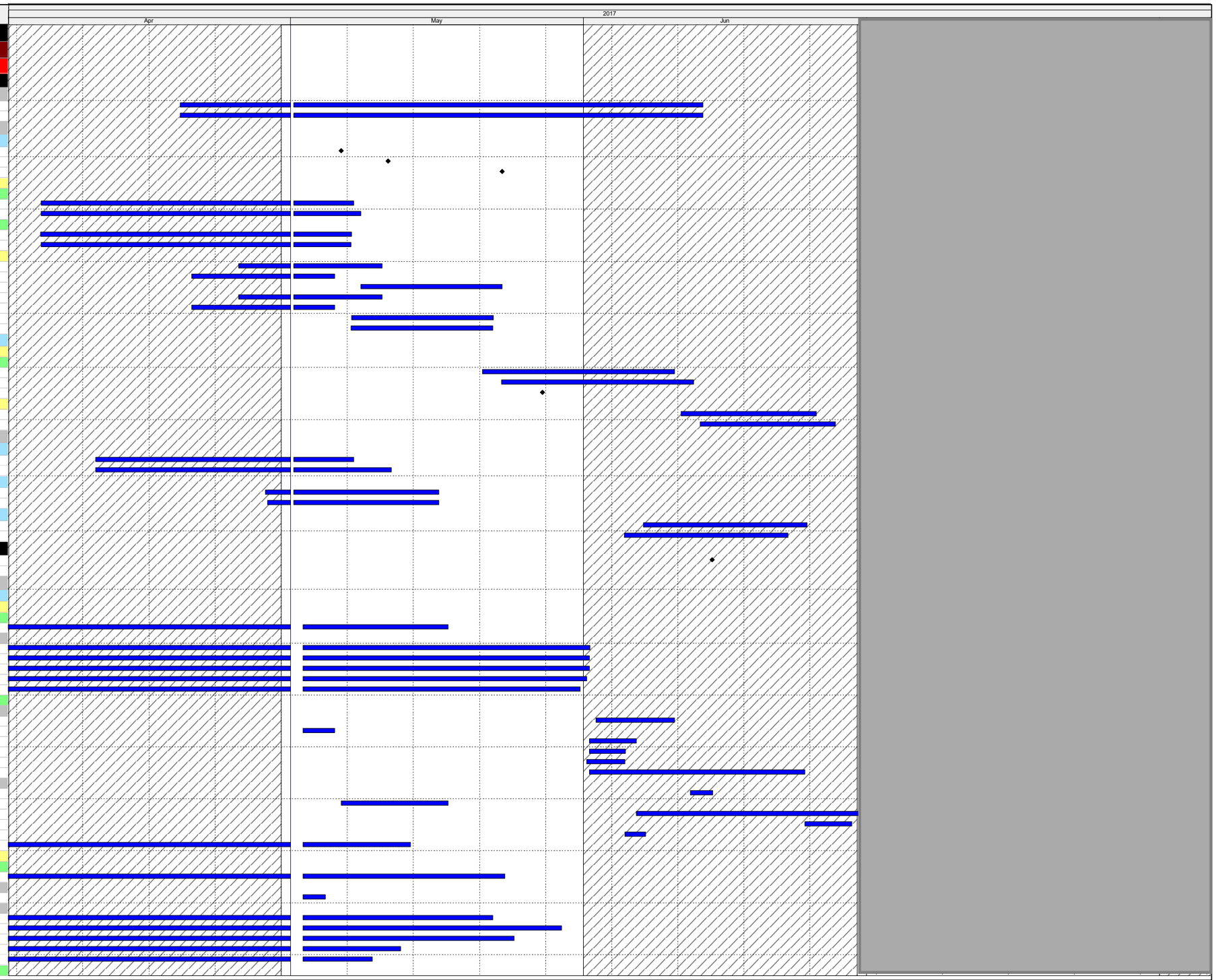

Actual Work

Remaining Work

Critical Remaining Work

Milestone

Three Month Rolling Programme

HKMZB HKBCF - Passenger Clearance Building

Date	Revision	Checked	Approved

HY/2013/01 Programme Apr 17 to Jun 17

Activity ID	Activity Name
ABWF	
ABW-02-41500	PCB (BF) ABWF: Work to Degree 3: Genset/Fuel Pmp/Fuel Tnk Rms
ABW-02-41530	PCB (BF) ABWF: Work to Degree 3: Switchrooms
ABW-02-41590	PCB (BF) ABWF: Work to Degree 3: AHU Rm
ABW-02-41620	PCB (BF) ABWF: Work to Degree 3: Elec/ELV/CBS Rms
ABW-02-41650	PCB (BF) ABWF: Work to Degree 3: Service Trench
ABW-02-41680	PCB (BF) ABWF: Work to Degree 3: Corridors/Lobby
E&M	
MEP-02-41500	PCB (BF) E&M: Work to Degree 3: Genset/Fuel Pmp/Fuel Tnk Rms
MEP-02-41530	PCB (BF) E&M: Work to Degree 3: Switchrooms
MEP-02-41590	PCB (BF) E&M: Work to Degree 3: AHU Rm
MEP-02-41620	PCB (BF) E&M: Work to Degree 3: Elec/ELV/CBS Rms
MEP-02-41650	PCB (BF) E&M: Work to Degree 3: Service Trench
MEP-02-41680	PCB (BF) E&M: Work to Degree 3:Corridors/Lobby
Zone H (Service Trough South)	
Degree 2	
ABW-02-41675	PCB (BF) ABWF: Work to Degree 2: Corridors/Lobby
MEP-02-41675	PCB (BF) E&M: Work to Degree 2: Corridors/Lobby
MEP-02-41700	PCB (BF) E&M: Work to Degree 2: Service Trench
Degree 3	
ABW-02-41685	PCB (BF) ABWF: Work to Degree 3: Corridors/Lobby
ABW-02-41710	PCB (BF) ABWF: Work to Degree 3: Service Trench
MEP-02-41685	PCB (BF) E&M: Work to Degree 3:Corridors/Lobby
MEP-02-41710	PCB (BF) E&M: Work to Degree 3: Service Trench
MEP-02-41950	PCB (BF) E&M: Work to Degree 3: Service Trench Sth complete
MIDDLE - Gridline G-E	
PCB-02-33860	PCB(BF) - ABWF Ducts & Risers & Shafts MIDDLE
Zone E	
Degree 1	
E&M	
MEP-02-40970	PCB (BF) E&M: Work to Degree 1: AHU Rm
MEP-02-41000	PCB (BF) E&M: Work to Degree 1: Elec/ELV/CBS Rms Rm
MEP-02-41030	PCB (BF) E&M: Work to Degree 1: Rainwtr Tnk
MEP-02-41060	PCB (BF) E&M: Work to Degree 1: MCC Rms
MEP-02-41075	PCB (BF) E&M: Work to Degree 1: Corridors/Lobby
MEP-02-41090	PCB (BF) E&M: Work to Degree 1: Chiller
MEP-02-41120	PCB (BF) E&M: Work to Degree 1: FSD Stage Area
Degree 2	
ABWF	
ABW-02-41080	PCB (BF) ABWF: Work to Degree 2: Corridors/Lobby
E&M	
MEP-02-40980	PCB (BF) E&M: Work to Degree 2: AHU
MEP-02-41010	PCB (BF) E&M: Work to Degree 2: Elec/ELV/CBS Rms
MEP-02-41040	PCB (BF) E&M: Work to Degree 2: Rainwtr Tnk
MEP-02-41065	PCB (BF) E&M: Work to Degree 2: MCC Rms
MEP-02-41080	PCB (BF) E&M: Work to Degree 2: Corridors/Lobby
MEP-02-41100	PCB (BF) E&M: Work to Degree 2: Chiller
MEP-02-41130	PCB (BF) E&M: Work to Degree 2: FSD Stage Area
Degree 3	
ABWF	
ABW-02-40990	PCB (BF) ABWF: Work to Degree 3: AHU
ABW-02-41070	PCB (BF) ABWF: Work to Degree 3: MCC Rms
ABW-02-41085	PCB (BF) ABWF: Work to Degree 3: Corridors/Lobby
ABW-02-41110	PCB (BF) ABWF: Work to Degree 3: Chiller
ABW-02-41140	PCB (BF) ABWF: Work to Degree 3: FSD Stage Area
E&M	
MEP-02-40990	PCB (BF) E&M: Work to Degree 3: AHU
MEP-02-41070	PCB (BF) E&M: Work to Degree 3: MCC Rms
MEP-02-41085	PCB (BF) E&M: Work to Degree 3:Corridors/Lobby
MEP-02-41110	PCB (BF) E&M: Work to Degree 3: Chiller
MEP-02-41140	PCB (BF) E&M: Work to Degree 3: FSD Stage Area
Zone F	
Degree 1	
E&M	
MEP-02-41150	PCB (BF) E&M: Work to Degree 1: Plumbing Pmp & Tnk Rms
MEP-02-41165	PCB (BF) E&M: Work to Degree 1: Fresh/flush/clean/irr tanks
MEP-02-41180	PCB (BF) E&M: Work to Degree 1: FS Tank/Sprinkler & Pmp/Sprkr Tank Rms
MEP-02-41210	PCB (BF) E&M: Work to Degree 1: PABX/Telecom Leadup Rm
MEP-02-41270	PCB (BF) E&M: Work to Degree 1: AHU Rm
MEP-02-41300	PCB (BF) E&M: Work to Degree 1:Elec/ELV/CBS Rms
MEP-02-41330	PCB (BF) E&M: Work to Degree 1: Smoke Vent Comp/Plant Rms/Grease Trp Rms
MEP-02-41360	PCB (BF) E&M: Work to Degree 1: Water Feature Filtrn Rms (Type A&B)
MEP-02-41390	PCB (BF) E&M: Work to Degree 1: Service Trench
MEP-02-41420	PCB (BF) E&M: Work to Degree 1: Corridors/Lobby
Degree 2	
ABWF	
ABW-02-41370	PCB (BF) ABWF: Work to Degree 2: Water Feature Filtrn Rms (Type A&B)
E&M	
MEP-02-41155	PCB (BF) E&M: Work to Degree 2: Plumbing Pmp & Tnk Rms
MEP-02-41170	PCB (BF) E&M: Work to Degree 2: Fresh/flush/clean/irr tanks
MEP-02-41190	PCB (BF) E&M: Work to Degree 2: FS Tank/Sprinkler & Pmp/Sprkr Tank Rms
MEP-02-41220	PCB (BF) E&M: Work to Degree 2: PABX/Telecom Leadup Rm
MEP-02-41280	PCB (BF) E&M: Work to Degree 2: AHU Rm
MEP-02-41310	PCB (BF) E&M: Work to Degree 2: Elec/ELV/CBS Rms
MEP-02-41340	PCB (BF) E&M: Work to Degree 2: Smoke Vent Comp/Plant Rms/Grease Trp Rms
MEP-02-41370	PCB (BF) E&M: Work to Degree 2: Water Feature Filtrn Rms (Type A&B)
MEP-02-41400	PCB (BF) E&M: Work to Degree 2: Service Trench
MEP-02-41430	PCB (BF) E&M: Work to Degree 2: Corridors/Lobby
Degree 3	
ABWF	
ABW-02-41160	PCB (BF) ABWF: Work to Degree 3: Plumbing Pmp & Tnk Rms



Actual Work
Remaining Work
Critical Remaining Work
Milestone

Three Month Rolling Programme

HKMZB HKBCF - Passenger Clearance Building

Date	Revision	Checked	Approved

HY/2013/01 Programme Apr 17 to Jun 17

Activity ID	Activity Name
ABW-02-41200	PCB (BF) ABWF: Work to Degree 3: FS Tank/Sprinkler & Pmp/Sprkr Tank Rms
ABW-02-41230	PCB (BF) ABWF: Work to Degree 3: PABX/Telecom Leadup Rm
ABW-02-41290	PCB (BF) ABWF: Work to Degree 3: AHU Rm
ABW-02-41320	PCB (BF) ABWF: Work to Degree 3: Elec/ELV/CBS Rms
ABW-02-41350	PCB (BF) ABWF: Work to Degree 3: Smoke Vent Comp/Plant Rms/Grease Trp Rms
ABW-02-41380	PCB (BF) ABWF: Work to Degree 3: Water Feature Filtrn Rms (Type A&B)
ABW-02-41410	PCB (BF) ABWF: Work to Degree 3: Service Trench
ABW-02-41440	PCB (BF) ABWF: Work to Degree 3: Corridors/Lobby
ABW-02-60175	PCB (BF) ABWF: Work to Degree 3: Fresh/flush/clean/irr tanks
E&M	
MEP-02-41160	PCB (BF) E&M: Work to Degree 3: Plumbing Pmp & Tnk Rms
MEP-02-41175	PCB (BF) E&M: Work to Degree 3: Fresh/flush/clean/irr tanks
MEP-02-41200	PCB (BF) E&M: Work to Degree 3: FS Tank/Sprinkler & Pmp/Sprkr Tank Rms
MEP-02-41230	PCB (BF) E&M: Work to Degree 3: PABX/Telecom Leadup Rm
MEP-02-41290	PCB (BF) E&M: Work to Degree 3: AHU Rm
MEP-02-41320	PCB (BF) E&M: Work to Degree 3: Elec/ELV/CBS Rms
MEP-02-41350	PCB (BF) E&M: Work to Degree 3: Smoke Vent Comp/Plant Rms/Grease Trp Rms
MEP-02-41410	PCB (BF) E&M: Work to Degree 3: Service Trench
MEP-02-41440	PCB (BF) E&M: Work to Degree 3: Corridors/Lobby
MEP-02-41960	PCB (BF) E&M: Work to Degree 3: Service Trench Mid complete
Zone D	
Degree 1	
E&M	
MEP-02-40640	PCB (BF) E&M: Work to Degree 1: Genset/Fuel Pmp/Fuel Tnk Rms
MEP-02-40730	PCB (BF) E&M: Work to Degree 1: AHU Rm
MEP-02-40760	PCB (BF) E&M: Work to Degree 1: Elec/ELV/CBS Rms
MEP-02-40790	PCB (BF) E&M: Work to Degree 1: Smoke Vent Comp Rm
MEP-02-40820	PCB (BF) E&M: Work to Degree 1: Water Feature Filtrn Rms (Type A&B)
MEP-02-40880	PCB (BF) E&M: Work to Degree 1: Plant Rms/Grease Trp
MEP-02-40910	PCB (BF) E&M: Work to Degree 1: Corridors/Lobby
MEP-02-41212	PCB (BF) E&M: Work to Degree 1: PABX/Telecom Leadup Rm
Degree 2	
MEP-02-70854	PCB (BF) E&M: LV Cables+busbar
ABWF	
ABW-02-40830	PCB (BF) ABWF: Work to Degree 2: Water Feature Filtrn Rms (Type A&B)
E&M	
MEP-02-40650	PCB (BF) E&M: Work to Degree 2: Genset/Fuel Pmp/Fuel Tnk Rms
MEP-02-40740	PCB (BF) E&M: Work to Degree 2: AHU Rm
MEP-02-40770	PCB (BF) E&M: Work to Degree 2: Elec/ELV/CBS Rms
MEP-02-40800	PCB (BF) E&M: Work to Degree 2: Smoke Vent Comp Rm
MEP-02-40830	PCB (BF) E&M: Work to Degree 2: Water Feature Filtrn Rms (Type A&B)
MEP-02-40890	PCB (BF) E&M: Work to Degree 2: Plant Rms/Grease Trap
MEP-02-40920	PCB (BF) E&M: Work to Degree 2: Corridors/Lobby
MEP-02-41222	PCB (BF) E&M: Work to Degree 2: PABX/Telecom Leadup Rm
Degree 3	
ABWF	
ABW-02-40660	PCB (BF) ABWF: Work to Degree 3: Genset/Fuel Pmp/Fuel Tnk Rms
ABW-02-40690	PCB (BF) ABWF: Work to Degree 3: Switchrooms
ABW-02-40750	PCB (BF) ABWF: Work to Degree 3: AHU Rm
ABW-02-40780	PCB (BF) ABWF: Work to Degree 3: Elec/ELV/CBS Rms
ABW-02-40810	PCB (BF) ABWF: Work to Degree 3: Smoke Vent Comp Rm
ABW-02-40840	PCB (BF) ABWF: Work to Degree 3: Water Feature Filtrn Rms (Type A&B)
ABW-02-40900	PCB (BF) ABWF: Work to Degree 3: Plant Rms/Grease Trp
ABW-02-40930	PCB (BF) ABWF: Work to Degree 3: Corridors/Lobby
ABW-02-41232	PCB (BF) ABWF: Work to Degree 3: PABX/Telecom Leadup Rm
E&M	
MEP-02-40660	PCB (BF) E&M: Work to Degree 3: Genset/Fuel Pmp/Fuel Tnk Rms
MEP-02-40690	PCB (BF) E&M: Work to Degree 3: Switchrooms
MEP-02-40750	PCB (BF) E&M: Work to Degree 3: AHU Rm
MEP-02-40780	PCB (BF) E&M: Work to Degree 3: Elec/ELV/CBS Rms
MEP-02-40810	PCB (BF) E&M: Work to Degree 3: Smoke Vent Comp Rm
MEP-02-40900	PCB (BF) E&M: Work to Degree 3: Plant Rms/Grease Trp
MEP-02-40930	PCB (BF) E&M: Work to Degree 3: Corridors/Lobby
MEP-02-41232	PCB (BF) E&M: Work to Degree 3: PABX/Telecom Leadup Rm
NORTH - Gridline E-B	
Zone A	
Degree 1	
E&M	
MEP-02-40040	PCB (BF) E&M: Work to Degree 1: Genset/Fuel Pmp/Fuel Tnk Rms
MEP-02-40130	PCB (BF) E&M: Work to Degree 1: AHU Rm
MEP-02-40160	PCB (BF) E&M: Work to Degree 1: Elec/ELV/CBS Rms
MEP-02-40250	PCB (BF) E&M: Work to Degree 1: Service Trench
MEP-02-40280	PCB (BF) E&M: Work to Degree 1: Corridors/Lobby
Degree 2	
MEP-02-70864	PCB (BF) E&M: LV Cables+busbar
ABWF	
ABW-02-40260	PCB (BF) ABWF: Work to Degree 2: Service Trench
E&M	
MEP-02-40050	PCB (BF) E&M: Work to Degree 2: Genset/Fuel Pmp/Fuel Tnk Rms
MEP-02-40140	PCB (BF) E&M: Work to Degree 2: AHU Rm
MEP-02-40170	PCB (BF) E&M: Work to Degree 2: Elec/ELV/CBS Rms
MEP-02-40260	PCB (BF) E&M: Work to Degree 2: Service Trench
MEP-02-40290	PCB (BF) E&M: Work to Degree 2: /Corridors/Lobby
Degree 3	
ABWF	
ABW-02-40060	PCB (BF) ABWF: Work to Degree 3: Genset/Fuel Pmp/Fuel Tnk Rms
ABW-02-40090	PCB (BF) ABWF: Work to Degree 3: Switchrooms
ABW-02-40150	PCB (BF) ABWF: Work to Degree 3: AHU Rm
ABW-02-40270	PCB (BF) ABWF: Work to Degree 3: Service Trench
ABW-02-40300	PCB (BF) ABWF: Work to Degree 3: Corridors/Lobby
E&M	

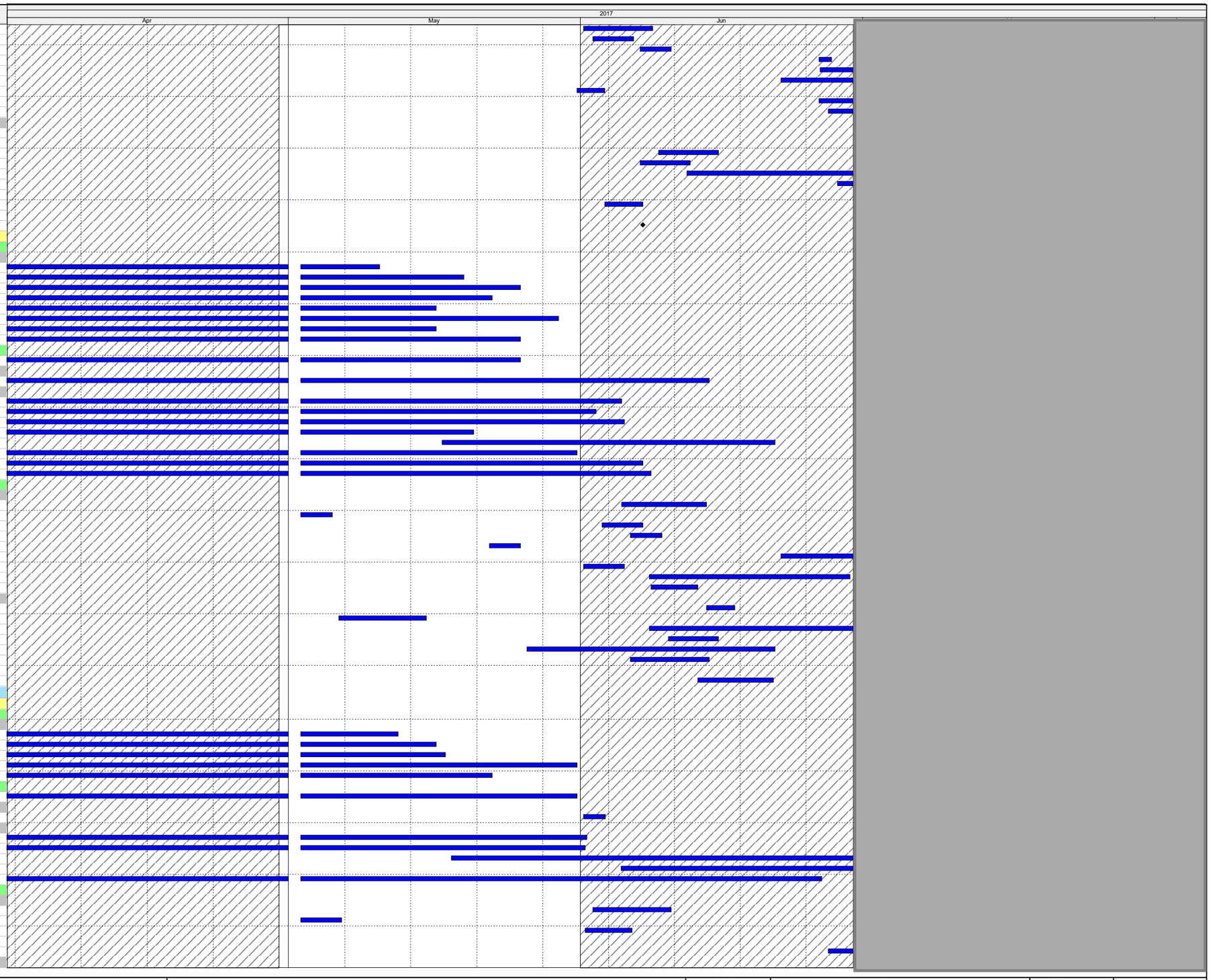

Actual Work
Remaining Work
Critical Remaining Work
Milestone

Three Month Rolling Programme

HKMZB HKBCF - Passenger Clearance Building

Date	Revision	Checked	Approved

HY/2013/01 Programme Apr 17 to Jun 17

Activity ID	Activity Name
MEP-02-40060	PCB (BF) E&M: Work to Degree 3: Genset/Fuel Pmp/Fuel Tnk Rms
MEP-02-40090	PCB (BF) E&M: Work to Degree 3: Switchrooms
MEP-02-40150	PCB (BF) E&M: Work to Degree 3: AHU Rm
MEP-02-40270	PCB (BF) E&M: Work to Degree 3: Service Trench
MEP-02-40300	PCB (BF) E&M: Work to Degree 3: Corridors/Lobby
Zone B Service Troughs	
Degree 1	
E&M	
MEP-02-40310	PCB (BF) E&M: Work to Degree 1: Service Trench
Degree 2	
ABWF	
ABW-02-40320	PCB (BF) ABWF: Work to Degree 2: Service Trench
E&M	
MEP-02-40320	PCB (BF) E&M: Work to Degree 2: Service Trench
Degree 3	
ABWF	
ABW-02-40330	PCB (BF) ABWF: Work to Degree 3: Service Trench
E&M	
MEP-02-40330	PCB (BF) E&M: Work to Degree 3: Service Trench
Zone C	
Degree 1	
E&M	
MEP-02-40370	PCB (BF) E&M: Work to Degree 1: Genset/Fuel Pmp/Fuel Tnk Rms
MEP-02-40460	PCB (BF) E&M: Work to Degree 1: AHU Rm
MEP-02-40490	PCB (BF) E&M: Work to Degree 1: Elec/ELV/CBS Rms
MEP-02-40580	PCB (BF) E&M: Work to Degree 1: Service Trench
MEP-02-64060	PCB (BF) E&M: Work to Degree 1: Corridors/Lobby
Degree 2	
MEP-02-70874	PCB (BF) E&M: LV Cables+busbar
ABWF	
ABW-02-40590	PCB (BF) ABWF: Work to Degree 2: Service Trench
ABW-02-60195	PCB (BF) ABWF: Work to Degree 2: Corridors/Lobby
E&M	
MEP-02-40380	PCB (BF) E&M: Work to Degree 2: Genset/Fuel Pmp/Fuel Tnk Rms
MEP-02-40470	PCB (BF) E&M: Work to Degree 2: AHU Rm
MEP-02-40495	PCB (BF) E&M: Work to Degree 2: Elec/ELV/CBS Rms
MEP-02-40590	PCB (BF) E&M: Work to Degree 2: Service Trench
MEP-02-64070	PCB (BF) E&M: Work to Degree 2: Corridors/Lobby
Degree 3	
ABWF	
ABW-02-40420	PCB (BF) ABWF: Work to Degree 3: Switchrooms
ABW-02-40480	PCB (BF) ABWF: Work to Degree 3: AHU Rm
ABW-02-40500	PCB (BF) ABWF: Work to Degree 3: Elec/ELV/CBS Rms
ABW-02-40600	PCB (BF) ABWF: Work to Degree 3: Service Trench
ABW-02-60205	PCB (BF) ABWF: Work to Degree 3: Corridors/Lobby
E&M	
MEP-02-40420	PCB (BF) E&M: Work to Degree 3: Switchrooms
MEP-02-40480	PCB (BF) E&M: Work to Degree 3: AHU Rm
MEP-02-40600	PCB (BF) E&M: Work to Degree 3: Service Trench
MEP-02-41970	PCB (BF) E&M: Work to Degree 3: Service Trench Nth complete
Level 3 Ground Floor	
SOUTH - Gridline J-G	
Degree 3	
PCB-02-17320	PCB(GF) - Installation of Roller shutter box and frame
PCB-02-17330	PCB(GF) - Installation of Roller Shutter Curtains
Zone J	
Degree 1	
ABWF	
ABW-02-44110	PCB (GF) ABWF: Work to Degree 1: FOH - Water feature (Int&Ext)
ABW-02-44170	PCB (GF) ABWF: Work to Degree 1: FOH - Open Areas
E&M	
MEP-02-43960	PCB (GF) E&M: Work to Degree 1: BOH - Elec/ELV Rms
MEP-02-43990	PCB (GF) E&M: Work to Degree 1: BOH - Stairs
MEP-02-44020	PCB (GF) E&M: Work to Degree 1: BOH - Toilets/Cleaners Rm
MEP-02-44050	PCB (GF) E&M: Work to Degree 1: BOH - Corridors/Lobby
MEP-02-44080	PCB (GF) E&M: Work to Degree 1: BOH - Rms
MEP-02-44110	PCB (GF) E&M: Work to Degree 1: FOH - Water feature (Int&Ext)
MEP-02-44140	PCB (GF) E&M: Work to Degree 1: FOH - BIN/Kiosks/cubicles
MEP-02-44170	PCB (GF) E&M: Work to Degree 1: FOH - Open Areas
Degree 2	
ABWF	
ABW-02-44000	PCB (GF) ABWF: Work to Degree 2: BOH - Stairs
ABW-02-44030	PCB (GF) ABWF: Work to Degree 2: BOH - Toilets/Cleaners Rm
ABW-02-44060	PCB (GF) ABWF: Work to Degree 2: BOH - Corridors/Lobby
ABW-02-44090	PCB (GF) ABWF: Work to Degree 2: BOH - Rms
ABW-02-44120	PCB (GF) ABWF: Work to Degree 2: FOH - Water feature (Int&Ext)
ABW-02-44150	PCB (GF) ABWF: Work to Degree 2: FOH - BIN/Kiosks/cubicles
ABW-02-44180	PCB (GF) ABWF: Work to Degree 2: FOH - Open Areas
E&M	
MEP-02-43970	PCB (GF) E&M: Work to Degree 2: BOH - Elec/ELV Rms
MEP-02-44000	PCB (GF) E&M: Work to Degree 2: BOH - Stairs
MEP-02-44030	PCB (GF) E&M: Work to Degree 2: BOH - Toilets/Cleaners Rm
MEP-02-44060	PCB (GF) E&M: Work to Degree 2: BOH - Corridors/Lobby
MEP-02-44090	PCB (GF) E&M: Work to Degree 2: BOH - Rms
MEP-02-44120	PCB (GF) E&M: Work to Degree 2: FOH - Water feature (Int&Ext)
MEP-02-44150	PCB (GF) E&M: Work to Degree 2: FOH - BIN/Kiosks/cubicles
MEP-02-44180	PCB (GF) E&M: Work to Degree 2: FOH - Open Areas
Degree 3	
ABWF	
ABW-02-43980	PCB (GF) ABWF: Work to Degree 3: BOH - Elec/ELV Rms
ABW-02-44010	PCB (GF) ABWF: Work to Degree 3: BOH - Stairs



Actual Work
Remaining Work
Critical Remaining Work
Milestone

Three Month Rolling Programme

HKMZB HKBCF - Passenger Clearance Building

Date	Revision	Checked	Approved

HY/2013/01 Programme Apr 17 to Jun 17

Activity ID	Activity Name
ABW-02-44040	PCB (GF) ABWF: Work to Degree 3: BOH - Toilets/Cleaners Rm
ABW-02-44070	PCB (GF) ABWF: Work to Degree 3: BOH - Corridors/Lobby
ABW-02-44100	PCB (GF) ABWF: Work to Degree 3: BOH - Rms
ABW-02-44130	PCB (GF) ABWF: Work to Degree 3: FOH - Water feature (Int&Ext)
ABW-02-44160	PCB (GF) ABWF: Work to Degree 3: FOH - BIN/Kiosks/cubicles
ABW-02-44190	PCB (GF) ABWF: Work to Degree 3: FOH - Open Areas
E&M	
MEP-02-43980	PCB (GF) E&M: Work to Degree 3: BOH - Elec/ELV Rms
MEP-02-44010	PCB (GF) E&M: Work to Degree 3: BOH - Stairs
MEP-02-44040	PCB (GF) E&M: Work to Degree 3: BOH - Toilets/Cleaners Rm
MEP-02-44070	PCB (GF) E&M: Work to Degree 3: BOH - Corridors/Lobby
MEP-02-44100	PCB (GF) E&M: Work to Degree 3: BOH - Rms
MEP-02-44130	PCB (GF) E&M: Work to Degree 3: FOH - Water feature (Int&Ext)
MEP-02-44160	PCB (GF) E&M: Work to Degree 3: FOH - BIN/Kiosks/cubicles
MEP-02-44190	PCB (GF) E&M: Work to Degree 3: FOH - Open Areas
Zone H	
Degree 1	
E&M	
MEP-02-43810	PCB (GF) E&M: Work to Degree 1: FOH - Water feature (Int&Ext)
MEP-02-43840	PCB (GF) E&M: Work to Degree 1: FOH - BIN/Kiosks/cubicles/Rms
MEP-02-43870	PCB (GF) E&M: Work to Degree 1: FOH - Open Areas
ABWF	
ABW-02-43810	PCB (GF) ABWF: Work to Degree 1: FOH - Water feature (Int&Ext)
ABW-02-43870	PCB (GF) ABWF: Work to Degree 1: FOH - Open Areas
Degree 2	
E&M	
MEP-02-43820	PCB (GF) E&M: Work to Degree 2: FOH - Water feature (Int&Ext)
MEP-02-43850	PCB (GF) E&M: Work to Degree 2: FOH - BIN/Kiosks/cubicles/Rms
MEP-02-43880	PCB (GF) E&M: Work to Degree 2: FOH - Open Areas
ABWF	
ABW-02-43820	PCB (GF) ABWF: Work to Degree 2: FOH - Water feature (Int&Ext)
ABW-02-43850	PCB (GF) ABWF: Work to Degree 2: FOH - BIN/Kiosks/cubicles/Rms
ABW-02-43880	PCB (GF) ABWF: Work to Degree 2: FOH - Open Areas
Degree 3	
ABWF	
MEP-02-43860	PCB (GF) E&M: Work to Degree 3: FOH - BIN/Kiosks/cubicles/Rms
E&M	
ABW-02-43830	PCB (GF) ABWF: Work to Degree 3: FOH - Water feature (Int&Ext)
ABW-02-43860	PCB (GF) ABWF: Work to Degree 3: FOH - BIN/Kiosks/cubicles/Rms
ABW-02-43890	PCB (GF) ABWF: Work to Degree 3: FOH - Open Areas
Zone G	
Degree 1	
ABWF	
ABW-02-43720	PCB (GF) ABWF: Work to Degree 1: FOH - Water feature (Int&Ext)
ABW-02-43780	PCB (GF) ABWF: Work to Degree 1: FOH - Open Areas
E&M	
MEP-02-43570	PCB (GF) E&M: Work to Degree 1: BOH -Elec/ELV Rms
MEP-02-43600	PCB (GF) E&M: Work to Degree 1: BOH - Stairs
MEP-02-43630	PCB (GF) E&M: Work to Degree 1: BOH - Toilets/Cleaners Rm
MEP-02-43660	PCB (GF) E&M: Work to Degree 1: BOH - Corridors/Lobby
MEP-02-43690	PCB (GF) E&M: Work to Degree 1: BOH - Rms
MEP-02-43720	PCB (GF) E&M: Work to Degree 1: FOH - Water feature (Int&Ext)
MEP-02-43750	PCB (GF) E&M: Work to Degree 1: FOH - BIN/Kiosks/cubicles/Rms
MEP-02-43780	PCB (GF) E&M: Work to Degree 1: FOH - Open Areas
Degree 2	
ABWF	
ABW-02-43610	PCB (GF) ABWF: Work to Degree 2: BOH - Stairs
ABW-02-43640	PCB (GF) ABWF: Work to Degree 2: BOH - Toilets/Cleaners Rm
ABW-02-43670	PCB (GF) ABWF: Work to Degree 2: BOH - Corridors/Lobby
ABW-02-43700	PCB (GF) ABWF: Work to Degree 2: BOH - Rms
ABW-02-43730	PCB (GF) ABWF: Work to Degree 2: FOH - Water feature (Int&Ext)
ABW-02-43760	PCB (GF) ABWF: Work to Degree 2: FOH - BIN/Kiosks/cubicles/Rms
ABW-02-43790	PCB (GF) ABWF: Work to Degree 2: FOH - Open Areas
E&M	
MEP-02-43580	PCB (GF) E&M: Work to Degree 2: BOH - Elec/ELV Rms
MEP-02-43610	PCB (GF) E&M: Work to Degree 2: BOH - Stairs
MEP-02-43640	PCB (GF) E&M: Work to Degree 2: BOH - Toilets/Cleaners Rm
MEP-02-43670	PCB (GF) E&M: Work to Degree 2: BOH - Corridors/Lobby
MEP-02-43700	PCB (GF) E&M: Work to Degree 2: BOH - Rms
MEP-02-43760	PCB (GF) E&M: Work to Degree 2: FOH - BIN/Kiosks/cubicles/Rms
MEP-02-43790	PCB (GF) E&M: Work to Degree 2: FOH - Open Areas
Degree 3	
ABWF	
ABW-02-43590	PCB (GF) ABWF: Work to Degree 3: BOH - Elec/ELV Rms
ABW-02-43620	PCB (GF) ABWF: Work to Degree 3: BOH - Stairs
ABW-02-43650	PCB (GF) ABWF: Work to Degree 3: BOH - Toilets/Cleaners Rm
ABW-02-43680	PCB (GF) ABWF: Work to Degree 3: BOH - Corridors/Lobby
ABW-02-43710	PCB (GF) ABWF: Work to Degree 3: BOH - Rms
ABW-02-43770	PCB (GF) ABWF: Work to Degree 3: FOH - BIN/Kiosks/cubicles/Rms
ABW-02-43800	PCB (GF) ABWF: Work to Degree 3: FOH - Open Areas
E&M	
MEP-02-43590	PCB (GF) E&M: Work to Degree 3: BOH - Elec/ELV Rms
MEP-02-43620	PCB (GF) E&M: Work to Degree 3: BOH - Stairs
MEP-02-43650	PCB (GF) E&M: Work to Degree 3: BOH - Toilets/Cleaners Rm
MEP-02-43680	PCB (GF) E&M: Work to Degree 3: BOH - Corridors/Lobby
MEP-02-43710	PCB (GF) E&M: Work to Degree 3: BOH - Rms
MEP-02-43770	PCB (GF) E&M: Work to Degree 3: FOH -BIN/Kiosks/cubicles/Rms
MEP-02-43800	PCB (GF) E&M: Work to Degree 3: FOH - Open Areas
MIDDLE - Gridline G-E	
Zone D	
Degree 1	



Actual Work
Remaining Work
Critical Remaining Work
Milestone

Three Month Rolling Programme

HKMZB HKBCF - Passenger Clearance Building

Date	Revision	Checked	Approved

HY/2013/01 Programme Apr 17 to Jun 17

Activity ID	Activity Name
ABWF	
ABW-02-42820	PCB (GF) ABWF: Work to Degree 1: BOH - Toilets
ABW-02-42880	PCB (GF) ABWF: Work to Degree 1: BOH - Rms
ABW-02-42910	PCB (GF) ABWF: Work to Degree 1: FOH - Water feature (Int&Ext)
ABW-02-42970	PCB (GF) ABWF: Work to Degree 1: FOH - Open Areas
E&M	
MEP-02-42760	PCB (GF) E&M: Work to Degree 1: BOH - Stairs
MEP-02-42790	PCB (GF) E&M: Work to Degree 1: BOH - Elec/ELV Rms
MEP-02-42820	PCB (GF) E&M: Work to Degree 1: BOH - Toilets
MEP-02-42850	PCB (GF) E&M: Work to Degree 1: BOH - Corridors/Lobby
MEP-02-42880	PCB (GF) E&M: Work to Degree 1: BOH - Rms
MEP-02-42910	PCB (GF) E&M: Work to Degree 1: FOH - Water feature (Int&Ext)
MEP-02-42940	PCB (GF) E&M: Work to Degree 1: FOH - BIN/Kiosks/cubicles/Rms
MEP-02-42970	PCB (GF) E&M: Work to Degree 1: FOH - Open Areas
Degree 2	
ABWF	
ABW-02-42770	PCB (GF) ABWF: Work to Degree 2: BOH - Stairs
ABW-02-42830	PCB (GF) ABWF: Work to Degree 2: BOH - Toilets
ABW-02-42860	PCB (GF) ABWF: Work to Degree 2: BOH - Corridors/Lobby
ABW-02-42890	PCB (GF) ABWF: Work to Degree 2: BOH - Rms
ABW-02-42920	PCB (GF) ABWF: Work to Degree 2: FOH - Water feature (Int&Ext)
ABW-02-42950	PCB (GF) ABWF: Work to Degree 2: FOH - BIN/Kiosks/cubicles/Rms
ABW-02-42980	PCB (GF) ABWF: Work to Degree 2: FOH - Open Areas
E&M	
MEP-02-42770	PCB (GF) E&M: Work to Degree 2: BOH - Stairs
MEP-02-42800	PCB (GF) E&M: Work to Degree 2: BOH - Elec/ELV Rms
MEP-02-42830	PCB (GF) E&M: Work to Degree 2: BOH - Toilets
MEP-02-42860	PCB (GF) E&M: Work to Degree 2: BOH - Corridors/Lobby
MEP-02-42890	PCB (GF) E&M: Work to Degree 2: BOH - Rms
MEP-02-42920	PCB (GF) E&M: Work to Degree 2: FOH - Water feature (Int&Ext)
MEP-02-42950	PCB (GF) E&M: Work to Degree 2: FOH - BIN/Kiosks/cubicles/Rms
MEP-02-42980	PCB (GF) E&M: Work to Degree 2: FOH - Open Areas
Degree 3	
ABWF	
ABW-02-42780	PCB (GF) ABWF: Work to Degree 3: BOH - Stairs
ABW-02-42810	PCB (GF) ABWF: Work to Degree 3: BOH - Elec/ELV Rms
ABW-02-42840	PCB (GF) ABWF: Work to Degree 3: BOH - Toilets
ABW-02-42870	PCB (GF) ABWF: Work to Degree 3: BOH - Corridors/Lobby
ABW-02-42900	PCB (GF) ABWF: Work to Degree 3: BOH - Rms
ABW-02-42960	PCB (GF) ABWF: Work to Degree 3: FOH - BIN/Kiosks/cubicles/Rms
ABW-02-42990	PCB (GF) ABWF: Work to Degree 3: FOH - Open Areas
E&M	
MEP-02-42780	PCB (GF) E&M: Work to Degree 3: BOH - Stairs
MEP-02-42810	PCB (GF) E&M: Work to Degree 3: BOH - Elec/ELV Rms
MEP-02-42840	PCB (GF) E&M: Work to Degree 3: BOH - Toilets
MEP-02-42870	PCB (GF) E&M: Work to Degree 3: BOH - Corridors/Lobby
MEP-02-42900	PCB (GF) E&M: Work to Degree 3: BOH - Rms
MEP-02-42960	PCB (GF) E&M: Work to Degree 3: FOH - BIN/Kiosks/cubicles/Rms
MEP-02-42990	PCB (GF) E&M: Work to Degree 3: FOH - Open Areas
Zone F	
Degree 1	
ABWF	
ABW-02-43420	PCB (GF) ABWF: Work to Degree 1: FOH - Water feature (Int&Ext)
ABW-02-43480	PCB (GF) ABWF: Work to Degree 1: FOH - Open Areas
E&M	
MEP-02-43270	PCB (GF) E&M: Work to Degree 1: BOH - Stairs
MEP-02-43300	PCB (GF) E&M: Work to Degree 1: BOH - Elec/ELV Rms
MEP-02-43330	PCB (GF) E&M: Work to Degree 1: BOH - Toilets
MEP-02-43360	PCB (GF) E&M: Work to Degree 1: BOH - Corridors/Lobby
MEP-02-43390	PCB (GF) E&M: Work to Degree 1: BOH - Rms
MEP-02-43420	PCB (GF) E&M: Work to Degree 1: FOH - Water feature (Int&Ext)
MEP-02-43450	PCB (GF) E&M: Work to Degree 1: FOH - BIN/Kiosks/cubicles/Rms
MEP-02-43480	PCB (GF) E&M: Work to Degree 1: FOH - Open Areas
Degree 2	
ABWF	
ABW-02-43280	PCB (GF) ABWF: Work to Degree 2: BOH -Stairs
ABW-02-43430	PCB (GF) ABWF: Work to Degree 2: FOH - Water feature (Int&Ext)
ABW-02-43460	PCB (GF) ABWF: Work to Degree 2: FOH - BIN/Kiosks/cubicles/Rms
ABW-02-43490	PCB (GF) ABWF: Work to Degree 2: FOH - Open Areas
E&M	
MEP-02-43280	PCB (GF) E&M: Work to Degree 2: BOH - Stairs
MEP-02-43310	PCB (GF) E&M: Work to Degree 2: BOH - Elec/ELV Rms
MEP-02-43340	PCB (GF) E&M: Work to Degree 2: BOH - Toilets
MEP-02-43370	PCB (GF) E&M: Work to Degree 2: BOH - Corridors/Lobby
MEP-02-43400	PCB (GF) E&M: Work to Degree 2: BOH - Rms
MEP-02-43430	PCB (GF) E&M: Work to Degree 2: FOH - Water feature (Int&Ext)
MEP-02-43460	PCB (GF) E&M: Work to Degree 2: FOH - BIN/Kiosks/cubicles/Rms
MEP-02-43490	PCB (GF) E&M: Work to Degree 2: FOH - Open Areas
Degree 3	
ABWF	
ABW-02-43290	PCB (GF) ABWF: Work to Degree 3: BOH - Stairs
ABW-02-43320	PCB (GF) ABWF: Work to Degree 3: BOH - Elec/ELV Rms
ABW-02-43350	PCB (GF) ABWF: Work to Degree 3: BOH - Toilets
ABW-02-43380	PCB (GF) ABWF: Work to Degree 3: BOH - Corridors/Lobby
ABW-02-43410	PCB (GF) ABWF: Work to Degree 3: BOH - Rms
ABW-02-43470	PCB (GF) ABWF: Work to Degree 3: FOH - BIN/Kiosks/cubicles/Rms
ABW-02-43500	PCB (GF) ABWF: Work to Degree 3: FOH - Open Areas
E&M	
MEP-02-43290	PCB (GF) E&M: Work to Degree 3: BOH - Stairs
MEP-02-43320	PCB (GF) E&M: Work to Degree 3: BOH - Elec/ELV Rms
MEP-02-43350	PCB (GF) E&M: Work to Degree 3: BOH - Toilets
MEP-02-43380	PCB (GF) E&M: Work to Degree 3: BOH - Corridors/Lobby



Actual Work
Remaining Work
Critical Remaining Work
Milestone

Three Month Rolling Programme

HKMZB HKBCF - Passenger Clearance Building

Date	Revision	Checked	Approved

HY/2013/01 Programme Apr 17 to Jun 17

Activity ID	Activity Name
MEP-02-43410	PCB (GF) E&M: Work to Degree 3: BOH - Rms
MEP-02-43470	PCB (GF) E&M: Work to Degree 3: FOH - BIN/Kiosks/cubicles/Rms
MEP-02-43500	PCB (GF) E&M: Work to Degree 3: FOH - Open Areas
Zone E	
Degree 1	
ABWF	
ABW-02-43030	PCB (GF) ABWF: Work to Degree 1: BOH - Stairs
ABW-02-43060	PCB (GF) ABWF: Work to Degree 1: BOH - Elec/ELV Rms
ABW-02-43090	PCB (GF) ABWF: Work to Degree 1: BOH - Toilets/Cleaners Rm
ABW-02-43120	PCB (GF) ABWF: Work to Degree 1: BOH - Corridors/Lobby
ABW-02-43150	PCB (GF) ABWF: Work to Degree 1: BOH - Rms
ABW-02-43180	PCB (GF) ABWF: Work to Degree 1: FOH - Water feature (Int)
ABW-02-43210	PCB (GF) ABWF: Work to Degree 1: FOH - Open Areas
E&M	
MEP-02-43030	PCB (GF) E&M: Work to Degree 1: BOH -Stairs
MEP-02-43060	PCB (GF) E&M: Work to Degree 1: BOH - Elec/ELV Rms
MEP-02-43090	PCB (GF) E&M: Work to Degree 1: BOH - Toilets/Cleaners Rm
MEP-02-43120	PCB (GF) E&M: Work to Degree 1: BOH - Corridors/Lobby
MEP-02-43150	PCB (GF) E&M: Work to Degree 1: BOH - Rms
MEP-02-43180	PCB (GF) E&M: Work to Degree 1: FOH - Water feature (Int)
MEP-02-43210	PCB (GF) E&M: Work to Degree 1: FOH - Open Areas
Degree 2	
ABWF	
ABW-02-43040	PCB (GF) ABWF: Work to Degree 2: BOH - Stairs
ABW-02-43100	PCB (GF) ABWF: Work to Degree 2: BOH - Toilets/Cleaners Rm
ABW-02-43130	PCB (GF) ABWF: Work to Degree 2: BOH - Corridors/Lobby
ABW-02-43160	PCB (GF) ABWF: Work to Degree 2: BOH - Rms
ABW-02-43190	PCB (GF) ABWF: Work to Degree 2: FOH - Water feature (Int)
ABW-02-43220	PCB (GF) ABWF: Work to Degree 2: FOH - Open Areas
E&M	
MEP-02-43040	PCB (GF) E&M: Work to Degree 2: BOH - Stairs
MEP-02-43070	PCB (GF) E&M: Work to Degree 2: BOH - Elec/ELV Rms
MEP-02-43100	PCB (GF) E&M: Work to Degree 2: BOH - Toilets/Cleaners Rm
MEP-02-43130	PCB (GF) E&M: Work to Degree 2: BOH - Corridors/Lobby
MEP-02-43160	PCB (GF) E&M: Work to Degree 2: BOH - Rms
MEP-02-43190	PCB (GF) E&M: Work to Degree 2: FOH - Water feature (Int)
MEP-02-43220	PCB (GF) E&M: Work to Degree 2: FOH - Open Areas
Degree 3	
ABWF	
ABW-02-43050	PCB (GF) ABWF: Work to Degree 3: BOH - Stairs
ABW-02-43080	PCB (GF) ABWF: Work to Degree 3: BOH - Elec/ELV Rms
ABW-02-43110	PCB (GF) ABWF: Work to Degree 3: BOH - Toilets/Cleaners Rm
ABW-02-43140	PCB (GF) ABWF: Work to Degree 3: BOH - Corridors/Lobby
ABW-02-43170	PCB (GF) ABWF: Work to Degree 3: BOH - Rms
ABW-02-43230	PCB (GF) ABWF: Work to Degree 3: FOH - Open Areas
E&M	
MEP-02-43050	PCB (GF) E&M: Work to Degree 3: BOH - Stairs
MEP-02-43080	PCB (GF) E&M: Work to Degree 3: BOH - Elec/ELV Rms
MEP-02-43110	PCB (GF) E&M: Work to Degree 3: BOH - Toilets/Cleaners Rm
MEP-02-43140	PCB (GF) E&M: Work to Degree 3: BOH - Corridors/Lobby
MEP-02-43170	PCB (GF) E&M: Work to Degree 3: BOH - Rms
NORTH - Gridline E-B	
Zone A	
Degree 1	
ABWF	
ABW-02-42070	PCB (GF) ABWF: Work to Degree 1: BOH - Stairs
ABW-02-42100	PCB (GF) ABWF: Work to Degree 1: BOH - Elec/ELV Rms
ABW-02-42130	PCB (GF) ABWF: Work to Degree 1: BOH - Toilets/Cleaners Rm
ABW-02-42160	PCB (GF) ABWF: Work to Degree 1: BOH - Corridors/Lobby
ABW-02-42190	PCB (GF) ABWF: Work to Degree 1: BOH - Rms
ABW-02-42220	PCB (GF) ABWF: Work to Degree 1: FOH - Water feature (Int&Ext)
ABW-02-42280	PCB (GF) ABWF: Work to Degree 1: FOH - Open Areas
E&M	
MEP-02-42070	PCB (GF) E&M: Work to Degree 1: BOH - Stairs
MEP-02-42100	PCB (GF) E&M: Work to Degree 1: BOH - Elec/ELV Rms
MEP-02-42130	PCB (GF) E&M: Work to Degree 1: BOH - Toilets/Cleaners Rm
MEP-02-42160	PCB (GF) E&M: Work to Degree 1: BOH - Corridors/Lobby
MEP-02-42190	PCB (GF) E&M: Work to Degree 1: BOH - Rms
MEP-02-42220	PCB (GF) E&M: Work to Degree 1: FOH - Water feature (Int&Ext)
MEP-02-42250	PCB (GF) E&M: Work to Degree 1: FOH - BIN/Kiosks/cubicles
MEP-02-42280	PCB (GF) E&M: Work to Degree 1: FOH - Open Areas
Degree 2	
ABWF	
ABW-02-42080	PCB (GF) ABWF: Work to Degree 2: BOH - Stairs
ABW-02-42140	PCB (GF) ABWF: Work to Degree 2: BOH - Toilets/Cleaners Rm
ABW-02-42170	PCB (GF) ABWF: Work to Degree 2: BOH -Corridors/Lobby
ABW-02-42200	PCB (GF) ABWF: Work to Degree 2: BOH - Rms
ABW-02-42230	PCB (GF) ABWF: Work to Degree 2: FOH - Water feature (Int&Ext)
ABW-02-42260	PCB (GF) ABWF: Work to Degree 2: FOH - BIN/Kiosks/cubicles
ABW-02-42290	PCB (GF) ABWF: Work to Degree 2: FOH - Open Areas
E&M	
MEP-02-42080	PCB (GF) E&M: Work to Degree 2: BOH - Stairs
MEP-02-42110	PCB (GF) E&M: Work to Degree 2: BOH - Elec/ELV Rms
MEP-02-42140	PCB (GF) E&M: Work to Degree 2: BOH - Toilets/Cleaners Rm
MEP-02-42170	PCB (GF) E&M: Work to Degree 2: BOH - Corridors/Lobby
MEP-02-42200	PCB (GF) E&M: Work to Degree 2: BOH - Rms
MEP-02-42230	PCB (GF) E&M: Work to Degree 2: FOH - Water feature (Int&Ext)
MEP-02-42260	PCB (GF) E&M: Work to Degree 2: FOH - BIN/Kiosks/cubicles
MEP-02-42290	PCB (GF) E&M: Work to Degree 2: FOH - Open Areas
Degree 3	
ABWF	



Actual Work
Remaining Work
Critical Remaining Work
Milestone

Three Month Rolling Programme

HKMZB HKBCF - Passenger Clearance Building

Date	Revision	Checked	Approved

HY/2013/01 Programme Apr 17 to Jun 17

Activity ID	Activity Name
ABW-02-42090	PCB (GF) ABWF: Work to Degree 3: BOH - Stairs
ABW-02-42120	PCB (GF) ABWF: Work to Degree 3: BOH - Elec/ELV Rms
ABW-02-42150	PCB (GF) ABWF: Work to Degree 3: BOH - Toilets/Cleaners Rm
ABW-02-42180	PCB (GF) ABWF: Work to Degree 3: BOH - Corridors/Lobby
ABW-02-42210	PCB (GF) ABWF: Work to Degree 3: BOH - Rms
ABW-02-42240	PCB (GF) ABWF: Work to Degree 3: FOH - Water feature (Int&Ext)
ABW-02-42270	PCB (GF) ABWF: Work to Degree 3: FOH - BIN/Kiosks/cubicles
ABW-02-42300	PCB (GF) ABWF: Work to Degree 3: FOH - Open Areas
E&M	
MEP-02-42090	PCB (GF) E&M: Work to Degree 3: BOH - Stairs
MEP-02-42120	PCB (GF) E&M: Work to Degree 3: BOH - Elec/ELV Rms
MEP-02-42150	PCB (GF) E&M: Work to Degree 3: BOH - Toilets/Cleaners Rm
MEP-02-42180	PCB (GF) E&M: Work to Degree 3: BOH - Corridors/Lobby
MEP-02-42210	PCB (GF) E&M: Work to Degree 3: BOH - Rms
MEP-02-42270	PCB (GF) E&M: Work to Degree 3: FOH - BIN/Kiosks/cubicles
Zone C	
Degree 1	
ABWF	
ABW-02-42460	PCB (GF) ABWF: Work to Degree 1: BOH - Elec/ELV Rms
ABW-02-42520	PCB (GF) ABWF: Work to Degree 1: BOH - Toilets/Cleaners Rm
ABW-02-42550	PCB (GF) ABWF: Work to Degree 1: BOH - Corridors/Lobby
ABW-02-42580	PCB (GF) ABWF: Work to Degree 1: BOH - Rms
ABW-02-42610	PCB (GF) ABWF: Work to Degree 1: FOH - Water feature (Int&Ext)
ABW-02-42670	PCB (GF) ABWF: Work to Degree 1: FOH - Open Areas
E&M	
MEP-02-42490	PCB (GF) E&M: Work to Degree 1: BOH - Elec/ELV Rms
MEP-02-42520	PCB (GF) E&M: Work to Degree 1: BOH - Toilets/Cleaners Rm
MEP-02-42550	PCB (GF) E&M: Work to Degree 1: BOH - Corridors/Lobby
MEP-02-42553	PCB (GF) E&M: Work to Degree 1: BOH - Stairs
MEP-02-42580	PCB (GF) E&M: Work to Degree 1: BOH - Rms
MEP-02-42610	PCB (GF) E&M: Work to Degree 1: FOH - Water feature (Int&Ext)
MEP-02-42640	PCB (GF) E&M: Work to Degree 1: FOH - BIN/Kiosks/cubicles
MEP-02-42670	PCB (GF) E&M: Work to Degree 1: FOH - Open Areas
Degree 2	
ABWF	
ABW-02-42530	PCB (GF) ABWF: Work to Degree 2: BOH - Toilets/Cleaners Rm
ABW-02-42560	PCB (GF) ABWF: Work to Degree 2: BOH - Corridors/Lobby
ABW-02-42563	PCB (GF) ABWF: Work to Degree 2: BOH - Stairs
ABW-02-42590	PCB (GF) ABWF: Work to Degree 2: BOH - Rms
ABW-02-42620	PCB (GF) ABWF: Work to Degree 2: FOH - Water feature (Int&Ext)
ABW-02-42650	PCB (GF) ABWF: Work to Degree 2: FOH - BIN/Kiosks/cubicles
ABW-02-42680	PCB (GF) ABWF: Work to Degree 2: FOH - Open Areas
E&M	
MEP-02-42500	PCB (GF) E&M: Work to Degree 2: BOH - Elec/ELV Rms
MEP-02-42530	PCB (GF) E&M: Work to Degree 2: BOH - Toilets/Cleaners Rm
MEP-02-42560	PCB (GF) E&M: Work to Degree 2: BOH - Corridors/Lobby
MEP-02-42563	PCB (GF) E&M: Work to Degree 2: BOH - Stairs
MEP-02-42590	PCB (GF) E&M: Work to Degree 2: BOH - Rms
MEP-02-42620	PCB (GF) E&M: Work to Degree 2: FOH - Water feature (Int&Ext)
MEP-02-42650	PCB (GF) E&M: Work to Degree 2: FOH - BIN/Kiosks/cubicles
MEP-02-42680	PCB (GF) E&M: Work to Degree 2: FOH - Open Areas
Degree 3	
ABWF	
ABW-02-42510	PCB (GF) ABWF: Work to Degree 3: BOH - Elec/ELV Rms
ABW-02-42540	PCB (GF) ABWF: Work to Degree 3: BOH - Toilets/Cleaners Rm
ABW-02-42570	PCB (GF) ABWF: Work to Degree 3: BOH - Corridors/Lobby
ABW-02-42573	PCB (GF) ABWF: Work to Degree 3: BOH - Stairs
ABW-02-42600	PCB (GF) ABWF: Work to Degree 3: BOH - Rms
ABW-02-42630	PCB (GF) ABWF: Work to Degree 3: FOH - Water feature (Int&Ext)
ABW-02-42660	PCB (GF) ABWF: Work to Degree 3: FOH - BIN/Kiosks/cubicles
ABW-02-42690	PCB (GF) ABWF: Work to Degree 3: FOH - Open Areas
E&M	
MEP-02-42510	PCB (GF) E&M: Work to Degree 3: BOH - Elec/ELV Rms
MEP-02-42540	PCB (GF) E&M: Work to Degree 3: BOH - Toilets/Cleaners Rm
MEP-02-42570	PCB (GF) E&M: Work to Degree 3: BOH - Corridors/Lobby
MEP-02-42573	PCB (GF) E&M: Work to Degree 3: BOH - Stairs
MEP-02-42600	PCB (GF) E&M: Work to Degree 3: BOH - Rms
MEP-02-42660	PCB (GF) E&M: Work to Degree 3: FOH - BIN/Kiosks/cubicles
Zone B	
Degree 1	
ABWF	
ABW-02-42310	PCB (GF) ABWF: Work to Degree 1: FOH - Water feature (Int&Ext)
ABW-02-42370	PCB (GF) ABWF: Work to Degree 1: FOH - Open Areas
E&M	
MEP-02-42310	PCB (GF) E&M: Work to Degree 1: FOH - Water feature (Int&Ext)
MEP-02-42340	PCB (GF) E&M: Work to Degree 1: FOH - BIN/Kiosks/cubicles/Rms
MEP-02-42370	PCB (GF) E&M: Work to Degree 1: FOH - Open Areas
Degree 2	
E&M	
MEP-02-42320	PCB (GF) E&M: Work to Degree 2: FOH - Water feature (Int&Ext)
MEP-02-42350	PCB (GF) E&M: Work to Degree 2: FOH - BIN/Kiosks/cubicles/Rms
MEP-02-42380	PCB (GF) E&M: Work to Degree 2: FOH - Open Areas
ABWF	
ABW-02-42320	PCB (GF) ABWF: Work to Degree 2: FOH - Water feature (Int&Ext)
ABW-02-42350	PCB (GF) ABWF: Work to Degree 2: FOH - BIN/Kiosks/cubicles/Rms
ABW-02-42380	PCB (GF) ABWF: Work to Degree 2: FOH - Open Areas
Degree 3	
ABWF	
ABW-02-42360	PCB (GF) ABWF: Work to Degree 3: FOH - BIN/Kiosks/cubicles/Rms
ABW-02-42390	PCB (GF) ABWF: Work to Degree 3: FOH - Open Areas
E&M	
MEP-02-42360	PCB (GF) E&M: Work to Degree 3: FOH - BIN/Kiosks/cubicles/Rms



Actual Work

Remaining Work

Critical Remaining Work

Milestone

Three Month Rolling Programme

HKMZB HKBCF - Passenger Clearance Building

Date	Revision	Checked	Approved

HY/2013/01 Programme Apr 17 to Jun 17

Activity ID	Activity Name
MEP-02-42390	PCB (GF) E&M: Work to Degree 3: FOH - Open Areas
Degree 3	
PCB-02-17380	PCB(GF) - Installation of Roller shutter box and frame
PCB-02-17390	PCB(GF) - Installation of Roller Shutter Curtains
Level 4 Cabin Mezzanine Floor +10.50mPD	
MEP-02-47425	PCB (MF) E&M: DOC 3 BOH Rms Completion
SOUTH - Gridline J-G	
Zone G	
ABW-02-60132	PCB (MF) ABWF: PCB Block Wall - South West
Degree 1	
E&M	
MEP-02-48090	PCB (MF) E&M: Work to Degree 1: BOH - Elec/ELV Rms
MEP-02-48120	PCB (MF) E&M: Work to Degree 1: BOH - Toilets/Cleaners Rm
MEP-02-48150	PCB (MF) E&M: Work to Degree 1: BOH - Corridors/Lobby
MEP-02-48180	PCB (MF) E&M: Work to Degree 1: BOH - Rms
Degree 2	
ABWF	
ABW-02-48130	PCB (MF) ABWF: Work to Degree 2: BOH - Toilets/Cleaners Rm
ABW-02-48160	PCB (MF) ABWF: Work to Degree 2: BOH - Corridors/Lobby
ABW-02-48190	PCB (MF) ABWF: Work to Degree 2: BOH - Rms
E&M	
MEP-02-48100	PCB (MF) E&M: Work to Degree 2: BOH - Elec/ELV Rms
MEP-02-48130	PCB (MF) E&M: Work to Degree 2: BOH - Toilets/Cleaners Rm
MEP-02-48160	PCB (MF) E&M: Work to Degree 2: BOH - Corridors/Lobby
MEP-02-48190	PCB (MF) E&M: Work to Degree 2: BOH - Rms
Degree 3	
ABWF	
ABW-02-48110	PCB (MF) ABWF: Work to Degree 3: BOH - Elec/ELV Rms
ABW-02-48140	PCB (MF) ABWF: Work to Degree 3: BOH - Toilets/Cleaners Rm
ABW-02-48170	PCB (MF) ABWF: Work to Degree 3: BOH - Corridors/Lobby
ABW-02-48200	PCB (MF) ABWF: Work to Degree 3: BOH - Rms
E&M	
MEP-02-48110	PCB (MF) E&M: Work to Degree 3: BOH - Elec/ELV Rms
MEP-02-48140	PCB (MF) E&M: Work to Degree 3: BOH - Toilets/Cleaners Rm
MEP-02-48170	PCB (MF) E&M: Work to Degree 3: BOH - Corridors/Lobby
MEP-02-48200	PCB (MF) E&M: Work to Degree 3: BOH - Rms
Zone J	
ABW-02-60130	PCB (MF) ABWF: PCB Block Wall - South East
Degree 1	
E&M	
MEP-02-48390	PCB (MF) E&M: Work to Degree 1: BOH - Rms
Degree 2	
ABWF	
ABW-02-48340	PCB (MF) ABWF: Work to Degree 2: BOH - Toilets/Cleaners Rm
ABW-02-48370	PCB (MF) ABWF: Work to Degree 2: BOH - Corridors/Lobby
ABW-02-48400	PCB (MF) ABWF: Work to Degree 2: BOH - Rms
E&M	
MEP-02-48310	PCB (MF) E&M: Work to Degree 2: BOH - Elec/ELV Rms
MEP-02-48340	PCB (MF) E&M: Work to Degree 2: BOH - Toilets/Cleaners Rm
MEP-02-48370	PCB (MF) E&M: Work to Degree 2: BOH - Corridors/Lobby
MEP-02-48400	PCB (MF) E&M: Work to Degree 2: BOH - Rms
Degree 3	
ABWF	
ABW-02-48320	PCB (MF) ABWF: Work to Degree 3: BOH - Elec/ELV Rms
ABW-02-48350	PCB (MF) ABWF: Work to Degree 3: BOH - Toilets/Cleaners Rm
ABW-02-48380	PCB (MF) ABWF: Work to Degree 3: BOH - Corridors/Lobby
ABW-02-48410	PCB (MF) ABWF: Work to Degree 3: BOH - Rms
E&M	
MEP-02-48320	PCB (MF) E&M: Work to Degree 3: BOH - Elec/ELV Rms
MEP-02-48350	PCB (MF) E&M: Work to Degree 3: BOH - Toilets/Cleaners Rm
MEP-02-48380	PCB (MF) E&M: Work to Degree 3: BOH - Corridors/Lobby
MEP-02-48410	PCB (MF) E&M: Work to Degree 3: BOH - Rms
MIDDLE - Gridline G-E	
Zone F	
ABW-02-60140	PCB (MF) ABWF: PCB Block Wall - Middle East
Degree 1	
E&M	
MEP-02-47880	PCB (MF) E&M: Work to Degree 1: BOH - Elec/ELV Rms
MEP-02-47910	PCB (MF) E&M: Work to Degree 1: BOH - Toilets/Cleaners Rm
MEP-02-47940	PCB (MF) E&M: Work to Degree 1: BOH - Corridors/Lobby
MEP-02-47970	PCB (MF) E&M: Work to Degree 1: BOH - Rms
Degree 2	
ABWF	
ABW-02-47920	PCB (MF) ABWF: Work to Degree 2: BOH - Toilets/Cleaners Rm
ABW-02-47950	PCB (MF) ABWF: Work to Degree 2: BOH - Corridors/Lobby
ABW-02-47980	PCB (MF) ABWF: Work to Degree 2: BOH - Rms
E&M	
MEP-02-47890	PCB (MF) E&M: Work to Degree 2: BOH - Elec/ELV Rms
MEP-02-47920	PCB (MF) E&M: Work to Degree 2: BOH - Toilets/Cleaners Rm
MEP-02-47950	PCB (MF) E&M: Work to Degree 2: BOH - Corridors/Lobby
MEP-02-47980	PCB (MF) E&M: Work to Degree 2: BOH - Rms
Degree 3	
ABWF	
ABW-02-47900	PCB (MF) ABWF: Work to Degree 3: BOH - Elec/ELV Rms
ABW-02-47930	PCB (MF) ABWF: Work to Degree 3: BOH - Toilets/Cleaners Rm
ABW-02-47960	PCB (MF) ABWF: Work to Degree 3: BOH - Corridors/Lobby
ABW-02-47990	PCB (MF) ABWF: Work to Degree 3: BOH - Rms
E&M	
MEP-02-47900	PCB (MF) E&M: Work to Degree 3: BOH - Elec/ELV Rms
MEP-02-47930	PCB (MF) E&M: Work to Degree 3: BOH - Toilets/Cleaners Rm
MEP-02-47960	PCB (MF) E&M: Work to Degree 3: BOH - Corridors/Lobby

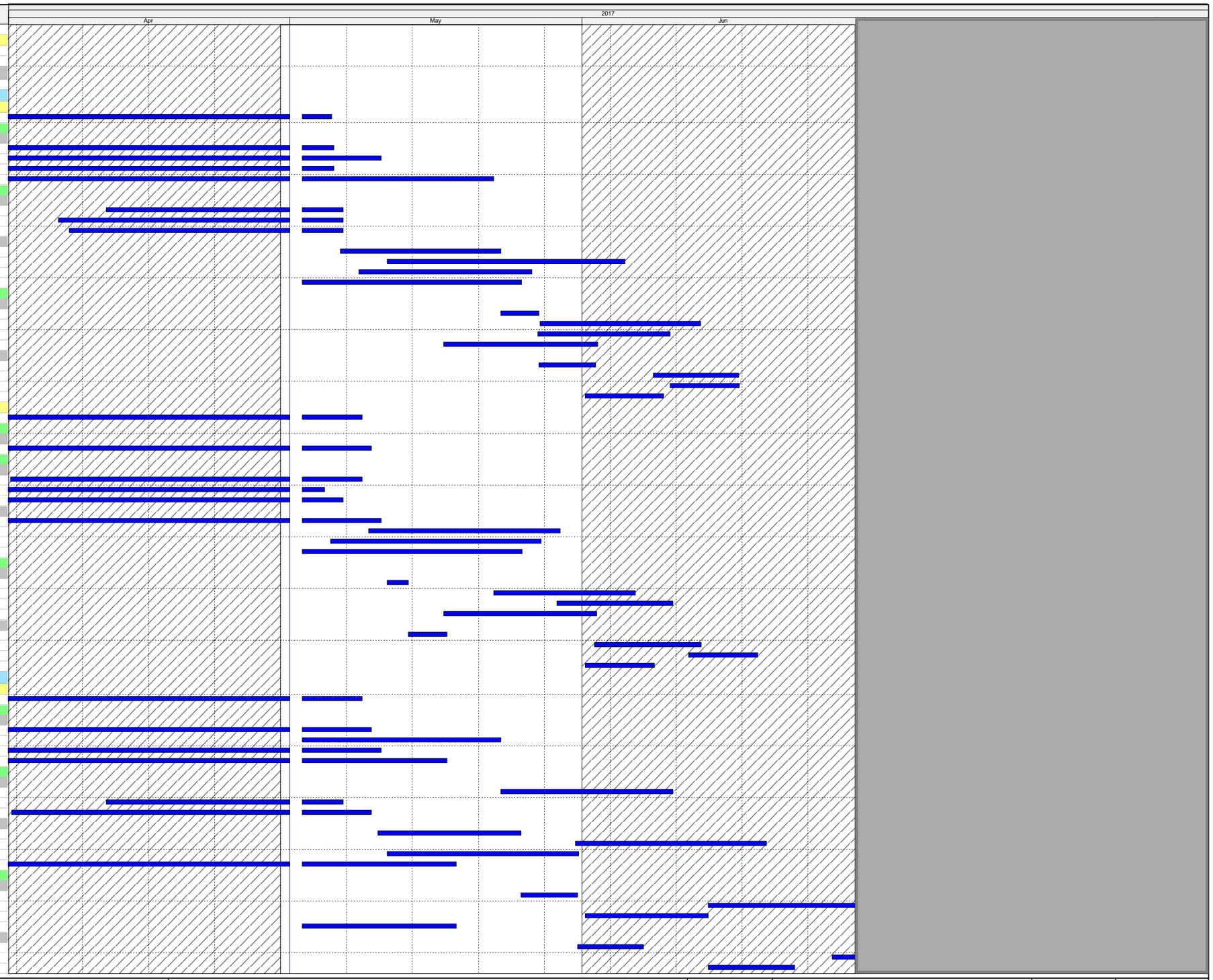

Actual Work
Remaining Work
Critical Remaining Work
Milestone

Three Month Rolling Programme

HKMZB HKBCF - Passenger Clearance Building

Date	Revision	Checked	Approved

HY/2013/01 Programme Apr 17 to Jun 17

Activity ID	Activity Name
MEP-02-47990	PCB (MF) E&M: Work to Degree 3: BOH - Rms
Zone D	
ABW-02-60245	PCB (MF) ABWF: PCB Block Wall - Middle West
Degree 1	
ABWF	
ABW-02-47520	PCB (MF) ABWF: Work to Degree 1: BOH - Elec/ELV Rms
ABW-02-47580	PCB (MF) ABWF: Work to Degree 1: BOH - Corridors/Lobby
ABW-02-47610	PCB (MF) ABWF: Work to Degree 1: BOH - Rms
E&M	
MEP-02-47520	PCB (MF) E&M: Work to Degree 1: BOH - Elec/ELV Rms
MEP-02-47550	PCB (MF) E&M: Work to Degree 1: BOH - Toilets/Changing Rm
MEP-02-47580	PCB (MF) E&M: Work to Degree 1: BOH - Corridors/Lobby
MEP-02-47610	PCB (MF) E&M: Work to Degree 1: BOH - Rms
Degree 2	
ABWF	
ABW-02-47560	PCB (MF) ABWF: Work to Degree 2: BOH - Toilets/Changing Rm
ABW-02-47590	PCB (MF) ABWF: Work to Degree 2: BOH - Corridors/Lobby
ABW-02-47620	PCB (MF) ABWF: Work to Degree 2: BOH - Rms
E&M	
MEP-02-47530	PCB (MF) E&M: Work to Degree 2: BOH - Elec/ELV Rms
MEP-02-47560	PCB (MF) E&M: Work to Degree 2: BOH - Toilets/Changing Rm
MEP-02-47590	PCB (MF) E&M: Work to Degree 2: BOH - Corridors/Lobby
MEP-02-47620	PCB (MF) E&M: Work to Degree 2: BOH - Rms
Degree 3	
ABWF	
ABW-02-47540	PCB (MF) ABWF: Work to Degree 3: BOH - Elec/ELV Rms
ABW-02-47570	PCB (MF) ABWF: Work to Degree 3: BOH - Toilets/Changing Rm
ABW-02-47600	PCB (MF) ABWF: Work to Degree 3: BOH - Corridors/Lobby
ABW-02-47630	PCB (MF) ABWF: Work to Degree 3: BOH - Rms
E&M	
MEP-02-47540	PCB (MF) E&M: Work to Degree 3: BOH - Elec/ELV Rms
MEP-02-47570	PCB (MF) E&M: Work to Degree 3: BOH - Toilets/Changing Rm
MEP-02-47600	PCB (MF) E&M: Work to Degree 3: BOH - Corridors/Lobby
MEP-02-47630	PCB (MF) E&M: Work to Degree 3: BOH - Rms
Zone E	
Degree 1	
ABWF	
ABW-02-47730	PCB (MF) ABWF: Work to Degree 1: BOH - Toilets/Cleaners Rm
ABW-02-47790	PCB (MF) ABWF: Work to Degree 1: BOH - Rms
E&M	
MEP-02-47700	PCB (MF) E&M: Work to Degree 1: BOH - Elec/ELV Rms
MEP-02-47730	PCB (MF) E&M: Work to Degree 1: BOH - Toilets/Cleaners Rm
MEP-02-47760	PCB (MF) E&M: Work to Degree 1: BOH - Corridors/Lobby
MEP-02-47790	PCB (MF) E&M: Work to Degree 1: BOH - Rms
Degree 2	
ABWF	
ABW-02-47740	PCB (MF) ABWF: Work to Degree 2: BOH - Toilets/Cleaners Rm
ABW-02-47770	PCB (MF) ABWF: Work to Degree 2: BOH - Corridors/Lobby
ABW-02-47800	PCB (MF) ABWF: Work to Degree 2: BOH - Rms
E&M	
MEP-02-47710	PCB (MF) E&M: Work to Degree 2: BOH - Elec/ELV Rms
MEP-02-47740	PCB (MF) E&M: Work to Degree 2: BOH - Toilets/Cleaners Rm
MEP-02-47770	PCB (MF) E&M: Work to Degree 2: BOH - Corridors/Lobby
MEP-02-47800	PCB (MF) E&M: Work to Degree 2: BOH - Rms
Degree 3	
ABWF	
ABW-02-47720	PCB (MF) ABWF: Work to Degree 3: BOH - Elec/ELV Rms
ABW-02-47750	PCB (MF) ABWF: Work to Degree 3: BOH - Toilets/Cleaners Rm
ABW-02-47780	PCB (MF) ABWF: Work to Degree 3: BOH - Corridors/Lobby
ABW-02-47810	PCB (MF) ABWF: Work to Degree 3: BOH - Rms
E&M	
MEP-02-47720	PCB (MF) E&M: Work to Degree 3: BOH - Elec/ELV Rms
MEP-02-47750	PCB (MF) E&M: Work to Degree 3: BOH - Toilets/Cleaners Rm
MEP-02-47780	PCB (MF) E&M: Work to Degree 3: BOH - Corridors/Lobby
MEP-02-47810	PCB (MF) E&M: Work to Degree 3: BOH - Rms
NORTH - Gridline E-B	
Zone A	
ABW-02-60152	PCB (MF) ABWF: PCB Block Wall - North West
Degree 1	
ABWF	
ABW-02-47190	PCB (MF) ABWF: Work to Degree 1: BOH - Rms
E&M	
MEP-02-47100	PCB (MF) E&M: Work to Degree 1: BOH - Elec/ELV Rms
MEP-02-47130	PCB (MF) E&M: Work to Degree 1: BOH - Toilets
MEP-02-47160	PCB (MF) E&M: Work to Degree 1: BOH - Corridors/Lobby
MEP-02-47190	PCB (MF) E&M: Work to Degree 1: BOH - Rms
Degree 2	
ABWF	
ABW-02-47110	PCB (MF) ABWF: Work to Degree 2: BOH - Elec/ELV Rms
ABW-02-47140	PCB (MF) ABWF: Work to Degree 2: BOH - Toilets
ABW-02-47170	PCB (MF) ABWF: Work to Degree 2: BOH - Corridors/Lobby
ABW-02-47200	PCB (MF) ABWF: Work to Degree 2: BOH - Rms
E&M	
MEP-02-47110	PCB (MF) E&M: Work to Degree 2: BOH - Elec/ELV Rms
MEP-02-47140	PCB (MF) E&M: Work to Degree 2: BOH - Toilets
MEP-02-47170	PCB (MF) E&M: Work to Degree 2: BOH - Corridors/Lobby
MEP-02-47200	PCB (MF) E&M: Work to Degree 2: BOH - Rms
Degree 3	
ABWF	
ABW-02-47120	PCB (MF) ABWF: Work to Degree 3: BOH - Elec/ELV Rms
ABW-02-47150	PCB (MF) ABWF: Work to Degree 3: BOH - Toilets



Actual Work
Remaining Work
Critical Remaining Work
Milestone

Three Month Rolling Programme

HKMZB HKBCF - Passenger Clearance Building

Date	Revision	Checked	Approved

HY/2013/01 Programme Apr 17 to Jun 17

Activity ID	Activity Name
ABW-02-47180	PCB (MF) ABWF: Work to Degree 3: BOH - Corridors/Lobby
ABW-02-47210	PCB (MF) ABWF: Work to Degree 3: BOH - Rms
E&M	
MEP-02-47120	PCB (MF) E&M: Work to Degree 3: BOH - Elec/ELV Rms
MEP-02-47150	PCB (MF) E&M: Work to Degree 3: BOH - Toilets
MEP-02-47180	PCB (MF) E&M: Work to Degree 3: BOH - Corridors/Lobby
MEP-02-47210	PCB (MF) E&M: Work to Degree 3: BOH - Rms
Zone C	
ABW-02-60150	PCB (MF) ABWF: PCB Block Wall - North East
Degree 1	
ABWF	
ABW-02-47310	PCB (MF) ABWF: Work to Degree 1: BOH - Elec/ELV Rms
ABW-02-47340	PCB (MF) ABWF: Work to Degree 1: BOH - Toilets/Cleaners Rm
ABW-02-47370	PCB (MF) ABWF: Work to Degree 1: BOH - Corridors/Lobby
ABW-02-47400	PCB (MF) ABWF: Work to Degree 1: BOH - Rms
E&M	
MEP-02-47310	PCB (MF) E&M: Work to Degree 1: BOH - Elec/ELV Rms
MEP-02-47340	PCB (MF) E&M: Work to Degree 1: BOH - Toilets/Cleaners Rm
MEP-02-47370	PCB (MF) E&M: Work to Degree 1: BOH - Corridors/Lobby
MEP-02-47400	PCB (MF) E&M: Work to Degree 1: BOH - Rms
Degree 2	
ABWF	
ABW-02-47320	PCB (MF) ABWF: Work to Degree 2: BOH - Elec/ELV Rms
ABW-02-47350	PCB (MF) ABWF: Work to Degree 2: BOH - Toilets/Cleaners Rm
ABW-02-47380	PCB (MF) ABWF: Work to Degree 2: BOH - Corridors/Lobby
ABW-02-47410	PCB (MF) ABWF: Work to Degree 2: BOH - Rms
E&M	
MEP-02-47320	PCB (MF) E&M: Work to Degree 2: BOH - Elec/ELV Rms
MEP-02-47350	PCB (MF) E&M: Work to Degree 2: BOH - Toilets/Cleaners Rm
MEP-02-47380	PCB (MF) E&M: Work to Degree 2: BOH - Corridors/Lobby
MEP-02-47410	PCB (MF) E&M: Work to Degree 2: BOH - Rms
Degree 3	
ABWF	
ABW-02-47330	PCB (MF) ABWF: Work to Degree 3: BOH - Elec/ELV Rms
ABW-02-47360	PCB (MF) ABWF: Work to Degree 3: BOH - Toilets/Cleaners Rm
ABW-02-47390	PCB (MF) ABWF: Work to Degree 3: BOH - Corridors/Lobby
ABW-02-47420	PCB (MF) ABWF: Work to Degree 3: BOH - Rms
E&M	
MEP-02-47330	PCB (MF) E&M: Work to Degree 3: BOH - Elec/ELV Rms
MEP-02-47360	PCB (MF) E&M: Work to Degree 3: BOH - Toilets/Cleaners Rm
MEP-02-47390	PCB (MF) E&M: Work to Degree 3: BOH - Corridors/Lobby
MEP-02-47420	PCB (MF) E&M: Work to Degree 3: BOH - Rms
Level 5 First Floor +15.00mPD	
SOUTH - Gridline J-G	
Degree 3	
PCB-02-17290	PCB(1F) - Installation of Roller shutter box and frame
PCB-02-17300	PCB(1F) - Installation of Roller Shutter Curtains
Zone J	
ABW-02-60100	PCB (1F) ABWF: PCB Block Wall - South East
Degree 1	
ABWF	
ABW-02-46340	PCB (1F) ABWF: Work to Degree 1: BOH - Elec/ELV Rms
ABW-02-46370	PCB (1F) ABWF: Work to Degree 1: BOH - Toilets/Cleaners Rm
ABW-02-46400	PCB (1F) ABWF: Work to Degree 1: BOH - Corridors/Lobby
ABW-02-46430	PCB (1F) ABWF: Work to Degree 1: BOH - Rms
ABW-02-46460	PCB (1F) ABWF: Work to Degree 1: FOH - BIN/Kiosks/cubicles/Rms
ABW-02-46490	PCB (1F) ABWF: Work to Degree 1: FOH - Open Areas
E&M	
MEP-02-46340	PCB (1F) E&M: Work to Degree 1: BOH - Elec/ELV Rms
MEP-02-46370	PCB (1F) E&M: Work to Degree 1: BOH - Toilets/Cleaners Rm
MEP-02-46400	PCB (1F) E&M: Work to Degree 1: BOH - Corridors/Lobby
MEP-02-46430	PCB (1F) E&M: Work to Degree 1: BOH - Rms
MEP-02-46460	PCB (1F) E&M: Work to Degree 1: FOH - BIN/Kiosks/cubicles/Rms
MEP-02-46490	PCB (1F) E&M: Work to Degree 1: FOH - Open Areas
Degree 2	
ABWF	
ABW-02-46350	PCB (1F) ABWF: Work to Degree 2: BOH - Elec/ELV Rms
ABW-02-46380	PCB (1F) ABWF: Work to Degree 2: BOH - Toilets/Cleaners Rm
ABW-02-46410	PCB (1F) ABWF: Work to Degree 2: BOH - Corridors/Lobby
ABW-02-46440	PCB (1F) ABWF: Work to Degree 2: BOH - Rms
ABW-02-46470	PCB (1F) ABWF: Work to Degree 2: FOH - BIN/Kiosks/cubicles/Rms
ABW-02-46500	PCB (1F) ABWF: Work to Degree 2: FOH - Open Areas
E&M	
MEP-02-46350	PCB (1F) E&M: Work to Degree 2: BOH - Elec/ELV Rms
MEP-02-46380	PCB (1F) E&M: Work to Degree 2: BOH - Toilets/Cleaners Rm
MEP-02-46410	PCB (1F) E&M: Work to Degree 2: BOH - Corridors/Lobby
MEP-02-46440	PCB (1F) E&M: Work to Degree 2: BOH - Rms
MEP-02-46470	PCB (1F) E&M: Work to Degree 2: FOH - BIN/Kiosks/cubicles/Rms
MEP-02-46500	PCB (1F) E&M: Work to Degree 2: FOH - Open Areas
Degree 3	
ABWF	
ABW-02-46360	PCB (1F) ABWF: Work to Degree 3: BOH - Elec/ELV Rms
ABW-02-46390	PCB (1F) ABWF: Work to Degree 3: BOH - Toilets/Cleaners Rm
ABW-02-46420	PCB (1F) ABWF: Work to Degree 3: BOH - Corridors/Lobby
ABW-02-46450	PCB (1F) ABWF: Work to Degree 3: BOH - Rms
ABW-02-46480	PCB (1F) ABWF: Work to Degree 3: FOH - BIN/Kiosks/cubicles/Rms
ABW-02-46510	PCB (1F) ABWF: Work to Degree 3: FOH - Open Areas
E&M	
MEP-02-46360	PCB (1F) E&M: Work to Degree 3: BOH - Elec/ELV Rms
MEP-02-46390	PCB (1F) E&M: Work to Degree 3: BOH - Toilets/Cleaners Rm
MEP-02-46450	PCB (1F) E&M: Work to Degree 3: BOH - Rms

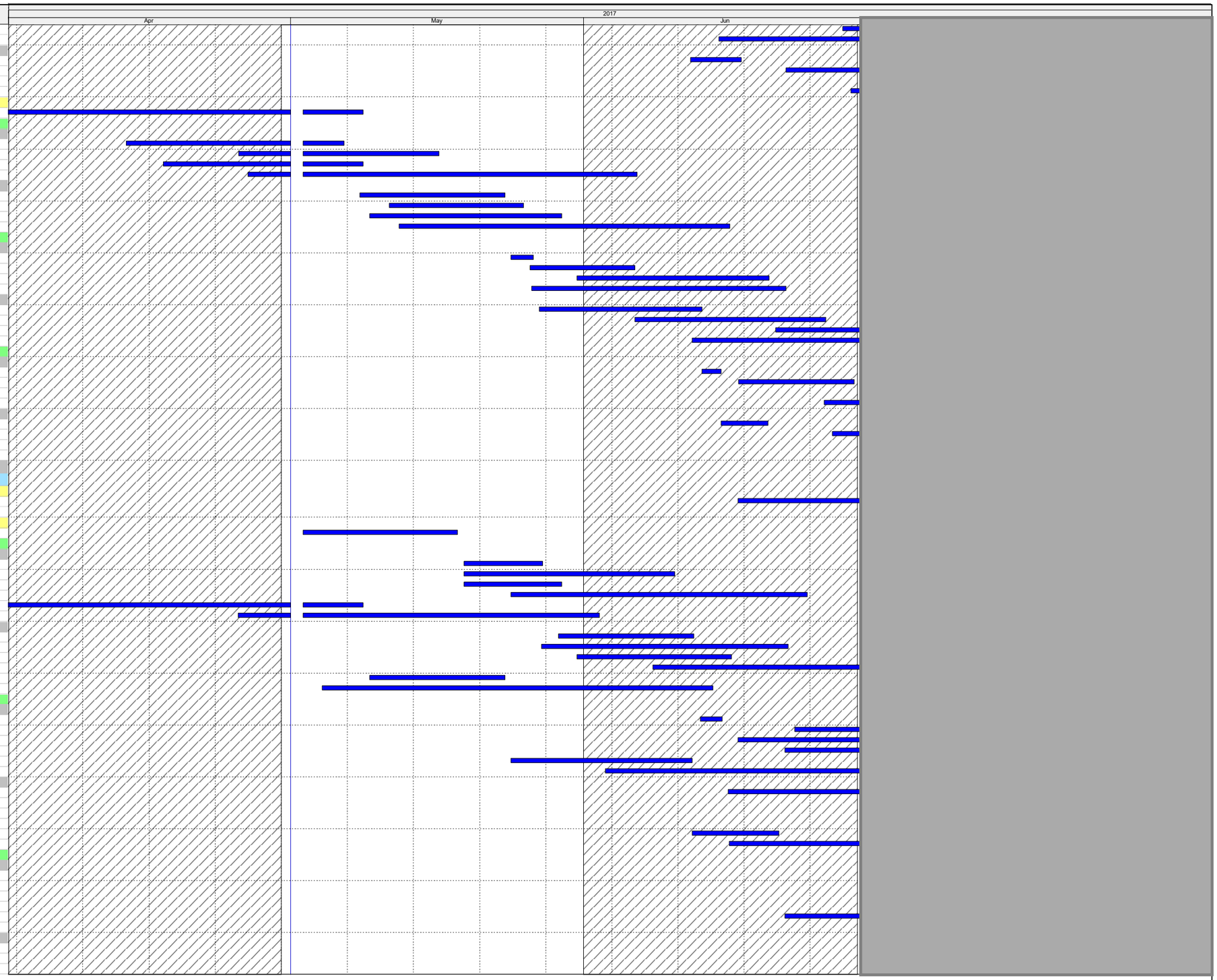

Actual Work

Remaining Work

Critical Remaining Work

Milestone

Three Month Rolling Programme

HKMZB HKBCF - Passenger Clearance Building

Date	Revision	Checked	Approved

HY/2013/01 Programme Apr 17 to Jun 17

Activity ID	Activity Name
MEP-02-46480	PCB (1F) E&M: Work to Degree 3: FOH - BIN/Kiosks/cubicles/Rms
Zone H	
Degree 1	
ABWF	
ABW-02-46160	PCB (1F) ABWF: Work to Degree 1: FOH - Rms
ABW-02-46190	PCB (1F) ABWF: Work to Degree 1: FOH - BIN/Kiosks/cubicles/Rms
ABW-02-46220	PCB (1F) ABWF: Work to Degree 1: FOH - Open Areas
E&M	
MEP-02-46160	PCB (1F) E&M: Work to Degree 1: FOH - Rms
MEP-02-46190	PCB (1F) E&M: Work to Degree 1: FOH - BIN/Kiosks/cubicles/Rms
MEP-02-46220	PCB (1F) E&M: Work to Degree 1: FOH - Open Areas
Degree 2	
ABWF	
ABW-02-46170	PCB (1F) ABWF: Work to Degree 2: FOH - Rms
ABW-02-46200	PCB (1F) ABWF: Work to Degree 2: FOH - BIN/Kiosks/cubicles/Rms
ABW-02-46230	PCB (1F) ABWF: Work to Degree 2: FOH - Open Areas
E&M	
MEP-02-46170	PCB (1F) E&M: Work to Degree 2: FOH - Rms
MEP-02-46200	PCB (1F) E&M: Work to Degree 2: FOH - BIN/Kiosks/cubicles/Rms
MEP-02-46230	PCB (1F) E&M: Work to Degree 2: FOH - Open Areas
Degree 3	
ABWF	
ABW-02-46180	PCB (1F) ABWF: Work to Degree 3: FOH - Rms
ABW-02-46210	PCB (1F) ABWF: Work to Degree 3: FOH - BIN/Kiosks/cubicles/Rms
ABW-02-46240	PCB (1F) ABWF: Work to Degree 3: FOH - Open Areas
E&M	
MEP-02-46180	PCB (1F) E&M: Work to Degree 3: FOH - Rms
MEP-02-46210	PCB (1F) E&M: Work to Degree 3: FOH - BIN/Kiosks/cubicles/Rms
Zone G	
ABW-02-60102	PCB (1F) ABWF: PCB Block Wall - South West
Degree 1	
ABWF	
ABW-02-45980	PCB (1F) ABWF: Work to Degree 1: BOH - Elec/ELV Rms
ABW-02-46010	PCB (1F) ABWF: Work to Degree 1: BOH - Toilets/Cleaners Rm
ABW-02-46040	PCB (1F) ABWF: Work to Degree 1: BOH - Corridors/Lobby
ABW-02-46070	PCB (1F) ABWF: Work to Degree 1: BOH - Rms
ABW-02-46100	PCB (1F) ABWF: Work to Degree 1: FOH - BIN/Kiosks/cubicles
ABW-02-46130	PCB (1F) ABWF: Work to Degree 1: FOH - Open Areas
E&M	
MEP-02-45980	PCB (1F) E&M: Work to Degree 1: BOH - Elec/ELV Rms
MEP-02-46010	PCB (1F) E&M: Work to Degree 1: BOH - Toilets/Cleaners Rm
MEP-02-46040	PCB (1F) E&M: Work to Degree 1: BOH - Corridors/Lobby
MEP-02-46070	PCB (1F) E&M: Work to Degree 1: BOH - Rms
MEP-02-46100	PCB (1F) E&M: Work to Degree 1: FOH - BIN/Kiosks/cubicles
MEP-02-46130	PCB (1F) E&M: Work to Degree 1: FOH - Open Areas
Degree 2	
ABWF	
ABW-02-45990	PCB (1F) ABWF: Work to Degree 2: BOH - Elec/ELV Rms
ABW-02-46020	PCB (1F) ABWF: Work to Degree 2: BOH - Toilets/Cleaners Rm
ABW-02-46050	PCB (1F) ABWF: Work to Degree 2: BOH - Corridors/Lobby
ABW-02-46080	PCB (1F) ABWF: Work to Degree 2: BOH - Rms
ABW-02-46110	PCB (1F) ABWF: Work to Degree 2: FOH - BIN/Kiosks/cubicles
ABW-02-46140	PCB (1F) ABWF: Work to Degree 2: FOH - Open Areas
E&M	
MEP-02-45990	PCB (1F) E&M: Work to Degree 2: BOH - Elec/ELV Rms
MEP-02-46020	PCB (1F) E&M: Work to Degree 2: BOH - Toilets/Cleaners Rm
MEP-02-46050	PCB (1F) E&M: Work to Degree 2: BOH - Corridors/Lobby
MEP-02-46080	PCB (1F) E&M: Work to Degree 2: BOH - Rms
MEP-02-46110	PCB (1F) E&M: Work to Degree 2: FOH - BIN/Kiosks/cubicles
MEP-02-46140	PCB (1F) E&M: Work to Degree 2: FOH - Open Areas
Degree 3	
ABWF	
ABW-02-46000	PCB (1F) ABWF: Work to Degree 3: BOH - Elec/ELV Rms
ABW-02-46030	PCB (1F) ABWF: Work to Degree 3: BOH - Toilets/Cleaners Rm
ABW-02-46060	PCB (1F) ABWF: Work to Degree 3: BOH - Corridors/Lobby
ABW-02-46090	PCB (1F) ABWF: Work to Degree 3: BOH - Rms
ABW-02-46150	PCB (1F) ABWF: Work to Degree 3: FOH - Open Areas
E&M	
MEP-02-46000	PCB (1F) E&M: Work to Degree 3: BOH - Elec/ELV Rms
MEP-02-46030	PCB (1F) E&M: Work to Degree 3: BOH - Toilets/Cleaners Rm
MIDDLE - Gridline G-E	
Zone F	
ABW-02-60110	PCB (1F) ABWF: PCB Block Wall - Middle East
Degree 1	
ABWF	
ABW-02-45680	PCB (1F) ABWF: Work to Degree 1: BOH - Elec/ELV Rms
ABW-02-45710	PCB (1F) ABWF: Work to Degree 1: BOH - Toilets/Cleaners Rm
ABW-02-45740	PCB (1F) ABWF: Work to Degree 1: BOH - Corridors/Lobby
ABW-02-45770	PCB (1F) ABWF: Work to Degree 1: BOH - Rms
ABW-02-45800	PCB (1F) ABWF: Work to Degree 1: FOH - Rms
ABW-02-45830	PCB (1F) ABWF: Work to Degree 1: FOH - BIN/Kiosks/cubicles/Rms
ABW-02-45860	PCB (1F) ABWF: Work to Degree 1: FOH - Open Areas
E&M	
MEP-02-45680	PCB (1F) E&M: Work to Degree 1: BOH - Elec/ELV Rms
MEP-02-45710	PCB (1F) E&M: Work to Degree 1: BOH - Toilets/Cleaners Rm
MEP-02-45740	PCB (1F) E&M: Work to Degree 1: BOH - Corridors/Lobby
MEP-02-45770	PCB (1F) E&M: Work to Degree 1: BOH - Rms
MEP-02-45800	PCB (1F) E&M: Work to Degree 1: FOH - Rms
MEP-02-45830	PCB (1F) E&M: Work to Degree 1: FOH - BIN/Kiosks/cubicles/Rms
MEP-02-45860	PCB (1F) E&M: Work to Degree 1: FOH - Open Areas
Degree 2	

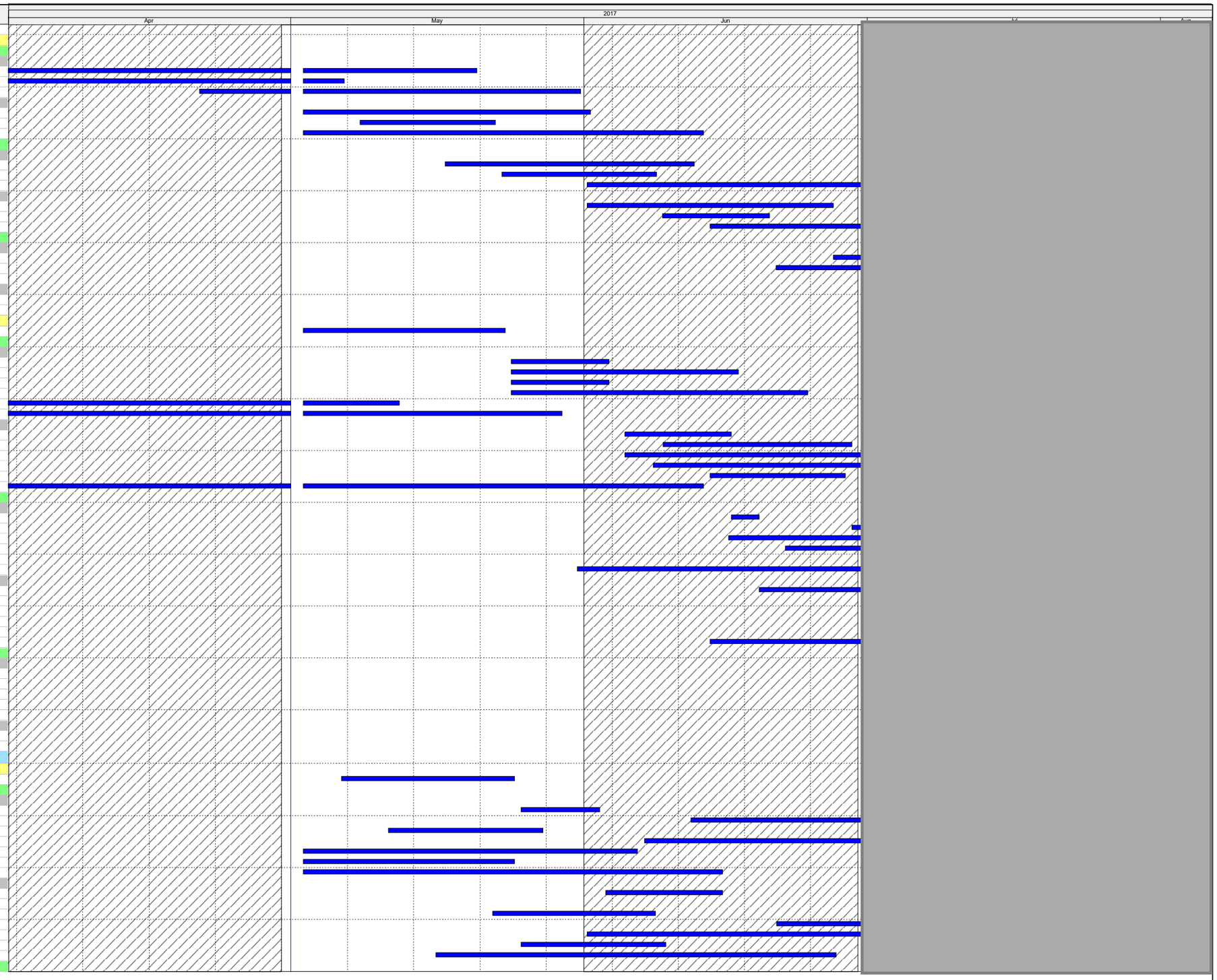

Actual Work
Remaining Work
Critical Remaining Work
Milestone

Three Month Rolling Programme

HKMZB HKBCF - Passenger Clearance Building

Date	Revision	Checked	Approved

HY/2013/01 Programme Apr 17 to Jun 17

Activity ID	Activity Name
ABWF	
ABW-02-45690	PCB (1F) ABWF: Work to Degree 2: BOH - Elec/ELV Rms
ABW-02-45720	PCB (1F) ABWF: Work to Degree 2: BOH - Toilets/Cleaners Rm
ABW-02-45750	PCB (1F) ABWF: Work to Degree 2: BOH - Corridors/Lobby
ABW-02-45780	PCB (1F) ABWF: Work to Degree 2: BOH - Rms
ABW-02-45810	PCB (1F) ABWF: Work to Degree 2: FOH - Rms
ABW-02-45840	PCB (1F) ABWF: Work to Degree 2: FOH - BIN/Kiosks/cubicles/Rms
ABW-02-45870	PCB (1F) ABWF: Work to Degree 2: FOH - Open Areas
E&M	
MEP-02-45690	PCB (1F) E&M: Work to Degree 2: BOH - Elec/ELV Rms
MEP-02-45720	PCB (1F) E&M: Work to Degree 2: BOH - Toilets/Cleaners Rm
MEP-02-45750	PCB (1F) E&M: Work to Degree 2: BOH - Corridors/Lobby
MEP-02-45780	PCB (1F) E&M: Work to Degree 2: BOH - Rms
MEP-02-45810	PCB (1F) E&M: Work to Degree 2: FOH - Rms
MEP-02-45840	PCB (1F) E&M: Work to Degree 2: FOH - BIN/Kiosks/cubicles/Rms
MEP-02-45870	PCB (1F) E&M: Work to Degree 2: FOH - Open Areas
Degree 3	
ABWF	
ABW-02-45700	PCB (1F) ABWF: Work to Degree 3: BOH - Elec/ELV Rms
ABW-02-45760	PCB (1F) ABWF: Work to Degree 3: BOH - Corridors/Lobby
ABW-02-45820	PCB (1F) ABWF: Work to Degree 3: FOH - Rms
ABW-02-45850	PCB (1F) ABWF: Work to Degree 3: FOH - BIN/Kiosks/cubicles/Rms
ABW-02-45880	PCB (1F) ABWF: Work to Degree 3: FOH - Open Areas
E&M	
MEP-02-45700	PCB (1F) E&M: Work to Degree 3: BOH - Elec/ELV Rms
MEP-02-45760	PCB (1F) E&M: Work to Degree 3: BOH - Corridors/Lobby
MEP-02-45850	PCB (1F) E&M: Work to Degree 3: FOH - BIN/Kiosks/cubicles/Rms
Zone D	
ABW-02-60112	PCB (1F) ABWF: PCB Block Wall - Middle West
Degree 1	
ABWF	
ABW-02-45200	PCB (1F) ABWF: Work to Degree 1: BOH - Elec/ELV Rms
ABW-02-45230	PCB (1F) ABWF: Work to Degree 1: BOH - Toilets/Changing Rm
ABW-02-45260	PCB (1F) ABWF: Work to Degree 1: BOH - Corridors/Lobby
ABW-02-45290	PCB (1F) ABWF: Work to Degree 1: BOH - Rms
ABW-02-45320	PCB (1F) ABWF: Work to Degree 1: FOH - Rms
ABW-02-45350	PCB (1F) ABWF: Work to Degree 1: FOH - BIN/Kiosks/cubicles/Rms
ABW-02-45380	PCB (1F) ABWF: Work to Degree 1: FOH - Open Areas
E&M	
MEP-02-45200	PCB (1F) E&M: Work to Degree 1: BOH - Elec/ELV Rms
MEP-02-45230	PCB (1F) E&M: Work to Degree 1: BOH - Toilets/Changing Rm
MEP-02-45260	PCB (1F) E&M: Work to Degree 1: BOH - Corridors/Lobby
MEP-02-45290	PCB (1F) E&M: Work to Degree 1: BOH - Rms
MEP-02-45320	PCB (1F) E&M: Work to Degree 1: FOH - Rms
MEP-02-45350	PCB (1F) E&M: Work to Degree 1: FOH - BIN/Kiosks/cubicles/Rms
MEP-02-45380	PCB (1F) E&M: Work to Degree 1: FOH - Open Areas
Degree 2	
ABWF	
ABW-02-45210	PCB (1F) ABWF: Work to Degree 2: BOH - Elec/ELV Rms
ABW-02-45240	PCB (1F) ABWF: Work to Degree 2: BOH - Toilets/Changing Rm
ABW-02-45270	PCB (1F) ABWF: Work to Degree 2: BOH - Corridors/Lobby
ABW-02-45300	PCB (1F) ABWF: Work to Degree 2: BOH - Rms
ABW-02-45330	PCB (1F) ABWF: Work to Degree 2: FOH - Rms
ABW-02-45360	PCB (1F) ABWF: Work to Degree 2: FOH - BIN/Kiosks/cubicles/Rms
ABW-02-45390	PCB (1F) ABWF: Work to Degree 2: FOH - Open Areas
E&M	
MEP-02-45210	PCB (1F) E&M: Work to Degree 2: BOH - Elec/ELV Rms
MEP-02-45240	PCB (1F) E&M: Work to Degree 2: BOH - Toilets/Changing Rm
MEP-02-45270	PCB (1F) E&M: Work to Degree 2: BOH - Corridors/Lobby
MEP-02-45300	PCB (1F) E&M: Work to Degree 2: BOH - Rms
MEP-02-45330	PCB (1F) E&M: Work to Degree 2: FOH - Rms
MEP-02-45360	PCB (1F) E&M: Work to Degree 2: FOH - BIN/Kiosks/cubicles/Rms
MEP-02-45390	PCB (1F) E&M: Work to Degree 2: FOH - Open Areas
Degree 3	
ABWF	
ABW-02-45220	PCB (1F) ABWF: Work to Degree 3: BOH - Elec/ELV Rms
ABW-02-45280	PCB (1F) ABWF: Work to Degree 3: BOH - Corridors/Lobby
ABW-02-45340	PCB (1F) ABWF: Work to Degree 3: FOH - Rms
ABW-02-45370	PCB (1F) ABWF: Work to Degree 3: FOH - BIN/Kiosks/cubicles/Rms
ABW-02-45400	PCB (1F) ABWF: Work to Degree 3: FOH - Open Areas
E&M	
MEP-02-45220	PCB (1F) E&M: Work to Degree 3: BOH - Elec/ELV Rms
MEP-02-45280	PCB (1F) E&M: Work to Degree 3: BOH - Corridors/Lobby
MEP-02-45340	PCB (1F) E&M: Work to Degree 3: FOH - Rms
MEP-02-45370	PCB (1F) E&M: Work to Degree 3: FOH - BIN/Kiosks/cubicles/Rms
Zone E	
ABW-02-60114	PCB (1F) ABWF: PCB Block Wall - Middle Centre
Degree 1	
ABWF	
ABW-02-45470	PCB (1F) ABWF: Work to Degree 1: BOH - Elec/ELV Rms
ABW-02-45500	PCB (1F) ABWF: Work to Degree 1: BOH - Toilets/Cleaners Rm
ABW-02-45530	PCB (1F) ABWF: Work to Degree 1: BOH - Corridors/Lobby
ABW-02-45560	PCB (1F) ABWF: Work to Degree 1: BOH - Rms
ABW-02-45590	PCB (1F) ABWF: Work to Degree 1: FOH - Open Areas
E&M	
MEP-02-45470	PCB (1F) E&M: Work to Degree 1: BOH - Elec/ELV Rms
MEP-02-45500	PCB (1F) E&M: Work to Degree 1: BOH - Toilets/Cleaners Rm
MEP-02-45530	PCB (1F) E&M: Work to Degree 1: BOH - Corridors/Lobby
MEP-02-45560	PCB (1F) E&M: Work to Degree 1: BOH - Rms
MEP-02-45590	PCB (1F) E&M: Work to Degree 1: FOH - Open Areas
Degree 2	
ABWF	

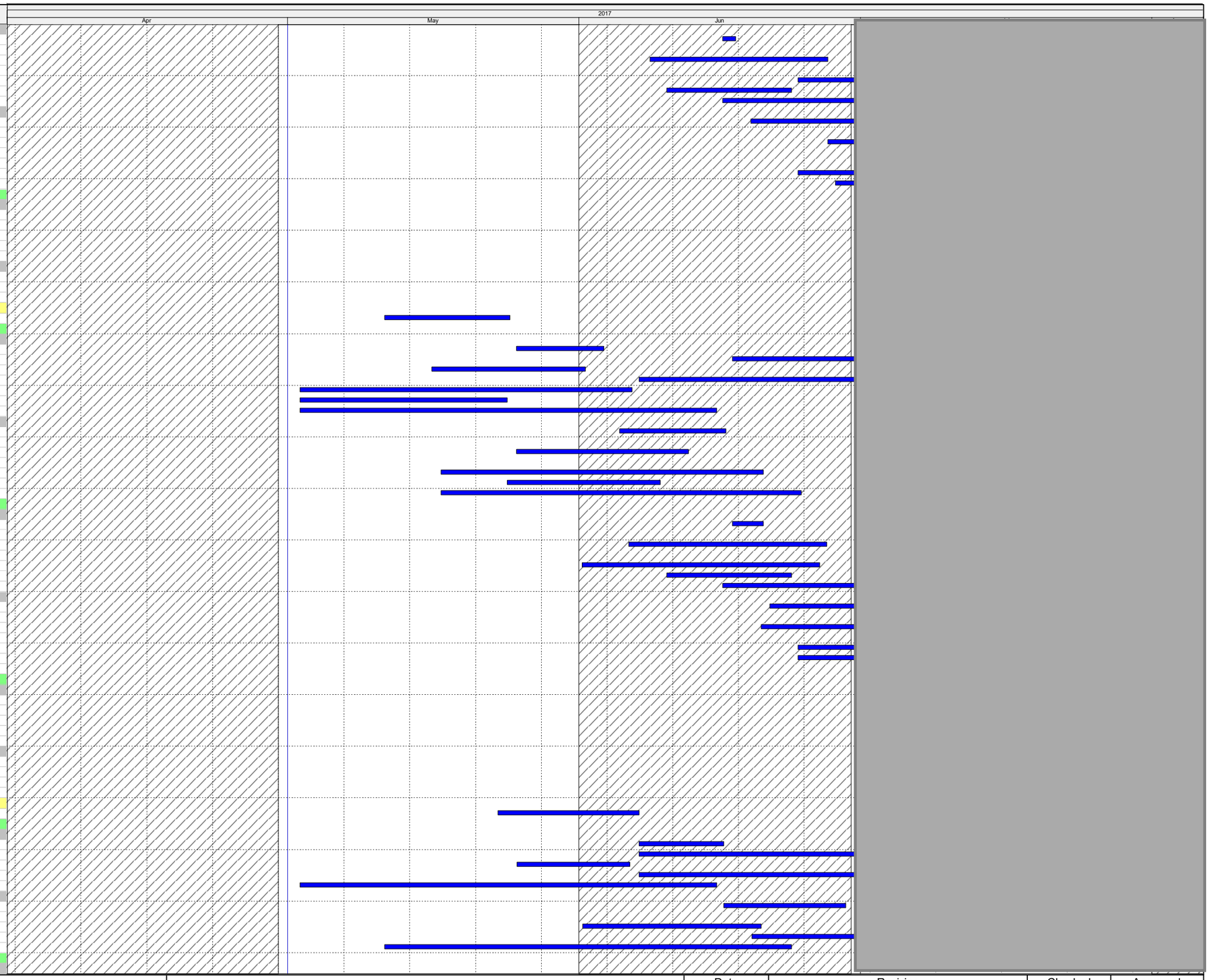

Actual Work
Remaining Work
Critical Remaining Work
Milestone

Three Month Rolling Programme

HKMZB HKBCF - Passenger Clearance Building

Date	Revision	Checked	Approved

HY/2013/01 Programme Apr 17 to Jun 17

Activity ID	Activity Name
ABW-02-45480	PCB (1F) ABWF: Work to Degree 2: BOH - Elec/ELV Rms
ABW-02-45510	PCB (1F) ABWF: Work to Degree 2: BOH - Toilets/Cleaners Rm
ABW-02-45540	PCB (1F) ABWF: Work to Degree 2: BOH - Corridors/Lobby
ABW-02-45570	PCB (1F) ABWF: Work to Degree 2: BOH - Rms
ABW-02-45600	PCB (1F) ABWF: Work to Degree 2: FOH - Open Areas
E&M	
MEP-02-45480	PCB (1F) E&M: Work to Degree 2: BOH - Elec/ELV Rms
MEP-02-45510	PCB (1F) E&M: Work to Degree 2: BOH - Toilets/Cleaners Rm
MEP-02-45540	PCB (1F) E&M: Work to Degree 2: BOH - Corridors/Lobby
MEP-02-45570	PCB (1F) E&M: Work to Degree 2: BOH - Rms
MEP-02-45600	PCB (1F) E&M: Work to Degree 2: FOH - Open Areas
Degree 3	
ABWF	
ABW-02-45490	PCB (1F) ABWF: Work to Degree 3: BOH - Elec/ELV Rms
ABW-02-45520	PCB (1F) ABWF: Work to Degree 3: BOH - Toilets/Cleaners Rm
ABW-02-45550	PCB (1F) ABWF: Work to Degree 3: BOH - Corridors/Lobby
ABW-02-45580	PCB (1F) ABWF: Work to Degree 3: BOH - Rms
ABW-02-45610	PCB (1F) ABWF: Work to Degree 3: FOH - Open Areas
E&M	
MEP-02-45490	PCB (1F) E&M: Work to Degree 3: BOH - Elec/ELV Rms
Degree 3	
PCB-02-17690	PCB(1F) - Installation of Roller shutter box and frame
PCB-02-17710	PCB(1F) - Installation of Roller Shutter Curtains
NORTH - Gridline E-B	
Degree 3	
PCB-02-18010	PCB(1F) - Installation of Roller shutter box and frame
PCB-02-18030	PCB(1F) - Installation of Roller Shutter Curtains
Zone B	
Degree 1	
ABWF	
ABW-02-44780	PCB (1F) ABWF: Work to Degree 1: FOH - BIN/Kiosks/cubicles/Rms
ABW-02-44810	PCB (1F) ABWF: Work to Degree 1: FOH - Open Areas
E&M	
MEP-02-44780	PCB (1F) E&M: Work to Degree 1: FOH - BIN/Kiosks/cubicles/Rms
MEP-02-44810	PCB (1F) E&M: Work to Degree 1: FOH - Open Areas
Degree 2	
ABWF	
ABW-02-44790	PCB (1F) ABWF: Work to Degree 2: FOH - BIN/Kiosks/cubicles/Rms
ABW-02-44820	PCB (1F) ABWF: Work to Degree 2: FOH - Open Areas
E&M	
MEP-02-44790	PCB (1F) E&M: Work to Degree 2: FOH - BIN/Kiosks/cubicles/Rms
MEP-02-44820	PCB (1F) E&M: Work to Degree 2: FOH - Open Areas
Degree 3	
ABWFI	
ABW-02-44800	PCB (1F) ABWF: Work to Degree 3: FOH - BIN/Kiosks/cubicles/Rms
ABW-02-44830	PCB (1F) ABWF: Work to Degree 3: FOH - Open Areas
E&M	
MEP-02-44800	PCB (1F) E&M: Work to Degree 3: FOH - BIN/Kiosks/cubicles/Rms
Zone A	
ABW-02-60122	PCB (1F) ABWF: PCB Block Wall - North West
Degree 1	
ABWF	
ABW-02-44600	PCB (1F) ABWF: Work to Degree 1: BOH - Elec/ELV Rms
ABW-02-44630	PCB (1F) ABWF: Work to Degree 1: BOH - Toilets/Cleaners Rm
ABW-02-44660	PCB (1F) ABWF: Work to Degree 1: BOH - Corridors/Lobby
ABW-02-44690	PCB (1F) ABWF: Work to Degree 1: BOH - Rms
ABW-02-44720	PCB (1F) ABWF: Work to Degree 1: FOH - BIN/Kiosks/cubicles/Rms
ABW-02-44750	PCB (1F) ABWF: Work to Degree 1: FOH - Open Areas
E&M	
MEP-02-44600	PCB (1F) E&M: Work to Degree 1: BOH - Elec/ELV Rms
MEP-02-44630	PCB (1F) E&M: Work to Degree 1: BOH - Toilets/Toilet area
MEP-02-44660	PCB (1F) E&M: Work to Degree 1: BOH - Corridors/Lobby
MEP-02-44690	PCB (1F) E&M: Work to Degree 1: BOH - Rms
MEP-02-44720	PCB (1F) E&M: Work to Degree 1: FOH - BIN/Kiosks/cubicles/Rms
MEP-02-44750	PCB (1F) E&M: Work to Degree 1: FOH - Open Areas
Degree 2	
ABWF	
ABW-02-44610	PCB (1F) ABWF: Work to Degree 2: BOH - Elec/ELV Rms
ABW-02-44640	PCB (1F) ABWF: Work to Degree 2: BOH - Toilets/Toilet area
ABW-02-44670	PCB (1F) ABWF: Work to Degree 2: BOH - Corridors/Lobby
ABW-02-44700	PCB (1F) ABWF: Work to Degree 2: BOH - Rms
ABW-02-44730	PCB (1F) ABWF: Work to Degree 2: FOH - BIN/Kiosks/cubicles/Rms
ABW-02-44760	PCB (1F) ABWF: Work to Degree 2: FOH - Open Areas
E&M	
MEP-02-44610	PCB (1F) E&M: Work to Degree 2: BOH - Elec/ELV Rms
MEP-02-44640	PCB (1F) E&M: Work to Degree 2: BOH - Toilets/Toilet area
MEP-02-44670	PCB (1F) E&M: Work to Degree 2: BOH - Corridors/Lobby
MEP-02-44700	PCB (1F) E&M: Work to Degree 2: BOH - Rms
MEP-02-44730	PCB (1F) E&M: Work to Degree 2: FOH - BIN/Kiosks/cubicles/Rms
MEP-02-44760	PCB (1F) E&M: Work to Degree 2: FOH - Open Areas
Degree 3	
ABWF	
ABW-02-44620	PCB (1F) ABWF: Work to Degree 3: BOH - Elec/ELV Rms
ABW-02-44650	PCB (1F) ABWF: Work to Degree 3: BOH - Toilets/Toilet area
ABW-02-44680	PCB (1F) ABWF: Work to Degree 3: BOH - Corridors/Lobby
ABW-02-44740	PCB (1F) ABWF: Work to Degree 3: FOH - BIN/Kiosks/cubicles/Rms
ABW-02-44770	PCB (1F) ABWF: Work to Degree 3: FOH - Open Areas
E&M	
MEP-02-44620	PCB (1F) E&M: Work to Degree 3: BOH - Elec/ELV Rms
MEP-02-44650	PCB (1F) E&M: Work to Degree 3: BOH - Toilets/Toilet area
MEP-02-44680	PCB (1F) E&M: Work to Degree 3: BOH - Corridors/Lobby

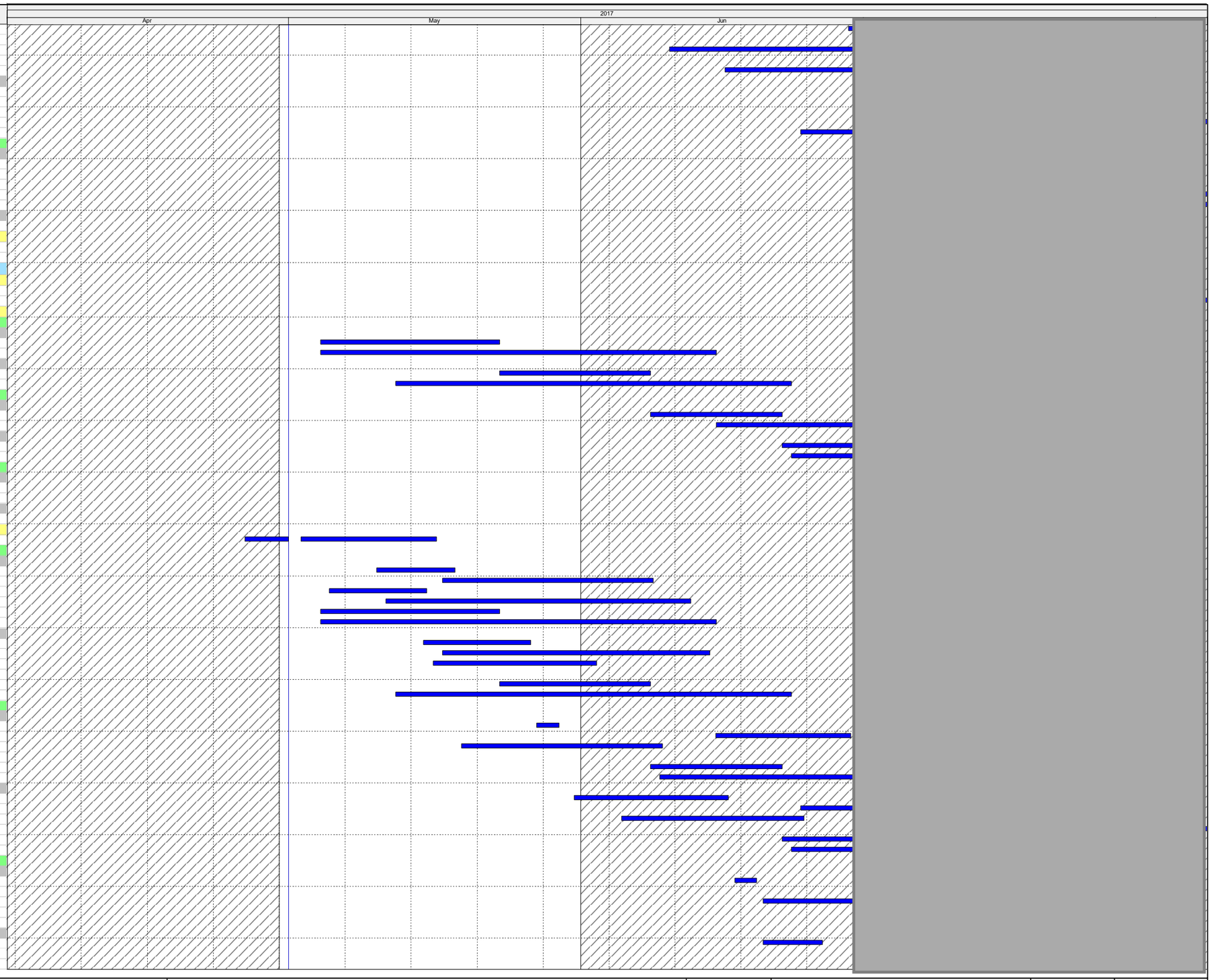

Actual Work
Remaining Work
Critical Remaining Work
Milestone

Three Month Rolling Programme

HKMZB HKBCF - Passenger Clearance Building

Date	Revision	Checked	Approved

HY/2013/01 Programme Apr 17 to Jun 17

Activity ID	Activity Name
MEP-02-44740	PCB (1F) E&M: Work to Degree 3: FOH - BIN/Kiosks/cubicles/Rms
Zone C	
ABW-02-60120	PCB (1F) ABWF: PCB Block Wall - North East
Degree 1	
ABWF	
ABW-02-44930	PCB (1F) ABWF: Work to Degree 1: BOH - Elec/ELV Rms
ABW-02-44960	PCB (1F) ABWF: Work to Degree 1: BOH - Toilets/Cleaners Rm
ABW-02-44990	PCB (1F) ABWF: Work to Degree 1: BOH - Corridors/Lobby
ABW-02-45020	PCB (1F) ABWF: Work to Degree 1: BOH - Rms
ABW-02-45050	PCB (1F) ABWF: Work to Degree 1: FOH - BIN/Kiosks/cubicles/Rms
ABW-02-45080	PCB (1F) ABWF: Work to Degree 1: FOH - Open Areas
E&M	
MEP-02-44930	PCB (1F) E&M: Work to Degree 1: BOH - Elec/ELV Rms
MEP-02-44960	PCB (1F) E&M: Work to Degree 1: BOH - Toilets/Cleaners Rm
MEP-02-44990	PCB (1F) E&M: Work to Degree 1: BOH - Corridors/Lobby
MEP-02-45020	PCB (1F) E&M: Work to Degree 1: BOH - Rms
MEP-02-45050	PCB (1F) E&M: Work to Degree 1: FOH - BIN/Kiosks/cubicles/Rms
MEP-02-45080	PCB (1F) E&M: Work to Degree 1: FOH - Open Areas
Degree 2	
ABWF	
ABW-02-44940	PCB (1F) ABWF: Work to Degree 2: BOH - Elec/ELV Rms
ABW-02-44970	PCB (1F) ABWF: Work to Degree 2: BOH - Toilets/Cleaners Rm
ABW-02-45000	PCB (1F) ABWF: Work to Degree 2: BOH - Corridors/Lobby
ABW-02-45030	PCB (1F) ABWF: Work to Degree 2: BOH - Rms
ABW-02-45060	PCB (1F) ABWF: Work to Degree 2: FOH - BIN/Kiosks/cubicles/Rms
ABW-02-45090	PCB (1F) ABWF: Work to Degree 2: FOH - Open Areas
E&M	
MEP-02-44940	PCB (1F) E&M: Work to Degree 2: BOH -Elec/ELV Rms
MEP-02-44970	PCB (1F) E&M: Work to Degree 2: BOH - Toilets/Cleaners Rm
MEP-02-45000	PCB (1F) E&M: Work to Degree 2: BOH - Corridors/Lobby
MEP-02-45030	PCB (1F) E&M: Work to Degree 2: BOH - Rms
MEP-02-45060	PCB (1F) E&M: Work to Degree 2: FOH - BIN/Kiosks/cubicles/Rms
MEP-02-45090	PCB (1F) E&M: Work to Degree 2: FOH - Open Areas
Degree 3	
ABWF	
ABW-02-44950	PCB (1F) ABWF: Work to Degree 3: BOH - Elec/ELV Rms
ABW-02-44980	PCB (1F) ABWF: Work to Degree 3: BOH - Toilets/Cleaners Rm
ABW-02-45010	PCB (1F) ABWF: Work to Degree 3: BOH - Corridors/Lobby
ABW-02-45040	PCB (1F) ABWF: Work to Degree 3: BOH - Rms
ABW-02-45070	PCB (1F) ABWF: Work to Degree 3: FOH - BIN/Kiosks/cubicles/Rms
ABW-02-45100	PCB (1F) ABWF: Work to Degree 3: FOH - Open Areas
E&M	
MEP-02-44950	PCB (1F) E&M: Work to Degree 3: BOH - Elec/ELV Rms
MEP-02-44980	PCB (1F) E&M: Work to Degree 3: BOH - Toilets/Cleaners Rm
MEP-02-45040	PCB (1F) E&M: Work to Degree 3: BOH - Rms
MEP-02-45070	PCB (1F) E&M: Work to Degree 3: FOH - BIN/Kiosks/cubicles/Rms
Level 6 Cabin Roof +19.50mPD	
Southern Cabins	
Zone G	
Degree 1	
ABW-02-50581	PCB (CR) ABWF: Work to Degree 1: BOH - E&M Plant Area
MEP-02-50581	PCB (CR) E&M: Work to Degree 1: BOH - E&M Plant Area
Degree 2	
ABW-02-50591	PCB (CR) ABWF: Work to Degree 2: BOH - E&M Plant Area
MEP-02-50591	PCB (CR) E&M: Work to Degree 2: BOH - E&M Plant Area
Degree 3	
ABW-02-50601	PCB (CR) ABWF: Work to Degree 3: BOH - E&M Plant Area
MEP-02-50360	PCB (CR) E&M: Work to Degree 3: BOH - Generator Intake & Exhaust Ready Chim. Install FS
MEP-02-50601	PCB (CR) E&M: Work to Degree 3: BOH - E&M Plant Area
Zone J	
Degree 1	
ABW-02-50580	PCB (CR) ABWF: Work to Degree 1: BOH - E&M Plant Area
MEP-02-50580	PCB (CR) E&M: Work to Degree 1: BOH - E&M Plant Area
Degree 2	
ABW-02-50590	PCB (CR) ABWF: Work to Degree 2: BOH - E&M Plant Area
MEP-02-50590	PCB (CR) E&M: Work to Degree 2: BOH - E&M Plant Area
Degree 3	
ABW-02-50600	PCB (CR) ABWF: Work to Degree 3: BOH - E&M Plant Area
MEP-02-50600	PCB (CR) E&M: Work to Degree 3: BOH - E&M Plant Area
MEP-02-50620	PCB (CR) E&M: Work to Degree 3: BOH - Generator Intake & Exhaust Ready Chim Install
Middle Cabins	
Zone D	
Degree 1	
ABW-02-50160	PCB (CR) ABWF: Work to Degree 1: BOH - E&M Plant Area
MEP-02-50160	PCB (CR) E&M: Work to Degree 1: BOH - E&M Plant Area
Degree 2	
ABW-02-50170	PCB (CR) ABWF: Work to Degree 2: BOH - E&M Plant Area
MEP-02-50170	PCB (CR) E&M: Work to Degree 2: BOH - E&M Plant Area
Degree 3	
ABW-02-50180	PCB (CR) ABWF: Work to Degree 3: BOH - E&M Plant Area
MEP-02-50180	PCB (CR) E&M: Work to Degree 3: BOH - E&M Plant Area
MEP-02-50200	PCB (CR) E&M: Work to Degree 3: BOH - Generator Intake & Exhaust Ready Chim Install
Zone E	
Degree 1	
ABW-02-50220	PCB (CR) ABWF: Work to Degree 1: BOH - Service Column
MEP-02-50220	PCB (CR) E&M: Work to Degree 1: BOH - Service Column
Degree 2	
ABW-02-50230	PCB (CR) ABWF: Work to Degree 2: BOH - Service Column
MEP-02-50230	PCB (CR) E&M: Work to Degree 2: BOH - Service Column (Roof Connection)
Zone F	
Degree 1	

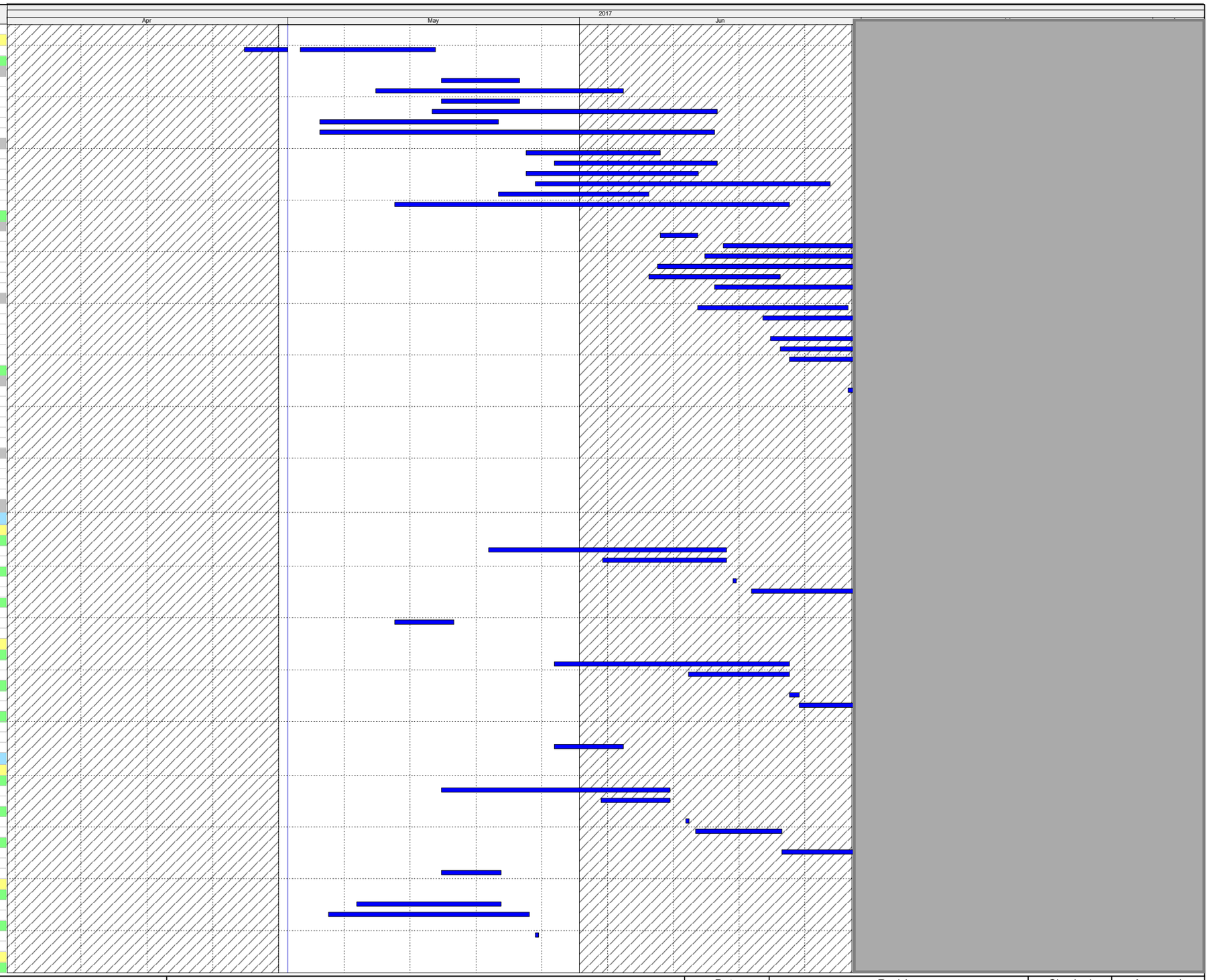

Actual Work
Remaining Work
Critical Remaining Work
Milestone

Three Month Rolling Programme

HKMZB HKBCF - Passenger Clearance Building

Date	Revision	Checked	Approved

HY/2013/01 Programme Apr 17 to Jun 17

Activity ID	Activity Name
ABW-02-50250	PCB (CR) ABWF: Work to Degree 1: BOH - E&M Plant Area
MEP-02-50250	PCB (CR) E&M: Work to Degree 1: BOH - E&M Plant Area
Degree 2	
ABW-02-50260	PCB (CR) ABWF: Work to Degree 2: BOH - E&M Plant Area
MEP-02-50260	PCB (CR) E&M: Work to Degree 2: BOH - E&M Plant Area
Degree 3	
ABW-02-50270	PCB (CR) ABWF: Work to Degree 3: BOH - E&M Plant Area
MEP-02-50270	PCB (CR) E&M: Work to Degree 3: BOH - E&M Plant Area
MEP-02-50290	PCB (CR) E&M: Work to Degree 3: BOH - Generator Intake & Exhaust
Northern Cabins	
Zone C	
Degree 1	
ABW-02-50070	PCB (CR) ABWF: Work to Degree 1: BOH - E&M Plant Area
MEP-02-50070	PCB (CR) E&M: Work to Degree 1: BOH - E&M Plant Area
Degree 2	
ABW-02-50080	PCB (CR) ABWF: Work to Degree 2: BOH - E&M Plant Area
MEP-02-50080	PCB (CR) E&M: Work to Degree 2: BOH - E&M Plant Area
Degree 3	
MEP-02-50120	PCB (CR) E&M: Work to Degree 3: BOH - Generator Intake & Exhaust FS
Zone A	
Degree 1	
ABW-02-50010	PCB (CR) ABWF: Work to Degree 1: BOH - E&M Plant Area
MEP-02-50010	PCB (CR) E&M: Work to Degree 1: BOH - E&M Plant Area
Degree 2	
ABW-02-50020	PCB (CR) ABWF: Work to Degree 2: BOH - E&M Plant Area
MEP-02-50020	PCB (CR) E&M: Work to Degree 2: BOH - E&M Plant Area
Degree 3	
MEP-02-50050	PCB (CR) E&M: Work to Degree 3: BOH - Generator Intake & Exhaust Ready Chim Install
PCB - All Levels (Shafts, Ducts and Risers)	
ABW-02-60129	PCB (1F) ABWF: Access to FOH - South
ABW-02-60149	PCB (1F) ABWF: Access to FOH - North
MEP-02-41719	PCB (ALL) E&M: CLP Cable Laying Period
PCB - All Levels (Shafts, Ducts and Risers)	
MEP-02-50700	PCB (Zone A) E&M: Work to Degree 1 to 3: Shafts
MEP-02-50720	PCB (Zone C) E&M: Work to Degree 1 to 3: Shafts
SOUTH - Gridline J-G	
ABW-02-50790	PCB (Zone G) ABWF: Work to Degree 1 to 3: Shafts
ABW-02-50800	PCB (Zone G) ABWF: Work to Degree 1 to 3: Ducts & Risers
ABW-02-50810	PCB (Zone J) ABWF: Work to Degree 1 to 3: Shafts
ABW-02-50820	PCB (Zone J) ABWF: Work to Degree 1 to 3: Ducts & Risers
MEP-02-50790	PCB (Zone G) E&M: Work to Degree 1 to 3: Shafts
MEP-02-50800	PCB (Zone G) E&M: Work to Degree 1 to 3: Ducts & Risers
MEP-02-50810	PCB (Zone J) E&M: Work to Degree 1 to 3: Shafts
MEP-02-50820	PCB (Zone J) E&M: Work to Degree 1 to 3: Ducts & Risers
MIDDLE - Gridline G-E	
ABW-02-50740	PCB (Zone D) ABWF: Work to Degree 1 to 3: Shafts
ABW-02-50750	PCB (Zone D) ABWF: Work to Degree 1 to 3: Ducts & Risers
ABW-02-50760	PCB (Zone E) ABWF: Work to Degree 1 to 3: Ducts & Risers
ABW-02-50770	PCB (Zone F) ABWF: Work to Degree 1 to 3: Shafts
ABW-02-50780	PCB (Zone F) ABWF: Work to Degree 1 to 3: Ducts & Risers
MEP-02-50740	PCB (Zone D) E&M: Work to Degree 1 to 3: Shafts
MEP-02-50750	PCB (Zone D) E&M: Work to Degree 1 to 3: Ducts & Risers
MEP-02-50760	PCB (Zone E) E&M: Work to Degree 1 to 3: Ducts & Risers
MEP-02-50770	PCB (Zone F) E&M: Work to Degree 1 to 3: Shafts
MEP-02-50780	PCB (Zone F) E&M: Work to Degree 1 to 3: Ducts & Risers
NORTH - Gridline E-B	
ABW-02-50700	PCB (Zone A) ABWF: Work to Degree 1 to 3: Shafts
ABW-02-50710	PCB (Zone A) ABWF: Work to Degree 1 to 3: Ducts & Risers
ABW-02-50720	PCB (Zone C) ABWF: Work to Degree 1 to 3: Shafts
ABW-02-50730	PCB (Zone C) ABWF: Work to Degree 1 to 3: Ducts & Risers
MEP-02-50710	PCB (Zone A) E&M: Work to Degree 1 to 3: Ducts & Risers
MEP-02-50730	PCB (Zone C) E&M: Work to Degree 1 to 3: Ducts & Risers
PCB - All Levels	
MEP-02-70204	PCB (All) E&M: Liftshaft 6 : Lift shaft complete/Handover
MEP-02-70214	PCB (All) E&M: Liftshaft 6 : Lift Install
MEP-02-70264	PCB (All) E&M: Liftshaft 7 : Lift shaft complete/Handover
MEP-02-70274	PCB (All) E&M: Liftshaft 7 : Lift Install
MEP-02-70334	PCB (All) E&M: Liftshaft 3 : Lift shaft complete/Handover
MEP-02-70344	PCB (All) E&M: Liftshaft 3 : Lift Install
MEP-02-70394	PCB (All) E&M: Liftshaft 4 : Lift shaft complete/Handover
MEP-02-70404	PCB (All) E&M: Liftshaft 4 : Lift Install
MEP-02-70454	PCB (All) E&M: Liftshaft 5 : Lift shaft complete/Handover
MEP-02-70464	PCB (All) E&M: Liftshaft 5 : Lift Install
MEP-02-70514	PCB (All) E&M: Liftshaft 1 : Lift shaft complete/Handover
MEP-02-70524	PCB (All) E&M: Liftshaft 1 : Lift Install
MEP-02-70574	PCB (All) E&M: Liftshaft 2 : Lift shaft complete/Handover
MEP-02-70584	PCB (All) E&M: Liftshaft 2 : Lift Install
SOUTH - Gridline J-G	
MEP-02-50830	PCB (Zone J-G) E&M: South Ducts and Risers Complete
MIDDLE - Gridline G-E	
MEP-02-50785	PCB (Zone F) E&M: BS Dist Complete Ready for Testing
MEP-02-50840	PCB (Zone F-D) E&M: Middle Ducts and Risers Complete
NORTH - Gridline E-B	
MEP-02-41235	PCB (Zone C) - BOH Rms Ready for Testing
PCB - Ceiling	
SOUTH - Gridline J-G	
ABW-02-56000	PCB(CL) ABWF: Facade South Completion
ABW-02-56040	PCB(CL) ABWF: Internal baffle South - Row 2
ABW-02-56070	PCB(CL) ABWF: External baffle South - Row 1&2
ABW-02-56100	PCB(CL) ABWF: Cleaning & Inspection Sth - Row 1&2

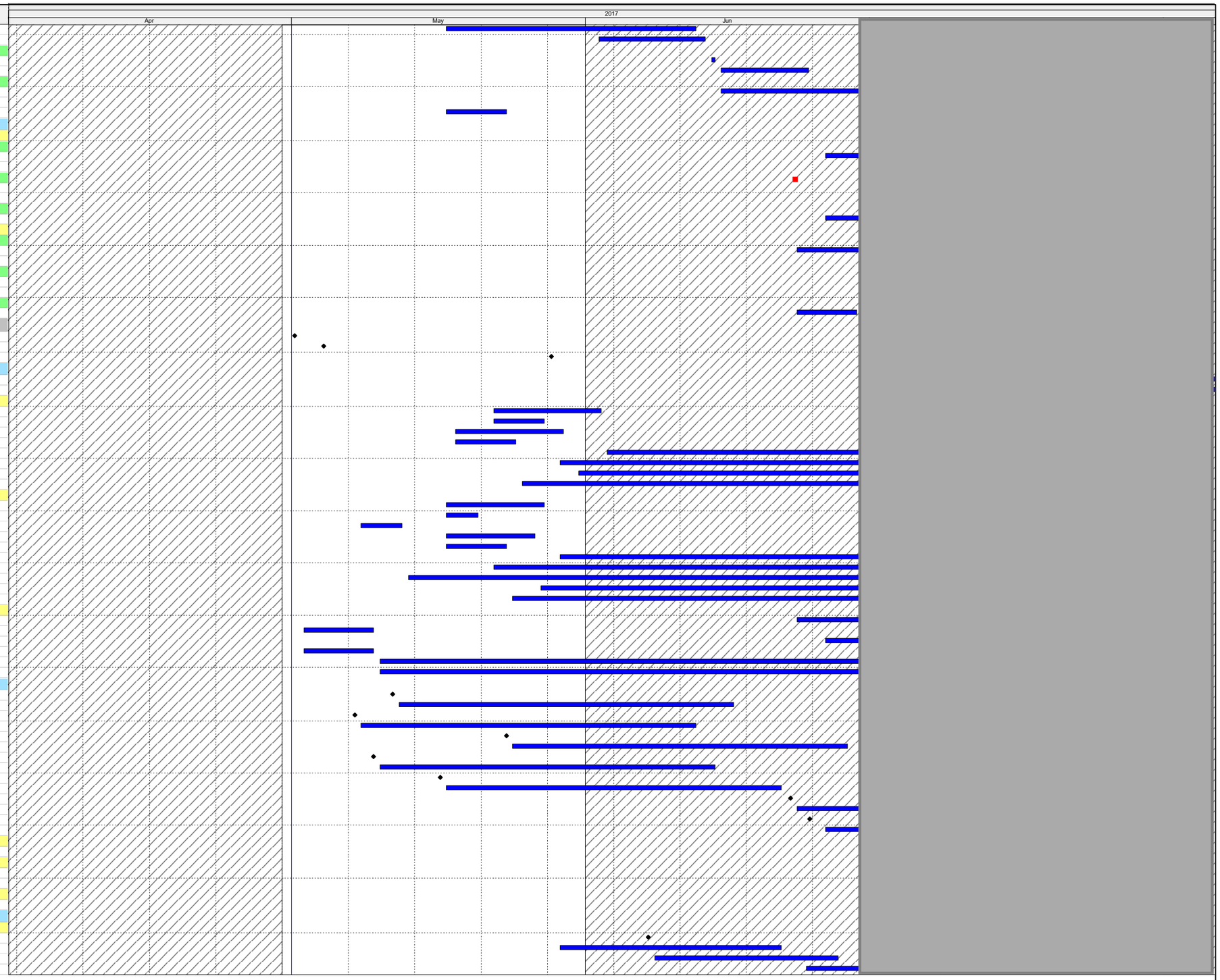

Actual Work

Remaining Work

Critical Remaining Work

Milestone

Three Month Rolling Programme

HKMZB HKBCF - Passenger Clearance Building

Date	Revision	Checked	Approved

HY/2013/01 Programme Apr 17 to Jun 17

Activity ID	Activity Name
MEP-02-56000	PCB (CL) Row 1&2, Infill row 1&2 Cmplte Ready E&M
MEP-02-56040	PCB(CL) E&M: Works Row 1&2 Works
MIDDLE - Gridline G-E	
ABW-02-56012	PCB(CL) ABWF : Facade East/West Completion Middle
ABW-02-56050	PCB(CL) ABWF : Internal baffle Middle - Row 3
ABW-02-56080	PCB(CL) ABWF : External baffle Middle - Row 3
MEP-02-56050	PCB(CL) E&M: Works Row 3 Works
MEP-02-56080	PCB(CL) E&M: Service Column Connected and BS Works
NORTH - Gridline E-B	
ABW-02-56014	PCB(CL) ABWF : Facade East/West Completion Nth
ABW-02-56090	PCB(CL) ABWF : External baffle North - Row 4
MEP-02-56020	PCB(CL) Row 4, Infill row 3&4 Cmplte Ready E&M
MEP-02-56030	PCB(CL) Row 5, Infill row 4&5 Cmplte Ready E&M
MEP-02-56060	PCB(CL) E&M: Works Row 4 Works
MEP-02-56070	PCB(CL) E&M: Works Row 5 Works
Steel Roof Erection	
Structural Steel Roof (HLEM)	
Temporary Landing Jetty	
PCB-02-15010	SR - Dismantle Landing Jetty and reinstate area
PCB-02-15020	SR - Handover Temp Jetty Area to HY/2013/02
Marine Delivery	
PCB-02-7020	SR - Marine delivery of Roof Cassettes and Infill Panels
Erection	
Row 3 (GL E-F)	
Temporary Works Removal	
PCB-02-34750	SR - Row 3 - Remove Temp Launching Rail
Row 4 (GL C-D)	
Trolley Return	
PCB-02-36140	SR - Lower and Retire Trolley from R4S5
PCB-02-36150	SR - Lower and Retire Trolley from R4S6
PCB-02-36160	SR - Lower and Retire Trolley from R4S7
PCB-02-36170	SR - Lower and Retire Trolley from R4S8
PCB-02-36180	SR - Lower and Retire Trolley from R4S9
Temporary Works Removal	
PCB-02-34760	SR - Row 4 - Remove Temp Launching Rail
PCB-02-36280	SR - Row 4 - Remove Hydraulics, Temp Towers, Dismantle Footings
PCB-02-36370	SR - Row 4 - Remove Towers and Hydraulics at Lifting Zone
Row 3 and 4 Infill Segments	
PCB-02-35980	SR - Row 3 & 4 Infill Panels 7-8-9 Installation
Row 5 (GL A-B)	
Segment Erection	
PCB-02-12130	SR - Row 5 - Launch Cassette R5/P6
PCB-02-12140	SR - Row 5 - Launch Cassette R5/P8
PCB-02-12150	SR - Row 5 - Launch Cassette R5/P7
PCB-02-12160	SR - Row 5 - Launch Cassette R5/P9
Trolley Return	
PCB-02-36190	SR - Lower and Retire Trolley from R5S1
PCB-02-36200	SR - Lower and Retire Trolley from R5S2
PCB-02-36210	SR - Lower and Retire Trolley from R5S3
PCB-02-36220	SR - Lower and Retire Trolley from R5S4
PCB-02-36230	SR - Lower and Retire Trolley from R5S5
PCB-02-36240	SR - Lower and Retire Trolley from R5S6
PCB-02-36250	SR - Lower and Retire Trolley from R5S7
PCB-02-36260	SR - Lower and Retire Trolley from R5S8
PCB-02-36270	SR - Lower and Retire Trolley from R5S9
Temporary Works Removal	
PCB-02-34770	SR - Row 5 - Remove Temp Launching Rail
PCB-02-36290	SR - Row 5 - Remove Hydraulics, Dismantle Footings
Row 4 and 5 Infill Segments	
PCB-02-35990	SR - Row 4 & 5 Infill Panels 4-5-6 Installation
PCB-02-36000	SR - Row 4 & 5 Infill Panels 7-8-9 Installation
PCB-02-7190	SR - Row 4 & 5 Infill Panels 1-2-3 Installation
Facade	
Façade - Curtain Wall	
PCB-02-29170	FACADE - Delivery of Facade Components to Temp Landing Jetty
Southern Façade	
PCB-02-52240	PCB - Install Double Bow Trusses (South) 7 No West
PCB-02-52250	PCB - Curtain Wall Mullion Steelwork (South) West
PCB-02-52260	PCB - Curtain Wall Glazing (South) West
PCB-02-7320	PCB - Curtain Wall Glazing (South) East
Eastern Façade	
Cabin 4 - South	
Single Bow Truss	
PCB-02-30800	PCB - Possession Cabin 4 Roof to Curtain Wall Contractor for SBT
PCB-02-30920	PCB - Install Single Bow Trusses (East - Zone A)
PCB-02-30930	PCB - Install Mullion Frame (East - Zone A)
PCB-02-31540	PCB - Curtain Wall Glazing (East - Zone A)
Double Bow Truss	
PCB-02-30910	PCB - Install High Level Bracketry
PCB-02-31550	PCB - Install Double Bow Trusses (East - Zone A) x 3
PCB-02-31560	PCB - Install Mullion Frame (East - Zone A)
PCB-02-52620	PCB - Curtain Wall Glazing (East - Zone A)
Cabin 5 - Middle	
Double Bow Truss	
PCB-02-30760	PCB - Possession of Zone B by Curtain Wall Contractor
PCB-02-30900	PCB - Install High Level Bracketry
PCB-02-30940	PCB - Install Double Bow Trusses (East - Zone B) x 3

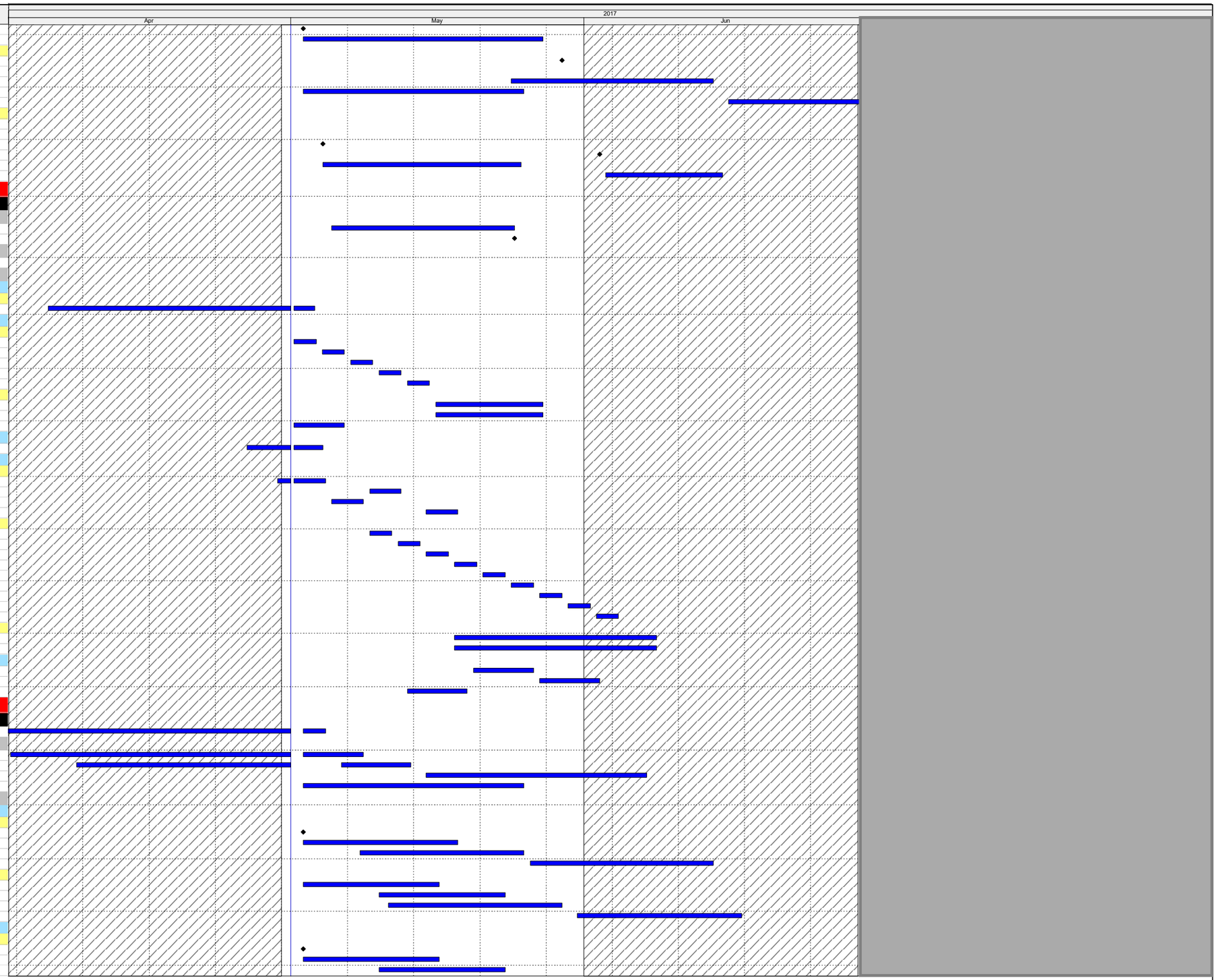

Actual Work
Remaining Work
Critical Remaining Work
Milestone

Three Month Rolling Programme

HKMZB HKBCF - Passenger Clearance Building

Date	Revision	Checked	Approved

HY/2013/01 Programme Apr 17 to Jun 17

Activity ID	Activity Name
PCB-02-30950	PCB - Install Mullion Frame (East - Zone B)
PCB-02-52560	PCB - Curtain Wall Glazing (East - Zone B)
Single Bow Truss	
PCB-02-30810	PCB - Possession Cabin 5 Roof to Curtain Wall Contractor
PCB-02-30980	PCB - Install Single Bow Trusses (East - Zone B)
PCB-02-30990	PCB - Install Mullion Frame (East - Zone B)
PCB-02-31000	PCB - Curtain Wall Glazing (East - Zone B)
Cabin 6 - North	
Single Bow Truss	
PCB-02-30820	PCB - Possession Cabin 6 Roof to Curtain Wall Contractor
PCB-02-31010	PCB - Install Single Bow Trusses (East - Zone C)
PCB-02-31020	PCB - Install Mullion Frame (East - Zone C)
PCB-02-31030	PCB - Curtain Wall Glazing (East - Zone C)
Double Bow Truss	
PCB-02-30770	PCB - Possession of Zone C to Curtain Wall Contractor
PCB-02-30890	PCB - Install High Level Bracketry
PCB-02-30960	PCB - Install Double Bow Trusses (East - Zone C) x 2
PCB-02-30970	PCB - Install Mullion Frame (East - Zone C)
PCB-02-52610	PCB - Cutain Wall Glazing (East - Zone C)
Western Façade	
Cabin 1 - South	
Double Bow Truss	
PCB-02-30860	PCB - Install High Level Bracketry
PCB-02-31510	PCB - Install Double Bow Trusses (West - Zone A) x 3
PCB-02-31520	PCB - Install Mullion Frame (West - Zone A)
PCB-02-52580	PCB - Curtain Wall Glazing (West - Zone A)
Single Bow Truss	
PCB-02-30830	PCB - Possession Cabin 1 Roof to Curtain Wall Contractor
PCB-02-31100	PCB - Install Single Bow Trusses (West - Zone A)
PCB-02-31110	PCB - Install Mullion Frame (West - Zone A)
PCB-02-31530	PCB - Curtain Wall Glazing (West)
Cabin 2 - Middle	
Double Bow Truss	
PCB-02-30780	PCB - Possession of Zone B to Curtain Wall Contractor
PCB-02-30870	PCB - Install High Level Bracketry
PCB-02-31120	PCB - Install Double Bow Trusses (West - Zone A) x 2
PCB-02-31130	PCB - Install Mullion Frame (West - Zone A)
PCB-02-52590	PCB - Curtain Wall Glazing (West - Zone A)
Single Bow Truss	
PCB-02-30840	PCB - Possession Cabin 2 Roof to Curtain Wall Contractor
PCB-02-31070	PCB - Install Single Bow Trusses (West - Zone B)
PCB-02-31080	PCB - Install Mullion Frame (West - Zone B)
PCB-02-31090	PCB - Curtain Wall Glazing (West - Zone B)
Cabin 3 - North	
Single Bow Truss	
PCB-02-30850	PCB - Possession Cabin 3 Roof to Curtain Wall Contractor
PCB-02-31040	PCB - Install Single Bow Trusses (West - Zone C)
PCB-02-31050	PCB - Install Mullion Frame (West - Zone C)
PCB-02-31060	PCB - Curtain Wall Glazing (West - Zone C)
Double Bow Truss	
PCB-02-30790	PCB - Possession of Zone C to Curtain Wall Contractor
PCB-02-30880	PCB - Install High Level Bracketry
PCB-02-31140	PCB - Install Double Bow Trusses (West - Zone C) x 3
PCB-02-31150	PCB - Install Mullion Frame (West - Zone C)
PCB-02-52600	PCB - Curtain Wall Glazing (West - Zone C)
Northern Façade	
PCB-02-12170	PCB - Install Double Bow Trusses (North) x 14
PCB-02-12180	PCB - Curtain Wall Mullion Steelwork (North)
PCB-02-30720	PCB - Possession of Northern Elevation to Curtain Wall Contractor
PCB-02-30730	PCB - Install High Level Bracketry
Façade - Window Wall to Cabins	
East Side	
SOUTH - Gridline J-G - CABIN 4	
First Floor	
PCB-02-30280	PCB (FF) - Completion and Stripping of Cabin 4 Roof Slab
PCB-02-30290	PCB (FF) - Window Wall Bracketry (Cabin 4)
PCB-02-30310	PCB (FF) - Window Wall Glazing and Louvers (Unit Installation) (Cabin 4/Zone J)
MIDDLE - Gridline G-E - CABIN 5	
Ground Floor	
PCB-02-31480	PCB (GF) - Window Wall Glazing (Cabin 5/Zone F)
PCB-02-52290	PCB (GF) - Window Wall Glazing (Cabin 5/Zone F) Post Roof Temp Works Removal
Mezzanine Floor	
PCB-02-30340	PCB (MF) - Window Wall Glazing and Louvers (Unit Installation) (Cabin 5/Zone F)
PCB-02-52300	PCB (MF) - Window Wall Glazing and Louvers (Cabin 5/Zone F) Post Roof Temp Works Removal
First Floor	
PCB-02-30420	PCB (FF) - Completion and Stripping of Cabin 5 Roof Slab
PCB-02-30430	PCB (FF) - Window Wall Bracketry (Cabin 5)
PCB-02-30450	PCB (FF) - Window Wall Glazing and Louvers (Unit Installation) (Cabin 5/Zone F)
NORTH - Gridline E-B - CABIN 6	
Ground Floor	
PCB-02-31460	PCB (GF) - Window Wall Glazing (Cabin 6/Zone C)
PCB-02-52310	PCB (GF) - Window Wall Glazing (Cabin 6/Zone C) Post Roof Temp Works Removal
Mezzanine Floor	
PCB-02-30350	PCB (MF) - Window Wall Bracketry (Cabin 6)
PCB-02-30370	PCB (MF) - Window Wall Glazing and Louvers (Unit Installation) (Cabin 6/Zone C)
PCB-02-52320	PCB (MF) - Window Wall Glazing and Louvers (Cabin 6/Zone C) Post Roof Temp Works Removal
First Floor	
PCB-02-30380	PCB (FF) - Completion and Stripping of Cabin 6 Roof Slab
PCB-02-30390	PCB (FF) - Window Wall Bracketry (Cabin 6)

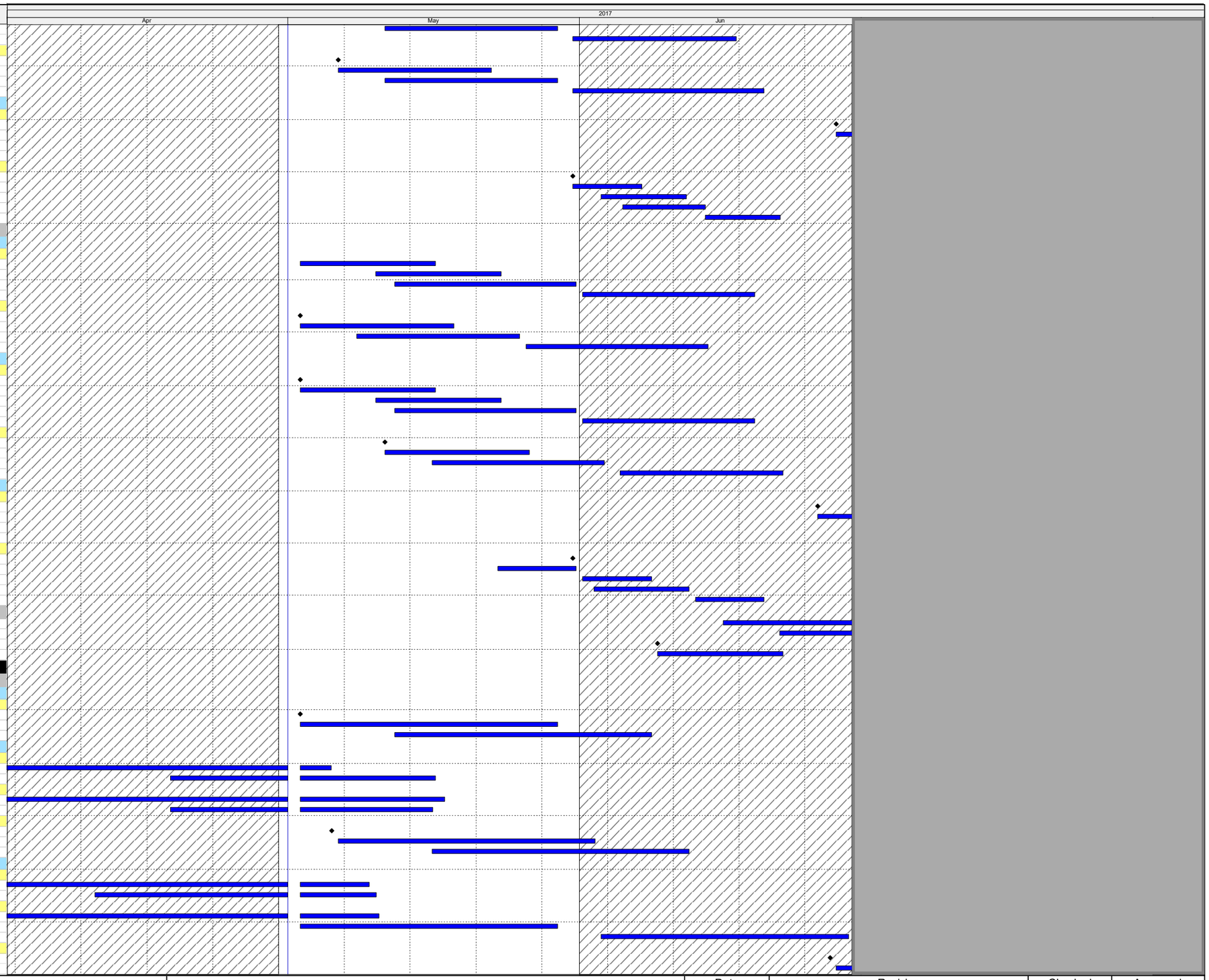

Actual Work

Remaining Work

Critical Remaining Work

Milestone

Three Month Rolling Programme

HKMZB HKBCF - Passenger Clearance Building

Date	Revision	Checked	Approved

HY/2013/01 Programme Apr 17 to Jun 17

Activity ID	Activity Name
PCB-02-30410	PCB (FF) - Window Wall Glazing and Louvers (Unit Installation) (Cabin 6/Zone C)
West Side	
SOUTH - Gridline J-G - CABIN 1	
First Floor	
PCB-02-30070	PCB (FF) - Window Wall Bracketry (Cabin 1)
PCB-02-30090	PCB (FF) - Window Wall Glazing and Louvers (Unit Installation) (Cabin 1/Zone G)
PCB-02-30100	PCB (FF) - Completion and Stripping of Cabin 1 Roof Slab
MIDDLE - Gridline G-E - CABIN 2	
Ground Floor	
PCB-02-31410	PCB (GF) - Window Wall Glazing and Louvers (Unit Installation) (Cabin 2/Zone D)
PCB-02-52350	PCB (GF) - Window Wall Glazing and Louvers (Cabin 2/Zone D) Post Roof Temp Works Remove
First Floor	
PCB-02-30140	PCB (FF) - Completion and Stripping of Cabin 2 Roof Slab
PCB-02-30150	PCB (FF) - Window Wall Bracketry (Cabin 2)
PCB-02-30170	PCB (FF) - Window Wall Glazing and Louvers (Unit Installation) (Cabin 2/Zone D)
NORTH - Gridline E-B - CABIN 3	
Ground Floor	
PCB-02-31380	PCB (GF) - Window Wall Glazing (Cabin 3/Zone A)
PCB-02-52370	PCB (GF) - Window Wall Glazing (Cabin 3/Zone A) Post Roof Temp Works Remove
Mezzanine Floor	
PCB-02-30200	PCB (MF) - Window Wall Glazing and Louvers (Unit Installation) (Cabin 3/Zone A)
PCB-02-52380	PCB (MF) - Window Wall Glazing and Louvers (Cabin 3/Zone A) Post Roof Temp Works Remove
First Floor	
PCB-02-30210	PCB (FF) - Completion and Stripping of Cabin 3 Roof Slab
PCB-02-30220	PCB (FF) - Window Wall Bracketry (Cabin 3)
PCB-02-30240	PCB (FF) - Window Wall Glazing and Louvers (Unit Installation) (Cabin 3/Zone A)
Solar Shading Louvre & Glass Cladding to Cabins	
East Elevation	
Solar Shades	
PCB-XX-0500	Install Solar Shades above Cabin 4
PCB-XX-540	Install Solar Shades above Cabin 5
External Steel Staircase	
PCB-XX-0520	Install Steel Cabin Staircase Cabin 4
PCB-XX-670	Install Steel Cabin Staircase Cabin 5
West Elevation	
External Steel Staircase	
PCB-XX-0510	Install Steel Cabin Staircase Cabin 1
PCB-XX-650	Install Steel Cabin Staircase Cabin 2
Solar Shades	
PCB-XX-0490	Install Solar Shades above Cabin 1
PCB-XX-520	Install Solar Shades above Cabin 2
Southern Drop-Off Area	
Southern Drop off Area - Deck Columns	
PCB-16-2070	DoA - Complete Southern Elevation Curtain Wall
Southern Drop off Area - Decking	
PCB-16-520-18	DoA - Demolish Existing JV Site Office
PCB-16-520-28	DoA - JV Temporary Occupy Drop Off Deck for Office
Deck 2 & 13	
Bay 2 (East)	
PCB-16-460-8	DoA - Construct Bay 2 (including Cure and Strip)
Bay 13 (West)	
PCB-16-480-8	DoA - Construct Bay 13 (including Cure and Strip)
Deck 1 & 14	
Bay 14 (West)	
PCB-16-450-8	DoA - Construct Bay 14 (including Cure and Strip)
Bay 1 (East)	
PCB-16-440-8	DoA - Construct Bay 1 (including Cure and Strip)
Road & Drainage Works	
PCB-16-2160	DOA - Road Markings and Signage (Under deck)
PCB-16-550	DOA - Road and Drainage works (Upper deck)
PCB-16-890	DOA - Construct 5no Steel Covered Walkways (Upper deck)
PCB-16-900	DOA - Parapets, Steel Ballustrades (Upper deck)
PCB-16-910	DOA - Road Markings and Signage (Upper deck)
PCB-16-930	DOA - Kurbing and Pedestrian Walkways (Upper deck)
Southern Footbridge Links	
South Footbridge 4	
PCB-16-2170	SFB4 - Complete Installation of remaining glazed sealed units in Southern Curtain Wall
PCB-16-680	SFB4 - Stage 1 - Construct Stage 1 deck
PCB-16-790	SFB4 - Stage 1 - Prestress the cables and grouting
PCB-16-820	SFB4 - Stage 2 - Construct Stage 2 deck
South Footbridge 3	
PCB-16-2180	SFB3 - Complete Installation of remaining glazed sealed units in Southern Curtain Wall
PCB-16-660	SFB3 - Stage 1 - Construct Stage 1 deck
PCB-16-740	SFB3 - Stage 1 - Prestress the cables and grouting
PCB-16-780	SFB3 - Stage 2 - Construct Stage 2 deck
South Footbridge 2	
PCB-16-650	SFB2 - Stage 1 - Construct Stage 1 deck
South Footbridge 1	
PCB-16-610	SFB1 - Stage 1 - Construct Stage 1 deck
C&ED Observation Guard Booth	
Structures	
South PTI COB06	
PCB-05-1560	OGB(S) - Site Suvey and Setting out
PCB-05-1570	OGB(S) - Construct Footings
PCB-05-1580	OGB(S) - Construct Ground Slab

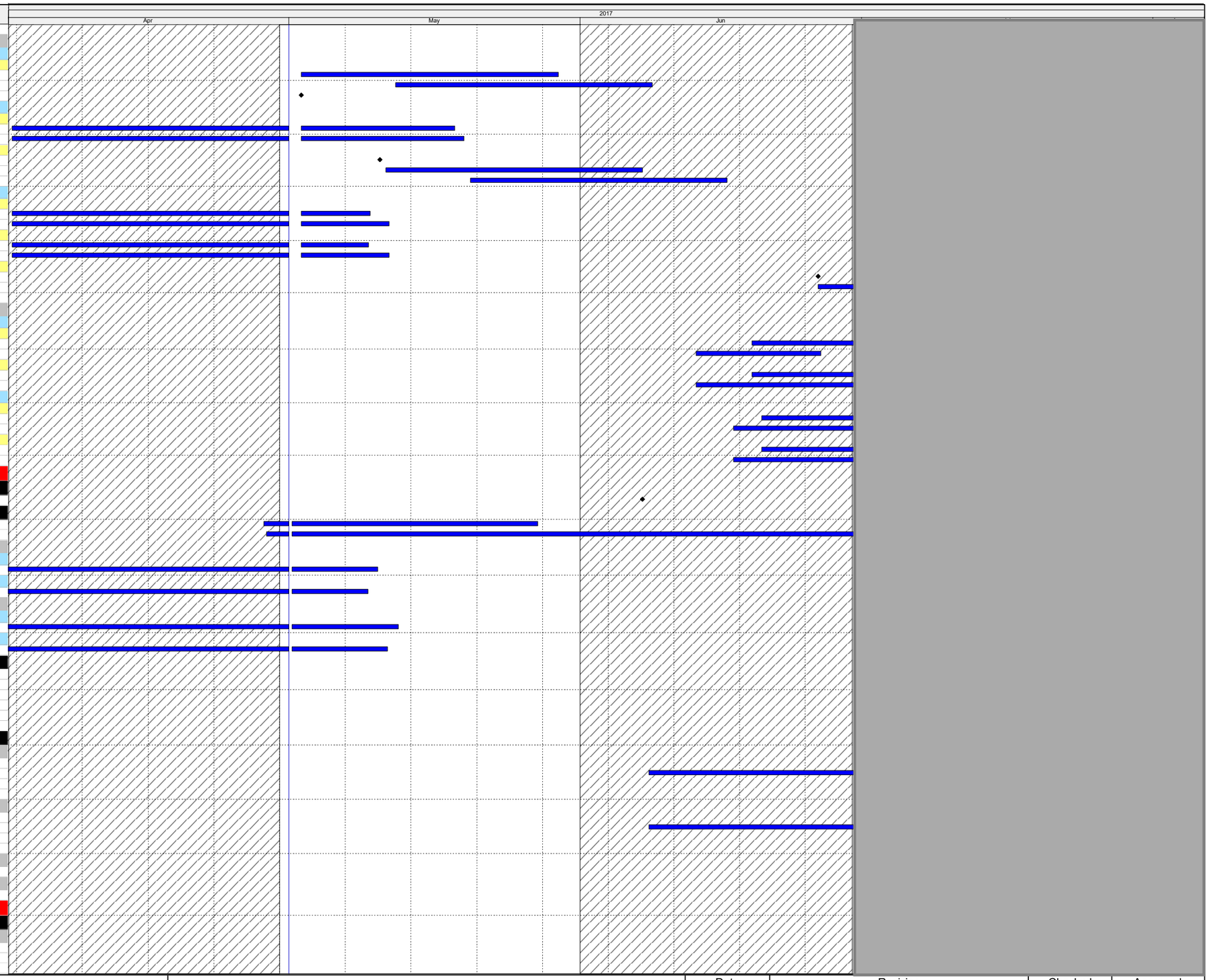

Actual Work

Remaining Work

Critical Remaining Work

Milestone

Three Month Rolling Programme

HKMZB HKBCF - Passenger Clearance Building

Date	Revision	Checked	Approved

HY/2013/01 Programme Apr 17 to Jun 17

Activity ID	Activity Name
South PTI COB07	
PCB-05-1750	OGB(S) - Site Suvey and Setting out
PCB-05-1760	OGB(S) - Construct Footings
PCB-05-1770	OGB(S) - Construct Ground Slab
South PTI COB08	
PCB-05-1840	OGB(S) - Site Suvey and Setting out
PCB-05-1850	OGB(S) - Construct Footings
Northern Footbridge Links	
North Footbridges	
North Footbridge 4	
PCB-03-2110	NFB4 - Remove Temp Towers Above FB4P2
PCB-03-2120	NFB4 - Remove Temp Towers Above FB4P1
Stage 1 - PCB to P2	
PCB-03-2190	NFB4 - Complete Northern Footbridge PCB to P2 including stripping
PCB-03-2730	NFB4 - Complete at Grade works under bridge footprint
Stage 2 - P2 to P1	
PCB-03-2770	NFB4 - Complete Northern Footbridge P2 to P1 including stripping
Stage 3 - P1 to Abutment	
PCB-03-2900	NFB4 - Complete Northern Footbridge P1 to Abutment including stripping
North Footbridge 3	
PCB-03-2130	NFB3 - Remove Temp Towers Above FB3P2
PCB-03-2140	NFB3 - Remove Temp Towers Above FB3P1
Stage 1 - PCB to P2	
PCB-03-2330	NFB3 - Complete Northern Footbridge PCB to P2 including stripping
PCB-03-2740	NFB3 - Complete at Grade works under bridge footprint
Stage 2 - P2 to P1	
PCB-03-3030	NFB3 - Complete Northern Footbridge P2 to P1 including stripping
Stage 3 - P1 to Abutment	
PCB-03-3160	NFB3 - Complete Northern Footbridge P1 to Abutment including stripping
North Footbridge 2	
PCB-03-2150	NFB2 - Remove Temp Towers Above FB2P2
PCB-03-2160	NFB2 - Remove Temp Towers Above FB2P1
Stage 1 - PCB to P2	
PCB-03-2460	NFB2 - Complete Northern Footbridge PCB to P2 including stripping
Stage 2 - P2 to P1	
PCB-03-3770	NFB2 - Complete Northern Footbridge P2 to P1 including stripping
North Footbridge 1	
PCB-03-2170	NFB1 - Remove Temp Towers Above FB1P2
PCB-03-2180	NFB1 - Remove Temp Towers Above FB1P1
Stage 1 - PCB to P2	
PCB-03-2590	NFB1 - Complete Northern Footbridge PCB to P2 including stripping
Stage 2 - P2 to P1	
PCB-03-3510	NFB1 - Complete Northern Footbridge P2 to P1 including stripping
Generator Set Building	
ABWF & BS / MEP / E&M Works	
PCB-02-9265	GSB - Installation of Emeregency Generators x 3 in Generator Set Building
PCB-07-1010	Completion of Section VIII - Generator Set Building (Contract 950 days +263 days)
PCB-07-1030	GSB - Installation of Steel Louvers and Frames
PCB-07-1040	GSB - BS/MEP/E&M Works
PCB-07-1060	GSB - Roof Leveling Screed, Waterproofing, Concrete Tiles
PCB-07-1070	GSB - Install Mild Steel Doors
PCB-07-1080	GSB - Install Stainless Steel Facade Greenery System
PCB-07-1090	GSB - Internal Waterproofing Membrane and Painting
PCB-07-1100	GSB - Screeding and Epoxy Floor Covering
Box Culvert A	
RC Structures	
Long Section Bay 19 to 28 (135m)	
PCB-09-1590	Completion of Section III - Portion 3 Box Culvert A (Contract 600 days +287 day)
Portion B - Box Culvert Outfall Works	
Bay 29	
PCB-09-1280-53	BCA (B) Remove Obstructing Strutts
PCB-09-1450-1	BCA (B) Construct PC30
PCB-09-1450-2	BCA (B) Construct Bay 29 Base Slab
PCB-09-1450-3	BCA (B) Construct Bay 29 Wall and Roof Slab
Bay 30	
PCB-09-1280-63	BCA (B) Remove Obstructing Strutts
PCB-09-1470-1	BCA (B) Construct PC31
PCB-09-1470-2	BCA (B) Construct Bay 30 Base Slab
PCB-09-1470-3	BCA (B) Construct Bay 30 Wall and Roof Slab
Bay 31 - Outfall Structure	
PCB-09-1280-73	BCA (B) Remove Obstructing Strutts
PCB-09-1870-1	BCA (B) Construct PC32
PCB-09-1870-173	BCA (B) Backfill Soil to Previous Seawall Profile
PCB-09-1870-183	BCA (B) Remove Sheetpiles
PCB-09-1870-193	BCA (B) Place Rock Armour according to previous profile.
PCB-09-1870-2	BCA (B) Construct Bay 31 Outfall Structure Baseslab
PCB-09-1870-3	BCA (B) Construct Bay 31 Outfall Walls and Roof Slab
Common Utilities Enclosure	
ABWF & BS / MEP / E&M Works	
PCB-9A-1770	Contract HY/2013/06 Complete ELV Installation in CUE (Assumed Duration)
Heat Exchanger Room	
PCB-9A-1730	Chilled Water Pipe Installation in CUE
PCB-9A-1740	Install Heat Exchangers in Heat Exchanger Room (4 No)
PCB-9A-1780	Install Pumps in Heat Exchanger Room (4 No)

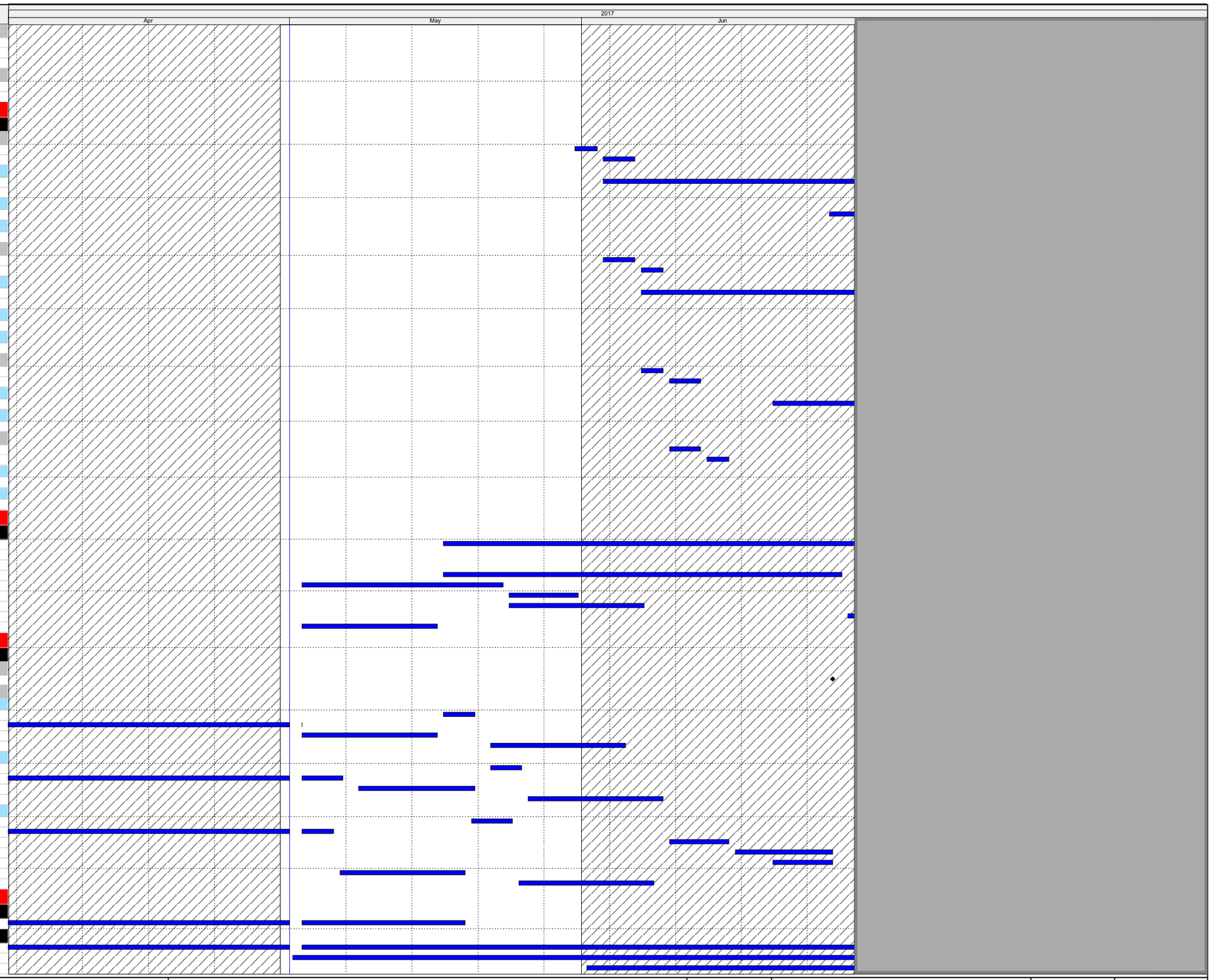

Actual Work

Remaining Work

Critical Remaining Work

Milestone

Three Month Rolling Programme

HKMZB HKBCF - Passenger Clearance Building

Date	Revision	Checked	Approved

HY/2013/01 Programme Apr 17 to Jun 17

Activity ID	Activity Name
Seawater Pump House	
ABWF & BS / MEP / E&M Works	
PCB-13A-200	Completion of Section III - Seawater pumping station (Contract 600 days +287 day)
Basement Level	
PCB-13A-180	SWP - ABWF Works to Basement
PCB-13A-540	SWP - Seawater Pumps Installation
PCB-13A-570	SWP - Waterproofing of Water tanks in Pump Station Basement
PCB-13A-700	SWP - Building Services Installation in Basement (Incl FS)
PCB-13A-A1000	SWP - Earliest Commencement of ABWF/MEP to Basement
Ground Floor Level	
PCB-13A-530	SWP - Building Services Installation in Ground Floor
PCB-13A-620	SWP - Installation of Motor Control Centre
PCB-13A-680	SWP - ABWF Works to Ground Floor Rooms(Incl FS)
External	
PCB-13A-610	SWP - Installation of Louvers and Metalworks in Ground Floor
PCB-13A-690	SWP - Roof Waterproofing, Screeding, Insulation board , Tiling
PCB-13A-710	SWP - External Render/Tiling to Pump House
Seawater Cooling Mains and Chilled Water Supply	
Seawater Intake & Discharge	
RC Structures	
Seawater Intake Culvert	
Stage 1 - From Seawall	
PCB-14-2020	DCS Intake - Reinstate Seawall, place concrete block and staircase
PCB-14-230	DCS Intake - Backfilling up to GL and remove ELS
Seawater Outfall Culvert	
Stage 1	
PCB-14-2060	DCS Outfall - Backfilling up to GL
PCB-14-2070	DCS Outfall - Remove ELS and Reinstate Area
Seawater pipelines	
District Cooling System - West	
PCB-14-100	DCS(A2) - Laying seawater intake pipes (2x 1m dia)
PCB-14-120	DCS(A1) - Laying seawater intake pipes (2x 1m dia) Connection into PCB
District Cooling System - Portion C	
PCB-14-2210	DCS (C) - Laying seawater discharge pipes (2x 1m dia) 100m Stage 2 (TBC by C3)
District Cooling System - East	
PCB-14-110	DCS (A2) - Laying seawater discharge pipes (2x 1m dia) 140m Stage 3
PCB-14-130	DCS (A1) - Laying seawater discharge pipes (2x 1m dia) 50m Stage 1
PCB-14-2490	DCS (A2) - Laying seawater discharge pipes over CUE (2x 1m dia) 60m (After CUE) Stage 2
Chilled Water Cooling Pipelines	
Chilled Water Pumping System	
PCB-14-250	CW(A1) - Laying Chilled water cooling pipelines inside PCB
PCB-14-280	CW - Testing and Commissioning
Vertical Circulation Structures	
East Vertical Circulation	
PCB-02-1065	EVC - Excavation and ELS for Pile Caps
PCB-02-1085	EVC - Construct pile caps & Lift pits up to GL
PCB-02-1095	EVC - Backfilling up to GL
PCB-02-1115	EVC - Construct RC structures
PCB-02-A9880	EVC - Earliest Commencement of ABWF/MEP to EVC
ABWF/MEP	
ABW-02-50336	EVC - ABWF : Work Degree 1 to 3 EVC Structure
MEP-02-50336	EVC - E&M : Work Degree 1 to 3 EVC Structure
MEP-02-50365	EVC - Escalator E-01 & E-02 Degree 1 to 3
MEP-02-70634	EVC - Liftshaft 9 : Lift shaft complete/Handover
MEP-02-70644	EVC - Liftshaft 9 : Lift Install
West Vertical Circulation	
PCB-02-1035	WVC - Excavation and ELS for Pile Caps
PCB-02-1055	WVC - Construct pile caps & Lift pits up to GL
PCB-02-1075	WVC - Backfilling up to GL
PCB-02-1105	WVC - Construct RC structures
ABWF/MEP	
MEP-02-70694	WVC - Liftshaft 8 : Lift shaft complete/Handover
MEP-02-70704	WVC - Liftshaft 8 : Lift Install
Refuse Collection Point - Refuse Storage and Material Recovery Ch	
RC Structures	
PCB-06-100	RCP - Site Suvery and setting out
PCB-06-110	RCP - Open Cut for Raft Foundation
PCB-06-1130	RCP - Construct Columns to +13.9mPD x 8
PCB-06-1140	RCP - Construct Columns to +10.15mPD x 8
PCB-06-1150	RCP - Construct Walls to +13.9mPD
PCB-06-1160	RCP - Construct Roof Slab at +13.9mPD
PCB-06-120	RCP - Construct Ground Floor slab at +5.85mPD
PCB-06-130	RCP - Construct Walls to +10.15mPD
Public Toilets at South PTI	
RC Structures	
PCB-04-100	PT - Site Suvery and Setting out
PCB-04-110	PT - Open cut for Raft Foundation
PCB-04-120	PT - Construct Raft Footing
PCB-04-130	PT - Construct Ground Floor Slab
PCB-04-140	PT - Construct Wall & Roof floor
PCB-04-260	PT - Cure and Strip Roof Floor
External At Grade Finishes Works	
South	

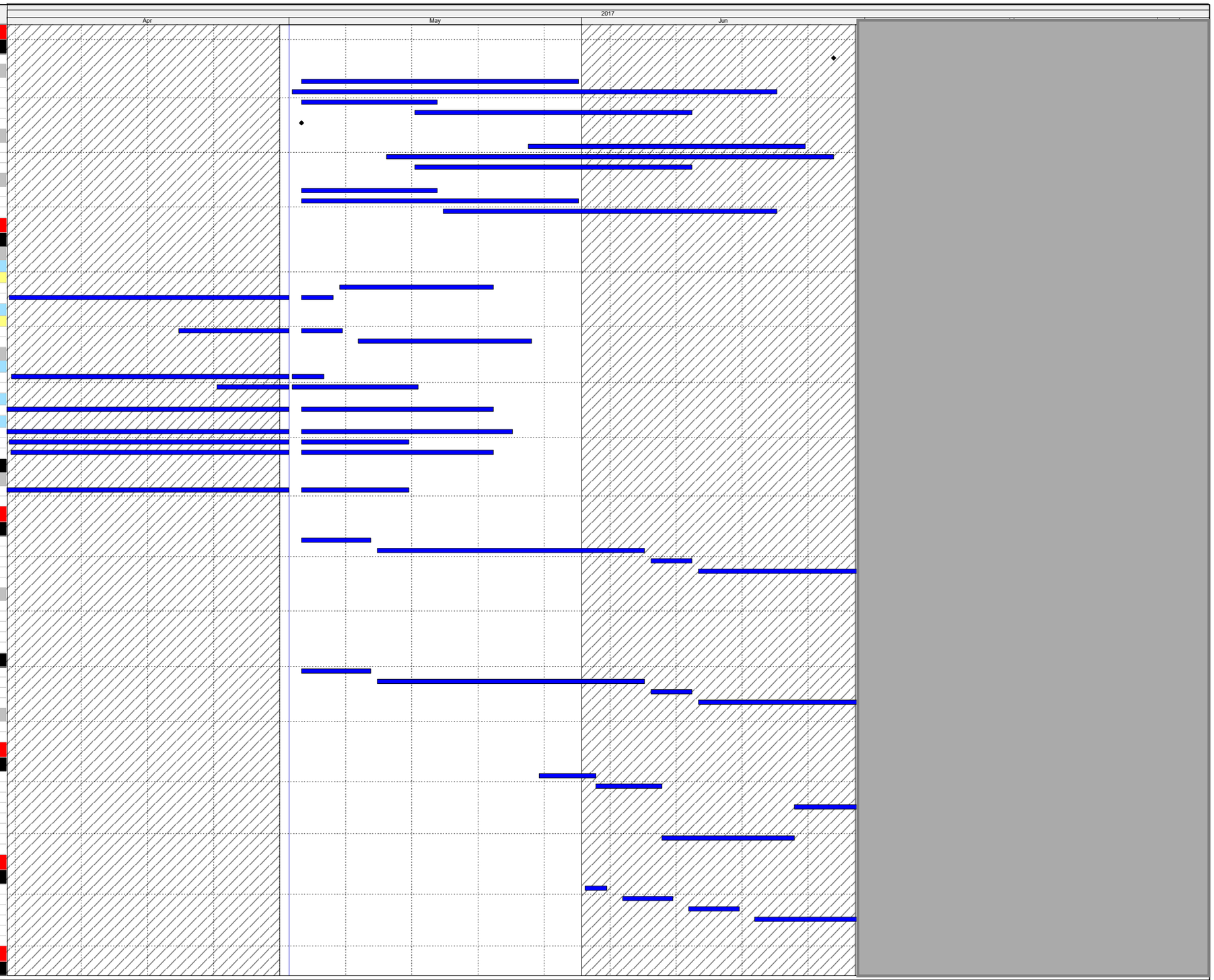

Actual Work
Remaining Work
Critical Remaining Work
Milestone

Three Month Rolling Programme

HKMZB HKBCF - Passenger Clearance Building

Date	Revision	Checked	Approved

HY/2013/01 Programme Apr 17 to Jun 17

Activity ID	Activity Name
PCB-19-100	PCB - Southern Soft Landscape Works
PCB-19-110	PCB - Install Natural Granite Pavers and Tactiles
PCB-19-120	PCB - Install Pre-cast Concrete Pavers
PCB-19-130	PCB - Complete DoA Decking
PCB-19-140	PCB - Install External Furniture, Cleaning, Snagging
PCB-19-350	PCB - Complete Curtain Wall (South Elevation)
PCB-19-90	PCB - Southern Hard Landscape Works
East	
PCB-19-160	PCB - Complete Eastern Curtain Wall Zone C
PCB-19-370	PCB - Complete Refuse Collection Point Structure
PCB-19-400	PCB - Complete Eastern Window Wall Cabin 4
PCB-19-410	PCB - Complete Eastern Curtain Wall Zone A
PCB-19-420	PCB - Complete Eastern Curtain Wall Zone B
PCB-19-460	PCB - Complete Eastern Window Wall Cabin 5
Gridline J to F	
PCB-19-150	PCB - Install Pre-cast Concrete Pavers
PCB-19-180	PCB - Complete Roads and Paving to PCB East
PCB-19-270	PCB - Eastern Hard Landscape Works
PCB-19-280	PCB - Eastern Soft Landscape Works
PCB-19-80	PCB - External areas railing, fencing, beam barrier, bollard and Signage (East)
West	
PCB-19-290	PCB - Complete Western Curtain Wall Zone C
PCB-19-440	PCB - Complete Eastern Curtain Wall Zone A
PCB-19-450	PCB - Complete Eastern Curtain Wall Zone B
PCB-19-480	PCB - Complete Eastern Window Wall Cabin 1
PCB-19-490	PCB - Complete Eastern Window Wall Cabin 2
Gridline J to F	
PCB-19-190	PCB - Install Pre-cast Concrete Pavers
PCB-19-200	PCB - Complete Roads and Paving to PCB West
PCB-19-300	PCB - Western Hard Landscape Works
PCB-19-310	PCB - Western Soft Landscape Works
PCB-19-620	PCB - External areas railing, fencing, beam barrier, bollard and Signage (West)
North	
PCB-19-230	PCB - Install Natural Granite Pavers and Tactiles
PCB-19-240	PCB - Install Pre-cast Concrete Pavers
PCB-19-260	PCB - Complete Roads and Paving to PCB North EVA
PCB-19-320	PCB - Hard Landscape Works
PCB-19-330	PCB - Soft Landscape Works
Underground Utilities Installation	
NORTH	
Pipework	
PCB-11-0010	Stormwater Drainage South of BC (568m) (Precast, uPVC and DI)
PCB-11-40	Stormwater Drainage North of BC (509m) (Precast, uPVC and DI) North
PCB-12-50	Fresh Watermains North of BC (400m) (Polyethylene Pipe 315mm) North
Ductwork	
PCB-18-0010	Utilities and Telecom Ducts (2000m) (uPVC) North (After Surcharge)
PCB-18-0030	Road Lighting Ducts South of PTI (1200m) North
PCB-18-0040	TCSS Ductwork (450m) North
PCB-18-50	LV and ELV Cable Ducts South of Box Culvert (1500m) North
PCB-19-810	PCB - Complete sheetpile Platform for Footbridge 4
EAST	
Gridline J to F	
Utilities	
PCB-11-20	Utilites, Drainage and Ductwork Installation East GL J to F
Underground Fuel Storage Tanks (5000L)	
PCB-07-1390	UFT - Open cut excavation to +1.255mPD for UFT
PCB-07-1400	UFT -Form Baseslab and walls to Underground Fuel Tank
PCB-07-1410	UFT -Install 5,000L tank and backfill internally with sand
PCB-07-1420	UFT -Construct top slab and manhole
PCB-07-1430	UFT -Backfill and reinstate the area
Gridline F to C	
Pipework	
PCB-11-70	Utilites, Drainage and Ductwork Installation East GL F to C
Underground Fuel Storage Tanks (5000L)	
PCB-07-1440	UFT - Open cut excavation to +1.255mPD for UFT
PCB-07-1450	UFT -Form Baseslab and walls to Underground Fuel Tank
PCB-07-1460	UFT -Install 5,000L tank and backfill internally with sand
PCB-07-1470	UFT -Construct top slab and manhole
PCB-07-1480	UFT -Backfill and reinstate the area
China Light and Power	
PCB-CLP-0100	CLP - Access to CLP for East 11kv Installation
PCB-CLP-0130	CLP - Complete East 11kv Cable Installation
WEST	
Gridline J to F	
Utilities	
PCB-11-10	Utilites, Drainage and Ductwork Installation West GL J to F
Underground Fuel Storage Tanks (5000L)	
PCB-07-1340	UFT - Open cut excavation to +1.255mPD for UFT
PCB-07-1350	UFT -Form Baseslab and walls to Underground Fuel Tank
PCB-07-1360	UFT -Install 5,000L tank and backfill internally with sand
PCB-07-1370	UFT -Construct top slab and manhole
PCB-07-1380	UFT -Backfill and reinstate the area
Underground Fuel Storage Tanks (5000L)-1	
PCB-07-1240	UFT - Open cut excavation to +1.255mPD for UFT
PCB-07-1250	UFT -Form Baseslab and walls to Underground Fuel Tank
PCB-07-1260	UFT -Install 5,000L tank and backfill internally with sand

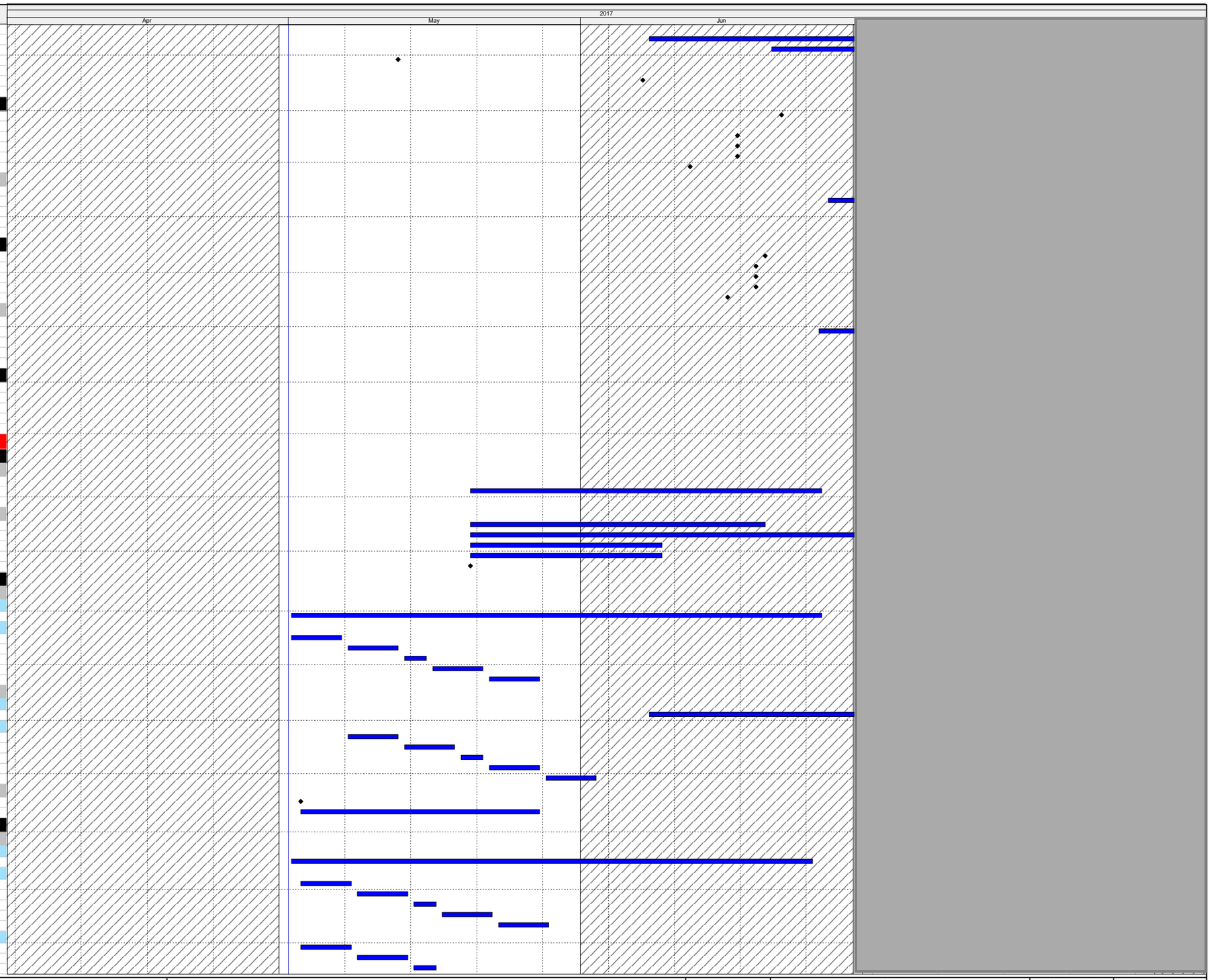

Actual Work
Remaining Work
Critical Remaining Work
Milestone

Three Month Rolling Programme

HKMZB HKBCF - Passenger Clearance Building

Date	Revision	Checked	Approved

HY/2013/01 Programme Apr 17 to Jun 17

Activity ID	Activity Name
PCB-07-1270	UFT -Construct top slab and manhole
PCB-07-1280	UFT -Backfill and reinstate the area
Gridline F to C	
Utilties	
PCB-11-80	Utilites, Drainage and Ductwork Installation East GL F to C
Underground Fuel Storage Tanks (5000L)	
PCB-07-1290	UFT - Open cut excavation to +1.255mPD for UFT
PCB-07-1300	UFT -Form Baseslab and walls to Underground Fuel Tank
PCB-07-1310	UFT -Install 5,000L tank and backfill internally with sand
PCB-07-1320	UFT -Construct top slab and manhole
PCB-07-1330	UFT -Backfill and reinstate the area
China Light and Power	
PCB-CLP-040	CLP - Access to CLP for West 11kv Installation
PCB-CLP-070	CLP - Complete West 11kv Cable Installation

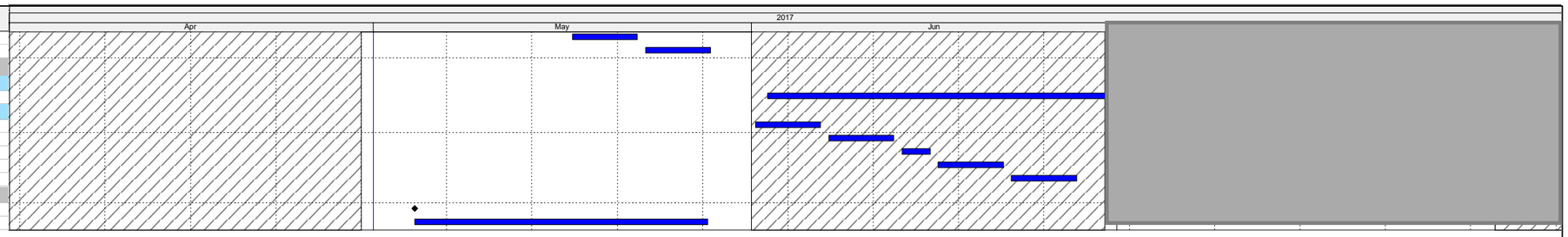

Actual Work
Remaining Work
Critical Remaining Work
Milestone

Three Month Rolling Programme

HKMZB HKBCF - Passenger Clearance Building

Date	Revision	Checked	Approved

HY/2013/01 Programme Jul 17 to Aug 17

Activity ID	Activity Name
HY/2013/01 HKZMB HKBCF - June 2017 Monthly Report (Work	
CONSTRUCTION	
Passenger Clearance Building	
Superstructure	
Internal Footbridges	
PCB-02-21320	PCB - Construct internal footbridges (GL 1.3-2.1/F-G)
ABWF & BS / MEP / E&M Works	
MEP-02-42605	PCB (GF) E&M: DOC 3 BOH Rms Completion
MEP-02-42695	PCB (GF) E&M: DOC 3 FOH Open Areas Completion
MEP-02-44275	PCB (GF) E&M: Work to Degree 3: Ground Floor Rms Completion
Level 1 Basement	
SOUTH - Gridline J-G	
Zone J	
Degree 2	
E&M	
MEP-02-41875	PCB (BF) E&M: Work to Degree 2: Elec/ELV/CBS Rms
Degree 3	
ABWF	
ABW-02-41770	PCB (BF) ABWF: Work to Degree 3: Genset/Fuel Pmp/Fuel Tnk Rms
ABW-02-41800	PCB (BF) ABWF: Work to Degree 3: Switchrooms
ABW-02-41860	PCB (BF) ABWF: Work to Degree 3: AHU Rm
ABW-02-41880	PCB (BF) ABWF: Work to Degree 3: Elec/ELV/CBS Rms
ABW-02-41920	PCB (BF) ABWF: Work to Degree 3: Service Trench
ABW-02-60235	PCB (BF) ABWF: Work to Degree 3: Corridors/Lobby
E&M	
MEP-02-41770	PCB (BF) E&M: Work to Degree 3: Genset/Fuel Pmp/Fuel Tnk Rms
MEP-02-41800	PCB (BF) E&M: Work to Degree 3: Switchrooms
MEP-02-41860	PCB (BF) E&M: Work to Degree 3: AHU Rm
MEP-02-41880	PCB (BF) E&M: Work to Degree 3: Elec/ELV/CBS Rms
MEP-02-41920	PCB (BF) E&M: Work to Degree 3: Service Trench
MEP-02-64110	PCB (BF) E&M: Work to Degree 3: Corridors/Lobby
Zone G	
Degree 2	
ABWF	
ABW-02-41640	PCB (BF) ABWF: Work to Degree 2: Service Trench
E&M	
MEP-02-41490	PCB (BF) E&M: Work to Degree 2: Genset/Fuel Pmp/Fuel Tnk Rms
Degree 3	
ABWF	
ABW-02-41500	PCB (BF) ABWF: Work to Degree 3: Genset/Fuel Pmp/Fuel Tnk Rms
ABW-02-41530	PCB (BF) ABWF: Work to Degree 3: Switchrooms
ABW-02-41590	PCB (BF) ABWF: Work to Degree 3: AHU Rm
ABW-02-41620	PCB (BF) ABWF: Work to Degree 3: Elec/ELV/CBS Rms
ABW-02-41650	PCB (BF) ABWF: Work to Degree 3: Service Trench
ABW-02-41680	PCB (BF) ABWF: Work to Degree 3: Corridors/Lobby
E&M	
MEP-02-41500	PCB (BF) E&M: Work to Degree 3: Genset/Fuel Pmp/Fuel Tnk Rms
MEP-02-41530	PCB (BF) E&M: Work to Degree 3: Switchrooms
MEP-02-41590	PCB (BF) E&M: Work to Degree 3: AHU Rm
MEP-02-41620	PCB (BF) E&M: Work to Degree 3: Elec/ELV/CBS Rms
MEP-02-41650	PCB (BF) E&M: Work to Degree 3: Service Trench
MEP-02-41680	PCB (BF) E&M: Work to Degree 3:Corridors/Lobby
Zone H (Service Trough South)	
Degree 2	
MEP-02-41675	PCB (BF) E&M: Work to Degree 2: Corridors/Lobby
MEP-02-41700	PCB (BF) E&M: Work to Degree 2: Service Trench
Degree 3	
ABW-02-41685	PCB (BF) ABWF: Work to Degree 3: Corridors/Lobby
ABW-02-41710	PCB (BF) ABWF: Work to Degree 3: Service Trench
MEP-02-41685	PCB (BF) E&M: Work to Degree 3:Corridors/Lobby
MEP-02-41710	PCB (BF) E&M: Work to Degree 3: Service Trench
MEP-02-41950	PCB (BF) E&M: Work to Degree 3: Service Trench Sth complete
MIDDLE - Gridline G-E	
PCB-02-33860	PCB(BF) - ABWF Ducts & Risers & Shafts MIDDLE
Zone E	
Degree 2	
E&M	
MEP-02-41040	PCB (BF) E&M: Work to Degree 2: Rainwtr Tnk
MEP-02-41065	PCB (BF) E&M: Work to Degree 2: MCC Rms
Degree 3	
ABWF	
ABW-02-40990	PCB (BF) ABWF: Work to Degree 3: AHU
ABW-02-41020	PCB (BF) ABWF: Work to Degree 3: Elec/ELV/CBS Rms
ABW-02-41050	PCB (BF) ABWF: Work to Degree 3: Rainwtr Tnk
ABW-02-41070	PCB (BF) ABWF: Work to Degree 3: MCC Rms
ABW-02-41085	PCB (BF) ABWF: Work to Degree 3: Corridors/Lobby
ABW-02-41110	PCB (BF) ABWF: Work to Degree 3: Chiller
ABW-02-41140	PCB (BF) ABWF: Work to Degree 3: FSD Stage Area
E&M	
MEP-02-40990	PCB (BF) E&M: Work to Degree 3: AHU
MEP-02-41020	PCB (BF) E&M: Work to Degree 3: Elec/ELV/CBS Rms
MEP-02-41050	PCB (BF) E&M: Work to Degree 3: Rainwtr Tnk
MEP-02-41070	PCB (BF) E&M: Work to Degree 3: MCC Rms
MEP-02-41085	PCB (BF) E&M: Work to Degree 3:Corridors/Lobby
MEP-02-41110	PCB (BF) E&M: Work to Degree 3: Chiller
MEP-02-41140	PCB (BF) E&M: Work to Degree 3: FSD Stage Area
Zone F	
Degree 2	

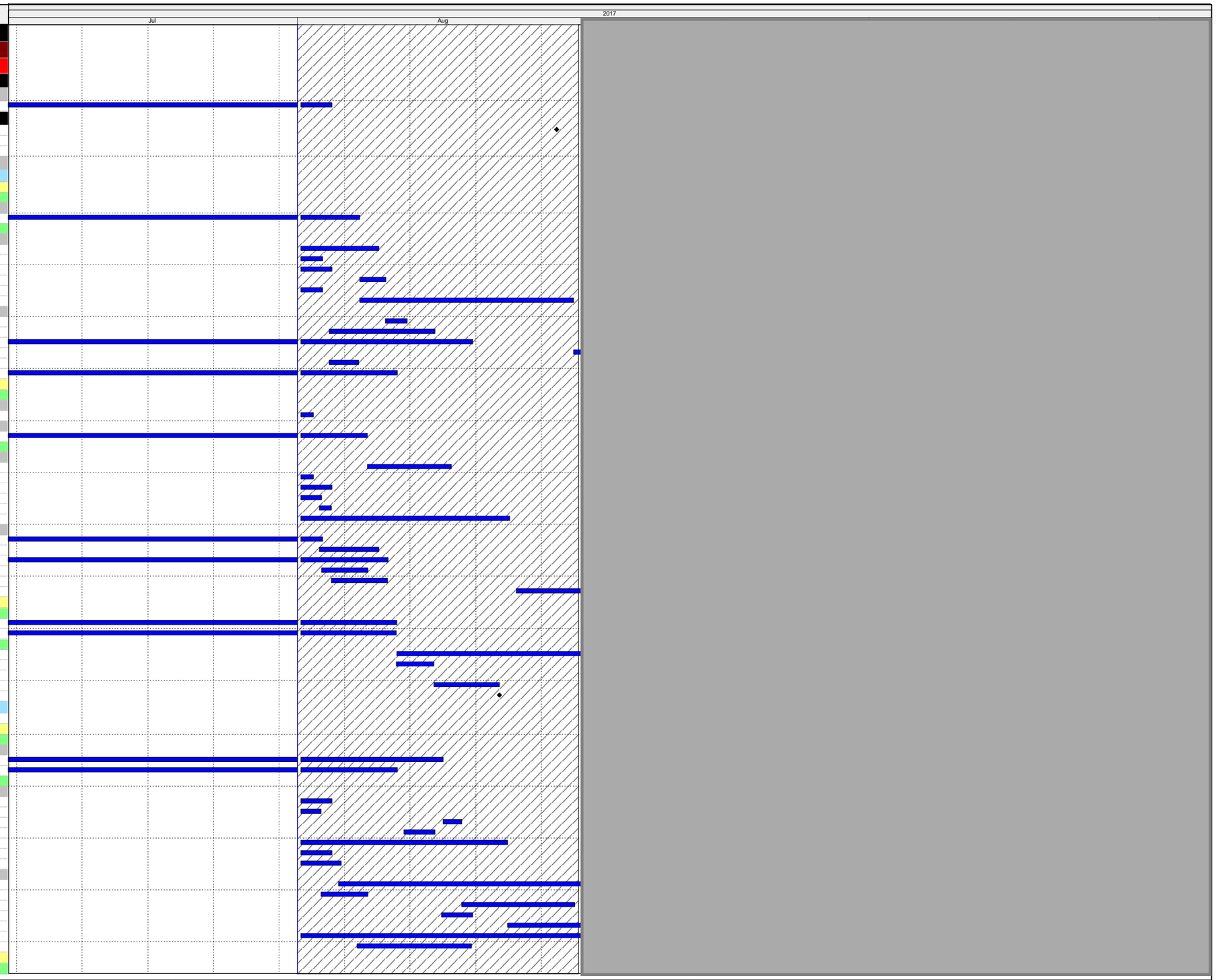

Actual Work
Remaining Work
Critical Remaining Work
Milestone

Three Month Rolling Programme

HKMZB HKBCF - Passenger Clearance Building

Date	Revision	Checked	Approved

HY/2013/01 Programme Jul 17 to Aug 17

Activity ID	Activity Name
E&M	
MEP-02-41155	PCB (BF) E&M: Work to Degree 2: Plumbing Pmp & Tnk Rms
MEP-02-41170	PCB (BF) E&M: Work to Degree 2: Fresh/flush/clean/irr tanks
Degree 3	
ABWF	
ABW-02-41160	PCB (BF) ABWF: Work to Degree 3: Plumbing Pmp & Tnk Rms
ABW-02-41200	PCB (BF) ABWF: Work to Degree 3: FS Tank/Sprinkler & Pmp/Sprkr Tank Rms
ABW-02-41230	PCB (BF) ABWF: Work to Degree 3: PABX/Telecom Leadup Rm
ABW-02-41290	PCB (BF) ABWF: Work to Degree 3: AHU Rm
ABW-02-41320	PCB (BF) ABWF: Work to Degree 3: Elec/ELV/CBS Rms
ABW-02-41350	PCB (BF) ABWF: Work to Degree 3: Smoke Vent Comp/Plant Rms/Grease Trp Rms
ABW-02-41380	PCB (BF) ABWF: Work to Degree 3: Water Feature Filtrn Rms (Type A&B)
ABW-02-41410	PCB (BF) ABWF: Work to Degree 3: Service Trench
ABW-02-41440	PCB (BF) ABWF: Work to Degree 3: Corridors/Lobby
ABW-02-60175	PCB (BF) ABWF: Work to Degree 3: Fresh/flush/clean/irr tanks
E&M	
MEP-02-41160	PCB (BF) E&M: Work to Degree 3: Plumbing Pmp & Tnk Rms
MEP-02-41175	PCB (BF) E&M: Work to Degree 3: Fresh/flush/clean/irr tanks
MEP-02-41200	PCB (BF) E&M: Work to Degree 3: FS Tank/Sprinkler & Pmp/Sprkr Tank Rms
MEP-02-41230	PCB (BF) E&M: Work to Degree 3: PABX/Telecom Leadup Rm
MEP-02-41290	PCB (BF) E&M: Work to Degree 3: AHU Rm
MEP-02-41320	PCB (BF) E&M: Work to Degree 3: Elec/ELV/CBS Rms
MEP-02-41350	PCB (BF) E&M: Work to Degree 3: Smoke Vent Comp/Plant Rms/Grease Trp Rms
MEP-02-41380	PCB (BF) E&M: Work to Degree 3: Water Feature Filtrn Rms (Type A&B)
MEP-02-41410	PCB (BF) E&M: Work to Degree 3: Service Trench
MEP-02-41440	PCB (BF) E&M: Work to Degree 3: Corridors/Lobby
MEP-02-41960	PCB (BF) E&M: Work to Degree 3: Service Trench Mid complete
Zone D	
Degree 2	
MEP-02-70854	PCB (BF) E&M: LV Cables+busbar
E&M	
MEP-02-40770	PCB (BF) E&M: Work to Degree 2: Elec/ELV/CBS Rms
MEP-02-41222	PCB (BF) E&M: Work to Degree 2: PABX/Telecom Leadup Rm
Degree 3	
ABWF	
ABW-02-40660	PCB (BF) ABWF: Work to Degree 3: Genset/Fuel Pmp/Fuel Tnk Rms
ABW-02-40690	PCB (BF) ABWF: Work to Degree 3: Switchrooms
ABW-02-40750	PCB (BF) ABWF: Work to Degree 3: AHU Rm
ABW-02-40780	PCB (BF) ABWF: Work to Degree 3: Elec/ELV/CBS Rms
ABW-02-40810	PCB (BF) ABWF: Work to Degree 3: Smoke Vent Comp Rm
ABW-02-40840	PCB (BF) ABWF: Work to Degree 3: Water Feature Filtrn Rms (Type A&B)
ABW-02-40900	PCB (BF) ABWF: Work to Degree 3: Plant Rms/Grease Trp
ABW-02-40930	PCB (BF) ABWF: Work to Degree 3: Corridors/Lobby
ABW-02-41232	PCB (BF) ABWF: Work to Degree 3: PABX/Telecom Leadup Rm
E&M	
MEP-02-40660	PCB (BF) E&M: Work to Degree 3: Genset/Fuel Pmp/Fuel Tnk Rms
MEP-02-40690	PCB (BF) E&M: Work to Degree 3: Switchrooms
MEP-02-40750	PCB (BF) E&M: Work to Degree 3: AHU Rm
MEP-02-40780	PCB (BF) E&M: Work to Degree 3: Elec/ELV/CBS Rms
MEP-02-40810	PCB (BF) E&M: Work to Degree 3: Smoke Vent Comp Rm
MEP-02-40840	PCB (BF) E&M: Work to Degree 3: Water Feature Filtrn Rms (Type A&B)
MEP-02-40900	PCB (BF) E&M: Work to Degree 3: Plant Rms/Grease Trp
MEP-02-40930	PCB (BF) E&M: Work to Degree 3: Corridors/Lobby
MEP-02-41232	PCB (BF) E&M: Work to Degree 3: PABX/Telecom Leadup Rm
NORTH - Gridline E-B	
Zone A	
Degree 2	
E&M	
MEP-02-40050	PCB (BF) E&M: Work to Degree 2: Genset/Fuel Pmp/Fuel Tnk Rms
MEP-02-40170	PCB (BF) E&M: Work to Degree 2: Elec/ELV/CBS Rms
Degree 3	
ABWF	
ABW-02-40060	PCB (BF) ABWF: Work to Degree 3: Genset/Fuel Pmp/Fuel Tnk Rms
ABW-02-40090	PCB (BF) ABWF: Work to Degree 3: Switchrooms
ABW-02-40150	PCB (BF) ABWF: Work to Degree 3: AHU Rm
ABW-02-40180	PCB (BF) ABWF: Work to Degree 3: Elec/ELV/CBS Rms
ABW-02-40270	PCB (BF) ABWF: Work to Degree 3: Service Trench
ABW-02-40300	PCB (BF) ABWF: Work to Degree 3: Corridors/Lobby
E&M	
MEP-02-40060	PCB (BF) E&M: Work to Degree 3: Genset/Fuel Pmp/Fuel Tnk Rms
MEP-02-40090	PCB (BF) E&M: Work to Degree 3: Switchrooms
MEP-02-40150	PCB (BF) E&M: Work to Degree 3: AHU Rm
MEP-02-40180	PCB (BF) E&M: Work to Degree 3: Elec/ELV/CBS Rms
MEP-02-40270	PCB (BF) E&M: Work to Degree 3: Service Trench
MEP-02-40300	PCB (BF) E&M: Work to Degree 3: Corridors/Lobby
Zone B Service Troughs	
Degree 2	
ABWF	
ABW-02-40320	PCB (BF) ABWF: Work to Degree 2: Service Trench
E&M	
MEP-02-40320	PCB (BF) E&M: Work to Degree 2: Service Trench
Degree 3	
ABWF	
ABW-02-40330	PCB (BF) ABWF: Work to Degree 3: Service Trench
E&M	
MEP-02-40330	PCB (BF) E&M: Work to Degree 3: Service Trench
Zone C	
Degree 2	
MEP-02-70874	PCB (BF) E&M: LV Cables+busbar
E&M	
MEP-02-40470	PCB (BF) E&M: Work to Degree 2: AHU Rm

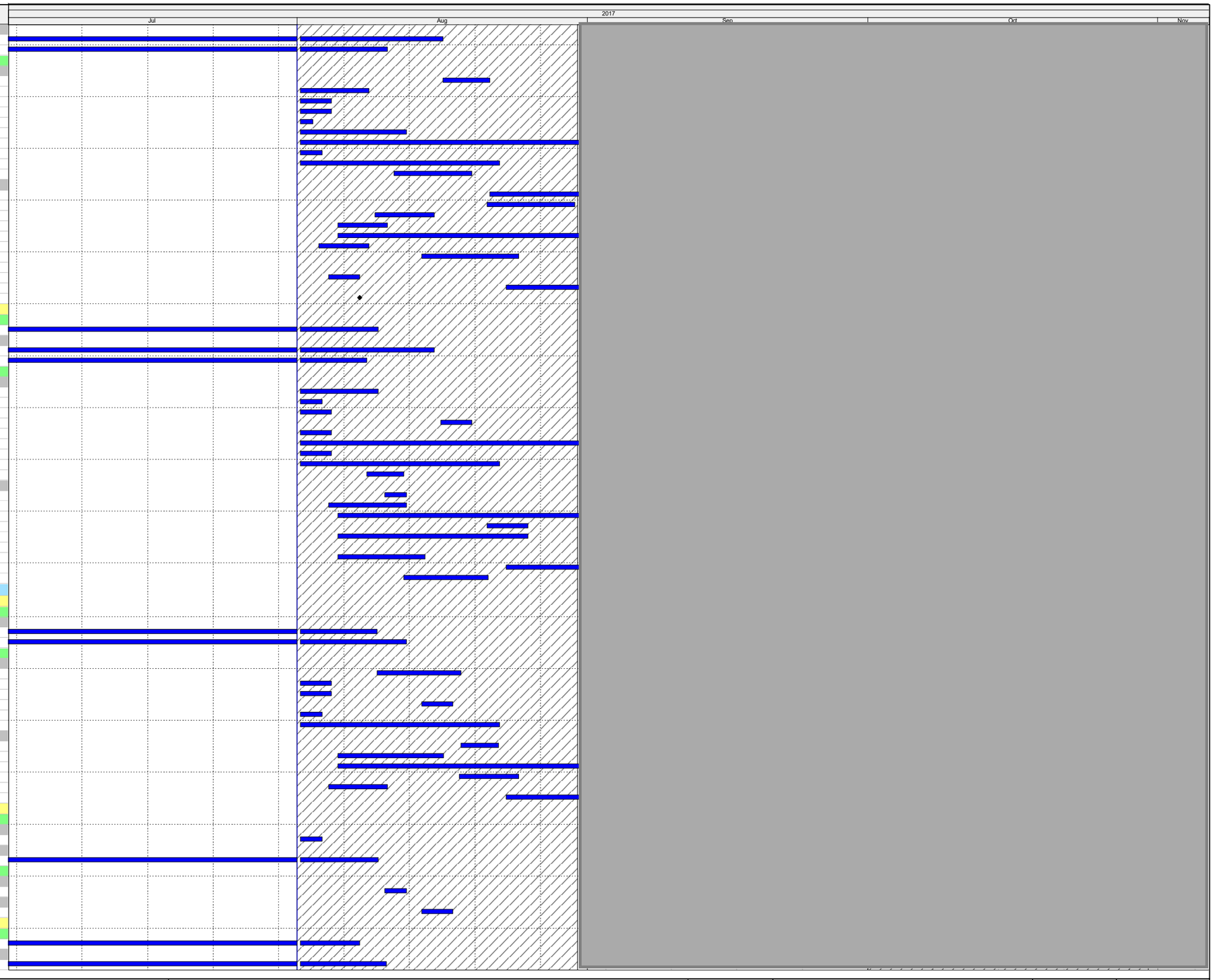

Actual Work
Remaining Work
Critical Remaining Work
Milestone

Three Month Rolling Programme

HKMZB HKBCF - Passenger Clearance Building

Date	Revision	Checked	Approved

HY/2013/01 Programme Jul 17 to Aug 17

Activity ID	Activity Name
MEP-02-40495	PCB (BF) E&M: Work to Degree 2: Elec/ELV/CBS Rms
Degree 3	
ABWF	
ABW-02-40390	PCB (BF) ABWF: Work to Degree 3: Genset/Fuel Pmp/Fuel Tnk Rms
ABW-02-40420	PCB (BF) ABWF: Work to Degree 3: Switchrooms
ABW-02-40480	PCB (BF) ABWF: Work to Degree 3: AHU Rm
ABW-02-40500	PCB (BF) ABWF: Work to Degree 3: Elec/ELV/CBS Rms
ABW-02-40600	PCB (BF) ABWF: Work to Degree 3: Service Trench
ABW-02-60205	PCB (BF) ABWF: Work to Degree 3: Corridors/Lobby
E&M	
MEP-02-40390	PCB (BF) E&M: Work to Degree 3: Genset/Fuel Pmp/Fuel Tnk Rms
MEP-02-40420	PCB (BF) E&M: Work to Degree 3: Switchrooms
MEP-02-40480	PCB (BF) E&M: Work to Degree 3: AHU Rm
MEP-02-40500	PCB (BF) E&M: Work to Degree 3: Elec/ELV/CBS Rms
MEP-02-40600	PCB (BF) E&M: Work to Degree 3: Service Trench
MEP-02-41970	PCB (BF) E&M: Work to Degree 3: Service Trench Nth complete
MEP-02-64080	PCB (BF) E&M: Work to Degree 3: Corridors/Lobby
Level 3 Ground Floor	
SOUTH - Gridline J-G	
Degree 3	
PCB-02-17320	PCB(GF) - Installation of Roller shutter box and frame
PCB-02-17330	PCB(GF) - Installation of Roller Shutter Curtains
Zone J	
Degree 1	
ABWF	
ABW-02-44110	PCB (GF) ABWF: Work to Degree 1: FOH - Water feature (Int&Ext)
E&M	
MEP-02-44110	PCB (GF) E&M: Work to Degree 1: FOH - Water feature (Int&Ext)
MEP-02-44140	PCB (GF) E&M: Work to Degree 1: FOH - BIN/Kiosks/cubicles
MEP-02-44170	PCB (GF) E&M: Work to Degree 1: FOH - Open Areas
Degree 2	
ABWF	
ABW-02-44000	PCB (GF) ABWF: Work to Degree 2: BOH - Stairs
ABW-02-44030	PCB (GF) ABWF: Work to Degree 2: BOH - Toilets/Cleaners Rm
ABW-02-44060	PCB (GF) ABWF: Work to Degree 2: BOH - Corridors/Lobby
ABW-02-44090	PCB (GF) ABWF: Work to Degree 2: BOH - Rms
ABW-02-44120	PCB (GF) ABWF: Work to Degree 2: FOH - Water feature (Int&Ext)
ABW-02-44150	PCB (GF) ABWF: Work to Degree 2: FOH - BIN/Kiosks/cubicles
E&M	
MEP-02-43970	PCB (GF) E&M: Work to Degree 2: BOH - Elec/ELV Rms
MEP-02-44000	PCB (GF) E&M: Work to Degree 2: BOH - Stairs
MEP-02-44030	PCB (GF) E&M: Work to Degree 2: BOH - Toilets/Cleaners Rm
MEP-02-44060	PCB (GF) E&M: Work to Degree 2: BOH - Corridors/Lobby
MEP-02-44090	PCB (GF) E&M: Work to Degree 2: BOH - Rms
MEP-02-44120	PCB (GF) E&M: Work to Degree 2: FOH - Water feature (Int&Ext)
MEP-02-44150	PCB (GF) E&M: Work to Degree 2: FOH - BIN/Kiosks/cubicles
Degree 3	
ABWF	
ABW-02-43980	PCB (GF) ABWF: Work to Degree 3: BOH - Elec/ELV Rms
ABW-02-44010	PCB (GF) ABWF: Work to Degree 3: BOH - Stairs
ABW-02-44040	PCB (GF) ABWF: Work to Degree 3: BOH - Toilets/Cleaners Rm
ABW-02-44070	PCB (GF) ABWF: Work to Degree 3: BOH - Corridors/Lobby
ABW-02-44100	PCB (GF) ABWF: Work to Degree 3: BOH - Rms
ABW-02-44130	PCB (GF) ABWF: Work to Degree 3: FOH - Water feature (Int&Ext)
ABW-02-44160	PCB (GF) ABWF: Work to Degree 3: FOH - BIN/Kiosks/cubicles
ABW-02-44190	PCB (GF) ABWF: Work to Degree 3: FOH - Open Areas
E&M	
MEP-02-43980	PCB (GF) E&M: Work to Degree 3: BOH - Elec/ELV Rms
MEP-02-44010	PCB (GF) E&M: Work to Degree 3: BOH - Stairs
MEP-02-44040	PCB (GF) E&M: Work to Degree 3: BOH - Toilets/Cleaners Rm
MEP-02-44070	PCB (GF) E&M: Work to Degree 3: BOH - Corridors/Lobby
MEP-02-44100	PCB (GF) E&M: Work to Degree 3: BOH - Rms
MEP-02-44130	PCB (GF) E&M: Work to Degree 3: FOH - Water feature (Int&Ext)
MEP-02-44160	PCB (GF) E&M: Work to Degree 3: FOH - BIN/Kiosks/cubicles
MEP-02-44190	PCB (GF) E&M: Work to Degree 3: FOH - Open Areas
Zone H	
Degree 1	
E&M	
MEP-02-43810	PCB (GF) E&M: Work to Degree 1: FOH - Water feature (Int&Ext)
MEP-02-43840	PCB (GF) E&M: Work to Degree 1: FOH - BIN/Kiosks/cubicles/Rms
ABWF	
ABW-02-43810	PCB (GF) ABWF: Work to Degree 1: FOH - Water feature (Int&Ext)
Degree 2	
E&M	
MEP-02-43820	PCB (GF) E&M: Work to Degree 2: FOH - Water feature (Int&Ext)
MEP-02-43850	PCB (GF) E&M: Work to Degree 2: FOH - BIN/Kiosks/cubicles/Rms
ABWF	
ABW-02-43820	PCB (GF) ABWF: Work to Degree 2: FOH - Water feature (Int&Ext)
ABW-02-43850	PCB (GF) ABWF: Work to Degree 2: FOH - BIN/Kiosks/cubicles/Rms
ABW-02-43880	PCB (GF) ABWF: Work to Degree 2: FOH - Open Areas
Degree 3	
ABWF	
MEP-02-43830	PCB (GF) E&M: Work to Degree 3: FOH - Water feature (Int&Ext)
MEP-02-43860	PCB (GF) E&M: Work to Degree 3: FOH - BIN/Kiosks/cubicles/Rms
MEP-02-43890	PCB (GF) E&M: Work to Degree 3: FOH - Open Areas
E&M	
ABW-02-43830	PCB (GF) ABWF: Work to Degree 3: FOH - Water feature (Int&Ext)
ABW-02-43860	PCB (GF) ABWF: Work to Degree 3: FOH - BIN/Kiosks/cubicles/Rms
ABW-02-43890	PCB (GF) ABWF: Work to Degree 3: FOH - Open Areas
Zone G	
Degree 1	

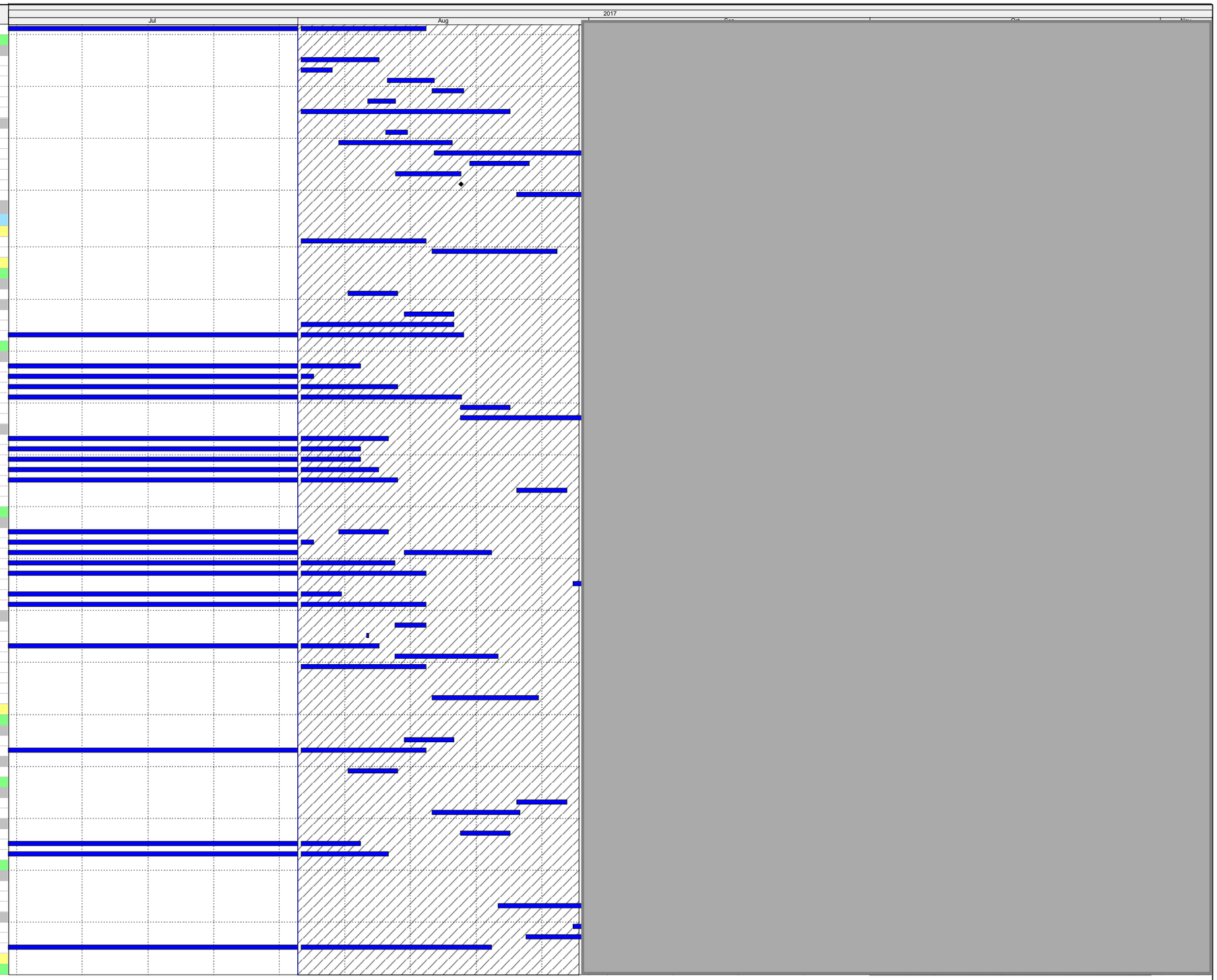

Actual Work
Remaining Work
Critical Remaining Work
Milestone

Three Month Rolling Programme

HKMZB HKBCF - Passenger Clearance Building

Date	Revision	Checked	Approved

HY/2013/01 Programme Jul 17 to Aug 17

Activity ID	Activity Name
ABWF	
ABW-02-43720	PCB (GF) ABWF: Work to Degree 1: FOH - Water feature (Int&Ext)
E&M	
MEP-02-43720	PCB (GF) E&M: Work to Degree 1: FOH - Water feature (Int&Ext)
MEP-02-43750	PCB (GF) E&M: Work to Degree 1: FOH - BIN/Kiosks/cubicles/Rms
Degree 2	
ABWF	
ABW-02-43610	PCB (GF) ABWF: Work to Degree 2: BOH - Stairs
ABW-02-43640	PCB (GF) ABWF: Work to Degree 2: BOH - Toilets/Cleaners Rm
ABW-02-43670	PCB (GF) ABWF: Work to Degree 2: BOH - Corridors/Lobby
ABW-02-43700	PCB (GF) ABWF: Work to Degree 2: BOH - Rms
ABW-02-43730	PCB (GF) ABWF: Work to Degree 2: FOH - Water feature (Int&Ext)
ABW-02-43760	PCB (GF) ABWF: Work to Degree 2: FOH - BIN/Kiosks/cubicles/Rms
E&M	
MEP-02-43580	PCB (GF) E&M: Work to Degree 2: BOH - Elec/ELV Rms
MEP-02-43610	PCB (GF) E&M: Work to Degree 2: BOH - Stairs
MEP-02-43640	PCB (GF) E&M: Work to Degree 2: BOH - Toilets/Cleaners Rm
MEP-02-43670	PCB (GF) E&M: Work to Degree 2: BOH - Corridors/Lobby
MEP-02-43700	PCB (GF) E&M: Work to Degree 2: BOH - Rms
MEP-02-43730	PCB (GF) E&M: Work to Degree 2: FOH - Water feature (Int&Ext)
MEP-02-43760	PCB (GF) E&M: Work to Degree 2: FOH - BIN/Kiosks/cubicles/Rms
MEP-02-43790	PCB (GF) E&M: Work to Degree 2: FOH - Open Areas
Degree 3	
ABWF	
ABW-02-43590	PCB (GF) ABWF: Work to Degree 3: BOH - Elec/ELV Rms
ABW-02-43620	PCB (GF) ABWF: Work to Degree 3: BOH - Stairs
ABW-02-43650	PCB (GF) ABWF: Work to Degree 3: BOH - Toilets/Cleaners Rm
ABW-02-43680	PCB (GF) ABWF: Work to Degree 3: BOH - Corridors/Lobby
ABW-02-43710	PCB (GF) ABWF: Work to Degree 3: BOH - Rms
ABW-02-43740	PCB (GF) ABWF: Work to Degree 3: FOH - Water feature (Int&Ext)
ABW-02-43770	PCB (GF) ABWF: Work to Degree 3: FOH - BIN/Kiosks/cubicles/Rms
ABW-02-43800	PCB (GF) ABWF: Work to Degree 3: FOH - Open Areas
E&M	
MEP-02-43590	PCB (GF) E&M: Work to Degree 3: BOH - Elec/ELV Rms
MEP-02-43620	PCB (GF) E&M: Work to Degree 3: BOH - Stairs
MEP-02-43650	PCB (GF) E&M: Work to Degree 3: BOH - Toilets/Cleaners Rm
MEP-02-43680	PCB (GF) E&M: Work to Degree 3: BOH - Corridors/Lobby
MEP-02-43710	PCB (GF) E&M: Work to Degree 3: BOH - Rms
MEP-02-43740	PCB (GF) E&M: Work to Degree 3: FOH - Water feature (Int&Ext)
MEP-02-43770	PCB (GF) E&M: Work to Degree 3: FOH -BIN/Kiosks/cubicles/Rms
MEP-02-43800	PCB (GF) E&M: Work to Degree 3: FOH - Open Areas
MIDDLE - Gridline G-E	
Zone D	
Degree 1	
ABWF	
ABW-02-42910	PCB (GF) ABWF: Work to Degree 1: FOH - Water feature (Int&Ext)
E&M	
MEP-02-42910	PCB (GF) E&M: Work to Degree 1: FOH - Water feature (Int&Ext)
MEP-02-42940	PCB (GF) E&M: Work to Degree 1: FOH - BIN/Kiosks/cubicles/Rms
Degree 2	
ABWF	
ABW-02-42770	PCB (GF) ABWF: Work to Degree 2: BOH - Stairs
ABW-02-42830	PCB (GF) ABWF: Work to Degree 2: BOH - Toilets
ABW-02-42860	PCB (GF) ABWF: Work to Degree 2: BOH - Corridors/Lobby
ABW-02-42890	PCB (GF) ABWF: Work to Degree 2: BOH - Rms
ABW-02-42920	PCB (GF) ABWF: Work to Degree 2: FOH - Water feature (Int&Ext)
ABW-02-42950	PCB (GF) ABWF: Work to Degree 2: FOH - BIN/Kiosks/cubicles/Rms
ABW-02-42980	PCB (GF) ABWF: Work to Degree 2: FOH - Open Areas
E&M	
MEP-02-42770	PCB (GF) E&M: Work to Degree 2: BOH - Stairs
MEP-02-42800	PCB (GF) E&M: Work to Degree 2: BOH - Elec/ELV Rms
MEP-02-42830	PCB (GF) E&M: Work to Degree 2: BOH - Toilets
MEP-02-42860	PCB (GF) E&M: Work to Degree 2: BOH - Corridors/Lobby
MEP-02-42890	PCB (GF) E&M: Work to Degree 2: BOH - Rms
MEP-02-42920	PCB (GF) E&M: Work to Degree 2: FOH - Water feature (Int&Ext)
MEP-02-42950	PCB (GF) E&M: Work to Degree 2: FOH - BIN/Kiosks/cubicles/Rms
MEP-02-42980	PCB (GF) E&M: Work to Degree 2: FOH - Open Areas
Degree 3	
ABWF	
ABW-02-42780	PCB (GF) ABWF: Work to Degree 3: BOH - Stairs
ABW-02-42810	PCB (GF) ABWF: Work to Degree 3: BOH - Elec/ELV Rms
ABW-02-42840	PCB (GF) ABWF: Work to Degree 3: BOH - Toilets
ABW-02-42870	PCB (GF) ABWF: Work to Degree 3: BOH - Corridors/Lobby
ABW-02-42900	PCB (GF) ABWF: Work to Degree 3: BOH - Rms
ABW-02-42930	PCB (GF) ABWF: Work to Degree 3: FOH - Water feature (Int&Ext)
ABW-02-42960	PCB (GF) ABWF: Work to Degree 3: FOH - BIN/Kiosks/cubicles/Rms
ABW-02-42990	PCB (GF) ABWF: Work to Degree 3: FOH - Open Areas
E&M	
MEP-02-42780	PCB (GF) E&M: Work to Degree 3: BOH - Stairs
MEP-02-42810	PCB (GF) E&M: Work to Degree 3: BOH - Elec/ELV Rms
MEP-02-42840	PCB (GF) E&M: Work to Degree 3: BOH - Toilets
MEP-02-42870	PCB (GF) E&M: Work to Degree 3: BOH - Corridors/Lobby
MEP-02-42900	PCB (GF) E&M: Work to Degree 3: BOH - Rms
MEP-02-42930	PCB (GF) E&M: Work to Degree 3: FOH - Water feature (Int&Ext)
MEP-02-42960	PCB (GF) E&M: Work to Degree 3: FOH - BIN/Kiosks/cubicles/Rms
MEP-02-42990	PCB (GF) E&M: Work to Degree 3: FOH - Open Areas
Zone F	
Degree 1	
ABWF	
ABW-02-43420	PCB (GF) ABWF: Work to Degree 1: FOH - Water feature (Int&Ext)
ABW-02-43480	PCB (GF) ABWF: Work to Degree 1: FOH - Open Areas

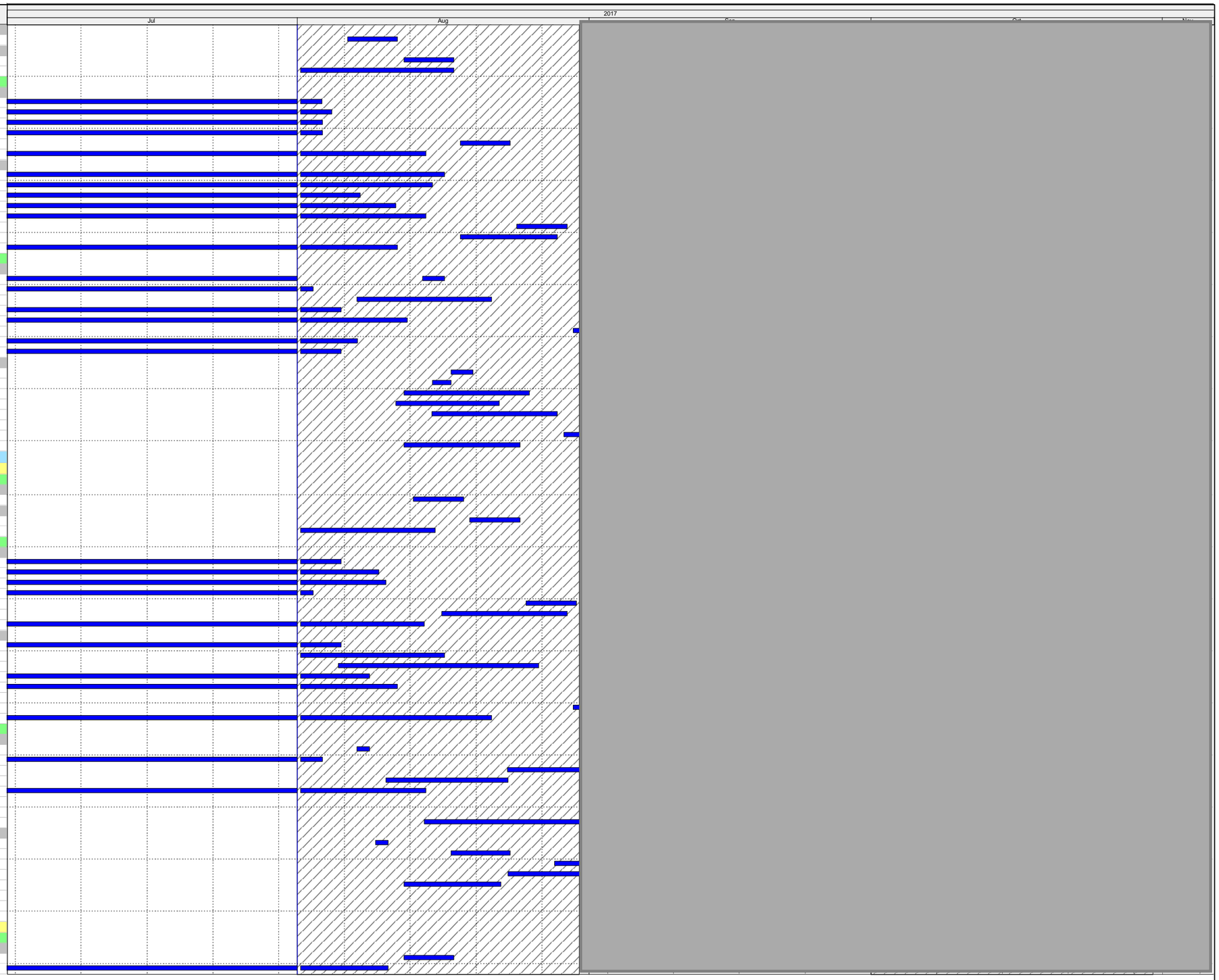

Actual Work
Remaining Work
Critical Remaining Work
Milestone

Three Month Rolling Programme

HKMZB HKBCF - Passenger Clearance Building

Date	Revision	Checked	Approved

HY/2013/01 Programme Jul 17 to Aug 17

Activity ID	Activity Name
E&M	
MEP-02-43420	PCB (GF) E&M: Work to Degree 1: FOH - Water feature (Int&Ext)
MEP-02-43450	PCB (GF) E&M: Work to Degree 1: FOH - BIN/Kiosks/cubicles/Rms
MEP-02-43480	PCB (GF) E&M: Work to Degree 1: FOH - Open Areas
Degree 2	
ABWF	
ABW-02-43280	PCB (GF) ABWF: Work to Degree 2: BOH -Stairs
ABW-02-43430	PCB (GF) ABWF: Work to Degree 2: FOH - Water feature (Int&Ext)
ABW-02-43460	PCB (GF) ABWF: Work to Degree 2: FOH - BIN/Kiosks/cubicles/Rms
ABW-02-43490	PCB (GF) ABWF: Work to Degree 2: FOH - Open Areas
E&M	
MEP-02-43280	PCB (GF) E&M: Work to Degree 2: BOH - Stairs
MEP-02-43310	PCB (GF) E&M: Work to Degree 2: BOH - Elec/ELV Rms
MEP-02-43340	PCB (GF) E&M: Work to Degree 2: BOH - Toilets
MEP-02-43370	PCB (GF) E&M: Work to Degree 2: BOH - Corridors/Lobby
MEP-02-43400	PCB (GF) E&M: Work to Degree 2: BOH - Rms
MEP-02-43430	PCB (GF) E&M: Work to Degree 2: FOH - Water feature (Int&Ext)
MEP-02-43460	PCB (GF) E&M: Work to Degree 2: FOH - BIN/Kiosks/cubicles/Rms
MEP-02-43490	PCB (GF) E&M: Work to Degree 2: FOH - Open Areas
Degree 3	
ABWF	
ABW-02-43290	PCB (GF) ABWF: Work to Degree 3: BOH - Stairs
ABW-02-43320	PCB (GF) ABWF: Work to Degree 3: BOH - Elec/ELV Rms
ABW-02-43350	PCB (GF) ABWF: Work to Degree 3: BOH - Toilets
ABW-02-43380	PCB (GF) ABWF: Work to Degree 3: BOH - Corridors/Lobby
ABW-02-43410	PCB (GF) ABWF: Work to Degree 3: BOH - Rms
ABW-02-43440	PCB (GF) ABWF: Work to Degree 3: FOH - Water feature (Int&Ext)
ABW-02-43470	PCB (GF) ABWF: Work to Degree 3: FOH - BIN/Kiosks/cubicles/Rms
ABW-02-43500	PCB (GF) ABWF: Work to Degree 3: FOH - Open Areas
E&M	
MEP-02-43290	PCB (GF) E&M: Work to Degree 3: BOH - Stairs
MEP-02-43320	PCB (GF) E&M: Work to Degree 3: BOH - Elec/ELV Rms
MEP-02-43350	PCB (GF) E&M: Work to Degree 3: BOH - Toilets
MEP-02-43380	PCB (GF) E&M: Work to Degree 3: BOH - Corridors/Lobby
MEP-02-43410	PCB (GF) E&M: Work to Degree 3: BOH - Rms
MEP-02-43440	PCB (GF) E&M: Work to Degree 3: FOH - Water feature (Int&Ext)
MEP-02-43470	PCB (GF) E&M: Work to Degree 3: FOH - BIN/Kiosks/cubicles/Rms
MEP-02-43500	PCB (GF) E&M: Work to Degree 3: FOH - Open Areas
Zone E	
Degree 1	
ABWF	
ABW-02-43180	PCB (GF) ABWF: Work to Degree 1: FOH - Water feature (Int)
E&M	
MEP-02-43180	PCB (GF) E&M: Work to Degree 1: FOH - Water feature (Int)
MEP-02-43210	PCB (GF) E&M: Work to Degree 1: FOH - Open Areas
Degree 2	
ABWF	
ABW-02-43040	PCB (GF) ABWF: Work to Degree 2: BOH - Stairs
ABW-02-43100	PCB (GF) ABWF: Work to Degree 2: BOH - Toilets/Cleaners Rm
ABW-02-43130	PCB (GF) ABWF: Work to Degree 2: BOH - Corridors/Lobby
ABW-02-43160	PCB (GF) ABWF: Work to Degree 2: BOH - Rms
ABW-02-43190	PCB (GF) ABWF: Work to Degree 2: FOH - Water feature (Int)
ABW-02-43220	PCB (GF) ABWF: Work to Degree 2: FOH - Open Areas
E&M	
MEP-02-43040	PCB (GF) E&M: Work to Degree 2: BOH - Stairs
MEP-02-43070	PCB (GF) E&M: Work to Degree 2: BOH - Elec/ELV Rms
MEP-02-43100	PCB (GF) E&M: Work to Degree 2: BOH - Toilets/Cleaners Rm
MEP-02-43130	PCB (GF) E&M: Work to Degree 2: BOH - Corridors/Lobby
MEP-02-43160	PCB (GF) E&M: Work to Degree 2: BOH - Rms
MEP-02-43190	PCB (GF) E&M: Work to Degree 2: FOH - Water feature (Int)
MEP-02-43220	PCB (GF) E&M: Work to Degree 2: FOH - Open Areas
Degree 3	
ABWF	
ABW-02-43050	PCB (GF) ABWF: Work to Degree 3: BOH - Stairs
ABW-02-43080	PCB (GF) ABWF: Work to Degree 3: BOH - Elec/ELV Rms
ABW-02-43110	PCB (GF) ABWF: Work to Degree 3: BOH - Toilets/Cleaners Rm
ABW-02-43140	PCB (GF) ABWF: Work to Degree 3: BOH - Corridors/Lobby
ABW-02-43170	PCB (GF) ABWF: Work to Degree 3: BOH - Rms
ABW-02-43200	PCB (GF) ABWF: Work to Degree 3: FOH - Water feature (Int)
ABW-02-43230	PCB (GF) ABWF: Work to Degree 3: FOH - Open Areas
E&M	
MEP-02-43050	PCB (GF) E&M: Work to Degree 3: BOH - Stairs
MEP-02-43080	PCB (GF) E&M: Work to Degree 3: BOH - Elec/ELV Rms
MEP-02-43110	PCB (GF) E&M: Work to Degree 3: BOH - Toilets/Cleaners Rm
MEP-02-43140	PCB (GF) E&M: Work to Degree 3: BOH - Corridors/Lobby
MEP-02-43170	PCB (GF) E&M: Work to Degree 3: BOH - Rms
MEP-02-43200	PCB (GF) E&M: Work to Degree 3: FOH - Water feature (Int)
MEP-02-43230	PCB (GF) E&M: Work to Degree 3: FOH - Open Areas
NORTH - Gridline E-B	
Zone A	
Degree 1	
ABWF	
ABW-02-42070	PCB (GF) ABWF: Work to Degree 1: BOH - Stairs
ABW-02-42100	PCB (GF) ABWF: Work to Degree 1: BOH - Elec/ELV Rms
ABW-02-42130	PCB (GF) ABWF: Work to Degree 1: BOH - Toilets/Cleaners Rm
ABW-02-42160	PCB (GF) ABWF: Work to Degree 1: BOH - Corridors/Lobby
ABW-02-42190	PCB (GF) ABWF: Work to Degree 1: BOH - Rms
ABW-02-42220	PCB (GF) ABWF: Work to Degree 1: FOH - Water feature (Int&Ext)
ABW-02-42280	PCB (GF) ABWF: Work to Degree 1: FOH - Open Areas
E&M	
MEP-02-42220	PCB (GF) E&M: Work to Degree 1: FOH - Water feature (Int&Ext)



Actual Work
Remaining Work
Critical Remaining Work
Milestone

Three Month Rolling Programme

HKMZB HKBCF - Passenger Clearance Building

Date	Revision	Checked	Approved

HY/2013/01 Programme Jul 17 to Aug 17

Activity ID	Activity Name
MEP-02-42250	PCB (GF) E&M: Work to Degree 1: FOH - BIN/Kiosks/cubicles
MEP-02-42280	PCB (GF) E&M: Work to Degree 1: FOH - Open Areas
Degree 2	
ABWF	
ABW-02-42080	PCB (GF) ABWF: Work to Degree 2: BOH - Stairs
ABW-02-42140	PCB (GF) ABWF: Work to Degree 2: BOH - Toilets/Cleaners Rm
ABW-02-42170	PCB (GF) ABWF: Work to Degree 2: BOH -Corridors/Lobby
ABW-02-42200	PCB (GF) ABWF: Work to Degree 2: BOH - Rms
ABW-02-42230	PCB (GF) ABWF: Work to Degree 2: FOH - Water feature (Int&Ext)
ABW-02-42260	PCB (GF) ABWF: Work to Degree 2: FOH - BIN/Kiosks/cubicles
ABW-02-42290	PCB (GF) ABWF: Work to Degree 2: FOH - Open Areas
E&M	
MEP-02-42080	PCB (GF) E&M: Work to Degree 2: BOH - Stairs
MEP-02-42110	PCB (GF) E&M: Work to Degree 2: BOH - Elec/ELV Rms
MEP-02-42140	PCB (GF) E&M: Work to Degree 2: BOH - Toilets/Cleaners Rm
MEP-02-42170	PCB (GF) E&M: Work to Degree 2: BOH - Corridors/Lobby
MEP-02-42200	PCB (GF) E&M: Work to Degree 2: BOH - Rms
MEP-02-42230	PCB (GF) E&M: Work to Degree 2: FOH - Water feature (Int&Ext)
MEP-02-42260	PCB (GF) E&M: Work to Degree 2: FOH - BIN/Kiosks/cubicles
MEP-02-42290	PCB (GF) E&M: Work to Degree 2: FOH - Open Areas
Degree 3	
ABWF	
ABW-02-42090	PCB (GF) ABWF: Work to Degree 3: BOH - Stairs
ABW-02-42120	PCB (GF) ABWF: Work to Degree 3: BOH - Elec/ELV Rms
ABW-02-42150	PCB (GF) ABWF: Work to Degree 3: BOH - Toilets/Cleaners Rm
ABW-02-42180	PCB (GF) ABWF: Work to Degree 3: BOH - Corridors/Lobby
ABW-02-42210	PCB (GF) ABWF: Work to Degree 3: BOH - Rms
ABW-02-42240	PCB (GF) ABWF: Work to Degree 3: FOH - Water feature (Int&Ext)
ABW-02-42270	PCB (GF) ABWF: Work to Degree 3: FOH - BIN/Kiosks/cubicles
ABW-02-42300	PCB (GF) ABWF: Work to Degree 3: FOH - Open Areas
E&M	
MEP-02-42090	PCB (GF) E&M: Work to Degree 3: BOH - Stairs
MEP-02-42120	PCB (GF) E&M: Work to Degree 3: BOH - Elec/ELV Rms
MEP-02-42150	PCB (GF) E&M: Work to Degree 3: BOH - Toilets/Cleaners Rm
MEP-02-42180	PCB (GF) E&M: Work to Degree 3: BOH - Corridors/Lobby
MEP-02-42210	PCB (GF) E&M: Work to Degree 3: BOH - Rms
MEP-02-42240	PCB (GF) E&M: Work to Degree 3: FOH - Water feature (Int&Ext)
MEP-02-42270	PCB (GF) E&M: Work to Degree 3: FOH - BIN/Kiosks/cubicles
MEP-02-42300	PCB (GF) E&M: Work to Degree 3: FOH - Open Areas
Zone C	
Degree 1	
ABWF	
ABW-02-42460	PCB (GF) ABWF: Work to Degree 1: BOH - Elec/ELV Rms
ABW-02-42520	PCB (GF) ABWF: Work to Degree 1: BOH - Toilets/Cleaners Rm
ABW-02-42550	PCB (GF) ABWF: Work to Degree 1: BOH - Corridors/Lobby
ABW-02-42580	PCB (GF) ABWF: Work to Degree 1: BOH - Rms
ABW-02-42610	PCB (GF) ABWF: Work to Degree 1: FOH - Water feature (Int&Ext)
ABW-02-42670	PCB (GF) ABWF: Work to Degree 1: FOH - Open Areas
E&M	
MEP-02-42610	PCB (GF) E&M: Work to Degree 1: FOH - Water feature (Int&Ext)
MEP-02-42640	PCB (GF) E&M: Work to Degree 1: FOH - BIN/Kiosks/cubicles
Degree 2	
ABWF	
ABW-02-42530	PCB (GF) ABWF: Work to Degree 2: BOH - Toilets/Cleaners Rm
ABW-02-42560	PCB (GF) ABWF: Work to Degree 2: BOH - Corridors/Lobby
ABW-02-42563	PCB (GF) ABWF: Work to Degree 2: BOH - Stairs
ABW-02-42590	PCB (GF) ABWF: Work to Degree 2: BOH - Rms
ABW-02-42620	PCB (GF) ABWF: Work to Degree 2: FOH - Water feature (Int&Ext)
ABW-02-42650	PCB (GF) ABWF: Work to Degree 2: FOH - BIN/Kiosks/cubicles
ABW-02-42680	PCB (GF) ABWF: Work to Degree 2: FOH - Open Areas
E&M	
MEP-02-42500	PCB (GF) E&M: Work to Degree 2: BOH - Elec/ELV Rms
MEP-02-42530	PCB (GF) E&M: Work to Degree 2: BOH - Toilets/Cleaners Rm
MEP-02-42560	PCB (GF) E&M: Work to Degree 2: BOH - Corridors/Lobby
MEP-02-42563	PCB (GF) E&M: Work to Degree 2: BOH - Stairs
MEP-02-42590	PCB (GF) E&M: Work to Degree 2: BOH - Rms
MEP-02-42620	PCB (GF) E&M: Work to Degree 2: FOH - Water feature (Int&Ext)
MEP-02-42650	PCB (GF) E&M: Work to Degree 2: FOH - BIN/Kiosks/cubicles
MEP-02-42680	PCB (GF) E&M: Work to Degree 2: FOH - Open Areas
Degree 3	
ABWF	
ABW-02-42510	PCB (GF) ABWF: Work to Degree 3: BOH - Elec/ELV Rms
ABW-02-42540	PCB (GF) ABWF: Work to Degree 3: BOH - Toilets/Cleaners Rm
ABW-02-42570	PCB (GF) ABWF: Work to Degree 3: BOH - Corridors/Lobby
ABW-02-42573	PCB (GF) ABWF: Work to Degree 3: BOH - Stairs
ABW-02-42600	PCB (GF) ABWF: Work to Degree 3: BOH - Rms
ABW-02-42630	PCB (GF) ABWF: Work to Degree 3: FOH - Water feature (Int&Ext)
ABW-02-42660	PCB (GF) ABWF: Work to Degree 3: FOH - BIN/Kiosks/cubicles
ABW-02-42690	PCB (GF) ABWF: Work to Degree 3: FOH - Open Areas
E&M	
MEP-02-42510	PCB (GF) E&M: Work to Degree 3: BOH - Elec/ELV Rms
MEP-02-42540	PCB (GF) E&M: Work to Degree 3: BOH - Toilets/Cleaners Rm
MEP-02-42570	PCB (GF) E&M: Work to Degree 3: BOH - Corridors/Lobby
MEP-02-42573	PCB (GF) E&M: Work to Degree 3: BOH - Stairs
MEP-02-42600	PCB (GF) E&M: Work to Degree 3: BOH - Rms
MEP-02-42630	PCB (GF) E&M: Work to Degree 3: FOH - Water feature (Int&Ext)
MEP-02-42660	PCB (GF) E&M: Work to Degree 3: FOH - BIN/Kiosks/cubicles
MEP-02-42690	PCB (GF) E&M: Work to Degree 3: FOH - Open Areas
Zone B	
Degree 1	
ABWF	
ABW-02-42310	PCB (GF) ABWF: Work to Degree 1: FOH - Water feature (Int&Ext)

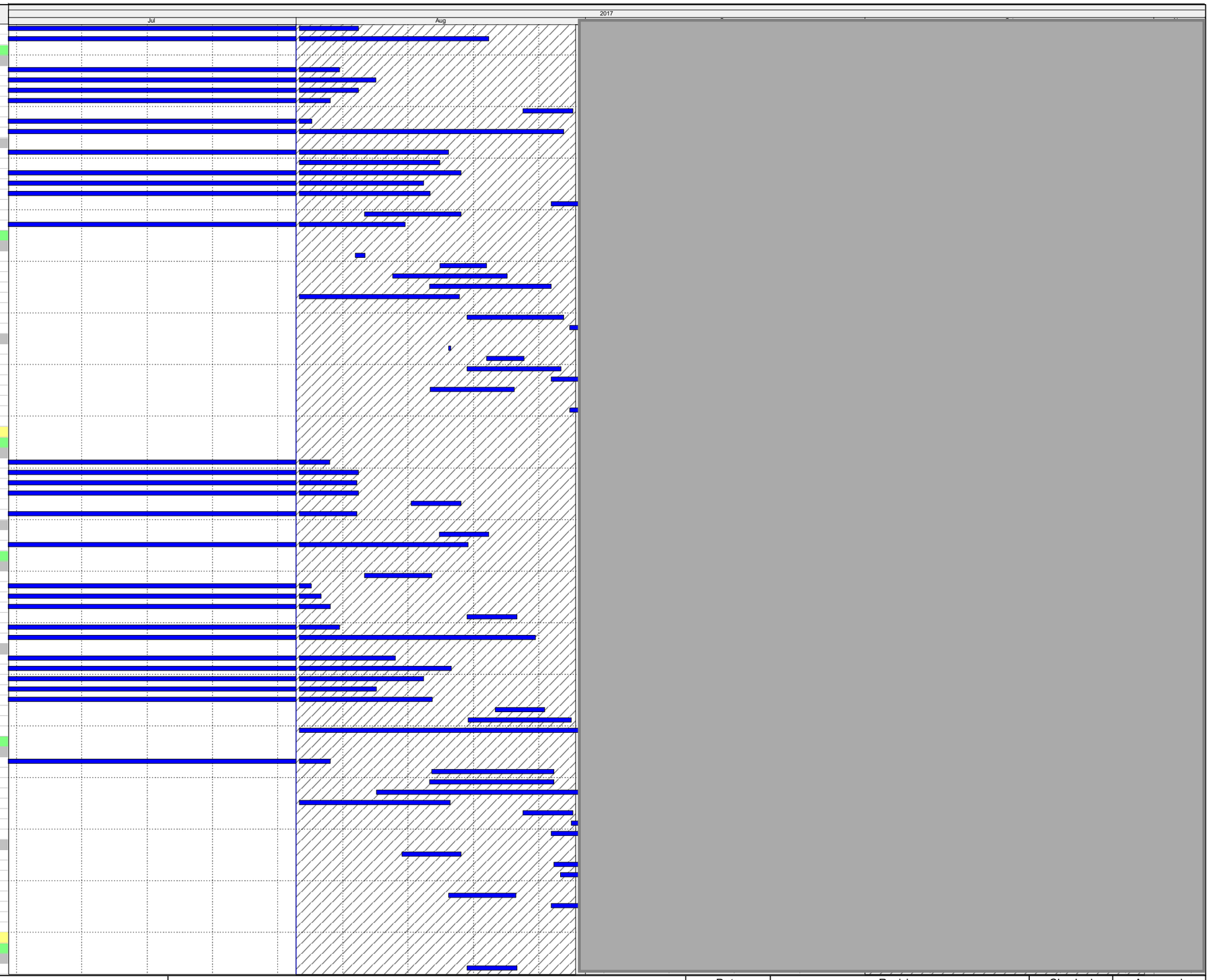

Actual Work
Remaining Work
Critical Remaining Work
Milestone

Three Month Rolling Programme

HKMZB HKBCF - Passenger Clearance Building

Date	Revision	Checked	Approved

HY/2013/01 Programme Jul 17 to Aug 17

Activity ID	Activity Name
ABW-02-42370	PCB (GF) ABWF: Work to Degree 1: FOH - Open Areas
E&M	
MEP-02-42310	PCB (GF) E&M: Work to Degree 1: FOH - Water feature (Int&Ext)
MEP-02-42340	PCB (GF) E&M: Work to Degree 1: FOH - BIN/Kiosks/cubicles/Rms
MEP-02-42370	PCB (GF) E&M: Work to Degree 1: FOH - Open Areas
Degree 2	
ABWF	
ABW-02-42320	PCB (GF) ABWF: Work to Degree 2: FOH - Water feature (Int&Ext)
ABW-02-42350	PCB (GF) ABWF: Work to Degree 2: FOH - BIN/Kiosks/cubicles/Rms
ABW-02-42380	PCB (GF) ABWF: Work to Degree 2: FOH - Open Areas
E&M	
MEP-02-42320	PCB (GF) E&M: Work to Degree 2: FOH - Water feature (Int&Ext)
MEP-02-42350	PCB (GF) E&M: Work to Degree 2: FOH - BIN/Kiosks/cubicles/Rms
MEP-02-42380	PCB (GF) E&M: Work to Degree 2: FOH - Open Areas
Degree 3	
ABWF	
ABW-02-42330	PCB (GF) ABWF: Work to Degree 3: FOH - Water feature (Int&Ext)
ABW-02-42360	PCB (GF) ABWF: Work to Degree 3: FOH - BIN/Kiosks/cubicles/Rms
ABW-02-42390	PCB (GF) ABWF: Work to Degree 3: FOH - Open Areas
E&M	
MEP-02-42330	PCB (GF) E&M: Work to Degree 3: FOH - Water feature (Int&Ext)
MEP-02-42360	PCB (GF) E&M: Work to Degree 3: FOH - BIN/Kiosks/cubicles/Rms
MEP-02-42390	PCB (GF) E&M: Work to Degree 3: FOH - Open Areas
Degree 3	
PCB-02-17380	PCB(GF) - Installation of Roller shutter box and frame
PCB-02-17390	PCB(GF) - Installation of Roller Shutter Curtains
Level 4 Cabin Mezzanine Floor +10.50mPD	
MEP-02-47425	PCB (MF) E&M: DOC 3 BOH Rms Completion
MEP-02-48495	PCB (MF) E&M: Work to Degree 3: Mezzanine Floor Rms Completion
SOUTH - Gridline J-G	
Zone G	
Degree 2	
ABWF	
ABW-02-48130	PCB (MF) ABWF: Work to Degree 2: BOH - Toilets/Cleaners Rm
ABW-02-48160	PCB (MF) ABWF: Work to Degree 2: BOH - Corridors/Lobby
ABW-02-48190	PCB (MF) ABWF: Work to Degree 2: BOH - Rms
E&M	
MEP-02-48100	PCB (MF) E&M: Work to Degree 2: BOH - Elec/ELV Rms
MEP-02-48130	PCB (MF) E&M: Work to Degree 2: BOH - Toilets/Cleaners Rm
MEP-02-48160	PCB (MF) E&M: Work to Degree 2: BOH - Corridors/Lobby
MEP-02-48190	PCB (MF) E&M: Work to Degree 2: BOH - Rms
Degree 3	
ABWF	
ABW-02-48110	PCB (MF) ABWF: Work to Degree 3: BOH - Elec/ELV Rms
ABW-02-48140	PCB (MF) ABWF: Work to Degree 3: BOH - Toilets/Cleaners Rm
ABW-02-48170	PCB (MF) ABWF: Work to Degree 3: BOH - Corridors/Lobby
ABW-02-48200	PCB (MF) ABWF: Work to Degree 3: BOH - Rms
E&M	
MEP-02-48110	PCB (MF) E&M: Work to Degree 3: BOH - Elec/ELV Rms
MEP-02-48140	PCB (MF) E&M: Work to Degree 3: BOH - Toilets/Cleaners Rm
MEP-02-48170	PCB (MF) E&M: Work to Degree 3: BOH - Corridors/Lobby
MEP-02-48200	PCB (MF) E&M: Work to Degree 3: BOH - Rms
Zone J	
Degree 2	
ABWF	
ABW-02-48340	PCB (MF) ABWF: Work to Degree 2: BOH - Toilets/Cleaners Rm
ABW-02-48370	PCB (MF) ABWF: Work to Degree 2: BOH - Corridors/Lobby
ABW-02-48400	PCB (MF) ABWF: Work to Degree 2: BOH - Rms
E&M	
MEP-02-48310	PCB (MF) E&M: Work to Degree 2: BOH - Elec/ELV Rms
MEP-02-48340	PCB (MF) E&M: Work to Degree 2: BOH - Toilets/Cleaners Rm
MEP-02-48370	PCB (MF) E&M: Work to Degree 2: BOH - Corridors/Lobby
MEP-02-48400	PCB (MF) E&M: Work to Degree 2: BOH - Rms
Degree 3	
ABWF	
ABW-02-48320	PCB (MF) ABWF: Work to Degree 3: BOH - Elec/ELV Rms
ABW-02-48350	PCB (MF) ABWF: Work to Degree 3: BOH - Toilets/Cleaners Rm
ABW-02-48380	PCB (MF) ABWF: Work to Degree 3: BOH - Corridors/Lobby
ABW-02-48410	PCB (MF) ABWF: Work to Degree 3: BOH - Rms
E&M	
MEP-02-48320	PCB (MF) E&M: Work to Degree 3: BOH - Elec/ELV Rms
MEP-02-48350	PCB (MF) E&M: Work to Degree 3: BOH - Toilets/Cleaners Rm
MEP-02-48380	PCB (MF) E&M: Work to Degree 3: BOH - Corridors/Lobby
MEP-02-48410	PCB (MF) E&M: Work to Degree 3: BOH - Rms
MIDDLE - Gridline G-E	
Zone F	
Degree 2	
ABWF	
ABW-02-47920	PCB (MF) ABWF: Work to Degree 2: BOH - Toilets/Cleaners Rm
ABW-02-47950	PCB (MF) ABWF: Work to Degree 2: BOH - Corridors/Lobby
ABW-02-47980	PCB (MF) ABWF: Work to Degree 2: BOH - Rms
E&M	
MEP-02-47890	PCB (MF) E&M: Work to Degree 2: BOH - Elec/ELV Rms
MEP-02-47920	PCB (MF) E&M: Work to Degree 2: BOH - Toilets/Cleaners Rm
MEP-02-47950	PCB (MF) E&M: Work to Degree 2: BOH - Corridors/Lobby
MEP-02-47980	PCB (MF) E&M: Work to Degree 2: BOH - Rms
Degree 3	
ABWF	
ABW-02-47900	PCB (MF) ABWF: Work to Degree 3: BOH - Elec/ELV Rms
ABW-02-47930	PCB (MF) ABWF: Work to Degree 3: BOH - Toilets/Cleaners Rm
ABW-02-47960	PCB (MF) ABWF: Work to Degree 3: BOH - Corridors/Lobby

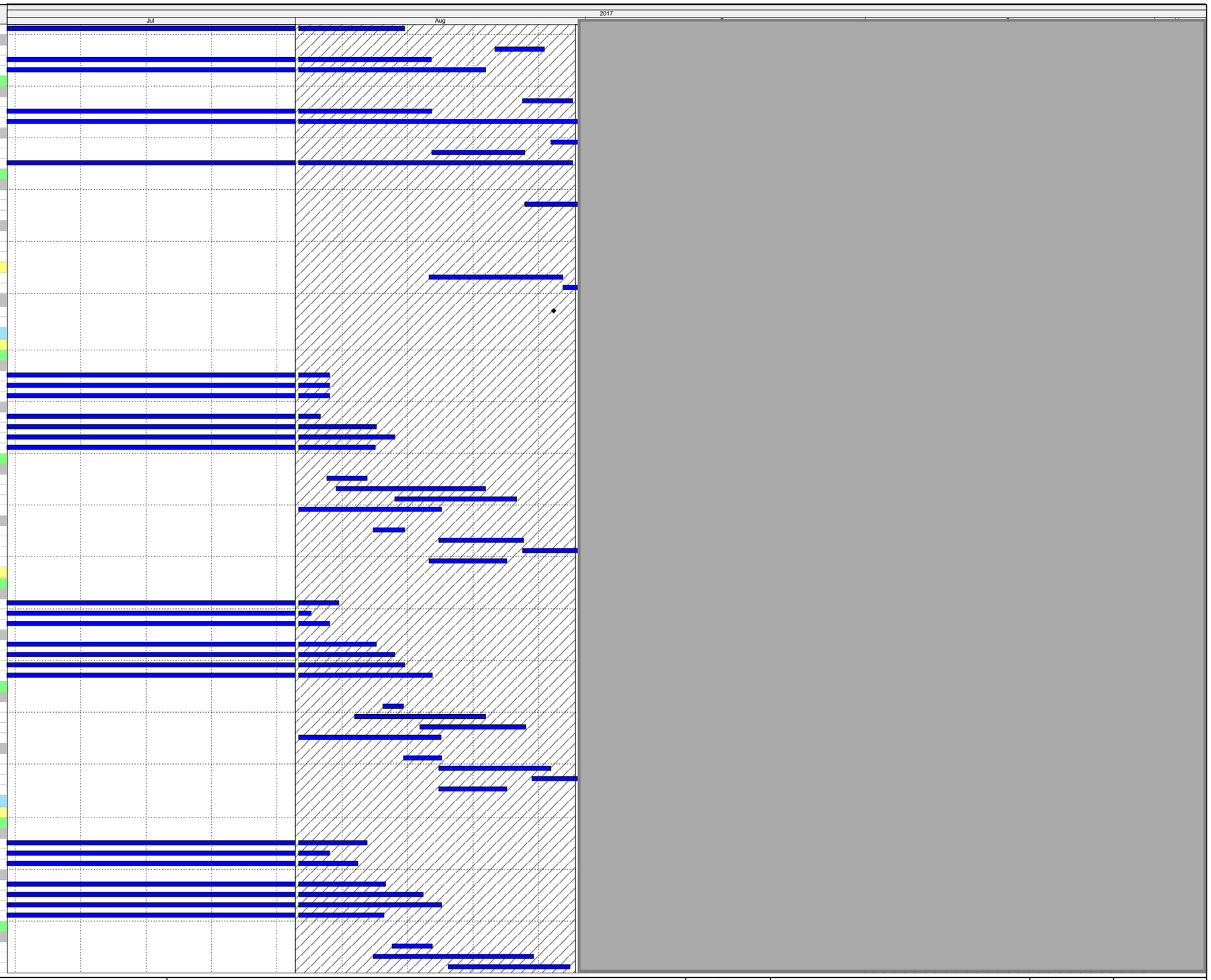

Actual Work

Remaining Work

Critical Remaining Work

Milestone

Three Month Rolling Programme

HKMZB HKBCF - Passenger Clearance Building

Date	Revision	Checked	Approved

HY/2013/01 Programme Jul 17 to Aug 17

Activity ID	Activity Name
ABW-02-47990	PCB (MF) ABWF: Work to Degree 3: BOH - Rms
E&M	
MEP-02-47900	PCB (MF) E&M: Work to Degree 3: BOH - Elec/ELV Rms
MEP-02-47930	PCB (MF) E&M: Work to Degree 3: BOH - Toilets/Cleaners Rm
MEP-02-47960	PCB (MF) E&M: Work to Degree 3: BOH - Corridors/Lobby
MEP-02-47990	PCB (MF) E&M: Work to Degree 3: BOH - Rms
Zone D	
Degree 1	
ABWF	
ABW-02-47520	PCB (MF) ABWF: Work to Degree 1: BOH - Elec/ELV Rms
ABW-02-47580	PCB (MF) ABWF: Work to Degree 1: BOH - Corridors/Lobby
ABW-02-47610	PCB (MF) ABWF: Work to Degree 1: BOH - Rms
Degree 2	
ABWF	
ABW-02-47560	PCB (MF) ABWF: Work to Degree 2: BOH - Toilets/Changing Rm
ABW-02-47590	PCB (MF) ABWF: Work to Degree 2: BOH - Corridors/Lobby
ABW-02-47620	PCB (MF) ABWF: Work to Degree 2: BOH - Rms
E&M	
MEP-02-47530	PCB (MF) E&M: Work to Degree 2: BOH - Elec/ELV Rms
MEP-02-47560	PCB (MF) E&M: Work to Degree 2: BOH - Toilets/Changing Rm
MEP-02-47590	PCB (MF) E&M: Work to Degree 2: BOH - Corridors/Lobby
MEP-02-47620	PCB (MF) E&M: Work to Degree 2: BOH - Rms
Degree 3	
ABWF	
ABW-02-47540	PCB (MF) ABWF: Work to Degree 3: BOH - Elec/ELV Rms
ABW-02-47570	PCB (MF) ABWF: Work to Degree 3: BOH - Toilets/Changing Rm
ABW-02-47600	PCB (MF) ABWF: Work to Degree 3: BOH - Corridors/Lobby
ABW-02-47630	PCB (MF) ABWF: Work to Degree 3: BOH - Rms
E&M	
MEP-02-47540	PCB (MF) E&M: Work to Degree 3: BOH - Elec/ELV Rms
MEP-02-47570	PCB (MF) E&M: Work to Degree 3: BOH - Toilets/Changing Rm
MEP-02-47600	PCB (MF) E&M: Work to Degree 3: BOH - Corridors/Lobby
MEP-02-47630	PCB (MF) E&M: Work to Degree 3: BOH - Rms
Zone E	
Degree 1	
ABWF	
ABW-02-47730	PCB (MF) ABWF: Work to Degree 1: BOH - Toilets/Cleaners Rm
ABW-02-47790	PCB (MF) ABWF: Work to Degree 1: BOH - Rms
Degree 2	
ABWF	
ABW-02-47740	PCB (MF) ABWF: Work to Degree 2: BOH - Toilets/Cleaners Rm
ABW-02-47770	PCB (MF) ABWF: Work to Degree 2: BOH - Corridors/Lobby
ABW-02-47800	PCB (MF) ABWF: Work to Degree 2: BOH - Rms
E&M	
MEP-02-47710	PCB (MF) E&M: Work to Degree 2: BOH - Elec/ELV Rms
MEP-02-47740	PCB (MF) E&M: Work to Degree 2: BOH - Toilets/Cleaners Rm
MEP-02-47770	PCB (MF) E&M: Work to Degree 2: BOH - Corridors/Lobby
MEP-02-47800	PCB (MF) E&M: Work to Degree 2: BOH - Rms
Degree 3	
ABWF	
ABW-02-47720	PCB (MF) ABWF: Work to Degree 3: BOH - Elec/ELV Rms
ABW-02-47750	PCB (MF) ABWF: Work to Degree 3: BOH - Toilets/Cleaners Rm
ABW-02-47780	PCB (MF) ABWF: Work to Degree 3: BOH - Corridors/Lobby
ABW-02-47810	PCB (MF) ABWF: Work to Degree 3: BOH - Rms
E&M	
MEP-02-47720	PCB (MF) E&M: Work to Degree 3: BOH - Elec/ELV Rms
MEP-02-47750	PCB (MF) E&M: Work to Degree 3: BOH - Toilets/Cleaners Rm
MEP-02-47780	PCB (MF) E&M: Work to Degree 3: BOH - Corridors/Lobby
MEP-02-47810	PCB (MF) E&M: Work to Degree 3: BOH - Rms
NORTH - Gridline E-B	
Zone A	
Degree 1	
E&M	
MEP-02-47100	PCB (MF) E&M: Work to Degree 1: BOH - Elec/ELV Rms
MEP-02-47130	PCB (MF) E&M: Work to Degree 1: BOH - Toilets
MEP-02-47160	PCB (MF) E&M: Work to Degree 1: BOH - Corridors/Lobby
MEP-02-47190	PCB (MF) E&M: Work to Degree 1: BOH - Rms
Degree 2	
ABWF	
ABW-02-47110	PCB (MF) ABWF: Work to Degree 2: BOH - Elec/ELV Rms
ABW-02-47140	PCB (MF) ABWF: Work to Degree 2: BOH - Toilets
ABW-02-47170	PCB (MF) ABWF: Work to Degree 2: BOH - Corridors/Lobby
ABW-02-47200	PCB (MF) ABWF: Work to Degree 2: BOH - Rms
E&M	
MEP-02-47110	PCB (MF) E&M: Work to Degree 2: BOH - Elec/ELV Rms
MEP-02-47140	PCB (MF) E&M: Work to Degree 2: BOH - Toilets
MEP-02-47170	PCB (MF) E&M: Work to Degree 2: BOH - Corridors/Lobby
MEP-02-47200	PCB (MF) E&M: Work to Degree 2: BOH - Rms
Degree 3	
ABWF	
ABW-02-47120	PCB (MF) ABWF: Work to Degree 3: BOH - Elec/ELV Rms
ABW-02-47150	PCB (MF) ABWF: Work to Degree 3: BOH - Toilets
ABW-02-47180	PCB (MF) ABWF: Work to Degree 3: BOH - Corridors/Lobby
ABW-02-47210	PCB (MF) ABWF: Work to Degree 3: BOH - Rms
E&M	
MEP-02-47120	PCB (MF) E&M: Work to Degree 3: BOH - Elec/ELV Rms
MEP-02-47150	PCB (MF) E&M: Work to Degree 3: BOH - Toilets
MEP-02-47180	PCB (MF) E&M: Work to Degree 3: BOH - Corridors/Lobby
MEP-02-47210	PCB (MF) E&M: Work to Degree 3: BOH - Rms
Zone C	
Degree 1	

Actual Work
Remaining Work
Critical Remaining Work
Milestone

Three Month Rolling Programme

HKMZB HKBCF - Passenger Clearance Building

Date	Revision	Checked	Approved

HY/2013/01 Programme Jul 17 to Aug 17

Activity ID	Activity Name
ABWF	
ABW-02-47310	PCB (MF) ABWF: Work to Degree 1: BOH - Elec/ELV Rms
ABW-02-47340	PCB (MF) ABWF: Work to Degree 1: BOH - Toilets/Cleaners Rm
ABW-02-47370	PCB (MF) ABWF: Work to Degree 1: BOH - Corridors/Lobby
ABW-02-47400	PCB (MF) ABWF: Work to Degree 1: BOH - Rms
E&M	
MEP-02-47310	PCB (MF) E&M: Work to Degree 1: BOH - Elec/ELV Rms
MEP-02-47340	PCB (MF) E&M: Work to Degree 1: BOH - Toilets/Cleaners Rm
MEP-02-47370	PCB (MF) E&M: Work to Degree 1: BOH - Corridors/Lobby
MEP-02-47400	PCB (MF) E&M: Work to Degree 1: BOH - Rms
Degree 2	
ABWF	
ABW-02-47320	PCB (MF) ABWF: Work to Degree 2: BOH - Elec/ELV Rms
ABW-02-47350	PCB (MF) ABWF: Work to Degree 2: BOH - Toilets/Cleaners Rm
ABW-02-47380	PCB (MF) ABWF: Work to Degree 2: BOH - Corridors/Lobby
ABW-02-47410	PCB (MF) ABWF: Work to Degree 2: BOH - Rms
E&M	
MEP-02-47320	PCB (MF) E&M: Work to Degree 2: BOH - Elec/ELV Rms
MEP-02-47350	PCB (MF) E&M: Work to Degree 2: BOH - Toilets/Cleaners Rm
MEP-02-47380	PCB (MF) E&M: Work to Degree 2: BOH - Corridors/Lobby
MEP-02-47410	PCB (MF) E&M: Work to Degree 2: BOH - Rms
Degree 3	
ABWF	
ABW-02-47330	PCB (MF) ABWF: Work to Degree 3: BOH - Elec/ELV Rms
ABW-02-47360	PCB (MF) ABWF: Work to Degree 3: BOH - Toilets/Cleaners Rm
ABW-02-47390	PCB (MF) ABWF: Work to Degree 3: BOH - Corridors/Lobby
ABW-02-47420	PCB (MF) ABWF: Work to Degree 3: BOH - Rms
E&M	
MEP-02-47330	PCB (MF) E&M: Work to Degree 3: BOH - Elec/ELV Rms
MEP-02-47360	PCB (MF) E&M: Work to Degree 3: BOH - Toilets/Cleaners Rm
MEP-02-47390	PCB (MF) E&M: Work to Degree 3: BOH - Corridors/Lobby
MEP-02-47420	PCB (MF) E&M: Work to Degree 3: BOH - Rms
Level 5 First Floor +15.00mPD	
SOUTH - Gridline J-G	
MEP-02-45105	PCB (1F) E&M: FOH - Open Areas Works Complete
Degree 3	
PCB-02-17290	PCB(1F) - Installation of Roller shutter box and frame
PCB-02-17300	PCB(1F) - Installation of Roller Shutter Curtains
Zone J	
ABW-02-60100	PCB (1F) ABWF: PCB Block Wall - South East
Degree 1	
ABWF	
ABW-02-46340	PCB (1F) ABWF: Work to Degree 1: BOH - Elec/ELV Rms
ABW-02-46370	PCB (1F) ABWF: Work to Degree 1: BOH - Toilets/Cleaners Rm
ABW-02-46400	PCB (1F) ABWF: Work to Degree 1: BOH - Corridors/Lobby
ABW-02-46430	PCB (1F) ABWF: Work to Degree 1: BOH - Rms
ABW-02-46490	PCB (1F) ABWF: Work to Degree 1: FOH - Open Areas
E&M	
MEP-02-46340	PCB (1F) E&M: Work to Degree 1: BOH - Elec/ELV Rms
MEP-02-46370	PCB (1F) E&M: Work to Degree 1: BOH - Toilets/Cleaners Rm
MEP-02-46400	PCB (1F) E&M: Work to Degree 1: BOH - Corridors/Lobby
MEP-02-46430	PCB (1F) E&M: Work to Degree 1: BOH - Rms
MEP-02-46460	PCB (1F) E&M: Work to Degree 1: FOH - BIN/Kiosks/cubicles/Rms
MEP-02-46490	PCB (1F) E&M: Work to Degree 1: FOH - Open Areas
Degree 2	
ABWF	
ABW-02-46350	PCB (1F) ABWF: Work to Degree 2: BOH - Elec/ELV Rms
ABW-02-46380	PCB (1F) ABWF: Work to Degree 2: BOH - Toilets/Cleaners Rm
ABW-02-46410	PCB (1F) ABWF: Work to Degree 2: BOH - Corridors/Lobby
ABW-02-46440	PCB (1F) ABWF: Work to Degree 2: BOH - Rms
ABW-02-46470	PCB (1F) ABWF: Work to Degree 2: FOH - BIN/Kiosks/cubicles/Rms
ABW-02-46500	PCB (1F) ABWF: Work to Degree 2: FOH - Open Areas
E&M	
MEP-02-46350	PCB (1F) E&M: Work to Degree 2: BOH - Elec/ELV Rms
MEP-02-46380	PCB (1F) E&M: Work to Degree 2: BOH - Toilets/Cleaners Rm
MEP-02-46410	PCB (1F) E&M: Work to Degree 2: BOH - Corridors/Lobby
MEP-02-46440	PCB (1F) E&M: Work to Degree 2: BOH - Rms
MEP-02-46470	PCB (1F) E&M: Work to Degree 2: FOH - BIN/Kiosks/cubicles/Rms
MEP-02-46500	PCB (1F) E&M: Work to Degree 2: FOH - Open Areas
Degree 3	
ABWF	
ABW-02-46360	PCB (1F) ABWF: Work to Degree 3: BOH - Elec/ELV Rms
ABW-02-46390	PCB (1F) ABWF: Work to Degree 3: BOH - Toilets/Cleaners Rm
ABW-02-46420	PCB (1F) ABWF: Work to Degree 3: BOH - Corridors/Lobby
ABW-02-46450	PCB (1F) ABWF: Work to Degree 3: BOH - Rms
ABW-02-46480	PCB (1F) ABWF: Work to Degree 3: FOH - BIN/Kiosks/cubicles/Rms
ABW-02-46510	PCB (1F) ABWF: Work to Degree 3: FOH - Open Areas
E&M	
MEP-02-46360	PCB (1F) E&M: Work to Degree 3: BOH - Elec/ELV Rms
MEP-02-46390	PCB (1F) E&M: Work to Degree 3: BOH - Toilets/Cleaners Rm
MEP-02-46420	PCB (1F) E&M: Work to Degree 3: BOH - Corridors/Lobby
MEP-02-46450	PCB (1F) E&M: Work to Degree 3: BOH - Rms
MEP-02-46480	PCB (1F) E&M: Work to Degree 3: FOH - BIN/Kiosks/cubicles/Rms
MEP-02-46510	PCB (1F) E&M: Work to Degree 3: FOH - Open Areas
Zone H	
Degree 1	
ABWF	
ABW-02-46160	PCB (1F) ABWF: Work to Degree 1: FOH - Rms
ABW-02-46220	PCB (1F) ABWF: Work to Degree 1: FOH - Open Areas
E&M	
MEP-02-46160	PCB (1F) E&M: Work to Degree 1: FOH - Rms

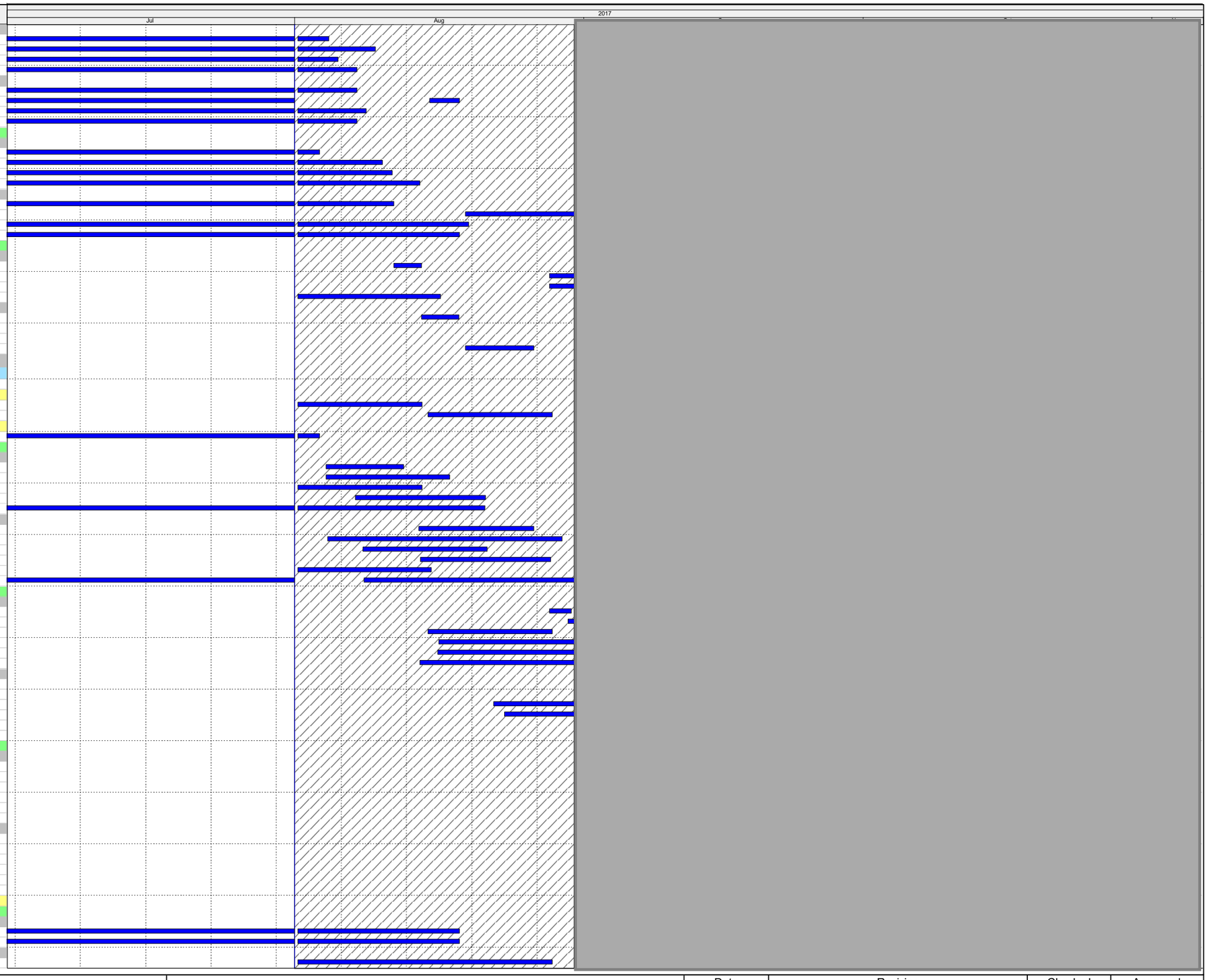

Actual Work
Remaining Work
Critical Remaining Work
Milestone

Three Month Rolling Programme

HKMZB HKBCF - Passenger Clearance Building

Date	Revision	Checked	Approved

HY/2013/01 Programme Jul 17 to Aug 17

Activity ID	Activity Name
MEP-02-46190	PCB (1F) E&M: Work to Degree 1: FOH - BIN/Kiosks/cubicles/Rms
MEP-02-46220	PCB (1F) E&M: Work to Degree 1: FOH - Open Areas
Degree 2	
ABWF	
ABW-02-46170	PCB (1F) ABWF: Work to Degree 2: FOH - Rms
ABW-02-46200	PCB (1F) ABWF: Work to Degree 2: FOH - BIN/Kiosks/cubicles/Rms
ABW-02-46230	PCB (1F) ABWF: Work to Degree 2: FOH - Open Areas
E&M	
MEP-02-46170	PCB (1F) E&M: Work to Degree 2: FOH - Rms
MEP-02-46200	PCB (1F) E&M: Work to Degree 2: FOH - BIN/Kiosks/cubicles/Rms
MEP-02-46230	PCB (1F) E&M: Work to Degree 2: FOH - Open Areas
Degree 3	
ABWF	
ABW-02-46180	PCB (1F) ABWF: Work to Degree 3: FOH - Rms
ABW-02-46210	PCB (1F) ABWF: Work to Degree 3: FOH - BIN/Kiosks/cubicles/Rms
ABW-02-46240	PCB (1F) ABWF: Work to Degree 3: FOH - Open Areas
E&M	
MEP-02-46180	PCB (1F) E&M: Work to Degree 3: FOH - Rms
MEP-02-46210	PCB (1F) E&M: Work to Degree 3: FOH - BIN/Kiosks/cubicles/Rms
MEP-02-46240	PCB (1F) E&M: Work to Degree 3: FOH - Open Areas
Zone G	
ABW-02-60102	PCB (1F) ABWF: PCB Block Wall - South West
Degree 1	
ABWF	
ABW-02-45980	PCB (1F) ABWF: Work to Degree 1: BOH - Elec/ELV Rms
ABW-02-46010	PCB (1F) ABWF: Work to Degree 1: BOH - Toilets/Cleaners Rm
ABW-02-46040	PCB (1F) ABWF: Work to Degree 1: BOH - Corridors/Lobby
ABW-02-46070	PCB (1F) ABWF: Work to Degree 1: BOH - Rms
ABW-02-46130	PCB (1F) ABWF: Work to Degree 1: FOH - Open Areas
E&M	
MEP-02-45980	PCB (1F) E&M: Work to Degree 1: BOH - Elec/ELV Rms
MEP-02-46010	PCB (1F) E&M: Work to Degree 1: BOH - Toilets/Cleaners Rm
MEP-02-46040	PCB (1F) E&M: Work to Degree 1: BOH - Corridors/Lobby
MEP-02-46070	PCB (1F) E&M: Work to Degree 1: BOH - Rms
MEP-02-46100	PCB (1F) E&M: Work to Degree 1: FOH - BIN/Kiosks/cubicles
MEP-02-46130	PCB (1F) E&M: Work to Degree 1: FOH - Open Areas
Degree 2	
ABWF	
ABW-02-45990	PCB (1F) ABWF: Work to Degree 2: BOH - Elec/ELV Rms
ABW-02-46020	PCB (1F) ABWF: Work to Degree 2: BOH - Toilets/Cleaners Rm
ABW-02-46050	PCB (1F) ABWF: Work to Degree 2: BOH - Corridors/Lobby
ABW-02-46080	PCB (1F) ABWF: Work to Degree 2: BOH - Rms
ABW-02-46110	PCB (1F) ABWF: Work to Degree 2: FOH - BIN/Kiosks/cubicles
ABW-02-46140	PCB (1F) ABWF: Work to Degree 2: FOH - Open Areas
E&M	
MEP-02-45990	PCB (1F) E&M: Work to Degree 2: BOH - Elec/ELV Rms
MEP-02-46020	PCB (1F) E&M: Work to Degree 2: BOH - Toilets/Cleaners Rm
MEP-02-46050	PCB (1F) E&M: Work to Degree 2: BOH - Corridors/Lobby
MEP-02-46080	PCB (1F) E&M: Work to Degree 2: BOH - Rms
MEP-02-46110	PCB (1F) E&M: Work to Degree 2: FOH - BIN/Kiosks/cubicles
MEP-02-46140	PCB (1F) E&M: Work to Degree 2: FOH - Open Areas
Degree 3	
ABWF	
ABW-02-46000	PCB (1F) ABWF: Work to Degree 3: BOH - Elec/ELV Rms
ABW-02-46030	PCB (1F) ABWF: Work to Degree 3: BOH - Toilets/Cleaners Rm
ABW-02-46060	PCB (1F) ABWF: Work to Degree 3: BOH - Corridors/Lobby
ABW-02-46090	PCB (1F) ABWF: Work to Degree 3: BOH - Rms
ABW-02-46120	PCB (1F) ABWF: Work to Degree 3: FOH - BIN/Kiosks/cubicles
ABW-02-46150	PCB (1F) ABWF: Work to Degree 3: FOH - Open Areas
E&M	
MEP-02-46000	PCB (1F) E&M: Work to Degree 3: BOH - Elec/ELV Rms
MEP-02-46030	PCB (1F) E&M: Work to Degree 3: BOH - Toilets/Cleaners Rm
MEP-02-46060	PCB (1F) E&M: Work to Degree 3: BOH - Corridors/Lobby
MEP-02-46090	PCB (1F) E&M: Work to Degree 3: BOH - Rms
MEP-02-46120	PCB (1F) E&M: Work to Degree 3: FOH - BIN/Kiosks/cubicles
MEP-02-46150	PCB (1F) E&M: Work to Degree 3: FOH - Open Areas
MIDDLE - Gridline G-E	
Zone F	
ABW-02-60110	PCB (1F) ABWF: PCB Block Wall - Middle East
Degree 1	
ABWF	
ABW-02-45680	PCB (1F) ABWF: Work to Degree 1: BOH - Elec/ELV Rms
ABW-02-45710	PCB (1F) ABWF: Work to Degree 1: BOH - Toilets/Cleaners Rm
ABW-02-45740	PCB (1F) ABWF: Work to Degree 1: BOH - Corridors/Lobby
ABW-02-45770	PCB (1F) ABWF: Work to Degree 1: BOH - Rms
ABW-02-45800	PCB (1F) ABWF: Work to Degree 1: FOH - Rms
ABW-02-45860	PCB (1F) ABWF: Work to Degree 1: FOH - Open Areas
E&M	
MEP-02-45680	PCB (1F) E&M: Work to Degree 1: BOH - Elec/ELV Rms
MEP-02-45710	PCB (1F) E&M: Work to Degree 1: BOH - Toilets/Cleaners Rm
MEP-02-45740	PCB (1F) E&M: Work to Degree 1: BOH - Corridors/Lobby
MEP-02-45770	PCB (1F) E&M: Work to Degree 1: BOH - Rms
MEP-02-45800	PCB (1F) E&M: Work to Degree 1: FOH - Rms
MEP-02-45830	PCB (1F) E&M: Work to Degree 1: FOH - BIN/Kiosks/cubicles/Rms
MEP-02-45860	PCB (1F) E&M: Work to Degree 1: FOH - Open Areas
Degree 2	
ABWF	
ABW-02-45690	PCB (1F) ABWF: Work to Degree 2: BOH - Elec/ELV Rms
ABW-02-45720	PCB (1F) ABWF: Work to Degree 2: BOH - Toilets/Cleaners Rm
ABW-02-45750	PCB (1F) ABWF: Work to Degree 2: BOH - Corridors/Lobby
ABW-02-45780	PCB (1F) ABWF: Work to Degree 2: BOH - Rms

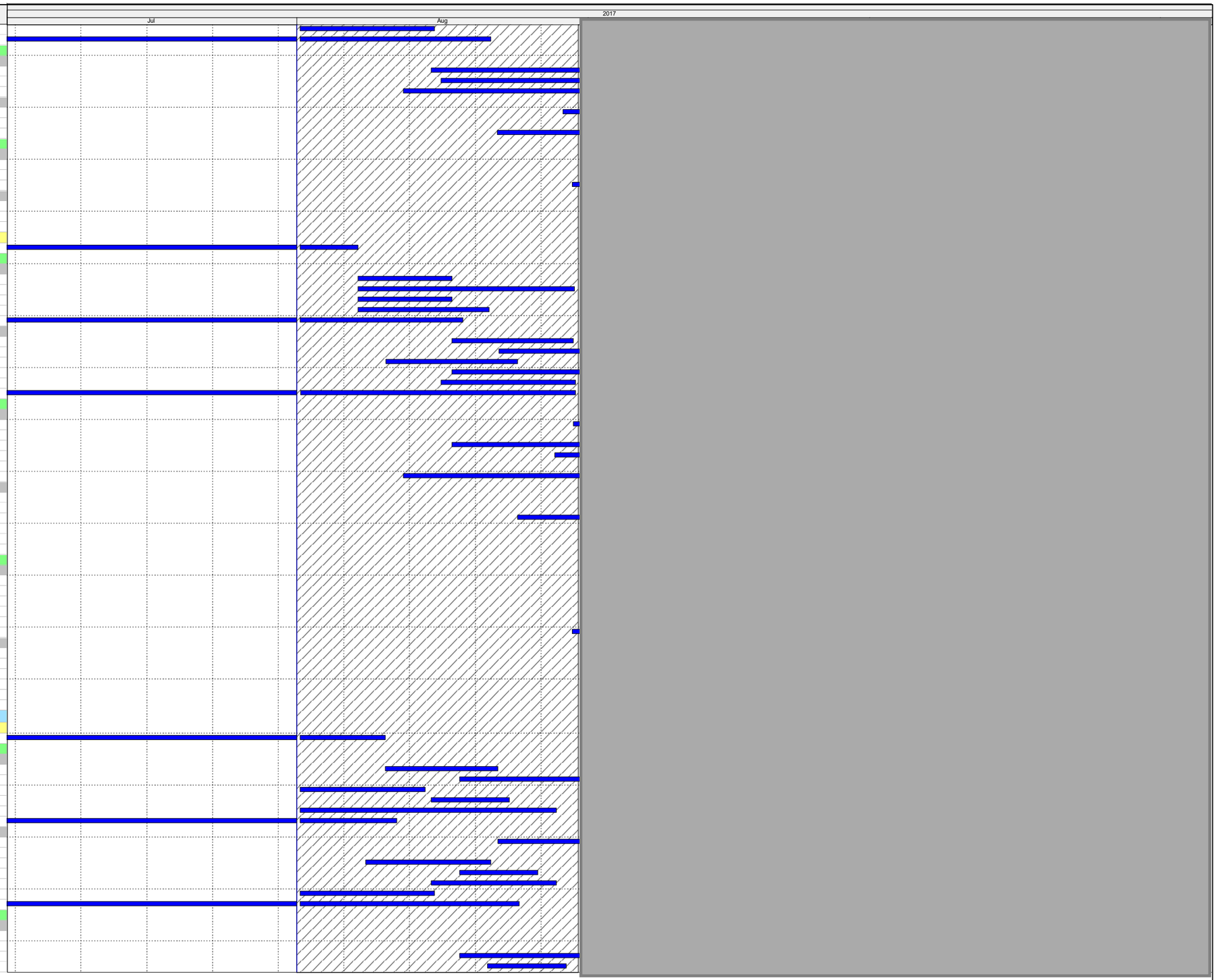

Actual Work
Remaining Work
Critical Remaining Work
Milestone

Three Month Rolling Programme

HKMZB HKBCF - Passenger Clearance Building

Date	Revision	Checked	Approved

HY/2013/01 Programme Jul 17 to Aug 17

Activity ID	Activity Name
ABW-02-45810	PCB (1F) ABWF: Work to Degree 2: FOH - Rms
ABW-02-45840	PCB (1F) ABWF: Work to Degree 2: FOH - BIN/Kiosks/cubicles/Rms
ABW-02-45870	PCB (1F) ABWF: Work to Degree 2: FOH - Open Areas
E&M	
MEP-02-45690	PCB (1F) E&M: Work to Degree 2: BOH - Elec/ELV Rms
MEP-02-45720	PCB (1F) E&M: Work to Degree 2: BOH - Toilets/Cleaners Rm
MEP-02-45750	PCB (1F) E&M: Work to Degree 2: BOH - Corridors/Lobby
MEP-02-45780	PCB (1F) E&M: Work to Degree 2: BOH - Rms
MEP-02-45810	PCB (1F) E&M: Work to Degree 2: FOH - Rms
MEP-02-45840	PCB (1F) E&M: Work to Degree 2: FOH - BIN/Kiosks/cubicles/Rms
MEP-02-45870	PCB (1F) E&M: Work to Degree 2: FOH - Open Areas
Degree 3	
ABWF	
ABW-02-45700	PCB (1F) ABWF: Work to Degree 3: BOH - Elec/ELV Rms
ABW-02-45730	PCB (1F) ABWF: Work to Degree 3: BOH - Toilets/Cleaners Rm
ABW-02-45760	PCB (1F) ABWF: Work to Degree 3: BOH - Corridors/Lobby
ABW-02-45790	PCB (1F) ABWF: Work to Degree 3: BOH - Rms
ABW-02-45820	PCB (1F) ABWF: Work to Degree 3: FOH - Rms
ABW-02-45850	PCB (1F) ABWF: Work to Degree 3: FOH - BIN/Kiosks/cubicles/Rms
ABW-02-45880	PCB (1F) ABWF: Work to Degree 3: FOH - Open Areas
E&M	
MEP-02-45700	PCB (1F) E&M: Work to Degree 3: BOH - Elec/ELV Rms
MEP-02-45730	PCB (1F) E&M: Work to Degree 3: BOH - Toilets/Cleaners Rm
MEP-02-45760	PCB (1F) E&M: Work to Degree 3: BOH - Corridors/Lobby
MEP-02-45790	PCB (1F) E&M: Work to Degree 3: BOH - Rms
MEP-02-45820	PCB (1F) E&M: Work to Degree 3: FOH - Rms
MEP-02-45850	PCB (1F) E&M: Work to Degree 3: FOH - BIN/Kiosks/cubicles/Rms
MEP-02-45880	PCB (1F) E&M: Work to Degree 3: FOH - Open Areas
Zone D	
ABW-02-60112	PCB (1F) ABWF: PCB Block Wall - Middle West
Degree 1	
ABWF	
ABW-02-45200	PCB (1F) ABWF: Work to Degree 1: BOH - Elec/ELV Rms
ABW-02-45230	PCB (1F) ABWF: Work to Degree 1: BOH - Toilets/Changing Rm
ABW-02-45260	PCB (1F) ABWF: Work to Degree 1: BOH - Corridors/Lobby
ABW-02-45290	PCB (1F) ABWF: Work to Degree 1: BOH - Rms
ABW-02-45320	PCB (1F) ABWF: Work to Degree 1: FOH - Rms
ABW-02-45380	PCB (1F) ABWF: Work to Degree 1: FOH - Open Areas
E&M	
MEP-02-45200	PCB (1F) E&M: Work to Degree 1: BOH - Elec/ELV Rms
MEP-02-45230	PCB (1F) E&M: Work to Degree 1: BOH - Toilets/Changing Rm
MEP-02-45260	PCB (1F) E&M: Work to Degree 1: BOH - Corridors/Lobby
MEP-02-45290	PCB (1F) E&M: Work to Degree 1: BOH - Rms
MEP-02-45320	PCB (1F) E&M: Work to Degree 1: FOH - Rms
MEP-02-45350	PCB (1F) E&M: Work to Degree 1: FOH - BIN/Kiosks/cubicles/Rms
MEP-02-45380	PCB (1F) E&M: Work to Degree 1: FOH - Open Areas
Degree 2	
ABWF	
ABW-02-45210	PCB (1F) ABWF: Work to Degree 2: BOH - Elec/ELV Rms
ABW-02-45240	PCB (1F) ABWF: Work to Degree 2: BOH - Toilets/Changing Rm
ABW-02-45270	PCB (1F) ABWF: Work to Degree 2: BOH - Corridors/Lobby
ABW-02-45300	PCB (1F) ABWF: Work to Degree 2: BOH - Rms
ABW-02-45330	PCB (1F) ABWF: Work to Degree 2: FOH - Rms
ABW-02-45360	PCB (1F) ABWF: Work to Degree 2: FOH - BIN/Kiosks/cubicles/Rms
ABW-02-45390	PCB (1F) ABWF: Work to Degree 2: FOH - Open Areas
E&M	
MEP-02-45210	PCB (1F) E&M: Work to Degree 2: BOH - Elec/ELV Rms
MEP-02-45240	PCB (1F) E&M: Work to Degree 2: BOH - Toilets/Changing Rm
MEP-02-45270	PCB (1F) E&M: Work to Degree 2: BOH - Corridors/Lobby
MEP-02-45300	PCB (1F) E&M: Work to Degree 2: BOH - Rms
MEP-02-45330	PCB (1F) E&M: Work to Degree 2: FOH - Rms
MEP-02-45360	PCB (1F) E&M: Work to Degree 2: FOH - BIN/Kiosks/cubicles/Rms
MEP-02-45390	PCB (1F) E&M: Work to Degree 2: FOH - Open Areas
Degree 3	
ABWF	
ABW-02-45220	PCB (1F) ABWF: Work to Degree 3: BOH - Elec/ELV Rms
ABW-02-45250	PCB (1F) ABWF: Work to Degree 3: BOH - Toilets/Changing Rm
ABW-02-45280	PCB (1F) ABWF: Work to Degree 3: BOH - Corridors/Lobby
ABW-02-45310	PCB (1F) ABWF: Work to Degree 3: BOH - Rms
ABW-02-45340	PCB (1F) ABWF: Work to Degree 3: FOH - Rms
ABW-02-45370	PCB (1F) ABWF: Work to Degree 3: FOH - BIN/Kiosks/cubicles/Rms
ABW-02-45400	PCB (1F) ABWF: Work to Degree 3: FOH - Open Areas
E&M	
MEP-02-45220	PCB (1F) E&M: Work to Degree 3: BOH - Elec/ELV Rms
MEP-02-45250	PCB (1F) E&M: Work to Degree 3: BOH - Toilets/Changing Rm
MEP-02-45280	PCB (1F) E&M: Work to Degree 3: BOH - Corridors/Lobby
MEP-02-45310	PCB (1F) E&M: Work to Degree 3: BOH - Rms
MEP-02-45340	PCB (1F) E&M: Work to Degree 3: FOH - Rms
MEP-02-45370	PCB (1F) E&M: Work to Degree 3: FOH - BIN/Kiosks/cubicles/Rms
MEP-02-45400	PCB (1F) E&M: Work to Degree 3: FOH - Open Areas
Zone E	
ABW-02-60114	PCB (1F) ABWF: PCB Block Wall - Middle Centre
Degree 1	
ABWF	
ABW-02-45470	PCB (1F) ABWF: Work to Degree 1: BOH - Elec/ELV Rms
ABW-02-45500	PCB (1F) ABWF: Work to Degree 1: BOH - Toilets/Cleaners Rm
ABW-02-45530	PCB (1F) ABWF: Work to Degree 1: BOH - Corridors/Lobby
ABW-02-45560	PCB (1F) ABWF: Work to Degree 1: BOH - Rms
ABW-02-45590	PCB (1F) ABWF: Work to Degree 1: FOH - Open Areas
E&M	
MEP-02-45470	PCB (1F) E&M: Work to Degree 1: BOH - Elec/ELV Rms
MEP-02-45500	PCB (1F) E&M: Work to Degree 1: BOH - Toilets/Cleaners Rm

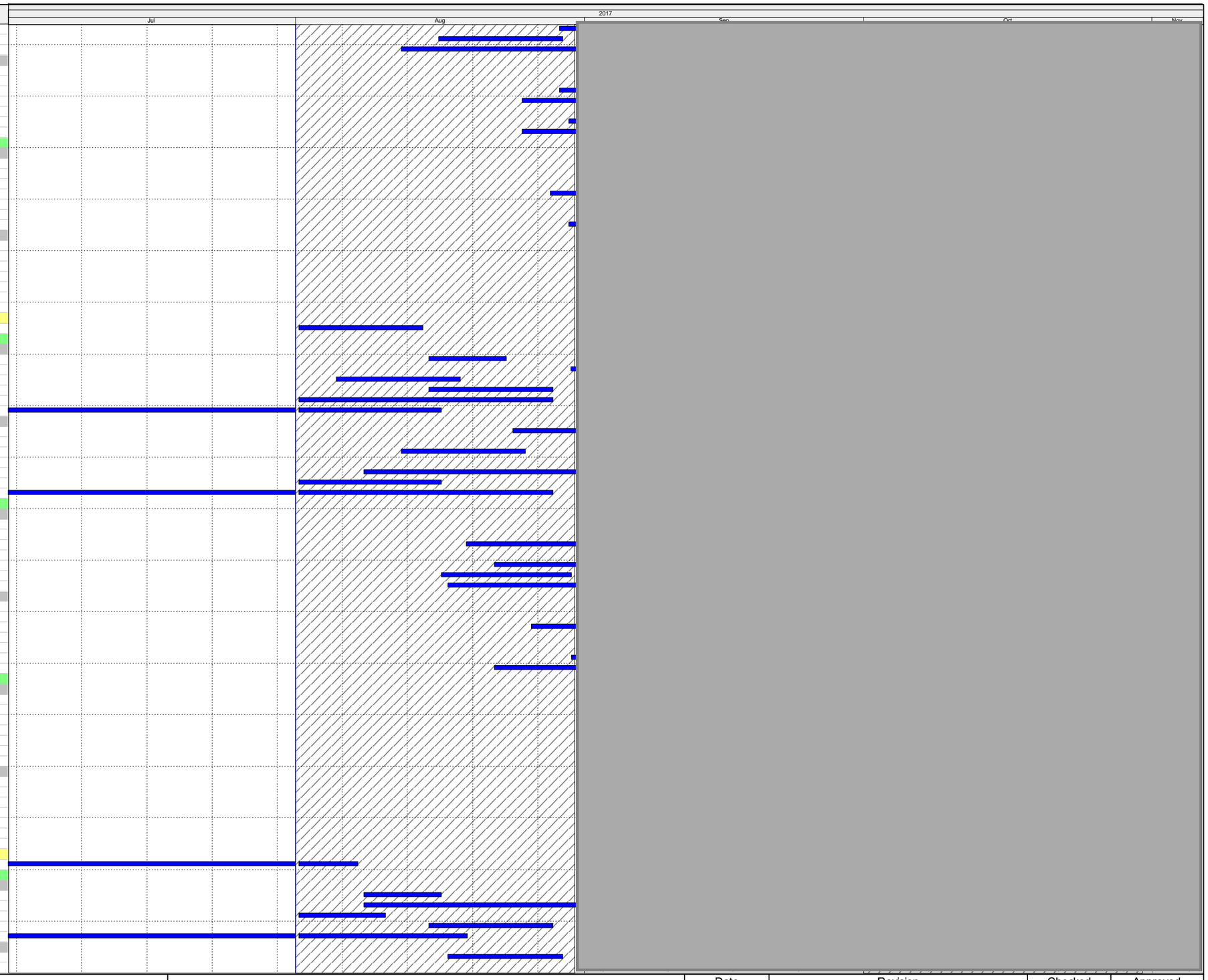

Actual Work
Remaining Work
Critical Remaining Work
Milestone

Three Month Rolling Programme

HKMZB HKBCF - Passenger Clearance Building

Date	Revision	Checked	Approved

HY/2013/01 Programme Jul 17 to Aug 17

Activity ID	Activity Name
MEP-02-45530	PCB (1F) E&M: Work to Degree 1: BOH - Corridors/Lobby
MEP-02-45560	PCB (1F) E&M: Work to Degree 1: BOH - Rms
MEP-02-45590	PCB (1F) E&M: Work to Degree 1: FOH - Open Areas
Degree 2	
ABWF	
ABW-02-45480	PCB (1F) ABWF: Work to Degree 2: BOH - Elec/ELV Rms
ABW-02-45510	PCB (1F) ABWF: Work to Degree 2: BOH - Toilets/Cleaners Rm
ABW-02-45540	PCB (1F) ABWF: Work to Degree 2: BOH - Corridors/Lobby
ABW-02-45570	PCB (1F) ABWF: Work to Degree 2: BOH - Rms
ABW-02-45600	PCB (1F) ABWF: Work to Degree 2: FOH - Open Areas
E&M	
MEP-02-45480	PCB (1F) E&M: Work to Degree 2: BOH - Elec/ELV Rms
MEP-02-45510	PCB (1F) E&M: Work to Degree 2: BOH - Toilets/Cleaners Rm
MEP-02-45540	PCB (1F) E&M: Work to Degree 2: BOH - Corridors/Lobby
MEP-02-45570	PCB (1F) E&M: Work to Degree 2: BOH - Rms
MEP-02-45600	PCB (1F) E&M: Work to Degree 2: FOH - Open Areas
Degree 3	
ABWF	
ABW-02-45490	PCB (1F) ABWF: Work to Degree 3: BOH - Elec/ELV Rms
ABW-02-45520	PCB (1F) ABWF: Work to Degree 3: BOH - Toilets/Cleaners Rm
ABW-02-45550	PCB (1F) ABWF: Work to Degree 3: BOH - Corridors/Lobby
ABW-02-45580	PCB (1F) ABWF: Work to Degree 3: BOH - Rms
ABW-02-45610	PCB (1F) ABWF: Work to Degree 3: FOH - Open Areas
E&M	
MEP-02-45490	PCB (1F) E&M: Work to Degree 3: BOH - Elec/ELV Rms
MEP-02-45520	PCB (1F) E&M: Work to Degree 3: BOH - Toilets/Cleaners Rm
MEP-02-45550	PCB (1F) E&M: Work to Degree 3: BOH - Corridors/Lobby
MEP-02-45580	PCB (1F) E&M: Work to Degree 3: BOH - Rms
MEP-02-45610	PCB (1F) E&M: Work to Degree 3: FOH - Open Areas
Degree 3	
PCB-02-17690	PCB(1F) - Installation of Roller shutter box and frame
PCB-02-17710	PCB(1F) - Installation of Roller Shutter Curtains
NORTH - Gridline E-B	
Degree 3	
PCB-02-18010	PCB(1F) - Installation of Roller shutter box and frame
PCB-02-18030	PCB(1F) - Installation of Roller Shutter Curtains
Zone B	
Degree 1	
ABWF	
ABW-02-44810	PCB (1F) ABWF: Work to Degree 1: FOH - Open Areas
E&M	
MEP-02-44780	PCB (1F) E&M: Work to Degree 1: FOH - BIN/Kiosks/cubicles/Rms
MEP-02-44810	PCB (1F) E&M: Work to Degree 1: FOH - Open Areas
Degree 2	
ABWF	
ABW-02-44790	PCB (1F) ABWF: Work to Degree 2: FOH - BIN/Kiosks/cubicles/Rms
ABW-02-44820	PCB (1F) ABWF: Work to Degree 2: FOH - Open Areas
E&M	
MEP-02-44790	PCB (1F) E&M: Work to Degree 2: FOH - BIN/Kiosks/cubicles/Rms
MEP-02-44820	PCB (1F) E&M: Work to Degree 2: FOH - Open Areas
Degree 3	
ABWF)	
ABW-02-44800	PCB (1F) ABWF: Work to Degree 3: FOH - BIN/Kiosks/cubicles/Rms
ABW-02-44830	PCB (1F) ABWF: Work to Degree 3: FOH - Open Areas
E&M	
MEP-02-44800	PCB (1F) E&M: Work to Degree 3: FOH - BIN/Kiosks/cubicles/Rms
MEP-02-44830	PCB (1F) E&M: Work to Degree 3: FOH - Open Areas
Zone A	
ABW-02-60122	PCB (1F) ABWF: PCB Block Wall - North West
Degree 1	
ABWF	
ABW-02-44600	PCB (1F) ABWF: Work to Degree 1: BOH - Elec/ELV Rms
ABW-02-44630	PCB (1F) ABWF: Work to Degree 1: BOH - Toilets/Cleaners Rm
ABW-02-44660	PCB (1F) ABWF: Work to Degree 1: BOH - Corridors/Lobby
ABW-02-44690	PCB (1F) ABWF: Work to Degree 1: BOH - Rms
ABW-02-44750	PCB (1F) ABWF: Work to Degree 1: FOH - Open Areas
E&M	
MEP-02-44600	PCB (1F) E&M: Work to Degree 1: BOH - Elec/ELV Rms
MEP-02-44630	PCB (1F) E&M: Work to Degree 1: BOH - Toilets/Toilet area
MEP-02-44660	PCB (1F) E&M: Work to Degree 1: BOH - Corridors/Lobby
MEP-02-44690	PCB (1F) E&M: Work to Degree 1: BOH - Rms
MEP-02-44720	PCB (1F) E&M: Work to Degree 1: FOH - BIN/Kiosks/cubicles/Rms
MEP-02-44750	PCB (1F) E&M: Work to Degree 1: FOH - Open Areas
Degree 2	
ABWF	
ABW-02-44610	PCB (1F) ABWF: Work to Degree 2: BOH - Elec/ELV Rms
ABW-02-44640	PCB (1F) ABWF: Work to Degree 2: BOH - Toilets/Toilet area
ABW-02-44670	PCB (1F) ABWF: Work to Degree 2: BOH - Corridors/Lobby
ABW-02-44700	PCB (1F) ABWF: Work to Degree 2: BOH - Rms
ABW-02-44730	PCB (1F) ABWF: Work to Degree 2: FOH - BIN/Kiosks/cubicles/Rms
ABW-02-44760	PCB (1F) ABWF: Work to Degree 2: FOH - Open Areas
E&M	
MEP-02-44610	PCB (1F) E&M: Work to Degree 2: BOH - Elec/ELV Rms
MEP-02-44640	PCB (1F) E&M: Work to Degree 2: BOH - Toilets/Toilet area
MEP-02-44670	PCB (1F) E&M: Work to Degree 2: BOH - Corridors/Lobby
MEP-02-44700	PCB (1F) E&M: Work to Degree 2: BOH - Rms
MEP-02-44730	PCB (1F) E&M: Work to Degree 2: FOH - BIN/Kiosks/cubicles/Rms
MEP-02-44760	PCB (1F) E&M: Work to Degree 2: FOH - Open Areas
Degree 3	
ABWF	
ABW-02-44620	PCB (1F) ABWF: Work to Degree 3: BOH - Elec/ELV Rms

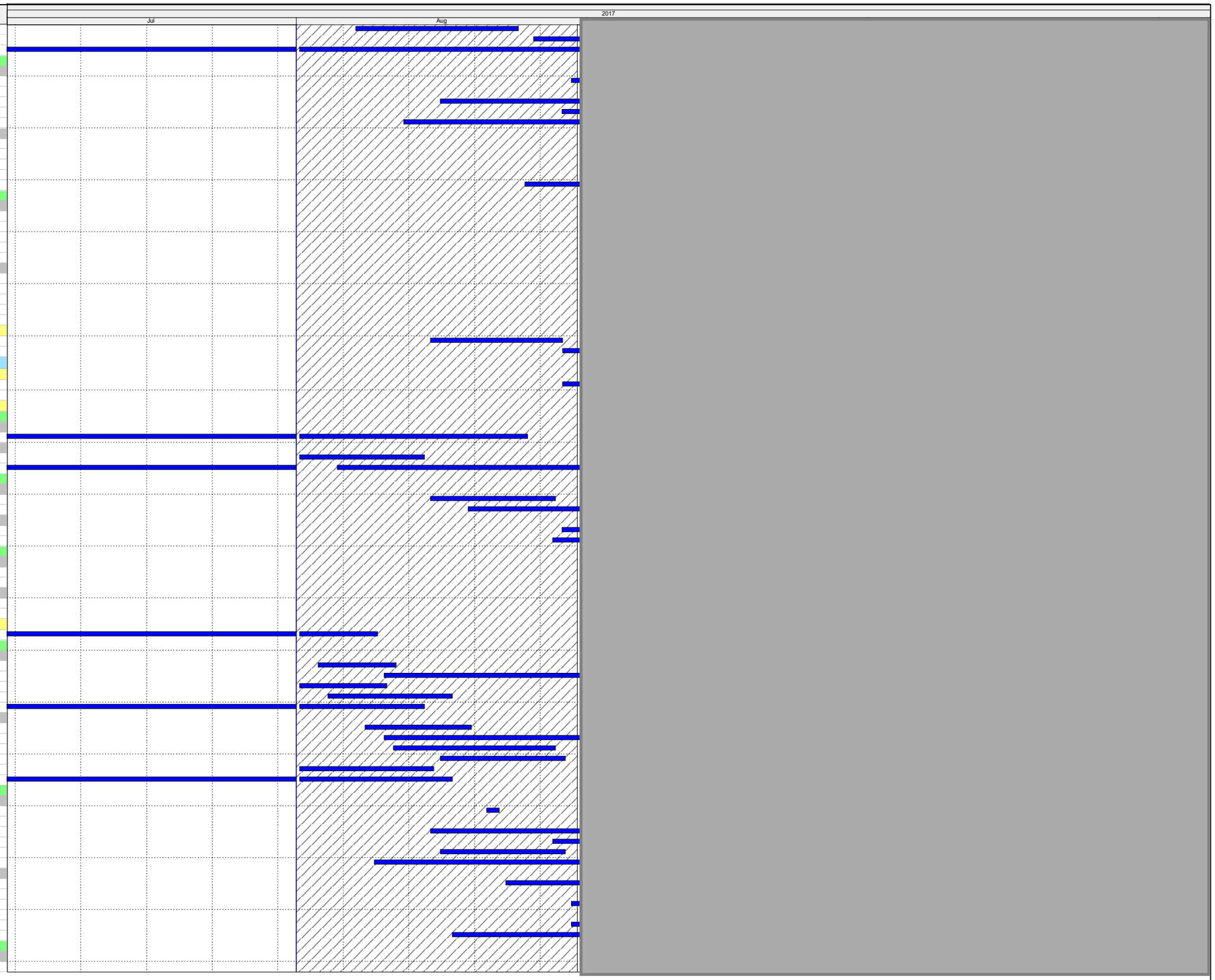

Actual Work
Remaining Work
Critical Remaining Work
Milestone

Three Month Rolling Programme

HKMZB HKBCF - Passenger Clearance Building

Date	Revision	Checked	Approved

HY/2013/01 Programme Jul 17 to Aug 17

Activity ID	Activity Name
ABW-02-44650	PCB (1F) ABWF: Work to Degree 3: BOH - Toilets/Toilet area
ABW-02-44680	PCB (1F) ABWF: Work to Degree 3: BOH - Corridors/Lobby
ABW-02-44710	PCB (1F) ABWF: Work to Degree 3: BOH - Rms
ABW-02-44740	PCB (1F) ABWF: Work to Degree 3: FOH - BIN/Kiosks/cubicles/Rms
ABW-02-44770	PCB (1F) ABWF: Work to Degree 3: FOH - Open Areas
E&M	
MEP-02-44620	PCB (1F) E&M: Work to Degree 3: BOH - Elec/ELV Rms
MEP-02-44650	PCB (1F) E&M: Work to Degree 3: BOH - Toilets/Toilet area
MEP-02-44680	PCB (1F) E&M: Work to Degree 3: BOH - Corridors/Lobby
MEP-02-44710	PCB (1F) E&M: Work to Degree 3: BOH - Rms
MEP-02-44740	PCB (1F) E&M: Work to Degree 3: FOH - BIN/Kiosks/cubicles/Rms
MEP-02-44770	PCB (1F) E&M: Work to Degree 3: FOH - Open Areas
Zone C	
ABW-02-60120	PCB (1F) ABWF: PCB Block Wall - North East
Degree 1	
ABWF	
ABW-02-44930	PCB (1F) ABWF: Work to Degree 1: BOH - Elec/ELV Rms
ABW-02-44960	PCB (1F) ABWF: Work to Degree 1: BOH - Toilets/Cleaners Rm
ABW-02-44990	PCB (1F) ABWF: Work to Degree 1: BOH - Corridors/Lobby
ABW-02-45020	PCB (1F) ABWF: Work to Degree 1: BOH - Rms
ABW-02-45080	PCB (1F) ABWF: Work to Degree 1: FOH - Open Areas
E&M	
MEP-02-44930	PCB (1F) E&M: Work to Degree 1: BOH - Elec/ELV Rms
MEP-02-44960	PCB (1F) E&M: Work to Degree 1: BOH - Toilets/Cleaners Rm
MEP-02-44990	PCB (1F) E&M: Work to Degree 1: BOH - Corridors/Lobby
MEP-02-45020	PCB (1F) E&M: Work to Degree 1: BOH - Rms
MEP-02-45050	PCB (1F) E&M: Work to Degree 1: FOH - BIN/Kiosks/cubicles/Rms
MEP-02-45080	PCB (1F) E&M: Work to Degree 1: FOH - Open Areas
Degree 2	
ABWF	
ABW-02-44940	PCB (1F) ABWF: Work to Degree 2: BOH - Elec/ELV Rms
ABW-02-44970	PCB (1F) ABWF: Work to Degree 2: BOH - Toilets/Cleaners Rm
ABW-02-45000	PCB (1F) ABWF: Work to Degree 2: BOH - Corridors/Lobby
ABW-02-45030	PCB (1F) ABWF: Work to Degree 2: BOH - Rms
ABW-02-45060	PCB (1F) ABWF: Work to Degree 2: FOH - BIN/Kiosks/cubicles/Rms
ABW-02-45090	PCB (1F) ABWF: Work to Degree 2: FOH - Open Areas
E&M	
MEP-02-44940	PCB (1F) E&M: Work to Degree 2: BOH -Elec/ELV Rms
MEP-02-44970	PCB (1F) E&M: Work to Degree 2: BOH - Toilets/Cleaners Rm
MEP-02-45000	PCB (1F) E&M: Work to Degree 2: BOH - Corridors/Lobby
MEP-02-45030	PCB (1F) E&M: Work to Degree 2: BOH - Rms
MEP-02-45060	PCB (1F) E&M: Work to Degree 2: FOH - BIN/Kiosks/cubicles/Rms
MEP-02-45090	PCB (1F) E&M: Work to Degree 2: FOH - Open Areas
Degree 3	
ABWF	
ABW-02-44950	PCB (1F) ABWF: Work to Degree 3: BOH - Elec/ELV Rms
ABW-02-44980	PCB (1F) ABWF: Work to Degree 3: BOH - Toilets/Cleaners Rm
ABW-02-45010	PCB (1F) ABWF: Work to Degree 3: BOH - Corridors/Lobby
ABW-02-45040	PCB (1F) ABWF: Work to Degree 3: BOH - Rms
ABW-02-45070	PCB (1F) ABWF: Work to Degree 3: FOH - BIN/Kiosks/cubicles/Rms
ABW-02-45100	PCB (1F) ABWF: Work to Degree 3: FOH - Open Areas
E&M	
MEP-02-44950	PCB (1F) E&M: Work to Degree 3: BOH - Elec/ELV Rms
MEP-02-44980	PCB (1F) E&M: Work to Degree 3: BOH - Toilets/Cleaners Rm
MEP-02-45010	PCB (1F) E&M: Work to Degree 3: BOH - Corridors/Lobby
MEP-02-45040	PCB (1F) E&M: Work to Degree 3: BOH - Rms
MEP-02-45070	PCB (1F) E&M: Work to Degree 3: FOH - BIN/Kiosks/cubicles/Rms
MEP-02-45100	PCB (1F) E&M: Work to Degree 3: FOH - Open Areas
Level 6 Cabin Roof +19.50mPD	
MEP-02-50095	PCB (CR) E&M: Work to Degree 3: Cabin Roof Rms Completion
Southern Cabins	
Zone G	
Degree 1	
ABW-02-50581	PCB (CR) ABWF: Work to Degree 1: BOH - E&M Plant Area
MEP-02-50581	PCB (CR) E&M: Work to Degree 1: BOH - E&M Plant Area
Degree 2	
ABW-02-50591	PCB (CR) ABWF: Work to Degree 2: BOH - E&M Plant Area
MEP-02-50591	PCB (CR) E&M: Work to Degree 2: BOH - E&M Plant Area
Degree 3	
ABW-02-50601	PCB (CR) ABWF: Work to Degree 3: BOH - E&M Plant Area
MEP-02-50360	PCB (CR) E&M: Work to Degree 3: BOH - Generator Intake & Exhaust Ready Chim. Install FS
MEP-02-50601	PCB (CR) E&M: Work to Degree 3: BOH - E&M Plant Area
Zone J	
Degree 1	
ABW-02-50580	PCB (CR) ABWF: Work to Degree 1: BOH - E&M Plant Area
MEP-02-50580	PCB (CR) E&M: Work to Degree 1: BOH - E&M Plant Area
Degree 2	
ABW-02-50590	PCB (CR) ABWF: Work to Degree 2: BOH - E&M Plant Area
MEP-02-50590	PCB (CR) E&M: Work to Degree 2: BOH - E&M Plant Area
Degree 3	
ABW-02-50600	PCB (CR) ABWF: Work to Degree 3: BOH - E&M Plant Area
MEP-02-50600	PCB (CR) E&M: Work to Degree 3: BOH - E&M Plant Area
MEP-02-50620	PCB (CR) E&M: Work to Degree 3: BOH - Generator Intake & Exhaust Ready Chim Install
Middle Cabins	
Zone D	
Degree 1	
ABW-02-50160	PCB (CR) ABWF: Work to Degree 1: BOH - E&M Plant Area
MEP-02-50160	PCB (CR) E&M: Work to Degree 1: BOH - E&M Plant Area
Degree 2	
ABW-02-50170	PCB (CR) ABWF: Work to Degree 2: BOH - E&M Plant Area
MEP-02-50170	PCB (CR) E&M: Work to Degree 2: BOH - E&M Plant Area

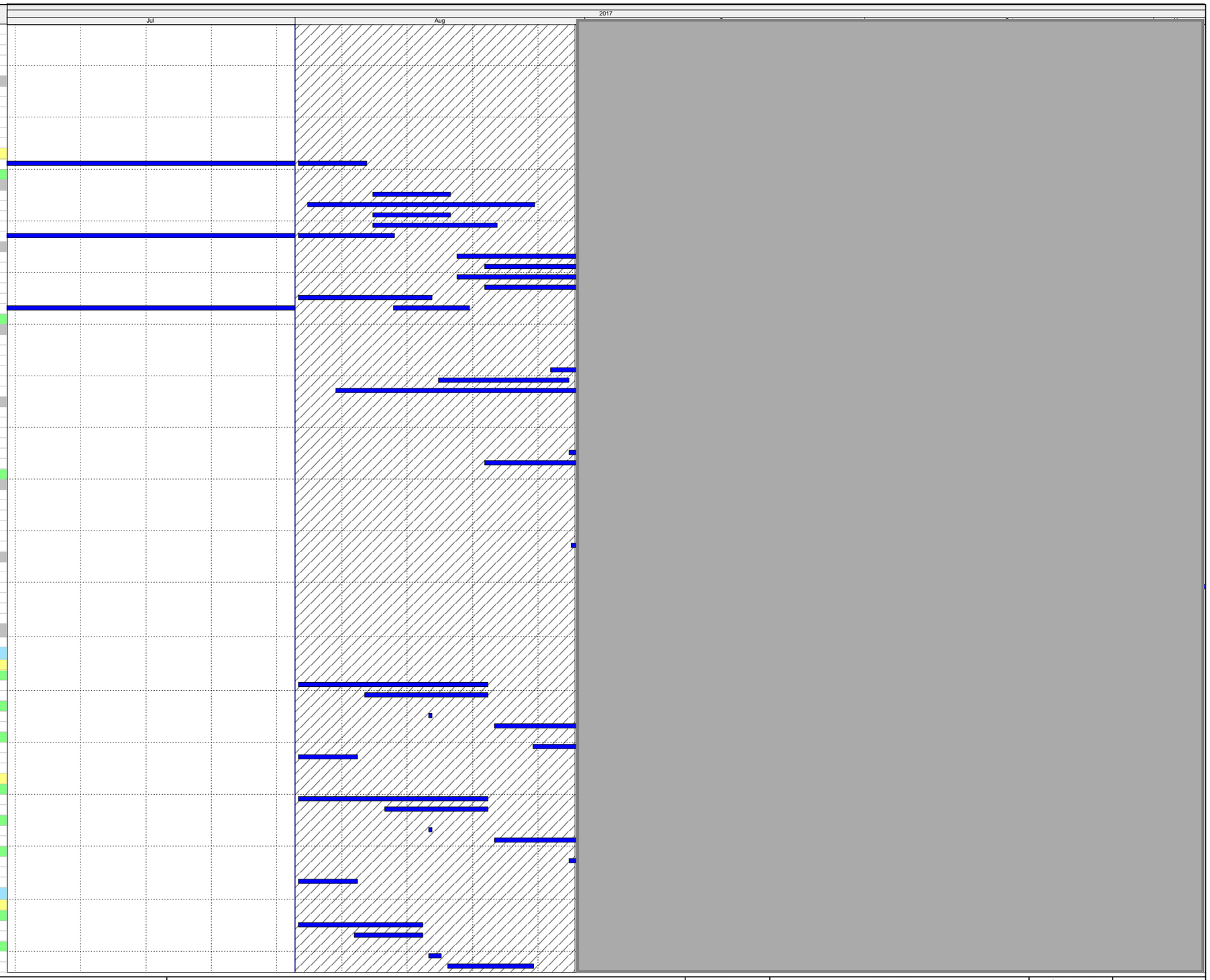

Actual Work
Remaining Work
Critical Remaining Work
Milestone

Three Month Rolling Programme

HKMZB HKBCF - Passenger Clearance Building

Date	Revision	Checked	Approved

HY/2013/01 Programme Jul 17 to Aug 17

Activity ID	Activity Name
Degree 3	
ABW-02-50180	PCB (CR) ABWF: Work to Degree 3: BOH - E&M Plant Area
MEP-02-50180	PCB (CR) E&M: Work to Degree 3: BOH - E&M Plant Area
MEP-02-50200	PCB (CR) E&M: Work to Degree 3: BOH - Generator Intake & Exhaust Ready Chim Install
Zone E	
Degree 1	
ABW-02-50220	PCB (CR) ABWF: Work to Degree 1: BOH - Service Column
MEP-02-50220	PCB (CR) E&M: Work to Degree 1: BOH - Service Column
Degree 2	
ABW-02-50230	PCB (CR) ABWF: Work to Degree 2: BOH - Service Column
MEP-02-50230	PCB (CR) E&M: Work to Degree 2: BOH - Service Column (Roof Connection)
Degree 3	
ABW-02-50240	PCB (CR) ABWF: Work to Degree 3: BOH - Service Column (Cladding)
MEP-02-50240	PCB (CR) E&M: Work to Degree 3: BOH - Service Column
Zone F	
Degree 1	
ABW-02-50250	PCB (CR) ABWF: Work to Degree 1: BOH - E&M Plant Area
MEP-02-50250	PCB (CR) E&M: Work to Degree 1: BOH - E&M Plant Area
Degree 2	
ABW-02-50260	PCB (CR) ABWF: Work to Degree 2: BOH - E&M Plant Area
MEP-02-50260	PCB (CR) E&M: Work to Degree 2: BOH - E&M Plant Area
Degree 3	
ABW-02-50270	PCB (CR) ABWF: Work to Degree 3: BOH - E&M Plant Area
MEP-02-50270	PCB (CR) E&M: Work to Degree 3: BOH - E&M Plant Area
MEP-02-50290	PCB (CR) E&M: Work to Degree 3: BOH - Generator Intake & Exhaust
Northern Cabins	
Zone C	
Degree 1	
ABW-02-50070	PCB (CR) ABWF: Work to Degree 1: BOH - E&M Plant Area
MEP-02-50070	PCB (CR) E&M: Work to Degree 1: BOH - E&M Plant Area
Degree 2	
ABW-02-50080	PCB (CR) ABWF: Work to Degree 2: BOH - E&M Plant Area
MEP-02-50080	PCB (CR) E&M: Work to Degree 2: BOH - E&M Plant Area
Degree 3	
ABW-02-50090	PCB (CR) ABWF: Work to Degree 3: BOH - E&M Plant Area
MEP-02-50090	PCB (CR) E&M: Work to Degree 3: BOH - E&M Plant Area
MEP-02-50120	PCB (CR) E&M: Work to Degree 3: BOH - Generator Intake & Exhaust FS
Zone A	
Degree 1	
ABW-02-50010	PCB (CR) ABWF: Work to Degree 1: BOH - E&M Plant Area
MEP-02-50010	PCB (CR) E&M: Work to Degree 1: BOH - E&M Plant Area
Degree 2	
ABW-02-50020	PCB (CR) ABWF: Work to Degree 2: BOH - E&M Plant Area
MEP-02-50020	PCB (CR) E&M: Work to Degree 2: BOH - E&M Plant Area
Degree 3	
ABW-02-50030	PCB (CR) ABWF: Work to Degree 3: BOH - E&M Plant Area
MEP-02-50030	PCB (CR) E&M: Work to Degree 3: BOH - E&M Plant Area
MEP-02-50050	PCB (CR) E&M: Work to Degree 3: BOH - Generator Intake & Exhaust Ready Chim Install
PCB - All Levels (Shafts, Ducts and Risers)	
MEP-02-41719	PCB (ALL) E&M: CLP Cable Laying Period
PCB - All Levels (Shafts, Ducts and Risers)	
MEP-02-50700	PCB (Zone A) E&M: Work to Degree 1 to 3: Shafts
MEP-02-50720	PCB (Zone C) E&M: Work to Degree 1 to 3: Shafts
SOUTH - Gridline J-G	
ABW-02-50790	PCB (Zone G) ABWF: Work to Degree 1 to 3: Shafts
ABW-02-50800	PCB (Zone G) ABWF: Work to Degree 1 to 3: Ducts & Risers
ABW-02-50810	PCB (Zone J) ABWF: Work to Degree 1 to 3: Shafts
ABW-02-50820	PCB (Zone J) ABWF: Work to Degree 1 to 3: Ducts & Risers
MEP-02-50790	PCB (Zone G) E&M: Work to Degree 1 to 3: Shafts
MEP-02-50800	PCB (Zone G) E&M: Work to Degree 1 to 3: Ducts & Risers
MEP-02-50810	PCB (Zone J) E&M: Work to Degree 1 to 3: Shafts
MEP-02-50820	PCB (Zone J) E&M: Work to Degree 1 to 3: Ducts & Risers
MIDDLE - Gridline G-E	
ABW-02-50740	PCB (Zone D) ABWF: Work to Degree 1 to 3: Shafts
ABW-02-50750	PCB (Zone D) ABWF: Work to Degree 1 to 3: Ducts & Risers
ABW-02-50760	PCB (Zone E) ABWF: Work to Degree 1 to 3: Ducts & Risers
ABW-02-50770	PCB (Zone F) ABWF: Work to Degree 1 to 3: Shafts
ABW-02-50780	PCB (Zone F) ABWF: Work to Degree 1 to 3: Ducts & Risers
MEP-02-50740	PCB (Zone D) E&M: Work to Degree 1 to 3: Shafts
MEP-02-50750	PCB (Zone D) E&M: Work to Degree 1 to 3: Ducts & Risers
MEP-02-50760	PCB (Zone E) E&M: Work to Degree 1 to 3: Ducts & Risers
MEP-02-50770	PCB (Zone F) E&M: Work to Degree 1 to 3: Shafts
MEP-02-50780	PCB (Zone F) E&M: Work to Degree 1 to 3: Ducts & Risers
NORTH - Gridline E-B	
ABW-02-50700	PCB (Zone A) ABWF: Work to Degree 1 to 3: Shafts
ABW-02-50720	PCB (Zone C) ABWF: Work to Degree 1 to 3: Shafts
ABW-02-50730	PCB (Zone C) ABWF: Work to Degree 1 to 3: Ducts & Risers
MEP-02-50710	PCB (Zone A) E&M: Work to Degree 1 to 3: Ducts & Risers
MEP-02-50730	PCB (Zone C) E&M: Work to Degree 1 to 3: Ducts & Risers
PCB - All Levels	
MEP-02-70214	PCB (All) E&M: Liftshaft 6 : Lift Install
MEP-02-70274	PCB (All) E&M: Liftshaft 7 : Lift Install
MEP-02-70334	PCB (All) E&M: Liftshaft 3 : Lift shaft complete/Handover
MEP-02-70344	PCB (All) E&M: Liftshaft 3 : Lift Install
MEP-02-70394	PCB (All) E&M: Liftshaft 4 : Lift shaft complete/Handover
MEP-02-70404	PCB (All) E&M: Liftshaft 4 : Lift Install
MEP-02-70454	PCB (All) E&M: Liftshaft 5 : Lift shaft complete/Handover
MEP-02-70464	PCB (All) E&M: Liftshaft 5 : Lift Install
MEP-02-70514	PCB (All) E&M: Liftshaft 1 : Lift shaft complete/Handover
MEP-02-70524	PCB (All) E&M: Liftshaft 1 : Lift Install
MEP-02-70574	PCB (All) E&M: Liftshaft 2 : Lift shaft complete/Handover

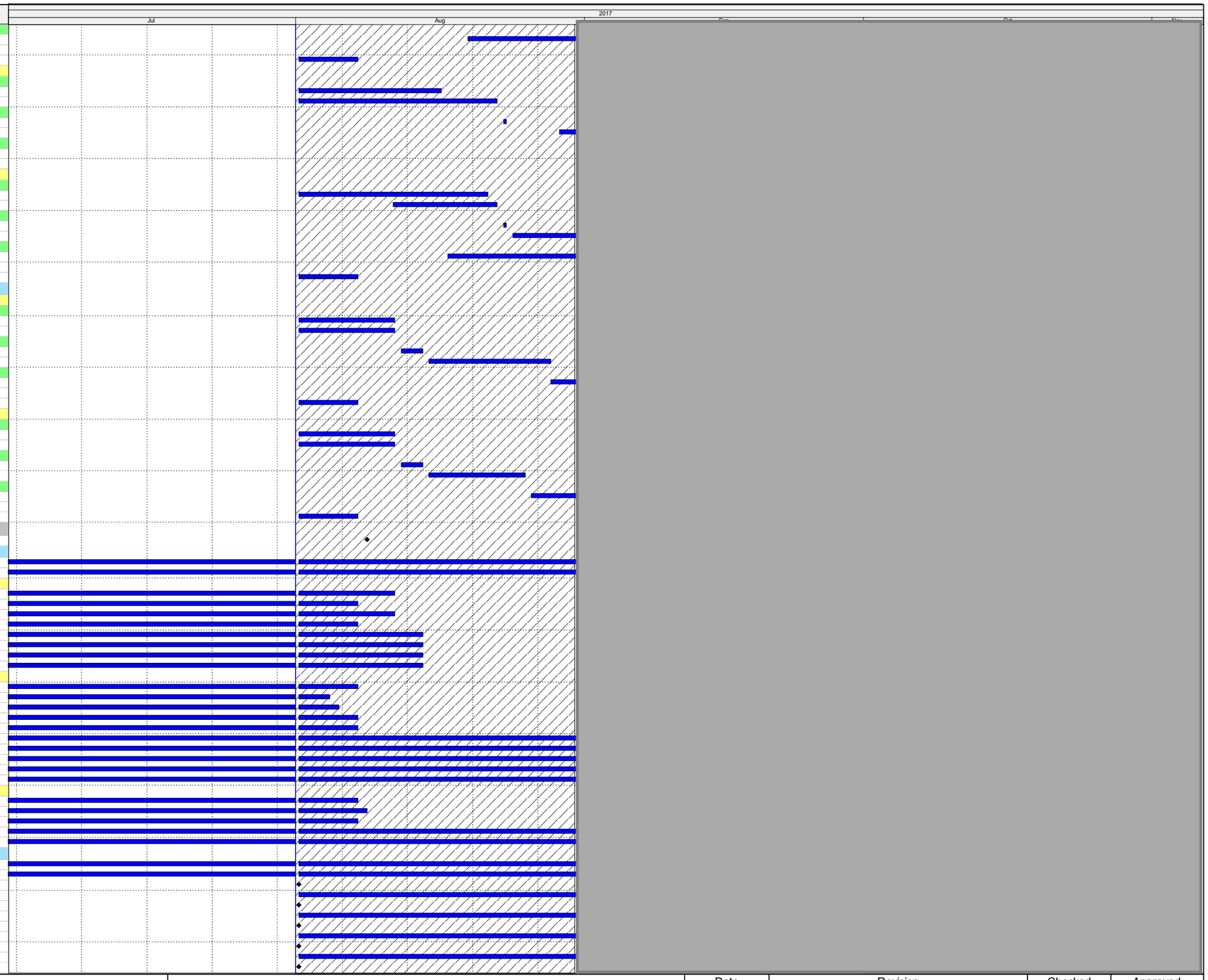

Actual Work
Remaining Work
Critical Remaining Work
Milestone

Three Month Rolling Programme

HKMZB HKBCF - Passenger Clearance Building

Date	Revision	Checked	Approved

HY/2013/01 Programme Jul 17 to Aug 17

Activity ID	Activity Name
MEP-02-70584	PCB (All) E&M: Liftshaft 2 : Lift Install
SOUTH - Gridline J-G	
MEP-02-41275	PCB (Zone G) - BOH Rms Ready for Testing
MEP-02-41295	PCB (Zone J) - BOH Rms Ready for Testing
MEP-02-50805	PCB (Zone G) E&M: BS Dist Complete Ready for Testing
MEP-02-50825	PCB (Zone J) E&M: BS Dist Complete Ready for Testing
MEP-02-50830	PCB (Zone J-G) E&M: South Ducts and Risers Complete
MIDDLE - Gridline G-E	
MEP-02-41245	PCB (Zone D) - BOH Rms Ready for Testing
MEP-02-41255	PCB (Zone E) - BOH Rms Ready for Testing
MEP-02-41265	PCB (Zone F) - BOH Rms Ready for Testing
MEP-02-50755	PCB (Zone D) E&M: BS Dist Complete Ready for Testing
MEP-02-50765	PCB (Zone E) E&M: BS Dist Complete Ready for Testing
MEP-02-50785	PCB (Zone F) E&M: BS Dist Complete Ready for Testing
MEP-02-50840	PCB (Zone F-D) E&M: Middle Ducts and Risers Complete
NORTH - Gridline E-B	
MEP-02-41215	PCB (Zone A) - BOH Rms Ready for Testing
MEP-02-41235	PCB (Zone C) - BOH Rms Ready for Testing
MEP-02-50715	PCB (Zone A) E&M: BS Dist Complete Ready for Testing
MEP-02-50735	PCB (Zone C) E&M: BS Dist Complete Ready for Testing
MEP-02-50850	PCB (Zone A-C) E&M: North Ducts and Risers Complete
PCB - Ceiling	
SOUTH - Gridline J-G	
ABW-02-56000	PCB(CL) ABWF : Facade South Completion
ABW-02-56040	PCB(CL) ABWF : Internal baffle South - Row 2
ABW-02-56070	PCB(CL) ABWF : External baffle South - Row 1&2
ABW-02-56100	PCB(CL) ABWF : Cleaning & Inspection Sth - Row 1&2
MEP-02-56000	PCB (CL) Row 1&2, Infill row 1&2 Cmplte Ready E&M
MEP-02-56040	PCB(CL) E&M: Works Row 1&2 Works
MIDDLE - Gridline G-E	
ABW-02-56012	PCB(CL) ABWF : Facade East/West Completion Middle
ABW-02-56050	PCB(CL) ABWF : Internal baffle Middle - Row 3
ABW-02-56080	PCB(CL) ABWF : External baffle Middle - Row 3
ABW-02-56110	PCB(CL) ABWF : Cleaning & Inspection Middle - Row 3
MEP-02-56050	PCB(CL) E&M: Works Row 3 Works
MEP-02-56080	PCB(CL) E&M: Service Column Connected and BS Works
NORTH - Gridline E-B	
ABW-02-56014	PCB(CL) ABWF : Facade East/West Completion Nth
ABW-02-56020	PCB(CL) ABWF : Facade North Completion
ABW-02-56060	PCB(CL) ABWF : Internal baffle North - Row 4
ABW-02-56090	PCB(CL) ABWF : External baffle North - Row 4
ABW-02-56120	PCB(CL) ABWF : Cleaning & Inspection North - Row 4&5
MEP-02-56020	PCB(CL) Row 4, Infill row 3&4 Cmplte Ready E&M
MEP-02-56030	PCB(CL) Row 5, Infill row 4&5 Cmplte Ready E&M
MEP-02-56060	PCB(CL) E&M: Works Row 4 Works
MEP-02-56070	PCB(CL) E&M: Works Row 5 Works
Steel Roof Erection	
Structural Steel Roof (HLEM)	
Temporary Landing Jetty	
PCB-02-15010	SR - Dismantle Landing Jetty and reinstate area
PCB-02-15020	SR - Handover Temp Jetty Area to HY/2013/02
Erection	
Row 5 (GL A-B)	
Temporary Works Removal	
PCB-02-34770	SR - Row 5 - Remove Temp Launching Rail
PCB-02-36290	SR - Row 5 - Remove Hydraulics, Dismantle Footings
Facade	
Façade - Curtain Wall	
Southern Façade	
PCB-02-52260	PCB - Curtain Wall Glazing (South) West
PCB-02-7320	PCB - Curtain Wall Glazing (South) East
Eastern Façade	
Cabin 4 - South	
Double Bow Truss	
PCB-02-52620	PCB - Curtain Wall Glazing (East - Zone A)
Cabin 5 - Middle	
Double Bow Truss	
PCB-02-30940	PCB - Install Double Bow Trusses (East - Zone B) x 3
PCB-02-30950	PCB - Install Mullion Frame (East - Zone B)
PCB-02-52560	PCB - Curtain Wall Glazing (East - Zone B)
Cabin 6 - North	
Single Bow Truss	
PCB-02-31030	PCB - Curtain Wall Glazing (East - Zone C)
Double Bow Truss	
PCB-02-30960	PCB - Install Double Bow Trusses (East - Zone C) x 2
PCB-02-30970	PCB - Install Mullion Frame (East - Zone C)
PCB-02-52610	PCB - Cutain Wall Glazing (East - Zone C)
Western Façade	
Cabin 1 - South	
Double Bow Truss	
PCB-02-31510	PCB - Install Double Bow Trusses (West - Zone A) x 3
PCB-02-31520	PCB - Install Mullion Frame (West - Zone A)
PCB-02-52580	PCB - Curtain Wall Glazing (West - Zone A)
Cabin 2 - Middle	
Double Bow Truss	
PCB-02-31120	PCB - Install Double Bow Trusses (West - Zone A) x 2
PCB-02-31130	PCB - Install Mullion Frame (West - Zone A)

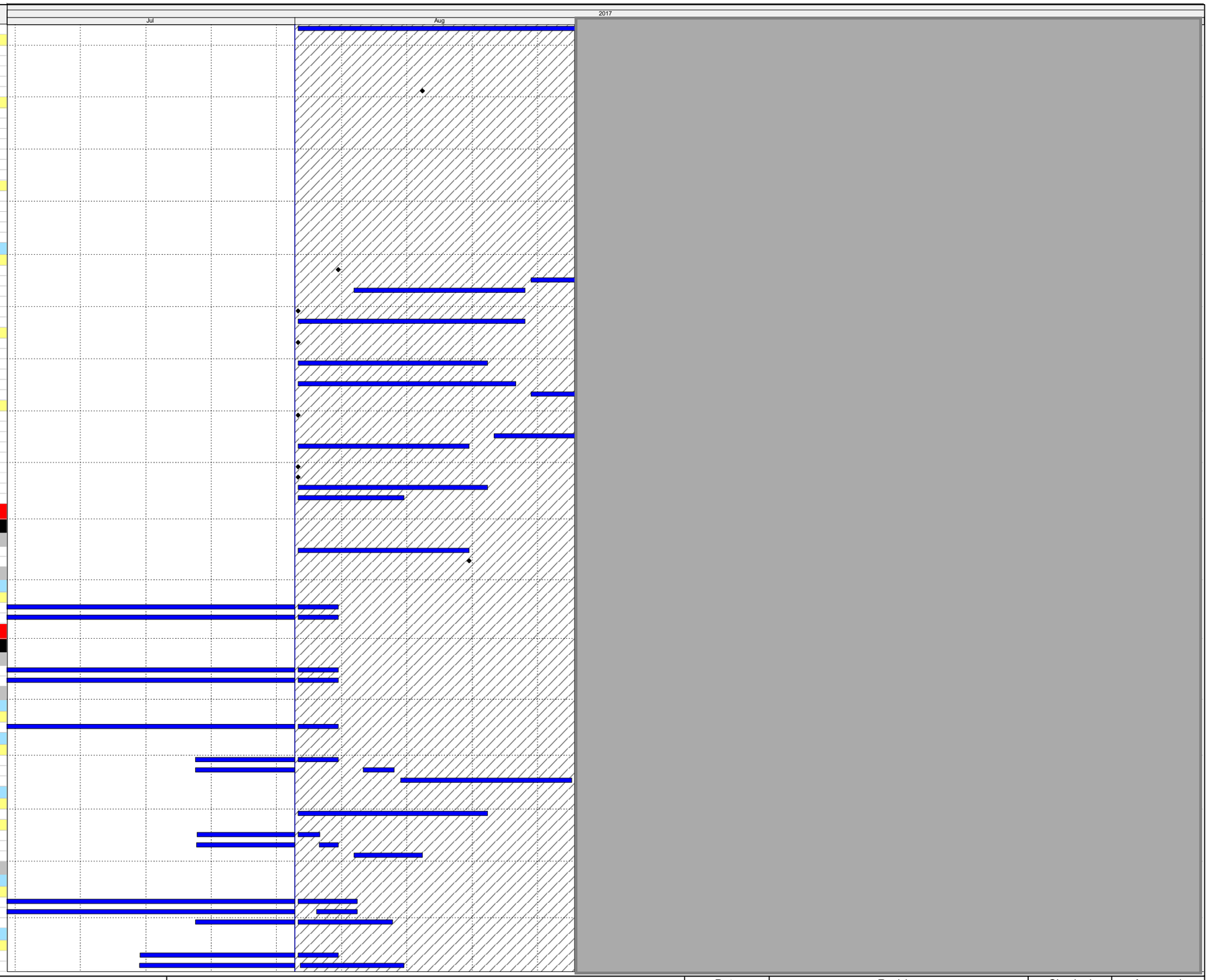

Actual Work
Remaining Work
Critical Remaining Work
Milestone

Three Month Rolling Programme

HKMZB HKBCF - Passenger Clearance Building

Date	Revision	Checked	Approved

HY/2013/01 Programme Jul 17 to Aug 17

Activity ID	Activity Name
PCB-02-52590	PCB - Curtain Wall Glazing (West - Zone A)
Cabin 3 - North	
Single Bow Truss	
PCB-02-31060	PCB - Curtain Wall Glazing (West - Zone C)
Double Bow Truss	
PCB-02-31140	PCB - Install Double Bow Trusses (West - Zone C) x 3
PCB-02-31150	PCB - Install Mullion Frame (West - Zone C)
PCB-02-52600	PCB - Curtain Wall Glazing (West - Zone C)
Northern Façade	
PCB-02-12170	PCB - Install Double Bow Trusses (North) x 14
PCB-02-12180	PCB - Curtain Wall Mullion Steelwork (North)
PCB-02-12190	PCB - Curtain Wall Glazing (North)
Façade - Window Wall to Cabins	
East Side	
SOUTH - Gridline J-G - CABIN 4	
First Floor	
PCB-02-30310	PCB (FF) - Window Wall Glazing and Louvers (Unit Installation) (Cabin 4/Zone J)
MIDDLE - Gridline G-E - CABIN 5	
Ground Floor	
PCB-02-52290	PCB (GF) - Window Wall Glazing (Cabin 5/Zone F) Post Roof Temp Works Removal
First Floor	
PCB-02-30430	PCB (FF) - Window Wall Bracketry (Cabin 5)
PCB-02-30450	PCB (FF) - Window Wall Glazing and Louvers (Unit Installation) (Cabin 5/Zone F)
NORTH - Gridline E-B - CABIN 6	
Ground Floor	
PCB-02-31460	PCB (GF) - Window Wall Glazing (Cabin 6/Zone C)
PCB-02-52310	PCB (GF) - Window Wall Glazing (Cabin 6/Zone C) Post Roof Temp Works Removal
Mezzanine Floor	
PCB-02-30370	PCB (MF) - Window Wall Glazing and Louvers (Unit Installation) (Cabin 6/Zone C)
PCB-02-52320	PCB (MF) - Window Wall Glazing and Louvers (Cabin 6/Zone C) Post Roof Temp Works Removal
First Floor	
PCB-02-30390	PCB (FF) - Window Wall Bracketry (Cabin 6)
PCB-02-30410	PCB (FF) - Window Wall Glazing and Louvers (Unit Installation) (Cabin 6/Zone C)
West Side	
MIDDLE - Gridline G-E - CABIN 2	
Ground Floor	
PCB-02-31410	PCB (GF) - Window Wall Glazing and Louvers (Unit Installation) (Cabin 2/Zone D)
PCB-02-52350	PCB (GF) - Window Wall Glazing and Louvers (Cabin 2/Zone D) Post Roof Temp Works Remove
First Floor	
PCB-02-30170	PCB (FF) - Window Wall Glazing and Louvers (Unit Installation) (Cabin 2/Zone D)
NORTH - Gridline E-B - CABIN 3	
Ground Floor	
PCB-02-52370	PCB (GF) - Window Wall Glazing (Cabin 3/Zone A) Post Roof Temp Works Remove
First Floor	
PCB-02-30240	PCB (FF) - Window Wall Glazing and Louvers (Unit Installation) (Cabin 3/Zone A)
Solar Shading Louvre & Glass Cladding to Cabins	
East Elevation	
Solar Shades	
PCB-XX-0500	Install Solar Shades above Cabin 4
PCB-XX-540	Install Solar Shades above Cabin 5
PCB-XX-550	Install Solar Shades above Cabin 6
External Steel Staircase	
PCB-XX-0520	Install Steel Cabin Staircase Cabin 4
PCB-XX-670	Install Steel Cabin Staircase Cabin 5
PCB-XX-680	Install Steel Cabin Staircase Cabin 6
West Elevation	
External Steel Staircase	
PCB-XX-0510	Install Steel Cabin Staircase Cabin 1
PCB-XX-650	Install Steel Cabin Staircase Cabin 2
PCB-XX-660	Install Steel Cabin Staircase Cabin 3
Solar Shades	
PCB-XX-0490	Install Solar Shades above Cabin 1
PCB-XX-520	Install Solar Shades above Cabin 2
PCB-XX-530	Install Solar Shades above Cabin 3
Southern Drop-Off Area	
Southern Drop off Area - Deck Columns	
PCB-16-2070	DoA - Complete Southern Elevation Curtain Wall
Southern Drop off Area - Decking	
PCB-16-520-28	DoA - JV Temporary Occupy Drop Off Deck for Office
Road & Drainage Works	
PCB-16-2160	DOA - Road Markings and Signage (Under deck)
PCB-16-550	DOA - Road and Drainage works (Upper deck)
PCB-16-770	DOA - Cleaning and Snagging (Upper deck)
PCB-16-890	DOA - Construct 5no Steel Covered Walkways (Upper deck)
PCB-16-900	DOA - Parapets, Steel Ballustrades (Upper deck)
PCB-16-910	DOA - Road Markings and Signage (Upper deck)
PCB-16-930	DOA - Kurbing and Pedestrian Walkways (Upper deck)
Southern Footbridge Links	
South Footbridge 4	
PCB-16-2170	SFB4 - Complete Installation of remaining glazed sealed units in Southern Curtain Wall
PCB-16-680	SFB4 - Stage 1 - Construct Stage 1 deck
PCB-16-790	SFB4 - Stage 1 - Prestress the cables and grouting
PCB-16-820	SFB4 - Stage 2 - Construct Stage 2 deck
PCB-16-830	SFB4 - Stage 2 - Remove temp falseworks
PCB-16-840	SFB4 - Erect glass balustrade and complete remaining works
South Footbridge 3	

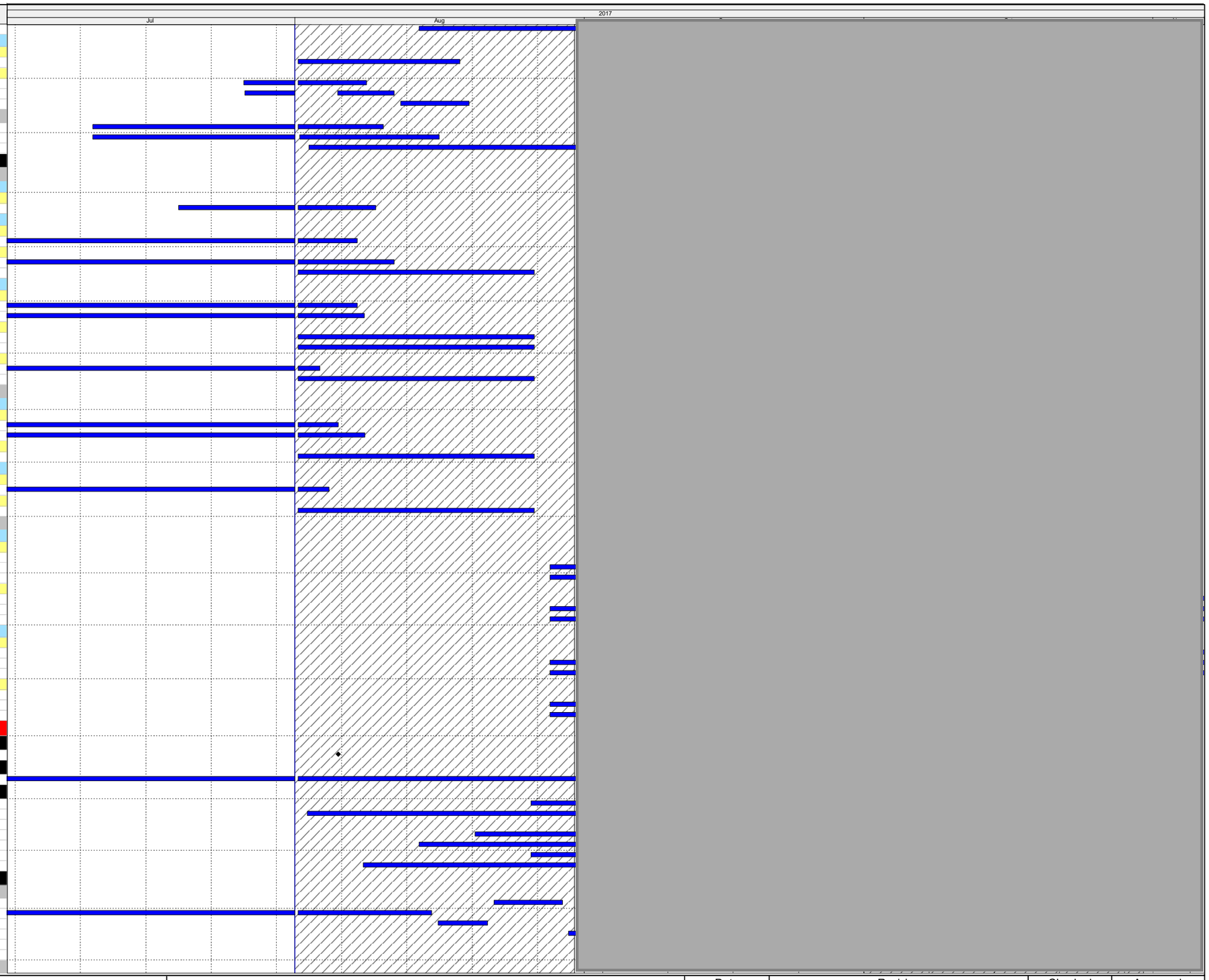

Actual Work
Remaining Work
Critical Remaining Work
◆ Milestone

Three Month Rolling Programme

HKMZB HKBCF - Passenger Clearance Building

Date	Revision	Checked	Approved

HY/2013/01 Programme Jul 17 to Aug 17

Activity ID	Activity Name
PCB-16-2180	SFB3 - Complete Installation of remaining glazed sealed units in Southern Curtain Wall
PCB-16-660	SFB3 - Stage 1 - Construct Stage 1 deck
PCB-16-740	SFB3 - Stage 1 - Prestress the cables and grouting
PCB-16-780	SFB3 - Stage 2 - Construct Stage 2 deck
PCB-16-800	SFB3 - Stage 2 - Remove temp falseworks
PCB-16-810	SFB3 - Erect glass balustrade and complete remaining works
South Footbridge 2	
PCB-16-2190	SFB2 - Complete Installation of remaining glazed sealed units in Southern Curtain Wall
PCB-16-650	SFB2 - Stage 1 - Construct Stage 1 deck
PCB-16-700	SFB2 - Stage 1 - Prestress the cables and grouting
PCB-16-730	SFB2 - Stage 2 - Construct Stage 2 deck
PCB-16-750	SFB2 - Stage 2 - Remove temp falseworks
PCB-16-760	SFB2 - Erect glass balustrade and complete remaining works
South Footbridge 1	
PCB-16-2200	SFB1 - Complete Installation of remaining glazed sealed units in Southern Curtain Wall
PCB-16-610	SFB1 - Stage 1 - Construct Stage 1 deck
PCB-16-670	SFB1 - Stage 1 - Prestress the cables and grouting
PCB-16-690	SFB1 - Stage 2 - Construct Stage 2 deck
PCB-16-710	SFB1 - Stage 2 - Remove temp falseworks
PCB-16-720	SFB1 - Erect glass balustrade and complete remaining works
PCB-16-940	Complete Section VII - Southern Footbridges (Contract 770 days +263 days)
C&ED Observation Guard Booth	
Structures	
South PTI COB06	
PCB-05-1530	OGB(S) - ABWF Works
PCB-05-1540	OGB(S) - T&C, Final Inspection
PCB-05-1550	Completion of Section VII - Guard Booths (Contract 770 days +263 days)
PCB-05-1560	OGB(S) - Site Suvey and Setting out
PCB-05-1570	OGB(S) - Construct Footings
PCB-05-1580	OGB(S) - Construct Ground Slab
PCB-05-1590	OGB(S) - Construct Steel Columns & Roof
PCB-05-1610	OGB(S) - MEP Works
South PTI COB07	
PCB-05-1720	OGB(S) - ABWF Works
PCB-05-1730	OGB(S) - T&C, Final Inspection
PCB-05-1740	Completion of Section VII - Guard Booths (Contract 770 days +263 days)
PCB-05-1750	OGB(S) - Site Suvey and Setting out
PCB-05-1760	OGB(S) - Construct Footings
PCB-05-1770	OGB(S) - Construct Ground Slab
PCB-05-1780	OGB(S) - Construct Steel Columns & Roof
PCB-05-1800	OGB(S) - MEP Works
South PTI COB08	
PCB-05-1700	OGB(S) - MEP Works
PCB-05-1810	OGB(S) - ABWF Works
PCB-05-1820	OGB(S) - T&C, Final Inspection
PCB-05-1830	Completion of Section VII - Guard Booths (Contract 770 days +263 days)
PCB-05-1840	OGB(S) - Site Suvey and Setting out
PCB-05-1850	OGB(S) - Construct Footings
PCB-05-1860	OGB(S) - Construct Ground Slab
PCB-05-1870	OGB(S) - Construct Steel Columns & Roof
North PTI COB03	
PCB-05-1620	OGB(N) - ABWF Works
PCB-05-1640	OGB(N) - Site Suvey and Setting out
PCB-05-1650	OGB(N) - Construct Footings
PCB-05-1660	OGB(N) - Construct Ground Slab
PCB-05-1670	OGB(N) - Construct Steel Columns & Roof
PCB-05-1680	Complete Northern Facade and NFB Piers
PCB-05-1710	OGB(N) - MEP Works
North PTI COB04	
PCB-05-1950	OGB(N) - MEP Works
PCB-05-2040	OGB(N) - ABWF Works
PCB-05-2060	OGB(N) - Site Suvey and Setting out
PCB-05-2070	OGB(N) - Construct Footings
PCB-05-2080	OGB(N) - Construct Ground Slab
PCB-05-2090	OGB(N) - Construct Steel Columns & Roof
PCB-05-2100	Complete Northern Facade and NFB Piers
North PTI COB05	
PCB-05-1880	OGB(N) - ABWF Works
PCB-05-1900	OGB(N) - Site Suvey and Setting out
PCB-05-1910	OGB(N) - Construct Footings
PCB-05-1920	OGB(N) - Construct Ground Slab
PCB-05-1930	OGB(N) - Construct Steel Columns & Roof
PCB-05-1940	Complete Northern Facade and NFB Piers
PCB-05-2110	OGB(N) - MEP Works
Northern Footbridge Links	
North Footbridges	
PCB-03-740	Completion of Section VIII - Northern Footbridges (Contract 950 days +263 days)
North Footbridge 4	
PCB-03-2110	NFB4 - Remove Temp Towers Above FB4P2
PCB-03-2120	NFB4 - Remove Temp Towers Above FB4P1
Stage 1 - PCB to P2	
PCB-03-2190	NFB4 - Complete Northern Footbridge PCB to P2 including stripping
PCB-03-2730	NFB4 - Complete at Grade works under bridge footprint
Stage 2 - P2 to P1	
PCB-03-2770	NFB4 - Complete Northern Footbridge P2 to P1 including stripping
PCB-03-2890	NFB4 - Complete at Grade works under bridge footprint
Stage 3 - P1 to Abutment	

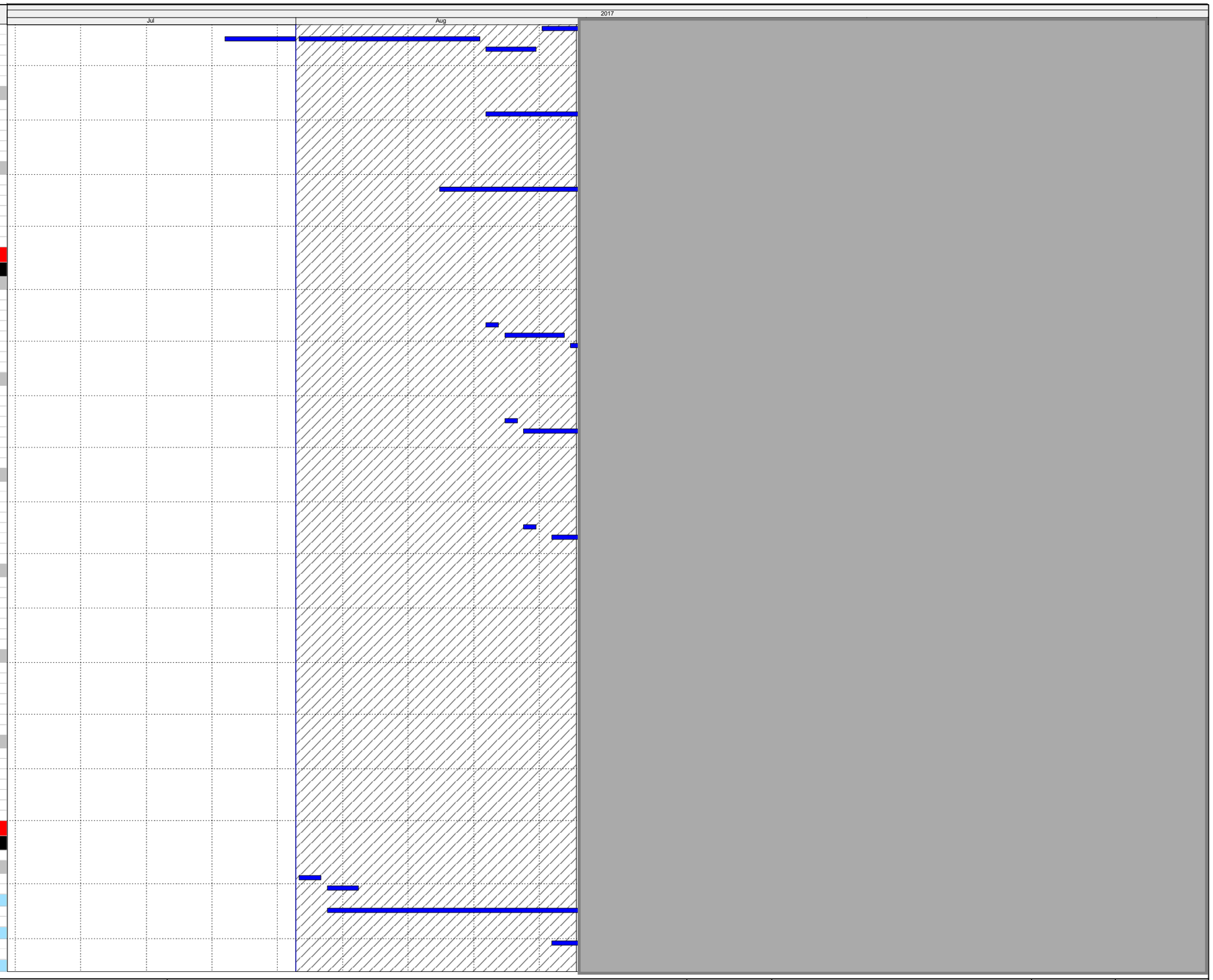

Actual Work
Remaining Work
Critical Remaining Work
Milestone

Three Month Rolling Programme

HKMZB HKBCF - Passenger Clearance Building

Date	Revision	Checked	Approved

HY/2013/01 Programme Jul 17 to Aug 17

Activity ID	Activity Name
PCB-03-2900	NFB4 - Complete Northern Footbridge P1 to Abutment including stripping
North Footbridge 3	
PCB-03-2130	NFB3 - Remove Temp Towers Above FB3P2
PCB-03-2140	NFB3 - Remove Temp Towers Above FB3P1
Stage 1 - PCB to P2	
PCB-03-2330	NFB3 - Complete Northern Footbridge PCB to P2 including stripping
PCB-03-2740	NFB3 - Complete at Grade works under bridge footprint
Stage 2 - P2 to P1	
PCB-03-3030	NFB3 - Complete Northern Footbridge P2 to P1 including stripping
PCB-03-3150	NFB3 - Complete at Grade works under bridge footprint
Stage 3 - P1 to Abutment	
PCB-03-3160	NFB3 - Complete Northern Footbridge P1 to Abutment including stripping
North Footbridge 2	
PCB-03-2150	NFB2 - Remove Temp Towers Above FB2P2
PCB-03-2160	NFB2 - Remove Temp Towers Above FB2P1
Stage 1 - PCB to P2	
PCB-03-2460	NFB2 - Complete Northern Footbridge PCB to P2 including stripping
PCB-03-2750	NFB2 - Complete at Grade works under bridge footprint
Stage 2 - P2 to P1	
PCB-03-3770	NFB2 - Complete Northern Footbridge P2 to P1 including stripping
PCB-03-3890	NFB2 - Complete at Grade works under bridge footprint
Stage 3 - P1 to Abutment	
PCB-03-3900	NFB2 - Complete Northern Footbridge P1 to Abutment including stripping
North Footbridge 1	
PCB-03-2170	NFB1 - Remove Temp Towers Above FB1P2
PCB-03-2180	NFB1 - Remove Temp Towers Above FB1P1
Stage 1 - PCB to P2	
PCB-03-2590	NFB1 - Complete Northern Footbridge PCB to P2 including stripping
PCB-03-2760	NFB1 - Complete at Grade works under bridge footprint
Stage 2 - P2 to P1	
PCB-03-3510	NFB1 - Complete Northern Footbridge P2 to P1 including stripping
PCB-03-3630	NFB1 - Complete at Grade works under bridge footprint
Stage 3 - P1 to Abutment	
PCB-03-3640	NFB1 - Complete Northern Footbridge P1 to Abutment including stripping
Generator Set Building	
ABWF & BS / MEP / E&M Works	
PCB-02-9265	GSB - Installation of Emeregency Generators x 3 in Generator Set Building
PCB-07-1010	Completion of Section VIII - Generator Set Building (Contract 950 days +263 days)
PCB-07-1030	GSB - Installation of Steel Louvers and Frames
PCB-07-1040	GSB - BS/MEP/E&M Works
PCB-07-1060	GSB - Roof Leveling Screed, Waterproofing, Concrete Tiles
PCB-07-1070	GSB - Install Mild Steel Doors
PCB-07-1080	GSB - Install Stainless Steel Facade Greenery System
Box Culvert A	
RC Structures	
Long Section Bay 19 to 28 (135m)	
PCB-09-1590	Completion of Section III - Portion 3 Box Culvert A (Contract 600 days +287 day)
Portion B - Box Culvert Outfall Works	
Bay 30	
PCB-09-1470-3	BCA (B) Construct Bay 30 Wall and Roof Slab
Bay 31 - Outfall Structure	
PCB-09-1870-173	BCA (B) Backfill Soil to Previous Seawall Profile
PCB-09-1870-183	BCA (B) Remove Sheetpiles
PCB-09-1870-193	BCA (B) Place Rock Armour according to previous profile.
PCB-09-1870-3	BCA (B) Construct Bay 31 Outfall Walls and Roof Slab
Common Utilities Enclosure	
ABWF & BS / MEP / E&M Works	
PCB-9A-1770	Contract HY/2013/06 Complete ELV Installation in CUE (Assumed Duration)
Heat Exchanger Room	
PCB-9A-1730	Chilled Water Pipe Installation in CUE
PCB-9A-1740	Install Heat Exchangers in Heat Exchanger Room (4 No)
PCB-9A-1780	Install Pumps in Heat Exchanger Room (4 No)
Seawater Pump House	
ABWF & BS / MEP / E&M Works	
PCB-13A-200	Completion of Section III - Seawater pumping station (Contract 600 days +287 day)
Basement Level	
PCB-13A-540	SWP - Seawater Pumps Installation
PCB-13A-700	SWP - Building Services Installation in Basement (Incl FS)
Ground Floor Level	
PCB-13A-530	SWP - Building Services Installation in Ground Floor
PCB-13A-620	SWP - Installation of Motor Control Centre
PCB-13A-680	SWP - ABWF Works to Ground Floor Rooms(Incl FS)
External	
PCB-13A-610	SWP - Installation of Louvers and Metalworks in Ground Floor
PCB-13A-690	SWP - Roof Waterproofing, Screeding, Insulation board , Tiling
PCB-13A-710	SWP - External Render/Tiling to Pump House
Seawater Cooling Mains and Chilled Water Supply	
Seawater Intake & Discharge	
RC Structures	
Seawater Intake Culvert	
Stage 1 - From Seawall	
PCB-14-2020	DCS Intake - Reinstate Seawall, place concrete block and staircase
PCB-14-230	DCS Intake - Backfilling up to GL and remove ELS

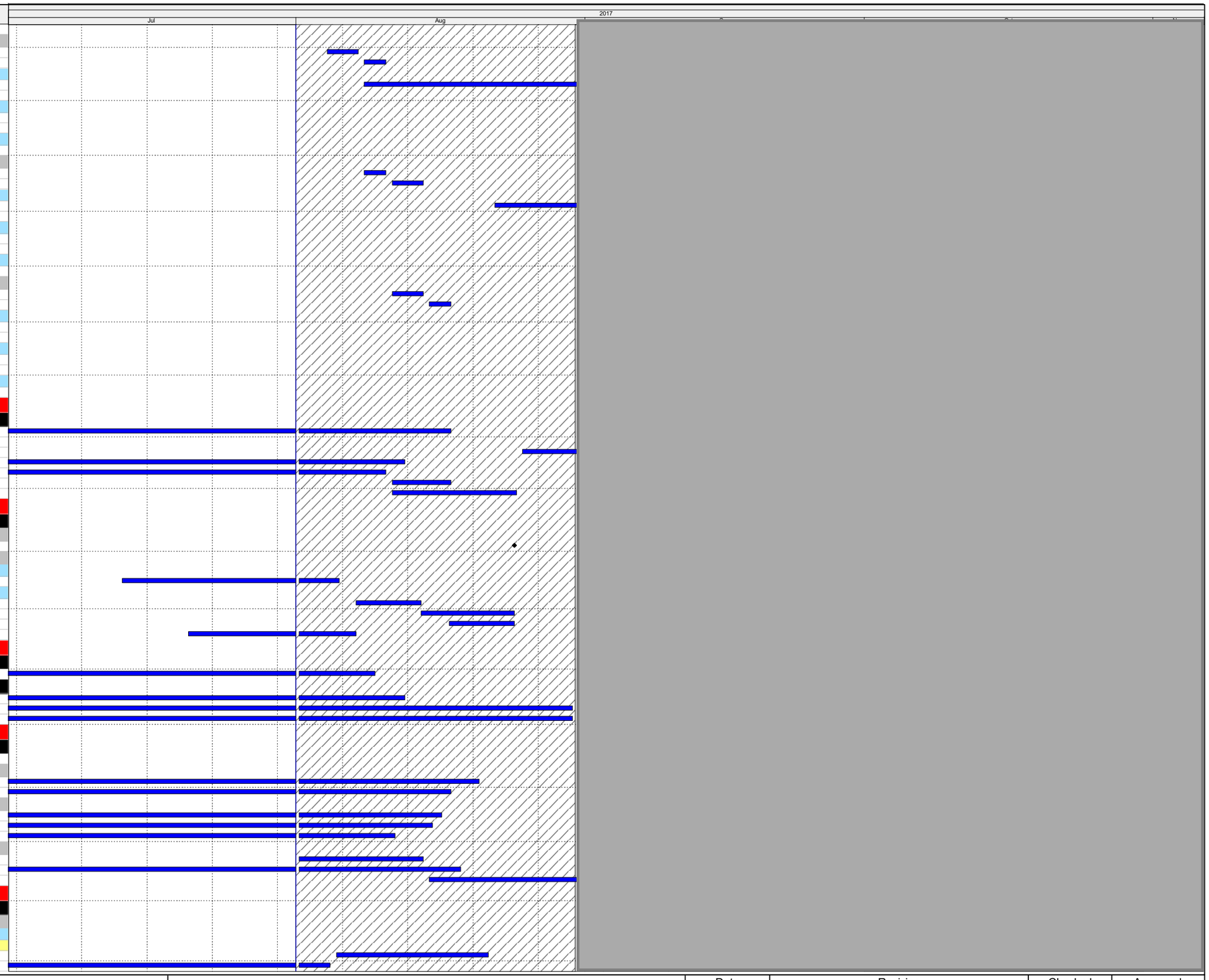

Actual Work

Remaining Work

Critical Remaining Work

◆ Milestone

Three Month Rolling Programme

HKMZB HKBCF - Passenger Clearance Building

Date	Revision	Checked	Approved

HY/2013/01 Programme Jul 17 to Aug 17

Activity ID	Activity Name
Seawater Outfall Culvert	
Stage 1	
PCB-14-2060	DCS Outfall - Backfilling up to GL
PCB-14-2070	DCS Outfall - Remove ELS and Reinstate Area
Chilled Water Cooling Pipelines	
Chilled Water Pumping System	
PCB-14-280	CW - Testing and Commissioning
PCB-14-282	Completion of Section VIII - Chilled Water Cooling Pipes (Contract 950 days +263 days)
Vertical Circulation Structures	
East Vertical Circulation	
PCB-02-1115	EVC - Construct RC structures
PCB-02-A9880	EVC - Earliest Commencement of ABWF/MEP to EVC
ABWF/MEP	
ABW-02-50336	EVC - ABWF : Work Degree 1 to 3 EVC Structure
MEP-02-50336	EVC - E&M : Work Degree 1 to 3 EVC Structure
MEP-02-50338	EVC - E&M : Initial Commissioning (Temp power)
MEP-02-50365	EVC - Escalator E-01 & E-02 Degree 1 to 3
MEP-02-70634	EVC - Liftshaft 9 : Lift shaft complete/Handover
MEP-02-70644	EVC - Liftshaft 9 : Lift Install
West Vertical Circulation	
PCB-02-1055	WVC - Construct pile caps & Lift pits up to GL
PCB-02-1075	WVC - Backfilling up to GL
PCB-02-1105	WVC - Construct RC structures
PCB-02-A9890	WVC - Earliest Commencement of ABWF/MEP to WVC (Detail in MEP7)
ABWF/MEP	
ABW-02-50333	WVC - ABWF : Work Degree 1 to 3 WVC Structure
MEP-02-50333	WVC - E&M :A Work Degree 1 to 3 WVC Structure
MEP-02-50343	WVC - E&M : Initial Commissioning (Temp power)
MEP-02-70694	WVC - Liftshaft 8 : Lift shaft complete/Handover
MEP-02-70704	WVC - Liftshaft 8 : Lift Install
Refuse Collection Point - Refuse Storage and Material Recovery Ch	
RC Structures	
PCB-06-1120	RCP - Cure and Strip Roof Floor
PCB-06-1130	RCP - Construct Columns to +13.9mPD x 8
PCB-06-1140	RCP - Construct Columns to +10.15mPD x 8
PCB-06-1150	RCP - Construct Walls to +13.9mPD
PCB-06-1160	RCP - Construct Roof Slab at +13.9mPD
PCB-06-120	RCP - Construct Ground Floor slab at +5.85mPD
PCB-06-130	RCP - Construct Walls to +10.15mPD
ABWF & BS / MEP / E&M Works	
PCB-06-1010	Completion of Section VIII - Refuse Collection Point (Contract 950 days +263 days)
PCB-06-1020	RCP - Installation of Steel Louvers and Frames
PCB-06-1050	RCP - Final Painting (3 Coats)
PCB-06-1060	RCP - Roller Shutter Header Box Installation
PCB-06-1070	RCP - Roller Shutter Steel Curtain Installation
PCB-06-1080	RCP - Install Stainless Steel Facade Greenery System
PCB-06-1090	RCP - Install Mild Steel Doors
PCB-06-1110	RCP - BS/MEP/E&M Works
Roof Finishes	
PCB-06-1030	RCP - Leveling Screed, Waterproofing, Concrete Pavers
PCB-06-1040	RCP - Screeding and Granite Tiles
PCB-06-1100	RCP - Install Drainage Pipework
Public Toilets at South PTI	
RC Structures	
PCB-04-110	PT - Open cut for Raft Foundation
PCB-04-120	PT - Construct Raft Footing
PCB-04-130	PT - Construct Ground Floor Slab
PCB-04-140	PT - Construct Wall & Roof floor
PCB-04-260	PT - Cure and Strip Roof Floor
ABWF & BS Works	
PCB-04-150	PT - E&M installation works
PCB-04-170	PT - Steel frame for Blockwall installation
PCB-04-180	PT - Blockwall Installation
PCB-04-190	PT - Screeding Works
PCB-04-200	PT - Rendering
PCB-04-210	PT - Ceiling Painting
PCB-04-220	PT - Wall Tiling
PCB-04-230	PT - Floor Skirting and Tiling
PCB-04-240	PT - Sanitaryware Installation
PCB-04-250	PT - Plumbing and drainage connections
PCB-05-1510	Completion of Section VIII - Public Toilet (Contract 950 days +263 days)
External At Grade Finishes Works	
South	
PCB-19-100	PCB - Southern Soft Landscape Works
PCB-19-110	PCB - Install Natural Granite Pavers and Tactiles
PCB-19-120	PCB - Install Pre-cast Concrete Pavers
PCB-19-140	PCB - Install External Furniture, Cleaning, Snagging
PCB-19-350	PCB - Complete Curtain Wall (South Elevation)
PCB-19-90	PCB - Southern Hard Landscape Works
East	
PCB-19-160	PCB - Complete Eastern Curtain Wall Zone C
PCB-19-370	PCB - Complete Refuse Collection Point Structure
PCB-19-400	PCB - Complete Eastern Window Wall Cabin 4
PCB-19-410	PCB - Complete Eastern Curtain Wall Zone A
PCB-19-420	PCB - Complete Eastern Curtain Wall Zone B

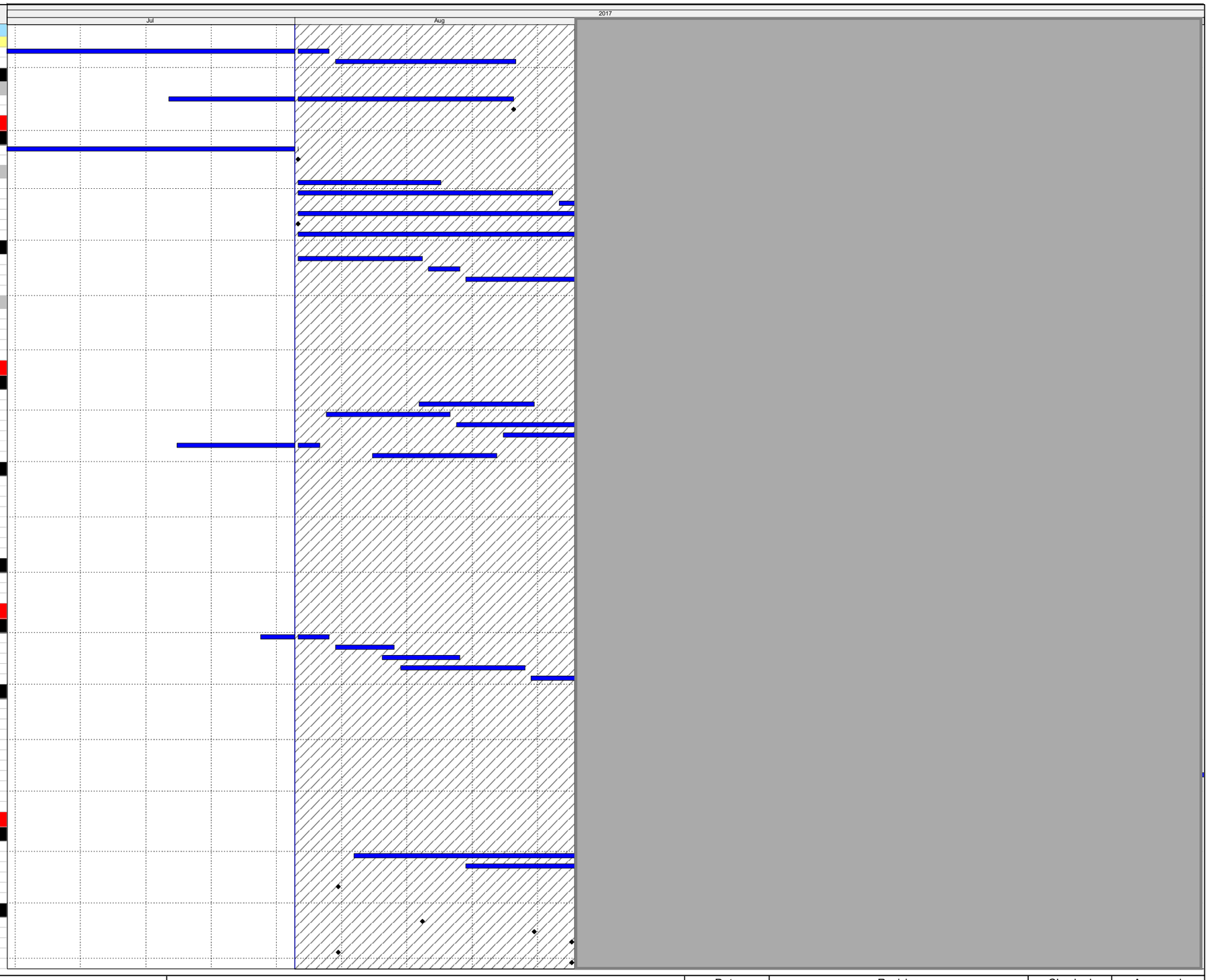

Actual Work

Remaining Work

Critical Remaining Work

Milestone

Three Month Rolling Programme

HKMZB HKBCF - Passenger Clearance Building

Date	Revision	Checked	Approved

HY/2013/01 Programme Jul 17 to Aug 17

Activity ID	Activity Name
PCB-19-460	PCB - Complete Eastern Window Wall Cabin 5
PCB-19-470	PCB - Complete Eastern Window Wall Cabin 6
Gridline J to F	
PCB-19-150	PCB - Install Pre-cast Concrete Pavers
PCB-19-170	PCB - Cleaning, Snagging
PCB-19-180	PCB - Complete Roads and Paving to PCB East
PCB-19-270	PCB - Eastern Hard Landscape Works
PCB-19-280	PCB - Eastern Soft Landscape Works
PCB-19-80	PCB - External areas railing, fencing, beam barrier, bollard and Signage (East)
Gridline F to C	
PCB-19-690	PCB - Complete Roads and Paving to PCB East
PCB-19-700	PCB - Install Pre-cast Concrete Pavers
PCB-19-710	PCB - Eastern Hard Landscape Works
PCB-19-720	PCB - Eastern Soft Landscape Works
PCB-19-730	PCB - External areas railing, fencing, beam barrier, bollard and Signage (East)
PCB-19-740	PCB - Cleaning, Snagging
West	
PCB-19-290	PCB - Complete Western Curtain Wall Zone C
PCB-19-440	PCB - Complete Eastern Curtain Wall Zone A
PCB-19-450	PCB - Complete Eastern Curtain Wall Zone B
PCB-19-480	PCB - Complete Eastern Window Wall Cabin 1
PCB-19-490	PCB - Complete Eastern Window Wall Cabin 2
PCB-19-500	PCB - Complete Eastern Window Wall Cabin 3
Gridline J to F	
PCB-19-190	PCB - Install Pre-cast Concrete Pavers
PCB-19-200	PCB - Complete Roads and Paving to PCB West
PCB-19-210	PCB - Cleaning, Snagging
PCB-19-300	PCB - Western Hard Landscape Works
PCB-19-310	PCB - Western Soft Landscape Works
PCB-19-620	PCB - External areas railing, fencing, beam barrier, bollard and Signage (West)
Gridline F to C	
PCB-19-360	PCB - External areas railing, fencing, beam barrier, bollard and Signage (West)
PCB-19-560	PCB - Install Pre-cast Concrete Pavers
PCB-19-570	PCB - Complete Roads and Paving to PCB West
PCB-19-580	PCB - Cleaning, Snagging
PCB-19-590	PCB - Western Hard Landscape Works
PCB-19-600	PCB - Western Soft Landscape Works
North	
PCB-19-230	PCB - Install Natural Granite Pavers and Tactiles
PCB-19-240	PCB - Install Pre-cast Concrete Pavers
PCB-19-260	PCB - Complete Roads and Paving to PCB North EVA
PCB-19-320	PCB - Hard Landscape Works
PCB-19-330	PCB - Soft Landscape Works
PCB-19-750	PCB - Railing, fencing, beam barrier, bollard and Signage (North)
Underground Utilities Installation	
NORTH	
Pipework	
PCB-11-0010	Stormwater Drainage South of BC (568m) (Precast, uPVC and DI)
PCB-11-40	Stormwater Drainage North of BC (509m) (Precast, uPVC and DI) North
PCB-12-50	Fresh Watermains North of BC (400m) (Polyethylene Pipe 315mm) North
Ductwork	
PCB-18-0010	Utilities and Telecom Ducts (2000m) (uPVC) North (After Surcharge)
PCB-18-0030	Road Lighting Ducts South of PTI (1200m) North
PCB-18-0040	TCSS Ductwork (450m) North
PCB-18-50	LV and ELV Cable Ducts South of Box Culvert (1500m) North
PCB-19-810	PCB - Complete sheetpile Platform for Footbridge 4
EAST	
Gridline J to F	
Utilties	
PCB-11-20	Utilites, Drainage and Ductwork Installation East GL J to F
Underground Fuel Storage Tanks (5000L)	
PCB-07-1420	UFT -Construct top slab and manhole
PCB-07-1430	UFT -Backfill and reinstate the area
Gridline F to C	
Pipework	
PCB-11-70	Utilites, Drainage and Ductwork Installation East GL F to C
Underground Fuel Storage Tanks (5000L)	
PCB-07-1470	UFT -Construct top slab and manhole
PCB-07-1480	UFT -Backfill and reinstate the area
China Light and Power	
PCB-CLP-0130	CLP - Complete East 11kv Cable Installation
WEST	
Gridline J to F	
Utilties	
PCB-11-10	Utilites, Drainage and Ductwork Installation West GL J to F
Underground Fuel Storage Tanks (5000L)-1	
PCB-07-1240	UFT - Open cut excavation to +1.255mPD for UFT
PCB-07-1250	UFT -Form Baseslab and walls to Underground Fuel Tank
PCB-07-1260	UFT -Install 5,000L tank and backfill internally with sand
PCB-07-1270	UFT -Construct top slab and manhole
PCB-07-1280	UFT -Backfill and reinstate the area
Gridline F to C	
Utilties	
PCB-11-80	Utilites, Drainage and Ductwork Installation East GL F to C
Underground Fuel Storage Tanks (5000L)	

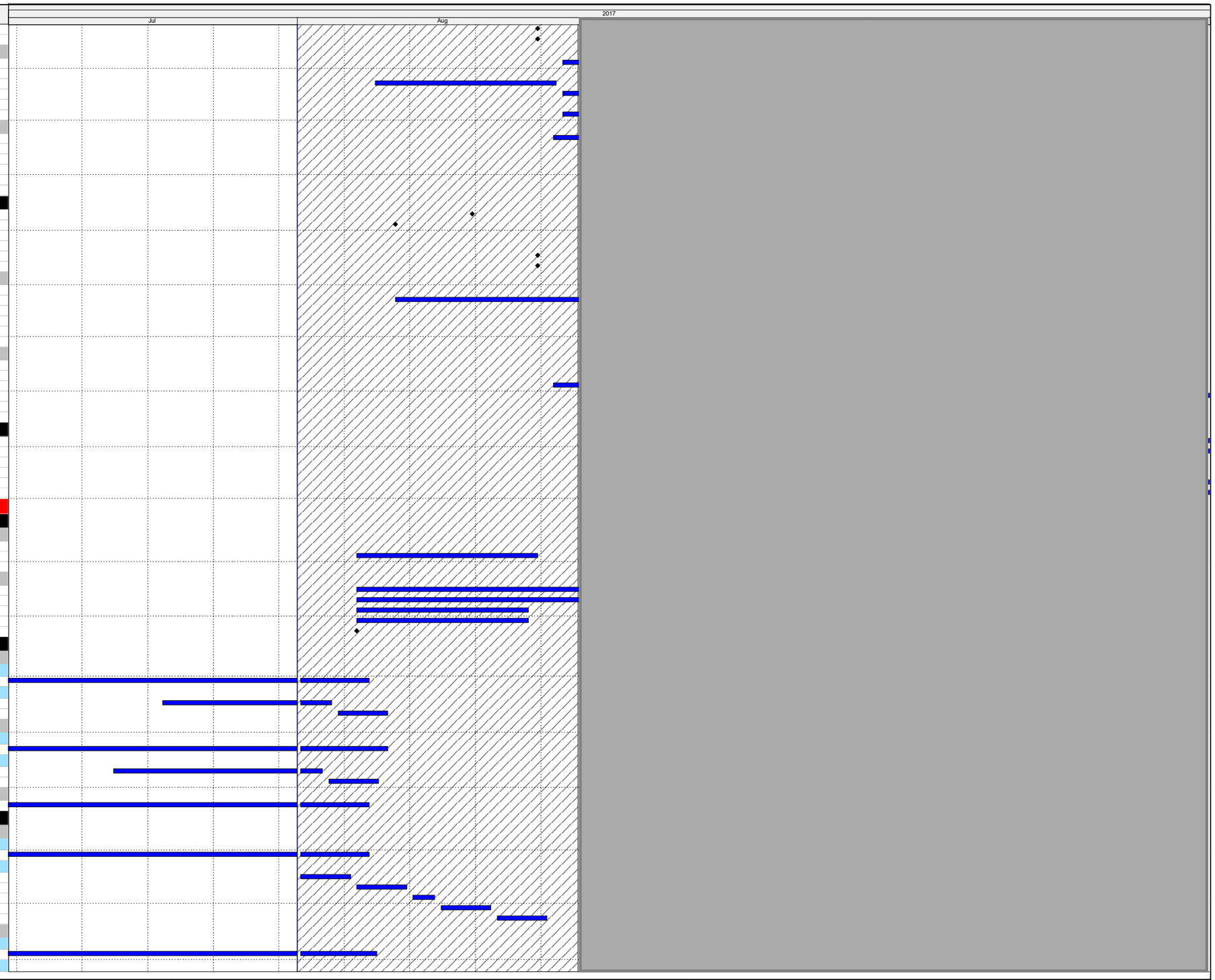

Actual Work
Remaining Work
Critical Remaining Work
Milestone

Three Month Rolling Programme

HKMZB HKBCF - Passenger Clearance Building

Date	Revision	Checked	Approved

HY/2013/01 Programme Jul 17 to Aug 17

Activity ID	Activity Name
PCB-07-1310	UFT -Install 5,000L tank and backfill internally with sand
PCB-07-1320	UFT -Construct top slab and manhole
PCB-07-1330	UFT -Backfill and reinstate the area
China Light and Power	
PCB-CLP-070	CLP - Complete West 11kv Cable Installation

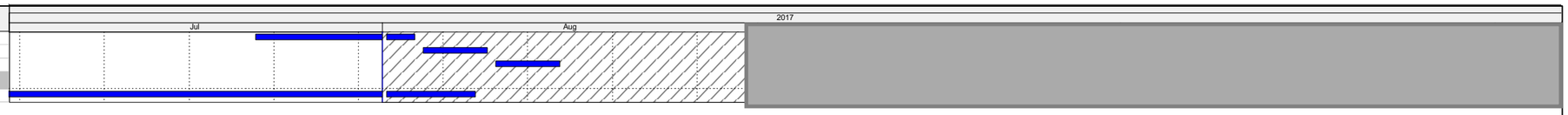

Actual Work
Remaining Work
Critical Remaining Work
Milestone

Three Month Rolling Programme

HKMZB HKBCF - Passenger Clearance Building

Date	Revision	Checked	Approved

HY/2013/01 Programme Sep 17 to Nov 17

Activity ID	Activity Name
TRADE PROGRAMME TO COMPLETION -	
Heat Exchanger Room	
PCB-9A-1740	Install Heat Exchangers in Heat Exchanger Room (4 No)
PCB-9A-1780	Install Pumps in Heat Exchanger Room (4 No)
Box Culvert A	
RC Structures	
Portion B - Box Culvert Outfall Works	
Bay 31 - Outfall Structure	
PCB-09-1870-173	BCA (B) Backfill Soil to Previous Seawall Profile
PCB-09-1870-183	BCA (B) Remove Sheetpiles
PCB-09-1870-193	BCA (B) Place Rock Armour according to previous profile.
PCB-09-1870-203	BCA (B) Handover Bay 30 and seawall to C2
Fire Lifts	
Lift Installation LS07 - Cabin J	
Lift Installation Works	
LS1910	Cabin J - Install Machine and Controller (Incl Wiring)
LS1920	Cabin J - Install Car Counterweight, Assemble Car, Fix Sheathed Cables
LS1930	Cabin J - Startup Inspection Mode Test (Low Speed)
LS1940	Cabin J - Fixing Guide Rail Bracket and Guide Rails
LS1950	Cabin J - Fixing Landing Sill and Architraves
LS1960	Cabin J - Fixing Push Buttons and Indicate Base Box
LS1970	Cabin J - Fixing Landing Door header and Doors
LS1980	Cabin J - Lift Shaft Trunking and and Wiring lightning and buffers
LS1990	Cabin J - Electrical Accessories, Cleaning,Painting and CCTV Installation
Localised T&C	
A21410	Cabin J - Testing, Commissioning and Adjustment
A21420	Cabin J - LE 5 and Test Report Submission
A21430	Cabin J - EMSD onsite Inspection
Lift Installation LS06 - Cabin G	
Lift Installation Works	
LS2030	Cabin G - Install Machine and Controller (Incl Wiring)
LS2040	Cabin G - Install Car Counterweight, Assemble Car, Fix Sheathed Cables
LS2050	Cabin G - Startup Inspection Mode Test (Low Speed)
LS2060	Cabin G - Fixing Guide Rail Bracket and Guide Rails
LS2070	Cabin G - Fixing Landing Sill and Architraves
LS2080	Cabin G - Fixing Push Buttons and Indicate Base Box
LS2090	Cabin G - Fixing Landing Door header and Doors
LS2100	Cabin G - Lift Shaft Trunking and and Wiring lightning and buffers
LS2110	Cabin G - Electrical Accessories, Cleaning,Painting and CCTV Installation
Localised T&C	
A21330	Cabin G - Testing, Commissioning and Adjustment
A21340	Cabin G - LE5 and Test Report Submission
A21350	Cabin G - EMSD onsite Inspection
Lift Installation LS03 - Cabin D	
Lift Installation Works	
LS2140	Cabin D - Install Machine and Controller (Incl Wiring)
LS2150	Cabin D - Install Car Counterweight, Assemble Car, Fix Sheathed Cables
LS2160	Cabin D - Startup Inspection Mode Test (Low Speed)
LS2170	Cabin D - Fixing Guide Rail Bracket and Guide Rails
LS2180	Cabin D - Fixing Landing Sill and Architraves
LS2190	Cabin D - Fixing Push Buttons and Indicate Base Box
LS2200	Cabin D - Fixing Landing Door header and Doors
LS2210	Cabin D - Lift Shaft Trunking and and Wiring lightning and buffers
LS2220	Cabin D - Electrical Accessories, Cleaning,Painting and CCTV Installation
Localised T&C	
A21370	Cabin D - Testing, Commissioning and Adjustment
A21380	Cabin D - LE5 and Test Report Submission
A21390	Cabin D - EMSD onsite Inspection
Lift Installation LS04 - Cabin E	
Lift Installation Works	
LS2250	Cabin E - Install Machine and Controller (Incl Wiring)
LS2260	Cabin E - Install Car Counterweight, Assemble Car, Fix Sheathed Cables
LS2270	Cabin E - Startup Inspection Mode Test (Low Speed)
LS2280	Cabin E - Fixing Guide Rail Bracket and Guide Rails
LS2290	Cabin E - Fixing Landing Sill and Architraves
LS2300	Cabin E - Fixing Push Buttons and Indicate Base Box
LS2310	Cabin E - Fixing Landing Door header and Doors
LS2320	Cabin E - Lift Shaft Trunking and and Wiring lightning and buffers
LS2330	Cabin E - Electrical Accessories, Cleaning,Painting and CCTV Installation
Localised T&C	
A21210	Cabin E - Testing, Commissioning and Adjustment
A21220	Cabin E - LE5 and Test Report Submission
A21230	Cabin E - EMSD onsite Inspection
Lift Installation LS05 - Cabin F	
Lift Installation Works	
LS2360	Cabin F - Install Machine and Controller (Incl Wiring)
LS2370	Cabin F - Install Car Counterweight, Assemble Car, Fix Sheathed Cables
LS2380	Cabin F - Startup Inspection Mode Test (Low Speed)
LS2390	Cabin F - Fixing Guide Rail Bracket and Guide Rails
LS2400	Cabin F - Fixing Landing Sill and Architraves
LS2410	Cabin F - Fixing Push Buttons and Indicate Base Box
LS2420	Cabin F - Fixing Landing Door header and Doors

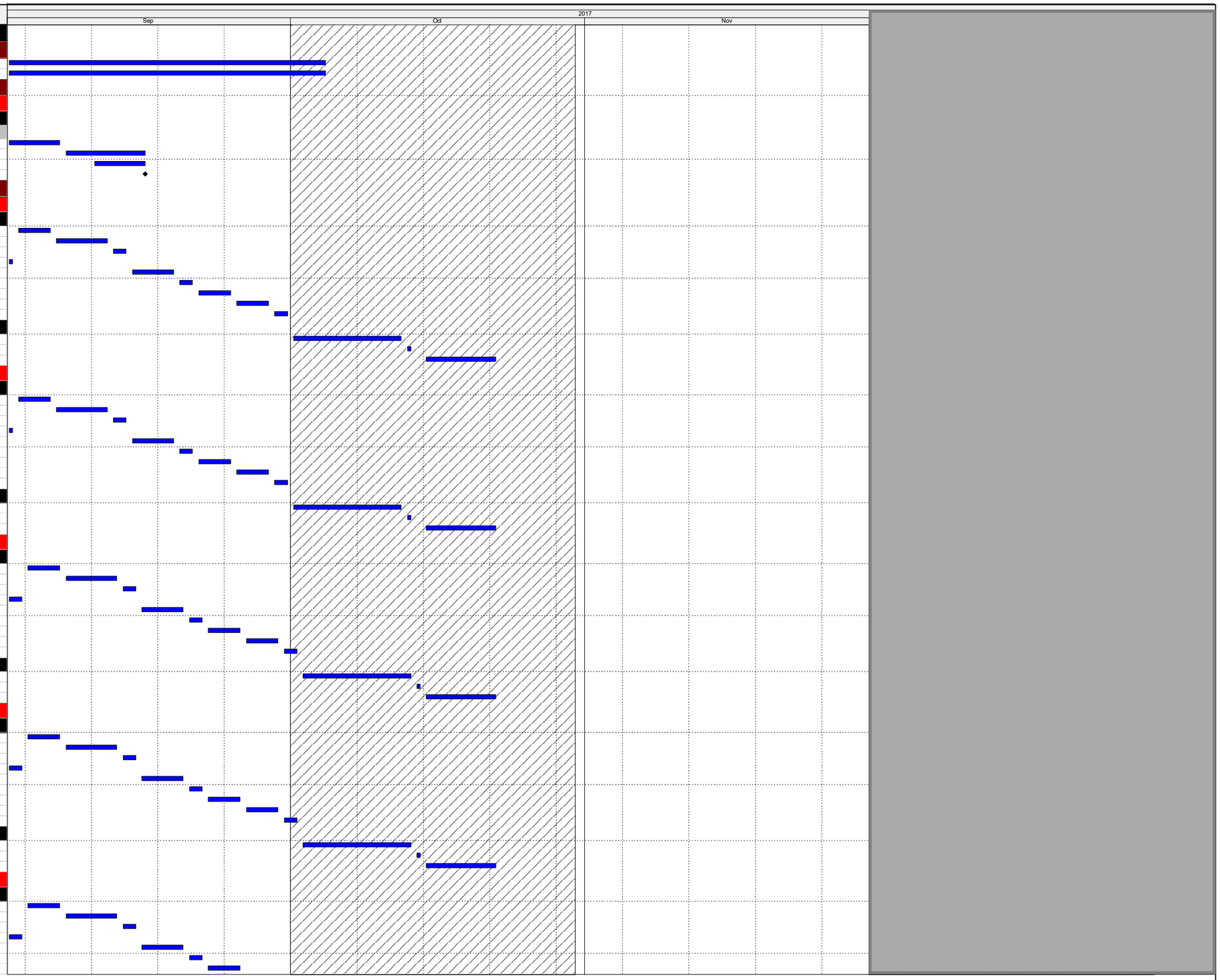

Actual Work
Remaining Work
Critical Remaining Work
Milestone

Three Month Rolling Programme

HKMZB HKBCF - Passenger Clearance Building

Date	Revision	Checked	Approved

HY/2013/01 Programme Sep 17 to Nov 17

Activity ID	Activity Name
LS2430	Cabin F - Lift Shaft Trunking and and Wiring lightning and buffers
LS2440	Cabin F - Electrical Accessories, Cleaning,Painting and CCTV Installation
Localised T&C	
A21250	Cabin F - Testing, Commissioning and Adjustment
A21260	Cabin F - LE5 and Test Report Submission
A21270	Cabin F - EMSD onsite Inspection
Lift Installation LS02 - Cabin C	
Lift Installation Works	
LS2470	Cabin C - Install Machine and Controller (Incl Wiring)
LS2480	Cabin C - Install Car Counterweight, Assemble Car, Fix Sheathed Cables
LS2490	Cabin C - Startup Inspection Mode Test (Low Speed)
LS2500	Cabin C - Fixing Guide Rail Bracket and Guide Rails
LS2510	Cabin C - Fixing Landing Sill and Architraves
LS2520	Cabin C - Fixing Push Buttons and Indicate Base Box
LS2530	Cabin C - Fixing Landing Door header and Doors
LS2540	Cabin C - Lift Shaft Trunking and and Wiring lightning and buffers
LS2550	Cabin C - Electrical Accessories, Cleaning,Painting and CCTV Installation
Localised T&C	
A21290	Cabin C - Testing, Commissioning and Adjustment
A21300	Cabin C - LE5 and Test Report Submission
A21310	Cabin C - EMSD onsite Inspection
Lift Installation LS01 - Cabin A	
Lift Installation Works	
LS2580	Cabin A- Install Machine and Controller (Incl Wiring)
LS2590	Cabin A - Install Car Counterweight, Assemble Car, Fix Sheathed Cables
LS2600	Cabin A - Startup Inspection Mode Test (Low Speed)
LS2610	Cabin A - Fixing Guide Rail Bracket and Guide Rails
LS2620	Cabin A - Fixing Landing Sill and Architraves
LS2630	Cabin A - Fixing Push Buttons and Indicate Base Box
LS2640	Cabin A - Fixing Landing Door header and Doors
LS2650	Cabin A - Lift Shaft Trunking and and Wiring lightning and buffers
LS2660	Cabin A - Electrical Accessories, Cleaning,Painting and CCTV Installation
Localised T&C	
A21170	Cabin A - Testing, Commissioning and Adjustment
A21180	Cabin A - LE5 and Test Report Submission
A21190	Cabin A - EMSD onsite Inspection
Basement	
Zone J	
Plant Rooms	
A17960	(BFJ Plant) - Install Type FL9 Epoxy Floor Covering (1223m²) @100/d
Lobbys and Corridors	
A17680	(BFJ Lobby) - Install Type C5 FR Ceiling Panels (201m²)@75m/d
A17900	(BFJ Lobby) - Install Type FL9 Epoxy Floor Covering (7.5m²)@100/d
Zone H - Service Trough	
Lobbys and Corridors	
A17750	(BFH Lobby) - Install Type C5 FR Ceiling Panels (440m²)@75m/d
A17970	(BFH Lobby) - Install Type FL9 Epoxy Floor Covering (388m²)@100/d
Zone G	
Plant Rooms	
A17690	(BFG Plant) - Install Type C5 FR Ceiling Panels (246m²)@75m/d
A17980	(BFG Plant) - Install Type FL9 Epoxy Floor Covering (1826m²)@100/d
Lobbys and Corridors	
A17760	(BFG Lobby) - Install Type C5 FR Ceiling Panels (1354m²)@75m/d
A17910	(BFG Lobby) - Install Type FL9 Epoxy Floor Covering (11.37m²)@100/d
Zone D	
A18300	(BFD) - MEP Complete Cable Pulling and High Level Works
Plant Rooms	
A17700	(BFD Plant) - Install Type C5 FR Ceiling Panels (211m²)@75m/d
A18010	(BFE Plant) - Install Type FL9 Epoxy Floor Covering (3373m²)@100/d
Lobbys and Corridors	
A17770	(BFD Lobby) - Install Type C5 FR Ceiling Panels (234m²)@75m/d
A17950	(BFD Lobby) - Install Type FL9 Epoxy Floor Covering (43.5m²)@100/d
Zone E	
Plant Rooms	
A17710	(BFE Plant) - Install Type C5 FR Ceiling Panels (582m²)@75m/d
A18000	(BFE Plant) - Install Type FL9 Epoxy Floor Covering (4174m²)@100/d
Lobbys and Corridors	
A17780	(BFE Lobby) - Install Type C5 FR Ceiling Panels (120m²)@75m/d
Zone F	
A18330	(BFF) - MEP Complete Cable Pulling and High Level Works
Plant Rooms	
A17990	(BFF Plant) - Install Type FL9 Epoxy Floor Covering (2854m²)@100/d
Lobbys and Corridors	
A17740	(BFF Lobby) - Install Type C5 FR Ceiling Panels (321m²)@75m/d
A17920	(BFF Lobby) - Install Type FL9 Epoxy Floor Covering (13.8m²)@100/d
Zone A	
A18320	(BFA) - MEP Complete Cable Pulling and High Level Works
Plant Rooms	
A17720	(BFA Plant) - Install Type C5 FR Ceiling Panels (491m²)@75m/d
A18040	(BFA Plant) - Install Type FL9 Epoxy Floor Covering (1894m²)@100/d

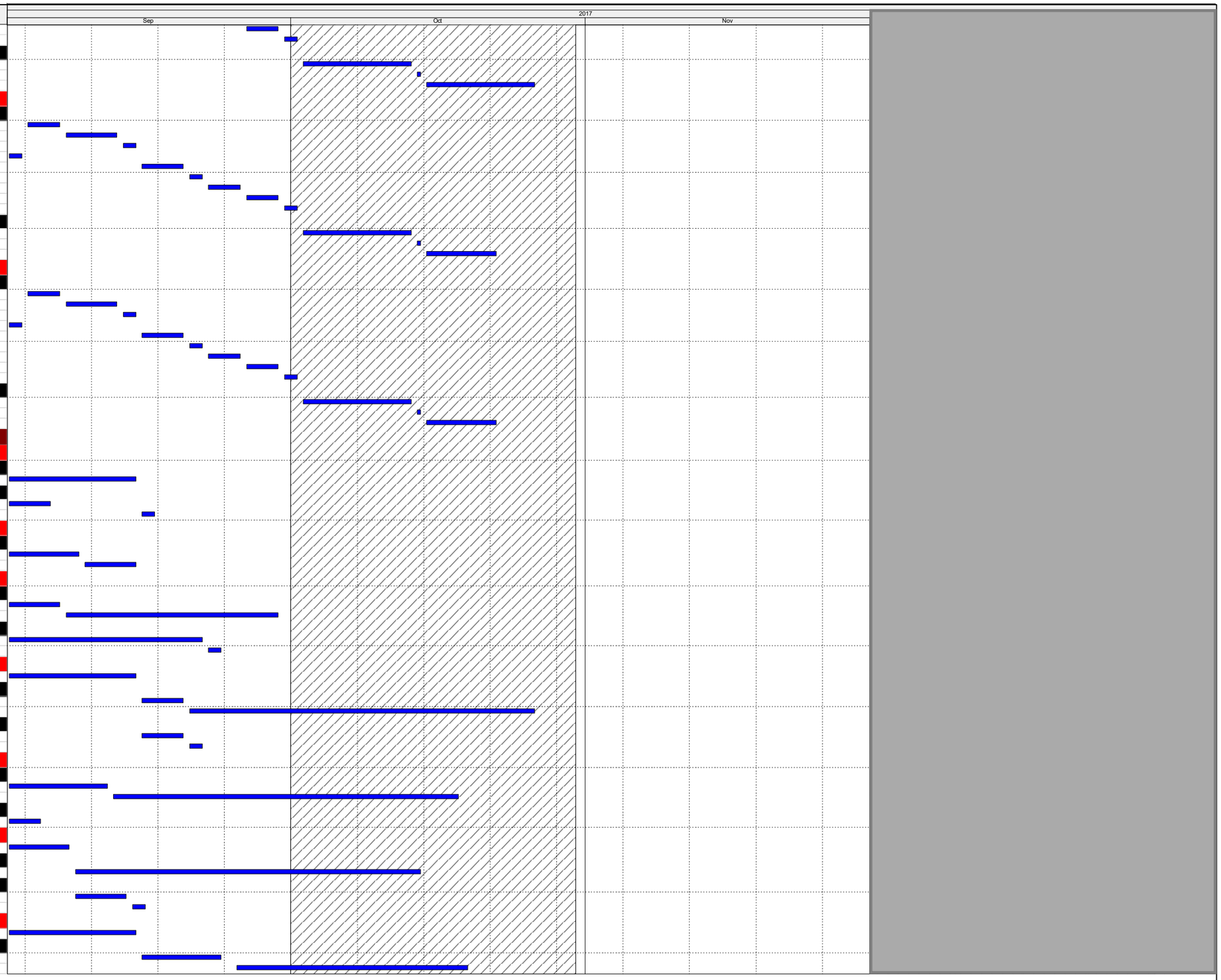

Actual Work
Remaining Work
Critical Remaining Work
Milestone

Three Month Rolling Programme

HKMZB HKBCF - Passenger Clearance Building

Date	Revision	Checked	Approved

HY/2013/01 Programme Sep 17 to Nov 17

Activity ID	Activity Name
Lobbys and Corridors	
A17790	(BFA Lobby) - Install Type C5 FR Ceiling Panels (1381m²)@75m/d
A17930	(BFA Lobby) - Install Type FL9 Epoxy Floor Covering (8m²)@100/d
Zone B - Service Trough	
A18350	(BFB) - MEP Complete Cable Pulling and High Level Works
Lobbys and Corridors	
A17800	(BFB Lobby) - Install Type C5 FR Ceiling Panels (527m²)@75m/d
A18030	(BFB Lobby) - Install Type FL9 Epoxy Floor Covering (527m²)@100/d
Zone C	
A18340	(BFC) - MEP Complete Cable Pulling and High Level Works
Plant Rooms	
A18020	(BFC Plant) - Install Type FL9 Epoxy Floor Covering (1400m²)@100/d
Lobbys and Corridors	
A17730	(BFC Lobby)- Install Type C5 FR Ceiling Panels (641m²)@75m/d
A17940	(BFC Lobby) - Install Type FL9 Epoxy Floor Covering (10m²)@100/d
All Zones Commissioning	
BF1035	Basement - T&C for FSD pre-inspection stage 1 B/F
BF1040	Basement - PCB - FSD Inspection 1: Basement including staircases to G/F (All zones)
Ground Floor	
Back of House	
Ground Floor - Zone J (South)	
Critical Dates	
A13510	GF Zone J - Target for BOH Fire Services Inspection
A23270	GF Zone J - Target to complete all works to Degree 3
Offices	
J1040	(GFJ Office) - Floor - Epoxy Floor Coating (45m²)@100/d
J1060	(GFJ Office) - Door - Perm Door & Ironmongary (30 No) @8/d
J1070	(GFJ Office) - Floor Tiling (21m²) @100/d
J1080	(GFJ Office) - Ceiling - Al false ceiling (15.92m²) @75m/d
J1400	(GFJ Office) - MEP - Final Fix at Ceiling/walls
Lobbys and Corridors	
J1330	(GFJ Lob) - Floor - Tile (141m²) @100/d
J1340	(GFJ Lob) - MEP - Cable laying/high lvl detectors
J1350	(GFJ Lob) - Ceiling - FRR false ceiling (126m²) @75m/d
J1360	(GFJ Lob) - Ceiling - Air Grill
J1370	(GFJ Lob) - Wall -Skirting
J1380	(GFJ Lob) - MEP - Final fix at ceiling/walls
Staff Toilet/Changing Rooms (2 x Male, 2 x Female)	
E8070	(GFJ SWC) - Ceiling - hangers (13.2m) @15/d
E8080	(GFJ SWC) - MEP high level works
E8090	(GFJ SWC) - Cement Sheet (Wall Panel)
E8120	(GFJ SWC) - Floor - Tile (13.52m²) @100/d
E8140	(GFJ SWC) - Alum. Wall panel
E8150	(GFJ SWC) - Wall -Skirting
E8160	(GFJ SWC) - Ceiling - false ceiling (12.4m²) @75/d
E8170	(GFJ SWC) - Furniture/Joinary
E8180	(GFJ SWC) - Door - Perm. Door & Ironmongary (3No) @8/d
E8190	(GFJ SWC) - Toiet Cubicle
E8200	(GFJ SWC) - MEP Install Final fittings/cable laying
Staircases (x 3)	
J1460	(GFJ Stair) - Floor Finishes, Epoxy/Stone
J1470	(GFJ Stair) - MEP - Degree 3
J8010	(GFJ Stair) - Nosing Tile and Install Aluminium Extrusion
MEP Install	
J2650	GFJ - MEP small power + lighting wiring and AFA wiring
Localised T&C of GF Zone J	
J2711	GFJ - Stage 1 MEP T&C for FSD Inspection
J2711b	GFJ - PCB - FSD Inspection 1 : Basement including staircases to G/F
J2721	GFJ - Stage 2 MEP T&C for FSD inspection
J2722	GFJ - PCB - FSD Inspection 2: Row 2 cabins (2nos) all floors
J2731	GFJ - FSD Final Inspection PE (GF Zone J)
J2742	GFJ - Stage 3 MEP T&C : Non FS T&C(MVAC air balance,lighting control,small pwr P&D Sys)
J2751	GFJ - Stage 4 MEP T&C : SCADA fine tuning
J8060	GFJ - Toilets and PD risers complete : Toilets Commissioning
Ground Floor - Zone G (South)	
Critical Dates	
A13520	GF Zone G - Target for BOH Fire Services Inspection
A23280	GF Zone G - Target to complete all works to Degree 3
Offices	
G1040	(GFG Office) - Floor - Raised Floor support frame (70m²) @45m/d
G1060	(GFG Office) - Door - Perm Door & Ironmongary (30 No) @8/d
G1070	(GFG Office) - Floor Raised Floor Final (70m²) @100/d
G1080	(GFG Office) - Ceiling - Al false ceiling (232m²) @75m/d
G1390	(GFG Office) - MEP high level works complete ready for ceiling grid
G1400	(GFG Office) - MEP - Final Fix at Ceiling/walls
G8020	(GFG Office) - Floor Tiling (208m²) @100/d
G8030	(GFG Office) - Floor Epoxy Coating (78m²)@100/d
Lobbys and Corridors	
G1310	(GFG Lob) - MEP - Main ducts and trunking
G1330	(GFG Lob) - Floor - Tile (169m²) @100/d
G1350	(GFG Lob) - Ceiling- FRR false ceiling (154m²) @75m/d
G1360	(GFG Lob) - Ceiling - Air Grill
G1370	(GFG Lob) - Wall -Skirting
G1380	(GFG Lob) - MEP - Final fix at Ceiling/walls

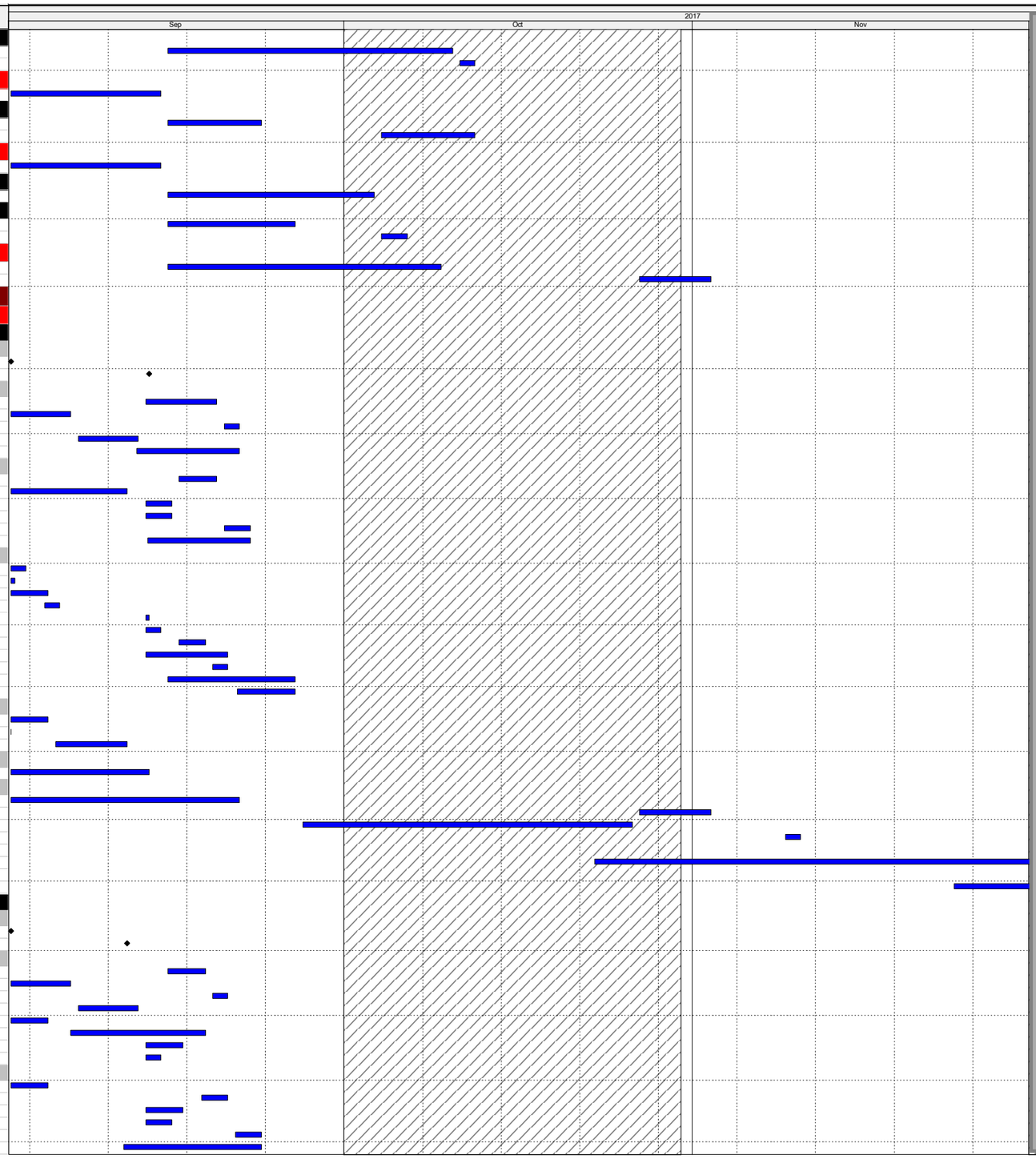

Actual Work
Remaining Work
Critical Remaining Work
Milestone

Three Month Rolling Programme

HKMZB HKBCF - Passenger Clearance Building

Date	Revision	Checked	Approved

HY/2013/01 Programme Sep 17 to Nov 17

Activity ID	Activity Name
Public Toilets (1 x Male , 1 x Female 1 x Disabled)	
G1180	(GFG PWC) -Wall - Tile grout
G1190	(GFG PWC) -Ceiling - hangers (208m) @15m/d
G1200	(GFG PWC) -Floor - Tile (216m²) @100/d
G1210	(GFG PWC) -Furniture/Joinary
G1220	(GFG PWC) -Ceiling - false ceiling (208m²) @75/d
G1230	(GFG PWC) -Wall -Skirting
G1240	(GFG PWC) -Alum. Wall panel
G1260	(GFG PWC) -Door - Perm. Door & Ironmongary (3 No) @8/d
G1270	(GFG PWC) -Toilet Cubicle
Staircases	
G1430	(GFG Stair) - Wall - paint
G1470	(GFG Stair) - MEP - Degree 3
MEP Install	
G2890	GFG - MEP small power + lighting wiring and AFA wiring
G2920	GFG - MEP - final fix at Ceiling/walls
G2940	GFG - MEP - Install final fittings Toilets
Localised T&C of GF Zone G	
G1250	(GFG PWC) -MEP Install Final fittings/cable laying
G2970	GFG - Stage 1 MEP T&C for FSD Inspection
G2971	GFG - PCB - FSD Inspection 1 : Basement including staircases to G/F
G3000	GFG - Stage 2 MEP T&C for FSD inspection
G3001	GFG - PCB - FSD Inspection 2: Row 2 cabins (2nos) all floors
G3010	GFG - FSD Final Inspection (GF Zone G)
G3020	GFG - Stage 3 MEP T&C : Non FS T&C(MVAC air balance,lighting control,small pwr P&D Sys)
G3030	GFG - Stage 4 MEP T&C : SCADA fine tuning
G3035	GFG - Toilets and PD risers complete : Toilets Commissioning
Ground Floor - Zone D (Middle)	
Critical Dates	
A13530	GF Zone D - Target for BOH Fire Services Inspection
A23290	GF Zone D - Target to complete all works to Degree 3
Critical ELV Rooms	
D8040	C - Complete Wet Trades to SUPERVISOR WORKING PLATFROM (1) ROOM (03 D 023)
Offices	
D1040	(GFD Office) - Floor - Raised Floor support frame (193m²) @45m/d
D1060	(GFD Office) - Door - Perm Door & Ironmongary (15 No) @8/d
D1070	(GFD Office) - Floor Raised Floor Final (193m²) @100/d
D1080	(GFD Office) - Ceiling - Al false ceiling (414m²) @75m/d
D1400	(GFD Office) - MEP - Final Fix at Ceiling/walls
D8050	(GFD Office) - Floor Tiling (1433m²) @100/d
D8060	(GFD Office) - Floor Epoxy Coating (51m²)@100/d
Lobbys and Corridors	
D1330	(GFD Lob) - Floor - Tile (204m²) @100/d
D1350	(GFD Lob) - Ceiling - FRR false ceiling (204m²) @75m/d
D1360	(GFD Lob) - Ceiling - Air Grill
D1370	(GFD Lob) - Wall -Skirting
D1380	(GFD Lob) - MEP - Final fix at Ceiling/walls
Staff Toilet/Abluion Rooms (1 x Male and 1 x Female)	
D1130	(GFD SWC) -MEP high level works
D1160	(GFD SWC) -Cement Sheet (Wall Panel)
D1190	(GFD SWC) -Ceiling - hangers (17.8m) @15/d
D1200	(GFD SWC) -Floor - Tile (18.12m²) @100/d
D1210	(GFD SWC) -Furniture/Joinary
D1220	(GFD SWC) -Ceiling - false ceiling (17.86m²) @75/d
D1230	(GFD SWC) -Wall -Skirting
D1240	(GFD SWC) -Alum. Wall panel
D1250	(GFD SWC) -MEP Install Final fittings/cable laying
D1260	(GFD SWC) -Door - Perm. Door & Ironmongary (2 No) @8/d
D1270	(GFD SWC) -Toilet Cubicle
Staircases	
D1450	(GFD Stair) - MEP - Degree 2
D1460	(GFD Stair) - Nosing Tile and Install Aluminium Extrusion
D1470	(GFD Stair) - MEP - Degree 3
MEP Install	
D3010	GFD - MEP - final fix at Ceiling/walls
D3030	GFD - MEP - Install final fittings Toilets
Localised T&C of GF Zone D	
D3060	GFD - Stage 1 MEP T&C for FSD Inspection
D3070	GFD - FSD Inspection 1 : Basement including staircases to G/F
D3090	GFD - Stage 2 MEP T&C for final FSD inspection
D3091	GFD - PCB - FSD Inspection 3: Row 3 cabins (2nos) all floors
D3100	GFD - FSD Final Inspection (GF Zone D)
D3110	GFD - Stage 3 MEP T&C : Non FS T&C(MVAC air balance,lighting control,small pwr P&D Sys)
D3120	GFD - Stage 4 MEP T&C : SCADA fine tuning
D3125	GFD - Toilets and PD risers complete : Toilets Commissioning
Ground Floor - Zone E (Middle)	
Critical Dates for ELV	
A13540	GF Zone E - Target for BOH Fire Services Inspection
A23300	GF Zone E - Target to complete all works to Degree 3
Offices	
E1040	(GFE Office) -Floor - Raised Floor support frame (494m²) @45m/d
E1050	(GFE Office) -Ceiling Hangers (988m) @15/d
E1060	(GFE Office) -Door - Perm Door & Ironmongary (73 No) @8/d
E1070	(GFE Office) -Floor Raised Floor Final (494m²) @100/d
E1080	(GFE Office) -Ceiling - Al false ceiling (988m²) @75m/d
E1390	(GFE Office) -MEP high level works complete ready for ceiling grid
E1400	(GFE Office) -MEP - Final Fix at Ceiling/walls

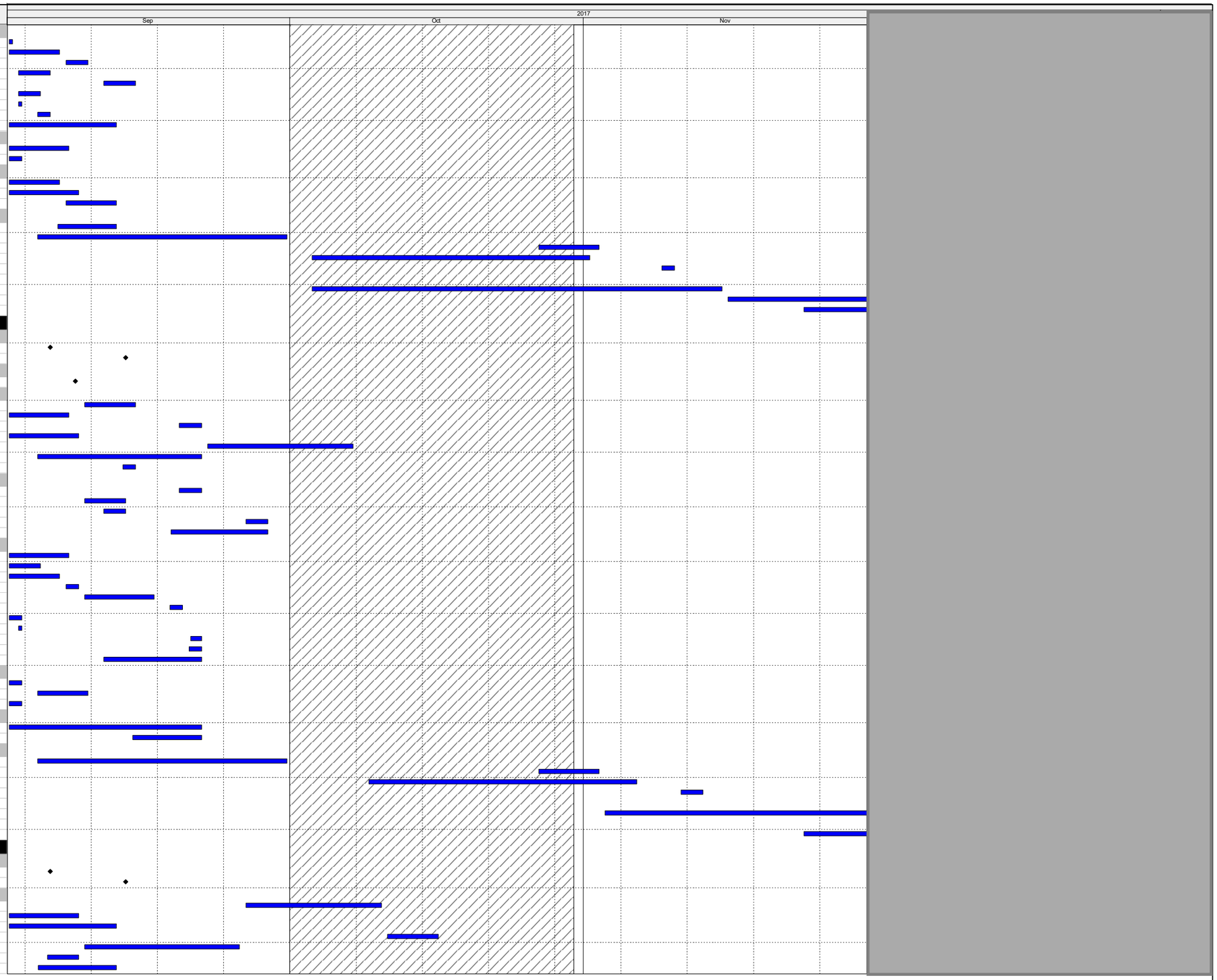

Actual Work
Remaining Work
Critical Remaining Work
Milestone

Three Month Rolling Programme

HKMZB HKBCF - Passenger Clearance Building

Date	Revision	Checked	Approved

HY/2013/01 Programme Sep 17 to Nov 17

Activity ID	Activity Name
E8220	(GFE Office) -Floor Tiling (1443m²) @100/d
E8230	(GFE Office) -Floor Epoxy Coating (56m²)@100/d
Lobbys and Corridors	
E1330	(GFE Lob) - Floor - Tile (406m²) @100/d
E1340	(GFE Lob) - MEP - Cable laying/high M detectors
E1350	(GFE Lob) - Ceiling - FRR false ceiling (407m²) @75m/d
E1360	(GFE Lob) - Ceiling - Air Grill
E1370	(GFE Lob) - Wall -Skirting
E1380	(GFE Lob) - MEP - Final fix at ceiling/walls
Staff Toilet (1 x Male, 1 x Female and 2 x Disabled)	
E1140	(GFE SWC) - Wall Furring and GMS Subframe
E1160	(GFE SWC) - Cement Sheet (Wall Panel)
E1170	(GFE SWC) - Wall Stone
E1180	(GFE SWC) - Wall - Tile grout
E1190	(GFE SWC) - Ceiling - hangers (40.8m) @15/d
E1200	(GFE SWC) - Floor - Tile (57m²) @100/d
E1210	(GFE SWC) - Furniture/Joinary
E1220	(GFE SWC) - Ceiling - false ceiling (40.85m²) @75/d
E1230	(GFE SWC) - Wall -Skirting
E1240	(GFE SWC) - Alum. Wall panel
E1260	(GFE SWC) - Door - Perm. Door & Ironmongary (3No) @8/d
E1270	(GFE SWC) - Toilet Cubicle
Staircases	
E1450	(GFE Stair) - MEP - Degree 2
E1460	(GFE Stair) - Nosing Tile and Install Aluminium Extrusion
E1470	(GFE Stair) - MEP - Degree 3
MEP Install	
E3980	GFE - MEP small power + lighting wiring and AFA wiring
E4010	GFE - MEP - final fix at Ceiling/walls
E4030	GFE - MEP - Install final fittings Toilets
E4125	GFE - Toilets and PD risers complete : Toilets Commissioning
Localised T&C of GF Zone E	
E4060	GFE - Stage 1 MEP T&C for FSD Inspection
E4061	GFE - FSD Inspection 1 : Basement including staircases to G/F
E4090	GFE - Stage 2 MEP T&C for final FSD inspection
E4091	GFE - PCB - FSD Inspection 3: Row 3 cabins (2nos) all floors
E4100	GFE - FSD Final Inspection (GF Zone E)
E4110	GFE - Stage 3 MEP T&C : Non FS T&C(MVAC air balance,lighting control,small pwr P&D Sys)
E4120	GFE - Stage 4 MEP T&C : SCADA fine tuning
Ground Floor - Zone F (Middle)	
Critical Dates	
A13550	GF Zone F - Target for BOH Fire Services Inspection
A23310	GF Zone F - Target to complete all works to Degree 3
F8050	EU - Complete Wet Trades to Server Room & FM200 (03 F 020)
Critical ELV Rooms	
F8020	C - Complete Wet Trades Supervisor Working Platform (2) (03 F 001)
Offices	
F1040	(GFF Office) - Floor Tiling (1353m²) @100/d
F1060	(GFF Office) - Door - Perm Door & Ironmongary (42 No) @8/d
F1070	(GFF Office) - Floor Epoxy Coating (34m²)@100/d
F1080	(GFF Office) - Ceiling - Al false ceiling (700m²) @75m/d
F1390	(GFF Office) - MEP high level works complete ready for ceiling grid
F1400	(GFF Office) - MEP - Final Fix at Ceiling/walls
Lobbys and Corridors	
F1310	(GFF Lob) - MEP - Main ducts and trunking
F1340	(GFF Lob) - MEP - Cable laying/high M detectors
F1350	(GFF Lob) - Ceiling - FRR false ceiling (232m²) @75m/d
F1360	(GFF Lob) - Ceiling - Air Grill
F1370	(GFF Lob) - Wall -Skirting
F1380	(GFF Lob) - MEP - Final fix at ceiling/walls
Staff Toilet (1 x Male, 1 x Female, 1 x Disabled)	
F1170	(GFF SWC) - Wall Stone
F1180	(GFF SWC) - Wall - Tile grout
F1190	(GFF SWC) - Ceiling - hangers (8.7m) @15/d
F1200	(GFF SWC) - Floor - Tile (10.12m²) @100/d
F1210	(GFF SWC) - Furniture/Joinary
F1220	(GFF SWC) - Ceiling - false ceiling (8.7m²) @75/d
F1230	(GFF SWC) - Wall -Skirting
F1240	(GFF SWC) - Alum. Wall panel
F1250	(GFF SWC) - MEP Install Final fittings/cable laying
F1260	(GFF SWC) - Door - Perm. Door & Ironmongary (6 No) @8/d
F1270	(GFF SWC) - Toilet Cubicle
Staircases	
F1430	(GFF Stair) - Wall - paint
F1450	(GFF Stair) - MEP - Degree 2
F1460	(GFF Stair) - Nosing Tile and Install Aluminium Extrusion
F1470	(GFF Stair) - MEP - Degree 3
MEP Install	
F3960	GFF - MEP First fix duct and trunking
F3980	GFF - MEP small power + lighting wiring and AFA wiring
F4010	GFF - MEP - final fix at Ceiling/walls
F4030	GFF - MEP - Install final fittings Toilets
Localised T&C of GF Zone F	
F4060	GFF - Stage 1 MEP T&C for FSD Inspection
F4061	GFF - FSD Inspection 1 : Basement including staircases to G/F
F4090	GFF - Stage 2 MEP T&C for final FSD inspection
F4091	GFF - PCB - FSD Inspection 3: Row 3 cabins (2nos) all floors
F4100	GFF - FSD Final Inspection (GF Zone F)

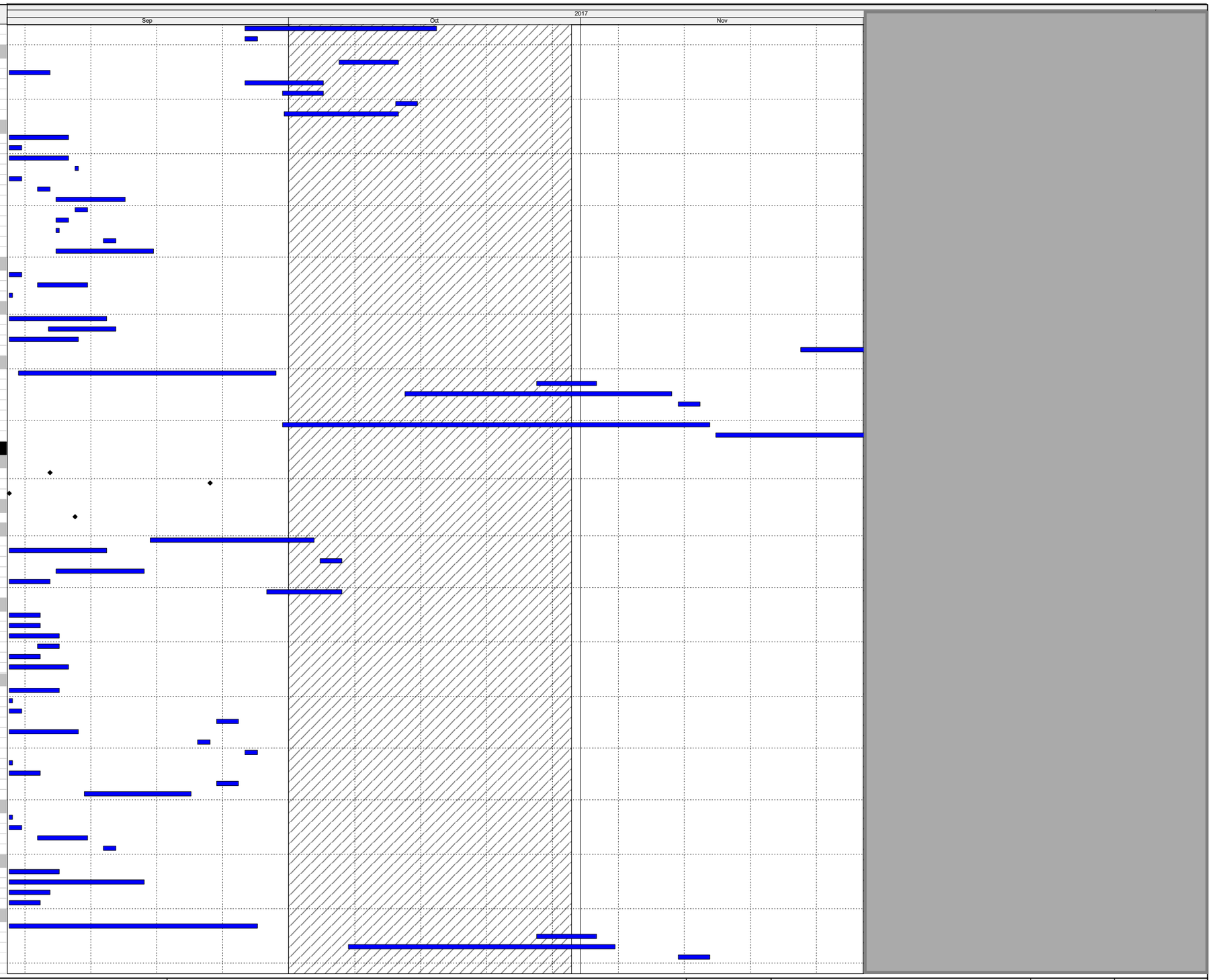

Actual Work
Remaining Work
Critical Remaining Work
Milestone

Three Month Rolling Programme

HKMZB HKBCF - Passenger Clearance Building

Date	Revision	Checked	Approved

HY/2013/01 Programme Sep 17 to Nov 17

Activity ID	Activity Name
F4110	GFF - Stage 3 MEP T&C : Non FS T&C(MVAC air balance,lighting control,small pwr P&D Sys)
F4120	GFF - Stage 4 MEP T&C : SCADA fine tuning
F8280	GFF - Toilets and PD risers complete : Toilets Commissioning
Ground Floor - Zone C (North)	
Critical Dates	
A13580	GF Zone C - Target for BOH Fire Services Inspection
A23320	GF Zone C - Target to complete all works to Degree 3
Offices	
C1040	(GFC Office) - Floor - Raised Floor support frame (150.7m²) @45m/d
C1060	(GFC Office) - Door - Perm Door & Ironmongary (38 No) @8/d
C1070	(GFC Office) - Floor Raised Floor Final (150.7m²) @100/d
C1080	(GFC Office) - Ceiling - Al false ceiling (384m²) @75m/d
C1400	(GFC Office) - MEP - Final Fix at Ceiling/walls
C14550	(GFC Office) - Floor Epoxy Coating (150.7m²)@100/d
C14560	(GFC Office) - Floor Tiling (270m²) @100/d
Lobbys and Corridors	
C1330	(GFC Lob) - Floor - Tile (104m²) @100/d
C1350	(GFC Lob) - Ceiling - FRR false ceiling (102m²) @75m/d
C1360	(GFC Lob) - Ceiling - Air Grill
C1370	(GFC Lob) - Wall -Skirting
C1380	(GFC Lob) - MEP - Final fix at ceiling/walls
Public Toilets (1 x Male, 1 x Female and 2 x Disabled)	
C1190	(GFC PWC) - Ceiling - hangers (101m) @15/d
C1200	(GFC PWC) - Floor - Tile (109m²) @100/d
C1210	(GFC PWC) - Furniture/Joinary
C1220	(GFC PWC) - Ceiling - false ceiling (101m²) @75/d
C1230	(GFC PWC) - Wall -Skirting
C1240	(GFC PWC) - Alum. Wall panel
C1250	(GFC PWC) - MEP Install Final fittings/cable laying
C1260	(GFC PWC) - Door - Perm. Door & Ironmongary (2 No) @8/d
C1270	(GFC PWC) - Toilet Cubide
Staff Toilet (1 x Male and 1 x Female)	
C8120	(GFC SWC) - Ceiling - hangers (17.6m) @15/d
C8170	(GFC SWC) - Floor - Tile (109m²) @100/d
C8190	(GFC SWC) - Alum. Wall panel
C8200	(GFC SWC) - Wall -Skirting
C8210	(GFC SWC) - Ceiling - false ceiling (17.62m²) @75/d
C8220	(GFC SWC) - Furniture/Joinary
C8230	(GFC SWC) - Door - Perm. Door & Ironmongary (2 No) @8/d
C8240	(GFC SWC) - Toilet Cubide
C8250	(GFC SWC) - MEP Install Final fittings/cable laying
Staircases	
C1430	(GFC Stair) - Wall - paint
C1450	(GFC Stair) - MEP - Degree 2
C1460	(GFC Stair) - Nosing Tile and Install Aluminium Extrusion
C1470	(GFC Stair) - MEP - Degree 3
MEP Install	
C3980	GFC - MEP small power + lighting wiring and AFA wiring
C4010	GFC - MEP - final fix at Ceiling/walls
C4030	GFC - MEP - Install final fittings Toilets
Localised T&C of GF Zone C	
C4060	GFC - Stage 1 MEP T&C for FSD Inspection
C4061	GFC - FSD Inspection 1 : Basement including staircases to G/F
C4090	GFC - Stage 2 MEP T&C for final FSD inspection
C4091	GFC - PCB - FSD Inspection 4: Row 4 cabins (2nos) all floors
C4100	GFC - FSD Final Inspection (GF Zone C)
C4110	GFC - Stage 3 MEP T&C : Non FS T&C(MVAC air balance,lighting control,small pwr P&D Sys)
C4120	GFC - Stage 4 MEP T&C : SCADA fine tuning
C4125	GFC - Toiets and PD risers complete : Toilets Commissioning
Ground Floor - Zone A (North)	
Critical Dates	
A13590	GF Zone A - Target for BOH Fire Services Inspection
A23330	GF Zone A - Target to complete all works to Degree 3
Offices	
A11040	(GFA Office) - Floor - Raised Floor support frame (176m²) @45m/d
A11060	(GFA Office) - Door - Perm Door & Ironmongary (32 No) @8/d
A11070	(GFA Office) - Floor Raised Floor Final (176m²) @100/d
A11080	(GFA Office) - Ceiling - Al false ceiling (423m²) @75m/d
A11400	(GFA Office) - MEP - Final Fix at Ceiling/walls
A18170	(GFA Office) - Floor Tiling (305m²) @100/d
A18180	(GFA Office) - Epoxy Floor Coating (25m²)@100/d
Lobbys and Corridors	
A11290	(GFA Lob) - Floor - Screed (146m²) @120m/d
A11330	(GFA Lob) - Floor - Tile (158m²) @100/d
A11350	(GFA Lob) - Ceiling - FRR false ceiling (143m²) @75m/d
A11360	(GFA Lob) - Ceiling - Air Grill
A11370	(GFA Lob) - Wall -Skirting
A11380	(GFA Lob) - MEP - Final fix at ceiling/walls
Public Toilets (1 x Male, 1 x Female and 2 x Disabled)	
A11160	(GFA PWC) - Cement Sheet (Wall Panel)
A11170	(GFA PWC) - Wall Stone
A11180	(GFA PWC) - Wall - Tile grout
A11190	(GFA PWC) - Ceiling - hangers (104m) @15/d
A11200	(GFA PWC) - Floor - Tile (149m²) @100/d
A11210	(GFA PWC) - Furniture/Joinary
A11220	(GFA PWC) - Ceiling - false ceiling (104m²) @75/d
A11230	(GFA PWC) - Wall - Skirting
A11240	(GFA PWC) - Alum. Wall panel

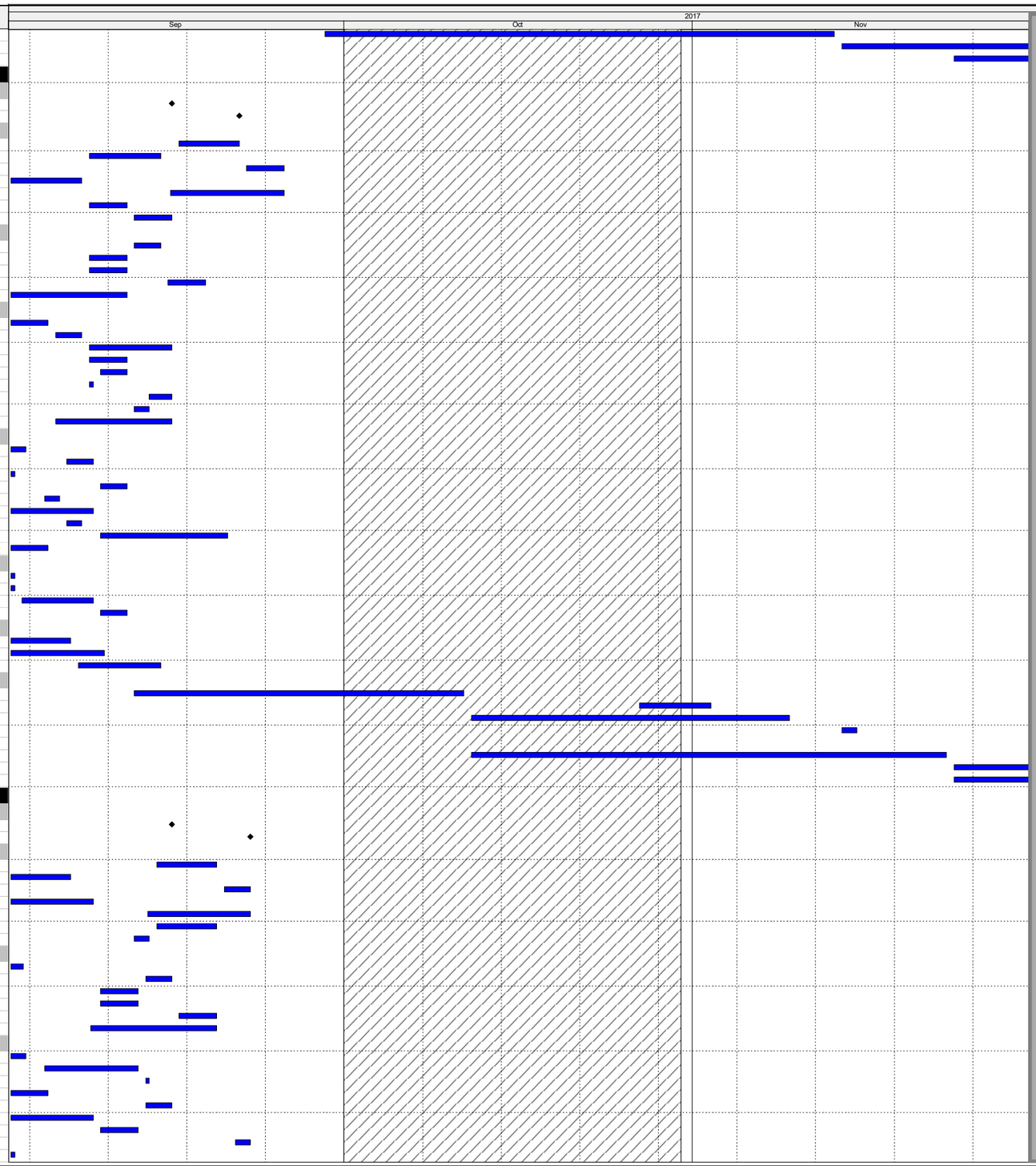

Actual Work

Remaining Work

Critical Remaining Work

Milestone

Three Month Rolling Programme

HKMZB HKBCF - Passenger Clearance Building

Date	Revision	Checked	Approved

HY/2013/01 Programme Sep 17 to Nov 17

Activity ID	Activity Name
A11250	(GFA PWC) - MEP Install Final fittings/cable laying
A11260	(GFA PWC) - Door - Perm. Door & Ironmongary (2 No) @8/d
A11270	(GFA PWC) - Toilet Cubicle
Staircases	
A11450	(GFA Stair) - MEP - Degree 2
A11460	(GFA Stair) - Nosing Tile and Install Aluminium Extrusion
A11470	(GFA Stair) - MEP - Degree 3
MEP Install	
A12860	GFA - MEP small power + lighting wiring and AFA wiring
A12890	GFA - MEP - final fix at Ceiling/walls
A12910	GFA - MEP - Install final fittings Toilets
Localised T&C of GF Zone A	
A12940	GFA - Stage 1 MEP T&C for FSD Inspection
A12941	GFA - FSD Inspection 1 : Basement including staircases to G/F
A12970	GFA - Stage 2 MEP T&C for final FSD inspection
A12971	GFA - PCB - FSD Inspection 4: Row 4 cabins (2nos) all floors
A12980	GFA - FSD Final Inspection (GF Zone A)
A12990	GFA - Stage 3 MEP T&C : Non FS T&C(MVAC air balance,lighting control,small pwr P&D Sys)
A13000	GFA - Stage 4 MEP T&C : SCADA fine tuning
A13001	GFA - Toilets and PD risers complete : Toilets Commissioning
Ground Floor - Front of House	
South Arrivals Hall	
Critical Dates	
A13760	GF Zone H - FOH Fire Services Inspection
A13810	GF South - Access for Field Equipment Installation
Installation	
H1210	(GF-FOH-S) - Smoke Curtain - South
H1250	(GF-FOH-S) - Internal Glazing (Sinobest) -FoH
H1280	(GF-FOH-S) - Kiosk_Booth_Binnades
H1310	(GF-FOH-S) - Floor Tiles (5000m²) @ 290m/d
H13940	(GF-FOH-S) - Install Signage and Related Armature
Vertical Shutters	
A19310	(GF-FOH-S) - Vertical Shutters
A19340	(GF-FOH-S) - Control and Wiring
A19390	(GF-FOH-S) - Self Test
Security Shutters	
H1260	(GF-FOH-S) - Security Shutters
H1390	(GF-FOH-S) - Control and Wiring
H1400	(GF-FOH-S) - Self Test
Water Feature South	
Water Feature WX10/WN16	
WF1230	(GF-FOH-S) - Water Feature Waterproofing - South (GL H-J) (600m²)
WF1260	(GF-FOH-S) - Water Feature Tiling - South (GL H-J) (600m²)
WF1500	(GF-FOH-S) - Construct Planters (X 3)
Water Feature WX11/WN17	
WF1410	(GF-FOH-S) - Water Feature Waterproofing - South (GL H-J) (670m²)
WF1420	(GF-FOH-S) - Water Feature Tiling - South (GL H-J) (670m²)
Water Feature WX12/WN18	
WF1430	(GF-FOH-S) - Water Feature Waterproofing - South (GL H-J) (670m²)
WF1440	(GF-FOH-S) - Water Feature Tiling - South (GL H-J) (670m²)
Water Feature WX13/WN19	
WF1450	(GF-FOH-S) - Water Feature Waterproofing - South (GL H-J) (670m²)
WF1460	(GF-FOH-S) - Water Feature Tiling - South (GL H-J) (670m²)
Water Feature WX14/WN20	
WF1470	(GF-FOH-S) - Water Feature Waterproofing - South (GL H-J) (600m²)
WF1480	(GF-FOH-S) - Water Feature Tiling - South (GL H-J) (600m²)
WF1490	(GF-FOH-S) - Construct Planters (X 3)
Localised T&C	
H1300	(GF-FOH-S) - Stage 1 MEP T&C for FSD Inspection
H1320	(GF-FOH-S) - PCB - FSD Inspection 5: G/F and 1/F public concourse areas : VAC+Smoke Control
Middle Arrivals Hall	
Critical Dates	
A13770	GF Zone F - FOH Fire Services Inspection
A13780	GF Zone D - FOH Fire Services Inspection
A13830	GF Middle - Access for Field Equipment Installation
Installation	
East	
F5030	(GF-FOH-ME) - Smoke Curtain - Middle East
F5040	(GF-FOH-ME) - Ceiling Grid & fix false ceiling tile (stage 1) MEP tiles 950m/ @200m/d
F5080	(GF-FOH-ME) - Floor Tiles (1474m²) @ 290m/d
H13950	(GF-FOH-ME) - Install Signage and Related Armature
West	
D5030	(GF-FOH-MW) - Smoke Curtain - Middle West
D5040	(GF-FOH-MW) - Ceiling Grid & fix false ceiling tile (stage 1) MEP tiles 950m/d @200m/d
D5080	(GF-FOH-MW) - Floor Tiles (1474m²) @ 290m/d
H13960	(GF-FOH-MW) - Install Signage and Related Armature
Water Feature Middle	
Gridline D-E	
WF1250	(GF-FOH-ME) - Water Feature Waterproofing - Middle (GL D-E) (2100m²)
WF1290	(GF-FOH-ME) - Water Feature Tiling - Middle (GL D-E) (2100m²)
WF1310	(GF-FOH-ME) - Water Feature Waterproofing - East (GL D-E) (1475m²)
WF1320	(GF-FOH-ME) - Water Feature Tiling - East (GL D-E) (1475m²)
WF1330	(GF-FOH-ME) - Water Feature Waterproofing - West (GL D-E) (1475m²)
WF1340	(GF-FOH-ME) - Water Feature Tiling - West (GL D-E) (1475m²)
Gridline F-G	
WF1240	(GF-FOH-ME) - Water Feature Waterproofing - Middle (GL F-G) (2100m²)

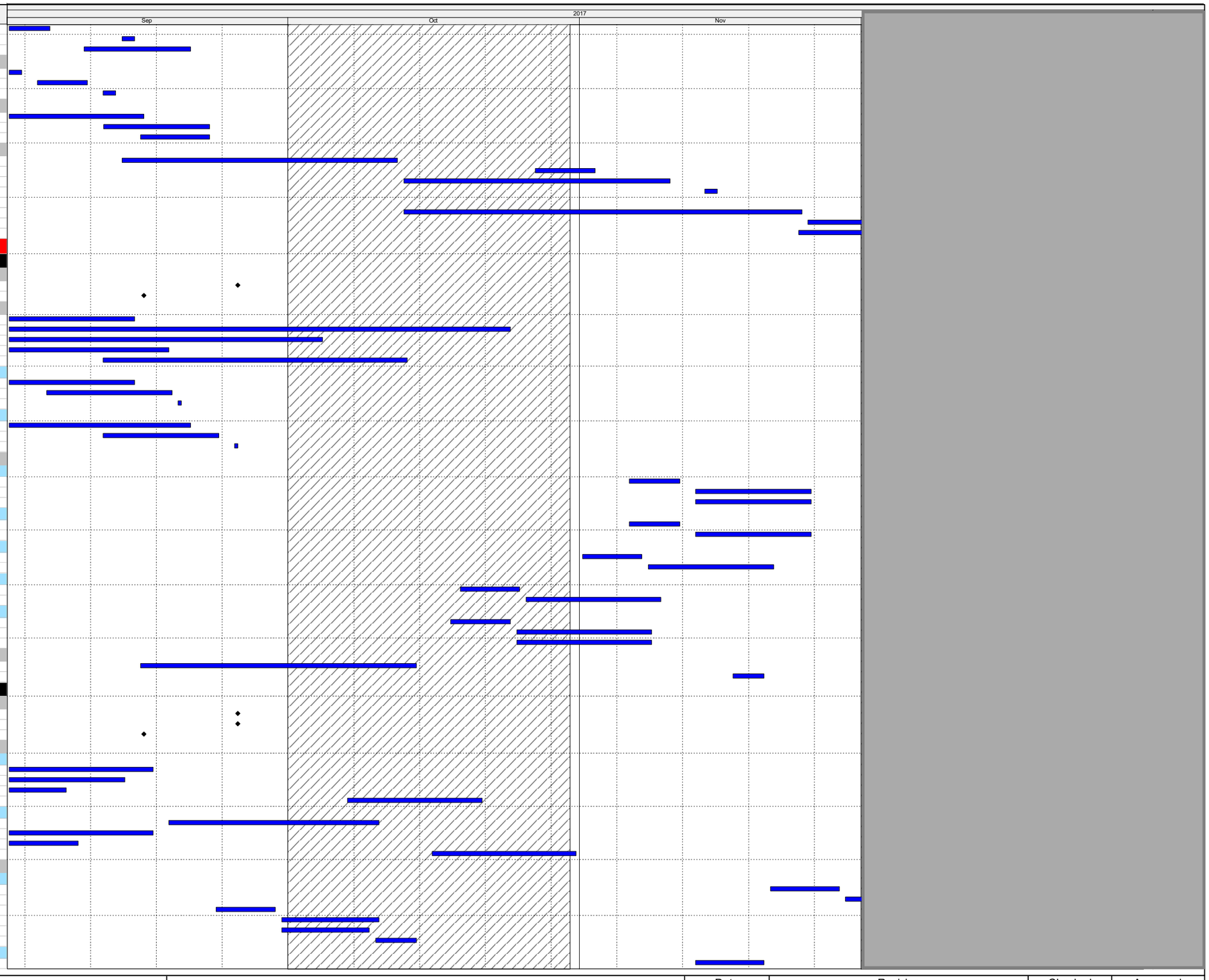

Actual Work

Remaining Work

Critical Remaining Work

Milestone

Three Month Rolling Programme

HKMZB HKBCF - Passenger Clearance Building

Date	Revision	Checked	Approved

HY/2013/01 Programme Sep 17 to Nov 17

Activity ID	Activity Name
WF1280	(GF-FOH-ME) - Water Feature Tiling - Middle (GL F-G) (2100m²)
WF1350	(GF-FOH-ME) - Water Feature Waterproofing - East (GL F-G) (1475m²)
WF1360	(GF-FOH-ME) - Water Feature Waterproofing - West (GL F-G) (1475m²)
WF1370	(GF-FOH-ME) - Water Feature Tiling - East (GL F-G) (1475m²)
WF1380	(GF-FOH-ME) - Water Feature Tiling - West (GL F-G) (1475m²)
Localised T&C	
D5070	(GF-FOH-MW) - Stage 1 MEP T&C for FSD Inspection West
D5090	(GF-FOH-MW) - PCB - FSD Inspection 5: G/F and 1/F public concourse areas : VAC+Smoke Contro
F5070	(GF-FOH-ME) - Stage 1 MEP T&C for FSD Inspection
F5090	(GF-FOH-ME) - PCB - FSD Inspection 5: G/F and 1/F public concourse areas : VAC+Smoke Control
North Arrivals Hall	
Critical Dates	
A13790	GF Zone B - FOH Fire Services Inspection
A13850	GF North - Access for Field Equipment Installation
Installation	
B3020	(GF-FOH-N) - Internal Glazing (Sinobest) -FoH
B3040	(GF-FOH-N) - Smoke Curtain - North
B3050	(GF-FOH-N) - Ceiling Grid & fix false ceiling tile (stage 1) MEP tiles @200m/d
B3090	(GF-FOH-N) - Kiosk_Booth_Binnacle
B3100	(GF-FOH-N) - Stage 1 MEP T&C for FSD Inspection
B3110	(GF-FOH-N) - Floor Tiles (5000m²) @ 290m/d
B3120	(GF-FOH-N) - PCB - FSD Inspection 5: G/F and 1/F public concourse areas : VAC+Smoke Control
H13970	(GF-FOH-N) - Install Signage and Related Armature
Security Shutters	
B3060	(GF-FOH-N) - Security Shutters
B3190	(GF-FOH-N) - Control and Wiring
B3220	(GF-FOH-N) - Self Test
Water Feature North	
Water Feature WX1/WN1	
WF1270	(GF-FOH-N) - Water Feature Waterproofing - North (GL B-C) (600m²)
WF1300	(GF-FOH-N) - Water Feature Tiling - North (GL B-C) (600m²)
Water Feature WX2/WN2	
WF1510	(GF-FOH-N) - Water Feature Waterproofing - North (GL B-C) (670m²)
WF1520	(GF-FOH-N) - Water Feature Tiling - North (GL B-C) (670m²)
Water Feature WX3/WN3	
WF1530	(GF-FOH-N) - Water Feature Waterproofing - North (GL B-C) (670m²)
WF1540	(GF-FOH-N) - Water Feature Tiling - North (GL B-C) (670m²)
Water Feature WX4/WN4	
WF1550	(GF-FOH-N) - Water Feature Waterproofing - North (GL B-C) (670m²)
WF1560	(GF-FOH-N) - Water Feature Tiling - North (GL B-C) (670m²)
Water Feature WX5/WN5	
WF1570	(GF-FOH-N) - Water Feature Waterproofing - North (GL B-C) (600m²)
WF1580	(GF-FOH-N) - Water Feature Tiling - North (GL B-C) (600m²)
Localised T&C	
B1055	(GF-FOH-N) - Stage 1 MEP T&C for FSD Inspection
B1091	(GF-FOH-N) - PCB - FSD Inspection 5: G/F and 1/F public concourse areas : VAC+Smoke Control
Mezzanine Floor	
Back of House	
Mezz Floor - Zone J (South)	
Critical Dates	
A13620	MF Zone J - Target for BOH Fire Services Inspection
A23340	MF Zone J - Target to complete all works to Degree 3
Offices	
J1540	(MFJ Office) - Floor - Tiling (31m²) @100/d
J1560	(MFJ Office) - Door - Perm Door & Ironmongary (19 No) @8/d
J1570	(MFJ Office) - Floor Epoxy Coating (33m²)@100/d
J1891	(MFG Office) - Ceiling - Al false ceiling (495m²) @75m/d
J1900	(MFJ Office) - MEP - Final Fix at Ceiling/walls
Lobbys and Corridors	
J1810	(MFJ Lob) - MEP - Main ducts and trunking
J1820	(MFJ Lob) - Ceiling - hangers (146m) @15/d
J1830	(MFJ Lob) - Floor - Tile (146m²) @100/d
J1840	(MFJ Lob) - MEP - Cable laying/high lvl detectors
J1850	(MFJ Lob) - Ceiling - FRR false ceiling (146m²) @75m/d
J1860	(MFJ Lob) - Ceiling - Air Grill
J1870	(MFJ Lob) - Wall -Skirting
J1880	(MFJ Lob) - MEP - Final fix at ceiling/walls
Staff Toilet (1 x Male, 1 x Female, 1 x Disabled)	
J1630	(MFJ SWC) - MEP high level works
J1640	(MFJ SWC) - Wall Furring and GMS Subframe
J1650	(MFJ SWC) - MEP Installation of consealed services
J1660	(MFJ SWC) - Cement Sheet (Wall Panel)
J1670	(MFJ SWC) - Wall Stone
J1680	(MFJ SWC) - Wall - Tile grout
J1690	(MFJ SWC) - Ceiling - hangers (40.6m) @15/d
J1700	(MFJ SWC) - Floor - Tile (43m²) @100/d
J1710	(MFJ SWC) - Furniture/Joinary
J1720	(MFJ SWC) - Ceiling - false ceiling (40.62m²) @75/d
J1730	(MFJ SWC) - Wall -Skirting
J1740	(MFJ SWC) - Alum. Wall panel
J1750	(MFJ SWC) - MEP Install Final fittings/cable laying
J1770	(MFJ SWC) - Toilet Cubicle
Staircases	
J1950	(MFJ Stair) - MEP - Degree 2
J1960	(MFJ Stair) - Nosing Tile and Install Aluminium Extrusion
J1970	(MFJ Stair) - MEP - Degree 3

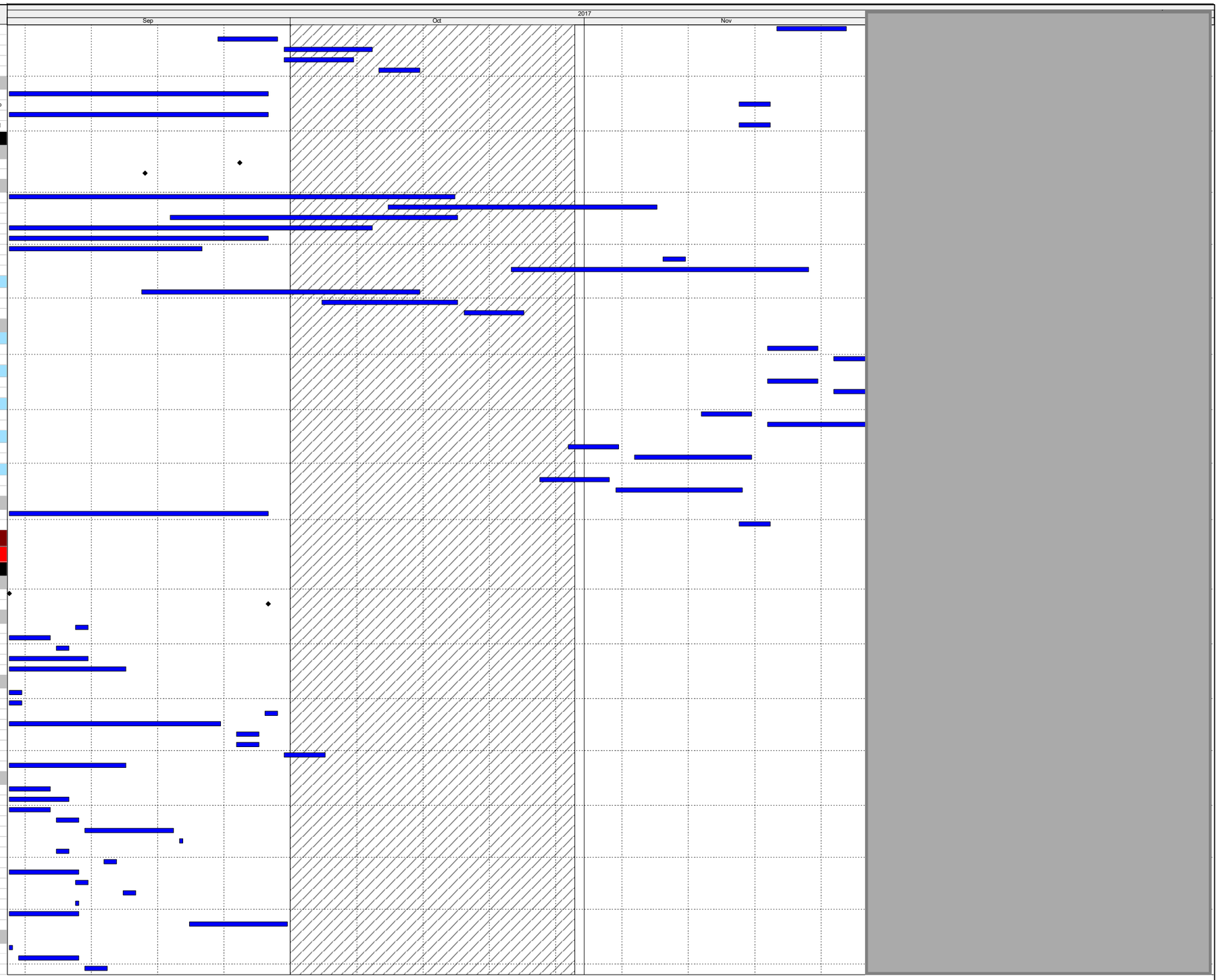

Actual Work
Remaining Work
Critical Remaining Work
Milestone

Three Month Rolling Programme

HKMZB HKBCF - Passenger Clearance Building

Date	Revision	Checked	Approved

HY/2013/01 Programme Sep 17 to Nov 17

Activity ID	Activity Name
MEP Install	
J2980	MFJ - MEP small power + lighting wiring and AFA wiring
J3010	MFJ - MEP - final fix at Ceiling/walls
J3030	MFJ - MEP - Install final fittings Toilets
Localised T&C of MF Zone J	
J3060	MFJ - Stage 1 MEP T&C critical rooms and AHU
J3090	MFJ - Stage 2 MEP T&C for FSD inspection
J3091	MFJ - PCB - FSD Inspection 2: Row 2 cabins (2nos) all floors
J3100	MFJ - FSD Final Inspection (MF Zone J)
J3110	MFJ - Stage 3 MEP T&C : Non FS T&C(MVAC air balance,lighting control,small pwr P&D Sys)
J3120	MFJ - Stage 4 MEP T&C : SCADA fine tuning
J3125	MFJ - Toilets and PD risers complete : Toilets Commissioning
Mezz Floor - Zone G (South)	
Critical Dates	
A13640	MF Zone G - Target for BOH Fire Services Inspection
A23350	MF Zone G - Target to complete all works to Degree 3
Offices	
G1540	(MFG Office) - Floor - Tiles (507m²) @100/d
G1550	(MFG Office) - Ceiling Hangers (495m) @15/d
G1560	(MFG Office) - Door - Perm Door & Ironmongary (17 No) @8/d
G1570	(MFG Office) - Epoxy Floor Coating (59m²)@100/d
G1580	(MFG Office) - Ceiling - Al false ceiling (495m²) @75m/d
G1890	(MFG Office) - MEP high level works complete ready for ceiling grid
G1900	(MFG Office) - MEP - Final Fix at Ceiling/walls
Lobbys and Corridors	
G1810	(MFG Lob) - MEP - Main ducts and trunking
G1820	(MFG Lob) - Ceiling - hangers (149m) @15/d
G1830	(MFG Lob) - Floor - Tile (149m²) @100/d
G1840	(MFG Lob) - MEP - Cable laying/high M detectors
G1850	(MFG Lob) - Ceiling - FRR false ceiling (149m²) @75m/d
G1860	(MFG Lob) - Ceiling - Air Grill
G1870	(MFG Lob) - Wall -Skirting
G1880	(MFG Lob) - MEP - Final fix at ceiling/walls
Staff Toilet (1 x Male, 1 x Female, 2 x Disabled, 1 x Male Showers, 2 x Female Sho	
G1630	(MFG SWC) - MEP high level works
G1640	(MFG SWC) - Wall Furring and GMS Subframe
G1650	(MFG SWC) - MEP Installation of consealed services
G1660	(MFG SWC) - Cement Sheet (Wall Panel)
G1670	(MFG SWC) - Wall Stone
G1680	(MFG SWC) - Wall - Tile grout
G1690	(MFG SWC) - Ceiling - hangers (25.4m) @15/d
G1700	(MFG SWC) - Floor - Tile (27.1m²) @100/d
G1710	(MFG SWC) - Furniture/Joinary
G1720	(MFG SWC) - Ceiling - false ceiling (25.46m²) @75/d
G1730	(MFG SWC) - Wall -Skirting
G1740	(MFG SWC) - Alum. Wall panel
G1760	(MFG SWC) - Door - Perm. Door & Ironmongary (7 No) @8/d
G1770	(MFG SWC) - Toilet Cubicle
Staircases	
G1920	(MFG Stair) - MEP - Degree 1
G1950	(MFG Stair) - MEP - Degree 2
G1960	(MFG Stair) - Nosing Tile and Install Aluminium Extrusion
G1970	(MFG Stair) - MEP - Degree 3
MEP Install	
G3300	MFG - MEP First fix duct and trunking
G3320	MFG - MEP small power + lighting wiring and AFA wiring
G3350	MFG - MEP - final fix at Ceiling/walls
G3370	MFG - MEP - Install final fittings Toilets
Localised T&C of MF Zone G	
G1750	(MFG SWC) - MEP Install Final fittings/cable laying
G3400	MFG - Stage 1 MEP T&C critical rooms and AHU
G3430	MFG - Stage 2 MEP T&C for FSD inspection
G3431	MFG - PCB - FSD Inspection 2: Row 2 cabins (2nos) all floors
G3440	MFG - FSD Final Inspection (MF Zone G)
G3450	MFG - Stage 3 MEP T&C : Non FS T&C(MVAC air balance,lighting control,small pwr P&D Sys)
G3460	MFG - Stage 4 MEP T&C : SCADA fine tuning
G3540	MFG - Toilets and PD risers complete : Toilets Commissioning
Mezz Floor - Zone D (Middle)	
Critical Dates	
A13650	MF Zone D - Target for BOH Fire Services Inspection
A23360	MF Zone D - Target to complete all works to Degree 3
Offices	
D1540	(MFD Office) - Floor - Raised Floor support frame (99.76m²) @45m/d
D1550	(MFD Office) - Ceiling Hangers (314m) @15/d
D1560	(MFD Office) - Door - Perm Door & Ironmongary (23 No) @8/d
D1570	(MFD Office) - Floor Raised Floor Final (99.76m²) @100/d
D1580	(MFD Office) - Ceiling - Al false ceiling (314m²) @75m/d
D1890	(MFD Office) - MEP high level works complete ready for ceiling grid
D1900	(MFD Office) - MEP - Final Fix at Ceiling/walls
D8070	(MFD Office) - Floor Tiling (261m²) @100/d
D8080	(MFD Office) - Epoxy Floor Coating (92m²)@100/d
Lobbys and Corridors	
D1830	(MFD Lob) - Floor - Tile (180m²) @100/d
D1840	(MFD Lob) - MEP - Cable laying/high M detectors
D1850	(MFD Lob) - Ceiling - FRR false ceiling (179m²) @75m/d
D1860	(MFD Lob) - Ceiling - Air Grill
D1870	(MFD Lob) - Wall -Skirting
D1880	(MFD Lob) - MEP - Final fix at ceiling/walls

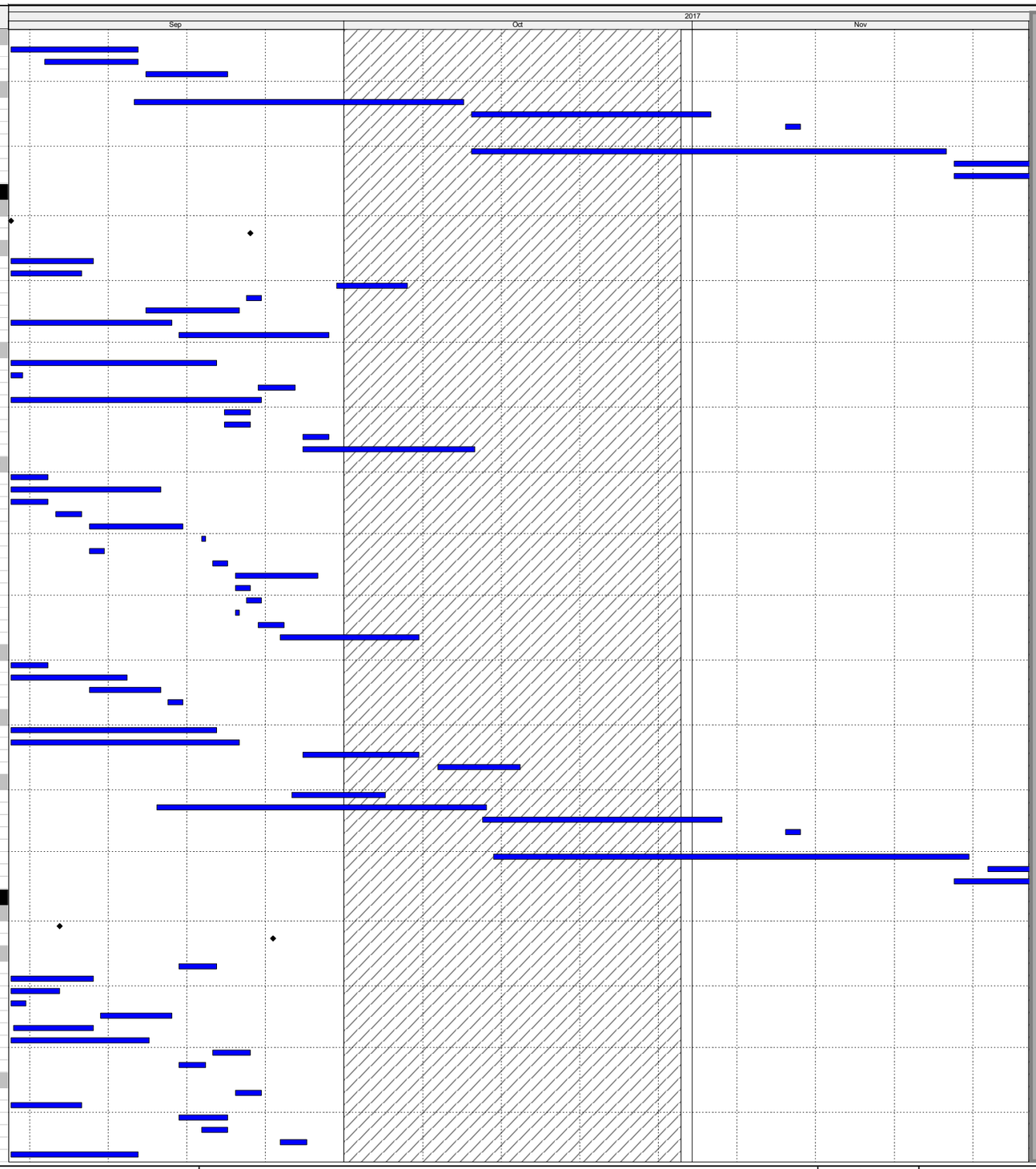

Actual Work
Remaining Work
Critical Remaining Work
Milestone

Three Month Rolling Programme

HKMZB HKBCF - Passenger Clearance Building

Date	Revision	Checked	Approved

HY/2013/01 Programme Sep 17 to Nov 17

Activity ID	Activity Name
Staff Toilet (2 x Male, 2 x Female, 1 x Disabled)	
D1640	(MFD SWC) - Wall Furring and GMS Subframe
D1650	(MFD SWC) - MEP Installation of consealed services
D1660	(MFD SWC) - Cement Sheet (Wall Panel)
D1670	(MFD SWC) - Wall Stone
D1680	(MFD SWC) - Wall - Tile grout
D1690	(MFD SWC) - Ceiling - hangers (283m) @15/d
D1700	(MFD SWC) - Floor - Tile (286m²) @100/d
D1710	(MFD SWC) - Furniture/Joinary
D1720	(MFD SWC) - Ceiling - false ceiling (283m²) @75/d
D1730	(MFD SWC) - Wall -Skirting
D1740	(MFD SWC) - Alum. Wall panel
D1760	(MFD SWC) - Door - Perm. Door & Ironmongary (5 No) @8/d
D1770	(MFD SWC) - Toilet Cubicle
Staircases	
D1930	(MFD Stair) - Wall - paint
D1950	(MFD Stair) - MEP - Degree 2
D1960	(MFD Stair) - Nosing Tile and Install Aluminium Extrusion
D1970	(MFD Stair) - MEP - Degree 3
MEP Install	
D3180	MFD - MEP small power + lighting wiring and AFA wiring
D3210	MFD - MEP - final fix at Ceiling/walls
D3230	MFD - MEP - Install final fittings Toilets
Localised T&C of MF Zone D	
D1750	(MFD SWC) - MEP Install Final fittings/cable laying
D3260	MFD - Stage 1 MEP T&C critical rooms and AHU
D3290	MFD - Stage 2 MEP T&C for final FSD inspection
D3291	MFD - PCB - FSD Inspection 3: Row 3 cabins (2nos) all floors
D3300	MFD - FSD Final Inspection (MF Zone D)
D3310	MFD - Stage 3 MEP T&C : Non FS T&C(MVAC air balance,lighting control,small pwr P&D Sys)
D3320	MFD - Stage 4 MEP T&C : SCADA fine tuning
D3325	MFD - Toilets and PD risers complete : Toilets Commissioning
Mezz Floor - Zone E (Middle)	
Critical Dates	
A13660	MF Zone E - Target for BOH Fire Services Inspection
A23370	MF Zone E - Target to complete all works to Degree 3
Critical ELV Rooms	
A14040	EU - Complete Wet Trades FM200 Room (04 E 003)
Offices	
E1540	(MFE Office) - Floor - Raised Floor support frame (637m²) @45m/d
E1550	(MFE Office) - Ceiling Hangers (838m) @15/d
E1560	(MFE Office) - Door - Perm Door & Ironmongary (39 No) @8/d
E1570	(MFE Office) - Floor Raised Floor Final (637m²) @100/d
E1580	(MFE Office) - Ceiling - Al false ceiling (838m²) @75m/d
E1890	(MFE Office) - MEP high level works complete ready for ceiling grid
E1900	(MFE Office) - MEP - Final Fix at Ceiling/walls
E1900a	(MFE Office) - MEP Final Fix FS Related items
E8240	(MFE Office) - Floor Tiling (210m²) @100/d
E8250	(MFE Office) - Epoxy Floor Coating (34.5m²)@100/d
Lobbys and Corridors	
E1830	(MFE Lob) - Floor - Tile (264m²) @100/d
E1840	(MFE Lob) - MEP - Cable laying/high M detectors
E1850	(MFE Lob) - Ceiling - FRR false ceiling (264m²) @75m/d
E1860	(MFE Lob) - Ceiling - Air Grill
E1870	(MFE Lob) - Wall -Skirting
E1880	(MFE Lob) - MEP - Final fix at ceiling/walls
Staff Toilet (3 x Male, 3 x Female, 1 x Disabled, 2 x Male Showers, 2 x Female Sho	
E1620	(MFE SWC) - Wall - Plaster
E1640	(MFE SWC) - Wall Furring and GMS Subframe
E1650	(MFE SWC) - MEP Installation of consealed services
E1660	(MFE SWC) - Cement Sheet (Wall Panel)
E1670	(MFE SWC) - Wall Stone
E1680	(MFE SWC) - Wall - Tile grout
E1690	(MFE SWC) - Ceiling - hangers (697m) @15/d
E1700	(MFE SWC) - Floor - Tile (702m²) @100/d
E1710	(MFE SWC) - Furniture/Joinary
E1720	(MFE SWC) - Ceiling - false ceiling (697m²) @75/d
E1730	(MFE SWC) - Wall -Skirting
E1740	(MFE SWC) - Alum. Wall panel
E1750	(MFE SWC) - MEP Install Final fittings/cable laying
E1760	(MFE SWC) - Door - Perm. Door & Ironmongary (11 No) @8/d
E1770	(MFE SWC) - Toilet Cubicle
Staircases	
E1930	(MFE Stair) - Wall - paint
E1950	(MFE Stair) - MEP - Degree 2
E1960	(MFE Stair) - Nosing Tile and Install Aluminium Extrusion
E1970	(MFE Stair) - MEP - Degree 3
MEP Install	
E4180	MFE - MEP small power + lighting wiring and AFA wiring
E4210	MFE - MEP - final fix at Ceiling/walls
E4230	MFE - MEP - Install final fittings Toilets
Localised T&C of MF Zone E	
E4260	MFE - Stage 1 MEP T&C critical rooms and AHU
E4290	MFE - Stage 2 MEP T&C for final FSD inspection
E4291	MFE - PCB - FSD Inspection 3: Row 3 cabins (2nos) all floors
E4300	MFE - FSD Final Inspection (MF Zone E)
E4310	MFE - Stage 3 MEP T&C : Non FS T&C(MVAC air balance,lighting control,small pwr P&D Sys)
E4320	MFE - Stage 4 MEP T&C : SCADA fine tuning

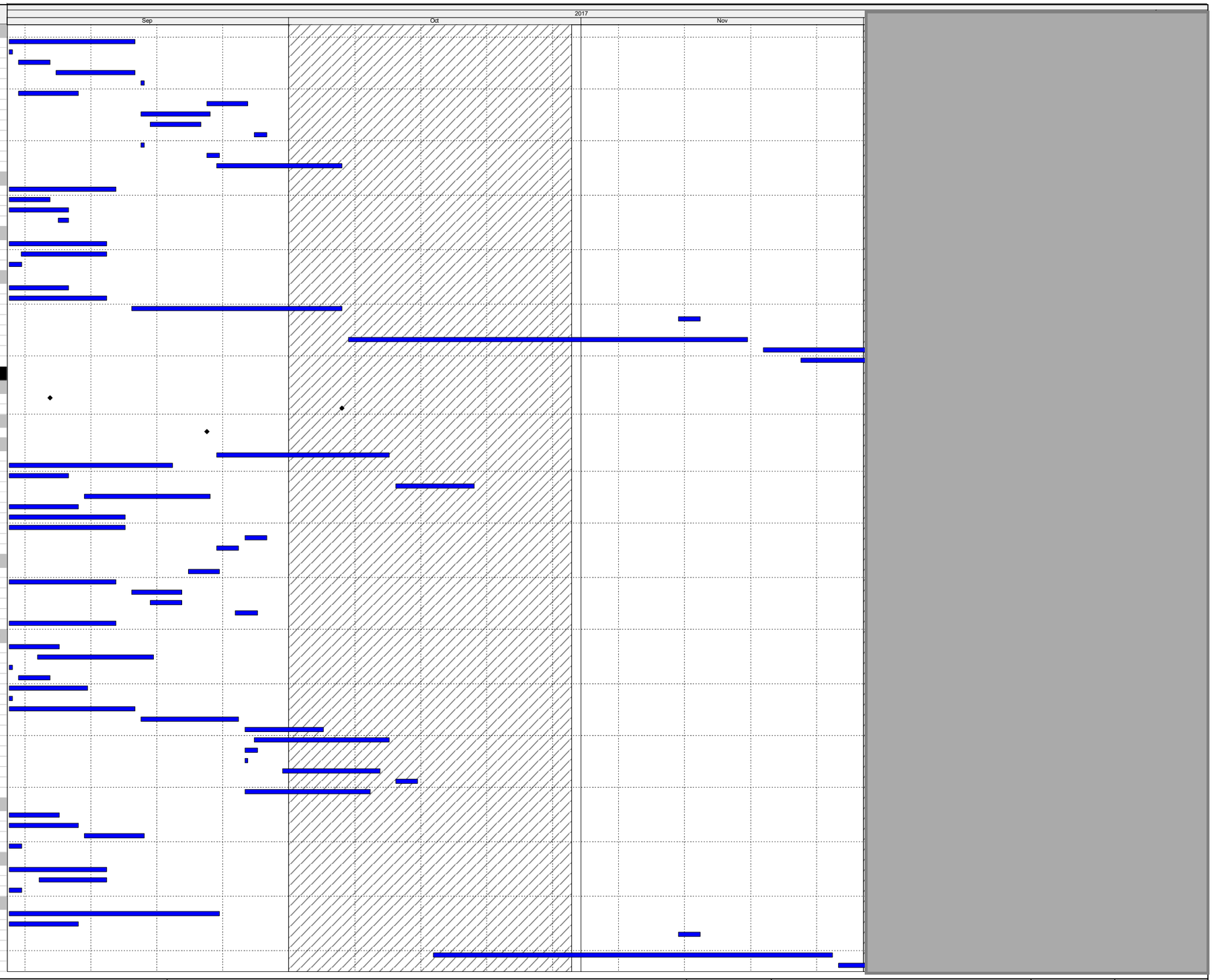

Actual Work
Remaining Work
Critical Remaining Work
Milestone

Three Month Rolling Programme

HKMZB HKBCF - Passenger Clearance Building

Date	Revision	Checked	Approved

HY/2013/01 Programme Sep 17 to Nov 17

Activity ID	Activity Name
E4325	MFE - Toilets and PD risers complete : Toilets Commissioning
Mezz Floor - Zone F (Middle)	
Critical Dates	
A13670	MF Zone F - Target for BOH Fire Services Inspection
A23380	MF Zone F - Target to complete all works to Degree 3
Critical ELV Rooms	
A14070	C - Complete Wet Trades Meeting Room (04 F 015)
Offices	
F1540	(MFF Office) - Floor - Tiling (577m²) @100/d
F1550	(MFF Office) - Ceiling Hangers (505m) @15/d
F1560	(MFF Office) - Door - Perm Door & Ironmongary (28 No) @8/d
F1570	(MFF Office) - Epoxy Floor Coating (35.5m²)@100/d
F1580	(MFF Office) - Ceiling - Al false ceiling (505m²) @75m/d
F1890	(MFF Office) - MEP high level works complete ready for ceiling grid
F1900	(MFF Office) - MEP Final Fix at Ceiling/walls
Lobbys and Corridors	
F1810	(MFF Lob) - MEP - Main ducts and trunking
F1830	(MFF Lob) - Floor - Tile (168.2m²) @100/d
F1840	(MFF Lob) - MEP - Cable laying/high lvl detectors
F1850	(MFF Lob) - Ceiling - FRR false ceiling (168m²) @75m/d
F1860	(MFF Lob) - Ceiling - Air Grill
F1870	(MFF Lob) - Wall -Skirting
F1880	(MFF Lob) - MEP - Final fix at ceiling/walls
Staff Toilet (1 x Male, 1 x Female, 1 x Disabled)	
F1640	(MFF SWC) - Wall Furring and GMS Subframe
F1650	(MFF SWC) - MEP Installation of consealed services
F1660	(MFF SWC) - Cement Sheet (Wall Panel)
F1670	(MFF SWC) - Wall Stone
F1680	(MFF SWC) - Wall - Tile grout
F1690	(MFF SWC) - Ceiling - hangers (36.5m) @15/d
F1700	(MFF SWC) - Floor - Tile (37.34m²) @100/d
F1710	(MFF SWC) - Furniture/Joinary
F1720	(MFF SWC) - Ceiling - false ceiling (35.5m²) @75/d
F1730	(MFF SWC) - Wall -Skirting
F1740	(MFF SWC) - Alum. Wall panel
F1750	(MFF SWC) - MEP Install Final fittings/cable laying
F1760	(MFF SWC) - Door - Perm. Door & Ironmongary (3 No) @8/d
F1770	(MFF SWC) - Toilet Cubicle
Staircases	
F1950	(MFF Stair) - MEP - Degree 2
F1960	(MFF Stair) - Nosing Tile and Install Aluminium Extrusion
F1970	(MFF Stair) - MEP - Degree 3
MEP Install	
F4160	MFF - MEP First fix duct and trunking
F4180	MFF - MEP small power + lighting wiring and AFA wiring
F4210	MFF - MEP - final fix at Ceiling/walls
F4230	MFF - MEP - Install final fittings Toilets
Localised T&C of MF Zone F	
F4260	MFF - Stage 1 MEP T&C critical rooms and AHU
F4290	MFF - Stage 2 MEP T&C for final FSD inspection
F4291	MFF - PCB - FSD Inspection 3: Row 3 cabins (2nos) all floors
F4300	MFF - FSD Final Inspection (MF Zone F)
F4310	MFF - Stage 3 MEP T&C : Non FS T&C(MVAC air balance,lighting control,small pwr P&D Sys)
F4320	MFF - Stage 4 MEP T&C : SCADA fine tuning
F4325	MFF - Toilets and PD risers complete : Toilets Commissioning
Mezz Floor - Zone C (North)	
Critical Dates	
A13680	MF Zone C - Target for BOH Fire Services Inspection
A23390	MF Zone C - Target to complete all works to Degree 3
Offices	
C1540	(MFC Office) - Floor - Tiling (538m²) @100/d
C1560	(MFC Office) - Door - Perm Door & Ironmongary (22 No) @8/d
C1570	(MFC Office) - Epoxy Floor Coating (31.5m²)@100/d
C1580	(MFC Office) - Ceiling - Al false ceiling (302m²) @75m/d
C1890	(MFC Office) - MEP high level works complete ready for ceiling grid
C1900	(MFC Office) - MEP Final Fix at Ceiling/walls
Lobbys and Corridors	
C1810	(MFC Lob) - MEP - Main ducts and trunking
C1830	(MFC Lob) - Floor - Tile (172m²) @100/d
C1840	(MFC Lob) - MEP - Cable laying/high lvl detectors
C1850	(MFC Lob) - Ceiling - FRR false ceiling (172m²) @75m/d
C1860	(MFC Lob) - Ceiling - Air Grill
C1870	(MFC Lob) - Wall -Skirting
C1880	(MFC Lob) - MEP - Final fix at ceiling/walls
Staff Toilet/Changing Rooms (2 x Male, 2 x Female, 1 x Disabled, 2 shower rooms	
C1620	(MFC SWC) - Wall - Plaster
C1630	(MFC SWC) - MEP high level works
C1640	(MFC SWC) - Wall Furring and GMS Subframe
C1650	(MFC SWC) - MEP Installation of consealed services
C1660	(MFC SWC) - Cement Sheet (Wall Panel)
C1670	(MFC SWC) - Wall Stone
C1680	(MFC SWC) - Wall - Tile grout
C1690	(MFC SWC) - Ceiling - hangers (40.5m) @15/d
C1700	(MFC SWC) - Floor - Tile (43.2m²) @100/d
C1710	(MFC SWC) - Furniture/Joinary
C1720	(MFC SWC) - Ceiling - false ceiling (40.5m²) @75/d
C1730	(MFC SWC) - Wall -Skirting
C1740	(MFC SWC) - Alum. Wall panel

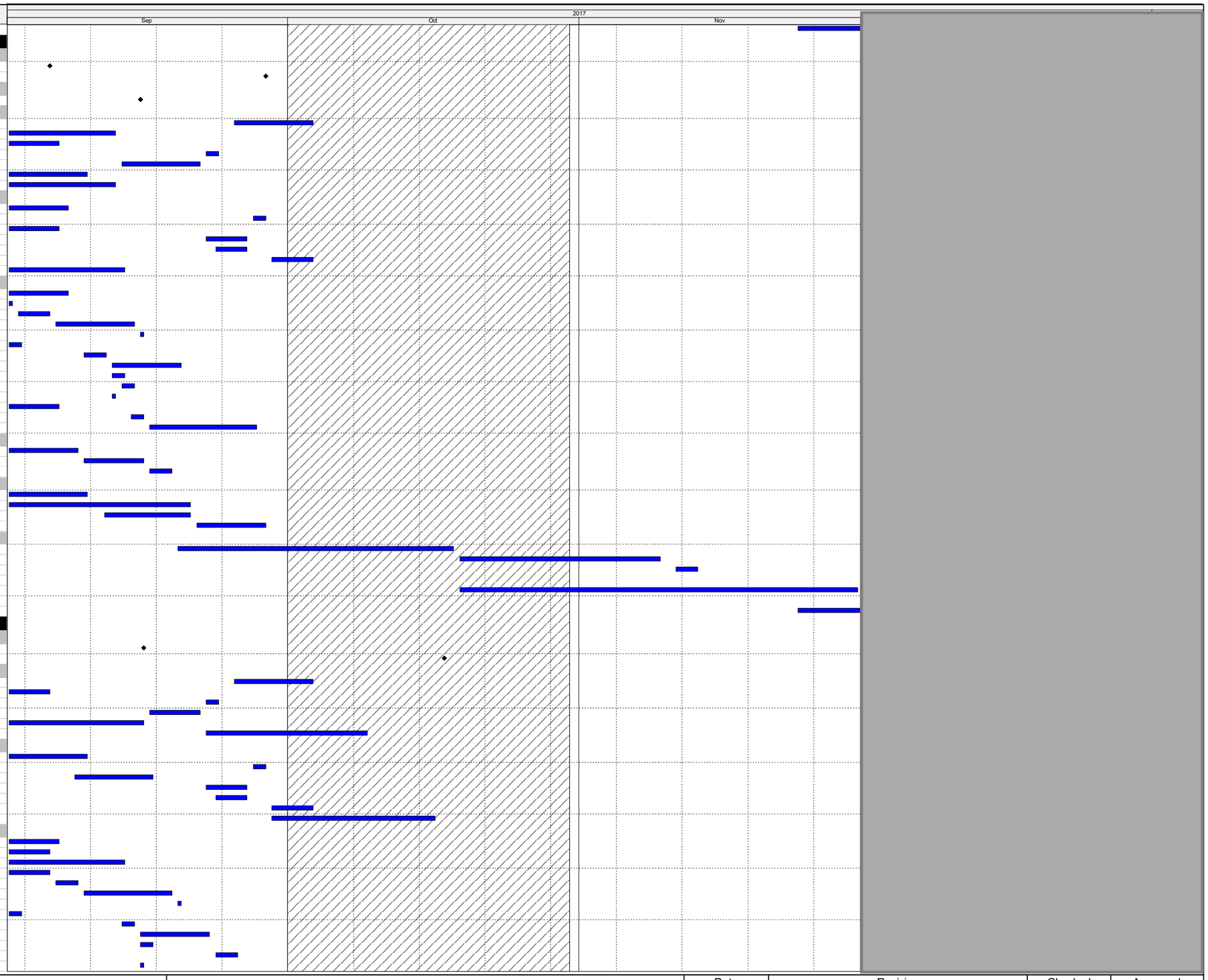

Actual Work
Remaining Work
Critical Remaining Work
Milestone

Three Month Rolling Programme

HKMZB HKBCF - Passenger Clearance Building

Date	Revision	Checked	Approved

HY/2013/01 Programme Sep 17 to Nov 17

Activity ID	Activity Name
C1750	(MFC SWC) - MEP Install Final fittings/cable laying
C1760	(MFC SWC) - Door - Perm. Door & Ironmongary (7 No) @8/d
C1770	(MFC SWC) - Toilet Cubicle
Staircases	
C1910	(MFC Stair) - Floor - Screed @60m/d
C1960	(MFC Stair) - Nosing Tile and Install Aluminium Extrusion
MEP Install	
C4360	MFC - MEP First fix duct and trunking
C4380	MFC - MEP small power + lighting wiring and AFA wiring
C4410	MFC - MEP - final fix at Ceiling/walls
C4430	MFC - MEP - Install final fittings Toilets
C4500	MFC - FSD Final Inspection (MF Zone C)
Localised T&C of MF Zone C	
C4460	MFC - Stage 1 MEP T&C critical rooms and AHU
C4490	MFC - Stage 2 MEP T&C for final FSD inspection
C4491	MFC - PCB - FSD Inspection 4: Row 4 cabins (2nos) all floors
C4510	MFC - Stage 3 MEP T&C : Non FS T&C(MVAC air balance,lighting control,small pwr P&D Sys)
C4520	MFC - Stage 4 MEP T&C : SCADA fine tuning
C8291	MFC - Toilets and PD risers complete : Toilets Commissioning
Mezz Floor - Zone A (North)	
Critical Dates	
A13630	MF Zone A - Target for BOH Fire Services Inspection
A23400	MF Zone A - Target to complete all works to Degree 3
Offices	
A11540	(MFA Office) - Floor - Raised Floor support frame (103.2m²) @45m/d
A11560	(MFA Office) - Door - Perm Door & Ironmongary (32 No) @8/d
A11570	(MFA Office) - Floor Raised Floor Final (103.2m²) @100/d
A11580	(MFA Office) - Ceiling - Al false ceiling (365m²) @75m/d
A11890	(MFA Office) - MEP high level works complete ready for ceiling grid
A11900	(MFA Office) - MEP Final Fix at Ceiling/walls
A18190	(MFA Office) - Floor Tiling (327m²) @100/d
A18200	(MFA Office) - Epoxy Floor Coating (82.98m²)@100/d
Lobbys and Corridors	
A11810	(MFA Lob) - MEP - Main ducts and trunking
A11830	(MFA Lob) - Floor - Tile (195m²) @100/d
A11840	(MFA Lob) - MEP - Cable laying/high M detectors
A11850	(MFA Lob) - Ceiling - FRR false ceiling (195m²) @75m/d
A11860	(MFA Lob) - Ceiling - Air Grill
A11870	(MFA Lob) - Wall -Skirting
A11880	(MFA Lob) - MEP - Final fix at ceiling/walls
Staff Toilet (2 x Male, 2 x Female, 1 x Disabled, 1 x ImmD Directors)	
A11620	(MFA SWC) - Wall - Plaster
A11630	(MFA SWC) - MEP high level works
A11640	(MFA SWC) - Wall Furring and GMS Subframe
A11650	(MFA SWC) - MEP Installation of consealed services
A11660	(MFA SWC) - Cement Sheet (Wall Panel)
A11670	(MFA SWC) - Wall Stone
A11680	(MFA SWC) - Wall - Tile grout
A11690	(MFA SWC) - Ceiling - hangers (49.2m) @15/d
A11700	(MFA SWC) - Floor - Tile (51.6m²) @100/d
A11710	(MFA SWC) - Furniture/Joinary
A11720	(MFA SWC) - Ceiling - false ceiling (49.2m²) @75/d
A11730	(MFA SWC) - Wall -Skirting
A11740	(MFA SWC) - Alum. Wall panel
A11750	(MFA SWC) - MEP Install Final fittings/cable laying
A11760	(MFA SWC) - Door - Perm. Door & Ironmongary (6 No) @8/d
A11770	(MFA SWC) - Toilet Cubicle
Staircases	
A11950	(MFA Stair) - MEP - Degree 2
A11960	(MFA Stair) - Nosing Tile and Install Aluminium Extrusion
A11970	(MFA Stair) - MEP - Degree 3
MEP Install	
A13040	MFA - MEP First fix duct and trunking
A13060	MFA - MEP small power + lighting wiring and AFA wiring
A13090	MFA - MEP - final fix at Ceiling/walls
A13110	MFA - MEP - Install final fittings Toilets
Localised T&C of MF Zone A	
A13140	MFA - Stage 1 MEP T&C critical rooms and AHU
A13170	MFA - Stage 2 MEP T&C for FSD inspection
A13171	MFA - PCB - FSD Inspection 4: Row 4 cabins (2nos) all floors
A13180	MFA - FSD Final Inspection (MF Zone A)
A13190	MFA - Stage 3 MEP T&C : Non FS T&C(MVAC air balance,lighting control,small pwr P&D Sys)
A13200	MFA - Stage 4 MEP T&C : SCADA fine tuning
A8290	MFA - Toilets and PD risers complete : Toilets Commissioning
First Floor	
Back of House	
First Floor - Zone J (South)	
Critical Dates	
A13690	FF Zone J - Target for BOH Fire Services Inspection
A14210	EU - Complete Wet Trades COMMUNICATION EQUIPMENT ROOM (05 J 035)
A14220	EU - Complete Wet Trades COMPUTER EQUIPMENT ROOM (05 J 030)
A14230	EU - Complete Wet Trades CENTRAL APPARATUS ROOM (05 J 029)
A14240	EU - Complete Wet Trades CSRR (05 J 001)
A23410	FF Zone J - Target to complete all works to Degree 3
Critical ELV Rooms	
A14180	C - Complete Wet Trades Shared Command Hall (MOM) (05 J 016)
A14190	C - Complete Wet Trades STORE ROOM (05 J 004)

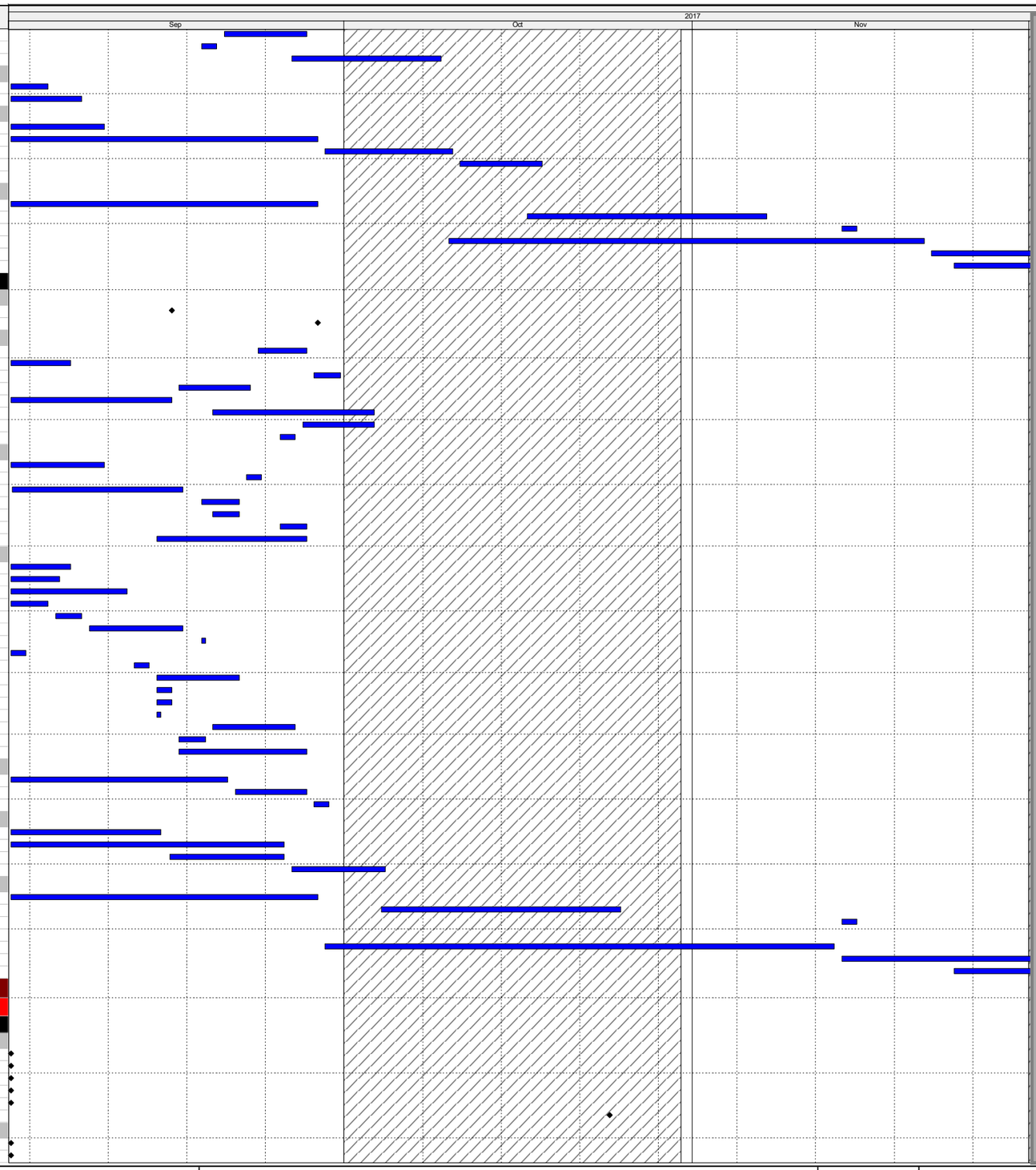

Actual Work

Remaining Work

Critical Remaining Work

Milestone

Three Month Rolling Programme

HKMZB HKBCF - Passenger Clearance Building

Date	Revision	Checked	Approved

HY/2013/01 Programme Sep 17 to Nov 17

Activity ID	Activity Name
A14200	C - Complete Wet Trades Conference Room (Share 1.1) (05 J 021)
A14250	EU - Complete Wet Trades FM200 (05 J 040)
Offices	
J2040	(FFJ Office) - Floor - Raised Floor support frame (67m²) @45m/d
J2050	(FFJ Office) - Ceiling Hangers (180m) @15/d
J2060	(FFJ Office) - Door - Perm Door & Ironmongary (30 No) @8/d
J2070	(FFJ Office) - Floor Raised Floor Final (67m²) @100/d
J2080	(FFJ Office) - Ceiling - Al false ceiling (180m²) @75m/d
J2390	(FFJ Office) - MEP high level works complete ready for ceiling grid
J2400	(FFJ Office) - MEP Final Fix at Ceiling/walls
J2400a	(FFJ Office) - MEP Final Fix FS Related items
J9070	(FFJ Office) - Floor Tiling (284m²) @100/d
J9080	(FFJ Office) - Epoxy Floor Coating (52m²)@100/d
Lobbys and Corridors	
J2310	(FFJ Lob) - MEP - Main ducts and trunking
J2320	(FFJ Lob) - Ceiling - hangers (169m) @15/d
J2330	(FFJ Lob) - Floor - Tile (183m²) @100/d
J2340	(FFJ Lob) - MEP - Cable laying/high lvl detectors
J2350	(FFJ Lob) - Ceiling - FRR false ceiling (169m²) @75m/d
J2360	(FFJ Lob) - Ceiling - Air Grill
J2370	(FFJ Lob) - Wall -Skirting
J2380	(FFJ Lob) - MEP - Final fix at ceiling/walls
Public Toilets (1 x Male, 1 x Female, 2 x Disabled)	
J6040	(FFJ PWC) - Wall Furring and GMS Subframe
J6050	(FFJ PWC) - Ceiling - hangers (208m) @15/d
J6060	(FFJ PWC) - MEP Installation of consealed services
J6070	(FFJ PWC) - Cement Sheet (Wall Panel)
J6080	(FFJ PWC) - MEP high level works
J6090	(FFJ PWC) - Wall Stone
J6100	(FFJ PWC) - Floor - Tile (45m²) @100/d
J6110	(FFJ PWC) - Wall - Tile grout
J6120	(FFJ PWC) - Alum. Wall panel
J6130	(FFJ PWC) - Wall -Skirting
J6140	(FFJ PWC) - Ceiling - false ceiling (208m²) @75/d
J6150	(FFJ PWC) - Furniture/Joinary
J6160	(FFJ PWC) - Door - Perm. Door & Ironmongary (4 No) @8/d
J6170	(FFJ PWC) - Toilet Cubicle
J6180	(FFJ PWC) - MEP Install Final fittings/cable laying
Staff Toilet (2 x Male, 2 x Female, 2 x Unisex, 1 x Male Abultion, 1 x Female Abultio	
J2090	(FFJ SWC) - Waterproofing
J2100	(FFJ SWC) - Floor -Screed (42.2m²) @120m/d
J2120	(FFJ SWC) - Wall - Plaster
J2130	(FFJ SWC) - MEP high level works
J2140	(FFJ SWC) - Wall Furring and GMS Subframe
J2150	(FFJ SWC) - MEP Installation of consealed services
J2160	(FFJ SWC) - Cement Sheet (Wall Panel)
J2170	(FFJ SWC) - Wall Stone
J2180	(FFJ SWC) - Wall - Tile grout
J2190	(FFJ SWC) - Ceiling - hangers (37.6m) @15/d
J2200	(FFJ SWC) - Floor - Tile (42m²) @100/d
J2210	(FFJ SWC) - Furniture/Joinary
J2220	(FFJ SWC) - Ceiling - false ceiling (37.6m²) @75/d
J2230	(FFJ SWC) - Wall -Skirting
J2240	(FFJ SWC) - Alum. Wall panel
J2260	(FFJ SWC) - Door - Perm. Door & Ironmongary (8 No) @8/d
J2270	(FFJ SWC) - Toilet Cubicle
Staircases	
J2450	(FFJ Stair) - MEP - Degree 2
J2460	(FFJ Stair) - Nosing Tile and Install Aluminium Extrusion
J2470	(FFJ Stair) - MEP - Degree 3
MEP Install	
J3160	FFJ - MEP First fix duct and trunking
J3180	FFJ - MEP small power + lighting wiring and AFA wiring
J3210	FFJ - MEP final fix at Ceiling/walls
J3230	FFJ - MEP - Install final fittings Toilets
Localised T&C of 1F Zone J	
J2250	(FFJ SWC) - MEP Install Final fittings/cable laying
J3260	FFJ - Stage 1 MEP T&C critical rooms and AHU
J3290	FFJ - Stage 2 MEP T&C for FSD inspection
J3291	FFJ - PCB - FSD Inspection 2: Row 2 cabins (2nos) all floors
J3300	FFJ - FSD Final Inspection (FF Zone J)
J3310	FFJ - Stage 3 MEP T&C : Non FS T&C(MVAC air balance,lighting control,small pwr P&D Sys)
J3320	FFJ - Stage 4 MEP T&C : SCADA fine tuning
J3325	FFJ - Toilets and PD risers complete : Toilets Commissioning
First Floor - Zone G (South)	
Critical Dates	
A13710	FF Zone G - Target for BOH Fire Services Inspection
A14290	EU - Complete Wet Trades CSRR (05 G 004)
A23420	FF Zone G - Target to complete all works to Degree 3
Critical ELV Rooms	
A14280	C - Complete Wet Trades Briefing Room (05 G 016)
A14300	EU - Complete Wet Trades FM200 (05 G 005)
Offices	
G4130	(FFG Office) - Wall - skim coat/paint
G4230	(FFG Office) - Floor - Raised Floor support frame (109.29m²) @45m/d
G4280	(FFG Office) - Ceiling Hangers (418m) @15/d
G4360	(FFG Office) - Door - Perm Door & Ironmongary (30 No) @8/d
G4370	(FFG Office) - Floor Raised Floor Final (109.29m²) @100/d
G4430	(FFG Office) - MEP high level works complete ready for ceiling grid

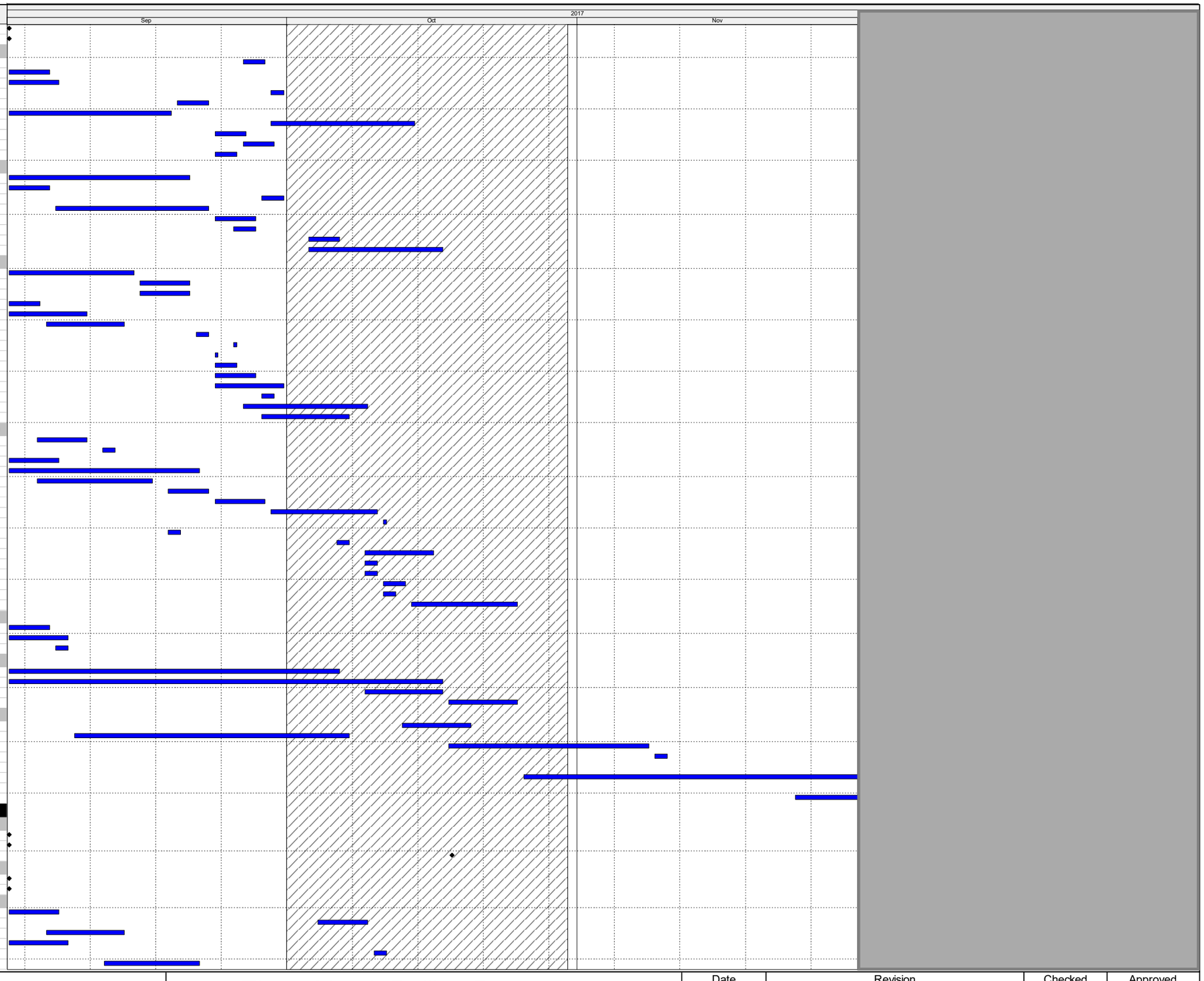

Actual Work

Remaining Work

Critical Remaining Work

Milestone

Three Month Rolling Programme

HKMZB HKBCF - Passenger Clearance Building

Date	Revision	Checked	Approved

HY/2013/01 Programme Sep 17 to Nov 17

Activity ID	Activity Name
G4450	(FFG Office) - Ceiling - Al false ceiling (418m²) @75m/d
G4470	(FFG Office) - MEP Final Fix at Ceiling/walls
G4470a	(FFG Office) - MEP Final Fix FS Related items
G8040	(FFG Office) - Floor Tiling (365m²) @100/d
G8050	(FFG Office) - Epoxy Floor Coating (47.5m²)@100/d
Lobbys and Corridors	
G4080	(FFG Lob) - Wall - skim coat/paint
G4120	(FFG Lob) - Ceiling - hangers (188m) @15/d
G4160	(FFG Lob) - MEP - Main ducts and trunking
G4200	(FFG Lob) - Floor - Tile (202m²) @100/d
G4220	(FFG Lob) - MEP - Cable laying/high M detectors
G4310	(FFG Lob) - Ceiling - FRR false ceiling (188m²) @75m/d
G4320	(FFG Lob) - Ceiling - Air Grill
G4340	(FFG Lob) - Wall -Skirting
G4410	(FFG Lob) - MEP - Final fix at ceiling/walls
Public Toilets (1 x Male, 1 x Female, 1 x Disabled)	
G6010	(FFG PWC) - Wall - Plaster
G6040	(FFG PWC) - Wall Furring and GMS Subframe
G6050	(FFG PWC) - Ceiling - hangers (162m) @15/d
G6060	(FFG PWC) - MEP Installation of consealed services
G6070	(FFG PWC) - Cement Sheet (Wall Panel)
G6080	(FFG PWC) - MEP high level works
G6090	(FFG PWC) - Wall Stone
G6100	(FFG PWC) - Floor - Tile (397m²) @100/d
G6110	(FFG PWC) - Wall - Tile grout
G6120	(FFG PWC) - Alum. Wall panel
G6130	(FFG PWC) - Wall -Skirting
G6140	(FFG PWC) - Ceiling - false ceiling (162m²) @75/d
G6150	(FFG PWC) - Furniture/Joinary
G6160	(FFG PWC) - Door - Perm. Door & Ironmongary (3 No) @8/d
G6170	(FFG PWC) - Toilet Cubicle
G6180	(FFG PWC) - MEP Install Final fittings/cable laying
Staff Toilet (1 x Male, 1 x Female, 1 x Disabled)	
G4020	(FFG SWC) - Waterproofing
G4050	(FFG SWC) -Floor -Screed (21.58m²) @120m/d
G4090	(FFG SWC) -Wall - Plaster
G4140	(FFG SWC) -Wall Furring and GMS Subframe
G4180	(FFG SWC) -MEP high level works
G4190	(FFG SWC) -Ceiling - hangers (19.6m) @15/d
G4210	(FFG SWC) -Cement Sheet (Wall Panel)
G4250	(FFG SWC) -Wall Stone
G4260	(FFG SWC) -Wall - Tile grout
G4300	(FFG SWC) -Floor - Tile (22m²) @100/d
G4330	(FFG SWC) -Wall -Skirting
G4350	(FFG SWC) -Alum. Wall panel
G4380	(FFG SWC) -Ceiling - false ceiling (19.67m²) @75/d
G4390	(FFG SWC) -Furniture/Joinary
G4400	(FFG SWC) -Door - Perm. Door & Ironmongary (3 No) @8/d
G4420	(FFG SWC) -Toilet Cubicle
G4440	(FFG SWC) -MEP Install Final fittings/cable laying
Staircases	
G4070	(FFG Stair) - MEP - Degree 1
G4110	(FFG Stair) - Wall - paint
G4240	(FFG Stair) - MEP - Degree 2
G4270	(FFG Stair) - Nosing Tile and Install Aluminium Extrusion
G4290	(FFG Stair) - MEP - Degree 3
MEP Install	
G3070	FFG - MEP First fix duct and trunking
G3090	FFG - MEP small power + lighting wiring and AFA wiring
G3120	FFG - MEP - final fix at Ceiling/walls
G3140	FFG - MEP - Install final fittings Toilets
Localised T&C of 1F Zone G	
G3170	FFG - Stage 1 MEP T&C critical rooms and AHU
G3200	FFG - Stage 2 MEP T&C for FSD inspection
G3201	FFG - PCB - FSD Inspection 2: Row 2 cabins (2nos) all floors
G3210	FFG - FSD Final Inspection (FF Zone G)
G3220	FFG - Stage 3 MEP T&C : Non FS T&C(MVAC air balance,lighting control,small pwr P&D Sys)
G3230	FFG - Stage 4 MEP T&C : SCADA fine tuning
G3235	FFG - Toilets and PD risers complete : Toilets Commissioning
First Floor - Zone D (Middle)	
Critical Dates	
A13720	FF Zone D - Target for BOH Fire Services Inspection
A14340	EU - Complete Wet Trades CSRR (05 D 050)
A23430	FF Zone D - Target to complete all works to Degree 3
Critical ELV Rooms	
A14310	MC - Complete Wet Trades ELV Room (05 D 014)
A14320	MC - Complete Wet Trades CCTV CONTROL ROOM (DEPARTURE) (05 D 024)
A14330	C - Complete Wet Trades CUSTOM EXAMINATION CUBICLE (05 D 027)
Offices	
D2010	(FFD Office) - Door - Subframe (15 No) @8/d
D2030	(FFD Office) - Wall - skim coat/paint
D2040	(FFD Office) - Floor - Raised Floor support frame (24m²) @45m/d
D2050	(FFD Office) - Ceiling Hangers (319m) @15/d
D2060	(FFD Office) - Door - Perm Door & Ironmongary (15 No) @8/d
D2070	(FFD Office) - Floor Raised Floor Final (24m²) @100/d
D2080	(FFD Office) - Ceiling - Al false ceiling (319m²) @75m/d
D2080a	(FFD Office) - MEP Final Fix FS Related items
D2390	(FFD Office) - MEP high level works complete ready for ceiling grid
D2400	(FFD Office) - MEP Final Fix at Ceiling/walls

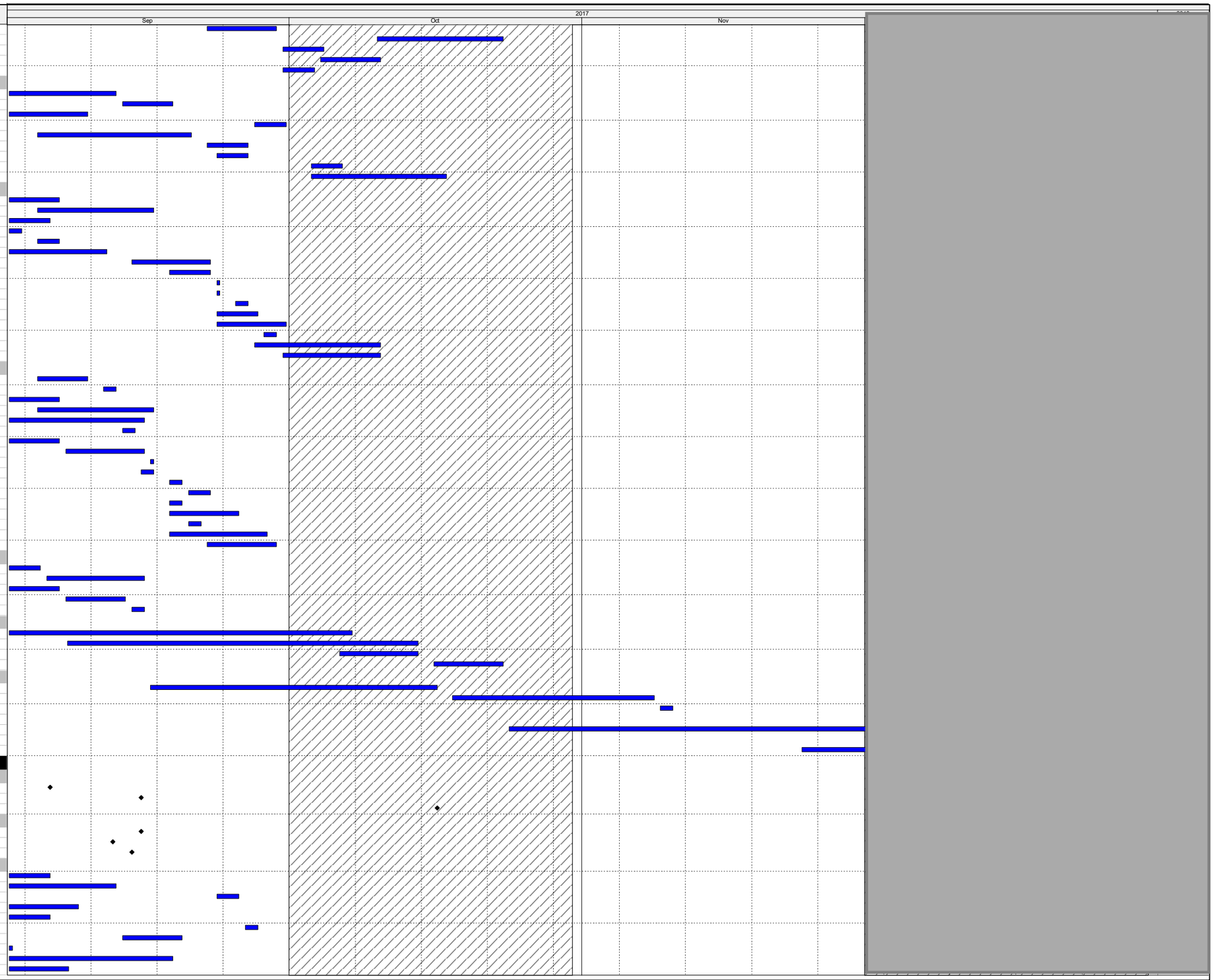

Actual Work
Remaining Work
Critical Remaining Work
Milestone

Three Month Rolling Programme

HKMZB HKBCF - Passenger Clearance Building

Date	Revision	Checked	Approved

HY/2013/01 Programme Sep 17 to Nov 17

Activity ID	Activity Name
D8090	(FFD Office) - Floor Tiling (1489m²) @100/d
D8100	(FFD Office) - Epoxy Floor Coating (102m²)@100/d
Lobbys and Corridors	
D2300	(FFD Lob) - Wall - skim coat/paint
D2310	(FFD Lob) - MEP - Main ducts and trunking
D2320	(FFD Lob) - Ceiling - Hangers (257m) @15/d
D2330	(FFD Lob) - Floor - Tile (258m²) @100/d
D2340	(FFD Lob) - MEP - Cable laying/high M detectors
D2350	(FFD Lob) - Ceiling - FRR false ceiling (257m²) @75m/d
D2360	(FFD Lob) - Ceiling - Air Grill
D2370	(FFD Lob) - Wall -Skirting
D2380	(FFD Lob) - MEP - Final fix at ceiling/walls
Staff Toilet (1 x Male, 1 x Female, 1 x Disabled)	
D2090	(FFD SWC) -Waterproofing
D2100	(FFD SWC) -Floor -Screed (37.8m²) @120m/d
D2110	(FFD SWC) -Door - Subframe (3 No) @8/d
D2120	(FFD SWC) -Wall - Plaster
D2130	(FFD SWC) -MEP high level works
D2140	(FFD SWC) -Wall Furring and GMS Subframe
D2150	(FFD SWC) -MEP Installation of consealed services
D2160	(FFD SWC) -Cement Sheet (Wall Panel)
D2170	(FFD SWC) -Wall Stone
D2180	(FFD SWC) -Wall - Tile grout
D2190	(FFD SWC) -Ceiling - hangers (30.3m) @15/d
D2200	(FFD SWC) -Floor - Tile (37.8m²) @100/d
D2210	(FFD SWC) -Furniture/Joinary
D2220	(FFD SWC) -Ceiling - false ceiling (30.36m²) @75/d
D2230	(FFD SWC) -Wall -Skirting
D2240	(FFD SWC) -Alum. Wall panel
D2250	(FFD SWC) -MEP Install Final fittings/cable laying
D2260	(FFD SWC) -Door - Perm. Door & Ironmongary (3 No) @8/d
D2270	(FFD SWC) -Toilet Cubicle
Staircases	
D2420	(FFD Stair) - MEP - Degree 1
D2430	(FFD Stair) - Wall - paint
D2450	(FFD Stair) - MEP - Degree 2
D2460	(FFD Stair) - Nosing Tile and Install Aluminium Extrusion
D2470	(FFD Stair) - MEP - Degree 3
MEP Install	
D3360	FFD - MEP First fix duct and trunking
D3380	FFD - MEP small power + lighting wiring and AFA wiring
D3410	FFD - MEP - final fix at Ceiling/walls
D3430	FFD - MEP - Install final fittings Toilets
Localised T&C of 1F Zone D	
D3460	FFD - Stage 1 MEP T&C critical rooms and AHU
D3490	FFD - Stage 2 MEP T&C for final FSD inspection
D3491	FFD - PCB - FSD Inspection 3: Row 3 cabins (2nos) all floors
D3500	FFD - FSD Final Inspection (FF Zone D)
D3510	FFD - Stage 3 MEP T&C : Non FS T&C(MVAC air balance,lighting control,small pwr P&D Sys)
D3520	FFD - Stage 4 MEP T&C : SCADA fine tuning
D3525	FFD - Toilets and PD risers complete : Toilets Commissioning
First Floor - Zone E (Middle)	
Critical Dates	
A13730	FF Zone E - Target for BOH Fire Services Inspection
A14360	EU - Complete Wet Trades Main Server Room (05 E 025)
A14420	EU - Complete Wet Trades UPS Room For Server Room (05 E 024)
A22047	EU - Complete Wet Trades NER Room (05 E 044)
A22057	EU - Complete Wet Trades CCTV Control Room (05 E 033)
A23440	FF Zone E - Target to complete all works to Degree 3
Critical ELV Rooms	
A14370	C - Complete Wet Trades Meeting Room (05 E 055)
Offices	
E2040	(FFE Office) - Floor - Raised Floor support frame (635m²) @45m/d
E2050	(FFE Office) - Ceiling Hangers (1125m) @15/d
E2060	(FFE Office) - Door - Perm Door & Ironmongary (73 No) @8/d
E2070	(FFE Office) - Floor Raised Floor Final (635m²) @100/d
E2080	(FFE Office) - Ceiling - Al false ceiling (1125m²) @75m/d
E2390	(FFE Office) - MEP high level works complete ready for ceiling grid
E2400	(FFE Office) - MEP Final Fix at Ceiling/walls
E2400a	(FFE Office) - MEP Final Fix FS Related items
E8260	(FFE Office) - Floor Tiling (1342m²) @100/d
E8270	(FFE Office) - Epoxy Floor Coating (56m²)@100/d
Lobbys and Corridors	
E2290	(FFE Lob) - Floor Screeding (409m²) @120m/d
E2310	(FFE Lob) - MEP - Main ducts and trunking
E2320	(FFE Lob) - Ceiling - hangers (410m) @15/d
E2330	(FFE Lob) - Floor - Tile (410m²) @100/d
E2340	(FFE Lob) - MEP - Cable laying/high M detectors
E2350	(FFE Lob) - Ceiling - FRR false ceiling (410m²) @75m/d
E2360	(FFE Lob) - Ceiling - Air Grill
E2370	(FFE Lob) - Wall -Skirting
E2380	(FFE Lob) - MEP - Final fix at ceiling/walls
Staff Toilet (1 x Male, 1 x Female, 3 x Disabled)	
E2090	(FFE SWC) -Waterproofing
E2100	(FFE SWC) -Floor -Screed (59.7m²) @120m/d
E2120	(FFE SWC) -Wall - Plaster
E2130	(FFE SWC) -MEP high level works
E2140	(FFE SWC) -Wall Furring and GMS Subframe
E2150	(FFE SWC) -MEP Installation of consealed services



Actual Work
Remaining Work
Critical Remaining Work
Milestone

Three Month Rolling Programme

HKMZB HKBCF - Passenger Clearance Building

Date	Revision	Checked	Approved

HY/2013/01 Programme Sep 17 to Nov 17

Activity ID	Activity Name
E2160	(FFE SWC) -Cement Sheet (Wall Panel)
E2170	(FFE SWC) -Wall Stone
E2180	(FFE SWC) -Wall - Tile grout
E2190	(FFE SWC) -Ceiling - hangers (42m) @15/d
E2200	(FFE SWC) -Floor - Tile (60m²) @100/d
E2210	(FFE SWC) -Furniture/Joinary
E2220	(FFE SWC) -Ceiling - false ceiling (42m²) @75/d
E2230	(FFE SWC) -Wall -Skirting
E2240	(FFE SWC) -Alum. Wall panel
E2250	(FFE SWC) -MEP Install Final fittings/cable laying
E2260	(FFE SWC) -Door - Perm. Door & Ironmongary (5 No) @8/d
E2270	(FFE SWC) -Toilet Cubicle
Staircases	
E2450	(FFE Stair) - MEP - Degree 2
E2460	(FFE Stair) - Nosing Tile and Install Aluminium Extrusion
E2470	(FFE Stair) - MEP - Degree 3
MEP Install	
E4360	FFE - MEP First fix duct and trunking
E4380	FFE - MEP small power + lighting wiring and AFA wiring
E4410	FFE - MEP - final fix at Ceiling/walls
E4430	FFE - MEP - Install final fittings Toilets
Localised T&C of 1F Zone E	
E4460	FFE - Stage 1 MEP T&C critical rooms and AHU
E4490	FFE - Stage 2 MEP T&C for final FSD inspection
E4491	FFE - PCB - FSD Inspection 3: Row 3 cabins (2nos) all floors
E4500	FFE - FSD Final Inspection (FF Zone E)
E4510	FFE - Stage 3 MEP T&C : Non FS T&C(MVAC air balance,lighting control,small pwr P&D Sys)
E4520	FFE - Stage 4 MEP T&C : SCADA fine tuning
E4525	FFE - Toilets and PD risers complete : Toilets Commissioning
First Floor - Zone F (Middle)	
Critical Dates	
A13740	FF Zone F - Target for BOH Fire Services Inspection
A14470	C - Complete Wet Trades ELV Room (05 F 055)
A14520	EU - Complete Wet Trades TD AVRS Room (05 F 024)
A22067	C - Complete Wet Trades TCIR Computer Room (05 F 053)
A23450	FF Zone F - Target to complete all works to Degree 3
Critical ELV Rooms	
A14500	EU - Complete Wet Trades Meeting Room (05 F 001)
Offices	
F2020	(FFF Office) - Floor Screed (1249m²) @120m/d
F2040	(FFF Office) - Floor - Raised Floor support frame (336m²) @45m/d
F2050	(FFF Office) - Ceiling Hangers (277m) @15/d
F2060	(FFF Office) - Door - Perm Door & Ironmongary (42 No) @8/d
F2070	(FFF Office) - Floor Raised Floor Final (336m²) @100/d
F2080	(FFF Office) - Ceiling - Al false ceiling (277m²) @75m/d
F2390	(FFF Office) - MEP high level works complete ready for ceiling grid
F2400	(FFF Office) - MEP Final Fix at Ceiling/walls
F2400a	(FFF Office) - MEP Final Fix FS Related items
F8060	(FFF Office) - Floor Tiling (1249m²) @100/d
F8070	(FFF Office) - Epoxy Floor Coating (35m²)@100/d
Lobbys and Corridors	
F2290	(FFF Lob) - Floor Screeding (239m²) @120m/d
F2310	(FFF Lob) - MEP - Main ducts and trunking
F2320	(FFF Lob) - Ceiling - hangers (239m) @15/d
F2330	(FFF Lob) - Floor - Tile (239m²) @100/d
F2340	(FFF Lob) - MEP - Cable laying/high lvl detectors
F2350	(FFF Lob) - Ceiling - FRR false ceiling (239m²) @75m/d
F2360	(FFF Lob) - Ceiling - Air Grill
F2370	(FFF Lob) - Wall -Skirting
F2380	(FFF Lob) - MEP - Final fix at ceiling/walls
Staff Toilet (1 x Male, 1 x Female, 1 x Disabled)	
F2130	(FFF SWC) -MEP high level works
F2140	(FFF SWC) -Wall Furring and GMS Subframe
F2150	(FFF SWC) -MEP Installation of consealed services
F2160	(FFF SWC) -Cement Sheet (Wall Panel)
F2170	(FFF SWC) -Wall Stone
F2180	(FFF SWC) -Wall - Tile grout
F2190	(FFF SWC) -Ceiling - hangers (16.7m) @15/d
F2200	(FFF SWC) -Floor - Tile (21m²) @100/d
F2210	(FFF SWC) -Furniture/Joinary
F2220	(FFF SWC) -Ceiling - false ceiling (16.7m²) @75/d
F2230	(FFF SWC) -Wall -Skirting
F2240	(FFF SWC) -Alum. Wall panel
F2250	(FFF SWC) -MEP Install Final fittings/cable laying
F2260	(FFF SWC) -Door - Perm. Door & Ironmongary (3 No) @8/d
F2270	(FFF SWC) -Toilet Cubicle
Staircases	
F2430	(FFF Stair) - Wall - paint
F2450	(FFF Stair) - MEP - Degree 2
F2460	(FFF Stair) - Nosing Tile and Install Aluminium Extrusion
F2470	(FFF Stair) - MEP - Degree 3
MEP Install	
F4360	FFF - MEP First fix duct and trunking
F4380	FFF - MEP small power + lighting wiring and AFA wiring
F4410	FFF - MEP - final fix at Ceiling/walls
F4430	FFF - MEP - Install final fittings Toilets
Localised T&C of 1F Zone F	
F4460	FFF - Stage 1 MEP T&C critical rooms and AHU

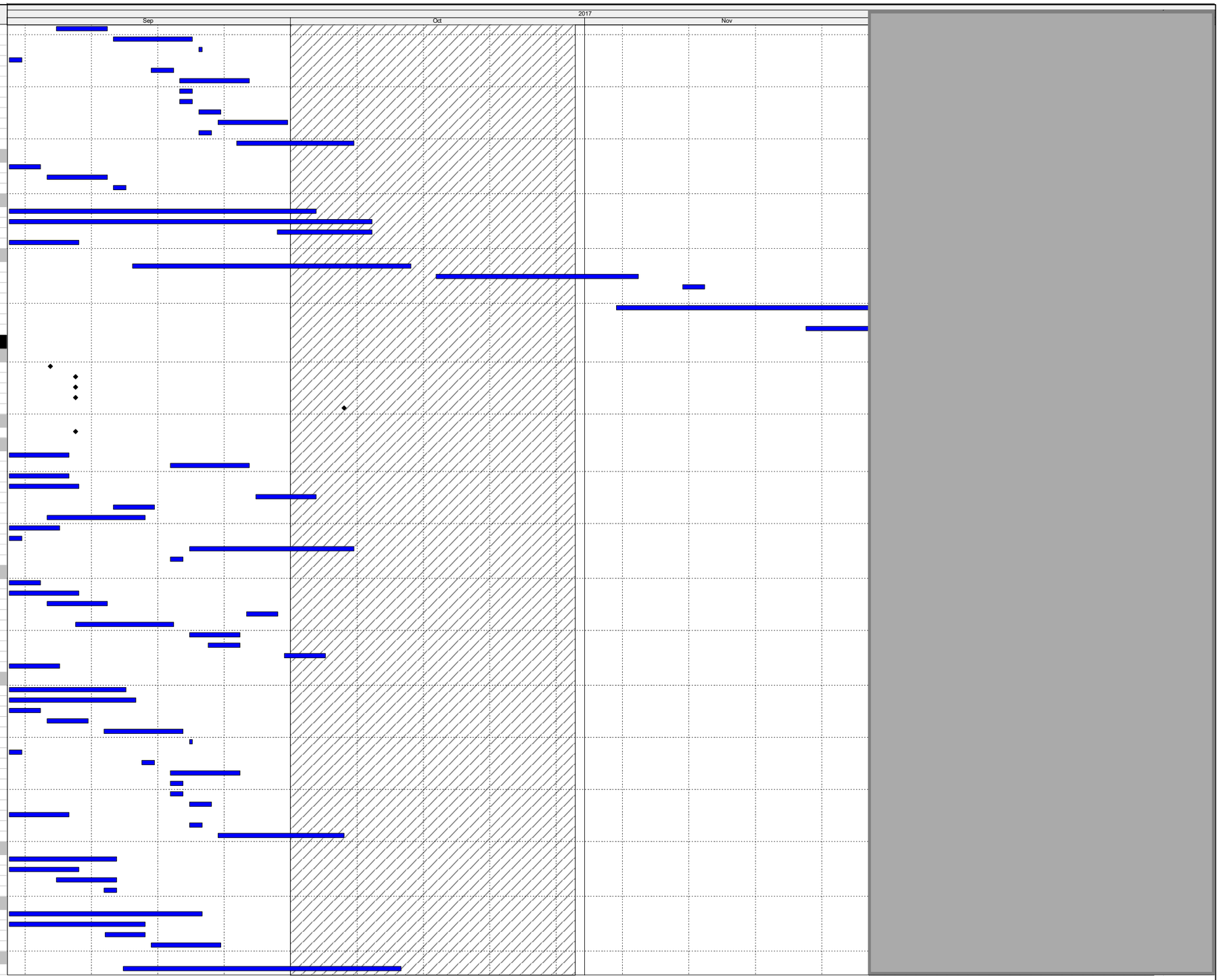

Actual Work
Remaining Work
Critical Remaining Work
Milestone

Three Month Rolling Programme

HKMZB HKBCF - Passenger Clearance Building

Date	Revision	Checked	Approved

HY/2013/01 Programme Sep 17 to Nov 17

Activity ID	Activity Name
F4490	FFF - Stage 2 MEP T&C for final FSD inspection
F4491	FFF - PCB - FSD Inspection 3: Row 3 cabins (2nos) all floors
F4500	FFF - FSD Final Inspection (FF Zone F)
F4510	FFF - Stage 3 MEP T&C : Non FS T&C(MVAC air balance,lighting control,small pwr P&D Sys)
F4520	FFF - Stage 4 MEP T&C : SCADA fine tuning
F4525	FFF - Toilets and PD risers complete : Toilets Commissioning
First Floor - Zone C (North)	
Critical Dates	
A13750	FF Zone C - Target for BOH Fire Services Inspection
A23460	FF Zone C - Target to complete all works to Degree 3
Critical ELV Rooms	
C14540	MC - Complete Wet Trades ELV Room (05 C 011)
Offices	
C2010	(FFC Office) - Door - Subframe (38 No) @8/d
C2020	(FFC Office) - Floor Screed (204m²) @120m/d
C2030	(FFC Office) - Wall - skim coat/paint
C2040	F(FFC Office) - Floor Tiling (219m²) @100/d
C2050	(FFC Office) - Ceiling Hangers (193m) @15/d
C2060	(FFC Office) - Door - Perm Door & Ironmongary (38 No) @8/d
C2070	(FFC Office) - Epoxy Floor Coating (36.25m²)@100/d
C2080	(FFC Office) - Ceiling - Al false ceiling (193m²) @75m/d
C2390	(FFC Office) - MEP high level works complete ready for ceiling grid
C2400	(FFC Office) - MEP Final Fix at Ceiling/walls
C2400a	(FFC Office) - MEP Final Fix FS Related items
Lobbys and Corridors	
C2290	(FFC Lob) - Floor Screeding (196m²) @120m/d
C2300	(FFC Lob) - Wall - skim coat/paint
C2310	(FFC Lob) - MEP - Main ducts and trunking
C2320	(FFC Lob) - Ceiling - hangers (182m) @15/d
C2330	(FFC Lob) - Floor - Tile (196m²) @100/d
C2340	(FFC Lob) - MEP - Cable laying/high M detectors
C2350	(FFC Lob) - Ceiling - FRR false ceiling (182m²) @75m/d
C2360	(FFC Lob) - Ceiling - Air Grill
C2370	(FFC Lob) - Wall -Skirting
C2380	(FFC Lob) - MEP - Final fix at ceiling/walls
Public Toilets (1 x Male, 1 x Female, 2 x Disabled)	
C8310	(FFC PWC) -Wall Furring and GMS Subframe
C8320	(FFC PWC) -Ceiling - hangers (212m) @15/d
C8330	(FFC PWC) -MEP Installation of consealed services
C8340	(FFC PWC) -Cement Sheet (Wall Panel)
C8350	(FFC PWC) -MEP high level works
C8360	(FFC PWC) -Wall Stone
C8370	(FFC PWC) -Floor - Tile (45m²) @100/d
C8380	(FFC PWC) -Wall - Tile grout
C8390	(FFC PWC) -Alum. Wall panel
C8400	(FFC PWC) -Wall -Skirting
C8410	(FFC PWC) -Ceiling - false ceiling (212m²) @75/d
C8420	(FFC PWC) -Furniture/Joinary
C8430	(FFC PWC) -Door - Perm. Door & Ironmongary (3 No) @8/d
C8440	(FFC PWC) -Toilet Cubicle
C8450	(FFC PWC) -MEP Install Final fittings/cable laying
Staff Toilet (1 x Male, 1 x Female, 1 x Disabled)	
C2090	(FFC SWC) -Waterproofing
C2100	(FFC SWC) -Floor -Screed (40m²) @120m/d
C2110	(FFC SWC) -Door - Subframe (3 No) @8/d
C2120	(FFC SWC) -Wall - Plaster
C2130	(FFC SWC) -MEP high level works
C2140	(FFC SWC) -Wall Furring and GMS Subframe
C2150	(FFC SWC) -MEP Installation of consealed services
C2160	(FFC SWC) -Cement Sheet (Wall Panel)
C2170	(FFC SWC) -Wall Stone
C2180	(FFC SWC) -Wall - Tile grout
C2190	(FFC SWC) -Ceiling - hangers (18.5m) @15/d
C2200	(FFC SWC) -Floor - Tile (20.4m²) @100/d
C2210	(FFC SWC) -Furniture/Joinary
C2220	(FFC SWC) -Ceiling - false ceiling (18.5m²) @75/d
C2230	(FFC SWC) -Wall -Skirting
C2240	(FFC SWC) -Alum. Wall panel
C2250	(FFC SWC) -MEP Install Final fittings/cable laying
C2260	(FFC SWC) -Door - Perm. Door & Ironmongary (3 No) @8/d
C2270	(FFC SWC) -Toilet Cubicle
Staircases	
C2430	(FFC Stair) - Wall - paint
C2440	(FFC Stair) - Handrail
C2450	(FFC Stair) - MEP - Degree 2
C2460	(FFC Stair) - Nosing Tile and Install Aluminium Extrusion
C2470	(FFC Stair) - MEP - Degree 3
MEP Install	
C4560	FFC - MEP First fix duct and trunking
C4580	FFC - MEP small power + lighting wiring and AFA wiring
C4630	FFC - MEP - Install final fittings Toilets
Localised T&C of 1F Zone C	
C4660	FFC - Stage 1 MEP T&C critical rooms and AHU
C4690	FFC - Stage 2 MEP T&C for final FSD inspection
C4691	FFC - PCB - FSD Inspection 4: Row 4 cabins (2nos) all floors
C4700	FFC - FSD Final Inspection (FF Zone C)
C4710	FFC - Stage 3 MEP T&C : Non FS T&C(MVAC air balance,lighting control,small pwr P&D Sys)
C4720	FFC - Stage 4 MEP T&C : SCADA fine tuning
C4725	FFC - Toilets and PD risers complete : Toilets Commissioning

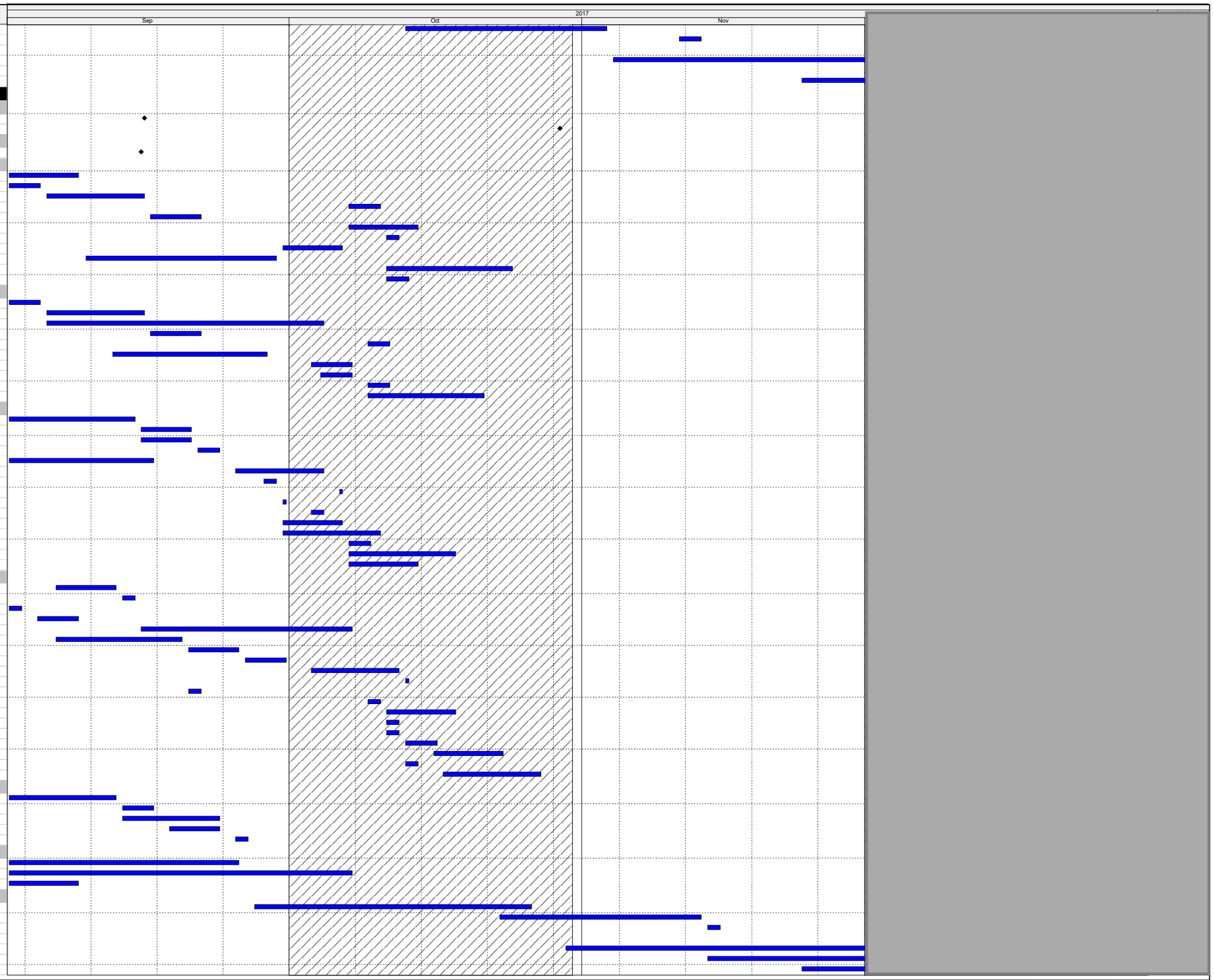

Actual Work
Remaining Work
Critical Remaining Work
Milestone

Three Month Rolling Programme

HKMZB HKBCF - Passenger Clearance Building

Date	Revision	Checked	Approved

HY/2013/01 Programme Sep 17 to Nov 17

Activity ID	Activity Name
First Floor - Zone A (North)	
Critical Dates	
A13700	FF Zone A - Target for BOH Fire Services Inspection
A23470	FF Zone A - Target to complete all works to Degree 3
Critical ELV Rooms	
A14550	MC - Complete Wet Trades ELV Room (05 A 011)
Offices	
A12020	(FFA Office) - Floor Screed (192m²) @120m/d
A12030	(FFA Office) - Wall - skim coat/paint
A12040	(FFA Office) - Floor - Tiling (192m²) @100/d
A12050	(FFA Office) - Ceiling Hangers (171m) @15/d
A12060	(FFA Office) - Door - Perm Door & Ironmongary (32 No) @8/d
A12070	(FFA Office) - Epoxy Floor Coating (46.7m²)@100/d
A12080	(FFA Office) - Ceiling - Al false ceiling (171m²) @75m/d
A12390	(FFA Office) - MEP high level works complete ready for ceiling grid
A12400	(FFA Office) - MEP Final Fix at Ceiling/walls
A12400a	(FFA Office) - MEP Final Fix FS Related items
Lobbys and Corridors	
A12290	(FFA Lob) - Floor Screeding (189m²) @120m/d
A12300	(FFA Lob) - Wall - skim coat/paint
A12310	(FFA Lob) - MEP - Main ducts and trunking
A12320	(FFA Lob) - Ceiling - hangers (175m) @15/d
A12330	(FFA Lob) - Floor - Tile (189m²) @100/d
A12340	(FFA Lob) - MEP - Cable laying/high lvl detectors
A12350	(FFA Lob) - Ceiling - FRR false ceiling (175m²) @75m/d
A12360	(FFA Lob) - Ceiling - Air Grill
A12370	(FFA Lob) - Wall - Skirting
A12380	(FFA Lob) - MEP - Final fix at ceiling/walls
A12380a	(FFA Lob) - MEP - Final fix at ceiling/walls for FSD
Public Toilets (1 x Male, 1 x Female, 1 x Disabled, 1 x Baby Care Room)	
A1045	(FFA PWC) - Wall Furring and GMS Subframe
A1055	(FFA PWC) - Ceiling - hangers (212m) @15/d
A1065	(FFA PWC) - MEP Installation of consealed services
A1075	(FFA PWC) - Cement Sheet (Wall Panel)
A1085	(FFA PWC) - MEP high level works
A1095	(FFA PWC) - Wall Stone
A1105	(FFA PWC) - Floor - Tile (247m²) @100/d
A1115	(FFA PWC) - Wall - Tile grout
A1125	(FFA PWC) - Alum. Wall panel
A1135	(FFA PWC) - Wall - Skirting
A1145	(FFA PWC) - Ceiling - false ceiling (212m²) @75/d
A1155	(FFA PWC) - Furniture/Joinary
A1165	(FFA PWC) - Door - Perm. Door & Ironmongary (4 no) @8/d
A1175	(FFA PWC) - Toilet Cubicle
A1185	(FFA PWC) - MEP Install Final fittings/cable laying
Staff Toilet (2 x Male, 2 x Female, 2 x Disabled, 1 x Male Showers, 1 x Female Sho	
A12090	(FFA SWC) - Waterproofing
A12100	(FFA SWC) - Floor -Screed (247m²) @120m/d
A12120	(FFA SWC) - Wall - Plaster
A12130	(FFA SWC) - MEP high level works
A12140	(FFA SWC) - Wall Furring and GMS Subframe
A12150	(FFA SWC) - MEP Installation of consealed services
A12160	(FFA SWC) - Cement Sheet (Wall Panel)
A12170	(FFA SWC) - Wall Stone
A12180	(FFA SWC) - Wall - Tile grout
A12190	(FFA SWC) - Ceiling - hangers (18.9m) @15/d
A12200	(FFA SWC) - Floor - Tile (247m²) @100/d
A12210	(FFA SWC) - Furniture/Joinary
A12220	(FFA SWC) - Ceiling - false ceiling (18.91m²) @75/d
A12230	(FFA SWC) - Wall - Skirting
A12240	(FFA SWC) - Alum. Wall panel
A12250	(FFA SWC) - MEP Install Final fittings/cable laying
A12260	(FFA SWC) - Door - Perm. Door & Ironmongary (8 No) @8/d
A12270	(FFA SWC) - Toilet Cubicle
Staircases	
A12450	(FFA Stair) - MEP - Degree 2
A12460	(FFA Stair) - Nosing Tile and Install Aluminium Extrusion
A12470	(FFA Stair) - MEP - Degree 3
MEP Install	
A13240	FFA - MEP First fix duct and trunking
A13260	FFA - MEP small power + lighting wiring and AFA wiring
A13290	FFA - MEP - final fix at Ceiling/walls
A13310	FFA - MEP - Install final fittings Toilets
Localised T&C of 1F Zone A	
A13340	FFA - Stage 1 MEP T&C critical rooms and AHU
A13370	FFA - Stage 2 MEP T&C for final FSD inspection
A13371	FFA - PCB - FSD Inspection 4: Row 4 cabins (2nos) all floors
A13380	FFA - FSD Final Inspection (FF Zone A)
A13390	FFA - Stage 3 MEP T&C : Non FS T&C(MVAC air balance,lighting control,small pwr P&D Sys)
A13400	FFA - Stage 4 MEP T&C : SCADA fine tuning
A13405	FFA - Toilets and PD risers complete : Toilets Commissioning
Front of House	
South Departure Hall	
Critical Dates	
A13610	FF Zone H - FOH Fire Services Inspection
Installation	
H1340	(FOH-FF-S) - Floor screed (5000m²) @300m²/d
H1350	(FOH-FF-S) - Internal Glazing (Sinobest) -FoH

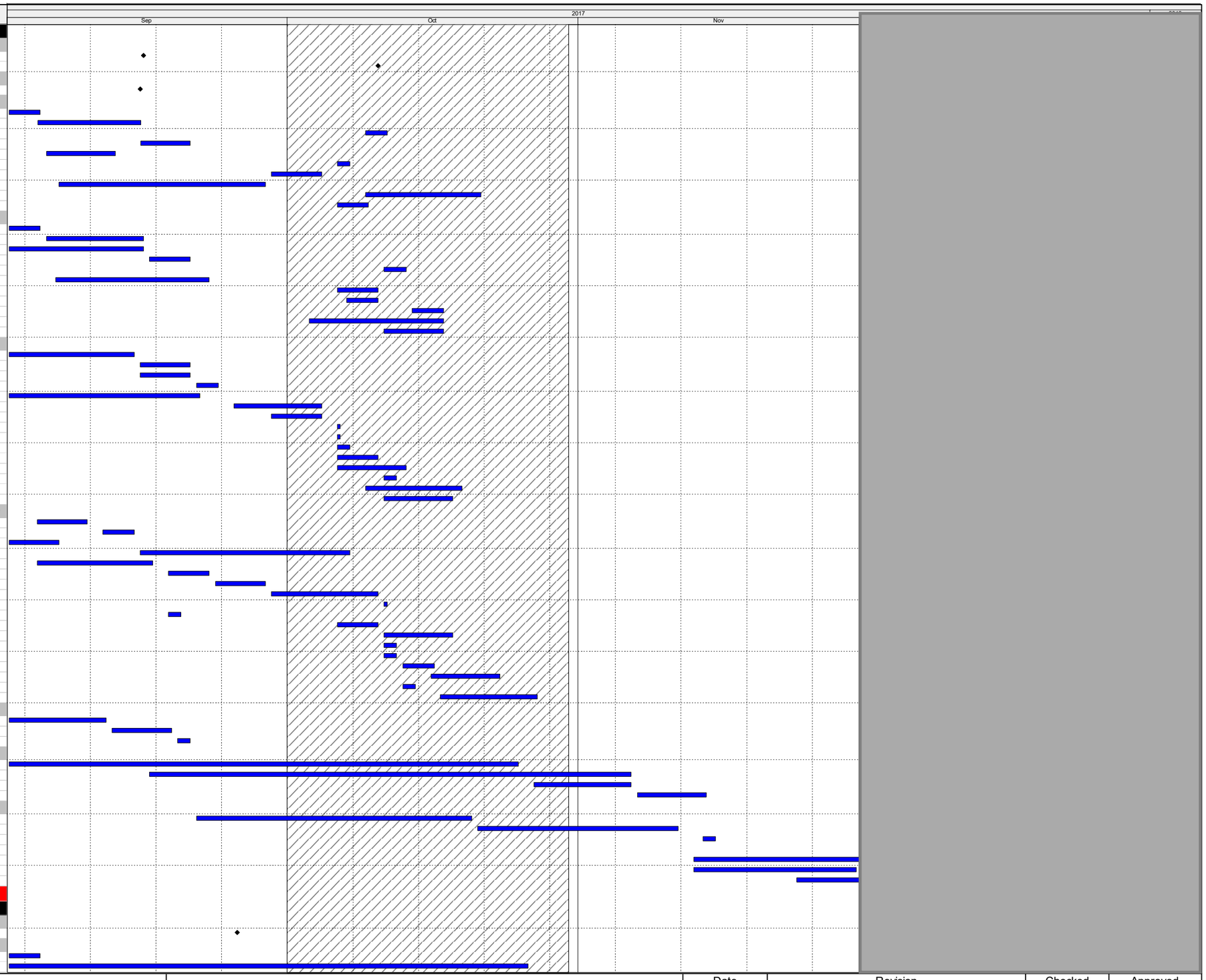

Actual Work
Remaining Work
Critical Remaining Work
Milestone

Three Month Rolling Programme

HKMZB HKBCF - Passenger Clearance Building

Date	Revision	Checked	Approved

HY/2013/01 Programme Sep 17 to Nov 17

Activity ID	Activity Name
H1360	(FOH-FF-S) - Floor Tiles (5000m²) @290m²/d
H1370	(FOH-FF-S) - Lateral Fire Shutters
H1380	(FOH-FF-S) - Kiosk_Booth_Binnade
H13980	(FOH-FOH-S) - Install Signage and Related Armature
Vertical Fire Shutters	
B3260	(FF-FOH-S) - Self Test
B3270	(FF-FOH-S) - Control and Wiring
B3280	(FF-FOH-S) - Vertical Fire Shutters
Security Shutters	
B3230	(FF-FOH-S) - Self Test
B3240	(FF-FOH-S) - Control and Wiring
B3250	(FF-FOH-S) - Security Shutters
MEP Completions from Paul Evans Programme	
H1111	(FF-FOH-S) - Stage 1 MEP T&C for FSD Pre-inspection
H1190	(FF-FOH-S) - PCB - FSD Inspection 5: G/F and 1/F public concourse areas : VAC+Smoke Control
Middle Departure Hall	
Critical Dates	
A13560	FF Zone F - FOH Fire Services Inspection
A13570	FF Zone D - FOH Fire Services Inspection
Installation	
East	
F6000	(FOH-FF-ME) - MEP Floor Trunking
F6010	(FOH-FF-ME) - Floor screed (950m²) @300m²/d
F6020	(FOH-FF-ME) - Floor Tiles (950m²) @290m²/d
H13990	(FOH-FOH-ME) - Install Signage and Related Armature
MEP Completions	
E4620	(FOH-FF-ME) - Stage 1 MEP T&C for FSD Pre-inspection East
E4630	(FOH-FF-ME) - PCB - FSD Inspection 5: G/F and 1/F public concourse areas : VAC+Smoke Control
West	
D6000	(FOH-FF-MW) - MEP Floor Trunking
D6010	(FOH-FF-MW) - Floor screed (950m²) @300m²/d
D6020	(FOH-FF-MW) - Floor Tiles (950m²) @290m²/d
H14000	(FOH-FOH-MW) - Install Signage and Related Armature
MEP Completions	
E4599	(FOH-FF-MW) - Stage 1 MEP T&C for FSD Pre-inspection West
E4600	(FOH-FF-MW) - PCB - FSD Inspection 5: G/F and 1/F public concourse areas : VAC+Smoke Control
North Departure Hall	
Critical Dates	
A13600	FF Zone B - FOH Fire Services Inspection
A13900	FF North - C3 Conduit Installation for Field Equipment
Installation	
B3130	(FOH-FF-N) - MEP Floor Trunking
B3140	(FOH-FF-N) - Floor screed (5000m²) @300m²/d
B3150	(FOH-FF-N) - Internal Glazing (Sinobest) -FoH
B3160	(FOH-FF-N) - Smoke Curtain - Kiosk 1/F
B3170	(FOH-FF-N) - Floor Tiles (5000m²) @290m²/d
B3180	(FOH-FF-N) - Kiosk_Booth_Binnade
H14010	(FOH-FF-N) - Install Signage and Related Armature
Vertical Fire Shutters	
B3330	(FF-FOH-N) - Vertical Fire Shutters
B3340	(FF-FOH-N) - Control and Wiring
B3350	(FF-FOH-N) - Self Test
Security Shutters	
B3300	(FF-FOH-N) - Security Shutters
B3310	(FF-FOH-N) - Control and Wiring
B3320	(FF-FOH-N) - Self Test
Lateral Fire Shutters	
B3200	(FOH-FF-N) - Lateral Fire Shutters
B3210	(FOH-FF-N) - Control and Wiring
B3290	(FOH-FF-N) - Self Test
MEP Completions	
B2990	(FOH-FF-N) - Stage 1 MEP T&C for FSD Pre-inspection
E4610	(FOH-FF-N) - PCB - FSD Inspection 5: G/F and 1/F public concourse areas : VAC+Smoke Control
Cabin Roof	
Back of House	
Zone J (South)	
Misc Metalworks	
J2530	Cabin J - Aluminium Solar Louvres
J2540	Cabin J - Installation of Cat ladder
J2550	Cabin J - Fall arrest system
J2580	Cabin J - Balustrade
ABWF Works	
A18050	Cabin J - Complete Type P1 Wall Masonary Painting (510m²) @170m²/d
A18160	Cabin J - Complete Type P1 Ceiling Masonary Painting (176m²) @250m²/d
J2490	Cabin J - Waterproofing (incl rectification) 1000m² @200m/d
J2500	Cabin J - Floor - Screed (1000m²) @250m/d
J2510	Cabin J - Floor - Tile (1000m²) @250m/d
MEP	
J2512	Cabin J - MEP - Installation of Fans
J2581	Cabin J - MEP T&C fans for VAC and smoke control
J2585	Cabin J - PCB - FSD Inspection 5: G/F and 1/F public concourse areas : VAC+Smoke Control
Zone G (South)	
Misc Metalworks	
G2530	Cabin G - Aluminium Solar Louvres
G2540	Cabin G - Installation of Cat ladder



Actual Work
Remaining Work
Critical Remaining Work
Milestone

Three Month Rolling Programme

HKMZB HKBCF - Passenger Clearance Building

Date	Revision	Checked	Approved

HY/2013/01 Programme Sep 17 to Nov 17

Activity ID	Activity Name
G2550	Cabin G - Fall arrest system
G2580	Cabin G - Balustrade
ABWF Works	
A18060	Cabin G - Complete Type P1 Wall Masonary Painting (510m²) @170m²/d
A18150	Cabin G - Complete Type P1 Ceiling Masonary Painting (176m²) @250m²/d
G2490	Cabin G - Waterproofing (incl rectification) 1000m² @200m/d
G2500	Cabin G - Floor - Screed (1000m²) @250m/d
G2510	Cabin G - Floor - Tile (1000m²) @250m/d
MEP	
G2515	Cabin G - MEP - Installation of Fans
G2582	Cabin G - MEP T&C fans for VAC and smoke control
G2585	Cabin G - PCB - FSD Inspection 5: G/F and 1/F public concourse areas : VAC+Smoke Control
Zone D (Middle)	
Misc Metalworks	
D2530	Cabin D - Aluminium Solar Louvres
D2540	Cabin D - Installation of Cat ladder
D2550	Cabin D - Fall arrest system
D2580	Cabin D - Balustrade
ABWF Works	
A18070	Cabin D - Complete Type P1 Wall Masonary Painting (510m²) @170m²/d
A18140	Cabin D - Complete Type P1 Ceiling Masonary Painting (176m²) @250m²/d
D2490	Cabin D - Waterproofing (incl rectification) 1000m² @200m/d
D2500	Cabin D - Floor - Screed (1000m²) @250m/d
D2510	Cabin D - Floor - Tile (1000m²) @250m/d
MEP	
D2581	Cabin D - MEP - Installation of Fans
D2582	Cabin D - MEP T&C fans for VAC and smoke control
D2585	Cabin D - CB - FSD Inspection 5: G/F and 1/F public concourse areas : VAC+Smoke Control
Zone E (Middle)	
Misc Metalworks	
E2540	Cabin E - Installation of Cat ladder
E2550	Cabin E - Fall arrest system
ABWF Works	
E2490	Cabin E - Waterproofing (incl rectification) 1800m² @200m/d
E2500	Cabin E - Floor - Screed (1800m²) @250m/d
E2510	Cabin E - Floor - Tile (1800m²) @250m/d
E2630	Cabin E - Service Column - ABWF
E2640	Cabin E - Service Column - MEP
MEP	
E4545	Cabin E - MEP T&C fans for VAC and smoke control
E4550	Cabin E - PCB - FSD Inspection 5: G/F and 1/F public concourse areas : VAC+Smoke Control
Zone F (Middle)	
Misc Metalworks	
F2530	Cabin F - Aluminium Solar Louvres
F2540	Cabin F - Installation of Cat ladder
F2550	Cabin F - Fall arrest system
F2580	Cabin F - Balustrade
ABWF Works	
A18080	Cabin F - Complete Type P1 Wall Masonary Painting (510m²) @170m²/d
A18130	Cabin F - Complete Type P1 Ceiling Masonary Painting (176m²) @250m²/d
F2490	Cabin F - Waterproofing (incl rectification) 1000m² @200m/d
F2500	Cabin F - Floor - Screed (1000m²) @250m/d
F2510	Cabin F - Floor - Tile (1000m²) @250m/d
MEP	
F4530	Cabin F - MEP - Installation of Fans
F4535	Cabin F - MEP T&C fans for VAC and smoke control
F4540	Cabin F - PCB - FSD Inspection 5: G/F and 1/F public concourse areas : VAC+Smoke Control
Zone C (North)	
Misc Metalworks	
C2530	Cabin C - Aluminium Solar Louvres
C2540	Cabin C - Installation of Cat ladder
C2550	Cabin C - Fall arrest system
C2580	Cabin C - Balustrade
ABWF Works	
A18090	Cabin C - Complete Type P1 Wall Masonary Painting (510m²) @170m²/d
A18120	Cabin C - Complete Type P1 Ceiling Masonary Painting (176m²) @250m²/d
C2490	Cabin C - Waterproofing (incl rectification) 1000m² @200m/d
C2500	Cabin C - Floor - Screed (1000m²) @250m/d
C2510	Cabin C - Floor - Tile (1000m²) @250m/d
MEP	
C2583	Cabin C - MEP - Installation of Fans
C2584	Cabin C - MEP T&C fans for VAC and smoke control
C2585	Cabin C - PCB - FSD Inspection 5: G/F and 1/F public concourse areas : VAC+Smoke Control
Zone A (North)	
Misc Metalworks	
A12530	Cabin A - Aluminium Solar Louvres
A12540	Cabin A - Installation of Cat ladder
A12550	Cabin A - Fall arrest system
A12580	Cabin A - Balustrade
ABWF Works	
A12490	Cabin A - Waterproofing (incl rectification) 1000m² @200m/d
A12500	Cabin A - Floor - Screed (1000m²) @250m/d
A12510	Cabin A - Floor - Tile (1000m²) @250m/d
A18100	Cabin A - Complete Type P1 Wall Masonary Painting (510m²) @170m²/d
A18110	Cabin A - Complete Type P1 Ceiling Masonary Painting (176m²) @250m²/d

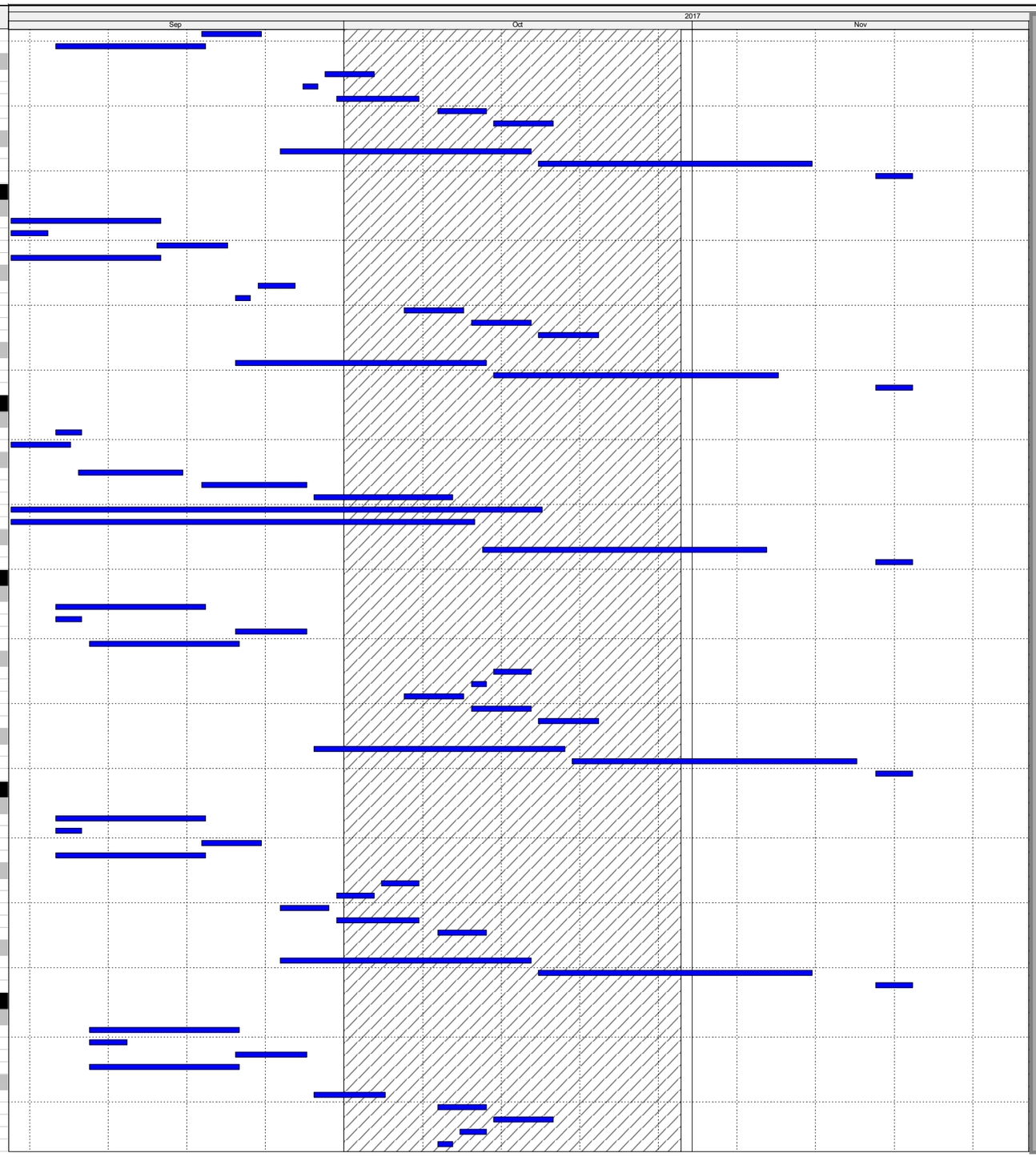

Actual Work
Remaining Work
Critical Remaining Work
Milestone

Three Month Rolling Programme

HKMZB HKBCF - Passenger Clearance Building

Date	Revision	Checked	Approved

HY/2013/01 Programme Sep 17 to Nov 17

Activity ID	Activity Name
MEP	
A13424	Cabin A - MEP - Installation of Fans
A13425	Cabin A - MEP T&C fans for VAC and smoke control
A13430	Cabin A - PCB - FSD Inspection 5: G/F and 1/F public concourse areas : VAC+Smoke Control
Misc Steelwork - 29 May 2017	
Misc Steelwork Offshore Fabrication and Delivery	
External Staircases	
Staircase 3	
A18730	EST - Delivery of Staircase to Cabin 3 (S06)
A18850	EST - Delivery of Staircase to Cabin 3 (S05)
Staircase 6	
A18790	EST - Delivery of Staircase to Cabin 6 (S12)
A18910	EST - Delivery of Staircase to Cabin 6 (S11)
Covered Walkway	
A18920	COW - Fabrication of Covered Walkways East side of SDO
A18930	COW - Delivery of Covered Walkways East side of SDO
A18940	COW - Fabrication of Covered Walkways West side of SDO
A18950	COW - Delivery of Covered Walkways West side of SDO
A18960	COW - Fabrication of Covered Walkways East side of Northern PTI
A18970	COW - Delivery of Covered Walkways East side of Northern PTI
A18980	COW - Fabrication of Covered Walkways West side of Northern PTI
A18990	COW - Delivery of Covered Walkways West side of Northern PTI
Barrier Screens	
A19000	BAS - Fabrication of Barrier Screens East SDO
A19010	BAS - Delivery of Barrier Screens East SDO
A19020	BAS - Fabrication of Barrier Screens West SDO
A19030	BAS - Delivery of Barrier Screens West SDO
A19040	BAS - Fabrication of Barrier Screens East Void SDO
A19050	BAS - Delivery of Barrier Screens East Void SDO
A19060	BAS - Fabrication of Barrier Screens West Void SDO
A19070	BAS - Delivery of Barrier Screens West Void SDO
Entrance Canopy	
A19080	ENC - Fabrication of additional Entrance Canopy for Zone A Public Toilet
A19090	ENC - Delivery of additional Entrance Canopy for Zone A Public Toilet
Delivery Hatches and Smoke Vents	
Delivery Hatches	
A19100	DHS - Fabrication of East Delivery Hatch 01C060
A19110	DHS - Delivery of East Delivery Hatch 01C060
A19140	DHS - Fabrication of East Delivery Hatch 01F038
A19150	DHS - Delivery of East Delivery Hatch 01F038
A19160	DHS - Fabrication of West Delivery Hatch 01A036
A19170	DHS - Delivery of West Delivery Hatch 01A036
A19200	DHS - Fabrication of West Delivery Hatch 01D045
A19210	DHS - Delivery of West Delivery Hatch 01D045
A19220	DHS - Fabrication of West Delivery Hatch 01G051
A19230	DHS - Delivery of West Delivery Hatch 01G051
Smoke Vents	
A19120	DHS - Fabrication of East Smoke Vents
A19130	DHS - Delivery of East Smoke Vents
A19180	DHS - Fabrication of West Smoke Vents
A19190	DHS - Delivery of West Smoke Vents
Eastern Vertical Circulation	
A18550	EVC - Delivery of Staircase S-42, S-43
A18570	EVC - Delivery of Passenger Lift L-09 steel
A18590	EVC - Delivery of Canopies
A18610	EVC - Delivery of Escalator E-01, E-02 steel
Western Vertical Circulation	
A18630	WVC - Delivery of Staircase S-40, S-41
A18650	WVC - Delivery of Passenger Lift, L-08 steel
A18670	WVC - Delivery of Canopies
Eastern Vertical Circulation	
A16640	EVC - Installation of EVC Staircases
A16710	EVC - Installation of Liftshaft 9 Steel Frame
A16720	EVC - Installation of Steel Canopy over EVC
A18380	EVC - Installation of Liftshaft Glazing
A19240	EVC - Installation of Escalator Steel E-01, E-02
LS1120	EVC - Escalator - T&C Escalator - T&C
LS1860	EVC - Access to Lift Contractor
LS1900	EVC - Installation Escalator E-01, E-02
MEP-02-50339	EVC - E&M : Final Commissioning (Perm Power)
Lift Installation	
A21450	EVC - Testing, Commissioning and Adjustment
A21460	EVC - LE 5 and Test Report Submission
A21470	EVC - EMSD onsite Inspection
A21480	EVC - Anticipate and Issuance of Lift Cert (Form 6)
LS2690	EVC - Setting out, Hoisting of Equipment
LS2700	EVC - Install Machine and Controller (Incl Wiring)
LS2710	EVC - Install Car Counterweight, Assemble Car, Fix Sheathed Cables
LS2720	EVC - Startup Inspection Mode Test (Low Speed)
LS2730	EVC - Fixing Guide Rail Bracket and Guide Rails
LS2740	EVC - Fixing Landing Sill and Architraves
LS2750	EVC - Fixing Push Buttons and Indicate Base Box
LS2760	EVC - Fixing Landing Door header and Doors
LS2770	EVC - Lift Shaft Trunking and and Wiring lightning and buffers
LS2780	EVC - Electrical Accessories, Cleaning,Painting and CCTV Installation

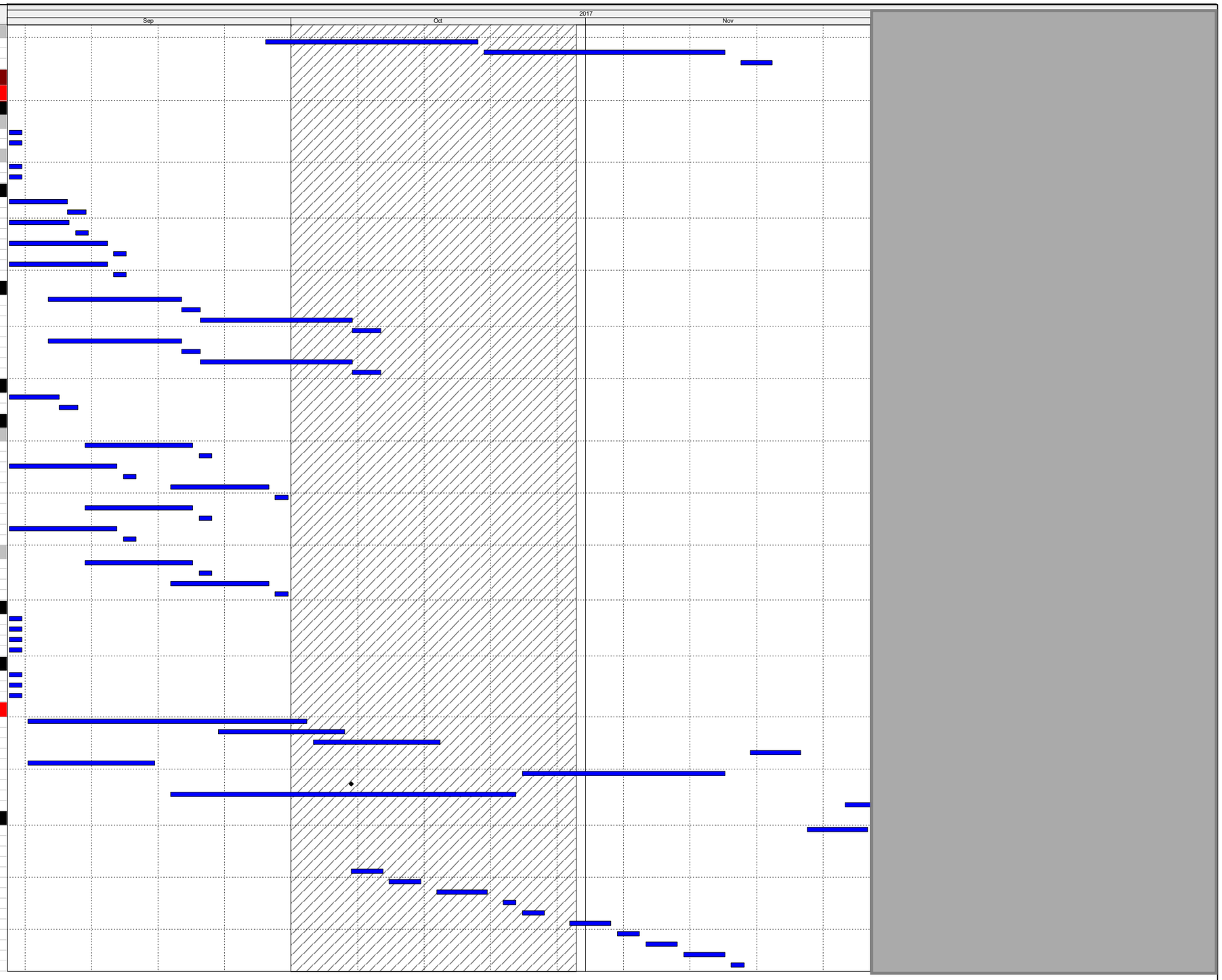

Actual Work
Remaining Work
Critical Remaining Work
Milestone

Three Month Rolling Programme

HKMZB HKBCF - Passenger Clearance Building

Date	Revision	Checked	Approved

HY/2013/01 Programme Sep 17 to Nov 17

Activity ID	Activity Name
Western Vertical Circulation	
A16650	WVC - Installation of WVC Staircases
A16730	WVC - Installation of Liftshaft 8 Steel Frame
A16740	WVC - Installation of Steel Canopy over WVC
A18230	WVC - Completion of WVC RC Works
LS1880	WVC - Access to Lift Contractor
MEP-02-50353	WVC - E&M : Final Commissioning (Perm Power)
Lift Installation	
A18370	WVC - Installation of Liftshaft Glazing
A21490	WVC - Testing, Commissioning and Adjustment
A21500	WVC - LE 5 and Test Report Submission
A21510	WVC - EMSD onsite Inspection
A21520	WVC - Anticipate and Issuance of Lift Cert (Form 6)
LS2790	WVC - Setting out, Hoisting of Equipment
LS2800	WVC - Install Machine and Controller (Incl Wiring)
LS2810	WVC - Install Car Counterweight, Assemble Car, Fix Sheathed Cables
LS2820	WVC - Startup Inspection Mode Test (Low Speed)
LS2830	WVC - Fixing Guide Rail Bracket and Guide Rails
LS2840	WVC - Fixing Landing Sill and Architraves
LS2850	WVC - Fixing Push Buttons and Indicate Base Box
LS2860	WVC - Fixing Landing Door header and Doors
LS2870	WVC - Lift Shaft Trunking and and Wiring lightning and buffers
LS2880	WVC - Electrical Accessories, Cleaning,Painting and CCTV Installation
External Staircases	
Southern Side	
A16750	Erect Steel Staircase to Cabin 2 (S18)
A16760	Erect Steel Staircase to Cabin 3 (S06)
A16780	Erect Steel Staircase to Cabin 5 (S26)
A16790	Erect Steel Staircase to Cabin 6 (S12)
Northern Side	
A16860	Erect Steel Staircase to Cabin 1 (S31)
A16870	Erect Steel Staircase to Cabin 2 (S17)
A16880	Erect Steel Staircase to Cabin 3 (S05)
A16910	Erect Steel Staircase to Cabin 6 (S11)
Covered Walkway	
Southern Drop Off	
A16670	Erect Covered Walkways East side of SDO
A16800	Erect Covered Walkways West side of SDO
North PTI	
A16680	Erect Covered Walkways East side of Northern PTI
A16810	Erect Covered Walkways West side of Northern PTI
Barrier Screens	
A18470	Install Barrier Screens East SDO
A18480	Install Barrier Screens West SDO
A18490	Install Barrier Screens East Void SDO
A18500	Install Barrier Screens West Void SDO
Entrance Canopy	
A18390	Installation of additional Entrance Canopy for Zone A Public Toilet
Delivery Hatches and Smoke Vents	
West	
A18420	West - Installation of Delivery Hatch 01A036
A18430	West - Installation of Smoke Vents
A18450	West - Installation of Delivery Hatch 01D045
A18460	West - Installation of Delivery Hatch 01G051
East	
A18400	East - Installation of Delivery Hatch 01C060
A18410	East - Installation of Smoke Vents
A18440	East - Installation of Delivery Hatch 01F038
SDO Deck Works	
Decking Works	
PCB-16-2170	DOA - Occupation of Drop Off deck by the JV
PCB-16-2180	DOA - Relocation of JV office
PCB-16-550	DOA - Road and Drainage works (Upper deck)
PCB-16-770	DOA - Cleaning and Snagging (Upper deck)
PCB-16-850	Complete Section VII - Elevated drop-off area
PCB-16-910	DOA - Road Markings and Signage (Upper deck)
PCB-16-930	DOA - Kurbing and Pedestrian Walkways (Upper deck)
South PTI COB06	
PCB-05-1530	OGB(S) - ABWF Works
PCB-05-1540	OGB(S) - T&C, Final Inspection
PCB-05-1560	OGB(S) - Site Suvey and Setting out
PCB-05-1580	OGB(S) - Construct Ground Slab
PCB-05-1590	OGB(S) - Construct Steel Columns & Roof
PCB-05-1610	OGB(S) - MEP Works
South PTI COB07	
PCB-05-1720	OGB(S) - ABWF Works
PCB-05-1730	OGB(S) - T&C, Final Inspection
PCB-05-1750	OGB(S) - Site Suvey and Setting out
PCB-05-1770	OGB(S) - Construct Ground Slab
PCB-05-1780	OGB(S) - Construct Steel Columns & Roof
PCB-05-1800	OGB(S) - MEP Works
South PTI COB08	
PCB-05-1700	OGB(S) - MEP Works
PCB-05-1810	OGB(S) - ABWF Works

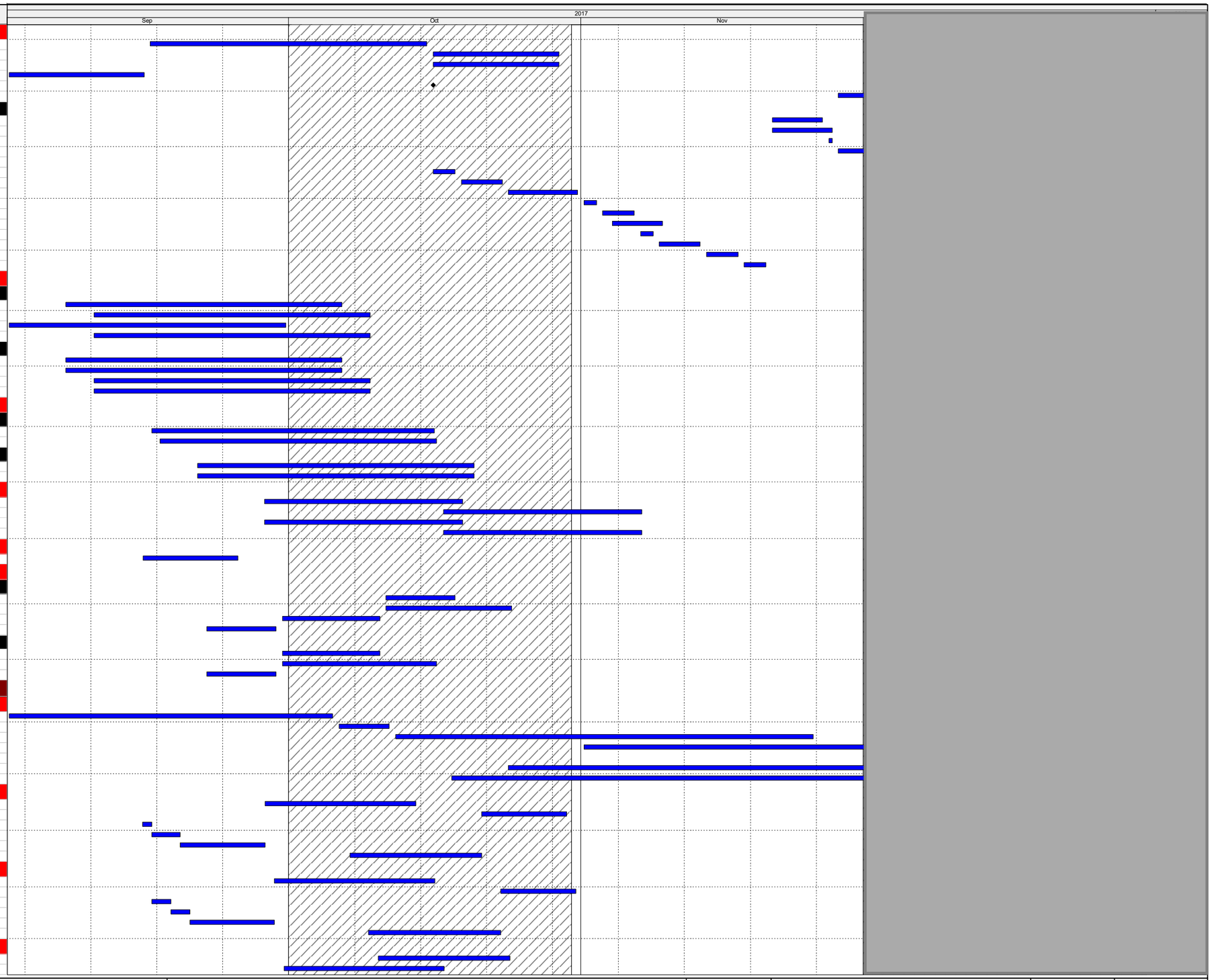

Actual Work

Remaining Work

Critical Remaining Work

Milestone

Three Month Rolling Programme

HKMZB HKBCF - Passenger Clearance Building

Date	Revision	Checked	Approved

HY/2013/01 Programme Sep 17 to Nov 17

Activity ID	Activity Name
PCB-05-1820	OGB(S) - T&C, Final Inspection
PCB-05-1830	Completion of Section VII - Guard Booths (Contract 770 days +263 days)
PCB-05-1840	OGB(S) - Site Suvey and Setting out
PCB-05-1860	OGB(S) - Construct Ground Slab
PCB-05-1870	OGB(S) - Construct Steel Columns & Roof
North PTI Guard Booths	
North PTI COB03	
PCB-05-1620	OGB(N) - ABWF Works
PCB-05-1630	OGB(N) - T&C, Final Inspection
PCB-05-1640	OGB(N) - Site Suvey and Setting out
PCB-05-1650	OGB(N) - Construct Footings
PCB-05-1660	OGB(N) - Construct Ground Slab
PCB-05-1670	OGB(N) - Construct Steel Columns & Roof
PCB-05-1680	Comence Northern OGB's
PCB-05-1710	OGB(N) - MEP Works
North PTI COB04	
PCB-05-1950	OGB(N) - MEP Works
PCB-05-2040	OGB(N) - ABWF Works
PCB-05-2050	OGB(N) - T&C, Final Inspection
PCB-05-2060	OGB(N) - Site Suvey and Setting out
PCB-05-2070	OGB(N) - Construct Footings
PCB-05-2080	OGB(N) - Construct Ground Slab
PCB-05-2090	OGB(N) - Construct Steel Columns & Roof
PCB-05-2100	Complete Northern Facade and NFB Piers
North PTI COB05	
PCB-05-1880	OGB(N) - ABWF Works
PCB-05-1890	OGB(N) - T&C, Final Inspection
PCB-05-1900	OGB(N) - Site Suvey and Setting out
PCB-05-1910	OGB(N) - Construct Footings
PCB-05-1920	OGB(N) - Construct Ground Slab
PCB-05-1930	OGB(N) - Construct Steel Columns & Roof
PCB-05-1940	Complete Northern Facade and NFB Piers
PCB-05-2110	OGB(N) - MEP Works
Facade - Curtain Wall - 2 Jun 2017	
Zone 1 South - Double Bow	
A16950	DBT - Installation of Glazing Panels (360 No)
Zone 1 East - Corner Double Bow	
A16990	DBT - Installation of Glazing Panels (38 No)
Zone 1 West - Corner Double Bow	
A17030	DBT - Installation of Glazing Panels (38 No)
Zone 2 West - Double Bow	
A17200	DBT - Truss Installation (3.No)
A17210	DBT - Welding of top Brackets
A17220	DBT - NDT and Survey
A17230	DBT - Installation of Glazing Panels (76 No)
Zone 2 East - Double Bow	
A17270	DBT - Installation of Glazing Panels (76 No)
Zone 3 East - Single Bow	
A17310	SBT - Installation of Glazing Panels (74 No)
Zone 3 West - Single Bow	
A17350	SBT - Installation of Glazing Panels (74 No)
Zone 3 West - Double Bow	
A17360	DBT - Truss Installation (3.No)
A17370	DBT - Welding of top Brackets
A17380	DBT - NDT and Survey
A17390	DBT - Installation of Glazing Panels (76 No)
Zone 3 East - Double Bow	
A17400	DBT - Truss Installation (3.No)
A17410	DBT - Welding of top Brackets
A17420	DBT - NDT and Survey
A17430	DBT - Installation of Glazing Panels (76 No)
Zone 3 East - Corner Double Bow	
A17470	DBT - Installation of Glazing Panels (38 No)
Zone 3 West - Corner Double Bow	
A17510	DBT - Installation of Glazing Panels (38 No)
Zone 3 North - Double Bow	
A17550	DBT - Installation of Glazing Panels (360 No)
Facade - Window Wall	
Cabin 1	
A17570	WW - Installation of FF Type C Glazed Window Wall Units (47 No) (Zone G)
A23480	WW - Installation of FF Type D Glazed Window Wall Units (24 No) (Zone G)
A23490	WW - Installation of FF Type E Glazed Window Wall Units (174 No) (Zone G)
Cabin 2	
A17590	WW - Installation of FF Type C Glazed Window Wall Units (47 No) (Zone D)
A23500	WW - Installation of FF Type D Glazed Window Wall Units (24 No) (Zone D)
A23510	WW - Installation of FF Type E Glazed Window Wall Units (174 No) (Zone D)
Cabin 3	
A17610	WW - Installation of FF Type C Glazed Window Wall Units (47 No) (Zone A)
A23520	WW - Installation of FF Type D Glazed Window Wall Units (24 No) (Zone A)
A23530	WW - Installation of FF Type E Glazed Window Wall Units (174 No) (Zone A)
Cabin 4	

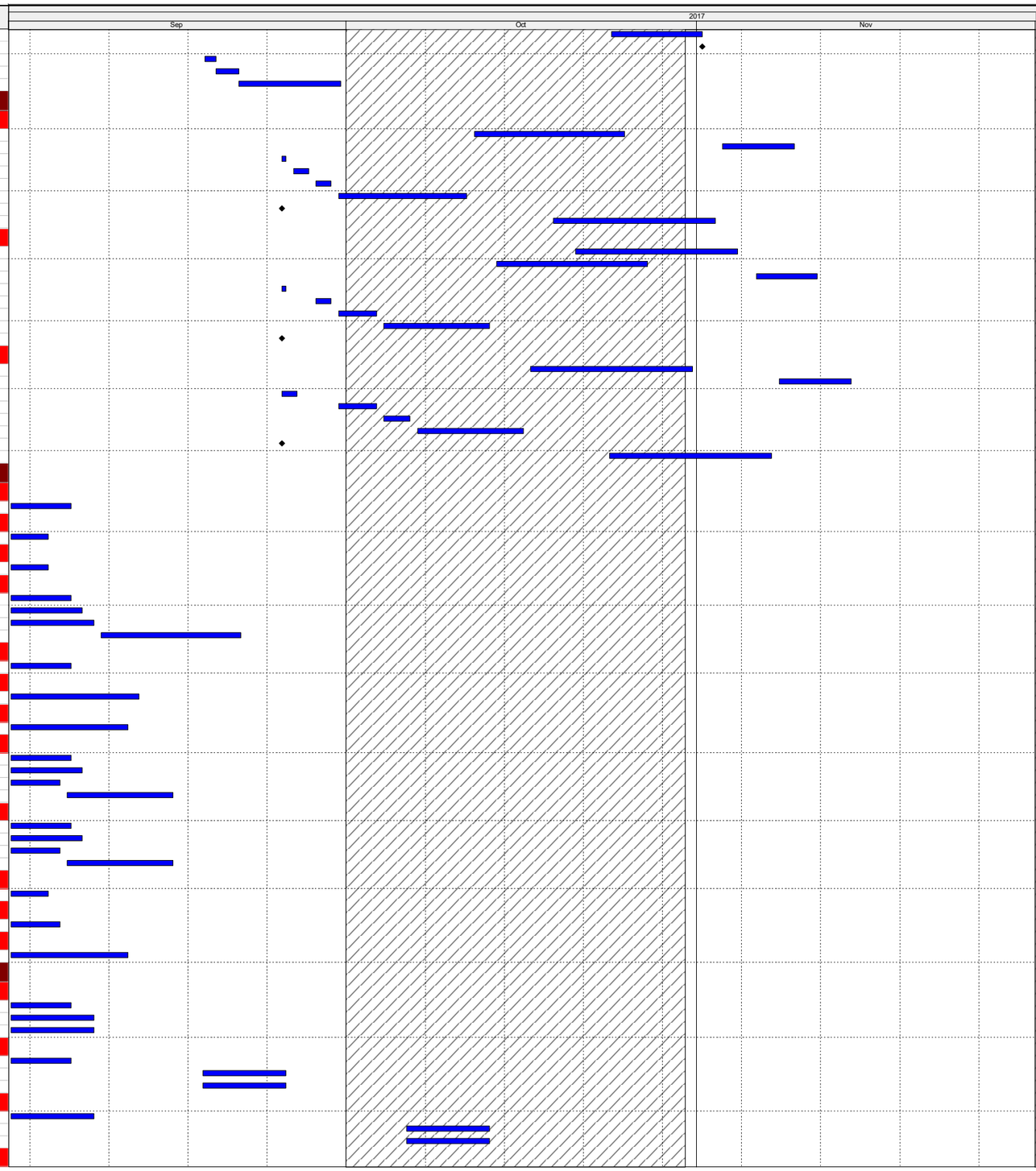

Actual Work
Remaining Work
Critical Remaining Work
Milestone

Three Month Rolling Programme

HKMZB HKBCF - Passenger Clearance Building

Date	Revision	Checked	Approved

HY/2013/01 Programme Sep 17 to Nov 17

Activity ID	Activity Name
A17630	WW - Installation of FF Type C Glazed Window Wall Units (47 No) (Zone J)
A23540	WW - Installation of FF Type D Glazed Window Wall Units (24 No) (Zone J)
A23550	WW - Installation of FF Type E Glazed Window Wall Units (174 No) (Zone J)
Cabin 5	
A17650	WW - Installation of FF Type C Glazed Window Wall Units (47 No) (Zone F)
A23560	WW - Installation of FF Type D Glazed Window Wall Units (18 No) (Zone F)
A23570	WW - Installation of FF Type E Glazed Window Wall Units (174 No) (Zone F)
Cabin 6	
A17670	WW - Installation of FF Type C Glazed Window Wall Units (47 No) (Zone C)
A23580	WW - Installation of FF Type D Glazed Window Wall Units (25 No) (Zone C)
A23590	WW - Installation of FF Type E Glazed Window Wall Units (174 No) (Zone C)
Internal Footbridges - From Dashboard	
Footbridge FB7 (South-East)	
FB0960	Construct Double Slab under Footbridge FB7 and FB8
FB1020	Cure and Strip Double Slab under Footbridge FB7 and FB8
Footbridge FB12 (North-East)	
FB1000	Cure and Strip Double Slab under Footbridge FB11 and FB12
FB970	Construct Double Slab under Footbridge FB11 and FB12
Footbridge FB5 (South-West)	
FB1010	Cure and Strip Double Slab under Footbridge FB5 and FB6
FB960	Construct Double Slab under Footbridge FB5 and FB6
Footbridge FB9 (North-West)	
FB980	Construct Double Slab under Footbridge FB9 and FB10
FB990	Cure and Strip Double Slab under Footbridge FB9 and FB10
Southern Footbridges - From PW 16 August 2017	
Footbridge FB1	
Traffic Gantry	
A22770	FB1 - Megashore Installation
A22780	FB1 - Working Platform for I-Beam Platform
A22790	FB1 - I Beam Platform Erection
A22800	FB1 - Removal of working platform
A22810	FB1 - Gantry Removal
RC	
A22520	FB1 - Falsework Installation
A22530	FB1 - Formwork Soffit / Working Deck Installation
A22540	FB1 - Bearing Installation
A22550	FB1 - Fix Rebar bottom section
A22560	FB1 - Install PT Anchors and HDPE Ducts and tendons
A22570	FB1 - Install Steel Void Formwork Installation
A22580	FB1 - Fix Second Rebar up to base
A22590	FB1 - Install cast in Items (Facade, MEP & Balustrade)
A22600	FB1 - Cast Footbridge
A22610	FB1 - Gain 7 Day Strength
A22620	FB1 - Install Post Tention Strands and set up for PT works
A22630	FB1 - Post Tensioning Works (Stress and Grout)
A22640	FB1 - Removal of Formwork
A22650	FB1 - Seal up Temporary Slab Openings at PT locations
A22660	FB1 - Removal of Falsework
FB1090	FB1 - Construct Double Slab under FB1
FB1100	FB1 - Cure and Strip Double Slab under FB1
ABWF/MEP	
PCB-16-2340	FB1 - Complete Installation of remaining glazed sealed units in Southern Curtain Wall
PCB-16-2370	FB1 - Erect glass balustrade and complete remaining works
PCB-16-2380	FB1 - Install Automatic Doors On FB1
PCB-16-2390	FB1 - Screeding and Tiling
PCB-16-2520	FB1- Install Automatic Doors under FB1
PCB-16-2530	FB1 - Erect glass balustrade and complete remaining works under FB1
Footbridge FB2	
Traffic Gantry	
A22760	FB2 - Gantry Removal
RC	
A22370	FB2 - Falsework Installation
A22380	FB2 - Formwork Soffit / Working Deck Installation
A22390	FB2 - Bearing Installation
A22400	FB2 - Fix Rebar bottom section
A22410	FB2 - Install PT Anchors and HDPE Ducts and tendons
A22420	FB2 - Install Steel Void Formwork Installation
A22430	FB2 - Fix Second Rebar up to base
A22440	FB2 - Install cast in Items (Facade, MEP & Balustrade)
A22450	FB2 - Cast Footbridge
A22460	FB2 - Gain 7 Day Strength
A22470	FB2 - Install Post Tention Strands and set up for PT works
A22480	FB2 - Post Tensioning Works (Stress and Grout)
A22490	FB2 - Removal of Formwork
A22500	FB2 - Seal up Temporary Slab Openings at PT locations
A22510	FB2 - Removal of Falsework
FB1050	FB2 - Construct Double Slab under FB2
FB1060	FB2 - Cure and Strip Double Slab under FB2
ABWF/MEP	
PCB-16-2220	FB2 - Complete Installation of remaining glazed sealed units in Southern Curtain Wall
PCB-16-2250	FB2 - Erect glass balustrade and complete remaining works
PCB-16-2400	FB2 - Screeding and Tiling
PCB-16-2410	FB2 - Install Automatic Doors on FB2
PCB-16-2500	FB2- Install Automatic Doors under FB2

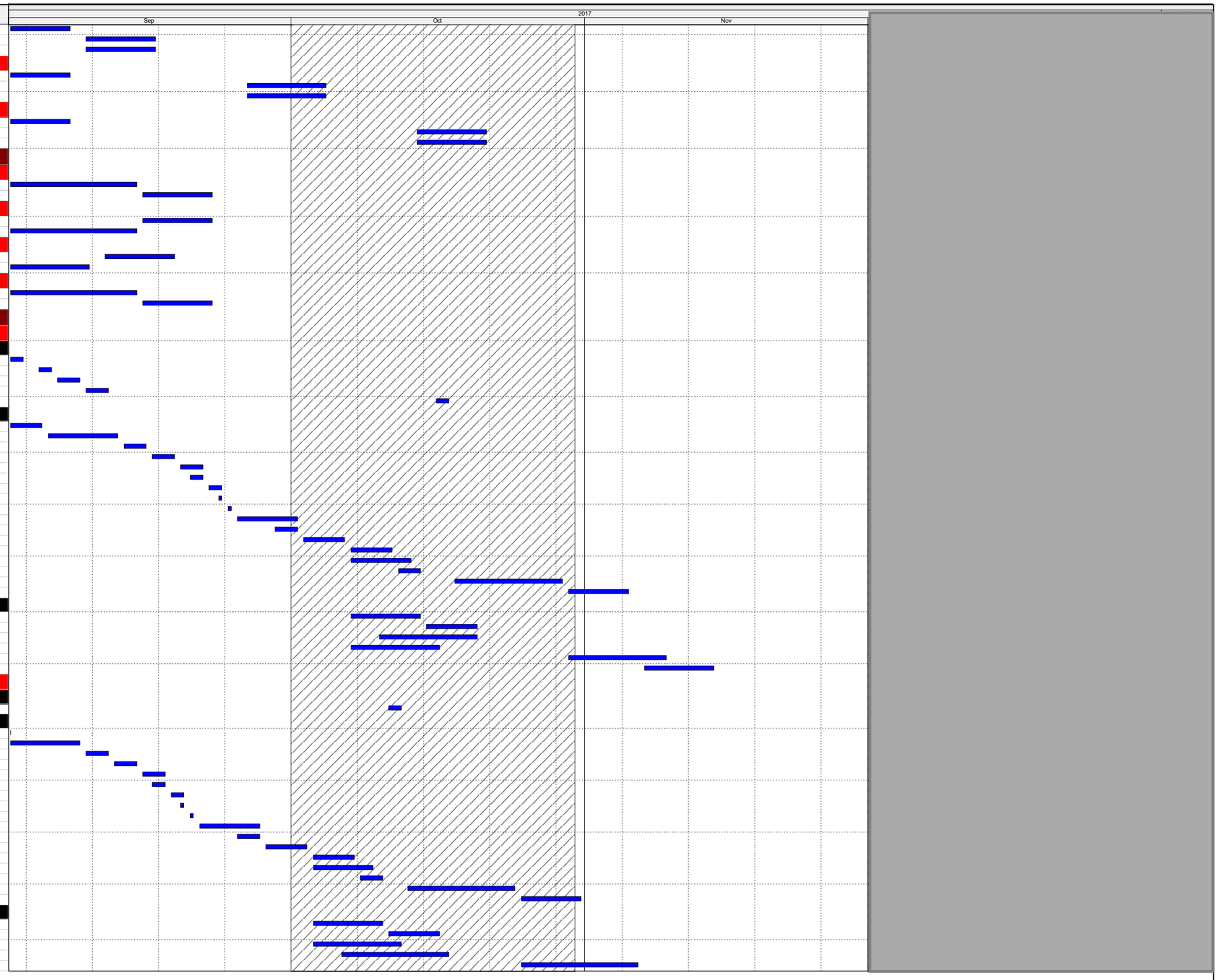

Actual Work
Remaining Work
Critical Remaining Work
Milestone

Three Month Rolling Programme

HKMZB HKBCF - Passenger Clearance Building

Date	Revision	Checked	Approved

HY/2013/01 Programme Sep 17 to Nov 17

Activity ID	Activity Name
PCB-16-2510	FB2 - Erect glass balustrade and complete remaining works under FB2
Footbridge FB3	
Traffic Gantry	
A22710	FB3 - Gantry Removal
RC	
A22250	FB3 - Fix Rebar bottom section
A22260	FB3 - Install PT Anchors and HDPE Ducts and tendons
A22270	FB3 - Install Steel Void Formwork Installation
A22280	FB3 - Fix Second Rebar up to base
A22290	FB3 - Install cast in Items (Facade, MEP & Balustrade)
A22300	FB3 - Cast Footbridge
A22310	FB3 - Gain 7 Day Strength
A22320	FB3 - Install Post Tention Strands and set up for PT works
A22330	FB3 - Post Tensioning Works (Stress and Grout)
A22340	FB3 - Removal of Formwork
A22350	FB3 - Seal up Temporary Slab Openings at PT locations
A22360	FB3 - Removal of Falsework
FB1030	FB3 - Construct Double Slab under FB3
FB1040	FB3 - Cure and Strip Double Slab under FB3
ABWF/MEP	
PCB-16-2190	FB3 - Complete Installation of remaining glazed sealed units in Southern Curtain Wall
PCB-16-2420	FB3 - Screeding and Tiling
PCB-16-2430	FB3- Install Automatic Doors FB3 on FB3
PCB-16-2480	FB3- Install Automatic Doors under FB3
PCB-16-2490	FB3 - Erect glass balustrade and complete remaining works under FB3
PCB-16-840	FB3 - Erect glass balustrade and complete remaining works
Footbridge FB4	
Traffic Gantry	
A22860	FB4 - Gantry Removal
RC	
A22110	FB4 - Install PT Anchors and HDPE Ducts and tendons
A22120	FB4 - Install Steel Void Formwork Installation
A22130	FB4 - Fix Second Rebar up to base
A22140	FB4 - Install cast in Items (Facade, MEP & Balustrade)
A22150	FB4 - Cast Footbridge
A22160	FB4 - Gain 7 Day Strength
A22170	FB4 - Install Post Tention Strands and set up for PT works
A22180	FB4 - Post Tensioning Works (Stress and Grout)
A22190	FB4 - Seal up Temporary Slab Openings at PT locations
A22200	FB4 - Removal of Formwork
A22210	FB4 - Removal of Falsework
FB1070	FB4 - Construct Double Slab under FB4
FB1080	FB4 - Cure and Strip Double Slab under FB4
ABWF/MEP	
PCB-16-2280	FB4 - Complete Installation of remaining glazed sealed units in Southern Curtain Wall
PCB-16-2310	FB4 - Erect glass balustrade and complete remaining works
PCB-16-2440	FB4 - Screeding and Tiling
PCB-16-2450	FB4- Install Automatic Doors on FB4
PCB-16-2460	FB4 - Erect glass balustrade and complete remaining works under FB4
PCB-16-2470	FB4- Install Automatic Doors under FB4
Northern Footbridges - From Dashboard	
Footbridge FB16	
North Footbridge FB16	
Stage 1 - PCB to P1	
Traffic Gantry 1	
A22910	FB16 S1 - Gantry Removal
Traffic Gantry 2	
A22950	FB16 S1 - Gantry Removal
RC Works	
FB1110	Construct Double Slab under Footbridge FB16
FB1120	Cure and Strip Double Slab under Footbridge FB16
FB1910	FB16 S1 - Bearing Installation (4 No)
FB1920	FB16 S1 - Internal Steel Void Formwork Installation
FB1930	FB16 S1 - Rebar Fixing Top Section
FB1940	FB16 S1 - Install Cast In Items
FB920	FB16 S1 - Formwork Erection
FB930	FB16 S1 - Rebar Fixing Bottom Section
FB940	FB16 S1 - Concreting
FB950	FB16 S1 - Cure and Strip Footbridge FB16
ABWF/MEP	
FB1890	FB16 S1 - Complete Remaining Facade Glazing and Automatic Doors On FB16
FB1900	FB16 S1 - Install Balustrade and complete finishes
FB2230	FB16 S1 - Complete Remaining Facade Glazing and Automatic Doors Under FB16
FB2240	FB16 S1 - Install Balustrade and complete finishes Under FB16
Stage 2 - P1 to PTI Abutment	
FB1280	FB16 S2 - Falsework Erection
FB1290	FB16 S2 - Formwork Erection
FB1300	FB16 S2 - Rebar Fixing Bottom Section
FB1310	FB16 S2 - Concreting
FB1320	FB16 S2 - Cure and Strip Footbridge FB16
FB1880	FB16 S2 - Install Balustrade and complete finishes
FB2070	FB16 S2 - Bearing Installation (4 No)
FB2080	FB16 S2 - Internal Steel Void Formwork Installation
FB2090	FB16 S2 - Rebar Fixing Top Section
FB2100	FB16 S2 - Install Cast In Items
PCB-03-2890	FB16 S2 - Complete at Grade works under bridge footprint

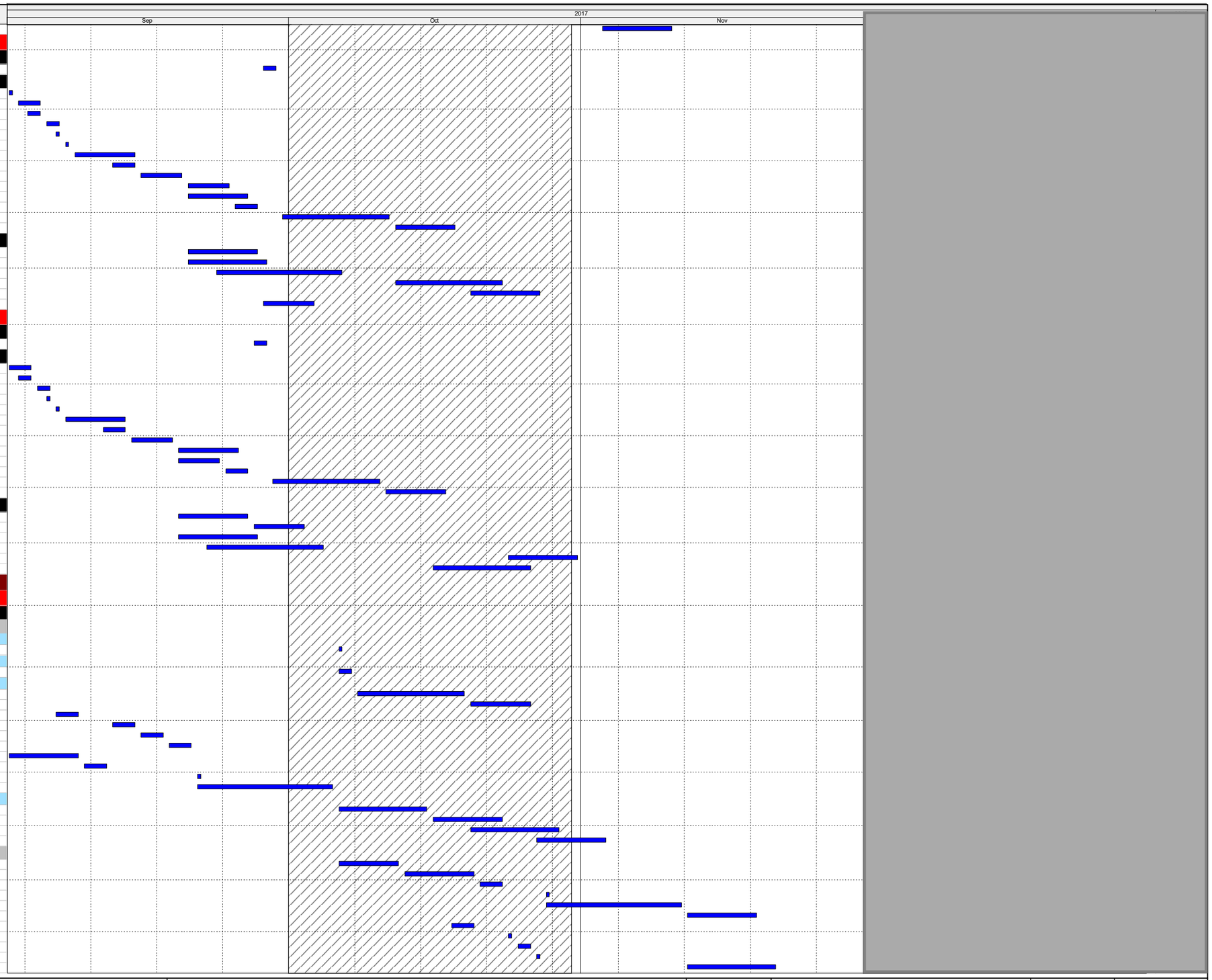

Actual Work
Remaining Work
Critical Remaining Work
Milestone

Three Month Rolling Programme

HKMZB HKBCF - Passenger Clearance Building

Date	Revision	Checked	Approved

HY/2013/01 Programme Sep 17 to Nov 17

Activity ID	Activity Name
Footbridge FB15	
North Footbridge FB15	
Stage 1 - PCB to P1	
Traffic Gantry 1	
A22980	FB15 S1 - Gantry Removal
Traffic Gantry 2	
A23130	FB15 S1 - Gantry Removal
RC Works	
FB1130	Construct Double Slab under Footbridge FB15
FB1140	Cure and Strip Double Slab under Footbridge FB15
FB1950	FB15 S1 - Bearing Installation (4 No)
FB1960	FB15 S1 - Internal Steel Void Formwork Installation
FB1970	FB15 S1 - Rebar Fixing Top Section
FB1980	FB15 S1 - Install Cast In Items
FB860	FB15 S1 - Formwork Erection
FB870	FB15 S1 - Rebar Fixing Bottom Section
FB880	FB15 S1 - Concreting
FB890	FB15 S1 - Cure and Strip Footbridge FB15
ABWF/MEP	
FB1750	FB15 S1 - Complete Remaining Facade Glazing and Automatic Doors On FB15
FB1760	FB15 S1 - Install Balustrade and complete finishes
FB2250	FB15 S1 - Complete Remaining Facade Glazing and Automatic Doors Under FB15
FB2260	FB15 S1 - Install Balustrade and complete finishes Under FB15
Stage 2 - P1 to PTI Abutment	
FB1400	FB15 S2 - Falsework Erection
FB1410	FB15 S2 - Formwork Erection
FB1420	FB15 S2 - Rebar Fixing Bottom Section
FB1430	FB15 S2 - Concreting
FB1440	FB15 S2 - Cure and Strip Footbridge FB15
FB1770	FB15 S2 - Install Balustrade and complete finishes
FB2110	FB15 S2 - Bearing Installation (4 No)
FB2120	FB15 S2 - Internal Steel Void Formwork Installation
FB2130	FB15 S2 - Rebar Fixing Top Section
FB2140	FB15 S2 - Install Cast In Items
PCB-03-3150	FB15 S2 - Complete at Grade works under bridge footprint
Footbridge FB14	
North Footbridge FB14	
Stage 1 - PCB to P1	
Traffic Gantry 1	
A23020	FB14 S1 - Megashore Installation
A23030	FB14 S1 - Gantry Removal
A23040	FB14 S1 - Working Platform for I Beam Platform
A23050	FB14 S1 - I Beam Platform Erection
A23060	FB14 S1 - Removal of Working Platform
Traffic Gantry 2	
A23170	FB14 S1 - Megashore Installation
A23180	FB14 S1 - Gantry Removal
A23190	FB14 S1 - Working Platform for I Beam Platform
A23200	FB14 S1 - I Beam Platform Erection
A23210	FB14 S1 - Removal of Working Platform
RC Works	
FB1150	Construct Double Slab under Footbridge FB14
FB1160	Cure and Strip Double Slab under Footbridge FB14
FB1990	FB14 S1 - Bearing Installation (4 No)
FB2000	FB14 S1 - Internal Steel Void Formwork Installation
FB2010	FB14 S1 - Rebar Fixing Top Section
FB2020	FB14 S1 - Install Cast In Items
FB780	FB14 S1 - Prepare Ground
FB790	FB14 S1 - Falsework Erection
FB800	FB14 S1 - Formwork Erection
FB810	FB14 S1 - Rebar Fixing Bottom Section
FB820	FB14 S1 - Concreting
FB830	FB14 S1 - Cure and Strip Footbridge FB14
ABWF/MEP	
FB1790	FB14 S1 - Install Balustrade and complete finishes
FB1800	FB14 S1 - Complete Remaining Facade Glazing and Automatic Doors on FB14
FB2270	FB14 S1 - Complete Remaining Facade Glazing and Automatic Doors Under FB14
FB2280	FB14 S1 - Install Balustrade and complete finishes Under FB14
Stage 2 - P1 to PTI Abutment	
FB1520	FB14 S2 - Falsework Erection
FB1530	FB14 S2 - Formwork Erection
FB1540	FB14 S2 - Rebar Fixing
FB1550	FB14 S2 - Concreting
FB1560	FB14 S2 - Cure and Strip Footbridge FB14
FB1860	FB14 S2 - Install Balustrade and complete finishes
FB2150	FB14 S2 - Bearing Installation (4 No)
FB2160	FB14 S2 - Internal Steel Void Formwork Installation
FB2170	FB14 S2 - Rebar Fixing Top Section
FB2180	FB14 S2 - Install Cast In Items
PCB-03-3890	FB14 S2 - Complete at Grade works under bridge footprint
Footbridge FB13	
North Footbridge FB13	
Stage 1 - PCB to P1	
Traffic Gantry 1	
A23070	FB13 S1 - Megashore Installation
A23080	FB13 S1 - Gantry Removal

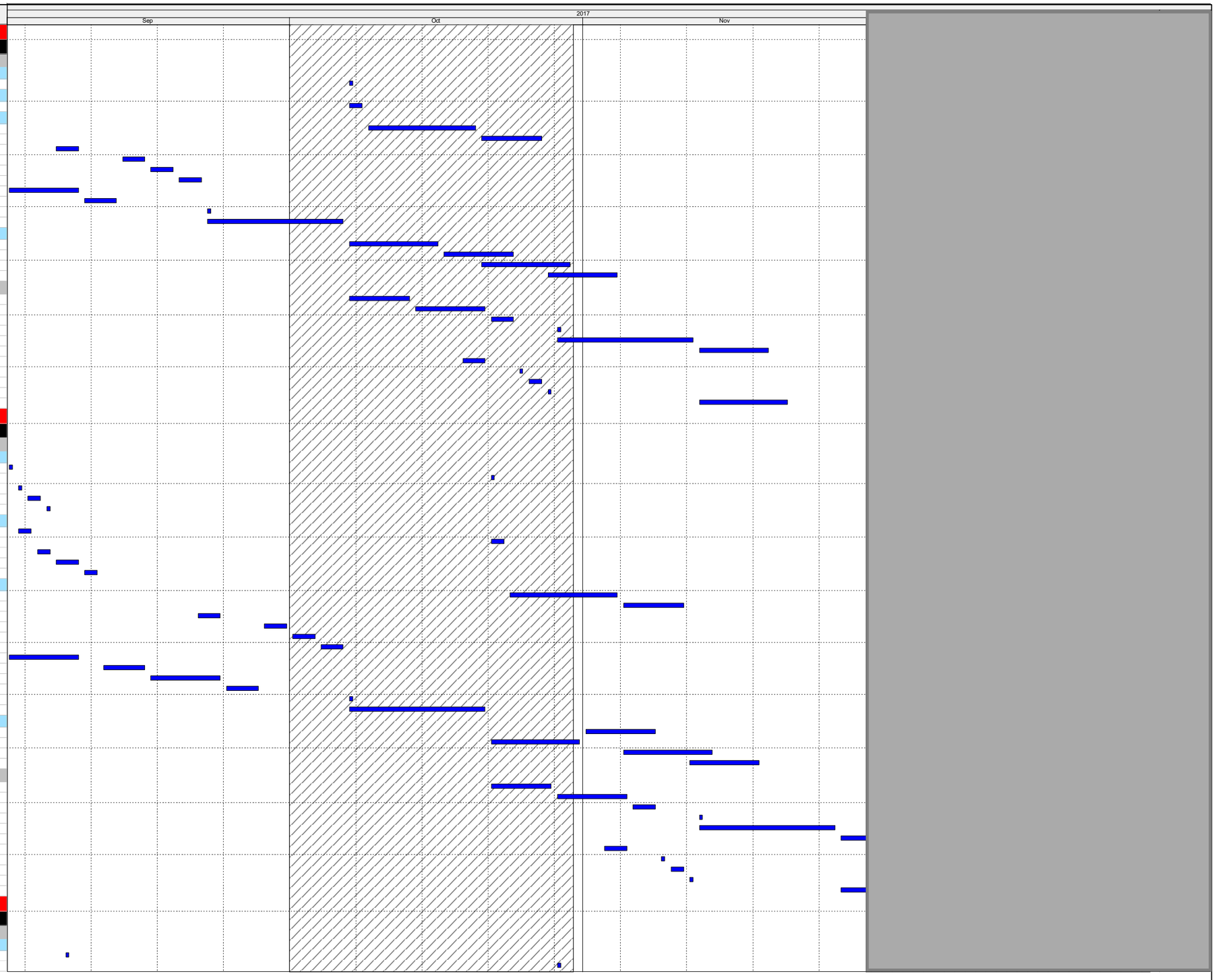

Actual Work

Remaining Work

Critical Remaining Work

Milestone

Three Month Rolling Programme

HKMZB HKBCF - Passenger Clearance Building

Date	Revision	Checked	Approved

HY/2013/01 Programme Sep 17 to Nov 17

Activity ID	Activity Name
A23090	FB13 S1 - Working Platform for I Beam Platform
A23100	FB13 S1 - I Beam Platform Erection
A23110	FB13 S1 - Removal of Working Platform
Traffic Gantry 2	
A23220	FB13 S1 - Megashore Installation
A23230	FB13 S1 - Gantry Removal
A23240	FB13 S1 - Working Platform for I Beam Platform
A23250	FB13 S1 - I Beam Platform Erection
A23260	FB13 S1 - Removal of Working Platform
RC Works	
FB1170	Construct Double Slab under Footbridge FB13
FB1180	Cure and Strip Double Slab under Footbridge FB13
FB2030	FB13 S1 - Bearing Installation (4 No)
FB2040	FB13 S1 - Internal Steel Void Formwork Installation
FB2050	FB13 S1 - Rebar Fixing Top Section
FB2060	FB13 S1 - Install Cast In Items
FB720	FB13 S1 - Prepare Ground
FB730	FB13 S1 - Falsework Erection
FB740	FB13 S1 - Formwork Erection
FB750	FB13 S1 - Rebar Fixing Bottom Section
FB760	FB13 S1 - Concreting
FB770	FB13 S1 - Cure and Strip Footbridge FB13
ABWF/MEP	
FB1810	FB13 S1 - Complete Remaining Facade Glazing and Automatic Doors On FB13
FB1820	FB13 S1 - Install Balustrade and complete finishes
FB2290	FB13 S1 - Complete Remaining Facade Glazing and Automatic Doors Under FB13
FB2300	FB13 S1 - Install Balustrade and complete finishes Under FB13
Stage 2 - P1 to PTI Abutment	
FB1640	FB13 S2 - Falsework Erection
FB1650	FB13 S2 - Formwork Erection
FB1660	FB13 S2 - Rebar Fixing
FB1670	FB13 S2 - Concreting
FB1680	FB13 S2 - Cure and Strip Footbridge FB13
FB1830	FB13 S2 - Install Balustrade and complete finishes
FB2190	FB13 S2 - Bearing Installation (4 No)
FB2200	FB13 S2 - Internal Steel Void Formwork Installation
FB2210	FB13 S2 - Rebar Fixing Top Section
FB2220	FB13 S2 - Install Cast In Items
PCB-03-3920	FB13 S2 - Complete at Grade works under bridge footprint
Seawater Pumphouse	
ABWF & BS / MEP / E&M Works	
Basement Level	
PCB-13A-700	SWP - Building Services Installation in Basement (Incl FS)
Ground Floor Level	
PCB-13A-530	SWP - Building Services Installation in Ground Floor
External	
PCB-13A-200	Completion of Section III - Seawater pumping station
PCB-13A-610	SWP - Installation of Louvers and Metalworks in Ground Floor
PCB-13A-690	SWP - Roof Waterproofing, Screeding, Insulation board , Tiling
PCB-13A-710	SWP - External Render/Tiling to Pump House
Installation Works	
Mechanical Works at Basement	
A21540	SWP - Installation of Pipe Supports
A21550	SWP - Installation of SW Pipes and Fittings
A21560	SWP - Hydraulic Testing of SW Pipes
A21580	SWP - Installation of Platform
A21590	SWP - Installation of Motors
A21600	SWP - Installation of ABS
A21610	SWP - Installation of TBS Backwash Pipes
A21620	SWP - Installation of ABS Backwash pipes
A21630	SWP - Installation of dosing pipes and H2 Pipes
A21650	SWP - Installation of Electrochlorinator
A21660	SWP - Installation of Biocide System
Mechanical Works at Wetwell 1	
A21670	SWP - Installation of Penstock
A21680	SWP - Installation of TBS
Mechanical Works at Wetwell 2	
A21710	SWP - Installation of Penstock
A21720	SWP - Installation of TBS
Electrical Works	
A21700	SWP - Cable Trays and Trunking
A21740	SWP - Cabling
A21750	SWP - Pumps
A21760	SWP - TBS (Including Level Sensors)
A21770	SWP - ABS
A21780	SWP - Penstocks
A21790	SWP - Biocide System
A21800	SWP - Electrochlorinator
A21810	SWP - Cable Containment for cables from PCB to SWP
Testing and Commissioning	
Seawater Pumps	
MEP-13A-1201	SWP - Temporary Power for Commissioning for Seawater Pump
MEP-13A-1202	SWP - Pre-Commissioning Works for Seawater Pump/network
MEP-13A-1204	SWP - Commissioning Works for Seawater Pump/network (Temp Power)
MEP-13A-1259	SWP - Cable laying from PCB to Seawater Pumphouse
MEP-13A-1260	SWP - Permanent Power for Commissioning for Seawater Pump available

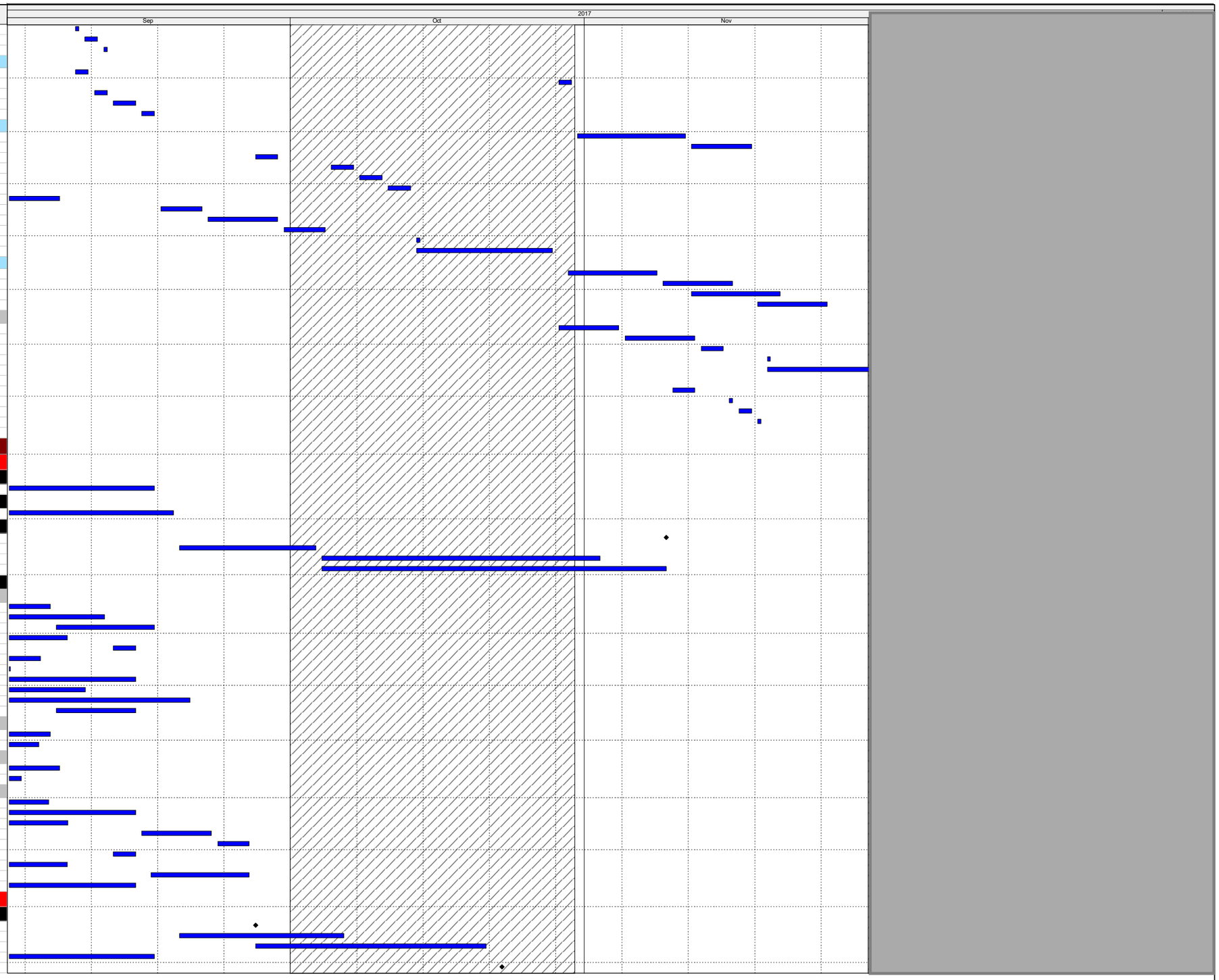

Actual Work
Remaining Work
Critical Remaining Work
Milestone

Three Month Rolling Programme

HKMZB HKBCF - Passenger Clearance Building

Date	Revision	Checked	Approved

HY/2013/01 Programme Sep 17 to Nov 17

Activity ID	Activity Name
MEP-13A-1261	SWP - Commissioning Works for Seawater Pump/network (Perm Power)
Building T&C	
MEP-13A-1203	SWP - Commissioning Works (FS,MVAC & BS Rdy for FSD Inspection)
MEP-13A-1245	PCB - FSD Inspection 6: Ancillary buildings (SWPH,GSB,RFU,PTI Toilets)
MEP-13A-1250	SWP - Commissioning Works (Balance non FS related)
Generator Set Building	
ABWF	
PCB-07-1010	Completion of Section VIII - Generator Set Building
PCB-07-1030	GSB - Installation of Steel Louvers and Frames
PCB-07-1070	GSB - Install Mild Steel Doors
PCB-07-1080	GSB - Install Stainless Steel Facade Greenery System
PCB-07-1090	GSB - Internal Waterproofing Membrane and Painting
PCB-07-1100	GSB - Screeding and Epoxy Floor Covering
MEP	
GB1000	GSB - General building plan approved
GB1070	GSB - FSD(Vent)/FS Inspection - Genset Bdg
GB1110	GSB - MEP Works
GB1120	GSB - Installation of Gensets and terminations
GB1125	GSB - Installation of Power cabling to LV Switchrooms
GB1130	GSB - Generator Set Building Commissioning (temp power)
GB1140	GSB - Generator Set Building Commissioning (Perm power)
GB1150	GSB - Genset Full Test - Genset Bldg (No FS Genset)
GB1170	GSB - Notification Period (GEN)
Statutory Submissions	
GB1010	GSB - Submission to EPD (Air) - Genset Bdg
GB1020	GSB - EPD Issue Permit - Genset Bdg
GB1040	GSB - FSD Submission and Approval - Genset Bdg
GB1050	GSB - Genset Ready for DG Inspection - Genset Bdg
GB1060	GSB - Notify FSD for DG Inspection - Genset Bdg
GB1080	GSB - DG Licence Issued - Genset Bdg
GB1160	GSB - Submission of Form 314 & 501 (FS) (by FS S/C and AP) (GEN)
GB1180	GSB - FSD Inspection Period (GEN)
GB1190	GSB - Issue of Fire Certificate (GEN) same time as PCB buiding
Refuse Collection Point	
RC Structures	
PCB-06-1120	RCP - Cure and Strip Roof Floor
PCB-06-1130	RCP - Construct Columns to +13.9mPD x 8
PCB-06-1140	RCP - Construct Columns to +10.15mPD x 8
PCB-06-1150	RCP - Construct Walls to +13.9mPD
PCB-06-1160	RCP - Construct Roof Slab at +13.9mPD
PCB-06-130	RCP - Construct Walls to +10.15mPD
ABWF & BS / MEP / E&M Works	
PCB-06-1010	Completion of Section VIII - Refuse Collection Point
PCB-06-1020	RCP - Installation of Steel Louvers and Frames
PCB-06-1050	RCP - Final Painting (3 Coats)
PCB-06-1060	RCP - Roller Shutter Header Box Installation
PCB-06-1070	RCP - Roller Shutter Steel Curtain Installation
PCB-06-1080	RCP - Install Stainless Steel Facade Greenery System
PCB-06-1090	RCP - Install Mild Steel Doors
PCB-06-1110	RCP - BS/MEP/E&M Works
Roof Finishes	
PCB-06-1030	RCP - Leveling Screed, Waterproofing, Concrete Pavers
PCB-06-1040	RCP - Screeding and Granite Tiles
PCB-06-1100	RCP - Install Drainage Pipework
Testing and Commissioning	
PCB-06-1112	RCP - T&C, Final Inspection
PCB-061115	PCB - FSD Inspection 6: Ancillary buildings (SWPH,RFU,PTI Toilets)
Public Toilets at PTI	
RC Structures	
PCB-04-110	PT - Open cut for Raft Foundation
PCB-04-120	PT - Construct Raft Footing
PCB-04-130	PT - Construct Ground Floor Slab
PCB-04-140	PT - Construct Wall & Roof floor
PCB-04-260	PT - Cure and Strip Roof Floor
ABWF & BS Works	
PCB-04-150	PT - E&M installation works
PCB-04-170	PT - Steel frame for Blockwall installation
PCB-04-180	PT - Blockwall Installation
PCB-04-190	PT - Screeding Works
PCB-04-200	PT - Rendering
PCB-04-210	PT - Ceiling Painting
PCB-04-220	PT - Wall Tiling
PCB-04-230	PT - Floor Skirting and Tiling
PCB-04-240	PT - Sanitaryware Installation
PCB-04-250	PT - Plumbing and drainage connections
PCB-04-270	PT - Install Doors and Windows
PCB-04-280	PT - Final Painting
PCB-04-290	PT - Snagging and remedials
PCB-05-1510	Completion of Section VIII - Public Toilet (Contract 950 days +263 days)
Testing and Commissioning	
PCB-04-1500	PT - T&C, Final Inspection
PCB-04-1520	PCB - FSD Inspection 6: Ancillary buildings (SWPH,RFU,PTI Toilets)
Landscaping - 9 July 17	
General	

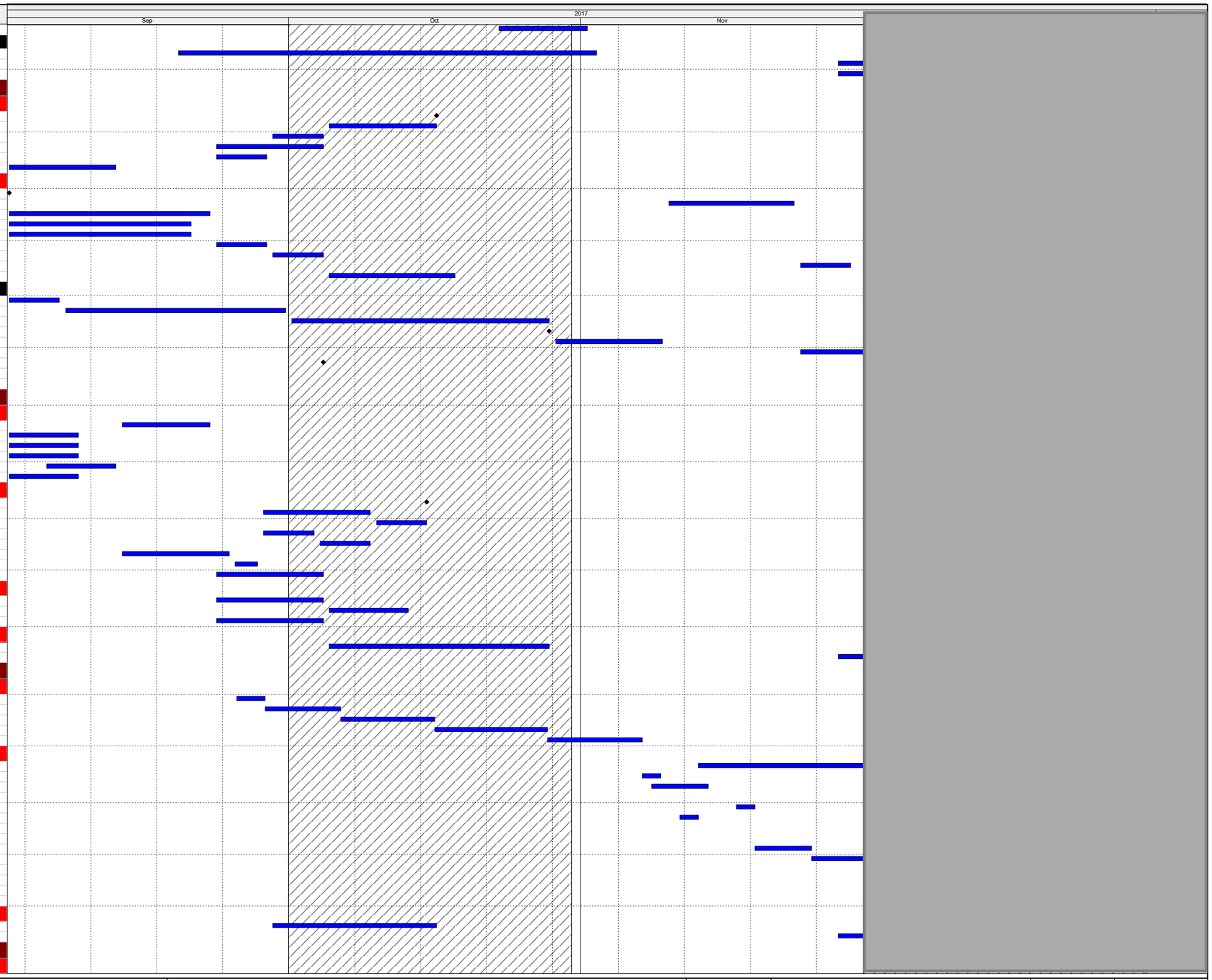

Actual Work
Remaining Work
Critical Remaining Work
Milestone

Three Month Rolling Programme

HKMZB HKBCF - Passenger Clearance Building

Date	Revision	Checked	Approved

HY/2013/01 Programme Sep 17 to Nov 17

Activity ID	Activity Name
Mock-ups	
LS1360	Mock-up of GRC for approval
LS1430	Mock-up of Vertical Green Cable System for approval
LS1440	Tree Selection with Architect
Soft Landscaping	
Preperation Works	
LS1450	Preparation works (inclu soiling, fertilizer, mulching etc) (South)
LS1460	Preparation works (inclu soiling, fertilizer, mulching etc)(East GL J to F)
LS1470	Preparation works (inclu soiling, fertilizer, mulching etc) (West GL J to F)
LS1480	Preparation works (inclu soiling, fertilizer, mulching etc) (North)
LS1490	Preparation works (inclu soiling, fertilizer, mulching etc) (East GL F to C)
LS1500	Preparation works (inclu soiling, fertilizer, mulching etc) (West GL F to C)
Planting Works	
LS1510	Planting (West GL F to C)
LS1520	Planting (South)
LS1530	Planting (East GL J to F)
LS1540	Planting (West GL J to F)
LS1550	Planting (East GL F to C)
LS1560	Planting (North)
Hard Landscaping	
Paving and Kerb	
LS1570	Complete Roads, Kerbs and Pavers (West GL F to C)
LS1590	Complete Roads, Kerbs and Pavers (East GL J to F)
LS1600	Complete Roads, Kerbs and Pavers (West GL J to F)
LS1610	Complete Roads, Kerbs and Pavers (North)
LS1620	Complete Roads, Kerbs and Pavers (East GL F to C)
South	
LS1580	Complete Concrete Pavers C2 (2500m²)
LS2890	Complete Concrete Pavers C1 (600m²) (West)
LS2900	Complete Concrete Pavers C1 (750m²) (East)
LS2910	Complete Concrete Pavers P1 (100m²) (FB1)
LS2920	Complete Concrete Pavers P1 (200m²) (FB2)
LS2930	Complete Concrete Pavers P1 (200m²) (FB3)
LS2940	Complete Concrete Pavers P1 (100m²) (FB4)
North	
LS2950	Complete Concrete Pavers C1 (1200m²) (East)
LS2960	Complete Concrete Pavers P1 (200m²) (FB15)
LS2970	Complete Concrete Pavers P1 (100m²) (FB16)
LS2980	Complete Concrete Pavers C1 (2000m²)
LS2990	Complete Concrete Pavers C1 (1600m²) (West)
LS3000	Complete Concrete Pavers P1 (100m²) (FB13)
LS3010	Complete Concrete Pavers P1 (200m²) (FB14)
LS3020	Complete Concrete Pavers C1 (1600m²) Strip
Railing/Fencing, Traffic Sign	
LS1630	Railing/Fencing, Traffic Sign (West GL F to C)
LS1650	Railing/Fencing, Traffic Sign (East GL J to F)
LS1660	Railing/Fencing, Traffic Sign (West GL J to F)
LS1670	Railing/Fencing, Traffic Sign (North)
LS1680	Railing/Fencing, Traffic Sign (East GL F to C)
GRC Benches	
LS1690	GRC Benches under SDO (GL J)
LS1700	GRC Benches at Wall Planter 2 (North East)
LS1710	GRC Benches at Wall Planter 1 (North West)
Recycle Bin and Litter Bin	
LS1720	Recycle and Litter Bin Installation
Bitumen Carriageway	
LS1730	Bitumen Carriageway (West GL F to C)
LS1770	Bitumen Carriageway (East GL J to F)
LS1780	Bitumen Carriageway (West GL J to F)
LS1790	Bitumen Carriageway (North)
LS1800	Bitumen Carriageway (East GL F to C)
Road Marking	
LS1740	Road Marking (North)
LS1820	Road Marking (East)
LS1830	Road Marking (West)
Underground Drainage & Utilities	
External Utility Works (Horace)	
SOUTH (Row 1)	
Drainage/sewerage works in Row 1 East (5 manhole, IL+3.6mPD)	
A19360	R1S - Manhole construction (6 Manhole, 2 MH/4d)
A19370	R1S - Pipe laying (DN100,60m, 15m/d, 2 days for testing)
A19380	R1S - Backfilling (7 layers, 2 layer/d)
Drainage/sewerage works in Row 1 West (5 manhole, IL+3.6mPD)	
A19400	R1S - Excavation works & SRT (300cu.m)
A19410	R1S - Manhole construction (8 Manhole, 2 MH/4d)
A19420	R1S - Pipe laying (DN100-60m, DN900-5m, DN200-10m, 15m/d, 2 days for testing)
A19430	R1S - Backfilling (7 layers, 2 layer/d)
EAST	
Drainage works in Row 2 East (M76A.1 to M76A.2, lowest IL+3.2mPD)	
A19450	R2E - Manhole construction (8 Manhole, 2 MH/4d)
A19460	R2E - Pipe laying (DN100-60m, DN900-5m, DN200-10m, 15m/d, 2 days for testing)
A19470	R2E - Backfilling (7 layers, 2 layer/d)
Sewerage works in Row 2 East (FMH302 to FMH304, lowest IL+3.7mPD)	
A19480	R2E - Manhole construction (5 Manhole, 2 MH/4d)

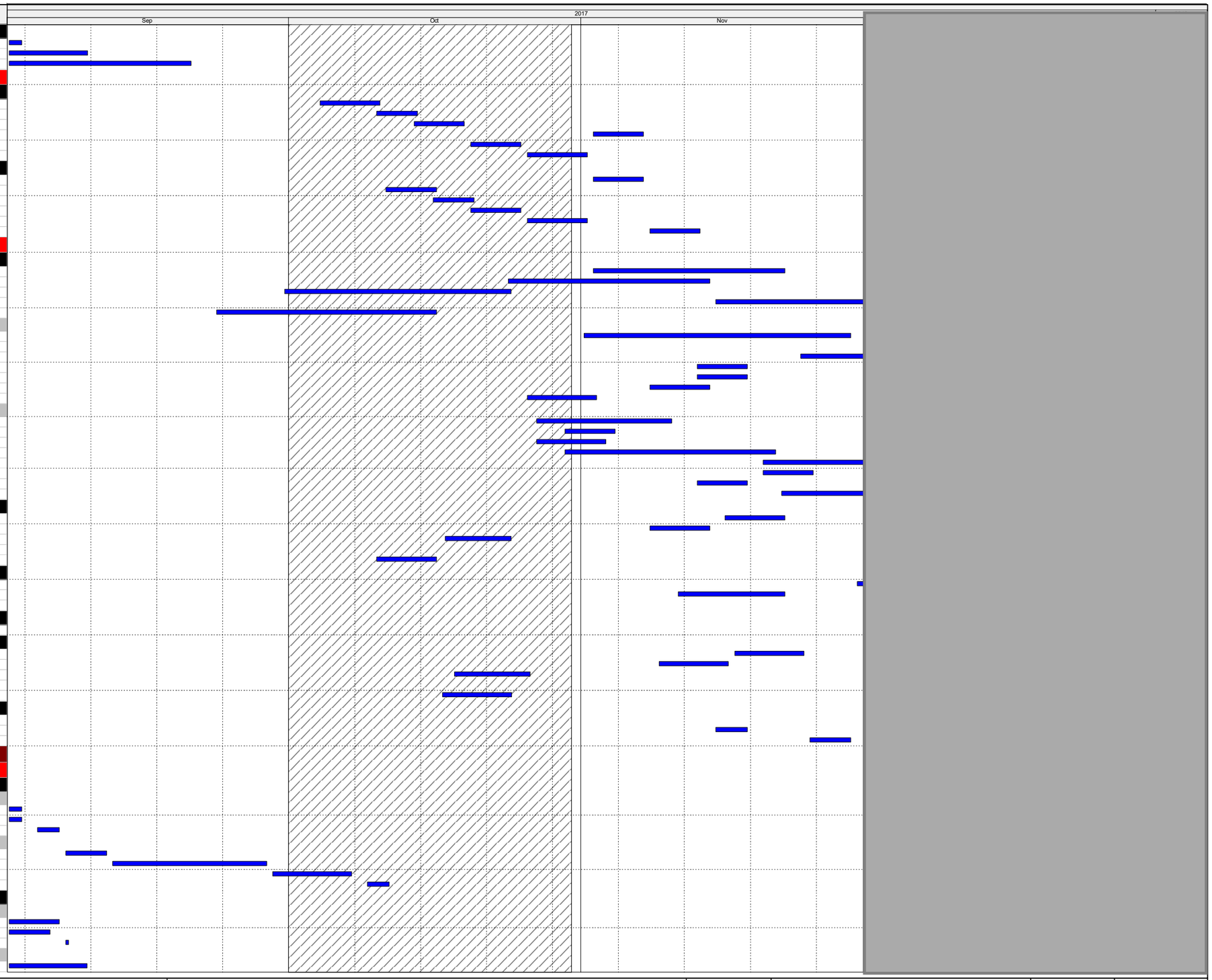

Actual Work

Remaining Work

Critical Remaining Work

Milestone

Three Month Rolling Programme

HKMZB HKBCF - Passenger Clearance Building

Date	Revision	Checked	Approved

HY/2013/01 Programme Sep 17 to Nov 17

Activity ID	Activity Name
A19490	R2E - Pipe laying (DN300-80m, 2 days for testing)
A19500	R2E - Backfilling (5 layers, 2 layer/d)
Water Main Fresh & Flush Row 2 East D06 CH0.00 to CH77	
A21010	R2E - Excavation (300cu.m)
A21020	R2E - Pipe Laying
A21030	R2E - Pressure Test
A21040	R2E - Bend Block
A21050	R2E - Backfilling
Drainage works in Row 3 East (M76A.1 to STMH-07, lowest IL+3.66mPD)	
A19510	R3E - Excavation works & SRT (288cu.m)
A19520	R3E - Manhole construction (2 Manhole, 2 MH/4d)
A19530	R3E - Pipe laying (DN900-18m,15m/d, 2 days for testing)
A19540	R3E - Backfilling (2 layers, 2 layer/d)
Water Main Fresh & Flush Row 3 East CH EI CH0.00 to CH95.986	
A21051	R3E - Excavation (300cu.m)
A21052	R3E - Pipe Laying Row 3
A21053	R3E - Pressure Test Row 3
A21054	R3E - Bend Block Row 3
A21055	R3E - Backfilling Row 3
Sewerage works in Row 3 East (FMH302 to FTMH-06, lowest IL+4.15mPD)	
A19550	R3E - Manhole construction (5 Manhole, 2 MH/4d)
A19560	R3E - Pipe laying (DN300-80m, 2 days for testing)
A19570	R3E - Backfilling (5 layers, 2 layer/d)
Water Main Fresh & Flush Row 3 East D06 CH77 to CH139.478	
A21056	R3E - Excavation (300cu.m)
A21057	R3E - Pipe Laying Row 3
A21058	R3E - Pressure Test Row 3
A21059	R3E - Bend Block Row 3
A21060	R3E - Backfilling Row 3
Drainage works in Row 4 East (STMH-06 to M75A.A3, lowest IL+3.218mPD)	
A19580	R4E - Excavation works & SRT (1425cu.m)
A19590	R4E - Manhole construction (3 Manhole, 2 MH/4d)
A19600	R4E - Pipe laying (DN900-40m, DN105-45m, 15m/d, 2 days for testing)
A19610	R4E - Backfilling (5 layers, 2 layer/d)
Sewerage works in Row 4 East (FTMH-05 to FMH204, lowest IL+1.7mPD)	
A19620	R4E - Manhole construction (7 Manhole, 2 MH/4d)
A19630	R4E - Pipe laying (DN300-115m, 2 days for testing)
A19640	R4E - Backfilling (3 layers, 2 layer/d)
Water Main Fresh & Flush Row 4 East D06 CH139.478 to CH260.883	
A21061	R4E - Excavation (300cu.m)
A21062	R4E - Pipe Laying Row 4
A21063	R4E - Pressure Test Row 4
A21064	R4E - Bend Block Row 4
A21065	R4E - Backfilling Row 4
WEST	
Sewerage works in Row 2 West (FMH006 to FMH010, lowest IL+1.971mPD)	
A19810	R2W - Pipe laying (DN300-90m, 2 days for testing)
A19820	R2W - Backfilling (3 layers, 2 layer/d)
Water Main Fresh & Flush Row 2 West D07 CHA0.00 to CH200	
A21067	R2W - Pipe Laying
A21068	R2W - Pressure Test
A21069	R2W - Bend Block
A21070	R2W - Backfilling
Drainage works in Row 2 West (M72A.1 to M72A.3, lowest IL+3.19mPD)	
A19840	R2W - Pipe laying (DN300-47m, 15m/d, 2 days for testing)
A19850	R2W - Backfilling (7 layers, 2 layer/d)
Water Main Fresh & Flush Row 2 West D05 CH293.278 to CH181.799-1	
A21071	R2W - Excavation (300cu.m)
A21072	R2W - Pipe Laying
A21073	R2W - Pressure Test
A21074	R2W - Bend Block
A21075	R2W - Backfilling
Sewerage works in Row 3 West (FMH006 to FMH004, lowest IL+2.55mPD)	
A19860	R3W - Excavation works & SRT (1075cu.m)
A19870	R3W - Manhole construction (2 Manhole, 2 MH/4d)
A19880	R3W - Pipe laying (DN300-60m, 2 days for testing)
A19890	R3W - Backfilling (5 layers, 2 layer/d)
Drainage works in Row 3 West (M72A.3 to M72A.4, lowest IL+2.97mPD)	
A19900	R3W - Manhole construction (3 Manhole, 2 MH/4d)
A19910	R3W - Pipe laying (DN300-20m, DN900-55m,15m/d, 2 days for testing)
A19920	R3W - Backfilling (9 layers, 2 layer/d)
Water Main Fresh & Flush Row 3 West CH07 0.00 to 27.635	
A21076	R3W - Excavation (300cu.m)
A21077	R3W - Pipe Laying
A21078	R3W - Pressure Test
A21079	R3W - Bend Block
A21080	R3W - Backfilling
Drainage works in Row 4 West (M72A.4 to M72A.8, lowest IL+2.051mPD)	
A19930	R4W - Excavation works & SRT (1425cu.m)
A19940	R4W - Manhole construction (3 Manhole, 2 MH/4d)
A19950	R4W - Pipe laying (DN1200-85m, DN900-30m, 15m/d, 2 days for testing)
A19960	R4W - Backfilling (5 layers, 2 layer/d)
Sewerage works in Row 4West (FMH004 to FMH001B, lowest IL+2.778mPD)	
A19970	R4W - Manhole construction (5 Manhole, 2 MH/4d)
A19980	R4W - Pipe laying (DN300-100m, 2 days for testing)
A19990	R4W - Backfilling (9 layers, 2 layer/d)
Water Main Fresh & Flush Row 4 West D05 CH1181.799 to CH119.629	

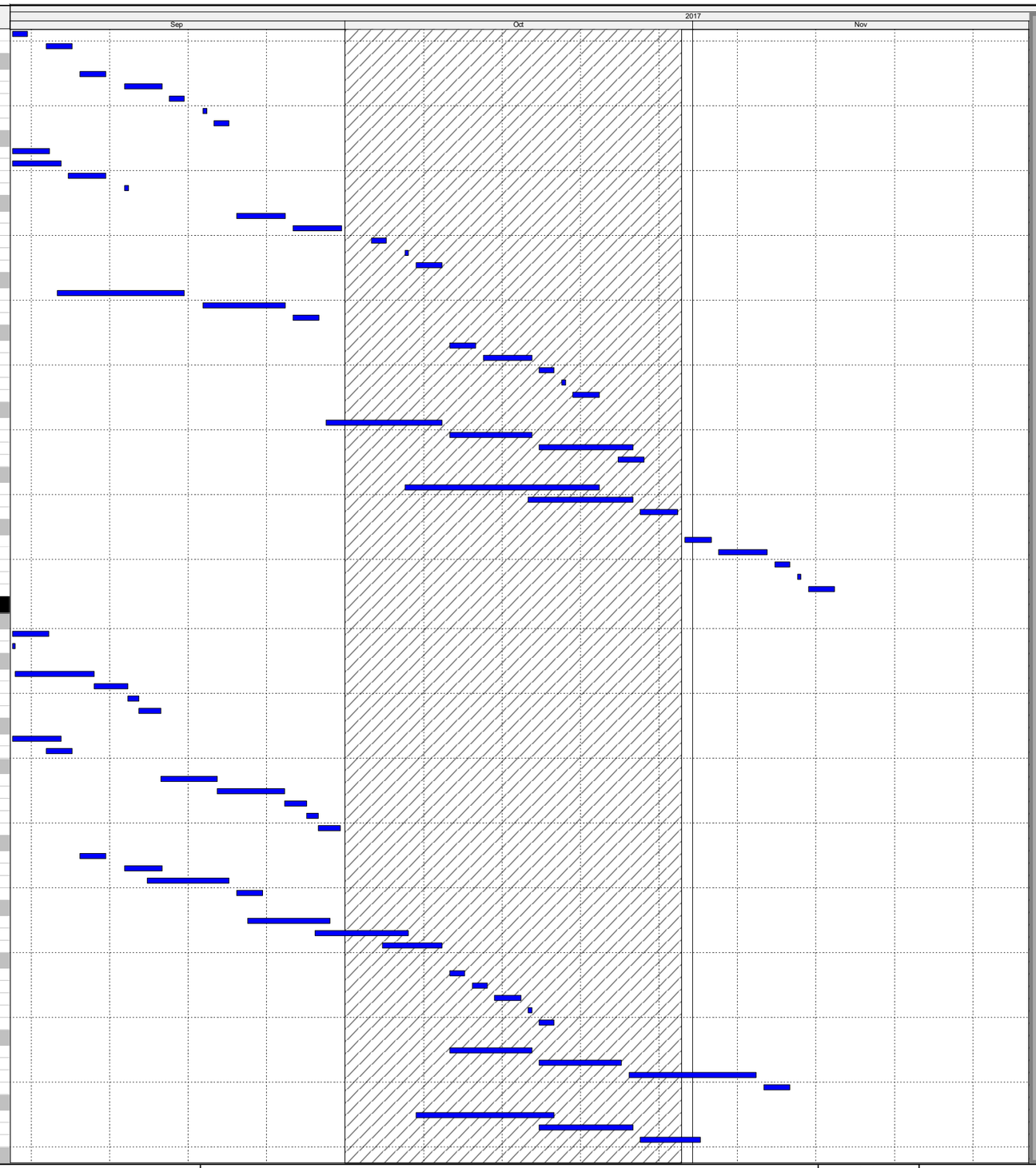

Actual Work

Remaining Work

Critical Remaining Work

Milestone

Three Month Rolling Programme

HKMZB HKBCF - Passenger Clearance Building

Date	Revision	Checked	Approved

HY/2013/01 Programme Sep 17 to Nov 17

Activity ID	Activity Name
A21081	R4W - Excavation (300cu.m)
A21082	R4W - Pipe Laying
A21083	R4W - Pressure Test
A21084	R4W - Bend Block
A21085	R4W - Backfilling
NORTH (Row 5)	
Drainage works in Row 5 East (M75A.5 to M64A.3.1, lowest IL+1.45mPD)	
A20210	R5E - Excavation works & SRT (1200cu.m)
A20220	R5E - Manhole construction (5 Manhole, 2 MH/4d)
A20230	R5E - Box-culvert connection
A20240	R5E - Pipe laying (DN1050-50m, 15m/d, 2 days for testing)
A20250	R5E - Backfilling (10 layers, 2 layer/d)
Drainage works in Row 5 East (M65A.1 to M76A.13, lowest IL+0.67mPD)	
A20260	R5E - Excavation works & SRT (4480cu.m)
A20270	R5E - Manhole construction (6 Manhole, 2 MH/4d)
A20280	R5E - Box-culvert connection
A20290	R5E - Pipe laying (DN750-160m, 15m/d, 2 days for testing)
A20300	R5E - Backfilling (14 layers, 2 layer/d)
Sewerage works in Row 5 East (FTMH-04 to FMH202, lowest IL+3mPD)	
A20310	R5E - Excavation works & SRT(450cu.m)
A20320	R5E - Manhole construction (2 Manhole, 2 MH/4d)
A20330	R5E - Pipe laying (DN300-45m, 2 days for testing)
A20340	R5E - Backfilling (6 layers, 2 layer/d)
Water Main Fresh & Flush Row 5 East CHA0.00 to CHA200	
A21086	R5E - Excavation (300cu.m)
A21087	R5E - Pipe Laying
A21088	R5E - Pressure Test
A21089	R5E - Bend Block
A21090	R5E - Backfilling
Drainage works in Row 5 West (M72A.8 to M76A.16 , lowest IL+0.827mPD)	
A20000	R5W - Excavation works & SRT (1200cu.m)
A20010	R5W - Manhole construction (3 Manhole, 2 MH/4d)
A20020	R5W - Box-culvert connection
A20030	R5W - Pipe laying (DN1200-45m, 15m/d, 2 days for testing)
A20040	R5W - Backfilling (10 layers, 2 layer/d)
Water Main Fresh & Flush Row 5 West D05 CH119.629 to CH0.00	
A21091	R5W - Excavation (300cu.m)
A21092	R5W - Pipe Laying
A21093	R5W - Pressure Test
A21094	R5W - Bend Block
A21095	R5W - Backfilling
Drainage works in Row 5 West (STMH-01 to M72A.4, lowest IL+2.00mPD)	
A20050	R5W - Excavation works & SRT (1440cu.m)
A20060	R5W - Manhole construction (3 Manhole, 2 MH/4d)
A20070	R5W - Pipe laying (DN900-60m, 15m/d, 2 days for testing)
A20080	R5W - Backfilling (9 layers, 2 layer/d)
Drainage works in Row 5 West (M76A.15 to M38A.A9, lowest IL+0.89mPD)	
A20090	R5W - Excavation works & SRT (4200cu.m)
A20100	R5W - Manhole construction (5 Manhole, 2 MH/4d)
A20110	R5W - Pipe laying (DN1200-120m, 15m/d, 2 days for testing)
A20120	R5W - Backfilling (12 layers, 2 layer/d)
Drainage works in Row 5 West (M76A.16 to M39A.6, lowest IL+0.863mPD)	
A20130	R5W - Excavation works & SRT (980cu.m)
A20140	R5W - Manhole construction (2 Manhole, 2 MH/4d)
A20150	R5W - Pipe laying (DN1200-35m, 15m/d, 2 days for testing)
A20160	R5W - Backfilling (12 layers, 2 layer/d)
Water Main Fresh & Flush Row 5 West CHA200 to CHA347.530	
A21096	R5W - Excavation (300cu.m)
A21097	R5W - Pipe Laying
A21098	R5W - Pressure Test
A21099	R5W - Bend Block
A21100	R5W - Backfilling
Sewerage works in Row 5 West (FMH001B to FMH001D, lowest IL+4.123mPD)	
A20170	R5W - Excavation works & SRT(480cu.m)
A20180	R5W - Manhole construction (3 Manhole, 2 MH/4d)
A20190	R5W - Pipe laying (DN300-60m, 2 days for testing)
A20200	R5W - Backfilling (6 layers, 2 layer/d)
Water Main Fresh & Flush Row 5 West CHA200 to CHA355.95	
A21102	R5W - Pipe Laying
A21103	R5W - Pressure Test
A21104	R5W - Bend Block
A21105	R5W - Backfilling
EAST	
Underground Fuel Storage Tanks (5000L) E	
A21990	Construct pipe trench from tank to PCB
WEST	
Underground Fuel Storage Tanks (5000L) D	
A16340	UFT - Construct top slab and manhole
A16350	UFT - Backfill and reinstate the area
A22021	UFT - Construct pipe trench from tank to PCB
Underground Fuel Storage Tanks (5000L) B	
A16600	UFT - Backfill and reinstate the area
External Utility Works (Lody / Dan Lam)	
SOUTH (Row 1)	
Drainage/sewerage works in Row 1 East (5 manhole, IL+3.6mPD)	

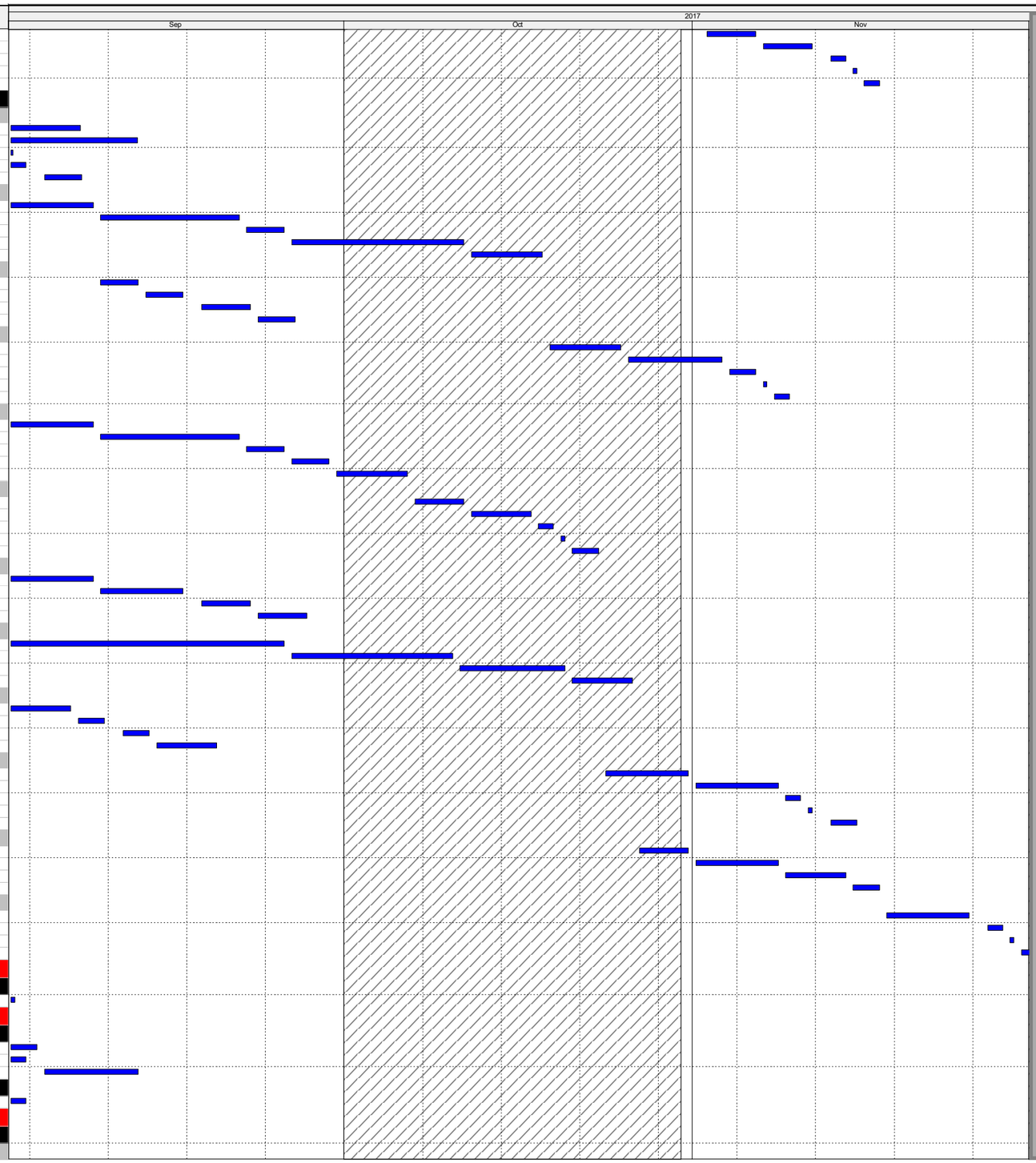

Actual Work

Remaining Work

Critical Remaining Work

Milestone

Three Month Rolling Programme

HKMZB HKBCF - Passenger Clearance Building

Date	Revision	Checked	Approved

HY/2013/01 Programme Sep 17 to Nov 17

Activity ID	Activity Name
A21812	R1S - Manhole construction (6 Manhole, 2 MH/4d)
A21813	R1S - Pipe laying (DN100,60m, 15m/d, 2 days for testing)
A21814	R1S - Backfilling (7 layers, 2 layer/d)
Drainage/sewerage works in Row 1 West (5 manhole, IL+3.6mPD)	
A21816	R1S - Manhole construction (8 Manhole, 2 MH/4d)
A21817	R1S - Pipe laying (DN100-60m, DN900-5m, DN200-10m, 15m/d, 2 days for testing)
A21818	R1S - Backfilling (7 layers, 2 layer/d)
EAST	
Drainage works in Row 2 East (M76A.1 to M76A.2, lowest IL+3.2mPD)	
A21819	R2E - Excavation works & SRT (1536cu.m)
A21820	R2E - Manhole construction (8 Manhole, 2 MH/4d)
A21821	R2E - Pipe laying (DN100-60m, DN900-5m, DN200-10m, 15m/d, 2 days for testing)
A21822	R2E - Backfilling (7 layers, 2 layer/d)
Sewerage works in Row 2 East (FMH302 to FMH304, lowest IL+3.7mPD)	
A21823	R2E - Manhole construction (5 Manhole, 2 MH/4d)
A21824	R2E - Pipe laying (DN300-80m, 2 days for testing)
A21825	R2E - Backfilling (5 layers, 2 layer/d)
Water Main Fresh & Flush Row 2 East D06 CH0.00 to CH77	
A21896	R2E - Excavation (300cu.m)
A21897	R2E - Pipe Laying
A21898	R2E - Pressure Test
A21899	R2E - Bend Block
A21900	R2E - Backfilling
Drainage works in Row 3 East (M76A.1 to STMH-07, lowest IL+3.66mPD)	
A21826	R3E - Excavation works & SRT (288cu.m)
A21827	R3E - Manhole construction (2 Manhole, 2 MH/4d)
A21828	R3E - Pipe laying (DN900-18m,15m/d, 2 days for testing)
A21829	R3E - Backfilling (2 layers, 2 layer/d)
Water Main Fresh & Flush Row 3 East CHEI CH0.00 to CH95.986	
A21901	R3E - Excavation (300cu.m)
A21902	R3E - Pipe Laying Row 3
A21903	R3E - Pressure Test Row 3
A21904	R3E - Bend Block Row 3
A21905	R3E - Backfilling Row 3
Sewerage works in Row 3 East (FMH302 to FTMH-06, lowest IL+4.15mPD)	
A21830	R3E - Manhole construction (5 Manhole, 2 MH/4d)
A21831	R3E - Pipe laying (DN300-80m, 2 days for testing)
A21832	R3E - Backfilling (5 layers, 2 layer/d)
Water Main Fresh & Flush Row 3 East D06 CH77 to CH139.478	
A21906	R3E - Excavation (300cu.m)
A21907	R3E - Pipe Laying Row 3
A21908	R3E - Pressure Test Row 3
A21909	R3E - Bend Block Row 3
A21910	R3E - Backfilling Row 3
Drainage works in Row 4 East (STMH-06 to M75A.A3, lowest IL+3.218mPD)	
A21833	R4E - Excavation works & SRT (1425cu.m)
A21834	R4E - Manhole construction (3 Manhole, 2 MH/4d)
A21835	R4E - Pipe laying (DN900-40m, DN105-45m, 15m/d, 2 days for testing)
A21836	R4E - Backfilling (5 layers, 2 layer/d)
Sewerage works in Row 4 East (FTMH-05 to FMH204, lowest IL+1.7mPD)	
A21837	R4E - Manhole construction (7 Manhole, 2 MH/4d)
A21838	R4E - Pipe laying (DN300-115m, 2 days for testing)
A21839	R4E - Backfilling (3 layers, 2 layer/d)
Water Main Fresh & Flush Row 4 East D06 CH139.478 to CH260.883	
A21911	R4E - Excavation (300cu.m)
A21912	R4E - Pipe Laying Row 4
A21913	R4E - Pressure Test Row 4
A21914	R4E - Bend Block Row 4
A21915	R4E - Backfilling Row 4
WEST	
Sewerage works in Row 2 West (FMH006 to FMH010, lowest IL+1.971mPD)	
A21840	R2W - Excavation works & SRT (2700cu.m)
A21841	R2W - Manhole construction (5 Manhole, 2 MH/4d)
A21842	R2W - Pipe laying (DN300-90m, 2 days for testing)
A21843	R2W - Backfilling (3 layers, 2 layer/d)
Water Main Fresh & Flush Row 2 West D07 CHA0.00 to CH200	
A21916	R2W - Pipe Laying
A21917	R2W - Pressure Test
A21918	R2W - Bend Block
A21919	R2W - Backfilling
Drainage works in Row 2 West (M72A.1 to M72A.3, lowest IL+3.19mPD)	
A21844	R2W - Manhole construction (4 Manhole, 2 MH/4d)
A21845	R2W - Pipe laying (DN300-47m, 15m/d, 2 days for testing)
A21846	R2W - Backfilling (7 layers, 2 layer/d)
Water Main Fresh & Flush Row 2 West D05 CH293.278 to CH181.799-1	
A21920	R2W - Excavation (300cu.m)
A21921	R2W - Pipe Laying
A21922	R2W - Pressure Test
A21923	R2W - Bend Block
A21924	R2W - Backfilling
Sewerage works in Row 3 West (FMH006 to FMH004, lowest IL+2.55mPD)	
A21847	R3W - Excavation works & SRT (1075cu.m)
A21848	R3W - Manhole construction (2 Manhole, 2 MH/4d)
A21849	R3W - Pipe laying (DN300-60m, 2 days for testing)
A21850	R3W - Backfilling (5 layers, 2 layer/d)
Drainage works in Row 3 West (M72A.3 to M72A.4, lowest IL+2.97mPD)	

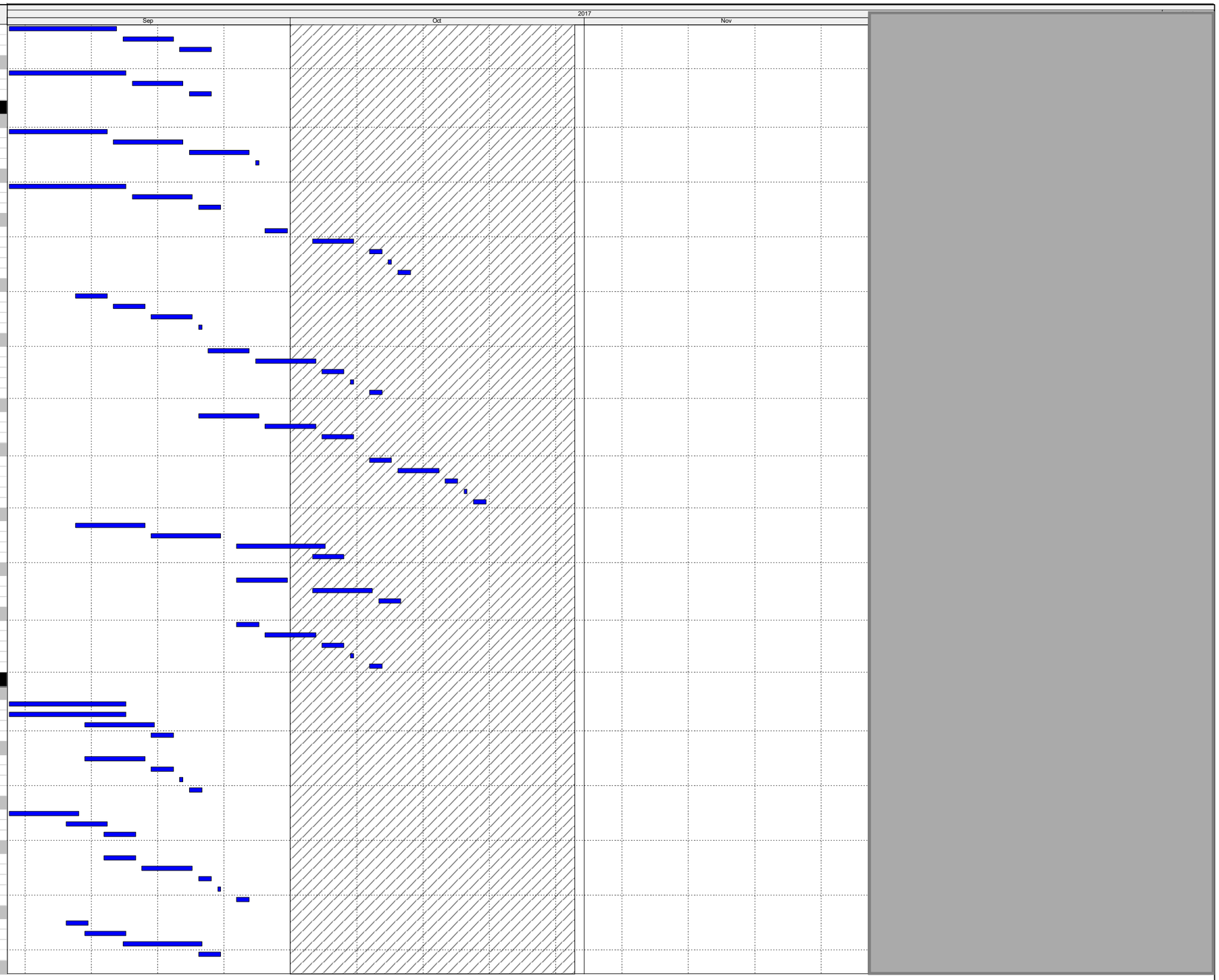

Actual Work
Remaining Work
Critical Remaining Work
Milestone

Three Month Rolling Programme

HKMZB HKBCF - Passenger Clearance Building

Date	Revision	Checked	Approved

HY/2013/01 Programme Sep 17 to Nov 17

Activity ID	Activity Name
A21851	R3W - Manhole construction (3 Manhole, 2 MH/4d)
A21852	R3W - Pipe laying (DN300-20m, DN900-55m,15m/d, 2 days for testing)
A21853	R3W - Backfilling (9 layers, 2 layer/d)
Water Main Fresh & Flush Row 3 West CH07 0.00 to 27.635	
A21925	R3W - Excavation (300cu.m)
A21926	R3W - Pipe Laying
A21927	R3W - Pressure Test
A21928	R3W - Bend Block
A21929	R3W - Backfilling
Drainage works in Row 4 West (M72A.4 to M72A.8, lowest IL+2.051mPD)	
A21854	R4W - Excavation works & SRT (1425cu.m)
A21855	R4W - Manhole construction (3 Manhole, 2 MH/4d)
A21856	R4W - Pipe laying (DN1200-85m, DN900-30m, 15m/d, 2 days for testing)
A21857	R4W - Backfilling (5 layers, 2 layer/d)
Sewerage works in Row 4West (FMH004 to FMH001B, lowest IL+2.778mPD)	
A21858	R4W - Manhole construction (5 Manhole, 2 MH/4d)
A21859	R4W - Pipe laying (DN300-100m, 2 days for testing)
A21860	R4W - Backfilling (9 layers, 2 layer/d)
Water Main Fresh & Flush Row 4 West D05 CH1181.799 to CH119.629	
A21930	R4W - Excavation (300cu.m)
A21931	R4W - Pipe Laying
A21932	R4W - Pressure Test
A21933	R4W - Bend Block
A21934	R4W - Backfilling
NORTH (Row 5)	
Drainage works in Row 5 East (M75A.5 to M64A.3.1, lowest IL+1.45mPD)	
A21882	R5E - Excavation works & SRT (1200cu.m)
A21883	R5E - Manhole construction (5 Manhole, 2 MH/4d)
A21884	R5E - Box-culvert connection
A21885	R5E - Pipe laying (DN1050-50m, 15m/d, 2 days for testing)
A21886	R5E - Backfilling (10 layers, 2 layer/d)
Drainage works in Row 5 East (M65A.1 to M76A.13, lowest IL+0.67mPD)	
A21887	R5E - Excavation works & SRT (4480cu.m)
A21888	R5E - Manhole construction (6 Manhole, 2 MH/4d)
A21889	R5E - Box-culvert connection
A21890	R5E - Pipe laying (DN750-160m, 15m/d, 2 days for testing)
A21891	R5E - Backfilling (14 layers, 2 layer/d)
Sewerage works in Row 5 East (FTMH-04 to FMH202, lowest IL+3mPD)	
A21892	R5E - Excavation works & SRT(450cu.m)
A21893	R5E - Manhole construction (2 Manhole, 2 MH/4d)
A21894	R5E - Pipe laying (DN300-45m, 2 days for testing)
A21895	R5E - Backfilling (6 layers, 2 layer/d)
Water Main Fresh & Flush Row 5 East CHA0.00 to CHA200	
A21935	R5E - Excavation (300cu.m)
A21936	R5E - Pipe Laying
A21937	R5E - Pressure Test
A21938	R5E - Bend Block
A21939	R5E - Backfilling
Drainage works in Row 5 West (M72A.8 to M76A.16 , lowest IL+0.827mPD)	
A21861	R5W - Excavation works & SRT (1200cu.m)
A21862	R5W - Manhole construction (3 Manhole, 2 MH/4d)
A21863	R5W - Box-culvert connection
A21864	R5W - Pipe laying (DN1200-45m, 15m/d, 2 days for testing)
A21865	R5W - Backfilling (10 layers, 2 layer/d)
Water Main Fresh & Flush Row 5 West D05 CH119.629 to CH0.00	
A21940	R5W - Excavation (300cu.m)
A21941	R5W - Pipe Laying
A21942	R5W - Pressure Test
A21943	R5W - Bend Block
A21944	R5W - Backfilling
Drainage works in Row 5 West (STMH-01 to M72A.4, lowest IL+2.00mPD)	
A21866	R5W - Excavation works & SRT (1440cu.m)
A21867	R5W - Manhole construction (3 Manhole, 2 MH/4d)
A21868	R5W - Pipe laying (DN900-60m, 15m/d, 2 days for testing)
A21869	R5W - Backfilling (9 layers, 2 layer/d)
Drainage works in Row 5 West (M76A.15 to M38A.A9, lowest IL+0.89mPD)	
A21870	R5W - Excavation works & SRT (4200cu.m)
A21871	R5W - Manhole construction (5 Manhole, 2 MH/4d)
A21872	R5W - Pipe laying (DN1200-120m, 15m/d, 2 days for testing)
A21873	R5W - Backfilling (12 layers, 2 layer/d)
Drainage works in Row 5 West (M76A.16 to M39A.6, lowest IL+0.863mPD)	
A21874	R5W - Excavation works & SRT (980cu.m)
A21875	R5W - Manhole construction (2 Manhole, 2 MH/4d)
A21876	R5W - Pipe laying (DN1200-35m, 15m/d, 2 days for testing)
A21877	R5W - Backfilling (12 layers, 2 layer/d)
Water Main Fresh & Flush Row 5 West CHA200 to CHA347.530	
A21945	R5W - Excavation (300cu.m)
A21946	R5W - Pipe Laying
A21947	R5W - Pressure Test
A21948	R5W - Bend Block
A21949	R5W - Backfilling
Sewerage works in Row 5 West (FMH001B to FMH001D, lowest IL+4.123mPD)	
A21878	R5W - Excavation works & SRT(480cu.m)
A21879	R5W - Manhole construction (3 Manhole, 2 MH/4d)
A21880	R5W - Pipe laying (DN300-60m, 2 days for testing)
A21881	R5W - Backfilling (6 layers, 2 layer/d)
Water Main Fresh & Flush Row 5 West CHA200 to CHA355.95	

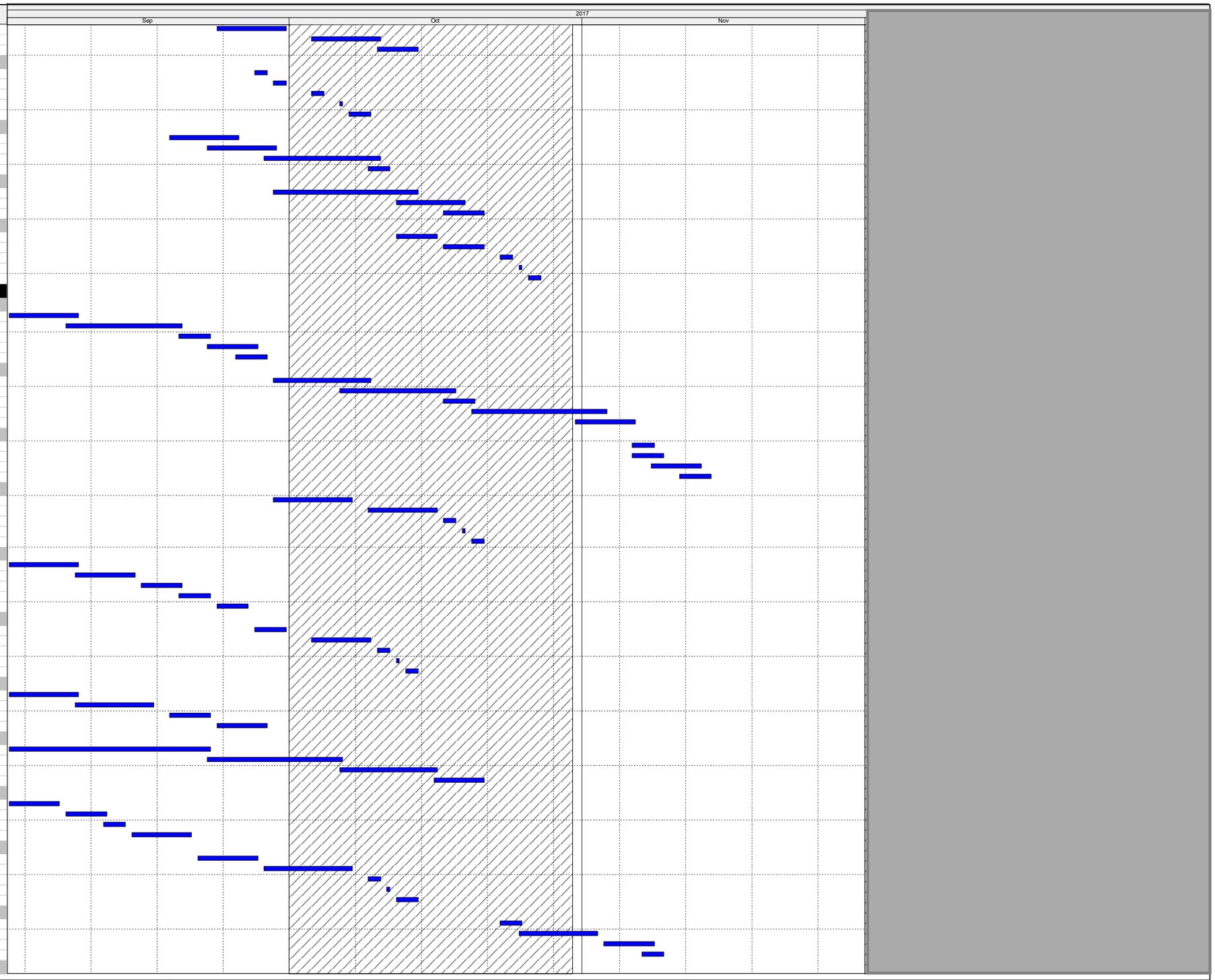

Actual Work

Remaining Work

Critical Remaining Work

Milestone

Three Month Rolling Programme

HKMZB HKBCF - Passenger Clearance Building

Date	Revision	Checked	Approved

HY/2013/01 Programme Sep 17 to Nov 17

Activity ID	Activity Name
A21950	R5W - Pipe Laying
A21951	R5W - Pressure Test
A21952	R5W - Bend Block
A21953	R5W - Backfilling
High Level Works	
HL1790	Install Vertical Tripods and connect High level drainage Works
Roof Row 1	
Install	
HL1019	Material available for Eretion of Row 1 (15th August)
HL1020	Erect hanging scaffold Row 1
HL1030	Install Cable containment connections
HL1040	Wiring Row 1
HL1050	Baffle installation Row 1
HL1060	Install Lighting post baffle installation Row 1
HL1070	Dismantle hanging scaffold Row 1
T&C	
HL1075	T&C lighting control system (South section) Row 1 - Non FS
Roof Infill 1/2	
HL1090	Roof Drainage @ Infill with Cherry Picker Infill 1/2
HL1100	Install FS Sprinkler connections Infill 1/2
HL1110	Erect hanging scaffold Infill1/2
HL1120	Baffle installation Infill 1/2
HL1130	Install Lighting post baffle installation Infill 1/2
HL1140	Dismantle hanging scaffold Infill 1/2
Roof Row 2	
Install	
HL1200	Install Lightning pre baffle installation Row 2
HL1210	Install Cable containment connections
HL1220	Wiring Row 2 to Central Column
HL1230	Baffle installation Row 2
HL1240	Install Lighting post baffle installation Row 2
HL1250	Dismantle hanging scaffold Row 2
T&C	
HL1255a	Final FS pipe hydraulic test
HL1255b	T&C Static roof system, subsidiary valve and AFA interfacing/Smoke control
HL1255c	T&C lighting control system (south section)
HL1256	PCB - FSD Inspection 5: G/F and 1/F public concourse areas : VAC+Smoke Control
Roof Infill 2/3	
HL1270	Roof Drainage @ Infill with Cherry Picker Infill 2/3
HL1280	Install FS Sprinkler connections Infill 2/3
HL1290	Erect hanging scaffold Infill 2/3
HL1300	Baffle installation Infill 2/3
HL1310	Install Lighting post baffle installation Infill 2/3
HL1320	Dismantle hanging scaffold Infill 2/3
Roof Row 3	
Install	
HL1360	South East Quarter Ready for MEP (Row 2, Row 3, Infills 1/2,2/3 SW)
HL1370	South East Quarter Ready for MEP (Row 2, Row 3, Infills 1/2,2/3 SE)
HL1380	North East Quarter Ready for MEP (Row 3, Row 4, Infills 3/4, 4/5 NW)
HL1390	North West Quarter Ready for MEP(Row 3, Row 4, Infills 3/4, 4/5 NE)
HL1400	Install Lightning pre baffle installation Row 3
HL1420	Wiring Row 3 to Central Column
HL1430	Baffle installation Row 3
HL1440	Install Lighting post baffle installation Row 3
HL1450	Dismantle hanging scaffold Row 3
T&C	
HL1455a	Final FS pipe hydraulic test
HL1455b	T&C Static roof system, subsidiary valve and AFA interfacing/Smoke control
HL1455c	T&C lighting control system (south section)
HL1456	PCB - FSD Inspection 5: G/F and 1/F public concourse areas : VAC+Smoke Control
Roof Infill 3/4	
HL1470	Roof Drainage @ Infill with Cherry Picker Infill 3/4
HL1480	Install FS Sprinkler connections Infill 3/4
HL1490	Erect hanging scaffold Infill 3/4
HL1500	Baffle installation Infill 3/4
HL1510	Install Lighting post baffle installation Infill 3/4
HL1520	Dismantle hanging scaffold Infill 3/4
Roof Row 4	
Install	
HL1540	Erect hanging scaffold Row 4
HL1550	Erect hanging scaffold towers
HL1580	Install Lightning pre baffle installation Row 4
HL1590	Install Cable containment connections
HL1600	Wiring Row 4 to Central Column
HL1610	Baffle installation Row 4
HL1620	Install Lighting post baffle installation Row 4
HL1630	Dismantle hanging scaffold Row 4
T&C	
HL1635a	Final FS pipe hydraulic test
HL1635b	T&C Static roof system, subsidiary valve and AFA interfacing/Smoke control
HL1635c	T&C lighting control system (North section)
HL1635e	PCB - FSD Inspection 5: G/F and 1/F public concourse areas : VAC+Smoke Control
Roof Infill 4/5	
HL1650	Roof Drainage @ Infill with Cherry Picker Infill 4/5

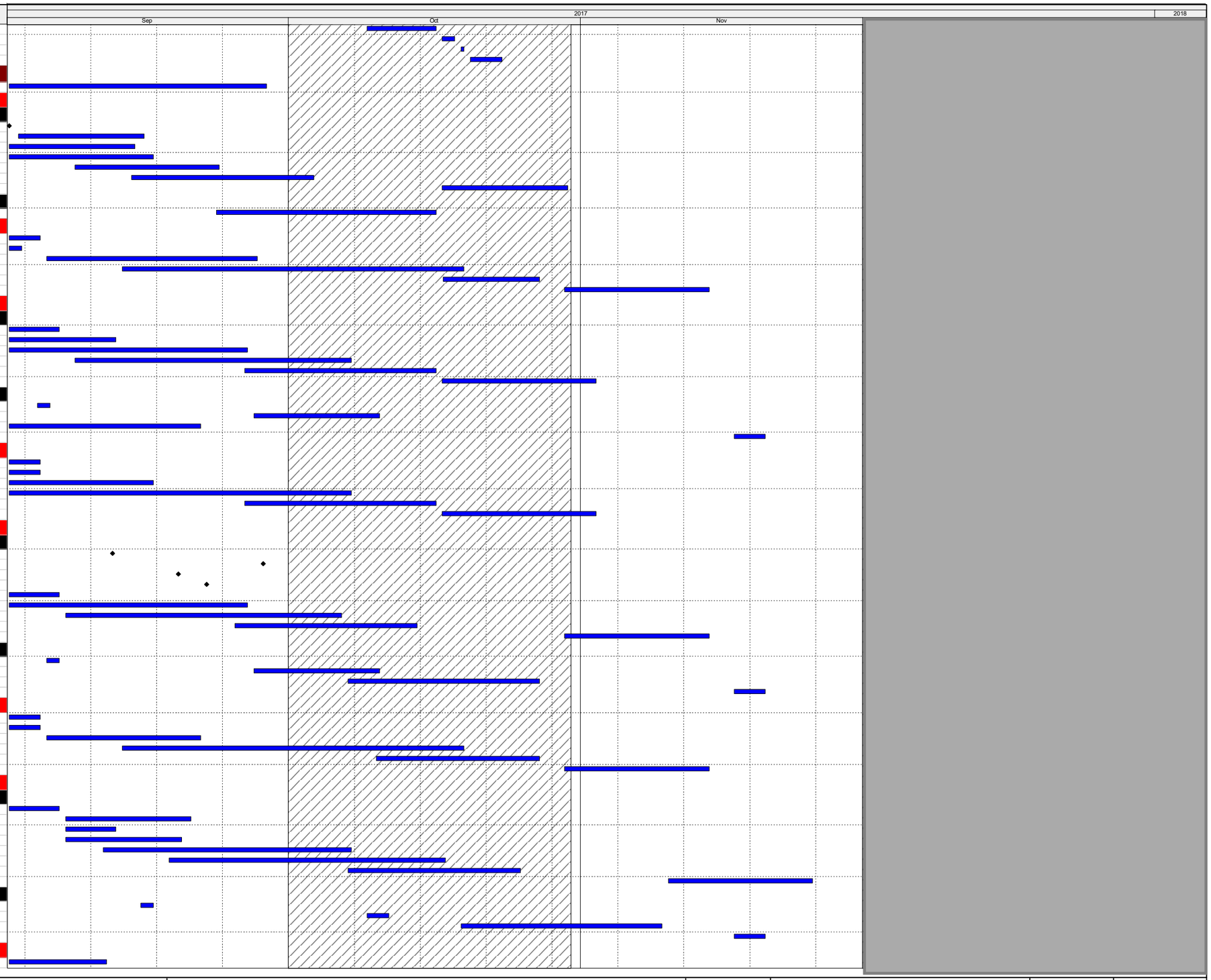

Actual Work
Remaining Work
Critical Remaining Work
Milestone

Three Month Rolling Programme

HKMZB HKBCF - Passenger Clearance Building

Date	Revision	Checked	Approved

HY/2013/01 Programme Sep 17 to Nov 17

Activity ID	Activity Name
HL1660	Install FS Sprinkler connections Infill 4/5
HL1680	Baffle installation Infill 4/5
HL1690	Install Lighting post baffle installation Infill 4/5
HL1700	Dismantle hanging scaffold Infill 4/5
Roof Row 5	
Install	
HL1720	Wiring Row 5 to Central Column Roll up
HL1729	Material available for Erection of Row 5
HL1730	Erect hanging scaffold Row 5
HL1740	Install Cable containment connections
HL1750	Wiring Row 5
HL1760	Baffle installation Row 5
HL1770	Install Lighting post baffle installation Row 5
HL1780	Dismantle hanging scaffold Row 5
T&C	
HL1785a	T&C lighting control system (North section) Row 5 - Non FS
HL1785b	PCB - FSD Inspection 5: G/F and 1/F public concourse areas : VAC+Smoke Control
System Commissioning	
Major Systems	
Fire Services	
FS Submissions	
FS1020	PCB - Final update 314 drgs to match approved FSD GBP's + prepare F501
FS1070	F501/F314 submission prior to inspection
FS1070a	PCB - All works complete ready for FSD Inspection 1
FS1070b	PCB - FSD Inspection 1: Basement including staircases to G/F -T&C
FS1071	F501/F314 submission prior to inspection
FS1071a	PCB - All works complete ready for FSD Inspection 2
FS1071b	PCB - FSD Inspection 2: Row 2 cabins (2nos) all floors -T&C
FS1072	F501/F314 submission prior to inspection
FS1072a	PCB - All works complete ready for FSD Inspection 3
FS1072c	PCB - FSD Inspection 3: Row 3 cabins (2nos) all floors -T&C
FS1073	F501/F314 submission prior to inspection
FS1073c	PCB - All works complete ready for FSD Inspection 4
FS1073d	PCB - FSD Inspection 4: Row 4 cabins (2nos) all floors -T&C
FS1074	F501/F314 submission prior to inspection
FS1074d	PCB - All works ready for FSD Inspection 5
FS1074e	PCB - FSD Inspection 5: G/F and 1/F public concourse areas : VAC+Smoke Control -T&C
FS1075	F501/F314 submission prior to inspection
FS1075e	PCB - All works ready for FSD Inspection 6 -T&C
FS1075f	PCB - FSD Inspection 6: Ancillary buildings (SWPH,RFU,PTI Toilets) -T&C
FS1085	PCB - Inspection 1 to 5 complete, ready for final wrap up
FS1090	F501/F314 submission prior to inspection
FS1100a	PCB - FSD Inspection Period Final wrap up with EVA include re-inspections as required -T&C
Application for water connection (FS)	
FS1160	PCB(FS) - Submit WWO 46 Part 1 and 2 to WSD (By P/D S/C to WSD) Ready Install
FS1170	PCB(FS) - C3 portion FS water main complete and ready
FS1180	PCB(FS) - Submit Form WWO 46 Part 4 for Fire Services Water(by FS S/C to WSD)
FS1190	PCB(FS) - Notification Period
FS1200	PCB(FS) - WSD Inspection and water sampling
FS1220	PCB(FS) - Fire Services water supply connected
FS1230	PCB(FS) - Issue Water Certificate FS
Installation	
FS2120	B/F Lvl - Final fix install Droppers at ceiling locations
FS2130	PCB FS Pump Rm : Initial TC FS "Wet" Sys external to plant room on temp power -T&C
FS2140	PCB FS Dry System (AFA) Intial T&C (with temp power) -T&C
FS2141	PCB(FS) - Power On for FS Control System
FS2150	PCB FS Final T&C FS "Wet" System (With Perm Power) -T&C
FS2160	PCB FS Dry system (AFA) Final T&C (with Perm power) -T&C
FS2170	PCB(All) - FS & Smoke control : Hot smoke test trial run -T&C
FS2180	PCB(All) - FS Interface Test with other BS System (EAS, shutter,lifts,PAS etc) -T&C
FS2190	PCB(All) - Smoke control T&C Interfacing -T&C
FS2200	PCB(All) - MVAC : FS VAC Control T&C (Initial with temp power, perm power) -T&C
FS2210	Final Interface Test with FS Genset -T&C
FS2220	All systems tested & ready for FSD inspection
Lifts	
Lifts PCB (Fire Lifts 7 Nos)	
LS1052	PCB - Perm Power On (Lifts and Escalators)
LS1080	PCB - Fireman Lift Certificate (Use Permit Cap. 618)
LS1090	PCB - Ready for FSD Inspection
Other (non FS Lift/Escalator)	
LS1130	Escalator - Form LE5 Submission & Notification period Escalator
LS1140	Escalator - EMSD Inspection escalator
LS1150	Escalator - Certificate (Use Permit Cap. 618)
Electrical Submains	
CLP (By CLP)	
PS1015	PCB(BF) - CLP Inspection and Progressive Energisation of Transformers
LV Submains	
PS1060	PCB(BF) - Main/Submain Installation (Mains cabling/busduct) - balance
PS1090	PCB(BF) - Meter Installation to Transformers
PS1110	PCB(BF) - Projected 'earliest' CLP Rdy to power to LVSB
PS1129	PCB(BF) - Latest date CLP power to LVSB Stage 1 enable Lifts T&C
PS1130	PCB(BF) - Latest date CLP power to LVSB Stage 2 remaining
PS1140	PCB(BF) - Progressive power LVSB (Essential) to submains (all areas)
PS1150	PCB(BF) - Progressive power on from LVSB(Normal) to Submains
PS1160	PCB(BF) - Final Subcircuit T&C power on (Essential)
PS1170	PCB(BF) - Final subcircuit T&C/power on (normal)



Actual Work

Remaining Work

Critical Remaining Work

Milestone

Three Month Rolling Programme

HKMZB HKBCF - Passenger Clearance Building

Date	Revision	Checked	Approved

HY/2013/01 Programme Sep 17 to Nov 17

Activity ID	Activity Name
Generator sets inside PCB	
GS1040	PCB - FSD Submission and Approval DG submission (genset)
GS1112	Genset early pre-comm start up (using day tank below exempted quantity -T&C
GS1125	PCB - Genset Ready for DG Inspection - PCB
GS1130	PCB - Notify FSD for DG Inspection - PCB
GS1135	PCB - FSD(Vent)/FS Inspection(s) - PCB (allow 1 reinspection)
GS1139	PCB - DG Licence Issued - Permit to fill fuel tank
GS1830	PCB - Genset Full Test - PCB FS Genset -T&C
GS1840	PCB - Genset Full Test - PCB Non FS Genset -T&C
MVAC - Chilled Water Plantroom	
Chiller Plantroom	
MS2040	PCB (BF) - CHW pipework flush & chem clean -T&C
MS2080	Sectional flushing & Chem clean pipework B/F upto GF bypass loops -T&C
MS2090	Sectional flushing & chem clean pipework - balance of CHW pipework (cabin locations etc) -T&C
MS2110	CHW pipework Insulation and cladding at chiller Plant Room
MS2120	CHW Pipework insulation and cladding - main distribution from Chiller Plant to AHU
MS2130	CHW Pipework Insulation and Cladding - at AHU rooms
MS2170	Final fix electrical (power and controls) at Chiller plant room
MS2200	Final Fix incl final termination - SCADA field controls & instruments
MS2210	Finalise SCADA chiller sequence programming and GUI
MS2220	Upload SCADA sofware at site to local chiller DDC panels
MS2230	SCADA system for chiller plan - ready to commence initial T&C
Chiller Start-up and Final T&C	
MS3010	Prelim/Initial T&C for chiller plant (prior to main perm power on) -T&C
MS3020	Seawater supply to Chiller available
MS3030	Perm Power to Chiller available
MS3040	Permanent power & seawater supply to chillers available
MS3050	WWO 46 Chiller /Water Connection
MS3060	Initial Chiller/Pump precomm check & start-up -T&C
MS3070	Chilled water system balancing -T&C
MS3080	CHW water for air cond available
MS3090	PCB (BF) - Chiller & pumps : Final commissioning including BMS controls -T&C
MS3100	Progressive perm. chilled water available for air conditioning
MS3110	PCB (BF) - Final System fine tuning with SCADA -T&C
Outside Chiller Plantroom	
MS3150	Pipework insulation and cladding J
MS3190	Pipework insulation and cladding G
MS3230	Pipework insulation and cladding D
MS3270	Pipework insulation and cladding E
MS3310	Pipework insulation and cladding F
MS3350	Pipework insulation and cladding A
MS3390	Pipework insulation and cladding C
Statutory Submissions & Inspections	
IAQ Certification	
MEP-02-10250	PCB - IAQ Test
MEP-02-10260	PCB - IAQ Submission and approval
P&D Major Systems	
PD1030	PD Plantroom - Hydraulic test for pipework at BF
PD1050	PD Plantroom - Cable containment
PD1060	PD Plantroom - Wiring work
PD1070	PD Plantroom - cable test/termination
PD1125	Basement Lvl - Hydraulic Test (Plumbing)
PD1140	Basement Lvl - Install sump pumps and final connection to pipe
PD1150	Basement Lvl - Electrical installation incl cable for sump pumps
PD1155	PD Plantroom - Self T&C (pump status & control /water tank signal/valve signal etc) -T&C
Statutory Submissions and Inspections	
Plumbing WWO 46 Part IV	
MEP-02-10326	PCB(P&D) - Submit WWO 46 Part 4 to WSD (By P/D S/C to WSD)
MEP-02-10327	PCB(P&D) - Notification Period
MEP-02-10328	PCB(P&D) - WSD's Inspection and water sampling
MEP-02-10329	PCB(P&D) - Water Supply connected
MEP-02-10330	PCB(P&D) - Issue Water Certificate
Drainage	
MEP-02-10140	Application: Request Inspection (By Underground Drainage S/C & Builder to DSD
MEP-02-10150	Last manhole connection
MEP-02-10160	Notification by DSD for handover inspection
MEP-02-10170	DSD Inspection
MEP-02-10180	Submit As Built record to DSD
MEP-02-10190	DSD Issue Completion Advice
Water Feature	
WF1030	WF Plant Room - hydraulic test for pipework within the pumproom
WF1050	WF Plant Room - Cable containment/wiring/terminations
WF1060	WF Plant Room - Energisation (Temp power)
WF1070	WF Plant Room - Self T&C (pump status & control /water tank signal/valve signal etc) -T&C
WF1120	PCB WF Pump Rm : Initial TC (with temp power) external to plant room -T&C
WF1140	PCB(WF) - Power On for WF Plant Room
WF1150	PCB (WF) Final T&C WF System (With Perm Power and water connection) -T&C
WF1220	Water Feature complete and running
Commissioning PCB	
Beam Plus	
MEP-02-10237	Beam Plus - Monitoring and Reports

Actual Work
Remaining Work
Critical Remaining Work
Milestone

Three Month Rolling Programme

HKMZB HKBCF - Passenger Clearance Building

Date	Revision	Checked	Approved

HY/2013/01 Programme Dec 17 to Feb 18

Activity ID	Activity Name
HY/2013/01 HKZMB HKBCF	
CONSTRUCTION	
Passenger Clearance Building	
ABWF & BS / MEP / E&M Works	
MEP-02-42605	PCB (GF) E&M: DOC 3 BOH Rms Completion
MEP-02-42695	PCB (GF) E&M: DOC 3 FOH Open Areas Completion
MEP-02-44275	PCB (GF) E&M: Work to Degree 3: Ground Floor Rms Completion
Level 3 Ground Floor	
SOUTH - Gridline J-G	
Zone J	
Degree 1	
ABWF	
ABW-02-44110	PCB (GF) ABWF: Work to Degree 1: FOH - Water feature (Int&Ext)
E&M	
MEP-02-44110	PCB (GF) E&M: Work to Degree 1: FOH - Water feature (Int&Ext)
Degree 2	
ABWF	
ABW-02-44120	PCB (GF) ABWF: Work to Degree 2: FOH - Water feature (Int&Ext)
E&M	
MEP-02-44120	PCB (GF) E&M: Work to Degree 2: FOH - Water feature (Int&Ext)
Degree 3	
ABWF	
ABW-02-43980	PCB (GF) ABWF: Work to Degree 3: BOH - Elec/ELV Rms
ABW-02-44010	PCB (GF) ABWF: Work to Degree 3: BOH - Stairs
ABW-02-44070	PCB (GF) ABWF: Work to Degree 3: BOH - Corridors/Lobby
ABW-02-44100	PCB (GF) ABWF: Work to Degree 3: BOH - Rms
ABW-02-44130	PCB (GF) ABWF: Work to Degree 3: FOH - Water feature (Int&Ext)
ABW-02-44160	PCB (GF) ABWF: Work to Degree 3: FOH - BIN/Kiosks/cubicles
ABW-02-44190	PCB (GF) ABWF: Work to Degree 3: FOH - Open Areas
E&M	
MEP-02-43980	PCB (GF) E&M: Work to Degree 3: BOH - Elec/ELV Rms
MEP-02-44010	PCB (GF) E&M: Work to Degree 3: BOH - Stairs
MEP-02-44070	PCB (GF) E&M: Work to Degree 3: BOH - Corridors/Lobby
MEP-02-44100	PCB (GF) E&M: Work to Degree 3: BOH - Rms
MEP-02-44130	PCB (GF) E&M: Work to Degree 3: FOH - Water feature (Int&Ext)
MEP-02-44160	PCB (GF) E&M: Work to Degree 3: FOH - BIN/Kiosks/cubicles
MEP-02-44190	PCB (GF) E&M: Work to Degree 3: FOH - Open Areas
Zone H	
Degree 1	
E&M	
MEP-02-43810	PCB (GF) E&M: Work to Degree 1: FOH - Water feature (Int&Ext)
ABWF	
ABW-02-43810	PCB (GF) ABWF: Work to Degree 1: FOH - Water feature (Int&Ext)
Degree 2	
E&M	
MEP-02-43820	PCB (GF) E&M: Work to Degree 2: FOH - Water feature (Int&Ext)
ABWF	
ABW-02-43820	PCB (GF) ABWF: Work to Degree 2: FOH - Water feature (Int&Ext)
Degree 3	
ABWF	
MEP-02-43830	PCB (GF) E&M: Work to Degree 3: FOH - Water feature (Int&Ext)
E&M	
ABW-02-43830	PCB (GF) ABWF: Work to Degree 3: FOH - Water feature (Int&Ext)
Zone G	
Degree 1	
ABWF	
ABW-02-43720	PCB (GF) ABWF: Work to Degree 1: FOH - Water feature (Int&Ext)
E&M	
MEP-02-43720	PCB (GF) E&M: Work to Degree 1: FOH - Water feature (Int&Ext)
Degree 2	
ABWF	
ABW-02-43730	PCB (GF) ABWF: Work to Degree 2: FOH - Water feature (Int&Ext)
E&M	
MEP-02-43730	PCB (GF) E&M: Work to Degree 2: FOH - Water feature (Int&Ext)
Degree 3	
ABWF	
ABW-02-43590	PCB (GF) ABWF: Work to Degree 3: BOH - Elec/ELV Rms
ABW-02-43620	PCB (GF) ABWF: Work to Degree 3: BOH - Stairs
ABW-02-43650	PCB (GF) ABWF: Work to Degree 3: BOH - Toilets/Cleaners Rm
ABW-02-43680	PCB (GF) ABWF: Work to Degree 3: BOH - Corridors/Lobby
ABW-02-43710	PCB (GF) ABWF: Work to Degree 3: BOH - Rms
ABW-02-43740	PCB (GF) ABWF: Work to Degree 3: FOH - Water feature (Int&Ext)
ABW-02-43770	PCB (GF) ABWF: Work to Degree 3: FOH - BIN/Kiosks/cubicles/Rms
ABW-02-43800	PCB (GF) ABWF: Work to Degree 3: FOH - Open Areas
E&M	
MEP-02-43590	PCB (GF) E&M: Work to Degree 3: BOH - Elec/ELV Rms
MEP-02-43620	PCB (GF) E&M: Work to Degree 3: BOH - Stairs
MEP-02-43650	PCB (GF) E&M: Work to Degree 3: BOH - Toilets/Cleaners Rm
MEP-02-43680	PCB (GF) E&M: Work to Degree 3: BOH - Corridors/Lobby
MEP-02-43710	PCB (GF) E&M: Work to Degree 3: BOH - Rms
MEP-02-43740	PCB (GF) E&M: Work to Degree 3: FOH - Water feature (Int&Ext)
MEP-02-43770	PCB (GF) E&M: Work to Degree 3: FOH -BIN/Kiosks/cubicles/Rms
MEP-02-43800	PCB (GF) E&M: Work to Degree 3: FOH - Open Areas
MIDDLE - Gridline G-E	
Zone D	
Degree 1	
ABWF	
ABW-02-42910	PCB (GF) ABWF: Work to Degree 1: FOH - Water feature (Int&Ext)
E&M	

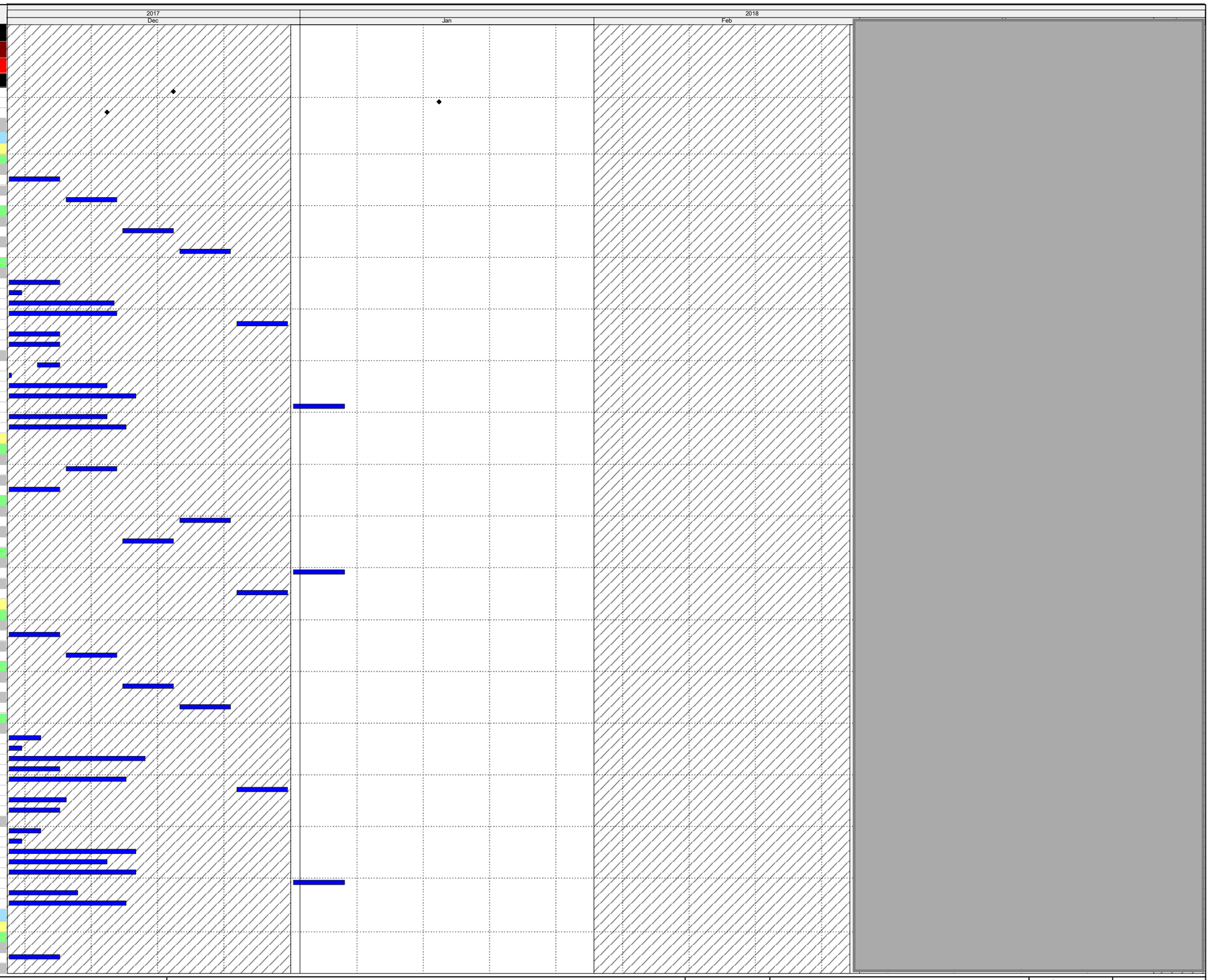

Actual Work
Remaining Work
Critical Remaining Work
Milestone

Three Month Rolling Programme

HKMZB HKBCF - Passenger Clearance Building

Date	Revision	Checked	Approved

HY/2013/01 Programme Dec 17 to Feb 18

Activity ID	Activity Name
MEP-02-42910	PCB (GF) E&M: Work to Degree 1: FOH - Water feature (Int&Ext)
Degree 2	
ABWF	
ABW-02-42920	PCB (GF) ABWF: Work to Degree 2: FOH - Water feature (Int&Ext)
E&M	
MEP-02-42920	PCB (GF) E&M: Work to Degree 2: FOH - Water feature (Int&Ext)
Degree 3	
ABWF	
ABW-02-42780	PCB (GF) ABWF: Work to Degree 3: BOH - Stairs
ABW-02-42810	PCB (GF) ABWF: Work to Degree 3: BOH - Elec/ELV Rms
ABW-02-42840	PCB (GF) ABWF: Work to Degree 3: BOH - Toilets
ABW-02-42870	PCB (GF) ABWF: Work to Degree 3: BOH - Corridors/Lobby
ABW-02-42900	PCB (GF) ABWF: Work to Degree 3: BOH - Rms
ABW-02-42930	PCB (GF) ABWF: Work to Degree 3: FOH - Water feature (Int&Ext)
ABW-02-42990	PCB (GF) ABWF: Work to Degree 3: FOH - Open Areas
E&M	
MEP-02-42780	PCB (GF) E&M: Work to Degree 3: BOH - Stairs
MEP-02-42810	PCB (GF) E&M: Work to Degree 3: BOH - Elec/ELV Rms
MEP-02-42840	PCB (GF) E&M: Work to Degree 3: BOH - Toilets
MEP-02-42870	PCB (GF) E&M: Work to Degree 3: BOH - Corridors/Lobby
MEP-02-42900	PCB (GF) E&M: Work to Degree 3: BOH - Rms
MEP-02-42930	PCB (GF) E&M: Work to Degree 3: FOH - Water feature (Int&Ext)
MEP-02-42990	PCB (GF) E&M: Work to Degree 3: FOH - Open Areas
Zone F	
Degree 1	
ABWF	
ABW-02-43420	PCB (GF) ABWF: Work to Degree 1: FOH - Water feature (Int&Ext)
E&M	
MEP-02-43420	PCB (GF) E&M: Work to Degree 1: FOH - Water feature (Int&Ext)
Degree 2	
ABWF	
ABW-02-43430	PCB (GF) ABWF: Work to Degree 2: FOH - Water feature (Int&Ext)
E&M	
MEP-02-43430	PCB (GF) E&M: Work to Degree 2: FOH - Water feature (Int&Ext)
Degree 3	
ABWF	
ABW-02-43290	PCB (GF) ABWF: Work to Degree 3: BOH - Stairs
ABW-02-43320	PCB (GF) ABWF: Work to Degree 3: BOH - Elec/ELV Rms
ABW-02-43350	PCB (GF) ABWF: Work to Degree 3: BOH - Toilets
ABW-02-43380	PCB (GF) ABWF: Work to Degree 3: BOH - Corridors/Lobby
ABW-02-43410	PCB (GF) ABWF: Work to Degree 3: BOH - Rms
ABW-02-43440	PCB (GF) ABWF: Work to Degree 3: FOH - Water feature (Int&Ext)
ABW-02-43500	PCB (GF) ABWF: Work to Degree 3: FOH - Open Areas
E&M	
MEP-02-43290	PCB (GF) E&M: Work to Degree 3: BOH - Stairs
MEP-02-43320	PCB (GF) E&M: Work to Degree 3: BOH - Elec/ELV Rms
MEP-02-43350	PCB (GF) E&M: Work to Degree 3: BOH - Toilets
MEP-02-43380	PCB (GF) E&M: Work to Degree 3: BOH - Corridors/Lobby
MEP-02-43410	PCB (GF) E&M: Work to Degree 3: BOH - Rms
MEP-02-43440	PCB (GF) E&M: Work to Degree 3: FOH - Water feature (Int&Ext)
MEP-02-43500	PCB (GF) E&M: Work to Degree 3: FOH - Open Areas
Zone E	
Degree 1	
ABWF	
ABW-02-43180	PCB (GF) ABWF: Work to Degree 1: FOH - Water feature (Int)
E&M	
MEP-02-43180	PCB (GF) E&M: Work to Degree 1: FOH - Water feature (Int)
Degree 2	
ABWF	
ABW-02-43190	PCB (GF) ABWF: Work to Degree 2: FOH - Water feature (Int)
E&M	
MEP-02-43190	PCB (GF) E&M: Work to Degree 2: FOH - Water feature (Int)
Degree 3	
ABWF	
ABW-02-43050	PCB (GF) ABWF: Work to Degree 3: BOH - Stairs
ABW-02-43080	PCB (GF) ABWF: Work to Degree 3: BOH - Elec/ELV Rms
ABW-02-43110	PCB (GF) ABWF: Work to Degree 3: BOH - Toilets/Cleaners Rm
ABW-02-43140	PCB (GF) ABWF: Work to Degree 3: BOH - Corridors/Lobby
ABW-02-43170	PCB (GF) ABWF: Work to Degree 3: BOH - Rms
ABW-02-43200	PCB (GF) ABWF: Work to Degree 3: FOH - Water feature (Int)
ABW-02-43230	PCB (GF) ABWF: Work to Degree 3: FOH - Open Areas
E&M	
MEP-02-43050	PCB (GF) E&M: Work to Degree 3: BOH - Stairs
MEP-02-43080	PCB (GF) E&M: Work to Degree 3: BOH - Elec/ELV Rms
MEP-02-43110	PCB (GF) E&M: Work to Degree 3: BOH - Toilets/Cleaners Rm
MEP-02-43140	PCB (GF) E&M: Work to Degree 3: BOH - Corridors/Lobby
MEP-02-43170	PCB (GF) E&M: Work to Degree 3: BOH - Rms
MEP-02-43200	PCB (GF) E&M: Work to Degree 3: FOH - Water feature (Int)
MEP-02-43230	PCB (GF) E&M: Work to Degree 3: FOH - Open Areas
NORTH - Gridline E-B	
Zone A	
Degree 1	
ABWF	
ABW-02-42220	PCB (GF) ABWF: Work to Degree 1: FOH - Water feature (Int&Ext)
E&M	
MEP-02-42220	PCB (GF) E&M: Work to Degree 1: FOH - Water feature (Int&Ext)
Degree 2	
ABWF	
ABW-02-42230	PCB (GF) ABWF: Work to Degree 2: FOH - Water feature (Int&Ext)
ABW-02-42290	PCB (GF) ABWF: Work to Degree 2: FOH - Open Areas
E&M	

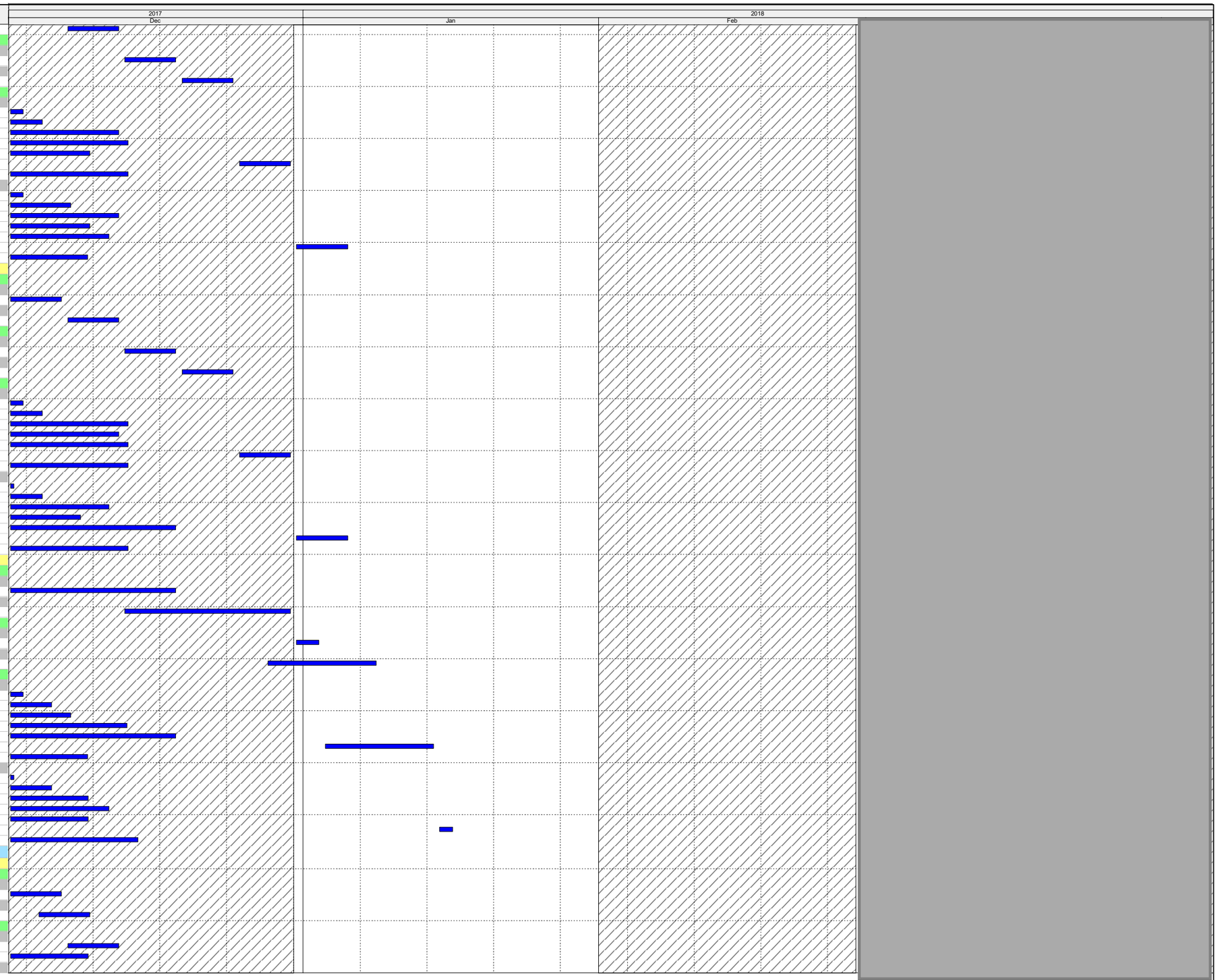

Actual Work

Remaining Work

Critical Remaining Work

Milestone

Three Month Rolling Programme

HKMZB HKBCF - Passenger Clearance Building

Date	Revision	Checked	Approved

HY/2013/01 Programme Dec 17 to Feb 18

Activity ID	Activity Name
MEP-02-42230	PCB (GF) E&M: Work to Degree 2: FOH - Water feature (Int&Ext)
Degree 3	
ABWF	
ABW-02-42090	PCB (GF) ABWF: Work to Degree 3: BOH - Stairs
ABW-02-42120	PCB (GF) ABWF: Work to Degree 3: BOH - Elec/ELV Rms
ABW-02-42150	PCB (GF) ABWF: Work to Degree 3: BOH - Toilets/Cleaners Rm
ABW-02-42180	PCB (GF) ABWF: Work to Degree 3: BOH - Corridors/Lobby
ABW-02-42210	PCB (GF) ABWF: Work to Degree 3: BOH - Rms
ABW-02-42240	PCB (GF) ABWF: Work to Degree 3: FOH - Water feature (Int&Ext)
ABW-02-42270	PCB (GF) ABWF: Work to Degree 3: FOH - BIN/Kiosks/cubicles
ABW-02-42300	PCB (GF) ABWF: Work to Degree 3: FOH - Open Areas
E&M	
MEP-02-42090	PCB (GF) E&M: Work to Degree 3: BOH - Stairs
MEP-02-42120	PCB (GF) E&M: Work to Degree 3: BOH - Elec/ELV Rms
MEP-02-42150	PCB (GF) E&M: Work to Degree 3: BOH - Toilets/Cleaners Rm
MEP-02-42180	PCB (GF) E&M: Work to Degree 3: BOH - Corridors/Lobby
MEP-02-42210	PCB (GF) E&M: Work to Degree 3: BOH - Rms
MEP-02-42240	PCB (GF) E&M: Work to Degree 3: FOH - Water feature (Int&Ext)
MEP-02-42270	PCB (GF) E&M: Work to Degree 3: FOH - BIN/Kiosks/cubicles
MEP-02-42300	PCB (GF) E&M: Work to Degree 3: FOH - Open Areas
Zone C	
Degree 1	
ABWF	
ABW-02-42610	PCB (GF) ABWF: Work to Degree 1: FOH - Water feature (Int&Ext)
E&M	
MEP-02-42610	PCB (GF) E&M: Work to Degree 1: FOH - Water feature (Int&Ext)
Degree 2	
ABWF	
ABW-02-42620	PCB (GF) ABWF: Work to Degree 2: FOH - Water feature (Int&Ext)
E&M	
MEP-02-42530	PCB (GF) E&M: Work to Degree 2: BOH - Toilets/Cleaners Rm
MEP-02-42620	PCB (GF) E&M: Work to Degree 2: FOH - Water feature (Int&Ext)
MEP-02-42680	PCB (GF) E&M: Work to Degree 2: FOH - Open Areas
Degree 3	
ABWF	
ABW-02-42510	PCB (GF) ABWF: Work to Degree 3: BOH - Elec/ELV Rms
ABW-02-42540	PCB (GF) ABWF: Work to Degree 3: BOH - Toilets/Cleaners Rm
ABW-02-42570	PCB (GF) ABWF: Work to Degree 3: BOH - Corridors/Lobby
ABW-02-42573	PCB (GF) ABWF: Work to Degree 3: BOH - Stairs
ABW-02-42600	PCB (GF) ABWF: Work to Degree 3: BOH - Rms
ABW-02-42630	PCB (GF) ABWF: Work to Degree 3: FOH - Water feature (Int&Ext)
ABW-02-42660	PCB (GF) ABWF: Work to Degree 3: FOH - BIN/Kiosks/cubicles
ABW-02-42690	PCB (GF) ABWF: Work to Degree 3: FOH - Open Areas
E&M	
MEP-02-42510	PCB (GF) E&M: Work to Degree 3: BOH - Elec/ELV Rms
MEP-02-42540	PCB (GF) E&M: Work to Degree 3: BOH - Toilets/Cleaners Rm
MEP-02-42570	PCB (GF) E&M: Work to Degree 3: BOH - Corridors/Lobby
MEP-02-42573	PCB (GF) E&M: Work to Degree 3: BOH - Stairs
MEP-02-42600	PCB (GF) E&M: Work to Degree 3: BOH - Rms
MEP-02-42630	PCB (GF) E&M: Work to Degree 3: FOH - Water feature (Int&Ext)
MEP-02-42660	PCB (GF) E&M: Work to Degree 3: FOH - BIN/Kiosks/cubicles
MEP-02-42690	PCB (GF) E&M: Work to Degree 3: FOH - Open Areas
Zone B	
Degree 1	
ABWF	
ABW-02-42310	PCB (GF) ABWF: Work to Degree 1: FOH - Water feature (Int&Ext)
E&M	
MEP-02-42310	PCB (GF) E&M: Work to Degree 1: FOH - Water feature (Int&Ext)
Degree 2	
ABWF	
ABW-02-42320	PCB (GF) ABWF: Work to Degree 2: FOH - Water feature (Int&Ext)
E&M	
MEP-02-42320	PCB (GF) E&M: Work to Degree 2: FOH - Water feature (Int&Ext)
Degree 3	
ABWF	
ABW-02-42330	PCB (GF) ABWF: Work to Degree 3: FOH - Water feature (Int&Ext)
ABW-02-42390	PCB (GF) ABWF: Work to Degree 3: FOH - Open Areas
E&M	
MEP-02-42330	PCB (GF) E&M: Work to Degree 3: FOH - Water feature (Int&Ext)
MEP-02-42390	PCB (GF) E&M: Work to Degree 3: FOH - Open Areas
Level 4 Cabin Mezzanine Floor +10.50mPD	
MEP-02-47425	PCB (MF) E&M: DOC 3 BOH Rms Completion
MEP-02-48495	PCB (MF) E&M: Work to Degree 3: Mezzanine Floor Rms Completion
SOUTH - Gridline J-G	
Zone G	
Degree 3	
ABWF	
ABW-02-48110	PCB (MF) ABWF: Work to Degree 3: BOH - Elec/ELV Rms
ABW-02-48140	PCB (MF) ABWF: Work to Degree 3: BOH - Toilets/Cleaners Rm
ABW-02-48170	PCB (MF) ABWF: Work to Degree 3: BOH - Corridors/Lobby
ABW-02-48200	PCB (MF) ABWF: Work to Degree 3: BOH - Rms
E&M	
MEP-02-48110	PCB (MF) E&M: Work to Degree 3: BOH - Elec/ELV Rms
MEP-02-48140	PCB (MF) E&M: Work to Degree 3: BOH - Toilets/Cleaners Rm
MEP-02-48170	PCB (MF) E&M: Work to Degree 3: BOH - Corridors/Lobby
MEP-02-48200	PCB (MF) E&M: Work to Degree 3: BOH - Rms
Zone J	
Degree 3	
ABWF	
ABW-02-48320	PCB (MF) ABWF: Work to Degree 3: BOH - Elec/ELV Rms
ABW-02-48350	PCB (MF) ABWF: Work to Degree 3: BOH - Toilets/Cleaners Rm

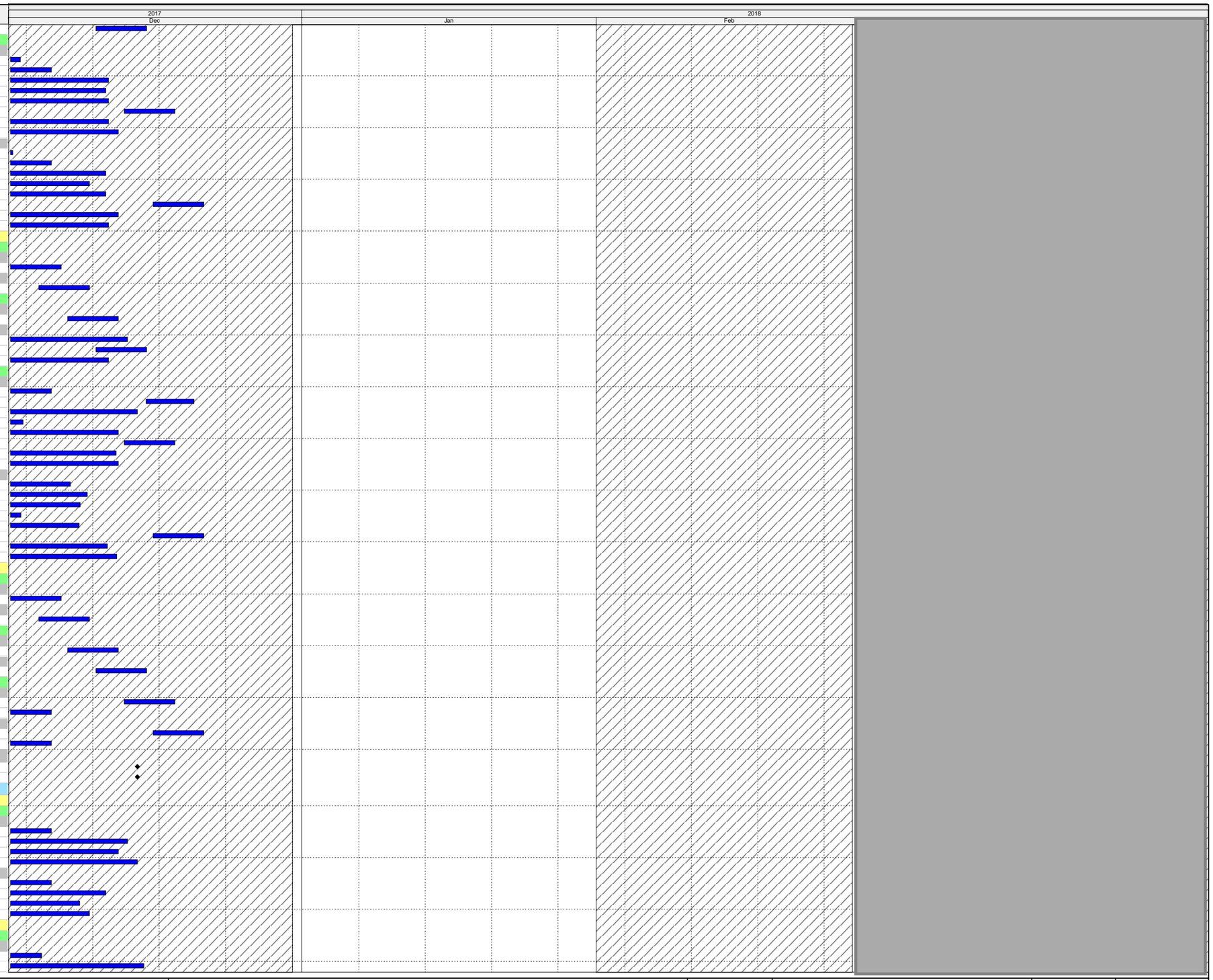

Actual Work
Remaining Work
Critical Remaining Work
Milestone

Three Month Rolling Programme

HKMZB HKBCF - Passenger Clearance Building

Date	Revision	Checked	Approved

HY/2013/01 Programme Dec 17 to Feb 18

Activity ID	Activity Name
ABW-02-48380	PCB (MF) ABWF: Work to Degree 3: BOH - Corridors/Lobby
ABW-02-48410	PCB (MF) ABWF: Work to Degree 3: BOH - Rms
E&M	
MEP-02-48320	PCB (MF) E&M: Work to Degree 3: BOH - Elec/ELV Rms
MEP-02-48350	PCB (MF) E&M: Work to Degree 3: BOH - Toilets/Cleaners Rm
MEP-02-48380	PCB (MF) E&M: Work to Degree 3: BOH - Corridors/Lobby
MEP-02-48410	PCB (MF) E&M: Work to Degree 3: BOH - Rms
MIDDLE - Gridline G-E	
Zone F	
Degree 2	
ABWF	
ABW-02-47920	PCB (MF) ABWF: Work to Degree 2: BOH - Toilets/Cleaners Rm
ABW-02-47950	PCB (MF) ABWF: Work to Degree 2: BOH - Corridors/Lobby
ABW-02-47980	PCB (MF) ABWF: Work to Degree 2: BOH - Rms
E&M	
MEP-02-47890	PCB (MF) E&M: Work to Degree 2: BOH - Elec/ELV Rms
MEP-02-47920	PCB (MF) E&M: Work to Degree 2: BOH - Toilets/Cleaners Rm
MEP-02-47980	PCB (MF) E&M: Work to Degree 2: BOH - Rms
Degree 3	
ABWF	
ABW-02-47900	PCB (MF) ABWF: Work to Degree 3: BOH - Elec/ELV Rms
ABW-02-47930	PCB (MF) ABWF: Work to Degree 3: BOH - Toilets/Cleaners Rm
ABW-02-47960	PCB (MF) ABWF: Work to Degree 3: BOH - Corridors/Lobby
ABW-02-47990	PCB (MF) ABWF: Work to Degree 3: BOH - Rms
E&M	
MEP-02-47900	PCB (MF) E&M: Work to Degree 3: BOH - Elec/ELV Rms
MEP-02-47930	PCB (MF) E&M: Work to Degree 3: BOH - Toilets/Cleaners Rm
MEP-02-47960	PCB (MF) E&M: Work to Degree 3: BOH - Corridors/Lobby
MEP-02-47990	PCB (MF) E&M: Work to Degree 3: BOH - Rms
Zone D	
Degree 3	
ABWF	
ABW-02-47540	PCB (MF) ABWF: Work to Degree 3: BOH - Elec/ELV Rms
ABW-02-47570	PCB (MF) ABWF: Work to Degree 3: BOH - Toilets/Changing Rm
ABW-02-47600	PCB (MF) ABWF: Work to Degree 3: BOH - Corridors/Lobby
ABW-02-47630	PCB (MF) ABWF: Work to Degree 3: BOH - Rms
E&M	
MEP-02-47540	PCB (MF) E&M: Work to Degree 3: BOH - Elec/ELV Rms
MEP-02-47570	PCB (MF) E&M: Work to Degree 3: BOH - Toilets/Changing Rm
MEP-02-47600	PCB (MF) E&M: Work to Degree 3: BOH - Corridors/Lobby
MEP-02-47630	PCB (MF) E&M: Work to Degree 3: BOH - Rms
Zone E	
Degree 2	
ABWF	
ABW-02-47740	PCB (MF) ABWF: Work to Degree 2: BOH - Toilets/Cleaners Rm
ABW-02-47770	PCB (MF) ABWF: Work to Degree 2: BOH - Corridors/Lobby
ABW-02-47800	PCB (MF) ABWF: Work to Degree 2: BOH - Rms
E&M	
MEP-02-47710	PCB (MF) E&M: Work to Degree 2: BOH - Elec/ELV Rms
MEP-02-47740	PCB (MF) E&M: Work to Degree 2: BOH - Toilets/Cleaners Rm
MEP-02-47770	PCB (MF) E&M: Work to Degree 2: BOH - Corridors/Lobby
MEP-02-47800	PCB (MF) E&M: Work to Degree 2: BOH - Rms
Degree 3	
ABWF	
ABW-02-47720	PCB (MF) ABWF: Work to Degree 3: BOH - Elec/ELV Rms
ABW-02-47750	PCB (MF) ABWF: Work to Degree 3: BOH - Toilets/Cleaners Rm
ABW-02-47780	PCB (MF) ABWF: Work to Degree 3: BOH - Corridors/Lobby
ABW-02-47810	PCB (MF) ABWF: Work to Degree 3: BOH - Rms
E&M	
MEP-02-47720	PCB (MF) E&M: Work to Degree 3: BOH - Elec/ELV Rms
MEP-02-47750	PCB (MF) E&M: Work to Degree 3: BOH - Toilets/Cleaners Rm
MEP-02-47780	PCB (MF) E&M: Work to Degree 3: BOH - Corridors/Lobby
MEP-02-47810	PCB (MF) E&M: Work to Degree 3: BOH - Rms
NORTH - Gridline E-B	
Zone A	
Degree 2	
ABWF	
ABW-02-47110	PCB (MF) ABWF: Work to Degree 2: BOH - Elec/ELV Rms
ABW-02-47140	PCB (MF) ABWF: Work to Degree 2: BOH - Toilets
ABW-02-47200	PCB (MF) ABWF: Work to Degree 2: BOH - Rms
E&M	
MEP-02-47110	PCB (MF) E&M: Work to Degree 2: BOH - Elec/ELV Rms
MEP-02-47140	PCB (MF) E&M: Work to Degree 2: BOH - Toilets
MEP-02-47170	PCB (MF) E&M: Work to Degree 2: BOH - Corridors/Lobby
MEP-02-47200	PCB (MF) E&M: Work to Degree 2: BOH - Rms
Degree 3	
ABWF	
ABW-02-47120	PCB (MF) ABWF: Work to Degree 3: BOH - Elec/ELV Rms
ABW-02-47150	PCB (MF) ABWF: Work to Degree 3: BOH - Toilets
ABW-02-47180	PCB (MF) ABWF: Work to Degree 3: BOH - Corridors/Lobby
ABW-02-47210	PCB (MF) ABWF: Work to Degree 3: BOH - Rms
E&M	
MEP-02-47120	PCB (MF) E&M: Work to Degree 3: BOH - Elec/ELV Rms
MEP-02-47150	PCB (MF) E&M: Work to Degree 3: BOH - Toilets
MEP-02-47180	PCB (MF) E&M: Work to Degree 3: BOH - Corridors/Lobby
MEP-02-47210	PCB (MF) E&M: Work to Degree 3: BOH - Rms
Zone C	
Degree 2	
ABWF	
ABW-02-47320	PCB (MF) ABWF: Work to Degree 2: BOH - Elec/ELV Rms
ABW-02-47350	PCB (MF) ABWF: Work to Degree 2: BOH - Toilets/Cleaners Rm

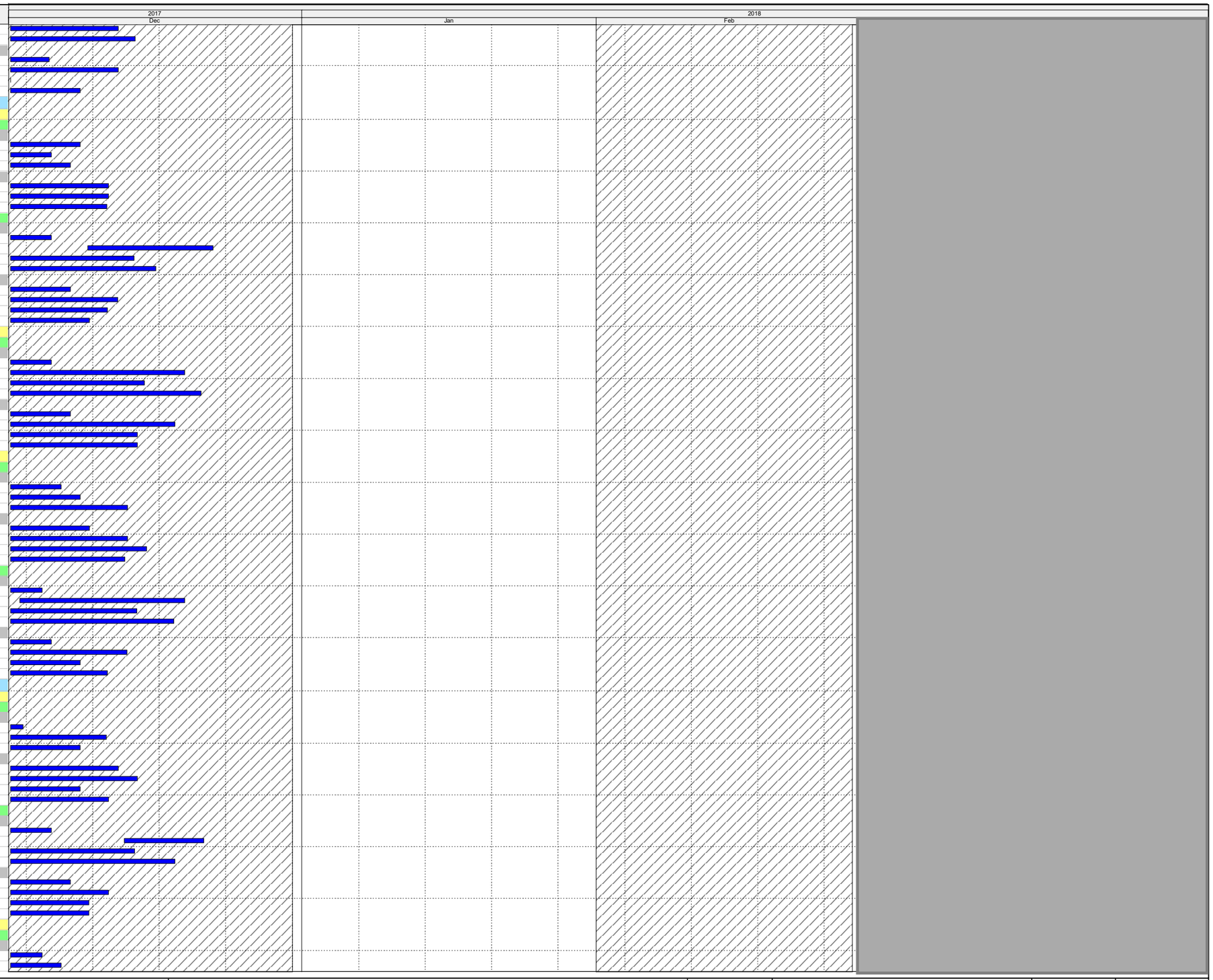

Actual Work
Remaining Work
Critical Remaining Work
Milestone

Three Month Rolling Programme

HKMZB HKBCF - Passenger Clearance Building

Date	Revision	Checked	Approved

HY/2013/01 Programme Dec 17 to Feb 18

Activity ID	Activity Name
ABW-02-47380	PCB (MF) ABWF: Work to Degree 2: BOH - Corridors/Lobby
ABW-02-47410	PCB (MF) ABWF: Work to Degree 2: BOH - Rms
E&M	
MEP-02-47320	PCB (MF) E&M: Work to Degree 2: BOH - Elec/ELV Rms
MEP-02-47350	PCB (MF) E&M: Work to Degree 2: BOH - Toilets/Cleaners Rm
MEP-02-47380	PCB (MF) E&M: Work to Degree 2: BOH - Corridors/Lobby
MEP-02-47410	PCB (MF) E&M: Work to Degree 2: BOH - Rms
Degree 3	
ABWF	
ABW-02-47330	PCB (MF) ABWF: Work to Degree 3: BOH - Elec/ELV Rms
ABW-02-47360	PCB (MF) ABWF: Work to Degree 3: BOH - Toilets/Cleaners Rm
ABW-02-47390	PCB (MF) ABWF: Work to Degree 3: BOH - Corridors/Lobby
ABW-02-47420	PCB (MF) ABWF: Work to Degree 3: BOH - Rms
E&M	
MEP-02-47330	PCB (MF) E&M: Work to Degree 3: BOH - Elec/ELV Rms
MEP-02-47360	PCB (MF) E&M: Work to Degree 3: BOH - Toilets/Cleaners Rm
MEP-02-47390	PCB (MF) E&M: Work to Degree 3: BOH - Corridors/Lobby
MEP-02-47420	PCB (MF) E&M: Work to Degree 3: BOH - Rms
Level 5 First Floor +15.00mPD	
SOUTH - Gridline J-G	
MEP-02-45015	PCB (1F) E&M: Work to Degree 3: First Floor Rms Completion
MEP-02-45045	PCB (1F) E&M: : DOC 3 BOH Rms Completion
MEP-02-45105	PCB (1F) E&M: FOH - Open Areas Works Complete
Degree 3	
PCB-02-17300	PCB(1F) - Installation of Roller Shutter Curtains
Zone J	
Degree 1	
ABWF	
ABW-02-46370	PCB (1F) ABWF: Work to Degree 1: BOH - Toilets/Cleaners Rm
ABW-02-46400	PCB (1F) ABWF: Work to Degree 1: BOH - Corridors/Lobby
ABW-02-46490	PCB (1F) ABWF: Work to Degree 1: FOH - Open Areas
E&M	
MEP-02-46370	PCB (1F) E&M: Work to Degree 1: BOH - Toilets/Cleaners Rm
MEP-02-46400	PCB (1F) E&M: Work to Degree 1: BOH - Corridors/Lobby
MEP-02-46490	PCB (1F) E&M: Work to Degree 1: FOH - Open Areas
Degree 2	
ABWF	
ABW-02-46350	PCB (1F) ABWF: Work to Degree 2: BOH - Elec/ELV Rms
ABW-02-46380	PCB (1F) ABWF: Work to Degree 2: BOH - Toilets/Cleaners Rm
ABW-02-46410	PCB (1F) ABWF: Work to Degree 2: BOH - Corridors/Lobby
ABW-02-46440	PCB (1F) ABWF: Work to Degree 2: BOH - Rms
ABW-02-46500	PCB (1F) ABWF: Work to Degree 2: FOH - Open Areas
E&M	
MEP-02-46350	PCB (1F) E&M: Work to Degree 2: BOH - Elec/ELV Rms
MEP-02-46380	PCB (1F) E&M: Work to Degree 2: BOH - Toilets/Cleaners Rm
MEP-02-46410	PCB (1F) E&M: Work to Degree 2: BOH - Corridors/Lobby
MEP-02-46440	PCB (1F) E&M: Work to Degree 2: BOH - Rms
MEP-02-46500	PCB (1F) E&M: Work to Degree 2: FOH - Open Areas
Degree 3	
ABWF	
ABW-02-46360	PCB (1F) ABWF: Work to Degree 3: BOH - Elec/ELV Rms
ABW-02-46390	PCB (1F) ABWF: Work to Degree 3: BOH - Toilets/Cleaners Rm
ABW-02-46420	PCB (1F) ABWF: Work to Degree 3: BOH - Corridors/Lobby
ABW-02-46450	PCB (1F) ABWF: Work to Degree 3: BOH - Rms
ABW-02-46510	PCB (1F) ABWF: Work to Degree 3: FOH - Open Areas
E&M	
MEP-02-46360	PCB (1F) E&M: Work to Degree 3: BOH - Elec/ELV Rms
MEP-02-46390	PCB (1F) E&M: Work to Degree 3: BOH - Toilets/Cleaners Rm
MEP-02-46420	PCB (1F) E&M: Work to Degree 3: BOH - Corridors/Lobby
MEP-02-46450	PCB (1F) E&M: Work to Degree 3: BOH - Rms
MEP-02-46510	PCB (1F) E&M: Work to Degree 3: FOH - Open Areas
Zone H	
Degree 2	
ABWF	
ABW-02-46170	PCB (1F) ABWF: Work to Degree 2: FOH - Rms
ABW-02-46230	PCB (1F) ABWF: Work to Degree 2: FOH - Open Areas
E&M	
MEP-02-46170	PCB (1F) E&M: Work to Degree 2: FOH - Rms
MEP-02-46230	PCB (1F) E&M: Work to Degree 2: FOH - Open Areas
Degree 3	
ABWF	
ABW-02-46180	PCB (1F) ABWF: Work to Degree 3: FOH - Rms
ABW-02-46240	PCB (1F) ABWF: Work to Degree 3: FOH - Open Areas
E&M	
MEP-02-46180	PCB (1F) E&M: Work to Degree 3: FOH - Rms
MEP-02-46240	PCB (1F) E&M: Work to Degree 3: FOH - Open Areas
Zone G	
Degree 1	
ABWF	
ABW-02-46010	PCB (1F) ABWF: Work to Degree 1: BOH - Toilets/Cleaners Rm
ABW-02-46040	PCB (1F) ABWF: Work to Degree 1: BOH - Corridors/Lobby
E&M	
MEP-02-46010	PCB (1F) E&M: Work to Degree 1: BOH - Toilets/Cleaners Rm
MEP-02-46040	PCB (1F) E&M: Work to Degree 1: BOH - Corridors/Lobby
MEP-02-46070	PCB (1F) E&M: Work to Degree 1: BOH - Rms
MEP-02-46100	PCB (1F) E&M: Work to Degree 1: FOH - BIN/Kiosks/cubicles
Degree 2	
ABWF	
ABW-02-45990	PCB (1F) ABWF: Work to Degree 2: BOH - Elec/ELV Rms
ABW-02-46020	PCB (1F) ABWF: Work to Degree 2: BOH - Toilets/Cleaners Rm
ABW-02-46050	PCB (1F) ABWF: Work to Degree 2: BOH - Corridors/Lobby

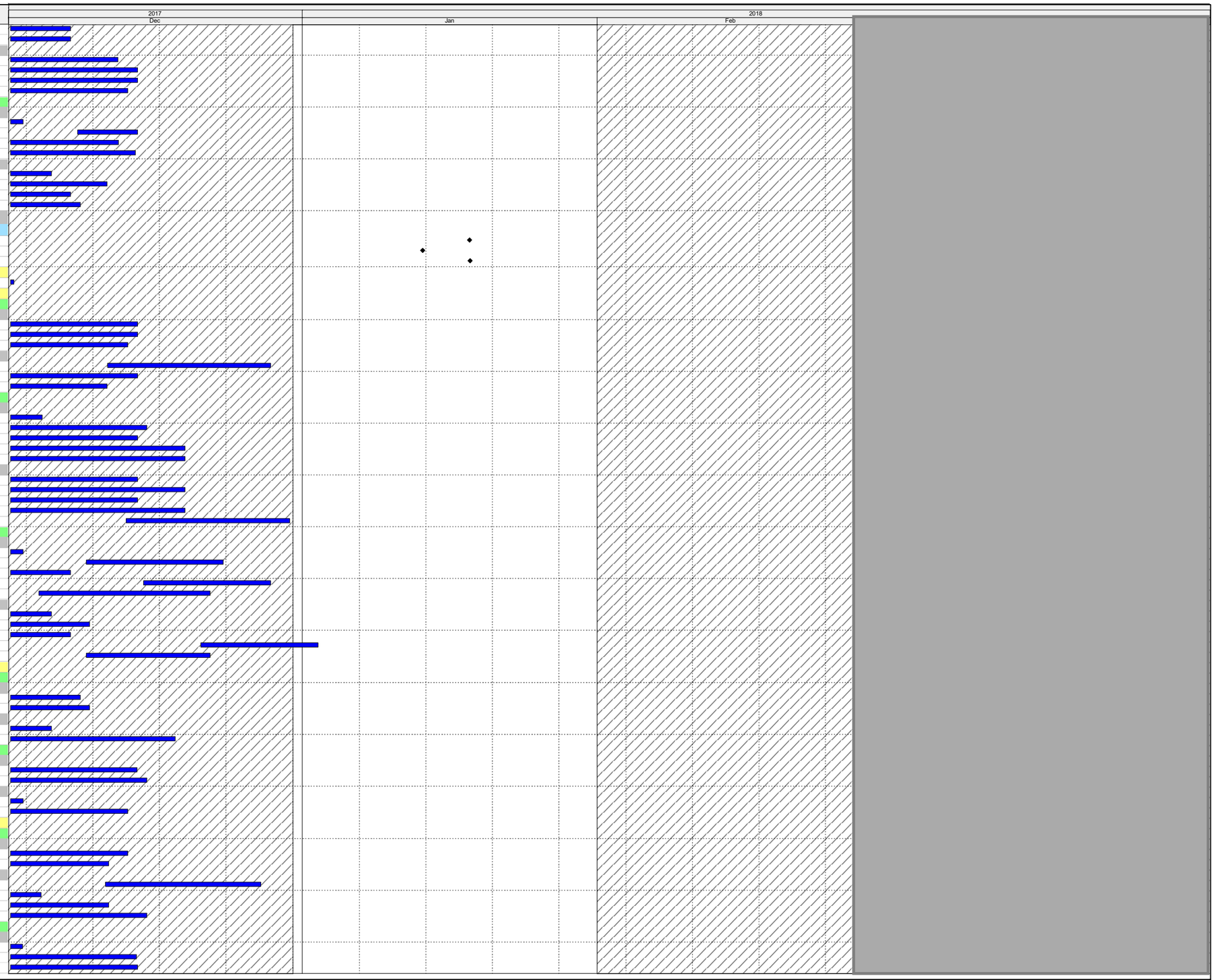

Actual Work
Remaining Work
Critical Remaining Work
Milestone

Three Month Rolling Programme

HKMZB HKBCF - Passenger Clearance Building

Date	Revision	Checked	Approved

HY/2013/01 Programme Dec 17 to Feb 18

Activity ID	Activity Name
ABW-02-46080	PCB (1F) ABWF: Work to Degree 2: BOH - Rms
ABW-02-46110	PCB (1F) ABWF: Work to Degree 2: FOH - BIN/Kiosks/cubicles
ABW-02-46140	PCB (1F) ABWF: Work to Degree 2: FOH - Open Areas
E&M	
MEP-02-45990	PCB (1F) E&M: Work to Degree 2: BOH - Elec/ELV Rms
MEP-02-46020	PCB (1F) E&M: Work to Degree 2: BOH - Toilets/Cleaners Rm
MEP-02-46050	PCB (1F) E&M: Work to Degree 2: BOH - Corridors/Lobby
MEP-02-46080	PCB (1F) E&M: Work to Degree 2: BOH - Rms
MEP-02-46110	PCB (1F) E&M: Work to Degree 2: FOH - BIN/Kiosks/cubicles
MEP-02-46140	PCB (1F) E&M: Work to Degree 2: FOH - Open Areas
Degree 3	
ABWF	
ABW-02-46000	PCB (1F) ABWF: Work to Degree 3: BOH - Elec/ELV Rms
ABW-02-46030	PCB (1F) ABWF: Work to Degree 3: BOH - Toilets/Cleaners Rm
ABW-02-46060	PCB (1F) ABWF: Work to Degree 3: BOH - Corridors/Lobby
ABW-02-46090	PCB (1F) ABWF: Work to Degree 3: BOH - Rms
ABW-02-46120	PCB (1F) ABWF: Work to Degree 3: FOH - BIN/Kiosks/cubicles
ABW-02-46150	PCB (1F) ABWF: Work to Degree 3: FOH - Open Areas
E&M	
MEP-02-46000	PCB (1F) E&M: Work to Degree 3: BOH - Elec/ELV Rms
MEP-02-46030	PCB (1F) E&M: Work to Degree 3: BOH - Toilets/Cleaners Rm
MEP-02-46060	PCB (1F) E&M: Work to Degree 3: BOH - Corridors/Lobby
MEP-02-46090	PCB (1F) E&M: Work to Degree 3: BOH - Rms
MEP-02-46120	PCB (1F) E&M: Work to Degree 3: FOH - BIN/Kiosks/cubicles
MEP-02-46150	PCB (1F) E&M: Work to Degree 3: FOH - Open Areas
MIDDLE - Gridline G-E	
Zone F	
Degree 1	
ABWF	
ABW-02-45710	PCB (1F) ABWF: Work to Degree 1: BOH - Toilets/Cleaners Rm
ABW-02-45740	PCB (1F) ABWF: Work to Degree 1: BOH - Corridors/Lobby
ABW-02-45800	PCB (1F) ABWF: Work to Degree 1: FOH - Rms
E&M	
MEP-02-45680	PCB (1F) E&M: Work to Degree 1: BOH - Elec/ELV Rms
MEP-02-45710	PCB (1F) E&M: Work to Degree 1: BOH - Toilets/Cleaners Rm
MEP-02-45740	PCB (1F) E&M: Work to Degree 1: BOH - Corridors/Lobby
MEP-02-45770	PCB (1F) E&M: Work to Degree 1: BOH - Rms
MEP-02-45800	PCB (1F) E&M: Work to Degree 1: FOH - Rms
Degree 2	
ABWF	
ABW-02-45690	PCB (1F) ABWF: Work to Degree 2: BOH - Elec/ELV Rms
ABW-02-45720	PCB (1F) ABWF: Work to Degree 2: BOH - Toilets/Cleaners Rm
ABW-02-45750	PCB (1F) ABWF: Work to Degree 2: BOH - Corridors/Lobby
ABW-02-45780	PCB (1F) ABWF: Work to Degree 2: BOH - Rms
ABW-02-45810	PCB (1F) ABWF: Work to Degree 2: FOH - Rms
ABW-02-45870	PCB (1F) ABWF: Work to Degree 2: FOH - Open Areas
E&M	
MEP-02-45690	PCB (1F) E&M: Work to Degree 2: BOH - Elec/ELV Rms
MEP-02-45720	PCB (1F) E&M: Work to Degree 2: BOH - Toilets/Cleaners Rm
MEP-02-45750	PCB (1F) E&M: Work to Degree 2: BOH - Corridors/Lobby
MEP-02-45780	PCB (1F) E&M: Work to Degree 2: BOH - Rms
MEP-02-45810	PCB (1F) E&M: Work to Degree 2: FOH - Rms
MEP-02-45870	PCB (1F) E&M: Work to Degree 2: FOH - Open Areas
Degree 3	
ABWF	
ABW-02-45700	PCB (1F) ABWF: Work to Degree 3: BOH - Elec/ELV Rms
ABW-02-45730	PCB (1F) ABWF: Work to Degree 3: BOH - Toilets/Cleaners Rm
ABW-02-45760	PCB (1F) ABWF: Work to Degree 3: BOH - Corridors/Lobby
ABW-02-45790	PCB (1F) ABWF: Work to Degree 3: BOH - Rms
ABW-02-45820	PCB (1F) ABWF: Work to Degree 3: FOH - Rms
ABW-02-45850	PCB (1F) ABWF: Work to Degree 3: FOH - BIN/Kiosks/cubicles/Rms
ABW-02-45880	PCB (1F) ABWF: Work to Degree 3: FOH - Open Areas
E&M	
MEP-02-45700	PCB (1F) E&M: Work to Degree 3: BOH - Elec/ELV Rms
MEP-02-45730	PCB (1F) E&M: Work to Degree 3: BOH - Toilets/Cleaners Rm
MEP-02-45760	PCB (1F) E&M: Work to Degree 3: BOH - Corridors/Lobby
MEP-02-45790	PCB (1F) E&M: Work to Degree 3: BOH - Rms
MEP-02-45820	PCB (1F) E&M: Work to Degree 3: FOH - Rms
MEP-02-45850	PCB (1F) E&M: Work to Degree 3: FOH - BIN/Kiosks/cubicles/Rms
MEP-02-45880	PCB (1F) E&M: Work to Degree 3: FOH - Open Areas
Zone D	
Degree 1	
ABWF	
ABW-02-45230	PCB (1F) ABWF: Work to Degree 1: BOH - Toilets/Changing Rm
E&M	
MEP-02-45200	PCB (1F) E&M: Work to Degree 1: BOH - Elec/ELV Rms
MEP-02-45230	PCB (1F) E&M: Work to Degree 1: BOH - Toilets/Changing Rm
MEP-02-45260	PCB (1F) E&M: Work to Degree 1: BOH - Corridors/Lobby
MEP-02-45290	PCB (1F) E&M: Work to Degree 1: BOH - Rms
MEP-02-45320	PCB (1F) E&M: Work to Degree 1: FOH - Rms
MEP-02-45380	PCB (1F) E&M: Work to Degree 1: FOH - Open Areas
Degree 2	
ABWF	
ABW-02-45210	PCB (1F) ABWF: Work to Degree 2: BOH - Elec/ELV Rms
ABW-02-45240	PCB (1F) ABWF: Work to Degree 2: BOH - Toilets/Changing Rm
ABW-02-45270	PCB (1F) ABWF: Work to Degree 2: BOH - Corridors/Lobby
ABW-02-45300	PCB (1F) ABWF: Work to Degree 2: BOH - Rms
ABW-02-45330	PCB (1F) ABWF: Work to Degree 2: FOH - Rms
ABW-02-45390	PCB (1F) ABWF: Work to Degree 2: FOH - Open Areas
E&M	
MEP-02-45210	PCB (1F) E&M: Work to Degree 2: BOH - Elec/ELV Rms

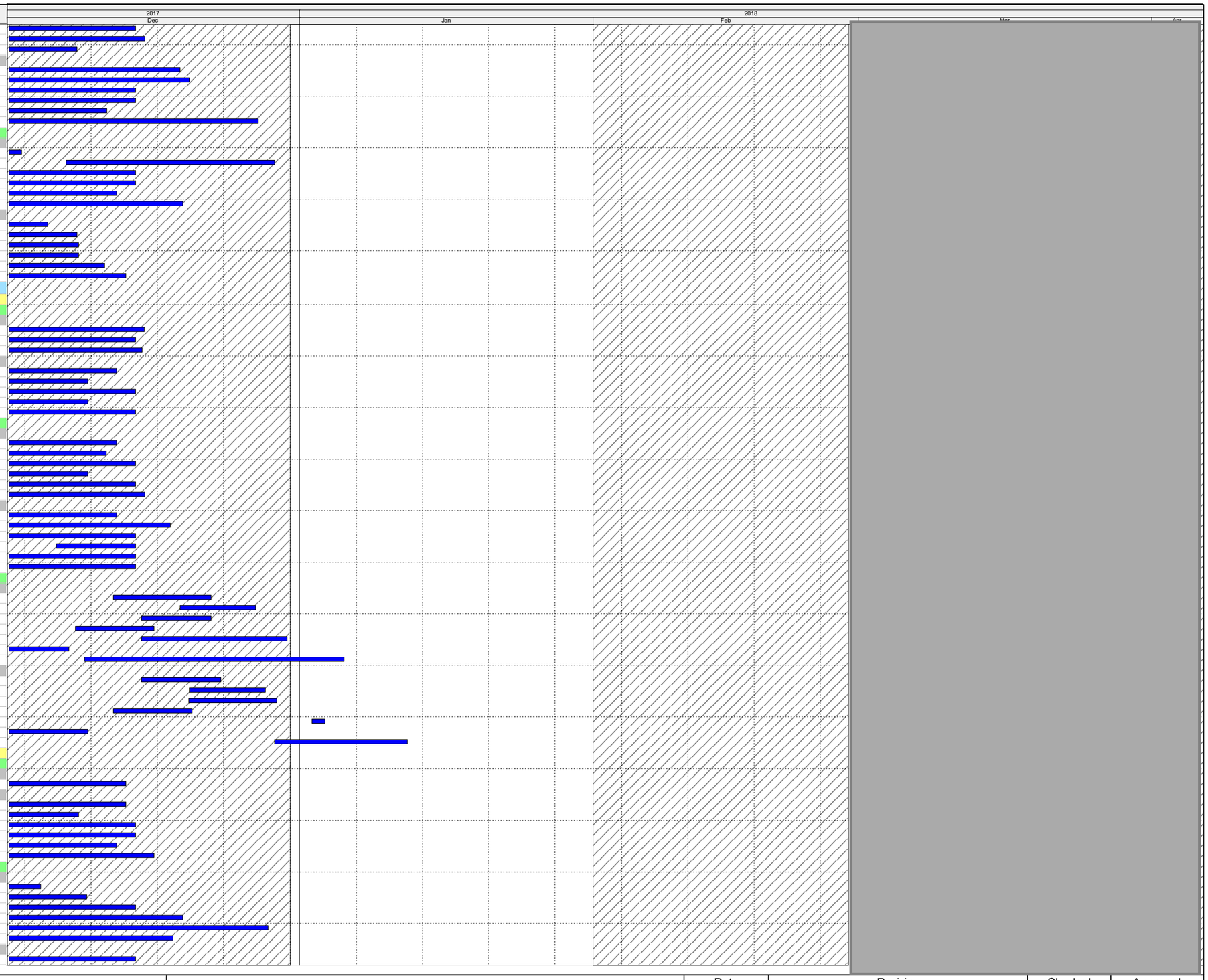

Actual Work
Remaining Work
Critical Remaining Work
Milestone

Three Month Rolling Programme

HKMZB HKBCF - Passenger Clearance Building

Date	Revision	Checked	Approved

HY/2013/01 Programme Dec 17 to Feb 18

Activity ID	Activity Name
MEP-02-45240	PCB (1F) E&M: Work to Degree 2: BOH - Toilets/Changing Rm
MEP-02-45270	PCB (1F) E&M: Work to Degree 2: BOH - Corridors/Lobby
MEP-02-45300	PCB (1F) E&M: Work to Degree 2: BOH - Rms
MEP-02-45330	PCB (1F) E&M: Work to Degree 2: FOH - Rms
MEP-02-45390	PCB (1F) E&M: Work to Degree 2: FOH - Open Areas
Degree 3	
ABWF	
ABW-02-45220	PCB (1F) ABWF: Work to Degree 3: BOH - Elec/ELV Rms
ABW-02-45250	PCB (1F) ABWF: Work to Degree 3: BOH - Toilets/Changing Rm
ABW-02-45280	PCB (1F) ABWF: Work to Degree 3: BOH - Corridors/Lobby
ABW-02-45310	PCB (1F) ABWF: Work to Degree 3: BOH - Rms
ABW-02-45340	PCB (1F) ABWF: Work to Degree 3: FOH - Rms
ABW-02-45400	PCB (1F) ABWF: Work to Degree 3: FOH - Open Areas
E&M	
MEP-02-45220	PCB (1F) E&M: Work to Degree 3: BOH - Elec/ELV Rms
MEP-02-45250	PCB (1F) E&M: Work to Degree 3: BOH - Toilets/Changing Rm
MEP-02-45280	PCB (1F) E&M: Work to Degree 3: BOH - Corridors/Lobby
MEP-02-45310	PCB (1F) E&M: Work to Degree 3: BOH - Rms
MEP-02-45340	PCB (1F) E&M: Work to Degree 3: FOH - Rms
MEP-02-45370	PCB (1F) E&M: Work to Degree 3: FOH - BIN/Kiosks/cubicles/Rms
MEP-02-45400	PCB (1F) E&M: Work to Degree 3: FOH - Open Areas
Zone E	
Degree 1	
ABWF	
ABW-02-45500	PCB (1F) ABWF: Work to Degree 1: BOH - Toilets/Cleaners Rm
ABW-02-45530	PCB (1F) ABWF: Work to Degree 1: BOH - Corridors/Lobby
E&M	
MEP-02-45470	PCB (1F) E&M: Work to Degree 1: BOH - Elec/ELV Rms
MEP-02-45500	PCB (1F) E&M: Work to Degree 1: BOH - Toilets/Cleaners Rm
MEP-02-45530	PCB (1F) E&M: Work to Degree 1: BOH - Corridors/Lobby
MEP-02-45560	PCB (1F) E&M: Work to Degree 1: BOH - Rms
Degree 2	
ABWF	
ABW-02-45480	PCB (1F) ABWF: Work to Degree 2: BOH - Elec/ELV Rms
ABW-02-45510	PCB (1F) ABWF: Work to Degree 2: BOH - Toilets/Cleaners Rm
ABW-02-45540	PCB (1F) ABWF: Work to Degree 2: BOH - Corridors/Lobby
ABW-02-45570	PCB (1F) ABWF: Work to Degree 2: BOH - Rms
ABW-02-45600	PCB (1F) ABWF: Work to Degree 2: FOH - Open Areas
E&M	
MEP-02-45480	PCB (1F) E&M: Work to Degree 2: BOH - Elec/ELV Rms
MEP-02-45510	PCB (1F) E&M: Work to Degree 2: BOH - Toilets/Cleaners Rm
MEP-02-45540	PCB (1F) E&M: Work to Degree 2: BOH - Corridors/Lobby
MEP-02-45570	PCB (1F) E&M: Work to Degree 2: BOH - Rms
MEP-02-45600	PCB (1F) E&M: Work to Degree 2: FOH - Open Areas
Degree 3	
ABWF	
ABW-02-45490	PCB (1F) ABWF: Work to Degree 3: BOH - Elec/ELV Rms
ABW-02-45520	PCB (1F) ABWF: Work to Degree 3: BOH - Toilets/Cleaners Rm
ABW-02-45550	PCB (1F) ABWF: Work to Degree 3: BOH - Corridors/Lobby
ABW-02-45580	PCB (1F) ABWF: Work to Degree 3: BOH - Rms
ABW-02-45610	PCB (1F) ABWF: Work to Degree 3: FOH - Open Areas
E&M	
MEP-02-45490	PCB (1F) E&M: Work to Degree 3: BOH - Elec/ELV Rms
MEP-02-45520	PCB (1F) E&M: Work to Degree 3: BOH - Toilets/Cleaners Rm
MEP-02-45550	PCB (1F) E&M: Work to Degree 3: BOH - Corridors/Lobby
MEP-02-45580	PCB (1F) E&M: Work to Degree 3: BOH - Rms
MEP-02-45610	PCB (1F) E&M: Work to Degree 3: FOH - Open Areas
Degree 3	
PCB-02-17710	PCB(1F) - Installation of Roller Shutter Curtains
NORTH - Gridline E-B	
Degree 3	
PCB-02-18030	PCB(1F) - Installation of Roller Shutter Curtains
Zone B	
Degree 2	
ABWF	
ABW-02-44820	PCB (1F) ABWF: Work to Degree 2: FOH - Open Areas
E&M	
MEP-02-44820	PCB (1F) E&M: Work to Degree 2: FOH - Open Areas
Degree 3	
ABWF	
ABW-02-44830	PCB (1F) ABWF: Work to Degree 3: FOH - Open Areas
E&M	
MEP-02-44800	PCB (1F) E&M: Work to Degree 3: FOH - BIN/Kiosks/cubicles/Rms
MEP-02-44830	PCB (1F) E&M: Work to Degree 3: FOH - Open Areas
Zone A	
Degree 1	
ABWF	
ABW-02-44630	PCB (1F) ABWF: Work to Degree 1: BOH - Toilets/Cleaners Rm
ABW-02-44660	PCB (1F) ABWF: Work to Degree 1: BOH - Corridors/Lobby
E&M	
MEP-02-44630	PCB (1F) E&M: Work to Degree 1: BOH - Toilets/Toilet area
MEP-02-44660	PCB (1F) E&M: Work to Degree 1: BOH - Corridors/Lobby
Degree 2	
ABWF	
ABW-02-44640	PCB (1F) ABWF: Work to Degree 2: BOH - Toilets/Toilet area
ABW-02-44670	PCB (1F) ABWF: Work to Degree 2: BOH - Corridors/Lobby
ABW-02-44700	PCB (1F) ABWF: Work to Degree 2: BOH - Rms
ABW-02-44760	PCB (1F) ABWF: Work to Degree 2: FOH - Open Areas
E&M	
MEP-02-44610	PCB (1F) E&M: Work to Degree 2: BOH - Elec/ELV Rms
MEP-02-44640	PCB (1F) E&M: Work to Degree 2: BOH - Toilets/Toilet area

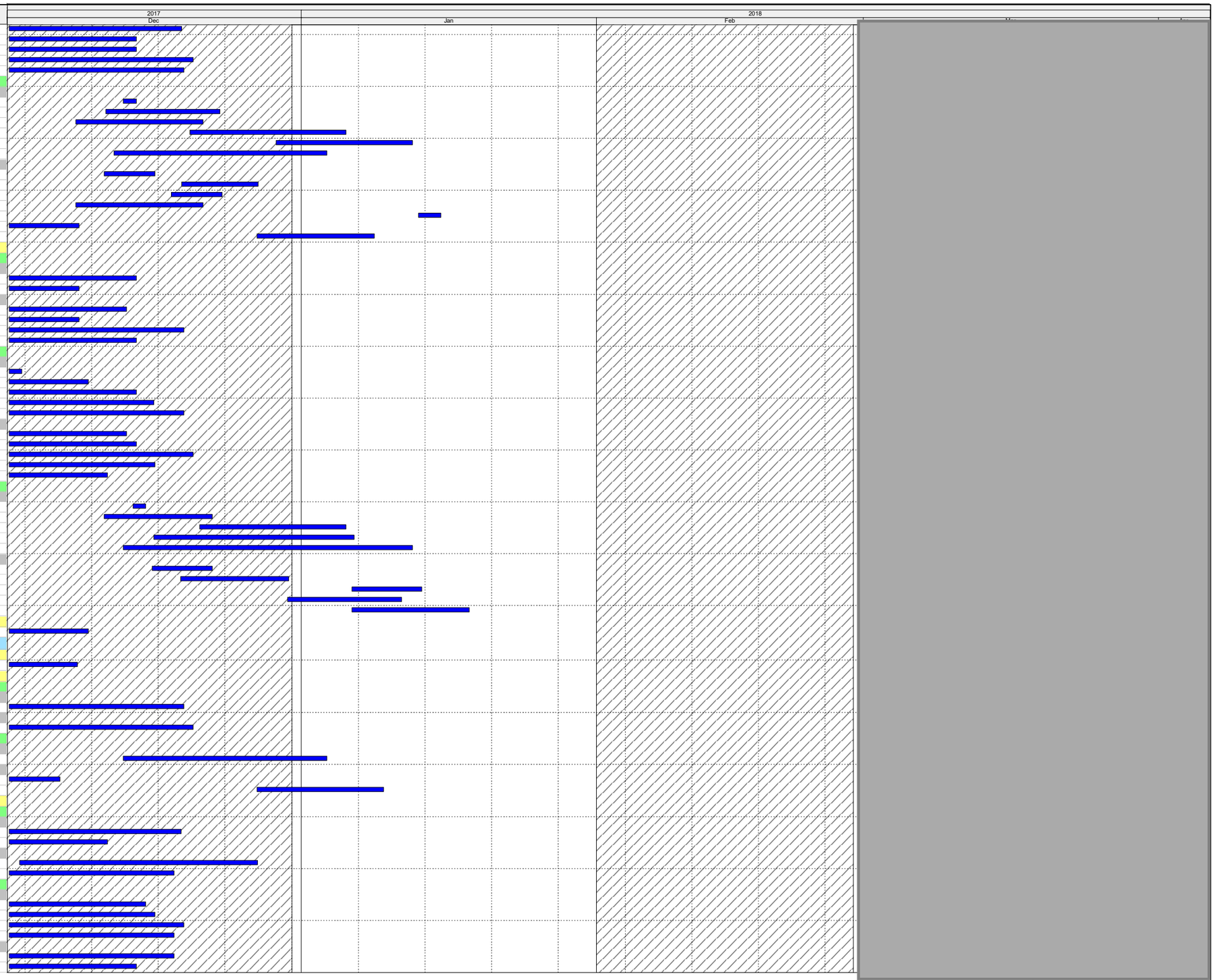

Actual Work
Remaining Work
Critical Remaining Work
Milestone

Three Month Rolling Programme

HKMZB HKBCF - Passenger Clearance Building

Date	Revision	Checked	Approved

HY/2013/01 Programme Dec 17 to Feb 18

Activity ID	Activity Name
MEP-02-44670	PCB (1F) E&M: Work to Degree 2: BOH - Corridors/Lobby
MEP-02-44700	PCB (1F) E&M: Work to Degree 2: BOH - Rms
MEP-02-44760	PCB (1F) E&M: Work to Degree 2: FOH - Open Areas
Degree 3	
ABWF	
ABW-02-44620	PCB (1F) ABWF: Work to Degree 3: BOH - Elec/ELV Rms
ABW-02-44650	PCB (1F) ABWF: Work to Degree 3: BOH - Toilets/Toilet area
ABW-02-44680	PCB (1F) ABWF: Work to Degree 3: BOH - Corridors/Lobby
ABW-02-44710	PCB (1F) ABWF: Work to Degree 3: BOH - Rms
ABW-02-44770	PCB (1F) ABWF: Work to Degree 3: FOH - Open Areas
E&M	
MEP-02-44620	PCB (1F) E&M: Work to Degree 3: BOH - Elec/ELV Rms
MEP-02-44650	PCB (1F) E&M: Work to Degree 3: BOH - Toilets/Toilet area
MEP-02-44680	PCB (1F) E&M: Work to Degree 3: BOH - Corridors/Lobby
MEP-02-44710	PCB (1F) E&M: Work to Degree 3: BOH - Rms
MEP-02-44740	PCB (1F) E&M: Work to Degree 3: FOH - BIN/Kiosks/cubicles/Rms
MEP-02-44770	PCB (1F) E&M: Work to Degree 3: FOH - Open Areas
Zone C	
Degree 1	
ABWF	
ABW-02-44960	PCB (1F) ABWF: Work to Degree 1: BOH - Toilets/Cleaners Rm
ABW-02-44990	PCB (1F) ABWF: Work to Degree 1: BOH - Corridors/Lobby
E&M	
MEP-02-44960	PCB (1F) E&M: Work to Degree 1: BOH - Toilets/Cleaners Rm
MEP-02-44990	PCB (1F) E&M: Work to Degree 1: BOH - Corridors/Lobby
Degree 2	
ABWF	
ABW-02-44940	PCB (1F) ABWF: Work to Degree 2: BOH - Elec/ELV Rms
ABW-02-44970	PCB (1F) ABWF: Work to Degree 2: BOH - Toilets/Cleaners Rm
ABW-02-45000	PCB (1F) ABWF: Work to Degree 2: BOH - Corridors/Lobby
ABW-02-45030	PCB (1F) ABWF: Work to Degree 2: BOH - Rms
ABW-02-45090	PCB (1F) ABWF: Work to Degree 2: FOH - Open Areas
E&M	
MEP-02-44940	PCB (1F) E&M: Work to Degree 2: BOH -Elec/ELV Rms
MEP-02-44970	PCB (1F) E&M: Work to Degree 2: BOH - Toilets/Cleaners Rm
MEP-02-45000	PCB (1F) E&M: Work to Degree 2: BOH - Corridors/Lobby
MEP-02-45030	PCB (1F) E&M: Work to Degree 2: BOH - Rms
MEP-02-45090	PCB (1F) E&M: Work to Degree 2: FOH - Open Areas
Degree 3	
ABWF	
ABW-02-44950	PCB (1F) ABWF: Work to Degree 3: BOH - Elec/ELV Rms
ABW-02-44980	PCB (1F) ABWF: Work to Degree 3: BOH - Toilets/Cleaners Rm
ABW-02-45010	PCB (1F) ABWF: Work to Degree 3: BOH - Corridors/Lobby
ABW-02-45040	PCB (1F) ABWF: Work to Degree 3: BOH - Rms
ABW-02-45070	PCB (1F) ABWF: Work to Degree 3: FOH - BIN/Kiosks/cubicles/Rms
ABW-02-45100	PCB (1F) ABWF: Work to Degree 3: FOH - Open Areas
E&M	
MEP-02-44950	PCB (1F) E&M: Work to Degree 3: BOH - Elec/ELV Rms
MEP-02-44980	PCB (1F) E&M: Work to Degree 3: BOH - Toilets/Cleaners Rm
MEP-02-45010	PCB (1F) E&M: Work to Degree 3: BOH - Corridors/Lobby
MEP-02-45040	PCB (1F) E&M: Work to Degree 3: BOH - Rms
MEP-02-45070	PCB (1F) E&M: Work to Degree 3: FOH - BIN/Kiosks/cubicles/Rms
MEP-02-45100	PCB (1F) E&M: Work to Degree 3: FOH - Open Areas
Level 6 Cabin Roof +19.50mPD	
MEP-02-50095	PCB (CR) E&M: Work to Degree 3: Cabin Roof Rms Completion
Southern Cabins	
Zone G	
Degree 1	
ABW-02-50581	PCB (CR) ABWF: Work to Degree 1: BOH - E&M Plant Area
Degree 2	
MEP-02-50591	PCB (CR) E&M: Work to Degree 2: BOH - E&M Plant Area
Degree 3	
ABW-02-50601	PCB (CR) ABWF: Work to Degree 3: BOH - E&M Plant Area
Zone J	
Degree 1	
ABW-02-50580	PCB (CR) ABWF: Work to Degree 1: BOH - E&M Plant Area
Degree 2	
MEP-02-50590	PCB (CR) E&M: Work to Degree 2: BOH - E&M Plant Area
Degree 3	
ABW-02-50600	PCB (CR) ABWF: Work to Degree 3: BOH - E&M Plant Area
Middle Cabins	
Zone D	
Degree 1	
ABW-02-50160	PCB (CR) ABWF: Work to Degree 1: BOH - E&M Plant Area
Degree 2	
MEP-02-50170	PCB (CR) E&M: Work to Degree 2: BOH - E&M Plant Area
Degree 3	
ABW-02-50180	PCB (CR) ABWF: Work to Degree 3: BOH - E&M Plant Area
Zone E	
Degree 1	
ABW-02-50220	PCB (CR) ABWF: Work to Degree 1: BOH - Service Column
MEP-02-50220	PCB (CR) E&M: Work to Degree 1: BOH - Service Column
Degree 2	
MEP-02-50230	PCB (CR) E&M: Work to Degree 2: BOH - Service Column (Roof Connection)
Degree 3	
ABW-02-50240	PCB (CR) ABWF: Work to Degree 3: BOH - Service Column (Cladding)
MEP-02-50240	PCB (CR) E&M: Work to Degree 3: BOH - Service Column
Zone F	
Degree 1	
ABW-02-50250	PCB (CR) ABWF: Work to Degree 1: BOH - E&M Plant Area
Degree 2	

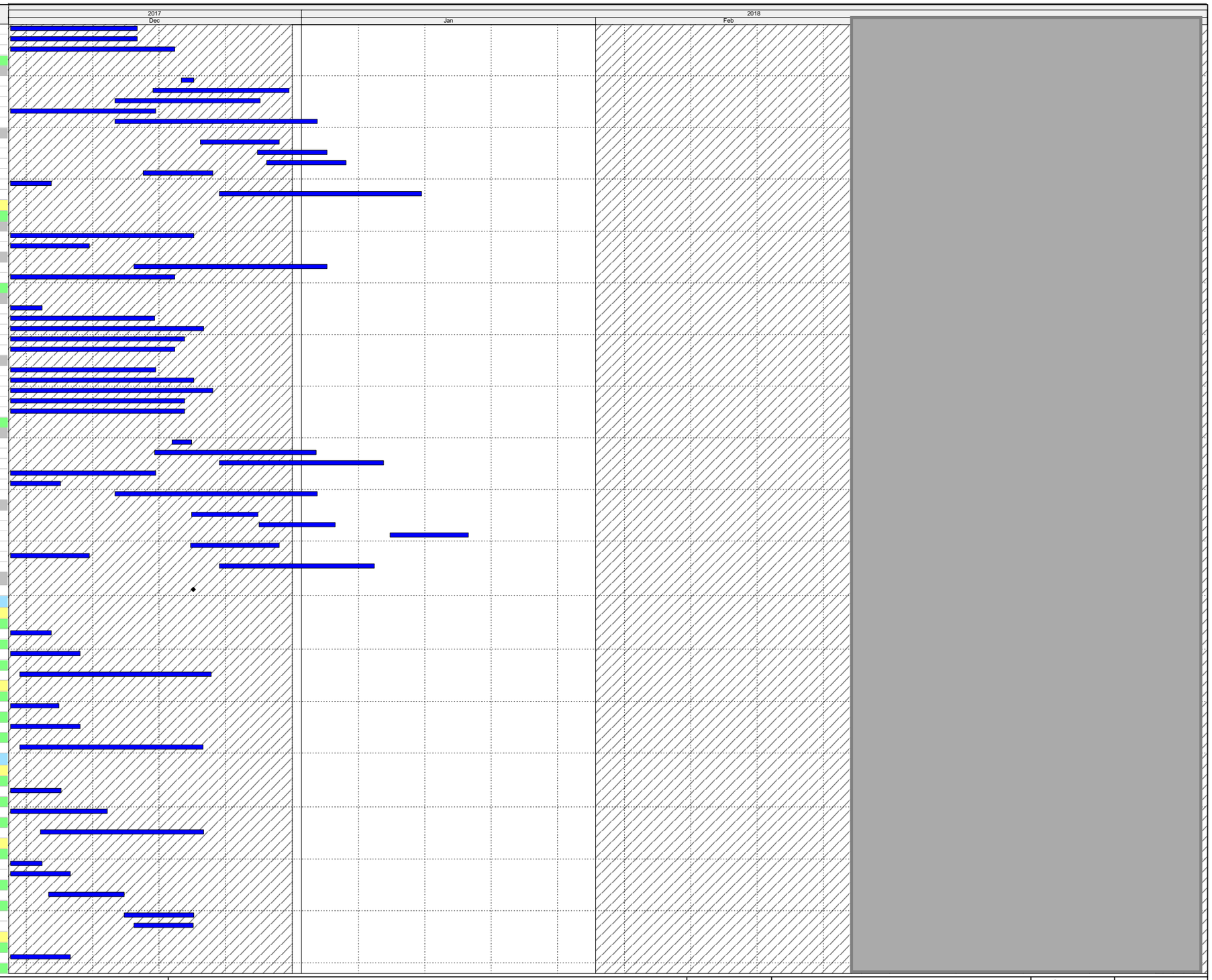

Actual Work
Remaining Work
Critical Remaining Work
Milestone

Three Month Rolling Programme

HKMZB HKBCF - Passenger Clearance Building

Date	Revision	Checked	Approved

HY/2013/01 Programme Dec 17 to Feb 18

Activity ID	Activity Name
MEP-02-50260	PCB (CR) E&M: Work to Degree 2: BOH - E&M Plant Area
Degree 3	
ABW-02-50270	PCB (CR) ABWF: Work to Degree 3: BOH - E&M Plant Area
Northern Cabins	
Zone C	
Degree 1	
ABW-02-50070	PCB (CR) ABWF: Work to Degree 1: BOH - E&M Plant Area
Degree 2	
MEP-02-50080	PCB (CR) E&M: Work to Degree 2: BOH - E&M Plant Area
Degree 3	
ABW-02-50090	PCB (CR) ABWF: Work to Degree 3: BOH - E&M Plant Area
Zone A	
Degree 1	
ABW-02-50010	PCB (CR) ABWF: Work to Degree 1: BOH - E&M Plant Area
Degree 2	
MEP-02-50020	PCB (CR) E&M: Work to Degree 2: BOH - E&M Plant Area
Degree 3	
ABW-02-50030	PCB (CR) ABWF: Work to Degree 3: BOH - E&M Plant Area
PCB - All Levels (Shafts, Ducts and Risers)	
PCB - All Levels	
SOUTH - Gridline J-G	
MEP-02-41275	PCB (Zone G) - BOH Rms Ready for Testing
MEP-02-41295	PCB (Zone J) - BOH Rms Ready for Testing
MEP-02-50805	PCB (Zone G) E&M: BS Dist Complete Ready for Testing
MEP-02-50825	PCB (Zone J) E&M: BS Dist Complete Ready for Testing
MIDDLE - Gridline G-E	
MEP-02-41245	PCB (Zone D) - BOH Rms Ready for Testing
MEP-02-41255	PCB (Zone E) - BOH Rms Ready for Testing
MEP-02-41265	PCB (Zone F) - BOH Rms Ready for Testing
MEP-02-50755	PCB (Zone D) E&M: BS Dist Complete Ready for Testing
MEP-02-50765	PCB (Zone E) E&M: BS Dist Complete Ready for Testing
MEP-02-50785	PCB (Zone F) E&M: BS Dist Complete Ready for Testing
NORTH - Gridline E-B	
MEP-02-41215	PCB (Zone A) - BOH Rms Ready for Testing
MEP-02-41235	PCB (Zone C) - BOH Rms Ready for Testing
MEP-02-50715	PCB (Zone A) E&M: BS Dist Complete Ready for Testing
MEP-02-50735	PCB (Zone C) E&M: BS Dist Complete Ready for Testing
PCB - Ceiling	
SOUTH - Gridline J-G	
ABW-02-56040	PCB(CL) ABWF: Internal baffle South - Row 2
ABW-02-56070	PCB(CL) ABWF: External baffle South - Row 1&2
ABW-02-56100	PCB(CL) ABWF: Cleaning & Inspection Sth - Row 1&2
MEP-02-56040	PCB(CL) E&M: Works Row 1&2 Works
MIDDLE - Gridline G-E	
ABW-02-56050	PCB(CL) ABWF: Internal baffle Middle - Row 3
ABW-02-56080	PCB(CL) ABWF: External baffle Middle - Row 3
ABW-02-56110	PCB(CL) ABWF: Cleaning & Inspection Middle - Row 3
MEP-02-56050	PCB(CL) E&M: Works Row 3 Works
MEP-02-56080	PCB(CL) E&M: Service Column Connected and BS Works
NORTH - Gridline E-B	
ABW-02-56014	PCB(CL) ABWF: Facade East/West Completion Nth
ABW-02-56020	PCB(CL) ABWF: Facade North Completion
ABW-02-56060	PCB(CL) ABWF: Internal baffle North - Row 4
ABW-02-56090	PCB(CL) ABWF: External baffle North - Row 4
ABW-02-56120	PCB(CL) ABWF: Cleaning & Inspection North - Row 4&5
MEP-02-56060	PCB(CL) E&M: Works Row 4 Works
MEP-02-56070	PCB(CL) E&M: Works Row 5 Works
Facade	
Façade - Window Wall to Cabins	
Solar Shading Louvre & Glass Cladding to Cabins	
East Elevation	
Solar Shades	
PCB-XX-0500	Install Solar Shades above Cabin 4
PCB-XX-540	Install Solar Shades above Cabin 5
PCB-XX-550	Install Solar Shades above Cabin 6
West Elevation	
Solar Shades	
PCB-XX-0490	Install Solar Shades above Cabin 1
PCB-XX-520	Install Solar Shades above Cabin 2
PCB-XX-530	Install Solar Shades above Cabin 3
Southern Drop-Off Area	
Southern Drop off Area - Decking	
PCB-16-520-28	DoA - JV Temporary Occupy Drop Off Deck for Office
Road & Drainage Works	
PCB-16-550	DOA - Road and Drainage works (Upper deck)
PCB-16-770	DOA - Cleaning and Snagging (Upper deck)
PCB-16-850	Complete Section VII - Elevated drop-off area (Contract 770 days +263 days)
PCB-16-890	DOA - Construct 5no Steel Covered Walkways (Upper deck)
PCB-16-900	DOA - Parapets, Steel Ballustrades (Upper deck)
PCB-16-910	DOA - Road Markings and Signage (Upper deck)
PCB-16-930	DOA - Kurbing and Pedestrian Walkways (Upper deck)
Southern Footbridge Links	
South Footbridge 4	
PCB-16-840	SFB4 - Erect glass balustrade and complete remaining works
South Footbridge 3	
PCB-16-810	SFB3 - Erect glass balustrade and complete remaining works
South Footbridge 2	

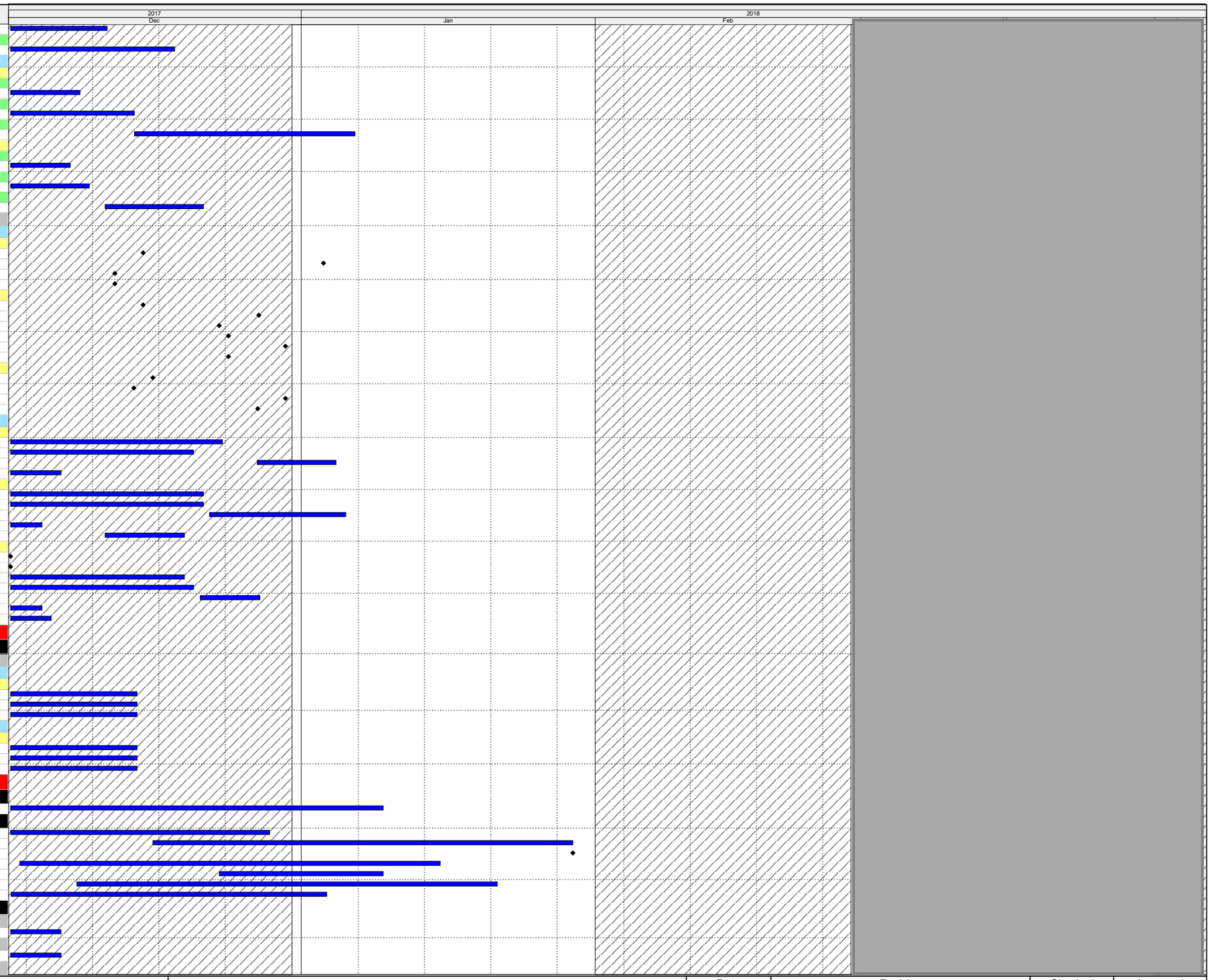

Actual Work
Remaining Work
Critical Remaining Work
Milestone

Three Month Rolling Programme

HKMZB HKBCF - Passenger Clearance Building

Date	Revision	Checked	Approved

HY/2013/01 Programme Dec 17 to Feb 18

Activity ID	Activity Name
PCB-16-760	SFB2 - Erect glass balustrade and complete remaining works
South Footbridge 1	
PCB-16-720	SFB1 - Erect glass balustrade and complete remaining works
PCB-16-940	Complete Section VII - Southern Footbridges (Contract 770 days +263 days)
C&ED Observation Guard Booth	
Structures	
South PTI COB06	
PCB-05-1530	OGB(S) - ABWF Works
PCB-05-1540	OGB(S) - T&C, Final Inspection
PCB-05-1550	Completion of Section VII - Guard Booths (Contract 770 days +263 days)
PCB-05-1590	OGB(S) - Construct Steel Columns & Roof
PCB-05-1610	OGB(S) - MEP Works
South PTI COB07	
PCB-05-1720	OGB(S) - ABWF Works
PCB-05-1730	OGB(S) - T&C, Final Inspection
PCB-05-1740	Completion of Section VII - Guard Booths (Contract 770 days +263 days)
PCB-05-1780	OGB(S) - Construct Steel Columns & Roof
PCB-05-1800	OGB(S) - MEP Works
South PTI COB08	
PCB-05-1700	OGB(S) - MEP Works
PCB-05-1810	OGB(S) - ABWF Works
PCB-05-1820	OGB(S) - T&C, Final Inspection
PCB-05-1830	Completion of Section VII - Guard Booths (Contract 770 days +263 days)
PCB-05-1870	OGB(S) - Construct Steel Columns & Roof
North PTI COB03	
PCB-05-1620	OGB(N) - ABWF Works
PCB-05-1630	OGB(N) - T&C, Final Inspection
PCB-05-1640	OGB(N) - Site Suvey and Setting out
PCB-05-1650	OGB(N) - Construct Footings
PCB-05-1660	OGB(N) - Construct Ground Slab
PCB-05-1670	OGB(N) - Construct Steel Columns & Roof
PCB-05-1710	OGB(N) - MEP Works
North PTI COB04	
PCB-05-1950	OGB(N) - MEP Works
PCB-05-2040	OGB(N) - ABWF Works
PCB-05-2050	OGB(N) - T&C, Final Inspection
PCB-05-2060	OGB(N) - Site Suvey and Setting out
PCB-05-2070	OGB(N) - Construct Footings
PCB-05-2080	OGB(N) - Construct Ground Slab
PCB-05-2090	OGB(N) - Construct Steel Columns & Roof
PCB-05-2100	Complete Northern Facade and NFB Piers
North PTI COB05	
PCB-05-1880	OGB(N) - ABWF Works
PCB-05-1890	OGB(N) - T&C, Final Inspection
PCB-05-1900	OGB(N) - Site Suvey and Setting out
PCB-05-1910	OGB(N) - Construct Footings
PCB-05-1920	OGB(N) - Construct Ground Slab
PCB-05-1930	OGB(N) - Construct Steel Columns & Roof
PCB-05-1940	Complete Northern Facade and NFB Piers
PCB-05-2110	OGB(N) - MEP Works
Northern Footbridge Links	
North Footbridges	
PCB-03-740	Completion of Section VIII - Northern Footbridges (Contract 950 days +263 days)
North Footbridge 4	
Stage 1 - PCB to P2	
PCB-03-2730	NFB4 - Complete at Grade works under bridge footprint
Stage 2 - P2 to P1	
PCB-03-2890	NFB4 - Complete at Grade works under bridge footprint
Stage 3 - P1 to Abutment	
PCB-03-2900	NFB4 - Complete Northern Footbridge P1 to Abutment including stripping
North Footbridge 3	
Stage 1 - PCB to P2	
PCB-03-2740	NFB3 - Complete at Grade works under bridge footprint
Stage 2 - P2 to P1	
PCB-03-3150	NFB3 - Complete at Grade works under bridge footprint
Stage 3 - P1 to Abutment	
PCB-03-3160	NFB3 - Complete Northern Footbridge P1 to Abutment including stripping
North Footbridge 2	
Stage 1 - PCB to P2	
PCB-03-2750	NFB2 - Complete at Grade works under bridge footprint
Stage 2 - P2 to P1	
PCB-03-3890	NFB2 - Complete at Grade works under bridge footprint
Stage 3 - P1 to Abutment	
PCB-03-3900	NFB2 - Complete Northern Footbridge P1 to Abutment including stripping
North Footbridge 1	
Stage 1 - PCB to P2	
PCB-03-2760	NFB1 - Complete at Grade works under bridge footprint
Stage 2 - P2 to P1	
PCB-03-3630	NFB1 - Complete at Grade works under bridge footprint
Stage 3 - P1 to Abutment	
PCB-03-3640	NFB1 - Complete Northern Footbridge P1 to Abutment including stripping
Generator Set Building	
ABWF & BS / MEP / E&M Works	
PCB-07-1080	GSB - Install Stainless Steel Facade Greenery System

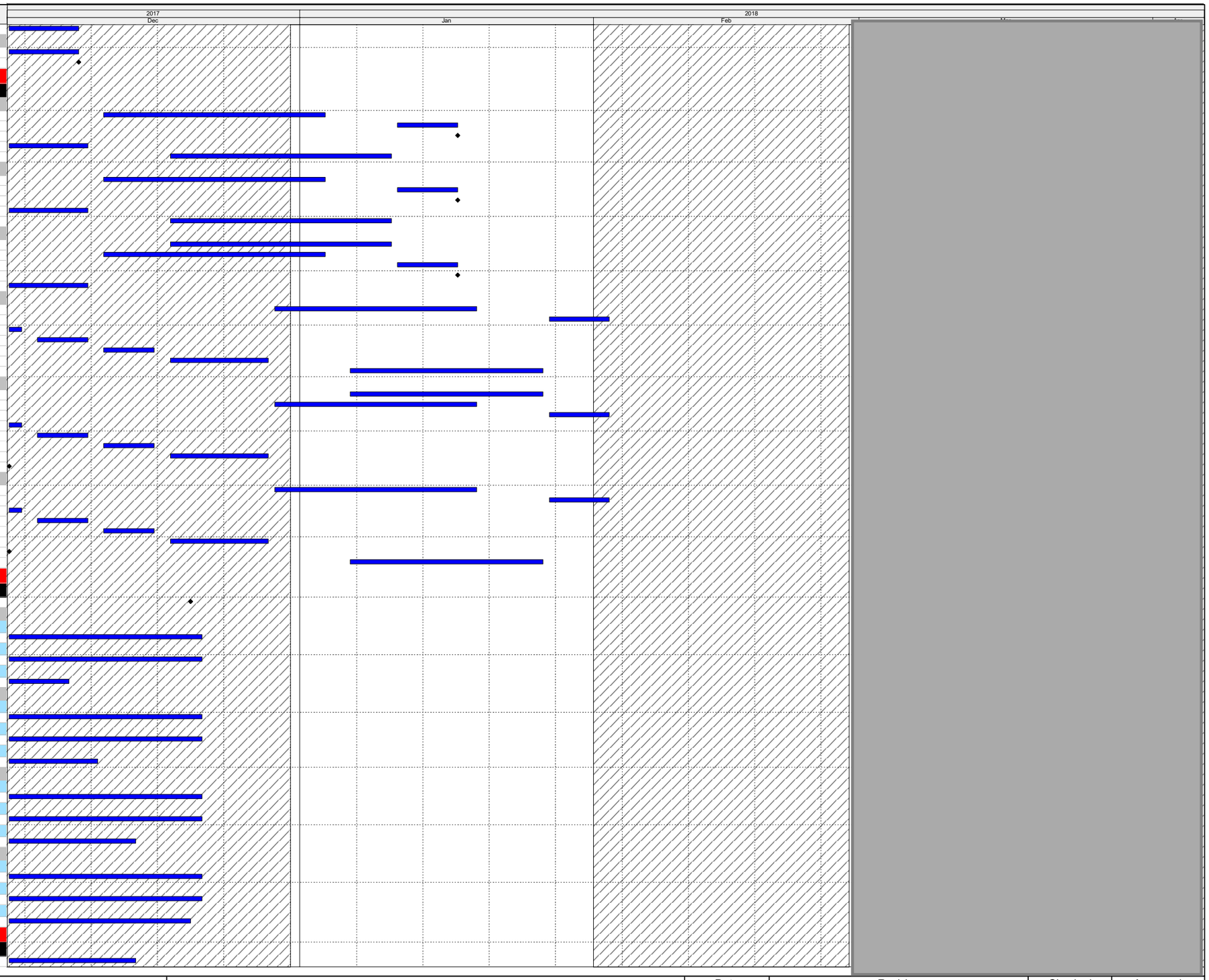

Actual Work
Remaining Work
Critical Remaining Work
Milestone

Three Month Rolling Programme

HKMZB HKBCF - Passenger Clearance Building

Date	Revision	Checked	Approved

HY/2013/01 Programme Dec 17 to Feb 18

Activity ID	Activity Name
Seawater Pump House	
ABWF & BS / MEP / E&M Works	
Ground Floor Level	
PCB-13A-680	SWP - ABWF Works to Ground Floor Rooms(Incl FS)
Vertical Circulation Structures	
East Vertical Circulation	
ABWF/MEP	
ABW-02-50336	EVC - ABWF : Work Degree 1 to 3 EVC Structure
MEP-02-50336	EVC - E&M : Work Degree 1 to 3 EVC Structure
MEP-02-50338	EVC - E&M : Initial Commissioning (Temp power)
MEP-02-50339	EVC - E&M : Final Commissioning (Perm Power)
MEP-02-50365	EVC - Escalator E-01 & E-02 Degree 1 to 3
MEP-02-70644	EVC - Liftshaft 9 : Lift Install
West Vertical Circulation	
PCB-02-A9890	WVC - Earliest Commencement of ABWF/MEP to WVC
ABWF/MEP	
ABW-02-50333	WVC - ABWF : Work Degree 1 to 3 WVC Structure
MEP-02-50333	WVC - E&M :A Work Degree 1 to 3 WVC Structure
MEP-02-50343	WVC - E&M : Initial Commissioning (Temp power)
MEP-02-50353	WVC - E&M : Final Commissioning (Perm Power)
MEP-02-70694	WVC - Liftshaft 8 : Lift shaft complete/Handover
MEP-02-70704	WVC - Liftshaft 8 : Lift Install
PCB-02-510	Completion of Section VII - WVC and EVC (Contract 770 days +263 days)
Refuse Collection Point - Refuse Storage and Material Recovery Ch	
ABWF & BS / MEP / E&M Works	
PCB-06-1010	Completion of Section VIII - Refuse Collection Point (Contract 950 days +263 days)
PCB-06-1020	RCP - Installation of Steel Louvers and Frames
PCB-06-1050	RCP - Final Painting (3 Coats)
PCB-06-1060	RCP - Roller Shutter Header Box Installation
PCB-06-1070	RCP - Roller Shutter Steel Curtain Installation
PCB-06-1110	RCP - BS/MEP/E&M Works
Public Toilets at South PTI	
RC Structures	
PCB-04-140	PT - Construct Wall & Roof floor
PCB-04-260	PT - Cure and Strip Roof Floor
ABWF & BS Works	
PCB-04-150	PT - E&M installation works
PCB-04-170	PT - Steel frame for Blockwall installation
PCB-04-180	PT - Blockwall Installation
PCB-04-190	PT - Screeding Works
PCB-04-200	PT - Rendering
PCB-04-210	PT - Ceiling Painting
PCB-04-220	PT - Wall Tiling
PCB-04-230	PT - Floor Skirting and Tiling
PCB-04-240	PT - Sanitaryware Installation
PCB-04-250	PT - Plumbing and drainage connections
PCB-04-270	PT - Install Doors and Windows
PCB-04-280	PT - Final Painting
PCB-04-290	PT - Snagging and remedials
PCB-05-1510	Completion of Section VIII - Public Toilet (Contract 950 days +263 days)
External At Grade Finishes Works	
South	
PCB-19-100	PCB - Southern Soft Landscape Works
PCB-19-110	PCB - Install Natural Granite Pavers and Tactiles
PCB-19-120	PCB - Install Pre-cast Concrete Pavers
PCB-19-140	PCB - Install External Furniture, Cleaning, Snagging
PCB-19-90	PCB - Southern Hard Landscape Works
East	
Gridline J to F	
PCB-19-150	PCB - Install Pre-cast Concrete Pavers
PCB-19-170	PCB - Cleaning, Snagging
PCB-19-180	PCB - Complete Roads and Paving to PCB East
PCB-19-270	PCB - Eastern Hard Landscape Works
PCB-19-280	PCB - Eastern Soft Landscape Works
PCB-19-80	PCB - External areas railing, fencing, beam barrier, bollard and Signage (East)
Gridline F to C	
PCB-19-690	PCB - Complete Roads and Paving to PCB East
PCB-19-700	PCB - Install Pre-cast Concrete Pavers
PCB-19-710	PCB - Eastern Hard Landscape Works
PCB-19-720	PCB - Eastern Soft Landscape Works
PCB-19-730	PCB - External areas railing, fencing, beam barrier, bollard and Signage (East)
PCB-19-740	PCB - Cleaning, Snagging
West	
Gridline J to F	
PCB-19-190	PCB - Install Pre-cast Concrete Pavers
PCB-19-200	PCB - Complete Roads and Paving to PCB West
PCB-19-210	PCB - Cleaning, Snagging
PCB-19-300	PCB - Western Hard Landscape Works
PCB-19-310	PCB - Western Soft Landscape Works
PCB-19-620	PCB - External areas railing, fencing, beam barrier, bollard and Signage (West)
Gridline F to C	
PCB-19-360	PCB - External areas railing, fencing, beam barrier, bollard and Signage (West)
PCB-19-560	PCB - Install Pre-cast Concrete Pavers
PCB-19-570	PCB - Complete Roads and Paving to PCB West

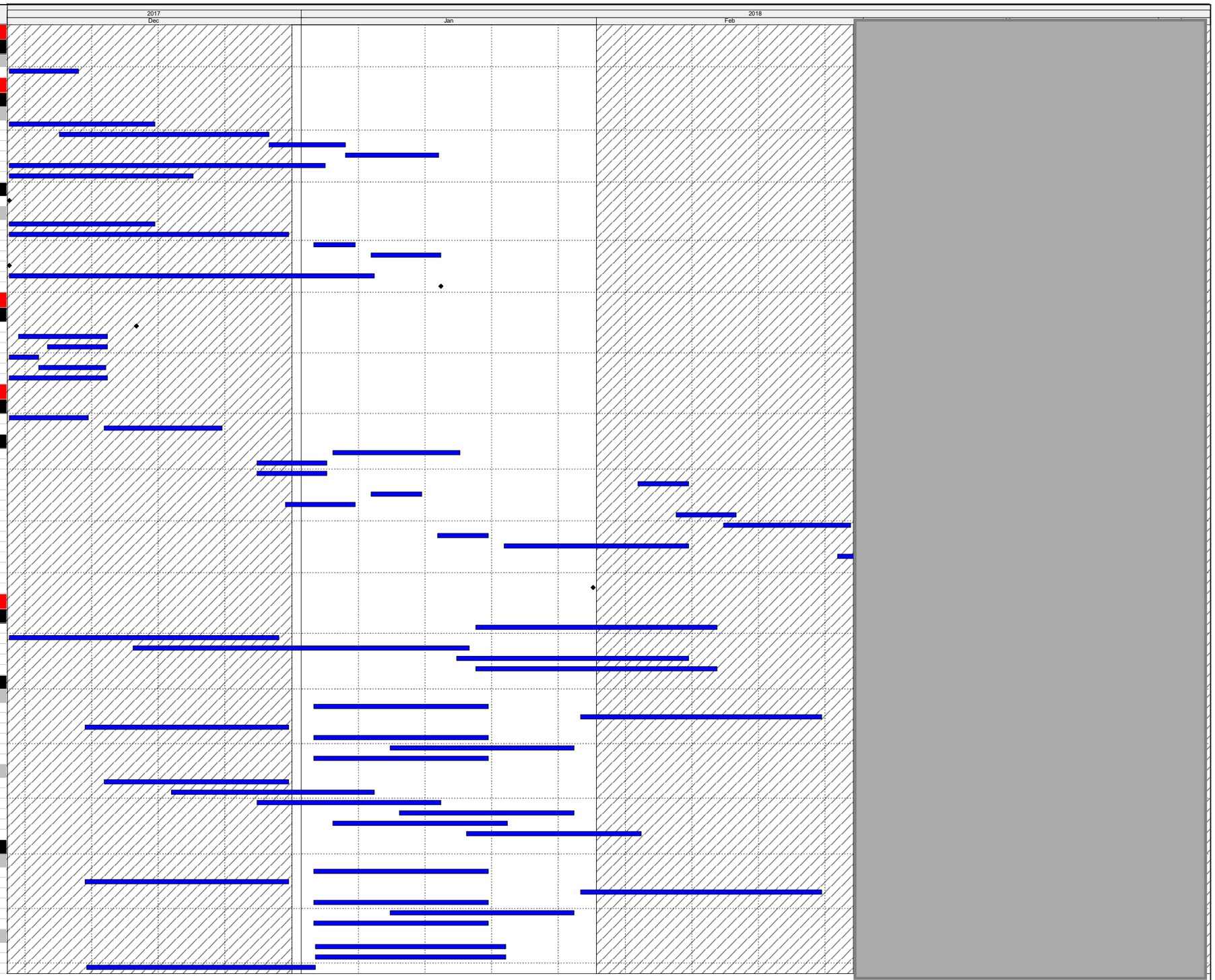

Actual Work
Remaining Work
Critical Remaining Work
Milestone

Three Month Rolling Programme

HKMZB HKBCF - Passenger Clearance Building

Date	Revision	Checked	Approved

HY/2013/01 Programme Dec 17 to Feb 18

Activity ID	Activity Name
PCB-19-580	PCB - Cleaning, Snagging
PCB-19-590	PCB - Western Hard Landscape Works
PCB-19-600	PCB - Western Soft Landscape Works
North	
PCB-19-230	PCB - Install Natural Granite Pavers and Tactiles
PCB-19-240	PCB - Install Pre-cast Concrete Pavers
PCB-19-260	PCB - Complete Roads and Paving to PCB North EVA
PCB-19-320	PCB - Hard Landscape Works
PCB-19-330	PCB - Soft Landscape Works
PCB-19-750	PCB - Railing, fencing, beam barrier, bollard and Signage (North)
Underground Utilities Installation	
NORTH	
Pipework	
PCB-11-0010	Stormwater Drainage South of BC (568m) (Precast, uPVC and DI)
PCB-11-40	Stormwater Drainage North of BC (509m) (Precast, uPVC and DI) North
PCB-12-50	Fresh Watermains North of BC (400m) (Polyethylene Pipe 315mm) North
Ductwork	
PCB-18-0010	Utilities and Telecom Ducts (2000m) (uPVC) North (After Surcharge)
PCB-18-0030	Road Lighting Ducts South of PTI (1200m) North
PCB-18-0040	TCSS Ductwork (450m) North
PCB-18-50	LV and ELV Cable Ducts South of Box Culvert (1500m) North
PCB-19-810	PCB - Complete sheetpile Platform for Footbridge 4
EAST	
Gridline J to F	
Utilties	
PCB-11-20	Utilites, Drainage and Ductwork Installation East GL J to F
Gridline F to C	
Pipework	
PCB-11-70	Utilites, Drainage and Ductwork Installation East GL F to C
WEST	
Gridline J to F	
Utilties	
PCB-11-10	Utilites, Drainage and Ductwork Installation West GL J to F
Gridline F to C	
Utilties	
PCB-11-80	Utilites, Drainage and Ductwork Installation East GL F to C

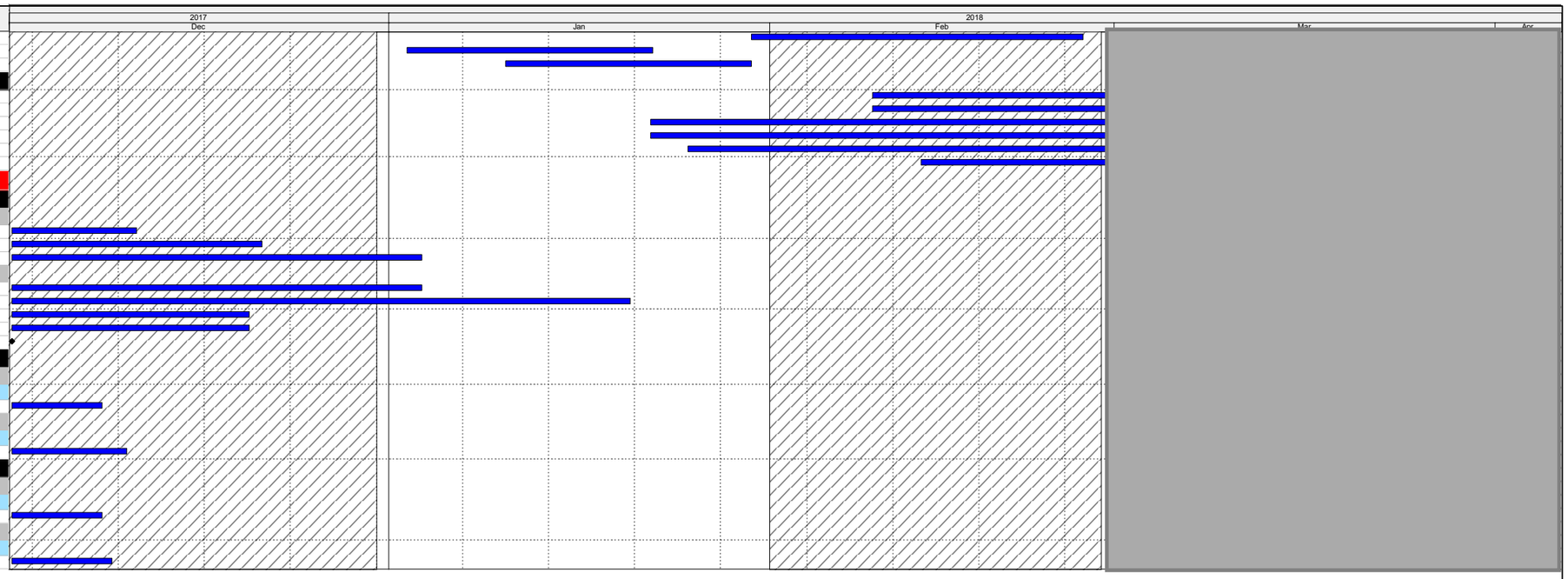

Actual Work
Remaining Work
Critical Remaining Work
Milestone

Three Month Rolling Programme

HKMZB HKBCF - Passenger Clearance Building

Date	Revision	Checked	Approved

HY/2013/01 Programme Mar 18 to May 18

Three Month Rolling Programme HKMZB HKBCF - Passenger Clearance Buliding | 1.03 Aecom Output | 09-May-18 09:07

Activity ID	Activity Name
Target Programme to Completion Update DD 1st May	
0.Fire Service Inspections	
Fire Service Inspections	
Fire Service Inspections	
FSD1000	Complete FS defects from 1st Inspection
FSD1010	FS taskforce inspections
FSD1020	Additional works - AVAS systems
FSD1030	Additional works - BSMT AHU Room Detectors
FSD1035	Additional works - Probe detetors (AHU Plantroom)
FSD1040	Final FS rehearsal tests/make ready for FS re inspection
FSD1050	Request FS re-inspeciton (excluding EVA + SFH)
FSD1055	FS Review Period
FSD1060	FS reinspection(s) (excluding EVA+SFH)
FSD1071	FS reinspection for EVA+SFH
FSD1072	EVA & SFH completion including FS Inspection
FSD1072a	FS Review
FSD1080	FS Issue fire certification
FSD1090	TPIDC/AP/RSE Inspection
FSD1100	OP Obtained
FSD1110	Complete o/s items during Maintenance Period
1.External Works	
External Staircases	
External Works	
PCB - East	
PCB - West	
PCB - North (Under Row 5)	
PCB - Site entrance area and northern end (North West)	
Guard Booths	
2.External Toilets	
Public Toilets	
RC Structures	
ABWF Works	
MEP	
Roof	
3.Covered Walkway	
Covered Walkway	
South	
North	
4.Vertical Circulation	
Vertical Circulation	
Eastern Vertical Circulation	
Western Vertical Circulation	
5.Smoke Vent and Delivery Hatch	
Smoke Vent and Delivery Hatch	
6.Refuse Collection Point	
Refuse Collection Building	

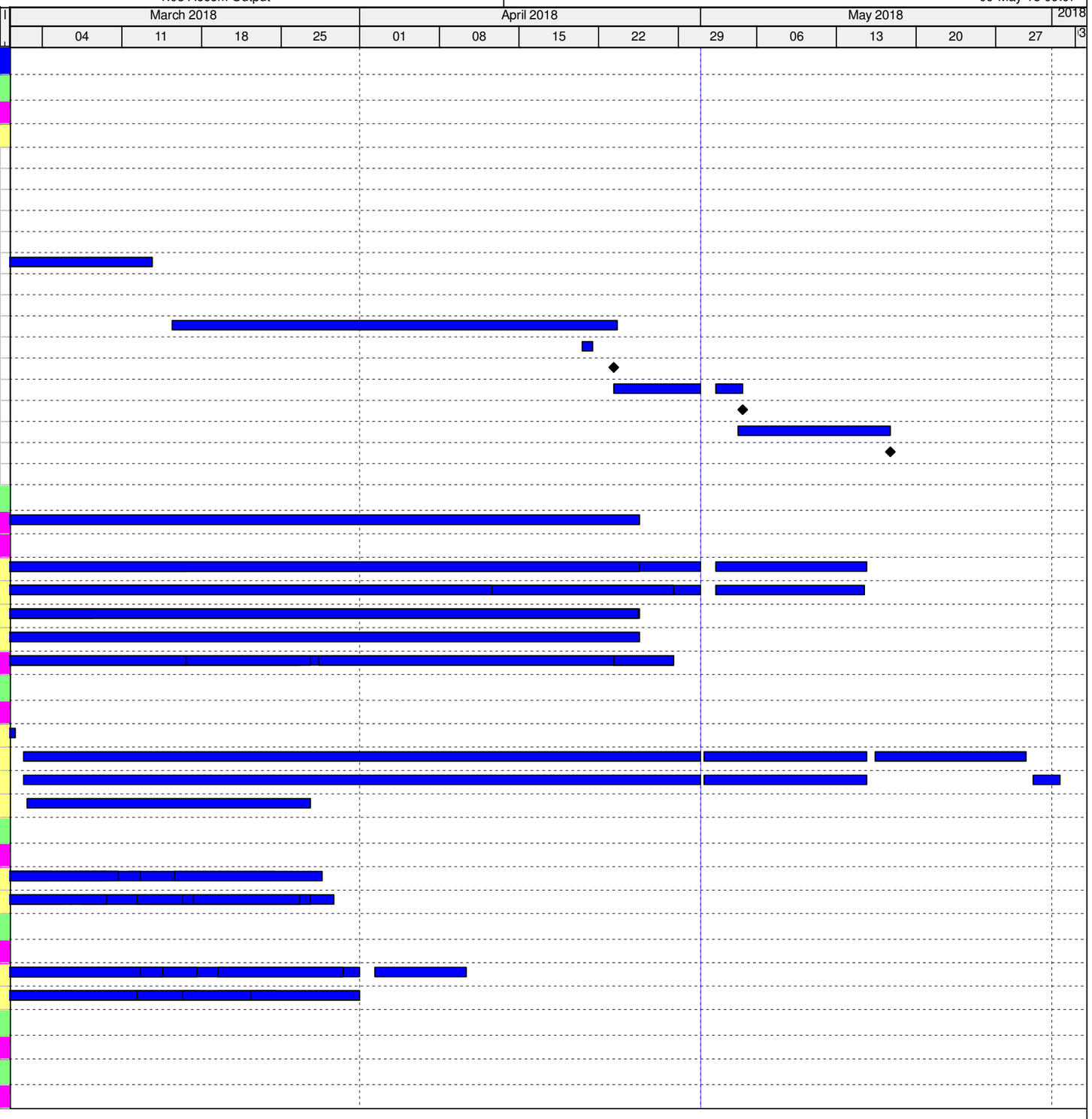

Remaining Level of Effort | Remaining Work | ◆ Milestone
Actual Work | Critical Remaining Work

PTC01_U03

© Oracle Corporation

HY/2013/01 Programme Mar 18 to May 18

Three Month Rolling Programme HKMZB HKBCF - Passenger Clearance Buliding | 1.03 Aecom Output | 09-May-18 09:07

Activity ID	Activity Name
	Ready For FSD Inspection
	FSD Inspection Period
	Remaining ABWF & BS / MEP / E&M Works
	Testing and Commissioning
	7.Underside of Drop off Deck
	SDO Deck Works
	Underside of Drop Off Deck MEP & ABWF Programme
	8.1.External Baffles
	High Level Works (Baffle/AL6)
	Baffles and AL6
	8.2.Internal Baffle
	High Level Works (Baffle/AL6)
	Baffles and AL6
	8.3.HL Drainage
	High Level Works (Baffle/AL6)
	Baffles and AL6
	Roof Drainage North & South
	8..4.Water Feature
	Water Features
	Internal
	External
	9.1.Cabin Roof Completion Programme
	Cabins
	Cabin J
	Cabin G
	Cabin D
	Cabin F
	Cabin A
	Cabin C
	Facade
	Cabin Roofs
	9.2.Cabin E Roof
	Cabin E Roof
	Cabin E Roof
	9.3.Front of House Works
	Cabins
	Cabin J
	Cabin G
	Cabin D
	Cabin E
	Cabin F
	Cabin A
	Cabin C
	Front of House
	Front of House

Remaining Level of Effort | Remaining Work | ◆ Milestone
Actual Work | Critical Remaining Work

PTC01_U03

© Oracle Corporation

HY/2013/01 Programme Mar 18 to May 18

Three Month Rolling Programme HKMZB HKBCF - Passenger Clearance Buliding | 1.03 Aecom Output | 09-May-18 09:07

Activity ID	Activity Name
Kiosks & Booths	
Red & Green Channels	
A26132	Red & Green Channel - Building Steel / Glazing
A26133	Red & Green Channel - Critical Room - ABWF
A26134	Red & Green Channel - Other Room - MEP
A26135	Red & Green Channel - Other Room - ABWF
A26136	Red & Green Channel - Critical Room - MEP
A26137	Red & Green Channel - Building Steel / Glazing
A26137a	Red & Green Channel - Hanging TV frames
A26138	Red & Green Channel - Critical Room - ABWF
A26139	Red & Green Channel - Critical Room - MEP
A26140	Red & Green Channel - Other Room - MEP
A26141	Red & Green Channel - Other Room - ABWF
10.Balustrade	
Balustrade	
Internal	
Footbridges	
11.Roof Works	
High Level Works (Baffle/AL6)	
Roof Cladding & Glazing	
Southern Drop Off Deck	
SDO Deck Works	
EVA and Stage 1	
Stage 2 (DOD North West)	
Stage 3 (DOD South West)	
Stage 4 (DOD East)	
Movement Joint	
Facade Programme	
Facade	
Genset Building	
Sea Water Pump House	
Testing and Commissioning	
Electrical Systems	
CLP Tx Power & LV Sub-mains Power-On	
EL1000	C3 handover for Remaining External Cable Duct Routes
EL1010	Complete Balance of Submains Cabling to External Areas incl C2 & C3 areas
EL1020	Progressiviely Energise Outgoing Circuits from LV switchboards - External Areas ind C2&C3
EL1030	LV Switchboards - Final Interfacing T&C with SCADA system
Electrical Sub-mains Installation & Final Distribution	
EL1040	Complete Installation CBS Lighting Control for Emergency FS Lighting (26 no. sets):
EL1050	Final T&C: CBS Lighting Control fo FS Related Lighting Installations
EL1060	SCADA Interfacing with CBS and Final T&C
Lighting and Small Power	
EL1070	Non-FS: Lighting & Small Power Final Circuit Testing / Progressive Switch Lights On
EL1080	Non-FS : Lighting & Small Power - Final Lighting Control T&C and Lux Level Checks
EL1090	Non-FS: Lighting & Small Power Final Circuit Testing / Progressive Switch Lights On
EL1100	Non-FS : Lighting & Small Power - Final Lighting Control T&C and Lux Level Checks

Remaining Level of Effort | Remaining Work | ◆ Milestone
Actual Work | Critical Remaining Work

PTC01_U03

© Oracle Corporation

HY/2013/01 Programme Mar 18 to May 18

Three Month Rolling Programme HKMZB HKBCF - Passenger Clearance Buliding | 1.03 Aecom Output | 09-May-18 09:07

Activity ID	Activity Name
EL1110	Non-FS: Lighting & Small Power Final Circuit Testing / Progressive Switch Lights On
EL1120	Non-FS : Lighting & Small Power - Final Lighting Control T&C and Lux Level Checks
EL1130	Non-FS: Lighting & Small Power Final Circuit Testing / Progressive Switch Lights On
EL1140	Non-FS : Lighting & Small Power - Final Lighting Control T&C and Lux Level Checks
UPS Systems - Final T&C:	
EL1150	Full Load Test and Functional T&C
EL1160	Interfacing with SCADA
Emergency Generator & Associated Diesel Fuel Supply systems	
EL1170	Fire Service Generators (Zone C & G) Final T&C and Interfacing with SCADA
EL1180	Fire Service Generators (Zone A, D & J) Final T&C and Interfacing with SCADA
EL1190	Emergency Generators (3no at EGB) Final T&C and Interfacing with SCADA
Other "Misc" Electrical Systems	
EL1200	Earthing System - Final T&C
EL1210	Lightning Protection System - Final T&C
EL1220	SCADA System Interfacing with LV Sw Board and PQM Energy Mgt system
MVAC Systems	
Chiller Plant & Associated Chilled & Heating Water Distribution	
MV1000	Stage 1 T&C for Chilled Water Circuit to enable Conditioned Wild Air
MV1010	Progressive Energise Chiller Plant MCC's
MV1020	Chilled Water - Primary & Secondary Water Circuit Flushing & Chemical Cleaning
MV1020a	Chilled Water - Primary & Secondary Water Circuit Flushing & Chemical Cleaning - remaining
MV1030	Chiller Primary Water Circuit By-pass Loops Re-instatement following flushing
MV1040	Chiller Secondary Water Circuit By-pass Loops at AHU's and Hx Re-instatement
MV1050	Chilled Water Pumps - Functional and Performance Tests
MV1050a	Chilled Water Pumps - Functional and Performance Tests - Remaining
MV1060	Chilled Water System - Ancilliary Equipment T&C
MV1060a	Chilled Water System - Ancilliary Equipment T&C - Remaining
MV1070	Chiller 1 & 2 Initial start-up checks (with Chiller supplier)
MV1080	Chiller 3 to 8 Initial start-up checks (with Chiller supplier)
MV1090	Light Chiller 1 to 3 Initial start-up checks (with Chiller supplier)
MV1100	Condensor Seawater Supply Available
MV1110	Target Chillers 1 & 2 Chillers Available and Chilled Water ON (In Manual Mode)
MV1120	Target ALL Chillers Available (In Manual Mode)
MV1130	Chilled Water - Secondary Water Circuit Flushing & Chemical Cleaning - CUE
MV1140	Chiller Secondary Water Circuit Remove By-pass Loops - CUE
MV1620	Chilled Water Riser Branches local flushing
MV1630	CHW Riser chemical treatment and cleaning
MV1640	Complete balance CW,HW pwk - Flushing , Chem Clean and Final Balance
Chilled Water and Sea Water System SCADA T&C	
MV1150	Progressive Power On to SCADA PLC Panels
MV1160	SWPH & Chiller Plant - End to End SCADA Wiring - Point Testing from PLC to Field Equipm
MV1170	SWPH & Ciller Plant - SCADA Functional Testing
MV1180	Chiller Plant & SWP - SCADA Chiller Start-up/Shut Down Programme Checking
MV1190	Chiller & SWP Plant - SCADA Integrated Equipment Tests
MV1200	Chiller & SWP Plant - SCADA Operation of System in Full Auto Mode
MV1210	Chiller & SWP Plant - SCADA "Fine Tune" System Settings / Operation
Heating Water Distribution - T&C	
MV1220	Heating Water Pumps - T&C / Pump Alignment
MV1230	Primary & Secondary Heating Water Pipe Flushing and Chemical Cleaning
MV1240	Stage 1 Water Balancing - Main Pipework Basement level and up to G/F Riser



Remaining Level of Effort | Remaining Work | ◆ Milestone
Actual Work | Critical Remaining Work

PTC01_U03

© Oracle Corporation

HY/2013/01 Programme Mar 18 to May 18

Three Month Rolling Programme HKMZB HKBCF - Passenger Clearance Buliding | 1.03 Aecom Output | 09-May-18 09:07

Activity ID	Activity Name
MV1250	Complete balance HTG Pwk - Flushing, Chem. Clean and Final Balance
Heat Pumps - Initial start-up SAT checks & SCADA T&C	
MV1260	Heat Pump 1 to 4 Initial start-up checks (with Chiller supplier)
MV1270	Progressive Power On to SCADA PLC Panels
MV1280	Heat Pump - End to End SCADA Wiring - Point Testing from PLC to Field Eq.
MV1290	Heat Pump System - SCADA Functional Testing
MV1300	Heat Pump - SCADA Heat PumpStart-up/Shut Down Programme Checking
MV1310	Heat Pump system- SCADA Integrated Equipment Tests
MV1320	Heat Pump - SCADA Operation of System in Full Auto Mode
AHU, Fans & Associated Distribution (including VAV, FCU, etc) B/F	
MV1340	FCU Installations at LV Switch Rooms and Elect/ELV Rooms
MV1350	Misc Ventilation Systems (various areas)
All Cabins (G/F to Roof) - incls AHU+Duct Riser+ VAV(if applicable)+ Final Air Grille	
MV1360	BOH Cabin AHU - Chilled water Available - Initial AHU Start-up T&C
MV1370	BOH Cabin AHU & Main Distribution Ducts - Initial System Air Balance for conditioned "Wild A
MV1380	Target ALL Cabin AHU's Operational - providing conditioned "Wild Air" to Cabins
MV1390	Cabins VAV Box -Progressive Power On for VAV Box & SCADA network
MV1400	BOH Cabin AHU - Complete Final Airside Balancing for Main Duct Runs and at VAV boxes
MV1410	BOH Cabins AHU & VAV -Final SCADA Interfacing & Control for Air-side Equipment
MV1420	BOH Cabin AHU & VAV - Put SCADA in Auto / "Fine Tune" System Settings / Operation
MV1430	BOH cabins : FCU Installations at BOH Elect/ELV Rooms
MV1440	CRAC System for Critical Rooms (Split Refrig. & Waterside Units) incl SCADA Interfacing
MV1450	BOH Cabins : Misc Ventilation Systems (various areas)
G/F FOH Concourse - incls AHU+Duct Riser+ Drum Louvre /Final Air Grille	
MV1460	FOH AHU - Chilled Water Available - Initial AHU Start-up T&C
MV1470	FOH AHU & Main Distribution Ducts - Initial System Air Balance for "Wild Air"
MV1480	Target 50% of FOH AHU's Operational - providing conditioned "Wild Air" to FOH
MV1490	Target 100% of FOH AHU's Operational - providing conditioned "Wild Air" to FOH
MV1500	FOH AHU, Distribution Duct & Drum Louvre - Final Airside Balancing for Main Duct Runs
MV1510	FOH Areas: AHU - Final SCADA Interfacing & Control for Air-side Equipment
MV1520	FOH Areas - Put AHU SCADA in Auto / "Fine Tune" System Settings / Operation
MV1530	R&G Channel, Kiosks and Retail: MVAC Installations T&C
1/F FOH Concourse - incls AHU+Duct Riser+ VAV(if applicable)+ Final Air Grille	
MV1540	FOH AHU - Chilled Water Available - Initial AHU Start-up T&C
MV1550	FOH AHU & Main Distribution Ducts - Initial System Air Balance for "Wild Air"
MV1560	Target 50% of FOH AHU's Operational - providing conditioned "Wild Air" to FOH
MV1570	Target 100% of FOH AHU's Operational - providing conditioned "Wild Air" to FOH
MV1580	FOH AHU, Distribution Duct & Drum Louvre - Final Airside Balancing for Main Duct Runs
MV1590	FOH Areas: AHU - Final SCADA Interfacing & Control for Air-side Equipment
MV1600	FOH Areas - Put AHU SCADA in Auto / "Fine Tune" System Settings / Operation
MV1610	R&G Channel, Kiosks and Retail: MVAC Installations T&C

Remark: The landscape work for Contract No. HY/2013/01 was commenced on 1 March 2018. The tentative completion date of related landscape work is end of June 2018.

Remaining Level of Effort | Remaining Work | ◆ Milestone
Actual Work | Critical Remaining Work

PTC01_U03

© Oracle Corporation

CONSTRUCTION SCHEDULE

Leighton - Chun Wo Joint Venture

	2018		
TASK DESCRIPTION	Jun	Jul	Aug
Remaining Work			
E&M Defect Rectification			
Domestic Cleaning			
Tree Planting			
Painting			

CONSTRUCTION SCHEDULE

Leighton - Chun Wo Joint Venture

	2018		
TASK DESCRIPTION	Sep	Oct	Nov
Remaining Work			
Maintenance Work upon request			

Updated in October 2018

Activity ID	Activity Name
Hong Kong-Zhuhai_Macao Bridge Hong Kong Boundary Crossing F	
Key Dates	
Interface Activities	
Site and Facility Inspection	
JS1200	Pre Site and Facility Inspection by Contractor at Location 4 - Deg2
JS1210	Joint Site and Facility Inspection with Interface Contractor at Location 4 - Deg2
JS1620	Pre Site and Facility Inspection by Contractor at Location 14 - Deg2
JS1630	Joint Site and Facility Inspection with Interface Contractor at Location 14 - Deg2
JS1760	Pre Site and Facility Inspection by Contractor at Location 18 - Deg1
JS1770	Joint Site and Facility Inspection with Interface Contractor at Location 18 - Deg1
JS1780	Pre Site and Facility Inspection by Contractor at Location 18 - Deg2
JS1790	Joint Site and Facility Inspection with Interface Contractor at Location 18 - Deg2
Access Dates	
AD1000	Location 1(PCB (001) Basement)-Deg1 (270d)
AD1010	Location 1(PCB (001) Basement)-Deg2 (380d)
AD1020	Location 1(PCB (001) ELV Room (Grid Line E3))-Deg1 (270d)
AD1030	Location 1(PCB (001) ELV Room (Grid Line E3))-Deg2 (380d)
AD1040	Location 2(PCB (001) First Floor Main Server Room)-Deg1 (330d)
AD1050	Location 2(PCB (001) First Floor Main Server Room)-Deg2 (380d)
AD1060	Location 2(PCB (001) First Floor Main Server Room) - For Server Installation - Deg2 (:
AD1070	Location 2(PCB (001) Ground Floor ELV Room (Grid Line E3)) - Deg1 (330d)
AD1080	Location 2(PCB (001) Ground Floor DOH Port Health Control Room (Grid Line BD5)) -
AD1090	Location 2(PCB (001) Ground Floor DOH Port Health Control Room (Grid Line BD5)) -
AD1130	Location 3(Inbd Cargo Exam Bldg (037) Platform Control Room)-Deg2 (500d)
AD1150	Location 3(Inbd Cargo Exam Bldg (037) Inspector Offices 128,129,130,131,128,129,14
AD1170	Location 3a(Inbd Cargo Exam Bldg (037) ROCARS Room)-Deg2 (480d)
AD1190	Location 3a(Inbd Cargo Exam Bldg (037) Main Server Room)-Deg2 (480d)
AD1200	Location 3a(Inbd Cargo Exam Bldg (037) Main Server Room) - For Server installation -
AD1220	Location 4(Outbd Cargo Exam Bldg (023))-Deg2 (680d)
AD1240	Location 4a(Outbd Cargo Exam Bldg (023))-Deg2 (630d)
AD1270	Location 6(Common Utility Enclosure & Staff Subway)-Deg1 (400d)
AD1290	Location 7(Common Utility Enclosure & Staff Subway)-Deg1 (270d)
AD1300	Location 8(Inbd Private Car Annex (025))-Deg1 (430d)
AD1310	Location 8(Inbd Private Car Annex (025))-Deg2 (580d)
AD1320	Location 8(Inbd Private Car Annex (025) Canopy)-Deg1 (430d)
AD1330	Location 8(Inbd Private Car Annex (025) Canopy)-Deg2 (580d)
AD1340	Location 9(Outbd Private Car Annex (032))-Deg1 (520d)
AD1350	Location 9(Outbd Private Car Annex (032))-Deg2 (660d)
AD1360	Location 9(Outbd Private Car Annex (032) Canopy)-Deg1 (520d)
AD1370	Location 9(Outbd Private Car Annex (032) Canopy)-Deg2 (660d)
AD1501	Location 12(Inbd Private Car Kiosks(027))-Deg1 (400d) Phase 2
AD1510	Location 12(Inbd Private Car Kiosks(027))-Deg2 (480d) Phase 1
AD1511	Location 12(Inbd Private Car Kiosks(027))-Deg2 (480d) Phase 2
AD1521	Location 12(Inbd Private Car Kiosks(027) Canopy)-Deg1 (400d) Phase 2

Programme No.: HZMB-DWP
Data Date: 14-Aug-15

Actual Level of Effort
Primary Baseline
Actual Work
Remaining Work
Critical Remaining Work
Baseline Milestone
Milestone
summary

Hong Kong-Zhuhai-Macao Bridge Hong Kong Boundary Crossing Facilities - Automatic Vehicle Clearance Support System (AVCSS)

Date	Revision	Checked	Approved
14-Nov-16	Rev.: 0	WC	LC
10-Mar-17	Rev.: 1.0a	WC	LC
5-May-17	Rev.: 1.0b	WC	LC

Activity ID	Activity Name
AD1530	Location 12(Inbd Private Car Kiosks(027) Canopy)-Deg2 (480d) Phase 1
AD1531	Location 12(Inbd Private Car Kiosks(027) Canopy)-Deg2 (480d) Phase 2
AD1540	Location 12(Inbd GV Kiosks (028))-Deg1 (400d) Phase 1
AD1541	Location 12(Inbd GV Kiosks (028))-Deg1 (400d) Phase 2
AD1550	Location 12(Inbd GV Kiosks (028))-Deg2 (480d) Phase 1
AD1551	Location 12(Inbd GV Kiosks (028))-Deg2 (480d) Phase 2
AD1560	Location 12(Inbd GV Kiosks (028) Canopy)-Deg1 (400d) Phase 1
AD1561	Location 12(Inbd GV Kiosks (028) Canopy)-Deg1 (400d) Phase 2
AD1570	Location 12(Inbd GV Kiosks (028) Canopy)-Deg2 (480d) Phase 1
AD1571	Location 12(Inbd GV Kiosks (028) Canopy)-Deg2 (480d) Phase 2
AD1580	Location 12(Outbd GV Kiosks (029))-Deg1 (400d) Phase 1
AD1581	Location 12(Outbd GV Kiosks (029))-Deg1 (400d) Phase 2
AD1590	Location 12(Outbd GV Kiosks (029))-Deg2 (480d) Phase 1
AD1591	Location 12(Outbd GV Kiosks (029))-Deg2 (480d) Phase 2
AD1600	Location 12(Outbd GV Kiosks (029) Canopy)-Deg1 (400d) Phase 1
AD1601	Location 12(Outbd GV Kiosks (029) Canopy)-Deg1 (400d) Phase 2
AD1610	Location 12(Outbd GV Kiosks (029) Canopy)-Deg2 (480d) Phase 1
AD1611	Location 12(Outbd GV Kiosks (029) Canopy)-Deg2 (480d) Phase 2
AD1620	Location 13(Outbd Private Car Kiosks (030))-Deg1 (480d) Phase 1
AD1630	Location 13(Outbd Private Car Kiosks (030))-Deg2 (550d) Phase 1
AD1640	Location 13(Outbd Private Car Kiosks (030) Canopy)-Deg1 (480d) Phase 1
AD1650	Location 13(Outbd Private Car Kiosks (030) Canopy)-Deg2 (550d) Phase 1
AD1660	Location 14(Future-Outbd/Inbd Private Car Kiosks)-Deg1 (610d)
AD1670	Location 14(Future-Outbd/Inbd Private Car Kiosks)-Deg2 (680d)
AD1700	Location 16(Outbd Traffic Control Kiosk (101))-Deg1 (400d)
AD1710	Location 16(Outbd Traffic Control Kiosk (101))-Deg2 (480d)
AD1740	Location 18(Outbd Private Car Exam Bldg(024))-Deg1 (-)
AD1750	Location 18(Outbd Private Car Exam Bldg(024))-Deg2 (670d)
AD1780	(by C03) Underground Ducting (UUD1.1) between CUE and Inbd Cargo Exam Bldg (0
AD1790	(by C03) (UUD1.2) between Inbd Cargo Exam Bldg South (037[S]) and DOH Cargo C
AD1800	(by C03) (UUD2) between Inbd Cargo Exam Bldg North (037[N]) and Inbd Vehicle Clea
AD1810	(by C03) (UUD9.1) btw Inbd Cargo Exam Bldg S.(037[S]) & Inbd PC Exam Bldg(033) &
AD1820	(by C03) (UUD9.3) between Inbd Private Car Exam Bldg (033) and Inbd Vehicle Clearan
AD1830	(by C03) (UUD9.2) between Inbd Private Car Exam Bldg (033) and Inbd Vehicle Clearan
AD1840	(by C03) Underground Ducting (UUD3.1) between CUE to Outbd Cargo Exam Bldg (0
AD1850	(by C03) (UUD3.2) btw Outbd Car Exam Bldg (023) and Outbd PC Exam Bldg (024) an
AD1860	(byC03) (UUD4.1) between Outbd Private Car Exam Bldg (024) and Outbd Vehicle Cle
AD1870	(byC03) (UUD5) between Outbd Car Exam Bldg South (023[S]) and Outbd Vehicle Cle
AD1880	(by C03) Underground Ducting (UUD8) between CUE and Outbd PCA (032)
AD1910	(by C03) Inbound Vehicle Clearance Plaza
AD1920	(by C03) Outbound Vehicle Clearance Plaza
Interfaces Provisions	
Mobilization Provisons	
WA4 Site Erection & Servicing	

Programme No.: HZMB-DWP
Data Date: 14-Aug-15

Actual Level of Effort
Primary Baseline
Actual Work
Remaining Work
Critical Remaining Work
Baseline Milestone
Milestone
summary

Hong Kong-Zhuhai-Macao Bridge
Hong Kong Boundary Crossing
Facilities - Automatic Vehicle
Clearance Support System (AVCSS)

Date	Revision	Checked	Approved
14-Nov-16	Rev.: 0	WC	LC
10-Mar-17	Rev.: 1.0a	WC	LC
5-May-17	Rev.: 1.0b	WC	LC

Activity ID	Activity Name
	Detailed Design Specification
	Contruction Design and Management
	Supply/Manufacture Mock-up items
	Supply/Manufacture prototypes
	Software Design, Coding and Testing
	Coding
	Software System Inetgration
	Prototype & Software Simulation Tests
	Procurement - Phase 1 / Section I
	Supply/Manufacture products for FAT
	Factory Acceptance Test (FAT)
	Supply/Manufacture Equipment
	Delivery and Bench Acceptance Test for Phase 1/ Section I
	Installation - Phase 1 / Section I
	Location 1(PCB (001) Basement)
EM1920	L1(001)B/F - Cable Laying and termination at Location 1 and Location 2
	Location 1(PCB (001) ELV Room (Grid Line E3))
EM1940	L1(001)ELV Rm - Cable Laying and termination at Location 1 and Location 2
	Location 2(PCB (001) Ground Floor ELV Room (Grid Line E3))
EM1960	L2(001)ELV Rm - Cable Laying and termination at Location 1 and Location 2
	Location 2(PCB (001) Ground Floor DOH Port Health Control Room (Grid Line BD5))
EM1080	L2(001)Heath Ctrl Rm - Cable Laying and termination at Location 1 and Location 2
EM1100	L2(001)Heath Ctrl Rm - Cable Splicing and Testing and Labeling
EM1120	L2(001)Health Ctrl Rm - Intercom and PA system Installation
EM1140	L2(001)Heath Ctrl Rm - Intercom and PA system tuning
	Location 2(PCB (001) First Floor Main Server Room)
EM1000	L2(001)Main Server Rm - Cable Laying and termination at Location 1 and Location 2
EM1020	L2(001)Main Server Rm - Cable Splicing and Testing and Labeling
EM1040	L2(001)Main Server Rm - AVCSS Network and Server Installation
EM1060	L2(001)Main Server Rm - AVCSS Network and Server Tuning
	Location 3(Inbd Cargo Exam Bldg (037) MDF Room)
	Location 3(Inbd Cargo Exam Bldg (037) ELV Room)
	Location 3(Inbd Cargo Exam Bldg (037) Inspector Offices 128,129,130,131,128,129,14
EM2020	L3(037)Inspec Offices - Cable Laying and termination in Location 3 and Location 3a
EM2040	L3(037)Inspec Offices - Cable Splicing and Testing and Labeling
EM2060	L3(037)Inspec Offices - AVCSS SURCON WS and 55" LCD Installation
EM2080	L3(037)Inspec Offices - VTS WS Installation
EM2100	L3(037)Inspec Offices - SURCON and WS Tuning
	Location 3(Inbd Cargo Exam Bldg (037) Platform Control Room)
EM1160	L3(037)PLF Ctrl Rm - Cable Laying and termination in Location 3 and Location 3a
EM1180	L3(037)PLF Ctrl Rm - Cable Splicing and Testing and Labeling
EM1200	L3(037)PLF Ctrl Rm - AVCSS SYSCON WS and 55" TV Wall Installation
EM1220	L3(037)PLF Ctrl Rm - AVCSS SYSCON WS Tuning



Programme No.: HZMB-DWP
Data Date: 14-Aug-15

- Actual Level of Effort
- Primary Baseline
- Actual Work
- Remaining Work
- Critical Remaining Work
- Baseline Milestone
- Milestone
- summary

Hong Kong-Zhuhai-Macao Bridge
Hong Kong Boundary Crossing Facilities - Automatic Vehicle Clearance Support System (AVCSS)

Date	Revision	Checked	Approved
14-Nov-16	Rev.: 0	WC	LC
10-Mar-17	Rev.: 1.0a	WC	LC
5-May-17	Rev.: 1.0b	WC	LC

Activity ID	Activity Name
Location 3a(Inbd Cargo Exam Bldg (037) ROCARS Room)	
EM1240	L3a(037) ROCARS Rm - Cable Laying and termination in Location 3 and Location 3a
EM1260	L3a(037) ROCARS Rm - Cable Splicing and Testing and Labeling
EM1280	L3a(037) ROCARS Rm - AVCSS SYSCON and SURCON and Intercom Installation
EM1300	L3a(037) ROCARS Rm - VTS WS Installation
EM1320	L3a(037) ROCARS Rm - VID WS Installation
EM1340	L3a(037) ROCARS Rm - SURCON and SYSCON and WS Tuning
Location 3a(Inbd Cargo Exam Bldg (037) Main Server Room)	
EM2120	L3a(037)Main Server Rm - Cable Laying and termination in Location 3 and Location 3a
EM2140	L3a(037)Main Server Rm - Cable Splicing and Testing and Labeling
EM2160	L3a(037)Main Server Rm - AVCSS Server Installation
EM2180	L3a(037)Main Server Rm - VTS Server Installation
EM2200	L3a(037)Main Server Rm - Servers Tuning
Location 4(Outbd Cargo Exam Bldg (023) MDF Room)	
Location 4a(Outbd Cargo Exam Bldg (023) ROCARS Room)	
EM2240	L4a(023)ROCARS Rm - Cable Splicing and Testing and Labeling
EM2260	L4a(023)ROCARS Rm - AVCSS SYSCON and SURCON and Intercom Installation
EM2280	L4a(023)ROCARS Rm - VTS WS Installation
EM2300	L4a(023)ROCARS Rm - SYSCON and SURCON and WS Tuning
Location 5(Common Utility Enclosure & Staff Subway)	
EM2341	L5(CUE) - Cable Laying between Location 5 and Location 6
EM2361	L5(CUE) - Cable Laying between Location 5 and Location 7
EM2380	L5(CUE) - Cable Splicing and Testing and Labeling
Location 6(Common Utility Enclosure & Staff Subway)	
EM2400	L6(CUE) - Cable Laying between Location 5 and Location 6
EM2420	L6(CUE) - Cable Splicing and Testing and Labeling
Location 7(Common Utility Enclosure & Staff Subway)	
EM2440	L7(CUE) - Cable Laying between Location 5 and Location 7
EM2460	L7(CUE) - Cable Splicing and Testing and Labeling
Location 12(Inbd Private Car Kiosks,GV Kiosks (027,028,029))	
Inbd Private Car Kiosks(027) - 9 nos (Phase 1)	
EM1500	L12(027)(9nos P1) - Cable Splicing and Testing and Labeling
EM1520	L12(027)(9nos P1) - AVCSS/MOM Kiosk Equipment Installation (9 nos)
EM1541	L12(027)(9nos P1) - XDB installation (18 nos)
EM1542	L12(027)(9nos P1) - ODB installation (5 nos)
EM1543	L12(027)(9nos P1) - ODB installation (2 nos)
EM1544	L12(027)(9nos P1) - ODB installation (2 nos)
EM1560	L12(027)(9nos P1) - Loop installation (45 nos)
Inbd Goods Vehicle Kiosks(028) - 5 nos (Phase 1)	
EM1620	L12(028)(5nos P1) - Cable Laying and termination
EM1640	L12(028)(5nos P1) - Cable Splicing and Testing and Labeling
EM1660	L12(028)(5nos P1) - AVCSS/MOM Kiosk Equipment Installation (5 nos)
EM1681	L12(028)(5nos P1) - XDB installation (10 nos)
EM1682	L12(028)(5nos P1) - ODB installation (3 nos)
EM1683	L12(028)(5nos P1) - ODB installation (2 nos)



Programme No.: HZMB-DWP
Data Date: 14-Aug-15

- Actual Level of Effort
- Primary Baseline
- Actual Work
- Remaining Work
- Critical Remaining Work
- Baseline Milestone
- Milestone
- summary

Hong Kong-Zhuhai-Macao Bridge
Hong Kong Boundary Crossing
Facilities - Automatic Vehicle
Clearance Support System (AVCSS)

Date	Revision	Checked	Approved
14-Nov-16	Rev.: 0	WC	LC
10-Mar-17	Rev.: 1.0a	WC	LC
5-May-17	Rev.: 1.0b	WC	LC

Activity ID	Activity Name
EM1700	L12(028)(5nos P1) - AIOP Installation (5 nos)
EM1720	L12(028)(5nos P1) - Loop installation (25 nos)
Outbd Goods Vehicle Kiosks(029) - 5 nos (Phase 1)	
EM1740	L12(029)(5nos P1) - Cable Containment in Kiosks
EM1760	L12(029)(5nos P1) - Cable Laying and termination
EM1780	L12(029)(5nos P1) - Cable Splicing and Testing and Labeling
EM1800	L12(029)(5nos P1) - AVCSS/MOM Kiosk Equipment Installation (5 nos)
EM1821	L12(029)(5nos P1) - XDB installation (5 nos)
EM1822	L12(029)(5nos P1) - ODB installation (4 nos)
EM1823	L12(029)(5nos P1) - ODB installation (1 nos)
EM1840	L12(029)(5nos P1) - AIOP Installation (5 nos)
Location 13(Outbd Private Car Kiosks (030)) - 9 nos (Phase 1)	
EM2520	L13(030)(9nos P1) - Cable Containment in Kiosks
EM2540	L13(030)(9nos P1) - Cable Laying and termination
EM2560	L13(030)(9nos P1) - Cable Splicing and Testing and Labeling
EM2580	L13(030)(9nos P1) - AVCSS/MOM Kiosk Equipment Installation (9 nos)
EM2601	L13(030)(9nos P1) - XDB installation (9 nos)
EM2602	L13(030)(9nos P1) - ODB installation (7 nos)
Location 14(Future-Outbd/Inbd Private Car Kiosks) - 6+6 nos	
EM1440	L14 - Cable Laying and termination at ELV Room in CUE
Location 15(Inbd Traffic Control Kiosk (100))	
Location 16(Outbd Traffic Control Kiosk (101))	
EM2760	L16(101) - Cable Laying and termination
EM2780	L16(101) - Cable Splicing and Testing and Labeling
EM2800	L16(101) - AVCSS SYSCON and SURCON Installation
EM2820	L16(101) - VTS WS and 55" LCD Installation
Location 17(Inbd Private Car Exam Bldg(033) Operational Office)	
Location 18 (Outbd Private Car Exam Bldg(024) Operational Office)	
EM2940	L18(024) - Cable Laying and termination
EM2960	L18(024) - Cable Splicing and Testing and Labeling
EM2980	L18(024) - AVCSS SURCON and 55" LCD Installation
EM3000	L18(024) - SURCON Tuning
Location 19 (DOH Cargo Clearance Bldg(043))	
EM1360	L19(043) - Cable Laying and termination
EM1380	L19(043) - Cable Splicing and Testing and Labeling
EM1400	L19(043) - PA and Intercom Installation
EM1420	L19(043) - PA and Intercom Tuning
Inbd Vehicle Clearance Plaza - 8 nos VID, 7 nos VTS, 4 nos TLS	
EM3020	Inbound VID cabling from pillar box to VID field equipment
EM3040	Inbound VTS cabling from pillar box to VTS field equipment
EM3060	Inbound TLS cabling from pillar box to TLS field equipment
EM3080	Inbound VID field equipment installation (8 VID)
EM3100	Inbound VTS field equipment installation (4 RFID + 3 Cameras)
EM3120	Inbound TLS field equipment installation (4 TLS)
EM3140	Inbound VID and VTS and TLS field equipment tuning

Programme No.: HZMB-DWP
Data Date: 14-Aug-15

- Actual Level of Effort
- Primary Baseline
- Actual Work
- Remaining Work
- Critical Remaining Work
- Baseline Milestone
- Milestone
- summary

Hong Kong-Zhuhai-Macao Bridge
Hong Kong Boundary Crossing
Facilities - Automatic Vehicle
Clearance Support System (AVCSS)

Date	Revision	Checked	Approved
14-Nov-16	Rev.: 0	WC	LC
10-Mar-17	Rev.: 1.0a	WC	LC
5-May-17	Rev.: 1.0b	WC	LC

Activity ID	Activity Name
Outbd Vehicle Clearance Plaza - 8 nos VID, 6 nos VTS, 4 nos TLS	
EM3160	Outbound VID cabling from pillar box to VID field equipment
EM3180	Outbound VTS cabling from pillar box to VTS field equipment
EM3200	Outbound TLS cabling from pillar box to TLS field equipment
EM3220	Outbound VID field equipment installation (8 VID)
EM3240	Outbound VTS field equipment installation (3 RFID + 3 Cameras)
EM3260	Outbound TLS field equipment installation (4 TLS)
EM3280	Outbound VID and VTS and TLS field equipment tuning
Underground Ducting (UUD1.1) between CUE and Inbd Cargo Exam Bldg (037)	
UD1000	(UUD1.1 [CUE-037]) - Cable laying and termination
(UUD1.2) between Inbd Cargo Exam Bldg South (037[S]) and DOH Cargo Clearance Bl	
UD1060	(UUD1.2 [037[S]-043]) - Cable laying and termination
Underground Ducting (UUD6) between CUE and Shuttle Bus Kiosk (006) and Inbd Priv	
(UUD9.1) btw IB Cargo Exam Bldg South(037[S]) & IB PC Exam Bldg(033) & IB Traffic	
UD1040	(UUD9.1 [037[S]-033-100) - Cable laying and termination
(UUD2) between Inbd Cargo Exam Bldg North (037[N]) to Inbd VCP	
UD1010	(UUD2 [037[N]-IB VCP]) - Cable laying and termination
(UUD9.3) between Inbd Private Car Exam Bldg (033) and Inbd Vehicle Clearance Plaza	
UD1070	(UUD9.3 [033-IB VCP[W]) - Cable laying and termination
(UUD9.2) between Inbd Private Car Exam Bldg (033) and Inbd Vehicle Clearance Plaza	
UD1020	(UUD9.2 [033-IB VCP[E]) - Cable laying and termination
Underground Ducting (UUD7) between PCB(001) and Inbd Coach Kiosks(010)	
Underground Ducting (UUD3.1) between CUE and Outbd Cargo Exam Bldg (023)	
UD1030	(UUD3.1 [CUE-023]) - Cable laying and termination
(UUD3.2) btw OB Car Exam Bldg(023) & OB PC Exam Bldg(024) & OB Traffic Control I	
UD1050	(UUD3.2 [023-024-101]) - Cable laying and termination
Underground Ducting (UUD8) between CUE and Outbd PCA (032)	
UD1100	(UUD8 [CUE-032]) - Cable laying and termination
(UUD4.1) between Outbd PC Exam Bldg (024) and Outbd Vehicle Clearance Plaza	
UD1080	(UUD4.1 [024-OB VCP]) - Cable laying and termination
(UUD5) between Outbd Car Exam Bldg (023[S]) and Outbd Vehicle Clearance Plaza	
UD1090	(UUD5 [023[S]-OB VCP]) - Cable laying and termination
Initial On-Site Test and Commissioning / Pre-SAT (Phase 1 / Section I)	
Site Acceptance Test (Phase 1 / Section I)	
Security Risk Assessment and Audit	
Operability Period Test (Phase 1 / Section I)	
Completion (Phase 1 /Section I)	
Training and Document (Phase 1 /Section I)	
Operation (Phase 1 /Section I)	
Engineering Support for Phase 1 / Section I	
Procurement - Phase 2 / Section II	
Delivery and Bench Acceptance Test for Phase 2/Section II	
Installation - Phase 2 / Section II	

Programme No.: HZMB-DWP
Data Date: 14-Aug-15

- Actual Level of Effort
- Primary Baseline
- Actual Work
- Remaining Work
- Critical Remaining Work
- Baseline Milestone
- Milestone
- summary

Hong Kong-Zhuhai-Macao Bridge
Hong Kong Boundary Crossing
Facilities - Automatic Vehicle
Clearance Support System (AVCSS)

Date	Revision	Checked	Approved
14-Nov-16	Rev.: 0	WC	LC
10-Mar-17	Rev.: 1.0a	WC	LC
5-May-17	Rev.: 1.0b	WC	LC

Activity ID	Activity Name
	Location 8(Inbd Private Car Annex (025)) (Phase 2)
EM3370	L8(025) - Cable Containment in Kiosks
EM3380	L8(025) - Cable Laying and termination
EM3400	L8(025) - Cable Splicing and Testing and Labeling
	Location 9(Outbd Private Car Annex (032)) (Phase 2)
EM3500	L9(032) - Cable Containment in Kiosks
EM3520	L9(032) - Cable Laying and termination
	Initial On-Site Test and Commissioning / Pre-SAT (Phase 2 / Section II)
	Site Acceptance Test (Phase 2 / Section II)
	Operability Period Test (Phase 2 / Section II)
	Completion (Phase 2 / Section II)
	Engineering Support for Phase 2 / Section II
	Procurement for Phase2 / Section III
	Delivery and Bench Acceptance Test for Phase2 / Section III
	Installation - Phase 2 / Section III
	Location 10,11,12,13 (Vehicle Clearance Kiosks)
	Location 12 Inbd Private Car Kiosks (027) - 12 nos (Phase 2)
EM4440	L12(027)(12nos P2) - Cable Laying and termination
EM4460	L12(027)(12nos P2) - Cable Splicing and Testing and Labeling
EM4480	L12(027)(12nos P2) - AVCSS/DOH/MOM Kiosk Equipment Installation (12 nos)
	Location 13 Outbd Private Car Kiosks (030) - 12 nos (Phase 2)
EM4560	L13(030)(12nos P2) - Cable Containment in Kiosks
	Location 12 Outbd Goods Vehicle Kiosks (029) - 3 nos (Phase 2)
EM4880	L12(029)(3nos P2) - Cable Laying and termination
EM4900	L12(029)(3nos P2) - Cable Splicing and Testing and Labeling
EM4920	L12(029)(3nos P2) - AVCSS/DOH/MOM Kiosk Equipment Installation (3 nos)
EM4940	L12(029)(3nos P2) - ODB & XDB Installation (3 nos)
EM4960	L12(029)(3nos P2) - AIOP Installation (3 nos)
EM4980	L12(029)(3nos P2) - Loop Installation (15 nos)
	Location 11 Outbd Coach Kiosks (009) - 4 nos (Phase 2)
	Location 12 Inbd Goods Vehicle Kiosks (028) - 3 nos (Phase 2)
EM4720	L12(028)(3nos P2) - Cable Laying and termination
EM4740	L12(028)(3nos P2) - Cable Splicing and Testing and Labeling
EM4760	L12(028)(3nos P2) - AVCSS/DOH/MOM Kiosk Equipment Installation (3 nos)
EM4780	L12(028)(3nos P2) - ODB & XDB Installation (3 nos)
EM4800	L12(028)(3nos P2) - AIOP Installation (3 nos)
EM4820	L12(028)(3nos P2) - Loop Installation (15 nos)
EM4840	L12(028)(3nos P2) - Kiosk Equipment Configuration (3 nos)
EM5120	L12(028)(3nos P2) - Inbd Goods Vehicle Kiosks Installation Complete
	Location 10 Shuttle Bus Kiosks (006) - 4 nos (Phase 2)
EM4000	L10(006)(4nos P2) - Cable Containment in Kiosks
	Location 11 Inbd Coach Kiosks (010) - 2 nos (Phase 2)-1
	Location 11 Inbd Coach Kiosks (010) - 2 nos (Phase 2)-2
	Initial On-Site Test and Commissioning / Pre-SAT (Phase 2 / Section III)



Programme No.: HZMB-DWP
Data Date: 14-Aug-15

- Actual Level of Effort
- Primary Baseline
- Actual Work
- Remaining Work
- Critical Remaining Work
- Baseline Milestone
- Milestone
- summary

Hong Kong-Zhuhai-Macao Bridge Hong Kong Boundary Crossing Facilities - Automatic Vehicle Clearance Support System (AVCSS)

Date	Revision	Checked	Approved
14-Nov-16	Rev.: 0	WC	LC
10-Mar-17	Rev.: 1.0a	WC	LC
5-May-17	Rev.: 1.0b	WC	LC

Activity ID	Activity Name
	Site Acceptance Test (Phase 2 / Section III)
	Operability Period Test (Phase 2 / Section III)
	Completion (Phase 2 / Section III)
	Operation (Phase 2 / Section III)
	Defect Liability Period (DLP)
	Document Submission (Phase 2 / Section III)

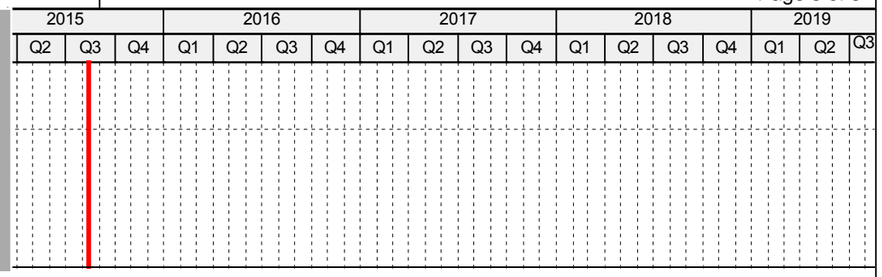

Programme No.: HZMB-DWP
Data Date: 14-Aug-15

Actual Level of Effort
Primary Baseline
Actual Work
Remaining Work
Critical Remaining Work
Baseline Milestone
Milestone
summary

Hong Kong-Zhuhai-Macao Bridge
Hong Kong Boundary Crossing
Facilities - Automatic Vehicle
Clearance Support System (AVCSS)

Date	Revision	Checked	Approved
14-Nov-16	Rev.: 0	WC	LC
10-Mar-17	Rev.: 1.0a	WC	LC
5-May-17	Rev.: 1.0b	WC	LC

APPENDIX D

Event and Action Plan

Event/Action Plan for Air Quality Monitoring

EVENT	ACTION			
	ET	IEC	ER	CONTRACTOR
ACTION LEVEL				
1. Exceedance for one sample	1. Identify source, investigate the causes of exceedance and propose remedial measures; 2. Inform IEC and ER; 3. Repeat measurement to confirm finding; 4. Increase monitoring frequency to daily.	1. Check monitoring data submitted by ET; 2. Check Contractor's working method.	1. Notify Contractor.	1. Rectify any unacceptable practice; 2. Amend working methods if appropriate.
2. Exceedance for two or more consecutive samples	1. Identify source; 2. Inform IEC and ER; 3. Advise the ER on the effectiveness of the proposed remedial measures; 4. Repeat measurement s to confirm findings; 5. Increase monitoring frequency to daily; 6. Discuss with IEC and Contractor on remedial actions required; 7. If exceedance continues, arrange meeting with IEC and ER; 8. If exceedance stops, cease additional monitoring.	1. Check monitoring data submitted by ET; 2. Check Contractor's working method; 3. Discuss with ET and Contractor on possible remedial measures; 4. Advise the ER on the effectiveness of the proposed remedial measures; 5. Supervise Implementation of remedial measures.	1. Confirm receipt of notification of failure in writing; 2. Notify Contractor; 3. Ensure remedial measures properly implemented.	1. Submit proposals for remedial to ER within 3 working days of notification; 2. Implement the agreed proposals; 3. Amend proposal if appropriate.

EVENT	ACTION			
	ET	IEC	ER	CONTRACTOR
LIMIT LEVEL				
1. Exceedance for one sample	1. Identify source, investigate the causes of exceedance and propose remedial measures; 2. Inform ER, Contractor and EPD; 3. Repeat measurement to confirm finding; 4. Increase monitoring frequency to daily; 5. Assess effectiveness of Contractor's remedial actions and keep IEC, EPD and ER informed of the results.	1. Check monitoring data submitted by ET; 2. Check Contractor's working method; 3. Discuss with ET and Contractor on possible remedial measures; 4. Advise the ER on the effectiveness of the proposed remedial measures; 5. Supervise implementation of remedial measures.	1. Confirm receipt of notification of failure in writing; 2. Notify Contractor; 3. Ensure remedial measures properly implemented.	1. Take immediate action to avoid further exceedance; 2. Submit proposals for remedial actions to IEC within 3 working days of notification; 3. Implement the agreed proposals; 4. Amend proposal if appropriate.
2. Exceedance for two or more consecutive samples	1. Notify IEC, ER, Contractor and EPD; 2. Identify source; 3. Repeat measurement to confirm findings; 4. Increase monitoring frequency to daily; 5. Carry out analysis of Contractor's working procedures to determine possible mitigation to be implemented; 6. Arrange meeting with IEC and ER to discuss the remedial actions to be taken; 7. Assess effectiveness of Contractor's remedial actions and keep IEC, EPD and ER informed of the results; 8. If exceedance stops, cease additional monitoring.	1. Discuss amongst ER, ET, and Contractor on the potential remedial actions; 2. Review Contractor's remedial actions whenever necessary to assure their effectiveness and advise the ER accordingly; 3. Supervise the implementation of remedial measures.	1. Confirm receipt of notification of failure in writing; 2. Notify Contractor; 3. In consultation with the IEC, agree with the Contractor on the remedial measures to be implemented; 4. Ensure remedial measures properly implemented; 5. If exceedance continues, consider what portion of the work is responsible and instruct the Contractor to stop that portion of work until the exceedance is abated.	1. Take immediate action to avoid further exceedance; 2. Submit proposals for remedial actions to IEC within 3 working days of notification; 3. Implement the agreed proposals; 4. Resubmit proposals if problem still not under control; 5. Stop the relevant portion of works as determined by the ER until the exceedance is abated.

Event / Action Plan for Construction Noise Monitoring

EVENT	ACTION			
	ET	IEC	ER	CONTRACTOR
Action Level	1. Notify IEC and Contractor; 2. Identify source, investigate the causes of exceedance and propose remedial measures; 3. Report the results of investigation to the IEC, ER and Contractor; 4. Discuss with the Contractor and formulate remedial measures; 5 Increase monitoring frequency to check mitigation effectiveness.	1. Review the analysed results submitted by the ET; 2. Review the proposed remedial measures by the Contractor and advise the ER accordingly; 3. Supervise the implementation of remedial measures.	1. Confirm receipt of notification of failure in writing; 2. Notify Contractor; 3. Require Contractor to propose remedial measures for the analysed noise problem; 4. Ensure remedial measures are properly implemented.	1. Submit noise mitigation proposals to IEC; 2. Implement noise mitigation proposals.
Limit Level	1. Inform IEC, ER, EPD and Contractor; 2. Identify source; 3. Repeat measurements to confirm findings; 4. Increase monitoring frequency; 5. Carry out analysis of Contractor's working procedures to determine possible mitigation to be implemented; 6. Inform IEC, ER and EPD the causes and actions taken for the exceedances; 7. Assess effectiveness of Contractor's remedial actions and keep IEC, EPD and ER informed of the results; 8. If exceedance stops, cease additional monitoring.	1. Discuss amongst ER, ET, and Contractor on the potential remedial actions; 2. Review Contractors remedial actions whenever necessary to assure their effectiveness and advise the ER accordingly; 3. Supervise the implementation of remedial measures.	1. Confirm receipt of notification of failure in writing; 2. Notify Contractor; 3. Require Contractor to propose remedial measures for the analysed noise problem; 4. Ensure remedial measures properly implemented; 5. If exceedance continues, consider what portion of the work is responsible and instruct the Contractor to stop that portion of work until the exceedance is abated.	1. Take immediate action to avoid further exceedance; 2. Submit proposals for remedial actions to IEC within 3 working days of notification; 3. Implement the agreed proposals; 4. Resubmit proposals if problem still not under control; 5. Stop the relevant portion of works as determined by the ER until the exceedance is abated.

Event / Action Plan for Water Quality Monitoring

EVENT	ACTION			
	ET	IEC	ER	CONTRACTOR
Action level being exceeded by one sampling day	1. Repeat in situ measurement to confirm findings; 2. Identify source(s) of impact; 3. Inform IEC, contractor and ER; 4. Check monitoring data, all plant, equipment and Contractor's working methods; 5. Discuss mitigation measures with IEC, ER and Contractor; 6. Ensure mitigation measures are implemented; 7. Repeat measurement on next day of exceedance to confirm findings.	1. Check monitoring data submitted by ET and Contractor's working methods; 2. Discuss with ET and Contractor on possible remedial actions; 3. Review the proposed mitigation measures submitted by Contractor and advise the ER accordingly; 4. Assess the effectiveness of the implemented mitigation measures.	1. Confirm receipt of notification of non-compliance in writing; 2. Discuss with IEC on the proposed mitigation measures; 3. Make agreement on mitigation measures to be implemented; 4. Ensure mitigation measures are properly implemented.	1. Inform the ER and confirm notification of the non-compliance in writing; 2. Rectify unacceptable practice; 3. Check all plant and equipment and consider changes of working methods; 4. Discuss with ET and IEC on possible remedial actions and propose mitigation measures to IEC and ER; 5. Implement the agreed mitigation measures. 6. Amend working methods if appropriate.
Action level being exceeded by two or more consecutive sampling days	1. Repeat in situ measurement to confirm findings; 2. Identify source(s) of impact; 3. Inform IEC, Contractor and ER; 4. Check monitoring data, all plant, equipment and Contractor's working methods; 5. Discuss mitigation measures with IEC, ER and Contractor; 6. Ensure mitigation measures are implemented; 7. Increase the monitoring frequency to daily until no exceedance of Action level; 8. Repeat measurement on next day of exceedance to confirm findings.	1. Check monitoring data submitted by ET and Contractor's working method; 2. Discuss with ET and Contractor on possible remedial actions; 3. Review the proposed mitigation measures submitted by Contractor and advise the ER accordingly; 4. Assess the effectiveness of the implemented mitigation measures.	1. Confirm receipt of notification of non-compliance in writing; 2. Discuss with IEC on the proposed mitigation measures; 3. Make agreement on mitigation measures to be implemented; 4. Ensure mitigation measures are properly implemented; 5. Assess the effectiveness of the implemented mitigation measures.	1. Inform the Engineer and confirm notification of the non-compliance in writing; 2. Rectify unacceptable practice; 3. Check all plant and equipment and consider changes of working methods; 4. Discuss with ET and IEC on possible remedial actions and propose mitigation measures to IEC and ER within 3 working days of notification; 5. Implement the agreed mitigation measures; 6. Amend working methods if appropriate.

EVENT	ACTION			
	ET	IEC	ER	CONTRACTOR
Limit level being exceeded by one sampling day	1. Repeat *in-situ* measurement to confirm findings; 2. Identify source(s) of impact; 3. Inform IEC, Contractor, ER and EPD; 4. Check monitoring data, all plant, equipment and Contractor's working methods; 5. Discuss mitigation measures with IEC, ER and Contractor; 6. Ensure mitigation measures are implemented; 7. Increase the monitoring frequency to daily until no exceedance of Limit level.	1. Check monitoring data submitted by ET and Contractor's working method; 2. Discuss with ET and Contractor on possible remedial actions; 3. Review the proposed mitigation measures submitted by Contractor and advise the ER accordingly; 4. Assess the effectiveness of the implemented mitigation measures.	1. Confirm receipt of notification of failure in writing; 2. Discuss with IEC, ET and Contractor on the proposed mitigation measures; 3. Request Contractor to critically review the working methods; 4. Ensure mitigation measures are properly implemented; 5. Assess the effectiveness of the implemented mitigation measures.	1. Inform the ER and confirm notification of the non-compliance in writing; 2. Rectify unacceptable practice; 3. Check all plant and equipment and consider changes of working methods; 4. Submit proposal of mitigation measures to ER within 3 working days of notification and discuss with ET, IEC and ER; 5. Implement the agreed mitigation measures; 6. Amend working methods if appropriate.
Limit level being exceeded by two or more consecutive sampling days	1. Repeat *in-situ* measurement to confirm findings; 2. Identify source(s) of impact; 3. Inform IEC, contractor, ER and EPD; 4. Check monitoring data, all plant, equipment and Contractor's working methods; 5. Discuss mitigation measures with IEC, ER and Contractor; 6. Ensure mitigation measures are implemented; 7. Increase the monitoring frequency to daily until no exceedance of Limit level for two consecutive days.	1. Check monitoring data submitted by ET and Contractor's working method; 2. Discuss with ET and Contractor on possible remedial actions; 3. Review the Contractor's mitigation measures whenever necessary to assure their effectiveness and advise the ER accordingly.	1. Confirm receipt of notification of failure in writing; 2. Discuss with IEC, ET and Contractor on the proposed mitigation measures; 3. Request Contractor to critically review the working methods; 4. Make agreement on the mitigation measures to be implemented; 5. Ensure mitigation measures are properly implemented; 6. Assess the effectiveness of the implemented mitigation measures; 7. Consider and instruct, if necessary, the Contractor to slow down or to stop all or part of the construction activities until no exceedance of Limit level.	1. Inform the ER and confirm notification of the non-compliance in writing; 2. Take immediate action to avoid further exceedance; 3. Rectify unacceptable practice; 4. Check all plant and equipment and consider changes of working methods; 5. Submit proposal of mitigation measures to ER within 3 working days of notification and discuss with ET, IEC and ER; 6. Implement the agreed mitigation measures; 7. Resubmit proposals of mitigation measures if problem still not under control; 8. As directed by the Engineer, to slow down or to stop all or part of the construction activities until no exceedance of Limit level.

Event / Action Plan for Dolphin Monitoring

EVENT	ACTION			
	ET	IEC	ER	CONTRACTOR
Action Level	1. Repeat statistical data analysis to confirm findings; 2. Review all available and relevant data, including raw data and statistical analysis results of other parameters covered in the EM&A, to ascertain if differences are as a result of natural variation or previously observed seasonal differences; 3. Identify source(s) of impact; 4. Inform the IEC, ER/SOR and Contractor; 5. Check monitoring data. 6. Review to ensure all the dolphin protective measures are fully and properly implemented and advise on additional measures if necessary.	1. Check monitoring data submitted by ET and Contractor; 2. Discuss monitoring results and finding with the ET and the Contractor.	1. Discuss monitoring with the IEC and any other measures proposed by the ET; 2. If ER/SOR is satisfied with the proposal of any other measures, ER/SOR to signify the agreement in writing on the measures to be implemented.	1. Inform the ER/SOR and confirm notification of the non-compliance in writing; 2. Discuss with the ET and the IEC and propose measures to the IEC and the ER/SOR; 3. Implement the agreed measures.

EVENT	ACTION			
	ET	IEC	ER	CONTRACTOR
Limit Level	1. Repeat statistical data analysis to confirm findings; 2. Review all available and relevant data, including raw data and statistical analysis results of other parameters covered in the EM&A, to ascertain if differences are as a result of natural variation or previously observed seasonal differences; 3. Identify source(s) of impact; 4. Inform the IEC, ER/SOR and Contractor of findings; 5. Check monitoring data; 6. Repeat review to ensure all the dolphin protective measures are fully and properly implemented and advise on additional measures if necessary. 7. If ET proves that the source of impact is caused by any of the construction activity by the works contract, ET to arrange a meeting to discuss with IEC, ER/SOR and Contractor the necessity of additional dolphin monitoring and/or any other potential mitigation measures (e.g., consider to modify the perimeter silt curtain or consider to control/temporarily stop relevant construction activity etc.) and submit to IEC a proposal of additional dolphin monitoring and/or mitigation measures where necessary.	1. Check monitoring data submitted by ET and Contractor; 2. Discuss monitoring results and findings with the ET and the Contractor; 3. Attend the meeting to discuss with ET, ER/SOR and Contractor the necessity of additional dolphin monitoring and any other potential mitigation measures. 4. Review proposals for additional monitoring and any other mitigation measures submitted by ET and Contractor and advise ER/SOR of the results and findings accordingly. 5. Supervise / Audit the implementation of additional monitoring and/or any other mitigation measures and advise ER/SOR the results and findings accordingly.	1. Attend the meeting to discuss with ET, IEC and Contractor the necessity of additional dolphin monitoring and any other potential mitigation measures. 2. If ER/SOR is satisfied with the proposals for additional dolphin monitoring and/or any other mitigation measures submitted by ET and Contractor and verified by IEC, ER/SOR to signify the agreement in writing on such proposals and any other mitigation measures. 3. Supervise the implementation of additional monitoring and/or any other mitigation measures.	1. Inform the ER/SOR and confirm notification of the non-compliance in writing; 2. Attend the meeting to discuss with ET, IEC and ER/SOR the necessity of additional dolphin monitoring and any other potential mitigation measures. 3. Jointly submit with ET to IEC a proposal of additional dolphin monitoring and/or any other mitigation measures when necessary. 4. Implement the agreed additional dolphin monitoring and/or any other mitigation measures.

Action Plan for Landscape and Visual Works

EVENT	ACTION			
	ET	IEC	ER	CONTRACTOR
Conflicts occur	• Check and certify Contractor's proposed remedial design conforms to the requirements of EP and prepare checking report(s).	• Check and verify ET Leader certified Contractor's proposed remedial design.	• Supervise the Contractor to carry out the proposed remediation work.	• Propose remedial design and carry out the proposed work.

APPENDIX E

Implementation Schedule for Environmental Mitigation Measures (EMIS)

Contract No. HY/2013/01 – Hong Kong Zhuhai and Macao Bridge Hong Kong Boundary Crossing Facilities – Passenger Clearance Building

Implementation Schedule for Environmental Mitigation Measures

EIA Ref.	EM&A Log Ref	Recommended Mitigation Measures	Objectives of the Recommended Measures & Main Concerns to address	Who to implement the measures?	Location of the measures	When to implement the measures?	What requirements or standards for the measures to achieve?	Implementation Status
Air Quality								
S5.5.6.1	A1	1) The contractor shall follow the procedures and requirements given in the Air Pollution Control (Construction Dust) Regulation	Good construction site practices to control the dust impact at the nearby sensitive receivers to within the relevant criteria.	Contractor	All construction sites	Construction stage	To control the dust impact to within the HKAQO and TM-EIA criteria (Ref. 1- hr and 24hr TSP levels are 500 μgm^{-3} and 260 μgm^{-3}, respectively)	√
S5.5.6.2	A2	2) Proper watering of exposed spoil should be undertaken throughout the construction phase: • Any excavated or stockpile of dusty material should be covered entirely by impervious sheeting or sprayed with water to maintain the entire surface wet and then removed or backfilled or reinstated where practicable within 24 hours of the excavation or unloading; • Any dusty materials remaining after a stockpile is removed should be wetted with water and cleared from the surface of roads; • A stockpile of dusty material should not be extend beyond the pedestrian barriers, fencing or traffic cones. • The load of dusty materials on a vehicle leaving a construction site should be covered entirely by impervious sheeting to ensure that the dusty materials do not leak from the vehicle; • Where practicable, vehicle washing facilities with high pressure water jet should be provided at every discernible or designated vehicle exit point. The area where vehicle washing takes place and the road section between the washing facilities and the exit point should be paved with concrete, bituminous materials or hardcores; • The portion of any road leading only to construction site that is within 30m of a vehicle entrance or exit should be kept clear of dusty materials; • Surfaces where any pneumatic or power-driven drilling, cutting, polishing or other mechanical breaking operation takes place should be sprayed with water or a dust suppression chemical continuously; • Any area that involves demolition activities should be sprayed with water or a dust suppression chemical immediately prior to, during and immediately after the activities so as to maintain the entire surface wet;	Good construction site practices to control the dust impact at the nearby sensitive receivers to within the relevant criteria.	Contractor	All construction sites	Construction stage	To control the dust impact to within the HKAQO and TM-EIA criteria (Ref. 1- hr and 24hr TSP levels are 500 μgm^{-3} and 260 μgm^{-3}, respectively)	√ √ √ √ √ √ √ √

EIA Ref.	EM&A Log Ref	Recommended Mitigation Measures	Objectives of the Recommended Measures & Main Concerns to address	Who to implement the measures?	Location of the measures	When to implement the measures?	What requirements or standards for the measures to achieve?	Implementation Status
S5.5.6.2	A2	• Where a scaffolding is erected around the perimeter of a building under construction, effective dust screens, sheeting or netting should be provided to enclose the scaffolding from the ground floor level of the building, or a canopy should be provided from the first floor level up to the highest level of the scaffolding; • Any skip hoist for material transport should be totally enclosed by impervious sheeting; • Every stock of more than 20 bags of cement or dry pulverised fuel ash (PFA) should be covered entirely by impervious sheeting or placed in an area sheltered on the top and the 3 sides; • Cement or dry PFA delivered in bulk should be stored in a closed silo fitted with an audible high level alarm which is interlocked with the material filling line and no overfilling is allowed; • Loading, unloading, transfer, handling or storage of bulk cement or dry PFA should be carried out in a totally enclosed system or facility, and any vent or exhaust should be fitted with an effective fabric filter or equivalent air pollution control system; and • Exposed earth should be properly treated by compaction, turfing, hydroseeding, vegetation planting or sealing with latex, vinyl, bitumen, shotcrete or other suitable surface stabiliser within six months after the last construction activity on the construction site or part of the construction site where the exposed earth lies.	Good construction site practices to control the dust impact at the nearby sensitive receivers to within the relevant criteria.	Contractor	All construction sites	Construction stage	To control the dust impact to within the HKAQO and TM-EIA criteria (Ref. 1- hr and 24hr TSP levels are 500 μgm^{-3} and 260 μgm^{-3}, respectively)	√ √ √ √ √
S5.5.6.4	A3	The Contractor should undertake proper watering on all exposed spoil (with at least 8 times per day) throughout the construction phase.	Control construction dust	Contractor	All construction sites	Construction stage	To control the dust impact	√ All site area of C1 have been paved since 1 Jun 2018, watering record was not required afterwards.
S5.5.6.5	A4	Engineer to incorporate the controlled measures into the Particular Specification (PS) for the civil work. The PS should also draw the contractor's attention to the relevant latest Practice Notes issued by EPD.	Control construction dust	Engineer	All construction sites	Design Stage	Air Pollution Control (Construction Dust) Regulation	√

EIA Ref.	EM&A Log Ref	Recommended Mitigation Measures	Objectives of the Recommended Measures & Main Concerns to address	Who to implement the measures?	Location of the measures	When to implement the measures?	What requirements or standards for the measures to achieve?	Implementation Status
S5.5.6.5	A5	Implement regular dust monitoring under EM&A programme during the construction stage.	Monitor the 24 hr and 1hr TSP levels at the representative dust monitoring stations to ensure compliance with relevant criteria throughout the construction period.	Contractor	Selected representative dust monitoring station	Construction stage	• Air Pollution Control (Construction Dust) Regulation • To control the dust impact to within the HKAQO and TM-EIA criteria (Ref. 1- hr and 24hr TSP levels are 500 μgm^{-3} and 260 μgm^{-3}, respectively)	√ (See Remark 1)
S5.5.7.1	A6	The following mitigation measures should be adopted to prevent fugitive dust emissions for concrete batching plant: • Loading, unloading, handling, transfer or storage of any dusty materials should be carried out in totally enclosed system; • All dust-laden air or waste gas generated by the process operations should be properly extracted and vented to fabric filtering system to meet the emission limits for TSP; • Vents for all silos and cement/pulverised fuel ash (PFA) weighing scale should be fitted with fabric filtering system; • The materials which may generate airborne dusty emissions should be wetted by water spray system; • All receiving hoppers should be enclosed on three sides up to 3m above unloading point; • All conveyor transfer points should be totally enclosed; • All access and route roads within the premises should be paved and wetted; and • Vehicle cleaning facilities should be provided and used by all concrete trucks before leaving the premises to wash off any dust on the wheels and/or body.	Monitor the 24 hr and 1hr TSP levels at the representative dust monitoring stations to ensure compliance with relevant criteria throughout the construction period.	Contractor	Selected representative dust monitoring station	Construction stage	• Air Pollution Control (Construction Dust) Regulation • To control the dust impact to within the HKAQO and TM-EIA criteria (Ref. 1- hr and 24hr TSP levels are 500 μgm^{-3} and 260 μgm^{-3}, respectively)	N/A
S5.5.2.7	A7	The following mitigation measures should be adopted to prevent fugitive dust emissions at barging point: • All road surface within the barging facilities will be paved; • Dust enclosures will be provided for the loadingramp; • Vehicles will be required to pass through designated wheels wash facilities; and • Continuous water spray at the loading points.	Control construction dust	Contractor	All construction sites	Construction stage	Air Pollution Control (Construction Dust) Regulation	N/A

Remark: 1) Air quality monitoring works at AMS2 were conducted by Contract No. HY/2013/01 from 1 September 2017 to 30 September 2018. The air quality monitoring works at AMS2 are conducted by Contract No. HY/2013/04 since 1 October 2018. The air quality monitoring works at AMS3B were conducted Contract No. HY/2013/01 from 1 September 2017 to 19 August 2018. The air quality monitoring station at AMS3B was relocated and renamed as AMS3C. The air quality monitoring works at AMS3C are conducted by Contract No. HY/2013/04 since 20 August 2018. The air quality monitoring work at AMS6 was covered by Contract No. HY/2011/03 from 26 September 2014 to 31 January 2019.The air quality monitoring work at AMS7/AMS7A were conducted by Contract No. HY/2010/02 from 26 September 2014 to 31 August 2017. The air quality monitoring works at AMS7 were conducted by Contract No. HY/2013/01 from 1 September 2017 to 31 January 2018. The air quality monitoring station at AMS7 was relocated and renamed as AMS7B. The air quality monitoring works at AMS7B were conducted by Contract No. HY/2013/01 from 1 February 2018 to 30 September 2018. The air quality monitoring works at AMS7B were conducted by Contract No. HY/2013/04 since 1 October 2018.

EIA Ref.	EM&A Log Ref	Recommended Mitigation Measures	Objectives of the Recommended Measures & Main Concerns to address	Who to implement the measures?	Location of the measures	When to implement the measures?	What requirements or standards for the measures to achieve?	Implementation Status
Construction Noise (Air borne)								
S6.4.10	N1	1) Use of good site practices to limit noise emissions by considering the following: • only well-maintained plant should be operated on-site and plant should be serviced regularly during the construction programme; • machines and plant (such as trucks, cranes) that may be in intermittent use should be shut down between work periods or should be throttled down to a minimum; • plant known to emit noise strongly in one direction, where possible, be orientated so that the noise is directed away from nearby NSRs; • silencers or mufflers on construction equipment should be properly fitted and maintained during the construction works; • mobile plant should be sited as far away from NSRs as possible and practicable; • material stockpiles, mobile container site officer and other structures should be effectively utilised, where practicable, to screen noise from on-site construction activities.	Control construction airborne noise by means of good site practices	Contractor	All construction sites	Construction stage	Noise Control Ordinance	√ √ √ √ √ √
S6.4.11	N2	2) Install temporary hoarding located on the site boundaries between noisy construction activities and NSRs. The conditions of the hoardings shall be properly maintained throughout the construction period.	Reduce the construction noise levels at low-level zone of NSRs through partial screening.	Contractor	All construction sites	Construction stage	• Noise Control Ordinance • Annex 5, TM-EIA	N/A
S6.4.12	N3	3) Install movable noise barriers (typically density @14kg/m^2), acoustic mat or full enclosure close to noisy plants including air compressor, generators, saw.	Screen the noisy plant items to be used at all construction sites	Contractor	For plant items listed in Appendix 6D of the EIA report at all construction sites	Construction stage	• Noise Control Ordinance • Annex 5, TM-EIA • 75dB(A) for residential premises • The movable barrier should achieve at least 5dB(A) and the full enclosure should be designed to achieve 10dB(A)	N/A

EIA Ref.	EM&A Log Ref	Recommended Mitigation Measures	Objectives of the Recommended Measures & Main Concerns to address	Who to implement the measures?	Location of the measures	When to implement the measures?	What requirements or standards for the measures to achieve?	Implementation Status
S6.4.13	N4	4) Select "Quiet plants" which comply with the BS 5228 Part 1 or TM standards.	Reduce the noise levels of plant items	Contractor	For plant items listed in Appendix 6D of the EIA report at all construction sites	Construction stage	• Noise Control Ordinance & its TM • Annex 5, TM-EIA	√
S6.4.14	N5	5) Sequencing operation of construction plants where practicable.	Operate sequentially within the same work site to reduce the construction airborne noise	Contractor	All construction sites where practicable	Construction stage	• Noise Control Ordinance • Annex 5, TM-EIA	√
S6.4.14	N6	6) Implement a noise monitoring under EM&A programme.	Monitor the construction noise levels at the selected representative locations	Contractor	Selected representative noise monitoring station	Construction stage	• Noise Control Ordinance • Annex 5, TM-EIA • 75 dB(A) for residential Premises	√ (See Remark 2)
Sediment								
S7.3	S1	1) The requirements as recommended in ETWB TC 34/2002 Management of Dredged/Excavated Sediment shall be included in the Particular Specification as appropriate.	Develop sediment disposal arrangement	Engineer	All Construction sites	Design stage	• Waste Disposal Ordinance • ETW B TC 34/2002	N/A
Waste Management (Construction Waste)								
S8.3.8	WM1	*Construction and Demolition Material* The following mitigation measures should be implemented in handling the waste: • Maintain temporary stockpiles and reuse excavated fill material for backfilling and reinstatement; • Carry out on-site sorting; • Make provisions in the Contract documents to allow and promote the use of recycled aggregates where appropriate; • Adopt 'Selective Demolition' technique to demolish the existing structures and facilities with a view to recovering broken concrete effectively for recycling purpose, where possible; • Implement a trip-ticket system for each works contract to ensure that the disposal of C&D materials are properly documented and verified; and	Good site practice to minimize the waste generation and recycle the C&D materials as far as practicable so as to reduce the amount for final disposal	Contractor	All construction sites	Construction stage	• Land (Miscellaneous Provisions) Ordinance • Waste Disposal Ordinance • ETW BTC 19/2005	√ √ √ √ √

Remark:
2) The noise monitoring works at NMS2 and NMS3B were conducted by Contract No. HY/2010/02 from 26 September 2014 to 31 August 2017. The noise monitoring works were conducted by Contract No. HY/2013/01 at NMS2 from 1 September 2017 to 30 September 2018. The noise monitoring works at NMS2 are conducted by Contract No. HY/2013/04 since 1 October 2018. The noise monitoring works were conducted by Contract No. HY/2013/01at NMS3B from 1 September 2017 to 19 August 2018. The noise monitoring station at MMS3B were relocated and renamed as NMS3C. The noise monitoring works at NMS3C are conducted by Contract No. HY/2013/04 since 20 August 2018.

EIA Ref.	EM&A Log Ref	Recommended Mitigation Measures	Objectives of the Recommended Measures & Main Concerns to address	Who to implement the measures?	Location of the measures	When to implement the measures?	What requirements or standards for the measures to achieve?	Implementation Status
S8.3.8	WM1	• Implement an enhanced Waste Management Plan similar to ETW BTC (Works) No. 19/2005 – "Environmental Management on Construction Sites" to encourage on-site sorting of C&D materials and to minimize their generation during the course of construction. • In addition, disposal of the C&D materials onto any sensitive locations such as agricultural lands, etc. should be avoided. The Contractor shall propose the final disposal sites to the Project Proponent and get its approval before implementation.	Good site practice to minimize the waste generation and recycle the C&D materials as far as practicable so as to reduce the amount for final disposal	Contractor	All construction sites	Construction stage	• ETW BTC 19/2005	√ √
S8.3.9-S8.3.11	WM2	*C&D Waste* • Standard formwork or pre-fabrication should be used as far as practicable in order to minimise the arising of C&D materials. The use of more durable formwork or plastic facing for the construction works should be considered. Use of wooden hoardings should not be used, as in other projects. Metal hoarding should be used to enhance the possibility of recycling. The purchasing of construction materials will be carefully planned in order to avoid over ordering and wastage. • The Contractor should recycle as much of the C&D materials as possible on-site. Public fill and C&D waste should be segregated and stored in different containers or skips to enhance reuse or recycling of materials and their proper disposal. Where practicable, concrete and masonry can be crushed and used as fill. Steel reinforcement bar can be used by scrap steel mills. Different areas of the sites should be considered for such segregation and storage.	Good site practice to minimize the waste generation and recycle the C&D materials as far as practicable so as to reduce the amount for final disposal	Contractor	All construction sites	Construction stage	• Land (Miscellaneous Provisions) Ordinance • Waste Disposal Ordinance • ETWB TC 19/2005	√ √
S8.2.12-S8.3.15	WM3	*Chemical Waste* • Chemical waste that is produced, as defined by Schedule 1 of the Waste Disposal (Chemical Waste) (General) Regulation, should be handled in accordance with the Code of Practice on the Packaging, Labelling and Storage of Chemical Wastes. • Containers used for the storage of chemical wastes should be suitable for the substance they are holding, resistant to corrosion, maintained in a good condition, and securely closed; have a capacity of less than 450 liters unless the specification has been approved by the EPD; and display a label in English and Chinese in accordance with instructions prescribed in Schedule 2 of the regulation. • The storage area for chemical wastes should be clearly labelled and used solely for the storage of chemical waste; enclosed on at least 3 sides; have an impermeable floor and bunding of sufficient capacity to accommodate 110% of the volume of the largest container or 20 % of the total volume of waste stored in that area, whichever is the greatest; have adequate ventilation; covered to prevent rainfall entering; and arranged so that incompatible materials are adequately separated.	Control the chemical waste and ensure proper storage, handling and disposal.	Contractor	All construction sites	Construction stage	• Waste Disposal (Chemical Waste) General) Regulation • Code of Practice on the Packaging, Labelling and Storage of Chemical Waste	√ √ √

EIA Ref.	EM&A Log Ref	Recommended Mitigation Measures	Objectives of the Recommended Measures & Main Concerns to address	Who to implement the measures?	Location of the measures	When to implement the measures?	What requirements or standards for the measures to achieve?	Implementation Status
S8.2.12-S8.3.15	WM3	• Disposal of chemical waste should be via a licensed waste collector; be to a facility licensed to receive chemical waste, such as the Chemical Waste Treatment Centre which also offers a chemical waste collection service and can supply the necessary storage containers; or be to a reuser of the waste, under approval from the EPD.	Control the chemical waste and ensure proper storage, handling and disposal.	Contractor	All construction sites	Construction stage		√
S8.3.16	WM4	*Sewage* • Adequate numbers of portable toilets should be provided for the workers. The portable toilets should be maintained in a state, which will not deter the workers from utilizing these portable toilets. Night soil should be collected by licensed collectors regularly.	Proper handling of sewage from worker to avoid odour, pest and litter impacts	Contractor	All construction sites	Construction stage	• Waste Disposal Ordinance	√
S8.3.17	WM5	*General Refuse* • General refuse generated on-site should be stored in enclosed bins or compaction units separately from construction and chemical wastes. • A reputable waste collector should be employed by the Contractor to remove general refuse from the site, separately from construction and chemical wastes, on a daily basis to minimize odour, pest and litter impacts. Burning of refuse on construction sites is prohibited by law. • Aluminium cans are often recovered from the waste stream by individual collectors if they are segregated and made easily accessible. Separate labelled bins for their deposit should be provided if feasible. • Office wastes can be reduced through the recycling of paper if volumes are large enough to warrant collection. Participation in a local collection scheme should be considered by the Contractor. In addition, waste separation facilities for paper, aluminum cans, plastic bottles etc., should be provided. • Training should be provided to workers about the concepts of site cleanliness and appropriate waste management procedure, including reduction, reuse and recycling of wastes.	Minimize production of the general refuse and avoid odour, pest and litter impacts	Contractor	All construction sites	Construction stage	• Waste Disposal Ordinance	√ √ √ √ √

EIA Ref.	EM&A Log Ref	Recommended Mitigation Measures	Objectives of the Recommended Measures & Main Concerns to address	Who to implement the measures?	Location of the measures	When to implement the measures?	What requirements or standards for the measures to achieve?	Implementation Status
Water Quality (Construction Phase)								
S.9.11.1.7	W1	Mitigation during the marine works to reduce impacts to within acceptable levels have been recommended and will comprise a series of measures that restrict the method and sequencing of backfilling, as well as protection measures. Details of the measures are provided below: • Reclamation filling for the Project shall not proceed until at least 200m of leading seawall at the reclamation area formed above +2.2mPD, unless otherwise agreement was obtained from EPD, except for the 300m gaps for marine access. All underwater filling works shall be carried out behind seawalls to avoid dispersion of suspended solids outside the Project limit;	To control construction water quality	Contractor	During filling	Construction stage	TM-EIAO	√
S.9.11.1.7	W1	• Except for the filling of the cellular structures, not more than 15% public fill shall be used for reclamation filling below +2.5mPD during construction of the seawall; • After the seawall is completed except for the 300m marine access as indicated in the EPs, not more than 30% public fill shall be used for reclamation filling below +2.5mPD, unless otherwise agreement from EPD was obtained; • Upon completion of 200m leading seawall, no more than a total of 60 filling barge trips per day shall be made with a cumulative maximum daily filling rate of 60,000 m3 for HKBCF and TMCLKL southern landfall reclamation during the filling operation; and • Upon completion of the whole section of seawall except for the 300m marine access as indicated in the EPs, no more than a total of 190 filling barge trips per day shall be made with a cumulative maximum daily filling rate of 190,000 m3 for the remaining filling operations for HKBCF and TMCLKL southern landfall reclamation. • Floating type perimeter silt curtains shall be around the HKBCF site before the commencement of marine works. Staggered layers of silt curtain shall be provided to prevent sediment loss at navigation accesses. The length of each staggered layers shall be atleast 200m; • Single layer silt curtain to be applied around the North-east airport water intake; • The silt-curtains should be maintained in good condition to ensure the sediment plume generated from filling be confined effectively within the site boundary; • The filling works shall be scheduled to spread the works evenly over a working day; • Cellular structure shall be used for seawallconstruction; • A layer of geotextile shall be placed on top of the seabed before any filling activities take place inside the cellular structures to form theseawall;	To control construction water quality	Contractor	During filling	Construction stage	TM-EIAO	√ √ √ √ √ √ √ √ √ √

EIA Ref.	EM&A Log Ref	Recommended Mitigation Measures	Objectives of the Recommended Measures & Main Concerns to address	Who to implement the measures?	Location of the measures	When to implement the measures?	What requirements or standards for the measures to achieve?	Implementation Status
S.9.11.1.7	W1	• The conveyor belts shall be fitted with windboards and conveyor release points shall be covered with curtain to prevent any spillage of filling materials onto the surrounding waters; and • An additional layer of silt curtain shall be installed near the active stone column installation points. A layer of geotextile with stone blanket on top shall be placed on the seabed prior to stone column installation works.	To control construction water quality	Contractor	During filling	Construction stage	TM-EIAO	√ √
S.9.11.1.7	W2	Land Works General construction activities on land should also be governed by standard good working practice. Specific measures to be written into the works contracts should include: • wastewater from temporary site facilities should be controlled to prevent direct discharge to surface or marine waters;	To control construction water quality	Contractor	Land-based works areas	Construction stage	TM-EIAO	√
S.9.11.1.7	W2	• sewage effluent and discharges from on-site kitchen facilities shall be directed to Government sewer in accordance with the requirements of the WPCO or collected for disposal offsite. The use of soakaways shall be avoided; • storm drainage shall be directed to storm drains via adequately designed sand/silt removal facilities such as sand traps, silt traps and sediment basins. Channels, earth bunds or sand bag barriers should be provided on site to properly direct stormwater to such silt removal facilities. Catchpits and perimeter channels should be constructed in advance of site formation works and earthworks; • silt removal facilities, channels and manholes shall be maintained and any deposited silt and grit shall be removed regularly, including specifically at the onset of and after each rainstorm; • temporary access roads should be surfaced with crushed stone or gravel; • rainwater pumped out from trenches or foundation excavations should be discharged into storm drains via silt removal facilities; • measures should be taken to prevent the washout of construction materials, soil, silt or debris into any drainage system; • open stockpiles of construction materials (e.g. aggregates and sand) on site should be covered with tarpaulin or similar fabric during rainstorms; • manholes (including any newly constructed ones) should always be adequately covered and temporarily sealed so as to prevent silt, construction materials or debris from getting into the drainage system, and to prevent storm run-off from getting into foul sewers; • discharges of surface run-off into foul sewers must always be prevented in order not to unduly overload the foul sewerage system;	To control construction water quality	Contractor	Land-based works areas	Construction stage	TM-EIAO	√ √ √ √ √ √ √ √ √

EIA Ref.	EM&A Log Ref	Recommended Mitigation Measures	Objectives of the Recommended Measures & Main Concerns to address	Who to implement the measures?	Location of the measures	When to implement the measures?	What requirements or standards for the measures to achieve?	Implementation Status
S9.11.1.7	W2	• all vehicles and plant should be cleaned before they leave the construction site to ensure that no earth, mud or debris is deposited by them on roads. A wheel washing bay should be provided at every site exit; • wheel wash overflow shall be directed to silt removal facilities before being discharged to the storm drain; • the section of construction road between the wheel washing bay and the public road should be surfaced with crushed stone or coarse gravel; • wastewater generated from concreting, plastering, internal decoration, cleaning work and other similar activities, shall be screened to remove large objects; • vehicle and plant servicing areas, vehicle wash bays and lubrication facilities shall be located under roofed areas. The drainage in these covered areas shall be connected to foul sewers via a petrol interceptor in accordance with the requirements of the WPCO or collected for off site disposal; • the contractors shall prepare an oil / chemical cleanup plan and ensure that leakages or spillages are contained and cleaned up immediately; • waste oil should be collected and stored for recycling or disposal, in accordance with the Waste Disposal Ordinance; • all fuel tanks and chemical storage areas should be provided with locks and be sited on sealed areas. The storage areas should be surrounded by bunds with a capacity equal to 110% of the storage capacity of the largest tank; and • surface run-off from bunded areas should pass through oil/grease traps prior to discharge to the stormwater system.	To control construction water quality	Contractor	Land-based works areas	Construction stage	TM-EIAO	√ √ √ √ √ √ √ √
S.9.14	W3	• Implement a water quality monitoring programme.	To control water quality	Contractor	Selected representative water quality monitoring station	Construction stage	• TM-EIAO • Water Pollution Control Ordinance	√ (The water quality monitoring for the Contract were covered by Contract No. HY/2010/02 from 1 November 2016 to 31 August 2017, Contract No. HY/2013/01 from 1 September 2017 to 30 September 2018 and Contract No. HY/2013/04 from 1 October 2018 to 31 January 2019.

EIA Ref.	EM&A Log Ref	Recommended Mitigation Measures	Objectives of the Recommended Measures & Main Concerns to address	Who to implement the measures?	Location of the measures	When to implement the measures?	What requirements or standards for the measures to achieve?	Implementation Status
Ecology (Construction Phase)								
S10.7	E1	• Install silt curtain during the construction • Limit works fronts • Construct seawall prior to reclamation filling where practicable • Good site practices • Strict enforcement of no marine dumping • Site runoff control • Spill response plan	Prevent Sedimentation from Land-based works areas	Contractor	Seawall, reclamation area	During construction	TM-Water	√ √ √ √ √ √ √
S10.7	E2	• Watering to reduce dust generation; prevention of siltation of freshwater habitats; Site runoff should be desilted, to reduce the potential for suspended sediments, organics and other contaminants to enter streams and standing freshwater.	Prevent Sedimentation from Land-based works areas	Contractor	Land-based works areas	During construction	TM-Water	√
S10.7	E3	• Good site practices, including strictly following the permitted works hours, using quieter machines where practicable, and avoiding excessive lightings during night time	Prevent disturbance to terrestrial fauna and habitats	Contractor	Land-based works areas	During construction	TM-Water	√
S10.7	E4	• Dolphin Exclusion Zone • Dolphin Watching plan	Minimise marine traffic disturbance on dolphins	Contractor	Marine Works	During construction	TM-Water	√ √
S10.7	E5	• Decouple compressors and other equipment on working vessels • Proposal on design and implementation of acoustic decoupling measures applied during reclamation works • Avoidance of percussive piling	Minimise marine traffic disturbance on dolphins	Contractor	Marine Works	During construction	TM-Water	√ √ √
S10.7	E6	• Control vessel speed • Skipper training • Predefined and regular routes for working vessels; avoid Brother Islands.	Minimise marine traffic disturbance on dolphins	Contractor	Marine Traffic	During construction	TM-Water	√ √ √
S10.7	E7	• Vessel based dolphin monitoring	Minimise marine traffic disturbance on dolphins	Contractor	Northeast and Northwest Lantau	During construction	TM-Water	√ (Impact dolphin monitoring for the Contract were covered by Contract No. HY/2010/02 from 1 November 2016 to 31 August 2017, Contract No. HY/2013/01 from 1 September 2017 to 30 September 2018 and Contract No. HY/2013/04 from 1 October 2018 to 31 January 2019.)
Fisheries								
S11.7	F1	• Reduce re-suspension of sediments • Limit works fronts • Good site practices • Strict enforcement of no marine dumping • Spill response plan	Minimise impacts on marine water quality impacts	Marine Department	Seawall, reclamation area	During operation		√ √ √ √ √

EIA Ref.	EM&A Log Ref	Recommended Mitigation Measures	Objectives of the Recommended Measures & Main Concerns to address	Who to implement the measures?	Location of the measures	When to implement the measures?	What requirements or standards for the measures to achieve?	Implementation Status
S11.7	F2	• Install silt-grease trap in the drainage system collecting surface runoff	Minimise impacts on marine water quality impacts	Marine Department	Reclamation area	During operation		√
S11.7	F4	• Maritime Oil Spill Response Plan(MOSRP); • Contingency plan.	Minimise impacts on marine water quality impacts	Marine Department	HKBCF	During operation		N/A
Landscape & Visual (Detailed Design Phase)								
S14.3.3.1	LV1	General design measures include: • Roadside planting and planting along the edge of the HKBCF Island is proposed; • Transplanting of mature trees in good health and amenity value where appropriate and reinstatement of areas disturbed during construction by compensatory hydro-seeding and planting; • Protection measures for the trees to be retained during construction activities; • Optimizing the sizes and spacing of the bridge columns; Fine-tuning the location of the bridge columns to avoid visually-sensitive locations; • Maximizing new tree, shrub and other vegetation planting to compensate tree felled and vegetation removed; • Providing planting area around peripheral of HKBCF for tree planting screening effect; • Providing salt-tolerant native trees along the planter strip at affected seawall and newly reclaimed coastline;	Minimise visual & landscape impact	Detailed designer	HKBCF	Design Stage		N/A
S14.3.3.1	LV1	• For HKBCF, providing aesthetic architectural design on the related buildings (e.g. similar materials for PCB building facade to Airport buildings, roof planting and subtle materials for other facilities buildings and so on), and the related infrastructure (e.g. parapet planting and transparent cover for elevated footbridges) to provide harmonious atmosphere of the HKBCF; and • Fine-tuning the sizes of the structural members to minimize the bulkiness of buildings and adjustment of building arrangement to minimise disturbance to surrounding vegetation in the HKBCF.	Minimise visual & landscape impact	Detailed designer	HKBCF	Design Stage		N/A

EIA Ref.	EM&A Log Ref	Recommended Mitigation Measures	Objectives of the Recommended Measures & Main Concerns to address	Who to implement the measures?	Location of the measures	When to implement the measures?	What requirements or standards for the measures to achieve?	Implementation Status
Landscape & Visual (Construction Phase)								
S14.3.3.3	LV2	Mitigate both Landscape and Visual Impacts • Grass-hydroseed bare soil surface and stock pile areas. • Add planting strip and automatic irrigation system if appropriate at some portions of bridge footbridge to screen bridge and traffic. • Not applicable as this is for HKLR. • For HKBCF, providing aesthetic architectural design on the related buildings (e.g. similar materials for PCB building facade to Airport buildings, roof planting and subtle materials for other facilities buildings and so on), and the related infrastructure (e.g. parapet planting and transparent cover for elevated footbridges) to provide harmonious atmosphere of the HKBCF. • Vegetation reinstatement and upgrading to disturbed areas • Maximizing new tree shrub and other vegetation planting to compensate tree felled and vegetation removed • Providing planting area around peripheral of HKBCF for tree planting screening effect; • Plant salt-tolerant native and shrubs etc along the planter strip at affected seawall. • Reserve of loose natural granite rocks for re-use. Provide new coastline to adopt "natural-look" by means of using armour rocks in the form of natural rock materials and planting strip area accommodating screen buffer to enchance "natural-look" of the new coastline.	Minimise visual & landscape impact	Contractor	HKBCF	Construction stage		N/A √ N/A √ N/A √ √ N/A N/A
S14.3.3.3	LV3	<u>Mitigate Visual Impacts</u> • V1.Minimize time for construction activities during construction period. • V2. Not applicable to the Project HKBCF.						√ N/A
EM&A								
S15.2.2	EM1	An Independent Environmental Checker needs to be employed as per the EM&A Manual.	Control EM&A Performance	Project Proponent	All construction sites		• EIAO Guidance Note No.4/2002 • TM-EIAO	√

EIA Ref.	EM&A Log Ref	Recommended Mitigation Measures	Objectives of the Recommended Measures & Main Concerns to address	Who to implement the measures?	Location of the measures	When to implement the measures?	What requirements or standards for the measures to achieve?	Implementation Status
S15.5 - S15.6	EM2	• An Environmental Team needs to be employed as per the EM&A Manual. • Prepare a systematic Environmental Management Plan to ensure effective implementation of the mitigation measures. • An environmental impact monitoring needs to be implementing by the Environmental Team to ensure all the requirements given in the EM&A Manual are fully complied with.	Perform environmental monitoring & auditing	Contractor	All construction sites		• EIAO Guidance Note No.4/2002 • TM-EIAO	√ √ √

Legends: √ = Implemented; X = Not implemented; N/A = Not applicable

APPENDIX F

Monitoring Data and Graphical Plot

Summary of Weather Conditions From September 2017 to September 2018

Month	Description
Sep-17	The weather was sunny and hot, with occasional cloudy. Tropical cyclone warning signal no.1 was issued on 2, 3, 4, 23 and 24 September. Tropical cyclone warning signal no.3 was issued on 3 and 4 September 2017.
Oct-17	Marker by fine and unseasonably hot. Tropical cyclone warning signal no.8 NE was issued on 15 October. Tropical cyclone warning signal no.3 was issued on 14 and 15 October. Tropical cyclone warning signal no.1 was issued on 14, 15 and 16 October.
Nov-17	Marked cloudy and more humid than usual in November.
Dec-17	The weather was sunny and bright, only traces of rainfall were recorded.
Jan-18	The weather was slightly cooler than usual with light rain patches over the month.
Feb-18	With an intense winter monsoon during the early part of the month, the weather was overall cooler than usual. The weather became fine and bright from middle of the month till to end of the month.
Mar-18	Marked by warm and foggy with sunny period.
Apr-18	The weather was generally fine and warm of first few days of the month. From mid of the month, the weather gradually became mainly fine and hot towards the end of the month apart from isolated showers.
May-18	Hot and dry in the month with a 20- day fine spell that lasted till the end of the month.
Jun-18	The intense heat with windy in first few days of the month. Heavy squally showers were recorded over the territory on 6-8 June. Local weather was a mixture of sunny periods and heavy showers from mid of the month till the end of the month. Waterspouts were spotted near Cheung Chau on 7 and 22 June. Tropical cyclone warning signal no.3 was issued on 7 and 8 June. Tropical cyclone warning signal no.1 was issued on 5, 6, 7 and 8 June.
Jul-18	The weather was a mixture of sunshine and showers were recorded in early of the month. Meanwhile, the weather became very hot with occasional squally showers and thunderstorms during mid of the month. The local weather remained generally fine and very hot till end of the month. Tropical cyclone warning signal no.3 was issued on 17 and 18 July. Tropical cyclone warning signal no.1 was issued on 16, 23 and 24 July.
Aug-18	Marked by a mixture of sunshine and showers in early of the month. The weather became cloudy with occasional showers and thunderstorms during mid-August. Meanwhile, the weather was hot with sunny periods till end of the month.
Sep-18	A severe typhoon Mangkhut was marked in September 2018, the month was wetter than usual which mainly attributing to the rainfall brought by Mangkhut. The weather was mainly cloudy with occasional showers in early of September. Meanwhile, the weather became windy with squally heavy rain in mid-September. The weather became generally fine, slight cooler and dry towards the end of the month.

Remarks: A summary of the weather conditions during the reporting period are extracted from Hong Kong Observatory's website (Source: https://www.hko.gov.hk/en/wxinfo/pastwx/mws/mws.htm).

Summary of Construction Activities From September 2017 to September 2018

Month	Summary of Construction Activities
Sep-17	Land Based work • Waterproofing • Backfilling • Formwork and falsework stripping • Western vertical column • Blockwork walls • Pipework and ductwork installation • Hanger rods for cable container • Wet trade works • Dry trade works • Façade Bracket for Cabins • MEP High Level Containment • Removal of temporary works • Window wall glazing • Heat exchanger installation • Heavy MEP plant set up in basement • Double Bow Truss installation • Mullion Frame Installation • Curtain wall glaring • Hanging scaffolding • Footbridge construction • Roof cladding • Refuse collection point • Southern toilet • MISC steelwork • Lift installation • Escalator installation • Glazed lift installation • Road and Kerbing No marine based construction work was undertaken.
Oct-17	Land Based work • Waterproofing • Backfilling • Formwork and falsework stripping • Western vertical column • Blockwork walls • Pipework and ductwork installation • Hanger rods for cable container • Wet trade works • Dry trade works • Façade Bracket for Cabins

Month	Summary of Construction Activities
	• MEP High Level Containment • Removal of temporary works • Window wall glazing • Heat exchanger installation • Heavy MEP plant set up in basement • Double Bow Truss installation • Mullion Frame Installation • Curtain wall glaring • Hanging scaffolding • Footbridge construction • Roof cladding • Refuse collection point • Southern toilet • MISC steelwork • Lift installation • Escalator installation • Glazed lift installation • Road and Kerbing • Testing and commissioning works Marine Based work • Seawater intake seawall reinstatement • Seawater outfall pipe laying
Nov-17	Land Based work • Waterproofing • Backfilling • Formwork and falsework stripping • Pipework and ductwork installation • Hanger rods for cable container • Wet trade works • Dry trade works • MEP High Level Containment • Removal of temporary works • Window wall glazing • Heat exchanger installation • Curtain wall glaring • Hanging scaffolding removal • Footbridge construction • Refuse collection point • Southern toilet • MISC steelwork • Lift installation • Escalator installation

Month	Summary of Construction Activities
	• Glazed lift installation • Road and Kerbing • Testing and commissioning works • Water features and planters
Dec-17	Land Based work • Waterproofing • Backfilling • Falsework stripping • Pipework and ductwork installation • Hanger rods for cable container • Wet trade works • Dry trade works • MEP High Level Containment • Removal of temporary works • Window wall glazing • Hanging scaffolding removal • Southern toilet • MISC steelwork • Lift installation • Escalator installation • Glazed lift installation • Road and Kerbing • Testing and commissioning works • Water features and planters • EVA/ Roadwork Marine Based work • Localized silt curtain deployment at jetty • Localized silt curtain removal at seawater intake and box culvert • Temporary dismantling
Jan-18	Land Based work • Waterproofing • Backfilling • Falsework stripping • Pipework and ductwork installation • Wet trade works • Dry trade works • MEP High Level Containment • Removal of temporary works • Window wall glazing • Hanging scaffolding removal • Southern toilet

Month	Summary of Construction Activities
	• MISC steelwork • Lift installation • Escalator installation • Glazed lift installation • Road and Kerbing • Testing and commissioning works • Water features and planters • EVA Roadwork Marine Based work • Temporary Loading and Unloading facility dismantling • Marine transportation for delivery of materials from temporary loading and unloading facility
Feb-18	Land Based work • Backfilling • Falsework stripping • Pipework and ductwork installation • Wet trade works • Dry trade works • MEP High Level Containment • Removal of temporary works • Window wall glazing • Hanging scaffolding removal • Southern toilet • MISC steelwork • Escalator installation • Glazed lift installation • Road and Kerbing • Testing and commissioning works • Water features and planters • EVA Roadwork • Kiosk/Booth installation • Reinstatement of sewall No marine based construction work was undertaken in the reporting month. <u>For Contract No. HY/2013/06 within Contract No. HY/2013/01 works area</u> • Conduit installation and cabling at ELV & Server Room, Zone E PCB
Mar-18	<u>For Contract No. HY/2013/01</u> Land Based work • Falsework stripping • Pipework and ductwork installation • Wet trade works

Month	Summary of Construction Activities
	• Dry trade works • MEP High Level Containment • Removal of temporary works • Hanging scaffolding removal • Southern toilet • MISC steelwork • Escalator installation • Glazed lift installation • Road and Kerbing • Testing and commissioning works • Water features and planters • Kiosk/Booth installation No marine based construction work was undertaken in the reporting month. <u>For Contract No. HY/2013/06 within Contract No. HY/2013/01 works area</u> • Conduit installation and cabling at ELV & Server Room, Zone E PCB
Apr-18	<u>For Contract No. HY/2013/01</u> Land Based work • Pipework and ductwork installation • Wet trade works • Dry trade works • MEP High Level Containment • Removal of temporary works • Hanging scaffolding removal • Paving • Planting Tree • Glazing Works • Road and Kerbing • Testing and commissioning works • Water features and planters • Kiosk/Booth installation No marine based construction work was undertaken in the reporting month. <u>For Contract No. HY/2013/06 within Contract No. HY/2013/01 works area</u> • Conduit installation and cabling at ELV & Server Room, Zone E PCB
May-18	<u>For Contract No. HY/2013/01</u> Land Based work • Wet trade works of Toilets • Dry trade works of Toilets

Month	Summary of Construction Activities
	• Kiosk/Booth installation • TPIDC Inspections • Paving • Planting Tree • Glazing Works • Testing and commissioning works • Lift/Escalator EMSD Inspection • Fit-out lift cars • Cleaning No marine based construction work was undertaken in the reporting month. <u>For Contract No. HY/2013/06 within Contract No. HY/2013/01 works area</u> • Equipment setup and system SAT at ELV & Server Room, Zone E PCB
Jun-18	<u>For Contract No. HY/2013/01</u> Land Based work • Defect rectification • Landscape works No marine based construction work was undertaken in the reporting month. <u>For Contract No. HY/2013/06 within Contract No. HY/2013/01 works area</u> • System Testing & Commissioning at ELV & Server Room, Zone E PCB
Jul-18	<u>For Contract No. HY/2013/01</u> Land Based work • General cleaning • Defect rectification • Test and commissioning • Landscape works No marine based construction work was undertaken in the reporting month. <u>For Contract No. HY/2013/06 within Contract No. HY/2013/01 works area</u> • System Testing & Commissioning at ELV & Server Room, Zone E PCB
Aug-18	<u>For Contract No. HY/2013/01</u> Land Based work • According to information from the Contractor, the construction works of Contract No. HY/2013/01 have been completed. The related completion certificate (Ref.: BWLM: TTHK: mlmp:60313494/C1/M15/905/M1422-2018009635T) dated 9 August 2018 was issued by RE. • Landscape works

Month	Summary of Construction Activities
	No marine based construction work was undertaken in the reporting month. <u>For Contract No. HY/2013/06 within Contract No. HY/2013/01 works area</u> • According to information from Contractor, no construction works will be conducted by Contract No. HY/2013/06 except System Testing and Commissioning at ELV & Sever Room, and Zone E PCB
Sep-18	<u>For Contract No. HY/2013/01</u> Land Based work and Marine Based work • According to information from the Contractor, the construction works of Contract No. HY/2013/01 have been completed. The related completion certificate (Ref.: BWLM: TTHK: mlmp:60313494/C1/M15/905/M1422-2018009635T) dated 9 August 2018 was issued by Engineer's Representative. • Landscape works. <u>For Contract No. HY/2013/06 within Contract No. HY/2013/01 works area</u> • According to information from Contractor, no construction works were be conducted by Contract No. HY/2013/06 except System Testing and Commissioning at ELV & Sever Room, and Zone E PCB.

Air Quality Monitoring Data

Project	Date (yyyy-mm-dd)	Station	Time	Parameter	Results	Unit
HKBCF	2017-09-04	AMS2 Tung Chung Pier	13:00	1-hr TSP	36	μg/m^3
HKBCF	2017-09-04	AMS2 Tung Chung Pier	14:00	1-hr TSP	29	μg/m^3
HKBCF	2017-09-04	AMS2 Tung Chung Pier	15:00	1-hr TSP	32	μg/m^3
HKBCF	2017-09-08	AMS2 Tung Chung Pier	12:50	1-hr TSP	19	μg/m^3
HKBCF	2017-09-08	AMS2 Tung Chung Pier	13:50	1-hr TSP	25	μg/m^3
HKBCF	2017-09-08	AMS2 Tung Chung Pier	14:50	1-hr TSP	25	μg/m^3
HKBCF	2017-09-14	AMS2 Tung Chung Pier	12:55	1-hr TSP	34	μg/m^3
HKBCF	2017-09-14	AMS2 Tung Chung Pier	13:55	1-hr TSP	35	μg/m^3
HKBCF	2017-09-14	AMS2 Tung Chung Pier	14:55	1-hr TSP	37	μg/m^3
HKBCF	2017-09-20	AMS2 Tung Chung Pier	12:55	1-hr TSP	52	μg/m^3
HKBCF	2017-09-20	AMS2 Tung Chung Pier	13:55	1-hr TSP	29	μg/m^3
HKBCF	2017-09-20	AMS2 Tung Chung Pier	14:55	1-hr TSP	30	μg/m^3
HKBCF	2017-09-26	AMS2 Tung Chung Pier	12:55	1-hr TSP	21	μg/m^3
HKBCF	2017-09-26	AMS2 Tung Chung Pier	13:55	1-hr TSP	22	μg/m^3
HKBCF	2017-09-26	AMS2 Tung Chung Pier	14:55	1-hr TSP	23	μg/m^3
HKBCF	2017-09-29	AMS2 Tung Chung Pier	12:50	1-hr TSP	15	μg/m^3
HKBCF	2017-09-29	AMS2 Tung Chung Pier	13:50	1-hr TSP	17	μg/m^3
HKBCF	2017-09-29	AMS2 Tung Chung Pier	14:50	1-hr TSP	19	μg/m^3
HKBCF	2017-10-04	AMS2 Tung Chung Pier	08:34	1-hr TSP	33	μg/m^3
HKBCF	2017-10-04	AMS2 Tung Chung Pier	09:34	1-hr TSP	33	μg/m^3
HKBCF	2017-10-04	AMS2 Tung Chung Pier	10:34	1-hr TSP	33	μg/m^3
HKBCF	2017-10-10	AMS2 Tung Chung Pier	12:55	1-hr TSP	32	μg/m^3
HKBCF	2017-10-10	AMS2 Tung Chung Pier	13:55	1-hr TSP	30	μg/m^3
HKBCF	2017-10-10	AMS2 Tung Chung Pier	14:55	1-hr TSP	38	μg/m^3
HKBCF	2017-10-16	AMS2 Tung Chung Pier	12:55	1-hr TSP	26	μg/m^3
HKBCF	2017-10-16	AMS2 Tung Chung Pier	13:55	1-hr TSP	29	μg/m^3
HKBCF	2017-10-16	AMS2 Tung Chung Pier	14:55	1-hr TSP	34	μg/m^3
HKBCF	2017-10-20	AMS2 Tung Chung Pier	12:55	1-hr TSP	61	μg/m^3
HKBCF	2017-10-20	AMS2 Tung Chung Pier	13:55	1-hr TSP	50	μg/m^3
HKBCF	2017-10-20	AMS2 Tung Chung Pier	14:55	1-hr TSP	45	μg/m^3
HKBCF	2017-10-26	AMS2 Tung Chung Pier	12:55	1-hr TSP	55	μg/m^3
HKBCF	2017-10-26	AMS2 Tung Chung Pier	13:55	1-hr TSP	92	μg/m^3
HKBCF	2017-10-26	AMS2 Tung Chung Pier	14:55	1-hr TSP	86	μg/m^3
HKBCF	2017-11-01	AMS2 Tung Chung Pier	13:00	1-hr TSP	109	μg/m^3
HKBCF	2017-11-01	AMS2 Tung Chung Pier	14:00	1-hr TSP	145	μg/m^3
HKBCF	2017-11-01	AMS2 Tung Chung Pier	15:00	1-hr TSP	99	μg/m^3
HKBCF	2017-11-07	AMS2 Tung Chung Pier	12:55	1-hr TSP	269	μg/m^3
HKBCF	2017-11-07	AMS2 Tung Chung Pier	13:55	1-hr TSP	312	μg/m^3
HKBCF	2017-11-07	AMS2 Tung Chung Pier	14:55	1-hr TSP	310	μg/m^3
HKBCF	2017-11-13	AMS2 Tung Chung Pier	12:55	1-hr TSP	81	μg/m^3
HKBCF	2017-11-13	AMS2 Tung Chung Pier	13:55	1-hr TSP	106	μg/m^3
HKBCF	2017-11-13	AMS2 Tung Chung Pier	14:55	1-hr TSP	113	μg/m^3
HKBCF	2017-11-17	AMS2 Tung Chung Pier	13:00	1-hr TSP	107	μg/m^3
HKBCF	2017-11-17	AMS2 Tung Chung Pier	14:00	1-hr TSP	110	μg/m^3
HKBCF	2017-11-17	AMS2 Tung Chung Pier	15:00	1-hr TSP	108	μg/m^3
HKBCF	2017-11-23	AMS2 Tung Chung Pier	13:00	1-hr TSP	52	μg/m^3
HKBCF	2017-11-23	AMS2 Tung Chung Pier	14:00	1-hr TSP	62	μg/m^3
HKBCF	2017-11-23	AMS2 Tung Chung Pier	15:00	1-hr TSP	51	μg/m^3
HKBCF	2017-11-29	AMS2 Tung Chung Pier	12:55	1-hr TSP	62	μg/m^3
HKBCF	2017-11-29	AMS2 Tung Chung Pier	13:55	1-hr TSP	87	μg/m^3
HKBCF	2017-11-29	AMS2 Tung Chung Pier	14:55	1-hr TSP	14	μg/m^3
HKBCF	2017-12-05	AMS2 Tung Chung Pier	13:00	1-hr TSP	77	μg/m^3
HKBCF	2017-12-05	AMS2 Tung Chung Pier	14:00	1-hr TSP	80	μg/m^3
HKBCF	2017-12-05	AMS2 Tung Chung Pier	15:00	1-hr TSP	74	μg/m^3

Air Quality Monitoring Data

Project	Date (yyyy-mm-dd)	Station	Time	Parameter	Results	Unit
HKBCF	2017-12-11	AMS2 Tung Chung Pier	13:00	1-hr TSP	53	μg/m^3
HKBCF	2017-12-11	AMS2 Tung Chung Pier	14:00	1-hr TSP	67	μg/m^3
HKBCF	2017-12-11	AMS2 Tung Chung Pier	15:00	1-hr TSP	76	μg/m^3
HKBCF	2017-12-15	AMS2 Tung Chung Pier	13:10	1-hr TSP	40	μg/m^3
HKBCF	2017-12-15	AMS2 Tung Chung Pier	14:10	1-hr TSP	44	μg/m^3
HKBCF	2017-12-15	AMS2 Tung Chung Pier	15:10	1-hr TSP	90	μg/m^3
HKBCF	2017-12-21	AMS2 Tung Chung Pier	13:03	1-hr TSP	16	μg/m^3
HKBCF	2017-12-21	AMS2 Tung Chung Pier	14:03	1-hr TSP	31	μg/m^3
HKBCF	2017-12-21	AMS2 Tung Chung Pier	15:03	1-hr TSP	33	μg/m^3
HKBCF	2017-12-27	AMS2 Tung Chung Pier	13:22	1-hr TSP	18	μg/m^3
HKBCF	2017-12-27	AMS2 Tung Chung Pier	14:22	1-hr TSP	15	μg/m^3
HKBCF	2017-12-27	AMS2 Tung Chung Pier	15:22	1-hr TSP	15	μg/m^3
HKBCF	2018-01-02	AMS2 Tung Chung Pier	13:21	1-hr TSP	54	μg/m^3
HKBCF	2018-01-02	AMS2 Tung Chung Pier	14:21	1-hr TSP	52	μg/m^3
HKBCF	2018-01-02	AMS2 Tung Chung Pier	15:21	1-hr TSP	53	μg/m^3
HKBCF	2018-01-08	AMS2 Tung Chung Pier	15:03	1-hr TSP	51	μg/m^3
HKBCF	2018-01-08	AMS2 Tung Chung Pier	16:03	1-hr TSP	58	μg/m^3
HKBCF	2018-01-08	AMS2 Tung Chung Pier	17:03	1-hr TSP	56	μg/m^3
HKBCF	2018-01-12	AMS2 Tung Chung Pier	13:18	1-hr TSP	14	μg/m^3
HKBCF	2018-01-12	AMS2 Tung Chung Pier	14:18	1-hr TSP	14	μg/m^3
HKBCF	2018-01-12	AMS2 Tung Chung Pier	15:18	1-hr TSP	13	μg/m^3
HKBCF	2018-01-18	AMS2 Tung Chung Pier	13:03	1-hr TSP	50	μg/m^3
HKBCF	2018-01-18	AMS2 Tung Chung Pier	14:03	1-hr TSP	49	μg/m^3
HKBCF	2018-01-18	AMS2 Tung Chung Pier	15:03	1-hr TSP	48	μg/m^3
HKBCF	2018-01-24	AMS2 Tung Chung Pier	13:12	1-hr TSP	55	μg/m^3
HKBCF	2018-01-24	AMS2 Tung Chung Pier	14:12	1-hr TSP	58	μg/m^3
HKBCF	2018-01-24	AMS2 Tung Chung Pier	15:12	1-hr TSP	66	μg/m^3
HKBCF	2018-01-30	AMS2 Tung Chung Pier	13:04	1-hr TSP	112	μg/m^3
HKBCF	2018-01-30	AMS2 Tung Chung Pier	14:04	1-hr TSP	113	μg/m^3
HKBCF	2018-01-30	AMS2 Tung Chung Pier	15:04	1-hr TSP	109	μg/m^3
HKBCF	2018-02-05	AMS2 Tung Chung Pier	13:06	1-hr TSP	71	μg/m^3
HKBCF	2018-02-05	AMS2 Tung Chung Pier	14:06	1-hr TSP	69	μg/m^3
HKBCF	2018-02-05	AMS2 Tung Chung Pier	15:06	1-hr TSP	70	μg/m^3
HKBCF	2018-02-09	AMS2 Tung Chung Pier	13:03	1-hr TSP	32	μg/m^3
HKBCF	2018-02-09	AMS2 Tung Chung Pier	14:03	1-hr TSP	46	μg/m^3
HKBCF	2018-02-09	AMS2 Tung Chung Pier	15:03	1-hr TSP	46	μg/m^3
HKBCF	2018-02-15	AMS2 Tung Chung Pier	12:59	1-hr TSP	46	μg/m^3
HKBCF	2018-02-15	AMS2 Tung Chung Pier	13:59	1-hr TSP	42	μg/m^3
HKBCF	2018-02-15	AMS2 Tung Chung Pier	14:59	1-hr TSP	32	μg/m^3
HKBCF	2018-02-21	AMS2 Tung Chung Pier	12:57	1-hr TSP	44	μg/m^3
HKBCF	2018-02-21	AMS2 Tung Chung Pier	13:57	1-hr TSP	52	μg/m^3
HKBCF	2018-02-21	AMS2 Tung Chung Pier	14:57	1-hr TSP	62	μg/m^3
HKBCF	2018-02-27	AMS2 Tung Chung Pier	13:17	1-hr TSP	36	μg/m^3
HKBCF	2018-02-27	AMS2 Tung Chung Pier	14:17	1-hr TSP	32	μg/m^3
HKBCF	2018-02-27	AMS2 Tung Chung Pier	15:17	1-hr TSP	34	μg/m^3
HKBCF	2018-03-05	AMS2 Tung Chung Pier	13:21	1-hr TSP	22	μg/m^3
HKBCF	2018-03-05	AMS2 Tung Chung Pier	14:21	1-hr TSP	14	μg/m^3
HKBCF	2018-03-05	AMS2 Tung Chung Pier	15:21	1-hr TSP	13	μg/m^3
HKBCF	2018-03-09	AMS2 Tung Chung Pier	12:59	1-hr TSP	22	μg/m^3
HKBCF	2018-03-09	AMS2 Tung Chung Pier	13:59	1-hr TSP	31	μg/m^3
HKBCF	2018-03-09	AMS2 Tung Chung Pier	14:59	1-hr TSP	30	μg/m^3
HKBCF	2018-03-12	AMS2 Tung Chung Pier	13:00	1-hr TSP	23	μg/m^3
HKBCF	2018-03-12	AMS2 Tung Chung Pier	14:00	1-hr TSP	19	μg/m^3
HKBCF	2018-03-12	AMS2 Tung Chung Pier	15:00	1-hr TSP	22	μg/m^3

Air Quality Monitoring Data

Project	Date (yyyy-mm-dd)	Station	Time	Parameter	Results	Unit
HKBCF	2018-03-16	AMS2 Tung Chung Pier	13:06	1-hr TSP	60	μg/m^3
HKBCF	2018-03-16	AMS2 Tung Chung Pier	14:06	1-hr TSP	36	μg/m^3
HKBCF	2018-03-16	AMS2 Tung Chung Pier	15:06	1-hr TSP	26	μg/m^3
HKBCF	2018-03-22	AMS2 Tung Chung Pier	13:39	1-hr TSP	33	μg/m^3
HKBCF	2018-03-22	AMS2 Tung Chung Pier	14:39	1-hr TSP	35	μg/m^3
HKBCF	2018-03-22	AMS2 Tung Chung Pier	15:39	1-hr TSP	29	μg/m^3
HKBCF	2018-03-28	AMS2 Tung Chung Pier	12:57	1-hr TSP	139	μg/m^3
HKBCF	2018-03-28	AMS2 Tung Chung Pier	13:57	1-hr TSP	133	μg/m^3
HKBCF	2018-03-28	AMS2 Tung Chung Pier	14:57	1-hr TSP	139	μg/m^3
HKBCF	2018-04-03	AMS2 Tung Chung Pier	12:57	1-hr TSP	61	μg/m^3
HKBCF	2018-04-03	AMS2 Tung Chung Pier	13:57	1-hr TSP	64	μg/m^3
HKBCF	2018-04-03	AMS2 Tung Chung Pier	14:57	1-hr TSP	62	μg/m^3
HKBCF	2018-04-09	AMS2 Tung Chung Pier	13:39	1-hr TSP	77	μg/m^3
HKBCF	2018-04-09	AMS2 Tung Chung Pier	14:39	1-hr TSP	74	μg/m^3
HKBCF	2018-04-09	AMS2 Tung Chung Pier	15:39	1-hr TSP	73	μg/m^3
HKBCF	2018-04-13	AMS2 Tung Chung Pier	12:55	1-hr TSP	28	μg/m^3
HKBCF	2018-04-13	AMS2 Tung Chung Pier	13:55	1-hr TSP	28	μg/m^3
HKBCF	2018-04-13	AMS2 Tung Chung Pier	14:55	1-hr TSP	28	μg/m^3
HKBCF	2018-04-19	AMS2 Tung Chung Pier	13:19	1-hr TSP	97	μg/m^3
HKBCF	2018-04-19	AMS2 Tung Chung Pier	14:19	1-hr TSP	99	μg/m^3
HKBCF	2018-04-19	AMS2 Tung Chung Pier	15:19	1-hr TSP	100	μg/m^3
HKBCF	2018-04-24	AMS2 Tung Chung Pier	13:01	1-hr TSP	78	μg/m^3
HKBCF	2018-04-24	AMS2 Tung Chung Pier	14:01	1-hr TSP	112	μg/m^3
HKBCF	2018-04-24	AMS2 Tung Chung Pier	15:01	1-hr TSP	116	μg/m^3
HKBCF	2018-04-30	AMS2 Tung Chung Pier	12:59	1-hr TSP	69	μg/m^3
HKBCF	2018-04-30	AMS2 Tung Chung Pier	13:59	1-hr TSP	59	μg/m^3
HKBCF	2018-04-30	AMS2 Tung Chung Pier	14:59	1-hr TSP	56	μg/m^3
HKBCF	2018-05-04	AMS2 Tung Chung Pier	13:01	1-hr TSP	135	μg/m^3
HKBCF	2018-05-04	AMS2 Tung Chung Pier	14:01	1-hr TSP	141	μg/m^3
HKBCF	2018-05-04	AMS2 Tung Chung Pier	15:01	1-hr TSP	136	μg/m^3
HKBCF	2018-05-10	AMS2 Tung Chung Pier	12:55	1-hr TSP	33	μg/m^3
HKBCF	2018-05-10	AMS2 Tung Chung Pier	13:55	1-hr TSP	44	μg/m^3
HKBCF	2018-05-10	AMS2 Tung Chung Pier	14:55	1-hr TSP	37	μg/m^3
HKBCF	2018-05-16	AMS2 Tung Chung Pier	13:17	1-hr TSP	37	μg/m^3
HKBCF	2018-05-16	AMS2 Tung Chung Pier	14:17	1-hr TSP	38	μg/m^3
HKBCF	2018-05-16	AMS2 Tung Chung Pier	15:17	1-hr TSP	38	μg/m^3
HKBCF	2018-05-21	AMS2 Tung Chung Pier	13:18	1-hr TSP	40	μg/m^3
HKBCF	2018-05-21	AMS2 Tung Chung Pier	14:18	1-hr TSP	33	μg/m^3
HKBCF	2018-05-21	AMS2 Tung Chung Pier	15:18	1-hr TSP	34	μg/m^3
HKBCF	2018-05-25	AMS2 Tung Chung Pier	12:57	1-hr TSP	25	μg/m^3
HKBCF	2018-05-25	AMS2 Tung Chung Pier	13:57	1-hr TSP	24	μg/m^3
HKBCF	2018-05-25	AMS2 Tung Chung Pier	14:57	1-hr TSP	25	μg/m^3
HKBCF	2018-05-31	AMS2 Tung Chung Pier	13:00	1-hr TSP	36	μg/m^3
HKBCF	2018-05-31	AMS2 Tung Chung Pier	14:00	1-hr TSP	34	μg/m^3
HKBCF	2018-05-31	AMS2 Tung Chung Pier	15:00	1-hr TSP	27	μg/m^3
HKBCF	2018-06-07	AMS2 Tung Chung Pier	13:10	1-hr TSP	12	μg/m^3
HKBCF	2018-06-07	AMS2 Tung Chung Pier	14:10	1-hr TSP	16	μg/m^3
HKBCF	2018-06-07	AMS2 Tung Chung Pier	15:10	1-hr TSP	22	μg/m^3
HKBCF	2018-06-11	AMS2 Tung Chung Pier	13:00	1-hr TSP	32	μg/m^3
HKBCF	2018-06-11	AMS2 Tung Chung Pier	14:00	1-hr TSP	34	μg/m^3
HKBCF	2018-06-11	AMS2 Tung Chung Pier	15:00	1-hr TSP	34	μg/m^3
HKBCF	2018-06-15	AMS2 Tung Chung Pier	13:00	1-hr TSP	39	μg/m^3
HKBCF	2018-06-15	AMS2 Tung Chung Pier	14:00	1-hr TSP	39	μg/m^3
HKBCF	2018-06-15	AMS2 Tung Chung Pier	15:00	1-hr TSP	36	μg/m^3

Air Quality Monitoring Data

Project	Date (yyyy-mm-dd)	Station	Time	Parameter	Results	Unit
HKBCF	2018-06-21	AMS2 Tung Chung Pier	13:00	1-hr TSP	15	μg/m^3
HKBCF	2018-06-21	AMS2 Tung Chung Pier	14:00	1-hr TSP	18	μg/m^3
HKBCF	2018-06-21	AMS2 Tung Chung Pier	15:00	1-hr TSP	19	μg/m^3
HKBCF	2018-06-27	AMS2 Tung Chung Pier	13:02	1-hr TSP	6	μg/m^3
HKBCF	2018-06-27	AMS2 Tung Chung Pier	14:02	1-hr TSP	7	μg/m^3
HKBCF	2018-06-27	AMS2 Tung Chung Pier	15:02	1-hr TSP	6	μg/m^3
HKBCF	2018-07-03	AMS2 Tung Chung Pier	13:00	1-hr TSP	14	μg/m^3
HKBCF	2018-07-03	AMS2 Tung Chung Pier	14:00	1-hr TSP	14	μg/m^3
HKBCF	2018-07-03	AMS2 Tung Chung Pier	15:00	1-hr TSP	14	μg/m^3
HKBCF	2018-07-06	AMS2 Tung Chung Pier	13:00	1-hr TSP	9	μg/m^3
HKBCF	2018-07-06	AMS2 Tung Chung Pier	14:00	1-hr TSP	9	μg/m^3
HKBCF	2018-07-06	AMS2 Tung Chung Pier	15:00	1-hr TSP	9	μg/m^3
HKBCF	2018-07-12	AMS2 Tung Chung Pier	13:10	1-hr TSP	5	μg/m^3
HKBCF	2018-07-12	AMS2 Tung Chung Pier	14:10	1-hr TSP	5	μg/m^3
HKBCF	2018-07-12	AMS2 Tung Chung Pier	15:10	1-hr TSP	4	μg/m^3
HKBCF	2018-07-18	AMS2 Tung Chung Pier	13:26	1-hr TSP	12	μg/m^3
HKBCF	2018-07-18	AMS2 Tung Chung Pier	14:26	1-hr TSP	15	μg/m^3
HKBCF	2018-07-18	AMS2 Tung Chung Pier	15:26	1-hr TSP	13	μg/m^3
HKBCF	2018-07-24	AMS2 Tung Chung Pier	13:00	1-hr TSP	17	μg/m^3
HKBCF	2018-07-24	AMS2 Tung Chung Pier	14:00	1-hr TSP	19	μg/m^3
HKBCF	2018-07-24	AMS2 Tung Chung Pier	15:00	1-hr TSP	20	μg/m^3
HKBCF	2018-07-30	AMS2 Tung Chung Pier	13:00	1-hr TSP	7	μg/m^3
HKBCF	2018-07-30	AMS2 Tung Chung Pier	14:00	1-hr TSP	7	μg/m^3
HKBCF	2018-07-30	AMS2 Tung Chung Pier	15:00	1-hr TSP	10	μg/m^3
HKBCF	2018-08-03	AMS2 Tung Chung Pier	13:00	1-hr TSP	9	μg/m^3
HKBCF	2018-08-03	AMS2 Tung Chung Pier	14:00	1-hr TSP	11	μg/m^3
HKBCF	2018-08-03	AMS2 Tung Chung Pier	15:00	1-hr TSP	11	μg/m^3
HKBCF	2018-08-09	AMS2 Tung Chung Pier	13:20	1-hr TSP	10	μg/m^3
HKBCF	2018-08-09	AMS2 Tung Chung Pier	14:20	1-hr TSP	9	μg/m^3
HKBCF	2018-08-09	AMS2 Tung Chung Pier	15:20	1-hr TSP	10	μg/m^3
HKBCF	2018-08-15	AMS2 Tung Chung Pier	13:00	1-hr TSP	14	μg/m^3
HKBCF	2018-08-15	AMS2 Tung Chung Pier	14:00	1-hr TSP	15	μg/m^3
HKBCF	2018-08-15	AMS2 Tung Chung Pier	15:00	1-hr TSP	16	μg/m^3
HKBCF	2018-08-21	AMS2 Tung Chung Pier	13:00	1-hr TSP	108	μg/m^3
HKBCF	2018-08-21	AMS2 Tung Chung Pier	14:00	1-hr TSP	84	μg/m^3
HKBCF	2018-08-21	AMS2 Tung Chung Pier	15:00	1-hr TSP	85	μg/m^3
HKBCF	2018-08-27	AMS2 Tung Chung Pier	13:00	1-hr TSP	77	μg/m^3
HKBCF	2018-08-27	AMS2 Tung Chung Pier	14:00	1-hr TSP	49	μg/m^3
HKBCF	2018-08-27	AMS2 Tung Chung Pier	15:00	1-hr TSP	36	μg/m^3
HKBCF	2018-08-31	AMS2 Tung Chung Pier	13:01	1-hr TSP	28	μg/m^3
HKBCF	2018-08-31	AMS2 Tung Chung Pier	14:01	1-hr TSP	32	μg/m^3
HKBCF	2018-08-31	AMS2 Tung Chung Pier	15:01	1-hr TSP	32	μg/m^3
HKBCF	2018-09-06	AMS2 Tung Chung Pier	13:00	1-hr TSP	14	μg/m^3
HKBCF	2018-09-06	AMS2 Tung Chung Pier	14:00	1-hr TSP	13	μg/m^3
HKBCF	2018-09-06	AMS2 Tung Chung Pier	15:00	1-hr TSP	11	μg/m^3
HKBCF	2018-09-12	AMS2 Tung Chung Pier	13:11	1-hr TSP	40	μg/m^3
HKBCF	2018-09-12	AMS2 Tung Chung Pier	14:11	1-hr TSP	43	μg/m^3
HKBCF	2018-09-12	AMS2 Tung Chung Pier	15:11	1-hr TSP	42	μg/m^3
HKBCF	2018-09-18	AMS2 Tung Chung Pier	13:03	1-hr TSP	37	μg/m^3
HKBCF	2018-09-18	AMS2 Tung Chung Pier	14:03	1-hr TSP	37	μg/m^3
HKBCF	2018-09-18	AMS2 Tung Chung Pier	15:03	1-hr TSP	36	μg/m^3
HKBCF	2018-09-24	AMS2 Tung Chung Pier	13:05	1-hr TSP	47	μg/m^3
HKBCF	2018-09-24	AMS2 Tung Chung Pier	14:05	1-hr TSP	46	μg/m^3
HKBCF	2018-09-24	AMS2 Tung Chung Pier	15:05	1-hr TSP	44	μg/m^3

Air Quality Monitoring Data

Project	Date (yyyy-mm-dd)	Station	Time	Parameter	Results	Unit
HKBCF	2018-09-28	AMS2 Tung Chung Pier	13:16	1-hr TSP	54	μg/m^3
HKBCF	2018-09-28	AMS2 Tung Chung Pier	14:16	1-hr TSP	57	μg/m^3
HKBCF	2018-09-28	AMS2 Tung Chung Pier	15:16	1-hr TSP	52	μg/m^3
HKBCF	2017-09-01	AMS2 Tung Chung Pier	08:00	24-hr TSP	65	μg/m^3
HKBCF	2017-09-07	AMS2 Tung Chung Pier	08:00	24-hr TSP	28	μg/m^3
HKBCF	2017-09-13	AMS2 Tung Chung Pier	08:00	24-hr TSP	49	μg/m^3
HKBCF	2017-09-19	AMS2 Tung Chung Pier	08:00	24-hr TSP	47	μg/m^3
HKBCF	2017-09-25	AMS2 Tung Chung Pier	08:00	24-hr TSP	20	μg/m^3
HKBCF	2017-09-28	AMS2 Tung Chung Pier	09:10	24-hr TSP	33	μg/m^3
HKBCF	2017-10-03	AMS2 Tung Chung Pier	09:15	24-hr TSP	27	μg/m^3
HKBCF	2017-10-09	AMS2 Tung Chung Pier	09:00	24-hr TSP	59	μg/m^3
HKBCF	2017-10-13	AMS2 Tung Chung Pier	08:00	24-hr TSP	97	μg/m^3
HKBCF	2017-10-19	AMS2 Tung Chung Pier	08:00	24-hr TSP	69	μg/m^3
HKBCF	2017-10-25	AMS2 Tung Chung Pier	08:00	24-hr TSP	93	μg/m^3
HKBCF	2017-10-31	AMS2 Tung Chung Pier	08:00	24-hr TSP	107	μg/m^3
HKBCF	2017-10-25	AMS2 Tung Chung Pier	08:00	24-hr TSP	93	μg/m^3
HKBCF	2017-10-31	AMS2 Tung Chung Pier	08:00	24-hr TSP	107	μg/m^3
HKBCF	2017-11-06	AMS2 Tung Chung Pier	08:00	24-hr TSP	99	μg/m^3
HKBCF	2017-11-10	AMS2 Tung Chung Pier	08:00	24-hr TSP	133	μg/m^3
HKBCF	2017-11-16	AMS2 Tung Chung Pier	08:00	24-hr TSP	52	μg/m^3
HKBCF	2017-11-22	AMS2 Tung Chung Pier	08:00	24-hr TSP	111	μg/m^3
HKBCF	2017-11-28	AMS2 Tung Chung Pier	08:00	24-hr TSP	150	μg/m^3
HKBCF	2017-12-05	AMS2 Tung Chung Pier	15:45	24-hr TSP	114	μg/m^3
HKBCF	2017-12-11	AMS2 Tung Chung Pier	07:56	24-hr TSP	92	μg/m^3
HKBCF	2017-12-14	AMS2 Tung Chung Pier	08:00	24-hr TSP	73	μg/m^3
HKBCF	2017-12-20	AMS2 Tung Chung Pier	08:00	24-hr TSP	115	μg/m^3
HKBCF	2017-12-23	AMS2 Tung Chung Pier	08:00	24-hr TSP	164	μg/m^3
HKBCF	2017-12-29	AMS2 Tung Chung Pier	08:00	24-hr TSP	80	μg/m^3
HKBCF	2018-01-03	AMS2 Tung Chung Pier	13:37	24-hr TSP	63	μg/m^3
HKBCF	2018-01-06	AMS2 Tung Chung Pier	08:00	24-hr TSP	16	μg/m^3
HKBCF	2018-01-11	AMS2 Tung Chung Pier	08:00	24-hr TSP	63	μg/m^3
HKBCF	2018-01-17	AMS2 Tung Chung Pier	08:00	24-hr TSP	**184**	μg/m^3
HKBCF	2018-01-23	AMS2 Tung Chung Pier	08:00	24-hr TSP	138	μg/m^3
HKBCF	2018-01-29	AMS2 Tung Chung Pier	08:00	24-hr TSP	46	μg/m^3
HKBCF	2018-02-02	AMS2 Tung Chung Pier	08:00	24-hr TSP	99	μg/m^3
HKBCF	2018-02-08	AMS2 Tung Chung Pier	16:14	24-hr TSP	75	μg/m^3
HKBCF	2018-02-14	AMS2 Tung Chung Pier	08:00	24-hr TSP	89	μg/m^3
HKBCF	2018-02-20	AMS2 Tung Chung Pier	09:00	24-hr TSP	65	μg/m^3
HKBCF	2018-02-27	AMS2 Tung Chung Pier	13:30	24-hr TSP	72	μg/m^3
HKBCF	2018-03-02	AMS2 Tung Chung Pier	09:30	24-hr TSP	58	μg/m^3
HKBCF	2018-03-08	AMS2 Tung Chung Pier	12:30	24-hr TSP	47	μg/m^3
HKBCF	2018-03-16	AMS2 Tung Chung Pier	16:50	24-hr TSP	64	μg/m^3
HKBCF	2018-03-20	AMS2 Tung Chung Pier	12:45	24-hr TSP	74	μg/m^3
HKBCF	2018-03-26	AMS2 Tung Chung Pier	09:05	24-hr TSP	103	μg/m^3
HKBCF	2018-03-29	AMS2 Tung Chung Pier	15:15	24-hr TSP	56	μg/m^3
HKBCF	2018-04-04	AMS2 Tung Chung Pier	16:00	24-hr TSP	44	μg/m^3
HKBCF	2018-04-10	AMS2 Tung Chung Pier	14:35	24-hr TSP	46	μg/m^3
HKBCF	2018-04-12	AMS2 Tung Chung Pier	16:32	24-hr TSP	23	μg/m^3
HKBCF	2018-04-18	AMS2 Tung Chung Pier	08:00	24-hr TSP	79	μg/m^3
HKBCF	2018-04-23	AMS2 Tung Chung Pier	15:36	24-hr TSP	33	μg/m^3
HKBCF	2018-04-27	AMS2 Tung Chung Pier	08:00	24-hr TSP	107	μg/m^3
HKBCF	2018-05-03	AMS2 Tung Chung Pier	08:00	24-hr TSP	84	μg/m^3
HKBCF	2018-05-09	AMS2 Tung Chung Pier	08:00	24-hr TSP	67	μg/m^3
HKBCF	2018-05-15	AMS2 Tung Chung Pier	08:00	24-hr TSP	21	μg/m^3

Air Quality Monitoring Data

Project	Date (yyyy-mm-dd)	Station	Time	Parameter	Results	Unit
HKBCF	2018-05-19	AMS2 Tung Chung Pier	08:00	24-hr TSP	23	μg/m^3
HKBCF	2018-05-24	AMS2 Tung Chung Pier	13:30	24-hr TSP	17	μg/m^3
HKBCF	2018-05-30	AMS2 Tung Chung Pier	08:00	24-hr TSP	22	μg/m^3
HKBCF	2018-06-05	AMS2 Tung Chung Pier	08:00	24-hr TSP	26	μg/m^3
HKBCF	2018-06-08	AMS2 Tung Chung Pier	12:30	24-hr TSP	37	μg/m^3
HKBCF	2018-06-11	AMS2 Tung Chung Pier	16:48	24-hr TSP	68	μg/m^3
HKBCF	2018-06-14	AMS2 Tung Chung Pier	08:00	24-hr TSP	95	μg/m^3
HKBCF	2018-06-20	AMS2 Tung Chung Pier	08:00	24-hr TSP	68	μg/m^3
HKBCF	2018-06-26	AMS2 Tung Chung Pier	09:00	24-hr TSP	30	μg/m^3
HKBCF	2018-06-30	AMS2 Tung Chung Pier	08:00	24-hr TSP	57	μg/m^3
HKBCF	2018-07-05	AMS2 Tung Chung Pier	12:00	24-hr TSP	33	μg/m^3
HKBCF	2018-07-12	AMS2 Tung Chung Pier	13:07	24-hr TSP	23	μg/m^3
HKBCF	2018-07-17	AMS2 Tung Chung Pier	08:00	24-hr TSP	42	μg/m^3
HKBCF	2018-07-23	AMS2 Tung Chung Pier	08:00	24-hr TSP	38	μg/m^3
HKBCF	2018-07-27	AMS2 Tung Chung Pier	08:00	24-hr TSP	19	μg/m^3
HKBCF	2018-08-02	AMS2 Tung Chung Pier	08:00	24-hr TSP	25	μg/m^3
HKBCF	2018-08-08	AMS2 Tung Chung Pier	14:31	24-hr TSP	71	μg/m^3
HKBCF	2018-08-14	AMS2 Tung Chung Pier	08:00	24-hr TSP	40	μg/m^3
HKBCF	2018-08-20	AMS2 Tung Chung Pier	08:00	24-hr TSP	57	μg/m^3
HKBCF	2018-08-24	AMS2 Tung Chung Pier	16:00	24-hr TSP	102	μg/m^3
HKBCF	2018-08-30	AMS2 Tung Chung Pier	08:00	24-hr TSP	61	μg/m^3
HKBCF	2018-09-05	AMS2 Tung Chung Pier	11:21	24-hr TSP	39	μg/m^3
HKBCF	2018-09-11	AMS2 Tung Chung Pier	08:00	24-hr TSP	79	μg/m^3
HKBCF	2018-09-17	AMS2 Tung Chung Pier	16:10	24-hr TSP	33	μg/m^3
HKBCF	2018-09-21	AMS2 Tung Chung Pier	08:00	24-hr TSP	33	μg/m^3
HKBCF	2018-09-27	AMS2 Tung Chung Pier	08:00	24-hr TSP	68	μg/m^3

Air Quality Monitoring Data

Project	Date (yyyy-mm-dd)	Station	Time	Parameter	Results	Unit
HKBCF	2017-09-04	AMS3B Site Office	09:00	1-hr TSP	16	μg/m^3
HKBCF	2017-09-04	AMS3B Site Office	10:00	1-hr TSP	12	μg/m^3
HKBCF	2017-09-04	AMS3B Site Office	11:00	1-hr TSP	9	μg/m^3
HKBCF	2017-09-08	AMS3B Site Office	09:00	1-hr TSP	8	μg/m^3
HKBCF	2017-09-08	AMS3B Site Office	10:00	1-hr TSP	14	μg/m^3
HKBCF	2017-09-08	AMS3B Site Office	11:00	1-hr TSP	15	μg/m^3
HKBCF	2017-09-14	AMS3B Site Office	09:00	1-hr TSP	29	μg/m^3
HKBCF	2017-09-14	AMS3B Site Office	10:00	1-hr TSP	27	μg/m^3
HKBCF	2017-09-14	AMS3B Site Office	11:00	1-hr TSP	31	μg/m^3
HKBCF	2017-09-20	AMS3B Site Office	09:00	1-hr TSP	26	μg/m^3
HKBCF	2017-09-20	AMS3B Site Office	10:00	1-hr TSP	23	μg/m^3
HKBCF	2017-09-20	AMS3B Site Office	11:00	1-hr TSP	18	μg/m^3
HKBCF	2017-09-26	AMS3B Site Office	09:00	1-hr TSP	14	μg/m^3
HKBCF	2017-09-26	AMS3B Site Office	10:00	1-hr TSP	10	μg/m^3
HKBCF	2017-09-26	AMS3B Site Office	11:00	1-hr TSP	9	μg/m^3
HKBCF	2017-10-04	AMS3B Site Office	09:00	1-hr TSP	33	μg/m^3
HKBCF	2017-10-04	AMS3B Site Office	10:00	1-hr TSP	45	μg/m^3
HKBCF	2017-10-04	AMS3B Site Office	11:00	1-hr TSP	38	μg/m^3
HKBCF	2017-10-10	AMS3B Site Office	09:00	1-hr TSP	20	μg/m^3
HKBCF	2017-10-10	AMS3B Site Office	10:00	1-hr TSP	18	μg/m^3
HKBCF	2017-10-10	AMS3B Site Office	11:00	1-hr TSP	16	μg/m^3
HKBCF	2017-10-16	AMS3B Site Office	08:50	1-hr TSP	26	μg/m^3
HKBCF	2017-10-16	AMS3B Site Office	09:50	1-hr TSP	28	μg/m^3
HKBCF	2017-10-16	AMS3B Site Office	10:50	1-hr TSP	32	μg/m^3
HKBCF	2017-10-20	AMS3B Site Office	09:00	1-hr TSP	37	μg/m^3
HKBCF	2017-10-20	AMS3B Site Office	10:00	1-hr TSP	33	μg/m^3
HKBCF	2017-10-20	AMS3B Site Office	11:00	1-hr TSP	34	μg/m^3
HKBCF	2017-10-26	AMS3B Site Office	09:00	1-hr TSP	58	μg/m^3
HKBCF	2017-10-26	AMS3B Site Office	10:00	1-hr TSP	53	μg/m^3
HKBCF	2017-10-26	AMS3B Site Office	11:00	1-hr TSP	51	μg/m^3
HKBCF	2017-11-01	AMS3B Site Office	08:50	1-hr TSP	22	μg/m^3
HKBCF	2017-11-01	AMS3B Site Office	09:50	1-hr TSP	22	μg/m^3
HKBCF	2017-11-01	AMS3B Site Office	10:50	1-hr TSP	23	μg/m^3
HKBCF	2017-11-07	AMS3B Site Office	10:00	1-hr TSP	60	μg/m^3
HKBCF	2017-11-07	AMS3B Site Office	11:00	1-hr TSP	61	μg/m^3
HKBCF	2017-11-07	AMS3B Site Office	12:55	1-hr TSP	87	μg/m^3
HKBCF	2017-11-13	AMS3B Site Office	09:00	1-hr TSP	13	μg/m^3
HKBCF	2017-11-13	AMS3B Site Office	10:00	1-hr TSP	14	μg/m^3
HKBCF	2017-11-13	AMS3B Site Office	11:00	1-hr TSP	20	μg/m^3
HKBCF	2017-11-17	AMS3B Site Office	09:00	1-hr TSP	31	μg/m^3
HKBCF	2017-11-17	AMS3B Site Office	10:00	1-hr TSP	25	μg/m^3
HKBCF	2017-11-17	AMS3B Site Office	11:00	1-hr TSP	27	μg/m^3
HKBCF	2017-11-23	AMS3B Site Office	08:55	1-hr TSP	51	μg/m^3
HKBCF	2017-11-23	AMS3B Site Office	09:55	1-hr TSP	49	μg/m^3
HKBCF	2017-11-23	AMS3B Site Office	10:55	1-hr TSP	55	μg/m^3
HKBCF	2017-11-29	AMS3B Site Office	09:00	1-hr TSP	22	μg/m^3
HKBCF	2017-11-29	AMS3B Site Office	10:00	1-hr TSP	13	μg/m^3
HKBCF	2017-11-29	AMS3B Site Office	11:00	1-hr TSP	12	μg/m^3
HKBCF	2017-12-05	AMS3B Site Office	09:00	1-hr TSP	57	μg/m^3
HKBCF	2017-12-05	AMS3B Site Office	10:00	1-hr TSP	58	μg/m^3
HKBCF	2017-12-05	AMS3B Site Office	11:00	1-hr TSP	59	μg/m^3
HKBCF	2017-12-11	AMS3B Site Office	09:00	1-hr TSP	48	μg/m^3
HKBCF	2017-12-11	AMS3B Site Office	10:00	1-hr TSP	49	μg/m^3
HKBCF	2017-12-11	AMS3B Site Office	11:00	1-hr TSP	50	μg/m^3

Air Quality Monitoring Data

Project	Date (yyyy-mm-dd)	Station	Time	Parameter	Results	Unit
HKBCF	2017-12-15	AMS3B Site Office	09:00	1-hr TSP	33	μg/m^3
HKBCF	2017-12-15	AMS3B Site Office	10:00	1-hr TSP	31	μg/m^3
HKBCF	2017-12-15	AMS3B Site Office	11:00	1-hr TSP	31	μg/m^3
HKBCF	2017-12-21	AMS3B Site Office	09:00	1-hr TSP	22	μg/m^3
HKBCF	2017-12-21	AMS3B Site Office	10:00	1-hr TSP	21	μg/m^3
HKBCF	2017-12-21	AMS3B Site Office	11:00	1-hr TSP	22	μg/m^3
HKBCF	2017-12-27	AMS3B Site Office	09:00	1-hr TSP	42	μg/m^3
HKBCF	2017-12-27	AMS3B Site Office	10:00	1-hr TSP	34	μg/m^3
HKBCF	2017-12-27	AMS3B Site Office	11:00	1-hr TSP	25	μg/m^3
HKBCF	2018-01-02	AMS3B Site Office	08:40	1-hr TSP	105	μg/m^3
HKBCF	2018-01-02	AMS3B Site Office	09:40	1-hr TSP	96	μg/m^3
HKBCF	2018-01-02	AMS3B Site Office	10:40	1-hr TSP	82	μg/m^3
HKBCF	2018-01-08	AMS3B Site Office	09:00	1-hr TSP	89	μg/m^3
HKBCF	2018-01-08	AMS3B Site Office	10:00	1-hr TSP	20	μg/m^3
HKBCF	2018-01-08	AMS3B Site Office	11:00	1-hr TSP	15	μg/m^3
HKBCF	2018-01-12	AMS3B Site Office	09:00	1-hr TSP	14	μg/m^3
HKBCF	2018-01-12	AMS3B Site Office	10:00	1-hr TSP	14	μg/m^3
HKBCF	2018-01-12	AMS3B Site Office	11:00	1-hr TSP	14	μg/m^3
HKBCF	2018-01-18	AMS3B Site Office	09:00	1-hr TSP	76	μg/m^3
HKBCF	2018-01-18	AMS3B Site Office	10:00	1-hr TSP	61	μg/m^3
HKBCF	2018-01-18	AMS3B Site Office	11:00	1-hr TSP	79	μg/m^3
HKBCF	2018-01-24	AMS3B Site Office	08:40	1-hr TSP	44	μg/m^3
HKBCF	2018-01-24	AMS3B Site Office	09:40	1-hr TSP	45	μg/m^3
HKBCF	2018-01-24	AMS3B Site Office	10:40	1-hr TSP	46	μg/m^3
HKBCF	2018-01-30	AMS3B Site Office	09:00	1-hr TSP	81	μg/m^3
HKBCF	2018-01-30	AMS3B Site Office	10:00	1-hr TSP	88	μg/m^3
HKBCF	2018-01-30	AMS3B Site Office	11:00	1-hr TSP	79	μg/m^3
HKBCF	2018-02-05	AMS3B Site Office	08:50	1-hr TSP	45	μg/m^3
HKBCF	2018-02-05	AMS3B Site Office	09:50	1-hr TSP	49	μg/m^3
HKBCF	2018-02-05	AMS3B Site Office	10:50	1-hr TSP	55	μg/m^3
HKBCF	2018-02-09	AMS3B Site Office	08:30	1-hr TSP	25	μg/m^3
HKBCF	2018-02-09	AMS3B Site Office	09:30	1-hr TSP	28	μg/m^3
HKBCF	2018-02-09	AMS3B Site Office	10:30	1-hr TSP	24	μg/m^3
HKBCF	2018-02-15	AMS3B Site Office	09:00	1-hr TSP	80	μg/m^3
HKBCF	2018-02-15	AMS3B Site Office	10:00	1-hr TSP	75	μg/m^3
HKBCF	2018-02-15	AMS3B Site Office	11:00	1-hr TSP	61	μg/m^3
HKBCF	2018-02-21	AMS3B Site Office	09:00	1-hr TSP	46	μg/m^3
HKBCF	2018-02-21	AMS3B Site Office	10:00	1-hr TSP	50	μg/m^3
HKBCF	2018-02-21	AMS3B Site Office	11:00	1-hr TSP	55	μg/m^3
HKBCF	2018-02-27	AMS3B Site Office	09:00	1-hr TSP	40	μg/m^3
HKBCF	2018-02-27	AMS3B Site Office	10:00	1-hr TSP	41	μg/m^3
HKBCF	2018-02-27	AMS3B Site Office	11:00	1-hr TSP	37	μg/m^3
HKBCF	2018-03-05	AMS3B Site Office	09:00	1-hr TSP	19	μg/m^3
HKBCF	2018-03-05	AMS3B Site Office	10:00	1-hr TSP	18	μg/m^3
HKBCF	2018-03-05	AMS3B Site Office	11:00	1-hr TSP	22	μg/m^3
HKBCF	2018-03-09	AMS3B Site Office	13:00	1-hr TSP	22	μg/m^3
HKBCF	2018-03-09	AMS3B Site Office	14:00	1-hr TSP	30	μg/m^3
HKBCF	2018-03-09	AMS3B Site Office	15:00	1-hr TSP	30	μg/m^3
HKBCF	2018-03-12	AMS3B Site Office	09:00	1-hr TSP	19	μg/m^3
HKBCF	2018-03-12	AMS3B Site Office	10:00	1-hr TSP	19	μg/m^3
HKBCF	2018-03-12	AMS3B Site Office	11:00	1-hr TSP	16	μg/m^3
HKBCF	2018-03-16	AMS3B Site Office	09:00	1-hr TSP	83	μg/m^3
HKBCF	2018-03-16	AMS3B Site Office	10:00	1-hr TSP	137	μg/m^3
HKBCF	2018-03-16	AMS3B Site Office	11:00	1-hr TSP	112	μg/m^3

Air Quality Monitoring Data

Project	Date (yyyy-mm-dd)	Station	Time	Parameter	Results	Unit
HKBCF	2018-03-22	AMS3B Site Office	09:00	1-hr TSP	19	μg/m^3
HKBCF	2018-03-22	AMS3B Site Office	10:00	1-hr TSP	21	μg/m^3
HKBCF	2018-03-22	AMS3B Site Office	11:00	1-hr TSP	23	μg/m^3
HKBCF	2018-03-28	AMS3B Site Office	09:00	1-hr TSP	42	μg/m^3
HKBCF	2018-03-28	AMS3B Site Office	10:00	1-hr TSP	44	μg/m^3
HKBCF	2018-03-28	AMS3B Site Office	11:00	1-hr TSP	44	μg/m^3
HKBCF	2018-04-03	AMS3B Site Office	09:00	1-hr TSP	41	μg/m^3
HKBCF	2018-04-03	AMS3B Site Office	10:00	1-hr TSP	27	μg/m^3
HKBCF	2018-04-03	AMS3B Site Office	11:00	1-hr TSP	21	μg/m^3
HKBCF	2018-04-09	AMS3B Site Office	13:00	1-hr TSP	26	μg/m^3
HKBCF	2018-04-09	AMS3B Site Office	14:00	1-hr TSP	27	μg/m^3
HKBCF	2018-04-09	AMS3B Site Office	15:00	1-hr TSP	26	μg/m^3
HKBCF	2018-04-13	AMS3B Site Office	13:00	1-hr TSP	6	μg/m^3
HKBCF	2018-04-13	AMS3B Site Office	14:00	1-hr TSP	6	μg/m^3
HKBCF	2018-04-13	AMS3B Site Office	15:00	1-hr TSP	7	μg/m^3
HKBCF	2018-04-19	AMS3B Site Office	09:00	1-hr TSP	30	μg/m^3
HKBCF	2018-04-19	AMS3B Site Office	10:00	1-hr TSP	29	μg/m^3
HKBCF	2018-04-19	AMS3B Site Office	11:00	1-hr TSP	26	μg/m^3
HKBCF	2018-04-24	AMS3B Site Office	09:00	1-hr TSP	42	μg/m^3
HKBCF	2018-04-24	AMS3B Site Office	10:00	1-hr TSP	32	μg/m^3
HKBCF	2018-04-24	AMS3B Site Office	11:00	1-hr TSP	42	μg/m^3
HKBCF	2018-04-30	AMS3B Site Office	09:00	1-hr TSP	28	μg/m^3
HKBCF	2018-04-30	AMS3B Site Office	10:00	1-hr TSP	28	μg/m^3
HKBCF	2018-04-30	AMS3B Site Office	11:00	1-hr TSP	24	μg/m^3
HKBCF	2018-05-04	AMS3B Site Office	09:00	1-hr TSP	34	μg/m^3
HKBCF	2018-05-04	AMS3B Site Office	10:00	1-hr TSP	34	μg/m^3
HKBCF	2018-05-04	AMS3B Site Office	11:00	1-hr TSP	41	μg/m^3
HKBCF	2018-05-10	AMS3B Site Office	09:00	1-hr TSP	47	μg/m^3
HKBCF	2018-05-10	AMS3B Site Office	10:00	1-hr TSP	54	μg/m^3
HKBCF	2018-05-10	AMS3B Site Office	11:00	1-hr TSP	42	μg/m^3
HKBCF	2018-05-16	AMS3B Site Office	09:00	1-hr TSP	6	μg/m^3
HKBCF	2018-05-16	AMS3B Site Office	10:00	1-hr TSP	6	μg/m^3
HKBCF	2018-05-16	AMS3B Site Office	11:00	1-hr TSP	6	μg/m^3
HKBCF	2018-05-21	AMS3B Site Office	09:00	1-hr TSP	5	μg/m^3
HKBCF	2018-05-21	AMS3B Site Office	10:00	1-hr TSP	6	μg/m^3
HKBCF	2018-05-21	AMS3B Site Office	11:00	1-hr TSP	6	μg/m^3
HKBCF	2018-05-25	AMS3B Site Office	09:00	1-hr TSP	6	μg/m^3
HKBCF	2018-05-25	AMS3B Site Office	10:00	1-hr TSP	5	μg/m^3
HKBCF	2018-05-25	AMS3B Site Office	11:00	1-hr TSP	5	μg/m^3
HKBCF	2018-05-31	AMS3B Site Office	09:00	1-hr TSP	5	μg/m^3
HKBCF	2018-05-31	AMS3B Site Office	10:00	1-hr TSP	4	μg/m^3
HKBCF	2018-05-31	AMS3B Site Office	11:00	1-hr TSP	8	μg/m^3
HKBCF	2018-06-06	AMS3B Site Office	09:00	1-hr TSP	19	μg/m^3
HKBCF	2018-06-06	AMS3B Site Office	10:00	1-hr TSP	11	μg/m^3
HKBCF	2018-06-06	AMS3B Site Office	11:00	1-hr TSP	41	μg/m^3
HKBCF	2018-06-11	AMS3B Site Office	09:00	1-hr TSP	28	μg/m^3
HKBCF	2018-06-11	AMS3B Site Office	10:00	1-hr TSP	21	μg/m^3
HKBCF	2018-06-11	AMS3B Site Office	11:00	1-hr TSP	19	μg/m^3
HKBCF	2018-06-15	AMS3B Site Office	09:00	1-hr TSP	17	μg/m^3
HKBCF	2018-06-15	AMS3B Site Office	10:00	1-hr TSP	15	μg/m^3
HKBCF	2018-06-15	AMS3B Site Office	11:00	1-hr TSP	17	μg/m^3
HKBCF	2018-06-21	AMS3B Site Office	09:00	1-hr TSP	15	μg/m^3
HKBCF	2018-06-21	AMS3B Site Office	10:00	1-hr TSP	14	μg/m^3
HKBCF	2018-06-21	AMS3B Site Office	11:00	1-hr TSP	15	μg/m^3

Air Quality Monitoring Data

Project	Date (yyyy-mm-dd)	Station	Time	Parameter	Results	Unit
HKBCF	2018-06-27	AMS3B Site Office	09:00	1-hr TSP	8	μg/m^3
HKBCF	2018-06-27	AMS3B Site Office	10:00	1-hr TSP	8	μg/m^3
HKBCF	2018-06-27	AMS3B Site Office	11:00	1-hr TSP	8	μg/m^3
HKBCF	2018-07-03	AMS3B Site Office	09:20	1-hr TSP	11	μg/m^3
HKBCF	2018-07-03	AMS3B Site Office	10:20	1-hr TSP	5	μg/m^3
HKBCF	2018-07-03	AMS3B Site Office	11:20	1-hr TSP	9	μg/m^3
HKBCF	2018-07-06	AMS3B Site Office	09:00	1-hr TSP	1	μg/m^3
HKBCF	2018-07-06	AMS3B Site Office	10:00	1-hr TSP	2	μg/m^3
HKBCF	2018-07-06	AMS3B Site Office	11:00	1-hr TSP	2	μg/m^3
HKBCF	2018-07-12	AMS3B Site Office	09:00	1-hr TSP	5	μg/m^3
HKBCF	2018-07-12	AMS3B Site Office	10:00	1-hr TSP	3	μg/m^3
HKBCF	2018-07-12	AMS3B Site Office	11:00	1-hr TSP	3	μg/m^3
HKBCF	2018-07-18	AMS3B Site Office	13:00	1-hr TSP	15	μg/m^3
HKBCF	2018-07-18	AMS3B Site Office	14:00	1-hr TSP	16	μg/m^3
HKBCF	2018-07-18	AMS3B Site Office	15:00	1-hr TSP	16	μg/m^3
HKBCF	2018-07-24	AMS3B Site Office	09:00	1-hr TSP	29	μg/m^3
HKBCF	2018-07-24	AMS3B Site Office	10:00	1-hr TSP	19	μg/m^3
HKBCF	2018-07-24	AMS3B Site Office	11:00	1-hr TSP	18	μg/m^3
HKBCF	2018-07-30	AMS3B Site Office	09:00	1-hr TSP	8	μg/m^3
HKBCF	2018-07-30	AMS3B Site Office	10:00	1-hr TSP	8	μg/m^3
HKBCF	2018-07-30	AMS3B Site Office	11:00	1-hr TSP	7	μg/m^3
HKBCF	2018-08-03	AMS3B Site Office	09:00	1-hr TSP	14	μg/m^3
HKBCF	2018-08-03	AMS3B Site Office	10:00	1-hr TSP	14	μg/m^3
HKBCF	2018-08-03	AMS3B Site Office	11:00	1-hr TSP	11	μg/m^3
HKBCF	2018-08-09	AMS3B Site Office	08:55	1-hr TSP	13	μg/m^3
HKBCF	2018-08-09	AMS3B Site Office	09:55	1-hr TSP	11	μg/m^3
HKBCF	2018-08-09	AMS3B Site Office	10:55	1-hr TSP	9	μg/m^3
HKBCF	2018-08-15	AMS3B Site Office	09:03	1-hr TSP	29	μg/m^3
HKBCF	2018-08-15	AMS3B Site Office	10:03	1-hr TSP	28	μg/m^3
HKBCF	2018-08-15	AMS3B Site Office	11:03	1-hr TSP	28	μg/m^3
HKBCF	2018-08-20	AMS3C Ying Tung Estate Market Rooftop	08:42	1-hr TSP	23	μg/m^3
HKBCF	2018-08-20	AMS3C Ying Tung Estate Market Rooftop	09:42	1-hr TSP	27	μg/m^3
HKBCF	2018-08-20	AMS3C Ying Tung Estate Market Rooftop	10:42	1-hr TSP	26	μg/m^3
HKBCF	2018-08-24	AMS3C Ying Tung Estate Market Rooftop	08:30	1-hr TSP	80	μg/m^3
HKBCF	2018-08-24	AMS3C Ying Tung Estate Market Rooftop	09:30	1-hr TSP	102	μg/m^3
HKBCF	2018-08-24	AMS3C Ying Tung Estate Market Rooftop	10:30	1-hr TSP	121	μg/m^3
HKBCF	2018-08-30	AMS3C Ying Tung Estate Market Rooftop	13:35	1-hr TSP	53	μg/m^3
HKBCF	2018-08-30	AMS3C Ying Tung Estate Market Rooftop	14:35	1-hr TSP	45	μg/m^3
HKBCF	2018-08-30	AMS3C Ying Tung Estate Market Rooftop	15:35	1-hr TSP	43	μg/m^3
HKBCF	2018-09-05	AMS3C Ying Tung Estate Market Rooftop	13:42	1-hr TSP	27	μg/m^3
HKBCF	2018-09-05	AMS3C Ying Tung Estate Market Rooftop	14:42	1-hr TSP	29	μg/m^3
HKBCF	2018-09-05	AMS3C Ying Tung Estate Market Rooftop	15:42	1-hr TSP	26	μg/m^3
HKBCF	2018-09-11	AMS3C Ying Tung Estate Market Rooftop	13:26	1-hr TSP	45	μg/m^3

Air Quality Monitoring Data

Project	Date (yyyy-mm-dd)	Station	Time	Parameter	Results	Unit
HKBCF	2018-09-11	AMS3C Ying Tung Estate Market Rooftop	14:26	1-hr TSP	39	μg/m^3
HKBCF	2018-09-11	AMS3C Ying Tung Estate Market Rooftop	15:26	1-hr TSP	45	μg/m^3
HKBCF	2018-09-17	AMS3C Ying Tung Estate Market Rooftop	13:20	1-hr TSP	29	μg/m^3
HKBCF	2018-09-17	AMS3C Ying Tung Estate Market Rooftop	14:20	1-hr TSP	28	μg/m^3
HKBCF	2018-09-17	AMS3C Ying Tung Estate Market Rooftop	15:20	1-hr TSP	27	μg/m^3
HKBCF	2018-09-21	AMS3C Ying Tung Estate Market Rooftop	13:27	1-hr TSP	75	μg/m^3
HKBCF	2018-09-21	AMS3C Ying Tung Estate Market Rooftop	14:27	1-hr TSP	70	μg/m^3
HKBCF	2018-09-21	AMS3C Ying Tung Estate Market Rooftop	15:27	1-hr TSP	59	μg/m^3
HKBCF	2018-09-27	AMS3C Ying Tung Estate Market Rooftop	13:30	1-hr TSP	34	μg/m^3
HKBCF	2018-09-27	AMS3C Ying Tung Estate Market Rooftop	14:30	1-hr TSP	32	μg/m^3
HKBCF	2018-09-27	AMS3C Ying Tung Estate Market Rooftop	15:30	1-hr TSP	34	μg/m^3
HKBCF	2017-09-01	AMS3B Site Office	10:32	24-hr TSP	68	μg/m^3
HKBCF	2017-09-07	AMS3B Site Office	08:00	24-hr TSP	27	μg/m^3
HKBCF	2017-09-13	AMS3B Site Office	08:00	24-hr TSP	56	μg/m^3
HKBCF	2017-09-19	AMS3B Site Office	08:00	24-hr TSP	67	μg/m^3
HKBCF	2017-09-25	AMS3B Site Office	08:00	24-hr TSP	30	μg/m^3
HKBCF	2017-09-28	AMS3B Site Office	08:00	24-hr TSP	32	μg/m^3
HKBCF	2017-10-03	AMS3B Site Office	08:00	24-hr TSP	36	μg/m^3
HKBCF	2017-10-09	AMS3B Site Office	08:00	24-hr TSP	79	μg/m^3
HKBCF	2017-10-13	AMS3B Site Office	08:00	24-hr TSP	93	μg/m^3
HKBCF	2017-10-19	AMS3B Site Office	08:00	24-hr TSP	57	μg/m^3
HKBCF	2017-10-25	AMS3B Site Office	08:00	24-hr TSP	91	μg/m^3
HKBCF	2017-10-31	AMS3B Site Office	08:00	24-hr TSP	119	μg/m^3
HKBCF	2017-11-06	AMS3B Site Office	08:00	24-hr TSP	94	μg/m^3
HKBCF	2017-11-10	AMS3B Site Office	08:00	24-hr TSP	120	μg/m^3
HKBCF	2017-11-16	AMS3B Site Office	08:00	24-hr TSP	57	μg/m^3
HKBCF	2017-11-22	AMS3B Site Office	08:00	24-hr TSP	101	μg/m^3
HKBCF	2017-11-28	AMS3B Site Office	08:00	24-hr TSP	168	μg/m^3
HKBCF	2017-12-04	AMS3B Site Office	08:00	24-hr TSP	106	μg/m^3
HKBCF	2017-12-08	AMS3B Site Office	08:00	24-hr TSP	165	μg/m^3
HKBCF	2017-12-14	AMS3B Site Office	08:00	24-hr TSP	77	μg/m^3
HKBCF	2017-12-20	AMS3B Site Office	08:00	24-hr TSP	130	μg/m^3
HKBCF	2017-12-23	AMS3B Site Office	08:00	24-hr TSP	182	μg/m^3
HKBCF	2017-12-29	AMS3B Site Office	08:00	24-hr TSP	87	μg/m^3
HKBCF	2018-01-03	AMS3B Site Office	08:00	24-hr TSP	93	μg/m^3
HKBCF	2018-01-06	AMS3B Site Office	10:29	24-hr TSP	13	μg/m^3
HKBCF	2018-01-11	AMS3B Site Office	08:00	24-hr TSP	61	μg/m^3
HKBCF	2018-01-17	AMS3B Site Office	08:00	24-hr TSP	183	μg/m^3
HKBCF	2018-01-23	AMS3B Site Office	08:00	24-hr TSP	137	μg/m^3
HKBCF	2018-01-29	AMS3B Site Office	08:00	24-hr TSP	45	μg/m^3
HKBCF	2018-02-02	AMS3B Site Office	08:00	24-hr TSP	89	μg/m^3
HKBCF	2018-02-08	AMS3B Site Office	16:45	24-hr TSP	83	μg/m^3
HKBCF	2018-02-14	AMS3B Site Office	08:00	24-hr TSP	90	μg/m^3
HKBCF	2018-02-20	AMS3B Site Office	08:00	24-hr TSP	70	μg/m^3
HKBCF	2018-02-26	AMS3B Site Office	08:00	24-hr TSP	56	μg/m^3

Air Quality Monitoring Data

Project	Date (yyyy-mm-dd)	Station	Time	Parameter	Results	Unit
HKBCF	2018-03-02	AMS3B Site Office	08:00	24-hr TSP	56	μg/m^3
HKBCF	2018-03-08	AMS3B Site Office	08:00	24-hr TSP	41	μg/m^3
HKBCF	2018-03-14	AMS3B Site Office	08:00	24-hr TSP	61	μg/m^3
HKBCF	2018-03-20	AMS3B Site Office	08:00	24-hr TSP	60	μg/m^3
HKBCF	2018-03-26	AMS3B Site Office	08:00	24-hr TSP	107	μg/m^3
HKBCF	2018-03-29	AMS3B Site Office	08:00	24-hr TSP	69	μg/m^3
HKBCF	2018-04-04	AMS3B Site Office	12:52	24-hr TSP	54	μg/m^3
HKBCF	2018-04-10	AMS3B Site Office	08:00	24-hr TSP	46	μg/m^3
HKBCF	2018-04-12	AMS3B Site Office	15:35	24-hr TSP	26	μg/m^3
HKBCF	2018-04-18	AMS3B Site Office	08:00	24-hr TSP	89	μg/m^3
HKBCF	2018-04-23	AMS3B Site Office	08:00	24-hr TSP	34	μg/m^3
HKBCF	2018-05-04	AMS3B Site Office	13:56	24-hr TSP	64	μg/m^3
HKBCF	2018-05-09	AMS3B Site Office	08:00	24-hr TSP	56	μg/m^3
HKBCF	2018-05-15	AMS3B Site Office	08:00	24-hr TSP	24	μg/m^3
HKBCF	2018-05-19	AMS3B Site Office	08:00	24-hr TSP	22	μg/m^3
HKBCF	2018-05-24	AMS3B Site Office	08:00	24-hr TSP	26	μg/m^3
HKBCF	2018-05-30	AMS3B Site Office	08:00	24-hr TSP	28	μg/m^3
HKBCF	2018-06-05	AMS3B Site Office	08:00	24-hr TSP	26	μg/m^3
HKBCF	2018-06-08	AMS3B Site Office	08:00	24-hr TSP	23	μg/m^3
HKBCF	2018-06-14	AMS3B Site Office	08:00	24-hr TSP	51	μg/m^3
HKBCF	2018-06-20	AMS3B Site Office	08:00	24-hr TSP	43	μg/m^3
HKBCF	2018-06-26	AMS3B Site Office	08:00	24-hr TSP	26	μg/m^3
HKBCF	2018-06-30	AMS3B Site Office	08:00	24-hr TSP	56	μg/m^3
HKBCF	2018-07-05	AMS3B Site Office	08:00	24-hr TSP	36	μg/m^3
HKBCF	2018-07-11	AMS3B Site Office	08:00	24-hr TSP	40	μg/m^3
HKBCF	2018-07-17	AMS3B Site Office	08:00	24-hr TSP	43	μg/m^3
HKBCF	2018-07-23	AMS3B Site Office	08:00	24-hr TSP	45	μg/m^3
HKBCF	2018-07-27	AMS3B Site Office	08:00	24-hr TSP	28	μg/m^3
HKBCF	2018-08-02	AMS3B Site Office	08:00	24-hr TSP	35	μg/m^3
HKBCF	2018-08-08	AMS3B Site Office	08:00	24-hr TSP	35	μg/m^3
HKBCF	2018-08-14	AMS3B Site Office	06:00	24-hr TSP	29	μg/m^3
HKBCF	2018-08-20	AMS3C Ying Tung Estate Market Rooftop	09:00	24-hr TSP	70	μg/m^3
HKBCF	2018-08-24	AMS3C Ying Tung Estate Market Rooftop	09:00	24-hr TSP	117	μg/m^3
HKBCF	2018-08-30	AMS3C Ying Tung Estate Market Rooftop	13:37	24-hr TSP	36	μg/m^3
HKBCF	2018-09-05	AMS3C Ying Tung Estate Market Rooftop	09:00	24-hr TSP	32	μg/m^3
HKBCF	2018-09-11	AMS3C Ying Tung Estate Market Rooftop	13:26	24-hr TSP	67	μg/m^3
HKBCF	2018-09-17	AMS3C Ying Tung Estate Market Rooftop	13:25	24-hr TSP	40	μg/m^3
HKBCF	2018-09-21	AMS3C Ying Tung Estate Market Rooftop	13:36	24-hr TSP	34	μg/m^3
HKBCF	2018-09-27	AMS3C Ying Tung Estate Market Rooftop	13:35	24-hr TSP	49	μg/m^3

Remark:

(1) Air Monitoring at AMS3C has been undertaken by the ET for Contract No. HY/2013/04 since 20 August 2018.

Air Quality Monitoring Data

Project	Date (yyyy-mm-dd)	Station	Time	Parameter	Results	Unit
HKBCF	2017-09-01	AMS7 HK SkyCity Marriott Hotel	13:00	1-hr TSP	151	μg/m^3
HKBCF	2017-09-01	AMS7 HK SkyCity Marriott Hotel	14:00	1-hr TSP	160	μg/m^3
HKBCF	2017-09-01	AMS7 HK SkyCity Marriott Hotel	15:00	1-hr TSP	138	μg/m^3
HKBCF	2017-09-05	AMS7 HK SkyCity Marriott Hotel	13:00	1-hr TSP	20	μg/m^3
HKBCF	2017-09-05	AMS7 HK SkyCity Marriott Hotel	14:00	1-hr TSP	16	μg/m^3
HKBCF	2017-09-05	AMS7 HK SkyCity Marriott Hotel	15:00	1-hr TSP	18	μg/m^3
HKBCF	2017-09-11	AMS7 HK SkyCity Marriott Hotel	08:47	1-hr TSP	10	μg/m^3
HKBCF	2017-09-11	AMS7 HK SkyCity Marriott Hotel	09:47	1-hr TSP	8	μg/m^3
HKBCF	2017-09-11	AMS7 HK SkyCity Marriott Hotel	10:47	1-hr TSP	9	μg/m^3
HKBCF	2017-09-15	AMS7 HK SkyCity Marriott Hotel	09:00	1-hr TSP	53	μg/m^3
HKBCF	2017-09-15	AMS7 HK SkyCity Marriott Hotel	10:00	1-hr TSP	44	μg/m^3
HKBCF	2017-09-15	AMS7 HK SkyCity Marriott Hotel	11:00	1-hr TSP	36	μg/m^3
HKBCF	2017-09-21	AMS7 HK SkyCity Marriott Hotel	13:01	1-hr TSP	27	μg/m^3
HKBCF	2017-09-21	AMS7 HK SkyCity Marriott Hotel	14:01	1-hr TSP	21	μg/m^3
HKBCF	2017-09-21	AMS7 HK SkyCity Marriott Hotel	15:01	1-hr TSP	22	μg/m^3
HKBCF	2017-09-27	AMS7 HK SkyCity Marriott Hotel	14:05	1-hr TSP	101	μg/m^3
HKBCF	2017-09-27	AMS7 HK SkyCity Marriott Hotel	15:05	1-hr TSP	83	μg/m^3
HKBCF	2017-09-27	AMS7 HK SkyCity Marriott Hotel	16:05	1-hr TSP	71	μg/m^3
HKBCF	2017-10-03	AMS7 HK SkyCity Marriott Hotel	12:50	1-hr TSP	29	μg/m^3
HKBCF	2017-10-03	AMS7 HK SkyCity Marriott Hotel	13:50	1-hr TSP	29	μg/m^3
HKBCF	2017-10-03	AMS7 HK SkyCity Marriott Hotel	14:50	1-hr TSP	31	μg/m^3
HKBCF	2017-10-06	AMS7 HK SkyCity Marriott Hotel	09:00	1-hr TSP	40	μg/m^3
HKBCF	2017-10-06	AMS7 HK SkyCity Marriott Hotel	10:00	1-hr TSP	36	μg/m^3
HKBCF	2017-10-06	AMS7 HK SkyCity Marriott Hotel	11:00	1-hr TSP	36	μg/m^3
HKBCF	2017-10-12	AMS7 HK SkyCity Marriott Hotel	14:00	1-hr TSP	31	μg/m^3
HKBCF	2017-10-12	AMS7 HK SkyCity Marriott Hotel	15:00	1-hr TSP	39	μg/m^3
HKBCF	2017-10-12	AMS7 HK SkyCity Marriott Hotel	16:00	1-hr TSP	44	μg/m^3
HKBCF	2017-10-18	AMS7 HK SkyCity Marriott Hotel	14:00	1-hr TSP	41	μg/m^3
HKBCF	2017-10-18	AMS7 HK SkyCity Marriott Hotel	15:00	1-hr TSP	39	μg/m^3
HKBCF	2017-10-18	AMS7 HK SkyCity Marriott Hotel	16:00	1-hr TSP	32	μg/m^3
HKBCF	2017-10-24	AMS7 HK SkyCity Marriott Hotel	14:38	1-hr TSP	94	μg/m^3
HKBCF	2017-10-24	AMS7 HK SkyCity Marriott Hotel	15:38	1-hr TSP	98	μg/m^3
HKBCF	2017-10-24	AMS7 HK SkyCity Marriott Hotel	16:38	1-hr TSP	102	μg/m^3
HKBCF	2017-10-30	AMS7 HK SkyCity Marriott Hotel	14:00	1-hr TSP	35	μg/m^3
HKBCF	2017-10-30	AMS7 HK SkyCity Marriott Hotel	15:00	1-hr TSP	33	μg/m^3
HKBCF	2017-10-30	AMS7 HK SkyCity Marriott Hotel	16:00	1-hr TSP	33	μg/m^3
HKBCF	2017-11-03	AMS7 HK SkyCity Marriott Hotel	14:08	1-hr TSP	29	μg/m^3
HKBCF	2017-11-03	AMS7 HK SkyCity Marriott Hotel	15:08	1-hr TSP	29	μg/m^3
HKBCF	2017-11-03	AMS7 HK SkyCity Marriott Hotel	16:08	1-hr TSP	31	μg/m^3
HKBCF	2017-11-09	AMS7 HK SkyCity Marriott Hotel	14:00	1-hr TSP	21	μg/m^3
HKBCF	2017-11-09	AMS7 HK SkyCity Marriott Hotel	15:00	1-hr TSP	106	μg/m^3
HKBCF	2017-11-09	AMS7 HK SkyCity Marriott Hotel	16:00	1-hr TSP	70	μg/m^3
HKBCF	2017-11-15	AMS7 HK SkyCity Marriott Hotel	13:50	1-hr TSP	38	μg/m^3
HKBCF	2017-11-15	AMS7 HK SkyCity Marriott Hotel	14:50	1-hr TSP	38	μg/m^3
HKBCF	2017-11-15	AMS7 HK SkyCity Marriott Hotel	15:50	1-hr TSP	39	μg/m^3
HKBCF	2017-11-21	AMS7 HK SkyCity Marriott Hotel	09:10	1-hr TSP	32	μg/m^3
HKBCF	2017-11-21	AMS7 HK SkyCity Marriott Hotel	10:10	1-hr TSP	33	μg/m^3
HKBCF	2017-11-21	AMS7 HK SkyCity Marriott Hotel	11:10	1-hr TSP	36	μg/m^3
HKBCF	2017-11-27	AMS7 HK SkyCity Marriott Hotel	14:00	1-hr TSP	47	μg/m^3
HKBCF	2017-11-27	AMS7 HK SkyCity Marriott Hotel	15:00	1-hr TSP	67	μg/m^3
HKBCF	2017-11-27	AMS7 HK SkyCity Marriott Hotel	16:00	1-hr TSP	87	μg/m^3
HKBCF	2017-12-01	AMS7 HK SkyCity Marriott Hotel	14:00	1-hr TSP	18	μg/m^3
HKBCF	2017-12-01	AMS7 HK SkyCity Marriott Hotel	15:00	1-hr TSP	18	μg/m^3
HKBCF	2017-12-01	AMS7 HK SkyCity Marriott Hotel	16:00	1-hr TSP	21	μg/m^3

Air Quality Monitoring Data

Project	Date (yyyy-mm-dd)	Station	Time	Parameter	Results	Unit
HKBCF	2017-12-07	AMS7 HK SkyCity Marriott Hotel	14:00	1-hr TSP	134	μg/m^3
HKBCF	2017-12-07	AMS7 HK SkyCity Marriott Hotel	15:00	1-hr TSP	117	μg/m^3
HKBCF	2017-12-07	AMS7 HK SkyCity Marriott Hotel	16:00	1-hr TSP	86	μg/m^3
HKBCF	2017-12-13	AMS7 HK SkyCity Marriott Hotel	14:20	1-hr TSP	28	μg/m^3
HKBCF	2017-12-13	AMS7 HK SkyCity Marriott Hotel	15:20	1-hr TSP	30	μg/m^3
HKBCF	2017-12-13	AMS7 HK SkyCity Marriott Hotel	16:20	1-hr TSP	33	μg/m^3
HKBCF	2017-12-19	AMS7 HK SkyCity Marriott Hotel	14:00	1-hr TSP	56	μg/m^3
HKBCF	2017-12-19	AMS7 HK SkyCity Marriott Hotel	15:00	1-hr TSP	50	μg/m^3
HKBCF	2017-12-19	AMS7 HK SkyCity Marriott Hotel	16:00	1-hr TSP	47	μg/m^3
HKBCF	2017-12-22	AMS7 HK SkyCity Marriott Hotel	13:19	1-hr TSP	151	μg/m^3
HKBCF	2017-12-22	AMS7 HK SkyCity Marriott Hotel	14:19	1-hr TSP	181	μg/m^3
HKBCF	2017-12-22	AMS7 HK SkyCity Marriott Hotel	15:19	1-hr TSP	223	μg/m^3
HKBCF	2017-12-28	AMS7 HK SkyCity Marriott Hotel	14:10	1-hr TSP	233	μg/m^3
HKBCF	2017-12-28	AMS7 HK SkyCity Marriott Hotel	15:10	1-hr TSP	335	μg/m^3
HKBCF	2017-12-28	AMS7 HK SkyCity Marriott Hotel	16:10	1-hr TSP	299	μg/m^3
HKBCF	2018-01-03	AMS7 HK SkyCity Marriott Hotel	14:00	1-hr TSP	26	μg/m^3
HKBCF	2018-01-03	AMS7 HK SkyCity Marriott Hotel	15:00	1-hr TSP	28	μg/m^3
HKBCF	2018-01-03	AMS7 HK SkyCity Marriott Hotel	16:00	1-hr TSP	36	μg/m^3
HKBCF	2018-01-09	AMS7 HK SkyCity Marriott Hotel	14:00	1-hr TSP	114	μg/m^3
HKBCF	2018-01-09	AMS7 HK SkyCity Marriott Hotel	15:00	1-hr TSP	132	μg/m^3
HKBCF	2018-01-09	AMS7 HK SkyCity Marriott Hotel	16:00	1-hr TSP	119	μg/m^3
HKBCF	2018-01-15	AMS7 HK SkyCity Marriott Hotel	14:00	1-hr TSP	37	μg/m^3
HKBCF	2018-01-15	AMS7 HK SkyCity Marriott Hotel	15:00	1-hr TSP	35	μg/m^3
HKBCF	2018-01-15	AMS7 HK SkyCity Marriott Hotel	16:00	1-hr TSP	39	μg/m^3
HKBCF	2018-01-19	AMS7 HK SkyCity Marriott Hotel	14:00	1-hr TSP	34	μg/m^3
HKBCF	2018-01-19	AMS7 HK SkyCity Marriott Hotel	15:00	1-hr TSP	45	μg/m^3
HKBCF	2018-01-19	AMS7 HK SkyCity Marriott Hotel	16:00	1-hr TSP	56	μg/m^3
HKBCF	2018-01-25	AMS7 HK SkyCity Marriott Hotel	14:10	1-hr TSP	29	μg/m^3
HKBCF	2018-01-25	AMS7 HK SkyCity Marriott Hotel	15:10	1-hr TSP	32	μg/m^3
HKBCF	2018-01-25	AMS7 HK SkyCity Marriott Hotel	16:10	1-hr TSP	30	μg/m^3
HKBCF	2018-01-31	AMS7 HK SkyCity Marriott Hotel	14:00	1-hr TSP	13	μg/m^3
HKBCF	2018-01-31	AMS7 HK SkyCity Marriott Hotel	15:00	1-hr TSP	12	μg/m^3
HKBCF	2018-01-31	AMS7 HK SkyCity Marriott Hotel	16:00	1-hr TSP	19	μg/m^3
HKBCF	2018-02-06	AMS7B 3RS Site Office	14:00	1-hr TSP	36	μg/m^3
HKBCF	2018-02-06	AMS7B 3RS Site Office	15:00	1-hr TSP	46	μg/m^3
HKBCF	2018-02-06	AMS7B 3RS Site Office	16:00	1-hr TSP	51	μg/m^3
HKBCF	2018-02-12	AMS7B 3RS Site Office	14:00	1-hr TSP	63	μg/m^3
HKBCF	2018-02-12	AMS7B 3RS Site Office	15:00	1-hr TSP	58	μg/m^3
HKBCF	2018-02-12	AMS7B 3RS Site Office	16:00	1-hr TSP	53	μg/m^3
HKBCF	2018-02-14	AMS7B 3RS Site Office	14:00	1-hr TSP	41	μg/m^3
HKBCF	2018-02-14	AMS7B 3RS Site Office	15:00	1-hr TSP	42	μg/m^3
HKBCF	2018-02-14	AMS7B 3RS Site Office	16:00	1-hr TSP	40	μg/m^3
HKBCF	2018-02-20	AMS7B 3RS Site Office	14:00	1-hr TSP	255	μg/m^3
HKBCF	2018-02-20	AMS7B 3RS Site Office	15:00	1-hr TSP	222	μg/m^3
HKBCF	2018-02-20	AMS7B 3RS Site Office	16:00	1-hr TSP	125	μg/m^3
HKBCF	2018-02-23	AMS7B 3RS Site Office	14:15	1-hr TSP	34	μg/m^3
HKBCF	2018-02-23	AMS7B 3RS Site Office	15:15	1-hr TSP	24	μg/m^3
HKBCF	2018-02-23	AMS7B 3RS Site Office	16:15	1-hr TSP	21	μg/m^3
HKBCF	2018-03-01	AMS7B 3RS Site Office	13:50	1-hr TSP	37	μg/m^3
HKBCF	2018-03-01	AMS7B 3RS Site Office	14:50	1-hr TSP	31	μg/m^3
HKBCF	2018-03-01	AMS7B 3RS Site Office	15:50	1-hr TSP	44	μg/m^3
HKBCF	2018-03-07	AMS7B 3RS Site Office	13:50	1-hr TSP	33	μg/m^3
HKBCF	2018-03-07	AMS7B 3RS Site Office	14:50	1-hr TSP	33	μg/m^3
HKBCF	2018-03-07	AMS7B 3RS Site Office	15:50	1-hr TSP	27	μg/m^3
HKBCF	2018-03-13	AMS7B 3RS Site Office	13:50	1-hr TSP	31	μg/m^3
HKBCF	2018-03-13	AMS7B 3RS Site Office	14:50	1-hr TSP	21	μg/m^3

Air Quality Monitoring Data

Project	Date (yyyy-mm-dd)	Station	Time	Parameter	Results	Unit
HKBCF	2018-03-13	AMS7B 3RS Site Office	15:50	1-hr TSP	25	μg/m^3
HKBCF	2018-03-19	AMS7B 3RS Site Office	13:50	1-hr TSP	33	μg/m^3
HKBCF	2018-03-19	AMS7B 3RS Site Office	14:50	1-hr TSP	42	μg/m^3
HKBCF	2018-03-19	AMS7B 3RS Site Office	15:50	1-hr TSP	47	μg/m^3
HKBCF	2018-03-23	AMS7B 3RS Site Office	14:00	1-hr TSP	29	μg/m^3
HKBCF	2018-03-23	AMS7B 3RS Site Office	15:00	1-hr TSP	30	μg/m^3
HKBCF	2018-03-23	AMS7B 3RS Site Office	16:00	1-hr TSP	35	μg/m^3
HKBCF	2018-03-29	AMS7B 3RS Site Office	09:08	1-hr TSP	52	μg/m^3
HKBCF	2018-03-29	AMS7B 3RS Site Office	10:08	1-hr TSP	54	μg/m^3
HKBCF	2018-03-29	AMS7B 3RS Site Office	11:08	1-hr TSP	50	μg/m^3
HKBCF	2018-04-04	AMS7B 3RS Site Office	09:00	1-hr TSP	34	μg/m^3
HKBCF	2018-04-04	AMS7B 3RS Site Office	10:00	1-hr TSP	31	μg/m^3
HKBCF	2018-04-04	AMS7B 3RS Site Office	11:00	1-hr TSP	36	μg/m^3
HKBCF	2018-04-06	AMS7B 3RS Site Office	14:00	1-hr TSP	72	μg/m^3
HKBCF	2018-04-06	AMS7B 3RS Site Office	15:00	1-hr TSP	48	μg/m^3
HKBCF	2018-04-06	AMS7B 3RS Site Office	16:00	1-hr TSP	38	μg/m^3
HKBCF	2018-04-12	AMS7B 3RS Site Office	14:00	1-hr TSP	12	μg/m^3
HKBCF	2018-04-12	AMS7B 3RS Site Office	15:00	1-hr TSP	10	μg/m^3
HKBCF	2018-04-12	AMS7B 3RS Site Office	16:00	1-hr TSP	12	μg/m^3
HKBCF	2018-04-18	AMS7B 3RS Site Office	14:00	1-hr TSP	46	μg/m^3
HKBCF	2018-04-18	AMS7B 3RS Site Office	15:00	1-hr TSP	50	μg/m^3
HKBCF	2018-04-18	AMS7B 3RS Site Office	16:00	1-hr TSP	46	μg/m^3
HKBCF	2018-04-23	AMS7B 3RS Site Office	14:00	1-hr TSP	16	μg/m^3
HKBCF	2018-04-23	AMS7B 3RS Site Office	15:00	1-hr TSP	39	μg/m^3
HKBCF	2018-04-23	AMS7B 3RS Site Office	16:00	1-hr TSP	25	μg/m^3
HKBCF	2018-04-27	AMS7B 3RS Site Office	14:17	1-hr TSP	181	μg/m^3
HKBCF	2018-04-27	AMS7B 3RS Site Office	15:17	1-hr TSP	210	μg/m^3
HKBCF	2018-04-27	AMS7B 3RS Site Office	16:17	1-hr TSP	226	μg/m^3
HKBCF	2018-05-03	AMS7B 3RS Site Office	14:00	1-hr TSP	48	μg/m^3
HKBCF	2018-05-03	AMS7B 3RS Site Office	15:00	1-hr TSP	81	μg/m^3
HKBCF	2018-05-03	AMS7B 3RS Site Office	16:00	1-hr TSP	88	μg/m^3
HKBCF	2018-05-07	AMS7B 3RS Site Office	14:00	1-hr TSP	13	μg/m^3
HKBCF	2018-05-07	AMS7B 3RS Site Office	15:00	1-hr TSP	12	μg/m^3
HKBCF	2018-05-07	AMS7B 3RS Site Office	16:00	1-hr TSP	15	μg/m^3
HKBCF	2018-05-11	AMS7B 3RS Site Office	14:00	1-hr TSP	47	μg/m^3
HKBCF	2018-05-11	AMS7B 3RS Site Office	15:00	1-hr TSP	50	μg/m^3
HKBCF	2018-05-11	AMS7B 3RS Site Office	16:00	1-hr TSP	48	μg/m^3
HKBCF	2018-05-17	AMS7B 3RS Site Office	14:00	1-hr TSP	9	μg/m^3
HKBCF	2018-05-17	AMS7B 3RS Site Office	15:00	1-hr TSP	8	μg/m^3
HKBCF	2018-05-17	AMS7B 3RS Site Office	16:00	1-hr TSP	8	μg/m^3
HKBCF	2018-05-23	AMS7B 3RS Site Office	14:00	1-hr TSP	24	μg/m^3
HKBCF	2018-05-23	AMS7B 3RS Site Office	15:00	1-hr TSP	21	μg/m^3
HKBCF	2018-05-23	AMS7B 3RS Site Office	16:00	1-hr TSP	24	μg/m^3
HKBCF	2018-05-28	AMS7B 3RS Site Office	14:00	1-hr TSP	31	μg/m^3
HKBCF	2018-05-28	AMS7B 3RS Site Office	15:00	1-hr TSP	41	μg/m^3
HKBCF	2018-05-28	AMS7B 3RS Site Office	16:00	1-hr TSP	40	μg/m^3
HKBCF	2018-06-01	AMS7B 3RS Site Office	14:00	1-hr TSP	11	μg/m^3
HKBCF	2018-06-01	AMS7B 3RS Site Office	15:00	1-hr TSP	9	μg/m^3
HKBCF	2018-06-01	AMS7B 3RS Site Office	16:00	1-hr TSP	12	μg/m^3
HKBCF	2018-06-07	AMS7B 3RS Site Office	16:05	1-hr TSP	17	μg/m^3
HKBCF	2018-06-07	AMS7B 3RS Site Office	17:13	1-hr TSP	29	μg/m^3
HKBCF	2018-06-07	AMS7B 3RS Site Office	18:13	1-hr TSP	23	μg/m^3
HKBCF	2018-06-13	AMS7B 3RS Site Office	14:00	1-hr TSP	47	μg/m^3
HKBCF	2018-06-13	AMS7B 3RS Site Office	15:00	1-hr TSP	34	μg/m^3
HKBCF	2018-06-13	AMS7B 3RS Site Office	16:00	1-hr TSP	89	μg/m^3

Air Quality Monitoring Data

Project	Date (yyyy-mm-dd)	Station	Time	Parameter	Results	Unit
HKBCF	2018-06-19	AMS7B 3RS Site Office	14:00	1-hr TSP	17	μg/m^3
HKBCF	2018-06-19	AMS7B 3RS Site Office	15:00	1-hr TSP	14	μg/m^3
HKBCF	2018-06-19	AMS7B 3RS Site Office	16:00	1-hr TSP	15	μg/m^3
HKBCF	2018-06-25	AMS7B 3RS Site Office	14:00	1-hr TSP	16	μg/m^3
HKBCF	2018-06-25	AMS7B 3RS Site Office	15:00	1-hr TSP	12	μg/m^3
HKBCF	2018-06-25	AMS7B 3RS Site Office	16:00	1-hr TSP	14	μg/m^3
HKBCF	2018-06-29	AMS7B 3RS Site Office	14:45	1-hr TSP	15	μg/m^3
HKBCF	2018-06-29	AMS7B 3RS Site Office	15:45	1-hr TSP	12	μg/m^3
HKBCF	2018-06-29	AMS7B 3RS Site Office	16:45	1-hr TSP	11	μg/m^3
HKBCF	2018-07-05	AMS7B 3RS Site Office	14:00	1-hr TSP	3	μg/m^3
HKBCF	2018-07-05	AMS7B 3RS Site Office	15:00	1-hr TSP	1	μg/m^3
HKBCF	2018-07-05	AMS7B 3RS Site Office	16:00	1-hr TSP	6	μg/m^3
HKBCF	2018-07-09	AMS7B 3RS Site Office	14:10	1-hr TSP	12	μg/m^3
HKBCF	2018-07-09	AMS7B 3RS Site Office	15:10	1-hr TSP	13	μg/m^3
HKBCF	2018-07-09	AMS7B 3RS Site Office	16:10	1-hr TSP	11	μg/m^3
HKBCF	2018-07-13	AMS7B 3RS Site Office	14:20	1-hr TSP	16	μg/m^3
HKBCF	2018-07-13	AMS7B 3RS Site Office	15:20	1-hr TSP	12	μg/m^3
HKBCF	2018-07-13	AMS7B 3RS Site Office	16:20	1-hr TSP	15	μg/m^3
HKBCF	2018-07-19	AMS7B 3RS Site Office	14:00	1-hr TSP	17	μg/m^3
HKBCF	2018-07-19	AMS7B 3RS Site Office	15:00	1-hr TSP	36	μg/m^3
HKBCF	2018-07-19	AMS7B 3RS Site Office	16:00	1-hr TSP	15	μg/m^3
HKBCF	2018-07-25	AMS7B 3RS Site Office	14:00	1-hr TSP	24	μg/m^3
HKBCF	2018-07-25	AMS7B 3RS Site Office	15:00	1-hr TSP	24	μg/m^3
HKBCF	2018-07-25	AMS7B 3RS Site Office	16:00	1-hr TSP	26	μg/m^3
HKBCF	2018-07-31	AMS7B 3RS Site Office	14:00	1-hr TSP	12	μg/m^3
HKBCF	2018-07-31	AMS7B 3RS Site Office	15:00	1-hr TSP	9	μg/m^3
HKBCF	2018-07-31	AMS7B 3RS Site Office	16:00	1-hr TSP	11	μg/m^3
HKBCF	2018-08-06	AMS7B 3RS Site Office	14:00	1-hr TSP	15	μg/m^3
HKBCF	2018-08-06	AMS7B 3RS Site Office	15:00	1-hr TSP	10	μg/m^3
HKBCF	2018-08-06	AMS7B 3RS Site Office	16:00	1-hr TSP	19	μg/m^3
HKBCF	2018-08-10	AMS7B 3RS Site Office	14:04	1-hr TSP	11	μg/m^3
HKBCF	2018-08-10	AMS7B 3RS Site Office	15:04	1-hr TSP	7	μg/m^3
HKBCF	2018-08-10	AMS7B 3RS Site Office	16:04	1-hr TSP	11	μg/m^3
HKBCF	2018-08-16	AMS7B 3RS Site Office	14:04	1-hr TSP	41	μg/m^3
HKBCF	2018-08-16	AMS7B 3RS Site Office	15:04	1-hr TSP	32	μg/m^3
HKBCF	2018-08-16	AMS7B 3RS Site Office	16:04	1-hr TSP	30	μg/m^3
HKBCF	2018-08-22	AMS7B 3RS Site Office	14:01	1-hr TSP	81	μg/m^3
HKBCF	2018-08-22	AMS7B 3RS Site Office	15:01	1-hr TSP	110	μg/m^3
HKBCF	2018-08-22	AMS7B 3RS Site Office	16:01	1-hr TSP	77	μg/m^3
HKBCF	2018-08-28	AMS7B 3RS Site Office	14:42	1-hr TSP	80	μg/m^3
HKBCF	2018-08-28	AMS7B 3RS Site Office	15:42	1-hr TSP	86	μg/m^3
HKBCF	2018-08-28	AMS7B 3RS Site Office	16:42	1-hr TSP	93	μg/m^3
HKBCF	2018-09-03	AMS7B 3RS Site Office	14:08	1-hr TSP	12	μg/m^3
HKBCF	2018-09-03	AMS7B 3RS Site Office	15:08	1-hr TSP	12	μg/m^3
HKBCF	2018-09-03	AMS7B 3RS Site Office	16:08	1-hr TSP	11	μg/m^3
HKBCF	2018-09-07	AMS7B 3RS Site Office	13:41	1-hr TSP	14	μg/m^3
HKBCF	2018-09-07	AMS7B 3RS Site Office	14:41	1-hr TSP	12	μg/m^3
HKBCF	2018-09-07	AMS7B 3RS Site Office	15:41	1-hr TSP	15	μg/m^3
HKBCF	2018-09-13	AMS7B 3RS Site Office	13:46	1-hr TSP	49	μg/m^3
HKBCF	2018-09-13	AMS7B 3RS Site Office	14:46	1-hr TSP	51	μg/m^3
HKBCF	2018-09-13	AMS7B 3RS Site Office	15:46	1-hr TSP	46	μg/m^3
HKBCF	2018-09-19	AMS7B 3RS Site Office	13:46	1-hr TSP	64	μg/m^3
HKBCF	2018-09-19	AMS7B 3RS Site Office	14:46	1-hr TSP	57	μg/m^3
HKBCF	2018-09-19	AMS7B 3RS Site Office	15:46	1-hr TSP	49	μg/m^3
HKBCF	2018-09-21	AMS7B 3RS Site Office	13:38	1-hr TSP	40	μg/m^3

Air Quality Monitoring Data

Project	Date (yyyy-mm-dd)	Station	Time	Parameter	Results	Unit
HKBCF	2018-09-21	AMS7B 3RS Site Office	14:38	1-hr TSP	38	μg/m^3
HKBCF	2018-09-21	AMS7B 3RS Site Office	15:38	1-hr TSP	38	μg/m^3
HKBCF	2018-09-27	AMS7B 3RS Site Office	14:00	1-hr TSP	65	μg/m^3
HKBCF	2018-09-27	AMS7B 3RS Site Office	15:00	1-hr TSP	65	μg/m^3
HKBCF	2018-09-27	AMS7B 3RS Site Office	16:00	1-hr TSP	65	μg/m^3
HKBCF	2017-09-04	AMS7 HK SkyCity Marriott Hotel	13:57	24-hr TSP	36	μg/m^3
HKBCF	2017-09-08	AMS7 HK SkyCity Marriott Hotel	08:00	24-hr TSP	26	μg/m^3
HKBCF	2017-09-14	AMS7 HK SkyCity Marriott Hotel	08:00	24-hr TSP	90	μg/m^3
HKBCF	2017-09-20	AMS7 HK SkyCity Marriott Hotel	08:00	24-hr TSP	59	μg/m^3
HKBCF	2017-09-26	AMS7 HK SkyCity Marriott Hotel	08:00	24-hr TSP	42	μg/m^3
HKBCF	2017-09-30	AMS7 HK SkyCity Marriott Hotel	08:00	24-hr TSP	49	μg/m^3
HKBCF	2017-10-06	AMS7 HK SkyCity Marriott Hotel	12:37	24-hr TSP	78	μg/m^3
HKBCF	2017-10-11	AMS7 HK SkyCity Marriott Hotel	08:00	24-hr TSP	103	μg/m^3
HKBCF	2017-10-17	AMS7 HK SkyCity Marriott Hotel	13:57	24-hr TSP	42	μg/m^3
HKBCF	2017-10-23	AMS7 HK SkyCity Marriott Hotel	08:00	24-hr TSP	111	μg/m^3
HKBCF	2017-10-27	AMS7 HK SkyCity Marriott Hotel	08:00	24-hr TSP	120	μg/m^3
HKBCF	2017-11-02	AMS7 HK SkyCity Marriott Hotel	08:00	24-hr TSP	118	μg/m^3
HKBCF	2017-11-08	AMS7 HK SkyCity Marriott Hotel	08:00	24-hr TSP	90	μg/m^3
HKBCF	2017-11-14	AMS7 HK SkyCity Marriott Hotel	08:00	24-hr TSP	54	μg/m^3
HKBCF	2017-11-20	AMS7 HK SkyCity Marriott Hotel	08:00	24-hr TSP	64	μg/m^3
HKBCF	2017-11-24	AMS7 HK SkyCity Marriott Hotel	08:00	24-hr TSP	94	μg/m^3
HKBCF	2017-11-30	AMS7 HK SkyCity Marriott Hotel	08:00	24-hr TSP	78	μg/m^3
HKBCF	2017-12-06	AMS7 HK SkyCity Marriott Hotel	08:00	24-hr TSP	116	μg/m^3
HKBCF	2017-12-12	AMS7 HK SkyCity Marriott Hotel	08:00	24-hr TSP	119	μg/m^3
HKBCF	2017-12-18	AMS7 HK SkyCity Marriott Hotel	08:00	24-hr TSP	133	μg/m^3
HKBCF	2017-12-21	AMS7 HK SkyCity Marriott Hotel	08:00	24-hr TSP	110	μg/m^3
HKBCF	2017-12-28	AMS7 HK SkyCity Marriott Hotel	14:36	24-hr TSP	141	μg/m^3
HKBCF	2018-01-02	AMS7 HK SkyCity Marriott Hotel	08:00	24-hr TSP	**123**	μg/m^3
HKBCF	2018-01-08	AMS7 HK SkyCity Marriott Hotel	08:00	24-hr TSP	36	μg/m^3
HKBCF	2018-01-12	AMS7 HK SkyCity Marriott Hotel	08:00	24-hr TSP	76	μg/m^3
HKBCF	2018-01-18	AMS7 HK SkyCity Marriott Hotel	08:00	24-hr TSP	99	μg/m^3
HKBCF	2018-01-24	AMS7 HK SkyCity Marriott Hotel	08:00	24-hr TSP	136	μg/m^3
HKBCF	2018-01-30	AMS7 HK SkyCity Marriott Hotel	08:00	24-hr TSP	58	μg/m^3
HKBCF	2018-02-06	AMS7B 3RS Site Office	17:05	24-hr TSP	117	μg/m^3
HKBCF	2018-02-09	AMS7B 3RS Site Office	08:00	24-hr TSP	172	μg/m^3
HKBCF	2018-02-15	AMS7B 3RS Site Office	08:00	24-hr TSP	116	μg/m^3
HKBCF	2018-02-21	AMS7B 3RS Site Office	08:00	24-hr TSP	81	μg/m^3
HKBCF	2018-02-27	AMS7B 3RS Site Office	08:00	24-hr TSP	114	μg/m^3
HKBCF	2018-03-05	AMS7B 3RS Site Office	08:00	24-hr TSP	125	μg/m^3
HKBCF	2018-03-09	AMS7B 3RS Site Office	08:00	24-hr TSP	102	μg/m^3
HKBCF	2018-03-12	AMS7B 3RS Site Office	08:00	24-hr TSP	92	μg/m^3
HKBCF	2018-03-16	AMS7B 3RS Site Office	08:00	24-hr TSP	118	μg/m^3
HKBCF	2018-03-22	AMS7B 3RS Site Office	08:00	24-hr TSP	129	μg/m^3
HKBCF	2018-03-28	AMS7B 3RS Site Office	08:00	24-hr TSP	98	μg/m^3
HKBCF	2018-04-03	AMS7B 3RS Site Office	08:00	24-hr TSP	99	μg/m^3
HKBCF	2018-04-09	AMS7B 3RS Site Office	08:00	24-hr TSP	109	μg/m^3
HKBCF	2018-04-13	AMS7B 3RS Site Office	08:00	24-hr TSP	44	μg/m^3
HKBCF	2018-04-25	AMS7B 3RS Site Office	15:54	24-hr TSP	114	μg/m^3
HKBCF	2018-04-30	AMS7B 3RS Site Office	08:00	24-hr TSP	66	μg/m^3
HKBCF	2018-05-04	AMS7B 3RS Site Office	08:00	24-hr TSP	86	μg/m^3
HKBCF	2018-05-11	AMS7B 3RS Site Office	14:00	24-hr TSP	97	μg/m^3
HKBCF	2018-05-16	AMS7B 3RS Site Office	08:00	24-hr TSP	40	μg/m^3
HKBCF	2018-05-21	AMS7B 3RS Site Office	08:00	24-hr TSP	56	μg/m^3
HKBCF	2018-05-25	AMS7B 3RS Site Office	08:00	24-hr TSP	72	μg/m^3
HKBCF	2018-05-31	AMS7B 3RS Site Office	08:00	24-hr TSP	67	μg/m^3

Air Quality Monitoring Data

Project	Date (yyyy-mm-dd)	Station	Time	Parameter	Results	Unit
HKBCF	2018-06-06	AMS7B 3RS Site Office	08:00	24-hr TSP	61	$\mu g/m^3$
HKBCF	2018-06-11	AMS7B 3RS Site Office	08:00	24-hr TSP	95	$\mu g/m^3$
HKBCF	2018-06-21	AMS7B 3RS Site Office	08:40	24-hr TSP	71	$\mu g/m^3$
HKBCF	2018-06-22	AMS7B 3RS Site Office	15:40	24-hr TSP	36	$\mu g/m^3$
HKBCF	2018-06-27	AMS7B 3RS Site Office	08:00	24-hr TSP	43	$\mu g/m^3$
HKBCF	2018-07-03	AMS7B 3RS Site Office	08:00	24-hr TSP	63	$\mu g/m^3$
HKBCF	2018-07-06	AMS7B 3RS Site Office	08:00	24-hr TSP	42	$\mu g/m^3$
HKBCF	2018-07-12	AMS7B 3RS Site Office	08:00	24-hr TSP	46	$\mu g/m^3$
HKBCF	2018-07-18	AMS7B 3RS Site Office	08:00	24-hr TSP	46	$\mu g/m^3$
HKBCF	2018-07-24	AMS7B 3RS Site Office	08:00	24-hr TSP	58	$\mu g/m^3$
HKBCF	2018-07-30	AMS7B 3RS Site Office	11:01	24-hr TSP	50	$\mu g/m^3$
HKBCF	2018-08-03	AMS7B 3RS Site Office	08:00	24-hr TSP	67	$\mu g/m^3$
HKBCF	2018-08-09	AMS7B 3RS Site Office	08:00	24-hr TSP	69	$\mu g/m^3$
HKBCF	2018-08-15	AMS7B 3RS Site Office	08:00	24-hr TSP	36	$\mu g/m^3$
HKBCF	2018-08-21	AMS7B 3RS Site Office	08:00	24-hr TSP	89	$\mu g/m^3$
HKBCF	2018-08-27	AMS7B 3RS Site Office	08:00	24-hr TSP	60	$\mu g/m^3$
HKBCF	2018-09-03	AMS7B 3RS Site Office	17:12	24-hr TSP	54	$\mu g/m^3$
HKBCF	2018-09-06	AMS7B 3RS Site Office	08:00	24-hr TSP	51	$\mu g/m^3$
HKBCF	2018-09-12	AMS7B 3RS Site Office	08:00	24-hr TSP	60	$\mu g/m^3$
HKBCF	2018-09-24	AMS7B 3RS Site Office	13:35	24-hr TSP	44	$\mu g/m^3$
HKBCF	2018-09-26	AMS7B 3RS Site Office	14:04	24-hr TSP	79	$\mu g/m^3$
HKBCF	2018-09-28	AMS7B 3RS Site Office	08:00	24-hr TSP	170	$\mu g/m^3$

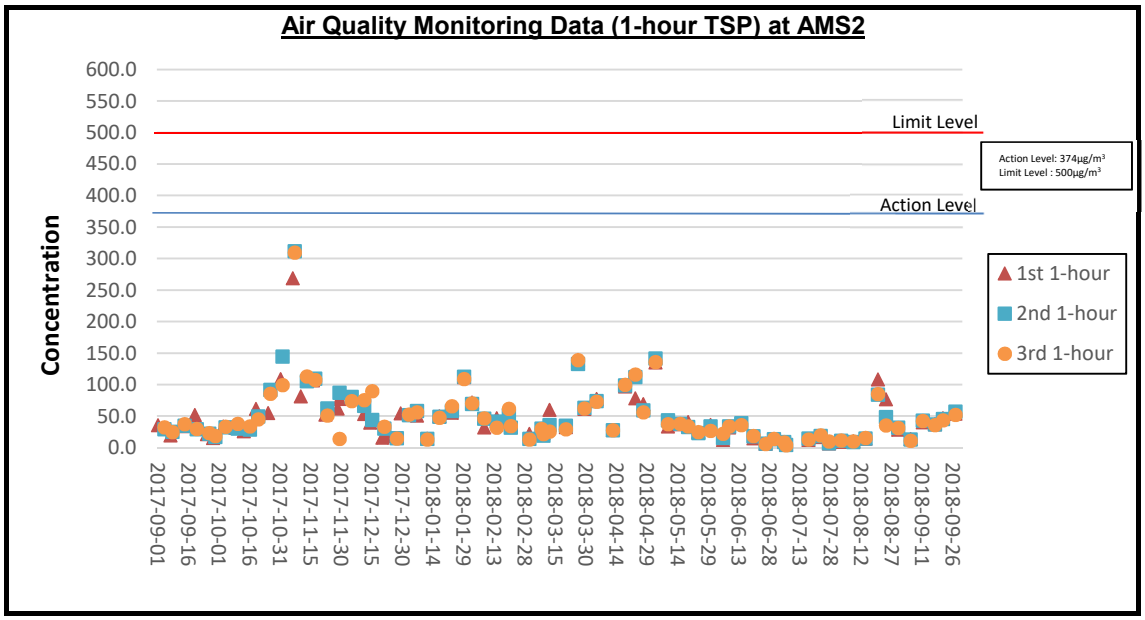

Remark:

1) The summary of weather conditions and construction activities undertaken on site can be referred to Pages 1 to 8 of Appendix F.

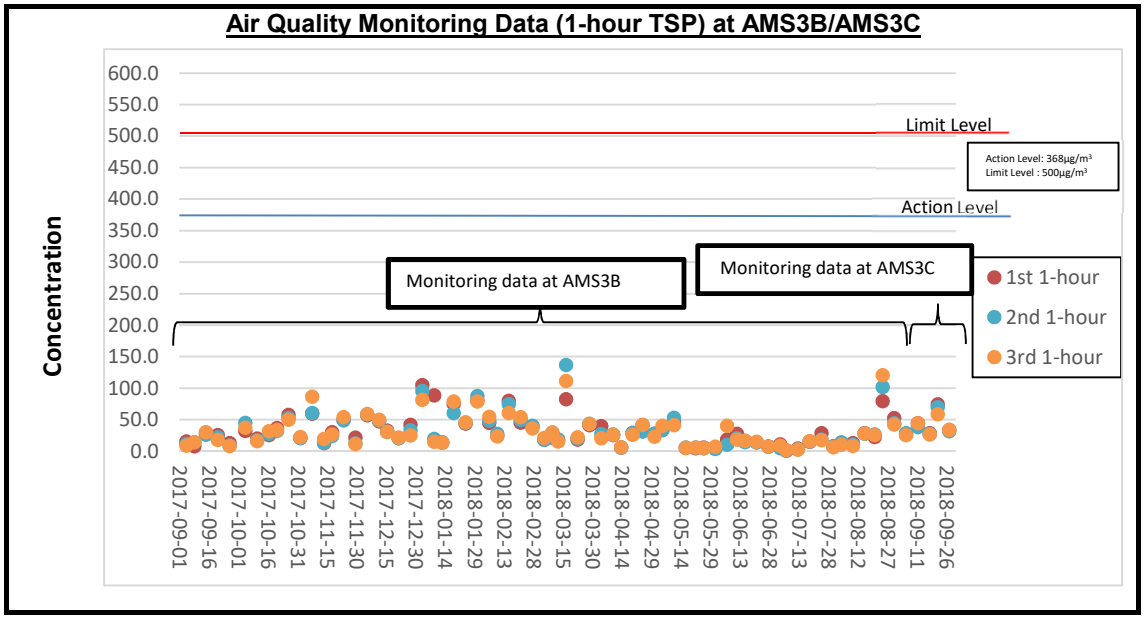

Remarks:

1) Air Quality Monitoring at AMS3C has been undertaking by the ET for Contract No. HY/2013/04 since 20 August 2018.

2) The summary of weather conditions and construction activities undertaken on site can be referred to Pages 1 to 8 of Appendix F.

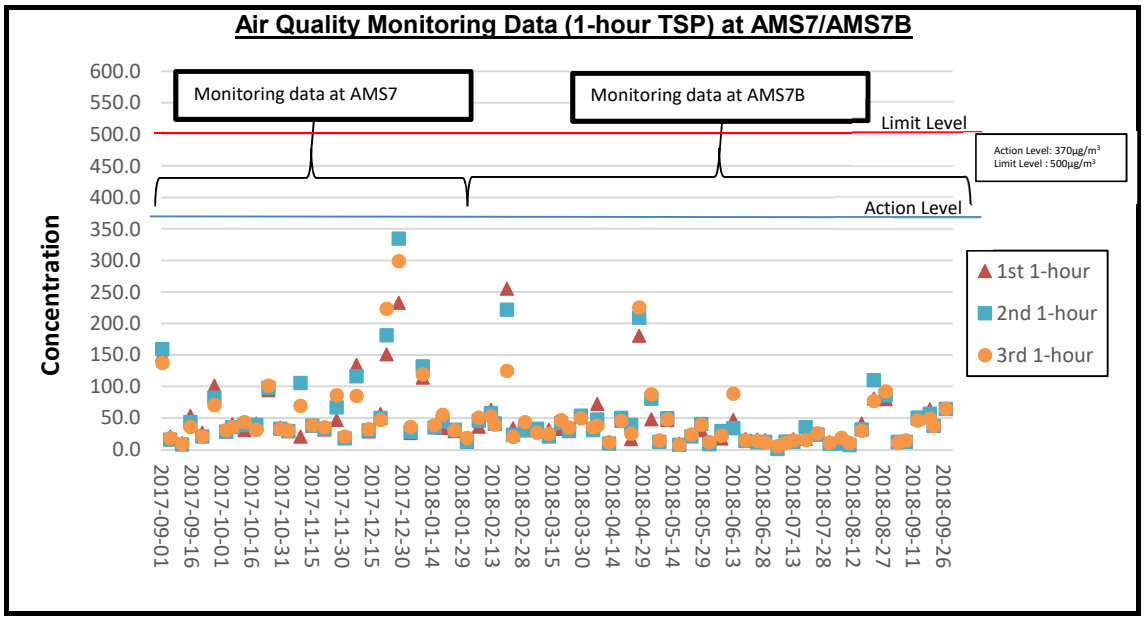

Remark:

1) The summary of weather conditions and construction activities undertaken on site can be referred to Pages 1 to 8 of Appendix F.

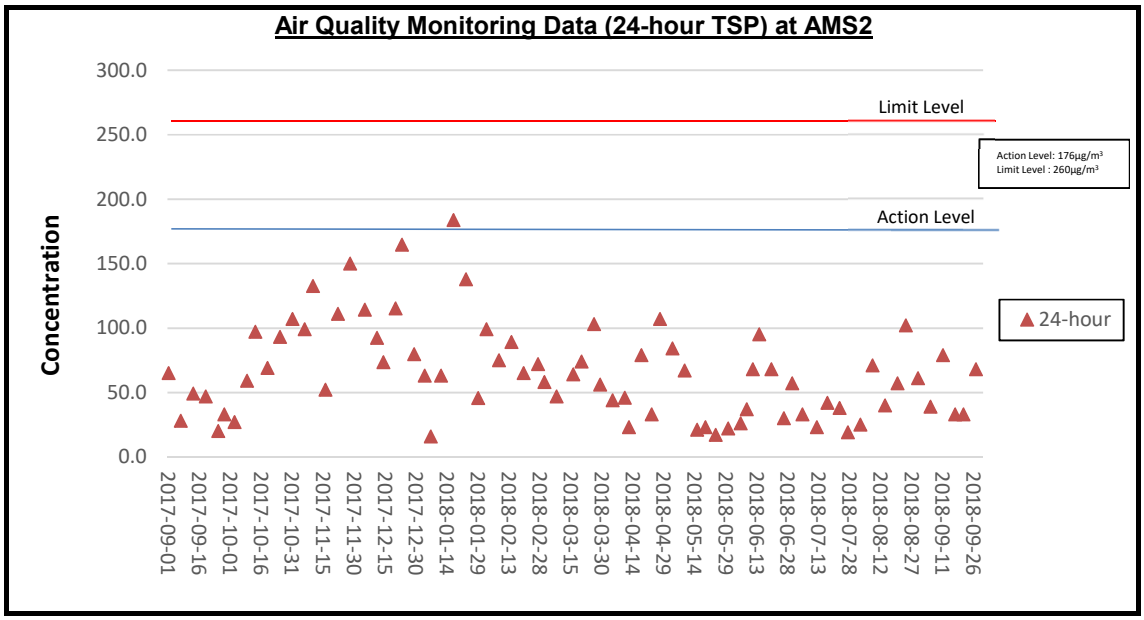

Remark:

1) The summary of weather conditions and construction activities undertaken on site can be referred to Pages 1 to 8 of Appendix F.

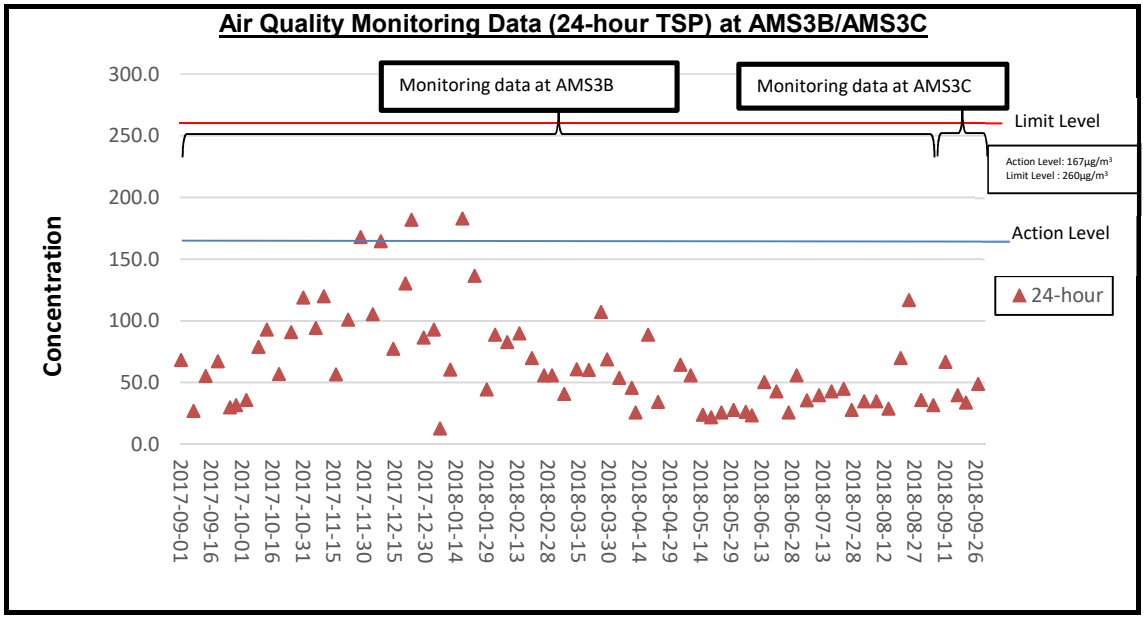

Remarks:

1) Air Quality Monitoring at AMS3C has been undertaking by the ET for Contract No. HY/2013/04 since 20 August 2018.

2) The summary of weather conditions and construction activities undertaken on site can be referred to Pages 1 to 8 of Appendix F.

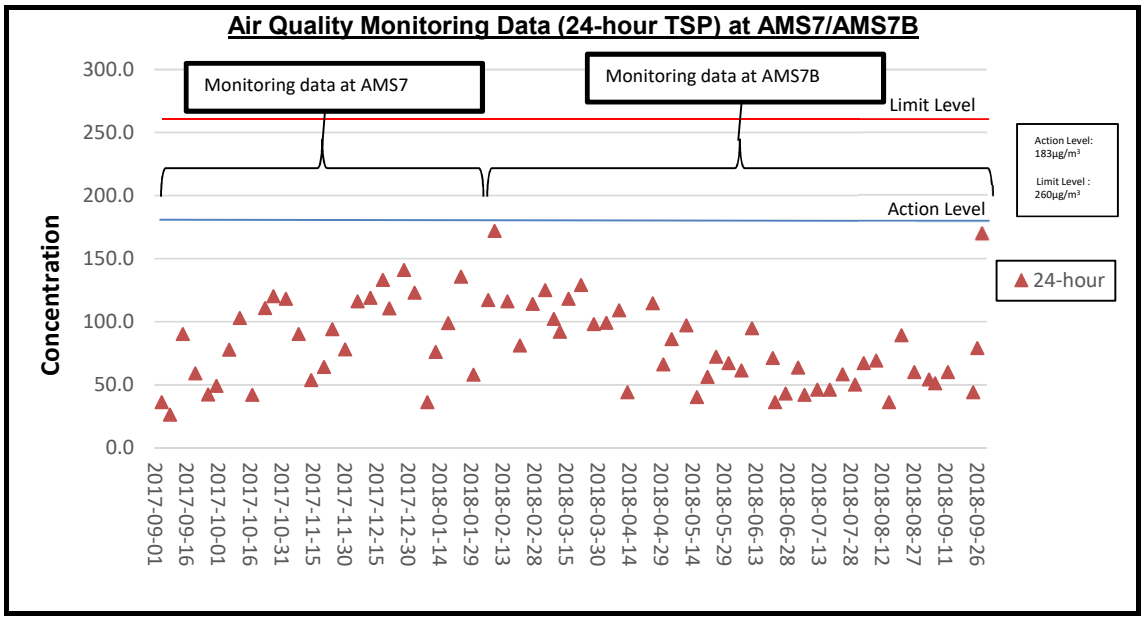

Remark:

1) The summary of weather conditions and construction activities undertaken on site can be referred to Pages 1 to 8 of Appendix F.

Noise Monitoring Data

Project	Date (yyyy-mm-dd)	Station	Weather Condition	Time	Noise Level for 30 min, dB(A)			Wind Speed, m/s	Facade/Free Field	Remark
					L_{eq}	L_{10}	L_{90}			
HKBCF	2017-09-06	NMS2	Sunny	14:14	66	68	63	<5	Facade	
HKBCF	2017-09-12	NMS2	Sunny	14:41	66	68	62	<5	Facade	
HKBCF	2017-09-18	NMS2	Sunny	14:50	67	69	61	<5	Facade	
HKBCF	2017-09-28	NMS2	Sunny	14:53	63	66	60	<5	Facade	
HKBCF	2017-10-03	NMS2	Sunny	14:48	66	69	61	<5	Facade	
HKBCF	2017-10-09	NMS2	Fine	14:42	64	67	60	<5	Facade	
HKBCF	2017-10-18	NMS2	Cloudy	14:44	66	69	59	<5	Facade	
HKBCF	2017-10-24	NMS2	Sunny	14:45	66	68	61	<5	Facade	
HKBCF	2017-10-30	NMS2	Sunny	14:41	65	68	61	<5	Facade	
HKBCF	2017-11-09	NMS2	Sunny	14:46	65	68	61	<5	Facade	
HKBCF	2017-11-15	NMS2	Sunny	14:42	65	68	61	<5	Facade	
HKBCF	2017-11-21	NMS2	Sunny	14:56	66	68	62	<5	Facade	
HKBCF	2017-11-27	NMS2	Cloudy	14:56	65	68	60	<5	Facade	
HKBCF	2017-12-07	NMS2	Sunny	14:46	65	67	61	<5	Facade	
HKBCF	2017-12-13	NMS2	Cloudy	15:07	67	70	61	<5	Facade	
HKBCF	2017-12-19	NMS2	Sunny	14:57	65	67	61	<5	Facade	
HKBCF	2017-12-28	NMS2	Cloudy	15:25	66	69	61	<5	Facade	
HKBCF	2018-01-03	NMS2	Fine	15:00	64	67	60	<5	Facade	
HKBCF	2018-01-10	NMS2	Cloudy	14:54	65	68	61	<5	Facade	
HKBCF	2018-01-16	NMS2	Fine	15:01	65	68	61	<5	Facade	
HKBCF	2018-01-22	NMS2	Haze	15:33	68	70	64	<5	Facade	Construction noise during the whole monitoring period.
HKBCF	2018-02-01	NMS2	Cloudy	14:56	67	70	63	<5	Facade	
HKBCF	2018-02-07	NMS2	Cloudy	14:50	66	69	61	<5	Facade	
HKBCF	2018-02-13	NMS2	Fine	14:51	65	67	62	<5	Facade	
HKBCF	2018-02-20	NMS2	Cloudy	14:51	64	67	60	<5	Facade	
HKBCF	2018-02-26	NMS2	Cloudy	14:16	66	69	61	<5	Facade	
HKBCF	2018-03-09	NMS2	Sunny	14:56	65	67	62	<5	Facade	NMS2 noise monitoring on 08 Mar 2018 rescheduled to 09 Mar 2018 due to raining.
HKBCF	2018-03-14	NMS2	Cloudy	14:23	65	68	61	<5	Facade	
HKBCF	2018-03-20	NMS2	Cloudy	14:55	65	67	62	<5	Facade	
HKBCF	2018-03-26	NMS2	Fine	14:31	66	68	62	<5	Facade	
HKBCF	2018-04-04	NMS2	Sunny	14:48	64	66	61	<5	Facade	
HKBCF	2018-04-12	NMS2	Sunny	14:54	64	66	61	<5	Facade	
HKBCF	2018-04-17	NMS2	Cloudy	14:49	65	68	61	<5	Facade	
HKBCF	2018-04-26	NMS2	Cloudy	14:46	65	68	60	<5	Facade	
HKBCF	2018-05-02	NMS2	Sunny	14:39	64	66	61	<5	Facade	
HKBCF	2018-05-11	NMS2	Cloudy	09:50	65	68	61	<5	Facade	NMS2 noise monitoring on 08 May 2018 rescheduled to 11 May 2018 due to adverse weather.
HKBCF	2018-05-14	NMS2	Sunny	14:38	63	65	60	<5	Facade	
HKBCF	2018-05-24	NMS2	Sunny	14:50	65	68	61	<5	Facade	
HKBCF	2018-05-29	NMS2	Sunny	14:47	66	68	62	<5	Facade	
HKBCF	2018-06-04	NMS2	Cloudy	15:18	65	67	60	<5	Facade	
HKBCF	2018-06-14	NMS2	Cloudy	10:27	66	69	62	<5	Facade	NMS2 noise monitoring on 13 June 2018 was rescheduled to 14 June 2018 due to raining and Thunderstorm Warning.
HKBCF	2018-06-20	NMS2	Sunny	10:57	65	67	61	<5	Facade	NMS2 noise monitoring on 19 June 2018 was rescheduled to 20 June 2018 due to Thunderstorm Warning.
HKBCF	2018-06-25	NMS2	Sunny	14:53	64	67	61	<5	Facade	
HKBCF	2018-07-05	NMS2	Fine	15:49	65	68	61	<5	Facade	
HKBCF	2018-07-10	NMS2	Sunny	14:16	64	67	61	<5	Facade	
HKBCF	2018-07-16	NMS2	Sunny	14:27	65	68	61	<5	Facade	
HKBCF	2018-07-27	NMS2	Fine	09:46	65	67	61	<5	Facade	NMS2 noise monitoring on 26 July 2018 was rescheduled to 27 July 2018 due to Thunderstorm Warning.
HKBCF	2018-08-01	NMS2	Sunny	14:48	63	65	60	<5	Facade	
HKBCF	2018-08-07	NMS2	Sunny	14:29	69	73	63	<5	Facade	
HKBCF	2018-08-13	NMS2	Sunny	14:46	64	67	61	<5	Facade	
HKBCF	2018-08-23	NMS2	Cloudy	14:45	65	68	62	<5	Facade	
HKBCF	2018-08-30	NMS2	Cloudy	15:55	63	65	60	<5	Facade	NMS2 noise monitoring on 29 August 2018 was rescheduled to 30 August 2018 due to Thunderstorm Warning.
HKBCF	2018-09-04	NMS2	Sunny	14:56	64	67	60	<5	Facade	
HKBCF	2018-09-10	NMS2	Cloudy	14:39	66	68	61	<5	Facade	
HKBCF	2018-09-20	NMS2	Sunny	14:56	63	66	60	<5	Facade	
HKBCF	2018-09-26	NMS2	Fine	14:16	66	69	61	<5	Facade	

Noise Monitoring Data

Project	Date (yyyy-mm-dd)	Station	Weather Condition	Time	Noise Level for 30 min, dB(A)*			Wind Speed, m/s	Facade/ Free Field	Remark
					Leq	L10	L90			
HKBCF	2017-09-04	NMS3B	Cloudy	11:04	63	64	59	<5	Free-field*	
HKBCF	2017-09-14	NMS3B	Sunny	09:17	66	69	61	<5	Free-field*	
HKBCF	2017-09-20	NMS3B	Sunny	09:18	66	70	61	<5	Free-field*	
HKBCF	2017-09-26	NMS3B	Sunny	09:59	66	70	61	<5	Free-field*	
HKBCF	2017-10-04	NMS3B	Sunny	09:49	65	68	61	<5	Free-field*	
HKBCF	2017-10-10	NMS3B	Sunny	09:14	66	69	61	<5	Free-field*	
HKBCF	2017-10-16	NMS3B	Cloudy	09:51	67	70	61	<5	Free-field*	
HKBCF	2017-10-26	NMS3B	Suny	09:56	65	69	59	<5	Free-field*	
HKBCF	2017-11-01	NMS3B	Suny	09:40	67	71	59	<5	Free-field*	
HKBCF	2017-11-07	NMS3B	Fine	10:16	68	71	60	<5	Free-field*	School Exam Period (See Remark 1)
HKBCF	2017-11-13	NMS3B	Suny	10:03	66	71	58	<5	Free-field*	School Exam Period (See Remark 2)
HKBCF	2017-11-23	NMS3B	Suny	09:54	66	70	58	<5	Free-field*	
HKBCF	2017-11-29	NMS3B	Suny	10:30	65	70	57	<5	Free-field*	
HKBCF	2017-12-05	NMS3B	Fine	10:17	68	72	56	<5	Free-field*	
HKBCF	2017-12-11	NMS3B	Sunny	09:58	70	74	57	<5	Free-field*	
HKBCF	2017-12-21	NMS3B	Sunny	10:04	67	72	56	<5	Free-field*	
HKBCF	2017-12-27	NMS3B	Sunny	10:01	67	71	57	<5	Free-field*	
HKBCF	2018-01-02	NMS3B	Cloudy	09:41	67	72	57	<5	Free-field*	
HKBCF	2018-01-12	NMS3B	Fine	09:22	66	69	58	<5	Free-field*	School Exam Period (See Remark 3) Rescheduled from 8 Jan 2018 to 12 Jan 2018 due to raining .
HKBCF	2018-01-18	NMS3B	Fine	10:14	67	71	58	<5	Free-field*	School Exam Period (See Remark 4
HKBCF	2018-01-26	NMS3B	Fine	10:42	67	72	58	<5	Free-field*	NMS3B noise monitoring was rescheduled from 24 Jan 2018 to 26 Jan 2018 due to windy condition (windspeed>5m/s)
HKBCF	2018-01-30	NMS3B	Fine	10:10	67	72	57	<5	Free-field*	
HKBCF	2018-02-05	NMS3B	Fine	10:05	68	72	58	<5	Free-field*	
HKBCF	2018-02-15	NMS3B	Cloudy	10:13	62	62	56	<5	Free-field*	
HKBCF	2018-02-21	NMS3B	Cloudy	10:10	65	70	55	<5	Free-field*	
HKBCF	2018-02-27	NMS3B	Cloudy	10:11	67	71	57	<5	Free-field*	
HKBCF	2018-03-05	NMS3B	Sunny	10:26	61	62	58	<5	Free-field*	
HKBCF	2018-03-12	NMS3B	Sunny	10:30	68	72	56	<5	Free-field*	
HKBCF	2018-03-22	NMS3B	Sunny	10:10	68	72	59	<5	Free-field*	
HKBCF	2018-03-28	NMS3B	Sunny	11:05	66	69	59	<5	Free-field*	
HKBCF	2018-04-03	NMS3B	Sunny	10:06	62	64	58	<5	Free-field*	
HKBCF	2018-04-09	NMS3B	Sunny	14:00	62	64	58	<5	Free-field*	
HKBCF	2018-04-19	NMS3B	Sunny	10:25	67	71	59	<5	Free-field*	
HKBCF	2018-04-26	NMS3B	Sunny	09:30	66	70	57	<5	Free-field*	NMS3B noise monitoring on 24 Apr 2018 was rescheduled to 26 Apr 2018 due to raining.
HKBCF	2018-04-30	NMS3B	Sunny	11:23	59	62	56	<5	Free-field*	
HKBCF	2018-05-11	NMS3B	Sunny	15:30	66	70	59	<5	Free-field*	NMS3B noise monitoring on 10 May 2018 was rescheduled to 11 May 2018 due to abverse weather.
HKBCF	2018-05-16	NMS3B	Sunny	10:15	62	63	60	<5	Free-field*	
HKBCF	2018-05-21	NMS3B	Sunny	11:25	63	63	61	<5	Free-field*	
HKBCF	2018-05-31	NMS3B	Sunny	10:50	63	64	60	<5	Free-field*	
HKBCF	2018-06-08	NMS3B	Cloudy	14:40	65	69	59	<5	Free-field*	NMS3B noise monitoring on 6 June 2018 was rescheduled to 8 June 2018 due to adverse weather
HKBCF	2018-06-11	NMS3B	Sunny	10:05	66	70	61	<5	Free-field*	School Exam Period (See Remark 5)
HKBCF	2018-06-21	NMS3B	Sunny	10:00	64	65	62	<5	Free-field*	
HKBCF	2018-06-27	NMS3B	Sunny	10:08	64	65	63	<5	Free-field*	School Exam Period
HKBCF	2018-07-03	NMS3B	Cloudy	13:00	65	66	62	<5	Free-field*	
HKBCF	2018-07-12	NMS3B	Sunny	10:17	67	70	61	<5	Free-field*	
HKBCF	2018-07-18	NMS3B	Cloudy	15:15	67	70	62	<5	Free-field*	
HKBCF	2018-07-24	NMS3B	Cloudy	11:30	67	70	62	<5	Free-field*	
HKBCF	2018-07-30	NMS3B	Sunny	09:48	66	68	63	<5	Free-field*	
HKBCF	2018-08-09	NMS3B	Sunny	10:22	69	72	62	<5	Free-field*	
HKBCF	2018-08-15	NMS3B	Cloudy	13:00	68	72	59	<5	Free-field*	
HKBCF	2018-08-20	NMS3C(6)	Cloudy	09:24	65	68	63	<5	Free-field*	
HKBCF	2018-08-30	NMS3C(6)	Cloudy	13:47	68	69	67	<5	Free-field*	
HKBCF	2018-09-05	NMS3C(6)	Cloudy	13:50	70	72	68	<5	Free-field*	
HKBCF	2018-09-11	NMS3C(6)	Sunny	13:44	70	71	68	<5	Free-field*	
HKBCF	2018-09-17	NMS3C(6)	Fine	13:41	69	71	68	<5	Free-field*	
HKBCF	2018-09-27	NMS3C(6)	Fine	13:46	70	71	69	<5	Free-field*	

Remarks:

* A correction of +3dB(A) was made to the free-field measurment.

(1) The measured noise level was 67.5 dB(A) on 7 Nov 2017, which exceeded the noise level of 65dB(A) during examination period and it was higher than the baseline level of 66.3 dB(A). Therefore, baseline correction was applied and the corrected noise level which solely represent the noise level of construction work was 61.3 dB(A). As such the Event and Action Plan (EAP) was not triggered.

(2) The measured noise level was 66.4 dB(A) on 13 Nov 2017, which exceeded the noise level of 65dB(A) during examination period and it was higher than the baseline level of 66.3 dB(A). Therefore, baseline correction was applied and the corrected noise level which solely represent the noise level of construction work was 50.0 dB(A). As such the EAP was not triggered.

(3) The measured noise level on 12 Jan 2018 exceeded the noise level of 65dB(A) during examination period but it was below the baseline level (i.e. 66.3dB(A)). Therefore, the measured noise level was not considered as an exceedance. As such, the EAP was not triggered.

(4) The measured noise level on 18 Jan 2018 exceeded the noise level of 65dB(A) during examination period and it was higher than the baseline level of 66.3dB(A). Therefore, baseline correction was applied and the corrected noise level which solely represent the noise level of consturction work was 54 dB(A) which is lower than the exceedance level of 65 dB(A). As such the EAP was not triggered.

(5)The measured noise level was 66.4 on 11 Jun 2018 exceeded the noise level of 65B(A) during examination period and it was higher than the baseline level fo 66.3dB(A). Therefore, baseline correction was applied and the corrected noise level which solely represent the noise level of consturction work was 49 dB(A) which was lower than the exceedance level of 65 dB(A). As such

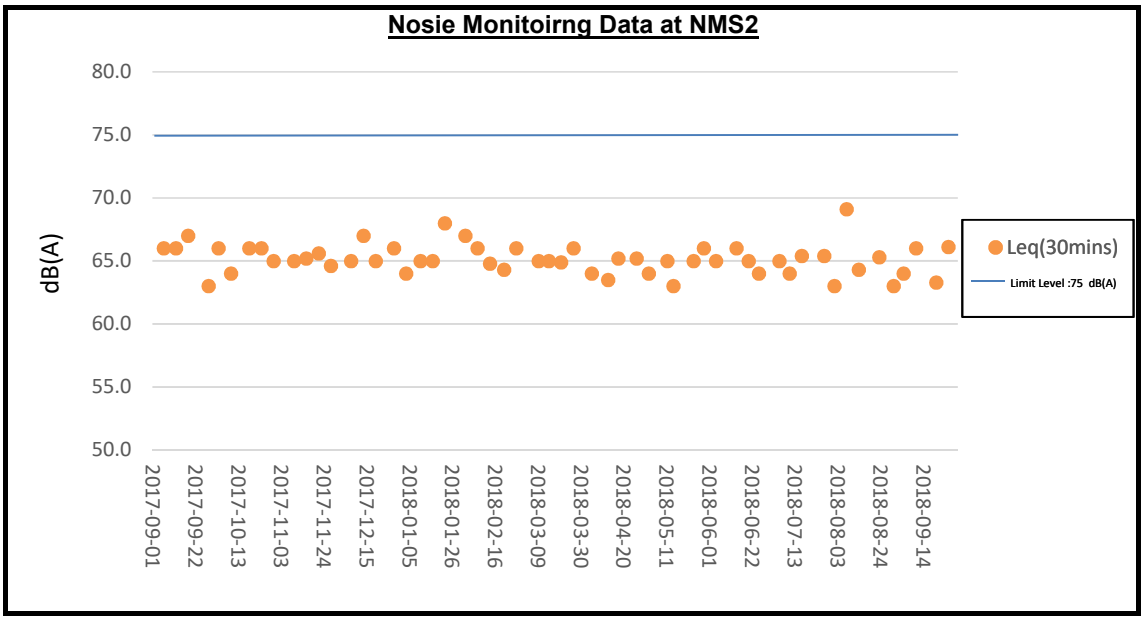

Remark:

1) The summary of weather conditions and construction activities undertaken on site can be referred to Pages 1 to 8 of Appendix F.

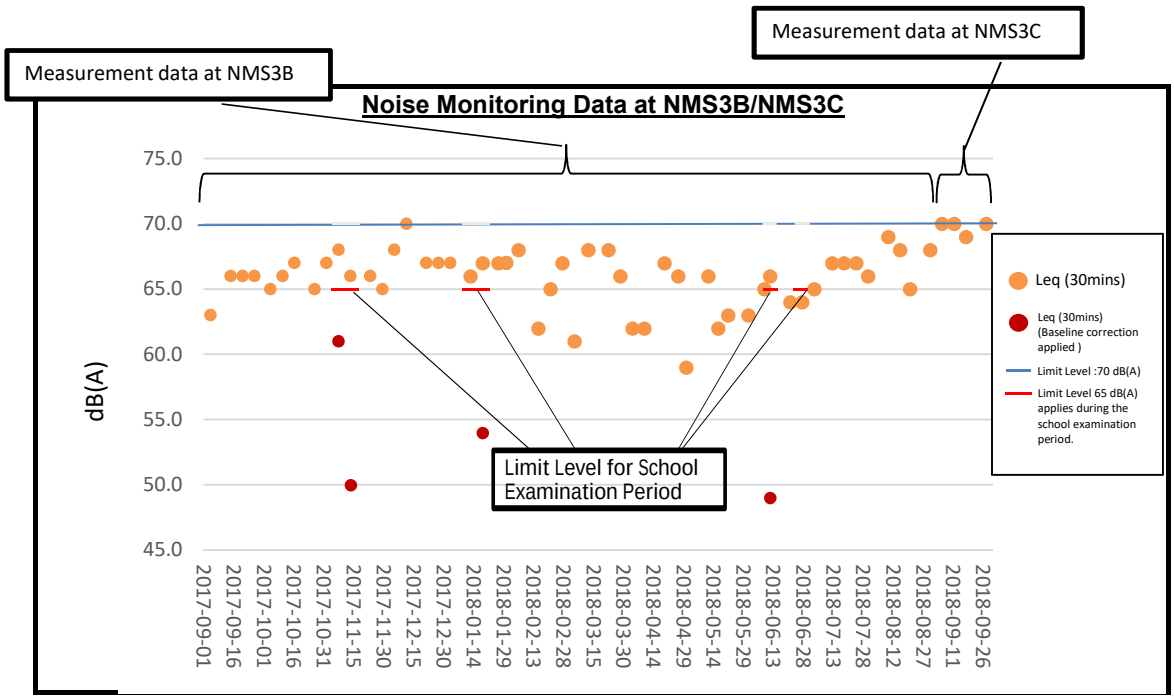

Remarks:

1) Baseline correction was applied for the measured noise level on 7, 13 Nov 2017, 18 Jan 2018 and 11 Jun 2018 and the corrected noise level which solely represent the noise level of construction work below the Limit Level (65dB(A)) during exam period.

2) Noise Monitoring at NMS3C has been undertaking by the ET for Contract No. HY/2013/04 since 20 August 2018.

3) The summary of weather conditions and construction activities undertaken on site can be referred to Pages 1 to 8 of Appendix F.

Project	Works	Date (yyyy-mm-dd)	Tide	Weather Condition	Station	Time	Depth, m	Level	Level_Code	Replicate	Temperature, °C	pH	Salinity, ppt	DO, %	DO, mg/L	Turbidity, NTU	SS, mg/L	Site Observation
HKBCF	HY/2013/01	2017-09-01	Mid-Ebb	Cloudy	SR10A(N)	8:06:00	1.0	S	1	1	28.00	7.80	17.60	92.0	6.50	2.9	6.3	
HKBCF	HY/2013/01	2017-09-01	Mid-Ebb	Cloudy	SR10A(N)	8:06:00	1.0	S	1	2	27.90	7.80	17.60	91.7	6.50	2.9	4.9	
HKBCF	HY/2013/01	2017-09-01	Mid-Ebb	Cloudy	SR10A(N)	8:06:00	6.6	M	2	1	28.00	7.80	18.40	89.5	6.30	3.0	5.6	
HKBCF	HY/2013/01	2017-09-01	Mid-Ebb	Cloudy	SR10A(N)	8:06:00	6.6	M	2	2	27.80	7.70	18.40	89.1	6.30	3.0	5.5	
HKBCF	HY/2013/01	2017-09-01	Mid-Ebb	Cloudy	SR10A(N)	8:06:00	12.2	B	3	1	27.60	7.90	23.40	85.8	5.90	3.8	6.1	
HKBCF	HY/2013/01	2017-09-01	Mid-Ebb	Cloudy	SR10A(N)	8:06:00	12.2	B	3	2	27.50	7.70	23.30	86.3	6.00	3.8	5.9	
HKBCF	HY/2013/01	2017-09-01	Mid-Ebb	Cloudy	SR10B(N2)	8:15:00	1.0	S	1	1	27.90	7.80	18.10	90.4	6.40	4.1	3.1	
HKBCF	HY/2013/01	2017-09-01	Mid-Ebb	Cloudy	SR10B(N2)	8:15:00	1.0	S	1	2	27.80	7.80	18.10	89.8	6.40	4.1	4.4	
HKBCF	HY/2013/01	2017-09-01	Mid-Ebb	Cloudy	SR10B(N2)	8:15:00	7.5	M	2	1	27.60	7.80	21.80	86.4	6.00	4.2	8.3	
HKBCF	HY/2013/01	2017-09-01	Mid-Ebb	Cloudy	SR10B(N2)	8:15:00	7.5	M	2	2	27.50	7.80	21.70	86.1	6.00	4.2	7.8	
HKBCF	HY/2013/01	2017-09-01	Mid-Ebb	Cloudy	SR10B(N2)	8:15:00	13.9	B	3	1	26.60	7.80	27.00	78.0	5.40	5.0	11.2	
HKBCF	HY/2013/01	2017-09-01	Mid-Ebb	Cloudy	SR10B(N2)	8:15:00	13.9	B	3	2	26.50	7.80	27.10	79.0	5.40	5.0	10.2	
HKBCF	HY/2013/01	2017-09-01	Mid-Ebb	Cloudy	CSA	8:30:00	1.0	S	1	1	28.20	7.70	17.10	86.6	6.10	6.2	3.4	
HKBCF	HY/2013/01	2017-09-01	Mid-Ebb	Cloudy	CSA	8:30:00	1.0	S	1	2	27.90	7.60	17.80	85.8	6.10	5.7	4.3	
HKBCF	HY/2013/01	2017-09-01	Mid-Ebb	Cloudy	CSA	8:30:00	14.4	M	2	1	26.00	7.80	32.50	71.5	4.80	6.6	3.8	
HKBCF	HY/2013/01	2017-09-01	Mid-Ebb	Cloudy	CSA	8:30:00	14.4	M	2	2	25.80	7.70	33.80	71.8	4.80	6.4	3.6	
HKBCF	HY/2013/01	2017-09-01	Mid-Ebb	Cloudy	CSA	8:30:00	27.8	B	3	1	26.00	7.70	32.70	70.9	4.80	6.8	3.7	
HKBCF	HY/2013/01	2017-09-01	Mid-Ebb	Cloudy	CSA	8:30:00	27.8	B	3	2	25.70	7.70	34.00	71.3	4.80	6.8	4.9	
HKBCF	HY/2013/01	2017-09-01	Mid-Ebb	Cloudy	CS6	8:49:00	1.0	S	1	1	27.80	7.70	19.90	83.0	5.80	6.2	2.7	
HKBCF	HY/2013/01	2017-09-01	Mid-Ebb	Cloudy	CS6	8:49:00	1.0	S	1	2	27.50	7.60	20.10	82.7	5.80	6.2	3.4	
HKBCF	HY/2013/01	2017-09-01	Mid-Ebb	Cloudy	CS6	8:49:00	5.1	M	2	1	27.10	7.70	26.30	78.6	5.40	4.5	3.8	
HKBCF	HY/2013/01	2017-09-01	Mid-Ebb	Cloudy	CS6	8:49:00	5.1	M	2	2	26.80	7.70	26.30	78.6	5.40	4.5	2.8	
HKBCF	HY/2013/01	2017-09-01	Mid-Ebb	Cloudy	CS6	8:49:00	9.2	B	3	1	26.40	7.80	30.20	74.7	5.10	5.0	4.7	
HKBCF	HY/2013/01	2017-09-01	Mid-Ebb	Cloudy	CS6	8:49:00	9.2	B	3	2	26.20	7.70	30.20	74.9	5.10	5.0	3.9	
HKBCF	HY/2013/01	2017-09-01	Mid-Ebb	Cloudy	CS4	10:13:00	1.0	S	1	1	28.20	7.60	17.30	80.6	5.70	8.9	3.0	
HKBCF	HY/2013/01	2017-09-01	Mid-Ebb	Cloudy	CS4	10:13:00	1.0	S	1	2	27.90	7.60	18.00	79.9	5.70	7.4	2.5	
HKBCF	HY/2013/01	2017-09-01	Mid-Ebb	Cloudy	CS4	10:13:00	9.3	M	2	1	26.30	7.70	30.10	68.7	4.70	8.4	6.2	
HKBCF	HY/2013/01	2017-09-01	Mid-Ebb	Cloudy	CS4	10:13:00	9.3	M	2	2	26.00	7.70	30.10	69.0	4.70	6.8	6.7	
HKBCF	HY/2013/01	2017-09-01	Mid-Ebb	Cloudy	CS4	10:13:00	17.6	B	3	1	26.20	7.70	30.70	69.7	4.70	8.2	6.2	
HKBCF	HY/2013/01	2017-09-01	Mid-Ebb	Cloudy	CS4	10:13:00	17.6	B	3	2	26.00	7.70	30.70	70.1	4.80	6.6	6.2	
HKBCF	HY/2013/01	2017-09-01	Mid-Ebb	Cloudy	SR6	10:53:00	1.0	S	1	1	29.10	7.50	9.30	74.6	5.50	10.8	6.6	
HKBCF	HY/2013/01	2017-09-01	Mid-Ebb	Cloudy	SR6	10:53:00	1.0	S	1	2	28.90	7.40	9.20	74.4	5.50	10.8	7.3	
HKBCF	HY/2013/01	2017-09-01	Mid-Ebb	Cloudy	SR6	10:53:00		M	2	1								
HKBCF	HY/2013/01	2017-09-01	Mid-Ebb	Cloudy	SR6	10:53:00		M	2	2								
HKBCF	HY/2013/01	2017-09-01	Mid-Ebb	Cloudy	SR6	10:53:00	3.6	B	3	1	26.70	7.60	25.90	67.5	4.70	9.5	7.7	
HKBCF	HY/2013/01	2017-09-01	Mid-Ebb	Cloudy	SR6	10:53:00	3.6	B	3	2	26.50	7.60	25.90	68.2	4.70	9.5	8.4	
HKBCF	HY/2013/01	2017-09-01	Mid-Ebb	Cloudy	CS(MF)3(N)	10:30:00	1.0	S	1	1	28.60	7.60	15.00	79.8	5.70	9.0	3.5	
HKBCF	HY/2013/01	2017-09-01	Mid-Ebb	Cloudy	CS(MF)3(N)	10:30:00	1.0	S	1	2	28.40	7.60	13.70	79.7	5.70	7.6	4.2	
HKBCF	HY/2013/01	2017-09-01	Mid-Ebb	Cloudy	CS(MF)3(N)	10:30:00	3.4	M	2	1	27.20	7.60	23.80	69.1	4.80	8.2	2.8	
HKBCF	HY/2013/01	2017-09-01	Mid-Ebb	Cloudy	CS(MF)3(N)	10:30:00	3.4	M	2	2	27.00	7.60	23.80	69.7	4.90	7.0	3.0	
HKBCF	HY/2013/01	2017-09-01	Mid-Ebb	Cloudy	CS(MF)3(N)	10:30:00	5.8	B	3	1	26.30	7.70	28.40	67.2	4.60	11.6	6.2	
HKBCF	HY/2013/01	2017-09-01	Mid-Ebb	Cloudy	CS(MF)3(N)	10:30:00	5.8	B	3	2	26.10	7.60	28.40	67.7	4.70	10.3	7.2	
HKBCF	HY/2013/01	2017-09-01	Mid-Ebb	Cloudy	SR5(N)	9:46:00	1.0	S	1	1	28.30	7.70	16.50	85.5	6.10	8.3	6.7	
HKBCF	HY/2013/01	2017-09-01	Mid-Ebb	Cloudy	SR5(N)	9:46:00	1.0	S	1	2	28.10	7.60	16.70	84.9	6.10	6.7	7.9	
HKBCF	HY/2013/01	2017-09-01	Mid-Ebb	Cloudy	SR5(N)	9:46:00	4.4	M	2	1	26.50	7.70	27.20	66.2	4.60	11.6	6.0	
HKBCF	HY/2013/01	2017-09-01	Mid-Ebb	Cloudy	SR5(N)	9:46:00	4.4	M	2	2	26.30	7.60	27.20	66.7	4.60	10.4	7.0	
HKBCF	HY/2013/01	2017-09-01	Mid-Ebb	Cloudy	SR5(N)	9:46:00	7.7	B	3	1	26.40	7.60	28.20	65.1	4.50	15.1	6.9	
HKBCF	HY/2013/01	2017-09-01	Mid-Ebb	Cloudy	SR5(N)	9:46:00	7.7	B	3	2	26.20	7.60	28.20	65.6	4.50	13.6	7.9	
HKBCF	HY/2013/01	2017-09-01	Mid-Ebb	Cloudy	IS10(N)	9:38:00	1.0	S	1	1	28.30	7.70	15.80	81.7	5.80	8.3	4.9	
HKBCF	HY/2013/01	2017-09-01	Mid-Ebb	Cloudy	IS10(N)	9:38:00	1.0	S	1	2	28.10	7.60	15.90	81.0	5.80	6.9	3.9	
HKBCF	HY/2013/01	2017-09-01	Mid-Ebb	Cloudy	IS10(N)	9:38:00	6.3	M	2	1	26.50	7.60	27.70	62.3	4.30	10.7	6.9	
HKBCF	HY/2013/01	2017-09-01	Mid-Ebb	Cloudy	IS10(N)	9:38:00	6.3	M	2	2	26.30	7.60	27.80	62.9	4.30	9.2	5.0	
HKBCF	HY/2013/01	2017-09-01	Mid-Ebb	Cloudy	IS10(N)	9:38:00	11.5	B	3	1	26.30	7.70	28.90	64.2	4.40	12.1	8.2	
HKBCF	HY/2013/01	2017-09-01	Mid-Ebb	Cloudy	IS10(N)	9:38:00	11.5	B	3	2	26.10	7.60	28.80	64.8	4.50	10.6	7.6	
HKBCF	HY/2013/01	2017-09-01	Mid-Ebb	Cloudy	IS(MF)11	9:28:00	1.0	S	1	1	28.20	7.70	17.00	86.4	6.10	7.6	3.5	
HKBCF	HY/2013/01	2017-09-01	Mid-Ebb	Cloudy	IS(MF)11	9:28:00	1.0	S	1	2	28.00	7.70	17.10	85.5	6.10	6.1	4.4	
HKBCF	HY/2013/01	2017-09-01	Mid-Ebb	Cloudy	IS(MF)11	9:28:00	5.8	M	2	1	26.60	7.60	27.10	61.8	4.30	10.2	4.2	
HKBCF	HY/2013/01	2017-09-01	Mid-Ebb	Cloudy	IS(MF)11	9:28:00	5.8	M	2	2	26.40	7.60	27.10	62.4	4.30	8.5	3.3	
HKBCF	HY/2013/01	2017-09-01	Mid-Ebb	Cloudy	IS(MF)11	9:28:00	10.5	B	3	1	26.30	7.70	29.80	67.0	4.60	8.5	4.1	
HKBCF	HY/2013/01	2017-09-01	Mid-Ebb	Cloudy	IS(MF)11	9:28:00	10.5	B	3	2	26.10	7.60	29.70	67.2	4.60	7.7	4.7	
HKBCF	HY/2013/01	2017-09-01	Mid-Ebb	Cloudy	CS(MF)5	8:49:00	1.0	S	1	1	28.10	7.80	19.40	88.4	6.20	3.1	2.1	
HKBCF	HY/2013/01	2017-09-01	Mid-Ebb	Cloudy	CS(MF)5	8:49:00	1.0	S	1	2	28.00	7.80	19.30	88.2	6.20	3.2	2.2	
HKBCF	HY/2013/01	2017-09-01	Mid-Ebb	Cloudy	CS(MF)5	8:49:00	5.2	M	2	1	27.30	7.90	26.10	85.1	5.80	2.0	3.6	
HKBCF	HY/2013/01	2017-09-01	Mid-Ebb	Cloudy	CS(MF)5	8:49:00	5.2	M	2	2	27.20	7.80	26.00	84.8	5.80	2.0	3.9	
HKBCF	HY/2013/01	2017-09-01	Mid-Ebb	Cloudy	CS(MF)5	8:49:00	9.3	B	3	1	26.70	7.90	29.80	77.6	5.30	2.4	4.0	
HKBCF	HY/2013/01	2017-09-01	Mid-Ebb	Cloudy	CS(MF)5	8:49:00	9.3	B	3	2	26.60	7.80	29.80	78.4	5.30	2.3	4.0	
HKBCF	HY/2013/01	2017-09-01	Mid-Ebb	Cloudy	SR7	9:17:00	1.0	S	1	1	28.20	7.70	16.10	87.1	6.20	7.7	3.3	
HKBCF	HY/2013/01	2017-09-01	Mid-Ebb	Cloudy	SR7	9:17:00	1.0	S	1	2	27.90	7.70	16.20	87.1	6.20	6.4	3.1	

Project	Works	Date (yyyy-mm-dd)	Tide	Weather Condition	Station	Time	Depth, m	Level	Level_Code	Replicate	Temperature, °C	pH	Salinity, ppt	DO, %	DO, mg/L	Turbidity, NTU	SS, mg/L	Site Observation
HKBCF	HY/2013/01	2017-09-01	Mid-Ebb	Cloudy	SR7	9:17:00		M	2	1								
HKBCF	HY/2013/01	2017-09-01	Mid-Ebb	Cloudy	SR7	9:17:00		M	2	2								
HKBCF	HY/2013/01	2017-09-01	Mid-Ebb	Cloudy	SR7	9:17:00	3.1	B	3	1	27.80	7.60	20.60	83.5	5.90	6.8	4.3	
HKBCF	HY/2013/01	2017-09-01	Mid-Ebb	Cloudy	SR7	9:17:00	3.1	B	3	2	27.60	7.60	20.70	83.5	5.90	5.8	4.0	
HKBCF	HY/2013/01	2017-09-01	Mid-Ebb	Cloudy	IS17	9:17:00	1.0	S	1	1	28.50	7.90	18.00	102.6	7.20	5.5	3.2	
HKBCF	HY/2013/01	2017-09-01	Mid-Ebb	Cloudy	IS17	9:17:00	1.0	S	1	2	28.30	8.00	17.90	102.0	7.20	5.5	2.8	
HKBCF	HY/2013/01	2017-09-01	Mid-Ebb	Cloudy	IS17	9:17:00	5.0	M	2	1	27.00	7.90	26.10	69.6	4.80	6.2	4.3	
HKBCF	HY/2013/01	2017-09-01	Mid-Ebb	Cloudy	IS17	9:17:00	5.0	M	2	2	26.90	7.80	26.10	68.8	4.70	6.2	4.3	
HKBCF	HY/2013/01	2017-09-01	Mid-Ebb	Cloudy	IS17	9:17:00	8.9	B	3	1	26.40	7.90	30.70	66.1	4.50	9.8	10.0	
HKBCF	HY/2013/01	2017-09-01	Mid-Ebb	Cloudy	IS17	9:17:00	8.9	B	3	2	26.30	7.80	30.60	66.1	4.50	9.8	11.7	
HKBCF	HY/2013/01	2017-09-01	Mid-Ebb	Cloudy	IS(MF)16	9:26:00	1.0	S	1	1	28.20	8.00	20.40	94.7	6.60	5.2	4.6	
HKBCF	HY/2013/01	2017-09-01	Mid-Ebb	Cloudy	IS(MF)16	9:26:00	1.0	S	1	2	28.10	7.90	20.40	93.8	6.50	5.2	5.5	
HKBCF	HY/2013/01	2017-09-01	Mid-Ebb	Cloudy	IS(MF)16	9:26:00	3.1	M	2	1	28.00	7.90	21.10	85.6	6.00	4.8	5.6	
HKBCF	HY/2013/01	2017-09-01	Mid-Ebb	Cloudy	IS(MF)16	9:26:00	3.1	M	2	2	27.90	7.80	21.10	85.5	6.00	4.7	5.9	
HKBCF	HY/2013/01	2017-09-01	Mid-Ebb	Cloudy	IS(MF)16	9:26:00	5.1	B	3	1	27.60	7.90	23.90	84.9	5.90	5.7	5.6	
HKBCF	HY/2013/01	2017-09-01	Mid-Ebb	Cloudy	IS(MF)16	9:26:00	5.1	B	3	2	27.50	7.80	23.90	86.2	6.00	5.7	6.8	
HKBCF	HY/2013/01	2017-09-01	Mid-Ebb	Cloudy	IS8	9:56:00	1.0	S	1	1	28.50	8.10	17.90	102.8	7.20	6.9	5.0	
HKBCF	HY/2013/01	2017-09-01	Mid-Ebb	Cloudy	IS8	9:56:00	1.0	S	1	2	28.30	8.00	17.90	101.4	7.20	6.0	5.4	
HKBCF	HY/2013/01	2017-09-01	Mid-Ebb	Cloudy	IS8	9:56:00		M	2	1								
HKBCF	HY/2013/01	2017-09-01	Mid-Ebb	Cloudy	IS8	9:56:00		M	2	2								
HKBCF	HY/2013/01	2017-09-01	Mid-Ebb	Cloudy	IS8	9:56:00	2.4	B	3	1	27.70	7.90	22.80	77.5	5.40	14.8	6.4	
HKBCF	HY/2013/01	2017-09-01	Mid-Ebb	Cloudy	IS8	9:56:00	2.4	B	3	2	27.60	7.80	22.90	77.9	5.40	14.0	7.8	
HKBCF	HY/2013/01	2017-09-01	Mid-Ebb	Cloudy	SR4(N)	9:51:00	1.0	S	1	1	29.00	7.90	17.30	86.4	6.10	8.7	7.2	
HKBCF	HY/2013/01	2017-09-01	Mid-Ebb	Cloudy	SR4(N)	9:51:00	1.0	S	1	2	28.80	7.80	17.20	85.9	6.00	7.4	8.9	
HKBCF	HY/2013/01	2017-09-01	Mid-Ebb	Cloudy	SR4(N)	9:51:00		M	2	1								
HKBCF	HY/2013/01	2017-09-01	Mid-Ebb	Cloudy	SR4(N)	9:51:00		M	2	2								
HKBCF	HY/2013/01	2017-09-01	Mid-Ebb	Cloudy	SR4(N)	9:51:00	2.7	B	3	1	28.50	7.80	19.40	72.2	5.00	11.5	9.2	
HKBCF	HY/2013/01	2017-09-01	Mid-Ebb	Cloudy	SR4(N)	9:51:00	2.7	B	3	2	28.40	7.70	19.40	72.0	5.00	10.3	8.8	
HKBCF	HY/2013/01	2017-09-01	Mid-Ebb	Cloudy	IS(MF)9	10:06:00	1.0	S	1	1	28.40	7.90	20.70	85.7	5.90	9.5	5.0	
HKBCF	HY/2013/01	2017-09-01	Mid-Ebb	Cloudy	IS(MF)9	10:06:00	1.0	S	1	2	28.20	7.80	20.70	83.9	5.80	8.4	4.8	
HKBCF	HY/2013/01	2017-09-01	Mid-Ebb	Cloudy	IS(MF)9	10:06:00		M	2	1								
HKBCF	HY/2013/01	2017-09-01	Mid-Ebb	Cloudy	IS(MF)9	10:06:00		M	2	2								
HKBCF	HY/2013/01	2017-09-01	Mid-Ebb	Cloudy	IS(MF)9	10:06:00	2.5	B	3	1	27.50	7.90	23.70	70.5	4.90	6.9	5.7	
HKBCF	HY/2013/01	2017-09-01	Mid-Ebb	Cloudy	IS(MF)9	10:06:00	2.5	B	3	2	27.40	7.70	23.70	70.2	4.90	5.7	5.7	
HKBCF	HY/2013/01	2017-09-01	Mid-Ebb	Cloudy	IS7	10:16:00	1.0	S	1	1	28.90	8.10	18.20	113.5	7.90	5.9	5.1	
HKBCF	HY/2013/01	2017-09-01	Mid-Ebb	Cloudy	IS7	10:16:00	1.0	S	1	2	28.70	8.00	18.30	111.0	7.80	5.3	5.4	
HKBCF	HY/2013/01	2017-09-01	Mid-Ebb	Cloudy	IS7	10:16:00		M	2	1								
HKBCF	HY/2013/01	2017-09-01	Mid-Ebb	Cloudy	IS7	10:16:00		M	2	2								
HKBCF	HY/2013/01	2017-09-01	Mid-Ebb	Cloudy	IS7	10:16:00	2.6	B	3	1	27.80	7.90	22.80	73.8	5.10	5.4	8.2	
HKBCF	HY/2013/01	2017-09-01	Mid-Ebb	Cloudy	IS7	10:16:00	2.6	B	3	2	27.60	7.80	22.80	73.5	5.10	4.6	9.0	
HKBCF	HY/2013/01	2017-09-01	Mid-Ebb	Cloudy	IS(MF)6	10:24:00	1.0	S	1	1	28.30	8.10	19.50	100.1	7.00	7.0	5.1	
HKBCF	HY/2013/01	2017-09-01	Mid-Ebb	Cloudy	IS(MF)6	10:24:00	1.0	S	1	2	28.20	7.90	19.60	99.0	6.90	5.8	4.0	
HKBCF	HY/2013/01	2017-09-01	Mid-Ebb	Cloudy	IS(MF)6	10:24:00		M	2	1								
HKBCF	HY/2013/01	2017-09-01	Mid-Ebb	Cloudy	IS(MF)6	10:24:00		M	2	2								
HKBCF	HY/2013/01	2017-09-01	Mid-Ebb	Cloudy	IS(MF)6	10:24:00	2.5	B	3	1	27.50	8.00	24.60	70.4	4.80	12.2	8.0	
HKBCF	HY/2013/01	2017-09-01	Mid-Ebb	Cloudy	IS(MF)6	10:24:00	2.5	B	3	2	27.40	7.80	24.50	74.2	5.10	10.7	7.0	
HKBCF	HY/2013/01	2017-09-01	Mid-Ebb	Cloudy	IS5	10:33:00	1.0	S	1	1	28.60	8.00	18.90	103.0	7.20	6.0	4.6	
HKBCF	HY/2013/01	2017-09-01	Mid-Ebb	Cloudy	IS5	10:33:00	1.0	S	1	2	28.50	8.00	19.30	103.1	7.20	5.5	3.0	
HKBCF	HY/2013/01	2017-09-01	Mid-Ebb	Cloudy	IS5	10:33:00	4.9	M	2	1	26.10	7.80	31.00	64.1	4.40	10.9	4.7	
HKBCF	HY/2013/01	2017-09-01	Mid-Ebb	Cloudy	IS5	10:33:00	4.9	M	2	2	26.00	7.80	31.00	64.0	4.40	9.4	3.5	
HKBCF	HY/2013/01	2017-09-01	Mid-Ebb	Cloudy	IS5	10:33:00	8.7	B	3	1	26.00	7.80	31.40	63.9	4.30	17.0	8.6	
HKBCF	HY/2013/01	2017-09-01	Mid-Ebb	Cloudy	IS5	10:33:00	8.7	B	3	2	25.90	7.80	31.30	64.5	4.40	16.7	9.7	
HKBCF	HY/2013/01	2017-09-01	Mid-Ebb	Cloudy	SR3(N)	10:45:00		S	1	1								
HKBCF	HY/2013/01	2017-09-01	Mid-Ebb	Cloudy	SR3(N)	10:45:00		S	1	2								
HKBCF	HY/2013/01	2017-09-01	Mid-Ebb	Cloudy	SR3(N)	10:45:00	1.5	M	2	1	28.40	8.10	21.10	93.9	6.50	9.7	5.2	
HKBCF	HY/2013/01	2017-09-01	Mid-Ebb	Cloudy	SR3(N)	10:45:00	1.5	M	2	2	28.30	7.90	21.00	96.1	6.70	8.9	4.4	
HKBCF	HY/2013/01	2017-09-01	Mid-Ebb	Cloudy	SR3(N)	10:45:00		B	3	1								
HKBCF	HY/2013/01	2017-09-01	Mid-Ebb	Cloudy	SR3(N)	10:45:00		B	3	2								
HKBCF	HY/2013/01	2017-09-01	Mid-Flood	Rainy	SR10A(N)	18:06:00	1.0	S	1	1	26.90	7.70	29.20	80.1	5.40	4.8	3.7	
HKBCF	HY/2013/01	2017-09-01	Mid-Flood	Rainy	SR10A(N)	18:06:00	1.0	S	1	2	26.80	7.90	29.20	79.7	5.40	3.9	4.8	
HKBCF	HY/2013/01	2017-09-01	Mid-Flood	Rainy	SR10A(N)	18:06:00	6.9	M	2	1	26.70	7.70	30.20	76.3	5.20	5.5	5.1	
HKBCF	HY/2013/01	2017-09-01	Mid-Flood	Rainy	SR10A(N)	18:06:00	6.9	M	2	2	26.50	7.90	30.20	75.9	5.20	5.1	5.6	
HKBCF	HY/2013/01	2017-09-01	Mid-Flood	Rainy	SR10A(N)	18:06:00	12.8	B	3	1	26.30	7.70	32.10	72.6	4.90	9.8	7.9	
HKBCF	HY/2013/01	2017-09-01	Mid-Flood	Rainy	SR10A(N)	18:06:00	12.8	B	3	2	26.20	7.90	32.00	73.9	5.00	8.3	7.1	
HKBCF	HY/2013/01	2017-09-01	Mid-Flood	Rainy	SR10B(N2)	17:59:00	1.0	S	1	1	26.90	7.80	29.90	90.1	6.10	4.2	6.5	
HKBCF	HY/2013/01	2017-09-01	Mid-Flood	Rainy	SR10B(N2)	17:59:00	1.0	S	1	2	26.80	8.00	29.80	89.9	6.10	3.9	6.8	
HKBCF	HY/2013/01	2017-09-01	Mid-Flood	Rainy	SR10B(N2)	17:59:00	7.0	M	2	1	26.40	7.80	32.40	79.7	5.40	7.1	6.2	
HKBCF	HY/2013/01	2017-09-01	Mid-Flood	Rainy	SR10B(N2)	17:59:00	7.0	M	2	2	26.30	7.90	32.30	81.0	5.50	6.1	7.6	

Project	Works	Date (yyyy-mm-dd)	Tide	Weather Condition	Station	Time	Depth, m	Level	Level_Code	Replicate	Temperature, °C	pH	Salinity, ppt	DO, %	DO, mg/L	Turbidity, NTU	SS, mg/L	Site Observation
HKBCF	HY/2013/01	2017-09-01	Mid-Flood	Rainy	SR10B(N2)	17:59:00	13.0	B	3	1	26.40	7.80	32.50	83.9	5.60	7.3	8.0	
HKBCF	HY/2013/01	2017-09-01	Mid-Flood	Rainy	SR10B(N2)	17:59:00	13.0	B	3	2	26.30	7.90	32.40	84.1	5.70	6.0	8.3	
HKBCF	HY/2013/01	2017-09-01	Mid-Flood	Rainy	CSA	18:15:00	1.0	S	1	1	27.50	7.80	23.80	82.6	5.70	8.0	5.0	
HKBCF	HY/2013/01	2017-09-01	Mid-Flood	Rainy	CSA	18:15:00	1.0	S	1	2	27.40	7.80	23.90	80.6	5.60	8.3	6.1	
HKBCF	HY/2013/01	2017-09-01	Mid-Flood	Rainy	CSA	18:15:00	15.5	M	2	1	26.10	7.80	32.00	69.8	4.70	12.3	6.9	
HKBCF	HY/2013/01	2017-09-01	Mid-Flood	Rainy	CSA	18:15:00	15.5	M	2	2	26.10	7.80	32.00	69.7	4.70	12.3	5.1	
HKBCF	HY/2013/01	2017-09-01	Mid-Flood	Rainy	CSA	18:15:00	29.9	B	3	1	26.10	7.80	32.30	69.0	4.70	13.2	6.9	
HKBCF	HY/2013/01	2017-09-01	Mid-Flood	Rainy	CSA	18:15:00	29.9	B	3	2	26.10	7.80	32.30	71.1	4.80	14.1	5.5	
HKBCF	HY/2013/01	2017-09-01	Mid-Flood	Rainy	CS6	18:04:00	1.0	S	1	1	27.50	7.70	22.70	83.3	5.80	5.0	2.2	
HKBCF	HY/2013/01	2017-09-01	Mid-Flood	Rainy	CS6	18:04:00	1.0	S	1	2	27.70	7.70	22.50	83.5	5.80	5.0	2.5	
HKBCF	HY/2013/01	2017-09-01	Mid-Flood	Rainy	CS6	18:04:00	4.9	M	2	1	26.40	7.70	28.40	74.3	5.10	5.6	5.7	
HKBCF	HY/2013/01	2017-09-01	Mid-Flood	Rainy	CS6	18:04:00	4.9	M	2	2	26.70	7.70	28.10	73.8	5.10	5.6	5.4	
HKBCF	HY/2013/01	2017-09-01	Mid-Flood	Rainy	CS6	18:04:00	8.8	B	3	1	26.30	7.70	29.70	78.8	5.40	5.6	5.9	
HKBCF	HY/2013/01	2017-09-01	Mid-Flood	Rainy	CS6	18:04:00	8.8	B	3	2	26.50	7.70	29.50	78.7	5.40	5.7	6.2	
HKBCF	HY/2013/01	2017-09-01	Mid-Flood	Rainy	CS4	16:41:00	1.0	S	1	1	28.50	7.70	18.40	87.7	6.10	9.3	6.3	
HKBCF	HY/2013/01	2017-09-01	Mid-Flood	Rainy	CS4	16:41:00	1.0	S	1	2	28.70	7.70	18.20	87.7	6.10	11.6	7.6	
HKBCF	HY/2013/01	2017-09-01	Mid-Flood	Rainy	CS4	16:41:00	9.4	M	2	1	26.50	7.60	27.30	67.6	4.70	10.3	7.0	
HKBCF	HY/2013/01	2017-09-01	Mid-Flood	Rainy	CS4	16:41:00	9.4	M	2	2	26.80	7.70	27.10	66.7	4.60	12.3	7.2	
HKBCF	HY/2013/01	2017-09-01	Mid-Flood	Rainy	CS4	16:41:00	17.7	B	3	1	25.90	7.70	31.90	67.7	4.60	19.2	6.7	
HKBCF	HY/2013/01	2017-09-01	Mid-Flood	Rainy	CS4	16:41:00	17.7	B	3	2	26.10	7.70	31.70	66.9	4.50	21.9	6.0	
HKBCF	HY/2013/01	2017-09-01	Mid-Flood	Rainy	SR6	16:02:00	1.0	S	1	1	27.90	7.60	19.00	75.2	5.30	24.8	7.0	
HKBCF	HY/2013/01	2017-09-01	Mid-Flood	Rainy	SR6	16:02:00	1.0	S	1	2	28.10	7.50	18.80	74.7	5.30	24.7	8.0	
HKBCF	HY/2013/01	2017-09-01	Mid-Flood	Rainy	SR6	16:02:00		M	2	1								
HKBCF	HY/2013/01	2017-09-01	Mid-Flood	Rainy	SR6	16:02:00		M	2	2								
HKBCF	HY/2013/01	2017-09-01	Mid-Flood	Rainy	SR6	16:02:00	3.7	B	3	1	27.30	7.60	22.80	71.6	5.00	14.5	20.6	
HKBCF	HY/2013/01	2017-09-01	Mid-Flood	Rainy	SR6	16:02:00	3.7	B	3	2	27.50	7.50	22.60	71.0	4.90	15.7	23.1	
HKBCF	HY/2013/01	2017-09-01	Mid-Flood	Rainy	CS(MF)3(N)	16:22:00	1.0	S	1	1	29.30	7.60	13.00	90.4	6.40	10.5	5.6	
HKBCF	HY/2013/01	2017-09-01	Mid-Flood	Rainy	CS(MF)3(N)	16:22:00	1.0	S	1	2	29.60	7.70	12.70	90.9	6.50	12.5	5.2	
HKBCF	HY/2013/01	2017-09-01	Mid-Flood	Rainy	CS(MF)3(N)	16:22:00	3.4	M	2	1	27.90	7.60	19.50	76.9	5.40	10.8	9.9	
HKBCF	HY/2013/01	2017-09-01	Mid-Flood	Rainy	CS(MF)3(N)	16:22:00	3.4	M	2	2	28.10	7.60	19.40	76.0	5.30	12.6	10.5	
HKBCF	HY/2013/01	2017-09-01	Mid-Flood	Rainy	CS(MF)3(N)	16:22:00	5.7	B	3	1	27.10	7.60	23.30	69.6	4.90	12.1	30.0	
HKBCF	HY/2013/01	2017-09-01	Mid-Flood	Rainy	CS(MF)3(N)	16:22:00	5.7	B	3	2	27.40	7.60	23.10	68.6	4.80	14.4	28.4	
HKBCF	HY/2013/01	2017-09-01	Mid-Flood	Rainy	SR5(N)	17:09:00	1.0	S	1	1	28.50	7.90	18.40	105.6	7.40	7.5	8.7	
HKBCF	HY/2013/01	2017-09-01	Mid-Flood	Rainy	SR5(N)	17:09:00	1.0	S	1	2	28.80	7.90	18.10	107.0	7.50	7.5	8.1	
HKBCF	HY/2013/01	2017-09-01	Mid-Flood	Rainy	SR5(N)	17:09:00	4.5	M	2	1	27.70	7.70	22.00	88.5	6.20	9.5	7.3	
HKBCF	HY/2013/01	2017-09-01	Mid-Flood	Rainy	SR5(N)	17:09:00	4.5	M	2	2	27.90	7.80	21.80	88.3	6.10	9.5	7.3	
HKBCF	HY/2013/01	2017-09-01	Mid-Flood	Rainy	SR5(N)	17:09:00	7.9	B	3	1	26.40	7.60	28.30	67.7	4.70	19.8	8.1	
HKBCF	HY/2013/01	2017-09-01	Mid-Flood	Rainy	SR5(N)	17:09:00	7.9	B	3	2	26.60	7.70	28.10	66.6	4.60	19.7	8.7	
HKBCF	HY/2013/01	2017-09-01	Mid-Flood	Rainy	IS10(N)	17:18:00	1.0	S	1	1	27.90	7.70	20.70	88.5	6.20	8.3	2.2	
HKBCF	HY/2013/01	2017-09-01	Mid-Flood	Rainy	IS10(N)	17:18:00	1.0	S	1	2	28.10	7.80	20.40	88.9	6.20	10.3	3.7	
HKBCF	HY/2013/01	2017-09-01	Mid-Flood	Rainy	IS10(N)	17:18:00	6.3	M	2	1	26.40	7.60	28.10	66.9	4.60	16.7	6.8	
HKBCF	HY/2013/01	2017-09-01	Mid-Flood	Rainy	IS10(N)	17:18:00	6.3	M	2	2	26.60	7.70	27.90	66.0	4.50	18.0	6.3	
HKBCF	HY/2013/01	2017-09-01	Mid-Flood	Rainy	IS10(N)	17:18:00	11.5	B	3	1	26.20	7.60	29.40	65.8	4.50	21.9	11.8	
HKBCF	HY/2013/01	2017-09-01	Mid-Flood	Rainy	IS10(N)	17:18:00	11.5	B	3	2	26.50	7.70	29.10	64.9	4.40	22.0	11.3	
HKBCF	HY/2013/01	2017-09-01	Mid-Flood	Rainy	IS(MF)11	17:27:00	1.0	S	1	1	28.30	7.80	18.50	99.6	7.00	8.5	4.0	
HKBCF	HY/2013/01	2017-09-01	Mid-Flood	Rainy	IS(MF)11	17:27:00	1.0	S	1	2	28.50	7.80	18.40	100.4	7.00	8.5	4.5	
HKBCF	HY/2013/01	2017-09-01	Mid-Flood	Rainy	IS(MF)11	17:27:00	5.9	M	2	1	26.30	7.60	28.70	64.5	4.40	18.9	6.0	
HKBCF	HY/2013/01	2017-09-01	Mid-Flood	Rainy	IS(MF)11	17:27:00	5.9	M	2	2	26.50	7.70	28.40	63.6	4.40	18.9	7.6	
HKBCF	HY/2013/01	2017-09-01	Mid-Flood	Rainy	IS(MF)11	17:27:00	10.7	B	3	1	26.20	7.60	28.90	65.6	4.50	20.8	18.9	
HKBCF	HY/2013/01	2017-09-01	Mid-Flood	Rainy	IS(MF)11	17:27:00	10.7	B	3	2	26.50	7.70	28.60	64.6	4.40	21.0	17.6	
HKBCF	HY/2013/01	2017-09-01	Mid-Flood	Rainy	CS(MF)5	17:20:00	1.0	S	1	1	28.30	7.80	20.80	97.4	6.80	3.7	4.9	
HKBCF	HY/2013/01	2017-09-01	Mid-Flood	Rainy	CS(MF)5	17:20:00	1.0	S	1	2	28.20	7.90	20.80	98.9	6.90	2.8	3.7	
HKBCF	HY/2013/01	2017-09-01	Mid-Flood	Rainy	CS(MF)5	17:20:00	6.5	M	2	1	26.40	7.60	31.00	70.0	4.70	5.5	3.6	
HKBCF	HY/2013/01	2017-09-01	Mid-Flood	Rainy	CS(MF)5	17:20:00	6.5	M	2	2	26.30	7.80	30.80	71.1	4.80	4.9	4.6	
HKBCF	HY/2013/01	2017-09-01	Mid-Flood	Rainy	CS(MF)5	17:20:00	12.0	B	3	1	26.20	7.70	32.90	75.0	5.00	5.3	5.6	
HKBCF	HY/2013/01	2017-09-01	Mid-Flood	Rainy	CS(MF)5	17:20:00	12.0	B	3	2	26.10	7.90	32.80	78.1	5.30	4.9	6.0	
HKBCF	HY/2013/01	2017-09-01	Mid-Flood	Rainy	SR7	17:39:00	1.0	S	1	1	28.50	7.80	18.70	92.1	6.50	8.1	3.9	
HKBCF	HY/2013/01	2017-09-01	Mid-Flood	Rainy	SR7	17:39:00	1.0	S	1	2	28.70	7.80	18.30	92.6	6.50	8.1	4.9	
HKBCF	HY/2013/01	2017-09-01	Mid-Flood	Rainy	SR7	17:39:00		M	2	1								
HKBCF	HY/2013/01	2017-09-01	Mid-Flood	Rainy	SR7	17:39:00		M	2	2								
HKBCF	HY/2013/01	2017-09-01	Mid-Flood	Rainy	SR7	17:39:00	3.6	B	3	1	27.30	7.70	23.90	78.9	5.50	9.6	4.4	
HKBCF	HY/2013/01	2017-09-01	Mid-Flood	Rainy	SR7	17:39:00	3.6	B	3	2	27.50	7.70	23.80	78.4	5.40	9.6	5.4	
HKBCF	HY/2013/01	2017-09-01	Mid-Flood	Rainy	IS17	17:04:00	1.0	S	1	1	28.50	7.90	19.90	113.1	7.90	5.2	5.8	
HKBCF	HY/2013/01	2017-09-01	Mid-Flood	Rainy	IS17	17:04:00	1.0	S	1	2	28.40	8.00	19.90	112.2	7.80	4.8	6.0	
HKBCF	HY/2013/01	2017-09-01	Mid-Flood	Rainy	IS17	17:04:00	5.5	M	2	1	27.10	7.60	25.70	74.7	5.10	4.9	4.8	
HKBCF	HY/2013/01	2017-09-01	Mid-Flood	Rainy	IS17	17:04:00	5.5	M	2	2	27.00	7.80	25.70	75.4	5.20	3.7	5.8	
HKBCF	HY/2013/01	2017-09-01	Mid-Flood	Rainy	IS17	17:04:00	10.0	B	3	1	26.80	7.60	27.90	73.1	5.00	7.4	6.8	
HKBCF	HY/2013/01	2017-09-01	Mid-Flood	Rainy	IS17	17:04:00	10.0	B	3	2	26.70	7.80	27.80	76.7	5.30	6.2	5.8	

Project	Works	Date (yyyy-mm-dd)	Tide	Weather Condition	Station	Time	Depth, m	Level	Level_Code	Replicate	Temperature, °C	pH	Salinity, ppt	DO, %	DO, mg/L	Turbidity, NTU	SS, mg/L	Site Observation
HKBCF	HY/2013/01	2017-09-01	Mid-Flood	Rainy	IS(MF)16	16:53:00	1.0	S	1	1	28.80	8.00	18.50	121.4	8.50	4.9	4.8	
HKBCF	HY/2013/01	2017-09-01	Mid-Flood	Rainy	IS(MF)16	16:53:00	1.0	S	1	2	28.70	8.10	18.50	121.1	8.50	4.1	5.1	
HKBCF	HY/2013/01	2017-09-01	Mid-Flood	Rainy	IS(MF)16	16:53:00	3.0	M	2	1	27.90	7.60	21.90	83.1	5.80	7.1	4.2	
HKBCF	HY/2013/01	2017-09-01	Mid-Flood	Rainy	IS(MF)16	16:53:00	3.0	M	2	2	27.70	7.80	21.90	83.4	5.80	6.2	4.7	
HKBCF	HY/2013/01	2017-09-01	Mid-Flood	Rainy	IS(MF)16	16:53:00	5.0	B	3	1	27.30	7.70	25.00	76.0	5.20	13.5	6.2	
HKBCF	HY/2013/01	2017-09-01	Mid-Flood	Rainy	IS(MF)16	16:53:00	5.0	B	3	2	27.20	7.80	25.10	78.8	5.40	12.1	5.8	
HKBCF	HY/2013/01	2017-09-01	Mid-Flood	Rainy	IS8	16:27:00	1.0	S	1	1	28.60	8.00	18.50	110.5	7.70	9.8	6.6	
HKBCF	HY/2013/01	2017-09-01	Mid-Flood	Rainy	IS8	16:27:00	1.0	S	1	2	28.50	8.00	18.40	111.3	7.80	9.0	6.3	
HKBCF	HY/2013/01	2017-09-01	Mid-Flood	Rainy	IS8	16:27:00		M	2	1								
HKBCF	HY/2013/01	2017-09-01	Mid-Flood	Rainy	IS8	16:27:00		M	2	2								
HKBCF	HY/2013/01	2017-09-01	Mid-Flood	Rainy	IS8	16:27:00	2.8	B	3	1	28.40	8.00	19.80	104.7	7.30	11.0	8.5	
HKBCF	HY/2013/01	2017-09-01	Mid-Flood	Rainy	IS8	16:27:00	2.8	B	3	2	28.30	7.90	19.70	107.6	7.50	10.4	9.0	
HKBCF	HY/2013/01	2017-09-01	Mid-Flood	Rainy	SR4(N)	16:37:00	1.0	S	1	1	28.80	7.80	18.80	119.8	8.30	18.4	20.6	
HKBCF	HY/2013/01	2017-09-01	Mid-Flood	Rainy	SR4(N)	16:37:00	1.0	S	1	2	28.70	8.00	18.80	118.4	8.30	16.9	21.6	
HKBCF	HY/2013/01	2017-09-01	Mid-Flood	Rainy	SR4(N)	16:37:00		M	2	1								
HKBCF	HY/2013/01	2017-09-01	Mid-Flood	Rainy	SR4(N)	16:37:00		M	2	2								
HKBCF	HY/2013/01	2017-09-01	Mid-Flood	Rainy	SR4(N)	16:37:00	2.8	B	3	1	28.70	7.80	19.10	115.9	8.10	22.3	20.1	
HKBCF	HY/2013/01	2017-09-01	Mid-Flood	Rainy	SR4(N)	16:37:00	2.8	B	3	2	28.60	8.00	19.10	117.3	8.20	20.0	20.2	
HKBCF	HY/2013/01	2017-09-01	Mid-Flood	Rainy	IS(MF)9	16:14:00	1.0	S	1	1	29.40	8.40	18.40	159.2	11.00	9.0	7.3	
HKBCF	HY/2013/01	2017-09-01	Mid-Flood	Rainy	IS(MF)9	16:14:00	1.0	S	1	2	29.30	8.30	18.30	159.1	11.00	8.3	7.1	
HKBCF	HY/2013/01	2017-09-01	Mid-Flood	Rainy	IS(MF)9	16:14:00		M	2	1								
HKBCF	HY/2013/01	2017-09-01	Mid-Flood	Rainy	IS(MF)9	16:14:00		M	2	2								
HKBCF	HY/2013/01	2017-09-01	Mid-Flood	Rainy	IS(MF)9	16:14:00	2.3	B	3	1	28.50	8.30	19.30	139.9	9.80	11.8	9.0	
HKBCF	HY/2013/01	2017-09-01	Mid-Flood	Rainy	IS(MF)9	16:14:00	2.3	B	3	2	28.40	8.20	19.30	138.2	9.70	11.1	10.2	
HKBCF	HY/2013/01	2017-09-01	Mid-Flood	Rainy	IS7	16:07:00	1.0	S	1	1	29.70	8.50	19.00	191.3	13.10	7.9	7.6	
HKBCF	HY/2013/01	2017-09-01	Mid-Flood	Rainy	IS7	16:07:00	1.0	S	1	2	29.60	8.40	18.90	187.4	12.90	7.4	8.0	
HKBCF	HY/2013/01	2017-09-01	Mid-Flood	Rainy	IS7	16:07:00		M	2	1								
HKBCF	HY/2013/01	2017-09-01	Mid-Flood	Rainy	IS7	16:07:00		M	2	2								
HKBCF	HY/2013/01	2017-09-01	Mid-Flood	Rainy	IS7	16:07:00	2.1	B	3	1	28.60	8.30	20.10	131.5	9.10	8.9	7.0	
HKBCF	HY/2013/01	2017-09-01	Mid-Flood	Rainy	IS7	16:07:00	2.1	B	3	2	28.50	8.10	20.10	133.5	9.30	8.3	8.8	
HKBCF	HY/2013/01	2017-09-01	Mid-Flood	Rainy	IS(MF)6	15:59:00	1.0	S	1	1	30.00	8.50	18.40	196.9	13.40	6.7	6.6	
HKBCF	HY/2013/01	2017-09-01	Mid-Flood	Rainy	IS(MF)6	15:59:00	1.0	S	1	2	29.90	8.50	18.40	199.1	13.60	5.9	7.3	
HKBCF	HY/2013/01	2017-09-01	Mid-Flood	Rainy	IS(MF)6	15:59:00		M	2	1								
HKBCF	HY/2013/01	2017-09-01	Mid-Flood	Rainy	IS(MF)6	15:59:00		M	2	2								
HKBCF	HY/2013/01	2017-09-01	Mid-Flood	Rainy	IS(MF)6	15:59:00	2.2	B	3	1	28.40	8.10	20.90	106.8	7.40	12.4	9.8	
HKBCF	HY/2013/01	2017-09-01	Mid-Flood	Rainy	IS(MF)6	15:59:00	2.2	B	3	2	28.30	7.90	20.60	110.5	7.70	11.4	9.8	
HKBCF	HY/2013/01	2017-09-01	Mid-Flood	Rainy	IS5	15:51:00	1.0	S	1	1	28.90	8.30	20.00	139.3	9.60	7.2	6.6	
HKBCF	HY/2013/01	2017-09-01	Mid-Flood	Rainy	IS5	15:51:00	1.0	S	1	2	28.70	8.20	19.90	138.2	9.60	6.1	6.1	
HKBCF	HY/2013/01	2017-09-01	Mid-Flood	Rainy	IS5	15:51:00	4.4	M	2	1	27.40	8.10	25.40	66.2	4.60	13.7	6.8	
HKBCF	HY/2013/01	2017-09-01	Mid-Flood	Rainy	IS5	15:51:00	4.4	M	2	2	27.20	8.00	25.40	66.6	4.60	12.7	5.4	
HKBCF	HY/2013/01	2017-09-01	Mid-Flood	Rainy	IS5	15:51:00	7.8	B	3	1	26.30	8.20	30.00	62.5	4.30	16.0	15.9	
HKBCF	HY/2013/01	2017-09-01	Mid-Flood	Rainy	IS5	15:51:00	7.8	B	3	2	26.20	8.10	29.90	64.4	4.40	15.1	15.4	
HKBCF	HY/2013/01	2017-09-01	Mid-Flood	Rainy	SR3(N)	15:41:00		S	1	1								
HKBCF	HY/2013/01	2017-09-01	Mid-Flood	Rainy	SR3(N)	15:41:00		S	1	2								
HKBCF	HY/2013/01	2017-09-01	Mid-Flood	Rainy	SR3(N)	15:41:00	1.5	M	2	1	29.40	8.30	19.40	163.2	11.20	7.1	8.2	
HKBCF	HY/2013/01	2017-09-01	Mid-Flood	Rainy	SR3(N)	15:41:00	1.5	M	2	2	29.30	8.30	19.30	164.2	11.30	7.5	7.3	
HKBCF	HY/2013/01	2017-09-01	Mid-Flood	Rainy	SR3(N)	15:41:00		B	3	1								
HKBCF	HY/2013/01	2017-09-01	Mid-Flood	Rainy	SR3(N)	15:41:00		B	3	2								
HKBCF	HY/2013/01	2017-09-06	Mid-Ebb	Sunny	SR10A(N)	11:20:00	1.0	S	1	1	27.30	7.80	27.40	72.1	4.90	9.2	8.0	
HKBCF	HY/2013/01	2017-09-06	Mid-Ebb	Sunny	SR10A(N)	11:20:00	1.0	S	1	2	27.40	7.70	27.50	72.6	4.90	9.2	8.8	
HKBCF	HY/2013/01	2017-09-06	Mid-Ebb	Sunny	SR10A(N)	11:20:00	4.7	M	2	1	27.20	7.80	27.90	71.7	4.90	9.4	9.4	
HKBCF	HY/2013/01	2017-09-06	Mid-Ebb	Sunny	SR10A(N)	11:20:00	4.7	M	2	2	27.40	7.80	28.00	72.1	4.90	9.6	10.0	
HKBCF	HY/2013/01	2017-09-06	Mid-Ebb	Sunny	SR10A(N)	11:20:00	8.3	B	3	1	27.10	7.80	28.50	70.9	4.80	10.0	14.0	
HKBCF	HY/2013/01	2017-09-06	Mid-Ebb	Sunny	SR10A(N)	11:20:00	8.3	B	3	2	27.30	7.80	28.50	71.3	4.80	10.3	13.9	
HKBCF	HY/2013/01	2017-09-06	Mid-Ebb	Sunny	SR10B(N2)	11:34:00	1.0	S	1	1	27.20	7.80	26.80	71.1	4.90	7.8	5.4	
HKBCF	HY/2013/01	2017-09-06	Mid-Ebb	Sunny	SR10B(N2)	11:34:00	1.0	S	1	2	27.40	7.90	26.70	71.8	4.90	7.9	4.9	
HKBCF	HY/2013/01	2017-09-06	Mid-Ebb	Sunny	SR10B(N2)	11:34:00	3.7	M	2	1	26.90	7.90	29.70	69.8	4.70	8.1	6.8	
HKBCF	HY/2013/01	2017-09-06	Mid-Ebb	Sunny	SR10B(N2)	11:34:00	3.7	M	2	2	27.00	7.90	29.80	69.7	4.70	8.3	6.5	
HKBCF	HY/2013/01	2017-09-06	Mid-Ebb	Sunny	SR10B(N2)	11:34:00	6.3	B	3	1	26.80	7.90	30.30	70.9	4.80	7.7	6.3	
HKBCF	HY/2013/01	2017-09-06	Mid-Ebb	Sunny	SR10B(N2)	11:34:00	6.3	B	3	2	26.90	7.90	30.40	70.3	4.70	7.8	6.8	
HKBCF	HY/2013/01	2017-09-06	Mid-Ebb	Sunny	CSA	11:37:00	1.0	S	1	1	28.10	7.60	20.70	76.1	5.30	8.6	6.4	
HKBCF	HY/2013/01	2017-09-06	Mid-Ebb	Sunny	CSA	11:37:00	1.0	S	1	2	27.80	7.60	21.00	75.6	5.30	7.9	5.3	
HKBCF	HY/2013/01	2017-09-06	Mid-Ebb	Sunny	CSA	11:37:00	14.6	M	2	1	26.90	7.60	29.50	68.4	4.60	9.6	8.0	
HKBCF	HY/2013/01	2017-09-06	Mid-Ebb	Sunny	CSA	11:37:00	14.6	M	2	2	26.70	7.70	29.70	68.9	4.70	9.7	7.6	
HKBCF	HY/2013/01	2017-09-06	Mid-Ebb	Sunny	CSA	11:37:00	28.2	B	3	1	26.80	7.60	29.70	68.6	4.60	14.2	11.5	
HKBCF	HY/2013/01	2017-09-06	Mid-Ebb	Sunny	CSA	11:37:00	28.2	B	3	2	26.60	7.70	29.90	69.2	4.70	16.8	11.2	
HKBCF	HY/2013/01	2017-09-06	Mid-Ebb	Sunny	CS6	11:55:00	1.0	S	1	1	27.90	7.60	21.10	76.3	5.30	8.5	6.2	
HKBCF	HY/2013/01	2017-09-06	Mid-Ebb	Sunny	CS6	11:55:00	1.0	S	1	2	27.70	7.60	21.30	76.5	5.40	7.6	5.6	

Project	Works	Date (yyyy-mm-dd)	Tide	Weather Condition	Station	Time	Depth, m	Level	Level_Code	Replicate	Temperature, °C	pH	Salinity, ppt	DO, %	DO, mg/L	Turbidity, NTU	SS, mg/L	Site Observation
HKBCF	HY/2013/01	2017-09-06	Mid-Ebb	Sunny	CS6	11:55:00	4.6	M	2	1	27.50	7.60	24.00	73.6	5.10	9.0	7.4	
HKBCF	HY/2013/01	2017-09-06	Mid-Ebb	Sunny	CS6	11:55:00	4.6	M	2	2	27.30	7.60	24.20	74.1	5.10	8.3	7.1	
HKBCF	HY/2013/01	2017-09-06	Mid-Ebb	Sunny	CS6	11:55:00	8.2	B	3	1	27.30	7.60	25.50	73.1	5.00	8.4	9.6	
HKBCF	HY/2013/01	2017-09-06	Mid-Ebb	Sunny	CS6	11:55:00	8.2	B	3	2	27.10	7.70	25.70	73.7	5.10	8.1	9.0	
HKBCF	HY/2013/01	2017-09-06	Mid-Ebb	Sunny	CS4	13:19:00	1.0	S	1	1	28.70	7.50	18.80	74.5	5.20	13.0	10.4	
HKBCF	HY/2013/01	2017-09-06	Mid-Ebb	Sunny	CS4	13:19:00	1.0	S	1	2	28.50	7.50	18.90	74.9	5.20	11.6	10.8	
HKBCF	HY/2013/01	2017-09-06	Mid-Ebb	Sunny	CS4	13:19:00	9.2	M	2	1	27.50	7.70	23.50	70.5	4.90	11.1	10.5	
HKBCF	HY/2013/01	2017-09-06	Mid-Ebb	Sunny	CS4	13:19:00	9.2	M	2	2	27.20	7.60	23.70	71.3	5.00	9.2	9.4	
HKBCF	HY/2013/01	2017-09-06	Mid-Ebb	Sunny	CS4	13:19:00	17.3	B	3	1	27.00	7.70	27.50	67.4	4.60	22.9	14.6	
HKBCF	HY/2013/01	2017-09-06	Mid-Ebb	Sunny	CS4	13:19:00	17.3	B	3	2	26.80	7.70	27.70	68.2	4.70	21.6	14.4	
HKBCF	HY/2013/01	2017-09-06	Mid-Ebb	Sunny	SR6	13:58:00	1.0	S	1	1	28.80	7.60	17.30	80.4	5.70	10.1	5.6	
HKBCF	HY/2013/01	2017-09-06	Mid-Ebb	Sunny	SR6	13:58:00	1.0	S	1	2	28.60	7.60	17.20	81.1	5.70	8.3	5.1	
HKBCF	HY/2013/01	2017-09-06	Mid-Ebb	Sunny	SR6	13:58:00		M	2	1								
HKBCF	HY/2013/01	2017-09-06	Mid-Ebb	Sunny	SR6	13:58:00		M	2	2								
HKBCF	HY/2013/01	2017-09-06	Mid-Ebb	Sunny	SR6	13:58:00	4.4	B	3	1	28.10	7.60	20.40	79.8	5.60	10.5	6.7	
HKBCF	HY/2013/01	2017-09-06	Mid-Ebb	Sunny	SR6	13:58:00	4.4	B	3	2	27.80	7.60	21.20	80.0	5.60	9.4	7.4	
HKBCF	HY/2013/01	2017-09-06	Mid-Ebb	Sunny	CS(MF)3(N)	13:36:00	1.0	S	1	1	28.30	7.60	18.20	72.4	5.10	13.2	6.3	
HKBCF	HY/2013/01	2017-09-06	Mid-Ebb	Sunny	CS(MF)3(N)	13:36:00	1.0	S	1	2	28.00	7.60	18.50	72.8	5.20	11.6	5.4	
HKBCF	HY/2013/01	2017-09-06	Mid-Ebb	Sunny	CS(MF)3(N)	13:36:00	3.6	M	2	1	27.80	7.60	20.30	71.8	5.00	13.4	6.2	
HKBCF	HY/2013/01	2017-09-06	Mid-Ebb	Sunny	CS(MF)3(N)	13:36:00	3.6	M	2	2	27.60	7.60	20.20	72.4	5.10	11.6	6.5	
HKBCF	HY/2013/01	2017-09-06	Mid-Ebb	Sunny	CS(MF)3(N)	13:36:00	6.1	B	3	1	27.70	7.60	22.30	72.9	5.10	18.5	9.5	
HKBCF	HY/2013/01	2017-09-06	Mid-Ebb	Sunny	CS(MF)3(N)	13:36:00	6.1	B	3	2	27.40	7.70	22.80	73.6	5.10	17.8	9.3	
HKBCF	HY/2013/01	2017-09-06	Mid-Ebb	Sunny	SR5(N)	12:52:00	1.0	S	1	1	28.40	7.60	18.30	75.0	5.30	12.8	7.5	
HKBCF	HY/2013/01	2017-09-06	Mid-Ebb	Sunny	SR5(N)	12:52:00	1.0	S	1	2	28.20	7.60	18.50	75.4	5.30	12.3	8.0	
HKBCF	HY/2013/01	2017-09-06	Mid-Ebb	Sunny	SR5(N)	12:52:00	4.5	M	2	1	27.80	7.70	20.90	72.2	5.10	23.8	9.6	
HKBCF	HY/2013/01	2017-09-06	Mid-Ebb	Sunny	SR5(N)	12:52:00	4.5	M	2	2	27.60	7.70	21.10	72.8	5.10	23.3	8.0	
HKBCF	HY/2013/01	2017-09-06	Mid-Ebb	Sunny	SR5(N)	12:52:00	7.9	B	3	1	27.80	7.70	21.70	72.3	5.00	36.5	29.9	
HKBCF	HY/2013/01	2017-09-06	Mid-Ebb	Sunny	SR5(N)	12:52:00	7.9	B	3	2	27.50	7.70	21.90	73.0	5.10	35.4	30.3	
HKBCF	HY/2013/01	2017-09-06	Mid-Ebb	Sunny	IS10(N)	12:42:00	1.0	S	1	1	28.50	7.60	18.60	75.1	5.30	11.2	9.0	
HKBCF	HY/2013/01	2017-09-06	Mid-Ebb	Sunny	IS10(N)	12:42:00	1.0	S	1	2	28.20	7.60	18.80	75.5	5.30	9.5	8.3	
HKBCF	HY/2013/01	2017-09-06	Mid-Ebb	Sunny	IS10(N)	12:42:00	5.8	M	2	1	27.90	7.70	21.00	73.0	5.10	18.0	16.8	
HKBCF	HY/2013/01	2017-09-06	Mid-Ebb	Sunny	IS10(N)	12:42:00	5.8	M	2	2	27.70	7.70	21.20	73.8	5.20	16.3	16.4	
HKBCF	HY/2013/01	2017-09-06	Mid-Ebb	Sunny	IS10(N)	12:42:00	10.6	B	3	1	27.30	7.70	25.00	73.2	5.00	25.7	40.8	
HKBCF	HY/2013/01	2017-09-06	Mid-Ebb	Sunny	IS10(N)	12:42:00	10.6	B	3	2	27.10	7.70	24.80	71.7	5.00	29.0	40.2	
HKBCF	HY/2013/01	2017-09-06	Mid-Ebb	Sunny	IS(MF)11	12:33:00	1.0	S	1	1	28.20	7.70	19.70	76.5	5.40	13.9	4.6	
HKBCF	HY/2013/01	2017-09-06	Mid-Ebb	Sunny	IS(MF)11	12:33:00	1.0	S	1	2	27.90	7.70	19.90	76.8	5.40	11.7	5.3	
HKBCF	HY/2013/01	2017-09-06	Mid-Ebb	Sunny	IS(MF)11	12:33:00	5.3	M	2	1	28.00	7.70	20.40	75.3	5.30	14.8	9.7	
HKBCF	HY/2013/01	2017-09-06	Mid-Ebb	Sunny	IS(MF)11	12:33:00	5.3	M	2	2	27.80	7.70	20.60	75.8	5.30	13.9	8.3	
HKBCF	HY/2013/01	2017-09-06	Mid-Ebb	Sunny	IS(MF)11	12:33:00	9.5	B	3	1	27.70	7.70	21.80	76.9	5.40	17.8	12.4	
HKBCF	HY/2013/01	2017-09-06	Mid-Ebb	Sunny	IS(MF)11	12:33:00	9.5	B	3	2	27.50	7.70	22.00	77.6	5.40	15.5	11.1	
HKBCF	HY/2013/01	2017-09-06	Mid-Ebb	Sunny	CS(MF)5	12:23:00	1.0	S	1	1	27.90	7.80	22.10	73.1	5.10	5.8	6.5	
HKBCF	HY/2013/01	2017-09-06	Mid-Ebb	Sunny	CS(MF)5	12:23:00	1.0	S	1	2	28.00	7.60	22.10	73.9	5.10	5.1	8.1	
HKBCF	HY/2013/01	2017-09-06	Mid-Ebb	Sunny	CS(MF)5	12:23:00	7.1	M	2	1	27.20	7.80	25.40	69.3	4.80	7.8	13.9	
HKBCF	HY/2013/01	2017-09-06	Mid-Ebb	Sunny	CS(MF)5	12:23:00	7.1	M	2	2	27.40	7.60	25.50	69.8	4.80	7.3	12.6	
HKBCF	HY/2013/01	2017-09-06	Mid-Ebb	Sunny	CS(MF)5	12:23:00	13.2	B	3	1	26.80	7.80	30.20	66.3	4.50	13.4	17.8	
HKBCF	HY/2013/01	2017-09-06	Mid-Ebb	Sunny	CS(MF)5	12:23:00	13.2	B	3	2	26.90	7.70	30.30	66.1	4.50	13.5	17.4	
HKBCF	HY/2013/01	2017-09-06	Mid-Ebb	Sunny	SR7	12:23:00	1.0	S	1	1	28.20	7.60	19.00	74.5	5.20	11.6	7.7	
HKBCF	HY/2013/01	2017-09-06	Mid-Ebb	Sunny	SR7	12:23:00	1.0	S	1	2	28.00	7.70	19.00	74.8	5.30	10.5	8.7	
HKBCF	HY/2013/01	2017-09-06	Mid-Ebb	Sunny	SR7	12:23:00		M	2	1								
HKBCF	HY/2013/01	2017-09-06	Mid-Ebb	Sunny	SR7	12:23:00		M	2	2								
HKBCF	HY/2013/01	2017-09-06	Mid-Ebb	Sunny	SR7	12:23:00	3.7	B	3	1	27.70	7.60	21.70	72.7	5.10	14.1	8.4	
HKBCF	HY/2013/01	2017-09-06	Mid-Ebb	Sunny	SR7	12:23:00	3.7	B	3	2	27.50	7.70	21.70	73.1	5.10	13.1	9.4	
HKBCF	HY/2013/01	2017-09-06	Mid-Ebb	Sunny	IS17	12:56:00	1.0	S	1	1	28.00	7.80	21.50	73.2	5.10	6.6	9.5	
HKBCF	HY/2013/01	2017-09-06	Mid-Ebb	Sunny	IS17	12:56:00	1.0	S	1	2	28.10	7.60	21.60	73.8	5.10	5.9	9.4	
HKBCF	HY/2013/01	2017-09-06	Mid-Ebb	Sunny	IS17	12:56:00	6.0	M	2	1	27.30	7.80	24.20	69.6	4.80	5.8	8.6	
HKBCF	HY/2013/01	2017-09-06	Mid-Ebb	Sunny	IS17	12:56:00	6.0	M	2	2	27.50	7.70	24.00	70.0	4.80	5.5	8.7	
HKBCF	HY/2013/01	2017-09-06	Mid-Ebb	Sunny	IS17	12:56:00	11.0	B	3	1	27.00	7.80	27.80	68.1	4.60	10.9	9.4	
HKBCF	HY/2013/01	2017-09-06	Mid-Ebb	Sunny	IS17	12:56:00	11.0	B	3	2	27.10	7.70	27.90	68.1	4.60	10.2	9.9	
HKBCF	HY/2013/01	2017-09-06	Mid-Ebb	Sunny	IS(MF)16	13:04:00	1.0	S	1	1	27.80	7.80	22.10	72.4	5.00	7.3	9.4	
HKBCF	HY/2013/01	2017-09-06	Mid-Ebb	Sunny	IS(MF)16	13:04:00	1.0	S	1	2	27.90	7.60	22.20	72.7	5.00	6.9	10.4	
HKBCF	HY/2013/01	2017-09-06	Mid-Ebb	Sunny	IS(MF)16	13:04:00	3.1	M	2	1	27.50	7.80	23.60	71.3	4.90	7.4	9.6	
HKBCF	HY/2013/01	2017-09-06	Mid-Ebb	Sunny	IS(MF)16	13:04:00	3.1	M	2	2	27.60	7.70	23.70	71.4	4.90	7.0	11.3	
HKBCF	HY/2013/01	2017-09-06	Mid-Ebb	Sunny	IS(MF)16	13:04:00	5.2	B	3	1	27.20	7.80	26.60	71.9	4.90	4.8	10.2	
HKBCF	HY/2013/01	2017-09-06	Mid-Ebb	Sunny	IS(MF)16	13:04:00	5.2	B	3	2	27.30	7.70	26.70	71.5	4.90	4.0	10.2	
HKBCF	HY/2013/01	2017-09-06	Mid-Ebb	Sunny	IS8	13:31:00	1.0	S	1	1	28.90	7.80	20.80	80.0	5.50	4.6	5.1	
HKBCF	HY/2013/01	2017-09-06	Mid-Ebb	Sunny	IS8	13:31:00	1.0	S	1	2	29.10	7.70	20.80	80.6	5.50	4.0	6.9	
HKBCF	HY/2013/01	2017-09-06	Mid-Ebb	Sunny	IS8	13:31:00		M	2	1								
HKBCF	HY/2013/01	2017-09-06	Mid-Ebb	Sunny	IS8	13:31:00		M	2	2								

Project	Works	Date (yyyy-mm-dd)	Tide	Weather Condition	Station	Time	Depth, m	Level	Level_Code	Replicate	Temperature, °C	pH	Salinity, ppt	DO, %	DO, mg/L	Turbidity, NTU	SS, mg/L	Site Observation
HKBCF	HY/2013/01	2017-09-06	Mid-Ebb	Sunny	IS8	13:31:00	3.4	B	3	1	27.90	7.70	21.90	75.2	5.20	12.6	10.6	
HKBCF	HY/2013/01	2017-09-06	Mid-Ebb	Sunny	IS8	13:31:00	3.4	B	3	2	28.00	7.70	22.00	74.3	5.20	12.3	9.6	
HKBCF	HY/2013/01	2017-09-06	Mid-Ebb	Sunny	SR4(N)	13:26:00	1.0	S	1	1	28.30	7.70	14.50	76.2	5.50	8.0	7.2	
HKBCF	HY/2013/01	2017-09-06	Mid-Ebb	Sunny	SR4(N)	13:26:00	1.0	S	1	2	28.40	7.60	14.80	78.7	5.60	7.6	6.5	
HKBCF	HY/2013/01	2017-09-06	Mid-Ebb	Sunny	SR4(N)	13:26:00		M	2	1								
HKBCF	HY/2013/01	2017-09-06	Mid-Ebb	Sunny	SR4(N)	13:26:00		M	2	2								
HKBCF	HY/2013/01	2017-09-06	Mid-Ebb	Sunny	SR4(N)	13:26:00	3.0	B	3	1	28.00	7.70	20.00	73.5	5.20	11.3	11.3	
HKBCF	HY/2013/01	2017-09-06	Mid-Ebb	Sunny	SR4(N)	13:26:00	3.0	B	3	2	28.10	7.60	19.90	71.8	5.00	10.7	12.5	
HKBCF	HY/2013/01	2017-09-06	Mid-Ebb	Sunny	IS(MF)9	13:41:00	1.0	S	1	1	28.00	7.80	20.90	75.5	5.30	4.4	5.5	
HKBCF	HY/2013/01	2017-09-06	Mid-Ebb	Sunny	IS(MF)9	13:41:00	1.0	S	1	2	28.20	7.70	20.90	76.0	5.30	3.9	5.7	
HKBCF	HY/2013/01	2017-09-06	Mid-Ebb	Sunny	IS(MF)9	13:41:00		M	2	1								
HKBCF	HY/2013/01	2017-09-06	Mid-Ebb	Sunny	IS(MF)9	13:41:00		M	2	2								
HKBCF	HY/2013/01	2017-09-06	Mid-Ebb	Sunny	IS(MF)9	13:41:00	2.6	B	3	1	27.80	7.70	21.80	75.4	5.20	7.4	8.9	
HKBCF	HY/2013/01	2017-09-06	Mid-Ebb	Sunny	IS(MF)9	13:41:00	2.6	B	3	2	27.90	7.70	21.90	74.8	5.20	7.2	7.8	
HKBCF	HY/2013/01	2017-09-06	Mid-Ebb	Sunny	IS7	13:50:00	1.0	S	1	1	28.20	7.80	21.10	74.7	5.20	5.3	6.0	
HKBCF	HY/2013/01	2017-09-06	Mid-Ebb	Sunny	IS7	13:50:00	1.0	S	1	2	28.30	7.70	21.00	76.9	5.30	4.8	5.8	
HKBCF	HY/2013/01	2017-09-06	Mid-Ebb	Sunny	IS7	13:50:00		M	2	1								
HKBCF	HY/2013/01	2017-09-06	Mid-Ebb	Sunny	IS7	13:50:00		M	2	2								
HKBCF	HY/2013/01	2017-09-06	Mid-Ebb	Sunny	IS7	13:50:00	2.3	B	3	1	27.80	7.70	22.90	71.2	4.90	17.9	10.0	
HKBCF	HY/2013/01	2017-09-06	Mid-Ebb	Sunny	IS7	13:50:00	2.3	B	3	2	27.90	7.70	22.90	71.0	4.90	17.8	9.2	
HKBCF	HY/2013/01	2017-09-06	Mid-Ebb	Sunny	IS(MF)6	13:57:00	1.0	S	1	1	28.30	7.80	21.50	75.5	5.20	5.7	5.7	
HKBCF	HY/2013/01	2017-09-06	Mid-Ebb	Sunny	IS(MF)6	13:57:00	1.0	S	1	2	28.40	7.70	21.60	75.8	5.20	5.2	4.0	
HKBCF	HY/2013/01	2017-09-06	Mid-Ebb	Sunny	IS(MF)6	13:57:00		M	2	1								
HKBCF	HY/2013/01	2017-09-06	Mid-Ebb	Sunny	IS(MF)6	13:57:00		M	2	2								
HKBCF	HY/2013/01	2017-09-06	Mid-Ebb	Sunny	IS(MF)6	13:57:00	2.0	B	3	1	27.90	7.80	22.20	74.4	5.20	10.7	8.8	
HKBCF	HY/2013/01	2017-09-06	Mid-Ebb	Sunny	IS(MF)6	13:57:00	2.0	B	3	2	28.00	7.80	22.30	73.7	5.10	11.3	9.0	
HKBCF	HY/2013/01	2017-09-06	Mid-Ebb	Sunny	IS5	14:04:00	1.0	S	1	1	28.30	7.80	21.80	74.9	5.20	6.3	9.9	
HKBCF	HY/2013/01	2017-09-06	Mid-Ebb	Sunny	IS5	14:04:00	1.0	S	1	2	28.50	7.80	21.80	75.7	5.20	5.9	10.8	
HKBCF	HY/2013/01	2017-09-06	Mid-Ebb	Sunny	IS5	14:04:00	4.5	M	2	1	27.50	7.80	24.40	70.1	4.80	16.2	11.9	
HKBCF	HY/2013/01	2017-09-06	Mid-Ebb	Sunny	IS5	14:04:00	4.5	M	2	2	27.70	7.80	24.40	70.5	4.90	15.0	10.3	
HKBCF	HY/2013/01	2017-09-06	Mid-Ebb	Sunny	IS5	14:04:00	8.0	B	3	1	27.30	7.80	26.50	70.1	4.80	16.0	26.0	
HKBCF	HY/2013/01	2017-09-06	Mid-Ebb	Sunny	IS5	14:04:00	8.0	B	3	2	27.70	7.90	26.60	69.4	4.70	17.9	26.7	
HKBCF	HY/2013/01	2017-09-06	Mid-Ebb	Sunny	SR3(N)	14:16:00	1.0	S	1	1	29.20	7.80	21.20	80.6	5.50	7.1	10.5	
HKBCF	HY/2013/01	2017-09-06	Mid-Ebb	Sunny	SR3(N)	14:16:00	1.0	S	1	2	29.30	7.80	21.20	80.7	5.50	6.6	11.4	
HKBCF	HY/2013/01	2017-09-06	Mid-Ebb	Sunny	SR3(N)	14:16:00		M	2	1								
HKBCF	HY/2013/01	2017-09-06	Mid-Ebb	Sunny	SR3(N)	14:16:00		M	2	2								
HKBCF	HY/2013/01	2017-09-06	Mid-Ebb	Sunny	SR3(N)	14:16:00	2.0	B	3	1	29.20	7.80	21.30	81.8	5.60	6.6	11.0	
HKBCF	HY/2013/01	2017-09-06	Mid-Ebb	Sunny	SR3(N)	14:16:00	2.0	B	3	2	29.30	7.80	21.30	81.8	5.60	6.4	10.3	
HKBCF	HY/2013/01	2017-09-06	Mid-Flood	Cloudy	SR10A(N)	20:31:00	1.0	S	1	1	27.30	7.90	26.90	68.7	4.70	6.6	12.2	
HKBCF	HY/2013/01	2017-09-06	Mid-Flood	Cloudy	SR10A(N)	20:31:00	1.0	S	1	2	27.40	7.90	27.00	69.4	4.70	6.2	13.1	
HKBCF	HY/2013/01	2017-09-06	Mid-Flood	Cloudy	SR10A(N)	20:31:00	6.3	M	2	1	26.90	7.90	29.40	66.6	4.50	10.6	17.8	
HKBCF	HY/2013/01	2017-09-06	Mid-Flood	Cloudy	SR10A(N)	20:31:00	6.3	M	2	2	27.00	7.90	29.50	66.9	4.50	9.8	17.2	
HKBCF	HY/2013/01	2017-09-06	Mid-Flood	Cloudy	SR10A(N)	20:31:00	11.6	B	3	1	26.90	7.90	30.30	66.9	4.50	12.0	20.4	
HKBCF	HY/2013/01	2017-09-06	Mid-Flood	Cloudy	SR10A(N)	20:31:00	11.6	B	3	2	27.00	8.00	30.40	67.1	4.50	13.1	21.4	
HKBCF	HY/2013/01	2017-09-06	Mid-Flood	Cloudy	SR10B(N2)	20:23:00	1.0	S	1	1	27.10	7.80	29.20	67.8	4.60	10.0	12.2	
HKBCF	HY/2013/01	2017-09-06	Mid-Flood	Cloudy	SR10B(N2)	20:23:00	1.0	S	1	2	27.20	7.90	29.30	68.1	4.60	10.0	11.2	
HKBCF	HY/2013/01	2017-09-06	Mid-Flood	Cloudy	SR10B(N2)	20:23:00	4.4	M	2	1	27.10	7.80	29.20	67.4	4.60	9.9	13.6	
HKBCF	HY/2013/01	2017-09-06	Mid-Flood	Cloudy	SR10B(N2)	20:23:00	4.4	M	2	2	27.20	7.90	29.30	67.7	4.60	9.5	13.8	
HKBCF	HY/2013/01	2017-09-06	Mid-Flood	Cloudy	SR10B(N2)	20:23:00	7.8	B	3	1	27.00	7.80	30.20	66.8	4.50	11.4	16.0	
HKBCF	HY/2013/01	2017-09-06	Mid-Flood	Cloudy	SR10B(N2)	20:23:00	7.8	B	3	2	27.10	7.90	30.30	66.4	4.50	11.0	17.7	
HKBCF	HY/2013/01	2017-09-06	Mid-Flood	Cloudy	CSA	20:00:00	1.0	S	1	1	27.80	7.70	23.80	73.4	5.10	10.2	6.8	
HKBCF	HY/2013/01	2017-09-06	Mid-Flood	Cloudy	CSA	20:00:00	1.0	S	1	2	27.50	7.70	24.10	73.8	5.10	9.5	5.1	
HKBCF	HY/2013/01	2017-09-06	Mid-Flood	Cloudy	CSA	20:00:00	14.3	M	2	1	27.10	7.80	27.90	68.3	4.60	24.6	20.9	
HKBCF	HY/2013/01	2017-09-06	Mid-Flood	Cloudy	CSA	20:00:00	14.3	M	2	2	26.90	7.70	28.20	69.1	4.70	23.0	19.7	
HKBCF	HY/2013/01	2017-09-06	Mid-Flood	Cloudy	CSA	20:00:00	27.6	B	3	1	27.10	7.80	28.20	67.4	4.60	33.7	24.4	
HKBCF	HY/2013/01	2017-09-06	Mid-Flood	Cloudy	CSA	20:00:00	27.6	B	3	2	26.90	7.70	28.50	68.2	4.70	32.6	26.0	
HKBCF	HY/2013/01	2017-09-06	Mid-Flood	Cloudy	CS6	19:49:00	1.0	S	1	1	28.10	7.70	20.80	75.2	5.20	10.6	5.1	
HKBCF	HY/2013/01	2017-09-06	Mid-Flood	Cloudy	CS6	19:49:00	1.0	S	1	2	27.90	7.60	21.10	75.6	5.30	8.8	4.9	
HKBCF	HY/2013/01	2017-09-06	Mid-Flood	Cloudy	CS6	19:49:00	4.4	M	2	1	28.10	7.70	21.30	73.5	5.10	11.9	7.3	
HKBCF	HY/2013/01	2017-09-06	Mid-Flood	Cloudy	CS6	19:49:00	4.4	M	2	2	27.80	7.60	21.50	73.9	5.20	10.3	6.5	
HKBCF	HY/2013/01	2017-09-06	Mid-Flood	Cloudy	CS6	19:49:00	7.8	B	3	1	27.40	7.70	25.20	70.2	4.80	15.5	10.0	
HKBCF	HY/2013/01	2017-09-06	Mid-Flood	Cloudy	CS6	19:49:00	7.8	B	3	2	27.20	7.70	25.20	70.8	4.90	14.1	10.0	
HKBCF	HY/2013/01	2017-09-06	Mid-Flood	Cloudy	CS4	18:36:00	1.0	S	1	1	28.60	7.50	17.60	71.2	5.00	13.4	6.6	
HKBCF	HY/2013/01	2017-09-06	Mid-Flood	Cloudy	CS4	18:36:00	1.0	S	1	2	28.30	7.50	17.70	71.7	5.10	12.0	5.6	
HKBCF	HY/2013/01	2017-09-06	Mid-Flood	Cloudy	CS4	18:36:00	9.1	M	2	1	27.60	7.60	23.30	69.5	4.80	14.3	12.1	
HKBCF	HY/2013/01	2017-09-06	Mid-Flood	Cloudy	CS4	18:36:00	9.1	M	2	2	27.30	7.60	23.50	70.0	4.90	12.8	10.9	
HKBCF	HY/2013/01	2017-09-06	Mid-Flood	Cloudy	CS4	18:36:00	17.2	B	3	1	27.20	7.70	26.60	68.1	4.70	32.2	15.8	
HKBCF	HY/2013/01	2017-09-06	Mid-Flood	Cloudy	CS4	18:36:00	17.2	B	3	2	26.90	7.70	26.80	68.9	4.70	32.2	14.6	

Project	Works	Date (yyyy-mm-dd)	Tide	Weather Condition	Station	Time	Depth, m	Level	Level_Code	Replicate	Temperature, °C	pH	Salinity, ppt	DO, %	DO, mg/L	Turbidity, NTU	SS, mg/L	Site Observation
HKBCF	HY/2013/01	2017-09-06	Mid-Flood	Cloudy	SR6	18:00:00	1.0	S	1	1	28.10	7.50	18.80	67.0	4.70	18.7	13.3	
HKBCF	HY/2013/01	2017-09-06	Mid-Flood	Cloudy	SR6	18:00:00	1.0	S	1	2	27.80	7.50	19.00	67.7	4.80	18.4	12.3	
HKBCF	HY/2013/01	2017-09-06	Mid-Flood	Cloudy	SR6	18:00:00		M	2	1								
HKBCF	HY/2013/01	2017-09-06	Mid-Flood	Cloudy	SR6	18:00:00		M	2	2								
HKBCF	HY/2013/01	2017-09-06	Mid-Flood	Cloudy	SR6	18:00:00	3.2	B	3	1	28.00	7.50	19.10	67.8	4.80	28.8	35.0	
HKBCF	HY/2013/01	2017-09-06	Mid-Flood	Cloudy	SR6	18:00:00	3.2	B	3	2	27.80	7.50	19.30	68.9	4.90	27.6	33.8	
HKBCF	HY/2013/01	2017-09-06	Mid-Flood	Cloudy	CS(MF)3(N)	18:20:00	1.0	S	1	1	29.00	7.40	14.70	69.5	4.90	12.2	6.3	
HKBCF	HY/2013/01	2017-09-06	Mid-Flood	Cloudy	CS(MF)3(N)	18:20:00	1.0	S	1	2	28.70	7.40	14.90	70.4	5.00	11.3	5.7	
HKBCF	HY/2013/01	2017-09-06	Mid-Flood	Cloudy	CS(MF)3(N)	18:20:00	3.3	M	2	1	28.60	7.40	16.80	68.7	4.90	13.6	8.4	
HKBCF	HY/2013/01	2017-09-06	Mid-Flood	Cloudy	CS(MF)3(N)	18:20:00	3.3	M	2	2	28.30	7.40	17.10	69.7	4.90	13.8	7.4	
HKBCF	HY/2013/01	2017-09-06	Mid-Flood	Cloudy	CS(MF)3(N)	18:20:00	5.5	B	3	1	28.30	7.50	18.80	69.6	4.90	19.6	15.5	
HKBCF	HY/2013/01	2017-09-06	Mid-Flood	Cloudy	CS(MF)3(N)	18:20:00	5.5	B	3	2	28.10	7.50	18.80	70.4	5.00	20.2	16.3	
HKBCF	HY/2013/01	2017-09-06	Mid-Flood	Cloudy	SR5(N)	18:59:00	1.0	S	1	1	28.70	7.60	18.20	77.7	5.40	9.2	5.6	
HKBCF	HY/2013/01	2017-09-06	Mid-Flood	Cloudy	SR5(N)	18:59:00	1.0	S	1	2	28.50	7.60	18.30	77.9	5.50	8.9	5.4	
HKBCF	HY/2013/01	2017-09-06	Mid-Flood	Cloudy	SR5(N)	18:59:00	4.4	M	2	1	28.80	7.60	19.30	78.3	5.40	10.2	11.6	
HKBCF	HY/2013/01	2017-09-06	Mid-Flood	Cloudy	SR5(N)	18:59:00	4.4	M	2	2	28.50	7.60	19.50	78.5	5.50	9.9	10.3	
HKBCF	HY/2013/01	2017-09-06	Mid-Flood	Cloudy	SR5(N)	18:59:00	7.8	B	3	1	28.10	7.60	21.30	72.3	5.00	37.8	15.0	
HKBCF	HY/2013/01	2017-09-06	Mid-Flood	Cloudy	SR5(N)	18:59:00	7.8	B	3	2	27.90	7.60	21.60	73.0	5.10	38.1	16.1	
HKBCF	HY/2013/01	2017-09-06	Mid-Flood	Cloudy	IS10(N)	19:07:00	1.0	S	1	1	28.30	7.60	20.30	74.1	5.20	17.4	9.6	
HKBCF	HY/2013/01	2017-09-06	Mid-Flood	Cloudy	IS10(N)	19:07:00	1.0	S	1	2	28.10	7.60	20.50	74.5	5.20	17.9	9.8	
HKBCF	HY/2013/01	2017-09-06	Mid-Flood	Cloudy	IS10(N)	19:07:00	5.9	M	2	1	27.90	7.70	22.60	71.1	4.90	22.5	21.8	
HKBCF	HY/2013/01	2017-09-06	Mid-Flood	Cloudy	IS10(N)	19:07:00	5.9	M	2	2	27.60	7.60	22.80	71.7	5.00	21.8	20.8	
HKBCF	HY/2013/01	2017-09-06	Mid-Flood	Cloudy	IS10(N)	19:07:00	10.8	B	3	1	27.80	7.70	22.80	70.8	4.90	32.9	27.3	
HKBCF	HY/2013/01	2017-09-06	Mid-Flood	Cloudy	IS10(N)	19:07:00	10.8	B	3	2	27.60	7.60	23.00	71.5	5.00	31.6	28.6	
HKBCF	HY/2013/01	2017-09-06	Mid-Flood	Cloudy	IS(MF)11	19:17:00	1.0	S	1	1	28.40	7.70	20.30	73.7	5.10	17.2	11.2	
HKBCF	HY/2013/01	2017-09-06	Mid-Flood	Cloudy	IS(MF)11	19:17:00	1.0	S	1	2	28.10	7.60	20.60	74.1	5.20	15.9	11.6	
HKBCF	HY/2013/01	2017-09-06	Mid-Flood	Cloudy	IS(MF)11	19:17:00	6.2	M	2	1	28.00	7.70	22.20	71.0	4.90	28.0	18.3	
HKBCF	HY/2013/01	2017-09-06	Mid-Flood	Cloudy	IS(MF)11	19:17:00	6.2	M	2	2	27.70	7.60	22.40	71.6	5.00	28.2	18.8	
HKBCF	HY/2013/01	2017-09-06	Mid-Flood	Cloudy	IS(MF)11	19:17:00	11.3	B	3	1	27.80	7.70	23.10	70.5	4.90	39.5	35.5	
HKBCF	HY/2013/01	2017-09-06	Mid-Flood	Cloudy	IS(MF)11	19:17:00	11.3	B	3	2	27.60	7.70	23.20	71.0	4.90	38.4	33.9	
HKBCF	HY/2013/01	2017-09-06	Mid-Flood	Cloudy	CS(MF)5	19:44:00	1.0	S	1	1	27.60	7.80	23.10	70.4	4.90	4.7	6.7	
HKBCF	HY/2013/01	2017-09-06	Mid-Flood	Cloudy	CS(MF)5	19:44:00	1.0	S	1	2	27.70	7.90	23.20	71.0	4.90	4.2	7.1	
HKBCF	HY/2013/01	2017-09-06	Mid-Flood	Cloudy	CS(MF)5	19:44:00	6.8	M	2	1	27.00	7.90	28.50	67.7	4.60	10.0	12.6	
HKBCF	HY/2013/01	2017-09-06	Mid-Flood	Cloudy	CS(MF)5	19:44:00	6.8	M	2	2	27.10	8.00	28.50	68.1	4.60	9.6	12.8	
HKBCF	HY/2013/01	2017-09-06	Mid-Flood	Cloudy	CS(MF)5	19:44:00	12.5	B	3	1	26.90	7.80	28.80	67.2	4.60	22.5	13.2	
HKBCF	HY/2013/01	2017-09-06	Mid-Flood	Cloudy	CS(MF)5	19:44:00	12.5	B	3	2	27.10	8.00	28.90	67.3	4.60	24.5	12.4	
HKBCF	HY/2013/01	2017-09-06	Mid-Flood	Cloudy	SR7	19:26:00	1.0	S	1	1	28.30	7.60	20.00	74.8	5.20	16.0	7.9	
HKBCF	HY/2013/01	2017-09-06	Mid-Flood	Cloudy	SR7	19:26:00	1.0	S	1	2	28.00	7.60	20.20	75.3	5.30	14.2	7.9	
HKBCF	HY/2013/01	2017-09-06	Mid-Flood	Cloudy	SR7	19:26:00		M	2	1								
HKBCF	HY/2013/01	2017-09-06	Mid-Flood	Cloudy	SR7	19:26:00		M	2	2								
HKBCF	HY/2013/01	2017-09-06	Mid-Flood	Cloudy	SR7	19:26:00	3.3	B	3	1	28.20	7.60	20.90	78.5	5.50	20.9	14.7	
HKBCF	HY/2013/01	2017-09-06	Mid-Flood	Cloudy	SR7	19:26:00	3.3	B	3	2	27.90	7.60	21.00	79.1	5.50	19.7	13.4	
HKBCF	HY/2013/01	2017-09-06	Mid-Flood	Cloudy	IS17	19:16:00	1.0	S	1	1	28.00	7.80	21.70	71.9	5.00	6.6	9.7	
HKBCF	HY/2013/01	2017-09-06	Mid-Flood	Cloudy	IS17	19:16:00	1.0	S	1	2	28.10	7.90	21.70	72.4	5.00	6.0	10.0	
HKBCF	HY/2013/01	2017-09-06	Mid-Flood	Cloudy	IS17	19:16:00	5.9	M	2	1	27.80	7.80	22.60	71.2	4.90	7.2	8.4	
HKBCF	HY/2013/01	2017-09-06	Mid-Flood	Cloudy	IS17	19:16:00	5.9	M	2	2	27.90	7.90	22.60	71.5	4.90	6.7	8.7	
HKBCF	HY/2013/01	2017-09-06	Mid-Flood	Cloudy	IS17	19:16:00	10.8	B	3	1	27.70	7.80	23.50	70.4	4.90	9.6	12.3	
HKBCF	HY/2013/01	2017-09-06	Mid-Flood	Cloudy	IS17	19:16:00	10.8	B	3	2	27.80	7.90	23.40	70.7	4.90	9.5	11.1	
HKBCF	HY/2013/01	2017-09-06	Mid-Flood	Cloudy	IS(MF)16	19:07:00	1.0	S	1	1	28.20	7.80	21.40	72.9	5.10	13.5	11.5	
HKBCF	HY/2013/01	2017-09-06	Mid-Flood	Cloudy	IS(MF)16	19:07:00	1.0	S	1	2	28.30	7.80	21.40	73.1	5.10	12.8	13.1	
HKBCF	HY/2013/01	2017-09-06	Mid-Flood	Cloudy	IS(MF)16	19:07:00		M	2	1								
HKBCF	HY/2013/01	2017-09-06	Mid-Flood	Cloudy	IS(MF)16	19:07:00		M	2	2								
HKBCF	HY/2013/01	2017-09-06	Mid-Flood	Cloudy	IS(MF)16	19:07:00	4.8	B	3	1	28.20	7.80	21.50	73.3	5.10	14.1	20.1	
HKBCF	HY/2013/01	2017-09-06	Mid-Flood	Cloudy	IS(MF)16	19:07:00	4.8	B	3	2	28.30	7.80	21.60	73.4	5.10	12.7	20.2	
HKBCF	HY/2013/01	2017-09-06	Mid-Flood	Cloudy	IS8	18:39:00	1.0	S	1	1	28.40	7.70	20.80	74.9	5.20	17.0	19.7	
HKBCF	HY/2013/01	2017-09-06	Mid-Flood	Cloudy	IS8	18:39:00	1.0	S	1	2	28.50	7.70	20.80	75.3	5.20	16.0	18.1	
HKBCF	HY/2013/01	2017-09-06	Mid-Flood	Cloudy	IS8	18:39:00		M	2	1								
HKBCF	HY/2013/01	2017-09-06	Mid-Flood	Cloudy	IS8	18:39:00		M	2	2								
HKBCF	HY/2013/01	2017-09-06	Mid-Flood	Cloudy	IS8	18:39:00	2.2	B	3	1	28.30	7.70	21.10	73.9	5.10	23.0	33.9	
HKBCF	HY/2013/01	2017-09-06	Mid-Flood	Cloudy	IS8	18:39:00	2.2	B	3	2	28.40	7.70	21.10	74.0	5.10	23.1	33.8	
HKBCF	HY/2013/01	2017-09-06	Mid-Flood	Cloudy	SR4(N)	18:47:00	1.0	S	1	1	28.40	7.70	20.90	74.0	5.10	20.9	25.0	
HKBCF	HY/2013/01	2017-09-06	Mid-Flood	Cloudy	SR4(N)	18:47:00	1.0	S	1	2	28.50	7.80	20.90	74.3	5.10	20.5	26.1	
HKBCF	HY/2013/01	2017-09-06	Mid-Flood	Cloudy	SR4(N)	18:47:00		M	2	1								
HKBCF	HY/2013/01	2017-09-06	Mid-Flood	Cloudy	SR4(N)	18:47:00		M	2	2								
HKBCF	HY/2013/01	2017-09-06	Mid-Flood	Cloudy	SR4(N)	18:47:00	2.2	B	3	1	28.40	7.70	20.90	74.2	5.10	21.2	24.2	
HKBCF	HY/2013/01	2017-09-06	Mid-Flood	Cloudy	SR4(N)	18:47:00	2.2	B	3	2	28.50	7.80	20.90	74.4	5.10	21.3	25.8	
HKBCF	HY/2013/01	2017-09-06	Mid-Flood	Cloudy	IS(MF)9	18:30:00		S	1	1								
HKBCF	HY/2013/01	2017-09-06	Mid-Flood	Cloudy	IS(MF)9	18:30:00		S	1	2								

Project	Works	Date (yyyy-mm-dd)	Tide	Weather Condition	Station	Time	Depth, m	Level	Level_Code	Replicate	Temperature, °C	pH	Salinity, ppt	DO, %	DO, mg/L	Turbidity, NTU	SS, mg/L	Site Observation
HKBCF	HY/2013/01	2017-09-06	Mid-Flood	Cloudy	IS(MF)9	18:30:00	1.5	M	2	1	28.40	7.80	21.60	77.3	5.30	21.7	7.9	
HKBCF	HY/2013/01	2017-09-06	Mid-Flood	Cloudy	IS(MF)9	18:30:00	1.5	M	2	2	28.50	7.80	21.80	77.1	5.30	22.0	7.9	
HKBCF	HY/2013/01	2017-09-06	Mid-Flood	Cloudy	IS(MF)9	18:30:00		B	3	1								
HKBCF	HY/2013/01	2017-09-06	Mid-Flood	Cloudy	IS(MF)9	18:30:00		B	3	2								
HKBCF	HY/2013/01	2017-09-06	Mid-Flood	Cloudy	IS7	18:24:00		S	1	1								
HKBCF	HY/2013/01	2017-09-06	Mid-Flood	Cloudy	IS7	18:24:00		S	1	2								
HKBCF	HY/2013/01	2017-09-06	Mid-Flood	Cloudy	IS7	18:24:00	1.5	M	2	1	28.60	7.70	21.30	81.3	5.60	5.4	4.2	
HKBCF	HY/2013/01	2017-09-06	Mid-Flood	Cloudy	IS7	18:24:00	1.5	M	2	2	28.70	7.70	21.30	80.6	5.50	4.7	3.4	
HKBCF	HY/2013/01	2017-09-06	Mid-Flood	Cloudy	IS7	18:24:00		B	3	1								
HKBCF	HY/2013/01	2017-09-06	Mid-Flood	Cloudy	IS7	18:24:00		B	3	2								
HKBCF	HY/2013/01	2017-09-06	Mid-Flood	Cloudy	IS(MF)6	18:16:00		S	1	1								
HKBCF	HY/2013/01	2017-09-06	Mid-Flood	Cloudy	IS(MF)6	18:16:00		S	1	2								
HKBCF	HY/2013/01	2017-09-06	Mid-Flood	Cloudy	IS(MF)6	18:16:00	1.2	M	2	1	28.70	7.80	21.40	80.3	5.50	12.1	11.5	
HKBCF	HY/2013/01	2017-09-06	Mid-Flood	Cloudy	IS(MF)6	18:16:00	1.2	M	2	2	28.80	7.70	21.40	80.1	5.50	12.6	9.9	
HKBCF	HY/2013/01	2017-09-06	Mid-Flood	Cloudy	IS(MF)6	18:16:00		B	3	1								
HKBCF	HY/2013/01	2017-09-06	Mid-Flood	Cloudy	IS(MF)6	18:16:00		B	3	2								
HKBCF	HY/2013/01	2017-09-06	Mid-Flood	Cloudy	IS5	18:08:00	1.0	S	1	1	28.60	7.70	21.50	77.1	5.30	9.0	9.0	
HKBCF	HY/2013/01	2017-09-06	Mid-Flood	Cloudy	IS5	18:08:00	1.0	S	1	2	28.70	7.60	21.50	77.6	5.30	9.1	8.8	
HKBCF	HY/2013/01	2017-09-06	Mid-Flood	Cloudy	IS5	18:08:00	4.4	M	2	1	28.40	7.70	21.70	75.6	5.20	10.3	10.1	
HKBCF	HY/2013/01	2017-09-06	Mid-Flood	Cloudy	IS5	18:08:00	4.4	M	2	2	28.60	7.60	21.70	76.2	5.20	10.0	9.0	
HKBCF	HY/2013/01	2017-09-06	Mid-Flood	Cloudy	IS5	18:08:00	7.8	B	3	1	27.90	7.70	23.20	71.5	4.90	19.3	12.9	
HKBCF	HY/2013/01	2017-09-06	Mid-Flood	Cloudy	IS5	18:08:00	7.8	B	3	2	28.00	7.60	23.20	71.3	4.90	18.8	13.2	
HKBCF	HY/2013/01	2017-09-06	Mid-Flood	Cloudy	SR3(N)	18:00:00		S	1	1								
HKBCF	HY/2013/01	2017-09-06	Mid-Flood	Cloudy	SR3(N)	18:00:00		S	1	2								
HKBCF	HY/2013/01	2017-09-06	Mid-Flood	Cloudy	SR3(N)	18:00:00	1.4	M	2	1	28.40	7.70	21.90	80.6	5.50	14.6	13.2	
HKBCF	HY/2013/01	2017-09-06	Mid-Flood	Cloudy	SR3(N)	18:00:00	1.4	M	2	2	28.60	7.70	21.90	79.7	5.50	14.6	11.5	
HKBCF	HY/2013/01	2017-09-06	Mid-Flood	Cloudy	SR3(N)	18:00:00		B	3	1								
HKBCF	HY/2013/01	2017-09-06	Mid-Flood	Cloudy	SR3(N)	18:00:00		B	3	2								
HKBCF	HY/2013/01	2017-09-08	Mid-Ebb	Cloudy	SR10A(N)	15:12:00	1.0	S	1	1	28.40	7.70	22.00	70.3	4.80	6.3	7.3	
HKBCF	HY/2013/01	2017-09-08	Mid-Ebb	Cloudy	SR10A(N)	15:12:00	1.0	S	1	2	28.30	7.70	21.90	70.1	4.80	5.5	8.5	
HKBCF	HY/2013/01	2017-09-08	Mid-Ebb	Cloudy	SR10A(N)	15:12:00	7.9	M	2	1	28.30	7.70	22.40	71.4	4.90	7.9	8.4	
HKBCF	HY/2013/01	2017-09-08	Mid-Ebb	Cloudy	SR10A(N)	15:12:00	7.9	M	2	2	28.20	7.70	22.30	72.5	5.00	6.6	8.5	
HKBCF	HY/2013/01	2017-09-08	Mid-Ebb	Cloudy	SR10A(N)	15:12:00	14.7	B	3	1	28.40	7.70	22.30	69.9	4.80	9.4	8.4	
HKBCF	HY/2013/01	2017-09-08	Mid-Ebb	Cloudy	SR10A(N)	15:12:00	14.7	B	3	2	28.20	7.70	22.20	69.6	4.80	8.3	9.1	
HKBCF	HY/2013/01	2017-09-08	Mid-Ebb	Cloudy	SR10B(N2)	15:04:00	1.0	S	1	1	28.30	7.70	22.60	70.3	4.80	7.5	8.7	
HKBCF	HY/2013/01	2017-09-08	Mid-Ebb	Cloudy	SR10B(N2)	15:04:00	1.0	S	1	2	28.20	7.70	22.50	69.9	4.80	6.8	8.0	
HKBCF	HY/2013/01	2017-09-08	Mid-Ebb	Cloudy	SR10B(N2)	15:04:00	7.0	M	2	1	28.30	7.70	22.70	70.3	4.80	7.7	11.6	
HKBCF	HY/2013/01	2017-09-08	Mid-Ebb	Cloudy	SR10B(N2)	15:04:00	7.0	M	2	2	28.20	7.70	22.60	70.1	4.80	7.1	10.5	
HKBCF	HY/2013/01	2017-09-08	Mid-Ebb	Cloudy	SR10B(N2)	15:04:00	13.0	B	3	1	28.30	7.70	22.50	70.7	4.90	7.8	10.7	
HKBCF	HY/2013/01	2017-09-08	Mid-Ebb	Cloudy	SR10B(N2)	15:04:00	13.0	B	3	2	28.20	7.70	22.40	71.3	4.90	7.6	10.3	
HKBCF	HY/2013/01	2017-09-08	Mid-Ebb	Cloudy	CSA	14:07:00	1.0	S	1	1	28.20	7.70	21.70	70.9	4.90	9.4	8.2	
HKBCF	HY/2013/01	2017-09-08	Mid-Ebb	Cloudy	CSA	14:07:00	1.0	S	1	2	28.40	7.70	21.60	70.3	4.90	9.5	9.3	
HKBCF	HY/2013/01	2017-09-08	Mid-Ebb	Cloudy	CSA	14:07:00	14.8	M	2	1	26.90	7.70	29.30	64.6	4.40	7.7	8.4	
HKBCF	HY/2013/01	2017-09-08	Mid-Ebb	Cloudy	CSA	14:07:00	14.8	M	2	2	27.20	7.70	29.10	63.6	4.30	7.7	9.5	
HKBCF	HY/2013/01	2017-09-08	Mid-Ebb	Cloudy	CSA	14:07:00	28.6	B	3	1	26.90	7.70	29.50	64.5	4.40	9.1	8.3	
HKBCF	HY/2013/01	2017-09-08	Mid-Ebb	Cloudy	CSA	14:07:00	28.6	B	3	2	27.10	7.70	29.40	63.5	4.30	9.0	7.9	
HKBCF	HY/2013/01	2017-09-08	Mid-Ebb	Cloudy	CS6	13:58:00	1.0	S	1	1	27.90	7.70	22.40	69.9	4.80	9.0	6.4	
HKBCF	HY/2013/01	2017-09-08	Mid-Ebb	Cloudy	CS6	13:58:00	1.0	S	1	2	28.20	7.70	22.30	69.2	4.80	8.8	5.9	
HKBCF	HY/2013/01	2017-09-08	Mid-Ebb	Cloudy	CS6	13:58:00	4.9	M	2	1	27.60	7.70	24.30	69.1	4.80	7.7	8.4	
HKBCF	HY/2013/01	2017-09-08	Mid-Ebb	Cloudy	CS6	13:58:00	4.9	M	2	2	27.80	7.70	24.10	68.4	4.70	7.4	8.7	
HKBCF	HY/2013/01	2017-09-08	Mid-Ebb	Cloudy	CS6	13:58:00	8.8	B	3	1	27.40	7.70	26.10	68.8	4.70	8.7	11.8	
HKBCF	HY/2013/01	2017-09-08	Mid-Ebb	Cloudy	CS6	13:58:00	8.8	B	3	2	27.60	7.70	25.90	68.0	4.60	7.8	10.8	
HKBCF	HY/2013/01	2017-09-08	Mid-Ebb	Cloudy	CS4	13:03:00	1.0	S	1	1	28.40	7.50	19.10	71.5	5.00	10.4	8.8	
HKBCF	HY/2013/01	2017-09-08	Mid-Ebb	Cloudy	CS4	13:03:00	1.0	S	1	2	28.60	7.60	19.00	71.0	5.00	10.2	9.2	
HKBCF	HY/2013/01	2017-09-08	Mid-Ebb	Cloudy	CS4	13:03:00	9.6	M	2	1	27.70	7.70	23.40	67.7	4.70	14.0	24.2	
HKBCF	HY/2013/01	2017-09-08	Mid-Ebb	Cloudy	CS4	13:03:00	9.6	M	2	2	28.00	7.70	23.20	67.0	4.60	14.7	23.6	
HKBCF	HY/2013/01	2017-09-08	Mid-Ebb	Cloudy	CS4	13:03:00	18.2	B	3	1	27.10	7.70	28.10	63.6	4.30	27.5	26.2	
HKBCF	HY/2013/01	2017-09-08	Mid-Ebb	Cloudy	CS4	13:03:00	18.2	B	3	2	27.30	7.70	28.00	62.7	4.30	26.7	26.8	
HKBCF	HY/2013/01	2017-09-08	Mid-Ebb	Cloudy	SR6	12:31:00	1.0	S	1	1	27.80	7.70	24.70	71.7	4.90	10.8	8.2	
HKBCF	HY/2013/01	2017-09-08	Mid-Ebb	Cloudy	SR6	12:31:00	1.0	S	1	2	28.00	7.70	24.80	71.0	4.80	10.7	8.3	
HKBCF	HY/2013/01	2017-09-08	Mid-Ebb	Cloudy	SR6	12:31:00		M	2	1								
HKBCF	HY/2013/01	2017-09-08	Mid-Ebb	Cloudy	SR6	12:31:00		M	2	2								
HKBCF	HY/2013/01	2017-09-08	Mid-Ebb	Cloudy	SR6	12:31:00	3.8	B	3	1	27.50	7.70	25.90	70.8	4.80	14.1	14.4	
HKBCF	HY/2013/01	2017-09-08	Mid-Ebb	Cloudy	SR6	12:31:00	3.8	B	3	2	27.80	7.70	26.10	70.0	4.80	13.0	13.5	
HKBCF	HY/2013/01	2017-09-08	Mid-Ebb	Cloudy	CS(MF)3(N)	12:49:00	1.0	S	1	1	28.30	7.60	19.70	71.3	5.00	10.7	7.0	
HKBCF	HY/2013/01	2017-09-08	Mid-Ebb	Cloudy	CS(MF)3(N)	12:49:00	1.0	S	1	2	28.50	7.60	19.60	70.8	4.90	10.7	5.5	
HKBCF	HY/2013/01	2017-09-08	Mid-Ebb	Cloudy	CS(MF)3(N)	12:49:00	3.5	M	2	1	27.90	7.70	22.20	69.7	4.80	21.0	17.7	
HKBCF	HY/2013/01	2017-09-08	Mid-Ebb	Cloudy	CS(MF)3(N)	12:49:00	3.5	M	2	2	28.10	7.70	22.10	69.0	4.80	19.1	19.1	

Project	Works	Date (yyyy-mm-dd)	Tide	Weather Condition	Station	Time	Depth, m	Level	Level_Code	Replicate	Temperature, °C	pH	Salinity, ppt	DO, %	DO, mg/L	Turbidity, NTU	SS, mg/L	Site Observation
HKBCF	HY/2013/01	2017-09-08	Mid-Ebb	Cloudy	CS(MF)3(N)	12:49:00	6.0	B	3	1	27.80	7.70	23.10	72.0	5.00	20.0	18.0	
HKBCF	HY/2013/01	2017-09-08	Mid-Ebb	Cloudy	CS(MF)3(N)	12:49:00	6.0	B	3	2	28.00	7.70	23.10	71.4	4.90	17.3	17.8	
HKBCF	HY/2013/01	2017-09-08	Mid-Ebb	Cloudy	SR5(N)	13:20:00	1.0	S	1	1	28.30	7.70	20.40	72.9	5.10	11.4	8.0	
HKBCF	HY/2013/01	2017-09-08	Mid-Ebb	Cloudy	SR5(N)	13:20:00	1.0	S	1	2	28.50	7.70	20.20	72.5	5.00	11.6	8.4	
HKBCF	HY/2013/01	2017-09-08	Mid-Ebb	Cloudy	SR5(N)	13:20:00	4.7	M	2	1	28.00	7.80	22.60	72.9	5.00	20.6	11.2	
HKBCF	HY/2013/01	2017-09-08	Mid-Ebb	Cloudy	SR5(N)	13:20:00	4.7	M	2	2	28.20	7.80	22.40	72.4	5.00	19.8	9.9	
HKBCF	HY/2013/01	2017-09-08	Mid-Ebb	Cloudy	SR5(N)	13:20:00	8.3	B	3	1	27.90	7.80	23.00	71.6	4.90	36.8	23.3	
HKBCF	HY/2013/01	2017-09-08	Mid-Ebb	Cloudy	SR5(N)	13:20:00	8.3	B	3	2	28.10	7.80	22.90	70.9	4.90	34.4	22.8	
HKBCF	HY/2013/01	2017-09-08	Mid-Ebb	Cloudy	IS10(N)	13:26:00	1.0	S	1	1	28.40	7.70	20.40	73.4	5.10	10.3	7.1	
HKBCF	HY/2013/01	2017-09-08	Mid-Ebb	Cloudy	IS10(N)	13:26:00	1.0	S	1	2	28.70	7.70	20.20	73.0	5.10	9.6	7.8	
HKBCF	HY/2013/01	2017-09-08	Mid-Ebb	Cloudy	IS10(N)	13:26:00	6.1	M	2	1	27.80	7.70	23.10	68.6	4.70	17.0	8.2	
HKBCF	HY/2013/01	2017-09-08	Mid-Ebb	Cloudy	IS10(N)	13:26:00	6.1	M	2	2	28.00	7.70	22.90	67.9	4.70	16.8	8.7	
HKBCF	HY/2013/01	2017-09-08	Mid-Ebb	Cloudy	IS10(N)	13:26:00	11.1	B	3	1	27.60	7.70	24.40	68.5	4.70	49.6	41.7	
HKBCF	HY/2013/01	2017-09-08	Mid-Ebb	Cloudy	IS10(N)	13:26:00	11.1	B	3	2	27.80	7.70	24.30	67.7	4.70	47.7	43.4	
HKBCF	HY/2013/01	2017-09-08	Mid-Ebb	Cloudy	IS(MF)11	13:32:00	1.0	S	1	1	28.70	7.70	20.10	75.5	5.20	9.3	8.1	
HKBCF	HY/2013/01	2017-09-08	Mid-Ebb	Cloudy	IS(MF)11	13:32:00	1.0	S	1	2	28.90	7.70	19.90	75.3	5.20	9.4	7.2	
HKBCF	HY/2013/01	2017-09-08	Mid-Ebb	Cloudy	IS(MF)11	13:32:00	5.8	M	2	1	27.80	7.70	22.70	69.0	4.80	21.3	18.5	
HKBCF	HY/2013/01	2017-09-08	Mid-Ebb	Cloudy	IS(MF)11	13:32:00	5.8	M	2	2	28.10	7.70	22.50	68.3	4.70	20.8	19.8	
HKBCF	HY/2013/01	2017-09-08	Mid-Ebb	Cloudy	IS(MF)11	13:32:00	10.5	B	3	1	27.60	7.70	23.90	70.1	4.80	23.5	19.5	
HKBCF	HY/2013/01	2017-09-08	Mid-Ebb	Cloudy	IS(MF)11	13:32:00	10.5	B	3	2	27.90	7.70	23.70	69.1	4.80	22.6	19.3	
HKBCF	HY/2013/01	2017-09-08	Mid-Ebb	Cloudy	CS(MF)5	14:24:00	1.0	S	1	1	28.70	7.60	20.80	73.4	5.10	9.6	10.9	
HKBCF	HY/2013/01	2017-09-08	Mid-Ebb	Cloudy	CS(MF)5	14:24:00	1.0	S	1	2	28.60	7.70	20.70	73.2	5.10	10.8	10.8	
HKBCF	HY/2013/01	2017-09-08	Mid-Ebb	Cloudy	CS(MF)5	14:24:00	7.3	M	2	1	27.70	7.70	24.20	64.2	4.40	29.8	16.8	
HKBCF	HY/2013/01	2017-09-08	Mid-Ebb	Cloudy	CS(MF)5	14:24:00	7.3	M	2	2	27.60	7.80	24.00	63.7	4.40	28.7	15.9	
HKBCF	HY/2013/01	2017-09-08	Mid-Ebb	Cloudy	CS(MF)5	14:24:00	13.5	B	3	1	27.50	7.70	25.50	63.2	4.30	74.8	18.5	
HKBCF	HY/2013/01	2017-09-08	Mid-Ebb	Cloudy	CS(MF)5	14:24:00	13.5	B	3	2	27.40	7.80	25.40	63.1	4.30	73.9	19.5	
HKBCF	HY/2013/01	2017-09-08	Mid-Ebb	Cloudy	SR7	13:40:00	1.0	S	1	1	28.40	7.60	20.20	73.1	5.10	11.3	7.3	
HKBCF	HY/2013/01	2017-09-08	Mid-Ebb	Cloudy	SR7	13:40:00	1.0	S	1	2	28.60	7.70	20.00	72.5	5.00	11.6	7.9	
HKBCF	HY/2013/01	2017-09-08	Mid-Ebb	Cloudy	SR7	13:40:00		M	2	1								
HKBCF	HY/2013/01	2017-09-08	Mid-Ebb	Cloudy	SR7	13:40:00		M	2	2								
HKBCF	HY/2013/01	2017-09-08	Mid-Ebb	Cloudy	SR7	13:40:00	3.5	B	3	1	27.90	7.70	22.70	73.6	5.10	21.1	8.0	
HKBCF	HY/2013/01	2017-09-08	Mid-Ebb	Cloudy	SR7	13:40:00	3.5	B	3	2	28.20	7.70	22.50	72.9	5.00	20.6	8.0	
HKBCF	HY/2013/01	2017-09-08	Mid-Ebb	Cloudy	IS17	14:09:00	1.0	S	1	1	28.70	7.70	21.00	72.0	5.00	5.7	10.0	
HKBCF	HY/2013/01	2017-09-08	Mid-Ebb	Cloudy	IS17	14:09:00	1.0	S	1	2	28.50	7.70	20.90	71.4	4.90	6.6	9.6	
HKBCF	HY/2013/01	2017-09-08	Mid-Ebb	Cloudy	IS17	14:09:00	6.0	M	2	1	28.50	7.70	21.20	70.4	4.90	6.0	11.3	
HKBCF	HY/2013/01	2017-09-08	Mid-Ebb	Cloudy	IS17	14:09:00	6.0	M	2	2	28.40	7.70	21.10	69.8	4.80	6.4	9.9	
HKBCF	HY/2013/01	2017-09-08	Mid-Ebb	Cloudy	IS17	14:09:00	11.0	B	3	1	27.50	7.80	26.00	62.7	4.30	20.5	11.1	
HKBCF	HY/2013/01	2017-09-08	Mid-Ebb	Cloudy	IS17	14:09:00	11.0	B	3	2	27.40	7.80	25.90	62.4	4.30	21.5	12.2	
HKBCF	HY/2013/01	2017-09-08	Mid-Ebb	Cloudy	IS(MF)16	13:51:00	1.0	S	1	1	28.10	7.80	21.80	68.8	4.80	6.6	8.1	
HKBCF	HY/2013/01	2017-09-08	Mid-Ebb	Cloudy	IS(MF)16	13:51:00	1.0	S	1	2	28.00	7.70	21.70	68.1	4.70	7.2	7.7	
HKBCF	HY/2013/01	2017-09-08	Mid-Ebb	Cloudy	IS(MF)16	13:51:00	3.5	M	2	1	27.80	7.90	23.20	65.4	4.50	10.8	14.6	
HKBCF	HY/2013/01	2017-09-08	Mid-Ebb	Cloudy	IS(MF)16	13:51:00	3.5	M	2	2	27.70	7.70	23.10	64.3	4.50	10.9	13.3	
HKBCF	HY/2013/01	2017-09-08	Mid-Ebb	Cloudy	IS(MF)16	13:51:00	6.0	B	3	1	27.70	7.90	24.60	62.9	4.30	9.3	17.4	
HKBCF	HY/2013/01	2017-09-08	Mid-Ebb	Cloudy	IS(MF)16	13:51:00	6.0	B	3	2	27.60	7.70	24.50	60.4	4.20	8.0	17.0	
HKBCF	HY/2013/01	2017-09-08	Mid-Ebb	Cloudy	IS8	13:18:00	1.0	S	1	1	28.30	7.90	20.80	72.5	5.00	6.1	8.8	
HKBCF	HY/2013/01	2017-09-08	Mid-Ebb	Cloudy	IS8	13:18:00	1.0	S	1	2	28.20	7.70	20.70	72.3	5.00	6.5	9.2	
HKBCF	HY/2013/01	2017-09-08	Mid-Ebb	Cloudy	IS8	13:18:00		M	2	1								
HKBCF	HY/2013/01	2017-09-08	Mid-Ebb	Cloudy	IS8	13:18:00		M	2	2								
HKBCF	HY/2013/01	2017-09-08	Mid-Ebb	Cloudy	IS8	13:18:00	3.8	B	3	1	28.20	7.90	21.20	72.0	5.00	8.1	11.2	
HKBCF	HY/2013/01	2017-09-08	Mid-Ebb	Cloudy	IS8	13:18:00	3.8	B	3	2	28.10	7.70	21.00	72.6	5.10	8.5	10.5	
HKBCF	HY/2013/01	2017-09-08	Mid-Ebb	Cloudy	SR4(N)	13:28:00	1.0	S	1	1	28.70	7.80	17.90	74.1	5.20	6.5	6.2	
HKBCF	HY/2013/01	2017-09-08	Mid-Ebb	Cloudy	SR4(N)	13:28:00	1.0	S	1	2	28.60	7.70	17.90	73.3	5.10	7.0	5.5	
HKBCF	HY/2013/01	2017-09-08	Mid-Ebb	Cloudy	SR4(N)	13:28:00		M	2	1								
HKBCF	HY/2013/01	2017-09-08	Mid-Ebb	Cloudy	SR4(N)	13:28:00		M	2	2								
HKBCF	HY/2013/01	2017-09-08	Mid-Ebb	Cloudy	SR4(N)	13:28:00	3.6	B	3	1	28.40	7.80	19.70	67.8	4.70	10.4	8.7	
HKBCF	HY/2013/01	2017-09-08	Mid-Ebb	Cloudy	SR4(N)	13:28:00	3.6	B	3	2	28.20	7.60	19.60	68.0	4.80	9.6	9.5	
HKBCF	HY/2013/01	2017-09-08	Mid-Ebb	Cloudy	IS(MF)9	13:06:00	1.0	S	1	1	29.10	7.90	20.20	76.5	5.30	4.8	8.4	
HKBCF	HY/2013/01	2017-09-08	Mid-Ebb	Cloudy	IS(MF)9	13:06:00	1.0	S	1	2	28.80	7.70	20.10	75.9	5.20	5.3	7.0	
HKBCF	HY/2013/01	2017-09-08	Mid-Ebb	Cloudy	IS(MF)9	13:06:00		M	2	1								
HKBCF	HY/2013/01	2017-09-08	Mid-Ebb	Cloudy	IS(MF)9	13:06:00		M	2	2								
HKBCF	HY/2013/01	2017-09-08	Mid-Ebb	Cloudy	IS(MF)9	13:06:00	3.3	B	3	1	28.30	7.90	20.80	73.3	5.10	12.8	7.9	
HKBCF	HY/2013/01	2017-09-08	Mid-Ebb	Cloudy	IS(MF)9	13:06:00	3.3	B	3	2	28.20	7.70	20.70	74.1	5.20	11.7	8.9	
HKBCF	HY/2013/01	2017-09-08	Mid-Ebb	Cloudy	IS7	12:58:00	1.0	S	1	1	28.20	7.90	21.00	69.3	4.80	7.4	8.2	
HKBCF	HY/2013/01	2017-09-08	Mid-Ebb	Cloudy	IS7	12:58:00	1.0	S	1	2	28.10	7.70	20.90	68.9	4.80	7.9	6.4	
HKBCF	HY/2013/01	2017-09-08	Mid-Ebb	Cloudy	IS7	12:58:00		M	2	1								
HKBCF	HY/2013/01	2017-09-08	Mid-Ebb	Cloudy	IS7	12:58:00		M	2	2								
HKBCF	HY/2013/01	2017-09-08	Mid-Ebb	Cloudy	IS7	12:58:00	3.2	B	3	1	28.10	7.90	21.30	65.8	4.60	14.1	8.2	
HKBCF	HY/2013/01	2017-09-08	Mid-Ebb	Cloudy	IS7	12:58:00	3.2	B	3	2	28.00	7.70	21.20	65.9	4.60	14.5	9.4	

Project	Works	Date (yyyy-mm-dd)	Tide	Weather Condition	Station	Time	Depth, m	Level	Level_Code	Replicate	Temperature, °C	pH	Salinity, ppt	DO, %	DO, mg/L	Turbidity, NTU	SS, mg/L	Site Observation
HKBCF	HY/2013/01	2017-09-08	Mid-Ebb	Cloudy	IS(MF)6	12:49:00	1.0	S	1	1	28.60	7.80	20.80	74.3	5.10	6.9	9.1	
HKBCF	HY/2013/01	2017-09-08	Mid-Ebb	Cloudy	IS(MF)6	12:49:00	1.0	S	1	2	28.50	7.70	20.70	73.6	5.10	7.4	7.8	
HKBCF	HY/2013/01	2017-09-08	Mid-Ebb	Cloudy	IS(MF)6	12:49:00		M	2	1								
HKBCF	HY/2013/01	2017-09-08	Mid-Ebb	Cloudy	IS(MF)6	12:49:00		M	2	2								
HKBCF	HY/2013/01	2017-09-08	Mid-Ebb	Cloudy	IS(MF)6	12:49:00	2.8	B	3	1	28.40	7.80	21.10	72.7	5.00	8.6	12.4	
HKBCF	HY/2013/01	2017-09-08	Mid-Ebb	Cloudy	IS(MF)6	12:49:00	2.8	B	3	2	28.30	7.70	21.00	72.6	5.00	8.5	13.9	
HKBCF	HY/2013/01	2017-09-08	Mid-Ebb	Cloudy	IS5	12:40:00	1.0	S	1	1	28.20	7.70	21.70	74.2	5.10	13.5	22.5	
HKBCF	HY/2013/01	2017-09-08	Mid-Ebb	Cloudy	IS5	12:40:00	1.0	S	1	2	28.10	7.70	21.60	73.5	5.10	14.1	20.2	
HKBCF	HY/2013/01	2017-09-08	Mid-Ebb	Cloudy	IS5	12:40:00	5.4	M	2	1	28.20	7.80	21.70	71.1	4.90	16.4	21.4	
HKBCF	HY/2013/01	2017-09-08	Mid-Ebb	Cloudy	IS5	12:40:00	5.4	M	2	2	28.10	7.70	21.60	70.6	4.90	16.2	22.9	
HKBCF	HY/2013/01	2017-09-08	Mid-Ebb	Cloudy	IS5	12:40:00	9.7	B	3	1	28.20	7.80	21.80	70.8	4.90	72.4	43.3	
HKBCF	HY/2013/01	2017-09-08	Mid-Ebb	Cloudy	IS5	12:40:00	9.7	B	3	2	28.00	7.70	21.70	70.3	4.90	73.8	40.3	
HKBCF	HY/2013/01	2017-09-08	Mid-Ebb	Cloudy	SR3(N)	12:33:00	1.0	S	1	1	28.20	7.80	21.10	68.0	4.70	18.5	12.2	
HKBCF	HY/2013/01	2017-09-08	Mid-Ebb	Cloudy	SR3(N)	12:33:00	1.0	S	1	2	28.10	7.70	21.00	67.8	4.70	19.8	10.9	
HKBCF	HY/2013/01	2017-09-08	Mid-Ebb	Cloudy	SR3(N)	12:33:00		M	2	1								
HKBCF	HY/2013/01	2017-09-08	Mid-Ebb	Cloudy	SR3(N)	12:33:00		M	2	2								
HKBCF	HY/2013/01	2017-09-08	Mid-Ebb	Cloudy	SR3(N)	12:33:00	3.2	B	3	1	28.20	7.80	21.10	68.1	4.70	18.1	13.2	
HKBCF	HY/2013/01	2017-09-08	Mid-Ebb	Cloudy	SR3(N)	12:33:00	3.2	B	3	2	28.10	7.70	21.00	68.3	4.80	19.0	14.6	
HKBCF	HY/2013/01	2017-09-08	Mid-Flood	Cloudy	SR10A(N)	6:33:00	1.0	S	1	1	27.20	7.80	29.70	64.3	4.30	11.0	7.7	
HKBCF	HY/2013/01	2017-09-08	Mid-Flood	Cloudy	SR10A(N)	6:33:00	1.0	S	1	2	27.10	7.90	29.80	63.9	4.30	9.6	8.6	
HKBCF	HY/2013/01	2017-09-08	Mid-Flood	Cloudy	SR10A(N)	6:33:00	6.6	M	2	1	27.10	7.80	30.30	63.8	4.30	10.0	16.1	
HKBCF	HY/2013/01	2017-09-08	Mid-Flood	Cloudy	SR10A(N)	6:33:00	6.6	M	2	2	27.00	7.90	30.20	63.6	4.30	12.2	16.3	
HKBCF	HY/2013/01	2017-09-08	Mid-Flood	Cloudy	SR10A(N)	6:33:00	12.1	B	3	1	27.10	7.80	30.40	64.2	4.30	12.7	22.5	
HKBCF	HY/2013/01	2017-09-08	Mid-Flood	Cloudy	SR10A(N)	6:33:00	12.1	B	3	2	27.00	7.90	30.30	64.5	4.30	14.4	23.7	
HKBCF	HY/2013/01	2017-09-08	Mid-Flood	Cloudy	SR10B(N2)	6:39:00	1.0	S	1	1	28.00	7.80	22.50	68.1	4.70	4.0	6.3	
HKBCF	HY/2013/01	2017-09-08	Mid-Flood	Cloudy	SR10B(N2)	6:39:00	1.0	S	1	2	27.90	7.80	22.40	67.7	4.70	4.4	5.6	
HKBCF	HY/2013/01	2017-09-08	Mid-Flood	Cloudy	SR10B(N2)	6:39:00	6.3	M	2	1	28.00	7.80	23.40	67.8	4.70	4.5	6.3	
HKBCF	HY/2013/01	2017-09-08	Mid-Flood	Cloudy	SR10B(N2)	6:39:00	6.3	M	2	2	27.80	7.80	23.40	67.5	4.70	4.6	6.0	
HKBCF	HY/2013/01	2017-09-08	Mid-Flood	Cloudy	SR10B(N2)	6:39:00	11.5	B	3	1	27.90	7.80	23.60	67.9	4.70	5.8	7.5	
HKBCF	HY/2013/01	2017-09-08	Mid-Flood	Cloudy	SR10B(N2)	6:39:00	11.5	B	3	2	27.80	7.80	23.60	67.6	4.70	5.7	6.5	
HKBCF	HY/2013/01	2017-09-08	Mid-Flood	Cloudy	CSA	6:50:00	1.0	S	1	1	28.10	7.60	21.40	69.1	4.80	8.7	7.1	
HKBCF	HY/2013/01	2017-09-08	Mid-Flood	Cloudy	CSA	6:50:00	1.0	S	1	2	27.80	7.60	21.40	69.5	4.90	8.4	6.5	
HKBCF	HY/2013/01	2017-09-08	Mid-Flood	Cloudy	CSA	6:50:00	17.3	M	2	1	27.40	7.70	27.40	65.0	4.40	10.9	8.0	
HKBCF	HY/2013/01	2017-09-08	Mid-Flood	Cloudy	CSA	6:50:00	17.3	M	2	2	27.10	7.70	27.40	65.7	4.50	10.6	9.4	
HKBCF	HY/2013/01	2017-09-08	Mid-Flood	Cloudy	CSA	6:50:00	33.5	B	3	1	27.30	7.70	28.40	63.1	4.30	34.7	11.0	
HKBCF	HY/2013/01	2017-09-08	Mid-Flood	Cloudy	CSA	6:50:00	33.5	B	3	2	27.00	7.60	28.30	63.8	4.30	34.2	11.8	
HKBCF	HY/2013/01	2017-09-08	Mid-Flood	Cloudy	CS6	7:06:00	1.0	S	1	1	28.10	7.60	20.40	69.8	4.90	8.2	8.2	
HKBCF	HY/2013/01	2017-09-08	Mid-Flood	Cloudy	CS6	7:06:00	1.0	S	1	2	27.90	7.60	20.50	70.2	4.90	8.4	7.7	
HKBCF	HY/2013/01	2017-09-08	Mid-Flood	Cloudy	CS6	7:06:00	5.2	M	2	1	28.20	7.60	20.70	69.2	4.80	9.4	8.5	
HKBCF	HY/2013/01	2017-09-08	Mid-Flood	Cloudy	CS6	7:06:00	5.2	M	2	2	27.90	7.60	20.70	69.7	4.90	9.3	8.2	
HKBCF	HY/2013/01	2017-09-08	Mid-Flood	Cloudy	CS6	7:06:00	9.4	B	3	1	28.10	7.60	22.30	70.1	4.80	15.6	8.6	
HKBCF	HY/2013/01	2017-09-08	Mid-Flood	Cloudy	CS6	7:06:00	9.4	B	3	2	27.80	7.60	22.30	70.5	4.90	14.6	8.7	
HKBCF	HY/2013/01	2017-09-08	Mid-Flood	Cloudy	CS4	8:04:00	1.0	S	1	1	28.30	7.60	19.90	68.8	4.80	8.6	8.1	
HKBCF	HY/2013/01	2017-09-08	Mid-Flood	Cloudy	CS4	8:04:00	1.0	S	1	2	28.00	7.60	20.10	69.3	4.90	8.8	9.4	
HKBCF	HY/2013/01	2017-09-08	Mid-Flood	Cloudy	CS4	8:04:00	9.8	M	2	1	28.10	7.60	21.40	67.8	4.70	9.0	9.3	
HKBCF	HY/2013/01	2017-09-08	Mid-Flood	Cloudy	CS4	8:04:00	9.8	M	2	2	27.80	7.60	21.60	68.4	4.80	8.9	9.5	
HKBCF	HY/2013/01	2017-09-08	Mid-Flood	Cloudy	CS4	8:04:00	18.5	B	3	1	27.70	7.70	25.00	65.7	4.50	26.2	10.1	
HKBCF	HY/2013/01	2017-09-08	Mid-Flood	Cloudy	CS4	8:04:00	18.5	B	3	2	27.50	7.70	25.20	66.5	4.60	27.5	9.1	
HKBCF	HY/2013/01	2017-09-08	Mid-Flood	Cloudy	SR6	8:37:00	1.0	S	1	1	28.30	7.60	17.90	68.4	4.80	16.1	10.8	
HKBCF	HY/2013/01	2017-09-08	Mid-Flood	Cloudy	SR6	8:37:00	1.0	S	1	2	28.10	7.50	18.00	69.1	4.90	15.5	10.8	
HKBCF	HY/2013/01	2017-09-08	Mid-Flood	Cloudy	SR6	8:37:00		M	2	1								
HKBCF	HY/2013/01	2017-09-08	Mid-Flood	Cloudy	SR6	8:37:00		M	2	2								
HKBCF	HY/2013/01	2017-09-08	Mid-Flood	Cloudy	SR6	8:37:00	3.6	B	3	1	28.00	7.70	22.60	68.5	4.70	57.9	19.0	
HKBCF	HY/2013/01	2017-09-08	Mid-Flood	Cloudy	SR6	8:37:00	3.6	B	3	2	27.80	7.70	22.70	69.4	4.80	51.5	17.1	
HKBCF	HY/2013/01	2017-09-08	Mid-Flood	Cloudy	CS(MF)3(N)	8:18:00	1.0	S	1	1	28.40	7.60	17.30	68.7	4.90	12.6	15.1	
HKBCF	HY/2013/01	2017-09-08	Mid-Flood	Cloudy	CS(MF)3(N)	8:18:00	1.0	S	1	2	28.10	7.50	17.50	69.3	4.90	12.7	15.9	
HKBCF	HY/2013/01	2017-09-08	Mid-Flood	Cloudy	CS(MF)3(N)	8:18:00	3.6	M	2	1	28.30	7.60	18.70	67.7	4.80	16.2	15.2	
HKBCF	HY/2013/01	2017-09-08	Mid-Flood	Cloudy	CS(MF)3(N)	8:18:00	3.6	M	2	2	28.10	7.60	18.80	68.4	4.80	17.0	16.8	
HKBCF	HY/2013/01	2017-09-08	Mid-Flood	Cloudy	CS(MF)3(N)	8:18:00	6.1	B	3	1	28.30	7.60	18.90	68.2	4.80	19.8	16.7	
HKBCF	HY/2013/01	2017-09-08	Mid-Flood	Cloudy	CS(MF)3(N)	8:18:00	6.1	B	3	2	28.00	7.60	19.10	69.1	4.90	19.5	17.2	
HKBCF	HY/2013/01	2017-09-08	Mid-Flood	Cloudy	SR5(N)	7:47:00	1.0	S	1	1	28.10	7.60	21.20	69.2	4.80	15.8	10.6	
HKBCF	HY/2013/01	2017-09-08	Mid-Flood	Cloudy	SR5(N)	7:47:00	1.0	S	1	2	27.80	7.60	21.40	69.8	4.90	15.4	11.4	
HKBCF	HY/2013/01	2017-09-08	Mid-Flood	Cloudy	SR5(N)	7:47:00	4.7	M	2	1	28.00	7.60	21.70	68.4	4.80	21.7	20.6	
HKBCF	HY/2013/01	2017-09-08	Mid-Flood	Cloudy	SR5(N)	7:47:00	4.7	M	2	2	27.80	7.60	21.90	69.0	4.80	22.6	19.1	
HKBCF	HY/2013/01	2017-09-08	Mid-Flood	Cloudy	SR5(N)	7:47:00	8.4	B	3	1	27.90	7.60	22.60	67.7	4.70	28.0	31.2	
HKBCF	HY/2013/01	2017-09-08	Mid-Flood	Cloudy	SR5(N)	7:47:00	8.4	B	3	2	27.70	7.60	22.80	68.3	4.70	29.5	31.5	
HKBCF	HY/2013/01	2017-09-08	Mid-Flood	Cloudy	IS10(N)	7:39:00	1.0	S	1	1	28.00	7.60	21.50	67.9	4.70	18.5	16.7	
HKBCF	HY/2013/01	2017-09-08	Mid-Flood	Cloudy	IS10(N)	7:39:00	1.0	S	1	2	27.80	7.60	21.60	68.4	4.80	17.9	18.3	

Project	Works	Date (yyyy-mm-dd)	Tide	Weather Condition	Station	Time	Depth, m	Level	Level_Code	Replicate	Temperature, °C	pH	Salinity, ppt	DO, %	DO, mg/L	Turbidity, NTU	SS, mg/L	Site Observation
HKBCF	HY/2013/01	2017-09-08	Mid-Flood	Cloudy	IS10(N)	7:39:00	6.0	M	2	1	27.90	7.70	23.40	66.2	4.60	37.8	30.4	
HKBCF	HY/2013/01	2017-09-08	Mid-Flood	Cloudy	IS10(N)	7:39:00	6.0	M	2	2	27.60	7.60	23.60	67.0	4.60	37.1	30.3	
HKBCF	HY/2013/01	2017-09-08	Mid-Flood	Cloudy	IS10(N)	7:39:00	11.0	B	3	1	27.80	7.70	23.40	66.7	4.60	39.1	56.3	
HKBCF	HY/2013/01	2017-09-08	Mid-Flood	Cloudy	IS10(N)	7:39:00	11.0	B	3	2	27.60	7.60	23.60	67.5	4.70	39.1	61.1	
HKBCF	HY/2013/01	2017-09-08	Mid-Flood	Cloudy	IS(MF)11	7:33:00	1.0	S	1	1	28.10	7.60	20.80	68.4	4.80	17.1	16.3	
HKBCF	HY/2013/01	2017-09-08	Mid-Flood	Cloudy	IS(MF)11	7:33:00	1.0	S	1	2	27.80	7.60	21.00	68.9	4.80	17.7	15.3	
HKBCF	HY/2013/01	2017-09-08	Mid-Flood	Cloudy	IS(MF)11	7:33:00	5.9	M	2	1	27.90	7.60	22.70	66.3	4.60	36.0	38.7	
HKBCF	HY/2013/01	2017-09-08	Mid-Flood	Cloudy	IS(MF)11	7:33:00	5.9	M	2	2	27.70	7.60	22.80	67.0	4.70	35.2	37.7	
HKBCF	HY/2013/01	2017-09-08	Mid-Flood	Cloudy	IS(MF)11	7:33:00	10.7	B	3	1	27.80	7.60	23.60	66.3	4.60	32.9	45.5	
HKBCF	HY/2013/01	2017-09-08	Mid-Flood	Cloudy	IS(MF)11	7:33:00	10.7	B	3	2	27.60	7.60	23.70	66.9	4.60	34.8	45.9	
HKBCF	HY/2013/01	2017-09-08	Mid-Flood	Cloudy	CS(MF)5	7:03:00	1.0	S	1	1	28.10	7.80	20.90	69.9	4.90	4.5	9.2	
HKBCF	HY/2013/01	2017-09-08	Mid-Flood	Cloudy	CS(MF)5	7:03:00	1.0	S	1	2	28.00	7.80	20.90	69.2	4.80	4.8	9.4	
HKBCF	HY/2013/01	2017-09-08	Mid-Flood	Cloudy	CS(MF)5	7:03:00	6.5	M	2	1	27.80	7.80	24.90	66.4	4.50	5.1	9.1	
HKBCF	HY/2013/01	2017-09-08	Mid-Flood	Cloudy	CS(MF)5	7:03:00	6.5	M	2	2	27.60	7.90	24.90	66.4	4.60	5.4	8.1	
HKBCF	HY/2013/01	2017-09-08	Mid-Flood	Cloudy	CS(MF)5	7:03:00	11.9	B	3	1	27.60	7.80	26.90	67.1	4.60	6.3	9.0	
HKBCF	HY/2013/01	2017-09-08	Mid-Flood	Cloudy	CS(MF)5	7:03:00	11.9	B	3	2	27.50	7.90	26.80	68.1	4.60	6.9	9.5	
HKBCF	HY/2013/01	2017-09-08	Mid-Flood	Cloudy	SR7	7:24:00	1.0	S	1	1	28.00	7.60	21.00	69.7	4.90	21.4	17.3	
HKBCF	HY/2013/01	2017-09-08	Mid-Flood	Cloudy	SR7	7:24:00	1.0	S	1	2	27.80	7.60	21.20	70.2	4.90	23.3	18.7	
HKBCF	HY/2013/01	2017-09-08	Mid-Flood	Cloudy	SR7	7:24:00		M	2	1								
HKBCF	HY/2013/01	2017-09-08	Mid-Flood	Cloudy	SR7	7:24:00		M	2	2								
HKBCF	HY/2013/01	2017-09-08	Mid-Flood	Cloudy	SR7	7:24:00	3.3	B	3	1	27.90	7.60	22.20	70.3	4.90	26.4	23.9	
HKBCF	HY/2013/01	2017-09-08	Mid-Flood	Cloudy	SR7	7:24:00	3.3	B	3	2	27.70	7.60	22.30	70.8	4.90	28.1	24.9	
HKBCF	HY/2013/01	2017-09-08	Mid-Flood	Cloudy	IS17	7:24:00	1.0	S	1	1	28.10	7.70	21.80	67.7	4.70	3.3	6.3	
HKBCF	HY/2013/01	2017-09-08	Mid-Flood	Cloudy	IS17	7:24:00	1.0	S	1	2	28.00	7.80	21.80	67.2	4.70	2.7	6.1	
HKBCF	HY/2013/01	2017-09-08	Mid-Flood	Cloudy	IS17	7:24:00	5.8	M	2	1	28.00	7.80	23.20	66.6	4.60	3.7	5.0	
HKBCF	HY/2013/01	2017-09-08	Mid-Flood	Cloudy	IS17	7:24:00	5.8	M	2	2	27.80	7.80	23.20	66.1	4.60	3.0	6.4	
HKBCF	HY/2013/01	2017-09-08	Mid-Flood	Cloudy	IS17	7:24:00	10.5	B	3	1	27.80	7.80	24.70	65.6	4.50	14.9	7.7	
HKBCF	HY/2013/01	2017-09-08	Mid-Flood	Cloudy	IS17	7:24:00	10.5	B	3	2	27.70	7.80	24.70	65.4	4.50	15.3	6.0	
HKBCF	HY/2013/01	2017-09-08	Mid-Flood	Cloudy	IS(MF)16	7:31:00	1.0	S	1	1	28.10	7.70	20.80	70.2	4.90	2.6	5.2	
HKBCF	HY/2013/01	2017-09-08	Mid-Flood	Cloudy	IS(MF)16	7:31:00	1.0	S	1	2	28.00	7.80	20.80	69.9	4.90	2.2	5.2	
HKBCF	HY/2013/01	2017-09-08	Mid-Flood	Cloudy	IS(MF)16	7:31:00	3.1	M	2	1	28.10	7.70	21.10	69.3	4.80	3.0	4.5	
HKBCF	HY/2013/01	2017-09-08	Mid-Flood	Cloudy	IS(MF)16	7:31:00	3.1	M	2	2	28.00	7.80	21.10	69.7	4.90	2.7	3.8	
HKBCF	HY/2013/01	2017-09-08	Mid-Flood	Cloudy	IS(MF)16	7:31:00	5.2	B	3	1	28.10	7.80	22.10	70.7	4.90	5.6	6.7	
HKBCF	HY/2013/01	2017-09-08	Mid-Flood	Cloudy	IS(MF)16	7:31:00	5.2	B	3	2	27.90	7.80	22.10	72.2	5.00	5.2	7.2	
HKBCF	HY/2013/01	2017-09-08	Mid-Flood	Cloudy	IS8	7:57:00	1.0	S	1	1	28.20	7.80	20.70	69.8	4.90	10.0	16.8	
HKBCF	HY/2013/01	2017-09-08	Mid-Flood	Cloudy	IS8	7:57:00	1.0	S	1	2	28.00	7.80	20.60	69.4	4.80	9.2	15.7	
HKBCF	HY/2013/01	2017-09-08	Mid-Flood	Cloudy	IS8	7:57:00		M	2	1								
HKBCF	HY/2013/01	2017-09-08	Mid-Flood	Cloudy	IS8	7:57:00		M	2	2								
HKBCF	HY/2013/01	2017-09-08	Mid-Flood	Cloudy	IS8	7:57:00	2.9	B	3	1	28.10	7.80	20.90	68.6	4.80	19.3	19.8	
HKBCF	HY/2013/01	2017-09-08	Mid-Flood	Cloudy	IS8	7:57:00	2.9	B	3	2	28.00	7.80	20.80	68.6	4.80	16.9	20.1	
HKBCF	HY/2013/01	2017-09-08	Mid-Flood	Cloudy	SR4(N)	8:51:00	1.0	S	1	1	28.10	7.80	20.80	70.2	4.90	7.7	9.8	
HKBCF	HY/2013/01	2017-09-08	Mid-Flood	Cloudy	SR4(N)	8:51:00	1.0	S	1	2	28.00	7.80	20.70	70.3	4.90	6.9	10.2	
HKBCF	HY/2013/01	2017-09-08	Mid-Flood	Cloudy	SR4(N)	8:51:00		M	2	1								
HKBCF	HY/2013/01	2017-09-08	Mid-Flood	Cloudy	SR4(N)	8:51:00		M	2	2								
HKBCF	HY/2013/01	2017-09-08	Mid-Flood	Cloudy	SR4(N)	8:51:00	2.8	B	3	1	28.10	7.80	20.80	70.9	4.90	9.6	11.7	
HKBCF	HY/2013/01	2017-09-08	Mid-Flood	Cloudy	SR4(N)	8:51:00	2.8	B	3	2	28.00	7.80	20.70	71.7	5.00	8.8	11.6	
HKBCF	HY/2013/01	2017-09-08	Mid-Flood	Cloudy	IS(MF)9	8:05:00	1.0	S	1	1	28.10	7.80	21.50	69.7	4.80	4.7	5.0	
HKBCF	HY/2013/01	2017-09-08	Mid-Flood	Cloudy	IS(MF)9	8:05:00	1.0	S	1	2	28.00	7.80	21.50	69.5	4.80	4.6	4.5	
HKBCF	HY/2013/01	2017-09-08	Mid-Flood	Cloudy	IS(MF)9	8:05:00		M	2	1								
HKBCF	HY/2013/01	2017-09-08	Mid-Flood	Cloudy	IS(MF)9	8:05:00		M	2	2								
HKBCF	HY/2013/01	2017-09-08	Mid-Flood	Cloudy	IS(MF)9	8:05:00	2.8	B	3	1	28.10	7.80	22.40	69.3	4.80	11.9	8.0	
HKBCF	HY/2013/01	2017-09-08	Mid-Flood	Cloudy	IS(MF)9	8:05:00	2.8	B	3	2	27.90	7.80	22.40	69.7	4.80	10.6	8.7	
HKBCF	HY/2013/01	2017-09-08	Mid-Flood	Cloudy	IS7	8:14:00	1.0	S	1	1	28.00	7.90	22.30	73.3	5.10	4.8	7.0	
HKBCF	HY/2013/01	2017-09-08	Mid-Flood	Cloudy	IS7	8:14:00	1.0	S	1	2	27.90	7.80	22.30	73.5	5.10	4.1	7.3	
HKBCF	HY/2013/01	2017-09-08	Mid-Flood	Cloudy	IS7	8:14:00		M	2	1								
HKBCF	HY/2013/01	2017-09-08	Mid-Flood	Cloudy	IS7	8:14:00		M	2	2								
HKBCF	HY/2013/01	2017-09-08	Mid-Flood	Cloudy	IS7	8:14:00	2.6	B	3	1	28.00	7.90	22.30	74.8	5.20	4.5	7.6	
HKBCF	HY/2013/01	2017-09-08	Mid-Flood	Cloudy	IS7	8:14:00	2.6	B	3	2	27.90	7.80	22.30	75.7	5.20	3.8	7.4	
HKBCF	HY/2013/01	2017-09-08	Mid-Flood	Cloudy	IS(MF)6	8:22:00	1.0	S	1	1	28.10	7.90	22.10	73.3	5.10	4.6	8.6	
HKBCF	HY/2013/01	2017-09-08	Mid-Flood	Cloudy	IS(MF)6	8:22:00	1.0	S	1	2	28.00	7.80	22.00	73.3	5.10	4.2	8.5	
HKBCF	HY/2013/01	2017-09-08	Mid-Flood	Cloudy	IS(MF)6	8:22:00		M	2	1								
HKBCF	HY/2013/01	2017-09-08	Mid-Flood	Cloudy	IS(MF)6	8:22:00		M	2	2								
HKBCF	HY/2013/01	2017-09-08	Mid-Flood	Cloudy	IS(MF)6	8:22:00	2.8	B	3	1	28.10	7.90	22.30	73.4	5.10	10.2	12.2	
HKBCF	HY/2013/01	2017-09-08	Mid-Flood	Cloudy	IS(MF)6	8:22:00	2.8	B	3	2	27.90	7.80	22.30	74.1	5.10	8.4	13.8	
HKBCF	HY/2013/01	2017-09-08	Mid-Flood	Cloudy	IS5	8:29:00	1.0	S	1	1	28.10	7.90	22.30	71.4	4.90	5.4	9.0	
HKBCF	HY/2013/01	2017-09-08	Mid-Flood	Cloudy	IS5	8:29:00	1.0	S	1	2	27.90	7.80	22.30	71.0	4.90	4.8	8.5	
HKBCF	HY/2013/01	2017-09-08	Mid-Flood	Cloudy	IS5	8:29:00	4.8	M	2	1	28.10	7.90	22.40	70.5	4.90	5.6	7.9	
HKBCF	HY/2013/01	2017-09-08	Mid-Flood	Cloudy	IS5	8:29:00	4.8	M	2	2	27.90	7.80	22.40	70.5	4.90	4.9	8.6	

Project	Works	Date (yyyy-mm-dd)	Tide	Weather Condition	Station	Time	Depth, m	Level	Level_Code	Replicate	Temperature, °C	pH	Salinity, ppt	DO, %	DO, mg/L	Turbidity, NTU	SS, mg/L	Site Observation
HKBCF	HY/2013/01	2017-09-08	Mid-Flood	Cloudy	IS5	8:29:00	8.5	B	3	1	28.00	7.90	22.90	68.9	4.70	9.9	9.7	
HKBCF	HY/2013/01	2017-09-08	Mid-Flood	Cloudy	IS5	8:29:00	8.5	B	3	2	27.90	7.80	22.90	69.5	4.80	9.0	8.3	
HKBCF	HY/2013/01	2017-09-08	Mid-Flood	Cloudy	SR3(N)	8:36:00	1.0	S	1	1	28.10	7.90	22.20	71.0	4.90	5.2	7.3	
HKBCF	HY/2013/01	2017-09-08	Mid-Flood	Cloudy	SR3(N)	8:36:00	1.0	S	1	2	27.90	7.80	22.20	71.2	4.90	4.5	7.0	
HKBCF	HY/2013/01	2017-09-08	Mid-Flood	Cloudy	SR3(N)	8:36:00		M	2	1								
HKBCF	HY/2013/01	2017-09-08	Mid-Flood	Cloudy	SR3(N)	8:36:00		M	2	2								
HKBCF	HY/2013/01	2017-09-08	Mid-Flood	Cloudy	SR3(N)	8:36:00	2.6	B	3	1	28.00	8.00	22.40	73.0	5.00	7.1	9.7	
HKBCF	HY/2013/01	2017-09-08	Mid-Flood	Cloudy	SR3(N)	8:36:00	2.6	B	3	2	27.90	7.80	22.30	74.5	5.20	6.9	10.2	
HKBCF	HY/2013/01	2017-09-11	Mid-Ebb	Sunny	SR10A(N)	16:49:00	1.0	S	1	1	29.60	7.70	19.50	75.5	5.20	2.4	3.3	
HKBCF	HY/2013/01	2017-09-11	Mid-Ebb	Sunny	SR10A(N)	16:49:00	1.0	S	1	2	29.70	7.70	19.60	75.7	5.20	2.2	4.0	
HKBCF	HY/2013/01	2017-09-11	Mid-Ebb	Sunny	SR10A(N)	16:49:00	8.8	M	2	1	29.50	7.70	20.00	75.0	5.10	2.7	5.9	
HKBCF	HY/2013/01	2017-09-11	Mid-Ebb	Sunny	SR10A(N)	16:49:00	8.8	M	2	2	29.70	7.70	20.10	75.2	5.10	2.2	5.4	
HKBCF	HY/2013/01	2017-09-11	Mid-Ebb	Sunny	SR10A(N)	16:49:00	16.6	B	3	1	29.50	7.70	20.10	75.3	5.10	2.5	5.6	
HKBCF	HY/2013/01	2017-09-11	Mid-Ebb	Sunny	SR10A(N)	16:49:00	16.6	B	3	2	29.70	7.70	20.20	75.3	5.10	2.2	7.1	
HKBCF	HY/2013/01	2017-09-11	Mid-Ebb	Sunny	SR10B(N2)	16:41:00	1.0	S	1	1	29.10	7.70	22.10	71.3	4.80	3.3	6.4	
HKBCF	HY/2013/01	2017-09-11	Mid-Ebb	Sunny	SR10B(N2)	16:41:00	1.0	S	1	2	29.30	7.70	22.20	71.8	4.90	3.0	7.1	
HKBCF	HY/2013/01	2017-09-11	Mid-Ebb	Sunny	SR10B(N2)	16:41:00	4.8	M	2	1	29.10	7.70	22.20	71.0	4.80	3.5	6.5	
HKBCF	HY/2013/01	2017-09-11	Mid-Ebb	Sunny	SR10B(N2)	16:41:00	4.8	M	2	2	29.30	7.70	22.30	71.5	4.80	3.0	7.9	
HKBCF	HY/2013/01	2017-09-11	Mid-Ebb	Sunny	SR10B(N2)	16:41:00	8.5	B	3	1	29.00	7.70	23.10	67.9	4.60	4.3	7.4	
HKBCF	HY/2013/01	2017-09-11	Mid-Ebb	Sunny	SR10B(N2)	16:41:00	8.5	B	3	2	29.10	7.70	23.30	68.4	4.60	4.0	7.1	
HKBCF	HY/2013/01	2017-09-11	Mid-Ebb	Sunny	CSA	16:12:00	1.0	S	1	1	29.40	7.60	18.80	70.4	4.90	12.3	7.1	
HKBCF	HY/2013/01	2017-09-11	Mid-Ebb	Sunny	CSA	16:12:00	1.0	S	1	2	29.20	7.60	19.00	71.5	4.90	12.2	5.7	
HKBCF	HY/2013/01	2017-09-11	Mid-Ebb	Sunny	CSA	16:12:00	14.0	M	2	1	28.30	7.70	25.60	63.2	4.30	11.8	8.0	
HKBCF	HY/2013/01	2017-09-11	Mid-Ebb	Sunny	CSA	16:12:00	14.0	M	2	2	28.10	7.70	25.70	64.2	4.40	11.6	6.7	
HKBCF	HY/2013/01	2017-09-11	Mid-Ebb	Sunny	CSA	16:12:00	26.9	B	3	1	28.00	7.70	27.30	62.2	4.20	11.6	7.4	
HKBCF	HY/2013/01	2017-09-11	Mid-Ebb	Sunny	CSA	16:12:00	26.9	B	3	2	27.80	7.70	27.50	63.3	4.30	11.6	6.8	
HKBCF	HY/2013/01	2017-09-11	Mid-Ebb	Sunny	CS6	16:03:00	1.0	S	1	1	29.30	7.60	19.50	70.4	4.80	12.0	7.1	
HKBCF	HY/2013/01	2017-09-11	Mid-Ebb	Sunny	CS6	16:03:00	1.0	S	1	2	29.00	7.60	19.60	71.3	4.90	11.9	6.3	
HKBCF	HY/2013/01	2017-09-11	Mid-Ebb	Sunny	CS6	16:03:00	4.9	M	2	1	28.70	7.60	22.40	66.4	4.50	11.8	6.4	
HKBCF	HY/2013/01	2017-09-11	Mid-Ebb	Sunny	CS6	16:03:00	4.9	M	2	2	28.50	7.60	22.60	67.4	4.60	12.1	6.4	
HKBCF	HY/2013/01	2017-09-11	Mid-Ebb	Sunny	CS6	16:03:00	8.7	B	3	1	28.50	7.60	24.00	65.7	4.50	12.3	8.4	
HKBCF	HY/2013/01	2017-09-11	Mid-Ebb	Sunny	CS6	16:03:00	8.7	B	3	2	28.20	7.60	24.20	66.8	4.60	10.9	9.7	
HKBCF	HY/2013/01	2017-09-11	Mid-Ebb	Sunny	CS4	15:09:00	1.0	S	1	1	29.40	7.50	17.70	67.7	4.70	13.9	5.5	
HKBCF	HY/2013/01	2017-09-11	Mid-Ebb	Sunny	CS4	15:09:00	1.0	S	1	2	29.20	7.50	17.90	68.8	4.80	12.9	5.8	
HKBCF	HY/2013/01	2017-09-11	Mid-Ebb	Sunny	CS4	15:09:00	9.6	M	2	1	28.70	7.60	20.90	64.2	4.40	18.4	10.3	
HKBCF	HY/2013/01	2017-09-11	Mid-Ebb	Sunny	CS4	15:09:00	9.6	M	2	2	28.50	7.60	21.10	65.5	4.50	18.2	11.7	
HKBCF	HY/2013/01	2017-09-11	Mid-Ebb	Sunny	CS4	15:09:00	18.2	B	3	1	27.80	7.60	27.40	60.8	4.10	15.9	17.6	
HKBCF	HY/2013/01	2017-09-11	Mid-Ebb	Sunny	CS4	15:09:00	18.2	B	3	2	27.60	7.70	27.60	62.0	4.20	15.9	16.0	
HKBCF	HY/2013/01	2017-09-11	Mid-Ebb	Sunny	SR6	14:32:00	1.0	S	1	1	31.60	7.60	22.10	68.3	4.70	15.6	6.8	
HKBCF	HY/2013/01	2017-09-11	Mid-Ebb	Sunny	SR6	14:32:00	1.0	S	1	2	31.60	7.60	22.00	68.2	4.60	15.3	5.1	
HKBCF	HY/2013/01	2017-09-11	Mid-Ebb	Sunny	SR6	14:32:00		M	2	1								
HKBCF	HY/2013/01	2017-09-11	Mid-Ebb	Sunny	SR6	14:32:00		M	2	2								
HKBCF	HY/2013/01	2017-09-11	Mid-Ebb	Sunny	SR6	14:32:00	3.7	B	3	1	31.60	7.60	22.60	69.2	4.70	16.6	12.0	
HKBCF	HY/2013/01	2017-09-11	Mid-Ebb	Sunny	SR6	14:32:00	3.7	B	3	2	31.60	7.60	22.60	69.3	4.70	16.3	12.5	
HKBCF	HY/2013/01	2017-09-11	Mid-Ebb	Sunny	CS(MF)3(N)	14:53:00	1.0	S	1	1	29.50	7.40	13.80	64.1	4.50	7.8	6.2	
HKBCF	HY/2013/01	2017-09-11	Mid-Ebb	Sunny	CS(MF)3(N)	14:53:00	1.0	S	1	2	29.30	7.40	13.90	65.7	4.70	7.4	7.4	
HKBCF	HY/2013/01	2017-09-11	Mid-Ebb	Sunny	CS(MF)3(N)	14:53:00	3.6	M	2	1	28.70	7.50	20.00	64.1	4.40	20.6	8.7	
HKBCF	HY/2013/01	2017-09-11	Mid-Ebb	Sunny	CS(MF)3(N)	14:53:00	3.6	M	2	2	28.50	7.60	20.30	65.2	4.50	19.1	8.3	
HKBCF	HY/2013/01	2017-09-11	Mid-Ebb	Sunny	CS(MF)3(N)	14:53:00	6.1	B	3	1	28.70	7.60	21.20	67.5	4.60	29.2	14.8	
HKBCF	HY/2013/01	2017-09-11	Mid-Ebb	Sunny	CS(MF)3(N)	14:53:00	6.1	B	3	2	28.40	7.60	21.40	67.4	4.70	29.6	16.4	
HKBCF	HY/2013/01	2017-09-11	Mid-Ebb	Sunny	SR5(N)	15:27:00	1.0	S	1	1	29.90	7.50	16.20	69.2	4.80	13.9	4.2	
HKBCF	HY/2013/01	2017-09-11	Mid-Ebb	Sunny	SR5(N)	15:27:00	1.0	S	1	2	29.70	7.50	16.30	70.1	4.90	14.4	4.3	
HKBCF	HY/2013/01	2017-09-11	Mid-Ebb	Sunny	SR5(N)	15:27:00	4.6	M	2	1	28.90	7.50	19.70	65.0	4.50	15.6	8.4	
HKBCF	HY/2013/01	2017-09-11	Mid-Ebb	Sunny	SR5(N)	15:27:00	4.6	M	2	2	28.60	7.60	19.90	66.0	4.60	13.2	6.9	
HKBCF	HY/2013/01	2017-09-11	Mid-Ebb	Sunny	SR5(N)	15:27:00	8.1	B	3	1	28.60	7.50	21.30	64.8	4.50	16.6	9.5	
HKBCF	HY/2013/01	2017-09-11	Mid-Ebb	Sunny	SR5(N)	15:27:00	8.1	B	3	2	28.40	7.60	21.50	65.9	4.60	15.5	7.9	
HKBCF	HY/2013/01	2017-09-11	Mid-Ebb	Sunny	IS10(N)	15:32:00	1.0	S	1	1	30.40	7.50	15.60	73.0	5.00	14.1	3.8	
HKBCF	HY/2013/01	2017-09-11	Mid-Ebb	Sunny	IS10(N)	15:32:00	1.0	S	1	2	30.10	7.60	15.80	73.8	5.10	13.8	4.6	
HKBCF	HY/2013/01	2017-09-11	Mid-Ebb	Sunny	IS10(N)	15:32:00	6.0	M	2	1	28.80	7.60	20.60	66.2	4.60	16.8	8.6	
HKBCF	HY/2013/01	2017-09-11	Mid-Ebb	Sunny	IS10(N)	15:32:00	6.0	M	2	2	28.50	7.60	20.60	67.2	4.70	16.4	7.0	
HKBCF	HY/2013/01	2017-09-11	Mid-Ebb	Sunny	IS10(N)	15:32:00	10.9	B	3	1	28.60	7.60	21.30	68.9	4.70	16.5	10.1	
HKBCF	HY/2013/01	2017-09-11	Mid-Ebb	Sunny	IS10(N)	15:32:00	10.9	B	3	2	28.40	7.60	21.50	69.8	4.80	16.4	9.9	
HKBCF	HY/2013/01	2017-09-11	Mid-Ebb	Sunny	IS(MF)11	15:37:00	1.0	S	1	1	30.20	7.60	16.30	73.3	5.10	14.8	4.3	
HKBCF	HY/2013/01	2017-09-11	Mid-Ebb	Sunny	IS(MF)11	15:37:00	1.0	S	1	2	30.00	7.60	16.40	74.0	5.10	13.6	4.2	
HKBCF	HY/2013/01	2017-09-11	Mid-Ebb	Sunny	IS(MF)11	15:37:00	4.6	M	2	1	29.00	7.60	18.60	65.6	4.60	16.0	6.6	
HKBCF	HY/2013/01	2017-09-11	Mid-Ebb	Sunny	IS(MF)11	15:37:00	4.6	M	2	2	28.80	7.60	18.70	66.6	4.60	15.3	7.5	
HKBCF	HY/2013/01	2017-09-11	Mid-Ebb	Sunny	IS(MF)11	15:37:00	8.1	B	3	1	28.60	7.60	21.20	65.2	4.50	16.9	10.7	
HKBCF	HY/2013/01	2017-09-11	Mid-Ebb	Sunny	IS(MF)11	15:37:00	8.1	B	3	2	28.40	7.60	21.30	66.1	4.60	15.2	11.1	

Project	Works	Date (yyyy-mm-dd)	Tide	Weather Condition	Station	Time	Depth, m	Level	Level_Code	Replicate	Temperature, °C	pH	Salinity, ppt	DO, %	DO, mg/L	Turbidity, NTU	SS, mg/L	Site Observation
HKBCF	HY/2013/01	2017-09-11	Mid-Ebb	Sunny	CS(MF)5	16:14:00	1.0	S	1	1	29.30	7.70	18.30	68.1	4.70	4.5	5.4	
HKBCF	HY/2013/01	2017-09-11	Mid-Ebb	Sunny	CS(MF)5	16:14:00	1.0	S	1	2	29.40	7.70	18.30	68.6	4.70	4.2	4.2	
HKBCF	HY/2013/01	2017-09-11	Mid-Ebb	Sunny	CS(MF)5	16:14:00	4.9	M	2	1	28.70	7.70	20.40	65.2	4.50	5.1	4.6	
HKBCF	HY/2013/01	2017-09-11	Mid-Ebb	Sunny	CS(MF)5	16:14:00	4.9	M	2	2	28.90	7.70	20.50	65.7	4.50	5.0	4.9	
HKBCF	HY/2013/01	2017-09-11	Mid-Ebb	Sunny	CS(MF)5	16:14:00	8.8	B	3	1	27.70	7.70	26.70	58.5	4.00	6.9	6.1	
HKBCF	HY/2013/01	2017-09-11	Mid-Ebb	Sunny	CS(MF)5	16:14:00	8.8	B	3	2	27.80	7.70	26.80	58.1	3.90	6.0	6.0	
HKBCF	HY/2013/01	2017-09-11	Mid-Ebb	Sunny	SR7	15:44:00	1.0	S	1	1	29.70	7.50	16.90	69.5	4.80	14.1	2.8	
HKBCF	HY/2013/01	2017-09-11	Mid-Ebb	Sunny	SR7	15:44:00	1.0	S	1	2	29.50	7.50	17.50	70.0	4.90	13.7	3.5	
HKBCF	HY/2013/01	2017-09-11	Mid-Ebb	Sunny	SR7	15:44:00		M	2	1								
HKBCF	HY/2013/01	2017-09-11	Mid-Ebb	Sunny	SR7	15:44:00		M	2	2								
HKBCF	HY/2013/01	2017-09-11	Mid-Ebb	Sunny	SR7	15:44:00	3.5	B	3	1	29.00	7.60	19.80	68.9	4.80	18.2	4.6	
HKBCF	HY/2013/01	2017-09-11	Mid-Ebb	Sunny	SR7	15:44:00	3.5	B	3	2	28.70	7.60	20.00	69.8	4.80	18.4	4.6	
HKBCF	HY/2013/01	2017-09-11	Mid-Ebb	Sunny	IS17	15:57:00	1.0	S	1	1	29.70	7.70	16.90	71.8	5.00	5.0	4.3	
HKBCF	HY/2013/01	2017-09-11	Mid-Ebb	Sunny	IS17	15:57:00	1.0	S	1	2	29.90	7.70	17.10	72.2	5.00	4.5	3.7	
HKBCF	HY/2013/01	2017-09-11	Mid-Ebb	Sunny	IS17	15:57:00	5.4	M	2	1	28.50	7.70	20.00	65.9	4.60	8.3	4.4	
HKBCF	HY/2013/01	2017-09-11	Mid-Ebb	Sunny	IS17	15:57:00	5.4	M	2	2	28.60	7.70	20.20	67.1	4.70	7.9	5.2	
HKBCF	HY/2013/01	2017-09-11	Mid-Ebb	Sunny	IS17	15:57:00	9.8	B	3	1	27.90	7.70	24.80	61.8	4.20	16.3	6.0	
HKBCF	HY/2013/01	2017-09-11	Mid-Ebb	Sunny	IS17	15:57:00	9.8	B	3	2	28.10	7.70	25.00	61.2	4.20	15.9	5.4	
HKBCF	HY/2013/01	2017-09-11	Mid-Ebb	Sunny	IS(MF)16	15:49:00	1.0	S	1	1	29.00	7.70	19.90	75.5	5.20	5.2	5.2	
HKBCF	HY/2013/01	2017-09-11	Mid-Ebb	Sunny	IS(MF)16	15:49:00	1.0	S	1	2	29.20	7.70	20.00	76.2	5.20	4.7	5.7	
HKBCF	HY/2013/01	2017-09-11	Mid-Ebb	Sunny	IS(MF)16	15:49:00		M	2	1								
HKBCF	HY/2013/01	2017-09-11	Mid-Ebb	Sunny	IS(MF)16	15:49:00		M	2	2								
HKBCF	HY/2013/01	2017-09-11	Mid-Ebb	Sunny	IS(MF)16	15:49:00	4.8	B	3	1	28.10	7.70	23.70	63.0	4.30	8.6	8.3	
HKBCF	HY/2013/01	2017-09-11	Mid-Ebb	Sunny	IS(MF)16	15:49:00	4.8	B	3	2	28.30	7.70	23.80	63.0	4.30	7.7	9.2	
HKBCF	HY/2013/01	2017-09-11	Mid-Ebb	Sunny	IS8	15:22:00	1.0	S	1	1	29.30	7.70	18.70	74.9	5.20	6.8	3.1	
HKBCF	HY/2013/01	2017-09-11	Mid-Ebb	Sunny	IS8	15:22:00	1.0	S	1	2	29.40	7.70	18.80	75.3	5.20	6.2	3.7	
HKBCF	HY/2013/01	2017-09-11	Mid-Ebb	Sunny	IS8	15:22:00		M	2	1								
HKBCF	HY/2013/01	2017-09-11	Mid-Ebb	Sunny	IS8	15:22:00		M	2	2								
HKBCF	HY/2013/01	2017-09-11	Mid-Ebb	Sunny	IS8	15:22:00	2.2	B	3	1	28.70	7.70	20.00	72.1	5.00	9.5	5.7	
HKBCF	HY/2013/01	2017-09-11	Mid-Ebb	Sunny	IS8	15:22:00	2.2	B	3	2	28.90	7.70	20.10	72.4	5.00	9.7	5.5	
HKBCF	HY/2013/01	2017-09-11	Mid-Ebb	Sunny	SR4(N)	15:30:00	1.0	S	1	1	29.70	7.70	17.80	76.0	5.20	5.4	6.3	
HKBCF	HY/2013/01	2017-09-11	Mid-Ebb	Sunny	SR4(N)	15:30:00	1.0	S	1	2	29.90	7.70	17.90	76.6	5.30	5.2	6.3	
HKBCF	HY/2013/01	2017-09-11	Mid-Ebb	Sunny	SR4(N)	15:30:00		M	2	1								
HKBCF	HY/2013/01	2017-09-11	Mid-Ebb	Sunny	SR4(N)	15:30:00		M	2	2								
HKBCF	HY/2013/01	2017-09-11	Mid-Ebb	Sunny	SR4(N)	15:30:00	2.7	B	3	1	29.20	7.60	18.40	70.5	4.90	9.5	8.4	
HKBCF	HY/2013/01	2017-09-11	Mid-Ebb	Sunny	SR4(N)	15:30:00	2.7	B	3	2	29.40	7.60	18.50	70.2	4.80	8.7	9.8	
HKBCF	HY/2013/01	2017-09-11	Mid-Ebb	Sunny	IS(MF)9	15:14:00	1.0	S	1	1	29.10	7.70	19.10	77.2	5.30	5.1	2.8	
HKBCF	HY/2013/01	2017-09-11	Mid-Ebb	Sunny	IS(MF)9	15:14:00	1.0	S	1	2	29.20	7.70	19.20	77.5	5.30	4.5	2.9	
HKBCF	HY/2013/01	2017-09-11	Mid-Ebb	Sunny	IS(MF)9	15:14:00		M	2	1								
HKBCF	HY/2013/01	2017-09-11	Mid-Ebb	Sunny	IS(MF)9	15:14:00		M	2	2								
HKBCF	HY/2013/01	2017-09-11	Mid-Ebb	Sunny	IS(MF)9	15:14:00	2.4	B	3	1	29.00	7.70	19.20	77.2	5.30	5.6	7.5	
HKBCF	HY/2013/01	2017-09-11	Mid-Ebb	Sunny	IS(MF)9	15:14:00	2.4	B	3	2	29.20	7.70	19.30	77.3	5.30	5.0	8.8	
HKBCF	HY/2013/01	2017-09-11	Mid-Ebb	Sunny	IS7	15:06:00		S	1	1								
HKBCF	HY/2013/01	2017-09-11	Mid-Ebb	Sunny	IS7	15:06:00		S	1	2								
HKBCF	HY/2013/01	2017-09-11	Mid-Ebb	Sunny	IS7	15:06:00	1.5	M	2	1	29.30	7.70	19.30	79.2	5.50	3.6	4.6	
HKBCF	HY/2013/01	2017-09-11	Mid-Ebb	Sunny	IS7	15:06:00	1.5	M	2	2	29.50	7.70	19.40	79.9	5.50	3.3	5.5	
HKBCF	HY/2013/01	2017-09-11	Mid-Ebb	Sunny	IS7	15:06:00		B	3	1								
HKBCF	HY/2013/01	2017-09-11	Mid-Ebb	Sunny	IS7	15:06:00		B	3	2								
HKBCF	HY/2013/01	2017-09-11	Mid-Ebb	Sunny	IS(MF)6	14:58:00		S	1	1								
HKBCF	HY/2013/01	2017-09-11	Mid-Ebb	Sunny	IS(MF)6	14:58:00		S	1	2								
HKBCF	HY/2013/01	2017-09-11	Mid-Ebb	Sunny	IS(MF)6	14:58:00	1.4	M	2	1	29.60	7.70	19.60	83.2	5.70	2.8	5.0	
HKBCF	HY/2013/01	2017-09-11	Mid-Ebb	Sunny	IS(MF)6	14:58:00	1.4	M	2	2	29.70	7.70	19.70	84.0	5.70	2.5	6.3	
HKBCF	HY/2013/01	2017-09-11	Mid-Ebb	Sunny	IS(MF)6	14:58:00		B	3	1								
HKBCF	HY/2013/01	2017-09-11	Mid-Ebb	Sunny	IS(MF)6	14:58:00		B	3	2								
HKBCF	HY/2013/01	2017-09-11	Mid-Ebb	Sunny	IS5	14:40:00	1.0	S	1	1	29.20	7.70	20.00	74.7	5.10	7.6	9.6	
HKBCF	HY/2013/01	2017-09-11	Mid-Ebb	Sunny	IS5	14:40:00	1.0	S	1	2	29.40	7.70	20.10	74.9	5.10	7.4	9.4	
HKBCF	HY/2013/01	2017-09-11	Mid-Ebb	Sunny	IS5	14:40:00	4.8	M	2	1	29.10	7.70	20.10	73.2	5.00	8.0	11.2	
HKBCF	HY/2013/01	2017-09-11	Mid-Ebb	Sunny	IS5	14:40:00	4.8	M	2	2	29.30	7.70	20.20	73.4	5.00	7.8	10.6	
HKBCF	HY/2013/01	2017-09-11	Mid-Ebb	Sunny	IS5	14:40:00	8.6	B	3	1	28.90	7.70	20.60	72.6	5.00	13.1	14.0	
HKBCF	HY/2013/01	2017-09-11	Mid-Ebb	Sunny	IS5	14:40:00	8.6	B	3	2	29.00	7.70	20.70	72.2	5.00	12.7	12.3	
HKBCF	HY/2013/01	2017-09-11	Mid-Ebb	Sunny	SR3(N)	14:31:00	1.0	S	1	1	29.70	7.80	20.10	83.5	5.70	4.3	11.7	
HKBCF	HY/2013/01	2017-09-11	Mid-Ebb	Sunny	SR3(N)	14:31:00	1.0	S	1	2	29.90	7.80	20.10	84.0	5.70	4.3	10.2	
HKBCF	HY/2013/01	2017-09-11	Mid-Ebb	Sunny	SR3(N)	14:31:00		M	2	1								
HKBCF	HY/2013/01	2017-09-11	Mid-Ebb	Sunny	SR3(N)	14:31:00		M	2	2								
HKBCF	HY/2013/01	2017-09-11	Mid-Ebb	Sunny	SR3(N)	14:31:00	2.4	B	3	1	29.20	7.70	20.40	78.9	5.40	11.8	11.4	
HKBCF	HY/2013/01	2017-09-11	Mid-Ebb	Sunny	SR3(N)	14:31:00	2.4	B	3	2	29.40	7.70	20.50	78.6	5.40	12.3	10.8	
HKBCF	HY/2013/01	2017-09-11	Mid-Flood	Sunny	SR10A(N)	8:54:00	1.0	S	1	1	28.50	7.60	19.50	66.7	4.60	3.2	6.3	
HKBCF	HY/2013/01	2017-09-11	Mid-Flood	Sunny	SR10A(N)	8:54:00	1.0	S	1	2	28.70	7.60	19.60	66.9	4.60	2.7	5.8	

Project	Works	Date (yyyy-mm-dd)	Tide	Weather Condition	Station	Time	Depth, m	Level	Level_Code	Replicate	Temperature, °C	pH	Salinity, ppt	DO, %	DO, mg/L	Turbidity, NTU	SS, mg/L	Site Observation
HKBCF	HY/2013/01	2017-09-11	Mid-Flood	Sunny	SR10A(N)	8:54:00	6.9	M	2	1	28.30	7.60	21.50	62.7	4.30	6.1	6.3	
HKBCF	HY/2013/01	2017-09-11	Mid-Flood	Sunny	SR10A(N)	8:54:00	6.9	M	2	2	28.40	7.60	21.60	63.0	4.30	5.7	5.6	
HKBCF	HY/2013/01	2017-09-11	Mid-Flood	Sunny	SR10A(N)	8:54:00	12.8	B	3	1	27.80	7.60	25.10	60.6	4.10	4.5	6.9	
HKBCF	HY/2013/01	2017-09-11	Mid-Flood	Sunny	SR10A(N)	8:54:00	12.8	B	3	2	28.00	7.60	25.20	60.8	4.10	4.4	5.3	
HKBCF	HY/2013/01	2017-09-11	Mid-Flood	Sunny	SR10B(N2)	9:04:00	1.0	S	1	1	27.70	7.70	26.90	62.6	4.20	9.3	12.0	
HKBCF	HY/2013/01	2017-09-11	Mid-Flood	Sunny	SR10B(N2)	9:04:00	1.0	S	1	2	27.80	7.70	27.10	61.9	4.20	9.4	12.3	
HKBCF	HY/2013/01	2017-09-11	Mid-Flood	Sunny	SR10B(N2)	9:04:00	7.1	M	2	1	27.70	7.70	27.00	59.8	4.10	10.8	11.6	
HKBCF	HY/2013/01	2017-09-11	Mid-Flood	Sunny	SR10B(N2)	9:04:00	7.1	M	2	2	27.80	7.70	27.10	60.1	4.10	10.2	11.3	
HKBCF	HY/2013/01	2017-09-11	Mid-Flood	Sunny	SR10B(N2)	9:04:00	13.2	B	3	1	27.60	7.80	27.60	59.1	4.00	13.6	20.5	
HKBCF	HY/2013/01	2017-09-11	Mid-Flood	Sunny	SR10B(N2)	9:04:00	13.2	B	3	2	27.70	7.80	27.70	59.2	4.00	13.0	19.0	
HKBCF	HY/2013/01	2017-09-11	Mid-Flood	Sunny	CSA	9:16:00	1.0	S	1	1	28.80	7.50	19.80	65.9	4.60	6.4	9.0	
HKBCF	HY/2013/01	2017-09-11	Mid-Flood	Sunny	CSA	9:16:00	1.0	S	1	2	28.60	7.50	19.90	67.0	4.70	6.7	7.7	
HKBCF	HY/2013/01	2017-09-11	Mid-Flood	Sunny	CSA	9:16:00	15.7	M	2	1	28.10	7.50	25.10	60.3	4.10	8.7	8.7	
HKBCF	HY/2013/01	2017-09-11	Mid-Flood	Sunny	CSA	9:16:00	15.7	M	2	2	27.90	7.60	25.00	61.6	4.20	8.8	7.3	
HKBCF	HY/2013/01	2017-09-11	Mid-Flood	Sunny	CSA	9:16:00	30.4	B	3	1	27.90	7.50	27.00	58.9	4.00	12.5	8.5	
HKBCF	HY/2013/01	2017-09-11	Mid-Flood	Sunny	CSA	9:16:00	30.4	B	3	2	27.70	7.60	26.40	60.1	4.10	12.3	7.8	
HKBCF	HY/2013/01	2017-09-11	Mid-Flood	Sunny	CS6	9:34:00	1.0	S	1	1	28.80	7.50	19.70	67.6	4.70	6.1	4.6	
HKBCF	HY/2013/01	2017-09-11	Mid-Flood	Sunny	CS6	9:34:00	1.0	S	1	2	28.60	7.50	19.80	68.7	4.80	6.3	5.0	
HKBCF	HY/2013/01	2017-09-11	Mid-Flood	Sunny	CS6	9:34:00	5.0	M	2	1	28.60	7.50	21.00	65.0	4.50	8.1	4.9	
HKBCF	HY/2013/01	2017-09-11	Mid-Flood	Sunny	CS6	9:34:00	5.0	M	2	2	28.40	7.50	21.10	66.1	4.60	8.2	4.4	
HKBCF	HY/2013/01	2017-09-11	Mid-Flood	Sunny	CS6	9:34:00	8.9	B	3	1	28.40	7.50	22.70	64.3	4.40	20.8	5.6	
HKBCF	HY/2013/01	2017-09-11	Mid-Flood	Sunny	CS6	9:34:00	8.9	B	3	2	28.20	7.60	22.80	65.0	4.50	20.5	5.8	
HKBCF	HY/2013/01	2017-09-11	Mid-Flood	Sunny	CS4	10:44:00	1.0	S	1	1	29.10	7.50	18.70	67.4	4.70	5.6	6.1	
HKBCF	HY/2013/01	2017-09-11	Mid-Flood	Sunny	CS4	10:44:00	1.0	S	1	2	28.90	7.50	18.90	68.4	4.80	6.8	4.4	
HKBCF	HY/2013/01	2017-09-11	Mid-Flood	Sunny	CS4	10:44:00	9.7	M	2	1	28.70	7.60	20.70	64.7	4.50	5.7	5.8	
HKBCF	HY/2013/01	2017-09-11	Mid-Flood	Sunny	CS4	10:44:00	9.7	M	2	2	28.40	7.60	20.80	66.0	4.60	6.9	5.9	
HKBCF	HY/2013/01	2017-09-11	Mid-Flood	Sunny	CS4	10:44:00	18.4	B	3	1	28.30	7.60	23.30	62.8	4.30	12.1	9.5	
HKBCF	HY/2013/01	2017-09-11	Mid-Flood	Sunny	CS4	10:44:00	18.4	B	3	2	28.10	7.60	23.20	63.2	4.30	12.2	8.9	
HKBCF	HY/2013/01	2017-09-11	Mid-Flood	Sunny	SR6	11:24:00	1.0	S	1	1	29.20	7.50	16.70	65.8	4.60	11.3	6.2	
HKBCF	HY/2013/01	2017-09-11	Mid-Flood	Sunny	SR6	11:24:00	1.0	S	1	2	29.10	7.50	16.20	66.6	4.70	11.7	5.3	
HKBCF	HY/2013/01	2017-09-11	Mid-Flood	Sunny	SR6	11:24:00		M	2	1								
HKBCF	HY/2013/01	2017-09-11	Mid-Flood	Sunny	SR6	11:24:00		M	2	2								
HKBCF	HY/2013/01	2017-09-11	Mid-Flood	Sunny	SR6	11:24:00	4.1	B	3	1	28.80	7.50	19.20	65.7	4.60	13.9	17.2	
HKBCF	HY/2013/01	2017-09-11	Mid-Flood	Sunny	SR6	11:24:00	4.1	B	3	2	28.60	7.60	19.40	66.5	4.60	13.6	16.4	
HKBCF	HY/2013/01	2017-09-11	Mid-Flood	Sunny	CS(MF)3(N)	11:00:00	1.0	S	1	1	29.30	7.40	13.80	64.4	4.60	11.0	4.6	
HKBCF	HY/2013/01	2017-09-11	Mid-Flood	Sunny	CS(MF)3(N)	11:00:00	1.0	S	1	2	29.10	7.40	13.90	65.4	4.70	11.9	5.1	
HKBCF	HY/2013/01	2017-09-11	Mid-Flood	Sunny	CS(MF)3(N)	11:00:00	3.6	M	2	1	29.10	7.50	16.00	63.9	4.50	12.7	12.5	
HKBCF	HY/2013/01	2017-09-11	Mid-Flood	Sunny	CS(MF)3(N)	11:00:00	3.6	M	2	2	28.80	7.60	16.10	64.9	4.60	12.2	13.6	
HKBCF	HY/2013/01	2017-09-11	Mid-Flood	Sunny	CS(MF)3(N)	11:00:00	6.1	B	3	1	28.90	7.70	17.80	64.9	4.50	14.5	18.8	
HKBCF	HY/2013/01	2017-09-11	Mid-Flood	Sunny	CS(MF)3(N)	11:00:00	6.1	B	3	2	28.60	7.70	17.90	65.3	4.60	14.6	19.9	
HKBCF	HY/2013/01	2017-09-11	Mid-Flood	Sunny	SR5(N)	10:24:00	1.0	S	1	1	28.80	7.50	19.90	66.0	4.60	11.7	5.2	
HKBCF	HY/2013/01	2017-09-11	Mid-Flood	Sunny	SR5(N)	10:24:00	1.0	S	1	2	28.60	7.60	20.00	67.2	4.70	12.9	6.5	
HKBCF	HY/2013/01	2017-09-11	Mid-Flood	Sunny	SR5(N)	10:24:00	4.7	M	2	1	28.70	7.50	20.40	65.1	4.50	21.0	13.4	
HKBCF	HY/2013/01	2017-09-11	Mid-Flood	Sunny	SR5(N)	10:24:00	4.7	M	2	2	28.50	7.60	20.60	66.2	4.60	21.6	14.3	
HKBCF	HY/2013/01	2017-09-11	Mid-Flood	Sunny	SR5(N)	10:24:00	8.3	B	3	1	28.60	7.50	20.80	65.4	4.50	28.5	23.9	
HKBCF	HY/2013/01	2017-09-11	Mid-Flood	Sunny	SR5(N)	10:24:00	8.3	B	3	2	28.40	7.60	20.90	67.5	4.70	28.3	22.1	
HKBCF	HY/2013/01	2017-09-11	Mid-Flood	Sunny	IS10(N)	10:15:00	1.0	S	1	1	28.80	7.50	19.60	66.2	4.60	10.4	7.9	
HKBCF	HY/2013/01	2017-09-11	Mid-Flood	Sunny	IS10(N)	10:15:00	1.0	S	1	2	28.60	7.60	19.80	67.2	4.70	10.3	8.9	
HKBCF	HY/2013/01	2017-09-11	Mid-Flood	Sunny	IS10(N)	10:15:00	6.0	M	2	1	28.60	7.50	20.80	63.5	4.40	20.9	11.3	
HKBCF	HY/2013/01	2017-09-11	Mid-Flood	Sunny	IS10(N)	10:15:00	6.0	M	2	2	28.40	7.60	20.90	64.6	4.50	20.3	11.9	
HKBCF	HY/2013/01	2017-09-11	Mid-Flood	Sunny	IS10(N)	10:15:00	11.0	B	3	1	28.40	7.60	22.20	63.0	4.30	31.2	29.1	
HKBCF	HY/2013/01	2017-09-11	Mid-Flood	Sunny	IS10(N)	10:15:00	11.0	B	3	2	28.20	7.60	22.40	65.4	4.50	30.5	30.8	
HKBCF	HY/2013/01	2017-09-11	Mid-Flood	Sunny	IS(MF)11	10:04:00	1.0	S	1	1	29.00	7.50	18.20	67.0	4.70	7.4	10.0	
HKBCF	HY/2013/01	2017-09-11	Mid-Flood	Sunny	IS(MF)11	10:04:00	1.0	S	1	2	28.70	7.50	18.40	68.0	4.80	7.6	11.0	
HKBCF	HY/2013/01	2017-09-11	Mid-Flood	Sunny	IS(MF)11	10:04:00	5.8	M	2	1	28.60	7.50	20.40	64.2	4.40	19.5	15.9	
HKBCF	HY/2013/01	2017-09-11	Mid-Flood	Sunny	IS(MF)11	10:04:00	5.8	M	2	2	28.40	7.60	20.50	65.4	4.50	19.5	15.4	
HKBCF	HY/2013/01	2017-09-11	Mid-Flood	Sunny	IS(MF)11	10:04:00	10.5	B	3	1	28.40	7.50	22.20	65.1	4.50	30.2	28.6	
HKBCF	HY/2013/01	2017-09-11	Mid-Flood	Sunny	IS(MF)11	10:04:00	10.5	B	3	2	28.20	7.60	22.20	65.5	4.50	30.1	29.3	
HKBCF	HY/2013/01	2017-09-11	Mid-Flood	Sunny	CS(MF)5	9:34:00	1.0	S	1	1	28.70	7.70	18.50	68.1	4.80	2.9	6.0	
HKBCF	HY/2013/01	2017-09-11	Mid-Flood	Sunny	CS(MF)5	9:34:00	1.0	S	1	2	28.90	7.70	18.50	68.7	4.80	2.8	5.6	
HKBCF	HY/2013/01	2017-09-11	Mid-Flood	Sunny	CS(MF)5	9:34:00	5.1	M	2	1	28.30	7.70	21.00	63.6	4.40	4.0	6.7	
HKBCF	HY/2013/01	2017-09-11	Mid-Flood	Sunny	CS(MF)5	9:34:00	5.1	M	2	2	28.50	7.70	21.00	64.1	4.40	3.8	6.7	
HKBCF	HY/2013/01	2017-09-11	Mid-Flood	Sunny	CS(MF)5	9:34:00	9.2	B	3	1	27.90	7.70	24.30	59.9	4.10	9.2	8.4	
HKBCF	HY/2013/01	2017-09-11	Mid-Flood	Sunny	CS(MF)5	9:34:00	9.2	B	3	2	28.10	7.70	24.40	60.1	4.10	8.7	6.8	
HKBCF	HY/2013/01	2017-09-11	Mid-Flood	Sunny	SR7	9:56:00	1.0	S	1	1	28.90	7.50	19.20	66.6	4.60	11.8	8.8	
HKBCF	HY/2013/01	2017-09-11	Mid-Flood	Sunny	SR7	9:56:00	1.0	S	1	2	28.70	7.50	19.40	67.7	4.70	11.9	7.7	
HKBCF	HY/2013/01	2017-09-11	Mid-Flood	Sunny	SR7	9:56:00		M	2	1								
HKBCF	HY/2013/01	2017-09-11	Mid-Flood	Sunny	SR7	9:56:00		M	2	2								

Project	Works	Date (yyyy-mm-dd)	Tide	Weather Condition	Station	Time	Depth, m	Level	Level_Code	Replicate	Temperature, °C	pH	Salinity, ppt	DO, %	DO, mg/L	Turbidity, NTU	SS, mg/L	Site Observation
HKBCF	HY/2013/01	2017-09-11	Mid-Flood	Sunny	SR7	9:56:00	3.7	B	3	1	28.70	7.50	20.40	67.1	4.60	14.5	10.0	
HKBCF	HY/2013/01	2017-09-11	Mid-Flood	Sunny	SR7	9:56:00	3.7	B	3	2	28.50	7.50	20.50	67.7	4.70	15.3	9.8	
HKBCF	HY/2013/01	2017-09-11	Mid-Flood	Sunny	IS17	9:55:00	1.0	S	1	1	28.70	7.60	19.00	65.1	4.50	4.3	5.4	
HKBCF	HY/2013/01	2017-09-11	Mid-Flood	Sunny	IS17	9:55:00	1.0	S	1	2	28.80	7.60	19.10	65.6	4.60	4.1	6.4	
HKBCF	HY/2013/01	2017-09-11	Mid-Flood	Sunny	IS17	9:55:00	4.1	M	2	1	28.40	7.70	20.20	63.4	4.40	4.0	5.4	
HKBCF	HY/2013/01	2017-09-11	Mid-Flood	Sunny	IS17	9:55:00	4.1	M	2	2	28.60	7.70	20.30	63.8	4.40	4.0	6.5	
HKBCF	HY/2013/01	2017-09-11	Mid-Flood	Sunny	IS17	9:55:00	7.1	B	3	1	28.20	7.70	22.60	61.3	4.20	16.1	7.8	
HKBCF	HY/2013/01	2017-09-11	Mid-Flood	Sunny	IS17	9:55:00	7.1	B	3	2	28.30	7.70	22.60	61.7	4.20	19.7	8.3	
HKBCF	HY/2013/01	2017-09-11	Mid-Flood	Sunny	IS(MF)16	10:04:00	1.0	S	1	1	28.80	7.60	18.30	67.5	4.70	3.3	4.4	
HKBCF	HY/2013/01	2017-09-11	Mid-Flood	Sunny	IS(MF)16	10:04:00	1.0	S	1	2	29.00	7.60	18.40	67.6	4.70	2.7	5.7	
HKBCF	HY/2013/01	2017-09-11	Mid-Flood	Sunny	IS(MF)16	10:04:00		M	2	1								
HKBCF	HY/2013/01	2017-09-11	Mid-Flood	Sunny	IS(MF)16	10:04:00		M	2	2								
HKBCF	HY/2013/01	2017-09-11	Mid-Flood	Sunny	IS(MF)16	10:04:00	4.7	B	3	1	28.50	7.60	19.50	65.6	4.60	10.7	6.6	
HKBCF	HY/2013/01	2017-09-11	Mid-Flood	Sunny	IS(MF)16	10:04:00	4.7	B	3	2	28.70	7.60	19.60	65.9	4.60	11.6	5.9	
HKBCF	HY/2013/01	2017-09-11	Mid-Flood	Sunny	IS8	10:33:00	1.0	S	1	1	29.00	7.60	18.10	69.0	4.80	4.5	7.5	
HKBCF	HY/2013/01	2017-09-11	Mid-Flood	Sunny	IS8	10:33:00	1.0	S	1	2	29.10	7.60	18.20	69.3	4.80	4.1	6.2	
HKBCF	HY/2013/01	2017-09-11	Mid-Flood	Sunny	IS8	10:33:00		M	2	1								
HKBCF	HY/2013/01	2017-09-11	Mid-Flood	Sunny	IS8	10:33:00		M	2	2								
HKBCF	HY/2013/01	2017-09-11	Mid-Flood	Sunny	IS8	10:33:00	3.0	B	3	1	28.60	7.60	19.10	66.7	4.60	23.9	10.7	
HKBCF	HY/2013/01	2017-09-11	Mid-Flood	Sunny	IS8	10:33:00	3.0	B	3	2	28.80	7.60	19.30	66.7	4.60	25.0	11.6	
HKBCF	HY/2013/01	2017-09-11	Mid-Flood	Sunny	SR4(N)	10:26:00	1.0	S	1	1	28.80	7.60	18.00	68.6	4.80	10.2	9.0	
HKBCF	HY/2013/01	2017-09-11	Mid-Flood	Sunny	SR4(N)	10:26:00	1.0	S	1	2	29.00	7.60	18.10	68.6	4.80	8.8	8.9	
HKBCF	HY/2013/01	2017-09-11	Mid-Flood	Sunny	SR4(N)	10:26:00		M	2	1								
HKBCF	HY/2013/01	2017-09-11	Mid-Flood	Sunny	SR4(N)	10:26:00		M	2	2								
HKBCF	HY/2013/01	2017-09-11	Mid-Flood	Sunny	SR4(N)	10:26:00	2.8	B	3	1	28.80	7.60	18.00	69.5	4.90	9.8	12.0	
HKBCF	HY/2013/01	2017-09-11	Mid-Flood	Sunny	SR4(N)	10:26:00	2.8	B	3	2	29.00	7.60	18.10	69.1	4.80	9.6	12.9	
HKBCF	HY/2013/01	2017-09-11	Mid-Flood	Sunny	IS(MF)9	10:44:00	1.0	S	1	1	28.70	7.60	19.20	68.7	4.80	9.1	8.2	
HKBCF	HY/2013/01	2017-09-11	Mid-Flood	Sunny	IS(MF)9	10:44:00	1.0	S	1	2	28.90	7.60	19.30	69.0	4.80	8.9	7.7	
HKBCF	HY/2013/01	2017-09-11	Mid-Flood	Sunny	IS(MF)9	10:44:00		M	2	1								
HKBCF	HY/2013/01	2017-09-11	Mid-Flood	Sunny	IS(MF)9	10:44:00		M	2	2								
HKBCF	HY/2013/01	2017-09-11	Mid-Flood	Sunny	IS(MF)9	10:44:00	2.8	B	3	1	28.50	7.70	20.60	68.3	4.70	12.7	8.9	
HKBCF	HY/2013/01	2017-09-11	Mid-Flood	Sunny	IS(MF)9	10:44:00	2.8	B	3	2	28.70	7.70	20.60	68.4	4.70	12.8	7.1	
HKBCF	HY/2013/01	2017-09-11	Mid-Flood	Sunny	IS7	10:52:00		S	1	1								
HKBCF	HY/2013/01	2017-09-11	Mid-Flood	Sunny	IS7	10:52:00		S	1	2								
HKBCF	HY/2013/01	2017-09-11	Mid-Flood	Sunny	IS7	10:52:00	1.3	M	2	1	29.10	7.70	19.60	73.4	5.10	5.8	4.1	
HKBCF	HY/2013/01	2017-09-11	Mid-Flood	Sunny	IS7	10:52:00	1.3	M	2	2	29.30	7.70	19.60	73.7	5.10	5.9	5.0	
HKBCF	HY/2013/01	2017-09-11	Mid-Flood	Sunny	IS7	10:52:00		B	3	1								
HKBCF	HY/2013/01	2017-09-11	Mid-Flood	Sunny	IS7	10:52:00		B	3	2								
HKBCF	HY/2013/01	2017-09-11	Mid-Flood	Sunny	IS(MF)6	10:59:00		S	1	1								
HKBCF	HY/2013/01	2017-09-11	Mid-Flood	Sunny	IS(MF)6	10:59:00		S	1	2								
HKBCF	HY/2013/01	2017-09-11	Mid-Flood	Sunny	IS(MF)6	10:59:00	1.4	M	2	1	29.00	7.70	19.20	73.8	5.10	3.7	5.6	
HKBCF	HY/2013/01	2017-09-11	Mid-Flood	Sunny	IS(MF)6	10:59:00	1.4	M	2	2	29.10	7.70	19.30	73.8	5.10	4.2	5.3	
HKBCF	HY/2013/01	2017-09-11	Mid-Flood	Sunny	IS(MF)6	10:59:00		B	3	1								
HKBCF	HY/2013/01	2017-09-11	Mid-Flood	Sunny	IS(MF)6	10:59:00		B	3	2								
HKBCF	HY/2013/01	2017-09-11	Mid-Flood	Sunny	IS5	11:06:00	1.0	S	1	1	29.10	7.70	19.60	77.5	5.30	2.8	4.3	
HKBCF	HY/2013/01	2017-09-11	Mid-Flood	Sunny	IS5	11:06:00	1.0	S	1	2	29.20	7.70	19.70	78.0	5.40	2.5	5.3	
HKBCF	HY/2013/01	2017-09-11	Mid-Flood	Sunny	IS5	11:06:00	4.8	M	2	1	28.80	7.70	19.90	75.9	5.30	3.3	7.2	
HKBCF	HY/2013/01	2017-09-11	Mid-Flood	Sunny	IS5	11:06:00	4.8	M	2	2	28.90	7.70	19.90	76.5	5.30	3.3	8.5	
HKBCF	HY/2013/01	2017-09-11	Mid-Flood	Sunny	IS5	11:06:00	8.5	B	3	1	28.50	7.70	20.60	69.2	4.80	9.5	7.3	
HKBCF	HY/2013/01	2017-09-11	Mid-Flood	Sunny	IS5	11:06:00	8.5	B	3	2	28.70	7.70	20.70	69.3	4.80	9.6	7.7	
HKBCF	HY/2013/01	2017-09-11	Mid-Flood	Sunny	SR3(N)	11:15:00	1.0	S	1	1	29.00	7.70	19.80	75.2	5.20	4.4	6.8	
HKBCF	HY/2013/01	2017-09-11	Mid-Flood	Sunny	SR3(N)	11:15:00	1.0	S	1	2	29.20	7.70	19.90	75.7	5.20	3.8	7.9	
HKBCF	HY/2013/01	2017-09-11	Mid-Flood	Sunny	SR3(N)	11:15:00		M	2	1								
HKBCF	HY/2013/01	2017-09-11	Mid-Flood	Sunny	SR3(N)	11:15:00		M	2	2								
HKBCF	HY/2013/01	2017-09-11	Mid-Flood	Sunny	SR3(N)	11:15:00	2.2	B	3	1	28.70	7.70	20.00	72.6	5.00	9.5	7.0	
HKBCF	HY/2013/01	2017-09-11	Mid-Flood	Sunny	SR3(N)	11:15:00	2.2	B	3	2	28.90	7.70	20.10	72.8	5.00	9.1	7.9	
HKBCF	HY/2013/01	2017-09-13	Mid-Ebb	Fine	SR10A(N)	18:51:00	1.0	S	1	1	28.30	7.90	25.70	73.9	5.00	2.1	1.2	
HKBCF	HY/2013/01	2017-09-13	Mid-Ebb	Fine	SR10A(N)	18:51:00	1.0	S	1	2	28.60	7.90	25.60	72.6	4.90	1.9	1.0	
HKBCF	HY/2013/01	2017-09-13	Mid-Ebb	Fine	SR10A(N)	18:51:00	4.9	M	2	1	28.10	7.90	26.30	73.1	4.90	3.5	1.9	
HKBCF	HY/2013/01	2017-09-13	Mid-Ebb	Fine	SR10A(N)	18:51:00	4.9	M	2	2	28.30	7.90	26.50	71.6	4.80	3.4	1.7	
HKBCF	HY/2013/01	2017-09-13	Mid-Ebb	Fine	SR10A(N)	18:51:00	8.8	B	3	1	28.00	7.90	27.60	77.3	5.20	5.3	1.9	
HKBCF	HY/2013/01	2017-09-13	Mid-Ebb	Fine	SR10A(N)	18:51:00	8.8	B	3	2	28.30	7.90	27.70	76.5	5.10	5.2	1.7	
HKBCF	HY/2013/01	2017-09-13	Mid-Ebb	Fine	SR10B(N2)	18:57:00	1.0	S	1	1	28.40	7.90	25.40	76.8	5.20	1.1	0.8	
HKBCF	HY/2013/01	2017-09-13	Mid-Ebb	Fine	SR10B(N2)	18:57:00	1.0	S	1	2	28.70	7.90	25.40	75.8	5.10	1.1	0.9	
HKBCF	HY/2013/01	2017-09-13	Mid-Ebb	Fine	SR10B(N2)	18:57:00	5.3	M	2	1	28.40	7.90	25.80	77.1	5.20	4.5	2.5	
HKBCF	HY/2013/01	2017-09-13	Mid-Ebb	Fine	SR10B(N2)	18:57:00	5.3	M	2	2	28.60	7.90	25.80	76.3	5.10	4.4	2.5	
HKBCF	HY/2013/01	2017-09-13	Mid-Ebb	Fine	SR10B(N2)	18:57:00	9.5	B	3	1	28.30	7.90	26.00	80.9	5.50	6.2	4.2	
HKBCF	HY/2013/01	2017-09-13	Mid-Ebb	Fine	SR10B(N2)	18:57:00	9.5	B	3	2	28.60	7.90	25.90	79.6	5.30	6.1	3.0	

Project	Works	Date (yyyy-mm-dd)	Tide	Weather Condition	Station	Time	Depth, m	Level	Level_Code	Replicate	Temperature, °C	pH	Salinity, ppt	DO, %	DO, mg/L	Turbidity, NTU	SS, mg/L	Site Observation
HKBCF	HY/2013/01	2017-09-13	Mid-Ebb	Fine	CSA	18:29:00	1.0	S	1	1	29.50	7.90	21.40	80.7	5.50	1.2	3.5	
HKBCF	HY/2013/01	2017-09-13	Mid-Ebb	Fine	CSA	18:29:00	1.0	S	1	2	29.20	7.90	21.50	81.4	5.50	1.3	3.0	
HKBCF	HY/2013/01	2017-09-13	Mid-Ebb	Fine	CSA	18:29:00	15.3	M	2	1	28.80	7.90	24.40	72.2	4.90	2.3	4.9	
HKBCF	HY/2013/01	2017-09-13	Mid-Ebb	Fine	CSA	18:29:00	15.3	M	2	2	28.60	7.90	24.50	73.3	5.00	2.4	3.7	
HKBCF	HY/2013/01	2017-09-13	Mid-Ebb	Fine	CSA	18:29:00	29.6	B	3	1	28.70	7.90	25.30	78.0	5.20	3.3	3.7	
HKBCF	HY/2013/01	2017-09-13	Mid-Ebb	Fine	CSA	18:29:00	29.6	B	3	2	28.50	7.90	25.30	79.1	5.30	3.4	3.8	
HKBCF	HY/2013/01	2017-09-13	Mid-Ebb	Fine	CS6	18:19:00	1.0	S	1	1	29.40	7.90	21.30	77.6	5.30	1.2	2.3	
HKBCF	HY/2013/01	2017-09-13	Mid-Ebb	Fine	CS6	18:19:00	1.0	S	1	2	29.20	7.90	21.40	78.5	5.40	1.1	2.4	
HKBCF	HY/2013/01	2017-09-13	Mid-Ebb	Fine	CS6	18:19:00	5.6	M	2	1	28.90	7.90	23.40	73.7	5.00	3.5	3.4	
HKBCF	HY/2013/01	2017-09-13	Mid-Ebb	Fine	CS6	18:19:00	5.6	M	2	2	28.70	7.90	23.40	74.7	5.10	3.3	3.9	
HKBCF	HY/2013/01	2017-09-13	Mid-Ebb	Fine	CS6	18:19:00	10.1	B	3	1	28.80	7.90	25.50	78.8	5.30	4.6	2.1	
HKBCF	HY/2013/01	2017-09-13	Mid-Ebb	Fine	CS6	18:19:00	10.1	B	3	2	28.50	7.90	25.50	79.5	5.40	4.5	3.8	
HKBCF	HY/2013/01	2017-09-13	Mid-Ebb	Fine	CS4	17:19:00	1.0	S	1	1	29.70	7.80	18.60	74.8	5.10	1.1	5.5	
HKBCF	HY/2013/01	2017-09-13	Mid-Ebb	Fine	CS4	17:19:00	1.0	S	1	2	29.40	7.90	18.70	75.9	5.20	1.2	5.2	
HKBCF	HY/2013/01	2017-09-13	Mid-Ebb	Fine	CS4	17:19:00	4.4	M	2	1	29.10	7.80	20.60	65.4	4.50	3.7	7.3	
HKBCF	HY/2013/01	2017-09-13	Mid-Ebb	Fine	CS4	17:19:00	4.4	M	2	2	28.90	7.80	20.60	66.8	4.60	3.8	6.0	
HKBCF	HY/2013/01	2017-09-13	Mid-Ebb	Fine	CS4	17:19:00	7.8	B	3	1	28.90	7.80	21.70	66.2	4.50	5.7	5.6	
HKBCF	HY/2013/01	2017-09-13	Mid-Ebb	Fine	CS4	17:19:00	7.8	B	3	2	28.70	7.80	21.80	67.5	4.60	5.6	5.7	
HKBCF	HY/2013/01	2017-09-13	Mid-Ebb	Fine	SR6	16:47:00	1.0	S	1	1	29.80	7.80	16.90	77.2	5.30	4.0	3.7	
HKBCF	HY/2013/01	2017-09-13	Mid-Ebb	Fine	SR6	16:47:00	1.0	S	1	2	29.60	7.80	17.00	78.1	5.40	4.2	3.2	
HKBCF	HY/2013/01	2017-09-13	Mid-Ebb	Fine	SR6	16:47:00		M	2	1								
HKBCF	HY/2013/01	2017-09-13	Mid-Ebb	Fine	SR6	16:47:00		M	2	2								
HKBCF	HY/2013/01	2017-09-13	Mid-Ebb	Fine	SR6	16:47:00	3.3	B	3	1	29.80	7.80	18.80	76.9	5.30	5.2	6.2	
HKBCF	HY/2013/01	2017-09-13	Mid-Ebb	Fine	SR6	16:47:00	3.3	B	3	2	29.50	7.80	19.20	77.7	5.30	5.1	5.3	
HKBCF	HY/2013/01	2017-09-13	Mid-Ebb	Fine	CS(MF)3(N)	17:05:00	1.0	S	1	1	29.40	7.70	18.40	68.9	4.80	2.2	3.4	
HKBCF	HY/2013/01	2017-09-13	Mid-Ebb	Fine	CS(MF)3(N)	17:05:00	1.0	S	1	2	29.10	7.80	18.30	69.8	4.80	2.1	2.8	
HKBCF	HY/2013/01	2017-09-13	Mid-Ebb	Fine	CS(MF)3(N)	17:05:00	5.1	M	2	1	29.30	7.80	18.60	73.5	5.10	2.8	6.6	
HKBCF	HY/2013/01	2017-09-13	Mid-Ebb	Fine	CS(MF)3(N)	17:05:00	5.1	M	2	2	29.10	7.80	18.80	74.4	5.20	2.7	5.0	
HKBCF	HY/2013/01	2017-09-13	Mid-Ebb	Fine	CS(MF)3(N)	17:05:00	9.1	B	3	1	29.40	7.90	20.90	75.1	5.10	3.0	7.3	
HKBCF	HY/2013/01	2017-09-13	Mid-Ebb	Fine	CS(MF)3(N)	17:05:00	9.1	B	3	2	29.10	7.90	21.00	76.1	5.20	3.1	6.3	
HKBCF	HY/2013/01	2017-09-13	Mid-Ebb	Fine	SR5(N)	17:40:00	1.0	S	1	1	29.10	7.80	20.10	69.1	4.80	2.0	4.1	
HKBCF	HY/2013/01	2017-09-13	Mid-Ebb	Fine	SR5(N)	17:40:00	1.0	S	1	2	28.90	7.80	20.20	70.2	4.80	2.0	4.9	
HKBCF	HY/2013/01	2017-09-13	Mid-Ebb	Fine	SR5(N)	17:40:00	4.9	M	2	1	29.30	7.90	21.40	70.4	4.80	3.5	4.1	
HKBCF	HY/2013/01	2017-09-13	Mid-Ebb	Fine	SR5(N)	17:40:00	4.9	M	2	2	29.10	7.90	21.40	71.5	4.90	3.5	3.8	
HKBCF	HY/2013/01	2017-09-13	Mid-Ebb	Fine	SR5(N)	17:40:00	8.7	B	3	1	28.80	7.80	24.10	73.0	4.90	4.8	4.1	
HKBCF	HY/2013/01	2017-09-13	Mid-Ebb	Fine	SR5(N)	17:40:00	8.7	B	3	2	28.50	7.80	24.10	73.6	5.00	4.9	5.1	
HKBCF	HY/2013/01	2017-09-13	Mid-Ebb	Fine	IS10(N)	17:47:00	1.0	S	1	1	29.50	7.90	18.70	74.4	5.10	2.5	2.8	
HKBCF	HY/2013/01	2017-09-13	Mid-Ebb	Fine	IS10(N)	17:47:00	1.0	S	1	2	29.20	7.90	18.90	74.1	5.10	2.4	3.7	
HKBCF	HY/2013/01	2017-09-13	Mid-Ebb	Fine	IS10(N)	17:47:00	5.4	M	2	1	28.60	7.90	23.70	63.2	4.30	4.8	5.5	
HKBCF	HY/2013/01	2017-09-13	Mid-Ebb	Fine	IS10(N)	17:47:00	5.4	M	2	2	28.30	7.90	23.80	64.4	4.40	4.7	4.0	
HKBCF	HY/2013/01	2017-09-13	Mid-Ebb	Fine	IS10(N)	17:47:00	9.8	B	3	1	28.70	7.80	25.70	75.9	5.10	4.9	7.3	
HKBCF	HY/2013/01	2017-09-13	Mid-Ebb	Fine	IS10(N)	17:47:00	9.8	B	3	2	28.40	7.90	25.80	76.0	5.10	4.8	8.0	
HKBCF	HY/2013/01	2017-09-13	Mid-Ebb	Fine	IS(MF)11	17:52:00	1.0	S	1	1	29.60	7.90	18.50	76.2	5.20	1.8	3.3	
HKBCF	HY/2013/01	2017-09-13	Mid-Ebb	Fine	IS(MF)11	17:52:00	1.0	S	1	2	29.40	7.90	18.60	77.1	5.30	1.7	3.0	
HKBCF	HY/2013/01	2017-09-13	Mid-Ebb	Fine	IS(MF)11	17:52:00	5.2	M	2	1	29.20	7.90	20.60	70.3	4.80	2.4	3.7	
HKBCF	HY/2013/01	2017-09-13	Mid-Ebb	Fine	IS(MF)11	17:52:00	5.2	M	2	2	29.00	7.90	20.70	71.3	4.90	2.3	4.0	
HKBCF	HY/2013/01	2017-09-13	Mid-Ebb	Fine	IS(MF)11	17:52:00	9.4	B	3	1	28.70	7.80	24.40	74.4	5.00	4.0	5.6	
HKBCF	HY/2013/01	2017-09-13	Mid-Ebb	Fine	IS(MF)11	17:52:00	9.4	B	3	2	28.50	7.90	24.20	75.3	5.10	4.0	4.5	
HKBCF	HY/2013/01	2017-09-13	Mid-Ebb	Fine	CS(MF)5	19:01:00	1.0	S	1	1	29.30	7.90	20.90	81.4	5.60	1.5	2.9	
HKBCF	HY/2013/01	2017-09-13	Mid-Ebb	Fine	CS(MF)5	19:01:00	1.0	S	1	2	29.40	7.90	21.10	82.6	5.60	1.5	2.8	
HKBCF	HY/2013/01	2017-09-13	Mid-Ebb	Fine	CS(MF)5	19:01:00	4.9	M	2	1	28.20	7.90	26.80	67.0	4.50	1.4	6.2	
HKBCF	HY/2013/01	2017-09-13	Mid-Ebb	Fine	CS(MF)5	19:01:00	4.9	M	2	2	28.40	7.90	27.10	67.1	4.50	1.2	5.6	
HKBCF	HY/2013/01	2017-09-13	Mid-Ebb	Fine	CS(MF)5	19:01:00	8.8	B	3	1	27.90	7.90	28.20	61.8	4.10	1.8	6.8	
HKBCF	HY/2013/01	2017-09-13	Mid-Ebb	Fine	CS(MF)5	19:01:00	8.8	B	3	2	28.10	7.90	28.40	61.7	4.10	1.5	5.8	
HKBCF	HY/2013/01	2017-09-13	Mid-Ebb	Fine	SR7	18:00:00	1.0	S	1	1	29.60	7.90	19.20	83.6	5.70	2.4	1.0	
HKBCF	HY/2013/01	2017-09-13	Mid-Ebb	Fine	SR7	18:00:00	1.0	S	1	2	29.40	7.90	19.30	84.3	5.80	2.3	1.2	
HKBCF	HY/2013/01	2017-09-13	Mid-Ebb	Fine	SR7	18:00:00		M	2	1								
HKBCF	HY/2013/01	2017-09-13	Mid-Ebb	Fine	SR7	18:00:00		M	2	2								
HKBCF	HY/2013/01	2017-09-13	Mid-Ebb	Fine	SR7	18:00:00	3.1	B	3	1	29.60	7.90	19.80	86.1	5.90	3.6	2.1	
HKBCF	HY/2013/01	2017-09-13	Mid-Ebb	Fine	SR7	18:00:00	3.1	B	3	2	29.40	7.90	20.10	86.6	5.90	3.5	2.2	
HKBCF	HY/2013/01	2017-09-13	Mid-Ebb	Fine	IS17	18:43:00	1.0	S	1	1	29.40	7.90	20.50	84.0	5.70	3.9	3.3	
HKBCF	HY/2013/01	2017-09-13	Mid-Ebb	Fine	IS17	18:43:00	1.0	S	1	2	29.50	7.90	20.70	85.1	5.80	4.0	3.0	
HKBCF	HY/2013/01	2017-09-13	Mid-Ebb	Fine	IS17	18:43:00	5.3	M	2	1	28.50	7.80	24.00	61.1	4.20	8.3	5.3	
HKBCF	HY/2013/01	2017-09-13	Mid-Ebb	Fine	IS17	18:43:00	5.3	M	2	2	28.60	7.90	24.10	60.8	4.10	8.7	4.2	
HKBCF	HY/2013/01	2017-09-13	Mid-Ebb	Fine	IS17	18:43:00	9.6	B	3	1	27.90	7.90	27.40	57.1	3.80	7.2	4.7	
HKBCF	HY/2013/01	2017-09-13	Mid-Ebb	Fine	IS17	18:43:00	9.6	B	3	2	28.00	7.90	27.70	56.5	3.80	7.6	4.5	
HKBCF	HY/2013/01	2017-09-13	Mid-Ebb	Fine	IS(MF)16	18:30:00	1.0	S	1	1	29.60	7.90	19.90	89.0	6.10	3.7	1.7	
HKBCF	HY/2013/01	2017-09-13	Mid-Ebb	Fine	IS(MF)16	18:30:00	1.0	S	1	2	29.80	8.00	20.10	90.7	6.20	3.7	1.8	

Project	Works	Date (yyyy-mm-dd)	Tide	Weather Condition	Station	Time	Depth, m	Level	Level_Code	Replicate	Temperature, °C	pH	Salinity, ppt	DO, %	DO, mg/L	Turbidity, NTU	SS, mg/L	Site Observation
HKBCF	HY/2013/01	2017-09-13	Mid-Ebb	Fine	IS(MF)16	18:30:00	3.1	M	2	1	28.60	7.80	24.70	68.5	4.60	5.7	4.2	
HKBCF	HY/2013/01	2017-09-13	Mid-Ebb	Fine	IS(MF)16	18:30:00	3.1	M	2	2	28.80	7.90	25.00	68.5	4.60	6.0	4.3	
HKBCF	HY/2013/01	2017-09-13	Mid-Ebb	Fine	IS(MF)16	18:30:00	5.1	B	3	1	28.00	7.90	26.60	60.8	4.10	5.4	6.4	
HKBCF	HY/2013/01	2017-09-13	Mid-Ebb	Fine	IS(MF)16	18:30:00	5.1	B	3	2	28.20	7.90	26.90	60.2	4.10	6.2	6.3	
HKBCF	HY/2013/01	2017-09-13	Mid-Ebb	Fine	IS8	18:06:00	1.0	S	1	1	29.70	7.90	19.60	92.4	6.30	4.8	4.4	
HKBCF	HY/2013/01	2017-09-13	Mid-Ebb	Fine	IS8	18:06:00	1.0	S	1	2	29.90	8.00	19.80	92.7	6.30	5.1	3.9	
HKBCF	HY/2013/01	2017-09-13	Mid-Ebb	Fine	IS8	18:06:00		M	2	1								
HKBCF	HY/2013/01	2017-09-13	Mid-Ebb	Fine	IS8	18:06:00		M	2	2								
HKBCF	HY/2013/01	2017-09-13	Mid-Ebb	Fine	IS8	18:06:00	2.7	B	3	1	29.40	7.90	20.40	82.8	5.60	7.6	9.2	
HKBCF	HY/2013/01	2017-09-13	Mid-Ebb	Fine	IS8	18:06:00	2.7	B	3	2	29.60	7.90	20.50	82.1	5.60	8.3	8.9	
HKBCF	HY/2013/01	2017-09-13	Mid-Ebb	Fine	SR4(N)	18:12:00	1.0	S	1	1	29.60	7.80	19.60	79.7	5.40	3.9	4.2	
HKBCF	HY/2013/01	2017-09-13	Mid-Ebb	Fine	SR4(N)	18:12:00	1.0	S	1	2	29.80	7.90	19.90	79.8	5.40	3.9	4.2	
HKBCF	HY/2013/01	2017-09-13	Mid-Ebb	Fine	SR4(N)	18:12:00		M	2	1								
HKBCF	HY/2013/01	2017-09-13	Mid-Ebb	Fine	SR4(N)	18:12:00		M	2	2								
HKBCF	HY/2013/01	2017-09-13	Mid-Ebb	Fine	SR4(N)	18:12:00	2.7	B	3	1	29.20	7.80	20.50	68.3	4.70	5.4	4.2	
HKBCF	HY/2013/01	2017-09-13	Mid-Ebb	Fine	SR4(N)	18:12:00	2.7	B	3	2	29.40	7.80	20.80	68.0	4.60	5.0	3.7	
HKBCF	HY/2013/01	2017-09-13	Mid-Ebb	Fine	IS(MF)9	17:58:00	1.0	S	1	1	30.00	7.90	19.10	99.1	6.70	3.0	4.4	
HKBCF	HY/2013/01	2017-09-13	Mid-Ebb	Fine	IS(MF)9	17:58:00	1.0	S	1	2	30.20	8.00	19.40	99.4	6.70	3.2	5.5	
HKBCF	HY/2013/01	2017-09-13	Mid-Ebb	Fine	IS(MF)9	17:58:00		M	2	1								
HKBCF	HY/2013/01	2017-09-13	Mid-Ebb	Fine	IS(MF)9	17:58:00		M	2	2								
HKBCF	HY/2013/01	2017-09-13	Mid-Ebb	Fine	IS(MF)9	17:58:00	2.7	B	3	1	29.90	7.90	19.30	94.9	6.50	3.4	4.3	
HKBCF	HY/2013/01	2017-09-13	Mid-Ebb	Fine	IS(MF)9	17:58:00	2.7	B	3	2	30.00	8.00	19.50	95.0	6.50	3.6	5.6	
HKBCF	HY/2013/01	2017-09-13	Mid-Ebb	Fine	IS7	17:51:00	1.0	S	1	1	30.00	8.00	18.40	104.0	7.10	2.6	4.8	
HKBCF	HY/2013/01	2017-09-13	Mid-Ebb	Fine	IS7	17:51:00	1.0	S	1	2	30.20	8.00	18.60	106.0	7.20	2.6	4.2	
HKBCF	HY/2013/01	2017-09-13	Mid-Ebb	Fine	IS7	17:51:00		M	2	1								
HKBCF	HY/2013/01	2017-09-13	Mid-Ebb	Fine	IS7	17:51:00		M	2	2								
HKBCF	HY/2013/01	2017-09-13	Mid-Ebb	Fine	IS7	17:51:00	2.5	B	3	1	29.30	7.80	19.60	82.4	5.70	4.9	4.9	
HKBCF	HY/2013/01	2017-09-13	Mid-Ebb	Fine	IS7	17:51:00	2.5	B	3	2	29.50	7.90	19.80	82.2	5.60	5.0	3.8	
HKBCF	HY/2013/01	2017-09-13	Mid-Ebb	Fine	IS(MF)6	17:45:00	1.0	S	1	1	30.00	8.00	18.40	109.1	7.50	3.4	2.3	
HKBCF	HY/2013/01	2017-09-13	Mid-Ebb	Fine	IS(MF)6	17:45:00	1.0	S	1	2	30.20	8.00	18.60	109.4	7.40	3.5	2.3	
HKBCF	HY/2013/01	2017-09-13	Mid-Ebb	Fine	IS(MF)6	17:45:00		M	2	1								
HKBCF	HY/2013/01	2017-09-13	Mid-Ebb	Fine	IS(MF)6	17:45:00		M	2	2								
HKBCF	HY/2013/01	2017-09-13	Mid-Ebb	Fine	IS(MF)6	17:45:00	2.3	B	3	1	29.90	7.90	18.70	105.2	7.20	3.1	2.9	
HKBCF	HY/2013/01	2017-09-13	Mid-Ebb	Fine	IS(MF)6	17:45:00	2.3	B	3	2	30.10	8.00	18.90	105.5	7.20	3.8	3.8	
HKBCF	HY/2013/01	2017-09-13	Mid-Ebb	Fine	IS5	17:38:00	1.0	S	1	1	30.00	8.00	19.20	97.5	6.60	2.8	3.2	
HKBCF	HY/2013/01	2017-09-13	Mid-Ebb	Fine	IS5	17:38:00	1.0	S	1	2	30.20	8.00	19.40	98.7	6.70	2.8	3.7	
HKBCF	HY/2013/01	2017-09-13	Mid-Ebb	Fine	IS5	17:38:00	4.6	M	2	1	29.20	7.80	21.10	72.9	5.00	5.7	5.6	
HKBCF	HY/2013/01	2017-09-13	Mid-Ebb	Fine	IS5	17:38:00	4.6	M	2	2	29.40	7.90	21.40	74.0	5.00	5.9	6.2	
HKBCF	HY/2013/01	2017-09-13	Mid-Ebb	Fine	IS5	17:38:00	8.2	B	3	1	28.50	7.80	24.20	60.8	4.10	14.7	7.3	
HKBCF	HY/2013/01	2017-09-13	Mid-Ebb	Fine	IS5	17:38:00	8.2	B	3	2	28.60	7.90	24.40	60.3	4.10	15.5	6.9	
HKBCF	HY/2013/01	2017-09-13	Mid-Ebb	Fine	SR3(N)	17:30:00	1.0	S	1	1	29.80	7.90	19.80	93.0	6.30	4.4	5.6	
HKBCF	HY/2013/01	2017-09-13	Mid-Ebb	Fine	SR3(N)	17:30:00	1.0	S	1	2	29.90	7.90	20.00	93.3	6.30	4.6	5.0	
HKBCF	HY/2013/01	2017-09-13	Mid-Ebb	Fine	SR3(N)	17:30:00		M	2	1								
HKBCF	HY/2013/01	2017-09-13	Mid-Ebb	Fine	SR3(N)	17:30:00		M	2	2								
HKBCF	HY/2013/01	2017-09-13	Mid-Ebb	Fine	SR3(N)	17:30:00	2.1	B	3	1	29.60	7.90	20.10	89.9	6.10	5.4	5.6	
HKBCF	HY/2013/01	2017-09-13	Mid-Ebb	Fine	SR3(N)	17:30:00	2.1	B	3	2	29.70	7.90	20.40	88.7	6.00	5.9	4.8	
HKBCF	HY/2013/01	2017-09-13	Mid-Flood	Cloudy	SR10A(N)	11:28:00	1.0	S	1	1	28.80	7.80	21.00	67.9	4.70	2.0	5.2	
HKBCF	HY/2013/01	2017-09-13	Mid-Flood	Cloudy	SR10A(N)	11:28:00	1.0	S	1	2	28.90	7.80	21.20	69.0	4.70	1.8	6.4	
HKBCF	HY/2013/01	2017-09-13	Mid-Flood	Cloudy	SR10A(N)	11:28:00	5.4	M	2	1	28.10	7.80	25.00	58.7	4.00	2.7	6.7	
HKBCF	HY/2013/01	2017-09-13	Mid-Flood	Cloudy	SR10A(N)	11:28:00	5.4	M	2	2	28.30	7.90	25.20	58.9	4.00	2.3	6.5	
HKBCF	HY/2013/01	2017-09-13	Mid-Flood	Cloudy	SR10A(N)	11:28:00	9.8	B	3	1	27.90	7.80	27.00	58.2	3.90	2.6	12.4	
HKBCF	HY/2013/01	2017-09-13	Mid-Flood	Cloudy	SR10A(N)	11:28:00	9.8	B	3	2	28.10	7.90	27.30	57.9	3.90	2.5	11.8	
HKBCF	HY/2013/01	2017-09-13	Mid-Flood	Cloudy	SR10B(N2)	11:38:00	1.0	S	1	1	28.00	7.90	27.20	64.4	4.30	4.3	2.1	
HKBCF	HY/2013/01	2017-09-13	Mid-Flood	Cloudy	SR10B(N2)	11:38:00	1.0	S	1	2	28.10	7.90	27.40	64.2	4.30	4.5	3.9	
HKBCF	HY/2013/01	2017-09-13	Mid-Flood	Cloudy	SR10B(N2)	11:38:00	4.3	M	2	1	27.90	7.90	27.40	65.6	4.40	4.4	3.7	
HKBCF	HY/2013/01	2017-09-13	Mid-Flood	Cloudy	SR10B(N2)	11:38:00	4.3	M	2	2	28.10	7.90	27.70	65.4	4.40	4.5	2.9	
HKBCF	HY/2013/01	2017-09-13	Mid-Flood	Cloudy	SR10B(N2)	11:38:00	7.6	B	3	1	27.70	7.90	28.80	60.4	4.10	8.1	5.5	
HKBCF	HY/2013/01	2017-09-13	Mid-Flood	Cloudy	SR10B(N2)	11:38:00	7.6	B	3	2	27.90	7.90	29.20	60.4	4.00	8.2	5.0	
HKBCF	HY/2013/01	2017-09-13	Mid-Flood	Cloudy	CSA	11:47:00	1.0	S	1	1	28.70	7.80	21.20	64.7	5.50	3.2	5.1	
HKBCF	HY/2013/01	2017-09-13	Mid-Flood	Cloudy	CSA	11:47:00	1.0	S	1	2	28.90	7.70	21.30	63.2	5.40	3.4	4.3	
HKBCF	HY/2013/01	2017-09-13	Mid-Flood	Cloudy	CSA	11:47:00	16.4	M	2	1	28.20	7.80	24.20	60.5	5.10	6.0	5.2	
HKBCF	HY/2013/01	2017-09-13	Mid-Flood	Cloudy	CSA	11:47:00	16.4	M	2	2	28.50	7.70	24.20	59.0	5.10	6.2	4.9	
HKBCF	HY/2013/01	2017-09-13	Mid-Flood	Cloudy	CSA	11:47:00	31.8	B	3	1	28.00	7.80	26.00	60.0	5.00	9.7	5.7	
HKBCF	HY/2013/01	2017-09-13	Mid-Flood	Cloudy	CSA	11:47:00	31.8	B	3	2	28.30	7.70	26.40	58.5	4.90	9.8	5.4	
HKBCF	HY/2013/01	2017-09-13	Mid-Flood	Cloudy	CS6	12:01:00	1.0	S	1	1	28.90	7.80	20.10	73.2	5.00	4.5	2.7	
HKBCF	HY/2013/01	2017-09-13	Mid-Flood	Cloudy	CS6	12:01:00	1.0	S	1	2	29.20	7.80	20.10	71.9	5.00	4.6	3.5	
HKBCF	HY/2013/01	2017-09-13	Mid-Flood	Cloudy	CS6	12:01:00	5.8	M	2	1	28.30	7.80	24.30	63.6	4.90	5.1	4.0	
HKBCF	HY/2013/01	2017-09-13	Mid-Flood	Cloudy	CS6	12:01:00	5.8	M	2	2	28.60	7.80	24.40	62.3	4.90	5.2	4.1	

Project	Works	Date (yyyy-mm-dd)	Tide	Weather Condition	Station	Time	Depth, m	Level	Level_Code	Replicate	Temperature, °C	pH	Salinity, ppt	DO, %	DO, mg/L	Turbidity, NTU	SS, mg/L	Site Observation
HKBCF	HY/2013/01	2017-09-13	Mid-Flood	Cloudy	CS6	12:01:00	10.6	B	3	1	28.30	7.80	24.90	67.6	5.00	10.4	5.8	
HKBCF	HY/2013/01	2017-09-13	Mid-Flood	Cloudy	CS6	12:01:00	10.6	B	3	2	28.50	7.80	24.90	66.4	5.00	10.6	5.2	
HKBCF	HY/2013/01	2017-09-13	Mid-Flood	Cloudy	CS4	12:59:00	1.0	S	1	1	29.50	7.80	18.80	73.5	5.10	2.4	3.0	
HKBCF	HY/2013/01	2017-09-13	Mid-Flood	Cloudy	CS4	12:59:00	1.0	S	1	2	29.70	7.80	18.80	72.5	5.00	2.6	3.6	
HKBCF	HY/2013/01	2017-09-13	Mid-Flood	Cloudy	CS4	12:59:00	4.3	M	2	1	28.80	7.80	20.50	68.6	4.90	5.3	2.9	
HKBCF	HY/2013/01	2017-09-13	Mid-Flood	Cloudy	CS4	12:59:00	4.3	M	2	2	29.00	7.80	20.40	67.3	4.90	5.5	3.8	
HKBCF	HY/2013/01	2017-09-13	Mid-Flood	Cloudy	CS4	12:59:00	7.6	B	3	1	28.70	7.80	21.80	73.2	5.00	10.4	4.7	
HKBCF	HY/2013/01	2017-09-13	Mid-Flood	Cloudy	CS4	12:59:00	7.6	B	3	2	28.90	7.80	21.70	71.9	5.00	10.5	3.1	
HKBCF	HY/2013/01	2017-09-13	Mid-Flood	Cloudy	SR6	13:30:00	1.0	S	1	1	29.30	7.80	16.00	71.2	5.00	3.9	3.2	
HKBCF	HY/2013/01	2017-09-13	Mid-Flood	Cloudy	SR6	13:30:00	1.0	S	1	2	29.60	7.70	15.90	70.1	4.90	4.2	4.4	
HKBCF	HY/2013/01	2017-09-13	Mid-Flood	Cloudy	SR6	13:30:00		M	2	1								
HKBCF	HY/2013/01	2017-09-13	Mid-Flood	Cloudy	SR6	13:30:00		M	2	2								
HKBCF	HY/2013/01	2017-09-13	Mid-Flood	Cloudy	SR6	13:30:00	3.3	B	3	1	28.90	7.80	19.30	73.5	5.10	10.7	5.9	
HKBCF	HY/2013/01	2017-09-13	Mid-Flood	Cloudy	SR6	13:30:00	3.3	B	3	2	29.10	7.80	18.50	73.1	5.10	10.5	7.0	
HKBCF	HY/2013/01	2017-09-13	Mid-Flood	Cloudy	CS(MF)3(N)	13:12:00	1.0	S	1	1	29.40	7.70	14.50	66.6	5.00	3.6	3.5	
HKBCF	HY/2013/01	2017-09-13	Mid-Flood	Cloudy	CS(MF)3(N)	13:12:00	1.0	S	1	2	29.60	7.70	14.40	65.5	5.00	3.6	3.6	
HKBCF	HY/2013/01	2017-09-13	Mid-Flood	Cloudy	CS(MF)3(N)	13:12:00	3.5	M	2	1	28.80	7.80	20.40	64.6	5.00	9.7	4.1	
HKBCF	HY/2013/01	2017-09-13	Mid-Flood	Cloudy	CS(MF)3(N)	13:12:00	3.5	M	2	2	29.00	7.80	20.40	63.4	4.90	9.9	4.4	
HKBCF	HY/2013/01	2017-09-13	Mid-Flood	Cloudy	CS(MF)3(N)	13:12:00	6.0	B	3	1	28.80	7.80	20.80	69.8	4.90	15.2	7.5	
HKBCF	HY/2013/01	2017-09-13	Mid-Flood	Cloudy	CS(MF)3(N)	13:12:00	6.0	B	3	2	29.00	7.80	20.70	68.9	4.90	15.3	8.7	
HKBCF	HY/2013/01	2017-09-13	Mid-Flood	Cloudy	SR5(N)	12:41:00	1.0	S	1	1	28.90	7.80	21.00	68.4	5.70	2.7	0.8	
HKBCF	HY/2013/01	2017-09-13	Mid-Flood	Cloudy	SR5(N)	12:41:00	1.0	S	1	2	29.10	7.80	21.00	66.9	5.60	2.8	1.0	
HKBCF	HY/2013/01	2017-09-13	Mid-Flood	Cloudy	SR5(N)	12:41:00	4.8	M	2	1	28.50	7.80	22.60	63.9	5.40	8.4	2.6	
HKBCF	HY/2013/01	2017-09-13	Mid-Flood	Cloudy	SR5(N)	12:41:00	4.8	M	2	2	28.70	7.80	22.60	62.6	5.30	8.4	3.1	
HKBCF	HY/2013/01	2017-09-13	Mid-Flood	Cloudy	SR5(N)	12:41:00	8.6	B	3	1	28.20	7.80	24.40	63.2	5.30	14.1	14.3	
HKBCF	HY/2013/01	2017-09-13	Mid-Flood	Cloudy	SR5(N)	12:41:00	8.6	B	3	2	28.50	7.80	24.40	62.0	5.30	14.3	15.5	
HKBCF	HY/2013/01	2017-09-13	Mid-Flood	Cloudy	IS10(N)	12:35:00	1.0	S	1	1	29.20	7.80	20.00	70.6	5.00	2.1	3.0	
HKBCF	HY/2013/01	2017-09-13	Mid-Flood	Cloudy	IS10(N)	12:35:00	1.0	S	1	2	29.40	7.80	20.00	69.5	5.00	1.9	2.5	
HKBCF	HY/2013/01	2017-09-13	Mid-Flood	Cloudy	IS10(N)	12:35:00	5.6	M	2	1	28.40	7.80	22.00	62.4	5.00	2.9	2.5	
HKBCF	HY/2013/01	2017-09-13	Mid-Flood	Cloudy	IS10(N)	12:35:00	5.6	M	2	2	28.60	7.80	22.00	61.0	5.00	3.0	2.5	
HKBCF	HY/2013/01	2017-09-13	Mid-Flood	Cloudy	IS10(N)	12:35:00	10.2	B	3	1	28.10	7.80	25.60	65.8	5.10	6.3	9.3	
HKBCF	HY/2013/01	2017-09-13	Mid-Flood	Cloudy	IS10(N)	12:35:00	10.2	B	3	2	28.40	7.80	25.60	64.6	5.00	6.3	8.8	
HKBCF	HY/2013/01	2017-09-13	Mid-Flood	Cloudy	IS(MF)11	12:28:00	1.0	S	1	1	28.90	7.80	21.00	67.6	4.90	1.7	1.0	
HKBCF	HY/2013/01	2017-09-13	Mid-Flood	Cloudy	IS(MF)11	12:28:00	1.0	S	1	2	29.10	7.80	20.60	66.7	4.90	1.9	1.0	
HKBCF	HY/2013/01	2017-09-13	Mid-Flood	Cloudy	IS(MF)11	12:28:00	5.4	M	2	1	28.50	7.80	23.10	66.4	4.90	2.5	5.3	
HKBCF	HY/2013/01	2017-09-13	Mid-Flood	Cloudy	IS(MF)11	12:28:00	5.4	M	2	2	28.80	7.80	23.00	65.1	4.90	2.4	6.0	
HKBCF	HY/2013/01	2017-09-13	Mid-Flood	Cloudy	IS(MF)11	12:28:00	9.8	B	3	1	28.50	7.80	23.50	71.6	5.00	7.1	9.5	
HKBCF	HY/2013/01	2017-09-13	Mid-Flood	Cloudy	IS(MF)11	12:28:00	9.8	B	3	2	28.70	7.80	23.50	70.4	5.00	7.1	9.9	
HKBCF	HY/2013/01	2017-09-13	Mid-Flood	Cloudy	CS(MF)5	12:08:00	1.0	S	1	1	29.10	7.80	20.10	76.1	5.20	1.5	1.2	
HKBCF	HY/2013/01	2017-09-13	Mid-Flood	Cloudy	CS(MF)5	12:08:00	1.0	S	1	2	29.20	7.90	20.30	76.7	5.30	1.4	1.3	
HKBCF	HY/2013/01	2017-09-13	Mid-Flood	Cloudy	CS(MF)5	12:08:00	5.1	M	2	1	28.20	7.80	25.20	58.5	4.00	2.6	3.6	
HKBCF	HY/2013/01	2017-09-13	Mid-Flood	Cloudy	CS(MF)5	12:08:00	5.1	M	2	2	28.30	7.90	25.40	58.6	4.00	2.3	2.7	
HKBCF	HY/2013/01	2017-09-13	Mid-Flood	Cloudy	CS(MF)5	12:08:00	9.2	B	3	1	27.70	7.90	28.20	55.7	3.70	5.1	4.9	
HKBCF	HY/2013/01	2017-09-13	Mid-Flood	Cloudy	CS(MF)5	12:08:00	9.2	B	3	2	27.90	7.90	28.50	55.4	3.70	4.8	5.5	
HKBCF	HY/2013/01	2017-09-13	Mid-Flood	Cloudy	SR7	12:22:00	1.0	S	1	1	29.10	7.80	19.80	76.7	5.30	4.1	3.2	
HKBCF	HY/2013/01	2017-09-13	Mid-Flood	Cloudy	SR7	12:22:00	1.0	S	1	2	29.40	7.80	19.70	75.8	5.20	4.2	4.3	
HKBCF	HY/2013/01	2017-09-13	Mid-Flood	Cloudy	SR7	12:22:00		M	2	1								
HKBCF	HY/2013/01	2017-09-13	Mid-Flood	Cloudy	SR7	12:22:00		M	2	2								
HKBCF	HY/2013/01	2017-09-13	Mid-Flood	Cloudy	SR7	12:22:00	3.2	B	3	1	29.00	7.80	20.40	75.4	5.20	8.7	3.3	
HKBCF	HY/2013/01	2017-09-13	Mid-Flood	Cloudy	SR7	12:22:00	3.2	B	3	2	29.30	7.80	20.30	74.9	5.10	8.8	3.3	
HKBCF	HY/2013/01	2017-09-13	Mid-Flood	Cloudy	IS17	12:31:00	1.0	S	1	1	29.30	7.90	20.10	75.6	5.20	5.7	4.9	
HKBCF	HY/2013/01	2017-09-13	Mid-Flood	Cloudy	IS17	12:31:00	1.0	S	1	2	29.30	7.90	20.10	75.6	5.20	5.7	5.8	
HKBCF	HY/2013/01	2017-09-13	Mid-Flood	Cloudy	IS17	12:31:00	4.1	M	2	1	28.70	7.80	21.90	65.6	4.50	2.8	6.0	
HKBCF	HY/2013/01	2017-09-13	Mid-Flood	Cloudy	IS17	12:31:00	4.1	M	2	2	28.80	7.90	22.20	65.9	4.50	2.6	5.5	
HKBCF	HY/2013/01	2017-09-13	Mid-Flood	Cloudy	IS17	12:31:00	7.1	B	3	1	28.40	7.80	23.60	59.5	4.10	3.1	6.0	
HKBCF	HY/2013/01	2017-09-13	Mid-Flood	Cloudy	IS17	12:31:00	7.1	B	3	2	28.60	7.90	23.80	59.2	4.00	2.9	6.8	
HKBCF	HY/2013/01	2017-09-13	Mid-Flood	Cloudy	IS(MF)16	12:39:00	1.0	S	1	1	29.20	7.80	19.70	77.6	5.30	3.6	6.9	
HKBCF	HY/2013/01	2017-09-13	Mid-Flood	Cloudy	IS(MF)16	12:39:00	1.0	S	1	2	29.40	7.90	19.90	78.1	5.40	3.6	6.0	
HKBCF	HY/2013/01	2017-09-13	Mid-Flood	Cloudy	IS(MF)16	12:39:00		M	2	1								
HKBCF	HY/2013/01	2017-09-13	Mid-Flood	Cloudy	IS(MF)16	12:39:00		M	2	2								
HKBCF	HY/2013/01	2017-09-13	Mid-Flood	Cloudy	IS(MF)16	12:39:00	4.7	B	3	1	28.60	7.80	22.30	61.4	4.20	10.5	15.2	
HKBCF	HY/2013/01	2017-09-13	Mid-Flood	Cloudy	IS(MF)16	12:39:00	4.7	B	3	2	28.80	7.90	22.50	61.1	4.20	11.9	15.6	
HKBCF	HY/2013/01	2017-09-13	Mid-Flood	Cloudy	IS8	13:11:00	1.0	S	1	1	29.30	7.80	19.60	77.3	5.30	3.6	3.8	
HKBCF	HY/2013/01	2017-09-13	Mid-Flood	Cloudy	IS8	13:11:00	1.0	S	1	2	29.40	7.90	19.90	77.4	5.30	3.8	3.8	
HKBCF	HY/2013/01	2017-09-13	Mid-Flood	Cloudy	IS8	13:11:00		M	2	1								
HKBCF	HY/2013/01	2017-09-13	Mid-Flood	Cloudy	IS8	13:11:00		M	2	2								
HKBCF	HY/2013/01	2017-09-13	Mid-Flood	Cloudy	IS8	13:11:00	3.3	B	3	1	28.80	7.80	21.20	68.0	4.70	6.0	8.8	
HKBCF	HY/2013/01	2017-09-13	Mid-Flood	Cloudy	IS8	13:11:00	3.3	B	3	2	29.00	7.90	21.40	67.4	4.60	6.3	7.4	

Project	Works	Date (yyyy-mm-dd)	Tide	Weather Condition	Station	Time	Depth, m	Level	Level_Code	Replicate	Temperature, °C	pH	Salinity, ppt	DO, %	DO, mg/L	Turbidity, NTU	SS, mg/L	Site Observation
HKBCF	HY/2013/01	2017-09-13	Mid-Flood	Cloudy	SR4(N)	13:03:00	1.0	S	1	1	29.30	7.80	19.70	77.6	5.30	2.9	5.0	
HKBCF	HY/2013/01	2017-09-13	Mid-Flood	Cloudy	SR4(N)	13:03:00	1.0	S	1	2	29.50	7.90	19.90	77.9	5.30	2.9	5.6	
HKBCF	HY/2013/01	2017-09-13	Mid-Flood	Cloudy	SR4(N)	13:03:00		M	2	1								
HKBCF	HY/2013/01	2017-09-13	Mid-Flood	Cloudy	SR4(N)	13:03:00		M	2	2								
HKBCF	HY/2013/01	2017-09-13	Mid-Flood	Cloudy	SR4(N)	13:03:00	3.1	B	3	1	29.10	7.80	20.20	72.8	5.00	4.9	7.6	
HKBCF	HY/2013/01	2017-09-13	Mid-Flood	Cloudy	SR4(N)	13:03:00	3.1	B	3	2	29.30	7.90	20.40	72.8	5.00	4.6	9.1	
HKBCF	HY/2013/01	2017-09-13	Mid-Flood	Cloudy	IS(MF)9	13:20:00	1.0	S	1	1	29.30	7.80	19.60	77.6	5.30	5.0	3.7	
HKBCF	HY/2013/01	2017-09-13	Mid-Flood	Cloudy	IS(MF)9	13:20:00	1.0	S	1	2	29.50	7.90	19.80	78.5	5.40	5.0	3.8	
HKBCF	HY/2013/01	2017-09-13	Mid-Flood	Cloudy	IS(MF)9	13:20:00		M	2	1								
HKBCF	HY/2013/01	2017-09-13	Mid-Flood	Cloudy	IS(MF)9	13:20:00		M	2	2								
HKBCF	HY/2013/01	2017-09-13	Mid-Flood	Cloudy	IS(MF)9	13:20:00	2.8	B	3	1	28.90	7.80	21.50	62.2	4.30	11.6	7.8	
HKBCF	HY/2013/01	2017-09-13	Mid-Flood	Cloudy	IS(MF)9	13:20:00	2.8	B	3	2	29.10	7.80	21.80	60.0	4.10	13.0	9.0	
HKBCF	HY/2013/01	2017-09-13	Mid-Flood	Cloudy	IS7	13:29:00	1.0	S	1	1	29.80	7.90	18.00	92.2	6.30	1.9	3.4	
HKBCF	HY/2013/01	2017-09-13	Mid-Flood	Cloudy	IS7	13:29:00	1.0	S	1	2	30.00	7.90	18.20	92.3	6.30	1.8	4.4	
HKBCF	HY/2013/01	2017-09-13	Mid-Flood	Cloudy	IS7	13:29:00		M	2	1								
HKBCF	HY/2013/01	2017-09-13	Mid-Flood	Cloudy	IS7	13:29:00		M	2	2								
HKBCF	HY/2013/01	2017-09-13	Mid-Flood	Cloudy	IS7	13:29:00	2.1	B	3	1	29.80	7.90	18.40	91.8	6.30	2.4	4.9	
HKBCF	HY/2013/01	2017-09-13	Mid-Flood	Cloudy	IS7	13:29:00	2.1	B	3	2	30.00	7.90	18.50	92.3	6.30	2.2	3.9	
HKBCF	HY/2013/01	2017-09-13	Mid-Flood	Cloudy	IS(MF)6	13:38:00	1.0	S	1	1	29.90	7.90	18.00	95.7	6.60	2.1	4.5	
HKBCF	HY/2013/01	2017-09-13	Mid-Flood	Cloudy	IS(MF)6	13:38:00	1.0	S	1	2	30.10	8.00	18.20	96.0	6.60	2.0	5.1	
HKBCF	HY/2013/01	2017-09-13	Mid-Flood	Cloudy	IS(MF)6	13:38:00		M	2	1								
HKBCF	HY/2013/01	2017-09-13	Mid-Flood	Cloudy	IS(MF)6	13:38:00		M	2	2								
HKBCF	HY/2013/01	2017-09-13	Mid-Flood	Cloudy	IS(MF)6	13:38:00	2.1	B	3	1	29.60	7.90	18.60	89.8	6.20	3.5	5.7	
HKBCF	HY/2013/01	2017-09-13	Mid-Flood	Cloudy	IS(MF)6	13:38:00	2.1	B	3	2	29.70	7.90	18.80	89.8	6.20	3.3	4.6	
HKBCF	HY/2013/01	2017-09-13	Mid-Flood	Cloudy	IS5	13:44:00	1.0	S	1	1	29.70	7.90	18.20	91.2	6.30	1.9	4.4	
HKBCF	HY/2013/01	2017-09-13	Mid-Flood	Cloudy	IS5	13:44:00	1.0	S	1	2	29.90	7.90	18.40	92.0	6.30	1.7	4.9	
HKBCF	HY/2013/01	2017-09-13	Mid-Flood	Cloudy	IS5	13:44:00	4.8	M	2	1	28.70	7.80	22.60	61.5	4.20	7.8	5.6	
HKBCF	HY/2013/01	2017-09-13	Mid-Flood	Cloudy	IS5	13:44:00	4.8	M	2	2	28.90	7.80	22.90	61.4	4.20	7.7	5.2	
HKBCF	HY/2013/01	2017-09-13	Mid-Flood	Cloudy	IS5	13:44:00	8.5	B	3	1	28.50	7.80	24.00	59.8	4.10	20.3	12.7	
HKBCF	HY/2013/01	2017-09-13	Mid-Flood	Cloudy	IS5	13:44:00	8.5	B	3	2	28.70	7.90	24.30	59.3	4.00	21.3	13.9	
HKBCF	HY/2013/01	2017-09-13	Mid-Flood	Cloudy	SR3(N)	13:53:00	1.0	S	1	1	29.50	7.80	19.90	81.9	5.60	5.3	7.0	
HKBCF	HY/2013/01	2017-09-13	Mid-Flood	Cloudy	SR3(N)	13:53:00	1.0	S	1	2	29.60	7.90	20.20	81.8	5.60	5.4	6.8	
HKBCF	HY/2013/01	2017-09-13	Mid-Flood	Cloudy	SR3(N)	13:53:00		M	2	1								
HKBCF	HY/2013/01	2017-09-13	Mid-Flood	Cloudy	SR3(N)	13:53:00		M	2	2								
HKBCF	HY/2013/01	2017-09-13	Mid-Flood	Cloudy	SR3(N)	13:53:00	2.2	B	3	1	29.40	7.80	20.20	80.2	5.50	6.4	9.0	
HKBCF	HY/2013/01	2017-09-13	Mid-Flood	Cloudy	SR3(N)	13:53:00	2.2	B	3	2	29.50	7.90	20.40	79.7	5.40	6.3	8.4	
HKBCF	HY/2013/01	2017-09-15	Mid-Ebb	Cloudy	SR10A(N)	7:09:00	1.0	S	1	1	28.40	8.00	23.20	80.0	5.50	2.3	4.2	
HKBCF	HY/2013/01	2017-09-15	Mid-Ebb	Cloudy	SR10A(N)	7:09:00	1.0	S	1	2	28.20	7.90	23.00	80.1	5.50	2.4	5.3	
HKBCF	HY/2013/01	2017-09-15	Mid-Ebb	Cloudy	SR10A(N)	7:09:00	8.9	M	2	1	28.40	8.00	23.30	79.6	5.40	4.7	2.7	
HKBCF	HY/2013/01	2017-09-15	Mid-Ebb	Cloudy	SR10A(N)	7:09:00	8.9	M	2	2	28.20	7.90	23.10	79.7	5.50	4.5	3.4	
HKBCF	HY/2013/01	2017-09-15	Mid-Ebb	Cloudy	SR10A(N)	7:09:00	16.7	B	3	1	28.40	8.00	23.80	79.0	5.40	7.3	4.7	
HKBCF	HY/2013/01	2017-09-15	Mid-Ebb	Cloudy	SR10A(N)	7:09:00	16.7	B	3	2	28.20	7.90	23.50	79.4	5.40	7.5	3.4	
HKBCF	HY/2013/01	2017-09-15	Mid-Ebb	Cloudy	SR10B(N2)	7:13:00	1.0	S	1	1	28.30	8.00	23.60	78.2	5.30	2.8	3.0	
HKBCF	HY/2013/01	2017-09-15	Mid-Ebb	Cloudy	SR10B(N2)	7:13:00	1.0	S	1	2	28.10	7.90	23.40	78.2	5.40	2.7	2.6	
HKBCF	HY/2013/01	2017-09-15	Mid-Ebb	Cloudy	SR10B(N2)	7:13:00	4.9	M	2	1	28.30	8.00	23.50	78.0	5.30	2.8	3.9	
HKBCF	HY/2013/01	2017-09-15	Mid-Ebb	Cloudy	SR10B(N2)	7:13:00	4.9	M	2	2	28.20	7.90	23.20	77.9	5.40	2.7	3.7	
HKBCF	HY/2013/01	2017-09-15	Mid-Ebb	Cloudy	SR10B(N2)	7:13:00	8.8	B	3	1	28.20	8.00	24.50	73.7	5.00	8.3	4.7	
HKBCF	HY/2013/01	2017-09-15	Mid-Ebb	Cloudy	SR10B(N2)	7:13:00	8.8	B	3	2	28.00	7.90	24.20	73.4	5.00	8.2	3.7	
HKBCF	HY/2013/01	2017-09-15	Mid-Ebb	Cloudy	CSA	7:35:00	1.0	S	1	1	28.60	8.20	21.50	78.1	5.40	5.5	3.0	
HKBCF	HY/2013/01	2017-09-15	Mid-Ebb	Cloudy	CSA	7:35:00	1.0	S	1	2	28.30	8.10	21.50	78.8	5.40	5.6	2.4	
HKBCF	HY/2013/01	2017-09-15	Mid-Ebb	Cloudy	CSA	7:35:00	14.0	M	2	1	27.90	8.20	28.80	58.7	3.90	8.6	3.3	
HKBCF	HY/2013/01	2017-09-15	Mid-Ebb	Cloudy	CSA	7:35:00	14.0	M	2	2	27.60	8.10	28.60	60.1	4.00	8.8	2.9	
HKBCF	HY/2013/01	2017-09-15	Mid-Ebb	Cloudy	CSA	7:35:00	26.9	B	3	1	27.60	8.10	30.40	50.2	3.30	16.4	5.4	
HKBCF	HY/2013/01	2017-09-15	Mid-Ebb	Cloudy	CSA	7:35:00	26.9	B	3	2	27.30	8.10	30.20	51.8	3.50	16.5	4.4	
HKBCF	HY/2013/01	2017-09-15	Mid-Ebb	Cloudy	CS6	7:55:00	1.0	S	1	1	28.80	7.90	21.60	73.9	5.10	9.2	3.1	
HKBCF	HY/2013/01	2017-09-15	Mid-Ebb	Cloudy	CS6	7:55:00	1.0	S	1	2	28.60	7.70	21.50	74.7	5.10	9.4	2.5	
HKBCF	HY/2013/01	2017-09-15	Mid-Ebb	Cloudy	CS6	7:55:00	4.7	M	2	1	28.70	7.90	23.40	70.7	4.80	11.8	2.7	
HKBCF	HY/2013/01	2017-09-15	Mid-Ebb	Cloudy	CS6	7:55:00	4.7	M	2	2	28.40	7.70	23.30	71.6	4.90	11.3	4.0	
HKBCF	HY/2013/01	2017-09-15	Mid-Ebb	Cloudy	CS6	7:55:00	8.4	B	3	1	28.40	7.90	25.70	68.2	4.60	13.5	2.8	
HKBCF	HY/2013/01	2017-09-15	Mid-Ebb	Cloudy	CS6	7:55:00	8.4	B	3	2	28.20	7.70	25.10	69.4	4.70	13.0	3.0	
HKBCF	HY/2013/01	2017-09-15	Mid-Ebb	Cloudy	CS4	9:20:00	1.0	S	1	1	29.00	7.80	17.30	73.4	5.10	15.3	3.8	
HKBCF	HY/2013/01	2017-09-15	Mid-Ebb	Cloudy	CS4	9:20:00	1.0	S	1	2	28.80	7.70	17.40	74.1	5.20	14.1	4.4	
HKBCF	HY/2013/01	2017-09-15	Mid-Ebb	Cloudy	CS4	9:20:00	9.3	M	2	1	28.40	7.80	26.10	57.7	3.90	14.9	3.4	
HKBCF	HY/2013/01	2017-09-15	Mid-Ebb	Cloudy	CS4	9:20:00	9.3	M	2	2	28.10	7.70	26.10	59.2	4.00	13.6	3.8	
HKBCF	HY/2013/01	2017-09-15	Mid-Ebb	Cloudy	CS4	9:20:00	17.5	B	3	1	27.90	7.70	28.70	52.5	3.50	17.6	4.8	
HKBCF	HY/2013/01	2017-09-15	Mid-Ebb	Cloudy	CS4	9:20:00	17.5	B	3	2	27.70	7.70	28.70	54.4	3.70	16.5	7.1	
HKBCF	HY/2013/01	2017-09-15	Mid-Ebb	Cloudy	SR6	9:55:00	1.0	S	1	1	28.90	7.70	16.70	76.9	5.40	15.4	5.0	
HKBCF	HY/2013/01	2017-09-15	Mid-Ebb	Cloudy	SR6	9:55:00	1.0	S	1	2	28.60	7.70	16.80	77.6	5.50	14.5	3.5	

Project	Works	Date (yyyy-mm-dd)	Tide	Weather Condition	Station	Time	Depth, m	Level	Level_Code	Replicate	Temperature, °C	pH	Salinity, ppt	DO, %	DO, mg/L	Turbidity, NTU	SS, mg/L	Site Observation
HKBCF	HY/2013/01	2017-09-15	Mid-Ebb	Cloudy	SR6	9:55:00		M	2	1								
HKBCF	HY/2013/01	2017-09-15	Mid-Ebb	Cloudy	SR6	9:55:00		M	2	2								
HKBCF	HY/2013/01	2017-09-15	Mid-Ebb	Cloudy	SR6	9:55:00	3.5	B	3	1	28.60	7.70	22.80	67.3	4.60	18.9	5.8	
HKBCF	HY/2013/01	2017-09-15	Mid-Ebb	Cloudy	SR6	9:55:00	3.5	B	3	2	28.40	7.80	22.80	68.3	4.70	18.6	5.1	
HKBCF	HY/2013/01	2017-09-15	Mid-Ebb	Cloudy	CS(MF)3(N)	9:34:00	1.0	S	1	1	28.90	7.80	17.10	74.5	5.20	15.4	4.2	
HKBCF	HY/2013/01	2017-09-15	Mid-Ebb	Cloudy	CS(MF)3(N)	9:34:00	1.0	S	1	2	28.60	7.70	17.30	75.3	5.30	14.5	3.9	
HKBCF	HY/2013/01	2017-09-15	Mid-Ebb	Cloudy	CS(MF)3(N)	9:34:00	3.6	M	2	1	28.70	7.90	22.10	66.5	4.60	18.4	4.1	
HKBCF	HY/2013/01	2017-09-15	Mid-Ebb	Cloudy	CS(MF)3(N)	9:34:00	3.6	M	2	2	28.50	7.70	22.10	67.8	4.70	17.3	4.6	
HKBCF	HY/2013/01	2017-09-15	Mid-Ebb	Cloudy	CS(MF)3(N)	9:34:00	6.1	B	3	1	28.70	7.80	22.70	66.4	4.50	19.5	4.6	
HKBCF	HY/2013/01	2017-09-15	Mid-Ebb	Cloudy	CS(MF)3(N)	9:34:00	6.1	B	3	2	28.40	7.70	22.70	67.6	4.60	18.4	5.5	
HKBCF	HY/2013/01	2017-09-15	Mid-Ebb	Cloudy	SR5(N)	8:54:00	1.0	S	1	1	28.90	7.90	18.70	77.6	5.40	15.2	3.0	
HKBCF	HY/2013/01	2017-09-15	Mid-Ebb	Cloudy	SR5(N)	8:54:00	1.0	S	1	2	28.60	7.70	18.80	78.2	5.50	14.3	3.0	
HKBCF	HY/2013/01	2017-09-15	Mid-Ebb	Cloudy	SR5(N)	8:54:00	4.3	M	2	1	28.70	7.90	20.00	76.4	5.30	17.8	7.1	
HKBCF	HY/2013/01	2017-09-15	Mid-Ebb	Cloudy	SR5(N)	8:54:00	4.3	M	2	2	28.40	7.80	20.00	77.1	5.40	17.0	5.0	
HKBCF	HY/2013/01	2017-09-15	Mid-Ebb	Cloudy	SR5(N)	8:54:00	7.6	B	3	1	28.70	7.90	22.60	68.2	4.70	22.2	6.4	
HKBCF	HY/2013/01	2017-09-15	Mid-Ebb	Cloudy	SR5(N)	8:54:00	7.6	B	3	2	28.50	7.80	22.60	69.4	4.80	19.9	7.7	
HKBCF	HY/2013/01	2017-09-15	Mid-Ebb	Cloudy	IS10(N)	8:44:00	1.0	S	1	1	28.70	7.90	19.40	77.9	5.40	15.7	6.1	
HKBCF	HY/2013/01	2017-09-15	Mid-Ebb	Cloudy	IS10(N)	8:44:00	1.0	S	1	2	28.40	7.80	19.40	78.6	5.50	14.8	5.0	
HKBCF	HY/2013/01	2017-09-15	Mid-Ebb	Cloudy	IS10(N)	8:44:00	6.2	M	2	1	28.60	8.00	22.60	70.2	4.80	17.0	5.1	
HKBCF	HY/2013/01	2017-09-15	Mid-Ebb	Cloudy	IS10(N)	8:44:00	6.2	M	2	2	28.30	7.80	22.60	71.5	4.90	16.3	6.2	
HKBCF	HY/2013/01	2017-09-15	Mid-Ebb	Cloudy	IS10(N)	8:44:00	11.4	B	3	1	28.40	7.90	24.10	59.9	4.10	18.2	8.1	
HKBCF	HY/2013/01	2017-09-15	Mid-Ebb	Cloudy	IS10(N)	8:44:00	11.4	B	3	2	28.20	7.70	24.20	61.7	4.20	17.4	9.4	
HKBCF	HY/2013/01	2017-09-15	Mid-Ebb	Cloudy	IS(MF)11	8:34:00	1.0	S	1	1	28.80	7.80	18.80	78.7	5.50	14.8	4.4	
HKBCF	HY/2013/01	2017-09-15	Mid-Ebb	Cloudy	IS(MF)11	8:34:00	1.0	S	1	2	28.50	7.70	18.80	79.2	5.50	13.4	4.5	
HKBCF	HY/2013/01	2017-09-15	Mid-Ebb	Cloudy	IS(MF)11	8:34:00	6.0	M	2	1	28.60	7.80	20.00	76.0	5.30	14.6	5.2	
HKBCF	HY/2013/01	2017-09-15	Mid-Ebb	Cloudy	IS(MF)11	8:34:00	6.0	M	2	2	28.40	7.70	20.00	76.6	5.30	13.9	5.4	
HKBCF	HY/2013/01	2017-09-15	Mid-Ebb	Cloudy	IS(MF)11	8:34:00	10.9	B	3	1	28.30	7.80	26.30	58.8	4.00	15.9	5.0	
HKBCF	HY/2013/01	2017-09-15	Mid-Ebb	Cloudy	IS(MF)11	8:34:00	10.9	B	3	2	28.00	7.70	26.30	60.2	4.10	14.5	6.8	
HKBCF	HY/2013/01	2017-09-15	Mid-Ebb	Cloudy	CS(MF)5	7:52:00	1.0	S	1	1	28.50	7.90	20.70	77.4	5.40	2.9	2.9	
HKBCF	HY/2013/01	2017-09-15	Mid-Ebb	Cloudy	CS(MF)5	7:52:00	1.0	S	1	2	28.30	7.90	20.50	77.0	5.30	3.2	3.2	
HKBCF	HY/2013/01	2017-09-15	Mid-Ebb	Cloudy	CS(MF)5	7:52:00	6.4	M	2	1	28.60	8.00	23.70	68.7	4.70	3.1	3.6	
HKBCF	HY/2013/01	2017-09-15	Mid-Ebb	Cloudy	CS(MF)5	7:52:00	6.4	M	2	2	28.40	7.90	23.50	68.4	4.70	3.4	3.0	
HKBCF	HY/2013/01	2017-09-15	Mid-Ebb	Cloudy	CS(MF)5	7:52:00	11.8	B	3	1	27.70	8.00	29.70	55.5	3.70	14.4	3.5	
HKBCF	HY/2013/01	2017-09-15	Mid-Ebb	Cloudy	CS(MF)5	7:52:00	11.8	B	3	2	27.60	7.90	29.40	56.6	3.80	13.2	3.5	
HKBCF	HY/2013/01	2017-09-15	Mid-Ebb	Cloudy	SR7	8:23:00	1.0	S	1	1	28.90	7.80	20.10	73.7	5.10	15.2	3.0	
HKBCF	HY/2013/01	2017-09-15	Mid-Ebb	Cloudy	SR7	8:23:00	1.0	S	1	2	28.60	7.70	20.20	74.7	5.20	14.6	2.8	
HKBCF	HY/2013/01	2017-09-15	Mid-Ebb	Cloudy	SR7	8:23:00		M	2	1								
HKBCF	HY/2013/01	2017-09-15	Mid-Ebb	Cloudy	SR7	8:23:00		M	2	2								
HKBCF	HY/2013/01	2017-09-15	Mid-Ebb	Cloudy	SR7	8:23:00	4.1	B	3	1	28.80	7.80	20.80	72.7	5.00	16.0	2.9	
HKBCF	HY/2013/01	2017-09-15	Mid-Ebb	Cloudy	SR7	8:23:00	4.1	B	3	2	28.60	7.70	20.80	73.5	5.10	16.3	2.2	
HKBCF	HY/2013/01	2017-09-15	Mid-Ebb	Cloudy	IS17	8:21:00	1.0	S	1	1	28.60	7.90	20.60	76.4	5.30	3.8	2.5	
HKBCF	HY/2013/01	2017-09-15	Mid-Ebb	Cloudy	IS17	8:21:00	1.0	S	1	2	28.50	7.90	20.30	75.9	5.30	3.8	2.8	
HKBCF	HY/2013/01	2017-09-15	Mid-Ebb	Cloudy	IS17	8:21:00	5.9	M	2	1	28.50	7.90	23.60	66.6	4.50	4.2	4.3	
HKBCF	HY/2013/01	2017-09-15	Mid-Ebb	Cloudy	IS17	8:21:00	5.9	M	2	2	28.40	7.90	23.30	66.6	4.60	4.2	5.3	
HKBCF	HY/2013/01	2017-09-15	Mid-Ebb	Cloudy	IS17	8:21:00	10.8	B	3	1	28.30	7.90	26.30	57.2	3.90	5.8	2.9	
HKBCF	HY/2013/01	2017-09-15	Mid-Ebb	Cloudy	IS17	8:21:00	10.8	B	3	2	28.10	7.90	25.80	58.1	3.90	5.8	5.2	
HKBCF	HY/2013/01	2017-09-15	Mid-Ebb	Cloudy	IS(MF)16	8:26:00	1.0	S	1	1	28.80	8.00	21.70	89.8	6.20	4.8	3.2	
HKBCF	HY/2013/01	2017-09-15	Mid-Ebb	Cloudy	IS(MF)16	8:26:00	1.0	S	1	2	28.60	8.00	21.50	89.3	6.10	5.0	4.2	
HKBCF	HY/2013/01	2017-09-15	Mid-Ebb	Cloudy	IS(MF)16	8:26:00		M	2	1								
HKBCF	HY/2013/01	2017-09-15	Mid-Ebb	Cloudy	IS(MF)16	8:26:00		M	2	2								
HKBCF	HY/2013/01	2017-09-15	Mid-Ebb	Cloudy	IS(MF)16	8:26:00	3.8	B	3	1	28.80	8.00	23.00	72.8	5.00	5.4	2.6	
HKBCF	HY/2013/01	2017-09-15	Mid-Ebb	Cloudy	IS(MF)16	8:26:00	3.8	B	3	2	28.60	7.90	22.80	73.5	5.00	5.3	2.8	
HKBCF	HY/2013/01	2017-09-15	Mid-Ebb	Cloudy	IS8	8:54:00	1.0	S	1	1	28.70	8.10	21.50	93.8	6.40	4.5	3.8	
HKBCF	HY/2013/01	2017-09-15	Mid-Ebb	Cloudy	IS8	8:54:00	1.0	S	1	2	28.60	8.00	21.30	92.6	6.40	4.6	3.1	
HKBCF	HY/2013/01	2017-09-15	Mid-Ebb	Cloudy	IS8	8:54:00		M	2	1								
HKBCF	HY/2013/01	2017-09-15	Mid-Ebb	Cloudy	IS8	8:54:00		M	2	2								
HKBCF	HY/2013/01	2017-09-15	Mid-Ebb	Cloudy	IS8	8:54:00	2.7	B	3	1	28.80	8.00	22.20	77.5	5.30	17.3	4.7	
HKBCF	HY/2013/01	2017-09-15	Mid-Ebb	Cloudy	IS8	8:54:00	2.7	B	3	2	28.70	7.90	22.00	78.3	5.40	16.1	6.1	
HKBCF	HY/2013/01	2017-09-15	Mid-Ebb	Cloudy	SR4(N)	8:48:00	1.0	S	1	1	28.80	8.00	19.90	81.3	5.60	7.7	7.3	
HKBCF	HY/2013/01	2017-09-15	Mid-Ebb	Cloudy	SR4(N)	8:48:00	1.0	S	1	2	28.60	7.90	19.70	81.3	5.70	7.6	7.4	
HKBCF	HY/2013/01	2017-09-15	Mid-Ebb	Cloudy	SR4(N)	8:48:00		M	2	1								
HKBCF	HY/2013/01	2017-09-15	Mid-Ebb	Cloudy	SR4(N)	8:48:00		M	2	2								
HKBCF	HY/2013/01	2017-09-15	Mid-Ebb	Cloudy	SR4(N)	8:48:00	2.3	B	3	1	29.00	7.90	21.40	73.7	5.00	11.5	6.1	
HKBCF	HY/2013/01	2017-09-15	Mid-Ebb	Cloudy	SR4(N)	8:48:00	2.3	B	3	2	28.80	7.90	21.20	74.5	5.10	11.4	4.9	
HKBCF	HY/2013/01	2017-09-15	Mid-Ebb	Cloudy	IS(MF)9	9:03:00	1.0	S	1	1	28.50	8.00	21.20	95.6	6.60	4.5	4.3	
HKBCF	HY/2013/01	2017-09-15	Mid-Ebb	Cloudy	IS(MF)9	9:03:00	1.0	S	1	2	28.50	8.00	21.20	95.6	6.60	4.5	5.8	
HKBCF	HY/2013/01	2017-09-15	Mid-Ebb	Cloudy	IS(MF)9	9:03:00		M	2	1								
HKBCF	HY/2013/01	2017-09-15	Mid-Ebb	Cloudy	IS(MF)9	9:03:00		M	2	2								

Project	Works	Date (yyyy-mm-dd)	Tide	Weather Condition	Station	Time	Depth, m	Level	Level_Code	Replicate	Temperature, °C	pH	Salinity, ppt	DO, %	DO, mg/L	Turbidity, NTU	SS, mg/L	Site Observation
HKBCF	HY/2013/01	2017-09-15	Mid-Ebb	Cloudy	IS(MF)9	9:03:00	2.3	B	3	1	28.80	8.00	22.00	76.4	5.20	4.4	3.9	
HKBCF	HY/2013/01	2017-09-15	Mid-Ebb	Cloudy	IS(MF)9	9:03:00	2.3	B	3	2	28.60	7.90	21.80	76.8	5.30	4.4	5.2	
HKBCF	HY/2013/01	2017-09-15	Mid-Ebb	Cloudy	IS7	9:13:00	1.0	S	1	1	28.60	8.10	21.10	101.8	7.00	5.4	4.2	
HKBCF	HY/2013/01	2017-09-15	Mid-Ebb	Cloudy	IS7	9:13:00	1.0	S	1	2	28.40	8.10	20.80	101.6	7.00	5.4	5.2	
HKBCF	HY/2013/01	2017-09-15	Mid-Ebb	Cloudy	IS7	9:13:00		M	2	1								
HKBCF	HY/2013/01	2017-09-15	Mid-Ebb	Cloudy	IS7	9:13:00		M	2	2								
HKBCF	HY/2013/01	2017-09-15	Mid-Ebb	Cloudy	IS7	9:13:00	2.1	B	3	1	28.60	8.10	21.10	96.2	6.60	5.1	4.0	
HKBCF	HY/2013/01	2017-09-15	Mid-Ebb	Cloudy	IS7	9:13:00	2.1	B	3	2	28.40	8.00	20.90	96.3	6.70	4.9	4.4	
HKBCF	HY/2013/01	2017-09-15	Mid-Ebb	Cloudy	IS(MF)6	9:17:00	1.0	S	1	1	28.70	8.10	21.40	91.2	6.30	5.2	4.9	
HKBCF	HY/2013/01	2017-09-15	Mid-Ebb	Cloudy	IS(MF)6	9:17:00	1.0	S	1	2	28.50	8.00	21.20	90.9	6.30	5.0	3.5	
HKBCF	HY/2013/01	2017-09-15	Mid-Ebb	Cloudy	IS(MF)6	9:17:00		M	2	1								
HKBCF	HY/2013/01	2017-09-15	Mid-Ebb	Cloudy	IS(MF)6	9:17:00		M	2	2								
HKBCF	HY/2013/01	2017-09-15	Mid-Ebb	Cloudy	IS(MF)6	9:17:00	2.1	B	3	1	28.60	8.00	22.10	77.8	5.30	8.9	4.7	
HKBCF	HY/2013/01	2017-09-15	Mid-Ebb	Cloudy	IS(MF)6	9:17:00	2.1	B	3	2	28.40	7.90	21.90	78.4	5.40	8.4	3.7	
HKBCF	HY/2013/01	2017-09-15	Mid-Ebb	Cloudy	IS5	9:25:00	1.0	S	1	1	28.60	8.00	21.40	83.4	5.70	5.5	5.7	
HKBCF	HY/2013/01	2017-09-15	Mid-Ebb	Cloudy	IS5	9:25:00	1.0	S	1	2	28.40	7.90	21.20	83.2	5.80	5.2	4.1	
HKBCF	HY/2013/01	2017-09-15	Mid-Ebb	Cloudy	IS5	9:25:00	3.7	M	2	1	28.60	8.00	21.40	82.3	5.70	5.2	5.2	
HKBCF	HY/2013/01	2017-09-15	Mid-Ebb	Cloudy	IS5	9:25:00	3.7	M	2	2	28.40	7.90	21.20	82.2	5.70	5.3	5.3	
HKBCF	HY/2013/01	2017-09-15	Mid-Ebb	Cloudy	IS5	9:25:00	6.4	B	3	1	28.50	8.00	22.20	78.4	5.40	11.0	4.8	
HKBCF	HY/2013/01	2017-09-15	Mid-Ebb	Cloudy	IS5	9:25:00	6.4	B	3	2	28.30	7.90	22.00	79.0	5.40	10.5	4.1	
HKBCF	HY/2013/01	2017-09-15	Mid-Ebb	Cloudy	SR3(N)	9:34:00	1.0	S	1	1	28.70	8.00	21.30	86.7	6.00	4.7	2.9	
HKBCF	HY/2013/01	2017-09-15	Mid-Ebb	Cloudy	SR3(N)	9:34:00	1.0	S	1	2	28.50	8.00	21.00	86.6	6.00	4.5	2.1	
HKBCF	HY/2013/01	2017-09-15	Mid-Ebb	Cloudy	SR3(N)	9:34:00		M	2	1								
HKBCF	HY/2013/01	2017-09-15	Mid-Ebb	Cloudy	SR3(N)	9:34:00		M	2	2								
HKBCF	HY/2013/01	2017-09-15	Mid-Ebb	Cloudy	SR3(N)	9:34:00	2.9	B	3	1	28.80	8.00	21.50	85.4	5.90	14.8	2.5	
HKBCF	HY/2013/01	2017-09-15	Mid-Ebb	Cloudy	SR3(N)	9:34:00	2.9	B	3	2	28.60	8.00	21.30	86.0	5.90	13.5	3.6	
HKBCF	HY/2013/01	2017-09-15	Mid-Flood	Cloudy	SR10A(N)	17:10:00	1.0	S	1	1	28.40	7.80	25.20	72.5	4.90	3.3	4.6	
HKBCF	HY/2013/01	2017-09-15	Mid-Flood	Cloudy	SR10A(N)	17:10:00	1.0	S	1	2	28.30	7.90	25.50	72.0	4.90	3.2	5.7	
HKBCF	HY/2013/01	2017-09-15	Mid-Flood	Cloudy	SR10A(N)	17:10:00	7.4	M	2	1	28.10	7.80	27.10	66.0	4.40	5.3	5.0	
HKBCF	HY/2013/01	2017-09-15	Mid-Flood	Cloudy	SR10A(N)	17:10:00	7.4	M	2	2	27.90	7.80	27.30	66.6	4.50	5.2	6.0	
HKBCF	HY/2013/01	2017-09-15	Mid-Flood	Cloudy	SR10A(N)	17:10:00	13.8	B	3	1	27.70	7.80	29.20	57.1	3.80	16.3	5.4	
HKBCF	HY/2013/01	2017-09-15	Mid-Flood	Cloudy	SR10A(N)	17:10:00	13.8	B	3	2	27.50	7.80	29.50	57.8	3.90	14.6	5.6	
HKBCF	HY/2013/01	2017-09-15	Mid-Flood	Cloudy	SR10B(N2)	17:04:00	1.0	S	1	1	28.30	7.80	27.50	73.6	4.90	3.9	6.0	
HKBCF	HY/2013/01	2017-09-15	Mid-Flood	Cloudy	SR10B(N2)	17:04:00	1.0	S	1	2	28.10	7.90	27.80	72.7	4.90	4.6	7.2	
HKBCF	HY/2013/01	2017-09-15	Mid-Flood	Cloudy	SR10B(N2)	17:04:00	4.2	M	2	1	27.90	7.80	28.90	63.1	4.20	6.7	7.1	
HKBCF	HY/2013/01	2017-09-15	Mid-Flood	Cloudy	SR10B(N2)	17:04:00	4.2	M	2	2	27.70	7.80	29.20	63.3	4.20	7.1	8.0	
HKBCF	HY/2013/01	2017-09-15	Mid-Flood	Cloudy	SR10B(N2)	17:04:00	7.3	B	3	1	27.90	7.80	29.00	63.5	4.20	11.4	9.4	
HKBCF	HY/2013/01	2017-09-15	Mid-Flood	Cloudy	SR10B(N2)	17:04:00	7.3	B	3	2	27.70	7.80	29.20	64.3	4.30	10.0	9.3	
HKBCF	HY/2013/01	2017-09-15	Mid-Flood	Cloudy	CSA	16:43:00	1.0	S	1	1	29.10	8.00	22.00	80.0	5.40	13.6	3.2	
HKBCF	HY/2013/01	2017-09-15	Mid-Flood	Cloudy	CSA	16:43:00	1.0	S	1	2	28.90	7.80	22.10	80.3	5.50	12.8	2.2	
HKBCF	HY/2013/01	2017-09-15	Mid-Flood	Cloudy	CSA	16:43:00	16.2	M	2	1	27.80	7.90	28.60	57.9	3.90	17.0	3.7	
HKBCF	HY/2013/01	2017-09-15	Mid-Flood	Cloudy	CSA	16:43:00	16.2	M	2	2	27.60	7.80	28.70	59.3	4.00	16.0	2.4	
HKBCF	HY/2013/01	2017-09-15	Mid-Flood	Cloudy	CSA	16:43:00	31.4	B	3	1	27.60	7.90	29.70	53.3	3.60	22.0	6.0	
HKBCF	HY/2013/01	2017-09-15	Mid-Flood	Cloudy	CSA	16:43:00	31.4	B	3	2	27.40	7.80	29.70	55.0	3.70	20.9	5.9	
HKBCF	HY/2013/01	2017-09-15	Mid-Flood	Cloudy	CS6	16:30:00	1.0	S	1	1	29.10	7.90	21.60	79.3	5.40	13.6	2.4	
HKBCF	HY/2013/01	2017-09-15	Mid-Flood	Cloudy	CS6	16:30:00	1.0	S	1	2	28.90	7.80	21.70	79.8	5.50	12.5	2.4	
HKBCF	HY/2013/01	2017-09-15	Mid-Flood	Cloudy	CS6	16:30:00	4.8	M	2	1	28.60	7.70	24.50	65.6	4.40	15.0	4.0	
HKBCF	HY/2013/01	2017-09-15	Mid-Flood	Cloudy	CS6	16:30:00	4.8	M	2	2	28.30	7.80	24.50	66.8	4.50	13.9	2.4	
HKBCF	HY/2013/01	2017-09-15	Mid-Flood	Cloudy	CS6	16:30:00	8.6	B	3	1	28.20	7.70	27.50	62.8	4.20	16.2	5.3	
HKBCF	HY/2013/01	2017-09-15	Mid-Flood	Cloudy	CS6	16:30:00	8.6	B	3	2	27.90	7.80	27.50	64.4	4.30	16.0	4.7	
HKBCF	HY/2013/01	2017-09-15	Mid-Flood	Cloudy	CS4	15:18:00	1.0	S	1	1	29.70	7.60	18.40	77.1	5.30	15.6	3.9	
HKBCF	HY/2013/01	2017-09-15	Mid-Flood	Cloudy	CS4	15:18:00	1.0	S	1	2	29.40	7.70	18.50	77.8	5.40	14.5	3.4	
HKBCF	HY/2013/01	2017-09-15	Mid-Flood	Cloudy	CS4	15:18:00	9.4	M	2	1	28.90	7.70	23.80	72.8	4.90	18.0	4.4	
HKBCF	HY/2013/01	2017-09-15	Mid-Flood	Cloudy	CS4	15:18:00	9.4	M	2	2	28.70	7.70	23.60	74.1	5.00	16.7	3.4	
HKBCF	HY/2013/01	2017-09-15	Mid-Flood	Cloudy	CS4	15:18:00	17.7	B	3	1	28.90	7.70	24.10	72.2	4.90	17.3	4.8	
HKBCF	HY/2013/01	2017-09-15	Mid-Flood	Cloudy	CS4	15:18:00	17.7	B	3	2	28.60	7.70	24.20	73.4	5.00	16.3	5.5	
HKBCF	HY/2013/01	2017-09-15	Mid-Flood	Cloudy	SR6	14:46:00	1.0	S	1	1	30.00	7.50	15.90	67.3	4.70	16.0	4.5	
HKBCF	HY/2013/01	2017-09-15	Mid-Flood	Cloudy	SR6	15:18:00	1.0	S	1	2	29.70	7.60	16.00	68.3	4.80	16.2	5.2	
HKBCF	HY/2013/01	2017-09-15	Mid-Flood	Cloudy	SR6	15:18:00		M	2	1								
HKBCF	HY/2013/01	2017-09-15	Mid-Flood	Cloudy	SR6	15:18:00		M	2	2								
HKBCF	HY/2013/01	2017-09-15	Mid-Flood	Cloudy	SR6	15:18:00	3.6	B	3	1	29.20	7.50	18.90	63.6	4.40	15.0	5.5	
HKBCF	HY/2013/01	2017-09-15	Mid-Flood	Cloudy	SR6	15:18:00	3.6	B	3	2	28.90	7.60	18.80	64.9	4.50	15.1	4.4	
HKBCF	HY/2013/01	2017-09-15	Mid-Flood	Cloudy	CS(MF)3(N)	15:03:00	1.0	S	1	1	30.70	7.60	10.30	73.0	5.20	19.2	6.9	
HKBCF	HY/2013/01	2017-09-15	Mid-Flood	Cloudy	CS(MF)3(N)	15:03:00	1.0	S	1	2	30.50	7.50	10.40	73.7	5.20	18.8	7.0	
HKBCF	HY/2013/01	2017-09-15	Mid-Flood	Cloudy	CS(MF)3(N)	15:03:00	3.4	M	2	1	29.70	7.50	15.20	74.4	5.20	16.8	7.0	
HKBCF	HY/2013/01	2017-09-15	Mid-Flood	Cloudy	CS(MF)3(N)	15:03:00	3.4	M	2	2	29.50	7.60	15.30	75.2	5.30	16.4	7.3	
HKBCF	HY/2013/01	2017-09-15	Mid-Flood	Cloudy	CS(MF)3(N)	15:03:00	5.7	B	3	1	29.50	7.50	16.80	74.4	5.20	15.5	7.4	
HKBCF	HY/2013/01	2017-09-15	Mid-Flood	Cloudy	CS(MF)3(N)	15:03:00	5.7	B	3	2	29.30	7.60	16.90	75.3	5.30	15.2	6.8	

Project	Works	Date (yyyy-mm-dd)	Tide	Weather Condition	Station	Time	Depth, m	Level	Level_Code	Replicate	Temperature, °C	pH	Salinity, ppt	DO, %	DO, mg/L	Turbidity, NTU	SS, mg/L	Site Observation
HKBCF	HY/2013/01	2017-09-15	Mid-Flood	Cloudy	SR5(N)	15:41:00	1.0	S	1	1	29.70	7.60	18.10	88.3	6.10	14.8	4.4	
HKBCF	HY/2013/01	2017-09-15	Mid-Flood	Cloudy	SR5(N)	15:41:00	1.0	S	1	2	29.40	7.80	18.20	88.6	6.10	13.9	3.5	
HKBCF	HY/2013/01	2017-09-15	Mid-Flood	Cloudy	SR5(N)	15:41:00	4.5	M	2	1	29.00	7.60	21.10	84.5	5.80	16.1	4.1	
HKBCF	HY/2013/01	2017-09-15	Mid-Flood	Cloudy	SR5(N)	15:41:00	4.5	M	2	2	28.70	7.80	21.20	85.4	5.90	15.4	3.1	
HKBCF	HY/2013/01	2017-09-15	Mid-Flood	Cloudy	SR5(N)	15:41:00	8.0	B	3	1	28.80	7.60	21.90	76.1	5.20	19.4	5.5	
HKBCF	HY/2013/01	2017-09-15	Mid-Flood	Cloudy	SR5(N)	15:41:00	8.0	B	3	2	28.60	7.80	22.00	77.0	5.30	18.6	5.8	
HKBCF	HY/2013/01	2017-09-15	Mid-Flood	Cloudy	IS10(N)	15:50:00	1.0	S	1	1	29.50	7.90	18.30	88.5	6.10	15.2	2.3	
HKBCF	HY/2013/01	2017-09-15	Mid-Flood	Cloudy	IS10(N)	15:50:00	1.0	S	1	2	29.30	7.80	18.50	88.6	6.10	14.0	3.4	
HKBCF	HY/2013/01	2017-09-15	Mid-Flood	Cloudy	IS10(N)	15:50:00	6.4	M	2	1	28.50	7.80	24.20	66.7	4.50	22.7	4.4	
HKBCF	HY/2013/01	2017-09-15	Mid-Flood	Cloudy	IS10(N)	15:50:00	6.4	M	2	2	28.30	7.80	24.20	68.3	4.70	21.4	3.2	
HKBCF	HY/2013/01	2017-09-15	Mid-Flood	Cloudy	IS10(N)	15:50:00	11.7	B	3	1	28.40	7.70	24.70	65.5	4.40	23.1	6.3	
HKBCF	HY/2013/01	2017-09-15	Mid-Flood	Cloudy	IS10(N)	15:50:00	11.7	B	3	2	28.20	7.70	24.80	67.2	4.60	23.4	7.6	
HKBCF	HY/2013/01	2017-09-15	Mid-Flood	Cloudy	IS(MF)11	15:58:00	1.0	S	1	1	29.50	7.90	18.90	88.6	6.10	15.4	2.6	
HKBCF	HY/2013/01	2017-09-15	Mid-Flood	Cloudy	IS(MF)11	15:58:00	1.0	S	1	2	29.20	7.80	19.00	89.0	6.20	14.4	4.3	
HKBCF	HY/2013/01	2017-09-15	Mid-Flood	Cloudy	IS(MF)11	15:58:00	6.1	M	2	1	28.60	7.80	23.50	69.2	4.70	20.9	5.2	
HKBCF	HY/2013/01	2017-09-15	Mid-Flood	Cloudy	IS(MF)11	15:58:00	6.1	M	2	2	28.40	7.80	23.60	70.3	4.80	20.1	6.2	
HKBCF	HY/2013/01	2017-09-15	Mid-Flood	Cloudy	IS(MF)11	15:58:00	11.1	B	3	1	28.60	7.80	23.90	68.2	4.60	23.4	5.4	
HKBCF	HY/2013/01	2017-09-15	Mid-Flood	Cloudy	IS(MF)11	15:58:00	11.1	B	3	2	28.30	7.80	24.00	69.2	4.70	22.8	5.8	
HKBCF	HY/2013/01	2017-09-15	Mid-Flood	Cloudy	CS(MF)5	16:25:00	1.0	S	1	1	29.30	7.80	20.90	83.9	5.70	1.1	4.1	
HKBCF	HY/2013/01	2017-09-15	Mid-Flood	Cloudy	CS(MF)5	16:25:00	1.0	S	1	2	29.20	7.90	21.10	83.2	5.70	1.2	3.0	
HKBCF	HY/2013/01	2017-09-15	Mid-Flood	Cloudy	CS(MF)5	16:25:00	6.9	M	2	1	28.20	7.80	26.00	63.9	4.30	2.4	2.2	
HKBCF	HY/2013/01	2017-09-15	Mid-Flood	Cloudy	CS(MF)5	16:25:00	6.9	M	2	2	28.10	7.80	26.20	63.5	4.30	2.6	2.7	
HKBCF	HY/2013/01	2017-09-15	Mid-Flood	Cloudy	CS(MF)5	16:25:00	12.8	B	3	1	27.80	7.80	28.80	54.8	3.70	16.7	3.3	
HKBCF	HY/2013/01	2017-09-15	Mid-Flood	Cloudy	CS(MF)5	16:25:00	12.8	B	3	2	27.60	7.80	29.10	55.3	3.70	18.0	3.0	
HKBCF	HY/2013/01	2017-09-15	Mid-Flood	Cloudy	SR7	16:07:00	1.0	S	1	1	29.60	7.90	19.30	89.8	6.10	15.1	2.3	
HKBCF	HY/2013/01	2017-09-15	Mid-Flood	Cloudy	SR7	16:07:00	1.0	S	1	2	29.40	7.80	19.40	90.1	6.20	13.8	2.1	
HKBCF	HY/2013/01	2017-09-15	Mid-Flood	Cloudy	SR7	16:07:00		M	2	1								
HKBCF	HY/2013/01	2017-09-15	Mid-Flood	Cloudy	SR7	16:07:00		M	2	2								
HKBCF	HY/2013/01	2017-09-15	Mid-Flood	Cloudy	SR7	16:07:00	4.2	B	3	1	29.00	7.80	21.20	84.0	5.70	18.3	3.5	
HKBCF	HY/2013/01	2017-09-15	Mid-Flood	Cloudy	SR7	16:07:00	4.2	B	3	2	28.80	7.80	21.30	84.6	5.80	16.7	3.1	
HKBCF	HY/2013/01	2017-09-15	Mid-Flood	Cloudy	IS17	16:05:00	1.0	S	1	1	29.00	7.80	20.70	87.1	6.00	1.8	2.1	
HKBCF	HY/2013/01	2017-09-15	Mid-Flood	Cloudy	IS17	16:05:00	1.0	S	1	2	28.80	7.90	20.90	86.4	5.90	2.1	1.7	
HKBCF	HY/2013/01	2017-09-15	Mid-Flood	Cloudy	IS17	16:05:00	5.7	M	2	1	28.80	7.80	21.30	80.0	5.50	1.6	1.6	
HKBCF	HY/2013/01	2017-09-15	Mid-Flood	Cloudy	IS17	16:05:00	5.7	M	2	2	28.70	7.80	21.50	79.4	5.50	1.7	1.8	
HKBCF	HY/2013/01	2017-09-15	Mid-Flood	Cloudy	IS17	16:05:00	10.4	B	3	1	28.50	7.80	24.00	67.9	4.60	3.1	1.8	
HKBCF	HY/2013/01	2017-09-15	Mid-Flood	Cloudy	IS17	16:05:00	10.4	B	3	2	28.30	7.80	24.30	68.6	4.70	3.6	2.1	
HKBCF	HY/2013/01	2017-09-15	Mid-Flood	Cloudy	IS(MF)16	15:55:00	1.0	S	1	1	29.10	7.90	20.00	95.1	6.50	3.6	2.0	
HKBCF	HY/2013/01	2017-09-15	Mid-Flood	Cloudy	IS(MF)16	15:55:00	1.0	S	1	2	29.00	7.90	20.20	94.5	6.50	3.5	2.4	
HKBCF	HY/2013/01	2017-09-15	Mid-Flood	Cloudy	IS(MF)16	15:55:00	3.1	M	2	1	29.00	7.80	21.00	88.8	6.10	7.9	4.0	
HKBCF	HY/2013/01	2017-09-15	Mid-Flood	Cloudy	IS(MF)16	15:55:00	3.1	M	2	2	28.80	7.90	21.20	87.3	6.00	8.2	3.9	
HKBCF	HY/2013/01	2017-09-15	Mid-Flood	Cloudy	IS(MF)16	15:55:00	5.1	B	3	1	28.70	7.80	22.30	74.0	5.10	9.1	3.4	
HKBCF	HY/2013/01	2017-09-15	Mid-Flood	Cloudy	IS(MF)16	15:55:00	5.1	B	3	2	28.50	7.80	22.50	74.6	5.10	10.0	4.4	
HKBCF	HY/2013/01	2017-09-15	Mid-Flood	Cloudy	IS8	15:24:00	1.0	S	1	1	29.40	7.90	19.40	95.4	6.60	3.9	4.9	
HKBCF	HY/2013/01	2017-09-15	Mid-Flood	Cloudy	IS8	15:24:00	1.0	S	1	2	29.30	7.90	19.60	94.5	6.50	3.9	3.7	
HKBCF	HY/2013/01	2017-09-15	Mid-Flood	Cloudy	IS8	15:24:00		M	2	1								
HKBCF	HY/2013/01	2017-09-15	Mid-Flood	Cloudy	IS8	15:24:00		M	2	2								
HKBCF	HY/2013/01	2017-09-15	Mid-Flood	Cloudy	IS8	15:24:00	3.3	B	3	1	29.10	7.80	20.90	84.8	5.80	182.4	6.4	3 fast boats moving around and muddy water is generated.
HKBCF	HY/2013/01	2017-09-15	Mid-Flood	Cloudy	IS8	15:24:00	3.3	B	3	2	28.90	7.90	21.10	85.6	5.90	191.5	6.1	3 fast boats moving around and muddy water is generated.
HKBCF	HY/2013/01	2017-09-15	Mid-Flood	Cloudy	SR4(N)	15:36:00	1.0	S	1	1	29.30	7.80	19.80	91.3	6.30	5.3	4.9	
HKBCF	HY/2013/01	2017-09-15	Mid-Flood	Cloudy	SR4(N)	15:36:00	1.0	S	1	2	29.20	7.90	20.00	91.7	6.30	5.3	5.8	
HKBCF	HY/2013/01	2017-09-15	Mid-Flood	Cloudy	SR4(N)	15:36:00		M	2	1								
HKBCF	HY/2013/01	2017-09-15	Mid-Flood	Cloudy	SR4(N)	15:36:00		M	2	2								
HKBCF	HY/2013/01	2017-09-15	Mid-Flood	Cloudy	SR4(N)	15:36:00	2.7	B	3	1	29.40	7.80	19.60	92.6	6.40	4.2	5.3	
HKBCF	HY/2013/01	2017-09-15	Mid-Flood	Cloudy	SR4(N)	15:36:00	2.7	B	3	2	29.20	7.90	19.80	92.3	6.30	4.6	5.1	
HKBCF	HY/2013/01	2017-09-15	Mid-Flood	Cloudy	IS(MF)9	15:12:00	1.0	S	1	1	29.30	7.90	21.10	96.5	6.60	7.6	3.2	
HKBCF	HY/2013/01	2017-09-15	Mid-Flood	Cloudy	IS(MF)9	15:12:00	1.0	S	1	2	29.20	7.90	21.30	95.7	6.50	9.1	3.1	
HKBCF	HY/2013/01	2017-09-15	Mid-Flood	Cloudy	IS(MF)9	15:12:00		M	2	1								
HKBCF	HY/2013/01	2017-09-15	Mid-Flood	Cloudy	IS(MF)9	15:12:00		M	2	2								
HKBCF	HY/2013/01	2017-09-15	Mid-Flood	Cloudy	IS(MF)9	15:12:00	3.0	B	3	1	28.90	7.80	22.20	80.4	5.50	14.2	7.1	
HKBCF	HY/2013/01	2017-09-15	Mid-Flood	Cloudy	IS(MF)9	15:12:00	3.0	B	3	2	28.70	7.90	22.40	81.7	5.60	15.1	7.0	
HKBCF	HY/2013/01	2017-09-15	Mid-Flood	Cloudy	IS7	15:04:00	1.0	S	1	1	29.70	8.00	21.00	124.3	8.40	10.5	2.7	
HKBCF	HY/2013/01	2017-09-15	Mid-Flood	Cloudy	IS7	15:04:00	1.0	S	1	2	29.50	8.10	21.20	122.8	8.30	10.2	2.6	
HKBCF	HY/2013/01	2017-09-15	Mid-Flood	Cloudy	IS7	15:04:00		M	2	1								
HKBCF	HY/2013/01	2017-09-15	Mid-Flood	Cloudy	IS7	15:04:00		M	2	2								

Project	Works	Date (yyyy-mm-dd)	Tide	Weather Condition	Station	Time	Depth, m	Level	Level_Code	Replicate	Temperature, °C	pH	Salinity, ppt	DO, %	DO, mg/L	Turbidity, NTU	SS, mg/L	Site Observation
HKBCF	HY/2013/01	2017-09-15	Mid-Flood	Cloudy	IS7	15:04:00	2.4	B	3	1	29.00	7.80	22.30	75.9	5.20	15.0	2.2	
HKBCF	HY/2013/01	2017-09-15	Mid-Flood	Cloudy	IS7	15:04:00	2.4	B	3	2	28.90	7.80	22.50	77.4	5.30	17.4	3.1	
HKBCF	HY/2013/01	2017-09-15	Mid-Flood	Cloudy	IS(MF)6	14:54:00		S	1	1								
HKBCF	HY/2013/01	2017-09-15	Mid-Flood	Cloudy	IS(MF)6	14:54:00		S	1	2								
HKBCF	HY/2013/01	2017-09-15	Mid-Flood	Cloudy	IS(MF)6	14:54:00	1.4	M	2	1	29.40	8.00	21.10	116.1	7.90	3.4	2.5	
HKBCF	HY/2013/01	2017-09-15	Mid-Flood	Cloudy	IS(MF)6	14:54:00	1.4	M	2	2	29.20	8.00	21.30	115.9	7.90	3.9	2.4	
HKBCF	HY/2013/01	2017-09-15	Mid-Flood	Cloudy	IS(MF)6	14:54:00		B	3	1								
HKBCF	HY/2013/01	2017-09-15	Mid-Flood	Cloudy	IS(MF)6	14:54:00		B	3	2								
HKBCF	HY/2013/01	2017-09-15	Mid-Flood	Cloudy	IS5	14:40:00	1.0	S	1	1	29.20	7.90	21.10	101.3	6.90	3.9	3.4	
HKBCF	HY/2013/01	2017-09-15	Mid-Flood	Cloudy	IS5	14:40:00	1.0	S	1	2	29.00	8.00	21.30	100.3	6.90	4.3	3.3	
HKBCF	HY/2013/01	2017-09-15	Mid-Flood	Cloudy	IS5	14:40:00	4.2	M	2	1	29.00	7.90	21.40	94.2	6.40	3.7	3.7	
HKBCF	HY/2013/01	2017-09-15	Mid-Flood	Cloudy	IS5	14:40:00	4.2	M	2	2	28.80	7.90	21.60	93.3	6.40	4.4	3.2	
HKBCF	HY/2013/01	2017-09-15	Mid-Flood	Cloudy	IS5	14:40:00	7.4	B	3	1	28.70	7.80	23.00	72.4	4.90	11.7	3.9	
HKBCF	HY/2013/01	2017-09-15	Mid-Flood	Cloudy	IS5	14:40:00	7.4	B	3	2	28.50	7.80	23.20	72.4	4.90	11.4	3.5	
HKBCF	HY/2013/01	2017-09-15	Mid-Flood	Cloudy	SR3(N)	14:32:00	1.0	S	1	1	29.20	7.90	24.10	95.9	6.40	5.8	2.7	
HKBCF	HY/2013/01	2017-09-15	Mid-Flood	Cloudy	SR3(N)	14:32:00	1.0	S	1	2	29.00	7.90	24.00	95.8	6.50	6.0	2.5	
HKBCF	HY/2013/01	2017-09-15	Mid-Flood	Cloudy	SR3(N)	14:32:00		M	2	1								
HKBCF	HY/2013/01	2017-09-15	Mid-Flood	Cloudy	SR3(N)	14:32:00		M	2	2								
HKBCF	HY/2013/01	2017-09-15	Mid-Flood	Cloudy	SR3(N)	14:32:00	2.4	B	3	1	29.20	7.90	24.10	95.4	6.40	10.0	4.5	
HKBCF	HY/2013/01	2017-09-15	Mid-Flood	Cloudy	SR3(N)	14:32:00	2.4	B	3	2	29.00	7.90	24.00	95.5	6.40	11.8	4.0	
HKBCF	HY/2013/01	2017-09-18	Mid-Ebb	Sunny	SR10A(N)	10:25:00	1.0	S	1	1	28.70	7.90	24.30	84.6	5.70	2.2	8.1	
HKBCF	HY/2013/01	2017-09-18	Mid-Ebb	Sunny	SR10A(N)	10:25:00	1.0	S	1	2	28.90	7.90	24.00	84.7	5.70	1.9	7.6	
HKBCF	HY/2013/01	2017-09-18	Mid-Ebb	Sunny	SR10A(N)	10:25:00	6.1	M	2	1	28.60	7.90	24.90	76.8	5.20	2.9	8.1	
HKBCF	HY/2013/01	2017-09-18	Mid-Ebb	Sunny	SR10A(N)	10:25:00	6.1	M	2	2	28.70	7.90	24.60	76.6	5.20	2.5	8.7	
HKBCF	HY/2013/01	2017-09-18	Mid-Ebb	Sunny	SR10A(N)	10:25:00	11.1	B	3	1	28.30	7.90	26.30	74.1	5.00	3.4	7.6	
HKBCF	HY/2013/01	2017-09-18	Mid-Ebb	Sunny	SR10A(N)	10:25:00	11.1	B	3	2	28.40	7.90	26.00	73.8	5.00	2.9	7.3	
HKBCF	HY/2013/01	2017-09-18	Mid-Ebb	Sunny	SR10B(N2)	10:30:00	1.0	S	1	1	28.60	7.90	24.80	79.2	5.40	3.3	5.6	
HKBCF	HY/2013/01	2017-09-18	Mid-Ebb	Sunny	SR10B(N2)	10:30:00	1.0	S	1	2	28.80	7.90	24.60	79.5	5.40	2.6	6.8	
HKBCF	HY/2013/01	2017-09-18	Mid-Ebb	Sunny	SR10B(N2)	10:30:00	5.9	M	2	1	28.60	7.90	24.90	78.9	5.30	3.1	10.2	
HKBCF	HY/2013/01	2017-09-18	Mid-Ebb	Sunny	SR10B(N2)	10:30:00	5.9	M	2	2	28.80	7.90	24.70	79.0	5.30	2.9	10.7	
HKBCF	HY/2013/01	2017-09-18	Mid-Ebb	Sunny	SR10B(N2)	10:30:00	10.8	B	3	1	28.60	7.90	25.20	79.3	5.40	3.9	10.3	
HKBCF	HY/2013/01	2017-09-18	Mid-Ebb	Sunny	SR10B(N2)	10:30:00	10.8	B	3	2	28.70	7.90	24.90	79.1	5.30	3.3	10.1	
HKBCF	HY/2013/01	2017-09-18	Mid-Ebb	Sunny	CSA	10:51:00	1.0	S	1	1	29.30	7.80	21.40	86.1	5.90	14.9	9.6	
HKBCF	HY/2013/01	2017-09-18	Mid-Ebb	Sunny	CSA	10:51:00	1.0	S	1	2	29.50	7.80	21.60	85.4	5.80	14.9	8.8	
HKBCF	HY/2013/01	2017-09-18	Mid-Ebb	Sunny	CSA	10:51:00	14.3	M	2	1	27.70	7.80	28.90	64.0	4.30	14.6	9.3	
HKBCF	HY/2013/01	2017-09-18	Mid-Ebb	Sunny	CSA	10:51:00	14.3	M	2	2	28.00	7.80	29.50	62.4	4.20	14.6	7.9	
HKBCF	HY/2013/01	2017-09-18	Mid-Ebb	Sunny	CSA	10:51:00	27.5	B	3	1	27.60	7.70	29.40	61.7	4.10	13.1	9.2	
HKBCF	HY/2013/01	2017-09-18	Mid-Ebb	Sunny	CSA	10:51:00	27.5	B	3	2	27.80	7.70	30.20	60.4	4.00	13.1	10.2	
HKBCF	HY/2013/01	2017-09-18	Mid-Ebb	Sunny	CS6	11:13:00	1.0	S	1	1	29.30	7.80	21.40	87.1	5.90	14.5	7.1	
HKBCF	HY/2013/01	2017-09-18	Mid-Ebb	Sunny	CS6	11:13:00	1.0	S	1	2	29.50	7.80	21.60	86.5	5.90	14.8	6.1	
HKBCF	HY/2013/01	2017-09-18	Mid-Ebb	Sunny	CS6	11:13:00	4.8	M	2	1	28.40	7.80	25.10	70.8	4.80	16.5	7.8	
HKBCF	HY/2013/01	2017-09-18	Mid-Ebb	Sunny	CS6	11:13:00	4.8	M	2	2	28.60	7.80	25.60	69.4	4.70	16.7	7.7	
HKBCF	HY/2013/01	2017-09-18	Mid-Ebb	Sunny	CS6	11:13:00	8.5	B	3	1	27.80	7.80	28.70	67.0	4.50	16.8	6.8	
HKBCF	HY/2013/01	2017-09-18	Mid-Ebb	Sunny	CS6	11:13:00	8.5	B	3	2	28.10	7.80	29.10	65.8	4.40	17.0	6.0	
HKBCF	HY/2013/01	2017-09-18	Mid-Ebb	Sunny	CS4	12:18:00	1.0	S	1	1	29.70	7.80	19.80	82.2	5.60	9.5	6.2	
HKBCF	HY/2013/01	2017-09-18	Mid-Ebb	Sunny	CS4	12:18:00	1.0	S	1	2	30.00	7.80	19.70	81.5	5.50	9.5	5.7	
HKBCF	HY/2013/01	2017-09-18	Mid-Ebb	Sunny	CS4	12:18:00	9.5	M	2	1	28.50	7.80	25.60	66.0	4.50	12.8	4.8	
HKBCF	HY/2013/01	2017-09-18	Mid-Ebb	Sunny	CS4	12:18:00	9.5	M	2	2	28.70	7.80	25.80	64.8	4.40	12.8	5.4	
HKBCF	HY/2013/01	2017-09-18	Mid-Ebb	Sunny	CS4	12:18:00	17.9	B	3	1	28.00	7.80	27.60	61.8	4.20	14.3	8.5	
HKBCF	HY/2013/01	2017-09-18	Mid-Ebb	Sunny	CS4	12:18:00	17.9	B	3	2	28.20	7.80	27.80	60.3	4.00	14.3	8.6	
HKBCF	HY/2013/01	2017-09-18	Mid-Ebb	Sunny	SR6	12:54:00	1.0	S	1	1	29.20	7.80	21.70	69.9	4.80	16.6	12.1	
HKBCF	HY/2013/01	2017-09-18	Mid-Ebb	Sunny	SR6	12:54:00	1.0	S	1	2	29.40	7.90	22.00	67.8	4.60	18.1	12.3	
HKBCF	HY/2013/01	2017-09-18	Mid-Ebb	Sunny	SR6	12:54:00		M	2	1								
HKBCF	HY/2013/01	2017-09-18	Mid-Ebb	Sunny	SR6	12:54:00		M	2	2								
HKBCF	HY/2013/01	2017-09-18	Mid-Ebb	Sunny	SR6	12:54:00	3.4	B	3	1	28.70	7.80	24.90	66.5	4.50	18.2	12.5	
HKBCF	HY/2013/01	2017-09-18	Mid-Ebb	Sunny	SR6	12:54:00	3.4	B	3	2	28.90	7.90	25.00	65.4	4.40	22.2	11.7	
HKBCF	HY/2013/01	2017-09-18	Mid-Ebb	Sunny	CS(MF)3(N)	12:32:00	1.0	S	1	1	30.00	7.70	18.30	80.1	5.50	9.7	6.6	
HKBCF	HY/2013/01	2017-09-18	Mid-Ebb	Sunny	CS(MF)3(N)	12:32:00	1.0	S	1	2	30.20	7.80	18.30	79.3	5.40	9.7	6.0	
HKBCF	HY/2013/01	2017-09-18	Mid-Ebb	Sunny	CS(MF)3(N)	12:32:00	3.6	M	2	1	29.10	7.80	20.60	68.4	4.70	13.8	5.6	
HKBCF	HY/2013/01	2017-09-18	Mid-Ebb	Sunny	CS(MF)3(N)	12:32:00	3.6	M	2	2	29.30	7.80	20.90	67.2	4.60	14.6	5.9	
HKBCF	HY/2013/01	2017-09-18	Mid-Ebb	Sunny	CS(MF)3(N)	12:32:00	6.2	B	3	1	28.80	7.80	25.20	75.6	5.10	25.8	17.3	
HKBCF	HY/2013/01	2017-09-18	Mid-Ebb	Sunny	CS(MF)3(N)	12:32:00	6.2	B	3	2	29.10	7.80	25.30	75.0	5.00	26.1	18.7	
HKBCF	HY/2013/01	2017-09-18	Mid-Ebb	Sunny	SR5(N)	11:57:00	1.0	S	1	1	29.40	7.80	20.80	80.8	5.50	10.3	4.4	
HKBCF	HY/2013/01	2017-09-18	Mid-Ebb	Sunny	SR5(N)	11:57:00	1.0	S	1	2	29.70	7.80	20.90	80.6	5.50	10.3	4.7	
HKBCF	HY/2013/01	2017-09-18	Mid-Ebb	Sunny	SR5(N)	11:57:00	4.8	M	2	1	29.10	7.80	21.80	72.1	4.90	14.3	6.2	
HKBCF	HY/2013/01	2017-09-18	Mid-Ebb	Sunny	SR5(N)	11:57:00	4.8	M	2	2	29.40	7.80	21.80	71.0	4.80	14.3	5.5	
HKBCF	HY/2013/01	2017-09-18	Mid-Ebb	Sunny	SR5(N)	11:57:00	8.5	B	3	1	28.70	7.80	25.00	70.8	4.80	21.2	11.8	
HKBCF	HY/2013/01	2017-09-18	Mid-Ebb	Sunny	SR5(N)	11:57:00	8.5	B	3	2	28.90	7.80	25.20	69.6	4.70	22.7	11.0	

Project	Works	Date (yyyy-mm-dd)	Tide	Weather Condition	Station	Time	Depth, m	Level	Level_Code	Replicate	Temperature, °C	pH	Salinity, ppt	DO, %	DO, mg/L	Turbidity, NTU	SS, mg/L	Site Observation
HKBCF	HY/2013/01	2017-09-18	Mid-Ebb	Sunny	IS10(N)	11:47:00	1.0	S	1	1	29.40	7.80	20.80	80.5	5.50	10.2	8.1	
HKBCF	HY/2013/01	2017-09-18	Mid-Ebb	Sunny	IS10(N)	11:47:00	1.0	S	1	2	29.70	7.80	20.90	80.5	5.50	9.7	8.8	
HKBCF	HY/2013/01	2017-09-18	Mid-Ebb	Sunny	IS10(N)	11:47:00	6.3	M	2	1	29.00	7.80	22.80	69.0	4.70	14.1	7.0	
HKBCF	HY/2013/01	2017-09-18	Mid-Ebb	Sunny	IS10(N)	11:47:00	6.3	M	2	2	29.30	7.80	22.90	67.6	4.60	13.8	7.3	
HKBCF	HY/2013/01	2017-09-18	Mid-Ebb	Sunny	IS10(N)	11:47:00	11.6	B	3	1	28.60	7.80	25.40	68.3	4.60	27.2	10.4	
HKBCF	HY/2013/01	2017-09-18	Mid-Ebb	Sunny	IS10(N)	11:47:00	11.6	B	3	2	28.80	7.80	25.50	67.0	4.50	27.7	9.8	
HKBCF	HY/2013/01	2017-09-18	Mid-Ebb	Sunny	IS(MF)11	11:41:00	1.0	S	1	1	29.50	7.80	20.50	79.8	5.40	10.3	6.6	
HKBCF	HY/2013/01	2017-09-18	Mid-Ebb	Sunny	IS(MF)11	11:41:00	1.0	S	1	2	29.70	7.80	20.60	77.7	5.30	10.3	6.5	
HKBCF	HY/2013/01	2017-09-18	Mid-Ebb	Sunny	IS(MF)11	11:41:00	5.7	M	2	1	29.00	7.80	22.50	69.0	4.70	13.3	10.0	
HKBCF	HY/2013/01	2017-09-18	Mid-Ebb	Sunny	IS(MF)11	11:41:00	5.7	M	2	2	29.20	7.80	22.60	67.7	4.60	13.3	9.0	
HKBCF	HY/2013/01	2017-09-18	Mid-Ebb	Sunny	IS(MF)11	11:41:00	10.4	B	3	1	28.60	7.80	24.60	68.5	4.60	16.9	9.8	
HKBCF	HY/2013/01	2017-09-18	Mid-Ebb	Sunny	IS(MF)11	11:41:00	10.4	B	3	2	28.90	7.80	24.80	67.2	4.50	17.5	10.1	
HKBCF	HY/2013/01	2017-09-18	Mid-Ebb	Sunny	CS(MF)5	11:10:00	1.0	S	1	1	29.60	8.00	20.90	91.3	6.20	2.7	5.9	
HKBCF	HY/2013/01	2017-09-18	Mid-Ebb	Sunny	CS(MF)5	11:10:00	1.0	S	1	2	29.70	8.00	20.80	92.6	6.30	2.5	5.3	
HKBCF	HY/2013/01	2017-09-18	Mid-Ebb	Sunny	CS(MF)5	11:10:00	5.5	M	2	1	28.30	7.90	26.00	69.9	4.70	2.7	9.5	
HKBCF	HY/2013/01	2017-09-18	Mid-Ebb	Sunny	CS(MF)5	11:10:00	5.5	M	2	2	28.50	7.90	25.80	70.2	4.70	2.4	8.2	
HKBCF	HY/2013/01	2017-09-18	Mid-Ebb	Sunny	CS(MF)5	11:10:00	9.9	B	3	1	27.90	7.90	28.80	63.0	4.20	5.4	8.3	
HKBCF	HY/2013/01	2017-09-18	Mid-Ebb	Sunny	CS(MF)5	11:10:00	9.9	B	3	2	28.00	7.90	28.60	62.4	4.20	4.9	8.6	
HKBCF	HY/2013/01	2017-09-18	Mid-Ebb	Sunny	SR7	11:34:00	1.0	S	1	1	29.20	7.80	22.00	79.6	5.40	8.4	8.8	
HKBCF	HY/2013/01	2017-09-18	Mid-Ebb	Sunny	SR7	11:34:00	1.0	S	1	2	29.50	7.80	22.10	78.8	5.30	8.9	7.3	
HKBCF	HY/2013/01	2017-09-18	Mid-Ebb	Sunny	SR7	11:34:00		M	2	1								
HKBCF	HY/2013/01	2017-09-18	Mid-Ebb	Sunny	SR7	11:34:00		M	2	2								
HKBCF	HY/2013/01	2017-09-18	Mid-Ebb	Sunny	SR7	11:34:00	3.4	B	3	1	29.00	7.80	22.70	77.6	5.30	8.9	7.7	
HKBCF	HY/2013/01	2017-09-18	Mid-Ebb	Sunny	SR7	11:34:00	3.4	B	3	2	29.20	7.80	22.80	76.8	5.20	8.6	8.0	
HKBCF	HY/2013/01	2017-09-18	Mid-Ebb	Sunny	IS17	11:36:00	1.0	S	1	1	29.50	8.00	21.20	100.9	6.80	4.1	4.5	
HKBCF	HY/2013/01	2017-09-18	Mid-Ebb	Sunny	IS17	11:36:00	1.0	S	1	2	29.70	8.00	21.10	101.1	6.80	3.4	4.8	
HKBCF	HY/2013/01	2017-09-18	Mid-Ebb	Sunny	IS17	11:36:00	4.0	M	2	1	29.40	8.00	21.80	90.0	6.10	4.5	6.2	
HKBCF	HY/2013/01	2017-09-18	Mid-Ebb	Sunny	IS17	11:36:00	4.0	M	2	2	29.60	8.00	21.50	91.0	6.20	3.9	5.4	
HKBCF	HY/2013/01	2017-09-18	Mid-Ebb	Sunny	IS17	11:36:00	6.9	B	3	1	28.80	7.90	22.30	72.9	5.00	6.0	10.4	
HKBCF	HY/2013/01	2017-09-18	Mid-Ebb	Sunny	IS17	11:36:00	6.9	B	3	2	28.90	7.90	23.90	71.8	4.90	6.2	11.5	
HKBCF	HY/2013/01	2017-09-18	Mid-Ebb	Sunny	IS(MF)16	11:43:00	1.0	S	1	1	29.40	8.00	20.90	94.7	6.50	3.9	8.1	
HKBCF	HY/2013/01	2017-09-18	Mid-Ebb	Sunny	IS(MF)16	11:43:00	1.0	S	1	2	29.40	8.00	20.90	94.3	6.50	3.9	8.1	
HKBCF	HY/2013/01	2017-09-18	Mid-Ebb	Sunny	IS(MF)16	11:43:00	3.2	M	2	1	29.10	7.90	22.70	79.4	5.40	5.6	9.5	
HKBCF	HY/2013/01	2017-09-18	Mid-Ebb	Sunny	IS(MF)16	11:43:00	3.2	M	2	2	29.20	7.90	22.50	80.2	5.40	5.3	9.4	
HKBCF	HY/2013/01	2017-09-18	Mid-Ebb	Sunny	IS(MF)16	11:43:00	5.3	B	3	1	28.20	7.90	26.50	65.0	4.40	9.6	10.1	
HKBCF	HY/2013/01	2017-09-18	Mid-Ebb	Sunny	IS(MF)16	11:43:00	5.3	B	3	2	28.40	7.90	26.40	64.0	4.30	9.9	10.7	
HKBCF	HY/2013/01	2017-09-18	Mid-Ebb	Sunny	IS8	12:13:00	1.0	S	1	1	29.80	8.10	20.20	116.8	7.90	3.0	6.4	
HKBCF	HY/2013/01	2017-09-18	Mid-Ebb	Sunny	IS8	12:13:00	1.0	S	1	2	30.00	8.10	20.00	118.2	8.00	2.7	5.9	
HKBCF	HY/2013/01	2017-09-18	Mid-Ebb	Sunny	IS8	12:13:00		M	2	1								
HKBCF	HY/2013/01	2017-09-18	Mid-Ebb	Sunny	IS8	12:13:00		M	2	2								
HKBCF	HY/2013/01	2017-09-18	Mid-Ebb	Sunny	IS8	12:13:00	3.1	B	3	1	29.00	7.90	23.50	77.1	5.20	8.8	6.6	
HKBCF	HY/2013/01	2017-09-18	Mid-Ebb	Sunny	IS8	12:13:00	3.1	B	3	2	29.10	7.90	23.30	76.5	5.20	9.0	6.2	
HKBCF	HY/2013/01	2017-09-18	Mid-Ebb	Sunny	SR4(N)	12:08:00	1.0	S	1	1	30.10	8.00	18.30	107.6	7.40	6.0	9.8	
HKBCF	HY/2013/01	2017-09-18	Mid-Ebb	Sunny	SR4(N)	12:08:00	1.0	S	1	2	30.30	8.00	18.00	108.5	7.40	5.1	8.6	
HKBCF	HY/2013/01	2017-09-18	Mid-Ebb	Sunny	SR4(N)	12:08:00		M	2	1								
HKBCF	HY/2013/01	2017-09-18	Mid-Ebb	Sunny	SR4(N)	12:08:00		M	2	2								
HKBCF	HY/2013/01	2017-09-18	Mid-Ebb	Sunny	SR4(N)	12:08:00	3.4	B	3	1	29.60	7.90	19.60	94.2	6.40	10.8	9.7	
HKBCF	HY/2013/01	2017-09-18	Mid-Ebb	Sunny	SR4(N)	12:08:00	3.4	B	3	2	29.80	7.90	19.50	94.0	6.40	9.9	9.9	
HKBCF	HY/2013/01	2017-09-18	Mid-Ebb	Sunny	IS(MF)9	12:21:00	1.0	S	1	1	29.80	8.10	19.70	118.6	8.10	3.2	5.4	
HKBCF	HY/2013/01	2017-09-18	Mid-Ebb	Sunny	IS(MF)9	12:21:00	1.0	S	1	2	29.90	8.10	19.50	119.5	8.10	3.0	4.8	
HKBCF	HY/2013/01	2017-09-18	Mid-Ebb	Sunny	IS(MF)9	12:21:00		M	2	1								
HKBCF	HY/2013/01	2017-09-18	Mid-Ebb	Sunny	IS(MF)9	12:21:00		M	2	2								
HKBCF	HY/2013/01	2017-09-18	Mid-Ebb	Sunny	IS(MF)9	12:21:00	2.4	B	3	1	29.30	8.00	21.30	91.6	6.20	4.4	6.7	
HKBCF	HY/2013/01	2017-09-18	Mid-Ebb	Sunny	IS(MF)9	12:21:00	2.4	B	3	2	29.40	7.90	21.20	90.5	6.20	4.6	5.2	
HKBCF	HY/2013/01	2017-09-18	Mid-Ebb	Sunny	IS7	12:31:00	1.0	S	1	1	29.90	8.10	19.80	115.2	7.80	2.8	5.8	
HKBCF	HY/2013/01	2017-09-18	Mid-Ebb	Sunny	IS7	12:31:00	1.0	S	1	2	29.90	8.10	19.70	117.0	8.00	2.8	5.4	
HKBCF	HY/2013/01	2017-09-18	Mid-Ebb	Sunny	IS7	12:31:00		M	2	1								
HKBCF	HY/2013/01	2017-09-18	Mid-Ebb	Sunny	IS7	12:31:00		M	2	2								
HKBCF	HY/2013/01	2017-09-18	Mid-Ebb	Sunny	IS7	12:31:00	2.3	B	3	1	28.90	7.90	23.20	80.8	5.50	7.6	6.3	
HKBCF	HY/2013/01	2017-09-18	Mid-Ebb	Sunny	IS7	12:31:00	2.3	B	3	2	29.20	7.80	23.10	79.2	5.40	6.8	6.8	
HKBCF	HY/2013/01	2017-09-18	Mid-Ebb	Sunny	IS(MF)6	12:38:00	1.0	S	1	1	30.00	8.10	19.90	120.5	8.20	2.9	5.4	
HKBCF	HY/2013/01	2017-09-18	Mid-Ebb	Sunny	IS(MF)6	12:38:00	1.0	S	1	2	30.20	8.10	19.70	121.7	8.20	2.8	5.5	
HKBCF	HY/2013/01	2017-09-18	Mid-Ebb	Sunny	IS(MF)6	12:38:00		M	2	1								
HKBCF	HY/2013/01	2017-09-18	Mid-Ebb	Sunny	IS(MF)6	12:38:00		M	2	2								
HKBCF	HY/2013/01	2017-09-18	Mid-Ebb	Sunny	IS(MF)6	12:38:00	2.2	B	3	1	29.00	7.90	23.50	75.6	5.10	16.5	7.2	
HKBCF	HY/2013/01	2017-09-18	Mid-Ebb	Sunny	IS(MF)6	12:38:00	2.2	B	3	2	29.20	7.90	23.30	74.6	5.00	14.4	6.9	
HKBCF	HY/2013/01	2017-09-18	Mid-Ebb	Sunny	IS5	12:46:00	1.0	S	1	1	29.50	8.00	22.50	87.5	5.90	3.6	6.8	
HKBCF	HY/2013/01	2017-09-18	Mid-Ebb	Sunny	IS5	12:46:00	1.0	S	1	2	29.60	7.90	22.30	87.9	5.90	3.8	7.1	

Project	Works	Date (yyyy-mm-dd)	Tide	Weather Condition	Station	Time	Depth, m	Level	Level_Code	Replicate	Temperature, °C	pH	Salinity, ppt	DO, %	DO, mg/L	Turbidity, NTU	SS, mg/L	Site Observation
HKBCF	HY/2013/01	2017-09-18	Mid-Ebb	Sunny	IS5	12:46:00	4.6	M	2	1	28.80	7.90	24.30	68.3	4.60	9.9	9.9	
HKBCF	HY/2013/01	2017-09-18	Mid-Ebb	Sunny	IS5	12:46:00	4.6	M	2	2	29.00	7.90	24.00	68.2	4.60	9.8	9.4	
HKBCF	HY/2013/01	2017-09-18	Mid-Ebb	Sunny	IS5	12:46:00	8.2	B	3	1	28.70	7.90	24.90	66.5	4.50	14.5	14.7	
HKBCF	HY/2013/01	2017-09-18	Mid-Ebb	Sunny	IS5	12:46:00	8.2	B	3	2	28.90	7.90	24.70	65.8	4.40	13.8	14.3	
HKBCF	HY/2013/01	2017-09-18	Mid-Ebb	Sunny	SR3(N)	12:55:00	1.0	S	1	1	29.30	8.00	22.20	86.8	5.90	4.2	6.4	
HKBCF	HY/2013/01	2017-09-18	Mid-Ebb	Sunny	SR3(N)	12:55:00	1.0	S	1	2	29.40	7.90	22.10	86.3	5.80	4.4	5.0	
HKBCF	HY/2013/01	2017-09-18	Mid-Ebb	Sunny	SR3(N)	12:55:00		M	2	1								
HKBCF	HY/2013/01	2017-09-18	Mid-Ebb	Sunny	SR3(N)	12:55:00		M	2	2								
HKBCF	HY/2013/01	2017-09-18	Mid-Ebb	Sunny	SR3(N)	12:55:00	2.4	B	3	1	29.20	7.90	22.80	80.0	5.40	6.1	7.4	
HKBCF	HY/2013/01	2017-09-18	Mid-Ebb	Sunny	SR3(N)	12:55:00	2.4	B	3	2	29.30	7.90	22.60	79.9	5.40	6.9	8.2	
HKBCF	HY/2013/01	2017-09-18	Mid-Flood	Fine	SR10A(N)	19:18:00	1.0	S	1	1	28.40	7.90	26.40	70.8	4.80	4.9	10.4	Fish net was placed in the vicinity. Too dark at night, we moved to N823661 E823555. Distance around 250m.
HKBCF	HY/2013/01	2017-09-18	Mid-Flood	Fine	SR10A(N)	19:18:00	1.0	S	1	2	28.60	7.90	26.20	70.9	4.80	4.7	11.3	Fish net was placed in the vicinity. Too dark at night, we moved to N823661 E823555. Distance around 250m.
HKBCF	HY/2013/01	2017-09-18	Mid-Flood	Fine	SR10A(N)	19:18:00	5.8	M	2	1	28.20	7.90	27.30	69.6	4.70	6.9	9.7	Fish net was placed in the vicinity. Too dark at night, we moved to N823661 E823555. Distance around 250m.
HKBCF	HY/2013/01	2017-09-18	Mid-Flood	Fine	SR10A(N)	19:18:00	5.8	M	2	2	28.40	7.90	27.00	69.4	4.60	6.6	9.9	Fish net was placed in the vicinity. Too dark at night, we moved to N823661 E823555. Distance around 250m.
HKBCF	HY/2013/01	2017-09-18	Mid-Flood	Fine	SR10A(N)	19:18:00	10.5	B	3	1	28.20	7.90	27.70	71.3	4.80	7.2	12.8	Fish net was placed in the vicinity. Too dark at night, we moved to N823661 E823555. Distance around 250m.
HKBCF	HY/2013/01	2017-09-18	Mid-Flood	Fine	SR10A(N)	19:18:00	10.5	B	3	2	28.30	7.90	27.50	70.3	4.70	6.8	13.0	Fish net was placed in the vicinity. Too dark at night, we moved to N823661 E823555. Distance around 250m.
HKBCF	HY/2013/01	2017-09-18	Mid-Flood	Fine	SR10B(N2)	19:12:00	1.0	S	1	1	28.20	7.90	28.10	74.0	4.90	8.3	17.4	
HKBCF	HY/2013/01	2017-09-18	Mid-Flood	Fine	SR10B(N2)	19:12:00	1.0	S	1	2	28.40	7.90	27.80	74.1	4.90	7.8	17.3	
HKBCF	HY/2013/01	2017-09-18	Mid-Flood	Fine	SR10B(N2)	19:12:00	6.2	M	2	1	28.20	8.00	28.80	73.6	4.90	10.0	16.5	
HKBCF	HY/2013/01	2017-09-18	Mid-Flood	Fine	SR10B(N2)	19:12:00	6.2	M	2	2	28.30	7.90	28.60	73.4	4.90	9.8	16.9	
HKBCF	HY/2013/01	2017-09-18	Mid-Flood	Fine	SR10B(N2)	19:12:00	11.4	B	3	1	28.10	8.00	29.20	74.1	4.90	12.6	21.9	
HKBCF	HY/2013/01	2017-09-18	Mid-Flood	Fine	SR10B(N2)	19:12:00	11.4	B	3	2	28.30	8.00	28.90	73.7	4.90	11.3	22.6	
HKBCF	HY/2013/01	2017-09-18	Mid-Flood	Fine	CSA	19:05:00	1.0	S	1	1	28.20	7.90	26.80	73.1	4.90	13.7	8.8	
HKBCF	HY/2013/01	2017-09-18	Mid-Flood	Fine	CSA	19:05:00	1.0	S	1	2	28.50	7.80	26.80	72.2	4.80	13.7	9.0	
HKBCF	HY/2013/01	2017-09-18	Mid-Flood	Fine	CSA	19:05:00	14.9	M	2	1	28.00	7.80	28.20	65.3	4.40	30.1	11.8	
HKBCF	HY/2013/01	2017-09-18	Mid-Flood	Fine	CSA	19:05:00	14.9	M	2	2	28.20	7.80	28.30	63.9	4.30	30.1	12.6	
HKBCF	HY/2013/01	2017-09-18	Mid-Flood	Fine	CSA	19:05:00	28.8	B	3	1	27.90	7.80	28.30	64.5	4.30	33.4	24.0	
HKBCF	HY/2013/01	2017-09-18	Mid-Flood	Fine	CSA	19:05:00	28.8	B	3	2	28.20	7.80	28.40	63.2	4.20	33.4	24.5	
HKBCF	HY/2013/01	2017-09-18	Mid-Flood	Fine	CS6	18:54:00	1.0	S	1	1	29.00	7.90	23.40	77.9	5.30	11.1	6.0	
HKBCF	HY/2013/01	2017-09-18	Mid-Flood	Fine	CS6	18:54:00	1.0	S	1	2	29.20	7.80	23.40	77.3	5.20	11.1	5.1	
HKBCF	HY/2013/01	2017-09-18	Mid-Flood	Fine	CS6	18:54:00	4.8	M	2	1	28.60	7.80	25.10	69.6	4.70	13.1	6.1	
HKBCF	HY/2013/01	2017-09-18	Mid-Flood	Fine	CS6	18:54:00	4.8	M	2	2	28.80	7.80	25.10	68.4	4.60	13.1	7.1	
HKBCF	HY/2013/01	2017-09-18	Mid-Flood	Fine	CS6	18:54:00	8.5	B	3	1	28.30	7.80	26.30	66.4	4.50	22.3	8.6	
HKBCF	HY/2013/01	2017-09-18	Mid-Flood	Fine	CS6	18:54:00	8.5	B	3	2	28.50	7.90	26.40	65.0	4.40	22.3	7.7	
HKBCF	HY/2013/01	2017-09-18	Mid-Flood	Fine	CS4	17:36:00	1.0	S	1	1	29.70	7.80	19.30	86.6	5.90	12.7	7.5	
HKBCF	HY/2013/01	2017-09-18	Mid-Flood	Fine	CS4	17:36:00	1.0	S	1	2	30.00	7.80	19.30	86.1	5.90	12.7	7.2	
HKBCF	HY/2013/01	2017-09-18	Mid-Flood	Fine	CS4	17:36:00	9.1	M	2	1	28.80	7.80	24.10	74.3	5.00	16.5	11.9	
HKBCF	HY/2013/01	2017-09-18	Mid-Flood	Fine	CS4	17:36:00	9.1	M	2	2	29.10	7.80	24.20	73.3	4.90	16.5	10.0	
HKBCF	HY/2013/01	2017-09-18	Mid-Flood	Fine	CS4	17:36:00	17.2	B	3	1	28.20	7.80	26.70	64.7	4.40	22.2	10.1	
HKBCF	HY/2013/01	2017-09-18	Mid-Flood	Fine	CS4	17:36:00	17.2	B	3	2	28.50	7.80	26.80	63.4	4.20	22.2	10.5	
HKBCF	HY/2013/01	2017-09-18	Mid-Flood	Fine	SR6	16:56:00	1.0	S	1	1	29.20	7.60	20.20	63.9	4.40	21.3	12.9	
HKBCF	HY/2013/01	2017-09-18	Mid-Flood	Fine	SR6	16:56:00	1.0	S	1	2	29.40	7.60	20.20	62.6	4.30	21.3	13.7	
HKBCF	HY/2013/01	2017-09-18	Mid-Flood	Fine	SR6	16:56:00		M	2	1								
HKBCF	HY/2013/01	2017-09-18	Mid-Flood	Fine	SR6	16:56:00		M	2	2								

Project	Works	Date (yyyy-mm-dd)	Tide	Weather Condition	Station	Time	Depth, m	Level	Level_Code	Replicate	Temperature, °C	pH	Salinity, ppt	DO, %	DO, mg/L	Turbidity, NTU	SS, mg/L	Site Observation
HKBCF	HY/2013/01	2017-09-18	Mid-Flood	Fine	SR6	16:56:00	3.6	B	3	1	29.10	7.60	20.40	63.2	4.30	26.8	15.9	
HKBCF	HY/2013/01	2017-09-18	Mid-Flood	Fine	SR6	16:56:00	3.6	B	3	2	29.40	7.60	20.40	62.0	4.20	26.8	16.2	
HKBCF	HY/2013/01	2017-09-18	Mid-Flood	Fine	CS(MF)3(N)	17:18:00	1.0	S	1	1	30.10	7.70	16.60	84.4	5.80	16.0	9.6	
HKBCF	HY/2013/01	2017-09-18	Mid-Flood	Fine	CS(MF)3(N)	17:18:00	1.0	S	1	2	30.40	7.90	16.50	83.5	5.70	16.0	8.2	
HKBCF	HY/2013/01	2017-09-18	Mid-Flood	Fine	CS(MF)3(N)	17:18:00	3.3	M	2	1	29.60	7.70	19.50	72.3	4.90	18.9	13.8	
HKBCF	HY/2013/01	2017-09-18	Mid-Flood	Fine	CS(MF)3(N)	17:18:00	3.3	M	2	2	29.80	7.90	19.70	71.1	4.90	18.9	13.2	
HKBCF	HY/2013/01	2017-09-18	Mid-Flood	Fine	CS(MF)3(N)	17:18:00	5.5	B	3	1	29.50	7.70	19.90	72.3	4.90	25.2	15.4	
HKBCF	HY/2013/01	2017-09-18	Mid-Flood	Fine	CS(MF)3(N)	17:18:00	5.5	B	3	2	29.70	7.80	19.90	71.2	4.90	25.2	14.9	
HKBCF	HY/2013/01	2017-09-18	Mid-Flood	Fine	SR5(N)	18:05:00	1.0	S	1	1	29.00	7.90	23.40	83.1	5.60	24.1	19.6	
HKBCF	HY/2013/01	2017-09-18	Mid-Flood	Fine	SR5(N)	18:05:00	1.0	S	1	2	29.30	7.90	23.40	82.4	5.60	24.1	19.8	
HKBCF	HY/2013/01	2017-09-18	Mid-Flood	Fine	SR5(N)	18:05:00	4.6	M	2	1	29.00	7.90	23.40	81.4	5.50	25.7	21.6	
HKBCF	HY/2013/01	2017-09-18	Mid-Flood	Fine	SR5(N)	18:05:00	4.6	M	2	2	29.30	7.90	23.50	80.5	5.40	25.7	20.9	
HKBCF	HY/2013/01	2017-09-18	Mid-Flood	Fine	SR5(N)	18:05:00	8.1	B	3	1	28.80	7.80	24.40	77.2	5.20	26.0	21.6	
HKBCF	HY/2013/01	2017-09-18	Mid-Flood	Fine	SR5(N)	18:05:00	8.1	B	3	2	29.00	7.90	24.50	76.4	5.10	26.0	22.1	
HKBCF	HY/2013/01	2017-09-18	Mid-Flood	Fine	IS10(N)	18:12:00	1.0	S	1	1	29.20	7.90	22.80	89.4	6.10	20.1	7.6	
HKBCF	HY/2013/01	2017-09-18	Mid-Flood	Fine	IS10(N)	18:12:00	1.0	S	1	2	29.40	7.90	22.70	88.6	6.00	20.1	7.7	
HKBCF	HY/2013/01	2017-09-18	Mid-Flood	Fine	IS10(N)	18:12:00	6.2	M	2	1	28.80	7.90	24.00	77.5	5.20	21.4	14.4	
HKBCF	HY/2013/01	2017-09-18	Mid-Flood	Fine	IS10(N)	18:12:00	6.2	M	2	2	29.10	7.90	24.10	76.4	5.10	21.4	14.3	
HKBCF	HY/2013/01	2017-09-18	Mid-Flood	Fine	IS10(N)	18:12:00	11.3	B	3	1	28.70	7.80	24.70	73.6	5.00	26.9	29.6	
HKBCF	HY/2013/01	2017-09-18	Mid-Flood	Fine	IS10(N)	18:12:00	11.3	B	3	2	28.90	7.80	24.70	72.3	4.90	26.9	28.3	
HKBCF	HY/2013/01	2017-09-18	Mid-Flood	Fine	IS(MF)11	18:20:00	1.0	S	1	1	29.20	7.90	22.50	87.1	5.90	22.2	11.1	
HKBCF	HY/2013/01	2017-09-18	Mid-Flood	Fine	IS(MF)11	18:20:00	1.0	S	1	2	29.40	7.80	22.50	86.6	5.80	22.2	12.6	
HKBCF	HY/2013/01	2017-09-18	Mid-Flood	Fine	IS(MF)11	18:20:00	5.7	M	2	1	28.70	7.80	24.40	72.3	4.90	28.1	13.8	
HKBCF	HY/2013/01	2017-09-18	Mid-Flood	Fine	IS(MF)11	18:20:00	5.7	M	2	2	28.90	7.90	24.50	71.2	4.80	28.1	14.0	
HKBCF	HY/2013/01	2017-09-18	Mid-Flood	Fine	IS(MF)11	18:20:00	10.3	B	3	1	28.50	7.80	25.10	74.4	5.00	29.4	26.7	
HKBCF	HY/2013/01	2017-09-18	Mid-Flood	Fine	IS(MF)11	18:20:00	10.3	B	3	2	28.80	7.80	25.20	73.1	4.90	29.4	25.8	
HKBCF	HY/2013/01	2017-09-18	Mid-Flood	Fine	CS(MF)5	18:33:00	1.0	S	1	1	28.80	7.90	24.80	74.5	5.00	4.3	10.9	
HKBCF	HY/2013/01	2017-09-18	Mid-Flood	Fine	CS(MF)5	18:33:00	1.0	S	1	2	28.90	7.90	24.70	74.6	5.00	4.0	11.4	
HKBCF	HY/2013/01	2017-09-18	Mid-Flood	Fine	CS(MF)5	18:33:00	5.1	M	2	1	28.20	7.90	27.50	69.2	4.60	7.1	12.2	
HKBCF	HY/2013/01	2017-09-18	Mid-Flood	Fine	CS(MF)5	18:33:00	5.1	M	2	2	28.40	7.90	27.30	69.2	4.60	6.2	11.1	
HKBCF	HY/2013/01	2017-09-18	Mid-Flood	Fine	CS(MF)5	18:33:00	9.2	B	3	1	28.10	7.90	27.90	68.5	4.60	9.2	12.5	
HKBCF	HY/2013/01	2017-09-18	Mid-Flood	Fine	CS(MF)5	18:33:00	9.2	B	3	2	28.30	7.90	27.60	68.4	4.60	9.1	11.8	
HKBCF	HY/2013/01	2017-09-18	Mid-Flood	Fine	SR7	18:29:00	1.0	S	1	1	29.20	7.90	22.40	82.4	5.60	16.0	6.3	
HKBCF	HY/2013/01	2017-09-18	Mid-Flood	Fine	SR7	18:29:00	1.0	S	1	2	29.40	7.90	22.60	82.0	5.50	16.0	5.7	
HKBCF	HY/2013/01	2017-09-18	Mid-Flood	Fine	SR7	18:29:00		M	2	1								
HKBCF	HY/2013/01	2017-09-18	Mid-Flood	Fine	SR7	18:29:00		M	2	2								
HKBCF	HY/2013/01	2017-09-18	Mid-Flood	Fine	SR7	18:29:00	3.2	B	3	1	28.70	7.80	24.50	75.5	5.10	25.8	9.9	
HKBCF	HY/2013/01	2017-09-18	Mid-Flood	Fine	SR7	18:29:00	3.2	B	3	2	28.90	7.80	24.60	74.7	5.00	25.8	10.8	
HKBCF	HY/2013/01	2017-09-18	Mid-Flood	Fine	IS17	18:11:00	1.0	S	1	1	29.50	8.10	22.10	115.1	7.80	4.5	11.2	
HKBCF	HY/2013/01	2017-09-18	Mid-Flood	Fine	IS17	18:11:00	1.0	S	1	2	29.70	8.10	21.80	115.8	7.80	4.3	10.5	
HKBCF	HY/2013/01	2017-09-18	Mid-Flood	Fine	IS17	18:11:00	3.6	M	2	1	29.40	8.10	22.30	101.2	6.80	4.2	11.4	
HKBCF	HY/2013/01	2017-09-18	Mid-Flood	Fine	IS17	18:11:00	3.6	M	2	2	29.50	8.00	22.10	101.3	6.80	3.6	12.8	
HKBCF	HY/2013/01	2017-09-18	Mid-Flood	Fine	IS17	18:11:00	6.1	B	3	1	28.90	7.90	23.90	74.6	5.00	5.8	13.1	
HKBCF	HY/2013/01	2017-09-18	Mid-Flood	Fine	IS17	18:11:00	6.1	B	3	2	29.10	7.80	23.70	73.7	5.00	5.1	12.1	
HKBCF	HY/2013/01	2017-09-18	Mid-Flood	Fine	IS(MF)16	18:01:00	1.0	S	1	1	29.30	8.00	22.50	93.9	6.40	5.3	9.9	
HKBCF	HY/2013/01	2017-09-18	Mid-Flood	Fine	IS(MF)16	18:01:00	1.0	S	1	2	29.40	7.90	22.30	95.4	6.40	4.9	10.7	
HKBCF	HY/2013/01	2017-09-18	Mid-Flood	Fine	IS(MF)16	18:01:00		M	2	1								
HKBCF	HY/2013/01	2017-09-18	Mid-Flood	Fine	IS(MF)16	18:01:00		M	2	2								
HKBCF	HY/2013/01	2017-09-18	Mid-Flood	Fine	IS(MF)16	18:01:00	4.8	B	3	1	28.90	7.90	23.80	73.4	5.00	14.5	12.9	
HKBCF	HY/2013/01	2017-09-18	Mid-Flood	Fine	IS(MF)16	18:01:00	4.8	B	3	2	29.00	7.80	23.50	73.0	4.90	14.4	13.5	
HKBCF	HY/2013/01	2017-09-18	Mid-Flood	Fine	IS8	17:32:00	1.0	S	1	1	29.40	8.00	22.20	105.9	7.20	13.7	24.7	
HKBCF	HY/2013/01	2017-09-18	Mid-Flood	Fine	IS8	17:32:00	1.0	S	1	2	29.60	8.00	22.00	106.0	7.20	14.8	24.5	
HKBCF	HY/2013/01	2017-09-18	Mid-Flood	Fine	IS8	17:32:00		M	2	1								
HKBCF	HY/2013/01	2017-09-18	Mid-Flood	Fine	IS8	17:32:00		M	2	2								
HKBCF	HY/2013/01	2017-09-18	Mid-Flood	Fine	IS8	17:32:00	2.8	B	3	1	29.40	8.00	22.20	106.3	7.20	17.3	26.0	
HKBCF	HY/2013/01	2017-09-18	Mid-Flood	Fine	IS8	17:32:00	2.8	B	3	2	29.60	8.00	22.00	106.4	7.20	15.5	24.7	
HKBCF	HY/2013/01	2017-09-18	Mid-Flood	Fine	SR4(N)	17:43:00	1.0	S	1	1	29.20	8.00	22.30	98.2	6.70	14.1	18.0	
HKBCF	HY/2013/01	2017-09-18	Mid-Flood	Fine	SR4(N)	17:43:00	1.0	S	1	2	29.40	8.00	22.10	97.9	6.60	14.0	17.0	
HKBCF	HY/2013/01	2017-09-18	Mid-Flood	Fine	SR4(N)	17:43:00		M	2	1								
HKBCF	HY/2013/01	2017-09-18	Mid-Flood	Fine	SR4(N)	17:43:00		M	2	2								
HKBCF	HY/2013/01	2017-09-18	Mid-Flood	Fine	SR4(N)	17:43:00	2.2	B	3	1	29.20	8.00	22.40	97.7	6.60	16.5	26.7	
HKBCF	HY/2013/01	2017-09-18	Mid-Flood	Fine	SR4(N)	17:43:00	2.2	B	3	2	29.40	8.00	22.20	97.9	6.60	16.3	25.4	
HKBCF	HY/2013/01	2017-09-18	Mid-Flood	Fine	IS(MF)9	17:22:00		S	1	1								
HKBCF	HY/2013/01	2017-09-18	Mid-Flood	Fine	IS(MF)9	17:22:00		S	1	2								
HKBCF	HY/2013/01	2017-09-18	Mid-Flood	Fine	IS(MF)9	17:22:00	1.5	M	2	1	29.80	8.20	21.60	129.5	8.70	6.8	9.2	
HKBCF	HY/2013/01	2017-09-18	Mid-Flood	Fine	IS(MF)9	17:22:00	1.5	M	2	2	30.00	8.10	21.40	129.5	8.70	6.0	10.0	
HKBCF	HY/2013/01	2017-09-18	Mid-Flood	Fine	IS(MF)9	17:22:00		B	3	1								
HKBCF	HY/2013/01	2017-09-18	Mid-Flood	Fine	IS(MF)9	17:22:00		B	3	2								

Project	Works	Date (yyyy-mm-dd)	Tide	Weather Condition	Station	Time	Depth, m	Level	Level_Code	Replicate	Temperature, °C	pH	Salinity, ppt	DO, %	DO, mg/L	Turbidity, NTU	SS, mg/L	Site Observation
HKBCF	HY/2013/01	2017-09-18	Mid-Flood	Fine	IS7	17:15:00		S	1	1								
HKBCF	HY/2013/01	2017-09-18	Mid-Flood	Fine	IS7	17:15:00		S	1	2								
HKBCF	HY/2013/01	2017-09-18	Mid-Flood	Fine	IS7	17:15:00	1.4	M	2	1	29.90	8.20	21.50	139.2	9.40	6.3	11.9	
HKBCF	HY/2013/01	2017-09-18	Mid-Flood	Fine	IS7	17:15:00	1.4	M	2	2	30.10	8.20	21.30	139.5	9.40	6.2	10.0	
HKBCF	HY/2013/01	2017-09-18	Mid-Flood	Fine	IS7	17:15:00		B	3	1								
HKBCF	HY/2013/01	2017-09-18	Mid-Flood	Fine	IS7	17:15:00		B	3	2								
HKBCF	HY/2013/01	2017-09-18	Mid-Flood	Fine	IS(MF)6	17:04:00		S	1	1								
HKBCF	HY/2013/01	2017-09-18	Mid-Flood	Fine	IS(MF)6	17:04:00		S	1	2								
HKBCF	HY/2013/01	2017-09-18	Mid-Flood	Fine	IS(MF)6	17:04:00	1.4	M	2	1	29.90	8.20	21.50	132.4	8.90	8.9	16.5	
HKBCF	HY/2013/01	2017-09-18	Mid-Flood	Fine	IS(MF)6	17:04:00	1.4	M	2	2	30.10	8.20	21.30	133.1	8.90	7.7	15.1	
HKBCF	HY/2013/01	2017-09-18	Mid-Flood	Fine	IS(MF)6	17:04:00		B	3	1								
HKBCF	HY/2013/01	2017-09-18	Mid-Flood	Fine	IS(MF)6	17:04:00		B	3	2								
HKBCF	HY/2013/01	2017-09-18	Mid-Flood	Fine	IS5	16:56:00	1.0	S	1	1	29.90	8.20	21.50	138.9	9.30	5.9	9.4	
HKBCF	HY/2013/01	2017-09-18	Mid-Flood	Fine	IS5	16:56:00	1.0	S	1	2	30.10	8.20	21.30	138.3	9.30	5.1	8.1	
HKBCF	HY/2013/01	2017-09-18	Mid-Flood	Fine	IS5	16:56:00	4.5	M	2	1	29.70	8.10	22.10	120.1	8.10	6.7	10.6	
HKBCF	HY/2013/01	2017-09-18	Mid-Flood	Fine	IS5	16:56:00	4.5	M	2	2	29.90	8.10	21.80	121.0	8.10	6.5	10.5	
HKBCF	HY/2013/01	2017-09-18	Mid-Flood	Fine	IS5	16:56:00	7.9	B	3	1	29.00	7.90	23.80	86.1	5.80	12.0	12.4	
HKBCF	HY/2013/01	2017-09-18	Mid-Flood	Fine	IS5	16:56:00	7.9	B	3	2	29.20	7.90	23.50	83.9	5.70	11.5	13.3	
HKBCF	HY/2013/01	2017-09-18	Mid-Flood	Fine	SR3(N)	16:48:00		S	1	1								
HKBCF	HY/2013/01	2017-09-18	Mid-Flood	Fine	SR3(N)	16:48:00		S	1	2								
HKBCF	HY/2013/01	2017-09-18	Mid-Flood	Fine	SR3(N)	16:48:00	1.5	M	2	1	29.80	8.20	21.80	127.6	8.60	5.3	11.0	
HKBCF	HY/2013/01	2017-09-18	Mid-Flood	Fine	SR3(N)	16:48:00	1.5	M	2	2	29.90	8.20	21.50	127.3	8.60	6.3	12.7	
HKBCF	HY/2013/01	2017-09-18	Mid-Flood	Fine	SR3(N)	16:48:00		B	3	1								
HKBCF	HY/2013/01	2017-09-18	Mid-Flood	Fine	SR3(N)	16:48:00		B	3	2								
HKBCF	HY/2013/01	2017-09-20	Mid-Ebb	Sunny	SR10A(N)	11:23:00	1.0	S	1	1	29.10	7.90	25.10	75.6	5.10	3.2	6.0	
HKBCF	HY/2013/01	2017-09-20	Mid-Ebb	Sunny	SR10A(N)	11:23:00	1.0	S	1	2	29.00	7.90	25.30	75.9	5.10	3.6	7.4	
HKBCF	HY/2013/01	2017-09-20	Mid-Ebb	Sunny	SR10A(N)	11:23:00	6.2	M	2	1	28.90	7.90	26.00	72.4	4.80	3.3	6.1	
HKBCF	HY/2013/01	2017-09-20	Mid-Ebb	Sunny	SR10A(N)	11:23:00	6.2	M	2	2	28.80	7.90	26.20	73.5	4.90	3.7	6.9	
HKBCF	HY/2013/01	2017-09-20	Mid-Ebb	Sunny	SR10A(N)	11:23:00	11.3	B	3	1	28.70	7.90	26.80	69.9	4.70	3.7	6.6	
HKBCF	HY/2013/01	2017-09-20	Mid-Ebb	Sunny	SR10A(N)	11:23:00	11.3	B	3	2	28.60	7.90	27.00	70.2	4.70	4.3	7.2	
HKBCF	HY/2013/01	2017-09-20	Mid-Ebb	Sunny	SR10B(N2)	11:31:00	1.0	S	1	1	29.00	7.90	26.10	73.4	4.90	4.1	6.9	
HKBCF	HY/2013/01	2017-09-20	Mid-Ebb	Sunny	SR10B(N2)	11:31:00	1.0	S	1	2	28.80	7.90	26.30	74.0	4.90	4.5	6.9	
HKBCF	HY/2013/01	2017-09-20	Mid-Ebb	Sunny	SR10B(N2)	11:31:00	5.8	M	2	1	29.00	7.90	25.90	74.6	5.00	4.2	7.5	
HKBCF	HY/2013/01	2017-09-20	Mid-Ebb	Sunny	SR10B(N2)	11:31:00	5.8	M	2	2	28.90	7.90	26.10	75.5	5.00	4.5	8.5	
HKBCF	HY/2013/01	2017-09-20	Mid-Ebb	Sunny	SR10B(N2)	11:31:00	10.6	B	3	1	29.00	7.90	25.80	74.1	4.90	4.5	7.2	
HKBCF	HY/2013/01	2017-09-20	Mid-Ebb	Sunny	SR10B(N2)	11:31:00	10.6	B	3	2	28.90	7.90	26.10	74.6	5.00	4.6	7.3	
HKBCF	HY/2013/01	2017-09-20	Mid-Ebb	Sunny	CSA	11:55:00	1.0	S	1	1	29.50	7.80	23.40	76.2	5.10	10.8	9.6	
HKBCF	HY/2013/01	2017-09-20	Mid-Ebb	Sunny	CSA	11:55:00	1.0	S	1	2	29.30	7.80	23.30	77.0	5.20	10.3	10.1	
HKBCF	HY/2013/01	2017-09-20	Mid-Ebb	Sunny	CSA	11:55:00	15.8	M	2	1	28.50	7.80	28.30	65.8	4.40	11.8	9.9	
HKBCF	HY/2013/01	2017-09-20	Mid-Ebb	Sunny	CSA	11:55:00	15.8	M	2	2	28.20	7.80	28.00	67.2	4.50	11.7	10.5	
HKBCF	HY/2013/01	2017-09-20	Mid-Ebb	Sunny	CSA	11:55:00	30.6	B	3	1	28.50	7.80	28.50	66.1	4.40	12.1	9.9	
HKBCF	HY/2013/01	2017-09-20	Mid-Ebb	Sunny	CSA	11:55:00	30.6	B	3	2	28.20	7.80	28.00	67.4	4.50	12.7	10.7	
HKBCF	HY/2013/01	2017-09-20	Mid-Ebb	Sunny	CS6	12:08:00	1.0	S	1	1	29.20	7.80	24.40	72.4	4.90	12.7	7.7	
HKBCF	HY/2013/01	2017-09-20	Mid-Ebb	Sunny	CS6	12:08:00	1.0	S	1	2	29.00	7.80	24.40	73.2	4.90	11.7	8.4	
HKBCF	HY/2013/01	2017-09-20	Mid-Ebb	Sunny	CS6	12:08:00	5.4	M	2	1	29.10	7.80	24.80	71.7	4.80	13.5	7.4	
HKBCF	HY/2013/01	2017-09-20	Mid-Ebb	Sunny	CS6	12:08:00	5.4	M	2	2	28.90	7.80	24.70	72.7	4.90	12.4	9.3	
HKBCF	HY/2013/01	2017-09-20	Mid-Ebb	Sunny	CS6	12:08:00	9.7	B	3	1	29.10	7.80	25.00	71.2	4.80	17.5	9.9	
HKBCF	HY/2013/01	2017-09-20	Mid-Ebb	Sunny	CS6	12:08:00	9.7	B	3	2	28.80	7.80	25.00	72.2	4.90	17.2	10.2	
HKBCF	HY/2013/01	2017-09-20	Mid-Ebb	Sunny	CS4	14:01:00	1.0	S	1	1	30.00	7.70	21.80	70.5	4.70	18.8	13.8	
HKBCF	HY/2013/01	2017-09-20	Mid-Ebb	Sunny	CS4	14:01:00	1.0	S	1	2	29.70	7.70	21.80	71.3	4.80	18.3	13.5	
HKBCF	HY/2013/01	2017-09-20	Mid-Ebb	Sunny	CS4	14:01:00	9.3	M	2	1	29.30	7.80	23.30	68.5	4.60	17.3	14.7	
HKBCF	HY/2013/01	2017-09-20	Mid-Ebb	Sunny	CS4	14:01:00	9.3	M	2	2	29.00	7.80	23.30	69.7	4.70	16.7	15.7	
HKBCF	HY/2013/01	2017-09-20	Mid-Ebb	Sunny	CS4	14:01:00	17.5	B	3	1	29.00	7.80	24.70	66.4	4.50	36.8	26.7	
HKBCF	HY/2013/01	2017-09-20	Mid-Ebb	Sunny	CS4	14:01:00	17.5	B	3	2	28.80	7.80	24.70	67.6	4.60	36.3	25.0	
HKBCF	HY/2013/01	2017-09-20	Mid-Ebb	Sunny	SR6	14:37:00	1.0	S	1	1	29.70	7.80	22.30	74.4	5.00	20.3	8.9	
HKBCF	HY/2013/01	2017-09-20	Mid-Ebb	Sunny	SR6	14:37:00	1.0	S	1	2	29.40	7.80	22.30	75.4	5.10	20.3	8.5	
HKBCF	HY/2013/01	2017-09-20	Mid-Ebb	Sunny	SR6	14:37:00		M	2	1								
HKBCF	HY/2013/01	2017-09-20	Mid-Ebb	Sunny	SR6	14:37:00		M	2	2								
HKBCF	HY/2013/01	2017-09-20	Mid-Ebb	Sunny	SR6	14:37:00	3.4	B	3	1	29.40	7.80	22.90	72.7	4.90	26.4	11.8	
HKBCF	HY/2013/01	2017-09-20	Mid-Ebb	Sunny	SR6	14:37:00	3.4	B	3	2	29.10	7.80	22.90	73.7	5.00	28.5	12.5	
HKBCF	HY/2013/01	2017-09-20	Mid-Ebb	Sunny	CS(MF)3(N)	14:14:00	1.0	S	1	1	29.80	7.70	20.60	70.8	4.80	14.8	7.6	
HKBCF	HY/2013/01	2017-09-20	Mid-Ebb	Sunny	CS(MF)3(N)	14:14:00	1.0	S	1	2	29.50	7.70	20.40	71.8	4.90	14.0	9.3	
HKBCF	HY/2013/01	2017-09-20	Mid-Ebb	Sunny	CS(MF)3(N)	14:14:00	3.4	M	2	1	29.40	7.80	21.80	69.7	4.70	18.5	10.1	
HKBCF	HY/2013/01	2017-09-20	Mid-Ebb	Sunny	CS(MF)3(N)	14:14:00	3.4	M	2	2	29.10	7.80	21.60	70.6	4.80	18.1	10.0	
HKBCF	HY/2013/01	2017-09-20	Mid-Ebb	Sunny	CS(MF)3(N)	14:14:00	5.8	B	3	1	29.30	7.80	22.50	72.2	4.90	23.8	9.1	
HKBCF	HY/2013/01	2017-09-20	Mid-Ebb	Sunny	CS(MF)3(N)	14:14:00	5.8	B	3	2	29.00	7.80	22.20	73.3	5.00	24.3	11.6	
HKBCF	HY/2013/01	2017-09-20	Mid-Ebb	Sunny	SR5(N)	13:32:00	1.0	S	1	1	29.60	7.80	21.90	72.8	4.90	19.2	7.8	
HKBCF	HY/2013/01	2017-09-20	Mid-Ebb	Sunny	SR5(N)	13:32:00	1.0	S	1	2	29.30	7.80	21.90	73.8	5.00	18.2	8.9	

Project	Works	Date (yyyy-mm-dd)	Tide	Weather Condition	Station	Time	Depth, m	Level	Level_Code	Replicate	Temperature, °C	pH	Salinity, ppt	DO, %	DO, mg/L	Turbidity, NTU	SS, mg/L	Site Observation
HKBCF	HY/2013/01	2017-09-20	Mid-Ebb	Sunny	SR5(N)	13:32:00	4.7	M	2	1	29.50	7.90	23.10	72.5	4.90	23.8	11.5	
HKBCF	HY/2013/01	2017-09-20	Mid-Ebb	Sunny	SR5(N)	13:32:00	4.7	M	2	2	29.20	7.90	23.10	73.6	5.00	23.3	12.7	
HKBCF	HY/2013/01	2017-09-20	Mid-Ebb	Sunny	SR5(N)	13:32:00	8.4	B	3	1	29.40	7.90	23.50	72.9	4.90	33.6	16.6	
HKBCF	HY/2013/01	2017-09-20	Mid-Ebb	Sunny	SR5(N)	13:32:00	8.4	B	3	2	29.20	7.90	23.50	74.0	5.00	34.2	16.1	
HKBCF	HY/2013/01	2017-09-20	Mid-Ebb	Sunny	IS10(N)	13:19:00	1.0	S	1	1	29.70	7.80	21.40	75.1	5.10	14.7	8.5	
HKBCF	HY/2013/01	2017-09-20	Mid-Ebb	Sunny	IS10(N)	13:19:00	1.0	S	1	2	29.50	7.80	21.40	76.1	5.20	13.3	9.1	
HKBCF	HY/2013/01	2017-09-20	Mid-Ebb	Sunny	IS10(N)	13:19:00	6.5	M	2	1	29.60	7.90	22.80	73.4	4.90	22.9	8.6	
HKBCF	HY/2013/01	2017-09-20	Mid-Ebb	Sunny	IS10(N)	13:19:00	6.5	M	2	2	29.30	7.80	22.80	74.3	5.00	22.7	10.2	
HKBCF	HY/2013/01	2017-09-20	Mid-Ebb	Sunny	IS10(N)	13:19:00	12.0	B	3	1	29.20	7.80	24.50	72.2	4.80	32.3	11.5	
HKBCF	HY/2013/01	2017-09-20	Mid-Ebb	Sunny	IS10(N)	13:19:00	12.0	B	3	2	28.90	7.90	24.70	73.6	4.90	36.1	12.5	
HKBCF	HY/2013/01	2017-09-20	Mid-Ebb	Sunny	IS(MF)11	13:04:00	1.0	S	1	1	29.80	7.80	21.50	74.4	5.00	13.6	8.1	
HKBCF	HY/2013/01	2017-09-20	Mid-Ebb	Sunny	IS(MF)11	13:04:00	1.0	S	1	2	29.50	7.80	21.60	75.2	5.10	13.6	8.7	
HKBCF	HY/2013/01	2017-09-20	Mid-Ebb	Sunny	IS(MF)11	13:04:00	5.6	M	2	1	29.60	7.80	23.00	73.5	4.90	17.9	10.1	
HKBCF	HY/2013/01	2017-09-20	Mid-Ebb	Sunny	IS(MF)11	13:04:00	5.6	M	2	2	29.30	7.80	23.00	74.5	5.00	17.0	10.5	
HKBCF	HY/2013/01	2017-09-20	Mid-Ebb	Sunny	IS(MF)11	13:04:00	10.2	B	3	1	29.40	7.80	23.60	72.4	4.90	36.5	9.1	
HKBCF	HY/2013/01	2017-09-20	Mid-Ebb	Sunny	IS(MF)11	13:04:00	10.2	B	3	2	29.20	7.80	23.60	73.5	5.00	37.1	9.4	
HKBCF	HY/2013/01	2017-09-20	Mid-Ebb	Sunny	CS(MF)5	12:11:00	1.0	S	1	1	29.40	7.90	24.10	74.7	5.00	5.0	12.1	
HKBCF	HY/2013/01	2017-09-20	Mid-Ebb	Sunny	CS(MF)5	12:11:00	1.0	S	1	2	29.20	7.90	24.40	73.9	5.00	5.4	11.0	
HKBCF	HY/2013/01	2017-09-20	Mid-Ebb	Sunny	CS(MF)5	12:11:00	5.7	M	2	1	28.90	7.90	25.00	69.7	4.70	6.6	14.2	
HKBCF	HY/2013/01	2017-09-20	Mid-Ebb	Sunny	CS(MF)5	12:11:00	5.7	M	2	2	28.80	7.90	25.20	70.2	4.70	7.4	13.6	
HKBCF	HY/2013/01	2017-09-20	Mid-Ebb	Sunny	CS(MF)5	12:11:00	10.4	B	3	1	28.90	7.90	25.00	70.2	4.70	6.7	12.9	
HKBCF	HY/2013/01	2017-09-20	Mid-Ebb	Sunny	CS(MF)5	12:11:00	10.4	B	3	2	28.80	7.90	25.30	70.9	4.80	7.2	13.9	
HKBCF	HY/2013/01	2017-09-20	Mid-Ebb	Sunny	SR7	12:34:00	1.0	S	1	1	29.60	7.80	22.70	74.7	5.00	18.9	8.5	
HKBCF	HY/2013/01	2017-09-20	Mid-Ebb	Sunny	SR7	12:34:00	1.0	S	1	2	29.40	7.80	22.70	75.5	5.10	18.5	7.0	
HKBCF	HY/2013/01	2017-09-20	Mid-Ebb	Sunny	SR7	12:34:00		M	2	1								
HKBCF	HY/2013/01	2017-09-20	Mid-Ebb	Sunny	SR7	12:34:00		M	2	2								
HKBCF	HY/2013/01	2017-09-20	Mid-Ebb	Sunny	SR7	12:34:00	3.2	B	3	1	29.50	7.80	23.00	76.1	5.10	21.0	11.0	
HKBCF	HY/2013/01	2017-09-20	Mid-Ebb	Sunny	SR7	12:34:00	3.2	B	3	2	29.30	7.80	23.00	76.9	5.20	20.5	9.9	
HKBCF	HY/2013/01	2017-09-20	Mid-Ebb	Sunny	IS17	12:41:00	1.0	S	1	1	29.60	7.90	22.80	81.4	5.50	5.9	7.9	
HKBCF	HY/2013/01	2017-09-20	Mid-Ebb	Sunny	IS17	12:41:00	1.0	S	1	2	29.40	7.90	23.00	81.3	5.50	6.2	6.9	
HKBCF	HY/2013/01	2017-09-20	Mid-Ebb	Sunny	IS17	12:41:00	3.9	M	2	1	29.40	7.90	23.30	74.3	5.00	7.9	9.0	
HKBCF	HY/2013/01	2017-09-20	Mid-Ebb	Sunny	IS17	12:41:00	3.9	M	2	2	29.20	7.90	23.50	73.9	5.00	8.5	7.5	
HKBCF	HY/2013/01	2017-09-20	Mid-Ebb	Sunny	IS17	12:41:00	6.8	B	3	1	29.10	7.90	24.30	69.9	4.70	10.7	8.4	
HKBCF	HY/2013/01	2017-09-20	Mid-Ebb	Sunny	IS17	12:41:00	6.8	B	3	2	28.90	7.90	24.50	70.5	4.70	11.0	9.4	
HKBCF	HY/2013/01	2017-09-20	Mid-Ebb	Sunny	IS(MF)16	12:47:00	1.0	S	1	1	29.30	7.90	23.10	83.8	5.70	8.5	7.7	
HKBCF	HY/2013/01	2017-09-20	Mid-Ebb	Sunny	IS(MF)16	12:47:00	1.0	S	1	2	29.10	7.90	23.30	83.4	5.60	8.6	8.5	
HKBCF	HY/2013/01	2017-09-20	Mid-Ebb	Sunny	IS(MF)16	12:47:00	3.2	M	2	1	29.10	7.90	23.90	75.4	5.10	9.7	8.0	
HKBCF	HY/2013/01	2017-09-20	Mid-Ebb	Sunny	IS(MF)16	12:47:00	3.2	M	2	2	28.90	7.90	24.10	75.4	5.10	9.9	8.8	
HKBCF	HY/2013/01	2017-09-20	Mid-Ebb	Sunny	IS(MF)16	12:47:00	5.3	B	3	1	28.90	7.90	25.10	72.3	4.90	11.3	7.4	
HKBCF	HY/2013/01	2017-09-20	Mid-Ebb	Sunny	IS(MF)16	12:47:00	5.3	B	3	2	28.80	7.90	25.40	73.2	4.90	11.9	7.7	
HKBCF	HY/2013/01	2017-09-20	Mid-Ebb	Sunny	IS8	13:27:00	1.0	S	1	1	29.50	7.90	22.90	87.8	5.90	6.5	7.5	
HKBCF	HY/2013/01	2017-09-20	Mid-Ebb	Sunny	IS8	13:27:00	1.0	S	1	2	29.30	7.90	23.10	87.8	5.90	7.0	7.8	
HKBCF	HY/2013/01	2017-09-20	Mid-Ebb	Sunny	IS8	13:27:00		M	2	1								
HKBCF	HY/2013/01	2017-09-20	Mid-Ebb	Sunny	IS8	13:27:00		M	2	2								
HKBCF	HY/2013/01	2017-09-20	Mid-Ebb	Sunny	IS8	13:27:00	2.9	B	3	1	29.40	7.90	23.00	86.8	5.80	7.3	8.6	
HKBCF	HY/2013/01	2017-09-20	Mid-Ebb	Sunny	IS8	13:27:00	2.9	B	3	2	29.30	7.90	23.20	87.0	5.90	7.5	9.5	
HKBCF	HY/2013/01	2017-09-20	Mid-Ebb	Sunny	SR4(N)	13:21:00	1.0	S	1	1	29.50	7.90	22.00	84.5	5.70	5.8	3.3	
HKBCF	HY/2013/01	2017-09-20	Mid-Ebb	Sunny	SR4(N)	13:21:00	1.0	S	1	2	29.40	7.90	22.20	84.6	5.70	6.2	4.8	
HKBCF	HY/2013/01	2017-09-20	Mid-Ebb	Sunny	SR4(N)	13:21:00		M	2	1								
HKBCF	HY/2013/01	2017-09-20	Mid-Ebb	Sunny	SR4(N)	13:21:00		M	2	2								
HKBCF	HY/2013/01	2017-09-20	Mid-Ebb	Sunny	SR4(N)	13:21:00	3.2	B	3	1	29.50	7.80	22.30	81.9	5.50	8.5	8.5	
HKBCF	HY/2013/01	2017-09-20	Mid-Ebb	Sunny	SR4(N)	13:21:00	3.2	B	3	2	29.30	7.90	22.50	82.5	5.60	9.2	9.9	
HKBCF	HY/2013/01	2017-09-20	Mid-Ebb	Sunny	IS(MF)9	13:35:00	1.0	S	1	1	29.40	7.90	22.90	87.5	5.90	5.6	6.0	
HKBCF	HY/2013/01	2017-09-20	Mid-Ebb	Sunny	IS(MF)9	13:35:00	1.0	S	1	2	29.20	7.90	23.20	87.6	5.90	6.0	7.6	
HKBCF	HY/2013/01	2017-09-20	Mid-Ebb	Sunny	IS(MF)9	13:35:00		M	2	1								
HKBCF	HY/2013/01	2017-09-20	Mid-Ebb	Sunny	IS(MF)9	13:35:00		M	2	2								
HKBCF	HY/2013/01	2017-09-20	Mid-Ebb	Sunny	IS(MF)9	13:35:00	2.7	B	3	1	29.30	7.90	23.10	86.0	5.80	9.6	10.3	
HKBCF	HY/2013/01	2017-09-20	Mid-Ebb	Sunny	IS(MF)9	13:35:00	2.7	B	3	2	29.20	7.90	23.30	86.4	5.80	10.1	10.0	
HKBCF	HY/2013/01	2017-09-20	Mid-Ebb	Sunny	IS7	13:45:00	1.0	S	1	1	29.30	7.90	23.00	84.0	5.70	5.5	4.0	
HKBCF	HY/2013/01	2017-09-20	Mid-Ebb	Sunny	IS7	13:45:00	1.0	S	1	2	29.20	7.90	23.30	82.6	5.60	6.1	4.2	
HKBCF	HY/2013/01	2017-09-20	Mid-Ebb	Sunny	IS7	13:45:00		M	2	1								
HKBCF	HY/2013/01	2017-09-20	Mid-Ebb	Sunny	IS7	13:45:00		M	2	2								
HKBCF	HY/2013/01	2017-09-20	Mid-Ebb	Sunny	IS7	13:45:00	2.5	B	3	1	29.30	7.90	23.20	77.4	5.20	6.4	8.5	
HKBCF	HY/2013/01	2017-09-20	Mid-Ebb	Sunny	IS7	13:45:00	2.5	B	3	2	29.20	7.90	23.40	78.3	5.30	6.9	9.9	
HKBCF	HY/2013/01	2017-09-20	Mid-Ebb	Sunny	IS(MF)6	13:52:00	1.0	S	1	1	29.60	7.90	23.10	84.3	5.70	6.6	5.4	
HKBCF	HY/2013/01	2017-09-20	Mid-Ebb	Sunny	IS(MF)6	13:52:00	1.0	S	1	2	29.40	7.90	23.30	84.2	5.70	7.2	6.9	
HKBCF	HY/2013/01	2017-09-20	Mid-Ebb	Sunny	IS(MF)6	13:52:00		M	2	1								
HKBCF	HY/2013/01	2017-09-20	Mid-Ebb	Sunny	IS(MF)6	13:52:00		M	2	2								

Project	Works	Date (yyyy-mm-dd)	Tide	Weather Condition	Station	Time	Depth, m	Level	Level_Code	Replicate	Temperature, °C	pH	Salinity, ppt	DO, %	DO, mg/L	Turbidity, NTU	SS, mg/L	Site Observation
HKBCF	HY/2013/01	2017-09-20	Mid-Ebb	Sunny	IS(MF)6	13:52:00	2.5	B	3	1	29.40	7.90	23.30	78.9	5.30	14.9	9.6	
HKBCF	HY/2013/01	2017-09-20	Mid-Ebb	Sunny	IS(MF)6	13:52:00	2.5	B	3	2	29.20	7.90	23.60	79.2	5.30	15.6	11.4	
HKBCF	HY/2013/01	2017-09-20	Mid-Ebb	Sunny	IS5	13:59:00	1.0	S	1	1	29.40	7.90	23.50	76.5	5.10	9.9	12.1	
HKBCF	HY/2013/01	2017-09-20	Mid-Ebb	Sunny	IS5	13:59:00	1.0	S	1	2	29.20	7.90	23.70	76.6	5.20	9.8	12.8	
HKBCF	HY/2013/01	2017-09-20	Mid-Ebb	Sunny	IS5	13:59:00	4.6	M	2	1	29.40	7.90	23.50	76.4	5.10	10.5	17.0	
HKBCF	HY/2013/01	2017-09-20	Mid-Ebb	Sunny	IS5	13:59:00	4.6	M	2	2	29.20	7.90	23.70	76.6	5.20	10.8	18.8	
HKBCF	HY/2013/01	2017-09-20	Mid-Ebb	Sunny	IS5	13:59:00	8.2	B	3	1	29.40	7.90	23.50	76.8	5.20	10.7	22.3	
HKBCF	HY/2013/01	2017-09-20	Mid-Ebb	Sunny	IS5	13:59:00	8.2	B	3	2	29.20	7.90	23.70	77.2	5.20	10.8	22.6	
HKBCF	HY/2013/01	2017-09-20	Mid-Ebb	Sunny	SR3(N)	14:09:00	1.0	S	1	1	29.50	7.90	23.00	86.8	5.80	8.0	15.7	
HKBCF	HY/2013/01	2017-09-20	Mid-Ebb	Sunny	SR3(N)	14:09:00	1.0	S	1	2	29.40	7.90	23.30	86.7	5.80	8.2	14.8	
HKBCF	HY/2013/01	2017-09-20	Mid-Ebb	Sunny	SR3(N)	14:09:00		M	2	1								
HKBCF	HY/2013/01	2017-09-20	Mid-Ebb	Sunny	SR3(N)	14:09:00		M	2	2								
HKBCF	HY/2013/01	2017-09-20	Mid-Ebb	Sunny	SR3(N)	14:09:00	2.4	B	3	1	29.40	7.90	23.30	81.2	5.50	10.9	17.0	
HKBCF	HY/2013/01	2017-09-20	Mid-Ebb	Sunny	SR3(N)	14:09:00	2.4	B	3	2	29.20	7.90	23.50	81.9	5.50	11.3	15.6	
HKBCF	HY/2013/01	2017-09-20	Mid-Flood	Fine	SR10A(N)	20:34:00	1.0	S	1	1	28.70	7.90	26.90	67.2	4.50	7.4	8.8	
HKBCF	HY/2013/01	2017-09-20	Mid-Flood	Fine	SR10A(N)	20:34:00	1.0	S	1	2	28.60	7.90	27.10	67.2	4.50	7.7	9.7	
HKBCF	HY/2013/01	2017-09-20	Mid-Flood	Fine	SR10A(N)	20:34:00	5.9	M	2	1	28.60	7.90	27.80	67.1	4.50	11.1	11.8	
HKBCF	HY/2013/01	2017-09-20	Mid-Flood	Fine	SR10A(N)	20:34:00	5.9	M	2	2	28.50	7.90	28.10	67.3	4.50	11.8	11.7	
HKBCF	HY/2013/01	2017-09-20	Mid-Flood	Fine	SR10A(N)	20:34:00	10.8	B	3	1	28.60	7.90	27.90	67.2	4.50	13.1	18.9	
HKBCF	HY/2013/01	2017-09-20	Mid-Flood	Fine	SR10A(N)	20:34:00	10.8	B	3	2	28.40	7.90	28.10	67.4	4.50	13.1	17.1	
HKBCF	HY/2013/01	2017-09-20	Mid-Flood	Fine	SR10B(N2)	20:25:00	1.0	S	1	1	28.60	7.90	28.20	68.2	4.50	12.4	14.4	
HKBCF	HY/2013/01	2017-09-20	Mid-Flood	Fine	SR10B(N2)	20:25:00	1.0	S	1	2	28.40	7.90	28.50	68.4	4.50	12.8	14.9	
HKBCF	HY/2013/01	2017-09-20	Mid-Flood	Fine	SR10B(N2)	20:25:00	6.5	M	2	1	28.60	7.90	28.40	68.4	4.50	12.4	24.1	
HKBCF	HY/2013/01	2017-09-20	Mid-Flood	Fine	SR10B(N2)	20:25:00	6.5	M	2	2	28.40	7.90	28.60	68.9	4.60	13.0	23.2	
HKBCF	HY/2013/01	2017-09-20	Mid-Flood	Fine	SR10B(N2)	20:25:00	12.0	B	3	1	28.60	7.90	28.30	70.4	4.70	13.1	27.7	
HKBCF	HY/2013/01	2017-09-20	Mid-Flood	Fine	SR10B(N2)	20:25:00	12.0	B	3	2	28.40	7.90	28.60	71.3	4.70	14.1	28.7	
HKBCF	HY/2013/01	2017-09-20	Mid-Flood	Fine	CSA	19:51:00	1.0	S	1	1	28.60	7.80	26.40	70.6	4.70	17.3	14.0	
HKBCF	HY/2013/01	2017-09-20	Mid-Flood	Fine	CSA	19:51:00	1.0	S	1	2	28.90	7.80	26.30	69.4	4.60	17.3	13.5	
HKBCF	HY/2013/01	2017-09-20	Mid-Flood	Fine	CSA	19:51:00	16.6	M	2	1	28.50	7.80	26.90	67.4	4.50	20.3	24.5	
HKBCF	HY/2013/01	2017-09-20	Mid-Flood	Fine	CSA	19:51:00	16.6	M	2	2	28.80	7.80	26.90	66.0	4.40	19.3	25.7	
HKBCF	HY/2013/01	2017-09-20	Mid-Flood	Fine	CSA	19:51:00	32.1	B	3	1	28.50	7.80	26.90	66.7	4.50	24.6	32.5	
HKBCF	HY/2013/01	2017-09-20	Mid-Flood	Fine	CSA	19:51:00	32.1	B	3	2	28.70	7.80	27.00	65.3	4.40	25.5	34.0	
HKBCF	HY/2013/01	2017-09-20	Mid-Flood	Fine	CS6	19:37:00	1.0	S	1	1	29.20	7.80	23.00	74.9	5.10	12.2	8.4	
HKBCF	HY/2013/01	2017-09-20	Mid-Flood	Fine	CS6	19:37:00	1.0	S	1	2	29.50	7.80	22.90	74.0	5.00	13.3	9.4	
HKBCF	HY/2013/01	2017-09-20	Mid-Flood	Fine	CS6	19:37:00	5.2	M	2	1	29.20	7.80	23.30	73.8	5.00	12.8	9.3	
HKBCF	HY/2013/01	2017-09-20	Mid-Flood	Fine	CS6	19:37:00	5.2	M	2	2	29.50	7.80	23.30	72.7	4.90	14.0	10.6	
HKBCF	HY/2013/01	2017-09-20	Mid-Flood	Fine	CS6	19:37:00	9.4	B	3	1	28.90	7.80	24.60	71.0	4.80	20.0	10.0	
HKBCF	HY/2013/01	2017-09-20	Mid-Flood	Fine	CS6	19:37:00	9.4	B	3	2	29.20	7.80	24.60	69.8	4.70	20.0	9.9	
HKBCF	HY/2013/01	2017-09-20	Mid-Flood	Fine	CS4	18:21:00	1.0	S	1	1	29.60	7.70	19.70	71.3	4.90	15.2	9.6	
HKBCF	HY/2013/01	2017-09-20	Mid-Flood	Fine	CS4	18:21:00	1.0	S	1	2	29.90	7.60	19.70	70.3	4.80	16.1	10.5	
HKBCF	HY/2013/01	2017-09-20	Mid-Flood	Fine	CS4	18:21:00	9.4	M	2	1	28.90	7.80	23.80	67.9	4.60	21.8	10.1	
HKBCF	HY/2013/01	2017-09-20	Mid-Flood	Fine	CS4	18:21:00	9.4	M	2	2	29.20	7.80	23.80	66.7	4.50	22.2	11.7	
HKBCF	HY/2013/01	2017-09-20	Mid-Flood	Fine	CS4	18:21:00	17.7	B	3	1	28.70	7.80	25.30	66.0	4.40	28.6	13.6	
HKBCF	HY/2013/01	2017-09-20	Mid-Flood	Fine	CS4	18:21:00	17.7	B	3	2	28.90	7.80	25.40	64.7	4.30	29.8	13.1	
HKBCF	HY/2013/01	2017-09-20	Mid-Flood	Fine	SR6	17:46:00	1.0	S	1	1	29.60	7.60	19.30	65.9	4.50	18.5	23.2	
HKBCF	HY/2013/01	2017-09-20	Mid-Flood	Fine	SR6	17:46:00	1.0	S	1	2	29.80	7.60	19.30	64.7	4.40	18.8	25.1	
HKBCF	HY/2013/01	2017-09-20	Mid-Flood	Fine	SR6	17:46:00		M	2	1								
HKBCF	HY/2013/01	2017-09-20	Mid-Flood	Fine	SR6	17:46:00		M	2	2								
HKBCF	HY/2013/01	2017-09-20	Mid-Flood	Fine	SR6	17:46:00	3.5	B	3	1	29.40	7.70	20.40	66.6	4.60	24.3	26.0	
HKBCF	HY/2013/01	2017-09-20	Mid-Flood	Fine	SR6	17:46:00	3.5	B	3	2	29.60	7.70	20.40	65.4	4.50	23.8	27.3	
HKBCF	HY/2013/01	2017-09-20	Mid-Flood	Fine	CS(MF)3(N)	18:04:00	1.0	S	1	1	29.90	7.60	18.50	70.3	4.80	16.0	8.7	
HKBCF	HY/2013/01	2017-09-20	Mid-Flood	Fine	CS(MF)3(N)	18:04:00	1.0	S	1	2	30.10	7.60	18.40	69.3	4.70	17.1	9.2	
HKBCF	HY/2013/01	2017-09-20	Mid-Flood	Fine	CS(MF)3(N)	18:04:00	3.4	M	2	1	29.50	7.70	20.70	68.6	4.70	19.1	11.4	
HKBCF	HY/2013/01	2017-09-20	Mid-Flood	Fine	CS(MF)3(N)	18:04:00	3.4	M	2	2	29.70	7.70	20.70	67.4	4.60	19.2	10.0	
HKBCF	HY/2013/01	2017-09-20	Mid-Flood	Fine	CS(MF)3(N)	18:04:00	5.8	B	3	1	29.40	7.70	21.20	70.4	4.80	22.3	15.0	
HKBCF	HY/2013/01	2017-09-20	Mid-Flood	Fine	CS(MF)3(N)	18:04:00	5.8	B	3	2	29.60	7.70	21.20	69.3	4.70	21.8	13.9	
HKBCF	HY/2013/01	2017-09-20	Mid-Flood	Fine	SR5(N)	18:47:00	1.0	S	1	1	29.40	7.80	22.30	75.3	5.10	17.8	9.7	
HKBCF	HY/2013/01	2017-09-20	Mid-Flood	Fine	SR5(N)	18:47:00	1.0	S	1	2	29.60	7.80	22.20	74.4	5.00	17.3	8.0	
HKBCF	HY/2013/01	2017-09-20	Mid-Flood	Fine	SR5(N)	18:47:00	4.8	M	2	1	29.30	7.80	22.70	75.0	5.10	21.0	12.3	
HKBCF	HY/2013/01	2017-09-20	Mid-Flood	Fine	SR5(N)	18:47:00	4.8	M	2	2	29.50	7.80	22.70	74.1	5.00	20.4	13.9	
HKBCF	HY/2013/01	2017-09-20	Mid-Flood	Fine	SR5(N)	18:47:00	8.5	B	3	1	29.10	7.80	23.30	73.3	5.00	33.2	13.3	
HKBCF	HY/2013/01	2017-09-20	Mid-Flood	Fine	SR5(N)	18:47:00	8.5	B	3	2	29.40	7.80	23.30	72.2	4.90	33.1	13.4	
HKBCF	HY/2013/01	2017-09-20	Mid-Flood	Fine	IS10(N)	18:56:00	1.0	S	1	1	29.40	7.80	22.70	79.0	5.30	16.9	13.9	
HKBCF	HY/2013/01	2017-09-20	Mid-Flood	Fine	IS10(N)	18:56:00	1.0	S	1	2	29.60	7.80	22.60	78.1	5.30	17.2	12.8	
HKBCF	HY/2013/01	2017-09-20	Mid-Flood	Fine	IS10(N)	18:56:00	6.3	M	2	1	29.20	7.80	23.50	73.2	4.90	22.6	14.3	
HKBCF	HY/2013/01	2017-09-20	Mid-Flood	Fine	IS10(N)	18:56:00	6.3	M	2	2	29.50	7.80	23.40	72.2	4.80	23.2	13.2	
HKBCF	HY/2013/01	2017-09-20	Mid-Flood	Fine	IS10(N)	18:56:00	11.5	B	3	1	29.20	7.80	23.70	73.0	4.90	30.4	18.5	
HKBCF	HY/2013/01	2017-09-20	Mid-Flood	Fine	IS10(N)	18:56:00	11.5	B	3	2	29.40	7.80	23.70	71.8	4.80	30.9	17.5	

Project	Works	Date (yyyy-mm-dd)	Tide	Weather Condition	Station	Time	Depth, m	Level	Level_Code	Replicate	Temperature, °C	pH	Salinity, ppt	DO, %	DO, mg/L	Turbidity, NTU	SS, mg/L	Site Observation
HKBCF	HY/2013/01	2017-09-20	Mid-Flood	Fine	IS(MF)11	19:04:00	1.0	S	1	1	29.50	7.80	22.00	81.8	5.50	16.8	14.2	
HKBCF	HY/2013/01	2017-09-20	Mid-Flood	Fine	IS(MF)11	19:04:00	1.0	S	1	2	29.80	7.80	21.90	81.1	5.50	20.0	15.4	
HKBCF	HY/2013/01	2017-09-20	Mid-Flood	Fine	IS(MF)11	19:04:00	5.7	M	2	1	29.50	7.80	22.50	80.4	5.40	20.0	23.2	
HKBCF	HY/2013/01	2017-09-20	Mid-Flood	Fine	IS(MF)11	19:04:00	5.7	M	2	2	29.70	7.80	22.50	79.5	5.30	20.4	24.2	
HKBCF	HY/2013/01	2017-09-20	Mid-Flood	Fine	IS(MF)11	19:04:00	10.3	B	3	1	29.40	7.80	22.80	77.8	5.20	29.4	28.8	
HKBCF	HY/2013/01	2017-09-20	Mid-Flood	Fine	IS(MF)11	19:04:00	10.3	B	3	2	29.60	7.80	22.70	76.8	5.20	32.1	27.9	
HKBCF	HY/2013/01	2017-09-20	Mid-Flood	Fine	CS(MF)5	19:40:00	1.0	S	1	1	29.30	7.90	23.10	72.2	4.90	5.6	9.3	
HKBCF	HY/2013/01	2017-09-20	Mid-Flood	Fine	CS(MF)5	19:40:00	1.0	S	1	2	29.10	7.90	23.40	72.1	4.90	5.9	9.9	
HKBCF	HY/2013/01	2017-09-20	Mid-Flood	Fine	CS(MF)5	19:40:00	5.3	M	2	1	28.90	7.90	25.70	68.7	4.60	11.4	11.8	
HKBCF	HY/2013/01	2017-09-20	Mid-Flood	Fine	CS(MF)5	19:40:00	5.3	M	2	2	28.80	7.90	26.00	69.0	4.60	11.8	12.5	
HKBCF	HY/2013/01	2017-09-20	Mid-Flood	Fine	CS(MF)5	19:40:00	9.5	B	3	1	28.90	7.90	26.00	68.6	4.60	15.2	20.0	
HKBCF	HY/2013/01	2017-09-20	Mid-Flood	Fine	CS(MF)5	19:40:00	9.5	B	3	2	28.70	7.90	26.20	69.4	4.60	15.8	20.3	
HKBCF	HY/2013/01	2017-09-20	Mid-Flood	Fine	SR7	19:14:00	1.0	S	1	1	29.30	7.80	22.90	73.6	5.00	25.2	19.9	
HKBCF	HY/2013/01	2017-09-20	Mid-Flood	Fine	SR7	19:14:00	1.0	S	1	2	29.50	7.80	22.80	72.7	4.90	24.4	21.2	
HKBCF	HY/2013/01	2017-09-20	Mid-Flood	Fine	SR7	19:14:00		M	2	1								
HKBCF	HY/2013/01	2017-09-20	Mid-Flood	Fine	SR7	19:14:00		M	2	2								
HKBCF	HY/2013/01	2017-09-20	Mid-Flood	Fine	SR7	19:14:00	3.3	B	3	1	29.30	7.80	22.90	74.7	5.00	28.2	21.4	
HKBCF	HY/2013/01	2017-09-20	Mid-Flood	Fine	SR7	19:14:00	3.3	B	3	2	29.50	7.80	22.90	73.7	5.00	30.4	20.0	
HKBCF	HY/2013/01	2017-09-20	Mid-Flood	Fine	IS17	19:18:00	1.0	S	1	1	29.60	7.80	22.10	74.4	5.00	6.3	12.0	
HKBCF	HY/2013/01	2017-09-20	Mid-Flood	Fine	IS17	19:18:00	1.0	S	1	2	29.40	7.90	22.40	74.4	5.00	6.8	11.1	
HKBCF	HY/2013/01	2017-09-20	Mid-Flood	Fine	IS17	19:18:00	3.7	M	2	1	29.50	7.80	22.60	72.6	4.90	8.0	12.2	
HKBCF	HY/2013/01	2017-09-20	Mid-Flood	Fine	IS17	19:18:00	3.7	M	2	2	29.30	7.90	22.80	72.7	4.90	8.7	11.7	
HKBCF	HY/2013/01	2017-09-20	Mid-Flood	Fine	IS17	19:18:00	6.4	B	3	1	29.50	7.80	22.80	72.6	4.90	8.5	15.0	
HKBCF	HY/2013/01	2017-09-20	Mid-Flood	Fine	IS17	19:18:00	6.4	B	3	2	29.30	7.90	23.00	73.0	4.90	8.9	14.2	
HKBCF	HY/2013/01	2017-09-20	Mid-Flood	Fine	IS(MF)16	19:01:00	1.0	S	1	1	29.60	7.80	21.80	73.8	5.00	7.2	9.7	
HKBCF	HY/2013/01	2017-09-20	Mid-Flood	Fine	IS(MF)16	19:01:00	1.0	S	1	2	29.50	7.90	22.00	74.0	5.00	7.9	9.1	
HKBCF	HY/2013/01	2017-09-20	Mid-Flood	Fine	IS(MF)16	19:01:00	3.1	M	2	1	29.60	7.80	22.50	76.3	5.10	13.3	12.1	
HKBCF	HY/2013/01	2017-09-20	Mid-Flood	Fine	IS(MF)16	19:01:00	3.1	M	2	2	29.40	7.90	22.70	76.5	5.20	13.7	11.4	
HKBCF	HY/2013/01	2017-09-20	Mid-Flood	Fine	IS(MF)16	19:01:00	5.2	B	3	1	29.60	7.90	22.70	78.7	5.30	18.1	25.1	
HKBCF	HY/2013/01	2017-09-20	Mid-Flood	Fine	IS(MF)16	19:01:00	5.2	B	3	2	29.40	7.90	23.00	78.9	5.30	18.9	23.7	
HKBCF	HY/2013/01	2017-09-20	Mid-Flood	Fine	IS8	18:28:00		S	1	1								
HKBCF	HY/2013/01	2017-09-20	Mid-Flood	Fine	IS8	18:28:00		S	1	2								
HKBCF	HY/2013/01	2017-09-20	Mid-Flood	Fine	IS8	18:28:00	1.4	M	2	1	29.60	7.90	22.80	81.6	5.50	18.6	21.6	
HKBCF	HY/2013/01	2017-09-20	Mid-Flood	Fine	IS8	18:28:00	1.4	M	2	2	29.40	7.90	23.00	81.7	5.50	19.2	20.9	
HKBCF	HY/2013/01	2017-09-20	Mid-Flood	Fine	IS8	18:28:00		B	3	1								
HKBCF	HY/2013/01	2017-09-20	Mid-Flood	Fine	IS8	18:28:00		B	3	2								
HKBCF	HY/2013/01	2017-09-20	Mid-Flood	Fine	SR4(N)	18:42:00	1.0	S	1	1	29.50	7.90	22.80	79.8	5.40	12.8	14.9	
HKBCF	HY/2013/01	2017-09-20	Mid-Flood	Fine	SR4(N)	18:42:00	1.0	S	1	2	29.30	7.90	23.00	80.3	5.40	13.4	14.7	
HKBCF	HY/2013/01	2017-09-20	Mid-Flood	Fine	SR4(N)	18:42:00		M	2	1								
HKBCF	HY/2013/01	2017-09-20	Mid-Flood	Fine	SR4(N)	18:42:00		M	2	2								
HKBCF	HY/2013/01	2017-09-20	Mid-Flood	Fine	SR4(N)	18:42:00	2.5	B	3	1	29.50	7.90	22.80	80.3	5.40	13.1	14.0	
HKBCF	HY/2013/01	2017-09-20	Mid-Flood	Fine	SR4(N)	18:42:00	2.5	B	3	2	29.30	7.90	23.00	81.1	5.50	13.2	13.5	
HKBCF	HY/2013/01	2017-09-20	Mid-Flood	Fine	IS(MF)9	18:18:00		S	1	1								
HKBCF	HY/2013/01	2017-09-20	Mid-Flood	Fine	IS(MF)9	18:18:00		S	1	2								
HKBCF	HY/2013/01	2017-09-20	Mid-Flood	Fine	IS(MF)9	18:18:00	1.4	M	2	1	29.70	7.90	23.00	90.6	6.10	14.0	15.3	
HKBCF	HY/2013/01	2017-09-20	Mid-Flood	Fine	IS(MF)9	18:18:00	1.4	M	2	2	29.50	8.00	23.20	90.1	6.10	14.0	16.4	
HKBCF	HY/2013/01	2017-09-20	Mid-Flood	Fine	IS(MF)9	18:18:00		B	3	1								
HKBCF	HY/2013/01	2017-09-20	Mid-Flood	Fine	IS(MF)9	18:18:00		B	3	2								
HKBCF	HY/2013/01	2017-09-20	Mid-Flood	Fine	IS7	18:10:00		S	1	1								
HKBCF	HY/2013/01	2017-09-20	Mid-Flood	Fine	IS7	18:10:00		S	1	2								
HKBCF	HY/2013/01	2017-09-20	Mid-Flood	Fine	IS7	18:10:00	1.3	M	2	1	29.60	7.90	23.00	87.5	5.90	11.2	11.5	
HKBCF	HY/2013/01	2017-09-20	Mid-Flood	Fine	IS7	18:10:00	1.3	M	2	2	29.50	7.90	23.30	88.0	5.90	11.7	12.0	
HKBCF	HY/2013/01	2017-09-20	Mid-Flood	Fine	IS7	18:10:00		B	3	1								
HKBCF	HY/2013/01	2017-09-20	Mid-Flood	Fine	IS7	18:10:00		B	3	2								
HKBCF	HY/2013/01	2017-09-20	Mid-Flood	Fine	IS(MF)6	18:03:00		S	1	1								
HKBCF	HY/2013/01	2017-09-20	Mid-Flood	Fine	IS(MF)6	18:03:00		S	1	2								
HKBCF	HY/2013/01	2017-09-20	Mid-Flood	Fine	IS(MF)6	18:03:00	1.4	M	2	1	29.60	7.90	22.90	82.6	5.50	13.1	4.6	
HKBCF	HY/2013/01	2017-09-20	Mid-Flood	Fine	IS(MF)6	18:03:00	1.4	M	2	2	29.50	7.90	23.10	82.8	5.60	13.9	5.9	
HKBCF	HY/2013/01	2017-09-20	Mid-Flood	Fine	IS(MF)6	18:03:00		B	3	1								
HKBCF	HY/2013/01	2017-09-20	Mid-Flood	Fine	IS(MF)6	18:03:00		B	3	2								
HKBCF	HY/2013/01	2017-09-20	Mid-Flood	Fine	IS5	17:55:00	1.0	S	1	1	29.60	7.90	22.80	80.5	5.40	10.6	14.0	
HKBCF	HY/2013/01	2017-09-20	Mid-Flood	Fine	IS5	17:55:00	1.0	S	1	2	29.40	7.90	23.10	80.6	5.40	11.2	13.1	
HKBCF	HY/2013/01	2017-09-20	Mid-Flood	Fine	IS5	17:55:00	4.1	M	2	1	29.60	7.90	22.90	81.8	5.50	11.2	17.1	
HKBCF	HY/2013/01	2017-09-20	Mid-Flood	Fine	IS5	17:55:00	4.1	M	2	2	29.40	7.90	23.10	82.0	5.50	12.1	17.0	
HKBCF	HY/2013/01	2017-09-20	Mid-Flood	Fine	IS5	17:55:00	7.2	B	3	1	29.60	7.90	23.00	81.9	5.50	11.5	16.4	
HKBCF	HY/2013/01	2017-09-20	Mid-Flood	Fine	IS5	17:55:00	7.2	B	3	2	29.40	7.90	23.20	82.0	5.50	12.4	17.7	
HKBCF	HY/2013/01	2017-09-20	Mid-Flood	Fine	SR3(N)	17:46:00		S	1	1								
HKBCF	HY/2013/01	2017-09-20	Mid-Flood	Fine	SR3(N)	17:46:00		S	1	2								

Project	Works	Date (yyyy-mm-dd)	Tide	Weather Condition	Station	Time	Depth, m	Level	Level_Code	Replicate	Temperature, °C	pH	Salinity, ppt	DO, %	DO, mg/L	Turbidity, NTU	SS, mg/L	Site Observation
HKBCF	HY/2013/01	2017-09-20	Mid-Flood	Fine	SR3(N)	17:46:00	1.4	M	2	1	29.70	7.90	23.00	87.3	5.80	12.6	15.9	
HKBCF	HY/2013/01	2017-09-20	Mid-Flood	Fine	SR3(N)	17:46:00	1.4	M	2	2	29.50	7.90	23.30	87.3	5.90	13.2	15.8	
HKBCF	HY/2013/01	2017-09-20	Mid-Flood	Fine	SR3(N)	17:46:00		B	3	1								
HKBCF	HY/2013/01	2017-09-20	Mid-Flood	Fine	SR3(N)	17:46:00		B	3	2								
HKBCF	HY/2013/01	2017-09-22	Mid-Ebb	Cloudy	SR10A(N)	15:26:00	1.0	S	1	1	29.60	7.90	23.80	73.4	4.90	5.7	8.2	
HKBCF	HY/2013/01	2017-09-22	Mid-Ebb	Cloudy	SR10A(N)	15:26:00	1.0	S	1	2	29.80	7.80	23.50	73.9	4.90	6.1	7.2	
HKBCF	HY/2013/01	2017-09-22	Mid-Ebb	Cloudy	SR10A(N)	15:26:00	7.4	M	2	1	29.60	7.90	23.70	73.4	4.90	6.3	7.9	
HKBCF	HY/2013/01	2017-09-22	Mid-Ebb	Cloudy	SR10A(N)	15:26:00	7.4	M	2	2	29.80	7.80	23.50	73.8	4.90	6.6	7.2	
HKBCF	HY/2013/01	2017-09-22	Mid-Ebb	Cloudy	SR10A(N)	15:26:00	13.7	B	3	1	29.60	7.80	23.70	73.7	4.90	5.6	8.4	
HKBCF	HY/2013/01	2017-09-22	Mid-Ebb	Cloudy	SR10A(N)	15:26:00	13.7	B	3	2	29.80	7.80	23.50	73.9	4.90	6.2	7.9	
HKBCF	HY/2013/01	2017-09-22	Mid-Ebb	Cloudy	SR10B(N2)	15:17:00	1.0	S	1	1	29.40	7.90	24.40	71.8	4.80	7.0	7.9	
HKBCF	HY/2013/01	2017-09-22	Mid-Ebb	Cloudy	SR10B(N2)	15:17:00	1.0	S	1	2	29.60	7.80	24.10	72.3	4.80	7.0	6.2	
HKBCF	HY/2013/01	2017-09-22	Mid-Ebb	Cloudy	SR10B(N2)	15:17:00	7.5	M	2	1	29.40	7.90	24.40	72.1	4.80	7.1	7.9	
HKBCF	HY/2013/01	2017-09-22	Mid-Ebb	Cloudy	SR10B(N2)	15:17:00	7.5	M	2	2	29.60	7.80	24.20	72.4	4.80	7.1	7.9	
HKBCF	HY/2013/01	2017-09-22	Mid-Ebb	Cloudy	SR10B(N2)	15:17:00	14.0	B	3	1	29.40	7.90	24.40	73.6	4.90	7.0	7.6	
HKBCF	HY/2013/01	2017-09-22	Mid-Ebb	Cloudy	SR10B(N2)	15:17:00	14.0	B	3	2	29.60	7.80	24.20	73.2	4.90	7.0	8.0	
HKBCF	HY/2013/01	2017-09-22	Mid-Ebb	Cloudy	CSA	14:31:00	1.0	S	1	1	30.10	8.00	21.90	75.5	5.10	5.0	5.7	
HKBCF	HY/2013/01	2017-09-22	Mid-Ebb	Cloudy	CSA	14:31:00	1.0	S	1	2	30.40	7.90	21.80	74.9	5.00	5.3	4.7	
HKBCF	HY/2013/01	2017-09-22	Mid-Ebb	Cloudy	CSA	14:31:00	15.8	M	2	1	28.60	8.00	27.70	67.6	4.50	4.6	5.0	
HKBCF	HY/2013/01	2017-09-22	Mid-Ebb	Cloudy	CSA	14:31:00	15.8	M	2	2	28.90	8.00	27.60	66.3	4.40	4.9	6.2	
HKBCF	HY/2013/01	2017-09-22	Mid-Ebb	Cloudy	CSA	14:31:00	30.6	B	3	1	28.60	8.00	28.10	66.7	4.40	8.3	7.1	
HKBCF	HY/2013/01	2017-09-22	Mid-Ebb	Cloudy	CSA	14:31:00	30.6	B	3	2	28.80	8.00	28.00	65.2	4.30	8.5	7.3	
HKBCF	HY/2013/01	2017-09-22	Mid-Ebb	Cloudy	CS6	14:22:00	1.0	S	1	1	29.60	8.00	22.60	75.1	5.10	4.7	5.2	
HKBCF	HY/2013/01	2017-09-22	Mid-Ebb	Cloudy	CS6	14:22:00	1.0	S	1	2	29.80	7.90	22.50	74.1	5.00	5.3	5.7	
HKBCF	HY/2013/01	2017-09-22	Mid-Ebb	Cloudy	CS6	14:22:00	4.7	M	2	1	29.20	8.00	23.70	71.1	4.80	5.5	8.5	
HKBCF	HY/2013/01	2017-09-22	Mid-Ebb	Cloudy	CS6	14:22:00	4.7	M	2	2	29.40	7.90	23.60	69.9	4.70	6.5	7.6	
HKBCF	HY/2013/01	2017-09-22	Mid-Ebb	Cloudy	CS6	14:22:00	8.4	B	3	1	29.00	8.00	25.00	70.8	4.70	6.8	10.9	
HKBCF	HY/2013/01	2017-09-22	Mid-Ebb	Cloudy	CS6	14:22:00	8.4	B	3	2	29.20	7.90	24.90	69.4	4.60	7.7	9.6	
HKBCF	HY/2013/01	2017-09-22	Mid-Ebb	Cloudy	CS4	13:21:00	1.0	S	1	1	29.90	7.90	21.30	72.3	4.90	8.6	7.7	
HKBCF	HY/2013/01	2017-09-22	Mid-Ebb	Cloudy	CS4	13:21:00	1.0	S	1	2	30.20	7.80	21.30	71.4	4.80	8.9	8.1	
HKBCF	HY/2013/01	2017-09-22	Mid-Ebb	Cloudy	CS4	13:21:00	9.7	M	2	1	29.20	8.00	23.20	69.5	4.70	15.7	14.4	
HKBCF	HY/2013/01	2017-09-22	Mid-Ebb	Cloudy	CS4	13:21:00	9.7	M	2	2	29.50	8.00	23.10	68.3	4.60	15.3	13.3	
HKBCF	HY/2013/01	2017-09-22	Mid-Ebb	Cloudy	CS4	13:21:00	18.4	B	3	1	28.80	8.00	26.50	67.6	4.50	11.3	18.2	
HKBCF	HY/2013/01	2017-09-22	Mid-Ebb	Cloudy	CS4	13:21:00	18.4	B	3	2	29.00	7.90	26.50	65.9	4.40	11.6	18.5	
HKBCF	HY/2013/01	2017-09-22	Mid-Ebb	Cloudy	SR6	12:37:00	1.0	S	1	1	29.20	8.00	24.90	71.7	4.80	10.2	6.4	
HKBCF	HY/2013/01	2017-09-22	Mid-Ebb	Cloudy	SR6	12:37:00	1.0	S	1	2	29.40	8.00	24.70	70.5	4.70	10.4	5.8	
HKBCF	HY/2013/01	2017-09-22	Mid-Ebb	Cloudy	SR6	12:37:00		M	2	1								
HKBCF	HY/2013/01	2017-09-22	Mid-Ebb	Cloudy	SR6	12:37:00		M	2	2								
HKBCF	HY/2013/01	2017-09-22	Mid-Ebb	Cloudy	SR6	12:37:00	3.9	B	3	1	29.00	8.00	25.40	70.2	4.70	19.0	8.5	
HKBCF	HY/2013/01	2017-09-22	Mid-Ebb	Cloudy	SR6	12:37:00	3.9	B	3	2	29.20	7.90	25.20	69.0	4.60	20.8	9.3	
HKBCF	HY/2013/01	2017-09-22	Mid-Ebb	Cloudy	CS(MF)3(N)	12:57:00	1.0	S	1	1	29.60	7.90	21.60	69.9	4.70	8.3	4.9	
HKBCF	HY/2013/01	2017-09-22	Mid-Ebb	Cloudy	CS(MF)3(N)	12:57:00	1.0	S	1	2	29.90	7.90	21.60	68.9	4.60	7.7	6.2	
HKBCF	HY/2013/01	2017-09-22	Mid-Ebb	Cloudy	CS(MF)3(N)	12:57:00	3.5	M	2	1	29.30	8.00	22.50	70.6	4.80	10.7	11.2	
HKBCF	HY/2013/01	2017-09-22	Mid-Ebb	Cloudy	CS(MF)3(N)	12:57:00	3.5	M	2	2	29.50	7.90	22.30	69.5	4.70	10.2	11.8	
HKBCF	HY/2013/01	2017-09-22	Mid-Ebb	Cloudy	CS(MF)3(N)	12:57:00	5.9	B	3	1	29.10	8.00	24.60	72.1	4.80	24.3	12.6	
HKBCF	HY/2013/01	2017-09-22	Mid-Ebb	Cloudy	CS(MF)3(N)	12:57:00	5.9	B	3	2	29.30	8.00	24.50	71.1	4.80	25.0	13.3	
HKBCF	HY/2013/01	2017-09-22	Mid-Ebb	Cloudy	SR5(N)	13:41:00	1.0	S	1	1	30.10	8.00	21.30	75.1	5.10	7.3	7.8	
HKBCF	HY/2013/01	2017-09-22	Mid-Ebb	Cloudy	SR5(N)	13:41:00	1.0	S	1	2	30.30	7.90	21.20	74.2	5.00	7.7	8.3	
HKBCF	HY/2013/01	2017-09-22	Mid-Ebb	Cloudy	SR5(N)	13:41:00	4.7	M	2	1	29.30	8.00	23.00	71.6	4.80	16.7	8.8	
HKBCF	HY/2013/01	2017-09-22	Mid-Ebb	Cloudy	SR5(N)	13:41:00	4.7	M	2	2	29.60	8.00	22.90	70.5	4.70	16.5	8.1	
HKBCF	HY/2013/01	2017-09-22	Mid-Ebb	Cloudy	SR5(N)	13:41:00	8.3	B	3	1	29.20	8.00	23.70	70.6	4.80	45.2	12.3	
HKBCF	HY/2013/01	2017-09-22	Mid-Ebb	Cloudy	SR5(N)	13:41:00	8.3	B	3	2	29.40	8.00	23.70	69.3	4.60	42.9	11.8	
HKBCF	HY/2013/01	2017-09-22	Mid-Ebb	Cloudy	IS10(N)	13:47:00	1.0	S	1	1	30.00	8.00	21.80	74.6	5.00	6.8	8.1	
HKBCF	HY/2013/01	2017-09-22	Mid-Ebb	Cloudy	IS10(N)	13:47:00	1.0	S	1	2	30.20	8.00	21.80	73.5	4.90	6.5	7.8	
HKBCF	HY/2013/01	2017-09-22	Mid-Ebb	Cloudy	IS10(N)	13:47:00	6.0	M	2	1	29.30	8.00	23.00	70.3	4.70	14.4	9.6	
HKBCF	HY/2013/01	2017-09-22	Mid-Ebb	Cloudy	IS10(N)	13:47:00	6.0	M	2	2	29.50	8.00	22.90	68.8	4.60	14.9	9.9	
HKBCF	HY/2013/01	2017-09-22	Mid-Ebb	Cloudy	IS10(N)	13:47:00	10.9	B	3	1	29.20	8.00	23.70	69.1	4.70	35.4	10.8	
HKBCF	HY/2013/01	2017-09-22	Mid-Ebb	Cloudy	IS10(N)	13:47:00	10.9	B	3	2	29.40	8.00	23.60	67.7	4.50	33.3	10.3	
HKBCF	HY/2013/01	2017-09-22	Mid-Ebb	Cloudy	IS(MF)11	13:55:00	1.0	S	1	1	29.80	8.00	22.30	73.7	4.90	8.7	9.9	
HKBCF	HY/2013/01	2017-09-22	Mid-Ebb	Cloudy	IS(MF)11	13:55:00	1.0	S	1	2	30.10	8.00	22.20	72.7	4.90	8.8	10.3	
HKBCF	HY/2013/01	2017-09-22	Mid-Ebb	Cloudy	IS(MF)11	13:55:00	5.8	M	2	1	29.20	8.00	23.30	68.7	4.60	15.6	10.5	
HKBCF	HY/2013/01	2017-09-22	Mid-Ebb	Cloudy	IS(MF)11	13:55:00	5.8	M	2	2	29.40	7.90	23.20	67.5	4.50	15.5	11.8	
HKBCF	HY/2013/01	2017-09-22	Mid-Ebb	Cloudy	IS(MF)11	13:55:00	10.6	B	3	1	29.00	8.00	24.70	69.6	4.70	16.9	17.3	
HKBCF	HY/2013/01	2017-09-22	Mid-Ebb	Cloudy	IS(MF)11	13:55:00	10.6	B	3	2	29.30	7.90	24.60	68.1	4.60	16.8	16.3	
HKBCF	HY/2013/01	2017-09-22	Mid-Ebb	Cloudy	CS(MF)5	14:42:00	1.0	S	1	1	29.80	7.80	22.60	74.0	5.00	6.5	6.8	
HKBCF	HY/2013/01	2017-09-22	Mid-Ebb	Cloudy	CS(MF)5	14:42:00	1.0	S	1	2	30.00	7.80	22.40	74.6	5.00	7.0	5.7	
HKBCF	HY/2013/01	2017-09-22	Mid-Ebb	Cloudy	CS(MF)5	14:42:00	6.4	M	2	1	29.20	7.90	24.10	68.3	4.60	9.3	7.5	
HKBCF	HY/2013/01	2017-09-22	Mid-Ebb	Cloudy	CS(MF)5	14:42:00	6.4	M	2	2	29.40	7.80	23.80	68.6	4.60	10.0	7.4	

Project	Works	Date (yyyy-mm-dd)	Tide	Weather Condition	Station	Time	Depth, m	Level	Level_Code	Replicate	Temperature, °C	pH	Salinity, ppt	DO, %	DO, mg/L	Turbidity, NTU	SS, mg/L	Site Observation
HKBCF	HY/2013/01	2017-09-22	Mid-Ebb	Cloudy	CS(MF)5	14:42:00	11.8	B	3	1	29.10	7.80	24.20	68.8	4.60	15.1	10.7	
HKBCF	HY/2013/01	2017-09-22	Mid-Ebb	Cloudy	CS(MF)5	14:42:00	11.8	B	3	2	29.30	7.80	23.90	68.4	4.60	14.7	10.8	
HKBCF	HY/2013/01	2017-09-22	Mid-Ebb	Cloudy	SR7	14:03:00	1.0	S	1	1	29.70	8.00	21.90	74.1	5.00	10.0	5.9	
HKBCF	HY/2013/01	2017-09-22	Mid-Ebb	Cloudy	SR7	14:03:00	1.0	S	1	2	30.00	7.90	21.90	72.9	4.90	10.5	6.5	
HKBCF	HY/2013/01	2017-09-22	Mid-Ebb	Cloudy	SR7	14:03:00		M	2	1								
HKBCF	HY/2013/01	2017-09-22	Mid-Ebb	Cloudy	SR7	14:03:00		M	2	2								
HKBCF	HY/2013/01	2017-09-22	Mid-Ebb	Cloudy	SR7	14:03:00	3.5	B	3	1	29.60	8.00	22.40	75.2	5.10	12.4	9.6	
HKBCF	HY/2013/01	2017-09-22	Mid-Ebb	Cloudy	SR7	14:03:00	3.5	B	3	2	29.80	7.90	22.30	74.1	5.00	12.8	10.2	
HKBCF	HY/2013/01	2017-09-22	Mid-Ebb	Cloudy	IS17	14:19:00	1.0	S	1	1	29.90	7.80	22.80	77.9	5.20	5.6	5.5	
HKBCF	HY/2013/01	2017-09-22	Mid-Ebb	Cloudy	IS17	14:19:00	1.0	S	1	2	30.10	7.80	22.60	78.8	5.30	6.0	4.8	
HKBCF	HY/2013/01	2017-09-22	Mid-Ebb	Cloudy	IS17	14:19:00	5.9	M	2	1	29.40	7.90	23.40	70.4	4.70	10.5	5.3	
HKBCF	HY/2013/01	2017-09-22	Mid-Ebb	Cloudy	IS17	14:19:00	5.9	M	2	2	29.60	7.80	23.20	70.3	4.70	10.9	6.7	
HKBCF	HY/2013/01	2017-09-22	Mid-Ebb	Cloudy	IS17	14:19:00	10.7	B	3	1	29.20	7.90	24.00	71.2	4.80	14.5	12.5	
HKBCF	HY/2013/01	2017-09-22	Mid-Ebb	Cloudy	IS17	14:19:00	10.7	B	3	2	29.40	7.80	23.80	70.2	4.70	14.8	11.5	
HKBCF	HY/2013/01	2017-09-22	Mid-Ebb	Cloudy	IS(MF)16	14:02:00	1.0	S	1	1	29.60	7.80	22.80	78.0	5.20	5.9	3.6	
HKBCF	HY/2013/01	2017-09-22	Mid-Ebb	Cloudy	IS(MF)16	14:02:00	1.0	S	1	2	29.80	7.80	22.50	78.7	5.30	6.2	5.1	
HKBCF	HY/2013/01	2017-09-22	Mid-Ebb	Cloudy	IS(MF)16	14:02:00	4.4	M	2	1	29.30	7.80	23.00	73.8	5.00	8.0	4.9	
HKBCF	HY/2013/01	2017-09-22	Mid-Ebb	Cloudy	IS(MF)16	14:02:00	4.4	M	2	2	29.50	7.80	22.80	74.4	5.00	8.3	4.1	
HKBCF	HY/2013/01	2017-09-22	Mid-Ebb	Cloudy	IS(MF)16	14:02:00	7.8	B	3	1	29.10	7.80	24.10	69.9	4.70	7.8	10.5	
HKBCF	HY/2013/01	2017-09-22	Mid-Ebb	Cloudy	IS(MF)16	14:02:00	7.8	B	3	2	29.30	7.80	23.90	69.4	4.70	7.9	10.5	
HKBCF	HY/2013/01	2017-09-22	Mid-Ebb	Cloudy	IS8	13:31:00	1.0	S	1	1	29.80	7.80	22.40	76.9	5.20	5.0	3.2	
HKBCF	HY/2013/01	2017-09-22	Mid-Ebb	Cloudy	IS8	13:31:00	1.0	S	1	2	29.90	7.80	22.10	77.2	5.20	5.5	4.3	
HKBCF	HY/2013/01	2017-09-22	Mid-Ebb	Cloudy	IS8	13:31:00		M	2	1								
HKBCF	HY/2013/01	2017-09-22	Mid-Ebb	Cloudy	IS8	13:31:00		M	2	2								
HKBCF	HY/2013/01	2017-09-22	Mid-Ebb	Cloudy	IS8	13:31:00	3.9	B	3	1	29.20	7.80	23.10	76.1	5.10	12.3	4.7	
HKBCF	HY/2013/01	2017-09-22	Mid-Ebb	Cloudy	IS8	13:31:00	3.9	B	3	2	29.40	7.80	22.90	75.7	5.10	12.5	6.2	
HKBCF	HY/2013/01	2017-09-22	Mid-Ebb	Cloudy	SR4(N)	13:42:00	1.0	S	1	1	29.50	7.80	21.80	77.0	5.20	8.9	5.4	
HKBCF	HY/2013/01	2017-09-22	Mid-Ebb	Cloudy	SR4(N)	13:42:00	1.0	S	1	2	29.70	7.80	21.60	76.0	5.10	8.7	6.7	
HKBCF	HY/2013/01	2017-09-22	Mid-Ebb	Cloudy	SR4(N)	13:42:00		M	2	1								
HKBCF	HY/2013/01	2017-09-22	Mid-Ebb	Cloudy	SR4(N)	13:42:00		M	2	2								
HKBCF	HY/2013/01	2017-09-22	Mid-Ebb	Cloudy	SR4(N)	13:42:00	3.7	B	3	1	29.40	7.80	22.10	73.6	5.00	9.4	9.2	
HKBCF	HY/2013/01	2017-09-22	Mid-Ebb	Cloudy	SR4(N)	13:42:00	3.7	B	3	2	29.60	7.80	22.00	72.9	4.90	10.2	10.9	
HKBCF	HY/2013/01	2017-09-22	Mid-Ebb	Cloudy	IS(MF)9	13:18:00	1.0	S	1	1	29.70	7.80	22.60	78.3	5.30	5.8	5.3	
HKBCF	HY/2013/01	2017-09-22	Mid-Ebb	Cloudy	IS(MF)9	13:18:00	1.0	S	1	2	29.80	7.80	22.30	79.0	5.30	6.2	4.2	
HKBCF	HY/2013/01	2017-09-22	Mid-Ebb	Cloudy	IS(MF)9	13:18:00		M	2	1								
HKBCF	HY/2013/01	2017-09-22	Mid-Ebb	Cloudy	IS(MF)9	13:18:00		M	2	2								
HKBCF	HY/2013/01	2017-09-22	Mid-Ebb	Cloudy	IS(MF)9	13:18:00	4.0	B	3	1	29.20	7.80	23.10	72.9	4.90	13.3	4.1	
HKBCF	HY/2013/01	2017-09-22	Mid-Ebb	Cloudy	IS(MF)9	13:18:00	4.0	B	3	2	29.40	7.80	22.90	73.0	4.90	13.5	5.5	
HKBCF	HY/2013/01	2017-09-22	Mid-Ebb	Cloudy	IS7	13:08:00	1.0	S	1	1	29.70	7.80	22.50	78.9	5.30	4.2	4.7	
HKBCF	HY/2013/01	2017-09-22	Mid-Ebb	Cloudy	IS7	13:08:00	1.0	S	1	2	29.90	7.80	22.30	79.4	5.30	4.2	4.5	
HKBCF	HY/2013/01	2017-09-22	Mid-Ebb	Cloudy	IS7	13:08:00		M	2	1								
HKBCF	HY/2013/01	2017-09-22	Mid-Ebb	Cloudy	IS7	13:08:00		M	2	2								
HKBCF	HY/2013/01	2017-09-22	Mid-Ebb	Cloudy	IS7	13:08:00	3.6	B	3	1	29.30	7.80	22.90	75.9	5.10	5.5	4.5	
HKBCF	HY/2013/01	2017-09-22	Mid-Ebb	Cloudy	IS7	13:08:00	3.6	B	3	2	29.40	7.80	22.70	75.8	5.10	5.5	5.7	
HKBCF	HY/2013/01	2017-09-22	Mid-Ebb	Cloudy	IS(MF)6	12:58:00	1.0	S	1	1	29.40	7.80	22.90	73.8	5.00	8.5	7.6	
HKBCF	HY/2013/01	2017-09-22	Mid-Ebb	Cloudy	IS(MF)6	12:58:00	1.0	S	1	2	29.60	7.80	22.60	73.8	5.00	8.1	7.0	
HKBCF	HY/2013/01	2017-09-22	Mid-Ebb	Cloudy	IS(MF)6	12:58:00		M	2	1								
HKBCF	HY/2013/01	2017-09-22	Mid-Ebb	Cloudy	IS(MF)6	12:58:00		M	2	2								
HKBCF	HY/2013/01	2017-09-22	Mid-Ebb	Cloudy	IS(MF)6	12:58:00	2.9	B	3	1	29.30	7.80	23.00	74.2	5.00	9.4	10.5	
HKBCF	HY/2013/01	2017-09-22	Mid-Ebb	Cloudy	IS(MF)6	12:58:00	2.9	B	3	2	29.50	7.80	22.80	73.8	5.00	9.1	9.4	
HKBCF	HY/2013/01	2017-09-22	Mid-Ebb	Cloudy	IS5	12:44:00	1.0	S	1	1	29.40	7.80	23.30	74.0	5.00	11.1	13.5	
HKBCF	HY/2013/01	2017-09-22	Mid-Ebb	Cloudy	IS5	12:44:00	1.0	S	1	2	29.60	7.80	23.10	74.5	5.00	11.0	13.3	
HKBCF	HY/2013/01	2017-09-22	Mid-Ebb	Cloudy	IS5	12:44:00	5.8	M	2	1	29.30	7.80	23.30	73.6	5.00	15.1	18.4	
HKBCF	HY/2013/01	2017-09-22	Mid-Ebb	Cloudy	IS5	12:44:00	5.8	M	2	2	29.50	7.80	23.10	74.0	5.00	15.1	18.8	
HKBCF	HY/2013/01	2017-09-22	Mid-Ebb	Cloudy	IS5	12:44:00	10.5	B	3	1	29.30	7.80	23.40	73.7	5.00	17.8	30.6	
HKBCF	HY/2013/01	2017-09-22	Mid-Ebb	Cloudy	IS5	12:44:00	10.5	B	3	2	29.50	7.80	23.10	74.0	5.00	17.5	31.8	
HKBCF	HY/2013/01	2017-09-22	Mid-Ebb	Cloudy	SR3(N)	12:36:00	1.0	S	1	1	29.30	7.80	23.10	72.3	4.90	11.5	14.5	
HKBCF	HY/2013/01	2017-09-22	Mid-Ebb	Cloudy	SR3(N)	12:36:00	1.0	S	1	2	29.50	7.80	22.90	72.6	4.90	11.7	14.2	
HKBCF	HY/2013/01	2017-09-22	Mid-Ebb	Cloudy	SR3(N)	12:36:00		M	2	1								
HKBCF	HY/2013/01	2017-09-22	Mid-Ebb	Cloudy	SR3(N)	12:36:00		M	2	2								
HKBCF	HY/2013/01	2017-09-22	Mid-Ebb	Cloudy	SR3(N)	12:36:00	3.5	B	3	1	29.30	7.80	23.10	72.4	4.90	13.9	13.1	
HKBCF	HY/2013/01	2017-09-22	Mid-Ebb	Cloudy	SR3(N)	12:36:00	3.5	B	3	2	29.50	7.80	22.90	72.4	4.90	13.8	12.7	
HKBCF	HY/2013/01	2017-09-22	Mid-Flood	Fine	SR10A(N)	6:30:00	1.0	S	1	1	29.40	7.90	23.00	69.8	4.70	5.7	9.0	
HKBCF	HY/2013/01	2017-09-22	Mid-Flood	Fine	SR10A(N)	6:30:00	1.0	S	1	2	29.20	7.80	23.20	69.6	4.70	6.6	8.0	
HKBCF	HY/2013/01	2017-09-22	Mid-Flood	Fine	SR10A(N)	6:30:00	5.9	M	2	1	29.40	7.90	23.20	69.8	4.70	5.6	8.2	
HKBCF	HY/2013/01	2017-09-22	Mid-Flood	Fine	SR10A(N)	6:30:00	5.9	M	2	2	29.20	7.80	23.40	69.6	4.70	6.3	7.2	
HKBCF	HY/2013/01	2017-09-22	Mid-Flood	Fine	SR10A(N)	6:30:00	10.8	B	3	1	29.40	7.80	23.30	69.7	4.70	5.7	8.4	
HKBCF	HY/2013/01	2017-09-22	Mid-Flood	Fine	SR10A(N)	6:30:00	10.8	B	3	2	29.20	7.80	23.60	69.6	4.70	6.2	8.9	

Project	Works	Date (yyyy-mm-dd)	Tide	Weather Condition	Station	Time	Depth, m	Level	Level_Code	Replicate	Temperature, °C	pH	Salinity, ppt	DO, %	DO, mg/L	Turbidity, NTU	SS, mg/L	Site Observation
HKBCF	HY/2013/01	2017-09-22	Mid-Flood	Fine	SR10B(N2)	6:38:00	1.0	S	1	1	28.90	7.90	26.80	67.1	4.50	12.6	16.4	
HKBCF	HY/2013/01	2017-09-22	Mid-Flood	Fine	SR10B(N2)	6:38:00	1.0	S	1	2	28.70	7.90	27.10	67.2	4.50	13.1	17.2	
HKBCF	HY/2013/01	2017-09-22	Mid-Flood	Fine	SR10B(N2)	6:38:00	5.4	M	2	1	28.90	7.90	26.90	69.4	4.60	12.3	16.8	
HKBCF	HY/2013/01	2017-09-22	Mid-Flood	Fine	SR10B(N2)	6:38:00	5.4	M	2	2	28.70	7.90	27.10	70.0	4.70	13.5	17.9	
HKBCF	HY/2013/01	2017-09-22	Mid-Flood	Fine	SR10B(N2)	6:38:00	9.7	B	3	1	28.90	7.90	26.90	67.3	4.50	14.1	20.1	
HKBCF	HY/2013/01	2017-09-22	Mid-Flood	Fine	SR10B(N2)	6:38:00	9.7	B	3	2	28.70	7.90	27.20	67.4	4.50	15.1	21.2	
HKBCF	HY/2013/01	2017-09-22	Mid-Flood	Fine	CSA	6:53:00	1.0	S	1	1	29.20	8.00	23.10	69.7	4.70	14.2	8.1	
HKBCF	HY/2013/01	2017-09-22	Mid-Flood	Fine	CSA	6:53:00	1.0	S	1	2	29.40	7.90	23.20	68.7	4.60	14.4	7.6	
HKBCF	HY/2013/01	2017-09-22	Mid-Flood	Fine	CSA	6:53:00	16.1	M	2	1	29.00	8.00	25.00	67.2	4.50	16.2	8.1	
HKBCF	HY/2013/01	2017-09-22	Mid-Flood	Fine	CSA	6:53:00	16.1	M	2	2	29.20	7.90	25.30	65.9	4.40	16.6	8.0	
HKBCF	HY/2013/01	2017-09-22	Mid-Flood	Fine	CSA	6:53:00	31.1	B	3	1	28.80	8.00	26.40	66.1	4.40	28.0	11.6	
HKBCF	HY/2013/01	2017-09-22	Mid-Flood	Fine	CSA	6:53:00	31.1	B	3	2	29.00	8.00	26.80	64.7	4.30	28.4	11.2	
HKBCF	HY/2013/01	2017-09-22	Mid-Flood	Fine	CS6	7:04:00	1.0	S	1	1	29.30	7.90	22.70	71.5	4.80	15.2	7.9	
HKBCF	HY/2013/01	2017-09-22	Mid-Flood	Fine	CS6	7:04:00	1.0	S	1	2	29.50	7.90	22.70	70.8	4.80	15.1	8.6	
HKBCF	HY/2013/01	2017-09-22	Mid-Flood	Fine	CS6	7:04:00	4.8	M	2	1	29.30	7.90	22.90	69.9	4.70	16.9	7.8	
HKBCF	HY/2013/01	2017-09-22	Mid-Flood	Fine	CS6	7:04:00	4.8	M	2	2	29.60	7.90	22.90	69.1	4.60	17.3	7.0	
HKBCF	HY/2013/01	2017-09-22	Mid-Flood	Fine	CS6	7:04:00	8.5	B	3	1	29.30	7.90	23.30	69.9	4.70	23.1	10.0	
HKBCF	HY/2013/01	2017-09-22	Mid-Flood	Fine	CS6	7:04:00	8.5	B	3	2	29.50	7.90	23.30	69.1	4.60	23.7	10.1	
HKBCF	HY/2013/01	2017-09-22	Mid-Flood	Fine	CS4	8:18:00	1.0	S	1	1	29.20	8.00	22.70	71.9	4.90	6.0	3.3	
HKBCF	HY/2013/01	2017-09-22	Mid-Flood	Fine	CS4	8:18:00	1.0	S	1	2	29.40	7.90	22.70	71.3	4.80	7.1	4.9	
HKBCF	HY/2013/01	2017-09-22	Mid-Flood	Fine	CS4	8:18:00	10.0	M	2	1	29.10	8.00	23.80	68.4	4.60	7.2	5.4	
HKBCF	HY/2013/01	2017-09-22	Mid-Flood	Fine	CS4	8:18:00	10.0	M	2	2	29.40	7.90	23.80	67.4	4.50	8.7	6.2	
HKBCF	HY/2013/01	2017-09-22	Mid-Flood	Fine	CS4	8:18:00	19.0	B	3	1	29.00	8.00	25.00	67.9	4.60	24.8	9.8	
HKBCF	HY/2013/01	2017-09-22	Mid-Flood	Fine	CS4	8:18:00	19.0	B	3	2	29.20	7.90	25.10	66.8	4.50	25.5	8.4	
HKBCF	HY/2013/01	2017-09-22	Mid-Flood	Fine	SR6	8:56:00	1.0	S	1	1	29.20	8.00	21.60	71.1	4.80	14.0	7.5	
HKBCF	HY/2013/01	2017-09-22	Mid-Flood	Fine	SR6	8:56:00	1.0	S	1	2	29.50	7.90	21.60	70.2	4.80	15.5	7.8	
HKBCF	HY/2013/01	2017-09-22	Mid-Flood	Fine	SR6	8:56:00		M	2	1								
HKBCF	HY/2013/01	2017-09-22	Mid-Flood	Fine	SR6	8:56:00		M	2	2								
HKBCF	HY/2013/01	2017-09-22	Mid-Flood	Fine	SR6	8:56:00	4.0	B	3	1	29.20	8.00	22.40	71.0	4.80	25.8	10.7	
HKBCF	HY/2013/01	2017-09-22	Mid-Flood	Fine	SR6	8:56:00	4.0	B	3	2	29.50	7.90	22.40	69.8	4.70	26.3	11.6	
HKBCF	HY/2013/01	2017-09-22	Mid-Flood	Fine	CS(MF)3(N)	8:33:00	1.0	S	1	1	29.40	7.90	20.10	68.9	4.70	16.9	9.2	
HKBCF	HY/2013/01	2017-09-22	Mid-Flood	Fine	CS(MF)3(N)	8:33:00	1.0	S	1	2	29.60	7.80	20.10	68.2	4.70	17.5	9.9	
HKBCF	HY/2013/01	2017-09-22	Mid-Flood	Fine	CS(MF)3(N)	8:33:00	3.6	M	2	1	29.40	7.90	20.50	69.3	4.70	22.5	19.7	
HKBCF	HY/2013/01	2017-09-22	Mid-Flood	Fine	CS(MF)3(N)	8:33:00	3.6	M	2	2	29.60	7.80	20.50	68.7	4.70	24.0	20.1	
HKBCF	HY/2013/01	2017-09-22	Mid-Flood	Fine	CS(MF)3(N)	8:33:00	6.1	B	3	1	29.40	7.90	20.80	70.6	4.80	28.2	20.1	
HKBCF	HY/2013/01	2017-09-22	Mid-Flood	Fine	CS(MF)3(N)	8:33:00	6.1	B	3	2	29.60	7.90	20.80	70.3	4.80	29.6	19.1	
HKBCF	HY/2013/01	2017-09-22	Mid-Flood	Fine	SR5(N)	8:01:00	1.0	S	1	1	29.20	8.00	22.50	71.2	4.80	17.6	11.6	
HKBCF	HY/2013/01	2017-09-22	Mid-Flood	Fine	SR5(N)	8:01:00	1.0	S	1	2	29.50	7.90	22.50	70.3	4.70	17.3	10.1	
HKBCF	HY/2013/01	2017-09-22	Mid-Flood	Fine	SR5(N)	8:01:00	4.9	M	2	1	29.20	8.00	22.50	71.0	4.80	23.0	15.6	
HKBCF	HY/2013/01	2017-09-22	Mid-Flood	Fine	SR5(N)	8:01:00	4.9	M	2	2	29.50	7.90	22.50	70.3	4.70	22.6	16.7	
HKBCF	HY/2013/01	2017-09-22	Mid-Flood	Fine	SR5(N)	8:01:00	8.7	B	3	1	29.20	8.00	22.80	72.5	4.90	29.4	31.9	
HKBCF	HY/2013/01	2017-09-22	Mid-Flood	Fine	SR5(N)	8:01:00	8.7	B	3	2	29.40	7.90	22.80	71.3	4.80	28.7	32.2	
HKBCF	HY/2013/01	2017-09-22	Mid-Flood	Fine	IS10(N)	7:54:00	1.0	S	1	1	29.20	7.90	22.40	71.5	4.80	15.8	16.1	
HKBCF	HY/2013/01	2017-09-22	Mid-Flood	Fine	IS10(N)	7:54:00	1.0	S	1	2	29.40	7.90	22.50	70.6	4.80	16.4	15.0	
HKBCF	HY/2013/01	2017-09-22	Mid-Flood	Fine	IS10(N)	7:54:00	6.1	M	2	1	29.20	8.00	22.60	70.9	4.80	21.2	14.7	
HKBCF	HY/2013/01	2017-09-22	Mid-Flood	Fine	IS10(N)	7:54:00	6.1	M	2	2	29.40	7.90	22.70	70.0	4.70	23.0	16.1	
HKBCF	HY/2013/01	2017-09-22	Mid-Flood	Fine	IS10(N)	7:54:00	11.1	B	3	1	29.20	8.00	23.00	70.9	4.80	30.4	14.9	
HKBCF	HY/2013/01	2017-09-22	Mid-Flood	Fine	IS10(N)	7:54:00	11.1	B	3	2	29.40	7.90	23.00	70.1	4.70	31.8	15.3	
HKBCF	HY/2013/01	2017-09-22	Mid-Flood	Fine	IS(MF)11	7:48:00	1.0	S	1	1	29.20	7.90	21.80	72.4	4.90	10.9	8.6	
HKBCF	HY/2013/01	2017-09-22	Mid-Flood	Fine	IS(MF)11	7:48:00	1.0	S	1	2	29.40	7.90	21.80	71.5	4.80	11.2	7.7	
HKBCF	HY/2013/01	2017-09-22	Mid-Flood	Fine	IS(MF)11	7:48:00	6.0	M	2	1	29.20	7.90	22.00	71.8	4.90	17.0	22.8	
HKBCF	HY/2013/01	2017-09-22	Mid-Flood	Fine	IS(MF)11	7:48:00	6.0	M	2	2	29.40	7.90	22.00	70.9	4.80	16.6	21.6	
HKBCF	HY/2013/01	2017-09-22	Mid-Flood	Fine	IS(MF)11	7:48:00	10.9	B	3	1	29.20	8.00	22.70	72.1	4.90	32.3	22.2	
HKBCF	HY/2013/01	2017-09-22	Mid-Flood	Fine	IS(MF)11	7:48:00	10.9	B	3	2	29.40	7.90	22.80	70.9	4.80	32.4	24.0	
HKBCF	HY/2013/01	2017-09-22	Mid-Flood	Fine	CS(MF)5	7:08:00	1.0	S	1	1	29.40	7.80	21.30	72.8	5.00	5.2	7.6	
HKBCF	HY/2013/01	2017-09-22	Mid-Flood	Fine	CS(MF)5	7:08:00	1.0	S	1	2	29.20	7.80	21.50	72.4	4.90	5.9	8.3	
HKBCF	HY/2013/01	2017-09-22	Mid-Flood	Fine	CS(MF)5	7:08:00	4.3	M	2	1	29.40	7.90	22.70	69.4	4.70	6.6	7.6	
HKBCF	HY/2013/01	2017-09-22	Mid-Flood	Fine	CS(MF)5	7:08:00	4.3	M	2	2	29.30	7.90	22.90	69.2	4.70	7.3	9.0	
HKBCF	HY/2013/01	2017-09-22	Mid-Flood	Fine	CS(MF)5	7:08:00	7.6	B	3	1	29.30	7.90	23.60	67.6	4.50	30.5	8.9	
HKBCF	HY/2013/01	2017-09-22	Mid-Flood	Fine	CS(MF)5	7:08:00	7.6	B	3	2	29.20	7.90	23.80	68.0	4.60	25.0	9.5	
HKBCF	HY/2013/01	2017-09-22	Mid-Flood	Fine	SR7	7:34:00	1.0	S	1	1	29.20	8.00	22.40	71.3	4.80	13.8	14.3	
HKBCF	HY/2013/01	2017-09-22	Mid-Flood	Fine	SR7	7:34:00	1.0	S	1	2	29.50	7.90	22.40	70.5	4.80	13.5	14.9	
HKBCF	HY/2013/01	2017-09-22	Mid-Flood	Fine	SR7	7:34:00		M	2	1								
HKBCF	HY/2013/01	2017-09-22	Mid-Flood	Fine	SR7	7:34:00		M	2	2								
HKBCF	HY/2013/01	2017-09-22	Mid-Flood	Fine	SR7	7:34:00	3.7	B	3	1	29.20	8.00	22.40	71.5	4.80	18.4	14.5	
HKBCF	HY/2013/01	2017-09-22	Mid-Flood	Fine	SR7	7:34:00	3.7	B	3	2	29.50	7.90	22.50	70.7	4.80	18.9	15.0	
HKBCF	HY/2013/01	2017-09-22	Mid-Flood	Fine	IS17	7:25:00	1.0	S	1	1	29.50	7.80	21.70	71.5	4.80	5.6	6.7	
HKBCF	HY/2013/01	2017-09-22	Mid-Flood	Fine	IS17	7:25:00	1.0	S	1	2	29.30	7.80	21.90	71.1	4.80	6.0	6.5	

Project	Works	Date (yyyy-mm-dd)	Tide	Weather Condition	Station	Time	Depth, m	Level	Level_Code	Replicate	Temperature, °C	pH	Salinity, ppt	DO, %	DO, mg/L	Turbidity, NTU	SS, mg/L	Site Observation
HKBCF	HY/2013/01	2017-09-22	Mid-Flood	Fine	IS17	7:25:00	3.8	M	2	1	29.50	7.90	22.60	69.2	4.70	6.3	9.0	
HKBCF	HY/2013/01	2017-09-22	Mid-Flood	Fine	IS17	7:25:00	3.8	M	2	2	29.30	7.90	22.80	69.0	4.70	7.0	9.8	
HKBCF	HY/2013/01	2017-09-22	Mid-Flood	Fine	IS17	7:25:00	6.6	B	3	1	29.50	7.80	22.70	69.8	4.70	6.4	8.6	
HKBCF	HY/2013/01	2017-09-22	Mid-Flood	Fine	IS17	7:25:00	6.6	B	3	2	29.30	7.80	22.90	69.7	4.70	7.3	8.9	
HKBCF	HY/2013/01	2017-09-22	Mid-Flood	Fine	IS(MF)16	7:53:00	1.0	S	1	1	29.50	7.80	22.10	70.4	4.80	7.1	7.8	
HKBCF	HY/2013/01	2017-09-22	Mid-Flood	Fine	IS(MF)16	7:53:00	1.0	S	1	2	29.30	7.80	22.40	70.3	4.80	7.7	7.4	
HKBCF	HY/2013/01	2017-09-22	Mid-Flood	Fine	IS(MF)16	7:53:00	3.2	M	2	1	29.40	7.80	22.50	70.2	4.70	8.3	10.0	
HKBCF	HY/2013/01	2017-09-22	Mid-Flood	Fine	IS(MF)16	7:53:00	3.2	M	2	2	29.20	7.80	22.80	70.4	4.80	8.8	9.0	
HKBCF	HY/2013/01	2017-09-22	Mid-Flood	Fine	IS(MF)16	7:53:00	5.4	B	3	1	29.40	7.80	22.60	71.0	4.80	8.0	10.6	
HKBCF	HY/2013/01	2017-09-22	Mid-Flood	Fine	IS(MF)16	7:53:00	5.4	B	3	2	29.20	7.80	22.80	71.6	4.80	8.8	11.6	
HKBCF	HY/2013/01	2017-09-22	Mid-Flood	Fine	IS8	8:25:00	1.0	S	1	1	29.40	7.80	21.80	70.9	4.80	9.0	9.5	
HKBCF	HY/2013/01	2017-09-22	Mid-Flood	Fine	IS8	8:25:00	1.0	S	1	2	29.30	7.80	22.10	70.7	4.80	9.6	8.6	
HKBCF	HY/2013/01	2017-09-22	Mid-Flood	Fine	IS8	8:25:00		M	2	1								
HKBCF	HY/2013/01	2017-09-22	Mid-Flood	Fine	IS8	8:25:00		M	2	2								
HKBCF	HY/2013/01	2017-09-22	Mid-Flood	Fine	IS8	8:25:00	3.1	B	3	1	29.40	7.80	22.50	69.3	4.70	16.6	13.1	
HKBCF	HY/2013/01	2017-09-22	Mid-Flood	Fine	IS8	8:25:00	3.1	B	3	2	29.20	7.80	22.70	69.2	4.70	17.0	12.8	
HKBCF	HY/2013/01	2017-09-22	Mid-Flood	Fine	SR4(N)	8:19:00	1.0	S	1	1	29.40	7.80	21.60	70.7	4.80	9.7	13.2	
HKBCF	HY/2013/01	2017-09-22	Mid-Flood	Fine	SR4(N)	8:19:00	1.0	S	1	2	29.20	7.80	21.90	70.5	4.80	10.3	13.4	
HKBCF	HY/2013/01	2017-09-22	Mid-Flood	Fine	SR4(N)	8:19:00		M	2	1								
HKBCF	HY/2013/01	2017-09-22	Mid-Flood	Fine	SR4(N)	8:19:00		M	2	2								
HKBCF	HY/2013/01	2017-09-22	Mid-Flood	Fine	SR4(N)	8:19:00	3.0	B	3	1	29.40	7.80	21.60	71.3	4.80	8.8	17.3	
HKBCF	HY/2013/01	2017-09-22	Mid-Flood	Fine	SR4(N)	8:19:00	3.0	B	3	2	29.20	7.80	21.80	71.3	4.90	9.1	17.7	
HKBCF	HY/2013/01	2017-09-22	Mid-Flood	Fine	IS(MF)9	8:35:00	1.0	S	1	1	29.30	7.80	22.40	72.7	4.90	6.4	8.6	
HKBCF	HY/2013/01	2017-09-22	Mid-Flood	Fine	IS(MF)9	8:35:00	1.0	S	1	2	29.10	7.80	22.60	72.3	4.90	6.9	8.7	
HKBCF	HY/2013/01	2017-09-22	Mid-Flood	Fine	IS(MF)9	8:35:00		M	2	1								
HKBCF	HY/2013/01	2017-09-22	Mid-Flood	Fine	IS(MF)9	8:35:00		M	2	2								
HKBCF	HY/2013/01	2017-09-22	Mid-Flood	Fine	IS(MF)9	8:35:00	3.0	B	3	1	29.30	7.80	23.20	70.5	4.80	9.5	9.2	
HKBCF	HY/2013/01	2017-09-22	Mid-Flood	Fine	IS(MF)9	8:35:00	3.0	B	3	2	29.20	7.80	23.40	70.8	4.80	10.1	9.7	
HKBCF	HY/2013/01	2017-09-22	Mid-Flood	Fine	IS7	8:45:00	1.0	S	1	1	29.20	7.80	22.70	75.3	5.10	7.0	9.4	
HKBCF	HY/2013/01	2017-09-22	Mid-Flood	Fine	IS7	8:45:00	1.0	S	1	2	29.10	7.80	23.00	75.2	5.10	7.8	10.6	
HKBCF	HY/2013/01	2017-09-22	Mid-Flood	Fine	IS7	8:45:00		M	2	1								
HKBCF	HY/2013/01	2017-09-22	Mid-Flood	Fine	IS7	8:45:00		M	2	2								
HKBCF	HY/2013/01	2017-09-22	Mid-Flood	Fine	IS7	8:45:00	3.1	B	3	1	29.30	7.80	22.90	76.1	5.10	7.7	10.8	
HKBCF	HY/2013/01	2017-09-22	Mid-Flood	Fine	IS7	8:45:00	3.1	B	3	2	29.10	7.80	23.10	76.2	5.20	8.5	10.4	
HKBCF	HY/2013/01	2017-09-22	Mid-Flood	Fine	IS(MF)6	8:55:00	1.0	S	1	1	29.20	7.80	21.90	74.5	5.10	8.1	12.6	
HKBCF	HY/2013/01	2017-09-22	Mid-Flood	Fine	IS(MF)6	8:55:00	1.0	S	1	2	29.10	7.90	23.10	75.4	5.10	8.1	13.1	
HKBCF	HY/2013/01	2017-09-22	Mid-Flood	Fine	IS(MF)6	8:55:00		M	2	1								
HKBCF	HY/2013/01	2017-09-22	Mid-Flood	Fine	IS(MF)6	8:55:00		M	2	2								
HKBCF	HY/2013/01	2017-09-22	Mid-Flood	Fine	IS(MF)6	8:55:00	3.2	B	3	1	29.30	7.80	22.90	76.4	5.20	10.8	12.4	
HKBCF	HY/2013/01	2017-09-22	Mid-Flood	Fine	IS(MF)6	8:55:00	3.2	B	3	2	29.10	7.90	23.10	75.4	5.10	10.8	12.2	
HKBCF	HY/2013/01	2017-09-22	Mid-Flood	Fine	IS5	9:03:00	1.0	S	1	1	29.50	7.80	22.50	74.6	5.00	7.5	8.6	
HKBCF	HY/2013/01	2017-09-22	Mid-Flood	Fine	IS5	9:03:00	1.0	S	1	2	29.30	7.80	22.80	74.4	5.00	8.4	8.3	
HKBCF	HY/2013/01	2017-09-22	Mid-Flood	Fine	IS5	9:03:00	4.9	M	2	1	29.30	7.80	22.80	74.5	5.00	7.8	9.6	
HKBCF	HY/2013/01	2017-09-22	Mid-Flood	Fine	IS5	9:03:00	4.9	M	2	2	29.20	7.80	23.00	74.3	5.00	8.4	10.2	
HKBCF	HY/2013/01	2017-09-22	Mid-Flood	Fine	IS5	9:03:00	8.8	B	3	1	29.30	7.80	22.90	75.1	5.10	8.9	9.9	
HKBCF	HY/2013/01	2017-09-22	Mid-Flood	Fine	IS5	9:03:00	8.8	B	3	2	29.10	7.80	23.10	75.3	5.10	9.7	10.0	
HKBCF	HY/2013/01	2017-09-22	Mid-Flood	Fine	SR3(N)	9:13:00	1.0	S	1	1	29.20	7.80	22.40	74.0	5.00	6.3	7.5	
HKBCF	HY/2013/01	2017-09-22	Mid-Flood	Fine	SR3(N)	9:13:00	1.0	S	1	2	29.00	7.80	22.60	73.7	5.00	6.8	6.8	
HKBCF	HY/2013/01	2017-09-22	Mid-Flood	Fine	SR3(N)	9:13:00		M	2	1								
HKBCF	HY/2013/01	2017-09-22	Mid-Flood	Fine	SR3(N)	9:13:00		M	2	2								
HKBCF	HY/2013/01	2017-09-22	Mid-Flood	Fine	SR3(N)	9:13:00	2.7	B	3	1	29.30	7.80	22.90	74.1	5.00	10.5	11.6	
HKBCF	HY/2013/01	2017-09-22	Mid-Flood	Fine	SR3(N)	9:13:00	2.7	B	3	2	29.20	7.80	23.10	74.5	5.00	11.7	12.3	
HKBCF	HY/2013/01	2017-09-25	Mid-Ebb	Sunny	SR10A(N)	16:34:00	1.0	S	1	1	29.60	7.90	25.40	77.5	5.10	2.7	4.9	
HKBCF	HY/2013/01	2017-09-25	Mid-Ebb	Sunny	SR10A(N)	16:34:00	1.0	S	1	2	29.50	7.90	25.60	77.3	5.10	3.7	5.9	
HKBCF	HY/2013/01	2017-09-25	Mid-Ebb	Sunny	SR10A(N)	16:34:00	6.3	M	2	1	29.50	7.90	25.70	76.4	5.10	3.2	5.8	
HKBCF	HY/2013/01	2017-09-25	Mid-Ebb	Sunny	SR10A(N)	16:34:00	6.3	M	2	2	29.30	7.90	26.00	75.9	5.00	3.8	6.5	
HKBCF	HY/2013/01	2017-09-25	Mid-Ebb	Sunny	SR10A(N)	16:34:00	11.5	B	3	1	29.40	7.90	25.80	76.0	5.00	5.9	7.7	
HKBCF	HY/2013/01	2017-09-25	Mid-Ebb	Sunny	SR10A(N)	16:34:00	11.5	B	3	2	29.30	7.90	26.10	76.1	5.10	5.5	7.7	
HKBCF	HY/2013/01	2017-09-25	Mid-Ebb	Sunny	SR10B(N2)	16:28:00	1.0	S	1	1	29.40	7.90	26.10	76.5	5.10	3.5	4.5	
HKBCF	HY/2013/01	2017-09-25	Mid-Ebb	Sunny	SR10B(N2)	16:28:00	1.0	S	1	2	29.30	7.90	26.30	76.2	5.10	4.6	5.8	
HKBCF	HY/2013/01	2017-09-25	Mid-Ebb	Sunny	SR10B(N2)	16:28:00	5.9	M	2	1	29.40	7.90	26.10	75.3	5.00	2.8	5.2	
HKBCF	HY/2013/01	2017-09-25	Mid-Ebb	Sunny	SR10B(N2)	16:28:00	5.9	M	2	2	29.30	7.90	26.40	74.8	5.00	4.5	6.3	
HKBCF	HY/2013/01	2017-09-25	Mid-Ebb	Sunny	SR10B(N2)	16:28:00	10.8	B	3	1	29.40	7.90	26.20	75.2	5.00	16.1	7.7	
HKBCF	HY/2013/01	2017-09-25	Mid-Ebb	Sunny	SR10B(N2)	16:28:00	10.8	B	3	2	29.30	7.90	26.50	74.9	5.00	14.5	6.8	
HKBCF	HY/2013/01	2017-09-25	Mid-Ebb	Sunny	CSA	16:04:00	1.0	S	1	1	29.70	8.00	24.30	78.8	5.20	4.3	5.7	
HKBCF	HY/2013/01	2017-09-25	Mid-Ebb	Sunny	CSA	16:04:00	1.0	S	1	2	29.40	8.00	24.30	79.8	5.30	4.4	5.2	
HKBCF	HY/2013/01	2017-09-25	Mid-Ebb	Sunny	CSA	16:04:00	14.0	M	2	1	29.10	7.90	27.30	68.2	4.50	5.2	6.1	
HKBCF	HY/2013/01	2017-09-25	Mid-Ebb	Sunny	CSA	16:04:00	14.0	M	2	2	28.90	8.00	27.20	69.7	4.60	5.7	4.7	

Project	Works	Date (yyyy-mm-dd)	Tide	Weather Condition	Station	Time	Depth, m	Level	Level_Code	Replicate	Temperature, °C	pH	Salinity, ppt	DO, %	DO, mg/L	Turbidity, NTU	SS, mg/L	Site Observation
HKBCF	HY/2013/01	2017-09-25	Mid-Ebb	Sunny	CSA	16:04:00	26.9	B	3	1	29.10	8.00	27.70	66.6	4.40	7.1	5.3	
HKBCF	HY/2013/01	2017-09-25	Mid-Ebb	Sunny	CSA	16:04:00	26.9	B	3	2	28.80	8.00	27.60	68.1	4.50	6.8	4.2	
HKBCF	HY/2013/01	2017-09-25	Mid-Ebb	Sunny	CS6	15:53:00	1.0	S	1	1	29.80	7.90	24.00	83.1	5.50	4.2	6.7	
HKBCF	HY/2013/01	2017-09-25	Mid-Ebb	Sunny	CS6	15:53:00	1.0	S	1	2	29.60	8.00	23.90	84.1	5.60	4.2	5.8	
HKBCF	HY/2013/01	2017-09-25	Mid-Ebb	Sunny	CS6	15:53:00	4.6	M	2	1	29.80	7.90	24.00	80.3	5.30	4.4	6.2	
HKBCF	HY/2013/01	2017-09-25	Mid-Ebb	Sunny	CS6	15:53:00	4.6	M	2	2	29.50	8.00	24.00	81.3	5.40	2.9	5.0	
HKBCF	HY/2013/01	2017-09-25	Mid-Ebb	Sunny	CS6	15:53:00	8.2	B	3	1	29.20	7.90	26.10	72.5	4.80	5.7	6.3	
HKBCF	HY/2013/01	2017-09-25	Mid-Ebb	Sunny	CS6	15:53:00	8.2	B	3	2	29.00	8.00	25.90	74.1	4.90	5.3	6.1	
HKBCF	HY/2013/01	2017-09-25	Mid-Ebb	Sunny	CS4	14:48:00	1.0	S	1	1	30.10	7.80	19.50	78.5	5.30	4.1	5.1	
HKBCF	HY/2013/01	2017-09-25	Mid-Ebb	Sunny	CS4	14:48:00	1.0	S	1	2	29.80	7.80	19.50	79.6	5.40	3.6	4.0	
HKBCF	HY/2013/01	2017-09-25	Mid-Ebb	Sunny	CS4	14:48:00	9.7	M	2	1	29.60	7.80	22.40	75.2	5.10	4.9	6.4	
HKBCF	HY/2013/01	2017-09-25	Mid-Ebb	Sunny	CS4	14:48:00	9.7	M	2	2	29.30	7.90	22.40	76.4	5.20	4.3	6.9	
HKBCF	HY/2013/01	2017-09-25	Mid-Ebb	Sunny	CS4	14:48:00	18.3	B	3	1	29.20	7.90	26.00	67.8	4.50	8.2	6.6	
HKBCF	HY/2013/01	2017-09-25	Mid-Ebb	Sunny	CS4	14:48:00	18.3	B	3	2	29.00	8.00	25.90	69.3	4.60	7.2	5.4	
HKBCF	HY/2013/01	2017-09-25	Mid-Ebb	Sunny	SR6	14:16:00	1.0	S	1	1	30.20	7.80	19.80	79.4	5.40	4.8	5.9	
HKBCF	HY/2013/01	2017-09-25	Mid-Ebb	Sunny	SR6	14:16:00	1.0	S	1	2	30.00	7.90	19.90	80.4	5.50	4.5	4.6	
HKBCF	HY/2013/01	2017-09-25	Mid-Ebb	Sunny	SR6	14:16:00		M	2	1								
HKBCF	HY/2013/01	2017-09-25	Mid-Ebb	Sunny	SR6	14:16:00		M	2	2								
HKBCF	HY/2013/01	2017-09-25	Mid-Ebb	Sunny	SR6	14:16:00	3.8	B	3	1	29.70	7.90	22.50	79.3	5.30	4.9	4.3	
HKBCF	HY/2013/01	2017-09-25	Mid-Ebb	Sunny	SR6	14:16:00	3.8	B	3	2	29.50	7.90	22.50	80.6	5.40	4.9	6.4	
HKBCF	HY/2013/01	2017-09-25	Mid-Ebb	Sunny	CS(MF)3(N)	14:31:00	1.0	S	1	1	29.70	7.80	20.90	73.1	5.00	6.2	6.8	
HKBCF	HY/2013/01	2017-09-25	Mid-Ebb	Sunny	CS(MF)3(N)	14:31:00	1.0	S	1	2	29.40	7.90	20.80	74.2	5.10	5.7	6.8	
HKBCF	HY/2013/01	2017-09-25	Mid-Ebb	Sunny	CS(MF)3(N)	14:31:00	3.4	M	2	1	29.50	7.90	22.40	76.8	5.20	7.5	5.6	
HKBCF	HY/2013/01	2017-09-25	Mid-Ebb	Sunny	CS(MF)3(N)	14:31:00	3.4	M	2	2	29.30	8.00	22.40	77.9	5.30	7.1	5.9	
HKBCF	HY/2013/01	2017-09-25	Mid-Ebb	Sunny	CS(MF)3(N)	14:31:00	5.8	B	3	1	29.40	7.90	23.80	77.4	5.20	14.2	6.8	
HKBCF	HY/2013/01	2017-09-25	Mid-Ebb	Sunny	CS(MF)3(N)	14:31:00	5.8	B	3	2	29.20	8.00	23.80	78.6	5.30	13.3	7.1	
HKBCF	HY/2013/01	2017-09-25	Mid-Ebb	Sunny	SR5(N)	15:11:00	1.0	S	1	1	29.90	7.90	21.00	77.8	5.30	8.7	6.0	
HKBCF	HY/2013/01	2017-09-25	Mid-Ebb	Sunny	SR5(N)	15:11:00	1.0	S	1	2	29.70	8.00	21.00	79.0	5.40	7.3	6.9	
HKBCF	HY/2013/01	2017-09-25	Mid-Ebb	Sunny	SR5(N)	15:11:00	5.0	M	2	1	29.40	7.90	24.10	74.3	5.00	6.8	9.0	
HKBCF	HY/2013/01	2017-09-25	Mid-Ebb	Sunny	SR5(N)	15:11:00	5.0	M	2	2	29.20	8.00	24.10	75.6	5.10	5.9	8.7	
HKBCF	HY/2013/01	2017-09-25	Mid-Ebb	Sunny	SR5(N)	15:11:00	8.9	B	3	1	29.30	7.90	24.40	73.6	4.90	6.5	13.4	
HKBCF	HY/2013/01	2017-09-25	Mid-Ebb	Sunny	SR5(N)	15:11:00	8.9	B	3	2	29.10	8.00	24.30	75.1	5.00	5.8	14.1	
HKBCF	HY/2013/01	2017-09-25	Mid-Ebb	Sunny	IS10(N)	15:17:00	1.0	S	1	1	30.00	7.90	21.70	80.6	5.40	5.6	8.7	
HKBCF	HY/2013/01	2017-09-25	Mid-Ebb	Sunny	IS10(N)	15:17:00	1.0	S	1	2	29.80	7.90	21.60	81.4	5.50	5.2	8.7	
HKBCF	HY/2013/01	2017-09-25	Mid-Ebb	Sunny	IS10(N)	15:17:00	5.9	M	2	1	29.30	7.90	24.30	71.8	4.80	10.3	8.2	
HKBCF	HY/2013/01	2017-09-25	Mid-Ebb	Sunny	IS10(N)	15:17:00	5.9	M	2	2	29.00	8.00	24.20	73.0	4.90	9.0	7.4	
HKBCF	HY/2013/01	2017-09-25	Mid-Ebb	Sunny	IS10(N)	15:17:00	10.8	B	3	1	29.20	7.90	25.70	69.6	4.60	13.3	9.3	
HKBCF	HY/2013/01	2017-09-25	Mid-Ebb	Sunny	IS10(N)	15:17:00	10.8	B	3	2	29.00	8.00	25.50	71.1	4.80	13.9	7.1	
HKBCF	HY/2013/01	2017-09-25	Mid-Ebb	Sunny	IS(MF)11	15:23:00	1.0	S	1	1	29.70	7.90	22.00	76.7	5.20	7.7	5.6	
HKBCF	HY/2013/01	2017-09-25	Mid-Ebb	Sunny	IS(MF)11	15:23:00	1.0	S	1	2	29.50	7.90	21.90	78.5	5.30	6.3	5.2	
HKBCF	HY/2013/01	2017-09-25	Mid-Ebb	Sunny	IS(MF)11	15:23:00	6.4	M	2	1	29.30	7.90	24.50	72.0	4.80	8.2	7.6	
HKBCF	HY/2013/01	2017-09-25	Mid-Ebb	Sunny	IS(MF)11	15:23:00	6.4	M	2	2	29.10	8.00	24.40	73.2	4.90	7.2	7.5	
HKBCF	HY/2013/01	2017-09-25	Mid-Ebb	Sunny	IS(MF)11	15:23:00	11.7	B	3	1	29.20	7.90	25.60	68.8	4.60	20.1	7.2	
HKBCF	HY/2013/01	2017-09-25	Mid-Ebb	Sunny	IS(MF)11	15:23:00	11.7	B	3	2	29.00	8.00	25.50	70.3	4.70	19.3	8.7	
HKBCF	HY/2013/01	2017-09-25	Mid-Ebb	Sunny	CS(MF)5	15:55:00	1.0	S	1	1	29.60	7.90	24.30	83.3	5.60	3.6	5.1	
HKBCF	HY/2013/01	2017-09-25	Mid-Ebb	Sunny	CS(MF)5	15:55:00	1.0	S	1	2	29.40	7.90	24.50	81.7	5.50	3.9	4.1	
HKBCF	HY/2013/01	2017-09-25	Mid-Ebb	Sunny	CS(MF)5	15:55:00	5.3	M	2	1	29.20	7.90	25.50	72.1	4.80	3.6	7.2	
HKBCF	HY/2013/01	2017-09-25	Mid-Ebb	Sunny	CS(MF)5	15:55:00	5.3	M	2	2	29.10	7.90	25.70	71.7	4.80	3.7	7.2	
HKBCF	HY/2013/01	2017-09-25	Mid-Ebb	Sunny	CS(MF)5	15:55:00	9.5	B	3	1	29.20	7.90	26.50	71.5	4.70	3.3	7.2	
HKBCF	HY/2013/01	2017-09-25	Mid-Ebb	Sunny	CS(MF)5	15:55:00	9.5	B	3	2	29.00	7.90	26.70	71.2	4.70	4.2	5.0	
HKBCF	HY/2013/01	2017-09-25	Mid-Ebb	Sunny	SR7	15:32:00	1.0	S	1	1	30.00	7.90	21.00	80.7	5.40	6.8	6.1	
HKBCF	HY/2013/01	2017-09-25	Mid-Ebb	Sunny	SR7	15:32:00	1.0	S	1	2	29.80	8.00	21.10	81.8	5.50	6.2	7.5	
HKBCF	HY/2013/01	2017-09-25	Mid-Ebb	Sunny	SR7	15:32:00		M	2	1								
HKBCF	HY/2013/01	2017-09-25	Mid-Ebb	Sunny	SR7	15:32:00		M	2	2								
HKBCF	HY/2013/01	2017-09-25	Mid-Ebb	Sunny	SR7	15:32:00	3.4	B	3	1	29.50	7.90	23.70	79.0	5.30	6.6	6.5	
HKBCF	HY/2013/01	2017-09-25	Mid-Ebb	Sunny	SR7	15:32:00	3.4	B	3	2	29.30	8.00	23.60	80.2	5.40	6.0	5.7	
HKBCF	HY/2013/01	2017-09-25	Mid-Ebb	Sunny	IS17	15:36:00	1.0	S	1	1	29.80	7.90	22.40	82.7	5.60	5.0	7.3	
HKBCF	HY/2013/01	2017-09-25	Mid-Ebb	Sunny	IS17	15:36:00	1.0	S	1	2	29.60	7.90	22.60	81.7	5.50	5.5	6.2	
HKBCF	HY/2013/01	2017-09-25	Mid-Ebb	Sunny	IS17	15:36:00	5.4	M	2	1	29.30	7.90	24.40	72.7	4.90	7.8	7.1	
HKBCF	HY/2013/01	2017-09-25	Mid-Ebb	Sunny	IS17	15:36:00	5.4	M	2	2	29.10	7.90	24.70	72.3	4.80	9.1	6.9	
HKBCF	HY/2013/01	2017-09-25	Mid-Ebb	Sunny	IS17	15:36:00	9.7	B	3	1	29.20	7.90	24.70	71.3	4.80	9.3	16.3	
HKBCF	HY/2013/01	2017-09-25	Mid-Ebb	Sunny	IS17	15:36:00	9.7	B	3	2	29.10	7.90	25.00	71.2	4.80	10.6	14.2	
HKBCF	HY/2013/01	2017-09-25	Mid-Ebb	Sunny	IS(MF)16	15:28:00	1.0	S	1	1	29.60	7.90	23.60	81.7	5.50	5.2	6.7	
HKBCF	HY/2013/01	2017-09-25	Mid-Ebb	Sunny	IS(MF)16	15:28:00	1.0	S	1	2	29.50	7.90	23.80	80.6	5.40	6.4	7.6	
HKBCF	HY/2013/01	2017-09-25	Mid-Ebb	Sunny	IS(MF)16	15:28:00		M	2	1								
HKBCF	HY/2013/01	2017-09-25	Mid-Ebb	Sunny	IS(MF)16	15:28:00		M	2	2								
HKBCF	HY/2013/01	2017-09-25	Mid-Ebb	Sunny	IS(MF)16	15:28:00	4.8	B	3	1	29.20	7.90	24.60	72.8	4.90	5.6	6.4	
HKBCF	HY/2013/01	2017-09-25	Mid-Ebb	Sunny	IS(MF)16	15:28:00	4.8	B	3	2	29.10	7.90	24.90	72.4	4.90	5.3	7.4	

Project	Works	Date (yyyy-mm-dd)	Tide	Weather Condition	Station	Time	Depth, m	Level	Level_Code	Replicate	Temperature, °C	pH	Salinity, ppt	DO, %	DO, mg/L	Turbidity, NTU	SS, mg/L	Site Observation
HKBCF	HY/2013/01	2017-09-25	Mid-Ebb	Sunny	IS8	15:03:00	1.0	S	1	1	29.70	7.90	23.50	83.7	5.60	8.1	11.3	
HKBCF	HY/2013/01	2017-09-25	Mid-Ebb	Sunny	IS8	15:03:00	1.0	S	1	2	29.50	7.90	23.70	83.1	5.60	7.7	9.1	
HKBCF	HY/2013/01	2017-09-25	Mid-Ebb	Sunny	IS8	15:03:00		M	2	1								
HKBCF	HY/2013/01	2017-09-25	Mid-Ebb	Sunny	IS8	15:03:00		M	2	2								
HKBCF	HY/2013/01	2017-09-25	Mid-Ebb	Sunny	IS8	15:03:00	3.1	B	3	1	29.70	7.90	23.50	82.8	5.50	4.7	12.9	
HKBCF	HY/2013/01	2017-09-25	Mid-Ebb	Sunny	IS8	15:03:00	3.1	B	3	2	29.50	7.90	23.80	82.4	5.50	4.7	11.7	
HKBCF	HY/2013/01	2017-09-25	Mid-Ebb	Sunny	SR4(N)	15:09:00	1.0	S	1	1	30.10	7.90	21.10	93.2	6.30	5.8	8.8	
HKBCF	HY/2013/01	2017-09-25	Mid-Ebb	Sunny	SR4(N)	15:09:00	1.0	S	1	2	29.90	7.90	21.40	91.9	6.20	6.2	9.7	
HKBCF	HY/2013/01	2017-09-25	Mid-Ebb	Sunny	SR4(N)	15:09:00		M	2	1								
HKBCF	HY/2013/01	2017-09-25	Mid-Ebb	Sunny	SR4(N)	15:09:00		M	2	2								
HKBCF	HY/2013/01	2017-09-25	Mid-Ebb	Sunny	SR4(N)	15:09:00	3.0	B	3	1	29.50	7.80	23.40	75.3	5.00	9.0	8.9	
HKBCF	HY/2013/01	2017-09-25	Mid-Ebb	Sunny	SR4(N)	15:09:00	3.0	B	3	2	29.30	7.80	23.60	75.4	5.10	10.3	8.1	
HKBCF	HY/2013/01	2017-09-25	Mid-Ebb	Sunny	IS(MF)9	14:54:00	1.0	S	1	1	29.80	7.90	23.60	86.0	5.70	4.7	9.8	
HKBCF	HY/2013/01	2017-09-25	Mid-Ebb	Sunny	IS(MF)9	14:54:00	1.0	S	1	2	29.60	7.90	23.80	85.5	5.70	4.8	8.5	
HKBCF	HY/2013/01	2017-09-25	Mid-Ebb	Sunny	IS(MF)9	14:54:00		M	2	1								
HKBCF	HY/2013/01	2017-09-25	Mid-Ebb	Sunny	IS(MF)9	14:54:00		M	2	2								
HKBCF	HY/2013/01	2017-09-25	Mid-Ebb	Sunny	IS(MF)9	14:54:00	2.8	B	3	1	29.70	7.90	23.60	85.4	5.70	6.4	8.9	
HKBCF	HY/2013/01	2017-09-25	Mid-Ebb	Sunny	IS(MF)9	14:54:00	2.8	B	3	2	29.60	7.90	23.80	85.0	5.70	6.8	10.4	
HKBCF	HY/2013/01	2017-09-25	Mid-Ebb	Sunny	IS7	14:46:00	1.0	S	1	1	29.70	7.90	23.40	91.0	6.10	5.7	9.5	
HKBCF	HY/2013/01	2017-09-25	Mid-Ebb	Sunny	IS7	14:46:00	1.0	S	1	2	29.60	7.90	23.60	90.4	6.10	5.5	9.4	
HKBCF	HY/2013/01	2017-09-25	Mid-Ebb	Sunny	IS7	14:46:00		M	2	1								
HKBCF	HY/2013/01	2017-09-25	Mid-Ebb	Sunny	IS7	14:46:00		M	2	2								
HKBCF	HY/2013/01	2017-09-25	Mid-Ebb	Sunny	IS7	14:46:00	2.4	B	3	1	29.70	7.90	23.50	90.2	6.00	6.1	10.6	
HKBCF	HY/2013/01	2017-09-25	Mid-Ebb	Sunny	IS7	14:46:00	2.4	B	3	2	29.50	7.90	23.70	89.4	6.00	5.7	9.6	
HKBCF	HY/2013/01	2017-09-25	Mid-Ebb	Sunny	IS(MF)6	14:39:00	1.0	S	1	1	30.00	7.90	23.50	90.4	6.00	4.7	5.5	
HKBCF	HY/2013/01	2017-09-25	Mid-Ebb	Sunny	IS(MF)6	14:39:00	1.0	S	1	2	29.80	7.90	23.70	89.5	6.00	4.8	5.1	
HKBCF	HY/2013/01	2017-09-25	Mid-Ebb	Sunny	IS(MF)6	14:39:00		M	2	1								
HKBCF	HY/2013/01	2017-09-25	Mid-Ebb	Sunny	IS(MF)6	14:39:00		M	2	2								
HKBCF	HY/2013/01	2017-09-25	Mid-Ebb	Sunny	IS(MF)6	14:39:00	2.2	B	3	1	29.70	7.90	23.60	87.4	5.80	5.1	9.4	
HKBCF	HY/2013/01	2017-09-25	Mid-Ebb	Sunny	IS(MF)6	14:39:00	2.2	B	3	2	29.50	7.90	23.80	86.9	5.80	5.1	8.0	
HKBCF	HY/2013/01	2017-09-25	Mid-Ebb	Sunny	IS5	14:31:00	1.0	S	1	1	29.80	7.90	23.70	88.3	5.90	5.1	7.0	
HKBCF	HY/2013/01	2017-09-25	Mid-Ebb	Sunny	IS5	14:31:00	1.0	S	1	2	29.60	7.90	23.90	87.4	5.80	4.9	6.9	
HKBCF	HY/2013/01	2017-09-25	Mid-Ebb	Sunny	IS5	14:31:00	4.8	M	2	1	29.40	7.90	23.90	83.5	5.60	8.0	8.8	
HKBCF	HY/2013/01	2017-09-25	Mid-Ebb	Sunny	IS5	14:31:00	4.8	M	2	2	29.20	7.90	24.10	82.8	5.60	8.2	10.1	
HKBCF	HY/2013/01	2017-09-25	Mid-Ebb	Sunny	IS5	14:31:00	8.5	B	3	1	29.20	7.90	24.20	81.5	5.50	10.5	12.7	
HKBCF	HY/2013/01	2017-09-25	Mid-Ebb	Sunny	IS5	14:31:00	8.5	B	3	2	29.00	7.90	24.40	80.9	5.40	10.6	11.8	
HKBCF	HY/2013/01	2017-09-25	Mid-Ebb	Sunny	SR3(N)	14:24:00	1.0	S	1	1	29.90	7.90	23.60	89.5	6.00	5.0	4.5	
HKBCF	HY/2013/01	2017-09-25	Mid-Ebb	Sunny	SR3(N)	14:24:00	1.0	S	1	2	29.70	7.90	23.90	88.5	5.90	5.4	4.9	
HKBCF	HY/2013/01	2017-09-25	Mid-Ebb	Sunny	SR3(N)	14:24:00		M	2	1								
HKBCF	HY/2013/01	2017-09-25	Mid-Ebb	Sunny	SR3(N)	14:24:00		M	2	2								
HKBCF	HY/2013/01	2017-09-25	Mid-Ebb	Sunny	SR3(N)	14:24:00	3.2	B	3	1	29.50	7.90	23.90	85.2	5.70	8.3	6.2	
HKBCF	HY/2013/01	2017-09-25	Mid-Ebb	Sunny	SR3(N)	14:24:00	3.2	B	3	2	29.30	7.90	24.10	84.6	5.70	7.4	6.9	
HKBCF	HY/2013/01	2017-09-25	Mid-Flood	Cloudy	SR10A(N)	8:42:00	1.0	S	1	1	29.40	7.90	23.90	86.7	5.80	5.8	7.5	
HKBCF	HY/2013/01	2017-09-25	Mid-Flood	Cloudy	SR10A(N)	8:42:00	1.0	S	1	2	29.20	7.90	24.10	86.2	5.80	5.5	7.4	
HKBCF	HY/2013/01	2017-09-25	Mid-Flood	Cloudy	SR10A(N)	8:42:00	6.1	M	2	1	29.30	7.90	24.20	86.6	5.80	6.3	8.4	
HKBCF	HY/2013/01	2017-09-25	Mid-Flood	Cloudy	SR10A(N)	8:42:00	6.1	M	2	2	29.10	7.90	24.50	85.7	5.80	5.6	8.6	
HKBCF	HY/2013/01	2017-09-25	Mid-Flood	Cloudy	SR10A(N)	8:42:00	11.2	B	3	1	29.40	7.90	24.30	88.4	5.90	6.4	7.8	
HKBCF	HY/2013/01	2017-09-25	Mid-Flood	Cloudy	SR10A(N)	8:42:00	11.2	B	3	2	29.10	7.90	24.50	86.4	5.80	6.5	9.5	
HKBCF	HY/2013/01	2017-09-25	Mid-Flood	Cloudy	SR10B(N2)	8:59:00	1.0	S	1	1	29.10	7.90	26.60	70.9	4.70	7.4	9.2	
HKBCF	HY/2013/01	2017-09-25	Mid-Flood	Cloudy	SR10B(N2)	8:59:00	1.0	S	1	2	28.90	7.90	27.00	70.7	4.70	8.1	10.8	
HKBCF	HY/2013/01	2017-09-25	Mid-Flood	Cloudy	SR10B(N2)	8:59:00	5.7	M	2	1	29.00	7.90	26.90	70.7	4.70	8.7	13.7	
HKBCF	HY/2013/01	2017-09-25	Mid-Flood	Cloudy	SR10B(N2)	8:59:00	5.7	M	2	2	28.90	7.90	27.20	70.9	4.70	8.4	13.9	
HKBCF	HY/2013/01	2017-09-25	Mid-Flood	Cloudy	SR10B(N2)	8:59:00	10.4	B	3	1	29.00	7.90	27.50	68.9	4.60	17.5	14.9	
HKBCF	HY/2013/01	2017-09-25	Mid-Flood	Cloudy	SR10B(N2)	8:59:00	10.4	B	3	2	28.80	7.90	27.80	68.6	4.50	17.7	16.5	
HKBCF	HY/2013/01	2017-09-25	Mid-Flood	Cloudy	CSA	8:58:00	1.0	S	1	1	29.40	7.90	23.50	76.8	5.20	4.7	7.8	
HKBCF	HY/2013/01	2017-09-25	Mid-Flood	Cloudy	CSA	8:58:00	1.0	S	1	2	29.20	7.90	23.30	78.0	5.30	4.0	8.2	
HKBCF	HY/2013/01	2017-09-25	Mid-Flood	Cloudy	CSA	8:58:00	15.9	M	2	1	29.40	7.90	24.90	69.7	4.60	7.1	6.5	
HKBCF	HY/2013/01	2017-09-25	Mid-Flood	Cloudy	CSA	8:58:00	15.9	M	2	2	29.10	7.90	24.60	71.1	4.80	8.0	6.9	
HKBCF	HY/2013/01	2017-09-25	Mid-Flood	Cloudy	CSA	8:58:00	30.8	B	3	1	29.20	7.90	26.70	66.0	4.40	22.6	11.7	
HKBCF	HY/2013/01	2017-09-25	Mid-Flood	Cloudy	CSA	8:58:00	30.8	B	3	2	28.90	8.00	26.40	67.4	4.50	24.1	9.7	
HKBCF	HY/2013/01	2017-09-25	Mid-Flood	Cloudy	CS6	9:16:00	1.0	S	1	1	29.50	7.80	22.80	79.2	5.30	4.5	8.2	
HKBCF	HY/2013/01	2017-09-25	Mid-Flood	Cloudy	CS6	9:16:00	1.0	S	1	2	29.20	7.90	22.80	80.0	5.40	3.8	6.0	
HKBCF	HY/2013/01	2017-09-25	Mid-Flood	Cloudy	CS6	9:16:00	4.9	M	2	1	29.40	7.90	23.60	77.5	5.20	5.0	6.4	
HKBCF	HY/2013/01	2017-09-25	Mid-Flood	Cloudy	CS6	9:16:00	4.9	M	2	2	29.10	7.90	23.50	78.5	5.30	4.1	6.0	
HKBCF	HY/2013/01	2017-09-25	Mid-Flood	Cloudy	CS6	9:16:00	8.8	B	3	1	29.40	7.90	24.20	75.3	5.00	5.2	7.0	
HKBCF	HY/2013/01	2017-09-25	Mid-Flood	Cloudy	CS6	9:16:00	8.8	B	3	2	29.20	7.90	24.10	76.6	5.10	5.8	6.1	
HKBCF	HY/2013/01	2017-09-25	Mid-Flood	Cloudy	CS4	10:24:00	1.0	S	1	1	29.80	7.80	21.80	75.0	5.10	6.8	6.1	
HKBCF	HY/2013/01	2017-09-25	Mid-Flood	Cloudy	CS4	10:24:00	1.0	S	1	2	29.50	7.90	21.80	76.0	5.10	5.6	5.7	

Project	Works	Date (yyyy-mm-dd)	Tide	Weather Condition	Station	Time	Depth, m	Level	Level_Code	Replicate	Temperature, °C	pH	Salinity, ppt	DO, %	DO, mg/L	Turbidity, NTU	SS, mg/L	Site Observation
HKBCF	HY/2013/01	2017-09-25	Mid-Flood	Cloudy	CS4	10:24:00	10.0	M	2	1	29.50	7.90	23.10	71.8	4.80	9.8	7.2	
HKBCF	HY/2013/01	2017-09-25	Mid-Flood	Cloudy	CS4	10:24:00	10.0	M	2	2	29.20	7.90	23.00	73.0	4.90	9.0	6.0	
HKBCF	HY/2013/01	2017-09-25	Mid-Flood	Cloudy	CS4	10:24:00	18.9	B	3	1	29.30	7.90	25.20	71.1	4.70	14.1	8.7	
HKBCF	HY/2013/01	2017-09-25	Mid-Flood	Cloudy	CS4	10:24:00	18.9	B	3	2	29.10	8.00	25.10	72.6	4.90	14.3	7.0	
HKBCF	HY/2013/01	2017-09-25	Mid-Flood	Cloudy	SR6	11:09:00	1.0	S	1	1	30.00	7.70	18.90	74.7	5.10	5.3	4.8	
HKBCF	HY/2013/01	2017-09-25	Mid-Flood	Cloudy	SR6	11:09:00	1.0	S	1	2	29.70	7.80	18.90	75.8	5.20	4.7	4.2	
HKBCF	HY/2013/01	2017-09-25	Mid-Flood	Cloudy	SR6	11:09:00		M	2	1								
HKBCF	HY/2013/01	2017-09-25	Mid-Flood	Cloudy	SR6	11:09:00		M	2	2								
HKBCF	HY/2013/01	2017-09-25	Mid-Flood	Cloudy	SR6	11:09:00	4.1	B	3	1	29.40	7.90	22.20	73.9	5.00	16.7	4.8	
HKBCF	HY/2013/01	2017-09-25	Mid-Flood	Cloudy	SR6	11:09:00	4.1	B	3	2	29.20	7.90	22.10	75.1	5.10	15.0	4.3	
HKBCF	HY/2013/01	2017-09-25	Mid-Flood	Cloudy	CS(MF)3(N)	10:46:00	1.0	S	1	1	29.90	7.80	18.90	76.7	5.20	5.7	5.3	
HKBCF	HY/2013/01	2017-09-25	Mid-Flood	Cloudy	CS(MF)3(N)	10:46:00	1.0	S	1	2	29.60	7.80	18.90	77.8	5.30	5.5	4.5	
HKBCF	HY/2013/01	2017-09-25	Mid-Flood	Cloudy	CS(MF)3(N)	10:46:00	3.6	M	2	1	29.60	7.80	20.00	72.5	4.90	6.7	5.3	
HKBCF	HY/2013/01	2017-09-25	Mid-Flood	Cloudy	CS(MF)3(N)	10:46:00	3.6	M	2	2	29.40	7.80	20.00	73.8	5.10	6.2	4.5	
HKBCF	HY/2013/01	2017-09-25	Mid-Flood	Cloudy	CS(MF)3(N)	10:46:00	6.1	B	3	1	29.50	7.80	21.50	71.4	4.80	11.5	6.0	
HKBCF	HY/2013/01	2017-09-25	Mid-Flood	Cloudy	CS(MF)3(N)	10:46:00	6.1	B	3	2	29.30	7.90	21.50	72.9	5.00	10.1	5.7	
HKBCF	HY/2013/01	2017-09-25	Mid-Flood	Cloudy	SR5(N)	10:03:00	1.0	S	1	1	29.60	7.90	22.40	77.7	5.20	5.9	9.4	
HKBCF	HY/2013/01	2017-09-25	Mid-Flood	Cloudy	SR5(N)	10:03:00	1.0	S	1	2	29.30	7.90	22.40	78.6	5.30	5.6	8.5	
HKBCF	HY/2013/01	2017-09-25	Mid-Flood	Cloudy	SR5(N)	10:03:00	5.3	M	2	1	29.30	7.90	23.80	74.8	5.00	19.4	9.8	
HKBCF	HY/2013/01	2017-09-25	Mid-Flood	Cloudy	SR5(N)	10:03:00	5.3	M	2	2	29.00	8.00	23.70	76.0	5.10	19.5	10.7	
HKBCF	HY/2013/01	2017-09-25	Mid-Flood	Cloudy	SR5(N)	10:03:00	9.6	B	3	1	29.30	7.90	24.10	72.9	4.90	22.4	12.2	
HKBCF	HY/2013/01	2017-09-25	Mid-Flood	Cloudy	SR5(N)	10:03:00	9.6	B	3	2	29.00	8.00	24.10	74.4	5.00	22.4	10.4	
HKBCF	HY/2013/01	2017-09-25	Mid-Flood	Cloudy	IS10(N)	9:55:00	1.0	S	1	1	29.30	7.90	23.30	78.6	5.30	9.3	6.9	
HKBCF	HY/2013/01	2017-09-25	Mid-Flood	Cloudy	IS10(N)	9:55:00	1.0	S	1	2	29.10	7.90	23.30	79.4	5.40	8.2	7.1	
HKBCF	HY/2013/01	2017-09-25	Mid-Flood	Cloudy	IS10(N)	9:55:00	6.6	M	2	1	29.20	7.90	24.10	75.4	5.10	16.2	8.0	
HKBCF	HY/2013/01	2017-09-25	Mid-Flood	Cloudy	IS10(N)	9:55:00	6.6	M	2	2	29.00	8.00	24.10	76.6	5.20	16.1	8.0	
HKBCF	HY/2013/01	2017-09-25	Mid-Flood	Cloudy	IS10(N)	9:55:00	12.1	B	3	1	29.20	7.90	24.30	74.9	5.00	25.0	8.5	
HKBCF	HY/2013/01	2017-09-25	Mid-Flood	Cloudy	IS10(N)	9:55:00	12.1	B	3	2	29.00	8.00	24.30	76.2	5.10	25.3	9.3	
HKBCF	HY/2013/01	2017-09-25	Mid-Flood	Cloudy	IS(MF)11	9:49:00	1.0	S	1	1	29.30	7.90	23.20	77.6	5.20	11.9	10.8	
HKBCF	HY/2013/01	2017-09-25	Mid-Flood	Cloudy	IS(MF)11	9:49:00	1.0	S	1	2	29.00	7.90	23.20	78.6	5.30	11.6	12.5	
HKBCF	HY/2013/01	2017-09-25	Mid-Flood	Cloudy	IS(MF)11	9:49:00	5.9	M	2	1	29.30	7.90	23.90	74.5	5.00	15.4	15.3	
HKBCF	HY/2013/01	2017-09-25	Mid-Flood	Cloudy	IS(MF)11	9:49:00	5.9	M	2	2	29.00	7.90	23.80	75.7	5.10	15.4	13.5	
HKBCF	HY/2013/01	2017-09-25	Mid-Flood	Cloudy	IS(MF)11	9:49:00	10.8	B	3	1	29.30	7.90	24.50	72.3	4.80	22.8	14.7	
HKBCF	HY/2013/01	2017-09-25	Mid-Flood	Cloudy	IS(MF)11	9:49:00	10.8	B	3	2	29.00	8.00	24.40	73.6	5.00	23.9	14.7	
HKBCF	HY/2013/01	2017-09-25	Mid-Flood	Cloudy	CS(MF)5	9:32:00	1.0	S	1	1	29.40	7.90	23.30	81.9	5.50	5.0	7.6	
HKBCF	HY/2013/01	2017-09-25	Mid-Flood	Cloudy	CS(MF)5	9:32:00	1.0	S	1	2	29.20	7.90	23.50	80.9	5.50	4.5	6.8	
HKBCF	HY/2013/01	2017-09-25	Mid-Flood	Cloudy	CS(MF)5	9:32:00	5.1	M	2	1	29.20	7.90	24.20	75.3	5.10	5.9	7.6	
HKBCF	HY/2013/01	2017-09-25	Mid-Flood	Cloudy	CS(MF)5	9:32:00	5.1	M	2	2	29.00	7.90	24.40	74.6	5.00	5.4	6.9	
HKBCF	HY/2013/01	2017-09-25	Mid-Flood	Cloudy	CS(MF)5	9:32:00	9.2	B	3	1	29.20	7.90	24.90	72.5	4.80	9.1	8.5	
HKBCF	HY/2013/01	2017-09-25	Mid-Flood	Cloudy	CS(MF)5	9:32:00	9.2	B	3	2	29.00	7.90	25.10	72.2	4.80	8.8	8.0	
HKBCF	HY/2013/01	2017-09-25	Mid-Flood	Cloudy	SR7	9:39:00	1.0	S	1	1	29.50	7.90	22.80	77.8	5.20	8.9	8.5	
HKBCF	HY/2013/01	2017-09-25	Mid-Flood	Cloudy	SR7	9:39:00	1.0	S	1	2	29.30	7.90	22.70	78.9	5.30	7.9	7.4	
HKBCF	HY/2013/01	2017-09-25	Mid-Flood	Cloudy	SR7	9:39:00		M	2	1								
HKBCF	HY/2013/01	2017-09-25	Mid-Flood	Cloudy	SR7	9:39:00		M	2	2								
HKBCF	HY/2013/01	2017-09-25	Mid-Flood	Cloudy	SR7	9:39:00	3.7	B	3	1	29.30	7.90	23.70	75.2	5.10	17.3	8.4	
HKBCF	HY/2013/01	2017-09-25	Mid-Flood	Cloudy	SR7	9:39:00	3.7	B	3	2	29.00	7.90	23.60	76.5	5.20	17.2	9.3	
HKBCF	HY/2013/01	2017-09-25	Mid-Flood	Cloudy	IS17	9:54:00	1.0	S	1	1	29.30	7.90	23.30	79.5	5.30	4.8	2.2	
HKBCF	HY/2013/01	2017-09-25	Mid-Flood	Cloudy	IS17	9:54:00	1.0	S	1	2	29.20	7.90	23.50	78.7	5.30	4.6	3.2	
HKBCF	HY/2013/01	2017-09-25	Mid-Flood	Cloudy	IS17	9:54:00	4.3	M	2	1	29.20	7.90	23.80	77.4	5.20	4.9	7.2	
HKBCF	HY/2013/01	2017-09-25	Mid-Flood	Cloudy	IS17	9:54:00	4.3	M	2	2	29.00	7.90	24.00	76.9	5.20	4.8	6.3	
HKBCF	HY/2013/01	2017-09-25	Mid-Flood	Cloudy	IS17	9:54:00	7.5	B	3	1	29.20	7.90	24.30	74.6	5.00	11.1	14.2	
HKBCF	HY/2013/01	2017-09-25	Mid-Flood	Cloudy	IS17	9:54:00	7.5	B	3	2	29.10	7.90	24.50	74.4	5.00	11.2	12.2	
HKBCF	HY/2013/01	2017-09-25	Mid-Flood	Cloudy	IS(MF)16	10:01:00	1.0	S	1	1	29.40	7.90	23.30	80.3	5.40	5.4	5.1	
HKBCF	HY/2013/01	2017-09-25	Mid-Flood	Cloudy	IS(MF)16	10:01:00	1.0	S	1	2	29.20	7.90	23.50	79.6	5.40	5.1	5.9	
HKBCF	HY/2013/01	2017-09-25	Mid-Flood	Cloudy	IS(MF)16	10:01:00		M	2	1								
HKBCF	HY/2013/01	2017-09-25	Mid-Flood	Cloudy	IS(MF)16	10:01:00		M	2	2								
HKBCF	HY/2013/01	2017-09-25	Mid-Flood	Cloudy	IS(MF)16	10:01:00	4.4	B	3	1	29.20	7.90	23.80	77.4	5.20	6.1	8.4	
HKBCF	HY/2013/01	2017-09-25	Mid-Flood	Cloudy	IS(MF)16	10:01:00	4.4	B	3	2	29.10	7.90	24.00	77.1	5.20	6.5	7.0	
HKBCF	HY/2013/01	2017-09-25	Mid-Flood	Cloudy	IS8	10:28:00	1.0	S	1	1	29.30	7.90	23.90	76.2	5.10	21.7	28.0	
HKBCF	HY/2013/01	2017-09-25	Mid-Flood	Cloudy	IS8	10:28:00	1.0	S	1	2	29.10	7.90	24.10	75.7	5.10	22.1	30.6	
HKBCF	HY/2013/01	2017-09-25	Mid-Flood	Cloudy	IS8	10:28:00		M	2	1								
HKBCF	HY/2013/01	2017-09-25	Mid-Flood	Cloudy	IS8	10:28:00		M	2	2								
HKBCF	HY/2013/01	2017-09-25	Mid-Flood	Cloudy	IS8	10:28:00	2.8	B	3	1	29.30	7.90	23.90	75.5	5.10	26.0	32.7	
HKBCF	HY/2013/01	2017-09-25	Mid-Flood	Cloudy	IS8	10:28:00	2.8	B	3	2	29.10	7.90	24.20	75.8	5.10	27.9	30.4	
HKBCF	HY/2013/01	2017-09-25	Mid-Flood	Cloudy	SR4(N)	10:22:00	1.0	S	1	1	29.40	7.90	23.80	75.8	5.10	14.7	18.4	
HKBCF	HY/2013/01	2017-09-25	Mid-Flood	Cloudy	SR4(N)	10:22:00	1.0	S	1	2	29.20	7.90	24.00	75.6	5.10	14.3	16.8	
HKBCF	HY/2013/01	2017-09-25	Mid-Flood	Cloudy	SR4(N)	10:22:00		M	2	1								
HKBCF	HY/2013/01	2017-09-25	Mid-Flood	Cloudy	SR4(N)	10:22:00		M	2	2								

Project	Works	Date (yyyy-mm-dd)	Tide	Weather Condition	Station	Time	Depth, m	Level	Level_Code	Replicate	Temperature, °C	pH	Salinity, ppt	DO, %	DO, mg/L	Turbidity, NTU	SS, mg/L	Site Observation
HKBCF	HY/2013/01	2017-09-25	Mid-Flood	Cloudy	SR4(N)	10:22:00	2.4	B	3	1	29.40	7.90	23.70	76.0	5.10	14.6	18.8	
HKBCF	HY/2013/01	2017-09-25	Mid-Flood	Cloudy	SR4(N)	10:22:00	2.4	B	3	2	29.20	7.90	24.00	75.9	5.10	15.0	21.4	
HKBCF	HY/2013/01	2017-09-25	Mid-Flood	Cloudy	IS(MF)9	10:36:00	1.0	S	1	1	29.30	7.90	23.60	82.5	5.50	7.2	9.0	
HKBCF	HY/2013/01	2017-09-25	Mid-Flood	Cloudy	IS(MF)9	10:36:00	1.0	S	1	2	29.10	7.90	23.80	81.9	5.50	7.3	8.0	
HKBCF	HY/2013/01	2017-09-25	Mid-Flood	Cloudy	IS(MF)9	10:36:00		M	2	1								
HKBCF	HY/2013/01	2017-09-25	Mid-Flood	Cloudy	IS(MF)9	10:36:00		M	2	2								
HKBCF	HY/2013/01	2017-09-25	Mid-Flood	Cloudy	IS(MF)9	10:36:00	2.2	B	3	1	29.20	7.90	23.60	81.9	5.50	7.9	11.2	
HKBCF	HY/2013/01	2017-09-25	Mid-Flood	Cloudy	IS(MF)9	10:36:00	2.2	B	3	2	29.10	7.90	23.90	81.3	5.50	8.1	12.2	
HKBCF	HY/2013/01	2017-09-25	Mid-Flood	Cloudy	IS7	10:45:00	1.0	S	1	1	29.30	7.90	23.30	82.8	5.60	9.5	12.6	
HKBCF	HY/2013/01	2017-09-25	Mid-Flood	Cloudy	IS7	10:45:00	1.0	S	1	2	29.10	7.90	23.50	82.3	5.60	9.2	12.5	
HKBCF	HY/2013/01	2017-09-25	Mid-Flood	Cloudy	IS7	10:45:00		M	2	1								
HKBCF	HY/2013/01	2017-09-25	Mid-Flood	Cloudy	IS7	10:45:00		M	2	2								
HKBCF	HY/2013/01	2017-09-25	Mid-Flood	Cloudy	IS7	10:45:00	2.3	B	3	1	29.20	7.90	23.30	82.4	5.60	9.8	12.6	
HKBCF	HY/2013/01	2017-09-25	Mid-Flood	Cloudy	IS7	10:45:00	2.3	B	3	2	29.10	7.90	23.50	82.0	5.50	9.8	13.4	
HKBCF	HY/2013/01	2017-09-25	Mid-Flood	Cloudy	IS(MF)6	10:53:00	1.0	S	1	1	29.30	7.90	23.30	82.5	5.60	12.1	12.4	
HKBCF	HY/2013/01	2017-09-25	Mid-Flood	Cloudy	IS(MF)6	10:53:00	1.0	S	1	2	29.20	7.90	23.50	82.3	5.50	13.5	12.0	
HKBCF	HY/2013/01	2017-09-25	Mid-Flood	Cloudy	IS(MF)6	10:53:00		M	2	1								
HKBCF	HY/2013/01	2017-09-25	Mid-Flood	Cloudy	IS(MF)6	10:53:00		M	2	2								
HKBCF	HY/2013/01	2017-09-25	Mid-Flood	Cloudy	IS(MF)6	10:53:00	2.3	B	3	1	29.30	7.90	23.30	82.8	5.60	10.9	14.6	
HKBCF	HY/2013/01	2017-09-25	Mid-Flood	Cloudy	IS(MF)6	10:53:00	2.3	B	3	2	29.20	7.90	23.50	82.7	5.60	12.3	15.1	
HKBCF	HY/2013/01	2017-09-25	Mid-Flood	Cloudy	IS5	10:59:00	1.0	S	1	1	29.40	7.90	23.30	83.9	5.60	6.0	11.2	
HKBCF	HY/2013/01	2017-09-25	Mid-Flood	Cloudy	IS5	10:59:00	1.0	S	1	2	29.20	7.90	23.50	83.3	5.60	6.8	12.4	
HKBCF	HY/2013/01	2017-09-25	Mid-Flood	Cloudy	IS5	10:59:00	4.9	M	2	1	29.20	7.90	23.50	83.1	5.60	5.0	10.0	
HKBCF	HY/2013/01	2017-09-25	Mid-Flood	Cloudy	IS5	10:59:00	4.9	M	2	2	29.00	7.90	23.70	82.3	5.60	5.8	10.5	
HKBCF	HY/2013/01	2017-09-25	Mid-Flood	Cloudy	IS5	10:59:00	8.8	B	3	1	29.10	7.90	24.60	78.6	5.30	12.4	9.0	
HKBCF	HY/2013/01	2017-09-25	Mid-Flood	Cloudy	IS5	10:59:00	8.8	B	3	2	28.90	7.90	24.80	78.4	5.30	14.0	9.7	
HKBCF	HY/2013/01	2017-09-25	Mid-Flood	Cloudy	SR3(N)	11:08:00	1.0	S	1	1	29.30	7.90	23.60	83.5	5.60	6.1	9.1	
HKBCF	HY/2013/01	2017-09-25	Mid-Flood	Cloudy	SR3(N)	11:08:00	1.0	S	1	2	29.10	7.90	23.80	83.0	5.60	7.5	10.0	
HKBCF	HY/2013/01	2017-09-25	Mid-Flood	Cloudy	SR3(N)	11:08:00		M	2	1								
HKBCF	HY/2013/01	2017-09-25	Mid-Flood	Cloudy	SR3(N)	11:08:00		M	2	2								
HKBCF	HY/2013/01	2017-09-25	Mid-Flood	Cloudy	SR3(N)	11:08:00	2.2	B	3	1	29.10	7.90	23.70	82.9	5.60	7.9	14.9	
HKBCF	HY/2013/01	2017-09-25	Mid-Flood	Cloudy	SR3(N)	11:08:00	2.2	B	3	2	29.00	7.90	23.90	82.5	5.60	9.2	17.3	
HKBCF	HY/2013/01	2017-09-27	Mid-Ebb	Fine	SR10A(N)	18:21:00	1.0	Surface	1	1	30.60	7.90	21.80	85.7	5.70	2.5	2.9	
HKBCF	HY/2013/01	2017-09-27	Mid-Ebb	Fine	SR10A(N)	18:21:00	1.0	Surface	1	2	30.50	7.90	22.10	85.2	5.70	2.5	4.1	
HKBCF	HY/2013/01	2017-09-27	Mid-Ebb	Fine	SR10A(N)	18:21:00	6.4	Middle	2	1	30.50	7.90	22.40	82.7	5.50	2.8	4.9	
HKBCF	HY/2013/01	2017-09-27	Mid-Ebb	Fine	SR10A(N)	18:21:00	6.4	Middle	2	2	30.30	7.90	22.60	82.1	5.50	2.3	3.2	
HKBCF	HY/2013/01	2017-09-27	Mid-Ebb	Fine	SR10A(N)	18:21:00	11.8	Bottom	3	1	30.30	7.90	23.10	80.4	5.30	3.6	4.4	
HKBCF	HY/2013/01	2017-09-27	Mid-Ebb	Fine	SR10A(N)	18:21:00	11.8	Bottom	3	2	30.20	7.90	23.40	79.9	5.30	3.1	4.1	
HKBCF	HY/2013/01	2017-09-27	Mid-Ebb	Fine	SR10B(N2)	18:13:00	1.0	Surface	1	1	30.50	7.90	22.40	83.4	5.50	2.9	5.4	
HKBCF	HY/2013/01	2017-09-27	Mid-Ebb	Fine	SR10B(N2)	18:13:00	1.0	Surface	1	2	30.30	7.90	22.70	82.4	5.50	2.9	5.2	
HKBCF	HY/2013/01	2017-09-27	Mid-Ebb	Fine	SR10B(N2)	18:13:00	5.6	Middle	2	1	29.50	8.00	27.60	67.3	4.40	4.6	4.2	
HKBCF	HY/2013/01	2017-09-27	Mid-Ebb	Fine	SR10B(N2)	18:13:00	5.6	Middle	2	2	29.30	7.90	27.80	67.1	4.40	4.1	4.5	
HKBCF	HY/2013/01	2017-09-27	Mid-Ebb	Fine	SR10B(N2)	18:13:00	10.2	Bottom	3	1	29.40	8.00	27.80	67.1	4.40	4.8	6.7	
HKBCF	HY/2013/01	2017-09-27	Mid-Ebb	Fine	SR10B(N2)	18:13:00	10.2	Bottom	3	2	29.30	8.00	28.00	67.0	4.40	4.3	5.0	
HKBCF	HY/2013/01	2017-09-27	Mid-Ebb	Fine	CSA	17:58:00	1.0	Surface	1	1	30.60	7.80	18.40	90.4	6.10	3.3	4.7	
HKBCF	HY/2013/01	2017-09-27	Mid-Ebb	Fine	CSA	17:58:00	1.0	Surface	1	2	30.90	8.00	18.50	92.2	6.20	3.1	3.5	
HKBCF	HY/2013/01	2017-09-27	Mid-Ebb	Fine	CSA	17:58:00	13.8	Middle	2	1	29.10	7.90	28.80	70.5	4.60	4.8	3.1	
HKBCF	HY/2013/01	2017-09-27	Mid-Ebb	Fine	CSA	17:58:00	13.8	Middle	2	2	29.30	8.10	28.90	73.0	4.80	5.0	4.0	
HKBCF	HY/2013/01	2017-09-27	Mid-Ebb	Fine	CSA	17:58:00	26.6	Bottom	3	1	29.10	7.90	29.00	70.3	4.60	5.2	6.8	
HKBCF	HY/2013/01	2017-09-27	Mid-Ebb	Fine	CSA	17:58:00	26.6	Bottom	3	2	29.30	8.10	29.20	73.2	4.80	5.0	6.8	
HKBCF	HY/2013/01	2017-09-27	Mid-Ebb	Fine	CS6	17:48:00	1.0	Surface	1	1	30.60	7.80	19.50	90.6	6.10	2.8	4.6	
HKBCF	HY/2013/01	2017-09-27	Mid-Ebb	Fine	CS6	17:48:00	1.0	Surface	1	2	30.90	7.90	19.50	92.8	6.20	2.9	3.0	
HKBCF	HY/2013/01	2017-09-27	Mid-Ebb	Fine	CS6	17:48:00	4.4	Middle	2	1	30.10	7.70	21.60	80.4	5.40	3.7	4.2	
HKBCF	HY/2013/01	2017-09-27	Mid-Ebb	Fine	CS6	17:48:00	4.4	Middle	2	2	30.40	7.90	21.50	80.4	5.40	3.6	3.9	
HKBCF	HY/2013/01	2017-09-27	Mid-Ebb	Fine	CS6	17:48:00	7.8	Bottom	3	1	29.40	7.80	25.80	71.4	4.70	3.4	3.3	
HKBCF	HY/2013/01	2017-09-27	Mid-Ebb	Fine	CS6	17:48:00	7.8	Bottom	3	2	29.60	8.00	26.00	74.5	4.90	3.2	3.8	
HKBCF	HY/2013/01	2017-09-27	Mid-Ebb	Fine	CS4	16:49:00	1.0	Surface	1	1	30.70	7.70	17.00	83.8	5.70	4.2	4.9	
HKBCF	HY/2013/01	2017-09-27	Mid-Ebb	Fine	CS4	16:49:00	1.0	Surface	1	2	30.90	7.90	17.00	85.1	5.80	3.8	5.1	
HKBCF	HY/2013/01	2017-09-27	Mid-Ebb	Fine	CS4	16:49:00	9.4	Middle	2	1	29.50	7.70	23.00	69.9	4.70	7.1	7.6	
HKBCF	HY/2013/01	2017-09-27	Mid-Ebb	Fine	CS4	16:49:00	9.4	Middle	2	2	29.80	7.90	23.00	72.5	4.90	7.3	7.7	
HKBCF	HY/2013/01	2017-09-27	Mid-Ebb	Fine	CS4	16:49:00	17.8	Bottom	3	1	29.00	7.80	28.10	67.2	4.40	14.0	6.6	
HKBCF	HY/2013/01	2017-09-27	Mid-Ebb	Fine	CS4	16:49:00	17.8	Bottom	3	2	29.30	8.00	28.30	71.4	4.70	15.2	7.9	
HKBCF	HY/2013/01	2017-09-27	Mid-Ebb	Fine	SR6	16:10:00	1.0	Surface	1	1	30.50	7.80	16.50	85.1	5.80	6.2	3.4	
HKBCF	HY/2013/01	2017-09-27	Mid-Ebb	Fine	SR6	16:10:00	1.0	Surface	1	2	30.80	8.00	16.20	86.6	5.90	5.7	4.6	
HKBCF	HY/2013/01	2017-09-27	Mid-Ebb	Fine	SR6	16:10:00		Middle	2	1								
HKBCF	HY/2013/01	2017-09-27	Mid-Ebb	Fine	SR6	16:10:00		Middle	2	2								
HKBCF	HY/2013/01	2017-09-27	Mid-Ebb	Fine	SR6	16:10:00	3.4	Bottom	3	1	29.60	7.80	21.70	77.2	5.20	9.6	8.4	
HKBCF	HY/2013/01	2017-09-27	Mid-Ebb	Fine	SR6	16:10:00	3.4	Bottom	3	2	29.90	7.90	21.40	80.3	5.40	9.6	8.6	

Project	Works	Date (yyyy-mm-dd)	Tide	Weather Condition	Station	Time	Depth, m	Level	Level_Code	Replicate	Temperature, °C	pH	Salinity, ppt	DO, %	DO, mg/L	Turbidity, NTU	SS, mg/L	Site Observation
HKBCF	HY/2013/01	2017-09-27	Mid-Ebb	Fine	CS(Mf)3(N)	16:33:00	1.0	Surface	1	1	30.70	7.60	15.20	82.1	5.70	5.5	5.0	
HKBCF	HY/2013/01	2017-09-27	Mid-Ebb	Fine	CS(Mf)3(N)	16:33:00	1.0	Surface	1	2	30.90	7.80	15.00	84.3	5.80	6.0	6.4	
HKBCF	HY/2013/01	2017-09-27	Mid-Ebb	Fine	CS(Mf)3(N)	16:33:00	4.0	Middle	2	1	29.80	7.80	19.20	76.0	5.20	8.4	7.6	
HKBCF	HY/2013/01	2017-09-27	Mid-Ebb	Fine	CS(Mf)3(N)	16:33:00	4.0	Middle	2	2	30.10	7.90	19.20	78.4	5.30	8.7	6.6	
HKBCF	HY/2013/01	2017-09-27	Mid-Ebb	Fine	CS(Mf)3(N)	16:33:00	6.9	Bottom	3	1	29.50	7.80	22.00	72.3	4.90	17.3	8.4	
HKBCF	HY/2013/01	2017-09-27	Mid-Ebb	Fine	CS(Mf)3(N)	16:33:00	6.9	Bottom	3	2	29.80	7.90	22.00	75.9	5.10	19.1	9.9	
HKBCF	HY/2013/01	2017-09-27	Mid-Ebb	Fine	SR5(N)	17:08:00	1.0	Surface	1	1	30.40	7.70	14.70	80.2	5.60	5.4	3.0	
HKBCF	HY/2013/01	2017-09-27	Mid-Ebb	Fine	SR5(N)	17:08:00	1.0	Surface	1	2	30.60	7.90	14.70	81.6	5.60	5.0	4.2	
HKBCF	HY/2013/01	2017-09-27	Mid-Ebb	Fine	SR5(N)	17:08:00	4.6	Middle	2	1	29.90	7.70	20.00	74.0	5.00	5.4	6.4	
HKBCF	HY/2013/01	2017-09-27	Mid-Ebb	Fine	SR5(N)	17:08:00	4.6	Middle	2	2	30.10	7.90	19.50	75.1	5.10	5.7	6.3	
HKBCF	HY/2013/01	2017-09-27	Mid-Ebb	Fine	SR5(N)	17:08:00	8.2	Bottom	3	1	29.20	7.70	25.20	66.8	4.50	9.8	5.2	
HKBCF	HY/2013/01	2017-09-27	Mid-Ebb	Fine	SR5(N)	17:08:00	8.2	Bottom	3	2	29.50	7.90	25.30	70.0	4.60	9.5	5.4	
HKBCF	HY/2013/01	2017-09-27	Mid-Ebb	Fine	IS10(N)	17:16:00	1.0	Surface	1	1	30.40	7.80	15.20	84.6	5.80	5.8	4.5	
HKBCF	HY/2013/01	2017-09-27	Mid-Ebb	Fine	IS10(N)	17:16:00	1.0	Surface	1	2	30.60	7.90	15.40	85.9	5.90	5.5	3.7	
HKBCF	HY/2013/01	2017-09-27	Mid-Ebb	Fine	IS10(N)	17:16:00	5.8	Middle	2	1	29.70	7.70	21.80	72.4	4.90	8.5	6.8	
HKBCF	HY/2013/01	2017-09-27	Mid-Ebb	Fine	IS10(N)	17:16:00	5.8	Middle	2	2	30.00	7.90	21.10	73.5	5.00	9.5	5.4	
HKBCF	HY/2013/01	2017-09-27	Mid-Ebb	Fine	IS10(N)	17:16:00	10.5	Bottom	3	1	29.20	7.70	25.30	68.0	4.50	12.2	5.6	
HKBCF	HY/2013/01	2017-09-27	Mid-Ebb	Fine	IS10(N)	17:16:00	10.5	Bottom	3	2	29.50	7.90	25.30	71.4	4.70	13.2	5.5	
HKBCF	HY/2013/01	2017-09-27	Mid-Ebb	Fine	IS(Mf)11	17:22:00	1.0	Surface	1	1	30.70	7.80	14.20	85.2	5.90	5.9	6.5	
HKBCF	HY/2013/01	2017-09-27	Mid-Ebb	Fine	IS(Mf)11	17:22:00	1.0	Surface	1	2	31.00	8.00	14.20	86.1	5.90	6.1	5.2	
HKBCF	HY/2013/01	2017-09-27	Mid-Ebb	Fine	IS(Mf)11	17:22:00	6.2	Middle	2	1	29.30	7.70	24.60	67.6	4.50	9.1	8.5	
HKBCF	HY/2013/01	2017-09-27	Mid-Ebb	Fine	IS(Mf)11	17:22:00	6.2	Middle	2	2	29.60	7.90	24.70	70.4	4.70	8.9	7.3	
HKBCF	HY/2013/01	2017-09-27	Mid-Ebb	Fine	IS(Mf)11	17:22:00	11.4	Bottom	3	1	29.10	7.80	26.70	68.2	4.50	9.9	15.1	
HKBCF	HY/2013/01	2017-09-27	Mid-Ebb	Fine	IS(Mf)11	17:22:00	11.4	Bottom	3	2	29.40	7.90	26.90	72.3	4.80	9.5	14.2	
HKBCF	HY/2013/01	2017-09-27	Mid-Ebb	Fine	CS(Mf)5	17:41:00	1.0	Surface	1	1	30.90	7.90	18.70	90.3	6.10	3.4	3.7	
HKBCF	HY/2013/01	2017-09-27	Mid-Ebb	Fine	CS(Mf)5	17:41:00	1.0	Surface	1	2	30.70	7.90	18.80	89.0	6.00	2.9	2.9	
HKBCF	HY/2013/01	2017-09-27	Mid-Ebb	Fine	CS(Mf)5	17:41:00	5.4	Middle	2	1	29.90	7.90	23.20	75.2	5.00	2.7	4.6	
HKBCF	HY/2013/01	2017-09-27	Mid-Ebb	Fine	CS(Mf)5	17:41:00	5.4	Middle	2	2	29.70	7.90	23.50	74.9	5.00	2.2	5.0	
HKBCF	HY/2013/01	2017-09-27	Mid-Ebb	Fine	CS(Mf)5	17:41:00	9.8	Bottom	3	1	29.80	7.90	25.30	74.6	4.90	3.1	4.0	
HKBCF	HY/2013/01	2017-09-27	Mid-Ebb	Fine	CS(Mf)5	17:41:00	9.8	Bottom	3	2	29.60	7.90	25.60	74.9	5.00	2.5	4.1	
HKBCF	HY/2013/01	2017-09-27	Mid-Ebb	Fine	SR7	17:29:00	1.0	Surface	1	1	30.40	7.80	15.80	87.3	6.00	6.8	4.0	
HKBCF	HY/2013/01	2017-09-27	Mid-Ebb	Fine	SR7	17:29:00	1.0	Surface	1	2	30.70	7.90	15.80	89.9	6.20	6.7	4.3	
HKBCF	HY/2013/01	2017-09-27	Mid-Ebb	Fine	SR7	17:29:00		Middle	2	1								
HKBCF	HY/2013/01	2017-09-27	Mid-Ebb	Fine	SR7	17:29:00		Middle	2	2								
HKBCF	HY/2013/01	2017-09-27	Mid-Ebb	Fine	SR7	17:29:00	4.2	Bottom	3	1	30.20	7.70	19.70	87.4	5.90	8.2	5.6	
HKBCF	HY/2013/01	2017-09-27	Mid-Ebb	Fine	SR7	17:29:00	4.2	Bottom	3	2	30.20	7.90	20.60	86.2	5.80	8.0	4.3	
HKBCF	HY/2013/01	2017-09-27	Mid-Ebb	Fine	IS17	17:27:00	1.0	Surface	1	1	30.40	7.90	18.70	83.2	5.60	4.1	4.1	
HKBCF	HY/2013/01	2017-09-27	Mid-Ebb	Fine	IS17	17:27:00	1.0	Surface	1	2	30.20	7.90	18.90	82.4	5.60	3.6	3.7	
HKBCF	HY/2013/01	2017-09-27	Mid-Ebb	Fine	IS17	17:27:00	3.9	Middle	2	1	29.80	7.90	21.60	74.9	5.10	3.6	5.0	
HKBCF	HY/2013/01	2017-09-27	Mid-Ebb	Fine	IS17	17:27:00	3.9	Middle	2	2	29.70	7.90	21.90	74.1	5.00	3.1	3.7	
HKBCF	HY/2013/01	2017-09-27	Mid-Ebb	Fine	IS17	17:27:00	6.8	Bottom	3	1	29.60	7.90	25.00	68.7	4.60	3.8	4.1	
HKBCF	HY/2013/01	2017-09-27	Mid-Ebb	Fine	IS17	17:27:00	6.8	Bottom	3	2	29.40	7.90	25.20	68.7	4.60	3.3	5.2	
HKBCF	HY/2013/01	2017-09-27	Mid-Ebb	Fine	IS(Mf)16	17:16:00	1.0	Surface	1	1	31.00	7.90	19.30	93.9	6.30	5.4	5.5	
HKBCF	HY/2013/01	2017-09-27	Mid-Ebb	Fine	IS(Mf)16	17:16:00	1.0	Surface	1	2	30.90	7.90	19.50	92.8	6.20	5.0	4.4	
HKBCF	HY/2013/01	2017-09-27	Mid-Ebb	Fine	IS(Mf)16	17:16:00		Middle	2	1								
HKBCF	HY/2013/01	2017-09-27	Mid-Ebb	Fine	IS(Mf)16	17:16:00		Middle	2	2								
HKBCF	HY/2013/01	2017-09-27	Mid-Ebb	Fine	IS(Mf)16	17:16:00	4.6	Bottom	3	1	29.90	7.90	22.40	72.3	4.80	8.5	10.0	
HKBCF	HY/2013/01	2017-09-27	Mid-Ebb	Fine	IS(Mf)16	17:16:00	4.6	Bottom	3	2	29.80	7.80	22.60	72.0	4.80	8.2	10.0	
HKBCF	HY/2013/01	2017-09-27	Mid-Ebb	Fine	IS8	16:53:00	1.0	Surface	1	1	30.40	7.90	21.10	86.8	5.80	8.4	6.7	
HKBCF	HY/2013/01	2017-09-27	Mid-Ebb	Fine	IS8	16:53:00	1.0	Surface	1	2	30.20	7.90	21.30	86.5	5.80	8.3	7.0	
HKBCF	HY/2013/01	2017-09-27	Mid-Ebb	Fine	IS8	16:53:00		Middle	2	1								
HKBCF	HY/2013/01	2017-09-27	Mid-Ebb	Fine	IS8	16:53:00		Middle	2	2								
HKBCF	HY/2013/01	2017-09-27	Mid-Ebb	Fine	IS8	16:53:00	3.1	Bottom	3	1	30.10	7.90	21.80	77.9	5.20	12.5	6.2	
HKBCF	HY/2013/01	2017-09-27	Mid-Ebb	Fine	IS8	16:53:00	3.1	Bottom	3	2	30.00	7.80	22.10	78.1	5.20	11.9	6.7	
HKBCF	HY/2013/01	2017-09-27	Mid-Ebb	Fine	SR4(N)	17:01:00	1.0	Surface	1	1	30.40	7.90	20.40	82.3	5.50	9.3	7.4	
HKBCF	HY/2013/01	2017-09-27	Mid-Ebb	Fine	SR4(N)	17:01:00	1.0	Surface	1	2	30.20	7.90	20.60	82.3	5.50	9.0	7.2	
HKBCF	HY/2013/01	2017-09-27	Mid-Ebb	Fine	SR4(N)	17:01:00		Middle	2	1								
HKBCF	HY/2013/01	2017-09-27	Mid-Ebb	Fine	SR4(N)	17:01:00		Middle	2	2								
HKBCF	HY/2013/01	2017-09-27	Mid-Ebb	Fine	SR4(N)	17:01:00	3.8	Bottom	3	1	30.30	7.90	21.00	77.4	5.20	11.6	8.9	
HKBCF	HY/2013/01	2017-09-27	Mid-Ebb	Fine	SR4(N)	17:01:00	3.8	Bottom	3	2	30.10	7.80	21.10	76.9	5.20	10.9	8.6	
HKBCF	HY/2013/01	2017-09-27	Mid-Ebb	Fine	IS(Mf)9	16:43:00	1.0	Surface	1	1	31.20	8.00	19.60	97.3	6.50	6.4	5.4	
HKBCF	HY/2013/01	2017-09-27	Mid-Ebb	Fine	IS(Mf)9	16:43:00	1.0	Surface	1	2	31.00	7.90	19.80	97.1	6.50	5.8	4.9	
HKBCF	HY/2013/01	2017-09-27	Mid-Ebb	Fine	IS(Mf)9	16:43:00		Middle	2	1								
HKBCF	HY/2013/01	2017-09-27	Mid-Ebb	Fine	IS(Mf)9	16:43:00		Middle	2	2								
HKBCF	HY/2013/01	2017-09-27	Mid-Ebb	Fine	IS(Mf)9	16:43:00	2.8	Bottom	3	1	31.00	8.00	20.50	96.2	6.40	4.4	6.7	
HKBCF	HY/2013/01	2017-09-27	Mid-Ebb	Fine	IS(Mf)9	16:43:00	2.8	Bottom	3	2	30.80	7.90	20.80	94.7	6.30	3.7	6.0	
HKBCF	HY/2013/01	2017-09-27	Mid-Ebb	Fine	IS7	16:36:00	1.0	Surface	1	1	30.70	8.00	19.50	94.2	6.30	7.2	5.1	
HKBCF	HY/2013/01	2017-09-27	Mid-Ebb	Fine	IS7	16:36:00	1.0	Surface	1	2	30.50	7.90	19.70	93.4	6.30	6.5	6.8	

Project	Works	Date (yyyy-mm-dd)	Tide	Weather Condition	Station	Time	Depth, m	Level	Level_Code	Replicate	Temperature, °C	pH	Salinity, ppt	DO, %	DO, mg/L	Turbidity, NTU	SS, mg/L	Site Observation
HKBCF	HY/2013/01	2017-09-27	Mid-Ebb	Fine	IS7	16:36:00		Middle	2	1								
HKBCF	HY/2013/01	2017-09-27	Mid-Ebb	Fine	IS7	16:36:00		Middle	2	2								
HKBCF	HY/2013/01	2017-09-27	Mid-Ebb	Fine	IS7	16:36:00	2.4	Bottom	3	1	30.50	8.00	21.20	90.5	6.00	5.2	6.3	
HKBCF	HY/2013/01	2017-09-27	Mid-Ebb	Fine	IS7	16:36:00	2.4	Bottom	3	2	30.30	7.90	21.50	89.3	6.00	4.8	7.4	
HKBCF	HY/2013/01	2017-09-27	Mid-Ebb	Fine	IS(Mf)6	16:26:00	1.0	Surface	1	1	31.10	8.00	19.60	102.0	6.80	4.0	4.3	
HKBCF	HY/2013/01	2017-09-27	Mid-Ebb	Fine	IS(Mf)6	16:26:00	1.0	Surface	1	2	30.90	8.00	19.70	101.3	6.80	3.7	4.6	
HKBCF	HY/2013/01	2017-09-27	Mid-Ebb	Fine	IS(Mf)6	16:26:00		Middle	2	1								
HKBCF	HY/2013/01	2017-09-27	Mid-Ebb	Fine	IS(Mf)6	16:26:00		Middle	2	2								
HKBCF	HY/2013/01	2017-09-27	Mid-Ebb	Fine	IS(Mf)6	16:26:00	2.5	Bottom	3	1	30.80	7.90	20.80	96.5	6.40	5.6	3.3	
HKBCF	HY/2013/01	2017-09-27	Mid-Ebb	Fine	IS(Mf)6	16:26:00	2.5	Bottom	3	2	30.60	7.90	20.90	95.6	6.40	5.5	4.9	
HKBCF	HY/2013/01	2017-09-27	Mid-Ebb	Fine	IS5	16:18:00	1.0	Surface	1	1	31.00	8.00	21.20	94.6	6.30	5.4	4.6	
HKBCF	HY/2013/01	2017-09-27	Mid-Ebb	Fine	IS5	16:18:00	1.0	Surface	1	2	30.80	7.90	21.40	93.9	6.20	5.3	6.4	
HKBCF	HY/2013/01	2017-09-27	Mid-Ebb	Fine	IS5	16:18:00	4.5	Middle	2	1	30.50	8.00	21.70	86.4	5.80	5.0	5.5	
HKBCF	HY/2013/01	2017-09-27	Mid-Ebb	Fine	IS5	16:18:00	4.5	Middle	2	2	30.30	7.90	21.90	85.4	5.70	4.6	5.0	
HKBCF	HY/2013/01	2017-09-27	Mid-Ebb	Fine	IS5	16:18:00	8.0	Bottom	3	1	30.00	7.90	22.70	77.0	5.10	7.6	9.4	
HKBCF	HY/2013/01	2017-09-27	Mid-Ebb	Fine	IS5	16:18:00	8.0	Bottom	3	2	29.80	7.90	22.90	76.9	5.10	7.3	9.4	
HKBCF	HY/2013/01	2017-09-27	Mid-Ebb	Fine	SR3(N)	16:09:00	1.0	Surface	1	1	31.10	8.00	20.70	94.0	6.20	8.5	8.9	
HKBCF	HY/2013/01	2017-09-27	Mid-Ebb	Fine	SR3(N)	16:09:00	1.0	Surface	1	2	30.90	7.90	21.00	93.2	6.20	8.2	7.2	
HKBCF	HY/2013/01	2017-09-27	Mid-Ebb	Fine	SR3(N)	16:09:00		Middle	2	1								
HKBCF	HY/2013/01	2017-09-27	Mid-Ebb	Fine	SR3(N)	16:09:00		Middle	2	2								
HKBCF	HY/2013/01	2017-09-27	Mid-Ebb	Fine	SR3(N)	16:09:00	2.6	Bottom	3	1	31.00	8.00	21.50	90.4	6.00	15.4	11.2	
HKBCF	HY/2013/01	2017-09-27	Mid-Ebb	Fine	SR3(N)	16:09:00	2.6	Bottom	3	2	30.80	7.90	21.70	89.5	5.90	15.5	10.2	
HKBCF	HY/2013/01	2017-09-27	Mid-Flood	Sunny	SR10A(N)	10:50:00	1.0	Surface	1	1	30.20	7.90	19.70	78.3	5.30	3.4	6.1	
HKBCF	HY/2013/01	2017-09-27	Mid-Flood	Sunny	SR10A(N)	10:50:00	1.0	Surface	1	2	30.10	7.80	19.90	78.0	5.30	2.9	4.6	
HKBCF	HY/2013/01	2017-09-27	Mid-Flood	Sunny	SR10A(N)	10:50:00	6.1	Middle	2	1	29.80	7.90	21.90	71.1	4.80	3.7	6.7	
HKBCF	HY/2013/01	2017-09-27	Mid-Flood	Sunny	SR10A(N)	10:50:00	6.1	Middle	2	2	29.70	7.80	22.10	70.8	4.80	3.1	5.9	
HKBCF	HY/2013/01	2017-09-27	Mid-Flood	Sunny	SR10A(N)	10:50:00	11.1	Bottom	3	1	29.70	7.90	23.40	69.0	4.60	3.9	5.4	
HKBCF	HY/2013/01	2017-09-27	Mid-Flood	Sunny	SR10A(N)	10:50:00	11.1	Bottom	3	2	29.50	7.90	23.60	68.6	4.60	3.3	6.9	
HKBCF	HY/2013/01	2017-09-27	Mid-Flood	Sunny	SR10B(N2)	10:58:00	1.0	Surface	1	1	29.80	8.00	23.70	73.8	4.90	4.1	6.0	
HKBCF	HY/2013/01	2017-09-27	Mid-Flood	Sunny	SR10B(N2)	10:58:00	1.0	Surface	1	2	29.60	7.90	23.90	73.4	4.90	3.6	4.5	
HKBCF	HY/2013/01	2017-09-27	Mid-Flood	Sunny	SR10B(N2)	10:58:00	4.6	Middle	2	1	29.40	8.00	27.30	67.4	4.40	5.2	6.4	
HKBCF	HY/2013/01	2017-09-27	Mid-Flood	Sunny	SR10B(N2)	10:58:00	4.6	Middle	2	2	29.20	7.90	27.60	67.2	4.40	4.7	6.7	
HKBCF	HY/2013/01	2017-09-27	Mid-Flood	Sunny	SR10B(N2)	10:58:00	8.2	Bottom	3	1	29.40	8.00	27.30	67.2	4.40	5.2	8.4	
HKBCF	HY/2013/01	2017-09-27	Mid-Flood	Sunny	SR10B(N2)	10:58:00	8.2	Bottom	3	2	29.20	7.90	27.60	66.9	4.40	4.6	8.0	
HKBCF	HY/2013/01	2017-09-27	Mid-Flood	Sunny	CSA	11:09:00	1.0	Surface	1	1	30.20	7.70	19.50	77.9	5.30	3.3	5.7	
HKBCF	HY/2013/01	2017-09-27	Mid-Flood	Sunny	CSA	11:09:00	1.0	Surface	1	2	30.40	7.70	19.80	77.1	5.20	3.6	4.0	
HKBCF	HY/2013/01	2017-09-27	Mid-Flood	Sunny	CSA	11:09:00	15.3	Middle	2	1	29.10	7.80	26.60	67.0	4.40	4.8	4.2	
HKBCF	HY/2013/01	2017-09-27	Mid-Flood	Sunny	CSA	11:09:00	15.3	Middle	2	2	29.30	7.80	27.10	65.3	4.30	5.0	4.3	
HKBCF	HY/2013/01	2017-09-27	Mid-Flood	Sunny	CSA	11:09:00	29.6	Bottom	3	1	29.00	7.80	27.70	66.7	4.40	5.5	6.6	
HKBCF	HY/2013/01	2017-09-27	Mid-Flood	Sunny	CSA	11:09:00	29.6	Bottom	3	2	29.20	7.80	28.40	64.9	4.30	5.6	5.3	
HKBCF	HY/2013/01	2017-09-27	Mid-Flood	Sunny	CS6	11:22:00	1.0	Surface	1	1	30.30	7.80	19.70	80.0	5.40	4.6	3.9	
HKBCF	HY/2013/01	2017-09-27	Mid-Flood	Sunny	CS6	11:22:00	1.0	Surface	1	2	30.50	7.80	19.90	79.1	5.30	4.3	4.2	
HKBCF	HY/2013/01	2017-09-27	Mid-Flood	Sunny	CS6	11:22:00	4.8	Middle	2	1	29.50	7.90	23.60	69.4	4.70	8.6	5.5	
HKBCF	HY/2013/01	2017-09-27	Mid-Flood	Sunny	CS6	11:22:00	4.8	Middle	2	2	29.80	7.90	23.90	68.5	4.60	8.4	4.3	
HKBCF	HY/2013/01	2017-09-27	Mid-Flood	Sunny	CS6	11:22:00	8.6	Bottom	3	1	29.20	7.90	25.50	68.6	4.60	13.8	14.1	
HKBCF	HY/2013/01	2017-09-27	Mid-Flood	Sunny	CS6	11:22:00	8.6	Bottom	3	2	29.50	7.90	25.90	67.1	4.40	14.1	12.7	
HKBCF	HY/2013/01	2017-09-27	Mid-Flood	Sunny	CS4	12:45:00	1.0	Surface	1	1	30.60	7.70	16.10	80.4	5.50	4.7	4.2	
HKBCF	HY/2013/01	2017-09-27	Mid-Flood	Sunny	CS4	12:45:00	1.0	Surface	1	2	30.60	7.70	16.10	80.4	5.50	4.7	3.2	
HKBCF	HY/2013/01	2017-09-27	Mid-Flood	Sunny	CS4	12:45:00	9.8	Middle	2	1	29.60	7.70	22.70	71.8	4.80	5.7	6.0	
HKBCF	HY/2013/01	2017-09-27	Mid-Flood	Sunny	CS4	12:45:00	9.8	Middle	2	2	29.60	7.70	22.70	71.8	4.80	5.7	5.1	
HKBCF	HY/2013/01	2017-09-27	Mid-Flood	Sunny	CS4	12:45:00	18.5	Bottom	3	1	29.50	7.70	24.20	71.8	4.80	7.9	8.2	
HKBCF	HY/2013/01	2017-09-27	Mid-Flood	Sunny	CS4	12:45:00	18.5	Bottom	3	2	29.50	7.70	24.20	71.8	4.80	7.9	8.6	
HKBCF	HY/2013/01	2017-09-27	Mid-Flood	Sunny	SR6	13:23:00	1.0	Surface	1	1	30.60	7.80	15.70	88.7	6.10	5.0	5.7	
HKBCF	HY/2013/01	2017-09-27	Mid-Flood	Sunny	SR6	13:23:00	1.0	Surface	1	2	30.60	7.80	15.70	88.7	6.10	5.0	5.7	
HKBCF	HY/2013/01	2017-09-27	Mid-Flood	Sunny	SR6	13:23:00		Middle	2	1								
HKBCF	HY/2013/01	2017-09-27	Mid-Flood	Sunny	SR6	13:23:00		Middle	2	2								
HKBCF	HY/2013/01	2017-09-27	Mid-Flood	Sunny	SR6	13:23:00	3.8	Bottom	3	1	30.50	7.80	17.70	89.7	6.10	4.8	6.2	
HKBCF	HY/2013/01	2017-09-27	Mid-Flood	Sunny	SR6	13:23:00	3.8	Bottom	3	2	30.50	7.80	17.70	89.7	6.10	4.8	5.9	
HKBCF	HY/2013/01	2017-09-27	Mid-Flood	Sunny	CS(Mf)3(N)	13:01:00	1.0	Surface	1	1	30.70	7.60	12.20	82.0	5.70	7.2	2.9	
HKBCF	HY/2013/01	2017-09-27	Mid-Flood	Sunny	CS(Mf)3(N)	13:01:00	1.0	Surface	1	2	30.70	7.60	12.20	82.0	5.70	7.2	3.7	
HKBCF	HY/2013/01	2017-09-27	Mid-Flood	Sunny	CS(Mf)3(N)	13:01:00	3.8	Middle	2	1	29.80	7.70	18.10	74.9	5.20	14.4	2.3	
HKBCF	HY/2013/01	2017-09-27	Mid-Flood	Sunny	CS(Mf)3(N)	13:01:00	3.8	Middle	2	2	29.80	7.70	18.10	74.9	5.20	14.4	2.8	
HKBCF	HY/2013/01	2017-09-27	Mid-Flood	Sunny	CS(Mf)3(N)	13:01:00	6.5	Bottom	3	1	29.70	7.70	20.60	77.3	5.30	15.3	8.9	
HKBCF	HY/2013/01	2017-09-27	Mid-Flood	Sunny	CS(Mf)3(N)	13:01:00	6.5	Bottom	3	2	29.70	7.70	20.50	76.1	5.20	15.6	10.0	
HKBCF	HY/2013/01	2017-09-27	Mid-Flood	Sunny	SR5(N)	12:26:00	1.0	Surface	1	1	30.40	7.70	15.90	78.5	5.40	8.2	2.9	
HKBCF	HY/2013/01	2017-09-27	Mid-Flood	Sunny	SR5(N)	12:26:00	1.0	Surface	1	2	30.40	7.70	15.90	78.5	5.40	8.2	3.8	
HKBCF	HY/2013/01	2017-09-27	Mid-Flood	Sunny	SR5(N)	12:26:00	5.3	Middle	2	1	29.60	7.70	22.30	73.5	5.00	13.7	12.4	
HKBCF	HY/2013/01	2017-09-27	Mid-Flood	Sunny	SR5(N)	12:26:00	5.3	Middle	2	2	29.60	7.70	22.30	73.5	5.00	13.7	14.0	

Project	Works	Date (yyyy-mm-dd)	Tide	Weather Condition	Station	Time	Depth, m	Level	Level_Code	Replicate	Temperature, °C	pH	Salinity, ppt	DO, %	DO, mg/L	Turbidity, NTU	SS, mg/L	Site Observation
HKBCF	HY/2013/01	2017-09-27	Mid-Flood	Sunny	SR5(N)	12:26:00	9.6	Bottom	3	1	29.40	7.70	24.10	74.9	5.00	22.3	25.8	
HKBCF	HY/2013/01	2017-09-27	Mid-Flood	Sunny	SR5(N)	12:26:00	9.6	Bottom	3	2	29.40	7.70	24.10	74.9	5.00	22.3	25.1	
HKBCF	HY/2013/01	2017-09-27	Mid-Flood	Sunny	IS10(N)	12:15:00	1.0	Surface	1	1	30.40	7.70	16.50	82.5	5.70	4.8	3.6	
HKBCF	HY/2013/01	2017-09-27	Mid-Flood	Sunny	IS10(N)	12:15:00	1.0	Surface	1	2	30.40	7.70	16.50	82.5	5.70	4.8	4.5	
HKBCF	HY/2013/01	2017-09-27	Mid-Flood	Sunny	IS10(N)	12:15:00	6.4	Middle	2	1	29.70	7.70	21.00	73.8	5.00	10.9	4.7	
HKBCF	HY/2013/01	2017-09-27	Mid-Flood	Sunny	IS10(N)	12:15:00	6.4	Middle	2	2	29.70	7.70	21.00	73.8	5.00	10.9	5.4	
HKBCF	HY/2013/01	2017-09-27	Mid-Flood	Sunny	IS10(N)	12:15:00	11.8	Bottom	3	1	29.30	7.70	24.70	75.5	5.00	20.3	8.9	
HKBCF	HY/2013/01	2017-09-27	Mid-Flood	Sunny	IS10(N)	12:15:00	11.8	Bottom	3	2	29.30	7.70	24.70	75.5	5.00	20.3	9.7	
HKBCF	HY/2013/01	2017-09-27	Mid-Flood	Sunny	IS(Mf)11	11:57:00	1.0	Surface	1	1	30.30	7.70	15.30	81.6	5.70	5.4	4.1	
HKBCF	HY/2013/01	2017-09-27	Mid-Flood	Sunny	IS(Mf)11	11:57:00	1.0	Surface	1	2	30.30	7.70	15.30	81.6	5.70	5.4	3.7	
HKBCF	HY/2013/01	2017-09-27	Mid-Flood	Sunny	IS(Mf)11	11:57:00	5.8	Middle	2	1	29.50	7.70	22.30	71.2	4.80	12.7	6.6	
HKBCF	HY/2013/01	2017-09-27	Mid-Flood	Sunny	IS(Mf)11	11:57:00	5.8	Middle	2	2	29.50	7.70	22.30	71.2	4.80	12.7	5.5	
HKBCF	HY/2013/01	2017-09-27	Mid-Flood	Sunny	IS(Mf)11	11:57:00	10.6	Bottom	3	1	29.30	7.70	24.30	69.5	4.70	19.0	12.4	
HKBCF	HY/2013/01	2017-09-27	Mid-Flood	Sunny	IS(Mf)11	11:57:00	10.6	Bottom	3	2	29.30	7.70	24.30	69.5	4.70	19.0	12.4	
HKBCF	HY/2013/01	2017-09-27	Mid-Flood	Sunny	CS(Mf)5	11:27:00	1.0	Surface	1	1	30.40	7.90	19.60	79.9	5.40	3.7	3.0	
HKBCF	HY/2013/01	2017-09-27	Mid-Flood	Sunny	CS(Mf)5	11:27:00	1.0	Surface	1	2	30.20	7.90	19.80	79.3	5.40	3.2	2.2	
HKBCF	HY/2013/01	2017-09-27	Mid-Flood	Sunny	CS(Mf)5	11:27:00	4.5	Middle	2	1	29.80	7.90	22.20	70.1	4.70	3.8	4.4	
HKBCF	HY/2013/01	2017-09-27	Mid-Flood	Sunny	CS(Mf)5	11:27:00	4.5	Middle	2	2	29.60	7.90	22.50	70.0	4.70	3.2	3.4	
HKBCF	HY/2013/01	2017-09-27	Mid-Flood	Sunny	CS(Mf)5	11:27:00	8.0	Bottom	3	1	29.50	8.00	24.70	67.2	4.50	4.7	3.8	
HKBCF	HY/2013/01	2017-09-27	Mid-Flood	Sunny	CS(Mf)5	11:27:00	8.0	Bottom	3	2	29.30	7.90	24.90	67.8	4.50	4.2	3.9	
HKBCF	HY/2013/01	2017-09-27	Mid-Flood	Sunny	SR7	11:47:00	1.0	Surface	1	1	30.20	7.70	18.30	82.3	5.60	4.4	4.8	
HKBCF	HY/2013/01	2017-09-27	Mid-Flood	Sunny	SR7	11:47:00	1.0	Surface	1	2	30.00	7.70	18.30	82.3	5.60	4.2	4.6	
HKBCF	HY/2013/01	2017-09-27	Mid-Flood	Sunny	SR7	11:47:00		Middle	2	1								
HKBCF	HY/2013/01	2017-09-27	Mid-Flood	Sunny	SR7	11:47:00		Middle	2	2								
HKBCF	HY/2013/01	2017-09-27	Mid-Flood	Sunny	SR7	11:47:00	3.7	Bottom	3	1	30.10	7.70	19.50	81.7	5.50	4.2	5.3	
HKBCF	HY/2013/01	2017-09-27	Mid-Flood	Sunny	SR7	11:47:00	3.7	Bottom	3	2	30.00	7.70	19.50	81.7	5.50	4.3	5.3	
HKBCF	HY/2013/01	2017-09-27	Mid-Flood	Sunny	IS17	11:50:00	1.0	Surface	1	1	30.20	7.90	20.10	78.9	5.30	4.7	5.9	
HKBCF	HY/2013/01	2017-09-27	Mid-Flood	Sunny	IS17	11:50:00	1.0	Surface	1	2	30.00	7.90	20.30	78.4	5.30	4.2	6.3	
HKBCF	HY/2013/01	2017-09-27	Mid-Flood	Sunny	IS17	11:50:00	3.9	Middle	2	1	30.00	7.90	20.40	76.3	5.20	4.9	5.5	
HKBCF	HY/2013/01	2017-09-27	Mid-Flood	Sunny	IS17	11:50:00	3.9	Middle	2	2	29.90	7.90	20.60	75.7	5.10	4.3	4.7	
HKBCF	HY/2013/01	2017-09-27	Mid-Flood	Sunny	IS17	11:50:00	6.8	Bottom	3	1	29.80	7.90	22.00	71.9	4.80	3.9	6.7	
HKBCF	HY/2013/01	2017-09-27	Mid-Flood	Sunny	IS17	11:50:00	6.8	Bottom	3	2	29.60	7.90	22.20	71.6	4.80	3.4	6.2	
HKBCF	HY/2013/01	2017-09-27	Mid-Flood	Sunny	IS(Mf)16	11:54:00	1.0	Surface	1	1	30.10	7.90	20.00	77.3	5.20	6.8	4.3	
HKBCF	HY/2013/01	2017-09-27	Mid-Flood	Sunny	IS(Mf)16	11:54:00	1.0	Surface	1	2	29.90	7.80	20.20	76.9	5.20	6.5	5.8	
HKBCF	HY/2013/01	2017-09-27	Mid-Flood	Sunny	IS(Mf)16	11:54:00	3.4	Middle	2	1	29.90	7.90	21.30	74.2	5.00	13.7	9.1	
HKBCF	HY/2013/01	2017-09-27	Mid-Flood	Sunny	IS(Mf)16	11:54:00	3.4	Middle	2	2	29.80	7.80	21.50	73.7	5.00	12.8	7.7	
HKBCF	HY/2013/01	2017-09-27	Mid-Flood	Sunny	IS(Mf)16	11:54:00	5.7	Bottom	3	1	29.90	7.90	22.60	72.2	4.80	14.8	7.6	
HKBCF	HY/2013/01	2017-09-27	Mid-Flood	Sunny	IS(Mf)16	11:54:00	5.7	Bottom	3	2	29.70	7.80	22.80	71.5	4.80	14.7	9.0	
HKBCF	HY/2013/01	2017-09-27	Mid-Flood	Sunny	IS8	12:23:00	1.0	Surface	1	1	30.40	7.90	18.70	80.2	5.40	9.4	11.9	
HKBCF	HY/2013/01	2017-09-27	Mid-Flood	Sunny	IS8	12:23:00	1.0	Surface	1	2	30.20	7.80	18.90	79.7	5.40	8.8	11.4	
HKBCF	HY/2013/01	2017-09-27	Mid-Flood	Sunny	IS8	12:23:00		Middle	2	1								
HKBCF	HY/2013/01	2017-09-27	Mid-Flood	Sunny	IS8	12:23:00		Middle	2	2								
HKBCF	HY/2013/01	2017-09-27	Mid-Flood	Sunny	IS8	12:23:00	3.5	Bottom	3	1	30.20	7.90	19.40	77.2	5.20	8.1	11.4	
HKBCF	HY/2013/01	2017-09-27	Mid-Flood	Sunny	IS8	12:23:00	3.5	Bottom	3	2	30.00	7.80	19.50	77.0	5.20	8.2	10.6	
HKBCF	HY/2013/01	2017-09-27	Mid-Flood	Sunny	SR4(N)	12:16:00	1.0	Surface	1	1	30.70	7.90	17.70	84.9	5.80	6.6	8.3	
HKBCF	HY/2013/01	2017-09-27	Mid-Flood	Sunny	SR4(N)	12:16:00	1.0	Surface	1	2	30.50	7.80	17.90	83.7	5.70	6.2	8.1	
HKBCF	HY/2013/01	2017-09-27	Mid-Flood	Sunny	SR4(N)	12:16:00		Middle	2	1								
HKBCF	HY/2013/01	2017-09-27	Mid-Flood	Sunny	SR4(N)	12:16:00		Middle	2	2								
HKBCF	HY/2013/01	2017-09-27	Mid-Flood	Sunny	SR4(N)	12:16:00	3.9	Bottom	3	1	30.40	7.90	18.50	75.6	5.10	9.1	8.1	
HKBCF	HY/2013/01	2017-09-27	Mid-Flood	Sunny	SR4(N)	12:16:00	3.9	Bottom	3	2	30.20	7.80	18.70	74.5	5.10	9.1	8.2	
HKBCF	HY/2013/01	2017-09-27	Mid-Flood	Sunny	IS(Mf)9	12:31:00	1.0	Surface	1	1	30.50	7.90	19.80	83.5	5.60	6.9	6.5	
HKBCF	HY/2013/01	2017-09-27	Mid-Flood	Sunny	IS(Mf)9	12:31:00	1.0	Surface	1	2	30.30	7.90	20.00	83.5	5.60	6.6	6.5	
HKBCF	HY/2013/01	2017-09-27	Mid-Flood	Sunny	IS(Mf)9	12:31:00		Middle	2	1								
HKBCF	HY/2013/01	2017-09-27	Mid-Flood	Sunny	IS(Mf)9	12:31:00		Middle	2	2								
HKBCF	HY/2013/01	2017-09-27	Mid-Flood	Sunny	IS(Mf)9	12:31:00	2.2	Bottom	3	1	30.40	7.90	21.00	86.3	5.80	6.1	7.8	
HKBCF	HY/2013/01	2017-09-27	Mid-Flood	Sunny	IS(Mf)9	12:31:00	2.2	Bottom	3	2	30.20	7.90	21.10	86.1	5.80	4.9	8.6	
HKBCF	HY/2013/01	2017-09-27	Mid-Flood	Sunny	IS7	12:42:00	1.0	Surface	1	1	30.50	7.90	21.10	84.7	5.70	7.3	5.6	
HKBCF	HY/2013/01	2017-09-27	Mid-Flood	Sunny	IS7	12:42:00	1.0	Surface	1	2	30.40	7.90	21.20	84.2	5.60	7.0	5.6	
HKBCF	HY/2013/01	2017-09-27	Mid-Flood	Sunny	IS7	12:42:00		Middle	2	1								
HKBCF	HY/2013/01	2017-09-27	Mid-Flood	Sunny	IS7	12:42:00		Middle	2	2								
HKBCF	HY/2013/01	2017-09-27	Mid-Flood	Sunny	IS7	12:42:00	2.5	Bottom	3	1	30.30	7.90	21.80	82.4	5.50	9.7	4.4	
HKBCF	HY/2013/01	2017-09-27	Mid-Flood	Sunny	IS7	12:42:00	2.5	Bottom	3	2	30.10	7.90	22.10	81.7	5.50	9.4	5.1	
HKBCF	HY/2013/01	2017-09-27	Mid-Flood	Sunny	IS(Mf)6	12:51:00	1.0	Surface	1	1	30.60	7.90	20.30	87.3	5.90	5.9	3.4	
HKBCF	HY/2013/01	2017-09-27	Mid-Flood	Sunny	IS(Mf)6	12:51:00	1.0	Surface	1	2	30.40	7.90	20.50	87.4	5.90	5.1	4.0	
HKBCF	HY/2013/01	2017-09-27	Mid-Flood	Sunny	IS(Mf)6	12:51:00		Middle	2	1								
HKBCF	HY/2013/01	2017-09-27	Mid-Flood	Sunny	IS(Mf)6	12:51:00		Middle	2	2								
HKBCF	HY/2013/01	2017-09-27	Mid-Flood	Sunny	IS(Mf)6	12:51:00	2.6	Bottom	3	1	30.20	7.90	21.60	79.1	5.30	10.3	7.1	
HKBCF	HY/2013/01	2017-09-27	Mid-Flood	Sunny	IS(Mf)6	12:51:00	2.6	Bottom	3	2	30.00	7.90	21.80	79.1	5.30	9.8	6.5	

Project	Works	Date (yyyy-mm-dd)	Tide	Weather Condition	Station	Time	Depth, m	Level	Level_Code	Replicate	Temperature, °C	pH	Salinity, ppt	DO, %	DO, mg/L	Turbidity, NTU	SS, mg/L	Site Observation
HKBCF	HY/2013/01	2017-09-27	Mid-Flood	Sunny	IS5	12:59:00	1.0	Surface	1	1	30.60	7.90	20.90	86.7	5.80	3.4	4.9	
HKBCF	HY/2013/01	2017-09-27	Mid-Flood	Sunny	IS5	12:59:00	1.0	Surface	1	2	30.40	7.90	21.10	85.8	5.70	3.0	3.4	
HKBCF	HY/2013/01	2017-09-27	Mid-Flood	Sunny	IS5	12:59:00	4.5	Middle	2	1	30.00	7.90	22.20	77.9	5.20	7.1	5.4	
HKBCF	HY/2013/01	2017-09-27	Mid-Flood	Sunny	IS5	12:59:00	4.5	Middle	2	2	29.90	7.90	22.40	77.5	5.20	6.9	5.1	
HKBCF	HY/2013/01	2017-09-27	Mid-Flood	Sunny	IS5	12:59:00	7.9	Bottom	3	1	29.80	7.90	23.30	73.6	4.90	11.4	5.1	
HKBCF	HY/2013/01	2017-09-27	Mid-Flood	Sunny	IS5	12:59:00	7.9	Bottom	3	2	29.70	7.90	23.50	73.4	4.90	10.8	5.0	
HKBCF	HY/2013/01	2017-09-27	Mid-Flood	Sunny	SR3(N)	13:08:00	1.0	Surface	1	1	30.30	7.90	21.50	83.8	5.60	4.9	6.8	
HKBCF	HY/2013/01	2017-09-27	Mid-Flood	Sunny	SR3(N)	13:08:00	1.0	Surface	1	2	30.20	7.90	21.70	83.6	5.60	4.3	6.4	
HKBCF	HY/2013/01	2017-09-27	Mid-Flood	Sunny	SR3(N)	13:08:00		Middle	2	1								
HKBCF	HY/2013/01	2017-09-27	Mid-Flood	Sunny	SR3(N)	13:08:00		Middle	2	2								
HKBCF	HY/2013/01	2017-09-27	Mid-Flood	Sunny	SR3(N)	13:08:00	2.0	Bottom	3	1	30.30	7.90	21.60	83.2	5.60	5.8	8.3	
HKBCF	HY/2013/01	2017-09-27	Mid-Flood	Sunny	SR3(N)	13:08:00	2.0	Bottom	3	2	30.10	7.90	21.80	82.8	5.60	5.5	9.2	
HKBCF	HY/2013/01	2017-09-29	Mid-Ebb	Fine	SR10A(N)	5:55:00	1.0	Surface	1	1	30.40	7.80	20.60	89.8	6.00	0.6	3.2	
HKBCF	HY/2013/01	2017-09-29	Mid-Ebb	Fine	SR10A(N)	5:55:00	1.0	Surface	1	2	30.20	7.90	20.80	89.1	6.00	0.6	3.5	
HKBCF	HY/2013/01	2017-09-29	Mid-Ebb	Fine	SR10A(N)	5:55:00	6.3	Middle	2	1	30.40	7.80	20.80	90.3	6.10	0.6	3.3	
HKBCF	HY/2013/01	2017-09-29	Mid-Ebb	Fine	SR10A(N)	5:55:00	6.3	Middle	2	2	30.10	7.90	21.00	90.0	6.10	0.6	4.6	
HKBCF	HY/2013/01	2017-09-29	Mid-Ebb	Fine	SR10A(N)	5:55:00	11.6	Bottom	3	1	30.40	7.80	22.30	86.1	5.70	0.6	4.0	
HKBCF	HY/2013/01	2017-09-29	Mid-Ebb	Fine	SR10A(N)	5:55:00	11.6	Bottom	3	2	30.10	7.90	22.50	85.8	5.70	0.6	5.4	
HKBCF	HY/2013/01	2017-09-29	Mid-Ebb	Fine	SR10B(N2)	6:04:00	1.0	Surface	1	1	30.20	7.80	21.80	86.5	5.80	1.0	0.6	
HKBCF	HY/2013/01	2017-09-29	Mid-Ebb	Fine	SR10B(N2)	6:04:00	1.0	Surface	1	2	30.00	8.00	22.00	85.2	5.70	1.0	0.7	
HKBCF	HY/2013/01	2017-09-29	Mid-Ebb	Fine	SR10B(N2)	6:04:00	5.9	Middle	2	1	30.10	7.90	23.40	80.9	5.40	1.6	3.5	
HKBCF	HY/2013/01	2017-09-29	Mid-Ebb	Fine	SR10B(N2)	6:04:00	5.9	Middle	2	2	29.80	8.00	23.70	79.4	5.30	1.6	3.0	
HKBCF	HY/2013/01	2017-09-29	Mid-Ebb	Fine	SR10B(N2)	6:04:00	10.7	Bottom	3	1	29.40	7.90	30.40	69.4	4.50	4.6	3.1	
HKBCF	HY/2013/01	2017-09-29	Mid-Ebb	Fine	SR10B(N2)	6:04:00	10.7	Bottom	3	2	29.10	8.00	30.70	69.2	4.50	4.6	3.4	
HKBCF	HY/2013/01	2017-09-29	Mid-Ebb	Fine	CSA	6:18:00	1.0	Surface	1	1	29.90	7.70	18.60	86.3	5.90	3.1	3.4	
HKBCF	HY/2013/01	2017-09-29	Mid-Ebb	Fine	CSA	6:18:00	1.0	Surface	1	2	30.20	7.70	18.70	87.7	6.00	2.7	3.3	
HKBCF	HY/2013/01	2017-09-29	Mid-Ebb	Fine	CSA	6:18:00	16.2	Middle	2	1	29.10	7.80	29.60	69.4	4.50	5.6	6.0	
HKBCF	HY/2013/01	2017-09-29	Mid-Ebb	Fine	CSA	6:18:00	16.2	Middle	2	2	29.40	7.80	30.10	71.8	4.70	5.5	4.5	
HKBCF	HY/2013/01	2017-09-29	Mid-Ebb	Fine	CSA	6:18:00	31.4	Bottom	3	1	29.10	7.80	30.20	68.1	4.40	10.5	4.2	
HKBCF	HY/2013/01	2017-09-29	Mid-Ebb	Fine	CSA	6:18:00	31.4	Bottom	3	2	29.30	7.80	30.80	70.7	4.60	10.7	5.2	
HKBCF	HY/2013/01	2017-09-29	Mid-Ebb	Fine	CS6	6:33:00	1.0	Surface	1	1	29.70	7.80	18.30	82.8	5.70	3.7	3.9	
HKBCF	HY/2013/01	2017-09-29	Mid-Ebb	Fine	CS6	6:33:00	1.0	Surface	1	2	30.00	7.80	18.40	83.6	5.70	3.9	2.7	
HKBCF	HY/2013/01	2017-09-29	Mid-Ebb	Fine	CS6	6:33:00	5.4	Middle	2	1	29.80	7.80	23.70	73.2	4.90	4.9	4.3	
HKBCF	HY/2013/01	2017-09-29	Mid-Ebb	Fine	CS6	6:33:00	5.4	Middle	2	2	30.10	7.80	23.90	74.9	5.00	5.8	3.2	
HKBCF	HY/2013/01	2017-09-29	Mid-Ebb	Fine	CS6	6:33:00	9.7	Bottom	3	1	29.20	7.80	28.70	65.1	4.30	9.4	3.2	
HKBCF	HY/2013/01	2017-09-29	Mid-Ebb	Fine	CS6	6:33:00	9.7	Bottom	3	2	29.40	7.80	28.90	68.1	4.40	11.5	3.2	
HKBCF	HY/2013/01	2017-09-29	Mid-Ebb	Fine	CS4	7:47:00	1.0	Surface	1	1	30.50	7.70	19.70	79.8	5.40	6.0	4.9	
HKBCF	HY/2013/01	2017-09-29	Mid-Ebb	Fine	CS4	7:47:00	1.0	Surface	1	2	30.80	7.70	19.60	81.7	5.50	5.6	5.4	
HKBCF	HY/2013/01	2017-09-29	Mid-Ebb	Fine	CS4	7:47:00	9.3	Middle	2	1	29.60	7.80	27.70	68.8	4.50	6.3	6.4	
HKBCF	HY/2013/01	2017-09-29	Mid-Ebb	Fine	CS4	7:47:00	9.3	Middle	2	2	29.90	7.80	27.80	71.2	4.60	6.2	6.7	
HKBCF	HY/2013/01	2017-09-29	Mid-Ebb	Fine	CS4	7:47:00	17.5	Bottom	3	1	29.20	7.90	29.30	66.6	4.30	9.6	9.5	
HKBCF	HY/2013/01	2017-09-29	Mid-Ebb	Fine	CS4	7:47:00	17.5	Bottom	3	2	29.40	7.90	29.50	69.8	4.50	10.1	11.1	
HKBCF	HY/2013/01	2017-09-29	Mid-Ebb	Fine	SR6	8:27:00	1.0	Surface	1	1	30.00	7.80	14.40	87.5	6.10	5.4	4.3	
HKBCF	HY/2013/01	2017-09-29	Mid-Ebb	Fine	SR6	8:27:00	1.0	Surface	1	2	30.20	7.80	14.30	88.9	6.20	5.4	4.7	
HKBCF	HY/2013/01	2017-09-29	Mid-Ebb	Fine	SR6	8:27:00		Middle	2	1								
HKBCF	HY/2013/01	2017-09-29	Mid-Ebb	Fine	SR6	8:27:00		Middle	2	2								
HKBCF	HY/2013/01	2017-09-29	Mid-Ebb	Fine	SR6	8:27:00	3.5	Bottom	3	1	29.50	7.80	23.90	70.5	4.70	6.1	4.5	
HKBCF	HY/2013/01	2017-09-29	Mid-Ebb	Fine	SR6	8:27:00	3.5	Bottom	3	2	29.80	7.80	23.90	73.5	4.90	6.3	3.9	
HKBCF	HY/2013/01	2017-09-29	Mid-Ebb	Fine	CS(Mf)3(N)	8:02:00	1.0	Surface	1	1	30.20	7.80	16.90	85.0	5.80	4.9	3.8	
HKBCF	HY/2013/01	2017-09-29	Mid-Ebb	Fine	CS(Mf)3(N)	8:02:00	1.0	Surface	1	2	30.40	7.80	17.00	86.0	5.90	5.2	4.3	
HKBCF	HY/2013/01	2017-09-29	Mid-Ebb	Fine	CS(Mf)3(N)	8:02:00	3.5	Middle	2	1	30.20	7.80	19.50	81.3	5.50	4.7	3.7	
HKBCF	HY/2013/01	2017-09-29	Mid-Ebb	Fine	CS(Mf)3(N)	8:02:00	3.5	Middle	2	2	30.50	7.80	20.20	81.9	5.50	5.6	3.6	
HKBCF	HY/2013/01	2017-09-29	Mid-Ebb	Fine	CS(Mf)3(N)	8:02:00	5.9	Bottom	3	1	29.40	7.80	25.00	69.1	4.60	7.2	5.8	
HKBCF	HY/2013/01	2017-09-29	Mid-Ebb	Fine	CS(Mf)3(N)	8:02:00	5.9	Bottom	3	2	29.70	7.80	25.10	73.0	4.80	7.5	5.6	
HKBCF	HY/2013/01	2017-09-29	Mid-Ebb	Fine	SR5(N)	7:24:00	1.0	Surface	1	1	29.60	7.80	19.50	80.6	5.50	4.0	3.0	
HKBCF	HY/2013/01	2017-09-29	Mid-Ebb	Fine	SR5(N)	7:24:00	1.0	Surface	1	2	29.90	7.80	19.60	81.4	5.50	4.4	2.4	
HKBCF	HY/2013/01	2017-09-29	Mid-Ebb	Fine	SR5(N)	7:24:00	4.8	Middle	2	1	29.50	7.80	24.60	66.7	4.40	9.5	4.1	
HKBCF	HY/2013/01	2017-09-29	Mid-Ebb	Fine	SR5(N)	7:24:00	4.8	Middle	2	2	29.80	7.80	24.70	69.1	4.60	8.6	3.2	
HKBCF	HY/2013/01	2017-09-29	Mid-Ebb	Fine	SR5(N)	7:24:00	8.5	Bottom	3	1	29.40	7.80	26.00	63.5	4.20	11.1	5.9	
HKBCF	HY/2013/01	2017-09-29	Mid-Ebb	Fine	SR5(N)	7:24:00	8.5	Bottom	3	2	29.60	7.80	26.10	67.3	4.40	11.5	6.2	
HKBCF	HY/2013/01	2017-09-29	Mid-Ebb	Fine	IS10(N)	7:16:00	1.0	Surface	1	1	29.80	7.80	20.60	75.7	5.10	6.0	2.6	
HKBCF	HY/2013/01	2017-09-29	Mid-Ebb	Fine	IS10(N)	7:16:00	1.0	Surface	1	2	30.00	7.80	20.70	77.2	5.20	5.8	3.6	
HKBCF	HY/2013/01	2017-09-29	Mid-Ebb	Fine	IS10(N)	7:16:00	6.4	Middle	2	1	29.50	7.90	23.90	66.1	4.40	10.0	7.7	
HKBCF	HY/2013/01	2017-09-29	Mid-Ebb	Fine	IS10(N)	7:16:00	6.4	Middle	2	2	29.80	7.90	24.00	67.9	4.50	10.5	8.3	
HKBCF	HY/2013/01	2017-09-29	Mid-Ebb	Fine	IS10(N)	7:16:00	11.7	Bottom	3	1	29.20	7.80	28.00	62.7	4.10	9.0	7.6	
HKBCF	HY/2013/01	2017-09-29	Mid-Ebb	Fine	IS10(N)	7:16:00	11.7	Bottom	3	2	29.40	7.80	28.10	65.5	4.30	8.8	7.1	
HKBCF	HY/2013/01	2017-09-29	Mid-Ebb	Fine	IS(Mf)11	7:08:00	1.0	Surface	1	1	29.80	7.80	20.30	78.8	5.30	3.8	2.1	
HKBCF	HY/2013/01	2017-09-29	Mid-Ebb	Fine	IS(Mf)11	7:08:00	1.0	Surface	1	2	30.10	7.80	20.40	79.9	5.40	3.7	2.8	

Project	Works	Date (yyyy-mm-dd)	Tide	Weather Condition	Station	Time	Depth, m	Level	Level_Code	Replicate	Temperature, °C	pH	Salinity, ppt	DO, %	DO, mg/L	Turbidity, NTU	SS, mg/L	Site Observation
HKBCF	HY/2013/01	2017-09-29	Mid-Ebb	Fine	IS(Mf)11	7:08:00	5.7	Middle	2	1	29.60	7.80	23.50	66.5	4.50	7.5	4.4	
HKBCF	HY/2013/01	2017-09-29	Mid-Ebb	Fine	IS(Mf)11	7:08:00	5.7	Middle	2	2	29.80	7.80	23.60	69.0	4.60	7.8	2.9	
HKBCF	HY/2013/01	2017-09-29	Mid-Ebb	Fine	IS(Mf)11	7:08:00	10.3	Bottom	3	1	29.30	7.80	26.80	67.9	4.50	8.1	4.5	
HKBCF	HY/2013/01	2017-09-29	Mid-Ebb	Fine	IS(Mf)11	7:08:00	10.3	Bottom	3	2	29.60	7.80	27.30	70.8	4.60	8.9	3.9	
HKBCF	HY/2013/01	2017-09-29	Mid-Ebb	Fine	CS(Mf)5	6:38:00	1.0	Surface	1	1	30.00	7.80	19.30	87.3	5.90	1.4	2.9	
HKBCF	HY/2013/01	2017-09-29	Mid-Ebb	Fine	CS(Mf)5	6:38:00	1.0	Surface	1	2	29.70	7.90	19.50	86.0	5.90	1.4	2.8	
HKBCF	HY/2013/01	2017-09-29	Mid-Ebb	Fine	CS(Mf)5	6:38:00	4.8	Middle	2	1	30.10	7.80	22.90	74.9	5.00	1.6	4.1	
HKBCF	HY/2013/01	2017-09-29	Mid-Ebb	Fine	CS(Mf)5	6:38:00	4.8	Middle	2	2	29.90	7.90	23.10	74.6	5.00	1.6	3.2	
HKBCF	HY/2013/01	2017-09-29	Mid-Ebb	Fine	CS(Mf)5	6:38:00	8.5	Bottom	3	1	30.00	7.80	25.60	75.5	5.00	1.5	4.5	
HKBCF	HY/2013/01	2017-09-29	Mid-Ebb	Fine	CS(Mf)5	6:38:00	8.5	Bottom	3	2	29.70	7.90	25.90	75.6	5.00	1.5	3.6	
HKBCF	HY/2013/01	2017-09-29	Mid-Ebb	Fine	SR7	6:59:00	1.0	Surface	1	1	29.80	7.80	20.30	80.0	5.40	4.3	2.6	
HKBCF	HY/2013/01	2017-09-29	Mid-Ebb	Fine	SR7	6:59:00	1.0	Surface	1	2	30.10	7.80	20.30	81.6	5.50	3.5	2.8	
HKBCF	HY/2013/01	2017-09-29	Mid-Ebb	Fine	SR7	6:59:00		Middle	2	1								
HKBCF	HY/2013/01	2017-09-29	Mid-Ebb	Fine	SR7	6:59:00		Middle	2	2								
HKBCF	HY/2013/01	2017-09-29	Mid-Ebb	Fine	SR7	6:59:00	3.1	Bottom	3	1	29.60	7.80	23.80	67.8	4.50	7.0	3.3	
HKBCF	HY/2013/01	2017-09-29	Mid-Ebb	Fine	SR7	6:59:00	3.1	Bottom	3	2	29.80	7.80	24.00	72.0	4.80	6.7	4.7	
HKBCF	HY/2013/01	2017-09-29	Mid-Ebb	Fine	IS17	7:03:00	1.0	Surface	1	1	30.10	7.80	19.60	81.8	5.60	1.8	3.8	
HKBCF	HY/2013/01	2017-09-29	Mid-Ebb	Fine	IS17	7:03:00	1.0	Surface	1	2	29.80	7.90	19.90	80.5	5.50	1.7	3.5	
HKBCF	HY/2013/01	2017-09-29	Mid-Ebb	Fine	IS17	7:03:00	4.0	Middle	2	1	29.90	7.80	23.70	68.7	4.60	4.1	2.8	
HKBCF	HY/2013/01	2017-09-29	Mid-Ebb	Fine	IS17	7:03:00	4.0	Middle	2	2	29.60	7.90	23.90	68.2	4.60	3.7	3.4	
HKBCF	HY/2013/01	2017-09-29	Mid-Ebb	Fine	IS17	7:03:00	6.9	Bottom	3	1	29.90	7.80	24.80	70.3	4.70	3.3	8.0	
HKBCF	HY/2013/01	2017-09-29	Mid-Ebb	Fine	IS17	7:03:00	6.9	Bottom	3	2	29.60	7.90	25.10	70.0	4.60	3.2	9.2	
HKBCF	HY/2013/01	2017-09-29	Mid-Ebb	Fine	IS(Mf)16	7:09:00	1.0	Surface	1	1	30.00	7.80	18.40	92.5	6.30	3.1	3.6	
HKBCF	HY/2013/01	2017-09-29	Mid-Ebb	Fine	IS(Mf)16	7:09:00	1.0	Surface	1	2	29.70	8.00	18.70	90.5	6.20	2.7	4.6	
HKBCF	HY/2013/01	2017-09-29	Mid-Ebb	Fine	IS(Mf)16	7:09:00		Middle	2	1								
HKBCF	HY/2013/01	2017-09-29	Mid-Ebb	Fine	IS(Mf)16	7:09:00		Middle	2	2								
HKBCF	HY/2013/01	2017-09-29	Mid-Ebb	Fine	IS(Mf)16	7:09:00	4.6	Bottom	3	1	29.70	7.80	25.30	66.4	4.40	7.6	11.2	
HKBCF	HY/2013/01	2017-09-29	Mid-Ebb	Fine	IS(Mf)16	7:09:00	4.6	Bottom	3	2	29.40	7.90	25.60	66.1	4.40	8.3	12.7	
HKBCF	HY/2013/01	2017-09-29	Mid-Ebb	Fine	IS8	7:38:00	1.0	Surface	1	1	30.50	7.90	18.70	104.6	7.10	2.7	4.0	
HKBCF	HY/2013/01	2017-09-29	Mid-Ebb	Fine	IS8	7:38:00	1.0	Surface	1	2	30.20	8.00	19.00	103.1	7.00	2.4	5.2	
HKBCF	HY/2013/01	2017-09-29	Mid-Ebb	Fine	IS8	7:38:00		Middle	2	1								
HKBCF	HY/2013/01	2017-09-29	Mid-Ebb	Fine	IS8	7:38:00		Middle	2	2								
HKBCF	HY/2013/01	2017-09-29	Mid-Ebb	Fine	IS8	7:38:00	3.5	Bottom	3	1	30.30	7.60	21.80	65.8	4.40	8.2	4.5	
HKBCF	HY/2013/01	2017-09-29	Mid-Ebb	Fine	IS8	7:38:00	3.5	Bottom	3	2	30.00	7.80	21.90	66.2	4.40	8.2	4.2	
HKBCF	HY/2013/01	2017-09-29	Mid-Ebb	Fine	SR4(N)	7:32:00	1.0	Surface	1	1	30.30	7.80	18.20	88.1	6.00	4.6	5.2	
HKBCF	HY/2013/01	2017-09-29	Mid-Ebb	Fine	SR4(N)	7:32:00	1.0	Surface	1	2	30.00	7.90	18.40	86.6	5.90	4.1	6.7	
HKBCF	HY/2013/01	2017-09-29	Mid-Ebb	Fine	SR4(N)	7:32:00		Middle	2	1								
HKBCF	HY/2013/01	2017-09-29	Mid-Ebb	Fine	SR4(N)	7:32:00		Middle	2	2								
HKBCF	HY/2013/01	2017-09-29	Mid-Ebb	Fine	SR4(N)	7:32:00	3.5	Bottom	3	1	30.50	7.70	19.80	73.9	5.00	11.2	13.6	
HKBCF	HY/2013/01	2017-09-29	Mid-Ebb	Fine	SR4(N)	7:32:00	3.5	Bottom	3	2	30.20	7.80	20.00	73.9	5.00	11.2	12.6	
HKBCF	HY/2013/01	2017-09-29	Mid-Ebb	Fine	IS(Mf)9	7:48:00	1.0	Surface	1	1	30.20	7.90	18.50	103.5	7.00	3.2	3.3	
HKBCF	HY/2013/01	2017-09-29	Mid-Ebb	Fine	IS(Mf)9	7:48:00	1.0	Surface	1	2	29.90	8.00	18.70	101.8	7.00	2.8	2.3	
HKBCF	HY/2013/01	2017-09-29	Mid-Ebb	Fine	IS(Mf)9	7:48:00		Middle	2	1								
HKBCF	HY/2013/01	2017-09-29	Mid-Ebb	Fine	IS(Mf)9	7:48:00		Middle	2	2								
HKBCF	HY/2013/01	2017-09-29	Mid-Ebb	Fine	IS(Mf)9	7:48:00	3.2	Bottom	3	1	30.30	7.70	20.60	79.9	5.40	4.5	6.4	
HKBCF	HY/2013/01	2017-09-29	Mid-Ebb	Fine	IS(Mf)9	7:48:00	3.2	Bottom	3	2	30.00	7.90	21.00	80.8	5.40	4.4	5.1	
HKBCF	HY/2013/01	2017-09-29	Mid-Ebb	Fine	IS7	7:57:00	1.0	Surface	1	1	30.40	7.90	18.20	107.0	7.30	2.5	3.0	
HKBCF	HY/2013/01	2017-09-29	Mid-Ebb	Fine	IS7	7:57:00	1.0	Surface	1	2	30.10	8.10	18.40	105.6	7.20	2.5	3.6	
HKBCF	HY/2013/01	2017-09-29	Mid-Ebb	Fine	IS7	7:57:00		Middle	2	1								
HKBCF	HY/2013/01	2017-09-29	Mid-Ebb	Fine	IS7	7:57:00		Middle	2	2								
HKBCF	HY/2013/01	2017-09-29	Mid-Ebb	Fine	IS7	7:57:00	3.1	Bottom	3	1	30.00	7.70	22.40	64.2	4.30	6.6	3.2	
HKBCF	HY/2013/01	2017-09-29	Mid-Ebb	Fine	IS7	7:57:00	3.1	Bottom	3	2	29.80	7.80	22.70	64.6	4.30	6.5	3.6	
HKBCF	HY/2013/01	2017-09-29	Mid-Ebb	Fine	IS(Mf)6	8:08:00	1.0	Surface	1	1	30.80	7.90	18.90	100.3	6.80	3.3	3.5	
HKBCF	HY/2013/01	2017-09-29	Mid-Ebb	Fine	IS(Mf)6	8:08:00	1.0	Surface	1	2	30.50	8.00	19.20	98.4	6.60	3.0	4.4	
HKBCF	HY/2013/01	2017-09-29	Mid-Ebb	Fine	IS(Mf)6	8:08:00		Middle	2	1								
HKBCF	HY/2013/01	2017-09-29	Mid-Ebb	Fine	IS(Mf)6	8:08:00		Middle	2	2								
HKBCF	HY/2013/01	2017-09-29	Mid-Ebb	Fine	IS(Mf)6	8:08:00	3.4	Bottom	3	1	30.20	7.80	23.20	72.1	4.80	10.7	3.1	
HKBCF	HY/2013/01	2017-09-29	Mid-Ebb	Fine	IS(Mf)6	8:08:00	3.4	Bottom	3	2	29.90	7.90	23.50	72.6	4.80	10.9	3.5	
HKBCF	HY/2013/01	2017-09-29	Mid-Ebb	Fine	IS5	8:15:00	1.0	Surface	1	1	30.70	7.90	20.00	100.5	6.70	3.7	3.4	
HKBCF	HY/2013/01	2017-09-29	Mid-Ebb	Fine	IS5	8:15:00	1.0	Surface	1	2	30.40	8.00	20.30	98.5	6.60	3.5	2.1	
HKBCF	HY/2013/01	2017-09-29	Mid-Ebb	Fine	IS5	8:15:00	4.9	Middle	2	1	29.50	7.90	27.80	70.8	4.60	9.0	4.4	
HKBCF	HY/2013/01	2017-09-29	Mid-Ebb	Fine	IS5	8:15:00	4.9	Middle	2	2	29.20	8.00	28.20	70.8	4.70	8.8	5.8	
HKBCF	HY/2013/01	2017-09-29	Mid-Ebb	Fine	IS5	8:15:00	8.8	Bottom	3	1	29.40	7.90	28.00	72.4	4.70	11.6	10.0	
HKBCF	HY/2013/01	2017-09-29	Mid-Ebb	Fine	IS5	8:15:00	8.8	Bottom	3	2	29.20	8.00	28.30	73.2	4.80	11.5	9.9	
HKBCF	HY/2013/01	2017-09-29	Mid-Ebb	Fine	SR3(N)	8:24:00	1.0	Surface	1	1	30.40	7.90	19.10	102.0	6.90	3.2	4.0	
HKBCF	HY/2013/01	2017-09-29	Mid-Ebb	Fine	SR3(N)	8:24:00	1.0	Surface	1	2	30.10	7.90	19.30	100.2	6.80	2.8	2.6	
HKBCF	HY/2013/01	2017-09-29	Mid-Ebb	Fine	SR3(N)	8:24:00		Middle	2	1								
HKBCF	HY/2013/01	2017-09-29	Mid-Ebb	Fine	SR3(N)	8:24:00		Middle	2	2								

Project	Works	Date (yyyy-mm-dd)	Tide	Weather Condition	Station	Time	Depth, m	Level	Level_Code	Replicate	Temperature, °C	pH	Salinity, ppt	DO, %	DO, mg/L	Turbidity, NTU	SS, mg/L	Site Observation
HKBCF	HY/2013/01	2017-09-29	Mid-Ebb	Fine	SR3(N)	8:24:00	2.5	Bottom	3	1	30.50	7.80	22.00	80.4	5.30	7.0	4.8	
HKBCF	HY/2013/01	2017-09-29	Mid-Ebb	Fine	SR3(N)	8:24:00	2.5	Bottom	3	2	30.20	7.80	22.40	80.1	5.30	6.8	5.2	
HKBCF	HY/2013/01	2017-09-29	Mid-Flood	Fine	SR10A(N)	17:21:00	1.0	Surface	1	1	29.90	8.00	25.40	86.3	5.70	1.4	4.0	
HKBCF	HY/2013/01	2017-09-29	Mid-Flood	Fine	SR10A(N)	17:21:00	1.0	Surface	1	2	30.20	7.90	25.10	87.0	5.70	1.6	5.9	
HKBCF	HY/2013/01	2017-09-29	Mid-Flood	Fine	SR10A(N)	17:21:00	7.4	Middle	2	1	29.40	7.90	28.00	72.3	4.70	2.8	4.2	
HKBCF	HY/2013/01	2017-09-29	Mid-Flood	Fine	SR10A(N)	17:21:00	7.4	Middle	2	2	29.70	7.90	27.70	72.9	4.80	3.0	4.7	
HKBCF	HY/2013/01	2017-09-29	Mid-Flood	Fine	SR10A(N)	17:21:00	13.8	Bottom	3	1	29.20	8.00	29.90	71.9	4.70	8.2	8.8	
HKBCF	HY/2013/01	2017-09-29	Mid-Flood	Fine	SR10A(N)	17:21:00	13.8	Bottom	3	2	29.50	7.90	29.60	71.4	4.60	8.6	10.0	
HKBCF	HY/2013/01	2017-09-29	Mid-Flood	Fine	SR10B(N2)	17:15:00	1.0	Surface	1	1	29.70	8.00	27.30	86.4	5.70	2.3	5.6	
HKBCF	HY/2013/01	2017-09-29	Mid-Flood	Fine	SR10B(N2)	17:15:00	1.0	Surface	1	2	30.00	7.90	27.00	87.5	5.70	2.4	4.8	
HKBCF	HY/2013/01	2017-09-29	Mid-Flood	Fine	SR10B(N2)	17:15:00	5.0	Middle	2	1	29.60	8.00	28.60	82.0	5.30	2.9	5.8	
HKBCF	HY/2013/01	2017-09-29	Mid-Flood	Fine	SR10B(N2)	17:15:00	5.0	Middle	2	2	29.80	8.00	28.30	83.1	5.40	2.8	5.2	
HKBCF	HY/2013/01	2017-09-29	Mid-Flood	Fine	SR10B(N2)	17:15:00	9.0	Bottom	3	1	29.30	8.00	29.70	76.0	4.90	4.6	4.1	
HKBCF	HY/2013/01	2017-09-29	Mid-Flood	Fine	SR10B(N2)	17:15:00	9.0	Bottom	3	2	29.60	8.00	29.40	76.6	5.00	4.8	4.4	
HKBCF	HY/2013/01	2017-09-29	Mid-Flood	Fine	CSA	16:33:00	1.0	Surface	1	1	30.10	7.80	23.20	81.9	5.50	3.8	3.0	
HKBCF	HY/2013/01	2017-09-29	Mid-Flood	Fine	CSA	16:33:00	1.0	Surface	1	2	30.30	7.80	23.20	83.7	5.50	3.6	2.5	
HKBCF	HY/2013/01	2017-09-29	Mid-Flood	Fine	CSA	16:33:00	16.7	Middle	2	1	29.40	7.90	28.50	71.5	4.70	5.2	3.2	
HKBCF	HY/2013/01	2017-09-29	Mid-Flood	Fine	CSA	16:33:00	16.7	Middle	2	2	29.60	7.90	28.60	73.6	4.80	5.5	2.4	
HKBCF	HY/2013/01	2017-09-29	Mid-Flood	Fine	CSA	16:33:00	32.3	Bottom	3	1	29.10	7.90	30.30	67.9	4.40	8.3	3.6	
HKBCF	HY/2013/01	2017-09-29	Mid-Flood	Fine	CSA	16:33:00	32.3	Bottom	3	2	29.40	7.90	30.40	70.3	4.50	8.4	3.2	
HKBCF	HY/2013/01	2017-09-29	Mid-Flood	Fine	CS6	16:22:00	1.0	Surface	1	1	30.30	7.80	22.40	86.1	5.70	3.4	1.3	
HKBCF	HY/2013/01	2017-09-29	Mid-Flood	Fine	CS6	16:22:00	1.0	Surface	1	2	30.50	7.80	22.40	87.7	5.80	4.1	1.5	
HKBCF	HY/2013/01	2017-09-29	Mid-Flood	Fine	CS6	16:22:00	5.2	Middle	2	1	29.70	7.80	25.90	72.4	4.80	4.7	2.2	
HKBCF	HY/2013/01	2017-09-29	Mid-Flood	Fine	CS6	16:22:00	5.2	Middle	2	2	30.00	7.80	26.00	74.3	4.90	5.5	3.5	
HKBCF	HY/2013/01	2017-09-29	Mid-Flood	Fine	CS6	16:22:00	9.4	Bottom	3	1	29.30	7.90	28.80	68.6	4.50	5.4	3.3	
HKBCF	HY/2013/01	2017-09-29	Mid-Flood	Fine	CS6	16:22:00	9.4	Bottom	3	2	29.50	7.90	28.90	71.5	4.70	6.2	2.8	
HKBCF	HY/2013/01	2017-09-29	Mid-Flood	Fine	CS4	15:12:00	1.0	Surface	1	1	31.00	7.80	18.20	89.3	6.00	3.3	3.0	
HKBCF	HY/2013/01	2017-09-29	Mid-Flood	Fine	CS4	15:12:00	1.0	Surface	1	2	31.30	7.80	18.20	91.0	6.10	3.3	2.5	
HKBCF	HY/2013/01	2017-09-29	Mid-Flood	Fine	CS4	15:12:00	9.4	Middle	2	1	29.60	7.80	24.90	68.0	4.50	5.0	2.8	
HKBCF	HY/2013/01	2017-09-29	Mid-Flood	Fine	CS4	15:12:00	9.4	Middle	2	2	29.90	7.80	25.00	70.2	4.60	5.9	3.5	
HKBCF	HY/2013/01	2017-09-29	Mid-Flood	Fine	CS4	15:12:00	17.7	Bottom	3	1	29.30	7.80	28.90	64.3	4.20	7.2	3.2	
HKBCF	HY/2013/01	2017-09-29	Mid-Flood	Fine	CS4	15:12:00	17.7	Bottom	3	2	29.50	7.80	29.00	67.4	4.40	6.1	3.9	
HKBCF	HY/2013/01	2017-09-29	Mid-Flood	Fine	SR6	14:37:00	1.0	Surface	1	1	30.70	7.70	15.60	86.1	5.90	4.9	4.7	
HKBCF	HY/2013/01	2017-09-29	Mid-Flood	Fine	SR6	14:37:00	1.0	Surface	1	2	30.90	7.80	15.90	87.9	6.00	4.8	4.1	
HKBCF	HY/2013/01	2017-09-29	Mid-Flood	Fine	SR6	14:37:00		Middle	2	1								
HKBCF	HY/2013/01	2017-09-29	Mid-Flood	Fine	SR6	14:37:00		Middle	2	2								
HKBCF	HY/2013/01	2017-09-29	Mid-Flood	Fine	SR6	14:37:00	3.6	Bottom	3	1	29.90	7.70	21.90	72.3	4.90	4.9	5.2	
HKBCF	HY/2013/01	2017-09-29	Mid-Flood	Fine	SR6	14:37:00	3.6	Bottom	3	2	30.20	7.70	21.90	75.9	5.10	4.1	4.3	
HKBCF	HY/2013/01	2017-09-29	Mid-Flood	Fine	CS(Mf)3(N)	14:56:00	1.0	Surface	1	1	30.90	7.80	16.10	89.6	6.10	6.2	5.8	
HKBCF	HY/2013/01	2017-09-29	Mid-Flood	Fine	CS(Mf)3(N)	14:56:00	1.0	Surface	1	2	31.20	7.80	16.10	91.4	6.20	6.1	5.4	
HKBCF	HY/2013/01	2017-09-29	Mid-Flood	Fine	CS(Mf)3(N)	14:56:00	3.4	Middle	2	1	30.30	7.70	19.50	76.9	5.20	5.2	5.2	
HKBCF	HY/2013/01	2017-09-29	Mid-Flood	Fine	CS(Mf)3(N)	14:56:00	3.4	Middle	2	2	30.50	7.70	19.50	79.1	5.30	5.1	6.6	
HKBCF	HY/2013/01	2017-09-29	Mid-Flood	Fine	CS(Mf)3(N)	14:56:00	5.8	Bottom	3	1	30.00	7.80	21.30	74.6	5.00	4.9	6.4	
HKBCF	HY/2013/01	2017-09-29	Mid-Flood	Fine	CS(Mf)3(N)	14:56:00	5.8	Bottom	3	2	30.30	7.80	21.30	77.6	5.20	5.3	5.6	
HKBCF	HY/2013/01	2017-09-29	Mid-Flood	Fine	SR5(N)	15:37:00	1.0	Surface	1	1	30.70	7.90	19.60	100.4	6.70	4.1	4.1	
HKBCF	HY/2013/01	2017-09-29	Mid-Flood	Fine	SR5(N)	15:37:00	1.0	Surface	1	2	31.00	7.90	19.60	101.6	6.80	4.7	3.2	
HKBCF	HY/2013/01	2017-09-29	Mid-Flood	Fine	SR5(N)	15:37:00	4.8	Middle	2	1	29.80	7.80	23.30	72.9	4.90	6.4	4.1	
HKBCF	HY/2013/01	2017-09-29	Mid-Flood	Fine	SR5(N)	15:37:00	4.8	Middle	2	2	30.10	7.80	23.40	74.6	5.00	6.3	3.8	
HKBCF	HY/2013/01	2017-09-29	Mid-Flood	Fine	SR5(N)	15:37:00	8.6	Bottom	3	1	29.40	7.80	26.50	62.6	4.10	12.3	3.4	
HKBCF	HY/2013/01	2017-09-29	Mid-Flood	Fine	SR5(N)	15:37:00	8.6	Bottom	3	2	29.60	7.80	26.60	65.3	4.30	13.3	3.6	
HKBCF	HY/2013/01	2017-09-29	Mid-Flood	Fine	IS10(N)	15:45:00	1.0	Surface	1	1	30.80	8.00	18.80	120.9	8.10	3.7	3.6	
HKBCF	HY/2013/01	2017-09-29	Mid-Flood	Fine	IS10(N)	15:45:00	1.0	Surface	1	2	31.10	8.00	18.70	122.0	8.20	4.5	4.3	
HKBCF	HY/2013/01	2017-09-29	Mid-Flood	Fine	IS10(N)	15:45:00	6.2	Middle	2	1	29.40	7.80	26.20	63.7	4.20	12.1	5.1	
HKBCF	HY/2013/01	2017-09-29	Mid-Flood	Fine	IS10(N)	15:45:00	6.2	Middle	2	2	29.70	7.80	26.30	65.8	4.30	12.8	4.4	
HKBCF	HY/2013/01	2017-09-29	Mid-Flood	Fine	IS10(N)	15:45:00	11.4	Bottom	3	1	29.30	7.80	26.90	62.2	4.10	13.8	3.7	
HKBCF	HY/2013/01	2017-09-29	Mid-Flood	Fine	IS10(N)	15:45:00	11.4	Bottom	3	2	29.60	7.80	27.00	65.3	4.30	15.4	3.9	
HKBCF	HY/2013/01	2017-09-29	Mid-Flood	Fine	IS(Mf)11	15:52:00	1.0	Surface	1	1	30.80	8.00	18.40	110.2	7.40	4.3	5.5	
HKBCF	HY/2013/01	2017-09-29	Mid-Flood	Fine	IS(Mf)11	15:52:00	1.0	Surface	1	2	31.10	8.00	18.40	108.5	7.30	4.8	5.6	
HKBCF	HY/2013/01	2017-09-29	Mid-Flood	Fine	IS(Mf)11	15:52:00	5.9	Middle	2	1	29.40	7.80	26.30	62.5	4.10	11.9	4.5	
HKBCF	HY/2013/01	2017-09-29	Mid-Flood	Fine	IS(Mf)11	15:52:00	5.9	Middle	2	2	29.70	7.80	26.40	64.6	4.30	12.1	4.7	
HKBCF	HY/2013/01	2017-09-29	Mid-Flood	Fine	IS(Mf)11	15:52:00	10.8	Bottom	3	1	29.30	7.80	27.10	61.1	4.00	17.9	6.0	
HKBCF	HY/2013/01	2017-09-29	Mid-Flood	Fine	IS(Mf)11	15:52:00	10.8	Bottom	3	2	29.60	7.80	27.20	63.9	4.20	18.8	5.7	
HKBCF	HY/2013/01	2017-09-29	Mid-Flood	Fine	CS(Mf)5	16:27:00	1.0	Surface	1	1	29.90	8.00	24.90	90.0	5.90	2.1	4.8	
HKBCF	HY/2013/01	2017-09-29	Mid-Flood	Fine	CS(Mf)5	16:27:00	1.0	Surface	1	2	30.20	7.90	24.70	91.8	6.00	2.2	3.4	
HKBCF	HY/2013/01	2017-09-29	Mid-Flood	Fine	CS(Mf)5	16:27:00	7.4	Middle	2	1	29.50	7.90	27.50	75.7	5.00	2.3	5.5	
HKBCF	HY/2013/01	2017-09-29	Mid-Flood	Fine	CS(Mf)5	16:27:00	7.4	Middle	2	2	29.80	7.90	27.20	77.6	5.10	2.5	4.8	
HKBCF	HY/2013/01	2017-09-29	Mid-Flood	Fine	CS(Mf)5	16:27:00	13.8	Bottom	3	1	29.10	8.00	30.10	66.3	4.30	9.8	6.6	
HKBCF	HY/2013/01	2017-09-29	Mid-Flood	Fine	CS(Mf)5	16:27:00	13.8	Bottom	3	2	29.40	7.90	29.80	66.8	4.30	9.0	6.5	

Project	Works	Date (yyyy-mm-dd)	Tide	Weather Condition	Station	Time	Depth, m	Level	Level_Code	Replicate	Temperature, °C	pH	Salinity, ppt	DO, %	DO, mg/L	Turbidity, NTU	SS, mg/L	Site Observation
HKBCF	HY/2013/01	2017-09-29	Mid-Flood	Fine	SR7	16:01:00	1.0	Surface	1	1	30.40	7.80	20.70	86.0	5.80	4.1	5.9	
HKBCF	HY/2013/01	2017-09-29	Mid-Flood	Fine	SR7	16:01:00	1.0	Surface	1	2	30.60	7.90	20.70	86.7	5.80	4.3	6.0	
HKBCF	HY/2013/01	2017-09-29	Mid-Flood	Fine	SR7	16:01:00		Middle	2	1								
HKBCF	HY/2013/01	2017-09-29	Mid-Flood	Fine	SR7	16:01:00		Middle	2	2								
HKBCF	HY/2013/01	2017-09-29	Mid-Flood	Fine	SR7	16:01:00	3.2	Bottom	3	1	29.70	7.80	24.50	72.3	4.80	6.1	5.5	
HKBCF	HY/2013/01	2017-09-29	Mid-Flood	Fine	SR7	16:01:00	3.2	Bottom	3	2	30.00	7.80	24.50	75.4	5.00	5.7	5.2	
HKBCF	HY/2013/01	2017-09-29	Mid-Flood	Fine	IS17	16:05:00	1.0	Surface	1	1	30.80	8.10	19.90	132.8	8.90	2.0	3.4	
HKBCF	HY/2013/01	2017-09-29	Mid-Flood	Fine	IS17	16:05:00	1.0	Surface	1	2	31.10	8.10	19.60	136.0	9.10	2.0	3.6	
HKBCF	HY/2013/01	2017-09-29	Mid-Flood	Fine	IS17	16:05:00	5.7	Middle	2	1	29.60	7.90	24.70	67.8	4.50	4.0	4.7	
HKBCF	HY/2013/01	2017-09-29	Mid-Flood	Fine	IS17	16:05:00	5.7	Middle	2	2	29.90	7.80	24.40	68.5	4.50	4.6	3.4	
HKBCF	HY/2013/01	2017-09-29	Mid-Flood	Fine	IS17	16:05:00	10.3	Bottom	3	1	29.30	7.90	27.60	63.3	4.20	18.9	5.6	
HKBCF	HY/2013/01	2017-09-29	Mid-Flood	Fine	IS17	16:05:00	10.3	Bottom	3	2	29.60	7.80	27.30	62.5	4.10	18.3	5.4	
HKBCF	HY/2013/01	2017-09-29	Mid-Flood	Fine	IS(Mf)16	15:52:00	1.0	Surface	1	1	30.80	8.20	19.90	140.8	9.40	2.9	5.0	
HKBCF	HY/2013/01	2017-09-29	Mid-Flood	Fine	IS(Mf)16	15:52:00	1.0	Surface	1	2	31.10	8.10	19.70	143.4	9.60	2.9	5.4	
HKBCF	HY/2013/01	2017-09-29	Mid-Flood	Fine	IS(Mf)16	15:52:00	3.0	Middle	2	1	30.10	7.90	21.80	89.0	6.00	4.0	4.3	
HKBCF	HY/2013/01	2017-09-29	Mid-Flood	Fine	IS(Mf)16	15:52:00	3.0	Middle	2	2	30.40	7.80	21.50	90.7	6.10	4.6	5.8	
HKBCF	HY/2013/01	2017-09-29	Mid-Flood	Fine	IS(Mf)16	15:52:00	5.0	Bottom	3	1	30.00	7.80	22.50	81.8	5.50	8.3	6.2	
HKBCF	HY/2013/01	2017-09-29	Mid-Flood	Fine	IS(Mf)16	15:52:00	5.0	Bottom	3	2	30.30	7.80	22.30	81.5	5.40	8.4	5.0	
HKBCF	HY/2013/01	2017-09-29	Mid-Flood	Fine	IS8	15:23:00	1.0	Surface	1	1	30.90	8.00	20.50	118.3	7.90	7.2	7.7	
HKBCF	HY/2013/01	2017-09-29	Mid-Flood	Fine	IS8	15:23:00	1.0	Surface	1	2	31.20	8.00	20.30	120.6	8.00	8.3	8.8	
HKBCF	HY/2013/01	2017-09-29	Mid-Flood	Fine	IS8	15:23:00		Middle	2	1								
HKBCF	HY/2013/01	2017-09-29	Mid-Flood	Fine	IS8	15:23:00		Middle	2	2								
HKBCF	HY/2013/01	2017-09-29	Mid-Flood	Fine	IS8	15:23:00	3.1	Bottom	3	1	30.10	7.80	22.00	84.6	5.70	17.8	11.0	
HKBCF	HY/2013/01	2017-09-29	Mid-Flood	Fine	IS8	15:23:00	3.1	Bottom	3	2	30.40	7.80	21.70	83.9	5.60	18.1	10.4	
HKBCF	HY/2013/01	2017-09-29	Mid-Flood	Fine	SR4(N)	15:33:00	1.0	Surface	1	1	30.40	7.90	21.60	88.8	5.90	11.5	11.8	
HKBCF	HY/2013/01	2017-09-29	Mid-Flood	Fine	SR4(N)	15:33:00	1.0	Surface	1	2	30.70	7.80	21.40	90.1	6.00	12.7	13.0	
HKBCF	HY/2013/01	2017-09-29	Mid-Flood	Fine	SR4(N)	15:33:00		Middle	2	1								
HKBCF	HY/2013/01	2017-09-29	Mid-Flood	Fine	SR4(N)	15:33:00		Middle	2	2								
HKBCF	HY/2013/01	2017-09-29	Mid-Flood	Fine	SR4(N)	15:33:00	2.8	Bottom	3	1	30.30	7.80	22.00	83.3	5.60	20.4	16.9	
HKBCF	HY/2013/01	2017-09-29	Mid-Flood	Fine	SR4(N)	15:33:00	2.8	Bottom	3	2	30.60	7.80	21.70	84.2	5.60	18.9	16.7	
HKBCF	HY/2013/01	2017-09-29	Mid-Flood	Fine	IS(Mf)9	15:11:00	1.0	Surface	1	1	31.10	8.30	20.00	174.6	11.60	7.9	6.6	Red tide in the region
HKBCF	HY/2013/01	2017-09-29	Mid-Flood	Fine	IS(Mf)9	15:11:00	1.0	Surface	1	2	31.40	8.30	19.80	175.9	11.70	9.2	5.3	Red tide in the region
HKBCF	HY/2013/01	2017-09-29	Mid-Flood	Fine	IS(Mf)9	15:11:00		Middle	2	1								Red tide in the region
HKBCF	HY/2013/01	2017-09-29	Mid-Flood	Fine	IS(Mf)9	15:11:00		Middle	2	2								Red tide in the region
HKBCF	HY/2013/01	2017-09-29	Mid-Flood	Fine	IS(Mf)9	15:11:00	2.5	Bottom	3	1	31.20	8.10	20.60	133.8	8.90	11.3	8.1	Red tide in the region
HKBCF	HY/2013/01	2017-09-29	Mid-Flood	Fine	IS(Mf)9	15:11:00	2.5	Bottom	3	2	31.40	8.10	20.40	134.6	8.90	12.6	8.3	Red tide in the region
HKBCF	HY/2013/01	2017-09-29	Mid-Flood	Fine	IS7	15:00:00	1.0	Surface	1	1	31.40	8.50	19.00	229.4	15.30	3.6	3.8	Red tide in the region
HKBCF	HY/2013/01	2017-09-29	Mid-Flood	Fine	IS7	15:00:00	1.0	Surface	1	2	31.70	8.50	18.80	227.4	15.10	4.3	4.2	Red tide in the region
HKBCF	HY/2013/01	2017-09-29	Mid-Flood	Fine	IS7	15:00:00		Middle	2	1								Red tide in the region
HKBCF	HY/2013/01	2017-09-29	Mid-Flood	Fine	IS7	15:00:00		Middle	2	2								Red tide in the region
HKBCF	HY/2013/01	2017-09-29	Mid-Flood	Fine	IS7	15:00:00	2.4	Bottom	3	1	31.40	8.50	19.00	227.5	15.10	3.5	7.9	Red tide in the region
HKBCF	HY/2013/01	2017-09-29	Mid-Flood	Fine	IS7	15:00:00	2.4	Bottom	3	2	31.70	8.50	18.80	225.2	14.90	4.3	7.5	Red tide in the region
HKBCF	HY/2013/01	2017-09-29	Mid-Flood	Fine	IS(Mf)6	14:52:00		Surface	1	1								Red tide in the region
HKBCF	HY/2013/01	2017-09-29	Mid-Flood	Fine	IS(Mf)6	14:52:00		Surface	1	2								Red tide in the region
HKBCF	HY/2013/01	2017-09-29	Mid-Flood	Fine	IS(Mf)6	14:52:00	1.4	Middle	2	1	31.40	8.50	19.00	225.2	15.00	3.5	4.3	Red tide in the region
HKBCF	HY/2013/01	2017-09-29	Mid-Flood	Fine	IS(Mf)6	14:52:00	1.4	Middle	2	2	31.70	8.50	18.70	223.9	14.90	3.6	5.8	Red tide in the region
HKBCF	HY/2013/01	2017-09-29	Mid-Flood	Fine	IS(Mf)6	14:52:00		Bottom	3	1								Red tide in the region
HKBCF	HY/2013/01	2017-09-29	Mid-Flood	Fine	IS(Mf)6	14:52:00		Bottom	3	2								Red tide in the region
HKBCF	HY/2013/01	2017-09-29	Mid-Flood	Fine	IS5	14:40:00	1.0	Surface	1	1	31.20	8.30	19.30	185.2	12.40	5.0	8.3	Red tide in the region
HKBCF	HY/2013/01	2017-09-29	Mid-Flood	Fine	IS5	14:40:00	1.0	Surface	1	2	31.40	8.30	19.10	183.8	12.20	5.8	8.3	Red tide in the region
HKBCF	HY/2013/01	2017-09-29	Mid-Flood	Fine	IS5	14:40:00	4.6	Middle	2	1	29.50	7.90	25.40	69.2	4.60	9.4	9.7	Red tide in the region
HKBCF	HY/2013/01	2017-09-29	Mid-Flood	Fine	IS5	14:40:00	4.6	Middle	2	2	29.80	7.80	25.30	69.5	4.60	10.8	8.6	Red tide in the region
HKBCF	HY/2013/01	2017-09-29	Mid-Flood	Fine	IS5	14:40:00	8.1	Bottom	3	1	29.30	7.90	27.60	67.2	4.40	13.7	13.8	Red tide in the region
HKBCF	HY/2013/01	2017-09-29	Mid-Flood	Fine	IS5	14:40:00	8.1	Bottom	3	2	29.50	7.90	27.30	67.5	4.40	14.5	13.9	Red tide in the region
HKBCF	HY/2013/01	2017-09-29	Mid-Flood	Fine	SR3(N)	14:31:00	1.0	Surface	1	1	31.10	8.30	20.10	168.7	11.20	7.3	6.6	Red tide in the region
HKBCF	HY/2013/01	2017-09-29	Mid-Flood	Fine	SR3(N)	14:31:00	1.0	Surface	1	2	31.40	8.20	19.90	169.2	11.20	7.9	6.6	Red tide in the region
HKBCF	HY/2013/01	2017-09-29	Mid-Flood	Fine	SR3(N)	14:31:00		Middle	2	1								Red tide in the region
HKBCF	HY/2013/01	2017-09-29	Mid-Flood	Fine	SR3(N)	14:31:00		Middle	2	2								Red tide in the region
HKBCF	HY/2013/01	2017-09-29	Mid-Flood	Fine	SR3(N)	14:31:00	2.9	Bottom	3	1	30.50	8.00	21.60	116.4	7.80	7.1	7.2	Red tide in the region
HKBCF	HY/2013/01	2017-09-29	Mid-Flood	Fine	SR3(N)	14:31:00	2.9	Bottom	3	2	30.90	8.00	21.40	116.8	7.70	7.3	8.8	Red tide in the region
HKBCF	HY/2013/01	2017-10-02	Mid-Ebb	Cloudy	SR10A(N)	9:06:00	1.0	Surface	1	1	29.50	8.00	26.30	81.6	5.40	3.7	5.8	
HKBCF	HY/2013/01	2017-10-02	Mid-Ebb	Cloudy	SR10A(N)	9:06:00	1.0	Surface	1	2	29.20	8.00	26.60	80.7	5.30	2.9	4.6	
HKBCF	HY/2013/01	2017-10-02	Mid-Ebb	Cloudy	SR10A(N)	9:06:00	8.5	Middle	2	1	29.30	7.90	28.20	71.4	4.70	6.1	5.6	
HKBCF	HY/2013/01	2017-10-02	Mid-Ebb	Cloudy	SR10A(N)	9:06:00	8.5	Middle	2	2	29.10	8.00	28.50	71.1	4.70	5.3	6.9	
HKBCF	HY/2013/01	2017-10-02	Mid-Ebb	Cloudy	SR10A(N)	9:06:00	15.9	Bottom	3	1	29.30	7.90	28.50	70.1	4.60	6.8	6.0	
HKBCF	HY/2013/01	2017-10-02	Mid-Ebb	Cloudy	SR10A(N)	9:06:00	15.9	Bottom	3	2	29.00	8.00	28.80	70.1	4.60	5.6	5.8	
HKBCF	HY/2013/01	2017-10-02	Mid-Ebb	Cloudy	SR10B(N2)	9:14:00	1.0	Surface	1	1	29.50	8.00	26.60	81.2	5.40	4.8	3.7	
HKBCF	HY/2013/01	2017-10-02	Mid-Ebb	Cloudy	SR10B(N2)	9:14:00	1.0	Surface	1	2	29.20	8.00	26.90	80.8	5.30	4.1	4.9	

Project	Works	Date (yyyy-mm-dd)	Tide	Weather Condition	Station	Time	Depth, m	Level	Level_Code	Replicate	Temperature, °C	pH	Salinity, ppt	DO, %	DO, mg/L	Turbidity, NTU	SS, mg/L	Site Observation
HKBCF	HY/2013/01	2017-10-02	Mid-Ebb	Cloudy	SR10B(N2)	9:14:00	4.3	Middle	2	1	29.50	8.00	26.50	81.2	5.40	4.5	6.6	
HKBCF	HY/2013/01	2017-10-02	Mid-Ebb	Cloudy	SR10B(N2)	9:14:00	4.3	Middle	2	2	29.20	8.00	26.80	80.7	5.30	4.1	6.9	
HKBCF	HY/2013/01	2017-10-02	Mid-Ebb	Cloudy	SR10B(N2)	9:14:00	7.6	Bottom	3	1	29.40	7.90	27.00	77.8	5.10	6.2	9.6	
HKBCF	HY/2013/01	2017-10-02	Mid-Ebb	Cloudy	SR10B(N2)	9:14:00	7.6	Bottom	3	2	29.20	8.00	27.30	77.5	5.10	5.6	8.2	
HKBCF	HY/2013/01	2017-10-02	Mid-Ebb	Cloudy	CSA	9:23:00	1.0	Surface	1	1	29.80	7.90	24.10	93.5	6.20	2.8	7.1	
HKBCF	HY/2013/01	2017-10-02	Mid-Ebb	Cloudy	CSA	9:23:00	1.0	Surface	1	2	29.50	7.90	23.80	92.2	6.20	2.5	7.8	
HKBCF	HY/2013/01	2017-10-02	Mid-Ebb	Cloudy	CSA	9:23:00	16.3	Middle	2	1	29.40	7.90	28.90	70.1	4.60	5.5	6.8	
HKBCF	HY/2013/01	2017-10-02	Mid-Ebb	Cloudy	CSA	9:23:00	16.3	Middle	2	2	29.20	7.90	28.40	68.1	4.50	5.1	6.2	
HKBCF	HY/2013/01	2017-10-02	Mid-Ebb	Cloudy	CSA	9:23:00	31.5	Bottom	3	1	29.30	7.80	29.50	66.4	4.30	11.1	7.5	
HKBCF	HY/2013/01	2017-10-02	Mid-Ebb	Cloudy	CSA	9:23:00	31.5	Bottom	3	2	29.00	7.80	28.80	64.3	4.20	10.4	8.8	
HKBCF	HY/2013/01	2017-10-02	Mid-Ebb	Cloudy	CS6	9:37:00	1.0	Surface	1	1	29.90	7.90	23.40	98.7	6.60	2.5	5.8	
HKBCF	HY/2013/01	2017-10-02	Mid-Ebb	Cloudy	CS6	9:37:00	1.0	Surface	1	2	29.60	7.90	23.20	96.1	6.40	2.4	5.5	
HKBCF	HY/2013/01	2017-10-02	Mid-Ebb	Cloudy	CS6	9:37:00	5.2	Middle	2	1	29.90	7.90	24.20	90.4	6.00	2.6	5.4	
HKBCF	HY/2013/01	2017-10-02	Mid-Ebb	Cloudy	CS6	9:37:00	5.2	Middle	2	2	29.60	7.90	24.00	88.6	5.90	2.5	5.5	
HKBCF	HY/2013/01	2017-10-02	Mid-Ebb	Cloudy	CS6	9:37:00	9.4	Bottom	3	1	29.60	7.90	27.50	79.6	5.20	5.8	8.1	
HKBCF	HY/2013/01	2017-10-02	Mid-Ebb	Cloudy	CS6	9:37:00	9.4	Bottom	3	2	29.40	7.90	27.20	76.5	5.00	5.2	9.1	
HKBCF	HY/2013/01	2017-10-02	Mid-Ebb	Cloudy	CS4	10:50:00	1.0	Surface	1	1	30.50	7.90	20.70	95.8	6.40	2.6	4.1	
HKBCF	HY/2013/01	2017-10-02	Mid-Ebb	Cloudy	CS4	10:50:00	1.0	Surface	1	2	30.20	7.90	20.60	94.2	6.30	2.4	3.9	
HKBCF	HY/2013/01	2017-10-02	Mid-Ebb	Cloudy	CS4	10:50:00	9.4	Middle	2	1	30.00	7.90	26.40	79.3	5.20	5.7	5.2	
HKBCF	HY/2013/01	2017-10-02	Mid-Ebb	Cloudy	CS4	10:50:00	9.4	Middle	2	2	29.70	7.90	26.20	77.3	5.10	5.1	5.5	
HKBCF	HY/2013/01	2017-10-02	Mid-Ebb	Cloudy	CS4	10:50:00	17.7	Bottom	3	1	29.60	7.90	28.40	70.7	4.60	18.2	5.4	
HKBCF	HY/2013/01	2017-10-02	Mid-Ebb	Cloudy	CS4	10:50:00	17.7	Bottom	3	2	29.30	7.90	28.20	67.9	4.50	17.8	4.3	
HKBCF	HY/2013/01	2017-10-02	Mid-Ebb	Cloudy	SR6	11:25:00	1.0	Surface	1	1	29.80	7.90	22.40	83.7	5.60	8.4	9.0	
HKBCF	HY/2013/01	2017-10-02	Mid-Ebb	Cloudy	SR6	11:25:00	1.0	Surface	1	2	29.60	7.90	22.20	81.3	5.50	6.8	9.6	
HKBCF	HY/2013/01	2017-10-02	Mid-Ebb	Cloudy	SR6	11:25:00		Middle	2	1								
HKBCF	HY/2013/01	2017-10-02	Mid-Ebb	Cloudy	SR6	11:25:00		Middle	2	2								
HKBCF	HY/2013/01	2017-10-02	Mid-Ebb	Cloudy	SR6	11:25:00	3.7	Bottom	3	1	29.70	7.90	24.90	81.1	5.40	12.9	8.3	
HKBCF	HY/2013/01	2017-10-02	Mid-Ebb	Cloudy	SR6	11:25:00	3.7	Bottom	3	2	29.50	7.90	24.90	78.1	5.20	12.2	8.1	
HKBCF	HY/2013/01	2017-10-02	Mid-Ebb	Cloudy	CS(Mf)3(N)	11:04:00	1.0	Surface	1	1	30.10	7.90	20.90	87.4	5.90	4.6	4.9	
HKBCF	HY/2013/01	2017-10-02	Mid-Ebb	Cloudy	CS(Mf)3(N)	11:04:00	1.0	Surface	1	2	29.80	7.90	20.90	85.5	5.80	4.4	3.5	
HKBCF	HY/2013/01	2017-10-02	Mid-Ebb	Cloudy	CS(Mf)3(N)	11:04:00	3.4	Middle	2	1	29.90	7.90	24.00	78.7	5.20	7.0	4.9	
HKBCF	HY/2013/01	2017-10-02	Mid-Ebb	Cloudy	CS(Mf)3(N)	11:04:00	3.4	Middle	2	2	29.60	7.90	23.80	75.9	5.10	6.3	3.5	
HKBCF	HY/2013/01	2017-10-02	Mid-Ebb	Cloudy	CS(Mf)3(N)	11:04:00	5.8	Bottom	3	1	29.80	7.90	24.70	79.4	5.30	9.0	3.0	
HKBCF	HY/2013/01	2017-10-02	Mid-Ebb	Cloudy	CS(Mf)3(N)	11:04:00	5.8	Bottom	3	2	29.50	7.90	24.50	76.1	5.10	8.3	3.3	
HKBCF	HY/2013/01	2017-10-02	Mid-Ebb	Cloudy	SR5(N)	10:27:00	1.0	Surface	1	1	30.20	7.90	21.50	92.2	6.20	3.5	4.4	
HKBCF	HY/2013/01	2017-10-02	Mid-Ebb	Cloudy	SR5(N)	10:27:00	1.0	Surface	1	2	30.00	7.90	21.40	90.0	6.10	3.0	5.5	
HKBCF	HY/2013/01	2017-10-02	Mid-Ebb	Cloudy	SR5(N)	10:27:00	4.5	Middle	2	1	29.90	7.90	22.70	85.3	5.70	6.3	5.5	
HKBCF	HY/2013/01	2017-10-02	Mid-Ebb	Cloudy	SR5(N)	10:27:00	4.5	Middle	2	2	29.60	7.90	22.60	83.1	5.60	5.8	4.6	
HKBCF	HY/2013/01	2017-10-02	Mid-Ebb	Cloudy	SR5(N)	10:27:00	8.0	Bottom	3	1	29.80	7.90	25.20	79.5	5.30	11.4	5.4	
HKBCF	HY/2013/01	2017-10-02	Mid-Ebb	Cloudy	SR5(N)	10:27:00	8.0	Bottom	3	2	29.50	7.90	25.00	76.3	5.10	10.1	4.1	
HKBCF	HY/2013/01	2017-10-02	Mid-Ebb	Cloudy	IS10(N)	10:19:00	1.0	Surface	1	1	30.20	7.90	21.50	97.2	6.50	3.7	5.2	
HKBCF	HY/2013/01	2017-10-02	Mid-Ebb	Cloudy	IS10(N)	10:19:00	1.0	Surface	1	2	29.90	7.90	21.40	95.4	6.40	3.1	6.9	
HKBCF	HY/2013/01	2017-10-02	Mid-Ebb	Cloudy	IS10(N)	10:19:00	6.3	Middle	2	1	29.90	8.00	23.90	84.0	5.60	19.8	4.8	
HKBCF	HY/2013/01	2017-10-02	Mid-Ebb	Cloudy	IS10(N)	10:19:00	6.3	Middle	2	2	29.60	8.00	23.70	82.1	5.50	17.9	6.1	
HKBCF	HY/2013/01	2017-10-02	Mid-Ebb	Cloudy	IS10(N)	10:19:00	11.6	Bottom	3	1	29.70	7.90	26.10	78.3	5.20	21.3	5.8	
HKBCF	HY/2013/01	2017-10-02	Mid-Ebb	Cloudy	IS10(N)	10:19:00	11.6	Bottom	3	2	29.50	7.90	25.90	74.9	5.00	19.4	5.2	
HKBCF	HY/2013/01	2017-10-02	Mid-Ebb	Cloudy	IS(Mf)11	10:10:00	1.0	Surface	1	1	30.00	7.90	21.90	93.6	6.30	3.2	4.3	
HKBCF	HY/2013/01	2017-10-02	Mid-Ebb	Cloudy	IS(Mf)11	10:10:00	1.0	Surface	1	2	29.80	7.90	21.80	91.5	6.20	3.3	3.3	
HKBCF	HY/2013/01	2017-10-02	Mid-Ebb	Cloudy	IS(Mf)11	10:10:00	5.7	Middle	2	1	29.90	8.00	23.30	87.0	5.80	7.9	5.6	
HKBCF	HY/2013/01	2017-10-02	Mid-Ebb	Cloudy	IS(Mf)11	10:10:00	5.7	Middle	2	2	29.60	8.00	23.20	84.9	5.70	7.3	4.1	
HKBCF	HY/2013/01	2017-10-02	Mid-Ebb	Cloudy	IS(Mf)11	10:10:00	10.4	Bottom	3	1	29.80	7.90	25.50	79.5	5.30	11.6	8.5	
HKBCF	HY/2013/01	2017-10-02	Mid-Ebb	Cloudy	IS(Mf)11	10:10:00	10.4	Bottom	3	2	29.50	7.90	25.40	76.7	5.10	10.6	9.3	
HKBCF	HY/2013/01	2017-10-02	Mid-Ebb	Cloudy	CS(Mf)5	9:53:00	1.0	Surface	1	1	29.90	8.00	23.40	89.7	6.00	3.7	7.6	
HKBCF	HY/2013/01	2017-10-02	Mid-Ebb	Cloudy	CS(Mf)5	9:53:00	1.0	Surface	1	2	29.60	8.00	23.70	88.2	5.90	2.8	6.4	
HKBCF	HY/2013/01	2017-10-02	Mid-Ebb	Cloudy	CS(Mf)5	9:53:00	6.2	Middle	2	1	29.60	8.00	26.60	76.9	5.10	3.9	6.4	
HKBCF	HY/2013/01	2017-10-02	Mid-Ebb	Cloudy	CS(Mf)5	9:53:00	6.2	Middle	2	2	29.30	8.00	27.00	76.4	5.00	3.5	7.2	
HKBCF	HY/2013/01	2017-10-02	Mid-Ebb	Cloudy	CS(Mf)5	9:53:00	11.4	Bottom	3	1	29.40	7.90	28.70	67.5	4.40	10.8	6.2	
HKBCF	HY/2013/01	2017-10-02	Mid-Ebb	Cloudy	CS(Mf)5	9:53:00	11.4	Bottom	3	2	29.10	8.00	29.00	67.8	4.40	10.0	6.5	
HKBCF	HY/2013/01	2017-10-02	Mid-Ebb	Cloudy	SR7	10:01:00	1.0	Surface	1	1	29.90	7.90	22.00	97.6	6.60	2.6	4.3	
HKBCF	HY/2013/01	2017-10-02	Mid-Ebb	Cloudy	SR7	10:01:00	1.0	Surface	1	2	29.70	7.90	21.90	94.4	6.40	2.9	5.6	
HKBCF	HY/2013/01	2017-10-02	Mid-Ebb	Cloudy	SR7	10:01:00		Middle	2	1								
HKBCF	HY/2013/01	2017-10-02	Mid-Ebb	Cloudy	SR7	10:01:00		Middle	2	2								
HKBCF	HY/2013/01	2017-10-02	Mid-Ebb	Cloudy	SR7	10:01:00	3.3	Bottom	3	1	29.80	7.90	23.20	97.2	6.50	4.4	7.2	
HKBCF	HY/2013/01	2017-10-02	Mid-Ebb	Cloudy	SR7	10:01:00	3.3	Bottom	3	2	29.50	7.90	23.10	94.0	6.30	4.0	8.2	
HKBCF	HY/2013/01	2017-10-02	Mid-Ebb	Cloudy	IS17	10:21:00	1.0	Surface	1	1	30.00	8.00	23.20	98.4	6.60	5.1	5.7	
HKBCF	HY/2013/01	2017-10-02	Mid-Ebb	Cloudy	IS17	10:21:00	1.0	Surface	1	2	29.70	8.10	23.40	97.5	6.50	4.6	4.4	
HKBCF	HY/2013/01	2017-10-02	Mid-Ebb	Cloudy	IS17	10:21:00	5.8	Middle	2	1	29.70	8.00	25.10	80.9	5.40	8.9	8.2	
HKBCF	HY/2013/01	2017-10-02	Mid-Ebb	Cloudy	IS17	10:21:00	5.8	Middle	2	2	29.50	8.00	25.40	80.2	5.30	8.7	7.0	

Project	Works	Date (yyyy-mm-dd)	Tide	Weather Condition	Station	Time	Depth, m	Level	Level_Code	Replicate	Temperature, °C	pH	Salinity, ppt	DO, %	DO, mg/L	Turbidity, NTU	SS, mg/L	Site Observation
HKBCF	HY/2013/01	2017-10-02	Mid-Ebb	Cloudy	IS17	10:21:00	10.5	Bottom	3	1	29.60	7.90	26.80	73.0	4.80	8.8	8.4	
HKBCF	HY/2013/01	2017-10-02	Mid-Ebb	Cloudy	IS17	10:21:00	10.5	Bottom	3	2	29.30	8.00	27.10	73.0	4.80	8.1	7.8	
HKBCF	HY/2013/01	2017-10-02	Mid-Ebb	Cloudy	IS(Mf)16	10:30:00	1.0	Surface	1	1	30.10	8.20	23.40	127.0	8.40	5.6	8.9	
HKBCF	HY/2013/01	2017-10-02	Mid-Ebb	Cloudy	IS(Mf)16	10:30:00	1.0	Surface	1	2	29.80	8.30	23.60	125.4	8.40	4.7	9.0	
HKBCF	HY/2013/01	2017-10-02	Mid-Ebb	Cloudy	IS(Mf)16	10:30:00		Middle	2	1								
HKBCF	HY/2013/01	2017-10-02	Mid-Ebb	Cloudy	IS(Mf)16	10:30:00		Middle	2	2								
HKBCF	HY/2013/01	2017-10-02	Mid-Ebb	Cloudy	IS(Mf)16	10:30:00	4.2	Bottom	3	1	29.60	7.90	26.70	75.3	5.00	5.0	10.7	
HKBCF	HY/2013/01	2017-10-02	Mid-Ebb	Cloudy	IS(Mf)16	10:30:00	4.2	Bottom	3	2	29.30	8.00	27.00	75.1	5.00	4.1	9.7	
HKBCF	HY/2013/01	2017-10-02	Mid-Ebb	Cloudy	IS8	11:02:00	1.0	Surface	1	1	30.00	8.20	23.20	124.8	8.30	6.1	8.9	
HKBCF	HY/2013/01	2017-10-02	Mid-Ebb	Cloudy	IS8	11:02:00	1.0	Surface	1	2	29.70	8.20	23.50	123.2	8.20	5.3	7.2	
HKBCF	HY/2013/01	2017-10-02	Mid-Ebb	Cloudy	IS8	11:02:00		Middle	2	1								
HKBCF	HY/2013/01	2017-10-02	Mid-Ebb	Cloudy	IS8	11:02:00		Middle	2	2								
HKBCF	HY/2013/01	2017-10-02	Mid-Ebb	Cloudy	IS8	11:02:00	2.9	Bottom	3	1	29.90	8.10	23.80	103.4	6.90	12.5	13.4	
HKBCF	HY/2013/01	2017-10-02	Mid-Ebb	Cloudy	IS8	11:02:00	2.9	Bottom	3	2	29.60	8.10	24.10	103.0	6.90	11.4	13.6	
HKBCF	HY/2013/01	2017-10-02	Mid-Ebb	Cloudy	SR4(N)	10:55:00	1.0	Surface	1	1	30.00	8.00	22.40	95.1	6.40	6.3	5.6	
HKBCF	HY/2013/01	2017-10-02	Mid-Ebb	Cloudy	SR4(N)	10:55:00	1.0	Surface	1	2	29.80	8.00	22.60	94.9	6.40	5.2	5.6	
HKBCF	HY/2013/01	2017-10-02	Mid-Ebb	Cloudy	SR4(N)	10:55:00		Middle	2	1								
HKBCF	HY/2013/01	2017-10-02	Mid-Ebb	Cloudy	SR4(N)	10:55:00		Middle	2	2								
HKBCF	HY/2013/01	2017-10-02	Mid-Ebb	Cloudy	SR4(N)	10:55:00	2.4	Bottom	3	1	30.00	8.00	22.80	92.9	6.20	13.6	9.8	
HKBCF	HY/2013/01	2017-10-02	Mid-Ebb	Cloudy	SR4(N)	10:55:00	2.4	Bottom	3	2	29.70	8.00	23.10	92.7	6.20	13.8	8.2	
HKBCF	HY/2013/01	2017-10-02	Mid-Ebb	Cloudy	IS(Mf)9	11:13:00	1.0	Surface	1	1	30.10	8.30	23.00	142.0	9.40	4.7	6.7	
HKBCF	HY/2013/01	2017-10-02	Mid-Ebb	Cloudy	IS(Mf)9	11:13:00	1.0	Surface	1	2	29.80	8.30	23.30	141.6	9.50	4.0	6.6	
HKBCF	HY/2013/01	2017-10-02	Mid-Ebb	Cloudy	IS(Mf)9	11:13:00		Middle	2	1								
HKBCF	HY/2013/01	2017-10-02	Mid-Ebb	Cloudy	IS(Mf)9	11:13:00		Middle	2	2								
HKBCF	HY/2013/01	2017-10-02	Mid-Ebb	Cloudy	IS(Mf)9	11:13:00	2.4	Bottom	3	1	29.90	8.10	23.40	127.8	8.50	5.5	5.4	
HKBCF	HY/2013/01	2017-10-02	Mid-Ebb	Cloudy	IS(Mf)9	11:13:00	2.4	Bottom	3	2	29.70	8.30	23.60	125.3	8.40	4.6	6.0	
HKBCF	HY/2013/01	2017-10-02	Mid-Ebb	Cloudy	IS7	11:25:00	1.0	Surface	1	1	30.20	8.20	23.00	133.2	8.90	4.9	3.3	
HKBCF	HY/2013/01	2017-10-02	Mid-Ebb	Cloudy	IS7	11:25:00	1.0	Surface	1	2	29.90	8.30	23.30	131.9	8.80	4.1	2.9	
HKBCF	HY/2013/01	2017-10-02	Mid-Ebb	Cloudy	IS7	11:25:00		Middle	2	1								
HKBCF	HY/2013/01	2017-10-02	Mid-Ebb	Cloudy	IS7	11:25:00		Middle	2	2								
HKBCF	HY/2013/01	2017-10-02	Mid-Ebb	Cloudy	IS7	11:25:00	2.1	Bottom	3	1	30.00	8.20	23.20	123.3	8.20	4.9	5.6	
HKBCF	HY/2013/01	2017-10-02	Mid-Ebb	Cloudy	IS7	11:25:00	2.1	Bottom	3	2	29.70	8.20	23.50	123.2	8.20	4.2	6.9	
HKBCF	HY/2013/01	2017-10-02	Mid-Ebb	Cloudy	IS(Mf)6	11:34:00	1.0	Surface	1	1	30.40	8.20	23.30	132.5	8.80	6.8	6.9	
HKBCF	HY/2013/01	2017-10-02	Mid-Ebb	Cloudy	IS(Mf)6	11:34:00	1.0	Surface	1	2	30.10	8.30	23.50	132.6	8.80	6.0	7.4	
HKBCF	HY/2013/01	2017-10-02	Mid-Ebb	Cloudy	IS(Mf)6	11:34:00		Middle	2	1								
HKBCF	HY/2013/01	2017-10-02	Mid-Ebb	Cloudy	IS(Mf)6	11:34:00		Middle	2	2								
HKBCF	HY/2013/01	2017-10-02	Mid-Ebb	Cloudy	IS(Mf)6	11:34:00	2.1	Bottom	3	1	30.00	8.20	23.40	125.7	8.40	8.1	14.5	
HKBCF	HY/2013/01	2017-10-02	Mid-Ebb	Cloudy	IS(Mf)6	11:34:00	2.1	Bottom	3	2	29.70	8.20	23.70	124.6	8.30	8.2	16.0	
HKBCF	HY/2013/01	2017-10-02	Mid-Ebb	Cloudy	IS5	11:44:00	1.0	Surface	1	1	29.90	8.10	22.60	108.9	7.30	6.1	8.4	
HKBCF	HY/2013/01	2017-10-02	Mid-Ebb	Cloudy	IS5	11:44:00	1.0	Surface	1	2	29.60	8.10	22.80	108.2	7.30	5.3	8.2	
HKBCF	HY/2013/01	2017-10-02	Mid-Ebb	Cloudy	IS5	11:44:00	3.7	Middle	2	1	29.90	8.10	22.90	103.3	6.90	7.2	8.3	
HKBCF	HY/2013/01	2017-10-02	Mid-Ebb	Cloudy	IS5	11:44:00	3.7	Middle	2	2	29.60	8.10	23.20	102.4	6.90	6.3	9.9	
HKBCF	HY/2013/01	2017-10-02	Mid-Ebb	Cloudy	IS5	11:44:00	6.3	Bottom	3	1	29.70	8.00	24.30	89.3	5.90	8.5	13.5	
HKBCF	HY/2013/01	2017-10-02	Mid-Ebb	Cloudy	IS5	11:44:00	6.3	Bottom	3	2	29.50	8.10	24.60	89.5	6.00	8.2	13.9	
HKBCF	HY/2013/01	2017-10-02	Mid-Ebb	Cloudy	SR3(N)	11:54:00	1.0	Surface	1	1	30.30	8.10	22.40	120.9	8.00	5.5	5.1	
HKBCF	HY/2013/01	2017-10-02	Mid-Ebb	Cloudy	SR3(N)	11:54:00	1.0	Surface	1	2	30.00	8.20	22.70	120.9	8.10	5.1	6.7	
HKBCF	HY/2013/01	2017-10-02	Mid-Ebb	Cloudy	SR3(N)	11:54:00		Middle	2	1								
HKBCF	HY/2013/01	2017-10-02	Mid-Ebb	Cloudy	SR3(N)	11:54:00		Middle	2	2								
HKBCF	HY/2013/01	2017-10-02	Mid-Ebb	Cloudy	SR3(N)	11:54:00	3.1	Bottom	3	1	30.20	8.10	22.50	120.6	8.00	6.1	8.3	
HKBCF	HY/2013/01	2017-10-02	Mid-Ebb	Cloudy	SR3(N)	11:54:00	3.1	Bottom	3	2	29.90	8.20	22.80	120.4	8.00	6.4	9.2	
HKBCF	HY/2013/01	2017-10-02	Mid-Flood	Cloudy	SR10A(N)	18:37:00	1.0	Surface	1	1	29.70	7.90	26.30	79.6	5.20	4.3	7.3	
HKBCF	HY/2013/01	2017-10-02	Mid-Flood	Cloudy	SR10A(N)	18:37:00	1.0	Surface	1	2	29.40	8.00	26.50	78.9	5.20	3.6	7.7	
HKBCF	HY/2013/01	2017-10-02	Mid-Flood	Cloudy	SR10A(N)	18:37:00	8.4	Middle	2	1	29.60	7.90	27.30	72.8	4.80	7.8	9.5	
HKBCF	HY/2013/01	2017-10-02	Mid-Flood	Cloudy	SR10A(N)	18:37:00	8.4	Middle	2	2	29.30	8.00	27.60	72.6	4.80	7.2	8.7	
HKBCF	HY/2013/01	2017-10-02	Mid-Flood	Cloudy	SR10A(N)	18:37:00	15.8	Bottom	3	1	29.40	7.90	28.30	68.5	4.50	11.8	14.0	
HKBCF	HY/2013/01	2017-10-02	Mid-Flood	Cloudy	SR10A(N)	18:37:00	15.8	Bottom	3	2	29.10	7.90	28.60	69.2	4.50	10.9	12.9	
HKBCF	HY/2013/01	2017-10-02	Mid-Flood	Cloudy	SR10B(N2)	18:31:00	1.0	Surface	1	1	29.60	7.90	28.30	72.7	4.70	8.7	13.9	
HKBCF	HY/2013/01	2017-10-02	Mid-Flood	Cloudy	SR10B(N2)	18:31:00	1.0	Surface	1	2	29.30	8.00	28.60	72.1	4.70	8.5	12.6	
HKBCF	HY/2013/01	2017-10-02	Mid-Flood	Cloudy	SR10B(N2)	18:31:00	4.4	Middle	2	1	29.50	7.90	28.80	70.0	4.60	13.5	17.8	
HKBCF	HY/2013/01	2017-10-02	Mid-Flood	Cloudy	SR10B(N2)	18:31:00	4.4	Middle	2	2	29.30	8.00	29.10	69.9	4.60	11.4	18.6	
HKBCF	HY/2013/01	2017-10-02	Mid-Flood	Cloudy	SR10B(N2)	18:31:00	7.7	Bottom	3	1	29.50	7.90	28.90	70.0	4.60	13.3	19.3	
HKBCF	HY/2013/01	2017-10-02	Mid-Flood	Cloudy	SR10B(N2)	18:31:00	7.7	Bottom	3	2	29.20	8.00	29.20	70.1	4.60	12.2	18.0	
HKBCF	HY/2013/01	2017-10-02	Mid-Flood	Cloudy	CSA	18:03:00	1.0	Surface	1	1	29.90	7.90	26.10	89.8	5.90	3.8	6.5	
HKBCF	HY/2013/01	2017-10-02	Mid-Flood	Cloudy	CSA	18:03:00	1.0	Surface	1	2	29.70	7.90	26.00	87.7	5.80	3.8	5.5	
HKBCF	HY/2013/01	2017-10-02	Mid-Flood	Cloudy	CSA	18:03:00	15.7	Middle	2	1	29.50	7.90	28.10	74.6	4.90	8.4	5.6	
HKBCF	HY/2013/01	2017-10-02	Mid-Flood	Cloudy	CSA	18:03:00	15.7	Middle	2	2	29.30	7.90	27.80	72.6	4.80	7.5	5.2	
HKBCF	HY/2013/01	2017-10-02	Mid-Flood	Cloudy	CSA	18:03:00	30.4	Bottom	3	1	29.50	7.90	28.50	70.0	4.60	11.2	4.9	
HKBCF	HY/2013/01	2017-10-02	Mid-Flood	Cloudy	CSA	18:03:00	30.4	Bottom	3	2	29.20	7.90	28.30	67.5	4.40	10.8	5.2	

Project	Works	Date (yyyy-mm-dd)	Tide	Weather Condition	Station	Time	Depth, m	Level	Level_Code	Replicate	Temperature, °C	pH	Salinity, ppt	DO, %	DO, mg/L	Turbidity, NTU	SS, mg/L	Site Observation
HKBCF	HY/2013/01	2017-10-02	Mid-Flood	Cloudy	CS6	17:52:00	1.0	Surface	1	1	30.70	8.00	23.30	103.1	6.80	3.9	3.3	
HKBCF	HY/2013/01	2017-10-02	Mid-Flood	Cloudy	CS6	17:52:00	1.0	Surface	1	2	30.50	8.00	23.40	103.1	6.80	3.2	4.5	
HKBCF	HY/2013/01	2017-10-02	Mid-Flood	Cloudy	CS6	17:52:00	5.1	Middle	2	1	29.70	7.90	26.50	78.0	5.10	10.6	4.7	
HKBCF	HY/2013/01	2017-10-02	Mid-Flood	Cloudy	CS6	17:52:00	5.1	Middle	2	2	29.50	7.90	26.40	75.3	5.00	9.7	4.9	
HKBCF	HY/2013/01	2017-10-02	Mid-Flood	Cloudy	CS6	17:52:00	9.2	Bottom	3	1	29.70	7.90	26.50	78.5	5.20	19.8	4.3	
HKBCF	HY/2013/01	2017-10-02	Mid-Flood	Cloudy	CS6	17:52:00	9.2	Bottom	3	2	29.40	7.90	26.60	75.2	5.00	18.5	4.3	
HKBCF	HY/2013/01	2017-10-02	Mid-Flood	Cloudy	CS4	16:35:00	1.0	Surface	1	1	30.70	7.90	20.80	92.7	6.20	5.4	3.9	
HKBCF	HY/2013/01	2017-10-02	Mid-Flood	Cloudy	CS4	16:35:00	1.0	Surface	1	2	30.50	7.80	20.70	90.7	6.10	4.7	2.4	
HKBCF	HY/2013/01	2017-10-02	Mid-Flood	Cloudy	CS4	16:35:00	9.3	Middle	2	1	30.00	7.90	24.70	81.0	5.30	14.8	5.3	
HKBCF	HY/2013/01	2017-10-02	Mid-Flood	Cloudy	CS4	16:35:00	9.3	Middle	2	2	29.80	7.90	24.50	78.5	5.20	13.1	5.1	
HKBCF	HY/2013/01	2017-10-02	Mid-Flood	Cloudy	CS4	16:35:00	17.5	Bottom	3	1	29.80	7.90	27.40	71.5	4.70	32.8	7.5	
HKBCF	HY/2013/01	2017-10-02	Mid-Flood	Cloudy	CS4	16:35:00	17.5	Bottom	3	2	29.50	7.90	27.20	68.8	4.50	33.0	8.0	
HKBCF	HY/2013/01	2017-10-02	Mid-Flood	Cloudy	SR6	15:59:00	1.0	Surface	1	1	30.70	7.80	19.40	81.0	5.40	7.4	5.4	
HKBCF	HY/2013/01	2017-10-02	Mid-Flood	Cloudy	SR6	15:59:00	1.0	Surface	1	2	30.40	7.80	19.70	78.5	5.30	7.7	4.4	
HKBCF	HY/2013/01	2017-10-02	Mid-Flood	Cloudy	SR6	15:59:00		Middle	2	1								
HKBCF	HY/2013/01	2017-10-02	Mid-Flood	Cloudy	SR6	15:59:00		Middle	2	2								
HKBCF	HY/2013/01	2017-10-02	Mid-Flood	Cloudy	SR6	15:59:00	3.5	Bottom	3	1	30.10	7.80	22.90	76.4	5.10	12.5	6.0	
HKBCF	HY/2013/01	2017-10-02	Mid-Flood	Cloudy	SR6	15:59:00	3.5	Bottom	3	2	29.80	7.80	22.90	73.4	4.90	11.5	6.8	
HKBCF	HY/2013/01	2017-10-02	Mid-Flood	Cloudy	CS(Mf)3(N)	16:20:00	1.0	Surface	1	1	30.90	7.70	16.10	83.5	5.70	4.9	4.3	
HKBCF	HY/2013/01	2017-10-02	Mid-Flood	Cloudy	CS(Mf)3(N)	16:20:00	1.0	Surface	1	2	30.70	7.70	15.70	80.8	5.50	4.1	3.7	
HKBCF	HY/2013/01	2017-10-02	Mid-Flood	Cloudy	CS(Mf)3(N)	16:20:00	3.5	Middle	2	1	30.40	7.80	19.80	84.3	5.70	5.1	4.8	
HKBCF	HY/2013/01	2017-10-02	Mid-Flood	Cloudy	CS(Mf)3(N)	16:20:00	3.5	Middle	2	2	30.10	7.80	19.90	82.0	5.50	4.8	4.3	
HKBCF	HY/2013/01	2017-10-02	Mid-Flood	Cloudy	CS(Mf)3(N)	16:20:00	5.9	Bottom	3	1	30.30	7.80	21.10	81.7	5.50	5.5	5.3	
HKBCF	HY/2013/01	2017-10-02	Mid-Flood	Cloudy	CS(Mf)3(N)	16:20:00	5.9	Bottom	3	2	30.00	7.80	21.20	78.7	5.30	5.3	4.8	
HKBCF	HY/2013/01	2017-10-02	Mid-Flood	Cloudy	SR5(N)	17:02:00	1.0	Surface	1	1	30.70	8.00	20.60	107.7	7.20	3.0	2.3	
HKBCF	HY/2013/01	2017-10-02	Mid-Flood	Cloudy	SR5(N)	17:02:00	1.0	Surface	1	2	30.50	7.90	20.60	104.4	7.00	2.6	2.1	
HKBCF	HY/2013/01	2017-10-02	Mid-Flood	Cloudy	SR5(N)	17:02:00	4.7	Middle	2	1	30.50	8.00	22.10	108.9	7.20	4.4	5.7	
HKBCF	HY/2013/01	2017-10-02	Mid-Flood	Cloudy	SR5(N)	17:02:00	4.7	Middle	2	2	30.20	8.00	22.10	107.2	7.20	3.9	6.4	
HKBCF	HY/2013/01	2017-10-02	Mid-Flood	Cloudy	SR5(N)	17:02:00	8.3	Bottom	3	1	30.00	7.90	24.70	86.0	5.70	14.1	5.5	
HKBCF	HY/2013/01	2017-10-02	Mid-Flood	Cloudy	SR5(N)	17:02:00	8.3	Bottom	3	2	29.70	7.90	24.90	83.4	5.50	13.2	6.0	
HKBCF	HY/2013/01	2017-10-02	Mid-Flood	Cloudy	IS10(N)	17:10:00	1.0	Surface	1	1	30.40	8.10	23.00	108.7	7.20	10.1	11.8	
HKBCF	HY/2013/01	2017-10-02	Mid-Flood	Cloudy	IS10(N)	17:10:00	1.0	Surface	1	2	30.10	8.00	22.90	107.6	7.20	9.0	11.9	
HKBCF	HY/2013/01	2017-10-02	Mid-Flood	Cloudy	IS10(N)	17:10:00	6.3	Middle	2	1	29.80	7.90	25.70	83.3	5.50	27.3	15.5	
HKBCF	HY/2013/01	2017-10-02	Mid-Flood	Cloudy	IS10(N)	17:10:00	6.3	Middle	2	2	29.60	7.90	25.60	80.6	5.30	24.0	14.7	
HKBCF	HY/2013/01	2017-10-02	Mid-Flood	Cloudy	IS10(N)	17:10:00	11.5	Bottom	3	1	29.80	7.90	25.80	82.6	5.40	36.9	20.9	
HKBCF	HY/2013/01	2017-10-02	Mid-Flood	Cloudy	IS10(N)	17:10:00	11.5	Bottom	3	2	29.60	7.90	25.60	79.7	5.30	33.4	21.0	
HKBCF	HY/2013/01	2017-10-02	Mid-Flood	Cloudy	IS(Mf)11	17:19:00	1.0	Surface	1	1	30.40	8.00	22.80	106.9	7.10	9.9	11.4	
HKBCF	HY/2013/01	2017-10-02	Mid-Flood	Cloudy	IS(Mf)11	17:19:00	1.0	Surface	1	2	30.10	8.00	22.30	104.4	7.00	8.2	10.4	
HKBCF	HY/2013/01	2017-10-02	Mid-Flood	Cloudy	IS(Mf)11	17:19:00	5.7	Middle	2	1	29.90	7.90	25.30	87.4	5.80	21.5	10.5	
HKBCF	HY/2013/01	2017-10-02	Mid-Flood	Cloudy	IS(Mf)11	17:19:00	5.7	Middle	2	2	29.60	7.90	25.20	84.8	5.60	21.0	10.8	
HKBCF	HY/2013/01	2017-10-02	Mid-Flood	Cloudy	IS(Mf)11	17:19:00	10.3	Bottom	3	1	29.80	7.90	25.70	83.2	5.50	38.9	24.2	
HKBCF	HY/2013/01	2017-10-02	Mid-Flood	Cloudy	IS(Mf)11	17:19:00	10.3	Bottom	3	2	29.50	7.90	25.50	80.3	5.30	32.3	23.7	
HKBCF	HY/2013/01	2017-10-02	Mid-Flood	Cloudy	CS(Mf)5	17:56:00	1.0	Surface	1	1	29.90	8.00	25.00	90.1	6.00	3.2	6.9	
HKBCF	HY/2013/01	2017-10-02	Mid-Flood	Cloudy	CS(Mf)5	17:56:00	1.0	Surface	1	2	29.60	8.00	25.30	88.8	5.90	2.9	6.3	
HKBCF	HY/2013/01	2017-10-02	Mid-Flood	Cloudy	CS(Mf)5	17:56:00	6.3	Middle	2	1	29.50	7.90	27.70	72.3	4.70	8.8	8.4	
HKBCF	HY/2013/01	2017-10-02	Mid-Flood	Cloudy	CS(Mf)5	17:56:00	6.3	Middle	2	2	29.30	8.00	28.00	72.2	4.70	8.3	7.1	
HKBCF	HY/2013/01	2017-10-02	Mid-Flood	Cloudy	CS(Mf)5	17:56:00	11.5	Bottom	3	1	29.40	7.90	28.10	70.1	4.60	12.1	8.3	
HKBCF	HY/2013/01	2017-10-02	Mid-Flood	Cloudy	CS(Mf)5	17:56:00	11.5	Bottom	3	2	29.20	7.90	28.40	71.1	4.70	11.2	7.8	
HKBCF	HY/2013/01	2017-10-02	Mid-Flood	Cloudy	SR7	17:29:00	1.0	Surface	1	1	30.50	8.00	22.10	101.1	6.70	5.5	6.1	
HKBCF	HY/2013/01	2017-10-02	Mid-Flood	Cloudy	SR7	17:29:00	1.0	Surface	1	2	30.30	8.00	22.00	99.1	6.60	5.0	5.1	
HKBCF	HY/2013/01	2017-10-02	Mid-Flood	Cloudy	SR7	17:29:00		Middle	2	1								
HKBCF	HY/2013/01	2017-10-02	Mid-Flood	Cloudy	SR7	17:29:00		Middle	2	2								
HKBCF	HY/2013/01	2017-10-02	Mid-Flood	Cloudy	SR7	17:29:00	3.5	Bottom	3	1	30.10	7.90	24.80	89.1	5.90	12.2	8.9	
HKBCF	HY/2013/01	2017-10-02	Mid-Flood	Cloudy	SR7	17:29:00	3.5	Bottom	3	2	29.80	7.90	24.60	85.6	5.70	10.6	7.5	
HKBCF	HY/2013/01	2017-10-02	Mid-Flood	Cloudy	IS17	17:32:00	1.0	Surface	1	1	30.20	8.00	22.40	108.9	7.30	3.4	7.8	
HKBCF	HY/2013/01	2017-10-02	Mid-Flood	Cloudy	IS17	17:32:00	1.0	Surface	1	2	29.90	8.10	22.60	110.5	7.40	2.7	7.9	
HKBCF	HY/2013/01	2017-10-02	Mid-Flood	Cloudy	IS17	17:32:00	5.8	Middle	2	1	30.10	8.00	23.60	97.4	6.50	4.2	7.8	
HKBCF	HY/2013/01	2017-10-02	Mid-Flood	Cloudy	IS17	17:32:00	5.8	Middle	2	2	29.80	8.00	23.90	96.9	6.50	3.6	8.6	
HKBCF	HY/2013/01	2017-10-02	Mid-Flood	Cloudy	IS17	17:32:00	10.6	Bottom	3	1	29.80	7.90	25.70	84.9	5.60	9.0	7.6	
HKBCF	HY/2013/01	2017-10-02	Mid-Flood	Cloudy	IS17	17:32:00	10.6	Bottom	3	2	29.50	8.00	26.00	83.8	5.50	8.3	6.9	
HKBCF	HY/2013/01	2017-10-02	Mid-Flood	Cloudy	IS(Mf)16	17:22:00	1.0	Surface	1	1	30.50	8.20	22.20	132.6	8.80	3.3	7.1	
HKBCF	HY/2013/01	2017-10-02	Mid-Flood	Cloudy	IS(Mf)16	17:22:00	1.0	Surface	1	2	30.20	8.20	22.50	131.5	8.80	3.2	7.4	
HKBCF	HY/2013/01	2017-10-02	Mid-Flood	Cloudy	IS(Mf)16	17:22:00		Middle	2	1								
HKBCF	HY/2013/01	2017-10-02	Mid-Flood	Cloudy	IS(Mf)16	17:22:00		Middle	2	2								
HKBCF	HY/2013/01	2017-10-02	Mid-Flood	Cloudy	IS(Mf)16	17:22:00	4.3	Bottom	3	1	30.10	8.00	23.70	104.2	6.90	8.6	11.4	
HKBCF	HY/2013/01	2017-10-02	Mid-Flood	Cloudy	IS(Mf)16	17:22:00	4.3	Bottom	3	2	29.80	8.10	23.90	104.4	6.90	7.9	12.2	
HKBCF	HY/2013/01	2017-10-02	Mid-Flood	Cloudy	IS8	16:52:00	1.0	Surface	1	1	30.50	8.10	22.50	129.2	8.60	7.0	13.6	
HKBCF	HY/2013/01	2017-10-02	Mid-Flood	Cloudy	IS8	16:52:00	1.0	Surface	1	2	30.20	8.20	22.80	128.8	8.60	6.8	13.3	

Project	Works	Date (yyyy-mm-dd)	Tide	Weather Condition	Station	Time	Depth, m	Level	Level_Code	Replicate	Temperature, °C	pH	Salinity, ppt	DO, %	DO, mg/L	Turbidity, NTU	SS, mg/L	Site Observation
HKBCF	HY/2013/01	2017-10-02	Mid-Flood	Cloudy	IS8	16:52:00		Middle	2	1								
HKBCF	HY/2013/01	2017-10-02	Mid-Flood	Cloudy	IS8	16:52:00		Middle	2	2								
HKBCF	HY/2013/01	2017-10-02	Mid-Flood	Cloudy	IS8	16:52:00	2.3	Bottom	3	1	30.30	8.10	23.50	113.3	7.50	12.9	15.5	
HKBCF	HY/2013/01	2017-10-02	Mid-Flood	Cloudy	IS8	16:52:00	2.3	Bottom	3	2	30.00	8.10	23.80	113.2	7.50	12.2	16.2	
HKBCF	HY/2013/01	2017-10-02	Mid-Flood	Cloudy	SR4(N)	17:02:00	1.0	Surface	1	1	30.60	8.10	22.70	117.8	7.80	11.7	13.2	
HKBCF	HY/2013/01	2017-10-02	Mid-Flood	Cloudy	SR4(N)	17:02:00	1.0	Surface	1	2	30.30	8.10	23.00	117.8	7.80	11.9	12.7	
HKBCF	HY/2013/01	2017-10-02	Mid-Flood	Cloudy	SR4(N)	17:02:00		Middle	2	1								
HKBCF	HY/2013/01	2017-10-02	Mid-Flood	Cloudy	SR4(N)	17:02:00		Middle	2	2								
HKBCF	HY/2013/01	2017-10-02	Mid-Flood	Cloudy	SR4(N)	17:02:00	2.5	Bottom	3	1	30.60	8.10	22.80	117.3	7.80	12.4	14.8	
HKBCF	HY/2013/01	2017-10-02	Mid-Flood	Cloudy	SR4(N)	17:02:00	2.5	Bottom	3	2	30.30	8.10	23.10	117.5	7.80	11.6	15.6	
HKBCF	HY/2013/01	2017-10-02	Mid-Flood	Cloudy	IS(Mf)9	16:40:00	1.0	Surface	1	1	30.70	8.30	23.30	151.1	9.90	7.3	10.9	
HKBCF	HY/2013/01	2017-10-02	Mid-Flood	Cloudy	IS(Mf)9	16:40:00	1.0	Surface	1	2	30.40	8.30	23.60	151.5	10.00	6.6	9.5	
HKBCF	HY/2013/01	2017-10-02	Mid-Flood	Cloudy	IS(Mf)9	16:40:00		Middle	2	1								
HKBCF	HY/2013/01	2017-10-02	Mid-Flood	Cloudy	IS(Mf)9	16:40:00		Middle	2	2								
HKBCF	HY/2013/01	2017-10-02	Mid-Flood	Cloudy	IS(Mf)9	16:40:00	2.0	Bottom	3	1	30.30	8.20	24.10	127.1	8.40	13.0	15.1	
HKBCF	HY/2013/01	2017-10-02	Mid-Flood	Cloudy	IS(Mf)9	16:40:00	2.0	Bottom	3	2	30.00	8.20	24.40	128.3	8.50	12.4	15.7	
HKBCF	HY/2013/01	2017-10-02	Mid-Flood	Cloudy	IS7	16:29:00		Surface	1	1								
HKBCF	HY/2013/01	2017-10-02	Mid-Flood	Cloudy	IS7	16:29:00		Surface	1	2								
HKBCF	HY/2013/01	2017-10-02	Mid-Flood	Cloudy	IS7	16:29:00	1.5	Middle	2	1	30.60	8.20	23.80	144.3	9.50	18.3	8.3	
HKBCF	HY/2013/01	2017-10-02	Mid-Flood	Cloudy	IS7	16:29:00	1.5	Middle	2	2	30.40	8.30	24.00	145.2	9.60	16.2	7.1	
HKBCF	HY/2013/01	2017-10-02	Mid-Flood	Cloudy	IS7	16:29:00		Bottom	3	1								
HKBCF	HY/2013/01	2017-10-02	Mid-Flood	Cloudy	IS7	16:29:00		Bottom	3	2								
HKBCF	HY/2013/01	2017-10-02	Mid-Flood	Cloudy	IS(Mf)6	16:19:00		Surface	1	1								
HKBCF	HY/2013/01	2017-10-02	Mid-Flood	Cloudy	IS(Mf)6	16:19:00		Surface	1	2								
HKBCF	HY/2013/01	2017-10-02	Mid-Flood	Cloudy	IS(Mf)6	16:19:00	1.5	Middle	2	1	30.90	8.30	22.90	160.7	10.60	4.4	6.4	
HKBCF	HY/2013/01	2017-10-02	Mid-Flood	Cloudy	IS(Mf)6	16:19:00	1.5	Middle	2	2	30.60	8.40	23.20	159.9	10.50	4.0	7.4	
HKBCF	HY/2013/01	2017-10-02	Mid-Flood	Cloudy	IS(Mf)6	16:19:00		Bottom	3	1								
HKBCF	HY/2013/01	2017-10-02	Mid-Flood	Cloudy	IS(Mf)6	16:19:00		Bottom	3	2								
HKBCF	HY/2013/01	2017-10-02	Mid-Flood	Cloudy	IS5	16:12:00	1.0	Surface	1	1	30.60	8.20	23.10	138.9	9.20	6.5	8.8	
HKBCF	HY/2013/01	2017-10-02	Mid-Flood	Cloudy	IS5	16:12:00	1.0	Surface	1	2	30.30	8.20	23.40	137.6	9.10	5.8	9.1	
HKBCF	HY/2013/01	2017-10-02	Mid-Flood	Cloudy	IS5	16:12:00	3.7	Middle	2	1	30.40	8.10	23.50	124.9	8.30	8.5	8.0	
HKBCF	HY/2013/01	2017-10-02	Mid-Flood	Cloudy	IS5	16:12:00	3.7	Middle	2	2	30.10	8.20	23.70	124.3	8.20	7.9	9.8	
HKBCF	HY/2013/01	2017-10-02	Mid-Flood	Cloudy	IS5	16:12:00	6.4	Bottom	3	1	30.00	8.10	24.30	103.1	6.80	14.3	12.4	
HKBCF	HY/2013/01	2017-10-02	Mid-Flood	Cloudy	IS5	16:12:00	6.4	Bottom	3	2	29.70	8.10	24.50	103.9	6.90	13.6	11.7	
HKBCF	HY/2013/01	2017-10-02	Mid-Flood	Cloudy	SR3(N)	15:59:00	1.0	Surface	1	1	30.60	8.30	23.40	139.3	9.20	9.9	12.4	
HKBCF	HY/2013/01	2017-10-02	Mid-Flood	Cloudy	SR3(N)	15:59:00	1.0	Surface	1	2	30.30	8.30	23.70	139.7	9.20	9.4	12.4	
HKBCF	HY/2013/01	2017-10-02	Mid-Flood	Cloudy	SR3(N)	15:59:00		Middle	2	1								
HKBCF	HY/2013/01	2017-10-02	Mid-Flood	Cloudy	SR3(N)	15:59:00		Middle	2	2								
HKBCF	HY/2013/01	2017-10-02	Mid-Flood	Cloudy	SR3(N)	15:59:00	3.2	Bottom	3	1	30.50	8.20	23.50	136.0	9.00	9.5	11.5	
HKBCF	HY/2013/01	2017-10-02	Mid-Flood	Cloudy	SR3(N)	15:59:00	3.2	Bottom	3	2	30.20	8.30	23.70	135.9	9.00	9.2	11.1	
HKBCF	HY/2013/01	2017-10-04	Mid-Ebb	Cloudy	SR10A(N)	10:38:00	1.0	Surface	1	1	29.70	7.90	27.40	72.3	4.70	6.4	7.5	
HKBCF	HY/2013/01	2017-10-04	Mid-Ebb	Cloudy	SR10A(N)	10:38:00	1.0	Surface	1	2	29.50	8.00	27.70	71.8	4.70	5.3	8.7	
HKBCF	HY/2013/01	2017-10-04	Mid-Ebb	Cloudy	SR10A(N)	10:38:00	7.6	Middle	2	1	29.70	7.90	27.60	71.8	4.70	6.6	8.2	
HKBCF	HY/2013/01	2017-10-04	Mid-Ebb	Cloudy	SR10A(N)	10:38:00	7.6	Middle	2	2	29.40	8.00	27.90	71.0	4.70	6.1	9.6	
HKBCF	HY/2013/01	2017-10-04	Mid-Ebb	Cloudy	SR10A(N)	10:38:00	14.2	Bottom	3	1	29.60	7.90	27.80	71.0	4.60	8.3	11.0	
HKBCF	HY/2013/01	2017-10-04	Mid-Ebb	Cloudy	SR10A(N)	10:38:00	14.2	Bottom	3	2	29.40	7.90	28.10	70.2	4.60	7.8	12.5	
HKBCF	HY/2013/01	2017-10-04	Mid-Ebb	Cloudy	SR10B(N2)	10:47:00	1.0	Surface	1	1	29.70	7.90	27.30	73.6	4.80	6.8	6.0	
HKBCF	HY/2013/01	2017-10-04	Mid-Ebb	Cloudy	SR10B(N2)	10:47:00	1.0	Surface	1	2	29.50	8.00	27.60	73.0	4.80	5.9	5.7	
HKBCF	HY/2013/01	2017-10-04	Mid-Ebb	Cloudy	SR10B(N2)	10:47:00	4.6	Middle	2	1	29.70	7.90	27.30	74.1	4.80	6.9	8.9	
HKBCF	HY/2013/01	2017-10-04	Mid-Ebb	Cloudy	SR10B(N2)	10:47:00	4.6	Middle	2	2	29.50	8.00	27.60	73.5	4.80	6.1	9.7	
HKBCF	HY/2013/01	2017-10-04	Mid-Ebb	Cloudy	SR10B(N2)	10:47:00	8.1	Bottom	3	1	29.70	7.90	27.40	74.3	4.90	7.6	10.2	
HKBCF	HY/2013/01	2017-10-04	Mid-Ebb	Cloudy	SR10B(N2)	10:47:00	8.1	Bottom	3	2	29.50	8.00	27.60	74.1	4.90	6.7	9.7	
HKBCF	HY/2013/01	2017-10-04	Mid-Ebb	Cloudy	CSA	11:22:00	1.0	Surface	1	1	30.20	7.90	24.20	90.6	6.20	4.4	6.9	
HKBCF	HY/2013/01	2017-10-04	Mid-Ebb	Cloudy	CSA	11:22:00	1.0	Surface	1	2	30.00	7.90	23.90	97.1	6.40	4.5	6.7	
HKBCF	HY/2013/01	2017-10-04	Mid-Ebb	Cloudy	CSA	11:22:00	16.1	Middle	2	1	29.50	7.80	29.10	67.8	4.50	5.8	8.0	
HKBCF	HY/2013/01	2017-10-04	Mid-Ebb	Cloudy	CSA	11:22:00	16.1	Middle	2	2	29.20	7.90	28.50	71.9	4.70	5.6	7.5	
HKBCF	HY/2013/01	2017-10-04	Mid-Ebb	Cloudy	CSA	11:22:00	31.2	Bottom	3	1	29.50	7.80	29.20	71.3	4.80	6.3	7.5	
HKBCF	HY/2013/01	2017-10-04	Mid-Ebb	Cloudy	CSA	11:22:00	31.2	Bottom	3	2	29.20	7.80	28.50	74.0	4.90	6.0	7.7	
HKBCF	HY/2013/01	2017-10-04	Mid-Ebb	Cloudy	CS6	11:36:00	1.0	Surface	1	1	30.30	7.90	24.80	92.5	6.20	4.4	5.8	
HKBCF	HY/2013/01	2017-10-04	Mid-Ebb	Cloudy	CS6	11:36:00	1.0	Surface	1	2	30.00	7.90	24.70	97.2	6.40	4.4	4.2	
HKBCF	HY/2013/01	2017-10-04	Mid-Ebb	Cloudy	CS6	11:36:00	5.1	Middle	2	1	30.10	7.90	25.50	84.0	5.70	5.9	8.0	
HKBCF	HY/2013/01	2017-10-04	Mid-Ebb	Cloudy	CS6	11:36:00	5.1	Middle	2	2	29.90	7.90	25.40	88.8	5.90	5.4	6.8	
HKBCF	HY/2013/01	2017-10-04	Mid-Ebb	Cloudy	CS6	11:36:00	9.1	Bottom	3	1	29.90	7.90	26.50	82.3	5.50	10.2	9.5	
HKBCF	HY/2013/01	2017-10-04	Mid-Ebb	Cloudy	CS6	11:36:00	9.1	Bottom	3	2	29.60	7.90	26.40	82.8	5.50	10.5	8.3	
HKBCF	HY/2013/01	2017-10-04	Mid-Ebb	Cloudy	CS4	12:45:00	1.0	Surface	1	1	30.30	7.90	21.90	85.3	5.90	3.7	5.3	
HKBCF	HY/2013/01	2017-10-04	Mid-Ebb	Cloudy	CS4	12:45:00	1.0	Surface	1	2	30.10	7.90	22.00	91.6	6.10	3.7	4.0	
HKBCF	HY/2013/01	2017-10-04	Mid-Ebb	Cloudy	CS4	12:45:00	9.4	Middle	2	1	30.10	7.90	24.10	77.6	5.30	8.5	7.8	
HKBCF	HY/2013/01	2017-10-04	Mid-Ebb	Cloudy	CS4	12:45:00	9.4	Middle	2	2	29.80	7.90	24.20	83.3	5.50	8.3	6.1	

Project	Works	Date (yyyy-mm-dd)	Tide	Weather Condition	Station	Time	Depth, m	Level	Level_Code	Replicate	Temperature, °C	pH	Salinity, ppt	DO, %	DO, mg/L	Turbidity, NTU	SS, mg/L	Site Observation
HKBCF	HY/2013/01	2017-10-04	Mid-Ebb	Cloudy	CS4	12:45:00	17.7	Bottom	3	1	29.80	7.90	26.10	75.4	5.10	16.2	6.9	
HKBCF	HY/2013/01	2017-10-04	Mid-Ebb	Cloudy	CS4	12:45:00	17.7	Bottom	3	2	29.60	7.90	26.40	79.4	5.20	15.9	6.4	
HKBCF	HY/2013/01	2017-10-04	Mid-Ebb	Cloudy	SR6	13:17:00	1.0	Surface	1	1	30.20	7.90	24.10	86.0	5.80	12.6	9.5	
HKBCF	HY/2013/01	2017-10-04	Mid-Ebb	Cloudy	SR6	13:17:00	1.0	Surface	1	2	29.90	7.90	23.50	91.6	6.10	12.2	9.1	
HKBCF	HY/2013/01	2017-10-04	Mid-Ebb	Cloudy	SR6	13:17:00		Middle	2	1								
HKBCF	HY/2013/01	2017-10-04	Mid-Ebb	Cloudy	SR6	13:17:00		Middle	2	2								
HKBCF	HY/2013/01	2017-10-04	Mid-Ebb	Cloudy	SR6	13:17:00	3.6	Bottom	3	1	30.00	7.90	25.40	86.8	5.90	16.8	10.2	
HKBCF	HY/2013/01	2017-10-04	Mid-Ebb	Cloudy	SR6	13:17:00	3.6	Bottom	3	2	29.80	8.00	25.70	91.6	6.00	16.0	9.9	
HKBCF	HY/2013/01	2017-10-04	Mid-Ebb	Cloudy	CS(Mf)3(N)	13:00:00	1.0	Surface	1	1	30.30	7.80	21.50	85.2	5.90	5.4	3.7	
HKBCF	HY/2013/01	2017-10-04	Mid-Ebb	Cloudy	CS(Mf)3(N)	13:00:00	1.0	Surface	1	2	30.10	7.90	21.60	91.4	6.10	5.3	4.8	
HKBCF	HY/2013/01	2017-10-04	Mid-Ebb	Cloudy	CS(Mf)3(N)	13:00:00	3.6	Middle	2	1	30.10	7.90	23.80	80.7	5.50	15.2	7.3	
HKBCF	HY/2013/01	2017-10-04	Mid-Ebb	Cloudy	CS(Mf)3(N)	13:00:00	3.6	Middle	2	2	29.90	7.90	24.10	85.6	5.70	15.0	6.5	
HKBCF	HY/2013/01	2017-10-04	Mid-Ebb	Cloudy	CS(Mf)3(N)	13:00:00	6.2	Bottom	3	1	30.10	7.90	24.90	82.2	5.60	18.5	8.6	
HKBCF	HY/2013/01	2017-10-04	Mid-Ebb	Cloudy	CS(Mf)3(N)	13:00:00	6.2	Bottom	3	2	29.80	7.90	25.30	86.7	5.70	18.7	8.4	
HKBCF	HY/2013/01	2017-10-04	Mid-Ebb	Cloudy	SR5(N)	12:22:00	1.0	Surface	1	1	30.40	7.90	22.60	86.3	5.90	7.6	8.8	
HKBCF	HY/2013/01	2017-10-04	Mid-Ebb	Cloudy	SR5(N)	12:22:00	1.0	Surface	1	2	30.10	7.90	22.60	92.4	6.20	7.5	9.5	
HKBCF	HY/2013/01	2017-10-04	Mid-Ebb	Cloudy	SR5(N)	12:22:00	4.7	Middle	2	1	30.20	8.00	24.40	84.4	5.80	16.7	8.9	
HKBCF	HY/2013/01	2017-10-04	Mid-Ebb	Cloudy	SR5(N)	12:22:00	4.7	Middle	2	2	29.90	8.00	24.40	90.1	6.00	16.9	10.1	
HKBCF	HY/2013/01	2017-10-04	Mid-Ebb	Cloudy	SR5(N)	12:22:00	8.3	Bottom	3	1	30.10	8.00	25.30	83.8	5.70	19.3	18.8	
HKBCF	HY/2013/01	2017-10-04	Mid-Ebb	Cloudy	SR5(N)	12:22:00	8.3	Bottom	3	2	29.90	8.00	25.30	88.8	5.90	19.6	19.9	
HKBCF	HY/2013/01	2017-10-04	Mid-Ebb	Cloudy	IS10(N)	12:15:00	1.0	Surface	1	1	30.30	7.90	23.20	89.9	6.20	5.7	10.2	
HKBCF	HY/2013/01	2017-10-04	Mid-Ebb	Cloudy	IS10(N)	12:15:00	1.0	Surface	1	2	30.10	8.00	23.10	96.3	6.40	5.5	11.2	
HKBCF	HY/2013/01	2017-10-04	Mid-Ebb	Cloudy	IS10(N)	12:15:00	6.3	Middle	2	1	30.30	8.00	23.50	86.6	5.90	10.3	10.9	
HKBCF	HY/2013/01	2017-10-04	Mid-Ebb	Cloudy	IS10(N)	12:15:00	6.3	Middle	2	2	30.00	8.00	23.40	92.4	6.10	10.0	10.6	
HKBCF	HY/2013/01	2017-10-04	Mid-Ebb	Cloudy	IS10(N)	12:15:00	11.5	Bottom	3	1	30.20	8.00	25.20	87.3	5.90	15.6	10.2	
HKBCF	HY/2013/01	2017-10-04	Mid-Ebb	Cloudy	IS10(N)	12:15:00	11.5	Bottom	3	2	29.90	8.00	25.10	92.6	6.00	15.3	10.8	
HKBCF	HY/2013/01	2017-10-04	Mid-Ebb	Cloudy	IS(Mf)11	12:09:00	1.0	Surface	1	1	30.30	7.90	23.20	89.1	6.20	5.6	5.4	
HKBCF	HY/2013/01	2017-10-04	Mid-Ebb	Cloudy	IS(Mf)11	12:09:00	1.0	Surface	1	2	30.10	8.00	23.10	95.8	6.40	5.4	5.6	
HKBCF	HY/2013/01	2017-10-04	Mid-Ebb	Cloudy	IS(Mf)11	12:09:00	5.6	Middle	2	1	30.30	8.00	23.60	85.8	5.90	8.0	7.0	
HKBCF	HY/2013/01	2017-10-04	Mid-Ebb	Cloudy	IS(Mf)11	12:09:00	5.6	Middle	2	2	30.00	8.00	23.60	91.4	6.10	7.8	6.7	
HKBCF	HY/2013/01	2017-10-04	Mid-Ebb	Cloudy	IS(Mf)11	12:09:00	10.2	Bottom	3	1	30.20	8.00	25.20	84.9	5.80	19.2	14.8	
HKBCF	HY/2013/01	2017-10-04	Mid-Ebb	Cloudy	IS(Mf)11	12:09:00	10.2	Bottom	3	2	29.90	8.00	25.10	89.7	5.90	19.4	15.1	
HKBCF	HY/2013/01	2017-10-04	Mid-Ebb	Cloudy	CS(Mf)5	11:30:00	1.0	Surface	1	1	30.20	8.00	23.90	87.3	5.80	5.8	8.5	
HKBCF	HY/2013/01	2017-10-04	Mid-Ebb	Cloudy	CS(Mf)5	11:30:00	1.0	Surface	1	2	30.00	8.00	24.20	86.3	5.70	4.7	7.4	
HKBCF	HY/2013/01	2017-10-04	Mid-Ebb	Cloudy	CS(Mf)5	11:30:00	6.3	Middle	2	1	29.90	8.00	25.70	74.3	4.90	8.9	7.6	
HKBCF	HY/2013/01	2017-10-04	Mid-Ebb	Cloudy	CS(Mf)5	11:30:00	6.3	Middle	2	2	29.60	8.00	25.90	73.6	4.90	7.9	7.3	
HKBCF	HY/2013/01	2017-10-04	Mid-Ebb	Cloudy	CS(Mf)5	11:30:00	11.5	Bottom	3	1	29.60	8.00	27.60	67.9	4.40	8.6	10.8	
HKBCF	HY/2013/01	2017-10-04	Mid-Ebb	Cloudy	CS(Mf)5	11:30:00	11.5	Bottom	3	2	29.40	8.00	27.90	67.8	4.40	8.5	10.1	
HKBCF	HY/2013/01	2017-10-04	Mid-Ebb	Cloudy	SR7	12:00:00	1.0	Surface	1	1	30.20	7.90	23.50	85.5	5.80	12.2	9.5	
HKBCF	HY/2013/01	2017-10-04	Mid-Ebb	Cloudy	SR7	12:00:00	1.0	Surface	1	2	29.90	7.90	23.90	91.0	6.00	12.0	10.7	
HKBCF	HY/2013/01	2017-10-04	Mid-Ebb	Cloudy	SR7	12:00:00		Middle	2	1								
HKBCF	HY/2013/01	2017-10-04	Mid-Ebb	Cloudy	SR7	12:00:00		Middle	2	2								
HKBCF	HY/2013/01	2017-10-04	Mid-Ebb	Cloudy	SR7	12:00:00	3.2	Bottom	3	1	30.10	7.90	24.10	85.9	5.80	15.1	15.6	
HKBCF	HY/2013/01	2017-10-04	Mid-Ebb	Cloudy	SR7	12:00:00	3.2	Bottom	3	2	29.80	7.90	24.40	90.0	6.00	14.8	15.3	
HKBCF	HY/2013/01	2017-10-04	Mid-Ebb	Cloudy	IS17	11:57:00	1.0	Surface	1	1	30.20	8.00	23.80	91.5	6.10	6.8	6.8	
HKBCF	HY/2013/01	2017-10-04	Mid-Ebb	Cloudy	IS17	11:57:00	1.0	Surface	1	2	29.90	8.10	24.10	90.6	6.00	6.3	7.2	
HKBCF	HY/2013/01	2017-10-04	Mid-Ebb	Cloudy	IS17	11:57:00	5.8	Middle	2	1	30.20	8.00	24.10	86.1	5.70	7.8	7.2	
HKBCF	HY/2013/01	2017-10-04	Mid-Ebb	Cloudy	IS17	11:57:00	5.8	Middle	2	2	29.90	8.00	24.30	85.3	5.70	6.8	7.5	
HKBCF	HY/2013/01	2017-10-04	Mid-Ebb	Cloudy	IS17	11:57:00	10.6	Bottom	3	1	29.80	8.00	26.50	71.9	4.70	12.5	13.0	
HKBCF	HY/2013/01	2017-10-04	Mid-Ebb	Cloudy	IS17	11:57:00	10.6	Bottom	3	2	29.50	8.00	26.80	71.6	4.70	11.9	13.0	
HKBCF	HY/2013/01	2017-10-04	Mid-Ebb	Cloudy	IS(Mf)16	12:02:00	1.0	Surface	1	1	30.20	8.10	23.70	98.8	6.50	8.0	6.2	
HKBCF	HY/2013/01	2017-10-04	Mid-Ebb	Cloudy	IS(Mf)16	12:02:00	1.0	Surface	1	2	29.90	8.10	24.00	97.9	6.50	6.9	6.8	
HKBCF	HY/2013/01	2017-10-04	Mid-Ebb	Cloudy	IS(Mf)16	12:02:00		Middle	2	1								
HKBCF	HY/2013/01	2017-10-04	Mid-Ebb	Cloudy	IS(Mf)16	12:02:00		Middle	2	2								
HKBCF	HY/2013/01	2017-10-04	Mid-Ebb	Cloudy	IS(Mf)16	12:02:00	4.9	Bottom	3	1	30.10	8.00	24.50	84.9	5.60	12.7	13.8	
HKBCF	HY/2013/01	2017-10-04	Mid-Ebb	Cloudy	IS(Mf)16	12:02:00	4.9	Bottom	3	2	29.80	8.00	24.80	84.9	5.60	11.7	13.1	
HKBCF	HY/2013/01	2017-10-04	Mid-Ebb	Cloudy	IS8	12:28:00	1.0	Surface	1	1	30.50	8.10	23.80	100.4	6.60	9.3	8.3	
HKBCF	HY/2013/01	2017-10-04	Mid-Ebb	Cloudy	IS8	12:28:00	1.0	Surface	1	2	30.20	8.10	24.10	99.8	6.60	8.6	8.6	
HKBCF	HY/2013/01	2017-10-04	Mid-Ebb	Cloudy	IS8	12:28:00		Middle	2	1								
HKBCF	HY/2013/01	2017-10-04	Mid-Ebb	Cloudy	IS8	12:28:00		Middle	2	2								
HKBCF	HY/2013/01	2017-10-04	Mid-Ebb	Cloudy	IS8	12:28:00	3.0	Bottom	3	1	30.40	8.00	23.80	97.0	6.40	12.8	12.6	
HKBCF	HY/2013/01	2017-10-04	Mid-Ebb	Cloudy	IS8	12:28:00	3.0	Bottom	3	2	30.10	8.10	24.10	96.6	6.40	11.8	11.0	
HKBCF	HY/2013/01	2017-10-04	Mid-Ebb	Cloudy	SR4(N)	12:23:00	1.0	Surface	1	1	30.50	8.00	22.70	94.1	6.20	8.4	8.9	
HKBCF	HY/2013/01	2017-10-04	Mid-Ebb	Cloudy	SR4(N)	12:23:00	1.0	Surface	1	2	30.20	8.00	22.90	93.8	6.20	7.6	9.5	
HKBCF	HY/2013/01	2017-10-04	Mid-Ebb	Cloudy	SR4(N)	12:23:00		Middle	2	1								
HKBCF	HY/2013/01	2017-10-04	Mid-Ebb	Cloudy	SR4(N)	12:23:00		Middle	2	2								
HKBCF	HY/2013/01	2017-10-04	Mid-Ebb	Cloudy	SR4(N)	12:23:00	2.8	Bottom	3	1	30.40	8.00	22.80	92.6	6.10	9.3	8.5	
HKBCF	HY/2013/01	2017-10-04	Mid-Ebb	Cloudy	SR4(N)	12:23:00	2.8	Bottom	3	2	30.10	8.00	23.00	92.2	6.10	8.2	8.5	

Project	Works	Date (yyyy-mm-dd)	Tide	Weather Condition	Station	Time	Depth, m	Level	Level_Code	Replicate	Temperature, °C	pH	Salinity, ppt	DO, %	DO, mg/L	Turbidity, NTU	SS, mg/L	Site Observation
HKBCF	HY/2013/01	2017-10-04	Mid-Ebb	Cloudy	IS(Mf)9	12:38:00	1.0	Surface	1	1	30.40	8.10	23.70	107.4	7.10	8.4	9.1	
HKBCF	HY/2013/01	2017-10-04	Mid-Ebb	Cloudy	IS(Mf)9	12:38:00	1.0	Surface	1	2	30.10	8.10	24.00	106.8	7.10	7.2	9.1	
HKBCF	HY/2013/01	2017-10-04	Mid-Ebb	Cloudy	IS(Mf)9	12:38:00		Middle	2	1								
HKBCF	HY/2013/01	2017-10-04	Mid-Ebb	Cloudy	IS(Mf)9	12:38:00		Middle	2	2								
HKBCF	HY/2013/01	2017-10-04	Mid-Ebb	Cloudy	IS(Mf)9	12:38:00	2.1	Bottom	3	1	30.40	8.10	23.70	106.3	7.00	8.7	8.5	
HKBCF	HY/2013/01	2017-10-04	Mid-Ebb	Cloudy	IS(Mf)9	12:38:00	2.1	Bottom	3	2	30.10	8.10	24.00	105.4	7.00	7.4	8.1	
HKBCF	HY/2013/01	2017-10-04	Mid-Ebb	Cloudy	IS7	12:48:00	1.0	Surface	1	1	30.30	8.00	23.90	91.6	6.10	8.9	8.5	
HKBCF	HY/2013/01	2017-10-04	Mid-Ebb	Cloudy	IS7	12:48:00	1.0	Surface	1	2	30.00	8.10	24.10	90.9	6.00	7.4	8.4	
HKBCF	HY/2013/01	2017-10-04	Mid-Ebb	Cloudy	IS7	12:48:00		Middle	2	1								
HKBCF	HY/2013/01	2017-10-04	Mid-Ebb	Cloudy	IS7	12:48:00		Middle	2	2								
HKBCF	HY/2013/01	2017-10-04	Mid-Ebb	Cloudy	IS7	12:48:00	2.0	Bottom	3	1	30.20	8.00	24.00	85.8	5.70	11.4	8.5	
HKBCF	HY/2013/01	2017-10-04	Mid-Ebb	Cloudy	IS7	12:48:00	2.0	Bottom	3	2	29.90	8.00	24.30	85.9	5.70	10.3	8.4	
HKBCF	HY/2013/01	2017-10-04	Mid-Ebb	Cloudy	IS(Mf)6	12:57:00	1.0	Surface	1	1	30.50	8.10	23.70	103.8	6.80	7.2	6.5	
HKBCF	HY/2013/01	2017-10-04	Mid-Ebb	Cloudy	IS(Mf)6	12:57:00	1.0	Surface	1	2	30.20	8.10	23.90	103.2	6.80	6.0	7.6	
HKBCF	HY/2013/01	2017-10-04	Mid-Ebb	Cloudy	IS(Mf)6	12:57:00		Middle	2	1								
HKBCF	HY/2013/01	2017-10-04	Mid-Ebb	Cloudy	IS(Mf)6	12:57:00		Middle	2	2								
HKBCF	HY/2013/01	2017-10-04	Mid-Ebb	Cloudy	IS(Mf)6	12:57:00	2.0	Bottom	3	1	30.50	8.00	23.80	99.0	6.50	10.9	20.1	
HKBCF	HY/2013/01	2017-10-04	Mid-Ebb	Cloudy	IS(Mf)6	12:57:00	2.0	Bottom	3	2	30.20	8.10	24.00	97.8	6.50	9.9	21.2	
HKBCF	HY/2013/01	2017-10-04	Mid-Ebb	Cloudy	IS5	13:04:00	1.0	Surface	1	1	30.30	8.00	24.60	90.0	5.90	9.4	10.2	
HKBCF	HY/2013/01	2017-10-04	Mid-Ebb	Cloudy	IS5	13:04:00	1.0	Surface	1	2	30.10	8.10	24.80	89.2	5.90	8.9	9.2	
HKBCF	HY/2013/01	2017-10-04	Mid-Ebb	Cloudy	IS5	13:04:00	4.5	Middle	2	1	30.10	8.00	25.30	83.5	5.50	15.8	11.8	
HKBCF	HY/2013/01	2017-10-04	Mid-Ebb	Cloudy	IS5	13:04:00	4.5	Middle	2	2	29.80	8.00	25.60	83.0	5.50	14.7	12.3	
HKBCF	HY/2013/01	2017-10-04	Mid-Ebb	Cloudy	IS5	13:04:00	7.9	Bottom	3	1	30.00	8.00	25.60	83.1	5.50	18.3	19.2	
HKBCF	HY/2013/01	2017-10-04	Mid-Ebb	Cloudy	IS5	13:04:00	7.9	Bottom	3	2	29.80	8.00	25.90	83.0	5.50	19.5	20.8	
HKBCF	HY/2013/01	2017-10-04	Mid-Ebb	Cloudy	SR3(N)	13:10:00	1.0	Surface	1	1	30.40	8.00	24.30	90.4	5.90	9.1	10.2	
HKBCF	HY/2013/01	2017-10-04	Mid-Ebb	Cloudy	SR3(N)	13:10:00	1.0	Surface	1	2	30.10	8.10	24.50	89.8	5.90	8.0	10.6	
HKBCF	HY/2013/01	2017-10-04	Mid-Ebb	Cloudy	SR3(N)	13:10:00		Middle	2	1								
HKBCF	HY/2013/01	2017-10-04	Mid-Ebb	Cloudy	SR3(N)	13:10:00		Middle	2	2								
HKBCF	HY/2013/01	2017-10-04	Mid-Ebb	Cloudy	SR3(N)	13:10:00	2.6	Bottom	3	1	30.20	8.00	24.70	84.5	5.60	14.7	15.7	
HKBCF	HY/2013/01	2017-10-04	Mid-Ebb	Cloudy	SR3(N)	13:10:00	2.6	Bottom	3	2	30.00	8.00	25.00	84.1	5.60	13.5	16.0	
HKBCF	HY/2013/01	2017-10-04	Mid-Flood	Cloudy	SR10A(N)	19:06:00	1.0	Surface	1	1	29.50	8.00	27.30	71.2	4.70	5.9	9.0	Location was changed due to fishing net installed in the vicinity N22o21.116'E114o03.1185
HKBCF	HY/2013/01	2017-10-04	Mid-Flood	Cloudy	SR10A(N)	19:06:00	1.0	Surface	1	2	29.70	7.90	27.00	71.9	4.70	5.5	8.2	Location was changed due to fishing net installed in the vicinity N22o21.116'E114o03.1185
HKBCF	HY/2013/01	2017-10-04	Mid-Flood	Cloudy	SR10A(N)	19:06:00	13.5	Middle	2	1	29.30	8.00	28.60	66.2	4.30	13.4	13.0	Location was changed due to fishing net installed in the vicinity N22o21.116'E114o03.1185
HKBCF	HY/2013/01	2017-10-04	Mid-Flood	Cloudy	SR10A(N)	19:06:00	13.5	Middle	2	2	29.60	7.90	28.30	66.5	4.30	13.2	12.5	Location was changed due to fishing net installed in the vicinity N22o21.116'E114o03.1185
HKBCF	HY/2013/01	2017-10-04	Mid-Flood	Cloudy	SR10A(N)	19:06:00	25.9	Bottom	3	1	29.30	8.00	28.70	66.5	4.30	14.4	18.8	Location was changed due to fishing net installed in the vicinity N22o21.116'E114o03.1185
HKBCF	HY/2013/01	2017-10-04	Mid-Flood	Cloudy	SR10A(N)	19:06:00	25.9	Bottom	3	2	29.60	7.90	28.40	66.4	4.30	14.9	19.3	Location was changed due to fishing net installed in the vicinity N22o21.116'E114o03.1185
HKBCF	HY/2013/01	2017-10-04	Mid-Flood	Cloudy	SR10B(N2)	18:58:00	1.0	Surface	1	1	29.30	8.00	28.50	68.1	4.50	9.2	9.3	
HKBCF	HY/2013/01	2017-10-04	Mid-Flood	Cloudy	SR10B(N2)	18:58:00	1.0	Surface	1	2	29.60	7.90	28.20	68.4	4.50	9.5	9.2	
HKBCF	HY/2013/01	2017-10-04	Mid-Flood	Cloudy	SR10B(N2)	18:58:00	4.4	Middle	2	1	29.30	8.00	28.70	67.7	4.40	10.7	11.3	
HKBCF	HY/2013/01	2017-10-04	Mid-Flood	Cloudy	SR10B(N2)	18:58:00	4.4	Middle	2	2	29.60	7.90	28.40	67.7	4.40	11.9	12.0	
HKBCF	HY/2013/01	2017-10-04	Mid-Flood	Cloudy	SR10B(N2)	18:58:00	7.8	Bottom	3	1	29.30	8.00	28.80	69.1	4.50	11.6	14.1	
HKBCF	HY/2013/01	2017-10-04	Mid-Flood	Cloudy	SR10B(N2)	18:58:00	7.8	Bottom	3	2	29.60	7.90	28.60	68.2	4.40	10.9	15.1	
HKBCF	HY/2013/01	2017-10-04	Mid-Flood	Cloudy	CSA	18:35:00	1.0	Surface	1	1	30.00	7.90	24.60	82.4	5.40	4.2	4.8	
HKBCF	HY/2013/01	2017-10-04	Mid-Flood	Cloudy	CSA	18:35:00	1.0	Surface	1	2	29.80	7.90	24.80	82.6	5.50	4.3	4.6	
HKBCF	HY/2013/01	2017-10-04	Mid-Flood	Cloudy	CSA	18:35:00	16.9	Middle	2	1	29.70	7.90	27.60	67.7	4.40	12.6	5.1	
HKBCF	HY/2013/01	2017-10-04	Mid-Flood	Cloudy	CSA	18:35:00	16.9	Middle	2	2	29.40	7.90	27.80	66.8	4.40	12.2	4.9	
HKBCF	HY/2013/01	2017-10-04	Mid-Flood	Cloudy	CSA	18:35:00	32.8	Bottom	3	1	29.60	7.90	28.00	67.6	4.40	17.8	9.1	
HKBCF	HY/2013/01	2017-10-04	Mid-Flood	Cloudy	CSA	18:35:00	32.8	Bottom	3	2	29.30	7.90	28.30	65.9	4.30	14.8	9.2	
HKBCF	HY/2013/01	2017-10-04	Mid-Flood	Cloudy	CS6	18:25:00	1.0	Surface	1	1	30.20	7.90	24.20	81.9	5.40	5.7	5.1	
HKBCF	HY/2013/01	2017-10-04	Mid-Flood	Cloudy	CS6	18:25:00	1.0	Surface	1	2	29.90	7.90	24.50	82.0	5.40	5.8	4.7	

Project	Works	Date (yyyy-mm-dd)	Tide	Weather Condition	Station	Time	Depth, m	Level	Level_Code	Replicate	Temperature, °C	pH	Salinity, ppt	DO, %	DO, mg/L	Turbidity, NTU	SS, mg/L	Site Observation
HKBCF	HY/2013/01	2017-10-04	Mid-Flood	Cloudy	CS6	18:25:00	5.3	Middle	2	1	30.10	7.90	24.80	77.4	5.10	10.9	7.5	
HKBCF	HY/2013/01	2017-10-04	Mid-Flood	Cloudy	CS6	18:25:00	5.3	Middle	2	2	29.90	7.90	25.10	76.8	5.10	10.4	7.6	
HKBCF	HY/2013/01	2017-10-04	Mid-Flood	Cloudy	CS6	18:25:00	9.6	Bottom	3	1	29.90	7.90	26.20	75.5	5.00	22.6	8.5	
HKBCF	HY/2013/01	2017-10-04	Mid-Flood	Cloudy	CS6	18:25:00	9.6	Bottom	3	2	29.60	7.90	26.50	73.7	4.80	22.0	8.4	
HKBCF	HY/2013/01	2017-10-04	Mid-Flood	Cloudy	CS4	17:22:00	1.0	Surface	1	1	30.40	7.80	22.10	79.4	5.30	6.5	6.0	
HKBCF	HY/2013/01	2017-10-04	Mid-Flood	Cloudy	CS4	17:22:00	1.0	Surface	1	2	30.10	7.80	22.30	79.2	5.30	7.0	6.6	
HKBCF	HY/2013/01	2017-10-04	Mid-Flood	Cloudy	CS4	17:22:00	9.1	Middle	2	1	30.10	7.90	25.20	76.0	5.00	11.1	11.7	
HKBCF	HY/2013/01	2017-10-04	Mid-Flood	Cloudy	CS4	17:22:00	9.1	Middle	2	2	29.90	7.90	25.40	75.9	5.00	10.7	11.8	
HKBCF	HY/2013/01	2017-10-04	Mid-Flood	Cloudy	CS4	17:22:00	17.2	Bottom	3	1	29.80	7.90	26.40	69.7	4.60	23.3	23.0	
HKBCF	HY/2013/01	2017-10-04	Mid-Flood	Cloudy	CS4	17:22:00	17.2	Bottom	3	2	29.60	7.90	26.60	68.6	4.50	22.1	22.4	
HKBCF	HY/2013/01	2017-10-04	Mid-Flood	Cloudy	SR6	16:46:00	1.0	Surface	1	1	30.30	7.80	21.80	79.1	5.30	16.5	10.0	
HKBCF	HY/2013/01	2017-10-04	Mid-Flood	Cloudy	SR6	16:46:00	1.0	Surface	1	2	30.00	7.80	22.00	78.1	5.20	16.1	10.5	
HKBCF	HY/2013/01	2017-10-04	Mid-Flood	Cloudy	SR6	16:46:00		Middle	2	1								
HKBCF	HY/2013/01	2017-10-04	Mid-Flood	Cloudy	SR6	16:46:00		Middle	2	2								
HKBCF	HY/2013/01	2017-10-04	Mid-Flood	Cloudy	SR6	16:46:00	3.3	Bottom	3	1	30.20	7.80	22.30	83.2	5.50	22.3	18.2	
HKBCF	HY/2013/01	2017-10-04	Mid-Flood	Cloudy	SR6	16:46:00	3.3	Bottom	3	2	30.00	7.80	22.50	82.6	5.50	21.2	19.1	
HKBCF	HY/2013/01	2017-10-04	Mid-Flood	Cloudy	CS(Mf)3(N)	17:07:00	1.0	Surface	1	1	30.40	7.80	20.90	82.8	5.50	6.1	7.6	
HKBCF	HY/2013/01	2017-10-04	Mid-Flood	Cloudy	CS(Mf)3(N)	17:07:00	1.0	Surface	1	2	30.20	7.80	21.30	81.6	5.50	6.5	6.4	
HKBCF	HY/2013/01	2017-10-04	Mid-Flood	Cloudy	CS(Mf)3(N)	17:07:00	3.6	Middle	2	1	30.40	7.80	21.20	78.2	5.20	7.8	8.3	
HKBCF	HY/2013/01	2017-10-04	Mid-Flood	Cloudy	CS(Mf)3(N)	17:07:00	3.6	Middle	2	2	30.20	7.80	21.60	77.5	5.20	7.5	9.3	
HKBCF	HY/2013/01	2017-10-04	Mid-Flood	Cloudy	CS(Mf)3(N)	17:07:00	6.1	Bottom	3	1	30.20	7.80	23.20	78.8	5.20	11.2	9.8	
HKBCF	HY/2013/01	2017-10-04	Mid-Flood	Cloudy	CS(Mf)3(N)	17:07:00	6.1	Bottom	3	2	30.00	7.90	23.60	76.7	5.10	10.5	9.9	
HKBCF	HY/2013/01	2017-10-04	Mid-Flood	Cloudy	SR5(N)	17:44:00	1.0	Surface	1	1	30.20	7.90	23.60	86.2	5.70	10.0	7.7	
HKBCF	HY/2013/01	2017-10-04	Mid-Flood	Cloudy	SR5(N)	17:44:00	1.0	Surface	1	2	29.90	7.90	23.90	85.5	5.70	9.5	7.3	
HKBCF	HY/2013/01	2017-10-04	Mid-Flood	Cloudy	SR5(N)	17:44:00	4.8	Middle	2	1	30.20	7.90	24.00	83.0	5.50	12.1	9.4	
HKBCF	HY/2013/01	2017-10-04	Mid-Flood	Cloudy	SR5(N)	17:44:00	4.8	Middle	2	2	29.90	7.90	24.30	82.3	5.50	11.7	9.1	
HKBCF	HY/2013/01	2017-10-04	Mid-Flood	Cloudy	SR5(N)	17:44:00	8.5	Bottom	3	1	30.10	7.90	24.30	81.5	5.40	21.4	27.3	
HKBCF	HY/2013/01	2017-10-04	Mid-Flood	Cloudy	SR5(N)	17:44:00	8.5	Bottom	3	2	29.90	7.90	24.70	80.1	5.30	20.7	28.9	
HKBCF	HY/2013/01	2017-10-04	Mid-Flood	Cloudy	IS10(N)	17:51:00	1.0	Surface	1	1	30.20	7.90	23.70	84.9	5.60	14.9	6.5	
HKBCF	HY/2013/01	2017-10-04	Mid-Flood	Cloudy	IS10(N)	17:51:00	1.0	Surface	1	2	29.90	7.90	23.80	84.5	5.60	13.5	6.2	
HKBCF	HY/2013/01	2017-10-04	Mid-Flood	Cloudy	IS10(N)	17:51:00	6.1	Middle	2	1	30.00	7.90	25.20	79.4	5.20	20.1	14.7	
HKBCF	HY/2013/01	2017-10-04	Mid-Flood	Cloudy	IS10(N)	17:51:00	6.1	Middle	2	2	29.80	7.90	25.20	78.3	5.20	19.2	14.4	
HKBCF	HY/2013/01	2017-10-04	Mid-Flood	Cloudy	IS10(N)	17:51:00	11.1	Bottom	3	1	30.00	7.90	25.50	86.4	5.70	25.7	20.3	
HKBCF	HY/2013/01	2017-10-04	Mid-Flood	Cloudy	IS10(N)	17:51:00	11.1	Bottom	3	2	29.70	7.90	25.50	83.4	5.50	24.8	20.5	
HKBCF	HY/2013/01	2017-10-04	Mid-Flood	Cloudy	IS(Mf)11	17:56:00	1.0	Surface	1	1	30.10	7.90	23.90	86.4	5.70	16.9	9.3	
HKBCF	HY/2013/01	2017-10-04	Mid-Flood	Cloudy	IS(Mf)11	17:56:00	1.0	Surface	1	2	29.90	7.90	23.90	86.1	5.70	15.1	8.9	
HKBCF	HY/2013/01	2017-10-04	Mid-Flood	Cloudy	IS(Mf)11	17:56:00	5.6	Middle	2	1	30.10	7.90	24.70	83.1	5.50	22.6	15.1	
HKBCF	HY/2013/01	2017-10-04	Mid-Flood	Cloudy	IS(Mf)11	17:56:00	5.6	Middle	2	2	29.80	7.90	24.70	82.3	5.50	21.4	14.8	
HKBCF	HY/2013/01	2017-10-04	Mid-Flood	Cloudy	IS(Mf)11	17:56:00	10.1	Bottom	3	1	30.00	7.90	25.20	85.8	5.60	23.9	19.2	
HKBCF	HY/2013/01	2017-10-04	Mid-Flood	Cloudy	IS(Mf)11	17:56:00	10.1	Bottom	3	2	29.80	7.90	25.20	82.8	5.50	22.7	18.2	
HKBCF	HY/2013/01	2017-10-04	Mid-Flood	Cloudy	CS(Mf)5	18:23:00	1.0	Surface	1	1	29.80	8.00	25.00	79.4	5.30	4.4	6.1	
HKBCF	HY/2013/01	2017-10-04	Mid-Flood	Cloudy	CS(Mf)5	18:23:00	1.0	Surface	1	2	30.10	7.90	24.80	80.7	5.30	4.3	7.2	
HKBCF	HY/2013/01	2017-10-04	Mid-Flood	Cloudy	CS(Mf)5	18:23:00	6.1	Middle	2	1	29.40	8.00	27.40	69.4	4.60	9.5	9.4	
HKBCF	HY/2013/01	2017-10-04	Mid-Flood	Cloudy	CS(Mf)5	18:23:00	6.1	Middle	2	2	29.70	7.90	27.10	70.1	4.60	9.5	8.6	
HKBCF	HY/2013/01	2017-10-04	Mid-Flood	Cloudy	CS(Mf)5	18:23:00	11.2	Bottom	3	1	29.40	8.00	27.80	67.8	4.40	22.7	17.0	
HKBCF	HY/2013/01	2017-10-04	Mid-Flood	Cloudy	CS(Mf)5	18:23:00	11.2	Bottom	3	2	29.60	7.90	27.50	67.4	4.40	23.7	16.9	
HKBCF	HY/2013/01	2017-10-04	Mid-Flood	Cloudy	SR7	18:04:00	1.0	Surface	1	1	30.10	7.90	24.00	86.6	5.70	11.0	9.3	
HKBCF	HY/2013/01	2017-10-04	Mid-Flood	Cloudy	SR7	18:04:00	1.0	Surface	1	2	29.90	7.90	24.00	84.8	5.60	10.1	8.1	
HKBCF	HY/2013/01	2017-10-04	Mid-Flood	Cloudy	SR7	18:04:00		Middle	2	1								
HKBCF	HY/2013/01	2017-10-04	Mid-Flood	Cloudy	SR7	18:04:00		Middle	2	2								
HKBCF	HY/2013/01	2017-10-04	Mid-Flood	Cloudy	SR7	18:04:00	3.2	Bottom	3	1	30.10	7.90	24.30	89.7	5.90	12.6	11.2	
HKBCF	HY/2013/01	2017-10-04	Mid-Flood	Cloudy	SR7	18:04:00	3.2	Bottom	3	2	29.90	7.90	24.30	87.7	5.80	11.1	10.1	
HKBCF	HY/2013/01	2017-10-04	Mid-Flood	Cloudy	IS17	17:59:00	1.0	Surface	1	1	29.80	8.00	23.80	84.6	5.60	4.6	8.1	
HKBCF	HY/2013/01	2017-10-04	Mid-Flood	Cloudy	IS17	17:59:00	1.0	Surface	1	2	30.10	8.00	23.50	85.8	5.70	4.6	8.5	
HKBCF	HY/2013/01	2017-10-04	Mid-Flood	Cloudy	IS17	17:59:00	5.4	Middle	2	1	29.70	8.00	25.50	73.4	4.90	13.5	18.7	
HKBCF	HY/2013/01	2017-10-04	Mid-Flood	Cloudy	IS17	17:59:00	5.4	Middle	2	2	30.00	7.90	25.30	74.0	4.90	13.0	19.1	
HKBCF	HY/2013/01	2017-10-04	Mid-Flood	Cloudy	IS17	17:59:00	9.8	Bottom	3	1	29.70	8.00	25.80	72.0	4.80	25.9	27.7	
HKBCF	HY/2013/01	2017-10-04	Mid-Flood	Cloudy	IS17	17:59:00	9.8	Bottom	3	2	29.90	7.90	25.50	72.2	4.80	27.3	28.6	
HKBCF	HY/2013/01	2017-10-04	Mid-Flood	Cloudy	IS(Mf)16	17:51:00	1.0	Surface	1	1	29.80	8.00	23.90	87.3	5.80	5.7	8.4	
HKBCF	HY/2013/01	2017-10-04	Mid-Flood	Cloudy	IS(Mf)16	17:51:00	1.0	Surface	1	2	30.10	8.00	23.60	87.9	5.80	5.8	8.5	
HKBCF	HY/2013/01	2017-10-04	Mid-Flood	Cloudy	IS(Mf)16	17:51:00		Middle	2	1								
HKBCF	HY/2013/01	2017-10-04	Mid-Flood	Cloudy	IS(Mf)16	17:51:00		Middle	2	2								
HKBCF	HY/2013/01	2017-10-04	Mid-Flood	Cloudy	IS(Mf)16	17:51:00	4.8	Bottom	3	1	29.80	8.00	24.60	86.3	5.70	7.5	7.1	
HKBCF	HY/2013/01	2017-10-04	Mid-Flood	Cloudy	IS(Mf)16	17:51:00	4.8	Bottom	3	2	30.10	8.00	24.30	86.6	5.70	7.6	7.7	
HKBCF	HY/2013/01	2017-10-04	Mid-Flood	Cloudy	IS8	17:26:00	1.0	Surface	1	1	29.80	8.00	24.10	88.4	5.90	10.3	11.9	
HKBCF	HY/2013/01	2017-10-04	Mid-Flood	Cloudy	IS8	17:26:00	1.0	Surface	1	2	30.10	8.00	23.80	88.8	5.90	10.9	11.1	
HKBCF	HY/2013/01	2017-10-04	Mid-Flood	Cloudy	IS8	17:26:00		Middle	2	1								
HKBCF	HY/2013/01	2017-10-04	Mid-Flood	Cloudy	IS8	17:26:00		Middle	2	2								

Project	Works	Date (yyyy-mm-dd)	Tide	Weather Condition	Station	Time	Depth, m	Level	Level_Code	Replicate	Temperature, °C	pH	Salinity, ppt	DO, %	DO, mg/L	Turbidity, NTU	SS, mg/L	Site Observation
HKBCF	HY/2013/01	2017-10-04	Mid-Flood	Cloudy	IS8	17:26:00	2.6	Bottom	3	1	29.80	8.00	24.20	88.4	5.90	10.7	14.5	
HKBCF	HY/2013/01	2017-10-04	Mid-Flood	Cloudy	IS8	17:26:00	2.6	Bottom	3	2	30.10	8.00	23.90	88.6	5.90	10.7	14.4	
HKBCF	HY/2013/01	2017-10-04	Mid-Flood	Cloudy	SR4(N)	17:33:00	1.0	Surface	1	1	29.80	8.00	24.40	84.9	5.60	9.2	10.0	
HKBCF	HY/2013/01	2017-10-04	Mid-Flood	Cloudy	SR4(N)	17:33:00	1.0	Surface	1	2	30.10	8.00	24.10	85.3	5.60	9.2	10.8	
HKBCF	HY/2013/01	2017-10-04	Mid-Flood	Cloudy	SR4(N)	17:33:00		Middle	2	1								
HKBCF	HY/2013/01	2017-10-04	Mid-Flood	Cloudy	SR4(N)	17:33:00		Middle	2	2								
HKBCF	HY/2013/01	2017-10-04	Mid-Flood	Cloudy	SR4(N)	17:33:00	2.9	Bottom	3	1	29.80	8.00	24.40	84.9	5.60	9.2	13.6	
HKBCF	HY/2013/01	2017-10-04	Mid-Flood	Cloudy	SR4(N)	17:33:00	2.9	Bottom	3	2	30.10	8.00	24.20	85.0	5.60	9.3	14.0	
HKBCF	HY/2013/01	2017-10-04	Mid-Flood	Cloudy	IS(Mf)9	17:17:00		Surface	1	1								
HKBCF	HY/2013/01	2017-10-04	Mid-Flood	Cloudy	IS(Mf)9	17:17:00		Surface	1	2								
HKBCF	HY/2013/01	2017-10-04	Mid-Flood	Cloudy	IS(Mf)9	17:17:00	1.4	Middle	2	1	30.00	8.10	24.20	99.4	6.60	8.5	11.7	
HKBCF	HY/2013/01	2017-10-04	Mid-Flood	Cloudy	IS(Mf)9	17:17:00	1.4	Middle	2	2	30.20	8.00	23.90	99.9	6.60	8.6	10.7	
HKBCF	HY/2013/01	2017-10-04	Mid-Flood	Cloudy	IS(Mf)9	17:17:00		Bottom	3	1								
HKBCF	HY/2013/01	2017-10-04	Mid-Flood	Cloudy	IS(Mf)9	17:17:00		Bottom	3	2								
HKBCF	HY/2013/01	2017-10-04	Mid-Flood	Cloudy	IS7	17:09:00		Surface	1	1								
HKBCF	HY/2013/01	2017-10-04	Mid-Flood	Cloudy	IS7	17:09:00		Surface	1	2								
HKBCF	HY/2013/01	2017-10-04	Mid-Flood	Cloudy	IS7	17:09:00	1.5	Middle	2	1	30.00	8.10	24.10	100.0	6.60	12.0	14.5	
HKBCF	HY/2013/01	2017-10-04	Mid-Flood	Cloudy	IS7	17:09:00	1.5	Middle	2	2	30.30	8.00	23.80	100.5	6.60	11.7	13.5	
HKBCF	HY/2013/01	2017-10-04	Mid-Flood	Cloudy	IS7	17:09:00		Bottom	3	1								
HKBCF	HY/2013/01	2017-10-04	Mid-Flood	Cloudy	IS7	17:09:00		Bottom	3	2								
HKBCF	HY/2013/01	2017-10-04	Mid-Flood	Cloudy	IS(Mf)6	17:00:00		Surface	1	1								
HKBCF	HY/2013/01	2017-10-04	Mid-Flood	Cloudy	IS(Mf)6	17:00:00		Surface	1	2								
HKBCF	HY/2013/01	2017-10-04	Mid-Flood	Cloudy	IS(Mf)6	17:00:00	1.3	Middle	2	1	30.00	8.10	24.20	94.8	6.30	13.9	18.0	
HKBCF	HY/2013/01	2017-10-04	Mid-Flood	Cloudy	IS(Mf)6	17:00:00	1.3	Middle	2	2	30.30	8.00	23.90	95.1	6.30	14.0	17.3	
HKBCF	HY/2013/01	2017-10-04	Mid-Flood	Cloudy	IS(Mf)6	17:00:00		Bottom	3	1								
HKBCF	HY/2013/01	2017-10-04	Mid-Flood	Cloudy	IS(Mf)6	17:00:00		Bottom	3	2								
HKBCF	HY/2013/01	2017-10-04	Mid-Flood	Cloudy	IS5	16:53:00	1.0	Surface	1	1	30.10	8.10	24.10	96.0	6.40	12.9	14.8	
HKBCF	HY/2013/01	2017-10-04	Mid-Flood	Cloudy	IS5	16:53:00	1.0	Surface	1	2	30.30	8.00	23.90	96.6	6.40	12.5	14.7	
HKBCF	HY/2013/01	2017-10-04	Mid-Flood	Cloudy	IS5	16:53:00	4.4	Middle	2	1	30.00	8.10	24.30	95.0	6.30	16.1	14.1	
HKBCF	HY/2013/01	2017-10-04	Mid-Flood	Cloudy	IS5	16:53:00	4.4	Middle	2	2	30.30	8.00	24.10	95.6	6.30	16.8	15.2	
HKBCF	HY/2013/01	2017-10-04	Mid-Flood	Cloudy	IS5	16:53:00	7.7	Bottom	3	1	30.00	8.10	24.40	94.5	6.20	15.1	16.0	
HKBCF	HY/2013/01	2017-10-04	Mid-Flood	Cloudy	IS5	16:53:00	7.7	Bottom	3	2	30.30	8.00	24.20	95.0	6.30	15.4	15.0	
HKBCF	HY/2013/01	2017-10-04	Mid-Flood	Cloudy	SR3(N)	16:46:00	1.0	Surface	1	1	30.10	8.10	24.30	95.3	6.30	15.0	21.0	
HKBCF	HY/2013/01	2017-10-04	Mid-Flood	Cloudy	SR3(N)	16:46:00	1.0	Surface	1	2	30.40	8.10	24.00	96.0	6.30	16.1	20.7	
HKBCF	HY/2013/01	2017-10-04	Mid-Flood	Cloudy	SR3(N)	16:46:00		Middle	2	1								
HKBCF	HY/2013/01	2017-10-04	Mid-Flood	Cloudy	SR3(N)	16:46:00		Middle	2	2								
HKBCF	HY/2013/01	2017-10-04	Mid-Flood	Cloudy	SR3(N)	16:46:00	2.6	Bottom	3	1	30.10	8.10	24.30	95.2	6.30	18.6	21.6	
HKBCF	HY/2013/01	2017-10-04	Mid-Flood	Cloudy	SR3(N)	16:46:00	2.6	Bottom	3	2	30.40	8.10	24.00	95.6	6.30	18.4	20.8	
HKBCF	HY/2013/01	2017-10-06	Mid-Ebb	Sunny	SR10A(N)	13:27:00	1.0	Surface	1	1	29.90	7.90	26.90	78.4	5.10	5.5	5.8	
HKBCF	HY/2013/01	2017-10-06	Mid-Ebb	Sunny	SR10A(N)	13:27:00	1.0	Surface	1	2	29.60	8.00	27.20	77.7	5.10	5.7	6.7	
HKBCF	HY/2013/01	2017-10-06	Mid-Ebb	Sunny	SR10A(N)	13:27:00	5.3	Middle	2	1	29.90	7.90	27.00	77.8	5.10	6.0	7.0	
HKBCF	HY/2013/01	2017-10-06	Mid-Ebb	Sunny	SR10A(N)	13:27:00	5.3	Middle	2	2	29.60	8.00	27.30	77.4	5.10	6.1	8.3	
HKBCF	HY/2013/01	2017-10-06	Mid-Ebb	Sunny	SR10A(N)	13:27:00	9.6	Bottom	3	1	29.90	7.90	26.90	78.2	5.10	5.7	8.0	
HKBCF	HY/2013/01	2017-10-06	Mid-Ebb	Sunny	SR10A(N)	13:27:00	9.6	Bottom	3	2	29.60	8.00	27.20	77.8	5.10	6.1	8.8	
HKBCF	HY/2013/01	2017-10-06	Mid-Ebb	Sunny	SR10B(N2)	13:20:00	1.0	Surface	1	1	29.80	7.90	27.40	75.1	4.90	6.3	9.2	
HKBCF	HY/2013/01	2017-10-06	Mid-Ebb	Sunny	SR10B(N2)	13:20:00	1.0	Surface	1	2	29.50	8.00	27.70	74.7	4.90	6.7	8.0	
HKBCF	HY/2013/01	2017-10-06	Mid-Ebb	Sunny	SR10B(N2)	13:20:00	5.9	Middle	2	1	29.80	7.90	27.40	75.3	4.90	6.6	9.2	
HKBCF	HY/2013/01	2017-10-06	Mid-Ebb	Sunny	SR10B(N2)	13:20:00	5.9	Middle	2	2	29.50	8.00	27.70	75.1	4.90	6.5	9.6	
HKBCF	HY/2013/01	2017-10-06	Mid-Ebb	Sunny	SR10B(N2)	13:20:00	10.8	Bottom	3	1	29.80	7.90	27.40	76.1	5.00	6.3	8.7	
HKBCF	HY/2013/01	2017-10-06	Mid-Ebb	Sunny	SR10B(N2)	13:20:00	10.8	Bottom	3	2	29.50	8.00	27.70	76.8	5.00	6.6	9.5	
HKBCF	HY/2013/01	2017-10-06	Mid-Ebb	Sunny	CSA	13:05:00	1.0	Surface	1	1	30.10	7.90	26.10	82.4	5.40	5.7	9.1	
HKBCF	HY/2013/01	2017-10-06	Mid-Ebb	Sunny	CSA	13:05:00	1.0	Surface	1	2	29.90	7.90	26.10	82.3	5.40	6.2	9.4	
HKBCF	HY/2013/01	2017-10-06	Mid-Ebb	Sunny	CSA	13:05:00	16.7	Middle	2	1	29.60	7.90	28.50	69.4	4.50	7.6	8.2	
HKBCF	HY/2013/01	2017-10-06	Mid-Ebb	Sunny	CSA	13:05:00	16.7	Middle	2	2	29.30	7.90	28.50	68.9	4.50	7.4	7.8	
HKBCF	HY/2013/01	2017-10-06	Mid-Ebb	Sunny	CSA	13:05:00	32.4	Bottom	3	1	29.50	7.90	29.20	67.3	4.40	23.0	9.9	
HKBCF	HY/2013/01	2017-10-06	Mid-Ebb	Sunny	CSA	13:05:00	32.4	Bottom	3	2	29.20	7.90	29.10	66.5	4.30	20.7	8.6	
HKBCF	HY/2013/01	2017-10-06	Mid-Ebb	Sunny	CS6	12:56:00	1.0	Surface	1	1	30.20	7.90	26.10	83.7	5.50	5.1	6.1	
HKBCF	HY/2013/01	2017-10-06	Mid-Ebb	Sunny	CS6	12:56:00	1.0	Surface	1	2	30.00	7.90	26.10	83.0	5.40	5.5	8.0	
HKBCF	HY/2013/01	2017-10-06	Mid-Ebb	Sunny	CS6	12:56:00	5.3	Middle	2	1	30.20	7.90	26.40	82.0	5.40	6.3	8.0	
HKBCF	HY/2013/01	2017-10-06	Mid-Ebb	Sunny	CS6	12:56:00	5.3	Middle	2	2	29.90	7.90	26.40	81.7	5.40	6.2	8.5	
HKBCF	HY/2013/01	2017-10-06	Mid-Ebb	Sunny	CS6	12:56:00	9.5	Bottom	3	1	29.80	7.90	27.30	76.7	5.00	13.7	7.3	
HKBCF	HY/2013/01	2017-10-06	Mid-Ebb	Sunny	CS6	12:56:00	9.5	Bottom	3	2	29.60	7.90	27.20	75.3	4.90	12.7	7.4	
HKBCF	HY/2013/01	2017-10-06	Mid-Ebb	Sunny	CS4	11:59:00	1.0	Surface	1	1	30.30	7.80	23.60	82.6	5.50	7.7	6.9	
HKBCF	HY/2013/01	2017-10-06	Mid-Ebb	Sunny	CS4	11:59:00	1.0	Surface	1	2	30.00	7.90	23.60	81.8	5.40	8.0	7.8	
HKBCF	HY/2013/01	2017-10-06	Mid-Ebb	Sunny	CS4	11:59:00	9.6	Middle	2	1	29.80	7.90	26.50	82.5	5.40	17.7	9.6	
HKBCF	HY/2013/01	2017-10-06	Mid-Ebb	Sunny	CS4	11:59:00	9.6	Middle	2	2	29.60	8.00	26.50	81.9	5.40	17.2	9.5	
HKBCF	HY/2013/01	2017-10-06	Mid-Ebb	Sunny	CS4	11:59:00	18.2	Bottom	3	1	29.80	7.90	27.00	81.4	5.30	28.8	14.1	
HKBCF	HY/2013/01	2017-10-06	Mid-Ebb	Sunny	CS4	11:59:00	18.2	Bottom	3	2	29.60	8.00	26.90	81.0	5.30	26.2	15.5	

Project	Works	Date (yyyy-mm-dd)	Tide	Weather Condition	Station	Time	Depth, m	Level	Level_Code	Replicate	Temperature, °C	pH	Salinity, ppt	DO, %	DO, mg/L	Turbidity, NTU	SS, mg/L	Site Observation
HKBCF	HY/2013/01	2017-10-06	Mid-Ebb	Sunny	SR6	11:27:00	1.0	Surface	1	1	30.20	8.00	26.90	91.3	5.90	10.5	7.2	
HKBCF	HY/2013/01	2017-10-06	Mid-Ebb	Sunny	SR6	11:27:00	1.0	Surface	1	2	29.90	8.00	27.30	90.7	5.90	9.3	6.5	
HKBCF	HY/2013/01	2017-10-06	Mid-Ebb	Sunny	SR6	11:27:00		Middle	2	1								
HKBCF	HY/2013/01	2017-10-06	Mid-Ebb	Sunny	SR6	11:27:00		Middle	2	2								
HKBCF	HY/2013/01	2017-10-06	Mid-Ebb	Sunny	SR6	11:27:00	3.9	Bottom	3	1	29.80	8.00	27.90	88.0	5.70	22.7	10.8	
HKBCF	HY/2013/01	2017-10-06	Mid-Ebb	Sunny	SR6	11:27:00	3.9	Bottom	3	2	29.50	8.00	28.50	86.5	5.60	20.6	9.7	
HKBCF	HY/2013/01	2017-10-06	Mid-Ebb	Sunny	CS(Mf)3(N)	11:40:00	1.0	Surface	1	1	30.10	7.90	24.40	84.5	5.60	9.4	9.0	
HKBCF	HY/2013/01	2017-10-06	Mid-Ebb	Sunny	CS(Mf)3(N)	11:40:00	1.0	Surface	1	2	29.80	7.90	24.40	83.4	5.50	9.2	8.4	
HKBCF	HY/2013/01	2017-10-06	Mid-Ebb	Sunny	CS(Mf)3(N)	11:40:00	3.5	Middle	2	1	29.90	8.00	27.20	87.6	5.70	16.0	8.2	
HKBCF	HY/2013/01	2017-10-06	Mid-Ebb	Sunny	CS(Mf)3(N)	11:40:00	3.5	Middle	2	2	29.60	8.00	27.20	86.6	5.70	15.5	7.5	
HKBCF	HY/2013/01	2017-10-06	Mid-Ebb	Sunny	CS(Mf)3(N)	11:40:00	6.0	Bottom	3	1	29.80	8.00	28.20	87.9	5.70	24.2	8.0	
HKBCF	HY/2013/01	2017-10-06	Mid-Ebb	Sunny	CS(Mf)3(N)	11:40:00	6.0	Bottom	3	2	29.50	8.00	28.10	86.9	5.70	28.2	9.0	
HKBCF	HY/2013/01	2017-10-06	Mid-Ebb	Sunny	SR5(N)	12:17:00	1.0	Surface	1	1	30.10	7.90	25.30	83.4	5.50	10.5	11.8	
HKBCF	HY/2013/01	2017-10-06	Mid-Ebb	Sunny	SR5(N)	12:17:00	1.0	Surface	1	2	29.80	7.90	25.20	83.1	5.50	9.7	12.1	
HKBCF	HY/2013/01	2017-10-06	Mid-Ebb	Sunny	SR5(N)	12:17:00	4.7	Middle	2	1	29.80	7.90	26.30	78.7	5.20	18.5	11.9	
HKBCF	HY/2013/01	2017-10-06	Mid-Ebb	Sunny	SR5(N)	12:17:00	4.7	Middle	2	2	29.50	7.90	26.20	78.0	5.20	18.4	12.9	
HKBCF	HY/2013/01	2017-10-06	Mid-Ebb	Sunny	SR5(N)	12:17:00	8.3	Bottom	3	1	29.80	7.90	26.30	78.4	5.20	29.1	15.8	
HKBCF	HY/2013/01	2017-10-06	Mid-Ebb	Sunny	SR5(N)	12:17:00	8.3	Bottom	3	2	29.50	7.90	26.30	77.5	5.10	29.2	16.1	
HKBCF	HY/2013/01	2017-10-06	Mid-Ebb	Sunny	IS10(N)	12:24:00	1.0	Surface	1	1	30.00	7.90	25.40	82.1	5.40	10.4	7.1	
HKBCF	HY/2013/01	2017-10-06	Mid-Ebb	Sunny	IS10(N)	12:24:00	1.0	Surface	1	2	29.70	7.90	25.40	81.5	5.40	10.0	8.3	
HKBCF	HY/2013/01	2017-10-06	Mid-Ebb	Sunny	IS10(N)	12:24:00	6.2	Middle	2	1	29.80	7.90	26.10	79.4	5.20	26.2	8.6	
HKBCF	HY/2013/01	2017-10-06	Mid-Ebb	Sunny	IS10(N)	12:24:00	6.2	Middle	2	2	29.50	7.90	26.00	78.6	5.20	24.5	8.4	
HKBCF	HY/2013/01	2017-10-06	Mid-Ebb	Sunny	IS10(N)	12:24:00	11.4	Bottom	3	1	29.70	7.90	27.00	75.8	5.00	34.1	9.5	
HKBCF	HY/2013/01	2017-10-06	Mid-Ebb	Sunny	IS10(N)	12:24:00	11.4	Bottom	3	2	29.50	7.90	26.90	74.0	4.90	29.6	9.5	
HKBCF	HY/2013/01	2017-10-06	Mid-Ebb	Sunny	IS(Mf)11	12:30:00	1.0	Surface	1	1	30.10	7.90	25.00	83.7	5.50	7.7	6.8	
HKBCF	HY/2013/01	2017-10-06	Mid-Ebb	Sunny	IS(Mf)11	12:30:00	1.0	Surface	1	2	29.90	7.90	24.90	83.6	5.50	7.8	5.9	
HKBCF	HY/2013/01	2017-10-06	Mid-Ebb	Sunny	IS(Mf)11	12:30:00	5.7	Middle	2	1	29.80	7.90	26.00	76.8	5.10	16.1	8.1	
HKBCF	HY/2013/01	2017-10-06	Mid-Ebb	Sunny	IS(Mf)11	12:30:00	5.7	Middle	2	2	29.50	7.90	26.00	76.4	5.10	15.4	7.1	
HKBCF	HY/2013/01	2017-10-06	Mid-Ebb	Sunny	IS(Mf)11	12:30:00	10.4	Bottom	3	1	29.70	7.90	27.40	72.8	4.80	18.9	9.8	
HKBCF	HY/2013/01	2017-10-06	Mid-Ebb	Sunny	IS(Mf)11	12:30:00	10.4	Bottom	3	2	29.40	7.90	27.30	71.4	4.70	16.4	10.3	
HKBCF	HY/2013/01	2017-10-06	Mid-Ebb	Sunny	CS(Mf)5	12:50:00	1.0	Surface	1	1	30.00	7.90	26.10	79.4	5.20	7.9	7.8	
HKBCF	HY/2013/01	2017-10-06	Mid-Ebb	Sunny	CS(Mf)5	12:50:00	1.0	Surface	1	2	29.70	8.00	26.40	78.4	5.20	8.2	8.7	
HKBCF	HY/2013/01	2017-10-06	Mid-Ebb	Sunny	CS(Mf)5	12:50:00	5.6	Middle	2	1	29.70	7.90	26.80	73.1	4.80	7.5	8.6	
HKBCF	HY/2013/01	2017-10-06	Mid-Ebb	Sunny	CS(Mf)5	12:50:00	5.6	Middle	2	2	29.40	8.00	27.10	72.6	4.80	7.7	8.8	
HKBCF	HY/2013/01	2017-10-06	Mid-Ebb	Sunny	CS(Mf)5	12:50:00	10.2	Bottom	3	1	29.70	7.90	26.80	73.2	4.80	8.8	7.7	
HKBCF	HY/2013/01	2017-10-06	Mid-Ebb	Sunny	CS(Mf)5	12:50:00	10.2	Bottom	3	2	29.40	8.00	27.10	73.0	4.80	8.6	7.6	
HKBCF	HY/2013/01	2017-10-06	Mid-Ebb	Sunny	SR7	12:38:00	1.0	Surface	1	1	30.20	7.90	24.60	85.7	5.60	7.0	3.7	
HKBCF	HY/2013/01	2017-10-06	Mid-Ebb	Sunny	SR7	12:38:00	1.0	Surface	1	2	29.90	7.90	24.60	85.2	5.60	6.6	2.8	
HKBCF	HY/2013/01	2017-10-06	Mid-Ebb	Sunny	SR7	12:38:00		Middle	2	1								
HKBCF	HY/2013/01	2017-10-06	Mid-Ebb	Sunny	SR7	12:38:00		Middle	2	2								
HKBCF	HY/2013/01	2017-10-06	Mid-Ebb	Sunny	SR7	12:38:00	3.6	Bottom	3	1	29.80	7.90	25.90	81.9	5.40	14.3	9.9	
HKBCF	HY/2013/01	2017-10-06	Mid-Ebb	Sunny	SR7	12:38:00	3.6	Bottom	3	2	29.60	7.90	25.90	80.4	5.30	13.5	9.8	
HKBCF	HY/2013/01	2017-10-06	Mid-Ebb	Sunny	IS17	12:34:00	1.0	Surface	1	1	30.00	7.90	25.60	83.8	5.50	7.1	4.7	
HKBCF	HY/2013/01	2017-10-06	Mid-Ebb	Sunny	IS17	12:34:00	1.0	Surface	1	2	29.70	8.00	25.90	83.0	5.50	7.0	4.5	
HKBCF	HY/2013/01	2017-10-06	Mid-Ebb	Sunny	IS17	12:34:00	4.5	Middle	2	1	29.90	7.90	25.70	82.9	5.50	6.7	5.6	
HKBCF	HY/2013/01	2017-10-06	Mid-Ebb	Sunny	IS17	12:34:00	4.5	Middle	2	2	29.70	8.00	26.00	82.2	5.40	6.8	5.0	
HKBCF	HY/2013/01	2017-10-06	Mid-Ebb	Sunny	IS17	12:34:00	7.9	Bottom	3	1	29.90	7.90	25.80	82.4	5.40	7.2	4.0	
HKBCF	HY/2013/01	2017-10-06	Mid-Ebb	Sunny	IS17	12:34:00	7.9	Bottom	3	2	29.60	8.00	26.10	82.1	5.40	6.8	4.8	
HKBCF	HY/2013/01	2017-10-06	Mid-Ebb	Sunny	IS(Mf)16	12:24:00	1.0	Surface	1	1	29.80	7.90	25.50	81.3	5.40	11.0	6.3	
HKBCF	HY/2013/01	2017-10-06	Mid-Ebb	Sunny	IS(Mf)16	12:24:00	1.0	Surface	1	2	29.50	8.00	25.80	80.0	5.30	11.2	5.2	
HKBCF	HY/2013/01	2017-10-06	Mid-Ebb	Sunny	IS(Mf)16	12:24:00	3.2	Middle	2	1	29.70	7.90	25.60	78.3	5.20	13.0	9.1	
HKBCF	HY/2013/01	2017-10-06	Mid-Ebb	Sunny	IS(Mf)16	12:24:00	3.2	Middle	2	2	29.50	8.00	25.90	77.1	5.10	12.9	10.4	
HKBCF	HY/2013/01	2017-10-06	Mid-Ebb	Sunny	IS(Mf)16	12:24:00	5.4	Bottom	3	1	29.70	7.90	26.00	76.6	5.10	10.3	9.1	
HKBCF	HY/2013/01	2017-10-06	Mid-Ebb	Sunny	IS(Mf)16	12:24:00	5.4	Bottom	3	2	29.40	8.00	26.20	75.7	5.00	10.8	9.6	
HKBCF	HY/2013/01	2017-10-06	Mid-Ebb	Sunny	IS8	12:03:00	1.0	Surface	1	1	29.90	8.00	25.30	84.6	5.60	7.6	6.3	
HKBCF	HY/2013/01	2017-10-06	Mid-Ebb	Sunny	IS8	12:03:00	1.0	Surface	1	2	29.60	8.00	25.60	83.9	5.50	7.8	6.2	
HKBCF	HY/2013/01	2017-10-06	Mid-Ebb	Sunny	IS8	12:03:00		Middle	2	1								
HKBCF	HY/2013/01	2017-10-06	Mid-Ebb	Sunny	IS8	12:03:00		Middle	2	2								
HKBCF	HY/2013/01	2017-10-06	Mid-Ebb	Sunny	IS8	12:03:00	3.1	Bottom	3	1	29.70	7.90	25.40	82.2	5.40	6.2	6.6	
HKBCF	HY/2013/01	2017-10-06	Mid-Ebb	Sunny	IS8	12:03:00	3.1	Bottom	3	2	29.40	8.00	25.70	82.2	5.50	6.7	7.6	
HKBCF	HY/2013/01	2017-10-06	Mid-Ebb	Sunny	SR4(N)	12:10:00	1.0	Surface	1	1	29.80	7.90	24.60	82.0	5.40	6.2	5.6	
HKBCF	HY/2013/01	2017-10-06	Mid-Ebb	Sunny	SR4(N)	12:10:00	1.0	Surface	1	2	29.50	7.90	24.90	81.3	5.40	6.4	4.3	
HKBCF	HY/2013/01	2017-10-06	Mid-Ebb	Sunny	SR4(N)	12:10:00		Middle	2	1								
HKBCF	HY/2013/01	2017-10-06	Mid-Ebb	Sunny	SR4(N)	12:10:00		Middle	2	2								
HKBCF	HY/2013/01	2017-10-06	Mid-Ebb	Sunny	SR4(N)	12:10:00	4.4	Bottom	3	1	29.80	7.90	24.70	82.7	5.50	6.6	5.7	
HKBCF	HY/2013/01	2017-10-06	Mid-Ebb	Sunny	SR4(N)	12:10:00	4.4	Bottom	3	2	29.50	7.90	25.00	83.1	5.50	6.9	5.2	
HKBCF	HY/2013/01	2017-10-06	Mid-Ebb	Sunny	IS(Mf)9	11:54:00	1.0	Surface	1	1	29.90	8.00	25.30	87.1	5.70	7.1	5.6	
HKBCF	HY/2013/01	2017-10-06	Mid-Ebb	Sunny	IS(Mf)9	11:54:00	1.0	Surface	1	2	29.70	8.00	25.60	86.4	5.70	7.1	6.5	

Project	Works	Date (yyyy-mm-dd)	Tide	Weather Condition	Station	Time	Depth, m	Level	Level_Code	Replicate	Temperature, °C	pH	Salinity, ppt	DO, %	DO, mg/L	Turbidity, NTU	SS, mg/L	Site Observation
HKBCF	HY/2013/01	2017-10-06	Mid-Ebb	Sunny	IS(Mf)9	11:54:00		Middle	2	1								
HKBCF	HY/2013/01	2017-10-06	Mid-Ebb	Sunny	IS(Mf)9	11:54:00		Middle	2	2								
HKBCF	HY/2013/01	2017-10-06	Mid-Ebb	Sunny	IS(Mf)9	11:54:00	3.3	Bottom	3	1	29.80	8.00	25.30	86.1	5.70	4.9	5.8	
HKBCF	HY/2013/01	2017-10-06	Mid-Ebb	Sunny	IS(Mf)9	11:54:00	3.3	Bottom	3	2	29.50	8.00	25.60	86.3	5.70	5.3	6.3	
HKBCF	HY/2013/01	2017-10-06	Mid-Ebb	Sunny	IS7	11:47:00	1.0	Surface	1	1	29.90	8.00	25.10	88.6	5.80	6.7	5.0	
HKBCF	HY/2013/01	2017-10-06	Mid-Ebb	Sunny	IS7	11:47:00	1.0	Surface	1	2	29.70	8.00	25.40	87.9	5.80	6.4	5.3	
HKBCF	HY/2013/01	2017-10-06	Mid-Ebb	Sunny	IS7	11:47:00		Middle	2	1								
HKBCF	HY/2013/01	2017-10-06	Mid-Ebb	Sunny	IS7	11:47:00		Middle	2	2								
HKBCF	HY/2013/01	2017-10-06	Mid-Ebb	Sunny	IS7	11:47:00	2.6	Bottom	3	1	29.90	8.00	25.20	88.1	5.80	6.7	5.5	
HKBCF	HY/2013/01	2017-10-06	Mid-Ebb	Sunny	IS7	11:47:00	2.6	Bottom	3	2	29.60	8.00	25.40	87.9	5.80	6.4	5.3	
HKBCF	HY/2013/01	2017-10-06	Mid-Ebb	Sunny	IS(Mf)6	11:40:00	1.0	Surface	1	1	29.90	8.00	25.40	84.3	5.60	8.8	9.0	
HKBCF	HY/2013/01	2017-10-06	Mid-Ebb	Sunny	IS(Mf)6	11:40:00	1.0	Surface	1	2	29.60	8.00	25.70	83.4	5.50	9.1	8.0	
HKBCF	HY/2013/01	2017-10-06	Mid-Ebb	Sunny	IS(Mf)6	11:40:00		Middle	2	1								
HKBCF	HY/2013/01	2017-10-06	Mid-Ebb	Sunny	IS(Mf)6	11:40:00		Middle	2	2								
HKBCF	HY/2013/01	2017-10-06	Mid-Ebb	Sunny	IS(Mf)6	11:40:00	2.6	Bottom	3	1	29.90	8.00	25.40	83.4	5.50	10.5	9.5	
HKBCF	HY/2013/01	2017-10-06	Mid-Ebb	Sunny	IS(Mf)6	11:40:00	2.6	Bottom	3	2	29.60	8.00	25.70	82.8	5.50	10.8	8.4	
HKBCF	HY/2013/01	2017-10-06	Mid-Ebb	Sunny	IS5	11:33:00	1.0	Surface	1	1	29.90	8.00	25.80	85.2	5.60	10.1	8.4	
HKBCF	HY/2013/01	2017-10-06	Mid-Ebb	Sunny	IS5	11:33:00	1.0	Surface	1	2	29.60	8.00	26.10	84.4	5.60	10.3	8.8	
HKBCF	HY/2013/01	2017-10-06	Mid-Ebb	Sunny	IS5	11:33:00	4.9	Middle	2	1	29.80	8.00	25.90	84.8	5.60	12.2	8.4	
HKBCF	HY/2013/01	2017-10-06	Mid-Ebb	Sunny	IS5	11:33:00	4.9	Middle	2	2	29.60	8.00	26.10	84.0	5.50	12.4	8.5	
HKBCF	HY/2013/01	2017-10-06	Mid-Ebb	Sunny	IS5	11:33:00	8.8	Bottom	3	1	29.80	8.00	26.10	84.2	5.50	18.0	19.0	
HKBCF	HY/2013/01	2017-10-06	Mid-Ebb	Sunny	IS5	11:33:00	8.8	Bottom	3	2	29.50	8.00	26.40	83.5	5.50	19.0	17.9	
HKBCF	HY/2013/01	2017-10-06	Mid-Ebb	Sunny	SR3(N)	11:27:00	1.0	Surface	1	1	29.80	8.00	25.60	82.8	5.50	12.1	6.0	
HKBCF	HY/2013/01	2017-10-06	Mid-Ebb	Sunny	SR3(N)	11:27:00	1.0	Surface	1	2	29.60	8.00	25.80	82.0	5.40	12.7	5.9	
HKBCF	HY/2013/01	2017-10-06	Mid-Ebb	Sunny	SR3(N)	11:27:00		Middle	2	1								
HKBCF	HY/2013/01	2017-10-06	Mid-Ebb	Sunny	SR3(N)	11:27:00		Middle	2	2								
HKBCF	HY/2013/01	2017-10-06	Mid-Ebb	Sunny	SR3(N)	11:27:00	2.6	Bottom	3	1	29.80	8.00	25.60	81.9	5.40	13.7	11.1	
HKBCF	HY/2013/01	2017-10-06	Mid-Ebb	Sunny	SR3(N)	11:27:00	2.6	Bottom	3	2	29.50	8.00	25.90	81.6	5.40	14.3	10.7	
HKBCF	HY/2013/01	2017-10-06	Mid-Flood	Fine	SR10A(N)	5:48:00	1.0	Surface	1	1	29.70	7.90	26.50	76.1	5.00	6.7	8.4	
HKBCF	HY/2013/01	2017-10-06	Mid-Flood	Fine	SR10A(N)	5:48:00	1.0	Surface	1	2	29.40	8.00	26.80	75.7	5.00	6.9	6.7	
HKBCF	HY/2013/01	2017-10-06	Mid-Flood	Fine	SR10A(N)	5:48:00	5.1	Middle	2	1	29.70	7.90	26.50	76.2	5.00	6.7	8.4	
HKBCF	HY/2013/01	2017-10-06	Mid-Flood	Fine	SR10A(N)	5:48:00	5.1	Middle	2	2	29.40	8.00	26.80	75.8	5.00	6.7	9.3	
HKBCF	HY/2013/01	2017-10-06	Mid-Flood	Fine	SR10A(N)	5:48:00	9.1	Bottom	3	1	29.70	7.90	26.50	76.7	5.00	6.8	9.4	
HKBCF	HY/2013/01	2017-10-06	Mid-Flood	Fine	SR10A(N)	5:48:00	9.1	Bottom	3	2	29.40	7.90	26.80	77.0	5.10	7.0	8.8	
HKBCF	HY/2013/01	2017-10-06	Mid-Flood	Fine	SR10B(N2)	5:56:00	1.0	Surface	1	1	29.50	7.90	28.30	68.3	4.50	12.3	16.5	
HKBCF	HY/2013/01	2017-10-06	Mid-Flood	Fine	SR10B(N2)	5:56:00	1.0	Surface	1	2	29.20	7.90	28.60	67.9	4.40	12.0	15.7	
HKBCF	HY/2013/01	2017-10-06	Mid-Flood	Fine	SR10B(N2)	5:56:00	5.6	Middle	2	1	29.50	7.90	28.30	68.5	4.50	12.8	15.9	
HKBCF	HY/2013/01	2017-10-06	Mid-Flood	Fine	SR10B(N2)	5:56:00	5.6	Middle	2	2	29.30	7.90	28.60	68.4	4.50	12.8	16.5	
HKBCF	HY/2013/01	2017-10-06	Mid-Flood	Fine	SR10B(N2)	5:56:00	10.2	Bottom	3	1	29.20	7.90	28.40	70.3	4.60	12.0	19.0	
HKBCF	HY/2013/01	2017-10-06	Mid-Flood	Fine	SR10B(N2)	5:56:00	10.2	Bottom	3	2	29.20	7.90	28.60	69.9	4.60	12.5	17.9	
HKBCF	HY/2013/01	2017-10-06	Mid-Flood	Fine	CSA	6:05:00	1.0	Surface	1	1	29.60	7.90	25.60	80.4	5.30	8.9	7.3	
HKBCF	HY/2013/01	2017-10-06	Mid-Flood	Fine	CSA	6:05:00	1.0	Surface	1	2	29.80	7.90	25.50	81.4	5.40	9.2	6.6	
HKBCF	HY/2013/01	2017-10-06	Mid-Flood	Fine	CSA	6:05:00	16.0	Middle	2	1	29.60	7.80	25.90	77.3	5.10	8.9	8.7	
HKBCF	HY/2013/01	2017-10-06	Mid-Flood	Fine	CSA	6:05:00	16.0	Middle	2	2	29.80	7.90	25.70	78.6	5.20	8.8	7.5	
HKBCF	HY/2013/01	2017-10-06	Mid-Flood	Fine	CSA	6:05:00	30.9	Bottom	3	1	29.50	7.80	27.00	72.2	4.80	9.0	8.9	
HKBCF	HY/2013/01	2017-10-06	Mid-Flood	Fine	CSA	6:05:00	30.9	Bottom	3	2	29.70	7.80	27.10	74.4	4.90	9.3	10.0	
HKBCF	HY/2013/01	2017-10-06	Mid-Flood	Fine	CS6	6:17:00	1.0	Surface	1	1	29.60	7.90	25.70	80.9	5.30	8.7	7.1	
HKBCF	HY/2013/01	2017-10-06	Mid-Flood	Fine	CS6	6:17:00	1.0	Surface	1	2	29.90	7.90	25.80	82.0	5.40	8.7	8.6	
HKBCF	HY/2013/01	2017-10-06	Mid-Flood	Fine	CS6	6:17:00	5.0	Middle	2	1	29.70	7.90	26.20	79.2	5.20	10.8	6.9	
HKBCF	HY/2013/01	2017-10-06	Mid-Flood	Fine	CS6	6:17:00	5.0	Middle	2	2	29.90	7.90	26.30	80.1	5.30	11.7	7.5	
HKBCF	HY/2013/01	2017-10-06	Mid-Flood	Fine	CS6	6:17:00	9.0	Bottom	3	1	29.60	7.90	26.80	76.1	5.00	20.1	10.6	
HKBCF	HY/2013/01	2017-10-06	Mid-Flood	Fine	CS6	6:17:00	9.0	Bottom	3	2	29.80	7.90	26.90	77.8	5.10	22.6	11.3	
HKBCF	HY/2013/01	2017-10-06	Mid-Flood	Fine	CS4	7:13:00	1.0	Surface	1	1	29.60	7.90	24.80	80.5	5.40	6.9	8.4	
HKBCF	HY/2013/01	2017-10-06	Mid-Flood	Fine	CS4	7:13:00	1.0	Surface	1	2	29.80	7.90	24.80	81.3	5.40	7.9	8.7	
HKBCF	HY/2013/01	2017-10-06	Mid-Flood	Fine	CS4	7:13:00	9.8	Middle	2	1	29.50	7.90	26.70	76.6	5.00	16.9	7.8	
HKBCF	HY/2013/01	2017-10-06	Mid-Flood	Fine	CS4	7:13:00	9.8	Middle	2	2	29.80	7.90	26.70	77.5	5.10	18.3	7.7	
HKBCF	HY/2013/01	2017-10-06	Mid-Flood	Fine	CS4	7:13:00	18.5	Bottom	3	1	29.50	7.90	27.10	73.6	4.80	32.1	7.8	
HKBCF	HY/2013/01	2017-10-06	Mid-Flood	Fine	CS4	7:13:00	18.5	Bottom	3	2	29.80	7.90	27.20	74.8	4.90	32.9	7.6	
HKBCF	HY/2013/01	2017-10-06	Mid-Flood	Fine	SR6	8:04:00	1.0	Surface	1	1	29.50	7.90	24.80	82.3	5.50	13.8	11.7	
HKBCF	HY/2013/01	2017-10-06	Mid-Flood	Fine	SR6	8:04:00	1.0	Surface	1	2	29.80	7.90	24.80	83.3	5.50	14.9	13.0	
HKBCF	HY/2013/01	2017-10-06	Mid-Flood	Fine	SR6	8:04:00		Middle	2	1								
HKBCF	HY/2013/01	2017-10-06	Mid-Flood	Fine	SR6	8:04:00		Middle	2	2								
HKBCF	HY/2013/01	2017-10-06	Mid-Flood	Fine	SR6	8:04:00	3.9	Bottom	3	1	29.60	7.90	25.90	82.7	5.50	23.5	12.0	
HKBCF	HY/2013/01	2017-10-06	Mid-Flood	Fine	SR6	8:04:00	3.9	Bottom	3	2	29.80	7.90	26.00	83.8	5.50	27.0	12.2	
HKBCF	HY/2013/01	2017-10-06	Mid-Flood	Fine	CS(Mf)3(N)	7:29:00	1.0	Surface	1	1	29.60	7.80	23.50	79.0	5.30	12.5	11.2	
HKBCF	HY/2013/01	2017-10-06	Mid-Flood	Fine	CS(Mf)3(N)	7:29:00	1.0	Surface	1	2	29.90	7.80	23.50	79.9	5.30	12.9	12.4	
HKBCF	HY/2013/01	2017-10-06	Mid-Flood	Fine	CS(Mf)3(N)	7:29:00	3.6	Middle	2	1	29.60	7.90	23.90	79.1	5.30	16.5	12.3	
HKBCF	HY/2013/01	2017-10-06	Mid-Flood	Fine	CS(Mf)3(N)	7:29:00	3.6	Middle	2	2	29.90	7.80	23.90	80.0	5.30	18.4	13.1	

Project	Works	Date (yyyy-mm-dd)	Tide	Weather Condition	Station	Time	Depth, m	Level	Level_Code	Replicate	Temperature, °C	pH	Salinity, ppt	DO, %	DO, mg/L	Turbidity, NTU	SS, mg/L	Site Observation
HKBCF	HY/2013/01	2017-10-06	Mid-Flood	Fine	CS(Mf)3(N)	7:29:00	6.1	Bottom	3	1	29.70	7.90	23.90	79.1	5.30	25.0	13.0	
HKBCF	HY/2013/01	2017-10-06	Mid-Flood	Fine	CS(Mf)3(N)	7:29:00	6.1	Bottom	3	2	29.90	7.80	23.90	80.5	5.30	28.2	14.7	
HKBCF	HY/2013/01	2017-10-06	Mid-Flood	Fine	SR5(N)	6:57:00	1.0	Surface	1	1	29.50	7.90	25.40	80.5	5.30	17.0	20.6	
HKBCF	HY/2013/01	2017-10-06	Mid-Flood	Fine	SR5(N)	6:57:00	1.0	Surface	1	2	29.80	7.90	25.50	81.4	5.40	18.0	20.5	
HKBCF	HY/2013/01	2017-10-06	Mid-Flood	Fine	SR5(N)	6:57:00	4.8	Middle	2	1	29.50	7.90	25.90	79.8	5.30	25.5	20.5	
HKBCF	HY/2013/01	2017-10-06	Mid-Flood	Fine	SR5(N)	6:57:00	4.8	Middle	2	2	29.80	7.90	25.90	80.9	5.30	26.3	19.6	
HKBCF	HY/2013/01	2017-10-06	Mid-Flood	Fine	SR5(N)	6:57:00	8.6	Bottom	3	1	29.50	7.90	25.90	80.0	5.30	31.8	19.7	
HKBCF	HY/2013/01	2017-10-06	Mid-Flood	Fine	SR5(N)	6:57:00	8.6	Bottom	3	2	29.80	7.90	26.00	81.5	5.40	30.9	20.0	
HKBCF	HY/2013/01	2017-10-06	Mid-Flood	Fine	IS10(N)	6:50:00	1.0	Surface	1	1	29.40	7.90	25.10	80.8	5.40	12.3	13.5	
HKBCF	HY/2013/01	2017-10-06	Mid-Flood	Fine	IS10(N)	6:50:00	1.0	Surface	1	2	29.70	7.90	25.10	81.6	5.40	12.5	13.0	
HKBCF	HY/2013/01	2017-10-06	Mid-Flood	Fine	IS10(N)	6:50:00	6.1	Middle	2	1	29.50	7.90	26.00	78.8	5.20	25.5	12.1	
HKBCF	HY/2013/01	2017-10-06	Mid-Flood	Fine	IS10(N)	6:50:00	6.1	Middle	2	2	29.80	7.90	26.00	79.7	5.20	25.2	12.9	
HKBCF	HY/2013/01	2017-10-06	Mid-Flood	Fine	IS10(N)	6:50:00	11.2	Bottom	3	1	29.50	7.90	26.10	78.0	5.20	33.6	15.3	
HKBCF	HY/2013/01	2017-10-06	Mid-Flood	Fine	IS10(N)	6:50:00	11.2	Bottom	3	2	29.80	7.90	26.20	79.2	5.20	30.8	13.9	
HKBCF	HY/2013/01	2017-10-06	Mid-Flood	Fine	IS(Mf)11	6:45:00	1.0	Surface	1	1	29.40	7.90	24.90	81.2	5.40	9.6	9.8	
HKBCF	HY/2013/01	2017-10-06	Mid-Flood	Fine	IS(Mf)11	6:45:00	1.0	Surface	1	2	29.70	7.90	24.90	82.2	5.40	9.7	8.8	
HKBCF	HY/2013/01	2017-10-06	Mid-Flood	Fine	IS(Mf)11	6:45:00	5.8	Middle	2	1	29.40	7.90	25.00	80.6	5.40	11.3	9.6	
HKBCF	HY/2013/01	2017-10-06	Mid-Flood	Fine	IS(Mf)11	6:45:00	5.8	Middle	2	2	29.70	7.90	25.10	81.6	5.40	11.6	8.2	
HKBCF	HY/2013/01	2017-10-06	Mid-Flood	Fine	IS(Mf)11	6:45:00	10.6	Bottom	3	1	29.40	7.90	25.40	79.9	5.30	24.2	12.1	
HKBCF	HY/2013/01	2017-10-06	Mid-Flood	Fine	IS(Mf)11	6:45:00	10.6	Bottom	3	2	29.70	7.90	25.50	81.6	5.40	26.3	13.4	
HKBCF	HY/2013/01	2017-10-06	Mid-Flood	Fine	CS(Mf)5	6:22:00	1.0	Surface	1	1	29.60	8.00	25.90	78.7	5.20	7.0	6.9	
HKBCF	HY/2013/01	2017-10-06	Mid-Flood	Fine	CS(Mf)5	6:22:00	1.0	Surface	1	2	29.40	8.00	26.20	78.0	5.20	7.1	7.0	
HKBCF	HY/2013/01	2017-10-06	Mid-Flood	Fine	CS(Mf)5	6:22:00	4.9	Middle	2	1	29.60	8.00	25.90	78.0	5.10	7.7	7.4	
HKBCF	HY/2013/01	2017-10-06	Mid-Flood	Fine	CS(Mf)5	6:22:00	4.9	Middle	2	2	29.40	8.00	26.20	77.1	5.10	7.5	6.9	
HKBCF	HY/2013/01	2017-10-06	Mid-Flood	Fine	CS(Mf)5	6:22:00	8.8	Bottom	3	1	29.70	8.00	26.90	72.7	4.80	8.5	9.1	
HKBCF	HY/2013/01	2017-10-06	Mid-Flood	Fine	CS(Mf)5	6:22:00	8.8	Bottom	3	2	29.40	8.00	27.10	72.5	4.80	8.6	8.9	
HKBCF	HY/2013/01	2017-10-06	Mid-Flood	Fine	SR7	6:36:00	1.0	Surface	1	1	29.50	7.90	26.00	79.6	5.30	17.1	13.4	
HKBCF	HY/2013/01	2017-10-06	Mid-Flood	Fine	SR7	6:36:00	1.0	Surface	1	2	29.80	7.90	26.00	80.8	5.30	18.2	14.2	
HKBCF	HY/2013/01	2017-10-06	Mid-Flood	Fine	SR7	6:36:00		Middle	2	1								
HKBCF	HY/2013/01	2017-10-06	Mid-Flood	Fine	SR7	6:36:00		Middle	2	2								
HKBCF	HY/2013/01	2017-10-06	Mid-Flood	Fine	SR7	6:36:00	3.7	Bottom	3	1	29.50	7.90	26.10	79.4	5.30	23.1	15.1	
HKBCF	HY/2013/01	2017-10-06	Mid-Flood	Fine	SR7	6:36:00	3.7	Bottom	3	2	29.80	7.90	26.10	80.9	5.30	26.0	16.0	
HKBCF	HY/2013/01	2017-10-06	Mid-Flood	Fine	IS17	6:44:00	1.0	Surface	1	1	29.70	8.00	25.30	81.7	5.40	6.7	6.3	
HKBCF	HY/2013/01	2017-10-06	Mid-Flood	Fine	IS17	6:44:00	1.0	Surface	1	2	29.50	8.00	25.60	80.8	5.40	6.7	6.5	
HKBCF	HY/2013/01	2017-10-06	Mid-Flood	Fine	IS17	6:44:00	4.4	Middle	2	1	29.80	7.90	25.60	79.3	5.20	7.7	7.0	
HKBCF	HY/2013/01	2017-10-06	Mid-Flood	Fine	IS17	6:44:00	4.4	Middle	2	2	29.50	8.00	25.90	78.4	5.20	7.6	6.0	
HKBCF	HY/2013/01	2017-10-06	Mid-Flood	Fine	IS17	6:44:00	7.8	Bottom	3	1	29.70	7.90	26.00	77.1	5.10	14.8	7.0	
HKBCF	HY/2013/01	2017-10-06	Mid-Flood	Fine	IS17	6:44:00	7.8	Bottom	3	2	29.50	8.00	26.30	76.9	5.10	13.3	8.0	
HKBCF	HY/2013/01	2017-10-06	Mid-Flood	Fine	IS(Mf)16	6:51:00	1.0	Surface	1	1	29.70	7.90	25.10	81.2	5.40	6.8	4.9	
HKBCF	HY/2013/01	2017-10-06	Mid-Flood	Fine	IS(Mf)16	6:51:00	1.0	Surface	1	2	29.40	8.00	25.40	80.4	5.30	6.6	6.2	
HKBCF	HY/2013/01	2017-10-06	Mid-Flood	Fine	IS(Mf)16	6:51:00	3.2	Middle	2	1	29.70	7.90	25.30	79.3	5.20	7.0	4.5	
HKBCF	HY/2013/01	2017-10-06	Mid-Flood	Fine	IS(Mf)16	6:51:00	3.2	Middle	2	2	29.40	8.00	25.60	78.2	5.20	7.1	5.4	
HKBCF	HY/2013/01	2017-10-06	Mid-Flood	Fine	IS(Mf)16	6:51:00	5.3	Bottom	3	1	29.70	7.90	26.00	75.3	5.00	10.0	5.5	
HKBCF	HY/2013/01	2017-10-06	Mid-Flood	Fine	IS(Mf)16	6:51:00	5.3	Bottom	3	2	29.40	8.00	26.20	74.8	4.90	10.2	5.6	
HKBCF	HY/2013/01	2017-10-06	Mid-Flood	Fine	IS8	7:18:00	1.0	Surface	1	1	29.60	7.90	25.20	80.1	5.30	6.4	3.8	
HKBCF	HY/2013/01	2017-10-06	Mid-Flood	Fine	IS8	7:18:00	1.0	Surface	1	2	29.30	8.00	25.50	79.0	5.30	6.5	5.0	
HKBCF	HY/2013/01	2017-10-06	Mid-Flood	Fine	IS8	7:18:00		Middle	2	1								
HKBCF	HY/2013/01	2017-10-06	Mid-Flood	Fine	IS8	7:18:00		Middle	2	2								
HKBCF	HY/2013/01	2017-10-06	Mid-Flood	Fine	IS8	7:18:00	4.1	Bottom	3	1	29.60	7.90	25.80	78.2	5.20	9.9	5.1	
HKBCF	HY/2013/01	2017-10-06	Mid-Flood	Fine	IS8	7:18:00	4.1	Bottom	3	2	29.30	8.00	26.10	78.1	5.20	9.9	6.7	
HKBCF	HY/2013/01	2017-10-06	Mid-Flood	Fine	SR4(N)	7:13:00	1.0	Surface	1	1	29.60	7.90	25.80	74.8	4.90	8.0	8.5	
HKBCF	HY/2013/01	2017-10-06	Mid-Flood	Fine	SR4(N)	7:13:00	1.0	Surface	1	2	29.30	8.00	26.10	74.7	5.00	8.3	7.9	
HKBCF	HY/2013/01	2017-10-06	Mid-Flood	Fine	SR4(N)	7:13:00		Middle	2	1								
HKBCF	HY/2013/01	2017-10-06	Mid-Flood	Fine	SR4(N)	7:13:00		Middle	2	2								
HKBCF	HY/2013/01	2017-10-06	Mid-Flood	Fine	SR4(N)	7:13:00	3.9	Bottom	3	1	29.60	7.90	25.90	76.2	5.00	8.4	7.3	
HKBCF	HY/2013/01	2017-10-06	Mid-Flood	Fine	SR4(N)	7:13:00	3.9	Bottom	3	2	29.30	8.00	26.10	76.5	5.10	8.5	7.9	
HKBCF	HY/2013/01	2017-10-06	Mid-Flood	Fine	IS(Mf)9	7:25:00	1.0	Surface	1	1	29.50	7.90	25.30	79.0	5.20	8.1	6.9	
HKBCF	HY/2013/01	2017-10-06	Mid-Flood	Fine	IS(Mf)9	7:25:00	1.0	Surface	1	2	29.20	8.00	25.60	78.0	5.20	8.1	6.7	
HKBCF	HY/2013/01	2017-10-06	Mid-Flood	Fine	IS(Mf)9	7:25:00		Middle	2	1								
HKBCF	HY/2013/01	2017-10-06	Mid-Flood	Fine	IS(Mf)9	7:25:00		Middle	2	2								
HKBCF	HY/2013/01	2017-10-06	Mid-Flood	Fine	IS(Mf)9	7:25:00	3.3	Bottom	3	1	29.60	7.90	25.70	76.1	5.00	13.8	6.8	
HKBCF	HY/2013/01	2017-10-06	Mid-Flood	Fine	IS(Mf)9	7:25:00	3.3	Bottom	3	2	29.40	8.00	26.00	76.1	5.00	13.9	8.2	
HKBCF	HY/2013/01	2017-10-06	Mid-Flood	Fine	IS7	7:36:00	1.0	Surface	1	1	29.60	7.90	25.10	81.2	5.40	9.7	9.7	
HKBCF	HY/2013/01	2017-10-06	Mid-Flood	Fine	IS7	7:36:00	1.0	Surface	1	2	29.30	8.00	25.30	80.7	5.40	10.1	8.7	
HKBCF	HY/2013/01	2017-10-06	Mid-Flood	Fine	IS7	7:36:00		Middle	2	1								
HKBCF	HY/2013/01	2017-10-06	Mid-Flood	Fine	IS7	7:36:00		Middle	2	2								
HKBCF	HY/2013/01	2017-10-06	Mid-Flood	Fine	IS7	7:36:00	3.4	Bottom	3	1	29.60	7.90	25.30	82.3	5.50	10.6	8.9	
HKBCF	HY/2013/01	2017-10-06	Mid-Flood	Fine	IS7	7:36:00	3.4	Bottom	3	2	29.30	8.00	25.60	81.7	5.40	10.2	9.0	

Project	Works	Date (yyyy-mm-dd)	Tide	Weather Condition	Station	Time	Depth, m	Level	Level_Code	Replicate	Temperature, °C	pH	Salinity, ppt	DO, %	DO, mg/L	Turbidity, NTU	SS, mg/L	Site Observation
HKBCF	HY/2013/01	2017-10-06	Mid-Flood	Fine	IS(Mf)6	7:43:00	1.0	Surface	1	1	29.60	7.90	25.30	83.6	5.50	11.6	11.4	
HKBCF	HY/2013/01	2017-10-06	Mid-Flood	Fine	IS(Mf)6	7:43:00	1.0	Surface	1	2	29.30	8.00	25.60	82.9	5.50	11.6	11.9	
HKBCF	HY/2013/01	2017-10-06	Mid-Flood	Fine	IS(Mf)6	7:43:00		Middle	2	1								
HKBCF	HY/2013/01	2017-10-06	Mid-Flood	Fine	IS(Mf)6	7:43:00		Middle	2	2								
HKBCF	HY/2013/01	2017-10-06	Mid-Flood	Fine	IS(Mf)6	7:43:00	2.8	Bottom	3	1	29.60	7.90	25.30	83.5	5.50	12.4	11.4	
HKBCF	HY/2013/01	2017-10-06	Mid-Flood	Fine	IS(Mf)6	7:43:00	2.8	Bottom	3	2	29.30	8.00	25.60	82.9	5.50	12.4	12.3	
HKBCF	HY/2013/01	2017-10-06	Mid-Flood	Fine	IS5	7:50:00	1.0	Surface	1	1	29.60	7.90	25.20	82.0	5.40	9.3	9.1	
HKBCF	HY/2013/01	2017-10-06	Mid-Flood	Fine	IS5	7:50:00	1.0	Surface	1	2	29.30	8.00	25.50	81.2	5.40	9.2	7.9	
HKBCF	HY/2013/01	2017-10-06	Mid-Flood	Fine	IS5	7:50:00	5.0	Middle	2	1	29.60	7.90	25.40	82.0	5.40	9.7	8.2	
HKBCF	HY/2013/01	2017-10-06	Mid-Flood	Fine	IS5	7:50:00	5.0	Middle	2	2	29.40	8.00	25.60	81.3	5.40	10.0	9.0	
HKBCF	HY/2013/01	2017-10-06	Mid-Flood	Fine	IS5	7:50:00	9.0	Bottom	3	1	29.70	7.90	25.50	81.7	5.40	10.8	11.7	
HKBCF	HY/2013/01	2017-10-06	Mid-Flood	Fine	IS5	7:50:00	9.0	Bottom	3	2	29.40	8.00	25.80	81.2	5.40	11.1	11.4	
HKBCF	HY/2013/01	2017-10-06	Mid-Flood	Fine	SR3(N)	7:58:00	1.0	Surface	1	1	29.60	7.90	25.40	82.4	5.50	10.6	8.2	
HKBCF	HY/2013/01	2017-10-06	Mid-Flood	Fine	SR3(N)	7:58:00	1.0	Surface	1	2	29.30	8.00	25.70	81.7	5.40	10.4	7.4	
HKBCF	HY/2013/01	2017-10-06	Mid-Flood	Fine	SR3(N)	7:58:00		Middle	2	1								
HKBCF	HY/2013/01	2017-10-06	Mid-Flood	Fine	SR3(N)	7:58:00		Middle	2	2								
HKBCF	HY/2013/01	2017-10-06	Mid-Flood	Fine	SR3(N)	7:58:00	2.2	Bottom	3	1	29.60	7.90	25.40	82.5	5.50	11.6	10.8	
HKBCF	HY/2013/01	2017-10-06	Mid-Flood	Fine	SR3(N)	7:58:00	2.2	Bottom	3	2	29.30	8.00	25.70	81.9	5.40	11.2	10.4	
HKBCF	HY/2013/01	2017-10-09	Mid-Ebb	Fine	SR10A(N)	15:48:00	1.0	Surface	1	1	29.40	8.00	28.80	78.6	5.10	7.7	7.5	
HKBCF	HY/2013/01	2017-10-09	Mid-Ebb	Fine	SR10A(N)	15:48:00	1.0	Surface	1	2	29.60	8.00	28.50	79.2	5.20	7.5	7.0	
HKBCF	HY/2013/01	2017-10-09	Mid-Ebb	Fine	SR10A(N)	15:48:00	5.3	Middle	2	1	29.40	8.00	28.80	78.5	5.10	8.1	9.9	
HKBCF	HY/2013/01	2017-10-09	Mid-Ebb	Fine	SR10A(N)	15:48:00	5.3	Middle	2	2	29.60	8.00	28.50	78.9	5.10	8.2	9.3	
HKBCF	HY/2013/01	2017-10-09	Mid-Ebb	Fine	SR10A(N)	15:48:00	9.6	Bottom	3	1	29.30	8.00	28.90	78.9	5.20	9.3	8.6	
HKBCF	HY/2013/01	2017-10-09	Mid-Ebb	Fine	SR10A(N)	15:48:00	9.6	Bottom	3	2	29.60	8.00	28.60	78.7	5.10	9.6	9.5	
HKBCF	HY/2013/01	2017-10-09	Mid-Ebb	Fine	SR10B(N2)	15:42:00	1.0	Surface	1	1	29.40	8.00	28.70	78.9	5.10	6.1	6.2	
HKBCF	HY/2013/01	2017-10-09	Mid-Ebb	Fine	SR10B(N2)	15:42:00	1.0	Surface	1	2	29.70	8.00	28.40	79.5	5.20	5.8	6.1	
HKBCF	HY/2013/01	2017-10-09	Mid-Ebb	Fine	SR10B(N2)	15:42:00	3.5	Middle	2	1	29.40	8.00	28.70	79.0	5.20	5.9	6.7	
HKBCF	HY/2013/01	2017-10-09	Mid-Ebb	Fine	SR10B(N2)	15:42:00	3.5	Middle	2	2	29.70	8.00	28.40	79.5	5.20	5.7	5.2	
HKBCF	HY/2013/01	2017-10-09	Mid-Ebb	Fine	SR10B(N2)	15:42:00	5.9	Bottom	3	1	29.40	8.00	28.70	79.7	5.20	6.1	6.5	
HKBCF	HY/2013/01	2017-10-09	Mid-Ebb	Fine	SR10B(N2)	15:42:00	5.9	Bottom	3	2	29.70	8.00	28.40	79.8	5.20	5.9	6.8	
HKBCF	HY/2013/01	2017-10-09	Mid-Ebb	Fine	CSA	15:49:00	1.0	Surface	1	1	29.80	7.90	26.80	85.8	5.60	5.2	4.4	
HKBCF	HY/2013/01	2017-10-09	Mid-Ebb	Fine	CSA	15:49:00	1.0	Surface	1	2	29.50	7.90	27.00	85.7	5.60	5.1	3.9	
HKBCF	HY/2013/01	2017-10-09	Mid-Ebb	Fine	CSA	15:49:00	14.0	Middle	2	1	29.60	7.90	28.90	75.7	4.90	7.3	4.4	
HKBCF	HY/2013/01	2017-10-09	Mid-Ebb	Fine	CSA	15:49:00	14.0	Middle	2	2	29.30	7.90	29.00	74.9	4.90	7.4	4.2	
HKBCF	HY/2013/01	2017-10-09	Mid-Ebb	Fine	CSA	15:49:00	26.9	Bottom	3	1	29.50	7.90	29.00	76.4	5.00	7.1	4.2	
HKBCF	HY/2013/01	2017-10-09	Mid-Ebb	Fine	CSA	15:49:00	26.9	Bottom	3	2	29.30	7.90	29.20	75.0	4.90	6.9	4.0	
HKBCF	HY/2013/01	2017-10-09	Mid-Ebb	Fine	CS6	15:37:00	1.0	Surface	1	1	29.80	7.90	27.40	85.8	5.60	5.2	4.9	
HKBCF	HY/2013/01	2017-10-09	Mid-Ebb	Fine	CS6	15:37:00	1.0	Surface	1	2	29.60	7.90	27.60	84.9	5.60	4.6	3.5	
HKBCF	HY/2013/01	2017-10-09	Mid-Ebb	Fine	CS6	15:37:00	5.0	Middle	2	1	29.80	7.90	27.40	84.2	5.50	5.0	4.1	
HKBCF	HY/2013/01	2017-10-09	Mid-Ebb	Fine	CS6	15:37:00	5.0	Middle	2	2	29.60	7.90	27.70	83.5	5.50	5.0	4.0	
HKBCF	HY/2013/01	2017-10-09	Mid-Ebb	Fine	CS6	15:37:00	9.0	Bottom	3	1	29.70	7.90	28.20	81.5	5.30	7.6	3.6	
HKBCF	HY/2013/01	2017-10-09	Mid-Ebb	Fine	CS6	15:37:00	9.0	Bottom	3	2	29.50	7.90	28.40	79.9	5.20	7.9	3.8	
HKBCF	HY/2013/01	2017-10-09	Mid-Ebb	Fine	CS4	14:17:00	1.0	Surface	1	1	29.80	7.90	25.80	86.2	5.70	7.9	6.3	
HKBCF	HY/2013/01	2017-10-09	Mid-Ebb	Fine	CS4	14:17:00	1.0	Surface	1	2	29.60	7.90	25.90	85.6	5.70	8.3	6.6	
HKBCF	HY/2013/01	2017-10-09	Mid-Ebb	Fine	CS4	14:17:00	9.6	Middle	2	1	29.70	7.90	26.80	83.1	5.50	14.9	7.8	
HKBCF	HY/2013/01	2017-10-09	Mid-Ebb	Fine	CS4	14:17:00	9.6	Middle	2	2	29.40	7.90	26.80	82.2	5.40	14.3	8.4	
HKBCF	HY/2013/01	2017-10-09	Mid-Ebb	Fine	CS4	14:17:00	18.1	Bottom	3	1	29.70	7.90	26.90	81.1	5.30	12.9	13.8	
HKBCF	HY/2013/01	2017-10-09	Mid-Ebb	Fine	CS4	14:17:00	18.1	Bottom	3	2	29.50	7.90	27.20	79.7	5.20	12.9	13.8	
HKBCF	HY/2013/01	2017-10-09	Mid-Ebb	Fine	SR6	13:33:00	1.0	Surface	1	1	29.70	7.90	28.30	90.4	5.90	10.9	8.6	
HKBCF	HY/2013/01	2017-10-09	Mid-Ebb	Fine	SR6	13:33:00	1.0	Surface	1	2	29.50	7.90	28.30	89.6	5.90	10.4	8.7	
HKBCF	HY/2013/01	2017-10-09	Mid-Ebb	Fine	SR6	13:33:00		Middle	2	1								
HKBCF	HY/2013/01	2017-10-09	Mid-Ebb	Fine	SR6	13:33:00		Middle	2	2								
HKBCF	HY/2013/01	2017-10-09	Mid-Ebb	Fine	SR6	13:33:00	3.9	Bottom	3	1	29.70	7.90	28.30	89.7	5.80	11.8	9.3	
HKBCF	HY/2013/01	2017-10-09	Mid-Ebb	Fine	SR6	13:33:00	3.9	Bottom	3	2	29.50	7.90	28.30	88.8	5.80	11.4	8.7	
HKBCF	HY/2013/01	2017-10-09	Mid-Ebb	Fine	CS(Mf)3(N)	13:55:00	1.0	Surface	1	1	29.80	7.90	25.80	88.4	5.80	10.7	9.0	
HKBCF	HY/2013/01	2017-10-09	Mid-Ebb	Fine	CS(Mf)3(N)	13:55:00	1.0	Surface	1	2	29.60	8.00	25.80	87.5	5.80	10.0	8.0	
HKBCF	HY/2013/01	2017-10-09	Mid-Ebb	Fine	CS(Mf)3(N)	13:55:00	3.5	Middle	2	1	29.70	7.90	26.70	88.1	5.80	11.9	8.8	
HKBCF	HY/2013/01	2017-10-09	Mid-Ebb	Fine	CS(Mf)3(N)	13:55:00	3.5	Middle	2	2	29.50	8.00	26.70	87.4	5.80	11.7	9.1	
HKBCF	HY/2013/01	2017-10-09	Mid-Ebb	Fine	CS(Mf)3(N)	13:55:00	6.0	Bottom	3	1	29.60	7.90	27.50	87.7	5.70	14.7	9.7	
HKBCF	HY/2013/01	2017-10-09	Mid-Ebb	Fine	CS(Mf)3(N)	13:55:00	6.0	Bottom	3	2	29.40	8.00	27.50	87.1	5.70	14.0	9.5	
HKBCF	HY/2013/01	2017-10-09	Mid-Ebb	Fine	SR5(N)	14:40:00	1.0	Surface	1	1	29.90	7.90	25.20	89.1	5.90	6.0	4.6	
HKBCF	HY/2013/01	2017-10-09	Mid-Ebb	Fine	SR5(N)	14:40:00	1.0	Surface	1	2	29.60	7.90	25.40	88.6	5.90	5.9	4.8	
HKBCF	HY/2013/01	2017-10-09	Mid-Ebb	Fine	SR5(N)	14:40:00	4.7	Middle	2	1	29.80	7.90	25.70	87.5	5.80	6.6	3.7	
HKBCF	HY/2013/01	2017-10-09	Mid-Ebb	Fine	SR5(N)	14:40:00	4.7	Middle	2	2	29.60	7.90	25.90	87.0	5.70	6.3	4.9	
HKBCF	HY/2013/01	2017-10-09	Mid-Ebb	Fine	SR5(N)	14:40:00	8.4	Bottom	3	1	29.80	7.90	26.30	85.7	5.60	8.6	4.5	
HKBCF	HY/2013/01	2017-10-09	Mid-Ebb	Fine	SR5(N)	14:40:00	8.4	Bottom	3	2	29.50	7.90	26.60	84.7	5.60	8.2	4.7	
HKBCF	HY/2013/01	2017-10-09	Mid-Ebb	Fine	IS10(N)	14:47:00	1.0	Surface	1	1	29.70	8.00	26.00	84.4	5.60	12.3	7.2	
HKBCF	HY/2013/01	2017-10-09	Mid-Ebb	Fine	IS10(N)	14:47:00	1.0	Surface	1	2	29.40	8.00	26.00	83.6	5.50	11.6	7.3	

Project	Works	Date (yyyy-mm-dd)	Tide	Weather Condition	Station	Time	Depth, m	Level	Level_Code	Replicate	Temperature, °C	pH	Salinity, ppt	DO, %	DO, mg/L	Turbidity, NTU	SS, mg/L	Site Observation
HKBCF	HY/2013/01	2017-10-09	Mid-Ebb	Fine	IS10(N)	14:47:00	6.1	Middle	2	1	29.80	7.90	26.60	83.8	5.50	13.0	6.6	
HKBCF	HY/2013/01	2017-10-09	Mid-Ebb	Fine	IS10(N)	14:47:00	6.1	Middle	2	2	29.40	7.90	26.10	83.6	5.50	12.7	7.0	
HKBCF	HY/2013/01	2017-10-09	Mid-Ebb	Fine	IS10(N)	14:47:00	11.2	Bottom	3	1	29.70	7.90	26.60	84.1	5.50	13.3	6.8	
HKBCF	HY/2013/01	2017-10-09	Mid-Ebb	Fine	IS10(N)	14:47:00	11.2	Bottom	3	2	29.40	7.90	26.10	83.6	5.50	12.8	6.6	
HKBCF	HY/2013/01	2017-10-09	Mid-Ebb	Fine	IS(Mf)11	15:11:00	1.0	Surface	1	1	29.70	8.00	26.20	84.5	5.60	9.4	7.9	
HKBCF	HY/2013/01	2017-10-09	Mid-Ebb	Fine	IS(Mf)11	15:11:00	1.0	Surface	1	2	29.50	8.00	26.20	84.0	5.60	8.9	8.1	
HKBCF	HY/2013/01	2017-10-09	Mid-Ebb	Fine	IS(Mf)11	15:11:00	5.7	Middle	2	1	29.80	7.90	26.50	84.1	5.50	8.6	8.6	
HKBCF	HY/2013/01	2017-10-09	Mid-Ebb	Fine	IS(Mf)11	15:11:00	5.7	Middle	2	2	29.50	7.90	26.60	83.7	5.50	8.0	6.9	
HKBCF	HY/2013/01	2017-10-09	Mid-Ebb	Fine	IS(Mf)11	15:11:00	10.4	Bottom	3	1	29.70	7.90	26.70	81.2	5.30	15.8	8.0	
HKBCF	HY/2013/01	2017-10-09	Mid-Ebb	Fine	IS(Mf)11	15:11:00	10.4	Bottom	3	2	29.50	7.90	26.80	80.3	5.30	15.9	7.0	
HKBCF	HY/2013/01	2017-10-09	Mid-Ebb	Fine	CS(Mf)5	15:09:00	1.0	Surface	1	1	29.50	8.00	27.10	84.7	5.60	4.8	3.6	
HKBCF	HY/2013/01	2017-10-09	Mid-Ebb	Fine	CS(Mf)5	15:09:00	1.0	Surface	1	2	29.70	8.00	26.80	85.9	5.60	4.5	4.6	
HKBCF	HY/2013/01	2017-10-09	Mid-Ebb	Fine	CS(Mf)5	15:09:00	5.7	Middle	2	1	29.30	8.00	28.30	75.3	4.90	7.3	4.7	
HKBCF	HY/2013/01	2017-10-09	Mid-Ebb	Fine	CS(Mf)5	15:09:00	5.7	Middle	2	2	29.60	8.00	28.00	75.8	5.00	7.1	3.7	
HKBCF	HY/2013/01	2017-10-09	Mid-Ebb	Fine	CS(Mf)5	15:09:00	10.4	Bottom	3	1	29.30	8.00	28.70	75.5	4.90	12.8	5.3	
HKBCF	HY/2013/01	2017-10-09	Mid-Ebb	Fine	CS(Mf)5	15:09:00	10.4	Bottom	3	2	29.50	8.00	28.40	74.9	4.90	12.5	6.0	
HKBCF	HY/2013/01	2017-10-09	Mid-Ebb	Fine	SR7	15:04:00	1.0	Surface	1	1	29.80	7.90	25.80	86.6	5.70	7.8	4.7	
HKBCF	HY/2013/01	2017-10-09	Mid-Ebb	Fine	SR7	15:04:00	1.0	Surface	1	2	29.60	7.90	26.10	86.1	5.70	7.9	4.0	
HKBCF	HY/2013/01	2017-10-09	Mid-Ebb	Fine	SR7	15:04:00		Middle	2	1								
HKBCF	HY/2013/01	2017-10-09	Mid-Ebb	Fine	SR7	15:04:00		Middle	2	2								
HKBCF	HY/2013/01	2017-10-09	Mid-Ebb	Fine	SR7	15:04:00	3.5	Bottom	3	1	29.70	7.90	27.00	85.9	5.60	12.2	8.3	
HKBCF	HY/2013/01	2017-10-09	Mid-Ebb	Fine	SR7	15:04:00	3.5	Bottom	3	2	29.40	7.90	27.20	86.0	5.70	10.8	9.1	
HKBCF	HY/2013/01	2017-10-09	Mid-Ebb	Fine	IS17	14:51:00	1.0	Surface	1	1	29.40	8.00	27.00	80.7	5.30	8.1	8.4	
HKBCF	HY/2013/01	2017-10-09	Mid-Ebb	Fine	IS17	14:51:00	1.0	Surface	1	2	29.60	8.00	26.70	81.4	5.40	7.9	7.5	
HKBCF	HY/2013/01	2017-10-09	Mid-Ebb	Fine	IS17	14:51:00	4.7	Middle	2	1	29.40	8.00	27.10	79.3	5.20	8.3	7.0	
HKBCF	HY/2013/01	2017-10-09	Mid-Ebb	Fine	IS17	14:51:00	4.7	Middle	2	2	29.60	8.00	26.90	79.7	5.20	8.3	8.5	
HKBCF	HY/2013/01	2017-10-09	Mid-Ebb	Fine	IS17	14:51:00	8.4	Bottom	3	1	29.40	8.00	27.80	76.3	5.00	11.0	9.8	
HKBCF	HY/2013/01	2017-10-09	Mid-Ebb	Fine	IS17	14:51:00	8.4	Bottom	3	2	29.60	8.00	27.50	76.5	5.00	11.0	10.1	
HKBCF	HY/2013/01	2017-10-09	Mid-Ebb	Fine	IS(Mf)16	14:39:00	1.0	Surface	1	1	29.40	8.00	26.60	86.0	5.70	8.5	7.7	
HKBCF	HY/2013/01	2017-10-09	Mid-Ebb	Fine	IS(Mf)16	14:39:00	1.0	Surface	1	2	29.70	8.00	26.30	86.8	5.70	8.7	7.9	
HKBCF	HY/2013/01	2017-10-09	Mid-Ebb	Fine	IS(Mf)16	14:39:00	3.2	Middle	2	1	29.40	8.00	26.60	85.4	5.60	9.1	7.4	
HKBCF	HY/2013/01	2017-10-09	Mid-Ebb	Fine	IS(Mf)16	14:39:00	3.2	Middle	2	2	29.70	8.00	26.30	86.2	5.70	9.3	8.6	
HKBCF	HY/2013/01	2017-10-09	Mid-Ebb	Fine	IS(Mf)16	14:39:00	5.4	Bottom	3	1	29.40	8.00	26.90	79.5	5.20	12.4	11.4	
HKBCF	HY/2013/01	2017-10-09	Mid-Ebb	Fine	IS(Mf)16	14:39:00	5.4	Bottom	3	2	29.60	8.00	26.70	79.8	5.20	12.4	12.1	
HKBCF	HY/2013/01	2017-10-09	Mid-Ebb	Fine	IS8	14:13:00	1.0	Surface	1	1	29.40	8.00	26.60	86.3	5.70	11.3	8.6	
HKBCF	HY/2013/01	2017-10-09	Mid-Ebb	Fine	IS8	14:13:00	1.0	Surface	1	2	29.60	8.00	26.30	87.0	5.70	11.8	8.4	
HKBCF	HY/2013/01	2017-10-09	Mid-Ebb	Fine	IS8	14:13:00		Middle	2	1								
HKBCF	HY/2013/01	2017-10-09	Mid-Ebb	Fine	IS8	14:13:00		Middle	2	2								
HKBCF	HY/2013/01	2017-10-09	Mid-Ebb	Fine	IS8	14:13:00	3.6	Bottom	3	1	29.30	8.00	26.70	85.3	5.60	13.8	9.0	
HKBCF	HY/2013/01	2017-10-09	Mid-Ebb	Fine	IS8	14:13:00	3.6	Bottom	3	2	29.60	8.00	26.40	85.8	5.70	14.1	9.2	
HKBCF	HY/2013/01	2017-10-09	Mid-Ebb	Fine	SR4(N)	14:21:00	1.0	Surface	1	1	29.50	8.00	26.50	85.6	5.60	6.2	5.3	
HKBCF	HY/2013/01	2017-10-09	Mid-Ebb	Fine	SR4(N)	14:21:00	1.0	Surface	1	2	29.70	8.00	26.20	86.1	5.70	5.9	5.0	
HKBCF	HY/2013/01	2017-10-09	Mid-Ebb	Fine	SR4(N)	14:21:00		Middle	2	1								
HKBCF	HY/2013/01	2017-10-09	Mid-Ebb	Fine	SR4(N)	14:21:00		Middle	2	2								
HKBCF	HY/2013/01	2017-10-09	Mid-Ebb	Fine	SR4(N)	14:21:00	3.2	Bottom	3	1	29.50	8.00	26.50	85.8	5.70	6.4	5.2	
HKBCF	HY/2013/01	2017-10-09	Mid-Ebb	Fine	SR4(N)	14:21:00	3.2	Bottom	3	2	29.70	8.00	26.30	86.3	5.70	6.0	5.7	
HKBCF	HY/2013/01	2017-10-09	Mid-Ebb	Fine	IS(Mf)9	14:04:00	1.0	Surface	1	1	29.40	8.00	26.70	86.9	5.70	9.4	8.4	
HKBCF	HY/2013/01	2017-10-09	Mid-Ebb	Fine	IS(Mf)9	14:04:00	1.0	Surface	1	2	29.70	8.00	26.40	87.6	5.80	8.9	8.6	
HKBCF	HY/2013/01	2017-10-09	Mid-Ebb	Fine	IS(Mf)9	14:04:00		Middle	2	1								
HKBCF	HY/2013/01	2017-10-09	Mid-Ebb	Fine	IS(Mf)9	14:04:00		Middle	2	2								
HKBCF	HY/2013/01	2017-10-09	Mid-Ebb	Fine	IS(Mf)9	14:04:00	3.2	Bottom	3	1	29.40	8.00	26.70	86.5	5.70	10.6	9.0	
HKBCF	HY/2013/01	2017-10-09	Mid-Ebb	Fine	IS(Mf)9	14:04:00	3.2	Bottom	3	2	29.70	8.00	26.50	87.1	5.70	12.0	9.1	
HKBCF	HY/2013/01	2017-10-09	Mid-Ebb	Fine	IS7	13:56:00	1.0	Surface	1	1	29.40	8.00	26.80	88.7	5.90	8.7	8.8	
HKBCF	HY/2013/01	2017-10-09	Mid-Ebb	Fine	IS7	13:56:00	1.0	Surface	1	2	29.60	8.00	26.50	89.4	5.90	8.7	8.2	
HKBCF	HY/2013/01	2017-10-09	Mid-Ebb	Fine	IS7	13:56:00		Middle	2	1								
HKBCF	HY/2013/01	2017-10-09	Mid-Ebb	Fine	IS7	13:56:00		Middle	2	2								
HKBCF	HY/2013/01	2017-10-09	Mid-Ebb	Fine	IS7	13:56:00	2.7	Bottom	3	1	29.40	8.00	26.80	88.8	5.90	8.9	8.4	
HKBCF	HY/2013/01	2017-10-09	Mid-Ebb	Fine	IS7	13:56:00	2.7	Bottom	3	2	29.60	8.00	26.60	89.4	5.90	8.8	9.2	
HKBCF	HY/2013/01	2017-10-09	Mid-Ebb	Fine	IS(Mf)6	13:48:00	1.0	Surface	1	1	29.30	8.00	26.80	86.1	5.70	7.0	7.7	
HKBCF	HY/2013/01	2017-10-09	Mid-Ebb	Fine	IS(Mf)6	13:48:00	1.0	Surface	1	2	29.60	8.00	26.50	86.9	5.70	6.9	8.3	
HKBCF	HY/2013/01	2017-10-09	Mid-Ebb	Fine	IS(Mf)6	13:48:00		Middle	2	1								
HKBCF	HY/2013/01	2017-10-09	Mid-Ebb	Fine	IS(Mf)6	13:48:00		Middle	2	2								
HKBCF	HY/2013/01	2017-10-09	Mid-Ebb	Fine	IS(Mf)6	13:48:00	2.6	Bottom	3	1	29.30	8.00	26.80	84.9	5.60	9.2	8.4	
HKBCF	HY/2013/01	2017-10-09	Mid-Ebb	Fine	IS(Mf)6	13:48:00	2.6	Bottom	3	2	29.50	8.00	26.50	85.5	5.60	9.0	8.3	
HKBCF	HY/2013/01	2017-10-09	Mid-Ebb	Fine	IS5	13:40:00	1.0	Surface	1	1	29.30	8.00	27.00	84.6	5.60	8.2	7.9	
HKBCF	HY/2013/01	2017-10-09	Mid-Ebb	Fine	IS5	13:40:00	1.0	Surface	1	2	29.50	8.00	26.70	85.3	5.60	8.2	8.1	
HKBCF	HY/2013/01	2017-10-09	Mid-Ebb	Fine	IS5	13:40:00	5.3	Middle	2	1	29.30	8.00	27.00	84.1	5.60	11.1	8.3	
HKBCF	HY/2013/01	2017-10-09	Mid-Ebb	Fine	IS5	13:40:00	5.3	Middle	2	2	29.50	8.00	26.70	84.9	5.60	11.1	8.0	

Project	Works	Date (yyyy-mm-dd)	Tide	Weather Condition	Station	Time	Depth, m	Level	Level_Code	Replicate	Temperature, °C	pH	Salinity, ppt	DO, %	DO, mg/L	Turbidity, NTU	SS, mg/L	Site Observation
HKBCF	HY/2013/01	2017-10-09	Mid-Ebb	Fine	IS5	13:40:00	9.6	Bottom	3	1	29.20	8.00	27.10	83.1	5.50	15.2	13.4	
HKBCF	HY/2013/01	2017-10-09	Mid-Ebb	Fine	IS5	13:40:00	9.6	Bottom	3	2	29.40	8.00	26.80	83.6	5.50	15.3	14.5	
HKBCF	HY/2013/01	2017-10-09	Mid-Ebb	Fine	SR3(N)	13:33:00	1.0	Surface	1	1	29.40	8.00	27.00	87.3	5.80	6.3	6.4	
HKBCF	HY/2013/01	2017-10-09	Mid-Ebb	Fine	SR3(N)	13:33:00	1.0	Surface	1	2	29.60	8.10	26.70	88.0	5.80	6.1	7.0	
HKBCF	HY/2013/01	2017-10-09	Mid-Ebb	Fine	SR3(N)	13:33:00		Middle	2	1								
HKBCF	HY/2013/01	2017-10-09	Mid-Ebb	Fine	SR3(N)	13:33:00		Middle	2	2								
HKBCF	HY/2013/01	2017-10-09	Mid-Ebb	Fine	SR3(N)	13:33:00	2.5	Bottom	3	1	29.30	8.00	26.90	85.2	5.60	9.0	7.2	
HKBCF	HY/2013/01	2017-10-09	Mid-Ebb	Fine	SR3(N)	13:33:00	2.5	Bottom	3	2	29.50	8.10	26.70	85.7	5.60	9.1	6.3	
HKBCF	HY/2013/01	2017-10-09	Mid-Flood	Cloudy	SR10A(N)	8:01:00	1.0	Surface	1	1	29.40	8.00	27.50	78.9	5.20	6.6	5.2	
HKBCF	HY/2013/01	2017-10-09	Mid-Flood	Cloudy	SR10A(N)	8:01:00	1.0	Surface	1	2	29.60	8.00	27.20	79.7	5.20	6.3	6.5	
HKBCF	HY/2013/01	2017-10-09	Mid-Flood	Cloudy	SR10A(N)	8:01:00	5.3	Middle	2	1	29.40	8.00	27.60	78.7	5.20	7.2	6.7	
HKBCF	HY/2013/01	2017-10-09	Mid-Flood	Cloudy	SR10A(N)	8:01:00	5.3	Middle	2	2	29.60	8.00	27.30	79.4	5.20	7.0	6.3	
HKBCF	HY/2013/01	2017-10-09	Mid-Flood	Cloudy	SR10A(N)	8:01:00	9.6	Bottom	3	1	29.40	8.00	27.60	79.3	5.20	7.2	8.2	
HKBCF	HY/2013/01	2017-10-09	Mid-Flood	Cloudy	SR10A(N)	8:01:00	9.6	Bottom	3	2	29.60	8.00	27.30	79.7	5.20	6.8	7.4	
HKBCF	HY/2013/01	2017-10-09	Mid-Flood	Cloudy	SR10B(N2)	8:11:00	1.0	Surface	1	1	29.20	8.00	29.20	73.7	4.80	13.2	14.0	
HKBCF	HY/2013/01	2017-10-09	Mid-Flood	Cloudy	SR10B(N2)	8:11:00	1.0	Surface	1	2	29.50	8.00	28.90	74.5	4.80	13.2	15.4	
HKBCF	HY/2013/01	2017-10-09	Mid-Flood	Cloudy	SR10B(N2)	8:11:00	3.6	Middle	2	1	29.20	8.00	29.20	73.8	4.80	13.7	16.0	
HKBCF	HY/2013/01	2017-10-09	Mid-Flood	Cloudy	SR10B(N2)	8:11:00	3.6	Middle	2	2	29.50	8.00	28.90	74.5	4.80	13.8	17.0	
HKBCF	HY/2013/01	2017-10-09	Mid-Flood	Cloudy	SR10B(N2)	8:11:00	6.1	Bottom	3	1	29.20	8.00	29.20	74.3	4.80	12.8	16.1	
HKBCF	HY/2013/01	2017-10-09	Mid-Flood	Cloudy	SR10B(N2)	8:11:00	6.1	Bottom	3	2	29.50	8.00	28.90	74.8	4.90	13.6	16.6	
HKBCF	HY/2013/01	2017-10-09	Mid-Flood	Cloudy	CSA	8:11:00	1.0	Surface	1	1	29.70	7.90	26.60	83.4	5.50	7.5	5.8	
HKBCF	HY/2013/01	2017-10-09	Mid-Flood	Cloudy	CSA	8:11:00	1.0	Surface	1	2	29.50	7.90	26.50	82.5	5.40	7.6	7.0	
HKBCF	HY/2013/01	2017-10-09	Mid-Flood	Cloudy	CSA	8:11:00	16.0	Middle	2	1	29.80	7.90	26.70	82.2	5.40	8.1	6.3	
HKBCF	HY/2013/01	2017-10-09	Mid-Flood	Cloudy	CSA	8:11:00	16.0	Middle	2	2	29.50	7.90	26.60	81.4	5.40	7.9	6.0	
HKBCF	HY/2013/01	2017-10-09	Mid-Flood	Cloudy	CSA	8:11:00	30.9	Bottom	3	1	29.70	7.80	27.80	78.0	5.10	11.9	7.1	
HKBCF	HY/2013/01	2017-10-09	Mid-Flood	Cloudy	CSA	8:11:00	30.9	Bottom	3	2	29.50	7.90	27.50	77.0	5.10	11.4	6.6	
HKBCF	HY/2013/01	2017-10-09	Mid-Flood	Cloudy	CS6	8:28:00	1.0	Surface	1	1	29.80	7.90	26.40	82.7	5.40	8.1	6.5	
HKBCF	HY/2013/01	2017-10-09	Mid-Flood	Cloudy	CS6	8:28:00	1.0	Surface	1	2	29.50	7.90	26.50	81.7	5.40	8.1	5.7	
HKBCF	HY/2013/01	2017-10-09	Mid-Flood	Cloudy	CS6	8:28:00	4.5	Middle	2	1	29.80	7.90	26.70	81.3	5.30	9.9	6.4	
HKBCF	HY/2013/01	2017-10-09	Mid-Flood	Cloudy	CS6	8:28:00	4.5	Middle	2	2	29.60	7.90	26.80	80.2	5.30	10.0	6.7	
HKBCF	HY/2013/01	2017-10-09	Mid-Flood	Cloudy	CS6	8:28:00	7.9	Bottom	3	1	29.80	7.90	27.00	80.8	5.30	10.7	6.9	
HKBCF	HY/2013/01	2017-10-09	Mid-Flood	Cloudy	CS6	8:28:00	7.9	Bottom	3	2	29.50	7.90	27.10	79.5	5.20	10.9	7.2	
HKBCF	HY/2013/01	2017-10-09	Mid-Flood	Cloudy	CS4	9:41:00	1.0	Surface	1	1	29.90	7.80	25.10	82.9	5.50	5.9	4.6	
HKBCF	HY/2013/01	2017-10-09	Mid-Flood	Cloudy	CS4	9:41:00	1.0	Surface	1	2	29.60	7.90	25.20	81.9	5.40	6.2	4.4	
HKBCF	HY/2013/01	2017-10-09	Mid-Flood	Cloudy	CS4	9:41:00	9.5	Middle	2	1	29.80	7.90	25.80	82.4	5.40	7.4	4.9	
HKBCF	HY/2013/01	2017-10-09	Mid-Flood	Cloudy	CS4	9:41:00	9.5	Middle	2	2	29.50	7.90	25.90	81.4	5.40	7.8	6.1	
HKBCF	HY/2013/01	2017-10-09	Mid-Flood	Cloudy	CS4	9:41:00	17.9	Bottom	3	1	29.70	7.90	26.10	83.8	5.50	7.1	6.5	
HKBCF	HY/2013/01	2017-10-09	Mid-Flood	Cloudy	CS4	9:41:00	17.9	Bottom	3	2	29.40	7.90	26.40	82.6	5.50	7.1	5.3	
HKBCF	HY/2013/01	2017-10-09	Mid-Flood	Cloudy	SR6	10:20:00	1.0	Surface	1	1	29.90	7.80	24.40	84.1	5.60	13.6	8.5	
HKBCF	HY/2013/01	2017-10-09	Mid-Flood	Cloudy	SR6	10:20:00	1.0	Surface	1	2	29.70	7.90	24.40	83.1	5.50	12.9	8.4	
HKBCF	HY/2013/01	2017-10-09	Mid-Flood	Cloudy	SR6	10:20:00		Middle	2	1								
HKBCF	HY/2013/01	2017-10-09	Mid-Flood	Cloudy	SR6	10:20:00		Middle	2	2								
HKBCF	HY/2013/01	2017-10-09	Mid-Flood	Cloudy	SR6	10:20:00	3.8	Bottom	3	1	29.80	7.90	26.20	86.4	5.70	17.1	9.4	
HKBCF	HY/2013/01	2017-10-09	Mid-Flood	Cloudy	SR6	10:20:00	3.8	Bottom	3	2	29.50	7.90	26.20	86.8	5.70	17.2	9.2	
HKBCF	HY/2013/01	2017-10-09	Mid-Flood	Cloudy	CS(Mf)3(N)	9:59:00	1.0	Surface	1	1	29.80	8.00	22.90	80.4	5.40	9.4	5.9	
HKBCF	HY/2013/01	2017-10-09	Mid-Flood	Cloudy	CS(Mf)3(N)	9:59:00	1.0	Surface	1	2	29.60	8.00	23.10	79.1	5.30	9.4	6.7	
HKBCF	HY/2013/01	2017-10-09	Mid-Flood	Cloudy	CS(Mf)3(N)	9:59:00	3.6	Middle	2	1	29.80	7.90	23.20	80.7	5.40	11.3	9.4	
HKBCF	HY/2013/01	2017-10-09	Mid-Flood	Cloudy	CS(Mf)3(N)	9:59:00	3.6	Middle	2	2	29.50	7.90	23.40	79.5	5.30	11.0	9.9	
HKBCF	HY/2013/01	2017-10-09	Mid-Flood	Cloudy	CS(Mf)3(N)	9:59:00	6.2	Bottom	3	1	29.80	7.80	23.90	81.0	5.40	13.2	8.7	
HKBCF	HY/2013/01	2017-10-09	Mid-Flood	Cloudy	CS(Mf)3(N)	9:59:00	6.2	Bottom	3	2	29.50	7.80	24.10	79.5	5.30	13.0	7.9	
HKBCF	HY/2013/01	2017-10-09	Mid-Flood	Cloudy	SR5(N)	9:22:00	1.0	Surface	1	1	29.70	7.90	25.80	83.2	5.50	11.9	12.7	
HKBCF	HY/2013/01	2017-10-09	Mid-Flood	Cloudy	SR5(N)	9:22:00	1.0	Surface	1	2	29.50	7.90	25.80	82.3	5.50	11.6	12.2	
HKBCF	HY/2013/01	2017-10-09	Mid-Flood	Cloudy	SR5(N)	9:22:00	4.9	Middle	2	1	29.70	7.90	25.90	82.7	5.50	14.3	14.8	
HKBCF	HY/2013/01	2017-10-09	Mid-Flood	Cloudy	SR5(N)	9:22:00	4.9	Middle	2	2	29.50	7.90	25.90	81.7	5.40	14.0	15.3	
HKBCF	HY/2013/01	2017-10-09	Mid-Flood	Cloudy	SR5(N)	9:22:00	8.7	Bottom	3	1	29.70	7.90	26.30	82.5	5.40	21.3	17.0	
HKBCF	HY/2013/01	2017-10-09	Mid-Flood	Cloudy	SR5(N)	9:22:00	8.7	Bottom	3	2	29.40	7.90	26.30	81.5	5.40	21.8	18.3	
HKBCF	HY/2013/01	2017-10-09	Mid-Flood	Cloudy	IS10(N)	9:06:00	1.0	Surface	1	1	29.60	7.90	26.10	84.0	5.50	9.6	8.7	
HKBCF	HY/2013/01	2017-10-09	Mid-Flood	Cloudy	IS10(N)	9:06:00	1.0	Surface	1	2	29.30	7.90	26.10	83.3	5.50	9.7	8.3	
HKBCF	HY/2013/01	2017-10-09	Mid-Flood	Cloudy	IS10(N)	9:06:00	6.1	Middle	2	1	29.60	7.90	26.40	82.1	5.40	14.0	13.9	
HKBCF	HY/2013/01	2017-10-09	Mid-Flood	Cloudy	IS10(N)	9:06:00	6.1	Middle	2	2	29.30	7.90	26.40	81.1	5.40	14.1	12.3	
HKBCF	HY/2013/01	2017-10-09	Mid-Flood	Cloudy	IS10(N)	9:06:00	11.1	Bottom	3	1	29.60	7.90	26.50	81.8	5.40	17.2	15.9	
HKBCF	HY/2013/01	2017-10-09	Mid-Flood	Cloudy	IS10(N)	9:06:00	11.1	Bottom	3	2	29.30	7.90	26.50	80.9	5.30	17.9	15.6	
HKBCF	HY/2013/01	2017-10-09	Mid-Flood	Cloudy	IS(Mf)11	8:58:00	1.0	Surface	1	1	29.60	7.90	25.80	84.6	5.60	9.9	8.7	
HKBCF	HY/2013/01	2017-10-09	Mid-Flood	Cloudy	IS(Mf)11	8:58:00	1.0	Surface	1	2	29.30	7.90	25.80	83.5	5.50	9.4	8.2	
HKBCF	HY/2013/01	2017-10-09	Mid-Flood	Cloudy	IS(Mf)11	8:58:00	5.8	Middle	2	1	29.60	7.90	25.90	84.2	5.60	11.6	8.5	
HKBCF	HY/2013/01	2017-10-09	Mid-Flood	Cloudy	IS(Mf)11	8:58:00	5.8	Middle	2	2	29.30	7.90	25.90	83.2	5.50	11.2	9.6	
HKBCF	HY/2013/01	2017-10-09	Mid-Flood	Cloudy	IS(Mf)11	8:58:00	10.5	Bottom	3	1	29.50	7.90	25.90	83.8	5.50	15.4	8.3	
HKBCF	HY/2013/01	2017-10-09	Mid-Flood	Cloudy	IS(Mf)11	8:58:00	10.5	Bottom	3	2	29.30	7.90	26.00	82.9	5.50	14.8	9.9	

Project	Works	Date (yyyy-mm-dd)	Tide	Weather Condition	Station	Time	Depth, m	Level	Level_Code	Replicate	Temperature, °C	pH	Salinity, ppt	DO, %	DO, mg/L	Turbidity, NTU	SS, mg/L	Site Observation
HKBCF	HY/2013/01	2017-10-09	Mid-Flood	Cloudy	CS(Mf)5	8:39:00	1.0	Surface	1	1	29.40	8.00	27.00	80.3	5.30	6.4	5.9	
HKBCF	HY/2013/01	2017-10-09	Mid-Flood	Cloudy	CS(Mf)5	8:39:00	1.0	Surface	1	2	29.60	8.00	26.70	81.2	5.30	6.5	5.6	
HKBCF	HY/2013/01	2017-10-09	Mid-Flood	Cloudy	CS(Mf)5	8:39:00	4.8	Middle	2	1	29.30	8.00	27.40	77.3	5.10	9.5	4.8	
HKBCF	HY/2013/01	2017-10-09	Mid-Flood	Cloudy	CS(Mf)5	8:39:00	4.8	Middle	2	2	29.60	8.00	27.10	78.2	5.10	9.9	6.3	
HKBCF	HY/2013/01	2017-10-09	Mid-Flood	Cloudy	CS(Mf)5	8:39:00	8.5	Bottom	3	1	29.40	8.00	28.10	75.4	4.90	19.1	9.5	
HKBCF	HY/2013/01	2017-10-09	Mid-Flood	Cloudy	CS(Mf)5	8:39:00	8.5	Bottom	3	2	29.60	8.00	27.80	76.1	5.00	23.2	8.2	
HKBCF	HY/2013/01	2017-10-09	Mid-Flood	Cloudy	SR7	8:47:00	1.0	Surface	1	1	29.70	7.90	26.00	83.5	5.50	20.9	12.3	
HKBCF	HY/2013/01	2017-10-09	Mid-Flood	Cloudy	SR7	8:47:00	1.0	Surface	1	2	29.40	7.90	26.00	82.4	5.50	20.9	11.1	
HKBCF	HY/2013/01	2017-10-09	Mid-Flood	Cloudy	SR7	8:47:00		Middle	2	1								
HKBCF	HY/2013/01	2017-10-09	Mid-Flood	Cloudy	SR7	8:47:00		Middle	2	2								
HKBCF	HY/2013/01	2017-10-09	Mid-Flood	Cloudy	SR7	8:47:00	3.6	Bottom	3	1	29.70	7.90	26.10	83.4	5.50	22.9	19.7	
HKBCF	HY/2013/01	2017-10-09	Mid-Flood	Cloudy	SR7	8:47:00	3.6	Bottom	3	2	29.40	7.90	26.10	82.3	5.40	22.5	18.7	
HKBCF	HY/2013/01	2017-10-09	Mid-Flood	Cloudy	IS17	9:01:00	1.0	Surface	1	1	29.40	8.00	26.30	82.5	5.50	5.4	4.2	
HKBCF	HY/2013/01	2017-10-09	Mid-Flood	Cloudy	IS17	9:01:00	1.0	Surface	1	2	29.60	8.00	26.10	83.3	5.50	5.3	5.4	
HKBCF	HY/2013/01	2017-10-09	Mid-Flood	Cloudy	IS17	9:01:00	4.5	Middle	2	1	29.40	8.00	26.50	81.8	5.40	6.5	5.5	
HKBCF	HY/2013/01	2017-10-09	Mid-Flood	Cloudy	IS17	9:01:00	4.5	Middle	2	2	29.60	8.00	26.20	82.6	5.40	6.2	4.7	
HKBCF	HY/2013/01	2017-10-09	Mid-Flood	Cloudy	IS17	9:01:00	7.9	Bottom	3	1	29.30	8.00	26.80	80.0	5.30	20.3	15.4	
HKBCF	HY/2013/01	2017-10-09	Mid-Flood	Cloudy	IS17	9:01:00	7.9	Bottom	3	2	29.60	8.00	26.60	80.5	5.30	20.7	15.3	
HKBCF	HY/2013/01	2017-10-09	Mid-Flood	Cloudy	IS(Mf)16	9:09:00	1.0	Surface	1	1	29.30	8.00	26.10	82.6	5.50	5.1	4.7	
HKBCF	HY/2013/01	2017-10-09	Mid-Flood	Cloudy	IS(Mf)16	9:09:00	1.0	Surface	1	2	29.50	8.00	26.30	81.7	5.40	5.2	4.4	
HKBCF	HY/2013/01	2017-10-09	Mid-Flood	Cloudy	IS(Mf)16	9:09:00	3.3	Middle	2	1	29.30	8.00	26.60	80.8	5.30	7.4	4.4	
HKBCF	HY/2013/01	2017-10-09	Mid-Flood	Cloudy	IS(Mf)16	9:09:00	3.3	Middle	2	2	29.50	8.00	26.30	81.5	5.40	7.1	5.1	
HKBCF	HY/2013/01	2017-10-09	Mid-Flood	Cloudy	IS(Mf)16	9:09:00	5.5	Bottom	3	1	29.30	8.00	27.00	79.2	5.20	12.6	5.6	
HKBCF	HY/2013/01	2017-10-09	Mid-Flood	Cloudy	IS(Mf)16	9:09:00	5.5	Bottom	3	2	29.50	8.00	26.70	79.5	5.20	12.9	5.3	
HKBCF	HY/2013/01	2017-10-09	Mid-Flood	Cloudy	IS8	9:35:00	1.0	Surface	1	1	29.30	8.00	26.80	80.6	5.30	12.4	9.0	
HKBCF	HY/2013/01	2017-10-09	Mid-Flood	Cloudy	IS8	9:35:00	1.0	Surface	1	2	29.50	8.00	26.50	81.2	5.40	12.2	9.7	
HKBCF	HY/2013/01	2017-10-09	Mid-Flood	Cloudy	IS8	9:35:00		Middle	2	1								
HKBCF	HY/2013/01	2017-10-09	Mid-Flood	Cloudy	IS8	9:35:00		Middle	2	2								
HKBCF	HY/2013/01	2017-10-09	Mid-Flood	Cloudy	IS8	9:35:00	3.5	Bottom	3	1	29.20	8.00	26.80	80.5	5.30	14.4	10.4	
HKBCF	HY/2013/01	2017-10-09	Mid-Flood	Cloudy	IS8	9:35:00	3.5	Bottom	3	2	29.50	8.00	26.60	81.0	5.30	15.3	9.3	
HKBCF	HY/2013/01	2017-10-09	Mid-Flood	Cloudy	SR4(N)	9:29:00	1.0	Surface	1	1	29.30	8.00	26.90	78.6	5.20	14.4	16.4	
HKBCF	HY/2013/01	2017-10-09	Mid-Flood	Cloudy	SR4(N)	9:29:00	1.0	Surface	1	2	29.50	8.00	26.60	79.0	5.20	14.1	15.3	
HKBCF	HY/2013/01	2017-10-09	Mid-Flood	Cloudy	SR4(N)	9:29:00		Middle	2	1								
HKBCF	HY/2013/01	2017-10-09	Mid-Flood	Cloudy	SR4(N)	9:29:00		Middle	2	2								
HKBCF	HY/2013/01	2017-10-09	Mid-Flood	Cloudy	SR4(N)	9:29:00	3.1	Bottom	3	1	29.30	8.00	26.90	79.4	5.20	14.0	15.6	
HKBCF	HY/2013/01	2017-10-09	Mid-Flood	Cloudy	SR4(N)	9:29:00	3.1	Bottom	3	2	29.50	8.00	26.60	79.7	5.30	14.7	16.4	
HKBCF	HY/2013/01	2017-10-09	Mid-Flood	Cloudy	IS(Mf)9	9:43:00	1.0	Surface	1	1	29.20	8.00	26.60	82.4	5.50	9.1	8.5	
HKBCF	HY/2013/01	2017-10-09	Mid-Flood	Cloudy	IS(Mf)9	9:43:00	1.0	Surface	1	2	29.40	8.00	26.40	83.0	5.50	9.6	8.6	
HKBCF	HY/2013/01	2017-10-09	Mid-Flood	Cloudy	IS(Mf)9	9:43:00		Middle	2	1								
HKBCF	HY/2013/01	2017-10-09	Mid-Flood	Cloudy	IS(Mf)9	9:43:00		Middle	2	2								
HKBCF	HY/2013/01	2017-10-09	Mid-Flood	Cloudy	IS(Mf)9	9:43:00	3.1	Bottom	3	1	29.10	8.00	26.70	81.5	5.40	11.9	7.9	
HKBCF	HY/2013/01	2017-10-09	Mid-Flood	Cloudy	IS(Mf)9	9:43:00	3.1	Bottom	3	2	29.40	8.00	26.40	82.1	5.40	12.1	7.6	
HKBCF	HY/2013/01	2017-10-09	Mid-Flood	Cloudy	IS7	9:51:00	1.0	Surface	1	1	29.20	8.00	26.60	84.3	5.60	8.8	6.6	
HKBCF	HY/2013/01	2017-10-09	Mid-Flood	Cloudy	IS7	9:51:00	1.0	Surface	1	2	29.40	8.00	26.40	84.9	5.60	8.7	6.7	
HKBCF	HY/2013/01	2017-10-09	Mid-Flood	Cloudy	IS7	9:51:00		Middle	2	1								
HKBCF	HY/2013/01	2017-10-09	Mid-Flood	Cloudy	IS7	9:51:00		Middle	2	2								
HKBCF	HY/2013/01	2017-10-09	Mid-Flood	Cloudy	IS7	9:51:00	3.1	Bottom	3	1	29.20	8.00	26.80	85.1	5.60	10.0	9.2	
HKBCF	HY/2013/01	2017-10-09	Mid-Flood	Cloudy	IS7	9:51:00	3.1	Bottom	3	2	29.40	8.00	26.50	85.5	5.60	9.9	9.1	
HKBCF	HY/2013/01	2017-10-09	Mid-Flood	Cloudy	IS(Mf)6	9:59:00	1.0	Surface	1	1	29.20	8.00	26.60	82.2	5.40	9.1	9.3	
HKBCF	HY/2013/01	2017-10-09	Mid-Flood	Cloudy	IS(Mf)6	9:59:00	1.0	Surface	1	2	29.50	8.00	26.30	83.2	5.50	7.9	8.8	
HKBCF	HY/2013/01	2017-10-09	Mid-Flood	Cloudy	IS(Mf)6	9:59:00		Middle	2	1								
HKBCF	HY/2013/01	2017-10-09	Mid-Flood	Cloudy	IS(Mf)6	9:59:00		Middle	2	2								
HKBCF	HY/2013/01	2017-10-09	Mid-Flood	Cloudy	IS(Mf)6	9:59:00	2.2	Bottom	3	1	29.20	8.00	26.90	84.2	5.60	11.4	10.1	
HKBCF	HY/2013/01	2017-10-09	Mid-Flood	Cloudy	IS(Mf)6	9:59:00	2.2	Bottom	3	2	29.40	8.00	26.60	84.8	5.60	11.6	9.3	
HKBCF	HY/2013/01	2017-10-09	Mid-Flood	Cloudy	IS5	10:06:00	1.0	Surface	1	1	29.20	8.00	26.70	82.7	5.50	8.2	6.8	
HKBCF	HY/2013/01	2017-10-09	Mid-Flood	Cloudy	IS5	10:06:00	1.0	Surface	1	2	29.40	8.00	26.40	83.4	5.50	8.2	6.8	
HKBCF	HY/2013/01	2017-10-09	Mid-Flood	Cloudy	IS5	10:06:00	4.9	Middle	2	1	29.10	8.00	26.80	82.8	5.50	9.0	8.6	
HKBCF	HY/2013/01	2017-10-09	Mid-Flood	Cloudy	IS5	10:06:00	4.9	Middle	2	2	29.40	8.00	26.50	83.4	5.50	8.8	7.8	
HKBCF	HY/2013/01	2017-10-09	Mid-Flood	Cloudy	IS5	10:06:00	8.7	Bottom	3	1	29.10	8.00	26.90	83.2	5.50	10.3	8.2	
HKBCF	HY/2013/01	2017-10-09	Mid-Flood	Cloudy	IS5	10:06:00	8.7	Bottom	3	2	29.40	8.00	26.60	83.9	5.50	10.4	7.5	
HKBCF	HY/2013/01	2017-10-09	Mid-Flood	Cloudy	SR3(N)	10:13:00	1.0	Surface	1	1	29.20	8.00	26.90	83.4	5.50	8.9	6.9	
HKBCF	HY/2013/01	2017-10-09	Mid-Flood	Cloudy	SR3(N)	10:13:00	1.0	Surface	1	2	29.40	8.00	26.60	83.9	5.50	8.6	7.8	
HKBCF	HY/2013/01	2017-10-09	Mid-Flood	Cloudy	SR3(N)	10:13:00		Middle	2	1								
HKBCF	HY/2013/01	2017-10-09	Mid-Flood	Cloudy	SR3(N)	10:13:00		Middle	2	2								
HKBCF	HY/2013/01	2017-10-09	Mid-Flood	Cloudy	SR3(N)	10:13:00	2.2	Bottom	3	1	29.20	8.00	26.90	83.7	5.50	9.4	9.6	
HKBCF	HY/2013/01	2017-10-09	Mid-Flood	Cloudy	SR3(N)	10:13:00	2.2	Bottom	3	2	29.40	8.00	26.60	84.0	5.50	9.3	8.7	
HKBCF	HY/2013/01	2017-10-11	Mid-Ebb	Cloudy	SR10A(N)	17:58:00	1.0	S	1	1	29.30	8.00	28.90	80.9	5.30	4.4	8.3	
HKBCF	HY/2013/01	2017-10-11	Mid-Ebb	Cloudy	SR10A(N)	17:58:00	1.0	S	1	2	29.60	8.00	28.60	81.9	5.30	4.4	6.6	

Project	Works	Date (yyyy-mm-dd)	Tide	Weather Condition	Station	Time	Depth, m	Level	Level_Code	Replicate	Temperature, °C	pH	Salinity, ppt	DO, %	DO, mg/L	Turbidity, NTU	SS, mg/L	Site Observation
HKBCF	HY/2013/01	2017-10-11	Mid-Ebb	Cloudy	SR10A(N)	17:58:00	7.4	M	2	1	29.30	8.00	29.00	80.6	5.30	4.4	8.8	
HKBCF	HY/2013/01	2017-10-11	Mid-Ebb	Cloudy	SR10A(N)	17:58:00	7.4	M	2	2	29.60	8.00	28.70	81.4	5.30	5.0	7.6	
HKBCF	HY/2013/01	2017-10-11	Mid-Ebb	Cloudy	SR10A(N)	17:58:00	13.8	B	3	1	29.30	8.00	29.00	80.5	5.20	4.2	7.0	
HKBCF	HY/2013/01	2017-10-11	Mid-Ebb	Cloudy	SR10A(N)	17:58:00	13.8	B	3	2	29.60	8.00	28.70	81.3	5.30	4.7	8.0	
HKBCF	HY/2013/01	2017-10-11	Mid-Ebb	Cloudy	SR10B(N2)	17:51:00	1.0	S	1	1	29.40	8.00	29.00	81.1	5.30	4.5	8.1	
HKBCF	HY/2013/01	2017-10-11	Mid-Ebb	Cloudy	SR10B(N2)	17:51:00	1.0	S	1	2	29.60	8.00	28.70	81.9	5.30	5.3	8.9	
HKBCF	HY/2013/01	2017-10-11	Mid-Ebb	Cloudy	SR10B(N2)	17:51:00	5.7	M	2	1	29.40	8.00	29.00	81.0	5.30	4.3	8.3	
HKBCF	HY/2013/01	2017-10-11	Mid-Ebb	Cloudy	SR10B(N2)	17:51:00	5.7	M	2	2	29.60	8.00	28.70	81.8	5.30	5.1	7.2	
HKBCF	HY/2013/01	2017-10-11	Mid-Ebb	Cloudy	SR10B(N2)	17:51:00	10.4	B	3	1	29.40	8.00	29.00	80.9	5.30	4.6	9.4	
HKBCF	HY/2013/01	2017-10-11	Mid-Ebb	Cloudy	SR10B(N2)	17:51:00	10.4	B	3	2	29.60	8.00	28.70	81.7	5.30	5.2	10.8	
HKBCF	HY/2013/01	2017-10-11	Mid-Ebb	Cloudy	CSA	17:05:00	1.0	S	1	1	29.80	7.90	27.60	92.1	6.00	2.8	6.5	
HKBCF	HY/2013/01	2017-10-11	Mid-Ebb	Cloudy	CSA	17:05:00	1.0	S	1	2	30.10	7.90	27.60	91.0	5.90	2.9	4.8	
HKBCF	HY/2013/01	2017-10-11	Mid-Ebb	Cloudy	CSA	17:05:00	16.0	M	2	1	29.30	7.90	29.20	80.1	5.20	4.9	5.9	
HKBCF	HY/2013/01	2017-10-11	Mid-Ebb	Cloudy	CSA	17:05:00	16.0	M	2	2	29.60	7.90	29.30	80.2	5.20	5.0	4.9	
HKBCF	HY/2013/01	2017-10-11	Mid-Ebb	Cloudy	CSA	17:05:00	30.9	B	3	1	29.20	7.90	29.70	77.4	5.00	8.7	7.2	
HKBCF	HY/2013/01	2017-10-11	Mid-Ebb	Cloudy	CSA	17:05:00	30.9	B	3	2	29.50	7.90	29.80	78.1	5.10	8.1	8.9	
HKBCF	HY/2013/01	2017-10-11	Mid-Ebb	Cloudy	CS6	16:54:00	1.0	S	1	1	29.80	7.90	27.40	90.2	5.90	3.8	7.0	
HKBCF	HY/2013/01	2017-10-11	Mid-Ebb	Cloudy	CS6	16:54:00	1.0	S	1	2	30.00	7.90	27.40	89.5	5.80	3.6	6.8	
HKBCF	HY/2013/01	2017-10-11	Mid-Ebb	Cloudy	CS6	16:54:00	5.2	M	2	1	29.60	7.90	27.60	84.9	5.60	6.6	7.0	
HKBCF	HY/2013/01	2017-10-11	Mid-Ebb	Cloudy	CS6	16:54:00	5.2	M	2	2	29.80	7.90	27.60	84.8	5.50	5.9	8.0	
HKBCF	HY/2013/01	2017-10-11	Mid-Ebb	Cloudy	CS6	16:54:00	9.3	B	3	1	29.30	7.90	29.30	82.0	5.30	7.4	7.1	
HKBCF	HY/2013/01	2017-10-11	Mid-Ebb	Cloudy	CS6	16:54:00	9.3	B	3	2	29.50	7.90	29.30	83.0	5.40	7.2	6.2	
HKBCF	HY/2013/01	2017-10-11	Mid-Ebb	Cloudy	CS4	15:55:00	1.0	S	1	1	29.70	7.90	24.60	90.0	6.00	5.8	11.6	
HKBCF	HY/2013/01	2017-10-11	Mid-Ebb	Cloudy	CS4	15:55:00	1.0	S	1	2	30.00	7.90	24.60	89.4	5.90	6.9	10.6	
HKBCF	HY/2013/01	2017-10-11	Mid-Ebb	Cloudy	CS4	15:55:00	9.5	M	2	1	29.40	7.90	27.10	84.5	5.60	8.1	11.6	
HKBCF	HY/2013/01	2017-10-11	Mid-Ebb	Cloudy	CS4	15:55:00	9.5	M	2	2	29.70	7.90	27.20	84.0	5.50	8.7	12.2	
HKBCF	HY/2013/01	2017-10-11	Mid-Ebb	Cloudy	CS4	15:55:00	18.0	B	3	1	29.30	7.90	28.50	79.5	5.20	8.9	11.7	
HKBCF	HY/2013/01	2017-10-11	Mid-Ebb	Cloudy	CS4	15:55:00	18.0	B	3	2	29.50	7.90	28.60	80.6	5.30	9.6	12.6	
HKBCF	HY/2013/01	2017-10-11	Mid-Ebb	Cloudy	SR6	17:21:00	1.0	S	1	1	29.80	7.90	26.50	96.3	6.30	6.4	9.7	
HKBCF	HY/2013/01	2017-10-11	Mid-Ebb	Cloudy	SR6	17:21:00	1.0	S	1	2	30.00	7.90	26.30	95.1	6.20	6.4	8.5	
HKBCF	HY/2013/01	2017-10-11	Mid-Ebb	Cloudy	SR6	17:21:00		M	2	1								
HKBCF	HY/2013/01	2017-10-11	Mid-Ebb	Cloudy	SR6	17:21:00		M	2	2								
HKBCF	HY/2013/01	2017-10-11	Mid-Ebb	Cloudy	SR6	17:21:00	4.2	B	3	1	29.20	7.90	27.00	88.9	5.90	19.1	11.1	
HKBCF	HY/2013/01	2017-10-11	Mid-Ebb	Cloudy	SR6	17:21:00	4.2	B	3	2	29.40	7.90	26.70	89.3	5.90	20.6	12.7	
HKBCF	HY/2013/01	2017-10-11	Mid-Ebb	Cloudy	CS(Mf)3(N)	15:38:00	1.0	S	1	1	29.80	7.90	24.30	92.0	6.10	9.1	7.1	
HKBCF	HY/2013/01	2017-10-11	Mid-Ebb	Cloudy	CS(Mf)3(N)	15:38:00	1.0	S	1	2	30.10	7.90	23.90	91.7	6.10	9.3	6.4	
HKBCF	HY/2013/01	2017-10-11	Mid-Ebb	Cloudy	CS(Mf)3(N)	15:38:00	3.6	M	2	1	29.50	7.90	26.50	91.0	6.00	18.5	11.7	
HKBCF	HY/2013/01	2017-10-11	Mid-Ebb	Cloudy	CS(Mf)3(N)	15:38:00	3.6	M	2	2	29.80	7.90	26.20	90.7	6.00	19.1	10.7	
HKBCF	HY/2013/01	2017-10-11	Mid-Ebb	Cloudy	CS(Mf)3(N)	15:38:00	6.1	B	3	1	29.30	7.90	27.20	89.9	5.90	34.1	11.1	
HKBCF	HY/2013/01	2017-10-11	Mid-Ebb	Cloudy	CS(Mf)3(N)	15:38:00	6.1	B	3	2	29.60	7.90	26.80	89.9	5.90	37.6	10.6	
HKBCF	HY/2013/01	2017-10-11	Mid-Ebb	Cloudy	SR5(N)	16:14:00	1.0	S	1	1	29.80	7.90	25.50	94.5	6.20	4.6	4.9	
HKBCF	HY/2013/01	2017-10-11	Mid-Ebb	Cloudy	SR5(N)	16:14:00	1.0	S	1	2	30.00	7.90	25.50	93.3	6.10	4.9	5.8	
HKBCF	HY/2013/01	2017-10-11	Mid-Ebb	Cloudy	SR5(N)	16:14:00	4.7	M	2	1	29.40	7.90	27.00	86.9	5.70	5.7	5.8	
HKBCF	HY/2013/01	2017-10-11	Mid-Ebb	Cloudy	SR5(N)	16:14:00	4.7	M	2	2	29.70	7.90	27.00	86.5	5.70	5.7	6.3	
HKBCF	HY/2013/01	2017-10-11	Mid-Ebb	Cloudy	SR5(N)	16:14:00	8.3	B	3	1	29.30	7.90	28.00	82.8	5.40	7.5	5.5	
HKBCF	HY/2013/01	2017-10-11	Mid-Ebb	Cloudy	SR5(N)	16:14:00	8.3	B	3	2	29.50	7.90	28.00	83.5	5.50	7.3	5.7	
HKBCF	HY/2013/01	2017-10-11	Mid-Ebb	Cloudy	IS10(N)	16:21:00	1.0	S	1	1	29.60	7.90	25.60	91.6	6.10	5.9	4.7	
HKBCF	HY/2013/01	2017-10-11	Mid-Ebb	Cloudy	IS10(N)	16:21:00	1.0	S	1	2	29.90	7.90	25.50	90.3	6.00	5.8	4.0	
HKBCF	HY/2013/01	2017-10-11	Mid-Ebb	Cloudy	IS10(N)	16:21:00	6.2	M	2	1	29.30	7.90	27.40	83.7	5.50	13.0	8.4	
HKBCF	HY/2013/01	2017-10-11	Mid-Ebb	Cloudy	IS10(N)	16:21:00	6.2	M	2	2	29.50	7.90	27.40	83.4	5.50	12.8	8.3	
HKBCF	HY/2013/01	2017-10-11	Mid-Ebb	Cloudy	IS10(N)	16:21:00	11.3	B	3	1	29.20	7.90	28.00	80.5	5.30	40.7	22.1	
HKBCF	HY/2013/01	2017-10-11	Mid-Ebb	Cloudy	IS10(N)	16:21:00	11.3	B	3	2	29.50	7.90	28.10	80.8	5.30	45.4	21.6	
HKBCF	HY/2013/01	2017-10-11	Mid-Ebb	Cloudy	IS(Mf)11	16:27:00	1.0	S	1	1	29.50	7.90	26.30	90.3	6.00	5.9	7.4	
HKBCF	HY/2013/01	2017-10-11	Mid-Ebb	Cloudy	IS(Mf)11	16:27:00	1.0	S	1	2	29.80	7.90	26.30	89.3	5.90	5.7	7.0	
HKBCF	HY/2013/01	2017-10-11	Mid-Ebb	Cloudy	IS(Mf)11	16:27:00	5.7	M	2	1	29.30	7.90	27.00	85.4	5.60	9.3	8.8	
HKBCF	HY/2013/01	2017-10-11	Mid-Ebb	Cloudy	IS(Mf)11	16:27:00	5.7	M	2	2	29.60	7.90	27.00	85.0	5.60	9.6	7.9	
HKBCF	HY/2013/01	2017-10-11	Mid-Ebb	Cloudy	IS(Mf)11	16:27:00	10.4	B	3	1	29.20	7.90	27.50	81.3	5.40	28.6	7.7	
HKBCF	HY/2013/01	2017-10-11	Mid-Ebb	Cloudy	IS(Mf)11	16:27:00	10.4	B	3	2	29.50	7.90	27.50	81.6	5.40	29.8	9.4	
HKBCF	HY/2013/01	2017-10-11	Mid-Ebb	Cloudy	CS(Mf)5	17:17:00	1.0	S	1	1	29.60	8.00	27.20	90.0	5.90	4.2	5.2	
HKBCF	HY/2013/01	2017-10-11	Mid-Ebb	Cloudy	CS(Mf)5	17:17:00	1.0	S	1	2	29.80	8.00	26.90	91.7	6.00	4.6	5.7	
HKBCF	HY/2013/01	2017-10-11	Mid-Ebb	Cloudy	CS(Mf)5	17:17:00	7.1	M	2	1	29.20	8.00	28.80	78.6	5.10	5.5	9.5	
HKBCF	HY/2013/01	2017-10-11	Mid-Ebb	Cloudy	CS(Mf)5	17:17:00	7.1	M	2	2	29.50	8.00	28.50	79.7	5.20	6.0	9.0	
HKBCF	HY/2013/01	2017-10-11	Mid-Ebb	Cloudy	CS(Mf)5	17:17:00	13.2	B	3	1	29.20	8.00	29.20	78.0	5.10	8.7	10.9	
HKBCF	HY/2013/01	2017-10-11	Mid-Ebb	Cloudy	CS(Mf)5	17:17:00	13.2	B	3	2	29.40	8.00	28.90	78.7	5.10	9.6	10.4	
HKBCF	HY/2013/01	2017-10-11	Mid-Ebb	Cloudy	SR7	16:36:00	1.0	S	1	1	29.40	7.90	27.10	87.1	5.70	7.8	7.1	
HKBCF	HY/2013/01	2017-10-11	Mid-Ebb	Cloudy	SR7	16:36:00	1.0	S	1	2	29.70	7.90	27.10	87.1	5.70	8.0	6.1	
HKBCF	HY/2013/01	2017-10-11	Mid-Ebb	Cloudy	SR7	16:36:00		M	2	1								
HKBCF	HY/2013/01	2017-10-11	Mid-Ebb	Cloudy	SR7	16:36:00		M	2	2								

Project	Works	Date (yyyy-mm-dd)	Tide	Weather Condition	Station	Time	Depth, m	Level	Level_Code	Replicate	Temperature, °C	pH	Salinity, ppt	DO, %	DO, mg/L	Turbidity, NTU	SS, mg/L	Site Observation
HKBCF	HY/2013/01	2017-10-11	Mid-Ebb	Cloudy	SR7	16:36:00	3.2	B	3	1	29.40	7.90	27.10	87.7	5.80	7.6	6.6	
HKBCF	HY/2013/01	2017-10-11	Mid-Ebb	Cloudy	SR7	16:36:00	3.2	B	3	2	29.70	7.90	27.10	88.1	5.80	8.1	6.7	
HKBCF	HY/2013/01	2017-10-11	Mid-Ebb	Cloudy	IS17	16:59:00	1.0	S	1	1	29.20	8.00	27.60	80.2	5.30	12.9	13.8	
HKBCF	HY/2013/01	2017-10-11	Mid-Ebb	Cloudy	IS17	16:59:00	1.0	S	1	2	29.50	8.00	27.30	81.1	5.30	13.7	13.8	
HKBCF	HY/2013/01	2017-10-11	Mid-Ebb	Cloudy	IS17	16:59:00	5.5	M	2	1	29.20	8.00	27.60	79.4	5.20	14.0	21.2	
HKBCF	HY/2013/01	2017-10-11	Mid-Ebb	Cloudy	IS17	16:59:00	5.5	M	2	2	29.50	8.00	27.30	80.3	5.30	14.8	20.2	
HKBCF	HY/2013/01	2017-10-11	Mid-Ebb	Cloudy	IS17	16:59:00	9.9	B	3	1	29.20	8.00	27.80	78.3	5.10	18.3	21.4	
HKBCF	HY/2013/01	2017-10-11	Mid-Ebb	Cloudy	IS17	16:59:00	9.9	B	3	2	29.50	8.00	27.50	79.2	5.20	18.9	21.2	
HKBCF	HY/2013/01	2017-10-11	Mid-Ebb	Cloudy	IS(Mf)16	16:46:00	1.0	S	1	1	29.40	8.00	27.10	86.8	5.70	5.3	8.9	
HKBCF	HY/2013/01	2017-10-11	Mid-Ebb	Cloudy	IS(Mf)16	16:46:00	1.0	S	1	2	29.70	8.00	26.80	87.9	5.80	6.0	8.7	
HKBCF	HY/2013/01	2017-10-11	Mid-Ebb	Cloudy	IS(Mf)16	16:46:00	3.7	M	2	1	29.40	8.00	27.50	84.8	5.60	5.0	7.9	
HKBCF	HY/2013/01	2017-10-11	Mid-Ebb	Cloudy	IS(Mf)16	16:46:00	3.7	M	2	2	29.60	8.00	27.20	86.0	5.60	5.6	8.7	
HKBCF	HY/2013/01	2017-10-11	Mid-Ebb	Cloudy	IS(Mf)16	16:46:00	6.4	B	3	1	29.30	8.00	28.00	79.4	5.20	8.4	9.7	
HKBCF	HY/2013/01	2017-10-11	Mid-Ebb	Cloudy	IS(Mf)16	16:46:00	6.4	B	3	2	29.50	8.00	27.70	80.4	5.30	9.4	8.4	
HKBCF	HY/2013/01	2017-10-11	Mid-Ebb	Cloudy	IS8	16:15:00	1.0	S	1	1	29.80	8.00	26.60	94.4	6.20	8.4	13.7	
HKBCF	HY/2013/01	2017-10-11	Mid-Ebb	Cloudy	IS8	16:15:00	1.0	S	1	2	30.00	8.00	26.30	96.0	6.30	9.1	13.0	
HKBCF	HY/2013/01	2017-10-11	Mid-Ebb	Cloudy	IS8	16:15:00		M	2	1								
HKBCF	HY/2013/01	2017-10-11	Mid-Ebb	Cloudy	IS8	16:15:00		M	2	2								
HKBCF	HY/2013/01	2017-10-11	Mid-Ebb	Cloudy	IS8	16:15:00	4.4	B	3	1	29.40	8.00	27.00	87.2	5.70	18.9	15.9	
HKBCF	HY/2013/01	2017-10-11	Mid-Ebb	Cloudy	IS8	16:15:00	4.4	B	3	2	29.60	8.00	26.70	88.7	5.80	20.0	17.0	
HKBCF	HY/2013/01	2017-10-11	Mid-Ebb	Cloudy	SR4(N)	16:26:00	1.0	S	1	1	29.80	8.00	26.70	90.8	6.00	6.5	7.1	
HKBCF	HY/2013/01	2017-10-11	Mid-Ebb	Cloudy	SR4(N)	16:26:00	1.0	S	1	2	30.00	8.00	26.40	92.4	6.00	7.2	6.9	
HKBCF	HY/2013/01	2017-10-11	Mid-Ebb	Cloudy	SR4(N)	16:26:00		M	2	1								
HKBCF	HY/2013/01	2017-10-11	Mid-Ebb	Cloudy	SR4(N)	16:26:00		M	2	2								
HKBCF	HY/2013/01	2017-10-11	Mid-Ebb	Cloudy	SR4(N)	16:26:00	4.2	B	3	1	29.60	8.00	26.80	89.0	5.80	9.5	6.7	
HKBCF	HY/2013/01	2017-10-11	Mid-Ebb	Cloudy	SR4(N)	16:26:00	4.2	B	3	2	29.90	8.00	26.50	90.1	5.90	9.5	6.6	
HKBCF	HY/2013/01	2017-10-11	Mid-Ebb	Cloudy	IS(Mf)9	16:03:00	1.0	S	1	1	29.80	8.00	26.90	98.2	6.40	4.1	4.8	
HKBCF	HY/2013/01	2017-10-11	Mid-Ebb	Cloudy	IS(Mf)9	16:03:00	1.0	S	1	2	30.10	8.00	26.60	99.9	6.50	4.6	6.5	
HKBCF	HY/2013/01	2017-10-11	Mid-Ebb	Cloudy	IS(Mf)9	16:03:00		M	2	1								
HKBCF	HY/2013/01	2017-10-11	Mid-Ebb	Cloudy	IS(Mf)9	16:03:00		M	2	2								
HKBCF	HY/2013/01	2017-10-11	Mid-Ebb	Cloudy	IS(Mf)9	16:03:00	3.5	B	3	1	29.60	8.00	27.20	93.9	6.20	11.0	6.8	
HKBCF	HY/2013/01	2017-10-11	Mid-Ebb	Cloudy	IS(Mf)9	16:03:00	3.5	B	3	2	29.90	8.00	26.90	95.5	6.20	11.6	5.3	
HKBCF	HY/2013/01	2017-10-11	Mid-Ebb	Cloudy	IS7	15:56:00	1.0	S	1	1	29.90	8.00	26.80	98.3	6.40	5.9	8.8	
HKBCF	HY/2013/01	2017-10-11	Mid-Ebb	Cloudy	IS7	15:56:00	1.0	S	1	2	30.20	8.00	26.50	99.8	6.50	7.0	8.0	
HKBCF	HY/2013/01	2017-10-11	Mid-Ebb	Cloudy	IS7	15:56:00		M	2	1								
HKBCF	HY/2013/01	2017-10-11	Mid-Ebb	Cloudy	IS7	15:56:00		M	2	2								
HKBCF	HY/2013/01	2017-10-11	Mid-Ebb	Cloudy	IS7	15:56:00	2.8	B	3	1	29.90	8.00	26.90	98.0	6.40	6.4	8.7	
HKBCF	HY/2013/01	2017-10-11	Mid-Ebb	Cloudy	IS7	15:56:00	2.8	B	3	2	30.10	8.00	26.60	99.7	6.50	7.6	9.8	
HKBCF	HY/2013/01	2017-10-11	Mid-Ebb	Cloudy	IS(Mf)6	15:48:00	1.0	S	1	1	29.70	8.00	27.10	97.3	6.40	7.5	6.6	
HKBCF	HY/2013/01	2017-10-11	Mid-Ebb	Cloudy	IS(Mf)6	15:48:00	1.0	S	1	2	29.90	8.00	26.80	99.0	6.50	8.2	7.9	
HKBCF	HY/2013/01	2017-10-11	Mid-Ebb	Cloudy	IS(Mf)6	15:48:00		M	2	1								
HKBCF	HY/2013/01	2017-10-11	Mid-Ebb	Cloudy	IS(Mf)6	15:48:00		M	2	2								
HKBCF	HY/2013/01	2017-10-11	Mid-Ebb	Cloudy	IS(Mf)6	15:48:00	2.7	B	3	1	29.40	8.00	27.20	92.7	6.10	8.6	7.3	
HKBCF	HY/2013/01	2017-10-11	Mid-Ebb	Cloudy	IS(Mf)6	15:48:00	2.7	B	3	2	29.60	8.00	27.00	94.2	6.20	9.0	7.4	
HKBCF	HY/2013/01	2017-10-11	Mid-Ebb	Cloudy	IS5	15:32:00	1.0	S	1	1	29.40	8.00	27.40	91.1	6.00	6.5	6.5	
HKBCF	HY/2013/01	2017-10-11	Mid-Ebb	Cloudy	IS5	15:32:00	1.0	S	1	2	29.60	8.00	27.10	92.3	6.10	7.3	6.6	
HKBCF	HY/2013/01	2017-10-11	Mid-Ebb	Cloudy	IS5	15:32:00	5.2	M	2	1	29.20	8.00	27.50	87.3	5.80	9.9	10.8	
HKBCF	HY/2013/01	2017-10-11	Mid-Ebb	Cloudy	IS5	15:32:00	5.2	M	2	2	29.40	8.00	27.20	88.5	5.80	10.4	11.7	
HKBCF	HY/2013/01	2017-10-11	Mid-Ebb	Cloudy	IS5	15:32:00	9.4	B	3	1	29.10	8.00	27.50	86.7	5.70	12.1	11.6	
HKBCF	HY/2013/01	2017-10-11	Mid-Ebb	Cloudy	IS5	15:32:00	9.4	B	3	2	29.40	8.00	27.20	87.8	5.80	12.5	12.4	
HKBCF	HY/2013/01	2017-10-11	Mid-Ebb	Cloudy	SR3(N)	15:23:00	1.0	S	1	1	29.60	8.00	27.40	95.0	6.20	7.1	5.5	
HKBCF	HY/2013/01	2017-10-11	Mid-Ebb	Cloudy	SR3(N)	15:23:00	1.0	S	1	2	29.90	8.00	27.10	95.8	6.30	7.8	5.8	
HKBCF	HY/2013/01	2017-10-11	Mid-Ebb	Cloudy	SR3(N)	15:23:00		M	2	1								
HKBCF	HY/2013/01	2017-10-11	Mid-Ebb	Cloudy	SR3(N)	15:23:00		M	2	2								
HKBCF	HY/2013/01	2017-10-11	Mid-Ebb	Cloudy	SR3(N)	15:23:00	3.6	B	3	1	29.30	8.00	27.50	88.5	5.80	14.1	8.8	
HKBCF	HY/2013/01	2017-10-11	Mid-Ebb	Cloudy	SR3(N)	15:23:00	3.6	B	3	2	29.60	8.00	27.20	89.1	5.80	14.8	9.8	
HKBCF	HY/2013/01	2017-10-11	Mid-Flood	Cloudty	SR10A(N)	10:16:00	1.0	S	1	1	29.30	8.00	27.90	82.6	5.40	6.0	8.4	
HKBCF	HY/2013/01	2017-10-11	Mid-Flood	Cloudty	SR10A(N)	10:16:00	1.0	S	1	2	29.50	8.00	27.60	83.2	5.50	5.8	8.6	
HKBCF	HY/2013/01	2017-10-11	Mid-Flood	Cloudty	SR10A(N)	10:16:00	5.9	M	2	1	29.30	8.00	27.90	81.8	5.40	6.9	7.6	
HKBCF	HY/2013/01	2017-10-11	Mid-Flood	Cloudty	SR10A(N)	10:16:00	5.9	M	2	2	29.50	8.00	27.70	82.5	5.40	6.9	8.3	
HKBCF	HY/2013/01	2017-10-11	Mid-Flood	Cloudty	SR10A(N)	10:16:00	10.7	B	3	1	29.30	8.00	28.00	82.1	5.40	6.7	11.1	
HKBCF	HY/2013/01	2017-10-11	Mid-Flood	Cloudty	SR10A(N)	10:16:00	10.7	B	3	2	29.50	8.00	27.70	82.8	5.40	6.5	12.4	
HKBCF	HY/2013/01	2017-10-11	Mid-Flood	Cloudty	SR10B(N2)	10:23:00	1.0	S	1	1	29.10	8.00	29.40	79.6	5.20	8.3	11.3	
HKBCF	HY/2013/01	2017-10-11	Mid-Flood	Cloudty	SR10B(N2)	10:23:00	1.0	S	1	2	29.40	8.00	29.10	80.2	5.20	8.4	10.6	
HKBCF	HY/2013/01	2017-10-11	Mid-Flood	Cloudty	SR10B(N2)	10:23:00	5.5	M	2	1	29.10	8.00	29.40	79.9	5.20	8.5	11.8	
HKBCF	HY/2013/01	2017-10-11	Mid-Flood	Cloudty	SR10B(N2)	10:23:00	5.5	M	2	2	29.40	8.00	29.10	80.3	5.20	8.3	12.9	
HKBCF	HY/2013/01	2017-10-11	Mid-Flood	Cloudty	SR10B(N2)	10:23:00	10.0	B	3	1	29.10	8.00	29.40	80.6	5.30	8.5	12.9	
HKBCF	HY/2013/01	2017-10-11	Mid-Flood	Cloudty	SR10B(N2)	10:23:00	10.0	B	3	2	29.40	8.00	29.10	80.7	5.30	8.7	13.4	

Project	Works	Date (yyyy-mm-dd)	Tide	Weather Condition	Station	Time	Depth, m	Level	Level_Code	Replicate	Temperature, °C	pH	Salinity, ppt	DO, %	DO, mg/L	Turbidity, NTU	SS, mg/L	Site Observation
HKBCF	HY/2013/01	2017-10-11	Mid-Flood	Cloudty	CSA	10:34:00	1.0	S	1	1	29.40	7.90	26.40	88.2	5.80	6.0	9.5	
HKBCF	HY/2013/01	2017-10-11	Mid-Flood	Cloudty	CSA	10:34:00	1.0	S	1	2	29.70	7.90	26.80	87.2	5.70	6.0	8.1	
HKBCF	HY/2013/01	2017-10-11	Mid-Flood	Cloudty	CSA	10:34:00	16.8	M	2	1	29.40	7.90	27.80	80.2	5.30	8.2	7.9	
HKBCF	HY/2013/01	2017-10-11	Mid-Flood	Cloudty	CSA	10:34:00	16.8	M	2	2	29.60	7.80	28.20	80.1	5.20	7.4	8.6	
HKBCF	HY/2013/01	2017-10-11	Mid-Flood	Cloudty	CSA	10:34:00	32.5	B	3	1	29.30	7.90	28.50	77.6	5.10	19.3	9.4	
HKBCF	HY/2013/01	2017-10-11	Mid-Flood	Cloudty	CSA	10:34:00	32.5	B	3	2	29.50	7.80	29.00	78.4	5.10	20.5	8.5	
HKBCF	HY/2013/01	2017-10-11	Mid-Flood	Cloudty	CS6	10:46:00	1.0	S	1	1	29.50	7.90	26.50	87.2	5.70	6.0	6.5	
HKBCF	HY/2013/01	2017-10-11	Mid-Flood	Cloudty	CS6	10:46:00	1.0	S	1	2	29.80	7.90	26.70	86.1	5.60	5.6	6.6	
HKBCF	HY/2013/01	2017-10-11	Mid-Flood	Cloudty	CS6	10:46:00	5.1	M	2	1	29.30	7.90	27.10	83.2	5.50	7.9	6.8	
HKBCF	HY/2013/01	2017-10-11	Mid-Flood	Cloudty	CS6	10:46:00	5.1	M	2	2	29.60	7.90	27.30	82.8	5.40	8.5	8.1	
HKBCF	HY/2013/01	2017-10-11	Mid-Flood	Cloudty	CS6	10:46:00	9.2	B	3	1	29.40	7.90	27.60	81.1	5.30	11.9	7.0	
HKBCF	HY/2013/01	2017-10-11	Mid-Flood	Cloudty	CS6	10:46:00	9.2	B	3	2	29.70	7.90	27.80	81.1	5.30	14.5	8.6	
HKBCF	HY/2013/01	2017-10-11	Mid-Flood	Cloudty	CS4	11:49:00	1.0	S	1	1	29.60	7.90	25.10	87.3	5.80	6.7	9.0	
HKBCF	HY/2013/01	2017-10-11	Mid-Flood	Cloudty	CS4	11:49:00	1.0	S	1	2	29.90	7.80	25.10	86.5	5.70	6.6	7.9	
HKBCF	HY/2013/01	2017-10-11	Mid-Flood	Cloudty	CS4	11:49:00	9.7	M	2	1	29.30	7.90	26.80	82.8	5.50	9.7	9.2	
HKBCF	HY/2013/01	2017-10-11	Mid-Flood	Cloudty	CS4	11:49:00	9.7	M	2	2	29.60	7.90	26.90	82.4	5.40	9.5	7.3	
HKBCF	HY/2013/01	2017-10-11	Mid-Flood	Cloudty	CS4	11:49:00	18.4	B	3	1	29.30	7.90	28.10	78.7	5.20	26.3	8.6	
HKBCF	HY/2013/01	2017-10-11	Mid-Flood	Cloudty	CS4	11:49:00	18.4	B	3	2	29.60	7.90	28.20	79.4	5.20	26.4	8.8	
HKBCF	HY/2013/01	2017-10-11	Mid-Flood	Cloudty	SR6	12:34:00	1.0	S	1	1	29.80	7.80	22.60	86.4	5.80	7.2	7.1	
HKBCF	HY/2013/01	2017-10-11	Mid-Flood	Cloudty	SR6	12:34:00	1.0	S	1	2	30.00	7.80	22.60	86.3	5.80	7.3	6.4	
HKBCF	HY/2013/01	2017-10-11	Mid-Flood	Cloudty	SR6	12:34:00		M	2	1								
HKBCF	HY/2013/01	2017-10-11	Mid-Flood	Cloudty	SR6	12:34:00		M	2	2								
HKBCF	HY/2013/01	2017-10-11	Mid-Flood	Cloudty	SR6	12:34:00	4.0	B	3	1	29.20	7.90	26.00	86.5	5.70	21.8	12.6	
HKBCF	HY/2013/01	2017-10-11	Mid-Flood	Cloudty	SR6	12:34:00	4.0	B	3	2	29.50	7.90	26.00	86.5	5.70	22.9	11.5	
HKBCF	HY/2013/01	2017-10-11	Mid-Flood	Cloudty	CS(Mf)3(N)	12:12:00	1.0	S	1	1	29.80	7.80	22.60	88.1	5.90	5.9	8.0	
HKBCF	HY/2013/01	2017-10-11	Mid-Flood	Cloudty	CS(Mf)3(N)	12:12:00	1.0	S	1	2	30.00	7.80	22.60	87.8	5.90	5.9	7.8	
HKBCF	HY/2013/01	2017-10-11	Mid-Flood	Cloudty	CS(Mf)3(N)	12:12:00	3.5	M	2	1	29.70	7.90	23.80	88.0	5.90	10.5	8.0	
HKBCF	HY/2013/01	2017-10-11	Mid-Flood	Cloudty	CS(Mf)3(N)	12:12:00	3.5	M	2	2	30.00	7.80	23.90	87.6	5.80	11.0	8.0	
HKBCF	HY/2013/01	2017-10-11	Mid-Flood	Cloudty	CS(Mf)3(N)	12:12:00	6.0	B	3	1	29.60	7.80	24.20	86.5	5.80	22.3	11.1	
HKBCF	HY/2013/01	2017-10-11	Mid-Flood	Cloudty	CS(Mf)3(N)	12:12:00	6.0	B	3	2	29.90	7.80	24.20	86.8	5.80	23.2	12.8	
HKBCF	HY/2013/01	2017-10-11	Mid-Flood	Cloudty	SR5(N)	11:30:00	1.0	S	1	1	29.40	7.90	26.40	86.1	5.70	13.3	13.8	
HKBCF	HY/2013/01	2017-10-11	Mid-Flood	Cloudty	SR5(N)	11:30:00	1.0	S	1	2	29.60	7.90	26.50	85.7	5.60	13.8	15.4	
HKBCF	HY/2013/01	2017-10-11	Mid-Flood	Cloudty	SR5(N)	11:30:00	4.8	M	2	1	29.30	7.90	26.50	84.4	5.60	17.4	18.1	
HKBCF	HY/2013/01	2017-10-11	Mid-Flood	Cloudty	SR5(N)	11:30:00	4.8	M	2	2	29.50	7.90	26.60	84.1	5.50	17.9	18.3	
HKBCF	HY/2013/01	2017-10-11	Mid-Flood	Cloudty	SR5(N)	11:30:00	8.5	B	3	1	29.30	7.90	26.90	82.0	5.40	31.9	18.7	
HKBCF	HY/2013/01	2017-10-11	Mid-Flood	Cloudty	SR5(N)	11:30:00	8.5	B	3	2	29.50	7.90	27.00	81.9	5.40	35.2	18.9	
HKBCF	HY/2013/01	2017-10-11	Mid-Flood	Cloudty	IS10(N)	11:21:00	1.0	S	1	1	29.40	7.90	26.00	90.7	6.00	6.5	6.2	
HKBCF	HY/2013/01	2017-10-11	Mid-Flood	Cloudty	IS10(N)	11:21:00	1.0	S	1	2	29.70	7.90	26.10	89.7	5.90	6.6	7.5	
HKBCF	HY/2013/01	2017-10-11	Mid-Flood	Cloudty	IS10(N)	11:21:00	6.4	M	2	1	29.20	7.90	26.90	85.6	5.70	15.3	11.6	
HKBCF	HY/2013/01	2017-10-11	Mid-Flood	Cloudty	IS10(N)	11:21:00	6.4	M	2	2	29.50	7.90	27.00	85.6	5.60	16.2	12.5	
HKBCF	HY/2013/01	2017-10-11	Mid-Flood	Cloudty	IS10(N)	11:21:00	11.7	B	3	1	29.20	7.90	27.10	84.8	5.60	22.9	22.7	
HKBCF	HY/2013/01	2017-10-11	Mid-Flood	Cloudty	IS10(N)	11:21:00	11.7	B	3	2	29.40	7.90	27.20	85.3	5.60	23.7	21.5	
HKBCF	HY/2013/01	2017-10-11	Mid-Flood	Cloudty	IS(Mf)11	11:15:00	1.0	S	1	1	29.40	7.90	25.90	91.0	6.00	6.5	11.3	
HKBCF	HY/2013/01	2017-10-11	Mid-Flood	Cloudty	IS(Mf)11	11:15:00	1.0	S	1	2	29.70	7.90	26.00	90.5	6.00	6.9	11.6	
HKBCF	HY/2013/01	2017-10-11	Mid-Flood	Cloudty	IS(Mf)11	11:15:00	5.8	M	2	1	29.20	7.90	26.40	88.9	5.90	17.3	11.4	
HKBCF	HY/2013/01	2017-10-11	Mid-Flood	Cloudty	IS(Mf)11	11:15:00	5.8	M	2	2	29.40	7.90	26.60	88.7	5.90	17.4	10.4	
HKBCF	HY/2013/01	2017-10-11	Mid-Flood	Cloudty	IS(Mf)11	11:15:00	10.5	B	3	1	29.10	7.90	26.50	88.6	5.90	22.4	11.2	
HKBCF	HY/2013/01	2017-10-11	Mid-Flood	Cloudty	IS(Mf)11	11:15:00	10.5	B	3	2	29.40	7.90	26.70	88.7	5.90	24.1	12.4	
HKBCF	HY/2013/01	2017-10-11	Mid-Flood	Cloudty	CS(Mf)5	10:50:00	1.0	S	1	1	29.40	8.00	27.20	86.9	5.70	4.6	4.8	
HKBCF	HY/2013/01	2017-10-11	Mid-Flood	Cloudty	CS(Mf)5	10:50:00	1.0	S	1	2	29.60	8.10	27.00	87.7	5.80	4.2	6.0	
HKBCF	HY/2013/01	2017-10-11	Mid-Flood	Cloudty	CS(Mf)5	10:50:00	5.3	M	2	1	29.10	8.00	27.60	81.2	5.40	7.9	5.0	
HKBCF	HY/2013/01	2017-10-11	Mid-Flood	Cloudty	CS(Mf)5	10:50:00	5.3	M	2	2	29.40	8.10	27.30	81.8	5.40	7.9	6.6	
HKBCF	HY/2013/01	2017-10-11	Mid-Flood	Cloudty	CS(Mf)5	10:50:00	9.6	B	3	1	29.20	8.00	28.20	80.2	5.30	7.6	12.6	
HKBCF	HY/2013/01	2017-10-11	Mid-Flood	Cloudty	CS(Mf)5	10:50:00	9.6	B	3	2	29.50	8.10	27.90	80.8	5.30	7.6	11.8	
HKBCF	HY/2013/01	2017-10-11	Mid-Flood	Cloudty	SR7	11:09:00	1.0	S	1	1	29.40	7.90	26.30	88.5	5.80	10.3	9.4	
HKBCF	HY/2013/01	2017-10-11	Mid-Flood	Cloudty	SR7	11:09:00	1.0	S	1	2	29.70	7.90	26.40	88.2	5.80	10.8	8.7	
HKBCF	HY/2013/01	2017-10-11	Mid-Flood	Cloudty	SR7	11:09:00		M	2	1								
HKBCF	HY/2013/01	2017-10-11	Mid-Flood	Cloudty	SR7	11:09:00		M	2	2								
HKBCF	HY/2013/01	2017-10-11	Mid-Flood	Cloudty	SR7	11:09:00	3.3	B	3	1	29.30	7.90	26.60	87.0	5.80	17.2	12.6	
HKBCF	HY/2013/01	2017-10-11	Mid-Flood	Cloudty	SR7	11:09:00	3.3	B	3	2	29.60	7.90	26.70	87.2	5.70	18.6	11.1	
HKBCF	HY/2013/01	2017-10-11	Mid-Flood	Cloudty	IS17	11:12:00	1.0	S	1	1	29.50	8.00	26.20	88.3	5.80	4.5	6.8	
HKBCF	HY/2013/01	2017-10-11	Mid-Flood	Cloudty	IS17	11:12:00	1.0	S	1	2	29.80	8.00	26.00	89.1	5.90	4.1	6.4	
HKBCF	HY/2013/01	2017-10-11	Mid-Flood	Cloudty	IS17	11:12:00	4.3	M	2	1	29.20	8.00	26.80	83.9	5.60	5.8	5.4	
HKBCF	HY/2013/01	2017-10-11	Mid-Flood	Cloudty	IS17	11:12:00	4.3	M	2	2	29.50	8.00	26.50	84.6	5.60	5.9	6.0	
HKBCF	HY/2013/01	2017-10-11	Mid-Flood	Cloudty	IS17	11:12:00	7.6	B	3	1	29.20	8.00	27.10	83.1	5.50	10.3	11.2	
HKBCF	HY/2013/01	2017-10-11	Mid-Flood	Cloudty	IS17	11:12:00	7.6	B	3	2	29.40	8.00	26.80	83.6	5.50	10.5	10.6	
HKBCF	HY/2013/01	2017-10-11	Mid-Flood	Cloudty	IS(Mf)16	11:20:00	1.0	S	1	1	29.30	8.00	26.70	87.4	5.80	5.6	7.2	
HKBCF	HY/2013/01	2017-10-11	Mid-Flood	Cloudty	IS(Mf)16	11:20:00	1.0	S	1	2	29.60	8.00	26.40	88.2	5.80	5.3	7.8	

Project	Works	Date (yyyy-mm-dd)	Tide	Weather Condition	Station	Time	Depth, m	Level	Level_Code	Replicate	Temperature, °C	pH	Salinity, ppt	DO, %	DO, mg/L	Turbidity, NTU	SS, mg/L	Site Observation
HKBCF	HY/2013/01	2017-10-11	Mid-Flood	Cloudty	IS(Mf)16	11:20:00	3.1	M	2	1	29.30	8.00	26.70	87.4	5.80	6.2	8.6	
HKBCF	HY/2013/01	2017-10-11	Mid-Flood	Cloudty	IS(Mf)16	11:20:00	3.1	M	2	2	29.50	8.00	26.50	88.2	5.80	6.3	7.4	
HKBCF	HY/2013/01	2017-10-11	Mid-Flood	Cloudty	IS(Mf)16	11:20:00	5.1	B	3	1	29.10	8.00	27.00	87.2	5.80	10.8	9.4	
HKBCF	HY/2013/01	2017-10-11	Mid-Flood	Cloudty	IS(Mf)16	11:20:00	5.1	B	3	2	29.40	8.00	26.80	87.9	5.80	12.5	10.1	
HKBCF	HY/2013/01	2017-10-11	Mid-Flood	Cloudty	IS8	11:47:00	1.0	S	1	1	29.50	8.00	26.40	89.9	5.90	5.3	5.4	
HKBCF	HY/2013/01	2017-10-11	Mid-Flood	Cloudty	IS8	11:47:00	1.0	S	1	2	29.80	8.00	26.10	90.7	6.00	5.2	5.1	
HKBCF	HY/2013/01	2017-10-11	Mid-Flood	Cloudty	IS8	11:47:00		M	2	1								
HKBCF	HY/2013/01	2017-10-11	Mid-Flood	Cloudty	IS8	11:47:00		M	2	2								
HKBCF	HY/2013/01	2017-10-11	Mid-Flood	Cloudty	IS8	11:47:00	2.8	B	3	1	29.30	8.00	26.80	88.0	5.80	16.9	6.4	
HKBCF	HY/2013/01	2017-10-11	Mid-Flood	Cloudty	IS8	11:47:00	2.8	B	3	2	29.60	8.00	26.50	89.0	5.90	15.0	7.9	
HKBCF	HY/2013/01	2017-10-11	Mid-Flood	Cloudty	SR4(N)	11:41:00	1.0	S	1	1	29.50	8.00	26.40	90.7	6.00	6.4	8.0	
HKBCF	HY/2013/01	2017-10-11	Mid-Flood	Cloudty	SR4(N)	11:41:00	1.0	S	1	2	29.80	8.00	26.20	91.4	6.00	6.1	8.8	
HKBCF	HY/2013/01	2017-10-11	Mid-Flood	Cloudty	SR4(N)	11:41:00		M	2	1								
HKBCF	HY/2013/01	2017-10-11	Mid-Flood	Cloudty	SR4(N)	11:41:00		M	2	2								
HKBCF	HY/2013/01	2017-10-11	Mid-Flood	Cloudty	SR4(N)	11:41:00	3.2	B	3	1	29.30	8.00	26.90	86.4	5.70	6.9	11.6	
HKBCF	HY/2013/01	2017-10-11	Mid-Flood	Cloudty	SR4(N)	11:41:00	3.2	B	3	2	29.60	8.00	26.60	87.0	5.70	6.8	13.1	
HKBCF	HY/2013/01	2017-10-11	Mid-Flood	Cloudty	IS(Mf)9	11:58:00	1.0	S	1	1	29.30	8.00	27.10	89.1	5.90	7.3	9.0	
HKBCF	HY/2013/01	2017-10-11	Mid-Flood	Cloudty	IS(Mf)9	11:58:00	1.0	S	1	2	29.60	8.00	26.80	89.7	5.90	7.2	8.8	
HKBCF	HY/2013/01	2017-10-11	Mid-Flood	Cloudty	IS(Mf)9	11:58:00		M	2	1								
HKBCF	HY/2013/01	2017-10-11	Mid-Flood	Cloudty	IS(Mf)9	11:58:00		M	2	2								
HKBCF	HY/2013/01	2017-10-11	Mid-Flood	Cloudty	IS(Mf)9	11:58:00	2.4	B	3	1	29.20	8.00	27.30	87.7	5.80	9.4	8.8	
HKBCF	HY/2013/01	2017-10-11	Mid-Flood	Cloudty	IS(Mf)9	11:58:00	2.4	B	3	2	29.40	8.00	27.00	88.2	5.80	9.3	9.4	
HKBCF	HY/2013/01	2017-10-11	Mid-Flood	Cloudty	IS7	12:08:00	1.0	S	1	1	29.50	8.00	27.00	94.3	6.20	9.0	11.6	
HKBCF	HY/2013/01	2017-10-11	Mid-Flood	Cloudty	IS7	12:08:00	1.0	S	1	2	29.70	8.00	26.70	95.0	6.20	8.9	13.0	
HKBCF	HY/2013/01	2017-10-11	Mid-Flood	Cloudty	IS7	12:08:00		M	2	1								
HKBCF	HY/2013/01	2017-10-11	Mid-Flood	Cloudty	IS7	12:08:00		M	2	2								
HKBCF	HY/2013/01	2017-10-11	Mid-Flood	Cloudty	IS7	12:08:00	2.2	B	3	1	29.30	8.00	27.20	93.9	6.20	8.4	13.8	
HKBCF	HY/2013/01	2017-10-11	Mid-Flood	Cloudty	IS7	12:08:00	2.2	B	3	2	29.60	8.00	26.90	94.7	6.20	8.3	14.8	
HKBCF	HY/2013/01	2017-10-11	Mid-Flood	Cloudty	IS(Mf)6	12:17:00	1.0	S	1	1	29.40	8.00	27.30	93.7	6.20	10.8	10.8	
HKBCF	HY/2013/01	2017-10-11	Mid-Flood	Cloudty	IS(Mf)6	12:17:00	1.0	S	1	2	29.60	8.00	27.00	94.3	6.20	10.5	10.9	
HKBCF	HY/2013/01	2017-10-11	Mid-Flood	Cloudty	IS(Mf)6	12:17:00		M	2	1								
HKBCF	HY/2013/01	2017-10-11	Mid-Flood	Cloudty	IS(Mf)6	12:17:00		M	2	2								
HKBCF	HY/2013/01	2017-10-11	Mid-Flood	Cloudty	IS(Mf)6	12:17:00	2.1	B	3	1	29.30	8.00	27.30	93.3	6.10	11.1	12.6	
HKBCF	HY/2013/01	2017-10-11	Mid-Flood	Cloudty	IS(Mf)6	12:17:00	2.1	B	3	2	29.60	8.00	27.00	94.0	6.20	11.0	13.6	
HKBCF	HY/2013/01	2017-10-11	Mid-Flood	Cloudty	IS5	12:23:00	1.0	S	1	1	29.40	8.00	27.10	92.2	6.10	7.0	8.0	
HKBCF	HY/2013/01	2017-10-11	Mid-Flood	Cloudty	IS5	12:23:00	1.0	S	1	2	29.70	8.00	26.80	93.0	6.10	7.2	9.7	
HKBCF	HY/2013/01	2017-10-11	Mid-Flood	Cloudty	IS5	12:23:00	4.8	M	2	1	29.10	8.00	27.40	89.4	5.90	7.7	8.8	
HKBCF	HY/2013/01	2017-10-11	Mid-Flood	Cloudty	IS5	12:23:00	4.8	M	2	2	29.30	8.00	27.10	90.0	5.90	7.4	8.0	
HKBCF	HY/2013/01	2017-10-11	Mid-Flood	Cloudty	IS5	12:23:00	8.5	B	3	1	29.10	8.00	27.40	89.5	5.90	7.8	11.7	
HKBCF	HY/2013/01	2017-10-11	Mid-Flood	Cloudty	IS5	12:23:00	8.5	B	3	2	29.30	8.00	27.10	90.1	5.90	7.7	11.7	
HKBCF	HY/2013/01	2017-10-11	Mid-Flood	Cloudty	SR3(N)	12:40:00	1.0	S	1	1	29.40	8.00	27.40	91.0	6.00	7.5	11.8	
HKBCF	HY/2013/01	2017-10-11	Mid-Flood	Cloudty	SR3(N)	12:40:00	1.0	S	1	2	29.60	8.00	27.10	91.8	6.00	7.3	11.6	
HKBCF	HY/2013/01	2017-10-11	Mid-Flood	Cloudty	SR3(N)	12:40:00		M	2	1								
HKBCF	HY/2013/01	2017-10-11	Mid-Flood	Cloudty	SR3(N)	12:40:00		M	2	2								
HKBCF	HY/2013/01	2017-10-11	Mid-Flood	Cloudty	SR3(N)	12:40:00	2.0	B	3	1	29.20	8.00	27.40	90.8	6.00	7.9	11.9	
HKBCF	HY/2013/01	2017-10-11	Mid-Flood	Cloudty	SR3(N)	12:40:00	2.0	B	3	2	29.50	8.00	27.10	91.5	6.00	7.5	12.1	
HKBCF	HY/2013/01	2017-10-13	Mid-Ebb	Fine	SR10A(N)	4:51:00	1.0	S	1	1	29.10	8.00	30.30	82.3	5.40	3.3	2.8	
HKBCF	HY/2013/01	2017-10-13	Mid-Ebb	Fine	SR10A(N)	4:51:00	1.0	S	1	2	29.30	8.00	30.00	83.0	5.40	3.2	2.8	
HKBCF	HY/2013/01	2017-10-13	Mid-Ebb	Fine	SR10A(N)	4:51:00	8.7	M	2	1	29.10	8.00	30.60	82.1	5.30	3.7	2.9	
HKBCF	HY/2013/01	2017-10-13	Mid-Ebb	Fine	SR10A(N)	4:51:00	8.7	M	2	2	29.30	8.00	30.30	82.1	5.30	3.6	2.7	
HKBCF	HY/2013/01	2017-10-13	Mid-Ebb	Fine	SR10A(N)	4:51:00	16.4	B	3	1	29.10	8.00	31.30	79.7	5.20	5.0	4.1	
HKBCF	HY/2013/01	2017-10-13	Mid-Ebb	Fine	SR10A(N)	4:51:00	16.4	B	3	2	29.40	8.10	31.00	80.3	5.20	5.0	3.4	
HKBCF	HY/2013/01	2017-10-13	Mid-Ebb	Fine	SR10B(N2)	5:04:00	1.0	S	1	1	29.10	8.00	30.40	82.1	5.30	3.1	2.8	
HKBCF	HY/2013/01	2017-10-13	Mid-Ebb	Fine	SR10B(N2)	5:04:00	1.0	S	1	2	29.30	8.10	30.10	82.9	5.40	3.1	2.2	
HKBCF	HY/2013/01	2017-10-13	Mid-Ebb	Fine	SR10B(N2)	5:04:00	4.9	M	2	1	29.20	8.00	30.80	80.7	5.20	4.3	2.9	
HKBCF	HY/2013/01	2017-10-13	Mid-Ebb	Fine	SR10B(N2)	5:04:00	4.9	M	2	2	29.40	8.10	30.40	81.5	5.30	4.1	3.0	
HKBCF	HY/2013/01	2017-10-13	Mid-Ebb	Fine	SR10B(N2)	5:04:00	8.7	B	3	1	29.20	8.00	31.10	80.1	5.20	6.1	4.6	
HKBCF	HY/2013/01	2017-10-13	Mid-Ebb	Fine	SR10B(N2)	5:04:00	8.7	B	3	2	29.40	8.10	30.80	80.7	5.20	6.2	4.5	
HKBCF	HY/2013/01	2017-10-13	Mid-Ebb	Fine	CSA	5:20:00	1.0	S	1	1	29.30	7.90	29.90	82.6	5.40	3.1	5.8	
HKBCF	HY/2013/01	2017-10-13	Mid-Ebb	Fine	CSA	5:20:00	1.0	S	1	2	29.00	7.90	30.20	82.4	5.40	3.0	4.9	
HKBCF	HY/2013/01	2017-10-13	Mid-Ebb	Fine	CSA	5:20:00	14.9	M	2	1	29.40	7.90	30.20	81.4	5.30	3.9	5.4	
HKBCF	HY/2013/01	2017-10-13	Mid-Ebb	Fine	CSA	5:20:00	14.9	M	2	2	29.10	7.90	30.50	80.7	5.20	4.0	5.3	
HKBCF	HY/2013/01	2017-10-13	Mid-Ebb	Fine	CSA	5:20:00	28.7	B	3	1	29.40	7.90	30.50	80.7	5.20	5.8	9.8	
HKBCF	HY/2013/01	2017-10-13	Mid-Ebb	Fine	CSA	5:20:00	28.7	B	3	2	29.20	7.90	30.80	79.7	5.20	5.8	8.7	
HKBCF	HY/2013/01	2017-10-13	Mid-Ebb	Fine	CS6	5:30:00	1.0	S	1	1	29.30	7.90	29.20	82.1	5.30	3.3	4.1	
HKBCF	HY/2013/01	2017-10-13	Mid-Ebb	Fine	CS6	5:30:00	1.0	S	1	2	29.10	7.90	29.50	82.0	5.40	3.3	4.6	
HKBCF	HY/2013/01	2017-10-13	Mid-Ebb	Fine	CS6	5:30:00	4.8	M	2	1	29.40	7.90	29.70	82.6	5.40	3.1	4.4	
HKBCF	HY/2013/01	2017-10-13	Mid-Ebb	Fine	CS6	5:30:00	4.8	M	2	2	29.10	7.90	29.90	82.1	5.30	3.3	5.4	

Project	Works	Date (yyyy-mm-dd)	Tide	Weather Condition	Station	Time	Depth, m	Level	Level_Code	Replicate	Temperature, °C	pH	Salinity, ppt	DO, %	DO, mg/L	Turbidity, NTU	SS, mg/L	Site Observation
HKBCF	HY/2013/01	2017-10-13	Mid-Ebb	Fine	CS6	5:30:00	8.5	B	3	1	29.40	7.90	30.50	81.7	5.30	3.7	4.1	
HKBCF	HY/2013/01	2017-10-13	Mid-Ebb	Fine	CS6	5:30:00	8.5	B	3	2	29.10	8.00	30.80	81.1	5.30	4.0	4.7	
HKBCF	HY/2013/01	2017-10-13	Mid-Ebb	Fine	CS4	6:37:00	1.0	S	1	1	29.30	7.90	26.10	87.0	5.80	3.8	3.7	
HKBCF	HY/2013/01	2017-10-13	Mid-Ebb	Fine	CS4	6:37:00	1.0	S	1	2	29.00	7.90	26.30	87.6	5.80	3.8	2.8	
HKBCF	HY/2013/01	2017-10-13	Mid-Ebb	Fine	CS4	6:37:00	9.3	M	2	1	29.50	7.90	28.40	83.6	5.50	3.4	5.4	
HKBCF	HY/2013/01	2017-10-13	Mid-Ebb	Fine	CS4	6:37:00	9.3	M	2	2	29.20	7.90	28.50	82.8	5.40	3.6	4.5	
HKBCF	HY/2013/01	2017-10-13	Mid-Ebb	Fine	CS4	6:37:00	17.6	B	3	1	29.50	7.90	30.20	80.4	5.20	5.7	7.4	
HKBCF	HY/2013/01	2017-10-13	Mid-Ebb	Fine	CS4	6:37:00	17.6	B	3	2	29.20	7.90	30.30	78.6	5.10	5.5	6.0	
HKBCF	HY/2013/01	2017-10-13	Mid-Ebb	Fine	SR6	7:15:00	1.0	S	1	1	29.10	7.90	26.10	89.3	5.90	7.8	7.4	
HKBCF	HY/2013/01	2017-10-13	Mid-Ebb	Fine	SR6	7:15:00	1.0	S	1	2	28.90	7.90	26.20	89.1	5.90	7.5	7.6	
HKBCF	HY/2013/01	2017-10-13	Mid-Ebb	Fine	SR6	7:15:00		M	2	1								
HKBCF	HY/2013/01	2017-10-13	Mid-Ebb	Fine	SR6	7:15:00		M	2	2								
HKBCF	HY/2013/01	2017-10-13	Mid-Ebb	Fine	SR6	7:15:00	3.6	B	3	1	29.30	7.90	30.20	87.3	5.70	14.8	13.5	
HKBCF	HY/2013/01	2017-10-13	Mid-Ebb	Fine	SR6	7:15:00	3.6	B	3	2	29.10	8.00	30.30	86.6	5.60	14.3	15.2	
HKBCF	HY/2013/01	2017-10-13	Mid-Ebb	Fine	CS(Mf)3(N)	6:51:00	1.0	S	1	1	29.00	7.90	25.40	93.3	6.20	3.6	5.6	
HKBCF	HY/2013/01	2017-10-13	Mid-Ebb	Fine	CS(Mf)3(N)	6:51:00	1.0	S	1	2	28.80	8.00	25.60	93.0	6.20	3.9	4.5	
HKBCF	HY/2013/01	2017-10-13	Mid-Ebb	Fine	CS(Mf)3(N)	6:51:00	3.5	M	2	1	29.10	7.90	25.80	92.6	6.20	4.5	4.2	
HKBCF	HY/2013/01	2017-10-13	Mid-Ebb	Fine	CS(Mf)3(N)	6:51:00	3.5	M	2	2	28.80	8.00	26.00	92.4	6.20	4.4	4.7	
HKBCF	HY/2013/01	2017-10-13	Mid-Ebb	Fine	CS(Mf)3(N)	6:51:00	5.9	B	3	1	29.10	7.90	26.90	92.3	6.10	5.6	6.1	
HKBCF	HY/2013/01	2017-10-13	Mid-Ebb	Fine	CS(Mf)3(N)	6:51:00	5.9	B	3	2	28.90	8.00	27.10	91.3	6.10	5.4	7.3	
HKBCF	HY/2013/01	2017-10-13	Mid-Ebb	Fine	SR5(N)	6:14:00	1.0	S	1	1	28.90	7.90	25.60	84.7	5.70	3.2	4.3	
HKBCF	HY/2013/01	2017-10-13	Mid-Ebb	Fine	SR5(N)	6:14:00	1.0	S	1	2	28.60	7.90	25.80	85.0	5.70	3.3	3.4	
HKBCF	HY/2013/01	2017-10-13	Mid-Ebb	Fine	SR5(N)	6:14:00	4.5	M	2	1	29.30	7.90	27.30	83.0	5.50	3.5	4.0	
HKBCF	HY/2013/01	2017-10-13	Mid-Ebb	Fine	SR5(N)	6:14:00	4.5	M	2	2	29.00	7.90	27.50	82.9	5.50	3.4	3.8	
HKBCF	HY/2013/01	2017-10-13	Mid-Ebb	Fine	SR5(N)	6:14:00	7.9	B	3	1	29.50	7.90	29.50	80.1	5.20	5.7	10.8	
HKBCF	HY/2013/01	2017-10-13	Mid-Ebb	Fine	SR5(N)	6:14:00	7.9	B	3	2	29.30	7.90	29.60	78.7	5.10	5.6	9.6	
HKBCF	HY/2013/01	2017-10-13	Mid-Ebb	Fine	IS10(N)	6:06:00	1.0	S	1	1	28.90	7.90	25.40	84.7	5.70	3.8	3.7	
HKBCF	HY/2013/01	2017-10-13	Mid-Ebb	Fine	IS10(N)	6:06:00	1.0	S	1	2	28.60	7.90	25.60	85.9	5.80	3.8	4.5	
HKBCF	HY/2013/01	2017-10-13	Mid-Ebb	Fine	IS10(N)	6:06:00	6.0	M	2	1	29.50	7.90	29.10	79.7	5.20	5.8	4.8	
HKBCF	HY/2013/01	2017-10-13	Mid-Ebb	Fine	IS10(N)	6:06:00	6.0	M	2	2	29.20	7.90	29.20	78.4	5.10	5.7	5.5	
HKBCF	HY/2013/01	2017-10-13	Mid-Ebb	Fine	IS10(N)	6:06:00	10.9	B	3	1	29.50	7.90	29.90	81.4	5.30	6.3	5.8	
HKBCF	HY/2013/01	2017-10-13	Mid-Ebb	Fine	IS10(N)	6:06:00	10.9	B	3	2	29.20	7.90	30.00	79.7	5.20	6.2	5.3	
HKBCF	HY/2013/01	2017-10-13	Mid-Ebb	Fine	IS(Mf)11	5:58:00	1.0	S	1	1	28.90	7.90	24.40	90.9	6.10	3.1	4.6	
HKBCF	HY/2013/01	2017-10-13	Mid-Ebb	Fine	IS(Mf)11	5:58:00	1.0	S	1	2	28.60	7.90	24.50	90.9	6.20	3.0	4.7	
HKBCF	HY/2013/01	2017-10-13	Mid-Ebb	Fine	IS(Mf)11	5:58:00	5.4	M	2	1	29.60	7.90	28.20	78.9	5.10	5.2	5.5	
HKBCF	HY/2013/01	2017-10-13	Mid-Ebb	Fine	IS(Mf)11	5:58:00	5.4	M	2	2	29.30	7.90	28.30	78.6	5.10	5.1	5.1	
HKBCF	HY/2013/01	2017-10-13	Mid-Ebb	Fine	IS(Mf)11	5:58:00	9.7	B	3	1	29.50	7.90	29.30	79.4	5.20	5.9	5.7	
HKBCF	HY/2013/01	2017-10-13	Mid-Ebb	Fine	IS(Mf)11	5:58:00	9.7	B	3	2	29.20	7.90	29.50	78.2	5.10	6.1	6.5	
HKBCF	HY/2013/01	2017-10-13	Mid-Ebb	Fine	CS(Mf)5	5:39:00	1.0	S	1	1	28.80	8.00	27.40	87.6	5.80	1.8	3.1	
HKBCF	HY/2013/01	2017-10-13	Mid-Ebb	Fine	CS(Mf)5	5:39:00	1.0	S	1	2	29.10	8.10	27.20	88.7	5.90	2.0	3.2	
HKBCF	HY/2013/01	2017-10-13	Mid-Ebb	Fine	CS(Mf)5	5:39:00	6.3	M	2	1	29.10	8.00	29.30	80.9	5.30	2.6	4.3	
HKBCF	HY/2013/01	2017-10-13	Mid-Ebb	Fine	CS(Mf)5	5:39:00	6.3	M	2	2	29.40	8.10	29.00	81.8	5.30	2.5	4.6	
HKBCF	HY/2013/01	2017-10-13	Mid-Ebb	Fine	CS(Mf)5	5:39:00	11.6	B	3	1	29.10	8.00	30.40	79.7	5.20	3.2	5.2	
HKBCF	HY/2013/01	2017-10-13	Mid-Ebb	Fine	CS(Mf)5	5:39:00	11.6	B	3	2	29.40	8.10	30.10	79.9	5.20	3.2	4.3	
HKBCF	HY/2013/01	2017-10-13	Mid-Ebb	Fine	SR7	5:51:00	1.0	S	1	1	29.20	7.90	25.80	84.8	5.60	3.4	4.2	
HKBCF	HY/2013/01	2017-10-13	Mid-Ebb	Fine	SR7	5:51:00	1.0	S	1	2	28.90	7.90	26.00	85.3	5.70	3.7	4.7	
HKBCF	HY/2013/01	2017-10-13	Mid-Ebb	Fine	SR7	5:51:00		M	2	1								
HKBCF	HY/2013/01	2017-10-13	Mid-Ebb	Fine	SR7	5:51:00		M	2	2								
HKBCF	HY/2013/01	2017-10-13	Mid-Ebb	Fine	SR7	5:51:00	3.3	B	3	1	29.30	7.90	27.10	83.4	5.50	4.1	6.0	
HKBCF	HY/2013/01	2017-10-13	Mid-Ebb	Fine	SR7	5:51:00	3.3	B	3	2	29.00	7.90	27.40	83.6	5.50	3.9	5.7	
HKBCF	HY/2013/01	2017-10-13	Mid-Ebb	Fine	IS17	6:03:00	1.0	S	1	1	29.10	8.00	28.00	76.9	5.10	5.0	5.2	
HKBCF	HY/2013/01	2017-10-13	Mid-Ebb	Fine	IS17	6:03:00	1.0	S	1	2	29.40	8.00	26.30	78.7	5.20	4.9	4.6	
HKBCF	HY/2013/01	2017-10-13	Mid-Ebb	Fine	IS17	6:03:00	5.8	M	2	1	29.20	8.00	29.80	76.5	5.00	5.0	6.3	
HKBCF	HY/2013/01	2017-10-13	Mid-Ebb	Fine	IS17	6:03:00	5.8	M	2	2	29.50	8.00	29.50	76.9	5.00	5.0	7.2	
HKBCF	HY/2013/01	2017-10-13	Mid-Ebb	Fine	IS17	6:03:00	10.5	B	3	1	29.20	8.00	30.30	77.6	5.00	6.0	11.1	
HKBCF	HY/2013/01	2017-10-13	Mid-Ebb	Fine	IS17	6:03:00	10.5	B	3	2	29.40	8.00	30.00	77.7	5.00	5.9	9.5	
HKBCF	HY/2013/01	2017-10-13	Mid-Ebb	Fine	IS(Mf)16	6:10:00	1.0	S	1	1	28.70	8.00	26.20	88.2	5.90	4.9	5.3	
HKBCF	HY/2013/01	2017-10-13	Mid-Ebb	Fine	IS(Mf)16	6:10:00	1.0	S	1	2	29.00	8.00	26.00	89.4	6.00	4.9	4.1	
HKBCF	HY/2013/01	2017-10-13	Mid-Ebb	Fine	IS(Mf)16	6:10:00		M	2	1								
HKBCF	HY/2013/01	2017-10-13	Mid-Ebb	Fine	IS(Mf)16	6:10:00		M	2	2								
HKBCF	HY/2013/01	2017-10-13	Mid-Ebb	Fine	IS(Mf)16	6:10:00	3.9	B	3	1	29.30	8.00	28.10	81.1	5.30	5.9	5.8	
HKBCF	HY/2013/01	2017-10-13	Mid-Ebb	Fine	IS(Mf)16	6:10:00	3.9	B	3	2	29.50	8.00	27.90	81.3	5.30	5.9	4.5	
HKBCF	HY/2013/01	2017-10-13	Mid-Ebb	Fine	IS8	6:36:00	1.0	S	1	1	28.90	8.00	26.00	88.9	5.90	5.0	3.0	
HKBCF	HY/2013/01	2017-10-13	Mid-Ebb	Fine	IS8	6:36:00	1.0	S	1	2	29.10	8.00	25.80	89.7	6.00	5.0	3.9	
HKBCF	HY/2013/01	2017-10-13	Mid-Ebb	Fine	IS8	6:36:00		M	2	1								
HKBCF	HY/2013/01	2017-10-13	Mid-Ebb	Fine	IS8	6:36:00		M	2	2								
HKBCF	HY/2013/01	2017-10-13	Mid-Ebb	Fine	IS8	6:36:00	2.8	B	3	1	29.00	8.00	26.10	89.1	5.90	5.1	5.4	
HKBCF	HY/2013/01	2017-10-13	Mid-Ebb	Fine	IS8	6:36:00	2.8	B	3	2	29.20	8.00	25.90	90.0	6.00	5.0	6.5	

Project	Works	Date (yyyy-mm-dd)	Tide	Weather Condition	Station	Time	Depth, m	Level	Level_Code	Replicate	Temperature, °C	pH	Salinity, ppt	DO, %	DO, mg/L	Turbidity, NTU	SS, mg/L	Site Observation
HKBCF	HY/2013/01	2017-10-13	Mid-Ebb	Fine	SR4(N)	6:30:00	1.0	S	1	1	29.20	7.90	26.00	80.1	5.30	5.7	4.8	
HKBCF	HY/2013/01	2017-10-13	Mid-Ebb	Fine	SR4(N)	6:30:00	1.0	S	1	2	29.40	8.00	25.70	80.9	5.40	5.7	4.9	
HKBCF	HY/2013/01	2017-10-13	Mid-Ebb	Fine	SR4(N)	6:30:00		M	2	1								
HKBCF	HY/2013/01	2017-10-13	Mid-Ebb	Fine	SR4(N)	6:30:00		M	2	2								
HKBCF	HY/2013/01	2017-10-13	Mid-Ebb	Fine	SR4(N)	6:30:00	2.2	B	3	1	29.20	7.90	26.10	80.3	5.30	6.5	4.7	
HKBCF	HY/2013/01	2017-10-13	Mid-Ebb	Fine	SR4(N)	6:30:00	2.2	B	3	2	29.50	8.00	25.80	80.6	5.30	6.5	4.5	
HKBCF	HY/2013/01	2017-10-13	Mid-Ebb	Fine	IS(Mf)9	6:45:00	1.0	S	1	1	28.70	8.00	26.50	89.0	5.90	6.2	5.9	
HKBCF	HY/2013/01	2017-10-13	Mid-Ebb	Fine	IS(Mf)9	6:45:00	1.0	S	1	2	29.00	8.00	26.20	90.0	6.00	6.0	5.9	
HKBCF	HY/2013/01	2017-10-13	Mid-Ebb	Fine	IS(Mf)9	6:45:00		M	2	1								
HKBCF	HY/2013/01	2017-10-13	Mid-Ebb	Fine	IS(Mf)9	6:45:00		M	2	2								
HKBCF	HY/2013/01	2017-10-13	Mid-Ebb	Fine	IS(Mf)9	6:45:00	2.7	B	3	1	29.10	8.00	26.80	88.9	5.90	8.7	5.7	
HKBCF	HY/2013/01	2017-10-13	Mid-Ebb	Fine	IS(Mf)9	6:45:00	2.7	B	3	2	29.30	8.00	26.50	89.3	5.90	8.7	6.1	
HKBCF	HY/2013/01	2017-10-13	Mid-Ebb	Fine	IS7	6:54:00	1.0	S	1	1	29.20	8.00	26.80	91.1	6.00	4.1	4.1	
HKBCF	HY/2013/01	2017-10-13	Mid-Ebb	Fine	IS7	6:54:00	1.0	S	1	2	29.40	8.00	26.50	91.8	6.10	4.0	2.7	
HKBCF	HY/2013/01	2017-10-13	Mid-Ebb	Fine	IS7	6:54:00		M	2	1								
HKBCF	HY/2013/01	2017-10-13	Mid-Ebb	Fine	IS7	6:54:00		M	2	2								
HKBCF	HY/2013/01	2017-10-13	Mid-Ebb	Fine	IS7	6:54:00	2.1	B	3	1	29.10	8.00	26.80	91.3	6.00	4.3	3.2	
HKBCF	HY/2013/01	2017-10-13	Mid-Ebb	Fine	IS7	6:54:00	2.1	B	3	2	29.30	8.00	26.50	91.7	6.10	4.3	4.7	
HKBCF	HY/2013/01	2017-10-13	Mid-Ebb	Fine	IS(Mf)6	7:02:00	1.0	S	1	1	29.30	8.00	27.10	89.1	5.90	6.6	3.9	
HKBCF	HY/2013/01	2017-10-13	Mid-Ebb	Fine	IS(Mf)6	7:02:00	1.0	S	1	2	29.50	8.00	26.80	89.7	5.90	6.6	5.1	
HKBCF	HY/2013/01	2017-10-13	Mid-Ebb	Fine	IS(Mf)6	7:02:00		M	2	1								
HKBCF	HY/2013/01	2017-10-13	Mid-Ebb	Fine	IS(Mf)6	7:02:00		M	2	2								
HKBCF	HY/2013/01	2017-10-13	Mid-Ebb	Fine	IS(Mf)6	7:02:00	2.2	B	3	1	29.30	8.00	27.10	89.4	5.90	6.7	4.1	
HKBCF	HY/2013/01	2017-10-13	Mid-Ebb	Fine	IS(Mf)6	7:02:00	2.2	B	3	2	29.50	8.00	26.80	89.9	5.90	6.7	4.5	
HKBCF	HY/2013/01	2017-10-13	Mid-Ebb	Fine	IS5	7:10:00	1.0	S	1	1	29.20	8.00	27.30	87.3	5.80	4.7	4.6	
HKBCF	HY/2013/01	2017-10-13	Mid-Ebb	Fine	IS5	7:10:00	1.0	S	1	2	29.40	8.00	26.90	88.4	5.80	4.7	4.5	
HKBCF	HY/2013/01	2017-10-13	Mid-Ebb	Fine	IS5	7:10:00	3.9	M	2	1	29.30	8.00	27.70	86.3	5.70	6.1	4.5	
HKBCF	HY/2013/01	2017-10-13	Mid-Ebb	Fine	IS5	7:10:00	3.9	M	2	2	29.50	8.00	27.40	87.4	5.70	6.1	3.4	
HKBCF	HY/2013/01	2017-10-13	Mid-Ebb	Fine	IS5	7:10:00	6.8	B	3	1	29.20	8.00	28.90	83.9	5.50	12.8	12.8	
HKBCF	HY/2013/01	2017-10-13	Mid-Ebb	Fine	IS5	7:10:00	6.8	B	3	2	29.40	8.00	28.60	84.6	5.50	12.6	12.7	
HKBCF	HY/2013/01	2017-10-13	Mid-Ebb	Fine	SR3(N)	7:17:00	1.0	S	1	1	28.90	8.00	27.00	89.7	5.90	5.6	5.3	
HKBCF	HY/2013/01	2017-10-13	Mid-Ebb	Fine	SR3(N)	7:17:00	1.0	S	1	2	29.20	8.00	26.80	90.4	6.00	5.5	6.6	
HKBCF	HY/2013/01	2017-10-13	Mid-Ebb	Fine	SR3(N)	7:17:00		M	2	1								
HKBCF	HY/2013/01	2017-10-13	Mid-Ebb	Fine	SR3(N)	7:17:00		M	2	2								
HKBCF	HY/2013/01	2017-10-13	Mid-Ebb	Fine	SR3(N)	7:17:00	3.5	B	3	1	28.90	8.00	27.10	89.4	5.90	7.1	8.3	
HKBCF	HY/2013/01	2017-10-13	Mid-Ebb	Fine	SR3(N)	7:17:00	3.5	B	3	2	29.20	8.00	26.80	90.1	6.00	7.0	7.7	
HKBCF	HY/2013/01	2017-10-13	Mid-Flood	Sunny	SR10A(N)	15:30:00	1.0	S	1	1	29.10	8.00	30.50	79.5	5.20	5.1	4.9	
HKBCF	HY/2013/01	2017-10-13	Mid-Flood	Sunny	SR10A(N)	15:30:00	1.0	S	1	2	29.30	8.00	30.20	79.9	5.20	5.1	5.2	
HKBCF	HY/2013/01	2017-10-13	Mid-Flood	Sunny	SR10A(N)	15:30:00	8.5	M	2	1	29.10	8.00	31.10	81.6	5.30	8.0	7.2	
HKBCF	HY/2013/01	2017-10-13	Mid-Flood	Sunny	SR10A(N)	15:30:00	8.5	M	2	2	29.30	8.00	30.70	82.2	5.30	7.9	6.7	
HKBCF	HY/2013/01	2017-10-13	Mid-Flood	Sunny	SR10A(N)	15:30:00	15.9	B	3	1	29.10	8.00	31.10	81.7	5.30	11.9	7.8	
HKBCF	HY/2013/01	2017-10-13	Mid-Flood	Sunny	SR10A(N)	15:30:00	15.9	B	3	2	29.30	8.00	30.80	82.2	5.30	11.9	6.7	
HKBCF	HY/2013/01	2017-10-13	Mid-Flood	Sunny	SR10B(N2)	15:25:00	1.0	S	1	1	29.20	8.00	31.00	83.3	5.40	5.0	6.4	
HKBCF	HY/2013/01	2017-10-13	Mid-Flood	Sunny	SR10B(N2)	15:25:00	1.0	S	1	2	29.50	8.00	30.70	83.8	5.40	4.8	6.4	
HKBCF	HY/2013/01	2017-10-13	Mid-Flood	Sunny	SR10B(N2)	15:25:00	4.8	M	2	1	29.20	8.00	31.00	83.8	5.40	5.6	7.1	
HKBCF	HY/2013/01	2017-10-13	Mid-Flood	Sunny	SR10B(N2)	15:25:00	4.8	M	2	2	29.50	8.00	30.70	83.9	5.40	5.6	6.0	
HKBCF	HY/2013/01	2017-10-13	Mid-Flood	Sunny	SR10B(N2)	15:25:00	8.6	B	3	1	29.20	8.00	31.00	84.4	5.50	7.0	5.9	
HKBCF	HY/2013/01	2017-10-13	Mid-Flood	Sunny	SR10B(N2)	15:25:00	8.6	B	3	2	29.50	8.00	30.70	84.7	5.50	6.8	5.9	
HKBCF	HY/2013/01	2017-10-13	Mid-Flood	Sunny	CSA	15:12:00	1.0	S	1	1	29.20	7.90	30.40	85.7	5.60	3.7	5.7	
HKBCF	HY/2013/01	2017-10-13	Mid-Flood	Sunny	CSA	15:12:00	1.0	S	1	2	29.40	7.90	30.20	85.9	5.60	3.7	4.5	
HKBCF	HY/2013/01	2017-10-13	Mid-Flood	Sunny	CSA	15:12:00	14.5	M	2	1	29.10	7.90	30.70	83.1	5.40	6.8	7.6	
HKBCF	HY/2013/01	2017-10-13	Mid-Flood	Sunny	CSA	15:12:00	14.5	M	2	2	29.40	7.90	30.60	83.7	5.40	6.8	7.0	
HKBCF	HY/2013/01	2017-10-13	Mid-Flood	Sunny	CSA	15:12:00	28.0	B	3	1	29.10	7.90	31.00	82.0	5.30	9.5	7.7	
HKBCF	HY/2013/01	2017-10-13	Mid-Flood	Sunny	CSA	15:12:00	28.0	B	3	2	29.40	7.90	30.80	82.9	5.30	10.4	9.0	
HKBCF	HY/2013/01	2017-10-13	Mid-Flood	Sunny	CS6	15:03:00	1.0	S	1	1	29.20	7.90	28.10	90.2	5.90	1.9	3.5	
HKBCF	HY/2013/01	2017-10-13	Mid-Flood	Sunny	CS6	15:03:00	1.0	S	1	2	29.40	7.90	28.00	89.9	5.90	1.9	2.6	
HKBCF	HY/2013/01	2017-10-13	Mid-Flood	Sunny	CS6	15:03:00	4.5	M	2	1	29.10	7.90	29.80	85.6	5.60	3.5	3.0	
HKBCF	HY/2013/01	2017-10-13	Mid-Flood	Sunny	CS6	15:03:00	4.5	M	2	2	29.30	7.90	29.70	86.2	5.60	3.6	3.1	
HKBCF	HY/2013/01	2017-10-13	Mid-Flood	Sunny	CS6	15:03:00	7.9	B	3	1	29.10	7.90	30.20	83.7	5.40	6.8	5.1	
HKBCF	HY/2013/01	2017-10-13	Mid-Flood	Sunny	CS6	15:03:00	7.9	B	3	2	29.30	7.90	30.10	85.5	5.50	7.4	5.8	
HKBCF	HY/2013/01	2017-10-13	Mid-Flood	Sunny	CS4	13:53:00	1.0	S	1	1	29.30	8.00	27.20	90.7	6.00	3.6	4.0	
HKBCF	HY/2013/01	2017-10-13	Mid-Flood	Sunny	CS4	13:53:00	1.0	S	1	2	29.60	7.90	27.00	89.5	5.90	3.5	3.8	
HKBCF	HY/2013/01	2017-10-13	Mid-Flood	Sunny	CS4	13:53:00	9.0	M	2	1	29.20	7.90	28.60	82.6	5.40	4.5	5.2	
HKBCF	HY/2013/01	2017-10-13	Mid-Flood	Sunny	CS4	13:53:00	9.0	M	2	2	29.50	7.90	28.40	82.8	5.40	4.9	4.6	
HKBCF	HY/2013/01	2017-10-13	Mid-Flood	Sunny	CS4	13:53:00	17.0	B	3	1	29.20	7.90	30.00	78.9	5.10	13.4	4.5	
HKBCF	HY/2013/01	2017-10-13	Mid-Flood	Sunny	CS4	13:53:00	17.0	B	3	2	29.50	7.90	29.80	79.9	5.20	13.7	4.4	
HKBCF	HY/2013/01	2017-10-13	Mid-Flood	Sunny	SR6	13:17:00	1.0	S	1	1	29.30	7.90	26.10	87.7	5.80	6.5	7.1	
HKBCF	HY/2013/01	2017-10-13	Mid-Flood	Sunny	SR6	13:17:00	1.0	S	1	2	29.60	7.90	25.80	88.1	5.80	6.2	6.3	

Project	Works	Date (yyyy-mm-dd)	Tide	Weather Condition	Station	Time	Depth, m	Level	Level_Code	Replicate	Temperature, °C	pH	Salinity, ppt	DO, %	DO, mg/L	Turbidity, NTU	SS, mg/L	Site Observation
HKBCF	HY/2013/01	2017-10-13	Mid-Flood	Sunny	SR6	13:17:00		M	2	1								
HKBCF	HY/2013/01	2017-10-13	Mid-Flood	Sunny	SR6	13:17:00		M	2	2								
HKBCF	HY/2013/01	2017-10-13	Mid-Flood	Sunny	SR6	13:17:00	3.3	B	3	1	29.30	7.90	26.10	87.6	5.80	6.7	9.6	
HKBCF	HY/2013/01	2017-10-13	Mid-Flood	Sunny	SR6	13:17:00	3.3	B	3	2	29.60	7.90	25.70	87.9	5.80	6.7	9.1	
HKBCF	HY/2013/01	2017-10-13	Mid-Flood	Sunny	CS(Mf)3(N)	13:38:00	1.0	S	1	1	29.50	7.90	27.00	90.7	6.00	4.3	6.5	
HKBCF	HY/2013/01	2017-10-13	Mid-Flood	Sunny	CS(Mf)3(N)	13:38:00	1.0	S	1	2	29.80	7.90	26.70	90.7	5.90	4.4	7.2	
HKBCF	HY/2013/01	2017-10-13	Mid-Flood	Sunny	CS(Mf)3(N)	13:38:00	3.4	M	2	1	29.50	7.90	27.00	90.1	5.90	4.6	8.2	
HKBCF	HY/2013/01	2017-10-13	Mid-Flood	Sunny	CS(Mf)3(N)	13:38:00	3.4	M	2	2	29.80	7.90	26.70	90.6	5.90	4.7	8.7	
HKBCF	HY/2013/01	2017-10-13	Mid-Flood	Sunny	CS(Mf)3(N)	13:38:00	5.7	B	3	1	29.40	7.90	27.10	88.9	5.90	5.9	9.7	
HKBCF	HY/2013/01	2017-10-13	Mid-Flood	Sunny	CS(Mf)3(N)	13:38:00	5.7	B	3	2	29.70	7.90	26.80	89.6	5.90	6.1	9.4	
HKBCF	HY/2013/01	2017-10-13	Mid-Flood	Sunny	SR5(N)	14:18:00	1.0	S	1	1	29.30	7.90	27.30	90.2	5.90	5.5	4.2	
HKBCF	HY/2013/01	2017-10-13	Mid-Flood	Sunny	SR5(N)	14:18:00	1.0	S	1	2	29.50	7.90	27.00	90.0	5.90	5.4	3.1	
HKBCF	HY/2013/01	2017-10-13	Mid-Flood	Sunny	SR5(N)	14:18:00	3.9	M	2	1	29.20	7.90	27.80	87.6	5.80	10.1	6.4	
HKBCF	HY/2013/01	2017-10-13	Mid-Flood	Sunny	SR5(N)	14:18:00	3.9	M	2	2	29.50	7.90	27.50	88.3	5.80	10.0	7.3	
HKBCF	HY/2013/01	2017-10-13	Mid-Flood	Sunny	SR5(N)	14:18:00	6.8	B	3	1	29.20	7.90	27.90	87.2	5.70	14.1	12.4	
HKBCF	HY/2013/01	2017-10-13	Mid-Flood	Sunny	SR5(N)	14:18:00	6.8	B	3	2	29.50	7.90	27.60	88.5	5.80	14.7	11.6	
HKBCF	HY/2013/01	2017-10-13	Mid-Flood	Sunny	IS10(N)	14:25:00	1.0	S	1	1	29.10	7.90	27.20	88.7	5.90	7.3	6.8	
HKBCF	HY/2013/01	2017-10-13	Mid-Flood	Sunny	IS10(N)	14:25:00	1.0	S	1	2	29.40	7.90	27.00	87.9	5.80	7.3	5.4	
HKBCF	HY/2013/01	2017-10-13	Mid-Flood	Sunny	IS10(N)	14:25:00	5.8	M	2	1	29.10	7.90	28.00	83.4	5.50	10.5	6.1	
HKBCF	HY/2013/01	2017-10-13	Mid-Flood	Sunny	IS10(N)	14:25:00	5.8	M	2	2	29.40	7.90	27.90	83.7	5.50	11.2	6.2	
HKBCF	HY/2013/01	2017-10-13	Mid-Flood	Sunny	IS10(N)	14:25:00	10.5	B	3	1	29.20	7.90	29.20	78.5	5.10	15.3	8.9	
HKBCF	HY/2013/01	2017-10-13	Mid-Flood	Sunny	IS10(N)	14:25:00	10.5	B	3	2	29.50	7.90	29.00	79.5	5.20	15.5	10.0	
HKBCF	HY/2013/01	2017-10-13	Mid-Flood	Sunny	IS(Mf)11	14:32:00	1.0	S	1	1	29.20	7.90	27.00	87.3	5.80	7.7	7.4	
HKBCF	HY/2013/01	2017-10-13	Mid-Flood	Sunny	IS(Mf)11	14:32:00	1.0	S	1	2	29.50	7.90	26.90	86.6	5.70	7.5	6.6	
HKBCF	HY/2013/01	2017-10-13	Mid-Flood	Sunny	IS(Mf)11	14:32:00	5.3	M	2	1	29.10	7.90	28.10	83.8	5.50	9.7	8.3	
HKBCF	HY/2013/01	2017-10-13	Mid-Flood	Sunny	IS(Mf)11	14:32:00	5.3	M	2	2	29.40	7.90	28.00	83.6	5.50	10.2	7.8	
HKBCF	HY/2013/01	2017-10-13	Mid-Flood	Sunny	IS(Mf)11	14:32:00	9.6	B	3	1	29.20	7.90	29.10	78.0	5.10	18.5	15.9	
HKBCF	HY/2013/01	2017-10-13	Mid-Flood	Sunny	IS(Mf)11	14:32:00	9.6	B	3	2	29.50	7.90	29.00	78.9	5.10	18.5	15.3	
HKBCF	HY/2013/01	2017-10-13	Mid-Flood	Sunny	CS(Mf)5	14:49:00	1.0	S	1	1	29.00	8.00	28.30	87.6	5.80	2.3	2.6	
HKBCF	HY/2013/01	2017-10-13	Mid-Flood	Sunny	CS(Mf)5	14:49:00	1.0	S	1	2	29.30	8.00	28.00	89.0	5.80	2.1	2.5	
HKBCF	HY/2013/01	2017-10-13	Mid-Flood	Sunny	CS(Mf)5	14:49:00	6.2	M	2	1	29.00	8.00	30.50	80.8	5.20	7.8	2.8	
HKBCF	HY/2013/01	2017-10-13	Mid-Flood	Sunny	CS(Mf)5	14:49:00	6.2	M	2	2	29.30	8.00	30.20	81.3	5.30	7.8	2.1	
HKBCF	HY/2013/01	2017-10-13	Mid-Flood	Sunny	CS(Mf)5	14:49:00	11.3	B	3	1	29.00	8.00	30.60	80.9	5.30	18.9	7.7	
HKBCF	HY/2013/01	2017-10-13	Mid-Flood	Sunny	CS(Mf)5	14:49:00	11.3	B	3	2	29.30	8.00	30.30	81.2	5.30	19.1	8.6	
HKBCF	HY/2013/01	2017-10-13	Mid-Flood	Sunny	SR7	14:41:00	1.0	S	1	1	29.20	7.90	28.20	84.8	5.60	9.3	3.6	
HKBCF	HY/2013/01	2017-10-13	Mid-Flood	Sunny	SR7	14:41:00	1.0	S	1	2	29.50	7.90	28.10	84.9	5.60	9.5	3.5	
HKBCF	HY/2013/01	2017-10-13	Mid-Flood	Sunny	SR7	14:41:00		M	2	1								
HKBCF	HY/2013/01	2017-10-13	Mid-Flood	Sunny	SR7	14:41:00		M	2	2								
HKBCF	HY/2013/01	2017-10-13	Mid-Flood	Sunny	SR7	14:41:00	3.1	B	3	1	29.20	7.90	28.60	84.1	5.50	11.6	7.1	
HKBCF	HY/2013/01	2017-10-13	Mid-Flood	Sunny	SR7	14:41:00	3.1	B	3	2	29.50	7.90	28.50	85.4	5.60	12.5	8.1	
HKBCF	HY/2013/01	2017-10-13	Mid-Flood	Sunny	IS17	14:28:00	1.0	S	1	1	29.20	8.00	26.90	90.5	6.00	3.0	3.4	
HKBCF	HY/2013/01	2017-10-13	Mid-Flood	Sunny	IS17	14:28:00	1.0	S	1	2	29.50	8.00	26.60	92.2	6.10	2.9	4.0	
HKBCF	HY/2013/01	2017-10-13	Mid-Flood	Sunny	IS17	14:28:00	5.6	M	2	1	29.20	8.00	28.30	80.8	5.30	4.4	4.0	
HKBCF	HY/2013/01	2017-10-13	Mid-Flood	Sunny	IS17	14:28:00	5.6	M	2	2	29.40	8.00	28.00	81.6	5.30	4.4	3.3	
HKBCF	HY/2013/01	2017-10-13	Mid-Flood	Sunny	IS17	14:28:00	10.2	B	3	1	29.20	8.00	29.80	76.6	5.00	12.5	4.3	
HKBCF	HY/2013/01	2017-10-13	Mid-Flood	Sunny	IS17	14:28:00	10.2	B	3	2	29.40	8.00	29.50	76.3	5.00	12.4	3.9	
HKBCF	HY/2013/01	2017-10-13	Mid-Flood	Sunny	IS(Mf)16	14:20:00	1.0	S	1	1	29.20	8.00	26.90	92.9	6.10	4.6	5.6	
HKBCF	HY/2013/01	2017-10-13	Mid-Flood	Sunny	IS(Mf)16	14:20:00	1.0	S	1	2	29.50	8.00	26.60	94.1	6.20	4.6	5.5	
HKBCF	HY/2013/01	2017-10-13	Mid-Flood	Sunny	IS(Mf)16	14:20:00		M	2	1								
HKBCF	HY/2013/01	2017-10-13	Mid-Flood	Sunny	IS(Mf)16	14:20:00		M	2	2								
HKBCF	HY/2013/01	2017-10-13	Mid-Flood	Sunny	IS(Mf)16	14:20:00	4.6	B	3	1	29.10	8.00	27.40	88.3	5.80	8.3	5.4	
HKBCF	HY/2013/01	2017-10-13	Mid-Flood	Sunny	IS(Mf)16	14:20:00	4.6	B	3	2	29.40	8.00	27.10	88.7	5.80	8.3	5.1	
HKBCF	HY/2013/01	2017-10-13	Mid-Flood	Sunny	IS8	13:55:00	1.0	S	1	1	29.20	8.00	26.70	92.5	6.10	6.5	7.2	
HKBCF	HY/2013/01	2017-10-13	Mid-Flood	Sunny	IS8	13:55:00	1.0	S	1	2	29.40	8.10	26.40	93.4	6.20	6.5	8.2	
HKBCF	HY/2013/01	2017-10-13	Mid-Flood	Sunny	IS8	13:55:00		M	2	1								
HKBCF	HY/2013/01	2017-10-13	Mid-Flood	Sunny	IS8	13:55:00		M	2	2								
HKBCF	HY/2013/01	2017-10-13	Mid-Flood	Sunny	IS8	13:55:00	2.8	B	3	1	29.10	8.00	26.80	90.9	6.00	15.4	8.6	
HKBCF	HY/2013/01	2017-10-13	Mid-Flood	Sunny	IS8	13:55:00	2.8	B	3	2	29.40	8.00	26.50	91.5	6.00	15.4	9.0	
HKBCF	HY/2013/01	2017-10-13	Mid-Flood	Sunny	SR4(N)	14:02:00	1.0	S	1	1	29.20	8.00	26.40	90.9	6.00	11.0	7.7	
HKBCF	HY/2013/01	2017-10-13	Mid-Flood	Sunny	SR4(N)	14:02:00	1.0	S	1	2	29.40	8.00	26.10	91.3	6.00	10.9	8.9	
HKBCF	HY/2013/01	2017-10-13	Mid-Flood	Sunny	SR4(N)	14:02:00		M	2	1								
HKBCF	HY/2013/01	2017-10-13	Mid-Flood	Sunny	SR4(N)	14:02:00		M	2	2								
HKBCF	HY/2013/01	2017-10-13	Mid-Flood	Sunny	SR4(N)	14:02:00	2.8	B	3	1	29.10	8.00	26.60	91.9	6.10	12.9	14.6	
HKBCF	HY/2013/01	2017-10-13	Mid-Flood	Sunny	SR4(N)	14:02:00	2.8	B	3	2	29.30	8.00	26.30	90.6	6.00	12.9	13.4	
HKBCF	HY/2013/01	2017-10-13	Mid-Flood	Sunny	IS(Mf)9	13:45:00	1.0	S	1	1	29.30	8.00	26.60	92.5	6.10	10.2	9.6	
HKBCF	HY/2013/01	2017-10-13	Mid-Flood	Sunny	IS(Mf)9	13:45:00	1.0	S	1	2	29.50	8.00	26.30	93.5	6.20	10.1	8.6	
HKBCF	HY/2013/01	2017-10-13	Mid-Flood	Sunny	IS(Mf)9	13:45:00		M	2	1								
HKBCF	HY/2013/01	2017-10-13	Mid-Flood	Sunny	IS(Mf)9	13:45:00		M	2	2								

Project	Works	Date (yyyy-mm-dd)	Tide	Weather Condition	Station	Time	Depth, m	Level	Level_Code	Replicate	Temperature, °C	pH	Salinity, ppt	DO, %	DO, mg/L	Turbidity, NTU	SS, mg/L	Site Observation
HKBCF	HY/2013/01	2017-10-13	Mid-Flood	Sunny	IS(Mf)9	13:45:00	2.2	B	3	1	29.20	8.00	26.80	89.8	5.90	13.8	8.1	
HKBCF	HY/2013/01	2017-10-13	Mid-Flood	Sunny	IS(Mf)9	13:45:00	2.2	B	3	2	29.40	8.00	26.60	90.3	6.00	13.8	9.4	
HKBCF	HY/2013/01	2017-10-13	Mid-Flood	Sunny	IS7	13:37:00		S	1	1								
HKBCF	HY/2013/01	2017-10-13	Mid-Flood	Sunny	IS7	13:37:00		S	1	2								
HKBCF	HY/2013/01	2017-10-13	Mid-Flood	Sunny	IS7	13:37:00	1.4	M	2	1	29.50	8.00	26.80	100.4	6.60	6.4	6.5	
HKBCF	HY/2013/01	2017-10-13	Mid-Flood	Sunny	IS7	13:37:00	1.4	M	2	2	29.70	8.10	26.50	100.9	6.60	6.3	7.1	
HKBCF	HY/2013/01	2017-10-13	Mid-Flood	Sunny	IS7	13:37:00		B	3	1								
HKBCF	HY/2013/01	2017-10-13	Mid-Flood	Sunny	IS7	13:37:00		B	3	2								
HKBCF	HY/2013/01	2017-10-13	Mid-Flood	Sunny	IS(Mf)6	13:28:00		S	1	1								
HKBCF	HY/2013/01	2017-10-13	Mid-Flood	Sunny	IS(Mf)6	13:28:00		S	1	2								
HKBCF	HY/2013/01	2017-10-13	Mid-Flood	Sunny	IS(Mf)6	13:28:00	1.5	M	2	1	29.50	8.00	26.70	99.7	6.60	12.4	13.1	
HKBCF	HY/2013/01	2017-10-13	Mid-Flood	Sunny	IS(Mf)6	13:28:00	1.5	M	2	2	29.70	8.10	26.40	100.5	6.60	12.4	11.6	
HKBCF	HY/2013/01	2017-10-13	Mid-Flood	Sunny	IS(Mf)6	13:28:00		B	3	1								
HKBCF	HY/2013/01	2017-10-13	Mid-Flood	Sunny	IS(Mf)6	13:28:00		B	3	2								
HKBCF	HY/2013/01	2017-10-13	Mid-Flood	Sunny	IS5	13:20:00	1.0	S	1	1	29.40	8.00	26.70	97.7	6.40	6.4	5.7	
HKBCF	HY/2013/01	2017-10-13	Mid-Flood	Sunny	IS5	13:20:00	1.0	S	1	2	29.70	8.10	26.50	98.8	6.50	6.3	6.3	
HKBCF	HY/2013/01	2017-10-13	Mid-Flood	Sunny	IS5	13:20:00	4.1	M	2	1	29.40	8.00	26.90	95.3	6.30	7.8	6.5	
HKBCF	HY/2013/01	2017-10-13	Mid-Flood	Sunny	IS5	13:20:00	4.1	M	2	2	29.60	8.10	26.60	96.2	6.30	7.8	5.4	
HKBCF	HY/2013/01	2017-10-13	Mid-Flood	Sunny	IS5	13:20:00	7.1	B	3	1	29.30	8.00	27.00	95.2	6.30	7.8	7.6	
HKBCF	HY/2013/01	2017-10-13	Mid-Flood	Sunny	IS5	13:20:00	7.1	B	3	2	29.60	8.10	26.70	95.8	6.30	7.8	8.2	
HKBCF	HY/2013/01	2017-10-13	Mid-Flood	Sunny	SR3(N)	13:10:00	1.0	S	1	1	29.40	8.00	26.90	95.9	6.30	8.1	7.1	
HKBCF	HY/2013/01	2017-10-13	Mid-Flood	Sunny	SR3(N)	13:10:00	1.0	S	1	2	29.60	8.10	26.60	96.7	6.40	8.0	8.2	
HKBCF	HY/2013/01	2017-10-13	Mid-Flood	Sunny	SR3(N)	13:10:00		M	2	1								
HKBCF	HY/2013/01	2017-10-13	Mid-Flood	Sunny	SR3(N)	13:10:00		M	2	2								
HKBCF	HY/2013/01	2017-10-13	Mid-Flood	Sunny	SR3(N)	13:10:00	3.1	B	3	1	29.40	8.00	26.90	95.8	6.30	9.3	7.7	
HKBCF	HY/2013/01	2017-10-13	Mid-Flood	Sunny	SR3(N)	13:10:00	3.1	B	3	2	29.60	8.10	26.60	96.5	6.30	9.3	9.4	
HKBCF	HY/2013/01	2017-10-16	Mid-Ebb	Cloudy	SR10A(N)	8:58:00	1.0	Surface	1	1	27.90	8.10	32.50	87.6	5.70	4.9	3.7	
HKBCF	HY/2013/01	2017-10-16	Mid-Ebb	Cloudy	SR10A(N)	8:58:00	1.0	Surface	1	2	28.20	8.10	32.20	88.4	5.80	4.6	3.6	
HKBCF	HY/2013/01	2017-10-16	Mid-Ebb	Cloudy	SR10A(N)	8:58:00	6.3	Middle	2	1	27.90	8.10	32.50	87.7	5.70	5.0	7.2	
HKBCF	HY/2013/01	2017-10-16	Mid-Ebb	Cloudy	SR10A(N)	8:58:00	6.3	Middle	2	2	28.10	8.10	32.20	88.4	5.80	4.5	6.2	
HKBCF	HY/2013/01	2017-10-16	Mid-Ebb	Cloudy	SR10A(N)	8:58:00	11.6	Bottom	3	1	27.90	8.00	32.50	88.0	5.80	5.1	10.2	
HKBCF	HY/2013/01	2017-10-16	Mid-Ebb	Cloudy	SR10A(N)	8:58:00	11.6	Bottom	3	2	28.10	8.10	32.20	88.5	5.80	4.7	11.4	
HKBCF	HY/2013/01	2017-10-16	Mid-Ebb	Cloudy	SR10B(N2)	9:05:00	1.0	Surface	1	1	27.90	8.10	32.50	86.3	5.70	7.8	12.6	
HKBCF	HY/2013/01	2017-10-16	Mid-Ebb	Cloudy	SR10B(N2)	9:05:00	1.0	Surface	1	2	28.10	8.10	32.20	87.1	5.70	7.6	13.5	
HKBCF	HY/2013/01	2017-10-16	Mid-Ebb	Cloudy	SR10B(N2)	9:05:00	3.9	Middle	2	1	27.90	8.10	32.50	86.3	5.60	7.5	14.2	
HKBCF	HY/2013/01	2017-10-16	Mid-Ebb	Cloudy	SR10B(N2)	9:05:00	3.9	Middle	2	2	28.10	8.10	32.20	87.1	5.70	7.7	12.8	
HKBCF	HY/2013/01	2017-10-16	Mid-Ebb	Cloudy	SR10B(N2)	9:05:00	6.8	Bottom	3	1	27.90	8.10	32.50	86.1	5.60	11.0	13.4	
HKBCF	HY/2013/01	2017-10-16	Mid-Ebb	Cloudy	SR10B(N2)	9:05:00	6.8	Bottom	3	2	28.10	8.10	32.20	86.9	5.70	10.3	13.9	
HKBCF	HY/2013/01	2017-10-16	Mid-Ebb	Cloudy	CSA	9:19:00	1.0	Surface	1	1	28.10	7.90	32.20	90.6	5.90	2.4	3.8	
HKBCF	HY/2013/01	2017-10-16	Mid-Ebb	Cloudy	CSA	9:19:00	1.0	Surface	1	2	27.80	8.00	31.90	90.7	6.00	2.5	3.1	
HKBCF	HY/2013/01	2017-10-16	Mid-Ebb	Cloudy	CSA	9:19:00	16.7	Middle	2	1	28.20	7.90	32.30	88.5	5.80	3.6	7.0	
HKBCF	HY/2013/01	2017-10-16	Mid-Ebb	Cloudy	CSA	9:19:00	16.7	Middle	2	2	27.90	8.00	31.90	88.2	5.80	3.8	6.7	
HKBCF	HY/2013/01	2017-10-16	Mid-Ebb	Cloudy	CSA	9:19:00	32.4	Bottom	3	1	28.20	7.90	32.40	88.3	5.80	3.5	7.9	
HKBCF	HY/2013/01	2017-10-16	Mid-Ebb	Cloudy	CSA	9:19:00	32.4	Bottom	3	2	28.00	8.00	31.80	87.5	5.70	3.9	8.5	
HKBCF	HY/2013/01	2017-10-16	Mid-Ebb	Cloudy	CS6	9:41:00	1.0	Surface	1	1	27.80	7.90	31.90	92.3	6.10	4.5	6.0	
HKBCF	HY/2013/01	2017-10-16	Mid-Ebb	Cloudy	CS6	9:41:00	1.0	Surface	1	2	27.50	8.00	31.90	92.4	6.10	4.6	7.8	
HKBCF	HY/2013/01	2017-10-16	Mid-Ebb	Cloudy	CS6	9:41:00	5.2	Middle	2	1	27.80	7.90	31.90	91.5	6.00	8.1	6.3	
HKBCF	HY/2013/01	2017-10-16	Mid-Ebb	Cloudy	CS6	9:41:00	5.2	Middle	2	2	27.50	8.00	31.90	91.4	6.00	7.9	6.3	
HKBCF	HY/2013/01	2017-10-16	Mid-Ebb	Cloudy	CS6	9:41:00	9.4	Bottom	3	1	27.80	7.90	31.90	91.6	6.00	13.3	13.0	
HKBCF	HY/2013/01	2017-10-16	Mid-Ebb	Cloudy	CS6	9:41:00	9.4	Bottom	3	2	27.60	8.00	31.90	91.1	6.00	13.3	14.2	
HKBCF	HY/2013/01	2017-10-16	Mid-Ebb	Cloudy	CS4	10:45:00	1.0	Surface	1	1	27.10	8.00	31.20	94.6	6.30	6.1	5.9	
HKBCF	HY/2013/01	2017-10-16	Mid-Ebb	Cloudy	CS4	10:45:00	1.0	Surface	1	2	26.90	8.00	31.20	95.0	6.40	5.8	6.7	
HKBCF	HY/2013/01	2017-10-16	Mid-Ebb	Cloudy	CS4	10:45:00	9.2	Middle	2	1	27.40	8.00	31.50	90.5	6.00	12.7	10.5	
HKBCF	HY/2013/01	2017-10-16	Mid-Ebb	Cloudy	CS4	10:45:00	9.2	Middle	2	2	27.10	8.00	31.60	90.6	6.00	11.4	11.0	
HKBCF	HY/2013/01	2017-10-16	Mid-Ebb	Cloudy	CS4	10:45:00	17.4	Bottom	3	1	27.70	7.90	31.70	90.6	6.00	19.6	11.4	
HKBCF	HY/2013/01	2017-10-16	Mid-Ebb	Cloudy	CS4	10:45:00	17.4	Bottom	3	2	27.50	8.00	31.80	89.9	6.00	19.0	11.6	
HKBCF	HY/2013/01	2017-10-16	Mid-Ebb	Cloudy	SR6	11:18:00	1.0	Surface	1	1	27.40	8.00	32.00	95.0	6.30	20.0	20.2	
HKBCF	HY/2013/01	2017-10-16	Mid-Ebb	Cloudy	SR6	11:18:00	1.0	Surface	1	2	27.10	8.00	32.10	95.3	6.30	19.1	20.5	
HKBCF	HY/2013/01	2017-10-16	Mid-Ebb	Cloudy	SR6	11:18:00		Middle	2	1								
HKBCF	HY/2013/01	2017-10-16	Mid-Ebb	Cloudy	SR6	11:18:00		Middle	2	2								
HKBCF	HY/2013/01	2017-10-16	Mid-Ebb	Cloudy	SR6	11:18:00	3.6	Bottom	3	1	27.40	8.00	31.80	94.5	6.30	36.1	20.3	
HKBCF	HY/2013/01	2017-10-16	Mid-Ebb	Cloudy	SR6	11:18:00	3.6	Bottom	3	2	27.10	8.00	32.10	94.6	6.30	31.7	20.6	
HKBCF	HY/2013/01	2017-10-16	Mid-Ebb	Cloudy	CS(Mf)3(N)	10:59:00	1.0	Surface	1	1	27.40	8.00	31.90	95.2	6.30	9.0	6.2	
HKBCF	HY/2013/01	2017-10-16	Mid-Ebb	Cloudy	CS(Mf)3(N)	10:59:00	1.0	Surface	1	2	27.10	8.00	31.80	95.5	6.40	7.5	6.2	
HKBCF	HY/2013/01	2017-10-16	Mid-Ebb	Cloudy	CS(Mf)3(N)	10:59:00	3.6	Middle	2	1	27.40	8.00	31.80	94.7	6.30	8.8	5.0	
HKBCF	HY/2013/01	2017-10-16	Mid-Ebb	Cloudy	CS(Mf)3(N)	10:59:00	3.6	Middle	2	2	27.10	8.00	31.90	94.9	6.30	8.3	5.8	
HKBCF	HY/2013/01	2017-10-16	Mid-Ebb	Cloudy	CS(Mf)3(N)	10:59:00	6.2	Bottom	3	1	27.30	7.90	31.70	93.6	6.20	14.7	7.8	
HKBCF	HY/2013/01	2017-10-16	Mid-Ebb	Cloudy	CS(Mf)3(N)	10:59:00	6.2	Bottom	3	2	27.00	8.00	31.90	93.7	6.20	13.5	7.7	

Project	Works	Date (yyyy-mm-dd)	Tide	Weather Condition	Station	Time	Depth, m	Level	Level_Code	Replicate	Temperature, °C	pH	Salinity, ppt	DO, %	DO, mg/L	Turbidity, NTU	SS, mg/L	Site Observation
HKBCF	HY/2013/01	2017-10-16	Mid-Ebb	Cloudy	SR5(N)	10:24:00	1.0	Surface	1	1	27.70	7.90	31.60	92.6	6.10	8.8	9.7	
HKBCF	HY/2013/01	2017-10-16	Mid-Ebb	Cloudy	SR5(N)	10:24:00	1.0	Surface	1	2	27.40	8.00	31.40	92.9	6.20	8.2	10.3	
HKBCF	HY/2013/01	2017-10-16	Mid-Ebb	Cloudy	SR5(N)	10:24:00	4.8	Middle	2	1	27.50	7.90	31.60	91.6	6.10	19.2	12.0	
HKBCF	HY/2013/01	2017-10-16	Mid-Ebb	Cloudy	SR5(N)	10:24:00	4.8	Middle	2	2	27.20	8.00	31.40	91.7	6.10	18.2	13.3	
HKBCF	HY/2013/01	2017-10-16	Mid-Ebb	Cloudy	SR5(N)	10:24:00	8.6	Bottom	3	1	27.50	7.90	31.50	91.5	6.10	33.5	28.4	
HKBCF	HY/2013/01	2017-10-16	Mid-Ebb	Cloudy	SR5(N)	10:24:00	8.6	Bottom	3	2	27.20	8.00	31.40	91.2	6.10	33.2	27.6	
HKBCF	HY/2013/01	2017-10-16	Mid-Ebb	Cloudy	IS10(N)	10:17:00	1.0	Surface	1	1	27.80	7.90	31.80	92.7	6.10	6.3	6.1	
HKBCF	HY/2013/01	2017-10-16	Mid-Ebb	Cloudy	IS10(N)	10:17:00	1.0	Surface	1	2	27.50	8.00	31.50	92.5	6.10	6.1	7.2	
HKBCF	HY/2013/01	2017-10-16	Mid-Ebb	Cloudy	IS10(N)	10:17:00	5.8	Middle	2	1	27.50	7.90	31.70	92.4	6.10	9.4	7.9	
HKBCF	HY/2013/01	2017-10-16	Mid-Ebb	Cloudy	IS10(N)	10:17:00	5.8	Middle	2	2	27.30	8.00	31.50	92.1	6.10	9.0	6.3	
HKBCF	HY/2013/01	2017-10-16	Mid-Ebb	Cloudy	IS10(N)	10:17:00	10.6	Bottom	3	1	27.30	7.90	31.80	92.3	6.10	28.2	15.6	
HKBCF	HY/2013/01	2017-10-16	Mid-Ebb	Cloudy	IS10(N)	10:17:00	10.6	Bottom	3	2	27.00	8.00	31.60	92.1	6.20	28.4	14.9	
HKBCF	HY/2013/01	2017-10-16	Mid-Ebb	Cloudy	IS(Mf)11	10:10:00	1.0	Surface	1	1	27.70	7.90	31.60	92.3	6.10	6.0	5.8	
HKBCF	HY/2013/01	2017-10-16	Mid-Ebb	Cloudy	IS(Mf)11	10:10:00	1.0	Surface	1	2	27.50	8.00	31.40	92.3	6.10	6.0	4.1	
HKBCF	HY/2013/01	2017-10-16	Mid-Ebb	Cloudy	IS(Mf)11	10:10:00	5.4	Middle	2	1	27.70	7.90	31.80	91.2	6.00	10.3	7.8	
HKBCF	HY/2013/01	2017-10-16	Mid-Ebb	Cloudy	IS(Mf)11	10:10:00	5.4	Middle	2	2	27.40	8.00	31.50	91.0	6.00	9.7	6.5	
HKBCF	HY/2013/01	2017-10-16	Mid-Ebb	Cloudy	IS(Mf)11	10:10:00	9.7	Bottom	3	1	27.30	7.90	31.80	91.6	6.10	21.3	12.2	
HKBCF	HY/2013/01	2017-10-16	Mid-Ebb	Cloudy	IS(Mf)11	10:10:00	9.7	Bottom	3	2	27.10	8.00	31.60	91.3	6.10	20.4	13.4	
HKBCF	HY/2013/01	2017-10-16	Mid-Ebb	Cloudy	CS(Mf)5	9:38:00	1.0	Surface	1	1	27.80	8.10	32.30	88.6	5.80	4.1	6.7	
HKBCF	HY/2013/01	2017-10-16	Mid-Ebb	Cloudy	CS(Mf)5	9:38:00	1.0	Surface	1	2	28.10	8.10	32.00	89.4	5.90	3.7	5.4	
HKBCF	HY/2013/01	2017-10-16	Mid-Ebb	Cloudy	CS(Mf)5	9:38:00	5.3	Middle	2	1	27.90	8.10	32.40	88.2	5.80	4.7	5.9	
HKBCF	HY/2013/01	2017-10-16	Mid-Ebb	Cloudy	CS(Mf)5	9:38:00	5.3	Middle	2	2	28.10	8.20	32.10	89.0	5.80	4.7	7.0	
HKBCF	HY/2013/01	2017-10-16	Mid-Ebb	Cloudy	CS(Mf)5	9:38:00	9.5	Bottom	3	1	27.90	8.10	32.40	88.3	5.80	4.8	6.5	
HKBCF	HY/2013/01	2017-10-16	Mid-Ebb	Cloudy	CS(Mf)5	9:38:00	9.5	Bottom	3	2	28.10	8.20	32.10	89.0	5.80	4.7	7.0	
HKBCF	HY/2013/01	2017-10-16	Mid-Ebb	Cloudy	SR7	10:03:00	1.0	Surface	1	1	27.90	7.90	31.60	89.8	5.90	9.2	8.4	
HKBCF	HY/2013/01	2017-10-16	Mid-Ebb	Cloudy	SR7	10:03:00	1.0	Surface	1	2	27.70	8.00	31.80	89.6	5.90	9.1	8.5	
HKBCF	HY/2013/01	2017-10-16	Mid-Ebb	Cloudy	SR7	10:03:00		Middle	2	1								
HKBCF	HY/2013/01	2017-10-16	Mid-Ebb	Cloudy	SR7	10:03:00		Middle	2	2								
HKBCF	HY/2013/01	2017-10-16	Mid-Ebb	Cloudy	SR7	10:03:00	4.2	Bottom	3	1	27.90	7.90	31.60	90.0	5.90	10.2	15.0	
HKBCF	HY/2013/01	2017-10-16	Mid-Ebb	Cloudy	SR7	10:03:00	4.2	Bottom	3	2	27.70	8.00	31.80	89.6	5.90	10.4	16.3	
HKBCF	HY/2013/01	2017-10-16	Mid-Ebb	Cloudy	IS17	10:03:00	1.0	Surface	1	1	27.40	8.10	30.80	90.7	6.00	3.9	6.6	
HKBCF	HY/2013/01	2017-10-16	Mid-Ebb	Cloudy	IS17	10:03:00	1.0	Surface	1	2	27.60	8.10	30.50	91.7	6.10	3.8	7.0	
HKBCF	HY/2013/01	2017-10-16	Mid-Ebb	Cloudy	IS17	10:03:00	3.9	Middle	2	1	27.40	8.10	31.80	88.3	5.80	8.4	6.9	
HKBCF	HY/2013/01	2017-10-16	Mid-Ebb	Cloudy	IS17	10:03:00	3.9	Middle	2	2	27.70	8.10	31.50	89.1	5.90	8.5	6.9	
HKBCF	HY/2013/01	2017-10-16	Mid-Ebb	Cloudy	IS17	10:03:00	6.8	Bottom	3	1	27.40	8.10	31.90	88.1	5.80	10.0	12.4	
HKBCF	HY/2013/01	2017-10-16	Mid-Ebb	Cloudy	IS17	10:03:00	6.8	Bottom	3	2	27.70	8.10	31.60	88.7	5.90	9.8	13.3	
HKBCF	HY/2013/01	2017-10-16	Mid-Ebb	Cloudy	IS(Mf)16	10:12:00	1.0	Surface	1	1	27.30	8.00	30.30	89.0	6.00	5.4	5.4	
HKBCF	HY/2013/01	2017-10-16	Mid-Ebb	Cloudy	IS(Mf)16	10:12:00	1.0	Surface	1	2	27.50	8.10	30.10	89.9	6.00	5.6	4.9	
HKBCF	HY/2013/01	2017-10-16	Mid-Ebb	Cloudy	IS(Mf)16	10:12:00	3.1	Middle	2	1	27.50	8.10	31.40	88.0	5.80	5.0	6.8	
HKBCF	HY/2013/01	2017-10-16	Mid-Ebb	Cloudy	IS(Mf)16	10:12:00	3.1	Middle	2	2	27.70	8.10	31.10	88.9	5.90	4.7	7.1	
HKBCF	HY/2013/01	2017-10-16	Mid-Ebb	Cloudy	IS(Mf)16	10:12:00	5.1	Bottom	3	1	27.60	8.10	31.90	87.8	5.80	5.0	9.6	
HKBCF	HY/2013/01	2017-10-16	Mid-Ebb	Cloudy	IS(Mf)16	10:12:00	5.1	Bottom	3	2	27.80	8.10	31.60	88.6	5.80	4.8	10.7	
HKBCF	HY/2013/01	2017-10-16	Mid-Ebb	Cloudy	IS8	10:37:00	1.0	Surface	1	1	27.10	8.00	29.70	88.9	6.00	6.1	6.6	
HKBCF	HY/2013/01	2017-10-16	Mid-Ebb	Cloudy	IS8	10:37:00	1.0	Surface	1	2	27.40	8.10	29.40	89.9	6.00	6.1	8.0	
HKBCF	HY/2013/01	2017-10-16	Mid-Ebb	Cloudy	IS8	10:37:00		Middle	2	1								
HKBCF	HY/2013/01	2017-10-16	Mid-Ebb	Cloudy	IS8	10:37:00		Middle	2	2								
HKBCF	HY/2013/01	2017-10-16	Mid-Ebb	Cloudy	IS8	10:37:00	2.8	Bottom	3	1	27.20	8.00	29.80	88.3	5.90	9.3	9.0	
HKBCF	HY/2013/01	2017-10-16	Mid-Ebb	Cloudy	IS8	10:37:00	2.8	Bottom	3	2	27.40	8.10	29.50	89.3	6.00	9.7	7.9	
HKBCF	HY/2013/01	2017-10-16	Mid-Ebb	Cloudy	SR4(N)	10:32:00	1.0	Surface	1	1	26.60	8.00	26.90	83.8	5.80	4.0	5.2	
HKBCF	HY/2013/01	2017-10-16	Mid-Ebb	Cloudy	SR4(N)	10:32:00	1.0	Surface	1	2	26.90	8.00	26.70	85.8	5.90	3.9	6.2	
HKBCF	HY/2013/01	2017-10-16	Mid-Ebb	Cloudy	SR4(N)	10:32:00		Middle	2	1								
HKBCF	HY/2013/01	2017-10-16	Mid-Ebb	Cloudy	SR4(N)	10:32:00		Middle	2	2								
HKBCF	HY/2013/01	2017-10-16	Mid-Ebb	Cloudy	SR4(N)	10:32:00	3.9	Bottom	3	1	27.40	8.00	30.40	81.3	5.40	10.6	6.6	
HKBCF	HY/2013/01	2017-10-16	Mid-Ebb	Cloudy	SR4(N)	10:32:00	3.9	Bottom	3	2	27.70	8.00	30.00	81.3	5.40	11.1	5.9	
HKBCF	HY/2013/01	2017-10-16	Mid-Ebb	Cloudy	IS(Mf)9	10:45:00	1.0	Surface	1	1	27.00	8.00	29.40	88.3	6.00	8.2	11.5	
HKBCF	HY/2013/01	2017-10-16	Mid-Ebb	Cloudy	IS(Mf)9	10:45:00	1.0	Surface	1	2	27.30	8.00	29.10	89.3	6.00	8.4	13.1	
HKBCF	HY/2013/01	2017-10-16	Mid-Ebb	Cloudy	IS(Mf)9	10:45:00		Middle	2	1								
HKBCF	HY/2013/01	2017-10-16	Mid-Ebb	Cloudy	IS(Mf)9	10:45:00		Middle	2	2								
HKBCF	HY/2013/01	2017-10-16	Mid-Ebb	Cloudy	IS(Mf)9	10:45:00	2.5	Bottom	3	1	27.00	8.00	29.50	87.1	5.90	13.6	14.1	
HKBCF	HY/2013/01	2017-10-16	Mid-Ebb	Cloudy	IS(Mf)9	10:45:00	2.5	Bottom	3	2	27.30	8.00	29.20	88.2	5.90	14.1	13.9	
HKBCF	HY/2013/01	2017-10-16	Mid-Ebb	Cloudy	IS7	10:58:00	1.0	Surface	1	1	27.00	8.00	29.20	89.8	6.10	3.9	5.0	
HKBCF	HY/2013/01	2017-10-16	Mid-Ebb	Cloudy	IS7	10:58:00	1.0	Surface	1	2	27.30	8.00	28.90	90.9	6.10	3.9	5.4	
HKBCF	HY/2013/01	2017-10-16	Mid-Ebb	Cloudy	IS7	10:58:00		Middle	2	1								
HKBCF	HY/2013/01	2017-10-16	Mid-Ebb	Cloudy	IS7	10:58:00		Middle	2	2								
HKBCF	HY/2013/01	2017-10-16	Mid-Ebb	Cloudy	IS7	10:58:00	2.1	Bottom	3	1	27.00	8.00	29.20	88.2	6.00	4.3	5.9	
HKBCF	HY/2013/01	2017-10-16	Mid-Ebb	Cloudy	IS7	10:58:00	2.1	Bottom	3	2	27.20	8.00	28.90	89.8	6.10	4.0	6.3	
HKBCF	HY/2013/01	2017-10-16	Mid-Ebb	Cloudy	IS(Mf)6	11:05:00		Surface	1	1								
HKBCF	HY/2013/01	2017-10-16	Mid-Ebb	Cloudy	IS(Mf)6	11:05:00		Surface	1	2								

Project	Works	Date (yyyy-mm-dd)	Tide	Weather Condition	Station	Time	Depth, m	Level	Level_Code	Replicate	Temperature, °C	pH	Salinity, ppt	DO, %	DO, mg/L	Turbidity, NTU	SS, mg/L	Site Observation
HKBCF	HY/2013/01	2017-10-16	Mid-Ebb	Cloudy	IS(Mf)6	11:05:00	1.5	Middle	2	1	26.80	8.00	29.90	89.5	6.10	11.1	12.7	
HKBCF	HY/2013/01	2017-10-16	Mid-Ebb	Cloudy	IS(Mf)6	11:05:00	1.5	Middle	2	2	27.00	8.10	29.60	90.6	6.10	10.5	11.3	
HKBCF	HY/2013/01	2017-10-16	Mid-Ebb	Cloudy	IS(Mf)6	11:05:00		Bottom	3	1								
HKBCF	HY/2013/01	2017-10-16	Mid-Ebb	Cloudy	IS(Mf)6	11:05:00		Bottom	3	2								
HKBCF	HY/2013/01	2017-10-16	Mid-Ebb	Cloudy	IS5	11:13:00	1.0	Surface	1	1	26.70	8.00	29.60	90.1	6.10	4.8	11.5	
HKBCF	HY/2013/01	2017-10-16	Mid-Ebb	Cloudy	IS5	11:13:00	1.0	Surface	1	2	26.90	8.00	29.40	91.1	6.20	4.7	11.3	
HKBCF	HY/2013/01	2017-10-16	Mid-Ebb	Cloudy	IS5	11:13:00	5.0	Middle	2	1	26.70	8.10	30.30	89.2	6.00	8.7	10.9	
HKBCF	HY/2013/01	2017-10-16	Mid-Ebb	Cloudy	IS5	11:13:00	5.0	Middle	2	2	26.90	8.10	30.00	90.0	6.10	8.0	9.9	
HKBCF	HY/2013/01	2017-10-16	Mid-Ebb	Cloudy	IS5	11:13:00	8.9	Bottom	3	1	26.70	8.10	31.50	89.4	6.00	17.0	16.0	
HKBCF	HY/2013/01	2017-10-16	Mid-Ebb	Cloudy	IS5	11:13:00	8.9	Bottom	3	2	26.90	8.10	31.10	90.2	6.00	17.1	14.9	
HKBCF	HY/2013/01	2017-10-16	Mid-Ebb	Cloudy	SR3(N)	11:20:00	1.0	Surface	1	1	26.80	8.00	29.40	89.4	6.10	4.9	6.8	
HKBCF	HY/2013/01	2017-10-16	Mid-Ebb	Cloudy	SR3(N)	11:20:00	1.0	Surface	1	2	27.00	8.00	29.20	90.4	6.10	5.0	5.0	
HKBCF	HY/2013/01	2017-10-16	Mid-Ebb	Cloudy	SR3(N)	11:20:00		Middle	2	1								
HKBCF	HY/2013/01	2017-10-16	Mid-Ebb	Cloudy	SR3(N)	11:20:00		Middle	2	2								
HKBCF	HY/2013/01	2017-10-16	Mid-Ebb	Cloudy	SR3(N)	11:20:00	2.5	Bottom	3	1	26.70	8.00	30.10	88.6	6.00	8.6	10.7	
HKBCF	HY/2013/01	2017-10-16	Mid-Ebb	Cloudy	SR3(N)	11:20:00	2.5	Bottom	3	2	26.90	8.00	29.80	89.3	6.00	8.6	9.0	
HKBCF	HY/2013/01	2017-10-16	Mid-Flood	Cloudy	SR10A(N)	18:05:00	1.0	Surface	1	1	27.90	8.10	32.40	87.2	5.70	7.2	10.4	
HKBCF	HY/2013/01	2017-10-16	Mid-Flood	Cloudy	SR10A(N)	18:05:00	1.0	Surface	1	2	28.10	8.10	32.10	88.0	5.80	7.1	9.0	
HKBCF	HY/2013/01	2017-10-16	Mid-Flood	Cloudy	SR10A(N)	18:05:00	6.0	Middle	2	1	27.90	8.10	32.40	87.1	5.70	11.3	9.8	
HKBCF	HY/2013/01	2017-10-16	Mid-Flood	Cloudy	SR10A(N)	18:05:00	6.0	Middle	2	2	28.20	8.10	32.10	87.7	5.70	11.6	11.5	
HKBCF	HY/2013/01	2017-10-16	Mid-Flood	Cloudy	SR10A(N)	18:05:00	10.9	Bottom	3	1	27.90	8.10	32.40	87.8	5.70	10.5	13.8	
HKBCF	HY/2013/01	2017-10-16	Mid-Flood	Cloudy	SR10A(N)	18:05:00	10.9	Bottom	3	2	28.20	8.10	32.10	88.0	5.80	10.5	12.9	
HKBCF	HY/2013/01	2017-10-16	Mid-Flood	Cloudy	SR10B(N2)	17:59:00	1.0	Surface	1	1	28.00	8.10	32.50	86.3	5.60	11.2	14.6	
HKBCF	HY/2013/01	2017-10-16	Mid-Flood	Cloudy	SR10B(N2)	17:59:00	1.0	Surface	1	2	28.20	8.10	32.10	87.1	5.70	10.7	13.8	
HKBCF	HY/2013/01	2017-10-16	Mid-Flood	Cloudy	SR10B(N2)	17:59:00	3.6	Middle	2	1	28.00	8.10	32.50	86.1	5.60	11.0	16.9	
HKBCF	HY/2013/01	2017-10-16	Mid-Flood	Cloudy	SR10B(N2)	17:59:00	3.6	Middle	2	2	28.20	8.10	32.10	86.9	5.70	11.1	16.6	
HKBCF	HY/2013/01	2017-10-16	Mid-Flood	Cloudy	SR10B(N2)	17:59:00	6.2	Bottom	3	1	28.00	8.10	32.50	86.0	5.60	11.6	16.6	
HKBCF	HY/2013/01	2017-10-16	Mid-Flood	Cloudy	SR10B(N2)	17:59:00	6.2	Bottom	3	2	28.20	8.10	32.10	86.7	5.70	11.9	16.1	
HKBCF	HY/2013/01	2017-10-16	Mid-Flood	Cloudy	CSA	17:41:00	1.0	Surface	1	1	28.20	8.00	32.30	88.6	5.80	12.1	11.0	
HKBCF	HY/2013/01	2017-10-16	Mid-Flood	Cloudy	CSA	17:41:00	1.0	Surface	1	2	27.90	8.00	32.30	88.6	5.80	10.8	11.6	
HKBCF	HY/2013/01	2017-10-16	Mid-Flood	Cloudy	CSA	17:41:00	16.3	Middle	2	1	28.20	8.00	32.20	88.1	5.70	14.3	18.2	
HKBCF	HY/2013/01	2017-10-16	Mid-Flood	Cloudy	CSA	17:41:00	16.3	Middle	2	2	28.00	8.00	32.30	87.7	5.70	13.9	18.4	
HKBCF	HY/2013/01	2017-10-16	Mid-Flood	Cloudy	CSA	17:41:00	31.6	Bottom	3	1	28.20	8.00	32.20	87.9	5.70	13.0	18.6	
HKBCF	HY/2013/01	2017-10-16	Mid-Flood	Cloudy	CSA	17:41:00	31.6	Bottom	3	2	28.00	8.00	32.20	87.5	5.70	12.9	17.1	
HKBCF	HY/2013/01	2017-10-16	Mid-Flood	Cloudy	CS6	17:30:00	1.0	Surface	1	1	28.00	8.00	32.00	89.6	5.90	12.6	15.8	
HKBCF	HY/2013/01	2017-10-16	Mid-Flood	Cloudy	CS6	17:30:00	1.0	Surface	1	2	27.70	8.00	32.10	89.6	5.90	12.4	16.1	
HKBCF	HY/2013/01	2017-10-16	Mid-Flood	Cloudy	CS6	17:30:00	4.6	Middle	2	1	28.00	8.00	32.00	89.5	5.90	14.5	16.0	
HKBCF	HY/2013/01	2017-10-16	Mid-Flood	Cloudy	CS6	17:30:00	4.6	Middle	2	2	27.70	8.00	32.10	89.3	5.90	13.8	15.8	
HKBCF	HY/2013/01	2017-10-16	Mid-Flood	Cloudy	CS6	17:30:00	8.1	Bottom	3	1	28.00	8.00	32.00	89.5	5.90	21.6	18.7	
HKBCF	HY/2013/01	2017-10-16	Mid-Flood	Cloudy	CS6	17:30:00	8.1	Bottom	3	2	27.70	8.00	32.10	89.2	5.90	20.1	18.2	
HKBCF	HY/2013/01	2017-10-16	Mid-Flood	Cloudy	CS4	16:25:00	1.0	Surface	1	1	27.50	8.00	31.50	92.7	6.10	14.8	13.9	
HKBCF	HY/2013/01	2017-10-16	Mid-Flood	Cloudy	CS4	16:25:00	1.0	Surface	1	2	27.30	8.00	31.50	92.8	6.20	14.3	14.6	
HKBCF	HY/2013/01	2017-10-16	Mid-Flood	Cloudy	CS4	16:25:00	9.7	Middle	2	1	27.50	8.00	31.40	92.1	6.10	18.2	19.5	
HKBCF	HY/2013/01	2017-10-16	Mid-Flood	Cloudy	CS4	16:25:00	9.7	Middle	2	2	27.30	8.00	31.50	92.0	6.10	17.2	19.6	
HKBCF	HY/2013/01	2017-10-16	Mid-Flood	Cloudy	CS4	16:25:00	18.4	Bottom	3	1	27.50	8.00	31.40	91.4	6.10	33.0	20.9	
HKBCF	HY/2013/01	2017-10-16	Mid-Flood	Cloudy	CS4	16:25:00	18.4	Bottom	3	2	27.30	8.00	31.50	91.2	6.10	28.4	19.9	
HKBCF	HY/2013/01	2017-10-16	Mid-Flood	Cloudy	SR6	15:53:00	1.0	Surface	1	1	27.60	7.90	30.20	91.4	6.10	11.1	11.2	
HKBCF	HY/2013/01	2017-10-16	Mid-Flood	Cloudy	SR6	15:53:00	1.0	Surface	1	2	27.40	8.00	30.50	91.4	6.10	10.1	12.2	
HKBCF	HY/2013/01	2017-10-16	Mid-Flood	Cloudy	SR6	15:53:00		Middle	2	1								
HKBCF	HY/2013/01	2017-10-16	Mid-Flood	Cloudy	SR6	15:53:00		Middle	2	2								
HKBCF	HY/2013/01	2017-10-16	Mid-Flood	Cloudy	SR6	15:53:00	3.3	Bottom	3	1	27.70	7.90	30.40	91.4	6.10	13.0	16.3	
HKBCF	HY/2013/01	2017-10-16	Mid-Flood	Cloudy	SR6	15:53:00	3.3	Bottom	3	2	27.40	8.00	30.60	91.3	6.10	12.7	17.9	
HKBCF	HY/2013/01	2017-10-16	Mid-Flood	Cloudy	CS(Mf)3(N)	16:10:00	1.0	Surface	1	1	27.50	8.00	31.20	94.0	6.20	18.5	19.9	
HKBCF	HY/2013/01	2017-10-16	Mid-Flood	Cloudy	CS(Mf)3(N)	16:10:00	1.0	Surface	1	2	27.30	8.00	31.50	94.2	6.30	17.3	19.8	
HKBCF	HY/2013/01	2017-10-16	Mid-Flood	Cloudy	CS(Mf)3(N)	16:10:00	3.7	Middle	2	1	27.50	8.00	31.20	93.7	6.20	23.1	21.6	
HKBCF	HY/2013/01	2017-10-16	Mid-Flood	Cloudy	CS(Mf)3(N)	16:10:00	3.7	Middle	2	2	27.30	8.00	31.50	93.9	6.30	19.9	21.2	
HKBCF	HY/2013/01	2017-10-16	Mid-Flood	Cloudy	CS(Mf)3(N)	16:10:00	6.4	Bottom	3	1	27.50	8.00	31.10	93.3	6.20	27.7	21.2	
HKBCF	HY/2013/01	2017-10-16	Mid-Flood	Cloudy	CS(Mf)3(N)	16:10:00	6.4	Bottom	3	2	27.20	8.00	31.50	93.5	6.20	28.0	19.7	
HKBCF	HY/2013/01	2017-10-16	Mid-Flood	Cloudy	SR5(N)	16:49:00	1.0	Surface	1	1	27.70	7.90	31.30	93.0	6.20	17.9	21.4	
HKBCF	HY/2013/01	2017-10-16	Mid-Flood	Cloudy	SR5(N)	16:49:00	1.0	Surface	1	2	27.40	8.00	31.50	93.1	6.20	17.6	21.0	
HKBCF	HY/2013/01	2017-10-16	Mid-Flood	Cloudy	SR5(N)	16:49:00	4.8	Middle	2	1	27.70	7.90	31.30	92.6	6.10	23.9	21.6	
HKBCF	HY/2013/01	2017-10-16	Mid-Flood	Cloudy	SR5(N)	16:49:00	4.8	Middle	2	2	27.40	8.00	31.40	92.6	6.10	22.0	22.1	
HKBCF	HY/2013/01	2017-10-16	Mid-Flood	Cloudy	SR5(N)	16:49:00	8.6	Bottom	3	1	27.70	7.90	31.20	92.4	6.10	33.1	26.7	
HKBCF	HY/2013/01	2017-10-16	Mid-Flood	Cloudy	SR5(N)	16:49:00	8.6	Bottom	3	2	27.40	8.00	31.50	92.3	6.10	29.6	27.3	
HKBCF	HY/2013/01	2017-10-16	Mid-Flood	Cloudy	IS10(N)	16:55:00	1.0	Surface	1	1	27.70	7.90	31.30	92.4	6.10	12.4	13.3	
HKBCF	HY/2013/01	2017-10-16	Mid-Flood	Cloudy	IS10(N)	16:55:00	1.0	Surface	1	2	27.50	8.00	31.40	92.6	6.10	11.3	12.0	
HKBCF	HY/2013/01	2017-10-16	Mid-Flood	Cloudy	IS10(N)	16:55:00	5.9	Middle	2	1	27.70	7.90	31.30	92.0	6.10	14.5	18.3	
HKBCF	HY/2013/01	2017-10-16	Mid-Flood	Cloudy	IS10(N)	16:55:00	5.9	Middle	2	2	27.40	8.00	31.40	91.9	6.10	14.1	17.8	

Project	Works	Date (yyyy-mm-dd)	Tide	Weather Condition	Station	Time	Depth, m	Level	Level_Code	Replicate	Temperature, °C	pH	Salinity, ppt	DO, %	DO, mg/L	Turbidity, NTU	SS, mg/L	Site Observation
HKBCF	HY/2013/01	2017-10-16	Mid-Flood	Cloudy	IS10(N)	16:55:00	10.8	Bottom	3	1	27.70	7.90	31.30	92.0	6.10	18.1	20.4	
HKBCF	HY/2013/01	2017-10-16	Mid-Flood	Cloudy	IS10(N)	16:55:00	10.8	Bottom	3	2	27.40	8.00	31.50	91.8	6.10	16.9	21.2	
HKBCF	HY/2013/01	2017-10-16	Mid-Flood	Cloudy	IS(Mf)11	17:01:00	1.0	Surface	1	1	27.70	7.90	30.90	91.6	6.10	10.6	12.2	
HKBCF	HY/2013/01	2017-10-16	Mid-Flood	Cloudy	IS(Mf)11	17:01:00	1.0	Surface	1	2	27.40	8.00	30.80	91.8	6.10	10.5	12.6	
HKBCF	HY/2013/01	2017-10-16	Mid-Flood	Cloudy	IS(Mf)11	17:01:00	5.5	Middle	2	1	27.70	7.90	31.40	91.1	6.00	12.4	22.1	
HKBCF	HY/2013/01	2017-10-16	Mid-Flood	Cloudy	IS(Mf)11	17:01:00	5.5	Middle	2	2	27.50	8.00	31.30	91.1	6.10	14.6	21.4	
HKBCF	HY/2013/01	2017-10-16	Mid-Flood	Cloudy	IS(Mf)11	17:01:00	9.9	Bottom	3	1	27.70	7.90	31.60	91.2	6.00	15.9	22.8	
HKBCF	HY/2013/01	2017-10-16	Mid-Flood	Cloudy	IS(Mf)11	17:01:00	9.9	Bottom	3	2	27.50	8.00	31.50	91.0	6.00	14.5	22.7	
HKBCF	HY/2013/01	2017-10-16	Mid-Flood	Cloudy	CS(Mf)5	17:21:00	1.0	Surface	1	1	27.90	8.10	32.40	87.7	5.80	12.6	14.7	
HKBCF	HY/2013/01	2017-10-16	Mid-Flood	Cloudy	CS(Mf)5	17:21:00	1.0	Surface	1	2	28.10	8.10	32.10	88.5	5.80	12.9	14.3	
HKBCF	HY/2013/01	2017-10-16	Mid-Flood	Cloudy	CS(Mf)5	17:21:00	5.1	Middle	2	1	27.90	8.10	32.40	87.6	5.70	11.9	14.4	
HKBCF	HY/2013/01	2017-10-16	Mid-Flood	Cloudy	CS(Mf)5	17:21:00	5.1	Middle	2	2	28.10	8.10	32.10	88.4	5.80	12.0	14.7	
HKBCF	HY/2013/01	2017-10-16	Mid-Flood	Cloudy	CS(Mf)5	17:21:00	9.1	Bottom	3	1	27.90	8.10	32.40	88.0	5.80	14.8	14.8	
HKBCF	HY/2013/01	2017-10-16	Mid-Flood	Cloudy	CS(Mf)5	17:21:00	9.1	Bottom	3	2	28.10	8.10	32.10	88.5	5.80	15.9	14.7	
HKBCF	HY/2013/01	2017-10-16	Mid-Flood	Cloudy	SR7	17:09:00	1.0	Surface	1	1	27.70	8.00	31.70	92.5	6.10	15.8	17.3	
HKBCF	HY/2013/01	2017-10-16	Mid-Flood	Cloudy	SR7	17:09:00	1.0	Surface	1	2	27.40	8.00	31.50	92.5	6.10	15.0	18.9	
HKBCF	HY/2013/01	2017-10-16	Mid-Flood	Cloudy	SR7	17:09:00		Middle	2	1								
HKBCF	HY/2013/01	2017-10-16	Mid-Flood	Cloudy	SR7	17:09:00		Middle	2	2								
HKBCF	HY/2013/01	2017-10-16	Mid-Flood	Cloudy	SR7	17:09:00	3.6	Bottom	3	1	27.70	8.00	31.70	92.7	6.10	16.7	18.1	
HKBCF	HY/2013/01	2017-10-16	Mid-Flood	Cloudy	SR7	17:09:00	3.6	Bottom	3	2	27.50	8.00	31.60	92.7	6.10	16.9	19.6	
HKBCF	HY/2013/01	2017-10-16	Mid-Flood	Cloudy	IS17	17:00:00	1.0	Surface	1	1	27.50	8.10	31.80	89.8	5.90	8.9	11.5	
HKBCF	HY/2013/01	2017-10-16	Mid-Flood	Cloudy	IS17	17:00:00	1.0	Surface	1	2	27.80	8.10	31.50	90.7	6.00	8.9	12.2	
HKBCF	HY/2013/01	2017-10-16	Mid-Flood	Cloudy	IS17	17:00:00	3.8	Middle	2	1	27.50	8.10	31.80	88.5	5.90	17.8	12.0	
HKBCF	HY/2013/01	2017-10-16	Mid-Flood	Cloudy	IS17	17:00:00	3.8	Middle	2	2	27.70	8.10	31.50	89.3	5.90	17.6	13.3	
HKBCF	HY/2013/01	2017-10-16	Mid-Flood	Cloudy	IS17	17:00:00	6.5	Bottom	3	1	27.40	8.10	31.80	88.3	5.90	20.0	17.7	
HKBCF	HY/2013/01	2017-10-16	Mid-Flood	Cloudy	IS17	17:00:00	6.5	Bottom	3	2	27.70	8.10	31.50	89.0	5.90	19.6	18.6	
HKBCF	HY/2013/01	2017-10-16	Mid-Flood	Cloudy	IS(Mf)16	16:52:00	1.0	Surface	1	1	27.40	8.10	31.70	89.4	5.90	10.4	10.6	
HKBCF	HY/2013/01	2017-10-16	Mid-Flood	Cloudy	IS(Mf)16	16:52:00	1.0	Surface	1	2	27.70	8.10	31.40	90.3	6.00	10.8	9.5	
HKBCF	HY/2013/01	2017-10-16	Mid-Flood	Cloudy	IS(Mf)16	16:52:00		Middle	2	1								
HKBCF	HY/2013/01	2017-10-16	Mid-Flood	Cloudy	IS(Mf)16	16:52:00		Middle	2	2								
HKBCF	HY/2013/01	2017-10-16	Mid-Flood	Cloudy	IS(Mf)16	16:52:00	4.8	Bottom	3	1	27.50	8.10	31.80	88.8	5.90	11.2	16.7	
HKBCF	HY/2013/01	2017-10-16	Mid-Flood	Cloudy	IS(Mf)16	16:52:00	4.8	Bottom	3	2	27.70	8.10	31.50	89.5	5.90	11.6	15.6	
HKBCF	HY/2013/01	2017-10-16	Mid-Flood	Cloudy	IS8	16:27:00	1.0	Surface	1	1	27.70	8.10	31.80	89.9	5.90	17.0	16.3	
HKBCF	HY/2013/01	2017-10-16	Mid-Flood	Cloudy	IS8	16:27:00	1.0	Surface	1	2	27.90	8.10	31.50	90.7	6.00	16.5	17.7	
HKBCF	HY/2013/01	2017-10-16	Mid-Flood	Cloudy	IS8	16:27:00		Middle	2	1								
HKBCF	HY/2013/01	2017-10-16	Mid-Flood	Cloudy	IS8	16:27:00		Middle	2	2								
HKBCF	HY/2013/01	2017-10-16	Mid-Flood	Cloudy	IS8	16:27:00	2.7	Bottom	3	1	27.70	8.10	31.80	89.9	5.90	16.5	22.8	
HKBCF	HY/2013/01	2017-10-16	Mid-Flood	Cloudy	IS8	16:27:00	2.7	Bottom	3	2	27.90	8.10	31.50	90.7	6.00	16.8	23.9	
HKBCF	HY/2013/01	2017-10-16	Mid-Flood	Cloudy	SR4(N)	16:35:00	1.0	Surface	1	1	27.80	8.10	31.80	85.5	5.60	12.3	17.5	
HKBCF	HY/2013/01	2017-10-16	Mid-Flood	Cloudy	SR4(N)	16:35:00	1.0	Surface	1	2	28.10	8.10	31.50	86.0	5.60	12.8	16.0	
HKBCF	HY/2013/01	2017-10-16	Mid-Flood	Cloudy	SR4(N)	16:35:00		Middle	2	1								
HKBCF	HY/2013/01	2017-10-16	Mid-Flood	Cloudy	SR4(N)	16:35:00		Middle	2	2								
HKBCF	HY/2013/01	2017-10-16	Mid-Flood	Cloudy	SR4(N)	16:35:00	3.5	Bottom	3	1	27.80	8.10	31.80	87.1	5.70	11.6	20.7	
HKBCF	HY/2013/01	2017-10-16	Mid-Flood	Cloudy	SR4(N)	16:35:00	3.5	Bottom	3	2	28.10	8.10	31.50	86.9	5.70	11.8	20.9	
HKBCF	HY/2013/01	2017-10-16	Mid-Flood	Cloudy	IS(Mf)9	16:17:00		Surface	1	1								
HKBCF	HY/2013/01	2017-10-16	Mid-Flood	Cloudy	IS(Mf)9	16:17:00		Surface	1	2								
HKBCF	HY/2013/01	2017-10-16	Mid-Flood	Cloudy	IS(Mf)9	16:17:00	1.5	Middle	2	1	27.70	8.10	30.90	88.8	5.90	7.1	7.2	
HKBCF	HY/2013/01	2017-10-16	Mid-Flood	Cloudy	IS(Mf)9	16:17:00	1.5	Middle	2	2	27.90	8.10	30.60	89.7	5.90	7.2	8.2	
HKBCF	HY/2013/01	2017-10-16	Mid-Flood	Cloudy	IS(Mf)9	16:17:00		Bottom	3	1								
HKBCF	HY/2013/01	2017-10-16	Mid-Flood	Cloudy	IS(Mf)9	16:17:00		Bottom	3	2								
HKBCF	HY/2013/01	2017-10-16	Mid-Flood	Cloudy	IS7	16:09:00		Surface	1	1								
HKBCF	HY/2013/01	2017-10-16	Mid-Flood	Cloudy	IS7	16:09:00		Surface	1	2								
HKBCF	HY/2013/01	2017-10-16	Mid-Flood	Cloudy	IS7	16:09:00	1.3	Middle	2	1	27.40	8.00	30.20	88.2	5.90	16.5	10.8	
HKBCF	HY/2013/01	2017-10-16	Mid-Flood	Cloudy	IS7	16:09:00	1.3	Middle	2	2	27.70	8.10	29.90	88.8	5.90	16.8	9.2	
HKBCF	HY/2013/01	2017-10-16	Mid-Flood	Cloudy	IS7	16:09:00		Bottom	3	1								
HKBCF	HY/2013/01	2017-10-16	Mid-Flood	Cloudy	IS7	16:09:00		Bottom	3	2								
HKBCF	HY/2013/01	2017-10-16	Mid-Flood	Cloudy	IS(Mf)6	16:00:00		Surface	1	1								
HKBCF	HY/2013/01	2017-10-16	Mid-Flood	Cloudy	IS(Mf)6	16:00:00		Surface	1	2								
HKBCF	HY/2013/01	2017-10-16	Mid-Flood	Cloudy	IS(Mf)6	16:00:00	1.3	Middle	2	1	27.30	8.00	29.80	90.7	6.10	10.2	10.1	
HKBCF	HY/2013/01	2017-10-16	Mid-Flood	Cloudy	IS(Mf)6	16:00:00	1.3	Middle	2	2	27.60	8.10	29.50	91.5	6.10	10.2	8.7	
HKBCF	HY/2013/01	2017-10-16	Mid-Flood	Cloudy	IS(Mf)6	16:00:00		Bottom	3	1								
HKBCF	HY/2013/01	2017-10-16	Mid-Flood	Cloudy	IS(Mf)6	16:00:00		Bottom	3	2								
HKBCF	HY/2013/01	2017-10-16	Mid-Flood	Cloudy	IS5	15:50:00	1.0	Surface	1	1	27.30	8.00	29.70	90.9	6.10	7.0	9.3	
HKBCF	HY/2013/01	2017-10-16	Mid-Flood	Cloudy	IS5	15:50:00	1.0	Surface	1	2	27.50	8.10	29.40	91.9	6.20	7.0	8.2	
HKBCF	HY/2013/01	2017-10-16	Mid-Flood	Cloudy	IS5	15:50:00	4.8	Middle	2	1	27.20	8.00	30.10	89.5	6.00	8.3	8.7	
HKBCF	HY/2013/01	2017-10-16	Mid-Flood	Cloudy	IS5	15:50:00	4.8	Middle	2	2	27.40	8.10	29.80	90.3	6.10	8.4	9.6	
HKBCF	HY/2013/01	2017-10-16	Mid-Flood	Cloudy	IS5	15:50:00	8.5	Bottom	3	1	27.20	8.00	30.20	90.1	6.00	8.9	8.7	
HKBCF	HY/2013/01	2017-10-16	Mid-Flood	Cloudy	IS5	15:50:00	8.5	Bottom	3	2	27.40	8.10	29.90	90.5	6.10	9.0	9.7	

Project	Works	Date (yyyy-mm-dd)	Tide	Weather Condition	Station	Time	Depth, m	Level	Level_Code	Replicate	Temperature, °C	pH	Salinity, ppt	DO, %	DO, mg/L	Turbidity, NTU	SS, mg/L	Site Observation
HKBCF	HY/2013/01	2017-10-16	Mid-Flood	Cloudy	SR3(N)	15:41:00		Surface	1	1								
HKBCF	HY/2013/01	2017-10-16	Mid-Flood	Cloudy	SR3(N)	15:41:00		Surface	1	2								
HKBCF	HY/2013/01	2017-10-16	Mid-Flood	Cloudy	SR3(N)	15:41:00	1.4	Middle	2	1	27.20	8.00	29.90	90.0	6.10	24.3	15.5	
HKBCF	HY/2013/01	2017-10-16	Mid-Flood	Cloudy	SR3(N)	15:41:00	1.4	Middle	2	2	27.40	8.10	29.60	90.8	6.10	24.1	15.3	
HKBCF	HY/2013/01	2017-10-16	Mid-Flood	Cloudy	SR3(N)	15:41:00		Bottom	3	1								
HKBCF	HY/2013/01	2017-10-16	Mid-Flood	Cloudy	SR3(N)	15:41:00		Bottom	3	2								
HKBCF	HY/2013/01	2017-10-18	Mid-Ebb	Sunny	SR10A(N)	10:31:00	1.0	Surface	1	1	28.00	8.10	32.00	84.7	5.60	4.6	7.0	
HKBCF	HY/2013/01	2017-10-18	Mid-Ebb	Sunny	SR10A(N)	10:31:00	1.0	Surface	1	2	27.70	8.00	32.30	84.0	5.50	4.4	5.8	
HKBCF	HY/2013/01	2017-10-18	Mid-Ebb	Sunny	SR10A(N)	10:31:00	6.1	Middle	2	1	28.00	8.10	32.00	84.6	5.50	5.2	8.5	
HKBCF	HY/2013/01	2017-10-18	Mid-Ebb	Sunny	SR10A(N)	10:31:00	6.1	Middle	2	2	27.70	8.00	32.40	83.9	5.50	4.7	7.9	
HKBCF	HY/2013/01	2017-10-18	Mid-Ebb	Sunny	SR10A(N)	10:31:00	11.2	Bottom	3	1	27.90	8.10	32.00	84.5	5.50	5.4	7.5	
HKBCF	HY/2013/01	2017-10-18	Mid-Ebb	Sunny	SR10A(N)	10:31:00	11.2	Bottom	3	2	27.70	8.00	32.40	84.0	5.50	5.9	7.5	
HKBCF	HY/2013/01	2017-10-18	Mid-Ebb	Sunny	SR10B(N2)	10:38:00	1.0	Surface	1	1	28.00	8.10	32.00	84.0	5.50	4.9	7.2	
HKBCF	HY/2013/01	2017-10-18	Mid-Ebb	Sunny	SR10B(N2)	10:38:00	1.0	Surface	1	2	27.80	8.00	32.30	83.2	5.50	5.0	7.8	
HKBCF	HY/2013/01	2017-10-18	Mid-Ebb	Sunny	SR10B(N2)	10:38:00	4.1	Middle	2	1	28.00	8.10	32.00	83.3	5.50	6.8	6.8	
HKBCF	HY/2013/01	2017-10-18	Mid-Ebb	Sunny	SR10B(N2)	10:38:00	4.1	Middle	2	2	27.80	8.00	32.40	82.6	5.40	6.9	6.9	
HKBCF	HY/2013/01	2017-10-18	Mid-Ebb	Sunny	SR10B(N2)	10:38:00	7.1	Bottom	3	1	28.00	8.10	32.00	83.3	5.50	7.4	9.3	
HKBCF	HY/2013/01	2017-10-18	Mid-Ebb	Sunny	SR10B(N2)	10:38:00	7.1	Bottom	3	2	27.80	8.00	32.40	82.6	5.40	7.0	9.0	
HKBCF	HY/2013/01	2017-10-18	Mid-Ebb	Sunny	CSA	10:50:00	1.0	Surface	1	1	27.90	7.90	31.80	85.5	5.60	5.0	5.3	
HKBCF	HY/2013/01	2017-10-18	Mid-Ebb	Sunny	CSA	10:50:00	1.0	Surface	1	2	28.20	7.90	32.10	85.7	5.60	4.1	5.5	
HKBCF	HY/2013/01	2017-10-18	Mid-Ebb	Sunny	CSA	10:50:00	15.7	Middle	2	1	27.80	7.90	31.70	84.2	5.50	8.5	5.2	
HKBCF	HY/2013/01	2017-10-18	Mid-Ebb	Sunny	CSA	10:50:00	15.7	Middle	2	2	28.10	7.90	32.10	84.8	5.60	8.9	6.8	
HKBCF	HY/2013/01	2017-10-18	Mid-Ebb	Sunny	CSA	10:50:00	30.4	Bottom	3	1	27.80	7.90	31.50	83.7	5.50	9.5	10.0	
HKBCF	HY/2013/01	2017-10-18	Mid-Ebb	Sunny	CSA	10:50:00	30.4	Bottom	3	2	28.10	7.90	32.10	84.7	5.50	11.0	11.0	
HKBCF	HY/2013/01	2017-10-18	Mid-Ebb	Sunny	CS6	11:03:00	1.0	Surface	1	1	28.00	8.00	32.10	87.2	5.70	3.8	5.4	
HKBCF	HY/2013/01	2017-10-18	Mid-Ebb	Sunny	CS6	11:03:00	1.0	Surface	1	2	28.20	7.90	32.10	87.4	5.70	3.6	4.1	
HKBCF	HY/2013/01	2017-10-18	Mid-Ebb	Sunny	CS6	11:03:00	5.2	Middle	2	1	27.90	8.00	32.10	85.6	5.60	5.4	5.4	
HKBCF	HY/2013/01	2017-10-18	Mid-Ebb	Sunny	CS6	11:03:00	5.2	Middle	2	2	28.10	7.90	32.10	85.7	5.60	5.4	4.1	
HKBCF	HY/2013/01	2017-10-18	Mid-Ebb	Sunny	CS6	11:03:00	9.3	Bottom	3	1	27.80	8.00	32.10	84.8	5.60	7.6	4.4	
HKBCF	HY/2013/01	2017-10-18	Mid-Ebb	Sunny	CS6	11:03:00	9.3	Bottom	3	2	28.00	7.90	32.10	85.2	5.60	8.8	4.5	
HKBCF	HY/2013/01	2017-10-18	Mid-Ebb	Sunny	CS4	12:11:00	1.0	Surface	1	1	27.90	8.00	32.00	91.2	6.00	6.3	5.0	
HKBCF	HY/2013/01	2017-10-18	Mid-Ebb	Sunny	CS4	12:11:00	1.0	Surface	1	2	28.20	7.90	32.10	91.4	6.00	6.1	6.2	
HKBCF	HY/2013/01	2017-10-18	Mid-Ebb	Sunny	CS4	12:11:00	9.3	Middle	2	1	27.00	8.00	31.80	90.8	6.10	11.2	5.4	
HKBCF	HY/2013/01	2017-10-18	Mid-Ebb	Sunny	CS4	12:11:00	9.3	Middle	2	2	27.20	8.00	31.90	91.1	6.10	12.4	5.9	
HKBCF	HY/2013/01	2017-10-18	Mid-Ebb	Sunny	CS4	12:11:00	17.6	Bottom	3	1	26.90	8.00	31.90	91.1	6.10	23.2	10.7	
HKBCF	HY/2013/01	2017-10-18	Mid-Ebb	Sunny	CS4	12:11:00	17.6	Bottom	3	2	27.20	8.00	32.00	91.3	6.10	25.5	9.2	
HKBCF	HY/2013/01	2017-10-18	Mid-Ebb	Sunny	SR6	12:53:00	1.0	Surface	1	1	27.10	8.00	32.20	95.1	6.30	19.0	13.1	
HKBCF	HY/2013/01	2017-10-18	Mid-Ebb	Sunny	SR6	12:53:00	1.0	Surface	1	2	27.40	8.00	32.30	94.9	6.30	20.3	13.8	
HKBCF	HY/2013/01	2017-10-18	Mid-Ebb	Sunny	SR6	12:53:00		Middle	2	1								
HKBCF	HY/2013/01	2017-10-18	Mid-Ebb	Sunny	SR6	12:53:00		Middle	2	2								
HKBCF	HY/2013/01	2017-10-18	Mid-Ebb	Sunny	SR6	12:53:00	3.7	Bottom	3	1	27.00	8.00	32.20	94.5	6.30	23.4	15.3	
HKBCF	HY/2013/01	2017-10-18	Mid-Ebb	Sunny	SR6	12:53:00	3.7	Bottom	3	2	27.30	8.00	32.30	94.4	6.30	24.0	14.0	
HKBCF	HY/2013/01	2017-10-18	Mid-Ebb	Sunny	CS(Mf)3(N)	12:27:00	1.0	Surface	1	1	27.40	8.00	31.60	95.3	6.30	7.7	7.9	
HKBCF	HY/2013/01	2017-10-18	Mid-Ebb	Sunny	CS(Mf)3(N)	12:27:00	1.0	Surface	1	2	27.60	8.00	31.70	95.1	6.30	8.0	8.1	
HKBCF	HY/2013/01	2017-10-18	Mid-Ebb	Sunny	CS(Mf)3(N)	12:27:00	3.6	Middle	2	1	27.10	8.00	31.80	94.0	6.30	14.2	11.3	
HKBCF	HY/2013/01	2017-10-18	Mid-Ebb	Sunny	CS(Mf)3(N)	12:27:00	3.6	Middle	2	2	27.30	8.00	31.90	94.0	6.20	14.8	12.8	
HKBCF	HY/2013/01	2017-10-18	Mid-Ebb	Sunny	CS(Mf)3(N)	12:27:00	6.1	Bottom	3	1	27.10	8.00	32.20	93.4	6.20	30.1	11.9	
HKBCF	HY/2013/01	2017-10-18	Mid-Ebb	Sunny	CS(Mf)3(N)	12:27:00	6.1	Bottom	3	2	27.30	8.00	32.40	93.7	6.20	32.0	11.5	
HKBCF	HY/2013/01	2017-10-18	Mid-Ebb	Sunny	SR5(N)	11:49:00	1.0	Surface	1	1	27.40	8.00	31.80	90.1	6.00	10.3	9.0	
HKBCF	HY/2013/01	2017-10-18	Mid-Ebb	Sunny	SR5(N)	11:49:00	1.0	Surface	1	2	27.60	7.90	31.90	90.0	5.90	10.4	7.4	
HKBCF	HY/2013/01	2017-10-18	Mid-Ebb	Sunny	SR5(N)	11:49:00	4.9	Middle	2	1	27.30	8.00	31.90	89.2	5.90	14.5	8.9	
HKBCF	HY/2013/01	2017-10-18	Mid-Ebb	Sunny	SR5(N)	11:49:00	4.9	Middle	2	2	27.60	7.90	32.00	89.3	5.90	14.9	9.4	
HKBCF	HY/2013/01	2017-10-18	Mid-Ebb	Sunny	SR5(N)	11:49:00	8.8	Bottom	3	1	27.30	8.00	31.90	89.2	5.90	18.1	10.8	
HKBCF	HY/2013/01	2017-10-18	Mid-Ebb	Sunny	SR5(N)	11:49:00	8.8	Bottom	3	2	27.60	7.90	32.00	89.6	5.90	19.2	11.6	
HKBCF	HY/2013/01	2017-10-18	Mid-Ebb	Sunny	IS10(N)	11:41:00	1.0	Surface	1	1	27.60	8.00	31.70	90.6	6.00	5.9	5.7	
HKBCF	HY/2013/01	2017-10-18	Mid-Ebb	Sunny	IS10(N)	11:41:00	1.0	Surface	1	2	27.90	7.90	31.70	90.5	6.00	5.7	5.9	
HKBCF	HY/2013/01	2017-10-18	Mid-Ebb	Sunny	IS10(N)	11:41:00	6.1	Middle	2	1	27.30	8.00	31.70	89.2	5.90	7.8	7.2	
HKBCF	HY/2013/01	2017-10-18	Mid-Ebb	Sunny	IS10(N)	11:41:00	6.1	Middle	2	2	27.60	8.00	31.70	89.3	5.90	8.4	5.8	
HKBCF	HY/2013/01	2017-10-18	Mid-Ebb	Sunny	IS10(N)	11:41:00	11.2	Bottom	3	1	27.30	8.00	31.80	88.2	5.90	37.3	8.5	
HKBCF	HY/2013/01	2017-10-18	Mid-Ebb	Sunny	IS10(N)	11:41:00	11.2	Bottom	3	2	27.60	7.90	31.70	88.8	5.90	38.6	10.2	
HKBCF	HY/2013/01	2017-10-18	Mid-Ebb	Sunny	IS(Mf)11	11:35:00	1.0	Surface	1	1	27.50	8.00	31.60	90.2	6.00	6.7	6.1	
HKBCF	HY/2013/01	2017-10-18	Mid-Ebb	Sunny	IS(Mf)11	11:35:00	1.0	Surface	1	2	27.80	7.90	31.80	89.6	5.90	6.3	4.4	
HKBCF	HY/2013/01	2017-10-18	Mid-Ebb	Sunny	IS(Mf)11	11:35:00	5.6	Middle	2	1	27.40	8.00	31.80	87.3	5.80	15.5	6.2	
HKBCF	HY/2013/01	2017-10-18	Mid-Ebb	Sunny	IS(Mf)11	11:35:00	5.6	Middle	2	2	27.60	7.90	32.00	87.5	5.80	15.8	5.3	
HKBCF	HY/2013/01	2017-10-18	Mid-Ebb	Sunny	IS(Mf)11	11:35:00	10.1	Bottom	3	1	27.40	8.00	31.90	86.9	5.80	30.7	11.3	
HKBCF	HY/2013/01	2017-10-18	Mid-Ebb	Sunny	IS(Mf)11	11:35:00	10.1	Bottom	3	2	27.70	7.90	32.10	87.3	5.80	32.6	12.1	
HKBCF	HY/2013/01	2017-10-18	Mid-Ebb	Sunny	CS(Mf)5	11:14:00	1.0	Surface	1	1	28.30	8.10	31.90	85.0	5.50	3.9	4.4	
HKBCF	HY/2013/01	2017-10-18	Mid-Ebb	Sunny	CS(Mf)5	11:14:00	1.0	Surface	1	2	28.10	8.10	32.30	84.3	5.50	3.8	5.1	

Project	Works	Date (yyyy-mm-dd)	Tide	Weather Condition	Station	Time	Depth, m	Level	Level_Code	Replicate	Temperature, °C	pH	Salinity, ppt	DO, %	DO, mg/L	Turbidity, NTU	SS, mg/L	Site Observation
HKBCF	HY/2013/01	2017-10-18	Mid-Ebb	Sunny	CS(Mf)5	11:14:00	5.6	Middle	2	1	28.10	8.10	32.10	84.4	5.50	4.3	5.9	
HKBCF	HY/2013/01	2017-10-18	Mid-Ebb	Sunny	CS(Mf)5	11:14:00	5.6	Middle	2	2	27.80	8.10	32.40	83.6	5.50	3.9	5.1	
HKBCF	HY/2013/01	2017-10-18	Mid-Ebb	Sunny	CS(Mf)5	11:14:00	10.1	Bottom	3	1	28.00	8.10	32.00	83.7	5.50	4.4	6.8	
HKBCF	HY/2013/01	2017-10-18	Mid-Ebb	Sunny	CS(Mf)5	11:14:00	10.1	Bottom	3	2	27.70	8.10	32.40	83.1	5.50	4.3	6.9	
HKBCF	HY/2013/01	2017-10-18	Mid-Ebb	Sunny	SR7	11:26:00	1.0	Surface	1	1	27.40	8.00	31.70	89.6	5.90	6.2	6.2	
HKBCF	HY/2013/01	2017-10-18	Mid-Ebb	Sunny	SR7	11:26:00	1.0	Surface	1	2	27.70	7.90	31.90	89.3	5.90	7.0	7.5	
HKBCF	HY/2013/01	2017-10-18	Mid-Ebb	Sunny	SR7	11:26:00		Middle	2	1								
HKBCF	HY/2013/01	2017-10-18	Mid-Ebb	Sunny	SR7	11:26:00		Middle	2	2								
HKBCF	HY/2013/01	2017-10-18	Mid-Ebb	Sunny	SR7	11:26:00	3.5	Bottom	3	1	27.60	8.00	32.00	87.5	5.80	8.6	6.3	
HKBCF	HY/2013/01	2017-10-18	Mid-Ebb	Sunny	SR7	11:26:00	3.5	Bottom	3	2	27.80	7.90	32.20	88.1	5.80	8.9	7.5	
HKBCF	HY/2013/01	2017-10-18	Mid-Ebb	Sunny	IS17	11:40:00	1.0	Surface	1	1	27.60	8.10	31.70	86.9	5.70	7.0	8.1	
HKBCF	HY/2013/01	2017-10-18	Mid-Ebb	Sunny	IS17	11:40:00	1.0	Surface	1	2	27.40	8.10	32.00	86.1	5.70	6.7	7.0	
HKBCF	HY/2013/01	2017-10-18	Mid-Ebb	Sunny	IS17	11:40:00	4.1	Middle	2	1	27.60	8.10	31.70	86.8	5.70	7.3	7.6	
HKBCF	HY/2013/01	2017-10-18	Mid-Ebb	Sunny	IS17	11:40:00	4.1	Middle	2	2	27.40	8.10	32.00	86.0	5.70	7.1	9.1	
HKBCF	HY/2013/01	2017-10-18	Mid-Ebb	Sunny	IS17	11:40:00	7.2	Bottom	3	1	27.60	8.10	31.70	86.7	5.70	7.8	8.1	
HKBCF	HY/2013/01	2017-10-18	Mid-Ebb	Sunny	IS17	11:40:00	7.2	Bottom	3	2	27.40	8.10	32.00	86.0	5.70	7.3	9.4	
HKBCF	HY/2013/01	2017-10-18	Mid-Ebb	Sunny	IS(Mf)16	11:46:00	1.0	Surface	1	1	27.60	8.10	31.20	88.6	5.90	5.5	4.4	
HKBCF	HY/2013/01	2017-10-18	Mid-Ebb	Sunny	IS(Mf)16	11:46:00	1.0	Surface	1	2	27.30	8.10	31.50	87.9	5.80	5.5	4.8	
HKBCF	HY/2013/01	2017-10-18	Mid-Ebb	Sunny	IS(Mf)16	11:46:00	3.2	Middle	2	1	27.40	8.10	31.50	88.6	5.90	6.6	4.9	
HKBCF	HY/2013/01	2017-10-18	Mid-Ebb	Sunny	IS(Mf)16	11:46:00	3.2	Middle	2	2	27.20	8.10	31.80	87.8	5.80	6.3	5.5	
HKBCF	HY/2013/01	2017-10-18	Mid-Ebb	Sunny	IS(Mf)16	11:46:00	5.4	Bottom	3	1	27.40	8.10	31.50	88.4	5.90	6.4	7.3	
HKBCF	HY/2013/01	2017-10-18	Mid-Ebb	Sunny	IS(Mf)16	11:46:00	5.4	Bottom	3	2	27.20	8.10	31.80	87.7	5.80	6.0	7.7	
HKBCF	HY/2013/01	2017-10-18	Mid-Ebb	Sunny	IS8	12:14:00	1.0	Surface	1	1	27.70	8.10	30.40	89.4	5.90	5.0	5.1	
HKBCF	HY/2013/01	2017-10-18	Mid-Ebb	Sunny	IS8	12:14:00	1.0	Surface	1	2	27.40	8.00	30.70	88.1	5.90	5.1	4.6	
HKBCF	HY/2013/01	2017-10-18	Mid-Ebb	Sunny	IS8	12:14:00		Middle	2	1								
HKBCF	HY/2013/01	2017-10-18	Mid-Ebb	Sunny	IS8	12:14:00		Middle	2	2								
HKBCF	HY/2013/01	2017-10-18	Mid-Ebb	Sunny	IS8	12:14:00	3.0	Bottom	3	1	27.50	8.10	31.20	85.3	5.70	17.1	6.4	
HKBCF	HY/2013/01	2017-10-18	Mid-Ebb	Sunny	IS8	12:14:00	3.0	Bottom	3	2	27.30	8.10	31.50	84.7	5.60	16.5	5.4	
HKBCF	HY/2013/01	2017-10-18	Mid-Ebb	Sunny	SR4(N)	12:08:00	1.0	Surface	1	1	28.00	8.00	30.10	82.3	5.50	6.6	5.7	
HKBCF	HY/2013/01	2017-10-18	Mid-Ebb	Sunny	SR4(N)	12:08:00	1.0	Surface	1	2	27.70	8.00	30.40	82.0	5.50	6.5	6.3	
HKBCF	HY/2013/01	2017-10-18	Mid-Ebb	Sunny	SR4(N)	12:08:00		Middle	2	1								
HKBCF	HY/2013/01	2017-10-18	Mid-Ebb	Sunny	SR4(N)	12:08:00		Middle	2	2								
HKBCF	HY/2013/01	2017-10-18	Mid-Ebb	Sunny	SR4(N)	12:08:00	4.0	Bottom	3	1	27.70	8.10	31.00	82.3	5.50	9.6	9.7	
HKBCF	HY/2013/01	2017-10-18	Mid-Ebb	Sunny	SR4(N)	12:08:00	4.0	Bottom	3	2	27.50	8.00	31.20	81.6	5.40	9.2	8.4	
HKBCF	HY/2013/01	2017-10-18	Mid-Ebb	Sunny	IS(Mf)9	12:22:00	1.0	Surface	1	1	27.40	8.10	30.30	88.8	5.90	4.1	5.1	
HKBCF	HY/2013/01	2017-10-18	Mid-Ebb	Sunny	IS(Mf)9	12:22:00	1.0	Surface	1	2	27.20	8.00	30.70	87.7	5.90	4.2	5.7	
HKBCF	HY/2013/01	2017-10-18	Mid-Ebb	Sunny	IS(Mf)9	12:22:00		Middle	2	1								
HKBCF	HY/2013/01	2017-10-18	Mid-Ebb	Sunny	IS(Mf)9	12:22:00		Middle	2	2								
HKBCF	HY/2013/01	2017-10-18	Mid-Ebb	Sunny	IS(Mf)9	12:22:00	3.0	Bottom	3	1	27.40	8.10	30.70	88.3	5.90	5.4	6.0	
HKBCF	HY/2013/01	2017-10-18	Mid-Ebb	Sunny	IS(Mf)9	12:22:00	3.0	Bottom	3	2	27.20	8.00	31.00	88.2	5.90	5.0	5.8	
HKBCF	HY/2013/01	2017-10-18	Mid-Ebb	Sunny	IS7	12:34:00	1.0	Surface	1	1	27.40	8.00	30.50	86.8	5.80	9.2	3.5	
HKBCF	HY/2013/01	2017-10-18	Mid-Ebb	Sunny	IS7	12:34:00	1.0	Surface	1	2	27.20	8.00	30.70	85.6	5.70	9.8	4.0	
HKBCF	HY/2013/01	2017-10-18	Mid-Ebb	Sunny	IS7	12:34:00		Middle	2	1								
HKBCF	HY/2013/01	2017-10-18	Mid-Ebb	Sunny	IS7	12:34:00		Middle	2	2								
HKBCF	HY/2013/01	2017-10-18	Mid-Ebb	Sunny	IS7	12:34:00	2.0	Bottom	3	1	27.40	8.00	30.50	84.2	5.60	12.9	5.8	
HKBCF	HY/2013/01	2017-10-18	Mid-Ebb	Sunny	IS7	12:34:00	2.0	Bottom	3	2	27.20	8.00	30.80	83.2	5.60	12.3	6.1	
HKBCF	HY/2013/01	2017-10-18	Mid-Ebb	Sunny	IS(Mf)6	12:42:00	1.0	Surface	1	1	27.50	8.00	30.50	87.1	5.80	11.2	3.8	
HKBCF	HY/2013/01	2017-10-18	Mid-Ebb	Sunny	IS(Mf)6	12:42:00	1.0	Surface	1	2	27.30	8.00	30.80	86.5	5.80	10.6	4.1	
HKBCF	HY/2013/01	2017-10-18	Mid-Ebb	Sunny	IS(Mf)6	12:42:00		Middle	2	1								
HKBCF	HY/2013/01	2017-10-18	Mid-Ebb	Sunny	IS(Mf)6	12:42:00		Middle	2	2								
HKBCF	HY/2013/01	2017-10-18	Mid-Ebb	Sunny	IS(Mf)6	12:42:00	2.0	Bottom	3	1	27.40	8.00	30.90	87.1	5.80	15.8	13.2	
HKBCF	HY/2013/01	2017-10-18	Mid-Ebb	Sunny	IS(Mf)6	12:42:00	2.0	Bottom	3	2	27.20	8.00	31.20	86.4	5.80	16.7	12.4	
HKBCF	HY/2013/01	2017-10-18	Mid-Ebb	Sunny	IS5	12:50:00	1.0	Surface	1	1	27.60	8.10	31.00	89.7	6.00	9.0	7.1	
HKBCF	HY/2013/01	2017-10-18	Mid-Ebb	Sunny	IS5	12:50:00	1.0	Surface	1	2	27.40	8.10	31.30	89.0	5.90	8.8	6.6	
HKBCF	HY/2013/01	2017-10-18	Mid-Ebb	Sunny	IS5	12:50:00	4.6	Middle	2	1	27.50	8.10	31.20	89.7	5.90	12.6	12.0	
HKBCF	HY/2013/01	2017-10-18	Mid-Ebb	Sunny	IS5	12:50:00	4.6	Middle	2	2	27.30	8.10	31.50	88.9	5.90	12.4	12.0	
HKBCF	HY/2013/01	2017-10-18	Mid-Ebb	Sunny	IS5	12:50:00	8.1	Bottom	3	1	27.40	8.10	31.70	89.8	6.00	23.4	20.2	
HKBCF	HY/2013/01	2017-10-18	Mid-Ebb	Sunny	IS5	12:50:00	8.1	Bottom	3	2	27.20	8.10	32.00	89.1	5.90	23.1	20.2	
HKBCF	HY/2013/01	2017-10-18	Mid-Ebb	Sunny	SR3(N)	13:00:00	1.0	Surface	1	1	27.70	8.00	30.40	87.5	5.80	5.5	6.1	
HKBCF	HY/2013/01	2017-10-18	Mid-Ebb	Sunny	SR3(N)	13:00:00	1.0	Surface	1	2	27.40	8.00	30.70	86.9	5.80	5.1	5.8	
HKBCF	HY/2013/01	2017-10-18	Mid-Ebb	Sunny	SR3(N)	13:00:00		Middle	2	1								
HKBCF	HY/2013/01	2017-10-18	Mid-Ebb	Sunny	SR3(N)	13:00:00		Middle	2	2								
HKBCF	HY/2013/01	2017-10-18	Mid-Ebb	Sunny	SR3(N)	13:00:00	2.4	Bottom	3	1	27.30	8.00	30.80	86.8	5.80	9.5	5.4	
HKBCF	HY/2013/01	2017-10-18	Mid-Ebb	Sunny	SR3(N)	13:00:00	2.4	Bottom	3	2	27.10	8.00	31.10	86.2	5.80	9.3	6.0	
HKBCF	HY/2013/01	2017-10-18	Mid-Flood	Fine	SR10A(N)	19:00:00	1.0	Surface	1	1	28.10	8.10	32.00	83.3	5.50	11.1	13.4	
HKBCF	HY/2013/01	2017-10-18	Mid-Flood	Fine	SR10A(N)	19:00:00	1.0	Surface	1	2	27.80	8.10	32.30	83.3	5.50	11.1	12.1	
HKBCF	HY/2013/01	2017-10-18	Mid-Flood	Fine	SR10A(N)	19:00:00	5.8	Middle	2	1	28.10	8.00	32.00	84.0	5.50	11.6	15.6	
HKBCF	HY/2013/01	2017-10-18	Mid-Flood	Fine	SR10A(N)	19:00:00	5.8	Middle	2	2	27.80	8.10	32.30	83.6	5.50	12.1	15.0	

Project	Works	Date (yyyy-mm-dd)	Tide	Weather Condition	Station	Time	Depth, m	Level	Level_Code	Replicate	Temperature, °C	pH	Salinity, ppt	DO, %	DO, mg/L	Turbidity, NTU	SS, mg/L	Site Observation
HKBCF	HY/2013/01	2017-10-18	Mid-Flood	Fine	SR10A(N)	19:00:00	10.6	Bottom	3	1	28.10	8.00	32.00	84.0	5.50	12.1	16.8	
HKBCF	HY/2013/01	2017-10-18	Mid-Flood	Fine	SR10A(N)	19:00:00	10.6	Bottom	3	2	27.80	8.10	32.30	85.0	5.60	13.2	17.1	
HKBCF	HY/2013/01	2017-10-18	Mid-Flood	Fine	SR10B(N2)	18:55:00	1.0	Surface	1	1	28.10	8.00	32.00	83.6	5.50	13.2	18.2	
HKBCF	HY/2013/01	2017-10-18	Mid-Flood	Fine	SR10B(N2)	18:55:00	1.0	Surface	1	2	27.80	8.10	32.30	82.8	5.40	12.6	17.2	
HKBCF	HY/2013/01	2017-10-18	Mid-Flood	Fine	SR10B(N2)	18:55:00	4.0	Middle	2	1	28.00	8.00	32.00	83.7	5.50	14.0	18.4	
HKBCF	HY/2013/01	2017-10-18	Mid-Flood	Fine	SR10B(N2)	18:55:00	4.0	Middle	2	2	27.80	8.10	32.30	83.0	5.50	13.3	17.7	
HKBCF	HY/2013/01	2017-10-18	Mid-Flood	Fine	SR10B(N2)	18:55:00	6.9	Bottom	3	1	28.00	8.00	32.00	84.0	5.50	13.8	18.0	
HKBCF	HY/2013/01	2017-10-18	Mid-Flood	Fine	SR10B(N2)	18:55:00	6.9	Bottom	3	2	27.80	8.10	32.30	83.7	5.50	13.0	18.4	
HKBCF	HY/2013/01	2017-10-18	Mid-Flood	Fine	CSA	18:35:00	1.0	Surface	1	1	27.80	8.00	32.20	85.4	5.60	14.6	20.8	
HKBCF	HY/2013/01	2017-10-18	Mid-Flood	Fine	CSA	18:35:00	1.0	Surface	1	2	28.10	7.90	32.20	85.4	5.60	16.6	20.9	
HKBCF	HY/2013/01	2017-10-18	Mid-Flood	Fine	CSA	18:35:00	15.7	Middle	2	1	27.80	8.00	32.20	84.3	5.50	22.5	21.0	
HKBCF	HY/2013/01	2017-10-18	Mid-Flood	Fine	CSA	18:35:00	15.7	Middle	2	2	28.10	7.90	32.20	84.8	5.50	23.2	19.7	
HKBCF	HY/2013/01	2017-10-18	Mid-Flood	Fine	CSA	18:35:00	30.3	Bottom	3	1	27.80	8.00	32.10	83.9	5.50	25.2	25.0	
HKBCF	HY/2013/01	2017-10-18	Mid-Flood	Fine	CSA	18:35:00	30.3	Bottom	3	2	28.10	7.90	32.20	84.5	5.50	27.0	25.6	
HKBCF	HY/2013/01	2017-10-18	Mid-Flood	Fine	CS6	18:19:00	1.0	Surface	1	1	27.70	8.00	32.20	86.2	5.70	11.4	19.4	
HKBCF	HY/2013/01	2017-10-18	Mid-Flood	Fine	CS6	18:19:00	1.0	Surface	1	2	28.00	7.90	32.20	86.1	5.60	12.2	18.2	
HKBCF	HY/2013/01	2017-10-18	Mid-Flood	Fine	CS6	18:19:00	5.1	Middle	2	1	27.70	8.00	32.10	85.8	5.60	16.3	18.0	
HKBCF	HY/2013/01	2017-10-18	Mid-Flood	Fine	CS6	18:19:00	5.1	Middle	2	2	28.00	7.90	32.20	86.0	5.60	17.6	18.4	
HKBCF	HY/2013/01	2017-10-18	Mid-Flood	Fine	CS6	18:19:00	9.2	Bottom	3	1	27.70	8.00	32.10	85.5	5.60	25.3	24.2	
HKBCF	HY/2013/01	2017-10-18	Mid-Flood	Fine	CS6	18:19:00	9.2	Bottom	3	2	28.00	7.90	32.20	85.9	5.60	27.6	24.9	
HKBCF	HY/2013/01	2017-10-18	Mid-Flood	Fine	CS4	17:07:00	1.0	Surface	1	1	27.30	8.00	31.60	91.1	6.10	7.6	9.7	
HKBCF	HY/2013/01	2017-10-18	Mid-Flood	Fine	CS4	17:07:00	1.0	Surface	1	2	27.60	8.00	31.70	90.9	6.00	8.0	10.7	
HKBCF	HY/2013/01	2017-10-18	Mid-Flood	Fine	CS4	17:07:00	9.2	Middle	2	1	27.40	8.00	31.70	90.3	6.00	11.1	12.3	
HKBCF	HY/2013/01	2017-10-18	Mid-Flood	Fine	CS4	17:07:00	9.2	Middle	2	2	27.60	8.00	31.80	90.2	6.00	11.8	11.1	
HKBCF	HY/2013/01	2017-10-18	Mid-Flood	Fine	CS4	17:07:00	17.4	Bottom	3	1	27.40	8.00	31.60	89.8	6.00	26.1	11.9	
HKBCF	HY/2013/01	2017-10-18	Mid-Flood	Fine	CS4	17:07:00	17.4	Bottom	3	2	27.60	8.00	31.80	89.9	5.90	27.5	11.5	
HKBCF	HY/2013/01	2017-10-18	Mid-Flood	Fine	SR6	16:36:00	1.0	Surface	1	1	27.40	8.00	30.70	92.7	6.20	17.2	22.8	
HKBCF	HY/2013/01	2017-10-18	Mid-Flood	Fine	SR6	16:36:00	1.0	Surface	1	2	27.70	7.90	30.50	92.5	6.20	17.8	22.0	
HKBCF	HY/2013/01	2017-10-18	Mid-Flood	Fine	SR6	16:36:00		Middle	2	1								
HKBCF	HY/2013/01	2017-10-18	Mid-Flood	Fine	SR6	16:36:00		Middle	2	2								
HKBCF	HY/2013/01	2017-10-18	Mid-Flood	Fine	SR6	16:36:00	3.6	Bottom	3	1	27.40	8.00	30.90	91.9	6.10	20.4	23.4	
HKBCF	HY/2013/01	2017-10-18	Mid-Flood	Fine	SR6	16:36:00	3.6	Bottom	3	2	27.60	7.90	30.60	91.8	6.10	22.1	23.0	
HKBCF	HY/2013/01	2017-10-18	Mid-Flood	Fine	CS(Mf)3(N)	16:52:00	1.0	Surface	1	1	27.50	8.00	31.10	93.1	6.20	7.0	8.8	
HKBCF	HY/2013/01	2017-10-18	Mid-Flood	Fine	CS(Mf)3(N)	16:52:00	1.0	Surface	1	2	27.80	7.90	31.20	93.0	6.10	7.4	8.8	
HKBCF	HY/2013/01	2017-10-18	Mid-Flood	Fine	CS(Mf)3(N)	16:52:00	3.5	Middle	2	1	27.50	8.00	31.10	92.8	6.20	10.9	7.3	
HKBCF	HY/2013/01	2017-10-18	Mid-Flood	Fine	CS(Mf)3(N)	16:52:00	3.5	Middle	2	2	27.80	7.90	31.20	92.6	6.10	11.9	8.4	
HKBCF	HY/2013/01	2017-10-18	Mid-Flood	Fine	CS(Mf)3(N)	16:52:00	6.0	Bottom	3	1	27.50	8.00	31.20	92.6	6.20	16.2	9.7	
HKBCF	HY/2013/01	2017-10-18	Mid-Flood	Fine	CS(Mf)3(N)	16:52:00	6.0	Bottom	3	2	27.80	7.90	31.20	92.6	6.10	17.4	10.6	
HKBCF	HY/2013/01	2017-10-18	Mid-Flood	Fine	SR5(N)	17:30:00	1.0	Surface	1	1	27.50	8.00	31.60	93.3	6.20	18.5	24.7	
HKBCF	HY/2013/01	2017-10-18	Mid-Flood	Fine	SR5(N)	17:30:00	1.0	Surface	1	2	27.80	8.00	31.70	93.2	6.10	18.0	25.0	
HKBCF	HY/2013/01	2017-10-18	Mid-Flood	Fine	SR5(N)	17:30:00	4.8	Middle	2	1	27.50	8.00	31.70	93.1	6.20	23.5	25.5	
HKBCF	HY/2013/01	2017-10-18	Mid-Flood	Fine	SR5(N)	17:30:00	4.8	Middle	2	2	27.80	8.00	31.70	92.9	6.10	24.8	24.5	
HKBCF	HY/2013/01	2017-10-18	Mid-Flood	Fine	SR5(N)	17:30:00	8.6	Bottom	3	1	27.50	8.00	31.70	92.3	6.10	30.0	40.9	
HKBCF	HY/2013/01	2017-10-18	Mid-Flood	Fine	SR5(N)	17:30:00	8.6	Bottom	3	2	27.70	8.00	31.90	92.2	6.10	29.9	40.0	
HKBCF	HY/2013/01	2017-10-18	Mid-Flood	Fine	IS10(N)	17:39:00	1.0	Surface	1	1	27.40	8.00	31.70	90.4	6.00	18.3	16.7	
HKBCF	HY/2013/01	2017-10-18	Mid-Flood	Fine	IS10(N)	17:39:00	1.0	Surface	1	2	27.70	8.00	31.80	90.4	6.00	18.8	16.0	
HKBCF	HY/2013/01	2017-10-18	Mid-Flood	Fine	IS10(N)	17:39:00	6.0	Middle	2	1	27.40	8.00	31.70	90.1	6.00	22.6	19.1	
HKBCF	HY/2013/01	2017-10-18	Mid-Flood	Fine	IS10(N)	17:39:00	6.0	Middle	2	2	27.70	8.00	31.80	90.1	5.90	22.7	17.8	
HKBCF	HY/2013/01	2017-10-18	Mid-Flood	Fine	IS10(N)	17:39:00	11.0	Bottom	3	1	27.40	8.00	31.70	90.4	6.00	23.0	20.0	
HKBCF	HY/2013/01	2017-10-18	Mid-Flood	Fine	IS10(N)	17:39:00	11.0	Bottom	3	2	27.70	8.00	31.90	90.6	6.00	23.6	20.0	
HKBCF	HY/2013/01	2017-10-18	Mid-Flood	Fine	IS(Mf)11	17:46:00	1.0	Surface	1	1	27.40	8.00	31.80	89.5	5.90	19.4	22.1	
HKBCF	HY/2013/01	2017-10-18	Mid-Flood	Fine	IS(Mf)11	17:46:00	1.0	Surface	1	2	27.70	8.00	31.90	89.6	5.90	19.0	22.6	
HKBCF	HY/2013/01	2017-10-18	Mid-Flood	Fine	IS(Mf)11	17:46:00	5.5	Middle	2	1	27.40	8.00	31.80	89.2	5.90	20.8	24.3	
HKBCF	HY/2013/01	2017-10-18	Mid-Flood	Fine	IS(Mf)11	17:46:00	5.5	Middle	2	2	27.60	8.00	31.90	89.4	5.90	21.5	25.3	
HKBCF	HY/2013/01	2017-10-18	Mid-Flood	Fine	IS(Mf)11	17:46:00	9.9	Bottom	3	1	27.40	8.00	31.80	89.6	5.90	25.8	23.4	
HKBCF	HY/2013/01	2017-10-18	Mid-Flood	Fine	IS(Mf)11	17:46:00	9.9	Bottom	3	2	27.70	8.00	31.90	90.0	5.90	27.3	23.9	
HKBCF	HY/2013/01	2017-10-18	Mid-Flood	Fine	CS(Mf)5	18:19:00	1.0	Surface	1	1	28.00	8.10	32.00	85.5	5.60	13.5	10.1	
HKBCF	HY/2013/01	2017-10-18	Mid-Flood	Fine	CS(Mf)5	18:19:00	1.0	Surface	1	2	27.80	8.10	32.30	84.8	5.60	13.1	10.8	
HKBCF	HY/2013/01	2017-10-18	Mid-Flood	Fine	CS(Mf)5	18:19:00	5.3	Middle	2	1	28.00	8.10	32.00	85.4	5.60	21.1	19.1	
HKBCF	HY/2013/01	2017-10-18	Mid-Flood	Fine	CS(Mf)5	18:19:00	5.3	Middle	2	2	27.80	8.10	32.30	84.7	5.60	22.0	18.9	
HKBCF	HY/2013/01	2017-10-18	Mid-Flood	Fine	CS(Mf)5	18:19:00	9.5	Bottom	3	1	28.00	8.10	32.00	85.4	5.60	16.5	21.2	
HKBCF	HY/2013/01	2017-10-18	Mid-Flood	Fine	CS(Mf)5	18:19:00	9.5	Bottom	3	2	27.80	8.10	32.30	84.7	5.60	16.2	22.3	
HKBCF	HY/2013/01	2017-10-18	Mid-Flood	Fine	SR7	17:56:00	1.0	Surface	1	1	27.50	8.00	31.90	91.8	6.10	22.0	23.7	
HKBCF	HY/2013/01	2017-10-18	Mid-Flood	Fine	SR7	17:56:00	1.0	Surface	1	2	27.70	8.00	32.00	91.7	6.00	23.9	22.0	
HKBCF	HY/2013/01	2017-10-18	Mid-Flood	Fine	SR7	17:56:00		Middle	2	1								
HKBCF	HY/2013/01	2017-10-18	Mid-Flood	Fine	SR7	17:56:00		Middle	2	2								
HKBCF	HY/2013/01	2017-10-18	Mid-Flood	Fine	SR7	17:56:00	3.4	Bottom	3	1	27.50	8.00	31.90	91.6	6.10	25.1	23.8	
HKBCF	HY/2013/01	2017-10-18	Mid-Flood	Fine	SR7	17:56:00	3.4	Bottom	3	2	27.80	8.00	32.00	91.5	6.00	27.7	24.8	

Project	Works	Date (yyyy-mm-dd)	Tide	Weather Condition	Station	Time	Depth, m	Level	Level_Code	Replicate	Temperature, °C	pH	Salinity, ppt	DO, %	DO, mg/L	Turbidity, NTU	SS, mg/L	Site Observation
HKBCF	HY/2013/01	2017-10-18	Mid-Flood	Fine	IS17	17:56:00	1.0	Surface	1	1	27.70	8.10	31.60	90.2	6.00	5.7	9.5	
HKBCF	HY/2013/01	2017-10-18	Mid-Flood	Fine	IS17	17:56:00	1.0	Surface	1	2	27.40	8.10	31.90	89.4	5.90	5.6	9.2	
HKBCF	HY/2013/01	2017-10-18	Mid-Flood	Fine	IS17	17:56:00	3.9	Middle	2	1	27.70	8.10	31.70	90.1	5.90	8.5	13.6	
HKBCF	HY/2013/01	2017-10-18	Mid-Flood	Fine	IS17	17:56:00	3.9	Middle	2	2	27.50	8.10	32.00	89.3	5.90	8.6	15.0	
HKBCF	HY/2013/01	2017-10-18	Mid-Flood	Fine	IS17	17:56:00	6.8	Bottom	3	1	27.70	8.10	31.80	90.0	5.90	10.3	15.8	
HKBCF	HY/2013/01	2017-10-18	Mid-Flood	Fine	IS17	17:56:00	6.8	Bottom	3	2	27.50	8.10	32.10	89.4	5.90	10.1	15.4	
HKBCF	HY/2013/01	2017-10-18	Mid-Flood	Fine	IS(Mf)16	17:48:00	1.0	Surface	1	1	27.80	8.10	31.60	88.6	5.80	12.1	14.8	
HKBCF	HY/2013/01	2017-10-18	Mid-Flood	Fine	IS(Mf)16	17:48:00	1.0	Surface	1	2	27.60	8.10	31.90	87.9	5.80	11.5	15.0	
HKBCF	HY/2013/01	2017-10-18	Mid-Flood	Fine	IS(Mf)16	17:48:00		Middle	2	1								
HKBCF	HY/2013/01	2017-10-18	Mid-Flood	Fine	IS(Mf)16	17:48:00		Middle	2	2								
HKBCF	HY/2013/01	2017-10-18	Mid-Flood	Fine	IS(Mf)16	17:48:00	4.8	Bottom	3	1	27.90	8.10	31.60	88.4	5.80	12.5	17.5	
HKBCF	HY/2013/01	2017-10-18	Mid-Flood	Fine	IS(Mf)16	17:48:00	4.8	Bottom	3	2	27.60	8.10	31.90	87.7	5.80	11.9	17.8	
HKBCF	HY/2013/01	2017-10-18	Mid-Flood	Fine	IS8	17:22:00	1.0	Surface	1	1	28.10	8.10	30.90	94.2	6.20	10.9	7.8	
HKBCF	HY/2013/01	2017-10-18	Mid-Flood	Fine	IS8	17:22:00	1.0	Surface	1	2	27.90	8.10	31.20	93.4	6.20	10.6	7.5	
HKBCF	HY/2013/01	2017-10-18	Mid-Flood	Fine	IS8	17:22:00		Middle	2	1								
HKBCF	HY/2013/01	2017-10-18	Mid-Flood	Fine	IS8	17:22:00		Middle	2	2								
HKBCF	HY/2013/01	2017-10-18	Mid-Flood	Fine	IS8	17:22:00	2.6	Bottom	3	1	28.10	8.10	30.90	94.1	6.20	10.3	8.7	
HKBCF	HY/2013/01	2017-10-18	Mid-Flood	Fine	IS8	17:22:00	2.6	Bottom	3	2	27.90	8.10	31.20	93.2	6.20	9.9	10.0	
HKBCF	HY/2013/01	2017-10-18	Mid-Flood	Fine	SR4(N)	17:30:00	1.0	Surface	1	1	28.00	8.00	30.90	89.7	5.90	17.0	20.4	
HKBCF	HY/2013/01	2017-10-18	Mid-Flood	Fine	SR4(N)	17:30:00	1.0	Surface	1	2	27.80	8.10	31.20	89.0	5.90	16.1	19.5	
HKBCF	HY/2013/01	2017-10-18	Mid-Flood	Fine	SR4(N)	17:30:00		Middle	2	1								
HKBCF	HY/2013/01	2017-10-18	Mid-Flood	Fine	SR4(N)	17:30:00		Middle	2	2								
HKBCF	HY/2013/01	2017-10-18	Mid-Flood	Fine	SR4(N)	17:30:00	3.4	Bottom	3	1	28.10	8.00	30.90	89.8	5.90	16.3	21.2	
HKBCF	HY/2013/01	2017-10-18	Mid-Flood	Fine	SR4(N)	17:30:00	3.4	Bottom	3	2	27.80	8.10	31.20	89.1	5.90	15.4	20.6	
HKBCF	HY/2013/01	2017-10-18	Mid-Flood	Fine	IS(Mf)9	17:12:00	1.0	Surface	1	1	27.60	8.10	31.20	89.1	5.90	8.2	8.2	
HKBCF	HY/2013/01	2017-10-18	Mid-Flood	Fine	IS(Mf)9	17:12:00	1.0	Surface	1	2	27.40	8.10	31.50	88.2	5.90	8.0	8.0	
HKBCF	HY/2013/01	2017-10-18	Mid-Flood	Fine	IS(Mf)9	17:12:00		Middle	2	1								
HKBCF	HY/2013/01	2017-10-18	Mid-Flood	Fine	IS(Mf)9	17:12:00		Middle	2	2								
HKBCF	HY/2013/01	2017-10-18	Mid-Flood	Fine	IS(Mf)9	17:12:00	2.3	Bottom	3	1	27.60	8.10	31.20	88.2	5.80	14.3	9.7	
HKBCF	HY/2013/01	2017-10-18	Mid-Flood	Fine	IS(Mf)9	17:12:00	2.3	Bottom	3	2	27.30	8.10	31.50	87.4	5.80	13.4	9.1	
HKBCF	HY/2013/01	2017-10-18	Mid-Flood	Fine	IS7	17:03:00		Surface	1	1								
HKBCF	HY/2013/01	2017-10-18	Mid-Flood	Fine	IS7	17:03:00		Surface	1	2								
HKBCF	HY/2013/01	2017-10-18	Mid-Flood	Fine	IS7	17:03:00	1.4	Middle	2	1	27.80	8.10	30.80	89.2	5.90	6.7	9.5	
HKBCF	HY/2013/01	2017-10-18	Mid-Flood	Fine	IS7	17:03:00	1.4	Middle	2	2	27.60	8.00	31.10	88.3	5.90	6.4	9.1	
HKBCF	HY/2013/01	2017-10-18	Mid-Flood	Fine	IS7	17:03:00		Bottom	3	1								
HKBCF	HY/2013/01	2017-10-18	Mid-Flood	Fine	IS7	17:03:00		Bottom	3	2								
HKBCF	HY/2013/01	2017-10-18	Mid-Flood	Fine	IS(Mf)6	16:54:00		Surface	1	1								
HKBCF	HY/2013/01	2017-10-18	Mid-Flood	Fine	IS(Mf)6	16:54:00		Surface	1	2								
HKBCF	HY/2013/01	2017-10-18	Mid-Flood	Fine	IS(Mf)6	16:54:00	1.4	Middle	2	1	27.80	8.10	30.80	88.6	5.90	15.2	15.5	
HKBCF	HY/2013/01	2017-10-18	Mid-Flood	Fine	IS(Mf)6	16:54:00	1.4	Middle	2	2	27.60	8.00	31.10	87.9	5.80	14.4	14.3	
HKBCF	HY/2013/01	2017-10-18	Mid-Flood	Fine	IS(Mf)6	16:54:00		Bottom	3	1								
HKBCF	HY/2013/01	2017-10-18	Mid-Flood	Fine	IS(Mf)6	16:54:00		Bottom	3	2								
HKBCF	HY/2013/01	2017-10-18	Mid-Flood	Fine	IS5	16:44:00	1.0	Surface	1	1	27.80	8.10	30.60	90.1	6.00	6.4	7.3	
HKBCF	HY/2013/01	2017-10-18	Mid-Flood	Fine	IS5	16:44:00	1.0	Surface	1	2	27.60	8.00	30.90	89.3	5.90	6.2	8.1	
HKBCF	HY/2013/01	2017-10-18	Mid-Flood	Fine	IS5	16:44:00	4.5	Middle	2	1	27.80	8.10	30.70	89.0	5.90	7.7	8.7	
HKBCF	HY/2013/01	2017-10-18	Mid-Flood	Fine	IS5	16:44:00	4.5	Middle	2	2	27.50	8.00	31.00	88.2	5.90	7.3	10.3	
HKBCF	HY/2013/01	2017-10-18	Mid-Flood	Fine	IS5	16:44:00	7.9	Bottom	3	1	27.60	8.10	30.90	88.5	5.90	8.4	14.5	
HKBCF	HY/2013/01	2017-10-18	Mid-Flood	Fine	IS5	16:44:00	7.9	Bottom	3	2	27.40	8.00	31.20	87.9	5.80	8.1	12.7	
HKBCF	HY/2013/01	2017-10-18	Mid-Flood	Fine	SR3(N)	16:36:00	1.0	Surface	1	1	27.80	8.10	30.80	89.6	5.90	13.7	11.0	
HKBCF	HY/2013/01	2017-10-18	Mid-Flood	Fine	SR3(N)	16:36:00	1.0	Surface	1	2	27.60	8.00	31.10	88.9	5.90	13.9	9.7	
HKBCF	HY/2013/01	2017-10-18	Mid-Flood	Fine	SR3(N)	16:36:00		Middle	2	1								
HKBCF	HY/2013/01	2017-10-18	Mid-Flood	Fine	SR3(N)	16:36:00		Middle	2	2								
HKBCF	HY/2013/01	2017-10-18	Mid-Flood	Fine	SR3(N)	16:36:00	2.0	Bottom	3	1	27.80	8.10	30.80	89.7	5.90	15.7	11.5	
HKBCF	HY/2013/01	2017-10-18	Mid-Flood	Fine	SR3(N)	16:36:00	2.0	Bottom	3	2	27.60	8.00	31.10	89.0	5.90	14.9	11.4	
HKBCF	HY/2013/01	2017-10-20	Mid-Ebb	Sunny	SR10A(N)	13:42:00	1.0	Surface	1	1	27.50	8.10	32.40	82.6	5.50	9.0	11.0	
HKBCF	HY/2013/01	2017-10-20	Mid-Ebb	Sunny	SR10A(N)	13:42:00	1.0	Surface	1	2	27.70	8.00	32.10	83.6	5.50	9.7	10.1	
HKBCF	HY/2013/01	2017-10-20	Mid-Ebb	Sunny	SR10A(N)	13:42:00	6.5	Middle	2	1	27.50	8.10	32.40	82.7	5.50	8.0	13.0	
HKBCF	HY/2013/01	2017-10-20	Mid-Ebb	Sunny	SR10A(N)	13:42:00	6.5	Middle	2	2	27.70	8.00	32.10	83.6	5.50	9.9	12.6	
HKBCF	HY/2013/01	2017-10-20	Mid-Ebb	Sunny	SR10A(N)	13:42:00	11.9	Bottom	3	1	27.50	8.10	32.40	83.5	5.50	9.0	19.0	
HKBCF	HY/2013/01	2017-10-20	Mid-Ebb	Sunny	SR10A(N)	13:42:00	11.9	Bottom	3	2	27.70	8.00	32.10	84.1	5.50	9.9	20.4	
HKBCF	HY/2013/01	2017-10-20	Mid-Ebb	Sunny	SR10B(N2)	13:36:00	1.0	Surface	1	1	27.50	8.10	32.40	82.8	5.50	11.8	14.0	
HKBCF	HY/2013/01	2017-10-20	Mid-Ebb	Sunny	SR10B(N2)	13:36:00	1.0	Surface	1	2	27.70	8.00	32.10	83.6	5.50	12.8	13.5	
HKBCF	HY/2013/01	2017-10-20	Mid-Ebb	Sunny	SR10B(N2)	13:36:00	4.3	Middle	2	1	27.50	8.10	32.40	83.0	5.50	11.6	19.2	
HKBCF	HY/2013/01	2017-10-20	Mid-Ebb	Sunny	SR10B(N2)	13:36:00	4.3	Middle	2	2	27.70	8.00	32.10	83.8	5.50	12.4	18.9	
HKBCF	HY/2013/01	2017-10-20	Mid-Ebb	Sunny	SR10B(N2)	13:36:00	7.6	Bottom	3	1	27.50	8.10	32.40	85.2	5.60	12.9	18.4	
HKBCF	HY/2013/01	2017-10-20	Mid-Ebb	Sunny	SR10B(N2)	13:36:00	7.6	Bottom	3	2	27.70	8.00	32.10	85.6	5.60	13.5	17.6	
HKBCF	HY/2013/01	2017-10-20	Mid-Ebb	Sunny	CSA	13:17:00	1.0	Surface	1	1	27.60	8.00	32.20	84.2	5.60	5.1	6.2	
HKBCF	HY/2013/01	2017-10-20	Mid-Ebb	Sunny	CSA	13:17:00	1.0	Surface	1	2	27.90	7.90	32.30	84.6	5.60	4.6	6.5	

Project	Works	Date (yyyy-mm-dd)	Tide	Weather Condition	Station	Time	Depth, m	Level	Level_Code	Replicate	Temperature, °C	pH	Salinity, ppt	DO, %	DO, mg/L	Turbidity, NTU	SS, mg/L	Site Observation
HKBCF	HY/2013/01	2017-10-20	Mid-Ebb	Sunny	CSA	13:17:00	16.2	Middle	2	1	27.50	8.00	32.20	82.5	5.40	5.9	8.9	
HKBCF	HY/2013/01	2017-10-20	Mid-Ebb	Sunny	CSA	13:17:00	16.2	Middle	2	2	27.70	7.90	32.30	83.4	5.50	5.7	7.7	
HKBCF	HY/2013/01	2017-10-20	Mid-Ebb	Sunny	CSA	13:17:00	31.4	Bottom	3	1	27.50	8.00	32.20	82.6	5.50	12.3	7.2	
HKBCF	HY/2013/01	2017-10-20	Mid-Ebb	Sunny	CSA	13:17:00	31.4	Bottom	3	2	27.80	7.90	32.30	83.9	5.50	12.3	8.7	
HKBCF	HY/2013/01	2017-10-20	Mid-Ebb	Sunny	CS6	13:08:00	1.0	Surface	1	1	27.60	8.00	32.20	85.9	5.70	5.6	8.6	
HKBCF	HY/2013/01	2017-10-20	Mid-Ebb	Sunny	CS6	13:08:00	1.0	Surface	1	2	27.90	7.90	32.30	86.5	5.70	5.3	7.1	
HKBCF	HY/2013/01	2017-10-20	Mid-Ebb	Sunny	CS6	13:08:00	5.2	Middle	2	1	27.60	8.00	32.20	85.0	5.60	8.9	8.5	
HKBCF	HY/2013/01	2017-10-20	Mid-Ebb	Sunny	CS6	13:08:00	5.2	Middle	2	2	27.90	7.90	32.30	86.1	5.60	9.1	8.4	
HKBCF	HY/2013/01	2017-10-20	Mid-Ebb	Sunny	CS6	13:08:00	9.3	Bottom	3	1	27.50	8.00	32.20	85.3	5.60	20.5	10.5	
HKBCF	HY/2013/01	2017-10-20	Mid-Ebb	Sunny	CS6	13:08:00	9.3	Bottom	3	2	27.80	7.90	32.30	87.0	5.70	21.7	11.8	
HKBCF	HY/2013/01	2017-10-20	Mid-Ebb	Sunny	CS4	12:10:00	1.0	Surface	1	1	27.30	8.00	32.00	89.8	6.00	6.6	9.4	
HKBCF	HY/2013/01	2017-10-20	Mid-Ebb	Sunny	CS4	12:10:00	1.0	Surface	1	2	27.60	8.00	32.00	90.4	6.00	6.8	9.4	
HKBCF	HY/2013/01	2017-10-20	Mid-Ebb	Sunny	CS4	12:10:00	9.3	Middle	2	1	27.00	8.00	31.90	89.3	6.00	9.5	12.4	
HKBCF	HY/2013/01	2017-10-20	Mid-Ebb	Sunny	CS4	12:10:00	9.3	Middle	2	2	27.30	8.00	32.00	90.0	6.00	10.2	12.7	
HKBCF	HY/2013/01	2017-10-20	Mid-Ebb	Sunny	CS4	12:10:00	17.6	Bottom	3	1	27.00	8.00	31.90	89.0	5.90	12.1	17.7	
HKBCF	HY/2013/01	2017-10-20	Mid-Ebb	Sunny	CS4	12:10:00	17.6	Bottom	3	2	27.20	8.00	32.00	90.1	6.00	12.9	16.2	
HKBCF	HY/2013/01	2017-10-20	Mid-Ebb	Sunny	SR6	11:36:00	1.0	Surface	1	1	26.90	8.00	32.20	95.1	6.30	14.8	15.9	
HKBCF	HY/2013/01	2017-10-20	Mid-Ebb	Sunny	SR6	11:36:00	1.0	Surface	1	2	27.20	8.00	32.00	95.4	6.30	16.5	15.8	
HKBCF	HY/2013/01	2017-10-20	Mid-Ebb	Sunny	SR6	11:36:00		Middle	2	1								
HKBCF	HY/2013/01	2017-10-20	Mid-Ebb	Sunny	SR6	11:36:00		Middle	2	2								
HKBCF	HY/2013/01	2017-10-20	Mid-Ebb	Sunny	SR6	11:36:00	3.8	Bottom	3	1	26.80	8.00	32.30	93.8	6.30	28.0	19.4	
HKBCF	HY/2013/01	2017-10-20	Mid-Ebb	Sunny	SR6	11:36:00	3.8	Bottom	3	2	27.00	8.00	32.00	94.4	6.30	30.4	18.2	
HKBCF	HY/2013/01	2017-10-20	Mid-Ebb	Sunny	CS(Mf)3(N)	11:53:00	1.0	Surface	1	1	26.80	8.00	32.00	94.4	6.30	16.0	19.6	
HKBCF	HY/2013/01	2017-10-20	Mid-Ebb	Sunny	CS(Mf)3(N)	11:53:00	1.0	Surface	1	2	27.00	8.00	32.10	94.7	6.30	18.2	19.2	
HKBCF	HY/2013/01	2017-10-20	Mid-Ebb	Sunny	CS(Mf)3(N)	11:53:00	3.5	Middle	2	1	26.70	8.00	32.10	93.9	6.30	18.7	21.1	
HKBCF	HY/2013/01	2017-10-20	Mid-Ebb	Sunny	CS(Mf)3(N)	11:53:00	3.5	Middle	2	2	27.00	8.00	32.20	94.3	6.30	20.1	22.9	
HKBCF	HY/2013/01	2017-10-20	Mid-Ebb	Sunny	CS(Mf)3(N)	11:53:00	5.9	Bottom	3	1	26.70	8.00	32.20	93.5	6.30	35.2	24.2	
HKBCF	HY/2013/01	2017-10-20	Mid-Ebb	Sunny	CS(Mf)3(N)	11:53:00	5.9	Bottom	3	2	26.90	8.00	32.30	94.1	6.30	38.8	23.4	
HKBCF	HY/2013/01	2017-10-20	Mid-Ebb	Sunny	SR5(N)	12:29:00	1.0	Surface	1	1	27.60	8.00	32.10	87.7	5.80	5.7	6.8	
HKBCF	HY/2013/01	2017-10-20	Mid-Ebb	Sunny	SR5(N)	12:29:00	1.0	Surface	1	2	27.80	7.90	32.10	88.2	5.80	5.2	6.3	
HKBCF	HY/2013/01	2017-10-20	Mid-Ebb	Sunny	SR5(N)	12:29:00	4.7	Middle	2	1	27.40	8.00	32.10	86.5	5.70	6.9	9.8	
HKBCF	HY/2013/01	2017-10-20	Mid-Ebb	Sunny	SR5(N)	12:29:00	4.7	Middle	2	2	27.60	7.90	32.10	87.2	5.70	7.0	8.1	
HKBCF	HY/2013/01	2017-10-20	Mid-Ebb	Sunny	SR5(N)	12:29:00	8.3	Bottom	3	1	27.30	8.00	32.00	86.5	5.70	9.4	8.3	
HKBCF	HY/2013/01	2017-10-20	Mid-Ebb	Sunny	SR5(N)	12:29:00	8.3	Bottom	3	2	27.50	7.90	32.20	87.7	5.80	10.2	8.4	
HKBCF	HY/2013/01	2017-10-20	Mid-Ebb	Sunny	IS10(N)	12:35:00	1.0	Surface	1	1	27.30	8.00	31.90	91.6	6.10	6.5	6.0	
HKBCF	HY/2013/01	2017-10-20	Mid-Ebb	Sunny	IS10(N)	12:35:00	1.0	Surface	1	2	27.60	8.00	32.00	91.8	6.10	6.3	6.7	
HKBCF	HY/2013/01	2017-10-20	Mid-Ebb	Sunny	IS10(N)	12:35:00	6.3	Middle	2	1	27.00	8.00	31.90	87.5	5.80	9.4	8.6	
HKBCF	HY/2013/01	2017-10-20	Mid-Ebb	Sunny	IS10(N)	12:35:00	6.3	Middle	2	2	27.30	8.00	32.00	88.1	5.80	9.4	7.5	
HKBCF	HY/2013/01	2017-10-20	Mid-Ebb	Sunny	IS10(N)	12:35:00	11.5	Bottom	3	1	27.10	8.00	31.90	87.2	5.80	21.3	14.0	
HKBCF	HY/2013/01	2017-10-20	Mid-Ebb	Sunny	IS10(N)	12:35:00	11.5	Bottom	3	2	27.30	8.00	32.10	88.5	5.90	22.2	15.6	
HKBCF	HY/2013/01	2017-10-20	Mid-Ebb	Sunny	IS(Mf)11	12:41:00	1.0	Surface	1	1	27.30	8.00	31.90	90.7	6.00	6.8	10.1	
HKBCF	HY/2013/01	2017-10-20	Mid-Ebb	Sunny	IS(Mf)11	12:41:00	1.0	Surface	1	2	27.60	8.00	32.00	90.8	6.00	6.6	10.7	
HKBCF	HY/2013/01	2017-10-20	Mid-Ebb	Sunny	IS(Mf)11	12:41:00	5.7	Middle	2	1	27.00	8.00	31.90	87.7	5.90	13.6	11.8	
HKBCF	HY/2013/01	2017-10-20	Mid-Ebb	Sunny	IS(Mf)11	12:41:00	5.7	Middle	2	2	27.30	8.00	32.00	88.5	5.90	14.2	10.4	
HKBCF	HY/2013/01	2017-10-20	Mid-Ebb	Sunny	IS(Mf)11	12:41:00	10.3	Bottom	3	1	27.10	8.00	31.90	87.5	5.80	27.8	14.6	
HKBCF	HY/2013/01	2017-10-20	Mid-Ebb	Sunny	IS(Mf)11	12:41:00	10.3	Bottom	3	2	27.30	8.00	32.10	88.6	5.90	26.6	13.8	
HKBCF	HY/2013/01	2017-10-20	Mid-Ebb	Sunny	CS(Mf)5	13:07:00	1.0	Surface	1	1	27.70	8.10	32.30	84.1	5.50	4.0	4.2	
HKBCF	HY/2013/01	2017-10-20	Mid-Ebb	Sunny	CS(Mf)5	13:07:00	1.0	Surface	1	2	27.90	8.00	32.00	85.1	5.60	4.4	4.9	
HKBCF	HY/2013/01	2017-10-20	Mid-Ebb	Sunny	CS(Mf)5	13:07:00	4.7	Middle	2	1	27.60	8.10	32.30	82.7	5.50	5.0	4.8	
HKBCF	HY/2013/01	2017-10-20	Mid-Ebb	Sunny	CS(Mf)5	13:07:00	4.7	Middle	2	2	27.80	8.00	32.00	83.5	5.50	5.8	3.0	
HKBCF	HY/2013/01	2017-10-20	Mid-Ebb	Sunny	CS(Mf)5	13:07:00	8.4	Bottom	3	1	27.50	8.10	32.30	82.7	5.50	7.5	8.9	
HKBCF	HY/2013/01	2017-10-20	Mid-Ebb	Sunny	CS(Mf)5	13:07:00	8.4	Bottom	3	2	27.70	8.00	32.00	83.4	5.50	8.0	8.7	
HKBCF	HY/2013/01	2017-10-20	Mid-Ebb	Sunny	SR7	12:49:00	1.0	Surface	1	1	27.30	8.00	32.00	88.5	5.90	9.7	14.8	
HKBCF	HY/2013/01	2017-10-20	Mid-Ebb	Sunny	SR7	12:49:00	1.0	Surface	1	2	27.50	8.00	32.10	89.1	5.90	10.4	14.7	
HKBCF	HY/2013/01	2017-10-20	Mid-Ebb	Sunny	SR7	12:49:00		Middle	2	1								
HKBCF	HY/2013/01	2017-10-20	Mid-Ebb	Sunny	SR7	12:49:00		Middle	2	2								
HKBCF	HY/2013/01	2017-10-20	Mid-Ebb	Sunny	SR7	12:49:00	3.5	Bottom	3	1	27.20	8.00	32.00	88.3	5.90	13.9	15.4	
HKBCF	HY/2013/01	2017-10-20	Mid-Ebb	Sunny	SR7	12:49:00	3.5	Bottom	3	2	27.50	8.00	32.10	89.2	5.90	11.7	14.7	
HKBCF	HY/2013/01	2017-10-20	Mid-Ebb	Sunny	IS17	12:50:00	1.0	Surface	1	1	27.20	8.10	32.10	85.0	5.60	8.4	9.3	
HKBCF	HY/2013/01	2017-10-20	Mid-Ebb	Sunny	IS17	12:50:00	1.0	Surface	1	2	27.40	8.00	31.80	86.0	5.70	9.0	9.9	
HKBCF	HY/2013/01	2017-10-20	Mid-Ebb	Sunny	IS17	12:50:00	4.7	Middle	2	1	27.20	8.10	32.10	84.9	5.60	8.3	13.6	
HKBCF	HY/2013/01	2017-10-20	Mid-Ebb	Sunny	IS17	12:50:00	4.7	Middle	2	2	27.40	8.00	31.80	85.8	5.70	9.0	12.3	
HKBCF	HY/2013/01	2017-10-20	Mid-Ebb	Sunny	IS17	12:50:00	8.4	Bottom	3	1	27.20	8.10	32.20	85.3	5.70	7.9	15.4	
HKBCF	HY/2013/01	2017-10-20	Mid-Ebb	Sunny	IS17	12:50:00	8.4	Bottom	3	2	27.50	8.00	31.90	86.0	5.70	8.7	15.7	
HKBCF	HY/2013/01	2017-10-20	Mid-Ebb	Sunny	IS(Mf)16	12:41:00	1.0	Surface	1	1	27.20	8.10	32.00	88.1	5.90	6.0	9.3	
HKBCF	HY/2013/01	2017-10-20	Mid-Ebb	Sunny	IS(Mf)16	12:41:00	1.0	Surface	1	2	27.40	8.10	31.70	89.2	5.90	7.1	10.9	
HKBCF	HY/2013/01	2017-10-20	Mid-Ebb	Sunny	IS(Mf)16	12:41:00	3.2	Middle	2	1	27.10	8.10	32.10	86.9	5.80	7.3	10.3	
HKBCF	HY/2013/01	2017-10-20	Mid-Ebb	Sunny	IS(Mf)16	12:41:00	3.2	Middle	2	2	27.40	8.10	31.80	87.8	5.80	8.3	11.9	

Project	Works	Date (yyyy-mm-dd)	Tide	Weather Condition	Station	Time	Depth, m	Level	Level_Code	Replicate	Temperature, °C	pH	Salinity, ppt	DO, %	DO, mg/L	Turbidity, NTU	SS, mg/L	Site Observation
HKBCF	HY/2013/01	2017-10-20	Mid-Ebb	Sunny	IS(Mf)16	12:41:00	5.3	Bottom	3	1	27.10	8.10	32.10	86.6	5.80	12.8	13.3	
HKBCF	HY/2013/01	2017-10-20	Mid-Ebb	Sunny	IS(Mf)16	12:41:00	5.3	Bottom	3	2	27.30	8.10	31.80	87.5	5.80	13.8	13.3	
HKBCF	HY/2013/01	2017-10-20	Mid-Ebb	Sunny	IS8	12:15:00	1.0	Surface	1	1	27.00	8.10	31.70	89.2	6.00	5.9	6.4	
HKBCF	HY/2013/01	2017-10-20	Mid-Ebb	Sunny	IS8	12:15:00	1.0	Surface	1	2	27.20	8.10	31.40	90.4	6.00	6.6	6.9	
HKBCF	HY/2013/01	2017-10-20	Mid-Ebb	Sunny	IS8	12:15:00		Middle	2	1								
HKBCF	HY/2013/01	2017-10-20	Mid-Ebb	Sunny	IS8	12:15:00		Middle	2	2								
HKBCF	HY/2013/01	2017-10-20	Mid-Ebb	Sunny	IS8	12:15:00	3.3	Bottom	3	1	27.00	8.10	32.00	86.9	5.80	14.2	6.7	
HKBCF	HY/2013/01	2017-10-20	Mid-Ebb	Sunny	IS8	12:15:00	3.3	Bottom	3	2	27.20	8.10	31.70	88.0	5.90	14.6	8.1	
HKBCF	HY/2013/01	2017-10-20	Mid-Ebb	Sunny	SR4(N)	12:25:00	1.0	Surface	1	1	27.20	8.10	31.70	88.0	5.90	4.4	5.3	
HKBCF	HY/2013/01	2017-10-20	Mid-Ebb	Sunny	SR4(N)	12:25:00	1.0	Surface	1	2	27.40	8.00	31.40	89.0	5.90	5.1	5.4	
HKBCF	HY/2013/01	2017-10-20	Mid-Ebb	Sunny	SR4(N)	12:25:00		Middle	2	1								
HKBCF	HY/2013/01	2017-10-20	Mid-Ebb	Sunny	SR4(N)	12:25:00		Middle	2	2								
HKBCF	HY/2013/01	2017-10-20	Mid-Ebb	Sunny	SR4(N)	12:25:00	3.8	Bottom	3	1	27.10	8.10	32.00	87.4	5.80	5.5	10.9	
HKBCF	HY/2013/01	2017-10-20	Mid-Ebb	Sunny	SR4(N)	12:25:00	3.8	Bottom	3	2	27.30	8.10	31.70	88.3	5.90	6.2	9.2	
HKBCF	HY/2013/01	2017-10-20	Mid-Ebb	Sunny	IS(Mf)9	12:07:00	1.0	Surface	1	1	27.00	8.10	31.70	90.4	6.00	4.9	6.9	
HKBCF	HY/2013/01	2017-10-20	Mid-Ebb	Sunny	IS(Mf)9	12:07:00	1.0	Surface	1	2	27.20	8.10	31.40	91.5	6.10	5.5	6.7	
HKBCF	HY/2013/01	2017-10-20	Mid-Ebb	Sunny	IS(Mf)9	12:07:00		Middle	2	1								
HKBCF	HY/2013/01	2017-10-20	Mid-Ebb	Sunny	IS(Mf)9	12:07:00		Middle	2	2								
HKBCF	HY/2013/01	2017-10-20	Mid-Ebb	Sunny	IS(Mf)9	12:07:00	2.9	Bottom	3	1	27.00	8.10	31.90	89.4	6.00	6.0	6.4	
HKBCF	HY/2013/01	2017-10-20	Mid-Ebb	Sunny	IS(Mf)9	12:07:00	2.9	Bottom	3	2	27.20	8.10	31.60	90.5	6.00	6.5	5.6	
HKBCF	HY/2013/01	2017-10-20	Mid-Ebb	Sunny	IS7	12:01:00	1.0	Surface	1	1	26.80	8.10	31.50	89.8	6.00	5.2	6.2	
HKBCF	HY/2013/01	2017-10-20	Mid-Ebb	Sunny	IS7	12:01:00	1.0	Surface	1	2	27.00	8.10	31.20	90.7	6.10	5.9	6.7	
HKBCF	HY/2013/01	2017-10-20	Mid-Ebb	Sunny	IS7	12:01:00		Middle	2	1								
HKBCF	HY/2013/01	2017-10-20	Mid-Ebb	Sunny	IS7	12:01:00		Middle	2	2								
HKBCF	HY/2013/01	2017-10-20	Mid-Ebb	Sunny	IS7	12:01:00	2.7	Bottom	3	1	26.80	8.10	31.50	89.5	6.00	5.7	7.5	
HKBCF	HY/2013/01	2017-10-20	Mid-Ebb	Sunny	IS7	12:01:00	2.7	Bottom	3	2	27.00	8.10	31.20	90.2	6.00	5.8	8.5	
HKBCF	HY/2013/01	2017-10-20	Mid-Ebb	Sunny	IS(Mf)6	11:49:00	1.0	Surface	1	1	26.90	8.00	31.50	85.7	5.70	7.3	8.9	
HKBCF	HY/2013/01	2017-10-20	Mid-Ebb	Sunny	IS(Mf)6	11:49:00	1.0	Surface	1	2	27.10	8.00	31.20	86.6	5.80	7.8	8.5	
HKBCF	HY/2013/01	2017-10-20	Mid-Ebb	Sunny	IS(Mf)6	11:49:00		Middle	2	1								
HKBCF	HY/2013/01	2017-10-20	Mid-Ebb	Sunny	IS(Mf)6	11:49:00		Middle	2	2								
HKBCF	HY/2013/01	2017-10-20	Mid-Ebb	Sunny	IS(Mf)6	11:49:00	2.6	Bottom	3	1	26.90	8.00	31.50	85.5	5.70	7.8	10.4	
HKBCF	HY/2013/01	2017-10-20	Mid-Ebb	Sunny	IS(Mf)6	11:49:00	2.6	Bottom	3	2	27.10	8.00	31.20	86.4	5.80	8.3	9.9	
HKBCF	HY/2013/01	2017-10-20	Mid-Ebb	Sunny	IS5	11:43:00	1.0	Surface	1	1	26.90	8.00	31.50	86.2	5.80	6.9	9.1	
HKBCF	HY/2013/01	2017-10-20	Mid-Ebb	Sunny	IS5	11:43:00	1.0	Surface	1	2	27.10	8.10	31.30	87.3	5.80	7.2	10.7	
HKBCF	HY/2013/01	2017-10-20	Mid-Ebb	Sunny	IS5	11:43:00	5.2	Middle	2	1	26.80	8.00	31.50	85.8	5.80	7.0	11.6	
HKBCF	HY/2013/01	2017-10-20	Mid-Ebb	Sunny	IS5	11:43:00	5.2	Middle	2	2	27.10	8.10	31.30	86.8	5.80	7.9	10.7	
HKBCF	HY/2013/01	2017-10-20	Mid-Ebb	Sunny	IS5	11:43:00	9.4	Bottom	3	1	26.80	8.00	31.50	86.1	5.80	7.2	10.7	
HKBCF	HY/2013/01	2017-10-20	Mid-Ebb	Sunny	IS5	11:43:00	9.4	Bottom	3	2	27.00	8.10	31.30	86.9	5.80	8.0	10.1	
HKBCF	HY/2013/01	2017-10-20	Mid-Ebb	Sunny	SR3(N)	11:36:00	1.0	Surface	1	1	26.90	8.10	31.60	87.4	5.80	6.2	9.2	
HKBCF	HY/2013/01	2017-10-20	Mid-Ebb	Sunny	SR3(N)	11:36:00	1.0	Surface	1	2	27.10	8.10	31.30	88.3	5.90	6.9	8.6	
HKBCF	HY/2013/01	2017-10-20	Mid-Ebb	Sunny	SR3(N)	11:36:00		Middle	2	1								
HKBCF	HY/2013/01	2017-10-20	Mid-Ebb	Sunny	SR3(N)	11:36:00		Middle	2	2								
HKBCF	HY/2013/01	2017-10-20	Mid-Ebb	Sunny	SR3(N)	11:36:00	2.9	Bottom	3	1	26.80	8.10	31.60	87.1	5.80	6.2	10.5	
HKBCF	HY/2013/01	2017-10-20	Mid-Ebb	Sunny	SR3(N)	11:36:00	2.9	Bottom	3	2	27.10	8.10	31.30	87.9	5.90	6.7	11.4	
HKBCF	HY/2013/01	2017-10-20	Mid-Flood	Fine	SR10A(N)	5:53:00	1.0	Surface	1	1	27.50	8.00	32.30	82.0	5.40	15.3	18.9	
HKBCF	HY/2013/01	2017-10-20	Mid-Flood	Fine	SR10A(N)	5:53:00	1.0	Surface	1	2	27.70	8.10	32.10	83.0	5.50	16.4	18.8	
HKBCF	HY/2013/01	2017-10-20	Mid-Flood	Fine	SR10A(N)	5:53:00	6.2	Middle	2	1	27.50	8.00	32.30	81.9	5.40	16.9	20.9	
HKBCF	HY/2013/01	2017-10-20	Mid-Flood	Fine	SR10A(N)	5:53:00	6.2	Middle	2	2	27.70	8.10	32.10	83.0	5.50	17.7	20.9	
HKBCF	HY/2013/01	2017-10-20	Mid-Flood	Fine	SR10A(N)	5:53:00	11.3	Bottom	3	1	27.50	8.00	32.30	82.0	5.40	16.9	23.2	
HKBCF	HY/2013/01	2017-10-20	Mid-Flood	Fine	SR10A(N)	5:53:00	11.3	Bottom	3	2	27.70	8.10	32.10	83.0	5.50	17.3	22.1	
HKBCF	HY/2013/01	2017-10-20	Mid-Flood	Fine	SR10B(N2)	5:59:00	1.0	Surface	1	1	27.50	8.00	32.40	81.4	5.40	13.3	18.0	
HKBCF	HY/2013/01	2017-10-20	Mid-Flood	Fine	SR10B(N2)	5:59:00	1.0	Surface	1	2	27.70	8.10	32.10	82.5	5.40	13.7	17.6	
HKBCF	HY/2013/01	2017-10-20	Mid-Flood	Fine	SR10B(N2)	5:59:00	3.1	Middle	2	1	27.50	8.00	32.40	81.5	5.40	13.1	18.8	
HKBCF	HY/2013/01	2017-10-20	Mid-Flood	Fine	SR10B(N2)	5:59:00	3.1	Middle	2	2	27.70	8.10	32.10	82.5	5.40	13.7	19.1	
HKBCF	HY/2013/01	2017-10-20	Mid-Flood	Fine	SR10B(N2)	5:59:00	5.2	Bottom	3	1	27.50	8.00	32.40	81.5	5.40	18.3	21.9	
HKBCF	HY/2013/01	2017-10-20	Mid-Flood	Fine	SR10B(N2)	5:59:00	5.2	Bottom	3	2	27.70	8.10	32.10	82.4	5.40	18.1	20.6	
HKBCF	HY/2013/01	2017-10-20	Mid-Flood	Fine	CSA	6:12:00	1.0	Surface	1	1	27.50	7.90	31.70	86.9	5.80	11.2	11.9	
HKBCF	HY/2013/01	2017-10-20	Mid-Flood	Fine	CSA	6:12:00	1.0	Surface	1	2	27.30	8.00	31.60	86.3	5.70	10.1	11.0	
HKBCF	HY/2013/01	2017-10-20	Mid-Flood	Fine	CSA	6:12:00	16.4	Middle	2	1	27.60	7.90	31.80	85.8	5.70	16.2	10.8	
HKBCF	HY/2013/01	2017-10-20	Mid-Flood	Fine	CSA	6:12:00	16.4	Middle	2	2	27.30	8.00	31.50	84.7	5.60	14.5	12.0	
HKBCF	HY/2013/01	2017-10-20	Mid-Flood	Fine	CSA	6:12:00	31.7	Bottom	3	1	27.60	7.90	31.90	84.9	5.60	33.3	14.5	
HKBCF	HY/2013/01	2017-10-20	Mid-Flood	Fine	CSA	6:12:00	31.7	Bottom	3	2	27.40	8.00	31.50	83.7	5.60	30.6	14.6	
HKBCF	HY/2013/01	2017-10-20	Mid-Flood	Fine	CS6	6:28:00	1.0	Surface	1	1	27.70	7.90	32.10	85.7	5.60	17.6	17.2	
HKBCF	HY/2013/01	2017-10-20	Mid-Flood	Fine	CS6	6:28:00	1.0	Surface	1	2	27.40	8.00	32.00	85.0	5.60	16.0	17.7	
HKBCF	HY/2013/01	2017-10-20	Mid-Flood	Fine	CS6	6:28:00	5.3	Middle	2	1	27.70	7.90	32.10	85.3	5.60	22.5	18.3	
HKBCF	HY/2013/01	2017-10-20	Mid-Flood	Fine	CS6	6:28:00	5.3	Middle	2	2	27.40	8.00	32.00	84.6	5.60	19.3	18.9	
HKBCF	HY/2013/01	2017-10-20	Mid-Flood	Fine	CS6	6:28:00	9.5	Bottom	3	1	27.70	7.90	32.00	86.5	5.70	32.2	25.3	
HKBCF	HY/2013/01	2017-10-20	Mid-Flood	Fine	CS6	6:28:00	9.5	Bottom	3	2	27.50	8.00	32.00	84.8	5.60	37.8	24.3	

Project	Works	Date (yyyy-mm-dd)	Tide	Weather Condition	Station	Time	Depth, m	Level	Level_Code	Replicate	Temperature, °C	pH	Salinity, ppt	DO, %	DO, mg/L	Turbidity, NTU	SS, mg/L	Site Observation
HKBCF	HY/2013/01	2017-10-20	Mid-Flood	Fine	CS4	7:29:00	1.0	Surface	1	1	27.30	8.00	31.90	90.7	6.00	19.6	14.0	
HKBCF	HY/2013/01	2017-10-20	Mid-Flood	Fine	CS4	7:29:00	1.0	Surface	1	2	27.00	8.00	31.90	90.1	6.00	18.1	13.6	
HKBCF	HY/2013/01	2017-10-20	Mid-Flood	Fine	CS4	7:29:00	9.4	Middle	2	1	27.30	8.00	32.00	90.1	6.00	23.9	17.2	
HKBCF	HY/2013/01	2017-10-20	Mid-Flood	Fine	CS4	7:29:00	9.4	Middle	2	2	27.00	8.00	31.90	89.4	6.00	21.4	18.2	
HKBCF	HY/2013/01	2017-10-20	Mid-Flood	Fine	CS4	7:29:00	17.8	Bottom	3	1	27.20	8.00	32.00	90.0	6.00	32.2	18.7	
HKBCF	HY/2013/01	2017-10-20	Mid-Flood	Fine	CS4	7:29:00	17.8	Bottom	3	2	27.00	8.00	31.90	89.2	6.00	29.2	18.8	
HKBCF	HY/2013/01	2017-10-20	Mid-Flood	Fine	SR6	8:12:00	1.0	Surface	1	1	27.20	8.00	31.60	91.1	6.10	23.1	19.8	
HKBCF	HY/2013/01	2017-10-20	Mid-Flood	Fine	SR6	8:12:00	1.0	Surface	1	2	26.90	8.00	31.50	90.4	6.10	20.7	18.4	
HKBCF	HY/2013/01	2017-10-20	Mid-Flood	Fine	SR6	8:12:00		Middle	2	1								
HKBCF	HY/2013/01	2017-10-20	Mid-Flood	Fine	SR6	8:12:00		Middle	2	2								
HKBCF	HY/2013/01	2017-10-20	Mid-Flood	Fine	SR6	8:12:00	3.8	Bottom	3	1	27.10	8.00	31.80	91.7	6.10	29.9	21.0	
HKBCF	HY/2013/01	2017-10-20	Mid-Flood	Fine	SR6	8:12:00	3.8	Bottom	3	2	26.80	8.00	31.60	91.1	6.10	30.3	21.7	
HKBCF	HY/2013/01	2017-10-20	Mid-Flood	Fine	CS(Mf)3(N)	7:44:00	1.0	Surface	1	1	27.00	8.00	31.80	92.3	6.20	24.6	18.0	
HKBCF	HY/2013/01	2017-10-20	Mid-Flood	Fine	CS(Mf)3(N)	7:44:00	1.0	Surface	1	2	26.70	8.00	31.70	91.9	6.20	22.0	18.4	
HKBCF	HY/2013/01	2017-10-20	Mid-Flood	Fine	CS(Mf)3(N)	7:44:00	3.5	Middle	2	1	27.00	8.00	31.80	92.1	6.10	26.5	21.3	
HKBCF	HY/2013/01	2017-10-20	Mid-Flood	Fine	CS(Mf)3(N)	7:44:00	3.5	Middle	2	2	26.80	8.00	31.70	91.6	6.10	27.3	21.3	
HKBCF	HY/2013/01	2017-10-20	Mid-Flood	Fine	CS(Mf)3(N)	7:44:00	6.0	Bottom	3	1	27.00	8.00	31.80	92.7	6.20	31.3	22.0	
HKBCF	HY/2013/01	2017-10-20	Mid-Flood	Fine	CS(Mf)3(N)	7:44:00	6.0	Bottom	3	2	26.80	8.00	31.70	91.9	6.20	29.7	23.6	
HKBCF	HY/2013/01	2017-10-20	Mid-Flood	Fine	SR5(N)	7:11:00	1.0	Surface	1	1	27.20	8.00	31.90	91.5	6.10	20.8	20.6	
HKBCF	HY/2013/01	2017-10-20	Mid-Flood	Fine	SR5(N)	7:11:00	1.0	Surface	1	2	26.90	8.00	31.80	91.2	6.10	19.7	20.4	
HKBCF	HY/2013/01	2017-10-20	Mid-Flood	Fine	SR5(N)	7:11:00	4.6	Middle	2	1	27.20	8.00	32.00	90.9	6.00	24.9	26.4	
HKBCF	HY/2013/01	2017-10-20	Mid-Flood	Fine	SR5(N)	7:11:00	4.6	Middle	2	2	27.00	8.00	31.80	90.4	6.00	22.1	25.4	
HKBCF	HY/2013/01	2017-10-20	Mid-Flood	Fine	SR5(N)	7:11:00	8.1	Bottom	3	1	27.30	8.00	32.10	90.0	6.00	31.8	26.7	
HKBCF	HY/2013/01	2017-10-20	Mid-Flood	Fine	SR5(N)	7:11:00	8.1	Bottom	3	2	27.00	8.00	31.90	89.1	5.90	30.3	26.6	
HKBCF	HY/2013/01	2017-10-20	Mid-Flood	Fine	IS10(N)	7:03:00	1.0	Surface	1	1	27.20	8.00	32.00	89.5	5.90	15.0	16.1	
HKBCF	HY/2013/01	2017-10-20	Mid-Flood	Fine	IS10(N)	7:03:00	1.0	Surface	1	2	27.00	8.00	31.80	89.2	6.00	14.1	15.6	
HKBCF	HY/2013/01	2017-10-20	Mid-Flood	Fine	IS10(N)	7:03:00	6.4	Middle	2	1	27.30	8.00	32.00	89.1	5.90	17.0	18.3	
HKBCF	HY/2013/01	2017-10-20	Mid-Flood	Fine	IS10(N)	7:03:00	6.4	Middle	2	2	27.00	8.00	31.80	88.5	5.90	16.6	18.4	
HKBCF	HY/2013/01	2017-10-20	Mid-Flood	Fine	IS10(N)	7:03:00	11.7	Bottom	3	1	27.30	8.00	32.10	90.3	6.00	23.6	20.7	
HKBCF	HY/2013/01	2017-10-20	Mid-Flood	Fine	IS10(N)	7:03:00	11.7	Bottom	3	2	27.00	8.00	31.90	88.8	5.90	21.1	20.9	
HKBCF	HY/2013/01	2017-10-20	Mid-Flood	Fine	IS(Mf)11	6:56:00	1.0	Surface	1	1	27.20	7.90	31.90	89.5	6.00	20.2	23.4	
HKBCF	HY/2013/01	2017-10-20	Mid-Flood	Fine	IS(Mf)11	6:56:00	1.0	Surface	1	2	26.90	8.00	31.80	89.1	6.00	22.5	23.9	
HKBCF	HY/2013/01	2017-10-20	Mid-Flood	Fine	IS(Mf)11	6:56:00	5.8	Middle	2	1	27.20	8.00	31.90	89.4	5.90	24.9	23.6	
HKBCF	HY/2013/01	2017-10-20	Mid-Flood	Fine	IS(Mf)11	6:56:00	5.8	Middle	2	2	26.90	8.00	31.80	88.8	5.90	27.5	23.9	
HKBCF	HY/2013/01	2017-10-20	Mid-Flood	Fine	IS(Mf)11	6:56:00	10.5	Bottom	3	1	27.20	8.00	32.00	89.5	6.00	31.2	31.6	
HKBCF	HY/2013/01	2017-10-20	Mid-Flood	Fine	IS(Mf)11	6:56:00	10.5	Bottom	3	2	26.90	8.00	31.80	88.6	5.90	31.9	30.3	
HKBCF	HY/2013/01	2017-10-20	Mid-Flood	Fine	CS(Mf)5	6:26:00	1.0	Surface	1	1	27.20	8.10	32.20	84.2	5.60	9.2	14.7	
HKBCF	HY/2013/01	2017-10-20	Mid-Flood	Fine	CS(Mf)5	6:26:00	1.0	Surface	1	2	27.40	8.10	31.90	85.2	5.60	10.1	15.7	
HKBCF	HY/2013/01	2017-10-20	Mid-Flood	Fine	CS(Mf)5	6:26:00	4.6	Middle	2	1	27.20	8.10	32.20	84.2	5.60	9.6	18.3	
HKBCF	HY/2013/01	2017-10-20	Mid-Flood	Fine	CS(Mf)5	6:26:00	4.6	Middle	2	2	27.40	8.10	31.90	85.2	5.60	10.2	18.8	
HKBCF	HY/2013/01	2017-10-20	Mid-Flood	Fine	CS(Mf)5	6:26:00	8.2	Bottom	3	1	27.20	8.10	32.20	84.2	5.60	10.8	19.3	
HKBCF	HY/2013/01	2017-10-20	Mid-Flood	Fine	CS(Mf)5	6:26:00	8.2	Bottom	3	2	27.40	8.10	31.90	85.2	5.60	11.6	17.8	
HKBCF	HY/2013/01	2017-10-20	Mid-Flood	Fine	SR7	6:48:00	1.0	Surface	1	1	27.30	8.00	32.00	90.1	6.00	21.1	28.2	
HKBCF	HY/2013/01	2017-10-20	Mid-Flood	Fine	SR7	6:48:00	1.0	Surface	1	2	27.00	8.00	31.90	89.6	6.00	21.3	27.6	
HKBCF	HY/2013/01	2017-10-20	Mid-Flood	Fine	SR7	6:48:00		Middle	2	1								
HKBCF	HY/2013/01	2017-10-20	Mid-Flood	Fine	SR7	6:48:00		Middle	2	2								
HKBCF	HY/2013/01	2017-10-20	Mid-Flood	Fine	SR7	6:48:00	3.5	Bottom	3	1	27.30	8.00	32.10	90.6	6.00	32.3	28.9	
HKBCF	HY/2013/01	2017-10-20	Mid-Flood	Fine	SR7	6:48:00	3.5	Bottom	3	2	27.10	8.00	31.90	89.6	6.00	35.3	28.3	
HKBCF	HY/2013/01	2017-10-20	Mid-Flood	Fine	IS17	6:47:00	1.0	Surface	1	1	27.10	8.10	32.10	86.2	5.70	6.2	9.9	
HKBCF	HY/2013/01	2017-10-20	Mid-Flood	Fine	IS17	6:47:00	1.0	Surface	1	2	27.30	8.10	31.80	87.3	5.80	6.9	10.2	
HKBCF	HY/2013/01	2017-10-20	Mid-Flood	Fine	IS17	6:47:00	4.4	Middle	2	1	27.10	8.10	32.10	86.5	5.80	6.6	11.4	
HKBCF	HY/2013/01	2017-10-20	Mid-Flood	Fine	IS17	6:47:00	4.4	Middle	2	2	27.30	8.10	31.80	87.6	5.80	7.0	11.0	
HKBCF	HY/2013/01	2017-10-20	Mid-Flood	Fine	IS17	6:47:00	7.8	Bottom	3	1	27.00	8.10	32.20	86.8	5.80	7.7	13.4	
HKBCF	HY/2013/01	2017-10-20	Mid-Flood	Fine	IS17	6:47:00	7.8	Bottom	3	2	27.20	8.10	31.90	87.9	5.80	7.9	13.0	
HKBCF	HY/2013/01	2017-10-20	Mid-Flood	Fine	IS(Mf)16	6:55:00	1.0	Surface	1	1	27.00	8.10	32.00	86.0	5.70	15.2	22.3	
HKBCF	HY/2013/01	2017-10-20	Mid-Flood	Fine	IS(Mf)16	6:55:00	1.0	Surface	1	2	27.30	8.10	31.70	87.1	5.80	15.6	22.3	
HKBCF	HY/2013/01	2017-10-20	Mid-Flood	Fine	IS(Mf)16	6:55:00		Middle	2	1								
HKBCF	HY/2013/01	2017-10-20	Mid-Flood	Fine	IS(Mf)16	6:55:00		Middle	2	2								
HKBCF	HY/2013/01	2017-10-20	Mid-Flood	Fine	IS(Mf)16	6:55:00	4.8	Bottom	3	1	27.00	8.10	32.00	86.0	5.70	16.9	24.2	
HKBCF	HY/2013/01	2017-10-20	Mid-Flood	Fine	IS(Mf)16	6:55:00	4.8	Bottom	3	2	27.30	8.10	31.70	87.1	5.80	17.2	23.9	
HKBCF	HY/2013/01	2017-10-20	Mid-Flood	Fine	IS8	7:19:00	1.0	Surface	1	1	26.90	8.10	32.10	86.3	5.80	13.7	16.3	
HKBCF	HY/2013/01	2017-10-20	Mid-Flood	Fine	IS8	7:19:00	1.0	Surface	1	2	27.20	8.10	31.80	87.2	5.80	13.5	16.5	
HKBCF	HY/2013/01	2017-10-20	Mid-Flood	Fine	IS8	7:19:00		Middle	2	1								
HKBCF	HY/2013/01	2017-10-20	Mid-Flood	Fine	IS8	7:19:00		Middle	2	2								
HKBCF	HY/2013/01	2017-10-20	Mid-Flood	Fine	IS8	7:19:00	2.6	Bottom	3	1	27.00	8.10	32.10	86.3	5.80	13.9	18.6	
HKBCF	HY/2013/01	2017-10-20	Mid-Flood	Fine	IS8	7:19:00	2.6	Bottom	3	2	27.20	8.10	31.80	87.2	5.80	13.9	18.7	
HKBCF	HY/2013/01	2017-10-20	Mid-Flood	Fine	SR4(N)	7:15:00	1.0	Surface	1	1	26.90	8.10	32.00	84.9	5.70	12.8	18.8	
HKBCF	HY/2013/01	2017-10-20	Mid-Flood	Fine	SR4(N)	7:15:00	1.0	Surface	1	2	27.10	8.10	31.70	85.8	5.70	13.4	18.6	

Project	Works	Date (yyyy-mm-dd)	Tide	Weather Condition	Station	Time	Depth, m	Level	Level_Code	Replicate	Temperature, °C	pH	Salinity, ppt	DO, %	DO, mg/L	Turbidity, NTU	SS, mg/L	Site Observation
HKBCF	HY/2013/01	2017-10-20	Mid-Flood	Fine	SR4(N)	7:15:00		Middle	2	1								
HKBCF	HY/2013/01	2017-10-20	Mid-Flood	Fine	SR4(N)	7:15:00		Middle	2	2								
HKBCF	HY/2013/01	2017-10-20	Mid-Flood	Fine	SR4(N)	7:15:00	3.9	Bottom	3	1	26.80	8.10	32.00	85.3	5.70	13.1	21.2	
HKBCF	HY/2013/01	2017-10-20	Mid-Flood	Fine	SR4(N)	7:15:00	3.9	Bottom	3	2	27.10	8.10	31.70	86.1	5.70	13.6	21.9	
HKBCF	HY/2013/01	2017-10-20	Mid-Flood	Fine	IS(Mf)9	7:28:00	1.0	Surface	1	1	26.90	8.10	31.90	86.2	5.80	9.1	11.5	
HKBCF	HY/2013/01	2017-10-20	Mid-Flood	Fine	IS(Mf)9	7:28:00	1.0	Surface	1	2	27.10	8.10	31.60	87.3	5.80	9.2	11.3	
HKBCF	HY/2013/01	2017-10-20	Mid-Flood	Fine	IS(Mf)9	7:28:00		Middle	2	1								
HKBCF	HY/2013/01	2017-10-20	Mid-Flood	Fine	IS(Mf)9	7:28:00		Middle	2	2								
HKBCF	HY/2013/01	2017-10-20	Mid-Flood	Fine	IS(Mf)9	7:28:00	2.4	Bottom	3	1	26.90	8.10	31.90	86.1	5.80	11.7	16.1	
HKBCF	HY/2013/01	2017-10-20	Mid-Flood	Fine	IS(Mf)9	7:28:00	2.4	Bottom	3	2	27.10	8.00	31.60	87.1	5.80	12.5	16.1	
HKBCF	HY/2013/01	2017-10-20	Mid-Flood	Fine	IS7	7:36:00	1.0	Surface	1	1	26.80	8.00	31.60	86.0	5.80	8.3	10.7	
HKBCF	HY/2013/01	2017-10-20	Mid-Flood	Fine	IS7	7:36:00	1.0	Surface	1	2	27.10	8.00	31.30	86.9	5.80	8.5	10.6	
HKBCF	HY/2013/01	2017-10-20	Mid-Flood	Fine	IS7	7:36:00		Middle	2	1								
HKBCF	HY/2013/01	2017-10-20	Mid-Flood	Fine	IS7	7:36:00		Middle	2	2								
HKBCF	HY/2013/01	2017-10-20	Mid-Flood	Fine	IS7	7:36:00	2.4	Bottom	3	1	26.80	8.00	31.60	85.9	5.80	8.3	12.0	
HKBCF	HY/2013/01	2017-10-20	Mid-Flood	Fine	IS7	7:36:00	2.4	Bottom	3	2	27.00	8.00	31.30	86.9	5.80	8.3	11.4	
HKBCF	HY/2013/01	2017-10-20	Mid-Flood	Fine	IS(Mf)6	7:46:00		Surface	1	1								
HKBCF	HY/2013/01	2017-10-20	Mid-Flood	Fine	IS(Mf)6	7:46:00		Surface	1	2								
HKBCF	HY/2013/01	2017-10-20	Mid-Flood	Fine	IS(Mf)6	7:46:00	1.4	Middle	2	1	26.80	8.00	31.60	86.7	5.80	7.6	11.0	
HKBCF	HY/2013/01	2017-10-20	Mid-Flood	Fine	IS(Mf)6	7:46:00	1.4	Middle	2	2	27.00	8.00	31.30	87.8	5.90	8.1	12.3	
HKBCF	HY/2013/01	2017-10-20	Mid-Flood	Fine	IS(Mf)6	7:46:00		Bottom	3	1								
HKBCF	HY/2013/01	2017-10-20	Mid-Flood	Fine	IS(Mf)6	7:46:00		Bottom	3	2								
HKBCF	HY/2013/01	2017-10-20	Mid-Flood	Fine	IS5	7:52:00	1.0	Surface	1	1	26.70	8.00	31.50	85.8	5.80	7.0	12.3	
HKBCF	HY/2013/01	2017-10-20	Mid-Flood	Fine	IS5	7:52:00	1.0	Surface	1	2	27.00	8.00	31.20	86.8	5.80	7.5	13.0	
HKBCF	HY/2013/01	2017-10-20	Mid-Flood	Fine	IS5	7:52:00	5.0	Middle	2	1	26.80	8.00	31.50	85.9	5.80	8.1	13.8	
HKBCF	HY/2013/01	2017-10-20	Mid-Flood	Fine	IS5	7:52:00	5.0	Middle	2	2	27.00	8.00	31.20	86.9	5.80	8.7	12.5	
HKBCF	HY/2013/01	2017-10-20	Mid-Flood	Fine	IS5	7:52:00	8.9	Bottom	3	1	26.80	8.00	31.50	86.1	5.80	8.6	14.6	
HKBCF	HY/2013/01	2017-10-20	Mid-Flood	Fine	IS5	7:52:00	8.9	Bottom	3	2	27.00	8.00	31.30	87.0	5.80	9.0	16.0	
HKBCF	HY/2013/01	2017-10-20	Mid-Flood	Fine	SR3(N)	8:02:00	1.0	Surface	1	1	26.80	8.00	31.50	86.0	5.80	8.4	11.7	
HKBCF	HY/2013/01	2017-10-20	Mid-Flood	Fine	SR3(N)	8:02:00	1.0	Surface	1	2	27.00	8.00	31.20	86.9	5.80	8.5	12.5	
HKBCF	HY/2013/01	2017-10-20	Mid-Flood	Fine	SR3(N)	8:02:00		Middle	2	1								
HKBCF	HY/2013/01	2017-10-20	Mid-Flood	Fine	SR3(N)	8:02:00		Middle	2	2								
HKBCF	HY/2013/01	2017-10-20	Mid-Flood	Fine	SR3(N)	8:02:00	2.6	Bottom	3	1	26.80	8.00	31.50	86.1	5.80	9.3	15.3	
HKBCF	HY/2013/01	2017-10-20	Mid-Flood	Fine	SR3(N)	8:02:00	2.6	Bottom	3	2	27.00	8.00	31.20	86.9	5.80	9.2	14.3	
HKBCF	HY/2013/01	2017-10-23	Mid-Ebb	Fine	SR10A(N)	15:47:00	1.0	Surface	1	1	27.10	7.80	32.30	83.4	5.50	9.6	10.4	
HKBCF	HY/2013/01	2017-10-23	Mid-Ebb	Fine	SR10A(N)	15:47:00	1.0	Surface	1	2	26.90	8.00	32.60	83.5	5.60	8.6	9.1	
HKBCF	HY/2013/01	2017-10-23	Mid-Ebb	Fine	SR10A(N)	15:47:00	6.9	Middle	2	1	27.10	7.80	32.30	83.3	5.50	9.7	16.9	
HKBCF	HY/2013/01	2017-10-23	Mid-Ebb	Fine	SR10A(N)	15:47:00	6.9	Middle	2	2	26.90	8.00	32.60	83.5	5.60	10.0	16.4	
HKBCF	HY/2013/01	2017-10-23	Mid-Ebb	Fine	SR10A(N)	15:47:00	12.8	Bottom	3	1	27.10	7.80	32.30	83.5	5.60	10.9	18.6	
HKBCF	HY/2013/01	2017-10-23	Mid-Ebb	Fine	SR10A(N)	15:47:00	12.8	Bottom	3	2	26.80	8.00	32.60	84.0	5.60	10.3	17.9	
HKBCF	HY/2013/01	2017-10-23	Mid-Ebb	Fine	SR10B(N2)	15:41:00	1.0	Surface	1	1	27.10	7.80	32.30	83.7	5.60	7.2	10.7	
HKBCF	HY/2013/01	2017-10-23	Mid-Ebb	Fine	SR10B(N2)	15:41:00	1.0	Surface	1	2	26.90	8.00	32.60	83.7	5.60	6.6	11.3	
HKBCF	HY/2013/01	2017-10-23	Mid-Ebb	Fine	SR10B(N2)	15:41:00	3.9	Middle	2	1	27.10	7.80	32.30	83.5	5.60	7.9	12.4	
HKBCF	HY/2013/01	2017-10-23	Mid-Ebb	Fine	SR10B(N2)	15:41:00	3.9	Middle	2	2	26.90	8.00	32.60	83.6	5.60	7.2	11.9	
HKBCF	HY/2013/01	2017-10-23	Mid-Ebb	Fine	SR10B(N2)	15:41:00	6.7	Bottom	3	1	27.10	7.80	32.30	83.6	5.60	7.7	12.6	
HKBCF	HY/2013/01	2017-10-23	Mid-Ebb	Fine	SR10B(N2)	15:41:00	6.7	Bottom	3	2	26.90	8.00	32.60	83.9	5.60	7.5	13.3	
HKBCF	HY/2013/01	2017-10-23	Mid-Ebb	Fine	CSA	15:02:00	1.0	Surface	1	1	26.90	8.00	32.50	84.1	5.60	5.6	9.1	
HKBCF	HY/2013/01	2017-10-23	Mid-Ebb	Fine	CSA	15:02:00	1.0	Surface	1	2	27.10	7.90	32.30	84.7	5.60	5.9	9.6	
HKBCF	HY/2013/01	2017-10-23	Mid-Ebb	Fine	CSA	15:02:00	15.8	Middle	2	1	26.90	8.00	32.50	83.0	5.50	6.3	13.6	
HKBCF	HY/2013/01	2017-10-23	Mid-Ebb	Fine	CSA	15:02:00	15.8	Middle	2	2	27.10	7.90	32.30	83.9	5.60	6.8	12.5	
HKBCF	HY/2013/01	2017-10-23	Mid-Ebb	Fine	CSA	15:02:00	30.5	Bottom	3	1	26.90	8.00	32.50	82.2	5.50	7.7	12.8	
HKBCF	HY/2013/01	2017-10-23	Mid-Ebb	Fine	CSA	15:02:00	30.5	Bottom	3	2	27.10	7.90	32.30	83.4	5.50	8.5	13.0	
HKBCF	HY/2013/01	2017-10-23	Mid-Ebb	Fine	CS6	14:51:00	1.0	Surface	1	1	26.90	8.00	32.50	85.6	5.70	5.5	8.2	
HKBCF	HY/2013/01	2017-10-23	Mid-Ebb	Fine	CS6	14:51:00	1.0	Surface	1	2	27.20	7.90	32.30	86.3	5.70	5.3	10.0	
HKBCF	HY/2013/01	2017-10-23	Mid-Ebb	Fine	CS6	14:51:00	4.8	Middle	2	1	26.90	8.00	32.50	85.9	5.70	5.8	10.5	
HKBCF	HY/2013/01	2017-10-23	Mid-Ebb	Fine	CS6	14:51:00	4.8	Middle	2	2	27.20	7.90	32.30	86.9	5.80	6.2	10.7	
HKBCF	HY/2013/01	2017-10-23	Mid-Ebb	Fine	CS6	14:51:00	8.5	Bottom	3	1	26.90	8.00	32.50	88.6	5.90	6.1	13.3	
HKBCF	HY/2013/01	2017-10-23	Mid-Ebb	Fine	CS6	14:51:00	8.5	Bottom	3	2	27.20	7.90	32.30	89.9	6.00	6.1	14.4	
HKBCF	HY/2013/01	2017-10-23	Mid-Ebb	Fine	CS4	13:54:00	1.0	Surface	1	1	26.70	8.00	32.40	90.0	6.00	6.9	9.5	
HKBCF	HY/2013/01	2017-10-23	Mid-Ebb	Fine	CS4	13:54:00	1.0	Surface	1	2	26.90	8.00	32.30	90.5	6.00	7.0	8.3	
HKBCF	HY/2013/01	2017-10-23	Mid-Ebb	Fine	CS4	13:54:00	9.3	Middle	2	1	26.40	8.00	32.40	89.2	6.00	11.0	10.5	
HKBCF	HY/2013/01	2017-10-23	Mid-Ebb	Fine	CS4	13:54:00	9.3	Middle	2	2	26.60	8.00	32.20	90.0	6.00	11.2	10.4	
HKBCF	HY/2013/01	2017-10-23	Mid-Ebb	Fine	CS4	13:54:00	17.6	Bottom	3	1	26.20	8.00	32.50	90.2	6.10	15.5	15.6	
HKBCF	HY/2013/01	2017-10-23	Mid-Ebb	Fine	CS4	13:54:00	17.6	Bottom	3	2	26.40	8.00	32.20	91.5	6.20	15.7	17.0	
HKBCF	HY/2013/01	2017-10-23	Mid-Ebb	Fine	SR6	13:18:00	1.0	Surface	1	1	26.00	8.00	33.00	96.5	6.50	15.7	22.4	
HKBCF	HY/2013/01	2017-10-23	Mid-Ebb	Fine	SR6	13:18:00	1.0	Surface	1	2	26.30	8.00	32.80	97.0	6.50	16.6	21.2	
HKBCF	HY/2013/01	2017-10-23	Mid-Ebb	Fine	SR6	13:18:00		Middle	2	1								
HKBCF	HY/2013/01	2017-10-23	Mid-Ebb	Fine	SR6	13:18:00		Middle	2	2								

Project	Works	Date (yyyy-mm-dd)	Tide	Weather Condition	Station	Time	Depth, m	Level	Level_Code	Replicate	Temperature, °C	pH	Salinity, ppt	DO, %	DO, mg/L	Turbidity, NTU	SS, mg/L	Site Observation
HKBCF	HY/2013/01	2017-10-23	Mid-Ebb	Fine	SR6	13:18:00	3.8	Bottom	3	1	25.90	8.00	33.00	95.7	6.50	20.1	23.3	
HKBCF	HY/2013/01	2017-10-23	Mid-Ebb	Fine	SR6	13:18:00	3.8	Bottom	3	2	26.10	8.00	32.80	96.6	6.50	19.8	22.2	
HKBCF	HY/2013/01	2017-10-23	Mid-Ebb	Fine	CS(Mf)3(N)	13:37:00	1.0	Surface	1	1	25.90	8.10	32.50	96.2	6.50	9.7	11.4	
HKBCF	HY/2013/01	2017-10-23	Mid-Ebb	Fine	CS(Mf)3(N)	13:37:00	1.0	Surface	1	2	26.10	8.10	32.30	96.6	6.50	10.4	10.6	
HKBCF	HY/2013/01	2017-10-23	Mid-Ebb	Fine	CS(Mf)3(N)	13:37:00	3.6	Middle	2	1	25.80	8.00	32.50	95.4	6.50	12.0	12.4	
HKBCF	HY/2013/01	2017-10-23	Mid-Ebb	Fine	CS(Mf)3(N)	13:37:00	3.6	Middle	2	2	26.10	8.00	32.30	96.3	6.50	12.7	12.0	
HKBCF	HY/2013/01	2017-10-23	Mid-Ebb	Fine	CS(Mf)3(N)	13:37:00	6.1	Bottom	3	1	25.80	8.00	32.60	95.6	6.50	14.7	15.5	
HKBCF	HY/2013/01	2017-10-23	Mid-Ebb	Fine	CS(Mf)3(N)	13:37:00	6.1	Bottom	3	2	26.00	8.00	32.30	96.9	6.60	15.2	14.9	
HKBCF	HY/2013/01	2017-10-23	Mid-Ebb	Fine	SR5(N)	14:13:00	1.0	Surface	1	1	26.70	8.00	32.40	89.3	6.00	5.5	7.3	
HKBCF	HY/2013/01	2017-10-23	Mid-Ebb	Fine	SR5(N)	14:13:00	1.0	Surface	1	2	27.00	7.90	32.10	90.2	6.00	5.0	8.3	
HKBCF	HY/2013/01	2017-10-23	Mid-Ebb	Fine	SR5(N)	14:13:00	4.6	Middle	2	1	26.60	8.00	32.40	89.4	6.00	6.7	11.8	
HKBCF	HY/2013/01	2017-10-23	Mid-Ebb	Fine	SR5(N)	14:13:00	4.6	Middle	2	2	26.90	7.90	32.10	90.6	6.00	6.6	11.7	
HKBCF	HY/2013/01	2017-10-23	Mid-Ebb	Fine	SR5(N)	14:13:00	8.2	Bottom	3	1	26.30	8.00	32.40	90.5	6.10	8.2	11.8	
HKBCF	HY/2013/01	2017-10-23	Mid-Ebb	Fine	SR5(N)	14:13:00	8.2	Bottom	3	2	26.60	8.00	32.00	92.0	6.20	8.4	11.2	
HKBCF	HY/2013/01	2017-10-23	Mid-Ebb	Fine	IS10(N)	14:18:00	1.0	Surface	1	1	26.50	8.00	32.30	92.6	6.20	6.6	7.2	
HKBCF	HY/2013/01	2017-10-23	Mid-Ebb	Fine	IS10(N)	14:18:00	1.0	Surface	1	2	26.80	8.00	32.20	92.7	6.20	6.8	6.4	
HKBCF	HY/2013/01	2017-10-23	Mid-Ebb	Fine	IS10(N)	14:18:00	6.3	Middle	2	1	26.10	8.00	32.30	90.3	6.10	10.8	7.8	
HKBCF	HY/2013/01	2017-10-23	Mid-Ebb	Fine	IS10(N)	14:18:00	6.3	Middle	2	2	26.40	8.00	32.20	90.8	6.10	11.0	8.5	
HKBCF	HY/2013/01	2017-10-23	Mid-Ebb	Fine	IS10(N)	14:18:00	11.6	Bottom	3	1	26.10	8.00	32.30	89.3	6.00	16.2	7.6	
HKBCF	HY/2013/01	2017-10-23	Mid-Ebb	Fine	IS10(N)	14:18:00	11.6	Bottom	3	2	26.30	8.00	32.10	90.2	6.10	16.5	7.3	
HKBCF	HY/2013/01	2017-10-23	Mid-Ebb	Fine	IS(Mf)11	14:24:00	1.0	Surface	1	1	26.40	8.00	32.30	92.6	6.20	7.0	7.6	
HKBCF	HY/2013/01	2017-10-23	Mid-Ebb	Fine	IS(Mf)11	14:24:00	1.0	Surface	1	2	26.70	8.00	32.20	92.7	6.20	7.7	7.0	
HKBCF	HY/2013/01	2017-10-23	Mid-Ebb	Fine	IS(Mf)11	14:24:00	5.8	Middle	2	1	26.30	8.00	32.30	90.1	6.10	13.1	20.5	
HKBCF	HY/2013/01	2017-10-23	Mid-Ebb	Fine	IS(Mf)11	14:24:00	5.8	Middle	2	2	26.50	8.00	32.20	90.7	6.10	14.1	19.2	
HKBCF	HY/2013/01	2017-10-23	Mid-Ebb	Fine	IS(Mf)11	14:24:00	10.6	Bottom	3	1	26.30	8.00	32.30	90.4	6.10	17.8	29.1	
HKBCF	HY/2013/01	2017-10-23	Mid-Ebb	Fine	IS(Mf)11	14:24:00	10.6	Bottom	3	2	26.50	8.00	32.20	91.5	6.10	18.2	27.7	
HKBCF	HY/2013/01	2017-10-23	Mid-Ebb	Fine	CS(Mf)5	15:07:00	1.0	Surface	1	1	27.30	7.90	32.30	87.0	5.80	2.9	6.7	
HKBCF	HY/2013/01	2017-10-23	Mid-Ebb	Fine	CS(Mf)5	15:07:00	1.0	Surface	1	2	27.10	8.00	32.50	86.9	5.80	2.5	7.1	
HKBCF	HY/2013/01	2017-10-23	Mid-Ebb	Fine	CS(Mf)5	15:07:00	7.0	Middle	2	1	27.00	7.90	32.30	82.6	5.50	3.8	8.7	
HKBCF	HY/2013/01	2017-10-23	Mid-Ebb	Fine	CS(Mf)5	15:07:00	7.0	Middle	2	2	26.80	8.00	32.60	82.8	5.50	3.3	9.4	
HKBCF	HY/2013/01	2017-10-23	Mid-Ebb	Fine	CS(Mf)5	15:07:00	13.0	Bottom	3	1	27.00	7.90	32.30	82.2	5.50	7.1	8.4	
HKBCF	HY/2013/01	2017-10-23	Mid-Ebb	Fine	CS(Mf)5	15:07:00	13.0	Bottom	3	2	26.80	8.00	32.60	82.7	5.50	6.5	7.8	
HKBCF	HY/2013/01	2017-10-23	Mid-Ebb	Fine	SR7	14:31:00	1.0	Surface	1	1	26.70	8.00	32.30	89.5	6.00	5.3	9.1	
HKBCF	HY/2013/01	2017-10-23	Mid-Ebb	Fine	SR7	14:31:00	1.0	Surface	1	2	27.00	8.00	32.20	90.9	6.10	5.1	8.3	
HKBCF	HY/2013/01	2017-10-23	Mid-Ebb	Fine	SR7	14:31:00		Middle	2	1								
HKBCF	HY/2013/01	2017-10-23	Mid-Ebb	Fine	SR7	14:31:00		Middle	2	2								
HKBCF	HY/2013/01	2017-10-23	Mid-Ebb	Fine	SR7	14:31:00	3.0	Bottom	3	1	26.60	8.00	32.30	91.1	6.10	5.9	10.6	
HKBCF	HY/2013/01	2017-10-23	Mid-Ebb	Fine	SR7	14:31:00	3.0	Bottom	3	2	26.80	8.00	32.20	93.4	6.20	6.0	10.9	
HKBCF	HY/2013/01	2017-10-23	Mid-Ebb	Fine	IS17	14:48:00	1.0	Surface	1	1	26.80	7.90	32.10	90.6	6.10	6.9	10.8	
HKBCF	HY/2013/01	2017-10-23	Mid-Ebb	Fine	IS17	14:48:00	1.0	Surface	1	2	26.60	8.00	32.40	90.8	6.10	6.5	9.6	
HKBCF	HY/2013/01	2017-10-23	Mid-Ebb	Fine	IS17	14:48:00	6.1	Middle	2	1	26.80	7.90	32.10	90.4	6.00	8.5	10.4	
HKBCF	HY/2013/01	2017-10-23	Mid-Ebb	Fine	IS17	14:48:00	6.1	Middle	2	2	26.50	8.00	32.40	90.6	6.10	8.0	9.9	
HKBCF	HY/2013/01	2017-10-23	Mid-Ebb	Fine	IS17	14:48:00	11.1	Bottom	3	1	26.80	7.90	32.10	90.3	6.00	6.7	22.3	
HKBCF	HY/2013/01	2017-10-23	Mid-Ebb	Fine	IS17	14:48:00	11.1	Bottom	3	2	26.60	8.00	32.40	90.7	6.10	5.9	22.9	
HKBCF	HY/2013/01	2017-10-23	Mid-Ebb	Fine	IS(Mf)16	14:36:00	1.0	Surface	1	1	27.10	7.90	32.10	93.1	6.20	4.8	7.6	
HKBCF	HY/2013/01	2017-10-23	Mid-Ebb	Fine	IS(Mf)16	14:36:00	1.0	Surface	1	2	26.90	8.00	32.40	92.8	6.20	4.2	8.5	
HKBCF	HY/2013/01	2017-10-23	Mid-Ebb	Fine	IS(Mf)16	14:36:00	3.5	Middle	2	1	26.50	7.90	32.10	88.0	5.90	7.3	9.5	
HKBCF	HY/2013/01	2017-10-23	Mid-Ebb	Fine	IS(Mf)16	14:36:00	3.5	Middle	2	2	26.30	8.00	32.40	88.4	5.90	7.2	8.4	
HKBCF	HY/2013/01	2017-10-23	Mid-Ebb	Fine	IS(Mf)16	14:36:00	6.0	Bottom	3	1	26.50	7.90	32.10	87.7	5.90	9.4	10.8	
HKBCF	HY/2013/01	2017-10-23	Mid-Ebb	Fine	IS(Mf)16	14:36:00	6.0	Bottom	3	2	26.30	8.00	32.40	88.0	5.90	8.9	11.9	
HKBCF	HY/2013/01	2017-10-23	Mid-Ebb	Fine	IS8	14:05:00	1.0	Surface	1	1	26.50	7.90	31.80	95.8	6.40	10.0	12.4	
HKBCF	HY/2013/01	2017-10-23	Mid-Ebb	Fine	IS8	14:05:00	1.0	Surface	1	2	26.30	8.00	32.10	95.7	6.40	9.2	13.7	
HKBCF	HY/2013/01	2017-10-23	Mid-Ebb	Fine	IS8	14:05:00		Middle	2	1								
HKBCF	HY/2013/01	2017-10-23	Mid-Ebb	Fine	IS8	14:05:00		Middle	2	2								
HKBCF	HY/2013/01	2017-10-23	Mid-Ebb	Fine	IS8	14:05:00	4.1	Bottom	3	1	26.60	7.90	32.10	89.7	6.00	11.4	17.9	
HKBCF	HY/2013/01	2017-10-23	Mid-Ebb	Fine	IS8	14:05:00	4.1	Bottom	3	2	26.40	8.00	32.40	90.4	6.10	11.2	16.5	
HKBCF	HY/2013/01	2017-10-23	Mid-Ebb	Fine	SR4(N)	14:15:00	1.0	Surface	1	1	27.00	7.90	32.00	91.7	6.10	7.4	10.7	
HKBCF	HY/2013/01	2017-10-23	Mid-Ebb	Fine	SR4(N)	14:15:00	1.0	Surface	1	2	26.80	8.00	32.30	91.8	6.10	6.7	10.5	
HKBCF	HY/2013/01	2017-10-23	Mid-Ebb	Fine	SR4(N)	14:15:00		Middle	2	1								
HKBCF	HY/2013/01	2017-10-23	Mid-Ebb	Fine	SR4(N)	14:15:00		Middle	2	2								
HKBCF	HY/2013/01	2017-10-23	Mid-Ebb	Fine	SR4(N)	14:15:00	3.5	Bottom	3	1	26.90	7.90	32.00	90.1	6.00	8.6	10.0	
HKBCF	HY/2013/01	2017-10-23	Mid-Ebb	Fine	SR4(N)	14:15:00	3.5	Bottom	3	2	26.70	8.00	32.30	90.4	6.10	8.2	10.6	
HKBCF	HY/2013/01	2017-10-23	Mid-Ebb	Fine	IS(Mf)9	13:52:00	1.0	Surface	1	1	27.00	7.90	31.90	100.1	6.70	4.3	7.3	
HKBCF	HY/2013/01	2017-10-23	Mid-Ebb	Fine	IS(Mf)9	13:52:00	1.0	Surface	1	2	26.80	8.00	32.20	100.0	6.70	4.1	8.1	
HKBCF	HY/2013/01	2017-10-23	Mid-Ebb	Fine	IS(Mf)9	13:52:00		Middle	2	1								
HKBCF	HY/2013/01	2017-10-23	Mid-Ebb	Fine	IS(Mf)9	13:52:00		Middle	2	2								
HKBCF	HY/2013/01	2017-10-23	Mid-Ebb	Fine	IS(Mf)9	13:52:00	3.3	Bottom	3	1	26.40	7.90	31.90	93.9	6.30	6.5	10.6	
HKBCF	HY/2013/01	2017-10-23	Mid-Ebb	Fine	IS(Mf)9	13:52:00	3.3	Bottom	3	2	26.20	8.00	32.20	94.3	6.40	6.0	10.4	

Project	Works	Date (yyyy-mm-dd)	Tide	Weather Condition	Station	Time	Depth, m	Level	Level_Code	Replicate	Temperature, °C	pH	Salinity, ppt	DO, %	DO, mg/L	Turbidity, NTU	SS, mg/L	Site Observation
HKBCF	HY/2013/01	2017-10-23	Mid-Ebb	Fine	IS7	13:45:00	1.0	Surface	1	1	26.70	7.90	31.70	103.1	6.90	5.3	7.9	
HKBCF	HY/2013/01	2017-10-23	Mid-Ebb	Fine	IS7	13:45:00	1.0	Surface	1	2	26.50	8.00	32.00	102.7	6.90	5.1	6.1	
HKBCF	HY/2013/01	2017-10-23	Mid-Ebb	Fine	IS7	13:45:00		Middle	2	1								
HKBCF	HY/2013/01	2017-10-23	Mid-Ebb	Fine	IS7	13:45:00		Middle	2	2								
HKBCF	HY/2013/01	2017-10-23	Mid-Ebb	Fine	IS7	13:45:00	3.2	Bottom	3	1	26.10	7.90	31.70	97.4	6.60	8.1	10.0	
HKBCF	HY/2013/01	2017-10-23	Mid-Ebb	Fine	IS7	13:45:00	3.2	Bottom	3	2	25.90	8.00	32.00	97.8	6.60	8.1	9.6	
HKBCF	HY/2013/01	2017-10-23	Mid-Ebb	Fine	IS(Mf)6	13:36:00	1.0	Surface	1	1	26.40	7.90	31.70	100.1	6.80	4.6	5.4	
HKBCF	HY/2013/01	2017-10-23	Mid-Ebb	Fine	IS(Mf)6	13:36:00	1.0	Surface	1	2	26.20	8.00	31.90	100.0	6.80	4.2	4.0	
HKBCF	HY/2013/01	2017-10-23	Mid-Ebb	Fine	IS(Mf)6	13:36:00		Middle	2	1								
HKBCF	HY/2013/01	2017-10-23	Mid-Ebb	Fine	IS(Mf)6	13:36:00		Middle	2	2								
HKBCF	HY/2013/01	2017-10-23	Mid-Ebb	Fine	IS(Mf)6	13:36:00	3.0	Bottom	3	1	25.90	7.90	31.70	93.7	6.40	7.2	10.0	
HKBCF	HY/2013/01	2017-10-23	Mid-Ebb	Fine	IS(Mf)6	13:36:00	3.0	Bottom	3	2	25.70	8.00	32.00	93.9	6.40	6.5	9.5	
HKBCF	HY/2013/01	2017-10-23	Mid-Ebb	Fine	IS5	13:26:00	1.0	Surface	1	1	26.10	7.90	31.80	95.5	6.50	5.7	7.6	
HKBCF	HY/2013/01	2017-10-23	Mid-Ebb	Fine	IS5	13:26:00	1.0	Surface	1	2	25.90	8.00	32.00	95.7	6.50	5.2	7.3	
HKBCF	HY/2013/01	2017-10-23	Mid-Ebb	Fine	IS5	13:26:00	5.5	Middle	2	1	26.10	7.90	31.80	94.5	6.40	6.4	7.8	
HKBCF	HY/2013/01	2017-10-23	Mid-Ebb	Fine	IS5	13:26:00	5.5	Middle	2	2	25.90	8.00	32.10	94.5	6.40	6.1	8.3	
HKBCF	HY/2013/01	2017-10-23	Mid-Ebb	Fine	IS5	13:26:00	10.0	Bottom	3	1	25.90	7.90	31.80	92.2	6.30	9.4	13.3	
HKBCF	HY/2013/01	2017-10-23	Mid-Ebb	Fine	IS5	13:26:00	10.0	Bottom	3	2	25.70	8.00	32.10	92.4	6.30	8.5	11.8	
HKBCF	HY/2013/01	2017-10-23	Mid-Ebb	Fine	SR3(N)	13:19:00	1.0	Surface	1	1	26.20	7.90	31.80	96.5	6.50	6.8	8.6	
HKBCF	HY/2013/01	2017-10-23	Mid-Ebb	Fine	SR3(N)	13:19:00	1.0	Surface	1	2	26.00	8.00	32.10	96.2	6.50	6.6	7.1	
HKBCF	HY/2013/01	2017-10-23	Mid-Ebb	Fine	SR3(N)	13:19:00		Middle	2	1								
HKBCF	HY/2013/01	2017-10-23	Mid-Ebb	Fine	SR3(N)	13:19:00		Middle	2	2								
HKBCF	HY/2013/01	2017-10-23	Mid-Ebb	Fine	SR3(N)	13:19:00	4.3	Bottom	3	1	25.90	7.90	31.80	92.2	6.30	8.0	10.8	
HKBCF	HY/2013/01	2017-10-23	Mid-Ebb	Fine	SR3(N)	13:19:00	4.3	Bottom	3	2	25.70	8.00	32.10	92.4	6.30	8.4	11.5	
HKBCF	HY/2013/01	2017-10-23	Mid-Flood	Sunny	SR10A(N)	7:52:00	1.0	Surface	1	1	27.00	8.10	32.60	83.7	5.60	6.5	13.5	
HKBCF	HY/2013/01	2017-10-23	Mid-Flood	Sunny	SR10A(N)	7:52:00	1.0	Surface	1	2	26.80	8.10	32.50	83.5	5.60	7.8	13.1	
HKBCF	HY/2013/01	2017-10-23	Mid-Flood	Sunny	SR10A(N)	7:52:00	6.2	Middle	2	1	27.00	8.10	32.60	84.1	5.60	7.2	13.0	
HKBCF	HY/2013/01	2017-10-23	Mid-Flood	Sunny	SR10A(N)	7:52:00	6.2	Middle	2	2	26.80	8.10	32.50	84.6	5.60	7.9	12.3	
HKBCF	HY/2013/01	2017-10-23	Mid-Flood	Sunny	SR10A(N)	7:52:00	11.4	Bottom	3	1	27.00	8.10	32.60	83.0	5.50	6.1	16.1	
HKBCF	HY/2013/01	2017-10-23	Mid-Flood	Sunny	SR10A(N)	7:52:00	11.4	Bottom	3	2	26.80	8.10	32.50	82.5	5.50	6.8	15.1	
HKBCF	HY/2013/01	2017-10-23	Mid-Flood	Sunny	SR10B(N2)	8:04:00	1.0	Surface	1	1	27.00	8.10	32.70	82.9	5.50	7.5	8.3	
HKBCF	HY/2013/01	2017-10-23	Mid-Flood	Sunny	SR10B(N2)	8:04:00	1.0	Surface	1	2	26.80	8.10	32.60	82.4	5.50	8.4	7.5	
HKBCF	HY/2013/01	2017-10-23	Mid-Flood	Sunny	SR10B(N2)	8:04:00	5.2	Middle	2	1	27.00	8.10	32.70	82.8	5.50	7.5	11.9	
HKBCF	HY/2013/01	2017-10-23	Mid-Flood	Sunny	SR10B(N2)	8:04:00	5.2	Middle	2	2	26.80	8.10	32.60	82.4	5.50	8.4	11.3	
HKBCF	HY/2013/01	2017-10-23	Mid-Flood	Sunny	SR10B(N2)	8:04:00	9.3	Bottom	3	1	27.00	8.10	32.70	83.1	5.50	7.4	16.1	
HKBCF	HY/2013/01	2017-10-23	Mid-Flood	Sunny	SR10B(N2)	8:04:00	9.3	Bottom	3	2	26.80	8.10	32.60	82.8	5.50	8.7	15.3	
HKBCF	HY/2013/01	2017-10-23	Mid-Flood	Sunny	CSA	8:03:00	1.0	Surface	1	1	26.50	8.00	32.10	88.8	6.00	7.1	10.0	
HKBCF	HY/2013/01	2017-10-23	Mid-Flood	Sunny	CSA	8:03:00	1.0	Surface	1	2	26.70	7.90	32.50	90.2	6.00	6.7	8.8	
HKBCF	HY/2013/01	2017-10-23	Mid-Flood	Sunny	CSA	8:03:00	16.0	Middle	2	1	26.30	8.00	32.20	89.4	6.00	13.1	8.5	
HKBCF	HY/2013/01	2017-10-23	Mid-Flood	Sunny	CSA	8:03:00	16.0	Middle	2	2	26.60	8.00	32.60	91.7	6.10	13.2	9.6	
HKBCF	HY/2013/01	2017-10-23	Mid-Flood	Sunny	CSA	8:03:00	31.0	Bottom	3	1	26.30	8.00	32.20	90.5	6.10	15.8	9.5	
HKBCF	HY/2013/01	2017-10-23	Mid-Flood	Sunny	CSA	8:03:00	31.0	Bottom	3	2	26.60	8.00	32.70	94.6	6.30	15.7	9.6	
HKBCF	HY/2013/01	2017-10-23	Mid-Flood	Sunny	CS6	8:12:00	1.0	Surface	1	1	26.70	8.00	32.30	85.5	5.70	17.1	12.1	
HKBCF	HY/2013/01	2017-10-23	Mid-Flood	Sunny	CS6	8:12:00	1.0	Surface	1	2	26.90	7.90	32.20	85.9	5.70	17.2	13.5	
HKBCF	HY/2013/01	2017-10-23	Mid-Flood	Sunny	CS6	8:12:00	4.5	Middle	2	1	26.70	8.00	32.30	85.2	5.70	24.5	13.4	
HKBCF	HY/2013/01	2017-10-23	Mid-Flood	Sunny	CS6	8:12:00	4.5	Middle	2	2	27.00	7.90	32.20	85.7	5.70	24.5	13.6	
HKBCF	HY/2013/01	2017-10-23	Mid-Flood	Sunny	CS6	8:12:00	8.0	Bottom	3	1	26.70	8.00	32.30	87.5	5.90	26.6	21.2	
HKBCF	HY/2013/01	2017-10-23	Mid-Flood	Sunny	CS6	8:12:00	8.0	Bottom	3	2	26.90	7.90	32.20	88.8	5.90	26.4	21.5	
HKBCF	HY/2013/01	2017-10-23	Mid-Flood	Sunny	CS4	9:10:00	1.0	Surface	1	1	26.30	8.00	32.20	90.4	6.10	14.7	10.0	
HKBCF	HY/2013/01	2017-10-23	Mid-Flood	Sunny	CS4	9:10:00	1.0	Surface	1	2	26.60	8.00	32.00	90.6	6.10	14.8	8.7	
HKBCF	HY/2013/01	2017-10-23	Mid-Flood	Sunny	CS4	9:10:00	9.5	Middle	2	1	26.30	8.00	32.20	89.6	6.00	16.8	11.2	
HKBCF	HY/2013/01	2017-10-23	Mid-Flood	Sunny	CS4	9:10:00	9.5	Middle	2	2	26.60	8.00	32.00	90.1	6.00	17.2	12.6	
HKBCF	HY/2013/01	2017-10-23	Mid-Flood	Sunny	CS4	9:10:00	18.0	Bottom	3	1	26.30	8.00	32.20	89.7	6.00	23.5	12.5	
HKBCF	HY/2013/01	2017-10-23	Mid-Flood	Sunny	CS4	9:10:00	18.0	Bottom	3	2	26.60	8.00	32.10	90.1	6.00	23.4	11.3	
HKBCF	HY/2013/01	2017-10-23	Mid-Flood	Sunny	SR6	9:44:00	1.0	Surface	1	1	26.00	8.00	31.60	92.0	6.30	13.0	12.6	
HKBCF	HY/2013/01	2017-10-23	Mid-Flood	Sunny	SR6	9:44:00	1.0	Surface	1	2	26.20	8.00	31.50	92.0	6.20	15.4	13.9	
HKBCF	HY/2013/01	2017-10-23	Mid-Flood	Sunny	SR6	9:44:00		Middle	2	1								
HKBCF	HY/2013/01	2017-10-23	Mid-Flood	Sunny	SR6	9:44:00		Middle	2	2								
HKBCF	HY/2013/01	2017-10-23	Mid-Flood	Sunny	SR6	9:44:00	4.0	Bottom	3	1	26.00	8.00	31.80	91.5	6.20	18.8	15.2	
HKBCF	HY/2013/01	2017-10-23	Mid-Flood	Sunny	SR6	9:44:00	4.0	Bottom	3	2	26.20	8.00	31.70	91.8	6.20	19.3	14.0	
HKBCF	HY/2013/01	2017-10-23	Mid-Flood	Sunny	CS(Mf)3(N)	9:24:00	1.0	Surface	1	1	26.00	8.00	32.10	91.9	6.20	11.1	9.6	
HKBCF	HY/2013/01	2017-10-23	Mid-Flood	Sunny	CS(Mf)3(N)	9:24:00	1.0	Surface	1	2	26.30	8.00	32.00	92.1	6.20	11.7	9.7	
HKBCF	HY/2013/01	2017-10-23	Mid-Flood	Sunny	CS(Mf)3(N)	9:24:00	3.8	Middle	2	1	26.00	8.00	32.10	91.7	6.20	15.0	10.8	
HKBCF	HY/2013/01	2017-10-23	Mid-Flood	Sunny	CS(Mf)3(N)	9:24:00	3.8	Middle	2	2	26.20	8.00	32.00	91.9	6.20	14.6	10.7	
HKBCF	HY/2013/01	2017-10-23	Mid-Flood	Sunny	CS(Mf)3(N)	9:24:00	6.5	Bottom	3	1	26.00	8.00	32.10	91.7	6.20	24.3	10.5	
HKBCF	HY/2013/01	2017-10-23	Mid-Flood	Sunny	CS(Mf)3(N)	9:24:00	6.5	Bottom	3	2	26.20	8.00	32.00	91.7	6.20	24.5	10.7	
HKBCF	HY/2013/01	2017-10-23	Mid-Flood	Sunny	SR5(N)	8:51:00	1.0	Surface	1	1	25.90	8.00	32.30	91.9	6.20	19.9	24.5	
HKBCF	HY/2013/01	2017-10-23	Mid-Flood	Sunny	SR5(N)	8:51:00	1.0	Surface	1	2	26.20	8.00	32.30	92.4	6.20	20.5	23.5	

Project	Works	Date (yyyy-mm-dd)	Tide	Weather Condition	Station	Time	Depth, m	Level	Level_Code	Replicate	Temperature, °C	pH	Salinity, ppt	DO, %	DO, mg/L	Turbidity, NTU	SS, mg/L	Site Observation
HKBCF	HY/2013/01	2017-10-23	Mid-Flood	Sunny	SR5(N)	8:51:00	4.8	Middle	2	1	25.90	8.00	32.40	91.4	6.20	23.1	27.0	
HKBCF	HY/2013/01	2017-10-23	Mid-Flood	Sunny	SR5(N)	8:51:00	4.8	Middle	2	2	26.20	8.00	32.30	92.1	6.20	23.4	25.4	
HKBCF	HY/2013/01	2017-10-23	Mid-Flood	Sunny	SR5(N)	8:51:00	8.5	Bottom	3	1	25.90	8.00	32.40	91.3	6.20	26.2	27.8	
HKBCF	HY/2013/01	2017-10-23	Mid-Flood	Sunny	SR5(N)	8:51:00	8.5	Bottom	3	2	26.20	8.00	32.30	92.2	6.20	26.6	29.7	
HKBCF	HY/2013/01	2017-10-23	Mid-Flood	Sunny	IS10(N)	8:45:00	1.0	Surface	1	1	26.20	8.00	32.10	90.0	6.10	13.8	15.6	
HKBCF	HY/2013/01	2017-10-23	Mid-Flood	Sunny	IS10(N)	8:45:00	1.0	Surface	1	2	26.40	8.00	32.10	90.8	6.10	13.4	15.2	
HKBCF	HY/2013/01	2017-10-23	Mid-Flood	Sunny	IS10(N)	8:45:00	6.5	Middle	2	1	26.20	8.00	32.20	90.9	6.10	15.5	16.5	
HKBCF	HY/2013/01	2017-10-23	Mid-Flood	Sunny	IS10(N)	8:45:00	6.5	Middle	2	2	26.40	8.00	32.20	92.7	6.20	15.8	15.1	
HKBCF	HY/2013/01	2017-10-23	Mid-Flood	Sunny	IS10(N)	8:45:00	12.0	Bottom	3	1	26.10	8.00	32.20	92.8	6.30	17.4	15.5	
HKBCF	HY/2013/01	2017-10-23	Mid-Flood	Sunny	IS10(N)	8:45:00	12.0	Bottom	3	2	26.40	8.00	32.20	95.2	6.40	18.1	15.3	
HKBCF	HY/2013/01	2017-10-23	Mid-Flood	Sunny	IS(Mf)11	8:39:00	1.0	Surface	1	1	26.00	8.00	32.20	91.2	6.20	13.4	11.7	
HKBCF	HY/2013/01	2017-10-23	Mid-Flood	Sunny	IS(Mf)11	8:39:00	1.0	Surface	1	2	26.20	8.00	32.10	91.7	6.20	13.1	10.1	
HKBCF	HY/2013/01	2017-10-23	Mid-Flood	Sunny	IS(Mf)11	8:39:00	6.0	Middle	2	1	26.00	8.00	32.20	90.9	6.20	16.6	12.5	
HKBCF	HY/2013/01	2017-10-23	Mid-Flood	Sunny	IS(Mf)11	8:39:00	6.0	Middle	2	2	26.20	8.00	32.10	91.8	6.20	16.8	13.0	
HKBCF	HY/2013/01	2017-10-23	Mid-Flood	Sunny	IS(Mf)11	8:39:00	11.0	Bottom	3	1	26.00	8.00	32.20	90.8	6.20	17.4	17.0	
HKBCF	HY/2013/01	2017-10-23	Mid-Flood	Sunny	IS(Mf)11	8:39:00	11.0	Bottom	3	2	26.20	8.00	32.10	91.8	6.20	17.8	17.9	
HKBCF	HY/2013/01	2017-10-23	Mid-Flood	Sunny	CS(Mf)5	8:30:00	1.0	Surface	1	1	26.80	8.10	32.20	85.8	5.70	7.9	10.0	
HKBCF	HY/2013/01	2017-10-23	Mid-Flood	Sunny	CS(Mf)5	8:30:00	1.0	Surface	1	2	26.60	8.10	32.40	84.8	5.70	7.2	9.4	
HKBCF	HY/2013/01	2017-10-23	Mid-Flood	Sunny	CS(Mf)5	8:30:00	4.9	Middle	2	1	26.80	8.10	32.20	85.9	5.70	8.0	18.7	
HKBCF	HY/2013/01	2017-10-23	Mid-Flood	Sunny	CS(Mf)5	8:30:00	4.9	Middle	2	2	26.60	8.10	32.40	84.8	5.70	7.1	18.5	
HKBCF	HY/2013/01	2017-10-23	Mid-Flood	Sunny	CS(Mf)5	8:30:00	8.8	Bottom	3	1	26.80	8.10	32.20	85.8	5.70	13.2	22.3	
HKBCF	HY/2013/01	2017-10-23	Mid-Flood	Sunny	CS(Mf)5	8:30:00	8.8	Bottom	3	2	26.60	8.10	32.40	84.7	5.70	11.6	23.1	
HKBCF	HY/2013/01	2017-10-23	Mid-Flood	Sunny	SR7	8:32:00	1.0	Surface	1	1	25.90	8.00	32.40	91.8	6.20	17.8	21.0	
HKBCF	HY/2013/01	2017-10-23	Mid-Flood	Sunny	SR7	8:32:00	1.0	Surface	1	2	26.20	8.00	32.30	92.2	6.20	18.4	21.8	
HKBCF	HY/2013/01	2017-10-23	Mid-Flood	Sunny	SR7	8:32:00		Middle	2	1								
HKBCF	HY/2013/01	2017-10-23	Mid-Flood	Sunny	SR7	8:32:00		Middle	2	2								
HKBCF	HY/2013/01	2017-10-23	Mid-Flood	Sunny	SR7	8:32:00	3.1	Bottom	3	1	25.90	8.00	32.40	91.4	6.20	24.8	25.3	
HKBCF	HY/2013/01	2017-10-23	Mid-Flood	Sunny	SR7	8:32:00	3.1	Bottom	3	2	26.10	8.00	32.40	92.2	6.20	24.4	25.7	
HKBCF	HY/2013/01	2017-10-23	Mid-Flood	Sunny	IS17	8:51:00	1.0	Surface	1	1	26.40	8.10	32.10	90.0	6.10	5.1	9.1	
HKBCF	HY/2013/01	2017-10-23	Mid-Flood	Sunny	IS17	8:51:00	1.0	Surface	1	2	26.20	8.10	32.40	89.0	6.00	4.8	9.6	
HKBCF	HY/2013/01	2017-10-23	Mid-Flood	Sunny	IS17	8:51:00	4.3	Middle	2	1	26.30	8.10	32.10	90.2	6.10	5.4	9.4	
HKBCF	HY/2013/01	2017-10-23	Mid-Flood	Sunny	IS17	8:51:00	4.3	Middle	2	2	26.10	8.10	32.40	89.3	6.00	4.7	10.2	
HKBCF	HY/2013/01	2017-10-23	Mid-Flood	Sunny	IS17	8:51:00	7.6	Bottom	3	1	26.30	8.10	32.10	90.4	6.10	5.8	12.3	
HKBCF	HY/2013/01	2017-10-23	Mid-Flood	Sunny	IS17	8:51:00	7.6	Bottom	3	2	26.10	8.10	32.40	89.6	6.10	5.3	13.3	
HKBCF	HY/2013/01	2017-10-23	Mid-Flood	Sunny	IS(Mf)16	8:59:00	1.0	Surface	1	1	26.70	8.10	32.10	88.2	5.90	7.6	11.1	
HKBCF	HY/2013/01	2017-10-23	Mid-Flood	Sunny	IS(Mf)16	8:59:00	1.0	Surface	1	2	26.40	8.10	32.40	87.1	5.90	7.4	10.4	
HKBCF	HY/2013/01	2017-10-23	Mid-Flood	Sunny	IS(Mf)16	8:59:00		Middle	2	1								
HKBCF	HY/2013/01	2017-10-23	Mid-Flood	Sunny	IS(Mf)16	8:59:00		Middle	2	2								
HKBCF	HY/2013/01	2017-10-23	Mid-Flood	Sunny	IS(Mf)16	8:59:00	4.7	Bottom	3	1	26.60	8.10	32.10	88.2	5.90	9.7	15.7	
HKBCF	HY/2013/01	2017-10-23	Mid-Flood	Sunny	IS(Mf)16	8:59:00	4.7	Bottom	3	2	26.30	8.10	32.40	87.6	5.90	9.3	15.0	
HKBCF	HY/2013/01	2017-10-23	Mid-Flood	Sunny	IS8	9:24:00	1.0	Surface	1	1	26.30	8.10	31.90	89.6	6.10	8.1	8.0	
HKBCF	HY/2013/01	2017-10-23	Mid-Flood	Sunny	IS8	9:24:00	1.0	Surface	1	2	26.00	8.10	32.20	88.7	6.00	8.0	8.4	
HKBCF	HY/2013/01	2017-10-23	Mid-Flood	Sunny	IS8	9:24:00		Middle	2	1								
HKBCF	HY/2013/01	2017-10-23	Mid-Flood	Sunny	IS8	9:24:00		Middle	2	2								
HKBCF	HY/2013/01	2017-10-23	Mid-Flood	Sunny	IS8	9:24:00	3.1	Bottom	3	1	26.20	8.10	32.00	89.2	6.00	9.9	7.6	
HKBCF	HY/2013/01	2017-10-23	Mid-Flood	Sunny	IS8	9:24:00	3.1	Bottom	3	2	26.00	8.10	32.30	88.5	6.00	10.4	7.2	
HKBCF	HY/2013/01	2017-10-23	Mid-Flood	Sunny	SR4(N)	9:18:00	1.0	Surface	1	1	26.30	8.10	31.90	87.4	5.90	9.3	14.6	
HKBCF	HY/2013/01	2017-10-23	Mid-Flood	Sunny	SR4(N)	9:18:00	1.0	Surface	1	2	26.10	8.10	32.20	86.4	5.80	9.0	14.9	
HKBCF	HY/2013/01	2017-10-23	Mid-Flood	Sunny	SR4(N)	9:18:00		Middle	2	1								
HKBCF	HY/2013/01	2017-10-23	Mid-Flood	Sunny	SR4(N)	9:18:00		Middle	2	2								
HKBCF	HY/2013/01	2017-10-23	Mid-Flood	Sunny	SR4(N)	9:18:00	3.2	Bottom	3	1	26.30	8.10	32.00	87.5	5.90	11.0	16.6	
HKBCF	HY/2013/01	2017-10-23	Mid-Flood	Sunny	SR4(N)	9:18:00	3.2	Bottom	3	2	26.10	8.10	32.30	86.9	5.90	12.0	16.3	
HKBCF	HY/2013/01	2017-10-23	Mid-Flood	Sunny	IS(Mf)9	9:32:00	1.0	Surface	1	1	26.20	8.10	31.80	91.8	6.20	8.9	7.3	
HKBCF	HY/2013/01	2017-10-23	Mid-Flood	Sunny	IS(Mf)9	9:32:00	1.0	Surface	1	2	26.00	8.10	32.10	91.0	6.20	8.2	6.9	
HKBCF	HY/2013/01	2017-10-23	Mid-Flood	Sunny	IS(Mf)9	9:32:00		Middle	2	1								
HKBCF	HY/2013/01	2017-10-23	Mid-Flood	Sunny	IS(Mf)9	9:32:00		Middle	2	2								
HKBCF	HY/2013/01	2017-10-23	Mid-Flood	Sunny	IS(Mf)9	9:32:00	2.4	Bottom	3	1	26.20	8.10	31.80	91.8	6.20	10.4	13.1	
HKBCF	HY/2013/01	2017-10-23	Mid-Flood	Sunny	IS(Mf)9	9:32:00	2.4	Bottom	3	2	26.00	8.10	32.10	91.4	6.20	9.8	14.8	
HKBCF	HY/2013/01	2017-10-23	Mid-Flood	Sunny	IS7	9:42:00	1.0	Surface	1	1	25.80	8.10	31.60	94.9	6.50	7.0	9.8	
HKBCF	HY/2013/01	2017-10-23	Mid-Flood	Sunny	IS7	9:42:00	1.0	Surface	1	2	25.60	8.10	31.90	93.8	6.40	6.3	9.8	
HKBCF	HY/2013/01	2017-10-23	Mid-Flood	Sunny	IS7	9:42:00		Middle	2	1								
HKBCF	HY/2013/01	2017-10-23	Mid-Flood	Sunny	IS7	9:42:00		Middle	2	2								
HKBCF	HY/2013/01	2017-10-23	Mid-Flood	Sunny	IS7	9:42:00	2.3	Bottom	3	1	25.80	8.10	31.60	94.0	6.40	7.3	9.9	
HKBCF	HY/2013/01	2017-10-23	Mid-Flood	Sunny	IS7	9:42:00	2.3	Bottom	3	2	25.60	8.10	31.90	92.9	6.30	6.5	11.0	
HKBCF	HY/2013/01	2017-10-23	Mid-Flood	Sunny	IS(Mf)6	9:50:00	1.0	Surface	1	1	25.80	8.10	31.70	94.7	6.40	11.2	8.4	
HKBCF	HY/2013/01	2017-10-23	Mid-Flood	Sunny	IS(Mf)6	9:50:00	1.0	Surface	1	2	25.60	8.10	31.90	93.5	6.40	10.9	8.8	
HKBCF	HY/2013/01	2017-10-23	Mid-Flood	Sunny	IS(Mf)6	9:50:00		Middle	2	1								
HKBCF	HY/2013/01	2017-10-23	Mid-Flood	Sunny	IS(Mf)6	9:50:00		Middle	2	2								

Project	Works	Date (yyyy-mm-dd)	Tide	Weather Condition	Station	Time	Depth, m	Level	Level_Code	Replicate	Temperature, °C	pH	Salinity, ppt	DO, %	DO, mg/L	Turbidity, NTU	SS, mg/L	Site Observation
HKBCF	HY/2013/01	2017-10-23	Mid-Flood	Sunny	IS(Mf)6	9:50:00	2.0	Bottom	3	1	25.80	8.10	31.70	94.9	6.50	8.1	11.1	
HKBCF	HY/2013/01	2017-10-23	Mid-Flood	Sunny	IS(Mf)6	9:50:00	2.0	Bottom	3	2	25.60	8.10	32.00	93.7	6.40	7.7	12.9	
HKBCF	HY/2013/01	2017-10-23	Mid-Flood	Sunny	IS5	9:55:00	1.0	Surface	1	1	25.80	8.10	31.70	93.4	6.40	6.1	5.7	
HKBCF	HY/2013/01	2017-10-23	Mid-Flood	Sunny	IS5	9:55:00	1.0	Surface	1	2	25.60	8.10	32.00	92.3	6.30	5.7	5.2	
HKBCF	HY/2013/01	2017-10-23	Mid-Flood	Sunny	IS5	9:55:00	4.5	Middle	2	1	25.80	8.10	31.70	93.0	6.30	7.5	8.9	
HKBCF	HY/2013/01	2017-10-23	Mid-Flood	Sunny	IS5	9:55:00	4.5	Middle	2	2	25.60	8.10	32.00	91.9	6.30	6.7	9.0	
HKBCF	HY/2013/01	2017-10-23	Mid-Flood	Sunny	IS5	9:55:00	7.9	Bottom	3	1	25.80	8.10	31.70	93.3	6.40	7.5	12.5	
HKBCF	HY/2013/01	2017-10-23	Mid-Flood	Sunny	IS5	9:55:00	7.9	Bottom	3	2	25.60	8.10	32.00	92.5	6.30	7.1	12.2	
HKBCF	HY/2013/01	2017-10-23	Mid-Flood	Sunny	SR3(N)	10:03:00	1.0	Surface	1	1	25.80	8.10	31.70	91.8	6.30	8.9	9.4	
HKBCF	HY/2013/01	2017-10-23	Mid-Flood	Sunny	SR3(N)	10:03:00	1.0	Surface	1	2	25.60	8.10	32.00	90.8	6.20	8.2	10.4	
HKBCF	HY/2013/01	2017-10-23	Mid-Flood	Sunny	SR3(N)	10:03:00		Middle	2	1								
HKBCF	HY/2013/01	2017-10-23	Mid-Flood	Sunny	SR3(N)	10:03:00		Middle	2	2								
HKBCF	HY/2013/01	2017-10-23	Mid-Flood	Sunny	SR3(N)	10:03:00	3.2	Bottom	3	1	25.70	8.10	31.70	92.0	6.30	8.9	13.4	
HKBCF	HY/2013/01	2017-10-23	Mid-Flood	Sunny	SR3(N)	10:03:00	3.2	Bottom	3	2	25.50	8.10	32.00	91.2	6.20	8.2	13.1	
HKBCF	HY/2013/01	2017-10-25	Mid-Ebb	Sunny	SR10A(N)	16:43:00	1.0	Surface	1	1	26.90	7.80	32.30	82.0	5.50	5.5	8.9	
HKBCF	HY/2013/01	2017-10-25	Mid-Ebb	Sunny	SR10A(N)	16:43:00	1.0	Surface	1	2	26.70	8.00	32.60	82.2	5.50	5.3	8.2	
HKBCF	HY/2013/01	2017-10-25	Mid-Ebb	Sunny	SR10A(N)	16:43:00	5.8	Middle	2	1	26.90	7.80	32.30	82.0	5.50	4.9	7.7	
HKBCF	HY/2013/01	2017-10-25	Mid-Ebb	Sunny	SR10A(N)	16:43:00	5.8	Middle	2	2	26.70	8.00	32.60	82.1	5.50	4.7	8.6	
HKBCF	HY/2013/01	2017-10-25	Mid-Ebb	Sunny	SR10A(N)	16:43:00	10.6	Bottom	3	1	26.90	7.80	32.30	81.8	5.50	5.3	13.5	
HKBCF	HY/2013/01	2017-10-25	Mid-Ebb	Sunny	SR10A(N)	16:43:00	10.6	Bottom	3	2	26.70	8.00	32.60	82.1	5.50	5.6	12.5	
HKBCF	HY/2013/01	2017-10-25	Mid-Ebb	Sunny	SR10B(N2)	16:38:00	1.0	Surface	1	1	26.90	7.80	32.30	81.9	5.50	7.2	8.1	
HKBCF	HY/2013/01	2017-10-25	Mid-Ebb	Sunny	SR10B(N2)	16:38:00	1.0	Surface	1	2	26.70	8.00	32.60	82.1	5.50	6.6	6.5	
HKBCF	HY/2013/01	2017-10-25	Mid-Ebb	Sunny	SR10B(N2)	16:38:00	3.9	Middle	2	1	26.90	7.80	32.30	81.5	5.40	8.3	9.3	
HKBCF	HY/2013/01	2017-10-25	Mid-Ebb	Sunny	SR10B(N2)	16:38:00	3.9	Middle	2	2	26.70	8.00	32.60	81.8	5.50	7.5	8.9	
HKBCF	HY/2013/01	2017-10-25	Mid-Ebb	Sunny	SR10B(N2)	16:38:00	6.7	Bottom	3	1	26.90	7.80	32.30	81.6	5.40	7.7	11.6	
HKBCF	HY/2013/01	2017-10-25	Mid-Ebb	Sunny	SR10B(N2)	16:38:00	6.7	Bottom	3	2	26.70	8.00	32.60	82.1	5.50	7.0	12.1	
HKBCF	HY/2013/01	2017-10-25	Mid-Ebb	Sunny	CSA	15:53:00	1.0	Surface	1	1	26.90	7.90	32.30	83.8	5.60	5.0	9.3	
HKBCF	HY/2013/01	2017-10-25	Mid-Ebb	Sunny	CSA	15:53:00	1.0	Surface	1	2	26.70	7.90	32.60	83.2	5.60	4.4	7.6	
HKBCF	HY/2013/01	2017-10-25	Mid-Ebb	Sunny	CSA	15:53:00	16.4	Middle	2	1	26.90	7.90	32.30	82.6	5.50	6.4	8.3	
HKBCF	HY/2013/01	2017-10-25	Mid-Ebb	Sunny	CSA	15:53:00	16.4	Middle	2	2	26.70	7.90	32.60	81.5	5.40	6.5	7.6	
HKBCF	HY/2013/01	2017-10-25	Mid-Ebb	Sunny	CSA	15:53:00	31.8	Bottom	3	1	26.90	7.90	32.30	82.5	5.50	7.2	11.2	
HKBCF	HY/2013/01	2017-10-25	Mid-Ebb	Sunny	CSA	15:53:00	31.8	Bottom	3	2	26.70	7.90	32.60	80.9	5.40	7.6	10.9	
HKBCF	HY/2013/01	2017-10-25	Mid-Ebb	Sunny	CS6	16:00:00	1.0	Surface	1	1	26.90	8.10	32.50	85.0	5.70	3.0	8.1	
HKBCF	HY/2013/01	2017-10-25	Mid-Ebb	Sunny	CS6	16:00:00	1.0	Surface	1	2	26.80	8.10	32.60	85.3	5.70	2.5	7.8	
HKBCF	HY/2013/01	2017-10-25	Mid-Ebb	Sunny	CS6	16:00:00	5.3	Middle	2	1	26.80	8.10	32.50	84.5	5.60	4.0	6.5	
HKBCF	HY/2013/01	2017-10-25	Mid-Ebb	Sunny	CS6	16:00:00	5.3	Middle	2	2	26.80	8.10	32.50	84.9	5.70	3.3	6.7	
HKBCF	HY/2013/01	2017-10-25	Mid-Ebb	Sunny	CS6	16:00:00	9.5	Bottom	3	1	26.80	8.10	32.50	84.4	5.60	4.7	9.9	
HKBCF	HY/2013/01	2017-10-25	Mid-Ebb	Sunny	CS6	16:00:00	9.5	Bottom	3	2	26.80	8.10	32.50	84.7	5.70	4.2	8.4	
HKBCF	HY/2013/01	2017-10-25	Mid-Ebb	Sunny	CS4	14:36:00	1.0	Surface	1	1	26.50	8.10	30.20	96.7	6.60	2.7	6.4	
HKBCF	HY/2013/01	2017-10-25	Mid-Ebb	Sunny	CS4	14:36:00	1.0	Surface	1	2	26.50	8.10	30.20	96.9	6.60	2.2	5.2	
HKBCF	HY/2013/01	2017-10-25	Mid-Ebb	Sunny	CS4	14:36:00	10.3	Middle	2	1	26.40	8.10	32.10	93.2	6.30	3.5	7.2	
HKBCF	HY/2013/01	2017-10-25	Mid-Ebb	Sunny	CS4	14:36:00	10.3	Middle	2	2	26.40	8.10	32.10	93.5	6.30	2.9	6.5	
HKBCF	HY/2013/01	2017-10-25	Mid-Ebb	Sunny	CS4	14:36:00	19.5	Bottom	3	1	26.30	8.10	32.10	92.1	6.20	6.3	9.8	
HKBCF	HY/2013/01	2017-10-25	Mid-Ebb	Sunny	CS4	14:36:00	19.5	Bottom	3	2	26.30	8.10	32.10	92.4	6.20	5.6	10.8	
HKBCF	HY/2013/01	2017-10-25	Mid-Ebb	Sunny	SR6	14:37:00	1.0	Surface	1	1	26.70	7.90	29.80	98.2	6.70	5.1	5.7	
HKBCF	HY/2013/01	2017-10-25	Mid-Ebb	Sunny	SR6	14:37:00	1.0	Surface	1	2	26.40	8.00	30.10	97.8	6.70	5.3	6.2	
HKBCF	HY/2013/01	2017-10-25	Mid-Ebb	Sunny	SR6	14:37:00		Middle	2	1								
HKBCF	HY/2013/01	2017-10-25	Mid-Ebb	Sunny	SR6	14:37:00		Middle	2	2								
HKBCF	HY/2013/01	2017-10-25	Mid-Ebb	Sunny	SR6	14:37:00	3.7	Bottom	3	1	26.10	8.00	31.90	96.8	6.60	8.8	7.6	
HKBCF	HY/2013/01	2017-10-25	Mid-Ebb	Sunny	SR6	14:37:00	3.7	Bottom	3	2	25.80	8.00	32.10	96.3	6.50	8.6	8.0	
HKBCF	HY/2013/01	2017-10-25	Mid-Ebb	Sunny	CS(Mf)3(N)	14:52:00	1.0	Surface	1	1	26.40	8.00	30.60	96.9	6.60	5.2	5.0	
HKBCF	HY/2013/01	2017-10-25	Mid-Ebb	Sunny	CS(Mf)3(N)	14:52:00	1.0	Surface	1	2	26.20	8.00	30.60	96.6	6.60	5.5	5.0	
HKBCF	HY/2013/01	2017-10-25	Mid-Ebb	Sunny	CS(Mf)3(N)	14:52:00	3.5	Middle	2	1	26.20	8.00	31.40	95.9	6.50	7.8	5.5	
HKBCF	HY/2013/01	2017-10-25	Mid-Ebb	Sunny	CS(Mf)3(N)	14:52:00	3.5	Middle	2	2	26.00	8.00	31.50	95.2	6.50	7.6	4.6	
HKBCF	HY/2013/01	2017-10-25	Mid-Ebb	Sunny	CS(Mf)3(N)	14:52:00	6.0	Bottom	3	1	26.20	8.00	31.70	95.8	6.50	9.2	5.5	
HKBCF	HY/2013/01	2017-10-25	Mid-Ebb	Sunny	CS(Mf)3(N)	14:52:00	6.0	Bottom	3	2	25.90	8.00	31.80	95.0	6.50	8.5	5.7	
HKBCF	HY/2013/01	2017-10-25	Mid-Ebb	Sunny	SR5(N)	15:15:00	1.0	Surface	1	1	26.40	8.00	32.10	96.3	6.50	7.0	4.6	
HKBCF	HY/2013/01	2017-10-25	Mid-Ebb	Sunny	SR5(N)	15:15:00	1.0	Surface	1	2	26.20	8.00	32.30	96.2	6.50	6.6	5.4	
HKBCF	HY/2013/01	2017-10-25	Mid-Ebb	Sunny	SR5(N)	15:15:00	4.6	Middle	2	1	26.30	8.00	32.10	95.1	6.40	8.6	5.5	
HKBCF	HY/2013/01	2017-10-25	Mid-Ebb	Sunny	SR5(N)	15:15:00	4.6	Middle	2	2	26.00	8.00	32.30	94.4	6.40	9.2	5.9	
HKBCF	HY/2013/01	2017-10-25	Mid-Ebb	Sunny	SR5(N)	15:15:00	8.1	Bottom	3	1	26.20	8.00	32.10	95.1	6.40	13.2	15.0	
HKBCF	HY/2013/01	2017-10-25	Mid-Ebb	Sunny	SR5(N)	15:15:00	8.1	Bottom	3	2	26.00	8.00	32.30	94.0	6.40	12.7	15.6	
HKBCF	HY/2013/01	2017-10-25	Mid-Ebb	Sunny	IS10(N)	15:21:00	1.0	Surface	1	1	26.60	8.00	32.20	97.2	6.50	4.6	7.2	
HKBCF	HY/2013/01	2017-10-25	Mid-Ebb	Sunny	IS10(N)	15:21:00	1.0	Surface	1	2	26.30	8.00	32.20	97.2	6.60	5.0	6.9	
HKBCF	HY/2013/01	2017-10-25	Mid-Ebb	Sunny	IS10(N)	15:21:00	6.4	Middle	2	1	26.40	8.00	32.30	95.4	6.40	7.7	8.6	
HKBCF	HY/2013/01	2017-10-25	Mid-Ebb	Sunny	IS10(N)	15:21:00	6.4	Middle	2	2	26.10	8.00	32.30	94.9	6.40	7.7	9.6	
HKBCF	HY/2013/01	2017-10-25	Mid-Ebb	Sunny	IS10(N)	15:21:00	11.8	Bottom	3	1	26.30	8.00	32.30	94.7	6.40	13.1	8.7	
HKBCF	HY/2013/01	2017-10-25	Mid-Ebb	Sunny	IS10(N)	15:21:00	11.8	Bottom	3	2	26.00	8.00	32.30	93.6	6.30	12.6	9.2	

Project	Works	Date (yyyy-mm-dd)	Tide	Weather Condition	Station	Time	Depth, m	Level	Level_Code	Replicate	Temperature, °C	pH	Salinity, ppt	DO, %	DO, mg/L	Turbidity, NTU	SS, mg/L	Site Observation
HKBCF	HY/2013/01	2017-10-25	Mid-Ebb	Sunny	IS(Mf)11	15:26:00	1.0	Surface	1	1	26.40	8.00	32.10	96.4	6.50	4.7	7.0	
HKBCF	HY/2013/01	2017-10-25	Mid-Ebb	Sunny	IS(Mf)11	15:26:00	1.0	Surface	1	2	26.20	8.00	32.20	96.0	6.50	5.3	6.3	
HKBCF	HY/2013/01	2017-10-25	Mid-Ebb	Sunny	IS(Mf)11	15:26:00	5.9	Middle	2	1	26.30	8.00	32.20	95.5	6.40	6.5	6.8	
HKBCF	HY/2013/01	2017-10-25	Mid-Ebb	Sunny	IS(Mf)11	15:26:00	5.9	Middle	2	2	26.00	8.00	32.20	94.6	6.40	6.5	6.6	
HKBCF	HY/2013/01	2017-10-25	Mid-Ebb	Sunny	IS(Mf)11	15:26:00	10.8	Bottom	3	1	26.30	8.00	32.20	96.4	6.50	7.1	7.4	
HKBCF	HY/2013/01	2017-10-25	Mid-Ebb	Sunny	IS(Mf)11	15:26:00	10.8	Bottom	3	2	26.00	8.00	32.20	95.5	6.50	7.4	7.3	
HKBCF	HY/2013/01	2017-10-25	Mid-Ebb	Sunny	CS(Mf)5	16:05:00	1.0	Surface	1	1	26.80	7.90	32.20	88.6	5.90	2.8	4.0	
HKBCF	HY/2013/01	2017-10-25	Mid-Ebb	Sunny	CS(Mf)5	16:05:00	1.0	Surface	1	2	26.60	8.00	32.50	88.4	5.90	2.5	5.1	
HKBCF	HY/2013/01	2017-10-25	Mid-Ebb	Sunny	CS(Mf)5	16:05:00	5.6	Middle	2	1	26.80	7.80	32.20	85.4	5.70	3.4	6.1	
HKBCF	HY/2013/01	2017-10-25	Mid-Ebb	Sunny	CS(Mf)5	16:05:00	5.6	Middle	2	2	26.60	8.00	32.50	86.1	5.80	2.9	4.8	
HKBCF	HY/2013/01	2017-10-25	Mid-Ebb	Sunny	CS(Mf)5	16:05:00	10.2	Bottom	3	1	26.80	7.90	32.20	85.5	5.70	3.5	5.8	
HKBCF	HY/2013/01	2017-10-25	Mid-Ebb	Sunny	CS(Mf)5	16:05:00	10.2	Bottom	3	2	26.60	8.00	32.50	86.5	5.80	3.0	6.8	
HKBCF	HY/2013/01	2017-10-25	Mid-Ebb	Sunny	SR7	15:33:00	1.0	Surface	1	1	26.50	8.00	32.10	97.0	6.50	3.9	5.8	
HKBCF	HY/2013/01	2017-10-25	Mid-Ebb	Sunny	SR7	15:33:00	1.0	Surface	1	2	26.30	8.00	32.20	96.5	6.50	3.8	4.3	
HKBCF	HY/2013/01	2017-10-25	Mid-Ebb	Sunny	SR7	15:33:00		Middle	2	1								
HKBCF	HY/2013/01	2017-10-25	Mid-Ebb	Sunny	SR7	15:33:00		Middle	2	2								
HKBCF	HY/2013/01	2017-10-25	Mid-Ebb	Sunny	SR7	15:33:00	3.4	Bottom	3	1	26.50	8.00	32.10	96.8	6.50	3.8	7.3	
HKBCF	HY/2013/01	2017-10-25	Mid-Ebb	Sunny	SR7	15:33:00	3.4	Bottom	3	2	26.20	8.00	32.20	96.1	6.50	4.2	7.0	
HKBCF	HY/2013/01	2017-10-25	Mid-Ebb	Sunny	IS17	15:48:00	1.0	Surface	1	1	26.40	7.90	32.00	94.9	6.40	4.3	6.4	
HKBCF	HY/2013/01	2017-10-25	Mid-Ebb	Sunny	IS17	15:48:00	1.0	Surface	1	2	26.20	8.00	32.30	95.2	6.40	4.3	6.7	
HKBCF	HY/2013/01	2017-10-25	Mid-Ebb	Sunny	IS17	15:48:00	5.0	Middle	2	1	26.40	7.90	32.00	94.6	6.40	5.0	6.7	
HKBCF	HY/2013/01	2017-10-25	Mid-Ebb	Sunny	IS17	15:48:00	5.0	Middle	2	2	26.20	8.00	32.30	94.9	6.40	4.8	5.5	
HKBCF	HY/2013/01	2017-10-25	Mid-Ebb	Sunny	IS17	15:48:00	9.0	Bottom	3	1	26.40	7.90	32.00	94.5	6.40	5.7	6.0	
HKBCF	HY/2013/01	2017-10-25	Mid-Ebb	Sunny	IS17	15:48:00	9.0	Bottom	3	2	26.20	8.00	32.30	94.8	6.40	5.4	6.6	
HKBCF	HY/2013/01	2017-10-25	Mid-Ebb	Sunny	IS(Mf)16	15:40:00	1.0	Surface	1	1	26.60	7.90	32.00	98.6	6.60	3.6	5.1	
HKBCF	HY/2013/01	2017-10-25	Mid-Ebb	Sunny	IS(Mf)16	15:40:00	1.0	Surface	1	2	26.40	8.00	32.30	98.8	6.60	3.0	5.6	
HKBCF	HY/2013/01	2017-10-25	Mid-Ebb	Sunny	IS(Mf)16	15:40:00	3.0	Middle	2	1	26.60	7.90	32.00	98.6	6.60	3.3	6.2	
HKBCF	HY/2013/01	2017-10-25	Mid-Ebb	Sunny	IS(Mf)16	15:40:00	3.0	Middle	2	2	26.40	8.00	32.30	98.9	6.60	2.8	6.3	
HKBCF	HY/2013/01	2017-10-25	Mid-Ebb	Sunny	IS(Mf)16	15:40:00	5.0	Bottom	3	1	26.60	7.90	32.00	97.9	6.60	3.6	8.4	
HKBCF	HY/2013/01	2017-10-25	Mid-Ebb	Sunny	IS(Mf)16	15:40:00	5.0	Bottom	3	2	26.40	8.00	32.30	98.2	6.60	3.1	7.0	
HKBCF	HY/2013/01	2017-10-25	Mid-Ebb	Sunny	IS8	15:13:00	1.0	Surface	1	1	26.80	8.00	32.00	115.7	7.70	7.6	8.8	
HKBCF	HY/2013/01	2017-10-25	Mid-Ebb	Sunny	IS8	15:13:00	1.0	Surface	1	2	26.60	8.10	32.20	115.8	7.80	6.6	8.0	
HKBCF	HY/2013/01	2017-10-25	Mid-Ebb	Sunny	IS8	15:13:00		Middle	2	1								
HKBCF	HY/2013/01	2017-10-25	Mid-Ebb	Sunny	IS8	15:13:00		Middle	2	2								
HKBCF	HY/2013/01	2017-10-25	Mid-Ebb	Sunny	IS8	15:13:00	3.1	Bottom	3	1	26.60	8.00	32.00	107.6	7.20	11.0	8.2	
HKBCF	HY/2013/01	2017-10-25	Mid-Ebb	Sunny	IS8	15:13:00	3.1	Bottom	3	2	26.50	8.10	32.30	108.6	7.30	10.0	8.3	
HKBCF	HY/2013/01	2017-10-25	Mid-Ebb	Sunny	SR4(N)	15:23:00	1.0	Surface	1	1	27.20	7.90	31.60	111.7	7.40	5.0	8.2	
HKBCF	HY/2013/01	2017-10-25	Mid-Ebb	Sunny	SR4(N)	15:23:00	1.0	Surface	1	2	27.00	8.00	31.80	111.4	7.40	4.4	9.0	
HKBCF	HY/2013/01	2017-10-25	Mid-Ebb	Sunny	SR4(N)	15:23:00		Middle	2	1								
HKBCF	HY/2013/01	2017-10-25	Mid-Ebb	Sunny	SR4(N)	15:23:00		Middle	2	2								
HKBCF	HY/2013/01	2017-10-25	Mid-Ebb	Sunny	SR4(N)	15:23:00	3.1	Bottom	3	1	26.80	7.90	31.90	102.3	6.80	5.3	5.2	
HKBCF	HY/2013/01	2017-10-25	Mid-Ebb	Sunny	SR4(N)	15:23:00	3.1	Bottom	3	2	26.60	8.00	32.10	102.2	6.80	5.3	6.1	
HKBCF	HY/2013/01	2017-10-25	Mid-Ebb	Sunny	IS(Mf)9	15:04:00	1.0	Surface	1	1	26.70	7.90	32.00	110.5	7.40	8.0	10.9	
HKBCF	HY/2013/01	2017-10-25	Mid-Ebb	Sunny	IS(Mf)9	15:04:00	1.0	Surface	1	2	26.40	8.10	32.30	110.1	7.40	7.7	9.1	
HKBCF	HY/2013/01	2017-10-25	Mid-Ebb	Sunny	IS(Mf)9	15:04:00		Middle	2	1								
HKBCF	HY/2013/01	2017-10-25	Mid-Ebb	Sunny	IS(Mf)9	15:04:00		Middle	2	2								
HKBCF	HY/2013/01	2017-10-25	Mid-Ebb	Sunny	IS(Mf)9	15:04:00	2.8	Bottom	3	1	26.40	7.90	32.00	108.0	7.30	8.4	11.1	
HKBCF	HY/2013/01	2017-10-25	Mid-Ebb	Sunny	IS(Mf)9	15:04:00	2.8	Bottom	3	2	26.20	8.00	32.20	108.0	7.30	8.0	10.0	
HKBCF	HY/2013/01	2017-10-25	Mid-Ebb	Sunny	IS7	14:57:00	1.0	Surface	1	1	26.60	8.00	31.90	114.1	7.70	6.0	7.5	
HKBCF	HY/2013/01	2017-10-25	Mid-Ebb	Sunny	IS7	14:57:00	1.0	Surface	1	2	26.40	8.10	32.20	114.3	7.70	5.2	7.4	
HKBCF	HY/2013/01	2017-10-25	Mid-Ebb	Sunny	IS7	14:57:00		Middle	2	1								
HKBCF	HY/2013/01	2017-10-25	Mid-Ebb	Sunny	IS7	14:57:00		Middle	2	2								
HKBCF	HY/2013/01	2017-10-25	Mid-Ebb	Sunny	IS7	14:57:00	2.3	Bottom	3	1	26.60	8.00	31.90	113.4	7.60	5.2	9.5	
HKBCF	HY/2013/01	2017-10-25	Mid-Ebb	Sunny	IS7	14:57:00	2.3	Bottom	3	2	26.40	8.10	32.20	113.4	7.60	5.1	10.4	
HKBCF	HY/2013/01	2017-10-25	Mid-Ebb	Sunny	IS(Mf)6	14:50:00	1.0	Surface	1	1	26.20	8.00	32.00	105.7	7.10	5.7	6.1	
HKBCF	HY/2013/01	2017-10-25	Mid-Ebb	Sunny	IS(Mf)6	14:50:00	1.0	Surface	1	2	26.00	8.00	32.30	105.9	7.20	5.2	7.1	
HKBCF	HY/2013/01	2017-10-25	Mid-Ebb	Sunny	IS(Mf)6	14:50:00		Middle	2	1								
HKBCF	HY/2013/01	2017-10-25	Mid-Ebb	Sunny	IS(Mf)6	14:50:00		Middle	2	2								
HKBCF	HY/2013/01	2017-10-25	Mid-Ebb	Sunny	IS(Mf)6	14:50:00	2.2	Bottom	3	1	26.20	8.00	32.00	106.4	7.20	6.0	7.3	
HKBCF	HY/2013/01	2017-10-25	Mid-Ebb	Sunny	IS(Mf)6	14:50:00	2.2	Bottom	3	2	26.00	8.00	32.20	106.9	7.20	5.6	6.0	
HKBCF	HY/2013/01	2017-10-25	Mid-Ebb	Sunny	IS5	14:42:00	1.0	Surface	1	1	26.20	7.90	32.00	99.3	6.70	5.6	4.5	
HKBCF	HY/2013/01	2017-10-25	Mid-Ebb	Sunny	IS5	14:42:00	1.0	Surface	1	2	26.00	8.00	32.30	99.3	6.70	5.2	6.1	
HKBCF	HY/2013/01	2017-10-25	Mid-Ebb	Sunny	IS5	14:42:00	4.8	Middle	2	1	26.10	7.90	32.00	97.3	6.60	6.6	8.0	
HKBCF	HY/2013/01	2017-10-25	Mid-Ebb	Sunny	IS5	14:42:00	4.8	Middle	2	2	25.90	8.00	32.30	97.5	6.60	6.3	8.1	
HKBCF	HY/2013/01	2017-10-25	Mid-Ebb	Sunny	IS5	14:42:00	8.5	Bottom	3	1	26.10	7.90	32.00	97.3	6.60	6.5	9.4	
HKBCF	HY/2013/01	2017-10-25	Mid-Ebb	Sunny	IS5	14:42:00	8.5	Bottom	3	2	25.90	8.00	32.30	97.7	6.60	6.1	8.3	
HKBCF	HY/2013/01	2017-10-25	Mid-Ebb	Sunny	SR3(N)	14:36:00	1.0	Surface	1	1	26.90	8.00	32.10	104.6	7.00	4.3	4.6	
HKBCF	HY/2013/01	2017-10-25	Mid-Ebb	Sunny	SR3(N)	14:36:00	1.0	Surface	1	2	26.60	8.00	32.30	104.7	7.00	4.1	6.2	

Project	Works	Date (yyyy-mm-dd)	Tide	Weather Condition	Station	Time	Depth, m	Level	Level_Code	Replicate	Temperature, °C	pH	Salinity, ppt	DO, %	DO, mg/L	Turbidity, NTU	SS, mg/L	Site Observation
HKBCF	HY/2013/01	2017-10-25	Mid-Ebb	Sunny	SR3(N)	14:36:00		Middle	2	1								
HKBCF	HY/2013/01	2017-10-25	Mid-Ebb	Sunny	SR3(N)	14:36:00		Middle	2	2								
HKBCF	HY/2013/01	2017-10-25	Mid-Ebb	Sunny	SR3(N)	14:36:00	3.4	Bottom	3	1	26.30	8.00	32.00	102.4	6.90	4.8	5.8	
HKBCF	HY/2013/01	2017-10-25	Mid-Ebb	Sunny	SR3(N)	14:36:00	3.4	Bottom	3	2	26.10	8.00	32.30	102.7	6.90	4.5	6.9	
HKBCF	HY/2013/01	2017-10-25	Mid-Flood	Sunny	SR10A(N)	9:14:00	1.0	Surface	1	1	26.70	7.90	32.30	82.9	5.50	6.4	8.4	
HKBCF	HY/2013/01	2017-10-25	Mid-Flood	Sunny	SR10A(N)	9:14:00	1.0	Surface	1	2	26.50	7.90	32.50	83.4	5.60	6.2	7.1	
HKBCF	HY/2013/01	2017-10-25	Mid-Flood	Sunny	SR10A(N)	9:14:00	5.7	Middle	2	1	26.80	7.90	32.30	83.0	5.50	5.9	10.2	
HKBCF	HY/2013/01	2017-10-25	Mid-Flood	Sunny	SR10A(N)	9:14:00	5.7	Middle	2	2	26.50	7.90	32.50	83.5	5.60	5.7	11.0	
HKBCF	HY/2013/01	2017-10-25	Mid-Flood	Sunny	SR10A(N)	9:14:00	10.4	Bottom	3	1	26.80	7.90	32.30	83.0	5.50	6.7	13.4	
HKBCF	HY/2013/01	2017-10-25	Mid-Flood	Sunny	SR10A(N)	9:14:00	10.4	Bottom	3	2	26.50	7.90	32.60	83.6	5.60	6.0	12.8	
HKBCF	HY/2013/01	2017-10-25	Mid-Flood	Sunny	SR10B(N2)	9:25:00	1.0	Surface	1	1	26.80	7.90	32.30	81.2	5.40	7.4	11.3	
HKBCF	HY/2013/01	2017-10-25	Mid-Flood	Sunny	SR10B(N2)	9:25:00	1.0	Surface	1	2	26.60	7.90	32.60	81.6	5.50	6.9	10.9	
HKBCF	HY/2013/01	2017-10-25	Mid-Flood	Sunny	SR10B(N2)	9:25:00	3.9	Middle	2	1	26.80	7.90	32.30	81.1	5.40	7.9	11.7	
HKBCF	HY/2013/01	2017-10-25	Mid-Flood	Sunny	SR10B(N2)	9:25:00	3.9	Middle	2	2	26.60	7.90	32.60	81.6	5.50	7.5	10.2	
HKBCF	HY/2013/01	2017-10-25	Mid-Flood	Sunny	SR10B(N2)	9:25:00	6.8	Bottom	3	1	26.80	7.90	32.30	81.4	5.40	8.5	13.5	
HKBCF	HY/2013/01	2017-10-25	Mid-Flood	Sunny	SR10B(N2)	9:25:00	6.8	Bottom	3	2	26.60	7.90	32.60	82.2	5.50	7.7	12.4	
HKBCF	HY/2013/01	2017-10-25	Mid-Flood	Sunny	CSA	9:44:00	1.0	Surface	1	1	26.30	8.00	32.10	93.6	6.30	3.5	5.6	
HKBCF	HY/2013/01	2017-10-25	Mid-Flood	Sunny	CSA	9:44:00	1.0	Surface	1	2	26.10	8.00	31.90	93.4	6.30	4.0	5.1	
HKBCF	HY/2013/01	2017-10-25	Mid-Flood	Sunny	CSA	9:44:00	16.5	Middle	2	1	26.50	7.90	32.40	88.3	5.90	5.6	7.5	
HKBCF	HY/2013/01	2017-10-25	Mid-Flood	Sunny	CSA	9:44:00	16.5	Middle	2	2	26.30	8.00	32.20	87.3	5.90	5.3	6.8	
HKBCF	HY/2013/01	2017-10-25	Mid-Flood	Sunny	CSA	9:44:00	31.9	Bottom	3	1	26.70	7.90	32.60	86.7	5.80	9.9	9.4	
HKBCF	HY/2013/01	2017-10-25	Mid-Flood	Sunny	CSA	9:44:00	31.9	Bottom	3	2	26.40	8.00	32.40	84.4	5.70	9.5	10.3	
HKBCF	HY/2013/01	2017-10-25	Mid-Flood	Sunny	CS6	9:33:00	1.0	Surface	1	1	26.40	8.10	32.30	92.0	6.20	3.5	6.0	
HKBCF	HY/2013/01	2017-10-25	Mid-Flood	Sunny	CS6	9:33:00	1.0	Surface	1	2	26.40	8.10	32.30	92.1	6.20	3.0	5.2	
HKBCF	HY/2013/01	2017-10-25	Mid-Flood	Sunny	CS6	9:33:00	4.8	Middle	2	1	26.40	8.10	32.30	90.8	6.10	8.5	8.7	
HKBCF	HY/2013/01	2017-10-25	Mid-Flood	Sunny	CS6	9:33:00	4.8	Middle	2	2	26.40	8.10	32.30	91.1	6.10	8.5	7.8	
HKBCF	HY/2013/01	2017-10-25	Mid-Flood	Sunny	CS6	9:33:00	8.6	Bottom	3	1	26.40	8.10	32.30	90.7	6.10	11.3	11.1	
HKBCF	HY/2013/01	2017-10-25	Mid-Flood	Sunny	CS6	9:33:00	8.6	Bottom	3	2	26.40	8.10	32.30	91.1	6.10	9.4	11.4	
HKBCF	HY/2013/01	2017-10-25	Mid-Flood	Sunny	CS4	11:00:00	1.0	Surface	1	1	26.20	8.10	31.90	92.9	6.30	6.5	8.7	
HKBCF	HY/2013/01	2017-10-25	Mid-Flood	Sunny	CS4	11:00:00	1.0	Surface	1	2	26.20	8.10	32.00	93.2	6.30	5.9	9.2	
HKBCF	HY/2013/01	2017-10-25	Mid-Flood	Sunny	CS4	11:00:00	9.9	Middle	2	1	26.20	8.10	31.90	92.1	6.20	8.7	12.2	
HKBCF	HY/2013/01	2017-10-25	Mid-Flood	Sunny	CS4	11:00:00	9.9	Middle	2	2	26.20	8.10	32.00	92.4	6.20	9.1	12.2	
HKBCF	HY/2013/01	2017-10-25	Mid-Flood	Sunny	CS4	11:00:00	18.7	Bottom	3	1	26.20	8.10	32.00	91.3	6.20	10.7	17.0	
HKBCF	HY/2013/01	2017-10-25	Mid-Flood	Sunny	CS4	11:00:00	18.7	Bottom	3	2	26.20	8.10	32.00	91.6	6.20	9.1	17.6	
HKBCF	HY/2013/01	2017-10-25	Mid-Flood	Sunny	SR6	11:02:00	1.0	Surface	1	1	26.20	7.90	28.50	93.0	6.40	5.9	8.2	
HKBCF	HY/2013/01	2017-10-25	Mid-Flood	Sunny	SR6	11:02:00	1.0	Surface	1	2	25.90	7.90	28.70	92.0	6.40	5.7	8.6	
HKBCF	HY/2013/01	2017-10-25	Mid-Flood	Sunny	SR6	11:02:00		Middle	2	1								
HKBCF	HY/2013/01	2017-10-25	Mid-Flood	Sunny	SR6	11:02:00		Middle	2	2								
HKBCF	HY/2013/01	2017-10-25	Mid-Flood	Sunny	SR6	11:02:00	4.0	Bottom	3	1	26.10	7.90	29.10	93.4	6.40	6.3	8.1	
HKBCF	HY/2013/01	2017-10-25	Mid-Flood	Sunny	SR6	11:02:00	4.0	Bottom	3	2	25.80	7.90	29.20	91.9	6.30	6.9	7.5	
HKBCF	HY/2013/01	2017-10-25	Mid-Flood	Sunny	CS(Mf)3(N)	10:45:00	1.0	Surface	1	1	26.20	7.90	30.00	93.9	6.40	5.2	6.5	
HKBCF	HY/2013/01	2017-10-25	Mid-Flood	Sunny	CS(Mf)3(N)	10:45:00	1.0	Surface	1	2	26.00	8.00	30.10	93.3	6.40	4.6	5.6	
HKBCF	HY/2013/01	2017-10-25	Mid-Flood	Sunny	CS(Mf)3(N)	10:45:00	3.7	Middle	2	1	26.20	7.90	30.20	93.6	6.40	5.3	6.7	
HKBCF	HY/2013/01	2017-10-25	Mid-Flood	Sunny	CS(Mf)3(N)	10:45:00	3.7	Middle	2	2	25.90	8.00	30.40	92.7	6.40	6.0	8.0	
HKBCF	HY/2013/01	2017-10-25	Mid-Flood	Sunny	CS(Mf)3(N)	10:45:00	6.3	Bottom	3	1	26.20	7.90	30.70	94.3	6.40	7.9	7.4	
HKBCF	HY/2013/01	2017-10-25	Mid-Flood	Sunny	CS(Mf)3(N)	10:45:00	6.3	Bottom	3	2	25.90	8.00	30.80	93.2	6.40	7.5	7.7	
HKBCF	HY/2013/01	2017-10-25	Mid-Flood	Sunny	SR5(N)	10:25:00	1.0	Surface	1	1	26.20	8.00	31.90	94.8	6.40	10.4	10.3	
HKBCF	HY/2013/01	2017-10-25	Mid-Flood	Sunny	SR5(N)	10:25:00	1.0	Surface	1	2	26.00	8.00	31.90	94.2	6.40	10.3	11.3	
HKBCF	HY/2013/01	2017-10-25	Mid-Flood	Sunny	SR5(N)	10:25:00	4.7	Middle	2	1	26.10	8.00	31.90	94.0	6.40	16.5	12.2	
HKBCF	HY/2013/01	2017-10-25	Mid-Flood	Sunny	SR5(N)	10:25:00	4.7	Middle	2	2	25.90	8.00	31.90	93.1	6.30	16.2	13.0	
HKBCF	HY/2013/01	2017-10-25	Mid-Flood	Sunny	SR5(N)	10:25:00	8.4	Bottom	3	1	26.20	8.00	32.10	93.7	6.30	24.7	17.4	
HKBCF	HY/2013/01	2017-10-25	Mid-Flood	Sunny	SR5(N)	10:25:00	8.4	Bottom	3	2	25.90	8.00	32.10	92.4	6.30	23.8	16.4	
HKBCF	HY/2013/01	2017-10-25	Mid-Flood	Sunny	IS10(N)	10:20:00	1.0	Surface	1	1	26.20	8.00	32.20	93.9	6.30	9.1	9.6	
HKBCF	HY/2013/01	2017-10-25	Mid-Flood	Sunny	IS10(N)	10:20:00	1.0	Surface	1	2	25.90	8.00	32.20	93.2	6.30	9.4	8.9	
HKBCF	HY/2013/01	2017-10-25	Mid-Flood	Sunny	IS10(N)	10:20:00	6.5	Middle	2	1	26.20	8.00	32.20	93.5	6.30	12.0	11.6	
HKBCF	HY/2013/01	2017-10-25	Mid-Flood	Sunny	IS10(N)	10:20:00	6.5	Middle	2	2	25.90	8.00	32.20	92.6	6.30	12.1	12.4	
HKBCF	HY/2013/01	2017-10-25	Mid-Flood	Sunny	IS10(N)	10:20:00	12.0	Bottom	3	1	26.20	8.00	32.20	93.8	6.30	15.8	13.5	
HKBCF	HY/2013/01	2017-10-25	Mid-Flood	Sunny	IS10(N)	10:20:00	12.0	Bottom	3	2	25.90	8.00	32.20	92.7	6.30	16.3	14.9	
HKBCF	HY/2013/01	2017-10-25	Mid-Flood	Sunny	IS(Mf)11	10:14:00	1.0	Surface	1	1	26.10	8.00	31.90	96.0	6.50	7.1	11.6	
HKBCF	HY/2013/01	2017-10-25	Mid-Flood	Sunny	IS(Mf)11	10:14:00	1.0	Surface	1	2	25.80	8.00	32.00	95.6	6.50	7.0	12.3	
HKBCF	HY/2013/01	2017-10-25	Mid-Flood	Sunny	IS(Mf)11	10:14:00	5.9	Middle	2	1	26.10	8.00	31.90	95.1	6.40	9.9	10.5	
HKBCF	HY/2013/01	2017-10-25	Mid-Flood	Sunny	IS(Mf)11	10:14:00	5.9	Middle	2	2	25.90	8.00	32.00	94.6	6.40	9.9	11.3	
HKBCF	HY/2013/01	2017-10-25	Mid-Flood	Sunny	IS(Mf)11	10:14:00	10.8	Bottom	3	1	26.10	8.00	32.00	94.7	6.40	15.0	11.4	
HKBCF	HY/2013/01	2017-10-25	Mid-Flood	Sunny	IS(Mf)11	10:14:00	10.8	Bottom	3	2	25.90	8.00	32.10	93.8	6.40	14.1	10.1	
HKBCF	HY/2013/01	2017-10-25	Mid-Flood	Sunny	CS(Mf)5	9:53:00	1.0	Surface	1	1	26.60	7.90	32.20	86.1	5.80	9.8	7.3	
HKBCF	HY/2013/01	2017-10-25	Mid-Flood	Sunny	CS(Mf)5	9:53:00	1.0	Surface	1	2	26.30	8.00	32.40	86.4	5.80	9.6	7.3	
HKBCF	HY/2013/01	2017-10-25	Mid-Flood	Sunny	CS(Mf)5	9:53:00	5.4	Middle	2	1	26.60	7.90	32.20	85.6	5.70	13.8	18.8	
HKBCF	HY/2013/01	2017-10-25	Mid-Flood	Sunny	CS(Mf)5	9:53:00	5.4	Middle	2	2	26.40	8.00	32.50	86.0	5.80	13.9	19.7	

Project	Works	Date (yyyy-mm-dd)	Tide	Weather Condition	Station	Time	Depth, m	Level	Level_Code	Replicate	Temperature, °C	pH	Salinity, ppt	DO, %	DO, mg/L	Turbidity, NTU	SS, mg/L	Site Observation
HKBCF	HY/2013/01	2017-10-25	Mid-Flood	Sunny	CS(Mf)5	9:53:00	9.8	Bottom	3	1	26.60	7.90	32.20	85.9	5.80	14.2	20.9	
HKBCF	HY/2013/01	2017-10-25	Mid-Flood	Sunny	CS(Mf)5	9:53:00	9.8	Bottom	3	2	26.40	8.00	32.40	86.4	5.80	13.0	19.9	
HKBCF	HY/2013/01	2017-10-25	Mid-Flood	Sunny	SR7	10:07:00	1.0	Surface	1	1	26.30	8.00	32.00	93.2	6.30	11.5	14.7	
HKBCF	HY/2013/01	2017-10-25	Mid-Flood	Sunny	SR7	10:07:00	1.0	Surface	1	2	26.00	8.00	32.10	92.8	6.30	11.3	14.9	
HKBCF	HY/2013/01	2017-10-25	Mid-Flood	Sunny	SR7	10:07:00		Middle	2	1								
HKBCF	HY/2013/01	2017-10-25	Mid-Flood	Sunny	SR7	10:07:00		Middle	2	2								
HKBCF	HY/2013/01	2017-10-25	Mid-Flood	Sunny	SR7	10:07:00	3.7	Bottom	3	1	26.20	8.00	32.10	92.2	6.20	35.9	26.5	
HKBCF	HY/2013/01	2017-10-25	Mid-Flood	Sunny	SR7	10:07:00	3.7	Bottom	3	2	26.00	8.00	32.10	91.5	6.20	35.8	26.7	
HKBCF	HY/2013/01	2017-10-25	Mid-Flood	Sunny	IS17	10:14:00	1.0	Surface	1	1	26.10	7.90	31.90	93.4	6.30	4.8	7.6	
HKBCF	HY/2013/01	2017-10-25	Mid-Flood	Sunny	IS17	10:14:00	1.0	Surface	1	2	25.90	8.00	32.20	93.5	6.30	4.4	8.5	
HKBCF	HY/2013/01	2017-10-25	Mid-Flood	Sunny	IS17	10:14:00	4.9	Middle	2	1	26.10	7.90	32.00	91.7	6.20	6.0	8.4	
HKBCF	HY/2013/01	2017-10-25	Mid-Flood	Sunny	IS17	10:14:00	4.9	Middle	2	2	25.90	8.00	32.20	91.9	6.20	5.2	8.3	
HKBCF	HY/2013/01	2017-10-25	Mid-Flood	Sunny	IS17	10:14:00	8.8	Bottom	3	1	26.10	7.90	32.00	91.2	6.20	7.4	8.3	
HKBCF	HY/2013/01	2017-10-25	Mid-Flood	Sunny	IS17	10:14:00	8.8	Bottom	3	2	26.10	7.90	32.00	91.2	6.20	7.4	8.7	
HKBCF	HY/2013/01	2017-10-25	Mid-Flood	Sunny	IS(Mf)16	10:21:00	1.0	Surface	1	1	26.30	7.90	32.10	91.2	6.10	15.3	22.8	
HKBCF	HY/2013/01	2017-10-25	Mid-Flood	Sunny	IS(Mf)16	10:21:00	1.0	Surface	1	2	26.10	8.00	32.40	91.5	6.20	14.2	22.0	
HKBCF	HY/2013/01	2017-10-25	Mid-Flood	Sunny	IS(Mf)16	10:21:00		Middle	2	1								
HKBCF	HY/2013/01	2017-10-25	Mid-Flood	Sunny	IS(Mf)16	10:21:00		Middle	2	2								
HKBCF	HY/2013/01	2017-10-25	Mid-Flood	Sunny	IS(Mf)16	10:21:00	4.7	Bottom	3	1	26.20	7.90	32.10	90.6	6.10	16.7	24.8	
HKBCF	HY/2013/01	2017-10-25	Mid-Flood	Sunny	IS(Mf)16	10:21:00	4.7	Bottom	3	2	26.00	8.00	32.40	90.8	6.10	15.7	23.7	
HKBCF	HY/2013/01	2017-10-25	Mid-Flood	Sunny	IS8	10:50:00	1.0	Surface	1	1	26.40	7.90	32.00	95.4	6.40	16.9	18.9	
HKBCF	HY/2013/01	2017-10-25	Mid-Flood	Sunny	IS8	10:50:00	1.0	Surface	1	2	26.20	8.00	32.30	95.5	6.40	16.4	19.8	
HKBCF	HY/2013/01	2017-10-25	Mid-Flood	Sunny	IS8	10:50:00		Middle	2	1								
HKBCF	HY/2013/01	2017-10-25	Mid-Flood	Sunny	IS8	10:50:00		Middle	2	2								
HKBCF	HY/2013/01	2017-10-25	Mid-Flood	Sunny	IS8	10:50:00	2.6	Bottom	3	1	26.30	7.90	32.10	93.7	6.30	19.9	18.3	
HKBCF	HY/2013/01	2017-10-25	Mid-Flood	Sunny	IS8	10:50:00	2.6	Bottom	3	2	26.10	8.00	32.30	94.0	6.30	19.0	19.0	
HKBCF	HY/2013/01	2017-10-25	Mid-Flood	Sunny	SR4(N)	10:44:00	1.0	Surface	1	1	26.30	7.90	32.10	89.7	6.00	17.4	14.3	
HKBCF	HY/2013/01	2017-10-25	Mid-Flood	Sunny	SR4(N)	10:44:00	1.0	Surface	1	2	26.10	8.00	32.40	90.0	6.10	18.8	15.4	
HKBCF	HY/2013/01	2017-10-25	Mid-Flood	Sunny	SR4(N)	10:44:00		Middle	2	1								
HKBCF	HY/2013/01	2017-10-25	Mid-Flood	Sunny	SR4(N)	10:44:00		Middle	2	2								
HKBCF	HY/2013/01	2017-10-25	Mid-Flood	Sunny	SR4(N)	10:44:00	2.8	Bottom	3	1	26.30	7.90	32.10	89.7	6.00	18.0	19.5	
HKBCF	HY/2013/01	2017-10-25	Mid-Flood	Sunny	SR4(N)	10:44:00	2.8	Bottom	3	2	26.10	8.00	32.40	90.0	6.10	21.2	18.1	
HKBCF	HY/2013/01	2017-10-25	Mid-Flood	Sunny	IS(Mf)9	10:59:00	1.0	Surface	1	1	25.90	7.90	31.90	101.0	6.90	11.3	13.3	
HKBCF	HY/2013/01	2017-10-25	Mid-Flood	Sunny	IS(Mf)9	10:59:00	1.0	Surface	1	2	25.70	8.00	32.20	101.4	6.90	10.9	12.9	
HKBCF	HY/2013/01	2017-10-25	Mid-Flood	Sunny	IS(Mf)9	10:59:00		Middle	2	1								
HKBCF	HY/2013/01	2017-10-25	Mid-Flood	Sunny	IS(Mf)9	10:59:00		Middle	2	2								
HKBCF	HY/2013/01	2017-10-25	Mid-Flood	Sunny	IS(Mf)9	10:59:00	2.4	Bottom	3	1	25.90	7.90	31.90	101.3	6.90	10.9	16.6	
HKBCF	HY/2013/01	2017-10-25	Mid-Flood	Sunny	IS(Mf)9	10:59:00	2.4	Bottom	3	2	25.70	8.00	32.20	101.6	6.90	9.8	16.9	
HKBCF	HY/2013/01	2017-10-25	Mid-Flood	Sunny	IS7	11:09:00	1.0	Surface	1	1	25.90	7.90	31.90	101.6	6.90	7.2	10.4	
HKBCF	HY/2013/01	2017-10-25	Mid-Flood	Sunny	IS7	11:09:00	1.0	Surface	1	2	25.70	8.00	32.20	101.9	6.90	7.1	10.9	
HKBCF	HY/2013/01	2017-10-25	Mid-Flood	Sunny	IS7	11:09:00		Middle	2	1								
HKBCF	HY/2013/01	2017-10-25	Mid-Flood	Sunny	IS7	11:09:00		Middle	2	2								
HKBCF	HY/2013/01	2017-10-25	Mid-Flood	Sunny	IS7	11:09:00	2.1	Bottom	3	1	25.90	7.90	31.90	100.8	6.80	7.5	9.6	
HKBCF	HY/2013/01	2017-10-25	Mid-Flood	Sunny	IS7	11:09:00	2.1	Bottom	3	2	25.70	8.00	32.20	100.6	6.80	7.3	10.7	
HKBCF	HY/2013/01	2017-10-25	Mid-Flood	Sunny	IS(Mf)6	11:16:00	1.0	Surface	1	1	26.10	7.90	32.10	100.1	6.80	8.3	11.2	
HKBCF	HY/2013/01	2017-10-25	Mid-Flood	Sunny	IS(Mf)6	11:16:00	1.0	Surface	1	2	25.90	8.00	32.40	100.4	6.80	8.1	11.4	
HKBCF	HY/2013/01	2017-10-25	Mid-Flood	Sunny	IS(Mf)6	11:16:00		Middle	2	1								
HKBCF	HY/2013/01	2017-10-25	Mid-Flood	Sunny	IS(Mf)6	11:16:00		Middle	2	2								
HKBCF	HY/2013/01	2017-10-25	Mid-Flood	Sunny	IS(Mf)6	11:16:00	2.0	Bottom	3	1	26.10	7.90	32.10	100.2	6.80	8.6	10.2	
HKBCF	HY/2013/01	2017-10-25	Mid-Flood	Sunny	IS(Mf)6	11:16:00	2.0	Bottom	3	2	25.90	8.00	32.40	100.2	6.80	8.0	10.5	
HKBCF	HY/2013/01	2017-10-25	Mid-Flood	Sunny	IS5	11:21:00	1.0	Surface	1	1	26.00	7.90	31.90	97.5	6.60	6.2	9.0	
HKBCF	HY/2013/01	2017-10-25	Mid-Flood	Sunny	IS5	11:21:00	1.0	Surface	1	2	25.80	8.00	32.20	97.7	6.60	5.9	9.7	
HKBCF	HY/2013/01	2017-10-25	Mid-Flood	Sunny	IS5	11:21:00	4.7	Middle	2	1	26.00	7.90	32.00	95.4	6.50	6.7	8.4	
HKBCF	HY/2013/01	2017-10-25	Mid-Flood	Sunny	IS5	11:21:00	4.7	Middle	2	2	25.80	8.00	32.30	95.6	6.50	6.3	10.7	
HKBCF	HY/2013/01	2017-10-25	Mid-Flood	Sunny	IS5	11:21:00	8.3	Bottom	3	1	26.00	7.90	32.00	95.3	6.50	7.1	9.0	
HKBCF	HY/2013/01	2017-10-25	Mid-Flood	Sunny	IS5	11:21:00	8.3	Bottom	3	2	25.80	8.00	32.30	95.7	6.50	6.7	10.2	
HKBCF	HY/2013/01	2017-10-25	Mid-Flood	Sunny	SR3(N)	11:32:00	1.0	Surface	1	1	26.00	7.90	32.00	96.2	6.50	6.8	6.6	
HKBCF	HY/2013/01	2017-10-25	Mid-Flood	Sunny	SR3(N)	11:32:00	1.0	Surface	1	2	25.80	8.00	32.30	96.4	6.50	6.3	6.9	
HKBCF	HY/2013/01	2017-10-25	Mid-Flood	Sunny	SR3(N)	11:32:00		Middle	2	1								
HKBCF	HY/2013/01	2017-10-25	Mid-Flood	Sunny	SR3(N)	11:32:00		Middle	2	2								
HKBCF	HY/2013/01	2017-10-25	Mid-Flood	Sunny	SR3(N)	11:32:00	2.8	Bottom	3	1	26.00	7.90	32.00	95.7	6.50	7.3	10.9	
HKBCF	HY/2013/01	2017-10-25	Mid-Flood	Sunny	SR3(N)	11:32:00	2.8	Bottom	3	2	25.80	8.00	32.30	96.0	6.50	6.6	11.1	
HKBCF	HY/2013/01	2017-10-27	Mid-Ebb	Fine	SR10A(N)	3:40:00	1.0	Surface	1	1	26.60	7.90	32.00	83.7	5.60	1.9	4.0	
HKBCF	HY/2013/01	2017-10-27	Mid-Ebb	Fine	SR10A(N)	3:40:00	1.0	Surface	1	2	26.40	7.90	32.20	83.8	5.60	1.7	4.6	
HKBCF	HY/2013/01	2017-10-27	Mid-Ebb	Fine	SR10A(N)	3:40:00	5.3	Middle	2	1	26.80	7.90	32.20	81.2	5.40	2.6	3.6	
HKBCF	HY/2013/01	2017-10-27	Mid-Ebb	Fine	SR10A(N)	3:40:00	5.3	Middle	2	2	26.50	7.90	32.50	81.4	5.50	2.2	4.1	
HKBCF	HY/2013/01	2017-10-27	Mid-Ebb	Fine	SR10A(N)	3:40:00	9.6	Bottom	3	1	26.80	7.90	32.30	80.9	5.40	2.9	7.9	
HKBCF	HY/2013/01	2017-10-27	Mid-Ebb	Fine	SR10A(N)	3:40:00	9.6	Bottom	3	2	26.60	7.90	32.50	81.2	5.40	2.4	7.8	

Project	Works	Date (yyyy-mm-dd)	Tide	Weather Condition	Station	Time	Depth, m	Level	Level_Code	Replicate	Temperature, °C	pH	Salinity, ppt	DO, %	DO, mg/L	Turbidity, NTU	SS, mg/L	Site Observation
HKBCF	HY/2013/01	2017-10-27	Mid-Ebb	Fine	SR10B(N2)	3:53:00	1.0	Surface	1	1	26.60	7.90	32.10	83.2	5.60	2.8	4.7	
HKBCF	HY/2013/01	2017-10-27	Mid-Ebb	Fine	SR10B(N2)	3:53:00	1.0	Surface	1	2	26.40	7.90	32.30	83.6	5.60	2.4	4.8	
HKBCF	HY/2013/01	2017-10-27	Mid-Ebb	Fine	SR10B(N2)	3:53:00	4.0	Middle	2	1	26.70	7.90	32.20	82.5	5.50	3.3	3.1	
HKBCF	HY/2013/01	2017-10-27	Mid-Ebb	Fine	SR10B(N2)	3:53:00	4.0	Middle	2	2	26.50	7.90	32.40	83.1	5.60	2.9	4.5	
HKBCF	HY/2013/01	2017-10-27	Mid-Ebb	Fine	SR10B(N2)	3:53:00	7.0	Bottom	3	1	26.60	7.90	32.10	84.2	5.60	2.9	4.6	
HKBCF	HY/2013/01	2017-10-27	Mid-Ebb	Fine	SR10B(N2)	3:53:00	7.0	Bottom	3	2	26.40	7.90	32.40	84.9	5.70	2.7	5.9	
HKBCF	HY/2013/01	2017-10-27	Mid-Ebb	Fine	CSA	4:03:00	1.0	Surface	1	1	25.90	7.90	29.90	88.6	6.10	1.4	3.4	
HKBCF	HY/2013/01	2017-10-27	Mid-Ebb	Fine	CSA	4:03:00	1.0	Surface	1	2	25.70	8.00	29.90	88.8	6.10	1.6	3.0	
HKBCF	HY/2013/01	2017-10-27	Mid-Ebb	Fine	CSA	4:03:00	16.1	Middle	2	1	26.80	7.90	32.20	84.5	5.60	2.0	3.9	
HKBCF	HY/2013/01	2017-10-27	Mid-Ebb	Fine	CSA	4:03:00	16.1	Middle	2	2	26.60	7.90	32.10	83.3	5.60	2.3	5.1	
HKBCF	HY/2013/01	2017-10-27	Mid-Ebb	Fine	CSA	4:03:00	31.2	Bottom	3	1	26.80	7.90	32.40	82.7	5.50	4.4	4.3	
HKBCF	HY/2013/01	2017-10-27	Mid-Ebb	Fine	CSA	4:03:00	31.2	Bottom	3	2	26.60	7.90	32.10	80.5	5.40	4.4	4.9	
HKBCF	HY/2013/01	2017-10-27	Mid-Ebb	Fine	CS6	4:15:00	1.0	Surface	1	1	26.30	8.20	30.90	94.9	6.40	3.3	3.5	
HKBCF	HY/2013/01	2017-10-27	Mid-Ebb	Fine	CS6	4:15:00	1.0	Surface	1	2	26.30	8.10	31.00	94.5	6.40	4.0	2.5	
HKBCF	HY/2013/01	2017-10-27	Mid-Ebb	Fine	CS6	4:15:00	4.8	Middle	2	1	26.50	8.20	31.70	92.2	6.20	3.8	3.3	
HKBCF	HY/2013/01	2017-10-27	Mid-Ebb	Fine	CS6	4:15:00	4.8	Middle	2	2	26.50	8.10	31.70	91.7	6.20	4.4	4.6	
HKBCF	HY/2013/01	2017-10-27	Mid-Ebb	Fine	CS6	4:15:00	8.6	Bottom	3	1	26.60	8.20	32.20	88.1	5.90	4.5	5.1	
HKBCF	HY/2013/01	2017-10-27	Mid-Ebb	Fine	CS6	4:15:00	8.6	Bottom	3	2	26.60	8.10	32.20	87.7	5.90	5.1	6.9	
HKBCF	HY/2013/01	2017-10-27	Mid-Ebb	Fine	CS4	5:34:00	1.0	Surface	1	1	26.30	8.10	29.40	95.1	6.50	3.4	5.5	
HKBCF	HY/2013/01	2017-10-27	Mid-Ebb	Fine	CS4	5:34:00	1.0	Surface	1	2	26.30	8.10	29.50	94.6	6.50	4.0	5.5	
HKBCF	HY/2013/01	2017-10-27	Mid-Ebb	Fine	CS4	5:34:00	9.8	Middle	2	1	26.30	8.20	31.10	92.9	6.30	4.1	5.6	
HKBCF	HY/2013/01	2017-10-27	Mid-Ebb	Fine	CS4	5:34:00	9.8	Middle	2	2	26.40	8.10	31.10	92.4	6.30	4.7	6.4	
HKBCF	HY/2013/01	2017-10-27	Mid-Ebb	Fine	CS4	5:34:00	18.5	Bottom	3	1	26.30	8.20	31.70	90.7	6.10	4.7	6.1	
HKBCF	HY/2013/01	2017-10-27	Mid-Ebb	Fine	CS4	5:34:00	18.5	Bottom	3	2	26.30	8.10	31.70	90.2	6.10	5.3	6.5	
HKBCF	HY/2013/01	2017-10-27	Mid-Ebb	Fine	SR6	5:49:00	1.0	Surface	1	1	25.70	7.90	28.10	97.1	6.80	2.6	6.0	
HKBCF	HY/2013/01	2017-10-27	Mid-Ebb	Fine	SR6	5:49:00	1.0	Surface	1	2	25.40	8.00	28.20	96.7	6.80	2.8	5.0	
HKBCF	HY/2013/01	2017-10-27	Mid-Ebb	Fine	SR6	5:49:00		Middle	2	1								
HKBCF	HY/2013/01	2017-10-27	Mid-Ebb	Fine	SR6	5:49:00		Middle	2	2								
HKBCF	HY/2013/01	2017-10-27	Mid-Ebb	Fine	SR6	5:49:00	3.9	Bottom	3	1	26.10	7.90	31.00	97.2	6.60	6.0	8.9	
HKBCF	HY/2013/01	2017-10-27	Mid-Ebb	Fine	SR6	5:49:00	3.9	Bottom	3	2	25.80	8.00	31.20	95.9	6.50	6.2	7.5	
HKBCF	HY/2013/01	2017-10-27	Mid-Ebb	Fine	CS(Mf)3(N)	5:27:00	1.0	Surface	1	1	25.80	8.00	28.40	97.6	6.80	2.3	5.2	
HKBCF	HY/2013/01	2017-10-27	Mid-Ebb	Fine	CS(Mf)3(N)	5:27:00	1.0	Surface	1	2	25.50	8.00	28.50	97.0	6.80	2.5	3.9	
HKBCF	HY/2013/01	2017-10-27	Mid-Ebb	Fine	CS(Mf)3(N)	5:27:00	3.5	Middle	2	1	26.20	8.00	29.90	97.3	6.70	3.0	8.2	
HKBCF	HY/2013/01	2017-10-27	Mid-Ebb	Fine	CS(Mf)3(N)	5:27:00	3.5	Middle	2	2	25.90	8.00	30.00	96.5	6.60	3.7	9.2	
HKBCF	HY/2013/01	2017-10-27	Mid-Ebb	Fine	CS(Mf)3(N)	5:27:00	6.0	Bottom	3	1	26.20	8.00	31.10	97.7	6.60	4.8	10.9	
HKBCF	HY/2013/01	2017-10-27	Mid-Ebb	Fine	CS(Mf)3(N)	5:27:00	6.0	Bottom	3	2	25.90	8.00	31.10	96.6	6.60	5.3	9.8	
HKBCF	HY/2013/01	2017-10-27	Mid-Ebb	Fine	SR5(N)	5:00:00	1.0	Surface	1	1	26.00	8.00	29.30	96.6	6.70	3.3	5.1	
HKBCF	HY/2013/01	2017-10-27	Mid-Ebb	Fine	SR5(N)	5:00:00	1.0	Surface	1	2	25.70	8.00	29.40	96.4	6.70	3.7	4.2	
HKBCF	HY/2013/01	2017-10-27	Mid-Ebb	Fine	SR5(N)	5:00:00	4.7	Middle	2	1	26.20	8.00	30.20	94.6	6.40	5.8	9.2	
HKBCF	HY/2013/01	2017-10-27	Mid-Ebb	Fine	SR5(N)	5:00:00	4.7	Middle	2	2	26.00	8.00	30.40	93.9	6.40	6.1	8.0	
HKBCF	HY/2013/01	2017-10-27	Mid-Ebb	Fine	SR5(N)	5:00:00	8.3	Bottom	3	1	26.30	8.00	31.10	93.9	6.40	5.9	8.4	
HKBCF	HY/2013/01	2017-10-27	Mid-Ebb	Fine	SR5(N)	5:00:00	8.3	Bottom	3	2	26.00	8.00	31.20	92.7	6.30	6.0	8.5	
HKBCF	HY/2013/01	2017-10-27	Mid-Ebb	Fine	IS10(N)	4:53:00	1.0	Surface	1	1	26.10	8.00	29.30	96.8	6.60	6.9	6.5	
HKBCF	HY/2013/01	2017-10-27	Mid-Ebb	Fine	IS10(N)	4:53:00	1.0	Surface	1	2	25.80	8.00	29.40	96.6	6.70	6.6	5.0	
HKBCF	HY/2013/01	2017-10-27	Mid-Ebb	Fine	IS10(N)	4:53:00	6.4	Middle	2	1	26.30	8.00	30.90	93.5	6.30	4.8	11.0	
HKBCF	HY/2013/01	2017-10-27	Mid-Ebb	Fine	IS10(N)	4:53:00	6.4	Middle	2	2	26.00	8.00	31.00	92.5	6.30	5.0	10.4	
HKBCF	HY/2013/01	2017-10-27	Mid-Ebb	Fine	IS10(N)	4:53:00	11.7	Bottom	3	1	26.40	8.00	31.50	93.4	6.30	4.7	11.9	
HKBCF	HY/2013/01	2017-10-27	Mid-Ebb	Fine	IS10(N)	4:53:00	11.7	Bottom	3	2	26.10	8.00	31.60	91.7	6.20	5.2	10.7	
HKBCF	HY/2013/01	2017-10-27	Mid-Ebb	Fine	IS(Mf)11	4:45:00	1.0	Surface	1	1	26.00	8.00	29.20	98.0	6.80	3.7	6.1	
HKBCF	HY/2013/01	2017-10-27	Mid-Ebb	Fine	IS(Mf)11	4:45:00	1.0	Surface	1	2	25.70	8.00	29.40	97.5	6.70	3.9	6.9	
HKBCF	HY/2013/01	2017-10-27	Mid-Ebb	Fine	IS(Mf)11	4:45:00	5.8	Middle	2	1	26.30	8.00	30.60	95.5	6.50	4.5	5.0	
HKBCF	HY/2013/01	2017-10-27	Mid-Ebb	Fine	IS(Mf)11	4:45:00	5.8	Middle	2	2	26.00	8.00	30.80	94.4	6.40	4.2	6.2	
HKBCF	HY/2013/01	2017-10-27	Mid-Ebb	Fine	IS(Mf)11	4:45:00	10.5	Bottom	3	1	26.40	8.00	31.30	97.2	6.60	4.7	8.0	
HKBCF	HY/2013/01	2017-10-27	Mid-Ebb	Fine	IS(Mf)11	4:45:00	10.5	Bottom	3	2	26.10	8.00	31.50	95.3	6.50	4.5	9.3	
HKBCF	HY/2013/01	2017-10-27	Mid-Ebb	Fine	CS(Mf)5	4:27:00	1.0	Surface	1	1	26.20	7.90	30.00	95.2	6.50	1.8	5.0	
HKBCF	HY/2013/01	2017-10-27	Mid-Ebb	Fine	CS(Mf)5	4:27:00	1.0	Surface	1	2	26.00	8.00	30.30	95.5	6.50	1.7	4.1	
HKBCF	HY/2013/01	2017-10-27	Mid-Ebb	Fine	CS(Mf)5	4:27:00	4.6	Middle	2	1	26.40	8.00	31.50	93.4	6.30	2.2	5.8	
HKBCF	HY/2013/01	2017-10-27	Mid-Ebb	Fine	CS(Mf)5	4:27:00	4.6	Middle	2	2	26.20	8.00	31.70	93.8	6.30	1.9	4.5	
HKBCF	HY/2013/01	2017-10-27	Mid-Ebb	Fine	CS(Mf)5	4:27:00	8.1	Bottom	3	1	26.40	8.00	31.50	93.7	6.30	2.4	5.6	
HKBCF	HY/2013/01	2017-10-27	Mid-Ebb	Fine	CS(Mf)5	4:27:00	8.1	Bottom	3	2	26.20	8.00	31.70	94.0	6.40	2.1	4.4	
HKBCF	HY/2013/01	2017-10-27	Mid-Ebb	Fine	SR7	4:36:00	1.0	Surface	1	1	26.20	8.00	29.50	97.5	6.70	3.3	5.7	
HKBCF	HY/2013/01	2017-10-27	Mid-Ebb	Fine	SR7	4:36:00	1.0	Surface	1	2	25.90	8.00	29.60	96.0	6.60	4.0	6.2	
HKBCF	HY/2013/01	2017-10-27	Mid-Ebb	Fine	SR7	4:36:00		Middle	2	1								
HKBCF	HY/2013/01	2017-10-27	Mid-Ebb	Fine	SR7	4:36:00		Middle	2	2								
HKBCF	HY/2013/01	2017-10-27	Mid-Ebb	Fine	SR7	4:36:00	3.5	Bottom	3	1	26.30	8.00	30.80	98.4	6.70	3.8	7.8	
HKBCF	HY/2013/01	2017-10-27	Mid-Ebb	Fine	SR7	4:36:00	3.5	Bottom	3	2	26.10	8.00	30.70	96.4	6.60	3.9	7.1	
HKBCF	HY/2013/01	2017-10-27	Mid-Ebb	Fine	IS17	4:54:00	1.0	Surface	1	1	26.30	7.90	30.40	95.6	6.50	4.1	5.2	
HKBCF	HY/2013/01	2017-10-27	Mid-Ebb	Fine	IS17	4:54:00	1.0	Surface	1	2	26.10	8.00	30.60	95.8	6.50	4.1	4.2	

Project	Works	Date (yyyy-mm-dd)	Tide	Weather Condition	Station	Time	Depth, m	Level	Level_Code	Replicate	Temperature, °C	pH	Salinity, ppt	DO, %	DO, mg/L	Turbidity, NTU	SS, mg/L	Site Observation
HKBCF	HY/2013/01	2017-10-27	Mid-Ebb	Fine	IS17	4:54:00	3.9	Middle	2	1	26.30	7.90	30.80	95.5	6.50	4.0	5.5	
HKBCF	HY/2013/01	2017-10-27	Mid-Ebb	Fine	IS17	4:54:00	3.9	Middle	2	2	26.10	8.00	31.10	95.7	6.50	3.7	4.1	
HKBCF	HY/2013/01	2017-10-27	Mid-Ebb	Fine	IS17	4:54:00	6.8	Bottom	3	1	26.30	7.90	31.00	95.7	6.50	4.1	7.9	
HKBCF	HY/2013/01	2017-10-27	Mid-Ebb	Fine	IS17	4:54:00	6.8	Bottom	3	2	26.10	8.00	31.20	96.1	6.50	3.5	7.5	
HKBCF	HY/2013/01	2017-10-27	Mid-Ebb	Fine	IS(Mf)16	5:00:00	1.0	Surface	1	1	26.00	8.00	30.80	100.8	6.90	3.3	4.8	
HKBCF	HY/2013/01	2017-10-27	Mid-Ebb	Fine	IS(Mf)16	5:00:00	1.0	Surface	1	2	25.70	8.00	31.00	101.0	6.90	3.0	5.9	
HKBCF	HY/2013/01	2017-10-27	Mid-Ebb	Fine	IS(Mf)16	5:00:00	3.0	Middle	2	1	26.00	8.00	31.10	101.3	6.90	3.7	7.4	
HKBCF	HY/2013/01	2017-10-27	Mid-Ebb	Fine	IS(Mf)16	5:00:00	3.0	Middle	2	2	25.80	8.00	31.30	101.5	6.90	3.1	7.0	
HKBCF	HY/2013/01	2017-10-27	Mid-Ebb	Fine	IS(Mf)16	5:00:00	5.0	Bottom	3	1	26.30	7.90	31.80	102.9	6.90	9.0	8.0	
HKBCF	HY/2013/01	2017-10-27	Mid-Ebb	Fine	IS(Mf)16	5:00:00	5.0	Bottom	3	2	26.20	8.00	32.10	103.1	7.00	9.2	9.5	
HKBCF	HY/2013/01	2017-10-27	Mid-Ebb	Fine	IS8	5:28:00	1.0	Surface	1	1	26.20	7.90	31.80	108.5	7.30	5.3	5.1	
HKBCF	HY/2013/01	2017-10-27	Mid-Ebb	Fine	IS8	5:28:00	1.0	Surface	1	2	26.00	8.10	32.00	108.6	7.40	5.1	4.2	
HKBCF	HY/2013/01	2017-10-27	Mid-Ebb	Fine	IS8	5:28:00		Middle	2	1								
HKBCF	HY/2013/01	2017-10-27	Mid-Ebb	Fine	IS8	5:28:00		Middle	2	2								
HKBCF	HY/2013/01	2017-10-27	Mid-Ebb	Fine	IS8	5:28:00	2.8	Bottom	3	1	26.20	7.90	31.80	108.2	7.30	5.7	6.4	
HKBCF	HY/2013/01	2017-10-27	Mid-Ebb	Fine	IS8	5:28:00	2.8	Bottom	3	2	26.00	8.10	32.10	108.4	7.30	5.8	6.8	
HKBCF	HY/2013/01	2017-10-27	Mid-Ebb	Fine	SR4(N)	5:24:00	1.0	Surface	1	1	26.30	8.00	31.10	104.9	7.10	3.8	3.8	
HKBCF	HY/2013/01	2017-10-27	Mid-Ebb	Fine	SR4(N)	5:24:00	1.0	Surface	1	2	26.10	8.10	31.30	105.4	7.20	3.7	4.0	
HKBCF	HY/2013/01	2017-10-27	Mid-Ebb	Fine	SR4(N)	5:24:00		Middle	2	1								
HKBCF	HY/2013/01	2017-10-27	Mid-Ebb	Fine	SR4(N)	5:24:00		Middle	2	2								
HKBCF	HY/2013/01	2017-10-27	Mid-Ebb	Fine	SR4(N)	5:24:00	2.1	Bottom	3	1	26.30	8.00	31.10	105.1	7.10	4.4	6.9	
HKBCF	HY/2013/01	2017-10-27	Mid-Ebb	Fine	SR4(N)	5:24:00	2.1	Bottom	3	2	26.10	8.10	31.40	105.1	7.10	3.9	6.2	
HKBCF	HY/2013/01	2017-10-27	Mid-Ebb	Fine	IS(Mf)9	5:38:00	1.0	Surface	1	1	25.90	7.90	31.10	104.6	7.10	3.0	5.1	
HKBCF	HY/2013/01	2017-10-27	Mid-Ebb	Fine	IS(Mf)9	5:38:00	1.0	Surface	1	2	25.60	8.10	31.20	104.0	7.10	2.7	6.1	
HKBCF	HY/2013/01	2017-10-27	Mid-Ebb	Fine	IS(Mf)9	5:38:00		Middle	2	1								
HKBCF	HY/2013/01	2017-10-27	Mid-Ebb	Fine	IS(Mf)9	5:38:00		Middle	2	2								
HKBCF	HY/2013/01	2017-10-27	Mid-Ebb	Fine	IS(Mf)9	5:38:00	2.1	Bottom	3	1	26.40	7.90	31.80	107.2	7.20	7.2	5.4	
HKBCF	HY/2013/01	2017-10-27	Mid-Ebb	Fine	IS(Mf)9	5:38:00	2.1	Bottom	3	2	26.20	8.10	32.00	107.2	7.20	6.9	5.9	
HKBCF	HY/2013/01	2017-10-27	Mid-Ebb	Fine	IS7	5:49:00	1.0	Surface	1	1	26.40	7.90	31.40	105.4	7.10	3.8	3.4	
HKBCF	HY/2013/01	2017-10-27	Mid-Ebb	Fine	IS7	5:49:00	1.0	Surface	1	2	26.20	8.00	31.70	105.5	7.10	3.6	4.3	
HKBCF	HY/2013/01	2017-10-27	Mid-Ebb	Fine	IS7	5:49:00		Middle	2	1								
HKBCF	HY/2013/01	2017-10-27	Mid-Ebb	Fine	IS7	5:49:00		Middle	2	2								
HKBCF	HY/2013/01	2017-10-27	Mid-Ebb	Fine	IS7	5:49:00	2.2	Bottom	3	1	26.20	7.90	31.70	105.3	7.10	3.8	7.5	
HKBCF	HY/2013/01	2017-10-27	Mid-Ebb	Fine	IS7	5:49:00	2.2	Bottom	3	2	26.00	8.00	32.00	105.3	7.10	3.7	6.4	
HKBCF	HY/2013/01	2017-10-27	Mid-Ebb	Fine	IS(Mf)6	5:56:00		Surface	1	1								
HKBCF	HY/2013/01	2017-10-27	Mid-Ebb	Fine	IS(Mf)6	5:56:00		Surface	1	2								
HKBCF	HY/2013/01	2017-10-27	Mid-Ebb	Fine	IS(Mf)6	5:56:00	1.4	Middle	2	1	25.90	7.90	31.30	99.0	6.80	2.7	5.4	
HKBCF	HY/2013/01	2017-10-27	Mid-Ebb	Fine	IS(Mf)6	5:56:00	1.4	Middle	2	2	25.70	8.00	31.60	99.3	6.80	2.5	4.7	
HKBCF	HY/2013/01	2017-10-27	Mid-Ebb	Fine	IS(Mf)6	5:56:00		Bottom	3	1								
HKBCF	HY/2013/01	2017-10-27	Mid-Ebb	Fine	IS(Mf)6	5:56:00		Bottom	3	2								
HKBCF	HY/2013/01	2017-10-27	Mid-Ebb	Fine	IS5	6:03:00	1.0	Surface	1	1	26.20	7.90	31.50	96.4	6.50	4.0	4.2	
HKBCF	HY/2013/01	2017-10-27	Mid-Ebb	Fine	IS5	6:03:00	1.0	Surface	1	2	26.00	8.00	31.80	96.5	6.50	3.6	4.4	
HKBCF	HY/2013/01	2017-10-27	Mid-Ebb	Fine	IS5	6:03:00	4.5	Middle	2	1	26.20	7.90	31.50	96.4	6.50	3.8	4.9	
HKBCF	HY/2013/01	2017-10-27	Mid-Ebb	Fine	IS5	6:03:00	4.5	Middle	2	2	26.00	8.00	31.80	96.6	6.50	3.7	3.3	
HKBCF	HY/2013/01	2017-10-27	Mid-Ebb	Fine	IS5	6:03:00	8.0	Bottom	3	1	26.10	7.90	31.60	96.1	6.50	4.5	5.2	
HKBCF	HY/2013/01	2017-10-27	Mid-Ebb	Fine	IS5	6:03:00	8.0	Bottom	3	2	26.00	8.00	31.90	96.4	6.50	4.2	6.7	
HKBCF	HY/2013/01	2017-10-27	Mid-Ebb	Fine	SR3(N)	6:11:00	1.0	Surface	1	1	26.10	7.90	31.60	96.4	6.50	4.6	6.8	
HKBCF	HY/2013/01	2017-10-27	Mid-Ebb	Fine	SR3(N)	6:11:00	1.0	Surface	1	2	25.90	8.00	31.80	96.5	6.60	4.4	7.0	
HKBCF	HY/2013/01	2017-10-27	Mid-Ebb	Fine	SR3(N)	6:11:00		Middle	2	1								
HKBCF	HY/2013/01	2017-10-27	Mid-Ebb	Fine	SR3(N)	6:11:00		Middle	2	2								
HKBCF	HY/2013/01	2017-10-27	Mid-Ebb	Fine	SR3(N)	6:11:00	2.8	Bottom	3	1	26.10	7.90	31.60	96.3	6.50	5.2	8.0	
HKBCF	HY/2013/01	2017-10-27	Mid-Ebb	Fine	SR3(N)	6:11:00	2.8	Bottom	3	2	25.90	8.00	31.80	96.5	6.60	4.4	8.8	
HKBCF	HY/2013/01	2017-10-27	Mid-Flood	Sunny	SR10A(N)	17:54:00	1.0	Surface	1	1	26.50	8.00	32.20	85.1	5.70	2.8	3.8	
HKBCF	HY/2013/01	2017-10-27	Mid-Flood	Sunny	SR10A(N)	17:54:00	1.0	Surface	1	2	26.70	8.00	32.00	85.2	5.70	3.0	4.4	
HKBCF	HY/2013/01	2017-10-27	Mid-Flood	Sunny	SR10A(N)	17:54:00	5.6	Middle	2	1	26.60	7.90	32.30	83.2	5.60	4.2	7.5	
HKBCF	HY/2013/01	2017-10-27	Mid-Flood	Sunny	SR10A(N)	17:54:00	5.6	Middle	2	2	26.80	7.90	32.10	82.9	5.50	4.3	6.4	
HKBCF	HY/2013/01	2017-10-27	Mid-Flood	Sunny	SR10A(N)	17:54:00	10.1	Bottom	3	1	26.60	7.90	32.30	83.5	5.60	3.6	8.9	
HKBCF	HY/2013/01	2017-10-27	Mid-Flood	Sunny	SR10A(N)	17:54:00	10.1	Bottom	3	2	26.80	7.90	32.10	83.1	5.60	3.6	10.0	
HKBCF	HY/2013/01	2017-10-27	Mid-Flood	Sunny	SR10B(N2)	17:48:00	1.0	Surface	1	1	26.60	7.90	32.40	83.6	5.60	3.5	4.4	
HKBCF	HY/2013/01	2017-10-27	Mid-Flood	Sunny	SR10B(N2)	17:48:00	1.0	Surface	1	2	26.80	7.90	32.20	83.3	5.60	3.8	5.2	
HKBCF	HY/2013/01	2017-10-27	Mid-Flood	Sunny	SR10B(N2)	17:48:00	4.2	Middle	2	1	26.60	7.90	32.50	83.0	5.60	4.0	6.0	
HKBCF	HY/2013/01	2017-10-27	Mid-Flood	Sunny	SR10B(N2)	17:48:00	4.2	Middle	2	2	26.80	7.90	32.20	82.5	5.50	4.2	7.2	
HKBCF	HY/2013/01	2017-10-27	Mid-Flood	Sunny	SR10B(N2)	17:48:00	7.4	Bottom	3	1	26.60	7.90	32.50	83.1	5.60	4.1	11.4	
HKBCF	HY/2013/01	2017-10-27	Mid-Flood	Sunny	SR10B(N2)	17:48:00	7.4	Bottom	3	2	26.80	7.90	32.20	82.8	5.50	4.4	11.0	
HKBCF	HY/2013/01	2017-10-27	Mid-Flood	Sunny	CSA	17:41:00	1.0	Surface	1	1	26.70	7.90	31.70	91.6	6.10	1.8	6.1	
HKBCF	HY/2013/01	2017-10-27	Mid-Flood	Sunny	CSA	17:41:00	1.0	Surface	1	2	26.40	8.00	31.80	91.5	6.20	2.0	6.4	
HKBCF	HY/2013/01	2017-10-27	Mid-Flood	Sunny	CSA	17:41:00	16.4	Middle	2	1	26.80	7.90	32.00	86.5	5.80	3.8	7.1	
HKBCF	HY/2013/01	2017-10-27	Mid-Flood	Sunny	CSA	17:41:00	16.4	Middle	2	2	26.50	7.90	32.10	85.7	5.80	3.9	6.2	

Project	Works	Date (yyyy-mm-dd)	Tide	Weather Condition	Station	Time	Depth, m	Level	Level_Code	Replicate	Temperature, °C	pH	Salinity, ppt	DO, %	DO, mg/L	Turbidity, NTU	SS, mg/L	Site Observation
HKBCF	HY/2013/01	2017-10-27	Mid-Flood	Sunny	CSA	17:41:00	31.7	Bottom	3	1	26.80	7.90	32.00	85.4	5.70	6.6	9.0	
HKBCF	HY/2013/01	2017-10-27	Mid-Flood	Sunny	CSA	17:41:00	31.7	Bottom	3	2	26.50	7.90	32.20	83.7	5.60	6.5	8.2	
HKBCF	HY/2013/01	2017-10-27	Mid-Flood	Sunny	CS6	17:07:00	1.0	Surface	1	1	26.60	8.20	31.10	103.6	7.00	2.5	5.8	
HKBCF	HY/2013/01	2017-10-27	Mid-Flood	Sunny	CS6	17:07:00	1.0	Surface	1	2	26.60	8.10	31.10	103.6	7.00	2.9	4.4	
HKBCF	HY/2013/01	2017-10-27	Mid-Flood	Sunny	CS6	17:07:00	4.9	Middle	2	1	26.60	8.10	31.80	93.4	6.30	3.3	5.0	
HKBCF	HY/2013/01	2017-10-27	Mid-Flood	Sunny	CS6	17:07:00	4.9	Middle	2	2	26.70	8.10	31.80	93.1	6.20	3.6	6.6	
HKBCF	HY/2013/01	2017-10-27	Mid-Flood	Sunny	CS6	17:07:00	8.8	Bottom	3	1	26.60	8.10	32.10	87.7	5.90	3.7	5.1	
HKBCF	HY/2013/01	2017-10-27	Mid-Flood	Sunny	CS6	17:07:00	8.8	Bottom	3	2	26.70	8.10	32.10	87.4	5.90	4.4	5.4	
HKBCF	HY/2013/01	2017-10-27	Mid-Flood	Sunny	CS4	15:54:00	1.0	Surface	1	1	26.50	8.20	28.90	112.3	7.70	4.0	7.5	
HKBCF	HY/2013/01	2017-10-27	Mid-Flood	Sunny	CS4	15:54:00	1.0	Surface	1	2	26.60	8.20	28.90	112.3	7.70	4.8	6.5	
HKBCF	HY/2013/01	2017-10-27	Mid-Flood	Sunny	CS4	15:54:00	9.8	Middle	2	1	26.50	8.20	31.10	98.3	6.60	3.9	6.3	
HKBCF	HY/2013/01	2017-10-27	Mid-Flood	Sunny	CS4	15:54:00	9.8	Middle	2	2	26.50	8.10	31.10	98.2	6.60	4.5	6.6	
HKBCF	HY/2013/01	2017-10-27	Mid-Flood	Sunny	CS4	15:54:00	18.6	Bottom	3	1	26.50	8.20	31.20	96.9	6.50	4.1	9.3	
HKBCF	HY/2013/01	2017-10-27	Mid-Flood	Sunny	CS4	15:54:00	18.6	Bottom	3	2	26.50	8.10	31.20	96.6	6.50	4.5	8.2	
HKBCF	HY/2013/01	2017-10-27	Mid-Flood	Sunny	SR6	16:18:00	1.0	Surface	1	1	26.60	8.00	26.80	108.1	7.50	2.5	3.9	
HKBCF	HY/2013/01	2017-10-27	Mid-Flood	Sunny	SR6	16:18:00	1.0	Surface	1	2	26.30	8.00	26.90	108.5	7.50	2.4	3.4	
HKBCF	HY/2013/01	2017-10-27	Mid-Flood	Sunny	SR6	16:18:00		Middle	2	1								
HKBCF	HY/2013/01	2017-10-27	Mid-Flood	Sunny	SR6	16:18:00		Middle	2	2								
HKBCF	HY/2013/01	2017-10-27	Mid-Flood	Sunny	SR6	16:18:00	3.9	Bottom	3	1	26.30	8.00	29.40	104.5	7.10	4.0	5.6	
HKBCF	HY/2013/01	2017-10-27	Mid-Flood	Sunny	SR6	16:18:00	3.9	Bottom	3	2	26.10	8.00	29.30	104.9	7.20	3.9	4.7	
HKBCF	HY/2013/01	2017-10-27	Mid-Flood	Sunny	CS(Mf)3(N)	16:35:00	1.0	Surface	1	1	26.60	8.00	26.50	101.3	7.00	3.0	4.2	
HKBCF	HY/2013/01	2017-10-27	Mid-Flood	Sunny	CS(Mf)3(N)	16:35:00	1.0	Surface	1	2	26.40	8.00	26.80	102.0	7.10	3.4	4.8	
HKBCF	HY/2013/01	2017-10-27	Mid-Flood	Sunny	CS(Mf)3(N)	16:35:00	3.6	Middle	2	1	26.40	7.90	28.80	95.2	6.50	5.7	4.7	
HKBCF	HY/2013/01	2017-10-27	Mid-Flood	Sunny	CS(Mf)3(N)	16:35:00	3.6	Middle	2	2	26.20	8.00	29.10	94.5	6.50	5.7	5.7	
HKBCF	HY/2013/01	2017-10-27	Mid-Flood	Sunny	CS(Mf)3(N)	16:35:00	6.1	Bottom	3	1	26.40	8.00	29.40	95.6	6.50	7.3	6.5	
HKBCF	HY/2013/01	2017-10-27	Mid-Flood	Sunny	CS(Mf)3(N)	16:35:00	6.1	Bottom	3	2	26.10	8.00	29.70	94.8	6.50	7.6	6.7	
HKBCF	HY/2013/01	2017-10-27	Mid-Flood	Sunny	SR5(N)	16:58:00	1.0	Surface	1	1	26.30	8.00	30.50	99.1	6.70	4.5	6.4	
HKBCF	HY/2013/01	2017-10-27	Mid-Flood	Sunny	SR5(N)	16:58:00	1.0	Surface	1	2	26.10	8.00	30.70	99.8	6.80	4.7	5.1	
HKBCF	HY/2013/01	2017-10-27	Mid-Flood	Sunny	SR5(N)	16:58:00	4.8	Middle	2	1	26.30	8.00	31.00	95.8	6.50	6.3	5.2	
HKBCF	HY/2013/01	2017-10-27	Mid-Flood	Sunny	SR5(N)	16:58:00	4.8	Middle	2	2	26.10	8.00	31.20	95.7	6.50	6.6	5.2	
HKBCF	HY/2013/01	2017-10-27	Mid-Flood	Sunny	SR5(N)	16:58:00	8.5	Bottom	3	1	26.50	7.90	31.20	94.5	6.40	7.1	5.2	
HKBCF	HY/2013/01	2017-10-27	Mid-Flood	Sunny	SR5(N)	16:58:00	8.5	Bottom	3	2	26.20	8.00	31.40	92.8	6.30	7.2	5.7	
HKBCF	HY/2013/01	2017-10-27	Mid-Flood	Sunny	IS10(N)	17:04:00	1.0	Surface	1	1	26.60	8.10	29.10	104.9	7.10	3.2	3.9	
HKBCF	HY/2013/01	2017-10-27	Mid-Flood	Sunny	IS10(N)	17:04:00	1.0	Surface	1	2	26.40	8.10	29.30	107.1	7.30	3.3	4.2	
HKBCF	HY/2013/01	2017-10-27	Mid-Flood	Sunny	IS10(N)	17:04:00	6.5	Middle	2	1	26.40	8.00	31.10	93.9	6.40	6.6	9.1	
HKBCF	HY/2013/01	2017-10-27	Mid-Flood	Sunny	IS10(N)	17:04:00	6.5	Middle	2	2	26.20	8.00	31.20	92.9	6.30	6.5	9.4	
HKBCF	HY/2013/01	2017-10-27	Mid-Flood	Sunny	IS10(N)	17:04:00	11.9	Bottom	3	1	26.50	7.90	31.30	94.7	6.40	6.7	9.8	
HKBCF	HY/2013/01	2017-10-27	Mid-Flood	Sunny	IS10(N)	17:04:00	11.9	Bottom	3	2	26.30	8.00	31.40	93.1	6.30	6.4	9.0	
HKBCF	HY/2013/01	2017-10-27	Mid-Flood	Sunny	IS(Mf)11	17:10:00	1.0	Surface	1	1	26.40	8.10	30.20	107.9	7.30	3.4	3.5	
HKBCF	HY/2013/01	2017-10-27	Mid-Flood	Sunny	IS(Mf)11	17:10:00	1.0	Surface	1	2	26.20	8.10	30.30	109.2	7.50	3.4	4.2	
HKBCF	HY/2013/01	2017-10-27	Mid-Flood	Sunny	IS(Mf)11	17:10:00	5.9	Middle	2	1	26.40	8.00	30.70	99.8	6.80	5.6	6.3	
HKBCF	HY/2013/01	2017-10-27	Mid-Flood	Sunny	IS(Mf)11	17:10:00	5.9	Middle	2	2	26.10	8.00	30.80	100.3	6.80	5.2	5.2	
HKBCF	HY/2013/01	2017-10-27	Mid-Flood	Sunny	IS(Mf)11	17:10:00	10.8	Bottom	3	1	26.40	8.00	31.20	94.0	6.40	10.5	9.6	
HKBCF	HY/2013/01	2017-10-27	Mid-Flood	Sunny	IS(Mf)11	17:10:00	10.8	Bottom	3	2	26.10	8.00	31.30	93.4	6.30	10.8	8.8	
HKBCF	HY/2013/01	2017-10-27	Mid-Flood	Sunny	CS(Mf)5	17:16:00	1.0	Surface	1	1	26.40	8.00	31.50	95.2	6.40	1.4	7.1	
HKBCF	HY/2013/01	2017-10-27	Mid-Flood	Sunny	CS(Mf)5	17:16:00	1.0	Surface	1	2	26.60	7.90	31.30	95.2	6.40	1.6	6.6	
HKBCF	HY/2013/01	2017-10-27	Mid-Flood	Sunny	CS(Mf)5	17:16:00	5.3	Middle	2	1	26.40	8.00	32.10	86.2	5.80	1.5	10.3	
HKBCF	HY/2013/01	2017-10-27	Mid-Flood	Sunny	CS(Mf)5	17:16:00	5.3	Middle	2	2	26.60	7.90	31.80	85.7	5.80	1.8	9.4	
HKBCF	HY/2013/01	2017-10-27	Mid-Flood	Sunny	CS(Mf)5	17:16:00	9.6	Bottom	3	1	26.40	8.00	32.10	86.4	5.80	2.4	9.2	
HKBCF	HY/2013/01	2017-10-27	Mid-Flood	Sunny	CS(Mf)5	17:16:00	9.6	Bottom	3	2	26.60	7.80	31.80	85.8	5.80	2.8	9.2	
HKBCF	HY/2013/01	2017-10-27	Mid-Flood	Sunny	SR7	17:18:00	1.0	Surface	1	1	26.60	8.00	30.50	103.8	7.00	2.3	6.3	
HKBCF	HY/2013/01	2017-10-27	Mid-Flood	Sunny	SR7	17:18:00	1.0	Surface	1	2	26.30	8.00	30.60	104.5	7.10	2.3	6.4	
HKBCF	HY/2013/01	2017-10-27	Mid-Flood	Sunny	SR7	17:18:00		Middle	2	1								
HKBCF	HY/2013/01	2017-10-27	Mid-Flood	Sunny	SR7	17:18:00		Middle	2	2								
HKBCF	HY/2013/01	2017-10-27	Mid-Flood	Sunny	SR7	17:18:00	3.9	Bottom	3	1	26.50	8.00	31.10	98.6	6.70	4.7	6.5	
HKBCF	HY/2013/01	2017-10-27	Mid-Flood	Sunny	SR7	17:18:00	3.9	Bottom	3	2	26.30	8.00	31.20	97.2	6.60	5.0	6.4	
HKBCF	HY/2013/01	2017-10-27	Mid-Flood	Sunny	IS17	16:59:00	1.0	Surface	1	1	26.30	8.10	30.80	105.6	7.20	1.5	5.8	
HKBCF	HY/2013/01	2017-10-27	Mid-Flood	Sunny	IS17	16:59:00	1.0	Surface	1	2	26.50	8.00	30.60	105.4	7.10	1.5	6.8	
HKBCF	HY/2013/01	2017-10-27	Mid-Flood	Sunny	IS17	16:59:00	4.0	Middle	2	1	26.40	8.00	30.90	103.4	7.00	1.4	8.1	
HKBCF	HY/2013/01	2017-10-27	Mid-Flood	Sunny	IS17	16:59:00	4.0	Middle	2	2	26.50	7.90	30.70	103.1	7.00	1.3	8.9	
HKBCF	HY/2013/01	2017-10-27	Mid-Flood	Sunny	IS17	16:59:00	6.9	Bottom	3	1	26.30	8.00	31.50	97.1	6.60	1.5	11.3	
HKBCF	HY/2013/01	2017-10-27	Mid-Flood	Sunny	IS17	16:59:00	6.9	Bottom	3	2	26.50	7.90	31.20	96.5	6.50	1.5	11.7	
HKBCF	HY/2013/01	2017-10-27	Mid-Flood	Sunny	IS(Mf)16	16:48:00	1.0	Surface	1	1	26.20	8.10	30.40	110.2	7.50	2.7	6.5	
HKBCF	HY/2013/01	2017-10-27	Mid-Flood	Sunny	IS(Mf)16	16:48:00	1.0	Surface	1	2	26.30	8.00	30.20	110.6	7.50	3.0	7.2	
HKBCF	HY/2013/01	2017-10-27	Mid-Flood	Sunny	IS(Mf)16	16:48:00		Middle	2	1								
HKBCF	HY/2013/01	2017-10-27	Mid-Flood	Sunny	IS(Mf)16	16:48:00		Middle	2	2								
HKBCF	HY/2013/01	2017-10-27	Mid-Flood	Sunny	IS(Mf)16	16:48:00	4.9	Bottom	3	1	26.10	8.00	31.20	97.7	6.60	5.5	11.2	
HKBCF	HY/2013/01	2017-10-27	Mid-Flood	Sunny	IS(Mf)16	16:48:00	4.9	Bottom	3	2	26.30	7.90	30.90	96.8	6.60	5.9	11.4	

Project	Works	Date (yyyy-mm-dd)	Tide	Weather Condition	Station	Time	Depth, m	Level	Level_Code	Replicate	Temperature, °C	pH	Salinity, ppt	DO, %	DO, mg/L	Turbidity, NTU	SS, mg/L	Site Observation
HKBCF	HY/2013/01	2017-10-27	Mid-Flood	Sunny	IS8	16:25:00	1.0	Surface	1	1	26.20	8.10	30.40	111.7	7.60	7.4	11.4	
HKBCF	HY/2013/01	2017-10-27	Mid-Flood	Sunny	IS8	16:25:00	1.0	Surface	1	2	26.40	8.00	30.10	111.2	7.60	7.8	12.8	
HKBCF	HY/2013/01	2017-10-27	Mid-Flood	Sunny	IS8	16:25:00		Middle	2	1								
HKBCF	HY/2013/01	2017-10-27	Mid-Flood	Sunny	IS8	16:25:00		Middle	2	2								
HKBCF	HY/2013/01	2017-10-27	Mid-Flood	Sunny	IS8	16:25:00	3.5	Bottom	3	1	26.20	8.10	30.50	110.8	7.50	8.3	14.5	
HKBCF	HY/2013/01	2017-10-27	Mid-Flood	Sunny	IS8	16:25:00	3.5	Bottom	3	2	26.40	8.00	30.20	110.4	7.50	8.1	14.9	
HKBCF	HY/2013/01	2017-10-27	Mid-Flood	Sunny	SR4(N)	16:32:00	1.0	Surface	1	1	26.30	8.10	30.10	117.1	8.00	3.1	9.7	
HKBCF	HY/2013/01	2017-10-27	Mid-Flood	Sunny	SR4(N)	16:32:00	1.0	Surface	1	2	26.50	8.00	29.80	116.7	7.90	3.4	8.8	
HKBCF	HY/2013/01	2017-10-27	Mid-Flood	Sunny	SR4(N)	16:32:00		Middle	2	1								
HKBCF	HY/2013/01	2017-10-27	Mid-Flood	Sunny	SR4(N)	16:32:00		Middle	2	2								
HKBCF	HY/2013/01	2017-10-27	Mid-Flood	Sunny	SR4(N)	16:32:00	2.3	Bottom	3	1	26.40	8.10	30.10	117.0	8.00	3.4	11.3	
HKBCF	HY/2013/01	2017-10-27	Mid-Flood	Sunny	SR4(N)	16:32:00	2.3	Bottom	3	2	26.50	8.00	29.80	116.9	7.90	2.9	10.4	
HKBCF	HY/2013/01	2017-10-27	Mid-Flood	Sunny	IS(Mf)9	16:15:00	1.0	Surface	1	1	26.30	8.10	30.60	116.9	7.90	3.5	7.8	
HKBCF	HY/2013/01	2017-10-27	Mid-Flood	Sunny	IS(Mf)9	16:15:00	1.0	Surface	1	2	26.50	8.00	30.40	116.7	7.90	3.8	6.0	
HKBCF	HY/2013/01	2017-10-27	Mid-Flood	Sunny	IS(Mf)9	16:15:00		Middle	2	1								
HKBCF	HY/2013/01	2017-10-27	Mid-Flood	Sunny	IS(Mf)9	16:15:00		Middle	2	2								
HKBCF	HY/2013/01	2017-10-27	Mid-Flood	Sunny	IS(Mf)9	16:15:00	2.7	Bottom	3	1	26.40	8.10	31.10	116.9	7.90	7.2	10.5	
HKBCF	HY/2013/01	2017-10-27	Mid-Flood	Sunny	IS(Mf)9	16:15:00	2.7	Bottom	3	2	26.60	8.00	30.90	116.9	7.90	7.3	9.3	
HKBCF	HY/2013/01	2017-10-27	Mid-Flood	Sunny	IS7	16:10:00		Surface	1	1								
HKBCF	HY/2013/01	2017-10-27	Mid-Flood	Sunny	IS7	16:10:00		Surface	1	2								
HKBCF	HY/2013/01	2017-10-27	Mid-Flood	Sunny	IS7	16:10:00	1.5	Middle	2	1	26.90	8.10	31.20	120.5	8.10	4.5	9.0	
HKBCF	HY/2013/01	2017-10-27	Mid-Flood	Sunny	IS7	16:10:00	1.5	Middle	2	2	27.10	8.00	30.90	119.9	8.00	4.6	7.2	
HKBCF	HY/2013/01	2017-10-27	Mid-Flood	Sunny	IS7	16:10:00		Bottom	3	1								
HKBCF	HY/2013/01	2017-10-27	Mid-Flood	Sunny	IS7	16:10:00		Bottom	3	2								
HKBCF	HY/2013/01	2017-10-27	Mid-Flood	Sunny	IS(Mf)6	16:03:00		Surface	1	1								
HKBCF	HY/2013/01	2017-10-27	Mid-Flood	Sunny	IS(Mf)6	16:03:00		Surface	1	2								
HKBCF	HY/2013/01	2017-10-27	Mid-Flood	Sunny	IS(Mf)6	16:03:00	1.4	Middle	2	1	26.80	8.10	31.00	119.0	8.00	3.2	7.8	
HKBCF	HY/2013/01	2017-10-27	Mid-Flood	Sunny	IS(Mf)6	16:03:00	1.4	Middle	2	2	27.00	8.00	30.70	118.8	8.00	3.3	8.2	
HKBCF	HY/2013/01	2017-10-27	Mid-Flood	Sunny	IS(Mf)6	16:03:00		Bottom	3	1								
HKBCF	HY/2013/01	2017-10-27	Mid-Flood	Sunny	IS(Mf)6	16:03:00		Bottom	3	2								
HKBCF	HY/2013/01	2017-10-27	Mid-Flood	Sunny	IS5	15:56:00	1.0	Surface	1	1	26.70	8.10	31.50	117.5	7.90	2.6	10.3	
HKBCF	HY/2013/01	2017-10-27	Mid-Flood	Sunny	IS5	15:56:00	1.0	Surface	1	2	26.40	8.00	31.30	117.3	7.90	2.6	10.2	
HKBCF	HY/2013/01	2017-10-27	Mid-Flood	Sunny	IS5	15:56:00	4.4	Middle	2	1	26.40	8.00	31.70	110.1	7.40	2.6	10.3	
HKBCF	HY/2013/01	2017-10-27	Mid-Flood	Sunny	IS5	15:56:00	4.4	Middle	2	2	26.60	8.00	31.40	110.0	7.40	2.8	9.7	
HKBCF	HY/2013/01	2017-10-27	Mid-Flood	Sunny	IS5	15:56:00	7.8	Bottom	3	1	26.20	8.00	31.90	103.6	7.00	4.2	11.4	
HKBCF	HY/2013/01	2017-10-27	Mid-Flood	Sunny	IS5	15:56:00	7.8	Bottom	3	2	26.40	8.00	31.60	103.0	7.00	4.2	12.4	
HKBCF	HY/2013/01	2017-10-27	Mid-Flood	Sunny	SR3(N)	15:49:00	1.0	Surface	1	1	26.30	8.10	31.60	106.2	7.20	3.9	7.8	
HKBCF	HY/2013/01	2017-10-27	Mid-Flood	Sunny	SR3(N)	15:49:00	1.0	Surface	1	2	26.50	8.00	31.40	105.6	7.10	4.2	7.8	
HKBCF	HY/2013/01	2017-10-27	Mid-Flood	Sunny	SR3(N)	15:49:00		Middle	2	1								
HKBCF	HY/2013/01	2017-10-27	Mid-Flood	Sunny	SR3(N)	15:49:00		Middle	2	2								
HKBCF	HY/2013/01	2017-10-27	Mid-Flood	Sunny	SR3(N)	15:49:00	2.7	Bottom	3	1	26.20	8.00	31.60	104.8	7.10	5.4	13.0	
HKBCF	HY/2013/01	2017-10-27	Mid-Flood	Sunny	SR3(N)	15:49:00	2.7	Bottom	3	2	26.40	8.00	31.40	104.3	7.00	5.4	12.5	
HKBCF	HY/2013/01	2017-10-30	Mid-Ebb	Sunny	SR10A(N)	7:18:00	1.0	Surface	1	1	26.10	8.00	32.70	87.2	5.90	2.3	5.9	
HKBCF	HY/2013/01	2017-10-30	Mid-Ebb	Sunny	SR10A(N)	7:18:00	1.0	Surface	1	2	26.30	7.90	32.40	86.9	5.80	2.4	6.6	
HKBCF	HY/2013/01	2017-10-30	Mid-Ebb	Sunny	SR10A(N)	7:18:00	5.4	Middle	2	1	26.10	8.00	32.70	87.5	5.90	2.6	5.6	
HKBCF	HY/2013/01	2017-10-30	Mid-Ebb	Sunny	SR10A(N)	7:18:00	5.4	Middle	2	2	26.30	7.90	32.40	87.0	5.90	2.2	6.3	
HKBCF	HY/2013/01	2017-10-30	Mid-Ebb	Sunny	SR10A(N)	7:18:00	9.8	Bottom	3	1	26.10	7.90	32.70	87.8	5.90	2.5	7.5	
HKBCF	HY/2013/01	2017-10-30	Mid-Ebb	Sunny	SR10A(N)	7:18:00	9.8	Bottom	3	2	26.30	7.90	32.40	87.2	5.90	2.4	7.1	
HKBCF	HY/2013/01	2017-10-30	Mid-Ebb	Sunny	SR10B(N2)	7:29:00	1.0	Surface	1	1	26.20	8.00	32.70	85.2	5.70	2.5	5.8	
HKBCF	HY/2013/01	2017-10-30	Mid-Ebb	Sunny	SR10B(N2)	7:29:00	1.0	Surface	1	2	26.30	7.90	32.30	84.7	5.70	2.1	6.9	
HKBCF	HY/2013/01	2017-10-30	Mid-Ebb	Sunny	SR10B(N2)	7:29:00	3.9	Middle	2	1	26.20	8.00	32.70	85.2	5.70	2.3	6.3	
HKBCF	HY/2013/01	2017-10-30	Mid-Ebb	Sunny	SR10B(N2)	7:29:00	3.9	Middle	2	2	26.30	7.90	32.40	85.0	5.70	2.4	6.3	
HKBCF	HY/2013/01	2017-10-30	Mid-Ebb	Sunny	SR10B(N2)	7:29:00	6.7	Bottom	3	1	26.20	8.00	32.70	85.2	5.70	2.3	8.2	
HKBCF	HY/2013/01	2017-10-30	Mid-Ebb	Sunny	SR10B(N2)	7:29:00	6.7	Bottom	3	2	26.30	7.90	32.40	85.0	5.70	2.4	8.0	
HKBCF	HY/2013/01	2017-10-30	Mid-Ebb	Sunny	CSA	7:40:00	1.0	Surface	1	1	26.10	7.90	32.60	85.6	5.80	1.9	6.0	
HKBCF	HY/2013/01	2017-10-30	Mid-Ebb	Sunny	CSA	7:40:00	1.0	Surface	1	2	26.40	7.90	32.80	86.7	5.80	1.9	6.4	
HKBCF	HY/2013/01	2017-10-30	Mid-Ebb	Sunny	CSA	7:40:00	16.4	Middle	2	1	26.20	7.90	32.70	84.4	5.70	2.2	7.7	
HKBCF	HY/2013/01	2017-10-30	Mid-Ebb	Sunny	CSA	7:40:00	16.4	Middle	2	2	26.40	7.90	32.80	86.1	5.80	2.3	6.5	
HKBCF	HY/2013/01	2017-10-30	Mid-Ebb	Sunny	CSA	7:40:00	31.7	Bottom	3	1	26.10	8.00	32.80	84.6	5.70	2.5	7.4	
HKBCF	HY/2013/01	2017-10-30	Mid-Ebb	Sunny	CSA	7:40:00	31.7	Bottom	3	2	26.40	7.90	32.80	86.3	5.80	2.5	6.8	
HKBCF	HY/2013/01	2017-10-30	Mid-Ebb	Sunny	CS6	7:52:00	1.0	Surface	1	1	26.30	8.20	32.60	87.1	5.90	2.3	6.0	
HKBCF	HY/2013/01	2017-10-30	Mid-Ebb	Sunny	CS6	7:52:00	1.0	Surface	1	2	26.30	8.10	32.60	86.7	5.80	2.3	5.1	
HKBCF	HY/2013/01	2017-10-30	Mid-Ebb	Sunny	CS6	7:52:00	4.7	Middle	2	1	26.30	8.20	32.60	87.0	5.80	2.5	5.1	
HKBCF	HY/2013/01	2017-10-30	Mid-Ebb	Sunny	CS6	7:52:00	4.7	Middle	2	2	26.30	8.10	32.60	86.6	5.80	2.5	6.1	
HKBCF	HY/2013/01	2017-10-30	Mid-Ebb	Sunny	CS6	7:52:00	8.4	Bottom	3	1	26.30	8.20	32.60	86.9	5.80	2.3	6.3	
HKBCF	HY/2013/01	2017-10-30	Mid-Ebb	Sunny	CS6	7:52:00	8.4	Bottom	3	2	26.30	8.10	32.60	86.6	5.80	2.3	5.2	
HKBCF	HY/2013/01	2017-10-30	Mid-Ebb	Sunny	CS4	9:16:00	1.0	Surface	1	1	25.90	8.20	31.90	99.5	6.80	2.5	5.5	
HKBCF	HY/2013/01	2017-10-30	Mid-Ebb	Sunny	CS4	9:16:00	1.0	Surface	1	2	26.00	8.20	31.90	99.4	6.70	2.5	6.4	

Project	Works	Date (yyyy-mm-dd)	Tide	Weather Condition	Station	Time	Depth, m	Level	Level_Code	Replicate	Temperature, °C	pH	Salinity, ppt	DO, %	DO, mg/L	Turbidity, NTU	SS, mg/L	Site Observation
HKBCF	HY/2013/01	2017-10-30	Mid-Ebb	Sunny	CS4	9:16:00	9.7	Middle	2	1	26.00	8.20	32.10	93.2	6.30	2.6	6.6	
HKBCF	HY/2013/01	2017-10-30	Mid-Ebb	Sunny	CS4	9:16:00	9.7	Middle	2	2	26.00	8.20	32.10	93.1	6.30	2.6	6.8	
HKBCF	HY/2013/01	2017-10-30	Mid-Ebb	Sunny	CS4	9:16:00	18.4	Bottom	3	1	26.20	8.20	32.40	89.1	6.00	2.0	7.8	
HKBCF	HY/2013/01	2017-10-30	Mid-Ebb	Sunny	CS4	9:16:00	18.4	Bottom	3	2	26.20	8.10	32.40	88.8	6.00	2.0	6.7	
HKBCF	HY/2013/01	2017-10-30	Mid-Ebb	Sunny	SR6	9:17:00	1.0	Surface	1	1	25.00	8.10	31.60	108.9	7.50	3.8	8.7	
HKBCF	HY/2013/01	2017-10-30	Mid-Ebb	Sunny	SR6	9:17:00	1.0	Surface	1	2	25.20	8.10	31.70	109.9	7.60	4.1	8.2	
HKBCF	HY/2013/01	2017-10-30	Mid-Ebb	Sunny	SR6	9:17:00		Middle	2	1								
HKBCF	HY/2013/01	2017-10-30	Mid-Ebb	Sunny	SR6	9:17:00		Middle	2	2								
HKBCF	HY/2013/01	2017-10-30	Mid-Ebb	Sunny	SR6	9:17:00	4.0	Bottom	3	1	25.00	8.10	31.60	109.3	7.60	6.1	8.8	
HKBCF	HY/2013/01	2017-10-30	Mid-Ebb	Sunny	SR6	9:17:00	4.0	Bottom	3	2	25.20	8.10	31.80	110.5	7.60	5.5	7.4	
HKBCF	HY/2013/01	2017-10-30	Mid-Ebb	Sunny	CS(Mf)3(N)	8:55:00	1.0	Surface	1	1	25.30	8.10	31.50	108.4	7.50	6.0	8.3	
HKBCF	HY/2013/01	2017-10-30	Mid-Ebb	Sunny	CS(Mf)3(N)	8:55:00	1.0	Surface	1	2	25.50	8.10	31.50	108.8	7.50	5.5	9.3	
HKBCF	HY/2013/01	2017-10-30	Mid-Ebb	Sunny	CS(Mf)3(N)	8:55:00	3.6	Middle	2	1	25.30	8.10	31.60	105.7	7.30	6.8	10.3	
HKBCF	HY/2013/01	2017-10-30	Mid-Ebb	Sunny	CS(Mf)3(N)	8:55:00	3.6	Middle	2	2	25.50	8.10	31.60	106.9	7.30	6.4	10.2	
HKBCF	HY/2013/01	2017-10-30	Mid-Ebb	Sunny	CS(Mf)3(N)	8:55:00	6.2	Bottom	3	1	25.30	8.10	31.90	104.8	7.20	7.7	10.0	
HKBCF	HY/2013/01	2017-10-30	Mid-Ebb	Sunny	CS(Mf)3(N)	8:55:00	6.2	Bottom	3	2	25.60	8.10	32.00	106.4	7.30	8.0	11.0	
HKBCF	HY/2013/01	2017-10-30	Mid-Ebb	Sunny	SR5(N)	8:31:00	1.0	Surface	1	1	25.70	8.00	31.90	92.9	6.30	3.2	6.5	
HKBCF	HY/2013/01	2017-10-30	Mid-Ebb	Sunny	SR5(N)	8:31:00	1.0	Surface	1	2	25.90	8.00	31.90	93.7	6.40	3.2	6.5	
HKBCF	HY/2013/01	2017-10-30	Mid-Ebb	Sunny	SR5(N)	8:31:00	4.6	Middle	2	1	25.70	8.00	32.00	92.0	6.30	3.6	5.5	
HKBCF	HY/2013/01	2017-10-30	Mid-Ebb	Sunny	SR5(N)	8:31:00	4.6	Middle	2	2	26.00	8.00	32.10	92.8	6.30	3.9	5.4	
HKBCF	HY/2013/01	2017-10-30	Mid-Ebb	Sunny	SR5(N)	8:31:00	8.1	Bottom	3	1	25.80	8.00	32.00	90.9	6.20	3.8	5.6	
HKBCF	HY/2013/01	2017-10-30	Mid-Ebb	Sunny	SR5(N)	8:31:00	8.1	Bottom	3	2	26.00	8.00	32.20	92.9	6.30	4.0	5.3	
HKBCF	HY/2013/01	2017-10-30	Mid-Ebb	Sunny	IS10(N)	8:22:00	1.0	Surface	1	1	25.50	8.00	31.60	95.9	6.60	2.9	4.5	
HKBCF	HY/2013/01	2017-10-30	Mid-Ebb	Sunny	IS10(N)	8:22:00	1.0	Surface	1	2	25.80	8.00	31.60	95.5	6.50	3.2	5.2	
HKBCF	HY/2013/01	2017-10-30	Mid-Ebb	Sunny	IS10(N)	8:22:00	6.5	Middle	2	1	25.80	8.00	32.00	90.4	6.10	3.5	5.1	
HKBCF	HY/2013/01	2017-10-30	Mid-Ebb	Sunny	IS10(N)	8:22:00	6.5	Middle	2	2	26.10	8.00	32.00	91.1	6.20	3.9	4.5	
HKBCF	HY/2013/01	2017-10-30	Mid-Ebb	Sunny	IS10(N)	8:22:00	11.9	Bottom	3	1	25.90	8.00	32.10	89.7	6.10	4.8	5.4	
HKBCF	HY/2013/01	2017-10-30	Mid-Ebb	Sunny	IS10(N)	8:22:00	11.9	Bottom	3	2	26.10	7.90	32.20	91.0	6.10	4.8	5.3	
HKBCF	HY/2013/01	2017-10-30	Mid-Ebb	Sunny	IS(Mf)11	8:15:00	1.0	Surface	1	1	25.00	8.10	31.40	102.1	7.10	2.8	5.2	
HKBCF	HY/2013/01	2017-10-30	Mid-Ebb	Sunny	IS(Mf)11	8:15:00	1.0	Surface	1	2	25.30	8.10	31.50	102.2	7.00	2.3	5.3	
HKBCF	HY/2013/01	2017-10-30	Mid-Ebb	Sunny	IS(Mf)11	8:15:00	5.8	Middle	2	1	26.00	8.00	32.10	89.0	6.00	4.8	5.5	
HKBCF	HY/2013/01	2017-10-30	Mid-Ebb	Sunny	IS(Mf)11	8:15:00	5.8	Middle	2	2	26.20	7.90	32.40	91.7	6.20	4.4	6.4	
HKBCF	HY/2013/01	2017-10-30	Mid-Ebb	Sunny	IS(Mf)11	8:15:00	10.5	Bottom	3	1	26.20	7.90	32.30	93.1	6.30	5.3	5.2	
HKBCF	HY/2013/01	2017-10-30	Mid-Ebb	Sunny	IS(Mf)11	8:15:00	10.5	Bottom	3	2	26.50	7.90	32.60	97.3	6.50	4.8	6.9	
HKBCF	HY/2013/01	2017-10-30	Mid-Ebb	Sunny	CS(Mf)5	8:01:00	1.0	Surface	1	1	26.10	8.00	32.60	84.3	5.70	2.1	4.2	
HKBCF	HY/2013/01	2017-10-30	Mid-Ebb	Sunny	CS(Mf)5	8:01:00	1.0	Surface	1	2	26.30	7.90	32.30	84.2	5.70	2.0	5.5	
HKBCF	HY/2013/01	2017-10-30	Mid-Ebb	Sunny	CS(Mf)5	8:01:00	5.7	Middle	2	1	26.10	8.00	32.60	84.4	5.70	1.9	5.6	
HKBCF	HY/2013/01	2017-10-30	Mid-Ebb	Sunny	CS(Mf)5	8:01:00	5.7	Middle	2	2	26.30	7.90	32.30	84.4	5.70	2.0	5.6	
HKBCF	HY/2013/01	2017-10-30	Mid-Ebb	Sunny	CS(Mf)5	8:01:00	10.3	Bottom	3	1	26.10	8.00	32.60	84.2	5.70	2.0	7.5	
HKBCF	HY/2013/01	2017-10-30	Mid-Ebb	Sunny	CS(Mf)5	8:01:00	10.3	Bottom	3	2	26.30	7.90	32.30	84.1	5.70	2.1	8.6	
HKBCF	HY/2013/01	2017-10-30	Mid-Ebb	Sunny	SR7	8:08:00	1.0	Surface	1	1	25.30	8.00	31.80	99.3	6.80	3.1	7.6	
HKBCF	HY/2013/01	2017-10-30	Mid-Ebb	Sunny	SR7	8:08:00	1.0	Surface	1	2	25.60	8.00	32.00	101.8	6.90	3.1	7.1	
HKBCF	HY/2013/01	2017-10-30	Mid-Ebb	Sunny	SR7	8:08:00		Middle	2	1								
HKBCF	HY/2013/01	2017-10-30	Mid-Ebb	Sunny	SR7	8:08:00		Middle	2	2								
HKBCF	HY/2013/01	2017-10-30	Mid-Ebb	Sunny	SR7	8:08:00	3.7	Bottom	3	1	25.30	8.00	31.80	103.7	7.10	3.6	14.6	
HKBCF	HY/2013/01	2017-10-30	Mid-Ebb	Sunny	SR7	8:08:00	3.7	Bottom	3	2	25.60	8.00	32.00	106.6	7.30	3.4	13.6	
HKBCF	HY/2013/01	2017-10-30	Mid-Ebb	Sunny	IS17	8:24:00	1.0	Surface	1	1	25.70	8.00	31.70	93.0	6.30	2.9	6.1	
HKBCF	HY/2013/01	2017-10-30	Mid-Ebb	Sunny	IS17	8:24:00	1.0	Surface	1	2	25.90	7.90	31.50	93.7	6.40	3.0	5.1	
HKBCF	HY/2013/01	2017-10-30	Mid-Ebb	Sunny	IS17	8:24:00	4.5	Middle	2	1	26.20	8.00	32.30	85.1	5.70	4.4	5.3	
HKBCF	HY/2013/01	2017-10-30	Mid-Ebb	Sunny	IS17	8:24:00	4.5	Middle	2	2	26.40	7.90	32.00	84.9	5.70	4.7	5.0	
HKBCF	HY/2013/01	2017-10-30	Mid-Ebb	Sunny	IS17	8:24:00	7.9	Bottom	3	1	26.20	8.00	32.30	85.2	5.70	4.1	5.4	
HKBCF	HY/2013/01	2017-10-30	Mid-Ebb	Sunny	IS17	8:24:00	7.9	Bottom	3	2	26.40	7.90	32.10	84.8	5.70	4.3	6.0	
HKBCF	HY/2013/01	2017-10-30	Mid-Ebb	Sunny	IS(Mf)16	8:30:00	1.0	Surface	1	1	25.10	8.20	31.00	110.8	7.70	5.4	6.6	
HKBCF	HY/2013/01	2017-10-30	Mid-Ebb	Sunny	IS(Mf)16	8:30:00	1.0	Surface	1	2	25.30	8.10	30.80	110.8	7.70	5.1	7.5	
HKBCF	HY/2013/01	2017-10-30	Mid-Ebb	Sunny	IS(Mf)16	8:30:00	3.2	Middle	2	1	25.10	8.10	31.00	110.5	7.60	4.8	7.3	
HKBCF	HY/2013/01	2017-10-30	Mid-Ebb	Sunny	IS(Mf)16	8:30:00	3.2	Middle	2	2	25.30	8.10	30.80	110.4	7.60	4.9	8.6	
HKBCF	HY/2013/01	2017-10-30	Mid-Ebb	Sunny	IS(Mf)16	8:30:00	5.4	Bottom	3	1	25.30	8.10	31.20	106.7	7.40	5.2	9.0	
HKBCF	HY/2013/01	2017-10-30	Mid-Ebb	Sunny	IS(Mf)16	8:30:00	5.4	Bottom	3	2	25.50	8.00	31.00	105.8	7.30	5.4	8.8	
HKBCF	HY/2013/01	2017-10-30	Mid-Ebb	Sunny	IS8	8:58:00	1.0	Surface	1	1	25.10	8.20	30.70	118.4	8.20	11.0	10.8	
HKBCF	HY/2013/01	2017-10-30	Mid-Ebb	Sunny	IS8	8:58:00	1.0	Surface	1	2	25.30	8.10	30.50	118.4	8.20	10.6	10.2	
HKBCF	HY/2013/01	2017-10-30	Mid-Ebb	Sunny	IS8	8:58:00		Middle	2	1								
HKBCF	HY/2013/01	2017-10-30	Mid-Ebb	Sunny	IS8	8:58:00		Middle	2	2								
HKBCF	HY/2013/01	2017-10-30	Mid-Ebb	Sunny	IS8	8:58:00	3.3	Bottom	3	1	25.10	8.20	30.70	117.7	8.20	8.0	10.1	
HKBCF	HY/2013/01	2017-10-30	Mid-Ebb	Sunny	IS8	8:58:00	3.3	Bottom	3	2	25.30	8.10	30.50	118.1	8.20	8.0	9.8	
HKBCF	HY/2013/01	2017-10-30	Mid-Ebb	Sunny	SR4(N)	8:51:00	1.0	Surface	1	1	24.60	8.10	29.60	107.7	7.60	3.1	4.7	
HKBCF	HY/2013/01	2017-10-30	Mid-Ebb	Sunny	SR4(N)	8:51:00	1.0	Surface	1	2	24.80	8.00	29.30	107.5	7.50	3.0	4.2	
HKBCF	HY/2013/01	2017-10-30	Mid-Ebb	Sunny	SR4(N)	8:51:00		Middle	2	1								
HKBCF	HY/2013/01	2017-10-30	Mid-Ebb	Sunny	SR4(N)	8:51:00		Middle	2	2								

Project	Works	Date (yyyy-mm-dd)	Tide	Weather Condition	Station	Time	Depth, m	Level	Level_Code	Replicate	Temperature, °C	pH	Salinity, ppt	DO, %	DO, mg/L	Turbidity, NTU	SS, mg/L	Site Observation
HKBCF	HY/2013/01	2017-10-30	Mid-Ebb	Sunny	SR4(N)	8:51:00	4.2	Bottom	3	1	25.00	8.10	29.90	109.5	7.60	4.7	7.3	
HKBCF	HY/2013/01	2017-10-30	Mid-Ebb	Sunny	SR4(N)	8:51:00	4.2	Bottom	3	2	25.00	8.20	29.90	109.5	7.60	4.6	7.0	
HKBCF	HY/2013/01	2017-10-30	Mid-Ebb	Sunny	IS(Mf)9	9:07:00	1.0	Surface	1	1	25.10	8.20	30.60	126.7	8.80	5.9	9.9	
HKBCF	HY/2013/01	2017-10-30	Mid-Ebb	Sunny	IS(Mf)9	9:07:00	1.0	Surface	1	2	25.30	8.10	30.40	127.0	8.80	6.5	8.7	
HKBCF	HY/2013/01	2017-10-30	Mid-Ebb	Sunny	IS(Mf)9	9:07:00		Middle	2	1								
HKBCF	HY/2013/01	2017-10-30	Mid-Ebb	Sunny	IS(Mf)9	9:07:00		Middle	2	2								
HKBCF	HY/2013/01	2017-10-30	Mid-Ebb	Sunny	IS(Mf)9	9:07:00	3.3	Bottom	3	1	25.10	8.20	30.60	124.8	8.70	5.6	11.0	
HKBCF	HY/2013/01	2017-10-30	Mid-Ebb	Sunny	IS(Mf)9	9:07:00	3.3	Bottom	3	2	25.30	8.10	30.40	125.3	8.70	6.2	10.2	
HKBCF	HY/2013/01	2017-10-30	Mid-Ebb	Sunny	IS7	9:16:00	1.0	Surface	1	1	24.80	8.20	30.60	124.5	8.70	5.6	8.3	
HKBCF	HY/2013/01	2017-10-30	Mid-Ebb	Sunny	IS7	9:16:00	1.0	Surface	1	2	25.00	8.10	30.30	124.5	8.70	5.6	9.8	
HKBCF	HY/2013/01	2017-10-30	Mid-Ebb	Sunny	IS7	9:16:00		Middle	2	1								
HKBCF	HY/2013/01	2017-10-30	Mid-Ebb	Sunny	IS7	9:16:00		Middle	2	2								
HKBCF	HY/2013/01	2017-10-30	Mid-Ebb	Sunny	IS7	9:16:00	2.4	Bottom	3	1	24.80	8.20	30.60	122.6	8.60	6.0	11.1	
HKBCF	HY/2013/01	2017-10-30	Mid-Ebb	Sunny	IS7	9:16:00	2.4	Bottom	3	2	25.00	8.10	30.30	123.1	8.60	5.9	10.0	
HKBCF	HY/2013/01	2017-10-30	Mid-Ebb	Sunny	IS(Mf)6	9:24:00	1.0	Surface	1	1	25.20	8.20	30.70	127.4	8.80	4.3	9.0	
HKBCF	HY/2013/01	2017-10-30	Mid-Ebb	Sunny	IS(Mf)6	9:24:00	1.0	Surface	1	2	25.40	8.10	30.40	127.8	8.80	4.3	9.1	
HKBCF	HY/2013/01	2017-10-30	Mid-Ebb	Sunny	IS(Mf)6	9:24:00		Middle	2	1								
HKBCF	HY/2013/01	2017-10-30	Mid-Ebb	Sunny	IS(Mf)6	9:24:00		Middle	2	2								
HKBCF	HY/2013/01	2017-10-30	Mid-Ebb	Sunny	IS(Mf)6	9:24:00	2.3	Bottom	3	1	25.40	8.20	30.80	125.4	8.60	4.4	11.2	
HKBCF	HY/2013/01	2017-10-30	Mid-Ebb	Sunny	IS(Mf)6	9:24:00	2.3	Bottom	3	2	25.60	8.10	30.50	126.0	8.70	4.6	12.7	
HKBCF	HY/2013/01	2017-10-30	Mid-Ebb	Sunny	IS5	9:30:00	1.0	Surface	1	1	25.40	8.20	30.70	135.8	9.40	3.4	5.3	
HKBCF	HY/2013/01	2017-10-30	Mid-Ebb	Sunny	IS5	9:30:00	1.0	Surface	1	2	25.60	8.10	30.40	135.3	9.30	3.5	5.5	
HKBCF	HY/2013/01	2017-10-30	Mid-Ebb	Sunny	IS5	9:30:00	4.7	Middle	2	1	25.50	8.20	30.90	124.5	8.60	5.7	9.5	
HKBCF	HY/2013/01	2017-10-30	Mid-Ebb	Sunny	IS5	9:30:00	4.7	Middle	2	2	25.70	8.10	30.60	125.4	8.60	5.8	9.9	
HKBCF	HY/2013/01	2017-10-30	Mid-Ebb	Sunny	IS5	9:30:00	8.3	Bottom	3	1	25.80	8.10	32.10	102.6	7.00	9.1	12.4	
HKBCF	HY/2013/01	2017-10-30	Mid-Ebb	Sunny	IS5	9:30:00	8.3	Bottom	3	2	26.00	8.00	31.80	101.4	6.90	9.0	13.2	
HKBCF	HY/2013/01	2017-10-30	Mid-Ebb	Sunny	SR3(N)	9:38:00	1.0	Surface	1	1	25.40	8.30	30.70	143.3	9.90	2.5	9.2	
HKBCF	HY/2013/01	2017-10-30	Mid-Ebb	Sunny	SR3(N)	9:38:00	1.0	Surface	1	2	25.60	8.20	30.40	142.8	9.80	2.6	8.0	
HKBCF	HY/2013/01	2017-10-30	Mid-Ebb	Sunny	SR3(N)	9:38:00		Middle	2	1								
HKBCF	HY/2013/01	2017-10-30	Mid-Ebb	Sunny	SR3(N)	9:38:00		Middle	2	2								
HKBCF	HY/2013/01	2017-10-30	Mid-Ebb	Sunny	SR3(N)	9:38:00	3.0	Bottom	3	1	25.40	8.20	30.70	136.6	9.40	4.4	10.5	
HKBCF	HY/2013/01	2017-10-30	Mid-Ebb	Sunny	SR3(N)	9:38:00	3.0	Bottom	3	2	25.60	8.10	30.50	137.9	9.50	3.9	11.2	
HKBCF	HY/2013/01	2017-10-30	Mid-Flood	Sunny	SR10A(N)	17:00:00	1.0	Surface	1	1	26.30	7.90	32.40	88.1	5.90	2.7	6.9	
HKBCF	HY/2013/01	2017-10-30	Mid-Flood	Sunny	SR10A(N)	17:00:00	1.0	Surface	1	2	26.10	8.00	32.70	88.3	5.90	2.7	6.2	
HKBCF	HY/2013/01	2017-10-30	Mid-Flood	Sunny	SR10A(N)	17:00:00	5.8	Middle	2	1	26.40	7.90	32.40	87.9	5.90	3.4	6.6	
HKBCF	HY/2013/01	2017-10-30	Mid-Flood	Sunny	SR10A(N)	17:00:00	5.8	Middle	2	2	26.20	8.00	32.70	88.2	5.90	3.9	5.3	
HKBCF	HY/2013/01	2017-10-30	Mid-Flood	Sunny	SR10A(N)	17:00:00	10.6	Bottom	3	1	26.40	7.90	32.40	87.9	5.90	3.4	8.1	
HKBCF	HY/2013/01	2017-10-30	Mid-Flood	Sunny	SR10A(N)	17:00:00	10.6	Bottom	3	2	26.20	8.00	32.70	88.4	5.90	3.6	9.1	
HKBCF	HY/2013/01	2017-10-30	Mid-Flood	Sunny	SR10B(N2)	16:54:00	1.0	Surface	1	1	26.30	7.90	32.50	90.9	6.10	2.4	5.2	
HKBCF	HY/2013/01	2017-10-30	Mid-Flood	Sunny	SR10B(N2)	16:54:00	1.0	Surface	1	2	26.10	8.00	32.70	91.1	6.10	2.3	5.3	
HKBCF	HY/2013/01	2017-10-30	Mid-Flood	Sunny	SR10B(N2)	16:54:00	4.0	Middle	2	1	26.30	7.90	32.50	90.7	6.10	2.5	6.3	
HKBCF	HY/2013/01	2017-10-30	Mid-Flood	Sunny	SR10B(N2)	16:54:00	4.0	Middle	2	2	26.10	8.00	32.70	90.9	6.10	3.0	5.8	
HKBCF	HY/2013/01	2017-10-30	Mid-Flood	Sunny	SR10B(N2)	16:54:00	6.9	Bottom	3	1	26.30	7.90	32.50	90.7	6.10	3.1	5.7	
HKBCF	HY/2013/01	2017-10-30	Mid-Flood	Sunny	SR10B(N2)	16:54:00	6.9	Bottom	3	2	26.10	8.00	32.70	90.9	6.10	3.3	5.7	
HKBCF	HY/2013/01	2017-10-30	Mid-Flood	Sunny	CSA	16:07:00	1.0	Surface	1	1	26.10	7.90	32.60	87.3	5.90	1.6	5.0	
HKBCF	HY/2013/01	2017-10-30	Mid-Flood	Sunny	CSA	16:07:00	1.0	Surface	1	2	26.40	7.90	32.40	87.9	5.90	1.4	4.6	
HKBCF	HY/2013/01	2017-10-30	Mid-Flood	Sunny	CSA	16:07:00	16.3	Middle	2	1	26.10	7.90	32.60	84.9	5.70	3.3	4.3	
HKBCF	HY/2013/01	2017-10-30	Mid-Flood	Sunny	CSA	16:07:00	16.3	Middle	2	2	26.40	7.90	32.40	86.0	5.80	2.9	3.3	
HKBCF	HY/2013/01	2017-10-30	Mid-Flood	Sunny	CSA	16:07:00	31.5	Bottom	3	1	26.10	7.90	32.60	84.1	5.70	6.8	3.9	
HKBCF	HY/2013/01	2017-10-30	Mid-Flood	Sunny	CSA	16:07:00	31.5	Bottom	3	2	26.40	7.90	32.50	86.2	5.80	6.7	3.9	
HKBCF	HY/2013/01	2017-10-30	Mid-Flood	Sunny	CS6	15:54:00	1.0	Surface	1	1	26.30	8.20	32.50	95.9	6.40	2.4	3.8	
HKBCF	HY/2013/01	2017-10-30	Mid-Flood	Sunny	CS6	15:54:00	1.0	Surface	1	2	26.30	8.10	32.50	95.6	6.40	2.8	4.9	
HKBCF	HY/2013/01	2017-10-30	Mid-Flood	Sunny	CS6	15:54:00	5.1	Middle	2	1	26.30	8.20	32.50	92.7	6.20	3.6	5.6	
HKBCF	HY/2013/01	2017-10-30	Mid-Flood	Sunny	CS6	15:54:00	5.1	Middle	2	2	26.30	8.10	32.60	92.4	6.20	3.6	5.0	
HKBCF	HY/2013/01	2017-10-30	Mid-Flood	Sunny	CS6	15:54:00	9.1	Bottom	3	1	26.30	8.20	32.60	90.9	6.10	5.5	11.7	
HKBCF	HY/2013/01	2017-10-30	Mid-Flood	Sunny	CS6	15:54:00	9.1	Bottom	3	2	26.30	8.10	32.60	90.5	6.10	5.3	10.4	
HKBCF	HY/2013/01	2017-10-30	Mid-Flood	Sunny	CS4	14:36:00	1.0	Surface	1	1	26.10	8.30	31.90	108.5	7.30	2.0	6.5	
HKBCF	HY/2013/01	2017-10-30	Mid-Flood	Sunny	CS4	14:36:00	1.0	Surface	1	2	26.10	8.20	31.90	108.6	7.30	2.7	6.5	
HKBCF	HY/2013/01	2017-10-30	Mid-Flood	Sunny	CS4	14:36:00	9.6	Middle	2	1	26.00	8.20	31.90	102.0	6.90	2.6	7.3	
HKBCF	HY/2013/01	2017-10-30	Mid-Flood	Sunny	CS4	14:36:00	9.6	Middle	2	2	26.00	8.20	31.90	102.2	6.90	3.5	8.2	
HKBCF	HY/2013/01	2017-10-30	Mid-Flood	Sunny	CS4	14:36:00	18.2	Bottom	3	1	26.20	8.20	32.30	91.2	6.10	6.3	8.3	
HKBCF	HY/2013/01	2017-10-30	Mid-Flood	Sunny	CS4	14:36:00	18.2	Bottom	3	2	26.30	8.10	32.30	91.0	6.10	6.4	8.2	
HKBCF	HY/2013/01	2017-10-30	Mid-Flood	Sunny	SR6	14:36:00	1.0	Surface	1	1	25.70	8.10	31.50	122.2	8.40	5.0	5.9	
HKBCF	HY/2013/01	2017-10-30	Mid-Flood	Sunny	SR6	14:36:00	1.0	Surface	1	2	25.90	8.10	31.50	121.6	8.30	5.4	6.4	
HKBCF	HY/2013/01	2017-10-30	Mid-Flood	Sunny	SR6	14:36:00		Middle	2	1								
HKBCF	HY/2013/01	2017-10-30	Mid-Flood	Sunny	SR6	14:36:00		Middle	2	2								
HKBCF	HY/2013/01	2017-10-30	Mid-Flood	Sunny	SR6	14:36:00	4.0	Bottom	3	1	25.60	8.10	31.60	119.2	8.20	7.5	7.0	
HKBCF	HY/2013/01	2017-10-30	Mid-Flood	Sunny	SR6	14:36:00	4.0	Bottom	3	2	25.90	8.10	31.60	118.1	8.00	7.2	7.0	

Project	Works	Date (yyyy-mm-dd)	Tide	Weather Condition	Station	Time	Depth, m	Level	Level_Code	Replicate	Temperature, °C	pH	Salinity, ppt	DO, %	DO, mg/L	Turbidity, NTU	SS, mg/L	Site Observation
HKBCF	HY/2013/01	2017-10-30	Mid-Flood	Sunny	CS(Mf)3(N)	14:54:00	1.0	Surface	1	1	25.50	8.20	31.50	135.6	9.30	2.7	6.3	
HKBCF	HY/2013/01	2017-10-30	Mid-Flood	Sunny	CS(Mf)3(N)	14:54:00	1.0	Surface	1	2	25.80	8.10	31.60	134.9	9.20	2.5	5.0	
HKBCF	HY/2013/01	2017-10-30	Mid-Flood	Sunny	CS(Mf)3(N)	14:54:00	3.5	Middle	2	1	25.50	8.20	31.50	133.5	9.20	3.1	6.9	
HKBCF	HY/2013/01	2017-10-30	Mid-Flood	Sunny	CS(Mf)3(N)	14:54:00	3.5	Middle	2	2	25.70	8.10	31.60	132.9	9.10	3.5	5.6	
HKBCF	HY/2013/01	2017-10-30	Mid-Flood	Sunny	CS(Mf)3(N)	14:54:00	6.0	Bottom	3	1	25.40	8.20	31.50	125.7	8.60	4.4	6.8	
HKBCF	HY/2013/01	2017-10-30	Mid-Flood	Sunny	CS(Mf)3(N)	14:54:00	6.0	Bottom	3	2	25.70	8.10	31.70	124.8	8.50	4.9	6.8	
HKBCF	HY/2013/01	2017-10-30	Mid-Flood	Sunny	SR5(N)	15:21:00	1.0	Surface	1	1	25.50	8.20	31.30	118.7	8.10	4.2	9.4	
HKBCF	HY/2013/01	2017-10-30	Mid-Flood	Sunny	SR5(N)	15:21:00	1.0	Surface	1	2	25.80	8.10	31.20	117.8	8.00	4.4	9.5	
HKBCF	HY/2013/01	2017-10-30	Mid-Flood	Sunny	SR5(N)	15:21:00	4.6	Middle	2	1	25.60	8.10	31.70	111.3	7.60	3.8	10.8	
HKBCF	HY/2013/01	2017-10-30	Mid-Flood	Sunny	SR5(N)	15:21:00	4.6	Middle	2	2	25.90	8.00	31.70	111.7	7.60	3.2	9.4	
HKBCF	HY/2013/01	2017-10-30	Mid-Flood	Sunny	SR5(N)	15:21:00	8.2	Bottom	3	1	25.80	8.00	31.90	109.7	7.50	4.0	9.5	
HKBCF	HY/2013/01	2017-10-30	Mid-Flood	Sunny	SR5(N)	15:21:00	8.2	Bottom	3	2	26.00	8.00	32.00	110.6	7.50	3.5	9.8	
HKBCF	HY/2013/01	2017-10-30	Mid-Flood	Sunny	IS10(N)	15:28:00	1.0	Surface	1	1	25.80	8.00	32.00	99.6	6.80	7.3	11.5	
HKBCF	HY/2013/01	2017-10-30	Mid-Flood	Sunny	IS10(N)	15:28:00	1.0	Surface	1	2	26.10	8.00	32.00	100.5	6.80	7.5	10.9	
HKBCF	HY/2013/01	2017-10-30	Mid-Flood	Sunny	IS10(N)	15:28:00	6.4	Middle	2	1	25.80	8.00	32.10	99.1	6.70	7.7	9.9	
HKBCF	HY/2013/01	2017-10-30	Mid-Flood	Sunny	IS10(N)	15:28:00	6.4	Middle	2	2	26.10	8.00	32.00	100.1	6.80	7.5	10.4	
HKBCF	HY/2013/01	2017-10-30	Mid-Flood	Sunny	IS10(N)	15:28:00	11.7	Bottom	3	1	25.80	8.00	32.10	99.2	6.70	8.1	10.4	
HKBCF	HY/2013/01	2017-10-30	Mid-Flood	Sunny	IS10(N)	15:28:00	11.7	Bottom	3	2	26.10	8.00	32.00	100.5	6.80	8.4	9.9	
HKBCF	HY/2013/01	2017-10-30	Mid-Flood	Sunny	IS(Mf)11	15:35:00	1.0	Surface	1	1	25.80	8.10	31.70	99.1	6.70	7.5	7.7	
HKBCF	HY/2013/01	2017-10-30	Mid-Flood	Sunny	IS(Mf)11	15:35:00	1.0	Surface	1	2	26.10	8.10	31.60	97.6	6.60	7.1	8.9	
HKBCF	HY/2013/01	2017-10-30	Mid-Flood	Sunny	IS(Mf)11	15:35:00	5.8	Middle	2	1	26.00	8.00	32.20	89.4	6.10	13.2	8.7	
HKBCF	HY/2013/01	2017-10-30	Mid-Flood	Sunny	IS(Mf)11	15:35:00	5.8	Middle	2	2	26.30	7.90	32.00	90.9	6.10	13.6	8.3	
HKBCF	HY/2013/01	2017-10-30	Mid-Flood	Sunny	IS(Mf)11	15:35:00	10.5	Bottom	3	1	26.00	8.00	32.10	93.2	6.30	11.6	10.3	
HKBCF	HY/2013/01	2017-10-30	Mid-Flood	Sunny	IS(Mf)11	15:35:00	10.5	Bottom	3	2	26.30	7.90	32.10	96.3	6.50	12.0	10.9	
HKBCF	HY/2013/01	2017-10-30	Mid-Flood	Sunny	CS(Mf)5	16:19:00	1.0	Surface	1	1	26.40	7.90	32.30	91.6	6.20	1.9	3.5	
HKBCF	HY/2013/01	2017-10-30	Mid-Flood	Sunny	CS(Mf)5	16:19:00	1.0	Surface	1	2	26.20	8.00	32.60	91.7	6.20	2.0	3.5	
HKBCF	HY/2013/01	2017-10-30	Mid-Flood	Sunny	CS(Mf)5	16:19:00	5.4	Middle	2	1	26.40	7.90	32.30	90.8	6.10	2.1	4.5	
HKBCF	HY/2013/01	2017-10-30	Mid-Flood	Sunny	CS(Mf)5	16:19:00	5.4	Middle	2	2	26.20	8.00	32.60	91.0	6.10	2.4	4.1	
HKBCF	HY/2013/01	2017-10-30	Mid-Flood	Sunny	CS(Mf)5	16:19:00	9.8	Bottom	3	1	26.30	7.90	32.30	90.3	6.10	2.9	4.9	
HKBCF	HY/2013/01	2017-10-30	Mid-Flood	Sunny	CS(Mf)5	16:19:00	9.8	Bottom	3	2	26.10	8.00	32.60	90.8	6.10	3.0	3.7	
HKBCF	HY/2013/01	2017-10-30	Mid-Flood	Sunny	SR7	15:43:00	1.0	Surface	1	1	25.70	8.20	31.70	122.2	8.30	4.7	6.6	
HKBCF	HY/2013/01	2017-10-30	Mid-Flood	Sunny	SR7	15:43:00	1.0	Surface	1	2	26.00	8.20	31.90	120.8	8.20	4.6	7.3	
HKBCF	HY/2013/01	2017-10-30	Mid-Flood	Sunny	SR7	15:43:00		Middle	2	1								
HKBCF	HY/2013/01	2017-10-30	Mid-Flood	Sunny	SR7	15:43:00		Middle	2	2								
HKBCF	HY/2013/01	2017-10-30	Mid-Flood	Sunny	SR7	15:43:00	3.6	Bottom	3	1	25.80	8.10	32.00	114.7	7.80	6.4	7.1	
HKBCF	HY/2013/01	2017-10-30	Mid-Flood	Sunny	SR7	15:43:00	3.6	Bottom	3	2	26.10	8.10	32.20	114.8	7.80	6.5	7.0	
HKBCF	HY/2013/01	2017-10-30	Mid-Flood	Sunny	IS17	15:58:00	1.0	Surface	1	1	25.70	8.20	30.70	159.6	10.90	3.3	5.2	Red tide found in the area SR3, IS5, ISMf6, IS7, ISMf16, IS17
HKBCF	HY/2013/01	2017-10-30	Mid-Flood	Sunny	IS17	15:58:00	1.0	Surface	1	2	25.50	8.30	31.00	160.8	11.00	3.0	6.1	Red tide found in the area SR3, IS5, ISMf6, IS7, ISMf16, IS18
HKBCF	HY/2013/01	2017-10-30	Mid-Flood	Sunny	IS17	15:58:00	3.5	Middle	2	1	25.80	8.20	31.00	152.0	10.40	2.0	5.3	Red tide found in the area SR3, IS5, ISMf6, IS7, ISMf16, IS19
HKBCF	HY/2013/01	2017-10-30	Mid-Flood	Sunny	IS17	15:58:00	3.5	Middle	2	2	25.60	8.30	31.30	150.7	10.30	2.3	5.8	Red tide found in the area SR3, IS5, ISMf6, IS7, ISMf16, IS20
HKBCF	HY/2013/01	2017-10-30	Mid-Flood	Sunny	IS17	15:58:00	6.0	Bottom	3	1	26.00	8.10	31.60	128.7	8.70	1.1	5.0	Red tide found in the area SR3, IS5, ISMf6, IS7, ISMf16, IS21
HKBCF	HY/2013/01	2017-10-30	Mid-Flood	Sunny	IS17	15:58:00	6.0	Bottom	3	2	25.80	8.20	31.80	129.1	8.80	1.2	6.0	Red tide found in the area SR3, IS5, ISMf6, IS7, ISMf16, IS22
HKBCF	HY/2013/01	2017-10-30	Mid-Flood	Sunny	IS(Mf)16	15:47:00	1.0	Surface	1	1	25.70	8.20	30.70	155.5	10.70	3.7	6.3	Red tide found in the area SR3, IS5, ISMf6, IS7, ISMf16, IS17
HKBCF	HY/2013/01	2017-10-30	Mid-Flood	Sunny	IS(Mf)16	15:47:00	1.0	Surface	1	2	25.50	8.30	31.00	156.5	10.80	3.5	5.8	Red tide found in the area SR3, IS5, ISMf6, IS7, ISMf16, IS18
HKBCF	HY/2013/01	2017-10-30	Mid-Flood	Sunny	IS(Mf)16	15:47:00		Middle	2	1								
HKBCF	HY/2013/01	2017-10-30	Mid-Flood	Sunny	IS(Mf)16	15:47:00		Middle	2	2								
HKBCF	HY/2013/01	2017-10-30	Mid-Flood	Sunny	IS(Mf)16	15:47:00	4.8	Bottom	3	1	26.10	8.00	31.70	114.6	7.80	6.2	8.5	Red tide found in the area SR3, IS5, ISMf6, IS7, ISMf16, IS21
HKBCF	HY/2013/01	2017-10-30	Mid-Flood	Sunny	IS(Mf)16	15:47:00	4.8	Bottom	3	2	25.90	8.10	32.00	116.1	7.90	6.3	7.7	Red tide found in the area SR3, IS5, ISMf6, IS7, ISMf16, IS22

Project	Works	Date (yyyy-mm-dd)	Tide	Weather Condition	Station	Time	Depth, m	Level	Level_Code	Replicate	Temperature, °C	pH	Salinity, ppt	DO, %	DO, mg/L	Turbidity, NTU	SS, mg/L	Site Observation
HKBCF	HY/2013/01	2017-10-30	Mid-Flood	Sunny	IS8	15:20:00	1.0	Surface	1	1	25.70	8.20	30.50	144.8	9.90	11.4	14.9	
HKBCF	HY/2013/01	2017-10-30	Mid-Flood	Sunny	IS8	15:20:00	1.0	Surface	1	2	25.50	8.30	30.70	146.0	10.00	11.9	13.1	
HKBCF	HY/2013/01	2017-10-30	Mid-Flood	Sunny	IS8	15:20:00		Middle	2	1								
HKBCF	HY/2013/01	2017-10-30	Mid-Flood	Sunny	IS8	15:20:00		Middle	2	2								
HKBCF	HY/2013/01	2017-10-30	Mid-Flood	Sunny	IS8	15:20:00	2.2	Bottom	3	1	25.50	8.30	30.70	144.8	10.00	10.3	17.2	
HKBCF	HY/2013/01	2017-10-30	Mid-Flood	Sunny	IS8	15:20:00	2.2	Bottom	3	2	25.50	8.30	30.70	144.8	10.00	10.3	16.9	
HKBCF	HY/2013/01	2017-10-30	Mid-Flood	Sunny	SR4(N)	15:28:00	1.0	Surface	1	1	25.70	8.20	30.50	136.8	9.40	11.2	16.9	
HKBCF	HY/2013/01	2017-10-30	Mid-Flood	Sunny	SR4(N)	15:28:00	1.0	Surface	1	2	25.50	8.30	30.70	135.0	9.30	10.7	16.7	
HKBCF	HY/2013/01	2017-10-30	Mid-Flood	Sunny	SR4(N)	15:28:00		Middle	2	1								
HKBCF	HY/2013/01	2017-10-30	Mid-Flood	Sunny	SR4(N)	15:28:00		Middle	2	2								
HKBCF	HY/2013/01	2017-10-30	Mid-Flood	Sunny	SR4(N)	15:28:00	3.4	Bottom	3	1	25.70	8.10	30.80	131.2	9.00	15.2	16.6	
HKBCF	HY/2013/01	2017-10-30	Mid-Flood	Sunny	SR4(N)	15:28:00	3.4	Bottom	3	2	25.50	8.20	31.10	131.3	9.00	13.7	16.6	
HKBCF	HY/2013/01	2017-10-30	Mid-Flood	Sunny	IS(Mf)9	15:10:00	1.0	Surface	1	1	25.80	8.20	30.50	156.3	10.70	5.0	8.9	
HKBCF	HY/2013/01	2017-10-30	Mid-Flood	Sunny	IS(Mf)9	15:10:00	1.0	Surface	1	2	25.60	8.30	30.70	156.8	10.80	5.5	7.7	
HKBCF	HY/2013/01	2017-10-30	Mid-Flood	Sunny	IS(Mf)9	15:10:00		Middle	2	1								
HKBCF	HY/2013/01	2017-10-30	Mid-Flood	Sunny	IS(Mf)9	15:10:00		Middle	2	2								
HKBCF	HY/2013/01	2017-10-30	Mid-Flood	Sunny	IS(Mf)9	15:10:00	2.1	Bottom	3	1	25.70	8.20	30.50	147.8	10.20	7.1	9.2	
HKBCF	HY/2013/01	2017-10-30	Mid-Flood	Sunny	IS(Mf)9	15:10:00	2.1	Bottom	3	2	25.50	8.30	30.70	148.9	10.30	6.0	10.5	
HKBCF	HY/2013/01	2017-10-30	Mid-Flood	Sunny	IS7	15:01:00	1.0	Surface	1	1	25.80	8.40	30.40	185.1	12.70	3.1	7.2	Red tide found in the area SR3, IS5, ISMf6, IS7, ISMf16, IS17
HKBCF	HY/2013/01	2017-10-30	Mid-Flood	Sunny	IS7	15:01:00	1.0	Surface	1	2	25.60	8.40	30.70	187.1	12.90	3.2	7.5	Red tide found in the area SR3, IS5, ISMf6, IS7, ISMf16, IS18
HKBCF	HY/2013/01	2017-10-30	Mid-Flood	Sunny	IS7	15:01:00		Middle	2	1								
HKBCF	HY/2013/01	2017-10-30	Mid-Flood	Sunny	IS7	15:01:00		Middle	2	2								
HKBCF	HY/2013/01	2017-10-30	Mid-Flood	Sunny	IS7	15:01:00	2.1	Bottom	3	1	25.70	8.30	30.40	177.0	12.20	3.4	7.0	Red tide found in the area SR3, IS5, ISMf6, IS7, ISMf16, IS21
HKBCF	HY/2013/01	2017-10-30	Mid-Flood	Sunny	IS7	15:01:00	2.1	Bottom	3	2	25.50	8.40	30.70	177.9	12.20	3.5	7.6	Red tide found in the area SR3, IS5, ISMf6, IS7, ISMf16, IS22
HKBCF	HY/2013/01	2017-10-30	Mid-Flood	Sunny	IS(Mf)6	14:52:00		Surface	1	1								
HKBCF	HY/2013/01	2017-10-30	Mid-Flood	Sunny	IS(Mf)6	14:52:00		Surface	1	2								
HKBCF	HY/2013/01	2017-10-30	Mid-Flood	Sunny	IS(Mf)6	14:52:00	1.5	Middle	2	1	25.70	8.40	30.40	184.3	12.70	5.6	8.6	Red tide found in the area SR3, IS5, ISMf6, IS7, ISMf16, IS17
HKBCF	HY/2013/01	2017-10-30	Mid-Flood	Sunny	IS(Mf)6	14:52:00	1.5	Middle	2	2	25.50	8.40	30.60	185.7	12.80	5.3	8.4	Red tide found in the area SR3, IS5, ISMf6, IS7, ISMf16, IS18
HKBCF	HY/2013/01	2017-10-30	Mid-Flood	Sunny	IS(Mf)6	14:52:00		Bottom	3	1								
HKBCF	HY/2013/01	2017-10-30	Mid-Flood	Sunny	IS(Mf)6	14:52:00		Bottom	3	2								
HKBCF	HY/2013/01	2017-10-30	Mid-Flood	Sunny	IS5	14:44:00	1.0	Surface	1	1	25.80	8.40	30.40	173.2	11.90	3.4	8.2	Red tide found in the area SR3, IS5, ISMf6, IS7, ISMf16, IS21
HKBCF	HY/2013/01	2017-10-30	Mid-Flood	Sunny	IS5	14:44:00	1.0	Surface	1	2	25.60	8.40	30.70	174.9	12.00	3.4	7.0	Red tide found in the area SR3, IS5, ISMf6, IS7, ISMf16, IS22
HKBCF	HY/2013/01	2017-10-30	Mid-Flood	Sunny	IS5	14:44:00	4.5	Middle	2	1	25.70	8.30	30.40	168.0	11.50	4.9	8.1	Red tide found in the area SR3, IS5, ISMf6, IS7, ISMf16, IS17
HKBCF	HY/2013/01	2017-10-30	Mid-Flood	Sunny	IS5	14:44:00	4.5	Middle	2	2	25.50	8.40	30.70	169.5	11.70	4.8	7.2	Red tide found in the area SR3, IS5, ISMf6, IS7, ISMf16, IS18
HKBCF	HY/2013/01	2017-10-30	Mid-Flood	Sunny	IS5	14:44:00	8.0	Bottom	3	1	25.60	8.30	30.40	163.8	11.30	7.2	8.8	Red tide found in the area SR3, IS5, ISMf6, IS7, ISMf16, IS17
HKBCF	HY/2013/01	2017-10-30	Mid-Flood	Sunny	IS5	14:44:00	8.0	Bottom	3	2	25.40	8.40	30.70	164.5	11.30	6.3	8.6	Red tide found in the area SR3, IS5, ISMf6, IS7, ISMf16, IS18
HKBCF	HY/2013/01	2017-10-30	Mid-Flood	Sunny	SR3(N)	14:36:00		Surface	1	1								
HKBCF	HY/2013/01	2017-10-30	Mid-Flood	Sunny	SR3(N)	14:36:00		Surface	1	2								
HKBCF	HY/2013/01	2017-10-30	Mid-Flood	Sunny	SR3(N)	14:36:00	1.4	Middle	2	1	25.70	8.30	30.50	163.6	11.20	4.3	7.6	Red tide found in the area SR3, IS5, ISMf6, IS7, ISMf16, IS17
HKBCF	HY/2013/01	2017-10-30	Mid-Flood	Sunny	SR3(N)	14:36:00	1.4	Middle	2	2	25.50	8.40	30.80	165.3	11.40	3.6	7.8	Red tide found in the area SR3, IS5, ISMf6, IS7, ISMf16, IS18

Project	Works	Date (yyyy-mm-dd)	Tide	Weather Condition	Station	Time	Depth, m	Level	Level_Code	Replicate	Temperature, °C	pH	Salinity, ppt	DO, %	DO, mg/L	Turbidity, NTU	SS, mg/L	Site Observation
HKBCF	HY/2013/01	2017-10-30	Mid-Flood	Sunny	SR3(N)	14:36:00		Bottom	3	1								
HKBCF	HY/2013/01	2017-10-30	Mid-Flood	Sunny	SR3(N)	14:36:00		Bottom	3	2								
HKBCF	HY/2013/01	2017-11-01	Mid-Ebb	Sunny	SR10A(N)	9:08:00	1.0	Surface	1	1	25.70	8.00	32.70	88.0	6.00	5.9	8.0	
HKBCF	HY/2013/01	2017-11-01	Mid-Ebb	Sunny	SR10A(N)	9:08:00	1.0	Surface	1	2	25.90	7.90	32.50	87.9	5.90	6.0	7.1	
HKBCF	HY/2013/01	2017-11-01	Mid-Ebb	Sunny	SR10A(N)	9:08:00	6.4	Middle	2	1	25.70	8.00	32.70	88.0	6.00	5.6	6.8	
HKBCF	HY/2013/01	2017-11-01	Mid-Ebb	Sunny	SR10A(N)	9:08:00	6.4	Middle	2	2	25.90	7.90	32.50	87.9	6.00	5.7	6.1	
HKBCF	HY/2013/01	2017-11-01	Mid-Ebb	Sunny	SR10A(N)	9:08:00	11.8	Bottom	3	1	25.70	8.00	32.70	88.1	6.00	5.9	8.9	
HKBCF	HY/2013/01	2017-11-01	Mid-Ebb	Sunny	SR10A(N)	9:08:00	11.8	Bottom	3	2	25.90	7.90	32.50	88.0	6.00	5.9	9.0	
HKBCF	HY/2013/01	2017-11-01	Mid-Ebb	Sunny	SR10B(N2)	9:18:00	1.0	Surface	1	1	25.80	8.00	32.70	88.2	6.00	5.3	8.7	
HKBCF	HY/2013/01	2017-11-01	Mid-Ebb	Sunny	SR10B(N2)	9:18:00	1.0	Surface	1	2	25.90	7.90	32.50	87.9	6.00	5.3	9.6	
HKBCF	HY/2013/01	2017-11-01	Mid-Ebb	Sunny	SR10B(N2)	9:18:00	4.5	Middle	2	1	25.70	8.00	32.70	88.5	6.00	5.5	8.6	
HKBCF	HY/2013/01	2017-11-01	Mid-Ebb	Sunny	SR10B(N2)	9:18:00	4.5	Middle	2	2	25.90	7.90	32.50	87.9	6.00	5.4	8.3	
HKBCF	HY/2013/01	2017-11-01	Mid-Ebb	Sunny	SR10B(N2)	9:18:00	7.9	Bottom	3	1	25.70	8.00	32.70	89.4	6.10	5.3	11.1	
HKBCF	HY/2013/01	2017-11-01	Mid-Ebb	Sunny	SR10B(N2)	9:18:00	7.9	Bottom	3	2	25.90	7.90	32.50	88.6	6.00	5.3	9.8	
HKBCF	HY/2013/01	2017-11-01	Mid-Ebb	Sunny	CSA	9:11:00	1.0	Surface	1	1	26.00	7.90	32.50	90.7	6.10	3.9	6.2	
HKBCF	HY/2013/01	2017-11-01	Mid-Ebb	Sunny	CSA	9:11:00	1.0	Surface	1	2	25.80	8.00	32.40	88.0	6.00	4.5	5.1	
HKBCF	HY/2013/01	2017-11-01	Mid-Ebb	Sunny	CSA	9:11:00	16.3	Middle	2	1	26.00	7.90	32.60	89.5	6.00	4.0	4.4	
HKBCF	HY/2013/01	2017-11-01	Mid-Ebb	Sunny	CSA	9:11:00	16.3	Middle	2	2	25.80	8.00	32.30	86.4	5.90	4.8	5.5	
HKBCF	HY/2013/01	2017-11-01	Mid-Ebb	Sunny	CSA	9:11:00	31.5	Bottom	3	1	26.00	7.90	32.90	90.1	6.10	4.0	7.6	
HKBCF	HY/2013/01	2017-11-01	Mid-Ebb	Sunny	CSA	9:11:00	31.5	Bottom	3	2	25.80	8.00	32.20	86.0	5.80	4.7	8.0	
HKBCF	HY/2013/01	2017-11-01	Mid-Ebb	Sunny	CS6	9:28:00	1.0	Surface	1	1	25.90	8.20	32.70	90.0	6.10	3.2	6.7	
HKBCF	HY/2013/01	2017-11-01	Mid-Ebb	Sunny	CS6	9:28:00	1.0	Surface	1	2	25.90	8.10	32.70	89.9	6.10	3.7	6.8	
HKBCF	HY/2013/01	2017-11-01	Mid-Ebb	Sunny	CS6	9:28:00	4.8	Middle	2	1	25.80	8.20	32.70	89.3	6.00	3.4	6.0	
HKBCF	HY/2013/01	2017-11-01	Mid-Ebb	Sunny	CS6	9:28:00	4.8	Middle	2	2	25.90	8.10	32.70	89.2	6.00	4.1	5.1	
HKBCF	HY/2013/01	2017-11-01	Mid-Ebb	Sunny	CS6	9:28:00	8.5	Bottom	3	1	25.80	8.20	32.70	89.4	6.10	4.5	9.6	
HKBCF	HY/2013/01	2017-11-01	Mid-Ebb	Sunny	CS6	9:28:00	8.5	Bottom	3	2	25.90	8.10	32.70	89.4	6.00	5.5	10.4	
HKBCF	HY/2013/01	2017-11-01	Mid-Ebb	Sunny	CS4	11:03:00	1.0	Surface	1	1	25.80	8.30	32.40	118.4	8.00	2.3	4.5	
HKBCF	HY/2013/01	2017-11-01	Mid-Ebb	Sunny	CS4	11:03:00	1.0	Surface	1	2	25.80	8.30	32.40	118.7	8.00	2.4	4.1	
HKBCF	HY/2013/01	2017-11-01	Mid-Ebb	Sunny	CS4	11:03:00	9.8	Middle	2	1	25.10	8.30	32.30	111.1	7.60	3.4	5.9	
HKBCF	HY/2013/01	2017-11-01	Mid-Ebb	Sunny	CS4	11:03:00	9.8	Middle	2	2	25.10	8.30	32.30	111.3	7.60	3.7	4.7	
HKBCF	HY/2013/01	2017-11-01	Mid-Ebb	Sunny	CS4	11:03:00	18.6	Bottom	3	1	25.00	8.30	32.30	111.2	7.70	8.7	7.9	
HKBCF	HY/2013/01	2017-11-01	Mid-Ebb	Sunny	CS4	11:03:00	18.6	Bottom	3	2	25.00	8.30	32.30	111.4	7.70	9.0	6.5	
HKBCF	HY/2013/01	2017-11-01	Mid-Ebb	Sunny	SR6	10:40:00	1.0	Surface	1	1	25.00	8.00	32.80	104.2	7.20	7.9	8.2	
HKBCF	HY/2013/01	2017-11-01	Mid-Ebb	Sunny	SR6	10:40:00	1.0	Surface	1	2	24.70	8.00	32.80	101.4	7.00	8.0	8.9	
HKBCF	HY/2013/01	2017-11-01	Mid-Ebb	Sunny	SR6	10:40:00		Middle	2	1								
HKBCF	HY/2013/01	2017-11-01	Mid-Ebb	Sunny	SR6	10:40:00		Middle	2	2								
HKBCF	HY/2013/01	2017-11-01	Mid-Ebb	Sunny	SR6	10:40:00	3.9	Bottom	3	1	24.90	8.00	32.80	103.7	7.10	13.9	8.5	
HKBCF	HY/2013/01	2017-11-01	Mid-Ebb	Sunny	SR6	10:40:00	3.9	Bottom	3	2	24.60	8.00	32.80	100.5	6.90	14.0	9.2	
HKBCF	HY/2013/01	2017-11-01	Mid-Ebb	Sunny	CS(Mf)3(N)	10:21:00	1.0	Surface	1	1	25.10	8.10	32.10	119.7	8.20	3.5	9.1	
HKBCF	HY/2013/01	2017-11-01	Mid-Ebb	Sunny	CS(Mf)3(N)	10:21:00	1.0	Surface	1	2	24.90	8.20	32.20	118.1	8.20	3.3	9.7	
HKBCF	HY/2013/01	2017-11-01	Mid-Ebb	Sunny	CS(Mf)3(N)	10:21:00	3.6	Middle	2	1	25.00	8.10	32.30	110.9	7.60	5.8	9.3	
HKBCF	HY/2013/01	2017-11-01	Mid-Ebb	Sunny	CS(Mf)3(N)	10:21:00	3.6	Middle	2	2	24.70	8.10	32.30	108.9	7.50	6.2	8.4	
HKBCF	HY/2013/01	2017-11-01	Mid-Ebb	Sunny	CS(Mf)3(N)	10:21:00	6.2	Bottom	3	1	24.90	8.00	32.70	106.6	7.30	10.8	8.1	
HKBCF	HY/2013/01	2017-11-01	Mid-Ebb	Sunny	CS(Mf)3(N)	10:21:00	6.2	Bottom	3	2	24.60	8.10	32.70	103.2	7.10	10.7	9.9	
HKBCF	HY/2013/01	2017-11-01	Mid-Ebb	Sunny	SR5(N)	9:59:00	1.0	Surface	1	1	25.50	8.10	32.20	113.1	7.70	3.8	10.5	
HKBCF	HY/2013/01	2017-11-01	Mid-Ebb	Sunny	SR5(N)	9:59:00	1.0	Surface	1	2	25.30	8.10	32.30	111.4	7.60	4.3	10.1	
HKBCF	HY/2013/01	2017-11-01	Mid-Ebb	Sunny	SR5(N)	9:59:00	4.7	Middle	2	1	25.50	8.00	32.30	105.6	7.20	7.9	11.7	
HKBCF	HY/2013/01	2017-11-01	Mid-Ebb	Sunny	SR5(N)	9:59:00	4.7	Middle	2	2	25.20	8.10	32.30	102.4	7.00	8.1	12.6	
HKBCF	HY/2013/01	2017-11-01	Mid-Ebb	Sunny	SR5(N)	9:59:00	8.3	Bottom	3	1	25.40	8.00	32.40	106.6	7.30	9.9	12.9	
HKBCF	HY/2013/01	2017-11-01	Mid-Ebb	Sunny	SR5(N)	9:59:00	8.3	Bottom	3	2	25.20	8.10	32.30	103.1	7.10	9.3	15.2	
HKBCF	HY/2013/01	2017-11-01	Mid-Ebb	Sunny	IS10(N)	9:52:00	1.0	Surface	1	1	25.70	8.00	32.30	102.9	7.00	7.6	11.8	
HKBCF	HY/2013/01	2017-11-01	Mid-Ebb	Sunny	IS10(N)	9:52:00	1.0	Surface	1	2	25.40	8.00	32.40	99.9	6.80	7.8	13.0	
HKBCF	HY/2013/01	2017-11-01	Mid-Ebb	Sunny	IS10(N)	9:52:00	6.4	Middle	2	1	25.60	8.00	32.30	104.5	7.10	12.9	12.9	
HKBCF	HY/2013/01	2017-11-01	Mid-Ebb	Sunny	IS10(N)	9:52:00	6.4	Middle	2	2	25.30	8.00	32.40	100.9	6.90	12.5	11.7	
HKBCF	HY/2013/01	2017-11-01	Mid-Ebb	Sunny	IS10(N)	9:52:00	11.8	Bottom	3	1	25.30	8.10	32.30	105.9	7.30	15.0	12.4	
HKBCF	HY/2013/01	2017-11-01	Mid-Ebb	Sunny	IS10(N)	9:52:00	11.8	Bottom	3	2	25.00	8.10	32.30	102.6	7.10	15.2	11.1	
HKBCF	HY/2013/01	2017-11-01	Mid-Ebb	Sunny	IS(Mf)11	9:46:00	1.0	Surface	1	1	25.60	8.10	32.10	104.5	7.10	3.8	9.0	
HKBCF	HY/2013/01	2017-11-01	Mid-Ebb	Sunny	IS(Mf)11	9:46:00	1.0	Surface	1	2	25.30	8.10	32.30	102.5	7.00	4.1	8.6	
HKBCF	HY/2013/01	2017-11-01	Mid-Ebb	Sunny	IS(Mf)11	9:46:00	5.9	Middle	2	1	25.60	8.00	32.20	101.8	6.90	5.3	9.5	
HKBCF	HY/2013/01	2017-11-01	Mid-Ebb	Sunny	IS(Mf)11	9:46:00	5.9	Middle	2	2	25.40	8.00	32.40	98.5	6.70	5.4	8.7	
HKBCF	HY/2013/01	2017-11-01	Mid-Ebb	Sunny	IS(Mf)11	9:46:00	10.7	Bottom	3	1	25.70	8.00	32.30	102.2	7.00	8.7	9.3	
HKBCF	HY/2013/01	2017-11-01	Mid-Ebb	Sunny	IS(Mf)11	9:46:00	10.7	Bottom	3	2	25.40	8.00	32.40	98.4	6.70	8.2	8.4	
HKBCF	HY/2013/01	2017-11-01	Mid-Ebb	Sunny	CS(Mf)5	9:50:00	1.0	Surface	1	1	25.80	8.00	32.60	91.0	6.20	3.5	6.2	
HKBCF	HY/2013/01	2017-11-01	Mid-Ebb	Sunny	CS(Mf)5	9:50:00	1.0	Surface	1	2	26.00	7.90	32.40	91.0	6.20	3.5	7.4	
HKBCF	HY/2013/01	2017-11-01	Mid-Ebb	Sunny	CS(Mf)5	9:50:00	5.1	Middle	2	1	25.80	8.00	32.70	89.9	6.10	3.5	5.6	
HKBCF	HY/2013/01	2017-11-01	Mid-Ebb	Sunny	CS(Mf)5	9:50:00	5.1	Middle	2	2	25.90	7.90	32.50	89.8	6.10	3.6	6.9	
HKBCF	HY/2013/01	2017-11-01	Mid-Ebb	Sunny	CS(Mf)5	9:50:00	9.2	Bottom	3	1	25.70	8.00	32.70	90.2	6.10	3.5	7.7	
HKBCF	HY/2013/01	2017-11-01	Mid-Ebb	Sunny	CS(Mf)5	9:50:00	9.2	Bottom	3	2	25.90	7.90	32.50	89.7	6.10	3.5	7.6	

Project	Works	Date (yyyy-mm-dd)	Tide	Weather Condition	Station	Time	Depth, m	Level	Level_Code	Replicate	Temperature, °C	pH	Salinity, ppt	DO, %	DO, mg/L	Turbidity, NTU	SS, mg/L	Site Observation
HKBCF	HY/2013/01	2017-11-01	Mid-Ebb	Sunny	SR7	9:38:00	1.0	Surface	1	1	25.70	8.00	32.30	107.1	7.30	3.0	5.4	
HKBCF	HY/2013/01	2017-11-01	Mid-Ebb	Sunny	SR7	9:38:00	1.0	Surface	1	2	25.40	8.10	32.40	104.6	7.10	3.6	3.9	
HKBCF	HY/2013/01	2017-11-01	Mid-Ebb	Sunny	SR7	9:38:00		Middle	2	1								
HKBCF	HY/2013/01	2017-11-01	Mid-Ebb	Sunny	SR7	9:38:00		Middle	2	2								
HKBCF	HY/2013/01	2017-11-01	Mid-Ebb	Sunny	SR7	9:38:00	3.6	Bottom	3	1	25.70	8.00	32.30	105.9	7.20	4.0	6.4	
HKBCF	HY/2013/01	2017-11-01	Mid-Ebb	Sunny	SR7	9:38:00	3.6	Bottom	3	2	25.50	8.00	32.40	103.1	7.00	4.1	5.5	
HKBCF	HY/2013/01	2017-11-01	Mid-Ebb	Sunny	IS17	10:14:00	1.0	Surface	1	1	25.40	8.10	32.30	109.0	7.50	4.5	7.9	
HKBCF	HY/2013/01	2017-11-01	Mid-Ebb	Sunny	IS17	10:14:00	1.0	Surface	1	2	25.60	8.00	32.10	109.3	7.50	4.4	7.9	
HKBCF	HY/2013/01	2017-11-01	Mid-Ebb	Sunny	IS17	10:14:00	4.0	Middle	2	1	25.30	8.10	32.30	106.0	7.30	5.0	7.1	
HKBCF	HY/2013/01	2017-11-01	Mid-Ebb	Sunny	IS17	10:14:00	4.0	Middle	2	2	25.50	8.00	32.10	106.0	7.20	5.0	8.3	
HKBCF	HY/2013/01	2017-11-01	Mid-Ebb	Sunny	IS17	10:14:00	7.0	Bottom	3	1	25.30	8.10	32.30	105.4	7.20	5.1	7.8	
HKBCF	HY/2013/01	2017-11-01	Mid-Ebb	Sunny	IS17	10:14:00	7.0	Bottom	3	2	25.50	8.00	32.10	105.2	7.20	5.1	8.6	
HKBCF	HY/2013/01	2017-11-01	Mid-Ebb	Sunny	IS(Mf)16	10:20:00	1.0	Surface	1	1	25.30	8.10	31.90	120.1	8.20	8.1	9.4	
HKBCF	HY/2013/01	2017-11-01	Mid-Ebb	Sunny	IS(Mf)16	10:20:00	1.0	Surface	1	2	25.50	8.10	31.70	121.1	8.30	8.0	10.8	
HKBCF	HY/2013/01	2017-11-01	Mid-Ebb	Sunny	IS(Mf)16	10:20:00	3.0	Middle	2	1	25.20	8.10	32.10	109.7	7.50	9.4	11.7	
HKBCF	HY/2013/01	2017-11-01	Mid-Ebb	Sunny	IS(Mf)16	10:20:00	3.0	Middle	2	2	25.40	8.00	31.90	109.3	7.50	9.4	11.7	
HKBCF	HY/2013/01	2017-11-01	Mid-Ebb	Sunny	IS(Mf)16	10:20:00	5.0	Bottom	3	1	25.20	8.10	32.30	111.3	7.60	11.4	14.7	
HKBCF	HY/2013/01	2017-11-01	Mid-Ebb	Sunny	IS(Mf)16	10:20:00	5.0	Bottom	3	2	25.40	8.00	32.00	110.5	7.60	11.3	15.5	
HKBCF	HY/2013/01	2017-11-01	Mid-Ebb	Sunny	IS8	10:47:00	1.0	Surface	1	1	25.20	8.30	31.60	143.9	9.90	4.1	6.3	
HKBCF	HY/2013/01	2017-11-01	Mid-Ebb	Sunny	IS8	10:47:00	1.0	Surface	1	2	25.40	8.20	31.30	144.9	10.00	4.1	6.5	
HKBCF	HY/2013/01	2017-11-01	Mid-Ebb	Sunny	IS8	10:47:00		Middle	2	1								
HKBCF	HY/2013/01	2017-11-01	Mid-Ebb	Sunny	IS8	10:47:00		Middle	2	2								
HKBCF	HY/2013/01	2017-11-01	Mid-Ebb	Sunny	IS8	10:47:00	3.3	Bottom	3	1	25.10	8.20	31.70	128.9	8.90	20.2	6.6	
HKBCF	HY/2013/01	2017-11-01	Mid-Ebb	Sunny	IS8	10:47:00	3.3	Bottom	3	2	25.30	8.10	31.50	128.2	8.80	20.1	7.7	
HKBCF	HY/2013/01	2017-11-01	Mid-Ebb	Sunny	SR4(N)	10:41:00	1.0	Surface	1	1	24.90	8.10	30.50	126.6	8.80	7.4	9.8	
HKBCF	HY/2013/01	2017-11-01	Mid-Ebb	Sunny	SR4(N)	10:41:00	1.0	Surface	1	2	24.90	8.10	30.50	126.6	8.80	7.4	10.4	
HKBCF	HY/2013/01	2017-11-01	Mid-Ebb	Sunny	SR4(N)	10:41:00		Middle	2	1								
HKBCF	HY/2013/01	2017-11-01	Mid-Ebb	Sunny	SR4(N)	10:41:00		Middle	2	2								
HKBCF	HY/2013/01	2017-11-01	Mid-Ebb	Sunny	SR4(N)	10:41:00	2.5	Bottom	3	1	25.00	8.20	31.20	118.1	8.20	9.7	8.0	
HKBCF	HY/2013/01	2017-11-01	Mid-Ebb	Sunny	SR4(N)	10:41:00	2.5	Bottom	3	2	25.20	8.00	30.90	118.8	8.20	9.6	9.7	
HKBCF	HY/2013/01	2017-11-01	Mid-Ebb	Sunny	IS(Mf)9	10:56:00	1.0	Surface	1	1	25.10	8.30	31.40	154.8	10.70	5.4	5.9	
HKBCF	HY/2013/01	2017-11-01	Mid-Ebb	Sunny	IS(Mf)9	10:56:00	1.0	Surface	1	2	25.30	8.20	31.10	153.3	10.60	5.4	5.1	
HKBCF	HY/2013/01	2017-11-01	Mid-Ebb	Sunny	IS(Mf)9	10:56:00		Middle	2	1								
HKBCF	HY/2013/01	2017-11-01	Mid-Ebb	Sunny	IS(Mf)9	10:56:00		Middle	2	2								
HKBCF	HY/2013/01	2017-11-01	Mid-Ebb	Sunny	IS(Mf)9	10:56:00	2.4	Bottom	3	1	25.00	8.30	31.40	155.1	10.70	4.9	5.4	
HKBCF	HY/2013/01	2017-11-01	Mid-Ebb	Sunny	IS(Mf)9	10:56:00	2.4	Bottom	3	2	25.20	8.20	31.10	153.7	10.60	4.8	5.4	
HKBCF	HY/2013/01	2017-11-01	Mid-Ebb	Sunny	IS7	11:07:00		Surface	1	1								
HKBCF	HY/2013/01	2017-11-01	Mid-Ebb	Sunny	IS7	11:07:00		Surface	1	2								
HKBCF	HY/2013/01	2017-11-01	Mid-Ebb	Sunny	IS7	11:07:00	1.4	Middle	2	1	24.80	8.20	31.40	135.4	9.40	9.1	6.6	
HKBCF	HY/2013/01	2017-11-01	Mid-Ebb	Sunny	IS7	11:07:00	1.4	Middle	2	2	25.00	8.10	31.20	134.8	9.30	9.1	7.1	
HKBCF	HY/2013/01	2017-11-01	Mid-Ebb	Sunny	IS7	11:07:00		Bottom	3	1								
HKBCF	HY/2013/01	2017-11-01	Mid-Ebb	Sunny	IS7	11:07:00		Bottom	3	2								
HKBCF	HY/2013/01	2017-11-01	Mid-Ebb	Sunny	IS(Mf)6	11:14:00		Surface	1	1								
HKBCF	HY/2013/01	2017-11-01	Mid-Ebb	Sunny	IS(Mf)6	11:14:00		Surface	1	2								
HKBCF	HY/2013/01	2017-11-01	Mid-Ebb	Sunny	IS(Mf)6	11:14:00	1.5	Middle	2	1	24.90	8.20	31.80	129.9	9.00	5.5	6.2	
HKBCF	HY/2013/01	2017-11-01	Mid-Ebb	Sunny	IS(Mf)6	11:14:00	1.5	Middle	2	2	25.10	8.10	31.60	129.2	8.90	5.4	5.7	
HKBCF	HY/2013/01	2017-11-01	Mid-Ebb	Sunny	IS(Mf)6	11:14:00		Bottom	3	1								
HKBCF	HY/2013/01	2017-11-01	Mid-Ebb	Sunny	IS(Mf)6	11:14:00		Bottom	3	2								
HKBCF	HY/2013/01	2017-11-01	Mid-Ebb	Sunny	IS5	11:20:00	1.0	Surface	1	1	24.90	8.20	32.00	127.9	8.80	4.8	6.3	
HKBCF	HY/2013/01	2017-11-01	Mid-Ebb	Sunny	IS5	11:20:00	1.0	Surface	1	2	25.10	8.10	31.70	128.5	8.90	4.7	5.7	
HKBCF	HY/2013/01	2017-11-01	Mid-Ebb	Sunny	IS5	11:20:00	4.5	Middle	2	1	24.80	8.20	32.20	118.5	8.20	6.9	6.9	
HKBCF	HY/2013/01	2017-11-01	Mid-Ebb	Sunny	IS5	11:20:00	4.5	Middle	2	2	25.00	8.10	31.90	118.7	8.20	6.9	7.7	
HKBCF	HY/2013/01	2017-11-01	Mid-Ebb	Sunny	IS5	11:20:00	7.9	Bottom	3	1	24.80	8.20	32.30	116.9	8.10	8.8	8.1	
HKBCF	HY/2013/01	2017-11-01	Mid-Ebb	Sunny	IS5	11:20:00	7.9	Bottom	3	2	24.90	8.00	32.00	116.4	8.00	8.8	6.6	
HKBCF	HY/2013/01	2017-11-01	Mid-Ebb	Sunny	SR3(N)	11:29:00	1.0	Surface	1	1	25.10	8.20	31.70	136.9	9.40	7.5	9.2	
HKBCF	HY/2013/01	2017-11-01	Mid-Ebb	Sunny	SR3(N)	11:29:00	1.0	Surface	1	2	25.30	8.10	31.40	137.5	9.50	7.4	9.3	
HKBCF	HY/2013/01	2017-11-01	Mid-Ebb	Sunny	SR3(N)	11:29:00		Middle	2	1								
HKBCF	HY/2013/01	2017-11-01	Mid-Ebb	Sunny	SR3(N)	11:29:00		Middle	2	2								
HKBCF	HY/2013/01	2017-11-01	Mid-Ebb	Sunny	SR3(N)	11:29:00	2.6	Bottom	3	1	25.00	8.20	31.70	133.1	9.20	7.5	10.2	
HKBCF	HY/2013/01	2017-11-01	Mid-Ebb	Sunny	SR3(N)	11:29:00	2.6	Bottom	3	2	25.20	8.10	31.40	134.6	9.30	7.5	11.8	
HKBCF	HY/2013/01	2017-11-01	Mid-Flood	Sunny	SR10A(N)	17:43:00	1.0	Surface	1	1	26.00	8.00	32.50	89.6	6.10	7.7	7.0	
HKBCF	HY/2013/01	2017-11-01	Mid-Flood	Sunny	SR10A(N)	17:43:00	1.0	Surface	1	2	25.80	8.00	32.70	89.7	6.10	7.7	6.1	
HKBCF	HY/2013/01	2017-11-01	Mid-Flood	Sunny	SR10A(N)	17:43:00	5.7	Middle	2	1	26.00	8.00	32.50	89.6	6.10	7.4	13.5	
HKBCF	HY/2013/01	2017-11-01	Mid-Flood	Sunny	SR10A(N)	17:43:00	5.7	Middle	2	2	25.80	8.00	32.70	89.9	6.10	7.5	12.4	
HKBCF	HY/2013/01	2017-11-01	Mid-Flood	Sunny	SR10A(N)	17:43:00	10.4	Bottom	3	1	26.00	8.00	32.50	89.7	6.10	7.8	14.5	
HKBCF	HY/2013/01	2017-11-01	Mid-Flood	Sunny	SR10A(N)	17:43:00	10.4	Bottom	3	2	25.80	8.00	32.70	90.1	6.10	7.8	13.9	
HKBCF	HY/2013/01	2017-11-01	Mid-Flood	Sunny	SR10B(N2)	17:38:00	1.0	Surface	1	1	26.00	8.00	32.50	88.9	6.00	8.5	11.8	
HKBCF	HY/2013/01	2017-11-01	Mid-Flood	Sunny	SR10B(N2)	17:38:00	1.0	Surface	1	2	25.80	8.00	32.70	89.2	6.00	8.5	10.9	

Project	Works	Date (yyyy-mm-dd)	Tide	Weather Condition	Station	Time	Depth, m	Level	Level_Code	Replicate	Temperature, °C	pH	Salinity, ppt	DO, %	DO, mg/L	Turbidity, NTU	SS, mg/L	Site Observation
HKBCF	HY/2013/01	2017-11-01	Mid-Flood	Sunny	SR10B(N2)	17:38:00	4.3	Middle	2	1	26.00	8.00	32.50	89.0	6.00	8.6	13.2	
HKBCF	HY/2013/01	2017-11-01	Mid-Flood	Sunny	SR10B(N2)	17:38:00	4.3	Middle	2	2	25.80	8.00	32.70	89.4	6.10	8.6	14.4	
HKBCF	HY/2013/01	2017-11-01	Mid-Flood	Sunny	SR10B(N2)	17:38:00	7.6	Bottom	3	1	26.00	8.00	32.50	89.4	6.00	8.8	14.2	
HKBCF	HY/2013/01	2017-11-01	Mid-Flood	Sunny	SR10B(N2)	17:38:00	7.6	Bottom	3	2	25.80	8.00	32.70	90.0	6.10	8.9	15.9	
HKBCF	HY/2013/01	2017-11-01	Mid-Flood	Sunny	CSA	17:03:00	1.0	Surface	1	1	26.00	8.00	32.50	97.3	6.60	3.3	7.4	
HKBCF	HY/2013/01	2017-11-01	Mid-Flood	Sunny	CSA	17:03:00	1.0	Surface	1	2	25.70	8.00	32.70	95.4	6.50	3.2	7.1	
HKBCF	HY/2013/01	2017-11-01	Mid-Flood	Sunny	CSA	17:03:00	16.1	Middle	2	1	26.00	7.90	32.50	92.7	6.30	5.8	6.3	
HKBCF	HY/2013/01	2017-11-01	Mid-Flood	Sunny	CSA	17:03:00	16.1	Middle	2	2	25.80	8.00	32.70	89.9	6.10	5.9	8.3	
HKBCF	HY/2013/01	2017-11-01	Mid-Flood	Sunny	CSA	17:03:00	31.1	Bottom	3	1	26.00	7.90	32.50	91.7	6.20	8.4	10.5	
HKBCF	HY/2013/01	2017-11-01	Mid-Flood	Sunny	CSA	17:03:00	31.1	Bottom	3	2	25.70	8.00	32.70	88.3	6.00	8.4	10.9	
HKBCF	HY/2013/01	2017-11-01	Mid-Flood	Sunny	CS6	17:00:00	1.0	Surface	1	1	25.90	8.20	32.70	96.8	6.50	6.4	11.8	
HKBCF	HY/2013/01	2017-11-01	Mid-Flood	Sunny	CS6	17:00:00	1.0	Surface	1	2	25.90	8.20	32.70	97.0	6.60	6.5	13.3	
HKBCF	HY/2013/01	2017-11-01	Mid-Flood	Sunny	CS6	17:00:00	4.8	Middle	2	1	25.90	8.20	32.70	94.8	6.40	9.9	15.3	
HKBCF	HY/2013/01	2017-11-01	Mid-Flood	Sunny	CS6	17:00:00	4.8	Middle	2	2	25.90	8.20	32.70	94.9	6.40	10.5	16.3	
HKBCF	HY/2013/01	2017-11-01	Mid-Flood	Sunny	CS6	17:00:00	8.6	Bottom	3	1	25.90	8.20	32.70	94.5	6.40	10.7	16.4	
HKBCF	HY/2013/01	2017-11-01	Mid-Flood	Sunny	CS6	17:00:00	8.6	Bottom	3	2	25.90	8.20	32.70	94.6	6.40	10.7	16.0	
HKBCF	HY/2013/01	2017-11-01	Mid-Flood	Sunny	CS4	15:31:00	1.0	Surface	1	1	25.90	8.20	32.40	111.5	7.60	2.6	7.1	
HKBCF	HY/2013/01	2017-11-01	Mid-Flood	Sunny	CS4	15:31:00	1.0	Surface	1	2	25.90	8.20	32.40	111.3	7.50	2.6	6.5	
HKBCF	HY/2013/01	2017-11-01	Mid-Flood	Sunny	CS4	15:31:00	9.8	Middle	2	1	25.70	8.20	32.40	105.8	7.20	4.5	6.2	
HKBCF	HY/2013/01	2017-11-01	Mid-Flood	Sunny	CS4	15:31:00	9.8	Middle	2	2	25.70	8.20	32.40	105.7	7.20	4.1	5.4	
HKBCF	HY/2013/01	2017-11-01	Mid-Flood	Sunny	CS4	15:31:00	18.6	Bottom	3	1	25.60	8.20	32.40	104.4	7.10	11.5	11.5	
HKBCF	HY/2013/01	2017-11-01	Mid-Flood	Sunny	CS4	15:31:00	18.6	Bottom	3	2	25.60	8.20	32.40	104.3	7.10	10.6	11.0	
HKBCF	HY/2013/01	2017-11-01	Mid-Flood	Sunny	SR6	15:33:00	1.0	Surface	1	1	25.60	8.10	31.70	118.0	8.10	5.0	7.2	
HKBCF	HY/2013/01	2017-11-01	Mid-Flood	Sunny	SR6	15:33:00	1.0	Surface	1	2	25.40	8.10	31.80	115.5	7.90	5.1	7.8	
HKBCF	HY/2013/01	2017-11-01	Mid-Flood	Sunny	SR6	15:33:00		Middle	2	1								
HKBCF	HY/2013/01	2017-11-01	Mid-Flood	Sunny	SR6	15:33:00		Middle	2	2								
HKBCF	HY/2013/01	2017-11-01	Mid-Flood	Sunny	SR6	15:33:00	3.9	Bottom	3	1	25.60	8.10	32.00	115.9	7.90	10.0	10.2	
HKBCF	HY/2013/01	2017-11-01	Mid-Flood	Sunny	SR6	15:33:00	3.9	Bottom	3	2	25.40	8.10	32.00	113.0	7.70	10.2	11.2	
HKBCF	HY/2013/01	2017-11-01	Mid-Flood	Sunny	CS(Mf)3(N)	15:53:00	1.0	Surface	1	1	25.70	8.10	32.20	113.2	7.70	3.8	8.4	
HKBCF	HY/2013/01	2017-11-01	Mid-Flood	Sunny	CS(Mf)3(N)	15:53:00	1.0	Surface	1	2	25.50	8.10	32.30	110.8	7.60	3.6	8.7	
HKBCF	HY/2013/01	2017-11-01	Mid-Flood	Sunny	CS(Mf)3(N)	15:53:00	3.5	Middle	2	1	25.70	8.00	32.20	112.5	7.70	5.8	7.0	
HKBCF	HY/2013/01	2017-11-01	Mid-Flood	Sunny	CS(Mf)3(N)	15:53:00	3.5	Middle	2	2	25.50	8.10	32.30	109.6	7.50	5.3	7.7	
HKBCF	HY/2013/01	2017-11-01	Mid-Flood	Sunny	CS(Mf)3(N)	15:53:00	6.0	Bottom	3	1	25.70	8.00	32.20	112.0	7.60	7.3	8.3	
HKBCF	HY/2013/01	2017-11-01	Mid-Flood	Sunny	CS(Mf)3(N)	15:53:00	6.0	Bottom	3	2	25.40	8.10	32.30	109.1	7.50	7.4	9.3	
HKBCF	HY/2013/01	2017-11-01	Mid-Flood	Sunny	SR5(N)	16:18:00	1.0	Surface	1	1	25.60	8.20	32.20	130.9	8.90	7.0	9.7	
HKBCF	HY/2013/01	2017-11-01	Mid-Flood	Sunny	SR5(N)	16:18:00	1.0	Surface	1	2	25.30	8.20	32.30	128.2	8.80	7.9	9.2	
HKBCF	HY/2013/01	2017-11-01	Mid-Flood	Sunny	SR5(N)	16:18:00	4.8	Middle	2	1	25.60	8.20	32.20	129.9	8.90	10.8	11.7	
HKBCF	HY/2013/01	2017-11-01	Mid-Flood	Sunny	SR5(N)	16:18:00	4.8	Middle	2	2	25.30	8.20	32.40	127.3	8.70	10.8	12.0	
HKBCF	HY/2013/01	2017-11-01	Mid-Flood	Sunny	SR5(N)	16:18:00	8.6	Bottom	3	1	25.60	8.20	32.40	128.1	8.70	23.4	13.1	
HKBCF	HY/2013/01	2017-11-01	Mid-Flood	Sunny	SR5(N)	16:18:00	8.6	Bottom	3	2	25.30	8.20	32.40	126.2	8.60	23.0	13.0	
HKBCF	HY/2013/01	2017-11-01	Mid-Flood	Sunny	IS10(N)	16:26:00	1.0	Surface	1	1	25.50	8.10	32.30	122.6	8.40	11.6	11.7	
HKBCF	HY/2013/01	2017-11-01	Mid-Flood	Sunny	IS10(N)	16:26:00	1.0	Surface	1	2	25.30	8.10	32.40	119.6	8.20	11.9	11.2	
HKBCF	HY/2013/01	2017-11-01	Mid-Flood	Sunny	IS10(N)	16:26:00	6.4	Middle	2	1	25.60	8.10	32.30	122.5	8.30	14.8	15.2	
HKBCF	HY/2013/01	2017-11-01	Mid-Flood	Sunny	IS10(N)	16:26:00	6.4	Middle	2	2	25.30	8.10	32.40	119.6	8.20	14.4	14.5	
HKBCF	HY/2013/01	2017-11-01	Mid-Flood	Sunny	IS10(N)	16:26:00	11.8	Bottom	3	1	25.60	8.10	32.30	121.1	8.20	19.2	16.2	
HKBCF	HY/2013/01	2017-11-01	Mid-Flood	Sunny	IS10(N)	16:26:00	11.8	Bottom	3	2	25.40	8.10	32.40	118.8	8.10	19.0	15.5	
HKBCF	HY/2013/01	2017-11-01	Mid-Flood	Sunny	IS(Mf)11	16:32:00	1.0	Surface	1	1	25.30	8.10	32.40	113.1	7.70	12.7	14.8	
HKBCF	HY/2013/01	2017-11-01	Mid-Flood	Sunny	IS(Mf)11	16:32:00	1.0	Surface	1	2	25.10	8.10	32.50	110.4	7.60	13.2	15.2	
HKBCF	HY/2013/01	2017-11-01	Mid-Flood	Sunny	IS(Mf)11	16:32:00	5.8	Middle	2	1	25.30	8.10	32.40	112.7	7.70	16.8	14.6	
HKBCF	HY/2013/01	2017-11-01	Mid-Flood	Sunny	IS(Mf)11	16:32:00	5.8	Middle	2	2	25.10	8.10	32.50	110.0	7.50	16.5	16.3	
HKBCF	HY/2013/01	2017-11-01	Mid-Flood	Sunny	IS(Mf)11	16:32:00	10.5	Bottom	3	1	25.30	8.10	32.40	111.5	7.60	20.9	18.9	
HKBCF	HY/2013/01	2017-11-01	Mid-Flood	Sunny	IS(Mf)11	16:32:00	10.5	Bottom	3	2	25.10	8.10	32.50	109.1	7.50	21.3	19.7	
HKBCF	HY/2013/01	2017-11-01	Mid-Flood	Sunny	CS(Mf)5	17:00:00	1.0	Surface	1	1	25.90	8.00	32.30	108.6	7.40	2.8	3.6	
HKBCF	HY/2013/01	2017-11-01	Mid-Flood	Sunny	CS(Mf)5	17:00:00	1.0	Surface	1	2	25.70	8.10	32.50	108.7	7.40	2.8	4.8	
HKBCF	HY/2013/01	2017-11-01	Mid-Flood	Sunny	CS(Mf)5	17:00:00	5.3	Middle	2	1	25.90	7.90	32.30	106.1	7.20	2.8	4.3	
HKBCF	HY/2013/01	2017-11-01	Mid-Flood	Sunny	CS(Mf)5	17:00:00	5.3	Middle	2	2	25.80	8.00	32.60	106.1	7.20	2.9	6.0	
HKBCF	HY/2013/01	2017-11-01	Mid-Flood	Sunny	CS(Mf)5	17:00:00	9.6	Bottom	3	1	25.90	7.90	32.30	105.3	7.10	2.9	4.3	
HKBCF	HY/2013/01	2017-11-01	Mid-Flood	Sunny	CS(Mf)5	17:00:00	9.6	Bottom	3	2	25.80	8.00	32.60	105.6	7.20	2.9	6.2	
HKBCF	HY/2013/01	2017-11-01	Mid-Flood	Sunny	SR7	16:39:00	1.0	Surface	1	1	25.50	8.10	32.30	118.9	8.10	7.7	11.1	
HKBCF	HY/2013/01	2017-11-01	Mid-Flood	Sunny	SR7	16:39:00	1.0	Surface	1	2	25.20	8.10	32.40	116.5	8.00	7.6	9.5	
HKBCF	HY/2013/01	2017-11-01	Mid-Flood	Sunny	SR7	16:39:00		Middle	2	1								
HKBCF	HY/2013/01	2017-11-01	Mid-Flood	Sunny	SR7	16:39:00		Middle	2	2								
HKBCF	HY/2013/01	2017-11-01	Mid-Flood	Sunny	SR7	16:39:00	3.3	Bottom	3	1	25.40	8.10	32.40	115.7	7.90	9.8	12.0	
HKBCF	HY/2013/01	2017-11-01	Mid-Flood	Sunny	SR7	16:39:00	3.3	Bottom	3	2	25.20	8.10	32.50	113.7	7.80	9.2	11.2	
HKBCF	HY/2013/01	2017-11-01	Mid-Flood	Sunny	IS17	16:41:00	1.0	Surface	1	1	25.80	8.10	31.90	138.6	9.40	5.8	6.5	
HKBCF	HY/2013/01	2017-11-01	Mid-Flood	Sunny	IS17	16:41:00	1.0	Surface	1	2	25.60	8.20	32.20	137.6	9.40	5.8	6.2	
HKBCF	HY/2013/01	2017-11-01	Mid-Flood	Sunny	IS17	16:41:00	4.0	Middle	2	1	25.70	8.00	32.00	128.2	8.70	6.2	7.7	
HKBCF	HY/2013/01	2017-11-01	Mid-Flood	Sunny	IS17	16:41:00	4.0	Middle	2	2	25.50	8.10	32.30	127.8	8.70	6.2	7.6	

Project	Works	Date (yyyy-mm-dd)	Tide	Weather Condition	Station	Time	Depth, m	Level	Level_Code	Replicate	Temperature, °C	pH	Salinity, ppt	DO, %	DO, mg/L	Turbidity, NTU	SS, mg/L	Site Observation
HKBCF	HY/2013/01	2017-11-01	Mid-Flood	Sunny	IS17	16:41:00	6.9	Bottom	3	1	25.60	8.00	32.10	119.6	8.20	6.6	8.8	
HKBCF	HY/2013/01	2017-11-01	Mid-Flood	Sunny	IS17	16:41:00	6.9	Bottom	3	2	25.40	8.10	32.30	121.1	8.30	6.6	8.4	
HKBCF	HY/2013/01	2017-11-01	Mid-Flood	Sunny	IS(Mf)16	16:32:00	1.0	Surface	1	1	25.80	8.20	31.60	156.2	10.60	4.9	6.5	
HKBCF	HY/2013/01	2017-11-01	Mid-Flood	Sunny	IS(Mf)16	16:32:00	1.0	Surface	1	2	25.60	8.30	31.80	155.8	10.60	4.9	5.4	
HKBCF	HY/2013/01	2017-11-01	Mid-Flood	Sunny	IS(Mf)16	16:32:00		Middle	2	1								
HKBCF	HY/2013/01	2017-11-01	Mid-Flood	Sunny	IS(Mf)16	16:32:00		Middle	2	2								
HKBCF	HY/2013/01	2017-11-01	Mid-Flood	Sunny	IS(Mf)16	16:32:00	4.8	Bottom	3	1	25.50	8.00	31.90	115.6	7.90	16.8	8.2	
HKBCF	HY/2013/01	2017-11-01	Mid-Flood	Sunny	IS(Mf)16	16:32:00	4.8	Bottom	3	2	25.30	8.10	32.20	116.3	8.00	16.9	9.9	
HKBCF	HY/2013/01	2017-11-01	Mid-Flood	Sunny	IS8	16:07:00	1.0	Surface	1	1	25.90	8.20	31.50	150.3	10.20	16.2	17.8	
HKBCF	HY/2013/01	2017-11-01	Mid-Flood	Sunny	IS8	16:07:00	1.0	Surface	1	2	25.70	8.30	31.80	146.9	10.00	16.1	17.9	
HKBCF	HY/2013/01	2017-11-01	Mid-Flood	Sunny	IS8	16:07:00		Middle	2	1								
HKBCF	HY/2013/01	2017-11-01	Mid-Flood	Sunny	IS8	16:07:00		Middle	2	2								
HKBCF	HY/2013/01	2017-11-01	Mid-Flood	Sunny	IS8	16:07:00	2.9	Bottom	3	1	25.80	8.20	31.50	143.4	9.80	13.2	23.9	
HKBCF	HY/2013/01	2017-11-01	Mid-Flood	Sunny	IS8	16:07:00	2.9	Bottom	3	2	25.60	8.30	31.80	143.7	9.80	13.2	22.1	
HKBCF	HY/2013/01	2017-11-01	Mid-Flood	Sunny	SR4(N)	16:15:00	1.0	Surface	1	1	25.80	8.10	31.60	137.1	9.30	14.8	21.7	
HKBCF	HY/2013/01	2017-11-01	Mid-Flood	Sunny	SR4(N)	16:15:00	1.0	Surface	1	2	25.70	8.20	31.80	137.4	9.40	14.8	20.6	
HKBCF	HY/2013/01	2017-11-01	Mid-Flood	Sunny	SR4(N)	16:15:00		Middle	2	1								
HKBCF	HY/2013/01	2017-11-01	Mid-Flood	Sunny	SR4(N)	16:15:00		Middle	2	2								
HKBCF	HY/2013/01	2017-11-01	Mid-Flood	Sunny	SR4(N)	16:15:00	2.9	Bottom	3	1	25.90	8.10	31.60	136.4	9.30	15.2	26.2	
HKBCF	HY/2013/01	2017-11-01	Mid-Flood	Sunny	SR4(N)	16:15:00	2.9	Bottom	3	2	25.70	8.20	31.80	136.2	9.30	15.1	24.6	
HKBCF	HY/2013/01	2017-11-01	Mid-Flood	Sunny	IS(Mf)9	15:59:00		Surface	1	1								
HKBCF	HY/2013/01	2017-11-01	Mid-Flood	Sunny	IS(Mf)9	15:59:00		Surface	1	2								
HKBCF	HY/2013/01	2017-11-01	Mid-Flood	Sunny	IS(Mf)9	15:59:00	1.5	Middle	2	1	25.60	8.10	31.70	126.3	8.60	10.7	16.2	
HKBCF	HY/2013/01	2017-11-01	Mid-Flood	Sunny	IS(Mf)9	15:59:00	1.5	Middle	2	2	25.40	8.20	32.00	125.7	8.60	10.7	16.9	
HKBCF	HY/2013/01	2017-11-01	Mid-Flood	Sunny	IS(Mf)9	15:59:00		Bottom	3	1								
HKBCF	HY/2013/01	2017-11-01	Mid-Flood	Sunny	IS(Mf)9	15:59:00		Bottom	3	2								
HKBCF	HY/2013/01	2017-11-01	Mid-Flood	Sunny	IS7	15:51:00		Surface	1	1								
HKBCF	HY/2013/01	2017-11-01	Mid-Flood	Sunny	IS7	15:51:00		Surface	1	2								
HKBCF	HY/2013/01	2017-11-01	Mid-Flood	Sunny	IS7	15:51:00	1.5	Middle	2	1	25.60	8.20	31.40	140.4	9.60	14.8	6.9	
HKBCF	HY/2013/01	2017-11-01	Mid-Flood	Sunny	IS7	15:51:00	1.5	Middle	2	2	25.40	8.20	31.70	139.9	9.60	14.8	6.5	
HKBCF	HY/2013/01	2017-11-01	Mid-Flood	Sunny	IS7	15:51:00		Bottom	3	1								
HKBCF	HY/2013/01	2017-11-01	Mid-Flood	Sunny	IS7	15:51:00		Bottom	3	2								
HKBCF	HY/2013/01	2017-11-01	Mid-Flood	Sunny	IS(Mf)6	15:45:00		Surface	1	1								
HKBCF	HY/2013/01	2017-11-01	Mid-Flood	Sunny	IS(Mf)6	15:45:00		Surface	1	2								
HKBCF	HY/2013/01	2017-11-01	Mid-Flood	Sunny	IS(Mf)6	15:45:00	1.4	Middle	2	1	25.60	8.30	31.40	154.1	10.50	16.8	7.7	
HKBCF	HY/2013/01	2017-11-01	Mid-Flood	Sunny	IS(Mf)6	15:45:00	1.4	Middle	2	2	25.50	8.30	31.60	154.4	10.60	16.7	7.1	
HKBCF	HY/2013/01	2017-11-01	Mid-Flood	Sunny	IS(Mf)6	15:45:00		Bottom	3	1								
HKBCF	HY/2013/01	2017-11-01	Mid-Flood	Sunny	IS(Mf)6	15:45:00		Bottom	3	2								
HKBCF	HY/2013/01	2017-11-01	Mid-Flood	Sunny	IS5	15:38:00	1.0	Surface	1	1	25.80	8.30	31.40	152.9	10.40	5.1	4.3	
HKBCF	HY/2013/01	2017-11-01	Mid-Flood	Sunny	IS5	15:38:00	1.0	Surface	1	2	25.60	8.30	31.60	152.3	10.40	5.1	4.6	
HKBCF	HY/2013/01	2017-11-01	Mid-Flood	Sunny	IS5	15:38:00	4.3	Middle	2	1	25.70	8.20	31.40	148.6	10.20	5.3	6.5	
HKBCF	HY/2013/01	2017-11-01	Mid-Flood	Sunny	IS5	15:38:00	4.3	Middle	2	2	25.50	8.30	31.70	146.8	10.00	5.2	6.1	
HKBCF	HY/2013/01	2017-11-01	Mid-Flood	Sunny	IS5	15:38:00	7.5	Bottom	3	1	25.30	8.20	31.70	131.3	9.00	13.5	10.6	
HKBCF	HY/2013/01	2017-11-01	Mid-Flood	Sunny	IS5	15:38:00	7.5	Bottom	3	2	25.10	8.20	31.90	132.3	9.10	13.5	9.2	
HKBCF	HY/2013/01	2017-11-01	Mid-Flood	Sunny	SR3(N)	15:31:00	1.0	Surface	1	1	25.60	8.20	31.50	141.7	9.70	9.9	9.0	
HKBCF	HY/2013/01	2017-11-01	Mid-Flood	Sunny	SR3(N)	15:31:00	1.0	Surface	1	2	25.40	8.30	31.80	142.1	9.70	9.9	9.0	
HKBCF	HY/2013/01	2017-11-01	Mid-Flood	Sunny	SR3(N)	15:31:00		Middle	2	1								
HKBCF	HY/2013/01	2017-11-01	Mid-Flood	Sunny	SR3(N)	15:31:00		Middle	2	2								
HKBCF	HY/2013/01	2017-11-01	Mid-Flood	Sunny	SR3(N)	15:31:00	2.4	Bottom	3	1	25.60	8.20	31.50	141.2	9.70	9.2	14.5	
HKBCF	HY/2013/01	2017-11-01	Mid-Flood	Sunny	SR3(N)	15:31:00	2.4	Bottom	3	2	25.40	8.30	31.80	141.2	9.70	9.1	16.3	
HKBCF	HY/2013/01	2017-11-03	Mid-Ebb	Sunny	SR10A(N)	12:22:00	1.0	Surface	1	1	25.80	7.90	32.40	90.7	6.20	10.2	10.2	
HKBCF	HY/2013/01	2017-11-03	Mid-Ebb	Sunny	SR10A(N)	12:22:00	1.0	Surface	1	2	25.60	8.00	32.70	91.0	6.20	10.2	10.2	
HKBCF	HY/2013/01	2017-11-03	Mid-Ebb	Sunny	SR10A(N)	12:22:00	6.3	Middle	2	1	25.80	7.90	32.40	90.8	6.20	13.3	13.0	
HKBCF	HY/2013/01	2017-11-03	Mid-Ebb	Sunny	SR10A(N)	12:22:00	6.3	Middle	2	2	25.60	8.00	32.70	91.3	6.20	13.3	13.0	
HKBCF	HY/2013/01	2017-11-03	Mid-Ebb	Sunny	SR10A(N)	12:22:00	11.6	Bottom	3	1	25.80	7.90	32.40	91.6	6.20	13.4	16.5	
HKBCF	HY/2013/01	2017-11-03	Mid-Ebb	Sunny	SR10A(N)	12:22:00	11.6	Bottom	3	2	25.60	8.00	32.70	92.2	6.30	13.5	15.2	
HKBCF	HY/2013/01	2017-11-03	Mid-Ebb	Sunny	SR10B(N2)	12:17:00	1.0	Surface	1	1	25.80	7.90	32.40	90.2	6.10	13.2	11.3	
HKBCF	HY/2013/01	2017-11-03	Mid-Ebb	Sunny	SR10B(N2)	12:17:00	1.0	Surface	1	2	25.60	8.00	32.70	90.4	6.10	13.2	12.3	
HKBCF	HY/2013/01	2017-11-03	Mid-Ebb	Sunny	SR10B(N2)	12:17:00	4.4	Middle	2	1	25.80	7.90	32.40	89.9	6.10	14.4	11.9	
HKBCF	HY/2013/01	2017-11-03	Mid-Ebb	Sunny	SR10B(N2)	12:17:00	4.4	Middle	2	2	25.60	8.00	32.70	90.2	6.10	14.4	12.0	
HKBCF	HY/2013/01	2017-11-03	Mid-Ebb	Sunny	SR10B(N2)	12:17:00	7.8	Bottom	3	1	25.80	7.90	32.40	90.1	6.10	14.1	14.6	
HKBCF	HY/2013/01	2017-11-03	Mid-Ebb	Sunny	SR10B(N2)	12:17:00	7.8	Bottom	3	2	25.60	8.00	32.70	90.5	6.20	14.1	14.4	
HKBCF	HY/2013/01	2017-11-03	Mid-Ebb	Sunny	CSA	11:44:00	1.0	Surface	1	1	25.90	7.90	32.60	91.8	6.20	4.6	7.6	
HKBCF	HY/2013/01	2017-11-03	Mid-Ebb	Sunny	CSA	11:44:00	1.0	Surface	1	2	25.60	8.00	32.70	89.3	6.10	4.7	6.9	
HKBCF	HY/2013/01	2017-11-03	Mid-Ebb	Sunny	CSA	11:44:00	15.8	Middle	2	1	25.90	7.90	32.60	90.8	6.20	6.5	10.2	
HKBCF	HY/2013/01	2017-11-03	Mid-Ebb	Sunny	CSA	11:44:00	15.8	Middle	2	2	25.60	8.00	32.70	87.5	5.90	6.7	9.8	
HKBCF	HY/2013/01	2017-11-03	Mid-Ebb	Sunny	CSA	11:44:00	30.5	Bottom	3	1	25.90	7.90	32.50	91.3	6.20	7.8	12.1	
HKBCF	HY/2013/01	2017-11-03	Mid-Ebb	Sunny	CSA	11:44:00	30.5	Bottom	3	2	25.60	8.00	32.70	87.3	5.90	7.2	12.9	

Project	Works	Date (yyyy-mm-dd)	Tide	Weather Condition	Station	Time	Depth, m	Level	Level_Code	Replicate	Temperature, °C	pH	Salinity, ppt	DO, %	DO, mg/L	Turbidity, NTU	SS, mg/L	Site Observation
HKBCF	HY/2013/01	2017-11-03	Mid-Ebb	Sunny	CS6	11:45:00	1.0	Surface	1	1	25.90	8.20	32.70	92.9	6.30	5.1	8.8	
HKBCF	HY/2013/01	2017-11-03	Mid-Ebb	Sunny	CS6	11:45:00	1.0	Surface	1	2	25.80	8.20	32.70	92.9	6.30	4.4	7.3	
HKBCF	HY/2013/01	2017-11-03	Mid-Ebb	Sunny	CS6	11:45:00	4.8	Middle	2	1	25.80	8.20	32.70	91.1	6.20	6.2	13.6	
HKBCF	HY/2013/01	2017-11-03	Mid-Ebb	Sunny	CS6	11:45:00	4.8	Middle	2	2	25.80	8.20	32.70	91.0	6.20	5.4	13.5	
HKBCF	HY/2013/01	2017-11-03	Mid-Ebb	Sunny	CS6	11:45:00	8.5	Bottom	3	1	25.80	8.20	32.70	90.9	6.20	9.7	16.1	
HKBCF	HY/2013/01	2017-11-03	Mid-Ebb	Sunny	CS6	11:45:00	8.5	Bottom	3	2	25.80	8.20	32.70	90.6	6.10	9.3	15.3	
HKBCF	HY/2013/01	2017-11-03	Mid-Ebb	Sunny	CS4	10:24:00	1.0	Surface	1	1	25.20	8.30	32.10	108.6	7.50	6.9	14.7	
HKBCF	HY/2013/01	2017-11-03	Mid-Ebb	Sunny	CS4	10:24:00	1.0	Surface	1	2	25.20	8.30	32.10	108.3	7.40	6.3	13.6	
HKBCF	HY/2013/01	2017-11-03	Mid-Ebb	Sunny	CS4	10:24:00	9.5	Middle	2	1	25.30	8.30	32.40	104.4	7.10	7.5	13.8	
HKBCF	HY/2013/01	2017-11-03	Mid-Ebb	Sunny	CS4	10:24:00	9.5	Middle	2	2	25.30	8.30	32.40	104.2	7.10	7.0	13.3	
HKBCF	HY/2013/01	2017-11-03	Mid-Ebb	Sunny	CS4	10:24:00	18.0	Bottom	3	1	25.30	8.30	32.40	103.1	7.10	8.7	14.9	
HKBCF	HY/2013/01	2017-11-03	Mid-Ebb	Sunny	CS4	10:24:00	18.0	Bottom	3	2	25.30	8.30	32.40	102.9	7.00	7.9	15.3	
HKBCF	HY/2013/01	2017-11-03	Mid-Ebb	Sunny	SR6	10:19:00	1.0	Surface	1	1	25.00	8.00	32.30	101.2	7.00	16.4	25.3	
HKBCF	HY/2013/01	2017-11-03	Mid-Ebb	Sunny	SR6	10:19:00	1.0	Surface	1	2	24.80	8.00	32.60	98.7	6.80	16.5	26.7	
HKBCF	HY/2013/01	2017-11-03	Mid-Ebb	Sunny	SR6	10:19:00		Middle	2	1								
HKBCF	HY/2013/01	2017-11-03	Mid-Ebb	Sunny	SR6	10:19:00		Middle	2	2								
HKBCF	HY/2013/01	2017-11-03	Mid-Ebb	Sunny	SR6	10:19:00	4.1	Bottom	3	1	25.00	8.00	32.30	100.6	6.90	19.5	25.9	
HKBCF	HY/2013/01	2017-11-03	Mid-Ebb	Sunny	SR6	10:19:00	4.1	Bottom	3	2	24.80	8.00	32.60	97.8	6.70	19.2	25.7	
HKBCF	HY/2013/01	2017-11-03	Mid-Ebb	Sunny	CS(Mf)3(N)	10:37:00	1.0	Surface	1	1	25.10	8.10	31.60	103.4	7.10	9.0	9.8	
HKBCF	HY/2013/01	2017-11-03	Mid-Ebb	Sunny	CS(Mf)3(N)	10:37:00	1.0	Surface	1	2	24.90	8.10	31.80	101.3	7.00	9.3	10.1	
HKBCF	HY/2013/01	2017-11-03	Mid-Ebb	Sunny	CS(Mf)3(N)	10:37:00	3.7	Middle	2	1	25.00	8.10	32.30	101.8	7.00	12.4	10.2	
HKBCF	HY/2013/01	2017-11-03	Mid-Ebb	Sunny	CS(Mf)3(N)	10:37:00	3.7	Middle	2	2	24.80	8.10	32.60	99.5	6.90	11.9	11.7	
HKBCF	HY/2013/01	2017-11-03	Mid-Ebb	Sunny	CS(Mf)3(N)	10:37:00	6.4	Bottom	3	1	25.00	8.10	32.50	99.3	6.80	23.8	14.3	
HKBCF	HY/2013/01	2017-11-03	Mid-Ebb	Sunny	CS(Mf)3(N)	10:37:00	6.4	Bottom	3	2	24.70	8.10	32.70	96.4	6.70	23.7	15.1	
HKBCF	HY/2013/01	2017-11-03	Mid-Ebb	Sunny	SR5(N)	11:02:00	1.0	Surface	1	1	25.40	8.10	32.40	105.6	7.20	9.2	13.4	
HKBCF	HY/2013/01	2017-11-03	Mid-Ebb	Sunny	SR5(N)	11:02:00	1.0	Surface	1	2	25.10	8.10	32.50	102.8	7.10	8.9	13.4	
HKBCF	HY/2013/01	2017-11-03	Mid-Ebb	Sunny	SR5(N)	11:02:00	5.0	Middle	2	1	25.40	8.10	32.30	105.5	7.20	9.9	14.7	
HKBCF	HY/2013/01	2017-11-03	Mid-Ebb	Sunny	SR5(N)	11:02:00	5.0	Middle	2	2	25.10	8.10	32.50	102.5	7.00	10.1	13.3	
HKBCF	HY/2013/01	2017-11-03	Mid-Ebb	Sunny	SR5(N)	11:02:00	8.9	Bottom	3	1	25.30	8.10	32.30	105.9	7.20	13.5	17.6	
HKBCF	HY/2013/01	2017-11-03	Mid-Ebb	Sunny	SR5(N)	11:02:00	8.9	Bottom	3	2	25.10	8.10	32.50	102.6	7.00	13.6	16.3	
HKBCF	HY/2013/01	2017-11-03	Mid-Ebb	Sunny	IS10(N)	11:08:00	1.0	Surface	1	1	25.50	8.00	32.40	104.8	7.20	6.6	10.6	
HKBCF	HY/2013/01	2017-11-03	Mid-Ebb	Sunny	IS10(N)	11:08:00	1.0	Surface	1	2	25.20	8.10	32.50	102.4	7.00	6.8	11.6	
HKBCF	HY/2013/01	2017-11-03	Mid-Ebb	Sunny	IS10(N)	11:08:00	6.7	Middle	2	1	25.40	8.00	32.40	103.5	7.10	8.4	11.0	
HKBCF	HY/2013/01	2017-11-03	Mid-Ebb	Sunny	IS10(N)	11:08:00	6.7	Middle	2	2	25.20	8.10	32.50	100.8	6.90	8.4	10.7	
HKBCF	HY/2013/01	2017-11-03	Mid-Ebb	Sunny	IS10(N)	11:08:00	12.4	Bottom	3	1	25.40	8.00	32.40	103.5	7.10	10.4	14.0	
HKBCF	HY/2013/01	2017-11-03	Mid-Ebb	Sunny	IS10(N)	11:08:00	12.4	Bottom	3	2	25.20	8.10	32.50	100.5	6.90	10.4	14.7	
HKBCF	HY/2013/01	2017-11-03	Mid-Ebb	Sunny	IS(Mf)11	11:14:00	1.0	Surface	1	1	25.40	8.10	32.40	106.0	7.20	6.5	9.1	
HKBCF	HY/2013/01	2017-11-03	Mid-Ebb	Sunny	IS(Mf)11	11:14:00	1.0	Surface	1	2	25.20	8.10	32.50	103.6	7.10	6.8	10.4	
HKBCF	HY/2013/01	2017-11-03	Mid-Ebb	Sunny	IS(Mf)11	11:14:00	6.0	Middle	2	1	25.40	8.10	32.40	104.8	7.20	9.4	10.2	
HKBCF	HY/2013/01	2017-11-03	Mid-Ebb	Sunny	IS(Mf)11	11:14:00	6.0	Middle	2	2	25.10	8.10	32.50	102.2	7.00	8.8	9.8	
HKBCF	HY/2013/01	2017-11-03	Mid-Ebb	Sunny	IS(Mf)11	11:14:00	11.0	Bottom	3	1	25.30	8.10	32.40	104.0	7.10	14.5	12.3	
HKBCF	HY/2013/01	2017-11-03	Mid-Ebb	Sunny	IS(Mf)11	11:14:00	11.0	Bottom	3	2	25.10	8.10	32.50	101.1	6.90	13.6	13.1	
HKBCF	HY/2013/01	2017-11-03	Mid-Ebb	Sunny	CS(Mf)5	11:47:00	1.0	Surface	1	1	25.80	7.90	32.40	99.2	6.70	8.1	11.4	
HKBCF	HY/2013/01	2017-11-03	Mid-Ebb	Sunny	CS(Mf)5	11:47:00	1.0	Surface	1	2	25.60	8.00	32.60	99.2	6.70	8.2	11.6	
HKBCF	HY/2013/01	2017-11-03	Mid-Ebb	Sunny	CS(Mf)5	11:47:00	5.8	Middle	2	1	25.80	7.90	32.40	97.9	6.60	8.2	12.4	
HKBCF	HY/2013/01	2017-11-03	Mid-Ebb	Sunny	CS(Mf)5	11:47:00	5.8	Middle	2	2	25.60	8.00	32.60	98.0	6.70	8.2	11.4	
HKBCF	HY/2013/01	2017-11-03	Mid-Ebb	Sunny	CS(Mf)5	11:47:00	10.5	Bottom	3	1	25.80	7.90	32.40	96.8	6.60	8.7	12.0	
HKBCF	HY/2013/01	2017-11-03	Mid-Ebb	Sunny	CS(Mf)5	11:47:00	10.5	Bottom	3	2	25.60	8.00	32.60	97.1	6.60	8.7	12.4	
HKBCF	HY/2013/01	2017-11-03	Mid-Ebb	Sunny	SR7	11:23:00	1.0	Surface	1	1	25.50	8.10	32.40	105.9	7.20	8.9	11.4	
HKBCF	HY/2013/01	2017-11-03	Mid-Ebb	Sunny	SR7	11:23:00	1.0	Surface	1	2	25.20	8.10	32.50	103.2	7.10	8.2	11.0	
HKBCF	HY/2013/01	2017-11-03	Mid-Ebb	Sunny	SR7	11:23:00		Middle	2	1								
HKBCF	HY/2013/01	2017-11-03	Mid-Ebb	Sunny	SR7	11:23:00		Middle	2	2								
HKBCF	HY/2013/01	2017-11-03	Mid-Ebb	Sunny	SR7	11:23:00	3.0	Bottom	3	1	25.50	8.10	32.40	106.3	7.30	11.0	15.7	
HKBCF	HY/2013/01	2017-11-03	Mid-Ebb	Sunny	SR7	11:23:00	3.0	Bottom	3	2	25.20	8.10	32.50	103.2	7.10	10.5	16.2	
HKBCF	HY/2013/01	2017-11-03	Mid-Ebb	Sunny	IS17	11:30:00	1.0	Surface	1	1	25.30	8.00	32.20	106.1	7.30	10.8	9.7	
HKBCF	HY/2013/01	2017-11-03	Mid-Ebb	Sunny	IS17	11:30:00	1.0	Surface	1	2	25.10	8.10	32.50	106.2	7.30	10.8	10.2	
HKBCF	HY/2013/01	2017-11-03	Mid-Ebb	Sunny	IS17	11:30:00	3.9	Middle	2	1	25.30	8.00	32.20	105.9	7.30	10.6	14.9	
HKBCF	HY/2013/01	2017-11-03	Mid-Ebb	Sunny	IS17	11:30:00	3.9	Middle	2	2	25.10	8.10	32.40	105.9	7.30	10.6	15.5	
HKBCF	HY/2013/01	2017-11-03	Mid-Ebb	Sunny	IS17	11:30:00	6.8	Bottom	3	1	25.30	8.00	32.20	105.6	7.20	10.4	15.2	
HKBCF	HY/2013/01	2017-11-03	Mid-Ebb	Sunny	IS17	11:30:00	6.8	Bottom	3	2	25.10	8.10	32.40	105.6	7.30	10.3	16.5	
HKBCF	HY/2013/01	2017-11-03	Mid-Ebb	Sunny	IS(Mf)16	11:21:00	1.0	Surface	1	1	25.50	8.00	32.10	113.3	7.70	9.9	10.9	
HKBCF	HY/2013/01	2017-11-03	Mid-Ebb	Sunny	IS(Mf)16	11:21:00	1.0	Surface	1	2	25.30	8.10	32.40	113.3	7.80	9.9	11.7	
HKBCF	HY/2013/01	2017-11-03	Mid-Ebb	Sunny	IS(Mf)16	11:21:00	3.2	Middle	2	1	25.40	8.00	32.10	112.5	7.70	10.7	11.3	
HKBCF	HY/2013/01	2017-11-03	Mid-Ebb	Sunny	IS(Mf)16	11:21:00	3.2	Middle	2	2	25.20	8.10	32.40	112.5	7.70	10.7	10.1	
HKBCF	HY/2013/01	2017-11-03	Mid-Ebb	Sunny	IS(Mf)16	11:21:00	5.3	Bottom	3	1	25.30	8.00	32.20	106.8	7.30	11.6	12.7	
HKBCF	HY/2013/01	2017-11-03	Mid-Ebb	Sunny	IS(Mf)16	11:21:00	5.3	Bottom	3	2	25.10	8.10	32.40	106.9	7.30	11.5	13.4	
HKBCF	HY/2013/01	2017-11-03	Mid-Ebb	Sunny	IS8	10:57:00	1.0	Surface	1	1	25.60	8.10	31.90	116.0	7.90	11.2	9.0	
HKBCF	HY/2013/01	2017-11-03	Mid-Ebb	Sunny	IS8	10:57:00	1.0	Surface	1	2	25.40	8.20	32.10	116.0	7.90	11.1	10.1	

Project	Works	Date (yyyy-mm-dd)	Tide	Weather Condition	Station	Time	Depth, m	Level	Level_Code	Replicate	Temperature, °C	pH	Salinity, ppt	DO, %	DO, mg/L	Turbidity, NTU	SS, mg/L	Site Observation
HKBCF	HY/2013/01	2017-11-03	Mid-Ebb	Sunny	IS8	10:57:00		Middle	2	1								
HKBCF	HY/2013/01	2017-11-03	Mid-Ebb	Sunny	IS8	10:57:00		Middle	2	2								
HKBCF	HY/2013/01	2017-11-03	Mid-Ebb	Sunny	IS8	10:57:00	2.5	Bottom	3	1	25.30	8.00	32.00	111.5	7.70	13.9	9.9	
HKBCF	HY/2013/01	2017-11-03	Mid-Ebb	Sunny	IS8	10:57:00	2.5	Bottom	3	2	25.10	8.10	32.20	111.6	7.70	13.9	10.9	
HKBCF	HY/2013/01	2017-11-03	Mid-Ebb	Sunny	SR4(N)	11:04:00	1.0	Surface	1	1	25.40	8.00	31.90	111.1	7.60	9.8	7.9	
HKBCF	HY/2013/01	2017-11-03	Mid-Ebb	Sunny	SR4(N)	11:04:00	1.0	Surface	1	2	25.20	8.10	32.10	111.3	7.60	9.8	8.3	
HKBCF	HY/2013/01	2017-11-03	Mid-Ebb	Sunny	SR4(N)	11:04:00		Middle	2	1								
HKBCF	HY/2013/01	2017-11-03	Mid-Ebb	Sunny	SR4(N)	11:04:00		Middle	2	2								
HKBCF	HY/2013/01	2017-11-03	Mid-Ebb	Sunny	SR4(N)	11:04:00	3.8	Bottom	3	1	25.40	8.00	32.00	110.1	7.50	15.7	13.4	
HKBCF	HY/2013/01	2017-11-03	Mid-Ebb	Sunny	SR4(N)	11:04:00	3.8	Bottom	3	2	25.20	8.10	32.30	110.2	7.60	15.7	14.3	
HKBCF	HY/2013/01	2017-11-03	Mid-Ebb	Sunny	IS(Mf)9	10:48:00	1.0	Surface	1	1	25.50	8.10	32.00	118.9	8.10	11.1	10.9	
HKBCF	HY/2013/01	2017-11-03	Mid-Ebb	Sunny	IS(Mf)9	10:48:00	1.0	Surface	1	2	25.30	8.20	32.30	118.8	8.10	11.1	10.8	
HKBCF	HY/2013/01	2017-11-03	Mid-Ebb	Sunny	IS(Mf)9	10:48:00		Middle	2	1								
HKBCF	HY/2013/01	2017-11-03	Mid-Ebb	Sunny	IS(Mf)9	10:48:00		Middle	2	2								
HKBCF	HY/2013/01	2017-11-03	Mid-Ebb	Sunny	IS(Mf)9	10:48:00	2.6	Bottom	3	1	25.50	8.10	32.00	118.3	8.10	10.8	15.6	
HKBCF	HY/2013/01	2017-11-03	Mid-Ebb	Sunny	IS(Mf)9	10:48:00	2.6	Bottom	3	2	25.30	8.20	32.30	117.9	8.10	10.8	16.3	
HKBCF	HY/2013/01	2017-11-03	Mid-Ebb	Sunny	IS7	10:40:00	1.0	Surface	1	1	25.20	8.10	31.90	111.5	7.70	9.4	6.7	
HKBCF	HY/2013/01	2017-11-03	Mid-Ebb	Sunny	IS7	10:40:00	1.0	Surface	1	2	25.00	8.20	32.10	111.4	7.70	9.4	7.4	
HKBCF	HY/2013/01	2017-11-03	Mid-Ebb	Sunny	IS7	10:40:00		Middle	2	1								
HKBCF	HY/2013/01	2017-11-03	Mid-Ebb	Sunny	IS7	10:40:00		Middle	2	2								
HKBCF	HY/2013/01	2017-11-03	Mid-Ebb	Sunny	IS7	10:40:00	2.7	Bottom	3	1	25.20	8.10	31.90	111.1	7.60	8.6	8.9	
HKBCF	HY/2013/01	2017-11-03	Mid-Ebb	Sunny	IS7	10:40:00	2.7	Bottom	3	2	25.00	8.20	32.10	111.0	7.60	8.6	8.6	
HKBCF	HY/2013/01	2017-11-03	Mid-Ebb	Sunny	IS(Mf)6	10:34:00	1.0	Surface	1	1	25.20	8.00	31.90	104.7	7.20	11.1	10.9	
HKBCF	HY/2013/01	2017-11-03	Mid-Ebb	Sunny	IS(Mf)6	10:34:00	1.0	Surface	1	2	25.00	8.10	32.20	104.8	7.20	11.0	11.2	
HKBCF	HY/2013/01	2017-11-03	Mid-Ebb	Sunny	IS(Mf)6	10:34:00		Middle	2	1								
HKBCF	HY/2013/01	2017-11-03	Mid-Ebb	Sunny	IS(Mf)6	10:34:00		Middle	2	2								
HKBCF	HY/2013/01	2017-11-03	Mid-Ebb	Sunny	IS(Mf)6	10:34:00	2.8	Bottom	3	1	25.20	8.00	31.90	103.5	7.10	12.7	13.9	
HKBCF	HY/2013/01	2017-11-03	Mid-Ebb	Sunny	IS(Mf)6	10:34:00	2.8	Bottom	3	2	25.00	8.10	32.20	103.7	7.10	12.6	14.4	
HKBCF	HY/2013/01	2017-11-03	Mid-Ebb	Sunny	IS5	10:26:00	1.0	Surface	1	1	25.10	8.00	32.10	101.0	6.90	17.0	16.6	
HKBCF	HY/2013/01	2017-11-03	Mid-Ebb	Sunny	IS5	10:26:00	1.0	Surface	1	2	24.90	8.10	32.30	101.1	7.00	17.0	17.1	
HKBCF	HY/2013/01	2017-11-03	Mid-Ebb	Sunny	IS5	10:26:00	4.7	Middle	2	1	25.10	8.00	32.10	100.8	6.90	16.9	21.2	
HKBCF	HY/2013/01	2017-11-03	Mid-Ebb	Sunny	IS5	10:26:00	4.7	Middle	2	2	24.90	8.10	32.30	100.8	6.90	16.9	22.2	
HKBCF	HY/2013/01	2017-11-03	Mid-Ebb	Sunny	IS5	10:26:00	8.4	Bottom	3	1	25.10	8.00	32.00	100.5	6.90	17.7	23.1	
HKBCF	HY/2013/01	2017-11-03	Mid-Ebb	Sunny	IS5	10:26:00	8.4	Bottom	3	2	24.90	8.10	32.30	100.6	6.90	17.6	22.5	
HKBCF	HY/2013/01	2017-11-03	Mid-Ebb	Sunny	SR3(N)	10:19:00	1.0	Surface	1	1	25.20	8.10	32.00	104.1	7.10	9.5	9.4	
HKBCF	HY/2013/01	2017-11-03	Mid-Ebb	Sunny	SR3(N)	10:19:00	1.0	Surface	1	2	25.10	8.10	32.20	104.0	7.10	9.5	8.3	
HKBCF	HY/2013/01	2017-11-03	Mid-Ebb	Sunny	SR3(N)	10:19:00		Middle	2	1								
HKBCF	HY/2013/01	2017-11-03	Mid-Ebb	Sunny	SR3(N)	10:19:00		Middle	2	2								
HKBCF	HY/2013/01	2017-11-03	Mid-Ebb	Sunny	SR3(N)	10:19:00	2.8	Bottom	3	1	25.10	8.10	32.00	101.4	7.00	19.9	14.0	
HKBCF	HY/2013/01	2017-11-03	Mid-Ebb	Sunny	SR3(N)	10:19:00	2.8	Bottom	3	2	24.90	8.10	32.20	101.5	7.00	19.8	14.0	
HKBCF	HY/2013/01	2017-11-03	Mid-Flood	Fine	SR10A(N)	4:38:00	1.0	Surface	1	1	25.60	8.00	32.60	93.6	6.40	10.1	12.0	
HKBCF	HY/2013/01	2017-11-03	Mid-Flood	Fine	SR10A(N)	4:38:00	1.0	Surface	1	2	25.70	7.90	32.40	93.5	6.40	10.1	11.3	
HKBCF	HY/2013/01	2017-11-03	Mid-Flood	Fine	SR10A(N)	4:38:00	5.9	Middle	2	1	25.60	8.00	32.60	93.4	6.40	10.6	15.6	
HKBCF	HY/2013/01	2017-11-03	Mid-Flood	Fine	SR10A(N)	4:38:00	5.9	Middle	2	2	25.70	7.90	32.40	93.4	6.30	10.7	16.0	
HKBCF	HY/2013/01	2017-11-03	Mid-Flood	Fine	SR10A(N)	4:38:00	10.8	Bottom	3	1	25.60	8.00	32.60	93.3	6.30	14.0	15.9	
HKBCF	HY/2013/01	2017-11-03	Mid-Flood	Fine	SR10A(N)	4:38:00	10.8	Bottom	3	2	25.80	7.90	32.40	93.2	6.30	14.0	16.2	
HKBCF	HY/2013/01	2017-11-03	Mid-Flood	Fine	SR10B(N2)	4:53:00	1.0	Surface	1	1	25.60	8.00	32.70	90.5	6.10	10.7	13.7	
HKBCF	HY/2013/01	2017-11-03	Mid-Flood	Fine	SR10B(N2)	4:53:00	1.0	Surface	1	2	25.80	7.90	32.40	90.5	6.10	10.7	13.1	
HKBCF	HY/2013/01	2017-11-03	Mid-Flood	Fine	SR10B(N2)	4:53:00	3.6	Middle	2	1	25.60	8.00	32.70	90.5	6.20	11.6	16.7	
HKBCF	HY/2013/01	2017-11-03	Mid-Flood	Fine	SR10B(N2)	4:53:00	3.6	Middle	2	2	25.80	7.90	32.40	90.4	6.10	11.5	15.9	
HKBCF	HY/2013/01	2017-11-03	Mid-Flood	Fine	SR10B(N2)	4:53:00	6.1	Bottom	3	1	25.60	8.00	32.70	90.6	6.20	11.0	15.6	
HKBCF	HY/2013/01	2017-11-03	Mid-Flood	Fine	SR10B(N2)	4:53:00	6.1	Bottom	3	2	25.80	7.90	32.40	90.4	6.10	11.0	15.8	
HKBCF	HY/2013/01	2017-11-03	Mid-Flood	Fine	CSA	5:03:00	1.0	Surface	1	1	25.50	8.00	32.20	100.9	6.90	8.0	12.2	
HKBCF	HY/2013/01	2017-11-03	Mid-Flood	Fine	CSA	5:03:00	1.0	Surface	1	2	25.30	8.00	32.30	98.5	6.70	7.9	12.6	
HKBCF	HY/2013/01	2017-11-03	Mid-Flood	Fine	CSA	5:03:00	16.4	Middle	2	1	25.60	8.00	32.30	96.6	6.60	11.6	14.3	
HKBCF	HY/2013/01	2017-11-03	Mid-Flood	Fine	CSA	5:03:00	16.4	Middle	2	2	25.30	8.00	32.30	94.3	6.50	11.5	13.7	
HKBCF	HY/2013/01	2017-11-03	Mid-Flood	Fine	CSA	5:03:00	31.8	Bottom	3	1	25.70	8.00	32.40	94.3	6.40	16.4	17.3	
HKBCF	HY/2013/01	2017-11-03	Mid-Flood	Fine	CSA	5:03:00	31.8	Bottom	3	2	25.50	8.00	32.40	91.0	6.20	16.3	16.4	
HKBCF	HY/2013/01	2017-11-03	Mid-Flood	Fine	CS6	5:09:00	1.0	Surface	1	1	25.30	8.30	32.40	105.3	7.20	6.0	9.2	
HKBCF	HY/2013/01	2017-11-03	Mid-Flood	Fine	CS6	5:09:00	1.0	Surface	1	2	25.40	8.30	32.40	105.7	7.20	6.7	8.0	
HKBCF	HY/2013/01	2017-11-03	Mid-Flood	Fine	CS6	5:09:00	4.8	Middle	2	1	25.40	8.30	32.40	104.8	7.20	6.9	9.9	
HKBCF	HY/2013/01	2017-11-03	Mid-Flood	Fine	CS6	5:09:00	4.8	Middle	2	2	25.40	8.30	32.40	105.1	7.20	7.1	8.6	
HKBCF	HY/2013/01	2017-11-03	Mid-Flood	Fine	CS6	5:09:00	8.5	Bottom	3	1	25.40	8.30	32.50	103.7	7.10	19.2	11.4	
HKBCF	HY/2013/01	2017-11-03	Mid-Flood	Fine	CS6	5:09:00	8.5	Bottom	3	2	25.40	8.20	32.50	103.9	7.10	16.6	12.8	
HKBCF	HY/2013/01	2017-11-03	Mid-Flood	Fine	CS4	6:34:00	1.0	Surface	1	1	25.30	8.30	32.30	104.7	7.20	10.2	18.4	
HKBCF	HY/2013/01	2017-11-03	Mid-Flood	Fine	CS4	6:34:00	1.0	Surface	1	2	25.30	8.30	32.30	105.0	7.20	10.8	17.2	
HKBCF	HY/2013/01	2017-11-03	Mid-Flood	Fine	CS4	6:34:00	9.4	Middle	2	1	25.30	8.30	32.30	104.5	7.20	13.4	25.2	
HKBCF	HY/2013/01	2017-11-03	Mid-Flood	Fine	CS4	6:34:00	9.4	Middle	2	2	25.30	8.30	32.30	104.8	7.20	13.9	24.2	

Project	Works	Date (yyyy-mm-dd)	Tide	Weather Condition	Station	Time	Depth, m	Level	Level_Code	Replicate	Temperature, °C	pH	Salinity, ppt	DO, %	DO, mg/L	Turbidity, NTU	SS, mg/L	Site Observation
HKBCF	HY/2013/01	2017-11-03	Mid-Flood	Fine	CS4	6:34:00	17.8	Bottom	3	1	25.30	8.30	32.30	104.1	7.10	20.8	24.3	
HKBCF	HY/2013/01	2017-11-03	Mid-Flood	Fine	CS4	6:34:00	17.8	Bottom	3	2	25.30	8.30	32.30	104.3	7.10	23.2	25.2	
HKBCF	HY/2013/01	2017-11-03	Mid-Flood	Fine	SR6	6:35:00	1.0	Surface	1	1	25.20	8.10	31.10	105.0	7.30	11.0	11.5	
HKBCF	HY/2013/01	2017-11-03	Mid-Flood	Fine	SR6	6:35:00	1.0	Surface	1	2	24.90	8.10	31.20	102.4	7.10	10.9	10.5	
HKBCF	HY/2013/01	2017-11-03	Mid-Flood	Fine	SR6	6:35:00		Middle	2	1								
HKBCF	HY/2013/01	2017-11-03	Mid-Flood	Fine	SR6	6:35:00		Middle	2	2								
HKBCF	HY/2013/01	2017-11-03	Mid-Flood	Fine	SR6	6:35:00	4.3	Bottom	3	1	25.20	8.10	31.80	104.2	7.20	22.7	17.7	
HKBCF	HY/2013/01	2017-11-03	Mid-Flood	Fine	SR6	6:35:00	4.3	Bottom	3	2	24.90	8.10	32.00	101.6	7.00	22.5	16.7	
HKBCF	HY/2013/01	2017-11-03	Mid-Flood	Fine	CS(Mf)3(N)	6:15:00	1.0	Surface	1	1	25.20	8.10	31.60	106.0	7.30	11.9	13.2	
HKBCF	HY/2013/01	2017-11-03	Mid-Flood	Fine	CS(Mf)3(N)	6:15:00	1.0	Surface	1	2	25.00	8.10	31.70	103.4	7.10	11.6	13.7	
HKBCF	HY/2013/01	2017-11-03	Mid-Flood	Fine	CS(Mf)3(N)	6:15:00	3.8	Middle	2	1	25.30	8.10	31.70	105.7	7.30	14.5	14.7	
HKBCF	HY/2013/01	2017-11-03	Mid-Flood	Fine	CS(Mf)3(N)	6:15:00	3.8	Middle	2	2	25.00	8.10	31.80	103.2	7.10	14.9	13.5	
HKBCF	HY/2013/01	2017-11-03	Mid-Flood	Fine	CS(Mf)3(N)	6:15:00	6.6	Bottom	3	1	25.30	8.10	31.80	105.1	7.20	16.9	18.0	
HKBCF	HY/2013/01	2017-11-03	Mid-Flood	Fine	CS(Mf)3(N)	6:15:00	6.6	Bottom	3	2	25.00	8.10	31.90	102.6	7.10	17.0	18.2	
HKBCF	HY/2013/01	2017-11-03	Mid-Flood	Fine	SR5(N)	5:50:00	1.0	Surface	1	1	25.30	8.10	32.50	101.5	6.90	14.7	31.2	
HKBCF	HY/2013/01	2017-11-03	Mid-Flood	Fine	SR5(N)	5:50:00	1.0	Surface	1	2	25.00	8.10	32.50	98.8	6.80	15.0	30.4	
HKBCF	HY/2013/01	2017-11-03	Mid-Flood	Fine	SR5(N)	5:50:00	4.8	Middle	2	1	25.30	8.10	32.50	101.5	6.90	20.0	41.0	
HKBCF	HY/2013/01	2017-11-03	Mid-Flood	Fine	SR5(N)	5:50:00	4.8	Middle	2	2	25.00	8.10	32.50	98.8	6.80	19.8	39.6	
HKBCF	HY/2013/01	2017-11-03	Mid-Flood	Fine	SR5(N)	5:50:00	8.5	Bottom	3	1	25.30	8.10	32.50	101.3	6.90	23.6	41.6	
HKBCF	HY/2013/01	2017-11-03	Mid-Flood	Fine	SR5(N)	5:50:00	8.5	Bottom	3	2	25.00	8.10	32.50	98.7	6.80	23.4	42.8	
HKBCF	HY/2013/01	2017-11-03	Mid-Flood	Fine	IS10(N)	5:42:00	1.0	Surface	1	1	25.30	8.10	32.30	108.3	7.40	15.5	16.3	
HKBCF	HY/2013/01	2017-11-03	Mid-Flood	Fine	IS10(N)	5:42:00	1.0	Surface	1	2	25.00	8.10	32.30	105.7	7.30	15.4	15.4	
HKBCF	HY/2013/01	2017-11-03	Mid-Flood	Fine	IS10(N)	5:42:00	6.7	Middle	2	1	25.30	8.10	32.20	107.9	7.40	19.4	16.2	
HKBCF	HY/2013/01	2017-11-03	Mid-Flood	Fine	IS10(N)	5:42:00	6.7	Middle	2	2	25.00	8.10	32.30	105.3	7.20	19.2	16.9	
HKBCF	HY/2013/01	2017-11-03	Mid-Flood	Fine	IS10(N)	5:42:00	12.4	Bottom	3	1	25.30	8.10	32.20	107.0	7.30	24.5	19.7	
HKBCF	HY/2013/01	2017-11-03	Mid-Flood	Fine	IS10(N)	5:42:00	12.4	Bottom	3	2	25.00	8.10	32.30	104.3	7.20	24.3	20.9	
HKBCF	HY/2013/01	2017-11-03	Mid-Flood	Fine	IS(Mf)11	5:36:00	1.0	Surface	1	1	25.30	8.10	32.30	107.1	7.30	15.7	23.2	
HKBCF	HY/2013/01	2017-11-03	Mid-Flood	Fine	IS(Mf)11	5:36:00	1.0	Surface	1	2	25.00	8.10	32.40	104.4	7.20	15.0	23.6	
HKBCF	HY/2013/01	2017-11-03	Mid-Flood	Fine	IS(Mf)11	5:36:00	6.1	Middle	2	1	25.30	8.10	32.30	106.5	7.30	22.7	26.3	
HKBCF	HY/2013/01	2017-11-03	Mid-Flood	Fine	IS(Mf)11	5:36:00	6.1	Middle	2	2	25.10	8.10	32.40	103.8	7.10	22.5	27.2	
HKBCF	HY/2013/01	2017-11-03	Mid-Flood	Fine	IS(Mf)11	5:36:00	11.2	Bottom	3	1	25.30	8.10	32.30	105.7	7.20	24.1	29.8	
HKBCF	HY/2013/01	2017-11-03	Mid-Flood	Fine	IS(Mf)11	5:36:00	11.2	Bottom	3	2	25.10	8.10	32.40	103.1	7.10	24.0	29.7	
HKBCF	HY/2013/01	2017-11-03	Mid-Flood	Fine	CS(Mf)5	5:20:00	1.0	Surface	1	1	25.30	8.10	32.50	103.4	7.10	7.6	8.0	
HKBCF	HY/2013/01	2017-11-03	Mid-Flood	Fine	CS(Mf)5	5:20:00	1.0	Surface	1	2	25.50	8.00	32.20	103.3	7.10	7.5	8.3	
HKBCF	HY/2013/01	2017-11-03	Mid-Flood	Fine	CS(Mf)5	5:20:00	4.8	Middle	2	1	25.30	8.10	32.50	103.1	7.10	7.6	11.5	
HKBCF	HY/2013/01	2017-11-03	Mid-Flood	Fine	CS(Mf)5	5:20:00	4.8	Middle	2	2	25.40	8.00	32.20	103.2	7.00	7.6	10.2	
HKBCF	HY/2013/01	2017-11-03	Mid-Flood	Fine	CS(Mf)5	5:20:00	8.6	Bottom	3	1	25.30	8.10	32.50	102.9	7.00	7.6	11.6	
HKBCF	HY/2013/01	2017-11-03	Mid-Flood	Fine	CS(Mf)5	5:20:00	8.6	Bottom	3	2	25.50	8.00	32.20	103.0	7.00	7.7	10.8	
HKBCF	HY/2013/01	2017-11-03	Mid-Flood	Fine	SR7	5:27:00	1.0	Surface	1	1	25.30	8.10	32.20	102.3	7.00	17.3	29.2	
HKBCF	HY/2013/01	2017-11-03	Mid-Flood	Fine	SR7	5:27:00	1.0	Surface	1	2	25.00	8.10	32.40	99.8	6.90	17.0	30.7	
HKBCF	HY/2013/01	2017-11-03	Mid-Flood	Fine	SR7	5:27:00		Middle	2	1								
HKBCF	HY/2013/01	2017-11-03	Mid-Flood	Fine	SR7	5:27:00		Middle	2	2								
HKBCF	HY/2013/01	2017-11-03	Mid-Flood	Fine	SR7	5:27:00	3.0	Bottom	3	1	25.20	8.00	32.30	101.8	7.00	20.5	37.6	
HKBCF	HY/2013/01	2017-11-03	Mid-Flood	Fine	SR7	5:27:00	3.0	Bottom	3	2	25.00	8.10	32.40	99.0	6.80	20.6	37.1	
HKBCF	HY/2013/01	2017-11-03	Mid-Flood	Fine	IS17	5:40:00	1.0	Surface	1	1	25.10	8.10	32.50	103.8	7.10	8.2	12.4	
HKBCF	HY/2013/01	2017-11-03	Mid-Flood	Fine	IS17	5:40:00	1.0	Surface	1	2	25.20	8.00	32.30	103.8	7.10	8.1	11.0	
HKBCF	HY/2013/01	2017-11-03	Mid-Flood	Fine	IS17	5:40:00	3.6	Middle	2	1	25.00	8.10	32.50	103.3	7.10	9.0	13.7	
HKBCF	HY/2013/01	2017-11-03	Mid-Flood	Fine	IS17	5:40:00	3.6	Middle	2	2	25.20	8.00	32.30	103.4	7.10	9.0	12.0	
HKBCF	HY/2013/01	2017-11-03	Mid-Flood	Fine	IS17	5:40:00	6.2	Bottom	3	1	25.00	8.10	32.50	102.6	7.00	10.4	15.0	
HKBCF	HY/2013/01	2017-11-03	Mid-Flood	Fine	IS17	5:40:00	6.2	Bottom	3	2	25.20	8.00	32.30	102.8	7.00	10.3	14.7	
HKBCF	HY/2013/01	2017-11-03	Mid-Flood	Fine	IS(Mf)16	5:49:00	1.0	Surface	1	1	25.10	8.10	32.50	107.2	7.40	9.3	12.5	
HKBCF	HY/2013/01	2017-11-03	Mid-Flood	Fine	IS(Mf)16	5:49:00	1.0	Surface	1	2	25.30	8.10	32.20	107.2	7.30	9.2	11.2	
HKBCF	HY/2013/01	2017-11-03	Mid-Flood	Fine	IS(Mf)16	5:49:00		Middle	2	1								
HKBCF	HY/2013/01	2017-11-03	Mid-Flood	Fine	IS(Mf)16	5:49:00		Middle	2	2								
HKBCF	HY/2013/01	2017-11-03	Mid-Flood	Fine	IS(Mf)16	5:49:00	4.9	Bottom	3	1	25.10	8.10	32.50	107.1	7.40	11.5	14.1	
HKBCF	HY/2013/01	2017-11-03	Mid-Flood	Fine	IS(Mf)16	5:49:00	4.9	Bottom	3	2	25.30	8.10	32.20	107.2	7.30	11.5	13.1	
HKBCF	HY/2013/01	2017-11-03	Mid-Flood	Fine	IS8	6:13:00	1.0	Surface	1	1	25.10	8.10	32.40	108.2	7.40	11.0	15.0	
HKBCF	HY/2013/01	2017-11-03	Mid-Flood	Fine	IS8	6:13:00	1.0	Surface	1	2	25.20	8.00	32.10	108.3	7.40	11.0	14.6	
HKBCF	HY/2013/01	2017-11-03	Mid-Flood	Fine	IS8	6:13:00		Middle	2	1								
HKBCF	HY/2013/01	2017-11-03	Mid-Flood	Fine	IS8	6:13:00		Middle	2	2								
HKBCF	HY/2013/01	2017-11-03	Mid-Flood	Fine	IS8	6:13:00	3.6	Bottom	3	1	25.10	8.10	32.40	107.1	7.40	12.9	16.1	
HKBCF	HY/2013/01	2017-11-03	Mid-Flood	Fine	IS8	6:13:00	3.6	Bottom	3	2	25.20	8.00	32.10	107.6	7.40	12.9	16.6	
HKBCF	HY/2013/01	2017-11-03	Mid-Flood	Fine	SR4(N)	6:08:00	1.0	Surface	1	1	25.10	8.10	32.30	108.0	7.40	10.6	11.0	
HKBCF	HY/2013/01	2017-11-03	Mid-Flood	Fine	SR4(N)	6:08:00	1.0	Surface	1	2	25.30	8.00	32.00	108.0	7.40	10.6	11.0	
HKBCF	HY/2013/01	2017-11-03	Mid-Flood	Fine	SR4(N)	6:08:00		Middle	2	1								
HKBCF	HY/2013/01	2017-11-03	Mid-Flood	Fine	SR4(N)	6:08:00		Middle	2	2								
HKBCF	HY/2013/01	2017-11-03	Mid-Flood	Fine	SR4(N)	6:08:00	2.7	Bottom	3	1	25.10	8.10	32.30	107.9	7.40	10.4	13.0	
HKBCF	HY/2013/01	2017-11-03	Mid-Flood	Fine	SR4(N)	6:08:00	2.7	Bottom	3	2	25.30	8.00	32.00	108.0	7.40	10.3	14.7	

Project	Works	Date (yyyy-mm-dd)	Tide	Weather Condition	Station	Time	Depth, m	Level	Level_Code	Replicate	Temperature, °C	pH	Salinity, ppt	DO, %	DO, mg/L	Turbidity, NTU	SS, mg/L	Site Observation
HKBCF	HY/2013/01	2017-11-03	Mid-Flood	Fine	IS(Mf)9	6:21:00	1.0	Surface	1	1	25.10	8.20	32.20	110.9	7.60	12.4	14.4	
HKBCF	HY/2013/01	2017-11-03	Mid-Flood	Fine	IS(Mf)9	6:21:00	1.0	Surface	1	2	25.30	8.00	32.00	111.2	7.60	12.3	14.9	
HKBCF	HY/2013/01	2017-11-03	Mid-Flood	Fine	IS(Mf)9	6:21:00		Middle	2	1								
HKBCF	HY/2013/01	2017-11-03	Mid-Flood	Fine	IS(Mf)9	6:21:00		Middle	2	2								
HKBCF	HY/2013/01	2017-11-03	Mid-Flood	Fine	IS(Mf)9	6:21:00	2.5	Bottom	3	1	25.10	8.10	32.20	110.2	7.60	13.0	19.4	
HKBCF	HY/2013/01	2017-11-03	Mid-Flood	Fine	IS(Mf)9	6:21:00	2.5	Bottom	3	2	25.30	8.00	32.00	110.7	7.60	13.0	20.6	
HKBCF	HY/2013/01	2017-11-03	Mid-Flood	Fine	IS7	6:30:00	1.0	Surface	1	1	25.00	8.10	32.20	105.4	7.30	11.2	11.0	
HKBCF	HY/2013/01	2017-11-03	Mid-Flood	Fine	IS7	6:30:00	1.0	Surface	1	2	25.20	8.00	31.90	105.6	7.30	11.1	11.3	
HKBCF	HY/2013/01	2017-11-03	Mid-Flood	Fine	IS7	6:30:00		Middle	2	1								
HKBCF	HY/2013/01	2017-11-03	Mid-Flood	Fine	IS7	6:30:00		Middle	2	2								
HKBCF	HY/2013/01	2017-11-03	Mid-Flood	Fine	IS7	6:30:00	2.6	Bottom	3	1	25.00	8.10	32.20	105.0	7.20	11.2	11.8	
HKBCF	HY/2013/01	2017-11-03	Mid-Flood	Fine	IS7	6:30:00	2.6	Bottom	3	2	25.10	8.00	31.90	105.2	7.20	11.2	10.8	
HKBCF	HY/2013/01	2017-11-03	Mid-Flood	Fine	IS(Mf)6	6:38:00	1.0	Surface	1	1	24.90	8.10	32.20	105.8	7.30	8.3	9.4	
HKBCF	HY/2013/01	2017-11-03	Mid-Flood	Fine	IS(Mf)6	6:38:00	1.0	Surface	1	2	25.10	8.00	31.90	105.9	7.30	8.2	8.8	
HKBCF	HY/2013/01	2017-11-03	Mid-Flood	Fine	IS(Mf)6	6:38:00		Middle	2	1								
HKBCF	HY/2013/01	2017-11-03	Mid-Flood	Fine	IS(Mf)6	6:38:00		Middle	2	2								
HKBCF	HY/2013/01	2017-11-03	Mid-Flood	Fine	IS(Mf)6	6:38:00	2.2	Bottom	3	1	24.90	8.10	32.10	105.5	7.30	9.8	9.7	
HKBCF	HY/2013/01	2017-11-03	Mid-Flood	Fine	IS(Mf)6	6:38:00	2.2	Bottom	3	2	25.10	8.00	31.90	105.6	7.30	9.8	8.3	
HKBCF	HY/2013/01	2017-11-03	Mid-Flood	Fine	IS5	6:54:00	1.0	Surface	1	1	24.90	8.10	32.10	105.3	7.30	7.7	10.6	
HKBCF	HY/2013/01	2017-11-03	Mid-Flood	Fine	IS5	6:54:00	1.0	Surface	1	2	25.10	8.00	31.90	105.5	7.30	7.6	11.9	
HKBCF	HY/2013/01	2017-11-03	Mid-Flood	Fine	IS5	6:54:00	4.5	Middle	2	1	25.00	8.10	32.20	104.1	7.20	8.7	11.8	
HKBCF	HY/2013/01	2017-11-03	Mid-Flood	Fine	IS5	6:54:00	4.5	Middle	2	2	25.20	8.00	31.90	104.1	7.20	8.7	10.0	
HKBCF	HY/2013/01	2017-11-03	Mid-Flood	Fine	IS5	6:54:00	7.9	Bottom	3	1	25.00	8.10	32.20	103.4	7.10	9.9	11.3	
HKBCF	HY/2013/01	2017-11-03	Mid-Flood	Fine	IS5	6:54:00	7.9	Bottom	3	2	25.20	8.00	31.90	103.6	7.10	9.9	11.4	
HKBCF	HY/2013/01	2017-11-03	Mid-Flood	Fine	SR3(N)	7:02:00	1.0	Surface	1	1	25.00	8.10	32.10	104.1	7.20	8.4	10.4	
HKBCF	HY/2013/01	2017-11-03	Mid-Flood	Fine	SR3(N)	7:02:00	1.0	Surface	1	2	25.10	8.00	31.90	104.2	7.20	8.3	9.1	
HKBCF	HY/2013/01	2017-11-03	Mid-Flood	Fine	SR3(N)	7:02:00		Middle	2	1								
HKBCF	HY/2013/01	2017-11-03	Mid-Flood	Fine	SR3(N)	7:02:00		Middle	2	2								
HKBCF	HY/2013/01	2017-11-03	Mid-Flood	Fine	SR3(N)	7:02:00	3.6	Bottom	3	1	25.00	8.10	32.20	103.3	7.10	10.7	14.1	
HKBCF	HY/2013/01	2017-11-03	Mid-Flood	Fine	SR3(N)	7:02:00	3.6	Bottom	3	2	25.20	8.00	31.90	103.3	7.10	10.7	14.3	
HKBCF	HY/2013/01	2017-11-06	Mid-Ebb	Cloudy	SR10A(N)	14:30:00	1.0	Surface	1	1	25.10	8.00	32.70	88.0	6.00	11.8	11.5	
HKBCF	HY/2013/01	2017-11-06	Mid-Ebb	Cloudy	SR10A(N)	14:30:00	1.0	Surface	1	2	25.30	7.90	32.40	87.9	6.00	11.8	10.6	
HKBCF	HY/2013/01	2017-11-06	Mid-Ebb	Cloudy	SR10A(N)	14:30:00	6.6	Middle	2	1	25.10	8.00	32.70	88.0	6.00	12.6	16.8	
HKBCF	HY/2013/01	2017-11-06	Mid-Ebb	Cloudy	SR10A(N)	14:30:00	6.6	Middle	2	2	25.30	7.90	32.40	87.7	6.00	12.7	16.5	
HKBCF	HY/2013/01	2017-11-06	Mid-Ebb	Cloudy	SR10A(N)	14:30:00	12.1	Bottom	3	1	25.10	8.00	32.70	88.2	6.00	11.9	17.1	
HKBCF	HY/2013/01	2017-11-06	Mid-Ebb	Cloudy	SR10A(N)	14:30:00	12.1	Bottom	3	2	25.30	7.90	32.40	87.8	6.00	11.9	17.5	
HKBCF	HY/2013/01	2017-11-06	Mid-Ebb	Cloudy	SR10B(N2)	14:26:00	1.0	Surface	1	1	25.10	8.00	32.70	87.7	6.00	11.6	5.2	
HKBCF	HY/2013/01	2017-11-06	Mid-Ebb	Cloudy	SR10B(N2)	14:26:00	1.0	Surface	1	2	25.30	7.90	32.40	87.5	6.00	11.7	6.8	
HKBCF	HY/2013/01	2017-11-06	Mid-Ebb	Cloudy	SR10B(N2)	14:26:00	4.5	Middle	2	1	25.10	8.00	32.70	88.0	6.00	11.7	7.3	
HKBCF	HY/2013/01	2017-11-06	Mid-Ebb	Cloudy	SR10B(N2)	14:26:00	4.5	Middle	2	2	25.30	7.90	32.40	87.5	6.00	11.7	7.5	
HKBCF	HY/2013/01	2017-11-06	Mid-Ebb	Cloudy	SR10B(N2)	14:26:00	7.9	Bottom	3	1	25.10	8.00	32.70	88.4	6.10	12.1	9.6	
HKBCF	HY/2013/01	2017-11-06	Mid-Ebb	Cloudy	SR10B(N2)	14:26:00	7.9	Bottom	3	2	25.30	7.90	32.40	87.8	6.00	12.2	10.9	
HKBCF	HY/2013/01	2017-11-06	Mid-Ebb	Cloudy	CSA	13:57:00	1.0	Surface	1	1	25.30	8.00	32.60	89.3	6.10	4.6	7.2	
HKBCF	HY/2013/01	2017-11-06	Mid-Ebb	Cloudy	CSA	13:57:00	1.0	Surface	1	2	25.60	8.00	32.80	89.3	6.10	4.2	6.3	
HKBCF	HY/2013/01	2017-11-06	Mid-Ebb	Cloudy	CSA	13:57:00	15.4	Middle	2	1	25.10	8.00	32.60	85.2	5.80	10.7	6.8	
HKBCF	HY/2013/01	2017-11-06	Mid-Ebb	Cloudy	CSA	13:57:00	15.4	Middle	2	2	25.30	7.90	32.80	85.2	5.80	11.2	7.9	
HKBCF	HY/2013/01	2017-11-06	Mid-Ebb	Cloudy	CSA	13:57:00	29.8	Bottom	3	1	25.10	8.00	32.60	84.9	5.80	12.4	8.3	
HKBCF	HY/2013/01	2017-11-06	Mid-Ebb	Cloudy	CSA	13:57:00	29.8	Bottom	3	2	25.30	7.90	32.80	84.9	5.80	11.0	8.8	
HKBCF	HY/2013/01	2017-11-06	Mid-Ebb	Cloudy	CS6	14:26:00	1.0	Surface	1	1	25.20	8.00	32.90	88.3	5.90	8.0	14.3	
HKBCF	HY/2013/01	2017-11-06	Mid-Ebb	Cloudy	CS6	14:26:00	1.0	Surface	1	2	25.20	8.00	32.70	88.0	5.80	8.0	13.4	
HKBCF	HY/2013/01	2017-11-06	Mid-Ebb	Cloudy	CS6	14:26:00	5.2	Middle	2	1	25.10	8.00	32.90	86.9	5.80	15.3	20.9	
HKBCF	HY/2013/01	2017-11-06	Mid-Ebb	Cloudy	CS6	14:26:00	5.2	Middle	2	2	25.10	8.00	32.70	86.6	5.70	15.2	22.0	
HKBCF	HY/2013/01	2017-11-06	Mid-Ebb	Cloudy	CS6	14:26:00	9.3	Bottom	3	1	25.10	8.00	32.90	86.5	5.70	30.4	25.9	
HKBCF	HY/2013/01	2017-11-06	Mid-Ebb	Cloudy	CS6	14:26:00	9.3	Bottom	3	2	25.10	8.00	32.70	86.2	5.70	30.4	24.7	
HKBCF	HY/2013/01	2017-11-06	Mid-Ebb	Cloudy	CS4	12:54:00	1.0	Surface	1	1	24.90	8.00	32.30	89.0	5.90	6.5	7.5	
HKBCF	HY/2013/01	2017-11-06	Mid-Ebb	Cloudy	CS4	12:54:00	1.0	Surface	1	2	24.90	8.00	32.10	88.7	5.90	6.6	9.0	
HKBCF	HY/2013/01	2017-11-06	Mid-Ebb	Cloudy	CS4	12:54:00	10.7	Middle	2	1	24.70	8.00	32.30	87.8	5.90	10.0	12.8	
HKBCF	HY/2013/01	2017-11-06	Mid-Ebb	Cloudy	CS4	12:54:00	10.7	Middle	2	2	24.70	8.00	32.10	87.5	5.80	10.1	11.0	
HKBCF	HY/2013/01	2017-11-06	Mid-Ebb	Cloudy	CS4	12:54:00	20.3	Bottom	3	1	24.60	8.00	32.30	87.4	5.80	16.0	19.1	
HKBCF	HY/2013/01	2017-11-06	Mid-Ebb	Cloudy	CS4	12:54:00	20.3	Bottom	3	2	24.60	8.00	32.10	87.0	5.80	16.0	21.0	
HKBCF	HY/2013/01	2017-11-06	Mid-Ebb	Cloudy	SR6	12:36:00	1.0	Surface	1	1	24.60	8.00	32.70	93.9	6.50	18.1	20.0	
HKBCF	HY/2013/01	2017-11-06	Mid-Ebb	Cloudy	SR6	12:36:00	1.0	Surface	1	2	24.90	8.00	32.50	96.2	6.60	17.6	20.2	
HKBCF	HY/2013/01	2017-11-06	Mid-Ebb	Cloudy	SR6	12:36:00		Middle	2	1								
HKBCF	HY/2013/01	2017-11-06	Mid-Ebb	Cloudy	SR6	12:36:00		Middle	2	2								
HKBCF	HY/2013/01	2017-11-06	Mid-Ebb	Cloudy	SR6	12:36:00	3.1	Bottom	3	1	24.40	8.00	32.80	92.1	6.40	19.4	21.7	
HKBCF	HY/2013/01	2017-11-06	Mid-Ebb	Cloudy	SR6	12:36:00	3.1	Bottom	3	2	24.70	8.00	32.70	92.1	6.40	18.8	23.2	
HKBCF	HY/2013/01	2017-11-06	Mid-Ebb	Cloudy	CS(Mf)3(N)	12:55:00	1.0	Surface	1	1	24.40	8.10	32.40	93.7	6.50	19.7	6.4	
HKBCF	HY/2013/01	2017-11-06	Mid-Ebb	Cloudy	CS(Mf)3(N)	12:55:00	1.0	Surface	1	2	24.60	8.00	32.50	93.7	6.50	20.1	8.0	

Project	Works	Date (yyyy-mm-dd)	Tide	Weather Condition	Station	Time	Depth, m	Level	Level_Code	Replicate	Temperature, °C	pH	Salinity, ppt	DO, %	DO, mg/L	Turbidity, NTU	SS, mg/L	Site Observation
HKBCF	HY/2013/01	2017-11-06	Mid-Ebb	Cloudy	CS(Mf)3(N)	12:55:00	3.8	Middle	2	1	24.30	8.10	32.40	93.2	6.50	20.3	13.1	
HKBCF	HY/2013/01	2017-11-06	Mid-Ebb	Cloudy	CS(Mf)3(N)	12:55:00	3.8	Middle	2	2	24.60	8.00	32.50	93.2	6.40	20.6	14.2	
HKBCF	HY/2013/01	2017-11-06	Mid-Ebb	Cloudy	CS(Mf)3(N)	12:55:00	6.6	Bottom	3	1	24.40	8.00	32.50	93.4	6.50	22.6	18.5	
HKBCF	HY/2013/01	2017-11-06	Mid-Ebb	Cloudy	CS(Mf)3(N)	12:55:00	6.6	Bottom	3	2	24.60	8.00	32.60	93.4	6.50	22.8	18.6	
HKBCF	HY/2013/01	2017-11-06	Mid-Ebb	Cloudy	SR5(N)	13:16:00	1.0	Surface	1	1	24.80	8.00	32.50	93.3	6.40	6.4	11.0	
HKBCF	HY/2013/01	2017-11-06	Mid-Ebb	Cloudy	SR5(N)	13:16:00	1.0	Surface	1	2	25.00	8.00	32.70	95.8	6.60	6.0	11.5	
HKBCF	HY/2013/01	2017-11-06	Mid-Ebb	Cloudy	SR5(N)	13:16:00	4.9	Middle	2	1	24.70	8.00	32.50	92.3	6.40	7.2	15.9	
HKBCF	HY/2013/01	2017-11-06	Mid-Ebb	Cloudy	SR5(N)	13:16:00	4.9	Middle	2	2	25.00	8.00	32.70	95.1	6.50	7.3	16.0	
HKBCF	HY/2013/01	2017-11-06	Mid-Ebb	Cloudy	SR5(N)	13:16:00	8.8	Bottom	3	1	24.70	8.00	32.50	92.2	6.40	9.7	18.1	
HKBCF	HY/2013/01	2017-11-06	Mid-Ebb	Cloudy	SR5(N)	13:16:00	8.8	Bottom	3	2	24.90	8.00	32.70	95.5	6.60	10.2	16.9	
HKBCF	HY/2013/01	2017-11-06	Mid-Ebb	Cloudy	IS10(N)	13:22:00	1.0	Surface	1	1	24.70	8.00	32.40	94.2	6.50	6.4	11.1	
HKBCF	HY/2013/01	2017-11-06	Mid-Ebb	Cloudy	IS10(N)	13:22:00	1.0	Surface	1	2	25.00	8.00	32.60	96.7	6.60	5.9	10.3	
HKBCF	HY/2013/01	2017-11-06	Mid-Ebb	Cloudy	IS10(N)	13:22:00	6.6	Middle	2	1	24.60	8.00	32.50	92.7	6.40	9.4	13.5	
HKBCF	HY/2013/01	2017-11-06	Mid-Ebb	Cloudy	IS10(N)	13:22:00	6.6	Middle	2	2	24.90	8.00	32.60	95.4	6.60	9.0	12.7	
HKBCF	HY/2013/01	2017-11-06	Mid-Ebb	Cloudy	IS10(N)	13:22:00	12.2	Bottom	3	1	24.50	8.00	32.50	92.5	6.40	18.5	16.3	
HKBCF	HY/2013/01	2017-11-06	Mid-Ebb	Cloudy	IS10(N)	13:22:00	12.2	Bottom	3	2	24.80	8.00	32.60	95.7	6.60	19.2	15.2	
HKBCF	HY/2013/01	2017-11-06	Mid-Ebb	Cloudy	IS(Mf)11	13:28:00	1.0	Surface	1	1	24.70	8.00	32.40	94.3	6.50	5.4	12.0	
HKBCF	HY/2013/01	2017-11-06	Mid-Ebb	Cloudy	IS(Mf)11	13:28:00	1.0	Surface	1	2	25.00	8.00	32.60	96.9	6.70	5.0	13.0	
HKBCF	HY/2013/01	2017-11-06	Mid-Ebb	Cloudy	IS(Mf)11	13:28:00	6.2	Middle	2	1	24.60	8.00	32.50	93.2	6.40	6.3	12.2	
HKBCF	HY/2013/01	2017-11-06	Mid-Ebb	Cloudy	IS(Mf)11	13:28:00	6.2	Middle	2	2	24.90	8.00	32.60	96.2	6.60	6.3	13.2	
HKBCF	HY/2013/01	2017-11-06	Mid-Ebb	Cloudy	IS(Mf)11	13:28:00	11.4	Bottom	3	1	24.60	8.00	32.50	94.0	6.50	6.7	14.8	
HKBCF	HY/2013/01	2017-11-06	Mid-Ebb	Cloudy	IS(Mf)11	13:28:00	11.4	Bottom	3	2	24.90	8.00	32.60	97.3	6.70	7.3	15.7	
HKBCF	HY/2013/01	2017-11-06	Mid-Ebb	Cloudy	CS(Mf)5	13:56:00	1.0	Surface	1	1	25.20	8.00	32.60	89.8	6.10	4.0	4.4	
HKBCF	HY/2013/01	2017-11-06	Mid-Ebb	Cloudy	CS(Mf)5	13:56:00	1.0	Surface	1	2	25.40	7.90	32.40	89.7	6.10	4.0	5.3	
HKBCF	HY/2013/01	2017-11-06	Mid-Ebb	Cloudy	CS(Mf)5	13:56:00	5.3	Middle	2	1	25.10	8.00	32.60	89.7	6.10	4.7	5.4	
HKBCF	HY/2013/01	2017-11-06	Mid-Ebb	Cloudy	CS(Mf)5	13:56:00	5.3	Middle	2	2	25.30	7.90	32.40	89.5	6.10	4.7	5.4	
HKBCF	HY/2013/01	2017-11-06	Mid-Ebb	Cloudy	CS(Mf)5	13:56:00	9.5	Bottom	3	1	25.10	8.00	32.60	90.4	6.20	4.6	8.1	
HKBCF	HY/2013/01	2017-11-06	Mid-Ebb	Cloudy	CS(Mf)5	13:56:00	9.5	Bottom	3	2	25.30	7.90	32.40	89.9	6.20	4.7	9.9	
HKBCF	HY/2013/01	2017-11-06	Mid-Ebb	Cloudy	SR7	13:35:00	1.0	Surface	1	1	24.70	8.00	32.40	93.6	6.50	7.9	10.0	
HKBCF	HY/2013/01	2017-11-06	Mid-Ebb	Cloudy	SR7	13:35:00	1.0	Surface	1	2	25.00	8.00	32.60	96.6	6.60	7.5	10.7	
HKBCF	HY/2013/01	2017-11-06	Mid-Ebb	Cloudy	SR7	13:35:00		Middle	2	1								
HKBCF	HY/2013/01	2017-11-06	Mid-Ebb	Cloudy	SR7	13:35:00		Middle	2	2								
HKBCF	HY/2013/01	2017-11-06	Mid-Ebb	Cloudy	SR7	13:35:00	3.3	Bottom	3	1	24.70	8.00	32.50	95.0	6.60	9.8	10.4	
HKBCF	HY/2013/01	2017-11-06	Mid-Ebb	Cloudy	SR7	13:35:00	3.3	Bottom	3	2	24.90	8.00	32.60	98.3	6.80	9.8	9.9	
HKBCF	HY/2013/01	2017-11-06	Mid-Ebb	Cloudy	IS17	13:39:00	1.0	Surface	1	1	24.60	8.00	32.50	94.4	6.50	9.0	12.7	
HKBCF	HY/2013/01	2017-11-06	Mid-Ebb	Cloudy	IS17	13:39:00	1.0	Surface	1	2	24.70	7.90	32.20	94.2	6.50	9.0	13.1	
HKBCF	HY/2013/01	2017-11-06	Mid-Ebb	Cloudy	IS17	13:39:00	4.2	Middle	2	1	24.50	8.00	32.50	94.4	6.50	13.4	16.2	
HKBCF	HY/2013/01	2017-11-06	Mid-Ebb	Cloudy	IS17	13:39:00	4.2	Middle	2	2	24.70	7.90	32.20	94.1	6.50	13.4	15.0	
HKBCF	HY/2013/01	2017-11-06	Mid-Ebb	Cloudy	IS17	13:39:00	7.4	Bottom	3	1	24.50	8.00	32.50	95.0	6.60	14.7	17.1	
HKBCF	HY/2013/01	2017-11-06	Mid-Ebb	Cloudy	IS17	13:39:00	7.4	Bottom	3	2	24.70	7.90	32.20	94.5	6.50	14.7	17.8	
HKBCF	HY/2013/01	2017-11-06	Mid-Ebb	Cloudy	IS(Mf)16	13:31:00	1.0	Surface	1	1	25.00	8.10	32.60	97.9	6.70	5.1	9.0	
HKBCF	HY/2013/01	2017-11-06	Mid-Ebb	Cloudy	IS(Mf)16	13:31:00	1.0	Surface	1	2	25.20	8.00	32.30	97.9	6.70	5.2	10.8	
HKBCF	HY/2013/01	2017-11-06	Mid-Ebb	Cloudy	IS(Mf)16	13:31:00	3.0	Middle	2	1	24.70	8.10	32.60	96.4	6.70	5.6	12.4	
HKBCF	HY/2013/01	2017-11-06	Mid-Ebb	Cloudy	IS(Mf)16	13:31:00	3.0	Middle	2	2	24.90	8.00	32.30	96.5	6.60	5.6	11.4	
HKBCF	HY/2013/01	2017-11-06	Mid-Ebb	Cloudy	IS(Mf)16	13:31:00	5.0	Bottom	3	1	24.60	8.10	32.60	95.5	6.60	7.4	13.2	
HKBCF	HY/2013/01	2017-11-06	Mid-Ebb	Cloudy	IS(Mf)16	13:31:00	5.0	Bottom	3	2	24.80	7.90	32.30	95.3	6.60	7.4	12.2	
HKBCF	HY/2013/01	2017-11-06	Mid-Ebb	Cloudy	IS8	13:09:00	1.0	Surface	1	1	24.80	8.00	32.50	95.2	6.60	9.4	13.7	
HKBCF	HY/2013/01	2017-11-06	Mid-Ebb	Cloudy	IS8	13:09:00	1.0	Surface	1	2	25.00	7.90	32.30	95.2	6.60	9.5	14.0	
HKBCF	HY/2013/01	2017-11-06	Mid-Ebb	Cloudy	IS8	13:09:00		Middle	2	1								
HKBCF	HY/2013/01	2017-11-06	Mid-Ebb	Cloudy	IS8	13:09:00		Middle	2	2								
HKBCF	HY/2013/01	2017-11-06	Mid-Ebb	Cloudy	IS8	13:09:00	4.0	Bottom	3	1	24.70	8.00	32.60	94.4	6.50	12.3	14.3	
HKBCF	HY/2013/01	2017-11-06	Mid-Ebb	Cloudy	IS8	13:09:00	4.0	Bottom	3	2	24.80	7.90	32.30	94.1	6.50	12.3	14.8	
HKBCF	HY/2013/01	2017-11-06	Mid-Ebb	Cloudy	SR4(N)	13:15:00	1.0	Surface	1	1	24.90	8.00	32.50	92.7	6.40	8.3	11.7	
HKBCF	HY/2013/01	2017-11-06	Mid-Ebb	Cloudy	SR4(N)	13:15:00	1.0	Surface	1	2	25.10	7.90	32.20	92.6	6.40	8.3	10.0	
HKBCF	HY/2013/01	2017-11-06	Mid-Ebb	Cloudy	SR4(N)	13:15:00		Middle	2	1								
HKBCF	HY/2013/01	2017-11-06	Mid-Ebb	Cloudy	SR4(N)	13:15:00		Middle	2	2								
HKBCF	HY/2013/01	2017-11-06	Mid-Ebb	Cloudy	SR4(N)	13:15:00	3.8	Bottom	3	1	24.90	8.00	32.50	92.8	6.40	9.0	14.1	
HKBCF	HY/2013/01	2017-11-06	Mid-Ebb	Cloudy	SR4(N)	13:15:00	3.8	Bottom	3	2	25.10	7.90	32.30	92.5	6.40	9.0	12.9	
HKBCF	HY/2013/01	2017-11-06	Mid-Ebb	Cloudy	IS(Mf)9	13:02:00	1.0	Surface	1	1	24.60	8.00	32.40	93.0	6.40	8.6	9.4	
HKBCF	HY/2013/01	2017-11-06	Mid-Ebb	Cloudy	IS(Mf)9	13:02:00	1.0	Surface	1	2	24.70	7.90	32.20	92.8	6.40	8.6	9.2	
HKBCF	HY/2013/01	2017-11-06	Mid-Ebb	Cloudy	IS(Mf)9	13:02:00		Middle	2	1								
HKBCF	HY/2013/01	2017-11-06	Mid-Ebb	Cloudy	IS(Mf)9	13:02:00		Middle	2	2								
HKBCF	HY/2013/01	2017-11-06	Mid-Ebb	Cloudy	IS(Mf)9	13:02:00	3.5	Bottom	3	1	24.50	8.00	32.50	94.6	6.60	12.0	12.5	
HKBCF	HY/2013/01	2017-11-06	Mid-Ebb	Cloudy	IS(Mf)9	13:02:00	3.5	Bottom	3	2	24.70	8.00	32.30	94.3	6.50	12.1	13.7	
HKBCF	HY/2013/01	2017-11-06	Mid-Ebb	Cloudy	IS7	12:55:00	1.0	Surface	1	1	24.60	8.10	32.40	97.3	6.70	11.8	10.2	
HKBCF	HY/2013/01	2017-11-06	Mid-Ebb	Cloudy	IS7	12:55:00	1.0	Surface	1	2	24.80	8.00	32.20	100.2	6.90	11.8	10.6	
HKBCF	HY/2013/01	2017-11-06	Mid-Ebb	Cloudy	IS7	12:55:00		Middle	2	1								
HKBCF	HY/2013/01	2017-11-06	Mid-Ebb	Cloudy	IS7	12:55:00		Middle	2	2								

Project	Works	Date (yyyy-mm-dd)	Tide	Weather Condition	Station	Time	Depth, m	Level	Level_Code	Replicate	Temperature, °C	pH	Salinity, ppt	DO, %	DO, mg/L	Turbidity, NTU	SS, mg/L	Site Observation
HKBCF	HY/2013/01	2017-11-06	Mid-Ebb	Cloudy	IS7	12:55:00	2.8	Bottom	3	1	24.50	8.00	32.40	96.9	6.70	11.8	15.2	
HKBCF	HY/2013/01	2017-11-06	Mid-Ebb	Cloudy	IS7	12:55:00	2.8	Bottom	3	2	24.60	8.00	32.20	96.6	6.70	11.8	14.0	
HKBCF	HY/2013/01	2017-11-06	Mid-Ebb	Cloudy	IS(Mf)6	12:50:00	1.0	Surface	1	1	24.50	8.00	32.50	96.5	6.70	9.8	10.3	
HKBCF	HY/2013/01	2017-11-06	Mid-Ebb	Cloudy	IS(Mf)6	12:50:00	1.0	Surface	1	2	24.70	7.90	32.20	96.8	6.70	9.6	9.6	
HKBCF	HY/2013/01	2017-11-06	Mid-Ebb	Cloudy	IS(Mf)6	12:50:00		Middle	2	1								
HKBCF	HY/2013/01	2017-11-06	Mid-Ebb	Cloudy	IS(Mf)6	12:50:00		Middle	2	2								
HKBCF	HY/2013/01	2017-11-06	Mid-Ebb	Cloudy	IS(Mf)6	12:50:00	3.1	Bottom	3	1	24.30	8.00	32.50	92.7	6.40	11.9	9.8	
HKBCF	HY/2013/01	2017-11-06	Mid-Ebb	Cloudy	IS(Mf)6	12:50:00	3.1	Bottom	3	2	24.50	7.90	32.30	92.4	6.40	11.9	10.3	
HKBCF	HY/2013/01	2017-11-06	Mid-Ebb	Cloudy	IS5	12:42:00	1.0	Surface	1	1	24.30	8.00	32.50	90.9	6.30	15.5	15.7	
HKBCF	HY/2013/01	2017-11-06	Mid-Ebb	Cloudy	IS5	12:42:00	1.0	Surface	1	2	24.50	7.90	32.20	90.9	6.30	15.6	16.8	
HKBCF	HY/2013/01	2017-11-06	Mid-Ebb	Cloudy	IS5	12:42:00	5.0	Middle	2	1	24.30	8.00	32.50	90.7	6.30	17.0	18.9	
HKBCF	HY/2013/01	2017-11-06	Mid-Ebb	Cloudy	IS5	12:42:00	5.0	Middle	2	2	24.50	7.90	32.20	90.7	6.30	17.0	17.6	
HKBCF	HY/2013/01	2017-11-06	Mid-Ebb	Cloudy	IS5	12:42:00	9.0	Bottom	3	1	24.30	8.00	32.50	90.8	6.30	16.5	24.4	
HKBCF	HY/2013/01	2017-11-06	Mid-Ebb	Cloudy	IS5	12:42:00	9.0	Bottom	3	2	24.50	7.90	32.20	90.7	6.30	16.5	24.1	
HKBCF	HY/2013/01	2017-11-06	Mid-Ebb	Cloudy	SR3(N)	12:37:00	1.0	Surface	1	1	24.40	8.00	32.50	91.9	6.40	5.5	15.0	
HKBCF	HY/2013/01	2017-11-06	Mid-Ebb	Cloudy	SR3(N)	12:37:00	1.0	Surface	1	2	24.60	8.00	32.20	91.9	6.40	5.6	14.5	
HKBCF	HY/2013/01	2017-11-06	Mid-Ebb	Cloudy	SR3(N)	12:37:00		Middle	2	1								
HKBCF	HY/2013/01	2017-11-06	Mid-Ebb	Cloudy	SR3(N)	12:37:00		Middle	2	2								
HKBCF	HY/2013/01	2017-11-06	Mid-Ebb	Cloudy	SR3(N)	12:37:00	3.4	Bottom	3	1	24.30	8.00	32.50	91.4	6.40	10.0	19.2	
HKBCF	HY/2013/01	2017-11-06	Mid-Ebb	Cloudy	SR3(N)	12:37:00	3.4	Bottom	3	2	24.50	8.00	32.20	91.1	6.30	10.0	18.4	
HKBCF	HY/2013/01	2017-11-06	Mid-Flood	Cloudy	SR10A(N)	7:25:00	1.0	Surface	1	1	25.00	7.90	32.40	91.4	6.30	12.1	23.8	
HKBCF	HY/2013/01	2017-11-06	Mid-Flood	Cloudy	SR10A(N)	7:25:00	1.0	Surface	1	2	24.80	8.00	32.60	91.4	6.30	12.1	23.6	
HKBCF	HY/2013/01	2017-11-06	Mid-Flood	Cloudy	SR10A(N)	7:25:00	6.3	Middle	2	1	25.00	7.90	32.40	91.4	6.30	14.6	26.2	
HKBCF	HY/2013/01	2017-11-06	Mid-Flood	Cloudy	SR10A(N)	7:25:00	6.3	Middle	2	2	24.80	8.00	32.60	91.4	6.30	14.5	26.4	
HKBCF	HY/2013/01	2017-11-06	Mid-Flood	Cloudy	SR10A(N)	7:25:00	11.6	Bottom	3	1	25.00	7.90	32.40	91.4	6.30	15.2	27.5	
HKBCF	HY/2013/01	2017-11-06	Mid-Flood	Cloudy	SR10A(N)	7:25:00	11.6	Bottom	3	2	24.80	8.00	32.60	91.4	6.30	15.2	28.5	
HKBCF	HY/2013/01	2017-11-06	Mid-Flood	Cloudy	SR10B(N2)	7:35:00	1.0	Surface	1	1	25.30	7.90	32.50	87.7	6.00	18.2	21.1	
HKBCF	HY/2013/01	2017-11-06	Mid-Flood	Cloudy	SR10B(N2)	7:35:00	1.0	Surface	1	2	25.10	8.00	32.70	87.7	6.00	18.2	21.9	
HKBCF	HY/2013/01	2017-11-06	Mid-Flood	Cloudy	SR10B(N2)	7:35:00	4.2	Middle	2	1	25.30	7.90	32.50	87.7	6.00	21.5	26.1	
HKBCF	HY/2013/01	2017-11-06	Mid-Flood	Cloudy	SR10B(N2)	7:35:00	4.2	Middle	2	2	25.10	8.00	32.70	87.9	6.00	21.3	27.0	
HKBCF	HY/2013/01	2017-11-06	Mid-Flood	Cloudy	SR10B(N2)	7:35:00	7.4	Bottom	3	1	25.30	7.90	32.50	87.9	6.00	19.2	27.0	
HKBCF	HY/2013/01	2017-11-06	Mid-Flood	Cloudy	SR10B(N2)	7:35:00	7.4	Bottom	3	2	25.10	8.00	32.70	88.1	6.00	19.2	27.9	
HKBCF	HY/2013/01	2017-11-06	Mid-Flood	Cloudy	CSA	7:41:00	1.0	Surface	1	1	24.60	8.00	32.30	92.4	6.40	9.5	13.1	
HKBCF	HY/2013/01	2017-11-06	Mid-Flood	Cloudy	CSA	7:41:00	1.0	Surface	1	2	24.90	8.00	32.70	92.4	6.40	9.1	13.3	
HKBCF	HY/2013/01	2017-11-06	Mid-Flood	Cloudy	CSA	7:41:00	15.8	Middle	2	1	24.60	8.00	32.20	91.3	6.30	12.8	12.0	
HKBCF	HY/2013/01	2017-11-06	Mid-Flood	Cloudy	CSA	7:41:00	15.8	Middle	2	2	24.90	7.90	32.70	94.0	6.50	12.4	13.3	
HKBCF	HY/2013/01	2017-11-06	Mid-Flood	Cloudy	CSA	7:41:00	30.6	Bottom	3	1	24.60	8.00	32.00	90.3	6.30	14.6	15.0	
HKBCF	HY/2013/01	2017-11-06	Mid-Flood	Cloudy	CSA	7:41:00	30.6	Bottom	3	2	24.90	7.90	32.70	94.1	6.50	14.1	16.0	
HKBCF	HY/2013/01	2017-11-06	Mid-Flood	Cloudy	CS6	7:51:00	1.0	Surface	1	1	24.90	8.00	32.30	94.1	6.40	16.1	22.8	
HKBCF	HY/2013/01	2017-11-06	Mid-Flood	Cloudy	CS6	7:51:00	1.0	Surface	1	2	24.90	8.00	32.10	94.2	6.40	16.1	21.1	
HKBCF	HY/2013/01	2017-11-06	Mid-Flood	Cloudy	CS6	7:51:00	5.0	Middle	2	1	24.90	8.00	32.30	93.8	6.40	20.8	22.0	
HKBCF	HY/2013/01	2017-11-06	Mid-Flood	Cloudy	CS6	7:51:00	5.0	Middle	2	2	24.90	8.00	32.10	93.9	6.40	20.7	23.9	
HKBCF	HY/2013/01	2017-11-06	Mid-Flood	Cloudy	CS6	7:51:00	9.0	Bottom	3	1	24.90	8.00	32.30	93.3	6.30	30.0	22.6	
HKBCF	HY/2013/01	2017-11-06	Mid-Flood	Cloudy	CS6	7:51:00	9.0	Bottom	3	2	24.90	8.00	32.10	93.5	6.30	30.0	23.3	
HKBCF	HY/2013/01	2017-11-06	Mid-Flood	Cloudy	CS4	9:35:00	1.0	Surface	1	1	24.70	8.00	32.30	94.8	6.50	10.4	15.4	
HKBCF	HY/2013/01	2017-11-06	Mid-Flood	Cloudy	CS4	9:35:00	1.0	Surface	1	2	24.80	8.00	32.10	94.9	6.40	10.4	16.0	
HKBCF	HY/2013/01	2017-11-06	Mid-Flood	Cloudy	CS4	9:35:00	9.8	Middle	2	1	24.70	8.00	32.30	94.4	6.40	14.6	17.3	
HKBCF	HY/2013/01	2017-11-06	Mid-Flood	Cloudy	CS4	9:35:00	9.8	Middle	2	2	24.70	8.00	32.10	94.5	6.40	14.6	16.3	
HKBCF	HY/2013/01	2017-11-06	Mid-Flood	Cloudy	CS4	9:35:00	18.5	Bottom	3	1	24.70	8.00	32.30	94.1	6.40	16.2	21.9	
HKBCF	HY/2013/01	2017-11-06	Mid-Flood	Cloudy	CS4	9:35:00	18.5	Bottom	3	2	24.70	8.00	32.10	94.3	6.40	16.1	22.5	
HKBCF	HY/2013/01	2017-11-06	Mid-Flood	Cloudy	SR6	9:33:00	1.0	Surface	1	1	24.40	8.10	31.90	92.9	6.50	19.7	17.5	
HKBCF	HY/2013/01	2017-11-06	Mid-Flood	Cloudy	SR6	9:33:00	1.0	Surface	1	2	24.70	8.00	32.10	92.9	6.40	18.9	18.2	
HKBCF	HY/2013/01	2017-11-06	Mid-Flood	Cloudy	SR6	9:33:00		Middle	2	1								
HKBCF	HY/2013/01	2017-11-06	Mid-Flood	Cloudy	SR6	9:33:00		Middle	2	2								
HKBCF	HY/2013/01	2017-11-06	Mid-Flood	Cloudy	SR6	9:33:00	3.3	Bottom	3	1	24.40	8.10	32.20	93.0	6.50	23.7	21.3	
HKBCF	HY/2013/01	2017-11-06	Mid-Flood	Cloudy	SR6	9:33:00	3.3	Bottom	3	2	24.60	8.00	32.40	93.0	6.40	24.9	22.5	
HKBCF	HY/2013/01	2017-11-06	Mid-Flood	Cloudy	CS(Mf)3(N)	9:08:00	1.0	Surface	1	1	24.50	8.00	31.50	92.6	6.50	17.1	17.9	
HKBCF	HY/2013/01	2017-11-06	Mid-Flood	Cloudy	CS(Mf)3(N)	9:08:00	1.0	Surface	1	2	24.70	8.00	31.70	92.6	6.40	17.6	18.3	
HKBCF	HY/2013/01	2017-11-06	Mid-Flood	Cloudy	CS(Mf)3(N)	9:08:00	3.8	Middle	2	1	24.50	8.00	31.50	92.3	6.40	18.1	20.1	
HKBCF	HY/2013/01	2017-11-06	Mid-Flood	Cloudy	CS(Mf)3(N)	9:08:00	3.8	Middle	2	2	24.70	8.00	31.70	92.3	6.40	18.2	19.3	
HKBCF	HY/2013/01	2017-11-06	Mid-Flood	Cloudy	CS(Mf)3(N)	9:08:00	6.5	Bottom	3	1	24.50	8.00	31.60	91.8	6.40	23.6	19.4	
HKBCF	HY/2013/01	2017-11-06	Mid-Flood	Cloudy	CS(Mf)3(N)	9:08:00	6.5	Bottom	3	2	24.70	8.00	31.70	91.8	6.40	24.2	19.0	
HKBCF	HY/2013/01	2017-11-06	Mid-Flood	Cloudy	SR5(N)	8:47:00	1.0	Surface	1	1	24.50	8.00	32.40	92.3	6.40	18.9	17.8	
HKBCF	HY/2013/01	2017-11-06	Mid-Flood	Cloudy	SR5(N)	8:47:00	1.0	Surface	1	2	24.70	8.00	32.60	92.3	6.40	19.6	17.9	
HKBCF	HY/2013/01	2017-11-06	Mid-Flood	Cloudy	SR5(N)	8:47:00	4.8	Middle	2	1	24.50	8.00	32.40	92.0	6.40	20.1	21.4	
HKBCF	HY/2013/01	2017-11-06	Mid-Flood	Cloudy	SR5(N)	8:47:00	4.8	Middle	2	2	24.70	8.00	32.70	92.0	6.30	20.6	20.1	
HKBCF	HY/2013/01	2017-11-06	Mid-Flood	Cloudy	SR5(N)	8:47:00	8.6	Bottom	3	1	24.40	8.00	32.50	92.6	6.40	22.0	20.4	
HKBCF	HY/2013/01	2017-11-06	Mid-Flood	Cloudy	SR5(N)	8:47:00	8.6	Bottom	3	2	24.70	8.00	32.70	92.6	6.40	23.1	20.1	

Project	Works	Date (yyyy-mm-dd)	Tide	Weather Condition	Station	Time	Depth, m	Level	Level_Code	Replicate	Temperature, °C	pH	Salinity, ppt	DO, %	DO, mg/L	Turbidity, NTU	SS, mg/L	Site Observation
HKBCF	HY/2013/01	2017-11-06	Mid-Flood	Cloudy	IS10(N)	8:40:00	1.0	Surface	1	1	24.30	8.00	32.50	92.8	6.50	19.2	19.0	
HKBCF	HY/2013/01	2017-11-06	Mid-Flood	Cloudy	IS10(N)	8:40:00	1.0	Surface	1	2	24.60	8.00	32.70	92.8	6.40	19.8	20.6	
HKBCF	HY/2013/01	2017-11-06	Mid-Flood	Cloudy	IS10(N)	8:40:00	6.6	Middle	2	1	24.30	8.00	32.50	92.1	6.40	20.8	22.1	
HKBCF	HY/2013/01	2017-11-06	Mid-Flood	Cloudy	IS10(N)	8:40:00	6.6	Middle	2	2	24.60	8.00	32.70	92.1	6.40	20.4	21.7	
HKBCF	HY/2013/01	2017-11-06	Mid-Flood	Cloudy	IS10(N)	8:40:00	12.1	Bottom	3	1	24.30	8.00	32.50	91.9	6.40	24.4	25.9	
HKBCF	HY/2013/01	2017-11-06	Mid-Flood	Cloudy	IS10(N)	8:40:00	12.1	Bottom	3	2	24.60	8.00	32.70	91.9	6.30	23.4	25.6	
HKBCF	HY/2013/01	2017-11-06	Mid-Flood	Cloudy	IS(Mf)11	8:34:00	1.0	Surface	1	1	24.50	8.00	32.40	92.6	6.40	17.5	17.6	
HKBCF	HY/2013/01	2017-11-06	Mid-Flood	Cloudy	IS(Mf)11	8:34:00	1.0	Surface	1	2	24.70	8.00	32.70	92.6	6.40	17.9	16.0	
HKBCF	HY/2013/01	2017-11-06	Mid-Flood	Cloudy	IS(Mf)11	8:34:00	6.1	Middle	2	1	24.40	8.00	32.40	92.1	6.40	22.1	16.5	
HKBCF	HY/2013/01	2017-11-06	Mid-Flood	Cloudy	IS(Mf)11	8:34:00	6.1	Middle	2	2	24.70	8.00	32.70	92.1	6.40	21.6	16.1	
HKBCF	HY/2013/01	2017-11-06	Mid-Flood	Cloudy	IS(Mf)11	8:34:00	11.1	Bottom	3	1	24.40	8.00	32.40	91.8	6.40	25.1	20.6	
HKBCF	HY/2013/01	2017-11-06	Mid-Flood	Cloudy	IS(Mf)11	8:34:00	11.1	Bottom	3	2	24.70	8.00	32.70	91.8	6.30	24.5	20.4	
HKBCF	HY/2013/01	2017-11-06	Mid-Flood	Cloudy	CS(Mf)5	8:01:00	1.0	Surface	1	1	24.80	7.90	32.20	93.2	6.40	5.5	10.9	
HKBCF	HY/2013/01	2017-11-06	Mid-Flood	Cloudy	CS(Mf)5	8:01:00	1.0	Surface	1	2	24.60	8.00	32.50	93.1	6.40	5.5	12.1	
HKBCF	HY/2013/01	2017-11-06	Mid-Flood	Cloudy	CS(Mf)5	8:01:00	4.9	Middle	2	1	24.80	7.90	32.20	92.9	6.40	5.8	12.1	
HKBCF	HY/2013/01	2017-11-06	Mid-Flood	Cloudy	CS(Mf)5	8:01:00	4.9	Middle	2	2	24.60	8.00	32.50	92.8	6.40	5.7	11.8	
HKBCF	HY/2013/01	2017-11-06	Mid-Flood	Cloudy	CS(Mf)5	8:01:00	8.8	Bottom	3	1	24.80	7.90	32.30	92.4	6.40	7.6	16.3	
HKBCF	HY/2013/01	2017-11-06	Mid-Flood	Cloudy	CS(Mf)5	8:01:00	8.8	Bottom	3	2	24.70	8.00	32.50	92.4	6.40	7.6	15.2	
HKBCF	HY/2013/01	2017-11-06	Mid-Flood	Cloudy	SR7	8:25:00	1.0	Surface	1	1	24.30	8.00	32.40	92.5	6.40	18.4	24.0	
HKBCF	HY/2013/01	2017-11-06	Mid-Flood	Cloudy	SR7	8:25:00	1.0	Surface	1	2	24.60	8.00	32.60	92.5	6.40	19.3	23.9	
HKBCF	HY/2013/01	2017-11-06	Mid-Flood	Cloudy	SR7	8:25:00		Middle	2	1								
HKBCF	HY/2013/01	2017-11-06	Mid-Flood	Cloudy	SR7	8:25:00		Middle	2	2								
HKBCF	HY/2013/01	2017-11-06	Mid-Flood	Cloudy	SR7	8:25:00	3.1	Bottom	3	1	24.30	8.00	32.40	93.2	6.50	20.9	26.3	
HKBCF	HY/2013/01	2017-11-06	Mid-Flood	Cloudy	SR7	8:25:00	3.1	Bottom	3	2	24.60	8.00	32.60	93.2	6.40	21.8	27.7	
HKBCF	HY/2013/01	2017-11-06	Mid-Flood	Cloudy	IS17	8:19:00	1.0	Surface	1	1	24.50	7.90	32.30	93.7	6.50	8.7	13.5	
HKBCF	HY/2013/01	2017-11-06	Mid-Flood	Cloudy	IS17	8:19:00	1.0	Surface	1	2	24.40	8.00	32.50	93.7	6.50	8.7	13.5	
HKBCF	HY/2013/01	2017-11-06	Mid-Flood	Cloudy	IS17	8:19:00	3.9	Middle	2	1	24.40	8.00	32.50	93.7	6.50	9.8	17.1	
HKBCF	HY/2013/01	2017-11-06	Mid-Flood	Cloudy	IS17	8:19:00	3.9	Middle	2	2	24.30	8.00	32.50	93.5	6.50	9.7	16.4	
HKBCF	HY/2013/01	2017-11-06	Mid-Flood	Cloudy	IS17	8:19:00	6.8	Bottom	3	1	24.50	7.90	32.30	93.5	6.50	10.0	17.6	
HKBCF	HY/2013/01	2017-11-06	Mid-Flood	Cloudy	IS17	8:19:00	6.8	Bottom	3	2	24.30	8.00	32.50	93.5	6.50	10.0	18.5	
HKBCF	HY/2013/01	2017-11-06	Mid-Flood	Cloudy	IS(Mf)16	8:27:00	1.0	Surface	1	1	24.50	7.90	32.30	93.7	6.50	12.1	25.0	
HKBCF	HY/2013/01	2017-11-06	Mid-Flood	Cloudy	IS(Mf)16	8:27:00	1.0	Surface	1	2	24.40	8.00	32.50	93.7	6.50	12.1	24.9	
HKBCF	HY/2013/01	2017-11-06	Mid-Flood	Cloudy	IS(Mf)16	8:27:00		Middle	2	1								
HKBCF	HY/2013/01	2017-11-06	Mid-Flood	Cloudy	IS(Mf)16	8:27:00		Middle	2	2								
HKBCF	HY/2013/01	2017-11-06	Mid-Flood	Cloudy	IS(Mf)16	8:27:00	4.8	Bottom	3	1	24.50	7.90	32.30	93.4	6.50	22.3	25.6	
HKBCF	HY/2013/01	2017-11-06	Mid-Flood	Cloudy	IS(Mf)16	8:27:00	4.8	Bottom	3	2	24.40	8.00	32.50	93.5	6.50	22.1	24.9	
HKBCF	HY/2013/01	2017-11-06	Mid-Flood	Cloudy	IS8	8:58:00	1.0	Surface	1	1	24.80	7.90	32.30	92.7	6.40	15.1	19.9	
HKBCF	HY/2013/01	2017-11-06	Mid-Flood	Cloudy	IS8	8:58:00	1.0	Surface	1	2	24.60	8.00	32.60	92.7	6.40	15.1	18.8	
HKBCF	HY/2013/01	2017-11-06	Mid-Flood	Cloudy	IS8	8:58:00		Middle	2	1								
HKBCF	HY/2013/01	2017-11-06	Mid-Flood	Cloudy	IS8	8:58:00		Middle	2	2								
HKBCF	HY/2013/01	2017-11-06	Mid-Flood	Cloudy	IS8	8:58:00	3.5	Bottom	3	1	24.70	7.90	32.30	92.7	6.40	17.6	23.9	
HKBCF	HY/2013/01	2017-11-06	Mid-Flood	Cloudy	IS8	8:58:00	3.5	Bottom	3	2	24.60	8.00	32.60	92.9	6.40	17.6	22.9	
HKBCF	HY/2013/01	2017-11-06	Mid-Flood	Cloudy	SR4(N)	8:53:00	1.0	Surface	1	1	24.80	7.90	32.20	91.1	6.30	15.9	17.4	
HKBCF	HY/2013/01	2017-11-06	Mid-Flood	Cloudy	SR4(N)	8:53:00	1.0	Surface	1	2	24.60	8.00	32.50	91.2	6.30	15.9	18.1	
HKBCF	HY/2013/01	2017-11-06	Mid-Flood	Cloudy	SR4(N)	8:53:00		Middle	2	1								
HKBCF	HY/2013/01	2017-11-06	Mid-Flood	Cloudy	SR4(N)	8:53:00		Middle	2	2								
HKBCF	HY/2013/01	2017-11-06	Mid-Flood	Cloudy	SR4(N)	8:53:00	3.2	Bottom	3	1	24.80	7.90	32.30	91.6	6.30	18.4	23.2	
HKBCF	HY/2013/01	2017-11-06	Mid-Flood	Cloudy	SR4(N)	8:53:00	3.2	Bottom	3	2	24.60	8.00	32.50	91.8	6.40	18.3	24.4	
HKBCF	HY/2013/01	2017-11-06	Mid-Flood	Cloudy	IS(Mf)9	9:06:00	1.0	Surface	1	1	24.60	7.90	32.20	92.4	6.40	21.5	16.9	
HKBCF	HY/2013/01	2017-11-06	Mid-Flood	Cloudy	IS(Mf)9	9:06:00	1.0	Surface	1	2	24.40	8.00	32.40	92.4	6.40	21.4	17.1	
HKBCF	HY/2013/01	2017-11-06	Mid-Flood	Cloudy	IS(Mf)9	9:06:00		Middle	2	1								
HKBCF	HY/2013/01	2017-11-06	Mid-Flood	Cloudy	IS(Mf)9	9:06:00		Middle	2	2								
HKBCF	HY/2013/01	2017-11-06	Mid-Flood	Cloudy	IS(Mf)9	9:06:00	2.7	Bottom	3	1	24.60	7.90	32.20	92.2	6.40	22.0	21.6	
HKBCF	HY/2013/01	2017-11-06	Mid-Flood	Cloudy	IS(Mf)9	9:06:00	2.7	Bottom	3	2	24.50	8.00	32.50	92.3	6.40	22.0	23.3	
HKBCF	HY/2013/01	2017-11-06	Mid-Flood	Cloudy	IS7	9:14:00	1.0	Surface	1	1	24.50	7.90	32.20	92.6	6.40	15.5	14.4	
HKBCF	HY/2013/01	2017-11-06	Mid-Flood	Cloudy	IS7	9:14:00	1.0	Surface	1	2	24.30	8.00	32.50	92.5	6.40	15.5	15.1	
HKBCF	HY/2013/01	2017-11-06	Mid-Flood	Cloudy	IS7	9:14:00		Middle	2	1								
HKBCF	HY/2013/01	2017-11-06	Mid-Flood	Cloudy	IS7	9:14:00		Middle	2	2								
HKBCF	HY/2013/01	2017-11-06	Mid-Flood	Cloudy	IS7	9:14:00	2.3	Bottom	3	1	24.50	7.90	32.20	92.6	6.40	16.0	20.6	
HKBCF	HY/2013/01	2017-11-06	Mid-Flood	Cloudy	IS7	9:14:00	2.3	Bottom	3	2	24.30	8.00	32.50	92.5	6.40	16.0	20.9	
HKBCF	HY/2013/01	2017-11-06	Mid-Flood	Cloudy	IS(Mf)6	9:20:00		Surface	1	1								
HKBCF	HY/2013/01	2017-11-06	Mid-Flood	Cloudy	IS(Mf)6	9:20:00		Surface	1	2								
HKBCF	HY/2013/01	2017-11-06	Mid-Flood	Cloudy	IS(Mf)6	9:20:00	1.5	Middle	2	1	24.40	7.90	32.20	92.5	6.40	21.4	26.7	
HKBCF	HY/2013/01	2017-11-06	Mid-Flood	Cloudy	IS(Mf)6	9:20:00	1.5	Middle	2	2	24.30	8.00	32.50	92.4	6.40	21.4	27.6	
HKBCF	HY/2013/01	2017-11-06	Mid-Flood	Cloudy	IS(Mf)6	9:20:00		Bottom	3	1								
HKBCF	HY/2013/01	2017-11-06	Mid-Flood	Cloudy	IS(Mf)6	9:20:00		Bottom	3	2								
HKBCF	HY/2013/01	2017-11-06	Mid-Flood	Cloudy	IS5	9:27:00	1.0	Surface	1	1	24.50	7.90	32.30	91.5	6.40	4.6	11.2	
HKBCF	HY/2013/01	2017-11-06	Mid-Flood	Cloudy	IS5	9:27:00	1.0	Surface	1	2	24.30	8.00	32.50	91.5	6.40	4.5	11.7	

Project	Works	Date (yyyy-mm-dd)	Tide	Weather Condition	Station	Time	Depth, m	Level	Level_Code	Replicate	Temperature, °C	pH	Salinity, ppt	DO, %	DO, mg/L	Turbidity, NTU	SS, mg/L	Site Observation
HKBCF	HY/2013/01	2017-11-06	Mid-Flood	Cloudy	IS5	9:27:00	4.9	Middle	2	1	24.50	7.90	32.30	91.4	6.40	6.4	12.1	
HKBCF	HY/2013/01	2017-11-06	Mid-Flood	Cloudy	IS5	9:27:00	4.9	Middle	2	2	24.30	8.00	32.50	91.5	6.40	6.4	11.1	
HKBCF	HY/2013/01	2017-11-06	Mid-Flood	Cloudy	IS5	9:27:00	8.7	Bottom	3	1	24.40	7.90	32.30	91.6	6.40	8.4	14.1	
HKBCF	HY/2013/01	2017-11-06	Mid-Flood	Cloudy	IS5	9:27:00	8.7	Bottom	3	2	24.30	8.00	32.50	91.7	6.40	8.4	15.8	
HKBCF	HY/2013/01	2017-11-06	Mid-Flood	Cloudy	SR3(N)	9:34:00	1.0	Surface	1	1	24.50	7.90	32.30	91.2	6.30	8.5	10.2	
HKBCF	HY/2013/01	2017-11-06	Mid-Flood	Cloudy	SR3(N)	9:34:00	1.0	Surface	1	2	24.30	8.00	32.50	91.1	6.30	8.4	9.0	
HKBCF	HY/2013/01	2017-11-06	Mid-Flood	Cloudy	SR3(N)	9:34:00		Middle	2	1								
HKBCF	HY/2013/01	2017-11-06	Mid-Flood	Cloudy	SR3(N)	9:34:00		Middle	2	2								
HKBCF	HY/2013/01	2017-11-06	Mid-Flood	Cloudy	SR3(N)	9:34:00	3.0	Bottom	3	1	24.40	7.90	32.30	90.8	6.30	14.6	19.8	
HKBCF	HY/2013/01	2017-11-06	Mid-Flood	Cloudy	SR3(N)	9:34:00	3.0	Bottom	3	2	24.30	8.00	32.50	90.8	6.30	14.6	18.8	
HKBCF	HY/2013/01	2017-11-08	Mid-Ebb	Cloudy	SR10A(N)	16:20:00	1.0	Surface	1	1	25.00	8.00	32.40	86.8	6.00	7.0	7.4	
HKBCF	HY/2013/01	2017-11-08	Mid-Ebb	Cloudy	SR10A(N)	16:20:00	1.0	Surface	1	2	24.90	8.00	32.60	86.9	6.00	7.0	6.6	
HKBCF	HY/2013/01	2017-11-08	Mid-Ebb	Cloudy	SR10A(N)	16:20:00	6.4	Middle	2	1	25.00	8.00	32.40	87.2	6.00	7.2	8.3	
HKBCF	HY/2013/01	2017-11-08	Mid-Ebb	Cloudy	SR10A(N)	16:20:00	6.4	Middle	2	2	24.90	8.00	32.60	87.5	6.00	7.3	8.5	
HKBCF	HY/2013/01	2017-11-08	Mid-Ebb	Cloudy	SR10A(N)	16:20:00	11.8	Bottom	3	1	25.00	8.00	32.40	88.6	6.10	7.2	10.8	
HKBCF	HY/2013/01	2017-11-08	Mid-Ebb	Cloudy	SR10A(N)	16:20:00	11.8	Bottom	3	2	24.90	8.00	32.60	89.0	6.10	7.2	9.6	
HKBCF	HY/2013/01	2017-11-08	Mid-Ebb	Cloudy	SR10B(N2)	16:14:00	1.0	Surface	1	1	25.00	8.00	32.30	86.1	5.90	11.5	16.7	
HKBCF	HY/2013/01	2017-11-08	Mid-Ebb	Cloudy	SR10B(N2)	16:14:00	1.0	Surface	1	2	24.80	8.00	32.60	86.2	5.90	11.5	16.7	
HKBCF	HY/2013/01	2017-11-08	Mid-Ebb	Cloudy	SR10B(N2)	16:14:00	4.4	Middle	2	1	25.00	8.00	32.30	86.2	5.90	12.2	17.9	
HKBCF	HY/2013/01	2017-11-08	Mid-Ebb	Cloudy	SR10B(N2)	16:14:00	4.4	Middle	2	2	24.80	8.00	32.60	86.4	6.00	12.2	17.6	
HKBCF	HY/2013/01	2017-11-08	Mid-Ebb	Cloudy	SR10B(N2)	16:14:00	7.7	Bottom	3	1	25.00	8.00	32.30	86.7	6.00	12.3	18.7	
HKBCF	HY/2013/01	2017-11-08	Mid-Ebb	Cloudy	SR10B(N2)	16:14:00	7.7	Bottom	3	2	24.80	8.00	32.60	87.2	6.00	12.4	19.0	
HKBCF	HY/2013/01	2017-11-08	Mid-Ebb	Cloudy	CSA	15:36:00	1.0	Surface	1	1	25.10	8.00	32.70	85.1	5.80	6.6	9.1	
HKBCF	HY/2013/01	2017-11-08	Mid-Ebb	Cloudy	CSA	15:36:00	1.0	Surface	1	2	24.80	8.00	32.60	85.4	5.90	6.4	10.6	
HKBCF	HY/2013/01	2017-11-08	Mid-Ebb	Cloudy	CSA	15:36:00	16.0	Middle	2	1	25.00	8.00	32.60	84.0	5.80	16.1	10.8	
HKBCF	HY/2013/01	2017-11-08	Mid-Ebb	Cloudy	CSA	15:36:00	16.0	Middle	2	2	24.80	8.00	32.60	83.7	5.80	15.6	11.2	
HKBCF	HY/2013/01	2017-11-08	Mid-Ebb	Cloudy	CSA	15:36:00	30.9	Bottom	3	1	25.10	8.00	32.60	82.9	5.70	22.5	11.9	
HKBCF	HY/2013/01	2017-11-08	Mid-Ebb	Cloudy	CSA	15:36:00	30.9	Bottom	3	2	24.80	8.00	32.60	82.7	5.70	21.9	12.1	
HKBCF	HY/2013/01	2017-11-08	Mid-Ebb	Cloudy	CS6	15:38:00	1.0	Surface	1	1	25.00	7.90	32.40	81.5	5.60	4.6	9.3	
HKBCF	HY/2013/01	2017-11-08	Mid-Ebb	Cloudy	CS6	15:38:00	1.0	Surface	1	2	25.00	8.00	32.80	81.3	5.60	5.7	9.4	
HKBCF	HY/2013/01	2017-11-08	Mid-Ebb	Cloudy	CS6	15:38:00	5.0	Middle	2	1	25.00	7.90	32.40	81.4	5.60	5.3	8.0	
HKBCF	HY/2013/01	2017-11-08	Mid-Ebb	Cloudy	CS6	15:38:00	5.0	Middle	2	2	25.00	8.00	32.80	81.2	5.60	6.5	8.0	
HKBCF	HY/2013/01	2017-11-08	Mid-Ebb	Cloudy	CS6	15:38:00	9.0	Bottom	3	1	25.00	7.90	32.40	81.8	5.60	7.3	9.7	
HKBCF	HY/2013/01	2017-11-08	Mid-Ebb	Cloudy	CS6	15:38:00	9.0	Bottom	3	2	25.00	8.00	32.80	81.7	5.60	7.8	9.8	
HKBCF	HY/2013/01	2017-11-08	Mid-Ebb	Cloudy	CS4	14:21:00	1.0	Surface	1	1	24.70	8.00	32.00	87.9	6.10	5.2	8.8	
HKBCF	HY/2013/01	2017-11-08	Mid-Ebb	Cloudy	CS4	14:21:00	1.0	Surface	1	2	24.70	8.00	32.30	87.6	6.10	6.4	9.5	
HKBCF	HY/2013/01	2017-11-08	Mid-Ebb	Cloudy	CS4	14:21:00	10.1	Middle	2	1	24.60	8.00	32.00	86.2	6.00	9.9	12.0	
HKBCF	HY/2013/01	2017-11-08	Mid-Ebb	Cloudy	CS4	14:21:00	10.1	Middle	2	2	24.60	8.00	32.40	86.0	6.00	10.9	12.8	
HKBCF	HY/2013/01	2017-11-08	Mid-Ebb	Cloudy	CS4	14:21:00	19.1	Bottom	3	1	24.70	8.00	32.10	86.0	6.00	14.7	17.7	
HKBCF	HY/2013/01	2017-11-08	Mid-Ebb	Cloudy	CS4	14:21:00	19.1	Bottom	3	2	24.70	8.00	32.40	85.8	5.90	14.9	18.6	
HKBCF	HY/2013/01	2017-11-08	Mid-Ebb	Cloudy	SR6	14:18:00	1.0	Surface	1	1	24.40	8.00	31.90	93.9	6.60	21.5	27.2	
HKBCF	HY/2013/01	2017-11-08	Mid-Ebb	Cloudy	SR6	14:18:00	1.0	Surface	1	2	24.10	8.10	32.30	93.8	6.60	20.7	26.5	
HKBCF	HY/2013/01	2017-11-08	Mid-Ebb	Cloudy	SR6	14:18:00		Middle	2	1								
HKBCF	HY/2013/01	2017-11-08	Mid-Ebb	Cloudy	SR6	14:18:00		Middle	2	2								
HKBCF	HY/2013/01	2017-11-08	Mid-Ebb	Cloudy	SR6	14:18:00	4.2	Bottom	3	1	24.40	8.10	31.90	94.5	6.60	29.5	29.0	
HKBCF	HY/2013/01	2017-11-08	Mid-Ebb	Cloudy	SR6	14:18:00	4.2	Bottom	3	2	24.10	8.10	32.20	94.2	6.60	29.5	28.7	
HKBCF	HY/2013/01	2017-11-08	Mid-Ebb	Cloudy	CS(Mf)3(N)	14:33:00	1.0	Surface	1	1	24.50	8.10	32.10	93.3	6.50	17.0	19.9	
HKBCF	HY/2013/01	2017-11-08	Mid-Ebb	Cloudy	CS(Mf)3(N)	14:33:00	1.0	Surface	1	2	24.20	8.10	32.20	93.7	6.50	16.3	19.8	
HKBCF	HY/2013/01	2017-11-08	Mid-Ebb	Cloudy	CS(Mf)3(N)	14:33:00	3.7	Middle	2	1	24.50	8.10	32.10	93.1	6.50	22.4	19.1	
HKBCF	HY/2013/01	2017-11-08	Mid-Ebb	Cloudy	CS(Mf)3(N)	14:33:00	3.7	Middle	2	2	24.20	8.10	32.20	93.1	6.50	22.5	19.6	
HKBCF	HY/2013/01	2017-11-08	Mid-Ebb	Cloudy	CS(Mf)3(N)	14:33:00	6.4	Bottom	3	1	24.40	8.10	32.10	93.1	6.50	30.2	19.0	
HKBCF	HY/2013/01	2017-11-08	Mid-Ebb	Cloudy	CS(Mf)3(N)	14:33:00	6.4	Bottom	3	2	24.20	8.10	32.20	93.0	6.50	30.5	20.1	
HKBCF	HY/2013/01	2017-11-08	Mid-Ebb	Cloudy	SR5(N)	14:57:00	1.0	Surface	1	1	24.70	8.10	32.10	92.5	6.40	6.4	11.8	
HKBCF	HY/2013/01	2017-11-08	Mid-Ebb	Cloudy	SR5(N)	14:57:00	1.0	Surface	1	2	24.50	8.10	32.20	92.8	6.40	6.9	12.5	
HKBCF	HY/2013/01	2017-11-08	Mid-Ebb	Cloudy	SR5(N)	14:57:00	4.9	Middle	2	1	24.70	8.00	32.20	91.4	6.30	7.1	14.3	
HKBCF	HY/2013/01	2017-11-08	Mid-Ebb	Cloudy	SR5(N)	14:57:00	4.9	Middle	2	2	24.40	8.10	32.30	91.3	6.40	7.5	14.9	
HKBCF	HY/2013/01	2017-11-08	Mid-Ebb	Cloudy	SR5(N)	14:57:00	8.7	Bottom	3	1	24.70	8.00	32.20	92.3	6.40	8.4	17.3	
HKBCF	HY/2013/01	2017-11-08	Mid-Ebb	Cloudy	SR5(N)	14:57:00	8.7	Bottom	3	2	24.40	8.10	32.30	91.6	6.40	7.7	18.8	
HKBCF	HY/2013/01	2017-11-08	Mid-Ebb	Cloudy	IS10(N)	15:03:00	1.0	Surface	1	1	24.70	8.10	32.20	92.3	6.40	7.2	8.9	
HKBCF	HY/2013/01	2017-11-08	Mid-Ebb	Cloudy	IS10(N)	15:03:00	1.0	Surface	1	2	24.40	8.10	32.20	92.6	6.40	7.5	9.9	
HKBCF	HY/2013/01	2017-11-08	Mid-Ebb	Cloudy	IS10(N)	15:03:00	6.5	Middle	2	1	24.60	8.10	32.20	91.7	6.40	10.9	11.0	
HKBCF	HY/2013/01	2017-11-08	Mid-Ebb	Cloudy	IS10(N)	15:03:00	6.5	Middle	2	2	24.40	8.10	32.20	91.5	6.40	10.4	10.9	
HKBCF	HY/2013/01	2017-11-08	Mid-Ebb	Cloudy	IS10(N)	15:03:00	12.0	Bottom	3	1	24.60	8.10	32.20	92.4	6.40	14.0	10.9	
HKBCF	HY/2013/01	2017-11-08	Mid-Ebb	Cloudy	IS10(N)	15:03:00	12.0	Bottom	3	2	24.40	8.10	32.20	91.8	6.40	14.8	10.3	
HKBCF	HY/2013/01	2017-11-08	Mid-Ebb	Cloudy	IS(Mf)11	15:09:00	1.0	Surface	1	1	24.60	8.00	32.20	92.0	6.40	8.1	8.3	
HKBCF	HY/2013/01	2017-11-08	Mid-Ebb	Cloudy	IS(Mf)11	15:09:00	1.0	Surface	1	2	24.40	8.10	32.20	92.2	6.40	7.9	7.3	
HKBCF	HY/2013/01	2017-11-08	Mid-Ebb	Cloudy	IS(Mf)11	15:09:00	6.1	Middle	2	1	24.60	8.00	32.20	91.4	6.30	11.1	9.9	
HKBCF	HY/2013/01	2017-11-08	Mid-Ebb	Cloudy	IS(Mf)11	15:09:00	6.1	Middle	2	2	24.30	8.10	32.20	91.5	6.40	10.8	11.4	

Project	Works	Date (yyyy-mm-dd)	Tide	Weather Condition	Station	Time	Depth, m	Level	Level_Code	Replicate	Temperature, °C	pH	Salinity, ppt	DO, %	DO, mg/L	Turbidity, NTU	SS, mg/L	Site Observation
HKBCF	HY/2013/01	2017-11-08	Mid-Ebb	Cloudy	IS(Mf)11	15:09:00	11.2	Bottom	3	1	24.60	8.00	32.20	91.0	6.30	26.9	11.9	
HKBCF	HY/2013/01	2017-11-08	Mid-Ebb	Cloudy	IS(Mf)11	15:09:00	11.2	Bottom	3	2	24.30	8.10	32.20	90.8	6.30	26.1	12.1	
HKBCF	HY/2013/01	2017-11-08	Mid-Ebb	Cloudy	CS(Mf)5	15:43:00	1.0	Surface	1	1	25.10	8.00	32.20	89.9	6.20	5.3	7.8	
HKBCF	HY/2013/01	2017-11-08	Mid-Ebb	Cloudy	CS(Mf)5	15:43:00	1.0	Surface	1	2	24.90	8.00	32.40	89.9	6.20	5.4	7.9	
HKBCF	HY/2013/01	2017-11-08	Mid-Ebb	Cloudy	CS(Mf)5	15:43:00	5.1	Middle	2	1	25.10	8.00	32.20	89.8	6.20	5.5	9.0	
HKBCF	HY/2013/01	2017-11-08	Mid-Ebb	Cloudy	CS(Mf)5	15:43:00	5.1	Middle	2	2	24.90	8.00	32.50	89.9	6.20	5.5	8.6	
HKBCF	HY/2013/01	2017-11-08	Mid-Ebb	Cloudy	CS(Mf)5	15:43:00	9.1	Bottom	3	1	25.00	8.00	32.30	90.5	6.20	5.4	9.3	
HKBCF	HY/2013/01	2017-11-08	Mid-Ebb	Cloudy	CS(Mf)5	15:43:00	9.1	Bottom	3	2	24.90	8.00	32.50	90.7	6.30	5.4	9.8	
HKBCF	HY/2013/01	2017-11-08	Mid-Ebb	Cloudy	SR7	15:16:00	1.0	Surface	1	1	24.70	8.00	32.10	92.4	6.40	10.3	8.4	
HKBCF	HY/2013/01	2017-11-08	Mid-Ebb	Cloudy	SR7	15:16:00	1.0	Surface	1	2	24.40	8.10	32.20	92.2	6.40	9.6	9.1	
HKBCF	HY/2013/01	2017-11-08	Mid-Ebb	Cloudy	SR7	15:16:00		Middle	2	1								
HKBCF	HY/2013/01	2017-11-08	Mid-Ebb	Cloudy	SR7	15:16:00		Middle	2	2								
HKBCF	HY/2013/01	2017-11-08	Mid-Ebb	Cloudy	SR7	15:16:00	3.1	Bottom	3	1	24.60	8.00	32.10	93.2	6.50	15.4	9.4	
HKBCF	HY/2013/01	2017-11-08	Mid-Ebb	Cloudy	SR7	15:16:00	3.1	Bottom	3	2	24.40	8.10	32.20	92.6	6.50	15.3	8.3	
HKBCF	HY/2013/01	2017-11-08	Mid-Ebb	Cloudy	IS17	15:27:00	1.0	Surface	1	1	24.60	8.00	32.00	92.7	6.40	9.1	8.4	
HKBCF	HY/2013/01	2017-11-08	Mid-Ebb	Cloudy	IS17	15:27:00	1.0	Surface	1	2	24.40	8.00	32.20	92.6	6.40	9.1	8.5	
HKBCF	HY/2013/01	2017-11-08	Mid-Ebb	Cloudy	IS17	15:27:00	4.1	Middle	2	1	24.60	8.00	31.90	92.7	6.40	8.2	10.4	
HKBCF	HY/2013/01	2017-11-08	Mid-Ebb	Cloudy	IS17	15:27:00	4.1	Middle	2	2	24.40	8.00	32.20	92.8	6.50	8.2	9.2	
HKBCF	HY/2013/01	2017-11-08	Mid-Ebb	Cloudy	IS17	15:27:00	7.2	Bottom	3	1	24.60	8.00	32.00	93.0	6.50	10.2	11.8	
HKBCF	HY/2013/01	2017-11-08	Mid-Ebb	Cloudy	IS17	15:27:00	7.2	Bottom	3	2	24.40	8.00	32.20	93.3	6.50	10.2	12.9	
HKBCF	HY/2013/01	2017-11-08	Mid-Ebb	Cloudy	IS(Mf)16	15:18:00	1.0	Surface	1	1	24.90	8.00	32.00	96.2	6.60	7.4	8.1	
HKBCF	HY/2013/01	2017-11-08	Mid-Ebb	Cloudy	IS(Mf)16	15:18:00	1.0	Surface	1	2	24.70	8.00	32.20	95.8	6.60	7.4	9.0	
HKBCF	HY/2013/01	2017-11-08	Mid-Ebb	Cloudy	IS(Mf)16	15:18:00	3.1	Middle	2	1	24.60	8.00	32.00	93.6	6.50	10.5	9.7	
HKBCF	HY/2013/01	2017-11-08	Mid-Ebb	Cloudy	IS(Mf)16	15:18:00	3.1	Middle	2	2	24.50	8.00	32.20	93.5	6.50	10.7	9.8	
HKBCF	HY/2013/01	2017-11-08	Mid-Ebb	Cloudy	IS(Mf)16	15:18:00	5.1	Bottom	3	1	24.60	8.00	32.00	92.8	6.40	16.0	10.6	
HKBCF	HY/2013/01	2017-11-08	Mid-Ebb	Cloudy	IS(Mf)16	15:18:00	5.1	Bottom	3	2	24.40	8.00	32.20	93.0	6.50	16.0	10.1	
HKBCF	HY/2013/01	2017-11-08	Mid-Ebb	Cloudy	IS8	14:55:00	1.0	Surface	1	1	25.10	8.00	32.00	95.5	6.60	10.4	13.5	
HKBCF	HY/2013/01	2017-11-08	Mid-Ebb	Cloudy	IS8	14:55:00	1.0	Surface	1	2	24.90	8.00	32.20	94.6	6.50	10.4	13.6	
HKBCF	HY/2013/01	2017-11-08	Mid-Ebb	Cloudy	IS8	14:55:00		Middle	2	1								
HKBCF	HY/2013/01	2017-11-08	Mid-Ebb	Cloudy	IS8	14:55:00		Middle	2	2								
HKBCF	HY/2013/01	2017-11-08	Mid-Ebb	Cloudy	IS8	14:55:00	3.8	Bottom	3	1	24.70	7.90	32.00	89.8	6.20	20.3	13.9	
HKBCF	HY/2013/01	2017-11-08	Mid-Ebb	Cloudy	IS8	14:55:00	3.8	Bottom	3	2	24.50	8.00	32.20	89.5	6.20	20.4	13.7	
HKBCF	HY/2013/01	2017-11-08	Mid-Ebb	Cloudy	SR4(N)	15:02:00	1.0	Surface	1	1	24.70	7.90	32.00	89.3	6.20	17.2	18.1	
HKBCF	HY/2013/01	2017-11-08	Mid-Ebb	Cloudy	SR4(N)	15:02:00	1.0	Surface	1	2	24.60	8.00	32.20	89.5	6.20	17.1	17.3	
HKBCF	HY/2013/01	2017-11-08	Mid-Ebb	Cloudy	SR4(N)	15:02:00		Middle	2	1								
HKBCF	HY/2013/01	2017-11-08	Mid-Ebb	Cloudy	SR4(N)	15:02:00		Middle	2	2								
HKBCF	HY/2013/01	2017-11-08	Mid-Ebb	Cloudy	SR4(N)	15:02:00	3.2	Bottom	3	1	24.70	7.90	32.00	89.9	6.20	17.0	19.0	
HKBCF	HY/2013/01	2017-11-08	Mid-Ebb	Cloudy	SR4(N)	15:02:00	3.2	Bottom	3	2	24.60	8.00	32.20	90.1	6.30	17.0	19.7	
HKBCF	HY/2013/01	2017-11-08	Mid-Ebb	Cloudy	IS(Mf)9	14:46:00	1.0	Surface	1	1	24.60	8.00	32.00	93.2	6.50	13.5	9.8	
HKBCF	HY/2013/01	2017-11-08	Mid-Ebb	Cloudy	IS(Mf)9	14:46:00	1.0	Surface	1	2	24.50	8.00	32.30	90.4	6.30	13.6	8.2	
HKBCF	HY/2013/01	2017-11-08	Mid-Ebb	Cloudy	IS(Mf)9	14:46:00		Middle	2	1								
HKBCF	HY/2013/01	2017-11-08	Mid-Ebb	Cloudy	IS(Mf)9	14:46:00		Middle	2	2								
HKBCF	HY/2013/01	2017-11-08	Mid-Ebb	Cloudy	IS(Mf)9	14:46:00	3.0	Bottom	3	1	24.50	8.00	32.00	90.2	6.30	15.2	9.4	
HKBCF	HY/2013/01	2017-11-08	Mid-Ebb	Cloudy	IS(Mf)9	14:46:00	3.0	Bottom	3	2	24.40	8.00	32.20	90.4	6.30	15.2	9.3	
HKBCF	HY/2013/01	2017-11-08	Mid-Ebb	Cloudy	IS7	14:39:00	1.0	Surface	1	1	24.90	8.00	32.00	94.0	6.50	11.0	11.6	
HKBCF	HY/2013/01	2017-11-08	Mid-Ebb	Cloudy	IS7	14:39:00	1.0	Surface	1	2	24.70	8.00	32.30	93.5	6.50	11.0	13.3	
HKBCF	HY/2013/01	2017-11-08	Mid-Ebb	Cloudy	IS7	14:39:00		Middle	2	1								
HKBCF	HY/2013/01	2017-11-08	Mid-Ebb	Cloudy	IS7	14:39:00		Middle	2	2								
HKBCF	HY/2013/01	2017-11-08	Mid-Ebb	Cloudy	IS7	14:39:00	2.5	Bottom	3	1	24.60	8.00	32.00	89.9	6.20	14.1	13.3	
HKBCF	HY/2013/01	2017-11-08	Mid-Ebb	Cloudy	IS7	14:39:00	2.5	Bottom	3	2	24.40	8.00	32.20	90.1	6.30	14.2	12.9	
HKBCF	HY/2013/01	2017-11-08	Mid-Ebb	Cloudy	IS(Mf)6	14:33:00		Surface	1	1								
HKBCF	HY/2013/01	2017-11-08	Mid-Ebb	Cloudy	IS(Mf)6	14:33:00		Surface	1	2								
HKBCF	HY/2013/01	2017-11-08	Mid-Ebb	Cloudy	IS(Mf)6	14:33:00	1.5	Middle	2	1	24.50	8.00	32.00	87.2	6.10	16.5	12.5	
HKBCF	HY/2013/01	2017-11-08	Mid-Ebb	Cloudy	IS(Mf)6	14:33:00	1.5	Middle	2	2	24.30	8.00	32.20	87.5	6.10	16.7	11.5	
HKBCF	HY/2013/01	2017-11-08	Mid-Ebb	Cloudy	IS(Mf)6	14:33:00		Bottom	3	1								
HKBCF	HY/2013/01	2017-11-08	Mid-Ebb	Cloudy	IS(Mf)6	14:33:00		Bottom	3	2								
HKBCF	HY/2013/01	2017-11-08	Mid-Ebb	Cloudy	IS5	14:26:00	1.0	Surface	1	1	24.70	8.00	32.00	89.4	6.20	12.3	14.5	
HKBCF	HY/2013/01	2017-11-08	Mid-Ebb	Cloudy	IS5	14:26:00	1.0	Surface	1	2	24.50	8.00	32.20	89.4	6.20	12.3	13.5	
HKBCF	HY/2013/01	2017-11-08	Mid-Ebb	Cloudy	IS5	14:26:00	4.4	Middle	2	1	24.60	8.00	32.00	88.9	6.20	12.4	14.0	
HKBCF	HY/2013/01	2017-11-08	Mid-Ebb	Cloudy	IS5	14:26:00	4.4	Middle	2	2	24.50	8.00	32.20	89.0	6.20	12.5	13.7	
HKBCF	HY/2013/01	2017-11-08	Mid-Ebb	Cloudy	IS5	14:26:00	7.8	Bottom	3	1	24.60	8.00	32.00	89.2	6.20	14.1	17.2	
HKBCF	HY/2013/01	2017-11-08	Mid-Ebb	Cloudy	IS5	14:26:00	7.8	Bottom	3	2	24.50	8.00	32.20	89.7	6.20	14.1	16.9	
HKBCF	HY/2013/01	2017-11-08	Mid-Ebb	Cloudy	SR3(N)	14:18:00	1.0	Surface	1	1	24.40	8.00	32.00	86.5	6.00	18.2	12.0	
HKBCF	HY/2013/01	2017-11-08	Mid-Ebb	Cloudy	SR3(N)	14:18:00	1.0	Surface	1	2	24.30	8.00	32.20	86.4	6.00	18.1	10.7	
HKBCF	HY/2013/01	2017-11-08	Mid-Ebb	Cloudy	SR3(N)	14:18:00		Middle	2	1								
HKBCF	HY/2013/01	2017-11-08	Mid-Ebb	Cloudy	SR3(N)	14:18:00		Middle	2	2								
HKBCF	HY/2013/01	2017-11-08	Mid-Ebb	Cloudy	SR3(N)	14:18:00	3.6	Bottom	3	1	24.40	8.00	32.00	86.6	6.00	19.0	19.9	
HKBCF	HY/2013/01	2017-11-08	Mid-Ebb	Cloudy	SR3(N)	14:18:00	3.6	Bottom	3	2	24.30	8.00	32.20	86.6	6.00	19.0	19.4	

Project	Works	Date (yyyy-mm-dd)	Tide	Weather Condition	Station	Time	Depth, m	Level	Level_Code	Replicate	Temperature, °C	pH	Salinity, ppt	DO, %	DO, mg/L	Turbidity, NTU	SS, mg/L	Site Observation
HKBCF	HY/2013/01	2017-11-08	Mid-Flood	Cloudy	SR10A(N)	8:55:00	1.0	Surface	1	1	24.80	8.00	32.20	88.2	6.10	13.6	10.7	
HKBCF	HY/2013/01	2017-11-08	Mid-Flood	Cloudy	SR10A(N)	8:55:00	1.0	Surface	1	2	24.60	8.00	32.40	88.1	6.10	13.5	11.5	
HKBCF	HY/2013/01	2017-11-08	Mid-Flood	Cloudy	SR10A(N)	8:55:00	5.7	Middle	2	1	24.80	8.00	32.20	88.4	6.10	13.0	11.2	
HKBCF	HY/2013/01	2017-11-08	Mid-Flood	Cloudy	SR10A(N)	8:55:00	5.7	Middle	2	2	24.60	8.00	32.40	88.3	6.10	13.0	11.4	
HKBCF	HY/2013/01	2017-11-08	Mid-Flood	Cloudy	SR10A(N)	8:55:00	10.4	Bottom	3	1	24.80	8.00	32.20	88.6	6.10	12.9	15.5	
HKBCF	HY/2013/01	2017-11-08	Mid-Flood	Cloudy	SR10A(N)	8:55:00	10.4	Bottom	3	2	24.60	8.00	32.40	88.7	6.10	12.9	17.1	
HKBCF	HY/2013/01	2017-11-08	Mid-Flood	Cloudy	SR10B(N2)	9:08:00	1.0	Surface	1	1	24.90	7.90	32.30	86.1	5.90	14.3	18.2	
HKBCF	HY/2013/01	2017-11-08	Mid-Flood	Cloudy	SR10B(N2)	9:08:00	1.0	Surface	1	2	24.70	8.00	32.60	86.0	5.90	14.3	18.2	
HKBCF	HY/2013/01	2017-11-08	Mid-Flood	Cloudy	SR10B(N2)	9:08:00	4.2	Middle	2	1	24.90	7.90	32.30	86.2	5.90	14.4	20.5	
HKBCF	HY/2013/01	2017-11-08	Mid-Flood	Cloudy	SR10B(N2)	9:08:00	4.2	Middle	2	2	24.70	8.00	32.60	86.2	6.00	14.3	20.7	
HKBCF	HY/2013/01	2017-11-08	Mid-Flood	Cloudy	SR10B(N2)	9:08:00	7.3	Bottom	3	1	24.90	7.90	32.30	86.7	6.00	14.2	19.0	
HKBCF	HY/2013/01	2017-11-08	Mid-Flood	Cloudy	SR10B(N2)	9:08:00	7.3	Bottom	3	2	24.70	8.00	32.60	86.8	6.00	14.2	19.9	
HKBCF	HY/2013/01	2017-11-08	Mid-Flood	Cloudy	CSA	9:18:00	1.0	Surface	1	1	24.70	8.00	32.40	92.8	6.40	8.1	10.5	
HKBCF	HY/2013/01	2017-11-08	Mid-Flood	Cloudy	CSA	9:18:00	1.0	Surface	1	2	24.50	8.00	32.00	90.4	6.30	8.1	10.6	
HKBCF	HY/2013/01	2017-11-08	Mid-Flood	Cloudy	CSA	9:18:00	16.1	Middle	2	1	24.70	8.00	32.40	91.7	6.30	10.0	11.1	
HKBCF	HY/2013/01	2017-11-08	Mid-Flood	Cloudy	CSA	9:18:00	16.1	Middle	2	2	24.40	8.00	32.00	89.0	6.20	9.2	10.4	
HKBCF	HY/2013/01	2017-11-08	Mid-Flood	Cloudy	CSA	9:18:00	31.2	Bottom	3	1	24.80	8.00	32.50	90.6	6.30	25.4	11.1	
HKBCF	HY/2013/01	2017-11-08	Mid-Flood	Cloudy	CSA	9:18:00	31.2	Bottom	3	2	24.50	8.00	32.20	87.5	6.10	26.0	10.3	
HKBCF	HY/2013/01	2017-11-08	Mid-Flood	Cloudy	CS6	9:19:00	1.0	Surface	1	1	24.70	8.00	32.10	86.2	6.00	7.2	10.3	
HKBCF	HY/2013/01	2017-11-08	Mid-Flood	Cloudy	CS6	9:19:00	1.0	Surface	1	2	24.70	8.00	32.40	86.0	5.90	6.9	10.9	
HKBCF	HY/2013/01	2017-11-08	Mid-Flood	Cloudy	CS6	9:19:00	5.0	Middle	2	1	24.70	8.00	32.10	85.8	5.90	13.2	12.7	
HKBCF	HY/2013/01	2017-11-08	Mid-Flood	Cloudy	CS6	9:19:00	5.0	Middle	2	2	24.70	8.00	32.40	85.5	5.90	13.7	14.3	
HKBCF	HY/2013/01	2017-11-08	Mid-Flood	Cloudy	CS6	9:19:00	8.9	Bottom	3	1	24.70	8.00	32.10	85.5	5.90	21.3	12.6	
HKBCF	HY/2013/01	2017-11-08	Mid-Flood	Cloudy	CS6	9:19:00	8.9	Bottom	3	2	24.70	8.00	32.40	85.2	5.90	21.1	12.9	
HKBCF	HY/2013/01	2017-11-08	Mid-Flood	Cloudy	CS4	10:48:00	1.0	Surface	1	1	24.50	8.00	31.90	86.5	6.00	11.8	14.1	
HKBCF	HY/2013/01	2017-11-08	Mid-Flood	Cloudy	CS4	10:48:00	1.0	Surface	1	2	24.60	8.00	32.20	86.3	6.00	12.8	13.6	
HKBCF	HY/2013/01	2017-11-08	Mid-Flood	Cloudy	CS4	10:48:00	9.7	Middle	2	1	24.50	8.00	31.90	86.2	6.00	27.0	14.1	
HKBCF	HY/2013/01	2017-11-08	Mid-Flood	Cloudy	CS4	10:48:00	9.7	Middle	2	2	24.50	8.00	32.20	86.1	6.00	23.6	15.8	
HKBCF	HY/2013/01	2017-11-08	Mid-Flood	Cloudy	CS4	10:48:00	18.4	Bottom	3	1	24.50	8.00	31.90	86.1	6.00	17.6	24.9	
HKBCF	HY/2013/01	2017-11-08	Mid-Flood	Cloudy	CS4	10:48:00	18.4	Bottom	3	2	24.50	8.00	32.20	85.9	6.00	18.2	25.3	
HKBCF	HY/2013/01	2017-11-08	Mid-Flood	Cloudy	SR6	10:47:00	1.0	Surface	1	1	24.50	8.00	31.30	93.1	6.50	17.5	18.0	
HKBCF	HY/2013/01	2017-11-08	Mid-Flood	Cloudy	SR6	10:47:00	1.0	Surface	1	2	24.30	8.00	31.30	92.5	6.50	16.3	18.2	
HKBCF	HY/2013/01	2017-11-08	Mid-Flood	Cloudy	SR6	10:47:00		Middle	2	1								
HKBCF	HY/2013/01	2017-11-08	Mid-Flood	Cloudy	SR6	10:47:00		Middle	2	2								
HKBCF	HY/2013/01	2017-11-08	Mid-Flood	Cloudy	SR6	10:47:00	4.3	Bottom	3	1	24.50	8.00	31.30	95.5	6.70	28.3	20.0	
HKBCF	HY/2013/01	2017-11-08	Mid-Flood	Cloudy	SR6	10:47:00	4.3	Bottom	3	2	24.20	8.00	31.30	93.8	6.60	27.8	19.3	
HKBCF	HY/2013/01	2017-11-08	Mid-Flood	Cloudy	CS(Mf)3(N)	10:25:00	1.0	Surface	1	1	24.60	8.00	31.40	91.6	6.40	21.0	12.2	
HKBCF	HY/2013/01	2017-11-08	Mid-Flood	Cloudy	CS(Mf)3(N)	10:25:00	1.0	Surface	1	2	24.30	8.00	31.20	91.5	6.40	20.6	11.0	
HKBCF	HY/2013/01	2017-11-08	Mid-Flood	Cloudy	CS(Mf)3(N)	10:25:00	3.9	Middle	2	1	24.60	8.00	31.50	92.7	6.50	22.4	25.2	
HKBCF	HY/2013/01	2017-11-08	Mid-Flood	Cloudy	CS(Mf)3(N)	10:25:00	3.9	Middle	2	2	24.30	8.00	31.30	91.9	6.40	24.1	24.1	
HKBCF	HY/2013/01	2017-11-08	Mid-Flood	Cloudy	CS(Mf)3(N)	10:25:00	6.7	Bottom	3	1	24.60	8.00	31.50	94.4	6.60	27.6	28.5	
HKBCF	HY/2013/01	2017-11-08	Mid-Flood	Cloudy	CS(Mf)3(N)	10:25:00	6.7	Bottom	3	2	24.30	8.00	31.30	93.3	6.50	27.6	27.8	
HKBCF	HY/2013/01	2017-11-08	Mid-Flood	Cloudy	SR5(N)	10:05:00	1.0	Surface	1	1	24.40	8.00	32.20	92.1	6.40	16.2	22.5	
HKBCF	HY/2013/01	2017-11-08	Mid-Flood	Cloudy	SR5(N)	10:05:00	1.0	Surface	1	2	24.20	8.00	31.90	92.3	6.50	16.3	21.2	
HKBCF	HY/2013/01	2017-11-08	Mid-Flood	Cloudy	SR5(N)	10:05:00	4.9	Middle	2	1	24.40	8.00	32.20	92.0	6.40	21.6	26.9	
HKBCF	HY/2013/01	2017-11-08	Mid-Flood	Cloudy	SR5(N)	10:05:00	4.9	Middle	2	2	24.10	8.00	31.90	92.0	6.40	21.0	25.7	
HKBCF	HY/2013/01	2017-11-08	Mid-Flood	Cloudy	SR5(N)	10:05:00	8.7	Bottom	3	1	24.40	8.00	32.30	92.2	6.40	26.9	68.9	
HKBCF	HY/2013/01	2017-11-08	Mid-Flood	Cloudy	SR5(N)	10:05:00	8.7	Bottom	3	2	24.10	8.00	31.90	91.9	6.40	26.4	63.8	
HKBCF	HY/2013/01	2017-11-08	Mid-Flood	Cloudy	IS10(N)	9:57:00	1.0	Surface	1	1	24.40	8.00	32.30	91.5	6.40	16.9	16.7	
HKBCF	HY/2013/01	2017-11-08	Mid-Flood	Cloudy	IS10(N)	9:57:00	1.0	Surface	1	2	24.20	8.00	32.00	91.7	6.40	16.7	18.0	
HKBCF	HY/2013/01	2017-11-08	Mid-Flood	Cloudy	IS10(N)	9:57:00	6.6	Middle	2	1	24.40	8.00	32.30	90.9	6.30	23.3	20.4	
HKBCF	HY/2013/01	2017-11-08	Mid-Flood	Cloudy	IS10(N)	9:57:00	6.6	Middle	2	2	24.20	8.00	32.00	91.1	6.40	23.1	18.6	
HKBCF	HY/2013/01	2017-11-08	Mid-Flood	Cloudy	IS10(N)	9:57:00	12.1	Bottom	3	1	24.40	8.00	32.30	90.6	6.30	27.5	25.3	
HKBCF	HY/2013/01	2017-11-08	Mid-Flood	Cloudy	IS10(N)	9:57:00	12.1	Bottom	3	2	24.20	8.00	32.00	90.8	6.40	27.1	25.7	
HKBCF	HY/2013/01	2017-11-08	Mid-Flood	Cloudy	IS(Mf)11	9:50:00	1.0	Surface	1	1	24.50	8.00	32.40	90.4	6.30	17.0	20.0	
HKBCF	HY/2013/01	2017-11-08	Mid-Flood	Cloudy	IS(Mf)11	9:50:00	1.0	Surface	1	2	24.20	8.00	32.10	90.6	6.30	17.0	21.8	
HKBCF	HY/2013/01	2017-11-08	Mid-Flood	Cloudy	IS(Mf)11	9:50:00	6.2	Middle	2	1	24.40	8.00	32.40	89.8	6.20	25.1	22.4	
HKBCF	HY/2013/01	2017-11-08	Mid-Flood	Cloudy	IS(Mf)11	9:50:00	6.2	Middle	2	2	24.20	8.00	32.10	89.8	6.30	25.0	21.3	
HKBCF	HY/2013/01	2017-11-08	Mid-Flood	Cloudy	IS(Mf)11	9:50:00	11.3	Bottom	3	1	24.40	8.00	32.40	90.2	6.30	27.4	29.8	
HKBCF	HY/2013/01	2017-11-08	Mid-Flood	Cloudy	IS(Mf)11	9:50:00	11.3	Bottom	3	2	24.20	8.00	32.10	89.5	6.30	27.3	30.7	
HKBCF	HY/2013/01	2017-11-08	Mid-Flood	Cloudy	CS(Mf)5	9:33:00	1.0	Surface	1	1	24.50	8.00	31.90	91.7	6.40	3.7	9.4	
HKBCF	HY/2013/01	2017-11-08	Mid-Flood	Cloudy	CS(Mf)5	9:33:00	1.0	Surface	1	2	24.30	8.00	32.10	91.4	6.40	3.7	9.3	
HKBCF	HY/2013/01	2017-11-08	Mid-Flood	Cloudy	CS(Mf)5	9:33:00	4.8	Middle	2	1	24.50	8.00	32.00	90.7	6.30	7.2	9.4	
HKBCF	HY/2013/01	2017-11-08	Mid-Flood	Cloudy	CS(Mf)5	9:33:00	4.8	Middle	2	2	24.40	8.00	32.20	90.7	6.30	7.1	8.7	
HKBCF	HY/2013/01	2017-11-08	Mid-Flood	Cloudy	CS(Mf)5	9:33:00	8.5	Bottom	3	1	24.50	8.00	32.00	90.9	6.30	8.5	12.9	
HKBCF	HY/2013/01	2017-11-08	Mid-Flood	Cloudy	CS(Mf)5	9:33:00	8.5	Bottom	3	2	24.40	8.00	32.20	90.9	6.30	8.5	11.2	
HKBCF	HY/2013/01	2017-11-08	Mid-Flood	Cloudy	SR7	9:42:00	1.0	Surface	1	1	24.40	8.00	32.20	92.3	6.40	11.8	13.1	
HKBCF	HY/2013/01	2017-11-08	Mid-Flood	Cloudy	SR7	9:42:00	1.0	Surface	1	2	24.20	8.00	31.90	92.4	6.50	11.0	14.0	

Project	Works	Date (yyyy-mm-dd)	Tide	Weather Condition	Station	Time	Depth, m	Level	Level_Code	Replicate	Temperature, °C	pH	Salinity, ppt	DO, %	DO, mg/L	Turbidity, NTU	SS, mg/L	Site Observation
HKBCF	HY/2013/01	2017-11-08	Mid-Flood	Cloudy	SR7	9:42:00		Middle	2	1								
HKBCF	HY/2013/01	2017-11-08	Mid-Flood	Cloudy	SR7	9:42:00		Middle	2	2								
HKBCF	HY/2013/01	2017-11-08	Mid-Flood	Cloudy	SR7	9:42:00	3.2	Bottom	3	1	24.40	8.00	32.20	92.3	6.40	16.2	17.3	
HKBCF	HY/2013/01	2017-11-08	Mid-Flood	Cloudy	SR7	9:42:00	3.2	Bottom	3	2	24.20	8.00	31.90	92.0	6.40	16.0	16.1	
HKBCF	HY/2013/01	2017-11-08	Mid-Flood	Cloudy	IS17	9:54:00	1.0	Surface	1	1	24.40	8.00	32.00	91.2	6.40	14.5	11.9	
HKBCF	HY/2013/01	2017-11-08	Mid-Flood	Cloudy	IS17	9:54:00	1.0	Surface	1	2	24.20	8.00	32.20	90.9	6.30	14.4	10.4	
HKBCF	HY/2013/01	2017-11-08	Mid-Flood	Cloudy	IS17	9:54:00	4.0	Middle	2	1	24.40	8.00	32.00	91.1	6.30	17.0	19.8	
HKBCF	HY/2013/01	2017-11-08	Mid-Flood	Cloudy	IS17	9:54:00	4.0	Middle	2	2	24.20	8.00	32.20	90.8	6.30	17.0	19.2	
HKBCF	HY/2013/01	2017-11-08	Mid-Flood	Cloudy	IS17	9:54:00	7.0	Bottom	3	1	24.40	8.00	32.00	91.3	6.40	15.4	19.5	
HKBCF	HY/2013/01	2017-11-08	Mid-Flood	Cloudy	IS17	9:54:00	7.0	Bottom	3	2	24.20	8.00	32.20	91.0	6.40	15.4	19.9	
HKBCF	HY/2013/01	2017-11-08	Mid-Flood	Cloudy	IS(Mf)16	10:00:00	1.0	Surface	1	1	24.40	8.00	31.90	92.0	6.40	15.1	10.5	
HKBCF	HY/2013/01	2017-11-08	Mid-Flood	Cloudy	IS(Mf)16	10:00:00	1.0	Surface	1	2	24.20	8.00	32.20	91.7	6.40	15.1	12.4	
HKBCF	HY/2013/01	2017-11-08	Mid-Flood	Cloudy	IS(Mf)16	10:00:00		Middle	2	1								
HKBCF	HY/2013/01	2017-11-08	Mid-Flood	Cloudy	IS(Mf)16	10:00:00		Middle	2	2								
HKBCF	HY/2013/01	2017-11-08	Mid-Flood	Cloudy	IS(Mf)16	10:00:00	4.6	Bottom	3	1	24.40	8.00	31.90	91.7	6.40	21.8	20.2	
HKBCF	HY/2013/01	2017-11-08	Mid-Flood	Cloudy	IS(Mf)16	10:00:00	4.6	Bottom	3	2	24.20	8.00	32.20	91.5	6.40	21.8	21.2	
HKBCF	HY/2013/01	2017-11-08	Mid-Flood	Cloudy	IS8	10:26:00	1.0	Surface	1	1	24.50	7.90	32.00	90.3	6.30	15.5	18.6	
HKBCF	HY/2013/01	2017-11-08	Mid-Flood	Cloudy	IS8	10:26:00	1.0	Surface	1	2	24.30	8.00	32.20	90.2	6.30	15.5	19.2	
HKBCF	HY/2013/01	2017-11-08	Mid-Flood	Cloudy	IS8	10:26:00		Middle	2	1								
HKBCF	HY/2013/01	2017-11-08	Mid-Flood	Cloudy	IS8	10:26:00		Middle	2	2								
HKBCF	HY/2013/01	2017-11-08	Mid-Flood	Cloudy	IS8	10:26:00	2.7	Bottom	3	1	24.50	7.90	32.00	90.1	6.30	20.2	21.6	
HKBCF	HY/2013/01	2017-11-08	Mid-Flood	Cloudy	IS8	10:26:00	2.7	Bottom	3	2	24.30	8.00	32.20	90.1	6.30	20.1	23.0	
HKBCF	HY/2013/01	2017-11-08	Mid-Flood	Cloudy	SR4(N)	10:21:00	1.0	Surface	1	1	24.50	7.90	32.00	87.7	6.10	19.9	34.6	
HKBCF	HY/2013/01	2017-11-08	Mid-Flood	Cloudy	SR4(N)	10:21:00	1.0	Surface	1	2	24.40	8.00	32.20	87.6	6.10	19.9	34.3	
HKBCF	HY/2013/01	2017-11-08	Mid-Flood	Cloudy	SR4(N)	10:21:00		Middle	2	1								
HKBCF	HY/2013/01	2017-11-08	Mid-Flood	Cloudy	SR4(N)	10:21:00		Middle	2	2								
HKBCF	HY/2013/01	2017-11-08	Mid-Flood	Cloudy	SR4(N)	10:21:00	2.4	Bottom	3	1	24.50	7.90	32.00	87.8	6.10	20.5	35.3	
HKBCF	HY/2013/01	2017-11-08	Mid-Flood	Cloudy	SR4(N)	10:21:00	2.4	Bottom	3	2	24.30	8.00	32.20	87.7	6.10	20.2	36.1	
HKBCF	HY/2013/01	2017-11-08	Mid-Flood	Cloudy	IS(Mf)9	10:34:00	1.0	Surface	1	1	24.50	7.90	32.10	88.7	6.20	9.5	14.3	
HKBCF	HY/2013/01	2017-11-08	Mid-Flood	Cloudy	IS(Mf)9	10:34:00	1.0	Surface	1	2	24.30	8.00	32.30	88.6	6.20	9.5	14.1	
HKBCF	HY/2013/01	2017-11-08	Mid-Flood	Cloudy	IS(Mf)9	10:34:00		Middle	2	1								
HKBCF	HY/2013/01	2017-11-08	Mid-Flood	Cloudy	IS(Mf)9	10:34:00		Middle	2	2								
HKBCF	HY/2013/01	2017-11-08	Mid-Flood	Cloudy	IS(Mf)9	10:34:00	2.3	Bottom	3	1	24.40	7.90	32.10	88.7	6.20	12.1	15.4	
HKBCF	HY/2013/01	2017-11-08	Mid-Flood	Cloudy	IS(Mf)9	10:34:00	2.3	Bottom	3	2	24.30	8.00	32.30	88.7	6.20	12.1	15.1	
HKBCF	HY/2013/01	2017-11-08	Mid-Flood	Cloudy	IS7	10:42:00	1.0	Surface	1	1	24.40	7.90	32.00	87.6	6.10	16.1	16.9	
HKBCF	HY/2013/01	2017-11-08	Mid-Flood	Cloudy	IS7	10:42:00	1.0	Surface	1	2	24.20	8.00	32.30	87.6	6.10	16.1	15.6	
HKBCF	HY/2013/01	2017-11-08	Mid-Flood	Cloudy	IS7	10:42:00		Middle	2	1								
HKBCF	HY/2013/01	2017-11-08	Mid-Flood	Cloudy	IS7	10:42:00		Middle	2	2								
HKBCF	HY/2013/01	2017-11-08	Mid-Flood	Cloudy	IS7	10:42:00	2.0	Bottom	3	1	24.40	7.90	32.00	87.8	6.10	18.3	23.0	
HKBCF	HY/2013/01	2017-11-08	Mid-Flood	Cloudy	IS7	10:42:00	2.0	Bottom	3	2	24.20	8.00	32.30	87.9	6.10	18.3	22.2	
HKBCF	HY/2013/01	2017-11-08	Mid-Flood	Cloudy	IS(Mf)6	10:51:00		Surface	1	1								
HKBCF	HY/2013/01	2017-11-08	Mid-Flood	Cloudy	IS(Mf)6	10:51:00		Surface	1	2								
HKBCF	HY/2013/01	2017-11-08	Mid-Flood	Cloudy	IS(Mf)6	10:51:00	1.4	Middle	2	1	24.40	7.90	32.00	88.2	6.10	17.7	15.9	
HKBCF	HY/2013/01	2017-11-08	Mid-Flood	Cloudy	IS(Mf)6	10:51:00	1.4	Middle	2	2	24.20	8.00	32.20	88.1	6.20	17.6	14.5	
HKBCF	HY/2013/01	2017-11-08	Mid-Flood	Cloudy	IS(Mf)6	10:51:00		Bottom	3	1								
HKBCF	HY/2013/01	2017-11-08	Mid-Flood	Cloudy	IS(Mf)6	10:51:00		Bottom	3	2								
HKBCF	HY/2013/01	2017-11-08	Mid-Flood	Cloudy	IS5	10:57:00	1.0	Surface	1	1	24.40	8.00	32.00	87.7	6.10	14.6	19.0	
HKBCF	HY/2013/01	2017-11-08	Mid-Flood	Cloudy	IS5	10:57:00	1.0	Surface	1	2	24.20	8.00	32.20	87.5	6.10	14.5	17.3	
HKBCF	HY/2013/01	2017-11-08	Mid-Flood	Cloudy	IS5	10:57:00	4.3	Middle	2	1	24.30	8.00	32.00	87.6	6.10	16.4	16.9	
HKBCF	HY/2013/01	2017-11-08	Mid-Flood	Cloudy	IS5	10:57:00	4.3	Middle	2	2	24.20	8.00	32.20	87.5	6.10	16.4	15.0	
HKBCF	HY/2013/01	2017-11-08	Mid-Flood	Cloudy	IS5	10:57:00	7.6	Bottom	3	1	24.40	8.00	32.00	87.9	6.10	15.8	19.2	
HKBCF	HY/2013/01	2017-11-08	Mid-Flood	Cloudy	IS5	10:57:00	7.6	Bottom	3	2	24.20	8.00	32.20	88.0	6.10	15.8	18.7	
HKBCF	HY/2013/01	2017-11-08	Mid-Flood	Cloudy	SR3(N)	11:03:00	1.0	Surface	1	1	24.40	7.90	32.00	87.5	6.10	16.2	18.2	
HKBCF	HY/2013/01	2017-11-08	Mid-Flood	Cloudy	SR3(N)	11:03:00	1.0	Surface	1	2	24.20	8.00	32.20	87.5	6.10	16.1	17.5	
HKBCF	HY/2013/01	2017-11-08	Mid-Flood	Cloudy	SR3(N)	11:03:00		Middle	2	1								
HKBCF	HY/2013/01	2017-11-08	Mid-Flood	Cloudy	SR3(N)	11:03:00		Middle	2	2								
HKBCF	HY/2013/01	2017-11-08	Mid-Flood	Cloudy	SR3(N)	11:03:00	3.2	Bottom	3	1	24.40	7.90	32.00	87.7	6.10	17.3	11.9	
HKBCF	HY/2013/01	2017-11-08	Mid-Flood	Cloudy	SR3(N)	11:03:00	3.2	Bottom	3	2	24.20	8.00	32.20	87.8	6.10	17.3	13.4	
HKBCF	HY/2013/01	2017-11-10	Mid-Ebb	Fine	SR10A(N)	18:42:00	1.0	Surface	1	1	24.90	8.00	32.30	85.9	5.90	3.0	7.0	
HKBCF	HY/2013/01	2017-11-10	Mid-Ebb	Fine	SR10A(N)	18:42:00	1.0	Surface	1	2	25.00	7.90	32.10	86.1	5.90	3.0	7.5	
HKBCF	HY/2013/01	2017-11-10	Mid-Ebb	Fine	SR10A(N)	18:42:00	6.2	Middle	2	1	24.90	8.00	32.30	86.0	5.90	4.1	7.1	
HKBCF	HY/2013/01	2017-11-10	Mid-Ebb	Fine	SR10A(N)	18:42:00	6.2	Middle	2	2	25.00	7.90	32.10	86.1	5.90	4.1	7.6	
HKBCF	HY/2013/01	2017-11-10	Mid-Ebb	Fine	SR10A(N)	18:42:00	11.3	Bottom	3	1	24.90	8.00	32.30	86.3	6.00	4.0	10.4	
HKBCF	HY/2013/01	2017-11-10	Mid-Ebb	Fine	SR10A(N)	18:42:00	11.3	Bottom	3	2	25.00	7.90	32.10	86.3	5.90	4.0	9.3	
HKBCF	HY/2013/01	2017-11-10	Mid-Ebb	Fine	SR10B(N2)	18:38:00	1.0	Surface	1	1	24.90	8.00	32.40	85.6	5.90	2.2	6.3	
HKBCF	HY/2013/01	2017-11-10	Mid-Ebb	Fine	SR10B(N2)	18:38:00	1.0	Surface	1	2	25.10	7.90	32.10	85.6	5.90	2.2	6.8	
HKBCF	HY/2013/01	2017-11-10	Mid-Ebb	Fine	SR10B(N2)	18:38:00	4.4	Middle	2	1	24.90	8.00	32.40	86.2	5.90	2.7	8.2	
HKBCF	HY/2013/01	2017-11-10	Mid-Ebb	Fine	SR10B(N2)	18:38:00	4.4	Middle	2	2	25.10	7.90	32.10	86.0	5.90	2.7	8.5	

Project	Works	Date (yyyy-mm-dd)	Tide	Weather Condition	Station	Time	Depth, m	Level	Level_Code	Replicate	Temperature, °C	pH	Salinity, ppt	DO, %	DO, mg/L	Turbidity, NTU	SS, mg/L	Site Observation
HKBCF	HY/2013/01	2017-11-10	Mid-Ebb	Fine	SR10B(N2)	18:38:00	7.7	Bottom	3	1	24.90	8.00	32.40	86.8	6.00	2.6	10.0	
HKBCF	HY/2013/01	2017-11-10	Mid-Ebb	Fine	SR10B(N2)	18:38:00	7.7	Bottom	3	2	25.10	7.90	32.10	86.5	6.00	2.6	11.3	
HKBCF	HY/2013/01	2017-11-10	Mid-Ebb	Fine	CSA	18:13:00	1.0	Surface	1	1	24.80	8.00	31.90	88.6	6.10	4.1	6.7	
HKBCF	HY/2013/01	2017-11-10	Mid-Ebb	Fine	CSA	18:13:00	1.0	Surface	1	2	25.10	8.00	32.10	88.0	6.10	3.9	5.1	
HKBCF	HY/2013/01	2017-11-10	Mid-Ebb	Fine	CSA	18:13:00	16.3	Middle	2	1	24.80	7.90	32.00	84.7	5.90	7.1	9.2	
HKBCF	HY/2013/01	2017-11-10	Mid-Ebb	Fine	CSA	18:13:00	16.3	Middle	2	2	25.10	7.90	32.20	84.9	5.80	7.3	8.4	
HKBCF	HY/2013/01	2017-11-10	Mid-Ebb	Fine	CSA	18:13:00	31.5	Bottom	3	1	24.80	7.90	32.00	84.2	5.80	8.0	13.7	
HKBCF	HY/2013/01	2017-11-10	Mid-Ebb	Fine	CSA	18:13:00	31.5	Bottom	3	2	25.00	7.90	32.10	84.9	5.80	8.0	12.5	
HKBCF	HY/2013/01	2017-11-10	Mid-Ebb	Fine	CS6	18:00:00	1.0	Surface	1	1	25.10	8.00	31.90	87.7	6.00	3.1	4.9	
HKBCF	HY/2013/01	2017-11-10	Mid-Ebb	Fine	CS6	18:00:00	1.0	Surface	1	2	25.00	8.00	31.60	87.9	6.10	3.5	4.1	
HKBCF	HY/2013/01	2017-11-10	Mid-Ebb	Fine	CS6	18:00:00	5.1	Middle	2	1	25.00	8.00	32.00	86.6	6.00	2.7	5.4	
HKBCF	HY/2013/01	2017-11-10	Mid-Ebb	Fine	CS6	18:00:00	5.1	Middle	2	2	25.00	8.00	31.70	86.5	6.00	3.3	5.4	
HKBCF	HY/2013/01	2017-11-10	Mid-Ebb	Fine	CS6	18:00:00	9.1	Bottom	3	1	25.00	8.00	32.50	83.3	5.70	9.4	7.4	
HKBCF	HY/2013/01	2017-11-10	Mid-Ebb	Fine	CS6	18:00:00	9.1	Bottom	3	2	25.00	8.00	32.20	82.7	5.70	9.9	8.2	
HKBCF	HY/2013/01	2017-11-10	Mid-Ebb	Fine	CS4	16:48:00	1.0	Surface	1	1	25.00	8.00	30.40	88.6	6.20	3.9	8.1	
HKBCF	HY/2013/01	2017-11-10	Mid-Ebb	Fine	CS4	16:48:00	1.0	Surface	1	2	25.00	8.00	30.10	88.7	6.20	4.5	8.1	
HKBCF	HY/2013/01	2017-11-10	Mid-Ebb	Fine	CS4	16:48:00	10.0	Middle	2	1	24.80	8.00	31.90	84.8	5.90	10.2	8.5	
HKBCF	HY/2013/01	2017-11-10	Mid-Ebb	Fine	CS4	16:48:00	10.0	Middle	2	2	24.80	8.00	31.60	84.9	5.90	10.4	8.5	
HKBCF	HY/2013/01	2017-11-10	Mid-Ebb	Fine	CS4	16:48:00	19.0	Bottom	3	1	24.80	8.00	31.90	84.5	5.90	13.4	7.5	
HKBCF	HY/2013/01	2017-11-10	Mid-Ebb	Fine	CS4	16:48:00	19.0	Bottom	3	2	24.80	8.00	31.60	84.7	5.90	13.3	8.3	
HKBCF	HY/2013/01	2017-11-10	Mid-Ebb	Fine	SR6	16:52:00	1.0	Surface	1	1	25.10	8.00	30.20	98.4	6.80	5.5	6.8	
HKBCF	HY/2013/01	2017-11-10	Mid-Ebb	Fine	SR6	16:52:00	1.0	Surface	1	2	25.40	8.00	30.40	97.6	6.80	5.2	6.0	
HKBCF	HY/2013/01	2017-11-10	Mid-Ebb	Fine	SR6	16:52:00		Middle	2	1								
HKBCF	HY/2013/01	2017-11-10	Mid-Ebb	Fine	SR6	16:52:00		Middle	2	2								
HKBCF	HY/2013/01	2017-11-10	Mid-Ebb	Fine	SR6	16:52:00	3.7	Bottom	3	1	24.50	8.00	30.60	93.3	6.50	12.7	16.5	
HKBCF	HY/2013/01	2017-11-10	Mid-Ebb	Fine	SR6	16:52:00	3.7	Bottom	3	2	24.80	8.00	30.90	93.0	6.50	13.0	15.0	
HKBCF	HY/2013/01	2017-11-10	Mid-Ebb	Fine	CS(Mf)3(N)	17:09:00	1.0	Surface	1	1	24.90	8.00	29.70	94.6	6.60	9.0	4.7	
HKBCF	HY/2013/01	2017-11-10	Mid-Ebb	Fine	CS(Mf)3(N)	17:09:00	1.0	Surface	1	2	25.20	8.00	29.90	94.3	6.60	8.9	5.9	
HKBCF	HY/2013/01	2017-11-10	Mid-Ebb	Fine	CS(Mf)3(N)	17:09:00	3.5	Middle	2	1	24.80	8.00	30.20	93.9	6.60	14.3	14.4	
HKBCF	HY/2013/01	2017-11-10	Mid-Ebb	Fine	CS(Mf)3(N)	17:09:00	3.5	Middle	2	2	25.00	8.00	30.50	93.6	6.50	14.8	13.0	
HKBCF	HY/2013/01	2017-11-10	Mid-Ebb	Fine	CS(Mf)3(N)	17:09:00	6.0	Bottom	3	1	24.60	8.10	30.70	93.3	6.50	17.6	21.4	
HKBCF	HY/2013/01	2017-11-10	Mid-Ebb	Fine	CS(Mf)3(N)	17:09:00	6.0	Bottom	3	2	24.80	8.10	31.20	93.1	6.50	18.7	20.2	
HKBCF	HY/2013/01	2017-11-10	Mid-Ebb	Fine	SR5(N)	17:32:00	1.0	Surface	1	1	25.00	8.00	30.30	96.8	6.70	5.5	4.6	
HKBCF	HY/2013/01	2017-11-10	Mid-Ebb	Fine	SR5(N)	17:32:00	1.0	Surface	1	2	25.30	8.00	30.50	96.2	6.70	5.4	4.9	
HKBCF	HY/2013/01	2017-11-10	Mid-Ebb	Fine	SR5(N)	17:32:00	4.4	Middle	2	1	24.80	8.00	31.00	94.1	6.50	4.9	8.4	
HKBCF	HY/2013/01	2017-11-10	Mid-Ebb	Fine	SR5(N)	17:32:00	4.4	Middle	2	2	25.00	8.00	31.10	93.9	6.50	4.5	9.2	
HKBCF	HY/2013/01	2017-11-10	Mid-Ebb	Fine	SR5(N)	17:32:00	7.8	Bottom	3	1	24.70	8.00	31.10	93.8	6.50	5.5	8.4	
HKBCF	HY/2013/01	2017-11-10	Mid-Ebb	Fine	SR5(N)	17:32:00	7.8	Bottom	3	2	24.90	8.00	31.20	93.8	6.50	5.3	9.4	
HKBCF	HY/2013/01	2017-11-10	Mid-Ebb	Fine	IS10(N)	17:39:00	1.0	Surface	1	1	25.10	8.00	30.20	98.1	6.80	4.4	5.9	
HKBCF	HY/2013/01	2017-11-10	Mid-Ebb	Fine	IS10(N)	17:39:00	1.0	Surface	1	2	25.30	8.00	30.40	97.5	6.70	4.5	4.9	
HKBCF	HY/2013/01	2017-11-10	Mid-Ebb	Fine	IS10(N)	17:39:00	6.3	Middle	2	1	24.70	8.00	31.10	94.5	6.60	6.1	9.7	
HKBCF	HY/2013/01	2017-11-10	Mid-Ebb	Fine	IS10(N)	17:39:00	6.3	Middle	2	2	24.90	8.00	31.20	94.2	6.50	5.7	8.8	
HKBCF	HY/2013/01	2017-11-10	Mid-Ebb	Fine	IS10(N)	17:39:00	11.5	Bottom	3	1	24.50	8.00	31.20	93.5	6.50	7.7	11.5	
HKBCF	HY/2013/01	2017-11-10	Mid-Ebb	Fine	IS10(N)	17:39:00	11.5	Bottom	3	2	24.80	8.00	31.20	93.6	6.50	7.3	11.3	
HKBCF	HY/2013/01	2017-11-10	Mid-Ebb	Fine	IS(Mf)11	17:44:00	1.0	Surface	1	1	24.90	8.00	30.90	95.6	6.60	5.6	5.2	
HKBCF	HY/2013/01	2017-11-10	Mid-Ebb	Fine	IS(Mf)11	17:44:00	1.0	Surface	1	2	25.10	8.00	31.10	95.0	6.60	5.5	5.6	
HKBCF	HY/2013/01	2017-11-10	Mid-Ebb	Fine	IS(Mf)11	17:44:00	5.6	Middle	2	1	24.60	8.00	31.20	93.3	6.50	8.1	5.7	
HKBCF	HY/2013/01	2017-11-10	Mid-Ebb	Fine	IS(Mf)11	17:44:00	5.6	Middle	2	2	24.90	8.00	31.40	93.1	6.50	7.9	6.1	
HKBCF	HY/2013/01	2017-11-10	Mid-Ebb	Fine	IS(Mf)11	17:44:00	10.1	Bottom	3	1	24.60	8.00	31.20	92.7	6.50	11.5	11.3	
HKBCF	HY/2013/01	2017-11-10	Mid-Ebb	Fine	IS(Mf)11	17:44:00	10.1	Bottom	3	2	24.90	8.00	31.30	92.8	6.40	12.1	12.1	
HKBCF	HY/2013/01	2017-11-10	Mid-Ebb	Fine	CS(Mf)5	18:06:00	1.0	Surface	1	1	25.00	8.00	31.60	95.0	6.60	2.7	4.9	
HKBCF	HY/2013/01	2017-11-10	Mid-Ebb	Fine	CS(Mf)5	18:06:00	1.0	Surface	1	2	25.20	7.90	31.40	95.3	6.60	2.7	5.4	
HKBCF	HY/2013/01	2017-11-10	Mid-Ebb	Fine	CS(Mf)5	18:06:00	5.8	Middle	2	1	24.80	8.00	32.00	88.7	6.10	3.0	7.0	
HKBCF	HY/2013/01	2017-11-10	Mid-Ebb	Fine	CS(Mf)5	18:06:00	5.8	Middle	2	2	24.90	7.90	31.80	88.4	6.10	3.0	6.8	
HKBCF	HY/2013/01	2017-11-10	Mid-Ebb	Fine	CS(Mf)5	18:06:00	10.6	Bottom	3	1	24.70	8.00	32.20	89.4	6.20	6.0	9.3	
HKBCF	HY/2013/01	2017-11-10	Mid-Ebb	Fine	CS(Mf)5	18:06:00	10.6	Bottom	3	2	24.90	7.90	32.00	89.1	6.20	6.0	9.8	
HKBCF	HY/2013/01	2017-11-10	Mid-Ebb	Fine	SR7	17:51:00	1.0	Surface	1	1	24.70	8.00	31.20	95.2	6.60	7.9	8.4	
HKBCF	HY/2013/01	2017-11-10	Mid-Ebb	Fine	SR7	17:51:00	1.0	Surface	1	2	24.90	8.00	31.30	94.5	6.50	7.4	9.6	
HKBCF	HY/2013/01	2017-11-10	Mid-Ebb	Fine	SR7	17:51:00		Middle	2	1								
HKBCF	HY/2013/01	2017-11-10	Mid-Ebb	Fine	SR7	17:51:00		Middle	2	2								
HKBCF	HY/2013/01	2017-11-10	Mid-Ebb	Fine	SR7	17:51:00	3.4	Bottom	3	1	24.60	8.00	31.20	94.3	6.60	10.6	13.7	
HKBCF	HY/2013/01	2017-11-10	Mid-Ebb	Fine	SR7	17:51:00	3.4	Bottom	3	2	24.90	8.00	31.20	94.2	6.50	11.0	14.0	
HKBCF	HY/2013/01	2017-11-10	Mid-Ebb	Fine	IS17	17:50:00	1.0	Surface	1	1	24.80	8.00	31.50	94.2	6.50	2.6	6.1	
HKBCF	HY/2013/01	2017-11-10	Mid-Ebb	Fine	IS17	17:50:00	1.0	Surface	1	2	24.90	7.90	31.30	94.2	6.50	2.6	7.4	
HKBCF	HY/2013/01	2017-11-10	Mid-Ebb	Fine	IS17	17:50:00	4.0	Middle	2	1	24.80	8.00	31.50	94.3	6.50	2.4	10.9	
HKBCF	HY/2013/01	2017-11-10	Mid-Ebb	Fine	IS17	17:50:00	4.0	Middle	2	2	24.90	7.90	31.30	94.2	6.50	2.4	10.8	
HKBCF	HY/2013/01	2017-11-10	Mid-Ebb	Fine	IS17	17:50:00	6.9	Bottom	3	1	24.80	8.00	31.50	94.9	6.60	2.4	9.2	
HKBCF	HY/2013/01	2017-11-10	Mid-Ebb	Fine	IS17	17:50:00	6.9	Bottom	3	2	24.90	7.90	31.30	94.7	6.60	2.4	10.7	

Project	Works	Date (yyyy-mm-dd)	Tide	Weather Condition	Station	Time	Depth, m	Level	Level_Code	Replicate	Temperature, °C	pH	Salinity, ppt	DO, %	DO, mg/L	Turbidity, NTU	SS, mg/L	Site Observation
HKBCF	HY/2013/01	2017-11-10	Mid-Ebb	Fine	IS(Mf)16	17:40:00	1.0	Surface	1	1	25.00	8.00	31.50	98.6	6.80	2.6	5.4	
HKBCF	HY/2013/01	2017-11-10	Mid-Ebb	Fine	IS(Mf)16	17:40:00	1.0	Surface	1	2	25.20	7.90	31.30	99.0	6.80	2.5	5.7	
HKBCF	HY/2013/01	2017-11-10	Mid-Ebb	Fine	IS(Mf)16	17:40:00		Middle	2	1								
HKBCF	HY/2013/01	2017-11-10	Mid-Ebb	Fine	IS(Mf)16	17:40:00		Middle	2	2								
HKBCF	HY/2013/01	2017-11-10	Mid-Ebb	Fine	IS(Mf)16	17:40:00	4.9	Bottom	3	1	24.90	8.00	31.60	96.5	6.70	6.0	12.7	
HKBCF	HY/2013/01	2017-11-10	Mid-Ebb	Fine	IS(Mf)16	17:40:00	4.9	Bottom	3	2	25.10	7.90	31.40	96.7	6.70	6.0	11.8	
HKBCF	HY/2013/01	2017-11-10	Mid-Ebb	Fine	IS8	17:19:00	1.0	Surface	1	1	25.00	8.00	31.60	96.1	6.60	10.1	10.7	
HKBCF	HY/2013/01	2017-11-10	Mid-Ebb	Fine	IS8	17:19:00	1.0	Surface	1	2	25.20	8.00	31.40	96.4	6.70	10.1	10.4	
HKBCF	HY/2013/01	2017-11-10	Mid-Ebb	Fine	IS8	17:19:00		Middle	2	1								
HKBCF	HY/2013/01	2017-11-10	Mid-Ebb	Fine	IS8	17:19:00		Middle	2	2								
HKBCF	HY/2013/01	2017-11-10	Mid-Ebb	Fine	IS8	17:19:00	3.8	Bottom	3	1	24.90	8.00	31.70	94.7	6.60	18.0	14.2	
HKBCF	HY/2013/01	2017-11-10	Mid-Ebb	Fine	IS8	17:19:00	3.8	Bottom	3	2	25.10	8.00	31.50	94.4	6.50	18.0	13.5	
HKBCF	HY/2013/01	2017-11-10	Mid-Ebb	Fine	SR4(N)	17:26:00	1.0	Surface	1	1	25.30	8.00	31.60	98.0	6.70	5.4	9.4	
HKBCF	HY/2013/01	2017-11-10	Mid-Ebb	Fine	SR4(N)	17:26:00	1.0	Surface	1	2	25.50	8.00	31.40	98.3	6.70	5.4	9.8	
HKBCF	HY/2013/01	2017-11-10	Mid-Ebb	Fine	SR4(N)	17:26:00		Middle	2	1								
HKBCF	HY/2013/01	2017-11-10	Mid-Ebb	Fine	SR4(N)	17:26:00		Middle	2	2								
HKBCF	HY/2013/01	2017-11-10	Mid-Ebb	Fine	SR4(N)	17:26:00	3.2	Bottom	3	1	25.20	8.00	31.60	98.5	6.80	7.2	11.7	
HKBCF	HY/2013/01	2017-11-10	Mid-Ebb	Fine	SR4(N)	17:26:00	3.2	Bottom	3	2	25.40	7.90	31.40	98.3	6.80	7.2	11.5	
HKBCF	HY/2013/01	2017-11-10	Mid-Ebb	Fine	IS(Mf)9	17:12:00	1.0	Surface	1	1	25.10	8.00	31.90	97.3	6.70	3.4	12.0	
HKBCF	HY/2013/01	2017-11-10	Mid-Ebb	Fine	IS(Mf)9	17:12:00	1.0	Surface	1	2	25.30	8.00	31.70	97.7	6.70	3.3	12.0	
HKBCF	HY/2013/01	2017-11-10	Mid-Ebb	Fine	IS(Mf)9	17:12:00		Middle	2	1								
HKBCF	HY/2013/01	2017-11-10	Mid-Ebb	Fine	IS(Mf)9	17:12:00		Middle	2	2								
HKBCF	HY/2013/01	2017-11-10	Mid-Ebb	Fine	IS(Mf)9	17:12:00	3.3	Bottom	3	1	25.00	8.00	32.00	93.3	6.40	19.1	10.7	
HKBCF	HY/2013/01	2017-11-10	Mid-Ebb	Fine	IS(Mf)9	17:12:00	3.3	Bottom	3	2	25.20	7.90	31.70	96.4	6.60	19.1	11.2	
HKBCF	HY/2013/01	2017-11-10	Mid-Ebb	Fine	IS7	17:05:00	1.0	Surface	1	1	25.30	8.00	32.00	101.0	6.90	7.9	9.4	
HKBCF	HY/2013/01	2017-11-10	Mid-Ebb	Fine	IS7	17:05:00	1.0	Surface	1	2	25.50	7.90	31.80	101.3	6.90	7.9	8.7	
HKBCF	HY/2013/01	2017-11-10	Mid-Ebb	Fine	IS7	17:05:00		Middle	2	1								
HKBCF	HY/2013/01	2017-11-10	Mid-Ebb	Fine	IS7	17:05:00		Middle	2	2								
HKBCF	HY/2013/01	2017-11-10	Mid-Ebb	Fine	IS7	17:05:00	3.2	Bottom	3	1	25.40	8.00	32.00	95.8	6.60	7.6	12.0	
HKBCF	HY/2013/01	2017-11-10	Mid-Ebb	Fine	IS7	17:05:00	3.2	Bottom	3	2	25.50	7.90	31.80	95.2	6.50	7.5	13.9	
HKBCF	HY/2013/01	2017-11-10	Mid-Ebb	Fine	IS(Mf)6	16:58:00	1.0	Surface	1	1	25.10	8.00	31.90	94.3	6.50	6.7	11.4	
HKBCF	HY/2013/01	2017-11-10	Mid-Ebb	Fine	IS(Mf)6	16:58:00	1.0	Surface	1	2	25.20	7.90	31.70	94.5	6.50	6.7	11.7	
HKBCF	HY/2013/01	2017-11-10	Mid-Ebb	Fine	IS(Mf)6	16:58:00		Middle	2	1								
HKBCF	HY/2013/01	2017-11-10	Mid-Ebb	Fine	IS(Mf)6	16:58:00		Middle	2	2								
HKBCF	HY/2013/01	2017-11-10	Mid-Ebb	Fine	IS(Mf)6	16:58:00	2.9	Bottom	3	1	25.00	8.00	32.00	94.2	6.50	7.2	13.5	
HKBCF	HY/2013/01	2017-11-10	Mid-Ebb	Fine	IS(Mf)6	16:58:00	2.9	Bottom	3	2	25.20	7.90	31.70	94.3	6.50	7.2	14.2	
HKBCF	HY/2013/01	2017-11-10	Mid-Ebb	Fine	IS5	16:52:00	1.0	Surface	1	1	25.30	8.00	31.90	96.7	6.60	4.8	9.7	
HKBCF	HY/2013/01	2017-11-10	Mid-Ebb	Fine	IS5	16:52:00	1.0	Surface	1	2	25.50	7.90	31.70	97.1	6.70	4.8	9.0	
HKBCF	HY/2013/01	2017-11-10	Mid-Ebb	Fine	IS5	16:52:00	4.3	Middle	2	1	25.10	8.00	31.90	94.9	6.50	5.8	12.6	
HKBCF	HY/2013/01	2017-11-10	Mid-Ebb	Fine	IS5	16:52:00	4.3	Middle	2	2	25.30	7.90	31.70	95.0	6.50	5.7	12.0	
HKBCF	HY/2013/01	2017-11-10	Mid-Ebb	Fine	IS5	16:52:00	7.6	Bottom	3	1	25.10	8.00	31.90	95.4	6.60	6.1	12.5	
HKBCF	HY/2013/01	2017-11-10	Mid-Ebb	Fine	IS5	16:52:00	7.6	Bottom	3	2	25.20	7.90	31.70	95.0	6.50	6.1	13.2	
HKBCF	HY/2013/01	2017-11-10	Mid-Ebb	Fine	SR3(N)	16:45:00	1.0	Surface	1	1	25.20	8.00	31.80	94.4	6.50	6.5	9.9	
HKBCF	HY/2013/01	2017-11-10	Mid-Ebb	Fine	SR3(N)	16:45:00	1.0	Surface	1	2	25.30	8.00	31.60	94.5	6.50	6.5	9.8	
HKBCF	HY/2013/01	2017-11-10	Mid-Ebb	Fine	SR3(N)	16:45:00		Middle	2	1								
HKBCF	HY/2013/01	2017-11-10	Mid-Ebb	Fine	SR3(N)	16:45:00		Middle	2	2								
HKBCF	HY/2013/01	2017-11-10	Mid-Ebb	Fine	SR3(N)	16:45:00	3.9	Bottom	3	1	25.20	8.00	31.80	94.4	6.50	8.9	12.0	
HKBCF	HY/2013/01	2017-11-10	Mid-Ebb	Fine	SR3(N)	16:45:00	3.9	Bottom	3	2	25.30	8.00	31.60	94.5	6.50	8.8	13.0	
HKBCF	HY/2013/01	2017-11-10	Mid-Flood	Sunny	SR10A(N)	11:33:00	1.0	Surface	1	1	24.70	7.90	31.90	89.1	6.20	5.0	10.1	
HKBCF	HY/2013/01	2017-11-10	Mid-Flood	Sunny	SR10A(N)	11:33:00	1.0	Surface	1	2	24.80	7.90	31.70	89.4	6.20	5.0	10.7	
HKBCF	HY/2013/01	2017-11-10	Mid-Flood	Sunny	SR10A(N)	11:33:00	5.6	Middle	2	1	24.70	7.90	31.90	88.9	6.20	4.5	10.2	
HKBCF	HY/2013/01	2017-11-10	Mid-Flood	Sunny	SR10A(N)	11:33:00	5.6	Middle	2	2	24.80	7.90	31.70	89.1	6.20	4.6	9.7	
HKBCF	HY/2013/01	2017-11-10	Mid-Flood	Sunny	SR10A(N)	11:33:00	10.1	Bottom	3	1	24.70	7.90	32.00	88.9	6.20	5.3	11.3	
HKBCF	HY/2013/01	2017-11-10	Mid-Flood	Sunny	SR10A(N)	11:33:00	10.1	Bottom	3	2	24.80	7.90	31.80	89.0	6.20	5.3	11.5	
HKBCF	HY/2013/01	2017-11-10	Mid-Flood	Sunny	SR10B(N2)	11:43:00	1.0	Surface	1	1	24.80	7.90	32.40	86.1	5.90	7.8	13.3	
HKBCF	HY/2013/01	2017-11-10	Mid-Flood	Sunny	SR10B(N2)	11:43:00	1.0	Surface	1	2	25.00	7.90	32.20	86.2	5.90	7.9	13.8	
HKBCF	HY/2013/01	2017-11-10	Mid-Flood	Sunny	SR10B(N2)	11:43:00	4.5	Middle	2	1	24.80	7.90	32.40	86.2	6.00	8.1	17.3	
HKBCF	HY/2013/01	2017-11-10	Mid-Flood	Sunny	SR10B(N2)	11:43:00	4.5	Middle	2	2	25.00	7.90	32.20	86.2	5.90	8.1	17.1	
HKBCF	HY/2013/01	2017-11-10	Mid-Flood	Sunny	SR10B(N2)	11:43:00	8.0	Bottom	3	1	24.80	7.90	32.40	86.6	6.00	7.2	16.8	
HKBCF	HY/2013/01	2017-11-10	Mid-Flood	Sunny	SR10B(N2)	11:43:00	8.0	Bottom	3	2	25.00	7.90	32.20	86.4	6.00	7.2	16.7	
HKBCF	HY/2013/01	2017-11-10	Mid-Flood	Sunny	CSA	11:51:00	1.0	Surface	1	1	24.90	8.00	31.60	91.3	6.30	2.0	7.3	
HKBCF	HY/2013/01	2017-11-10	Mid-Flood	Sunny	CSA	11:51:00	1.0	Surface	1	2	24.70	8.00	31.10	91.5	6.40	1.8	7.4	
HKBCF	HY/2013/01	2017-11-10	Mid-Flood	Sunny	CSA	11:51:00	16.4	Middle	2	1	24.90	8.00	31.60	90.2	6.20	2.5	7.2	
HKBCF	HY/2013/01	2017-11-10	Mid-Flood	Sunny	CSA	11:51:00	16.4	Middle	2	2	24.60	8.00	31.10	90.2	6.30	2.6	8.2	
HKBCF	HY/2013/01	2017-11-10	Mid-Flood	Sunny	CSA	11:51:00	31.7	Bottom	3	1	24.80	8.00	32.10	87.2	6.00	13.2	14.8	
HKBCF	HY/2013/01	2017-11-10	Mid-Flood	Sunny	CSA	11:51:00	31.7	Bottom	3	2	24.60	8.00	31.60	87.4	6.00	12.9	16.2	
HKBCF	HY/2013/01	2017-11-10	Mid-Flood	Sunny	CS6	11:59:00	1.0	Surface	1	1	25.00	8.00	31.60	88.0	6.10	4.0	5.1	
HKBCF	HY/2013/01	2017-11-10	Mid-Flood	Sunny	CS6	11:59:00	1.0	Surface	1	2	25.00	7.90	31.30	87.9	6.10	3.4	4.1	

Project	Works	Date (yyyy-mm-dd)	Tide	Weather Condition	Station	Time	Depth, m	Level	Level_Code	Replicate	Temperature, °C	pH	Salinity, ppt	DO, %	DO, mg/L	Turbidity, NTU	SS, mg/L	Site Observation
HKBCF	HY/2013/01	2017-11-10	Mid-Flood	Sunny	CS6	11:59:00	5.0	Middle	2	1	24.90	7.90	31.70	86.2	6.00	4.6	6.4	
HKBCF	HY/2013/01	2017-11-10	Mid-Flood	Sunny	CS6	11:59:00	5.0	Middle	2	2	24.90	7.90	31.40	86.0	6.00	4.0	7.6	
HKBCF	HY/2013/01	2017-11-10	Mid-Flood	Sunny	CS6	11:59:00	8.9	Bottom	3	1	24.80	7.90	32.20	85.4	5.90	19.0	11.8	
HKBCF	HY/2013/01	2017-11-10	Mid-Flood	Sunny	CS6	11:59:00	8.9	Bottom	3	2	24.70	7.90	31.90	85.1	5.90	18.3	10.2	
HKBCF	HY/2013/01	2017-11-10	Mid-Flood	Sunny	CS4	13:22:00	1.0	Surface	1	1	24.90	8.00	30.60	88.1	6.10	5.7	7.6	
HKBCF	HY/2013/01	2017-11-10	Mid-Flood	Sunny	CS4	13:22:00	1.0	Surface	1	2	24.90	8.00	30.30	88.2	6.20	4.7	6.3	
HKBCF	HY/2013/01	2017-11-10	Mid-Flood	Sunny	CS4	13:22:00	9.8	Middle	2	1	24.60	8.00	31.40	86.3	6.00	10.9	8.8	
HKBCF	HY/2013/01	2017-11-10	Mid-Flood	Sunny	CS4	13:22:00	9.8	Middle	2	2	24.60	8.00	31.10	86.4	6.00	9.5	9.0	
HKBCF	HY/2013/01	2017-11-10	Mid-Flood	Sunny	CS4	13:22:00	18.5	Bottom	3	1	24.70	8.00	31.70	85.3	5.90	15.5	13.6	
HKBCF	HY/2013/01	2017-11-10	Mid-Flood	Sunny	CS4	13:22:00	18.5	Bottom	3	2	24.70	8.00	31.40	85.5	5.90	15.1	14.4	
HKBCF	HY/2013/01	2017-11-10	Mid-Flood	Sunny	SR6	13:29:00	1.0	Surface	1	1	25.30	7.90	28.90	92.8	6.50	3.8	5.3	
HKBCF	HY/2013/01	2017-11-10	Mid-Flood	Sunny	SR6	13:29:00	1.0	Surface	1	2	25.10	7.90	28.80	93.1	6.50	4.0	5.3	
HKBCF	HY/2013/01	2017-11-10	Mid-Flood	Sunny	SR6	13:29:00		Middle	2	1								
HKBCF	HY/2013/01	2017-11-10	Mid-Flood	Sunny	SR6	13:29:00		Middle	2	2								
HKBCF	HY/2013/01	2017-11-10	Mid-Flood	Sunny	SR6	13:29:00	3.8	Bottom	3	1	24.80	8.00	29.70	92.2	6.50	13.5	15.3	
HKBCF	HY/2013/01	2017-11-10	Mid-Flood	Sunny	SR6	13:29:00	3.8	Bottom	3	2	24.60	8.00	29.60	91.9	6.50	13.2	14.9	
HKBCF	HY/2013/01	2017-11-10	Mid-Flood	Sunny	CS(Mf)3(N)	13:05:00	1.0	Surface	1	1	25.10	7.90	28.80	92.2	6.50	2.8	9.7	
HKBCF	HY/2013/01	2017-11-10	Mid-Flood	Sunny	CS(Mf)3(N)	13:05:00	1.0	Surface	1	2	24.90	7.90	28.70	92.7	6.50	2.6	8.1	
HKBCF	HY/2013/01	2017-11-10	Mid-Flood	Sunny	CS(Mf)3(N)	13:05:00	3.6	Middle	2	1	25.00	7.90	28.80	91.5	6.40	4.6	8.5	
HKBCF	HY/2013/01	2017-11-10	Mid-Flood	Sunny	CS(Mf)3(N)	13:05:00	3.6	Middle	2	2	24.70	7.90	28.70	91.8	6.50	4.5	8.8	
HKBCF	HY/2013/01	2017-11-10	Mid-Flood	Sunny	CS(Mf)3(N)	13:05:00	6.2	Bottom	3	1	24.90	7.90	29.00	91.3	6.40	5.3	11.9	
HKBCF	HY/2013/01	2017-11-10	Mid-Flood	Sunny	CS(Mf)3(N)	13:05:00	6.2	Bottom	3	2	24.60	7.90	28.90	91.3	6.50	5.2	10.9	
HKBCF	HY/2013/01	2017-11-10	Mid-Flood	Sunny	SR5(N)	12:42:00	1.0	Surface	1	1	24.90	8.00	31.50	92.8	6.40	7.5	10.5	
HKBCF	HY/2013/01	2017-11-10	Mid-Flood	Sunny	SR5(N)	12:42:00	1.0	Surface	1	2	24.60	8.00	31.10	93.0	6.50	7.2	11.3	
HKBCF	HY/2013/01	2017-11-10	Mid-Flood	Sunny	SR5(N)	12:42:00	4.5	Middle	2	1	24.70	8.00	31.50	92.3	6.40	12.8	12.6	
HKBCF	HY/2013/01	2017-11-10	Mid-Flood	Sunny	SR5(N)	12:42:00	4.5	Middle	2	2	24.50	8.00	31.10	92.3	6.50	12.8	12.0	
HKBCF	HY/2013/01	2017-11-10	Mid-Flood	Sunny	SR5(N)	12:42:00	8.0	Bottom	3	1	24.70	8.00	31.50	92.5	6.40	17.1	17.3	
HKBCF	HY/2013/01	2017-11-10	Mid-Flood	Sunny	SR5(N)	12:42:00	8.0	Bottom	3	2	24.50	8.00	31.10	92.4	6.50	16.6	17.1	
HKBCF	HY/2013/01	2017-11-10	Mid-Flood	Sunny	IS10(N)	12:36:00	1.0	Surface	1	1	25.00	8.00	31.30	94.9	6.60	3.3	8.4	
HKBCF	HY/2013/01	2017-11-10	Mid-Flood	Sunny	IS10(N)	12:36:00	1.0	Surface	1	2	24.70	8.00	30.90	95.4	6.70	3.1	8.4	
HKBCF	HY/2013/01	2017-11-10	Mid-Flood	Sunny	IS10(N)	12:36:00	6.3	Middle	2	1	24.90	8.00	31.50	93.4	6.50	4.3	7.4	
HKBCF	HY/2013/01	2017-11-10	Mid-Flood	Sunny	IS10(N)	12:36:00	6.3	Middle	2	2	24.60	8.00	31.10	93.7	6.50	4.6	8.7	
HKBCF	HY/2013/01	2017-11-10	Mid-Flood	Sunny	IS10(N)	12:36:00	11.6	Bottom	3	1	24.80	8.00	31.50	92.9	6.40	6.9	10.0	
HKBCF	HY/2013/01	2017-11-10	Mid-Flood	Sunny	IS10(N)	12:36:00	11.6	Bottom	3	2	24.60	8.00	31.20	93.0	6.50	6.6	10.0	
HKBCF	HY/2013/01	2017-11-10	Mid-Flood	Sunny	IS(Mf)11	12:28:00	1.0	Surface	1	1	25.00	8.00	31.20	94.8	6.60	2.8	7.1	
HKBCF	HY/2013/01	2017-11-10	Mid-Flood	Sunny	IS(Mf)11	12:28:00	1.0	Surface	1	2	24.70	8.00	30.80	95.3	6.60	2.9	8.9	
HKBCF	HY/2013/01	2017-11-10	Mid-Flood	Sunny	IS(Mf)11	12:28:00	5.7	Middle	2	1	24.90	8.00	31.40	93.6	6.50	3.9	9.8	
HKBCF	HY/2013/01	2017-11-10	Mid-Flood	Sunny	IS(Mf)11	12:28:00	5.7	Middle	2	2	24.60	8.00	31.00	94.0	6.60	3.8	8.1	
HKBCF	HY/2013/01	2017-11-10	Mid-Flood	Sunny	IS(Mf)11	12:28:00	10.3	Bottom	3	1	24.80	8.00	31.50	92.7	6.40	6.2	11.9	
HKBCF	HY/2013/01	2017-11-10	Mid-Flood	Sunny	IS(Mf)11	12:28:00	10.3	Bottom	3	2	24.60	8.00	31.20	92.8	6.50	5.7	12.8	
HKBCF	HY/2013/01	2017-11-10	Mid-Flood	Sunny	CS(Mf)5	12:11:00	1.0	Surface	1	1	25.20	8.00	31.50	93.7	6.50	1.0	4.6	
HKBCF	HY/2013/01	2017-11-10	Mid-Flood	Sunny	CS(Mf)5	12:11:00	1.0	Surface	1	2	25.30	8.00	31.30	93.9	6.50	1.0	5.9	
HKBCF	HY/2013/01	2017-11-10	Mid-Flood	Sunny	CS(Mf)5	12:11:00	5.4	Middle	2	1	24.50	8.00	31.60	91.9	6.40	1.3	6.6	
HKBCF	HY/2013/01	2017-11-10	Mid-Flood	Sunny	CS(Mf)5	12:11:00	5.4	Middle	2	2	24.70	8.00	31.40	91.9	6.40	1.3	7.2	
HKBCF	HY/2013/01	2017-11-10	Mid-Flood	Sunny	CS(Mf)5	12:11:00	9.8	Bottom	3	1	24.50	8.00	31.60	92.1	6.40	1.2	9.8	
HKBCF	HY/2013/01	2017-11-10	Mid-Flood	Sunny	CS(Mf)5	12:11:00	9.8	Bottom	3	2	24.70	8.00	31.40	92.0	6.40	1.2	8.7	
HKBCF	HY/2013/01	2017-11-10	Mid-Flood	Sunny	SR7	12:19:00	1.0	Surface	1	1	25.00	8.00	31.50	92.8	6.40	8.4	12.7	
HKBCF	HY/2013/01	2017-11-10	Mid-Flood	Sunny	SR7	12:19:00	1.0	Surface	1	2	24.70	8.00	31.10	93.1	6.50	8.1	11.1	
HKBCF	HY/2013/01	2017-11-10	Mid-Flood	Sunny	SR7	12:19:00		Middle	2	1								
HKBCF	HY/2013/01	2017-11-10	Mid-Flood	Sunny	SR7	12:19:00		Middle	2	2								
HKBCF	HY/2013/01	2017-11-10	Mid-Flood	Sunny	SR7	12:19:00	3.7	Bottom	3	1	24.80	8.00	31.50	92.3	6.40	13.6	12.1	
HKBCF	HY/2013/01	2017-11-10	Mid-Flood	Sunny	SR7	12:19:00	3.7	Bottom	3	2	24.60	8.00	31.10	92.4	6.50	13.8	13.0	
HKBCF	HY/2013/01	2017-11-10	Mid-Flood	Sunny	IS17	12:30:00	1.0	Surface	1	1	25.30	8.00	31.40	96.8	6.70	1.4	5.7	
HKBCF	HY/2013/01	2017-11-10	Mid-Flood	Sunny	IS17	12:30:00	1.0	Surface	1	2	25.40	8.00	31.20	96.9	6.70	1.4	7.1	
HKBCF	HY/2013/01	2017-11-10	Mid-Flood	Sunny	IS17	12:30:00	4.0	Middle	2	1	24.80	8.00	31.50	95.6	6.60	2.4	9.3	
HKBCF	HY/2013/01	2017-11-10	Mid-Flood	Sunny	IS17	12:30:00	4.0	Middle	2	2	25.00	8.00	31.20	95.6	6.60	2.5	8.5	
HKBCF	HY/2013/01	2017-11-10	Mid-Flood	Sunny	IS17	12:30:00	6.9	Bottom	3	1	24.70	8.00	31.50	95.2	6.60	3.6	8.6	
HKBCF	HY/2013/01	2017-11-10	Mid-Flood	Sunny	IS17	12:30:00	6.9	Bottom	3	2	24.80	8.00	31.30	95.0	6.60	3.6	7.1	
HKBCF	HY/2013/01	2017-11-10	Mid-Flood	Sunny	IS(Mf)16	12:38:00	1.0	Surface	1	1	24.60	8.00	31.50	93.6	6.50	7.5	7.2	
HKBCF	HY/2013/01	2017-11-10	Mid-Flood	Sunny	IS(Mf)16	12:38:00	1.0	Surface	1	2	24.70	8.00	31.30	93.9	6.50	7.5	8.5	
HKBCF	HY/2013/01	2017-11-10	Mid-Flood	Sunny	IS(Mf)16	12:38:00		Middle	2	1								
HKBCF	HY/2013/01	2017-11-10	Mid-Flood	Sunny	IS(Mf)16	12:38:00		Middle	2	2								
HKBCF	HY/2013/01	2017-11-10	Mid-Flood	Sunny	IS(Mf)16	12:38:00	4.5	Bottom	3	1	24.50	8.00	31.60	93.5	6.50	8.7	13.6	
HKBCF	HY/2013/01	2017-11-10	Mid-Flood	Sunny	IS(Mf)16	12:38:00	4.5	Bottom	3	2	24.70	8.00	31.40	93.6	6.50	8.9	14.0	
HKBCF	HY/2013/01	2017-11-10	Mid-Flood	Sunny	IS8	13:07:00	1.0	Surface	1	1	24.90	8.00	31.60	96.2	6.70	6.1	5.8	
HKBCF	HY/2013/01	2017-11-10	Mid-Flood	Sunny	IS8	13:07:00	1.0	Surface	1	2	25.10	8.00	31.40	96.4	6.70	6.2	6.7	
HKBCF	HY/2013/01	2017-11-10	Mid-Flood	Sunny	IS8	13:07:00		Middle	2	1								
HKBCF	HY/2013/01	2017-11-10	Mid-Flood	Sunny	IS8	13:07:00		Middle	2	2								

Project	Works	Date (yyyy-mm-dd)	Tide	Weather Condition	Station	Time	Depth, m	Level	Level_Code	Replicate	Temperature, °C	pH	Salinity, ppt	DO, %	DO, mg/L	Turbidity, NTU	SS, mg/L	Site Observation
HKBCF	HY/2013/01	2017-11-10	Mid-Flood	Sunny	IS8	13:07:00	3.0	Bottom	3	1	24.90	8.00	31.70	95.9	6.60	5.7	6.0	
HKBCF	HY/2013/01	2017-11-10	Mid-Flood	Sunny	IS8	13:07:00	3.0	Bottom	3	2	25.00	8.00	31.40	96.0	6.60	5.7	7.2	
HKBCF	HY/2013/01	2017-11-10	Mid-Flood	Sunny	SR4(N)	13:02:00	1.0	Surface	1	1	25.10	8.00	31.70	96.3	6.60	14.2	18.2	
HKBCF	HY/2013/01	2017-11-10	Mid-Flood	Sunny	SR4(N)	13:02:00	1.0	Surface	1	2	25.30	8.00	31.50	96.2	6.60	14.2	18.5	
HKBCF	HY/2013/01	2017-11-10	Mid-Flood	Sunny	SR4(N)	13:02:00		Middle	2	1								
HKBCF	HY/2013/01	2017-11-10	Mid-Flood	Sunny	SR4(N)	13:02:00		Middle	2	2								
HKBCF	HY/2013/01	2017-11-10	Mid-Flood	Sunny	SR4(N)	13:02:00	3.6	Bottom	3	1	25.10	8.00	31.70	96.7	6.70	14.8	20.4	
HKBCF	HY/2013/01	2017-11-10	Mid-Flood	Sunny	SR4(N)	13:02:00	3.6	Bottom	3	2	25.20	7.90	31.50	96.4	6.60	14.9	21.0	
HKBCF	HY/2013/01	2017-11-10	Mid-Flood	Sunny	IS(Mf)9	13:15:00	1.0	Surface	1	1	24.70	8.00	32.00	93.0	6.40	11.8	6.2	
HKBCF	HY/2013/01	2017-11-10	Mid-Flood	Sunny	IS(Mf)9	13:15:00	1.0	Surface	1	2	24.90	7.90	31.70	93.1	6.40	11.8	7.2	
HKBCF	HY/2013/01	2017-11-10	Mid-Flood	Sunny	IS(Mf)9	13:15:00		Middle	2	1								
HKBCF	HY/2013/01	2017-11-10	Mid-Flood	Sunny	IS(Mf)9	13:15:00		Middle	2	2								
HKBCF	HY/2013/01	2017-11-10	Mid-Flood	Sunny	IS(Mf)9	13:15:00	2.4	Bottom	3	1	24.70	8.00	32.00	92.8	6.40	14.6	7.3	
HKBCF	HY/2013/01	2017-11-10	Mid-Flood	Sunny	IS(Mf)9	13:15:00	2.4	Bottom	3	2	24.80	7.90	31.80	92.7	6.40	14.7	8.7	
HKBCF	HY/2013/01	2017-11-10	Mid-Flood	Sunny	IS7	13:25:00	1.0	Surface	1	1	25.10	8.00	32.10	95.5	6.60	8.1	11.3	
HKBCF	HY/2013/01	2017-11-10	Mid-Flood	Sunny	IS7	13:25:00	1.0	Surface	1	2	25.30	7.90	31.80	95.7	6.60	8.1	12.4	
HKBCF	HY/2013/01	2017-11-10	Mid-Flood	Sunny	IS7	13:25:00		Middle	2	1								
HKBCF	HY/2013/01	2017-11-10	Mid-Flood	Sunny	IS7	13:25:00		Middle	2	2								
HKBCF	HY/2013/01	2017-11-10	Mid-Flood	Sunny	IS7	13:25:00	2.2	Bottom	3	1	25.00	8.00	32.00	94.8	6.50	5.5	12.4	
HKBCF	HY/2013/01	2017-11-10	Mid-Flood	Sunny	IS7	13:25:00	2.2	Bottom	3	2	25.10	7.90	31.80	94.8	6.50	5.5	11.3	
HKBCF	HY/2013/01	2017-11-10	Mid-Flood	Sunny	IS(Mf)6	13:33:00		Surface	1	1								
HKBCF	HY/2013/01	2017-11-10	Mid-Flood	Sunny	IS(Mf)6	13:33:00		Surface	1	2								
HKBCF	HY/2013/01	2017-11-10	Mid-Flood	Sunny	IS(Mf)6	13:33:00	1.4	Middle	2	1	25.20	8.00	32.00	98.6	6.80	7.5	8.4	
HKBCF	HY/2013/01	2017-11-10	Mid-Flood	Sunny	IS(Mf)6	13:33:00	1.4	Middle	2	2	25.40	7.90	31.80	98.8	6.80	7.5	7.7	
HKBCF	HY/2013/01	2017-11-10	Mid-Flood	Sunny	IS(Mf)6	13:33:00		Bottom	3	1								
HKBCF	HY/2013/01	2017-11-10	Mid-Flood	Sunny	IS(Mf)6	13:33:00		Bottom	3	2								
HKBCF	HY/2013/01	2017-11-10	Mid-Flood	Sunny	IS5	13:39:00	1.0	Surface	1	1	25.00	8.00	31.90	93.7	6.50	5.2	11.8	
HKBCF	HY/2013/01	2017-11-10	Mid-Flood	Sunny	IS5	13:39:00	1.0	Surface	1	2	25.10	7.90	31.70	93.9	6.50	5.2	11.9	
HKBCF	HY/2013/01	2017-11-10	Mid-Flood	Sunny	IS5	13:39:00	4.3	Middle	2	1	24.90	8.00	31.90	93.4	6.50	6.4	10.7	
HKBCF	HY/2013/01	2017-11-10	Mid-Flood	Sunny	IS5	13:39:00	4.3	Middle	2	2	25.00	7.90	31.70	93.3	6.40	6.4	10.3	
HKBCF	HY/2013/01	2017-11-10	Mid-Flood	Sunny	IS5	13:39:00	7.5	Bottom	3	1	24.90	8.00	31.90	94.5	6.50	6.0	10.6	
HKBCF	HY/2013/01	2017-11-10	Mid-Flood	Sunny	IS5	13:39:00	7.5	Bottom	3	2	25.10	7.90	31.70	94.3	6.50	6.0	11.1	
HKBCF	HY/2013/01	2017-11-10	Mid-Flood	Sunny	SR3(N)	13:48:00	1.0	Surface	1	1	24.90	8.00	31.90	93.0	6.40	9.5	11.5	
HKBCF	HY/2013/01	2017-11-10	Mid-Flood	Sunny	SR3(N)	13:48:00	1.0	Surface	1	2	25.10	7.90	31.70	93.0	6.40	9.5	10.9	
HKBCF	HY/2013/01	2017-11-10	Mid-Flood	Sunny	SR3(N)	13:48:00		Middle	2	1								
HKBCF	HY/2013/01	2017-11-10	Mid-Flood	Sunny	SR3(N)	13:48:00		Middle	2	2								
HKBCF	HY/2013/01	2017-11-10	Mid-Flood	Sunny	SR3(N)	13:48:00	3.2	Bottom	3	1	24.80	8.00	31.90	92.9	6.40	10.8	12.8	
HKBCF	HY/2013/01	2017-11-10	Mid-Flood	Sunny	SR3(N)	13:48:00	3.2	Bottom	3	2	25.00	7.90	31.70	92.8	6.40	10.8	11.7	
HKBCF	HY/2013/01	2017-11-13	Mid-Ebb	Cloudy	SR10A(N)	7:42:00	1.0	Surface	1	1	24.70	8.00	31.90	85.2	5.90	3.6	4.7	
HKBCF	HY/2013/01	2017-11-13	Mid-Ebb	Cloudy	SR10A(N)	7:42:00	1.0	Surface	1	2	24.90	7.90	31.70	84.9	5.90	3.6	6.2	
HKBCF	HY/2013/01	2017-11-13	Mid-Ebb	Cloudy	SR10A(N)	7:42:00	6.2	Middle	2	1	24.70	8.00	31.90	85.8	6.00	3.4	5.1	
HKBCF	HY/2013/01	2017-11-13	Mid-Ebb	Cloudy	SR10A(N)	7:42:00	6.2	Middle	2	2	24.90	7.90	31.70	85.9	5.90	3.5	6.7	
HKBCF	HY/2013/01	2017-11-13	Mid-Ebb	Cloudy	SR10A(N)	7:42:00	11.4	Bottom	3	1	24.70	8.00	31.90	84.2	5.80	3.2	6.9	
HKBCF	HY/2013/01	2017-11-13	Mid-Ebb	Cloudy	SR10A(N)	7:42:00	11.4	Bottom	3	2	24.80	7.90	31.70	84.5	5.80	3.3	5.8	
HKBCF	HY/2013/01	2017-11-13	Mid-Ebb	Cloudy	SR10B(N2)	7:52:00	1.0	Surface	1	1	24.70	7.90	32.00	83.3	5.80	3.8	5.0	
HKBCF	HY/2013/01	2017-11-13	Mid-Ebb	Cloudy	SR10B(N2)	7:52:00	1.0	Surface	1	2	24.90	7.90	31.70	83.4	5.80	3.9	5.5	
HKBCF	HY/2013/01	2017-11-13	Mid-Ebb	Cloudy	SR10B(N2)	7:52:00	4.3	Middle	2	1	24.70	7.90	32.00	83.5	5.80	4.2	7.9	
HKBCF	HY/2013/01	2017-11-13	Mid-Ebb	Cloudy	SR10B(N2)	7:52:00	4.3	Middle	2	2	24.90	7.90	31.70	83.4	5.80	4.2	8.7	
HKBCF	HY/2013/01	2017-11-13	Mid-Ebb	Cloudy	SR10B(N2)	7:52:00	7.6	Bottom	3	1	24.70	7.90	32.00	83.9	5.80	4.0	11.0	
HKBCF	HY/2013/01	2017-11-13	Mid-Ebb	Cloudy	SR10B(N2)	7:52:00	7.6	Bottom	3	2	24.90	7.90	31.70	83.6	5.80	4.0	9.9	
HKBCF	HY/2013/01	2017-11-13	Mid-Ebb	Cloudy	CSA	8:07:00	1.0	Surface	1	1	24.40	7.90	30.40	90.1	6.30	2.7	5.9	
HKBCF	HY/2013/01	2017-11-13	Mid-Ebb	Cloudy	CSA	8:07:00	1.0	Surface	1	2	24.70	7.90	31.10	89.6	6.20	2.2	6.4	
HKBCF	HY/2013/01	2017-11-13	Mid-Ebb	Cloudy	CSA	8:07:00	15.3	Middle	2	1	24.70	7.90	30.90	84.6	5.90	3.5	7.8	
HKBCF	HY/2013/01	2017-11-13	Mid-Ebb	Cloudy	CSA	8:07:00	15.3	Middle	2	2	24.90	7.90	31.70	84.7	5.90	3.3	7.8	
HKBCF	HY/2013/01	2017-11-13	Mid-Ebb	Cloudy	CSA	8:07:00	29.6	Bottom	3	1	24.70	7.80	30.90	83.4	5.80	3.4	6.8	
HKBCF	HY/2013/01	2017-11-13	Mid-Ebb	Cloudy	CSA	8:07:00	29.6	Bottom	3	2	25.00	7.90	32.00	84.3	5.80	3.2	7.9	
HKBCF	HY/2013/01	2017-11-13	Mid-Ebb	Cloudy	CS6	8:19:00	1.0	Surface	1	1	24.70	8.00	30.90	84.9	5.90	2.2	5.9	
HKBCF	HY/2013/01	2017-11-13	Mid-Ebb	Cloudy	CS6	8:19:00	1.0	Surface	1	2	24.70	8.00	31.20	84.9	5.90	2.2	7.2	
HKBCF	HY/2013/01	2017-11-13	Mid-Ebb	Cloudy	CS6	8:19:00	4.9	Middle	2	1	24.70	8.00	30.90	84.7	5.90	2.7	8.5	
HKBCF	HY/2013/01	2017-11-13	Mid-Ebb	Cloudy	CS6	8:19:00	4.9	Middle	2	2	24.70	8.00	31.30	84.6	5.90	2.5	8.7	
HKBCF	HY/2013/01	2017-11-13	Mid-Ebb	Cloudy	CS6	8:19:00	8.8	Bottom	3	1	24.70	8.00	31.00	83.5	5.80	2.9	8.8	
HKBCF	HY/2013/01	2017-11-13	Mid-Ebb	Cloudy	CS6	8:19:00	8.8	Bottom	3	2	24.70	8.00	31.30	83.8	5.80	3.0	8.0	
HKBCF	HY/2013/01	2017-11-13	Mid-Ebb	Cloudy	CS4	10:03:00	1.0	Surface	1	1	24.60	8.00	28.90	84.7	6.00	3.5	6.2	
HKBCF	HY/2013/01	2017-11-13	Mid-Ebb	Cloudy	CS4	10:03:00	1.0	Surface	1	2	24.70	7.90	29.10	84.4	6.00	3.3	5.6	
HKBCF	HY/2013/01	2017-11-13	Mid-Ebb	Cloudy	CS4	10:03:00	9.3	Middle	2	1	24.90	8.00	29.90	83.1	5.80	4.6	6.9	
HKBCF	HY/2013/01	2017-11-13	Mid-Ebb	Cloudy	CS4	10:03:00	9.3	Middle	2	2	25.00	8.00	30.20	82.9	5.80	4.3	5.4	
HKBCF	HY/2013/01	2017-11-13	Mid-Ebb	Cloudy	CS4	10:03:00	17.5	Bottom	3	1	24.90	8.00	30.70	80.9	5.60	17.3	5.1	
HKBCF	HY/2013/01	2017-11-13	Mid-Ebb	Cloudy	CS4	10:03:00	17.5	Bottom	3	2	24.90	8.00	31.00	80.7	5.60	17.8	6.1	

Project	Works	Date (yyyy-mm-dd)	Tide	Weather Condition	Station	Time	Depth, m	Level	Level_Code	Replicate	Temperature, °C	pH	Salinity, ppt	DO, %	DO, mg/L	Turbidity, NTU	SS, mg/L	Site Observation
HKBCF	HY/2013/01	2017-11-13	Mid-Ebb	Cloudy	SR6	9:50:00	1.0	Surface	1	1	24.20	7.90	28.90	92.2	6.60	5.1	7.2	
HKBCF	HY/2013/01	2017-11-13	Mid-Ebb	Cloudy	SR6	9:50:00	1.0	Surface	1	2	24.50	7.90	29.00	92.0	6.50	4.8	6.9	
HKBCF	HY/2013/01	2017-11-13	Mid-Ebb	Cloudy	SR6	9:50:00		Middle	2	1								
HKBCF	HY/2013/01	2017-11-13	Mid-Ebb	Cloudy	SR6	9:50:00		Middle	2	2								
HKBCF	HY/2013/01	2017-11-13	Mid-Ebb	Cloudy	SR6	9:50:00	3.6	Bottom	3	1	24.30	7.90	30.00	92.8	6.60	10.9	13.0	
HKBCF	HY/2013/01	2017-11-13	Mid-Ebb	Cloudy	SR6	9:50:00	3.6	Bottom	3	2	24.50	7.90	30.00	92.8	6.50	10.3	13.8	
HKBCF	HY/2013/01	2017-11-13	Mid-Ebb	Cloudy	CS(Mf)3(N)	9:32:00	1.0	Surface	1	1	24.40	7.90	28.80	91.3	6.50	3.4	5.3	
HKBCF	HY/2013/01	2017-11-13	Mid-Ebb	Cloudy	CS(Mf)3(N)	9:32:00	1.0	Surface	1	2	24.60	7.90	28.80	91.1	6.40	3.1	4.7	
HKBCF	HY/2013/01	2017-11-13	Mid-Ebb	Cloudy	CS(Mf)3(N)	9:32:00	3.8	Middle	2	1	24.40	7.90	29.40	91.3	6.50	4.3	7.0	
HKBCF	HY/2013/01	2017-11-13	Mid-Ebb	Cloudy	CS(Mf)3(N)	9:32:00	3.8	Middle	2	2	24.60	7.90	29.40	91.2	6.40	4.2	7.5	
HKBCF	HY/2013/01	2017-11-13	Mid-Ebb	Cloudy	CS(Mf)3(N)	9:32:00	6.6	Bottom	3	1	24.40	8.00	30.70	91.8	6.40	10.4	7.8	
HKBCF	HY/2013/01	2017-11-13	Mid-Ebb	Cloudy	CS(Mf)3(N)	9:32:00	6.6	Bottom	3	2	24.60	8.00	30.80	91.7	6.40	10.8	8.0	
HKBCF	HY/2013/01	2017-11-13	Mid-Ebb	Cloudy	SR5(N)	9:06:00	1.0	Surface	1	1	24.30	8.00	29.70	92.3	6.50	7.3	4.2	
HKBCF	HY/2013/01	2017-11-13	Mid-Ebb	Cloudy	SR5(N)	9:06:00	1.0	Surface	1	2	24.60	8.00	30.10	92.1	6.50	7.2	5.5	
HKBCF	HY/2013/01	2017-11-13	Mid-Ebb	Cloudy	SR5(N)	9:06:00	4.9	Middle	2	1	24.40	8.00	29.80	91.8	6.50	9.9	5.8	
HKBCF	HY/2013/01	2017-11-13	Mid-Ebb	Cloudy	SR5(N)	9:06:00	4.9	Middle	2	2	24.60	8.00	30.20	91.8	6.40	9.4	6.3	
HKBCF	HY/2013/01	2017-11-13	Mid-Ebb	Cloudy	SR5(N)	9:06:00	8.8	Bottom	3	1	24.40	8.00	29.80	91.8	6.50	15.8	6.0	
HKBCF	HY/2013/01	2017-11-13	Mid-Ebb	Cloudy	SR5(N)	9:06:00	8.8	Bottom	3	2	24.70	8.00	30.30	92.1	6.50	16.0	6.2	
HKBCF	HY/2013/01	2017-11-13	Mid-Ebb	Cloudy	IS10(N)	8:59:00	1.0	Surface	1	1	24.40	8.00	29.80	92.5	6.50	4.4	4.5	
HKBCF	HY/2013/01	2017-11-13	Mid-Ebb	Cloudy	IS10(N)	8:59:00	1.0	Surface	1	2	24.60	8.00	30.20	92.4	6.50	5.3	5.9	
HKBCF	HY/2013/01	2017-11-13	Mid-Ebb	Cloudy	IS10(N)	8:59:00	6.7	Middle	2	1	24.40	8.00	30.00	92.0	6.50	9.2	6.2	
HKBCF	HY/2013/01	2017-11-13	Mid-Ebb	Cloudy	IS10(N)	8:59:00	6.7	Middle	2	2	24.60	8.00	30.40	92.5	6.50	8.0	7.0	
HKBCF	HY/2013/01	2017-11-13	Mid-Ebb	Cloudy	IS10(N)	8:59:00	12.4	Bottom	3	1	24.40	8.00	30.10	93.2	6.60	14.6	9.8	
HKBCF	HY/2013/01	2017-11-13	Mid-Ebb	Cloudy	IS10(N)	8:59:00	12.4	Bottom	3	2	24.60	8.00	30.50	93.9	6.60	14.8	9.3	
HKBCF	HY/2013/01	2017-11-13	Mid-Ebb	Cloudy	IS(Mf)11	8:52:00	1.0	Surface	1	1	24.40	8.00	29.90	92.1	6.50	4.4	7.3	
HKBCF	HY/2013/01	2017-11-13	Mid-Ebb	Cloudy	IS(Mf)11	8:52:00	1.0	Surface	1	2	24.60	8.00	30.30	91.6	6.40	4.0	7.8	
HKBCF	HY/2013/01	2017-11-13	Mid-Ebb	Cloudy	IS(Mf)11	8:52:00	6.1	Middle	2	1	24.40	8.00	29.90	91.5	6.50	5.5	7.9	
HKBCF	HY/2013/01	2017-11-13	Mid-Ebb	Cloudy	IS(Mf)11	8:52:00	6.1	Middle	2	2	24.60	8.00	30.30	91.0	6.40	6.6	6.6	
HKBCF	HY/2013/01	2017-11-13	Mid-Ebb	Cloudy	IS(Mf)11	8:52:00	11.1	Bottom	3	1	24.50	8.00	30.20	91.4	6.40	12.5	8.0	
HKBCF	HY/2013/01	2017-11-13	Mid-Ebb	Cloudy	IS(Mf)11	8:52:00	11.1	Bottom	3	2	24.70	8.00	30.60	90.7	6.30	12.8	9.6	
HKBCF	HY/2013/01	2017-11-13	Mid-Ebb	Cloudy	CS(Mf)5	8:27:00	1.0	Surface	1	1	24.50	8.00	31.00	88.2	6.20	3.4	2.2	
HKBCF	HY/2013/01	2017-11-13	Mid-Ebb	Cloudy	CS(Mf)5	8:27:00	1.0	Surface	1	2	24.70	8.00	30.80	88.4	6.20	3.4	3.5	
HKBCF	HY/2013/01	2017-11-13	Mid-Ebb	Cloudy	CS(Mf)5	8:27:00	5.5	Middle	2	1	24.60	8.00	31.00	88.0	6.20	3.5	5.7	
HKBCF	HY/2013/01	2017-11-13	Mid-Ebb	Cloudy	CS(Mf)5	8:27:00	5.5	Middle	2	2	24.70	8.00	30.80	88.0	6.10	3.5	6.3	
HKBCF	HY/2013/01	2017-11-13	Mid-Ebb	Cloudy	CS(Mf)5	8:27:00	9.9	Bottom	3	1	24.60	8.00	31.00	88.4	6.20	3.5	6.0	
HKBCF	HY/2013/01	2017-11-13	Mid-Ebb	Cloudy	CS(Mf)5	8:27:00	9.9	Bottom	3	2	24.70	8.00	30.80	88.2	6.10	3.5	5.8	
HKBCF	HY/2013/01	2017-11-13	Mid-Ebb	Cloudy	SR7	8:44:00	1.0	Surface	1	1	24.40	8.00	30.10	90.7	6.40	5.3	3.7	
HKBCF	HY/2013/01	2017-11-13	Mid-Ebb	Cloudy	SR7	8:44:00	1.0	Surface	1	2	24.70	8.00	30.20	90.8	6.40	4.8	3.8	
HKBCF	HY/2013/01	2017-11-13	Mid-Ebb	Cloudy	SR7	8:44:00		Middle	2	1								
HKBCF	HY/2013/01	2017-11-13	Mid-Ebb	Cloudy	SR7	8:44:00		Middle	2	2								
HKBCF	HY/2013/01	2017-11-13	Mid-Ebb	Cloudy	SR7	8:44:00	3.2	Bottom	3	1	24.50	8.00	30.10	90.6	6.40	7.3	5.1	
HKBCF	HY/2013/01	2017-11-13	Mid-Ebb	Cloudy	SR7	8:44:00	3.2	Bottom	3	2	24.80	7.90	30.50	91.0	6.40	7.0	4.4	
HKBCF	HY/2013/01	2017-11-13	Mid-Ebb	Cloudy	IS17	8:53:00	1.0	Surface	1	1	24.50	8.00	30.60	89.3	6.30	4.7	5.1	
HKBCF	HY/2013/01	2017-11-13	Mid-Ebb	Cloudy	IS17	8:53:00	1.0	Surface	1	2	24.70	8.00	30.40	89.5	6.30	4.8	5.2	
HKBCF	HY/2013/01	2017-11-13	Mid-Ebb	Cloudy	IS17	8:53:00	3.8	Middle	2	1	24.50	8.00	30.70	89.3	6.30	4.8	6.6	
HKBCF	HY/2013/01	2017-11-13	Mid-Ebb	Cloudy	IS17	8:53:00	3.8	Middle	2	2	24.60	8.00	30.50	89.5	6.30	4.8	5.7	
HKBCF	HY/2013/01	2017-11-13	Mid-Ebb	Cloudy	IS17	8:53:00	6.5	Bottom	3	1	24.50	8.00	30.80	89.4	6.30	4.8	8.7	
HKBCF	HY/2013/01	2017-11-13	Mid-Ebb	Cloudy	IS17	8:53:00	6.5	Bottom	3	2	24.60	8.00	30.60	89.5	6.30	4.8	7.0	
HKBCF	HY/2013/01	2017-11-13	Mid-Ebb	Cloudy	IS(Mf)16	9:00:00	1.0	Surface	1	1	24.30	8.00	30.80	90.4	6.30	9.8	7.9	
HKBCF	HY/2013/01	2017-11-13	Mid-Ebb	Cloudy	IS(Mf)16	9:00:00	1.0	Surface	1	2	24.50	8.00	30.60	90.6	6.40	9.9	7.1	
HKBCF	HY/2013/01	2017-11-13	Mid-Ebb	Cloudy	IS(Mf)16	9:00:00		Middle	2	1								
HKBCF	HY/2013/01	2017-11-13	Mid-Ebb	Cloudy	IS(Mf)16	9:00:00		Middle	2	2								
HKBCF	HY/2013/01	2017-11-13	Mid-Ebb	Cloudy	IS(Mf)16	9:00:00	4.9	Bottom	3	1	24.30	8.00	30.80	90.4	6.30	11.0	12.6	
HKBCF	HY/2013/01	2017-11-13	Mid-Ebb	Cloudy	IS(Mf)16	9:00:00	4.9	Bottom	3	2	24.50	8.00	30.60	90.5	6.30	11.0	14.0	
HKBCF	HY/2013/01	2017-11-13	Mid-Ebb	Cloudy	IS8	9:26:00	1.0	Surface	1	1	24.40	8.00	30.80	90.4	6.30	16.1	15.8	
HKBCF	HY/2013/01	2017-11-13	Mid-Ebb	Cloudy	IS8	9:26:00	1.0	Surface	1	2	24.50	8.00	30.60	90.4	6.30	16.1	14.4	
HKBCF	HY/2013/01	2017-11-13	Mid-Ebb	Cloudy	IS8	9:26:00		Middle	2	1								
HKBCF	HY/2013/01	2017-11-13	Mid-Ebb	Cloudy	IS8	9:26:00		Middle	2	2								
HKBCF	HY/2013/01	2017-11-13	Mid-Ebb	Cloudy	IS8	9:26:00	2.9	Bottom	3	1	24.30	8.00	30.80	92.2	6.50	11.2	17.9	
HKBCF	HY/2013/01	2017-11-13	Mid-Ebb	Cloudy	IS8	9:26:00	2.9	Bottom	3	2	24.50	8.00	30.60	91.9	6.40	11.2	18.4	
HKBCF	HY/2013/01	2017-11-13	Mid-Ebb	Cloudy	SR4(N)	9:20:00	1.0	Surface	1	1	24.10	8.00	30.40	84.6	6.00	7.9	8.1	
HKBCF	HY/2013/01	2017-11-13	Mid-Ebb	Cloudy	SR4(N)	9:20:00	1.0	Surface	1	2	24.30	7.90	30.20	84.4	6.00	7.9	8.5	
HKBCF	HY/2013/01	2017-11-13	Mid-Ebb	Cloudy	SR4(N)	9:20:00		Middle	2	1								
HKBCF	HY/2013/01	2017-11-13	Mid-Ebb	Cloudy	SR4(N)	9:20:00		Middle	2	2								
HKBCF	HY/2013/01	2017-11-13	Mid-Ebb	Cloudy	SR4(N)	9:20:00	2.7	Bottom	3	1	24.10	8.00	30.40	85.2	6.00	8.2	10.9	
HKBCF	HY/2013/01	2017-11-13	Mid-Ebb	Cloudy	SR4(N)	9:20:00	2.7	Bottom	3	2	24.30	7.90	30.20	84.8	6.00	8.1	12.2	
HKBCF	HY/2013/01	2017-11-13	Mid-Ebb	Cloudy	IS(Mf)9	9:37:00	1.0	Surface	1	1	24.20	8.00	30.80	90.7	6.40	17.1	13.2	
HKBCF	HY/2013/01	2017-11-13	Mid-Ebb	Cloudy	IS(Mf)9	9:37:00	1.0	Surface	1	2	24.40	8.00	30.50	90.8	6.40	17.1	12.6	

Project	Works	Date (yyyy-mm-dd)	Tide	Weather Condition	Station	Time	Depth, m	Level	Level_Code	Replicate	Temperature, °C	pH	Salinity, ppt	DO, %	DO, mg/L	Turbidity, NTU	SS, mg/L	Site Observation
HKBCF	HY/2013/01	2017-11-13	Mid-Ebb	Cloudy	IS(Mf)9	9:37:00		Middle	2	1								
HKBCF	HY/2013/01	2017-11-13	Mid-Ebb	Cloudy	IS(Mf)9	9:37:00		Middle	2	2								
HKBCF	HY/2013/01	2017-11-13	Mid-Ebb	Cloudy	IS(Mf)9	9:37:00	2.4	Bottom	3	1	24.20	8.00	30.80	90.8	6.40	12.6	12.9	
HKBCF	HY/2013/01	2017-11-13	Mid-Ebb	Cloudy	IS(Mf)9	9:37:00	2.4	Bottom	3	2	24.40	8.00	30.50	90.7	6.40	12.6	12.4	
HKBCF	HY/2013/01	2017-11-13	Mid-Ebb	Cloudy	IS7	9:45:00	1.0	Surface	1	1	24.20	8.00	30.70	91.1	6.40	9.1	4.4	
HKBCF	HY/2013/01	2017-11-13	Mid-Ebb	Cloudy	IS7	9:45:00	1.0	Surface	1	2	24.30	8.00	30.50	91.3	6.40	9.1	4.4	
HKBCF	HY/2013/01	2017-11-13	Mid-Ebb	Cloudy	IS7	9:45:00		Middle	2	1								
HKBCF	HY/2013/01	2017-11-13	Mid-Ebb	Cloudy	IS7	9:45:00		Middle	2	2								
HKBCF	HY/2013/01	2017-11-13	Mid-Ebb	Cloudy	IS7	9:45:00	2.0	Bottom	3	1	24.20	8.00	30.70	91.2	6.40	8.8	6.9	
HKBCF	HY/2013/01	2017-11-13	Mid-Ebb	Cloudy	IS7	9:45:00	2.0	Bottom	3	2	24.30	8.00	30.50	91.4	6.40	8.8	7.1	
HKBCF	HY/2013/01	2017-11-13	Mid-Ebb	Cloudy	IS(Mf)6	9:52:00		Surface	1	1								
HKBCF	HY/2013/01	2017-11-13	Mid-Ebb	Cloudy	IS(Mf)6	9:52:00		Surface	1	2								
HKBCF	HY/2013/01	2017-11-13	Mid-Ebb	Cloudy	IS(Mf)6	9:52:00	1.4	Middle	2	1	24.40	8.00	30.90	88.6	6.20	10.9	10.1	
HKBCF	HY/2013/01	2017-11-13	Mid-Ebb	Cloudy	IS(Mf)6	9:52:00	1.4	Middle	2	2	24.60	8.00	30.70	88.5	6.20	10.9	9.5	
HKBCF	HY/2013/01	2017-11-13	Mid-Ebb	Cloudy	IS(Mf)6	9:52:00		Bottom	3	1								
HKBCF	HY/2013/01	2017-11-13	Mid-Ebb	Cloudy	IS(Mf)6	9:52:00		Bottom	3	2								
HKBCF	HY/2013/01	2017-11-13	Mid-Ebb	Cloudy	IS5	10:05:00	1.0	Surface	1	1	24.30	8.00	31.00	89.5	6.30	8.1	9.8	
HKBCF	HY/2013/01	2017-11-13	Mid-Ebb	Cloudy	IS5	10:05:00	1.0	Surface	1	2	24.50	8.00	30.80	89.7	6.30	8.2	10.1	
HKBCF	HY/2013/01	2017-11-13	Mid-Ebb	Cloudy	IS5	10:05:00	4.2	Middle	2	1	24.30	8.00	31.00	89.7	6.30	8.6	10.4	
HKBCF	HY/2013/01	2017-11-13	Mid-Ebb	Cloudy	IS5	10:05:00	4.2	Middle	2	2	24.50	8.00	30.80	89.7	6.30	8.6	10.9	
HKBCF	HY/2013/01	2017-11-13	Mid-Ebb	Cloudy	IS5	10:05:00	7.3	Bottom	3	1	24.30	8.00	31.00	90.0	6.30	8.7	10.4	
HKBCF	HY/2013/01	2017-11-13	Mid-Ebb	Cloudy	IS5	10:05:00	7.3	Bottom	3	2	24.50	8.00	30.80	89.9	6.30	8.8	11.8	
HKBCF	HY/2013/01	2017-11-13	Mid-Ebb	Cloudy	SR3(N)	10:14:00	1.0	Surface	1	1	24.40	8.00	30.80	87.3	6.10	8.9	9.2	
HKBCF	HY/2013/01	2017-11-13	Mid-Ebb	Cloudy	SR3(N)	10:14:00	1.0	Surface	1	2	24.60	8.00	30.60	87.4	6.10	8.9	8.3	
HKBCF	HY/2013/01	2017-11-13	Mid-Ebb	Cloudy	SR3(N)	10:14:00		Middle	2	1								
HKBCF	HY/2013/01	2017-11-13	Mid-Ebb	Cloudy	SR3(N)	10:14:00		Middle	2	2								
HKBCF	HY/2013/01	2017-11-13	Mid-Ebb	Cloudy	SR3(N)	10:14:00	2.7	Bottom	3	1	24.40	8.00	30.90	87.8	6.20	7.8	8.6	
HKBCF	HY/2013/01	2017-11-13	Mid-Ebb	Cloudy	SR3(N)	10:14:00	2.7	Bottom	3	2	24.60	8.00	30.60	87.8	6.10	7.8	8.7	
HKBCF	HY/2013/01	2017-11-13	Mid-Flood	Rainy	SR10A(N)	16:45:00	1.0	Surface	1	1	24.60	7.90	31.50	85.8	6.00	4.1	6.7	
HKBCF	HY/2013/01	2017-11-13	Mid-Flood	Rainy	SR10A(N)	16:45:00	1.0	Surface	1	2	24.80	8.00	31.30	86.0	6.00	4.2	5.2	
HKBCF	HY/2013/01	2017-11-13	Mid-Flood	Rainy	SR10A(N)	16:45:00	6.0	Middle	2	1	24.60	7.90	31.60	85.5	6.00	4.4	6.3	
HKBCF	HY/2013/01	2017-11-13	Mid-Flood	Rainy	SR10A(N)	16:45:00	6.0	Middle	2	2	24.80	8.00	31.30	85.5	5.90	4.5	5.0	
HKBCF	HY/2013/01	2017-11-13	Mid-Flood	Rainy	SR10A(N)	16:45:00	11.0	Bottom	3	1	24.60	7.90	31.60	86.0	6.00	5.7	5.5	
HKBCF	HY/2013/01	2017-11-13	Mid-Flood	Rainy	SR10A(N)	16:45:00	11.0	Bottom	3	2	24.80	8.00	31.40	85.6	5.90	5.7	6.0	
HKBCF	HY/2013/01	2017-11-13	Mid-Flood	Rainy	SR10B(N2)	16:40:00	1.0	Surface	1	1	24.70	7.90	32.00	82.9	5.70	9.2	8.6	
HKBCF	HY/2013/01	2017-11-13	Mid-Flood	Rainy	SR10B(N2)	16:40:00	1.0	Surface	1	2	24.90	8.00	31.80	83.0	5.70	9.2	7.6	
HKBCF	HY/2013/01	2017-11-13	Mid-Flood	Rainy	SR10B(N2)	16:40:00	4.2	Middle	2	1	24.70	7.90	32.00	83.1	5.80	7.1	13.3	
HKBCF	HY/2013/01	2017-11-13	Mid-Flood	Rainy	SR10B(N2)	16:40:00	4.2	Middle	2	2	24.90	8.00	31.80	83.1	5.70	7.1	13.2	
HKBCF	HY/2013/01	2017-11-13	Mid-Flood	Rainy	SR10B(N2)	16:40:00	7.4	Bottom	3	1	24.70	7.90	32.00	83.5	5.80	11.0	16.5	
HKBCF	HY/2013/01	2017-11-13	Mid-Flood	Rainy	SR10B(N2)	16:40:00	7.4	Bottom	3	2	24.90	8.00	31.80	83.3	5.80	11.0	15.5	
HKBCF	HY/2013/01	2017-11-13	Mid-Flood	Rainy	CSA	16:20:00	1.0	Surface	1	1	24.50	8.00	30.50	89.3	6.30	3.1	6.3	
HKBCF	HY/2013/01	2017-11-13	Mid-Flood	Rainy	CSA	16:20:00	1.0	Surface	1	2	24.80	8.00	30.70	88.9	6.20	2.8	7.4	
HKBCF	HY/2013/01	2017-11-13	Mid-Flood	Rainy	CSA	16:20:00	16.1	Middle	2	1	24.60	7.90	31.10	85.2	5.90	5.7	7.5	
HKBCF	HY/2013/01	2017-11-13	Mid-Flood	Rainy	CSA	16:20:00	16.1	Middle	2	2	24.90	7.90	31.20	86.1	6.00	5.9	8.0	
HKBCF	HY/2013/01	2017-11-13	Mid-Flood	Rainy	CSA	16:20:00	31.2	Bottom	3	1	24.60	7.90	31.10	86.7	6.00	5.7	8.0	
HKBCF	HY/2013/01	2017-11-13	Mid-Flood	Rainy	CSA	16:20:00	31.2	Bottom	3	2	24.90	7.90	31.20	88.1	6.10	6.2	7.6	
HKBCF	HY/2013/01	2017-11-13	Mid-Flood	Rainy	CS6	16:02:00	1.0	Surface	1	1	24.90	8.00	30.50	83.6	5.80	3.9	5.7	
HKBCF	HY/2013/01	2017-11-13	Mid-Flood	Rainy	CS6	16:02:00	1.0	Surface	1	2	24.90	8.00	30.20	83.8	5.90	3.6	5.2	
HKBCF	HY/2013/01	2017-11-13	Mid-Flood	Rainy	CS6	16:02:00	5.1	Middle	2	1	24.90	8.00	30.80	80.7	5.60	4.6	6.1	
HKBCF	HY/2013/01	2017-11-13	Mid-Flood	Rainy	CS6	16:02:00	5.1	Middle	2	2	24.90	8.00	30.50	81.4	5.70	4.6	4.7	
HKBCF	HY/2013/01	2017-11-13	Mid-Flood	Rainy	CS6	16:02:00	9.1	Bottom	3	1	24.80	8.00	31.20	77.6	5.40	10.2	7.2	
HKBCF	HY/2013/01	2017-11-13	Mid-Flood	Rainy	CS6	16:02:00	9.1	Bottom	3	2	24.80	8.00	30.90	78.2	5.40	10.1	7.4	
HKBCF	HY/2013/01	2017-11-13	Mid-Flood	Rainy	CS4	14:31:00	1.0	Surface	1	1	24.90	8.00	29.50	81.2	5.70	4.3	6.0	
HKBCF	HY/2013/01	2017-11-13	Mid-Flood	Rainy	CS4	14:31:00	1.0	Surface	1	2	24.80	8.00	29.30	81.4	5.70	4.4	4.3	
HKBCF	HY/2013/01	2017-11-13	Mid-Flood	Rainy	CS4	14:31:00	9.6	Middle	2	1	25.00	8.00	30.50	80.1	5.60	7.4	6.1	
HKBCF	HY/2013/01	2017-11-13	Mid-Flood	Rainy	CS4	14:31:00	9.6	Middle	2	2	24.90	8.00	30.20	80.2	5.60	7.0	5.6	
HKBCF	HY/2013/01	2017-11-13	Mid-Flood	Rainy	CS4	14:31:00	18.1	Bottom	3	1	25.00	8.00	31.00	78.9	5.50	16.4	9.9	
HKBCF	HY/2013/01	2017-11-13	Mid-Flood	Rainy	CS4	14:31:00	18.1	Bottom	3	2	25.00	8.00	30.70	79.1	5.50	15.5	9.1	
HKBCF	HY/2013/01	2017-11-13	Mid-Flood	Rainy	SR6	14:33:00	1.0	Surface	1	1	24.50	7.90	28.50	88.4	6.30	11.3	5.7	
HKBCF	HY/2013/01	2017-11-13	Mid-Flood	Rainy	SR6	14:33:00	1.0	Surface	1	2	24.80	7.90	28.40	88.8	6.30	11.2	6.6	
HKBCF	HY/2013/01	2017-11-13	Mid-Flood	Rainy	SR6	14:33:00		Middle	2	1								
HKBCF	HY/2013/01	2017-11-13	Mid-Flood	Rainy	SR6	14:33:00		Middle	2	2								
HKBCF	HY/2013/01	2017-11-13	Mid-Flood	Rainy	SR6	14:33:00	3.8	Bottom	3	1	24.50	7.90	28.70	89.1	6.30	15.1	6.4	
HKBCF	HY/2013/01	2017-11-13	Mid-Flood	Rainy	SR6	14:33:00	3.8	Bottom	3	2	24.80	7.90	28.60	90.0	6.30	15.8	7.2	
HKBCF	HY/2013/01	2017-11-13	Mid-Flood	Rainy	CS(Mf)3(N)	14:54:00	1.0	Surface	1	1	24.50	7.80	27.30	88.0	6.30	4.8	5.0	
HKBCF	HY/2013/01	2017-11-13	Mid-Flood	Rainy	CS(Mf)3(N)	14:54:00	1.0	Surface	1	2	24.80	7.80	27.10	88.1	6.30	4.2	5.7	
HKBCF	HY/2013/01	2017-11-13	Mid-Flood	Rainy	CS(Mf)3(N)	14:54:00	3.4	Middle	2	1	24.50	7.90	27.50	87.9	6.30	7.2	4.5	
HKBCF	HY/2013/01	2017-11-13	Mid-Flood	Rainy	CS(Mf)3(N)	14:54:00	3.4	Middle	2	2	24.80	7.90	27.40	88.1	6.30	7.7	4.7	

Project	Works	Date (yyyy-mm-dd)	Tide	Weather Condition	Station	Time	Depth, m	Level	Level_Code	Replicate	Temperature, °C	pH	Salinity, ppt	DO, %	DO, mg/L	Turbidity, NTU	SS, mg/L	Site Observation
HKBCF	HY/2013/01	2017-11-13	Mid-Flood	Rainy	CS(Mf)3(N)	14:54:00	5.8	Bottom	3	1	24.50	7.90	27.90	88.1	6.30	12.0	6.1	
HKBCF	HY/2013/01	2017-11-13	Mid-Flood	Rainy	CS(Mf)3(N)	14:54:00	5.8	Bottom	3	2	24.80	7.90	27.70	88.7	6.30	13.1	7.7	
HKBCF	HY/2013/01	2017-11-13	Mid-Flood	Rainy	SR5(N)	15:26:00	1.0	Surface	1	1	24.40	7.90	29.30	91.5	6.50	4.4	8.6	
HKBCF	HY/2013/01	2017-11-13	Mid-Flood	Rainy	SR5(N)	15:26:00	1.0	Surface	1	2	24.70	7.90	29.40	91.6	6.40	3.9	8.8	
HKBCF	HY/2013/01	2017-11-13	Mid-Flood	Rainy	SR5(N)	15:26:00	4.9	Middle	2	1	24.40	8.00	29.80	90.8	6.40	6.8	9.2	
HKBCF	HY/2013/01	2017-11-13	Mid-Flood	Rainy	SR5(N)	15:26:00	4.9	Middle	2	2	24.60	8.00	29.80	90.9	6.40	6.2	8.5	
HKBCF	HY/2013/01	2017-11-13	Mid-Flood	Rainy	SR5(N)	15:26:00	8.8	Bottom	3	1	24.40	8.00	30.10	91.0	6.40	11.9	15.1	
HKBCF	HY/2013/01	2017-11-13	Mid-Flood	Rainy	SR5(N)	15:26:00	8.8	Bottom	3	2	24.60	8.00	30.10	92.2	6.50	12.1	13.7	
HKBCF	HY/2013/01	2017-11-13	Mid-Flood	Rainy	IS10(N)	15:34:00	1.0	Surface	1	1	24.40	8.00	30.00	90.8	6.40	9.6	4.9	
HKBCF	HY/2013/01	2017-11-13	Mid-Flood	Rainy	IS10(N)	15:34:00	1.0	Surface	1	2	24.70	8.00	30.30	90.7	6.30	10.1	3.5	
HKBCF	HY/2013/01	2017-11-13	Mid-Flood	Rainy	IS10(N)	15:34:00	6.6	Middle	2	1	24.40	8.00	30.10	90.1	6.30	16.5	6.7	
HKBCF	HY/2013/01	2017-11-13	Mid-Flood	Rainy	IS10(N)	15:34:00	6.6	Middle	2	2	24.70	8.00	30.40	90.2	6.30	18.0	8.0	
HKBCF	HY/2013/01	2017-11-13	Mid-Flood	Rainy	IS10(N)	15:34:00	12.1	Bottom	3	1	24.40	8.00	30.20	91.2	6.40	23.2	8.2	
HKBCF	HY/2013/01	2017-11-13	Mid-Flood	Rainy	IS10(N)	15:34:00	12.1	Bottom	3	2	24.60	8.00	30.50	92.3	6.50	23.2	9.3	
HKBCF	HY/2013/01	2017-11-13	Mid-Flood	Rainy	IS(Mf)11	15:42:00	1.0	Surface	1	1	24.40	8.00	29.60	91.5	6.50	7.5	3.7	
HKBCF	HY/2013/01	2017-11-13	Mid-Flood	Rainy	IS(Mf)11	15:42:00	1.0	Surface	1	2	24.60	8.00	30.00	91.3	6.40	7.0	3.6	
HKBCF	HY/2013/01	2017-11-13	Mid-Flood	Rainy	IS(Mf)11	15:42:00	6.3	Middle	2	1	24.30	8.00	29.80	90.8	6.40	11.3	2.9	
HKBCF	HY/2013/01	2017-11-13	Mid-Flood	Rainy	IS(Mf)11	15:42:00	6.3	Middle	2	2	24.60	8.00	30.10	90.9	6.40	12.0	3.3	
HKBCF	HY/2013/01	2017-11-13	Mid-Flood	Rainy	IS(Mf)11	15:42:00	11.6	Bottom	3	1	24.30	8.00	30.10	90.4	6.40	19.3	6.0	
HKBCF	HY/2013/01	2017-11-13	Mid-Flood	Rainy	IS(Mf)11	15:42:00	11.6	Bottom	3	2	24.60	8.00	30.50	90.8	6.40	19.8	5.7	
HKBCF	HY/2013/01	2017-11-13	Mid-Flood	Rainy	CS(Mf)5	16:03:00	1.0	Surface	1	1	24.60	8.00	30.60	89.4	6.20	9.5	7.4	
HKBCF	HY/2013/01	2017-11-13	Mid-Flood	Rainy	CS(Mf)5	16:03:00	1.0	Surface	1	2	24.80	8.00	30.40	89.7	6.30	9.5	6.9	
HKBCF	HY/2013/01	2017-11-13	Mid-Flood	Rainy	CS(Mf)5	16:03:00	5.3	Middle	2	1	24.60	8.00	30.90	88.3	6.20	9.4	9.7	
HKBCF	HY/2013/01	2017-11-13	Mid-Flood	Rainy	CS(Mf)5	16:03:00	5.3	Middle	2	2	24.70	8.00	30.70	88.3	6.20	9.4	8.0	
HKBCF	HY/2013/01	2017-11-13	Mid-Flood	Rainy	CS(Mf)5	16:03:00	9.5	Bottom	3	1	24.50	8.00	30.90	88.9	6.20	5.7	11.4	
HKBCF	HY/2013/01	2017-11-13	Mid-Flood	Rainy	CS(Mf)5	16:03:00	9.5	Bottom	3	2	24.70	8.00	30.70	88.6	6.20	5.7	11.9	
HKBCF	HY/2013/01	2017-11-13	Mid-Flood	Rainy	SR7	15:51:00	1.0	Surface	1	1	24.40	8.00	30.00	91.4	6.40	12.3	15.1	
HKBCF	HY/2013/01	2017-11-13	Mid-Flood	Rainy	SR7	15:51:00	1.0	Surface	1	2	24.70	8.00	30.40	91.6	6.40	12.0	15.0	
HKBCF	HY/2013/01	2017-11-13	Mid-Flood	Rainy	SR7	15:51:00		Middle	2	1								
HKBCF	HY/2013/01	2017-11-13	Mid-Flood	Rainy	SR7	15:51:00		Middle	2	2								
HKBCF	HY/2013/01	2017-11-13	Mid-Flood	Rainy	SR7	15:51:00	3.2	Bottom	3	1	24.40	8.00	30.00	93.4	6.60	16.4	20.2	
HKBCF	HY/2013/01	2017-11-13	Mid-Flood	Rainy	SR7	15:51:00	3.2	Bottom	3	2	24.70	8.00	30.40	94.7	6.60	16.1	19.4	
HKBCF	HY/2013/01	2017-11-13	Mid-Flood	Rainy	IS17	15:45:00	1.0	Surface	1	1	24.40	8.00	29.90	91.4	6.40	4.2	4.1	
HKBCF	HY/2013/01	2017-11-13	Mid-Flood	Rainy	IS17	15:45:00	1.0	Surface	1	2	24.60	8.00	29.70	91.7	6.40	4.3	5.3	
HKBCF	HY/2013/01	2017-11-13	Mid-Flood	Rainy	IS17	15:45:00	3.6	Middle	2	1	24.50	8.00	30.20	90.9	6.40	4.7	5.4	
HKBCF	HY/2013/01	2017-11-13	Mid-Flood	Rainy	IS17	15:45:00	3.6	Middle	2	2	24.60	8.00	30.00	90.9	6.40	4.7	5.5	
HKBCF	HY/2013/01	2017-11-13	Mid-Flood	Rainy	IS17	15:45:00	6.2	Bottom	3	1	24.50	8.00	30.20	91.8	6.50	4.1	7.3	
HKBCF	HY/2013/01	2017-11-13	Mid-Flood	Rainy	IS17	15:45:00	6.2	Bottom	3	2	24.60	8.00	30.00	91.4	6.40	4.1	8.7	
HKBCF	HY/2013/01	2017-11-13	Mid-Flood	Rainy	IS(Mf)16	15:38:00	1.0	Surface	1	1	24.40	8.00	30.10	90.3	6.40	13.2	4.9	
HKBCF	HY/2013/01	2017-11-13	Mid-Flood	Rainy	IS(Mf)16	15:38:00	1.0	Surface	1	2	24.60	8.00	29.90	90.9	6.40	13.2	4.8	
HKBCF	HY/2013/01	2017-11-13	Mid-Flood	Rainy	IS(Mf)16	15:38:00		Middle	2	1								
HKBCF	HY/2013/01	2017-11-13	Mid-Flood	Rainy	IS(Mf)16	15:38:00		Middle	2	2								
HKBCF	HY/2013/01	2017-11-13	Mid-Flood	Rainy	IS(Mf)16	15:38:00	4.8	Bottom	3	1	24.50	8.00	30.60	89.1	6.20	8.8	7.9	
HKBCF	HY/2013/01	2017-11-13	Mid-Flood	Rainy	IS(Mf)16	15:38:00	4.8	Bottom	3	2	24.60	8.00	30.40	89.3	6.20	8.8	8.4	
HKBCF	HY/2013/01	2017-11-13	Mid-Flood	Rainy	IS8	15:11:00	1.0	Surface	1	1	24.40	7.90	30.70	87.5	6.10	20.1	28.6	
HKBCF	HY/2013/01	2017-11-13	Mid-Flood	Rainy	IS8	15:11:00	1.0	Surface	1	2	24.60	8.00	30.50	87.6	6.10	20.1	28.1	
HKBCF	HY/2013/01	2017-11-13	Mid-Flood	Rainy	IS8	15:11:00		Middle	2	1								
HKBCF	HY/2013/01	2017-11-13	Mid-Flood	Rainy	IS8	15:11:00		Middle	2	2								
HKBCF	HY/2013/01	2017-11-13	Mid-Flood	Rainy	IS8	15:11:00	3.0	Bottom	3	1	24.40	7.90	30.70	87.7	6.20	22.4	30.1	
HKBCF	HY/2013/01	2017-11-13	Mid-Flood	Rainy	IS8	15:11:00	3.0	Bottom	3	2	24.60	8.00	30.50	87.6	6.10	22.4	29.4	
HKBCF	HY/2013/01	2017-11-13	Mid-Flood	Rainy	SR4(N)	15:21:00	1.0	Surface	1	1	24.50	8.00	30.60	87.3	6.10	15.3	15.1	
HKBCF	HY/2013/01	2017-11-13	Mid-Flood	Rainy	SR4(N)	15:21:00	1.0	Surface	1	2	24.60	8.00	30.40	87.3	6.10	15.4	15.5	
HKBCF	HY/2013/01	2017-11-13	Mid-Flood	Rainy	SR4(N)	15:21:00		Middle	2	1								
HKBCF	HY/2013/01	2017-11-13	Mid-Flood	Rainy	SR4(N)	15:21:00		Middle	2	2								
HKBCF	HY/2013/01	2017-11-13	Mid-Flood	Rainy	SR4(N)	15:21:00	2.7	Bottom	3	1	24.50	7.90	30.60	88.1	6.20	19.8	26.6	
HKBCF	HY/2013/01	2017-11-13	Mid-Flood	Rainy	SR4(N)	15:21:00	2.7	Bottom	3	2	24.60	8.00	30.40	87.8	6.10	19.8	25.3	
HKBCF	HY/2013/01	2017-11-13	Mid-Flood	Rainy	IS(Mf)9	15:02:00		Surface	1	1								
HKBCF	HY/2013/01	2017-11-13	Mid-Flood	Rainy	IS(Mf)9	15:02:00		Surface	1	2								
HKBCF	HY/2013/01	2017-11-13	Mid-Flood	Rainy	IS(Mf)9	15:02:00	1.5	Middle	2	1	24.40	7.90	30.80	89.2	6.30	21.2	10.9	
HKBCF	HY/2013/01	2017-11-13	Mid-Flood	Rainy	IS(Mf)9	15:02:00	1.5	Middle	2	2	24.50	8.00	30.60	89.3	6.30	21.3	11.9	
HKBCF	HY/2013/01	2017-11-13	Mid-Flood	Rainy	IS(Mf)9	15:02:00		Bottom	3	1								
HKBCF	HY/2013/01	2017-11-13	Mid-Flood	Rainy	IS(Mf)9	15:02:00		Bottom	3	2								
HKBCF	HY/2013/01	2017-11-13	Mid-Flood	Rainy	IS7	14:53:00		Surface	1	1								
HKBCF	HY/2013/01	2017-11-13	Mid-Flood	Rainy	IS7	14:53:00		Surface	1	2								
HKBCF	HY/2013/01	2017-11-13	Mid-Flood	Rainy	IS7	14:53:00	1.4	Middle	2	1	24.30	7.90	30.70	88.1	6.20	12.2	15.1	
HKBCF	HY/2013/01	2017-11-13	Mid-Flood	Rainy	IS7	14:53:00	1.4	Middle	2	2	24.40	8.00	30.50	87.7	6.20	12.2	13.2	
HKBCF	HY/2013/01	2017-11-13	Mid-Flood	Rainy	IS7	14:53:00		Bottom	3	1								
HKBCF	HY/2013/01	2017-11-13	Mid-Flood	Rainy	IS7	14:53:00		Bottom	3	2								

Project	Works	Date (yyyy-mm-dd)	Tide	Weather Condition	Station	Time	Depth, m	Level	Level_Code	Replicate	Temperature, °C	pH	Salinity, ppt	DO, %	DO, mg/L	Turbidity, NTU	SS, mg/L	Site Observation
HKBCF	HY/2013/01	2017-11-13	Mid-Flood	Rainy	IS(Mf)6	14:44:00		Surface	1	1								
HKBCF	HY/2013/01	2017-11-13	Mid-Flood	Rainy	IS(Mf)6	14:44:00		Surface	1	2								
HKBCF	HY/2013/01	2017-11-13	Mid-Flood	Rainy	IS(Mf)6	14:44:00	1.3	Middle	2	1	24.30	7.90	30.70	89.2	6.30	13.8	5.3	
HKBCF	HY/2013/01	2017-11-13	Mid-Flood	Rainy	IS(Mf)6	14:44:00	1.3	Middle	2	2	24.50	8.00	30.50	89.3	6.30	13.8	6.8	
HKBCF	HY/2013/01	2017-11-13	Mid-Flood	Rainy	IS(Mf)6	14:44:00		Bottom	3	1								
HKBCF	HY/2013/01	2017-11-13	Mid-Flood	Rainy	IS(Mf)6	14:44:00		Bottom	3	2								
HKBCF	HY/2013/01	2017-11-13	Mid-Flood	Rainy	IS5	14:35:00	1.0	Surface	1	1	24.30	7.90	30.70	90.1	6.30	12.8	11.0	
HKBCF	HY/2013/01	2017-11-13	Mid-Flood	Rainy	IS5	14:35:00	1.0	Surface	1	2	24.40	8.00	30.50	90.3	6.30	12.8	11.2	
HKBCF	HY/2013/01	2017-11-13	Mid-Flood	Rainy	IS5	14:35:00	4.1	Middle	2	1	24.30	8.00	30.80	90.0	6.30	13.7	12.0	
HKBCF	HY/2013/01	2017-11-13	Mid-Flood	Rainy	IS5	14:35:00	4.1	Middle	2	2	24.40	8.00	30.50	90.1	6.30	13.8	12.1	
HKBCF	HY/2013/01	2017-11-13	Mid-Flood	Rainy	IS5	14:35:00	7.1	Bottom	3	1	24.30	8.00	30.80	90.1	6.30	14.0	12.7	
HKBCF	HY/2013/01	2017-11-13	Mid-Flood	Rainy	IS5	14:35:00	7.1	Bottom	3	2	24.40	8.00	30.60	90.2	6.30	14.0	13.7	
HKBCF	HY/2013/01	2017-11-13	Mid-Flood	Rainy	SR3(N)	14:26:00		Surface	1	1								
HKBCF	HY/2013/01	2017-11-13	Mid-Flood	Rainy	SR3(N)	14:26:00		Surface	1	2								
HKBCF	HY/2013/01	2017-11-13	Mid-Flood	Rainy	SR3(N)	14:26:00	1.5	Middle	2	1	24.40	8.00	30.90	88.2	6.20	12.4	14.8	
HKBCF	HY/2013/01	2017-11-13	Mid-Flood	Rainy	SR3(N)	14:26:00	1.5	Middle	2	2	24.50	8.00	30.70	88.4	6.20	12.4	14.5	
HKBCF	HY/2013/01	2017-11-13	Mid-Flood	Rainy	SR3(N)	14:26:00		Bottom	3	1								
HKBCF	HY/2013/01	2017-11-13	Mid-Flood	Rainy	SR3(N)	14:26:00		Bottom	3	2								
HKBCF	HY/2013/01	2017-11-15	Mid-Ebb	Cloudy	SR10A(N)	9:39:00	1.0	Surface	1	1	24.60	7.90	31.70	81.8	5.70	5.0	6.3	
HKBCF	HY/2013/01	2017-11-15	Mid-Ebb	Cloudy	SR10A(N)	9:39:00	1.0	Surface	1	2	24.80	8.00	31.50	82.0	5.70	5.0	5.2	
HKBCF	HY/2013/01	2017-11-15	Mid-Ebb	Cloudy	SR10A(N)	9:39:00	6.5	Middle	2	1	24.60	7.90	31.80	81.8	5.70	5.3	6.5	
HKBCF	HY/2013/01	2017-11-15	Mid-Ebb	Cloudy	SR10A(N)	9:39:00	6.5	Middle	2	2	24.80	8.00	31.50	82.0	5.70	5.2	5.3	
HKBCF	HY/2013/01	2017-11-15	Mid-Ebb	Cloudy	SR10A(N)	9:39:00	11.9	Bottom	3	1	24.60	7.90	31.80	81.8	5.70	5.3	7.2	
HKBCF	HY/2013/01	2017-11-15	Mid-Ebb	Cloudy	SR10A(N)	9:39:00	11.9	Bottom	3	2	24.80	8.00	31.50	82.0	5.70	5.2	6.4	
HKBCF	HY/2013/01	2017-11-15	Mid-Ebb	Cloudy	SR10B(N2)	9:49:00	1.0	Surface	1	1	24.60	7.90	31.70	82.6	5.70	4.9	7.7	
HKBCF	HY/2013/01	2017-11-15	Mid-Ebb	Cloudy	SR10B(N2)	9:49:00	1.0	Surface	1	2	24.80	8.00	31.50	82.6	5.70	4.8	6.9	
HKBCF	HY/2013/01	2017-11-15	Mid-Ebb	Cloudy	SR10B(N2)	9:49:00	4.3	Middle	2	1	24.60	7.90	31.70	82.8	5.80	5.4	6.8	
HKBCF	HY/2013/01	2017-11-15	Mid-Ebb	Cloudy	SR10B(N2)	9:49:00	4.3	Middle	2	2	24.80	8.00	31.50	82.8	5.70	5.4	6.2	
HKBCF	HY/2013/01	2017-11-15	Mid-Ebb	Cloudy	SR10B(N2)	9:49:00	7.5	Bottom	3	1	24.60	7.90	31.70	83.6	5.80	5.8	8.6	
HKBCF	HY/2013/01	2017-11-15	Mid-Ebb	Cloudy	SR10B(N2)	9:49:00	7.5	Bottom	3	2	24.80	8.00	31.50	83.4	5.80	5.8	9.1	
HKBCF	HY/2013/01	2017-11-15	Mid-Ebb	Cloudy	CSA	10:03:00	1.0	Surface	1	1	24.70	7.90	30.80	88.1	6.20	2.0	4.0	
HKBCF	HY/2013/01	2017-11-15	Mid-Ebb	Cloudy	CSA	10:03:00	1.0	Surface	1	2	24.40	7.90	30.30	88.5	6.20	2.3	3.4	
HKBCF	HY/2013/01	2017-11-15	Mid-Ebb	Cloudy	CSA	10:03:00	16.4	Middle	2	1	24.80	7.90	31.70	81.9	5.70	4.8	4.0	
HKBCF	HY/2013/01	2017-11-15	Mid-Ebb	Cloudy	CSA	10:03:00	16.4	Middle	2	2	24.60	7.90	30.90	81.5	5.70	5.0	4.5	
HKBCF	HY/2013/01	2017-11-15	Mid-Ebb	Cloudy	CSA	10:03:00	31.8	Bottom	3	1	24.80	7.90	31.70	81.3	5.60	4.9	5.1	
HKBCF	HY/2013/01	2017-11-15	Mid-Ebb	Cloudy	CSA	10:03:00	31.8	Bottom	3	2	24.60	7.80	31.00	80.8	5.60	5.4	4.8	
HKBCF	HY/2013/01	2017-11-15	Mid-Ebb	Cloudy	CS6	10:14:00	1.0	Surface	1	1	24.60	8.00	32.80	84.3	5.80	3.1	5.1	
HKBCF	HY/2013/01	2017-11-15	Mid-Ebb	Cloudy	CS6	10:14:00	1.0	Surface	1	2	24.70	8.00	30.90	84.3	5.90	3.6	5.7	
HKBCF	HY/2013/01	2017-11-15	Mid-Ebb	Cloudy	CS6	10:14:00	4.7	Middle	2	1	24.70	8.00	32.90	82.4	5.70	3.8	5.5	
HKBCF	HY/2013/01	2017-11-15	Mid-Ebb	Cloudy	CS6	10:14:00	4.7	Middle	2	2	24.70	8.00	31.00	82.6	5.80	4.2	7.0	
HKBCF	HY/2013/01	2017-11-15	Mid-Ebb	Cloudy	CS6	10:14:00	8.4	Bottom	3	1	24.80	8.00	33.30	79.7	5.50	4.5	6.3	
HKBCF	HY/2013/01	2017-11-15	Mid-Ebb	Cloudy	CS6	10:14:00	8.4	Bottom	3	2	24.80	7.90	31.40	80.4	5.60	5.0	6.6	
HKBCF	HY/2013/01	2017-11-15	Mid-Ebb	Cloudy	CS4	11:47:00	1.0	Surface	1	1	24.80	8.00	31.00	83.6	5.80	4.5	4.7	
HKBCF	HY/2013/01	2017-11-15	Mid-Ebb	Cloudy	CS4	11:47:00	1.0	Surface	1	2	24.80	7.90	29.20	83.4	5.90	5.3	4.8	
HKBCF	HY/2013/01	2017-11-15	Mid-Ebb	Cloudy	CS4	11:47:00	9.7	Middle	2	1	24.70	8.00	31.90	82.9	5.70	4.2	6.4	
HKBCF	HY/2013/01	2017-11-15	Mid-Ebb	Cloudy	CS4	11:47:00	9.7	Middle	2	2	24.70	8.00	30.00	82.7	5.80	5.0	6.3	
HKBCF	HY/2013/01	2017-11-15	Mid-Ebb	Cloudy	CS4	11:47:00	18.4	Bottom	3	1	24.70	8.00	32.50	81.9	5.70	19.0	7.0	
HKBCF	HY/2013/01	2017-11-15	Mid-Ebb	Cloudy	CS4	11:47:00	18.4	Bottom	3	2	24.80	8.00	30.60	81.7	5.70	20.1	7.8	
HKBCF	HY/2013/01	2017-11-15	Mid-Ebb	Cloudy	SR6	11:38:00	1.0	Surface	1	1	24.70	7.90	29.20	91.5	6.40	7.5	9.0	
HKBCF	HY/2013/01	2017-11-15	Mid-Ebb	Cloudy	SR6	11:38:00	1.0	Surface	1	2	24.40	7.90	29.10	91.4	6.50	8.0	8.6	
HKBCF	HY/2013/01	2017-11-15	Mid-Ebb	Cloudy	SR6	11:38:00		Middle	2	1								
HKBCF	HY/2013/01	2017-11-15	Mid-Ebb	Cloudy	SR6	11:38:00		Middle	2	2								
HKBCF	HY/2013/01	2017-11-15	Mid-Ebb	Cloudy	SR6	11:38:00	3.8	Bottom	3	1	24.60	7.90	29.50	92.4	6.50	12.6	9.8	
HKBCF	HY/2013/01	2017-11-15	Mid-Ebb	Cloudy	SR6	11:38:00	3.8	Bottom	3	2	24.40	7.90	29.50	92.2	6.50	12.9	10.5	
HKBCF	HY/2013/01	2017-11-15	Mid-Ebb	Cloudy	CS(Mf)3(N)	11:18:00	1.0	Surface	1	1	24.70	7.90	29.20	89.2	6.30	6.7	7.1	
HKBCF	HY/2013/01	2017-11-15	Mid-Ebb	Cloudy	CS(Mf)3(N)	11:18:00	1.0	Surface	1	2	24.50	7.90	29.00	89.2	6.30	7.0	7.9	
HKBCF	HY/2013/01	2017-11-15	Mid-Ebb	Cloudy	CS(Mf)3(N)	11:18:00	3.6	Middle	2	1	24.70	7.90	29.80	89.4	6.30	8.5	8.1	
HKBCF	HY/2013/01	2017-11-15	Mid-Ebb	Cloudy	CS(Mf)3(N)	11:18:00	3.6	Middle	2	2	24.50	7.90	29.60	89.3	6.30	9.0	8.8	
HKBCF	HY/2013/01	2017-11-15	Mid-Ebb	Cloudy	CS(Mf)3(N)	11:18:00	6.2	Bottom	3	1	24.70	8.00	30.40	90.7	6.30	9.8	7.8	
HKBCF	HY/2013/01	2017-11-15	Mid-Ebb	Cloudy	CS(Mf)3(N)	11:18:00	6.2	Bottom	3	2	24.40	8.00	30.20	90.3	6.40	9.7	7.3	
HKBCF	HY/2013/01	2017-11-15	Mid-Ebb	Cloudy	SR5(N)	10:55:00	1.0	Surface	1	1	24.70	8.00	29.50	92.1	6.50	4.6	5.4	
HKBCF	HY/2013/01	2017-11-15	Mid-Ebb	Cloudy	SR5(N)	10:55:00	1.0	Surface	1	2	24.40	8.00	29.30	92.1	6.50	4.3	5.6	
HKBCF	HY/2013/01	2017-11-15	Mid-Ebb	Cloudy	SR5(N)	10:55:00	4.6	Middle	2	1	24.70	8.00	29.80	91.2	6.40	5.3	7.7	
HKBCF	HY/2013/01	2017-11-15	Mid-Ebb	Cloudy	SR5(N)	10:55:00	4.6	Middle	2	2	24.40	8.00	29.50	91.3	6.40	5.9	6.8	
HKBCF	HY/2013/01	2017-11-15	Mid-Ebb	Cloudy	SR5(N)	10:55:00	8.2	Bottom	3	1	24.70	8.00	30.30	90.5	6.30	10.4	7.0	
HKBCF	HY/2013/01	2017-11-15	Mid-Ebb	Cloudy	SR5(N)	10:55:00	8.2	Bottom	3	2	24.50	7.90	30.00	89.3	6.30	10.5	7.6	
HKBCF	HY/2013/01	2017-11-15	Mid-Ebb	Cloudy	IS10(N)	10:48:00	1.0	Surface	1	1	24.60	8.00	29.80	89.5	6.30	5.1	5.1	
HKBCF	HY/2013/01	2017-11-15	Mid-Ebb	Cloudy	IS10(N)	10:48:00	1.0	Surface	1	2	24.40	8.00	29.60	89.7	6.30	5.3	5.6	

Project	Works	Date (yyyy-mm-dd)	Tide	Weather Condition	Station	Time	Depth, m	Level	Level_Code	Replicate	Temperature, °C	pH	Salinity, ppt	DO, %	DO, mg/L	Turbidity, NTU	SS, mg/L	Site Observation
HKBCF	HY/2013/01	2017-11-15	Mid-Ebb	Cloudy	IS10(N)	10:48:00	6.4	Middle	2	1	24.70	8.00	30.30	88.2	6.20	6.5	7.2	
HKBCF	HY/2013/01	2017-11-15	Mid-Ebb	Cloudy	IS10(N)	10:48:00	6.4	Middle	2	2	24.40	7.90	30.00	87.7	6.20	6.1	6.1	
HKBCF	HY/2013/01	2017-11-15	Mid-Ebb	Cloudy	IS10(N)	10:48:00	11.7	Bottom	3	1	24.70	8.00	30.40	88.7	6.20	8.3	8.0	
HKBCF	HY/2013/01	2017-11-15	Mid-Ebb	Cloudy	IS10(N)	10:48:00	11.7	Bottom	3	2	24.50	7.90	30.20	87.4	6.20	8.0	8.0	
HKBCF	HY/2013/01	2017-11-15	Mid-Ebb	Cloudy	IS(Mf)11	10:41:00	1.0	Surface	1	1	24.70	8.00	30.10	90.4	6.30	4.0	6.2	
HKBCF	HY/2013/01	2017-11-15	Mid-Ebb	Cloudy	IS(Mf)11	10:41:00	1.0	Surface	1	2	24.50	8.00	29.90	90.6	6.40	4.2	6.8	
HKBCF	HY/2013/01	2017-11-15	Mid-Ebb	Cloudy	IS(Mf)11	10:41:00	5.8	Middle	2	1	24.70	8.00	30.20	88.4	6.20	4.8	5.9	
HKBCF	HY/2013/01	2017-11-15	Mid-Ebb	Cloudy	IS(Mf)11	10:41:00	5.8	Middle	2	2	24.40	7.90	30.10	88.2	6.20	5.2	5.1	
HKBCF	HY/2013/01	2017-11-15	Mid-Ebb	Cloudy	IS(Mf)11	10:41:00	10.5	Bottom	3	1	24.70	7.90	30.30	88.1	6.20	9.8	6.7	
HKBCF	HY/2013/01	2017-11-15	Mid-Ebb	Cloudy	IS(Mf)11	10:41:00	10.5	Bottom	3	2	24.50	7.90	30.20	86.8	6.10	10.1	6.2	
HKBCF	HY/2013/01	2017-11-15	Mid-Ebb	Cloudy	CS(Mf)5	10:22:00	1.0	Surface	1	1	24.50	8.00	30.80	86.7	6.10	4.5	4.0	
HKBCF	HY/2013/01	2017-11-15	Mid-Ebb	Cloudy	CS(Mf)5	10:22:00	1.0	Surface	1	2	24.70	8.00	30.60	87.0	6.10	4.3	3.8	
HKBCF	HY/2013/01	2017-11-15	Mid-Ebb	Cloudy	CS(Mf)5	10:22:00	5.2	Middle	2	1	24.60	8.00	31.20	85.0	5.90	4.1	4.2	
HKBCF	HY/2013/01	2017-11-15	Mid-Ebb	Cloudy	CS(Mf)5	10:22:00	5.2	Middle	2	2	24.70	8.00	30.90	84.9	5.90	4.1	4.8	
HKBCF	HY/2013/01	2017-11-15	Mid-Ebb	Cloudy	CS(Mf)5	10:22:00	9.3	Bottom	3	1	24.60	8.00	31.20	85.4	6.00	4.1	6.9	
HKBCF	HY/2013/01	2017-11-15	Mid-Ebb	Cloudy	CS(Mf)5	10:22:00	9.3	Bottom	3	2	24.70	8.00	30.90	85.2	5.90	4.1	7.8	
HKBCF	HY/2013/01	2017-11-15	Mid-Ebb	Cloudy	SR7	10:34:00	1.0	Surface	1	1	24.70	8.00	30.10	89.5	6.30	5.7	10.1	
HKBCF	HY/2013/01	2017-11-15	Mid-Ebb	Cloudy	SR7	10:34:00	1.0	Surface	1	2	24.40	7.90	30.10	89.5	6.30	5.4	11.3	
HKBCF	HY/2013/01	2017-11-15	Mid-Ebb	Cloudy	SR7	10:34:00		Middle	2	1								
HKBCF	HY/2013/01	2017-11-15	Mid-Ebb	Cloudy	SR7	10:34:00		Middle	2	2								
HKBCF	HY/2013/01	2017-11-15	Mid-Ebb	Cloudy	SR7	10:34:00	3.7	Bottom	3	1	24.80	7.90	30.40	91.7	6.40	10.9	9.6	
HKBCF	HY/2013/01	2017-11-15	Mid-Ebb	Cloudy	SR7	10:34:00	3.7	Bottom	3	2	24.50	7.90	30.30	90.8	6.40	11.0	9.9	
HKBCF	HY/2013/01	2017-11-15	Mid-Ebb	Cloudy	IS17	10:43:00	1.0	Surface	1	1	24.50	8.00	30.50	88.4	6.20	5.2	9.2	
HKBCF	HY/2013/01	2017-11-15	Mid-Ebb	Cloudy	IS17	10:43:00	1.0	Surface	1	2	24.60	8.00	30.30	88.6	6.20	5.1	8.0	
HKBCF	HY/2013/01	2017-11-15	Mid-Ebb	Cloudy	IS17	10:43:00	4.2	Middle	2	1	24.50	8.00	30.60	87.3	6.10	6.1	7.5	
HKBCF	HY/2013/01	2017-11-15	Mid-Ebb	Cloudy	IS17	10:43:00	4.2	Middle	2	2	24.70	8.00	30.40	87.2	6.10	6.1	7.6	
HKBCF	HY/2013/01	2017-11-15	Mid-Ebb	Cloudy	IS17	10:43:00	7.3	Bottom	3	1	24.50	8.00	30.60	87.8	6.20	6.5	9.3	
HKBCF	HY/2013/01	2017-11-15	Mid-Ebb	Cloudy	IS17	10:43:00	7.3	Bottom	3	2	24.70	8.00	30.40	87.7	6.10	6.5	8.9	
HKBCF	HY/2013/01	2017-11-15	Mid-Ebb	Cloudy	IS(Mf)16	10:49:00	1.0	Surface	1	1	24.40	8.00	30.50	87.9	6.20	16.2	18.1	
HKBCF	HY/2013/01	2017-11-15	Mid-Ebb	Cloudy	IS(Mf)16	10:49:00	1.0	Surface	1	2	24.50	8.00	30.30	88.1	6.20	16.1	17.2	
HKBCF	HY/2013/01	2017-11-15	Mid-Ebb	Cloudy	IS(Mf)16	10:49:00	3.0	Middle	2	1	24.40	8.00	30.50	87.3	6.10	18.4	19.3	
HKBCF	HY/2013/01	2017-11-15	Mid-Ebb	Cloudy	IS(Mf)16	10:49:00	3.0	Middle	2	2	24.60	8.00	30.30	87.3	6.10	18.4	18.4	
HKBCF	HY/2013/01	2017-11-15	Mid-Ebb	Cloudy	IS(Mf)16	10:49:00	5.0	Bottom	3	1	24.40	8.00	30.50	87.4	6.10	18.8	19.5	
HKBCF	HY/2013/01	2017-11-15	Mid-Ebb	Cloudy	IS(Mf)16	10:49:00	5.0	Bottom	3	2	24.60	8.00	30.30	87.4	6.10	18.7	18.3	
HKBCF	HY/2013/01	2017-11-15	Mid-Ebb	Cloudy	IS8	11:13:00	1.0	Surface	1	1	24.40	8.00	30.40	88.4	6.20	10.3	10.7	
HKBCF	HY/2013/01	2017-11-15	Mid-Ebb	Cloudy	IS8	11:13:00	1.0	Surface	1	2	24.50	8.00	30.20	88.6	6.20	10.2	9.0	
HKBCF	HY/2013/01	2017-11-15	Mid-Ebb	Cloudy	IS8	11:13:00		Middle	2	1								
HKBCF	HY/2013/01	2017-11-15	Mid-Ebb	Cloudy	IS8	11:13:00		Middle	2	2								
HKBCF	HY/2013/01	2017-11-15	Mid-Ebb	Cloudy	IS8	11:13:00	2.8	Bottom	3	1	24.40	8.00	30.50	88.4	6.20	10.7	10.6	
HKBCF	HY/2013/01	2017-11-15	Mid-Ebb	Cloudy	IS8	11:13:00	2.8	Bottom	3	2	24.50	8.00	30.20	88.5	6.20	10.7	9.9	
HKBCF	HY/2013/01	2017-11-15	Mid-Ebb	Cloudy	SR4(N)	11:09:00	1.0	Surface	1	1	24.30	7.90	30.00	84.7	6.00	7.8	8.1	
HKBCF	HY/2013/01	2017-11-15	Mid-Ebb	Cloudy	SR4(N)	11:09:00	1.0	Surface	1	2	24.50	7.90	29.80	84.5	6.00	7.6	9.8	
HKBCF	HY/2013/01	2017-11-15	Mid-Ebb	Cloudy	SR4(N)	11:09:00		Middle	2	1								
HKBCF	HY/2013/01	2017-11-15	Mid-Ebb	Cloudy	SR4(N)	11:09:00		Middle	2	2								
HKBCF	HY/2013/01	2017-11-15	Mid-Ebb	Cloudy	SR4(N)	11:09:00	2.1	Bottom	3	1	24.30	7.90	30.00	85.3	6.00	8.0	11.7	
HKBCF	HY/2013/01	2017-11-15	Mid-Ebb	Cloudy	SR4(N)	11:09:00	2.1	Bottom	3	2	24.50	8.00	29.80	84.9	6.00	8.0	11.5	
HKBCF	HY/2013/01	2017-11-15	Mid-Ebb	Cloudy	IS(Mf)9	11:21:00	1.0	Surface	1	1	24.30	8.00	30.50	90.0	6.30	7.9	9.1	
HKBCF	HY/2013/01	2017-11-15	Mid-Ebb	Cloudy	IS(Mf)9	11:21:00	1.0	Surface	1	2	24.50	8.00	30.20	90.2	6.30	7.9	10.0	
HKBCF	HY/2013/01	2017-11-15	Mid-Ebb	Cloudy	IS(Mf)9	11:21:00		Middle	2	1								
HKBCF	HY/2013/01	2017-11-15	Mid-Ebb	Cloudy	IS(Mf)9	11:21:00		Middle	2	2								
HKBCF	HY/2013/01	2017-11-15	Mid-Ebb	Cloudy	IS(Mf)9	11:21:00	2.1	Bottom	3	1	24.30	8.00	30.50	90.0	6.30	7.8	9.7	
HKBCF	HY/2013/01	2017-11-15	Mid-Ebb	Cloudy	IS(Mf)9	11:21:00	2.1	Bottom	3	2	24.50	8.00	30.20	90.0	6.30	7.8	9.3	
HKBCF	HY/2013/01	2017-11-15	Mid-Ebb	Cloudy	IS7	11:29:00	1.0	Surface	1	1	24.30	8.00	30.40	90.6	6.40	7.2	8.0	
HKBCF	HY/2013/01	2017-11-15	Mid-Ebb	Cloudy	IS7	11:29:00	1.0	Surface	1	2	24.50	8.00	30.20	90.7	6.40	7.2	9.8	
HKBCF	HY/2013/01	2017-11-15	Mid-Ebb	Cloudy	IS7	11:29:00		Middle	2	1								
HKBCF	HY/2013/01	2017-11-15	Mid-Ebb	Cloudy	IS7	11:29:00		Middle	2	2								
HKBCF	HY/2013/01	2017-11-15	Mid-Ebb	Cloudy	IS7	11:29:00	2.6	Bottom	3	1	24.30	8.00	30.40	90.8	6.40	7.7	10.4	
HKBCF	HY/2013/01	2017-11-15	Mid-Ebb	Cloudy	IS7	11:29:00	2.6	Bottom	3	2	24.50	8.00	30.20	90.8	6.40	7.6	10.0	
HKBCF	HY/2013/01	2017-11-15	Mid-Ebb	Cloudy	IS(Mf)6	11:37:00		Surface	1	1								
HKBCF	HY/2013/01	2017-11-15	Mid-Ebb	Cloudy	IS(Mf)6	11:37:00		Surface	1	2								
HKBCF	HY/2013/01	2017-11-15	Mid-Ebb	Cloudy	IS(Mf)6	11:37:00	1.4	Middle	2	1	24.50	8.00	30.90	89.4	6.30	10.3	8.2	
HKBCF	HY/2013/01	2017-11-15	Mid-Ebb	Cloudy	IS(Mf)6	11:37:00	1.4	Middle	2	2	24.70	8.00	30.70	89.3	6.20	10.2	9.5	
HKBCF	HY/2013/01	2017-11-15	Mid-Ebb	Cloudy	IS(Mf)6	11:37:00		Bottom	3	1								
HKBCF	HY/2013/01	2017-11-15	Mid-Ebb	Cloudy	IS(Mf)6	11:37:00		Bottom	3	2								
HKBCF	HY/2013/01	2017-11-15	Mid-Ebb	Cloudy	IS5	11:44:00	1.0	Surface	1	1	24.50	8.00	31.20	89.3	6.20	8.6	9.8	
HKBCF	HY/2013/01	2017-11-15	Mid-Ebb	Cloudy	IS5	11:44:00	1.0	Surface	1	2	24.60	8.00	31.00	89.4	6.20	8.6	10.9	
HKBCF	HY/2013/01	2017-11-15	Mid-Ebb	Cloudy	IS5	11:44:00	4.3	Middle	2	1	24.50	8.00	31.30	89.0	6.20	11.5	10.0	
HKBCF	HY/2013/01	2017-11-15	Mid-Ebb	Cloudy	IS5	11:44:00	4.3	Middle	2	2	24.60	8.00	31.10	89.0	6.20	11.4	10.5	

Project	Works	Date (yyyy-mm-dd)	Tide	Weather Condition	Station	Time	Depth, m	Level	Level_Code	Replicate	Temperature, °C	pH	Salinity, ppt	DO, %	DO, mg/L	Turbidity, NTU	SS, mg/L	Site Observation
HKBCF	HY/2013/01	2017-11-15	Mid-Ebb	Cloudy	IS5	11:44:00	7.6	Bottom	3	1	24.50	8.00	31.30	89.5	6.30	12.0	12.0	
HKBCF	HY/2013/01	2017-11-15	Mid-Ebb	Cloudy	IS5	11:44:00	7.6	Bottom	3	2	24.60	8.00	31.10	89.4	6.20	12.0	13.6	
HKBCF	HY/2013/01	2017-11-15	Mid-Ebb	Cloudy	SR3(N)	11:52:00	1.0	Surface	1	1	24.50	8.00	31.00	89.4	6.30	8.8	11.9	
HKBCF	HY/2013/01	2017-11-15	Mid-Ebb	Cloudy	SR3(N)	11:52:00	1.0	Surface	1	2	24.60	8.00	30.70	89.3	6.20	8.7	12.6	
HKBCF	HY/2013/01	2017-11-15	Mid-Ebb	Cloudy	SR3(N)	11:52:00		Middle	2	1								
HKBCF	HY/2013/01	2017-11-15	Mid-Ebb	Cloudy	SR3(N)	11:52:00		Middle	2	2								
HKBCF	HY/2013/01	2017-11-15	Mid-Ebb	Cloudy	SR3(N)	11:52:00	2.2	Bottom	3	1	24.50	8.00	31.00	89.7	6.30	9.7	12.1	
HKBCF	HY/2013/01	2017-11-15	Mid-Ebb	Cloudy	SR3(N)	11:52:00	2.2	Bottom	3	2	24.60	8.00	30.80	89.4	6.20	9.6	12.4	
HKBCF	HY/2013/01	2017-11-15	Mid-Flood	Cloudy	SR10A(N)	17:34:00	1.0	Surface	1	1	24.60	7.90	31.60	83.2	5.80	7.5	7.5	
HKBCF	HY/2013/01	2017-11-15	Mid-Flood	Cloudy	SR10A(N)	17:34:00	1.0	Surface	1	2	24.80	8.00	31.40	82.9	5.80	7.4	7.9	
HKBCF	HY/2013/01	2017-11-15	Mid-Flood	Cloudy	SR10A(N)	17:34:00	6.0	Middle	2	1	24.60	7.90	31.60	83.6	5.80	9.0	7.2	
HKBCF	HY/2013/01	2017-11-15	Mid-Flood	Cloudy	SR10A(N)	17:34:00	6.0	Middle	2	2	24.80	8.00	31.40	83.2	5.80	9.0	7.8	
HKBCF	HY/2013/01	2017-11-15	Mid-Flood	Cloudy	SR10A(N)	17:34:00	11.0	Bottom	3	1	24.60	7.90	31.60	84.3	5.90	8.2	7.3	
HKBCF	HY/2013/01	2017-11-15	Mid-Flood	Cloudy	SR10A(N)	17:34:00	11.0	Bottom	3	2	24.80	8.00	31.40	84.3	5.90	8.2	6.0	
HKBCF	HY/2013/01	2017-11-15	Mid-Flood	Cloudy	SR10B(N2)	17:30:00	1.0	Surface	1	1	24.60	7.90	31.80	82.4	5.70	9.7	13.4	
HKBCF	HY/2013/01	2017-11-15	Mid-Flood	Cloudy	SR10B(N2)	17:30:00	1.0	Surface	1	2	24.80	7.90	31.60	82.5	5.70	9.7	12.0	
HKBCF	HY/2013/01	2017-11-15	Mid-Flood	Cloudy	SR10B(N2)	17:30:00	3.9	Middle	2	1	24.60	7.90	31.80	82.6	5.70	9.7	13.5	
HKBCF	HY/2013/01	2017-11-15	Mid-Flood	Cloudy	SR10B(N2)	17:30:00	3.9	Middle	2	2	24.80	7.90	31.60	82.5	5.70	9.7	13.3	
HKBCF	HY/2013/01	2017-11-15	Mid-Flood	Cloudy	SR10B(N2)	17:30:00	6.8	Bottom	3	1	24.60	7.90	31.80	83.0	5.80	9.8	14.2	
HKBCF	HY/2013/01	2017-11-15	Mid-Flood	Cloudy	SR10B(N2)	17:30:00	6.8	Bottom	3	2	24.80	7.90	31.60	82.8	5.70	9.7	14.2	
HKBCF	HY/2013/01	2017-11-15	Mid-Flood	Cloudy	CSA	17:15:00	1.0	Surface	1	1	24.80	8.00	30.60	87.0	6.10	3.0	4.4	
HKBCF	HY/2013/01	2017-11-15	Mid-Flood	Cloudy	CSA	17:15:00	1.0	Surface	1	2	24.50	7.90	30.40	87.9	6.20	3.4	3.9	
HKBCF	HY/2013/01	2017-11-15	Mid-Flood	Cloudy	CSA	17:15:00	16.3	Middle	2	1	24.80	7.90	31.30	82.5	5.70	6.0	4.6	
HKBCF	HY/2013/01	2017-11-15	Mid-Flood	Cloudy	CSA	17:15:00	16.3	Middle	2	2	24.60	7.90	31.10	82.4	5.80	5.9	4.7	
HKBCF	HY/2013/01	2017-11-15	Mid-Flood	Cloudy	CSA	17:15:00	31.5	Bottom	3	1	24.80	7.90	31.40	82.0	5.70	8.2	5.4	
HKBCF	HY/2013/01	2017-11-15	Mid-Flood	Cloudy	CSA	17:15:00	31.5	Bottom	3	2	24.60	7.90	31.20	81.5	5.70	8.0	6.5	
HKBCF	HY/2013/01	2017-11-15	Mid-Flood	Cloudy	CS6	16:56:00	1.0	Surface	1	1	24.90	8.00	32.40	85.9	5.90	4.3	5.8	
HKBCF	HY/2013/01	2017-11-15	Mid-Flood	Cloudy	CS6	16:56:00	1.0	Surface	1	2	24.90	8.00	30.50	85.7	6.00	5.3	6.3	
HKBCF	HY/2013/01	2017-11-15	Mid-Flood	Cloudy	CS6	16:56:00	5.0	Middle	2	1	24.90	8.00	32.60	83.9	5.80	8.3	5.3	
HKBCF	HY/2013/01	2017-11-15	Mid-Flood	Cloudy	CS6	16:56:00	5.0	Middle	2	2	24.90	8.00	30.70	83.6	5.80	9.3	5.2	
HKBCF	HY/2013/01	2017-11-15	Mid-Flood	Cloudy	CS6	16:56:00	8.9	Bottom	3	1	24.80	8.00	33.00	81.6	5.60	12.1	5.2	
HKBCF	HY/2013/01	2017-11-15	Mid-Flood	Cloudy	CS6	16:56:00	8.9	Bottom	3	2	24.80	8.00	31.10	81.5	5.70	13.0	5.6	
HKBCF	HY/2013/01	2017-11-15	Mid-Flood	Cloudy	CS4	15:27:00	1.0	Surface	1	1	24.90	7.90	30.50	81.8	5.70	4.9	6.9	
HKBCF	HY/2013/01	2017-11-15	Mid-Flood	Cloudy	CS4	15:27:00	1.0	Surface	1	2	25.00	7.90	28.70	81.6	5.70	5.2	6.1	
HKBCF	HY/2013/01	2017-11-15	Mid-Flood	Cloudy	CS4	15:27:00	9.6	Middle	2	1	24.80	8.00	32.00	80.8	5.60	6.8	5.1	
HKBCF	HY/2013/01	2017-11-15	Mid-Flood	Cloudy	CS4	15:27:00	9.6	Middle	2	2	24.80	8.00	30.20	80.6	5.60	7.8	6.5	
HKBCF	HY/2013/01	2017-11-15	Mid-Flood	Cloudy	CS4	15:27:00	18.2	Bottom	3	1	24.80	8.00	32.50	80.5	5.60	15.9	5.0	
HKBCF	HY/2013/01	2017-11-15	Mid-Flood	Cloudy	CS4	15:27:00	18.2	Bottom	3	2	24.80	8.00	30.60	80.3	5.60	15.6	6.5	
HKBCF	HY/2013/01	2017-11-15	Mid-Flood	Cloudy	SR6	15:42:00	1.0	Surface	1	1	24.80	7.90	28.20	87.3	6.20	9.9	10.0	
HKBCF	HY/2013/01	2017-11-15	Mid-Flood	Cloudy	SR6	15:42:00	1.0	Surface	1	2	24.60	7.90	28.50	87.5	6.20	10.3	9.7	
HKBCF	HY/2013/01	2017-11-15	Mid-Flood	Cloudy	SR6	15:42:00		Middle	2	1								
HKBCF	HY/2013/01	2017-11-15	Mid-Flood	Cloudy	SR6	15:42:00		Middle	2	2								
HKBCF	HY/2013/01	2017-11-15	Mid-Flood	Cloudy	SR6	15:42:00	3.6	Bottom	3	1	24.80	7.90	28.90	87.6	6.20	17.8	10.7	
HKBCF	HY/2013/01	2017-11-15	Mid-Flood	Cloudy	SR6	15:42:00	3.6	Bottom	3	2	24.60	7.90	29.20	87.3	6.20	17.6	9.8	
HKBCF	HY/2013/01	2017-11-15	Mid-Flood	Cloudy	CS(Mf)3(N)	16:00:00	1.0	Surface	1	1	24.90	7.90	28.00	88.2	6.20	2.8	5.7	
HKBCF	HY/2013/01	2017-11-15	Mid-Flood	Cloudy	CS(Mf)3(N)	16:00:00	1.0	Surface	1	2	24.60	7.90	28.20	88.5	6.30	3.0	4.4	
HKBCF	HY/2013/01	2017-11-15	Mid-Flood	Cloudy	CS(Mf)3(N)	16:00:00	3.6	Middle	2	1	24.90	7.90	28.70	86.7	6.10	5.7	4.2	
HKBCF	HY/2013/01	2017-11-15	Mid-Flood	Cloudy	CS(Mf)3(N)	16:00:00	3.6	Middle	2	2	24.60	7.90	28.90	86.5	6.10	5.9	4.9	
HKBCF	HY/2013/01	2017-11-15	Mid-Flood	Cloudy	CS(Mf)3(N)	16:00:00	6.1	Bottom	3	1	24.90	7.90	28.90	86.9	6.10	7.1	4.8	
HKBCF	HY/2013/01	2017-11-15	Mid-Flood	Cloudy	CS(Mf)3(N)	16:00:00	6.1	Bottom	3	2	24.60	7.90	29.10	86.7	6.10	7.3	4.5	
HKBCF	HY/2013/01	2017-11-15	Mid-Flood	Cloudy	SR5(N)	16:27:00	1.0	Surface	1	1	24.70	8.00	30.00	90.1	6.30	15.3	12.0	
HKBCF	HY/2013/01	2017-11-15	Mid-Flood	Cloudy	SR5(N)	16:27:00	1.0	Surface	1	2	24.50	8.00	29.90	90.4	6.40	15.3	13.9	
HKBCF	HY/2013/01	2017-11-15	Mid-Flood	Cloudy	SR5(N)	16:27:00	4.5	Middle	2	1	24.70	8.00	30.00	89.7	6.30	21.7	19.1	
HKBCF	HY/2013/01	2017-11-15	Mid-Flood	Cloudy	SR5(N)	16:27:00	4.5	Middle	2	2	24.50	8.00	30.00	89.7	6.30	20.7	20.6	
HKBCF	HY/2013/01	2017-11-15	Mid-Flood	Cloudy	SR5(N)	16:27:00	7.9	Bottom	3	1	24.70	8.00	30.10	89.7	6.30	27.5	24.8	
HKBCF	HY/2013/01	2017-11-15	Mid-Flood	Cloudy	SR5(N)	16:27:00	7.9	Bottom	3	2	24.50	8.00	30.00	89.5	6.30	27.5	26.4	
HKBCF	HY/2013/01	2017-11-15	Mid-Flood	Cloudy	IS10(N)	16:34:00	1.0	Surface	1	1	24.80	8.00	30.40	88.8	6.20	15.4	15.7	
HKBCF	HY/2013/01	2017-11-15	Mid-Flood	Cloudy	IS10(N)	16:34:00	1.0	Surface	1	2	24.50	8.00	30.20	88.9	6.20	15.5	15.5	
HKBCF	HY/2013/01	2017-11-15	Mid-Flood	Cloudy	IS10(N)	16:34:00	6.4	Middle	2	1	24.80	8.00	30.40	88.5	6.20	20.4	17.0	
HKBCF	HY/2013/01	2017-11-15	Mid-Flood	Cloudy	IS10(N)	16:34:00	6.4	Middle	2	2	24.50	8.00	30.20	88.5	6.20	20.7	16.5	
HKBCF	HY/2013/01	2017-11-15	Mid-Flood	Cloudy	IS10(N)	16:34:00	11.7	Bottom	3	1	24.80	8.00	30.30	88.5	6.20	21.0	24.1	
HKBCF	HY/2013/01	2017-11-15	Mid-Flood	Cloudy	IS10(N)	16:34:00	11.7	Bottom	3	2	24.50	8.00	30.20	88.3	6.20	21.3	25.7	
HKBCF	HY/2013/01	2017-11-15	Mid-Flood	Cloudy	IS(Mf)11	16:42:00	1.0	Surface	1	1	24.70	8.00	29.60	91.3	6.40	10.1	10.8	
HKBCF	HY/2013/01	2017-11-15	Mid-Flood	Cloudy	IS(Mf)11	16:42:00	1.0	Surface	1	2	24.50	8.00	29.40	91.7	6.50	10.5	10.9	
HKBCF	HY/2013/01	2017-11-15	Mid-Flood	Cloudy	IS(Mf)11	16:42:00	5.7	Middle	2	1	24.70	8.00	30.00	90.8	6.40	13.6	9.3	
HKBCF	HY/2013/01	2017-11-15	Mid-Flood	Cloudy	IS(Mf)11	16:42:00	5.7	Middle	2	2	24.50	8.00	29.80	90.9	6.40	13.3	9.3	
HKBCF	HY/2013/01	2017-11-15	Mid-Flood	Cloudy	IS(Mf)11	16:42:00	10.4	Bottom	3	1	24.70	8.00	30.10	91.2	6.40	20.7	12.2	
HKBCF	HY/2013/01	2017-11-15	Mid-Flood	Cloudy	IS(Mf)11	16:42:00	10.4	Bottom	3	2	24.40	8.00	30.00	90.9	6.40	19.9	13.7	

Project	Works	Date (yyyy-mm-dd)	Tide	Weather Condition	Station	Time	Depth, m	Level	Level_Code	Replicate	Temperature, °C	pH	Salinity, ppt	DO, %	DO, mg/L	Turbidity, NTU	SS, mg/L	Site Observation
HKBCF	HY/2013/01	2017-11-15	Mid-Flood	Cloudy	CS(Mf)5	16:45:00	1.0	Surface	1	1	24.60	8.00	30.60	87.9	6.20	3.8	3.8	
HKBCF	HY/2013/01	2017-11-15	Mid-Flood	Cloudy	CS(Mf)5	16:45:00	1.0	Surface	1	2	24.70	8.00	30.50	87.8	6.10	3.8	2.7	
HKBCF	HY/2013/01	2017-11-15	Mid-Flood	Cloudy	CS(Mf)5	16:45:00	5.1	Middle	2	1	24.60	7.90	30.90	87.2	6.10	4.9	3.6	
HKBCF	HY/2013/01	2017-11-15	Mid-Flood	Cloudy	CS(Mf)5	16:45:00	5.1	Middle	2	2	24.70	8.00	30.70	86.8	6.10	4.9	3.0	
HKBCF	HY/2013/01	2017-11-15	Mid-Flood	Cloudy	CS(Mf)5	16:45:00	9.1	Bottom	3	1	24.60	7.90	31.00	88.5	6.20	5.7	3.5	
HKBCF	HY/2013/01	2017-11-15	Mid-Flood	Cloudy	CS(Mf)5	16:45:00	9.1	Bottom	3	2	24.70	8.00	30.70	88.0	6.10	5.7	3.2	
HKBCF	HY/2013/01	2017-11-15	Mid-Flood	Cloudy	SR7	16:50:00	1.0	Surface	1	1	24.80	8.00	30.20	90.1	6.30	14.7	13.7	
HKBCF	HY/2013/01	2017-11-15	Mid-Flood	Cloudy	SR7	16:50:00	1.0	Surface	1	2	24.50	8.00	30.00	90.1	6.30	14.9	13.6	
HKBCF	HY/2013/01	2017-11-15	Mid-Flood	Cloudy	SR7	16:50:00		Middle	2	1								
HKBCF	HY/2013/01	2017-11-15	Mid-Flood	Cloudy	SR7	16:50:00		Middle	2	2								
HKBCF	HY/2013/01	2017-11-15	Mid-Flood	Cloudy	SR7	16:50:00	3.7	Bottom	3	1	24.80	8.00	30.10	93.1	6.50	21.3	12.3	
HKBCF	HY/2013/01	2017-11-15	Mid-Flood	Cloudy	SR7	16:50:00	3.7	Bottom	3	2	24.50	7.90	30.10	93.4	6.60	21.4	12.5	
HKBCF	HY/2013/01	2017-11-15	Mid-Flood	Cloudy	IS17	16:36:00	1.0	Surface	1	1	24.50	8.00	30.30	88.8	6.20	6.8	6.8	
HKBCF	HY/2013/01	2017-11-15	Mid-Flood	Cloudy	IS17	16:36:00	1.0	Surface	1	2	24.70	8.00	30.10	89.0	6.20	6.7	6.1	
HKBCF	HY/2013/01	2017-11-15	Mid-Flood	Cloudy	IS17	16:36:00	4.0	Middle	2	1	24.50	8.00	30.40	88.3	6.20	9.3	5.2	
HKBCF	HY/2013/01	2017-11-15	Mid-Flood	Cloudy	IS17	16:36:00	4.0	Middle	2	2	24.70	8.00	30.20	88.4	6.20	9.3	5.0	
HKBCF	HY/2013/01	2017-11-15	Mid-Flood	Cloudy	IS17	16:36:00	7.0	Bottom	3	1	24.50	7.90	30.40	90.5	6.30	8.9	8.6	
HKBCF	HY/2013/01	2017-11-15	Mid-Flood	Cloudy	IS17	16:36:00	7.0	Bottom	3	2	24.70	8.00	30.20	90.4	6.30	8.8	8.8	
HKBCF	HY/2013/01	2017-11-15	Mid-Flood	Cloudy	IS(Mf)16	16:26:00	1.0	Surface	1	1	24.50	8.00	30.10	90.5	6.40	6.3	4.1	
HKBCF	HY/2013/01	2017-11-15	Mid-Flood	Cloudy	IS(Mf)16	16:26:00	1.0	Surface	1	2	24.70	8.00	29.90	90.7	6.40	6.3	5.0	
HKBCF	HY/2013/01	2017-11-15	Mid-Flood	Cloudy	IS(Mf)16	16:26:00		Middle	2	1								
HKBCF	HY/2013/01	2017-11-15	Mid-Flood	Cloudy	IS(Mf)16	16:26:00		Middle	2	2								
HKBCF	HY/2013/01	2017-11-15	Mid-Flood	Cloudy	IS(Mf)16	16:26:00	4.8	Bottom	3	1	24.60	8.00	30.30	89.8	6.30	7.7	4.9	
HKBCF	HY/2013/01	2017-11-15	Mid-Flood	Cloudy	IS(Mf)16	16:26:00	4.8	Bottom	3	2	24.70	8.00	30.00	89.9	6.30	7.7	3.7	
HKBCF	HY/2013/01	2017-11-15	Mid-Flood	Cloudy	IS8	16:05:00	1.0	Surface	1	1	24.50	7.90	30.40	88.1	6.20	19.9	16.1	
HKBCF	HY/2013/01	2017-11-15	Mid-Flood	Cloudy	IS8	16:05:00	1.0	Surface	1	2	24.70	8.00	30.20	88.3	6.20	19.8	15.1	
HKBCF	HY/2013/01	2017-11-15	Mid-Flood	Cloudy	IS8	16:05:00		Middle	2	1								
HKBCF	HY/2013/01	2017-11-15	Mid-Flood	Cloudy	IS8	16:05:00		Middle	2	2								
HKBCF	HY/2013/01	2017-11-15	Mid-Flood	Cloudy	IS8	16:05:00	2.5	Bottom	3	1	24.50	7.90	30.40	88.2	6.20	18.5	15.3	
HKBCF	HY/2013/01	2017-11-15	Mid-Flood	Cloudy	IS8	16:05:00	2.5	Bottom	3	2	24.70	8.00	30.20	88.3	6.20	18.5	14.7	
HKBCF	HY/2013/01	2017-11-15	Mid-Flood	Cloudy	SR4(N)	16:12:00	1.0	Surface	1	1	24.50	8.00	30.40	84.9	6.00	18.1	17.7	
HKBCF	HY/2013/01	2017-11-15	Mid-Flood	Cloudy	SR4(N)	16:12:00	1.0	Surface	1	2	24.70	8.00	30.20	84.9	5.90	18.1	19.1	
HKBCF	HY/2013/01	2017-11-15	Mid-Flood	Cloudy	SR4(N)	16:12:00		Middle	2	1								
HKBCF	HY/2013/01	2017-11-15	Mid-Flood	Cloudy	SR4(N)	16:12:00		Middle	2	2								
HKBCF	HY/2013/01	2017-11-15	Mid-Flood	Cloudy	SR4(N)	16:12:00	2.1	Bottom	3	1	24.50	8.00	30.40	85.4	6.00	17.3	20.7	
HKBCF	HY/2013/01	2017-11-15	Mid-Flood	Cloudy	SR4(N)	16:12:00	2.1	Bottom	3	2	24.70	8.00	30.20	85.3	6.00	17.2	20.4	
HKBCF	HY/2013/01	2017-11-15	Mid-Flood	Cloudy	IS(Mf)9	15:57:00		Surface	1	1								
HKBCF	HY/2013/01	2017-11-15	Mid-Flood	Cloudy	IS(Mf)9	15:57:00		Surface	1	2								
HKBCF	HY/2013/01	2017-11-15	Mid-Flood	Cloudy	IS(Mf)9	15:57:00	1.5	Middle	2	1	24.40	7.90	30.50	90.2	6.30	20.1	19.0	
HKBCF	HY/2013/01	2017-11-15	Mid-Flood	Cloudy	IS(Mf)9	15:57:00	1.5	Middle	2	2	24.50	8.00	30.30	90.3	6.30	20.1	17.9	
HKBCF	HY/2013/01	2017-11-15	Mid-Flood	Cloudy	IS(Mf)9	15:57:00		Bottom	3	1								
HKBCF	HY/2013/01	2017-11-15	Mid-Flood	Cloudy	IS(Mf)9	15:57:00		Bottom	3	2								
HKBCF	HY/2013/01	2017-11-15	Mid-Flood	Cloudy	IS7	15:49:00		Surface	1	1								
HKBCF	HY/2013/01	2017-11-15	Mid-Flood	Cloudy	IS7	15:49:00		Surface	1	2								
HKBCF	HY/2013/01	2017-11-15	Mid-Flood	Cloudy	IS7	15:49:00	1.4	Middle	2	1	24.40	7.90	30.40	89.6	6.30	11.7	12.5	
HKBCF	HY/2013/01	2017-11-15	Mid-Flood	Cloudy	IS7	15:49:00	1.4	Middle	2	2	24.60	8.00	30.20	89.4	6.30	11.6	11.6	
HKBCF	HY/2013/01	2017-11-15	Mid-Flood	Cloudy	IS7	15:49:00		Bottom	3	1								
HKBCF	HY/2013/01	2017-11-15	Mid-Flood	Cloudy	IS7	15:49:00		Bottom	3	2								
HKBCF	HY/2013/01	2017-11-15	Mid-Flood	Cloudy	IS(Mf)6	15:42:00		Surface	1	1								
HKBCF	HY/2013/01	2017-11-15	Mid-Flood	Cloudy	IS(Mf)6	15:42:00		Surface	1	2								
HKBCF	HY/2013/01	2017-11-15	Mid-Flood	Cloudy	IS(Mf)6	15:42:00	1.3	Middle	2	1	24.40	7.90	30.40	91.5	6.40	21.0	24.5	
HKBCF	HY/2013/01	2017-11-15	Mid-Flood	Cloudy	IS(Mf)6	15:42:00	1.3	Middle	2	2	24.60	8.00	30.20	91.6	6.40	21.0	25.1	
HKBCF	HY/2013/01	2017-11-15	Mid-Flood	Cloudy	IS(Mf)6	15:42:00		Bottom	3	1								
HKBCF	HY/2013/01	2017-11-15	Mid-Flood	Cloudy	IS(Mf)6	15:42:00		Bottom	3	2								
HKBCF	HY/2013/01	2017-11-15	Mid-Flood	Cloudy	IS5	15:34:00	1.0	Surface	1	1	24.50	7.90	30.70	90.8	6.40	19.1	11.7	
HKBCF	HY/2013/01	2017-11-15	Mid-Flood	Cloudy	IS5	15:34:00	1.0	Surface	1	2	24.60	8.00	30.50	91.0	6.40	19.0	10.5	
HKBCF	HY/2013/01	2017-11-15	Mid-Flood	Cloudy	IS5	15:34:00	4.2	Middle	2	1	24.50	7.90	30.80	90.7	6.40	18.1	18.8	
HKBCF	HY/2013/01	2017-11-15	Mid-Flood	Cloudy	IS5	15:34:00	4.2	Middle	2	2	24.60	8.00	30.60	90.9	6.40	18.1	19.0	
HKBCF	HY/2013/01	2017-11-15	Mid-Flood	Cloudy	IS5	15:34:00	7.4	Bottom	3	1	24.50	7.90	30.80	90.9	6.40	17.8	19.1	
HKBCF	HY/2013/01	2017-11-15	Mid-Flood	Cloudy	IS5	15:34:00	7.4	Bottom	3	2	24.60	8.00	30.60	91.0	6.40	17.8	20.9	
HKBCF	HY/2013/01	2017-11-15	Mid-Flood	Cloudy	SR3(N)	15:27:00		Surface	1	1								
HKBCF	HY/2013/01	2017-11-15	Mid-Flood	Cloudy	SR3(N)	15:27:00		Surface	1	2								
HKBCF	HY/2013/01	2017-11-15	Mid-Flood	Cloudy	SR3(N)	15:27:00	1.5	Middle	2	1	24.60	7.90	31.00	89.2	6.20	13.3	13.4	
HKBCF	HY/2013/01	2017-11-15	Mid-Flood	Cloudy	SR3(N)	15:27:00	1.5	Middle	2	2	24.70	8.00	30.80	89.4	6.20	13.2	13.3	
HKBCF	HY/2013/01	2017-11-15	Mid-Flood	Cloudy	SR3(N)	15:27:00		Bottom	3	1								
HKBCF	HY/2013/01	2017-11-15	Mid-Flood	Cloudy	SR3(N)	15:27:00		Bottom	3	2								
HKBCF	HY/2013/01	2017-11-17	Mid-Ebb	Sunny	SR10A(N)	12:29:00	1.0	Surface	1	1	24.80	7.90	31.30	84.7	5.90	4.5	8.8	
HKBCF	HY/2013/01	2017-11-17	Mid-Ebb	Sunny	SR10A(N)	12:29:00	1.0	Surface	1	2	24.70	7.90	31.50	84.7	5.90	4.4	8.1	

Project	Works	Date (yyyy-mm-dd)	Tide	Weather Condition	Station	Time	Depth, m	Level	Level_Code	Replicate	Temperature, °C	pH	Salinity, ppt	DO, %	DO, mg/L	Turbidity, NTU	SS, mg/L	Site Observation
HKBCF	HY/2013/01	2017-11-17	Mid-Ebb	Sunny	SR10A(N)	12:29:00	6.2	Middle	2	1	24.90	7.90	31.20	84.9	5.90	4.8	7.6	
HKBCF	HY/2013/01	2017-11-17	Mid-Ebb	Sunny	SR10A(N)	12:29:00	6.2	Middle	2	2	24.70	7.90	31.50	85.0	5.90	4.8	8.2	
HKBCF	HY/2013/01	2017-11-17	Mid-Ebb	Sunny	SR10A(N)	12:29:00	11.4	Bottom	3	1	24.80	7.90	31.20	85.0	5.90	4.7	7.2	
HKBCF	HY/2013/01	2017-11-17	Mid-Ebb	Sunny	SR10A(N)	12:29:00	11.4	Bottom	3	2	24.70	7.90	31.50	85.2	5.90	4.7	8.0	
HKBCF	HY/2013/01	2017-11-17	Mid-Ebb	Sunny	SR10B(N2)	12:25:00	1.0	Surface	1	1	24.90	7.90	31.20	84.8	5.90	5.5	7.2	
HKBCF	HY/2013/01	2017-11-17	Mid-Ebb	Sunny	SR10B(N2)	12:25:00	1.0	Surface	1	2	24.70	7.90	31.50	84.8	5.90	5.4	8.7	
HKBCF	HY/2013/01	2017-11-17	Mid-Ebb	Sunny	SR10B(N2)	12:25:00	4.0	Middle	2	1	24.80	7.90	31.20	84.9	5.90	5.9	7.0	
HKBCF	HY/2013/01	2017-11-17	Mid-Ebb	Sunny	SR10B(N2)	12:25:00	4.0	Middle	2	2	24.70	7.90	31.50	85.0	5.90	5.9	8.0	
HKBCF	HY/2013/01	2017-11-17	Mid-Ebb	Sunny	SR10B(N2)	12:25:00	7.0	Bottom	3	1	24.80	7.90	31.20	85.2	5.90	6.0	9.8	
HKBCF	HY/2013/01	2017-11-17	Mid-Ebb	Sunny	SR10B(N2)	12:25:00	7.0	Bottom	3	2	24.70	7.90	31.50	85.5	5.90	6.0	8.1	
HKBCF	HY/2013/01	2017-11-17	Mid-Ebb	Sunny	CSA	12:02:00	1.0	Surface	1	1	25.20	7.90	30.80	87.6	6.10	4.0	7.9	
HKBCF	HY/2013/01	2017-11-17	Mid-Ebb	Sunny	CSA	12:02:00	1.0	Surface	1	2	25.00	7.90	30.50	88.6	6.20	3.9	7.3	
HKBCF	HY/2013/01	2017-11-17	Mid-Ebb	Sunny	CSA	12:02:00	16.2	Middle	2	1	24.80	7.90	31.50	82.6	5.70	4.0	7.6	
HKBCF	HY/2013/01	2017-11-17	Mid-Ebb	Sunny	CSA	12:02:00	16.2	Middle	2	2	24.50	7.90	31.20	82.3	5.70	4.1	6.1	
HKBCF	HY/2013/01	2017-11-17	Mid-Ebb	Sunny	CSA	12:02:00	31.3	Bottom	3	1	24.70	7.90	31.50	82.5	5.70	4.4	10.8	
HKBCF	HY/2013/01	2017-11-17	Mid-Ebb	Sunny	CSA	12:02:00	31.3	Bottom	3	2	24.50	7.90	31.30	81.8	5.70	4.3	9.9	
HKBCF	HY/2013/01	2017-11-17	Mid-Ebb	Sunny	CS6	11:55:00	1.0	Surface	1	1	25.00	8.00	33.00	83.2	5.70	4.1	9.0	
HKBCF	HY/2013/01	2017-11-17	Mid-Ebb	Sunny	CS6	11:55:00	1.0	Surface	1	2	25.00	8.00	31.10	82.9	5.70	4.1	8.5	
HKBCF	HY/2013/01	2017-11-17	Mid-Ebb	Sunny	CS6	11:55:00	5.0	Middle	2	1	24.80	8.00	33.20	81.1	5.60	3.8	9.5	
HKBCF	HY/2013/01	2017-11-17	Mid-Ebb	Sunny	CS6	11:55:00	5.0	Middle	2	2	24.80	8.00	31.20	80.9	5.60	4.2	8.7	
HKBCF	HY/2013/01	2017-11-17	Mid-Ebb	Sunny	CS6	11:55:00	9.0	Bottom	3	1	24.80	8.00	33.60	80.6	5.50	5.2	8.2	
HKBCF	HY/2013/01	2017-11-17	Mid-Ebb	Sunny	CS6	11:55:00	9.0	Bottom	3	2	24.80	7.90	31.70	80.5	5.60	5.6	8.5	
HKBCF	HY/2013/01	2017-11-17	Mid-Ebb	Sunny	CS4	10:38:00	1.0	Surface	1	1	24.80	8.00	31.60	85.4	5.90	4.7	9.5	
HKBCF	HY/2013/01	2017-11-17	Mid-Ebb	Sunny	CS4	10:38:00	1.0	Surface	1	2	24.80	8.00	29.70	85.2	6.00	4.5	9.9	
HKBCF	HY/2013/01	2017-11-17	Mid-Ebb	Sunny	CS4	10:38:00	9.9	Middle	2	1	24.70	8.00	32.50	83.4	5.80	6.8	12.1	
HKBCF	HY/2013/01	2017-11-17	Mid-Ebb	Sunny	CS4	10:38:00	9.9	Middle	2	2	24.70	8.00	30.60	83.2	5.80	6.3	11.0	
HKBCF	HY/2013/01	2017-11-17	Mid-Ebb	Sunny	CS4	10:38:00	18.8	Bottom	3	1	24.70	8.00	32.80	82.5	5.70	6.0	11.6	
HKBCF	HY/2013/01	2017-11-17	Mid-Ebb	Sunny	CS4	10:38:00	18.8	Bottom	3	2	24.70	8.00	30.90	82.4	5.70	5.0	10.5	
HKBCF	HY/2013/01	2017-11-17	Mid-Ebb	Sunny	SR6	10:38:00	1.0	Surface	1	1	24.80	8.00	30.30	93.5	6.50	10.3	11.7	
HKBCF	HY/2013/01	2017-11-17	Mid-Ebb	Sunny	SR6	10:38:00	1.0	Surface	1	2	24.50	7.90	30.30	93.6	6.60	10.5	12.3	
HKBCF	HY/2013/01	2017-11-17	Mid-Ebb	Sunny	SR6	10:38:00		Middle	2	1								
HKBCF	HY/2013/01	2017-11-17	Mid-Ebb	Sunny	SR6	10:38:00		Middle	2	2								
HKBCF	HY/2013/01	2017-11-17	Mid-Ebb	Sunny	SR6	10:38:00	3.8	Bottom	3	1	24.70	8.00	30.50	93.1	6.50	13.1	13.4	
HKBCF	HY/2013/01	2017-11-17	Mid-Ebb	Sunny	SR6	10:38:00	3.8	Bottom	3	2	24.40	7.90	30.50	93.2	6.60	13.1	14.0	
HKBCF	HY/2013/01	2017-11-17	Mid-Ebb	Sunny	CS(Mf)3(N)	10:58:00	1.0	Surface	1	1	24.90	8.00	30.10	92.3	6.40	10.2	15.4	
HKBCF	HY/2013/01	2017-11-17	Mid-Ebb	Sunny	CS(Mf)3(N)	10:58:00	1.0	Surface	1	2	24.60	8.00	29.90	92.6	6.50	10.4	14.5	
HKBCF	HY/2013/01	2017-11-17	Mid-Ebb	Sunny	CS(Mf)3(N)	10:58:00	3.8	Middle	2	1	24.80	8.00	30.30	92.0	6.40	10.7	15.0	
HKBCF	HY/2013/01	2017-11-17	Mid-Ebb	Sunny	CS(Mf)3(N)	10:58:00	3.8	Middle	2	2	24.60	8.00	30.20	92.1	6.50	11.0	14.7	
HKBCF	HY/2013/01	2017-11-17	Mid-Ebb	Sunny	CS(Mf)3(N)	10:58:00	6.5	Bottom	3	1	24.70	8.00	30.40	92.0	6.40	22.3	16.8	
HKBCF	HY/2013/01	2017-11-17	Mid-Ebb	Sunny	CS(Mf)3(N)	10:58:00	6.5	Bottom	3	2	24.40	8.00	30.50	92.1	6.50	22.4	16.8	
HKBCF	HY/2013/01	2017-11-17	Mid-Ebb	Sunny	SR5(N)	11:23:00	1.0	Surface	1	1	25.20	7.90	29.40	91.8	6.40	5.9	6.2	
HKBCF	HY/2013/01	2017-11-17	Mid-Ebb	Sunny	SR5(N)	11:23:00	1.0	Surface	1	2	24.90	7.90	29.20	91.9	6.50	6.0	6.8	
HKBCF	HY/2013/01	2017-11-17	Mid-Ebb	Sunny	SR5(N)	11:23:00	5.2	Middle	2	1	24.90	8.00	30.20	90.9	6.30	6.3	11.1	
HKBCF	HY/2013/01	2017-11-17	Mid-Ebb	Sunny	SR5(N)	11:23:00	5.2	Middle	2	2	24.60	8.00	30.00	91.2	6.40	6.4	12.4	
HKBCF	HY/2013/01	2017-11-17	Mid-Ebb	Sunny	SR5(N)	11:23:00	9.3	Bottom	3	1	24.70	8.00	30.40	89.4	6.30	20.1	14.8	
HKBCF	HY/2013/01	2017-11-17	Mid-Ebb	Sunny	SR5(N)	11:23:00	9.3	Bottom	3	2	24.40	8.00	30.20	89.1	6.30	20.1	15.5	
HKBCF	HY/2013/01	2017-11-17	Mid-Ebb	Sunny	IS10(N)	11:29:00	1.0	Surface	1	1	25.00	8.00	29.70	91.3	6.40	6.0	7.8	
HKBCF	HY/2013/01	2017-11-17	Mid-Ebb	Sunny	IS10(N)	11:29:00	1.0	Surface	1	2	24.70	8.00	29.50	91.5	6.40	6.0	6.9	
HKBCF	HY/2013/01	2017-11-17	Mid-Ebb	Sunny	IS10(N)	11:29:00	6.2	Middle	2	1	24.80	8.00	30.40	90.5	6.30	6.4	8.3	
HKBCF	HY/2013/01	2017-11-17	Mid-Ebb	Sunny	IS10(N)	11:29:00	6.2	Middle	2	2	24.50	8.00	30.20	90.4	6.40	6.3	9.4	
HKBCF	HY/2013/01	2017-11-17	Mid-Ebb	Sunny	IS10(N)	11:29:00	11.4	Bottom	3	1	24.70	8.00	30.40	90.5	6.30	7.4	10.7	
HKBCF	HY/2013/01	2017-11-17	Mid-Ebb	Sunny	IS10(N)	11:29:00	11.4	Bottom	3	2	24.40	8.00	30.20	90.2	6.30	7.1	11.1	
HKBCF	HY/2013/01	2017-11-17	Mid-Ebb	Sunny	IS(Mf)11	11:35:00	1.0	Surface	1	1	25.20	8.00	29.70	92.1	6.40	5.2	9.2	
HKBCF	HY/2013/01	2017-11-17	Mid-Ebb	Sunny	IS(Mf)11	11:35:00	1.0	Surface	1	2	24.90	7.90	29.30	92.5	6.50	5.1	8.5	
HKBCF	HY/2013/01	2017-11-17	Mid-Ebb	Sunny	IS(Mf)11	11:35:00	5.9	Middle	2	1	24.80	8.00	30.50	90.5	6.30	5.9	9.0	
HKBCF	HY/2013/01	2017-11-17	Mid-Ebb	Sunny	IS(Mf)11	11:35:00	5.9	Middle	2	2	24.60	8.00	30.20	90.8	6.40	6.0	8.7	
HKBCF	HY/2013/01	2017-11-17	Mid-Ebb	Sunny	IS(Mf)11	11:35:00	10.7	Bottom	3	1	24.70	8.00	30.60	89.3	6.20	8.3	8.1	
HKBCF	HY/2013/01	2017-11-17	Mid-Ebb	Sunny	IS(Mf)11	11:35:00	10.7	Bottom	3	2	24.40	8.00	30.20	89.2	6.30	8.2	9.0	
HKBCF	HY/2013/01	2017-11-17	Mid-Ebb	Sunny	CS(Mf)5	11:57:00	1.0	Surface	1	1	25.10	8.00	30.40	92.0	6.40	5.8	6.9	
HKBCF	HY/2013/01	2017-11-17	Mid-Ebb	Sunny	CS(Mf)5	11:57:00	1.0	Surface	1	2	24.90	8.00	30.60	91.4	6.40	5.7	6.6	
HKBCF	HY/2013/01	2017-11-17	Mid-Ebb	Sunny	CS(Mf)5	11:57:00	5.3	Middle	2	1	24.80	8.00	30.80	86.2	6.00	5.2	8.7	
HKBCF	HY/2013/01	2017-11-17	Mid-Ebb	Sunny	CS(Mf)5	11:57:00	5.3	Middle	2	2	24.60	8.00	31.00	86.1	6.00	5.2	8.6	
HKBCF	HY/2013/01	2017-11-17	Mid-Ebb	Sunny	CS(Mf)5	11:57:00	9.6	Bottom	3	1	24.80	8.00	30.90	85.8	6.00	5.0	7.0	
HKBCF	HY/2013/01	2017-11-17	Mid-Ebb	Sunny	CS(Mf)5	11:57:00	9.6	Bottom	3	2	24.60	8.00	31.10	86.1	6.00	5.0	7.9	
HKBCF	HY/2013/01	2017-11-17	Mid-Ebb	Sunny	SR7	11:42:00	1.0	Surface	1	1	24.90	8.00	30.40	90.5	6.30	7.6	8.0	
HKBCF	HY/2013/01	2017-11-17	Mid-Ebb	Sunny	SR7	11:42:00	1.0	Surface	1	2	24.70	8.00	30.10	90.8	6.40	7.6	6.9	
HKBCF	HY/2013/01	2017-11-17	Mid-Ebb	Sunny	SR7	11:42:00		Middle	2	1								
HKBCF	HY/2013/01	2017-11-17	Mid-Ebb	Sunny	SR7	11:42:00		Middle	2	2								

Project	Works	Date (yyyy-mm-dd)	Tide	Weather Condition	Station	Time	Depth, m	Level	Level_Code	Replicate	Temperature, °C	pH	Salinity, ppt	DO, %	DO, mg/L	Turbidity, NTU	SS, mg/L	Site Observation
HKBCF	HY/2013/01	2017-11-17	Mid-Ebb	Sunny	SR7	11:42:00	3.7	Bottom	3	1	24.70	8.00	30.40	89.8	6.30	11.3	12.6	
HKBCF	HY/2013/01	2017-11-17	Mid-Ebb	Sunny	SR7	11:42:00	3.7	Bottom	3	2	24.40	8.00	30.20	89.5	6.30	11.2	11.7	
HKBCF	HY/2013/01	2017-11-17	Mid-Ebb	Sunny	IS17	11:41:00	1.0	Surface	1	1	24.70	8.00	30.30	88.7	6.20	10.9	14.4	
HKBCF	HY/2013/01	2017-11-17	Mid-Ebb	Sunny	IS17	11:41:00	1.0	Surface	1	2	24.60	7.90	30.50	88.3	6.20	10.8	14.3	
HKBCF	HY/2013/01	2017-11-17	Mid-Ebb	Sunny	IS17	11:41:00	4.0	Middle	2	1	24.70	8.00	30.40	88.0	6.20	15.0	15.7	
HKBCF	HY/2013/01	2017-11-17	Mid-Ebb	Sunny	IS17	11:41:00	4.0	Middle	2	2	24.50	7.90	30.60	88.0	6.20	15.0	14.9	
HKBCF	HY/2013/01	2017-11-17	Mid-Ebb	Sunny	IS17	11:41:00	6.9	Bottom	3	1	24.70	8.00	30.40	88.1	6.20	15.0	15.8	
HKBCF	HY/2013/01	2017-11-17	Mid-Ebb	Sunny	IS17	11:41:00	6.9	Bottom	3	2	24.50	7.90	30.60	88.3	6.20	15.0	14.7	
HKBCF	HY/2013/01	2017-11-17	Mid-Ebb	Sunny	IS(Mf)16	11:34:00	1.0	Surface	1	1	24.80	8.00	30.20	91.3	6.40	6.4	9.3	
HKBCF	HY/2013/01	2017-11-17	Mid-Ebb	Sunny	IS(Mf)16	11:34:00	1.0	Surface	1	2	24.60	7.90	30.40	91.0	6.40	6.4	10.1	
HKBCF	HY/2013/01	2017-11-17	Mid-Ebb	Sunny	IS(Mf)16	11:34:00		Middle	2	1								
HKBCF	HY/2013/01	2017-11-17	Mid-Ebb	Sunny	IS(Mf)16	11:34:00		Middle	2	2								
HKBCF	HY/2013/01	2017-11-17	Mid-Ebb	Sunny	IS(Mf)16	11:34:00	4.8	Bottom	3	1	24.70	8.00	30.30	90.0	6.30	6.3	12.6	
HKBCF	HY/2013/01	2017-11-17	Mid-Ebb	Sunny	IS(Mf)16	11:34:00	4.8	Bottom	3	2	24.50	7.90	30.50	90.0	6.30	6.3	13.1	
HKBCF	HY/2013/01	2017-11-17	Mid-Ebb	Sunny	IS8	11:11:00	1.0	Surface	1	1	24.80	8.00	30.30	90.6	6.30	7.3	6.5	
HKBCF	HY/2013/01	2017-11-17	Mid-Ebb	Sunny	IS8	11:11:00	1.0	Surface	1	2	24.60	7.90	30.50	90.5	6.30	7.3	7.3	
HKBCF	HY/2013/01	2017-11-17	Mid-Ebb	Sunny	IS8	11:11:00		Middle	2	1								
HKBCF	HY/2013/01	2017-11-17	Mid-Ebb	Sunny	IS8	11:11:00		Middle	2	2								
HKBCF	HY/2013/01	2017-11-17	Mid-Ebb	Sunny	IS8	11:11:00	3.2	Bottom	3	1	24.80	8.00	30.30	90.7	6.30	6.9	10.5	
HKBCF	HY/2013/01	2017-11-17	Mid-Ebb	Sunny	IS8	11:11:00	3.2	Bottom	3	2	24.60	7.90	30.50	90.7	6.40	6.9	9.2	
HKBCF	HY/2013/01	2017-11-17	Mid-Ebb	Sunny	SR4(N)	11:18:00	1.0	Surface	1	1	24.90	8.00	30.30	89.6	6.20	8.2	9.2	
HKBCF	HY/2013/01	2017-11-17	Mid-Ebb	Sunny	SR4(N)	11:18:00	1.0	Surface	1	2	24.80	7.90	30.40	89.5	6.20	8.2	10.0	
HKBCF	HY/2013/01	2017-11-17	Mid-Ebb	Sunny	SR4(N)	11:18:00		Middle	2	1								
HKBCF	HY/2013/01	2017-11-17	Mid-Ebb	Sunny	SR4(N)	11:18:00		Middle	2	2								
HKBCF	HY/2013/01	2017-11-17	Mid-Ebb	Sunny	SR4(N)	11:18:00	3.5	Bottom	3	1	24.90	8.00	30.20	89.6	6.20	8.8	10.4	
HKBCF	HY/2013/01	2017-11-17	Mid-Ebb	Sunny	SR4(N)	11:18:00	3.5	Bottom	3	2	24.80	7.90	30.40	89.9	6.30	8.7	9.2	
HKBCF	HY/2013/01	2017-11-17	Mid-Ebb	Sunny	IS(Mf)9	11:04:00	1.0	Surface	1	1	24.70	8.00	30.30	90.1	6.30	11.4	10.6	
HKBCF	HY/2013/01	2017-11-17	Mid-Ebb	Sunny	IS(Mf)9	11:04:00	1.0	Surface	1	2	24.60	7.90	30.50	90.0	6.30	11.3	10.2	
HKBCF	HY/2013/01	2017-11-17	Mid-Ebb	Sunny	IS(Mf)9	11:04:00		Middle	2	1								
HKBCF	HY/2013/01	2017-11-17	Mid-Ebb	Sunny	IS(Mf)9	11:04:00		Middle	2	2								
HKBCF	HY/2013/01	2017-11-17	Mid-Ebb	Sunny	IS(Mf)9	11:04:00	2.6	Bottom	3	1	24.60	8.00	30.40	89.7	6.30	12.1	14.0	
HKBCF	HY/2013/01	2017-11-17	Mid-Ebb	Sunny	IS(Mf)9	11:04:00	2.6	Bottom	3	2	24.50	7.90	30.60	90.0	6.30	12.1	12.5	
HKBCF	HY/2013/01	2017-11-17	Mid-Ebb	Sunny	IS7	10:57:00	1.0	Surface	1	1	24.80	8.00	30.50	93.2	6.50	10.3	10.5	
HKBCF	HY/2013/01	2017-11-17	Mid-Ebb	Sunny	IS7	10:57:00	1.0	Surface	1	2	24.60	7.90	30.70	93.1	6.50	10.2	10.1	
HKBCF	HY/2013/01	2017-11-17	Mid-Ebb	Sunny	IS7	10:57:00		Middle	2	1								
HKBCF	HY/2013/01	2017-11-17	Mid-Ebb	Sunny	IS7	10:57:00		Middle	2	2								
HKBCF	HY/2013/01	2017-11-17	Mid-Ebb	Sunny	IS7	10:57:00	2.4	Bottom	3	1	24.70	8.00	30.50	92.6	6.50	12.4	11.4	
HKBCF	HY/2013/01	2017-11-17	Mid-Ebb	Sunny	IS7	10:57:00	2.4	Bottom	3	2	24.50	7.90	30.70	92.8	6.50	12.4	11.5	
HKBCF	HY/2013/01	2017-11-17	Mid-Ebb	Sunny	IS(Mf)6	10:50:00	1.0	Surface	1	1	24.70	8.00	30.70	90.2	6.30	8.4	8.8	
HKBCF	HY/2013/01	2017-11-17	Mid-Ebb	Sunny	IS(Mf)6	10:50:00	1.0	Surface	1	2	24.60	7.90	30.90	90.2	6.30	8.4	7.4	
HKBCF	HY/2013/01	2017-11-17	Mid-Ebb	Sunny	IS(Mf)6	10:50:00		Middle	2	1								
HKBCF	HY/2013/01	2017-11-17	Mid-Ebb	Sunny	IS(Mf)6	10:50:00		Middle	2	2								
HKBCF	HY/2013/01	2017-11-17	Mid-Ebb	Sunny	IS(Mf)6	10:50:00	2.1	Bottom	3	1	24.70	8.00	30.70	90.2	6.30	8.6	13.6	
HKBCF	HY/2013/01	2017-11-17	Mid-Ebb	Sunny	IS(Mf)6	10:50:00	2.1	Bottom	3	2	24.60	7.90	30.90	90.3	6.30	8.6	13.2	
HKBCF	HY/2013/01	2017-11-17	Mid-Ebb	Sunny	IS5	10:43:00	1.0	Surface	1	1	24.70	8.00	30.80	90.6	6.30	8.9	11.4	
HKBCF	HY/2013/01	2017-11-17	Mid-Ebb	Sunny	IS5	10:43:00	1.0	Surface	1	2	24.60	7.90	31.00	90.4	6.30	8.9	11.3	
HKBCF	HY/2013/01	2017-11-17	Mid-Ebb	Sunny	IS5	10:43:00	4.4	Middle	2	1	24.70	8.00	30.80	90.2	6.30	10.6	12.6	
HKBCF	HY/2013/01	2017-11-17	Mid-Ebb	Sunny	IS5	10:43:00	4.4	Middle	2	2	24.50	7.90	31.00	90.1	6.30	10.6	11.9	
HKBCF	HY/2013/01	2017-11-17	Mid-Ebb	Sunny	IS5	10:43:00	7.7	Bottom	3	1	24.70	8.00	30.80	90.5	6.30	9.6	14.7	
HKBCF	HY/2013/01	2017-11-17	Mid-Ebb	Sunny	IS5	10:43:00	7.7	Bottom	3	2	24.50	7.90	31.00	90.7	6.30	9.6	15.1	
HKBCF	HY/2013/01	2017-11-17	Mid-Ebb	Sunny	SR3(N)	10:38:00	1.0	Surface	1	1	24.70	8.00	30.80	90.0	6.30	7.8	6.9	
HKBCF	HY/2013/01	2017-11-17	Mid-Ebb	Sunny	SR3(N)	10:38:00	1.0	Surface	1	2	24.50	7.90	31.00	89.8	6.30	7.7	7.3	
HKBCF	HY/2013/01	2017-11-17	Mid-Ebb	Sunny	SR3(N)	10:38:00		Middle	2	1								
HKBCF	HY/2013/01	2017-11-17	Mid-Ebb	Sunny	SR3(N)	10:38:00		Middle	2	2								
HKBCF	HY/2013/01	2017-11-17	Mid-Ebb	Sunny	SR3(N)	10:38:00	3.0	Bottom	3	1	24.60	8.00	30.80	89.5	6.30	9.0	13.4	
HKBCF	HY/2013/01	2017-11-17	Mid-Ebb	Sunny	SR3(N)	10:38:00	3.0	Bottom	3	2	24.50	7.90	31.00	89.4	6.30	9.0	11.9	
HKBCF	HY/2013/01	2017-11-17	Mid-Flood	Fine	SR10A(N)	4:51:00	1.0	Surface	1	1	24.70	8.00	30.60	86.4	6.00	6.0	9.7	
HKBCF	HY/2013/01	2017-11-17	Mid-Flood	Fine	SR10A(N)	4:51:00	1.0	Surface	1	2	24.50	7.90	30.70	86.3	6.00	6.0	9.2	
HKBCF	HY/2013/01	2017-11-17	Mid-Flood	Fine	SR10A(N)	4:51:00	5.8	Middle	2	1	24.70	8.00	30.60	86.3	6.00	6.4	10.9	
HKBCF	HY/2013/01	2017-11-17	Mid-Flood	Fine	SR10A(N)	4:51:00	5.8	Middle	2	2	24.60	7.90	30.80	86.1	6.00	6.3	10.8	
HKBCF	HY/2013/01	2017-11-17	Mid-Flood	Fine	SR10A(N)	4:51:00	10.6	Bottom	3	1	24.70	8.00	30.60	86.3	6.00	6.1	9.6	
HKBCF	HY/2013/01	2017-11-17	Mid-Flood	Fine	SR10A(N)	4:51:00	10.6	Bottom	3	2	24.60	7.90	30.80	86.1	6.00	6.1	10.5	
HKBCF	HY/2013/01	2017-11-17	Mid-Flood	Fine	SR10B(N2)	5:00:00	1.0	Surface	1	1	24.70	7.90	31.30	83.3	5.80	8.1	11.9	
HKBCF	HY/2013/01	2017-11-17	Mid-Flood	Fine	SR10B(N2)	5:00:00	1.0	Surface	1	2	24.50	7.90	31.50	83.3	5.80	8.0	13.4	
HKBCF	HY/2013/01	2017-11-17	Mid-Flood	Fine	SR10B(N2)	5:00:00	3.7	Middle	2	1	24.70	7.90	31.30	83.4	5.80	8.4	11.4	
HKBCF	HY/2013/01	2017-11-17	Mid-Flood	Fine	SR10B(N2)	5:00:00	3.7	Middle	2	2	24.50	7.90	31.50	83.4	5.80	8.4	12.7	
HKBCF	HY/2013/01	2017-11-17	Mid-Flood	Fine	SR10B(N2)	5:00:00	6.4	Bottom	3	1	24.70	7.90	31.30	83.5	5.80	8.4	13.4	
HKBCF	HY/2013/01	2017-11-17	Mid-Flood	Fine	SR10B(N2)	5:00:00	6.4	Bottom	3	2	24.50	7.90	31.50	83.8	5.80	8.4	13.7	

Project	Works	Date (yyyy-mm-dd)	Tide	Weather Condition	Station	Time	Depth, m	Level	Level_Code	Replicate	Temperature, °C	pH	Salinity, ppt	DO, %	DO, mg/L	Turbidity, NTU	SS, mg/L	Site Observation
HKBCF	HY/2013/01	2017-11-17	Mid-Flood	Fine	CSA	5:08:00	1.0	Surface	1	1	24.80	8.00	30.00	89.8	6.30	8.0	10.3	
HKBCF	HY/2013/01	2017-11-17	Mid-Flood	Fine	CSA	5:08:00	1.0	Surface	1	2	24.50	7.90	30.00	90.0	6.30	7.8	11.3	
HKBCF	HY/2013/01	2017-11-17	Mid-Flood	Fine	CSA	5:08:00	16.3	Middle	2	1	24.80	8.00	30.20	88.2	6.20	9.4	13.5	
HKBCF	HY/2013/01	2017-11-17	Mid-Flood	Fine	CSA	5:08:00	16.3	Middle	2	2	24.50	7.90	30.10	88.4	6.20	9.4	12.6	
HKBCF	HY/2013/01	2017-11-17	Mid-Flood	Fine	CSA	5:08:00	31.6	Bottom	3	1	24.80	7.90	30.70	85.9	6.00	9.9	15.8	
HKBCF	HY/2013/01	2017-11-17	Mid-Flood	Fine	CSA	5:08:00	31.6	Bottom	3	2	24.50	7.90	30.60	85.3	6.00	9.7	15.6	
HKBCF	HY/2013/01	2017-11-17	Mid-Flood	Fine	CS6	5:11:00	1.0	Surface	1	1	24.70	8.00	32.40	84.3	5.80	6.0	15.2	
HKBCF	HY/2013/01	2017-11-17	Mid-Flood	Fine	CS6	5:11:00	1.0	Surface	1	2	24.70	8.00	30.50	84.3	5.90	5.5	15.8	
HKBCF	HY/2013/01	2017-11-17	Mid-Flood	Fine	CS6	5:11:00	4.9	Middle	2	1	24.70	8.00	32.60	83.2	5.70	6.6	14.5	
HKBCF	HY/2013/01	2017-11-17	Mid-Flood	Fine	CS6	5:11:00	4.9	Middle	2	2	24.70	8.00	30.70	83.3	5.80	6.1	14.7	
HKBCF	HY/2013/01	2017-11-17	Mid-Flood	Fine	CS6	5:11:00	8.8	Bottom	3	1	24.70	8.00	33.00	81.5	5.60	16.6	14.7	
HKBCF	HY/2013/01	2017-11-17	Mid-Flood	Fine	CS6	5:11:00	8.8	Bottom	3	2	24.80	8.00	31.10	82.0	5.70	16.0	15.3	
HKBCF	HY/2013/01	2017-11-17	Mid-Flood	Fine	CS4	6:33:00	1.0	Surface	1	1	24.70	8.00	31.40	83.2	5.80	5.4	8.7	
HKBCF	HY/2013/01	2017-11-17	Mid-Flood	Fine	CS4	6:33:00	1.0	Surface	1	2	24.70	8.00	29.60	83.0	5.80	5.1	7.9	
HKBCF	HY/2013/01	2017-11-17	Mid-Flood	Fine	CS4	6:33:00	9.8	Middle	2	1	24.70	8.00	32.40	81.3	5.60	17.1	10.1	
HKBCF	HY/2013/01	2017-11-17	Mid-Flood	Fine	CS4	6:33:00	9.8	Middle	2	2	24.80	8.00	30.60	81.1	5.70	16.0	11.8	
HKBCF	HY/2013/01	2017-11-17	Mid-Flood	Fine	CS4	6:33:00	18.6	Bottom	3	1	24.70	8.00	32.50	81.6	5.60	27.3	10.1	
HKBCF	HY/2013/01	2017-11-17	Mid-Flood	Fine	CS4	6:33:00	18.6	Bottom	3	2	24.80	8.00	30.60	81.6	5.70	31.8	11.4	
HKBCF	HY/2013/01	2017-11-17	Mid-Flood	Fine	SR6	7:05:00	1.0	Surface	1	1	24.70	7.90	28.10	86.6	6.10	11.9	14.1	
HKBCF	HY/2013/01	2017-11-17	Mid-Flood	Fine	SR6	7:05:00	1.0	Surface	1	2	24.50	7.90	28.00	86.1	6.10	11.6	14.4	
HKBCF	HY/2013/01	2017-11-17	Mid-Flood	Fine	SR6	7:05:00		Middle	2	1								
HKBCF	HY/2013/01	2017-11-17	Mid-Flood	Fine	SR6	7:05:00		Middle	2	2								
HKBCF	HY/2013/01	2017-11-17	Mid-Flood	Fine	SR6	7:05:00	3.7	Bottom	3	1	24.70	7.90	28.50	89.2	6.30	11.8	13.0	
HKBCF	HY/2013/01	2017-11-17	Mid-Flood	Fine	SR6	7:05:00	3.7	Bottom	3	2	24.50	7.90	28.50	88.2	6.30	11.8	14.7	
HKBCF	HY/2013/01	2017-11-17	Mid-Flood	Fine	CS(Mf)3(N)	6:41:00	1.0	Surface	1	1	24.80	7.90	28.50	85.5	6.00	9.2	10.4	
HKBCF	HY/2013/01	2017-11-17	Mid-Flood	Fine	CS(Mf)3(N)	6:41:00	1.0	Surface	1	2	24.50	7.80	28.30	85.6	6.10	9.4	11.5	
HKBCF	HY/2013/01	2017-11-17	Mid-Flood	Fine	CS(Mf)3(N)	6:41:00	3.8	Middle	2	1	24.80	7.90	28.50	85.3	6.00	10.5	11.0	
HKBCF	HY/2013/01	2017-11-17	Mid-Flood	Fine	CS(Mf)3(N)	6:41:00	3.8	Middle	2	2	24.50	7.80	28.30	85.2	6.00	10.7	12.9	
HKBCF	HY/2013/01	2017-11-17	Mid-Flood	Fine	CS(Mf)3(N)	6:41:00	6.5	Bottom	3	1	24.80	7.90	28.60	85.1	6.00	20.9	18.6	
HKBCF	HY/2013/01	2017-11-17	Mid-Flood	Fine	CS(Mf)3(N)	6:41:00	6.5	Bottom	3	2	24.60	7.90	28.50	85.0	6.00	20.9	19.9	
HKBCF	HY/2013/01	2017-11-17	Mid-Flood	Fine	SR5(N)	6:05:00	1.0	Surface	1	1	24.80	7.90	29.70	88.9	6.20	6.9	9.9	
HKBCF	HY/2013/01	2017-11-17	Mid-Flood	Fine	SR5(N)	6:05:00	1.0	Surface	1	2	24.50	7.90	29.40	89.0	6.30	7.1	10.6	
HKBCF	HY/2013/01	2017-11-17	Mid-Flood	Fine	SR5(N)	6:05:00	4.8	Middle	2	1	24.70	8.00	30.30	89.0	6.20	17.5	25.9	
HKBCF	HY/2013/01	2017-11-17	Mid-Flood	Fine	SR5(N)	6:05:00	4.8	Middle	2	2	24.40	7.90	29.90	89.1	6.30	17.0	24.0	
HKBCF	HY/2013/01	2017-11-17	Mid-Flood	Fine	SR5(N)	6:05:00	8.5	Bottom	3	1	24.70	8.00	30.40	88.2	6.20	21.2	28.9	
HKBCF	HY/2013/01	2017-11-17	Mid-Flood	Fine	SR5(N)	6:05:00	8.5	Bottom	3	2	24.40	7.90	30.00	88.6	6.20	21.3	27.4	
HKBCF	HY/2013/01	2017-11-17	Mid-Flood	Fine	IS10(N)	5:55:00	1.0	Surface	1	1	24.70	8.00	30.50	89.9	6.30	11.0	9.3	
HKBCF	HY/2013/01	2017-11-17	Mid-Flood	Fine	IS10(N)	5:55:00	1.0	Surface	1	2	24.40	8.00	30.10	90.0	6.30	11.0	9.4	
HKBCF	HY/2013/01	2017-11-17	Mid-Flood	Fine	IS10(N)	5:55:00	6.3	Middle	2	1	24.70	8.00	30.60	90.1	6.30	16.5	24.5	
HKBCF	HY/2013/01	2017-11-17	Mid-Flood	Fine	IS10(N)	5:55:00	6.3	Middle	2	2	24.40	8.00	30.20	89.8	6.30	16.1	23.5	
HKBCF	HY/2013/01	2017-11-17	Mid-Flood	Fine	IS10(N)	5:55:00	11.5	Bottom	3	1	24.70	8.00	30.60	89.6	6.30	20.2	25.8	
HKBCF	HY/2013/01	2017-11-17	Mid-Flood	Fine	IS10(N)	5:55:00	11.5	Bottom	3	2	24.40	8.00	30.20	89.1	6.30	20.3	24.0	
HKBCF	HY/2013/01	2017-11-17	Mid-Flood	Fine	IS(Mf)11	5:47:00	1.0	Surface	1	1	24.60	8.00	30.00	89.2	6.30	7.8	11.1	
HKBCF	HY/2013/01	2017-11-17	Mid-Flood	Fine	IS(Mf)11	5:47:00	1.0	Surface	1	2	24.40	7.90	29.90	89.3	6.30	7.3	10.6	
HKBCF	HY/2013/01	2017-11-17	Mid-Flood	Fine	IS(Mf)11	5:47:00	5.8	Middle	2	1	24.60	8.00	30.00	89.0	6.20	8.8	13.1	
HKBCF	HY/2013/01	2017-11-17	Mid-Flood	Fine	IS(Mf)11	5:47:00	5.8	Middle	2	2	24.40	7.90	29.90	88.8	6.30	8.6	11.3	
HKBCF	HY/2013/01	2017-11-17	Mid-Flood	Fine	IS(Mf)11	5:47:00	10.6	Bottom	3	1	24.60	8.00	30.20	89.4	6.30	12.3	12.7	
HKBCF	HY/2013/01	2017-11-17	Mid-Flood	Fine	IS(Mf)11	5:47:00	10.6	Bottom	3	2	24.40	7.90	30.10	88.9	6.30	12.0	13.7	
HKBCF	HY/2013/01	2017-11-17	Mid-Flood	Fine	CS(Mf)5	5:25:00	1.0	Surface	1	1	24.70	8.00	30.30	88.8	6.20	8.1	9.5	
HKBCF	HY/2013/01	2017-11-17	Mid-Flood	Fine	CS(Mf)5	5:25:00	1.0	Surface	1	2	24.60	8.00	30.50	88.6	6.20	8.1	8.5	
HKBCF	HY/2013/01	2017-11-17	Mid-Flood	Fine	CS(Mf)5	5:25:00	4.8	Middle	2	1	24.70	8.00	30.50	87.8	6.10	17.8	10.0	
HKBCF	HY/2013/01	2017-11-17	Mid-Flood	Fine	CS(Mf)5	5:25:00	4.8	Middle	2	2	24.50	8.00	30.70	87.6	6.10	17.7	9.3	
HKBCF	HY/2013/01	2017-11-17	Mid-Flood	Fine	CS(Mf)5	5:25:00	8.6	Bottom	3	1	24.70	8.00	30.50	87.7	6.10	18.3	13.8	
HKBCF	HY/2013/01	2017-11-17	Mid-Flood	Fine	CS(Mf)5	5:25:00	8.6	Bottom	3	2	24.50	8.00	30.70	87.7	6.10	18.3	12.4	
HKBCF	HY/2013/01	2017-11-17	Mid-Flood	Fine	SR7	5:40:00	1.0	Surface	1	1	24.80	7.90	29.60	89.4	6.30	10.0	12.2	
HKBCF	HY/2013/01	2017-11-17	Mid-Flood	Fine	SR7	5:40:00	1.0	Surface	1	2	24.50	7.90	29.60	89.3	6.30	9.8	11.8	
HKBCF	HY/2013/01	2017-11-17	Mid-Flood	Fine	SR7	5:40:00		Middle	2	1								
HKBCF	HY/2013/01	2017-11-17	Mid-Flood	Fine	SR7	5:40:00		Middle	2	2								
HKBCF	HY/2013/01	2017-11-17	Mid-Flood	Fine	SR7	5:40:00	3.8	Bottom	3	1	24.70	8.00	30.10	89.4	6.30	16.0	13.1	
HKBCF	HY/2013/01	2017-11-17	Mid-Flood	Fine	SR7	5:40:00	3.8	Bottom	3	2	24.40	7.90	30.10	89.4	6.30	15.7	12.7	
HKBCF	HY/2013/01	2017-11-17	Mid-Flood	Fine	IS17	5:46:00	1.0	Surface	1	1	24.60	8.00	30.20	89.3	6.30	7.6	12.3	
HKBCF	HY/2013/01	2017-11-17	Mid-Flood	Fine	IS17	5:46:00	1.0	Surface	1	2	24.50	8.00	30.40	89.1	6.30	7.6	12.8	
HKBCF	HY/2013/01	2017-11-17	Mid-Flood	Fine	IS17	5:46:00	3.6	Middle	2	1	24.60	8.00	30.30	88.6	6.20	7.3	12.8	
HKBCF	HY/2013/01	2017-11-17	Mid-Flood	Fine	IS17	5:46:00	3.6	Middle	2	2	24.50	7.90	30.50	88.6	6.20	7.3	12.9	
HKBCF	HY/2013/01	2017-11-17	Mid-Flood	Fine	IS17	5:46:00	6.2	Bottom	3	1	24.60	8.00	30.40	88.4	6.20	7.0	12.4	
HKBCF	HY/2013/01	2017-11-17	Mid-Flood	Fine	IS17	5:46:00	6.2	Bottom	3	2	24.50	8.00	30.60	90.0	6.30	7.0	11.8	
HKBCF	HY/2013/01	2017-11-17	Mid-Flood	Fine	IS(Mf)16	5:53:00	1.0	Surface	1	1	24.60	8.00	30.30	87.0	6.10	10.3	9.5	
HKBCF	HY/2013/01	2017-11-17	Mid-Flood	Fine	IS(Mf)16	5:53:00	1.0	Surface	1	2	24.40	7.90	30.50	87.1	6.10	10.3	7.9	

Project	Works	Date (yyyy-mm-dd)	Tide	Weather Condition	Station	Time	Depth, m	Level	Level_Code	Replicate	Temperature, °C	pH	Salinity, ppt	DO, %	DO, mg/L	Turbidity, NTU	SS, mg/L	Site Observation
HKBCF	HY/2013/01	2017-11-17	Mid-Flood	Fine	IS(Mf)16	5:53:00		Middle	2	1								
HKBCF	HY/2013/01	2017-11-17	Mid-Flood	Fine	IS(Mf)16	5:53:00		Middle	2	2								
HKBCF	HY/2013/01	2017-11-17	Mid-Flood	Fine	IS(Mf)16	5:53:00	4.6	Bottom	3	1	24.60	8.00	30.30	87.0	6.10	8.4	11.6	
HKBCF	HY/2013/01	2017-11-17	Mid-Flood	Fine	IS(Mf)16	5:53:00	4.6	Bottom	3	2	24.40	8.00	30.50	87.3	6.10	8.4	10.8	
HKBCF	HY/2013/01	2017-11-17	Mid-Flood	Fine	IS8	6:16:00	1.0	Surface	1	1	24.50	8.00	30.30	87.8	6.20	8.5	12.1	
HKBCF	HY/2013/01	2017-11-17	Mid-Flood	Fine	IS8	6:16:00	1.0	Surface	1	2	24.40	7.90	30.50	88.0	6.20	8.4	12.8	
HKBCF	HY/2013/01	2017-11-17	Mid-Flood	Fine	IS8	6:16:00		Middle	2	1								
HKBCF	HY/2013/01	2017-11-17	Mid-Flood	Fine	IS8	6:16:00		Middle	2	2								
HKBCF	HY/2013/01	2017-11-17	Mid-Flood	Fine	IS8	6:16:00	2.7	Bottom	3	1	24.50	8.00	30.30	88.3	6.20	8.7	14.4	
HKBCF	HY/2013/01	2017-11-17	Mid-Flood	Fine	IS8	6:16:00	2.7	Bottom	3	2	24.40	7.90	30.50	88.4	6.20	8.7	13.8	
HKBCF	HY/2013/01	2017-11-17	Mid-Flood	Fine	SR4(N)	6:12:00	1.0	Surface	1	1	24.60	8.00	30.30	85.4	6.00	9.2	11.3	
HKBCF	HY/2013/01	2017-11-17	Mid-Flood	Fine	SR4(N)	6:12:00	1.0	Surface	1	2	24.40	7.90	30.50	85.6	6.00	9.2	12.1	
HKBCF	HY/2013/01	2017-11-17	Mid-Flood	Fine	SR4(N)	6:12:00		Middle	2	1								
HKBCF	HY/2013/01	2017-11-17	Mid-Flood	Fine	SR4(N)	6:12:00		Middle	2	2								
HKBCF	HY/2013/01	2017-11-17	Mid-Flood	Fine	SR4(N)	6:12:00	2.5	Bottom	3	1	24.60	8.00	30.30	86.2	6.00	8.9	13.1	
HKBCF	HY/2013/01	2017-11-17	Mid-Flood	Fine	SR4(N)	6:12:00	2.5	Bottom	3	2	24.40	7.90	30.50	86.6	6.10	8.8	13.4	
HKBCF	HY/2013/01	2017-11-17	Mid-Flood	Fine	IS(Mf)9	6:23:00	1.0	Surface	1	1	24.50	8.00	30.50	89.5	6.30	16.2	17.1	
HKBCF	HY/2013/01	2017-11-17	Mid-Flood	Fine	IS(Mf)9	6:23:00	1.0	Surface	1	2	24.40	8.00	30.70	89.4	6.30	16.2	17.8	
HKBCF	HY/2013/01	2017-11-17	Mid-Flood	Fine	IS(Mf)9	6:23:00		Middle	2	1								
HKBCF	HY/2013/01	2017-11-17	Mid-Flood	Fine	IS(Mf)9	6:23:00		Middle	2	2								
HKBCF	HY/2013/01	2017-11-17	Mid-Flood	Fine	IS(Mf)9	6:23:00	2.1	Bottom	3	1	24.50	8.00	30.50	89.6	6.30	16.1	20.6	
HKBCF	HY/2013/01	2017-11-17	Mid-Flood	Fine	IS(Mf)9	6:23:00	2.1	Bottom	3	2	24.40	8.00	30.70	89.6	6.30	16.1	22.1	
HKBCF	HY/2013/01	2017-11-17	Mid-Flood	Fine	IS7	6:33:00	1.0	Surface	1	1	24.40	8.00	30.50	90.0	6.30	7.7	7.5	
HKBCF	HY/2013/01	2017-11-17	Mid-Flood	Fine	IS7	6:33:00	1.0	Surface	1	2	24.30	8.00	30.70	90.0	6.30	7.6	8.7	
HKBCF	HY/2013/01	2017-11-17	Mid-Flood	Fine	IS7	6:33:00		Middle	2	1								
HKBCF	HY/2013/01	2017-11-17	Mid-Flood	Fine	IS7	6:33:00		Middle	2	2								
HKBCF	HY/2013/01	2017-11-17	Mid-Flood	Fine	IS7	6:33:00	2.0	Bottom	3	1	24.40	8.00	30.50	90.6	6.40	7.8	12.6	
HKBCF	HY/2013/01	2017-11-17	Mid-Flood	Fine	IS7	6:33:00	2.0	Bottom	3	2	24.30	8.00	30.70	90.6	6.40	7.8	11.6	
HKBCF	HY/2013/01	2017-11-17	Mid-Flood	Fine	IS(Mf)6	6:40:00		Surface	1	1								
HKBCF	HY/2013/01	2017-11-17	Mid-Flood	Fine	IS(Mf)6	6:40:00		Surface	1	2								
HKBCF	HY/2013/01	2017-11-17	Mid-Flood	Fine	IS(Mf)6	6:40:00	1.3	Middle	2	1	24.50	8.00	30.60	90.5	6.30	9.0	12.1	
HKBCF	HY/2013/01	2017-11-17	Mid-Flood	Fine	IS(Mf)6	6:40:00	1.3	Middle	2	2	24.30	8.00	30.80	90.7	6.40	9.0	11.7	
HKBCF	HY/2013/01	2017-11-17	Mid-Flood	Fine	IS(Mf)6	6:40:00		Bottom	3	1								
HKBCF	HY/2013/01	2017-11-17	Mid-Flood	Fine	IS(Mf)6	6:40:00		Bottom	3	2								
HKBCF	HY/2013/01	2017-11-17	Mid-Flood	Fine	IS5	6:52:00	1.0	Surface	1	1	24.50	8.00	30.70	90.0	6.30	8.3	9.0	
HKBCF	HY/2013/01	2017-11-17	Mid-Flood	Fine	IS5	6:52:00	1.0	Surface	1	2	24.30	7.90	30.90	89.6	6.30	8.3	9.2	
HKBCF	HY/2013/01	2017-11-17	Mid-Flood	Fine	IS5	6:52:00	4.1	Middle	2	1	24.50	8.00	30.70	89.6	6.30	9.2	16.0	
HKBCF	HY/2013/01	2017-11-17	Mid-Flood	Fine	IS5	6:52:00	4.1	Middle	2	2	24.40	7.90	30.90	89.3	6.30	9.2	16.1	
HKBCF	HY/2013/01	2017-11-17	Mid-Flood	Fine	IS5	6:52:00	7.1	Bottom	3	1	24.50	8.00	30.80	89.6	6.30	9.6	14.6	
HKBCF	HY/2013/01	2017-11-17	Mid-Flood	Fine	IS5	6:52:00	7.1	Bottom	3	2	24.40	8.00	31.00	89.3	6.30	9.5	14.4	
HKBCF	HY/2013/01	2017-11-17	Mid-Flood	Fine	SR3(N)	7:02:00	1.0	Surface	1	1	24.50	8.00	30.70	89.0	6.20	11.0	10.4	
HKBCF	HY/2013/01	2017-11-17	Mid-Flood	Fine	SR3(N)	7:02:00	1.0	Surface	1	2	24.40	7.90	30.90	88.8	6.20	11.0	9.5	
HKBCF	HY/2013/01	2017-11-17	Mid-Flood	Fine	SR3(N)	7:02:00		Middle	2	1								
HKBCF	HY/2013/01	2017-11-17	Mid-Flood	Fine	SR3(N)	7:02:00		Middle	2	2								
HKBCF	HY/2013/01	2017-11-17	Mid-Flood	Fine	SR3(N)	7:02:00	2.5	Bottom	3	1	24.50	8.00	30.70	89.0	6.20	13.8	11.8	
HKBCF	HY/2013/01	2017-11-17	Mid-Flood	Fine	SR3(N)	7:02:00	2.5	Bottom	3	2	24.40	7.90	30.90	89.2	6.30	13.7	10.8	
HKBCF	HY/2013/01	2017-11-20	Mid-Ebb	Cloudy	SR10A(N)	14:24:00	1.0	Surface	1	1	24.10	7.90	31.60	83.7	5.90	7.2	7.2	
HKBCF	HY/2013/01	2017-11-20	Mid-Ebb	Cloudy	SR10A(N)	14:24:00	1.0	Surface	1	2	24.30	7.80	31.40	83.8	5.90	7.3	7.2	
HKBCF	HY/2013/01	2017-11-20	Mid-Ebb	Cloudy	SR10A(N)	14:24:00	6.0	Middle	2	1	24.10	7.90	31.60	84.3	5.90	5.8	8.5	
HKBCF	HY/2013/01	2017-11-20	Mid-Ebb	Cloudy	SR10A(N)	14:24:00	6.0	Middle	2	2	24.30	7.80	31.40	83.9	5.90	5.8	9.0	
HKBCF	HY/2013/01	2017-11-20	Mid-Ebb	Cloudy	SR10A(N)	14:24:00	11.0	Bottom	3	1	24.10	7.90	31.60	85.1	6.00	6.0	11.3	
HKBCF	HY/2013/01	2017-11-20	Mid-Ebb	Cloudy	SR10A(N)	14:24:00	11.0	Bottom	3	2	24.30	7.80	31.40	84.3	5.90	6.0	13.0	
HKBCF	HY/2013/01	2017-11-20	Mid-Ebb	Cloudy	SR10B(N2)	14:18:00	1.0	Surface	1	1	24.20	7.90	31.60	83.2	5.80	9.4	13.1	
HKBCF	HY/2013/01	2017-11-20	Mid-Ebb	Cloudy	SR10B(N2)	14:18:00	1.0	Surface	1	2	24.30	7.80	31.40	83.0	5.80	9.5	14.2	
HKBCF	HY/2013/01	2017-11-20	Mid-Ebb	Cloudy	SR10B(N2)	14:18:00	4.2	Middle	2	1	24.20	7.90	31.60	83.8	5.90	10.0	15.0	
HKBCF	HY/2013/01	2017-11-20	Mid-Ebb	Cloudy	SR10B(N2)	14:18:00	4.2	Middle	2	2	24.30	7.80	31.40	83.2	5.80	10.0	15.2	
HKBCF	HY/2013/01	2017-11-20	Mid-Ebb	Cloudy	SR10B(N2)	14:18:00	7.4	Bottom	3	1	24.20	7.90	31.60	84.6	5.90	10.0	16.0	
HKBCF	HY/2013/01	2017-11-20	Mid-Ebb	Cloudy	SR10B(N2)	14:18:00	7.4	Bottom	3	2	24.30	7.80	31.40	83.8	5.90	10.1	15.0	
HKBCF	HY/2013/01	2017-11-20	Mid-Ebb	Cloudy	CSA	13:56:00	1.0	Surface	1	1	24.30	7.90	31.40	83.9	5.90	4.3	8.4	
HKBCF	HY/2013/01	2017-11-20	Mid-Ebb	Cloudy	CSA	13:56:00	1.0	Surface	1	2	24.10	7.90	31.20	84.0	5.90	4.6	7.2	
HKBCF	HY/2013/01	2017-11-20	Mid-Ebb	Cloudy	CSA	13:56:00	15.4	Middle	2	1	24.40	7.90	31.60	82.7	5.80	7.7	8.4	
HKBCF	HY/2013/01	2017-11-20	Mid-Ebb	Cloudy	CSA	13:56:00	15.4	Middle	2	2	24.10	7.90	31.30	82.1	5.80	7.9	9.4	
HKBCF	HY/2013/01	2017-11-20	Mid-Ebb	Cloudy	CSA	13:56:00	29.8	Bottom	3	1	24.40	7.90	31.60	83.5	5.80	7.1	12.1	
HKBCF	HY/2013/01	2017-11-20	Mid-Ebb	Cloudy	CSA	13:56:00	29.8	Bottom	3	2	24.10	7.90	31.40	82.1	5.80	8.0	13.9	
HKBCF	HY/2013/01	2017-11-20	Mid-Ebb	Cloudy	CS6	13:57:00	1.0	Surface	1	1	24.40	8.00	31.60	79.2	5.50	3.3	7.9	
HKBCF	HY/2013/01	2017-11-20	Mid-Ebb	Cloudy	CS6	13:57:00	1.0	Surface	1	2	24.30	8.00	31.60	79.2	5.50	3.3	7.8	
HKBCF	HY/2013/01	2017-11-20	Mid-Ebb	Cloudy	CS6	13:57:00	5.0	Middle	2	1	24.40	8.00	31.60	78.4	5.50	4.4	7.6	
HKBCF	HY/2013/01	2017-11-20	Mid-Ebb	Cloudy	CS6	13:57:00	5.0	Middle	2	2	24.30	8.00	31.60	78.4	5.50	4.4	7.0	

Project	Works	Date (yyyy-mm-dd)	Tide	Weather Condition	Station	Time	Depth, m	Level	Level_Code	Replicate	Temperature, °C	pH	Salinity, ppt	DO, %	DO, mg/L	Turbidity, NTU	SS, mg/L	Site Observation
HKBCF	HY/2013/01	2017-11-20	Mid-Ebb	Cloudy	CS6	13:57:00	8.9	Bottom	3	1	24.40	8.00	31.70	78.0	5.40	6.0	8.6	
HKBCF	HY/2013/01	2017-11-20	Mid-Ebb	Cloudy	CS6	13:57:00	8.9	Bottom	3	2	24.40	8.00	31.70	78.0	5.40	6.0	9.9	
HKBCF	HY/2013/01	2017-11-20	Mid-Ebb	Cloudy	CS4	12:35:00	1.0	Surface	1	1	24.10	8.00	30.40	83.9	5.90	5.8	10.0	
HKBCF	HY/2013/01	2017-11-20	Mid-Ebb	Cloudy	CS4	12:35:00	1.0	Surface	1	2	24.10	8.00	30.40	83.9	5.90	5.8	9.0	
HKBCF	HY/2013/01	2017-11-20	Mid-Ebb	Cloudy	CS4	12:35:00	10.1	Middle	2	1	24.20	8.00	30.60	83.3	5.90	7.2	12.7	
HKBCF	HY/2013/01	2017-11-20	Mid-Ebb	Cloudy	CS4	12:35:00	10.1	Middle	2	2	24.10	8.00	30.60	83.3	5.90	7.2	13.0	
HKBCF	HY/2013/01	2017-11-20	Mid-Ebb	Cloudy	CS4	12:35:00	19.1	Bottom	3	1	24.20	8.00	30.70	82.9	5.80	13.0	14.9	
HKBCF	HY/2013/01	2017-11-20	Mid-Ebb	Cloudy	CS4	12:35:00	19.1	Bottom	3	2	24.10	8.00	30.70	82.9	5.80	13.0	16.2	
HKBCF	HY/2013/01	2017-11-20	Mid-Ebb	Cloudy	SR6	12:29:00	1.0	Surface	1	1	23.60	8.00	30.70	95.1	6.80	15.0	14.3	
HKBCF	HY/2013/01	2017-11-20	Mid-Ebb	Cloudy	SR6	12:29:00	1.0	Surface	1	2	23.40	8.00	30.70	94.3	6.70	15.4	15.6	
HKBCF	HY/2013/01	2017-11-20	Mid-Ebb	Cloudy	SR6	12:29:00		Middle	2	1								
HKBCF	HY/2013/01	2017-11-20	Mid-Ebb	Cloudy	SR6	12:29:00		Middle	2	2								
HKBCF	HY/2013/01	2017-11-20	Mid-Ebb	Cloudy	SR6	12:29:00	3.5	Bottom	3	1	23.80	8.00	31.40	99.0	7.00	22.8	17.5	
HKBCF	HY/2013/01	2017-11-20	Mid-Ebb	Cloudy	SR6	12:29:00	3.5	Bottom	3	2	23.60	8.00	31.10	96.3	6.80	23.7	18.4	
HKBCF	HY/2013/01	2017-11-20	Mid-Ebb	Cloudy	CS(Mf)3(N)	12:47:00	1.0	Surface	1	1	23.90	8.00	29.30	91.0	6.50	12.8	18.0	
HKBCF	HY/2013/01	2017-11-20	Mid-Ebb	Cloudy	CS(Mf)3(N)	12:47:00	1.0	Surface	1	2	23.60	8.00	29.50	90.7	6.50	13.0	19.8	
HKBCF	HY/2013/01	2017-11-20	Mid-Ebb	Cloudy	CS(Mf)3(N)	12:47:00	3.8	Middle	2	1	23.90	8.00	29.60	91.1	6.50	16.0	20.8	
HKBCF	HY/2013/01	2017-11-20	Mid-Ebb	Cloudy	CS(Mf)3(N)	12:47:00	3.8	Middle	2	2	23.70	8.00	29.80	90.7	6.50	15.9	19.6	
HKBCF	HY/2013/01	2017-11-20	Mid-Ebb	Cloudy	CS(Mf)3(N)	12:47:00	6.6	Bottom	3	1	23.90	8.00	30.20	92.2	6.50	18.9	20.9	
HKBCF	HY/2013/01	2017-11-20	Mid-Ebb	Cloudy	CS(Mf)3(N)	12:47:00	6.6	Bottom	3	2	23.70	8.00	30.20	91.2	6.50	18.2	22.2	
HKBCF	HY/2013/01	2017-11-20	Mid-Ebb	Cloudy	SR5(N)	13:14:00	1.0	Surface	1	1	24.10	8.00	30.10	88.8	6.30	8.0	12.8	
HKBCF	HY/2013/01	2017-11-20	Mid-Ebb	Cloudy	SR5(N)	13:14:00	1.0	Surface	1	2	23.80	8.00	30.00	88.4	6.30	8.2	13.2	
HKBCF	HY/2013/01	2017-11-20	Mid-Ebb	Cloudy	SR5(N)	13:14:00	5.1	Middle	2	1	24.10	8.00	30.10	88.7	6.30	9.2	13.9	
HKBCF	HY/2013/01	2017-11-20	Mid-Ebb	Cloudy	SR5(N)	13:14:00	5.1	Middle	2	2	23.90	8.00	30.10	87.7	6.20	9.8	12.2	
HKBCF	HY/2013/01	2017-11-20	Mid-Ebb	Cloudy	SR5(N)	13:14:00	9.1	Bottom	3	1	24.20	7.90	30.20	91.0	6.40	10.3	14.0	
HKBCF	HY/2013/01	2017-11-20	Mid-Ebb	Cloudy	SR5(N)	13:14:00	9.1	Bottom	3	2	23.90	7.90	30.20	89.3	6.30	10.8	15.3	
HKBCF	HY/2013/01	2017-11-20	Mid-Ebb	Cloudy	IS10(N)	13:19:00	1.0	Surface	1	1	24.00	8.00	30.40	89.7	6.40	7.3	9.6	
HKBCF	HY/2013/01	2017-11-20	Mid-Ebb	Cloudy	IS10(N)	13:19:00	1.0	Surface	1	2	23.70	8.00	30.10	89.4	6.40	7.6	8.0	
HKBCF	HY/2013/01	2017-11-20	Mid-Ebb	Cloudy	IS10(N)	13:19:00	6.1	Middle	2	1	24.10	8.00	30.40	90.3	6.40	10.7	10.7	
HKBCF	HY/2013/01	2017-11-20	Mid-Ebb	Cloudy	IS10(N)	13:19:00	6.1	Middle	2	2	23.80	8.00	30.20	89.1	6.30	10.2	9.0	
HKBCF	HY/2013/01	2017-11-20	Mid-Ebb	Cloudy	IS10(N)	13:19:00	11.1	Bottom	3	1	24.10	8.00	30.40	93.7	6.60	13.8	10.7	
HKBCF	HY/2013/01	2017-11-20	Mid-Ebb	Cloudy	IS10(N)	13:19:00	11.1	Bottom	3	2	23.80	8.00	30.20	91.8	6.50	13.4	10.6	
HKBCF	HY/2013/01	2017-11-20	Mid-Ebb	Cloudy	IS(Mf)11	13:25:00	1.0	Surface	1	1	24.00	8.00	30.30	90.1	6.40	9.6	11.4	
HKBCF	HY/2013/01	2017-11-20	Mid-Ebb	Cloudy	IS(Mf)11	13:25:00	1.0	Surface	1	2	23.80	8.00	29.90	89.3	6.40	9.5	11.8	
HKBCF	HY/2013/01	2017-11-20	Mid-Ebb	Cloudy	IS(Mf)11	13:25:00	5.7	Middle	2	1	24.00	8.00	30.30	91.4	6.50	12.4	10.5	
HKBCF	HY/2013/01	2017-11-20	Mid-Ebb	Cloudy	IS(Mf)11	13:25:00	5.7	Middle	2	2	23.80	8.00	29.90	89.8	6.40	12.5	11.2	
HKBCF	HY/2013/01	2017-11-20	Mid-Ebb	Cloudy	IS(Mf)11	13:25:00	10.3	Bottom	3	1	24.00	8.00	30.30	94.8	6.70	14.6	12.6	
HKBCF	HY/2013/01	2017-11-20	Mid-Ebb	Cloudy	IS(Mf)11	13:25:00	10.3	Bottom	3	2	23.80	8.00	30.00	92.1	6.60	15.0	13.7	
HKBCF	HY/2013/01	2017-11-20	Mid-Ebb	Cloudy	CS(Mf)5	13:47:00	1.0	Surface	1	1	23.90	8.00	30.90	85.3	6.00	6.5	6.6	
HKBCF	HY/2013/01	2017-11-20	Mid-Ebb	Cloudy	CS(Mf)5	13:47:00	1.0	Surface	1	2	24.10	7.80	30.80	86.8	6.10	6.5	6.2	
HKBCF	HY/2013/01	2017-11-20	Mid-Ebb	Cloudy	CS(Mf)5	13:47:00	6.1	Middle	2	1	24.10	7.90	31.30	84.3	5.90	6.2	8.1	
HKBCF	HY/2013/01	2017-11-20	Mid-Ebb	Cloudy	CS(Mf)5	13:47:00	6.1	Middle	2	2	24.30	7.90	31.10	84.0	5.90	6.3	9.3	
HKBCF	HY/2013/01	2017-11-20	Mid-Ebb	Cloudy	CS(Mf)5	13:47:00	11.1	Bottom	3	1	24.10	7.90	31.40	84.7	6.00	6.0	8.0	
HKBCF	HY/2013/01	2017-11-20	Mid-Ebb	Cloudy	CS(Mf)5	13:47:00	11.1	Bottom	3	2	24.30	7.90	31.10	84.2	5.90	6.0	7.6	
HKBCF	HY/2013/01	2017-11-20	Mid-Ebb	Cloudy	SR7	13:33:00	1.0	Surface	1	1	24.10	8.00	30.50	89.2	6.30	6.7	11.6	
HKBCF	HY/2013/01	2017-11-20	Mid-Ebb	Cloudy	SR7	13:33:00	1.0	Surface	1	2	23.80	7.90	30.20	88.6	6.30	7.1	11.7	
HKBCF	HY/2013/01	2017-11-20	Mid-Ebb	Cloudy	SR7	13:33:00		Middle	2	1								
HKBCF	HY/2013/01	2017-11-20	Mid-Ebb	Cloudy	SR7	13:33:00		Middle	2	2								
HKBCF	HY/2013/01	2017-11-20	Mid-Ebb	Cloudy	SR7	13:33:00	3.8	Bottom	3	1	24.10	8.00	30.70	96.1	6.80	9.2	11.9	
HKBCF	HY/2013/01	2017-11-20	Mid-Ebb	Cloudy	SR7	13:33:00	3.8	Bottom	3	2	23.90	7.90	30.30	94.0	6.70	7.6	11.4	
HKBCF	HY/2013/01	2017-11-20	Mid-Ebb	Cloudy	IS17	13:31:00	1.0	Surface	1	1	23.90	8.00	30.40	86.2	6.10	8.0	9.0	
HKBCF	HY/2013/01	2017-11-20	Mid-Ebb	Cloudy	IS17	13:31:00	1.0	Surface	1	2	24.10	7.80	30.20	86.3	6.10	8.0	7.7	
HKBCF	HY/2013/01	2017-11-20	Mid-Ebb	Cloudy	IS17	13:31:00	4.3	Middle	2	1	24.00	8.00	30.60	86.0	6.10	8.1	8.2	
HKBCF	HY/2013/01	2017-11-20	Mid-Ebb	Cloudy	IS17	13:31:00	4.3	Middle	2	2	24.20	7.80	30.40	85.7	6.00	8.2	7.8	
HKBCF	HY/2013/01	2017-11-20	Mid-Ebb	Cloudy	IS17	13:31:00	7.5	Bottom	3	1	24.10	8.00	30.70	86.2	6.10	8.2	12.7	
HKBCF	HY/2013/01	2017-11-20	Mid-Ebb	Cloudy	IS17	13:31:00	7.5	Bottom	3	2	24.20	7.80	30.50	85.7	6.00	8.3	13.2	
HKBCF	HY/2013/01	2017-11-20	Mid-Ebb	Cloudy	IS(Mf)16	13:24:00	1.0	Surface	1	1	23.80	8.00	30.40	88.5	6.30	8.2	11.4	
HKBCF	HY/2013/01	2017-11-20	Mid-Ebb	Cloudy	IS(Mf)16	13:24:00	1.0	Surface	1	2	23.90	7.90	30.20	88.6	6.30	8.2	10.5	
HKBCF	HY/2013/01	2017-11-20	Mid-Ebb	Cloudy	IS(Mf)16	13:24:00		Middle	2	1								
HKBCF	HY/2013/01	2017-11-20	Mid-Ebb	Cloudy	IS(Mf)16	13:24:00		Middle	2	2								
HKBCF	HY/2013/01	2017-11-20	Mid-Ebb	Cloudy	IS(Mf)16	13:24:00	4.9	Bottom	3	1	23.80	8.00	30.40	88.5	6.30	12.2	12.5	
HKBCF	HY/2013/01	2017-11-20	Mid-Ebb	Cloudy	IS(Mf)16	13:24:00	4.9	Bottom	3	2	23.90	7.90	30.20	88.4	6.30	12.2	12.3	
HKBCF	HY/2013/01	2017-11-20	Mid-Ebb	Cloudy	IS8	13:09:00	1.0	Surface	1	1	23.80	8.00	30.10	86.4	6.10	14.8	19.0	
HKBCF	HY/2013/01	2017-11-20	Mid-Ebb	Cloudy	IS8	13:09:00	1.0	Surface	1	2	24.00	7.80	29.90	86.4	6.10	14.8	19.9	
HKBCF	HY/2013/01	2017-11-20	Mid-Ebb	Cloudy	IS8	13:09:00		Middle	2	1								
HKBCF	HY/2013/01	2017-11-20	Mid-Ebb	Cloudy	IS8	13:09:00		Middle	2	2								
HKBCF	HY/2013/01	2017-11-20	Mid-Ebb	Cloudy	IS8	13:09:00	3.3	Bottom	3	1	23.90	8.00	30.30	86.9	6.20	13.5	22.7	
HKBCF	HY/2013/01	2017-11-20	Mid-Ebb	Cloudy	IS8	13:09:00	3.3	Bottom	3	2	24.00	7.80	30.10	86.6	6.10	13.6	21.8	

Project	Works	Date (yyyy-mm-dd)	Tide	Weather Condition	Station	Time	Depth, m	Level	Level_Code	Replicate	Temperature, °C	pH	Salinity, ppt	DO, %	DO, mg/L	Turbidity, NTU	SS, mg/L	Site Observation
HKBCF	HY/2013/01	2017-11-20	Mid-Ebb	Cloudy	SR4(N)	13:06:00	1.0	Surface	1	1	23.90	8.00	30.20	85.2	6.10	9.4	12.5	
HKBCF	HY/2013/01	2017-11-20	Mid-Ebb	Cloudy	SR4(N)	13:06:00	1.0	Surface	1	2	24.00	7.80	30.00	84.9	6.00	9.4	12.1	
HKBCF	HY/2013/01	2017-11-20	Mid-Ebb	Cloudy	SR4(N)	13:06:00		Middle	2	1								
HKBCF	HY/2013/01	2017-11-20	Mid-Ebb	Cloudy	SR4(N)	13:06:00		Middle	2	2								
HKBCF	HY/2013/01	2017-11-20	Mid-Ebb	Cloudy	SR4(N)	13:06:00	2.5	Bottom	3	1	23.80	8.00	30.20	86.3	6.10	9.4	16.6	
HKBCF	HY/2013/01	2017-11-20	Mid-Ebb	Cloudy	SR4(N)	13:06:00	2.5	Bottom	3	2	24.00	7.80	30.00	85.6	6.10	9.4	16.6	
HKBCF	HY/2013/01	2017-11-20	Mid-Ebb	Cloudy	IS(Mf)9	12:52:00	1.0	Surface	1	1	23.70	8.00	30.20	86.7	6.20	7.4	9.9	
HKBCF	HY/2013/01	2017-11-20	Mid-Ebb	Cloudy	IS(Mf)9	12:52:00	1.0	Surface	1	2	23.80	7.80	30.00	86.7	6.20	7.5	9.7	
HKBCF	HY/2013/01	2017-11-20	Mid-Ebb	Cloudy	IS(Mf)9	12:52:00		Middle	2	1								
HKBCF	HY/2013/01	2017-11-20	Mid-Ebb	Cloudy	IS(Mf)9	12:52:00		Middle	2	2								
HKBCF	HY/2013/01	2017-11-20	Mid-Ebb	Cloudy	IS(Mf)9	12:52:00	2.8	Bottom	3	1	23.70	8.00	30.20	86.7	6.20	8.0	9.7	
HKBCF	HY/2013/01	2017-11-20	Mid-Ebb	Cloudy	IS(Mf)9	12:52:00	2.8	Bottom	3	2	23.90	7.80	30.00	86.4	6.10	8.0	9.8	
HKBCF	HY/2013/01	2017-11-20	Mid-Ebb	Cloudy	IS7	12:46:00	1.0	Surface	1	1	23.60	8.00	29.80	88.2	6.30	9.1	12.4	
HKBCF	HY/2013/01	2017-11-20	Mid-Ebb	Cloudy	IS7	12:46:00	1.0	Surface	1	2	23.70	7.80	29.60	88.1	6.30	9.1	13.3	
HKBCF	HY/2013/01	2017-11-20	Mid-Ebb	Cloudy	IS7	12:46:00		Middle	2	1								
HKBCF	HY/2013/01	2017-11-20	Mid-Ebb	Cloudy	IS7	12:46:00		Middle	2	2								
HKBCF	HY/2013/01	2017-11-20	Mid-Ebb	Cloudy	IS7	12:46:00	2.8	Bottom	3	1	23.60	8.00	29.80	88.6	6.30	8.7	14.0	
HKBCF	HY/2013/01	2017-11-20	Mid-Ebb	Cloudy	IS7	12:46:00	2.8	Bottom	3	2	23.70	7.80	29.60	88.3	6.30	8.8	14.7	
HKBCF	HY/2013/01	2017-11-20	Mid-Ebb	Cloudy	IS(Mf)6	12:40:00	1.0	Surface	1	1	23.40	8.00	29.80	88.0	6.30	7.8	9.2	
HKBCF	HY/2013/01	2017-11-20	Mid-Ebb	Cloudy	IS(Mf)6	12:40:00	1.0	Surface	1	2	23.50	7.90	29.60	87.9	6.30	7.8	10.9	
HKBCF	HY/2013/01	2017-11-20	Mid-Ebb	Cloudy	IS(Mf)6	12:40:00		Middle	2	1								
HKBCF	HY/2013/01	2017-11-20	Mid-Ebb	Cloudy	IS(Mf)6	12:40:00		Middle	2	2								
HKBCF	HY/2013/01	2017-11-20	Mid-Ebb	Cloudy	IS(Mf)6	12:40:00	2.1	Bottom	3	1	23.30	8.00	29.80	88.3	6.30	7.8	14.3	
HKBCF	HY/2013/01	2017-11-20	Mid-Ebb	Cloudy	IS(Mf)6	12:40:00	2.1	Bottom	3	2	23.50	7.80	29.60	88.1	6.30	7.8	15.1	
HKBCF	HY/2013/01	2017-11-20	Mid-Ebb	Cloudy	IS5	12:33:00	1.0	Surface	1	1	23.60	8.00	30.00	87.2	6.20	6.9	13.3	
HKBCF	HY/2013/01	2017-11-20	Mid-Ebb	Cloudy	IS5	12:33:00	1.0	Surface	1	2	23.70	7.90	29.80	87.2	6.20	6.9	12.1	
HKBCF	HY/2013/01	2017-11-20	Mid-Ebb	Cloudy	IS5	12:33:00	4.5	Middle	2	1	23.50	8.00	30.00	87.6	6.30	7.0	13.1	
HKBCF	HY/2013/01	2017-11-20	Mid-Ebb	Cloudy	IS5	12:33:00	4.5	Middle	2	2	23.70	7.90	29.80	87.3	6.20	7.0	14.3	
HKBCF	HY/2013/01	2017-11-20	Mid-Ebb	Cloudy	IS5	12:33:00	7.9	Bottom	3	1	23.50	8.00	30.00	88.2	6.30	6.8	16.4	
HKBCF	HY/2013/01	2017-11-20	Mid-Ebb	Cloudy	IS5	12:33:00	7.9	Bottom	3	2	23.60	7.90	29.80	87.7	6.30	6.9	15.0	
HKBCF	HY/2013/01	2017-11-20	Mid-Ebb	Cloudy	SR3(N)	12:28:00	1.0	Surface	1	1	23.50	8.00	30.00	88.4	6.30	7.6	8.1	
HKBCF	HY/2013/01	2017-11-20	Mid-Ebb	Cloudy	SR3(N)	12:28:00	1.0	Surface	1	2	23.70	7.90	29.80	88.0	6.30	7.6	7.2	
HKBCF	HY/2013/01	2017-11-20	Mid-Ebb	Cloudy	SR3(N)	12:28:00		Middle	2	1								
HKBCF	HY/2013/01	2017-11-20	Mid-Ebb	Cloudy	SR3(N)	12:28:00		Middle	2	2								
HKBCF	HY/2013/01	2017-11-20	Mid-Ebb	Cloudy	SR3(N)	12:28:00	2.8	Bottom	3	1	23.50	8.00	30.10	90.5	6.50	7.6	12.6	
HKBCF	HY/2013/01	2017-11-20	Mid-Ebb	Cloudy	SR3(N)	12:28:00	2.8	Bottom	3	2	23.60	7.90	29.80	90.0	6.40	7.7	14.3	
HKBCF	HY/2013/01	2017-11-20	Mid-Flood	Cloudy	SR10A(N)	7:04:00	1.0	Surface	1	1	24.20	7.90	30.90	84.3	5.90	6.5	8.1	
HKBCF	HY/2013/01	2017-11-20	Mid-Flood	Cloudy	SR10A(N)	7:04:00	1.0	Surface	1	2	24.40	7.90	30.70	84.3	5.90	6.5	9.9	
HKBCF	HY/2013/01	2017-11-20	Mid-Flood	Cloudy	SR10A(N)	7:04:00	5.9	Middle	2	1	24.20	7.90	30.90	84.5	5.90	6.6	10.8	
HKBCF	HY/2013/01	2017-11-20	Mid-Flood	Cloudy	SR10A(N)	7:04:00	5.9	Middle	2	2	24.40	7.90	30.70	84.3	5.90	6.5	11.8	
HKBCF	HY/2013/01	2017-11-20	Mid-Flood	Cloudy	SR10A(N)	7:04:00	10.8	Bottom	3	1	24.20	7.90	30.90	84.8	6.00	6.2	10.5	
HKBCF	HY/2013/01	2017-11-20	Mid-Flood	Cloudy	SR10A(N)	7:04:00	10.8	Bottom	3	2	24.40	7.90	30.70	84.4	5.90	6.1	11.6	
HKBCF	HY/2013/01	2017-11-20	Mid-Flood	Cloudy	SR10B(N2)	7:14:00	1.0	Surface	1	1	24.20	7.90	31.40	83.3	5.80	11.7	14.0	
HKBCF	HY/2013/01	2017-11-20	Mid-Flood	Cloudy	SR10B(N2)	7:14:00	1.0	Surface	1	2	24.40	7.90	31.20	83.2	5.80	11.7	15.5	
HKBCF	HY/2013/01	2017-11-20	Mid-Flood	Cloudy	SR10B(N2)	7:14:00	4.1	Middle	2	1	24.20	7.90	31.40	83.5	5.90	11.7	14.3	
HKBCF	HY/2013/01	2017-11-20	Mid-Flood	Cloudy	SR10B(N2)	7:14:00	4.1	Middle	2	2	24.40	7.90	31.20	83.3	5.80	11.7	14.1	
HKBCF	HY/2013/01	2017-11-20	Mid-Flood	Cloudy	SR10B(N2)	7:14:00	7.2	Bottom	3	1	24.20	7.90	31.40	84.0	5.90	11.2	16.4	
HKBCF	HY/2013/01	2017-11-20	Mid-Flood	Cloudy	SR10B(N2)	7:14:00	7.2	Bottom	3	2	24.40	7.90	31.20	83.6	5.80	11.3	15.9	
HKBCF	HY/2013/01	2017-11-20	Mid-Flood	Cloudy	CSA	7:30:00	1.0	Surface	1	1	24.20	7.90	30.10	89.8	6.30	6.9	8.2	
HKBCF	HY/2013/01	2017-11-20	Mid-Flood	Cloudy	CSA	7:30:00	1.0	Surface	1	2	23.90	7.90	29.80	89.7	6.40	7.2	9.6	
HKBCF	HY/2013/01	2017-11-20	Mid-Flood	Cloudy	CSA	7:30:00	15.7	Middle	2	1	24.30	7.90	30.30	88.8	6.30	7.4	10.5	
HKBCF	HY/2013/01	2017-11-20	Mid-Flood	Cloudy	CSA	7:30:00	15.7	Middle	2	2	24.00	7.90	29.90	88.3	6.30	7.7	9.7	
HKBCF	HY/2013/01	2017-11-20	Mid-Flood	Cloudy	CSA	7:30:00	30.4	Bottom	3	1	24.40	7.90	31.20	89.0	6.20	9.2	10.2	
HKBCF	HY/2013/01	2017-11-20	Mid-Flood	Cloudy	CSA	7:30:00	30.4	Bottom	3	2	24.10	7.90	30.20	87.6	6.20	9.6	9.7	
HKBCF	HY/2013/01	2017-11-20	Mid-Flood	Cloudy	CS6	7:32:00	1.0	Surface	1	1	24.20	8.00	30.70	83.6	5.90	6.0	9.3	
HKBCF	HY/2013/01	2017-11-20	Mid-Flood	Cloudy	CS6	7:32:00	1.0	Surface	1	2	24.20	8.10	30.60	83.6	5.90	5.6	9.4	
HKBCF	HY/2013/01	2017-11-20	Mid-Flood	Cloudy	CS6	7:32:00	5.1	Middle	2	1	24.30	8.00	30.80	83.6	5.90	7.0	9.5	
HKBCF	HY/2013/01	2017-11-20	Mid-Flood	Cloudy	CS6	7:32:00	5.1	Middle	2	2	24.30	8.10	30.70	83.6	5.90	6.9	10.3	
HKBCF	HY/2013/01	2017-11-20	Mid-Flood	Cloudy	CS6	7:32:00	9.1	Bottom	3	1	24.30	8.00	31.10	83.8	5.90	16.3	22.0	
HKBCF	HY/2013/01	2017-11-20	Mid-Flood	Cloudy	CS6	7:32:00	9.1	Bottom	3	2	24.30	8.10	31.10	83.8	5.90	16.8	20.7	
HKBCF	HY/2013/01	2017-11-20	Mid-Flood	Cloudy	CS4	8:56:00	1.0	Surface	1	1	24.20	8.00	30.20	83.7	5.90	6.1	9.0	
HKBCF	HY/2013/01	2017-11-20	Mid-Flood	Cloudy	CS4	8:56:00	1.0	Surface	1	2	24.20	8.10	30.20	83.7	5.90	6.4	10.0	
HKBCF	HY/2013/01	2017-11-20	Mid-Flood	Cloudy	CS4	8:56:00	9.7	Middle	2	1	24.30	8.00	30.40	83.1	5.90	12.2	10.4	
HKBCF	HY/2013/01	2017-11-20	Mid-Flood	Cloudy	CS4	8:56:00	9.7	Middle	2	2	24.20	8.10	30.30	83.1	5.90	12.0	11.6	
HKBCF	HY/2013/01	2017-11-20	Mid-Flood	Cloudy	CS4	8:56:00	18.4	Bottom	3	1	24.30	8.00	30.40	82.8	5.80	11.3	20.3	
HKBCF	HY/2013/01	2017-11-20	Mid-Flood	Cloudy	CS4	8:56:00	18.4	Bottom	3	2	24.30	8.00	30.40	82.8	5.80	10.5	19.3	
HKBCF	HY/2013/01	2017-11-20	Mid-Flood	Cloudy	SR6	8:59:00	1.0	Surface	1	1	24.20	7.90	28.20	90.0	6.40	20.4	13.1	
HKBCF	HY/2013/01	2017-11-20	Mid-Flood	Cloudy	SR6	8:59:00	1.0	Surface	1	2	23.90	7.90	28.20	88.8	6.40	19.8	13.3	

Project	Works	Date (yyyy-mm-dd)	Tide	Weather Condition	Station	Time	Depth, m	Level	Level_Code	Replicate	Temperature, °C	pH	Salinity, ppt	DO, %	DO, mg/L	Turbidity, NTU	SS, mg/L	Site Observation
HKBCF	HY/2013/01	2017-11-20	Mid-Flood	Cloudy	SR6	8:59:00		Middle	2	1								
HKBCF	HY/2013/01	2017-11-20	Mid-Flood	Cloudy	SR6	8:59:00		Middle	2	2								
HKBCF	HY/2013/01	2017-11-20	Mid-Flood	Cloudy	SR6	8:59:00	3.7	Bottom	3	1	24.20	7.90	28.20	93.1	6.60	21.2	23.6	
HKBCF	HY/2013/01	2017-11-20	Mid-Flood	Cloudy	SR6	8:59:00	3.7	Bottom	3	2	23.90	7.90	28.20	91.8	6.60	21.4	22.2	
HKBCF	HY/2013/01	2017-11-20	Mid-Flood	Cloudy	CS(Mf)3(N)	8:36:00	1.0	Surface	1	1	24.30	7.90	28.50	87.3	6.20	11.8	15.2	
HKBCF	HY/2013/01	2017-11-20	Mid-Flood	Cloudy	CS(Mf)3(N)	8:36:00	1.0	Surface	1	2	24.00	7.90	28.40	86.7	6.20	12.2	16.2	
HKBCF	HY/2013/01	2017-11-20	Mid-Flood	Cloudy	CS(Mf)3(N)	8:36:00	3.7	Middle	2	1	24.30	7.90	28.50	88.2	6.30	11.9	19.1	
HKBCF	HY/2013/01	2017-11-20	Mid-Flood	Cloudy	CS(Mf)3(N)	8:36:00	3.7	Middle	2	2	24.00	7.90	28.40	87.0	6.20	12.3	19.6	
HKBCF	HY/2013/01	2017-11-20	Mid-Flood	Cloudy	CS(Mf)3(N)	8:36:00	6.4	Bottom	3	1	24.20	7.90	28.50	90.7	6.50	14.0	21.6	
HKBCF	HY/2013/01	2017-11-20	Mid-Flood	Cloudy	CS(Mf)3(N)	8:36:00	6.4	Bottom	3	2	24.00	7.90	28.50	87.9	6.30	14.2	22.8	
HKBCF	HY/2013/01	2017-11-20	Mid-Flood	Cloudy	SR5(N)	8:16:00	1.0	Surface	1	1	24.10	7.90	30.00	89.8	6.40	13.1	12.2	
HKBCF	HY/2013/01	2017-11-20	Mid-Flood	Cloudy	SR5(N)	8:16:00	1.0	Surface	1	2	23.80	7.90	29.70	89.9	6.40	13.5	12.7	
HKBCF	HY/2013/01	2017-11-20	Mid-Flood	Cloudy	SR5(N)	8:16:00	4.8	Middle	2	1	24.10	7.90	30.20	89.8	6.40	15.4	12.9	
HKBCF	HY/2013/01	2017-11-20	Mid-Flood	Cloudy	SR5(N)	8:16:00	4.8	Middle	2	2	23.80	7.90	29.80	90.0	6.40	15.5	12.1	
HKBCF	HY/2013/01	2017-11-20	Mid-Flood	Cloudy	SR5(N)	8:16:00	8.5	Bottom	3	1	24.10	7.90	30.30	90.8	6.40	18.5	14.6	
HKBCF	HY/2013/01	2017-11-20	Mid-Flood	Cloudy	SR5(N)	8:16:00	8.5	Bottom	3	2	23.80	7.90	29.90	91.2	6.50	18.4	15.5	
HKBCF	HY/2013/01	2017-11-20	Mid-Flood	Cloudy	IS10(N)	8:10:00	1.0	Surface	1	1	24.20	7.90	30.10	86.8	6.10	11.1	12.1	
HKBCF	HY/2013/01	2017-11-20	Mid-Flood	Cloudy	IS10(N)	8:10:00	1.0	Surface	1	2	24.00	7.90	29.80	86.8	6.20	11.0	12.0	
HKBCF	HY/2013/01	2017-11-20	Mid-Flood	Cloudy	IS10(N)	8:10:00	6.3	Middle	2	1	24.20	7.90	30.30	87.2	6.20	13.1	12.0	
HKBCF	HY/2013/01	2017-11-20	Mid-Flood	Cloudy	IS10(N)	8:10:00	6.3	Middle	2	2	24.00	7.90	29.90	87.0	6.20	12.8	12.5	
HKBCF	HY/2013/01	2017-11-20	Mid-Flood	Cloudy	IS10(N)	8:10:00	11.5	Bottom	3	1	24.20	7.90	30.40	88.0	6.20	18.0	14.9	
HKBCF	HY/2013/01	2017-11-20	Mid-Flood	Cloudy	IS10(N)	8:10:00	11.5	Bottom	3	2	23.90	7.90	30.10	87.5	6.20	18.5	13.1	
HKBCF	HY/2013/01	2017-11-20	Mid-Flood	Cloudy	IS(Mf)11	8:04:00	1.0	Surface	1	1	24.20	7.90	30.00	86.6	6.10	7.9	11.1	
HKBCF	HY/2013/01	2017-11-20	Mid-Flood	Cloudy	IS(Mf)11	8:04:00	1.0	Surface	1	2	23.90	7.90	29.90	86.7	6.20	8.2	11.6	
HKBCF	HY/2013/01	2017-11-20	Mid-Flood	Cloudy	IS(Mf)11	8:04:00	5.6	Middle	2	1	24.30	7.90	30.10	86.3	6.10	8.9	12.3	
HKBCF	HY/2013/01	2017-11-20	Mid-Flood	Cloudy	IS(Mf)11	8:04:00	5.6	Middle	2	2	24.00	7.90	29.90	86.1	6.10	9.0	13.9	
HKBCF	HY/2013/01	2017-11-20	Mid-Flood	Cloudy	IS(Mf)11	8:04:00	10.2	Bottom	3	1	24.30	7.90	30.20	87.1	6.10	9.9	12.7	
HKBCF	HY/2013/01	2017-11-20	Mid-Flood	Cloudy	IS(Mf)11	8:04:00	10.2	Bottom	3	2	24.00	7.90	30.00	86.9	6.20	9.9	13.5	
HKBCF	HY/2013/01	2017-11-20	Mid-Flood	Cloudy	CS(Mf)5	7:42:00	1.0	Surface	1	1	24.10	8.00	30.50	85.0	6.00	6.8	11.7	
HKBCF	HY/2013/01	2017-11-20	Mid-Flood	Cloudy	CS(Mf)5	7:42:00	1.0	Surface	1	2	24.20	7.90	30.30	85.2	6.00	6.8	10.9	
HKBCF	HY/2013/01	2017-11-20	Mid-Flood	Cloudy	CS(Mf)5	7:42:00	5.8	Middle	2	1	24.10	8.00	30.50	85.0	6.00	6.5	12.5	
HKBCF	HY/2013/01	2017-11-20	Mid-Flood	Cloudy	CS(Mf)5	7:42:00	5.8	Middle	2	2	24.20	7.90	30.30	85.2	6.00	6.6	12.7	
HKBCF	HY/2013/01	2017-11-20	Mid-Flood	Cloudy	CS(Mf)5	7:42:00	10.6	Bottom	3	1	24.10	8.00	30.50	85.1	6.00	7.0	12.1	
HKBCF	HY/2013/01	2017-11-20	Mid-Flood	Cloudy	CS(Mf)5	7:42:00	10.6	Bottom	3	2	24.30	7.90	30.30	85.2	6.00	7.0	11.0	
HKBCF	HY/2013/01	2017-11-20	Mid-Flood	Cloudy	SR7	7:56:00	1.0	Surface	1	1	24.10	7.90	30.20	89.6	6.30	16.2	23.4	
HKBCF	HY/2013/01	2017-11-20	Mid-Flood	Cloudy	SR7	7:56:00	1.0	Surface	1	2	23.80	8.00	30.10	89.6	6.40	15.9	23.2	
HKBCF	HY/2013/01	2017-11-20	Mid-Flood	Cloudy	SR7	7:56:00		Middle	2	1								
HKBCF	HY/2013/01	2017-11-20	Mid-Flood	Cloudy	SR7	7:56:00		Middle	2	2								
HKBCF	HY/2013/01	2017-11-20	Mid-Flood	Cloudy	SR7	7:56:00	3.7	Bottom	3	1	24.10	7.90	30.30	90.2	6.40	20.4	25.2	
HKBCF	HY/2013/01	2017-11-20	Mid-Flood	Cloudy	SR7	7:56:00	3.7	Bottom	3	2	23.80	8.00	30.20	89.9	6.40	20.9	24.7	
HKBCF	HY/2013/01	2017-11-20	Mid-Flood	Cloudy	IS17	8:05:00	1.0	Surface	1	1	23.80	8.00	30.10	88.3	6.30	6.5	8.1	
HKBCF	HY/2013/01	2017-11-20	Mid-Flood	Cloudy	IS17	8:05:00	1.0	Surface	1	2	24.00	7.90	30.00	88.5	6.30	6.5	7.9	
HKBCF	HY/2013/01	2017-11-20	Mid-Flood	Cloudy	IS17	8:05:00	4.0	Middle	2	1	23.90	8.00	30.20	87.8	6.20	8.9	8.9	
HKBCF	HY/2013/01	2017-11-20	Mid-Flood	Cloudy	IS17	8:05:00	4.0	Middle	2	2	24.10	7.90	30.10	87.7	6.20	8.9	9.4	
HKBCF	HY/2013/01	2017-11-20	Mid-Flood	Cloudy	IS17	8:05:00	7.0	Bottom	3	1	24.00	8.00	30.30	88.7	6.30	9.2	10.5	
HKBCF	HY/2013/01	2017-11-20	Mid-Flood	Cloudy	IS17	8:05:00	7.0	Bottom	3	2	24.10	7.90	30.10	88.4	6.30	9.2	9.0	
HKBCF	HY/2013/01	2017-11-20	Mid-Flood	Cloudy	IS(Mf)16	8:11:00	1.0	Surface	1	1	24.10	8.00	30.30	85.1	6.00	15.0	12.7	
HKBCF	HY/2013/01	2017-11-20	Mid-Flood	Cloudy	IS(Mf)16	8:11:00	1.0	Surface	1	2	24.20	7.90	30.10	85.2	6.00	15.0	11.6	
HKBCF	HY/2013/01	2017-11-20	Mid-Flood	Cloudy	IS(Mf)16	8:11:00		Middle	2	1								
HKBCF	HY/2013/01	2017-11-20	Mid-Flood	Cloudy	IS(Mf)16	8:11:00		Middle	2	2								
HKBCF	HY/2013/01	2017-11-20	Mid-Flood	Cloudy	IS(Mf)16	8:11:00	4.6	Bottom	3	1	24.10	7.90	30.30	85.7	6.10	12.1	14.8	
HKBCF	HY/2013/01	2017-11-20	Mid-Flood	Cloudy	IS(Mf)16	8:11:00	4.6	Bottom	3	2	24.20	7.80	30.10	85.3	6.00	12.2	16.1	
HKBCF	HY/2013/01	2017-11-20	Mid-Flood	Cloudy	IS8	8:35:00	1.0	Surface	1	1	24.00	8.00	30.20	84.8	6.00	9.4	7.0	
HKBCF	HY/2013/01	2017-11-20	Mid-Flood	Cloudy	IS8	8:35:00	1.0	Surface	1	2	24.20	7.80	30.00	85.0	6.00	9.4	8.6	
HKBCF	HY/2013/01	2017-11-20	Mid-Flood	Cloudy	IS8	8:35:00		Middle	2	1								
HKBCF	HY/2013/01	2017-11-20	Mid-Flood	Cloudy	IS8	8:35:00		Middle	2	2								
HKBCF	HY/2013/01	2017-11-20	Mid-Flood	Cloudy	IS8	8:35:00	2.8	Bottom	3	1	24.00	7.90	30.20	84.9	6.00	10.7	8.2	
HKBCF	HY/2013/01	2017-11-20	Mid-Flood	Cloudy	IS8	8:35:00	2.8	Bottom	3	2	24.20	7.80	30.10	85.0	6.00	10.7	9.3	
HKBCF	HY/2013/01	2017-11-20	Mid-Flood	Cloudy	SR4(N)	8:30:00	1.0	Surface	1	1	24.10	7.90	30.10	83.2	5.90	10.6	11.0	
HKBCF	HY/2013/01	2017-11-20	Mid-Flood	Cloudy	SR4(N)	8:30:00	1.0	Surface	1	2	24.30	7.80	29.90	83.1	5.90	10.6	12.1	
HKBCF	HY/2013/01	2017-11-20	Mid-Flood	Cloudy	SR4(N)	8:30:00		Middle	2	1								
HKBCF	HY/2013/01	2017-11-20	Mid-Flood	Cloudy	SR4(N)	8:30:00		Middle	2	2								
HKBCF	HY/2013/01	2017-11-20	Mid-Flood	Cloudy	SR4(N)	8:30:00	2.4	Bottom	3	1	24.10	7.90	30.10	83.5	5.90	9.7	15.7	
HKBCF	HY/2013/01	2017-11-20	Mid-Flood	Cloudy	SR4(N)	8:30:00	2.4	Bottom	3	2	24.30	7.80	30.00	83.3	5.90	9.7	16.9	
HKBCF	HY/2013/01	2017-11-20	Mid-Flood	Cloudy	IS(Mf)9	8:42:00	1.0	Surface	1	1	23.80	8.00	30.00	86.7	6.20	7.7	8.1	
HKBCF	HY/2013/01	2017-11-20	Mid-Flood	Cloudy	IS(Mf)9	8:42:00	1.0	Surface	1	2	24.00	7.80	29.80	86.7	6.20	7.7	9.7	
HKBCF	HY/2013/01	2017-11-20	Mid-Flood	Cloudy	IS(Mf)9	8:42:00		Middle	2	1								
HKBCF	HY/2013/01	2017-11-20	Mid-Flood	Cloudy	IS(Mf)9	8:42:00		Middle	2	2								

Project	Works	Date (yyyy-mm-dd)	Tide	Weather Condition	Station	Time	Depth, m	Level	Level_Code	Replicate	Temperature, °C	pH	Salinity, ppt	DO, %	DO, mg/L	Turbidity, NTU	SS, mg/L	Site Observation
HKBCF	HY/2013/01	2017-11-20	Mid-Flood	Cloudy	IS(Mf)9	8:42:00	2.2	Bottom	3	1	23.80	8.00	30.20	87.2	6.20	8.6	11.6	
HKBCF	HY/2013/01	2017-11-20	Mid-Flood	Cloudy	IS(Mf)9	8:42:00	2.2	Bottom	3	2	24.00	7.80	30.00	86.9	6.20	8.7	11.5	
HKBCF	HY/2013/01	2017-11-20	Mid-Flood	Cloudy	IS7	8:50:00		Surface	1	1								
HKBCF	HY/2013/01	2017-11-20	Mid-Flood	Cloudy	IS7	8:50:00		Surface	1	2								
HKBCF	HY/2013/01	2017-11-20	Mid-Flood	Cloudy	IS7	8:50:00	1.4	Middle	2	1	23.50	8.00	29.90	87.3	6.20	10.4	13.8	
HKBCF	HY/2013/01	2017-11-20	Mid-Flood	Cloudy	IS7	8:50:00	1.4	Middle	2	2	23.70	7.80	29.80	87.5	6.30	10.4	13.4	
HKBCF	HY/2013/01	2017-11-20	Mid-Flood	Cloudy	IS7	8:50:00		Bottom	3	1								
HKBCF	HY/2013/01	2017-11-20	Mid-Flood	Cloudy	IS7	8:50:00		Bottom	3	2								
HKBCF	HY/2013/01	2017-11-20	Mid-Flood	Cloudy	IS(Mf)6	8:58:00		Surface	1	1								
HKBCF	HY/2013/01	2017-11-20	Mid-Flood	Cloudy	IS(Mf)6	8:58:00		Surface	1	2								
HKBCF	HY/2013/01	2017-11-20	Mid-Flood	Cloudy	IS(Mf)6	8:58:00	1.3	Middle	2	1	23.40	8.00	29.80	88.1	6.30	7.5	11.9	
HKBCF	HY/2013/01	2017-11-20	Mid-Flood	Cloudy	IS(Mf)6	8:58:00	1.3	Middle	2	2	23.60	7.80	29.60	88.2	6.30	7.5	10.0	
HKBCF	HY/2013/01	2017-11-20	Mid-Flood	Cloudy	IS(Mf)6	8:58:00		Bottom	3	1								
HKBCF	HY/2013/01	2017-11-20	Mid-Flood	Cloudy	IS(Mf)6	8:58:00		Bottom	3	2								
HKBCF	HY/2013/01	2017-11-20	Mid-Flood	Cloudy	IS5	9:09:00	1.0	Surface	1	1	23.50	8.00	29.80	86.7	6.20	8.0	7.9	
HKBCF	HY/2013/01	2017-11-20	Mid-Flood	Cloudy	IS5	9:09:00	1.0	Surface	1	2	23.70	7.80	29.60	86.9	6.20	8.0	7.9	
HKBCF	HY/2013/01	2017-11-20	Mid-Flood	Cloudy	IS5	9:09:00	4.1	Middle	2	1	23.60	8.00	30.00	87.0	6.20	7.8	9.1	
HKBCF	HY/2013/01	2017-11-20	Mid-Flood	Cloudy	IS5	9:09:00	4.1	Middle	2	2	23.80	7.80	29.80	87.1	6.20	7.9	7.8	
HKBCF	HY/2013/01	2017-11-20	Mid-Flood	Cloudy	IS5	9:09:00	7.2	Bottom	3	1	23.60	8.00	30.00	87.2	6.20	8.1	12.6	
HKBCF	HY/2013/01	2017-11-20	Mid-Flood	Cloudy	IS5	9:09:00	7.2	Bottom	3	2	23.80	7.80	29.80	87.2	6.20	8.1	11.9	
HKBCF	HY/2013/01	2017-11-20	Mid-Flood	Cloudy	SR3(N)	9:16:00	1.0	Surface	1	1	23.60	8.00	30.10	86.7	6.20	8.5	10.5	
HKBCF	HY/2013/01	2017-11-20	Mid-Flood	Cloudy	SR3(N)	9:16:00	1.0	Surface	1	2	23.80	7.80	29.90	86.7	6.20	8.5	10.2	
HKBCF	HY/2013/01	2017-11-20	Mid-Flood	Cloudy	SR3(N)	9:16:00		Middle	2	1								
HKBCF	HY/2013/01	2017-11-20	Mid-Flood	Cloudy	SR3(N)	9:16:00		Middle	2	2								
HKBCF	HY/2013/01	2017-11-20	Mid-Flood	Cloudy	SR3(N)	9:16:00	2.9	Bottom	3	1	23.60	7.90	30.10	87.5	6.20	8.6	13.4	
HKBCF	HY/2013/01	2017-11-20	Mid-Flood	Cloudy	SR3(N)	9:16:00	2.9	Bottom	3	2	23.80	7.80	29.90	87.1	6.20	8.6	13.0	
HKBCF	HY/2013/01	2017-11-22	Mid-Ebb	Sunny	SR10A(N)	15:34:00	1.0	Surface	1	1	23.60	8.00	32.10	86.8	6.10	5.8	6.8	
HKBCF	HY/2013/01	2017-11-22	Mid-Ebb	Sunny	SR10A(N)	15:34:00	1.0	Surface	1	2	23.80	7.80	31.90	86.8	6.10	5.7	5.8	
HKBCF	HY/2013/01	2017-11-22	Mid-Ebb	Sunny	SR10A(N)	15:34:00	6.1	Middle	2	1	23.60	8.00	32.10	87.1	6.10	5.3	5.9	
HKBCF	HY/2013/01	2017-11-22	Mid-Ebb	Sunny	SR10A(N)	15:34:00	6.1	Middle	2	2	23.80	7.80	31.90	86.9	6.10	5.2	5.4	
HKBCF	HY/2013/01	2017-11-22	Mid-Ebb	Sunny	SR10A(N)	15:34:00	11.1	Bottom	3	1	23.60	8.00	32.10	87.9	6.20	5.4	5.2	
HKBCF	HY/2013/01	2017-11-22	Mid-Ebb	Sunny	SR10A(N)	15:34:00	11.1	Bottom	3	2	23.80	7.80	31.90	87.6	6.20	5.4	5.4	
HKBCF	HY/2013/01	2017-11-22	Mid-Ebb	Sunny	SR10B(N2)	15:29:00	1.0	Surface	1	1	23.60	8.00	32.20	87.0	6.10	4.7	4.7	
HKBCF	HY/2013/01	2017-11-22	Mid-Ebb	Sunny	SR10B(N2)	15:29:00	1.0	Surface	1	2	23.80	7.80	31.90	87.0	6.10	4.6	4.5	
HKBCF	HY/2013/01	2017-11-22	Mid-Ebb	Sunny	SR10B(N2)	15:29:00	4.3	Middle	2	1	23.60	8.00	32.10	87.2	6.20	5.2	4.6	
HKBCF	HY/2013/01	2017-11-22	Mid-Ebb	Sunny	SR10B(N2)	15:29:00	4.3	Middle	2	2	23.80	7.80	31.90	87.1	6.10	5.2	4.0	
HKBCF	HY/2013/01	2017-11-22	Mid-Ebb	Sunny	SR10B(N2)	15:29:00	7.5	Bottom	3	1	23.60	8.00	32.10	88.1	6.20	5.0	4.9	
HKBCF	HY/2013/01	2017-11-22	Mid-Ebb	Sunny	SR10B(N2)	15:29:00	7.5	Bottom	3	2	23.80	7.80	31.90	87.6	6.20	5.0	5.5	
HKBCF	HY/2013/01	2017-11-22	Mid-Ebb	Sunny	CSA	14:56:00	1.0	Surface	1	1	23.80	7.90	31.80	86.7	6.10	4.2	3.7	
HKBCF	HY/2013/01	2017-11-22	Mid-Ebb	Sunny	CSA	14:56:00	1.0	Surface	1	2	23.60	7.90	31.70	86.7	6.10	4.1	3.6	
HKBCF	HY/2013/01	2017-11-22	Mid-Ebb	Sunny	CSA	14:56:00	15.8	Middle	2	1	23.80	7.90	31.90	85.8	6.00	4.9	4.8	
HKBCF	HY/2013/01	2017-11-22	Mid-Ebb	Sunny	CSA	14:56:00	15.8	Middle	2	2	23.50	7.90	31.80	85.3	6.00	5.9	5.2	
HKBCF	HY/2013/01	2017-11-22	Mid-Ebb	Sunny	CSA	14:56:00	30.6	Bottom	3	1	23.80	7.90	31.80	85.7	6.00	4.9	12.8	
HKBCF	HY/2013/01	2017-11-22	Mid-Ebb	Sunny	CSA	14:56:00	30.6	Bottom	3	2	23.50	7.90	31.80	84.8	6.00	5.5	12.7	
HKBCF	HY/2013/01	2017-11-22	Mid-Ebb	Sunny	CS6	14:51:00	1.0	Surface	1	1	23.80	8.00	32.20	81.4	5.70	3.7	5.0	
HKBCF	HY/2013/01	2017-11-22	Mid-Ebb	Sunny	CS6	14:51:00	1.0	Surface	1	2	23.80	8.00	32.30	81.0	5.70	3.9	5.7	
HKBCF	HY/2013/01	2017-11-22	Mid-Ebb	Sunny	CS6	14:51:00	5.0	Middle	2	1	23.80	8.00	32.30	80.9	5.70	4.1	8.7	
HKBCF	HY/2013/01	2017-11-22	Mid-Ebb	Sunny	CS6	14:51:00	5.0	Middle	2	2	23.80	8.00	32.30	80.5	5.70	4.6	8.5	
HKBCF	HY/2013/01	2017-11-22	Mid-Ebb	Sunny	CS6	14:51:00	8.9	Bottom	3	1	23.70	8.00	32.30	80.5	5.70	5.8	7.4	
HKBCF	HY/2013/01	2017-11-22	Mid-Ebb	Sunny	CS6	14:51:00	8.9	Bottom	3	2	23.70	8.00	32.30	80.1	5.60	5.8	7.1	
HKBCF	HY/2013/01	2017-11-22	Mid-Ebb	Sunny	CS4	13:35:00	1.0	Surface	1	1	23.70	8.10	31.60	84.8	6.00	5.3	8.1	
HKBCF	HY/2013/01	2017-11-22	Mid-Ebb	Sunny	CS4	13:35:00	1.0	Surface	1	2	23.70	8.00	31.70	84.5	6.00	5.4	8.4	
HKBCF	HY/2013/01	2017-11-22	Mid-Ebb	Sunny	CS4	13:35:00	10.0	Middle	2	1	23.70	8.10	31.60	84.0	5.90	7.5	11.2	
HKBCF	HY/2013/01	2017-11-22	Mid-Ebb	Sunny	CS4	13:35:00	10.0	Middle	2	2	23.70	8.00	31.60	83.6	5.90	7.4	11.2	
HKBCF	HY/2013/01	2017-11-22	Mid-Ebb	Sunny	CS4	13:35:00	18.9	Bottom	3	1	23.70	8.10	31.60	83.8	5.90	9.1	11.4	
HKBCF	HY/2013/01	2017-11-22	Mid-Ebb	Sunny	CS4	13:35:00	18.9	Bottom	3	2	23.70	8.00	31.60	83.5	5.90	9.3	10.3	
HKBCF	HY/2013/01	2017-11-22	Mid-Ebb	Sunny	SR6	13:35:00	1.0	Surface	1	1	23.00	8.00	31.40	94.6	6.80	25.0	24.9	
HKBCF	HY/2013/01	2017-11-22	Mid-Ebb	Sunny	SR6	13:35:00	1.0	Surface	1	2	22.70	8.00	30.90	94.8	6.80	24.9	25.4	
HKBCF	HY/2013/01	2017-11-22	Mid-Ebb	Sunny	SR6	13:35:00		Middle	2	1								
HKBCF	HY/2013/01	2017-11-22	Mid-Ebb	Sunny	SR6	13:35:00		Middle	2	2								
HKBCF	HY/2013/01	2017-11-22	Mid-Ebb	Sunny	SR6	13:35:00	3.2	Bottom	3	1	22.90	8.00	31.50	94.9	6.80	26.9	27.5	
HKBCF	HY/2013/01	2017-11-22	Mid-Ebb	Sunny	SR6	13:35:00	3.2	Bottom	3	2	22.70	8.00	30.90	94.8	6.90	27.7	28.4	
HKBCF	HY/2013/01	2017-11-22	Mid-Ebb	Sunny	CS(Mf)3(N)	13:50:00	1.0	Surface	1	1	23.40	8.00	30.00	93.9	6.70	12.7	10.4	
HKBCF	HY/2013/01	2017-11-22	Mid-Ebb	Sunny	CS(Mf)3(N)	13:50:00	1.0	Surface	1	2	23.10	8.00	30.40	93.9	6.70	12.0	10.9	
HKBCF	HY/2013/01	2017-11-22	Mid-Ebb	Sunny	CS(Mf)3(N)	13:50:00	3.5	Middle	2	1	23.30	8.00	30.30	94.3	6.80	12.0	10.8	
HKBCF	HY/2013/01	2017-11-22	Mid-Ebb	Sunny	CS(Mf)3(N)	13:50:00	3.5	Middle	2	2	23.10	8.00	30.40	94.0	6.80	11.8	10.1	
HKBCF	HY/2013/01	2017-11-22	Mid-Ebb	Sunny	CS(Mf)3(N)	13:50:00	6.0	Bottom	3	1	23.20	8.10	30.90	94.8	6.80	11.2	11.6	
HKBCF	HY/2013/01	2017-11-22	Mid-Ebb	Sunny	CS(Mf)3(N)	13:50:00	6.0	Bottom	3	2	22.90	8.00	30.60	94.5	6.80	11.8	10.1	

Project	Works	Date (yyyy-mm-dd)	Tide	Weather Condition	Station	Time	Depth, m	Level	Level_Code	Replicate	Temperature, °C	pH	Salinity, ppt	DO, %	DO, mg/L	Turbidity, NTU	SS, mg/L	Site Observation
HKBCF	HY/2013/01	2017-11-22	Mid-Ebb	Sunny	SR5(N)	14:16:00	1.0	Surface	1	1	23.40	8.00	30.30	90.1	6.40	5.8	6.8	
HKBCF	HY/2013/01	2017-11-22	Mid-Ebb	Sunny	SR5(N)	14:16:00	1.0	Surface	1	2	23.10	8.00	30.80	90.5	6.50	6.2	6.0	
HKBCF	HY/2013/01	2017-11-22	Mid-Ebb	Sunny	SR5(N)	14:16:00	4.8	Middle	2	1	23.50	8.00	30.40	89.4	6.40	6.7	6.4	
HKBCF	HY/2013/01	2017-11-22	Mid-Ebb	Sunny	SR5(N)	14:16:00	4.8	Middle	2	2	23.20	8.00	30.90	89.0	6.40	7.1	7.0	
HKBCF	HY/2013/01	2017-11-22	Mid-Ebb	Sunny	SR5(N)	14:16:00	8.6	Bottom	3	1	23.50	8.00	30.60	90.3	6.40	7.6	7.1	
HKBCF	HY/2013/01	2017-11-22	Mid-Ebb	Sunny	SR5(N)	14:16:00	8.6	Bottom	3	2	23.30	8.00	31.00	89.4	6.40	7.6	8.7	
HKBCF	HY/2013/01	2017-11-22	Mid-Ebb	Sunny	IS10(N)	14:21:00	1.0	Surface	1	1	23.50	8.00	30.90	92.8	6.60	8.9	7.5	
HKBCF	HY/2013/01	2017-11-22	Mid-Ebb	Sunny	IS10(N)	14:21:00	1.0	Surface	1	2	23.20	8.00	30.80	92.8	6.60	7.9	8.2	
HKBCF	HY/2013/01	2017-11-22	Mid-Ebb	Sunny	IS10(N)	14:21:00	6.2	Middle	2	1	23.40	8.00	30.90	92.4	6.60	9.2	9.0	
HKBCF	HY/2013/01	2017-11-22	Mid-Ebb	Sunny	IS10(N)	14:21:00	6.2	Middle	2	2	23.20	8.00	30.80	92.1	6.60	9.0	10.0	
HKBCF	HY/2013/01	2017-11-22	Mid-Ebb	Sunny	IS10(N)	14:21:00	11.4	Bottom	3	1	23.40	8.00	30.90	92.7	6.60	10.3	9.4	
HKBCF	HY/2013/01	2017-11-22	Mid-Ebb	Sunny	IS10(N)	14:21:00	11.4	Bottom	3	2	23.10	8.00	30.80	92.2	6.60	10.3	8.8	
HKBCF	HY/2013/01	2017-11-22	Mid-Ebb	Sunny	IS(Mf)11	14:26:00	1.0	Surface	1	1	23.40	8.00	31.20	99.3	7.10	6.5	8.7	
HKBCF	HY/2013/01	2017-11-22	Mid-Ebb	Sunny	IS(Mf)11	14:26:00	1.0	Surface	1	2	23.10	8.00	30.80	99.7	7.10	8.1	7.4	
HKBCF	HY/2013/01	2017-11-22	Mid-Ebb	Sunny	IS(Mf)11	14:26:00	5.9	Middle	2	1	23.40	8.00	31.00	91.3	6.50	7.7	8.1	
HKBCF	HY/2013/01	2017-11-22	Mid-Ebb	Sunny	IS(Mf)11	14:26:00	5.9	Middle	2	2	23.10	8.00	30.80	91.0	6.50	8.0	7.0	
HKBCF	HY/2013/01	2017-11-22	Mid-Ebb	Sunny	IS(Mf)11	14:26:00	10.7	Bottom	3	1	23.30	8.00	31.00	91.6	6.50	9.2	7.1	
HKBCF	HY/2013/01	2017-11-22	Mid-Ebb	Sunny	IS(Mf)11	14:26:00	10.7	Bottom	3	2	23.00	8.00	30.80	91.0	6.50	9.4	7.7	
HKBCF	HY/2013/01	2017-11-22	Mid-Ebb	Sunny	CS(Mf)5	14:57:00	1.0	Surface	1	1	23.70	8.00	32.00	87.9	6.20	3.9	4.8	
HKBCF	HY/2013/01	2017-11-22	Mid-Ebb	Sunny	CS(Mf)5	14:57:00	1.0	Surface	1	2	23.90	7.80	31.80	88.1	6.20	3.8	4.6	
HKBCF	HY/2013/01	2017-11-22	Mid-Ebb	Sunny	CS(Mf)5	14:57:00	5.8	Middle	2	1	23.70	8.00	32.10	87.7	6.20	3.5	4.8	
HKBCF	HY/2013/01	2017-11-22	Mid-Ebb	Sunny	CS(Mf)5	14:57:00	5.8	Middle	2	2	23.90	7.80	31.80	87.5	6.20	3.5	3.7	
HKBCF	HY/2013/01	2017-11-22	Mid-Ebb	Sunny	CS(Mf)5	14:57:00	10.6	Bottom	3	1	23.70	8.00	32.10	88.3	6.20	3.6	7.1	
HKBCF	HY/2013/01	2017-11-22	Mid-Ebb	Sunny	CS(Mf)5	14:57:00	10.6	Bottom	3	2	23.90	7.80	31.80	88.0	6.20	3.6	6.5	
HKBCF	HY/2013/01	2017-11-22	Mid-Ebb	Sunny	SR7	14:34:00	1.0	Surface	1	1	23.80	8.00	31.40	89.4	6.30	6.7	7.3	
HKBCF	HY/2013/01	2017-11-22	Mid-Ebb	Sunny	SR7	14:34:00	1.0	Surface	1	2	23.50	7.90	31.10	88.8	6.30	7.6	8.0	
HKBCF	HY/2013/01	2017-11-22	Mid-Ebb	Sunny	SR7	14:34:00		Middle	2	1								
HKBCF	HY/2013/01	2017-11-22	Mid-Ebb	Sunny	SR7	14:34:00		Middle	2	2								
HKBCF	HY/2013/01	2017-11-22	Mid-Ebb	Sunny	SR7	14:34:00	3.3	Bottom	3	1	23.80	7.90	31.40	90.4	6.40	8.0	8.0	
HKBCF	HY/2013/01	2017-11-22	Mid-Ebb	Sunny	SR7	14:34:00	3.3	Bottom	3	2	23.50	7.90	31.10	89.7	6.40	8.2	8.2	
HKBCF	HY/2013/01	2017-11-22	Mid-Ebb	Sunny	IS17	14:41:00	1.0	Surface	1	1	23.40	8.00	31.20	89.0	6.30	6.5	8.2	
HKBCF	HY/2013/01	2017-11-22	Mid-Ebb	Sunny	IS17	14:41:00	1.0	Surface	1	2	23.50	7.90	31.00	89.2	6.30	6.4	8.8	
HKBCF	HY/2013/01	2017-11-22	Mid-Ebb	Sunny	IS17	14:41:00	4.3	Middle	2	1	23.50	8.00	31.40	87.5	6.20	6.7	9.1	
HKBCF	HY/2013/01	2017-11-22	Mid-Ebb	Sunny	IS17	14:41:00	4.3	Middle	2	2	23.70	7.90	31.20	87.2	6.20	6.7	9.4	
HKBCF	HY/2013/01	2017-11-22	Mid-Ebb	Sunny	IS17	14:41:00	7.5	Bottom	3	1	23.60	8.00	31.50	89.4	6.30	6.8	11.2	
HKBCF	HY/2013/01	2017-11-22	Mid-Ebb	Sunny	IS17	14:41:00	7.5	Bottom	3	2	23.70	7.90	31.30	88.9	6.30	6.8	10.3	
HKBCF	HY/2013/01	2017-11-22	Mid-Ebb	Sunny	IS(Mf)16	14:32:00	1.0	Surface	1	1	23.30	8.00	31.20	93.8	6.70	6.5	8.2	
HKBCF	HY/2013/01	2017-11-22	Mid-Ebb	Sunny	IS(Mf)16	14:32:00	1.0	Surface	1	2	23.50	7.90	31.00	94.1	6.70	6.5	7.2	
HKBCF	HY/2013/01	2017-11-22	Mid-Ebb	Sunny	IS(Mf)16	14:32:00	3.0	Middle	2	1	23.30	8.00	31.20	93.7	6.70	7.5	8.9	
HKBCF	HY/2013/01	2017-11-22	Mid-Ebb	Sunny	IS(Mf)16	14:32:00	3.0	Middle	2	2	23.40	7.90	31.00	94.1	6.70	7.4	7.5	
HKBCF	HY/2013/01	2017-11-22	Mid-Ebb	Sunny	IS(Mf)16	14:32:00	5.0	Bottom	3	1	23.20	8.00	31.20	93.3	6.70	6.9	9.6	
HKBCF	HY/2013/01	2017-11-22	Mid-Ebb	Sunny	IS(Mf)16	14:32:00	5.0	Bottom	3	2	23.30	7.90	31.00	93.7	6.70	6.9	9.3	
HKBCF	HY/2013/01	2017-11-22	Mid-Ebb	Sunny	IS8	14:10:00	1.0	Surface	1	1	23.20	8.00	30.50	93.1	6.70	8.3	9.5	
HKBCF	HY/2013/01	2017-11-22	Mid-Ebb	Sunny	IS8	14:10:00	1.0	Surface	1	2	23.30	7.90	30.30	93.5	6.70	8.3	9.8	
HKBCF	HY/2013/01	2017-11-22	Mid-Ebb	Sunny	IS8	14:10:00		Middle	2	1								
HKBCF	HY/2013/01	2017-11-22	Mid-Ebb	Sunny	IS8	14:10:00		Middle	2	2								
HKBCF	HY/2013/01	2017-11-22	Mid-Ebb	Sunny	IS8	14:10:00	2.8	Bottom	3	1	23.10	8.00	30.70	91.1	6.50	12.0	11.0	
HKBCF	HY/2013/01	2017-11-22	Mid-Ebb	Sunny	IS8	14:10:00	2.8	Bottom	3	2	23.20	7.90	30.50	91.1	6.50	12.0	10.6	
HKBCF	HY/2013/01	2017-11-22	Mid-Ebb	Sunny	SR4(N)	14:16:00	1.0	Surface	1	1	23.10	8.00	30.60	89.5	6.40	12.5	15.1	
HKBCF	HY/2013/01	2017-11-22	Mid-Ebb	Sunny	SR4(N)	14:16:00	1.0	Surface	1	2	23.20	7.90	30.40	89.5	6.40	12.4	14.0	
HKBCF	HY/2013/01	2017-11-22	Mid-Ebb	Sunny	SR4(N)	14:16:00		Middle	2	1								
HKBCF	HY/2013/01	2017-11-22	Mid-Ebb	Sunny	SR4(N)	14:16:00		Middle	2	2								
HKBCF	HY/2013/01	2017-11-22	Mid-Ebb	Sunny	SR4(N)	14:16:00	2.6	Bottom	3	1	23.00	8.00	30.60	90.1	6.50	12.4	15.3	
HKBCF	HY/2013/01	2017-11-22	Mid-Ebb	Sunny	SR4(N)	14:16:00	2.6	Bottom	3	2	23.20	7.90	30.40	90.0	6.50	12.4	14.3	
HKBCF	HY/2013/01	2017-11-22	Mid-Ebb	Sunny	IS(Mf)9	14:02:00	1.0	Surface	1	1	23.40	8.00	30.70	91.2	6.50	7.9	9.3	
HKBCF	HY/2013/01	2017-11-22	Mid-Ebb	Sunny	IS(Mf)9	14:02:00	1.0	Surface	1	2	23.50	7.90	30.50	91.5	6.50	7.9	9.0	
HKBCF	HY/2013/01	2017-11-22	Mid-Ebb	Sunny	IS(Mf)9	14:02:00		Middle	2	1								
HKBCF	HY/2013/01	2017-11-22	Mid-Ebb	Sunny	IS(Mf)9	14:02:00		Middle	2	2								
HKBCF	HY/2013/01	2017-11-22	Mid-Ebb	Sunny	IS(Mf)9	14:02:00	2.5	Bottom	3	1	23.30	8.00	30.70	90.2	6.50	8.5	11.4	
HKBCF	HY/2013/01	2017-11-22	Mid-Ebb	Sunny	IS(Mf)9	14:02:00	2.5	Bottom	3	2	23.40	7.90	30.50	90.4	6.50	8.4	12.3	
HKBCF	HY/2013/01	2017-11-22	Mid-Ebb	Sunny	IS7	13:55:00	1.0	Surface	1	1	23.20	8.00	30.50	92.4	6.60	8.0	10.8	
HKBCF	HY/2013/01	2017-11-22	Mid-Ebb	Sunny	IS7	13:55:00	1.0	Surface	1	2	23.40	7.90	30.30	92.6	6.60	8.0	10.5	
HKBCF	HY/2013/01	2017-11-22	Mid-Ebb	Sunny	IS7	13:55:00		Middle	2	1								
HKBCF	HY/2013/01	2017-11-22	Mid-Ebb	Sunny	IS7	13:55:00		Middle	2	2								
HKBCF	HY/2013/01	2017-11-22	Mid-Ebb	Sunny	IS7	13:55:00	2.2	Bottom	3	1	23.20	8.00	30.50	91.8	6.60	8.5	10.9	
HKBCF	HY/2013/01	2017-11-22	Mid-Ebb	Sunny	IS7	13:55:00	2.2	Bottom	3	2	23.30	7.90	30.30	91.6	6.60	8.5	9.9	
HKBCF	HY/2013/01	2017-11-22	Mid-Ebb	Sunny	IS(Mf)6	13:49:00		Surface	1	1								
HKBCF	HY/2013/01	2017-11-22	Mid-Ebb	Sunny	IS(Mf)6	13:49:00		Surface	1	2								

Project	Works	Date (yyyy-mm-dd)	Tide	Weather Condition	Station	Time	Depth, m	Level	Level_Code	Replicate	Temperature, °C	pH	Salinity, ppt	DO, %	DO, mg/L	Turbidity, NTU	SS, mg/L	Site Observation
HKBCF	HY/2013/01	2017-11-22	Mid-Ebb	Sunny	IS(Mf)6	13:49:00	1.4	Middle	2	1	23.00	8.00	30.50	92.6	6.70	7.6	10.0	
HKBCF	HY/2013/01	2017-11-22	Mid-Ebb	Sunny	IS(Mf)6	13:49:00	1.4	Middle	2	2	23.10	7.90	30.30	92.6	6.70	7.5	8.2	
HKBCF	HY/2013/01	2017-11-22	Mid-Ebb	Sunny	IS(Mf)6	13:49:00		Bottom	3	1								
HKBCF	HY/2013/01	2017-11-22	Mid-Ebb	Sunny	IS(Mf)6	13:49:00		Bottom	3	2								
HKBCF	HY/2013/01	2017-11-22	Mid-Ebb	Sunny	IS5	13:42:00	1.0	Surface	1	1	22.80	8.00	30.50	88.9	6.40	7.3	9.2	
HKBCF	HY/2013/01	2017-11-22	Mid-Ebb	Sunny	IS5	13:42:00	1.0	Surface	1	2	22.90	7.90	30.40	89.2	6.40	7.3	7.9	
HKBCF	HY/2013/01	2017-11-22	Mid-Ebb	Sunny	IS5	13:42:00	4.4	Middle	2	1	22.70	8.00	30.50	88.0	6.40	7.7	8.7	
HKBCF	HY/2013/01	2017-11-22	Mid-Ebb	Sunny	IS5	13:42:00	4.4	Middle	2	2	22.90	7.90	30.40	88.2	6.40	7.7	8.4	
HKBCF	HY/2013/01	2017-11-22	Mid-Ebb	Sunny	IS5	13:42:00	7.8	Bottom	3	1	22.70	8.00	30.50	88.0	6.40	8.0	11.2	
HKBCF	HY/2013/01	2017-11-22	Mid-Ebb	Sunny	IS5	13:42:00	7.8	Bottom	3	2	22.80	7.90	30.40	88.1	6.40	8.0	10.0	
HKBCF	HY/2013/01	2017-11-22	Mid-Ebb	Sunny	SR3(N)	13:36:00	1.0	Surface	1	1	22.80	8.00	30.50	89.5	6.50	7.9	10.0	
HKBCF	HY/2013/01	2017-11-22	Mid-Ebb	Sunny	SR3(N)	13:36:00	1.0	Surface	1	2	22.90	7.90	30.40	89.5	6.50	7.9	9.9	
HKBCF	HY/2013/01	2017-11-22	Mid-Ebb	Sunny	SR3(N)	13:36:00		Middle	2	1								
HKBCF	HY/2013/01	2017-11-22	Mid-Ebb	Sunny	SR3(N)	13:36:00		Middle	2	2								
HKBCF	HY/2013/01	2017-11-22	Mid-Ebb	Sunny	SR3(N)	13:36:00	2.8	Bottom	3	1	22.80	8.00	30.50	89.6	6.50	7.8	10.7	
HKBCF	HY/2013/01	2017-11-22	Mid-Ebb	Sunny	SR3(N)	13:36:00	2.8	Bottom	3	2	22.90	7.90	30.40	89.6	6.50	7.7	9.2	
HKBCF	HY/2013/01	2017-11-22	Mid-Flood	Sunny	SR10A(N)	8:17:00	1.0	Surface	1	1	23.60	7.90	31.80	84.8	6.00	6.0	8.4	
HKBCF	HY/2013/01	2017-11-22	Mid-Flood	Sunny	SR10A(N)	8:17:00	1.0	Surface	1	2	23.70	7.90	31.60	85.2	6.00	6.0	8.4	
HKBCF	HY/2013/01	2017-11-22	Mid-Flood	Sunny	SR10A(N)	8:17:00	5.8	Middle	2	1	23.60	7.90	31.80	85.2	6.00	5.8	8.0	
HKBCF	HY/2013/01	2017-11-22	Mid-Flood	Sunny	SR10A(N)	8:17:00	5.8	Middle	2	2	23.70	7.90	31.60	85.2	6.00	5.8	9.8	
HKBCF	HY/2013/01	2017-11-22	Mid-Flood	Sunny	SR10A(N)	8:17:00	10.6	Bottom	3	1	23.60	7.90	31.80	85.5	6.00	7.7	9.0	
HKBCF	HY/2013/01	2017-11-22	Mid-Flood	Sunny	SR10A(N)	8:17:00	10.6	Bottom	3	2	23.70	7.90	31.60	85.6	6.00	7.6	9.4	
HKBCF	HY/2013/01	2017-11-22	Mid-Flood	Sunny	SR10B(N2)	8:25:00	1.0	Surface	1	1	23.60	7.90	32.10	85.1	6.00	7.6	4.7	
HKBCF	HY/2013/01	2017-11-22	Mid-Flood	Sunny	SR10B(N2)	8:25:00	1.0	Surface	1	2	23.70	7.90	31.90	85.2	6.00	7.6	4.0	
HKBCF	HY/2013/01	2017-11-22	Mid-Flood	Sunny	SR10B(N2)	8:25:00	4.2	Middle	2	1	23.60	7.90	32.10	85.3	6.00	7.7	6.2	
HKBCF	HY/2013/01	2017-11-22	Mid-Flood	Sunny	SR10B(N2)	8:25:00	4.2	Middle	2	2	23.70	7.90	31.90	85.2	6.00	7.7	5.9	
HKBCF	HY/2013/01	2017-11-22	Mid-Flood	Sunny	SR10B(N2)	8:25:00	7.3	Bottom	3	1	23.60	7.90	32.10	85.7	6.00	7.8	8.1	
HKBCF	HY/2013/01	2017-11-22	Mid-Flood	Sunny	SR10B(N2)	8:25:00	7.3	Bottom	3	2	23.70	7.90	31.90	85.2	6.00	7.7	7.3	
HKBCF	HY/2013/01	2017-11-22	Mid-Flood	Sunny	CSA	8:36:00	1.0	Surface	1	1	23.50	7.90	31.50	88.9	6.30	4.9	2.8	
HKBCF	HY/2013/01	2017-11-22	Mid-Flood	Sunny	CSA	8:36:00	1.0	Surface	1	2	23.30	7.90	30.60	88.8	6.40	5.3	2.9	
HKBCF	HY/2013/01	2017-11-22	Mid-Flood	Sunny	CSA	8:36:00	15.8	Middle	2	1	23.60	7.90	31.70	88.2	6.20	6.8	3.6	
HKBCF	HY/2013/01	2017-11-22	Mid-Flood	Sunny	CSA	8:36:00	15.8	Middle	2	2	23.30	7.90	30.70	87.8	6.30	7.0	4.4	
HKBCF	HY/2013/01	2017-11-22	Mid-Flood	Sunny	CSA	8:36:00	30.6	Bottom	3	1	23.70	7.90	31.90	89.1	6.30	6.2	6.3	
HKBCF	HY/2013/01	2017-11-22	Mid-Flood	Sunny	CSA	8:36:00	30.6	Bottom	3	2	23.50	7.90	30.60	87.6	6.30	6.6	6.2	
HKBCF	HY/2013/01	2017-11-22	Mid-Flood	Sunny	CS6	8:41:00	1.0	Surface	1	1	23.40	8.10	31.60	85.4	6.10	5.7	4.5	
HKBCF	HY/2013/01	2017-11-22	Mid-Flood	Sunny	CS6	8:41:00	1.0	Surface	1	2	23.30	8.10	31.60	85.8	6.10	5.6	4.7	
HKBCF	HY/2013/01	2017-11-22	Mid-Flood	Sunny	CS6	8:41:00	5.0	Middle	2	1	23.40	8.10	31.70	84.6	6.00	5.5	7.3	
HKBCF	HY/2013/01	2017-11-22	Mid-Flood	Sunny	CS6	8:41:00	5.0	Middle	2	2	23.40	8.10	31.70	85.0	6.00	5.5	8.3	
HKBCF	HY/2013/01	2017-11-22	Mid-Flood	Sunny	CS6	8:41:00	9.0	Bottom	3	1	23.60	8.00	31.80	83.6	5.90	16.3	8.2	
HKBCF	HY/2013/01	2017-11-22	Mid-Flood	Sunny	CS6	8:41:00	9.0	Bottom	3	2	23.60	8.10	31.80	84.0	5.90	15.6	7.8	
HKBCF	HY/2013/01	2017-11-22	Mid-Flood	Sunny	CS4	9:58:00	1.0	Surface	1	1	23.20	8.10	31.30	85.9	6.10	9.3	9.6	
HKBCF	HY/2013/01	2017-11-22	Mid-Flood	Sunny	CS4	9:58:00	1.0	Surface	1	2	23.20	8.10	31.20	86.1	6.20	9.3	10.6	
HKBCF	HY/2013/01	2017-11-22	Mid-Flood	Sunny	CS4	9:58:00	9.8	Middle	2	1	23.20	8.10	31.20	85.5	6.10	10.9	12.0	
HKBCF	HY/2013/01	2017-11-22	Mid-Flood	Sunny	CS4	9:58:00	9.8	Middle	2	2	23.20	8.10	31.20	85.8	6.10	11.1	13.2	
HKBCF	HY/2013/01	2017-11-22	Mid-Flood	Sunny	CS4	9:58:00	18.6	Bottom	3	1	23.20	8.10	31.20	85.3	6.10	15.0	18.0	
HKBCF	HY/2013/01	2017-11-22	Mid-Flood	Sunny	CS4	9:58:00	18.6	Bottom	3	2	23.20	8.10	31.20	85.5	6.10	17.5	16.7	
HKBCF	HY/2013/01	2017-11-22	Mid-Flood	Sunny	SR6	10:05:00	1.0	Surface	1	1	23.30	7.90	29.40	90.0	6.50	22.4	33.2	
HKBCF	HY/2013/01	2017-11-22	Mid-Flood	Sunny	SR6	10:05:00	1.0	Surface	1	2	23.00	7.90	29.50	89.9	6.50	21.8	34.3	
HKBCF	HY/2013/01	2017-11-22	Mid-Flood	Sunny	SR6	10:05:00		Middle	2	1								
HKBCF	HY/2013/01	2017-11-22	Mid-Flood	Sunny	SR6	10:05:00		Middle	2	2								
HKBCF	HY/2013/01	2017-11-22	Mid-Flood	Sunny	SR6	10:05:00	3.5	Bottom	3	1	23.30	7.90	30.10	91.6	6.60	22.0	38.1	
HKBCF	HY/2013/01	2017-11-22	Mid-Flood	Sunny	SR6	10:05:00	3.5	Bottom	3	2	23.00	7.90	29.50	91.2	6.60	21.0	38.8	
HKBCF	HY/2013/01	2017-11-22	Mid-Flood	Sunny	CS(Mf)3(N)	9:43:00	1.0	Surface	1	1	23.40	7.90	29.90	90.1	6.50	10.4	11.6	
HKBCF	HY/2013/01	2017-11-22	Mid-Flood	Sunny	CS(Mf)3(N)	9:43:00	1.0	Surface	1	2	23.10	7.90	30.10	90.0	6.50	11.0	11.9	
HKBCF	HY/2013/01	2017-11-22	Mid-Flood	Sunny	CS(Mf)3(N)	9:43:00	3.6	Middle	2	1	23.40	7.90	30.00	90.0	6.50	11.9	10.7	
HKBCF	HY/2013/01	2017-11-22	Mid-Flood	Sunny	CS(Mf)3(N)	9:43:00	3.6	Middle	2	2	23.20	7.90	30.10	89.7	6.50	12.6	11.2	
HKBCF	HY/2013/01	2017-11-22	Mid-Flood	Sunny	CS(Mf)3(N)	9:43:00	6.1	Bottom	3	1	23.40	7.90	30.30	90.3	6.50	13.1	13.2	
HKBCF	HY/2013/01	2017-11-22	Mid-Flood	Sunny	CS(Mf)3(N)	9:43:00	6.1	Bottom	3	2	23.20	7.90	30.20	89.9	6.50	12.7	11.9	
HKBCF	HY/2013/01	2017-11-22	Mid-Flood	Sunny	SR5(N)	9:24:00	1.0	Surface	1	1	23.10	8.00	31.40	91.3	6.50	13.8	14.2	
HKBCF	HY/2013/01	2017-11-22	Mid-Flood	Sunny	SR5(N)	9:24:00	1.0	Surface	1	2	22.90	8.00	31.00	91.3	6.60	13.2	14.5	
HKBCF	HY/2013/01	2017-11-22	Mid-Flood	Sunny	SR5(N)	9:24:00	4.7	Middle	2	1	23.10	8.00	31.50	91.3	6.50	15.0	17.4	
HKBCF	HY/2013/01	2017-11-22	Mid-Flood	Sunny	SR5(N)	9:24:00	4.7	Middle	2	2	22.90	8.00	31.00	91.1	6.60	15.6	16.4	
HKBCF	HY/2013/01	2017-11-22	Mid-Flood	Sunny	SR5(N)	9:24:00	8.4	Bottom	3	1	23.10	8.00	31.60	91.9	6.60	21.5	29.9	
HKBCF	HY/2013/01	2017-11-22	Mid-Flood	Sunny	SR5(N)	9:24:00	8.4	Bottom	3	2	22.90	8.00	31.00	91.6	6.60	22.3	29.8	
HKBCF	HY/2013/01	2017-11-22	Mid-Flood	Sunny	IS10(N)	9:17:00	1.0	Surface	1	1	23.20	8.00	31.40	89.1	6.40	13.4	17.6	
HKBCF	HY/2013/01	2017-11-22	Mid-Flood	Sunny	IS10(N)	9:17:00	1.0	Surface	1	2	23.00	8.00	30.80	89.2	6.40	16.4	16.8	
HKBCF	HY/2013/01	2017-11-22	Mid-Flood	Sunny	IS10(N)	9:17:00	6.6	Middle	2	1	23.30	8.00	31.40	88.9	6.30	15.6	21.3	
HKBCF	HY/2013/01	2017-11-22	Mid-Flood	Sunny	IS10(N)	9:17:00	6.6	Middle	2	2	23.00	8.00	30.80	89.0	6.40	19.0	20.4	

Project	Works	Date (yyyy-mm-dd)	Tide	Weather Condition	Station	Time	Depth, m	Level	Level_Code	Replicate	Temperature, °C	pH	Salinity, ppt	DO, %	DO, mg/L	Turbidity, NTU	SS, mg/L	Site Observation
HKBCF	HY/2013/01	2017-11-22	Mid-Flood	Sunny	IS10(N)	9:17:00	12.2	Bottom	3	1	23.10	8.00	31.40	90.3	6.50	21.8	20.9	
HKBCF	HY/2013/01	2017-11-22	Mid-Flood	Sunny	IS10(N)	9:17:00	12.2	Bottom	3	2	22.90	8.00	30.80	89.8	6.50	21.5	21.6	
HKBCF	HY/2013/01	2017-11-22	Mid-Flood	Sunny	IS(Mf)11	9:11:00	1.0	Surface	1	1	23.30	7.90	31.30	88.9	6.30	13.7	12.2	
HKBCF	HY/2013/01	2017-11-22	Mid-Flood	Sunny	IS(Mf)11	9:11:00	1.0	Surface	1	2	23.00	8.00	30.70	89.0	6.40	13.3	12.7	
HKBCF	HY/2013/01	2017-11-22	Mid-Flood	Sunny	IS(Mf)11	9:11:00	6.1	Middle	2	1	23.30	7.90	31.40	88.7	6.30	17.6	17.7	
HKBCF	HY/2013/01	2017-11-22	Mid-Flood	Sunny	IS(Mf)11	9:11:00	6.1	Middle	2	2	23.00	8.00	30.70	88.7	6.40	17.1	17.4	
HKBCF	HY/2013/01	2017-11-22	Mid-Flood	Sunny	IS(Mf)11	9:11:00	11.1	Bottom	3	1	23.30	8.00	31.50	88.8	6.30	17.3	18.6	
HKBCF	HY/2013/01	2017-11-22	Mid-Flood	Sunny	IS(Mf)11	9:11:00	11.1	Bottom	3	2	23.00	8.00	30.80	88.5	6.40	17.4	19.7	
HKBCF	HY/2013/01	2017-11-22	Mid-Flood	Sunny	CS(Mf)5	8:52:00	1.0	Surface	1	1	23.40	8.00	31.30	86.2	6.10	5.5	6.4	
HKBCF	HY/2013/01	2017-11-22	Mid-Flood	Sunny	CS(Mf)5	8:52:00	1.0	Surface	1	2	23.50	7.90	31.10	86.2	6.10	5.5	6.7	
HKBCF	HY/2013/01	2017-11-22	Mid-Flood	Sunny	CS(Mf)5	8:52:00	5.5	Middle	2	1	23.50	8.00	31.50	86.4	6.10	5.4	7.4	
HKBCF	HY/2013/01	2017-11-22	Mid-Flood	Sunny	CS(Mf)5	8:52:00	5.5	Middle	2	2	23.60	7.90	31.30	86.3	6.10	5.3	6.8	
HKBCF	HY/2013/01	2017-11-22	Mid-Flood	Sunny	CS(Mf)5	8:52:00	9.9	Bottom	3	1	23.40	8.00	31.40	87.6	6.20	5.4	9.7	
HKBCF	HY/2013/01	2017-11-22	Mid-Flood	Sunny	CS(Mf)5	8:52:00	9.9	Bottom	3	2	23.60	7.90	31.20	87.6	6.20	5.4	9.1	
HKBCF	HY/2013/01	2017-11-22	Mid-Flood	Sunny	SR7	9:03:00	1.0	Surface	1	1	23.10	7.90	31.40	91.4	6.50	10.4	12.8	
HKBCF	HY/2013/01	2017-11-22	Mid-Flood	Sunny	SR7	9:03:00	1.0	Surface	1	2	22.90	8.00	30.80	91.4	6.60	10.3	11.9	
HKBCF	HY/2013/01	2017-11-22	Mid-Flood	Sunny	SR7	9:03:00		Middle	2	1								
HKBCF	HY/2013/01	2017-11-22	Mid-Flood	Sunny	SR7	9:03:00		Middle	2	2								
HKBCF	HY/2013/01	2017-11-22	Mid-Flood	Sunny	SR7	9:03:00	3.3	Bottom	3	1	23.10	7.90	31.60	91.9	6.60	14.5	18.8	
HKBCF	HY/2013/01	2017-11-22	Mid-Flood	Sunny	SR7	9:03:00	3.3	Bottom	3	2	22.80	8.00	30.90	91.9	6.60	15.5	17.7	
HKBCF	HY/2013/01	2017-11-22	Mid-Flood	Sunny	IS17	9:14:00	1.0	Surface	1	1	22.90	8.00	31.20	90.3	6.50	8.2	8.1	
HKBCF	HY/2013/01	2017-11-22	Mid-Flood	Sunny	IS17	9:14:00	1.0	Surface	1	2	23.10	7.90	31.00	90.4	6.50	8.1	8.7	
HKBCF	HY/2013/01	2017-11-22	Mid-Flood	Sunny	IS17	9:14:00	4.1	Middle	2	1	22.90	8.00	31.20	90.4	6.50	11.0	12.8	
HKBCF	HY/2013/01	2017-11-22	Mid-Flood	Sunny	IS17	9:14:00	4.1	Middle	2	2	23.10	7.90	31.00	90.5	6.50	11.0	11.3	
HKBCF	HY/2013/01	2017-11-22	Mid-Flood	Sunny	IS17	9:14:00	7.1	Bottom	3	1	22.90	8.00	31.20	90.6	6.50	12.1	13.7	
HKBCF	HY/2013/01	2017-11-22	Mid-Flood	Sunny	IS17	9:14:00	7.1	Bottom	3	2	23.00	7.90	31.00	90.6	6.50	12.1	14.4	
HKBCF	HY/2013/01	2017-11-22	Mid-Flood	Sunny	IS(Mf)16	9:22:00	1.0	Surface	1	1	23.20	8.00	31.00	86.7	6.20	12.2	11.2	
HKBCF	HY/2013/01	2017-11-22	Mid-Flood	Sunny	IS(Mf)16	9:22:00	1.0	Surface	1	2	23.30	7.90	30.80	86.6	6.20	12.2	10.4	
HKBCF	HY/2013/01	2017-11-22	Mid-Flood	Sunny	IS(Mf)16	9:22:00		Middle	2	1								
HKBCF	HY/2013/01	2017-11-22	Mid-Flood	Sunny	IS(Mf)16	9:22:00		Middle	2	2								
HKBCF	HY/2013/01	2017-11-22	Mid-Flood	Sunny	IS(Mf)16	9:22:00	4.6	Bottom	3	1	23.20	8.00	31.00	87.2	6.20	11.7	13.5	
HKBCF	HY/2013/01	2017-11-22	Mid-Flood	Sunny	IS(Mf)16	9:22:00	4.6	Bottom	3	2	23.40	7.90	30.80	86.9	6.20	11.7	13.3	
HKBCF	HY/2013/01	2017-11-22	Mid-Flood	Sunny	IS8	9:47:00	1.0	Surface	1	1	22.80	8.00	30.50	88.2	6.40	11.6	13.0	
HKBCF	HY/2013/01	2017-11-22	Mid-Flood	Sunny	IS8	9:47:00	1.0	Surface	1	2	22.90	7.80	30.30	88.5	6.40	11.6	13.1	
HKBCF	HY/2013/01	2017-11-22	Mid-Flood	Sunny	IS8	9:47:00		Middle	2	1								
HKBCF	HY/2013/01	2017-11-22	Mid-Flood	Sunny	IS8	9:47:00		Middle	2	2								
HKBCF	HY/2013/01	2017-11-22	Mid-Flood	Sunny	IS8	9:47:00	2.6	Bottom	3	1	22.80	8.00	30.50	88.3	6.40	13.2	16.4	
HKBCF	HY/2013/01	2017-11-22	Mid-Flood	Sunny	IS8	9:47:00	2.6	Bottom	3	2	22.90	7.80	30.30	88.3	6.40	13.1	17.8	
HKBCF	HY/2013/01	2017-11-22	Mid-Flood	Sunny	SR4(N)	9:42:00	1.0	Surface	1	1	22.70	8.00	30.50	87.7	6.30	17.2	19.6	
HKBCF	HY/2013/01	2017-11-22	Mid-Flood	Sunny	SR4(N)	9:42:00	1.0	Surface	1	2	22.90	7.80	30.30	87.6	6.30	17.1	19.3	
HKBCF	HY/2013/01	2017-11-22	Mid-Flood	Sunny	SR4(N)	9:42:00		Middle	2	1								
HKBCF	HY/2013/01	2017-11-22	Mid-Flood	Sunny	SR4(N)	9:42:00		Middle	2	2								
HKBCF	HY/2013/01	2017-11-22	Mid-Flood	Sunny	SR4(N)	9:42:00	2.1	Bottom	3	1	22.70	8.00	30.50	89.3	6.50	17.7	20.3	
HKBCF	HY/2013/01	2017-11-22	Mid-Flood	Sunny	SR4(N)	9:42:00	2.1	Bottom	3	2	22.90	7.90	30.30	89.0	6.40	17.7	21.6	
HKBCF	HY/2013/01	2017-11-22	Mid-Flood	Sunny	IS(Mf)9	9:55:00		Surface	1	1								
HKBCF	HY/2013/01	2017-11-22	Mid-Flood	Sunny	IS(Mf)9	9:55:00		Surface	1	2								
HKBCF	HY/2013/01	2017-11-22	Mid-Flood	Sunny	IS(Mf)9	9:55:00	1.5	Middle	2	1	23.00	8.00	30.60	88.4	6.40	11.6	12.9	
HKBCF	HY/2013/01	2017-11-22	Mid-Flood	Sunny	IS(Mf)9	9:55:00	1.5	Middle	2	2	23.10	7.80	30.50	88.2	6.30	11.5	13.3	
HKBCF	HY/2013/01	2017-11-22	Mid-Flood	Sunny	IS(Mf)9	9:55:00		Bottom	3	1								
HKBCF	HY/2013/01	2017-11-22	Mid-Flood	Sunny	IS(Mf)9	9:55:00		Bottom	3	2								
HKBCF	HY/2013/01	2017-11-22	Mid-Flood	Sunny	IS7	10:03:00		Surface	1	1								
HKBCF	HY/2013/01	2017-11-22	Mid-Flood	Sunny	IS7	10:03:00		Surface	1	2								
HKBCF	HY/2013/01	2017-11-22	Mid-Flood	Sunny	IS7	10:03:00	1.4	Middle	2	1	22.90	8.00	30.60	88.0	6.30	13.7	13.3	
HKBCF	HY/2013/01	2017-11-22	Mid-Flood	Sunny	IS7	10:03:00	1.4	Middle	2	2	23.00	7.80	30.40	88.0	6.30	13.6	12.3	
HKBCF	HY/2013/01	2017-11-22	Mid-Flood	Sunny	IS7	10:03:00		Bottom	3	1								
HKBCF	HY/2013/01	2017-11-22	Mid-Flood	Sunny	IS7	10:03:00		Bottom	3	2								
HKBCF	HY/2013/01	2017-11-22	Mid-Flood	Sunny	IS(Mf)6	10:10:00		Surface	1	1								
HKBCF	HY/2013/01	2017-11-22	Mid-Flood	Sunny	IS(Mf)6	10:10:00		Surface	1	2								
HKBCF	HY/2013/01	2017-11-22	Mid-Flood	Sunny	IS(Mf)6	10:10:00	1.3	Middle	2	1	22.70	8.00	30.50	91.1	6.60	10.1	12.8	
HKBCF	HY/2013/01	2017-11-22	Mid-Flood	Sunny	IS(Mf)6	10:10:00	1.3	Middle	2	2	22.80	7.80	30.30	90.9	6.60	10.1	11.2	
HKBCF	HY/2013/01	2017-11-22	Mid-Flood	Sunny	IS(Mf)6	10:10:00		Bottom	3	1								
HKBCF	HY/2013/01	2017-11-22	Mid-Flood	Sunny	IS(Mf)6	10:10:00		Bottom	3	2								
HKBCF	HY/2013/01	2017-11-22	Mid-Flood	Sunny	IS5	10:15:00	1.0	Surface	1	1	22.60	8.00	30.50	88.3	6.40	9.2	11.1	
HKBCF	HY/2013/01	2017-11-22	Mid-Flood	Sunny	IS5	10:15:00	1.0	Surface	1	2	22.70	7.80	30.30	88.5	6.40	9.1	10.9	
HKBCF	HY/2013/01	2017-11-22	Mid-Flood	Sunny	IS5	10:15:00	4.3	Middle	2	1	22.60	8.00	30.50	88.5	6.40	9.1	12.8	
HKBCF	HY/2013/01	2017-11-22	Mid-Flood	Sunny	IS5	10:15:00	4.3	Middle	2	2	22.70	7.80	30.30	88.6	6.40	9.1	12.2	
HKBCF	HY/2013/01	2017-11-22	Mid-Flood	Sunny	IS5	10:15:00	7.6	Bottom	3	1	22.60	8.00	30.50	88.8	6.40	9.1	11.1	
HKBCF	HY/2013/01	2017-11-22	Mid-Flood	Sunny	IS5	10:15:00	7.6	Bottom	3	2	22.70	7.90	30.30	88.6	6.40	9.1	12.9	

Project	Works	Date (yyyy-mm-dd)	Tide	Weather Condition	Station	Time	Depth, m	Level	Level_Code	Replicate	Temperature, °C	pH	Salinity, ppt	DO, %	DO, mg/L	Turbidity, NTU	SS, mg/L	Site Observation
HKBCF	HY/2013/01	2017-11-22	Mid-Flood	Sunny	SR3(N)	10:23:00	1.0	Surface	1	1	22.60	8.00	30.50	88.0	6.40	12.5	11.5	
HKBCF	HY/2013/01	2017-11-22	Mid-Flood	Sunny	SR3(N)	10:23:00	1.0	Surface	1	2	22.70	7.80	30.30	88.0	6.40	12.4	10.1	
HKBCF	HY/2013/01	2017-11-22	Mid-Flood	Sunny	SR3(N)	10:23:00		Middle	2	1								
HKBCF	HY/2013/01	2017-11-22	Mid-Flood	Sunny	SR3(N)	10:23:00		Middle	2	2								
HKBCF	HY/2013/01	2017-11-22	Mid-Flood	Sunny	SR3(N)	10:23:00	2.2	Bottom	3	1	22.60	8.00	30.50	88.7	6.40	11.6	13.7	
HKBCF	HY/2013/01	2017-11-22	Mid-Flood	Sunny	SR3(N)	10:23:00	2.2	Bottom	3	2	22.70	7.80	30.30	88.5	6.40	11.6	13.4	
HKBCF	HY/2013/01	2017-11-24	Mid-Ebb	Cloudy	SR10A(N)	17:22:00	1.0	Surface	1	1	22.80	8.00	32.70	90.8	6.50	13.1	9.9	
HKBCF	HY/2013/01	2017-11-24	Mid-Ebb	Cloudy	SR10A(N)	17:22:00	1.0	Surface	1	2	23.00	7.90	32.50	90.5	6.40	12.9	10.0	
HKBCF	HY/2013/01	2017-11-24	Mid-Ebb	Cloudy	SR10A(N)	17:22:00	7.7	Middle	2	1	22.80	8.00	32.70	90.8	6.50	12.1	10.5	
HKBCF	HY/2013/01	2017-11-24	Mid-Ebb	Cloudy	SR10A(N)	17:22:00	7.7	Middle	2	2	23.00	7.90	32.50	90.3	6.40	11.9	11.8	
HKBCF	HY/2013/01	2017-11-24	Mid-Ebb	Cloudy	SR10A(N)	17:22:00	14.3	Bottom	3	1	22.80	8.00	32.70	91.2	6.50	11.9	11.7	
HKBCF	HY/2013/01	2017-11-24	Mid-Ebb	Cloudy	SR10A(N)	17:22:00	14.3	Bottom	3	2	22.90	7.90	32.50	90.6	6.50	11.7	10.8	
HKBCF	HY/2013/01	2017-11-24	Mid-Ebb	Cloudy	SR10B(N2)	17:17:00	1.0	Surface	1	1	22.80	8.00	32.70	90.7	6.50	6.8	7.1	
HKBCF	HY/2013/01	2017-11-24	Mid-Ebb	Cloudy	SR10B(N2)	17:17:00	1.0	Surface	1	2	23.00	7.90	32.50	90.4	6.40	7.0	6.6	
HKBCF	HY/2013/01	2017-11-24	Mid-Ebb	Cloudy	SR10B(N2)	17:17:00	3.5	Middle	2	1	22.80	8.00	32.70	90.8	6.50	7.2	9.3	
HKBCF	HY/2013/01	2017-11-24	Mid-Ebb	Cloudy	SR10B(N2)	17:17:00	3.5	Middle	2	2	23.00	7.90	32.50	90.4	6.40	7.0	8.4	
HKBCF	HY/2013/01	2017-11-24	Mid-Ebb	Cloudy	SR10B(N2)	17:17:00	6.0	Bottom	3	1	22.80	8.00	32.70	91.0	6.50	7.0	13.8	
HKBCF	HY/2013/01	2017-11-24	Mid-Ebb	Cloudy	SR10B(N2)	17:17:00	6.0	Bottom	3	2	22.90	7.90	32.50	90.5	6.40	6.8	13.7	
HKBCF	HY/2013/01	2017-11-24	Mid-Ebb	Cloudy	CSA	16:47:00	1.0	Surface	1	1	23.10	7.90	32.20	90.1	6.40	3.9	8.9	
HKBCF	HY/2013/01	2017-11-24	Mid-Ebb	Cloudy	CSA	16:47:00	1.0	Surface	1	2	23.10	7.90	32.20	90.2	6.40	3.8	7.3	
HKBCF	HY/2013/01	2017-11-24	Mid-Ebb	Cloudy	CSA	16:47:00	16.2	Middle	2	1	23.10	7.90	32.10	89.3	6.40	4.2	9.3	
HKBCF	HY/2013/01	2017-11-24	Mid-Ebb	Cloudy	CSA	16:47:00	16.2	Middle	2	2	23.10	7.90	32.10	89.3	6.40	4.2	8.4	
HKBCF	HY/2013/01	2017-11-24	Mid-Ebb	Cloudy	CSA	16:47:00	31.3	Bottom	3	1	23.10	7.90	32.20	88.9	6.30	4.6	10.6	
HKBCF	HY/2013/01	2017-11-24	Mid-Ebb	Cloudy	CSA	16:47:00	31.3	Bottom	3	2	23.10	7.90	32.10	88.9	6.30	4.9	10.1	
HKBCF	HY/2013/01	2017-11-24	Mid-Ebb	Cloudy	CS6	16:35:00	1.0	Surface	1	1	22.90	8.10	32.70	86.7	6.20	3.3	8.8	
HKBCF	HY/2013/01	2017-11-24	Mid-Ebb	Cloudy	CS6	16:35:00	1.0	Surface	1	2	22.80	8.10	32.70	86.7	6.20	3.7	8.1	
HKBCF	HY/2013/01	2017-11-24	Mid-Ebb	Cloudy	CS6	16:35:00	4.9	Middle	2	1	22.90	8.10	32.80	86.4	6.10	3.2	7.3	
HKBCF	HY/2013/01	2017-11-24	Mid-Ebb	Cloudy	CS6	16:35:00	4.9	Middle	2	2	22.90	8.10	32.80	86.5	6.20	3.6	8.3	
HKBCF	HY/2013/01	2017-11-24	Mid-Ebb	Cloudy	CS6	16:35:00	8.8	Bottom	3	1	23.00	8.10	32.80	86.3	6.10	2.7	8.8	
HKBCF	HY/2013/01	2017-11-24	Mid-Ebb	Cloudy	CS6	16:35:00	8.8	Bottom	3	2	23.00	8.10	32.80	86.5	6.10	3.3	8.8	
HKBCF	HY/2013/01	2017-11-24	Mid-Ebb	Cloudy	CS4	15:19:00	1.0	Surface	1	1	22.90	8.10	32.50	86.4	6.20	5.0	9.9	
HKBCF	HY/2013/01	2017-11-24	Mid-Ebb	Cloudy	CS4	15:19:00	1.0	Surface	1	2	22.80	8.10	32.50	86.6	6.20	5.0	10.3	
HKBCF	HY/2013/01	2017-11-24	Mid-Ebb	Cloudy	CS4	15:19:00	9.8	Middle	2	1	22.90	8.10	32.50	86.9	6.20	5.2	9.8	
HKBCF	HY/2013/01	2017-11-24	Mid-Ebb	Cloudy	CS4	15:19:00	9.8	Middle	2	2	22.80	8.10	32.50	87.0	6.20	4.9	9.2	
HKBCF	HY/2013/01	2017-11-24	Mid-Ebb	Cloudy	CS4	15:19:00	18.6	Bottom	3	1	22.90	8.10	32.50	88.5	6.30	5.3	14.9	
HKBCF	HY/2013/01	2017-11-24	Mid-Ebb	Cloudy	CS4	15:19:00	18.6	Bottom	3	2	22.80	8.10	32.50	88.8	6.30	5.4	14.0	
HKBCF	HY/2013/01	2017-11-24	Mid-Ebb	Cloudy	SR6	15:16:00	1.0	Surface	1	1	21.70	8.00	32.20	97.2	7.10	19.8	12.7	
HKBCF	HY/2013/01	2017-11-24	Mid-Ebb	Cloudy	SR6	15:16:00	1.0	Surface	1	2	21.40	8.00	32.90	96.2	7.00	19.6	13.8	
HKBCF	HY/2013/01	2017-11-24	Mid-Ebb	Cloudy	SR6	15:16:00		Middle	2	1								
HKBCF	HY/2013/01	2017-11-24	Mid-Ebb	Cloudy	SR6	15:16:00		Middle	2	2								
HKBCF	HY/2013/01	2017-11-24	Mid-Ebb	Cloudy	SR6	15:16:00	3.6	Bottom	3	1	21.70	8.00	32.40	98.0	7.10	24.6	15.0	
HKBCF	HY/2013/01	2017-11-24	Mid-Ebb	Cloudy	SR6	15:16:00	3.6	Bottom	3	2	21.40	8.10	32.90	96.6	7.00	24.5	14.2	
HKBCF	HY/2013/01	2017-11-24	Mid-Ebb	Cloudy	CS(Mf)3(N)	15:30:00	1.0	Surface	1	1	21.80	8.00	31.80	97.0	7.10	9.2	13.9	
HKBCF	HY/2013/01	2017-11-24	Mid-Ebb	Cloudy	CS(Mf)3(N)	15:30:00	1.0	Surface	1	2	21.60	8.10	32.30	96.4	7.00	9.4	14.0	
HKBCF	HY/2013/01	2017-11-24	Mid-Ebb	Cloudy	CS(Mf)3(N)	15:30:00	3.5	Middle	2	1	21.80	8.00	32.00	97.7	7.10	9.8	14.0	
HKBCF	HY/2013/01	2017-11-24	Mid-Ebb	Cloudy	CS(Mf)3(N)	15:30:00	3.5	Middle	2	2	21.60	8.10	32.30	96.8	7.10	10.0	15.1	
HKBCF	HY/2013/01	2017-11-24	Mid-Ebb	Cloudy	CS(Mf)3(N)	15:30:00	5.9	Bottom	3	1	21.80	8.00	32.10	99.1	7.20	10.2	22.0	
HKBCF	HY/2013/01	2017-11-24	Mid-Ebb	Cloudy	CS(Mf)3(N)	15:30:00	5.9	Bottom	3	2	21.60	8.10	32.30	97.8	7.10	10.7	20.6	
HKBCF	HY/2013/01	2017-11-24	Mid-Ebb	Cloudy	SR5(N)	16:00:00	1.0	Surface	1	1	22.90	7.80	31.70	90.6	6.50	3.8	6.7	
HKBCF	HY/2013/01	2017-11-24	Mid-Ebb	Cloudy	SR5(N)	16:00:00	1.0	Surface	1	2	22.60	8.00	32.40	89.9	6.40	3.8	6.1	
HKBCF	HY/2013/01	2017-11-24	Mid-Ebb	Cloudy	SR5(N)	16:00:00	4.6	Middle	2	1	22.90	7.80	31.80	90.8	6.50	4.2	7.9	
HKBCF	HY/2013/01	2017-11-24	Mid-Ebb	Cloudy	SR5(N)	16:00:00	4.6	Middle	2	2	22.60	7.90	32.40	89.8	6.40	4.7	6.5	
HKBCF	HY/2013/01	2017-11-24	Mid-Ebb	Cloudy	SR5(N)	16:00:00	8.1	Bottom	3	1	22.90	7.80	31.90	92.9	6.60	5.3	8.9	
HKBCF	HY/2013/01	2017-11-24	Mid-Ebb	Cloudy	SR5(N)	16:00:00	8.1	Bottom	3	2	22.60	7.90	32.40	91.3	6.50	5.7	7.5	
HKBCF	HY/2013/01	2017-11-24	Mid-Ebb	Cloudy	IS10(N)	16:06:00	1.0	Surface	1	1	22.60	7.90	31.40	90.2	6.50	5.6	7.4	
HKBCF	HY/2013/01	2017-11-24	Mid-Ebb	Cloudy	IS10(N)	16:06:00	1.0	Surface	1	2	22.30	8.00	32.10	89.9	6.50	5.5	7.0	
HKBCF	HY/2013/01	2017-11-24	Mid-Ebb	Cloudy	IS10(N)	16:06:00	6.2	Middle	2	1	22.80	7.80	31.60	90.0	6.50	5.1	7.8	
HKBCF	HY/2013/01	2017-11-24	Mid-Ebb	Cloudy	IS10(N)	16:06:00	6.2	Middle	2	2	22.50	8.00	32.30	89.1	6.40	5.7	7.5	
HKBCF	HY/2013/01	2017-11-24	Mid-Ebb	Cloudy	IS10(N)	16:06:00	11.4	Bottom	3	1	22.80	7.80	31.70	91.0	6.50	6.0	10.0	
HKBCF	HY/2013/01	2017-11-24	Mid-Ebb	Cloudy	IS10(N)	16:06:00	11.4	Bottom	3	2	22.60	7.90	32.30	89.2	6.40	6.2	10.9	
HKBCF	HY/2013/01	2017-11-24	Mid-Ebb	Cloudy	IS(Mf)11	16:13:00	1.0	Surface	1	1	22.50	7.90	31.50	92.2	6.70	7.4	9.2	
HKBCF	HY/2013/01	2017-11-24	Mid-Ebb	Cloudy	IS(Mf)11	16:13:00	1.0	Surface	1	2	22.20	8.00	32.00	91.4	6.60	7.9	8.8	
HKBCF	HY/2013/01	2017-11-24	Mid-Ebb	Cloudy	IS(Mf)11	16:13:00	5.7	Middle	2	1	22.60	7.90	31.70	92.6	6.70	9.6	8.5	
HKBCF	HY/2013/01	2017-11-24	Mid-Ebb	Cloudy	IS(Mf)11	16:13:00	5.7	Middle	2	2	22.40	8.00	32.20	90.9	6.50	10.2	9.0	
HKBCF	HY/2013/01	2017-11-24	Mid-Ebb	Cloudy	IS(Mf)11	16:13:00	10.3	Bottom	3	1	22.60	7.90	31.80	95.1	6.80	14.0	11.1	
HKBCF	HY/2013/01	2017-11-24	Mid-Ebb	Cloudy	IS(Mf)11	16:13:00	10.3	Bottom	3	2	22.40	8.00	32.20	92.4	6.60	14.4	12.8	
HKBCF	HY/2013/01	2017-11-24	Mid-Ebb	Cloudy	CS(Mf)5	16:44:00	1.0	Surface	1	1	22.60	8.00	32.40	91.6	6.60	4.2	14.0	
HKBCF	HY/2013/01	2017-11-24	Mid-Ebb	Cloudy	CS(Mf)5	16:44:00	1.0	Surface	1	2	22.70	7.80	32.20	91.3	6.50	4.0	14.8	

Project	Works	Date (yyyy-mm-dd)	Tide	Weather Condition	Station	Time	Depth, m	Level	Level_Code	Replicate	Temperature, °C	pH	Salinity, ppt	DO, %	DO, mg/L	Turbidity, NTU	SS, mg/L	Site Observation
HKBCF	HY/2013/01	2017-11-24	Mid-Ebb	Cloudy	CS(Mf)5	16:44:00	6.9	Middle	2	1	22.70	8.00	32.40	91.4	6.50	3.9	14.0	
HKBCF	HY/2013/01	2017-11-24	Mid-Ebb	Cloudy	CS(Mf)5	16:44:00	6.9	Middle	2	2	22.80	7.80	32.30	91.0	6.50	3.7	14.4	
HKBCF	HY/2013/01	2017-11-24	Mid-Ebb	Cloudy	CS(Mf)5	16:44:00	12.7	Bottom	3	1	22.90	8.00	32.70	91.4	6.50	2.8	15.8	
HKBCF	HY/2013/01	2017-11-24	Mid-Ebb	Cloudy	CS(Mf)5	16:44:00	12.7	Bottom	3	2	23.00	7.80	32.50	90.8	6.50	2.6	15.2	
HKBCF	HY/2013/01	2017-11-24	Mid-Ebb	Cloudy	SR7	16:21:00	1.0	Surface	1	1	22.50	7.90	32.10	99.8	7.20	4.3	10.9	
HKBCF	HY/2013/01	2017-11-24	Mid-Ebb	Cloudy	SR7	16:21:00	1.0	Surface	1	2	22.20	8.00	32.20	96.1	7.00	4.2	11.1	
HKBCF	HY/2013/01	2017-11-24	Mid-Ebb	Cloudy	SR7	16:21:00		Middle	2	1								
HKBCF	HY/2013/01	2017-11-24	Mid-Ebb	Cloudy	SR7	16:21:00		Middle	2	2								
HKBCF	HY/2013/01	2017-11-24	Mid-Ebb	Cloudy	SR7	16:21:00	3.4	Bottom	3	1	22.80	7.80	31.90	96.2	6.90	4.1	12.1	
HKBCF	HY/2013/01	2017-11-24	Mid-Ebb	Cloudy	SR7	16:21:00	3.4	Bottom	3	2	22.60	7.90	32.30	93.6	6.70	4.1	13.9	
HKBCF	HY/2013/01	2017-11-24	Mid-Ebb	Cloudy	IS17	16:25:00	1.0	Surface	1	1	22.40	8.00	32.10	91.2	6.60	2.4	12.0	
HKBCF	HY/2013/01	2017-11-24	Mid-Ebb	Cloudy	IS17	16:25:00	1.0	Surface	1	2	22.60	7.90	31.90	91.1	6.60	2.2	12.8	
HKBCF	HY/2013/01	2017-11-24	Mid-Ebb	Cloudy	IS17	16:25:00	6.0	Middle	2	1	22.80	8.00	32.30	90.0	6.40	2.2	11.1	
HKBCF	HY/2013/01	2017-11-24	Mid-Ebb	Cloudy	IS17	16:25:00	6.0	Middle	2	2	22.90	7.90	32.10	89.6	6.40	2.0	11.7	
HKBCF	HY/2013/01	2017-11-24	Mid-Ebb	Cloudy	IS17	16:25:00	10.9	Bottom	3	1	22.90	8.00	32.50	90.3	6.40	2.5	11.1	
HKBCF	HY/2013/01	2017-11-24	Mid-Ebb	Cloudy	IS17	16:25:00	10.9	Bottom	3	2	23.00	7.90	32.30	89.6	6.40	2.3	11.3	
HKBCF	HY/2013/01	2017-11-24	Mid-Ebb	Cloudy	IS(Mf)16	16:16:00	1.0	Surface	1	1	22.60	8.00	32.00	93.3	6.70	2.3	7.1	
HKBCF	HY/2013/01	2017-11-24	Mid-Ebb	Cloudy	IS(Mf)16	16:16:00	1.0	Surface	1	2	22.70	7.90	31.90	92.9	6.70	2.1	8.5	
HKBCF	HY/2013/01	2017-11-24	Mid-Ebb	Cloudy	IS(Mf)16	16:16:00	3.1	Middle	2	1	22.60	8.00	32.00	93.0	6.70	3.0	8.5	
HKBCF	HY/2013/01	2017-11-24	Mid-Ebb	Cloudy	IS(Mf)16	16:16:00	3.1	Middle	2	2	22.70	7.90	31.90	92.6	6.70	2.8	7.8	
HKBCF	HY/2013/01	2017-11-24	Mid-Ebb	Cloudy	IS(Mf)16	16:16:00	5.2	Bottom	3	1	22.50	8.00	32.10	91.9	6.60	7.6	11.6	
HKBCF	HY/2013/01	2017-11-24	Mid-Ebb	Cloudy	IS(Mf)16	16:16:00	5.2	Bottom	3	2	22.70	7.80	31.90	90.9	6.50	7.4	10.4	
HKBCF	HY/2013/01	2017-11-24	Mid-Ebb	Cloudy	IS8	15:52:00	1.0	Surface	1	1	22.20	8.00	31.30	92.7	6.70	4.9	9.5	
HKBCF	HY/2013/01	2017-11-24	Mid-Ebb	Cloudy	IS8	15:52:00	1.0	Surface	1	2	22.40	7.90	31.20	92.4	6.70	5.4	8.0	
HKBCF	HY/2013/01	2017-11-24	Mid-Ebb	Cloudy	IS8	15:52:00		Middle	2	1								
HKBCF	HY/2013/01	2017-11-24	Mid-Ebb	Cloudy	IS8	15:52:00		Middle	2	2								
HKBCF	HY/2013/01	2017-11-24	Mid-Ebb	Cloudy	IS8	15:52:00	3.8	Bottom	3	1	22.60	8.00	32.00	92.2	6.60	5.8	12.8	
HKBCF	HY/2013/01	2017-11-24	Mid-Ebb	Cloudy	IS8	15:52:00	3.8	Bottom	3	2	22.80	7.90	31.80	91.7	6.60	6.0	12.1	
HKBCF	HY/2013/01	2017-11-24	Mid-Ebb	Cloudy	SR4(N)	16:00:00	1.0	Surface	1	1	22.60	8.00	31.20	94.9	6.90	4.2	11.6	
HKBCF	HY/2013/01	2017-11-24	Mid-Ebb	Cloudy	SR4(N)	16:00:00	1.0	Surface	1	2	22.70	7.90	30.90	94.5	6.80	4.6	10.1	
HKBCF	HY/2013/01	2017-11-24	Mid-Ebb	Cloudy	SR4(N)	16:00:00		Middle	2	1								
HKBCF	HY/2013/01	2017-11-24	Mid-Ebb	Cloudy	SR4(N)	16:00:00		Middle	2	2								
HKBCF	HY/2013/01	2017-11-24	Mid-Ebb	Cloudy	SR4(N)	16:00:00	2.4	Bottom	3	1	22.50	8.00	31.70	93.7	6.80	4.3	12.9	
HKBCF	HY/2013/01	2017-11-24	Mid-Ebb	Cloudy	SR4(N)	16:00:00	2.4	Bottom	3	2	22.60	7.90	31.50	92.5	6.70	4.9	12.4	
HKBCF	HY/2013/01	2017-11-24	Mid-Ebb	Cloudy	IS(Mf)9	15:44:00	1.0	Surface	1	1	22.20	8.00	31.10	96.8	7.00	4.9	12.4	
HKBCF	HY/2013/01	2017-11-24	Mid-Ebb	Cloudy	IS(Mf)9	15:44:00	1.0	Surface	1	2	22.30	7.90	30.90	97.1	7.10	5.5	11.8	
HKBCF	HY/2013/01	2017-11-24	Mid-Ebb	Cloudy	IS(Mf)9	15:44:00		Middle	2	1								
HKBCF	HY/2013/01	2017-11-24	Mid-Ebb	Cloudy	IS(Mf)9	15:44:00		Middle	2	2								
HKBCF	HY/2013/01	2017-11-24	Mid-Ebb	Cloudy	IS(Mf)9	15:44:00	3.2	Bottom	3	1	22.50	8.00	31.90	93.7	6.70	9.9	15.3	
HKBCF	HY/2013/01	2017-11-24	Mid-Ebb	Cloudy	IS(Mf)9	15:44:00	3.2	Bottom	3	2	22.70	7.90	31.70	92.6	6.70	10.3	14.0	
HKBCF	HY/2013/01	2017-11-24	Mid-Ebb	Cloudy	IS7	15:38:00	1.0	Surface	1	1	22.10	8.00	31.10	98.5	7.20	6.5	15.4	
HKBCF	HY/2013/01	2017-11-24	Mid-Ebb	Cloudy	IS7	15:38:00	1.0	Surface	1	2	22.30	7.90	30.90	98.3	7.20	7.0	15.2	
HKBCF	HY/2013/01	2017-11-24	Mid-Ebb	Cloudy	IS7	15:38:00		Middle	2	1								
HKBCF	HY/2013/01	2017-11-24	Mid-Ebb	Cloudy	IS7	15:38:00		Middle	2	2								
HKBCF	HY/2013/01	2017-11-24	Mid-Ebb	Cloudy	IS7	15:38:00	2.9	Bottom	3	1	22.10	8.00	31.20	97.4	7.10	5.2	18.2	
HKBCF	HY/2013/01	2017-11-24	Mid-Ebb	Cloudy	IS7	15:38:00	2.9	Bottom	3	2	22.30	7.90	31.00	96.8	7.00	5.7	18.5	
HKBCF	HY/2013/01	2017-11-24	Mid-Ebb	Cloudy	IS(Mf)6	15:30:00	1.0	Surface	1	1	22.00	8.00	31.00	97.0	7.10	3.8	12.5	
HKBCF	HY/2013/01	2017-11-24	Mid-Ebb	Cloudy	IS(Mf)6	15:30:00	1.0	Surface	1	2	22.10	7.90	30.80	97.6	7.10	4.6	12.0	
HKBCF	HY/2013/01	2017-11-24	Mid-Ebb	Cloudy	IS(Mf)6	15:30:00		Middle	2	1								
HKBCF	HY/2013/01	2017-11-24	Mid-Ebb	Cloudy	IS(Mf)6	15:30:00		Middle	2	2								
HKBCF	HY/2013/01	2017-11-24	Mid-Ebb	Cloudy	IS(Mf)6	15:30:00	2.4	Bottom	3	1	22.00	8.00	31.10	92.7	6.80	5.1	14.3	
HKBCF	HY/2013/01	2017-11-24	Mid-Ebb	Cloudy	IS(Mf)6	15:30:00	2.4	Bottom	3	2	22.10	7.90	30.90	91.8	6.70	6.0	13.2	
HKBCF	HY/2013/01	2017-11-24	Mid-Ebb	Cloudy	IS5	15:23:00	1.0	Surface	1	1	21.80	8.00	31.10	96.8	7.00	4.0	8.0	
HKBCF	HY/2013/01	2017-11-24	Mid-Ebb	Cloudy	IS5	15:23:00	1.0	Surface	1	2	21.90	7.90	30.90	95.8	7.00	4.0	9.7	
HKBCF	HY/2013/01	2017-11-24	Mid-Ebb	Cloudy	IS5	15:23:00	3.8	Middle	2	1	21.80	8.00	31.10	94.0	6.90	4.3	8.9	
HKBCF	HY/2013/01	2017-11-24	Mid-Ebb	Cloudy	IS5	15:23:00	3.8	Middle	2	2	21.90	7.90	30.90	93.5	6.90	4.3	9.5	
HKBCF	HY/2013/01	2017-11-24	Mid-Ebb	Cloudy	IS5	15:23:00	6.6	Bottom	3	1	21.80	8.00	31.10	94.0	6.90	4.5	8.7	
HKBCF	HY/2013/01	2017-11-24	Mid-Ebb	Cloudy	IS5	15:23:00	6.6	Bottom	3	2	21.90	7.90	30.90	93.4	6.80	4.5	8.5	
HKBCF	HY/2013/01	2017-11-24	Mid-Ebb	Cloudy	SR3(N)	15:16:00	1.0	Surface	1	1	21.90	8.00	31.10	96.8	7.10	4.7	16.5	
HKBCF	HY/2013/01	2017-11-24	Mid-Ebb	Cloudy	SR3(N)	15:16:00	1.0	Surface	1	2	22.10	8.00	30.90	96.3	7.00	4.3	16.8	
HKBCF	HY/2013/01	2017-11-24	Mid-Ebb	Cloudy	SR3(N)	15:16:00		Middle	2	1								
HKBCF	HY/2013/01	2017-11-24	Mid-Ebb	Cloudy	SR3(N)	15:16:00		Middle	2	2								
HKBCF	HY/2013/01	2017-11-24	Mid-Ebb	Cloudy	SR3(N)	15:16:00	2.7	Bottom	3	1	21.90	8.00	31.10	97.0	7.10	5.1	15.0	
HKBCF	HY/2013/01	2017-11-24	Mid-Ebb	Cloudy	SR3(N)	15:16:00	2.7	Bottom	3	2	22.00	8.00	30.90	96.6	7.10	5.0	15.5	
HKBCF	HY/2013/01	2017-11-24	Mid-Flood	Cloudy	SR10A(N)	10:00:00	1.0	Surface	1	1	23.00	8.00	32.40	89.5	6.40	2.6	6.4	
HKBCF	HY/2013/01	2017-11-24	Mid-Flood	Cloudy	SR10A(N)	10:00:00	1.0	Surface	1	2	22.80	8.00	32.60	90.2	6.40	2.3	5.9	
HKBCF	HY/2013/01	2017-11-24	Mid-Flood	Cloudy	SR10A(N)	10:00:00	7.4	Middle	2	1	23.00	8.00	32.40	89.5	6.40	4.3	7.6	
HKBCF	HY/2013/01	2017-11-24	Mid-Flood	Cloudy	SR10A(N)	10:00:00	7.4	Middle	2	2	22.80	8.00	32.60	90.5	6.50	4.5	9.0	

Project	Works	Date (yyyy-mm-dd)	Tide	Weather Condition	Station	Time	Depth, m	Level	Level_Code	Replicate	Temperature, °C	pH	Salinity, ppt	DO, %	DO, mg/L	Turbidity, NTU	SS, mg/L	Site Observation
HKBCF	HY/2013/01	2017-11-24	Mid-Flood	Cloudy	SR10A(N)	10:00:00	13.8	Bottom	3	1	22.90	8.00	32.40	90.4	6.40	6.4	9.8	
HKBCF	HY/2013/01	2017-11-24	Mid-Flood	Cloudy	SR10A(N)	10:00:00	13.8	Bottom	3	2	22.80	8.00	32.60	91.9	6.60	6.8	9.1	
HKBCF	HY/2013/01	2017-11-24	Mid-Flood	Cloudy	SR10B(N2)	10:23:00	1.0	Surface	1	1	23.00	7.90	32.50	90.2	6.40	3.2	6.0	
HKBCF	HY/2013/01	2017-11-24	Mid-Flood	Cloudy	SR10B(N2)	10:23:00	1.0	Surface	1	2	22.90	8.00	32.70	91.3	6.50	2.9	7.1	
HKBCF	HY/2013/01	2017-11-24	Mid-Flood	Cloudy	SR10B(N2)	10:23:00	3.5	Middle	2	1	23.00	7.90	32.50	90.4	6.40	3.8	6.9	
HKBCF	HY/2013/01	2017-11-24	Mid-Flood	Cloudy	SR10B(N2)	10:23:00	3.5	Middle	2	2	22.90	8.00	32.70	91.7	6.50	3.3	8.3	
HKBCF	HY/2013/01	2017-11-24	Mid-Flood	Cloudy	SR10B(N2)	10:23:00	5.9	Bottom	3	1	23.00	7.90	32.50	91.0	6.50	3.9	10.9	
HKBCF	HY/2013/01	2017-11-24	Mid-Flood	Cloudy	SR10B(N2)	10:23:00	5.9	Bottom	3	2	22.80	8.00	32.70	93.1	6.60	3.4	9.6	
HKBCF	HY/2013/01	2017-11-24	Mid-Flood	Cloudy	CSA	10:02:00	1.0	Surface	1	1	23.00	7.80	33.20	88.9	6.30	2.8	7.8	
HKBCF	HY/2013/01	2017-11-24	Mid-Flood	Cloudy	CSA	10:02:00	1.0	Surface	1	2	22.70	7.90	32.10	88.4	6.30	3.0	7.6	
HKBCF	HY/2013/01	2017-11-24	Mid-Flood	Cloudy	CSA	10:02:00	16.3	Middle	2	1	23.00	7.80	33.30	87.5	6.20	3.9	9.1	
HKBCF	HY/2013/01	2017-11-24	Mid-Flood	Cloudy	CSA	10:02:00	16.3	Middle	2	2	22.80	7.90	32.10	86.9	6.20	3.7	9.2	
HKBCF	HY/2013/01	2017-11-24	Mid-Flood	Cloudy	CSA	10:02:00	31.6	Bottom	3	1	23.10	7.80	33.40	86.9	6.10	5.8	12.3	
HKBCF	HY/2013/01	2017-11-24	Mid-Flood	Cloudy	CSA	10:02:00	31.6	Bottom	3	2	22.90	7.90	32.20	86.0	6.20	6.0	13.3	
HKBCF	HY/2013/01	2017-11-24	Mid-Flood	Cloudy	CS6	10:07:00	1.0	Surface	1	1	23.00	8.10	32.60	85.1	6.10	4.1	7.8	
HKBCF	HY/2013/01	2017-11-24	Mid-Flood	Cloudy	CS6	10:07:00	1.0	Surface	1	2	22.90	8.10	32.60	85.4	6.10	3.9	8.9	
HKBCF	HY/2013/01	2017-11-24	Mid-Flood	Cloudy	CS6	10:07:00	5.1	Middle	2	1	23.00	8.00	32.60	85.0	6.00	4.6	11.6	
HKBCF	HY/2013/01	2017-11-24	Mid-Flood	Cloudy	CS6	10:07:00	5.1	Middle	2	2	22.90	8.10	32.60	85.4	6.10	4.4	10.2	
HKBCF	HY/2013/01	2017-11-24	Mid-Flood	Cloudy	CS6	10:07:00	9.1	Bottom	3	1	23.00	8.00	32.60	84.8	6.00	9.6	13.3	
HKBCF	HY/2013/01	2017-11-24	Mid-Flood	Cloudy	CS6	10:07:00	9.1	Bottom	3	2	22.90	8.10	32.60	85.3	6.10	9.6	13.8	
HKBCF	HY/2013/01	2017-11-24	Mid-Flood	Cloudy	CS4	11:28:00	1.0	Surface	1	1	22.50	8.10	32.30	88.2	6.30	5.4	9.6	
HKBCF	HY/2013/01	2017-11-24	Mid-Flood	Cloudy	CS4	11:28:00	1.0	Surface	1	2	22.50	8.10	32.30	88.3	6.40	5.5	8.5	
HKBCF	HY/2013/01	2017-11-24	Mid-Flood	Cloudy	CS4	11:28:00	9.8	Middle	2	1	22.50	8.10	32.30	87.8	6.30	6.4	11.9	
HKBCF	HY/2013/01	2017-11-24	Mid-Flood	Cloudy	CS4	11:28:00	9.8	Middle	2	2	22.50	8.10	32.30	88.0	6.30	6.6	12.4	
HKBCF	HY/2013/01	2017-11-24	Mid-Flood	Cloudy	CS4	11:28:00	18.5	Bottom	3	1	22.50	8.10	32.30	88.0	6.30	6.2	15.4	
HKBCF	HY/2013/01	2017-11-24	Mid-Flood	Cloudy	CS4	11:28:00	18.5	Bottom	3	2	22.40	8.10	32.30	88.3	6.40	6.3	16.4	
HKBCF	HY/2013/01	2017-11-24	Mid-Flood	Cloudy	SR6	11:27:00	1.0	Surface	1	1	22.50	7.80	31.20	96.1	6.90	8.4	8.7	
HKBCF	HY/2013/01	2017-11-24	Mid-Flood	Cloudy	SR6	11:27:00	1.0	Surface	1	2	22.30	8.00	31.50	93.5	6.80	8.4	9.0	
HKBCF	HY/2013/01	2017-11-24	Mid-Flood	Cloudy	SR6	11:27:00		Middle	2	1								
HKBCF	HY/2013/01	2017-11-24	Mid-Flood	Cloudy	SR6	11:27:00		Middle	2	2								
HKBCF	HY/2013/01	2017-11-24	Mid-Flood	Cloudy	SR6	11:27:00	3.7	Bottom	3	1	22.50	7.80	31.70	105.1	7.60	7.8	12.5	
HKBCF	HY/2013/01	2017-11-24	Mid-Flood	Cloudy	SR6	11:27:00	3.7	Bottom	3	2	22.30	8.00	31.50	101.3	7.30	8.1	11.8	
HKBCF	HY/2013/01	2017-11-24	Mid-Flood	Cloudy	CS(Mf)3(N)	11:09:00	1.0	Surface	1	1	22.20	7.90	32.00	94.8	6.90	12.0	20.4	
HKBCF	HY/2013/01	2017-11-24	Mid-Flood	Cloudy	CS(Mf)3(N)	11:09:00	1.0	Surface	1	2	21.90	8.00	31.90	94.2	6.90	12.0	21.5	
HKBCF	HY/2013/01	2017-11-24	Mid-Flood	Cloudy	CS(Mf)3(N)	11:09:00	3.6	Middle	2	1	22.20	7.90	32.20	96.6	7.00	14.5	20.1	
HKBCF	HY/2013/01	2017-11-24	Mid-Flood	Cloudy	CS(Mf)3(N)	11:09:00	3.6	Middle	2	2	21.90	8.00	31.90	95.1	6.90	14.3	20.9	
HKBCF	HY/2013/01	2017-11-24	Mid-Flood	Cloudy	CS(Mf)3(N)	11:09:00	6.1	Bottom	3	1	22.10	7.90	32.40	100.1	7.20	15.6	34.9	
HKBCF	HY/2013/01	2017-11-24	Mid-Flood	Cloudy	CS(Mf)3(N)	11:09:00	6.1	Bottom	3	2	21.90	8.00	31.90	98.1	7.20	15.5	33.4	
HKBCF	HY/2013/01	2017-11-24	Mid-Flood	Cloudy	SR5(N)	10:48:00	1.0	Surface	1	1	22.70	7.80	32.20	90.5	6.50	10.8	13.5	
HKBCF	HY/2013/01	2017-11-24	Mid-Flood	Cloudy	SR5(N)	10:48:00	1.0	Surface	1	2	22.40	8.00	32.20	90.0	6.50	10.5	14.3	
HKBCF	HY/2013/01	2017-11-24	Mid-Flood	Cloudy	SR5(N)	10:48:00	4.6	Middle	2	1	22.70	7.80	32.10	90.5	6.50	13.9	14.2	
HKBCF	HY/2013/01	2017-11-24	Mid-Flood	Cloudy	SR5(N)	10:48:00	4.6	Middle	2	2	22.40	8.00	32.20	89.6	6.50	13.3	14.8	
HKBCF	HY/2013/01	2017-11-24	Mid-Flood	Cloudy	SR5(N)	10:48:00	8.1	Bottom	3	1	22.80	7.80	32.40	92.4	6.60	23.4	18.1	
HKBCF	HY/2013/01	2017-11-24	Mid-Flood	Cloudy	SR5(N)	10:48:00	8.1	Bottom	3	2	22.50	8.00	32.30	90.6	6.50	23.4	17.9	
HKBCF	HY/2013/01	2017-11-24	Mid-Flood	Cloudy	IS10(N)	10:41:00	1.0	Surface	1	1	22.30	7.90	31.90	90.8	6.60	13.4	19.0	
HKBCF	HY/2013/01	2017-11-24	Mid-Flood	Cloudy	IS10(N)	10:41:00	1.0	Surface	1	2	22.10	8.00	31.90	90.6	6.60	13.7	19.8	
HKBCF	HY/2013/01	2017-11-24	Mid-Flood	Cloudy	IS10(N)	10:41:00	6.3	Middle	2	1	22.40	7.90	32.00	90.3	6.50	16.7	19.8	
HKBCF	HY/2013/01	2017-11-24	Mid-Flood	Cloudy	IS10(N)	10:41:00	6.3	Middle	2	2	22.10	8.00	32.00	89.9	6.50	16.7	19.6	
HKBCF	HY/2013/01	2017-11-24	Mid-Flood	Cloudy	IS10(N)	10:41:00	11.5	Bottom	3	1	22.50	7.90	32.10	90.4	6.50	19.9	21.5	
HKBCF	HY/2013/01	2017-11-24	Mid-Flood	Cloudy	IS10(N)	10:41:00	11.5	Bottom	3	2	22.20	8.00	32.00	89.5	6.50	19.9	21.4	
HKBCF	HY/2013/01	2017-11-24	Mid-Flood	Cloudy	IS(Mf)11	10:34:00	1.0	Surface	1	1	22.40	7.90	32.20	92.3	6.70	10.1	16.3	
HKBCF	HY/2013/01	2017-11-24	Mid-Flood	Cloudy	IS(Mf)11	10:34:00	1.0	Surface	1	2	22.10	8.00	32.00	91.5	6.60	10.1	16.1	
HKBCF	HY/2013/01	2017-11-24	Mid-Flood	Cloudy	IS(Mf)11	10:34:00	5.7	Middle	2	1	22.30	7.90	32.40	93.4	6.70	11.1	16.0	
HKBCF	HY/2013/01	2017-11-24	Mid-Flood	Cloudy	IS(Mf)11	10:34:00	5.7	Middle	2	2	22.10	8.00	32.00	92.1	6.70	11.5	17.6	
HKBCF	HY/2013/01	2017-11-24	Mid-Flood	Cloudy	IS(Mf)11	10:34:00	10.3	Bottom	3	1	22.30	7.90	32.60	94.5	6.80	12.2	16.4	
HKBCF	HY/2013/01	2017-11-24	Mid-Flood	Cloudy	IS(Mf)11	10:34:00	10.3	Bottom	3	2	22.10	8.00	32.00	92.9	6.70	12.5	16.2	
HKBCF	HY/2013/01	2017-11-24	Mid-Flood	Cloudy	CS(Mf)5	10:51:00	1.0	Surface	1	1	23.00	7.90	32.30	89.4	6.40	3.2	6.4	
HKBCF	HY/2013/01	2017-11-24	Mid-Flood	Cloudy	CS(Mf)5	10:51:00	1.0	Surface	1	2	22.80	8.00	32.50	90.1	6.40	2.8	5.5	
HKBCF	HY/2013/01	2017-11-24	Mid-Flood	Cloudy	CS(Mf)5	10:51:00	6.7	Middle	2	1	22.90	7.90	32.20	89.2	6.40	5.9	11.0	
HKBCF	HY/2013/01	2017-11-24	Mid-Flood	Cloudy	CS(Mf)5	10:51:00	6.7	Middle	2	2	22.80	8.00	32.40	90.2	6.40	5.3	10.0	
HKBCF	HY/2013/01	2017-11-24	Mid-Flood	Cloudy	CS(Mf)5	10:51:00	12.4	Bottom	3	1	22.90	7.90	32.20	89.7	6.40	14.1	17.8	
HKBCF	HY/2013/01	2017-11-24	Mid-Flood	Cloudy	CS(Mf)5	10:51:00	12.4	Bottom	3	2	22.70	8.00	32.40	91.3	6.50	13.6	16.8	
HKBCF	HY/2013/01	2017-11-24	Mid-Flood	Cloudy	SR7	10:27:00	1.0	Surface	1	1	22.20	7.90	32.90	94.7	6.80	6.9	11.0	
HKBCF	HY/2013/01	2017-11-24	Mid-Flood	Cloudy	SR7	10:27:00	1.0	Surface	1	2	22.00	8.00	32.00	93.1	6.80	7.0	12.3	
HKBCF	HY/2013/01	2017-11-24	Mid-Flood	Cloudy	SR7	10:27:00		Middle	2	1								
HKBCF	HY/2013/01	2017-11-24	Mid-Flood	Cloudy	SR7	10:27:00		Middle	2	2								
HKBCF	HY/2013/01	2017-11-24	Mid-Flood	Cloudy	SR7	10:27:00	3.5	Bottom	3	1	22.10	7.90	33.00	97.8	7.00	9.0	16.2	
HKBCF	HY/2013/01	2017-11-24	Mid-Flood	Cloudy	SR7	10:27:00	3.5	Bottom	3	2	21.90	8.00	32.10	95.2	6.90	9.3	17.5	

Project	Works	Date (yyyy-mm-dd)	Tide	Weather Condition	Station	Time	Depth, m	Level	Level_Code	Replicate	Temperature, °C	pH	Salinity, ppt	DO, %	DO, mg/L	Turbidity, NTU	SS, mg/L	Site Observation
HKBCF	HY/2013/01	2017-11-24	Mid-Flood	Cloudy	IS17	11:16:00	1.0	Surface	1	1	22.50	7.90	31.80	92.9	6.70	4.6	8.8	
HKBCF	HY/2013/01	2017-11-24	Mid-Flood	Cloudy	IS17	11:16:00	1.0	Surface	1	2	22.40	8.00	32.00	93.6	6.80	4.2	8.4	
HKBCF	HY/2013/01	2017-11-24	Mid-Flood	Cloudy	IS17	11:16:00	6.0	Middle	2	1	22.40	7.90	31.80	92.6	6.70	4.6	9.0	
HKBCF	HY/2013/01	2017-11-24	Mid-Flood	Cloudy	IS17	11:16:00	6.0	Middle	2	2	22.20	8.00	32.00	93.5	6.80	4.3	7.7	
HKBCF	HY/2013/01	2017-11-24	Mid-Flood	Cloudy	IS17	11:16:00	10.9	Bottom	3	1	22.20	7.90	31.90	92.6	6.70	11.3	11.3	
HKBCF	HY/2013/01	2017-11-24	Mid-Flood	Cloudy	IS17	11:16:00	10.9	Bottom	3	2	22.10	8.10	32.10	94.3	6.80	10.9	10.8	
HKBCF	HY/2013/01	2017-11-24	Mid-Flood	Cloudy	IS(Mf)16	11:25:00	1.0	Surface	1	1	22.70	7.90	31.80	90.9	6.50	4.8	9.2	
HKBCF	HY/2013/01	2017-11-24	Mid-Flood	Cloudy	IS(Mf)16	11:25:00	1.0	Surface	1	2	22.60	8.00	32.00	91.6	6.60	4.6	9.7	
HKBCF	HY/2013/01	2017-11-24	Mid-Flood	Cloudy	IS(Mf)16	11:25:00		Middle	2	1								
HKBCF	HY/2013/01	2017-11-24	Mid-Flood	Cloudy	IS(Mf)16	11:25:00		Middle	2	2								
HKBCF	HY/2013/01	2017-11-24	Mid-Flood	Cloudy	IS(Mf)16	11:25:00	4.9	Bottom	3	1	22.70	7.90	31.90	91.0	6.50	9.3	11.1	
HKBCF	HY/2013/01	2017-11-24	Mid-Flood	Cloudy	IS(Mf)16	11:25:00	4.9	Bottom	3	2	22.50	8.00	32.10	92.4	6.60	9.0	12.2	
HKBCF	HY/2013/01	2017-11-24	Mid-Flood	Cloudy	IS8	11:53:00	1.0	Surface	1	1	22.40	7.90	31.40	90.8	6.60	17.9	29.6	
HKBCF	HY/2013/01	2017-11-24	Mid-Flood	Cloudy	IS8	11:53:00	1.0	Surface	1	2	22.20	8.00	31.60	91.3	6.60	16.1	29.7	
HKBCF	HY/2013/01	2017-11-24	Mid-Flood	Cloudy	IS8	11:53:00		Middle	2	1								
HKBCF	HY/2013/01	2017-11-24	Mid-Flood	Cloudy	IS8	11:53:00		Middle	2	2								
HKBCF	HY/2013/01	2017-11-24	Mid-Flood	Cloudy	IS8	11:53:00	3.7	Bottom	3	1	22.40	7.90	31.70	90.6	6.50	22.1	30.7	
HKBCF	HY/2013/01	2017-11-24	Mid-Flood	Cloudy	IS8	11:53:00	3.7	Bottom	3	2	22.30	8.00	31.90	91.5	6.60	22.9	29.5	
HKBCF	HY/2013/01	2017-11-24	Mid-Flood	Cloudy	SR4(N)	11:47:00	1.0	Surface	1	1	22.40	7.90	31.60	90.8	6.60	9.7	13.8	
HKBCF	HY/2013/01	2017-11-24	Mid-Flood	Cloudy	SR4(N)	11:47:00	1.0	Surface	1	2	22.30	8.00	31.80	91.3	6.60	9.2	13.9	
HKBCF	HY/2013/01	2017-11-24	Mid-Flood	Cloudy	SR4(N)	11:47:00		Middle	2	1								
HKBCF	HY/2013/01	2017-11-24	Mid-Flood	Cloudy	SR4(N)	11:47:00		Middle	2	2								
HKBCF	HY/2013/01	2017-11-24	Mid-Flood	Cloudy	SR4(N)	11:47:00	2.3	Bottom	3	1	22.40	7.90	31.60	91.5	6.60	10.6	15.2	
HKBCF	HY/2013/01	2017-11-24	Mid-Flood	Cloudy	SR4(N)	11:47:00	2.3	Bottom	3	2	22.20	8.00	31.80	92.4	6.70	8.9	14.9	
HKBCF	HY/2013/01	2017-11-24	Mid-Flood	Cloudy	IS(Mf)9	12:03:00	1.0	Surface	1	1	22.20	7.90	31.10	92.4	6.70	8.8	9.7	
HKBCF	HY/2013/01	2017-11-24	Mid-Flood	Cloudy	IS(Mf)9	12:03:00	1.0	Surface	1	2	22.00	8.00	31.30	93.0	6.80	8.9	9.6	
HKBCF	HY/2013/01	2017-11-24	Mid-Flood	Cloudy	IS(Mf)9	12:03:00		Middle	2	1								
HKBCF	HY/2013/01	2017-11-24	Mid-Flood	Cloudy	IS(Mf)9	12:03:00		Middle	2	2								
HKBCF	HY/2013/01	2017-11-24	Mid-Flood	Cloudy	IS(Mf)9	12:03:00	3.1	Bottom	3	1	22.10	7.90	31.10	92.5	6.70	18.1	14.4	
HKBCF	HY/2013/01	2017-11-24	Mid-Flood	Cloudy	IS(Mf)9	12:03:00	3.1	Bottom	3	2	22.00	8.00	31.30	93.2	6.80	18.4	13.5	
HKBCF	HY/2013/01	2017-11-24	Mid-Flood	Cloudy	IS7	12:14:00	1.0	Surface	1	1	22.20	7.90	31.00	94.0	6.80	7.5	12.2	
HKBCF	HY/2013/01	2017-11-24	Mid-Flood	Cloudy	IS7	12:14:00	1.0	Surface	1	2	22.10	8.00	31.20	94.4	6.90	6.8	12.1	
HKBCF	HY/2013/01	2017-11-24	Mid-Flood	Cloudy	IS7	12:14:00		Middle	2	1								
HKBCF	HY/2013/01	2017-11-24	Mid-Flood	Cloudy	IS7	12:14:00		Middle	2	2								
HKBCF	HY/2013/01	2017-11-24	Mid-Flood	Cloudy	IS7	12:14:00	2.6	Bottom	3	1	22.00	7.90	31.00	93.0	6.80	9.3	15.8	
HKBCF	HY/2013/01	2017-11-24	Mid-Flood	Cloudy	IS7	12:14:00	2.6	Bottom	3	2	21.90	8.00	31.20	93.7	6.90	8.9	15.7	
HKBCF	HY/2013/01	2017-11-24	Mid-Flood	Cloudy	IS(Mf)6	12:22:00	1.0	Surface	1	1	22.10	7.90	30.90	95.4	7.00	7.0	12.4	
HKBCF	HY/2013/01	2017-11-24	Mid-Flood	Cloudy	IS(Mf)6	12:22:00	1.0	Surface	1	2	22.00	8.00	31.10	95.8	7.00	6.6	11.0	
HKBCF	HY/2013/01	2017-11-24	Mid-Flood	Cloudy	IS(Mf)6	12:22:00		Middle	2	1								
HKBCF	HY/2013/01	2017-11-24	Mid-Flood	Cloudy	IS(Mf)6	12:22:00		Middle	2	2								
HKBCF	HY/2013/01	2017-11-24	Mid-Flood	Cloudy	IS(Mf)6	12:22:00	2.2	Bottom	3	1	22.00	7.90	31.00	96.3	7.00	8.9	11.0	
HKBCF	HY/2013/01	2017-11-24	Mid-Flood	Cloudy	IS(Mf)6	12:22:00	2.2	Bottom	3	2	21.90	8.00	31.20	97.1	7.10	8.6	10.0	
HKBCF	HY/2013/01	2017-11-24	Mid-Flood	Cloudy	IS5	12:31:00	1.0	Surface	1	1	22.00	7.90	30.90	93.8	6.90	5.1	10.0	
HKBCF	HY/2013/01	2017-11-24	Mid-Flood	Cloudy	IS5	12:31:00	1.0	Surface	1	2	21.90	8.00	31.10	94.2	6.90	5.1	11.4	
HKBCF	HY/2013/01	2017-11-24	Mid-Flood	Cloudy	IS5	12:31:00	3.7	Middle	2	1	21.80	8.00	31.10	94.2	6.90	4.9	12.2	
HKBCF	HY/2013/01	2017-11-24	Mid-Flood	Cloudy	IS5	12:31:00	3.7	Middle	2	2	21.80	8.00	31.10	94.2	6.90	4.9	11.0	
HKBCF	HY/2013/01	2017-11-24	Mid-Flood	Cloudy	IS5	12:31:00	6.3	Bottom	3	1	21.90	7.90	30.90	93.6	6.90	5.2	15.0	
HKBCF	HY/2013/01	2017-11-24	Mid-Flood	Cloudy	IS5	12:31:00	6.3	Bottom	3	2	21.80	8.00	31.10	94.2	6.90	4.9	16.1	
HKBCF	HY/2013/01	2017-11-24	Mid-Flood	Cloudy	SR3(N)	12:39:00	1.0	Surface	1	1	21.90	7.90	30.80	93.9	6.90	5.7	10.0	
HKBCF	HY/2013/01	2017-11-24	Mid-Flood	Cloudy	SR3(N)	12:39:00	1.0	Surface	1	2	21.80	8.00	31.00	94.3	6.90	5.5	10.7	
HKBCF	HY/2013/01	2017-11-24	Mid-Flood	Cloudy	SR3(N)	12:39:00		Middle	2	1								
HKBCF	HY/2013/01	2017-11-24	Mid-Flood	Cloudy	SR3(N)	12:39:00		Middle	2	2								
HKBCF	HY/2013/01	2017-11-24	Mid-Flood	Cloudy	SR3(N)	12:39:00	2.5	Bottom	3	1	21.80	7.90	30.80	93.3	6.80	6.8	14.9	
HKBCF	HY/2013/01	2017-11-24	Mid-Flood	Cloudy	SR3(N)	12:39:00	2.5	Bottom	3	2	21.70	8.00	31.00	94.0	6.90	6.1	14.7	
HKBCF	HY/2013/01	2017-11-27	Mid-Ebb	Fine	SR10A(N)	4:40:00	1.0	Surface	1	1	22.30	8.00	32.80	90.9	6.50	2.6	4.0	
HKBCF	HY/2013/01	2017-11-27	Mid-Ebb	Fine	SR10A(N)	4:40:00	1.0	Surface	1	2	22.40	8.00	32.60	90.6	6.50	2.6	5.0	
HKBCF	HY/2013/01	2017-11-27	Mid-Ebb	Fine	SR10A(N)	4:40:00	6.3	Middle	2	1	22.30	8.00	32.80	91.3	6.60	2.3	4.0	
HKBCF	HY/2013/01	2017-11-27	Mid-Ebb	Fine	SR10A(N)	4:40:00	6.3	Middle	2	2	22.40	8.00	32.60	91.0	6.50	2.4	5.6	
HKBCF	HY/2013/01	2017-11-27	Mid-Ebb	Fine	SR10A(N)	4:40:00	11.6	Bottom	3	1	22.30	8.00	32.80	92.0	6.60	2.1	6.3	
HKBCF	HY/2013/01	2017-11-27	Mid-Ebb	Fine	SR10A(N)	4:40:00	11.6	Bottom	3	2	22.40	8.00	32.60	91.7	6.60	2.1	7.3	
HKBCF	HY/2013/01	2017-11-27	Mid-Ebb	Fine	SR10B(N2)	4:49:00	1.0	Surface	1	1	22.30	8.00	32.80	90.5	6.50	6.1	6.7	
HKBCF	HY/2013/01	2017-11-27	Mid-Ebb	Fine	SR10B(N2)	4:49:00	1.0	Surface	1	2	22.40	8.00	32.60	90.3	6.50	6.1	5.0	
HKBCF	HY/2013/01	2017-11-27	Mid-Ebb	Fine	SR10B(N2)	4:49:00	3.8	Middle	2	1	22.30	8.00	32.80	90.8	6.50	6.1	6.8	
HKBCF	HY/2013/01	2017-11-27	Mid-Ebb	Fine	SR10B(N2)	4:49:00	3.8	Middle	2	2	22.40	8.00	32.60	90.5	6.50	6.1	6.1	
HKBCF	HY/2013/01	2017-11-27	Mid-Ebb	Fine	SR10B(N2)	4:49:00	6.5	Bottom	3	1	22.30	8.00	32.80	91.1	6.60	6.0	6.4	
HKBCF	HY/2013/01	2017-11-27	Mid-Ebb	Fine	SR10B(N2)	4:49:00	6.5	Bottom	3	2	22.40	8.00	32.60	90.8	6.50	6.0	7.1	
HKBCF	HY/2013/01	2017-11-27	Mid-Ebb	Fine	CSA	5:05:00	1.0	Surface	1	1	22.50	7.80	33.00	89.8	6.40	2.1	5.3	
HKBCF	HY/2013/01	2017-11-27	Mid-Ebb	Fine	CSA	5:05:00	1.0	Surface	1	2	22.20	8.00	32.20	89.4	6.50	2.3	6.6	

Project	Works	Date (yyyy-mm-dd)	Tide	Weather Condition	Station	Time	Depth, m	Level	Level_Code	Replicate	Temperature, °C	pH	Salinity, ppt	DO, %	DO, mg/L	Turbidity, NTU	SS, mg/L	Site Observation
HKBCF	HY/2013/01	2017-11-27	Mid-Ebb	Fine	CSA	5:05:00	16.1	Middle	2	1	22.50	7.80	33.40	89.0	6.40	2.7	5.5	
HKBCF	HY/2013/01	2017-11-27	Mid-Ebb	Fine	CSA	5:05:00	16.1	Middle	2	2	22.30	8.00	32.10	88.2	6.40	2.6	6.2	
HKBCF	HY/2013/01	2017-11-27	Mid-Ebb	Fine	CSA	5:05:00	31.2	Bottom	3	1	22.50	7.80	33.60	89.5	6.40	2.5	5.9	
HKBCF	HY/2013/01	2017-11-27	Mid-Ebb	Fine	CSA	5:05:00	31.2	Bottom	3	2	22.30	7.90	31.90	88.2	6.40	2.5	6.5	
HKBCF	HY/2013/01	2017-11-27	Mid-Ebb	Fine	CS6	5:13:00	1.0	Surface	1	1	22.40	8.10	33.00	86.0	6.20	2.6	4.7	
HKBCF	HY/2013/01	2017-11-27	Mid-Ebb	Fine	CS6	5:13:00	1.0	Surface	1	2	22.50	8.10	33.00	85.9	6.20	2.4	5.4	
HKBCF	HY/2013/01	2017-11-27	Mid-Ebb	Fine	CS6	5:13:00	4.8	Middle	2	1	22.50	8.10	33.00	86.0	6.20	2.8	7.9	
HKBCF	HY/2013/01	2017-11-27	Mid-Ebb	Fine	CS6	5:13:00	4.8	Middle	2	2	22.50	8.10	33.00	85.9	6.20	2.5	6.9	
HKBCF	HY/2013/01	2017-11-27	Mid-Ebb	Fine	CS6	5:13:00	8.6	Bottom	3	1	22.50	8.10	33.00	86.1	6.20	2.4	7.4	
HKBCF	HY/2013/01	2017-11-27	Mid-Ebb	Fine	CS6	5:13:00	8.6	Bottom	3	2	22.50	8.10	33.00	86.1	6.20	2.5	7.7	
HKBCF	HY/2013/01	2017-11-27	Mid-Ebb	Fine	CS4	6:46:00	1.0	Surface	1	1	22.40	8.10	32.90	87.0	6.20	2.5	5.3	
HKBCF	HY/2013/01	2017-11-27	Mid-Ebb	Fine	CS4	6:46:00	1.0	Surface	1	2	22.50	8.10	33.00	86.8	6.20	2.0	4.7	
HKBCF	HY/2013/01	2017-11-27	Mid-Ebb	Fine	CS4	6:46:00	9.7	Middle	2	1	22.40	8.10	33.00	85.9	6.20	2.9	6.6	
HKBCF	HY/2013/01	2017-11-27	Mid-Ebb	Fine	CS4	6:46:00	9.7	Middle	2	2	22.40	8.10	33.00	85.7	6.10	2.3	7.2	
HKBCF	HY/2013/01	2017-11-27	Mid-Ebb	Fine	CS4	6:46:00	18.3	Bottom	3	1	22.40	8.10	33.00	86.6	6.20	3.0	6.6	
HKBCF	HY/2013/01	2017-11-27	Mid-Ebb	Fine	CS4	6:46:00	18.3	Bottom	3	2	22.40	8.10	33.00	86.4	6.20	2.4	7.1	
HKBCF	HY/2013/01	2017-11-27	Mid-Ebb	Fine	SR6	6:44:00	1.0	Surface	1	1	21.30	7.90	32.60	97.8	7.20	5.3	5.6	
HKBCF	HY/2013/01	2017-11-27	Mid-Ebb	Fine	SR6	6:44:00	1.0	Surface	1	2	21.00	8.00	32.70	96.7	7.10	5.7	4.4	
HKBCF	HY/2013/01	2017-11-27	Mid-Ebb	Fine	SR6	6:44:00		Middle	2	1								
HKBCF	HY/2013/01	2017-11-27	Mid-Ebb	Fine	SR6	6:44:00		Middle	2	2								
HKBCF	HY/2013/01	2017-11-27	Mid-Ebb	Fine	SR6	6:44:00	3.6	Bottom	3	1	21.30	7.90	32.70	99.3	7.30	5.6	7.8	
HKBCF	HY/2013/01	2017-11-27	Mid-Ebb	Fine	SR6	6:44:00	3.6	Bottom	3	2	21.00	8.00	32.70	97.9	7.20	5.6	7.0	
HKBCF	HY/2013/01	2017-11-27	Mid-Ebb	Fine	CS(Mf)3(N)	6:21:00	1.0	Surface	1	1	21.40	7.90	31.90	96.6	7.10	7.6	10.0	
HKBCF	HY/2013/01	2017-11-27	Mid-Ebb	Fine	CS(Mf)3(N)	6:21:00	1.0	Surface	1	2	21.10	8.00	32.90	95.8	7.00	7.2	9.0	
HKBCF	HY/2013/01	2017-11-27	Mid-Ebb	Fine	CS(Mf)3(N)	6:21:00	3.8	Middle	2	1	21.40	7.90	32.20	97.6	7.20	7.4	9.8	
HKBCF	HY/2013/01	2017-11-27	Mid-Ebb	Fine	CS(Mf)3(N)	6:21:00	3.8	Middle	2	2	21.20	8.00	32.90	96.4	7.10	7.6	9.9	
HKBCF	HY/2013/01	2017-11-27	Mid-Ebb	Fine	CS(Mf)3(N)	6:21:00	6.5	Bottom	3	1	21.40	7.90	32.60	99.4	7.30	7.2	11.8	
HKBCF	HY/2013/01	2017-11-27	Mid-Ebb	Fine	CS(Mf)3(N)	6:21:00	6.5	Bottom	3	2	21.10	8.00	32.90	97.6	7.20	7.7	11.0	
HKBCF	HY/2013/01	2017-11-27	Mid-Ebb	Fine	SR5(N)	5:57:00	1.0	Surface	1	1	22.00	7.90	32.50	91.4	6.60	3.5	6.2	
HKBCF	HY/2013/01	2017-11-27	Mid-Ebb	Fine	SR5(N)	5:57:00	1.0	Surface	1	2	21.80	8.00	32.50	90.6	6.60	3.4	6.6	
HKBCF	HY/2013/01	2017-11-27	Mid-Ebb	Fine	SR5(N)	5:57:00	4.8	Middle	2	1	22.00	7.90	32.70	93.3	6.70	3.5	9.0	
HKBCF	HY/2013/01	2017-11-27	Mid-Ebb	Fine	SR5(N)	5:57:00	4.8	Middle	2	2	21.80	8.00	32.50	91.8	6.70	3.8	8.7	
HKBCF	HY/2013/01	2017-11-27	Mid-Ebb	Fine	SR5(N)	5:57:00	8.5	Bottom	3	1	22.00	7.90	32.90	95.6	6.90	4.0	11.9	
HKBCF	HY/2013/01	2017-11-27	Mid-Ebb	Fine	SR5(N)	5:57:00	8.5	Bottom	3	2	21.80	8.00	32.50	93.6	6.80	3.9	10.7	
HKBCF	HY/2013/01	2017-11-27	Mid-Ebb	Fine	IS10(N)	5:50:00	1.0	Surface	1	1	22.00	7.90	32.30	91.7	6.60	3.6	5.6	
HKBCF	HY/2013/01	2017-11-27	Mid-Ebb	Fine	IS10(N)	5:50:00	1.0	Surface	1	2	21.70	8.00	32.50	90.8	6.60	3.4	6.4	
HKBCF	HY/2013/01	2017-11-27	Mid-Ebb	Fine	IS10(N)	5:50:00	6.3	Middle	2	1	22.00	7.90	32.50	92.3	6.70	3.8	6.8	
HKBCF	HY/2013/01	2017-11-27	Mid-Ebb	Fine	IS10(N)	5:50:00	6.3	Middle	2	2	21.80	8.00	32.50	91.0	6.60	3.7	7.6	
HKBCF	HY/2013/01	2017-11-27	Mid-Ebb	Fine	IS10(N)	5:50:00	11.5	Bottom	3	1	22.00	7.90	32.80	97.3	7.00	3.3	7.9	
HKBCF	HY/2013/01	2017-11-27	Mid-Ebb	Fine	IS10(N)	5:50:00	11.5	Bottom	3	2	21.80	8.00	32.50	95.3	6.90	3.5	7.6	
HKBCF	HY/2013/01	2017-11-27	Mid-Ebb	Fine	IS(Mf)11	5:43:00	1.0	Surface	1	1	22.20	7.90	32.10	90.6	6.60	3.1	5.6	
HKBCF	HY/2013/01	2017-11-27	Mid-Ebb	Fine	IS(Mf)11	5:43:00	1.0	Surface	1	2	21.90	8.00	32.60	90.0	6.50	3.0	4.3	
HKBCF	HY/2013/01	2017-11-27	Mid-Ebb	Fine	IS(Mf)11	5:43:00	6.0	Middle	2	1	22.20	7.90	32.30	90.7	6.60	3.2	5.4	
HKBCF	HY/2013/01	2017-11-27	Mid-Ebb	Fine	IS(Mf)11	5:43:00	6.0	Middle	2	2	21.90	8.00	32.60	89.6	6.50	3.0	6.2	
HKBCF	HY/2013/01	2017-11-27	Mid-Ebb	Fine	IS(Mf)11	5:43:00	10.9	Bottom	3	1	22.40	7.90	32.60	92.4	6.60	3.1	7.3	
HKBCF	HY/2013/01	2017-11-27	Mid-Ebb	Fine	IS(Mf)11	5:43:00	10.9	Bottom	3	2	22.20	8.00	32.70	90.3	6.50	3.0	7.7	
HKBCF	HY/2013/01	2017-11-27	Mid-Ebb	Fine	CS(Mf)5	5:21:00	1.0	Surface	1	1	22.30	8.00	32.80	90.1	6.50	4.0	4.0	
HKBCF	HY/2013/01	2017-11-27	Mid-Ebb	Fine	CS(Mf)5	5:21:00	1.0	Surface	1	2	22.40	8.00	32.60	90.0	6.50	4.0	5.2	
HKBCF	HY/2013/01	2017-11-27	Mid-Ebb	Fine	CS(Mf)5	5:21:00	5.8	Middle	2	1	22.30	8.00	32.80	90.1	6.50	4.8	4.8	
HKBCF	HY/2013/01	2017-11-27	Mid-Ebb	Fine	CS(Mf)5	5:21:00	5.8	Middle	2	2	22.40	8.00	32.60	90.0	6.50	4.8	6.4	
HKBCF	HY/2013/01	2017-11-27	Mid-Ebb	Fine	CS(Mf)5	5:21:00	10.6	Bottom	3	1	22.30	8.00	32.80	90.1	6.50	5.3	7.0	
HKBCF	HY/2013/01	2017-11-27	Mid-Ebb	Fine	CS(Mf)5	5:21:00	10.6	Bottom	3	2	22.40	8.00	32.60	90.0	6.50	5.4	6.7	
HKBCF	HY/2013/01	2017-11-27	Mid-Ebb	Fine	SR7	5:34:00	1.0	Surface	1	1	22.30	7.90	32.90	91.7	6.60	2.6	4.5	
HKBCF	HY/2013/01	2017-11-27	Mid-Ebb	Fine	SR7	5:34:00	1.0	Surface	1	2	22.10	8.00	32.70	90.2	6.50	2.7	5.5	
HKBCF	HY/2013/01	2017-11-27	Mid-Ebb	Fine	SR7	5:34:00		Middle	2	1								
HKBCF	HY/2013/01	2017-11-27	Mid-Ebb	Fine	SR7	5:34:00		Middle	2	2								
HKBCF	HY/2013/01	2017-11-27	Mid-Ebb	Fine	SR7	5:34:00	3.8	Bottom	3	1	22.30	7.90	33.40	95.1	6.80	2.8	4.2	
HKBCF	HY/2013/01	2017-11-27	Mid-Ebb	Fine	SR7	5:34:00	3.8	Bottom	3	2	22.10	8.00	32.70	92.5	6.70	2.7	5.9	
HKBCF	HY/2013/01	2017-11-27	Mid-Ebb	Fine	IS17	5:46:00	1.0	Surface	1	1	22.10	8.00	32.60	90.0	6.50	1.4	2.9	
HKBCF	HY/2013/01	2017-11-27	Mid-Ebb	Fine	IS17	5:46:00	1.0	Surface	1	2	22.20	8.00	32.40	89.7	6.50	1.4	3.2	
HKBCF	HY/2013/01	2017-11-27	Mid-Ebb	Fine	IS17	5:46:00	3.7	Middle	2	1	22.10	8.00	32.60	90.4	6.50	3.1	3.6	
HKBCF	HY/2013/01	2017-11-27	Mid-Ebb	Fine	IS17	5:46:00	3.7	Middle	2	2	22.20	8.00	32.40	90.0	6.50	3.1	4.8	
HKBCF	HY/2013/01	2017-11-27	Mid-Ebb	Fine	IS17	5:46:00	6.4	Bottom	3	1	22.10	8.00	32.60	90.8	6.60	3.3	5.8	
HKBCF	HY/2013/01	2017-11-27	Mid-Ebb	Fine	IS17	5:46:00	6.4	Bottom	3	2	22.20	8.00	32.40	90.4	6.50	3.4	4.7	
HKBCF	HY/2013/01	2017-11-27	Mid-Ebb	Fine	IS(Mf)16	5:52:00	1.0	Surface	1	1	22.00	8.00	32.60	90.3	6.50	8.0	6.7	
HKBCF	HY/2013/01	2017-11-27	Mid-Ebb	Fine	IS(Mf)16	5:52:00	1.0	Surface	1	2	22.10	8.00	32.40	90.2	6.50	8.0	7.3	
HKBCF	HY/2013/01	2017-11-27	Mid-Ebb	Fine	IS(Mf)16	5:52:00		Middle	2	1								
HKBCF	HY/2013/01	2017-11-27	Mid-Ebb	Fine	IS(Mf)16	5:52:00		Middle	2	2								

Project	Works	Date (yyyy-mm-dd)	Tide	Weather Condition	Station	Time	Depth, m	Level	Level_Code	Replicate	Temperature, °C	pH	Salinity, ppt	DO, %	DO, mg/L	Turbidity, NTU	SS, mg/L	Site Observation
HKBCF	HY/2013/01	2017-11-27	Mid-Ebb	Fine	IS(Mf)16	5:52:00	4.5	Bottom	3	1	22.00	8.00	32.60	90.1	6.50	8.1	7.1	
HKBCF	HY/2013/01	2017-11-27	Mid-Ebb	Fine	IS(Mf)16	5:52:00	4.5	Bottom	3	2	22.10	8.00	32.40	90.2	6.50	8.2	7.9	
HKBCF	HY/2013/01	2017-11-27	Mid-Ebb	Fine	IS8	6:16:00	1.0	Surface	1	1	21.40	8.00	32.00	91.9	6.80	10.0	6.2	
HKBCF	HY/2013/01	2017-11-27	Mid-Ebb	Fine	IS8	6:16:00	1.0	Surface	1	2	21.50	8.00	31.80	91.8	6.70	10.0	7.3	
HKBCF	HY/2013/01	2017-11-27	Mid-Ebb	Fine	IS8	6:16:00		Middle	2	1								
HKBCF	HY/2013/01	2017-11-27	Mid-Ebb	Fine	IS8	6:16:00		Middle	2	2								
HKBCF	HY/2013/01	2017-11-27	Mid-Ebb	Fine	IS8	6:16:00	3.0	Bottom	3	1	21.40	8.00	32.00	91.9	6.80	10.0	9.3	
HKBCF	HY/2013/01	2017-11-27	Mid-Ebb	Fine	IS8	6:16:00	3.0	Bottom	3	2	21.50	8.00	31.80	91.6	6.70	10.0	7.9	
HKBCF	HY/2013/01	2017-11-27	Mid-Ebb	Fine	SR4(N)	6:11:00	1.0	Surface	1	1	21.20	8.00	30.80	87.7	6.50	7.7	5.5	
HKBCF	HY/2013/01	2017-11-27	Mid-Ebb	Fine	SR4(N)	6:11:00	1.0	Surface	1	2	21.30	7.90	30.60	87.5	6.50	7.7	6.2	
HKBCF	HY/2013/01	2017-11-27	Mid-Ebb	Fine	SR4(N)	6:11:00		Middle	2	1								
HKBCF	HY/2013/01	2017-11-27	Mid-Ebb	Fine	SR4(N)	6:11:00		Middle	2	2								
HKBCF	HY/2013/01	2017-11-27	Mid-Ebb	Fine	SR4(N)	6:11:00	2.1	Bottom	3	1	21.20	8.00	30.80	88.0	6.50	10.1	9.4	
HKBCF	HY/2013/01	2017-11-27	Mid-Ebb	Fine	SR4(N)	6:11:00	2.1	Bottom	3	2	21.40	7.90	30.60	87.6	6.50	10.1	8.5	
HKBCF	HY/2013/01	2017-11-27	Mid-Ebb	Fine	IS(Mf)9	6:24:00	1.0	Surface	1	1	21.30	8.00	31.90	90.9	6.70	10.0	10.2	
HKBCF	HY/2013/01	2017-11-27	Mid-Ebb	Fine	IS(Mf)9	6:24:00	1.0	Surface	1	2	21.40	8.00	31.70	90.8	6.70	10.0	8.8	
HKBCF	HY/2013/01	2017-11-27	Mid-Ebb	Fine	IS(Mf)9	6:24:00		Middle	2	1								
HKBCF	HY/2013/01	2017-11-27	Mid-Ebb	Fine	IS(Mf)9	6:24:00		Middle	2	2								
HKBCF	HY/2013/01	2017-11-27	Mid-Ebb	Fine	IS(Mf)9	6:24:00	2.4	Bottom	3	1	21.30	8.00	31.90	91.1	6.70	9.3	11.6	
HKBCF	HY/2013/01	2017-11-27	Mid-Ebb	Fine	IS(Mf)9	6:24:00	2.4	Bottom	3	2	21.40	8.00	31.70	90.9	6.70	9.4	10.5	
HKBCF	HY/2013/01	2017-11-27	Mid-Ebb	Fine	IS7	6:33:00	1.0	Surface	1	1	21.30	8.00	31.90	91.1	6.70	10.5	9.2	
HKBCF	HY/2013/01	2017-11-27	Mid-Ebb	Fine	IS7	6:33:00	1.0	Surface	1	2	21.40	7.90	31.70	91.0	6.70	10.5	8.1	
HKBCF	HY/2013/01	2017-11-27	Mid-Ebb	Fine	IS7	6:33:00		Middle	2	1								
HKBCF	HY/2013/01	2017-11-27	Mid-Ebb	Fine	IS7	6:33:00		Middle	2	2								
HKBCF	HY/2013/01	2017-11-27	Mid-Ebb	Fine	IS7	6:33:00	2.0	Bottom	3	1	21.30	8.00	31.90	91.3	6.70	10.6	11.6	
HKBCF	HY/2013/01	2017-11-27	Mid-Ebb	Fine	IS7	6:33:00	2.0	Bottom	3	2	21.40	7.90	31.70	91.1	6.70	10.7	10.6	
HKBCF	HY/2013/01	2017-11-27	Mid-Ebb	Fine	IS(Mf)6	6:40:00		Surface	1	1								
HKBCF	HY/2013/01	2017-11-27	Mid-Ebb	Fine	IS(Mf)6	6:40:00		Surface	1	2								
HKBCF	HY/2013/01	2017-11-27	Mid-Ebb	Fine	IS(Mf)6	6:40:00	1.3	Middle	2	1	21.20	8.00	32.00	90.9	6.70	12.4	6.5	
HKBCF	HY/2013/01	2017-11-27	Mid-Ebb	Fine	IS(Mf)6	6:40:00	1.3	Middle	2	2	21.30	7.90	31.80	90.6	6.70	12.4	7.3	
HKBCF	HY/2013/01	2017-11-27	Mid-Ebb	Fine	IS(Mf)6	6:40:00		Bottom	3	1								
HKBCF	HY/2013/01	2017-11-27	Mid-Ebb	Fine	IS(Mf)6	6:40:00		Bottom	3	2								
HKBCF	HY/2013/01	2017-11-27	Mid-Ebb	Fine	IS5	6:50:00	1.0	Surface	1	1	21.00	8.00	32.00	92.2	6.80	7.1	7.5	
HKBCF	HY/2013/01	2017-11-27	Mid-Ebb	Fine	IS5	6:50:00	1.0	Surface	1	2	21.10	8.00	31.80	92.1	6.80	7.1	7.4	
HKBCF	HY/2013/01	2017-11-27	Mid-Ebb	Fine	IS5	6:50:00	3.9	Middle	2	1	21.10	8.00	32.50	93.5	6.90	8.7	9.0	
HKBCF	HY/2013/01	2017-11-27	Mid-Ebb	Fine	IS5	6:50:00	3.9	Middle	2	2	21.30	8.00	32.30	93.4	6.90	8.8	8.9	
HKBCF	HY/2013/01	2017-11-27	Mid-Ebb	Fine	IS5	6:50:00	6.7	Bottom	3	1	21.10	8.10	32.50	93.7	6.90	9.2	9.5	
HKBCF	HY/2013/01	2017-11-27	Mid-Ebb	Fine	IS5	6:50:00	6.7	Bottom	3	2	21.30	8.00	32.30	93.5	6.90	9.2	9.4	
HKBCF	HY/2013/01	2017-11-27	Mid-Ebb	Fine	SR3(N)	6:58:00	1.0	Surface	1	1	21.10	8.00	32.10	91.6	6.80	8.0	7.3	
HKBCF	HY/2013/01	2017-11-27	Mid-Ebb	Fine	SR3(N)	6:58:00	1.0	Surface	1	2	21.20	7.90	31.90	91.4	6.70	8.0	8.1	
HKBCF	HY/2013/01	2017-11-27	Mid-Ebb	Fine	SR3(N)	6:58:00		Middle	2	1								
HKBCF	HY/2013/01	2017-11-27	Mid-Ebb	Fine	SR3(N)	6:58:00		Middle	2	2								
HKBCF	HY/2013/01	2017-11-27	Mid-Ebb	Fine	SR3(N)	6:58:00	2.1	Bottom	3	1	21.10	8.00	32.10	92.0	6.80	8.1	7.0	
HKBCF	HY/2013/01	2017-11-27	Mid-Ebb	Fine	SR3(N)	6:58:00	2.1	Bottom	3	2	21.20	8.00	31.90	91.6	6.80	8.1	6.9	
HKBCF	HY/2013/01	2017-11-27	Mid-Flood	Sunny	SR10A(N)	15:07:00	1.0	Surface	1	1	22.30	8.10	32.80	90.9	6.50	2.7	5.7	
HKBCF	HY/2013/01	2017-11-27	Mid-Flood	Sunny	SR10A(N)	15:07:00	1.0	Surface	1	2	22.50	8.00	32.60	90.7	6.50	2.7	4.1	
HKBCF	HY/2013/01	2017-11-27	Mid-Flood	Sunny	SR10A(N)	15:07:00	5.8	Middle	2	1	22.30	8.10	32.80	91.3	6.60	2.8	9.3	
HKBCF	HY/2013/01	2017-11-27	Mid-Flood	Sunny	SR10A(N)	15:07:00	5.8	Middle	2	2	22.50	8.00	32.60	90.9	6.50	2.9	8.8	
HKBCF	HY/2013/01	2017-11-27	Mid-Flood	Sunny	SR10A(N)	15:07:00	10.6	Bottom	3	1	22.30	8.10	32.80	92.1	6.60	3.0	7.8	
HKBCF	HY/2013/01	2017-11-27	Mid-Flood	Sunny	SR10A(N)	15:07:00	10.6	Bottom	3	2	22.50	8.00	32.60	91.7	6.60	3.0	7.2	
HKBCF	HY/2013/01	2017-11-27	Mid-Flood	Sunny	SR10B(N2)	15:02:00	1.0	Surface	1	1	22.30	8.10	32.80	91.8	6.60	2.7	6.7	
HKBCF	HY/2013/01	2017-11-27	Mid-Flood	Sunny	SR10B(N2)	15:02:00	1.0	Surface	1	2	22.50	8.00	32.60	91.8	6.60	2.7	7.6	
HKBCF	HY/2013/01	2017-11-27	Mid-Flood	Sunny	SR10B(N2)	15:02:00	3.6	Middle	2	1	22.30	8.10	32.80	92.0	6.60	2.5	7.1	
HKBCF	HY/2013/01	2017-11-27	Mid-Flood	Sunny	SR10B(N2)	15:02:00	3.6	Middle	2	2	22.50	8.00	32.60	91.9	6.60	2.5	7.2	
HKBCF	HY/2013/01	2017-11-27	Mid-Flood	Sunny	SR10B(N2)	15:02:00	6.2	Bottom	3	1	22.30	8.10	32.80	92.3	6.60	2.6	6.6	
HKBCF	HY/2013/01	2017-11-27	Mid-Flood	Sunny	SR10B(N2)	15:02:00	6.2	Bottom	3	2	22.50	8.00	32.60	92.0	6.60	2.7	7.3	
HKBCF	HY/2013/01	2017-11-27	Mid-Flood	Sunny	CSA	14:48:00	1.0	Surface	1	1	22.50	7.90	31.10	89.6	6.50	4.2	9.5	
HKBCF	HY/2013/01	2017-11-27	Mid-Flood	Sunny	CSA	14:48:00	1.0	Surface	1	2	22.30	8.00	32.80	89.2	6.40	4.1	8.0	
HKBCF	HY/2013/01	2017-11-27	Mid-Flood	Sunny	CSA	14:48:00	16.2	Middle	2	1	22.50	7.90	31.10	89.2	6.50	4.3	10.8	
HKBCF	HY/2013/01	2017-11-27	Mid-Flood	Sunny	CSA	14:48:00	16.2	Middle	2	2	22.30	8.00	32.80	88.2	6.30	4.2	10.5	
HKBCF	HY/2013/01	2017-11-27	Mid-Flood	Sunny	CSA	14:48:00	31.3	Bottom	3	1	22.50	7.90	31.40	90.1	6.50	4.5	10.8	
HKBCF	HY/2013/01	2017-11-27	Mid-Flood	Sunny	CSA	14:48:00	31.3	Bottom	3	2	22.30	8.00	32.80	88.7	6.40	4.5	9.9	
HKBCF	HY/2013/01	2017-11-27	Mid-Flood	Sunny	CS6	14:20:00	1.0	Surface	1	1	22.50	8.10	33.00	86.2	6.20	2.1	5.4	
HKBCF	HY/2013/01	2017-11-27	Mid-Flood	Sunny	CS6	14:20:00	1.0	Surface	1	2	22.50	8.10	33.00	86.5	6.20	2.7	4.8	
HKBCF	HY/2013/01	2017-11-27	Mid-Flood	Sunny	CS6	14:20:00	4.9	Middle	2	1	22.50	8.10	33.00	86.1	6.20	2.4	6.5	
HKBCF	HY/2013/01	2017-11-27	Mid-Flood	Sunny	CS6	14:20:00	4.9	Middle	2	2	22.50	8.10	33.00	86.3	6.20	2.9	5.8	
HKBCF	HY/2013/01	2017-11-27	Mid-Flood	Sunny	CS6	14:20:00	8.8	Bottom	3	1	22.50	8.10	33.00	86.3	6.20	2.6	9.6	
HKBCF	HY/2013/01	2017-11-27	Mid-Flood	Sunny	CS6	14:20:00	8.8	Bottom	3	2	22.50	8.10	33.00	86.5	6.20	3.0	8.3	

Project	Works	Date (yyyy-mm-dd)	Tide	Weather Condition	Station	Time	Depth, m	Level	Level_Code	Replicate	Temperature, °C	pH	Salinity, ppt	DO, %	DO, mg/L	Turbidity, NTU	SS, mg/L	Site Observation
HKBCF	HY/2013/01	2017-11-27	Mid-Flood	Sunny	CS4	13:06:00	1.0	Surface	1	1	22.10	8.10	32.90	89.2	6.40	2.7	5.0	
HKBCF	HY/2013/01	2017-11-27	Mid-Flood	Sunny	CS4	13:06:00	1.0	Surface	1	2	22.10	8.20	32.90	89.4	6.50	3.2	4.2	
HKBCF	HY/2013/01	2017-11-27	Mid-Flood	Sunny	CS4	13:06:00	9.9	Middle	2	1	22.00	8.10	32.90	88.2	6.40	3.4	6.1	
HKBCF	HY/2013/01	2017-11-27	Mid-Flood	Sunny	CS4	13:06:00	9.9	Middle	2	2	22.00	8.20	32.90	88.4	6.40	3.4	4.7	
HKBCF	HY/2013/01	2017-11-27	Mid-Flood	Sunny	CS4	13:06:00	18.7	Bottom	3	1	22.00	8.10	32.90	88.4	6.40	3.2	9.2	
HKBCF	HY/2013/01	2017-11-27	Mid-Flood	Sunny	CS4	13:06:00	18.7	Bottom	3	2	22.00	8.20	32.90	88.7	6.40	3.4	8.2	
HKBCF	HY/2013/01	2017-11-27	Mid-Flood	Sunny	SR6	13:11:00	1.0	Surface	1	1	22.00	7.90	32.50	95.9	6.90	4.6	7.4	
HKBCF	HY/2013/01	2017-11-27	Mid-Flood	Sunny	SR6	13:11:00	1.0	Surface	1	2	21.80	8.00	32.70	95.4	6.90	4.6	7.9	
HKBCF	HY/2013/01	2017-11-27	Mid-Flood	Sunny	SR6	13:11:00		Middle	2	1								
HKBCF	HY/2013/01	2017-11-27	Mid-Flood	Sunny	SR6	13:11:00		Middle	2	2								
HKBCF	HY/2013/01	2017-11-27	Mid-Flood	Sunny	SR6	13:11:00	3.8	Bottom	3	1	22.00	7.90	33.00	97.3	7.00	4.9	10.2	
HKBCF	HY/2013/01	2017-11-27	Mid-Flood	Sunny	SR6	13:11:00	3.8	Bottom	3	2	21.70	8.00	32.70	97.0	7.10	4.5	11.5	
HKBCF	HY/2013/01	2017-11-27	Mid-Flood	Sunny	CS(Mf)3(N)	13:29:00	1.0	Surface	1	1	21.90	7.90	32.50	96.1	7.00	4.4	8.4	
HKBCF	HY/2013/01	2017-11-27	Mid-Flood	Sunny	CS(Mf)3(N)	13:29:00	1.0	Surface	1	2	21.70	8.00	32.80	95.7	7.00	4.9	7.0	
HKBCF	HY/2013/01	2017-11-27	Mid-Flood	Sunny	CS(Mf)3(N)	13:29:00	3.8	Middle	2	1	21.90	7.90	32.60	96.6	7.00	5.6	8.3	
HKBCF	HY/2013/01	2017-11-27	Mid-Flood	Sunny	CS(Mf)3(N)	13:29:00	3.8	Middle	2	2	21.70	8.00	32.80	95.9	7.00	5.7	9.6	
HKBCF	HY/2013/01	2017-11-27	Mid-Flood	Sunny	CS(Mf)3(N)	13:29:00	6.5	Bottom	3	1	21.90	7.90	32.60	97.4	7.10	6.1	11.3	
HKBCF	HY/2013/01	2017-11-27	Mid-Flood	Sunny	CS(Mf)3(N)	13:29:00	6.5	Bottom	3	2	21.60	8.00	32.80	96.9	7.10	6.3	12.9	
HKBCF	HY/2013/01	2017-11-27	Mid-Flood	Sunny	SR5(N)	13:57:00	1.0	Surface	1	1	22.30	7.90	31.30	91.0	6.60	5.8	7.1	
HKBCF	HY/2013/01	2017-11-27	Mid-Flood	Sunny	SR5(N)	13:57:00	1.0	Surface	1	2	22.10	8.00	32.70	90.6	6.60	5.8	8.6	
HKBCF	HY/2013/01	2017-11-27	Mid-Flood	Sunny	SR5(N)	13:57:00	4.9	Middle	2	1	22.30	7.90	31.40	91.2	6.60	7.5	10.7	
HKBCF	HY/2013/01	2017-11-27	Mid-Flood	Sunny	SR5(N)	13:57:00	4.9	Middle	2	2	22.00	8.00	32.70	90.5	6.50	7.5	10.7	
HKBCF	HY/2013/01	2017-11-27	Mid-Flood	Sunny	SR5(N)	13:57:00	8.8	Bottom	3	1	22.30	7.90	31.70	92.8	6.70	7.9	13.7	
HKBCF	HY/2013/01	2017-11-27	Mid-Flood	Sunny	SR5(N)	13:57:00	8.8	Bottom	3	2	22.00	8.00	32.70	91.6	6.60	7.9	14.0	
HKBCF	HY/2013/01	2017-11-27	Mid-Flood	Sunny	IS10(N)	14:06:00	1.0	Surface	1	1	22.10	7.90	31.90	91.2	6.60	8.2	13.6	
HKBCF	HY/2013/01	2017-11-27	Mid-Flood	Sunny	IS10(N)	14:06:00	1.0	Surface	1	2	21.80	8.00	32.60	90.7	6.60	8.0	13.8	
HKBCF	HY/2013/01	2017-11-27	Mid-Flood	Sunny	IS10(N)	14:06:00	6.2	Middle	2	1	22.00	7.90	32.00	91.5	6.60	9.3	12.1	
HKBCF	HY/2013/01	2017-11-27	Mid-Flood	Sunny	IS10(N)	14:06:00	6.2	Middle	2	2	21.80	8.00	32.60	90.6	6.60	9.4	13.3	
HKBCF	HY/2013/01	2017-11-27	Mid-Flood	Sunny	IS10(N)	14:06:00	11.4	Bottom	3	1	22.00	7.90	32.10	93.3	6.80	9.5	14.5	
HKBCF	HY/2013/01	2017-11-27	Mid-Flood	Sunny	IS10(N)	14:06:00	11.4	Bottom	3	2	21.70	8.00	32.60	92.1	6.70	9.7	13.0	
HKBCF	HY/2013/01	2017-11-27	Mid-Flood	Sunny	IS(Mf)11	14:14:00	1.0	Surface	1	1	22.10	7.90	32.10	91.8	6.70	6.7	10.9	
HKBCF	HY/2013/01	2017-11-27	Mid-Flood	Sunny	IS(Mf)11	14:14:00	1.0	Surface	1	2	21.80	8.00	32.60	91.2	6.60	6.8	9.2	
HKBCF	HY/2013/01	2017-11-27	Mid-Flood	Sunny	IS(Mf)11	14:14:00	5.9	Middle	2	1	22.10	7.90	32.20	92.0	6.70	7.1	10.9	
HKBCF	HY/2013/01	2017-11-27	Mid-Flood	Sunny	IS(Mf)11	14:14:00	5.9	Middle	2	2	21.90	8.00	32.60	91.2	6.60	7.1	11.3	
HKBCF	HY/2013/01	2017-11-27	Mid-Flood	Sunny	IS(Mf)11	14:14:00	10.7	Bottom	3	1	22.10	7.90	32.20	93.4	6.80	7.1	12.0	
HKBCF	HY/2013/01	2017-11-27	Mid-Flood	Sunny	IS(Mf)11	14:14:00	10.7	Bottom	3	2	21.80	8.00	32.60	92.2	6.70	7.0	12.1	
HKBCF	HY/2013/01	2017-11-27	Mid-Flood	Sunny	CS(Mf)5	14:27:00	1.0	Surface	1	1	22.40	8.00	32.80	90.8	6.50	7.1	5.7	
HKBCF	HY/2013/01	2017-11-27	Mid-Flood	Sunny	CS(Mf)5	14:27:00	1.0	Surface	1	2	22.50	8.00	32.60	90.6	6.50	7.1	6.2	
HKBCF	HY/2013/01	2017-11-27	Mid-Flood	Sunny	CS(Mf)5	14:27:00	5.8	Middle	2	1	22.30	8.00	32.80	90.9	6.50	8.5	7.0	
HKBCF	HY/2013/01	2017-11-27	Mid-Flood	Sunny	CS(Mf)5	14:27:00	5.8	Middle	2	2	22.40	8.00	32.60	90.6	6.50	8.6	6.9	
HKBCF	HY/2013/01	2017-11-27	Mid-Flood	Sunny	CS(Mf)5	14:27:00	10.5	Bottom	3	1	22.30	8.00	32.80	91.6	6.60	9.3	8.8	
HKBCF	HY/2013/01	2017-11-27	Mid-Flood	Sunny	CS(Mf)5	14:27:00	10.5	Bottom	3	2	22.40	8.00	32.60	91.2	6.60	9.3	8.1	
HKBCF	HY/2013/01	2017-11-27	Mid-Flood	Sunny	SR7	14:24:00	1.0	Surface	1	1	22.40	7.90	32.50	94.3	6.80	4.4	6.0	
HKBCF	HY/2013/01	2017-11-27	Mid-Flood	Sunny	SR7	14:24:00	1.0	Surface	1	2	22.10	8.00	32.70	93.3	6.70	4.2	4.7	
HKBCF	HY/2013/01	2017-11-27	Mid-Flood	Sunny	SR7	14:24:00		Middle	2	1								
HKBCF	HY/2013/01	2017-11-27	Mid-Flood	Sunny	SR7	14:24:00		Middle	2	2								
HKBCF	HY/2013/01	2017-11-27	Mid-Flood	Sunny	SR7	14:24:00	3.7	Bottom	3	1	22.30	7.90	32.50	96.7	7.00	4.6	8.1	
HKBCF	HY/2013/01	2017-11-27	Mid-Flood	Sunny	SR7	14:24:00	3.7	Bottom	3	2	22.10	8.00	32.70	95.7	6.90	4.7	8.7	
HKBCF	HY/2013/01	2017-11-27	Mid-Flood	Sunny	IS17	14:07:00	1.0	Surface	1	1	22.10	8.00	32.50	92.4	6.70	6.9	4.8	
HKBCF	HY/2013/01	2017-11-27	Mid-Flood	Sunny	IS17	14:07:00	1.0	Surface	1	2	22.20	8.00	32.30	92.3	6.70	6.9	5.8	
HKBCF	HY/2013/01	2017-11-27	Mid-Flood	Sunny	IS17	14:07:00	3.6	Middle	2	1	22.10	8.00	32.70	92.0	6.60	6.8	5.3	
HKBCF	HY/2013/01	2017-11-27	Mid-Flood	Sunny	IS17	14:07:00	3.6	Middle	2	2	22.20	8.00	32.50	91.7	6.60	6.8	6.4	
HKBCF	HY/2013/01	2017-11-27	Mid-Flood	Sunny	IS17	14:07:00	6.1	Bottom	3	1	22.10	8.00	32.70	92.7	6.70	6.8	6.7	
HKBCF	HY/2013/01	2017-11-27	Mid-Flood	Sunny	IS17	14:07:00	6.1	Bottom	3	2	22.20	8.00	32.50	92.4	6.70	6.9	6.5	
HKBCF	HY/2013/01	2017-11-27	Mid-Flood	Sunny	IS(Mf)16	14:00:00	1.0	Surface	1	1	22.20	8.00	32.50	93.4	6.70	6.4	5.0	
HKBCF	HY/2013/01	2017-11-27	Mid-Flood	Sunny	IS(Mf)16	14:00:00	1.0	Surface	1	2	22.30	8.00	32.30	93.5	6.70	6.4	5.6	
HKBCF	HY/2013/01	2017-11-27	Mid-Flood	Sunny	IS(Mf)16	14:00:00		Middle	2	1								
HKBCF	HY/2013/01	2017-11-27	Mid-Flood	Sunny	IS(Mf)16	14:00:00		Middle	2	2								
HKBCF	HY/2013/01	2017-11-27	Mid-Flood	Sunny	IS(Mf)16	14:00:00	4.6	Bottom	3	1	22.10	8.00	32.60	92.9	6.70	9.6	9.5	
HKBCF	HY/2013/01	2017-11-27	Mid-Flood	Sunny	IS(Mf)16	14:00:00	4.6	Bottom	3	2	22.20	8.00	32.50	92.5	6.70	9.7	9.0	
HKBCF	HY/2013/01	2017-11-27	Mid-Flood	Sunny	IS8	13:39:00	1.0	Surface	1	1	21.90	8.00	32.10	93.9	6.80	17.9	12.7	
HKBCF	HY/2013/01	2017-11-27	Mid-Flood	Sunny	IS8	13:39:00	1.0	Surface	1	2	22.00	8.00	31.90	93.7	6.80	17.9	12.1	
HKBCF	HY/2013/01	2017-11-27	Mid-Flood	Sunny	IS8	13:39:00		Middle	2	1								
HKBCF	HY/2013/01	2017-11-27	Mid-Flood	Sunny	IS8	13:39:00		Middle	2	2								
HKBCF	HY/2013/01	2017-11-27	Mid-Flood	Sunny	IS8	13:39:00	2.7	Bottom	3	1	21.90	8.00	32.10	94.2	6.80	17.3	14.3	
HKBCF	HY/2013/01	2017-11-27	Mid-Flood	Sunny	IS8	13:39:00	2.7	Bottom	3	2	22.00	8.00	31.90	93.9	6.80	17.3	15.5	
HKBCF	HY/2013/01	2017-11-27	Mid-Flood	Sunny	SR4(N)	13:45:00		Surface	1	1								
HKBCF	HY/2013/01	2017-11-27	Mid-Flood	Sunny	SR4(N)	13:45:00		Surface	1	2								

Project	Works	Date (yyyy-mm-dd)	Tide	Weather Condition	Station	Time	Depth, m	Level	Level_Code	Replicate	Temperature, °C	pH	Salinity, ppt	DO, %	DO, mg/L	Turbidity, NTU	SS, mg/L	Site Observation
HKBCF	HY/2013/01	2017-11-27	Mid-Flood	Sunny	SR4(N)	13:45:00	1.3	Middle	2	1	22.00	8.00	32.10	92.1	6.70	10.9	12.1	
HKBCF	HY/2013/01	2017-11-27	Mid-Flood	Sunny	SR4(N)	13:45:00	1.3	Middle	2	2	22.10	8.00	31.90	91.8	6.70	10.9	12.9	
HKBCF	HY/2013/01	2017-11-27	Mid-Flood	Sunny	SR4(N)	13:45:00		Bottom	3	1								
HKBCF	HY/2013/01	2017-11-27	Mid-Flood	Sunny	SR4(N)	13:45:00		Bottom	3	2								
HKBCF	HY/2013/01	2017-11-27	Mid-Flood	Sunny	IS(Mf)9	13:33:00		Surface	1	1								
HKBCF	HY/2013/01	2017-11-27	Mid-Flood	Sunny	IS(Mf)9	13:33:00		Surface	1	2								
HKBCF	HY/2013/01	2017-11-27	Mid-Flood	Sunny	IS(Mf)9	13:33:00	1.5	Middle	2	1	21.50	8.00	32.00	93.1	6.80	14.5	10.1	
HKBCF	HY/2013/01	2017-11-27	Mid-Flood	Sunny	IS(Mf)9	13:33:00	1.5	Middle	2	2	21.70	8.00	31.80	92.9	6.80	14.6	9.1	
HKBCF	HY/2013/01	2017-11-27	Mid-Flood	Sunny	IS(Mf)9	13:33:00		Bottom	3	1								
HKBCF	HY/2013/01	2017-11-27	Mid-Flood	Sunny	IS(Mf)9	13:33:00		Bottom	3	2								
HKBCF	HY/2013/01	2017-11-27	Mid-Flood	Sunny	IS7	13:26:00		Surface	1	1								
HKBCF	HY/2013/01	2017-11-27	Mid-Flood	Sunny	IS7	13:26:00		Surface	1	2								
HKBCF	HY/2013/01	2017-11-27	Mid-Flood	Sunny	IS7	13:26:00	1.4	Middle	2	1	21.60	8.00	31.90	94.1	6.90	7.7	8.3	
HKBCF	HY/2013/01	2017-11-27	Mid-Flood	Sunny	IS7	13:26:00	1.4	Middle	2	2	21.70	8.00	31.70	93.8	6.90	7.8	9.4	
HKBCF	HY/2013/01	2017-11-27	Mid-Flood	Sunny	IS7	13:26:00		Bottom	3	1								
HKBCF	HY/2013/01	2017-11-27	Mid-Flood	Sunny	IS7	13:26:00		Bottom	3	2								
HKBCF	HY/2013/01	2017-11-27	Mid-Flood	Sunny	IS(Mf)6	13:19:00		Surface	1	1								
HKBCF	HY/2013/01	2017-11-27	Mid-Flood	Sunny	IS(Mf)6	13:19:00		Surface	1	2								
HKBCF	HY/2013/01	2017-11-27	Mid-Flood	Sunny	IS(Mf)6	13:19:00	1.3	Middle	2	1	21.50	8.00	31.90	93.5	6.90	14.7	7.6	
HKBCF	HY/2013/01	2017-11-27	Mid-Flood	Sunny	IS(Mf)6	13:19:00	1.3	Middle	2	2	21.60	8.00	31.70	93.4	6.80	14.7	6.7	
HKBCF	HY/2013/01	2017-11-27	Mid-Flood	Sunny	IS(Mf)6	13:19:00		Bottom	3	1								
HKBCF	HY/2013/01	2017-11-27	Mid-Flood	Sunny	IS(Mf)6	13:19:00		Bottom	3	2								
HKBCF	HY/2013/01	2017-11-27	Mid-Flood	Sunny	IS5	13:10:00	1.0	Surface	1	1	21.40	8.00	32.00	93.7	6.90	11.3	8.5	
HKBCF	HY/2013/01	2017-11-27	Mid-Flood	Sunny	IS5	13:10:00	1.0	Surface	1	2	21.50	8.00	31.80	93.6	6.90	11.4	8.8	
HKBCF	HY/2013/01	2017-11-27	Mid-Flood	Sunny	IS5	13:10:00	3.8	Middle	2	1	21.30	8.00	32.10	93.6	6.90	10.5	10.4	
HKBCF	HY/2013/01	2017-11-27	Mid-Flood	Sunny	IS5	13:10:00	3.8	Middle	2	2	21.40	8.00	31.90	93.4	6.90	10.5	11.4	
HKBCF	HY/2013/01	2017-11-27	Mid-Flood	Sunny	IS5	13:10:00	6.5	Bottom	3	1	21.30	8.00	32.10	93.9	6.90	10.8	12.2	
HKBCF	HY/2013/01	2017-11-27	Mid-Flood	Sunny	IS5	13:10:00	6.5	Bottom	3	2	21.40	8.00	31.90	93.6	6.90	10.8	11.8	
HKBCF	HY/2013/01	2017-11-27	Mid-Flood	Sunny	SR3(N)	13:03:00		Surface	1	1								
HKBCF	HY/2013/01	2017-11-27	Mid-Flood	Sunny	SR3(N)	13:03:00		Surface	1	2								
HKBCF	HY/2013/01	2017-11-27	Mid-Flood	Sunny	SR3(N)	13:03:00	1.5	Middle	2	1	21.40	8.00	32.10	93.8	6.90	11.6	8.3	
HKBCF	HY/2013/01	2017-11-27	Mid-Flood	Sunny	SR3(N)	13:03:00	1.5	Middle	2	2	21.50	8.10	31.90	93.7	6.90	11.7	7.0	
HKBCF	HY/2013/01	2017-11-27	Mid-Flood	Sunny	SR3(N)	13:03:00		Bottom	3	1								
HKBCF	HY/2013/01	2017-11-27	Mid-Flood	Sunny	SR3(N)	13:03:00		Bottom	3	2								
HKBCF	HY/2013/01	2017-11-29	Mid-Ebb	Sunny	SR10A(N)	7:12:00	1.0	Surface	1	1	22.40	8.00	32.60	88.3	6.30	0.6	4.5	
HKBCF	HY/2013/01	2017-11-29	Mid-Ebb	Sunny	SR10A(N)	7:12:00	1.0	Surface	1	2	22.30	8.00	32.80	88.3	6.40	0.6	3.8	
HKBCF	HY/2013/01	2017-11-29	Mid-Ebb	Sunny	SR10A(N)	7:12:00	6.4	Middle	2	1	22.40	8.00	32.60	88.3	6.30	0.8	6.6	
HKBCF	HY/2013/01	2017-11-29	Mid-Ebb	Sunny	SR10A(N)	7:12:00	6.4	Middle	2	2	22.30	8.00	32.80	88.3	6.40	0.7	5.9	
HKBCF	HY/2013/01	2017-11-29	Mid-Ebb	Sunny	SR10A(N)	7:12:00	11.8	Bottom	3	1	22.40	8.00	32.60	88.3	6.30	1.1	6.0	
HKBCF	HY/2013/01	2017-11-29	Mid-Ebb	Sunny	SR10A(N)	7:12:00	11.8	Bottom	3	2	22.30	8.00	32.80	88.4	6.40	1.1	5.5	
HKBCF	HY/2013/01	2017-11-29	Mid-Ebb	Sunny	SR10B(N2)	7:22:00	1.0	Surface	1	1	22.40	8.00	32.60	88.1	6.30	1.9	3.7	
HKBCF	HY/2013/01	2017-11-29	Mid-Ebb	Sunny	SR10B(N2)	7:22:00	1.0	Surface	1	2	22.30	8.00	32.80	88.1	6.30	1.9	4.9	
HKBCF	HY/2013/01	2017-11-29	Mid-Ebb	Sunny	SR10B(N2)	7:22:00	3.7	Middle	2	1	22.40	8.00	32.60	88.0	6.30	2.5	5.6	
HKBCF	HY/2013/01	2017-11-29	Mid-Ebb	Sunny	SR10B(N2)	7:22:00	3.7	Middle	2	2	22.30	8.00	32.80	88.1	6.30	2.5	5.3	
HKBCF	HY/2013/01	2017-11-29	Mid-Ebb	Sunny	SR10B(N2)	7:22:00	6.3	Bottom	3	1	22.40	8.00	32.60	88.1	6.30	2.6	6.3	
HKBCF	HY/2013/01	2017-11-29	Mid-Ebb	Sunny	SR10B(N2)	7:22:00	6.3	Bottom	3	2	22.30	8.00	32.80	88.2	6.30	2.6	6.3	
HKBCF	HY/2013/01	2017-11-29	Mid-Ebb	Sunny	CSA	7:38:00	1.0	Surface	1	1	22.40	7.80	32.80	89.5	6.40	2.6	5.6	
HKBCF	HY/2013/01	2017-11-29	Mid-Ebb	Sunny	CSA	7:38:00	1.0	Surface	1	2	22.10	7.90	32.20	88.9	6.40	2.6	5.5	
HKBCF	HY/2013/01	2017-11-29	Mid-Ebb	Sunny	CSA	7:38:00	16.3	Middle	2	1	22.40	7.80	32.70	88.3	6.30	5.3	5.3	
HKBCF	HY/2013/01	2017-11-29	Mid-Ebb	Sunny	CSA	7:38:00	16.3	Middle	2	2	22.10	7.90	32.10	87.6	6.30	5.3	6.1	
HKBCF	HY/2013/01	2017-11-29	Mid-Ebb	Sunny	CSA	7:38:00	31.5	Bottom	3	1	22.40	7.80	32.90	87.6	6.30	6.9	6.4	
HKBCF	HY/2013/01	2017-11-29	Mid-Ebb	Sunny	CSA	7:38:00	31.5	Bottom	3	2	22.20	7.90	32.00	86.5	6.30	6.9	7.2	
HKBCF	HY/2013/01	2017-11-29	Mid-Ebb	Sunny	CS6	7:45:00	1.0	Surface	1	1	22.30	8.10	32.90	87.2	6.30	2.7	6.8	
HKBCF	HY/2013/01	2017-11-29	Mid-Ebb	Sunny	CS6	7:45:00	1.0	Surface	1	2	22.30	8.10	32.90	86.9	6.20	2.9	6.3	
HKBCF	HY/2013/01	2017-11-29	Mid-Ebb	Sunny	CS6	7:45:00	4.8	Middle	2	1	22.30	8.10	32.90	87.1	6.30	4.0	9.4	
HKBCF	HY/2013/01	2017-11-29	Mid-Ebb	Sunny	CS6	7:45:00	4.8	Middle	2	2	22.30	8.10	32.90	86.9	6.20	4.0	8.2	
HKBCF	HY/2013/01	2017-11-29	Mid-Ebb	Sunny	CS6	7:45:00	8.6	Bottom	3	1	22.30	8.10	32.90	87.0	6.30	3.9	9.0	
HKBCF	HY/2013/01	2017-11-29	Mid-Ebb	Sunny	CS6	7:45:00	8.6	Bottom	3	2	22.30	8.10	32.90	86.8	6.20	3.8	8.9	
HKBCF	HY/2013/01	2017-11-29	Mid-Ebb	Sunny	CS4	9:15:00	1.0	Surface	1	1	22.10	8.10	31.90	91.0	6.60	2.6	4.7	
HKBCF	HY/2013/01	2017-11-29	Mid-Ebb	Sunny	CS4	9:15:00	1.0	Surface	1	2	22.10	8.10	31.90	90.8	6.60	2.4	3.1	
HKBCF	HY/2013/01	2017-11-29	Mid-Ebb	Sunny	CS4	9:15:00	9.8	Middle	2	1	22.00	8.20	32.70	90.3	6.50	3.5	6.9	
HKBCF	HY/2013/01	2017-11-29	Mid-Ebb	Sunny	CS4	9:15:00	9.8	Middle	2	2	22.00	8.10	32.70	90.1	6.50	3.3	5.4	
HKBCF	HY/2013/01	2017-11-29	Mid-Ebb	Sunny	CS4	9:15:00	18.5	Bottom	3	1	22.00	8.20	32.80	90.1	6.50	5.4	9.1	
HKBCF	HY/2013/01	2017-11-29	Mid-Ebb	Sunny	CS4	9:15:00	18.5	Bottom	3	2	22.00	8.10	32.80	89.8	6.50	5.0	8.7	
HKBCF	HY/2013/01	2017-11-29	Mid-Ebb	Sunny	SR6	9:10:00	1.0	Surface	1	1	22.00	7.80	30.00	95.9	7.10	4.2	6.6	
HKBCF	HY/2013/01	2017-11-29	Mid-Ebb	Sunny	SR6	9:10:00	1.0	Surface	1	2	21.70	7.90	30.20	95.5	7.00	4.8	6.4	
HKBCF	HY/2013/01	2017-11-29	Mid-Ebb	Sunny	SR6	9:10:00		Middle	2	1								
HKBCF	HY/2013/01	2017-11-29	Mid-Ebb	Sunny	SR6	9:10:00		Middle	2	2								

Project	Works	Date (yyyy-mm-dd)	Tide	Weather Condition	Station	Time	Depth, m	Level	Level_Code	Replicate	Temperature, °C	pH	Salinity, ppt	DO, %	DO, mg/L	Turbidity, NTU	SS, mg/L	Site Observation
HKBCF	HY/2013/01	2017-11-29	Mid-Ebb	Sunny	SR6	9:10:00	4.0	Bottom	3	1	22.00	7.80	31.40	95.7	7.00	7.5	5.0	
HKBCF	HY/2013/01	2017-11-29	Mid-Ebb	Sunny	SR6	9:10:00	4.0	Bottom	3	2	21.70	8.00	31.00	95.4	7.00	7.9	6.7	
HKBCF	HY/2013/01	2017-11-29	Mid-Ebb	Sunny	CS(Mf)3(N)	8:50:00	1.0	Surface	1	1	22.20	7.80	31.20	94.9	6.90	3.2	9.3	
HKBCF	HY/2013/01	2017-11-29	Mid-Ebb	Sunny	CS(Mf)3(N)	8:50:00	1.0	Surface	1	2	21.90	7.90	31.20	94.6	6.90	3.2	10.0	
HKBCF	HY/2013/01	2017-11-29	Mid-Ebb	Sunny	CS(Mf)3(N)	8:50:00	3.6	Middle	2	1	22.10	7.80	31.30	94.7	6.90	4.5	10.5	
HKBCF	HY/2013/01	2017-11-29	Mid-Ebb	Sunny	CS(Mf)3(N)	8:50:00	3.6	Middle	2	2	21.80	7.90	31.20	94.2	6.90	4.5	11.0	
HKBCF	HY/2013/01	2017-11-29	Mid-Ebb	Sunny	CS(Mf)3(N)	8:50:00	6.2	Bottom	3	1	22.00	7.80	31.40	94.7	6.90	7.5	9.4	
HKBCF	HY/2013/01	2017-11-29	Mid-Ebb	Sunny	CS(Mf)3(N)	8:50:00	6.2	Bottom	3	2	21.70	8.00	31.00	94.0	6.90	7.4	10.7	
HKBCF	HY/2013/01	2017-11-29	Mid-Ebb	Sunny	SR5(N)	8:26:00	1.0	Surface	1	1	22.00	7.90	32.00	94.7	6.90	4.0	8.5	
HKBCF	HY/2013/01	2017-11-29	Mid-Ebb	Sunny	SR5(N)	8:26:00	1.0	Surface	1	2	21.80	8.00	32.00	94.3	6.90	4.0	7.5	
HKBCF	HY/2013/01	2017-11-29	Mid-Ebb	Sunny	SR5(N)	8:26:00	4.6	Middle	2	1	22.00	7.90	31.90	94.3	6.90	4.8	7.8	
HKBCF	HY/2013/01	2017-11-29	Mid-Ebb	Sunny	SR5(N)	8:26:00	4.6	Middle	2	2	21.80	8.00	31.80	93.8	6.90	4.8	6.6	
HKBCF	HY/2013/01	2017-11-29	Mid-Ebb	Sunny	SR5(N)	8:26:00	8.2	Bottom	3	1	22.00	7.90	31.90	94.3	6.90	5.9	8.2	
HKBCF	HY/2013/01	2017-11-29	Mid-Ebb	Sunny	SR5(N)	8:26:00	8.2	Bottom	3	2	21.70	8.00	31.70	93.7	6.90	6.2	8.7	
HKBCF	HY/2013/01	2017-11-29	Mid-Ebb	Sunny	IS10(N)	8:19:00	1.0	Surface	1	1	22.10	7.90	31.90	93.3	6.80	4.0	6.9	
HKBCF	HY/2013/01	2017-11-29	Mid-Ebb	Sunny	IS10(N)	8:19:00	1.0	Surface	1	2	21.90	8.00	31.80	92.8	6.80	4.1	6.6	
HKBCF	HY/2013/01	2017-11-29	Mid-Ebb	Sunny	IS10(N)	8:19:00	6.4	Middle	2	1	22.00	7.90	31.80	93.2	6.80	5.0	8.1	
HKBCF	HY/2013/01	2017-11-29	Mid-Ebb	Sunny	IS10(N)	8:19:00	6.4	Middle	2	2	21.80	8.00	31.70	92.5	6.80	5.0	7.5	
HKBCF	HY/2013/01	2017-11-29	Mid-Ebb	Sunny	IS10(N)	8:19:00	11.8	Bottom	3	1	22.00	7.90	31.80	93.4	6.80	6.7	7.4	
HKBCF	HY/2013/01	2017-11-29	Mid-Ebb	Sunny	IS10(N)	8:19:00	11.8	Bottom	3	2	21.80	8.00	31.50	92.6	6.80	6.6	7.3	
HKBCF	HY/2013/01	2017-11-29	Mid-Ebb	Sunny	IS(Mf)11	8:13:00	1.0	Surface	1	1	22.10	7.90	32.00	92.8	6.70	2.6	8.6	
HKBCF	HY/2013/01	2017-11-29	Mid-Ebb	Sunny	IS(Mf)11	8:13:00	1.0	Surface	1	2	21.80	8.00	31.80	92.4	6.70	2.4	8.2	
HKBCF	HY/2013/01	2017-11-29	Mid-Ebb	Sunny	IS(Mf)11	8:13:00	6.0	Middle	2	1	22.10	7.90	32.00	92.7	6.70	3.4	9.6	
HKBCF	HY/2013/01	2017-11-29	Mid-Ebb	Sunny	IS(Mf)11	8:13:00	6.0	Middle	2	2	21.80	8.00	31.70	92.1	6.70	3.4	9.1	
HKBCF	HY/2013/01	2017-11-29	Mid-Ebb	Sunny	IS(Mf)11	8:13:00	10.9	Bottom	3	1	22.00	7.90	31.90	93.2	6.80	7.8	8.1	
HKBCF	HY/2013/01	2017-11-29	Mid-Ebb	Sunny	IS(Mf)11	8:13:00	10.9	Bottom	3	2	21.70	8.00	31.30	92.5	6.80	8.4	9.3	
HKBCF	HY/2013/01	2017-11-29	Mid-Ebb	Sunny	CS(Mf)5	7:55:00	1.0	Surface	1	1	22.40	8.00	32.50	88.4	6.40	1.0	5.2	
HKBCF	HY/2013/01	2017-11-29	Mid-Ebb	Sunny	CS(Mf)5	7:55:00	1.0	Surface	1	2	22.30	8.00	32.70	88.4	6.40	1.0	5.0	
HKBCF	HY/2013/01	2017-11-29	Mid-Ebb	Sunny	CS(Mf)5	7:55:00	5.9	Middle	2	1	22.40	8.00	32.60	88.6	6.40	2.2	4.5	
HKBCF	HY/2013/01	2017-11-29	Mid-Ebb	Sunny	CS(Mf)5	7:55:00	5.9	Middle	2	2	22.30	8.00	32.70	88.6	6.40	2.2	5.7	
HKBCF	HY/2013/01	2017-11-29	Mid-Ebb	Sunny	CS(Mf)5	7:55:00	10.8	Bottom	3	1	22.40	8.00	32.60	88.6	6.40	2.5	5.8	
HKBCF	HY/2013/01	2017-11-29	Mid-Ebb	Sunny	CS(Mf)5	7:55:00	10.8	Bottom	3	2	22.30	8.00	32.80	88.7	6.40	2.5	5.6	
HKBCF	HY/2013/01	2017-11-29	Mid-Ebb	Sunny	SR7	8:06:00	1.0	Surface	1	1	22.20	7.80	32.10	91.9	6.70	8.2	9.8	
HKBCF	HY/2013/01	2017-11-29	Mid-Ebb	Sunny	SR7	8:06:00	1.0	Surface	1	2	21.90	7.90	31.20	91.2	6.70	8.2	9.3	
HKBCF	HY/2013/01	2017-11-29	Mid-Ebb	Sunny	SR7	8:06:00		Middle	2	1								
HKBCF	HY/2013/01	2017-11-29	Mid-Ebb	Sunny	SR7	8:06:00		Middle	2	2								
HKBCF	HY/2013/01	2017-11-29	Mid-Ebb	Sunny	SR7	8:06:00	3.6	Bottom	3	1	22.20	7.80	32.30	92.5	6.70	14.5	17.5	
HKBCF	HY/2013/01	2017-11-29	Mid-Ebb	Sunny	SR7	8:06:00	3.6	Bottom	3	2	22.00	7.90	30.70	91.5	6.70	14.7	18.4	
HKBCF	HY/2013/01	2017-11-29	Mid-Ebb	Sunny	IS17	8:17:00	1.0	Surface	1	1	22.10	8.00	32.40	92.7	6.70	7.0	4.2	
HKBCF	HY/2013/01	2017-11-29	Mid-Ebb	Sunny	IS17	8:17:00	1.0	Surface	1	2	22.00	8.10	32.60	92.7	6.70	7.0	5.4	
HKBCF	HY/2013/01	2017-11-29	Mid-Ebb	Sunny	IS17	8:17:00	4.0	Middle	2	1	22.10	8.00	32.40	92.4	6.70	7.9	5.0	
HKBCF	HY/2013/01	2017-11-29	Mid-Ebb	Sunny	IS17	8:17:00	4.0	Middle	2	2	22.00	8.10	32.60	92.4	6.70	7.8	6.8	
HKBCF	HY/2013/01	2017-11-29	Mid-Ebb	Sunny	IS17	8:17:00	6.9	Bottom	3	1	22.10	8.00	32.50	92.4	6.70	7.8	7.4	
HKBCF	HY/2013/01	2017-11-29	Mid-Ebb	Sunny	IS17	8:17:00	6.9	Bottom	3	2	22.00	8.10	32.60	92.3	6.70	7.7	7.8	
HKBCF	HY/2013/01	2017-11-29	Mid-Ebb	Sunny	IS(Mf)16	8:22:00	1.0	Surface	1	1	22.20	8.00	32.40	91.3	6.60	8.6	8.8	
HKBCF	HY/2013/01	2017-11-29	Mid-Ebb	Sunny	IS(Mf)16	8:22:00	1.0	Surface	1	2	22.10	8.10	32.50	91.1	6.60	8.6	7.5	
HKBCF	HY/2013/01	2017-11-29	Mid-Ebb	Sunny	IS(Mf)16	8:22:00		Middle	2	1								
HKBCF	HY/2013/01	2017-11-29	Mid-Ebb	Sunny	IS(Mf)16	8:22:00		Middle	2	2								
HKBCF	HY/2013/01	2017-11-29	Mid-Ebb	Sunny	IS(Mf)16	8:22:00	4.5	Bottom	3	1	22.10	8.00	32.50	90.9	6.60	9.4	12.0	
HKBCF	HY/2013/01	2017-11-29	Mid-Ebb	Sunny	IS(Mf)16	8:22:00	4.5	Bottom	3	2	22.00	8.10	32.70	90.5	6.50	9.3	11.9	
HKBCF	HY/2013/01	2017-11-29	Mid-Ebb	Sunny	IS8	8:46:00	1.0	Surface	1	1	22.00	7.90	32.10	91.8	6.70	11.1	8.1	
HKBCF	HY/2013/01	2017-11-29	Mid-Ebb	Sunny	IS8	8:46:00	1.0	Surface	1	2	21.90	8.00	32.30	91.8	6.70	11.1	9.3	
HKBCF	HY/2013/01	2017-11-29	Mid-Ebb	Sunny	IS8	8:46:00		Middle	2	1								
HKBCF	HY/2013/01	2017-11-29	Mid-Ebb	Sunny	IS8	8:46:00		Middle	2	2								
HKBCF	HY/2013/01	2017-11-29	Mid-Ebb	Sunny	IS8	8:46:00	2.7	Bottom	3	1	22.00	7.90	32.10	91.8	6.70	11.4	11.2	
HKBCF	HY/2013/01	2017-11-29	Mid-Ebb	Sunny	IS8	8:46:00	2.7	Bottom	3	2	21.90	8.00	32.30	91.8	6.70	11.4	12.3	
HKBCF	HY/2013/01	2017-11-29	Mid-Ebb	Sunny	SR4(N)	8:41:00	1.0	Surface	1	1	22.50	7.90	31.50	87.9	6.30	5.5	6.5	
HKBCF	HY/2013/01	2017-11-29	Mid-Ebb	Sunny	SR4(N)	8:41:00	1.0	Surface	1	2	22.40	8.00	31.70	88.1	6.40	5.4	5.8	
HKBCF	HY/2013/01	2017-11-29	Mid-Ebb	Sunny	SR4(N)	8:41:00		Middle	2	1								
HKBCF	HY/2013/01	2017-11-29	Mid-Ebb	Sunny	SR4(N)	8:41:00		Middle	2	2								
HKBCF	HY/2013/01	2017-11-29	Mid-Ebb	Sunny	SR4(N)	8:41:00	2.3	Bottom	3	1	22.50	7.90	31.60	88.0	6.40	5.7	11.2	
HKBCF	HY/2013/01	2017-11-29	Mid-Ebb	Sunny	SR4(N)	8:41:00	2.3	Bottom	3	2	22.40	8.00	31.80	88.4	6.40	5.7	10.0	
HKBCF	HY/2013/01	2017-11-29	Mid-Ebb	Sunny	IS(Mf)9	8:54:00	1.0	Surface	1	1	21.90	7.90	32.00	92.1	6.70	8.7	9.4	
HKBCF	HY/2013/01	2017-11-29	Mid-Ebb	Sunny	IS(Mf)9	8:54:00	1.0	Surface	1	2	21.80	8.00	32.20	92.0	6.70	8.7	8.3	
HKBCF	HY/2013/01	2017-11-29	Mid-Ebb	Sunny	IS(Mf)9	8:54:00		Middle	2	1								
HKBCF	HY/2013/01	2017-11-29	Mid-Ebb	Sunny	IS(Mf)9	8:54:00		Middle	2	2								
HKBCF	HY/2013/01	2017-11-29	Mid-Ebb	Sunny	IS(Mf)9	8:54:00	2.2	Bottom	3	1	22.00	7.90	32.00	92.2	6.70	8.6	11.0	
HKBCF	HY/2013/01	2017-11-29	Mid-Ebb	Sunny	IS(Mf)9	8:54:00	2.2	Bottom	3	2	21.90	8.00	32.20	92.1	6.70	8.5	12.0	

Project	Works	Date (yyyy-mm-dd)	Tide	Weather Condition	Station	Time	Depth, m	Level	Level_Code	Replicate	Temperature, °C	pH	Salinity, ppt	DO, %	DO, mg/L	Turbidity, NTU	SS, mg/L	Site Observation
HKBCF	HY/2013/01	2017-11-29	Mid-Ebb	Sunny	IS7	9:04:00		Surface	1	1								
HKBCF	HY/2013/01	2017-11-29	Mid-Ebb	Sunny	IS7	9:04:00		Surface	1	2								
HKBCF	HY/2013/01	2017-11-29	Mid-Ebb	Sunny	IS7	9:04:00	1.4	Middle	2	1	22.00	7.90	32.00	91.6	6.70	8.6	8.9	
HKBCF	HY/2013/01	2017-11-29	Mid-Ebb	Sunny	IS7	9:04:00	1.4	Middle	2	2	21.90	8.00	32.20	91.5	6.70	8.5	7.7	
HKBCF	HY/2013/01	2017-11-29	Mid-Ebb	Sunny	IS7	9:04:00		Bottom	3	1								
HKBCF	HY/2013/01	2017-11-29	Mid-Ebb	Sunny	IS7	9:04:00		Bottom	3	2								
HKBCF	HY/2013/01	2017-11-29	Mid-Ebb	Sunny	IS(Mf)6	9:12:00		Surface	1	1								
HKBCF	HY/2013/01	2017-11-29	Mid-Ebb	Sunny	IS(Mf)6	9:12:00		Surface	1	2								
HKBCF	HY/2013/01	2017-11-29	Mid-Ebb	Sunny	IS(Mf)6	9:12:00	1.2	Middle	2	1	21.90	7.90	32.20	94.9	6.90	7.4	10.5	
HKBCF	HY/2013/01	2017-11-29	Mid-Ebb	Sunny	IS(Mf)6	9:12:00	1.2	Middle	2	2	21.80	8.00	32.40	94.9	6.90	7.4	11.4	
HKBCF	HY/2013/01	2017-11-29	Mid-Ebb	Sunny	IS(Mf)6	9:12:00		Bottom	3	1								
HKBCF	HY/2013/01	2017-11-29	Mid-Ebb	Sunny	IS(Mf)6	9:12:00		Bottom	3	2								
HKBCF	HY/2013/01	2017-11-29	Mid-Ebb	Sunny	IS5	9:25:00	1.0	Surface	1	1	22.00	7.90	32.40	93.9	6.80	6.6	8.5	
HKBCF	HY/2013/01	2017-11-29	Mid-Ebb	Sunny	IS5	9:25:00	1.0	Surface	1	2	21.90	8.00	32.50	93.9	6.80	6.5	9.0	
HKBCF	HY/2013/01	2017-11-29	Mid-Ebb	Sunny	IS5	9:25:00	3.8	Middle	2	1	22.00	8.00	32.40	93.9	6.80	7.0	12.3	
HKBCF	HY/2013/01	2017-11-29	Mid-Ebb	Sunny	IS5	9:25:00	3.8	Middle	2	2	21.90	8.00	32.60	93.8	6.80	7.0	11.4	
HKBCF	HY/2013/01	2017-11-29	Mid-Ebb	Sunny	IS5	9:25:00	6.6	Bottom	3	1	22.00	8.00	32.40	93.8	6.80	7.6	11.3	
HKBCF	HY/2013/01	2017-11-29	Mid-Ebb	Sunny	IS5	9:25:00	6.6	Bottom	3	2	21.90	8.00	32.60	93.5	6.80	7.6	12.6	
HKBCF	HY/2013/01	2017-11-29	Mid-Ebb	Sunny	SR3(N)	9:34:00	1.0	Surface	1	1	22.00	7.90	32.30	93.3	6.80	11.0	8.4	
HKBCF	HY/2013/01	2017-11-29	Mid-Ebb	Sunny	SR3(N)	9:34:00	1.0	Surface	1	2	21.90	8.00	32.50	93.3	6.80	11.0	7.0	
HKBCF	HY/2013/01	2017-11-29	Mid-Ebb	Sunny	SR3(N)	9:34:00		Middle	2	1								
HKBCF	HY/2013/01	2017-11-29	Mid-Ebb	Sunny	SR3(N)	9:34:00		Middle	2	2								
HKBCF	HY/2013/01	2017-11-29	Mid-Ebb	Sunny	SR3(N)	9:34:00	3.0	Bottom	3	1	22.00	7.90	32.30	93.3	6.80	13.5	9.3	
HKBCF	HY/2013/01	2017-11-29	Mid-Ebb	Sunny	SR3(N)	9:34:00	3.0	Bottom	3	2	21.90	8.00	32.50	93.1	6.80	13.3	10.9	
HKBCF	HY/2013/01	2017-11-29	Mid-Flood	Cloudy	SR10A(N)	16:13:00	1.0	Surface	1	1	22.50	8.00	32.60	88.9	6.40	8.3	8.1	
HKBCF	HY/2013/01	2017-11-29	Mid-Flood	Cloudy	SR10A(N)	16:13:00	1.0	Surface	1	2	22.40	8.00	32.80	88.7	6.40	8.3	7.9	
HKBCF	HY/2013/01	2017-11-29	Mid-Flood	Cloudy	SR10A(N)	16:13:00	6.0	Middle	2	1	22.50	8.00	32.60	88.4	6.30	9.2	8.2	
HKBCF	HY/2013/01	2017-11-29	Mid-Flood	Cloudy	SR10A(N)	16:13:00	6.0	Middle	2	2	22.30	8.00	32.80	88.2	6.30	9.2	7.6	
HKBCF	HY/2013/01	2017-11-29	Mid-Flood	Cloudy	SR10A(N)	16:13:00	11.0	Bottom	3	1	22.50	8.00	32.60	88.4	6.30	8.6	9.5	
HKBCF	HY/2013/01	2017-11-29	Mid-Flood	Cloudy	SR10A(N)	16:13:00	11.0	Bottom	3	2	22.30	8.00	32.80	88.1	6.30	8.5	9.1	
HKBCF	HY/2013/01	2017-11-29	Mid-Flood	Cloudy	SR10B(N2)	16:09:00	1.0	Surface	1	1	22.50	8.00	32.60	88.3	6.30	4.2	9.2	
HKBCF	HY/2013/01	2017-11-29	Mid-Flood	Cloudy	SR10B(N2)	16:09:00	1.0	Surface	1	2	22.40	8.00	32.80	88.0	6.30	4.2	9.4	
HKBCF	HY/2013/01	2017-11-29	Mid-Flood	Cloudy	SR10B(N2)	16:09:00	3.4	Middle	2	1	22.50	8.00	32.60	88.2	6.30	5.4	8.1	
HKBCF	HY/2013/01	2017-11-29	Mid-Flood	Cloudy	SR10B(N2)	16:09:00	3.4	Middle	2	2	22.40	8.00	32.80	87.8	6.30	5.4	9.9	
HKBCF	HY/2013/01	2017-11-29	Mid-Flood	Cloudy	SR10B(N2)	16:09:00	5.8	Bottom	3	1	22.50	8.00	32.60	88.3	6.30	6.3	8.9	
HKBCF	HY/2013/01	2017-11-29	Mid-Flood	Cloudy	SR10B(N2)	16:09:00	5.8	Bottom	3	2	22.40	8.00	32.80	87.5	6.30	6.2	8.9	
HKBCF	HY/2013/01	2017-11-29	Mid-Flood	Cloudy	CSA	15:36:00	1.0	Surface	1	1	22.60	7.90	32.40	91.7	6.60	2.6	6.0	
HKBCF	HY/2013/01	2017-11-29	Mid-Flood	Cloudy	CSA	15:36:00	1.0	Surface	1	2	22.30	8.00	32.00	90.8	6.50	3.0	6.5	
HKBCF	HY/2013/01	2017-11-29	Mid-Flood	Cloudy	CSA	15:36:00	16.1	Middle	2	1	22.40	7.80	32.40	89.2	6.40	4.2	7.0	
HKBCF	HY/2013/01	2017-11-29	Mid-Flood	Cloudy	CSA	15:36:00	16.1	Middle	2	2	22.10	8.00	32.00	88.6	6.40	4.2	7.1	
HKBCF	HY/2013/01	2017-11-29	Mid-Flood	Cloudy	CSA	15:36:00	31.1	Bottom	3	1	22.40	7.80	32.20	88.7	6.40	5.4	6.1	
HKBCF	HY/2013/01	2017-11-29	Mid-Flood	Cloudy	CSA	15:36:00	31.1	Bottom	3	2	22.10	8.00	31.90	87.8	6.40	5.6	6.8	
HKBCF	HY/2013/01	2017-11-29	Mid-Flood	Cloudy	CS6	15:42:00	1.0	Surface	1	1	22.60	8.10	32.90	89.8	6.40	2.6	3.9	
HKBCF	HY/2013/01	2017-11-29	Mid-Flood	Cloudy	CS6	15:42:00	1.0	Surface	1	2	22.60	8.10	32.90	89.6	6.40	2.4	4.3	
HKBCF	HY/2013/01	2017-11-29	Mid-Flood	Cloudy	CS6	15:42:00	4.9	Middle	2	1	22.30	8.10	32.90	88.3	6.30	4.3	8.7	
HKBCF	HY/2013/01	2017-11-29	Mid-Flood	Cloudy	CS6	15:42:00	4.9	Middle	2	2	22.40	8.10	32.90	88.0	6.30	4.3	7.5	
HKBCF	HY/2013/01	2017-11-29	Mid-Flood	Cloudy	CS6	15:42:00	8.7	Bottom	3	1	22.30	8.10	32.90	88.0	6.30	5.3	8.3	
HKBCF	HY/2013/01	2017-11-29	Mid-Flood	Cloudy	CS6	15:42:00	8.7	Bottom	3	2	22.30	8.10	32.90	87.6	6.30	5.6	8.6	
HKBCF	HY/2013/01	2017-11-29	Mid-Flood	Cloudy	CS4	14:19:00	1.0	Surface	1	1	22.50	8.10	31.80	92.5	6.70	2.8	4.6	
HKBCF	HY/2013/01	2017-11-29	Mid-Flood	Cloudy	CS4	14:19:00	1.0	Surface	1	2	22.50	8.10	31.90	92.3	6.70	2.6	4.7	
HKBCF	HY/2013/01	2017-11-29	Mid-Flood	Cloudy	CS4	14:19:00	9.7	Middle	2	1	22.10	8.10	32.60	89.9	6.50	4.3	6.1	
HKBCF	HY/2013/01	2017-11-29	Mid-Flood	Cloudy	CS4	14:19:00	9.7	Middle	2	2	22.20	8.10	32.60	89.7	6.50	4.3	6.0	
HKBCF	HY/2013/01	2017-11-29	Mid-Flood	Cloudy	CS4	14:19:00	18.3	Bottom	3	1	22.10	8.20	32.70	89.3	6.50	4.6	6.7	
HKBCF	HY/2013/01	2017-11-29	Mid-Flood	Cloudy	CS4	14:19:00	18.3	Bottom	3	2	22.10	8.10	32.70	89.1	6.40	4.7	6.9	
HKBCF	HY/2013/01	2017-11-29	Mid-Flood	Cloudy	SR6	14:07:00	1.0	Surface	1	1	22.10	7.80	32.50	95.4	6.90	5.3	5.5	
HKBCF	HY/2013/01	2017-11-29	Mid-Flood	Cloudy	SR6	14:07:00	1.0	Surface	1	2	21.90	8.00	31.30	95.1	7.00	5.3	4.7	
HKBCF	HY/2013/01	2017-11-29	Mid-Flood	Cloudy	SR6	14:07:00		Middle	2	1								
HKBCF	HY/2013/01	2017-11-29	Mid-Flood	Cloudy	SR6	14:07:00		Middle	2	2								
HKBCF	HY/2013/01	2017-11-29	Mid-Flood	Cloudy	SR6	14:07:00	3.7	Bottom	3	1	22.10	7.80	32.70	95.1	6.90	7.2	5.3	
HKBCF	HY/2013/01	2017-11-29	Mid-Flood	Cloudy	SR6	14:07:00	3.7	Bottom	3	2	21.80	8.00	31.40	94.8	6.90	7.3	5.2	
HKBCF	HY/2013/01	2017-11-29	Mid-Flood	Cloudy	CS(Mf)3(N)	14:28:00	1.0	Surface	1	1	22.60	7.80	30.00	97.0	7.10	2.2	4.6	
HKBCF	HY/2013/01	2017-11-29	Mid-Flood	Cloudy	CS(Mf)3(N)	14:28:00	1.0	Surface	1	2	22.30	7.90	29.10	96.8	7.10	2.3	4.0	
HKBCF	HY/2013/01	2017-11-29	Mid-Flood	Cloudy	CS(Mf)3(N)	14:28:00	3.5	Middle	2	1	22.50	7.80	30.10	96.6	7.00	3.4	5.3	
HKBCF	HY/2013/01	2017-11-29	Mid-Flood	Cloudy	CS(Mf)3(N)	14:28:00	3.5	Middle	2	2	22.20	7.90	29.30	96.4	7.10	3.4	5.8	
HKBCF	HY/2013/01	2017-11-29	Mid-Flood	Cloudy	CS(Mf)3(N)	14:28:00	6.0	Bottom	3	1	22.40	7.80	30.00	96.2	7.00	3.7	5.2	
HKBCF	HY/2013/01	2017-11-29	Mid-Flood	Cloudy	CS(Mf)3(N)	14:28:00	6.0	Bottom	3	2	22.20	7.90	29.20	96.0	7.10	3.7	4.7	
HKBCF	HY/2013/01	2017-11-29	Mid-Flood	Cloudy	SR5(N)	14:52:00	1.0	Surface	1	1	22.60	7.90	32.20	98.0	7.00	4.3	7.5	
HKBCF	HY/2013/01	2017-11-29	Mid-Flood	Cloudy	SR5(N)	14:52:00	1.0	Surface	1	2	22.40	8.00	31.50	97.9	7.10	4.8	7.5	

Project	Works	Date (yyyy-mm-dd)	Tide	Weather Condition	Station	Time	Depth, m	Level	Level_Code	Replicate	Temperature, °C	pH	Salinity, ppt	DO, %	DO, mg/L	Turbidity, NTU	SS, mg/L	Site Observation
HKBCF	HY/2013/01	2017-11-29	Mid-Flood	Cloudy	SR5(N)	14:52:00	4.5	Middle	2	1	22.10	7.90	32.00	95.5	6.90	7.6	6.3	
HKBCF	HY/2013/01	2017-11-29	Mid-Flood	Cloudy	SR5(N)	14:52:00	4.5	Middle	2	2	21.80	8.00	31.30	95.3	7.00	7.8	8.1	
HKBCF	HY/2013/01	2017-11-29	Mid-Flood	Cloudy	SR5(N)	14:52:00	8.0	Bottom	3	1	22.00	7.90	31.90	95.2	6.90	9.6	11.4	
HKBCF	HY/2013/01	2017-11-29	Mid-Flood	Cloudy	SR5(N)	14:52:00	8.0	Bottom	3	2	21.80	8.00	31.00	94.9	7.00	9.2	12.4	
HKBCF	HY/2013/01	2017-11-29	Mid-Flood	Cloudy	IS10(N)	14:58:00	1.0	Surface	1	1	22.50	7.90	32.00	95.8	6.90	10.0	8.6	
HKBCF	HY/2013/01	2017-11-29	Mid-Flood	Cloudy	IS10(N)	14:58:00	1.0	Surface	1	2	22.20	8.00	31.70	95.6	6.90	9.3	9.0	
HKBCF	HY/2013/01	2017-11-29	Mid-Flood	Cloudy	IS10(N)	14:58:00	6.3	Middle	2	1	22.30	7.90	31.90	95.1	6.90	11.5	9.4	
HKBCF	HY/2013/01	2017-11-29	Mid-Flood	Cloudy	IS10(N)	14:58:00	6.3	Middle	2	2	22.00	8.00	31.70	94.8	6.90	12.0	9.1	
HKBCF	HY/2013/01	2017-11-29	Mid-Flood	Cloudy	IS10(N)	14:58:00	11.6	Bottom	3	1	22.20	7.90	31.60	94.8	6.90	14.3	10.8	
HKBCF	HY/2013/01	2017-11-29	Mid-Flood	Cloudy	IS10(N)	14:58:00	11.6	Bottom	3	2	22.00	8.00	31.40	94.5	6.90	14.0	11.6	
HKBCF	HY/2013/01	2017-11-29	Mid-Flood	Cloudy	IS(Mf)11	15:05:00	1.0	Surface	1	1	22.20	7.90	31.90	93.2	6.70	8.0	8.2	
HKBCF	HY/2013/01	2017-11-29	Mid-Flood	Cloudy	IS(Mf)11	15:05:00	1.0	Surface	1	2	22.00	8.00	31.80	92.8	6.80	7.6	8.3	
HKBCF	HY/2013/01	2017-11-29	Mid-Flood	Cloudy	IS(Mf)11	15:05:00	5.9	Middle	2	1	22.20	7.90	31.70	92.9	6.70	9.6	11.2	
HKBCF	HY/2013/01	2017-11-29	Mid-Flood	Cloudy	IS(Mf)11	15:05:00	5.9	Middle	2	2	22.00	8.00	31.70	92.4	6.70	9.2	10.2	
HKBCF	HY/2013/01	2017-11-29	Mid-Flood	Cloudy	IS(Mf)11	15:05:00	10.8	Bottom	3	1	22.20	7.90	31.50	93.1	6.80	13.8	12.1	
HKBCF	HY/2013/01	2017-11-29	Mid-Flood	Cloudy	IS(Mf)11	15:05:00	10.8	Bottom	3	2	21.90	8.00	31.50	92.4	6.70	13.3	13.1	
HKBCF	HY/2013/01	2017-11-29	Mid-Flood	Cloudy	CS(Mf)5	15:35:00	1.0	Surface	1	1	22.40	8.00	32.50	90.6	6.50	3.0	7.2	
HKBCF	HY/2013/01	2017-11-29	Mid-Flood	Cloudy	CS(Mf)5	15:35:00	1.0	Surface	1	2	22.30	8.00	32.80	90.6	6.50	3.0	6.4	
HKBCF	HY/2013/01	2017-11-29	Mid-Flood	Cloudy	CS(Mf)5	15:35:00	5.9	Middle	2	1	22.30	8.00	32.50	90.5	6.50	5.4	8.8	
HKBCF	HY/2013/01	2017-11-29	Mid-Flood	Cloudy	CS(Mf)5	15:35:00	5.9	Middle	2	2	22.20	8.00	32.80	90.4	6.50	5.4	7.7	
HKBCF	HY/2013/01	2017-11-29	Mid-Flood	Cloudy	CS(Mf)5	15:35:00	10.7	Bottom	3	1	22.30	8.00	32.50	90.2	6.50	7.4	7.4	
HKBCF	HY/2013/01	2017-11-29	Mid-Flood	Cloudy	CS(Mf)5	15:35:00	10.7	Bottom	3	2	22.10	8.00	32.80	90.1	6.50	7.3	7.2	
HKBCF	HY/2013/01	2017-11-29	Mid-Flood	Cloudy	SR7	15:12:00	1.0	Surface	1	1	22.20	7.90	31.40	95.7	6.90	8.2	8.4	
HKBCF	HY/2013/01	2017-11-29	Mid-Flood	Cloudy	SR7	15:12:00	1.0	Surface	1	2	22.00	8.00	31.50	95.5	7.00	8.7	8.2	
HKBCF	HY/2013/01	2017-11-29	Mid-Flood	Cloudy	SR7	15:12:00		Middle	2	1								
HKBCF	HY/2013/01	2017-11-29	Mid-Flood	Cloudy	SR7	15:12:00		Middle	2	2								
HKBCF	HY/2013/01	2017-11-29	Mid-Flood	Cloudy	SR7	15:12:00	3.6	Bottom	3	1	22.20	7.90	31.30	95.5	6.90	9.2	11.2	
HKBCF	HY/2013/01	2017-11-29	Mid-Flood	Cloudy	SR7	15:12:00	3.6	Bottom	3	2	22.00	8.00	31.10	95.3	7.00	9.3	9.9	
HKBCF	HY/2013/01	2017-11-29	Mid-Flood	Cloudy	IS17	15:18:00	1.0	Surface	1	1	22.30	8.00	32.40	96.7	7.00	4.0	5.6	
HKBCF	HY/2013/01	2017-11-29	Mid-Flood	Cloudy	IS17	15:18:00	1.0	Surface	1	2	22.20	8.10	32.60	96.3	7.00	4.0	6.5	
HKBCF	HY/2013/01	2017-11-29	Mid-Flood	Cloudy	IS17	15:18:00	3.9	Middle	2	1	22.30	8.00	32.40	94.1	6.80	6.7	7.7	
HKBCF	HY/2013/01	2017-11-29	Mid-Flood	Cloudy	IS17	15:18:00	3.9	Middle	2	2	22.20	8.10	32.70	93.6	6.80	6.7	8.4	
HKBCF	HY/2013/01	2017-11-29	Mid-Flood	Cloudy	IS17	15:18:00	6.8	Bottom	3	1	22.40	8.00	32.50	93.4	6.70	7.7	8.3	
HKBCF	HY/2013/01	2017-11-29	Mid-Flood	Cloudy	IS17	15:18:00	6.8	Bottom	3	2	22.20	8.10	32.70	92.8	6.70	7.7	9.4	
HKBCF	HY/2013/01	2017-11-29	Mid-Flood	Cloudy	IS(Mf)16	15:11:00	1.0	Surface	1	1	22.50	8.00	32.40	94.2	6.80	6.4	9.4	
HKBCF	HY/2013/01	2017-11-29	Mid-Flood	Cloudy	IS(Mf)16	15:11:00	1.0	Surface	1	2	22.40	8.10	32.70	93.8	6.70	6.3	8.5	
HKBCF	HY/2013/01	2017-11-29	Mid-Flood	Cloudy	IS(Mf)16	15:11:00		Middle	2	1								
HKBCF	HY/2013/01	2017-11-29	Mid-Flood	Cloudy	IS(Mf)16	15:11:00		Middle	2	2								
HKBCF	HY/2013/01	2017-11-29	Mid-Flood	Cloudy	IS(Mf)16	15:11:00	4.5	Bottom	3	1	22.50	8.00	32.40	93.6	6.70	6.3	8.0	
HKBCF	HY/2013/01	2017-11-29	Mid-Flood	Cloudy	IS(Mf)16	15:11:00	4.5	Bottom	3	2	22.40	8.10	32.70	93.1	6.70	6.3	8.1	
HKBCF	HY/2013/01	2017-11-29	Mid-Flood	Cloudy	IS8	14:46:00	1.0	Surface	1	1	22.60	8.00	32.20	94.5	6.80	20.1	22.3	
HKBCF	HY/2013/01	2017-11-29	Mid-Flood	Cloudy	IS8	14:46:00	1.0	Surface	1	2	22.40	8.00	32.40	94.3	6.80	20.1	22.2	
HKBCF	HY/2013/01	2017-11-29	Mid-Flood	Cloudy	IS8	14:46:00		Middle	2	1								
HKBCF	HY/2013/01	2017-11-29	Mid-Flood	Cloudy	IS8	14:46:00		Middle	2	2								
HKBCF	HY/2013/01	2017-11-29	Mid-Flood	Cloudy	IS8	14:46:00	2.9	Bottom	3	1	22.60	8.00	32.20	94.7	6.80	19.4	22.3	
HKBCF	HY/2013/01	2017-11-29	Mid-Flood	Cloudy	IS8	14:46:00	2.9	Bottom	3	2	22.50	8.00	32.40	94.2	6.80	19.3	22.6	
HKBCF	HY/2013/01	2017-11-29	Mid-Flood	Cloudy	SR4(N)	14:53:00	1.0	Surface	1	1	22.70	8.00	32.30	92.6	6.60	12.5	19.2	
HKBCF	HY/2013/01	2017-11-29	Mid-Flood	Cloudy	SR4(N)	14:53:00	1.0	Surface	1	2	22.50	8.00	32.50	92.2	6.60	12.5	20.1	
HKBCF	HY/2013/01	2017-11-29	Mid-Flood	Cloudy	SR4(N)	14:53:00		Middle	2	1								
HKBCF	HY/2013/01	2017-11-29	Mid-Flood	Cloudy	SR4(N)	14:53:00		Middle	2	2								
HKBCF	HY/2013/01	2017-11-29	Mid-Flood	Cloudy	SR4(N)	14:53:00	2.1	Bottom	3	1	22.70	8.00	32.30	92.4	6.60	12.7	23.4	
HKBCF	HY/2013/01	2017-11-29	Mid-Flood	Cloudy	SR4(N)	14:53:00	2.1	Bottom	3	2	22.50	8.00	32.50	91.9	6.60	12.7	23.4	
HKBCF	HY/2013/01	2017-11-29	Mid-Flood	Cloudy	IS(Mf)9	14:42:00		Surface	1	1								
HKBCF	HY/2013/01	2017-11-29	Mid-Flood	Cloudy	IS(Mf)9	14:42:00		Surface	1	2								
HKBCF	HY/2013/01	2017-11-29	Mid-Flood	Cloudy	IS(Mf)9	14:42:00	1.5	Middle	2	1	22.70	8.00	32.10	97.5	7.00	14.7	11.4	
HKBCF	HY/2013/01	2017-11-29	Mid-Flood	Cloudy	IS(Mf)9	14:42:00	1.5	Middle	2	2	22.50	8.00	32.30	97.0	7.00	14.7	10.7	
HKBCF	HY/2013/01	2017-11-29	Mid-Flood	Cloudy	IS(Mf)9	14:42:00		Bottom	3	1								
HKBCF	HY/2013/01	2017-11-29	Mid-Flood	Cloudy	IS(Mf)9	14:42:00		Bottom	3	2								
HKBCF	HY/2013/01	2017-11-29	Mid-Flood	Cloudy	IS7	14:32:00		Surface	1	1								
HKBCF	HY/2013/01	2017-11-29	Mid-Flood	Cloudy	IS7	14:32:00		Surface	1	2								
HKBCF	HY/2013/01	2017-11-29	Mid-Flood	Cloudy	IS7	14:32:00	1.2	Middle	2	1	23.30	8.00	32.00	98.2	7.00	8.8	8.9	
HKBCF	HY/2013/01	2017-11-29	Mid-Flood	Cloudy	IS7	14:32:00	1.2	Middle	2	2	23.10	8.00	32.20	97.4	6.90	8.8	7.8	
HKBCF	HY/2013/01	2017-11-29	Mid-Flood	Cloudy	IS7	14:32:00		Bottom	3	1								
HKBCF	HY/2013/01	2017-11-29	Mid-Flood	Cloudy	IS7	14:32:00		Bottom	3	2								
HKBCF	HY/2013/01	2017-11-29	Mid-Flood	Cloudy	IS(Mf)6	14:22:00		Surface	1	1								
HKBCF	HY/2013/01	2017-11-29	Mid-Flood	Cloudy	IS(Mf)6	14:22:00		Surface	1	2								
HKBCF	HY/2013/01	2017-11-29	Mid-Flood	Cloudy	IS(Mf)6	14:22:00	1.1	Middle	2	1	22.90	8.00	32.00	100.8	7.20	9.0	12.1	
HKBCF	HY/2013/01	2017-11-29	Mid-Flood	Cloudy	IS(Mf)6	14:22:00	1.1	Middle	2	2	22.80	8.00	32.20	100.8	7.20	9.0	10.9	

Project	Works	Date (yyyy-mm-dd)	Tide	Weather Condition	Station	Time	Depth, m	Level	Level_Code	Replicate	Temperature, °C	pH	Salinity, ppt	DO, %	DO, mg/L	Turbidity, NTU	SS, mg/L	Site Observation
HKBCF	HY/2013/01	2017-11-29	Mid-Flood	Cloudy	IS(Mf)6	14:22:00		Bottom	3	1								
HKBCF	HY/2013/01	2017-11-29	Mid-Flood	Cloudy	IS(Mf)6	14:22:00		Bottom	3	2								
HKBCF	HY/2013/01	2017-11-29	Mid-Flood	Cloudy	IS5	14:14:00	1.0	Surface	1	1	22.60	8.00	32.10	98.6	7.10	9.2	11.6	
HKBCF	HY/2013/01	2017-11-29	Mid-Flood	Cloudy	IS5	14:14:00	1.0	Surface	1	2	22.50	8.00	32.40	98.6	7.10	9.2	10.1	
HKBCF	HY/2013/01	2017-11-29	Mid-Flood	Cloudy	IS5	14:14:00	3.8	Middle	2	1	22.50	8.00	32.20	97.8	7.00	9.1	10.0	
HKBCF	HY/2013/01	2017-11-29	Mid-Flood	Cloudy	IS5	14:14:00	3.8	Middle	2	2	22.40	8.00	32.40	97.7	7.00	9.1	10.1	
HKBCF	HY/2013/01	2017-11-29	Mid-Flood	Cloudy	IS5	14:14:00	6.5	Bottom	3	1	22.50	8.00	32.20	97.5	7.00	9.2	10.7	
HKBCF	HY/2013/01	2017-11-29	Mid-Flood	Cloudy	IS5	14:14:00	6.5	Bottom	3	2	22.30	8.00	32.40	97.4	7.00	9.1	10.9	
HKBCF	HY/2013/01	2017-11-29	Mid-Flood	Cloudy	SR3(N)	14:07:00	1.0	Surface	1	1	22.40	8.00	32.20	95.9	6.90	8.0	8.8	
HKBCF	HY/2013/01	2017-11-29	Mid-Flood	Cloudy	SR3(N)	14:07:00	1.0	Surface	1	2	22.40	8.00	32.40	95.7	6.90	8.0	9.9	
HKBCF	HY/2013/01	2017-11-29	Mid-Flood	Cloudy	SR3(N)	14:07:00		Middle	2	1								
HKBCF	HY/2013/01	2017-11-29	Mid-Flood	Cloudy	SR3(N)	14:07:00		Middle	2	2								
HKBCF	HY/2013/01	2017-11-29	Mid-Flood	Cloudy	SR3(N)	14:07:00	2.1	Bottom	3	1	22.40	8.00	32.20	95.9	6.90	8.1	10.8	
HKBCF	HY/2013/01	2017-11-29	Mid-Flood	Cloudy	SR3(N)	14:07:00	2.1	Bottom	3	2	22.40	8.00	32.40	95.7	6.90	8.1	10.3	
HKBCF	HY/2013/01	2017-12-01	Mid-Ebb	Cloudy	SR10A(N)	9:28:00	1.0	Surface	1	1	22.40	8.00	32.60	85.9	6.20	7.7	5.5	
HKBCF	HY/2013/01	2017-12-01	Mid-Ebb	Cloudy	SR10A(N)	9:28:00	1.0	Surface	1	2	22.30	8.00	32.70	86.0	6.20	7.7	5.7	
HKBCF	HY/2013/01	2017-12-01	Mid-Ebb	Cloudy	SR10A(N)	9:28:00	6.3	Middle	2	1	22.40	8.00	32.60	85.9	6.20	7.8	6.3	
HKBCF	HY/2013/01	2017-12-01	Mid-Ebb	Cloudy	SR10A(N)	9:28:00	6.3	Middle	2	2	22.40	8.00	32.70	85.9	6.20	7.8	6.4	
HKBCF	HY/2013/01	2017-12-01	Mid-Ebb	Cloudy	SR10A(N)	9:28:00	11.6	Bottom	3	1	22.40	8.00	32.60	85.9	6.20	7.9	5.9	
HKBCF	HY/2013/01	2017-12-01	Mid-Ebb	Cloudy	SR10A(N)	9:28:00	11.6	Bottom	3	2	22.40	8.00	32.70	85.9	6.20	7.9	5.9	
HKBCF	HY/2013/01	2017-12-01	Mid-Ebb	Cloudy	SR10B(N2)	9:34:00	1.0	Surface	1	1	22.40	8.00	32.60	86.5	6.20	8.6	3.7	
HKBCF	HY/2013/01	2017-12-01	Mid-Ebb	Cloudy	SR10B(N2)	9:34:00	1.0	Surface	1	2	22.40	8.00	32.70	86.7	6.20	8.6	3.4	
HKBCF	HY/2013/01	2017-12-01	Mid-Ebb	Cloudy	SR10B(N2)	9:34:00	3.5	Middle	2	1	22.40	8.00	32.60	86.6	6.20	8.5	4.2	
HKBCF	HY/2013/01	2017-12-01	Mid-Ebb	Cloudy	SR10B(N2)	9:34:00	3.5	Middle	2	2	22.40	8.00	32.70	86.9	6.20	8.5	3.7	
HKBCF	HY/2013/01	2017-12-01	Mid-Ebb	Cloudy	SR10B(N2)	9:34:00	6.0	Bottom	3	1	22.40	8.00	32.60	86.7	6.20	8.5	3.8	
HKBCF	HY/2013/01	2017-12-01	Mid-Ebb	Cloudy	SR10B(N2)	9:34:00	6.0	Bottom	3	2	22.40	8.00	32.70	87.1	6.30	8.5	3.9	
HKBCF	HY/2013/01	2017-12-01	Mid-Ebb	Cloudy	CSA	9:35:00	1.0	Surface	1	1	22.20	7.90	31.00	85.3	6.20	4.6	6.6	
HKBCF	HY/2013/01	2017-12-01	Mid-Ebb	Cloudy	CSA	9:35:00	1.0	Surface	1	2	22.50	7.80	30.80	85.8	6.20	4.0	6.7	
HKBCF	HY/2013/01	2017-12-01	Mid-Ebb	Cloudy	CSA	9:35:00	16.2	Middle	2	1	22.20	7.90	31.10	84.1	6.10	6.3	9.2	
HKBCF	HY/2013/01	2017-12-01	Mid-Ebb	Cloudy	CSA	9:35:00	16.2	Middle	2	2	22.50	7.80	30.90	84.8	6.20	6.1	9.7	
HKBCF	HY/2013/01	2017-12-01	Mid-Ebb	Cloudy	CSA	9:35:00	31.4	Bottom	3	1	22.30	7.90	31.50	83.8	6.10	7.0	11.7	
HKBCF	HY/2013/01	2017-12-01	Mid-Ebb	Cloudy	CSA	9:35:00	31.4	Bottom	3	2	22.50	7.80	31.00	84.6	6.10	6.1	12.5	
HKBCF	HY/2013/01	2017-12-01	Mid-Ebb	Cloudy	CS6	9:58:00	1.0	Surface	1	1	22.40	8.10	32.90	83.6	6.00	2.9	4.0	
HKBCF	HY/2013/01	2017-12-01	Mid-Ebb	Cloudy	CS6	9:58:00	1.0	Surface	1	2	22.50	8.10	32.90	83.3	6.00	2.8	5.4	
HKBCF	HY/2013/01	2017-12-01	Mid-Ebb	Cloudy	CS6	9:58:00	4.8	Middle	2	1	22.40	8.10	32.90	83.8	6.00	3.3	6.6	
HKBCF	HY/2013/01	2017-12-01	Mid-Ebb	Cloudy	CS6	9:58:00	4.8	Middle	2	2	22.50	8.10	32.90	83.6	6.00	3.0	6.1	
HKBCF	HY/2013/01	2017-12-01	Mid-Ebb	Cloudy	CS6	9:58:00	8.6	Bottom	3	1	22.40	8.10	32.90	84.2	6.00	3.3	5.1	
HKBCF	HY/2013/01	2017-12-01	Mid-Ebb	Cloudy	CS6	9:58:00	8.6	Bottom	3	2	22.50	8.00	32.90	84.1	6.00	3.0	5.4	
HKBCF	HY/2013/01	2017-12-01	Mid-Ebb	Cloudy	CS4	11:15:00	1.0	Surface	1	1	22.50	8.10	31.90	91.9	6.60	3.5	3.1	
HKBCF	HY/2013/01	2017-12-01	Mid-Ebb	Cloudy	CS4	11:15:00	1.0	Surface	1	2	22.60	8.10	31.90	91.9	6.60	3.5	4.2	
HKBCF	HY/2013/01	2017-12-01	Mid-Ebb	Cloudy	CS4	11:15:00	9.8	Middle	2	1	22.80	8.10	32.60	90.2	6.40	3.8	3.7	
HKBCF	HY/2013/01	2017-12-01	Mid-Ebb	Cloudy	CS4	11:15:00	9.8	Middle	2	2	22.80	8.10	32.60	90.3	6.40	3.5	5.1	
HKBCF	HY/2013/01	2017-12-01	Mid-Ebb	Cloudy	CS4	11:15:00	18.5	Bottom	3	1	22.40	8.10	32.60	89.3	6.40	3.8	5.1	
HKBCF	HY/2013/01	2017-12-01	Mid-Ebb	Cloudy	CS4	11:15:00	18.5	Bottom	3	2	22.40	8.10	32.50	89.0	6.40	3.3	5.0	
HKBCF	HY/2013/01	2017-12-01	Mid-Ebb	Cloudy	SR6	11:07:00	1.0	Surface	1	1	22.00	8.00	29.10	96.9	7.00	8.0	6.2	
HKBCF	HY/2013/01	2017-12-01	Mid-Ebb	Cloudy	SR6	11:07:00	1.0	Surface	1	2	22.30	7.90	29.40	96.9	7.10	7.2	6.5	
HKBCF	HY/2013/01	2017-12-01	Mid-Ebb	Cloudy	SR6	11:07:00		Middle	2	1								
HKBCF	HY/2013/01	2017-12-01	Mid-Ebb	Cloudy	SR6	11:07:00		Middle	2	2								
HKBCF	HY/2013/01	2017-12-01	Mid-Ebb	Cloudy	SR6	11:07:00	4.1	Bottom	3	1	22.00	8.00	29.60	95.6	6.90	9.5	6.7	
HKBCF	HY/2013/01	2017-12-01	Mid-Ebb	Cloudy	SR6	11:07:00	4.1	Bottom	3	2	22.20	7.90	29.50	95.6	7.00	9.8	6.8	
HKBCF	HY/2013/01	2017-12-01	Mid-Ebb	Cloudy	CS(Mf)3(N)	10:47:00	1.0	Surface	1	1	22.00	8.10	29.00	95.5	7.00	7.4	4.4	
HKBCF	HY/2013/01	2017-12-01	Mid-Ebb	Cloudy	CS(Mf)3(N)	10:47:00	1.0	Surface	1	2	22.30	7.90	29.00	95.5	7.00	7.6	4.6	
HKBCF	HY/2013/01	2017-12-01	Mid-Ebb	Cloudy	CS(Mf)3(N)	10:47:00	3.7	Middle	2	1	22.00	8.10	29.50	94.7	6.90	10.2	5.0	
HKBCF	HY/2013/01	2017-12-01	Mid-Ebb	Cloudy	CS(Mf)3(N)	10:47:00	3.7	Middle	2	2	22.30	7.90	29.40	94.7	6.90	10.1	4.6	
HKBCF	HY/2013/01	2017-12-01	Mid-Ebb	Cloudy	CS(Mf)3(N)	10:47:00	6.3	Bottom	3	1	22.00	8.10	29.50	94.3	6.80	12.4	12.6	
HKBCF	HY/2013/01	2017-12-01	Mid-Ebb	Cloudy	CS(Mf)3(N)	10:47:00	6.3	Bottom	3	2	22.30	7.90	29.50	94.3	6.90	12.0	13.4	
HKBCF	HY/2013/01	2017-12-01	Mid-Ebb	Cloudy	SR5(N)	10:24:00	1.0	Surface	1	1	22.10	8.00	30.40	92.7	6.70	3.1	6.4	
HKBCF	HY/2013/01	2017-12-01	Mid-Ebb	Cloudy	SR5(N)	10:24:00	1.0	Surface	1	2	22.40	7.90	30.50	93.0	6.80	3.1	5.3	
HKBCF	HY/2013/01	2017-12-01	Mid-Ebb	Cloudy	SR5(N)	10:24:00	4.9	Middle	2	1	22.10	8.00	30.50	91.3	6.60	5.0	4.8	
HKBCF	HY/2013/01	2017-12-01	Mid-Ebb	Cloudy	SR5(N)	10:24:00	4.9	Middle	2	2	22.40	7.90	30.50	92.1	6.70	4.7	5.8	
HKBCF	HY/2013/01	2017-12-01	Mid-Ebb	Cloudy	SR5(N)	10:24:00	8.8	Bottom	3	1	22.10	8.00	30.60	89.8	6.50	5.6	6.2	
HKBCF	HY/2013/01	2017-12-01	Mid-Ebb	Cloudy	SR5(N)	10:24:00	8.8	Bottom	3	2	22.40	7.90	30.60	92.0	6.70	6.0	7.1	
HKBCF	HY/2013/01	2017-12-01	Mid-Ebb	Cloudy	IS10(N)	10:16:00	1.0	Surface	1	1	22.10	8.00	30.60	93.5	6.80	4.4	5.8	
HKBCF	HY/2013/01	2017-12-01	Mid-Ebb	Cloudy	IS10(N)	10:16:00	1.0	Surface	1	2	22.40	7.90	30.40	93.7	6.80	4.4	5.6	
HKBCF	HY/2013/01	2017-12-01	Mid-Ebb	Cloudy	IS10(N)	10:16:00	6.4	Middle	2	1	22.10	8.00	30.50	93.2	6.80	3.9	6.1	
HKBCF	HY/2013/01	2017-12-01	Mid-Ebb	Cloudy	IS10(N)	10:16:00	6.4	Middle	2	2	22.40	7.90	30.40	93.4	6.80	3.9	6.9	
HKBCF	HY/2013/01	2017-12-01	Mid-Ebb	Cloudy	IS10(N)	10:16:00	11.7	Bottom	3	1	22.10	8.00	30.70	92.8	6.70	3.3	6.2	
HKBCF	HY/2013/01	2017-12-01	Mid-Ebb	Cloudy	IS10(N)	10:16:00	11.7	Bottom	3	2	22.40	7.90	30.50	92.9	6.80	3.3	7.0	

Project	Works	Date (yyyy-mm-dd)	Tide	Weather Condition	Station	Time	Depth, m	Level	Level_Code	Replicate	Temperature, °C	pH	Salinity, ppt	DO, %	DO, mg/L	Turbidity, NTU	SS, mg/L	Site Observation
HKBCF	HY/2013/01	2017-12-01	Mid-Ebb	Cloudy	IS(Mf)11	10:10:00	1.0	Surface	1	1	22.10	8.00	30.30	93.3	6.80	4.8	4.8	
HKBCF	HY/2013/01	2017-12-01	Mid-Ebb	Cloudy	IS(Mf)11	10:10:00	1.0	Surface	1	2	22.40	7.90	30.20	93.3	6.80	3.9	5.9	
HKBCF	HY/2013/01	2017-12-01	Mid-Ebb	Cloudy	IS(Mf)11	10:10:00	5.9	Middle	2	1	22.10	8.00	30.10	92.0	6.70	5.2	5.7	
HKBCF	HY/2013/01	2017-12-01	Mid-Ebb	Cloudy	IS(Mf)11	10:10:00	5.9	Middle	2	2	22.40	7.90	30.30	92.2	6.70	5.4	5.7	
HKBCF	HY/2013/01	2017-12-01	Mid-Ebb	Cloudy	IS(Mf)11	10:10:00	10.8	Bottom	3	1	22.10	8.00	30.50	91.8	6.70	5.3	12.9	
HKBCF	HY/2013/01	2017-12-01	Mid-Ebb	Cloudy	IS(Mf)11	10:10:00	10.8	Bottom	3	2	22.40	7.90	30.30	92.2	6.70	5.0	12.0	
HKBCF	HY/2013/01	2017-12-01	Mid-Ebb	Cloudy	CS(Mf)5	10:06:00	1.0	Surface	1	1	22.50	8.00	32.60	86.9	6.20	10.5	7.8	
HKBCF	HY/2013/01	2017-12-01	Mid-Ebb	Cloudy	CS(Mf)5	10:06:00	1.0	Surface	1	2	22.40	8.00	32.70	87.2	6.30	10.5	6.8	
HKBCF	HY/2013/01	2017-12-01	Mid-Ebb	Cloudy	CS(Mf)5	10:06:00	6.0	Middle	2	1	22.50	8.00	32.60	87.0	6.20	10.3	9.2	
HKBCF	HY/2013/01	2017-12-01	Mid-Ebb	Cloudy	CS(Mf)5	10:06:00	6.0	Middle	2	2	22.40	8.00	32.70	87.5	6.30	10.2	8.0	
HKBCF	HY/2013/01	2017-12-01	Mid-Ebb	Cloudy	CS(Mf)5	10:06:00	10.9	Bottom	3	1	22.50	8.00	32.60	87.2	6.30	10.0	11.8	
HKBCF	HY/2013/01	2017-12-01	Mid-Ebb	Cloudy	CS(Mf)5	10:06:00	10.9	Bottom	3	2	22.40	8.00	32.70	88.0	6.30	10.0	10.4	
HKBCF	HY/2013/01	2017-12-01	Mid-Ebb	Cloudy	SR7	10:02:00	1.0	Surface	1	1	22.10	8.00	29.90	93.4	6.80	4.6	3.1	
HKBCF	HY/2013/01	2017-12-01	Mid-Ebb	Cloudy	SR7	10:02:00	1.0	Surface	1	2	22.30	7.90	29.80	93.4	6.80	4.1	3.4	
HKBCF	HY/2013/01	2017-12-01	Mid-Ebb	Cloudy	SR7	10:02:00		Middle	2	1								
HKBCF	HY/2013/01	2017-12-01	Mid-Ebb	Cloudy	SR7	10:02:00		Middle	2	2								
HKBCF	HY/2013/01	2017-12-01	Mid-Ebb	Cloudy	SR7	10:02:00	3.4	Bottom	3	1	22.10	8.00	30.40	92.3	6.70	4.5	6.9	
HKBCF	HY/2013/01	2017-12-01	Mid-Ebb	Cloudy	SR7	10:02:00	3.4	Bottom	3	2	22.40	7.90	30.30	92.5	6.70	4.2	8.3	
HKBCF	HY/2013/01	2017-12-01	Mid-Ebb	Cloudy	IS17	10:26:00	1.0	Surface	1	1	22.30	8.00	32.10	94.6	6.80	8.3	5.1	
HKBCF	HY/2013/01	2017-12-01	Mid-Ebb	Cloudy	IS17	10:26:00	1.0	Surface	1	2	22.20	8.10	32.20	94.7	6.80	8.3	5.6	
HKBCF	HY/2013/01	2017-12-01	Mid-Ebb	Cloudy	IS17	10:26:00	3.9	Middle	2	1	22.30	8.00	32.10	94.4	6.80	8.4	9.2	
HKBCF	HY/2013/01	2017-12-01	Mid-Ebb	Cloudy	IS17	10:26:00	3.9	Middle	2	2	22.20	8.10	32.30	94.6	6.80	8.4	8.8	
HKBCF	HY/2013/01	2017-12-01	Mid-Ebb	Cloudy	IS17	10:26:00	6.8	Bottom	3	1	22.30	8.00	32.10	94.5	6.80	7.9	10.9	
HKBCF	HY/2013/01	2017-12-01	Mid-Ebb	Cloudy	IS17	10:26:00	6.8	Bottom	3	2	22.20	8.10	32.30	94.8	6.80	7.8	10.2	
HKBCF	HY/2013/01	2017-12-01	Mid-Ebb	Cloudy	IS(Mf)16	10:33:00	1.0	Surface	1	1	22.30	8.10	32.10	95.7	6.90	12.6	7.0	
HKBCF	HY/2013/01	2017-12-01	Mid-Ebb	Cloudy	IS(Mf)16	10:33:00	1.0	Surface	1	2	22.20	8.10	32.30	95.6	6.90	12.5	7.7	
HKBCF	HY/2013/01	2017-12-01	Mid-Ebb	Cloudy	IS(Mf)16	10:33:00		Middle	2	1								
HKBCF	HY/2013/01	2017-12-01	Mid-Ebb	Cloudy	IS(Mf)16	10:33:00		Middle	2	2								
HKBCF	HY/2013/01	2017-12-01	Mid-Ebb	Cloudy	IS(Mf)16	10:33:00	4.8	Bottom	3	1	22.20	8.10	32.10	95.4	6.90	13.6	6.2	
HKBCF	HY/2013/01	2017-12-01	Mid-Ebb	Cloudy	IS(Mf)16	10:33:00	4.8	Bottom	3	2	22.10	8.10	32.30	95.4	6.90	13.6	7.2	
HKBCF	HY/2013/01	2017-12-01	Mid-Ebb	Cloudy	IS8	10:57:00	1.0	Surface	1	1	22.30	8.00	32.10	95.1	6.90	18.0	11.5	
HKBCF	HY/2013/01	2017-12-01	Mid-Ebb	Cloudy	IS8	10:57:00	1.0	Surface	1	2	22.20	8.10	32.30	95.3	6.90	18.0	10.6	
HKBCF	HY/2013/01	2017-12-01	Mid-Ebb	Cloudy	IS8	10:57:00		Middle	2	1								
HKBCF	HY/2013/01	2017-12-01	Mid-Ebb	Cloudy	IS8	10:57:00		Middle	2	2								
HKBCF	HY/2013/01	2017-12-01	Mid-Ebb	Cloudy	IS8	10:57:00	3.4	Bottom	3	1	22.30	8.00	32.10	95.2	6.90	19.0	13.3	
HKBCF	HY/2013/01	2017-12-01	Mid-Ebb	Cloudy	IS8	10:57:00	3.4	Bottom	3	2	22.20	8.10	32.30	95.5	6.90	19.0	12.1	
HKBCF	HY/2013/01	2017-12-01	Mid-Ebb	Cloudy	SR4(N)	10:52:00	1.0	Surface	1	1	22.40	8.00	32.00	91.6	6.60	6.3	7.5	
HKBCF	HY/2013/01	2017-12-01	Mid-Ebb	Cloudy	SR4(N)	10:52:00	1.0	Surface	1	2	22.30	8.10	32.20	91.9	6.60	6.3	7.5	
HKBCF	HY/2013/01	2017-12-01	Mid-Ebb	Cloudy	SR4(N)	10:52:00		Middle	2	1								
HKBCF	HY/2013/01	2017-12-01	Mid-Ebb	Cloudy	SR4(N)	10:52:00		Middle	2	2								
HKBCF	HY/2013/01	2017-12-01	Mid-Ebb	Cloudy	SR4(N)	10:52:00	2.1	Bottom	3	1	22.30	8.00	32.00	91.8	6.60	8.9	8.0	
HKBCF	HY/2013/01	2017-12-01	Mid-Ebb	Cloudy	SR4(N)	10:52:00	2.1	Bottom	3	2	22.30	8.10	32.20	92.4	6.70	8.9	8.6	
HKBCF	HY/2013/01	2017-12-01	Mid-Ebb	Cloudy	IS(Mf)9	11:05:00	1.0	Surface	1	1	22.40	8.00	32.20	96.7	7.00	10.4	6.6	
HKBCF	HY/2013/01	2017-12-01	Mid-Ebb	Cloudy	IS(Mf)9	11:05:00	1.0	Surface	1	2	22.30	8.10	32.40	96.9	7.00	10.4	7.3	
HKBCF	HY/2013/01	2017-12-01	Mid-Ebb	Cloudy	IS(Mf)9	11:05:00		Middle	2	1								
HKBCF	HY/2013/01	2017-12-01	Mid-Ebb	Cloudy	IS(Mf)9	11:05:00		Middle	2	2								
HKBCF	HY/2013/01	2017-12-01	Mid-Ebb	Cloudy	IS(Mf)9	11:05:00	2.5	Bottom	3	1	22.40	8.00	32.20	96.7	7.00	12.2	7.8	
HKBCF	HY/2013/01	2017-12-01	Mid-Ebb	Cloudy	IS(Mf)9	11:05:00	2.5	Bottom	3	2	22.30	8.10	32.30	97.0	7.00	12.2	6.3	
HKBCF	HY/2013/01	2017-12-01	Mid-Ebb	Cloudy	IS7	11:13:00	1.0	Surface	1	1	22.50	8.00	32.20	96.7	7.00	9.5	4.3	
HKBCF	HY/2013/01	2017-12-01	Mid-Ebb	Cloudy	IS7	11:13:00	1.0	Surface	1	2	22.40	8.00	32.30	96.8	7.00	9.5	3.8	
HKBCF	HY/2013/01	2017-12-01	Mid-Ebb	Cloudy	IS7	11:13:00		Middle	2	1								
HKBCF	HY/2013/01	2017-12-01	Mid-Ebb	Cloudy	IS7	11:13:00		Middle	2	2								
HKBCF	HY/2013/01	2017-12-01	Mid-Ebb	Cloudy	IS7	11:13:00	2.3	Bottom	3	1	22.50	8.00	32.20	96.7	7.00	10.6	5.6	
HKBCF	HY/2013/01	2017-12-01	Mid-Ebb	Cloudy	IS7	11:13:00	2.3	Bottom	3	2	22.40	8.00	32.30	96.9	7.00	10.6	6.6	
HKBCF	HY/2013/01	2017-12-01	Mid-Ebb	Cloudy	IS(Mf)6	11:22:00		Surface	1	1								
HKBCF	HY/2013/01	2017-12-01	Mid-Ebb	Cloudy	IS(Mf)6	11:22:00		Surface	1	2								
HKBCF	HY/2013/01	2017-12-01	Mid-Ebb	Cloudy	IS(Mf)6	11:22:00	1.3	Middle	2	1	22.70	8.00	32.20	95.5	6.80	13.3	8.0	
HKBCF	HY/2013/01	2017-12-01	Mid-Ebb	Cloudy	IS(Mf)6	11:22:00	1.3	Middle	2	2	22.60	8.00	32.40	95.7	6.90	13.1	7.9	
HKBCF	HY/2013/01	2017-12-01	Mid-Ebb	Cloudy	IS(Mf)6	11:22:00		Bottom	3	1								
HKBCF	HY/2013/01	2017-12-01	Mid-Ebb	Cloudy	IS(Mf)6	11:22:00		Bottom	3	2								
HKBCF	HY/2013/01	2017-12-01	Mid-Ebb	Cloudy	IS5	11:27:00	1.0	Surface	1	1	22.60	8.00	32.30	95.3	6.80	10.0	8.2	
HKBCF	HY/2013/01	2017-12-01	Mid-Ebb	Cloudy	IS5	11:27:00	1.0	Surface	1	2	22.50	8.00	32.40	95.3	6.80	10.0	8.5	
HKBCF	HY/2013/01	2017-12-01	Mid-Ebb	Cloudy	IS5	11:27:00	3.9	Middle	2	1	22.60	8.00	32.30	95.3	6.80	9.5	9.8	
HKBCF	HY/2013/01	2017-12-01	Mid-Ebb	Cloudy	IS5	11:27:00	3.9	Middle	2	2	22.50	8.00	32.40	95.4	6.90	9.5	9.0	
HKBCF	HY/2013/01	2017-12-01	Mid-Ebb	Cloudy	IS5	11:27:00	6.8	Bottom	3	1	22.60	8.00	32.30	95.4	6.90	9.8	8.7	
HKBCF	HY/2013/01	2017-12-01	Mid-Ebb	Cloudy	IS5	11:27:00	6.8	Bottom	3	2	22.50	8.00	32.40	95.6	6.90	9.8	8.2	
HKBCF	HY/2013/01	2017-12-01	Mid-Ebb	Cloudy	SR3(N)	11:36:00	1.0	Surface	1	1	22.60	8.00	32.30	95.6	6.80	11.7	6.6	
HKBCF	HY/2013/01	2017-12-01	Mid-Ebb	Cloudy	SR3(N)	11:36:00	1.0	Surface	1	2	22.60	8.00	32.40	95.7	6.90	11.6	6.8	

Project	Works	Date (yyyy-mm-dd)	Tide	Weather Condition	Station	Time	Depth, m	Level	Level_Code	Replicate	Temperature, °C	pH	Salinity, ppt	DO, %	DO, mg/L	Turbidity, NTU	SS, mg/L	Site Observation
HKBCF	HY/2013/01	2017-12-01	Mid-Ebb	Cloudy	SR3(N)	11:36:00		Middle	2	1								
HKBCF	HY/2013/01	2017-12-01	Mid-Ebb	Cloudy	SR3(N)	11:36:00		Middle	2	2								
HKBCF	HY/2013/01	2017-12-01	Mid-Ebb	Cloudy	SR3(N)	11:36:00	2.2	Bottom	3	1	22.60	8.00	32.30	95.6	6.90	11.7	8.7	
HKBCF	HY/2013/01	2017-12-01	Mid-Ebb	Cloudy	SR3(N)	11:36:00	2.2	Bottom	3	2	22.60	8.00	32.40	95.7	6.90	11.6	9.2	
HKBCF	HY/2013/01	2017-12-01	Mid-Flood	Fine	SR10A(N)	17:16:00	1.0	Surface	1	1	22.50	7.90	32.50	86.0	6.20	9.3	6.3	
HKBCF	HY/2013/01	2017-12-01	Mid-Flood	Fine	SR10A(N)	17:16:00	1.0	Surface	1	2	22.30	8.00	32.80	86.5	6.20	9.3	6.2	
HKBCF	HY/2013/01	2017-12-01	Mid-Flood	Fine	SR10A(N)	17:16:00	6.0	Middle	2	1	22.50	7.90	32.50	86.6	6.20	9.8	7.5	
HKBCF	HY/2013/01	2017-12-01	Mid-Flood	Fine	SR10A(N)	17:16:00	6.0	Middle	2	2	22.30	8.00	32.80	87.4	6.30	9.8	7.9	
HKBCF	HY/2013/01	2017-12-01	Mid-Flood	Fine	SR10A(N)	17:16:00	11.0	Bottom	3	1	22.50	7.90	32.50	87.8	6.30	10.6	11.4	
HKBCF	HY/2013/01	2017-12-01	Mid-Flood	Fine	SR10A(N)	17:16:00	11.0	Bottom	3	2	22.30	8.00	32.80	88.8	6.40	10.5	12.6	
HKBCF	HY/2013/01	2017-12-01	Mid-Flood	Fine	SR10B(N2)	17:12:00	1.0	Surface	1	1	22.50	7.90	32.50	85.1	6.10	8.7	6.3	
HKBCF	HY/2013/01	2017-12-01	Mid-Flood	Fine	SR10B(N2)	17:12:00	1.0	Surface	1	2	22.30	8.00	32.80	85.3	6.10	8.7	6.2	
HKBCF	HY/2013/01	2017-12-01	Mid-Flood	Fine	SR10B(N2)	17:12:00	3.5	Middle	2	1	22.50	7.90	32.50	85.2	6.10	9.3	5.7	
HKBCF	HY/2013/01	2017-12-01	Mid-Flood	Fine	SR10B(N2)	17:12:00	3.5	Middle	2	2	22.30	8.00	32.80	85.8	6.20	9.3	6.6	
HKBCF	HY/2013/01	2017-12-01	Mid-Flood	Fine	SR10B(N2)	17:12:00	5.9	Bottom	3	1	22.50	7.90	32.50	85.6	6.10	9.4	6.2	
HKBCF	HY/2013/01	2017-12-01	Mid-Flood	Fine	SR10B(N2)	17:12:00	5.9	Bottom	3	2	22.30	8.00	32.80	86.2	6.20	9.4	7.1	
HKBCF	HY/2013/01	2017-12-01	Mid-Flood	Fine	CSA	16:40:00	1.0	Surface	1	1	22.30	8.00	30.60	87.3	6.30	3.2	4.8	
HKBCF	HY/2013/01	2017-12-01	Mid-Flood	Fine	CSA	16:40:00	1.0	Surface	1	2	22.60	7.90	30.10	87.5	6.40	3.6	5.6	
HKBCF	HY/2013/01	2017-12-01	Mid-Flood	Fine	CSA	16:40:00	16.0	Middle	2	1	22.30	8.00	30.60	85.6	6.20	6.0	7.9	
HKBCF	HY/2013/01	2017-12-01	Mid-Flood	Fine	CSA	16:40:00	16.0	Middle	2	2	22.60	7.90	30.00	86.3	6.30	6.3	6.6	
HKBCF	HY/2013/01	2017-12-01	Mid-Flood	Fine	CSA	16:40:00	31.0	Bottom	3	1	22.30	8.00	31.60	85.7	6.20	6.1	9.1	
HKBCF	HY/2013/01	2017-12-01	Mid-Flood	Fine	CSA	16:40:00	31.0	Bottom	3	2	22.50	7.90	29.80	86.7	6.30	6.1	9.6	
HKBCF	HY/2013/01	2017-12-01	Mid-Flood	Fine	CS6	16:33:00	1.0	Surface	1	1	22.50	8.10	32.90	84.8	6.10	7.0	9.2	
HKBCF	HY/2013/01	2017-12-01	Mid-Flood	Fine	CS6	16:33:00	1.0	Surface	1	2	22.60	8.10	32.90	84.5	6.00	7.2	9.0	
HKBCF	HY/2013/01	2017-12-01	Mid-Flood	Fine	CS6	16:33:00	4.9	Middle	2	1	22.50	8.10	32.90	84.7	6.10	8.5	9.9	
HKBCF	HY/2013/01	2017-12-01	Mid-Flood	Fine	CS6	16:33:00	4.9	Middle	2	2	22.60	8.10	32.90	84.3	6.00	8.3	8.0	
HKBCF	HY/2013/01	2017-12-01	Mid-Flood	Fine	CS6	16:33:00	8.8	Bottom	3	1	22.50	8.10	32.90	84.9	6.10	10.1	9.4	
HKBCF	HY/2013/01	2017-12-01	Mid-Flood	Fine	CS6	16:33:00	8.8	Bottom	3	2	22.60	8.10	32.90	84.3	6.00	9.8	8.7	
HKBCF	HY/2013/01	2017-12-01	Mid-Flood	Fine	CS4	15:19:00	1.0	Surface	1	1	22.50	8.20	32.10	91.3	6.60	4.6	3.8	
HKBCF	HY/2013/01	2017-12-01	Mid-Flood	Fine	CS4	15:19:00	1.0	Surface	1	2	22.50	8.10	32.00	91.4	6.60	4.4	4.4	
HKBCF	HY/2013/01	2017-12-01	Mid-Flood	Fine	CS4	15:19:00	9.7	Middle	2	1	22.40	8.20	32.30	90.3	6.50	10.0	5.9	
HKBCF	HY/2013/01	2017-12-01	Mid-Flood	Fine	CS4	15:19:00	9.7	Middle	2	2	22.40	8.20	32.20	90.2	6.50	9.4	6.3	
HKBCF	HY/2013/01	2017-12-01	Mid-Flood	Fine	CS4	15:19:00	18.4	Bottom	3	1	22.40	8.20	32.30	90.2	6.50	10.6	7.0	
HKBCF	HY/2013/01	2017-12-01	Mid-Flood	Fine	CS4	15:19:00	18.4	Bottom	3	2	22.40	8.20	32.30	90.1	6.50	11.4	7.0	
HKBCF	HY/2013/01	2017-12-01	Mid-Flood	Fine	SR6	15:10:00	1.0	Surface	1	1	22.40	8.00	30.50	96.3	7.00	6.4	6.5	
HKBCF	HY/2013/01	2017-12-01	Mid-Flood	Fine	SR6	15:10:00	1.0	Surface	1	2	22.60	7.90	29.30	96.1	7.00	6.5	6.7	
HKBCF	HY/2013/01	2017-12-01	Mid-Flood	Fine	SR6	15:10:00		Middle	2	1								
HKBCF	HY/2013/01	2017-12-01	Mid-Flood	Fine	SR6	15:10:00		Middle	2	2								
HKBCF	HY/2013/01	2017-12-01	Mid-Flood	Fine	SR6	15:10:00	3.7	Bottom	3	1	22.30	8.00	30.60	95.3	6.90	10.1	7.6	
HKBCF	HY/2013/01	2017-12-01	Mid-Flood	Fine	SR6	15:10:00	3.7	Bottom	3	2	22.60	7.90	30.10	95.1	6.90	10.6	7.6	
HKBCF	HY/2013/01	2017-12-01	Mid-Flood	Fine	CS(Mf)3(N)	15:25:00	1.0	Surface	1	1	22.40	8.00	29.60	97.1	7.00	4.0	4.7	
HKBCF	HY/2013/01	2017-12-01	Mid-Flood	Fine	CS(Mf)3(N)	15:25:00	1.0	Surface	1	2	22.70	7.90	29.10	97.1	7.10	4.2	5.2	
HKBCF	HY/2013/01	2017-12-01	Mid-Flood	Fine	CS(Mf)3(N)	15:25:00	3.6	Middle	2	1	22.20	8.00	29.60	95.9	7.00	5.3	5.3	
HKBCF	HY/2013/01	2017-12-01	Mid-Flood	Fine	CS(Mf)3(N)	15:25:00	3.6	Middle	2	2	22.50	7.90	29.10	96.0	7.00	5.6	4.7	
HKBCF	HY/2013/01	2017-12-01	Mid-Flood	Fine	CS(Mf)3(N)	15:25:00	6.2	Bottom	3	1	22.20	8.00	30.60	96.3	7.00	5.4	7.8	
HKBCF	HY/2013/01	2017-12-01	Mid-Flood	Fine	CS(Mf)3(N)	15:25:00	6.2	Bottom	3	2	22.50	7.90	29.20	96.5	7.10	5.7	7.0	
HKBCF	HY/2013/01	2017-12-01	Mid-Flood	Fine	SR5(N)	15:53:00	1.0	Surface	1	1	22.50	8.10	30.70	98.9	7.10	4.5	5.0	
HKBCF	HY/2013/01	2017-12-01	Mid-Flood	Fine	SR5(N)	15:53:00	1.0	Surface	1	2	22.80	7.90	29.20	98.5	7.20	4.8	4.3	
HKBCF	HY/2013/01	2017-12-01	Mid-Flood	Fine	SR5(N)	15:53:00	4.8	Middle	2	1	22.30	8.10	30.80	95.5	6.90	10.2	5.5	
HKBCF	HY/2013/01	2017-12-01	Mid-Flood	Fine	SR5(N)	15:53:00	4.8	Middle	2	2	22.60	7.90	29.30	95.5	7.00	10.7	5.3	
HKBCF	HY/2013/01	2017-12-01	Mid-Flood	Fine	SR5(N)	15:53:00	8.5	Bottom	3	1	22.20	8.10	30.10	94.5	6.80	13.2	11.2	
HKBCF	HY/2013/01	2017-12-01	Mid-Flood	Fine	SR5(N)	15:53:00	8.5	Bottom	3	2	22.40	7.90	29.40	94.8	6.90	13.4	12.4	
HKBCF	HY/2013/01	2017-12-01	Mid-Flood	Fine	IS10(N)	16:00:00	1.0	Surface	1	1	22.20	8.10	30.10	95.8	6.90	9.6	10.2	
HKBCF	HY/2013/01	2017-12-01	Mid-Flood	Fine	IS10(N)	16:00:00	1.0	Surface	1	2	22.50	7.90	29.70	95.9	7.00	9.6	11.4	
HKBCF	HY/2013/01	2017-12-01	Mid-Flood	Fine	IS10(N)	16:00:00	6.3	Middle	2	1	22.20	8.10	30.10	95.0	6.90	12.0	11.8	
HKBCF	HY/2013/01	2017-12-01	Mid-Flood	Fine	IS10(N)	16:00:00	6.3	Middle	2	2	22.50	7.90	29.60	95.2	7.00	12.2	12.0	
HKBCF	HY/2013/01	2017-12-01	Mid-Flood	Fine	IS10(N)	16:00:00	11.5	Bottom	3	1	22.20	8.10	30.10	94.7	6.90	13.7	14.1	
HKBCF	HY/2013/01	2017-12-01	Mid-Flood	Fine	IS10(N)	16:00:00	11.5	Bottom	3	2	22.50	7.90	29.60	95.0	6.90	13.6	15.1	
HKBCF	HY/2013/01	2017-12-01	Mid-Flood	Fine	IS(Mf)11	16:07:00	1.0	Surface	1	1	22.40	8.10	31.00	97.7	7.00	9.5	9.9	
HKBCF	HY/2013/01	2017-12-01	Mid-Flood	Fine	IS(Mf)11	16:07:00	1.0	Surface	1	2	22.70	8.00	30.10	97.5	7.10	9.5	9.0	
HKBCF	HY/2013/01	2017-12-01	Mid-Flood	Fine	IS(Mf)11	16:07:00	5.8	Middle	2	1	22.40	8.10	30.10	96.5	7.00	15.4	9.4	
HKBCF	HY/2013/01	2017-12-01	Mid-Flood	Fine	IS(Mf)11	16:07:00	5.8	Middle	2	2	22.70	7.90	30.30	96.5	7.00	15.1	8.9	
HKBCF	HY/2013/01	2017-12-01	Mid-Flood	Fine	IS(Mf)11	16:07:00	10.5	Bottom	3	1	22.40	8.10	30.10	95.9	6.90	13.5	12.9	
HKBCF	HY/2013/01	2017-12-01	Mid-Flood	Fine	IS(Mf)11	16:07:00	10.5	Bottom	3	2	22.70	7.90	30.30	95.9	7.00	13.9	13.2	
HKBCF	HY/2013/01	2017-12-01	Mid-Flood	Fine	CS(Mf)5	16:35:00	1.0	Surface	1	1	22.60	8.00	32.50	89.3	6.40	8.4	3.5	
HKBCF	HY/2013/01	2017-12-01	Mid-Flood	Fine	CS(Mf)5	16:35:00	1.0	Surface	1	2	22.40	8.00	32.70	89.5	6.40	8.4	4.8	
HKBCF	HY/2013/01	2017-12-01	Mid-Flood	Fine	CS(Mf)5	16:35:00	5.9	Middle	2	1	22.60	8.00	32.50	88.9	6.40	9.9	3.6	
HKBCF	HY/2013/01	2017-12-01	Mid-Flood	Fine	CS(Mf)5	16:35:00	5.9	Middle	2	2	22.40	8.00	32.70	89.2	6.40	9.8	3.6	

Project	Works	Date (yyyy-mm-dd)	Tide	Weather Condition	Station	Time	Depth, m	Level	Level_Code	Replicate	Temperature, °C	pH	Salinity, ppt	DO, %	DO, mg/L	Turbidity, NTU	SS, mg/L	Site Observation
HKBCF	HY/2013/01	2017-12-01	Mid-Flood	Fine	CS(Mf)5	16:35:00	10.7	Bottom	3	1	22.50	8.00	32.50	89.0	6.40	11.2	5.7	
HKBCF	HY/2013/01	2017-12-01	Mid-Flood	Fine	CS(Mf)5	16:35:00	10.7	Bottom	3	2	22.40	8.00	32.70	89.5	6.40	11.2	4.5	
HKBCF	HY/2013/01	2017-12-01	Mid-Flood	Fine	SR7	16:15:00	1.0	Surface	1	1	22.30	8.00	31.20	94.5	6.80	9.0	6.0	
HKBCF	HY/2013/01	2017-12-01	Mid-Flood	Fine	SR7	16:15:00	1.0	Surface	1	2	22.50	7.90	30.10	94.8	6.90	8.5	6.7	
HKBCF	HY/2013/01	2017-12-01	Mid-Flood	Fine	SR7	16:15:00		Middle	2	1								
HKBCF	HY/2013/01	2017-12-01	Mid-Flood	Fine	SR7	16:15:00		Middle	2	2								
HKBCF	HY/2013/01	2017-12-01	Mid-Flood	Fine	SR7	16:15:00	3.3	Bottom	3	1	22.30	8.00	30.20	95.4	6.90	8.9	10.3	
HKBCF	HY/2013/01	2017-12-01	Mid-Flood	Fine	SR7	16:15:00	3.3	Bottom	3	2	22.50	7.90	30.10	95.3	6.90	8.3	9.2	
HKBCF	HY/2013/01	2017-12-01	Mid-Flood	Fine	IS17	16:17:00	1.0	Surface	1	1	22.50	8.00	32.10	95.6	6.90	5.3	4.8	
HKBCF	HY/2013/01	2017-12-01	Mid-Flood	Fine	IS17	16:17:00	1.0	Surface	1	2	22.30	8.10	32.30	95.6	6.90	5.3	3.2	
HKBCF	HY/2013/01	2017-12-01	Mid-Flood	Fine	IS17	16:17:00	3.8	Middle	2	1	22.50	8.00	32.20	95.0	6.80	6.1	4.0	
HKBCF	HY/2013/01	2017-12-01	Mid-Flood	Fine	IS17	16:17:00	3.8	Middle	2	2	22.30	8.10	32.40	95.3	6.90	6.1	4.7	
HKBCF	HY/2013/01	2017-12-01	Mid-Flood	Fine	IS17	16:17:00	6.5	Bottom	3	1	22.50	8.00	32.20	95.3	6.90	6.2	5.7	
HKBCF	HY/2013/01	2017-12-01	Mid-Flood	Fine	IS17	16:17:00	6.5	Bottom	3	2	22.40	8.10	32.40	95.5	6.90	6.2	4.0	
HKBCF	HY/2013/01	2017-12-01	Mid-Flood	Fine	IS(Mf)16	16:09:00	1.0	Surface	1	1	22.50	8.00	32.10	96.7	7.00	11.4	8.8	
HKBCF	HY/2013/01	2017-12-01	Mid-Flood	Fine	IS(Mf)16	16:09:00	1.0	Surface	1	2	22.40	8.10	32.30	96.6	7.00	11.4	7.0	
HKBCF	HY/2013/01	2017-12-01	Mid-Flood	Fine	IS(Mf)16	16:09:00		Middle	2	1								
HKBCF	HY/2013/01	2017-12-01	Mid-Flood	Fine	IS(Mf)16	16:09:00		Middle	2	2								
HKBCF	HY/2013/01	2017-12-01	Mid-Flood	Fine	IS(Mf)16	16:09:00	4.5	Bottom	3	1	22.50	8.00	32.10	96.4	6.90	12.3	7.8	
HKBCF	HY/2013/01	2017-12-01	Mid-Flood	Fine	IS(Mf)16	16:09:00	4.5	Bottom	3	2	22.40	8.10	32.30	96.5	7.00	12.3	6.7	
HKBCF	HY/2013/01	2017-12-01	Mid-Flood	Fine	IS8	15:47:00	1.0	Surface	1	1	22.60	8.10	32.10	98.2	7.10	21.9	12.7	
HKBCF	HY/2013/01	2017-12-01	Mid-Flood	Fine	IS8	15:47:00	1.0	Surface	1	2	22.40	8.10	32.30	98.2	7.10	21.9	13.5	
HKBCF	HY/2013/01	2017-12-01	Mid-Flood	Fine	IS8	15:47:00		Middle	2	1								
HKBCF	HY/2013/01	2017-12-01	Mid-Flood	Fine	IS8	15:47:00		Middle	2	2								
HKBCF	HY/2013/01	2017-12-01	Mid-Flood	Fine	IS8	15:47:00	3.0	Bottom	3	1	22.60	8.10	32.10	98.3	7.10	20.3	14.0	
HKBCF	HY/2013/01	2017-12-01	Mid-Flood	Fine	IS8	15:47:00	3.0	Bottom	3	2	22.40	8.10	32.30	98.3	7.10	20.2	12.9	
HKBCF	HY/2013/01	2017-12-01	Mid-Flood	Fine	SR4(N)	15:53:00	1.0	Surface	1	1	22.60	8.10	32.00	98.2	7.10	12.7	12.8	
HKBCF	HY/2013/01	2017-12-01	Mid-Flood	Fine	SR4(N)	15:53:00	1.0	Surface	1	2	22.50	8.10	32.30	98.2	7.10	12.6	12.5	
HKBCF	HY/2013/01	2017-12-01	Mid-Flood	Fine	SR4(N)	15:53:00		Middle	2	1								
HKBCF	HY/2013/01	2017-12-01	Mid-Flood	Fine	SR4(N)	15:53:00		Middle	2	2								
HKBCF	HY/2013/01	2017-12-01	Mid-Flood	Fine	SR4(N)	15:53:00	2.8	Bottom	3	1	22.60	8.00	32.00	98.0	7.00	12.8	13.9	
HKBCF	HY/2013/01	2017-12-01	Mid-Flood	Fine	SR4(N)	15:53:00	2.8	Bottom	3	2	22.50	8.10	32.30	98.2	7.10	12.8	13.0	
HKBCF	HY/2013/01	2017-12-01	Mid-Flood	Fine	IS(Mf)9	15:38:00	1.0	Surface	1	1	22.60	8.00	32.20	97.9	7.00	11.8	7.8	
HKBCF	HY/2013/01	2017-12-01	Mid-Flood	Fine	IS(Mf)9	15:38:00	1.0	Surface	1	2	22.50	8.10	32.40	98.0	7.00	11.8	8.6	
HKBCF	HY/2013/01	2017-12-01	Mid-Flood	Fine	IS(Mf)9	15:38:00		Middle	2	1								
HKBCF	HY/2013/01	2017-12-01	Mid-Flood	Fine	IS(Mf)9	15:38:00		Middle	2	2								
HKBCF	HY/2013/01	2017-12-01	Mid-Flood	Fine	IS(Mf)9	15:38:00	2.2	Bottom	3	1	22.60	8.00	32.20	97.9	7.00	11.1	7.2	
HKBCF	HY/2013/01	2017-12-01	Mid-Flood	Fine	IS(Mf)9	15:38:00	2.2	Bottom	3	2	22.50	8.10	32.40	98.0	7.00	11.1	8.8	
HKBCF	HY/2013/01	2017-12-01	Mid-Flood	Fine	IS7	15:30:00		Surface	1	1								
HKBCF	HY/2013/01	2017-12-01	Mid-Flood	Fine	IS7	15:30:00		Surface	1	2								
HKBCF	HY/2013/01	2017-12-01	Mid-Flood	Fine	IS7	15:30:00	1.4	Middle	2	1	22.70	8.00	32.10	97.7	7.00	7.1	7.8	
HKBCF	HY/2013/01	2017-12-01	Mid-Flood	Fine	IS7	15:30:00	1.4	Middle	2	2	22.60	8.00	32.30	97.9	7.00	7.1	6.2	
HKBCF	HY/2013/01	2017-12-01	Mid-Flood	Fine	IS7	15:30:00		Bottom	3	1								
HKBCF	HY/2013/01	2017-12-01	Mid-Flood	Fine	IS7	15:30:00		Bottom	3	2								
HKBCF	HY/2013/01	2017-12-01	Mid-Flood	Fine	IS(Mf)6	15:23:00		Surface	1	1								
HKBCF	HY/2013/01	2017-12-01	Mid-Flood	Fine	IS(Mf)6	15:23:00		Surface	1	2								
HKBCF	HY/2013/01	2017-12-01	Mid-Flood	Fine	IS(Mf)6	15:23:00	1.4	Middle	2	1	22.90	8.00	32.20	99.9	7.10	8.3	10.8	
HKBCF	HY/2013/01	2017-12-01	Mid-Flood	Fine	IS(Mf)6	15:23:00	1.4	Middle	2	2	22.70	8.00	32.40	99.9	7.20	8.2	9.1	
HKBCF	HY/2013/01	2017-12-01	Mid-Flood	Fine	IS(Mf)6	15:23:00		Bottom	3	1								
HKBCF	HY/2013/01	2017-12-01	Mid-Flood	Fine	IS(Mf)6	15:23:00		Bottom	3	2								
HKBCF	HY/2013/01	2017-12-01	Mid-Flood	Fine	IS5	15:17:00	1.0	Surface	1	1	23.00	8.00	32.20	98.5	7.00	11.5	5.8	
HKBCF	HY/2013/01	2017-12-01	Mid-Flood	Fine	IS5	15:17:00	1.0	Surface	1	2	22.90	8.00	32.40	98.5	7.00	11.5	7.4	
HKBCF	HY/2013/01	2017-12-01	Mid-Flood	Fine	IS5	15:17:00	3.8	Middle	2	1	23.00	8.00	32.20	98.0	7.00	11.7	7.1	
HKBCF	HY/2013/01	2017-12-01	Mid-Flood	Fine	IS5	15:17:00	3.8	Middle	2	2	22.80	8.00	32.40	98.1	7.00	11.7	7.8	
HKBCF	HY/2013/01	2017-12-01	Mid-Flood	Fine	IS5	15:17:00	6.6	Bottom	3	1	22.90	8.00	32.20	97.9	7.00	11.8	7.0	
HKBCF	HY/2013/01	2017-12-01	Mid-Flood	Fine	IS5	15:17:00	6.6	Bottom	3	2	22.80	8.00	32.40	98.1	7.00	11.8	8.5	
HKBCF	HY/2013/01	2017-12-01	Mid-Flood	Fine	SR3(N)	15:10:00	1.0	Surface	1	1	22.80	8.00	32.20	97.6	7.00	9.2	4.7	
HKBCF	HY/2013/01	2017-12-01	Mid-Flood	Fine	SR3(N)	15:10:00	1.0	Surface	1	2	22.70	8.00	32.40	97.7	7.00	9.2	5.2	
HKBCF	HY/2013/01	2017-12-01	Mid-Flood	Fine	SR3(N)	15:10:00		Middle	2	1								
HKBCF	HY/2013/01	2017-12-01	Mid-Flood	Fine	SR3(N)	15:10:00		Middle	2	2								
HKBCF	HY/2013/01	2017-12-01	Mid-Flood	Fine	SR3(N)	15:10:00	2.1	Bottom	3	1	22.80	8.00	32.20	97.6	7.00	9.6	4.5	
HKBCF	HY/2013/01	2017-12-01	Mid-Flood	Fine	SR3(N)	15:10:00	2.1	Bottom	3	2	22.70	8.00	32.40	97.7	7.00	9.6	4.2	
HKBCF	HY/2013/01	2017-12-04	Mid-Ebb	Sunny	SR10A(N)	13:28:00	1.0	Surface	1	1	22.40	8.00	32.50	87.6	6.30	8.2	10.9	
HKBCF	HY/2013/01	2017-12-04	Mid-Ebb	Sunny	SR10A(N)	13:28:00	1.0	Surface	1	2	22.30	8.00	32.70	87.8	6.30	8.2	11.1	
HKBCF	HY/2013/01	2017-12-04	Mid-Ebb	Sunny	SR10A(N)	13:28:00	6.0	Middle	2	1	22.30	8.00	32.50	87.8	6.30	9.1	10.8	
HKBCF	HY/2013/01	2017-12-04	Mid-Ebb	Sunny	SR10A(N)	13:28:00	6.0	Middle	2	2	22.20	8.00	32.70	88.2	6.40	9.1	13.1	
HKBCF	HY/2013/01	2017-12-04	Mid-Ebb	Sunny	SR10A(N)	13:28:00	10.9	Bottom	3	1	22.30	8.00	32.50	88.4	6.40	9.2	11.3	
HKBCF	HY/2013/01	2017-12-04	Mid-Ebb	Sunny	SR10A(N)	13:28:00	10.9	Bottom	3	2	22.20	8.00	32.70	88.9	6.40	9.2	12.5	

Project	Works	Date (yyyy-mm-dd)	Tide	Weather Condition	Station	Time	Depth, m	Level	Level_Code	Replicate	Temperature, °C	pH	Salinity, ppt	DO, %	DO, mg/L	Turbidity, NTU	SS, mg/L	Site Observation
HKBCF	HY/2013/01	2017-12-04	Mid-Ebb	Sunny	SR10B(N2)	13:22:00	1.0	Surface	1	1	22.30	8.00	32.50	87.8	6.30	8.6	13.2	
HKBCF	HY/2013/01	2017-12-04	Mid-Ebb	Sunny	SR10B(N2)	13:22:00	1.0	Surface	1	2	22.30	8.00	32.70	88.0	6.30	8.6	13.7	
HKBCF	HY/2013/01	2017-12-04	Mid-Ebb	Sunny	SR10B(N2)	13:22:00	3.6	Middle	2	1	22.30	8.00	32.50	88.4	6.40	8.4	13.0	
HKBCF	HY/2013/01	2017-12-04	Mid-Ebb	Sunny	SR10B(N2)	13:22:00	3.6	Middle	2	2	22.20	8.00	32.70	88.8	6.40	8.5	14.1	
HKBCF	HY/2013/01	2017-12-04	Mid-Ebb	Sunny	SR10B(N2)	13:22:00	6.1	Bottom	3	1	22.30	8.00	32.50	89.2	6.40	8.9	13.2	
HKBCF	HY/2013/01	2017-12-04	Mid-Ebb	Sunny	SR10B(N2)	13:22:00	6.1	Bottom	3	2	22.20	8.00	32.70	89.7	6.50	8.9	13.1	
HKBCF	HY/2013/01	2017-12-04	Mid-Ebb	Sunny	CSA	13:05:00	1.0	Surface	1	1	22.50	7.90	30.30	85.7	6.20	4.2	8.5	
HKBCF	HY/2013/01	2017-12-04	Mid-Ebb	Sunny	CSA	13:05:00	1.0	Surface	1	2	22.20	8.00	32.40	85.5	6.20	4.7	7.7	
HKBCF	HY/2013/01	2017-12-04	Mid-Ebb	Sunny	CSA	13:05:00	16.1	Middle	2	1	22.40	7.80	30.10	83.6	6.10	7.3	9.4	
HKBCF	HY/2013/01	2017-12-04	Mid-Ebb	Sunny	CSA	13:05:00	16.1	Middle	2	2	22.10	8.00	32.40	83.0	6.00	7.9	8.8	
HKBCF	HY/2013/01	2017-12-04	Mid-Ebb	Sunny	CSA	13:05:00	31.2	Bottom	3	1	22.40	7.80	30.00	83.1	6.10	9.1	11.2	
HKBCF	HY/2013/01	2017-12-04	Mid-Ebb	Sunny	CSA	13:05:00	31.2	Bottom	3	2	22.10	8.00	32.40	82.1	5.90	9.1	12.3	
HKBCF	HY/2013/01	2017-12-04	Mid-Ebb	Sunny	CS6	13:17:00	1.0	Surface	1	1	22.50	8.10	32.90	82.9	5.90	6.2	6.7	
HKBCF	HY/2013/01	2017-12-04	Mid-Ebb	Sunny	CS6	13:17:00	1.0	Surface	1	2	22.60	8.10	32.90	82.7	5.90	6.4	8.0	
HKBCF	HY/2013/01	2017-12-04	Mid-Ebb	Sunny	CS6	13:17:00	4.9	Middle	2	1	22.30	8.10	32.80	81.2	5.80	6.8	9.6	
HKBCF	HY/2013/01	2017-12-04	Mid-Ebb	Sunny	CS6	13:17:00	4.9	Middle	2	2	22.30	8.10	32.80	80.9	5.80	5.7	9.2	
HKBCF	HY/2013/01	2017-12-04	Mid-Ebb	Sunny	CS6	13:17:00	8.8	Bottom	3	1	22.30	8.10	32.80	82.1	5.90	7.1	8.3	
HKBCF	HY/2013/01	2017-12-04	Mid-Ebb	Sunny	CS6	13:17:00	8.8	Bottom	3	2	22.30	8.10	32.80	81.6	5.90	6.9	8.3	
HKBCF	HY/2013/01	2017-12-04	Mid-Ebb	Sunny	CS4	11:58:00	1.0	Surface	1	1	22.30	8.20	32.60	90.2	6.50	7.5	9.6	
HKBCF	HY/2013/01	2017-12-04	Mid-Ebb	Sunny	CS4	11:58:00	1.0	Surface	1	2	22.30	8.20	32.60	90.1	6.50	6.9	10.7	
HKBCF	HY/2013/01	2017-12-04	Mid-Ebb	Sunny	CS4	11:58:00	9.7	Middle	2	1	22.20	8.20	32.60	89.6	6.50	9.7	11.9	
HKBCF	HY/2013/01	2017-12-04	Mid-Ebb	Sunny	CS4	11:58:00	9.7	Middle	2	2	22.20	8.20	32.60	89.4	6.50	9.4	13.1	
HKBCF	HY/2013/01	2017-12-04	Mid-Ebb	Sunny	CS4	11:58:00	18.4	Bottom	3	1	22.10	8.20	32.60	89.4	6.50	10.6	14.6	
HKBCF	HY/2013/01	2017-12-04	Mid-Ebb	Sunny	CS4	11:58:00	18.4	Bottom	3	2	22.20	8.20	32.60	89.3	6.40	10.8	13.9	
HKBCF	HY/2013/01	2017-12-04	Mid-Ebb	Sunny	SR6	11:37:00	1.0	Surface	1	1	22.20	7.90	29.50	95.8	7.00	19.1	25.4	
HKBCF	HY/2013/01	2017-12-04	Mid-Ebb	Sunny	SR6	11:37:00	1.0	Surface	1	2	21.90	8.10	31.90	95.7	7.00	18.9	24.7	
HKBCF	HY/2013/01	2017-12-04	Mid-Ebb	Sunny	SR6	11:37:00		Middle	2	1								
HKBCF	HY/2013/01	2017-12-04	Mid-Ebb	Sunny	SR6	11:37:00		Middle	2	2								
HKBCF	HY/2013/01	2017-12-04	Mid-Ebb	Sunny	SR6	11:37:00	3.8	Bottom	3	1	22.00	7.90	29.70	94.7	7.00	24.4	26.9	
HKBCF	HY/2013/01	2017-12-04	Mid-Ebb	Sunny	SR6	11:37:00	3.8	Bottom	3	2	21.80	8.10	32.10	94.4	6.90	24.5	27.1	
HKBCF	HY/2013/01	2017-12-04	Mid-Ebb	Sunny	CS(Mf)3(N)	11:57:00	1.0	Surface	1	1	22.30	8.00	29.60	95.0	7.00	14.1	17.9	
HKBCF	HY/2013/01	2017-12-04	Mid-Ebb	Sunny	CS(Mf)3(N)	11:57:00	1.0	Surface	1	2	22.00	8.10	32.10	94.8	6.90	14.0	16.6	
HKBCF	HY/2013/01	2017-12-04	Mid-Ebb	Sunny	CS(Mf)3(N)	11:57:00	3.5	Middle	2	1	22.20	8.00	29.50	94.4	6.90	17.5	18.3	
HKBCF	HY/2013/01	2017-12-04	Mid-Ebb	Sunny	CS(Mf)3(N)	11:57:00	3.5	Middle	2	2	21.90	8.10	32.10	94.1	6.80	17.1	17.3	
HKBCF	HY/2013/01	2017-12-04	Mid-Ebb	Sunny	CS(Mf)3(N)	11:57:00	5.9	Bottom	3	1	22.10	8.00	29.40	94.4	7.00	20.6	17.6	
HKBCF	HY/2013/01	2017-12-04	Mid-Ebb	Sunny	CS(Mf)3(N)	11:57:00	5.9	Bottom	3	2	21.90	8.10	32.20	94.0	6.80	20.6	17.8	
HKBCF	HY/2013/01	2017-12-04	Mid-Ebb	Sunny	SR5(N)	12:20:00	1.0	Surface	1	1	22.40	7.90	29.50	94.3	6.90	7.2	9.4	
HKBCF	HY/2013/01	2017-12-04	Mid-Ebb	Sunny	SR5(N)	12:20:00	1.0	Surface	1	2	22.20	8.10	32.20	93.9	6.80	7.3	9.8	
HKBCF	HY/2013/01	2017-12-04	Mid-Ebb	Sunny	SR5(N)	12:20:00	4.6	Middle	2	1	22.40	7.90	29.40	93.8	6.90	7.3	11.5	
HKBCF	HY/2013/01	2017-12-04	Mid-Ebb	Sunny	SR5(N)	12:20:00	4.6	Middle	2	2	22.10	8.10	32.20	93.3	6.80	7.9	10.6	
HKBCF	HY/2013/01	2017-12-04	Mid-Ebb	Sunny	SR5(N)	12:20:00	8.2	Bottom	3	1	22.30	7.90	29.20	94.1	6.90	9.3	10.5	
HKBCF	HY/2013/01	2017-12-04	Mid-Ebb	Sunny	SR5(N)	12:20:00	8.2	Bottom	3	2	22.10	8.10	32.20	93.3	6.80	9.4	10.8	
HKBCF	HY/2013/01	2017-12-04	Mid-Ebb	Sunny	IS10(N)	12:25:00	1.0	Surface	1	1	22.50	7.90	29.70	93.6	6.80	6.7	9.5	
HKBCF	HY/2013/01	2017-12-04	Mid-Ebb	Sunny	IS10(N)	12:25:00	1.0	Surface	1	2	22.20	8.10	32.20	93.4	6.80	6.9	8.5	
HKBCF	HY/2013/01	2017-12-04	Mid-Ebb	Sunny	IS10(N)	12:25:00	6.4	Middle	2	1	22.30	7.90	29.60	93.0	6.80	8.1	9.4	
HKBCF	HY/2013/01	2017-12-04	Mid-Ebb	Sunny	IS10(N)	12:25:00	6.4	Middle	2	2	22.10	8.10	32.20	92.5	6.70	8.5	9.0	
HKBCF	HY/2013/01	2017-12-04	Mid-Ebb	Sunny	IS10(N)	12:25:00	11.7	Bottom	3	1	22.20	7.90	29.50	93.2	6.80	9.8	11.5	
HKBCF	HY/2013/01	2017-12-04	Mid-Ebb	Sunny	IS10(N)	12:25:00	11.7	Bottom	3	2	22.00	8.10	32.20	92.6	6.70	9.3	10.7	
HKBCF	HY/2013/01	2017-12-04	Mid-Ebb	Sunny	IS(Mf)11	12:38:00	1.0	Surface	1	1	22.50	7.90	29.50	94.3	6.90	6.2	8.4	
HKBCF	HY/2013/01	2017-12-04	Mid-Ebb	Sunny	IS(Mf)11	12:38:00	1.0	Surface	1	2	22.20	8.10	32.20	94.0	6.80	6.7	8.4	
HKBCF	HY/2013/01	2017-12-04	Mid-Ebb	Sunny	IS(Mf)11	12:38:00	5.9	Middle	2	1	22.30	7.90	29.40	93.6	6.90	9.5	7.7	
HKBCF	HY/2013/01	2017-12-04	Mid-Ebb	Sunny	IS(Mf)11	12:38:00	5.9	Middle	2	2	22.00	8.10	32.20	93.1	6.80	9.2	8.6	
HKBCF	HY/2013/01	2017-12-04	Mid-Ebb	Sunny	IS(Mf)11	12:38:00	10.7	Bottom	3	1	22.20	7.90	29.20	93.7	6.90	12.5	10.3	
HKBCF	HY/2013/01	2017-12-04	Mid-Ebb	Sunny	IS(Mf)11	12:38:00	10.7	Bottom	3	2	22.00	8.10	32.30	93.0	6.80	12.5	9.0	
HKBCF	HY/2013/01	2017-12-04	Mid-Ebb	Sunny	CS(Mf)5	12:55:00	1.0	Surface	1	1	22.50	8.00	32.50	90.9	6.50	2.9	5.7	
HKBCF	HY/2013/01	2017-12-04	Mid-Ebb	Sunny	CS(Mf)5	12:55:00	1.0	Surface	1	2	22.40	8.10	32.70	90.9	6.50	2.9	4.9	
HKBCF	HY/2013/01	2017-12-04	Mid-Ebb	Sunny	CS(Mf)5	12:55:00	6.3	Middle	2	1	22.30	8.00	32.40	89.6	6.50	3.8	6.1	
HKBCF	HY/2013/01	2017-12-04	Mid-Ebb	Sunny	CS(Mf)5	12:55:00	6.3	Middle	2	2	22.20	8.10	32.60	90.1	6.50	3.8	5.7	
HKBCF	HY/2013/01	2017-12-04	Mid-Ebb	Sunny	CS(Mf)5	12:55:00	11.5	Bottom	3	1	22.30	8.00	32.50	90.3	6.50	3.6	10.4	
HKBCF	HY/2013/01	2017-12-04	Mid-Ebb	Sunny	CS(Mf)5	12:55:00	11.5	Bottom	3	2	22.20	8.10	32.70	91.0	6.60	3.6	8.8	
HKBCF	HY/2013/01	2017-12-04	Mid-Ebb	Sunny	SR7	12:45:00	1.0	Surface	1	1	22.40	7.90	29.50	93.1	6.80	11.9	10.5	
HKBCF	HY/2013/01	2017-12-04	Mid-Ebb	Sunny	SR7	12:45:00	1.0	Surface	1	2	22.20	8.10	32.20	92.7	6.70	12.2	11.7	
HKBCF	HY/2013/01	2017-12-04	Mid-Ebb	Sunny	SR7	12:45:00		Middle	2	1								
HKBCF	HY/2013/01	2017-12-04	Mid-Ebb	Sunny	SR7	12:45:00		Middle	2	2								
HKBCF	HY/2013/01	2017-12-04	Mid-Ebb	Sunny	SR7	12:45:00	3.4	Bottom	3	1	22.30	7.90	29.40	92.9	6.80	20.9	12.6	
HKBCF	HY/2013/01	2017-12-04	Mid-Ebb	Sunny	SR7	12:45:00	3.4	Bottom	3	2	22.10	8.10	32.20	92.2	6.70	20.3	13.5	
HKBCF	HY/2013/01	2017-12-04	Mid-Ebb	Sunny	IS17	12:39:00	1.0	Surface	1	1	22.30	8.00	32.30	95.1	6.90	20.4	21.6	
HKBCF	HY/2013/01	2017-12-04	Mid-Ebb	Sunny	IS17	12:39:00	1.0	Surface	1	2	22.20	8.10	32.50	95.0	6.90	20.6	20.3	

Project	Works	Date (yyyy-mm-dd)	Tide	Weather Condition	Station	Time	Depth, m	Level	Level_Code	Replicate	Temperature, °C	pH	Salinity, ppt	DO, %	DO, mg/L	Turbidity, NTU	SS, mg/L	Site Observation
HKBCF	HY/2013/01	2017-12-04	Mid-Ebb	Sunny	IS17	12:39:00	3.8	Middle	2	1	22.20	8.00	32.30	95.0	6.90	21.1	23.3	
HKBCF	HY/2013/01	2017-12-04	Mid-Ebb	Sunny	IS17	12:39:00	3.8	Middle	2	2	22.10	8.10	32.50	94.9	6.90	21.3	22.4	
HKBCF	HY/2013/01	2017-12-04	Mid-Ebb	Sunny	IS17	12:39:00	6.6	Bottom	3	1	22.20	8.00	32.30	95.1	6.90	21.6	25.7	
HKBCF	HY/2013/01	2017-12-04	Mid-Ebb	Sunny	IS17	12:39:00	6.6	Bottom	3	2	22.10	8.10	32.50	95.0	6.90	21.8	23.8	
HKBCF	HY/2013/01	2017-12-04	Mid-Ebb	Sunny	IS(Mf)16	12:31:00	1.0	Surface	1	1	22.40	8.10	32.40	97.3	7.00	6.0	6.1	
HKBCF	HY/2013/01	2017-12-04	Mid-Ebb	Sunny	IS(Mf)16	12:31:00	1.0	Surface	1	2	22.30	8.10	32.60	96.9	7.00	6.0	7.9	
HKBCF	HY/2013/01	2017-12-04	Mid-Ebb	Sunny	IS(Mf)16	12:31:00		Middle	2	1								
HKBCF	HY/2013/01	2017-12-04	Mid-Ebb	Sunny	IS(Mf)16	12:31:00		Middle	2	2								
HKBCF	HY/2013/01	2017-12-04	Mid-Ebb	Sunny	IS(Mf)16	12:31:00	4.9	Bottom	3	1	22.20	8.10	32.40	96.0	6.90	9.1	6.1	
HKBCF	HY/2013/01	2017-12-04	Mid-Ebb	Sunny	IS(Mf)16	12:31:00	4.9	Bottom	3	2	22.10	8.10	32.60	95.9	6.90	9.1	6.6	
HKBCF	HY/2013/01	2017-12-04	Mid-Ebb	Sunny	IS8	12:09:00	1.0	Surface	1	1	22.40	8.10	32.40	98.2	7.10	8.8	6.9	
HKBCF	HY/2013/01	2017-12-04	Mid-Ebb	Sunny	IS8	12:09:00	1.0	Surface	1	2	22.30	8.10	32.50	97.9	7.10	8.8	7.6	
HKBCF	HY/2013/01	2017-12-04	Mid-Ebb	Sunny	IS8	12:09:00		Middle	2	1								
HKBCF	HY/2013/01	2017-12-04	Mid-Ebb	Sunny	IS8	12:09:00		Middle	2	2								
HKBCF	HY/2013/01	2017-12-04	Mid-Ebb	Sunny	IS8	12:09:00	2.8	Bottom	3	1	22.20	8.10	32.40	97.1	7.00	10.2	10.8	
HKBCF	HY/2013/01	2017-12-04	Mid-Ebb	Sunny	IS8	12:09:00	2.8	Bottom	3	2	22.20	8.10	32.60	96.9	7.00	10.3	11.1	
HKBCF	HY/2013/01	2017-12-04	Mid-Ebb	Sunny	SR4(N)	12:15:00	1.0	Surface	1	1	22.40	8.00	32.40	95.0	6.80	6.6	12.0	
HKBCF	HY/2013/01	2017-12-04	Mid-Ebb	Sunny	SR4(N)	12:15:00	1.0	Surface	1	2	22.30	8.10	32.60	95.0	6.80	6.6	12.5	
HKBCF	HY/2013/01	2017-12-04	Mid-Ebb	Sunny	SR4(N)	12:15:00		Middle	2	1								
HKBCF	HY/2013/01	2017-12-04	Mid-Ebb	Sunny	SR4(N)	12:15:00		Middle	2	2								
HKBCF	HY/2013/01	2017-12-04	Mid-Ebb	Sunny	SR4(N)	12:15:00	2.3	Bottom	3	1	22.40	8.00	32.40	94.9	6.80	7.1	16.1	
HKBCF	HY/2013/01	2017-12-04	Mid-Ebb	Sunny	SR4(N)	12:15:00	2.3	Bottom	3	2	22.30	8.10	32.60	95.0	6.80	7.1	14.8	
HKBCF	HY/2013/01	2017-12-04	Mid-Ebb	Sunny	IS(Mf)9	12:01:00	1.0	Surface	1	1	22.20	8.10	32.40	96.5	7.00	11.1	6.8	
HKBCF	HY/2013/01	2017-12-04	Mid-Ebb	Sunny	IS(Mf)9	12:01:00	1.0	Surface	1	2	22.10	8.10	32.60	96.3	7.00	11.1	6.8	
HKBCF	HY/2013/01	2017-12-04	Mid-Ebb	Sunny	IS(Mf)9	12:01:00		Middle	2	1								
HKBCF	HY/2013/01	2017-12-04	Mid-Ebb	Sunny	IS(Mf)9	12:01:00		Middle	2	2								
HKBCF	HY/2013/01	2017-12-04	Mid-Ebb	Sunny	IS(Mf)9	12:01:00	2.7	Bottom	3	1	22.10	8.10	32.40	96.1	6.90	8.8	8.7	
HKBCF	HY/2013/01	2017-12-04	Mid-Ebb	Sunny	IS(Mf)9	12:01:00	2.7	Bottom	3	2	22.00	8.10	32.60	96.0	6.90	8.9	8.4	
HKBCF	HY/2013/01	2017-12-04	Mid-Ebb	Sunny	IS7	11:55:00	1.0	Surface	1	1	22.40	8.10	32.30	101.5	7.30	5.6	8.9	
HKBCF	HY/2013/01	2017-12-04	Mid-Ebb	Sunny	IS7	11:55:00	1.0	Surface	1	2	22.30	8.10	32.50	101.1	7.30	5.6	7.9	
HKBCF	HY/2013/01	2017-12-04	Mid-Ebb	Sunny	IS7	11:55:00		Middle	2	1								
HKBCF	HY/2013/01	2017-12-04	Mid-Ebb	Sunny	IS7	11:55:00		Middle	2	2								
HKBCF	HY/2013/01	2017-12-04	Mid-Ebb	Sunny	IS7	11:55:00	2.1	Bottom	3	1	22.30	8.10	32.30	100.9	7.30	6.0	13.6	
HKBCF	HY/2013/01	2017-12-04	Mid-Ebb	Sunny	IS7	11:55:00	2.1	Bottom	3	2	22.20	8.10	32.50	100.4	7.20	6.0	12.5	
HKBCF	HY/2013/01	2017-12-04	Mid-Ebb	Sunny	IS(Mf)6	11:48:00	1.0	Surface	1	1	22.30	8.00	32.30	95.7	6.90	7.6	6.5	
HKBCF	HY/2013/01	2017-12-04	Mid-Ebb	Sunny	IS(Mf)6	11:48:00	1.0	Surface	1	2	22.20	8.10	32.50	95.5	6.90	7.6	7.4	
HKBCF	HY/2013/01	2017-12-04	Mid-Ebb	Sunny	IS(Mf)6	11:48:00		Middle	2	1								
HKBCF	HY/2013/01	2017-12-04	Mid-Ebb	Sunny	IS(Mf)6	11:48:00		Middle	2	2								
HKBCF	HY/2013/01	2017-12-04	Mid-Ebb	Sunny	IS(Mf)6	11:48:00	2.0	Bottom	3	1	22.30	8.00	32.30	95.5	6.90	7.8	11.3	
HKBCF	HY/2013/01	2017-12-04	Mid-Ebb	Sunny	IS(Mf)6	11:48:00	2.0	Bottom	3	2	22.20	8.10	32.50	95.4	6.90	7.8	10.2	
HKBCF	HY/2013/01	2017-12-04	Mid-Ebb	Sunny	IS5	11:41:00	1.0	Surface	1	1	22.20	8.10	32.30	95.0	6.90	5.4	9.2	
HKBCF	HY/2013/01	2017-12-04	Mid-Ebb	Sunny	IS5	11:41:00	1.0	Surface	1	2	22.10	8.10	32.50	94.9	6.90	5.5	9.2	
HKBCF	HY/2013/01	2017-12-04	Mid-Ebb	Sunny	IS5	11:41:00	4.0	Middle	2	1	22.20	8.00	32.30	94.6	6.80	5.3	10.2	
HKBCF	HY/2013/01	2017-12-04	Mid-Ebb	Sunny	IS5	11:41:00	4.0	Middle	2	2	22.10	8.10	32.50	94.6	6.80	5.3	11.5	
HKBCF	HY/2013/01	2017-12-04	Mid-Ebb	Sunny	IS5	11:41:00	7.0	Bottom	3	1	22.20	8.00	32.30	94.5	6.80	5.6	11.2	
HKBCF	HY/2013/01	2017-12-04	Mid-Ebb	Sunny	IS5	11:41:00	7.0	Bottom	3	2	22.10	8.10	32.50	94.5	6.80	5.6	12.1	
HKBCF	HY/2013/01	2017-12-04	Mid-Ebb	Sunny	SR3(N)	11:37:00	1.0	Surface	1	1	22.20	8.10	32.30	95.5	6.90	4.4	7.4	
HKBCF	HY/2013/01	2017-12-04	Mid-Ebb	Sunny	SR3(N)	11:37:00	1.0	Surface	1	2	22.10	8.10	32.50	95.4	6.90	4.4	7.6	
HKBCF	HY/2013/01	2017-12-04	Mid-Ebb	Sunny	SR3(N)	11:37:00		Middle	2	1								
HKBCF	HY/2013/01	2017-12-04	Mid-Ebb	Sunny	SR3(N)	11:37:00		Middle	2	2								
HKBCF	HY/2013/01	2017-12-04	Mid-Ebb	Sunny	SR3(N)	11:37:00	2.6	Bottom	3	1	22.20	8.10	32.30	95.3	6.90	4.9	7.9	
HKBCF	HY/2013/01	2017-12-04	Mid-Ebb	Sunny	SR3(N)	11:37:00	2.6	Bottom	3	2	22.10	8.10	32.50	95.2	6.90	4.9	9.2	
HKBCF	HY/2013/01	2017-12-04	Mid-Flood	Fine	SR10A(N)	6:13:00	1.0	Surface	1	1	22.30	8.00	32.50	91.4	6.60	15.0	23.1	
HKBCF	HY/2013/01	2017-12-04	Mid-Flood	Fine	SR10A(N)	6:13:00	1.0	Surface	1	2	22.20	8.10	32.60	91.6	6.60	15.0	23.0	
HKBCF	HY/2013/01	2017-12-04	Mid-Flood	Fine	SR10A(N)	6:13:00	5.8	Middle	2	1	22.30	8.00	32.50	91.4	6.60	16.7	23.6	
HKBCF	HY/2013/01	2017-12-04	Mid-Flood	Fine	SR10A(N)	6:13:00	5.8	Middle	2	2	22.20	8.10	32.60	91.7	6.60	16.7	23.1	
HKBCF	HY/2013/01	2017-12-04	Mid-Flood	Fine	SR10A(N)	6:13:00	10.6	Bottom	3	1	22.30	8.00	32.50	91.4	6.60	16.4	22.6	
HKBCF	HY/2013/01	2017-12-04	Mid-Flood	Fine	SR10A(N)	6:13:00	10.6	Bottom	3	2	22.20	8.10	32.60	92.0	6.60	16.5	22.9	
HKBCF	HY/2013/01	2017-12-04	Mid-Flood	Fine	SR10B(N2)	6:25:00	1.0	Surface	1	1	22.30	8.00	32.50	87.4	6.30	16.2	23.0	
HKBCF	HY/2013/01	2017-12-04	Mid-Flood	Fine	SR10B(N2)	6:25:00	1.0	Surface	1	2	22.20	8.00	32.70	87.7	6.30	16.2	22.0	
HKBCF	HY/2013/01	2017-12-04	Mid-Flood	Fine	SR10B(N2)	6:25:00	3.4	Middle	2	1	22.30	8.00	32.50	87.5	6.30	17.2	24.2	
HKBCF	HY/2013/01	2017-12-04	Mid-Flood	Fine	SR10B(N2)	6:25:00	3.4	Middle	2	2	22.20	8.00	32.70	88.0	6.30	17.2	24.8	
HKBCF	HY/2013/01	2017-12-04	Mid-Flood	Fine	SR10B(N2)	6:25:00	5.8	Bottom	3	1	22.30	8.00	32.50	87.7	6.30	16.4	24.8	
HKBCF	HY/2013/01	2017-12-04	Mid-Flood	Fine	SR10B(N2)	6:25:00	5.8	Bottom	3	2	22.20	8.00	32.70	88.4	6.40	16.4	25.3	
HKBCF	HY/2013/01	2017-12-04	Mid-Flood	Fine	CSA	6:38:00	1.0	Surface	1	1	22.30	7.90	31.70	91.7	6.60	9.8	11.2	
HKBCF	HY/2013/01	2017-12-04	Mid-Flood	Fine	CSA	6:38:00	1.0	Surface	1	2	22.10	8.00	31.90	91.2	6.60	9.9	11.6	
HKBCF	HY/2013/01	2017-12-04	Mid-Flood	Fine	CSA	6:38:00	16.2	Middle	2	1	22.40	7.90	31.70	90.9	6.60	13.0	11.7	
HKBCF	HY/2013/01	2017-12-04	Mid-Flood	Fine	CSA	6:38:00	16.2	Middle	2	2	22.10	8.00	31.90	90.1	6.50	12.6	12.8	

Project	Works	Date (yyyy-mm-dd)	Tide	Weather Condition	Station	Time	Depth, m	Level	Level_Code	Replicate	Temperature, °C	pH	Salinity, ppt	DO, %	DO, mg/L	Turbidity, NTU	SS, mg/L	Site Observation
HKBCF	HY/2013/01	2017-12-04	Mid-Flood	Fine	CSA	6:38:00	31.3	Bottom	3	1	22.40	7.90	31.80	90.4	6.50	24.7	14.9	
HKBCF	HY/2013/01	2017-12-04	Mid-Flood	Fine	CSA	6:38:00	31.3	Bottom	3	2	22.10	8.00	31.90	89.5	6.50	24.9	15.0	
HKBCF	HY/2013/01	2017-12-04	Mid-Flood	Fine	CS6	6:38:00	1.0	Surface	1	1	22.30	8.20	32.60	88.0	6.30	7.5	8.2	
HKBCF	HY/2013/01	2017-12-04	Mid-Flood	Fine	CS6	6:38:00	1.0	Surface	1	2	22.30	8.10	32.60	87.8	6.30	7.0	7.1	
HKBCF	HY/2013/01	2017-12-04	Mid-Flood	Fine	CS6	6:38:00	4.7	Middle	2	1	22.30	8.20	32.70	87.5	6.30	7.3	9.1	
HKBCF	HY/2013/01	2017-12-04	Mid-Flood	Fine	CS6	6:38:00	4.7	Middle	2	2	22.30	8.10	32.70	87.4	6.30	7.4	7.9	
HKBCF	HY/2013/01	2017-12-04	Mid-Flood	Fine	CS6	6:38:00	8.4	Bottom	3	1	22.30	8.20	32.70	87.4	6.30	7.6	10.0	
HKBCF	HY/2013/01	2017-12-04	Mid-Flood	Fine	CS6	6:38:00	8.4	Bottom	3	2	22.40	8.10	32.70	87.2	6.30	7.8	11.4	
HKBCF	HY/2013/01	2017-12-04	Mid-Flood	Fine	CS4	8:04:00	1.0	Surface	1	1	22.20	8.20	32.30	89.2	6.50	14.1	17.9	
HKBCF	HY/2013/01	2017-12-04	Mid-Flood	Fine	CS4	8:04:00	1.0	Surface	1	2	22.20	8.10	32.30	89.1	6.40	13.6	16.8	
HKBCF	HY/2013/01	2017-12-04	Mid-Flood	Fine	CS4	8:04:00	9.5	Middle	2	1	22.20	8.20	32.30	89.1	6.40	15.6	23.4	
HKBCF	HY/2013/01	2017-12-04	Mid-Flood	Fine	CS4	8:04:00	9.5	Middle	2	2	22.20	8.10	32.30	88.9	6.40	14.7	23.5	
HKBCF	HY/2013/01	2017-12-04	Mid-Flood	Fine	CS4	8:04:00	17.9	Bottom	3	1	22.20	8.20	32.30	89.2	6.40	19.4	23.1	
HKBCF	HY/2013/01	2017-12-04	Mid-Flood	Fine	CS4	8:04:00	17.9	Bottom	3	2	22.20	8.10	32.30	89.0	6.40	16.2	22.2	
HKBCF	HY/2013/01	2017-12-04	Mid-Flood	Fine	SR6	8:10:00	1.0	Surface	1	1	22.20	7.90	29.00	92.4	6.80	22.4	15.7	
HKBCF	HY/2013/01	2017-12-04	Mid-Flood	Fine	SR6	8:10:00	1.0	Surface	1	2	21.90	8.00	31.70	92.0	6.70	22.6	14.7	
HKBCF	HY/2013/01	2017-12-04	Mid-Flood	Fine	SR6	8:10:00		Middle	2	1								
HKBCF	HY/2013/01	2017-12-04	Mid-Flood	Fine	SR6	8:10:00		Middle	2	2								
HKBCF	HY/2013/01	2017-12-04	Mid-Flood	Fine	SR6	8:10:00	4.0	Bottom	3	1	22.20	7.90	29.10	93.0	6.80	24.6	23.0	
HKBCF	HY/2013/01	2017-12-04	Mid-Flood	Fine	SR6	8:10:00	4.0	Bottom	3	2	21.90	8.00	31.70	92.3	6.70	24.7	23.7	
HKBCF	HY/2013/01	2017-12-04	Mid-Flood	Fine	CS(Mf)3(N)	7:39:00	1.0	Surface	1	1	22.30	7.90	29.00	91.6	6.70	21.9	24.6	
HKBCF	HY/2013/01	2017-12-04	Mid-Flood	Fine	CS(Mf)3(N)	7:39:00	1.0	Surface	1	2	22.00	8.00	31.40	91.1	6.60	21.6	25.3	
HKBCF	HY/2013/01	2017-12-04	Mid-Flood	Fine	CS(Mf)3(N)	7:39:00	3.6	Middle	2	1	22.30	7.90	29.00	91.7	6.70	23.5	28.4	
HKBCF	HY/2013/01	2017-12-04	Mid-Flood	Fine	CS(Mf)3(N)	7:39:00	3.6	Middle	2	2	22.00	8.00	31.40	91.1	6.60	23.9	28.5	
HKBCF	HY/2013/01	2017-12-04	Mid-Flood	Fine	CS(Mf)3(N)	7:39:00	6.1	Bottom	3	1	22.30	7.90	29.10	92.1	6.80	25.1	29.8	
HKBCF	HY/2013/01	2017-12-04	Mid-Flood	Fine	CS(Mf)3(N)	7:39:00	6.1	Bottom	3	2	22.00	8.00	31.40	91.2	6.60	25.5	28.9	
HKBCF	HY/2013/01	2017-12-04	Mid-Flood	Fine	SR5(N)	7:30:00	1.0	Surface	1	1	22.10	7.90	30.20	94.9	7.00	20.3	20.1	
HKBCF	HY/2013/01	2017-12-04	Mid-Flood	Fine	SR5(N)	7:30:00	1.0	Surface	1	2	21.80	8.10	32.20	94.5	6.90	20.2	21.3	
HKBCF	HY/2013/01	2017-12-04	Mid-Flood	Fine	SR5(N)	7:30:00	4.6	Middle	2	1	22.10	7.90	30.20	95.9	7.00	21.8	20.8	
HKBCF	HY/2013/01	2017-12-04	Mid-Flood	Fine	SR5(N)	7:30:00	4.6	Middle	2	2	21.90	8.10	32.20	95.4	6.90	21.1	21.3	
HKBCF	HY/2013/01	2017-12-04	Mid-Flood	Fine	SR5(N)	7:30:00	8.2	Bottom	3	1	22.10	7.90	30.30	94.1	6.90	23.8	28.1	
HKBCF	HY/2013/01	2017-12-04	Mid-Flood	Fine	SR5(N)	7:30:00	8.2	Bottom	3	2	21.90	8.10	32.20	93.6	6.80	23.5	27.4	
HKBCF	HY/2013/01	2017-12-04	Mid-Flood	Fine	IS10(N)	7:23:00	1.0	Surface	1	1	22.20	7.90	30.30	94.6	6.90	13.0	15.4	
HKBCF	HY/2013/01	2017-12-04	Mid-Flood	Fine	IS10(N)	7:23:00	1.0	Surface	1	2	22.00	8.10	32.20	94.3	6.80	13.4	15.3	
HKBCF	HY/2013/01	2017-12-04	Mid-Flood	Fine	IS10(N)	7:23:00	6.4	Middle	2	1	22.20	7.90	30.40	94.2	6.90	19.0	16.4	
HKBCF	HY/2013/01	2017-12-04	Mid-Flood	Fine	IS10(N)	7:23:00	6.4	Middle	2	2	22.00	8.10	32.20	93.8	6.80	18.7	16.4	
HKBCF	HY/2013/01	2017-12-04	Mid-Flood	Fine	IS10(N)	7:23:00	11.7	Bottom	3	1	22.20	7.90	30.60	93.9	6.90	22.3	18.9	
HKBCF	HY/2013/01	2017-12-04	Mid-Flood	Fine	IS10(N)	7:23:00	11.7	Bottom	3	2	21.90	8.10	32.20	93.3	6.80	22.8	18.5	
HKBCF	HY/2013/01	2017-12-04	Mid-Flood	Fine	IS(Mf)11	7:15:00	1.0	Surface	1	1	22.20	7.90	30.90	94.6	6.90	12.6	13.3	
HKBCF	HY/2013/01	2017-12-04	Mid-Flood	Fine	IS(Mf)11	7:15:00	1.0	Surface	1	2	22.00	8.10	32.20	94.3	6.80	12.9	12.9	
HKBCF	HY/2013/01	2017-12-04	Mid-Flood	Fine	IS(Mf)11	7:15:00	6.0	Middle	2	1	22.30	7.90	31.50	94.5	6.90	19.7	15.7	
HKBCF	HY/2013/01	2017-12-04	Mid-Flood	Fine	IS(Mf)11	7:15:00	6.0	Middle	2	2	22.00	8.10	32.20	94.0	6.80	19.2	15.4	
HKBCF	HY/2013/01	2017-12-04	Mid-Flood	Fine	IS(Mf)11	7:15:00	10.9	Bottom	3	1	22.30	7.90	30.80	94.2	6.90	20.0	14.0	
HKBCF	HY/2013/01	2017-12-04	Mid-Flood	Fine	IS(Mf)11	7:15:00	10.9	Bottom	3	2	22.00	8.10	32.20	93.6	6.80	19.2	14.5	
HKBCF	HY/2013/01	2017-12-04	Mid-Flood	Fine	CS(Mf)5	6:50:00	1.0	Surface	1	1	22.20	8.10	32.30	93.7	6.80	6.6	11.1	
HKBCF	HY/2013/01	2017-12-04	Mid-Flood	Fine	CS(Mf)5	6:50:00	1.0	Surface	1	2	22.10	8.10	32.50	93.6	6.80	6.6	10.2	
HKBCF	HY/2013/01	2017-12-04	Mid-Flood	Fine	CS(Mf)5	6:50:00	6.1	Middle	2	1	22.20	8.10	32.30	93.7	6.80	7.4	12.9	
HKBCF	HY/2013/01	2017-12-04	Mid-Flood	Fine	CS(Mf)5	6:50:00	6.1	Middle	2	2	22.10	8.10	32.50	93.6	6.80	7.5	11.9	
HKBCF	HY/2013/01	2017-12-04	Mid-Flood	Fine	CS(Mf)5	6:50:00	11.1	Bottom	3	1	22.20	8.10	32.30	93.7	6.80	7.0	14.5	
HKBCF	HY/2013/01	2017-12-04	Mid-Flood	Fine	CS(Mf)5	6:50:00	11.1	Bottom	3	2	22.10	8.10	32.50	93.7	6.80	7.0	13.0	
HKBCF	HY/2013/01	2017-12-04	Mid-Flood	Fine	SR7	7:06:00	1.0	Surface	1	1	22.10	7.90	31.40	93.7	6.80	22.6	22.0	
HKBCF	HY/2013/01	2017-12-04	Mid-Flood	Fine	SR7	7:06:00	1.0	Surface	1	2	21.80	8.10	32.20	93.4	6.80	22.8	23.3	
HKBCF	HY/2013/01	2017-12-04	Mid-Flood	Fine	SR7	7:06:00		Middle	2	1								
HKBCF	HY/2013/01	2017-12-04	Mid-Flood	Fine	SR7	7:06:00		Middle	2	2								
HKBCF	HY/2013/01	2017-12-04	Mid-Flood	Fine	SR7	7:06:00	3.5	Bottom	3	1	22.10	7.90	31.70	93.7	6.80	24.2	26.4	
HKBCF	HY/2013/01	2017-12-04	Mid-Flood	Fine	SR7	7:06:00	3.5	Bottom	3	2	21.80	8.10	32.20	93.4	6.80	24.7	24.6	
HKBCF	HY/2013/01	2017-12-04	Mid-Flood	Fine	IS17	7:09:00	1.0	Surface	1	1	22.10	8.10	32.30	94.9	6.90	7.1	11.6	
HKBCF	HY/2013/01	2017-12-04	Mid-Flood	Fine	IS17	7:09:00	1.0	Surface	1	2	22.00	8.10	32.40	94.7	6.90	7.1	11.1	
HKBCF	HY/2013/01	2017-12-04	Mid-Flood	Fine	IS17	7:09:00	3.6	Middle	2	1	22.10	8.10	32.30	94.8	6.90	7.4	11.4	
HKBCF	HY/2013/01	2017-12-04	Mid-Flood	Fine	IS17	7:09:00	3.6	Middle	2	2	22.00	8.10	32.40	94.6	6.90	7.4	10.2	
HKBCF	HY/2013/01	2017-12-04	Mid-Flood	Fine	IS17	7:09:00	6.2	Bottom	3	1	22.10	8.10	32.30	94.7	6.90	7.5	10.6	
HKBCF	HY/2013/01	2017-12-04	Mid-Flood	Fine	IS17	7:09:00	6.2	Bottom	3	2	22.00	8.10	32.40	94.5	6.80	7.6	10.4	
HKBCF	HY/2013/01	2017-12-04	Mid-Flood	Fine	IS(Mf)16	7:16:00	1.0	Surface	1	1	22.10	8.10	32.30	95.4	6.90	16.1	14.5	
HKBCF	HY/2013/01	2017-12-04	Mid-Flood	Fine	IS(Mf)16	7:16:00	1.0	Surface	1	2	22.00	8.10	32.50	95.3	6.90	16.3	15.7	
HKBCF	HY/2013/01	2017-12-04	Mid-Flood	Fine	IS(Mf)16	7:16:00		Middle	2	1								
HKBCF	HY/2013/01	2017-12-04	Mid-Flood	Fine	IS(Mf)16	7:16:00		Middle	2	2								
HKBCF	HY/2013/01	2017-12-04	Mid-Flood	Fine	IS(Mf)16	7:16:00	4.0	Bottom	3	1	22.10	8.10	32.30	95.2	6.90	18.3	18.1	
HKBCF	HY/2013/01	2017-12-04	Mid-Flood	Fine	IS(Mf)16	7:16:00	4.0	Bottom	3	2	22.00	8.10	32.50	95.3	6.90	18.1	18.9	

Project	Works	Date (yyyy-mm-dd)	Tide	Weather Condition	Station	Time	Depth, m	Level	Level_Code	Replicate	Temperature, °C	pH	Salinity, ppt	DO, %	DO, mg/L	Turbidity, NTU	SS, mg/L	Site Observation
HKBCF	HY/2013/01	2017-12-04	Mid-Flood	Fine	IS8	7:40:00	1.0	Surface	1	1	22.10	8.10	32.30	92.9	6.70	6.9	10.9	
HKBCF	HY/2013/01	2017-12-04	Mid-Flood	Fine	IS8	7:40:00	1.0	Surface	1	2	22.00	8.10	32.50	93.0	6.70	6.9	12.2	
HKBCF	HY/2013/01	2017-12-04	Mid-Flood	Fine	IS8	7:40:00		Middle	2	1								
HKBCF	HY/2013/01	2017-12-04	Mid-Flood	Fine	IS8	7:40:00		Middle	2	2								
HKBCF	HY/2013/01	2017-12-04	Mid-Flood	Fine	IS8	7:40:00	2.8	Bottom	3	1	22.10	8.00	32.30	92.9	6.70	7.1	10.9	
HKBCF	HY/2013/01	2017-12-04	Mid-Flood	Fine	IS8	7:40:00	2.8	Bottom	3	2	22.00	8.10	32.50	93.1	6.80	7.1	12.2	
HKBCF	HY/2013/01	2017-12-04	Mid-Flood	Fine	SR4(N)	7:34:00	1.0	Surface	1	1	22.10	8.00	32.30	91.6	6.60	7.6	18.9	
HKBCF	HY/2013/01	2017-12-04	Mid-Flood	Fine	SR4(N)	7:34:00	1.0	Surface	1	2	22.00	8.10	32.50	91.6	6.60	7.6	18.3	
HKBCF	HY/2013/01	2017-12-04	Mid-Flood	Fine	SR4(N)	7:34:00		Middle	2	1								
HKBCF	HY/2013/01	2017-12-04	Mid-Flood	Fine	SR4(N)	7:34:00		Middle	2	2								
HKBCF	HY/2013/01	2017-12-04	Mid-Flood	Fine	SR4(N)	7:34:00	2.4	Bottom	3	1	22.10	8.00	32.30	91.9	6.70	7.8	18.3	
HKBCF	HY/2013/01	2017-12-04	Mid-Flood	Fine	SR4(N)	7:34:00	2.4	Bottom	3	2	22.00	8.10	32.50	91.9	6.70	7.8	18.2	
HKBCF	HY/2013/01	2017-12-04	Mid-Flood	Fine	IS(Mf)9	7:47:00	1.0	Surface	1	1	22.20	8.00	32.30	95.6	6.90	8.6	11.7	
HKBCF	HY/2013/01	2017-12-04	Mid-Flood	Fine	IS(Mf)9	7:47:00	1.0	Surface	1	2	22.10	8.10	32.50	95.3	6.90	8.6	10.9	
HKBCF	HY/2013/01	2017-12-04	Mid-Flood	Fine	IS(Mf)9	7:47:00		Middle	2	1								
HKBCF	HY/2013/01	2017-12-04	Mid-Flood	Fine	IS(Mf)9	7:47:00		Middle	2	2								
HKBCF	HY/2013/01	2017-12-04	Mid-Flood	Fine	IS(Mf)9	7:47:00	2.2	Bottom	3	1	22.20	8.00	32.30	95.5	6.90	8.5	11.5	
HKBCF	HY/2013/01	2017-12-04	Mid-Flood	Fine	IS(Mf)9	7:47:00	2.2	Bottom	3	2	22.10	8.10	32.50	95.1	6.90	8.5	11.2	
HKBCF	HY/2013/01	2017-12-04	Mid-Flood	Fine	IS7	7:54:00		Surface	1	1								
HKBCF	HY/2013/01	2017-12-04	Mid-Flood	Fine	IS7	7:54:00		Surface	1	2								
HKBCF	HY/2013/01	2017-12-04	Mid-Flood	Fine	IS7	7:54:00	1.4	Middle	2	1	22.10	8.00	32.40	95.0	6.90	9.2	11.8	
HKBCF	HY/2013/01	2017-12-04	Mid-Flood	Fine	IS7	7:54:00	1.4	Middle	2	2	22.00	8.10	32.50	94.8	6.90	9.2	11.1	
HKBCF	HY/2013/01	2017-12-04	Mid-Flood	Fine	IS7	7:54:00		Bottom	3	1								
HKBCF	HY/2013/01	2017-12-04	Mid-Flood	Fine	IS7	7:54:00		Bottom	3	2								
HKBCF	HY/2013/01	2017-12-04	Mid-Flood	Fine	IS(Mf)6	8:01:00		Surface	1	1								
HKBCF	HY/2013/01	2017-12-04	Mid-Flood	Fine	IS(Mf)6	8:01:00		Surface	1	2								
HKBCF	HY/2013/01	2017-12-04	Mid-Flood	Fine	IS(Mf)6	8:01:00	1.3	Middle	2	1	22.10	8.00	32.40	94.9	6.90	14.0	13.2	
HKBCF	HY/2013/01	2017-12-04	Mid-Flood	Fine	IS(Mf)6	8:01:00	1.3	Middle	2	2	22.00	8.10	32.60	94.8	6.90	14.0	13.2	
HKBCF	HY/2013/01	2017-12-04	Mid-Flood	Fine	IS(Mf)6	8:01:00		Bottom	3	1								
HKBCF	HY/2013/01	2017-12-04	Mid-Flood	Fine	IS(Mf)6	8:01:00		Bottom	3	2								
HKBCF	HY/2013/01	2017-12-04	Mid-Flood	Fine	IS5	8:18:00	1.0	Surface	1	1	22.20	8.00	32.40	95.1	6.90	8.3	11.0	
HKBCF	HY/2013/01	2017-12-04	Mid-Flood	Fine	IS5	8:18:00	1.0	Surface	1	2	22.10	8.10	32.50	94.9	6.90	8.3	10.0	
HKBCF	HY/2013/01	2017-12-04	Mid-Flood	Fine	IS5	8:18:00	3.8	Middle	2	1	22.20	8.00	32.30	94.9	6.90	8.0	11.2	
HKBCF	HY/2013/01	2017-12-04	Mid-Flood	Fine	IS5	8:18:00	3.8	Middle	2	2	22.10	8.10	32.50	94.7	6.80	8.0	11.2	
HKBCF	HY/2013/01	2017-12-04	Mid-Flood	Fine	IS5	8:18:00	6.5	Bottom	3	1	22.20	8.00	32.30	94.8	6.80	7.8	13.7	
HKBCF	HY/2013/01	2017-12-04	Mid-Flood	Fine	IS5	8:18:00	6.5	Bottom	3	2	22.10	8.10	32.50	94.6	6.80	7.9	14.8	
HKBCF	HY/2013/01	2017-12-04	Mid-Flood	Fine	SR3(N)	8:25:00	1.0	Surface	1	1	22.20	8.00	32.40	95.0	6.90	7.9	8.6	
HKBCF	HY/2013/01	2017-12-04	Mid-Flood	Fine	SR3(N)	8:25:00	1.0	Surface	1	2	22.10	8.10	32.60	94.9	6.90	7.9	10.2	
HKBCF	HY/2013/01	2017-12-04	Mid-Flood	Fine	SR3(N)	8:25:00		Middle	2	1								
HKBCF	HY/2013/01	2017-12-04	Mid-Flood	Fine	SR3(N)	8:25:00		Middle	2	2								
HKBCF	HY/2013/01	2017-12-04	Mid-Flood	Fine	SR3(N)	8:25:00	2.4	Bottom	3	1	22.20	8.00	32.30	94.8	6.90	7.9	10.9	
HKBCF	HY/2013/01	2017-12-04	Mid-Flood	Fine	SR3(N)	8:25:00	2.4	Bottom	3	2	22.10	8.10	32.50	94.8	6.90	7.9	11.8	
HKBCF	HY/2013/01	2017-12-06	Mid-Ebb	Fine	SR10A(N)	15:30:00	1.0	Surface	1	1	22.00	8.10	32.70	88.7	6.40	4.4	7.4	
HKBCF	HY/2013/01	2017-12-06	Mid-Ebb	Fine	SR10A(N)	15:30:00	1.0	Surface	1	2	22.10	8.00	32.50	88.4	6.40	5.2	7.3	
HKBCF	HY/2013/01	2017-12-06	Mid-Ebb	Fine	SR10A(N)	15:30:00	7.2	Middle	2	1	22.00	8.10	32.80	88.9	6.40	5.3	7.5	
HKBCF	HY/2013/01	2017-12-06	Mid-Ebb	Fine	SR10A(N)	15:30:00	7.2	Middle	2	2	22.10	8.00	32.50	88.3	6.40	5.3	8.7	
HKBCF	HY/2013/01	2017-12-06	Mid-Ebb	Fine	SR10A(N)	15:30:00	13.3	Bottom	3	1	21.90	8.10	32.80	90.4	6.50	4.8	10.6	
HKBCF	HY/2013/01	2017-12-06	Mid-Ebb	Fine	SR10A(N)	15:30:00	13.3	Bottom	3	2	22.10	8.00	32.50	89.4	6.50	4.5	11.6	
HKBCF	HY/2013/01	2017-12-06	Mid-Ebb	Fine	SR10B(N2)	15:24:00	1.0	Surface	1	1	21.90	8.10	32.70	90.3	6.50	6.8	12.8	
HKBCF	HY/2013/01	2017-12-06	Mid-Ebb	Fine	SR10B(N2)	15:24:00	1.0	Surface	1	2	22.10	8.00	32.50	89.7	6.50	6.8	11.3	
HKBCF	HY/2013/01	2017-12-06	Mid-Ebb	Fine	SR10B(N2)	15:24:00	5.0	Middle	2	1	21.90	8.10	32.70	88.4	6.40	7.8	14.6	
HKBCF	HY/2013/01	2017-12-06	Mid-Ebb	Fine	SR10B(N2)	15:24:00	5.0	Middle	2	2	22.10	8.00	32.50	88.1	6.40	7.8	16.3	
HKBCF	HY/2013/01	2017-12-06	Mid-Ebb	Fine	SR10B(N2)	15:24:00	9.0	Bottom	3	1	21.90	8.10	32.70	89.6	6.50	7.5	16.0	
HKBCF	HY/2013/01	2017-12-06	Mid-Ebb	Fine	SR10B(N2)	15:24:00	9.0	Bottom	3	2	22.10	8.00	32.50	88.8	6.40	7.5	16.2	
HKBCF	HY/2013/01	2017-12-06	Mid-Ebb	Fine	CSA	14:34:00	1.0	Surface	1	1	22.00	8.00	32.50	86.5	6.30	5.8	8.3	
HKBCF	HY/2013/01	2017-12-06	Mid-Ebb	Fine	CSA	14:34:00	1.0	Surface	1	2	22.30	7.90	31.00	86.7	6.30	5.4	9.3	
HKBCF	HY/2013/01	2017-12-06	Mid-Ebb	Fine	CSA	14:34:00	16.1	Middle	2	1	21.90	8.00	32.50	84.2	6.10	9.1	9.2	
HKBCF	HY/2013/01	2017-12-06	Mid-Ebb	Fine	CSA	14:34:00	16.1	Middle	2	2	22.20	7.90	31.00	85.0	6.20	8.5	9.6	
HKBCF	HY/2013/01	2017-12-06	Mid-Ebb	Fine	CSA	14:34:00	31.1	Bottom	3	1	21.90	8.00	32.50	83.9	6.10	11.9	13.8	
HKBCF	HY/2013/01	2017-12-06	Mid-Ebb	Fine	CSA	14:34:00	31.1	Bottom	3	2	22.20	7.90	30.90	85.0	6.20	12.3	12.9	
HKBCF	HY/2013/01	2017-12-06	Mid-Ebb	Fine	CS6	14:30:00	1.0	Surface	1	1	22.10	8.10	32.80	84.2	6.10	5.3	8.8	
HKBCF	HY/2013/01	2017-12-06	Mid-Ebb	Fine	CS6	14:30:00	1.0	Surface	1	2	22.20	8.10	32.80	84.1	6.10	5.1	9.1	
HKBCF	HY/2013/01	2017-12-06	Mid-Ebb	Fine	CS6	14:30:00	5.1	Middle	2	1	22.10	8.10	32.80	84.0	6.10	6.2	8.8	
HKBCF	HY/2013/01	2017-12-06	Mid-Ebb	Fine	CS6	14:30:00	5.1	Middle	2	2	22.10	8.10	32.80	83.9	6.10	5.9	8.4	
HKBCF	HY/2013/01	2017-12-06	Mid-Ebb	Fine	CS6	14:30:00	9.2	Bottom	3	1	22.00	8.10	32.80	84.2	6.10	14.8	11.7	
HKBCF	HY/2013/01	2017-12-06	Mid-Ebb	Fine	CS6	14:30:00	9.2	Bottom	3	2	22.10	8.10	32.80	84.1	6.10	14.2	12.7	
HKBCF	HY/2013/01	2017-12-06	Mid-Ebb	Fine	CS4	13:22:00	1.0	Surface	1	1	22.10	8.20	32.60	89.8	6.50	7.4	9.2	
HKBCF	HY/2013/01	2017-12-06	Mid-Ebb	Fine	CS4	13:22:00	1.0	Surface	1	2	22.10	8.10	32.60	89.7	6.50	6.8	10.1	

Project	Works	Date (yyyy-mm-dd)	Tide	Weather Condition	Station	Time	Depth, m	Level	Level_Code	Replicate	Temperature, °C	pH	Salinity, ppt	DO, %	DO, mg/L	Turbidity, NTU	SS, mg/L	Site Observation
HKBCF	HY/2013/01	2017-12-06	Mid-Ebb	Fine	CS4	13:22:00	10.0	Middle	2	1	21.80	8.20	32.60	87.9	6.40	12.5	12.5	
HKBCF	HY/2013/01	2017-12-06	Mid-Ebb	Fine	CS4	13:22:00	10.0	Middle	2	2	21.90	8.10	32.60	87.7	6.40	12.3	13.9	
HKBCF	HY/2013/01	2017-12-06	Mid-Ebb	Fine	CS4	13:22:00	18.9	Bottom	3	1	21.80	8.20	32.60	87.7	6.40	16.9	15.6	
HKBCF	HY/2013/01	2017-12-06	Mid-Ebb	Fine	CS4	13:22:00	18.9	Bottom	3	2	21.80	8.10	32.60	87.5	6.40	17.0	16.6	
HKBCF	HY/2013/01	2017-12-06	Mid-Ebb	Fine	SR6	13:17:00	1.0	Surface	1	1	21.30	8.00	32.00	92.9	6.80	14.4	13.6	
HKBCF	HY/2013/01	2017-12-06	Mid-Ebb	Fine	SR6	13:17:00	1.0	Surface	1	2	21.50	7.90	31.20	93.5	6.90	14.8	12.7	
HKBCF	HY/2013/01	2017-12-06	Mid-Ebb	Fine	SR6	13:17:00		Middle	2	1								
HKBCF	HY/2013/01	2017-12-06	Mid-Ebb	Fine	SR6	13:17:00		Middle	2	2								
HKBCF	HY/2013/01	2017-12-06	Mid-Ebb	Fine	SR6	13:17:00	3.7	Bottom	3	1	21.20	8.00	32.00	93.4	6.90	15.5	15.7	
HKBCF	HY/2013/01	2017-12-06	Mid-Ebb	Fine	SR6	13:17:00	3.7	Bottom	3	2	21.50	7.90	31.30	94.1	6.90	15.6	14.6	
HKBCF	HY/2013/01	2017-12-06	Mid-Ebb	Fine	CS(Mf)3(N)	13:30:00	1.0	Surface	1	1	21.60	8.20	32.10	94.0	6.90	14.1	14.8	
HKBCF	HY/2013/01	2017-12-06	Mid-Ebb	Fine	CS(Mf)3(N)	13:30:00	1.0	Surface	1	2	21.80	8.00	30.20	94.2	6.90	14.0	14.9	
HKBCF	HY/2013/01	2017-12-06	Mid-Ebb	Fine	CS(Mf)3(N)	13:30:00	3.4	Middle	2	1	21.40	8.20	32.10	93.1	6.80	19.4	18.3	
HKBCF	HY/2013/01	2017-12-06	Mid-Ebb	Fine	CS(Mf)3(N)	13:30:00	3.4	Middle	2	2	21.70	8.00	30.30	93.6	6.90	19.9	18.7	
HKBCF	HY/2013/01	2017-12-06	Mid-Ebb	Fine	CS(Mf)3(N)	13:30:00	5.8	Bottom	3	1	21.40	8.10	32.10	93.0	6.80	21.9	33.4	
HKBCF	HY/2013/01	2017-12-06	Mid-Ebb	Fine	CS(Mf)3(N)	13:30:00	5.8	Bottom	3	2	21.60	8.00	30.20	93.8	6.90	21.5	32.9	
HKBCF	HY/2013/01	2017-12-06	Mid-Ebb	Fine	SR5(N)	13:54:00	1.0	Surface	1	1	21.70	8.00	32.20	92.9	6.80	9.2	9.0	
HKBCF	HY/2013/01	2017-12-06	Mid-Ebb	Fine	SR5(N)	13:54:00	1.0	Surface	1	2	22.00	7.90	30.40	93.0	6.80	9.0	8.7	
HKBCF	HY/2013/01	2017-12-06	Mid-Ebb	Fine	SR5(N)	13:54:00	4.7	Middle	2	1	21.60	8.10	32.20	91.6	6.70	11.6	10.3	
HKBCF	HY/2013/01	2017-12-06	Mid-Ebb	Fine	SR5(N)	13:54:00	4.7	Middle	2	2	21.80	7.90	30.20	92.1	6.80	11.4	9.6	
HKBCF	HY/2013/01	2017-12-06	Mid-Ebb	Fine	SR5(N)	13:54:00	8.3	Bottom	3	1	21.50	8.10	32.20	92.1	6.70	13.1	16.4	
HKBCF	HY/2013/01	2017-12-06	Mid-Ebb	Fine	SR5(N)	13:54:00	8.3	Bottom	3	2	21.80	7.90	29.90	92.9	6.90	13.4	17.4	
HKBCF	HY/2013/01	2017-12-06	Mid-Ebb	Fine	IS10(N)	14:01:00	1.0	Surface	1	1	21.70	8.00	32.20	91.8	6.70	10.8	7.9	
HKBCF	HY/2013/01	2017-12-06	Mid-Ebb	Fine	IS10(N)	14:01:00	1.0	Surface	1	2	22.00	7.90	30.80	92.1	6.70	11.1	9.1	
HKBCF	HY/2013/01	2017-12-06	Mid-Ebb	Fine	IS10(N)	14:01:00	6.3	Middle	2	1	21.60	8.00	32.20	91.0	6.70	14.2	7.6	
HKBCF	HY/2013/01	2017-12-06	Mid-Ebb	Fine	IS10(N)	14:01:00	6.3	Middle	2	2	21.90	7.90	30.80	91.5	6.70	15.0	8.1	
HKBCF	HY/2013/01	2017-12-06	Mid-Ebb	Fine	IS10(N)	14:01:00	11.5	Bottom	3	1	21.60	8.00	32.20	91.3	6.70	17.6	21.3	
HKBCF	HY/2013/01	2017-12-06	Mid-Ebb	Fine	IS10(N)	14:01:00	11.5	Bottom	3	2	21.90	7.90	30.80	92.1	6.80	18.2	20.8	
HKBCF	HY/2013/01	2017-12-06	Mid-Ebb	Fine	IS(Mf)11	14:05:00	1.0	Surface	1	1	21.80	8.10	32.20	92.7	6.80	8.0	8.4	
HKBCF	HY/2013/01	2017-12-06	Mid-Ebb	Fine	IS(Mf)11	14:05:00	1.0	Surface	1	2	22.00	7.90	30.80	93.0	6.80	7.9	7.6	
HKBCF	HY/2013/01	2017-12-06	Mid-Ebb	Fine	IS(Mf)11	14:05:00	5.8	Middle	2	1	21.60	8.00	32.20	91.6	6.70	10.9	10.5	
HKBCF	HY/2013/01	2017-12-06	Mid-Ebb	Fine	IS(Mf)11	14:05:00	5.8	Middle	2	2	21.80	7.90	30.70	92.2	6.80	10.4	11.3	
HKBCF	HY/2013/01	2017-12-06	Mid-Ebb	Fine	IS(Mf)11	14:05:00	10.6	Bottom	3	1	21.50	8.00	32.20	92.1	6.70	12.9	18.1	
HKBCF	HY/2013/01	2017-12-06	Mid-Ebb	Fine	IS(Mf)11	14:05:00	10.6	Bottom	3	2	21.80	7.90	30.60	92.9	6.80	12.8	16.7	
HKBCF	HY/2013/01	2017-12-06	Mid-Ebb	Fine	CS(Mf)5	14:50:00	1.0	Surface	1	1	22.40	8.10	32.60	93.6	6.70	5.4	3.9	
HKBCF	HY/2013/01	2017-12-06	Mid-Ebb	Fine	CS(Mf)5	14:50:00	1.0	Surface	1	2	22.50	8.00	32.40	93.8	6.70	5.4	4.8	
HKBCF	HY/2013/01	2017-12-06	Mid-Ebb	Fine	CS(Mf)5	14:50:00	6.9	Middle	2	1	22.10	8.10	32.60	91.1	6.60	5.8	4.0	
HKBCF	HY/2013/01	2017-12-06	Mid-Ebb	Fine	CS(Mf)5	14:50:00	6.9	Middle	2	2	22.20	8.00	32.40	91.1	6.60	5.8	5.1	
HKBCF	HY/2013/01	2017-12-06	Mid-Ebb	Fine	CS(Mf)5	14:50:00	12.7	Bottom	3	1	21.90	8.10	32.60	89.8	6.50	15.3	8.0	
HKBCF	HY/2013/01	2017-12-06	Mid-Ebb	Fine	CS(Mf)5	14:50:00	12.7	Bottom	3	2	22.00	8.00	32.50	89.2	6.50	15.3	7.0	
HKBCF	HY/2013/01	2017-12-06	Mid-Ebb	Fine	SR7	14:13:00	1.0	Surface	1	1	21.50	8.10	32.20	93.1	6.80	10.2	11.2	
HKBCF	HY/2013/01	2017-12-06	Mid-Ebb	Fine	SR7	14:13:00	1.0	Surface	1	2	21.80	7.90	30.60	93.3	6.90	10.7	12.2	
HKBCF	HY/2013/01	2017-12-06	Mid-Ebb	Fine	SR7	14:13:00		Middle	2	1								
HKBCF	HY/2013/01	2017-12-06	Mid-Ebb	Fine	SR7	14:13:00		Middle	2	2								
HKBCF	HY/2013/01	2017-12-06	Mid-Ebb	Fine	SR7	14:13:00	3.5	Bottom	3	1	21.50	8.10	32.20	92.6	6.80	12.9	12.6	
HKBCF	HY/2013/01	2017-12-06	Mid-Ebb	Fine	SR7	14:13:00	3.5	Bottom	3	2	21.70	7.90	30.60	93.1	6.90	13.3	13.0	
HKBCF	HY/2013/01	2017-12-06	Mid-Ebb	Fine	IS17	14:33:00	1.0	Surface	1	1	21.60	8.10	32.40	94.5	6.90	11.1	17.5	
HKBCF	HY/2013/01	2017-12-06	Mid-Ebb	Fine	IS17	14:33:00	1.0	Surface	1	2	21.70	8.00	32.20	94.5	6.90	13.7	18.3	
HKBCF	HY/2013/01	2017-12-06	Mid-Ebb	Fine	IS17	14:33:00	5.9	Middle	2	1	21.60	8.10	32.40	94.5	6.90	19.6	19.1	
HKBCF	HY/2013/01	2017-12-06	Mid-Ebb	Fine	IS17	14:33:00	5.9	Middle	2	2	21.70	8.00	32.20	94.3	6.90	20.3	19.3	
HKBCF	HY/2013/01	2017-12-06	Mid-Ebb	Fine	IS17	14:33:00	10.7	Bottom	3	1	21.60	8.10	32.40	95.2	7.00	20.0	27.0	
HKBCF	HY/2013/01	2017-12-06	Mid-Ebb	Fine	IS17	14:33:00	10.7	Bottom	3	2	21.70	8.00	32.20	94.8	6.90	19.1	26.7	
HKBCF	HY/2013/01	2017-12-06	Mid-Ebb	Fine	IS(Mf)16	14:21:00	1.0	Surface	1	1	22.10	8.10	32.40	97.6	7.10	5.2	6.4	
HKBCF	HY/2013/01	2017-12-06	Mid-Ebb	Fine	IS(Mf)16	14:21:00	1.0	Surface	1	2	22.20	8.00	32.30	97.7	7.10	5.1	5.2	
HKBCF	HY/2013/01	2017-12-06	Mid-Ebb	Fine	IS(Mf)16	14:21:00	3.4	Middle	2	1	21.70	8.10	32.40	96.2	7.00	5.1	9.2	
HKBCF	HY/2013/01	2017-12-06	Mid-Ebb	Fine	IS(Mf)16	14:21:00	3.4	Middle	2	2	21.80	8.00	32.20	96.2	7.00	6.2	10.5	
HKBCF	HY/2013/01	2017-12-06	Mid-Ebb	Fine	IS(Mf)16	14:21:00	5.8	Bottom	3	1	21.50	8.10	32.40	95.7	7.00	9.7	14.5	
HKBCF	HY/2013/01	2017-12-06	Mid-Ebb	Fine	IS(Mf)16	14:21:00	5.8	Bottom	3	2	21.60	8.00	32.20	95.2	7.00	11.3	13.8	
HKBCF	HY/2013/01	2017-12-06	Mid-Ebb	Fine	IS8	13:55:00	1.0	Surface	1	1	21.90	8.10	32.40	97.0	7.00	12.8	18.4	
HKBCF	HY/2013/01	2017-12-06	Mid-Ebb	Fine	IS8	13:55:00	1.0	Surface	1	2	22.00	8.00	32.20	96.9	7.00	13.4	18.8	
HKBCF	HY/2013/01	2017-12-06	Mid-Ebb	Fine	IS8	13:55:00		Middle	2	1								
HKBCF	HY/2013/01	2017-12-06	Mid-Ebb	Fine	IS8	13:55:00		Middle	2	2								
HKBCF	HY/2013/01	2017-12-06	Mid-Ebb	Fine	IS8	13:55:00	3.9	Bottom	3	1	21.60	8.10	32.40	97.4	7.10	21.7	19.8	
HKBCF	HY/2013/01	2017-12-06	Mid-Ebb	Fine	IS8	13:55:00	3.9	Bottom	3	2	21.70	8.00	32.30	96.7	7.00	22.6	20.1	
HKBCF	HY/2013/01	2017-12-06	Mid-Ebb	Fine	SR4(N)	14:04:00	1.0	Surface	1	1	22.00	8.10	32.50	95.1	6.90	7.1	11.0	
HKBCF	HY/2013/01	2017-12-06	Mid-Ebb	Fine	SR4(N)	14:04:00	1.0	Surface	1	2	22.10	8.00	32.30	94.7	6.90	8.2	10.0	
HKBCF	HY/2013/01	2017-12-06	Mid-Ebb	Fine	SR4(N)	14:04:00		Middle	2	1								
HKBCF	HY/2013/01	2017-12-06	Mid-Ebb	Fine	SR4(N)	14:04:00		Middle	2	2								

Project	Works	Date (yyyy-mm-dd)	Tide	Weather Condition	Station	Time	Depth, m	Level	Level_Code	Replicate	Temperature, °C	pH	Salinity, ppt	DO, %	DO, mg/L	Turbidity, NTU	SS, mg/L	Site Observation
HKBCF	HY/2013/01	2017-12-06	Mid-Ebb	Fine	SR4(N)	14:04:00	2.5	Bottom	3	1	22.00	8.10	32.40	96.8	7.00	8.8	14.1	
HKBCF	HY/2013/01	2017-12-06	Mid-Ebb	Fine	SR4(N)	14:04:00	2.5	Bottom	3	2	22.10	8.00	32.30	96.2	7.00	8.2	15.5	
HKBCF	HY/2013/01	2017-12-06	Mid-Ebb	Fine	IS(Mf)9	13:45:00	1.0	Surface	1	1	22.10	8.10	32.50	97.6	7.10	7.4	3.2	
HKBCF	HY/2013/01	2017-12-06	Mid-Ebb	Fine	IS(Mf)9	13:45:00	1.0	Surface	1	2	22.20	8.10	32.30	97.6	7.10	8.0	4.4	
HKBCF	HY/2013/01	2017-12-06	Mid-Ebb	Fine	IS(Mf)9	13:45:00		Middle	2	1								
HKBCF	HY/2013/01	2017-12-06	Mid-Ebb	Fine	IS(Mf)9	13:45:00		Middle	2	2								
HKBCF	HY/2013/01	2017-12-06	Mid-Ebb	Fine	IS(Mf)9	13:45:00	3.3	Bottom	3	1	21.50	8.10	32.50	96.8	7.10	11.8	9.9	
HKBCF	HY/2013/01	2017-12-06	Mid-Ebb	Fine	IS(Mf)9	13:45:00	3.3	Bottom	3	2	21.60	8.00	32.30	96.2	7.00	11.1	10.9	
HKBCF	HY/2013/01	2017-12-06	Mid-Ebb	Fine	IS7	13:38:00	1.0	Surface	1	1	22.00	8.10	32.40	101.0	7.30	2.9	5.0	
HKBCF	HY/2013/01	2017-12-06	Mid-Ebb	Fine	IS7	13:38:00	1.0	Surface	1	2	22.10	8.10	32.20	101.1	7.30	3.4	6.7	
HKBCF	HY/2013/01	2017-12-06	Mid-Ebb	Fine	IS7	13:38:00		Middle	2	1								
HKBCF	HY/2013/01	2017-12-06	Mid-Ebb	Fine	IS7	13:38:00		Middle	2	2								
HKBCF	HY/2013/01	2017-12-06	Mid-Ebb	Fine	IS7	13:38:00	3.0	Bottom	3	1	21.60	8.10	32.40	98.7	7.20	6.8	8.5	
HKBCF	HY/2013/01	2017-12-06	Mid-Ebb	Fine	IS7	13:38:00	3.0	Bottom	3	2	21.70	8.10	32.20	98.5	7.20	6.4	7.8	
HKBCF	HY/2013/01	2017-12-06	Mid-Ebb	Fine	IS(Mf)6	13:31:00	1.0	Surface	1	1	21.80	8.10	32.40	98.5	7.20	3.8	6.7	
HKBCF	HY/2013/01	2017-12-06	Mid-Ebb	Fine	IS(Mf)6	13:31:00	1.0	Surface	1	2	21.90	8.10	32.20	98.4	7.20	4.2	7.1	
HKBCF	HY/2013/01	2017-12-06	Mid-Ebb	Fine	IS(Mf)6	13:31:00		Middle	2	1								
HKBCF	HY/2013/01	2017-12-06	Mid-Ebb	Fine	IS(Mf)6	13:31:00		Middle	2	2								
HKBCF	HY/2013/01	2017-12-06	Mid-Ebb	Fine	IS(Mf)6	13:31:00	2.6	Bottom	3	1	21.50	8.10	32.40	96.0	7.00	5.3	13.7	
HKBCF	HY/2013/01	2017-12-06	Mid-Ebb	Fine	IS(Mf)6	13:31:00	2.6	Bottom	3	2	21.50	8.10	32.20	95.5	7.00	6.1	14.1	
HKBCF	HY/2013/01	2017-12-06	Mid-Ebb	Fine	IS5	13:24:00	1.0	Surface	1	1	21.60	8.10	32.40	95.6	7.00	5.8	11.3	
HKBCF	HY/2013/01	2017-12-06	Mid-Ebb	Fine	IS5	13:24:00	1.0	Surface	1	2	21.70	8.10	32.20	95.4	7.00	5.7	12.2	
HKBCF	HY/2013/01	2017-12-06	Mid-Ebb	Fine	IS5	13:24:00	4.7	Middle	2	1	21.50	8.10	32.40	95.2	7.00	7.9	11.5	
HKBCF	HY/2013/01	2017-12-06	Mid-Ebb	Fine	IS5	13:24:00	4.7	Middle	2	2	21.60	8.10	32.20	94.9	6.90	7.6	11.6	
HKBCF	HY/2013/01	2017-12-06	Mid-Ebb	Fine	IS5	13:24:00	8.4	Bottom	3	1	21.50	8.10	32.40	96.0	7.00	7.9	14.0	
HKBCF	HY/2013/01	2017-12-06	Mid-Ebb	Fine	IS5	13:24:00	8.4	Bottom	3	2	21.60	8.10	32.20	95.4	7.00	7.6	13.7	
HKBCF	HY/2013/01	2017-12-06	Mid-Ebb	Fine	SR3(N)	13:17:00	1.0	Surface	1	1	21.50	8.10	32.40	95.4	7.00	7.4	12.5	
HKBCF	HY/2013/01	2017-12-06	Mid-Ebb	Fine	SR3(N)	13:17:00	1.0	Surface	1	2	21.60	8.10	32.30	94.9	6.90	6.4	11.0	
HKBCF	HY/2013/01	2017-12-06	Mid-Ebb	Fine	SR3(N)	13:17:00		Middle	2	1								
HKBCF	HY/2013/01	2017-12-06	Mid-Ebb	Fine	SR3(N)	13:17:00		Middle	2	2								
HKBCF	HY/2013/01	2017-12-06	Mid-Ebb	Fine	SR3(N)	13:17:00	3.5	Bottom	3	1	21.50	8.10	32.40	96.1	7.00	7.9	12.0	
HKBCF	HY/2013/01	2017-12-06	Mid-Ebb	Fine	SR3(N)	13:17:00	3.5	Bottom	3	2	21.60	8.10	32.20	95.4	7.00	7.0	11.6	
HKBCF	HY/2013/01	2017-12-06	Mid-Flood	Sunny	SR10A(N)	8:17:00	1.0	Surface	1	1	21.80	8.10	32.60	89.9	6.50	13.5	21.1	
HKBCF	HY/2013/01	2017-12-06	Mid-Flood	Sunny	SR10A(N)	8:17:00	1.0	Surface	1	2	21.90	8.00	32.40	89.9	6.50	13.8	21.3	
HKBCF	HY/2013/01	2017-12-06	Mid-Flood	Sunny	SR10A(N)	8:17:00	5.4	Middle	2	1	21.80	8.10	32.60	90.1	6.60	14.6	24.2	
HKBCF	HY/2013/01	2017-12-06	Mid-Flood	Sunny	SR10A(N)	8:17:00	5.4	Middle	2	2	21.90	8.00	32.40	89.9	6.50	14.4	22.5	
HKBCF	HY/2013/01	2017-12-06	Mid-Flood	Sunny	SR10A(N)	8:17:00	9.8	Bottom	3	1	21.70	8.10	32.60	91.5	6.70	16.8	22.5	
HKBCF	HY/2013/01	2017-12-06	Mid-Flood	Sunny	SR10A(N)	8:17:00	9.8	Bottom	3	2	21.90	8.00	32.40	90.7	6.60	17.5	23.1	
HKBCF	HY/2013/01	2017-12-06	Mid-Flood	Sunny	SR10B(N2)	8:26:00	1.0	Surface	1	1	21.90	8.10	32.70	87.7	6.40	13.0	18.7	
HKBCF	HY/2013/01	2017-12-06	Mid-Flood	Sunny	SR10B(N2)	8:26:00	1.0	Surface	1	2	22.00	8.00	32.50	87.7	6.40	13.1	19.4	
HKBCF	HY/2013/01	2017-12-06	Mid-Flood	Sunny	SR10B(N2)	8:26:00	3.3	Middle	2	1	21.90	8.10	32.70	87.8	6.40	14.2	23.6	
HKBCF	HY/2013/01	2017-12-06	Mid-Flood	Sunny	SR10B(N2)	8:26:00	3.3	Middle	2	2	22.00	8.00	32.50	87.7	6.40	14.4	22.6	
HKBCF	HY/2013/01	2017-12-06	Mid-Flood	Sunny	SR10B(N2)	8:26:00	5.5	Bottom	3	1	21.90	8.10	32.70	88.1	6.40	14.4	22.9	
HKBCF	HY/2013/01	2017-12-06	Mid-Flood	Sunny	SR10B(N2)	8:26:00	5.5	Bottom	3	2	22.00	8.00	32.50	87.7	6.40	14.5	23.4	
HKBCF	HY/2013/01	2017-12-06	Mid-Flood	Sunny	CSA	8:36:00	1.0	Surface	1	1	21.70	8.00	31.70	90.6	6.60	12.1	12.6	
HKBCF	HY/2013/01	2017-12-06	Mid-Flood	Sunny	CSA	8:36:00	1.0	Surface	1	2	22.00	7.90	30.20	91.2	6.70	12.4	11.3	
HKBCF	HY/2013/01	2017-12-06	Mid-Flood	Sunny	CSA	8:36:00	16.1	Middle	2	1	21.50	8.00	31.60	90.3	6.60	20.7	11.5	
HKBCF	HY/2013/01	2017-12-06	Mid-Flood	Sunny	CSA	8:36:00	16.1	Middle	2	2	21.80	7.90	30.30	90.8	6.70	20.7	12.7	
HKBCF	HY/2013/01	2017-12-06	Mid-Flood	Sunny	CSA	8:36:00	31.2	Bottom	3	1	21.50	8.00	31.30	90.0	6.60	21.1	15.8	
HKBCF	HY/2013/01	2017-12-06	Mid-Flood	Sunny	CSA	8:36:00	31.2	Bottom	3	2	21.80	7.90	30.50	90.7	6.70	21.9	16.4	
HKBCF	HY/2013/01	2017-12-06	Mid-Flood	Sunny	CS6	8:42:00	1.0	Surface	1	1	22.00	8.20	32.60	87.4	6.30	9.4	9.3	
HKBCF	HY/2013/01	2017-12-06	Mid-Flood	Sunny	CS6	8:42:00	1.0	Surface	1	2	22.00	8.10	32.60	87.2	6.30	8.8	10.2	
HKBCF	HY/2013/01	2017-12-06	Mid-Flood	Sunny	CS6	8:42:00	5.2	Middle	2	1	22.00	8.20	32.60	86.4	6.30	15.0	11.4	
HKBCF	HY/2013/01	2017-12-06	Mid-Flood	Sunny	CS6	8:42:00	5.2	Middle	2	2	22.00	8.10	32.60	86.2	6.20	15.1	12.6	
HKBCF	HY/2013/01	2017-12-06	Mid-Flood	Sunny	CS6	8:42:00	9.3	Bottom	3	1	22.00	8.20	32.60	86.1	6.20	15.6	12.7	
HKBCF	HY/2013/01	2017-12-06	Mid-Flood	Sunny	CS6	8:42:00	9.3	Bottom	3	2	22.00	8.10	32.60	85.9	6.20	15.9	12.7	
HKBCF	HY/2013/01	2017-12-06	Mid-Flood	Sunny	CS4	10:02:00	1.0	Surface	1	1	21.70	8.20	32.30	87.7	6.40	17.4	16.3	
HKBCF	HY/2013/01	2017-12-06	Mid-Flood	Sunny	CS4	10:02:00	1.0	Surface	1	2	21.70	8.10	32.30	87.4	6.40	16.8	17.5	
HKBCF	HY/2013/01	2017-12-06	Mid-Flood	Sunny	CS4	10:02:00	10.0	Middle	2	1	21.70	8.20	32.30	86.9	6.30	22.5	24.1	
HKBCF	HY/2013/01	2017-12-06	Mid-Flood	Sunny	CS4	10:02:00	10.0	Middle	2	2	21.80	8.10	32.30	86.7	6.30	22.4	24.9	
HKBCF	HY/2013/01	2017-12-06	Mid-Flood	Sunny	CS4	10:02:00	18.9	Bottom	3	1	21.80	8.20	32.40	86.2	6.30	27.5	29.3	
HKBCF	HY/2013/01	2017-12-06	Mid-Flood	Sunny	CS4	10:02:00	18.9	Bottom	3	2	21.80	8.10	32.40	85.9	6.20	27.5	31.1	
HKBCF	HY/2013/01	2017-12-06	Mid-Flood	Sunny	SR6	10:03:00	1.0	Surface	1	1	21.60	8.00	31.80	90.9	6.70	23.8	26.6	
HKBCF	HY/2013/01	2017-12-06	Mid-Flood	Sunny	SR6	10:03:00	1.0	Surface	1	2	21.90	7.90	30.10	91.5	6.70	23.7	27.3	
HKBCF	HY/2013/01	2017-12-06	Mid-Flood	Sunny	SR6	10:03:00		Middle	2	1								
HKBCF	HY/2013/01	2017-12-06	Mid-Flood	Sunny	SR6	10:03:00		Middle	2	2								
HKBCF	HY/2013/01	2017-12-06	Mid-Flood	Sunny	SR6	10:03:00	4.1	Bottom	3	1	21.60	8.10	31.80	91.1	6.70	24.6	27.8	
HKBCF	HY/2013/01	2017-12-06	Mid-Flood	Sunny	SR6	10:03:00	4.1	Bottom	3	2	21.80	7.90	30.10	91.8	6.80	24.8	28.2	

Project	Works	Date (yyyy-mm-dd)	Tide	Weather Condition	Station	Time	Depth, m	Level	Level_Code	Replicate	Temperature, °C	pH	Salinity, ppt	DO, %	DO, mg/L	Turbidity, NTU	SS, mg/L	Site Observation
HKBCF	HY/2013/01	2017-12-06	Mid-Flood	Sunny	CS(Mf)3(N)	9:42:00	1.0	Surface	1	1	21.60	8.00	31.60	90.3	6.60	20.6	22.5	
HKBCF	HY/2013/01	2017-12-06	Mid-Flood	Sunny	CS(Mf)3(N)	9:42:00	1.0	Surface	1	2	21.80	7.90	30.00	90.6	6.70	20.4	21.2	
HKBCF	HY/2013/01	2017-12-06	Mid-Flood	Sunny	CS(Mf)3(N)	9:42:00	3.6	Middle	2	1	21.60	8.00	31.60	90.1	6.60	22.9	21.9	
HKBCF	HY/2013/01	2017-12-06	Mid-Flood	Sunny	CS(Mf)3(N)	9:42:00	3.6	Middle	2	2	21.80	7.90	30.00	90.6	6.70	22.7	22.6	
HKBCF	HY/2013/01	2017-12-06	Mid-Flood	Sunny	CS(Mf)3(N)	9:42:00	6.1	Bottom	3	1	21.60	8.00	31.60	90.1	6.60	24.2	24.3	
HKBCF	HY/2013/01	2017-12-06	Mid-Flood	Sunny	CS(Mf)3(N)	9:42:00	6.1	Bottom	3	2	21.80	7.90	29.80	91.0	6.70	24.7	23.2	
HKBCF	HY/2013/01	2017-12-06	Mid-Flood	Sunny	SR5(N)	9:23:00	1.0	Surface	1	1	21.30	8.10	30.10	92.5	6.80	23.2	22.6	
HKBCF	HY/2013/01	2017-12-06	Mid-Flood	Sunny	SR5(N)	9:23:00	1.0	Surface	1	2	21.60	7.90	30.50	92.8	6.90	23.3	23.6	
HKBCF	HY/2013/01	2017-12-06	Mid-Flood	Sunny	SR5(N)	9:23:00	4.7	Middle	2	1	21.30	8.10	30.10	92.0	6.80	24.9	25.6	
HKBCF	HY/2013/01	2017-12-06	Mid-Flood	Sunny	SR5(N)	9:23:00	4.7	Middle	2	2	21.60	7.90	30.50	92.5	6.80	24.7	26.6	
HKBCF	HY/2013/01	2017-12-06	Mid-Flood	Sunny	SR5(N)	9:23:00	8.3	Bottom	3	1	21.30	8.10	30.10	92.3	6.80	27.8	27.5	
HKBCF	HY/2013/01	2017-12-06	Mid-Flood	Sunny	SR5(N)	9:23:00	8.3	Bottom	3	2	21.60	7.90	30.50	92.7	6.80	27.3	27.7	
HKBCF	HY/2013/01	2017-12-06	Mid-Flood	Sunny	IS10(N)	9:14:00	1.0	Surface	1	1	21.30	8.10	30.10	92.3	6.80	20.7	16.3	
HKBCF	HY/2013/01	2017-12-06	Mid-Flood	Sunny	IS10(N)	9:14:00	1.0	Surface	1	2	21.60	7.90	30.50	92.6	6.80	20.8	15.9	
HKBCF	HY/2013/01	2017-12-06	Mid-Flood	Sunny	IS10(N)	9:14:00	6.4	Middle	2	1	21.40	8.10	30.10	92.0	6.80	23.2	17.7	
HKBCF	HY/2013/01	2017-12-06	Mid-Flood	Sunny	IS10(N)	9:14:00	6.4	Middle	2	2	21.60	7.90	30.50	92.5	6.80	23.8	19.3	
HKBCF	HY/2013/01	2017-12-06	Mid-Flood	Sunny	IS10(N)	9:14:00	11.7	Bottom	3	1	21.40	8.10	30.10	92.3	6.80	24.2	22.0	
HKBCF	HY/2013/01	2017-12-06	Mid-Flood	Sunny	IS10(N)	9:14:00	11.7	Bottom	3	2	21.60	7.90	30.40	92.9	6.90	24.6	23.2	
HKBCF	HY/2013/01	2017-12-06	Mid-Flood	Sunny	IS(Mf)11	9:08:00	1.0	Surface	1	1	21.40	8.00	31.10	92.0	6.80	20.3	19.0	
HKBCF	HY/2013/01	2017-12-06	Mid-Flood	Sunny	IS(Mf)11	9:08:00	1.0	Surface	1	2	21.60	7.90	30.40	92.3	6.80	20.1	19.3	
HKBCF	HY/2013/01	2017-12-06	Mid-Flood	Sunny	IS(Mf)11	9:08:00	5.8	Middle	2	1	21.40	8.00	31.10	91.2	6.70	21.2	19.8	
HKBCF	HY/2013/01	2017-12-06	Mid-Flood	Sunny	IS(Mf)11	9:08:00	5.8	Middle	2	2	21.60	7.90	30.30	91.8	6.80	21.6	19.3	
HKBCF	HY/2013/01	2017-12-06	Mid-Flood	Sunny	IS(Mf)11	9:08:00	10.6	Bottom	3	1	21.40	8.00	31.10	91.4	6.70	23.7	22.9	
HKBCF	HY/2013/01	2017-12-06	Mid-Flood	Sunny	IS(Mf)11	9:08:00	10.6	Bottom	3	2	21.60	7.90	30.20	91.9	6.80	23.2	21.1	
HKBCF	HY/2013/01	2017-12-06	Mid-Flood	Sunny	CS(Mf)5	8:53:00	1.0	Surface	1	1	21.80	8.10	32.40	92.8	6.80	5.6	11.5	
HKBCF	HY/2013/01	2017-12-06	Mid-Flood	Sunny	CS(Mf)5	8:53:00	1.0	Surface	1	2	21.90	8.00	32.20	92.9	6.80	6.1	12.9	
HKBCF	HY/2013/01	2017-12-06	Mid-Flood	Sunny	CS(Mf)5	8:53:00	5.2	Middle	2	1	21.70	8.10	32.40	92.8	6.80	9.8	12.1	
HKBCF	HY/2013/01	2017-12-06	Mid-Flood	Sunny	CS(Mf)5	8:53:00	5.2	Middle	2	2	21.80	8.00	32.30	92.6	6.80	10.6	11.5	
HKBCF	HY/2013/01	2017-12-06	Mid-Flood	Sunny	CS(Mf)5	8:53:00	9.4	Bottom	3	1	21.60	8.10	32.40	92.8	6.80	19.2	13.8	
HKBCF	HY/2013/01	2017-12-06	Mid-Flood	Sunny	CS(Mf)5	8:53:00	9.4	Bottom	3	2	21.70	8.00	32.20	92.6	6.80	18.7	14.5	
HKBCF	HY/2013/01	2017-12-06	Mid-Flood	Sunny	SR7	9:03:00	1.0	Surface	1	1	21.40	8.10	31.00	91.8	6.70	20.9	19.3	
HKBCF	HY/2013/01	2017-12-06	Mid-Flood	Sunny	SR7	9:03:00	1.0	Surface	1	2	21.60	7.90	29.90	92.3	6.80	20.5	19.1	
HKBCF	HY/2013/01	2017-12-06	Mid-Flood	Sunny	SR7	9:03:00		Middle	2	1								
HKBCF	HY/2013/01	2017-12-06	Mid-Flood	Sunny	SR7	9:03:00		Middle	2	2								
HKBCF	HY/2013/01	2017-12-06	Mid-Flood	Sunny	SR7	9:03:00	3.4	Bottom	3	1	21.30	8.00	31.00	92.1	6.80	21.5	21.1	
HKBCF	HY/2013/01	2017-12-06	Mid-Flood	Sunny	SR7	9:03:00	3.4	Bottom	3	2	21.60	7.90	29.90	92.8	6.90	21.9	21.1	
HKBCF	HY/2013/01	2017-12-06	Mid-Flood	Sunny	IS17	9:11:00	1.0	Surface	1	1	21.50	8.10	32.30	93.5	6.80	8.4	12.0	
HKBCF	HY/2013/01	2017-12-06	Mid-Flood	Sunny	IS17	9:11:00	1.0	Surface	1	2	21.60	8.10	32.10	93.5	6.80	9.1	11.3	
HKBCF	HY/2013/01	2017-12-06	Mid-Flood	Sunny	IS17	9:11:00	3.8	Middle	2	1	21.50	8.10	32.30	93.4	6.80	9.7	13.7	
HKBCF	HY/2013/01	2017-12-06	Mid-Flood	Sunny	IS17	9:11:00	3.8	Middle	2	2	21.60	8.00	32.10	93.3	6.80	10.4	12.3	
HKBCF	HY/2013/01	2017-12-06	Mid-Flood	Sunny	IS17	9:11:00	6.5	Bottom	3	1	21.50	8.10	32.40	93.8	6.90	12.5	13.2	
HKBCF	HY/2013/01	2017-12-06	Mid-Flood	Sunny	IS17	9:11:00	6.5	Bottom	3	2	21.50	8.00	32.20	93.3	6.80	12.2	14.9	
HKBCF	HY/2013/01	2017-12-06	Mid-Flood	Sunny	IS(Mf)16	9:18:00	1.0	Surface	1	1	21.40	8.10	32.30	94.2	6.90	12.9	14.1	
HKBCF	HY/2013/01	2017-12-06	Mid-Flood	Sunny	IS(Mf)16	9:18:00	1.0	Surface	1	2	21.50	8.10	32.20	94.1	6.90	12.6	15.8	
HKBCF	HY/2013/01	2017-12-06	Mid-Flood	Sunny	IS(Mf)16	9:18:00		Middle	2	1								
HKBCF	HY/2013/01	2017-12-06	Mid-Flood	Sunny	IS(Mf)16	9:18:00		Middle	2	2								
HKBCF	HY/2013/01	2017-12-06	Mid-Flood	Sunny	IS(Mf)16	9:18:00	4.6	Bottom	3	1	21.40	8.10	32.40	94.4	6.90	13.7	18.1	
HKBCF	HY/2013/01	2017-12-06	Mid-Flood	Sunny	IS(Mf)16	9:18:00	4.6	Bottom	3	2	21.50	8.10	32.20	94.1	6.90	14.3	18.3	
HKBCF	HY/2013/01	2017-12-06	Mid-Flood	Sunny	IS8	9:41:00	1.0	Surface	1	1	21.60	8.10	32.50	91.8	6.70	20.4	30.2	
HKBCF	HY/2013/01	2017-12-06	Mid-Flood	Sunny	IS8	9:41:00	1.0	Surface	1	2	21.70	8.00	32.30	91.8	6.70	20.3	29.1	
HKBCF	HY/2013/01	2017-12-06	Mid-Flood	Sunny	IS8	9:41:00		Middle	2	1								
HKBCF	HY/2013/01	2017-12-06	Mid-Flood	Sunny	IS8	9:41:00		Middle	2	2								
HKBCF	HY/2013/01	2017-12-06	Mid-Flood	Sunny	IS8	9:41:00	2.8	Bottom	3	1	21.50	8.10	32.50	91.9	6.70	26.5	33.9	
HKBCF	HY/2013/01	2017-12-06	Mid-Flood	Sunny	IS8	9:41:00	2.8	Bottom	3	2	21.60	8.00	32.30	91.7	6.70	26.4	33.8	
HKBCF	HY/2013/01	2017-12-06	Mid-Flood	Sunny	SR4(N)	9:36:00	1.0	Surface	1	1	21.50	8.10	32.40	90.8	6.60	12.1	13.0	
HKBCF	HY/2013/01	2017-12-06	Mid-Flood	Sunny	SR4(N)	9:36:00	1.0	Surface	1	2	21.60	8.00	32.30	90.5	6.60	12.1	13.6	
HKBCF	HY/2013/01	2017-12-06	Mid-Flood	Sunny	SR4(N)	9:36:00		Middle	2	1								
HKBCF	HY/2013/01	2017-12-06	Mid-Flood	Sunny	SR4(N)	9:36:00		Middle	2	2								
HKBCF	HY/2013/01	2017-12-06	Mid-Flood	Sunny	SR4(N)	9:36:00	3.7	Bottom	3	1	21.50	8.10	32.40	92.0	6.70	10.2	14.5	
HKBCF	HY/2013/01	2017-12-06	Mid-Flood	Sunny	SR4(N)	9:36:00	3.7	Bottom	3	2	21.60	8.00	32.30	91.4	6.70	11.2	13.1	
HKBCF	HY/2013/01	2017-12-06	Mid-Flood	Sunny	IS(Mf)9	9:50:00	1.0	Surface	1	1	21.50	8.10	32.50	93.1	6.80	16.9	18.4	
HKBCF	HY/2013/01	2017-12-06	Mid-Flood	Sunny	IS(Mf)9	9:50:00	1.0	Surface	1	2	21.60	8.00	32.30	92.8	6.80	16.1	17.2	
HKBCF	HY/2013/01	2017-12-06	Mid-Flood	Sunny	IS(Mf)9	9:50:00		Middle	2	1								
HKBCF	HY/2013/01	2017-12-06	Mid-Flood	Sunny	IS(Mf)9	9:50:00		Middle	2	2								
HKBCF	HY/2013/01	2017-12-06	Mid-Flood	Sunny	IS(Mf)9	9:50:00	2.5	Bottom	3	1	21.50	8.10	32.50	94.1	6.90	17.0	29.8	
HKBCF	HY/2013/01	2017-12-06	Mid-Flood	Sunny	IS(Mf)9	9:50:00	2.5	Bottom	3	2	21.60	8.00	32.30	93.5	6.80	16.2	30.4	
HKBCF	HY/2013/01	2017-12-06	Mid-Flood	Sunny	IS7	9:57:00		Surface	1	1								
HKBCF	HY/2013/01	2017-12-06	Mid-Flood	Sunny	IS7	9:57:00		Surface	1	2								

Project	Works	Date (yyyy-mm-dd)	Tide	Weather Condition	Station	Time	Depth, m	Level	Level_Code	Replicate	Temperature, °C	pH	Salinity, ppt	DO, %	DO, mg/L	Turbidity, NTU	SS, mg/L	Site Observation
HKBCF	HY/2013/01	2017-12-06	Mid-Flood	Sunny	IS7	9:57:00	1.5	Middle	2	1	21.40	8.10	32.40	94.7	6.90	7.9	10.5	
HKBCF	HY/2013/01	2017-12-06	Mid-Flood	Sunny	IS7	9:57:00	1.5	Middle	2	2	21.50	8.00	32.20	94.6	6.90	8.4	10.3	
HKBCF	HY/2013/01	2017-12-06	Mid-Flood	Sunny	IS7	9:57:00		Bottom	3	1								
HKBCF	HY/2013/01	2017-12-06	Mid-Flood	Sunny	IS7	9:57:00		Bottom	3	2								
HKBCF	HY/2013/01	2017-12-06	Mid-Flood	Sunny	IS(Mf)6	10:04:00		Surface	1	1								
HKBCF	HY/2013/01	2017-12-06	Mid-Flood	Sunny	IS(Mf)6	10:04:00		Surface	1	2								
HKBCF	HY/2013/01	2017-12-06	Mid-Flood	Sunny	IS(Mf)6	10:04:00	1.4	Middle	2	1	21.30	8.10	32.40	95.0	7.00	12.2	12.6	
HKBCF	HY/2013/01	2017-12-06	Mid-Flood	Sunny	IS(Mf)6	10:04:00	1.4	Middle	2	2	21.40	8.00	32.20	94.8	6.90	12.6	13.0	
HKBCF	HY/2013/01	2017-12-06	Mid-Flood	Sunny	IS(Mf)6	10:04:00		Bottom	3	1								
HKBCF	HY/2013/01	2017-12-06	Mid-Flood	Sunny	IS(Mf)6	10:04:00		Bottom	3	2								
HKBCF	HY/2013/01	2017-12-06	Mid-Flood	Sunny	IS5	10:10:00	1.0	Surface	1	1	21.30	8.10	32.40	93.8	6.90	12.3	13.1	
HKBCF	HY/2013/01	2017-12-06	Mid-Flood	Sunny	IS5	10:10:00	1.0	Surface	1	2	21.40	8.00	32.20	93.9	6.90	12.7	13.6	
HKBCF	HY/2013/01	2017-12-06	Mid-Flood	Sunny	IS5	10:10:00	3.8	Middle	2	1	21.30	8.10	32.40	93.7	6.90	12.4	13.3	
HKBCF	HY/2013/01	2017-12-06	Mid-Flood	Sunny	IS5	10:10:00	3.8	Middle	2	2	21.40	8.00	32.20	93.7	6.90	12.8	12.3	
HKBCF	HY/2013/01	2017-12-06	Mid-Flood	Sunny	IS5	10:10:00	6.5	Bottom	3	1	21.30	8.10	32.40	93.9	6.90	9.4	16.0	
HKBCF	HY/2013/01	2017-12-06	Mid-Flood	Sunny	IS5	10:10:00	6.5	Bottom	3	2	21.40	8.00	32.20	93.7	6.90	8.9	17.2	
HKBCF	HY/2013/01	2017-12-06	Mid-Flood	Sunny	SR3(N)	10:17:00	1.0	Surface	1	1	21.40	8.10	32.40	94.3	6.90	10.9	12.0	
HKBCF	HY/2013/01	2017-12-06	Mid-Flood	Sunny	SR3(N)	10:17:00	1.0	Surface	1	2	21.50	8.00	32.20	94.0	6.90	11.4	12.8	
HKBCF	HY/2013/01	2017-12-06	Mid-Flood	Sunny	SR3(N)	10:17:00		Middle	2	1								
HKBCF	HY/2013/01	2017-12-06	Mid-Flood	Sunny	SR3(N)	10:17:00		Middle	2	2								
HKBCF	HY/2013/01	2017-12-06	Mid-Flood	Sunny	SR3(N)	10:17:00	2.3	Bottom	3	1	21.30	8.10	32.40	96.9	7.10	11.7	13.9	
HKBCF	HY/2013/01	2017-12-06	Mid-Flood	Sunny	SR3(N)	10:17:00	2.3	Bottom	3	2	21.40	8.00	32.20	95.8	7.00	11.9	12.3	
HKBCF	HY/2013/01	2017-12-08	Mid-Ebb	Sunny	SR10A(N)	17:02:00	1.0	Surface	1	1	21.60	8.10	32.30	89.6	6.50	3.8	10.1	
HKBCF	HY/2013/01	2017-12-08	Mid-Ebb	Sunny	SR10A(N)	17:02:00	1.0	Surface	1	2	21.50	8.10	32.50	89.6	6.50	3.8	11.7	
HKBCF	HY/2013/01	2017-12-08	Mid-Ebb	Sunny	SR10A(N)	17:02:00	6.6	Middle	2	1	21.60	8.10	32.30	89.7	6.50	4.1	10.7	
HKBCF	HY/2013/01	2017-12-08	Mid-Ebb	Sunny	SR10A(N)	17:02:00	6.6	Middle	2	2	21.50	8.10	32.50	90.0	6.60	4.1	10.9	
HKBCF	HY/2013/01	2017-12-08	Mid-Ebb	Sunny	SR10A(N)	17:02:00	12.1	Bottom	3	1	21.60	8.00	32.30	90.2	6.60	3.9	11.0	
HKBCF	HY/2013/01	2017-12-08	Mid-Ebb	Sunny	SR10A(N)	17:02:00	12.1	Bottom	3	2	21.50	8.10	32.50	90.8	6.60	3.9	11.6	
HKBCF	HY/2013/01	2017-12-08	Mid-Ebb	Sunny	SR10B(N2)	16:57:00	1.0	Surface	1	1	21.70	8.00	32.40	88.3	6.40	4.5	8.2	
HKBCF	HY/2013/01	2017-12-08	Mid-Ebb	Sunny	SR10B(N2)	16:57:00	1.0	Surface	1	2	21.60	8.10	32.60	88.7	6.50	4.5	7.3	
HKBCF	HY/2013/01	2017-12-08	Mid-Ebb	Sunny	SR10B(N2)	16:57:00	3.5	Middle	2	1	21.70	8.00	32.40	88.9	6.50	4.6	8.4	
HKBCF	HY/2013/01	2017-12-08	Mid-Ebb	Sunny	SR10B(N2)	16:57:00	3.5	Middle	2	2	21.60	8.10	32.60	89.7	6.50	4.7	9.3	
HKBCF	HY/2013/01	2017-12-08	Mid-Ebb	Sunny	SR10B(N2)	16:57:00	6.0	Bottom	3	1	21.70	8.10	32.40	90.4	6.60	4.8	10.2	
HKBCF	HY/2013/01	2017-12-08	Mid-Ebb	Sunny	SR10B(N2)	16:57:00	6.0	Bottom	3	2	21.60	8.10	32.60	91.4	6.70	4.8	9.6	
HKBCF	HY/2013/01	2017-12-08	Mid-Ebb	Sunny	CSA	17:53:00	1.0	Surface	1	1	21.40	8.00	32.30	87.8	6.40	5.2	8.3	
HKBCF	HY/2013/01	2017-12-08	Mid-Ebb	Sunny	CSA	17:53:00	1.0	Surface	1	2	21.70	7.90	29.90	88.4	6.50	5.1	7.7	
HKBCF	HY/2013/01	2017-12-08	Mid-Ebb	Sunny	CSA	17:53:00	15.9	Middle	2	1	21.50	8.10	32.40	85.9	6.30	7.5	7.5	
HKBCF	HY/2013/01	2017-12-08	Mid-Ebb	Sunny	CSA	17:53:00	15.9	Middle	2	2	21.80	7.90	30.30	87.2	6.40	7.3	7.1	
HKBCF	HY/2013/01	2017-12-08	Mid-Ebb	Sunny	CSA	17:53:00	30.8	Bottom	3	1	21.60	8.10	32.40	86.0	6.30	8.3	11.7	
HKBCF	HY/2013/01	2017-12-08	Mid-Ebb	Sunny	CSA	17:53:00	30.8	Bottom	3	2	21.80	7.90	30.50	87.8	6.50	8.0	10.9	
HKBCF	HY/2013/01	2017-12-08	Mid-Ebb	Sunny	CS6	17:39:00	1.0	Surface	1	1	21.60	8.10	32.40	86.7	6.30	6.7	8.3	
HKBCF	HY/2013/01	2017-12-08	Mid-Ebb	Sunny	CS6	17:39:00	1.0	Surface	1	2	21.80	7.90	30.10	87.4	6.40	6.0	9.1	
HKBCF	HY/2013/01	2017-12-08	Mid-Ebb	Sunny	CS6	17:39:00	4.9	Middle	2	1	21.50	8.10	32.40	86.7	6.30	6.8	9.1	
HKBCF	HY/2013/01	2017-12-08	Mid-Ebb	Sunny	CS6	17:39:00	4.9	Middle	2	2	21.80	7.90	30.20	87.9	6.50	6.2	10.9	
HKBCF	HY/2013/01	2017-12-08	Mid-Ebb	Sunny	CS6	17:39:00	8.7	Bottom	3	1	21.50	8.10	32.40	87.0	6.40	6.8	14.1	
HKBCF	HY/2013/01	2017-12-08	Mid-Ebb	Sunny	CS6	17:39:00	8.7	Bottom	3	2	21.80	7.90	30.40	88.5	6.50	6.1	14.7	
HKBCF	HY/2013/01	2017-12-08	Mid-Ebb	Sunny	CS4	16:27:00	1.0	Surface	1	1	21.10	8.20	31.30	92.7	6.90	12.7	10.9	
HKBCF	HY/2013/01	2017-12-08	Mid-Ebb	Sunny	CS4	16:27:00	1.0	Surface	1	2	21.40	8.00	29.40	93.3	7.00	12.8	10.7	
HKBCF	HY/2013/01	2017-12-08	Mid-Ebb	Sunny	CS4	16:27:00	9.9	Middle	2	1	21.20	8.10	31.70	92.1	6.80	11.2	10.9	
HKBCF	HY/2013/01	2017-12-08	Mid-Ebb	Sunny	CS4	16:27:00	9.9	Middle	2	2	21.40	7.90	29.80	92.9	6.90	10.8	10.7	
HKBCF	HY/2013/01	2017-12-08	Mid-Ebb	Sunny	CS4	16:27:00	18.7	Bottom	3	1	21.20	8.10	31.70	92.5	6.80	12.2	15.0	
HKBCF	HY/2013/01	2017-12-08	Mid-Ebb	Sunny	CS4	16:27:00	18.7	Bottom	3	2	21.50	7.90	29.80	93.6	7.00	12.7	14.6	
HKBCF	HY/2013/01	2017-12-08	Mid-Ebb	Sunny	SR6	15:02:00	1.0	Surface	1	1	20.80	8.00	31.20	93.0	6.90	20.9	25.1	
HKBCF	HY/2013/01	2017-12-08	Mid-Ebb	Sunny	SR6	15:02:00	1.0	Surface	1	2	21.00	7.90	28.80	93.7	7.10	20.9	25.4	
HKBCF	HY/2013/01	2017-12-08	Mid-Ebb	Sunny	SR6	15:02:00		Middle	2	1								
HKBCF	HY/2013/01	2017-12-08	Mid-Ebb	Sunny	SR6	15:02:00		Middle	2	2								
HKBCF	HY/2013/01	2017-12-08	Mid-Ebb	Sunny	SR6	15:02:00	3.5	Bottom	3	1	20.70	7.80	31.20	93.9	7.00	23.4	28.9	
HKBCF	HY/2013/01	2017-12-08	Mid-Ebb	Sunny	SR6	15:02:00	3.5	Bottom	3	2	21.00	7.90	28.80	95.1	7.20	23.1	27.6	
HKBCF	HY/2013/01	2017-12-08	Mid-Ebb	Sunny	CS(Mf)3(N)	15:14:00	1.0	Surface	1	1	21.00	8.10	31.30	92.9	6.90	22.3	23.3	
HKBCF	HY/2013/01	2017-12-08	Mid-Ebb	Sunny	CS(Mf)3(N)	15:14:00	1.0	Surface	1	2	21.30	8.00	29.20	93.5	7.00	23.5	22.6	
HKBCF	HY/2013/01	2017-12-08	Mid-Ebb	Sunny	CS(Mf)3(N)	15:14:00	3.7	Middle	2	1	20.90	8.20	31.40	93.0	6.90	27.7	22.5	
HKBCF	HY/2013/01	2017-12-08	Mid-Ebb	Sunny	CS(Mf)3(N)	15:14:00	3.7	Middle	2	2	21.10	8.00	29.10	93.8	7.00	29.4	24.1	
HKBCF	HY/2013/01	2017-12-08	Mid-Ebb	Sunny	CS(Mf)3(N)	15:14:00	6.3	Bottom	3	1	20.90	8.10	31.40	93.7	7.00	18.2	22.6	
HKBCF	HY/2013/01	2017-12-08	Mid-Ebb	Sunny	CS(Mf)3(N)	15:14:00	6.3	Bottom	3	2	21.10	8.00	29.00	94.7	7.10	18.6	22.5	
HKBCF	HY/2013/01	2017-12-08	Mid-Ebb	Sunny	SR5(N)	15:41:00	1.0	Surface	1	1	21.00	8.10	31.70	92.3	6.80	11.3	10.1	
HKBCF	HY/2013/01	2017-12-08	Mid-Ebb	Sunny	SR5(N)	15:41:00	1.0	Surface	1	2	21.30	7.90	29.80	92.7	6.90	11.9	9.9	
HKBCF	HY/2013/01	2017-12-08	Mid-Ebb	Sunny	SR5(N)	15:41:00	4.7	Middle	2	1	21.20	8.10	31.80	91.5	6.80	12.6	10.4	
HKBCF	HY/2013/01	2017-12-08	Mid-Ebb	Sunny	SR5(N)	15:41:00	4.7	Middle	2	2	21.50	8.00	29.80	92.2	6.90	12.7	11.9	

Project	Works	Date (yyyy-mm-dd)	Tide	Weather Condition	Station	Time	Depth, m	Level	Level_Code	Replicate	Temperature, °C	pH	Salinity, ppt	DO, %	DO, mg/L	Turbidity, NTU	SS, mg/L	Site Observation
HKBCF	HY/2013/01	2017-12-08	Mid-Ebb	Sunny	SR5(N)	15:41:00	8.4	Bottom	3	1	21.20	8.10	31.80	92.3	6.80	13.2	15.1	
HKBCF	HY/2013/01	2017-12-08	Mid-Ebb	Sunny	SR5(N)	15:41:00	8.4	Bottom	3	2	21.50	7.90	29.60	93.3	6.90	12.8	14.2	
HKBCF	HY/2013/01	2017-12-08	Mid-Ebb	Sunny	IS10(N)	15:47:00	1.0	Surface	1	1	21.00	8.10	31.70	93.2	6.90	10.3	10.6	
HKBCF	HY/2013/01	2017-12-08	Mid-Ebb	Sunny	IS10(N)	15:47:00	1.0	Surface	1	2	21.30	7.90	29.90	93.7	7.00	10.0	11.1	
HKBCF	HY/2013/01	2017-12-08	Mid-Ebb	Sunny	IS10(N)	15:47:00	5.7	Middle	2	1	21.00	8.10	31.70	92.3	6.80	13.7	12.5	
HKBCF	HY/2013/01	2017-12-08	Mid-Ebb	Sunny	IS10(N)	15:47:00	5.7	Middle	2	2	21.30	7.90	30.00	93.2	6.90	13.4	13.2	
HKBCF	HY/2013/01	2017-12-08	Mid-Ebb	Sunny	IS10(N)	15:47:00	10.3	Bottom	3	1	21.00	8.10	31.70	92.6	6.90	17.1	15.6	
HKBCF	HY/2013/01	2017-12-08	Mid-Ebb	Sunny	IS10(N)	15:47:00	10.3	Bottom	3	2	21.30	7.90	29.90	93.8	7.00	17.6	16.0	
HKBCF	HY/2013/01	2017-12-08	Mid-Ebb	Sunny	IS(Mf)11	15:53:00	1.0	Surface	1	1	21.00	8.10	31.70	92.9	6.90	14.0	12.1	
HKBCF	HY/2013/01	2017-12-08	Mid-Ebb	Sunny	IS(Mf)11	15:53:00	1.0	Surface	1	2	21.30	7.90	30.30	93.4	6.90	14.0	12.2	
HKBCF	HY/2013/01	2017-12-08	Mid-Ebb	Sunny	IS(Mf)11	15:53:00	5.4	Middle	2	1	21.00	8.10	31.70	92.8	6.90	17.7	15.2	
HKBCF	HY/2013/01	2017-12-08	Mid-Ebb	Sunny	IS(Mf)11	15:53:00	5.4	Middle	2	2	21.30	7.90	30.30	93.5	7.00	17.5	15.5	
HKBCF	HY/2013/01	2017-12-08	Mid-Ebb	Sunny	IS(Mf)11	15:53:00	9.7	Bottom	3	1	21.00	8.10	31.70	93.2	6.90	21.7	17.5	
HKBCF	HY/2013/01	2017-12-08	Mid-Ebb	Sunny	IS(Mf)11	15:53:00	9.7	Bottom	3	2	21.30	7.90	30.30	94.4	7.00	22.4	19.1	
HKBCF	HY/2013/01	2017-12-08	Mid-Ebb	Sunny	CS(Mf)5	16:25:00	1.0	Surface	1	1	21.40	8.10	31.90	91.6	6.70	4.5	9.7	
HKBCF	HY/2013/01	2017-12-08	Mid-Ebb	Sunny	CS(Mf)5	16:25:00	1.0	Surface	1	2	21.30	8.10	32.10	91.0	6.70	4.5	9.2	
HKBCF	HY/2013/01	2017-12-08	Mid-Ebb	Sunny	CS(Mf)5	16:25:00	6.3	Middle	2	1	21.70	8.10	32.30	89.4	6.50	4.0	10.6	
HKBCF	HY/2013/01	2017-12-08	Mid-Ebb	Sunny	CS(Mf)5	16:25:00	6.3	Middle	2	2	21.60	8.10	32.50	89.5	6.50	4.0	9.9	
HKBCF	HY/2013/01	2017-12-08	Mid-Ebb	Sunny	CS(Mf)5	16:25:00	11.5	Bottom	3	1	21.70	8.10	32.30	89.4	6.50	4.2	11.2	
HKBCF	HY/2013/01	2017-12-08	Mid-Ebb	Sunny	CS(Mf)5	16:25:00	11.5	Bottom	3	2	21.60	8.10	32.50	89.6	6.50	4.2	11.9	
HKBCF	HY/2013/01	2017-12-08	Mid-Ebb	Sunny	SR7	16:00:00	1.0	Surface	1	1	21.10	8.10	31.60	93.1	6.90	9.9	14.9	
HKBCF	HY/2013/01	2017-12-08	Mid-Ebb	Sunny	SR7	16:00:00	1.0	Surface	1	2	21.30	8.00	30.20	93.7	7.00	9.1	13.1	
HKBCF	HY/2013/01	2017-12-08	Mid-Ebb	Sunny	SR7	16:00:00		Middle	2	1								
HKBCF	HY/2013/01	2017-12-08	Mid-Ebb	Sunny	SR7	16:00:00		Middle	2	2								
HKBCF	HY/2013/01	2017-12-08	Mid-Ebb	Sunny	SR7	16:00:00	2.5	Bottom	3	1	21.30	8.10	32.00	93.5	6.90	14.8	14.8	
HKBCF	HY/2013/01	2017-12-08	Mid-Ebb	Sunny	SR7	16:00:00	2.5	Bottom	3	2	21.60	7.90	30.80	95.0	7.00	14.3	15.1	
HKBCF	HY/2013/01	2017-12-08	Mid-Ebb	Sunny	IS17	16:09:00	1.0	Surface	1	1	21.30	8.10	31.70	93.4	6.90	5.3	12.5	
HKBCF	HY/2013/01	2017-12-08	Mid-Ebb	Sunny	IS17	16:09:00	1.0	Surface	1	2	21.20	8.10	31.90	93.2	6.90	5.4	11.5	
HKBCF	HY/2013/01	2017-12-08	Mid-Ebb	Sunny	IS17	16:09:00	3.9	Middle	2	1	21.50	8.10	31.90	93.1	6.80	5.6	13.0	
HKBCF	HY/2013/01	2017-12-08	Mid-Ebb	Sunny	IS17	16:09:00	3.9	Middle	2	2	21.40	8.10	32.10	93.3	6.90	5.6	13.0	
HKBCF	HY/2013/01	2017-12-08	Mid-Ebb	Sunny	IS17	16:09:00	6.8	Bottom	3	1	21.40	8.10	31.80	93.8	6.90	5.6	14.4	
HKBCF	HY/2013/01	2017-12-08	Mid-Ebb	Sunny	IS17	16:09:00	6.8	Bottom	3	2	21.30	8.10	32.00	94.0	6.90	5.6	15.7	
HKBCF	HY/2013/01	2017-12-08	Mid-Ebb	Sunny	IS(Mf)16	16:02:00	1.0	Surface	1	1	21.30	8.10	31.60	95.2	7.00	6.1	12.6	
HKBCF	HY/2013/01	2017-12-08	Mid-Ebb	Sunny	IS(Mf)16	16:02:00	1.0	Surface	1	2	21.20	8.10	31.80	95.0	7.00	6.1	12.9	
HKBCF	HY/2013/01	2017-12-08	Mid-Ebb	Sunny	IS(Mf)16	16:02:00		Middle	2	1								
HKBCF	HY/2013/01	2017-12-08	Mid-Ebb	Sunny	IS(Mf)16	16:02:00		Middle	2	2								
HKBCF	HY/2013/01	2017-12-08	Mid-Ebb	Sunny	IS(Mf)16	16:02:00	4.9	Bottom	3	1	21.30	8.10	31.60	94.6	7.00	8.7	13.9	
HKBCF	HY/2013/01	2017-12-08	Mid-Ebb	Sunny	IS(Mf)16	16:02:00	4.9	Bottom	3	2	21.20	8.10	31.80	94.5	7.00	8.7	14.6	
HKBCF	HY/2013/01	2017-12-08	Mid-Ebb	Sunny	IS8	15:38:00	1.0	Surface	1	1	21.40	8.10	31.60	95.7	7.00	16.5	17.6	
HKBCF	HY/2013/01	2017-12-08	Mid-Ebb	Sunny	IS8	15:38:00	1.0	Surface	1	2	21.30	8.10	31.80	95.7	7.10	16.6	17.9	
HKBCF	HY/2013/01	2017-12-08	Mid-Ebb	Sunny	IS8	15:38:00		Middle	2	1								
HKBCF	HY/2013/01	2017-12-08	Mid-Ebb	Sunny	IS8	15:38:00		Middle	2	2								
HKBCF	HY/2013/01	2017-12-08	Mid-Ebb	Sunny	IS8	15:38:00	2.6	Bottom	3	1	21.40	8.10	31.60	95.8	7.10	14.9	20.6	
HKBCF	HY/2013/01	2017-12-08	Mid-Ebb	Sunny	IS8	15:38:00	2.6	Bottom	3	2	21.30	8.10	31.80	95.8	7.10	14.9	21.0	
HKBCF	HY/2013/01	2017-12-08	Mid-Ebb	Sunny	SR4(N)	15:46:00	1.0	Surface	1	1	21.40	8.10	31.70	93.8	6.90	12.0	18.6	
HKBCF	HY/2013/01	2017-12-08	Mid-Ebb	Sunny	SR4(N)	15:46:00	1.0	Surface	1	2	21.30	8.10	31.90	94.0	6.90	12.0	17.7	
HKBCF	HY/2013/01	2017-12-08	Mid-Ebb	Sunny	SR4(N)	15:46:00		Middle	2	1								
HKBCF	HY/2013/01	2017-12-08	Mid-Ebb	Sunny	SR4(N)	15:46:00		Middle	2	2								
HKBCF	HY/2013/01	2017-12-08	Mid-Ebb	Sunny	SR4(N)	15:46:00	2.6	Bottom	3	1	21.40	8.10	31.70	94.4	7.00	13.2	19.4	
HKBCF	HY/2013/01	2017-12-08	Mid-Ebb	Sunny	SR4(N)	15:46:00	2.6	Bottom	3	2	21.20	8.10	31.90	94.7	7.00	13.2	17.7	
HKBCF	HY/2013/01	2017-12-08	Mid-Ebb	Sunny	IS(Mf)9	15:29:00	1.0	Surface	1	1	21.30	8.10	31.80	95.8	7.00	6.0	9.6	
HKBCF	HY/2013/01	2017-12-08	Mid-Ebb	Sunny	IS(Mf)9	15:29:00	1.0	Surface	1	2	21.20	8.10	32.00	95.6	7.00	6.0	11.0	
HKBCF	HY/2013/01	2017-12-08	Mid-Ebb	Sunny	IS(Mf)9	15:29:00		Middle	2	1								
HKBCF	HY/2013/01	2017-12-08	Mid-Ebb	Sunny	IS(Mf)9	15:29:00		Middle	2	2								
HKBCF	HY/2013/01	2017-12-08	Mid-Ebb	Sunny	IS(Mf)9	15:29:00	2.4	Bottom	3	1	21.30	8.10	31.80	95.5	7.00	6.2	11.5	
HKBCF	HY/2013/01	2017-12-08	Mid-Ebb	Sunny	IS(Mf)9	15:29:00	2.4	Bottom	3	2	21.20	8.10	32.00	95.3	7.00	6.2	12.6	
HKBCF	HY/2013/01	2017-12-08	Mid-Ebb	Sunny	IS7	15:21:00	1.0	Surface	1	1	21.40	8.10	32.00	98.5	7.20	6.2	10.6	
HKBCF	HY/2013/01	2017-12-08	Mid-Ebb	Sunny	IS7	15:21:00	1.0	Surface	1	2	21.30	8.10	32.20	98.2	7.20	6.2	11.3	
HKBCF	HY/2013/01	2017-12-08	Mid-Ebb	Sunny	IS7	15:21:00		Middle	2	1								
HKBCF	HY/2013/01	2017-12-08	Mid-Ebb	Sunny	IS7	15:21:00		Middle	2	2								
HKBCF	HY/2013/01	2017-12-08	Mid-Ebb	Sunny	IS7	15:21:00	2.2	Bottom	3	1	21.40	8.10	32.00	98.2	7.20	5.7	13.2	
HKBCF	HY/2013/01	2017-12-08	Mid-Ebb	Sunny	IS7	15:21:00	2.2	Bottom	3	2	21.30	8.10	32.20	97.9	7.20	5.7	14.5	
HKBCF	HY/2013/01	2017-12-08	Mid-Ebb	Sunny	IS(Mf)6	15:15:00		Surface	1	1								
HKBCF	HY/2013/01	2017-12-08	Mid-Ebb	Sunny	IS(Mf)6	15:15:00		Surface	1	2								
HKBCF	HY/2013/01	2017-12-08	Mid-Ebb	Sunny	IS(Mf)6	15:15:00	1.5	Middle	2	1	21.30	8.10	32.10	96.7	7.10	6.5	14.7	
HKBCF	HY/2013/01	2017-12-08	Mid-Ebb	Sunny	IS(Mf)6	15:15:00	1.5	Middle	2	2	21.20	8.10	32.30	96.5	7.10	6.7	13.9	
HKBCF	HY/2013/01	2017-12-08	Mid-Ebb	Sunny	IS(Mf)6	15:15:00		Bottom	3	1								
HKBCF	HY/2013/01	2017-12-08	Mid-Ebb	Sunny	IS(Mf)6	15:15:00		Bottom	3	2								

Project	Works	Date (yyyy-mm-dd)	Tide	Weather Condition	Station	Time	Depth, m	Level	Level_Code	Replicate	Temperature, °C	pH	Salinity, ppt	DO, %	DO, mg/L	Turbidity, NTU	SS, mg/L	Site Observation
HKBCF	HY/2013/01	2017-12-08	Mid-Ebb	Sunny	IS5	15:08:00	1.0	Surface	1	1	21.20	8.10	32.00	95.0	7.00	5.5	10.9	
HKBCF	HY/2013/01	2017-12-08	Mid-Ebb	Sunny	IS5	15:08:00	1.0	Surface	1	2	21.10	8.10	32.20	94.8	7.00	5.5	10.5	
HKBCF	HY/2013/01	2017-12-08	Mid-Ebb	Sunny	IS5	15:08:00	4.0	Middle	2	1	21.10	8.10	32.00	94.0	6.90	6.2	11.0	
HKBCF	HY/2013/01	2017-12-08	Mid-Ebb	Sunny	IS5	15:08:00	4.0	Middle	2	2	21.00	8.10	32.20	94.0	6.90	6.2	11.2	
HKBCF	HY/2013/01	2017-12-08	Mid-Ebb	Sunny	IS5	15:08:00	7.0	Bottom	3	1	21.10	8.10	32.00	94.5	7.00	6.0	11.8	
HKBCF	HY/2013/01	2017-12-08	Mid-Ebb	Sunny	IS5	15:08:00	7.0	Bottom	3	2	21.00	8.10	32.20	94.6	7.00	6.0	11.1	
HKBCF	HY/2013/01	2017-12-08	Mid-Ebb	Sunny	SR3(N)	15:02:00	1.0	Surface	1	1	21.40	8.20	32.00	96.7	7.10	5.6	10.0	
HKBCF	HY/2013/01	2017-12-08	Mid-Ebb	Sunny	SR3(N)	15:02:00	1.0	Surface	1	2	21.30	8.10	32.20	96.5	7.10	5.8	10.5	
HKBCF	HY/2013/01	2017-12-08	Mid-Ebb	Sunny	SR3(N)	15:02:00		Middle	2	1								
HKBCF	HY/2013/01	2017-12-08	Mid-Ebb	Sunny	SR3(N)	15:02:00		Middle	2	2								
HKBCF	HY/2013/01	2017-12-08	Mid-Ebb	Sunny	SR3(N)	15:02:00	2.6	Bottom	3	1	21.40	8.20	32.00	96.8	7.10	5.3	12.1	
HKBCF	HY/2013/01	2017-12-08	Mid-Ebb	Sunny	SR3(N)	15:02:00	2.6	Bottom	3	2	21.30	8.10	32.20	96.6	7.10	5.3	12.4	
HKBCF	HY/2013/01	2017-12-08	Mid-Flood	Sunny	SR10A(N)	9:45:00	1.0	Surface	1	1	21.50	8.10	32.00	91.6	6.70	12.5	23.8	
HKBCF	HY/2013/01	2017-12-08	Mid-Flood	Sunny	SR10A(N)	9:45:00	1.0	Surface	1	2	21.40	8.10	32.20	91.1	6.70	10.9	24.9	
HKBCF	HY/2013/01	2017-12-08	Mid-Flood	Sunny	SR10A(N)	9:45:00	6.3	Middle	2	1	21.50	8.10	32.00	91.6	6.70	14.5	28.7	
HKBCF	HY/2013/01	2017-12-08	Mid-Flood	Sunny	SR10A(N)	9:45:00	6.3	Middle	2	2	21.50	8.10	32.20	91.1	6.70	14.0	27.8	
HKBCF	HY/2013/01	2017-12-08	Mid-Flood	Sunny	SR10A(N)	9:45:00	11.6	Bottom	3	1	21.50	8.10	32.00	91.7	6.70	14.2	28.2	
HKBCF	HY/2013/01	2017-12-08	Mid-Flood	Sunny	SR10A(N)	9:45:00	11.6	Bottom	3	2	21.40	8.10	32.20	91.1	6.70	13.3	28.2	
HKBCF	HY/2013/01	2017-12-08	Mid-Flood	Sunny	SR10B(N2)	9:52:00	1.0	Surface	1	1	21.60	8.10	32.20	89.2	6.50	11.6	14.6	
HKBCF	HY/2013/01	2017-12-08	Mid-Flood	Sunny	SR10B(N2)	9:52:00	1.0	Surface	1	2	21.60	8.10	32.40	89.1	6.50	10.2	15.5	
HKBCF	HY/2013/01	2017-12-08	Mid-Flood	Sunny	SR10B(N2)	9:52:00	3.4	Middle	2	1	21.60	8.10	32.20	89.9	6.60	11.7	14.1	
HKBCF	HY/2013/01	2017-12-08	Mid-Flood	Sunny	SR10B(N2)	9:52:00	3.4	Middle	2	2	21.50	8.10	32.40	89.8	6.60	10.4	15.7	
HKBCF	HY/2013/01	2017-12-08	Mid-Flood	Sunny	SR10B(N2)	9:52:00	5.8	Bottom	3	1	21.60	8.10	32.20	91.1	6.70	11.8	17.7	
HKBCF	HY/2013/01	2017-12-08	Mid-Flood	Sunny	SR10B(N2)	9:52:00	5.8	Bottom	3	2	21.50	8.10	32.40	90.9	6.60	10.2	17.4	
HKBCF	HY/2013/01	2017-12-08	Mid-Flood	Sunny	CSA	9:45:00	1.0	Surface	1	1	21.40	8.00	31.30	90.8	6.70	9.3	9.5	
HKBCF	HY/2013/01	2017-12-08	Mid-Flood	Sunny	CSA	9:45:00	1.0	Surface	1	2	21.70	7.90	30.70	91.3	6.70	10.3	10.7	
HKBCF	HY/2013/01	2017-12-08	Mid-Flood	Sunny	CSA	9:45:00	16.2	Middle	2	1	21.40	7.90	31.20	89.7	6.60	11.0	14.7	
HKBCF	HY/2013/01	2017-12-08	Mid-Flood	Sunny	CSA	9:45:00	16.2	Middle	2	2	21.70	7.90	30.80	90.3	6.60	12.0	13.5	
HKBCF	HY/2013/01	2017-12-08	Mid-Flood	Sunny	CSA	9:45:00	31.4	Bottom	3	1	21.50	7.80	31.20	88.9	6.60	15.8	17.7	
HKBCF	HY/2013/01	2017-12-08	Mid-Flood	Sunny	CSA	9:45:00	31.4	Bottom	3	2	21.70	7.90	31.00	89.7	6.60	16.5	17.9	
HKBCF	HY/2013/01	2017-12-08	Mid-Flood	Sunny	CS6	9:50:00	1.0	Surface	1	1	21.40	8.10	31.80	90.5	6.70	10.4	8.4	
HKBCF	HY/2013/01	2017-12-08	Mid-Flood	Sunny	CS6	9:50:00	1.0	Surface	1	2	21.70	7.90	29.80	91.1	6.70	10.5	8.6	
HKBCF	HY/2013/01	2017-12-08	Mid-Flood	Sunny	CS6	9:50:00	4.6	Middle	2	1	21.40	8.10	31.80	90.1	6.60	13.6	8.4	
HKBCF	HY/2013/01	2017-12-08	Mid-Flood	Sunny	CS6	9:50:00	4.6	Middle	2	2	21.70	7.90	29.80	90.7	6.70	14.1	9.8	
HKBCF	HY/2013/01	2017-12-08	Mid-Flood	Sunny	CS6	9:50:00	8.2	Bottom	3	1	21.40	8.00	31.90	90.1	6.60	23.6	12.4	
HKBCF	HY/2013/01	2017-12-08	Mid-Flood	Sunny	CS6	9:50:00	8.2	Bottom	3	2	21.70	7.90	30.20	91.1	6.70	25.4	11.7	
HKBCF	HY/2013/01	2017-12-08	Mid-Flood	Sunny	CS4	11:01:00	1.0	Surface	1	1	21.30	8.10	31.50	90.7	6.70	22.3	20.1	
HKBCF	HY/2013/01	2017-12-08	Mid-Flood	Sunny	CS4	11:01:00	1.0	Surface	1	2	21.50	7.90	30.40	91.1	6.70	22.0	19.9	
HKBCF	HY/2013/01	2017-12-08	Mid-Flood	Sunny	CS4	11:01:00	9.8	Middle	2	1	21.30	8.00	31.50	90.0	6.60	24.7	21.0	
HKBCF	HY/2013/01	2017-12-08	Mid-Flood	Sunny	CS4	11:01:00	9.8	Middle	2	2	21.50	7.90	30.40	90.7	6.70	24.6	21.0	
HKBCF	HY/2013/01	2017-12-08	Mid-Flood	Sunny	CS4	11:01:00	18.6	Bottom	3	1	21.30	8.00	31.60	90.5	6.70	26.0	22.1	
HKBCF	HY/2013/01	2017-12-08	Mid-Flood	Sunny	CS4	11:01:00	18.6	Bottom	3	2	21.60	7.90	30.50	91.5	6.80	26.2	22.8	
HKBCF	HY/2013/01	2017-12-08	Mid-Flood	Sunny	SR6	12:33:00	1.0	Surface	1	1	21.00	8.00	31.10	92.6	6.90	23.5	19.5	
HKBCF	HY/2013/01	2017-12-08	Mid-Flood	Sunny	SR6	12:33:00	1.0	Surface	1	2	21.20	7.90	30.20	93.7	7.00	23.5	19.9	
HKBCF	HY/2013/01	2017-12-08	Mid-Flood	Sunny	SR6	12:33:00		Middle	2	1								
HKBCF	HY/2013/01	2017-12-08	Mid-Flood	Sunny	SR6	12:33:00		Middle	2	2								
HKBCF	HY/2013/01	2017-12-08	Mid-Flood	Sunny	SR6	12:33:00	3.3	Bottom	3	1	21.00	7.90	31.10	93.7	7.00	24.3	26.1	
HKBCF	HY/2013/01	2017-12-08	Mid-Flood	Sunny	SR6	12:33:00	3.3	Bottom	3	2	21.20	7.90	30.20	94.7	7.10	26.5	25.4	
HKBCF	HY/2013/01	2017-12-08	Mid-Flood	Sunny	CS(Mf)3(N)	12:12:00	1.0	Surface	1	1	21.10	8.10	31.20	91.5	6.80	20.4	22.8	
HKBCF	HY/2013/01	2017-12-08	Mid-Flood	Sunny	CS(Mf)3(N)	12:12:00	1.0	Surface	1	2	21.40	7.90	30.10	92.3	6.90	20.1	23.2	
HKBCF	HY/2013/01	2017-12-08	Mid-Flood	Sunny	CS(Mf)3(N)	12:12:00	3.6	Middle	2	1	21.10	8.10	31.20	91.6	6.80	26.0	22.6	
HKBCF	HY/2013/01	2017-12-08	Mid-Flood	Sunny	CS(Mf)3(N)	12:12:00	3.6	Middle	2	2	21.40	7.90	30.20	92.8	6.90	26.5	22.3	
HKBCF	HY/2013/01	2017-12-08	Mid-Flood	Sunny	CS(Mf)3(N)	12:12:00	6.2	Bottom	3	1	21.10	8.00	31.10	92.6	6.90	30.6	25.7	
HKBCF	HY/2013/01	2017-12-08	Mid-Flood	Sunny	CS(Mf)3(N)	12:12:00	6.2	Bottom	3	2	21.40	7.90	30.20	93.9	7.00	29.0	26.5	
HKBCF	HY/2013/01	2017-12-08	Mid-Flood	Sunny	SR5(N)	11:54:00	1.0	Surface	1	1	21.00	8.10	31.60	92.0	6.80	18.9	11.9	
HKBCF	HY/2013/01	2017-12-08	Mid-Flood	Sunny	SR5(N)	11:54:00	1.0	Surface	1	2	21.30	7.90	30.50	92.5	6.90	19.8	10.4	
HKBCF	HY/2013/01	2017-12-08	Mid-Flood	Sunny	SR5(N)	11:54:00	4.6	Middle	2	1	21.00	8.10	31.60	91.8	6.80	24.3	22.6	
HKBCF	HY/2013/01	2017-12-08	Mid-Flood	Sunny	SR5(N)	11:54:00	4.6	Middle	2	2	21.30	7.90	30.60	92.5	6.90	24.2	22.3	
HKBCF	HY/2013/01	2017-12-08	Mid-Flood	Sunny	SR5(N)	11:54:00	8.2	Bottom	3	1	21.00	8.10	31.60	91.9	6.80	29.6	24.3	
HKBCF	HY/2013/01	2017-12-08	Mid-Flood	Sunny	SR5(N)	11:54:00	8.2	Bottom	3	2	21.30	8.00	30.60	92.9	6.90	29.9	24.4	
HKBCF	HY/2013/01	2017-12-08	Mid-Flood	Sunny	IS10(N)	11:48:00	1.0	Surface	1	1	21.00	8.20	31.60	92.5	6.90	16.8	16.9	
HKBCF	HY/2013/01	2017-12-08	Mid-Flood	Sunny	IS10(N)	11:48:00	1.0	Surface	1	2	21.20	8.10	30.60	93.2	6.90	16.8	16.2	
HKBCF	HY/2013/01	2017-12-08	Mid-Flood	Sunny	IS10(N)	11:48:00	5.7	Middle	2	1	21.00	8.10	31.60	92.4	6.90	17.3	16.7	
HKBCF	HY/2013/01	2017-12-08	Mid-Flood	Sunny	IS10(N)	11:48:00	5.7	Middle	2	2	21.20	7.90	30.60	93.3	6.90	17.5	17.7	
HKBCF	HY/2013/01	2017-12-08	Mid-Flood	Sunny	IS10(N)	11:48:00	10.4	Bottom	3	1	21.00	8.10	31.60	92.9	6.90	18.8	20.1	
HKBCF	HY/2013/01	2017-12-08	Mid-Flood	Sunny	IS10(N)	11:48:00	10.4	Bottom	3	2	21.20	7.90	30.60	94.0	7.00	18.0	20.4	
HKBCF	HY/2013/01	2017-12-08	Mid-Flood	Sunny	IS(Mf)11	11:42:00	1.0	Surface	1	1	21.00	8.20	31.70	92.5	6.90	21.0	21.8	
HKBCF	HY/2013/01	2017-12-08	Mid-Flood	Sunny	IS(Mf)11	11:42:00	1.0	Surface	1	2	21.20	8.10	30.70	93.0	6.90	21.4	21.3	

Project	Works	Date (yyyy-mm-dd)	Tide	Weather Condition	Station	Time	Depth, m	Level	Level_Code	Replicate	Temperature, °C	pH	Salinity, ppt	DO, %	DO, mg/L	Turbidity, NTU	SS, mg/L	Site Observation
HKBCF	HY/2013/01	2017-12-08	Mid-Flood	Sunny	IS(Mf)11	11:42:00	5.3	Middle	2	1	21.00	8.10	31.80	92.4	6.90	26.8	21.9	
HKBCF	HY/2013/01	2017-12-08	Mid-Flood	Sunny	IS(Mf)11	11:42:00	5.3	Middle	2	2	21.20	7.90	30.80	93.2	6.90	26.1	20.3	
HKBCF	HY/2013/01	2017-12-08	Mid-Flood	Sunny	IS(Mf)11	11:42:00	9.6	Bottom	3	1	20.90	8.10	31.80	93.0	6.90	20.4	25.2	
HKBCF	HY/2013/01	2017-12-08	Mid-Flood	Sunny	IS(Mf)11	11:42:00	9.6	Bottom	3	2	21.20	7.90	30.80	93.9	7.00	20.2	24.8	
HKBCF	HY/2013/01	2017-12-08	Mid-Flood	Sunny	CS(Mf)5	10:19:00	1.0	Surface	1	1	21.40	8.20	31.70	92.3	6.80	7.2	13.3	
HKBCF	HY/2013/01	2017-12-08	Mid-Flood	Sunny	CS(Mf)5	10:19:00	1.0	Surface	1	2	21.30	8.10	31.90	92.0	6.80	6.6	12.4	
HKBCF	HY/2013/01	2017-12-08	Mid-Flood	Sunny	CS(Mf)5	10:19:00	5.6	Middle	2	1	21.40	8.20	31.70	92.1	6.80	7.5	14.5	
HKBCF	HY/2013/01	2017-12-08	Mid-Flood	Sunny	CS(Mf)5	10:19:00	5.6	Middle	2	2	21.30	8.10	31.90	91.9	6.80	7.1	13.1	
HKBCF	HY/2013/01	2017-12-08	Mid-Flood	Sunny	CS(Mf)5	10:19:00	10.2	Bottom	3	1	21.40	8.20	31.80	92.1	6.80	18.2	15.7	
HKBCF	HY/2013/01	2017-12-08	Mid-Flood	Sunny	CS(Mf)5	10:19:00	10.2	Bottom	3	2	21.30	8.10	32.00	92.0	6.80	18.4	14.4	
HKBCF	HY/2013/01	2017-12-08	Mid-Flood	Sunny	SR7	11:35:00	1.0	Surface	1	1	21.00	8.10	31.70	92.2	6.80	25.8	21.2	
HKBCF	HY/2013/01	2017-12-08	Mid-Flood	Sunny	SR7	11:35:00	1.0	Surface	1	2	21.30	7.90	30.60	93.0	6.90	26.3	20.5	
HKBCF	HY/2013/01	2017-12-08	Mid-Flood	Sunny	SR7	11:35:00		Middle	2	1								
HKBCF	HY/2013/01	2017-12-08	Mid-Flood	Sunny	SR7	11:35:00		Middle	2	2								
HKBCF	HY/2013/01	2017-12-08	Mid-Flood	Sunny	SR7	11:35:00	2.6	Bottom	3	1	21.00	8.10	31.70	92.4	6.80	27.8	24.0	
HKBCF	HY/2013/01	2017-12-08	Mid-Flood	Sunny	SR7	11:35:00	2.6	Bottom	3	2	21.30	7.90	30.70	93.4	6.90	27.0	24.3	
HKBCF	HY/2013/01	2017-12-08	Mid-Flood	Sunny	IS17	10:38:00	1.0	Surface	1	1	21.10	8.10	31.40	92.4	6.80	14.2	15.0	
HKBCF	HY/2013/01	2017-12-08	Mid-Flood	Sunny	IS17	10:38:00	1.0	Surface	1	2	21.00	8.10	31.60	92.2	6.80	14.0	15.2	
HKBCF	HY/2013/01	2017-12-08	Mid-Flood	Sunny	IS17	10:38:00	3.6	Middle	2	1	21.10	8.10	31.50	92.5	6.80	14.7	15.7	
HKBCF	HY/2013/01	2017-12-08	Mid-Flood	Sunny	IS17	10:38:00	3.6	Middle	2	2	21.00	8.10	31.60	92.4	6.80	14.5	14.1	
HKBCF	HY/2013/01	2017-12-08	Mid-Flood	Sunny	IS17	10:38:00	6.2	Bottom	3	1	21.10	8.10	31.40	92.8	6.90	14.4	17.5	
HKBCF	HY/2013/01	2017-12-08	Mid-Flood	Sunny	IS17	10:38:00	6.2	Bottom	3	2	21.00	8.10	31.60	92.7	6.90	14.0	18.0	
HKBCF	HY/2013/01	2017-12-08	Mid-Flood	Sunny	IS(Mf)16	10:45:00	1.0	Surface	1	1	21.20	8.10	31.60	93.1	6.90	9.1	10.2	
HKBCF	HY/2013/01	2017-12-08	Mid-Flood	Sunny	IS(Mf)16	10:45:00	1.0	Surface	1	2	21.10	8.10	31.80	92.9	6.90	9.1	11.5	
HKBCF	HY/2013/01	2017-12-08	Mid-Flood	Sunny	IS(Mf)16	10:45:00		Middle	2	1								
HKBCF	HY/2013/01	2017-12-08	Mid-Flood	Sunny	IS(Mf)16	10:45:00		Middle	2	2								
HKBCF	HY/2013/01	2017-12-08	Mid-Flood	Sunny	IS(Mf)16	10:45:00	4.2	Bottom	3	1	21.20	8.10	31.70	93.0	6.90	10.1	12.8	
HKBCF	HY/2013/01	2017-12-08	Mid-Flood	Sunny	IS(Mf)16	10:45:00	4.2	Bottom	3	2	21.10	8.10	31.90	92.8	6.90	10.1	12.9	
HKBCF	HY/2013/01	2017-12-08	Mid-Flood	Sunny	IS8	11:08:00	1.0	Surface	1	1	21.20	8.10	32.00	93.7	6.90	22.3	32.4	
HKBCF	HY/2013/01	2017-12-08	Mid-Flood	Sunny	IS8	11:08:00	1.0	Surface	1	2	21.10	8.10	32.20	93.5	6.90	22.1	32.5	
HKBCF	HY/2013/01	2017-12-08	Mid-Flood	Sunny	IS8	11:08:00		Middle	2	1								
HKBCF	HY/2013/01	2017-12-08	Mid-Flood	Sunny	IS8	11:08:00		Middle	2	2								
HKBCF	HY/2013/01	2017-12-08	Mid-Flood	Sunny	IS8	11:08:00	2.2	Bottom	3	1	21.20	8.10	32.00	93.7	6.90	22.1	33.3	
HKBCF	HY/2013/01	2017-12-08	Mid-Flood	Sunny	IS8	11:08:00	2.2	Bottom	3	2	21.10	8.10	32.20	93.5	6.90	22.3	34.9	
HKBCF	HY/2013/01	2017-12-08	Mid-Flood	Sunny	SR4(N)	11:03:00	1.0	Surface	1	1	21.10	8.10	32.00	92.0	6.80	19.9	23.0	
HKBCF	HY/2013/01	2017-12-08	Mid-Flood	Sunny	SR4(N)	11:03:00	1.0	Surface	1	2	21.10	8.10	32.10	91.8	6.80	19.9	22.9	
HKBCF	HY/2013/01	2017-12-08	Mid-Flood	Sunny	SR4(N)	11:03:00		Middle	2	1								
HKBCF	HY/2013/01	2017-12-08	Mid-Flood	Sunny	SR4(N)	11:03:00		Middle	2	2								
HKBCF	HY/2013/01	2017-12-08	Mid-Flood	Sunny	SR4(N)	11:03:00	2.3	Bottom	3	1	21.10	8.10	32.00	92.0	6.80	19.4	29.8	
HKBCF	HY/2013/01	2017-12-08	Mid-Flood	Sunny	SR4(N)	11:03:00	2.3	Bottom	3	2	21.10	8.10	32.10	91.8	6.80	19.7	29.4	
HKBCF	HY/2013/01	2017-12-08	Mid-Flood	Sunny	IS(Mf)9	11:18:00		Surface	1	1								
HKBCF	HY/2013/01	2017-12-08	Mid-Flood	Sunny	IS(Mf)9	11:18:00		Surface	1	2								
HKBCF	HY/2013/01	2017-12-08	Mid-Flood	Sunny	IS(Mf)9	11:18:00	1.5	Middle	2	1	21.20	8.10	32.00	94.5	7.00	10.7	11.6	
HKBCF	HY/2013/01	2017-12-08	Mid-Flood	Sunny	IS(Mf)9	11:18:00	1.5	Middle	2	2	21.10	8.10	32.20	94.3	7.00	10.8	10.3	
HKBCF	HY/2013/01	2017-12-08	Mid-Flood	Sunny	IS(Mf)9	11:18:00		Bottom	3	1								
HKBCF	HY/2013/01	2017-12-08	Mid-Flood	Sunny	IS(Mf)9	11:18:00		Bottom	3	2								
HKBCF	HY/2013/01	2017-12-08	Mid-Flood	Sunny	IS7	11:26:00		Surface	1	1								
HKBCF	HY/2013/01	2017-12-08	Mid-Flood	Sunny	IS7	11:26:00		Surface	1	2								
HKBCF	HY/2013/01	2017-12-08	Mid-Flood	Sunny	IS7	11:26:00	1.3	Middle	2	1	21.20	8.10	32.10	94.5	7.00	9.8	13.0	
HKBCF	HY/2013/01	2017-12-08	Mid-Flood	Sunny	IS7	11:26:00	1.3	Middle	2	2	21.10	8.10	32.30	94.5	7.00	9.8	14.0	
HKBCF	HY/2013/01	2017-12-08	Mid-Flood	Sunny	IS7	11:26:00		Bottom	3	1								
HKBCF	HY/2013/01	2017-12-08	Mid-Flood	Sunny	IS7	11:26:00		Bottom	3	2								
HKBCF	HY/2013/01	2017-12-08	Mid-Flood	Sunny	IS(Mf)6	11:34:00		Surface	1	1								
HKBCF	HY/2013/01	2017-12-08	Mid-Flood	Sunny	IS(Mf)6	11:34:00		Surface	1	2								
HKBCF	HY/2013/01	2017-12-08	Mid-Flood	Sunny	IS(Mf)6	11:34:00	1.2	Middle	2	1	21.20	8.10	32.10	95.3	7.00	10.5	11.6	
HKBCF	HY/2013/01	2017-12-08	Mid-Flood	Sunny	IS(Mf)6	11:34:00	1.2	Middle	2	2	21.10	8.10	32.30	95.3	7.00	10.4	13.5	
HKBCF	HY/2013/01	2017-12-08	Mid-Flood	Sunny	IS(Mf)6	11:34:00		Bottom	3	1								
HKBCF	HY/2013/01	2017-12-08	Mid-Flood	Sunny	IS(Mf)6	11:34:00		Bottom	3	2								
HKBCF	HY/2013/01	2017-12-08	Mid-Flood	Sunny	IS5	11:40:00	1.0	Surface	1	1	21.10	8.10	32.00	93.3	6.90	9.6	11.9	
HKBCF	HY/2013/01	2017-12-08	Mid-Flood	Sunny	IS5	11:40:00	1.0	Surface	1	2	21.00	8.10	32.20	93.2	6.90	9.8	11.9	
HKBCF	HY/2013/01	2017-12-08	Mid-Flood	Sunny	IS5	11:40:00	3.8	Middle	2	1	21.10	8.10	32.00	93.1	6.90	10.4	15.0	
HKBCF	HY/2013/01	2017-12-08	Mid-Flood	Sunny	IS5	11:40:00	3.8	Middle	2	2	21.00	8.10	32.20	93.1	6.90	10.4	14.8	
HKBCF	HY/2013/01	2017-12-08	Mid-Flood	Sunny	IS5	11:40:00	6.6	Bottom	3	1	21.10	8.10	32.00	93.3	6.90	10.5	18.9	
HKBCF	HY/2013/01	2017-12-08	Mid-Flood	Sunny	IS5	11:40:00	6.6	Bottom	3	2	21.00	8.10	32.20	93.3	6.90	10.5	19.9	
HKBCF	HY/2013/01	2017-12-08	Mid-Flood	Sunny	SR3(N)	11:49:00	1.0	Surface	1	1	21.10	8.10	32.00	93.3	6.90	10.7	11.4	
HKBCF	HY/2013/01	2017-12-08	Mid-Flood	Sunny	SR3(N)	11:49:00	1.0	Surface	1	2	21.00	8.10	32.20	93.1	6.90	10.7	11.7	
HKBCF	HY/2013/01	2017-12-08	Mid-Flood	Sunny	SR3(N)	11:49:00		Middle	2	1								
HKBCF	HY/2013/01	2017-12-08	Mid-Flood	Sunny	SR3(N)	11:49:00		Middle	2	2								

Project	Works	Date (yyyy-mm-dd)	Tide	Weather Condition	Station	Time	Depth, m	Level	Level_Code	Replicate	Temperature, °C	pH	Salinity, ppt	DO, %	DO, mg/L	Turbidity, NTU	SS, mg/L	Site Observation
HKBCF	HY/2013/01	2017-12-08	Mid-Flood	Sunny	SR3(N)	11:49:00	2.0	Bottom	3	1	21.10	8.10	32.00	93.2	6.90	11.0	13.3	
HKBCF	HY/2013/01	2017-12-08	Mid-Flood	Sunny	SR3(N)	11:49:00	2.0	Bottom	3	2	21.00	8.10	32.20	93.2	6.90	11.0	13.3	
HKBCF	HY/2013/01	2017-12-11	Mid-Ebb	Fine	SR10A(N)	5:30:00	1.0	Surface	1	1	21.20	8.00	32.70	88.3	6.50	1.4	4.4	
HKBCF	HY/2013/01	2017-12-11	Mid-Ebb	Fine	SR10A(N)	5:30:00	1.0	Surface	1	2	21.30	8.10	32.50	88.3	6.50	1.4	5.8	
HKBCF	HY/2013/01	2017-12-11	Mid-Ebb	Fine	SR10A(N)	5:30:00	5.7	Middle	2	1	21.20	8.00	32.70	88.3	6.50	1.3	7.3	
HKBCF	HY/2013/01	2017-12-11	Mid-Ebb	Fine	SR10A(N)	5:30:00	5.7	Middle	2	2	21.30	8.10	32.50	88.2	6.50	1.3	6.8	
HKBCF	HY/2013/01	2017-12-11	Mid-Ebb	Fine	SR10A(N)	5:30:00	10.4	Bottom	3	1	21.20	8.00	32.70	88.4	6.50	1.2	6.1	
HKBCF	HY/2013/01	2017-12-11	Mid-Ebb	Fine	SR10A(N)	5:30:00	10.4	Bottom	3	2	21.30	8.10	32.50	88.3	6.50	1.3	7.2	
HKBCF	HY/2013/01	2017-12-11	Mid-Ebb	Fine	SR10B(N2)	5:42:00	1.0	Surface	1	1	21.20	8.00	32.70	88.2	6.50	0.6	4.8	
HKBCF	HY/2013/01	2017-12-11	Mid-Ebb	Fine	SR10B(N2)	5:42:00	1.0	Surface	1	2	21.20	8.10	32.50	88.1	6.50	0.6	3.4	
HKBCF	HY/2013/01	2017-12-11	Mid-Ebb	Fine	SR10B(N2)	5:42:00	3.7	Middle	2	1	21.10	8.00	32.70	88.3	6.50	0.4	5.8	
HKBCF	HY/2013/01	2017-12-11	Mid-Ebb	Fine	SR10B(N2)	5:42:00	3.7	Middle	2	2	21.20	8.10	32.50	88.1	6.50	0.4	6.0	
HKBCF	HY/2013/01	2017-12-11	Mid-Ebb	Fine	SR10B(N2)	5:42:00	6.4	Bottom	3	1	21.10	8.00	32.70	88.5	6.50	0.4	6.7	
HKBCF	HY/2013/01	2017-12-11	Mid-Ebb	Fine	SR10B(N2)	5:42:00	6.4	Bottom	3	2	21.20	8.10	32.50	88.1	6.50	0.4	6.2	
HKBCF	HY/2013/01	2017-12-11	Mid-Ebb	Fine	CSA	5:53:00	1.0	Surface	1	1	20.80	8.10	31.80	88.4	6.60	3.8	6.9	
HKBCF	HY/2013/01	2017-12-11	Mid-Ebb	Fine	CSA	5:53:00	1.0	Surface	1	2	21.10	8.00	30.40	89.4	6.70	3.1	6.3	
HKBCF	HY/2013/01	2017-12-11	Mid-Ebb	Fine	CSA	5:53:00	16.3	Middle	2	1	20.90	7.90	31.60	87.0	6.50	4.6	5.0	
HKBCF	HY/2013/01	2017-12-11	Mid-Ebb	Fine	CSA	5:53:00	16.3	Middle	2	2	21.20	7.80	31.20	88.4	6.60	4.2	6.5	
HKBCF	HY/2013/01	2017-12-11	Mid-Ebb	Fine	CSA	5:53:00	31.6	Bottom	3	1	20.90	7.80	31.40	86.2	6.40	4.9	12.8	
HKBCF	HY/2013/01	2017-12-11	Mid-Ebb	Fine	CSA	5:53:00	31.6	Bottom	3	2	21.20	7.80	31.90	88.6	6.50	4.8	11.2	
HKBCF	HY/2013/01	2017-12-11	Mid-Ebb	Fine	CS6	6:06:00	1.0	Surface	1	1	20.80	8.20	32.60	86.0	6.40	3.8	7.1	
HKBCF	HY/2013/01	2017-12-11	Mid-Ebb	Fine	CS6	6:06:00	1.0	Surface	1	2	20.80	8.10	32.60	85.8	6.30	3.4	6.6	
HKBCF	HY/2013/01	2017-12-11	Mid-Ebb	Fine	CS6	6:06:00	4.6	Middle	2	1	21.00	8.20	32.70	85.2	6.30	3.6	8.2	
HKBCF	HY/2013/01	2017-12-11	Mid-Ebb	Fine	CS6	6:06:00	4.6	Middle	2	2	21.00	8.10	32.70	85.1	6.30	3.5	7.7	
HKBCF	HY/2013/01	2017-12-11	Mid-Ebb	Fine	CS6	6:06:00	8.2	Bottom	3	1	21.10	8.10	32.80	85.2	6.30	3.6	8.1	
HKBCF	HY/2013/01	2017-12-11	Mid-Ebb	Fine	CS6	6:06:00	8.2	Bottom	3	2	21.10	8.10	32.80	85.3	6.30	3.4	8.8	
HKBCF	HY/2013/01	2017-12-11	Mid-Ebb	Fine	CS4	7:36:00	1.0	Surface	1	1	20.20	8.20	31.90	89.7	6.70	6.4	7.4	
HKBCF	HY/2013/01	2017-12-11	Mid-Ebb	Fine	CS4	7:36:00	1.0	Surface	1	2	20.20	8.20	31.90	89.4	6.70	6.3	6.7	
HKBCF	HY/2013/01	2017-12-11	Mid-Ebb	Fine	CS4	7:36:00	9.8	Middle	2	1	20.40	8.20	32.20	89.6	6.70	6.6	6.2	
HKBCF	HY/2013/01	2017-12-11	Mid-Ebb	Fine	CS4	7:36:00	9.8	Middle	2	2	20.40	8.20	32.20	89.3	6.70	5.8	6.8	
HKBCF	HY/2013/01	2017-12-11	Mid-Ebb	Fine	CS4	7:36:00	18.6	Bottom	3	1	20.30	8.20	32.30	89.1	6.70	9.9	12.1	
HKBCF	HY/2013/01	2017-12-11	Mid-Ebb	Fine	CS4	7:36:00	18.6	Bottom	3	2	20.40	8.20	32.30	88.7	6.60	9.5	12.3	
HKBCF	HY/2013/01	2017-12-11	Mid-Ebb	Fine	SR6	7:25:00	1.0	Surface	1	1	19.60	8.00	31.50	94.0	7.20	10.4	11.8	
HKBCF	HY/2013/01	2017-12-11	Mid-Ebb	Fine	SR6	7:25:00	1.0	Surface	1	2	19.90	8.00	29.10	94.4	7.20	9.5	11.1	
HKBCF	HY/2013/01	2017-12-11	Mid-Ebb	Fine	SR6	7:25:00		Middle	2	1								
HKBCF	HY/2013/01	2017-12-11	Mid-Ebb	Fine	SR6	7:25:00		Middle	2	2								
HKBCF	HY/2013/01	2017-12-11	Mid-Ebb	Fine	SR6	7:25:00	4.0	Bottom	3	1	19.70	8.00	31.50	94.3	7.20	11.2	12.2	
HKBCF	HY/2013/01	2017-12-11	Mid-Ebb	Fine	SR6	7:25:00	4.0	Bottom	3	2	19.90	8.00	29.40	94.5	7.20	10.9	13.7	
HKBCF	HY/2013/01	2017-12-11	Mid-Ebb	Fine	CS(Mf)3(N)	7:05:00	1.0	Surface	1	1	19.70	8.10	31.60	93.6	7.10	8.0	7.6	
HKBCF	HY/2013/01	2017-12-11	Mid-Ebb	Fine	CS(Mf)3(N)	7:05:00	1.0	Surface	1	2	19.90	8.10	29.00	94.0	7.20	7.9	8.4	
HKBCF	HY/2013/01	2017-12-11	Mid-Ebb	Fine	CS(Mf)3(N)	7:05:00	3.6	Middle	2	1	19.70	8.10	31.60	93.6	7.10	8.8	10.3	
HKBCF	HY/2013/01	2017-12-11	Mid-Ebb	Fine	CS(Mf)3(N)	7:05:00	3.6	Middle	2	2	20.00	8.10	29.10	94.0	7.20	8.0	10.0	
HKBCF	HY/2013/01	2017-12-11	Mid-Ebb	Fine	CS(Mf)3(N)	7:05:00	6.2	Bottom	3	1	20.00	8.10	32.00	94.2	7.10	9.4	12.0	
HKBCF	HY/2013/01	2017-12-11	Mid-Ebb	Fine	CS(Mf)3(N)	7:05:00	6.2	Bottom	3	2	20.20	8.10	29.80	94.4	7.20	8.9	13.4	
HKBCF	HY/2013/01	2017-12-11	Mid-Ebb	Fine	SR5(N)	6:42:00	1.0	Surface	1	1	20.10	8.00	31.80	92.3	6.90	3.8	7.5	
HKBCF	HY/2013/01	2017-12-11	Mid-Ebb	Fine	SR5(N)	6:42:00	1.0	Surface	1	2	20.40	8.10	29.30	93.1	7.10	4.1	8.1	
HKBCF	HY/2013/01	2017-12-11	Mid-Ebb	Fine	SR5(N)	6:42:00	4.6	Middle	2	1	20.10	8.10	31.80	91.9	6.90	4.4	10.4	
HKBCF	HY/2013/01	2017-12-11	Mid-Ebb	Fine	SR5(N)	6:42:00	4.6	Middle	2	2	20.40	8.10	29.40	92.6	7.00	4.5	10.6	
HKBCF	HY/2013/01	2017-12-11	Mid-Ebb	Fine	SR5(N)	6:42:00	8.2	Bottom	3	1	20.10	8.10	31.80	91.9	6.90	5.3	11.2	
HKBCF	HY/2013/01	2017-12-11	Mid-Ebb	Fine	SR5(N)	6:42:00	8.2	Bottom	3	2	20.40	8.10	29.50	92.7	7.00	5.5	10.8	
HKBCF	HY/2013/01	2017-12-11	Mid-Ebb	Fine	IS10(N)	6:36:00	1.0	Surface	1	1	20.10	8.10	31.80	91.8	6.90	4.5	6.8	
HKBCF	HY/2013/01	2017-12-11	Mid-Ebb	Fine	IS10(N)	6:36:00	1.0	Surface	1	2	20.40	8.10	29.50	92.4	7.00	4.6	5.7	
HKBCF	HY/2013/01	2017-12-11	Mid-Ebb	Fine	IS10(N)	6:36:00	6.5	Middle	2	1	20.20	8.10	31.80	91.3	6.90	5.9	8.2	
HKBCF	HY/2013/01	2017-12-11	Mid-Ebb	Fine	IS10(N)	6:36:00	6.5	Middle	2	2	20.50	8.10	29.60	92.1	7.00	5.1	7.8	
HKBCF	HY/2013/01	2017-12-11	Mid-Ebb	Fine	IS10(N)	6:36:00	11.9	Bottom	3	1	20.20	8.10	31.80	91.1	6.80	7.4	10.8	
HKBCF	HY/2013/01	2017-12-11	Mid-Ebb	Fine	IS10(N)	6:36:00	11.9	Bottom	3	2	20.50	8.10	29.60	92.0	7.00	7.6	9.7	
HKBCF	HY/2013/01	2017-12-11	Mid-Ebb	Fine	IS(Mf)11	6:29:00	1.0	Surface	1	1	20.20	8.00	31.80	91.4	6.90	4.7	7.8	
HKBCF	HY/2013/01	2017-12-11	Mid-Ebb	Fine	IS(Mf)11	6:29:00	1.0	Surface	1	2	20.40	8.00	29.40	92.0	7.00	4.2	8.1	
HKBCF	HY/2013/01	2017-12-11	Mid-Ebb	Fine	IS(Mf)11	6:29:00	5.9	Middle	2	1	20.30	8.00	31.90	90.8	6.80	5.0	8.7	
HKBCF	HY/2013/01	2017-12-11	Mid-Ebb	Fine	IS(Mf)11	6:29:00	5.9	Middle	2	2	20.50	8.00	29.60	91.5	6.90	5.2	9.4	
HKBCF	HY/2013/01	2017-12-11	Mid-Ebb	Fine	IS(Mf)11	6:29:00	10.7	Bottom	3	1	20.30	8.00	31.90	91.1	6.80	5.8	9.1	
HKBCF	HY/2013/01	2017-12-11	Mid-Ebb	Fine	IS(Mf)11	6:29:00	10.7	Bottom	3	2	20.60	8.00	29.70	91.8	6.90	5.7	8.0	
HKBCF	HY/2013/01	2017-12-11	Mid-Ebb	Fine	CS(Mf)5	6:29:00	1.0	Surface	1	1	20.90	8.10	32.60	90.2	6.70	0.7	7.4	
HKBCF	HY/2013/01	2017-12-11	Mid-Ebb	Fine	CS(Mf)5	6:29:00	1.0	Surface	1	2	21.00	8.10	32.40	90.0	6.60	0.7	8.4	
HKBCF	HY/2013/01	2017-12-11	Mid-Ebb	Fine	CS(Mf)5	6:29:00	6.4	Middle	2	1	21.00	8.10	32.60	90.5	6.70	0.9	8.2	
HKBCF	HY/2013/01	2017-12-11	Mid-Ebb	Fine	CS(Mf)5	6:29:00	6.4	Middle	2	2	21.00	8.10	32.40	90.2	6.70	0.9	8.1	
HKBCF	HY/2013/01	2017-12-11	Mid-Ebb	Fine	CS(Mf)5	6:29:00	11.8	Bottom	3	1	21.00	8.10	32.60	90.9	6.70	1.1	9.0	
HKBCF	HY/2013/01	2017-12-11	Mid-Ebb	Fine	CS(Mf)5	6:29:00	11.8	Bottom	3	2	21.00	8.10	32.40	90.4	6.70	1.1	8.7	

Project	Works	Date (yyyy-mm-dd)	Tide	Weather Condition	Station	Time	Depth, m	Level	Level_Code	Replicate	Temperature, °C	pH	Salinity, ppt	DO, %	DO, mg/L	Turbidity, NTU	SS, mg/L	Site Observation
HKBCF	HY/2013/01	2017-12-11	Mid-Ebb	Fine	SR7	6:22:00	1.0	Surface	1	1	20.20	8.00	31.80	92.2	6.90	6.6	9.0	
HKBCF	HY/2013/01	2017-12-11	Mid-Ebb	Fine	SR7	6:22:00	1.0	Surface	1	2	20.40	8.00	29.60	92.9	7.00	7.0	8.3	
HKBCF	HY/2013/01	2017-12-11	Mid-Ebb	Fine	SR7	6:22:00		Middle	2	1								
HKBCF	HY/2013/01	2017-12-11	Mid-Ebb	Fine	SR7	6:22:00		Middle	2	2								
HKBCF	HY/2013/01	2017-12-11	Mid-Ebb	Fine	SR7	6:22:00	3.8	Bottom	3	1	20.10	8.00	31.80	92.8	7.00	7.5	10.0	
HKBCF	HY/2013/01	2017-12-11	Mid-Ebb	Fine	SR7	6:22:00	3.8	Bottom	3	2	20.40	8.00	30.70	93.4	7.00	7.8	9.6	
HKBCF	HY/2013/01	2017-12-11	Mid-Ebb	Fine	IS17	6:49:00	1.0	Surface	1	1	20.30	8.10	32.10	94.3	7.10	2.3	8.9	
HKBCF	HY/2013/01	2017-12-11	Mid-Ebb	Fine	IS17	6:49:00	1.0	Surface	1	2	20.40	8.10	32.00	93.6	7.00	2.3	7.2	
HKBCF	HY/2013/01	2017-12-11	Mid-Ebb	Fine	IS17	6:49:00	3.7	Middle	2	1	20.30	8.10	32.10	95.2	7.10	2.3	7.9	
HKBCF	HY/2013/01	2017-12-11	Mid-Ebb	Fine	IS17	6:49:00	3.7	Middle	2	2	20.40	8.10	32.00	95.0	7.10	2.3	7.2	
HKBCF	HY/2013/01	2017-12-11	Mid-Ebb	Fine	IS17	6:49:00	6.3	Bottom	3	1	20.30	8.10	32.10	95.5	7.20	2.2	9.0	
HKBCF	HY/2013/01	2017-12-11	Mid-Ebb	Fine	IS17	6:49:00	6.3	Bottom	3	2	20.40	8.10	31.90	96.3	7.20	2.3	8.5	
HKBCF	HY/2013/01	2017-12-11	Mid-Ebb	Fine	IS(Mf)16	6:55:00	1.0	Surface	1	1	20.20	8.10	32.10	93.4	7.00	7.7	12.5	
HKBCF	HY/2013/01	2017-12-11	Mid-Ebb	Fine	IS(Mf)16	6:55:00	1.0	Surface	1	2	20.30	8.10	31.90	93.6	7.00	7.9	12.9	
HKBCF	HY/2013/01	2017-12-11	Mid-Ebb	Fine	IS(Mf)16	6:55:00		Middle	2	1								
HKBCF	HY/2013/01	2017-12-11	Mid-Ebb	Fine	IS(Mf)16	6:55:00		Middle	2	2								
HKBCF	HY/2013/01	2017-12-11	Mid-Ebb	Fine	IS(Mf)16	6:55:00	4.4	Bottom	3	1	20.10	8.10	32.10	93.6	7.00	7.7	12.8	
HKBCF	HY/2013/01	2017-12-11	Mid-Ebb	Fine	IS(Mf)16	6:55:00	4.4	Bottom	3	2	20.20	8.10	31.90	93.7	7.00	7.8	12.8	
HKBCF	HY/2013/01	2017-12-11	Mid-Ebb	Fine	IS8	7:18:00	1.0	Surface	1	1	19.90	8.10	32.10	95.3	7.20	4.7	9.8	
HKBCF	HY/2013/01	2017-12-11	Mid-Ebb	Fine	IS8	7:18:00	1.0	Surface	1	2	20.00	8.10	31.90	94.9	7.20	4.8	8.4	
HKBCF	HY/2013/01	2017-12-11	Mid-Ebb	Fine	IS8	7:18:00		Middle	2	1								
HKBCF	HY/2013/01	2017-12-11	Mid-Ebb	Fine	IS8	7:18:00		Middle	2	2								
HKBCF	HY/2013/01	2017-12-11	Mid-Ebb	Fine	IS8	7:18:00	2.9	Bottom	3	1	19.90	8.10	32.10	95.6	7.20	6.2	8.6	
HKBCF	HY/2013/01	2017-12-11	Mid-Ebb	Fine	IS8	7:18:00	2.9	Bottom	3	2	20.00	8.10	31.90	95.1	7.20	6.2	8.5	
HKBCF	HY/2013/01	2017-12-11	Mid-Ebb	Fine	SR4(N)	7:12:00	1.0	Surface	1	1	19.90	8.10	32.00	90.1	6.80	12.4	7.6	
HKBCF	HY/2013/01	2017-12-11	Mid-Ebb	Fine	SR4(N)	7:12:00	1.0	Surface	1	2	20.00	8.10	31.80	89.5	6.80	12.5	8.4	
HKBCF	HY/2013/01	2017-12-11	Mid-Ebb	Fine	SR4(N)	7:12:00		Middle	2	1								
HKBCF	HY/2013/01	2017-12-11	Mid-Ebb	Fine	SR4(N)	7:12:00		Middle	2	2								
HKBCF	HY/2013/01	2017-12-11	Mid-Ebb	Fine	SR4(N)	7:12:00	2.6	Bottom	3	1	19.90	8.10	32.00	91.1	6.90	15.1	8.5	
HKBCF	HY/2013/01	2017-12-11	Mid-Ebb	Fine	SR4(N)	7:12:00	2.6	Bottom	3	2	20.00	8.10	31.80	90.3	6.80	15.1	9.0	
HKBCF	HY/2013/01	2017-12-11	Mid-Ebb	Fine	IS(Mf)9	7:25:00	1.0	Surface	1	1	19.90	8.10	32.10	95.0	7.20	11.0	27.7	
HKBCF	HY/2013/01	2017-12-11	Mid-Ebb	Fine	IS(Mf)9	7:25:00	1.0	Surface	1	2	19.90	8.10	32.00	95.0	7.20	11.0	27.3	
HKBCF	HY/2013/01	2017-12-11	Mid-Ebb	Fine	IS(Mf)9	7:25:00		Middle	2	1								
HKBCF	HY/2013/01	2017-12-11	Mid-Ebb	Fine	IS(Mf)9	7:25:00		Middle	2	2								
HKBCF	HY/2013/01	2017-12-11	Mid-Ebb	Fine	IS(Mf)9	7:25:00	2.1	Bottom	3	1	19.90	8.10	32.10	95.3	7.20	6.2	29.5	
HKBCF	HY/2013/01	2017-12-11	Mid-Ebb	Fine	IS(Mf)9	7:25:00	2.1	Bottom	3	2	20.00	8.10	31.90	95.0	7.20	6.2	29.3	
HKBCF	HY/2013/01	2017-12-11	Mid-Ebb	Fine	IS7	7:33:00		Surface	1	1								
HKBCF	HY/2013/01	2017-12-11	Mid-Ebb	Fine	IS7	7:33:00		Surface	1	2								
HKBCF	HY/2013/01	2017-12-11	Mid-Ebb	Fine	IS7	7:33:00	1.4	Middle	2	1	19.80	8.10	32.10	96.6	7.30	4.7	12.2	
HKBCF	HY/2013/01	2017-12-11	Mid-Ebb	Fine	IS7	7:33:00	1.4	Middle	2	2	19.90	8.10	32.00	95.6	7.20	4.8	11.4	
HKBCF	HY/2013/01	2017-12-11	Mid-Ebb	Fine	IS7	7:33:00		Bottom	3	1								
HKBCF	HY/2013/01	2017-12-11	Mid-Ebb	Fine	IS7	7:33:00		Bottom	3	2								
HKBCF	HY/2013/01	2017-12-11	Mid-Ebb	Fine	IS(Mf)6	7:40:00		Surface	1	1								
HKBCF	HY/2013/01	2017-12-11	Mid-Ebb	Fine	IS(Mf)6	7:40:00		Surface	1	2								
HKBCF	HY/2013/01	2017-12-11	Mid-Ebb	Fine	IS(Mf)6	7:40:00	1.3	Middle	2	1	19.90	8.10	32.20	92.7	7.00	7.3	9.0	
HKBCF	HY/2013/01	2017-12-11	Mid-Ebb	Fine	IS(Mf)6	7:40:00	1.3	Middle	2	2	20.00	8.10	32.00	91.8	6.90	7.5	10.6	
HKBCF	HY/2013/01	2017-12-11	Mid-Ebb	Fine	IS(Mf)6	7:40:00		Bottom	3	1								
HKBCF	HY/2013/01	2017-12-11	Mid-Ebb	Fine	IS(Mf)6	7:40:00		Bottom	3	2								
HKBCF	HY/2013/01	2017-12-11	Mid-Ebb	Fine	IS5	7:45:00	1.0	Surface	1	1	20.10	8.10	32.40	93.9	7.00	3.1	7.3	
HKBCF	HY/2013/01	2017-12-11	Mid-Ebb	Fine	IS5	7:45:00	1.0	Surface	1	2	20.20	8.10	32.20	93.4	7.00	3.1	8.8	
HKBCF	HY/2013/01	2017-12-11	Mid-Ebb	Fine	IS5	7:45:00	3.8	Middle	2	1	20.10	8.10	32.40	94.5	7.10	3.0	8.4	
HKBCF	HY/2013/01	2017-12-11	Mid-Ebb	Fine	IS5	7:45:00	3.8	Middle	2	2	20.20	8.10	32.20	93.7	7.00	3.0	8.4	
HKBCF	HY/2013/01	2017-12-11	Mid-Ebb	Fine	IS5	7:45:00	6.5	Bottom	3	1	20.10	8.10	32.40	94.7	7.10	2.9	9.4	
HKBCF	HY/2013/01	2017-12-11	Mid-Ebb	Fine	IS5	7:45:00	6.5	Bottom	3	2	20.20	8.10	32.20	93.9	7.00	2.9	10.4	
HKBCF	HY/2013/01	2017-12-11	Mid-Ebb	Fine	SR3(N)	7:53:00	1.0	Surface	1	1	20.00	8.10	32.30	93.3	7.00	4.7	9.6	
HKBCF	HY/2013/01	2017-12-11	Mid-Ebb	Fine	SR3(N)	7:53:00	1.0	Surface	1	2	20.00	8.10	32.10	92.9	7.00	4.7	10.4	
HKBCF	HY/2013/01	2017-12-11	Mid-Ebb	Fine	SR3(N)	7:53:00		Middle	2	1								
HKBCF	HY/2013/01	2017-12-11	Mid-Ebb	Fine	SR3(N)	7:53:00		Middle	2	2								
HKBCF	HY/2013/01	2017-12-11	Mid-Ebb	Fine	SR3(N)	7:53:00	2.2	Bottom	3	1	20.00	8.10	32.30	93.7	7.10	4.5	10.6	
HKBCF	HY/2013/01	2017-12-11	Mid-Ebb	Fine	SR3(N)	7:53:00	2.2	Bottom	3	2	20.00	8.10	32.10	93.2	7.00	4.5	10.0	
HKBCF	HY/2013/01	2017-12-11	Mid-Flood	Fine	SR10A(N)	15:02:00	1.0	Surface	1	1	21.30	8.00	32.50	88.7	6.50	1.5	7.6	
HKBCF	HY/2013/01	2017-12-11	Mid-Flood	Fine	SR10A(N)	15:02:00	1.0	Surface	1	2	21.20	8.10	32.70	89.0	6.50	1.6	8.0	
HKBCF	HY/2013/01	2017-12-11	Mid-Flood	Fine	SR10A(N)	15:02:00	5.5	Middle	2	1	21.30	8.00	32.50	89.3	6.50	1.7	8.0	
HKBCF	HY/2013/01	2017-12-11	Mid-Flood	Fine	SR10A(N)	15:02:00	5.5	Middle	2	2	21.20	8.10	32.70	89.9	6.60	1.7	8.7	
HKBCF	HY/2013/01	2017-12-11	Mid-Flood	Fine	SR10A(N)	15:02:00	10.0	Bottom	3	1	21.30	8.00	32.50	90.8	6.70	1.8	12.6	
HKBCF	HY/2013/01	2017-12-11	Mid-Flood	Fine	SR10A(N)	15:02:00	10.0	Bottom	3	2	21.20	8.10	32.70	91.6	6.70	1.7	11.3	
HKBCF	HY/2013/01	2017-12-11	Mid-Flood	Fine	SR10B(N2)	14:47:00	1.0	Surface	1	1	21.40	8.00	32.50	89.8	6.60	1.8	6.7	
HKBCF	HY/2013/01	2017-12-11	Mid-Flood	Fine	SR10B(N2)	14:47:00	1.0	Surface	1	2	21.40	8.10	32.70	90.1	6.60	1.8	6.7	

Project	Works	Date (yyyy-mm-dd)	Tide	Weather Condition	Station	Time	Depth, m	Level	Level_Code	Replicate	Temperature, °C	pH	Salinity, ppt	DO, %	DO, mg/L	Turbidity, NTU	SS, mg/L	Site Observation
HKBCF	HY/2013/01	2017-12-11	Mid-Flood	Fine	SR10B(N2)	14:47:00	3.4	Middle	2	1	21.40	8.00	32.50	90.7	6.60	1.8	7.9	
HKBCF	HY/2013/01	2017-12-11	Mid-Flood	Fine	SR10B(N2)	14:47:00	3.4	Middle	2	2	21.30	8.10	32.70	91.3	6.70	1.8	8.0	
HKBCF	HY/2013/01	2017-12-11	Mid-Flood	Fine	SR10B(N2)	14:47:00	5.8	Bottom	3	1	21.40	8.00	32.50	91.8	6.70	1.8	8.6	
HKBCF	HY/2013/01	2017-12-11	Mid-Flood	Fine	SR10B(N2)	14:47:00	5.8	Bottom	3	2	21.30	8.10	32.70	92.6	6.80	1.8	9.5	
HKBCF	HY/2013/01	2017-12-11	Mid-Flood	Fine	CSA	14:27:00	1.0	Surface	1	1	21.00	8.10	32.40	88.0	6.50	3.9	6.6	
HKBCF	HY/2013/01	2017-12-11	Mid-Flood	Fine	CSA	14:27:00	1.0	Surface	1	2	21.20	8.10	30.30	88.7	6.60	3.8	6.1	
HKBCF	HY/2013/01	2017-12-11	Mid-Flood	Fine	CSA	14:27:00	16.1	Middle	2	1	21.00	8.10	32.40	86.8	6.40	4.6	8.4	
HKBCF	HY/2013/01	2017-12-11	Mid-Flood	Fine	CSA	14:27:00	16.1	Middle	2	2	21.20	8.10	30.20	87.6	6.50	4.6	8.7	
HKBCF	HY/2013/01	2017-12-11	Mid-Flood	Fine	CSA	14:27:00	31.1	Bottom	3	1	20.90	8.10	32.40	85.8	6.30	6.7	10.1	
HKBCF	HY/2013/01	2017-12-11	Mid-Flood	Fine	CSA	14:27:00	31.1	Bottom	3	2	21.20	8.10	30.10	87.1	6.50	6.3	10.1	
HKBCF	HY/2013/01	2017-12-11	Mid-Flood	Fine	CS6	14:40:00	1.0	Surface	1	1	21.10	8.20	32.80	84.6	6.20	6.0	10.0	
HKBCF	HY/2013/01	2017-12-11	Mid-Flood	Fine	CS6	14:40:00	1.0	Surface	1	2	21.20	8.20	32.80	84.1	6.20	6.0	9.7	
HKBCF	HY/2013/01	2017-12-11	Mid-Flood	Fine	CS6	14:40:00	4.8	Middle	2	1	21.10	8.20	32.80	84.5	6.20	6.5	10.6	
HKBCF	HY/2013/01	2017-12-11	Mid-Flood	Fine	CS6	14:40:00	4.8	Middle	2	2	21.20	8.20	32.80	84.0	6.20	6.1	10.2	
HKBCF	HY/2013/01	2017-12-11	Mid-Flood	Fine	CS6	14:40:00	8.6	Bottom	3	1	21.10	8.20	32.80	84.6	6.20	8.0	12.0	
HKBCF	HY/2013/01	2017-12-11	Mid-Flood	Fine	CS6	14:40:00	8.6	Bottom	3	2	21.20	8.20	32.80	84.0	6.20	7.8	12.0	
HKBCF	HY/2013/01	2017-12-11	Mid-Flood	Fine	CS4	13:10:00	1.0	Surface	1	1	20.80	8.20	32.20	89.0	6.60	6.7	9.6	
HKBCF	HY/2013/01	2017-12-11	Mid-Flood	Fine	CS4	13:10:00	1.0	Surface	1	2	20.80	8.20	32.20	88.6	6.60	5.5	9.6	
HKBCF	HY/2013/01	2017-12-11	Mid-Flood	Fine	CS4	13:10:00	9.8	Middle	2	1	20.60	8.20	32.20	88.3	6.60	8.6	9.4	
HKBCF	HY/2013/01	2017-12-11	Mid-Flood	Fine	CS4	13:10:00	9.8	Middle	2	2	20.70	8.20	32.20	87.7	6.50	8.0	9.9	
HKBCF	HY/2013/01	2017-12-11	Mid-Flood	Fine	CS4	13:10:00	18.5	Bottom	3	1	20.60	8.20	32.20	88.5	6.60	12.5	9.1	
HKBCF	HY/2013/01	2017-12-11	Mid-Flood	Fine	CS4	13:10:00	18.5	Bottom	3	2	20.60	8.20	32.20	87.8	6.50	12.0	10.6	
HKBCF	HY/2013/01	2017-12-11	Mid-Flood	Fine	SR6	12:59:00	1.0	Surface	1	1	20.50	8.10	31.50	93.7	7.00	6.5	9.6	
HKBCF	HY/2013/01	2017-12-11	Mid-Flood	Fine	SR6	12:59:00	1.0	Surface	1	2	20.70	7.90	29.10	94.4	7.10	6.3	8.6	
HKBCF	HY/2013/01	2017-12-11	Mid-Flood	Fine	SR6	12:59:00		Middle	2	1								
HKBCF	HY/2013/01	2017-12-11	Mid-Flood	Fine	SR6	12:59:00		Middle	2	2								
HKBCF	HY/2013/01	2017-12-11	Mid-Flood	Fine	SR6	12:59:00	4.1	Bottom	3	1	20.50	8.10	31.60	93.9	7.00	8.5	13.3	
HKBCF	HY/2013/01	2017-12-11	Mid-Flood	Fine	SR6	12:59:00	4.1	Bottom	3	2	20.70	7.90	30.00	95.0	7.10	8.4	12.2	
HKBCF	HY/2013/01	2017-12-11	Mid-Flood	Fine	CS(Mf)3(N)	13:19:00	1.0	Surface	1	1	20.20	8.00	31.60	94.0	7.10	8.9	13.7	
HKBCF	HY/2013/01	2017-12-11	Mid-Flood	Fine	CS(Mf)3(N)	13:19:00	1.0	Surface	1	2	20.50	7.90	29.10	94.7	7.20	8.3	12.4	
HKBCF	HY/2013/01	2017-12-11	Mid-Flood	Fine	CS(Mf)3(N)	13:19:00	3.6	Middle	2	1	20.20	8.00	31.70	93.9	7.10	10.3	13.7	
HKBCF	HY/2013/01	2017-12-11	Mid-Flood	Fine	CS(Mf)3(N)	13:19:00	3.6	Middle	2	2	20.40	7.90	28.90	94.7	7.20	10.8	14.2	
HKBCF	HY/2013/01	2017-12-11	Mid-Flood	Fine	CS(Mf)3(N)	13:19:00	6.2	Bottom	3	1	20.20	8.00	31.70	94.3	7.10	11.3	19.1	
HKBCF	HY/2013/01	2017-12-11	Mid-Flood	Fine	CS(Mf)3(N)	13:19:00	6.2	Bottom	3	2	20.40	7.90	29.10	95.4	7.30	11.5	20.5	
HKBCF	HY/2013/01	2017-12-11	Mid-Flood	Fine	SR5(N)	13:43:00	1.0	Surface	1	1	20.20	8.10	31.90	93.6	7.00	10.5	7.9	
HKBCF	HY/2013/01	2017-12-11	Mid-Flood	Fine	SR5(N)	13:43:00	1.0	Surface	1	2	20.40	8.00	29.20	94.3	7.20	10.1	8.3	
HKBCF	HY/2013/01	2017-12-11	Mid-Flood	Fine	SR5(N)	13:43:00	4.7	Middle	2	1	20.10	8.10	31.90	93.3	7.00	13.2	11.9	
HKBCF	HY/2013/01	2017-12-11	Mid-Flood	Fine	SR5(N)	13:43:00	4.7	Middle	2	2	20.40	8.00	29.10	94.2	7.20	12.9	11.6	
HKBCF	HY/2013/01	2017-12-11	Mid-Flood	Fine	SR5(N)	13:43:00	8.3	Bottom	3	1	20.10	8.10	31.90	93.9	7.10	13.1	18.8	
HKBCF	HY/2013/01	2017-12-11	Mid-Flood	Fine	SR5(N)	13:43:00	8.3	Bottom	3	2	20.40	8.00	29.00	95.0	7.20	13.8	17.0	
HKBCF	HY/2013/01	2017-12-11	Mid-Flood	Fine	IS10(N)	13:50:00	1.0	Surface	1	1	20.20	8.10	31.90	93.0	7.00	11.4	13.6	
HKBCF	HY/2013/01	2017-12-11	Mid-Flood	Fine	IS10(N)	13:50:00	1.0	Surface	1	2	20.50	8.00	29.50	93.7	7.10	11.1	12.6	
HKBCF	HY/2013/01	2017-12-11	Mid-Flood	Fine	IS10(N)	13:50:00	6.5	Middle	2	1	20.20	8.10	31.90	92.7	7.00	12.4	15.2	
HKBCF	HY/2013/01	2017-12-11	Mid-Flood	Fine	IS10(N)	13:50:00	6.5	Middle	2	2	20.50	8.00	29.50	93.6	7.10	13.1	15.9	
HKBCF	HY/2013/01	2017-12-11	Mid-Flood	Fine	IS10(N)	13:50:00	11.9	Bottom	3	1	20.20	8.10	31.90	93.2	7.00	13.9	16.6	
HKBCF	HY/2013/01	2017-12-11	Mid-Flood	Fine	IS10(N)	13:50:00	11.9	Bottom	3	2	20.40	8.00	29.40	94.6	7.20	14.6	15.8	
HKBCF	HY/2013/01	2017-12-11	Mid-Flood	Fine	IS(Mf)11	13:57:00	1.0	Surface	1	1	20.20	8.10	31.90	94.3	7.10	11.4	10.2	
HKBCF	HY/2013/01	2017-12-11	Mid-Flood	Fine	IS(Mf)11	13:57:00	1.0	Surface	1	2	20.50	8.00	29.60	95.0	7.20	11.4	11.7	
HKBCF	HY/2013/01	2017-12-11	Mid-Flood	Fine	IS(Mf)11	13:57:00	5.8	Middle	2	1	20.20	8.10	31.90	93.8	7.00	13.9	12.5	
HKBCF	HY/2013/01	2017-12-11	Mid-Flood	Fine	IS(Mf)11	13:57:00	5.8	Middle	2	2	20.40	8.00	29.60	94.8	7.20	13.6	12.9	
HKBCF	HY/2013/01	2017-12-11	Mid-Flood	Fine	IS(Mf)11	13:57:00	10.6	Bottom	3	1	20.20	8.00	31.90	93.8	7.10	16.6	15.8	
HKBCF	HY/2013/01	2017-12-11	Mid-Flood	Fine	IS(Mf)11	13:57:00	10.6	Bottom	3	2	20.40	8.00	29.50	95.0	7.20	16.6	14.4	
HKBCF	HY/2013/01	2017-12-11	Mid-Flood	Fine	CS(Mf)5	14:25:00	1.0	Surface	1	1	21.20	8.00	32.40	90.2	6.60	1.0	5.1	
HKBCF	HY/2013/01	2017-12-11	Mid-Flood	Fine	CS(Mf)5	14:25:00	1.0	Surface	1	2	21.10	8.10	32.50	90.4	6.70	1.0	5.0	
HKBCF	HY/2013/01	2017-12-11	Mid-Flood	Fine	CS(Mf)5	14:25:00	6.2	Middle	2	1	21.20	8.00	32.40	90.2	6.60	3.1	5.5	
HKBCF	HY/2013/01	2017-12-11	Mid-Flood	Fine	CS(Mf)5	14:25:00	6.2	Middle	2	2	21.10	8.10	32.60	90.8	6.70	3.1	4.5	
HKBCF	HY/2013/01	2017-12-11	Mid-Flood	Fine	CS(Mf)5	14:25:00	11.4	Bottom	3	1	21.20	8.00	32.40	91.8	6.80	2.7	8.0	
HKBCF	HY/2013/01	2017-12-11	Mid-Flood	Fine	CS(Mf)5	14:25:00	11.4	Bottom	3	2	21.10	8.10	32.60	92.6	6.80	2.7	7.5	
HKBCF	HY/2013/01	2017-12-11	Mid-Flood	Fine	SR7	14:04:00	1.0	Surface	1	1	20.40	8.10	31.90	95.2	7.10	7.8	9.7	
HKBCF	HY/2013/01	2017-12-11	Mid-Flood	Fine	SR7	14:04:00	1.0	Surface	1	2	20.60	8.00	29.60	96.1	7.30	7.2	10.4	
HKBCF	HY/2013/01	2017-12-11	Mid-Flood	Fine	SR7	14:04:00		Middle	2	1								
HKBCF	HY/2013/01	2017-12-11	Mid-Flood	Fine	SR7	14:04:00		Middle	2	2								
HKBCF	HY/2013/01	2017-12-11	Mid-Flood	Fine	SR7	14:04:00	3.5	Bottom	3	1	20.30	8.00	31.90	97.7	7.30	13.2	11.9	
HKBCF	HY/2013/01	2017-12-11	Mid-Flood	Fine	SR7	14:04:00	3.5	Bottom	3	2	20.60	7.90	29.50	98.6	7.50	13.8	10.5	
HKBCF	HY/2013/01	2017-12-11	Mid-Flood	Fine	IS17	14:06:00	1.0	Surface	1	1	20.60	8.10	32.00	93.9	7.00	3.5	6.1	
HKBCF	HY/2013/01	2017-12-11	Mid-Flood	Fine	IS17	14:06:00	1.0	Surface	1	2	20.50	8.10	32.20	94.0	7.00	3.5	5.6	
HKBCF	HY/2013/01	2017-12-11	Mid-Flood	Fine	IS17	14:06:00	3.6	Middle	2	1	20.60	8.10	32.00	94.1	7.00	4.1	5.6	
HKBCF	HY/2013/01	2017-12-11	Mid-Flood	Fine	IS17	14:06:00	3.6	Middle	2	2	20.50	8.10	32.20	94.2	7.00	4.1	6.2	

Project	Works	Date (yyyy-mm-dd)	Tide	Weather Condition	Station	Time	Depth, m	Level	Level_Code	Replicate	Temperature, °C	pH	Salinity, ppt	DO, %	DO, mg/L	Turbidity, NTU	SS, mg/L	Site Observation
HKBCF	HY/2013/01	2017-12-11	Mid-Flood	Fine	IS17	14:06:00	6.1	Bottom	3	1	20.60	8.10	32.00	95.0	7.10	4.2	13.6	
HKBCF	HY/2013/01	2017-12-11	Mid-Flood	Fine	IS17	14:06:00	6.1	Bottom	3	2	20.50	8.10	32.20	95.0	7.10	4.2	12.8	
HKBCF	HY/2013/01	2017-12-11	Mid-Flood	Fine	IS(Mf)16	13:59:00	1.0	Surface	1	1	20.60	8.10	31.90	94.8	7.10	6.4	6.7	
HKBCF	HY/2013/01	2017-12-11	Mid-Flood	Fine	IS(Mf)16	13:59:00	1.0	Surface	1	2	20.50	8.10	32.10	94.6	7.10	6.5	6.9	
HKBCF	HY/2013/01	2017-12-11	Mid-Flood	Fine	IS(Mf)16	13:59:00		Middle	2	1								
HKBCF	HY/2013/01	2017-12-11	Mid-Flood	Fine	IS(Mf)16	13:59:00		Middle	2	2								
HKBCF	HY/2013/01	2017-12-11	Mid-Flood	Fine	IS(Mf)16	13:59:00	4.8	Bottom	3	1	20.50	8.10	31.90	94.1	7.00	8.9	6.0	
HKBCF	HY/2013/01	2017-12-11	Mid-Flood	Fine	IS(Mf)16	13:59:00	4.8	Bottom	3	2	20.40	8.10	32.10	94.0	7.00	8.9	6.3	
HKBCF	HY/2013/01	2017-12-11	Mid-Flood	Fine	IS8	13:37:00	1.0	Surface	1	1	20.70	8.10	32.00	96.0	7.10	9.2	12.5	
HKBCF	HY/2013/01	2017-12-11	Mid-Flood	Fine	IS8	13:37:00	1.0	Surface	1	2	20.60	8.10	32.10	95.8	7.10	9.2	11.0	
HKBCF	HY/2013/01	2017-12-11	Mid-Flood	Fine	IS8	13:37:00		Middle	2	1								
HKBCF	HY/2013/01	2017-12-11	Mid-Flood	Fine	IS8	13:37:00		Middle	2	2								
HKBCF	HY/2013/01	2017-12-11	Mid-Flood	Fine	IS8	13:37:00	2.7	Bottom	3	1	20.60	8.10	32.00	95.8	7.10	9.2	13.0	
HKBCF	HY/2013/01	2017-12-11	Mid-Flood	Fine	IS8	13:37:00	2.7	Bottom	3	2	20.50	8.10	32.10	95.6	7.10	9.2	12.7	
HKBCF	HY/2013/01	2017-12-11	Mid-Flood	Fine	SR4(N)	13:43:00	1.0	Surface	1	1	20.70	8.10	31.90	94.2	7.00	8.8	14.1	
HKBCF	HY/2013/01	2017-12-11	Mid-Flood	Fine	SR4(N)	13:43:00	1.0	Surface	1	2	20.60	8.10	32.10	94.0	7.00	8.8	15.1	
HKBCF	HY/2013/01	2017-12-11	Mid-Flood	Fine	SR4(N)	13:43:00		Middle	2	1								
HKBCF	HY/2013/01	2017-12-11	Mid-Flood	Fine	SR4(N)	13:43:00		Middle	2	2								
HKBCF	HY/2013/01	2017-12-11	Mid-Flood	Fine	SR4(N)	13:43:00	2.0	Bottom	3	1	20.70	8.10	31.90	94.2	7.00	8.8	16.7	
HKBCF	HY/2013/01	2017-12-11	Mid-Flood	Fine	SR4(N)	13:43:00	2.0	Bottom	3	2	20.60	8.10	32.10	94.1	7.00	8.8	17.6	
HKBCF	HY/2013/01	2017-12-11	Mid-Flood	Fine	IS(Mf)9	13:29:00		Surface	1	1								
HKBCF	HY/2013/01	2017-12-11	Mid-Flood	Fine	IS(Mf)9	13:29:00		Surface	1	2								
HKBCF	HY/2013/01	2017-12-11	Mid-Flood	Fine	IS(Mf)9	13:29:00	1.5	Middle	2	1	20.40	8.10	31.90	96.6	7.20	13.2	11.3	
HKBCF	HY/2013/01	2017-12-11	Mid-Flood	Fine	IS(Mf)9	13:29:00	1.5	Middle	2	2	20.30	8.10	32.10	96.4	7.20	13.4	12.3	
HKBCF	HY/2013/01	2017-12-11	Mid-Flood	Fine	IS(Mf)9	13:29:00		Bottom	3	1								
HKBCF	HY/2013/01	2017-12-11	Mid-Flood	Fine	IS(Mf)9	13:29:00		Bottom	3	2								
HKBCF	HY/2013/01	2017-12-11	Mid-Flood	Fine	IS7	13:21:00		Surface	1	1								
HKBCF	HY/2013/01	2017-12-11	Mid-Flood	Fine	IS7	13:21:00		Surface	1	2								
HKBCF	HY/2013/01	2017-12-11	Mid-Flood	Fine	IS7	13:21:00	1.3	Middle	2	1	20.40	8.10	31.90	95.1	7.10	6.8	5.2	
HKBCF	HY/2013/01	2017-12-11	Mid-Flood	Fine	IS7	13:21:00	1.3	Middle	2	2	20.30	8.10	32.10	95.1	7.10	6.8	4.4	
HKBCF	HY/2013/01	2017-12-11	Mid-Flood	Fine	IS7	13:21:00		Bottom	3	1								
HKBCF	HY/2013/01	2017-12-11	Mid-Flood	Fine	IS7	13:21:00		Bottom	3	2								
HKBCF	HY/2013/01	2017-12-11	Mid-Flood	Fine	IS(Mf)6	13:14:00		Surface	1	1								
HKBCF	HY/2013/01	2017-12-11	Mid-Flood	Fine	IS(Mf)6	13:14:00		Surface	1	2								
HKBCF	HY/2013/01	2017-12-11	Mid-Flood	Fine	IS(Mf)6	13:14:00	1.2	Middle	2	1	20.80	8.10	31.90	96.2	7.10	2.9	4.9	
HKBCF	HY/2013/01	2017-12-11	Mid-Flood	Fine	IS(Mf)6	13:14:00	1.2	Middle	2	2	20.70	8.10	32.10	96.3	7.20	2.9	3.6	
HKBCF	HY/2013/01	2017-12-11	Mid-Flood	Fine	IS(Mf)6	13:14:00		Bottom	3	1								
HKBCF	HY/2013/01	2017-12-11	Mid-Flood	Fine	IS(Mf)6	13:14:00		Bottom	3	2								
HKBCF	HY/2013/01	2017-12-11	Mid-Flood	Fine	IS5	13:06:00	1.0	Surface	1	1	20.50	8.10	32.00	97.1	7.30	4.6	8.6	
HKBCF	HY/2013/01	2017-12-11	Mid-Flood	Fine	IS5	13:06:00	1.0	Surface	1	2	20.40	8.10	32.20	96.9	7.20	4.6	8.5	
HKBCF	HY/2013/01	2017-12-11	Mid-Flood	Fine	IS5	13:06:00	3.7	Middle	2	1	20.40	8.10	32.00	96.8	7.20	4.5	9.4	
HKBCF	HY/2013/01	2017-12-11	Mid-Flood	Fine	IS5	13:06:00	3.7	Middle	2	2	20.40	8.10	32.20	96.7	7.20	4.5	9.3	
HKBCF	HY/2013/01	2017-12-11	Mid-Flood	Fine	IS5	13:06:00	6.3	Bottom	3	1	20.40	8.10	32.00	96.8	7.20	4.6	10.3	
HKBCF	HY/2013/01	2017-12-11	Mid-Flood	Fine	IS5	13:06:00	6.3	Bottom	3	2	20.40	8.10	32.20	96.8	7.20	4.7	10.7	
HKBCF	HY/2013/01	2017-12-11	Mid-Flood	Fine	SR3(N)	13:00:00	1.0	Surface	1	1	20.50	8.10	32.10	95.2	7.10	7.1	11.1	
HKBCF	HY/2013/01	2017-12-11	Mid-Flood	Fine	SR3(N)	13:00:00	1.0	Surface	1	2	20.40	8.10	32.30	95.0	7.10	7.1	11.0	
HKBCF	HY/2013/01	2017-12-11	Mid-Flood	Fine	SR3(N)	13:00:00		Middle	2	1								
HKBCF	HY/2013/01	2017-12-11	Mid-Flood	Fine	SR3(N)	13:00:00		Middle	2	2								
HKBCF	HY/2013/01	2017-12-11	Mid-Flood	Fine	SR3(N)	13:00:00	2.4	Bottom	3	1	20.50	8.10	32.10	94.9	7.10	7.3	9.6	
HKBCF	HY/2013/01	2017-12-11	Mid-Flood	Fine	SR3(N)	13:00:00	2.4	Bottom	3	2	20.40	8.10	32.30	94.7	7.10	7.3	10.1	
HKBCF	HY/2013/01	2017-12-13	Mid-Ebb	Cloudy	SR10A(N)	8:01:00	1.0	Surface	1	1	21.10	8.00	32.70	85.6	6.30	2.4	7.4	
HKBCF	HY/2013/01	2017-12-13	Mid-Ebb	Cloudy	SR10A(N)	8:01:00	1.0	Surface	1	2	21.20	8.00	32.50	85.6	6.30	2.4	7.1	
HKBCF	HY/2013/01	2017-12-13	Mid-Ebb	Cloudy	SR10A(N)	8:01:00	5.7	Middle	2	1	21.10	8.00	32.70	85.7	6.30	2.3	6.7	
HKBCF	HY/2013/01	2017-12-13	Mid-Ebb	Cloudy	SR10A(N)	8:01:00	5.7	Middle	2	2	21.20	8.00	32.50	85.6	6.30	2.3	6.5	
HKBCF	HY/2013/01	2017-12-13	Mid-Ebb	Cloudy	SR10A(N)	8:01:00	10.4	Bottom	3	1	21.10	8.00	32.70	85.9	6.30	2.4	7.2	
HKBCF	HY/2013/01	2017-12-13	Mid-Ebb	Cloudy	SR10A(N)	8:01:00	10.4	Bottom	3	2	21.20	8.00	32.50	85.7	6.30	2.4	7.1	
HKBCF	HY/2013/01	2017-12-13	Mid-Ebb	Cloudy	SR10B(N2)	8:12:00	1.0	Surface	1	1	21.10	8.00	32.70	85.1	6.30	2.7	5.1	
HKBCF	HY/2013/01	2017-12-13	Mid-Ebb	Cloudy	SR10B(N2)	8:12:00	1.0	Surface	1	2	21.20	8.10	32.50	85.0	6.20	2.7	5.1	
HKBCF	HY/2013/01	2017-12-13	Mid-Ebb	Cloudy	SR10B(N2)	8:12:00	3.8	Middle	2	1	21.10	8.00	32.70	85.4	6.30	2.6	7.5	
HKBCF	HY/2013/01	2017-12-13	Mid-Ebb	Cloudy	SR10B(N2)	8:12:00	3.8	Middle	2	2	21.20	8.10	32.50	85.2	6.30	2.6	6.4	
HKBCF	HY/2013/01	2017-12-13	Mid-Ebb	Cloudy	SR10B(N2)	8:12:00	6.5	Bottom	3	1	21.10	8.00	32.70	86.1	6.30	2.2	6.4	
HKBCF	HY/2013/01	2017-12-13	Mid-Ebb	Cloudy	SR10B(N2)	8:12:00	6.5	Bottom	3	2	21.20	8.10	32.60	85.8	6.30	2.2	7.0	
HKBCF	HY/2013/01	2017-12-13	Mid-Ebb	Cloudy	CSA	8:23:00	1.0	Surface	1	1	21.00	7.80	32.00	86.6	6.40	4.0	8.6	
HKBCF	HY/2013/01	2017-12-13	Mid-Ebb	Cloudy	CSA	8:23:00	1.0	Surface	1	2	21.20	7.80	31.90	87.3	6.40	3.8	8.5	
HKBCF	HY/2013/01	2017-12-13	Mid-Ebb	Cloudy	CSA	8:23:00	16.3	Middle	2	1	21.00	7.80	31.90	85.3	6.30	5.3	7.1	
HKBCF	HY/2013/01	2017-12-13	Mid-Ebb	Cloudy	CSA	8:23:00	16.3	Middle	2	2	21.20	7.80	31.90	86.4	6.40	5.1	7.2	
HKBCF	HY/2013/01	2017-12-13	Mid-Ebb	Cloudy	CSA	8:23:00	31.5	Bottom	3	1	21.00	7.80	31.70	84.5	6.30	6.7	9.7	
HKBCF	HY/2013/01	2017-12-13	Mid-Ebb	Cloudy	CSA	8:23:00	31.5	Bottom	3	2	21.20	7.80	31.90	86.0	6.30	6.2	10.2	

Project	Works	Date (yyyy-mm-dd)	Tide	Weather Condition	Station	Time	Depth, m	Level	Level_Code	Replicate	Temperature, °C	pH	Salinity, ppt	DO, %	DO, mg/L	Turbidity, NTU	SS, mg/L	Site Observation
HKBCF	HY/2013/01	2017-12-13	Mid-Ebb	Cloudy	CS6	8:31:00	1.0	Surface	1	1	20.90	8.20	32.80	85.6	6.30	8.2	5.7	
HKBCF	HY/2013/01	2017-12-13	Mid-Ebb	Cloudy	CS6	8:31:00	1.0	Surface	1	2	21.00	8.10	32.80	85.4	6.30	8.3	6.6	
HKBCF	HY/2013/01	2017-12-13	Mid-Ebb	Cloudy	CS6	8:31:00	4.6	Middle	2	1	20.90	8.20	32.80	85.5	6.30	9.9	5.0	
HKBCF	HY/2013/01	2017-12-13	Mid-Ebb	Cloudy	CS6	8:31:00	4.6	Middle	2	2	21.00	8.10	32.80	85.3	6.30	9.4	5.5	
HKBCF	HY/2013/01	2017-12-13	Mid-Ebb	Cloudy	CS6	8:31:00	8.2	Bottom	3	1	21.00	8.20	32.80	85.2	6.30	10.8	7.7	
HKBCF	HY/2013/01	2017-12-13	Mid-Ebb	Cloudy	CS6	8:31:00	8.2	Bottom	3	2	21.00	8.10	32.80	85.0	6.30	10.7	9.0	
HKBCF	HY/2013/01	2017-12-13	Mid-Ebb	Cloudy	CS4	10:09:00	1.0	Surface	1	1	20.60	8.30	32.50	90.7	6.70	3.6	4.3	
HKBCF	HY/2013/01	2017-12-13	Mid-Ebb	Cloudy	CS4	10:09:00	1.0	Surface	1	2	20.60	8.20	32.50	90.4	6.70	3.7	4.8	
HKBCF	HY/2013/01	2017-12-13	Mid-Ebb	Cloudy	CS4	10:09:00	8.2	Middle	2	1	20.30	8.30	32.50	90.9	6.80	4.5	5.5	
HKBCF	HY/2013/01	2017-12-13	Mid-Ebb	Cloudy	CS4	10:09:00	8.2	Middle	2	2	20.40	8.20	32.50	90.6	6.80	4.6	6.0	
HKBCF	HY/2013/01	2017-12-13	Mid-Ebb	Cloudy	CS4	10:09:00	15.4	Bottom	3	1	20.20	8.30	32.50	91.2	6.80	5.5	7.6	
HKBCF	HY/2013/01	2017-12-13	Mid-Ebb	Cloudy	CS4	10:09:00	15.4	Bottom	3	2	20.20	8.20	32.50	90.8	6.80	5.7	8.7	
HKBCF	HY/2013/01	2017-12-13	Mid-Ebb	Cloudy	SR6	9:53:00	1.0	Surface	1	1	19.80	7.90	32.00	94.9	7.20	6.2	8.3	
HKBCF	HY/2013/01	2017-12-13	Mid-Ebb	Cloudy	SR6	9:53:00	1.0	Surface	1	2	20.10	8.00	31.10	95.0	7.20	6.1	8.0	
HKBCF	HY/2013/01	2017-12-13	Mid-Ebb	Cloudy	SR6	9:53:00		Middle	2	1								
HKBCF	HY/2013/01	2017-12-13	Mid-Ebb	Cloudy	SR6	9:53:00		Middle	2	2								
HKBCF	HY/2013/01	2017-12-13	Mid-Ebb	Cloudy	SR6	9:53:00	3.7	Bottom	3	1	20.00	8.00	32.30	94.7	7.10	8.4	11.6	
HKBCF	HY/2013/01	2017-12-13	Mid-Ebb	Cloudy	SR6	9:53:00	3.7	Bottom	3	2	20.20	8.00	31.70	94.9	7.10	8.6	10.8	
HKBCF	HY/2013/01	2017-12-13	Mid-Ebb	Cloudy	CS(Mf)3(N)	9:33:00	1.0	Surface	1	1	19.80	8.00	32.00	95.6	7.20	4.2	6.5	
HKBCF	HY/2013/01	2017-12-13	Mid-Ebb	Cloudy	CS(Mf)3(N)	9:33:00	1.0	Surface	1	2	20.10	8.00	31.40	95.9	7.20	4.1	7.4	
HKBCF	HY/2013/01	2017-12-13	Mid-Ebb	Cloudy	CS(Mf)3(N)	9:33:00	3.6	Middle	2	1	19.80	8.00	32.10	94.9	7.20	8.5	8.4	
HKBCF	HY/2013/01	2017-12-13	Mid-Ebb	Cloudy	CS(Mf)3(N)	9:33:00	3.6	Middle	2	2	20.10	8.00	31.50	95.1	7.20	8.1	7.6	
HKBCF	HY/2013/01	2017-12-13	Mid-Ebb	Cloudy	CS(Mf)3(N)	9:33:00	6.2	Bottom	3	1	19.90	8.00	32.40	94.6	7.10	10.4	7.5	
HKBCF	HY/2013/01	2017-12-13	Mid-Ebb	Cloudy	CS(Mf)3(N)	9:33:00	6.2	Bottom	3	2	20.20	8.00	31.80	94.7	7.10	10.5	7.7	
HKBCF	HY/2013/01	2017-12-13	Mid-Ebb	Cloudy	SR5(N)	9:11:00	1.0	Surface	1	1	20.50	7.90	32.30	89.8	6.70	3.9	9.3	
HKBCF	HY/2013/01	2017-12-13	Mid-Ebb	Cloudy	SR5(N)	9:11:00	1.0	Surface	1	2	20.80	7.90	31.70	90.4	6.70	3.5	9.2	
HKBCF	HY/2013/01	2017-12-13	Mid-Ebb	Cloudy	SR5(N)	9:11:00	4.5	Middle	2	1	20.50	7.90	32.30	89.7	6.70	3.8	8.9	
HKBCF	HY/2013/01	2017-12-13	Mid-Ebb	Cloudy	SR5(N)	9:11:00	4.5	Middle	2	2	20.80	7.90	31.70	90.6	6.70	3.5	8.0	
HKBCF	HY/2013/01	2017-12-13	Mid-Ebb	Cloudy	SR5(N)	9:11:00	7.9	Bottom	3	1	20.50	7.90	32.30	90.4	6.70	4.7	13.1	
HKBCF	HY/2013/01	2017-12-13	Mid-Ebb	Cloudy	SR5(N)	9:11:00	7.9	Bottom	3	2	20.80	7.90	31.70	91.5	6.80	4.9	11.7	
HKBCF	HY/2013/01	2017-12-13	Mid-Ebb	Cloudy	IS10(N)	9:04:00	1.0	Surface	1	1	20.40	7.90	32.20	90.9	6.80	3.7	14.4	
HKBCF	HY/2013/01	2017-12-13	Mid-Ebb	Cloudy	IS10(N)	9:04:00	1.0	Surface	1	2	20.70	7.90	31.60	91.7	6.80	3.6	14.5	
HKBCF	HY/2013/01	2017-12-13	Mid-Ebb	Cloudy	IS10(N)	9:04:00	6.3	Middle	2	1	20.40	7.90	32.20	90.9	6.80	5.2	23.0	
HKBCF	HY/2013/01	2017-12-13	Mid-Ebb	Cloudy	IS10(N)	9:04:00	6.3	Middle	2	2	20.70	7.90	31.60	91.7	6.80	5.5	22.1	
HKBCF	HY/2013/01	2017-12-13	Mid-Ebb	Cloudy	IS10(N)	9:04:00	11.5	Bottom	3	1	20.30	7.90	32.20	91.5	6.80	6.7	29.0	
HKBCF	HY/2013/01	2017-12-13	Mid-Ebb	Cloudy	IS10(N)	9:04:00	11.5	Bottom	3	2	20.60	7.90	31.60	92.4	6.90	6.6	29.7	
HKBCF	HY/2013/01	2017-12-13	Mid-Ebb	Cloudy	IS(Mf)11	8:57:00	1.0	Surface	1	1	20.40	7.80	32.20	90.4	6.70	3.8	14.0	
HKBCF	HY/2013/01	2017-12-13	Mid-Ebb	Cloudy	IS(Mf)11	8:57:00	1.0	Surface	1	2	20.70	7.90	31.60	91.1	6.80	3.6	13.2	
HKBCF	HY/2013/01	2017-12-13	Mid-Ebb	Cloudy	IS(Mf)11	8:57:00	5.9	Middle	2	1	20.40	7.90	32.20	90.3	6.70	3.9	13.3	
HKBCF	HY/2013/01	2017-12-13	Mid-Ebb	Cloudy	IS(Mf)11	8:57:00	5.9	Middle	2	2	20.70	7.90	31.60	91.2	6.80	4.2	12.7	
HKBCF	HY/2013/01	2017-12-13	Mid-Ebb	Cloudy	IS(Mf)11	8:57:00	10.7	Bottom	3	1	20.50	7.90	32.20	91.0	6.80	5.3	21.5	
HKBCF	HY/2013/01	2017-12-13	Mid-Ebb	Cloudy	IS(Mf)11	8:57:00	10.7	Bottom	3	2	20.70	7.90	31.60	92.1	6.90	5.2	22.4	
HKBCF	HY/2013/01	2017-12-13	Mid-Ebb	Cloudy	CS(Mf)5	8:46:00	1.0	Surface	1	1	21.10	8.00	32.70	87.3	6.40	2.3	3.0	
HKBCF	HY/2013/01	2017-12-13	Mid-Ebb	Cloudy	CS(Mf)5	8:46:00	1.0	Surface	1	2	21.10	8.10	32.50	87.3	6.40	2.3	4.7	
HKBCF	HY/2013/01	2017-12-13	Mid-Ebb	Cloudy	CS(Mf)5	8:46:00	6.6	Middle	2	1	21.10	8.00	32.70	87.3	6.40	2.4	4.4	
HKBCF	HY/2013/01	2017-12-13	Mid-Ebb	Cloudy	CS(Mf)5	8:46:00	6.6	Middle	2	2	21.10	8.10	32.50	87.3	6.40	2.5	4.6	
HKBCF	HY/2013/01	2017-12-13	Mid-Ebb	Cloudy	CS(Mf)5	8:46:00	12.1	Bottom	3	1	21.10	8.00	32.70	87.5	6.40	2.3	4.9	
HKBCF	HY/2013/01	2017-12-13	Mid-Ebb	Cloudy	CS(Mf)5	8:46:00	12.1	Bottom	3	2	21.10	8.10	32.50	87.4	6.40	2.3	3.7	
HKBCF	HY/2013/01	2017-12-13	Mid-Ebb	Cloudy	SR7	8:50:00	1.0	Surface	1	1	20.60	7.80	32.20	90.1	6.70	3.2	7.1	
HKBCF	HY/2013/01	2017-12-13	Mid-Ebb	Cloudy	SR7	8:50:00	1.0	Surface	1	2	20.80	7.80	31.70	91.3	6.80	3.2	7.0	
HKBCF	HY/2013/01	2017-12-13	Mid-Ebb	Cloudy	SR7	8:50:00		Middle	2	1								
HKBCF	HY/2013/01	2017-12-13	Mid-Ebb	Cloudy	SR7	8:50:00		Middle	2	2								
HKBCF	HY/2013/01	2017-12-13	Mid-Ebb	Cloudy	SR7	8:50:00	3.6	Bottom	3	1	20.60	7.90	32.20	91.4	6.80	5.5	8.9	
HKBCF	HY/2013/01	2017-12-13	Mid-Ebb	Cloudy	SR7	8:50:00	3.6	Bottom	3	2	20.80	7.90	31.70	93.2	6.90	5.5	9.0	
HKBCF	HY/2013/01	2017-12-13	Mid-Ebb	Cloudy	IS17	9:05:00	1.0	Surface	1	1	20.30	8.10	32.30	93.7	7.00	5.6	8.9	
HKBCF	HY/2013/01	2017-12-13	Mid-Ebb	Cloudy	IS17	9:05:00	1.0	Surface	1	2	20.30	8.10	32.20	93.9	7.00	5.6	8.2	
HKBCF	HY/2013/01	2017-12-13	Mid-Ebb	Cloudy	IS17	9:05:00	3.6	Middle	2	1	20.30	8.10	32.30	93.5	7.00	5.9	10.4	
HKBCF	HY/2013/01	2017-12-13	Mid-Ebb	Cloudy	IS17	9:05:00	3.6	Middle	2	2	20.30	8.10	32.20	93.7	7.00	5.9	9.7	
HKBCF	HY/2013/01	2017-12-13	Mid-Ebb	Cloudy	IS17	9:05:00	6.2	Bottom	3	1	20.30	8.10	32.30	93.2	7.00	6.3	9.7	
HKBCF	HY/2013/01	2017-12-13	Mid-Ebb	Cloudy	IS17	9:05:00	6.2	Bottom	3	2	20.30	8.10	32.20	93.5	7.00	6.5	9.5	
HKBCF	HY/2013/01	2017-12-13	Mid-Ebb	Cloudy	IS(Mf)16	9:10:00	1.0	Surface	1	1	20.70	8.10	32.60	90.1	6.70	7.2	8.1	
HKBCF	HY/2013/01	2017-12-13	Mid-Ebb	Cloudy	IS(Mf)16	9:10:00	1.0	Surface	1	2	20.70	8.10	32.40	90.2	6.70	7.2	9.6	
HKBCF	HY/2013/01	2017-12-13	Mid-Ebb	Cloudy	IS(Mf)16	9:10:00		Middle	2	1								
HKBCF	HY/2013/01	2017-12-13	Mid-Ebb	Cloudy	IS(Mf)16	9:10:00		Middle	2	2								
HKBCF	HY/2013/01	2017-12-13	Mid-Ebb	Cloudy	IS(Mf)16	9:10:00	4.9	Bottom	3	1	20.70	8.10	32.60	89.9	6.70	8.0	9.9	
HKBCF	HY/2013/01	2017-12-13	Mid-Ebb	Cloudy	IS(Mf)16	9:10:00	4.9	Bottom	3	2	20.70	8.10	32.40	90.0	6.70	8.0	11.2	
HKBCF	HY/2013/01	2017-12-13	Mid-Ebb	Cloudy	IS8	9:33:00	1.0	Surface	1	1	20.20	8.10	32.30	93.3	7.00	21.5	19.1	
HKBCF	HY/2013/01	2017-12-13	Mid-Ebb	Cloudy	IS8	9:33:00	1.0	Surface	1	2	20.30	8.10	32.10	93.4	7.00	21.5	18.4	

Project	Works	Date (yyyy-mm-dd)	Tide	Weather Condition	Station	Time	Depth, m	Level	Level_Code	Replicate	Temperature, °C	pH	Salinity, ppt	DO, %	DO, mg/L	Turbidity, NTU	SS, mg/L	Site Observation
HKBCF	HY/2013/01	2017-12-13	Mid-Ebb	Cloudy	IS8	9:33:00		Middle	2	1								
HKBCF	HY/2013/01	2017-12-13	Mid-Ebb	Cloudy	IS8	9:33:00		Middle	2	2								
HKBCF	HY/2013/01	2017-12-13	Mid-Ebb	Cloudy	IS8	9:33:00	4.7	Bottom	3	1	20.20	8.10	32.30	93.8	7.00	22.0	30.4	
HKBCF	HY/2013/01	2017-12-13	Mid-Ebb	Cloudy	IS8	9:33:00	4.7	Bottom	3	2	20.30	8.10	32.10	93.9	7.00	22.0	32.0	
HKBCF	HY/2013/01	2017-12-13	Mid-Ebb	Cloudy	SR4(N)	9:29:00	1.0	Surface	1	1	20.00	8.10	32.00	90.4	6.80	6.4	9.7	
HKBCF	HY/2013/01	2017-12-13	Mid-Ebb	Cloudy	SR4(N)	9:29:00	1.0	Surface	1	2	20.10	8.10	31.80	90.5	6.80	6.4	8.3	
HKBCF	HY/2013/01	2017-12-13	Mid-Ebb	Cloudy	SR4(N)	9:29:00		Middle	2	1								
HKBCF	HY/2013/01	2017-12-13	Mid-Ebb	Cloudy	SR4(N)	9:29:00		Middle	2	2								
HKBCF	HY/2013/01	2017-12-13	Mid-Ebb	Cloudy	SR4(N)	9:29:00	3.5	Bottom	3	1	20.00	8.10	32.00	90.4	6.80	6.1	13.8	
HKBCF	HY/2013/01	2017-12-13	Mid-Ebb	Cloudy	SR4(N)	9:29:00	3.5	Bottom	3	2	20.10	8.10	31.80	90.5	6.80	6.1	12.0	
HKBCF	HY/2013/01	2017-12-13	Mid-Ebb	Cloudy	IS(Mf)9	9:44:00	1.0	Surface	1	1	20.10	8.10	32.20	94.1	7.10	14.6	16.1	
HKBCF	HY/2013/01	2017-12-13	Mid-Ebb	Cloudy	IS(Mf)9	9:44:00	1.0	Surface	1	2	20.20	8.10	32.00	94.4	7.10	14.6	16.1	
HKBCF	HY/2013/01	2017-12-13	Mid-Ebb	Cloudy	IS(Mf)9	9:44:00		Middle	2	1								
HKBCF	HY/2013/01	2017-12-13	Mid-Ebb	Cloudy	IS(Mf)9	9:44:00		Middle	2	2								
HKBCF	HY/2013/01	2017-12-13	Mid-Ebb	Cloudy	IS(Mf)9	9:44:00	2.4	Bottom	3	1	20.10	8.10	32.20	93.7	7.00	16.7	16.3	
HKBCF	HY/2013/01	2017-12-13	Mid-Ebb	Cloudy	IS(Mf)9	9:44:00	2.4	Bottom	3	2	20.20	8.10	32.00	94.1	7.10	16.9	16.0	
HKBCF	HY/2013/01	2017-12-13	Mid-Ebb	Cloudy	IS7	9:52:00	1.0	Surface	1	1	19.80	8.10	32.20	94.7	7.10	5.7	10.7	
HKBCF	HY/2013/01	2017-12-13	Mid-Ebb	Cloudy	IS7	9:52:00	1.0	Surface	1	2	19.90	8.10	32.00	95.1	7.20	5.7	11.0	
HKBCF	HY/2013/01	2017-12-13	Mid-Ebb	Cloudy	IS7	9:52:00		Middle	2	1								
HKBCF	HY/2013/01	2017-12-13	Mid-Ebb	Cloudy	IS7	9:52:00		Middle	2	2								
HKBCF	HY/2013/01	2017-12-13	Mid-Ebb	Cloudy	IS7	9:52:00	2.1	Bottom	3	1	19.80	8.10	32.20	93.2	7.00	6.8	12.6	
HKBCF	HY/2013/01	2017-12-13	Mid-Ebb	Cloudy	IS7	9:52:00	2.1	Bottom	3	2	19.90	8.10	32.00	93.7	7.10	6.9	11.6	
HKBCF	HY/2013/01	2017-12-13	Mid-Ebb	Cloudy	IS(Mf)6	9:59:00		Surface	1	1								
HKBCF	HY/2013/01	2017-12-13	Mid-Ebb	Cloudy	IS(Mf)6	9:59:00		Surface	1	2								
HKBCF	HY/2013/01	2017-12-13	Mid-Ebb	Cloudy	IS(Mf)6	9:59:00	1.4	Middle	2	1	20.10	8.10	32.30	93.2	7.00	11.0	13.2	
HKBCF	HY/2013/01	2017-12-13	Mid-Ebb	Cloudy	IS(Mf)6	9:59:00	1.4	Middle	2	2	20.10	8.00	32.10	93.6	7.00	11.0	13.1	
HKBCF	HY/2013/01	2017-12-13	Mid-Ebb	Cloudy	IS(Mf)6	9:59:00		Bottom	3	1								
HKBCF	HY/2013/01	2017-12-13	Mid-Ebb	Cloudy	IS(Mf)6	9:59:00		Bottom	3	2								
HKBCF	HY/2013/01	2017-12-13	Mid-Ebb	Cloudy	IS5	10:04:00	1.0	Surface	1	1	20.10	8.10	32.40	94.2	7.10	5.7	9.5	
HKBCF	HY/2013/01	2017-12-13	Mid-Ebb	Cloudy	IS5	10:04:00	1.0	Surface	1	2	20.20	8.10	32.20	94.4	7.10	5.7	9.0	
HKBCF	HY/2013/01	2017-12-13	Mid-Ebb	Cloudy	IS5	10:04:00	4.0	Middle	2	1	20.10	8.10	32.30	93.9	7.00	5.5	10.1	
HKBCF	HY/2013/01	2017-12-13	Mid-Ebb	Cloudy	IS5	10:04:00	4.0	Middle	2	2	20.20	8.10	32.20	94.2	7.10	5.5	9.2	
HKBCF	HY/2013/01	2017-12-13	Mid-Ebb	Cloudy	IS5	10:04:00	7.0	Bottom	3	1	20.10	8.10	32.40	93.5	7.00	6.1	10.4	
HKBCF	HY/2013/01	2017-12-13	Mid-Ebb	Cloudy	IS5	10:04:00	7.0	Bottom	3	2	20.20	8.00	32.20	93.9	7.00	6.1	8.9	
HKBCF	HY/2013/01	2017-12-13	Mid-Ebb	Cloudy	SR3(N)	10:11:00	1.0	Surface	1	1	20.00	8.10	32.30	94.0	7.10	9.6	5.5	
HKBCF	HY/2013/01	2017-12-13	Mid-Ebb	Cloudy	SR3(N)	10:11:00	1.0	Surface	1	2	20.10	8.10	32.10	94.3	7.10	9.7	5.9	
HKBCF	HY/2013/01	2017-12-13	Mid-Ebb	Cloudy	SR3(N)	10:11:00		Middle	2	1								
HKBCF	HY/2013/01	2017-12-13	Mid-Ebb	Cloudy	SR3(N)	10:11:00		Middle	2	2								
HKBCF	HY/2013/01	2017-12-13	Mid-Ebb	Cloudy	SR3(N)	10:11:00	2.4	Bottom	3	1	20.10	8.10	32.30	93.5	7.00	11.4	7.9	
HKBCF	HY/2013/01	2017-12-13	Mid-Ebb	Cloudy	SR3(N)	10:11:00	2.4	Bottom	3	2	20.10	8.00	32.10	94.0	7.10	11.6	9.1	
HKBCF	HY/2013/01	2017-12-13	Mid-Flood	Cloudy	SR10A(N)	16:17:00	1.0	Surface	1	1	21.10	8.00	32.70	86.6	6.40	3.5	3.0	
HKBCF	HY/2013/01	2017-12-13	Mid-Flood	Cloudy	SR10A(N)	16:17:00	1.0	Surface	1	2	21.20	8.00	32.50	86.5	6.40	3.6	4.8	
HKBCF	HY/2013/01	2017-12-13	Mid-Flood	Cloudy	SR10A(N)	16:17:00	5.7	Middle	2	1	21.10	8.00	32.70	87.1	6.40	3.7	6.7	
HKBCF	HY/2013/01	2017-12-13	Mid-Flood	Cloudy	SR10A(N)	16:17:00	5.7	Middle	2	2	21.20	8.00	32.50	86.7	6.40	3.7	5.3	
HKBCF	HY/2013/01	2017-12-13	Mid-Flood	Cloudy	SR10A(N)	16:17:00	10.4	Bottom	3	1	21.10	8.00	32.70	88.3	6.50	3.4	10.1	
HKBCF	HY/2013/01	2017-12-13	Mid-Flood	Cloudy	SR10A(N)	16:17:00	10.4	Bottom	3	2	21.20	8.00	32.50	87.6	6.40	3.4	9.6	
HKBCF	HY/2013/01	2017-12-13	Mid-Flood	Cloudy	SR10B(N2)	16:12:00	1.0	Surface	1	1	21.10	8.00	32.70	86.1	6.30	5.6	7.5	
HKBCF	HY/2013/01	2017-12-13	Mid-Flood	Cloudy	SR10B(N2)	16:12:00	1.0	Surface	1	2	21.20	8.00	32.60	86.0	6.30	5.6	8.4	
HKBCF	HY/2013/01	2017-12-13	Mid-Flood	Cloudy	SR10B(N2)	16:12:00	3.7	Middle	2	1	21.10	8.00	32.70	86.6	6.40	8.3	8.3	
HKBCF	HY/2013/01	2017-12-13	Mid-Flood	Cloudy	SR10B(N2)	16:12:00	3.7	Middle	2	2	21.20	8.00	32.60	86.2	6.30	8.4	8.4	
HKBCF	HY/2013/01	2017-12-13	Mid-Flood	Cloudy	SR10B(N2)	16:12:00	6.4	Bottom	3	1	21.10	8.00	32.70	88.0	6.50	5.2	7.5	
HKBCF	HY/2013/01	2017-12-13	Mid-Flood	Cloudy	SR10B(N2)	16:12:00	6.4	Bottom	3	2	21.10	8.00	32.50	87.2	6.40	5.2	7.5	
HKBCF	HY/2013/01	2017-12-13	Mid-Flood	Cloudy	CSA	15:43:00	1.0	Surface	1	1	21.10	8.00	29.00	88.4	6.60	3.8	5.3	
HKBCF	HY/2013/01	2017-12-13	Mid-Flood	Cloudy	CSA	15:43:00	1.0	Surface	1	2	20.90	8.10	32.50	87.9	6.50	3.5	6.7	
HKBCF	HY/2013/01	2017-12-13	Mid-Flood	Cloudy	CSA	15:43:00	16.1	Middle	2	1	21.10	8.00	28.90	87.5	6.60	4.8	6.7	
HKBCF	HY/2013/01	2017-12-13	Mid-Flood	Cloudy	CSA	15:43:00	16.1	Middle	2	2	20.90	8.10	32.50	86.7	6.40	4.7	7.2	
HKBCF	HY/2013/01	2017-12-13	Mid-Flood	Cloudy	CSA	15:43:00	31.2	Bottom	3	1	21.10	8.00	28.80	86.9	6.50	6.1	8.8	
HKBCF	HY/2013/01	2017-12-13	Mid-Flood	Cloudy	CSA	15:43:00	31.2	Bottom	3	2	20.90	8.00	32.50	85.9	6.40	5.8	8.4	
HKBCF	HY/2013/01	2017-12-13	Mid-Flood	Cloudy	CS6	15:46:00	1.0	Surface	1	1	20.90	8.20	32.80	86.8	6.40	4.3	10.3	
HKBCF	HY/2013/01	2017-12-13	Mid-Flood	Cloudy	CS6	15:46:00	1.0	Surface	1	2	21.00	8.20	32.80	86.7	6.40	4.5	11.3	
HKBCF	HY/2013/01	2017-12-13	Mid-Flood	Cloudy	CS6	15:46:00	4.9	Middle	2	1	20.90	8.20	32.80	86.6	6.40	5.5	12.1	
HKBCF	HY/2013/01	2017-12-13	Mid-Flood	Cloudy	CS6	15:46:00	4.9	Middle	2	2	21.00	8.20	32.80	86.6	6.40	5.1	13.1	
HKBCF	HY/2013/01	2017-12-13	Mid-Flood	Cloudy	CS6	15:46:00	8.8	Bottom	3	1	20.90	8.20	32.80	87.1	6.40	6.3	14.1	
HKBCF	HY/2013/01	2017-12-13	Mid-Flood	Cloudy	CS6	15:46:00	8.8	Bottom	3	2	21.00	8.20	32.80	86.9	6.40	6.7	13.9	
HKBCF	HY/2013/01	2017-12-13	Mid-Flood	Cloudy	CS4	14:18:00	1.0	Surface	1	1	20.70	8.20	32.30	90.4	6.70	2.9	10.5	
HKBCF	HY/2013/01	2017-12-13	Mid-Flood	Cloudy	CS4	14:18:00	1.0	Surface	1	2	20.80	8.20	32.30	90.3	6.70	3.1	11.7	
HKBCF	HY/2013/01	2017-12-13	Mid-Flood	Cloudy	CS4	14:18:00	7.6	Middle	2	1	20.60	8.20	32.30	89.3	6.60	3.1	11.1	
HKBCF	HY/2013/01	2017-12-13	Mid-Flood	Cloudy	CS4	14:18:00	7.6	Middle	2	2	20.70	8.20	32.30	89.3	6.60	3.2	10.3	

Project	Works	Date (yyyy-mm-dd)	Tide	Weather Condition	Station	Time	Depth, m	Level	Level_Code	Replicate	Temperature, °C	pH	Salinity, ppt	DO, %	DO, mg/L	Turbidity, NTU	SS, mg/L	Site Observation
HKBCF	HY/2013/01	2017-12-13	Mid-Flood	Cloudy	CS4	14:18:00	14.2	Bottom	3	1	20.60	8.30	32.30	88.7	6.60	3.4	9.7	
HKBCF	HY/2013/01	2017-12-13	Mid-Flood	Cloudy	CS4	14:18:00	14.2	Bottom	3	2	20.60	8.20	32.30	88.6	6.60	3.9	9.8	
HKBCF	HY/2013/01	2017-12-13	Mid-Flood	Cloudy	SR6	14:13:00	1.0	Surface	1	1	20.30	8.10	28.40	95.7	7.30	6.9	6.1	
HKBCF	HY/2013/01	2017-12-13	Mid-Flood	Cloudy	SR6	14:13:00	1.0	Surface	1	2	20.10	8.00	31.70	95.4	7.20	7.2	6.3	
HKBCF	HY/2013/01	2017-12-13	Mid-Flood	Cloudy	SR6	14:13:00		Middle	2	1								
HKBCF	HY/2013/01	2017-12-13	Mid-Flood	Cloudy	SR6	14:13:00		Middle	2	2								
HKBCF	HY/2013/01	2017-12-13	Mid-Flood	Cloudy	SR6	14:13:00	3.5	Bottom	3	1	20.30	8.10	28.60	95.3	7.30	8.4	8.2	
HKBCF	HY/2013/01	2017-12-13	Mid-Flood	Cloudy	SR6	14:13:00	3.5	Bottom	3	2	20.00	8.10	31.80	94.9	7.20	8.6	8.9	
HKBCF	HY/2013/01	2017-12-13	Mid-Flood	Cloudy	CS(Mf)3(N)	14:28:00	1.0	Surface	1	1	20.50	8.10	28.60	95.5	7.30	4.2	10.2	
HKBCF	HY/2013/01	2017-12-13	Mid-Flood	Cloudy	CS(Mf)3(N)	14:28:00	1.0	Surface	1	2	20.30	8.00	31.80	95.3	7.20	4.7	10.2	
HKBCF	HY/2013/01	2017-12-13	Mid-Flood	Cloudy	CS(Mf)3(N)	14:28:00	3.6	Middle	2	1	20.50	8.10	28.60	95.3	7.30	5.4	13.6	
HKBCF	HY/2013/01	2017-12-13	Mid-Flood	Cloudy	CS(Mf)3(N)	14:28:00	3.6	Middle	2	2	20.20	8.10	31.90	94.7	7.10	5.9	14.1	
HKBCF	HY/2013/01	2017-12-13	Mid-Flood	Cloudy	CS(Mf)3(N)	14:28:00	6.1	Bottom	3	1	20.40	8.10	28.70	95.2	7.30	7.5	12.7	
HKBCF	HY/2013/01	2017-12-13	Mid-Flood	Cloudy	CS(Mf)3(N)	14:28:00	6.1	Bottom	3	2	20.20	8.10	31.90	94.6	7.10	7.7	13.1	
HKBCF	HY/2013/01	2017-12-13	Mid-Flood	Cloudy	SR5(N)	14:56:00	1.0	Surface	1	1	20.40	8.10	29.00	94.7	7.20	5.1	6.0	
HKBCF	HY/2013/01	2017-12-13	Mid-Flood	Cloudy	SR5(N)	14:56:00	1.0	Surface	1	2	20.20	8.20	32.20	94.3	7.10	5.8	5.2	
HKBCF	HY/2013/01	2017-12-13	Mid-Flood	Cloudy	SR5(N)	14:56:00	4.3	Middle	2	1	20.40	8.10	29.10	95.2	7.20	6.1	7.8	
HKBCF	HY/2013/01	2017-12-13	Mid-Flood	Cloudy	SR5(N)	14:56:00	4.3	Middle	2	2	20.10	8.20	32.20	94.4	7.10	5.7	8.6	
HKBCF	HY/2013/01	2017-12-13	Mid-Flood	Cloudy	SR5(N)	14:56:00	7.6	Bottom	3	1	20.30	8.20	29.40	96.3	7.30	7.1	11.1	
HKBCF	HY/2013/01	2017-12-13	Mid-Flood	Cloudy	SR5(N)	14:56:00	7.6	Bottom	3	2	20.10	8.10	32.20	95.3	7.20	7.5	10.5	
HKBCF	HY/2013/01	2017-12-13	Mid-Flood	Cloudy	IS10(N)	15:02:00	1.0	Surface	1	1	20.60	8.10	29.20	92.6	7.00	14.8	8.7	
HKBCF	HY/2013/01	2017-12-13	Mid-Flood	Cloudy	IS10(N)	15:02:00	1.0	Surface	1	2	20.30	8.10	32.20	92.4	6.90	14.6	8.6	
HKBCF	HY/2013/01	2017-12-13	Mid-Flood	Cloudy	IS10(N)	15:02:00	6.2	Middle	2	1	20.60	8.10	29.10	92.2	7.00	20.2	7.9	
HKBCF	HY/2013/01	2017-12-13	Mid-Flood	Cloudy	IS10(N)	15:02:00	6.2	Middle	2	2	20.30	8.10	32.20	91.8	6.90	19.5	8.4	
HKBCF	HY/2013/01	2017-12-13	Mid-Flood	Cloudy	IS10(N)	15:02:00	11.4	Bottom	3	1	20.60	8.10	29.10	91.9	7.00	24.7	10.0	
HKBCF	HY/2013/01	2017-12-13	Mid-Flood	Cloudy	IS10(N)	15:02:00	11.4	Bottom	3	2	20.30	8.00	32.20	91.4	6.80	24.2	11.5	
HKBCF	HY/2013/01	2017-12-13	Mid-Flood	Cloudy	IS(Mf)11	15:10:00	1.0	Surface	1	1	20.50	8.10	29.10	92.0	7.00	12.0	8.7	
HKBCF	HY/2013/01	2017-12-13	Mid-Flood	Cloudy	IS(Mf)11	15:10:00	1.0	Surface	1	2	20.30	8.10	32.20	91.9	6.90	11.9	9.9	
HKBCF	HY/2013/01	2017-12-13	Mid-Flood	Cloudy	IS(Mf)11	15:10:00	5.7	Middle	2	1	20.60	8.10	29.20	91.9	7.00	14.0	10.2	
HKBCF	HY/2013/01	2017-12-13	Mid-Flood	Cloudy	IS(Mf)11	15:10:00	5.7	Middle	2	2	20.30	8.10	32.20	91.3	6.80	14.8	10.3	
HKBCF	HY/2013/01	2017-12-13	Mid-Flood	Cloudy	IS(Mf)11	15:10:00	10.4	Bottom	3	1	20.60	8.10	29.30	91.8	6.90	15.3	9.1	
HKBCF	HY/2013/01	2017-12-13	Mid-Flood	Cloudy	IS(Mf)11	15:10:00	10.4	Bottom	3	2	20.30	8.00	32.30	91.1	6.80	15.0	9.4	
HKBCF	HY/2013/01	2017-12-13	Mid-Flood	Cloudy	CS(Mf)5	15:39:00	1.0	Surface	1	1	21.00	8.10	32.70	88.9	6.60	5.1	7.4	
HKBCF	HY/2013/01	2017-12-13	Mid-Flood	Cloudy	CS(Mf)5	15:39:00	1.0	Surface	1	2	21.10	8.00	32.50	88.9	6.50	5.1	6.3	
HKBCF	HY/2013/01	2017-12-13	Mid-Flood	Cloudy	CS(Mf)5	15:39:00	6.4	Middle	2	1	21.00	8.10	32.70	89.1	6.60	5.2	7.3	
HKBCF	HY/2013/01	2017-12-13	Mid-Flood	Cloudy	CS(Mf)5	15:39:00	6.4	Middle	2	2	21.10	8.00	32.50	88.9	6.50	5.1	7.2	
HKBCF	HY/2013/01	2017-12-13	Mid-Flood	Cloudy	CS(Mf)5	15:39:00	11.8	Bottom	3	1	21.00	8.10	32.70	90.4	6.70	5.4	7.8	
HKBCF	HY/2013/01	2017-12-13	Mid-Flood	Cloudy	CS(Mf)5	15:39:00	11.8	Bottom	3	2	21.10	8.00	32.50	89.8	6.60	5.4	6.8	
HKBCF	HY/2013/01	2017-12-13	Mid-Flood	Cloudy	SR7	15:19:00	1.0	Surface	1	1	20.80	8.10	29.30	93.5	7.10	7.3	9.4	
HKBCF	HY/2013/01	2017-12-13	Mid-Flood	Cloudy	SR7	15:19:00	1.0	Surface	1	2	20.50	8.20	32.30	92.2	6.90	7.3	7.7	
HKBCF	HY/2013/01	2017-12-13	Mid-Flood	Cloudy	SR7	15:19:00		Middle	2	1								
HKBCF	HY/2013/01	2017-12-13	Mid-Flood	Cloudy	SR7	15:19:00		Middle	2	2								
HKBCF	HY/2013/01	2017-12-13	Mid-Flood	Cloudy	SR7	15:19:00	3.4	Bottom	3	1	20.80	8.10	29.30	93.9	7.10	7.5	13.0	
HKBCF	HY/2013/01	2017-12-13	Mid-Flood	Cloudy	SR7	15:19:00	3.4	Bottom	3	2	20.50	8.10	32.30	93.1	6.90	8.1	11.6	
HKBCF	HY/2013/01	2017-12-13	Mid-Flood	Cloudy	IS17	15:18:00	1.0	Surface	1	1	20.50	8.10	32.50	92.9	6.90	8.1	6.4	
HKBCF	HY/2013/01	2017-12-13	Mid-Flood	Cloudy	IS17	15:18:00	1.0	Surface	1	2	20.60	8.10	32.30	93.1	6.90	8.1	6.4	
HKBCF	HY/2013/01	2017-12-13	Mid-Flood	Cloudy	IS17	15:18:00	3.6	Middle	2	1	20.50	8.10	32.50	92.5	6.90	8.4	6.6	
HKBCF	HY/2013/01	2017-12-13	Mid-Flood	Cloudy	IS17	15:18:00	3.6	Middle	2	2	20.60	8.10	32.30	92.7	6.90	8.2	5.2	
HKBCF	HY/2013/01	2017-12-13	Mid-Flood	Cloudy	IS17	15:18:00	6.1	Bottom	3	1	20.50	8.10	32.50	92.7	6.90	9.7	15.1	
HKBCF	HY/2013/01	2017-12-13	Mid-Flood	Cloudy	IS17	15:18:00	6.1	Bottom	3	2	20.60	8.10	32.30	92.5	6.90	9.7	14.1	
HKBCF	HY/2013/01	2017-12-13	Mid-Flood	Cloudy	IS(Mf)16	15:13:00	1.0	Surface	1	1	20.40	8.10	32.40	93.7	7.00	11.3	14.4	
HKBCF	HY/2013/01	2017-12-13	Mid-Flood	Cloudy	IS(Mf)16	15:13:00	1.0	Surface	1	2	20.50	8.10	32.30	93.8	7.00	11.3	13.1	
HKBCF	HY/2013/01	2017-12-13	Mid-Flood	Cloudy	IS(Mf)16	15:13:00		Middle	2	1								
HKBCF	HY/2013/01	2017-12-13	Mid-Flood	Cloudy	IS(Mf)16	15:13:00		Middle	2	2								
HKBCF	HY/2013/01	2017-12-13	Mid-Flood	Cloudy	IS(Mf)16	15:13:00	4.7	Bottom	3	1	20.40	8.10	32.40	94.1	7.00	11.2	14.2	
HKBCF	HY/2013/01	2017-12-13	Mid-Flood	Cloudy	IS(Mf)16	15:13:00	4.7	Bottom	3	2	20.50	8.10	32.30	94.1	7.00	11.2	15.1	
HKBCF	HY/2013/01	2017-12-13	Mid-Flood	Cloudy	IS8	14:46:00	1.0	Surface	1	1	20.50	8.10	32.50	92.2	6.90	17.0	17.5	
HKBCF	HY/2013/01	2017-12-13	Mid-Flood	Cloudy	IS8	14:46:00	1.0	Surface	1	2	20.60	8.10	32.30	92.3	6.90	16.9	17.6	
HKBCF	HY/2013/01	2017-12-13	Mid-Flood	Cloudy	IS8	14:46:00		Middle	2	1								
HKBCF	HY/2013/01	2017-12-13	Mid-Flood	Cloudy	IS8	14:46:00		Middle	2	2								
HKBCF	HY/2013/01	2017-12-13	Mid-Flood	Cloudy	IS8	14:46:00	4.7	Bottom	3	1	20.50	8.10	32.50	92.9	6.90	17.5	25.9	
HKBCF	HY/2013/01	2017-12-13	Mid-Flood	Cloudy	IS8	14:46:00	4.7	Bottom	3	2	20.60	8.10	32.30	92.7	6.90	17.5	24.5	
HKBCF	HY/2013/01	2017-12-13	Mid-Flood	Cloudy	SR4(N)	14:55:00	1.0	Surface	1	1	20.50	8.10	32.40	91.1	6.80	9.7	16.6	
HKBCF	HY/2013/01	2017-12-13	Mid-Flood	Cloudy	SR4(N)	14:55:00	1.0	Surface	1	2	20.60	8.10	32.30	91.0	6.80	9.5	15.7	
HKBCF	HY/2013/01	2017-12-13	Mid-Flood	Cloudy	SR4(N)	14:55:00		Middle	2	1								
HKBCF	HY/2013/01	2017-12-13	Mid-Flood	Cloudy	SR4(N)	14:55:00		Middle	2	2								
HKBCF	HY/2013/01	2017-12-13	Mid-Flood	Cloudy	SR4(N)	14:55:00	3.4	Bottom	3	1	20.50	8.10	32.40	92.8	6.90	9.4	16.4	
HKBCF	HY/2013/01	2017-12-13	Mid-Flood	Cloudy	SR4(N)	14:55:00	3.4	Bottom	3	2	20.60	8.10	32.20	92.5	6.90	9.4	17.1	

Project	Works	Date (yyyy-mm-dd)	Tide	Weather Condition	Station	Time	Depth, m	Level	Level_Code	Replicate	Temperature, °C	pH	Salinity, ppt	DO, %	DO, mg/L	Turbidity, NTU	SS, mg/L	Site Observation
HKBCF	HY/2013/01	2017-12-13	Mid-Flood	Cloudy	IS(Mf)9	14:40:00	1.0	Surface	1	1	20.10	8.10	32.20	95.6	7.20	11.5	16.9	
HKBCF	HY/2013/01	2017-12-13	Mid-Flood	Cloudy	IS(Mf)9	14:40:00	1.0	Surface	1	2	20.20	8.10	32.10	95.8	7.20	11.4	17.2	
HKBCF	HY/2013/01	2017-12-13	Mid-Flood	Cloudy	IS(Mf)9	14:40:00		Middle	2	1								
HKBCF	HY/2013/01	2017-12-13	Mid-Flood	Cloudy	IS(Mf)9	14:40:00		Middle	2	2								
HKBCF	HY/2013/01	2017-12-13	Mid-Flood	Cloudy	IS(Mf)9	14:40:00	2.2	Bottom	3	1	20.10	8.10	32.20	95.4	7.20	11.3	22.1	
HKBCF	HY/2013/01	2017-12-13	Mid-Flood	Cloudy	IS(Mf)9	14:40:00	2.2	Bottom	3	2	20.20	8.10	32.10	95.6	7.20	11.3	21.7	
HKBCF	HY/2013/01	2017-12-13	Mid-Flood	Cloudy	IS7	14:33:00		Surface	1	1								
HKBCF	HY/2013/01	2017-12-13	Mid-Flood	Cloudy	IS7	14:33:00		Surface	1	2								
HKBCF	HY/2013/01	2017-12-13	Mid-Flood	Cloudy	IS7	14:33:00	1.5	Middle	2	1	20.10	8.10	32.10	94.3	7.10	13.1	18.9	
HKBCF	HY/2013/01	2017-12-13	Mid-Flood	Cloudy	IS7	14:33:00	1.5	Middle	2	2	20.20	8.10	32.00	94.5	7.10	13.0	17.1	
HKBCF	HY/2013/01	2017-12-13	Mid-Flood	Cloudy	IS7	14:33:00		Bottom	3	1								
HKBCF	HY/2013/01	2017-12-13	Mid-Flood	Cloudy	IS7	14:33:00		Bottom	3	2								
HKBCF	HY/2013/01	2017-12-13	Mid-Flood	Cloudy	IS(Mf)6	14:26:00		Surface	1	1								
HKBCF	HY/2013/01	2017-12-13	Mid-Flood	Cloudy	IS(Mf)6	14:26:00		Surface	1	2								
HKBCF	HY/2013/01	2017-12-13	Mid-Flood	Cloudy	IS(Mf)6	14:26:00	1.3	Middle	2	1	20.00	8.10	32.20	96.6	7.30	11.4	12.5	
HKBCF	HY/2013/01	2017-12-13	Mid-Flood	Cloudy	IS(Mf)6	14:26:00	1.3	Middle	2	2	20.10	8.10	32.00	97.3	7.30	11.4	11.5	
HKBCF	HY/2013/01	2017-12-13	Mid-Flood	Cloudy	IS(Mf)6	14:26:00		Bottom	3	1								
HKBCF	HY/2013/01	2017-12-13	Mid-Flood	Cloudy	IS(Mf)6	14:26:00		Bottom	3	2								
HKBCF	HY/2013/01	2017-12-13	Mid-Flood	Cloudy	IS5	14:18:00	1.0	Surface	1	1	20.10	8.10	32.20	96.5	7.30	12.8	8.9	
HKBCF	HY/2013/01	2017-12-13	Mid-Flood	Cloudy	IS5	14:18:00	1.0	Surface	1	2	20.10	8.10	32.10	96.7	7.30	12.7	9.3	
HKBCF	HY/2013/01	2017-12-13	Mid-Flood	Cloudy	IS5	14:18:00	4.0	Middle	2	1	20.00	8.10	32.20	96.3	7.20	12.0	11.1	
HKBCF	HY/2013/01	2017-12-13	Mid-Flood	Cloudy	IS5	14:18:00	4.0	Middle	2	2	20.10	8.10	32.10	96.6	7.30	12.0	10.9	
HKBCF	HY/2013/01	2017-12-13	Mid-Flood	Cloudy	IS5	14:18:00	6.9	Bottom	3	1	20.10	8.10	32.30	95.6	7.20	12.0	9.5	
HKBCF	HY/2013/01	2017-12-13	Mid-Flood	Cloudy	IS5	14:18:00	6.9	Bottom	3	2	20.20	8.10	32.10	95.9	7.20	11.9	9.8	
HKBCF	HY/2013/01	2017-12-13	Mid-Flood	Cloudy	SR3(N)	14:13:00	1.0	Surface	1	1	20.10	8.10	32.30	94.4	7.10	12.3	9.7	
HKBCF	HY/2013/01	2017-12-13	Mid-Flood	Cloudy	SR3(N)	14:13:00	1.0	Surface	1	2	20.20	8.10	32.10	94.6	7.10	12.3	9.3	
HKBCF	HY/2013/01	2017-12-13	Mid-Flood	Cloudy	SR3(N)	14:13:00		Middle	2	1								
HKBCF	HY/2013/01	2017-12-13	Mid-Flood	Cloudy	SR3(N)	14:13:00		Middle	2	2								
HKBCF	HY/2013/01	2017-12-13	Mid-Flood	Cloudy	SR3(N)	14:13:00	2.2	Bottom	3	1	20.20	8.10	32.30	94.1	7.10	14.6	10.2	
HKBCF	HY/2013/01	2017-12-13	Mid-Flood	Cloudy	SR3(N)	14:13:00	2.2	Bottom	3	2	20.20	8.10	32.10	94.3	7.10	14.6	11.7	
HKBCF	HY/2013/01	2017-12-15	Mid-Ebb	Cloudy	SR10A(N)	11:30:00	1.0	Surface	1	1	21.00	8.00	32.60	86.3	6.40	4.0	8.7	
HKBCF	HY/2013/01	2017-12-15	Mid-Ebb	Cloudy	SR10A(N)	11:30:00	1.0	Surface	1	2	20.90	8.00	32.70	86.6	6.40	4.0	7.0	
HKBCF	HY/2013/01	2017-12-15	Mid-Ebb	Cloudy	SR10A(N)	11:30:00	5.8	Middle	2	1	21.00	8.00	32.60	87.0	6.40	3.5	10.9	
HKBCF	HY/2013/01	2017-12-15	Mid-Ebb	Cloudy	SR10A(N)	11:30:00	5.8	Middle	2	2	20.90	8.00	32.70	87.6	6.50	3.5	9.6	
HKBCF	HY/2013/01	2017-12-15	Mid-Ebb	Cloudy	SR10A(N)	11:30:00	10.6	Bottom	3	1	21.00	8.00	32.60	88.0	6.50	3.4	12.2	
HKBCF	HY/2013/01	2017-12-15	Mid-Ebb	Cloudy	SR10A(N)	11:30:00	10.6	Bottom	3	2	20.90	8.00	32.70	88.6	6.50	3.4	11.2	
HKBCF	HY/2013/01	2017-12-15	Mid-Ebb	Cloudy	SR10B(N2)	11:27:00	1.0	Surface	1	1	21.00	8.00	32.50	85.6	6.30	6.0	11.8	
HKBCF	HY/2013/01	2017-12-15	Mid-Ebb	Cloudy	SR10B(N2)	11:27:00	1.0	Surface	1	2	20.90	8.00	32.70	85.8	6.30	6.0	11.5	
HKBCF	HY/2013/01	2017-12-15	Mid-Ebb	Cloudy	SR10B(N2)	11:27:00	3.8	Middle	2	1	21.00	8.00	32.50	85.9	6.30	6.2	11.1	
HKBCF	HY/2013/01	2017-12-15	Mid-Ebb	Cloudy	SR10B(N2)	11:27:00	3.8	Middle	2	2	20.90	8.00	32.70	86.3	6.40	6.2	10.7	
HKBCF	HY/2013/01	2017-12-15	Mid-Ebb	Cloudy	SR10B(N2)	11:27:00	6.6	Bottom	3	1	21.00	8.00	32.50	86.4	6.40	6.2	10.4	
HKBCF	HY/2013/01	2017-12-15	Mid-Ebb	Cloudy	SR10B(N2)	11:27:00	6.6	Bottom	3	2	20.90	8.00	32.70	86.8	6.40	6.1	10.7	
HKBCF	HY/2013/01	2017-12-15	Mid-Ebb	Cloudy	CSA	12:38:00	1.0	Surface	1	1	20.90	8.20	32.60	88.1	6.50	3.2	6.8	
HKBCF	HY/2013/01	2017-12-15	Mid-Ebb	Cloudy	CSA	12:38:00	1.0	Surface	1	2	21.20	8.00	28.60	88.9	6.70	3.4	6.4	
HKBCF	HY/2013/01	2017-12-15	Mid-Ebb	Cloudy	CSA	12:38:00	15.8	Middle	2	1	20.70	8.10	32.50	87.9	6.50	4.7	7.6	
HKBCF	HY/2013/01	2017-12-15	Mid-Ebb	Cloudy	CSA	12:38:00	15.8	Middle	2	2	21.00	8.00	28.40	88.9	6.70	3.8	7.7	
HKBCF	HY/2013/01	2017-12-15	Mid-Ebb	Cloudy	CSA	12:38:00	30.6	Bottom	3	1	20.80	8.10	32.50	88.8	6.60	3.9	11.9	
HKBCF	HY/2013/01	2017-12-15	Mid-Ebb	Cloudy	CSA	12:38:00	30.6	Bottom	3	2	21.00	8.00	28.30	90.6	6.80	4.0	12.3	
HKBCF	HY/2013/01	2017-12-15	Mid-Ebb	Cloudy	CS6	12:27:00	1.0	Surface	1	1	20.80	8.20	32.50	89.4	6.60	5.5	6.7	
HKBCF	HY/2013/01	2017-12-15	Mid-Ebb	Cloudy	CS6	12:27:00	1.0	Surface	1	2	21.10	8.00	28.70	90.2	6.80	5.5	7.0	
HKBCF	HY/2013/01	2017-12-15	Mid-Ebb	Cloudy	CS6	12:27:00	5.0	Middle	2	1	20.80	8.20	32.50	89.1	6.60	7.0	7.5	
HKBCF	HY/2013/01	2017-12-15	Mid-Ebb	Cloudy	CS6	12:27:00	5.0	Middle	2	2	21.00	8.00	28.60	90.1	6.80	6.8	7.1	
HKBCF	HY/2013/01	2017-12-15	Mid-Ebb	Cloudy	CS6	12:27:00	9.0	Bottom	3	1	20.80	8.10	32.50	90.1	6.70	8.7	8.6	
HKBCF	HY/2013/01	2017-12-15	Mid-Ebb	Cloudy	CS6	12:27:00	9.0	Bottom	3	2	21.00	8.00	28.60	91.6	6.90	9.3	7.7	
HKBCF	HY/2013/01	2017-12-15	Mid-Ebb	Cloudy	CS4	11:20:00	1.0	Surface	1	1	20.40	8.20	31.30	94.1	7.10	4.6	5.4	
HKBCF	HY/2013/01	2017-12-15	Mid-Ebb	Cloudy	CS4	11:20:00	1.0	Surface	1	2	20.60	8.10	28.90	94.3	7.20	4.7	4.1	
HKBCF	HY/2013/01	2017-12-15	Mid-Ebb	Cloudy	CS4	11:20:00	9.8	Middle	2	1	20.30	8.20	32.20	93.2	7.00	4.9	7.4	
HKBCF	HY/2013/01	2017-12-15	Mid-Ebb	Cloudy	CS4	11:20:00	9.8	Middle	2	2	20.60	8.10	29.80	93.8	7.10	4.7	7.5	
HKBCF	HY/2013/01	2017-12-15	Mid-Ebb	Cloudy	CS4	11:20:00	18.6	Bottom	3	1	20.40	8.10	32.40	93.1	7.00	5.4	7.9	
HKBCF	HY/2013/01	2017-12-15	Mid-Ebb	Cloudy	CS4	11:20:00	18.6	Bottom	3	2	20.60	8.10	29.90	94.1	7.10	5.1	8.6	
HKBCF	HY/2013/01	2017-12-15	Mid-Ebb	Cloudy	SR6	9:45:00	1.0	Surface	1	1	20.30	8.20	32.80	95.7	7.10	10.2	12.8	
HKBCF	HY/2013/01	2017-12-15	Mid-Ebb	Cloudy	SR6	9:45:00	1.0	Surface	1	2	20.50	8.10	28.80	96.1	7.30	10.7	13.1	
HKBCF	HY/2013/01	2017-12-15	Mid-Ebb	Cloudy	SR6	9:45:00		Middle	2	1								
HKBCF	HY/2013/01	2017-12-15	Mid-Ebb	Cloudy	SR6	9:45:00		Middle	2	2								
HKBCF	HY/2013/01	2017-12-15	Mid-Ebb	Cloudy	SR6	9:45:00	3.4	Bottom	3	1	20.30	8.20	32.80	95.6	7.10	11.4	12.3	
HKBCF	HY/2013/01	2017-12-15	Mid-Ebb	Cloudy	SR6	9:45:00	3.4	Bottom	3	2	20.50	8.10	28.90	95.9	7.30	11.9	12.1	
HKBCF	HY/2013/01	2017-12-15	Mid-Ebb	Cloudy	CS(Mf)3(N)	10:03:00	1.0	Surface	1	1	20.20	8.30	32.00	95.9	7.20	8.4	5.5	
HKBCF	HY/2013/01	2017-12-15	Mid-Ebb	Cloudy	CS(Mf)3(N)	10:03:00	1.0	Surface	1	2	20.50	8.20	29.30	96.2	7.30	8.1	4.4	

Project	Works	Date (yyyy-mm-dd)	Tide	Weather Condition	Station	Time	Depth, m	Level	Level_Code	Replicate	Temperature, °C	pH	Salinity, ppt	DO, %	DO, mg/L	Turbidity, NTU	SS, mg/L	Site Observation
HKBCF	HY/2013/01	2017-12-15	Mid-Ebb	Cloudy	CS(Mf)3(N)	10:03:00	3.8	Middle	2	1	20.20	8.30	32.30	94.8	7.10	10.7	6.7	
HKBCF	HY/2013/01	2017-12-15	Mid-Ebb	Cloudy	CS(Mf)3(N)	10:03:00	3.8	Middle	2	2	20.40	8.20	29.60	95.3	7.20	11.1	7.7	
HKBCF	HY/2013/01	2017-12-15	Mid-Ebb	Cloudy	CS(Mf)3(N)	10:03:00	6.5	Bottom	3	1	20.20	8.30	32.50	94.8	7.10	17.2	11.7	
HKBCF	HY/2013/01	2017-12-15	Mid-Ebb	Cloudy	CS(Mf)3(N)	10:03:00	6.5	Bottom	3	2	20.40	8.20	29.80	95.3	7.20	18.2	10.3	
HKBCF	HY/2013/01	2017-12-15	Mid-Ebb	Cloudy	SR5(N)	10:37:00	1.0	Surface	1	1	20.50	8.20	32.50	94.1	7.00	5.5	11.0	
HKBCF	HY/2013/01	2017-12-15	Mid-Ebb	Cloudy	SR5(N)	10:37:00	1.0	Surface	1	2	20.80	8.10	29.90	94.5	7.10	5.9	11.9	
HKBCF	HY/2013/01	2017-12-15	Mid-Ebb	Cloudy	SR5(N)	10:37:00	4.7	Middle	2	1	20.50	8.20	32.40	93.4	7.00	5.9	13.3	
HKBCF	HY/2013/01	2017-12-15	Mid-Ebb	Cloudy	SR5(N)	10:37:00	4.7	Middle	2	2	20.70	8.10	29.90	93.8	7.10	6.0	12.6	
HKBCF	HY/2013/01	2017-12-15	Mid-Ebb	Cloudy	SR5(N)	10:37:00	8.3	Bottom	3	1	20.40	8.20	32.40	92.9	6.90	7.7	15.7	
HKBCF	HY/2013/01	2017-12-15	Mid-Ebb	Cloudy	SR5(N)	10:37:00	8.3	Bottom	3	2	20.70	8.10	29.90	93.6	7.10	7.1	15.3	
HKBCF	HY/2013/01	2017-12-15	Mid-Ebb	Cloudy	IS10(N)	10:43:00	1.0	Surface	1	1	20.40	8.20	32.50	93.7	7.00	5.6	8.4	
HKBCF	HY/2013/01	2017-12-15	Mid-Ebb	Cloudy	IS10(N)	10:43:00	1.0	Surface	1	2	20.60	8.10	30.00	94.1	7.10	6.0	8.6	
HKBCF	HY/2013/01	2017-12-15	Mid-Ebb	Cloudy	IS10(N)	10:43:00	5.7	Middle	2	1	20.30	8.20	32.50	93.0	7.00	7.5	9.7	
HKBCF	HY/2013/01	2017-12-15	Mid-Ebb	Cloudy	IS10(N)	10:43:00	5.7	Middle	2	2	20.50	8.10	30.00	93.9	7.10	6.7	8.2	
HKBCF	HY/2013/01	2017-12-15	Mid-Ebb	Cloudy	IS10(N)	10:43:00	10.4	Bottom	3	1	20.20	8.10	32.50	93.8	7.00	7.9	10.3	
HKBCF	HY/2013/01	2017-12-15	Mid-Ebb	Cloudy	IS10(N)	10:43:00	10.4	Bottom	3	2	20.50	8.10	30.00	94.9	7.20	8.3	11.2	
HKBCF	HY/2013/01	2017-12-15	Mid-Ebb	Cloudy	IS(Mf)11	10:47:00	1.0	Surface	1	1	20.50	8.20	32.40	93.8	7.00	6.7	9.5	
HKBCF	HY/2013/01	2017-12-15	Mid-Ebb	Cloudy	IS(Mf)11	10:47:00	1.0	Surface	1	2	20.80	8.10	30.00	94.3	7.10	6.3	9.5	
HKBCF	HY/2013/01	2017-12-15	Mid-Ebb	Cloudy	IS(Mf)11	10:47:00	5.4	Middle	2	1	20.30	8.20	32.50	92.4	6.90	8.9	10.9	
HKBCF	HY/2013/01	2017-12-15	Mid-Ebb	Cloudy	IS(Mf)11	10:47:00	5.4	Middle	2	2	20.60	8.10	30.00	93.1	7.00	10.0	11.1	
HKBCF	HY/2013/01	2017-12-15	Mid-Ebb	Cloudy	IS(Mf)11	10:47:00	9.8	Bottom	3	1	20.30	8.20	32.50	93.0	7.00	9.9	21.5	
HKBCF	HY/2013/01	2017-12-15	Mid-Ebb	Cloudy	IS(Mf)11	10:47:00	9.8	Bottom	3	2	20.60	8.10	30.00	94.1	7.10	10.7	21.5	
HKBCF	HY/2013/01	2017-12-15	Mid-Ebb	Cloudy	CS(Mf)5	10:56:00	1.0	Surface	1	1	21.00	8.00	32.50	86.7	6.40	3.3	8.6	
HKBCF	HY/2013/01	2017-12-15	Mid-Ebb	Cloudy	CS(Mf)5	10:56:00	1.0	Surface	1	2	20.90	8.00	32.70	87.0	6.40	3.3	8.5	
HKBCF	HY/2013/01	2017-12-15	Mid-Ebb	Cloudy	CS(Mf)5	10:56:00	6.8	Middle	2	1	21.00	8.00	32.50	87.0	6.40	3.5	8.7	
HKBCF	HY/2013/01	2017-12-15	Mid-Ebb	Cloudy	CS(Mf)5	10:56:00	6.8	Middle	2	2	20.90	8.00	32.70	87.5	6.50	3.5	7.6	
HKBCF	HY/2013/01	2017-12-15	Mid-Ebb	Cloudy	CS(Mf)5	10:56:00	12.6	Bottom	3	1	21.00	8.00	32.50	87.9	6.50	3.4	9.6	
HKBCF	HY/2013/01	2017-12-15	Mid-Ebb	Cloudy	CS(Mf)5	10:56:00	12.6	Bottom	3	2	20.90	8.00	32.70	88.3	6.50	3.4	9.9	
HKBCF	HY/2013/01	2017-12-15	Mid-Ebb	Cloudy	SR7	10:54:00	1.0	Surface	1	1	20.60	8.20	32.50	92.1	6.80	5.3	6.5	
HKBCF	HY/2013/01	2017-12-15	Mid-Ebb	Cloudy	SR7	10:54:00	1.0	Surface	1	2	20.80	8.10	30.00	93.0	7.00	4.8	5.5	
HKBCF	HY/2013/01	2017-12-15	Mid-Ebb	Cloudy	SR7	10:54:00		Middle	2	1								
HKBCF	HY/2013/01	2017-12-15	Mid-Ebb	Cloudy	SR7	10:54:00		Middle	2	2								
HKBCF	HY/2013/01	2017-12-15	Mid-Ebb	Cloudy	SR7	10:54:00	2.6	Bottom	3	1	20.50	8.10	32.50	94.5	7.00	6.9	9.0	
HKBCF	HY/2013/01	2017-12-15	Mid-Ebb	Cloudy	SR7	10:54:00	2.6	Bottom	3	2	20.70	8.10	30.00	95.4	7.20	7.3	10.3	
HKBCF	HY/2013/01	2017-12-15	Mid-Ebb	Cloudy	IS17	10:39:00	1.0	Surface	1	1	20.80	8.10	32.50	91.0	6.70	4.7	8.9	
HKBCF	HY/2013/01	2017-12-15	Mid-Ebb	Cloudy	IS17	10:39:00	1.0	Surface	1	2	20.70	8.10	32.60	91.1	6.70	4.7	9.7	
HKBCF	HY/2013/01	2017-12-15	Mid-Ebb	Cloudy	IS17	10:39:00	4.4	Middle	2	1	20.70	8.10	32.50	91.4	6.80	4.7	9.2	
HKBCF	HY/2013/01	2017-12-15	Mid-Ebb	Cloudy	IS17	10:39:00	4.4	Middle	2	2	20.70	8.10	32.60	91.6	6.80	4.7	10.2	
HKBCF	HY/2013/01	2017-12-15	Mid-Ebb	Cloudy	IS17	10:39:00	7.8	Bottom	3	1	20.70	8.10	32.50	91.8	6.80	4.8	12.4	
HKBCF	HY/2013/01	2017-12-15	Mid-Ebb	Cloudy	IS17	10:39:00	7.8	Bottom	3	2	20.70	8.10	32.60	92.1	6.80	4.8	11.8	
HKBCF	HY/2013/01	2017-12-15	Mid-Ebb	Cloudy	IS(Mf)16	10:32:00	1.0	Surface	1	1	20.50	8.10	32.50	94.6	7.00	5.2	6.8	
HKBCF	HY/2013/01	2017-12-15	Mid-Ebb	Cloudy	IS(Mf)16	10:32:00	1.0	Surface	1	2	20.50	8.10	32.60	94.5	7.00	5.2	7.8	
HKBCF	HY/2013/01	2017-12-15	Mid-Ebb	Cloudy	IS(Mf)16	10:32:00		Middle	2	1								
HKBCF	HY/2013/01	2017-12-15	Mid-Ebb	Cloudy	IS(Mf)16	10:32:00		Middle	2	2								
HKBCF	HY/2013/01	2017-12-15	Mid-Ebb	Cloudy	IS(Mf)16	10:32:00	4.9	Bottom	3	1	20.50	8.10	32.50	94.9	7.10	5.3	9.9	
HKBCF	HY/2013/01	2017-12-15	Mid-Ebb	Cloudy	IS(Mf)16	10:32:00	4.9	Bottom	3	2	20.40	8.10	32.60	94.6	7.00	5.3	11.4	
HKBCF	HY/2013/01	2017-12-15	Mid-Ebb	Cloudy	IS8	10:11:00	1.0	Surface	1	1	20.60	8.10	32.40	91.8	6.80	18.6	12.5	
HKBCF	HY/2013/01	2017-12-15	Mid-Ebb	Cloudy	IS8	10:11:00	1.0	Surface	1	2	20.50	8.10	32.60	91.7	6.80	18.4	12.7	
HKBCF	HY/2013/01	2017-12-15	Mid-Ebb	Cloudy	IS8	10:11:00		Middle	2	1								
HKBCF	HY/2013/01	2017-12-15	Mid-Ebb	Cloudy	IS8	10:11:00		Middle	2	2								
HKBCF	HY/2013/01	2017-12-15	Mid-Ebb	Cloudy	IS8	10:11:00	4.9	Bottom	3	1	20.50	8.10	32.40	91.7	6.80	20.6	16.4	
HKBCF	HY/2013/01	2017-12-15	Mid-Ebb	Cloudy	IS8	10:11:00	4.9	Bottom	3	2	20.50	8.10	32.60	91.7	6.80	20.4	15.2	
HKBCF	HY/2013/01	2017-12-15	Mid-Ebb	Cloudy	SR4(N)	10:17:00	1.0	Surface	1	1	20.60	8.10	32.40	90.9	6.80	6.7	7.0	
HKBCF	HY/2013/01	2017-12-15	Mid-Ebb	Cloudy	SR4(N)	10:17:00	1.0	Surface	1	2	20.60	8.10	32.50	90.9	6.80	6.7	8.8	
HKBCF	HY/2013/01	2017-12-15	Mid-Ebb	Cloudy	SR4(N)	10:17:00		Middle	2	1								
HKBCF	HY/2013/01	2017-12-15	Mid-Ebb	Cloudy	SR4(N)	10:17:00		Middle	2	2								
HKBCF	HY/2013/01	2017-12-15	Mid-Ebb	Cloudy	SR4(N)	10:17:00	3.0	Bottom	3	1	20.60	8.10	32.40	92.2	6.80	6.8	12.9	
HKBCF	HY/2013/01	2017-12-15	Mid-Ebb	Cloudy	SR4(N)	10:17:00	3.0	Bottom	3	2	20.60	8.10	32.50	91.8	6.80	6.8	13.0	
HKBCF	HY/2013/01	2017-12-15	Mid-Ebb	Cloudy	IS(Mf)9	10:05:00	1.0	Surface	1	1	20.60	8.10	32.40	92.9	6.90	8.3	19.9	
HKBCF	HY/2013/01	2017-12-15	Mid-Ebb	Cloudy	IS(Mf)9	10:05:00	1.0	Surface	1	2	20.50	8.10	32.60	92.8	6.90	8.3	20.5	
HKBCF	HY/2013/01	2017-12-15	Mid-Ebb	Cloudy	IS(Mf)9	10:05:00		Middle	2	1								
HKBCF	HY/2013/01	2017-12-15	Mid-Ebb	Cloudy	IS(Mf)9	10:05:00		Middle	2	2								
HKBCF	HY/2013/01	2017-12-15	Mid-Ebb	Cloudy	IS(Mf)9	10:05:00	2.5	Bottom	3	1	20.60	8.10	32.40	93.5	7.00	8.6	20.6	
HKBCF	HY/2013/01	2017-12-15	Mid-Ebb	Cloudy	IS(Mf)9	10:05:00	2.5	Bottom	3	2	20.50	8.10	32.60	93.3	6.90	8.6	20.3	
HKBCF	HY/2013/01	2017-12-15	Mid-Ebb	Cloudy	IS7	9:58:00	1.0	Surface	1	1	20.10	8.10	32.20	94.5	7.10	7.3	9.9	
HKBCF	HY/2013/01	2017-12-15	Mid-Ebb	Cloudy	IS7	9:58:00	1.0	Surface	1	2	20.00	8.10	32.30	94.3	7.10	7.2	10.8	
HKBCF	HY/2013/01	2017-12-15	Mid-Ebb	Cloudy	IS7	9:58:00		Middle	2	1								
HKBCF	HY/2013/01	2017-12-15	Mid-Ebb	Cloudy	IS7	9:58:00		Middle	2	2								

Project	Works	Date (yyyy-mm-dd)	Tide	Weather Condition	Station	Time	Depth, m	Level	Level_Code	Replicate	Temperature, °C	pH	Salinity, ppt	DO, %	DO, mg/L	Turbidity, NTU	SS, mg/L	Site Observation
HKBCF	HY/2013/01	2017-12-15	Mid-Ebb	Cloudy	IS7	9:58:00	2.3	Bottom	3	1	20.10	8.10	32.20	94.6	7.10	6.8	10.2	
HKBCF	HY/2013/01	2017-12-15	Mid-Ebb	Cloudy	IS7	9:58:00	2.3	Bottom	3	2	20.00	8.10	32.30	94.4	7.10	6.8	11.0	
HKBCF	HY/2013/01	2017-12-15	Mid-Ebb	Cloudy	IS(Mf)6	9:51:00		Surface	1	1								
HKBCF	HY/2013/01	2017-12-15	Mid-Ebb	Cloudy	IS(Mf)6	9:51:00		Surface	1	2								
HKBCF	HY/2013/01	2017-12-15	Mid-Ebb	Cloudy	IS(Mf)6	9:51:00	1.5	Middle	2	1	20.10	8.10	32.20	94.7	7.10	7.5	10.8	
HKBCF	HY/2013/01	2017-12-15	Mid-Ebb	Cloudy	IS(Mf)6	9:51:00	1.5	Middle	2	2	20.00	8.10	32.30	94.4	7.10	7.5	10.2	
HKBCF	HY/2013/01	2017-12-15	Mid-Ebb	Cloudy	IS(Mf)6	9:51:00		Bottom	3	1								
HKBCF	HY/2013/01	2017-12-15	Mid-Ebb	Cloudy	IS(Mf)6	9:51:00		Bottom	3	2								
HKBCF	HY/2013/01	2017-12-15	Mid-Ebb	Cloudy	IS5	9:44:00	1.0	Surface	1	1	20.10	8.10	32.20	93.3	7.00	4.9	10.7	
HKBCF	HY/2013/01	2017-12-15	Mid-Ebb	Cloudy	IS5	9:44:00	1.0	Surface	1	2	20.00	8.10	32.40	93.2	7.00	4.9	11.3	
HKBCF	HY/2013/01	2017-12-15	Mid-Ebb	Cloudy	IS5	9:44:00	4.3	Middle	2	1	20.10	8.10	32.20	93.2	7.00	5.3	10.2	
HKBCF	HY/2013/01	2017-12-15	Mid-Ebb	Cloudy	IS5	9:44:00	4.3	Middle	2	2	20.00	8.10	32.40	93.1	7.00	5.3	10.1	
HKBCF	HY/2013/01	2017-12-15	Mid-Ebb	Cloudy	IS5	9:44:00	7.5	Bottom	3	1	20.10	8.10	32.20	93.4	7.00	5.1	10.8	
HKBCF	HY/2013/01	2017-12-15	Mid-Ebb	Cloudy	IS5	9:44:00	7.5	Bottom	3	2	20.00	8.10	32.40	93.3	7.00	5.1	11.4	
HKBCF	HY/2013/01	2017-12-15	Mid-Ebb	Cloudy	SR3(N)	9:40:00	1.0	Surface	1	1	20.10	8.10	32.20	94.1	7.10	7.1	7.6	
HKBCF	HY/2013/01	2017-12-15	Mid-Ebb	Cloudy	SR3(N)	9:40:00	1.0	Surface	1	2	20.00	8.10	32.40	94.0	7.10	7.1	8.9	
HKBCF	HY/2013/01	2017-12-15	Mid-Ebb	Cloudy	SR3(N)	9:40:00		Middle	2	1								
HKBCF	HY/2013/01	2017-12-15	Mid-Ebb	Cloudy	SR3(N)	9:40:00		Middle	2	2								
HKBCF	HY/2013/01	2017-12-15	Mid-Ebb	Cloudy	SR3(N)	9:40:00	2.6	Bottom	3	1	20.10	8.10	32.20	94.1	7.10	7.3	10.9	
HKBCF	HY/2013/01	2017-12-15	Mid-Ebb	Cloudy	SR3(N)	9:40:00	2.6	Bottom	3	2	20.00	8.10	32.40	93.9	7.10	7.2	9.5	
HKBCF	HY/2013/01	2017-12-15	Mid-Flood	Fine	SR10A(N)	4:08:00	1.0	Surface	1	1	20.90	8.00	32.70	85.7	6.30	3.4	4.9	
HKBCF	HY/2013/01	2017-12-15	Mid-Flood	Fine	SR10A(N)	4:08:00	1.0	Surface	1	2	21.00	8.00	32.50	85.5	6.30	3.4	6.4	
HKBCF	HY/2013/01	2017-12-15	Mid-Flood	Fine	SR10A(N)	4:08:00	5.8	Middle	2	1	20.90	8.00	32.70	85.9	6.30	3.3	7.7	
HKBCF	HY/2013/01	2017-12-15	Mid-Flood	Fine	SR10A(N)	4:08:00	5.8	Middle	2	2	21.00	8.00	32.50	85.6	6.30	3.3	6.7	
HKBCF	HY/2013/01	2017-12-15	Mid-Flood	Fine	SR10A(N)	4:08:00	10.6	Bottom	3	1	20.90	8.00	32.70	86.2	6.40	3.5	8.2	
HKBCF	HY/2013/01	2017-12-15	Mid-Flood	Fine	SR10A(N)	4:08:00	10.6	Bottom	3	2	21.00	8.00	32.50	85.9	6.30	3.5	9.0	
HKBCF	HY/2013/01	2017-12-15	Mid-Flood	Fine	SR10B(N2)	4:14:00	1.0	Surface	1	1	20.90	8.00	32.70	85.4	6.30	4.9	7.7	
HKBCF	HY/2013/01	2017-12-15	Mid-Flood	Fine	SR10B(N2)	4:14:00	1.0	Surface	1	2	21.00	8.00	32.50	85.2	6.30	4.9	6.9	
HKBCF	HY/2013/01	2017-12-15	Mid-Flood	Fine	SR10B(N2)	4:14:00	3.7	Middle	2	1	20.90	8.00	32.70	85.9	6.30	5.5	6.5	
HKBCF	HY/2013/01	2017-12-15	Mid-Flood	Fine	SR10B(N2)	4:14:00	3.7	Middle	2	2	21.00	8.00	32.50	85.6	6.30	5.5	7.4	
HKBCF	HY/2013/01	2017-12-15	Mid-Flood	Fine	SR10B(N2)	4:14:00	6.4	Bottom	3	1	20.90	8.00	32.70	86.8	6.40	5.1	9.9	
HKBCF	HY/2013/01	2017-12-15	Mid-Flood	Fine	SR10B(N2)	4:14:00	6.4	Bottom	3	2	21.00	8.00	32.50	86.1	6.30	5.1	8.0	
HKBCF	HY/2013/01	2017-12-15	Mid-Flood	Fine	CSA	4:09:00	1.0	Surface	1	1	20.50	8.00	31.90	90.8	6.80	6.8	7.6	
HKBCF	HY/2013/01	2017-12-15	Mid-Flood	Fine	CSA	4:09:00	1.0	Surface	1	2	20.80	8.00	29.30	91.8	6.90	6.1	7.8	
HKBCF	HY/2013/01	2017-12-15	Mid-Flood	Fine	CSA	4:09:00	16.3	Middle	2	1	20.50	8.00	31.80	91.2	6.80	8.0	7.5	
HKBCF	HY/2013/01	2017-12-15	Mid-Flood	Fine	CSA	4:09:00	16.3	Middle	2	2	20.80	8.00	29.40	92.3	7.00	8.0	8.2	
HKBCF	HY/2013/01	2017-12-15	Mid-Flood	Fine	CSA	4:09:00	31.6	Bottom	3	1	20.50	7.90	31.50	91.2	6.80	8.2	13.8	
HKBCF	HY/2013/01	2017-12-15	Mid-Flood	Fine	CSA	4:09:00	31.6	Bottom	3	2	20.70	8.00	29.60	92.4	7.00	7.9	12.5	
HKBCF	HY/2013/01	2017-12-15	Mid-Flood	Fine	CS6	4:18:00	1.0	Surface	1	1	20.60	8.10	32.30	90.7	6.80	4.6	6.2	
HKBCF	HY/2013/01	2017-12-15	Mid-Flood	Fine	CS6	4:18:00	1.0	Surface	1	2	20.80	8.00	29.10	91.6	6.90	4.8	7.8	
HKBCF	HY/2013/01	2017-12-15	Mid-Flood	Fine	CS6	4:18:00	5.0	Middle	2	1	20.50	8.10	32.30	91.3	6.80	5.9	7.8	
HKBCF	HY/2013/01	2017-12-15	Mid-Flood	Fine	CS6	4:18:00	5.0	Middle	2	2	20.80	8.00	29.10	92.2	7.00	5.5	7.6	
HKBCF	HY/2013/01	2017-12-15	Mid-Flood	Fine	CS6	4:18:00	8.9	Bottom	3	1	20.40	8.10	32.30	92.4	6.90	6.5	10.0	
HKBCF	HY/2013/01	2017-12-15	Mid-Flood	Fine	CS6	4:18:00	8.9	Bottom	3	2	20.70	8.10	29.10	92.9	7.00	6.3	10.9	
HKBCF	HY/2013/01	2017-12-15	Mid-Flood	Fine	CS4	5:33:00	1.0	Surface	1	1	20.30	8.20	31.90	93.5	7.00	4.2	8.7	
HKBCF	HY/2013/01	2017-12-15	Mid-Flood	Fine	CS4	5:33:00	1.0	Surface	1	2	20.50	8.10	28.20	94.1	7.20	4.7	7.7	
HKBCF	HY/2013/01	2017-12-15	Mid-Flood	Fine	CS4	5:33:00	9.8	Middle	2	1	20.40	8.10	32.00	92.4	6.90	9.1	9.9	
HKBCF	HY/2013/01	2017-12-15	Mid-Flood	Fine	CS4	5:33:00	9.8	Middle	2	2	20.60	8.10	28.20	93.1	7.10	8.5	8.8	
HKBCF	HY/2013/01	2017-12-15	Mid-Flood	Fine	CS4	5:33:00	18.5	Bottom	3	1	20.40	8.00	32.00	92.1	6.90	10.1	11.8	
HKBCF	HY/2013/01	2017-12-15	Mid-Flood	Fine	CS4	5:33:00	18.5	Bottom	3	2	20.60	8.10	28.00	93.1	7.10	9.1	11.9	
HKBCF	HY/2013/01	2017-12-15	Mid-Flood	Fine	SR6	7:07:00	1.0	Surface	1	1	20.10	8.10	31.10	93.9	7.10	7.3	13.8	
HKBCF	HY/2013/01	2017-12-15	Mid-Flood	Fine	SR6	7:07:00	1.0	Surface	1	2	20.40	8.10	27.00	94.5	7.30	6.8	13.2	
HKBCF	HY/2013/01	2017-12-15	Mid-Flood	Fine	SR6	7:07:00		Middle	2	1								
HKBCF	HY/2013/01	2017-12-15	Mid-Flood	Fine	SR6	7:07:00		Middle	2	2								
HKBCF	HY/2013/01	2017-12-15	Mid-Flood	Fine	SR6	7:07:00	3.4	Bottom	3	1	20.20	8.30	31.70	94.1	7.10	10.6	13.4	
HKBCF	HY/2013/01	2017-12-15	Mid-Flood	Fine	SR6	7:07:00	3.4	Bottom	3	2	20.40	8.20	27.60	94.5	7.30	10.9	12.7	
HKBCF	HY/2013/01	2017-12-15	Mid-Flood	Fine	CS(Mf)3(N)	6:47:00	1.0	Surface	1	1	20.20	8.20	31.30	93.7	7.10	4.9	8.1	
HKBCF	HY/2013/01	2017-12-15	Mid-Flood	Fine	CS(Mf)3(N)	6:47:00	1.0	Surface	1	2	20.40	8.10	27.20	94.2	7.20	4.0	8.0	
HKBCF	HY/2013/01	2017-12-15	Mid-Flood	Fine	CS(Mf)3(N)	6:47:00	3.6	Middle	2	1	20.20	8.10	31.50	93.6	7.00	5.1	15.5	
HKBCF	HY/2013/01	2017-12-15	Mid-Flood	Fine	CS(Mf)3(N)	6:47:00	3.6	Middle	2	2	20.50	8.10	27.40	94.1	7.20	4.6	15.1	
HKBCF	HY/2013/01	2017-12-15	Mid-Flood	Fine	CS(Mf)3(N)	6:47:00	6.2	Bottom	3	1	20.30	8.10	31.80	93.9	7.00	6.3	15.8	
HKBCF	HY/2013/01	2017-12-15	Mid-Flood	Fine	CS(Mf)3(N)	6:47:00	6.2	Bottom	3	2	20.50	8.10	27.60	94.4	7.20	6.5	16.2	
HKBCF	HY/2013/01	2017-12-15	Mid-Flood	Fine	SR5(N)	6:27:00	1.0	Surface	1	1	20.30	8.20	32.30	93.3	7.00	7.0	8.6	
HKBCF	HY/2013/01	2017-12-15	Mid-Flood	Fine	SR5(N)	6:27:00	1.0	Surface	1	2	20.60	8.10	28.60	93.7	7.10	6.7	8.6	
HKBCF	HY/2013/01	2017-12-15	Mid-Flood	Fine	SR5(N)	6:27:00	4.7	Middle	2	1	20.30	8.10	32.40	92.7	6.90	9.1	8.8	
HKBCF	HY/2013/01	2017-12-15	Mid-Flood	Fine	SR5(N)	6:27:00	4.7	Middle	2	2	20.60	8.10	28.60	93.4	7.10	8.6	7.7	
HKBCF	HY/2013/01	2017-12-15	Mid-Flood	Fine	SR5(N)	6:27:00	8.3	Bottom	3	1	20.30	8.10	32.40	92.8	6.90	9.9	11.3	
HKBCF	HY/2013/01	2017-12-15	Mid-Flood	Fine	SR5(N)	6:27:00	8.3	Bottom	3	2	20.60	8.10	28.60	93.6	7.10	9.4	10.9	

Project	Works	Date (yyyy-mm-dd)	Tide	Weather Condition	Station	Time	Depth, m	Level	Level_Code	Replicate	Temperature, °C	pH	Salinity, ppt	DO, %	DO, mg/L	Turbidity, NTU	SS, mg/L	Site Observation
HKBCF	HY/2013/01	2017-12-15	Mid-Flood	Fine	IS10(N)	6:20:00	1.0	Surface	1	1	20.20	8.20	32.40	92.7	6.90	8.6	11.1	
HKBCF	HY/2013/01	2017-12-15	Mid-Flood	Fine	IS10(N)	6:20:00	1.0	Surface	1	2	20.50	8.10	28.70	93.5	7.10	7.4	10.5	
HKBCF	HY/2013/01	2017-12-15	Mid-Flood	Fine	IS10(N)	6:20:00	5.7	Middle	2	1	20.30	8.10	32.40	92.6	6.90	8.6	14.7	
HKBCF	HY/2013/01	2017-12-15	Mid-Flood	Fine	IS10(N)	6:20:00	5.7	Middle	2	2	20.50	8.10	28.60	93.3	7.10	8.1	14.3	
HKBCF	HY/2013/01	2017-12-15	Mid-Flood	Fine	IS10(N)	6:20:00	10.4	Bottom	3	1	20.30	8.00	32.50	93.2	7.00	9.6	18.9	
HKBCF	HY/2013/01	2017-12-15	Mid-Flood	Fine	IS10(N)	6:20:00	10.4	Bottom	3	2	20.50	8.10	28.50	94.1	7.20	9.3	19.0	
HKBCF	HY/2013/01	2017-12-15	Mid-Flood	Fine	IS(Mf)11	6:14:00	1.0	Surface	1	1	20.20	8.20	32.50	92.9	7.00	10.4	10.2	
HKBCF	HY/2013/01	2017-12-15	Mid-Flood	Fine	IS(Mf)11	6:14:00	1.0	Surface	1	2	20.50	8.10	28.40	93.5	7.10	10.1	11.4	
HKBCF	HY/2013/01	2017-12-15	Mid-Flood	Fine	IS(Mf)11	6:14:00	5.4	Middle	2	1	20.20	8.10	32.50	92.6	6.90	11.7	16.6	
HKBCF	HY/2013/01	2017-12-15	Mid-Flood	Fine	IS(Mf)11	6:14:00	5.4	Middle	2	2	20.50	8.10	28.30	93.5	7.10	11.5	15.7	
HKBCF	HY/2013/01	2017-12-15	Mid-Flood	Fine	IS(Mf)11	6:14:00	9.7	Bottom	3	1	20.20	8.10	32.50	92.7	6.90	12.4	16.2	
HKBCF	HY/2013/01	2017-12-15	Mid-Flood	Fine	IS(Mf)11	6:14:00	9.7	Bottom	3	2	20.50	8.10	28.30	93.8	7.20	12.2	15.9	
HKBCF	HY/2013/01	2017-12-15	Mid-Flood	Fine	CS(Mf)5	4:41:00	1.0	Surface	1	1	20.60	8.10	32.60	91.7	6.80	6.1	8.8	
HKBCF	HY/2013/01	2017-12-15	Mid-Flood	Fine	CS(Mf)5	4:41:00	1.0	Surface	1	2	20.70	8.10	32.40	91.8	6.80	6.1	7.7	
HKBCF	HY/2013/01	2017-12-15	Mid-Flood	Fine	CS(Mf)5	4:41:00	6.7	Middle	2	1	20.60	8.10	32.60	91.7	6.80	9.7	7.7	
HKBCF	HY/2013/01	2017-12-15	Mid-Flood	Fine	CS(Mf)5	4:41:00	6.7	Middle	2	2	20.70	8.10	32.40	91.8	6.80	9.7	7.6	
HKBCF	HY/2013/01	2017-12-15	Mid-Flood	Fine	CS(Mf)5	4:41:00	12.4	Bottom	3	1	20.60	8.10	32.60	91.6	6.80	9.7	9.2	
HKBCF	HY/2013/01	2017-12-15	Mid-Flood	Fine	CS(Mf)5	4:41:00	12.4	Bottom	3	2	20.70	8.10	32.40	91.7	6.80	9.5	8.7	
HKBCF	HY/2013/01	2017-12-15	Mid-Flood	Fine	SR7	6:07:00	1.0	Surface	1	1	20.30	8.20	32.50	93.1	7.00	10.9	11.7	
HKBCF	HY/2013/01	2017-12-15	Mid-Flood	Fine	SR7	6:07:00	1.0	Surface	1	2	20.50	8.10	28.30	93.8	7.10	10.3	10.8	
HKBCF	HY/2013/01	2017-12-15	Mid-Flood	Fine	SR7	6:07:00		Middle	2	1								
HKBCF	HY/2013/01	2017-12-15	Mid-Flood	Fine	SR7	6:07:00		Middle	2	2								
HKBCF	HY/2013/01	2017-12-15	Mid-Flood	Fine	SR7	6:07:00	2.7	Bottom	3	1	20.30	8.20	32.50	93.8	7.00	10.2	13.9	
HKBCF	HY/2013/01	2017-12-15	Mid-Flood	Fine	SR7	6:07:00	2.7	Bottom	3	2	20.50	8.10	28.50	94.5	7.20	10.6	14.6	
HKBCF	HY/2013/01	2017-12-15	Mid-Flood	Fine	IS17	4:58:00	1.0	Surface	1	1	20.40	8.20	32.60	94.2	7.00	5.0	3.5	
HKBCF	HY/2013/01	2017-12-15	Mid-Flood	Fine	IS17	4:58:00	1.0	Surface	1	2	20.40	8.20	32.40	94.5	7.00	5.0	3.6	
HKBCF	HY/2013/01	2017-12-15	Mid-Flood	Fine	IS17	4:58:00	4.1	Middle	2	1	20.40	8.20	32.60	94.1	7.00	5.1	6.7	
HKBCF	HY/2013/01	2017-12-15	Mid-Flood	Fine	IS17	4:58:00	4.1	Middle	2	2	20.40	8.20	32.40	94.4	7.00	5.1	6.2	
HKBCF	HY/2013/01	2017-12-15	Mid-Flood	Fine	IS17	4:58:00	7.2	Bottom	3	1	20.40	8.20	32.60	93.9	7.00	5.0	8.3	
HKBCF	HY/2013/01	2017-12-15	Mid-Flood	Fine	IS17	4:58:00	7.2	Bottom	3	2	20.40	8.20	32.40	94.2	7.00	5.0	6.7	
HKBCF	HY/2013/01	2017-12-15	Mid-Flood	Fine	IS(Mf)16	5:06:00	1.0	Surface	1	1	20.60	8.10	32.60	90.9	6.80	7.0	6.0	
HKBCF	HY/2013/01	2017-12-15	Mid-Flood	Fine	IS(Mf)16	5:06:00	1.0	Surface	1	2	20.60	8.10	32.40	90.9	6.80	7.0	6.2	
HKBCF	HY/2013/01	2017-12-15	Mid-Flood	Fine	IS(Mf)16	5:06:00		Middle	2	1								
HKBCF	HY/2013/01	2017-12-15	Mid-Flood	Fine	IS(Mf)16	5:06:00		Middle	2	2								
HKBCF	HY/2013/01	2017-12-15	Mid-Flood	Fine	IS(Mf)16	5:06:00	4.5	Bottom	3	1	20.60	8.10	32.60	91.4	6.80	7.0	6.2	
HKBCF	HY/2013/01	2017-12-15	Mid-Flood	Fine	IS(Mf)16	5:06:00	4.5	Bottom	3	2	20.60	8.10	32.40	91.5	6.80	7.0	7.0	
HKBCF	HY/2013/01	2017-12-15	Mid-Flood	Fine	IS8	5:29:00	1.0	Surface	1	1	20.40	8.10	32.50	91.4	6.80	9.7	23.9	
HKBCF	HY/2013/01	2017-12-15	Mid-Flood	Fine	IS8	5:29:00	1.0	Surface	1	2	20.50	8.10	32.40	91.6	6.80	9.6	22.9	
HKBCF	HY/2013/01	2017-12-15	Mid-Flood	Fine	IS8	5:29:00		Middle	2	1								
HKBCF	HY/2013/01	2017-12-15	Mid-Flood	Fine	IS8	5:29:00		Middle	2	2								
HKBCF	HY/2013/01	2017-12-15	Mid-Flood	Fine	IS8	5:29:00	4.8	Bottom	3	1	20.40	8.10	32.50	91.7	6.80	10.2	22.5	
HKBCF	HY/2013/01	2017-12-15	Mid-Flood	Fine	IS8	5:29:00	4.8	Bottom	3	2	20.50	8.10	32.40	92.2	6.90	10.0	22.2	
HKBCF	HY/2013/01	2017-12-15	Mid-Flood	Fine	SR4(N)	5:25:00	1.0	Surface	1	1	20.50	8.00	32.50	90.2	6.70	5.5	10.1	
HKBCF	HY/2013/01	2017-12-15	Mid-Flood	Fine	SR4(N)	5:25:00	1.0	Surface	1	2	20.60	8.10	32.30	89.9	6.70	5.5	8.8	
HKBCF	HY/2013/01	2017-12-15	Mid-Flood	Fine	SR4(N)	5:25:00		Middle	2	1								
HKBCF	HY/2013/01	2017-12-15	Mid-Flood	Fine	SR4(N)	5:25:00		Middle	2	2								
HKBCF	HY/2013/01	2017-12-15	Mid-Flood	Fine	SR4(N)	5:25:00	2.6	Bottom	3	1	20.50	8.00	32.50	91.4	6.80	5.5	9.6	
HKBCF	HY/2013/01	2017-12-15	Mid-Flood	Fine	SR4(N)	5:25:00	2.6	Bottom	3	2	20.60	8.00	32.40	91.1	6.80	5.5	10.8	
HKBCF	HY/2013/01	2017-12-15	Mid-Flood	Fine	IS(Mf)9	5:37:00	1.0	Surface	1	1	20.20	8.10	32.40	93.2	7.00	14.2	12.1	
HKBCF	HY/2013/01	2017-12-15	Mid-Flood	Fine	IS(Mf)9	5:37:00	1.0	Surface	1	2	20.30	8.10	32.30	93.4	7.00	14.1	12.0	
HKBCF	HY/2013/01	2017-12-15	Mid-Flood	Fine	IS(Mf)9	5:37:00		Middle	2	1								
HKBCF	HY/2013/01	2017-12-15	Mid-Flood	Fine	IS(Mf)9	5:37:00		Middle	2	2								
HKBCF	HY/2013/01	2017-12-15	Mid-Flood	Fine	IS(Mf)9	5:37:00	2.3	Bottom	3	1	20.20	8.10	32.40	93.2	7.00	13.8	13.7	
HKBCF	HY/2013/01	2017-12-15	Mid-Flood	Fine	IS(Mf)9	5:37:00	2.3	Bottom	3	2	20.30	8.10	32.30	93.3	7.00	13.7	14.9	
HKBCF	HY/2013/01	2017-12-15	Mid-Flood	Fine	IS7	5:45:00		Surface	1	1								
HKBCF	HY/2013/01	2017-12-15	Mid-Flood	Fine	IS7	5:45:00		Surface	1	2								
HKBCF	HY/2013/01	2017-12-15	Mid-Flood	Fine	IS7	5:45:00	1.5	Middle	2	1	20.10	8.10	32.40	92.6	6.90	4.8	10.4	
HKBCF	HY/2013/01	2017-12-15	Mid-Flood	Fine	IS7	5:45:00	1.5	Middle	2	2	20.20	8.10	32.20	92.8	7.00	4.8	9.7	
HKBCF	HY/2013/01	2017-12-15	Mid-Flood	Fine	IS7	5:45:00		Bottom	3	1								
HKBCF	HY/2013/01	2017-12-15	Mid-Flood	Fine	IS7	5:45:00		Bottom	3	2								
HKBCF	HY/2013/01	2017-12-15	Mid-Flood	Fine	IS(Mf)6	5:53:00		Surface	1	1								
HKBCF	HY/2013/01	2017-12-15	Mid-Flood	Fine	IS(Mf)6	5:53:00		Surface	1	2								
HKBCF	HY/2013/01	2017-12-15	Mid-Flood	Fine	IS(Mf)6	5:53:00	1.3	Middle	2	1	19.90	8.10	32.30	93.3	7.00	4.7	10.4	
HKBCF	HY/2013/01	2017-12-15	Mid-Flood	Fine	IS(Mf)6	5:53:00	1.3	Middle	2	2	20.00	8.10	32.10	93.6	7.00	4.7	11.8	
HKBCF	HY/2013/01	2017-12-15	Mid-Flood	Fine	IS(Mf)6	5:53:00		Bottom	3	1								
HKBCF	HY/2013/01	2017-12-15	Mid-Flood	Fine	IS(Mf)6	5:53:00		Bottom	3	2								
HKBCF	HY/2013/01	2017-12-15	Mid-Flood	Fine	IS5	5:58:00	1.0	Surface	1	1	20.00	8.10	32.40	93.9	7.10	7.3	7.0	
HKBCF	HY/2013/01	2017-12-15	Mid-Flood	Fine	IS5	5:58:00	1.0	Surface	1	2	20.10	8.10	32.20	94.2	7.10	7.3	6.1	

Project	Works	Date (yyyy-mm-dd)	Tide	Weather Condition	Station	Time	Depth, m	Level	Level_Code	Replicate	Temperature, °C	pH	Salinity, ppt	DO, %	DO, mg/L	Turbidity, NTU	SS, mg/L	Site Observation
HKBCF	HY/2013/01	2017-12-15	Mid-Flood	Fine	IS5	5:58:00	4.0	Middle	2	1	20.00	8.10	32.40	93.7	7.00	7.3	7.8	
HKBCF	HY/2013/01	2017-12-15	Mid-Flood	Fine	IS5	5:58:00	4.0	Middle	2	2	20.10	8.10	32.20	94.0	7.10	7.3	8.3	
HKBCF	HY/2013/01	2017-12-15	Mid-Flood	Fine	IS5	5:58:00	7.0	Bottom	3	1	20.00	8.10	32.30	93.6	7.00	7.4	7.3	
HKBCF	HY/2013/01	2017-12-15	Mid-Flood	Fine	IS5	5:58:00	7.0	Bottom	3	2	20.10	8.00	32.20	93.9	7.10	7.3	8.7	
HKBCF	HY/2013/01	2017-12-15	Mid-Flood	Fine	SR3(N)	6:06:00	1.0	Surface	1	1	20.10	8.10	32.40	93.5	7.00	7.0	6.9	
HKBCF	HY/2013/01	2017-12-15	Mid-Flood	Fine	SR3(N)	6:06:00	1.0	Surface	1	2	20.10	8.00	32.20	93.8	7.00	7.0	7.7	
HKBCF	HY/2013/01	2017-12-15	Mid-Flood	Fine	SR3(N)	6:06:00		Middle	2	1								
HKBCF	HY/2013/01	2017-12-15	Mid-Flood	Fine	SR3(N)	6:06:00		Middle	2	2								
HKBCF	HY/2013/01	2017-12-15	Mid-Flood	Fine	SR3(N)	6:06:00	2.5	Bottom	3	1	20.10	8.10	32.40	93.5	7.00	6.9	10.7	
HKBCF	HY/2013/01	2017-12-15	Mid-Flood	Fine	SR3(N)	6:06:00	2.5	Bottom	3	2	20.10	8.00	32.20	93.8	7.00	6.8	10.0	
HKBCF	HY/2013/01	2017-12-18	Mid-Ebb	Fine	SR10A(N)	13:50:00	1.0	Surface	1	1	19.70	8.10	32.60	93.0	7.00	4.3	5.7	
HKBCF	HY/2013/01	2017-12-18	Mid-Ebb	Fine	SR10A(N)	13:50:00	1.0	Surface	1	2	19.60	8.10	32.70	93.3	7.10	4.3	6.6	
HKBCF	HY/2013/01	2017-12-18	Mid-Ebb	Fine	SR10A(N)	13:50:00	6.1	Middle	2	1	19.70	8.10	32.60	93.6	7.10	4.6	8.3	
HKBCF	HY/2013/01	2017-12-18	Mid-Ebb	Fine	SR10A(N)	13:50:00	6.1	Middle	2	2	19.60	8.10	32.70	94.3	7.10	4.6	7.7	
HKBCF	HY/2013/01	2017-12-18	Mid-Ebb	Fine	SR10A(N)	13:50:00	11.1	Bottom	3	1	19.70	8.10	32.50	94.7	7.20	4.4	7.8	
HKBCF	HY/2013/01	2017-12-18	Mid-Ebb	Fine	SR10A(N)	13:50:00	11.1	Bottom	3	2	19.60	8.10	32.70	95.4	7.20	4.4	7.9	
HKBCF	HY/2013/01	2017-12-18	Mid-Ebb	Fine	SR10B(N2)	13:46:00	1.0	Surface	1	1	19.70	8.10	32.50	93.0	7.00	6.4	9.7	
HKBCF	HY/2013/01	2017-12-18	Mid-Ebb	Fine	SR10B(N2)	13:46:00	1.0	Surface	1	2	19.60	8.10	32.70	93.3	7.00	6.4	9.1	
HKBCF	HY/2013/01	2017-12-18	Mid-Ebb	Fine	SR10B(N2)	13:46:00	3.9	Middle	2	1	19.70	8.10	32.50	93.2	7.00	7.0	8.1	
HKBCF	HY/2013/01	2017-12-18	Mid-Ebb	Fine	SR10B(N2)	13:46:00	3.9	Middle	2	2	19.60	8.10	32.70	93.6	7.10	7.0	9.1	
HKBCF	HY/2013/01	2017-12-18	Mid-Ebb	Fine	SR10B(N2)	13:46:00	6.8	Bottom	3	1	19.70	8.10	32.50	93.5	7.10	7.5	11.1	
HKBCF	HY/2013/01	2017-12-18	Mid-Ebb	Fine	SR10B(N2)	13:46:00	6.8	Bottom	3	2	19.60	8.10	32.70	94.0	7.10	7.4	9.8	
HKBCF	HY/2013/01	2017-12-18	Mid-Ebb	Fine	CSA	14:27:00	1.0	Surface	1	1	19.50	8.10	32.50	92.1	7.00	4.1	5.1	
HKBCF	HY/2013/01	2017-12-18	Mid-Ebb	Fine	CSA	14:27:00	1.0	Surface	1	2	19.80	8.10	28.20	92.0	7.10	4.5	4.8	
HKBCF	HY/2013/01	2017-12-18	Mid-Ebb	Fine	CSA	14:27:00	16.4	Middle	2	1	19.50	8.10	32.50	90.6	6.90	5.6	7.9	
HKBCF	HY/2013/01	2017-12-18	Mid-Ebb	Fine	CSA	14:27:00	16.4	Middle	2	2	19.80	8.10	28.40	91.3	7.10	5.3	7.2	
HKBCF	HY/2013/01	2017-12-18	Mid-Ebb	Fine	CSA	14:27:00	31.7	Bottom	3	1	19.50	8.10	32.50	90.0	6.80	6.5	10.4	
HKBCF	HY/2013/01	2017-12-18	Mid-Ebb	Fine	CSA	14:27:00	31.7	Bottom	3	2	19.80	8.10	28.50	91.4	7.10	6.2	9.5	
HKBCF	HY/2013/01	2017-12-18	Mid-Ebb	Fine	CS6	14:13:00	1.0	Surface	1	1	19.60	8.10	32.20	93.8	7.10	2.6	5.8	
HKBCF	HY/2013/01	2017-12-18	Mid-Ebb	Fine	CS6	14:13:00	1.0	Surface	1	2	19.90	8.10	28.50	94.8	7.30	2.7	4.2	
HKBCF	HY/2013/01	2017-12-18	Mid-Ebb	Fine	CS6	14:13:00	5.0	Middle	2	1	19.60	8.10	32.20	94.4	7.20	3.1	6.6	
HKBCF	HY/2013/01	2017-12-18	Mid-Ebb	Fine	CS6	14:13:00	5.0	Middle	2	2	19.90	8.10	28.50	96.0	7.40	3.6	5.3	
HKBCF	HY/2013/01	2017-12-18	Mid-Ebb	Fine	CS6	14:13:00	8.9	Bottom	3	1	19.60	8.10	32.10	95.9	7.30	5.4	6.6	
HKBCF	HY/2013/01	2017-12-18	Mid-Ebb	Fine	CS6	14:13:00	8.9	Bottom	3	2	19.80	8.10	28.40	97.7	7.50	4.9	7.4	
HKBCF	HY/2013/01	2017-12-18	Mid-Ebb	Fine	CS4	12:58:00	1.0	Surface	1	1	19.50	8.10	32.60	92.3	7.00	4.6	6.5	
HKBCF	HY/2013/01	2017-12-18	Mid-Ebb	Fine	CS4	12:58:00	1.0	Surface	1	2	19.80	8.10	28.10	93.1	7.20	4.4	7.4	
HKBCF	HY/2013/01	2017-12-18	Mid-Ebb	Fine	CS4	12:58:00	9.8	Middle	2	1	19.20	8.10	32.50	91.5	7.00	7.0	6.5	
HKBCF	HY/2013/01	2017-12-18	Mid-Ebb	Fine	CS4	12:58:00	9.8	Middle	2	2	19.40	8.10	28.10	92.9	7.20	6.9	7.3	
HKBCF	HY/2013/01	2017-12-18	Mid-Ebb	Fine	CS4	12:58:00	18.6	Bottom	3	1	19.10	8.10	32.50	91.8	7.00	9.4	7.3	
HKBCF	HY/2013/01	2017-12-18	Mid-Ebb	Fine	CS4	12:58:00	18.6	Bottom	3	2	19.30	8.10	28.00	93.9	7.30	9.4	7.1	
HKBCF	HY/2013/01	2017-12-18	Mid-Ebb	Fine	SR6	11:33:00	1.0	Surface	1	1	18.10	8.10	32.30	97.1	7.60	19.7	15.3	
HKBCF	HY/2013/01	2017-12-18	Mid-Ebb	Fine	SR6	11:33:00	1.0	Surface	1	2	18.30	8.10	28.30	98.5	7.80	19.4	15.9	
HKBCF	HY/2013/01	2017-12-18	Mid-Ebb	Fine	SR6	11:33:00		Middle	2	1								
HKBCF	HY/2013/01	2017-12-18	Mid-Ebb	Fine	SR6	11:33:00		Middle	2	2								
HKBCF	HY/2013/01	2017-12-18	Mid-Ebb	Fine	SR6	11:33:00	3.4	Bottom	3	1	18.10	8.10	32.30	97.7	7.60	23.2	14.7	
HKBCF	HY/2013/01	2017-12-18	Mid-Ebb	Fine	SR6	11:33:00	3.4	Bottom	3	2	18.30	8.10	28.90	99.0	7.80	23.1	14.2	
HKBCF	HY/2013/01	2017-12-18	Mid-Ebb	Fine	CS(Mf)3(N)	11:48:00	1.0	Surface	1	1	18.70	8.10	32.30	94.7	7.30	10.0	6.4	
HKBCF	HY/2013/01	2017-12-18	Mid-Ebb	Fine	CS(Mf)3(N)	11:48:00	1.0	Surface	1	2	19.00	8.10	28.10	96.2	7.60	9.9	7.5	
HKBCF	HY/2013/01	2017-12-18	Mid-Ebb	Fine	CS(Mf)3(N)	11:48:00	3.7	Middle	2	1	18.60	8.10	32.20	94.8	7.30	11.7	8.2	
HKBCF	HY/2013/01	2017-12-18	Mid-Ebb	Fine	CS(Mf)3(N)	11:48:00	3.7	Middle	2	2	18.90	8.10	28.10	96.6	7.60	11.5	9.2	
HKBCF	HY/2013/01	2017-12-18	Mid-Ebb	Fine	CS(Mf)3(N)	11:48:00	6.3	Bottom	3	1	18.50	8.10	32.20	99.8	7.70	19.7	10.8	
HKBCF	HY/2013/01	2017-12-18	Mid-Ebb	Fine	CS(Mf)3(N)	11:48:00	6.3	Bottom	3	2	18.80	8.10	28.60	101.2	8.00	20.1	12.2	
HKBCF	HY/2013/01	2017-12-18	Mid-Ebb	Fine	SR5(N)	12:12:00	1.0	Surface	1	1	19.20	8.10	32.50	93.2	7.10	9.4	10.2	
HKBCF	HY/2013/01	2017-12-18	Mid-Ebb	Fine	SR5(N)	12:12:00	1.0	Surface	1	2	19.50	8.10	28.10	93.9	7.30	8.9	9.1	
HKBCF	HY/2013/01	2017-12-18	Mid-Ebb	Fine	SR5(N)	12:12:00	4.8	Middle	2	1	19.20	8.10	32.50	93.0	7.10	12.2	9.3	
HKBCF	HY/2013/01	2017-12-18	Mid-Ebb	Fine	SR5(N)	12:12:00	4.8	Middle	2	2	19.40	8.10	28.20	94.2	7.30	11.6	9.1	
HKBCF	HY/2013/01	2017-12-18	Mid-Ebb	Fine	SR5(N)	12:12:00	8.6	Bottom	3	1	19.20	8.10	32.50	93.6	7.20	15.1	11.5	
HKBCF	HY/2013/01	2017-12-18	Mid-Ebb	Fine	SR5(N)	12:12:00	8.6	Bottom	3	2	19.40	8.10	28.00	95.1	7.40	14.8	12.1	
HKBCF	HY/2013/01	2017-12-18	Mid-Ebb	Fine	IS10(N)	12:18:00	1.0	Surface	1	1	18.80	8.10	32.40	93.2	7.20	6.7	11.9	
HKBCF	HY/2013/01	2017-12-18	Mid-Ebb	Fine	IS10(N)	12:18:00	1.0	Surface	1	2	19.10	8.10	28.00	94.6	7.40	6.2	11.7	
HKBCF	HY/2013/01	2017-12-18	Mid-Ebb	Fine	IS10(N)	12:18:00	5.8	Middle	2	1	18.80	8.10	32.40	93.1	7.20	8.4	11.6	
HKBCF	HY/2013/01	2017-12-18	Mid-Ebb	Fine	IS10(N)	12:18:00	5.8	Middle	2	2	19.00	8.10	28.10	95.0	7.50	7.8	12.6	
HKBCF	HY/2013/01	2017-12-18	Mid-Ebb	Fine	IS10(N)	12:18:00	10.6	Bottom	3	1	18.70	8.10	32.40	94.3	7.30	9.1	12.9	
HKBCF	HY/2013/01	2017-12-18	Mid-Ebb	Fine	IS10(N)	12:18:00	10.6	Bottom	3	2	19.00	8.10	28.30	97.1	7.60	8.8	11.1	
HKBCF	HY/2013/01	2017-12-18	Mid-Ebb	Fine	IS(Mf)11	12:24:00	1.0	Surface	1	1	18.70	8.10	32.40	93.4	7.20	12.9	15.1	
HKBCF	HY/2013/01	2017-12-18	Mid-Ebb	Fine	IS(Mf)11	12:24:00	1.0	Surface	1	2	18.90	8.10	27.80	94.8	7.50	12.6	16.0	
HKBCF	HY/2013/01	2017-12-18	Mid-Ebb	Fine	IS(Mf)11	12:24:00	5.3	Middle	2	1	18.60	8.10	32.30	93.3	7.20	14.8	15.8	
HKBCF	HY/2013/01	2017-12-18	Mid-Ebb	Fine	IS(Mf)11	12:24:00	5.3	Middle	2	2	18.80	8.10	27.90	95.1	7.50	14.5	14.7	

Project	Works	Date (yyyy-mm-dd)	Tide	Weather Condition	Station	Time	Depth, m	Level	Level_Code	Replicate	Temperature, °C	pH	Salinity, ppt	DO, %	DO, mg/L	Turbidity, NTU	SS, mg/L	Site Observation
HKBCF	HY/2013/01	2017-12-18	Mid-Ebb	Fine	IS(Mf)11	12:24:00	9.5	Bottom	3	1	18.60	8.10	32.30	93.8	7.30	15.7	18.9	
HKBCF	HY/2013/01	2017-12-18	Mid-Ebb	Fine	IS(Mf)11	12:24:00	9.5	Bottom	3	2	18.80	8.10	28.00	96.2	7.60	16.0	18.5	
HKBCF	HY/2013/01	2017-12-18	Mid-Ebb	Fine	CS(Mf)5	13:15:00	1.0	Surface	1	1	19.80	8.10	32.60	93.5	7.00	4.6	5.5	
HKBCF	HY/2013/01	2017-12-18	Mid-Ebb	Fine	CS(Mf)5	13:15:00	1.0	Surface	1	2	19.70	8.10	32.80	93.7	7.10	4.6	5.0	
HKBCF	HY/2013/01	2017-12-18	Mid-Ebb	Fine	CS(Mf)5	13:15:00	6.9	Middle	2	1	19.70	8.10	32.60	93.5	7.10	6.3	5.6	
HKBCF	HY/2013/01	2017-12-18	Mid-Ebb	Fine	CS(Mf)5	13:15:00	6.9	Middle	2	2	19.60	8.10	32.70	94.0	7.10	6.2	6.7	
HKBCF	HY/2013/01	2017-12-18	Mid-Ebb	Fine	CS(Mf)5	13:15:00	12.7	Bottom	3	1	19.70	8.10	32.60	94.1	7.10	6.2	7.4	
HKBCF	HY/2013/01	2017-12-18	Mid-Ebb	Fine	CS(Mf)5	13:15:00	12.7	Bottom	3	2	19.60	8.10	32.70	94.7	7.20	6.2	6.5	
HKBCF	HY/2013/01	2017-12-18	Mid-Ebb	Fine	SR7	12:32:00	1.0	Surface	1	1	19.10	8.10	32.40	96.1	7.30	6.8	7.1	
HKBCF	HY/2013/01	2017-12-18	Mid-Ebb	Fine	SR7	12:32:00	1.0	Surface	1	2	19.40	8.10	28.60	97.8	7.60	6.2	7.9	
HKBCF	HY/2013/01	2017-12-18	Mid-Ebb	Fine	SR7	12:32:00		Middle	2	1								
HKBCF	HY/2013/01	2017-12-18	Mid-Ebb	Fine	SR7	12:32:00		Middle	2	2								
HKBCF	HY/2013/01	2017-12-18	Mid-Ebb	Fine	SR7	12:32:00	2.7	Bottom	3	1	19.00	8.10	32.40	99.7	7.80	8.0	10.0	
HKBCF	HY/2013/01	2017-12-18	Mid-Ebb	Fine	SR7	12:32:00	2.7	Bottom	3	2	19.20	8.10	28.60	101.6	7.90	7.4	9.7	
HKBCF	HY/2013/01	2017-12-18	Mid-Ebb	Fine	IS17	12:59:00	1.0	Surface	1	1	19.30	8.10	32.50	94.6	7.20	7.5	6.7	
HKBCF	HY/2013/01	2017-12-18	Mid-Ebb	Fine	IS17	12:59:00	1.0	Surface	1	2	19.20	8.10	32.70	94.8	7.20	7.5	6.0	
HKBCF	HY/2013/01	2017-12-18	Mid-Ebb	Fine	IS17	12:59:00	4.2	Middle	2	1	19.10	8.10	32.40	94.6	7.20	7.9	6.6	
HKBCF	HY/2013/01	2017-12-18	Mid-Ebb	Fine	IS17	12:59:00	4.2	Middle	2	2	19.00	8.10	32.60	95.0	7.30	7.8	6.0	
HKBCF	HY/2013/01	2017-12-18	Mid-Ebb	Fine	IS17	12:59:00	7.3	Bottom	3	1	19.00	8.10	32.40	94.8	7.30	7.7	8.8	
HKBCF	HY/2013/01	2017-12-18	Mid-Ebb	Fine	IS17	12:59:00	7.3	Bottom	3	2	18.90	8.10	32.60	95.3	7.30	7.7	8.7	
HKBCF	HY/2013/01	2017-12-18	Mid-Ebb	Fine	IS(Mf)16	12:51:00	1.0	Surface	1	1	18.80	8.10	32.30	93.5	7.20	14.4	8.8	
HKBCF	HY/2013/01	2017-12-18	Mid-Ebb	Fine	IS(Mf)16	12:51:00	1.0	Surface	1	2	18.70	8.10	32.50	93.7	7.20	14.2	8.1	
HKBCF	HY/2013/01	2017-12-18	Mid-Ebb	Fine	IS(Mf)16	12:51:00		Middle	2	1								
HKBCF	HY/2013/01	2017-12-18	Mid-Ebb	Fine	IS(Mf)16	12:51:00		Middle	2	2								
HKBCF	HY/2013/01	2017-12-18	Mid-Ebb	Fine	IS(Mf)16	12:51:00	4.9	Bottom	3	1	18.80	8.10	32.30	93.4	7.20	13.2	8.9	
HKBCF	HY/2013/01	2017-12-18	Mid-Ebb	Fine	IS(Mf)16	12:51:00	4.9	Bottom	3	2	18.70	8.10	32.50	93.9	7.20	13.1	9.4	
HKBCF	HY/2013/01	2017-12-18	Mid-Ebb	Fine	IS8	12:30:00	1.0	Surface	1	1	19.30	8.10	32.50	92.8	7.10	8.1	13.7	
HKBCF	HY/2013/01	2017-12-18	Mid-Ebb	Fine	IS8	12:30:00	1.0	Surface	1	2	19.20	8.10	32.70	93.1	7.10	8.1	12.6	
HKBCF	HY/2013/01	2017-12-18	Mid-Ebb	Fine	IS8	12:30:00		Middle	2	1								
HKBCF	HY/2013/01	2017-12-18	Mid-Ebb	Fine	IS8	12:30:00		Middle	2	2								
HKBCF	HY/2013/01	2017-12-18	Mid-Ebb	Fine	IS8	12:30:00	3.3	Bottom	3	1	19.20	8.10	32.50	92.8	7.10	7.4	14.9	
HKBCF	HY/2013/01	2017-12-18	Mid-Ebb	Fine	IS8	12:30:00	3.3	Bottom	3	2	19.10	8.10	32.70	93.3	7.10	7.4	13.5	
HKBCF	HY/2013/01	2017-12-18	Mid-Ebb	Fine	SR4(N)	12:36:00	1.0	Surface	1	1	19.10	8.10	32.50	95.1	7.30	7.0	5.2	
HKBCF	HY/2013/01	2017-12-18	Mid-Ebb	Fine	SR4(N)	12:36:00	1.0	Surface	1	2	19.00	8.10	32.70	95.6	7.30	7.0	6.9	
HKBCF	HY/2013/01	2017-12-18	Mid-Ebb	Fine	SR4(N)	12:36:00		Middle	2	1								
HKBCF	HY/2013/01	2017-12-18	Mid-Ebb	Fine	SR4(N)	12:36:00		Middle	2	2								
HKBCF	HY/2013/01	2017-12-18	Mid-Ebb	Fine	SR4(N)	12:36:00	2.5	Bottom	3	1	19.00	8.10	32.50	96.2	7.40	7.0	5.2	
HKBCF	HY/2013/01	2017-12-18	Mid-Ebb	Fine	SR4(N)	12:36:00	2.5	Bottom	3	2	19.00	8.10	32.70	96.8	7.40	7.0	6.8	
HKBCF	HY/2013/01	2017-12-18	Mid-Ebb	Fine	IS(Mf)9	12:22:00	1.0	Surface	1	1	19.00	8.10	32.50	92.3	7.10	8.7	6.6	
HKBCF	HY/2013/01	2017-12-18	Mid-Ebb	Fine	IS(Mf)9	12:22:00	1.0	Surface	1	2	18.90	8.10	32.70	92.8	7.10	8.7	7.4	
HKBCF	HY/2013/01	2017-12-18	Mid-Ebb	Fine	IS(Mf)9	12:22:00		Middle	2	1								
HKBCF	HY/2013/01	2017-12-18	Mid-Ebb	Fine	IS(Mf)9	12:22:00		Middle	2	2								
HKBCF	HY/2013/01	2017-12-18	Mid-Ebb	Fine	IS(Mf)9	12:22:00	2.5	Bottom	3	1	19.00	8.10	32.50	93.1	7.10	8.6	12.8	
HKBCF	HY/2013/01	2017-12-18	Mid-Ebb	Fine	IS(Mf)9	12:22:00	2.5	Bottom	3	2	18.90	8.10	32.70	93.6	7.20	8.6	13.6	
HKBCF	HY/2013/01	2017-12-18	Mid-Ebb	Fine	IS7	12:16:00	1.0	Surface	1	1	18.20	8.10	32.50	96.1	7.50	9.6	7.1	
HKBCF	HY/2013/01	2017-12-18	Mid-Ebb	Fine	IS7	12:16:00	1.0	Surface	1	2	18.20	8.10	32.70	96.3	7.50	9.5	7.7	
HKBCF	HY/2013/01	2017-12-18	Mid-Ebb	Fine	IS7	12:16:00		Middle	2	1								
HKBCF	HY/2013/01	2017-12-18	Mid-Ebb	Fine	IS7	12:16:00		Middle	2	2								
HKBCF	HY/2013/01	2017-12-18	Mid-Ebb	Fine	IS7	12:16:00	2.2	Bottom	3	1	18.10	8.10	32.40	96.1	7.50	10.1	9.9	
HKBCF	HY/2013/01	2017-12-18	Mid-Ebb	Fine	IS7	12:16:00	2.2	Bottom	3	2	18.00	8.10	32.60	96.4	7.50	10.1	9.7	
HKBCF	HY/2013/01	2017-12-18	Mid-Ebb	Fine	IS(Mf)6	12:09:00		Surface	1	1								
HKBCF	HY/2013/01	2017-12-18	Mid-Ebb	Fine	IS(Mf)6	12:09:00		Surface	1	2								
HKBCF	HY/2013/01	2017-12-18	Mid-Ebb	Fine	IS(Mf)6	12:09:00	1.4	Middle	2	1	18.10	8.10	32.40	96.8	7.50	4.7	7.4	
HKBCF	HY/2013/01	2017-12-18	Mid-Ebb	Fine	IS(Mf)6	12:09:00	1.4	Middle	2	2	18.00	8.10	32.60	97.1	7.60	4.7	6.8	
HKBCF	HY/2013/01	2017-12-18	Mid-Ebb	Fine	IS(Mf)6	12:09:00		Bottom	3	1								
HKBCF	HY/2013/01	2017-12-18	Mid-Ebb	Fine	IS(Mf)6	12:09:00		Bottom	3	2								
HKBCF	HY/2013/01	2017-12-18	Mid-Ebb	Fine	IS5	11:39:00	1.0	Surface	1	1	18.10	8.10	32.30	94.8	7.40	5.3	6.3	
HKBCF	HY/2013/01	2017-12-18	Mid-Ebb	Fine	IS5	11:39:00	1.0	Surface	1	2	18.00	8.10	32.50	95.0	7.40	5.3	7.0	
HKBCF	HY/2013/01	2017-12-18	Mid-Ebb	Fine	IS5	11:39:00	3.6	Middle	2	1	18.00	8.10	32.30	94.8	7.40	5.3	6.1	
HKBCF	HY/2013/01	2017-12-18	Mid-Ebb	Fine	IS5	11:39:00	3.6	Middle	2	2	18.00	8.10	32.50	95.2	7.40	5.3	7.0	
HKBCF	HY/2013/01	2017-12-18	Mid-Ebb	Fine	IS5	11:39:00	6.2	Bottom	3	1	18.00	8.10	32.30	95.3	7.40	5.2	8.8	
HKBCF	HY/2013/01	2017-12-18	Mid-Ebb	Fine	IS5	11:39:00	6.2	Bottom	3	2	17.90	8.10	32.50	95.7	7.50	5.2	7.3	
HKBCF	HY/2013/01	2017-12-18	Mid-Ebb	Fine	SR3(N)	11:33:00	1.0	Surface	1	1	18.00	8.10	32.30	93.7	7.30	4.2	7.7	
HKBCF	HY/2013/01	2017-12-18	Mid-Ebb	Fine	SR3(N)	11:33:00	1.0	Surface	1	2	17.90	8.10	32.60	93.9	7.30	4.2	6.6	
HKBCF	HY/2013/01	2017-12-18	Mid-Ebb	Fine	SR3(N)	11:33:00		Middle	2	1								
HKBCF	HY/2013/01	2017-12-18	Mid-Ebb	Fine	SR3(N)	11:33:00		Middle	2	2								
HKBCF	HY/2013/01	2017-12-18	Mid-Ebb	Fine	SR3(N)	11:33:00	2.4	Bottom	3	1	17.90	8.10	32.30	93.7	7.30	4.5	6.0	
HKBCF	HY/2013/01	2017-12-18	Mid-Ebb	Fine	SR3(N)	11:33:00	2.4	Bottom	3	2	17.90	8.10	32.50	93.9	7.30	4.5	6.3	

Project	Works	Date (yyyy-mm-dd)	Tide	Weather Condition	Station	Time	Depth, m	Level	Level_Code	Replicate	Temperature, °C	pH	Salinity, ppt	DO, %	DO, mg/L	Turbidity, NTU	SS, mg/L	Site Observation
HKBCF	HY/2013/01	2017-12-18	Mid-Flood	Fine	SR10A(N)	6:17:00	1.0	Surface	1	1	19.80	8.10	32.60	92.7	7.00	5.8	8.5	
HKBCF	HY/2013/01	2017-12-18	Mid-Flood	Fine	SR10A(N)	6:17:00	1.0	Surface	1	2	19.70	8.10	32.80	93.0	7.00	5.8	8.2	
HKBCF	HY/2013/01	2017-12-18	Mid-Flood	Fine	SR10A(N)	6:17:00	6.1	Middle	2	1	19.80	8.10	32.60	92.8	7.00	5.6	7.9	
HKBCF	HY/2013/01	2017-12-18	Mid-Flood	Fine	SR10A(N)	6:17:00	6.1	Middle	2	2	19.70	8.10	32.80	93.1	7.00	5.6	7.8	
HKBCF	HY/2013/01	2017-12-18	Mid-Flood	Fine	SR10A(N)	6:17:00	11.2	Bottom	3	1	19.80	8.10	32.60	93.1	7.00	5.7	11.7	
HKBCF	HY/2013/01	2017-12-18	Mid-Flood	Fine	SR10A(N)	6:17:00	11.2	Bottom	3	2	19.70	8.10	32.80	93.3	7.00	5.7	10.5	
HKBCF	HY/2013/01	2017-12-18	Mid-Flood	Fine	SR10B(N2)	6:32:00	1.0	Surface	1	1	19.70	8.10	32.60	92.2	7.00	9.9	6.0	
HKBCF	HY/2013/01	2017-12-18	Mid-Flood	Fine	SR10B(N2)	6:32:00	1.0	Surface	1	2	19.60	8.10	32.80	93.0	7.00	9.9	6.4	
HKBCF	HY/2013/01	2017-12-18	Mid-Flood	Fine	SR10B(N2)	6:32:00	3.8	Middle	2	1	19.70	8.10	32.60	92.2	7.00	10.8	7.6	
HKBCF	HY/2013/01	2017-12-18	Mid-Flood	Fine	SR10B(N2)	6:32:00	3.8	Middle	2	2	19.60	8.10	32.80	93.3	7.10	10.6	8.6	
HKBCF	HY/2013/01	2017-12-18	Mid-Flood	Fine	SR10B(N2)	6:32:00	6.6	Bottom	3	1	19.70	8.10	32.60	92.2	7.00	10.3	9.6	
HKBCF	HY/2013/01	2017-12-18	Mid-Flood	Fine	SR10B(N2)	6:32:00	6.6	Bottom	3	2	19.60	8.10	32.70	93.8	7.10	10.1	10.3	
HKBCF	HY/2013/01	2017-12-18	Mid-Flood	Fine	CSA	6:35:00	1.0	Surface	1	1	19.30	8.00	31.70	91.8	7.00	5.2	7.6	
HKBCF	HY/2013/01	2017-12-18	Mid-Flood	Fine	CSA	6:35:00	1.0	Surface	1	2	19.60	8.00	31.90	92.4	7.00	5.8	8.8	
HKBCF	HY/2013/01	2017-12-18	Mid-Flood	Fine	CSA	6:35:00	16.3	Middle	2	1	19.20	8.00	31.60	90.7	7.00	7.9	8.3	
HKBCF	HY/2013/01	2017-12-18	Mid-Flood	Fine	CSA	6:35:00	16.3	Middle	2	2	19.50	8.00	31.90	91.5	7.00	8.0	8.6	
HKBCF	HY/2013/01	2017-12-18	Mid-Flood	Fine	CSA	6:35:00	31.5	Bottom	3	1	19.20	8.00	31.30	89.8	6.90	10.6	8.3	
HKBCF	HY/2013/01	2017-12-18	Mid-Flood	Fine	CSA	6:35:00	31.5	Bottom	3	2	19.50	8.00	31.90	90.8	6.90	10.5	9.1	
HKBCF	HY/2013/01	2017-12-18	Mid-Flood	Fine	CS6	6:49:00	1.0	Surface	1	1	19.70	8.00	32.40	90.5	6.80	4.6	6.2	
HKBCF	HY/2013/01	2017-12-18	Mid-Flood	Fine	CS6	6:49:00	1.0	Surface	1	2	20.00	8.00	31.00	91.1	6.90	4.9	7.0	
HKBCF	HY/2013/01	2017-12-18	Mid-Flood	Fine	CS6	6:49:00	4.9	Middle	2	1	19.70	8.00	32.40	90.3	6.80	5.3	7.5	
HKBCF	HY/2013/01	2017-12-18	Mid-Flood	Fine	CS6	6:49:00	4.9	Middle	2	2	20.00	8.00	31.20	91.2	6.90	5.2	6.7	
HKBCF	HY/2013/01	2017-12-18	Mid-Flood	Fine	CS6	6:49:00	8.7	Bottom	3	1	19.70	8.00	32.30	92.0	7.00	7.3	6.7	
HKBCF	HY/2013/01	2017-12-18	Mid-Flood	Fine	CS6	6:49:00	8.7	Bottom	3	2	20.00	8.00	31.80	92.8	7.00	7.2	7.6	
HKBCF	HY/2013/01	2017-12-18	Mid-Flood	Fine	CS4	8:01:00	1.0	Surface	1	1	19.40	8.00	32.30	90.4	6.90	10.2	4.6	
HKBCF	HY/2013/01	2017-12-18	Mid-Flood	Fine	CS4	8:01:00	1.0	Surface	1	2	19.70	8.00	28.90	91.6	7.10	10.8	4.3	
HKBCF	HY/2013/01	2017-12-18	Mid-Flood	Fine	CS4	8:01:00	9.8	Middle	2	1	19.50	8.00	32.40	90.0	6.80	11.5	8.0	
HKBCF	HY/2013/01	2017-12-18	Mid-Flood	Fine	CS4	8:01:00	9.8	Middle	2	2	19.80	8.00	29.30	91.5	7.00	11.6	9.4	
HKBCF	HY/2013/01	2017-12-18	Mid-Flood	Fine	CS4	8:01:00	18.5	Bottom	3	1	19.60	8.00	32.50	90.5	6.90	15.1	17.4	
HKBCF	HY/2013/01	2017-12-18	Mid-Flood	Fine	CS4	8:01:00	18.5	Bottom	3	2	19.90	8.00	29.50	92.4	7.10	15.8	18.7	
HKBCF	HY/2013/01	2017-12-18	Mid-Flood	Fine	SR6	9:30:00	1.0	Surface	1	1	18.70	8.00	32.10	95.1	7.30	16.7	13.0	
HKBCF	HY/2013/01	2017-12-18	Mid-Flood	Fine	SR6	9:30:00	1.0	Surface	1	2	18.90	8.10	28.80	96.6	7.60	16.3	13.0	
HKBCF	HY/2013/01	2017-12-18	Mid-Flood	Fine	SR6	9:30:00		Middle	2	1								
HKBCF	HY/2013/01	2017-12-18	Mid-Flood	Fine	SR6	9:30:00		Middle	2	2								
HKBCF	HY/2013/01	2017-12-18	Mid-Flood	Fine	SR6	9:30:00	3.2	Bottom	3	1	18.70	8.00	32.10	97.9	7.50	17.5	16.8	
HKBCF	HY/2013/01	2017-12-18	Mid-Flood	Fine	SR6	9:30:00	3.2	Bottom	3	2	18.90	8.00	29.00	99.4	7.80	17.4	15.9	
HKBCF	HY/2013/01	2017-12-18	Mid-Flood	Fine	CS(Mf)3(N)	9:12:00	1.0	Surface	1	1	18.90	8.10	32.30	92.7	7.10	10.4	8.3	
HKBCF	HY/2013/01	2017-12-18	Mid-Flood	Fine	CS(Mf)3(N)	9:12:00	1.0	Surface	1	2	19.20	8.10	28.90	93.7	7.30	10.0	9.0	
HKBCF	HY/2013/01	2017-12-18	Mid-Flood	Fine	CS(Mf)3(N)	9:12:00	3.6	Middle	2	1	18.90	8.10	32.30	96.6	7.00	10.8	8.3	
HKBCF	HY/2013/01	2017-12-18	Mid-Flood	Fine	CS(Mf)3(N)	9:12:00	3.6	Middle	2	2	19.20	8.10	29.30	96.4	7.10	10.3	9.8	
HKBCF	HY/2013/01	2017-12-18	Mid-Flood	Fine	CS(Mf)3(N)	9:12:00	6.1	Bottom	3	1	18.90	8.10	32.30	94.8	7.30	11.2	8.9	
HKBCF	HY/2013/01	2017-12-18	Mid-Flood	Fine	CS(Mf)3(N)	9:12:00	6.1	Bottom	3	2	19.20	8.10	29.10	96.6	7.50	11.4	9.0	
HKBCF	HY/2013/01	2017-12-18	Mid-Flood	Fine	SR5(N)	8:51:00	1.0	Surface	1	1	18.30	8.10	32.20	95.1	7.40	13.2	10.3	
HKBCF	HY/2013/01	2017-12-18	Mid-Flood	Fine	SR5(N)	8:51:00	1.0	Surface	1	2	18.60	8.10	28.70	96.2	7.60	12.6	10.3	
HKBCF	HY/2013/01	2017-12-18	Mid-Flood	Fine	SR5(N)	8:51:00	4.7	Middle	2	1	18.30	8.10	32.20	95.3	7.40	15.0	12.4	
HKBCF	HY/2013/01	2017-12-18	Mid-Flood	Fine	SR5(N)	8:51:00	4.7	Middle	2	2	18.60	8.10	29.00	96.4	7.60	15.5	13.0	
HKBCF	HY/2013/01	2017-12-18	Mid-Flood	Fine	SR5(N)	8:51:00	8.4	Bottom	3	1	18.30	8.10	32.20	96.5	7.50	21.2	14.1	
HKBCF	HY/2013/01	2017-12-18	Mid-Flood	Fine	SR5(N)	8:51:00	8.4	Bottom	3	2	18.60	8.10	29.10	98.0	7.70	21.7	14.0	
HKBCF	HY/2013/01	2017-12-18	Mid-Flood	Fine	IS10(N)	8:46:00	1.0	Surface	1	1	18.70	8.10	32.40	92.2	7.10	10.9	14.1	
HKBCF	HY/2013/01	2017-12-18	Mid-Flood	Fine	IS10(N)	8:46:00	1.0	Surface	1	2	18.90	8.10	28.80	93.1	7.30	10.2	13.1	
HKBCF	HY/2013/01	2017-12-18	Mid-Flood	Fine	IS10(N)	8:46:00	5.9	Middle	2	1	18.70	8.10	32.20	90.9	7.20	11.1	14.0	
HKBCF	HY/2013/01	2017-12-18	Mid-Flood	Fine	IS10(N)	8:46:00	5.9	Middle	2	2	18.90	8.10	28.90	92.7	7.30	11.6	13.1	
HKBCF	HY/2013/01	2017-12-18	Mid-Flood	Fine	IS10(N)	8:46:00	10.7	Bottom	3	1	18.70	8.10	32.40	95.0	7.30	12.4	14.1	
HKBCF	HY/2013/01	2017-12-18	Mid-Flood	Fine	IS10(N)	8:46:00	10.7	Bottom	3	2	18.90	8.10	28.80	96.8	7.60	12.4	13.8	
HKBCF	HY/2013/01	2017-12-18	Mid-Flood	Fine	IS(Mf)11	8:40:00	1.0	Surface	1	1	18.70	8.10	32.30	91.8	7.10	12.7	11.9	
HKBCF	HY/2013/01	2017-12-18	Mid-Flood	Fine	IS(Mf)11	8:40:00	1.0	Surface	1	2	18.90	8.10	28.90	93.4	7.30	12.7	12.3	
HKBCF	HY/2013/01	2017-12-18	Mid-Flood	Fine	IS(Mf)11	8:40:00	5.2	Middle	2	1	18.70	8.10	32.30	91.8	7.10	11.4	13.8	
HKBCF	HY/2013/01	2017-12-18	Mid-Flood	Fine	IS(Mf)11	8:40:00	5.2	Middle	2	2	18.90	8.10	28.80	93.7	7.30	11.4	13.5	
HKBCF	HY/2013/01	2017-12-18	Mid-Flood	Fine	IS(Mf)11	8:40:00	9.3	Bottom	3	1	18.70	8.00	32.30	93.2	7.20	15.4	12.0	
HKBCF	HY/2013/01	2017-12-18	Mid-Flood	Fine	IS(Mf)11	8:40:00	9.3	Bottom	3	2	19.00	8.00	28.80	95.9	7.50	15.1	12.9	
HKBCF	HY/2013/01	2017-12-18	Mid-Flood	Fine	CS(Mf)5	7:00:00	1.0	Surface	1	1	19.40	8.10	32.40	93.4	7.10	7.5	6.8	
HKBCF	HY/2013/01	2017-12-18	Mid-Flood	Fine	CS(Mf)5	7:00:00	1.0	Surface	1	2	19.30	8.10	32.60	94.5	7.20	7.5	7.2	
HKBCF	HY/2013/01	2017-12-18	Mid-Flood	Fine	CS(Mf)5	7:00:00	6.8	Middle	2	1	19.40	8.10	32.40	93.3	7.10	7.8	7.7	
HKBCF	HY/2013/01	2017-12-18	Mid-Flood	Fine	CS(Mf)5	7:00:00	6.8	Middle	2	2	19.30	8.10	32.60	94.8	7.20	7.7	7.4	
HKBCF	HY/2013/01	2017-12-18	Mid-Flood	Fine	CS(Mf)5	7:00:00	12.6	Bottom	3	1	19.40	8.10	32.40	93.3	7.10	8.0	12.8	
HKBCF	HY/2013/01	2017-12-18	Mid-Flood	Fine	CS(Mf)5	7:00:00	12.6	Bottom	3	2	19.30	8.10	32.60	95.0	7.20	8.0	13.4	
HKBCF	HY/2013/01	2017-12-18	Mid-Flood	Fine	SR7	8:33:00	1.0	Surface	1	1	18.40	8.10	31.70	96.7	7.50	22.1	18.1	
HKBCF	HY/2013/01	2017-12-18	Mid-Flood	Fine	SR7	8:33:00	1.0	Surface	1	2	18.70	8.10	29.40	99.3	7.80	21.5	18.9	

Project	Works	Date (yyyy-mm-dd)	Tide	Weather Condition	Station	Time	Depth, m	Level	Level_Code	Replicate	Temperature, °C	pH	Salinity, ppt	DO, %	DO, mg/L	Turbidity, NTU	SS, mg/L	Site Observation
HKBCF	HY/2013/01	2017-12-18	Mid-Flood	Fine	SR7	8:33:00		Middle	2	1								
HKBCF	HY/2013/01	2017-12-18	Mid-Flood	Fine	SR7	8:33:00		Middle	2	2								
HKBCF	HY/2013/01	2017-12-18	Mid-Flood	Fine	SR7	8:33:00	2.7	Bottom	3	1	18.40	8.10	31.40	91.4	7.10	24.1	20.4	
HKBCF	HY/2013/01	2017-12-18	Mid-Flood	Fine	SR7	8:33:00	2.7	Bottom	3	2	18.60	8.10	30.20	92.2	7.20	24.8	20.3	
HKBCF	HY/2013/01	2017-12-18	Mid-Flood	Fine	IS17	7:20:00	1.0	Surface	1	1	19.30	8.00	32.50	91.8	7.00	5.3	8.3	
HKBCF	HY/2013/01	2017-12-18	Mid-Flood	Fine	IS17	7:20:00	1.0	Surface	1	2	19.20	8.10	32.70	92.2	7.00	5.3	7.0	
HKBCF	HY/2013/01	2017-12-18	Mid-Flood	Fine	IS17	7:20:00	4.0	Middle	2	1	19.30	8.00	32.50	92.9	7.10	5.2	8.8	
HKBCF	HY/2013/01	2017-12-18	Mid-Flood	Fine	IS17	7:20:00	4.0	Middle	2	2	19.20	8.10	32.70	93.6	7.10	5.2	7.4	
HKBCF	HY/2013/01	2017-12-18	Mid-Flood	Fine	IS17	7:20:00	6.9	Bottom	3	1	19.30	8.00	32.50	93.4	7.10	5.2	9.0	
HKBCF	HY/2013/01	2017-12-18	Mid-Flood	Fine	IS17	7:20:00	6.9	Bottom	3	2	19.20	8.10	32.70	94.3	7.20	5.2	8.5	
HKBCF	HY/2013/01	2017-12-18	Mid-Flood	Fine	IS(Mf)16	7:26:00	1.0	Surface	1	1	19.40	8.10	32.60	89.3	6.80	8.2	7.9	
HKBCF	HY/2013/01	2017-12-18	Mid-Flood	Fine	IS(Mf)16	7:26:00	1.0	Surface	1	2	19.30	8.10	32.70	90.3	6.90	8.2	8.4	
HKBCF	HY/2013/01	2017-12-18	Mid-Flood	Fine	IS(Mf)16	7:26:00		Middle	2	1								
HKBCF	HY/2013/01	2017-12-18	Mid-Flood	Fine	IS(Mf)16	7:26:00		Middle	2	2								
HKBCF	HY/2013/01	2017-12-18	Mid-Flood	Fine	IS(Mf)16	7:26:00	4.4	Bottom	3	1	19.40	8.10	32.50	88.2	6.70	8.9	9.4	
HKBCF	HY/2013/01	2017-12-18	Mid-Flood	Fine	IS(Mf)16	7:26:00	4.4	Bottom	3	2	19.30	8.10	32.70	90.3	6.90	8.8	8.2	
HKBCF	HY/2013/01	2017-12-18	Mid-Flood	Fine	IS8	7:49:00	1.0	Surface	1	1	18.70	8.00	32.50	91.2	7.00	11.0	14.0	
HKBCF	HY/2013/01	2017-12-18	Mid-Flood	Fine	IS8	7:49:00	1.0	Surface	1	2	18.60	8.10	32.70	91.4	7.00	11.0	13.2	
HKBCF	HY/2013/01	2017-12-18	Mid-Flood	Fine	IS8	7:49:00		Middle	2	1								
HKBCF	HY/2013/01	2017-12-18	Mid-Flood	Fine	IS8	7:49:00		Middle	2	2								
HKBCF	HY/2013/01	2017-12-18	Mid-Flood	Fine	IS8	7:49:00	3.2	Bottom	3	1	18.70	8.00	32.50	91.3	7.00	13.0	14.2	
HKBCF	HY/2013/01	2017-12-18	Mid-Flood	Fine	IS8	7:49:00	3.2	Bottom	3	2	18.60	8.10	32.70	91.5	7.00	13.0	13.7	
HKBCF	HY/2013/01	2017-12-18	Mid-Flood	Fine	SR4(N)	7:45:00	1.0	Surface	1	1	18.70	8.10	32.50	90.9	7.00	6.0	9.0	
HKBCF	HY/2013/01	2017-12-18	Mid-Flood	Fine	SR4(N)	7:45:00	1.0	Surface	1	2	18.60	8.00	32.70	91.3	7.00	6.0	8.2	
HKBCF	HY/2013/01	2017-12-18	Mid-Flood	Fine	SR4(N)	7:45:00		Middle	2	1								
HKBCF	HY/2013/01	2017-12-18	Mid-Flood	Fine	SR4(N)	7:45:00		Middle	2	2								
HKBCF	HY/2013/01	2017-12-18	Mid-Flood	Fine	SR4(N)	7:45:00	2.4	Bottom	3	1	18.70	8.10	32.40	92.5	7.10	6.1	10.2	
HKBCF	HY/2013/01	2017-12-18	Mid-Flood	Fine	SR4(N)	7:45:00	2.4	Bottom	3	2	18.60	8.10	32.70	92.7	7.10	6.1	10.0	
HKBCF	HY/2013/01	2017-12-18	Mid-Flood	Fine	IS(Mf)9	7:59:00	1.0	Surface	1	1	18.40	8.10	32.50	92.7	7.20	11.9	7.7	
HKBCF	HY/2013/01	2017-12-18	Mid-Flood	Fine	IS(Mf)9	7:59:00	1.0	Surface	1	2	18.30	8.10	32.70	93.0	7.20	11.9	8.3	
HKBCF	HY/2013/01	2017-12-18	Mid-Flood	Fine	IS(Mf)9	7:59:00		Middle	2	1								
HKBCF	HY/2013/01	2017-12-18	Mid-Flood	Fine	IS(Mf)9	7:59:00		Middle	2	2								
HKBCF	HY/2013/01	2017-12-18	Mid-Flood	Fine	IS(Mf)9	7:59:00	2.0	Bottom	3	1	18.40	8.10	32.50	92.8	7.20	12.3	13.2	
HKBCF	HY/2013/01	2017-12-18	Mid-Flood	Fine	IS(Mf)9	7:59:00	2.0	Bottom	3	2	18.20	8.10	32.70	93.0	7.20	12.1	12.5	
HKBCF	HY/2013/01	2017-12-18	Mid-Flood	Fine	IS7	8:06:00		Surface	1	1								
HKBCF	HY/2013/01	2017-12-18	Mid-Flood	Fine	IS7	8:06:00		Surface	1	2								
HKBCF	HY/2013/01	2017-12-18	Mid-Flood	Fine	IS7	8:06:00	1.4	Middle	2	1	17.70	8.10	32.40	93.9	7.40	6.8	10.6	
HKBCF	HY/2013/01	2017-12-18	Mid-Flood	Fine	IS7	8:06:00	1.4	Middle	2	2	17.60	8.10	32.60	94.1	7.40	6.7	9.5	
HKBCF	HY/2013/01	2017-12-18	Mid-Flood	Fine	IS7	8:06:00		Bottom	3	1								
HKBCF	HY/2013/01	2017-12-18	Mid-Flood	Fine	IS7	8:06:00		Bottom	3	2								
HKBCF	HY/2013/01	2017-12-18	Mid-Flood	Fine	IS(Mf)6	8:15:00		Surface	1	1								
HKBCF	HY/2013/01	2017-12-18	Mid-Flood	Fine	IS(Mf)6	8:15:00		Surface	1	2								
HKBCF	HY/2013/01	2017-12-18	Mid-Flood	Fine	IS(Mf)6	8:15:00	1.3	Middle	2	1	17.70	8.10	32.30	94.8	7.40	8.9	12.7	
HKBCF	HY/2013/01	2017-12-18	Mid-Flood	Fine	IS(Mf)6	8:15:00	1.3	Middle	2	2	17.70	8.10	32.50	94.5	7.40	8.9	11.3	
HKBCF	HY/2013/01	2017-12-18	Mid-Flood	Fine	IS(Mf)6	8:15:00		Bottom	3	1								
HKBCF	HY/2013/01	2017-12-18	Mid-Flood	Fine	IS(Mf)6	8:15:00		Bottom	3	2								
HKBCF	HY/2013/01	2017-12-18	Mid-Flood	Fine	IS5	8:19:00	1.0	Surface	1	1	18.00	8.10	32.30	93.5	7.30	6.9	8.5	
HKBCF	HY/2013/01	2017-12-18	Mid-Flood	Fine	IS5	8:19:00	1.0	Surface	1	2	17.90	8.10	32.50	93.6	7.30	6.9	8.5	
HKBCF	HY/2013/01	2017-12-18	Mid-Flood	Fine	IS5	8:19:00	3.8	Middle	2	1	17.90	8.10	32.30	93.4	7.30	7.0	9.0	
HKBCF	HY/2013/01	2017-12-18	Mid-Flood	Fine	IS5	8:19:00	3.8	Middle	2	2	17.80	8.10	32.50	93.6	7.30	7.0	9.7	
HKBCF	HY/2013/01	2017-12-18	Mid-Flood	Fine	IS5	8:19:00	6.5	Bottom	3	1	17.90	8.10	32.30	93.8	7.30	6.7	10.1	
HKBCF	HY/2013/01	2017-12-18	Mid-Flood	Fine	IS5	8:19:00	6.5	Bottom	3	2	17.80	8.10	32.50	93.8	7.30	6.7	9.9	
HKBCF	HY/2013/01	2017-12-18	Mid-Flood	Fine	SR3(N)	8:26:00	1.0	Surface	1	1	17.80	8.10	32.10	93.8	7.40	7.0	10.1	
HKBCF	HY/2013/01	2017-12-18	Mid-Flood	Fine	SR3(N)	8:26:00	1.0	Surface	1	2	17.70	8.10	32.30	94.0	7.40	7.0	9.5	
HKBCF	HY/2013/01	2017-12-18	Mid-Flood	Fine	SR3(N)	8:26:00		Middle	2	1								
HKBCF	HY/2013/01	2017-12-18	Mid-Flood	Fine	SR3(N)	8:26:00		Middle	2	2								
HKBCF	HY/2013/01	2017-12-18	Mid-Flood	Fine	SR3(N)	8:26:00	2.2	Bottom	3	1	17.80	8.10	32.00	94.5	7.40	7.2	10.4	
HKBCF	HY/2013/01	2017-12-18	Mid-Flood	Fine	SR3(N)	8:26:00	2.2	Bottom	3	2	17.70	8.10	32.30	94.6	7.40	7.2	11.7	
HKBCF	HY/2013/01	2017-12-20	Mid-Ebb	Sunny	SR10A(N)	14:43:00	1.0	Surface	1	1	18.80	8.10	32.60	94.6	7.30	4.0	9.4	
HKBCF	HY/2013/01	2017-12-20	Mid-Ebb	Sunny	SR10A(N)	14:43:00	1.0	Surface	1	2	18.90	8.10	32.40	94.4	7.20	4.0	9.9	
HKBCF	HY/2013/01	2017-12-20	Mid-Ebb	Sunny	SR10A(N)	14:43:00	6.0	Middle	2	1	18.80	8.10	32.60	95.3	7.30	4.3	8.0	
HKBCF	HY/2013/01	2017-12-20	Mid-Ebb	Sunny	SR10A(N)	14:43:00	6.0	Middle	2	2	18.90	8.10	32.40	94.6	7.30	4.3	8.7	
HKBCF	HY/2013/01	2017-12-20	Mid-Ebb	Sunny	SR10A(N)	14:43:00	10.9	Bottom	3	1	18.80	8.10	32.60	97.9	7.50	5.1	9.9	
HKBCF	HY/2013/01	2017-12-20	Mid-Ebb	Sunny	SR10A(N)	14:43:00	10.9	Bottom	3	2	18.90	8.10	32.40	97.2	7.50	5.2	9.2	
HKBCF	HY/2013/01	2017-12-20	Mid-Ebb	Sunny	SR10B(N2)	14:37:00	1.0	Surface	1	1	18.80	8.10	32.60	94.3	7.20	5.2	8.1	
HKBCF	HY/2013/01	2017-12-20	Mid-Ebb	Sunny	SR10B(N2)	14:37:00	1.0	Surface	1	2	18.90	8.10	32.40	94.2	7.20	5.2	8.8	
HKBCF	HY/2013/01	2017-12-20	Mid-Ebb	Sunny	SR10B(N2)	14:37:00	3.9	Middle	2	1	18.80	8.10	32.60	94.6	7.30	6.2	10.9	
HKBCF	HY/2013/01	2017-12-20	Mid-Ebb	Sunny	SR10B(N2)	14:37:00	3.9	Middle	2	2	18.90	8.10	32.40	94.3	7.20	6.2	9.2	

Project	Works	Date (yyyy-mm-dd)	Tide	Weather Condition	Station	Time	Depth, m	Level	Level_Code	Replicate	Temperature, °C	pH	Salinity, ppt	DO, %	DO, mg/L	Turbidity, NTU	SS, mg/L	Site Observation
HKBCF	HY/2013/01	2017-12-20	Mid-Ebb	Sunny	SR10B(N2)	14:37:00	6.7	Bottom	3	1	18.80	8.10	32.60	95.2	7.30	6.4	10.0	
HKBCF	HY/2013/01	2017-12-20	Mid-Ebb	Sunny	SR10B(N2)	14:37:00	6.7	Bottom	3	2	18.90	8.10	32.40	94.5	7.20	6.4	9.2	
HKBCF	HY/2013/01	2017-12-20	Mid-Ebb	Sunny	CSA	15:39:00	1.0	Surface	1	1	18.80	8.10	32.40	93.0	7.20	3.9	7.0	
HKBCF	HY/2013/01	2017-12-20	Mid-Ebb	Sunny	CSA	15:39:00	1.0	Surface	1	2	19.00	8.10	29.90	93.0	7.20	3.5	8.6	
HKBCF	HY/2013/01	2017-12-20	Mid-Ebb	Sunny	CSA	15:39:00	16.3	Middle	2	1	18.80	8.10	32.40	91.7	7.10	4.1	7.4	
HKBCF	HY/2013/01	2017-12-20	Mid-Ebb	Sunny	CSA	15:39:00	16.3	Middle	2	2	19.00	8.10	29.90	92.2	7.20	4.4	8.1	
HKBCF	HY/2013/01	2017-12-20	Mid-Ebb	Sunny	CSA	15:39:00	31.5	Bottom	3	1	18.70	8.10	32.40	91.1	7.00	4.4	9.3	
HKBCF	HY/2013/01	2017-12-20	Mid-Ebb	Sunny	CSA	15:39:00	31.5	Bottom	3	2	19.00	8.10	30.00	91.9	7.10	3.6	9.0	
HKBCF	HY/2013/01	2017-12-20	Mid-Ebb	Sunny	CS6	15:26:00	1.0	Surface	1	1	18.80	8.10	32.40	94.3	7.20	4.1	5.8	
HKBCF	HY/2013/01	2017-12-20	Mid-Ebb	Sunny	CS6	15:26:00	1.0	Surface	1	2	19.00	8.10	29.90	94.7	7.40	3.4	4.0	
HKBCF	HY/2013/01	2017-12-20	Mid-Ebb	Sunny	CS6	15:26:00	4.8	Middle	2	1	18.80	8.10	32.40	94.2	7.20	3.6	7.2	
HKBCF	HY/2013/01	2017-12-20	Mid-Ebb	Sunny	CS6	15:26:00	4.8	Middle	2	2	19.00	8.10	29.90	94.8	7.40	3.1	6.7	
HKBCF	HY/2013/01	2017-12-20	Mid-Ebb	Sunny	CS6	15:26:00	8.6	Bottom	3	1	18.80	8.10	32.40	95.4	7.30	5.8	7.5	
HKBCF	HY/2013/01	2017-12-20	Mid-Ebb	Sunny	CS6	15:26:00	8.6	Bottom	3	2	19.00	8.10	30.10	96.5	7.50	5.0	7.7	
HKBCF	HY/2013/01	2017-12-20	Mid-Ebb	Sunny	CS4	14:11:00	1.0	Surface	1	1	18.60	8.10	32.50	94.9	7.30	4.1	5.8	
HKBCF	HY/2013/01	2017-12-20	Mid-Ebb	Sunny	CS4	14:11:00	1.0	Surface	1	2	18.90	8.10	29.60	95.3	7.40	3.6	6.7	
HKBCF	HY/2013/01	2017-12-20	Mid-Ebb	Sunny	CS4	14:11:00	9.7	Middle	2	1	18.40	8.10	32.50	95.3	7.40	5.9	5.3	
HKBCF	HY/2013/01	2017-12-20	Mid-Ebb	Sunny	CS4	14:11:00	9.7	Middle	2	2	18.60	8.10	29.80	95.9	7.50	5.1	6.0	
HKBCF	HY/2013/01	2017-12-20	Mid-Ebb	Sunny	CS4	14:11:00	18.3	Bottom	3	1	18.00	8.10	32.60	95.4	7.40	7.3	8.9	
HKBCF	HY/2013/01	2017-12-20	Mid-Ebb	Sunny	CS4	14:11:00	18.3	Bottom	3	2	18.30	8.20	29.90	96.0	7.60	6.4	9.9	
HKBCF	HY/2013/01	2017-12-20	Mid-Ebb	Sunny	SR6	12:44:00	1.0	Surface	1	1	17.40	8.10	32.60	97.4	7.70	14.1	12.0	
HKBCF	HY/2013/01	2017-12-20	Mid-Ebb	Sunny	SR6	12:44:00	1.0	Surface	1	2	17.70	8.10	28.30	97.4	7.80	13.6	11.8	
HKBCF	HY/2013/01	2017-12-20	Mid-Ebb	Sunny	SR6	12:44:00		Middle	2	1								
HKBCF	HY/2013/01	2017-12-20	Mid-Ebb	Sunny	SR6	12:44:00		Middle	2	2								
HKBCF	HY/2013/01	2017-12-20	Mid-Ebb	Sunny	SR6	12:44:00	3.5	Bottom	3	1	17.40	8.10	32.60	97.6	7.70	18.1	12.7	
HKBCF	HY/2013/01	2017-12-20	Mid-Ebb	Sunny	SR6	12:44:00	3.5	Bottom	3	2	17.70	8.10	28.40	97.6	7.90	18.0	13.7	
HKBCF	HY/2013/01	2017-12-20	Mid-Ebb	Sunny	CS(Mf)3(N)	12:59:00	1.0	Surface	1	1	18.10	8.10	32.50	96.4	7.50	9.9	10.5	
HKBCF	HY/2013/01	2017-12-20	Mid-Ebb	Sunny	CS(Mf)3(N)	12:59:00	1.0	Surface	1	2	18.40	8.20	28.90	96.6	7.60	9.1	10.6	
HKBCF	HY/2013/01	2017-12-20	Mid-Ebb	Sunny	CS(Mf)3(N)	12:59:00	3.7	Middle	2	1	18.10	8.10	32.50	96.5	7.50	11.1	11.9	
HKBCF	HY/2013/01	2017-12-20	Mid-Ebb	Sunny	CS(Mf)3(N)	12:59:00	3.7	Middle	2	2	18.30	8.20	29.00	97.0	7.70	11.8	10.9	
HKBCF	HY/2013/01	2017-12-20	Mid-Ebb	Sunny	CS(Mf)3(N)	12:59:00	6.3	Bottom	3	1	17.40	8.20	32.60	95.8	7.60	16.1	13.6	
HKBCF	HY/2013/01	2017-12-20	Mid-Ebb	Sunny	CS(Mf)3(N)	12:59:00	6.3	Bottom	3	2	17.70	8.20	29.10	96.1	7.70	15.9	13.4	
HKBCF	HY/2013/01	2017-12-20	Mid-Ebb	Sunny	SR5(N)	13:25:00	1.0	Surface	1	1	18.50	8.10	32.50	95.3	7.40	3.0	6.9	
HKBCF	HY/2013/01	2017-12-20	Mid-Ebb	Sunny	SR5(N)	13:25:00	1.0	Surface	1	2	18.70	8.10	29.10	95.1	7.50	2.7	5.6	
HKBCF	HY/2013/01	2017-12-20	Mid-Ebb	Sunny	SR5(N)	13:25:00	4.7	Middle	2	1	18.40	8.10	32.50	94.9	7.30	5.5	8.9	
HKBCF	HY/2013/01	2017-12-20	Mid-Ebb	Sunny	SR5(N)	13:25:00	4.7	Middle	2	2	18.60	8.10	29.30	95.0	7.50	4.5	8.1	
HKBCF	HY/2013/01	2017-12-20	Mid-Ebb	Sunny	SR5(N)	13:25:00	8.4	Bottom	3	1	18.30	8.10	32.50	95.3	7.40	6.0	10.6	
HKBCF	HY/2013/01	2017-12-20	Mid-Ebb	Sunny	SR5(N)	13:25:00	8.4	Bottom	3	2	18.50	8.10	29.60	95.9	7.50	5.0	11.2	
HKBCF	HY/2013/01	2017-12-20	Mid-Ebb	Sunny	IS10(N)	13:31:00	1.0	Surface	1	1	18.10	8.10	32.50	95.4	7.40	6.1	7.6	
HKBCF	HY/2013/01	2017-12-20	Mid-Ebb	Sunny	IS10(N)	13:31:00	1.0	Surface	1	2	18.40	8.10	29.10	95.1	7.50	5.4	7.7	
HKBCF	HY/2013/01	2017-12-20	Mid-Ebb	Sunny	IS10(N)	13:31:00	6.3	Middle	2	1	18.00	8.10	32.50	94.7	7.40	7.5	7.8	
HKBCF	HY/2013/01	2017-12-20	Mid-Ebb	Sunny	IS10(N)	13:31:00	6.3	Middle	2	2	18.30	8.10	29.00	94.6	7.50	7.4	7.2	
HKBCF	HY/2013/01	2017-12-20	Mid-Ebb	Sunny	IS10(N)	13:31:00	11.5	Bottom	3	1	18.00	8.10	32.50	95.0	7.40	11.7	9.3	
HKBCF	HY/2013/01	2017-12-20	Mid-Ebb	Sunny	IS10(N)	13:31:00	11.5	Bottom	3	2	18.20	8.10	29.60	95.5	7.50	11.6	9.4	
HKBCF	HY/2013/01	2017-12-20	Mid-Ebb	Sunny	IS(Mf)11	13:38:00	1.0	Surface	1	1	18.10	8.10	32.50	95.8	7.50	7.0	9.3	
HKBCF	HY/2013/01	2017-12-20	Mid-Ebb	Sunny	IS(Mf)11	13:38:00	1.0	Surface	1	2	18.40	8.10	29.50	96.2	7.60	6.2	8.8	
HKBCF	HY/2013/01	2017-12-20	Mid-Ebb	Sunny	IS(Mf)11	13:38:00	5.8	Middle	2	1	18.20	8.10	32.50	96.0	7.50	6.8	9.3	
HKBCF	HY/2013/01	2017-12-20	Mid-Ebb	Sunny	IS(Mf)11	13:38:00	5.8	Middle	2	2	18.40	8.10	29.60	96.3	7.60	6.3	9.0	
HKBCF	HY/2013/01	2017-12-20	Mid-Ebb	Sunny	IS(Mf)11	13:38:00	10.5	Bottom	3	1	18.00	8.10	32.50	96.3	7.50	7.9	10.5	
HKBCF	HY/2013/01	2017-12-20	Mid-Ebb	Sunny	IS(Mf)11	13:38:00	10.5	Bottom	3	2	18.20	8.10	29.70	96.9	7.70	7.1	9.7	
HKBCF	HY/2013/01	2017-12-20	Mid-Ebb	Sunny	CS(Mf)5	14:08:00	1.0	Surface	1	1	18.90	8.10	32.60	95.2	7.30	2.9	6.1	
HKBCF	HY/2013/01	2017-12-20	Mid-Ebb	Sunny	CS(Mf)5	14:08:00	1.0	Surface	1	2	19.00	8.10	32.40	95.1	7.30	2.9	7.2	
HKBCF	HY/2013/01	2017-12-20	Mid-Ebb	Sunny	CS(Mf)5	14:08:00	6.4	Middle	2	1	18.90	8.10	32.60	95.0	7.30	3.2	7.7	
HKBCF	HY/2013/01	2017-12-20	Mid-Ebb	Sunny	CS(Mf)5	14:08:00	6.4	Middle	2	2	19.00	8.10	32.40	94.7	7.30	3.2	8.1	
HKBCF	HY/2013/01	2017-12-20	Mid-Ebb	Sunny	CS(Mf)5	14:08:00	11.7	Bottom	3	1	18.80	8.10	32.60	95.3	7.30	3.8	10.0	
HKBCF	HY/2013/01	2017-12-20	Mid-Ebb	Sunny	CS(Mf)5	14:08:00	11.7	Bottom	3	2	18.90	8.10	32.40	94.6	7.30	3.8	11.8	
HKBCF	HY/2013/01	2017-12-20	Mid-Ebb	Sunny	SR7	13:44:00	1.0	Surface	1	1	18.40	8.10	32.50	95.1	7.40	6.4	7.7	
HKBCF	HY/2013/01	2017-12-20	Mid-Ebb	Sunny	SR7	13:44:00	1.0	Surface	1	2	18.70	8.10	29.70	95.9	7.50	5.9	8.5	
HKBCF	HY/2013/01	2017-12-20	Mid-Ebb	Sunny	SR7	13:44:00		Middle	2	1								
HKBCF	HY/2013/01	2017-12-20	Mid-Ebb	Sunny	SR7	13:44:00		Middle	2	2								
HKBCF	HY/2013/01	2017-12-20	Mid-Ebb	Sunny	SR7	13:44:00	3.3	Bottom	3	1	18.20	8.10	32.50	95.9	7.50	7.7	9.1	
HKBCF	HY/2013/01	2017-12-20	Mid-Ebb	Sunny	SR7	13:44:00	3.3	Bottom	3	2	18.40	8.10	29.90	96.7	7.60	6.9	8.6	
HKBCF	HY/2013/01	2017-12-20	Mid-Ebb	Sunny	IS17	13:49:00	1.0	Surface	1	1	18.80	8.10	32.70	94.8	7.30	5.2	7.1	
HKBCF	HY/2013/01	2017-12-20	Mid-Ebb	Sunny	IS17	13:49:00	1.0	Surface	1	2	18.90	8.10	32.50	94.8	7.30	5.2	6.7	
HKBCF	HY/2013/01	2017-12-20	Mid-Ebb	Sunny	IS17	13:49:00	3.8	Middle	2	1	18.60	8.10	32.70	95.3	7.30	5.8	7.6	
HKBCF	HY/2013/01	2017-12-20	Mid-Ebb	Sunny	IS17	13:49:00	3.8	Middle	2	2	18.70	8.10	32.50	95.0	7.30	5.8	8.3	
HKBCF	HY/2013/01	2017-12-20	Mid-Ebb	Sunny	IS17	13:49:00	6.5	Bottom	3	1	18.40	8.10	32.70	96.4	7.40	6.7	9.7	
HKBCF	HY/2013/01	2017-12-20	Mid-Ebb	Sunny	IS17	13:49:00	6.5	Bottom	3	2	18.50	8.10	32.50	95.6	7.40	6.9	9.6	

Project	Works	Date (yyyy-mm-dd)	Tide	Weather Condition	Station	Time	Depth, m	Level	Level_Code	Replicate	Temperature, °C	pH	Salinity, ppt	DO, %	DO, mg/L	Turbidity, NTU	SS, mg/L	Site Observation
HKBCF	HY/2013/01	2017-12-20	Mid-Ebb	Sunny	IS(Mf)16	13:40:00	1.0	Surface	1	1	18.40	8.10	32.80	98.1	7.60	4.4	7.8	
HKBCF	HY/2013/01	2017-12-20	Mid-Ebb	Sunny	IS(Mf)16	13:40:00	1.0	Surface	1	2	18.50	8.20	32.60	97.9	7.60	4.4	6.7	
HKBCF	HY/2013/01	2017-12-20	Mid-Ebb	Sunny	IS(Mf)16	13:40:00		Middle	2	1								
HKBCF	HY/2013/01	2017-12-20	Mid-Ebb	Sunny	IS(Mf)16	13:40:00		Middle	2	2								
HKBCF	HY/2013/01	2017-12-20	Mid-Ebb	Sunny	IS(Mf)16	13:40:00	4.8	Bottom	3	1	18.20	8.10	32.80	97.9	7.60	4.5	8.3	
HKBCF	HY/2013/01	2017-12-20	Mid-Ebb	Sunny	IS(Mf)16	13:40:00	4.8	Bottom	3	2	18.30	8.20	32.60	97.4	7.60	4.5	9.6	
HKBCF	HY/2013/01	2017-12-20	Mid-Ebb	Sunny	IS8	13:17:00	1.0	Surface	1	1	18.00	8.20	32.80	97.8	7.60	16.8	18.6	
HKBCF	HY/2013/01	2017-12-20	Mid-Ebb	Sunny	IS8	13:17:00	1.0	Surface	1	2	18.10	8.20	32.60	97.8	7.60	16.8	19.7	
HKBCF	HY/2013/01	2017-12-20	Mid-Ebb	Sunny	IS8	13:17:00		Middle	2	1								
HKBCF	HY/2013/01	2017-12-20	Mid-Ebb	Sunny	IS8	13:17:00		Middle	2	2								
HKBCF	HY/2013/01	2017-12-20	Mid-Ebb	Sunny	IS8	13:17:00	3.3	Bottom	3	1	17.90	8.20	32.80	97.7	7.60	17.6	22.4	
HKBCF	HY/2013/01	2017-12-20	Mid-Ebb	Sunny	IS8	13:17:00	3.3	Bottom	3	2	18.00	8.20	32.60	97.4	7.60	17.6	23.9	
HKBCF	HY/2013/01	2017-12-20	Mid-Ebb	Sunny	SR4(N)	13:24:00	1.0	Surface	1	1	18.30	8.10	32.70	97.0	7.50	12.5	10.6	
HKBCF	HY/2013/01	2017-12-20	Mid-Ebb	Sunny	SR4(N)	13:24:00	1.0	Surface	1	2	18.40	8.10	32.50	96.7	7.50	12.5	10.3	
HKBCF	HY/2013/01	2017-12-20	Mid-Ebb	Sunny	SR4(N)	13:24:00		Middle	2	1								
HKBCF	HY/2013/01	2017-12-20	Mid-Ebb	Sunny	SR4(N)	13:24:00		Middle	2	2								
HKBCF	HY/2013/01	2017-12-20	Mid-Ebb	Sunny	SR4(N)	13:24:00	3.8	Bottom	3	1	18.30	8.10	32.70	97.4	7.50	12.4	13.8	
HKBCF	HY/2013/01	2017-12-20	Mid-Ebb	Sunny	SR4(N)	13:24:00	3.8	Bottom	3	2	18.40	8.10	32.50	96.9	7.50	12.4	14.4	
HKBCF	HY/2013/01	2017-12-20	Mid-Ebb	Sunny	IS(Mf)9	13:09:00	1.0	Surface	1	1	18.30	8.10	32.70	97.3	7.50	6.8	9.0	
HKBCF	HY/2013/01	2017-12-20	Mid-Ebb	Sunny	IS(Mf)9	13:09:00	1.0	Surface	1	2	18.40	8.20	32.60	96.9	7.50	6.8	8.3	
HKBCF	HY/2013/01	2017-12-20	Mid-Ebb	Sunny	IS(Mf)9	13:09:00		Middle	2	1								
HKBCF	HY/2013/01	2017-12-20	Mid-Ebb	Sunny	IS(Mf)9	13:09:00		Middle	2	2								
HKBCF	HY/2013/01	2017-12-20	Mid-Ebb	Sunny	IS(Mf)9	13:09:00	2.4	Bottom	3	1	18.30	8.10	32.70	98.8	7.70	8.0	12.6	
HKBCF	HY/2013/01	2017-12-20	Mid-Ebb	Sunny	IS(Mf)9	13:09:00	2.4	Bottom	3	2	18.40	8.10	32.50	98.3	7.60	8.0	14.0	
HKBCF	HY/2013/01	2017-12-20	Mid-Ebb	Sunny	IS7	13:02:00		Surface	1	1								
HKBCF	HY/2013/01	2017-12-20	Mid-Ebb	Sunny	IS7	13:02:00		Surface	1	2								
HKBCF	HY/2013/01	2017-12-20	Mid-Ebb	Sunny	IS7	13:02:00	1.5	Middle	2	1	17.80	8.10	32.70	98.8	7.70	6.6	10.2	
HKBCF	HY/2013/01	2017-12-20	Mid-Ebb	Sunny	IS7	13:02:00	1.5	Middle	2	2	17.90	8.10	32.60	98.6	7.70	6.7	11.4	
HKBCF	HY/2013/01	2017-12-20	Mid-Ebb	Sunny	IS7	13:02:00		Bottom	3	1								
HKBCF	HY/2013/01	2017-12-20	Mid-Ebb	Sunny	IS7	13:02:00		Bottom	3	2								
HKBCF	HY/2013/01	2017-12-20	Mid-Ebb	Sunny	IS(Mf)6	12:55:00		Surface	1	1								
HKBCF	HY/2013/01	2017-12-20	Mid-Ebb	Sunny	IS(Mf)6	12:55:00		Surface	1	2								
HKBCF	HY/2013/01	2017-12-20	Mid-Ebb	Sunny	IS(Mf)6	12:55:00	1.4	Middle	2	1	17.80	8.10	32.70	97.9	7.70	8.4	9.9	
HKBCF	HY/2013/01	2017-12-20	Mid-Ebb	Sunny	IS(Mf)6	12:55:00	1.4	Middle	2	2	17.90	8.20	32.50	97.6	7.60	8.4	8.9	
HKBCF	HY/2013/01	2017-12-20	Mid-Ebb	Sunny	IS(Mf)6	12:55:00		Bottom	3	1								
HKBCF	HY/2013/01	2017-12-20	Mid-Ebb	Sunny	IS(Mf)6	12:55:00		Bottom	3	2								
HKBCF	HY/2013/01	2017-12-20	Mid-Ebb	Sunny	IS5	12:49:00	1.0	Surface	1	1	17.20	8.10	32.60	96.2	7.60	4.3	8.6	
HKBCF	HY/2013/01	2017-12-20	Mid-Ebb	Sunny	IS5	12:49:00	1.0	Surface	1	2	17.30	8.10	32.40	96.0	7.60	4.3	7.0	
HKBCF	HY/2013/01	2017-12-20	Mid-Ebb	Sunny	IS5	12:49:00	4.1	Middle	2	1	17.20	8.10	32.60	96.1	7.60	4.5	7.2	
HKBCF	HY/2013/01	2017-12-20	Mid-Ebb	Sunny	IS5	12:49:00	4.1	Middle	2	2	17.30	8.10	32.40	96.0	7.60	4.5	9.0	
HKBCF	HY/2013/01	2017-12-20	Mid-Ebb	Sunny	IS5	12:49:00	7.2	Bottom	3	1	17.20	8.10	32.60	96.7	7.70	4.9	10.3	
HKBCF	HY/2013/01	2017-12-20	Mid-Ebb	Sunny	IS5	12:49:00	7.2	Bottom	3	2	17.30	8.10	32.40	96.3	7.60	4.9	8.7	
HKBCF	HY/2013/01	2017-12-20	Mid-Ebb	Sunny	SR3(N)	12:41:00	1.0	Surface	1	1	17.40	8.10	32.70	97.0	7.60	7.5	8.5	
HKBCF	HY/2013/01	2017-12-20	Mid-Ebb	Sunny	SR3(N)	12:41:00	1.0	Surface	1	2	17.50	8.20	32.50	96.8	7.60	7.7	8.9	
HKBCF	HY/2013/01	2017-12-20	Mid-Ebb	Sunny	SR3(N)	12:41:00		Middle	2	1								
HKBCF	HY/2013/01	2017-12-20	Mid-Ebb	Sunny	SR3(N)	12:41:00		Middle	2	2								
HKBCF	HY/2013/01	2017-12-20	Mid-Ebb	Sunny	SR3(N)	12:41:00	2.5	Bottom	3	1	17.40	8.10	32.60	97.0	7.60	8.2	10.4	
HKBCF	HY/2013/01	2017-12-20	Mid-Ebb	Sunny	SR3(N)	12:41:00	2.5	Bottom	3	2	17.50	8.20	32.50	96.8	7.60	8.4	10.5	
HKBCF	HY/2013/01	2017-12-20	Mid-Flood	Fine	SR10A(N)	7:26:00	1.0	Surface	1	1	19.00	8.20	32.50	92.9	7.10	2.8	6.6	
HKBCF	HY/2013/01	2017-12-20	Mid-Flood	Fine	SR10A(N)	7:26:00	1.0	Surface	1	2	18.90	8.10	32.70	92.8	7.10	2.8	6.6	
HKBCF	HY/2013/01	2017-12-20	Mid-Flood	Fine	SR10A(N)	7:26:00	5.9	Middle	2	1	19.00	8.10	32.50	92.9	7.10	3.4	9.3	
HKBCF	HY/2013/01	2017-12-20	Mid-Flood	Fine	SR10A(N)	7:26:00	5.9	Middle	2	2	18.90	8.10	32.70	92.8	7.10	3.3	10.9	
HKBCF	HY/2013/01	2017-12-20	Mid-Flood	Fine	SR10A(N)	7:26:00	10.8	Bottom	3	1	19.00	8.10	32.50	92.9	7.10	3.8	10.2	
HKBCF	HY/2013/01	2017-12-20	Mid-Flood	Fine	SR10A(N)	7:26:00	10.8	Bottom	3	2	18.90	8.10	32.70	92.8	7.10	3.7	10.3	
HKBCF	HY/2013/01	2017-12-20	Mid-Flood	Fine	SR10B(N2)	7:34:00	1.0	Surface	1	1	18.90	8.20	32.40	93.8	7.20	5.3	10.7	
HKBCF	HY/2013/01	2017-12-20	Mid-Flood	Fine	SR10B(N2)	7:34:00	1.0	Surface	1	2	18.80	8.10	32.60	93.8	7.20	5.3	9.5	
HKBCF	HY/2013/01	2017-12-20	Mid-Flood	Fine	SR10B(N2)	7:34:00	3.9	Middle	2	1	18.90	8.20	32.40	93.8	7.20	6.1	10.6	
HKBCF	HY/2013/01	2017-12-20	Mid-Flood	Fine	SR10B(N2)	7:34:00	3.9	Middle	2	2	18.80	8.10	32.60	93.8	7.20	6.1	9.3	
HKBCF	HY/2013/01	2017-12-20	Mid-Flood	Fine	SR10B(N2)	7:34:00	6.8	Bottom	3	1	18.90	8.20	32.40	93.8	7.20	6.4	13.0	
HKBCF	HY/2013/01	2017-12-20	Mid-Flood	Fine	SR10B(N2)	7:34:00	6.8	Bottom	3	2	18.80	8.10	32.60	94.0	7.20	6.4	14.5	
HKBCF	HY/2013/01	2017-12-20	Mid-Flood	Fine	CSA	7:26:00	1.0	Surface	1	1	18.50	8.10	31.80	93.4	7.30	7.3	11.1	
HKBCF	HY/2013/01	2017-12-20	Mid-Flood	Fine	CSA	7:26:00	1.0	Surface	1	2	18.70	8.00	32.00	93.9	7.20	7.5	10.7	
HKBCF	HY/2013/01	2017-12-20	Mid-Flood	Fine	CSA	7:26:00	16.2	Middle	2	1	18.40	8.10	31.60	92.8	7.20	8.2	13.6	
HKBCF	HY/2013/01	2017-12-20	Mid-Flood	Fine	CSA	7:26:00	16.2	Middle	2	2	18.70	8.00	32.00	93.3	7.20	7.4	12.7	
HKBCF	HY/2013/01	2017-12-20	Mid-Flood	Fine	CSA	7:26:00	31.4	Bottom	3	1	18.40	8.00	31.20	92.9	7.20	8.5	14.4	
HKBCF	HY/2013/01	2017-12-20	Mid-Flood	Fine	CSA	7:26:00	31.4	Bottom	3	2	18.70	8.00	32.00	94.2	7.30	8.2	13.9	
HKBCF	HY/2013/01	2017-12-20	Mid-Flood	Fine	CS6	7:39:00	1.0	Surface	1	1	18.00	8.10	32.30	95.3	7.40	8.0	11.5	
HKBCF	HY/2013/01	2017-12-20	Mid-Flood	Fine	CS6	7:39:00	1.0	Surface	1	2	18.30	8.00	32.00	95.2	7.40	7.9	11.8	

Project	Works	Date (yyyy-mm-dd)	Tide	Weather Condition	Station	Time	Depth, m	Level	Level_Code	Replicate	Temperature, °C	pH	Salinity, ppt	DO, %	DO, mg/L	Turbidity, NTU	SS, mg/L	Site Observation
HKBCF	HY/2013/01	2017-12-20	Mid-Flood	Fine	CS6	7:39:00	4.9	Middle	2	1	18.10	8.10	32.30	95.2	7.40	9.1	10.7	
HKBCF	HY/2013/01	2017-12-20	Mid-Flood	Fine	CS6	7:39:00	4.9	Middle	2	2	18.30	8.00	32.00	94.9	7.40	9.3	11.6	
HKBCF	HY/2013/01	2017-12-20	Mid-Flood	Fine	CS6	7:39:00	8.8	Bottom	3	1	18.10	8.10	32.30	95.9	7.50	11.3	14.4	
HKBCF	HY/2013/01	2017-12-20	Mid-Flood	Fine	CS6	7:39:00	8.8	Bottom	3	2	18.30	8.00	32.00	95.5	7.40	11.6	14.1	
HKBCF	HY/2013/01	2017-12-20	Mid-Flood	Fine	CS4	8:52:00	1.0	Surface	1	1	18.30	8.10	32.30	93.4	7.30	13.3	19.2	
HKBCF	HY/2013/01	2017-12-20	Mid-Flood	Fine	CS4	8:52:00	1.0	Surface	1	2	18.50	8.10	28.50	93.4	7.40	13.2	20.0	
HKBCF	HY/2013/01	2017-12-20	Mid-Flood	Fine	CS4	8:52:00	9.7	Middle	2	1	18.30	8.10	32.30	92.5	7.20	17.6	24.0	
HKBCF	HY/2013/01	2017-12-20	Mid-Flood	Fine	CS4	8:52:00	9.7	Middle	2	2	18.50	8.10	28.60	92.5	7.30	17.2	23.3	
HKBCF	HY/2013/01	2017-12-20	Mid-Flood	Fine	CS4	8:52:00	18.4	Bottom	3	1	18.30	8.10	32.30	92.2	7.20	25.6	26.9	
HKBCF	HY/2013/01	2017-12-20	Mid-Flood	Fine	CS4	8:52:00	18.4	Bottom	3	2	18.50	8.10	28.70	92.4	7.30	24.7	28.1	
HKBCF	HY/2013/01	2017-12-20	Mid-Flood	Fine	SR6	10:24:00	1.0	Surface	1	1	18.20	8.20	32.40	94.2	7.30	22.5	29.0	
HKBCF	HY/2013/01	2017-12-20	Mid-Flood	Fine	SR6	10:24:00	1.0	Surface	1	2	18.40	8.20	27.90	94.3	7.50	23.0	28.4	
HKBCF	HY/2013/01	2017-12-20	Mid-Flood	Fine	SR6	10:24:00		Middle	2	1								
HKBCF	HY/2013/01	2017-12-20	Mid-Flood	Fine	SR6	10:24:00		Middle	2	2								
HKBCF	HY/2013/01	2017-12-20	Mid-Flood	Fine	SR6	10:24:00	4.3	Bottom	3	1	18.10	8.20	32.40	94.6	7.40	26.7	29.5	
HKBCF	HY/2013/01	2017-12-20	Mid-Flood	Fine	SR6	10:24:00	4.3	Bottom	3	2	18.40	8.20	28.00	95.1	7.60	27.9	28.8	
HKBCF	HY/2013/01	2017-12-20	Mid-Flood	Fine	CS(Mf)3(N)	10:04:00	1.0	Surface	1	1	17.90	8.10	32.50	94.9	7.40	14.9	16.3	
HKBCF	HY/2013/01	2017-12-20	Mid-Flood	Fine	CS(Mf)3(N)	10:04:00	1.0	Surface	1	2	18.20	8.10	29.10	94.8	7.50	15.2	16.6	
HKBCF	HY/2013/01	2017-12-20	Mid-Flood	Fine	CS(Mf)3(N)	10:04:00	3.6	Middle	2	1	17.90	8.10	32.50	94.8	7.40	15.5	17.6	
HKBCF	HY/2013/01	2017-12-20	Mid-Flood	Fine	CS(Mf)3(N)	10:04:00	3.6	Middle	2	2	18.20	8.20	29.40	95.1	7.50	15.4	17.0	
HKBCF	HY/2013/01	2017-12-20	Mid-Flood	Fine	CS(Mf)3(N)	10:04:00	6.2	Bottom	3	1	17.90	8.10	32.50	95.1	7.40	17.8	16.8	
HKBCF	HY/2013/01	2017-12-20	Mid-Flood	Fine	CS(Mf)3(N)	10:04:00	6.2	Bottom	3	2	18.10	8.20	29.40	95.3	7.50	18.5	16.2	
HKBCF	HY/2013/01	2017-12-20	Mid-Flood	Fine	SR5(N)	9:44:00	1.0	Surface	1	1	17.90	8.10	32.50	94.8	7.40	12.3	14.8	
HKBCF	HY/2013/01	2017-12-20	Mid-Flood	Fine	SR5(N)	9:44:00	1.0	Surface	1	2	18.20	8.10	29.20	94.6	7.50	11.8	13.2	
HKBCF	HY/2013/01	2017-12-20	Mid-Flood	Fine	SR5(N)	9:44:00	4.7	Middle	2	1	17.90	8.10	32.50	94.7	7.40	13.1	13.9	
HKBCF	HY/2013/01	2017-12-20	Mid-Flood	Fine	SR5(N)	9:44:00	4.7	Middle	2	2	18.20	8.10	29.30	94.7	7.50	12.0	14.4	
HKBCF	HY/2013/01	2017-12-20	Mid-Flood	Fine	SR5(N)	9:44:00	8.4	Bottom	3	1	17.90	8.10	32.50	96.0	7.50	12.7	16.9	
HKBCF	HY/2013/01	2017-12-20	Mid-Flood	Fine	SR5(N)	9:44:00	8.4	Bottom	3	2	18.20	8.10	29.50	95.8	7.60	12.5	17.6	
HKBCF	HY/2013/01	2017-12-20	Mid-Flood	Fine	IS10(N)	9:38:00	1.0	Surface	1	1	17.90	8.10	32.50	94.7	7.40	8.8	10.1	
HKBCF	HY/2013/01	2017-12-20	Mid-Flood	Fine	IS10(N)	9:38:00	1.0	Surface	1	2	18.10	8.10	29.10	94.7	7.50	8.2	9.6	
HKBCF	HY/2013/01	2017-12-20	Mid-Flood	Fine	IS10(N)	9:38:00	6.3	Middle	2	1	17.90	8.10	32.50	94.5	7.40	9.8	12.7	
HKBCF	HY/2013/01	2017-12-20	Mid-Flood	Fine	IS10(N)	9:38:00	6.3	Middle	2	2	18.10	8.10	29.20	94.5	7.50	8.6	11.1	
HKBCF	HY/2013/01	2017-12-20	Mid-Flood	Fine	IS10(N)	9:38:00	11.6	Bottom	3	1	17.90	8.10	32.50	94.8	7.40	10.1	16.0	
HKBCF	HY/2013/01	2017-12-20	Mid-Flood	Fine	IS10(N)	9:38:00	11.6	Bottom	3	2	18.10	8.10	29.40	95.0	7.50	9.5	15.2	
HKBCF	HY/2013/01	2017-12-20	Mid-Flood	Fine	IS(Mf)11	9:33:00	1.0	Surface	1	1	17.90	8.10	32.50	94.4	7.40	11.5	10.8	
HKBCF	HY/2013/01	2017-12-20	Mid-Flood	Fine	IS(Mf)11	9:33:00	1.0	Surface	1	2	18.20	8.10	29.00	94.4	7.50	11.1	11.1	
HKBCF	HY/2013/01	2017-12-20	Mid-Flood	Fine	IS(Mf)11	9:33:00	5.9	Middle	2	1	17.90	8.10	32.50	94.1	7.40	15.1	15.4	
HKBCF	HY/2013/01	2017-12-20	Mid-Flood	Fine	IS(Mf)11	9:33:00	5.9	Middle	2	2	18.20	8.10	29.20	94.3	7.50	14.6	16.5	
HKBCF	HY/2013/01	2017-12-20	Mid-Flood	Fine	IS(Mf)11	9:33:00	10.7	Bottom	3	1	17.90	8.10	32.50	94.4	7.40	14.8	18.1	
HKBCF	HY/2013/01	2017-12-20	Mid-Flood	Fine	IS(Mf)11	9:33:00	10.7	Bottom	3	2	18.20	8.10	29.30	94.5	7.50	14.8	19.0	
HKBCF	HY/2013/01	2017-12-20	Mid-Flood	Fine	CS(Mf)5	8:02:00	1.0	Surface	1	1	18.70	8.10	32.50	94.7	7.30	7.4	10.9	
HKBCF	HY/2013/01	2017-12-20	Mid-Flood	Fine	CS(Mf)5	8:02:00	1.0	Surface	1	2	18.60	8.10	32.70	95.1	7.30	7.4	9.8	
HKBCF	HY/2013/01	2017-12-20	Mid-Flood	Fine	CS(Mf)5	8:02:00	6.3	Middle	2	1	18.70	8.10	32.50	94.8	7.30	6.9	11.4	
HKBCF	HY/2013/01	2017-12-20	Mid-Flood	Fine	CS(Mf)5	8:02:00	6.3	Middle	2	2	18.60	8.10	32.70	95.6	7.40	6.7	12.4	
HKBCF	HY/2013/01	2017-12-20	Mid-Flood	Fine	CS(Mf)5	8:02:00	11.5	Bottom	3	1	18.50	8.10	32.50	95.3	7.40	8.5	11.0	
HKBCF	HY/2013/01	2017-12-20	Mid-Flood	Fine	CS(Mf)5	8:02:00	11.5	Bottom	3	2	18.50	8.10	32.70	96.4	7.40	8.4	11.9	
HKBCF	HY/2013/01	2017-12-20	Mid-Flood	Fine	SR7	9:26:00	1.0	Surface	1	1	17.90	8.10	32.50	95.1	7.40	16.2	18.7	
HKBCF	HY/2013/01	2017-12-20	Mid-Flood	Fine	SR7	9:26:00	1.0	Surface	1	2	18.10	8.10	29.10	95.2	7.60	16.8	17.7	
HKBCF	HY/2013/01	2017-12-20	Mid-Flood	Fine	SR7	9:26:00		Middle	2	1								
HKBCF	HY/2013/01	2017-12-20	Mid-Flood	Fine	SR7	9:26:00		Middle	2	2								
HKBCF	HY/2013/01	2017-12-20	Mid-Flood	Fine	SR7	9:26:00	3.5	Bottom	3	1	17.90	8.10	32.50	95.2	7.40	31.9	22.3	
HKBCF	HY/2013/01	2017-12-20	Mid-Flood	Fine	SR7	9:26:00	3.5	Bottom	3	2	18.10	8.10	29.30	95.3	7.60	32.5	23.7	
HKBCF	HY/2013/01	2017-12-20	Mid-Flood	Fine	IS17	8:23:00	1.0	Surface	1	1	18.20	8.20	32.60	96.6	7.50	4.6	8.9	
HKBCF	HY/2013/01	2017-12-20	Mid-Flood	Fine	IS17	8:23:00	1.0	Surface	1	2	18.10	8.10	32.80	96.9	7.50	4.6	7.5	
HKBCF	HY/2013/01	2017-12-20	Mid-Flood	Fine	IS17	8:23:00	3.7	Middle	2	1	18.00	8.20	32.60	96.7	7.50	7.3	7.8	
HKBCF	HY/2013/01	2017-12-20	Mid-Flood	Fine	IS17	8:23:00	3.7	Middle	2	2	17.90	8.20	32.80	97.3	7.60	7.3	8.7	
HKBCF	HY/2013/01	2017-12-20	Mid-Flood	Fine	IS17	8:23:00	6.3	Bottom	3	1	17.90	8.10	32.60	97.2	7.60	8.0	12.7	
HKBCF	HY/2013/01	2017-12-20	Mid-Flood	Fine	IS17	8:23:00	6.3	Bottom	3	2	17.80	8.20	32.80	98.8	7.70	8.0	12.2	
HKBCF	HY/2013/01	2017-12-20	Mid-Flood	Fine	IS(Mf)16	8:30:00	1.0	Surface	1	1	18.50	8.20	32.50	94.5	7.30	8.6	12.7	
HKBCF	HY/2013/01	2017-12-20	Mid-Flood	Fine	IS(Mf)16	8:30:00	1.0	Surface	1	2	18.40	8.10	32.70	95.0	7.30	8.6	12.5	
HKBCF	HY/2013/01	2017-12-20	Mid-Flood	Fine	IS(Mf)16	8:30:00		Middle	2	1								
HKBCF	HY/2013/01	2017-12-20	Mid-Flood	Fine	IS(Mf)16	8:30:00		Middle	2	2								
HKBCF	HY/2013/01	2017-12-20	Mid-Flood	Fine	IS(Mf)16	8:30:00	4.2	Bottom	3	1	18.50	8.20	32.50	94.8	7.30	10.9	11.7	
HKBCF	HY/2013/01	2017-12-20	Mid-Flood	Fine	IS(Mf)16	8:30:00	4.2	Bottom	3	2	18.40	8.10	32.70	95.6	7.40	10.7	12.0	
HKBCF	HY/2013/01	2017-12-20	Mid-Flood	Fine	IS8	8:55:00	1.0	Surface	1	1	18.10	8.10	32.50	95.6	7.40	4.9	8.7	
HKBCF	HY/2013/01	2017-12-20	Mid-Flood	Fine	IS8	8:55:00	1.0	Surface	1	2	18.00	8.10	32.70	95.9	7.50	4.9	7.8	
HKBCF	HY/2013/01	2017-12-20	Mid-Flood	Fine	IS8	8:55:00		Middle	2	1								
HKBCF	HY/2013/01	2017-12-20	Mid-Flood	Fine	IS8	8:55:00		Middle	2	2								

Project	Works	Date (yyyy-mm-dd)	Tide	Weather Condition	Station	Time	Depth, m	Level	Level_Code	Replicate	Temperature, °C	pH	Salinity, ppt	DO, %	DO, mg/L	Turbidity, NTU	SS, mg/L	Site Observation
HKBCF	HY/2013/01	2017-12-20	Mid-Flood	Fine	IS8	8:55:00	2.9	Bottom	3	1	18.10	8.10	32.50	95.6	7.40	5.6	11.7	
HKBCF	HY/2013/01	2017-12-20	Mid-Flood	Fine	IS8	8:55:00	2.9	Bottom	3	2	18.00	8.10	32.70	96.0	7.50	5.6	12.8	
HKBCF	HY/2013/01	2017-12-20	Mid-Flood	Fine	SR4(N)	8:50:00	1.0	Surface	1	1	18.10	8.10	32.40	94.8	7.40	9.6	11.6	
HKBCF	HY/2013/01	2017-12-20	Mid-Flood	Fine	SR4(N)	8:50:00	1.0	Surface	1	2	18.00	8.10	32.60	95.0	7.40	9.4	10.9	
HKBCF	HY/2013/01	2017-12-20	Mid-Flood	Fine	SR4(N)	8:50:00		Middle	2	1								
HKBCF	HY/2013/01	2017-12-20	Mid-Flood	Fine	SR4(N)	8:50:00		Middle	2	2								
HKBCF	HY/2013/01	2017-12-20	Mid-Flood	Fine	SR4(N)	8:50:00	2.9	Bottom	3	1	18.10	8.10	32.40	96.3	7.50	9.6	10.9	
HKBCF	HY/2013/01	2017-12-20	Mid-Flood	Fine	SR4(N)	8:50:00	2.9	Bottom	3	2	18.10	8.10	32.60	96.9	7.50	9.4	11.7	
HKBCF	HY/2013/01	2017-12-20	Mid-Flood	Fine	IS(Mf)9	9:03:00	1.0	Surface	1	1	17.90	8.10	32.60	96.6	7.50	10.5	10.7	
HKBCF	HY/2013/01	2017-12-20	Mid-Flood	Fine	IS(Mf)9	9:03:00	1.0	Surface	1	2	17.80	8.10	32.70	97.0	7.60	10.5	10.7	
HKBCF	HY/2013/01	2017-12-20	Mid-Flood	Fine	IS(Mf)9	9:03:00		Middle	2	1								
HKBCF	HY/2013/01	2017-12-20	Mid-Flood	Fine	IS(Mf)9	9:03:00		Middle	2	2								
HKBCF	HY/2013/01	2017-12-20	Mid-Flood	Fine	IS(Mf)9	9:03:00	2.1	Bottom	3	1	17.80	8.10	32.50	96.8	7.60	10.9	12.4	
HKBCF	HY/2013/01	2017-12-20	Mid-Flood	Fine	IS(Mf)9	9:03:00	2.1	Bottom	3	2	17.70	8.10	32.70	97.4	7.60	10.7	11.4	
HKBCF	HY/2013/01	2017-12-20	Mid-Flood	Fine	IS7	9:12:00		Surface	1	1								
HKBCF	HY/2013/01	2017-12-20	Mid-Flood	Fine	IS7	9:12:00		Surface	1	2								
HKBCF	HY/2013/01	2017-12-20	Mid-Flood	Fine	IS7	9:12:00	1.4	Middle	2	1	17.40	8.10	32.50	96.9	7.60	8.4	11.0	
HKBCF	HY/2013/01	2017-12-20	Mid-Flood	Fine	IS7	9:12:00	1.4	Middle	2	2	17.40	8.10	32.70	98.4	7.80	8.4	9.9	
HKBCF	HY/2013/01	2017-12-20	Mid-Flood	Fine	IS7	9:12:00		Bottom	3	1								
HKBCF	HY/2013/01	2017-12-20	Mid-Flood	Fine	IS7	9:12:00		Bottom	3	2								
HKBCF	HY/2013/01	2017-12-20	Mid-Flood	Fine	IS(Mf)6	9:19:00		Surface	1	1								
HKBCF	HY/2013/01	2017-12-20	Mid-Flood	Fine	IS(Mf)6	9:19:00		Surface	1	2								
HKBCF	HY/2013/01	2017-12-20	Mid-Flood	Fine	IS(Mf)6	9:19:00	1.3	Middle	2	1	17.30	8.10	32.50	97.2	7.70	9.3	9.9	
HKBCF	HY/2013/01	2017-12-20	Mid-Flood	Fine	IS(Mf)6	9:19:00	1.3	Middle	2	2	17.20	8.10	32.70	98.0	7.70	9.1	9.0	
HKBCF	HY/2013/01	2017-12-20	Mid-Flood	Fine	IS(Mf)6	9:19:00		Bottom	3	1								
HKBCF	HY/2013/01	2017-12-20	Mid-Flood	Fine	IS(Mf)6	9:19:00		Bottom	3	2								
HKBCF	HY/2013/01	2017-12-20	Mid-Flood	Fine	IS5	9:25:00	1.0	Surface	1	1	17.40	8.10	32.50	95.6	7.50	8.1	11.4	
HKBCF	HY/2013/01	2017-12-20	Mid-Flood	Fine	IS5	9:25:00	1.0	Surface	1	2	17.30	8.10	32.60	95.7	7.60	8.1	10.9	
HKBCF	HY/2013/01	2017-12-20	Mid-Flood	Fine	IS5	9:25:00	4.0	Middle	2	1	17.30	8.10	32.40	95.7	7.60	8.2	11.9	
HKBCF	HY/2013/01	2017-12-20	Mid-Flood	Fine	IS5	9:25:00	4.0	Middle	2	2	17.20	8.10	32.60	96.0	7.60	8.2	11.5	
HKBCF	HY/2013/01	2017-12-20	Mid-Flood	Fine	IS5	9:25:00	6.9	Bottom	3	1	17.30	8.10	32.40	96.5	7.60	8.5	10.6	
HKBCF	HY/2013/01	2017-12-20	Mid-Flood	Fine	IS5	9:25:00	6.9	Bottom	3	2	17.20	8.10	32.60	96.7	7.70	8.5	10.4	
HKBCF	HY/2013/01	2017-12-20	Mid-Flood	Fine	SR3(N)	9:32:00	1.0	Surface	1	1	17.30	8.10	32.40	95.7	7.60	7.7	10.9	
HKBCF	HY/2013/01	2017-12-20	Mid-Flood	Fine	SR3(N)	9:32:00	1.0	Surface	1	2	17.20	8.10	32.60	96.0	7.60	7.5	9.3	
HKBCF	HY/2013/01	2017-12-20	Mid-Flood	Fine	SR3(N)	9:32:00		Middle	2	1								
HKBCF	HY/2013/01	2017-12-20	Mid-Flood	Fine	SR3(N)	9:32:00		Middle	2	2								
HKBCF	HY/2013/01	2017-12-20	Mid-Flood	Fine	SR3(N)	9:32:00	2.2	Bottom	3	1	17.20	8.10	32.40	96.8	7.70	8.0	13.1	
HKBCF	HY/2013/01	2017-12-20	Mid-Flood	Fine	SR3(N)	9:32:00	2.2	Bottom	3	2	17.10	8.10	32.60	97.2	7.70	8.0	12.9	
HKBCF	HY/2013/01	2017-12-22	Mid-Ebb	Sunny	SR10A(N)	15:49:00	1.0	Surface	1	1	18.60	8.10	32.40	93.7	7.20	6.5	9.8	
HKBCF	HY/2013/01	2017-12-22	Mid-Ebb	Sunny	SR10A(N)	15:49:00	1.0	Surface	1	2	18.50	8.10	32.60	94.0	7.30	6.5	10.7	
HKBCF	HY/2013/01	2017-12-22	Mid-Ebb	Sunny	SR10A(N)	15:49:00	6.5	Middle	2	1	18.60	8.10	32.40	93.9	7.30	6.5	8.9	
HKBCF	HY/2013/01	2017-12-22	Mid-Ebb	Sunny	SR10A(N)	15:49:00	6.5	Middle	2	2	18.50	8.10	32.60	94.3	7.30	6.5	10.1	
HKBCF	HY/2013/01	2017-12-22	Mid-Ebb	Sunny	SR10A(N)	15:49:00	12.0	Bottom	3	1	18.60	8.10	32.40	94.2	7.30	6.4	9.9	
HKBCF	HY/2013/01	2017-12-22	Mid-Ebb	Sunny	SR10A(N)	15:49:00	12.0	Bottom	3	2	18.50	8.10	32.60	94.7	7.30	6.4	10.2	
HKBCF	HY/2013/01	2017-12-22	Mid-Ebb	Sunny	SR10B(N2)	15:45:00	1.0	Surface	1	1	18.60	8.10	32.40	93.2	7.20	5.3	10.4	
HKBCF	HY/2013/01	2017-12-22	Mid-Ebb	Sunny	SR10B(N2)	15:45:00	1.0	Surface	1	2	18.50	8.10	32.60	93.6	7.20	5.3	11.5	
HKBCF	HY/2013/01	2017-12-22	Mid-Ebb	Sunny	SR10B(N2)	15:45:00	3.8	Middle	2	1	18.60	8.10	32.40	93.5	7.20	4.8	12.0	
HKBCF	HY/2013/01	2017-12-22	Mid-Ebb	Sunny	SR10B(N2)	15:45:00	3.8	Middle	2	2	18.50	8.10	32.60	94.0	7.30	4.8	10.4	
HKBCF	HY/2013/01	2017-12-22	Mid-Ebb	Sunny	SR10B(N2)	15:45:00	6.5	Bottom	3	1	18.60	8.10	32.40	93.9	7.20	4.9	13.5	
HKBCF	HY/2013/01	2017-12-22	Mid-Ebb	Sunny	SR10B(N2)	15:45:00	6.5	Bottom	3	2	18.50	8.10	32.60	94.4	7.30	4.9	12.7	
HKBCF	HY/2013/01	2017-12-22	Mid-Ebb	Sunny	CSA	16:42:00	1.0	Surface	1	1	18.30	8.10	32.00	94.6	7.30	3.6	6.0	
HKBCF	HY/2013/01	2017-12-22	Mid-Ebb	Sunny	CSA	16:42:00	1.0	Surface	1	2	18.60	8.10	31.00	95.1	7.40	3.1	5.3	
HKBCF	HY/2013/01	2017-12-22	Mid-Ebb	Sunny	CSA	16:42:00	16.5	Middle	2	1	18.10	8.10	32.10	93.7	7.30	4.3	8.2	
HKBCF	HY/2013/01	2017-12-22	Mid-Ebb	Sunny	CSA	16:42:00	16.5	Middle	2	2	18.40	8.10	31.00	94.3	7.40	4.0	7.1	
HKBCF	HY/2013/01	2017-12-22	Mid-Ebb	Sunny	CSA	16:42:00	31.9	Bottom	3	1	18.10	8.10	32.10	93.8	7.30	4.4	9.0	
HKBCF	HY/2013/01	2017-12-22	Mid-Ebb	Sunny	CSA	16:42:00	31.9	Bottom	3	2	18.30	8.10	31.00	94.6	7.40	4.0	9.0	
HKBCF	HY/2013/01	2017-12-22	Mid-Ebb	Sunny	CS6	16:28:00	1.0	Surface	1	1	18.40	8.10	32.10	96.6	7.50	2.9	8.8	
HKBCF	HY/2013/01	2017-12-22	Mid-Ebb	Sunny	CS6	16:28:00	1.0	Surface	1	2	18.60	8.10	31.00	96.8	7.50	2.4	7.3	
HKBCF	HY/2013/01	2017-12-22	Mid-Ebb	Sunny	CS6	16:28:00	4.9	Middle	2	1	18.20	8.10	32.10	96.2	7.50	3.2	7.0	
HKBCF	HY/2013/01	2017-12-22	Mid-Ebb	Sunny	CS6	16:28:00	4.9	Middle	2	2	18.40	8.10	31.00	96.7	7.60	3.0	7.7	
HKBCF	HY/2013/01	2017-12-22	Mid-Ebb	Sunny	CS6	16:28:00	8.8	Bottom	3	1	17.90	8.10	32.10	96.4	7.50	4.7	7.8	
HKBCF	HY/2013/01	2017-12-22	Mid-Ebb	Sunny	CS6	16:28:00	8.8	Bottom	3	2	18.20	8.10	31.00	96.9	7.60	4.3	7.4	
HKBCF	HY/2013/01	2017-12-22	Mid-Ebb	Sunny	CS4	15:14:00	1.0	Surface	1	1	18.30	8.10	32.10	99.7	7.80	6.2	11.4	
HKBCF	HY/2013/01	2017-12-22	Mid-Ebb	Sunny	CS4	15:14:00	1.0	Surface	1	2	18.50	8.20	30.90	99.7	7.80	5.8	10.2	
HKBCF	HY/2013/01	2017-12-22	Mid-Ebb	Sunny	CS4	15:14:00	9.8	Middle	2	1	17.90	8.10	32.10	97.6	7.60	5.7	11.7	
HKBCF	HY/2013/01	2017-12-22	Mid-Ebb	Sunny	CS4	15:14:00	9.8	Middle	2	2	18.20	8.20	30.90	98.0	7.70	5.2	10.4	
HKBCF	HY/2013/01	2017-12-22	Mid-Ebb	Sunny	CS4	15:14:00	18.6	Bottom	3	1	17.60	8.10	32.20	96.9	7.60	5.7	12.9	
HKBCF	HY/2013/01	2017-12-22	Mid-Ebb	Sunny	CS4	15:14:00	18.6	Bottom	3	2	17.90	8.10	30.80	97.4	7.70	5.3	13.2	

Project	Works	Date (yyyy-mm-dd)	Tide	Weather Condition	Station	Time	Depth, m	Level	Level_Code	Replicate	Temperature, °C	pH	Salinity, ppt	DO, %	DO, mg/L	Turbidity, NTU	SS, mg/L	Site Observation
HKBCF	HY/2013/01	2017-12-22	Mid-Ebb	Sunny	SR6	13:52:00	1.0	Surface	1	1	17.50	8.10	32.20	98.9	7.80	17.3	22.5	
HKBCF	HY/2013/01	2017-12-22	Mid-Ebb	Sunny	SR6	13:52:00	1.0	Surface	1	2	17.70	8.10	29.00	98.8	7.90	17.6	23.3	
HKBCF	HY/2013/01	2017-12-22	Mid-Ebb	Sunny	SR6	13:52:00		Middle	2	1								
HKBCF	HY/2013/01	2017-12-22	Mid-Ebb	Sunny	SR6	13:52:00		Middle	2	2								
HKBCF	HY/2013/01	2017-12-22	Mid-Ebb	Sunny	SR6	13:52:00	4.0	Bottom	3	1	17.30	8.10	32.20	98.2	7.80	23.6	29.8	
HKBCF	HY/2013/01	2017-12-22	Mid-Ebb	Sunny	SR6	13:52:00	4.0	Bottom	3	2	17.60	8.10	29.70	98.1	7.80	23.9	28.4	
HKBCF	HY/2013/01	2017-12-22	Mid-Ebb	Sunny	CS(Mf)3(N)	14:08:00	1.0	Surface	1	1	17.50	8.20	32.10	98.3	7.80	9.8	15.4	
HKBCF	HY/2013/01	2017-12-22	Mid-Ebb	Sunny	CS(Mf)3(N)	14:08:00	1.0	Surface	1	2	17.80	8.20	30.10	98.3	7.80	9.4	15.7	
HKBCF	HY/2013/01	2017-12-22	Mid-Ebb	Sunny	CS(Mf)3(N)	14:08:00	3.7	Middle	2	1	17.40	8.20	32.10	98.0	7.70	11.2	16.6	
HKBCF	HY/2013/01	2017-12-22	Mid-Ebb	Sunny	CS(Mf)3(N)	14:08:00	3.7	Middle	2	2	17.70	8.20	30.00	98.1	7.80	11.0	18.1	
HKBCF	HY/2013/01	2017-12-22	Mid-Ebb	Sunny	CS(Mf)3(N)	14:08:00	6.4	Bottom	3	1	17.40	8.20	32.10	97.9	7.70	11.5	19.3	
HKBCF	HY/2013/01	2017-12-22	Mid-Ebb	Sunny	CS(Mf)3(N)	14:08:00	6.4	Bottom	3	2	17.70	8.20	29.90	97.9	7.80	11.4	18.1	
HKBCF	HY/2013/01	2017-12-22	Mid-Ebb	Sunny	SR5(N)	14:29:00	1.0	Surface	1	1	17.90	8.10	32.10	98.3	7.70	5.1	6.6	
HKBCF	HY/2013/01	2017-12-22	Mid-Ebb	Sunny	SR5(N)	14:29:00	1.0	Surface	1	2	18.20	8.10	30.40	98.2	7.70	4.3	6.9	
HKBCF	HY/2013/01	2017-12-22	Mid-Ebb	Sunny	SR5(N)	14:29:00	4.7	Middle	2	1	17.70	8.10	32.10	97.5	7.70	5.8	7.4	
HKBCF	HY/2013/01	2017-12-22	Mid-Ebb	Sunny	SR5(N)	14:29:00	4.7	Middle	2	2	18.00	8.10	30.30	97.7	7.70	5.9	7.3	
HKBCF	HY/2013/01	2017-12-22	Mid-Ebb	Sunny	SR5(N)	14:29:00	8.4	Bottom	3	1	17.70	8.10	32.10	97.5	7.70	5.7	11.8	
HKBCF	HY/2013/01	2017-12-22	Mid-Ebb	Sunny	SR5(N)	14:29:00	8.4	Bottom	3	2	18.00	8.10	30.20	97.6	7.70	5.8	11.0	
HKBCF	HY/2013/01	2017-12-22	Mid-Ebb	Sunny	IS10(N)	14:35:00	1.0	Surface	1	1	17.90	8.10	32.20	99.0	7.70	6.2	7.3	
HKBCF	HY/2013/01	2017-12-22	Mid-Ebb	Sunny	IS10(N)	14:35:00	1.0	Surface	1	2	18.20	8.10	30.40	98.7	7.80	5.9	8.8	
HKBCF	HY/2013/01	2017-12-22	Mid-Ebb	Sunny	IS10(N)	14:35:00	5.7	Middle	2	1	17.50	8.10	32.10	97.0	7.70	9.7	8.5	
HKBCF	HY/2013/01	2017-12-22	Mid-Ebb	Sunny	IS10(N)	14:35:00	5.7	Middle	2	2	17.80	8.10	30.30	97.3	7.70	9.4	7.5	
HKBCF	HY/2013/01	2017-12-22	Mid-Ebb	Sunny	IS10(N)	14:35:00	10.3	Bottom	3	1	17.50	8.10	32.10	97.3	7.70	8.4	14.0	
HKBCF	HY/2013/01	2017-12-22	Mid-Ebb	Sunny	IS10(N)	14:35:00	10.3	Bottom	3	2	17.80	8.10	30.20	97.5	7.70	7.9	13.4	
HKBCF	HY/2013/01	2017-12-22	Mid-Ebb	Sunny	IS(Mf)11	14:40:00	1.0	Surface	1	1	17.80	8.10	32.10	98.9	7.80	6.0	6.9	
HKBCF	HY/2013/01	2017-12-22	Mid-Ebb	Sunny	IS(Mf)11	14:40:00	1.0	Surface	1	2	18.10	8.20	30.50	98.8	7.80	5.3	8.0	
HKBCF	HY/2013/01	2017-12-22	Mid-Ebb	Sunny	IS(Mf)11	14:40:00	5.4	Middle	2	1	17.60	8.10	32.10	97.8	7.70	6.8	10.3	
HKBCF	HY/2013/01	2017-12-22	Mid-Ebb	Sunny	IS(Mf)11	14:40:00	5.4	Middle	2	2	17.90	8.20	30.40	97.9	7.80	6.9	10.7	
HKBCF	HY/2013/01	2017-12-22	Mid-Ebb	Sunny	IS(Mf)11	14:40:00	9.8	Bottom	3	1	17.60	8.10	32.10	97.9	7.70	7.5	12.8	
HKBCF	HY/2013/01	2017-12-22	Mid-Ebb	Sunny	IS(Mf)11	14:40:00	9.8	Bottom	3	2	17.90	8.20	30.30	98.2	7.80	7.5	13.4	
HKBCF	HY/2013/01	2017-12-22	Mid-Ebb	Sunny	CS(Mf)5	15:13:00	1.0	Surface	1	1	18.60	8.10	32.50	96.0	7.40	2.2	4.7	
HKBCF	HY/2013/01	2017-12-22	Mid-Ebb	Sunny	CS(Mf)5	15:13:00	1.0	Surface	1	2	18.50	8.10	32.60	96.0	7.40	2.2	5.2	
HKBCF	HY/2013/01	2017-12-22	Mid-Ebb	Sunny	CS(Mf)5	15:13:00	6.3	Middle	2	1	18.40	8.10	32.50	95.7	7.40	2.6	5.9	
HKBCF	HY/2013/01	2017-12-22	Mid-Ebb	Sunny	CS(Mf)5	15:13:00	6.3	Middle	2	2	18.30	8.10	32.60	95.7	7.40	2.6	6.8	
HKBCF	HY/2013/01	2017-12-22	Mid-Ebb	Sunny	CS(Mf)5	15:13:00	11.5	Bottom	3	1	18.30	8.10	32.50	95.6	7.40	2.8	7.6	
HKBCF	HY/2013/01	2017-12-22	Mid-Ebb	Sunny	CS(Mf)5	15:13:00	11.5	Bottom	3	2	18.20	8.10	32.70	95.5	7.40	2.8	7.2	
HKBCF	HY/2013/01	2017-12-22	Mid-Ebb	Sunny	SR7	14:47:00	1.0	Surface	1	1	17.80	8.10	32.10	98.1	7.70	4.9	7.9	
HKBCF	HY/2013/01	2017-12-22	Mid-Ebb	Sunny	SR7	14:47:00	1.0	Surface	1	2	18.10	8.10	30.50	98.3	7.70	4.2	8.8	
HKBCF	HY/2013/01	2017-12-22	Mid-Ebb	Sunny	SR7	14:47:00		Middle	2	1								
HKBCF	HY/2013/01	2017-12-22	Mid-Ebb	Sunny	SR7	14:47:00		Middle	2	2								
HKBCF	HY/2013/01	2017-12-22	Mid-Ebb	Sunny	SR7	14:47:00	2.5	Bottom	3	1	17.80	8.10	32.20	98.4	7.70	5.2	8.3	
HKBCF	HY/2013/01	2017-12-22	Mid-Ebb	Sunny	SR7	14:47:00	2.5	Bottom	3	2	18.10	8.10	30.40	98.5	7.80	4.7	7.5	
HKBCF	HY/2013/01	2017-12-22	Mid-Ebb	Sunny	IS17	14:55:00	1.0	Surface	1	1	18.00	8.20	32.60	98.5	7.70	7.9	7.4	
HKBCF	HY/2013/01	2017-12-22	Mid-Ebb	Sunny	IS17	14:55:00	1.0	Surface	1	2	18.00	8.20	32.70	98.3	7.70	7.9	6.9	
HKBCF	HY/2013/01	2017-12-22	Mid-Ebb	Sunny	IS17	14:55:00	4.1	Middle	2	1	17.90	8.20	32.60	98.1	7.70	8.4	9.5	
HKBCF	HY/2013/01	2017-12-22	Mid-Ebb	Sunny	IS17	14:55:00	4.1	Middle	2	2	17.90	8.20	32.70	97.9	7.60	8.4	8.0	
HKBCF	HY/2013/01	2017-12-22	Mid-Ebb	Sunny	IS17	14:55:00	7.1	Bottom	3	1	17.90	8.20	32.60	98.0	7.60	8.4	11.1	
HKBCF	HY/2013/01	2017-12-22	Mid-Ebb	Sunny	IS17	14:55:00	7.1	Bottom	3	2	17.90	8.20	32.70	97.9	7.60	8.4	11.0	
HKBCF	HY/2013/01	2017-12-22	Mid-Ebb	Sunny	IS(Mf)16	14:47:00	1.0	Surface	1	1	18.50	8.20	32.60	100.7	7.80	3.5	2.4	
HKBCF	HY/2013/01	2017-12-22	Mid-Ebb	Sunny	IS(Mf)16	14:47:00	1.0	Surface	1	2	18.50	8.20	32.80	100.4	7.80	3.5	3.8	
HKBCF	HY/2013/01	2017-12-22	Mid-Ebb	Sunny	IS(Mf)16	14:47:00		Middle	2	1								
HKBCF	HY/2013/01	2017-12-22	Mid-Ebb	Sunny	IS(Mf)16	14:47:00		Middle	2	2								
HKBCF	HY/2013/01	2017-12-22	Mid-Ebb	Sunny	IS(Mf)16	14:47:00	4.9	Bottom	3	1	18.00	8.20	32.60	98.2	7.70	5.0	5.0	
HKBCF	HY/2013/01	2017-12-22	Mid-Ebb	Sunny	IS(Mf)16	14:47:00	4.9	Bottom	3	2	17.90	8.20	32.70	98.1	7.70	5.0	4.9	
HKBCF	HY/2013/01	2017-12-22	Mid-Ebb	Sunny	IS8	14:26:00	1.0	Surface	1	1	18.20	8.20	32.50	98.5	7.70	9.6	11.6	
HKBCF	HY/2013/01	2017-12-22	Mid-Ebb	Sunny	IS8	14:26:00	1.0	Surface	1	2	18.10	8.10	32.70	98.3	7.70	9.6	10.7	
HKBCF	HY/2013/01	2017-12-22	Mid-Ebb	Sunny	IS8	14:26:00		Middle	2	1								
HKBCF	HY/2013/01	2017-12-22	Mid-Ebb	Sunny	IS8	14:26:00		Middle	2	2								
HKBCF	HY/2013/01	2017-12-22	Mid-Ebb	Sunny	IS8	14:26:00	3.2	Bottom	3	1	18.00	8.20	32.50	98.2	7.70	11.1	15.2	
HKBCF	HY/2013/01	2017-12-22	Mid-Ebb	Sunny	IS8	14:26:00	3.2	Bottom	3	2	17.90	8.10	32.70	98.0	7.60	11.1	14.3	
HKBCF	HY/2013/01	2017-12-22	Mid-Ebb	Sunny	SR4(N)	14:32:00	1.0	Surface	1	1	18.30	8.10	32.50	97.7	7.60	5.3	8.9	
HKBCF	HY/2013/01	2017-12-22	Mid-Ebb	Sunny	SR4(N)	14:32:00	1.0	Surface	1	2	18.20	8.10	32.70	97.5	7.60	5.3	7.9	
HKBCF	HY/2013/01	2017-12-22	Mid-Ebb	Sunny	SR4(N)	14:32:00		Middle	2	1								
HKBCF	HY/2013/01	2017-12-22	Mid-Ebb	Sunny	SR4(N)	14:32:00		Middle	2	2								
HKBCF	HY/2013/01	2017-12-22	Mid-Ebb	Sunny	SR4(N)	14:32:00	2.9	Bottom	3	1	18.30	8.10	32.50	97.5	7.60	5.4	10.7	
HKBCF	HY/2013/01	2017-12-22	Mid-Ebb	Sunny	SR4(N)	14:32:00	2.9	Bottom	3	2	18.20	8.10	32.70	97.3	7.60	5.4	10.7	
HKBCF	HY/2013/01	2017-12-22	Mid-Ebb	Sunny	IS(Mf)9	14:19:00	1.0	Surface	1	1	18.20	8.20	32.60	101.1	7.90	5.7	8.5	
HKBCF	HY/2013/01	2017-12-22	Mid-Ebb	Sunny	IS(Mf)9	14:19:00	1.0	Surface	1	2	18.10	8.10	32.70	100.9	7.80	5.7	8.2	

Project	Works	Date (yyyy-mm-dd)	Tide	Weather Condition	Station	Time	Depth, m	Level	Level_Code	Replicate	Temperature, °C	pH	Salinity, ppt	DO, %	DO, mg/L	Turbidity, NTU	SS, mg/L	Site Observation
HKBCF	HY/2013/01	2017-12-22	Mid-Ebb	Sunny	IS(Mf)9	14:19:00		Middle	2	1								
HKBCF	HY/2013/01	2017-12-22	Mid-Ebb	Sunny	IS(Mf)9	14:19:00		Middle	2	2								
HKBCF	HY/2013/01	2017-12-22	Mid-Ebb	Sunny	IS(Mf)9	14:19:00	2.5	Bottom	3	1	18.00	8.20	32.50	100.3	7.80	6.1	11.3	
HKBCF	HY/2013/01	2017-12-22	Mid-Ebb	Sunny	IS(Mf)9	14:19:00	2.5	Bottom	3	2	17.90	8.10	32.70	100.0	7.80	6.1	12.6	
HKBCF	HY/2013/01	2017-12-22	Mid-Ebb	Sunny	IS7	14:12:00	1.0	Surface	1	1	17.90	8.20	32.60	105.5	8.20	6.0	9.8	
HKBCF	HY/2013/01	2017-12-22	Mid-Ebb	Sunny	IS7	14:12:00	1.0	Surface	1	2	17.80	8.20	32.70	104.9	8.20	6.0	9.4	
HKBCF	HY/2013/01	2017-12-22	Mid-Ebb	Sunny	IS7	14:12:00		Middle	2	1								
HKBCF	HY/2013/01	2017-12-22	Mid-Ebb	Sunny	IS7	14:12:00		Middle	2	2								
HKBCF	HY/2013/01	2017-12-22	Mid-Ebb	Sunny	IS7	14:12:00	2.3	Bottom	3	1	17.70	8.20	32.50	104.7	8.20	6.1	12.4	
HKBCF	HY/2013/01	2017-12-22	Mid-Ebb	Sunny	IS7	14:12:00	2.3	Bottom	3	2	17.70	8.20	32.70	103.8	8.10	6.1	11.1	
HKBCF	HY/2013/01	2017-12-22	Mid-Ebb	Sunny	IS(Mf)6	14:04:00		Surface	1	1								
HKBCF	HY/2013/01	2017-12-22	Mid-Ebb	Sunny	IS(Mf)6	14:04:00		Surface	1	2								
HKBCF	HY/2013/01	2017-12-22	Mid-Ebb	Sunny	IS(Mf)6	14:04:00	1.5	Middle	2	1	17.70	8.20	32.60	100.1	7.90	7.2	9.3	
HKBCF	HY/2013/01	2017-12-22	Mid-Ebb	Sunny	IS(Mf)6	14:04:00	1.5	Middle	2	2	17.60	8.10	32.70	99.7	7.80	7.2	8.5	
HKBCF	HY/2013/01	2017-12-22	Mid-Ebb	Sunny	IS(Mf)6	14:04:00		Bottom	3	1								
HKBCF	HY/2013/01	2017-12-22	Mid-Ebb	Sunny	IS(Mf)6	14:04:00		Bottom	3	2								
HKBCF	HY/2013/01	2017-12-22	Mid-Ebb	Sunny	IS5	13:57:00	1.0	Surface	1	1	17.70	8.20	32.60	100.1	7.80	7.0	8.1	
HKBCF	HY/2013/01	2017-12-22	Mid-Ebb	Sunny	IS5	13:57:00	1.0	Surface	1	2	17.60	8.10	32.70	99.8	7.80	7.0	8.0	
HKBCF	HY/2013/01	2017-12-22	Mid-Ebb	Sunny	IS5	13:57:00	4.3	Middle	2	1	17.50	8.20	32.60	98.7	7.80	8.3	9.9	
HKBCF	HY/2013/01	2017-12-22	Mid-Ebb	Sunny	IS5	13:57:00	4.3	Middle	2	2	17.40	8.10	32.70	98.6	7.80	8.3	8.2	
HKBCF	HY/2013/01	2017-12-22	Mid-Ebb	Sunny	IS5	13:57:00	7.6	Bottom	3	1	17.50	8.20	32.60	98.7	7.80	7.1	12.7	
HKBCF	HY/2013/01	2017-12-22	Mid-Ebb	Sunny	IS5	13:57:00	7.6	Bottom	3	2	17.40	8.10	32.70	98.6	7.80	7.1	12.0	
HKBCF	HY/2013/01	2017-12-22	Mid-Ebb	Sunny	SR3(N)	13:52:00	1.0	Surface	1	1	17.40	8.20	32.50	98.6	7.80	9.2	7.7	
HKBCF	HY/2013/01	2017-12-22	Mid-Ebb	Sunny	SR3(N)	13:52:00	1.0	Surface	1	2	17.40	8.10	32.70	98.6	7.80	9.2	9.0	
HKBCF	HY/2013/01	2017-12-22	Mid-Ebb	Sunny	SR3(N)	13:52:00		Middle	2	1								
HKBCF	HY/2013/01	2017-12-22	Mid-Ebb	Sunny	SR3(N)	13:52:00		Middle	2	2								
HKBCF	HY/2013/01	2017-12-22	Mid-Ebb	Sunny	SR3(N)	13:52:00	2.6	Bottom	3	1	17.40	8.20	32.60	98.6	7.80	9.3	12.3	
HKBCF	HY/2013/01	2017-12-22	Mid-Ebb	Sunny	SR3(N)	13:52:00	2.6	Bottom	3	2	17.40	8.10	32.70	98.6	7.80	9.3	12.7	
HKBCF	HY/2013/01	2017-12-22	Mid-Flood	Sunny	SR10A(N)	8:36:00	1.0	Surface	1	1	18.30	8.20	32.50	95.1	7.40	8.0	11.3	
HKBCF	HY/2013/01	2017-12-22	Mid-Flood	Sunny	SR10A(N)	8:36:00	1.0	Surface	1	2	18.20	8.10	32.70	95.2	7.40	8.0	11.7	
HKBCF	HY/2013/01	2017-12-22	Mid-Flood	Sunny	SR10A(N)	8:36:00	6.5	Middle	2	1	18.30	8.20	32.50	95.1	7.40	8.3	10.4	
HKBCF	HY/2013/01	2017-12-22	Mid-Flood	Sunny	SR10A(N)	8:36:00	6.5	Middle	2	2	18.20	8.10	32.70	95.4	7.40	8.3	11.8	
HKBCF	HY/2013/01	2017-12-22	Mid-Flood	Sunny	SR10A(N)	8:36:00	11.9	Bottom	3	1	18.30	8.20	32.50	95.4	7.40	8.5	11.1	
HKBCF	HY/2013/01	2017-12-22	Mid-Flood	Sunny	SR10A(N)	8:36:00	11.9	Bottom	3	2	18.20	8.10	32.70	95.8	7.40	8.3	10.7	
HKBCF	HY/2013/01	2017-12-22	Mid-Flood	Sunny	SR10B(N2)	8:47:00	1.0	Surface	1	1	18.50	8.10	32.40	93.5	7.20	8.1	14.8	
HKBCF	HY/2013/01	2017-12-22	Mid-Flood	Sunny	SR10B(N2)	8:47:00	1.0	Surface	1	2	18.40	8.10	32.60	93.8	7.30	8.1	13.7	
HKBCF	HY/2013/01	2017-12-22	Mid-Flood	Sunny	SR10B(N2)	8:47:00	3.5	Middle	2	1	18.50	8.10	32.40	93.6	7.20	8.4	14.2	
HKBCF	HY/2013/01	2017-12-22	Mid-Flood	Sunny	SR10B(N2)	8:47:00	3.5	Middle	2	2	18.40	8.10	32.60	94.1	7.30	8.4	14.0	
HKBCF	HY/2013/01	2017-12-22	Mid-Flood	Sunny	SR10B(N2)	8:47:00	5.9	Bottom	3	1	18.50	8.10	32.40	94.0	7.30	8.4	18.7	
HKBCF	HY/2013/01	2017-12-22	Mid-Flood	Sunny	SR10B(N2)	8:47:00	5.9	Bottom	3	2	18.40	8.10	32.60	94.7	7.30	8.3	19.5	
HKBCF	HY/2013/01	2017-12-22	Mid-Flood	Sunny	CSA	8:57:00	1.0	Surface	1	1	17.70	8.00	31.40	97.2	7.70	6.8	8.2	
HKBCF	HY/2013/01	2017-12-22	Mid-Flood	Sunny	CSA	8:57:00	1.0	Surface	1	2	17.90	8.00	31.20	97.0	7.50	6.4	8.0	
HKBCF	HY/2013/01	2017-12-22	Mid-Flood	Sunny	CSA	8:57:00	16.4	Middle	2	1	17.70	8.00	31.30	96.7	7.60	8.5	11.2	
HKBCF	HY/2013/01	2017-12-22	Mid-Flood	Sunny	CSA	8:57:00	16.4	Middle	2	2	17.90	8.00	31.20	96.3	7.40	7.3	11.5	
HKBCF	HY/2013/01	2017-12-22	Mid-Flood	Sunny	CSA	8:57:00	31.7	Bottom	3	1	17.70	8.00	31.10	98.4	7.80	9.0	14.8	
HKBCF	HY/2013/01	2017-12-22	Mid-Flood	Sunny	CSA	8:57:00	31.7	Bottom	3	2	17.90	8.00	31.20	96.4	7.50	8.3	13.7	
HKBCF	HY/2013/01	2017-12-22	Mid-Flood	Sunny	CS6	9:09:00	1.0	Surface	1	1	17.80	8.00	31.90	96.2	7.60	8.8	11.0	
HKBCF	HY/2013/01	2017-12-22	Mid-Flood	Sunny	CS6	9:09:00	1.0	Surface	1	2	18.00	8.00	31.90	96.4	7.50	8.1	10.3	
HKBCF	HY/2013/01	2017-12-22	Mid-Flood	Sunny	CS6	9:09:00	5.0	Middle	2	1	17.80	8.00	31.90	95.9	7.50	12.8	11.1	
HKBCF	HY/2013/01	2017-12-22	Mid-Flood	Sunny	CS6	9:09:00	5.0	Middle	2	2	18.00	8.00	31.90	96.2	7.50	12.8	12.0	
HKBCF	HY/2013/01	2017-12-22	Mid-Flood	Sunny	CS6	9:09:00	8.9	Bottom	3	1	17.80	8.00	31.90	95.8	7.50	16.6	14.5	
HKBCF	HY/2013/01	2017-12-22	Mid-Flood	Sunny	CS6	9:09:00	8.9	Bottom	3	2	18.00	8.00	31.90	96.1	7.50	17.1	13.0	
HKBCF	HY/2013/01	2017-12-22	Mid-Flood	Sunny	CS4	10:16:00	1.0	Surface	1	1	17.80	8.10	32.10	95.6	7.50	8.9	11.8	
HKBCF	HY/2013/01	2017-12-22	Mid-Flood	Sunny	CS4	10:16:00	1.0	Surface	1	2	18.10	8.10	30.20	96.1	7.60	8.9	10.4	
HKBCF	HY/2013/01	2017-12-22	Mid-Flood	Sunny	CS4	10:16:00	9.8	Middle	2	1	17.80	8.10	32.10	95.1	7.50	9.9	13.4	
HKBCF	HY/2013/01	2017-12-22	Mid-Flood	Sunny	CS4	10:16:00	9.8	Middle	2	2	18.10	8.10	30.20	95.6	7.50	10.2	12.2	
HKBCF	HY/2013/01	2017-12-22	Mid-Flood	Sunny	CS4	10:16:00	18.5	Bottom	3	1	17.80	8.10	32.10	95.0	7.50	11.4	16.0	
HKBCF	HY/2013/01	2017-12-22	Mid-Flood	Sunny	CS4	10:16:00	18.5	Bottom	3	2	18.10	8.10	30.20	95.5	7.50	11.9	14.7	
HKBCF	HY/2013/01	2017-12-22	Mid-Flood	Sunny	SR6	11:51:00	1.0	Surface	1	1	17.70	8.10	32.10	97.1	7.60	19.4	23.0	
HKBCF	HY/2013/01	2017-12-22	Mid-Flood	Sunny	SR6	11:51:00	1.0	Surface	1	2	17.90	8.20	30.40	97.5	7.70	19.7	22.4	
HKBCF	HY/2013/01	2017-12-22	Mid-Flood	Sunny	SR6	11:51:00		Middle	2	1								
HKBCF	HY/2013/01	2017-12-22	Mid-Flood	Sunny	SR6	11:51:00		Middle	2	2								
HKBCF	HY/2013/01	2017-12-22	Mid-Flood	Sunny	SR6	11:51:00	4.1	Bottom	3	1	17.70	8.10	32.10	97.2	7.60	19.3	34.3	
HKBCF	HY/2013/01	2017-12-22	Mid-Flood	Sunny	SR6	11:51:00	4.1	Bottom	3	2	17.90	8.20	30.30	97.6	7.70	19.8	33.5	
HKBCF	HY/2013/01	2017-12-22	Mid-Flood	Sunny	CS(Mf)3(N)	11:31:00	1.0	Surface	1	1	17.90	8.10	32.10	96.7	7.60	13.8	18.5	
HKBCF	HY/2013/01	2017-12-22	Mid-Flood	Sunny	CS(Mf)3(N)	11:31:00	1.0	Surface	1	2	18.10	8.20	29.90	96.7	7.60	13.8	17.1	
HKBCF	HY/2013/01	2017-12-22	Mid-Flood	Sunny	CS(Mf)3(N)	11:31:00	3.7	Middle	2	1	17.90	8.10	32.10	96.5	7.60	14.9	19.5	
HKBCF	HY/2013/01	2017-12-22	Mid-Flood	Sunny	CS(Mf)3(N)	11:31:00	3.7	Middle	2	2	18.20	8.20	29.90	96.6	7.60	15.1	19.3	

Project	Works	Date (yyyy-mm-dd)	Tide	Weather Condition	Station	Time	Depth, m	Level	Level_Code	Replicate	Temperature, °C	pH	Salinity, ppt	DO, %	DO, mg/L	Turbidity, NTU	SS, mg/L	Site Observation
HKBCF	HY/2013/01	2017-12-22	Mid-Flood	Sunny	CS(Mf)3(N)	11:31:00	6.3	Bottom	3	1	17.90	8.10	32.10	96.3	7.50	15.6	22.2	
HKBCF	HY/2013/01	2017-12-22	Mid-Flood	Sunny	CS(Mf)3(N)	11:31:00	6.3	Bottom	3	2	18.10	8.20	29.90	96.5	7.60	16.5	23.6	
HKBCF	HY/2013/01	2017-12-22	Mid-Flood	Sunny	SR5(N)	11:08:00	1.0	Surface	1	1	17.50	8.10	32.10	97.2	7.70	8.5	11.5	
HKBCF	HY/2013/01	2017-12-22	Mid-Flood	Sunny	SR5(N)	11:08:00	1.0	Surface	1	2	17.70	8.10	29.50	97.4	7.80	8.1	12.2	
HKBCF	HY/2013/01	2017-12-22	Mid-Flood	Sunny	SR5(N)	11:08:00	4.8	Middle	2	1	17.40	8.10	32.10	96.9	7.70	10.0	14.6	
HKBCF	HY/2013/01	2017-12-22	Mid-Flood	Sunny	SR5(N)	11:08:00	4.8	Middle	2	2	17.70	8.10	29.40	97.1	7.80	9.8	13.0	
HKBCF	HY/2013/01	2017-12-22	Mid-Flood	Sunny	SR5(N)	11:08:00	8.5	Bottom	3	1	17.40	8.10	32.10	97.2	7.70	11.7	15.1	
HKBCF	HY/2013/01	2017-12-22	Mid-Flood	Sunny	SR5(N)	11:08:00	8.5	Bottom	3	2	17.70	8.10	29.30	97.6	7.80	11.1	15.0	
HKBCF	HY/2013/01	2017-12-22	Mid-Flood	Sunny	IS10(N)	11:01:00	1.0	Surface	1	1	17.70	8.10	32.10	97.9	7.70	6.2	7.7	
HKBCF	HY/2013/01	2017-12-22	Mid-Flood	Sunny	IS10(N)	11:01:00	1.0	Surface	1	2	17.90	8.10	29.20	97.9	7.80	5.8	6.0	
HKBCF	HY/2013/01	2017-12-22	Mid-Flood	Sunny	IS10(N)	11:01:00	5.9	Middle	2	1	17.60	8.10	32.10	97.2	7.70	8.0	7.1	
HKBCF	HY/2013/01	2017-12-22	Mid-Flood	Sunny	IS10(N)	11:01:00	5.9	Middle	2	2	17.80	8.10	29.10	97.2	7.80	8.4	6.7	
HKBCF	HY/2013/01	2017-12-22	Mid-Flood	Sunny	IS10(N)	11:01:00	10.8	Bottom	3	1	17.40	8.10	32.10	96.6	7.60	13.8	18.0	
HKBCF	HY/2013/01	2017-12-22	Mid-Flood	Sunny	IS10(N)	11:01:00	10.8	Bottom	3	2	17.70	8.10	29.10	96.9	7.80	14.1	17.8	
HKBCF	HY/2013/01	2017-12-22	Mid-Flood	Sunny	IS(Mf)11	10:54:00	1.0	Surface	1	1	17.50	8.10	32.10	97.2	7.70	7.9	10.7	
HKBCF	HY/2013/01	2017-12-22	Mid-Flood	Sunny	IS(Mf)11	10:54:00	1.0	Surface	1	2	17.80	8.10	28.90	97.1	7.80	8.4	9.1	
HKBCF	HY/2013/01	2017-12-22	Mid-Flood	Sunny	IS(Mf)11	10:54:00	5.2	Middle	2	1	17.50	8.10	32.10	96.5	7.60	12.2	11.9	
HKBCF	HY/2013/01	2017-12-22	Mid-Flood	Sunny	IS(Mf)11	10:54:00	5.2	Middle	2	2	17.70	8.10	29.10	96.6	7.70	12.0	13.5	
HKBCF	HY/2013/01	2017-12-22	Mid-Flood	Sunny	IS(Mf)11	10:54:00	9.4	Bottom	3	1	17.40	8.10	32.10	96.2	7.60	20.7	19.1	
HKBCF	HY/2013/01	2017-12-22	Mid-Flood	Sunny	IS(Mf)11	10:54:00	9.4	Bottom	3	2	17.70	8.10	28.90	96.4	7.70	20.1	20.3	
HKBCF	HY/2013/01	2017-12-22	Mid-Flood	Sunny	CS(Mf)5	9:14:00	1.0	Surface	1	1	18.10	8.20	32.50	95.2	7.40	4.7	6.9	
HKBCF	HY/2013/01	2017-12-22	Mid-Flood	Sunny	CS(Mf)5	9:14:00	1.0	Surface	1	2	18.10	8.10	32.70	95.3	7.40	4.7	6.7	
HKBCF	HY/2013/01	2017-12-22	Mid-Flood	Sunny	CS(Mf)5	9:14:00	6.1	Middle	2	1	18.10	8.20	32.50	95.2	7.40	5.0	7.7	
HKBCF	HY/2013/01	2017-12-22	Mid-Flood	Sunny	CS(Mf)5	9:14:00	6.1	Middle	2	2	18.00	8.20	32.70	95.2	7.40	5.0	8.7	
HKBCF	HY/2013/01	2017-12-22	Mid-Flood	Sunny	CS(Mf)5	9:14:00	11.2	Bottom	3	1	18.10	8.20	32.50	95.1	7.40	5.2	11.1	
HKBCF	HY/2013/01	2017-12-22	Mid-Flood	Sunny	CS(Mf)5	9:14:00	11.2	Bottom	3	2	18.00	8.20	32.70	95.2	7.40	5.1	10.6	
HKBCF	HY/2013/01	2017-12-22	Mid-Flood	Sunny	SR7	10:49:00	1.0	Surface	1	1	17.60	8.10	32.10	97.4	7.70	8.4	6.7	
HKBCF	HY/2013/01	2017-12-22	Mid-Flood	Sunny	SR7	10:49:00	1.0	Surface	1	2	17.80	8.10	29.50	97.8	7.80	8.2	5.5	
HKBCF	HY/2013/01	2017-12-22	Mid-Flood	Sunny	SR7	10:49:00		Middle	2	1								
HKBCF	HY/2013/01	2017-12-22	Mid-Flood	Sunny	SR7	10:49:00		Middle	2	2								
HKBCF	HY/2013/01	2017-12-22	Mid-Flood	Sunny	SR7	10:49:00	2.9	Bottom	3	1	17.50	8.10	32.10	97.3	7.70	10.7	15.2	
HKBCF	HY/2013/01	2017-12-22	Mid-Flood	Sunny	SR7	10:49:00	2.9	Bottom	3	2	17.70	8.10	30.50	97.5	7.70	10.1	13.6	
HKBCF	HY/2013/01	2017-12-22	Mid-Flood	Sunny	IS17	9:33:00	1.0	Surface	1	1	17.60	8.20	32.60	97.0	7.60	7.5	11.9	
HKBCF	HY/2013/01	2017-12-22	Mid-Flood	Sunny	IS17	9:33:00	1.0	Surface	1	2	17.60	8.20	32.70	96.8	7.60	7.5	12.3	
HKBCF	HY/2013/01	2017-12-22	Mid-Flood	Sunny	IS17	9:33:00	3.8	Middle	2	1	17.60	8.20	32.60	96.7	7.60	8.9	12.7	
HKBCF	HY/2013/01	2017-12-22	Mid-Flood	Sunny	IS17	9:33:00	3.8	Middle	2	2	17.50	8.20	32.70	96.5	7.60	8.9	12.4	
HKBCF	HY/2013/01	2017-12-22	Mid-Flood	Sunny	IS17	9:33:00	6.6	Bottom	3	1	17.60	8.20	32.60	96.7	7.60	8.2	14.5	
HKBCF	HY/2013/01	2017-12-22	Mid-Flood	Sunny	IS17	9:33:00	6.6	Bottom	3	2	17.50	8.20	32.70	96.4	7.60	8.2	16.0	
HKBCF	HY/2013/01	2017-12-22	Mid-Flood	Sunny	IS(Mf)16	9:38:00	1.0	Surface	1	1	18.00	8.20	32.50	95.9	7.50	7.5	9.7	
HKBCF	HY/2013/01	2017-12-22	Mid-Flood	Sunny	IS(Mf)16	9:38:00	1.0	Surface	1	2	17.90	8.10	32.70	95.8	7.50	7.5	10.9	
HKBCF	HY/2013/01	2017-12-22	Mid-Flood	Sunny	IS(Mf)16	9:38:00		Middle	2	1								
HKBCF	HY/2013/01	2017-12-22	Mid-Flood	Sunny	IS(Mf)16	9:38:00		Middle	2	2								
HKBCF	HY/2013/01	2017-12-22	Mid-Flood	Sunny	IS(Mf)16	9:38:00	4.4	Bottom	3	1	18.00	8.20	32.50	95.8	7.50	5.6	9.8	
HKBCF	HY/2013/01	2017-12-22	Mid-Flood	Sunny	IS(Mf)16	9:38:00	4.4	Bottom	3	2	17.90	8.10	32.70	95.8	7.50	5.6	9.9	
HKBCF	HY/2013/01	2017-12-22	Mid-Flood	Sunny	IS8	10:01:00	1.0	Surface	1	1	17.90	8.20	32.50	96.9	7.60	9.2	8.8	
HKBCF	HY/2013/01	2017-12-22	Mid-Flood	Sunny	IS8	10:01:00	1.0	Surface	1	2	17.80	8.10	32.70	96.9	7.60	9.2	9.9	
HKBCF	HY/2013/01	2017-12-22	Mid-Flood	Sunny	IS8	10:01:00		Middle	2	1								
HKBCF	HY/2013/01	2017-12-22	Mid-Flood	Sunny	IS8	10:01:00		Middle	2	2								
HKBCF	HY/2013/01	2017-12-22	Mid-Flood	Sunny	IS8	10:01:00	2.8	Bottom	3	1	17.90	8.20	32.50	96.8	7.60	9.7	13.9	
HKBCF	HY/2013/01	2017-12-22	Mid-Flood	Sunny	IS8	10:01:00	2.8	Bottom	3	2	17.80	8.10	32.70	96.9	7.60	9.7	13.7	
HKBCF	HY/2013/01	2017-12-22	Mid-Flood	Sunny	SR4(N)	9:57:00	1.0	Surface	1	1	17.90	8.10	32.50	95.8	7.50	9.7	16.0	
HKBCF	HY/2013/01	2017-12-22	Mid-Flood	Sunny	SR4(N)	9:57:00	1.0	Surface	1	2	17.80	8.10	32.70	95.9	7.50	9.7	16.1	
HKBCF	HY/2013/01	2017-12-22	Mid-Flood	Sunny	SR4(N)	9:57:00		Middle	2	1								
HKBCF	HY/2013/01	2017-12-22	Mid-Flood	Sunny	SR4(N)	9:57:00		Middle	2	2								
HKBCF	HY/2013/01	2017-12-22	Mid-Flood	Sunny	SR4(N)	9:57:00	2.4	Bottom	3	1	17.90	8.10	32.50	95.8	7.50	9.8	16.6	
HKBCF	HY/2013/01	2017-12-22	Mid-Flood	Sunny	SR4(N)	9:57:00	2.4	Bottom	3	2	17.80	8.10	32.70	95.9	7.50	9.8	16.6	
HKBCF	HY/2013/01	2017-12-22	Mid-Flood	Sunny	IS(Mf)9	10:08:00	1.0	Surface	1	1	17.60	8.10	32.50	98.2	7.70	6.7	10.3	
HKBCF	HY/2013/01	2017-12-22	Mid-Flood	Sunny	IS(Mf)9	10:08:00	1.0	Surface	1	2	17.60	8.10	32.70	98.1	7.70	6.7	11.0	
HKBCF	HY/2013/01	2017-12-22	Mid-Flood	Sunny	IS(Mf)9	10:08:00		Middle	2	1								
HKBCF	HY/2013/01	2017-12-22	Mid-Flood	Sunny	IS(Mf)9	10:08:00		Middle	2	2								
HKBCF	HY/2013/01	2017-12-22	Mid-Flood	Sunny	IS(Mf)9	10:08:00	2.1	Bottom	3	1	17.60	8.10	32.50	97.9	7.70	7.0	13.3	
HKBCF	HY/2013/01	2017-12-22	Mid-Flood	Sunny	IS(Mf)9	10:08:00	2.1	Bottom	3	2	17.50	8.10	32.70	97.8	7.70	7.0	14.2	
HKBCF	HY/2013/01	2017-12-22	Mid-Flood	Sunny	IS7	10:18:00		Surface	1	1								
HKBCF	HY/2013/01	2017-12-22	Mid-Flood	Sunny	IS7	10:18:00		Surface	1	2								
HKBCF	HY/2013/01	2017-12-22	Mid-Flood	Sunny	IS7	10:18:00	1.4	Middle	2	1	17.40	8.10	32.60	99.1	7.80	6.4	11.2	
HKBCF	HY/2013/01	2017-12-22	Mid-Flood	Sunny	IS7	10:18:00	1.4	Middle	2	2	17.30	8.10	32.70	98.7	7.80	6.4	12.3	
HKBCF	HY/2013/01	2017-12-22	Mid-Flood	Sunny	IS7	10:18:00		Bottom	3	1								
HKBCF	HY/2013/01	2017-12-22	Mid-Flood	Sunny	IS7	10:18:00		Bottom	3	2								

Project	Works	Date (yyyy-mm-dd)	Tide	Weather Condition	Station	Time	Depth, m	Level	Level_Code	Replicate	Temperature, °C	pH	Salinity, ppt	DO, %	DO, mg/L	Turbidity, NTU	SS, mg/L	Site Observation
HKBCF	HY/2013/01	2017-12-22	Mid-Flood	Sunny	IS(Mf)6	10:25:00		Surface	1	1								
HKBCF	HY/2013/01	2017-12-22	Mid-Flood	Sunny	IS(Mf)6	10:25:00		Surface	1	2								
HKBCF	HY/2013/01	2017-12-22	Mid-Flood	Sunny	IS(Mf)6	10:25:00	1.3	Middle	2	1	17.40	8.10	32.60	98.6	7.80	7.2	16.4	
HKBCF	HY/2013/01	2017-12-22	Mid-Flood	Sunny	IS(Mf)6	10:25:00	1.3	Middle	2	2	17.30	8.10	32.80	98.2	7.80	7.2	15.5	
HKBCF	HY/2013/01	2017-12-22	Mid-Flood	Sunny	IS(Mf)6	10:25:00		Bottom	3	1								
HKBCF	HY/2013/01	2017-12-22	Mid-Flood	Sunny	IS(Mf)6	10:25:00		Bottom	3	2								
HKBCF	HY/2013/01	2017-12-22	Mid-Flood	Sunny	IS5	10:31:00	1.0	Surface	1	1	17.30	8.10	32.60	97.6	7.70	5.8	8.0	
HKBCF	HY/2013/01	2017-12-22	Mid-Flood	Sunny	IS5	10:31:00	1.0	Surface	1	2	17.20	8.10	32.70	97.5	7.70	5.8	9.8	
HKBCF	HY/2013/01	2017-12-22	Mid-Flood	Sunny	IS5	10:31:00	4.0	Middle	2	1	17.20	8.10	32.60	97.3	7.70	6.1	10.8	
HKBCF	HY/2013/01	2017-12-22	Mid-Flood	Sunny	IS5	10:31:00	4.0	Middle	2	2	17.20	8.10	32.70	97.1	7.70	6.1	9.6	
HKBCF	HY/2013/01	2017-12-22	Mid-Flood	Sunny	IS5	10:31:00	7.0	Bottom	3	1	17.30	8.10	32.60	97.2	7.70	6.2	9.3	
HKBCF	HY/2013/01	2017-12-22	Mid-Flood	Sunny	IS5	10:31:00	7.0	Bottom	3	2	17.20	8.10	32.70	96.9	7.70	6.2	9.5	
HKBCF	HY/2013/01	2017-12-22	Mid-Flood	Sunny	SR3(N)	10:37:00	1.0	Surface	1	1	17.30	8.10	32.60	97.4	7.70	6.7	7.2	
HKBCF	HY/2013/01	2017-12-22	Mid-Flood	Sunny	SR3(N)	10:37:00	1.0	Surface	1	2	17.20	8.10	32.70	97.2	7.70	6.7	6.9	
HKBCF	HY/2013/01	2017-12-22	Mid-Flood	Sunny	SR3(N)	10:37:00		Middle	2	1								
HKBCF	HY/2013/01	2017-12-22	Mid-Flood	Sunny	SR3(N)	10:37:00		Middle	2	2								
HKBCF	HY/2013/01	2017-12-22	Mid-Flood	Sunny	SR3(N)	10:37:00	2.5	Bottom	3	1	17.30	8.10	32.60	97.3	7.70	6.1	12.8	
HKBCF	HY/2013/01	2017-12-22	Mid-Flood	Sunny	SR3(N)	10:37:00	2.5	Bottom	3	2	17.20	8.10	32.70	97.1	7.70	6.1	13.0	
HKBCF	HY/2013/01	2017-12-25	Mid-Ebb	Fine	SR10A(N)	18:27:00	1.0	Surface	1	1	18.40	8.10	32.40	93.0	7.20	2.1	8.5	
HKBCF	HY/2013/01	2017-12-25	Mid-Ebb	Fine	SR10A(N)	18:27:00	1.0	Surface	1	2	18.40	8.20	32.60	93.0	7.20	2.1	7.0	
HKBCF	HY/2013/01	2017-12-25	Mid-Ebb	Fine	SR10A(N)	18:27:00	5.8	Middle	2	1	18.40	8.10	32.40	93.2	7.20	2.0	7.4	
HKBCF	HY/2013/01	2017-12-25	Mid-Ebb	Fine	SR10A(N)	18:27:00	5.8	Middle	2	2	18.40	8.20	32.60	93.2	7.20	2.0	7.4	
HKBCF	HY/2013/01	2017-12-25	Mid-Ebb	Fine	SR10A(N)	18:27:00	10.5	Bottom	3	1	18.40	8.10	32.40	93.5	7.20	2.0	11.0	
HKBCF	HY/2013/01	2017-12-25	Mid-Ebb	Fine	SR10A(N)	18:27:00	10.5	Bottom	3	2	18.40	8.20	32.60	93.5	7.20	2.0	12.9	
HKBCF	HY/2013/01	2017-12-25	Mid-Ebb	Fine	SR10B(N2)	18:21:00	1.0	Surface	1	1	18.40	8.10	32.40	92.0	7.10	2.7	6.9	
HKBCF	HY/2013/01	2017-12-25	Mid-Ebb	Fine	SR10B(N2)	18:21:00	1.0	Surface	1	2	18.40	8.20	32.60	92.2	7.10	2.6	6.6	
HKBCF	HY/2013/01	2017-12-25	Mid-Ebb	Fine	SR10B(N2)	18:21:00	3.7	Middle	2	1	18.40	8.10	32.40	92.3	7.10	2.7	5.4	
HKBCF	HY/2013/01	2017-12-25	Mid-Ebb	Fine	SR10B(N2)	18:21:00	3.7	Middle	2	2	18.40	8.20	32.60	92.4	7.20	2.7	5.4	
HKBCF	HY/2013/01	2017-12-25	Mid-Ebb	Fine	SR10B(N2)	18:21:00	6.3	Bottom	3	1	18.40	8.10	32.40	92.9	7.20	2.5	6.5	
HKBCF	HY/2013/01	2017-12-25	Mid-Ebb	Fine	SR10B(N2)	18:21:00	6.3	Bottom	3	2	18.40	8.10	32.60	93.1	7.20	2.5	6.3	
HKBCF	HY/2013/01	2017-12-25	Mid-Ebb	Fine	CSA	19:33:00	1.0	Surface	1	1	18.20	8.10	32.00	92.0	7.20	2.9	6.6	
HKBCF	HY/2013/01	2017-12-25	Mid-Ebb	Fine	CSA	19:33:00	1.0	Surface	1	2	18.40	8.10	30.10	92.3	7.20	2.9	7.5	
HKBCF	HY/2013/01	2017-12-25	Mid-Ebb	Fine	CSA	19:33:00	16.4	Middle	2	1	18.20	8.10	32.00	90.8	7.10	3.6	6.4	
HKBCF	HY/2013/01	2017-12-25	Mid-Ebb	Fine	CSA	19:33:00	16.4	Middle	2	2	18.40	8.10	30.10	91.4	7.20	3.5	6.3	
HKBCF	HY/2013/01	2017-12-25	Mid-Ebb	Fine	CSA	19:33:00	31.7	Bottom	3	1	18.20	8.10	32.00	89.9	7.00	3.5	6.6	
HKBCF	HY/2013/01	2017-12-25	Mid-Ebb	Fine	CSA	19:33:00	31.7	Bottom	3	2	18.40	8.10	30.10	90.8	7.10	4.3	6.8	
HKBCF	HY/2013/01	2017-12-25	Mid-Ebb	Fine	CS6	19:20:00	1.0	Surface	1	1	18.10	8.10	32.00	93.8	7.30	3.0	4.7	
HKBCF	HY/2013/01	2017-12-25	Mid-Ebb	Fine	CS6	19:20:00	1.0	Surface	1	2	18.40	8.10	30.00	95.0	7.50	2.5	4.3	
HKBCF	HY/2013/01	2017-12-25	Mid-Ebb	Fine	CS6	19:20:00	4.9	Middle	2	1	18.10	8.10	32.00	94.6	7.40	3.1	4.8	
HKBCF	HY/2013/01	2017-12-25	Mid-Ebb	Fine	CS6	19:20:00	4.9	Middle	2	2	18.40	8.10	29.80	95.9	7.50	3.1	6.7	
HKBCF	HY/2013/01	2017-12-25	Mid-Ebb	Fine	CS6	19:20:00	8.7	Bottom	3	1	18.10	8.00	32.00	97.3	7.60	3.6	6.2	
HKBCF	HY/2013/01	2017-12-25	Mid-Ebb	Fine	CS6	19:20:00	8.7	Bottom	3	2	18.40	8.10	29.60	98.1	7.70	3.2	5.9	
HKBCF	HY/2013/01	2017-12-25	Mid-Ebb	Fine	CS4	18:01:00	1.0	Surface	1	1	17.60	8.10	31.00	96.9	7.70	4.9	4.5	
HKBCF	HY/2013/01	2017-12-25	Mid-Ebb	Fine	CS4	18:01:00	1.0	Surface	1	2	17.90	8.10	28.80	96.6	7.70	4.4	6.0	
HKBCF	HY/2013/01	2017-12-25	Mid-Ebb	Fine	CS4	18:01:00	9.7	Middle	2	1	18.00	8.10	32.00	93.9	7.40	4.1	5.9	
HKBCF	HY/2013/01	2017-12-25	Mid-Ebb	Fine	CS4	18:01:00	9.7	Middle	2	2	18.20	8.10	29.60	94.6	7.50	3.6	5.8	
HKBCF	HY/2013/01	2017-12-25	Mid-Ebb	Fine	CS4	18:01:00	18.4	Bottom	3	1	18.00	8.10	32.00	94.2	7.40	4.4	5.6	
HKBCF	HY/2013/01	2017-12-25	Mid-Ebb	Fine	CS4	18:01:00	18.4	Bottom	3	2	18.20	8.10	29.60	95.5	7.50	5.2	5.6	
HKBCF	HY/2013/01	2017-12-25	Mid-Ebb	Fine	SR6	16:30:00	1.0	Surface	1	1	17.30	8.10	30.80	98.4	7.90	10.5	9.6	
HKBCF	HY/2013/01	2017-12-25	Mid-Ebb	Fine	SR6	16:30:00	1.0	Surface	1	2	17.60	8.10	28.70	99.0	8.00	11.1	10.5	
HKBCF	HY/2013/01	2017-12-25	Mid-Ebb	Fine	SR6	16:30:00		Middle	2	1								
HKBCF	HY/2013/01	2017-12-25	Mid-Ebb	Fine	SR6	16:30:00		Middle	2	2								
HKBCF	HY/2013/01	2017-12-25	Mid-Ebb	Fine	SR6	16:30:00	3.8	Bottom	3	1	17.30	8.10	30.80	98.3	7.80	11.0	13.6	
HKBCF	HY/2013/01	2017-12-25	Mid-Ebb	Fine	SR6	16:30:00	3.8	Bottom	3	2	17.60	8.10	29.20	98.9	7.90	11.4	13.8	
HKBCF	HY/2013/01	2017-12-25	Mid-Ebb	Fine	CS(Mf)3(N)	16:48:00	1.0	Surface	1	1	17.50	8.10	30.80	99.4	7.90	6.8	7.9	
HKBCF	HY/2013/01	2017-12-25	Mid-Ebb	Fine	CS(Mf)3(N)	16:48:00	1.0	Surface	1	2	17.70	8.10	28.40	99.4	8.00	6.5	7.7	
HKBCF	HY/2013/01	2017-12-25	Mid-Ebb	Fine	CS(Mf)3(N)	16:48:00	3.6	Middle	2	1	17.50	8.10	30.80	99.0	7.90	7.6	8.4	
HKBCF	HY/2013/01	2017-12-25	Mid-Ebb	Fine	CS(Mf)3(N)	16:48:00	3.6	Middle	2	2	17.80	8.10	28.40	99.3	8.00	7.6	8.4	
HKBCF	HY/2013/01	2017-12-25	Mid-Ebb	Fine	CS(Mf)3(N)	16:48:00	6.2	Bottom	3	1	17.50	8.10	30.90	99.2	7.90	8.8	9.4	
HKBCF	HY/2013/01	2017-12-25	Mid-Ebb	Fine	CS(Mf)3(N)	16:48:00	6.2	Bottom	3	2	17.80	8.10	28.50	99.5	8.00	9.1	7.6	
HKBCF	HY/2013/01	2017-12-25	Mid-Ebb	Fine	SR5(N)	17:11:00	1.0	Surface	1	1	17.70	8.10	31.50	100.4	7.90	4.3	6.1	
HKBCF	HY/2013/01	2017-12-25	Mid-Ebb	Fine	SR5(N)	17:11:00	1.0	Surface	1	2	18.00	8.10	29.30	100.4	8.00	4.3	6.2	
HKBCF	HY/2013/01	2017-12-25	Mid-Ebb	Fine	SR5(N)	17:11:00	4.7	Middle	2	1	17.70	8.10	31.50	99.2	7.80	5.1	6.5	
HKBCF	HY/2013/01	2017-12-25	Mid-Ebb	Fine	SR5(N)	17:11:00	4.7	Middle	2	2	18.00	8.10	29.00	99.4	7.90	4.7	8.3	
HKBCF	HY/2013/01	2017-12-25	Mid-Ebb	Fine	SR5(N)	17:11:00	8.4	Bottom	3	1	17.80	8.10	31.50	99.3	7.80	5.8	7.5	
HKBCF	HY/2013/01	2017-12-25	Mid-Ebb	Fine	SR5(N)	17:11:00	8.4	Bottom	3	2	18.00	8.10	28.90	99.7	7.90	5.6	7.3	
HKBCF	HY/2013/01	2017-12-25	Mid-Ebb	Fine	IS10(N)	17:18:00	1.0	Surface	1	1	17.80	8.10	31.30	101.0	8.00	4.0	5.6	
HKBCF	HY/2013/01	2017-12-25	Mid-Ebb	Fine	IS10(N)	17:18:00	1.0	Surface	1	2	18.00	8.20	29.30	100.9	8.00	4.0	6.5	

Project	Works	Date (yyyy-mm-dd)	Tide	Weather Condition	Station	Time	Depth, m	Level	Level_Code	Replicate	Temperature, °C	pH	Salinity, ppt	DO, %	DO, mg/L	Turbidity, NTU	SS, mg/L	Site Observation
HKBCF	HY/2013/01	2017-12-25	Mid-Ebb	Fine	IS10(N)	17:18:00	5.7	Middle	2	1	17.80	8.10	31.50	100.2	7.90	4.2	8.4	
HKBCF	HY/2013/01	2017-12-25	Mid-Ebb	Fine	IS10(N)	17:18:00	5.7	Middle	2	2	18.00	8.20	29.40	100.1	8.00	3.7	6.5	
HKBCF	HY/2013/01	2017-12-25	Mid-Ebb	Fine	IS10(N)	17:18:00	10.3	Bottom	3	1	17.80	8.10	31.60	99.8	7.90	4.5	7.4	
HKBCF	HY/2013/01	2017-12-25	Mid-Ebb	Fine	IS10(N)	17:18:00	10.3	Bottom	3	2	18.00	8.20	29.40	100.0	7.90	4.1	7.9	
HKBCF	HY/2013/01	2017-12-25	Mid-Ebb	Fine	IS(Mf)11	17:25:00	1.0	Surface	1	1	17.80	8.10	31.50	99.8	7.90	4.5	9.0	
HKBCF	HY/2013/01	2017-12-25	Mid-Ebb	Fine	IS(Mf)11	17:25:00	1.0	Surface	1	2	18.00	8.20	29.50	99.6	7.90	4.0	9.0	
HKBCF	HY/2013/01	2017-12-25	Mid-Ebb	Fine	IS(Mf)11	17:25:00	5.3	Middle	2	1	17.80	8.10	31.60	98.0	7.70	4.5	9.9	
HKBCF	HY/2013/01	2017-12-25	Mid-Ebb	Fine	IS(Mf)11	17:25:00	5.3	Middle	2	2	18.00	8.10	29.60	98.5	7.80	4.3	8.4	
HKBCF	HY/2013/01	2017-12-25	Mid-Ebb	Fine	IS(Mf)11	17:25:00	9.5	Bottom	3	1	17.80	8.10	31.70	98.1	7.70	4.9	12.1	
HKBCF	HY/2013/01	2017-12-25	Mid-Ebb	Fine	IS(Mf)11	17:25:00	9.5	Bottom	3	2	18.00	8.10	29.50	98.8	7.80	5.0	10.3	
HKBCF	HY/2013/01	2017-12-25	Mid-Ebb	Fine	CS(Mf)5	17:48:00	1.0	Surface	1	1	18.40	8.10	32.40	92.7	7.20	2.0	3.3	
HKBCF	HY/2013/01	2017-12-25	Mid-Ebb	Fine	CS(Mf)5	17:48:00	1.0	Surface	1	2	18.30	8.20	32.60	92.9	7.20	2.0	3.6	
HKBCF	HY/2013/01	2017-12-25	Mid-Ebb	Fine	CS(Mf)5	17:48:00	5.7	Middle	2	1	18.40	8.10	32.40	92.7	7.20	2.1	3.0	
HKBCF	HY/2013/01	2017-12-25	Mid-Ebb	Fine	CS(Mf)5	17:48:00	5.7	Middle	2	2	18.30	8.20	32.60	93.0	7.20	2.1	4.3	
HKBCF	HY/2013/01	2017-12-25	Mid-Ebb	Fine	CS(Mf)5	17:48:00	10.4	Bottom	3	1	18.40	8.10	32.40	93.2	7.20	2.1	5.2	
HKBCF	HY/2013/01	2017-12-25	Mid-Ebb	Fine	CS(Mf)5	17:48:00	10.4	Bottom	3	2	18.30	8.20	32.60	93.5	7.20	2.1	5.0	
HKBCF	HY/2013/01	2017-12-25	Mid-Ebb	Fine	SR7	17:34:00	1.0	Surface	1	1	17.80	8.10	31.60	100.4	7.90	3.9	4.1	
HKBCF	HY/2013/01	2017-12-25	Mid-Ebb	Fine	SR7	17:34:00	1.0	Surface	1	2	18.00	8.20	29.50	100.7	8.00	3.3	4.7	
HKBCF	HY/2013/01	2017-12-25	Mid-Ebb	Fine	SR7	17:34:00		Middle	2	1								
HKBCF	HY/2013/01	2017-12-25	Mid-Ebb	Fine	SR7	17:34:00		Middle	2	2								
HKBCF	HY/2013/01	2017-12-25	Mid-Ebb	Fine	SR7	17:34:00	2.4	Bottom	3	1	17.80	8.10	31.60	100.5	7.90	4.0	3.9	
HKBCF	HY/2013/01	2017-12-25	Mid-Ebb	Fine	SR7	17:34:00	2.4	Bottom	3	2	18.00	8.20	29.50	100.8	8.00	3.4	4.4	
HKBCF	HY/2013/01	2017-12-25	Mid-Ebb	Fine	IS17	17:31:00	1.0	Surface	1	1	18.00	8.10	32.10	96.9	7.60	4.3	4.7	
HKBCF	HY/2013/01	2017-12-25	Mid-Ebb	Fine	IS17	17:31:00	1.0	Surface	1	2	18.00	8.20	32.30	96.9	7.60	4.2	5.1	
HKBCF	HY/2013/01	2017-12-25	Mid-Ebb	Fine	IS17	17:31:00	3.7	Middle	2	1	18.20	8.10	32.20	96.1	7.50	4.0	5.8	
HKBCF	HY/2013/01	2017-12-25	Mid-Ebb	Fine	IS17	17:31:00	3.7	Middle	2	2	18.10	8.20	32.40	96.2	7.50	4.0	4.8	
HKBCF	HY/2013/01	2017-12-25	Mid-Ebb	Fine	IS17	17:31:00	6.4	Bottom	3	1	18.30	8.10	32.30	96.4	7.50	3.4	8.8	
HKBCF	HY/2013/01	2017-12-25	Mid-Ebb	Fine	IS17	17:31:00	6.4	Bottom	3	2	18.20	8.20	32.50	96.5	7.50	3.4	7.6	
HKBCF	HY/2013/01	2017-12-25	Mid-Ebb	Fine	IS(Mf)16	17:23:00	1.0	Surface	1	1	18.00	8.20	31.90	100.6	7.90	5.6	4.2	
HKBCF	HY/2013/01	2017-12-25	Mid-Ebb	Fine	IS(Mf)16	17:23:00	1.0	Surface	1	2	18.00	8.20	32.10	100.6	7.90	5.6	5.4	
HKBCF	HY/2013/01	2017-12-25	Mid-Ebb	Fine	IS(Mf)16	17:23:00		Middle	2	1								
HKBCF	HY/2013/01	2017-12-25	Mid-Ebb	Fine	IS(Mf)16	17:23:00		Middle	2	2								
HKBCF	HY/2013/01	2017-12-25	Mid-Ebb	Fine	IS(Mf)16	17:23:00	4.9	Bottom	3	1	18.00	8.20	32.10	99.6	7.80	8.6	4.7	
HKBCF	HY/2013/01	2017-12-25	Mid-Ebb	Fine	IS(Mf)16	17:23:00	4.9	Bottom	3	2	18.00	8.20	32.20	99.6	7.80	8.5	6.3	
HKBCF	HY/2013/01	2017-12-25	Mid-Ebb	Fine	IS8	17:02:00	1.0	Surface	1	1	18.20	8.20	32.00	102.9	8.00	4.1	4.3	
HKBCF	HY/2013/01	2017-12-25	Mid-Ebb	Fine	IS8	17:02:00	1.0	Surface	1	2	18.20	8.20	32.20	102.7	8.00	4.1	5.3	
HKBCF	HY/2013/01	2017-12-25	Mid-Ebb	Fine	IS8	17:02:00		Middle	2	1								
HKBCF	HY/2013/01	2017-12-25	Mid-Ebb	Fine	IS8	17:02:00		Middle	2	2								
HKBCF	HY/2013/01	2017-12-25	Mid-Ebb	Fine	IS8	17:02:00	3.1	Bottom	3	1	18.30	8.20	32.20	102.2	7.90	5.6	4.9	
HKBCF	HY/2013/01	2017-12-25	Mid-Ebb	Fine	IS8	17:02:00	3.1	Bottom	3	2	18.30	8.20	32.30	102.0	7.90	5.6	4.7	
HKBCF	HY/2013/01	2017-12-25	Mid-Ebb	Fine	SR4(N)	17:08:00	1.0	Surface	1	1	18.30	8.20	32.00	101.2	7.90	6.1	5.2	
HKBCF	HY/2013/01	2017-12-25	Mid-Ebb	Fine	SR4(N)	17:08:00	1.0	Surface	1	2	18.30	8.20	32.10	101.2	7.90	6.1	3.9	
HKBCF	HY/2013/01	2017-12-25	Mid-Ebb	Fine	SR4(N)	17:08:00		Middle	2	1								
HKBCF	HY/2013/01	2017-12-25	Mid-Ebb	Fine	SR4(N)	17:08:00		Middle	2	2								
HKBCF	HY/2013/01	2017-12-25	Mid-Ebb	Fine	SR4(N)	17:08:00	2.8	Bottom	3	1	18.30	8.20	32.00	100.9	7.80	6.1	4.8	
HKBCF	HY/2013/01	2017-12-25	Mid-Ebb	Fine	SR4(N)	17:08:00	2.8	Bottom	3	2	18.30	8.20	32.10	100.9	7.80	6.1	3.9	
HKBCF	HY/2013/01	2017-12-25	Mid-Ebb	Fine	IS(Mf)9	16:55:00	1.0	Surface	1	1	18.20	8.20	32.30	104.1	8.10	5.7	5.8	
HKBCF	HY/2013/01	2017-12-25	Mid-Ebb	Fine	IS(Mf)9	16:55:00	1.0	Surface	1	2	18.10	8.20	32.40	103.7	8.10	5.7	6.2	
HKBCF	HY/2013/01	2017-12-25	Mid-Ebb	Fine	IS(Mf)9	16:55:00		Middle	2	1								
HKBCF	HY/2013/01	2017-12-25	Mid-Ebb	Fine	IS(Mf)9	16:55:00		Middle	2	2								
HKBCF	HY/2013/01	2017-12-25	Mid-Ebb	Fine	IS(Mf)9	16:55:00	2.7	Bottom	3	1	18.20	8.20	32.40	103.7	8.10	6.6	10.7	
HKBCF	HY/2013/01	2017-12-25	Mid-Ebb	Fine	IS(Mf)9	16:55:00	2.7	Bottom	3	2	18.10	8.20	32.50	103.0	8.00	6.6	9.6	
HKBCF	HY/2013/01	2017-12-25	Mid-Ebb	Fine	IS7	16:47:00	1.0	Surface	1	1	18.60	8.20	32.30	107.7	8.30	4.0	4.3	
HKBCF	HY/2013/01	2017-12-25	Mid-Ebb	Fine	IS7	16:47:00	1.0	Surface	1	2	18.60	8.20	32.50	107.2	8.30	4.0	5.4	
HKBCF	HY/2013/01	2017-12-25	Mid-Ebb	Fine	IS7	16:47:00		Middle	2	1								
HKBCF	HY/2013/01	2017-12-25	Mid-Ebb	Fine	IS7	16:47:00		Middle	2	2								
HKBCF	HY/2013/01	2017-12-25	Mid-Ebb	Fine	IS7	16:47:00	2.5	Bottom	3	1	18.60	8.20	32.30	107.3	8.30	4.1	8.8	
HKBCF	HY/2013/01	2017-12-25	Mid-Ebb	Fine	IS7	16:47:00	2.5	Bottom	3	2	18.60	8.20	32.50	106.7	8.20	4.1	7.0	
HKBCF	HY/2013/01	2017-12-25	Mid-Ebb	Fine	IS(Mf)6	16:41:00	1.0	Surface	1	1	18.30	8.20	32.20	104.5	8.10	8.4	6.0	
HKBCF	HY/2013/01	2017-12-25	Mid-Ebb	Fine	IS(Mf)6	16:41:00	1.0	Surface	1	2	18.20	8.20	32.40	104.1	8.10	8.4	5.2	
HKBCF	HY/2013/01	2017-12-25	Mid-Ebb	Fine	IS(Mf)6	16:41:00		Middle	2	1								
HKBCF	HY/2013/01	2017-12-25	Mid-Ebb	Fine	IS(Mf)6	16:41:00		Middle	2	2								
HKBCF	HY/2013/01	2017-12-25	Mid-Ebb	Fine	IS(Mf)6	16:41:00	2.0	Bottom	3	1	18.30	8.20	32.20	103.8	8.10	8.5	6.2	
HKBCF	HY/2013/01	2017-12-25	Mid-Ebb	Fine	IS(Mf)6	16:41:00	2.0	Bottom	3	2	18.20	8.20	32.40	103.1	8.00	8.5	5.3	
HKBCF	HY/2013/01	2017-12-25	Mid-Ebb	Fine	IS5	16:34:00	1.0	Surface	1	1	18.20	8.20	32.20	102.8	8.00	5.8	8.3	
HKBCF	HY/2013/01	2017-12-25	Mid-Ebb	Fine	IS5	16:34:00	1.0	Surface	1	2	18.20	8.20	32.30	102.5	8.00	5.8	9.0	
HKBCF	HY/2013/01	2017-12-25	Mid-Ebb	Fine	IS5	16:34:00	4.0	Middle	2	1	18.10	8.20	32.20	102.0	8.00	5.2	8.4	
HKBCF	HY/2013/01	2017-12-25	Mid-Ebb	Fine	IS5	16:34:00	4.0	Middle	2	2	18.10	8.20	32.40	101.5	7.90	5.2	7.1	

Project	Works	Date (yyyy-mm-dd)	Tide	Weather Condition	Station	Time	Depth, m	Level	Level_Code	Replicate	Temperature, °C	pH	Salinity, ppt	DO, %	DO, mg/L	Turbidity, NTU	SS, mg/L	Site Observation
HKBCF	HY/2013/01	2017-12-25	Mid-Ebb	Fine	IS5	16:34:00	7.0	Bottom	3	1	18.10	8.20	32.20	101.9	7.90	5.4	8.4	
HKBCF	HY/2013/01	2017-12-25	Mid-Ebb	Fine	IS5	16:34:00	7.0	Bottom	3	2	18.10	8.20	32.40	101.3	7.90	5.4	7.2	
HKBCF	HY/2013/01	2017-12-25	Mid-Ebb	Fine	SR3(N)	16:30:00	1.0	Surface	1	1	18.10	8.20	32.10	101.1	7.90	5.7	5.8	
HKBCF	HY/2013/01	2017-12-25	Mid-Ebb	Fine	SR3(N)	16:30:00	1.0	Surface	1	2	18.10	8.20	32.20	100.9	7.90	5.6	5.5	
HKBCF	HY/2013/01	2017-12-25	Mid-Ebb	Fine	SR3(N)	16:30:00		Middle	2	1								
HKBCF	HY/2013/01	2017-12-25	Mid-Ebb	Fine	SR3(N)	16:30:00		Middle	2	2								
HKBCF	HY/2013/01	2017-12-25	Mid-Ebb	Fine	SR3(N)	16:30:00	2.5	Bottom	3	1	18.10	8.20	32.10	101.1	7.90	5.7	5.8	
HKBCF	HY/2013/01	2017-12-25	Mid-Ebb	Fine	SR3(N)	16:30:00	2.5	Bottom	3	2	18.10	8.20	32.20	100.9	7.90	5.7	5.4	
HKBCF	HY/2013/01	2017-12-25	Mid-Flood	Sunny	SR10A(N)	10:49:00	1.0	Surface	1	1	18.30	8.10	32.40	92.4	7.20	2.8	8.2	
HKBCF	HY/2013/01	2017-12-25	Mid-Flood	Sunny	SR10A(N)	10:49:00	1.0	Surface	1	2	18.20	8.20	32.60	92.5	7.20	2.8	7.7	
HKBCF	HY/2013/01	2017-12-25	Mid-Flood	Sunny	SR10A(N)	10:49:00	5.6	Middle	2	1	18.30	8.10	32.40	92.2	7.20	3.2	8.4	
HKBCF	HY/2013/01	2017-12-25	Mid-Flood	Sunny	SR10A(N)	10:49:00	5.6	Middle	2	2	18.20	8.20	32.60	92.4	7.20	3.2	8.1	
HKBCF	HY/2013/01	2017-12-25	Mid-Flood	Sunny	SR10A(N)	10:49:00	10.2	Bottom	3	1	18.30	8.10	32.40	92.2	7.20	3.3	8.7	
HKBCF	HY/2013/01	2017-12-25	Mid-Flood	Sunny	SR10A(N)	10:49:00	10.2	Bottom	3	2	18.20	8.10	32.60	92.4	7.20	3.5	9.6	
HKBCF	HY/2013/01	2017-12-25	Mid-Flood	Sunny	SR10B(N2)	10:56:00	1.0	Surface	1	1	18.40	8.10	32.40	91.9	7.10	4.2	8.4	
HKBCF	HY/2013/01	2017-12-25	Mid-Flood	Sunny	SR10B(N2)	10:56:00	1.0	Surface	1	2	18.30	8.10	32.60	92.0	7.10	4.1	7.5	
HKBCF	HY/2013/01	2017-12-25	Mid-Flood	Sunny	SR10B(N2)	10:56:00	3.5	Middle	2	1	18.40	8.10	32.40	91.9	7.10	5.0	8.2	
HKBCF	HY/2013/01	2017-12-25	Mid-Flood	Sunny	SR10B(N2)	10:56:00	3.5	Middle	2	2	18.30	8.10	32.60	92.0	7.10	5.0	7.3	
HKBCF	HY/2013/01	2017-12-25	Mid-Flood	Sunny	SR10B(N2)	10:56:00	6.0	Bottom	3	1	18.40	8.10	32.40	92.1	7.10	5.1	12.1	
HKBCF	HY/2013/01	2017-12-25	Mid-Flood	Sunny	SR10B(N2)	10:56:00	6.0	Bottom	3	2	18.30	8.10	32.60	92.2	7.10	5.1	10.4	
HKBCF	HY/2013/01	2017-12-25	Mid-Flood	Sunny	CSA	10:48:00	1.0	Surface	1	1	17.80	8.10	31.20	95.3	7.50	3.1	8.0	
HKBCF	HY/2013/01	2017-12-25	Mid-Flood	Sunny	CSA	10:48:00	1.0	Surface	1	2	18.10	8.10	31.60	95.5	7.50	3.1	8.5	
HKBCF	HY/2013/01	2017-12-25	Mid-Flood	Sunny	CSA	10:48:00	16.3	Middle	2	1	17.90	8.00	31.40	92.2	7.20	5.8	7.7	
HKBCF	HY/2013/01	2017-12-25	Mid-Flood	Sunny	CSA	10:48:00	16.3	Middle	2	2	18.20	8.10	31.80	92.9	7.20	5.5	8.1	
HKBCF	HY/2013/01	2017-12-25	Mid-Flood	Sunny	CSA	10:48:00	31.5	Bottom	3	1	17.90	8.00	31.30	91.5	7.20	7.9	8.4	
HKBCF	HY/2013/01	2017-12-25	Mid-Flood	Sunny	CSA	10:48:00	31.5	Bottom	3	2	18.20	8.00	31.80	92.6	7.20	7.6	7.1	
HKBCF	HY/2013/01	2017-12-25	Mid-Flood	Sunny	CS6	11:03:00	1.0	Surface	1	1	17.80	8.10	31.30	97.5	7.70	4.0	8.2	
HKBCF	HY/2013/01	2017-12-25	Mid-Flood	Sunny	CS6	11:03:00	1.0	Surface	1	2	18.00	8.10	31.30	98.0	7.70	3.4	8.0	
HKBCF	HY/2013/01	2017-12-25	Mid-Flood	Sunny	CS6	11:03:00	4.8	Middle	2	1	17.80	8.10	31.70	96.7	7.60	5.3	6.6	
HKBCF	HY/2013/01	2017-12-25	Mid-Flood	Sunny	CS6	11:03:00	4.8	Middle	2	2	18.00	8.10	31.70	97.6	7.60	5.0	7.2	
HKBCF	HY/2013/01	2017-12-25	Mid-Flood	Sunny	CS6	11:03:00	8.5	Bottom	3	1	17.80	8.10	31.70	97.1	7.60	6.1	12.0	
HKBCF	HY/2013/01	2017-12-25	Mid-Flood	Sunny	CS6	11:03:00	8.5	Bottom	3	2	18.00	8.10	31.70	97.9	7.70	6.7	10.5	
HKBCF	HY/2013/01	2017-12-25	Mid-Flood	Sunny	CS4	12:25:00	1.0	Surface	1	1	17.90	8.10	31.40	97.4	7.70	4.7	5.1	
HKBCF	HY/2013/01	2017-12-25	Mid-Flood	Sunny	CS4	12:25:00	1.0	Surface	1	2	18.20	8.10	29.60	97.3	7.70	4.5	4.0	
HKBCF	HY/2013/01	2017-12-25	Mid-Flood	Sunny	CS4	12:25:00	9.6	Middle	2	1	17.90	8.10	31.70	95.2	7.50	9.5	4.9	
HKBCF	HY/2013/01	2017-12-25	Mid-Flood	Sunny	CS4	12:25:00	9.6	Middle	2	2	18.20	8.10	29.70	95.6	7.60	9.2	4.2	
HKBCF	HY/2013/01	2017-12-25	Mid-Flood	Sunny	CS4	12:25:00	18.1	Bottom	3	1	17.90	8.10	31.70	95.1	7.50	12.1	4.0	
HKBCF	HY/2013/01	2017-12-25	Mid-Flood	Sunny	CS4	12:25:00	18.1	Bottom	3	2	18.20	8.10	29.50	95.6	7.60	11.9	4.8	
HKBCF	HY/2013/01	2017-12-25	Mid-Flood	Sunny	SR6	14:06:00	1.0	Surface	1	1	17.50	8.10	30.70	99.6	7.90	11.2	9.7	
HKBCF	HY/2013/01	2017-12-25	Mid-Flood	Sunny	SR6	14:06:00	1.0	Surface	1	2	17.70	8.10	28.50	100.0	8.00	12.0	10.2	
HKBCF	HY/2013/01	2017-12-25	Mid-Flood	Sunny	SR6	14:06:00		Middle	2	1								
HKBCF	HY/2013/01	2017-12-25	Mid-Flood	Sunny	SR6	14:06:00		Middle	2	2								
HKBCF	HY/2013/01	2017-12-25	Mid-Flood	Sunny	SR6	14:06:00	4.0	Bottom	3	1	17.50	8.10	30.70	99.7	7.90	11.9	11.1	
HKBCF	HY/2013/01	2017-12-25	Mid-Flood	Sunny	SR6	14:06:00	4.0	Bottom	3	2	17.70	8.10	28.10	100.0	8.10	11.9	11.1	
HKBCF	HY/2013/01	2017-12-25	Mid-Flood	Sunny	CS(Mf)3(N)	13:45:00	1.0	Surface	1	1	17.80	8.10	30.90	99.8	7.90	7.9	9.3	
HKBCF	HY/2013/01	2017-12-25	Mid-Flood	Sunny	CS(Mf)3(N)	13:45:00	1.0	Surface	1	2	18.00	8.10	28.60	99.9	8.00	7.6	8.7	
HKBCF	HY/2013/01	2017-12-25	Mid-Flood	Sunny	CS(Mf)3(N)	13:45:00	3.6	Middle	2	1	17.80	8.10	30.90	99.6	7.90	8.5	10.4	
HKBCF	HY/2013/01	2017-12-25	Mid-Flood	Sunny	CS(Mf)3(N)	13:45:00	3.6	Middle	2	2	18.00	8.10	28.40	99.8	8.00	8.4	9.9	
HKBCF	HY/2013/01	2017-12-25	Mid-Flood	Sunny	CS(Mf)3(N)	13:45:00	6.2	Bottom	3	1	17.80	8.10	30.90	99.5	7.90	9.0	9.7	
HKBCF	HY/2013/01	2017-12-25	Mid-Flood	Sunny	CS(Mf)3(N)	13:45:00	6.2	Bottom	3	2	18.00	8.10	28.30	99.8	8.00	9.4	11.0	
HKBCF	HY/2013/01	2017-12-25	Mid-Flood	Sunny	SR5(N)	13:22:00	1.0	Surface	1	1	17.80	8.10	31.60	98.7	7.80	5.8	6.3	
HKBCF	HY/2013/01	2017-12-25	Mid-Flood	Sunny	SR5(N)	13:22:00	1.0	Surface	1	2	18.10	8.20	29.60	99.1	7.90	5.1	8.1	
HKBCF	HY/2013/01	2017-12-25	Mid-Flood	Sunny	SR5(N)	13:22:00	4.7	Middle	2	1	17.70	8.10	31.60	98.4	7.80	7.0	7.0	
HKBCF	HY/2013/01	2017-12-25	Mid-Flood	Sunny	SR5(N)	13:22:00	4.7	Middle	2	2	18.00	8.20	29.60	99.1	7.90	5.9	6.3	
HKBCF	HY/2013/01	2017-12-25	Mid-Flood	Sunny	SR5(N)	13:22:00	8.3	Bottom	3	1	17.80	8.10	31.60	98.8	7.80	6.1	7.8	
HKBCF	HY/2013/01	2017-12-25	Mid-Flood	Sunny	SR5(N)	13:22:00	8.3	Bottom	3	2	18.00	8.10	29.50	99.5	7.90	6.7	9.3	
HKBCF	HY/2013/01	2017-12-25	Mid-Flood	Sunny	IS10(N)	13:14:00	1.0	Surface	1	1	17.70	8.10	31.50	99.4	7.80	5.9	6.0	
HKBCF	HY/2013/01	2017-12-25	Mid-Flood	Sunny	IS10(N)	13:14:00	1.0	Surface	1	2	18.00	8.10	29.60	99.5	7.90	5.6	4.4	
HKBCF	HY/2013/01	2017-12-25	Mid-Flood	Sunny	IS10(N)	13:14:00	5.8	Middle	2	1	17.60	8.10	31.50	98.7	7.80	7.4	7.0	
HKBCF	HY/2013/01	2017-12-25	Mid-Flood	Sunny	IS10(N)	13:14:00	5.8	Middle	2	2	17.90	8.10	29.50	99.1	7.90	7.0	6.7	
HKBCF	HY/2013/01	2017-12-25	Mid-Flood	Sunny	IS10(N)	13:14:00	10.6	Bottom	3	1	17.60	8.10	31.50	98.5	7.80	11.2	8.9	
HKBCF	HY/2013/01	2017-12-25	Mid-Flood	Sunny	IS10(N)	13:14:00	10.6	Bottom	3	2	17.90	8.10	29.50	98.9	7.90	11.5	8.9	
HKBCF	HY/2013/01	2017-12-25	Mid-Flood	Sunny	IS(Mf)11	13:08:00	1.0	Surface	1	1	17.70	8.10	31.50	99.6	7.90	7.5	6.6	
HKBCF	HY/2013/01	2017-12-25	Mid-Flood	Sunny	IS(Mf)11	13:08:00	1.0	Surface	1	2	18.00	8.10	29.50	99.8	7.90	6.8	6.2	
HKBCF	HY/2013/01	2017-12-25	Mid-Flood	Sunny	IS(Mf)11	13:08:00	5.1	Middle	2	1	17.70	8.10	31.50	99.1	7.80	7.0	7.9	
HKBCF	HY/2013/01	2017-12-25	Mid-Flood	Sunny	IS(Mf)11	13:08:00	5.1	Middle	2	2	18.00	8.10	29.40	99.5	7.90	7.3	8.1	
HKBCF	HY/2013/01	2017-12-25	Mid-Flood	Sunny	IS(Mf)11	13:08:00	9.2	Bottom	3	1	17.70	8.10	31.50	99.0	7.80	8.2	7.6	
HKBCF	HY/2013/01	2017-12-25	Mid-Flood	Sunny	IS(Mf)11	13:08:00	9.2	Bottom	3	2	17.90	8.10	29.30	99.4	7.90	6.8	8.2	

Project	Works	Date (yyyy-mm-dd)	Tide	Weather Condition	Station	Time	Depth, m	Level	Level_Code	Replicate	Temperature, °C	pH	Salinity, ppt	DO, %	DO, mg/L	Turbidity, NTU	SS, mg/L	Site Observation
HKBCF	HY/2013/01	2017-12-25	Mid-Flood	Sunny	CS(Mf)5	11:25:00	1.0	Surface	1	1	18.00	8.20	32.20	97.0	7.60	2.3	4.1	
HKBCF	HY/2013/01	2017-12-25	Mid-Flood	Sunny	CS(Mf)5	11:25:00	1.0	Surface	1	2	18.00	8.20	32.40	96.8	7.60	2.3	3.2	
HKBCF	HY/2013/01	2017-12-25	Mid-Flood	Sunny	CS(Mf)5	11:25:00	5.5	Middle	2	1	18.00	8.20	32.30	95.9	7.50	5.0	4.0	
HKBCF	HY/2013/01	2017-12-25	Mid-Flood	Sunny	CS(Mf)5	11:25:00	5.5	Middle	2	2	18.00	8.20	32.50	95.7	7.50	5.0	3.2	
HKBCF	HY/2013/01	2017-12-25	Mid-Flood	Sunny	CS(Mf)5	11:25:00	9.9	Bottom	3	1	18.00	8.20	32.30	96.4	7.50	4.5	3.8	
HKBCF	HY/2013/01	2017-12-25	Mid-Flood	Sunny	CS(Mf)5	11:25:00	9.9	Bottom	3	2	18.00	8.20	32.50	96.1	7.50	4.5	3.2	
HKBCF	HY/2013/01	2017-12-25	Mid-Flood	Sunny	SR7	12:58:00	1.0	Surface	1	1	17.80	8.10	31.40	99.3	7.80	5.4	5.0	
HKBCF	HY/2013/01	2017-12-25	Mid-Flood	Sunny	SR7	12:58:00	1.0	Surface	1	2	18.10	8.10	29.00	99.6	7.90	4.9	5.4	
HKBCF	HY/2013/01	2017-12-25	Mid-Flood	Sunny	SR7	12:58:00		Middle	2	1								
HKBCF	HY/2013/01	2017-12-25	Mid-Flood	Sunny	SR7	12:58:00		Middle	2	2								
HKBCF	HY/2013/01	2017-12-25	Mid-Flood	Sunny	SR7	12:58:00	2.7	Bottom	3	1	17.80	8.10	31.50	99.3	7.80	5.7	4.7	
HKBCF	HY/2013/01	2017-12-25	Mid-Flood	Sunny	SR7	12:58:00	2.7	Bottom	3	2	18.00	8.10	30.30	99.7	7.90	6.5	4.2	
HKBCF	HY/2013/01	2017-12-25	Mid-Flood	Sunny	IS17	11:44:00	1.0	Surface	1	1	17.90	8.20	31.90	97.7	7.70	5.4	4.8	
HKBCF	HY/2013/01	2017-12-25	Mid-Flood	Sunny	IS17	11:44:00	1.0	Surface	1	2	17.80	8.20	32.00	97.7	7.70	5.4	4.9	
HKBCF	HY/2013/01	2017-12-25	Mid-Flood	Sunny	IS17	11:44:00	3.6	Middle	2	1	17.90	8.20	31.90	97.4	7.60	7.0	4.4	
HKBCF	HY/2013/01	2017-12-25	Mid-Flood	Sunny	IS17	11:44:00	3.6	Middle	2	2	17.80	8.20	32.10	97.3	7.60	7.0	3.4	
HKBCF	HY/2013/01	2017-12-25	Mid-Flood	Sunny	IS17	11:44:00	6.2	Bottom	3	1	17.80	8.20	31.90	97.4	7.60	7.5	4.5	
HKBCF	HY/2013/01	2017-12-25	Mid-Flood	Sunny	IS17	11:44:00	6.2	Bottom	3	2	17.80	8.20	32.10	97.2	7.60	7.3	5.6	
HKBCF	HY/2013/01	2017-12-25	Mid-Flood	Sunny	IS(Mf)16	11:51:00	1.0	Surface	1	1	17.90	8.20	31.80	99.8	7.80	4.9	4.2	
HKBCF	HY/2013/01	2017-12-25	Mid-Flood	Sunny	IS(Mf)16	11:51:00	1.0	Surface	1	2	17.80	8.20	32.00	99.8	7.80	4.8	3.8	
HKBCF	HY/2013/01	2017-12-25	Mid-Flood	Sunny	IS(Mf)16	11:51:00		Middle	2	1								
HKBCF	HY/2013/01	2017-12-25	Mid-Flood	Sunny	IS(Mf)16	11:51:00		Middle	2	2								
HKBCF	HY/2013/01	2017-12-25	Mid-Flood	Sunny	IS(Mf)16	11:51:00	4.3	Bottom	3	1	17.90	8.20	31.90	99.7	7.80	9.1	6.4	
HKBCF	HY/2013/01	2017-12-25	Mid-Flood	Sunny	IS(Mf)16	11:51:00	4.3	Bottom	3	2	17.80	8.20	32.00	99.4	7.80	9.1	5.9	
HKBCF	HY/2013/01	2017-12-25	Mid-Flood	Sunny	IS8	12:16:00	1.0	Surface	1	1	18.10	8.20	32.10	100.7	7.90	13.6	15.2	
HKBCF	HY/2013/01	2017-12-25	Mid-Flood	Sunny	IS8	12:16:00	1.0	Surface	1	2	18.10	8.20	32.20	100.8	7.90	13.5	16.5	
HKBCF	HY/2013/01	2017-12-25	Mid-Flood	Sunny	IS8	12:16:00		Middle	2	1								
HKBCF	HY/2013/01	2017-12-25	Mid-Flood	Sunny	IS8	12:16:00		Middle	2	2								
HKBCF	HY/2013/01	2017-12-25	Mid-Flood	Sunny	IS8	12:16:00	2.8	Bottom	3	1	18.10	8.20	32.10	100.5	7.80	17.0	16.2	
HKBCF	HY/2013/01	2017-12-25	Mid-Flood	Sunny	IS8	12:16:00	2.8	Bottom	3	2	18.00	8.20	32.20	100.6	7.90	17.0	16.5	
HKBCF	HY/2013/01	2017-12-25	Mid-Flood	Sunny	SR4(N)	12:09:00	1.0	Surface	1	1	18.20	8.20	32.10	99.6	7.80	6.6	8.0	
HKBCF	HY/2013/01	2017-12-25	Mid-Flood	Sunny	SR4(N)	12:09:00	1.0	Surface	1	2	18.10	8.20	32.30	99.4	7.80	6.6	7.7	
HKBCF	HY/2013/01	2017-12-25	Mid-Flood	Sunny	SR4(N)	12:09:00		Middle	2	1								
HKBCF	HY/2013/01	2017-12-25	Mid-Flood	Sunny	SR4(N)	12:09:00		Middle	2	2								
HKBCF	HY/2013/01	2017-12-25	Mid-Flood	Sunny	SR4(N)	12:09:00	2.3	Bottom	3	1	18.10	8.20	32.10	99.3	7.70	6.2	10.8	
HKBCF	HY/2013/01	2017-12-25	Mid-Flood	Sunny	SR4(N)	12:09:00	2.3	Bottom	3	2	18.10	8.20	32.30	99.2	7.70	6.2	9.6	
HKBCF	HY/2013/01	2017-12-25	Mid-Flood	Sunny	IS(Mf)9	12:23:00	1.0	Surface	1	1	18.10	8.20	32.30	100.8	7.90	10.8	4.7	
HKBCF	HY/2013/01	2017-12-25	Mid-Flood	Sunny	IS(Mf)9	12:23:00	1.0	Surface	1	2	18.00	8.20	32.40	100.7	7.90	10.7	6.3	
HKBCF	HY/2013/01	2017-12-25	Mid-Flood	Sunny	IS(Mf)9	12:23:00		Middle	2	1								
HKBCF	HY/2013/01	2017-12-25	Mid-Flood	Sunny	IS(Mf)9	12:23:00		Middle	2	2								
HKBCF	HY/2013/01	2017-12-25	Mid-Flood	Sunny	IS(Mf)9	12:23:00	2.0	Bottom	3	1	18.10	8.20	32.30	100.6	7.80	11.7	7.6	
HKBCF	HY/2013/01	2017-12-25	Mid-Flood	Sunny	IS(Mf)9	12:23:00	2.0	Bottom	3	2	18.00	8.20	32.40	100.5	7.80	11.7	9.3	
HKBCF	HY/2013/01	2017-12-25	Mid-Flood	Sunny	IS7	12:32:00		Surface	1	1								
HKBCF	HY/2013/01	2017-12-25	Mid-Flood	Sunny	IS7	12:32:00		Surface	1	2								
HKBCF	HY/2013/01	2017-12-25	Mid-Flood	Sunny	IS7	12:32:00	1.4	Middle	2	1	18.20	8.20	32.40	103.5	8.00	4.0	5.7	
HKBCF	HY/2013/01	2017-12-25	Mid-Flood	Sunny	IS7	12:32:00	1.4	Middle	2	2	18.10	8.20	32.50	103.1	8.00	4.0	4.5	
HKBCF	HY/2013/01	2017-12-25	Mid-Flood	Sunny	IS7	12:32:00		Bottom	3	1								
HKBCF	HY/2013/01	2017-12-25	Mid-Flood	Sunny	IS7	12:32:00		Bottom	3	2								
HKBCF	HY/2013/01	2017-12-25	Mid-Flood	Sunny	IS(Mf)6	12:39:00		Surface	1	1								
HKBCF	HY/2013/01	2017-12-25	Mid-Flood	Sunny	IS(Mf)6	12:39:00		Surface	1	2								
HKBCF	HY/2013/01	2017-12-25	Mid-Flood	Sunny	IS(Mf)6	12:39:00	1.3	Middle	2	1	18.30	8.20	32.30	102.5	8.00	4.0	2.6	
HKBCF	HY/2013/01	2017-12-25	Mid-Flood	Sunny	IS(Mf)6	12:39:00	1.3	Middle	2	2	18.20	8.20	32.40	102.1	7.90	4.0	4.2	
HKBCF	HY/2013/01	2017-12-25	Mid-Flood	Sunny	IS(Mf)6	12:39:00		Bottom	3	1								
HKBCF	HY/2013/01	2017-12-25	Mid-Flood	Sunny	IS(Mf)6	12:39:00		Bottom	3	2								
HKBCF	HY/2013/01	2017-12-25	Mid-Flood	Sunny	IS5	12:44:00	1.0	Surface	1	1	18.10	8.10	32.20	101.1	7.90	4.0	5.2	
HKBCF	HY/2013/01	2017-12-25	Mid-Flood	Sunny	IS5	12:44:00	1.0	Surface	1	2	18.00	8.20	32.40	101.0	7.90	4.0	6.7	
HKBCF	HY/2013/01	2017-12-25	Mid-Flood	Sunny	IS5	12:44:00	3.7	Middle	2	1	18.00	8.10	32.30	100.2	7.80	4.5	5.5	
HKBCF	HY/2013/01	2017-12-25	Mid-Flood	Sunny	IS5	12:44:00	3.7	Middle	2	2	17.90	8.20	32.40	100.1	7.80	4.5	6.8	
HKBCF	HY/2013/01	2017-12-25	Mid-Flood	Sunny	IS5	12:44:00	6.3	Bottom	3	1	18.00	8.10	32.30	100.0	7.80	4.7	6.2	
HKBCF	HY/2013/01	2017-12-25	Mid-Flood	Sunny	IS5	12:44:00	6.3	Bottom	3	2	17.90	8.20	32.40	99.8	7.80	4.6	5.6	
HKBCF	HY/2013/01	2017-12-25	Mid-Flood	Sunny	SR3(N)	12:53:00	1.0	Surface	1	1	18.10	8.10	32.20	100.4	7.80	6.4	5.4	
HKBCF	HY/2013/01	2017-12-25	Mid-Flood	Sunny	SR3(N)	12:53:00	1.0	Surface	1	2	18.00	8.20	32.40	100.4	7.80	6.4	6.5	
HKBCF	HY/2013/01	2017-12-25	Mid-Flood	Sunny	SR3(N)	12:53:00		Middle	2	1								
HKBCF	HY/2013/01	2017-12-25	Mid-Flood	Sunny	SR3(N)	12:53:00		Middle	2	2								
HKBCF	HY/2013/01	2017-12-25	Mid-Flood	Sunny	SR3(N)	12:53:00	2.2	Bottom	3	1	18.00	8.10	32.20	100.3	7.80	6.4	4.8	
HKBCF	HY/2013/01	2017-12-25	Mid-Flood	Sunny	SR3(N)	12:53:00	2.2	Bottom	3	2	18.00	8.20	32.40	100.2	7.80	6.4	6.2	
HKBCF	HY/2013/01	2017-12-27	Mid-Ebb	Fine	SR10A(N)	5:00:00	1.0	Surface	1	1	18.40	8.20	32.30	91.8	7.10	1.2	4.5	
HKBCF	HY/2013/01	2017-12-27	Mid-Ebb	Fine	SR10A(N)	5:00:00	1.0	Surface	1	2	18.30	8.10	32.40	91.6	7.10	1.2	4.6	

Project	Works	Date (yyyy-mm-dd)	Tide	Weather Condition	Station	Time	Depth, m	Level	Level_Code	Replicate	Temperature, °C	pH	Salinity, ppt	DO, %	DO, mg/L	Turbidity, NTU	SS, mg/L	Site Observation
HKBCF	HY/2013/01	2017-12-27	Mid-Ebb	Fine	SR10A(N)	5:00:00	5.5	Middle	2	1	18.40	8.20	32.30	91.7	7.10	1.3	4.1	
HKBCF	HY/2013/01	2017-12-27	Mid-Ebb	Fine	SR10A(N)	5:00:00	5.5	Middle	2	2	18.30	8.10	32.50	91.4	7.10	1.3	4.8	
HKBCF	HY/2013/01	2017-12-27	Mid-Ebb	Fine	SR10A(N)	5:00:00	10.0	Bottom	3	1	18.40	8.20	32.30	91.6	7.10	1.2	3.8	
HKBCF	HY/2013/01	2017-12-27	Mid-Ebb	Fine	SR10A(N)	5:00:00	10.0	Bottom	3	2	18.30	8.10	32.50	91.4	7.10	1.2	4.9	
HKBCF	HY/2013/01	2017-12-27	Mid-Ebb	Fine	SR10B(N2)	5:08:00	1.0	Surface	1	1	18.40	8.10	32.30	90.9	7.00	5.7	3.9	
HKBCF	HY/2013/01	2017-12-27	Mid-Ebb	Fine	SR10B(N2)	5:08:00	1.0	Surface	1	2	18.30	8.10	32.50	90.6	7.00	5.7	3.6	
HKBCF	HY/2013/01	2017-12-27	Mid-Ebb	Fine	SR10B(N2)	5:08:00	3.6	Middle	2	1	18.40	8.10	32.30	90.7	7.00	5.9	2.9	
HKBCF	HY/2013/01	2017-12-27	Mid-Ebb	Fine	SR10B(N2)	5:08:00	3.6	Middle	2	2	18.30	8.10	32.50	90.3	7.00	5.8	3.2	
HKBCF	HY/2013/01	2017-12-27	Mid-Ebb	Fine	SR10B(N2)	5:08:00	6.1	Bottom	3	1	18.40	8.10	32.30	90.6	7.00	8.1	4.7	
HKBCF	HY/2013/01	2017-12-27	Mid-Ebb	Fine	SR10B(N2)	5:08:00	6.1	Bottom	3	2	18.40	8.10	32.50	90.2	7.00	8.1	4.3	
HKBCF	HY/2013/01	2017-12-27	Mid-Ebb	Fine	CSA	5:28:00	1.0	Surface	1	1	18.10	8.10	31.40	95.4	7.50	2.6	3.3	
HKBCF	HY/2013/01	2017-12-27	Mid-Ebb	Fine	CSA	5:28:00	1.0	Surface	1	2	17.80	8.00	31.30	95.5	7.50	2.4	3.7	
HKBCF	HY/2013/01	2017-12-27	Mid-Ebb	Fine	CSA	5:28:00	16.1	Middle	2	1	18.30	8.00	31.60	93.4	7.30	2.3	7.0	
HKBCF	HY/2013/01	2017-12-27	Mid-Ebb	Fine	CSA	5:28:00	16.1	Middle	2	2	18.00	8.00	31.40	93.1	7.30	2.2	6.4	
HKBCF	HY/2013/01	2017-12-27	Mid-Ebb	Fine	CSA	5:28:00	31.2	Bottom	3	1	18.40	8.00	31.70	90.7	7.00	2.0	7.2	
HKBCF	HY/2013/01	2017-12-27	Mid-Ebb	Fine	CSA	5:28:00	31.2	Bottom	3	2	18.20	8.00	31.40	90.4	7.10	2.3	8.9	
HKBCF	HY/2013/01	2017-12-27	Mid-Ebb	Fine	CS6	5:37:00	1.0	Surface	1	1	17.90	8.20	32.20	92.5	7.20	2.6	6.4	
HKBCF	HY/2013/01	2017-12-27	Mid-Ebb	Fine	CS6	5:37:00	1.0	Surface	1	2	17.90	8.20	32.20	92.2	7.20	2.6	7.2	
HKBCF	HY/2013/01	2017-12-27	Mid-Ebb	Fine	CS6	5:37:00	4.9	Middle	2	1	17.90	8.20	32.20	92.6	7.20	2.6	7.6	
HKBCF	HY/2013/01	2017-12-27	Mid-Ebb	Fine	CS6	5:37:00	4.9	Middle	2	2	18.00	8.20	32.20	92.2	7.20	2.5	6.2	
HKBCF	HY/2013/01	2017-12-27	Mid-Ebb	Fine	CS6	5:37:00	8.7	Bottom	3	1	18.10	8.20	32.40	94.0	7.30	2.4	7.8	
HKBCF	HY/2013/01	2017-12-27	Mid-Ebb	Fine	CS6	5:37:00	8.7	Bottom	3	2	18.10	8.10	32.40	92.7	7.20	2.3	8.4	
HKBCF	HY/2013/01	2017-12-27	Mid-Ebb	Fine	CS4	7:02:00	1.0	Surface	1	1	17.90	8.20	31.40	93.4	7.30	3.1	5.1	
HKBCF	HY/2013/01	2017-12-27	Mid-Ebb	Fine	CS4	7:02:00	1.0	Surface	1	2	17.90	8.20	31.40	93.3	7.30	3.0	5.0	
HKBCF	HY/2013/01	2017-12-27	Mid-Ebb	Fine	CS4	7:02:00	9.8	Middle	2	1	18.20	8.30	32.00	92.3	7.20	2.5	5.4	
HKBCF	HY/2013/01	2017-12-27	Mid-Ebb	Fine	CS4	7:02:00	9.8	Middle	2	2	18.20	8.20	32.00	92.2	7.20	2.4	6.8	
HKBCF	HY/2013/01	2017-12-27	Mid-Ebb	Fine	CS4	7:02:00	18.6	Bottom	3	1	18.10	8.30	32.20	90.6	7.10	3.4	6.0	
HKBCF	HY/2013/01	2017-12-27	Mid-Ebb	Fine	CS4	7:02:00	18.6	Bottom	3	2	18.20	8.20	32.20	90.5	7.00	3.3	4.7	
HKBCF	HY/2013/01	2017-12-27	Mid-Ebb	Fine	SR6	7:08:00	1.0	Surface	1	1	17.70	8.10	28.60	97.8	7.80	5.8	8.4	
HKBCF	HY/2013/01	2017-12-27	Mid-Ebb	Fine	SR6	7:08:00	1.0	Surface	1	2	17.40	8.10	31.00	97.8	7.80	5.0	7.9	
HKBCF	HY/2013/01	2017-12-27	Mid-Ebb	Fine	SR6	7:08:00		Middle	2	1								
HKBCF	HY/2013/01	2017-12-27	Mid-Ebb	Fine	SR6	7:08:00		Middle	2	2								
HKBCF	HY/2013/01	2017-12-27	Mid-Ebb	Fine	SR6	7:08:00	3.8	Bottom	3	1	17.70	8.10	28.90	97.8	7.80	7.2	10.4	
HKBCF	HY/2013/01	2017-12-27	Mid-Ebb	Fine	SR6	7:08:00	3.8	Bottom	3	2	17.50	8.10	31.10	97.6	7.80	5.9	8.9	
HKBCF	HY/2013/01	2017-12-27	Mid-Ebb	Fine	CS(Mf)3(N)	6:44:00	1.0	Surface	1	1	17.80	8.10	29.00	97.7	7.80	5.0	6.3	
HKBCF	HY/2013/01	2017-12-27	Mid-Ebb	Fine	CS(Mf)3(N)	6:44:00	1.0	Surface	1	2	17.50	8.10	30.90	97.7	7.80	4.2	5.2	
HKBCF	HY/2013/01	2017-12-27	Mid-Ebb	Fine	CS(Mf)3(N)	6:44:00	3.6	Middle	2	1	17.80	8.10	28.70	97.6	7.80	5.0	8.2	
HKBCF	HY/2013/01	2017-12-27	Mid-Ebb	Fine	CS(Mf)3(N)	6:44:00	3.6	Middle	2	2	17.50	8.10	30.90	97.4	7.70	4.4	6.9	
HKBCF	HY/2013/01	2017-12-27	Mid-Ebb	Fine	CS(Mf)3(N)	6:44:00	6.1	Bottom	3	1	17.80	8.10	29.00	97.6	7.80	6.0	7.5	
HKBCF	HY/2013/01	2017-12-27	Mid-Ebb	Fine	CS(Mf)3(N)	6:44:00	6.1	Bottom	3	2	17.60	8.10	31.00	97.4	7.70	5.1	8.8	
HKBCF	HY/2013/01	2017-12-27	Mid-Ebb	Fine	SR5(N)	6:21:00	1.0	Surface	1	1	17.80	8.20	29.50	98.0	7.80	5.9	11.2	
HKBCF	HY/2013/01	2017-12-27	Mid-Ebb	Fine	SR5(N)	6:21:00	1.0	Surface	1	2	17.50	8.10	31.00	98.3	7.80	4.8	12.5	
HKBCF	HY/2013/01	2017-12-27	Mid-Ebb	Fine	SR5(N)	6:21:00	4.6	Middle	2	1	17.80	8.20	29.30	97.8	7.80	6.1	13.6	
HKBCF	HY/2013/01	2017-12-27	Mid-Ebb	Fine	SR5(N)	6:21:00	4.6	Middle	2	2	17.50	8.10	31.00	97.9	7.80	6.0	12.2	
HKBCF	HY/2013/01	2017-12-27	Mid-Ebb	Fine	SR5(N)	6:21:00	8.2	Bottom	3	1	17.80	8.20	29.50	97.9	7.80	5.8	13.2	
HKBCF	HY/2013/01	2017-12-27	Mid-Ebb	Fine	SR5(N)	6:21:00	8.2	Bottom	3	2	17.60	8.10	31.10	97.8	7.80	5.0	12.7	
HKBCF	HY/2013/01	2017-12-27	Mid-Ebb	Fine	IS10(N)	6:15:00	1.0	Surface	1	1	17.90	8.20	29.60	97.9	7.80	5.4	7.6	
HKBCF	HY/2013/01	2017-12-27	Mid-Ebb	Fine	IS10(N)	6:15:00	1.0	Surface	1	2	17.60	8.10	31.10	97.9	7.80	4.8	7.7	
HKBCF	HY/2013/01	2017-12-27	Mid-Ebb	Fine	IS10(N)	6:15:00	5.7	Middle	2	1	17.90	8.20	29.60	97.7	7.80	5.6	8.5	
HKBCF	HY/2013/01	2017-12-27	Mid-Ebb	Fine	IS10(N)	6:15:00	5.7	Middle	2	2	17.60	8.10	31.10	97.7	7.70	5.0	7.8	
HKBCF	HY/2013/01	2017-12-27	Mid-Ebb	Fine	IS10(N)	6:15:00	10.4	Bottom	3	1	17.90	8.20	29.80	97.5	7.70	6.5	10.0	
HKBCF	HY/2013/01	2017-12-27	Mid-Ebb	Fine	IS10(N)	6:15:00	10.4	Bottom	3	2	17.70	8.10	31.10	97.6	7.70	6.1	10.5	
HKBCF	HY/2013/01	2017-12-27	Mid-Ebb	Fine	IS(Mf)11	6:09:00	1.0	Surface	1	1	17.90	8.10	30.10	98.2	7.80	4.7	6.5	
HKBCF	HY/2013/01	2017-12-27	Mid-Ebb	Fine	IS(Mf)11	6:09:00	1.0	Surface	1	2	17.70	8.10	31.10	98.3	7.80	4.1	7.4	
HKBCF	HY/2013/01	2017-12-27	Mid-Ebb	Fine	IS(Mf)11	6:09:00	5.1	Middle	2	1	17.90	8.10	30.20	98.3	7.80	4.9	8.0	
HKBCF	HY/2013/01	2017-12-27	Mid-Ebb	Fine	IS(Mf)11	6:09:00	5.1	Middle	2	2	17.70	8.10	31.10	98.3	7.80	4.5	9.4	
HKBCF	HY/2013/01	2017-12-27	Mid-Ebb	Fine	IS(Mf)11	6:09:00	9.1	Bottom	3	1	18.00	8.10	30.60	98.2	7.80	4.4	12.0	
HKBCF	HY/2013/01	2017-12-27	Mid-Ebb	Fine	IS(Mf)11	6:09:00	9.1	Bottom	3	2	17.70	8.10	31.20	98.1	7.80	3.9	12.6	
HKBCF	HY/2013/01	2017-12-27	Mid-Ebb	Fine	CS(Mf)5	5:38:00	1.0	Surface	1	1	17.90	8.20	31.90	94.2	7.40	7.1	7.4	
HKBCF	HY/2013/01	2017-12-27	Mid-Ebb	Fine	CS(Mf)5	5:38:00	1.0	Surface	1	2	17.90	8.20	32.10	93.8	7.30	7.1	6.2	
HKBCF	HY/2013/01	2017-12-27	Mid-Ebb	Fine	CS(Mf)5	5:38:00	6.1	Middle	2	1	18.20	8.20	32.20	93.0	7.20	6.6	9.5	
HKBCF	HY/2013/01	2017-12-27	Mid-Ebb	Fine	CS(Mf)5	5:38:00	6.1	Middle	2	2	18.20	8.20	32.30	92.7	7.20	6.6	8.0	
HKBCF	HY/2013/01	2017-12-27	Mid-Ebb	Fine	CS(Mf)5	5:38:00	11.1	Bottom	3	1	18.20	8.20	32.20	93.2	7.20	6.6	9.4	
HKBCF	HY/2013/01	2017-12-27	Mid-Ebb	Fine	CS(Mf)5	5:38:00	11.1	Bottom	3	2	18.20	8.20	32.30	92.7	7.20	6.4	8.6	
HKBCF	HY/2013/01	2017-12-27	Mid-Ebb	Fine	SR7	6:02:00	1.0	Surface	1	1	17.90	8.10	31.00	97.9	7.70	3.4	8.8	
HKBCF	HY/2013/01	2017-12-27	Mid-Ebb	Fine	SR7	6:02:00	1.0	Surface	1	2	17.70	8.10	31.10	97.8	7.70	3.2	7.4	
HKBCF	HY/2013/01	2017-12-27	Mid-Ebb	Fine	SR7	6:02:00		Middle	2	1								
HKBCF	HY/2013/01	2017-12-27	Mid-Ebb	Fine	SR7	6:02:00		Middle	2	2								

Project	Works	Date (yyyy-mm-dd)	Tide	Weather Condition	Station	Time	Depth, m	Level	Level_Code	Replicate	Temperature, °C	pH	Salinity, ppt	DO, %	DO, mg/L	Turbidity, NTU	SS, mg/L	Site Observation
HKBCF	HY/2013/01	2017-12-27	Mid-Ebb	Fine	SR7	6:02:00	2.4	Bottom	3	1	18.00	8.10	31.10	97.8	7.70	2.9	14.4	
HKBCF	HY/2013/01	2017-12-27	Mid-Ebb	Fine	SR7	6:02:00	2.4	Bottom	3	2	17.70	8.10	31.20	97.7	7.70	3.0	14.4	
HKBCF	HY/2013/01	2017-12-27	Mid-Ebb	Fine	IS17	6:00:00	1.0	Surface	1	1	17.90	8.20	31.80	97.8	7.70	8.2	9.2	
HKBCF	HY/2013/01	2017-12-27	Mid-Ebb	Fine	IS17	6:00:00	1.0	Surface	1	2	17.90	8.20	31.90	97.4	7.60	8.2	9.1	
HKBCF	HY/2013/01	2017-12-27	Mid-Ebb	Fine	IS17	6:00:00	3.6	Middle	2	1	17.90	8.20	31.80	97.3	7.60	8.2	9.2	
HKBCF	HY/2013/01	2017-12-27	Mid-Ebb	Fine	IS17	6:00:00	3.6	Middle	2	2	17.90	8.20	31.90	96.7	7.60	8.2	10.8	
HKBCF	HY/2013/01	2017-12-27	Mid-Ebb	Fine	IS17	6:00:00	6.2	Bottom	3	1	17.90	8.20	31.80	96.7	7.60	8.1	10.2	
HKBCF	HY/2013/01	2017-12-27	Mid-Ebb	Fine	IS17	6:00:00	6.2	Bottom	3	2	17.90	8.20	31.90	95.9	7.50	8.1	9.5	
HKBCF	HY/2013/01	2017-12-27	Mid-Ebb	Fine	IS(Mf)16	6:07:00	1.0	Surface	1	1	18.00	8.20	32.00	100.5	7.90	8.6	6.5	
HKBCF	HY/2013/01	2017-12-27	Mid-Ebb	Fine	IS(Mf)16	6:07:00	1.0	Surface	1	2	17.90	8.20	32.10	100.2	7.80	8.6	6.8	
HKBCF	HY/2013/01	2017-12-27	Mid-Ebb	Fine	IS(Mf)16	6:07:00		Middle	2	1								
HKBCF	HY/2013/01	2017-12-27	Mid-Ebb	Fine	IS(Mf)16	6:07:00		Middle	2	2								
HKBCF	HY/2013/01	2017-12-27	Mid-Ebb	Fine	IS(Mf)16	6:07:00	4.8	Bottom	3	1	18.10	8.20	32.00	100.5	7.80	10.3	9.0	
HKBCF	HY/2013/01	2017-12-27	Mid-Ebb	Fine	IS(Mf)16	6:07:00	4.8	Bottom	3	2	18.00	8.20	32.20	99.9	7.80	10.2	10.3	
HKBCF	HY/2013/01	2017-12-27	Mid-Ebb	Fine	IS8	6:31:00	1.0	Surface	1	1	18.10	8.20	32.00	99.9	7.80	9.9	11.4	
HKBCF	HY/2013/01	2017-12-27	Mid-Ebb	Fine	IS8	6:31:00	1.0	Surface	1	2	18.00	8.20	32.20	99.0	7.70	9.9	10.2	
HKBCF	HY/2013/01	2017-12-27	Mid-Ebb	Fine	IS8	6:31:00		Middle	2	1								
HKBCF	HY/2013/01	2017-12-27	Mid-Ebb	Fine	IS8	6:31:00		Middle	2	2								
HKBCF	HY/2013/01	2017-12-27	Mid-Ebb	Fine	IS8	6:31:00	2.8	Bottom	3	1	18.10	8.20	32.00	99.1	7.70	10.4	17.3	
HKBCF	HY/2013/01	2017-12-27	Mid-Ebb	Fine	IS8	6:31:00	2.8	Bottom	3	2	18.00	8.20	32.20	97.9	7.60	10.2	16.4	
HKBCF	HY/2013/01	2017-12-27	Mid-Ebb	Fine	SR4(N)	6:25:00	1.0	Surface	1	1	18.10	8.20	31.90	97.2	7.60	5.9	10.4	
HKBCF	HY/2013/01	2017-12-27	Mid-Ebb	Fine	SR4(N)	6:25:00	1.0	Surface	1	2	18.00	8.20	32.00	96.5	7.50	5.9	9.6	
HKBCF	HY/2013/01	2017-12-27	Mid-Ebb	Fine	SR4(N)	6:25:00		Middle	2	1								
HKBCF	HY/2013/01	2017-12-27	Mid-Ebb	Fine	SR4(N)	6:25:00		Middle	2	2								
HKBCF	HY/2013/01	2017-12-27	Mid-Ebb	Fine	SR4(N)	6:25:00	2.6	Bottom	3	1	18.10	8.10	31.90	96.8	7.60	5.9	10.2	
HKBCF	HY/2013/01	2017-12-27	Mid-Ebb	Fine	SR4(N)	6:25:00	2.6	Bottom	3	2	18.00	8.20	32.00	96.0	7.50	5.9	11.0	
HKBCF	HY/2013/01	2017-12-27	Mid-Ebb	Fine	IS(Mf)9	6:38:00	1.0	Surface	1	1	17.80	8.10	31.90	98.2	7.70	7.1	10.1	
HKBCF	HY/2013/01	2017-12-27	Mid-Ebb	Fine	IS(Mf)9	6:38:00	1.0	Surface	1	2	17.80	8.20	32.00	97.6	7.70	7.1	9.0	
HKBCF	HY/2013/01	2017-12-27	Mid-Ebb	Fine	IS(Mf)9	6:38:00		Middle	2	1								
HKBCF	HY/2013/01	2017-12-27	Mid-Ebb	Fine	IS(Mf)9	6:38:00		Middle	2	2								
HKBCF	HY/2013/01	2017-12-27	Mid-Ebb	Fine	IS(Mf)9	6:38:00	2.4	Bottom	3	1	17.80	8.10	31.90	97.9	7.70	6.3	12.9	
HKBCF	HY/2013/01	2017-12-27	Mid-Ebb	Fine	IS(Mf)9	6:38:00	2.4	Bottom	3	2	17.80	8.20	32.00	97.1	7.60	6.3	13.2	
HKBCF	HY/2013/01	2017-12-27	Mid-Ebb	Fine	IS7	6:48:00	1.0	Surface	1	1	17.80	8.10	31.90	99.0	7.80	9.1	10.1	
HKBCF	HY/2013/01	2017-12-27	Mid-Ebb	Fine	IS7	6:48:00	1.0	Surface	1	2	17.70	8.20	32.10	98.5	7.70	9.1	9.8	
HKBCF	HY/2013/01	2017-12-27	Mid-Ebb	Fine	IS7	6:48:00		Middle	2	1								
HKBCF	HY/2013/01	2017-12-27	Mid-Ebb	Fine	IS7	6:48:00		Middle	2	2								
HKBCF	HY/2013/01	2017-12-27	Mid-Ebb	Fine	IS7	6:48:00	2.1	Bottom	3	1	17.80	8.10	31.90	98.8	7.80	9.0	12.5	
HKBCF	HY/2013/01	2017-12-27	Mid-Ebb	Fine	IS7	6:48:00	2.1	Bottom	3	2	17.70	8.20	32.10	98.1	7.70	9.0	11.1	
HKBCF	HY/2013/01	2017-12-27	Mid-Ebb	Fine	IS(Mf)6	6:55:00		Surface	1	1								
HKBCF	HY/2013/01	2017-12-27	Mid-Ebb	Fine	IS(Mf)6	6:55:00		Surface	1	2								
HKBCF	HY/2013/01	2017-12-27	Mid-Ebb	Fine	IS(Mf)6	6:55:00	1.4	Middle	2	1	17.70	8.10	31.90	97.2	7.60	6.6	9.0	
HKBCF	HY/2013/01	2017-12-27	Mid-Ebb	Fine	IS(Mf)6	6:55:00	1.4	Middle	2	2	17.70	8.10	32.00	96.4	7.60	6.6	10.6	
HKBCF	HY/2013/01	2017-12-27	Mid-Ebb	Fine	IS(Mf)6	6:55:00		Bottom	3	1								
HKBCF	HY/2013/01	2017-12-27	Mid-Ebb	Fine	IS(Mf)6	6:55:00		Bottom	3	2								
HKBCF	HY/2013/01	2017-12-27	Mid-Ebb	Fine	IS5	7:00:00	1.0	Surface	1	1	17.90	8.10	31.80	96.9	7.60	8.1	7.5	
HKBCF	HY/2013/01	2017-12-27	Mid-Ebb	Fine	IS5	7:00:00	1.0	Surface	1	2	17.80	8.10	32.00	96.5	7.60	8.1	7.1	
HKBCF	HY/2013/01	2017-12-27	Mid-Ebb	Fine	IS5	7:00:00	4.2	Middle	2	1	17.90	8.10	31.80	96.6	7.60	8.0	8.6	
HKBCF	HY/2013/01	2017-12-27	Mid-Ebb	Fine	IS5	7:00:00	4.2	Middle	2	2	17.80	8.10	32.00	96.1	7.50	8.0	8.6	
HKBCF	HY/2013/01	2017-12-27	Mid-Ebb	Fine	IS5	7:00:00	7.3	Bottom	3	1	17.90	8.10	31.80	96.1	7.50	7.8	7.5	
HKBCF	HY/2013/01	2017-12-27	Mid-Ebb	Fine	IS5	7:00:00	7.3	Bottom	3	2	17.80	8.10	32.00	95.3	7.50	7.6	7.8	
HKBCF	HY/2013/01	2017-12-27	Mid-Ebb	Fine	SR3(N)	7:08:00	1.0	Surface	1	1	17.80	8.10	31.70	95.5	7.50	11.5	8.3	
HKBCF	HY/2013/01	2017-12-27	Mid-Ebb	Fine	SR3(N)	7:08:00	1.0	Surface	1	2	17.70	8.10	31.80	94.9	7.50	11.4	9.4	
HKBCF	HY/2013/01	2017-12-27	Mid-Ebb	Fine	SR3(N)	7:08:00		Middle	2	1								
HKBCF	HY/2013/01	2017-12-27	Mid-Ebb	Fine	SR3(N)	7:08:00		Middle	2	2								
HKBCF	HY/2013/01	2017-12-27	Mid-Ebb	Fine	SR3(N)	7:08:00	2.6	Bottom	3	1	17.70	8.10	31.70	94.9	7.50	10.3	15.5	
HKBCF	HY/2013/01	2017-12-27	Mid-Ebb	Fine	SR3(N)	7:08:00	2.6	Bottom	3	2	17.60	8.10	31.80	94.2	7.40	10.3	15.2	
HKBCF	HY/2013/01	2017-12-27	Mid-Flood	Sunny	SR10A(N)	14:34:00	1.0	Surface	1	1	18.40	8.10	32.20	92.6	7.20	1.5	6.1	
HKBCF	HY/2013/01	2017-12-27	Mid-Flood	Sunny	SR10A(N)	14:34:00	1.0	Surface	1	2	18.30	8.10	32.40	92.6	7.20	1.5	4.9	
HKBCF	HY/2013/01	2017-12-27	Mid-Flood	Sunny	SR10A(N)	14:34:00	5.4	Middle	2	1	18.40	8.10	32.30	92.2	7.10	1.5	5.8	
HKBCF	HY/2013/01	2017-12-27	Mid-Flood	Sunny	SR10A(N)	14:34:00	5.4	Middle	2	2	18.30	8.10	32.40	92.2	7.10	1.5	5.3	
HKBCF	HY/2013/01	2017-12-27	Mid-Flood	Sunny	SR10A(N)	14:34:00	9.8	Bottom	3	1	18.40	8.10	32.30	92.2	7.10	1.6	9.3	
HKBCF	HY/2013/01	2017-12-27	Mid-Flood	Sunny	SR10A(N)	14:34:00	9.8	Bottom	3	2	18.30	8.10	32.40	92.2	7.20	1.6	8.9	
HKBCF	HY/2013/01	2017-12-27	Mid-Flood	Sunny	SR10B(N2)	14:29:00	1.0	Surface	1	1	18.50	8.10	32.30	92.0	7.10	4.7	6.5	
HKBCF	HY/2013/01	2017-12-27	Mid-Flood	Sunny	SR10B(N2)	14:29:00	1.0	Surface	1	2	18.40	8.10	32.50	92.0	7.10	4.6	6.5	
HKBCF	HY/2013/01	2017-12-27	Mid-Flood	Sunny	SR10B(N2)	14:29:00	3.4	Middle	2	1	18.50	8.10	32.30	91.9	7.10	4.8	8.7	
HKBCF	HY/2013/01	2017-12-27	Mid-Flood	Sunny	SR10B(N2)	14:29:00	3.4	Middle	2	2	18.40	8.10	32.50	91.9	7.10	4.7	7.7	
HKBCF	HY/2013/01	2017-12-27	Mid-Flood	Sunny	SR10B(N2)	14:29:00	5.7	Bottom	3	1	18.50	8.10	32.30	91.9	7.10	4.9	9.3	
HKBCF	HY/2013/01	2017-12-27	Mid-Flood	Sunny	SR10B(N2)	14:29:00	5.7	Bottom	3	2	18.40	8.10	32.50	91.9	7.10	4.9	9.2	

Project	Works	Date (yyyy-mm-dd)	Tide	Weather Condition	Station	Time	Depth, m	Level	Level_Code	Replicate	Temperature, °C	pH	Salinity, ppt	DO, %	DO, mg/L	Turbidity, NTU	SS, mg/L	Site Observation
HKBCF	HY/2013/01	2017-12-27	Mid-Flood	Sunny	CSA	14:06:00	1.0	Surface	1	1	18.20	8.10	29.70	96.4	7.60	1.6	7.8	
HKBCF	HY/2013/01	2017-12-27	Mid-Flood	Sunny	CSA	14:06:00	1.0	Surface	1	2	18.00	8.10	31.60	96.5	7.60	1.8	6.0	
HKBCF	HY/2013/01	2017-12-27	Mid-Flood	Sunny	CSA	14:06:00	15.9	Middle	2	1	18.20	8.10	29.70	92.3	7.30	2.2	7.2	
HKBCF	HY/2013/01	2017-12-27	Mid-Flood	Sunny	CSA	14:06:00	15.9	Middle	2	2	18.00	8.10	31.80	92.1	7.20	2.5	8.7	
HKBCF	HY/2013/01	2017-12-27	Mid-Flood	Sunny	CSA	14:06:00	30.8	Bottom	3	1	18.30	8.10	29.50	91.8	7.30	3.2	8.1	
HKBCF	HY/2013/01	2017-12-27	Mid-Flood	Sunny	CSA	14:06:00	30.8	Bottom	3	2	18.10	8.10	31.80	91.2	7.10	3.7	8.1	
HKBCF	HY/2013/01	2017-12-27	Mid-Flood	Sunny	CS6	13:57:00	1.0	Surface	1	1	18.20	8.30	32.30	93.6	7.30	2.0	8.4	
HKBCF	HY/2013/01	2017-12-27	Mid-Flood	Sunny	CS6	13:57:00	1.0	Surface	1	2	18.20	8.20	32.30	93.5	7.30	2.0	8.7	
HKBCF	HY/2013/01	2017-12-27	Mid-Flood	Sunny	CS6	13:57:00	4.9	Middle	2	1	18.10	8.30	32.30	92.9	7.20	2.2	8.1	
HKBCF	HY/2013/01	2017-12-27	Mid-Flood	Sunny	CS6	13:57:00	4.9	Middle	2	2	18.20	8.20	32.30	92.8	7.20	2.3	7.1	
HKBCF	HY/2013/01	2017-12-27	Mid-Flood	Sunny	CS6	13:57:00	8.7	Bottom	3	1	18.10	8.30	32.30	92.6	7.20	2.4	8.1	
HKBCF	HY/2013/01	2017-12-27	Mid-Flood	Sunny	CS6	13:57:00	8.7	Bottom	3	2	18.20	8.20	32.30	92.5	7.20	2.7	7.3	
HKBCF	HY/2013/01	2017-12-27	Mid-Flood	Sunny	CS4	12:37:00	1.0	Surface	1	1	18.30	8.30	31.60	93.7	7.30	2.2	5.3	
HKBCF	HY/2013/01	2017-12-27	Mid-Flood	Sunny	CS4	12:37:00	1.0	Surface	1	2	18.30	8.20	31.60	93.5	7.30	2.2	5.5	
HKBCF	HY/2013/01	2017-12-27	Mid-Flood	Sunny	CS4	12:37:00	9.7	Middle	2	1	18.10	8.30	31.70	91.8	7.20	2.7	5.5	
HKBCF	HY/2013/01	2017-12-27	Mid-Flood	Sunny	CS4	12:37:00	9.7	Middle	2	2	18.20	8.20	31.70	91.6	7.20	2.5	4.1	
HKBCF	HY/2013/01	2017-12-27	Mid-Flood	Sunny	CS4	12:37:00	18.4	Bottom	3	1	18.20	8.30	32.10	92.1	7.20	6.0	9.4	
HKBCF	HY/2013/01	2017-12-27	Mid-Flood	Sunny	CS4	12:37:00	18.4	Bottom	3	2	18.30	8.20	32.10	91.9	7.10	5.5	8.1	
HKBCF	HY/2013/01	2017-12-27	Mid-Flood	Sunny	SR6	12:25:00	1.0	Surface	1	1	18.30	8.10	28.30	98.5	7.80	4.8	10.4	
HKBCF	HY/2013/01	2017-12-27	Mid-Flood	Sunny	SR6	12:25:00	1.0	Surface	1	2	18.00	8.00	29.90	98.4	7.80	4.0	10.1	
HKBCF	HY/2013/01	2017-12-27	Mid-Flood	Sunny	SR6	12:25:00		Middle	2	1								
HKBCF	HY/2013/01	2017-12-27	Mid-Flood	Sunny	SR6	12:25:00		Middle	2	2								
HKBCF	HY/2013/01	2017-12-27	Mid-Flood	Sunny	SR6	12:25:00	3.6	Bottom	3	1	18.10	8.10	29.10	97.7	7.80	6.0	12.7	
HKBCF	HY/2013/01	2017-12-27	Mid-Flood	Sunny	SR6	12:25:00	3.6	Bottom	3	2	17.90	8.10	30.20	98.0	7.80	5.2	13.1	
HKBCF	HY/2013/01	2017-12-27	Mid-Flood	Sunny	CS(Mf)3(N)	12:46:00	1.0	Surface	1	1	18.30	8.10	28.50	99.5	7.90	5.0	10.3	
HKBCF	HY/2013/01	2017-12-27	Mid-Flood	Sunny	CS(Mf)3(N)	12:46:00	1.0	Surface	1	2	18.10	8.10	30.50	99.6	7.80	5.1	9.9	
HKBCF	HY/2013/01	2017-12-27	Mid-Flood	Sunny	CS(Mf)3(N)	12:46:00	3.5	Middle	2	1	18.00	8.10	28.50	98.3	7.80	6.7	8.9	
HKBCF	HY/2013/01	2017-12-27	Mid-Flood	Sunny	CS(Mf)3(N)	12:46:00	3.5	Middle	2	2	17.80	8.10	30.60	98.4	7.80	6.4	9.1	
HKBCF	HY/2013/01	2017-12-27	Mid-Flood	Sunny	CS(Mf)3(N)	12:46:00	5.9	Bottom	3	1	18.00	8.10	28.60	97.9	7.80	5.3	10.9	
HKBCF	HY/2013/01	2017-12-27	Mid-Flood	Sunny	CS(Mf)3(N)	12:46:00	5.9	Bottom	3	2	17.80	8.10	30.60	97.9	7.80	5.6	11.9	
HKBCF	HY/2013/01	2017-12-27	Mid-Flood	Sunny	SR5(N)	13:16:00	1.0	Surface	1	1	18.00	8.20	29.30	100.3	8.00	7.7	5.4	
HKBCF	HY/2013/01	2017-12-27	Mid-Flood	Sunny	SR5(N)	13:16:00	1.0	Surface	1	2	17.80	8.10	31.30	100.1	7.90	6.8	6.2	
HKBCF	HY/2013/01	2017-12-27	Mid-Flood	Sunny	SR5(N)	13:16:00	4.5	Middle	2	1	18.00	8.10	28.80	99.7	7.90	7.7	8.7	
HKBCF	HY/2013/01	2017-12-27	Mid-Flood	Sunny	SR5(N)	13:16:00	4.5	Middle	2	2	17.80	8.10	31.30	99.5	7.90	7.5	8.6	
HKBCF	HY/2013/01	2017-12-27	Mid-Flood	Sunny	SR5(N)	13:16:00	8.0	Bottom	3	1	18.00	8.10	28.70	99.3	7.90	8.8	11.6	
HKBCF	HY/2013/01	2017-12-27	Mid-Flood	Sunny	SR5(N)	13:16:00	8.0	Bottom	3	2	17.80	8.10	31.30	99.1	7.80	8.6	13.3	
HKBCF	HY/2013/01	2017-12-27	Mid-Flood	Sunny	IS10(N)	13:23:00	1.0	Surface	1	1	18.10	8.20	29.30	100.6	8.00	7.8	13.3	
HKBCF	HY/2013/01	2017-12-27	Mid-Flood	Sunny	IS10(N)	13:23:00	1.0	Surface	1	2	17.80	8.10	31.30	100.5	7.90	7.1	12.0	
HKBCF	HY/2013/01	2017-12-27	Mid-Flood	Sunny	IS10(N)	13:23:00	5.6	Middle	2	1	18.10	8.20	29.20	100.0	7.90	9.0	13.8	
HKBCF	HY/2013/01	2017-12-27	Mid-Flood	Sunny	IS10(N)	13:23:00	5.6	Middle	2	2	17.80	8.10	31.30	100.0	7.90	8.9	14.5	
HKBCF	HY/2013/01	2017-12-27	Mid-Flood	Sunny	IS10(N)	13:23:00	10.2	Bottom	3	1	18.00	8.20	28.90	99.2	7.90	13.7	14.0	
HKBCF	HY/2013/01	2017-12-27	Mid-Flood	Sunny	IS10(N)	13:23:00	10.2	Bottom	3	2	17.80	8.10	31.30	99.2	7.80	11.2	15.8	
HKBCF	HY/2013/01	2017-12-27	Mid-Flood	Sunny	IS(Mf)11	13:30:00	1.0	Surface	1	1	18.20	8.20	29.40	101.5	8.00	4.5	13.6	
HKBCF	HY/2013/01	2017-12-27	Mid-Flood	Sunny	IS(Mf)11	13:30:00	1.0	Surface	1	2	17.90	8.10	31.30	101.4	8.00	5.1	13.7	
HKBCF	HY/2013/01	2017-12-27	Mid-Flood	Sunny	IS(Mf)11	13:30:00	5.1	Middle	2	1	18.10	8.20	29.40	101.1	8.00	4.6	13.7	
HKBCF	HY/2013/01	2017-12-27	Mid-Flood	Sunny	IS(Mf)11	13:30:00	5.1	Middle	2	2	17.90	8.10	31.30	100.7	7.90	4.8	13.7	
HKBCF	HY/2013/01	2017-12-27	Mid-Flood	Sunny	IS(Mf)11	13:30:00	9.2	Bottom	3	1	18.10	8.20	29.20	100.6	8.00	5.6	16.4	
HKBCF	HY/2013/01	2017-12-27	Mid-Flood	Sunny	IS(Mf)11	13:30:00	9.2	Bottom	3	2	17.80	8.10	31.30	100.2	7.90	5.9	17.7	
HKBCF	HY/2013/01	2017-12-27	Mid-Flood	Sunny	CS(Mf)5	13:52:00	1.0	Surface	1	1	18.20	8.10	31.90	96.7	7.50	5.8	8.7	
HKBCF	HY/2013/01	2017-12-27	Mid-Flood	Sunny	CS(Mf)5	13:52:00	1.0	Surface	1	2	18.10	8.20	32.10	96.0	7.50	5.7	7.4	
HKBCF	HY/2013/01	2017-12-27	Mid-Flood	Sunny	CS(Mf)5	13:52:00	5.8	Middle	2	1	18.10	8.10	32.00	95.0	7.40	6.1	7.8	
HKBCF	HY/2013/01	2017-12-27	Mid-Flood	Sunny	CS(Mf)5	13:52:00	5.8	Middle	2	2	18.10	8.20	32.20	94.4	7.40	6.1	8.7	
HKBCF	HY/2013/01	2017-12-27	Mid-Flood	Sunny	CS(Mf)5	13:52:00	10.5	Bottom	3	1	18.10	8.10	32.00	94.6	7.40	6.8	10.6	
HKBCF	HY/2013/01	2017-12-27	Mid-Flood	Sunny	CS(Mf)5	13:52:00	10.5	Bottom	3	2	18.10	8.10	32.20	94.1	7.30	6.7	9.1	
HKBCF	HY/2013/01	2017-12-27	Mid-Flood	Sunny	SR7	13:41:00	1.0	Surface	1	1	18.20	8.20	29.00	99.5	7.90	4.6	7.3	
HKBCF	HY/2013/01	2017-12-27	Mid-Flood	Sunny	SR7	13:41:00	1.0	Surface	1	2	17.90	8.10	31.20	99.5	7.80	5.0	6.8	
HKBCF	HY/2013/01	2017-12-27	Mid-Flood	Sunny	SR7	13:41:00		Middle	2	1								
HKBCF	HY/2013/01	2017-12-27	Mid-Flood	Sunny	SR7	13:41:00		Middle	2	2								
HKBCF	HY/2013/01	2017-12-27	Mid-Flood	Sunny	SR7	13:41:00	2.3	Bottom	3	1	18.10	8.10	28.60	98.1	7.80	5.4	7.7	
HKBCF	HY/2013/01	2017-12-27	Mid-Flood	Sunny	SR7	13:41:00	2.3	Bottom	3	2	17.90	8.10	31.30	98.2	7.70	5.3	8.3	
HKBCF	HY/2013/01	2017-12-27	Mid-Flood	Sunny	IS17	13:33:00	1.0	Surface	1	1	18.10	8.20	31.60	99.5	7.80	6.3	7.5	
HKBCF	HY/2013/01	2017-12-27	Mid-Flood	Sunny	IS17	13:33:00	1.0	Surface	1	2	18.00	8.20	31.70	98.9	7.70	6.3	6.7	
HKBCF	HY/2013/01	2017-12-27	Mid-Flood	Sunny	IS17	13:33:00	3.5	Middle	2	1	18.00	8.20	31.60	98.9	7.80	6.3	6.2	
HKBCF	HY/2013/01	2017-12-27	Mid-Flood	Sunny	IS17	13:33:00	3.5	Middle	2	2	18.00	8.20	31.70	98.2	7.70	6.3	7.9	
HKBCF	HY/2013/01	2017-12-27	Mid-Flood	Sunny	IS17	13:33:00	6.0	Bottom	3	1	18.00	8.20	31.60	97.6	7.70	6.5	6.6	
HKBCF	HY/2013/01	2017-12-27	Mid-Flood	Sunny	IS17	13:33:00	6.0	Bottom	3	2	17.90	8.20	31.70	96.7	7.60	6.5	7.4	
HKBCF	HY/2013/01	2017-12-27	Mid-Flood	Sunny	IS(Mf)16	13:27:00	1.0	Surface	1	1	18.10	8.20	31.60	100.9	7.90	8.0	6.3	
HKBCF	HY/2013/01	2017-12-27	Mid-Flood	Sunny	IS(Mf)16	13:27:00	1.0	Surface	1	2	18.10	8.20	31.70	100.4	7.90	8.0	7.9	

Project	Works	Date (yyyy-mm-dd)	Tide	Weather Condition	Station	Time	Depth, m	Level	Level_Code	Replicate	Temperature, °C	pH	Salinity, ppt	DO, %	DO, mg/L	Turbidity, NTU	SS, mg/L	Site Observation
HKBCF	HY/2013/01	2017-12-27	Mid-Flood	Sunny	IS(Mf)16	13:27:00		Middle	2	1								
HKBCF	HY/2013/01	2017-12-27	Mid-Flood	Sunny	IS(Mf)16	13:27:00		Middle	2	2								
HKBCF	HY/2013/01	2017-12-27	Mid-Flood	Sunny	IS(Mf)16	13:27:00	4.7	Bottom	3	1	18.10	8.20	31.70	98.5	7.70	8.7	10.7	
HKBCF	HY/2013/01	2017-12-27	Mid-Flood	Sunny	IS(Mf)16	13:27:00	4.7	Bottom	3	2	18.10	8.20	31.90	99.4	7.80	8.7	11.2	
HKBCF	HY/2013/01	2017-12-27	Mid-Flood	Sunny	IS8	13:05:00	1.0	Surface	1	1	18.20	8.20	31.80	101.0	7.90	9.5	16.8	
HKBCF	HY/2013/01	2017-12-27	Mid-Flood	Sunny	IS8	13:05:00	1.0	Surface	1	2	18.10	8.20	32.00	100.0	7.80	9.5	17.7	
HKBCF	HY/2013/01	2017-12-27	Mid-Flood	Sunny	IS8	13:05:00		Middle	2	1								
HKBCF	HY/2013/01	2017-12-27	Mid-Flood	Sunny	IS8	13:05:00		Middle	2	2								
HKBCF	HY/2013/01	2017-12-27	Mid-Flood	Sunny	IS8	13:05:00	2.7	Bottom	3	1	18.20	8.20	31.80	99.9	7.80	9.5	16.0	
HKBCF	HY/2013/01	2017-12-27	Mid-Flood	Sunny	IS8	13:05:00	2.7	Bottom	3	2	18.10	8.20	32.00	98.8	7.70	9.5	17.3	
HKBCF	HY/2013/01	2017-12-27	Mid-Flood	Sunny	SR4(N)	13:11:00	1.0	Surface	1	1	18.20	8.20	31.80	98.9	7.70	8.5	16.3	
HKBCF	HY/2013/01	2017-12-27	Mid-Flood	Sunny	SR4(N)	13:11:00	1.0	Surface	1	2	18.20	8.20	31.90	98.1	7.60	8.5	16.7	
HKBCF	HY/2013/01	2017-12-27	Mid-Flood	Sunny	SR4(N)	13:11:00		Middle	2	1								
HKBCF	HY/2013/01	2017-12-27	Mid-Flood	Sunny	SR4(N)	13:11:00		Middle	2	2								
HKBCF	HY/2013/01	2017-12-27	Mid-Flood	Sunny	SR4(N)	13:11:00	2.0	Bottom	3	1	18.20	8.20	31.80	98.4	7.70	8.8	18.8	
HKBCF	HY/2013/01	2017-12-27	Mid-Flood	Sunny	SR4(N)	13:11:00	2.0	Bottom	3	2	18.20	8.20	31.90	97.3	7.60	8.8	18.6	
HKBCF	HY/2013/01	2017-12-27	Mid-Flood	Sunny	IS(Mf)9	12:59:00	1.0	Surface	1	1	18.10	8.20	31.90	100.5	7.80	11.2	16.5	
HKBCF	HY/2013/01	2017-12-27	Mid-Flood	Sunny	IS(Mf)9	12:59:00	1.0	Surface	1	2	18.10	8.20	32.10	99.6	7.80	11.2	16.4	
HKBCF	HY/2013/01	2017-12-27	Mid-Flood	Sunny	IS(Mf)9	12:59:00		Middle	2	1								
HKBCF	HY/2013/01	2017-12-27	Mid-Flood	Sunny	IS(Mf)9	12:59:00		Middle	2	2								
HKBCF	HY/2013/01	2017-12-27	Mid-Flood	Sunny	IS(Mf)9	12:59:00	2.2	Bottom	3	1	18.10	8.20	31.90	99.7	7.80	11.5	19.8	
HKBCF	HY/2013/01	2017-12-27	Mid-Flood	Sunny	IS(Mf)9	12:59:00	2.2	Bottom	3	2	18.10	8.20	32.10	98.6	7.70	11.4	20.8	
HKBCF	HY/2013/01	2017-12-27	Mid-Flood	Sunny	IS7	12:51:00		Surface	1	1								
HKBCF	HY/2013/01	2017-12-27	Mid-Flood	Sunny	IS7	12:51:00		Surface	1	2								
HKBCF	HY/2013/01	2017-12-27	Mid-Flood	Sunny	IS7	12:51:00	1.5	Middle	2	1	18.20	8.20	31.90	101.2	7.90	5.9	9.0	
HKBCF	HY/2013/01	2017-12-27	Mid-Flood	Sunny	IS7	12:51:00	1.5	Middle	2	2	18.10	8.20	32.00	99.8	7.80	5.9	9.6	
HKBCF	HY/2013/01	2017-12-27	Mid-Flood	Sunny	IS7	12:51:00		Bottom	3	1								
HKBCF	HY/2013/01	2017-12-27	Mid-Flood	Sunny	IS7	12:51:00		Bottom	3	2								
HKBCF	HY/2013/01	2017-12-27	Mid-Flood	Sunny	IS(Mf)6	12:44:00		Surface	1	1								
HKBCF	HY/2013/01	2017-12-27	Mid-Flood	Sunny	IS(Mf)6	12:44:00		Surface	1	2								
HKBCF	HY/2013/01	2017-12-27	Mid-Flood	Sunny	IS(Mf)6	12:44:00	1.4	Middle	2	1	18.30	8.20	31.80	100.7	7.80	12.3	15.6	
HKBCF	HY/2013/01	2017-12-27	Mid-Flood	Sunny	IS(Mf)6	12:44:00	1.4	Middle	2	2	18.30	8.20	32.00	99.6	7.80	12.3	16.5	
HKBCF	HY/2013/01	2017-12-27	Mid-Flood	Sunny	IS(Mf)6	12:44:00		Bottom	3	1								
HKBCF	HY/2013/01	2017-12-27	Mid-Flood	Sunny	IS(Mf)6	12:44:00		Bottom	3	2								
HKBCF	HY/2013/01	2017-12-27	Mid-Flood	Sunny	IS5	12:37:00	1.0	Surface	1	1	18.20	8.20	31.80	100.5	7.80	14.3	13.8	
HKBCF	HY/2013/01	2017-12-27	Mid-Flood	Sunny	IS5	12:37:00	1.0	Surface	1	2	18.10	8.20	32.00	100.2	7.80	14.3	13.8	
HKBCF	HY/2013/01	2017-12-27	Mid-Flood	Sunny	IS5	12:37:00	4.0	Middle	2	1	18.20	8.20	31.80	100.5	7.80	16.9	14.9	
HKBCF	HY/2013/01	2017-12-27	Mid-Flood	Sunny	IS5	12:37:00	4.0	Middle	2	2	18.10	8.20	32.00	100.1	7.80	16.7	16.2	
HKBCF	HY/2013/01	2017-12-27	Mid-Flood	Sunny	IS5	12:37:00	7.0	Bottom	3	1	18.20	8.20	31.80	100.4	7.80	17.1	18.5	
HKBCF	HY/2013/01	2017-12-27	Mid-Flood	Sunny	IS5	12:37:00	7.0	Bottom	3	2	18.10	8.20	32.00	100.0	7.80	17.1	19.5	
HKBCF	HY/2013/01	2017-12-27	Mid-Flood	Sunny	SR3(N)	12:30:00		Surface	1	1								
HKBCF	HY/2013/01	2017-12-27	Mid-Flood	Sunny	SR3(N)	12:30:00		Surface	1	2								
HKBCF	HY/2013/01	2017-12-27	Mid-Flood	Sunny	SR3(N)	12:30:00	1.5	Middle	2	1	18.10	8.20	31.80	99.2	7.80	11.9	13.9	
HKBCF	HY/2013/01	2017-12-27	Mid-Flood	Sunny	SR3(N)	12:30:00	1.5	Middle	2	2	18.00	8.20	32.00	98.6	7.70	11.9	13.0	
HKBCF	HY/2013/01	2017-12-27	Mid-Flood	Sunny	SR3(N)	12:30:00		Bottom	3	1								
HKBCF	HY/2013/01	2017-12-27	Mid-Flood	Sunny	SR3(N)	12:30:00		Bottom	3	2								
HKBCF	HY/2013/01	2017-12-29	Mid-Ebb	Fine	SR10A(N)	7:58:00	1.0	Surface	1	1	18.40	8.10	32.30	91.5	7.10	2.3	6.1	
HKBCF	HY/2013/01	2017-12-29	Mid-Ebb	Fine	SR10A(N)	7:58:00	1.0	Surface	1	2	18.40	8.10	32.20	91.7	7.10	2.3	4.6	
HKBCF	HY/2013/01	2017-12-29	Mid-Ebb	Fine	SR10A(N)	7:58:00	5.2	Middle	2	1	18.40	8.10	32.30	91.4	7.10	2.2	7.5	
HKBCF	HY/2013/01	2017-12-29	Mid-Ebb	Fine	SR10A(N)	7:58:00	5.2	Middle	2	2	18.40	8.10	32.20	91.6	7.10	2.2	6.8	
HKBCF	HY/2013/01	2017-12-29	Mid-Ebb	Fine	SR10A(N)	7:58:00	9.4	Bottom	3	1	18.40	8.10	32.30	91.4	7.10	2.3	7.5	
HKBCF	HY/2013/01	2017-12-29	Mid-Ebb	Fine	SR10A(N)	7:58:00	9.4	Bottom	3	2	18.40	8.10	32.10	91.5	7.10	2.3	6.4	
HKBCF	HY/2013/01	2017-12-29	Mid-Ebb	Fine	SR10B(N2)	8:05:00	1.0	Surface	1	1	18.40	8.10	32.30	90.5	7.00	1.3	6.6	
HKBCF	HY/2013/01	2017-12-29	Mid-Ebb	Fine	SR10B(N2)	8:05:00	1.0	Surface	1	2	18.40	8.10	32.20	90.6	7.00	1.3	6.5	
HKBCF	HY/2013/01	2017-12-29	Mid-Ebb	Fine	SR10B(N2)	8:05:00	3.7	Middle	2	1	18.40	8.10	32.30	90.5	7.00	1.4	7.2	
HKBCF	HY/2013/01	2017-12-29	Mid-Ebb	Fine	SR10B(N2)	8:05:00	3.7	Middle	2	2	18.40	8.10	32.20	90.5	7.00	1.4	8.1	
HKBCF	HY/2013/01	2017-12-29	Mid-Ebb	Fine	SR10B(N2)	8:05:00	6.3	Bottom	3	1	18.40	8.10	32.30	90.7	7.00	1.5	10.8	
HKBCF	HY/2013/01	2017-12-29	Mid-Ebb	Fine	SR10B(N2)	8:05:00	6.3	Bottom	3	2	18.40	8.10	32.20	90.7	7.00	1.6	9.4	
HKBCF	HY/2013/01	2017-12-29	Mid-Ebb	Fine	CSA	8:22:00	1.0	Surface	1	1	18.10	8.10	31.10	96.1	7.60	2.5	3.2	
HKBCF	HY/2013/01	2017-12-29	Mid-Ebb	Fine	CSA	8:22:00	1.0	Surface	1	2	18.30	8.10	29.80	95.9	7.60	2.6	4.2	
HKBCF	HY/2013/01	2017-12-29	Mid-Ebb	Fine	CSA	8:22:00	16.1	Middle	2	1	18.20	8.00	31.20	91.1	7.10	2.5	5.7	
HKBCF	HY/2013/01	2017-12-29	Mid-Ebb	Fine	CSA	8:22:00	16.1	Middle	2	2	18.40	8.00	29.70	91.5	7.20	2.6	6.6	
HKBCF	HY/2013/01	2017-12-29	Mid-Ebb	Fine	CSA	8:22:00	31.1	Bottom	3	1	18.20	8.00	31.10	90.2	7.10	1.4	8.8	
HKBCF	HY/2013/01	2017-12-29	Mid-Ebb	Fine	CSA	8:22:00	31.1	Bottom	3	2	18.40	8.00	29.70	90.7	7.10	1.4	10.1	
HKBCF	HY/2013/01	2017-12-29	Mid-Ebb	Fine	CS6	8:27:00	1.0	Surface	1	1	18.30	8.30	32.00	92.6	7.20	1.6	5.2	
HKBCF	HY/2013/01	2017-12-29	Mid-Ebb	Fine	CS6	8:27:00	1.0	Surface	1	2	18.30	8.20	32.00	92.6	7.20	1.4	5.3	
HKBCF	HY/2013/01	2017-12-29	Mid-Ebb	Fine	CS6	8:27:00	5.0	Middle	2	1	18.30	8.20	32.20	91.5	7.10	1.6	5.6	
HKBCF	HY/2013/01	2017-12-29	Mid-Ebb	Fine	CS6	8:27:00	5.0	Middle	2	2	18.30	8.10	32.20	91.4	7.10	1.7	6.4	

Project	Works	Date (yyyy-mm-dd)	Tide	Weather Condition	Station	Time	Depth, m	Level	Level_Code	Replicate	Temperature, °C	pH	Salinity, ppt	DO, %	DO, mg/L	Turbidity, NTU	SS, mg/L	Site Observation
HKBCF	HY/2013/01	2017-12-29	Mid-Ebb	Fine	CS6	8:27:00	8.9	Bottom	3	1	18.30	8.20	32.40	90.8	7.00	1.7	5.9	
HKBCF	HY/2013/01	2017-12-29	Mid-Ebb	Fine	CS6	8:27:00	8.9	Bottom	3	2	18.40	8.10	32.40	90.7	7.00	1.7	5.7	
HKBCF	HY/2013/01	2017-12-29	Mid-Ebb	Fine	CS4	9:46:00	1.0	Surface	1	1	18.80	8.30	31.00	96.3	7.50	1.9	8.7	
HKBCF	HY/2013/01	2017-12-29	Mid-Ebb	Fine	CS4	9:46:00	1.0	Surface	1	2	18.80	8.20	31.00	96.3	7.50	1.9	8.4	
HKBCF	HY/2013/01	2017-12-29	Mid-Ebb	Fine	CS4	9:46:00	9.8	Middle	2	1	18.20	8.30	31.50	93.2	7.30	2.3	8.4	
HKBCF	HY/2013/01	2017-12-29	Mid-Ebb	Fine	CS4	9:46:00	9.8	Middle	2	2	18.30	8.20	31.50	93.2	7.30	2.2	9.0	
HKBCF	HY/2013/01	2017-12-29	Mid-Ebb	Fine	CS4	9:46:00	18.5	Bottom	3	1	18.30	8.30	32.10	91.6	7.10	2.9	8.8	
HKBCF	HY/2013/01	2017-12-29	Mid-Ebb	Fine	CS4	9:46:00	18.5	Bottom	3	2	18.30	8.20	32.10	91.4	7.10	2.8	8.6	
HKBCF	HY/2013/01	2017-12-29	Mid-Ebb	Fine	SR6	9:58:00	1.0	Surface	1	1	17.90	8.10	29.80	99.1	7.90	4.8	8.2	
HKBCF	HY/2013/01	2017-12-29	Mid-Ebb	Fine	SR6	9:58:00	1.0	Surface	1	2	18.20	8.10	28.80	98.8	7.80	5.8	7.0	
HKBCF	HY/2013/01	2017-12-29	Mid-Ebb	Fine	SR6	9:58:00		Middle	2	1								
HKBCF	HY/2013/01	2017-12-29	Mid-Ebb	Fine	SR6	9:58:00		Middle	2	2								
HKBCF	HY/2013/01	2017-12-29	Mid-Ebb	Fine	SR6	9:58:00	3.6	Bottom	3	1	17.90	8.00	28.80	97.8	7.80	5.3	11.3	
HKBCF	HY/2013/01	2017-12-29	Mid-Ebb	Fine	SR6	9:58:00	3.6	Bottom	3	2	18.20	8.00	29.90	97.3	7.70	5.6	11.7	
HKBCF	HY/2013/01	2017-12-29	Mid-Ebb	Fine	CS(Mf)3(N)	9:37:00	1.0	Surface	1	1	18.10	8.00	29.20	98.5	7.80	4.6	4.9	
HKBCF	HY/2013/01	2017-12-29	Mid-Ebb	Fine	CS(Mf)3(N)	9:37:00	1.0	Surface	1	2	18.40	8.10	29.50	98.2	7.70	4.8	3.3	
HKBCF	HY/2013/01	2017-12-29	Mid-Ebb	Fine	CS(Mf)3(N)	9:37:00	3.6	Middle	2	1	18.10	8.10	29.80	98.0	7.80	5.7	5.9	
HKBCF	HY/2013/01	2017-12-29	Mid-Ebb	Fine	CS(Mf)3(N)	9:37:00	3.6	Middle	2	2	18.30	8.10	28.90	97.8	7.80	5.8	5.3	
HKBCF	HY/2013/01	2017-12-29	Mid-Ebb	Fine	CS(Mf)3(N)	9:37:00	6.2	Bottom	3	1	17.90	8.10	30.10	97.6	7.70	6.9	9.1	
HKBCF	HY/2013/01	2017-12-29	Mid-Ebb	Fine	CS(Mf)3(N)	9:37:00	6.2	Bottom	3	2	18.20	8.10	29.00	97.2	7.70	7.8	10.8	
HKBCF	HY/2013/01	2017-12-29	Mid-Ebb	Fine	SR5(N)	9:14:00	1.0	Surface	1	1	18.00	8.10	30.10	99.3	7.80	7.3	9.4	
HKBCF	HY/2013/01	2017-12-29	Mid-Ebb	Fine	SR5(N)	9:14:00	1.0	Surface	1	2	18.30	8.10	29.10	98.7	7.80	8.7	9.4	
HKBCF	HY/2013/01	2017-12-29	Mid-Ebb	Fine	SR5(N)	9:14:00	4.5	Middle	2	1	18.00	8.10	30.10	97.8	7.70	4.3	8.3	
HKBCF	HY/2013/01	2017-12-29	Mid-Ebb	Fine	SR5(N)	9:14:00	4.5	Middle	2	2	18.30	8.10	29.10	97.3	7.70	4.7	8.4	
HKBCF	HY/2013/01	2017-12-29	Mid-Ebb	Fine	SR5(N)	9:14:00	8.0	Bottom	3	1	18.00	8.10	30.00	97.5	7.70	4.2	10.7	
HKBCF	HY/2013/01	2017-12-29	Mid-Ebb	Fine	SR5(N)	9:14:00	8.0	Bottom	3	2	18.30	8.10	29.20	97.1	7.70	4.1	9.7	
HKBCF	HY/2013/01	2017-12-29	Mid-Ebb	Fine	IS10(N)	9:06:00	1.0	Surface	1	1	18.00	8.10	30.10	98.9	7.80	6.0	7.6	
HKBCF	HY/2013/01	2017-12-29	Mid-Ebb	Fine	IS10(N)	9:06:00	1.0	Surface	1	2	18.30	8.10	29.10	98.5	7.80	6.9	7.1	
HKBCF	HY/2013/01	2017-12-29	Mid-Ebb	Fine	IS10(N)	9:06:00	5.7	Middle	2	1	18.00	8.10	30.30	97.4	7.70	4.3	7.8	
HKBCF	HY/2013/01	2017-12-29	Mid-Ebb	Fine	IS10(N)	9:06:00	5.7	Middle	2	2	18.30	8.10	29.40	97.2	7.70	4.0	8.5	
HKBCF	HY/2013/01	2017-12-29	Mid-Ebb	Fine	IS10(N)	9:06:00	10.3	Bottom	3	1	18.00	8.10	30.10	97.1	7.70	3.9	11.8	
HKBCF	HY/2013/01	2017-12-29	Mid-Ebb	Fine	IS10(N)	9:06:00	10.3	Bottom	3	2	18.30	8.10	29.30	96.7	7.70	4.4	10.3	
HKBCF	HY/2013/01	2017-12-29	Mid-Ebb	Fine	IS(Mf)11	8:59:00	1.0	Surface	1	1	18.00	8.10	30.30	97.8	7.70	3.3	6.0	
HKBCF	HY/2013/01	2017-12-29	Mid-Ebb	Fine	IS(Mf)11	8:59:00	1.0	Surface	1	2	18.30	8.10	29.30	97.5	7.70	4.0	5.8	
HKBCF	HY/2013/01	2017-12-29	Mid-Ebb	Fine	IS(Mf)11	8:59:00	5.1	Middle	2	1	18.10	8.10	30.40	97.4	7.70	3.5	6.3	
HKBCF	HY/2013/01	2017-12-29	Mid-Ebb	Fine	IS(Mf)11	8:59:00	5.1	Middle	2	2	18.30	8.10	29.40	97.2	7.70	4.0	6.3	
HKBCF	HY/2013/01	2017-12-29	Mid-Ebb	Fine	IS(Mf)11	8:59:00	9.2	Bottom	3	1	18.00	8.10	30.20	97.0	7.70	5.1	7.5	
HKBCF	HY/2013/01	2017-12-29	Mid-Ebb	Fine	IS(Mf)11	8:59:00	9.2	Bottom	3	2	18.30	8.10	29.30	96.9	7.70	6.3	8.0	
HKBCF	HY/2013/01	2017-12-29	Mid-Ebb	Fine	CS(Mf)5	8:38:00	1.0	Surface	1	1	18.20	8.20	31.70	96.7	7.50	1.1	5.6	
HKBCF	HY/2013/01	2017-12-29	Mid-Ebb	Fine	CS(Mf)5	8:38:00	1.0	Surface	1	2	18.30	8.20	31.60	97.3	7.60	1.1	6.3	
HKBCF	HY/2013/01	2017-12-29	Mid-Ebb	Fine	CS(Mf)5	8:38:00	5.7	Middle	2	1	18.30	8.10	32.10	93.7	7.30	0.6	5.9	
HKBCF	HY/2013/01	2017-12-29	Mid-Ebb	Fine	CS(Mf)5	8:38:00	5.7	Middle	2	2	18.30	8.20	32.00	93.8	7.30	0.6	6.2	
HKBCF	HY/2013/01	2017-12-29	Mid-Ebb	Fine	CS(Mf)5	8:38:00	10.3	Bottom	3	1	18.30	8.10	32.20	93.6	7.30	0.7	5.5	
HKBCF	HY/2013/01	2017-12-29	Mid-Ebb	Fine	CS(Mf)5	8:38:00	10.3	Bottom	3	2	18.30	8.20	32.00	93.7	7.30	0.7	6.7	
HKBCF	HY/2013/01	2017-12-29	Mid-Ebb	Fine	SR7	8:51:00	1.0	Surface	1	1	18.00	8.10	29.50	97.7	7.80	4.2	4.2	
HKBCF	HY/2013/01	2017-12-29	Mid-Ebb	Fine	SR7	8:51:00	1.0	Surface	1	2	18.30	8.10	28.90	97.6	7.70	4.6	6.0	
HKBCF	HY/2013/01	2017-12-29	Mid-Ebb	Fine	SR7	8:51:00		Middle	2	1								
HKBCF	HY/2013/01	2017-12-29	Mid-Ebb	Fine	SR7	8:51:00		Middle	2	2								
HKBCF	HY/2013/01	2017-12-29	Mid-Ebb	Fine	SR7	8:51:00	2.5	Bottom	3	1	18.00	8.00	27.80	97.1	7.80	4.6	5.0	
HKBCF	HY/2013/01	2017-12-29	Mid-Ebb	Fine	SR7	8:51:00	2.5	Bottom	3	2	18.20	8.00	29.30	96.8	7.70	4.6	6.0	
HKBCF	HY/2013/01	2017-12-29	Mid-Ebb	Fine	IS17	9:02:00	1.0	Surface	1	1	18.20	8.20	31.60	98.8	7.70	2.2	4.2	
HKBCF	HY/2013/01	2017-12-29	Mid-Ebb	Fine	IS17	9:02:00	1.0	Surface	1	2	18.30	8.20	31.50	98.7	7.70	2.3	3.3	
HKBCF	HY/2013/01	2017-12-29	Mid-Ebb	Fine	IS17	9:02:00	4.4	Middle	2	1	18.20	8.20	31.60	98.2	7.70	3.1	5.1	
HKBCF	HY/2013/01	2017-12-29	Mid-Ebb	Fine	IS17	9:02:00	4.4	Middle	2	2	18.20	8.20	31.50	98.2	7.70	3.1	6.1	
HKBCF	HY/2013/01	2017-12-29	Mid-Ebb	Fine	IS17	9:02:00	7.8	Bottom	3	1	18.20	8.20	31.60	98.1	7.70	2.9	7.6	
HKBCF	HY/2013/01	2017-12-29	Mid-Ebb	Fine	IS17	9:02:00	7.8	Bottom	3	2	18.20	8.20	31.50	98.1	7.70	2.9	8.2	
HKBCF	HY/2013/01	2017-12-29	Mid-Ebb	Fine	IS(Mf)16	9:08:00	1.0	Surface	1	1	18.20	8.20	31.70	99.5	7.80	4.2	4.1	
HKBCF	HY/2013/01	2017-12-29	Mid-Ebb	Fine	IS(Mf)16	9:08:00	1.0	Surface	1	2	18.20	8.20	31.60	99.4	7.80	4.3	5.8	
HKBCF	HY/2013/01	2017-12-29	Mid-Ebb	Fine	IS(Mf)16	9:08:00		Middle	2	1								
HKBCF	HY/2013/01	2017-12-29	Mid-Ebb	Fine	IS(Mf)16	9:08:00		Middle	2	2								
HKBCF	HY/2013/01	2017-12-29	Mid-Ebb	Fine	IS(Mf)16	9:08:00	4.6	Bottom	3	1	18.20	8.20	31.90	99.5	7.80	6.0	7.2	
HKBCF	HY/2013/01	2017-12-29	Mid-Ebb	Fine	IS(Mf)16	9:08:00	4.6	Bottom	3	2	18.30	8.20	31.70	99.5	7.80	6.2	7.4	
HKBCF	HY/2013/01	2017-12-29	Mid-Ebb	Fine	IS8	9:32:00	1.0	Surface	1	1	18.30	8.20	32.00	101.1	7.90	6.2	14.9	
HKBCF	HY/2013/01	2017-12-29	Mid-Ebb	Fine	IS8	9:32:00	1.0	Surface	1	2	18.40	8.20	31.80	101.2	7.90	6.3	15.6	
HKBCF	HY/2013/01	2017-12-29	Mid-Ebb	Fine	IS8	9:32:00		Middle	2	1								
HKBCF	HY/2013/01	2017-12-29	Mid-Ebb	Fine	IS8	9:32:00		Middle	2	2								
HKBCF	HY/2013/01	2017-12-29	Mid-Ebb	Fine	IS8	9:32:00	2.8	Bottom	3	1	18.30	8.20	32.00	100.9	7.80	6.2	14.6	
HKBCF	HY/2013/01	2017-12-29	Mid-Ebb	Fine	IS8	9:32:00	2.8	Bottom	3	2	18.40	8.20	31.80	101.0	7.80	6.2	14.5	

Project	Works	Date (yyyy-mm-dd)	Tide	Weather Condition	Station	Time	Depth, m	Level	Level_Code	Replicate	Temperature, °C	pH	Salinity, ppt	DO, %	DO, mg/L	Turbidity, NTU	SS, mg/L	Site Observation
HKBCF	HY/2013/01	2017-12-29	Mid-Ebb	Fine	SR4(N)	9:27:00	1.0	Surface	1	1	18.40	8.20	31.80	98.0	7.60	6.6	9.0	
HKBCF	HY/2013/01	2017-12-29	Mid-Ebb	Fine	SR4(N)	9:27:00	1.0	Surface	1	2	18.40	8.20	31.60	97.9	7.60	6.6	9.1	
HKBCF	HY/2013/01	2017-12-29	Mid-Ebb	Fine	SR4(N)	9:27:00		Middle	2	1								
HKBCF	HY/2013/01	2017-12-29	Mid-Ebb	Fine	SR4(N)	9:27:00		Middle	2	2								
HKBCF	HY/2013/01	2017-12-29	Mid-Ebb	Fine	SR4(N)	9:27:00	2.2	Bottom	3	1	18.40	8.20	31.80	98.1	7.60	6.4	12.5	
HKBCF	HY/2013/01	2017-12-29	Mid-Ebb	Fine	SR4(N)	9:27:00	2.2	Bottom	3	2	18.40	8.20	31.60	97.9	7.60	6.6	14.0	
HKBCF	HY/2013/01	2017-12-29	Mid-Ebb	Fine	IS(Mf)9	9:40:00		Surface	1	1								
HKBCF	HY/2013/01	2017-12-29	Mid-Ebb	Fine	IS(Mf)9	9:40:00		Surface	1	2								
HKBCF	HY/2013/01	2017-12-29	Mid-Ebb	Fine	IS(Mf)9	9:40:00	1.5	Middle	2	1	18.30	8.20	32.00	101.3	7.90	6.4	11.1	
HKBCF	HY/2013/01	2017-12-29	Mid-Ebb	Fine	IS(Mf)9	9:40:00	1.5	Middle	2	2	18.40	8.20	31.90	101.4	7.90	6.4	12.9	
HKBCF	HY/2013/01	2017-12-29	Mid-Ebb	Fine	IS(Mf)9	9:40:00		Bottom	3	1								
HKBCF	HY/2013/01	2017-12-29	Mid-Ebb	Fine	IS(Mf)9	9:40:00		Bottom	3	2								
HKBCF	HY/2013/01	2017-12-29	Mid-Ebb	Fine	IS7	9:47:00		Surface	1	1								
HKBCF	HY/2013/01	2017-12-29	Mid-Ebb	Fine	IS7	9:47:00		Surface	1	2								
HKBCF	HY/2013/01	2017-12-29	Mid-Ebb	Fine	IS7	9:47:00	1.4	Middle	2	1	18.30	8.20	31.90	100.8	7.80	4.4	6.7	
HKBCF	HY/2013/01	2017-12-29	Mid-Ebb	Fine	IS7	9:47:00	1.4	Middle	2	2	18.40	8.20	31.70	101.2	7.90	4.4	7.6	
HKBCF	HY/2013/01	2017-12-29	Mid-Ebb	Fine	IS7	9:47:00		Bottom	3	1								
HKBCF	HY/2013/01	2017-12-29	Mid-Ebb	Fine	IS7	9:47:00		Bottom	3	2								
HKBCF	HY/2013/01	2017-12-29	Mid-Ebb	Fine	IS(Mf)6	9:56:00		Surface	1	1								
HKBCF	HY/2013/01	2017-12-29	Mid-Ebb	Fine	IS(Mf)6	9:56:00		Surface	1	2								
HKBCF	HY/2013/01	2017-12-29	Mid-Ebb	Fine	IS(Mf)6	9:56:00	1.2	Middle	2	1	18.40	8.10	32.00	99.5	7.70	5.0	7.7	
HKBCF	HY/2013/01	2017-12-29	Mid-Ebb	Fine	IS(Mf)6	9:56:00	1.2	Middle	2	2	18.40	8.10	31.80	99.7	7.70	5.0	9.2	
HKBCF	HY/2013/01	2017-12-29	Mid-Ebb	Fine	IS(Mf)6	9:56:00		Bottom	3	1								
HKBCF	HY/2013/01	2017-12-29	Mid-Ebb	Fine	IS(Mf)6	9:56:00		Bottom	3	2								
HKBCF	HY/2013/01	2017-12-29	Mid-Ebb	Fine	IS5	10:03:00	1.0	Surface	1	1	18.30	8.10	31.90	98.3	7.60	6.7	5.6	
HKBCF	HY/2013/01	2017-12-29	Mid-Ebb	Fine	IS5	10:03:00	1.0	Surface	1	2	18.40	8.10	31.80	98.4	7.60	6.7	7.1	
HKBCF	HY/2013/01	2017-12-29	Mid-Ebb	Fine	IS5	10:03:00	4.4	Middle	2	1	18.30	8.10	31.90	97.9	7.60	6.9	7.6	
HKBCF	HY/2013/01	2017-12-29	Mid-Ebb	Fine	IS5	10:03:00	4.4	Middle	2	2	18.40	8.10	31.80	98.0	7.60	6.9	6.3	
HKBCF	HY/2013/01	2017-12-29	Mid-Ebb	Fine	IS5	10:03:00	7.8	Bottom	3	1	18.30	8.10	31.90	97.8	7.60	6.9	8.2	
HKBCF	HY/2013/01	2017-12-29	Mid-Ebb	Fine	IS5	10:03:00	7.8	Bottom	3	2	18.40	8.10	31.80	97.8	7.60	6.9	7.3	
HKBCF	HY/2013/01	2017-12-29	Mid-Ebb	Fine	SR3(N)	10:11:00	1.0	Surface	1	1	18.40	8.10	31.90	99.4	7.70	6.3	7.7	
HKBCF	HY/2013/01	2017-12-29	Mid-Ebb	Fine	SR3(N)	10:11:00	1.0	Surface	1	2	18.40	8.10	31.80	99.5	7.70	6.3	6.4	
HKBCF	HY/2013/01	2017-12-29	Mid-Ebb	Fine	SR3(N)	10:11:00		Middle	2	1								
HKBCF	HY/2013/01	2017-12-29	Mid-Ebb	Fine	SR3(N)	10:11:00		Middle	2	2								
HKBCF	HY/2013/01	2017-12-29	Mid-Ebb	Fine	SR3(N)	10:11:00	2.0	Bottom	3	1	18.40	8.10	31.90	99.1	7.70	6.6	7.9	
HKBCF	HY/2013/01	2017-12-29	Mid-Ebb	Fine	SR3(N)	10:11:00	2.0	Bottom	3	2	18.40	8.10	31.80	99.3	7.70	6.7	8.5	
HKBCF	HY/2013/01	2017-12-29	Mid-Flood	Fine	SR10A(N)	15:48:00	1.0	Surface	1	1	18.50	8.10	32.20	92.7	7.20	0.6	3.5	
HKBCF	HY/2013/01	2017-12-29	Mid-Flood	Fine	SR10A(N)	15:48:00	1.0	Surface	1	2	18.60	8.10	32.10	92.6	7.20	0.6	4.6	
HKBCF	HY/2013/01	2017-12-29	Mid-Flood	Fine	SR10A(N)	15:48:00	5.1	Middle	2	1	18.50	8.10	32.30	92.5	7.20	0.6	6.2	
HKBCF	HY/2013/01	2017-12-29	Mid-Flood	Fine	SR10A(N)	15:48:00	5.1	Middle	2	2	18.60	8.10	32.10	92.4	7.10	0.6	5.7	
HKBCF	HY/2013/01	2017-12-29	Mid-Flood	Fine	SR10A(N)	15:48:00	9.2	Bottom	3	1	18.50	8.10	32.20	93.6	7.20	1.8	7.1	
HKBCF	HY/2013/01	2017-12-29	Mid-Flood	Fine	SR10A(N)	15:48:00	9.2	Bottom	3	2	18.60	8.10	32.10	93.4	7.20	1.8	7.6	
HKBCF	HY/2013/01	2017-12-29	Mid-Flood	Fine	SR10B(N2)	15:44:00	1.0	Surface	1	1	18.60	8.10	32.30	91.5	7.10	5.7	3.3	
HKBCF	HY/2013/01	2017-12-29	Mid-Flood	Fine	SR10B(N2)	15:44:00	1.0	Surface	1	2	18.70	8.10	32.20	91.4	7.10	5.9	3.3	
HKBCF	HY/2013/01	2017-12-29	Mid-Flood	Fine	SR10B(N2)	15:44:00	3.5	Middle	2	1	18.60	8.10	32.30	91.6	7.10	5.1	6.1	
HKBCF	HY/2013/01	2017-12-29	Mid-Flood	Fine	SR10B(N2)	15:44:00	3.5	Middle	2	2	18.70	8.10	32.20	91.5	7.10	5.3	6.1	
HKBCF	HY/2013/01	2017-12-29	Mid-Flood	Fine	SR10B(N2)	15:44:00	6.0	Bottom	3	1	18.60	8.10	32.30	91.8	7.10	2.9	8.2	
HKBCF	HY/2013/01	2017-12-29	Mid-Flood	Fine	SR10B(N2)	15:44:00	6.0	Bottom	3	2	18.70	8.10	32.20	91.8	7.10	2.9	9.3	
HKBCF	HY/2013/01	2017-12-29	Mid-Flood	Fine	CSA	15:17:00	1.0	Surface	1	1	18.40	8.10	30.90	98.9	7.70	2.4	6.0	
HKBCF	HY/2013/01	2017-12-29	Mid-Flood	Fine	CSA	15:17:00	1.0	Surface	1	2	18.60	8.10	29.90	98.6	7.70	2.8	6.2	
HKBCF	HY/2013/01	2017-12-29	Mid-Flood	Fine	CSA	15:17:00	16.0	Middle	2	1	18.20	8.00	31.20	89.7	7.00	5.0	6.8	
HKBCF	HY/2013/01	2017-12-29	Mid-Flood	Fine	CSA	15:17:00	16.0	Middle	2	2	18.50	8.10	30.20	90.4	7.10	6.0	7.3	
HKBCF	HY/2013/01	2017-12-29	Mid-Flood	Fine	CSA	15:17:00	31.0	Bottom	3	1	18.20	8.00	31.10	89.2	7.00	5.1	7.5	
HKBCF	HY/2013/01	2017-12-29	Mid-Flood	Fine	CSA	15:17:00	31.0	Bottom	3	2	18.50	8.10	30.10	90.2	7.10	5.9	7.8	
HKBCF	HY/2013/01	2017-12-29	Mid-Flood	Fine	CS6	15:11:00	1.0	Surface	1	1	18.90	8.30	31.80	98.8	7.60	1.1	5.3	
HKBCF	HY/2013/01	2017-12-29	Mid-Flood	Fine	CS6	15:11:00	1.0	Surface	1	2	18.90	8.20	31.80	98.7	7.60	1.0	6.5	
HKBCF	HY/2013/01	2017-12-29	Mid-Flood	Fine	CS6	15:11:00	4.9	Middle	2	1	18.70	8.30	32.00	96.2	7.40	1.4	6.0	
HKBCF	HY/2013/01	2017-12-29	Mid-Flood	Fine	CS6	15:11:00	4.9	Middle	2	2	18.80	8.20	32.00	96.1	7.40	1.2	4.8	
HKBCF	HY/2013/01	2017-12-29	Mid-Flood	Fine	CS6	15:11:00	8.7	Bottom	3	1	18.50	8.30	32.20	93.3	7.20	2.2	6.4	
HKBCF	HY/2013/01	2017-12-29	Mid-Flood	Fine	CS6	15:11:00	8.7	Bottom	3	2	18.50	8.20	32.20	93.2	7.20	2.2	6.7	
HKBCF	HY/2013/01	2017-12-29	Mid-Flood	Fine	CS4	13:53:00	1.0	Surface	1	1	19.00	8.30	31.10	98.0	7.60	1.5	3.2	
HKBCF	HY/2013/01	2017-12-29	Mid-Flood	Fine	CS4	13:53:00	1.0	Surface	1	2	19.00	8.20	31.10	97.8	7.50	1.4	4.9	
HKBCF	HY/2013/01	2017-12-29	Mid-Flood	Fine	CS4	13:53:00	9.7	Middle	2	1	18.40	8.30	31.70	93.5	7.30	1.5	5.3	
HKBCF	HY/2013/01	2017-12-29	Mid-Flood	Fine	CS4	13:53:00	9.7	Middle	2	2	18.40	8.20	31.70	93.3	7.30	1.5	4.3	
HKBCF	HY/2013/01	2017-12-29	Mid-Flood	Fine	CS4	13:53:00	18.3	Bottom	3	1	18.30	8.30	32.00	91.8	7.10	7.2	5.5	
HKBCF	HY/2013/01	2017-12-29	Mid-Flood	Fine	CS4	13:53:00	18.3	Bottom	3	2	18.40	8.20	31.90	91.7	7.10	6.9	6.7	
HKBCF	HY/2013/01	2017-12-29	Mid-Flood	Fine	SR6	13:46:00	1.0	Surface	1	1	18.60	8.10	28.90	101.6	8.00	3.9	4.2	
HKBCF	HY/2013/01	2017-12-29	Mid-Flood	Fine	SR6	13:46:00	1.0	Surface	1	2	18.70	8.00	28.40	101.1	8.00	4.8	6.0	

Project	Works	Date (yyyy-mm-dd)	Tide	Weather Condition	Station	Time	Depth, m	Level	Level_Code	Replicate	Temperature, °C	pH	Salinity, ppt	DO, %	DO, mg/L	Turbidity, NTU	SS, mg/L	Site Observation
HKBCF	HY/2013/01	2017-12-29	Mid-Flood	Fine	SR6	13:46:00		Middle	2	1								
HKBCF	HY/2013/01	2017-12-29	Mid-Flood	Fine	SR6	13:46:00		Middle	2	2								
HKBCF	HY/2013/01	2017-12-29	Mid-Flood	Fine	SR6	13:46:00	3.5	Bottom	3	1	18.20	8.10	28.90	100.6	8.00	4.4	5.0	
HKBCF	HY/2013/01	2017-12-29	Mid-Flood	Fine	SR6	13:46:00	3.5	Bottom	3	2	18.50	8.10	28.90	100.4	7.90	4.9	6.5	
HKBCF	HY/2013/01	2017-12-29	Mid-Flood	Fine	CS(Mf)3(N)	14:02:00	1.0	Surface	1	1	18.70	8.10	29.10	103.5	8.10	2.7	2.9	
HKBCF	HY/2013/01	2017-12-29	Mid-Flood	Fine	CS(Mf)3(N)	14:02:00	1.0	Surface	1	2	18.90	8.10	27.90	103.1	8.10	3.1	4.2	
HKBCF	HY/2013/01	2017-12-29	Mid-Flood	Fine	CS(Mf)3(N)	14:02:00	3.5	Middle	2	1	18.30	8.10	28.90	101.0	8.00	3.3	6.5	
HKBCF	HY/2013/01	2017-12-29	Mid-Flood	Fine	CS(Mf)3(N)	14:02:00	3.5	Middle	2	2	18.60	8.00	27.90	100.5	8.00	3.8	5.2	
HKBCF	HY/2013/01	2017-12-29	Mid-Flood	Fine	CS(Mf)3(N)	14:02:00	6.0	Bottom	3	1	18.20	8.10	28.40	99.4	7.90	4.7	6.3	
HKBCF	HY/2013/01	2017-12-29	Mid-Flood	Fine	CS(Mf)3(N)	14:02:00	6.0	Bottom	3	2	18.50	8.00	28.20	98.9	7.80	4.2	6.5	
HKBCF	HY/2013/01	2017-12-29	Mid-Flood	Fine	SR5(N)	14:28:00	1.0	Surface	1	1	18.70	8.10	29.70	103.7	8.10	3.2	4.9	
HKBCF	HY/2013/01	2017-12-29	Mid-Flood	Fine	SR5(N)	14:28:00	1.0	Surface	1	2	19.00	8.10	28.80	103.1	8.10	3.9	3.6	
HKBCF	HY/2013/01	2017-12-29	Mid-Flood	Fine	SR5(N)	14:28:00	4.5	Middle	2	1	18.30	8.10	29.80	101.9	8.00	4.6	4.6	
HKBCF	HY/2013/01	2017-12-29	Mid-Flood	Fine	SR5(N)	14:28:00	4.5	Middle	2	2	18.60	8.10	28.80	101.6	8.00	4.8	4.9	
HKBCF	HY/2013/01	2017-12-29	Mid-Flood	Fine	SR5(N)	14:28:00	7.9	Bottom	3	1	18.10	8.20	30.00	100.0	7.90	4.9	6.7	
HKBCF	HY/2013/01	2017-12-29	Mid-Flood	Fine	SR5(N)	14:28:00	7.9	Bottom	3	2	18.40	8.20	28.80	99.8	7.90	5.9	7.5	
HKBCF	HY/2013/01	2017-12-29	Mid-Flood	Fine	IS10(N)	14:36:00	1.0	Surface	1	1	18.80	8.10	29.60	104.4	8.20	3.9	5.5	
HKBCF	HY/2013/01	2017-12-29	Mid-Flood	Fine	IS10(N)	14:36:00	1.0	Surface	1	2	19.00	8.10	28.70	104.0	8.10	3.9	5.4	
HKBCF	HY/2013/01	2017-12-29	Mid-Flood	Fine	IS10(N)	14:36:00	5.6	Middle	2	1	18.40	8.10	30.20	102.5	8.10	4.4	5.5	
HKBCF	HY/2013/01	2017-12-29	Mid-Flood	Fine	IS10(N)	14:36:00	5.6	Middle	2	2	18.70	8.10	29.20	102.3	8.00	4.8	6.7	
HKBCF	HY/2013/01	2017-12-29	Mid-Flood	Fine	IS10(N)	14:36:00	10.2	Bottom	3	1	18.20	8.10	30.30	101.4	8.00	6.2	8.6	
HKBCF	HY/2013/01	2017-12-29	Mid-Flood	Fine	IS10(N)	14:36:00	10.2	Bottom	3	2	18.50	8.10	29.30	101.3	8.00	6.6	7.7	
HKBCF	HY/2013/01	2017-12-29	Mid-Flood	Fine	IS(Mf)11	14:44:00	1.0	Surface	1	1	18.60	8.20	30.00	103.9	8.10	5.2	3.8	
HKBCF	HY/2013/01	2017-12-29	Mid-Flood	Fine	IS(Mf)11	14:44:00	1.0	Surface	1	2	18.90	8.10	29.00	103.2	8.10	5.2	3.7	
HKBCF	HY/2013/01	2017-12-29	Mid-Flood	Fine	IS(Mf)11	14:44:00	5.1	Middle	2	1	18.50	8.20	30.10	102.1	8.00	7.4	4.4	
HKBCF	HY/2013/01	2017-12-29	Mid-Flood	Fine	IS(Mf)11	14:44:00	5.1	Middle	2	2	18.70	8.10	29.20	101.3	8.00	7.4	4.4	
HKBCF	HY/2013/01	2017-12-29	Mid-Flood	Fine	IS(Mf)11	14:44:00	9.1	Bottom	3	1	18.40	8.20	29.90	100.2	7.90	7.9	7.9	
HKBCF	HY/2013/01	2017-12-29	Mid-Flood	Fine	IS(Mf)11	14:44:00	9.1	Bottom	3	2	18.60	8.10	29.20	99.4	7.80	7.9	9.1	
HKBCF	HY/2013/01	2017-12-29	Mid-Flood	Fine	CS(Mf)5	15:08:00	1.0	Surface	1	1	18.60	8.20	31.80	100.3	7.80	2.7	5.5	
HKBCF	HY/2013/01	2017-12-29	Mid-Flood	Fine	CS(Mf)5	15:08:00	1.0	Surface	1	2	18.70	8.20	31.60	100.9	7.80	2.7	3.9	
HKBCF	HY/2013/01	2017-12-29	Mid-Flood	Fine	CS(Mf)5	15:08:00	5.5	Middle	2	1	18.40	8.20	31.90	96.4	7.50	2.4	10.8	
HKBCF	HY/2013/01	2017-12-29	Mid-Flood	Fine	CS(Mf)5	15:08:00	5.5	Middle	2	2	18.40	8.10	31.80	96.6	7.50	2.4	9.8	
HKBCF	HY/2013/01	2017-12-29	Mid-Flood	Fine	CS(Mf)5	15:08:00	9.9	Bottom	3	1	18.30	8.20	32.00	96.5	7.50	2.5	12.1	
HKBCF	HY/2013/01	2017-12-29	Mid-Flood	Fine	CS(Mf)5	15:08:00	9.9	Bottom	3	2	18.40	8.10	31.90	96.0	7.50	2.7	11.9	
HKBCF	HY/2013/01	2017-12-29	Mid-Flood	Fine	SR7	14:52:00	1.0	Surface	1	1	18.20	8.10	30.20	100.3	7.90	5.9	7.6	
HKBCF	HY/2013/01	2017-12-29	Mid-Flood	Fine	SR7	14:52:00	1.0	Surface	1	2	18.50	8.10	29.20	99.8	7.90	6.6	8.5	
HKBCF	HY/2013/01	2017-12-29	Mid-Flood	Fine	SR7	14:52:00		Middle	2	1								
HKBCF	HY/2013/01	2017-12-29	Mid-Flood	Fine	SR7	14:52:00		Middle	2	2								
HKBCF	HY/2013/01	2017-12-29	Mid-Flood	Fine	SR7	14:52:00	2.6	Bottom	3	1	18.20	8.10	30.10	99.7	7.90	6.9	7.4	
HKBCF	HY/2013/01	2017-12-29	Mid-Flood	Fine	SR7	14:52:00	2.6	Bottom	3	2	18.40	8.10	29.20	99.4	7.80	6.3	7.0	
HKBCF	HY/2013/01	2017-12-29	Mid-Flood	Fine	IS17	14:48:00	1.0	Surface	1	1	18.40	8.20	31.30	101.4	7.90	4.8	5.4	
HKBCF	HY/2013/01	2017-12-29	Mid-Flood	Fine	IS17	14:48:00	1.0	Surface	1	2	18.50	8.20	31.20	102.0	7.90	4.8	4.3	
HKBCF	HY/2013/01	2017-12-29	Mid-Flood	Fine	IS17	14:48:00	4.3	Middle	2	1	18.30	8.20	31.50	99.2	7.70	5.4	4.7	
HKBCF	HY/2013/01	2017-12-29	Mid-Flood	Fine	IS17	14:48:00	4.3	Middle	2	2	18.30	8.20	31.40	99.8	7.80	5.4	6.3	
HKBCF	HY/2013/01	2017-12-29	Mid-Flood	Fine	IS17	14:48:00	7.5	Bottom	3	1	18.30	8.20	31.60	98.8	7.70	6.3	8.9	
HKBCF	HY/2013/01	2017-12-29	Mid-Flood	Fine	IS17	14:48:00	7.5	Bottom	3	2	18.30	8.20	31.50	99.2	7.70	6.3	9.7	
HKBCF	HY/2013/01	2017-12-29	Mid-Flood	Fine	IS(Mf)16	14:41:00	1.0	Surface	1	1	18.70	8.20	31.60	103.8	8.00	5.9	6.6	
HKBCF	HY/2013/01	2017-12-29	Mid-Flood	Fine	IS(Mf)16	14:41:00	1.0	Surface	1	2	18.70	8.20	31.40	104.2	8.10	5.9	7.6	
HKBCF	HY/2013/01	2017-12-29	Mid-Flood	Fine	IS(Mf)16	14:41:00		Middle	2	1								
HKBCF	HY/2013/01	2017-12-29	Mid-Flood	Fine	IS(Mf)16	14:41:00		Middle	2	2								
HKBCF	HY/2013/01	2017-12-29	Mid-Flood	Fine	IS(Mf)16	14:41:00	4.5	Bottom	3	1	18.50	8.20	31.80	102.6	8.00	7.2	5.7	
HKBCF	HY/2013/01	2017-12-29	Mid-Flood	Fine	IS(Mf)16	14:41:00	4.5	Bottom	3	2	18.50	8.20	31.70	103.5	8.00	7.3	6.3	
HKBCF	HY/2013/01	2017-12-29	Mid-Flood	Fine	IS8	14:22:00	1.0	Surface	1	1	18.80	8.20	31.90	103.8	8.00	5.4	5.7	
HKBCF	HY/2013/01	2017-12-29	Mid-Flood	Fine	IS8	14:22:00	1.0	Surface	1	2	18.80	8.20	31.70	104.8	8.10	5.5	6.7	
HKBCF	HY/2013/01	2017-12-29	Mid-Flood	Fine	IS8	14:22:00		Middle	2	1								
HKBCF	HY/2013/01	2017-12-29	Mid-Flood	Fine	IS8	14:22:00		Middle	2	2								
HKBCF	HY/2013/01	2017-12-29	Mid-Flood	Fine	IS8	14:22:00	2.9	Bottom	3	1	18.70	8.20	31.90	102.9	7.90	6.3	8.5	
HKBCF	HY/2013/01	2017-12-29	Mid-Flood	Fine	IS8	14:22:00	2.9	Bottom	3	2	18.70	8.20	31.80	103.6	8.00	6.3	9.6	
HKBCF	HY/2013/01	2017-12-29	Mid-Flood	Fine	SR4(N)	14:27:00	1.0	Surface	1	1	18.80	8.20	31.70	102.0	7.90	5.8	11.0	
HKBCF	HY/2013/01	2017-12-29	Mid-Flood	Fine	SR4(N)	14:27:00	1.0	Surface	1	2	18.90	8.20	31.60	102.8	7.90	5.9	10.1	
HKBCF	HY/2013/01	2017-12-29	Mid-Flood	Fine	SR4(N)	14:27:00		Middle	2	1								
HKBCF	HY/2013/01	2017-12-29	Mid-Flood	Fine	SR4(N)	14:27:00		Middle	2	2								
HKBCF	HY/2013/01	2017-12-29	Mid-Flood	Fine	SR4(N)	14:27:00	2.3	Bottom	3	1	18.80	8.20	31.70	101.3	7.80	6.2	10.5	
HKBCF	HY/2013/01	2017-12-29	Mid-Flood	Fine	SR4(N)	14:27:00	2.3	Bottom	3	2	18.90	8.20	31.60	102.3	7.90	6.2	9.2	
HKBCF	HY/2013/01	2017-12-29	Mid-Flood	Fine	IS(Mf)9	14:15:00		Surface	1	1								
HKBCF	HY/2013/01	2017-12-29	Mid-Flood	Fine	IS(Mf)9	14:15:00		Surface	1	2								
HKBCF	HY/2013/01	2017-12-29	Mid-Flood	Fine	IS(Mf)9	14:15:00	1.5	Middle	2	1	18.70	8.20	32.00	105.7	8.20	8.5	3.8	
HKBCF	HY/2013/01	2017-12-29	Mid-Flood	Fine	IS(Mf)9	14:15:00	1.5	Middle	2	2	18.70	8.20	31.80	106.1	8.20	8.5	3.0	

Project	Works	Date (yyyy-mm-dd)	Tide	Weather Condition	Station	Time	Depth, m	Level	Level_Code	Replicate	Temperature, °C	pH	Salinity, ppt	DO, %	DO, mg/L	Turbidity, NTU	SS, mg/L	Site Observation
HKBCF	HY/2013/01	2017-12-29	Mid-Flood	Fine	IS(Mf)9	14:15:00		Bottom	3	1								
HKBCF	HY/2013/01	2017-12-29	Mid-Flood	Fine	IS(Mf)9	14:15:00		Bottom	3	2								
HKBCF	HY/2013/01	2017-12-29	Mid-Flood	Fine	IS7	14:07:00		Surface	1	1								
HKBCF	HY/2013/01	2017-12-29	Mid-Flood	Fine	IS7	14:07:00		Surface	1	2								
HKBCF	HY/2013/01	2017-12-29	Mid-Flood	Fine	IS7	14:07:00	1.3	Middle	2	1	19.00	8.20	31.70	103.4	8.00	3.9	5.8	
HKBCF	HY/2013/01	2017-12-29	Mid-Flood	Fine	IS7	14:07:00	1.3	Middle	2	2	19.00	8.20	31.60	104.4	8.00	3.9	6.4	
HKBCF	HY/2013/01	2017-12-29	Mid-Flood	Fine	IS7	14:07:00		Bottom	3	1								
HKBCF	HY/2013/01	2017-12-29	Mid-Flood	Fine	IS7	14:07:00		Bottom	3	2								
HKBCF	HY/2013/01	2017-12-29	Mid-Flood	Fine	IS(Mf)6	13:59:00		Surface	1	1								
HKBCF	HY/2013/01	2017-12-29	Mid-Flood	Fine	IS(Mf)6	13:59:00		Surface	1	2								
HKBCF	HY/2013/01	2017-12-29	Mid-Flood	Fine	IS(Mf)6	13:59:00	1.2	Middle	2	1	19.30	8.20	31.90	105.2	8.00	7.4	11.6	
HKBCF	HY/2013/01	2017-12-29	Mid-Flood	Fine	IS(Mf)6	13:59:00	1.2	Middle	2	2	19.40	8.20	31.70	106.2	8.10	7.6	10.0	
HKBCF	HY/2013/01	2017-12-29	Mid-Flood	Fine	IS(Mf)6	13:59:00		Bottom	3	1								
HKBCF	HY/2013/01	2017-12-29	Mid-Flood	Fine	IS(Mf)6	13:59:00		Bottom	3	2								
HKBCF	HY/2013/01	2017-12-29	Mid-Flood	Fine	IS5	13:52:00	1.0	Surface	1	1	18.80	8.10	31.90	101.5	7.80	3.2	6.4	
HKBCF	HY/2013/01	2017-12-29	Mid-Flood	Fine	IS5	13:52:00	1.0	Surface	1	2	18.80	8.20	31.80	101.9	7.90	3.2	4.6	
HKBCF	HY/2013/01	2017-12-29	Mid-Flood	Fine	IS5	13:52:00	4.3	Middle	2	1	18.60	8.10	31.90	100.4	7.80	4.0	7.7	
HKBCF	HY/2013/01	2017-12-29	Mid-Flood	Fine	IS5	13:52:00	4.3	Middle	2	2	18.60	8.20	31.80	100.9	7.80	4.0	7.7	
HKBCF	HY/2013/01	2017-12-29	Mid-Flood	Fine	IS5	13:52:00	7.6	Bottom	3	1	18.50	8.10	32.00	99.8	7.70	4.8	8.3	
HKBCF	HY/2013/01	2017-12-29	Mid-Flood	Fine	IS5	13:52:00	7.6	Bottom	3	2	18.50	8.20	31.80	100.4	7.80	4.8	8.1	
HKBCF	HY/2013/01	2017-12-29	Mid-Flood	Fine	SR3(N)	13:46:00	1.0	Surface	1	1	18.50	8.10	31.90	99.5	7.70	5.5	7.8	
HKBCF	HY/2013/01	2017-12-29	Mid-Flood	Fine	SR3(N)	13:46:00	1.0	Surface	1	2	18.60	8.20	31.80	100.0	7.80	5.6	8.6	
HKBCF	HY/2013/01	2017-12-29	Mid-Flood	Fine	SR3(N)	13:46:00		Middle	2	1								
HKBCF	HY/2013/01	2017-12-29	Mid-Flood	Fine	SR3(N)	13:46:00		Middle	2	2								
HKBCF	HY/2013/01	2017-12-29	Mid-Flood	Fine	SR3(N)	13:46:00	2.0	Bottom	3	1	18.50	8.10	31.90	99.3	7.70	5.4	8.1	
HKBCF	HY/2013/01	2017-12-29	Mid-Flood	Fine	SR3(N)	13:46:00	2.0	Bottom	3	2	18.60	8.20	31.80	99.8	7.70	5.4	9.0	
HKBCF	HY/2013/01	2018-01-01	Mid-Ebb	Cloudy	SR10A(N)	12:41:00	1.0	Surface	1	1	18.50	8.10	32.20	92.7	7.20	0.6	4.8	
HKBCF	HY/2013/01	2018-01-01	Mid-Ebb	Cloudy	SR10A(N)	12:41:00	1.0	Surface	1	2	18.60	8.10	32.10	92.6	7.20	0.6	3.8	
HKBCF	HY/2013/01	2018-01-01	Mid-Ebb	Cloudy	SR10A(N)	12:41:00	5.1	Middle	2	1	18.50	8.10	32.30	92.5	7.20	0.6	6.2	
HKBCF	HY/2013/01	2018-01-01	Mid-Ebb	Cloudy	SR10A(N)	12:41:00	5.1	Middle	2	2	18.60	8.10	32.10	92.4	7.10	0.6	5.4	
HKBCF	HY/2013/01	2018-01-01	Mid-Ebb	Cloudy	SR10A(N)	12:41:00	9.1	Bottom	3	1	18.50	8.10	32.20	93.6	7.20	1.8	5.8	
HKBCF	HY/2013/01	2018-01-01	Mid-Ebb	Cloudy	SR10A(N)	12:41:00	9.1	Bottom	3	2	18.60	8.10	32.10	93.4	7.20	1.8	7.2	
HKBCF	HY/2013/01	2018-01-01	Mid-Ebb	Cloudy	SR10B(N2)	12:35:00	1.0	Surface	1	1	18.60	8.10	32.30	91.5	7.10	5.7	5.4	
HKBCF	HY/2013/01	2018-01-01	Mid-Ebb	Cloudy	SR10B(N2)	12:35:00	1.0	Surface	1	2	18.70	8.10	32.20	91.4	7.10	5.9	5.3	
HKBCF	HY/2013/01	2018-01-01	Mid-Ebb	Cloudy	SR10B(N2)	12:35:00	3.3	Middle	2	1	18.60	8.10	32.30	91.6	7.10	5.1	5.0	
HKBCF	HY/2013/01	2018-01-01	Mid-Ebb	Cloudy	SR10B(N2)	12:35:00	3.3	Middle	2	2	18.70	8.10	32.20	91.5	7.10	5.3	5.7	
HKBCF	HY/2013/01	2018-01-01	Mid-Ebb	Cloudy	SR10B(N2)	12:35:00	5.6	Bottom	3	1	18.60	8.10	32.30	91.8	7.10	2.9	5.8	
HKBCF	HY/2013/01	2018-01-01	Mid-Ebb	Cloudy	SR10B(N2)	12:35:00	5.6	Bottom	3	2	18.70	8.10	32.20	91.8	7.10	2.9	5.9	
HKBCF	HY/2013/01	2018-01-01	Mid-Ebb	Cloudy	CSA	13:28:00	1.0	Surface	1	1	18.70	8.20	31.70	95.3	7.40	1.9	3.2	
HKBCF	HY/2013/01	2018-01-01	Mid-Ebb	Cloudy	CSA	13:28:00	1.0	Surface	1	2	18.60	8.30	31.70	95.4	7.40	2.0	3.4	
HKBCF	HY/2013/01	2018-01-01	Mid-Ebb	Cloudy	CSA	13:28:00	16.5	Middle	2	1	18.60	8.20	32.10	89.0	6.90	1.5	4.5	
HKBCF	HY/2013/01	2018-01-01	Mid-Ebb	Cloudy	CSA	13:28:00	16.5	Middle	2	2	18.60	8.20	32.10	89.2	6.90	1.7	3.0	
HKBCF	HY/2013/01	2018-01-01	Mid-Ebb	Cloudy	CSA	13:28:00	32.0	Bottom	3	1	18.60	8.20	32.20	89.2	6.90	1.8	4.8	
HKBCF	HY/2013/01	2018-01-01	Mid-Ebb	Cloudy	CSA	13:28:00	32.0	Bottom	3	2	18.60	8.20	32.20	89.3	6.90	1.7	3.8	
HKBCF	HY/2013/01	2018-01-01	Mid-Ebb	Cloudy	CS6	13:16:00	1.0	Surface	1	1	18.70	8.20	32.00	90.7	7.00	2.1	5.1	
HKBCF	HY/2013/01	2018-01-01	Mid-Ebb	Cloudy	CS6	13:16:00	1.0	Surface	1	2	18.60	8.20	32.10	90.7	7.00	2.4	3.3	
HKBCF	HY/2013/01	2018-01-01	Mid-Ebb	Cloudy	CS6	13:16:00	4.5	Middle	2	1	18.70	8.20	32.10	90.5	7.00	2.0	5.0	
HKBCF	HY/2013/01	2018-01-01	Mid-Ebb	Cloudy	CS6	13:16:00	4.5	Middle	2	2	18.60	8.20	32.10	90.5	7.00	2.2	3.8	
HKBCF	HY/2013/01	2018-01-01	Mid-Ebb	Cloudy	CS6	13:16:00	8.0	Bottom	3	1	18.70	8.20	32.10	91.2	7.00	2.4	7.1	
HKBCF	HY/2013/01	2018-01-01	Mid-Ebb	Cloudy	CS6	13:16:00	8.0	Bottom	3	2	18.60	8.20	32.10	91.4	7.10	2.3	6.3	
HKBCF	HY/2013/01	2018-01-01	Mid-Ebb	Cloudy	CS4	12:04:00	1.0	Surface	1	1	18.50	8.20	31.20	95.4	7.40	2.9	4.6	
HKBCF	HY/2013/01	2018-01-01	Mid-Ebb	Cloudy	CS4	12:04:00	1.0	Surface	1	2	18.50	8.30	31.20	95.6	7.40	3.2	4.4	
HKBCF	HY/2013/01	2018-01-01	Mid-Ebb	Cloudy	CS4	12:04:00	9.7	Middle	2	1	18.60	8.20	31.40	94.3	7.30	2.7	6.3	
HKBCF	HY/2013/01	2018-01-01	Mid-Ebb	Cloudy	CS4	12:04:00	9.7	Middle	2	2	18.50	8.30	31.40	94.4	7.30	2.9	6.5	
HKBCF	HY/2013/01	2018-01-01	Mid-Ebb	Cloudy	CS4	12:04:00	18.3	Bottom	3	1	18.60	8.20	31.60	94.1	7.30	2.5	4.9	
HKBCF	HY/2013/01	2018-01-01	Mid-Ebb	Cloudy	CS4	12:04:00	18.3	Bottom	3	2	18.60	8.30	31.60	94.3	7.30	2.5	4.9	
HKBCF	HY/2013/01	2018-01-01	Mid-Ebb	Cloudy	SR6	10:39:00	1.0	Surface	1	1	18.20	8.20	31.60	94.4	7.40	10.8	10.6	
HKBCF	HY/2013/01	2018-01-01	Mid-Ebb	Cloudy	SR6	10:39:00	1.0	Surface	1	2	18.10	8.30	31.60	94.5	7.40	12.0	10.8	
HKBCF	HY/2013/01	2018-01-01	Mid-Ebb	Cloudy	SR6	10:39:00		Middle	2	1								
HKBCF	HY/2013/01	2018-01-01	Mid-Ebb	Cloudy	SR6	10:39:00		Middle	2	2								
HKBCF	HY/2013/01	2018-01-01	Mid-Ebb	Cloudy	SR6	10:39:00	3.7	Bottom	3	1	18.20	8.20	31.60	94.1	7.40	14.3	16.3	
HKBCF	HY/2013/01	2018-01-01	Mid-Ebb	Cloudy	SR6	10:39:00	3.7	Bottom	3	2	18.10	8.30	31.60	94.2	7.40	15.2	15.9	
HKBCF	HY/2013/01	2018-01-01	Mid-Ebb	Cloudy	CS(Mf)3(N)	10:56:00	1.0	Surface	1	1	18.30	8.30	31.30	95.3	7.40	5.5	5.4	
HKBCF	HY/2013/01	2018-01-01	Mid-Ebb	Cloudy	CS(Mf)3(N)	10:56:00	1.0	Surface	1	2	18.30	8.30	31.30	95.4	7.50	5.8	6.6	
HKBCF	HY/2013/01	2018-01-01	Mid-Ebb	Cloudy	CS(Mf)3(N)	10:56:00	3.7	Middle	2	1	18.30	8.30	31.30	95.0	7.40	5.4	7.8	
HKBCF	HY/2013/01	2018-01-01	Mid-Ebb	Cloudy	CS(Mf)3(N)	10:56:00	3.7	Middle	2	2	18.30	8.30	31.30	95.1	7.40	6.1	6.5	
HKBCF	HY/2013/01	2018-01-01	Mid-Ebb	Cloudy	CS(Mf)3(N)	10:56:00	6.4	Bottom	3	1	18.30	8.30	31.30	94.7	7.40	6.2	7.1	
HKBCF	HY/2013/01	2018-01-01	Mid-Ebb	Cloudy	CS(Mf)3(N)	10:56:00	6.4	Bottom	3	2	18.30	8.30	31.30	94.8	7.40	6.7	6.6	

Project	Works	Date (yyyy-mm-dd)	Tide	Weather Condition	Station	Time	Depth, m	Level	Level_Code	Replicate	Temperature, °C	pH	Salinity, ppt	DO, %	DO, mg/L	Turbidity, NTU	SS, mg/L	Site Observation
HKBCF	HY/2013/01	2018-01-01	Mid-Ebb	Cloudy	SR5(N)	11:18:00	1.0	Surface	1	1	18.50	8.20	31.50	95.8	7.40	2.6	4.0	
HKBCF	HY/2013/01	2018-01-01	Mid-Ebb	Cloudy	SR5(N)	11:18:00	1.0	Surface	1	2	18.40	8.30	31.50	95.9	7.50	3.0	3.3	
HKBCF	HY/2013/01	2018-01-01	Mid-Ebb	Cloudy	SR5(N)	11:18:00	4.7	Middle	2	1	18.50	8.20	31.50	95.2	7.40	2.7	2.7	
HKBCF	HY/2013/01	2018-01-01	Mid-Ebb	Cloudy	SR5(N)	11:18:00	4.7	Middle	2	2	18.40	8.30	31.50	95.2	7.40	3.0	3.8	
HKBCF	HY/2013/01	2018-01-01	Mid-Ebb	Cloudy	SR5(N)	11:18:00	8.4	Bottom	3	1	18.40	8.20	31.50	95.0	7.40	2.9	4.5	
HKBCF	HY/2013/01	2018-01-01	Mid-Ebb	Cloudy	SR5(N)	11:18:00	8.4	Bottom	3	2	18.40	8.30	31.50	95.1	7.40	3.4	3.8	
HKBCF	HY/2013/01	2018-01-01	Mid-Ebb	Cloudy	IS10(N)	11:24:00	1.0	Surface	1	1	18.50	8.20	31.50	95.8	7.40	3.0	2.7	
HKBCF	HY/2013/01	2018-01-01	Mid-Ebb	Cloudy	IS10(N)	11:24:00	1.0	Surface	1	2	18.50	8.30	31.50	95.8	7.40	3.3	3.4	
HKBCF	HY/2013/01	2018-01-01	Mid-Ebb	Cloudy	IS10(N)	11:24:00	6.3	Middle	2	1	18.50	8.20	31.60	94.7	7.40	2.7	4.2	
HKBCF	HY/2013/01	2018-01-01	Mid-Ebb	Cloudy	IS10(N)	11:24:00	6.3	Middle	2	2	18.50	8.30	31.60	94.8	7.40	3.1	5.6	
HKBCF	HY/2013/01	2018-01-01	Mid-Ebb	Cloudy	IS10(N)	11:24:00	11.5	Bottom	3	1	18.50	8.20	31.60	94.7	7.40	3.7	4.3	
HKBCF	HY/2013/01	2018-01-01	Mid-Ebb	Cloudy	IS10(N)	11:24:00	11.5	Bottom	3	2	18.50	8.30	31.60	94.8	7.40	4.2	4.5	
HKBCF	HY/2013/01	2018-01-01	Mid-Ebb	Cloudy	IS(Mf)11	11:30:00	1.0	Surface	1	1	18.50	8.20	31.50	96.3	7.50	3.3	4.4	
HKBCF	HY/2013/01	2018-01-01	Mid-Ebb	Cloudy	IS(Mf)11	11:30:00	1.0	Surface	1	2	18.50	8.30	31.50	96.4	7.50	3.4	4.0	
HKBCF	HY/2013/01	2018-01-01	Mid-Ebb	Cloudy	IS(Mf)11	11:30:00	5.8	Middle	2	1	18.50	8.20	31.50	95.5	7.40	3.1	3.9	
HKBCF	HY/2013/01	2018-01-01	Mid-Ebb	Cloudy	IS(Mf)11	11:30:00	5.8	Middle	2	2	18.40	8.30	31.50	95.5	7.40	3.5	5.4	
HKBCF	HY/2013/01	2018-01-01	Mid-Ebb	Cloudy	IS(Mf)11	11:30:00	10.5	Bottom	3	1	18.50	8.20	31.50	95.4	7.40	3.1	4.4	
HKBCF	HY/2013/01	2018-01-01	Mid-Ebb	Cloudy	IS(Mf)11	11:30:00	10.5	Bottom	3	2	18.40	8.30	31.50	95.4	7.40	3.5	4.6	
HKBCF	HY/2013/01	2018-01-01	Mid-Ebb	Cloudy	CS(Mf)5	12:04:00	1.0	Surface	1	1	18.60	8.20	31.80	100.3	7.80	2.7	9.9	
HKBCF	HY/2013/01	2018-01-01	Mid-Ebb	Cloudy	CS(Mf)5	12:04:00	1.0	Surface	1	2	18.70	8.20	31.60	100.9	7.80	2.7	8.6	
HKBCF	HY/2013/01	2018-01-01	Mid-Ebb	Cloudy	CS(Mf)5	12:04:00	6.2	Middle	2	1	18.40	8.20	31.90	96.4	7.50	2.4	9.2	
HKBCF	HY/2013/01	2018-01-01	Mid-Ebb	Cloudy	CS(Mf)5	12:04:00	6.2	Middle	2	2	18.40	8.10	31.80	96.6	7.50	2.4	8.1	
HKBCF	HY/2013/01	2018-01-01	Mid-Ebb	Cloudy	CS(Mf)5	12:04:00	11.3	Bottom	3	1	18.30	8.20	32.00	96.5	7.50	2.5	9.6	
HKBCF	HY/2013/01	2018-01-01	Mid-Ebb	Cloudy	CS(Mf)5	12:04:00	11.3	Bottom	3	2	18.40	8.10	31.90	96.0	7.50	2.7	11.0	
HKBCF	HY/2013/01	2018-01-01	Mid-Ebb	Cloudy	SR7	11:37:00	1.0	Surface	1	1	18.50	8.20	31.50	95.9	7.40	3.0	9.8	
HKBCF	HY/2013/01	2018-01-01	Mid-Ebb	Cloudy	SR7	11:37:00	1.0	Surface	1	2	18.50	8.30	31.50	95.9	7.50	3.1	8.3	
HKBCF	HY/2013/01	2018-01-01	Mid-Ebb	Cloudy	SR7	11:37:00		Middle	2	1								
HKBCF	HY/2013/01	2018-01-01	Mid-Ebb	Cloudy	SR7	11:37:00		Middle	2	2								
HKBCF	HY/2013/01	2018-01-01	Mid-Ebb	Cloudy	SR7	11:37:00	3.3	Bottom	3	1	18.50	8.20	31.60	95.7	7.40	3.4	8.5	
HKBCF	HY/2013/01	2018-01-01	Mid-Ebb	Cloudy	SR7	11:37:00	3.3	Bottom	3	2	18.50	8.30	31.60	95.9	7.50	3.6	8.3	
HKBCF	HY/2013/01	2018-01-01	Mid-Ebb	Cloudy	IS17	11:46:00	1.0	Surface	1	1	18.40	8.20	31.30	101.4	7.90	4.8	10.3	
HKBCF	HY/2013/01	2018-01-01	Mid-Ebb	Cloudy	IS17	11:46:00	1.0	Surface	1	2	18.50	8.20	31.20	102.0	7.90	4.8	11.7	
HKBCF	HY/2013/01	2018-01-01	Mid-Ebb	Cloudy	IS17	11:46:00	5.5	Middle	2	1	18.30	8.20	31.50	99.2	7.70	5.4	13.2	
HKBCF	HY/2013/01	2018-01-01	Mid-Ebb	Cloudy	IS17	11:46:00	5.5	Middle	2	2	18.30	8.20	31.40	99.8	7.80	5.4	12.3	
HKBCF	HY/2013/01	2018-01-01	Mid-Ebb	Cloudy	IS17	11:46:00	9.9	Bottom	3	1	18.30	8.20	31.60	98.8	7.70	6.3	14.8	
HKBCF	HY/2013/01	2018-01-01	Mid-Ebb	Cloudy	IS17	11:46:00	9.9	Bottom	3	2	18.30	8.20	31.50	99.2	7.70	6.3	15.2	
HKBCF	HY/2013/01	2018-01-01	Mid-Ebb	Cloudy	IS(Mf)16	11:38:00	1.0	Surface	1	1	18.70	8.20	31.60	103.8	8.00	5.9	6.9	
HKBCF	HY/2013/01	2018-01-01	Mid-Ebb	Cloudy	IS(Mf)16	11:38:00	1.0	Surface	1	2	18.70	8.20	31.40	104.2	8.10	5.9	5.9	
HKBCF	HY/2013/01	2018-01-01	Mid-Ebb	Cloudy	IS(Mf)16	11:38:00		Middle	2	1								
HKBCF	HY/2013/01	2018-01-01	Mid-Ebb	Cloudy	IS(Mf)16	11:38:00		Middle	2	2								
HKBCF	HY/2013/01	2018-01-01	Mid-Ebb	Cloudy	IS(Mf)16	11:38:00	4.9	Bottom	3	1	18.50	8.20	31.80	102.6	8.00	7.2	7.1	
HKBCF	HY/2013/01	2018-01-01	Mid-Ebb	Cloudy	IS(Mf)16	11:38:00	4.9	Bottom	3	2	18.50	8.20	31.70	103.5	8.00	7.3	7.6	
HKBCF	HY/2013/01	2018-01-01	Mid-Ebb	Cloudy	IS8	11:15:00	1.0	Surface	1	1	18.80	8.20	31.90	103.8	8.00	5.4	8.7	
HKBCF	HY/2013/01	2018-01-01	Mid-Ebb	Cloudy	IS8	11:15:00	1.0	Surface	1	2	18.80	8.20	31.70	104.8	8.10	5.5	9.1	
HKBCF	HY/2013/01	2018-01-01	Mid-Ebb	Cloudy	IS8	11:15:00		Middle	2	1								
HKBCF	HY/2013/01	2018-01-01	Mid-Ebb	Cloudy	IS8	11:15:00		Middle	2	2								
HKBCF	HY/2013/01	2018-01-01	Mid-Ebb	Cloudy	IS8	11:15:00	3.1	Bottom	3	1	18.70	8.20	31.90	102.9	7.90	6.3	7.5	
HKBCF	HY/2013/01	2018-01-01	Mid-Ebb	Cloudy	IS8	11:15:00	3.1	Bottom	3	2	18.70	8.20	31.80	103.6	8.00	6.3	7.6	
HKBCF	HY/2013/01	2018-01-01	Mid-Ebb	Cloudy	SR4(N)	11:21:00	1.0	Surface	1	1	18.80	8.20	31.70	102.0	7.90	5.8	4.7	
HKBCF	HY/2013/01	2018-01-01	Mid-Ebb	Cloudy	SR4(N)	11:21:00	1.0	Surface	1	2	18.90	8.20	31.60	102.8	7.90	5.9	4.7	
HKBCF	HY/2013/01	2018-01-01	Mid-Ebb	Cloudy	SR4(N)	11:21:00		Middle	2	1								
HKBCF	HY/2013/01	2018-01-01	Mid-Ebb	Cloudy	SR4(N)	11:21:00		Middle	2	2								
HKBCF	HY/2013/01	2018-01-01	Mid-Ebb	Cloudy	SR4(N)	11:21:00	2.7	Bottom	3	1	18.80	8.20	31.70	101.3	7.80	6.2	6.2	
HKBCF	HY/2013/01	2018-01-01	Mid-Ebb	Cloudy	SR4(N)	11:21:00	2.7	Bottom	3	2	18.90	8.20	31.60	102.3	7.90	6.2	5.5	
HKBCF	HY/2013/01	2018-01-01	Mid-Ebb	Cloudy	IS(Mf)9	11:07:00	1.0	Surface	1	1	18.70	8.20	32.00	106.1	8.20	8.0	8.7	
HKBCF	HY/2013/01	2018-01-01	Mid-Ebb	Cloudy	IS(Mf)9	11:07:00	1.0	Surface	1	2	18.70	8.20	31.80	106.4	8.20	8.0	8.0	
HKBCF	HY/2013/01	2018-01-01	Mid-Ebb	Cloudy	IS(Mf)9	11:07:00		Middle	2	1								
HKBCF	HY/2013/01	2018-01-01	Mid-Ebb	Cloudy	IS(Mf)9	11:07:00		Middle	2	2								
HKBCF	HY/2013/01	2018-01-01	Mid-Ebb	Cloudy	IS(Mf)9	11:07:00	2.3	Bottom	3	1	18.70	8.20	32.00	105.7	8.20	8.5	8.2	
HKBCF	HY/2013/01	2018-01-01	Mid-Ebb	Cloudy	IS(Mf)9	11:07:00	2.3	Bottom	3	2	18.70	8.20	31.80	106.1	8.20	8.5	8.6	
HKBCF	HY/2013/01	2018-01-01	Mid-Ebb	Cloudy	IS7	10:59:00	1.0	Surface	1	1	18.70	8.20	32.00	105.7	8.20	3.5	16.3	
HKBCF	HY/2013/01	2018-01-01	Mid-Ebb	Cloudy	IS7	10:59:00	1.0	Surface	1	2	18.70	8.20	31.80	104.4	8.00	3.5	17.2	
HKBCF	HY/2013/01	2018-01-01	Mid-Ebb	Cloudy	IS7	10:59:00		Middle	2	1								
HKBCF	HY/2013/01	2018-01-01	Mid-Ebb	Cloudy	IS7	10:59:00		Middle	2	2								
HKBCF	HY/2013/01	2018-01-01	Mid-Ebb	Cloudy	IS7	10:59:00	2.2	Bottom	3	1	19.00	8.20	31.70	103.4	8.00	3.9	20.5	
HKBCF	HY/2013/01	2018-01-01	Mid-Ebb	Cloudy	IS7	10:59:00	2.2	Bottom	3	2	19.00	8.20	31.60	104.4	8.00	3.9	20.8	
HKBCF	HY/2013/01	2018-01-01	Mid-Ebb	Cloudy	IS(Mf)6	10:50:00	1.0	Surface	1	1	19.00	8.20	31.70	105.2	8.00	6.8	13.6	
HKBCF	HY/2013/01	2018-01-01	Mid-Ebb	Cloudy	IS(Mf)6	10:50:00	1.0	Surface	1	2	19.00	8.20	31.60	106.2	8.10	6.8	12.1	

Project	Works	Date (yyyy-mm-dd)	Tide	Weather Condition	Station	Time	Depth, m	Level	Level_Code	Replicate	Temperature, °C	pH	Salinity, ppt	DO, %	DO, mg/L	Turbidity, NTU	SS, mg/L	Site Observation
HKBCF	HY/2013/01	2018-01-01	Mid-Ebb	Cloudy	IS(Mf)6	10:50:00		Middle	2	1								
HKBCF	HY/2013/01	2018-01-01	Mid-Ebb	Cloudy	IS(Mf)6	10:50:00		Middle	2	2								
HKBCF	HY/2013/01	2018-01-01	Mid-Ebb	Cloudy	IS(Mf)6	10:50:00	2.1	Bottom	3	1	19.30	8.20	31.90	105.2	8.00	7.4	12.6	
HKBCF	HY/2013/01	2018-01-01	Mid-Ebb	Cloudy	IS(Mf)6	10:50:00	2.1	Bottom	3	2	19.40	8.20	31.70	106.2	8.10	7.6	12.0	
HKBCF	HY/2013/01	2018-01-01	Mid-Ebb	Cloudy	IS5	10:45:00	1.0	Surface	1	1	18.80	8.10	31.90	101.5	7.80	3.2	11.2	
HKBCF	HY/2013/01	2018-01-01	Mid-Ebb	Cloudy	IS5	10:45:00	1.0	Surface	1	2	18.80	8.20	31.80	101.9	7.90	3.2	10.4	
HKBCF	HY/2013/01	2018-01-01	Mid-Ebb	Cloudy	IS5	10:45:00	5.0	Middle	2	1	18.60	8.10	31.90	100.4	7.80	4.0	9.7	
HKBCF	HY/2013/01	2018-01-01	Mid-Ebb	Cloudy	IS5	10:45:00	5.0	Middle	2	2	18.60	8.20	31.80	100.9	7.80	4.0	9.6	
HKBCF	HY/2013/01	2018-01-01	Mid-Ebb	Cloudy	IS5	10:45:00	8.9	Bottom	3	1	18.50	8.10	32.00	99.8	7.70	4.8	9.6	
HKBCF	HY/2013/01	2018-01-01	Mid-Ebb	Cloudy	IS5	10:45:00	8.9	Bottom	3	2	18.50	8.20	31.80	100.4	7.80	4.8	10.3	
HKBCF	HY/2013/01	2018-01-01	Mid-Ebb	Cloudy	SR3(N)	10:38:00	1.0	Surface	1	1	18.50	8.10	31.90	99.5	7.70	5.5	10.0	
HKBCF	HY/2013/01	2018-01-01	Mid-Ebb	Cloudy	SR3(N)	10:38:00	1.0	Surface	1	2	18.60	8.20	31.80	100.0	7.80	5.6	8.7	
HKBCF	HY/2013/01	2018-01-01	Mid-Ebb	Cloudy	SR3(N)	10:38:00		Middle	2	1								
HKBCF	HY/2013/01	2018-01-01	Mid-Ebb	Cloudy	SR3(N)	10:38:00		Middle	2	2								
HKBCF	HY/2013/01	2018-01-01	Mid-Ebb	Cloudy	SR3(N)	10:38:00	3.3	Bottom	3	1	18.50	8.10	31.90	99.3	7.70	5.4	12.7	
HKBCF	HY/2013/01	2018-01-01	Mid-Ebb	Cloudy	SR3(N)	10:38:00	3.3	Bottom	3	2	18.60	8.20	31.80	99.8	7.70	5.4	11.3	
HKBCF	HY/2013/01	2018-01-01	Mid-Flood	Cloudy	SR10A(N)	5:37:00	1.0	Surface	1	1	18.40	8.10	32.30	91.5	7.10	2.3	5.1	
HKBCF	HY/2013/01	2018-01-01	Mid-Flood	Cloudy	SR10A(N)	5:37:00	1.0	Surface	1	2	18.40	8.10	32.20	91.7	7.10	2.3	5.6	
HKBCF	HY/2013/01	2018-01-01	Mid-Flood	Cloudy	SR10A(N)	5:37:00	5.0	Middle	2	1	18.40	8.10	32.30	91.4	7.10	2.2	6.6	
HKBCF	HY/2013/01	2018-01-01	Mid-Flood	Cloudy	SR10A(N)	5:37:00	5.0	Middle	2	2	18.40	8.10	32.20	91.6	7.10	2.2	7.8	
HKBCF	HY/2013/01	2018-01-01	Mid-Flood	Cloudy	SR10A(N)	5:37:00	8.9	Bottom	3	1	18.40	8.10	32.30	91.4	7.10	2.3	7.7	
HKBCF	HY/2013/01	2018-01-01	Mid-Flood	Cloudy	SR10A(N)	5:37:00	8.9	Bottom	3	2	18.40	8.10	32.10	91.5	7.10	2.3	7.0	
HKBCF	HY/2013/01	2018-01-01	Mid-Flood	Cloudy	SR10B(N2)	5:48:00	1.0	Surface	1	1	18.40	8.10	32.30	90.5	7.00	1.3	6.7	
HKBCF	HY/2013/01	2018-01-01	Mid-Flood	Cloudy	SR10B(N2)	5:48:00	1.0	Surface	1	2	18.40	8.10	32.20	90.6	7.00	1.3	6.3	
HKBCF	HY/2013/01	2018-01-01	Mid-Flood	Cloudy	SR10B(N2)	5:48:00	3.4	Middle	2	1	18.40	8.10	32.30	90.5	7.00	1.4	6.9	
HKBCF	HY/2013/01	2018-01-01	Mid-Flood	Cloudy	SR10B(N2)	5:48:00	3.4	Middle	2	2	18.40	8.10	32.20	90.5	7.00	1.4	7.8	
HKBCF	HY/2013/01	2018-01-01	Mid-Flood	Cloudy	SR10B(N2)	5:48:00	5.8	Bottom	3	1	18.40	8.10	32.30	90.7	7.00	1.5	6.8	
HKBCF	HY/2013/01	2018-01-01	Mid-Flood	Cloudy	SR10B(N2)	5:48:00	5.8	Bottom	3	2	18.40	8.10	32.20	90.7	7.00	1.6	6.9	
HKBCF	HY/2013/01	2018-01-01	Mid-Flood	Cloudy	CSA	5:38:00	1.0	Surface	1	1	18.50	8.20	31.20	94.9	7.40	3.9	6.9	
HKBCF	HY/2013/01	2018-01-01	Mid-Flood	Cloudy	CSA	5:38:00	1.0	Surface	1	2	18.50	8.30	31.20	94.9	7.40	3.9	6.5	
HKBCF	HY/2013/01	2018-01-01	Mid-Flood	Cloudy	CSA	5:38:00	16.2	Middle	2	1	18.70	8.20	31.40	93.8	7.30	3.5	5.4	
HKBCF	HY/2013/01	2018-01-01	Mid-Flood	Cloudy	CSA	5:38:00	16.2	Middle	2	2	18.60	8.20	31.40	93.7	7.30	3.3	5.7	
HKBCF	HY/2013/01	2018-01-01	Mid-Flood	Cloudy	CSA	5:38:00	31.4	Bottom	3	1	18.60	8.20	31.60	93.5	7.20	3.2	7.7	
HKBCF	HY/2013/01	2018-01-01	Mid-Flood	Cloudy	CSA	5:38:00	31.4	Bottom	3	2	18.60	8.20	31.60	93.4	7.20	3.1	7.4	
HKBCF	HY/2013/01	2018-01-01	Mid-Flood	Cloudy	CS6	5:49:00	1.0	Surface	1	1	18.60	8.20	31.30	93.5	7.30	3.7	6.6	
HKBCF	HY/2013/01	2018-01-01	Mid-Flood	Cloudy	CS6	5:49:00	1.0	Surface	1	2	18.60	8.20	31.30	93.6	7.30	3.8	6.8	
HKBCF	HY/2013/01	2018-01-01	Mid-Flood	Cloudy	CS6	5:49:00	4.5	Middle	2	1	18.70	8.20	31.40	92.9	7.20	3.2	5.3	
HKBCF	HY/2013/01	2018-01-01	Mid-Flood	Cloudy	CS6	5:49:00	4.5	Middle	2	2	18.70	8.20	31.40	92.9	7.20	3.3	5.7	
HKBCF	HY/2013/01	2018-01-01	Mid-Flood	Cloudy	CS6	5:49:00	8.0	Bottom	3	1	18.70	8.20	31.80	91.4	7.10	3.8	8.8	
HKBCF	HY/2013/01	2018-01-01	Mid-Flood	Cloudy	CS6	5:49:00	8.0	Bottom	3	2	18.70	8.20	31.80	91.4	7.10	3.7	7.2	
HKBCF	HY/2013/01	2018-01-01	Mid-Flood	Cloudy	CS4	6:55:00	1.0	Surface	1	1	18.60	8.20	30.80	94.5	7.40	7.2	12.5	
HKBCF	HY/2013/01	2018-01-01	Mid-Flood	Cloudy	CS4	6:55:00	1.0	Surface	1	2	18.50	8.20	30.80	94.5	7.40	7.7	11.3	
HKBCF	HY/2013/01	2018-01-01	Mid-Flood	Cloudy	CS4	6:55:00	9.7	Middle	2	1	18.60	8.20	30.80	94.1	7.30	8.9	13.6	
HKBCF	HY/2013/01	2018-01-01	Mid-Flood	Cloudy	CS4	6:55:00	9.7	Middle	2	2	18.50	8.20	30.80	94.1	7.30	8.9	14.5	
HKBCF	HY/2013/01	2018-01-01	Mid-Flood	Cloudy	CS4	6:55:00	18.4	Bottom	3	1	18.60	8.20	31.20	92.3	7.20	13.2	14.6	
HKBCF	HY/2013/01	2018-01-01	Mid-Flood	Cloudy	CS4	6:55:00	18.4	Bottom	3	2	18.60	8.20	31.30	91.9	7.10	12.2	15.7	
HKBCF	HY/2013/01	2018-01-01	Mid-Flood	Cloudy	SR6	8:29:00	1.0	Surface	1	1	18.50	8.20	31.00	94.1	7.30	14.0	20.3	
HKBCF	HY/2013/01	2018-01-01	Mid-Flood	Cloudy	SR6	8:29:00	1.0	Surface	1	2	18.40	8.30	31.00	94.1	7.30	14.9	20.6	
HKBCF	HY/2013/01	2018-01-01	Mid-Flood	Cloudy	SR6	8:29:00		Middle	2	1								
HKBCF	HY/2013/01	2018-01-01	Mid-Flood	Cloudy	SR6	8:29:00		Middle	2	2								
HKBCF	HY/2013/01	2018-01-01	Mid-Flood	Cloudy	SR6	8:29:00	4.2	Bottom	3	1	18.40	8.20	31.20	94.0	7.30	10.7	21.2	
HKBCF	HY/2013/01	2018-01-01	Mid-Flood	Cloudy	SR6	8:29:00	4.2	Bottom	3	2	18.30	8.30	31.20	94.0	7.30	11.7	21.3	
HKBCF	HY/2013/01	2018-01-01	Mid-Flood	Cloudy	CS(Mf)3(N)	8:09:00	1.0	Surface	1	1	18.50	8.20	30.60	94.2	7.40	5.9	10.4	
HKBCF	HY/2013/01	2018-01-01	Mid-Flood	Cloudy	CS(Mf)3(N)	8:09:00	1.0	Surface	1	2	18.50	8.20	30.60	94.2	7.40	6.0	10.6	
HKBCF	HY/2013/01	2018-01-01	Mid-Flood	Cloudy	CS(Mf)3(N)	8:09:00	3.6	Middle	2	1	18.50	8.20	30.70	94.1	7.30	5.6	9.6	
HKBCF	HY/2013/01	2018-01-01	Mid-Flood	Cloudy	CS(Mf)3(N)	8:09:00	3.6	Middle	2	2	18.50	8.20	30.70	94.1	7.40	5.8	8.9	
HKBCF	HY/2013/01	2018-01-01	Mid-Flood	Cloudy	CS(Mf)3(N)	8:09:00	6.1	Bottom	3	1	18.50	8.20	30.80	94.1	7.30	6.4	13.4	
HKBCF	HY/2013/01	2018-01-01	Mid-Flood	Cloudy	CS(Mf)3(N)	8:09:00	6.1	Bottom	3	2	18.50	8.20	30.80	94.1	7.30	6.6	14.5	
HKBCF	HY/2013/01	2018-01-01	Mid-Flood	Cloudy	SR5(N)	7:49:00	1.0	Surface	1	1	18.40	8.20	31.40	94.8	7.40	5.5	8.7	
HKBCF	HY/2013/01	2018-01-01	Mid-Flood	Cloudy	SR5(N)	7:49:00	1.0	Surface	1	2	18.30	8.30	31.40	94.8	7.40	6.6	8.4	
HKBCF	HY/2013/01	2018-01-01	Mid-Flood	Cloudy	SR5(N)	7:49:00	4.7	Middle	2	1	18.40	8.20	31.40	94.7	7.40	6.4	15.3	
HKBCF	HY/2013/01	2018-01-01	Mid-Flood	Cloudy	SR5(N)	7:49:00	4.7	Middle	2	2	18.30	8.30	31.40	94.6	7.40	6.8	16.8	
HKBCF	HY/2013/01	2018-01-01	Mid-Flood	Cloudy	SR5(N)	7:49:00	8.3	Bottom	3	1	18.40	8.20	31.40	94.6	7.40	6.1	21.0	
HKBCF	HY/2013/01	2018-01-01	Mid-Flood	Cloudy	SR5(N)	7:49:00	8.3	Bottom	3	2	18.30	8.30	31.50	94.6	7.40	6.6	19.3	
HKBCF	HY/2013/01	2018-01-01	Mid-Flood	Cloudy	IS10(N)	7:43:00	1.0	Surface	1	1	18.50	8.20	31.50	95.4	7.40	5.3	8.8	
HKBCF	HY/2013/01	2018-01-01	Mid-Flood	Cloudy	IS10(N)	7:43:00	1.0	Surface	1	2	18.40	8.30	31.50	95.4	7.40	5.6	8.5	
HKBCF	HY/2013/01	2018-01-01	Mid-Flood	Cloudy	IS10(N)	7:43:00	6.3	Middle	2	1	18.50	8.20	31.50	95.1	7.40	6.0	11.8	
HKBCF	HY/2013/01	2018-01-01	Mid-Flood	Cloudy	IS10(N)	7:43:00	6.3	Middle	2	2	18.40	8.30	31.50	95.2	7.40	6.4	10.0	

Project	Works	Date (yyyy-mm-dd)	Tide	Weather Condition	Station	Time	Depth, m	Level	Level_Code	Replicate	Temperature, °C	pH	Salinity, ppt	DO, %	DO, mg/L	Turbidity, NTU	SS, mg/L	Site Observation
HKBCF	HY/2013/01	2018-01-01	Mid-Flood	Cloudy	IS10(N)	7:43:00	11.5	Bottom	3	1	18.50	8.20	31.50	95.0	7.40	6.6	13.2	
HKBCF	HY/2013/01	2018-01-01	Mid-Flood	Cloudy	IS10(N)	7:43:00	11.5	Bottom	3	2	18.40	8.30	31.50	95.0	7.40	6.7	12.7	
HKBCF	HY/2013/01	2018-01-01	Mid-Flood	Cloudy	IS(Mf)11	7:37:00	1.0	Surface	1	1	18.50	8.20	31.50	95.5	7.40	5.3	10.8	
HKBCF	HY/2013/01	2018-01-01	Mid-Flood	Cloudy	IS(Mf)11	7:37:00	1.0	Surface	1	2	18.40	8.30	31.50	95.5	7.40	6.0	10.8	
HKBCF	HY/2013/01	2018-01-01	Mid-Flood	Cloudy	IS(Mf)11	7:37:00	5.8	Middle	2	1	18.50	8.20	31.50	95.3	7.40	6.4	10.1	
HKBCF	HY/2013/01	2018-01-01	Mid-Flood	Cloudy	IS(Mf)11	7:37:00	5.8	Middle	2	2	18.40	8.30	31.50	95.4	7.40	7.2	9.8	
HKBCF	HY/2013/01	2018-01-01	Mid-Flood	Cloudy	IS(Mf)11	7:37:00	10.5	Bottom	3	1	18.50	8.20	31.50	95.3	7.40	8.5	10.1	
HKBCF	HY/2013/01	2018-01-01	Mid-Flood	Cloudy	IS(Mf)11	7:37:00	10.5	Bottom	3	2	18.40	8.30	31.50	95.3	7.40	10.2	11.3	
HKBCF	HY/2013/01	2018-01-01	Mid-Flood	Cloudy	CS(Mf)5	6:16:00	1.0	Surface	1	1	18.20	8.20	31.70	96.7	7.50	1.1	10.6	
HKBCF	HY/2013/01	2018-01-01	Mid-Flood	Cloudy	CS(Mf)5	6:16:00	1.0	Surface	1	2	18.30	8.20	31.60	97.3	7.60	1.1	11.0	
HKBCF	HY/2013/01	2018-01-01	Mid-Flood	Cloudy	CS(Mf)5	6:16:00	5.5	Middle	2	1	18.30	8.10	32.10	93.7	7.30	0.6	12.4	
HKBCF	HY/2013/01	2018-01-01	Mid-Flood	Cloudy	CS(Mf)5	6:16:00	5.5	Middle	2	2	18.30	8.20	32.00	93.8	7.30	0.6	11.7	
HKBCF	HY/2013/01	2018-01-01	Mid-Flood	Cloudy	CS(Mf)5	6:16:00	10.0	Bottom	3	1	18.30	8.10	32.20	93.6	7.30	0.7	16.9	
HKBCF	HY/2013/01	2018-01-01	Mid-Flood	Cloudy	CS(Mf)5	6:16:00	10.0	Bottom	3	2	18.30	8.20	32.00	93.7	7.30	0.7	15.3	
HKBCF	HY/2013/01	2018-01-01	Mid-Flood	Cloudy	SR7	7:31:00	1.0	Surface	1	1	18.40	8.30	31.40	94.5	7.40	9.9	9.4	
HKBCF	HY/2013/01	2018-01-01	Mid-Flood	Cloudy	SR7	7:31:00	1.0	Surface	1	2	18.40	8.30	31.40	94.5	7.40	9.9	10.7	
HKBCF	HY/2013/01	2018-01-01	Mid-Flood	Cloudy	SR7	7:31:00		Middle	2	1								
HKBCF	HY/2013/01	2018-01-01	Mid-Flood	Cloudy	SR7	7:31:00		Middle	2	2								
HKBCF	HY/2013/01	2018-01-01	Mid-Flood	Cloudy	SR7	7:31:00	3.4	Bottom	3	1	18.40	8.30	31.40	94.3	7.40	12.8	19.6	
HKBCF	HY/2013/01	2018-01-01	Mid-Flood	Cloudy	SR7	7:31:00	3.4	Bottom	3	2	18.40	8.30	31.40	94.3	7.40	12.8	20.0	
HKBCF	HY/2013/01	2018-01-01	Mid-Flood	Cloudy	IS17	6:36:00	1.0	Surface	1	1	18.20	8.20	31.60	98.8	7.70	2.2	11.6	
HKBCF	HY/2013/01	2018-01-01	Mid-Flood	Cloudy	IS17	6:36:00	1.0	Surface	1	2	18.30	8.20	31.50	98.7	7.70	2.3	11.3	
HKBCF	HY/2013/01	2018-01-01	Mid-Flood	Cloudy	IS17	6:36:00	5.1	Middle	2	1	18.20	8.20	31.60	98.2	7.70	3.1	11.6	
HKBCF	HY/2013/01	2018-01-01	Mid-Flood	Cloudy	IS17	6:36:00	5.1	Middle	2	2	18.20	8.20	31.50	98.2	7.70	3.1	10.8	
HKBCF	HY/2013/01	2018-01-01	Mid-Flood	Cloudy	IS17	6:36:00	9.1	Bottom	3	1	18.20	8.20	31.60	98.1	7.70	2.9	14.6	
HKBCF	HY/2013/01	2018-01-01	Mid-Flood	Cloudy	IS17	6:36:00	9.1	Bottom	3	2	18.20	8.20	31.50	98.1	7.70	2.9	16.2	
HKBCF	HY/2013/01	2018-01-01	Mid-Flood	Cloudy	IS(Mf)16	6:42:00	1.0	Surface	1	1	18.20	8.20	31.70	99.5	7.80	4.2	7.8	
HKBCF	HY/2013/01	2018-01-01	Mid-Flood	Cloudy	IS(Mf)16	6:42:00	1.0	Surface	1	2	18.20	8.20	31.60	99.4	7.80	4.3	8.9	
HKBCF	HY/2013/01	2018-01-01	Mid-Flood	Cloudy	IS(Mf)16	6:42:00		Middle	2	1								
HKBCF	HY/2013/01	2018-01-01	Mid-Flood	Cloudy	IS(Mf)16	6:42:00		Middle	2	2								
HKBCF	HY/2013/01	2018-01-01	Mid-Flood	Cloudy	IS(Mf)16	6:42:00	4.8	Bottom	3	1	18.20	8.20	31.90	99.5	7.80	6.0	10.7	
HKBCF	HY/2013/01	2018-01-01	Mid-Flood	Cloudy	IS(Mf)16	6:42:00	4.8	Bottom	3	2	18.30	8.20	31.70	99.5	7.80	6.2	11.5	
HKBCF	HY/2013/01	2018-01-01	Mid-Flood	Cloudy	IS8	7:08:00	1.0	Surface	1	1	18.30	8.20	32.00	101.1	7.90	6.2	7.1	
HKBCF	HY/2013/01	2018-01-01	Mid-Flood	Cloudy	IS8	7:08:00	1.0	Surface	1	2	18.40	8.20	31.80	101.2	7.90	6.3	6.4	
HKBCF	HY/2013/01	2018-01-01	Mid-Flood	Cloudy	IS8	7:08:00		Middle	2	1								
HKBCF	HY/2013/01	2018-01-01	Mid-Flood	Cloudy	IS8	7:08:00		Middle	2	2								
HKBCF	HY/2013/01	2018-01-01	Mid-Flood	Cloudy	IS8	7:08:00	2.8	Bottom	3	1	18.30	8.20	32.00	100.9	7.80	6.2	9.6	
HKBCF	HY/2013/01	2018-01-01	Mid-Flood	Cloudy	IS8	7:08:00	2.8	Bottom	3	2	18.40	8.20	31.80	101.0	7.80	6.2	8.6	
HKBCF	HY/2013/01	2018-01-01	Mid-Flood	Cloudy	SR4(N)	7:03:00	1.0	Surface	1	1	18.40	8.20	31.80	98.0	7.60	6.6	9.2	
HKBCF	HY/2013/01	2018-01-01	Mid-Flood	Cloudy	SR4(N)	7:03:00	1.0	Surface	1	2	18.40	8.20	31.60	97.9	7.60	6.6	9.4	
HKBCF	HY/2013/01	2018-01-01	Mid-Flood	Cloudy	SR4(N)	7:03:00		Middle	2	1								
HKBCF	HY/2013/01	2018-01-01	Mid-Flood	Cloudy	SR4(N)	7:03:00		Middle	2	2								
HKBCF	HY/2013/01	2018-01-01	Mid-Flood	Cloudy	SR4(N)	7:03:00	2.1	Bottom	3	1	18.40	8.20	31.80	98.1	7.60	6.4	12.1	
HKBCF	HY/2013/01	2018-01-01	Mid-Flood	Cloudy	SR4(N)	7:03:00	2.1	Bottom	3	2	18.40	8.20	31.60	97.9	7.60	6.6	12.7	
HKBCF	HY/2013/01	2018-01-01	Mid-Flood	Cloudy	IS(Mf)9	7:18:00	1.0	Surface	1	1	18.30	8.20	32.00	101.4	7.90	5.7	7.2	
HKBCF	HY/2013/01	2018-01-01	Mid-Flood	Cloudy	IS(Mf)9	7:18:00	1.0	Surface	1	2	18.40	8.20	31.90	101.4	7.90	5.8	7.7	
HKBCF	HY/2013/01	2018-01-01	Mid-Flood	Cloudy	IS(Mf)9	7:18:00		Middle	2	1								
HKBCF	HY/2013/01	2018-01-01	Mid-Flood	Cloudy	IS(Mf)9	7:18:00		Middle	2	2								
HKBCF	HY/2013/01	2018-01-01	Mid-Flood	Cloudy	IS(Mf)9	7:18:00	2.1	Bottom	3	1	18.30	8.20	32.00	101.3	7.90	6.4	11.5	
HKBCF	HY/2013/01	2018-01-01	Mid-Flood	Cloudy	IS(Mf)9	7:18:00	2.1	Bottom	3	2	18.40	8.20	31.90	101.4	7.90	6.4	10.0	
HKBCF	HY/2013/01	2018-01-01	Mid-Flood	Cloudy	IS7	7:27:00		Surface	1	1								
HKBCF	HY/2013/01	2018-01-01	Mid-Flood	Cloudy	IS7	7:27:00		Surface	1	2								
HKBCF	HY/2013/01	2018-01-01	Mid-Flood	Cloudy	IS7	7:27:00	1.5	Middle	2	1	18.30	8.20	31.90	100.8	7.80	4.4	9.3	
HKBCF	HY/2013/01	2018-01-01	Mid-Flood	Cloudy	IS7	7:27:00	1.5	Middle	2	2	18.40	8.20	31.70	101.2	7.90	4.4	8.2	
HKBCF	HY/2013/01	2018-01-01	Mid-Flood	Cloudy	IS7	7:27:00		Bottom	3	1								
HKBCF	HY/2013/01	2018-01-01	Mid-Flood	Cloudy	IS7	7:27:00		Bottom	3	2								
HKBCF	HY/2013/01	2018-01-01	Mid-Flood	Cloudy	IS(Mf)6	7:34:00		Surface	1	1								
HKBCF	HY/2013/01	2018-01-01	Mid-Flood	Cloudy	IS(Mf)6	7:34:00		Surface	1	2								
HKBCF	HY/2013/01	2018-01-01	Mid-Flood	Cloudy	IS(Mf)6	7:34:00	1.4	Middle	2	1	18.40	8.10	32.00	99.5	7.70	5.0	9.3	
HKBCF	HY/2013/01	2018-01-01	Mid-Flood	Cloudy	IS(Mf)6	7:34:00	1.4	Middle	2	2	18.40	8.10	31.80	99.7	7.70	5.0	10.4	
HKBCF	HY/2013/01	2018-01-01	Mid-Flood	Cloudy	IS(Mf)6	7:34:00		Bottom	3	1								
HKBCF	HY/2013/01	2018-01-01	Mid-Flood	Cloudy	IS(Mf)6	7:34:00		Bottom	3	2								
HKBCF	HY/2013/01	2018-01-01	Mid-Flood	Cloudy	IS5	7:40:00	1.0	Surface	1	1	18.30	8.10	31.90	98.3	7.60	6.7	7.1	
HKBCF	HY/2013/01	2018-01-01	Mid-Flood	Cloudy	IS5	7:40:00	1.0	Surface	1	2	18.40	8.10	31.80	98.4	7.60	6.7	7.5	
HKBCF	HY/2013/01	2018-01-01	Mid-Flood	Cloudy	IS5	7:40:00	4.6	Middle	2	1	18.30	8.10	31.90	97.9	7.60	6.9	6.5	
HKBCF	HY/2013/01	2018-01-01	Mid-Flood	Cloudy	IS5	7:40:00	4.6	Middle	2	2	18.40	8.10	31.80	98.0	7.60	6.9	6.8	
HKBCF	HY/2013/01	2018-01-01	Mid-Flood	Cloudy	IS5	7:40:00	8.2	Bottom	3	1	18.30	8.10	31.90	97.8	7.60	6.9	10.2	
HKBCF	HY/2013/01	2018-01-01	Mid-Flood	Cloudy	IS5	7:40:00	8.2	Bottom	3	2	18.40	8.10	31.80	97.8	7.60	6.9	8.9	

Project	Works	Date (yyyy-mm-dd)	Tide	Weather Condition	Station	Time	Depth, m	Level	Level_Code	Replicate	Temperature, °C	pH	Salinity, ppt	DO, %	DO, mg/L	Turbidity, NTU	SS, mg/L	Site Observation
HKBCF	HY/2013/01	2018-01-01	Mid-Flood	Cloudy	SR3(N)	7:48:00	1.0	Surface	1	1	18.40	8.10	31.90	99.4	7.70	6.3	5.9	
HKBCF	HY/2013/01	2018-01-01	Mid-Flood	Cloudy	SR3(N)	7:48:00	1.0	Surface	1	2	18.40	8.10	31.80	99.5	7.70	6.3	4.8	
HKBCF	HY/2013/01	2018-01-01	Mid-Flood	Cloudy	SR3(N)	7:48:00		Middle	2	1								
HKBCF	HY/2013/01	2018-01-01	Mid-Flood	Cloudy	SR3(N)	7:48:00		Middle	2	2								
HKBCF	HY/2013/01	2018-01-01	Mid-Flood	Cloudy	SR3(N)	7:48:00	3.1	Bottom	3	1	18.40	8.10	31.90	99.1	7.70	6.6	10.0	
HKBCF	HY/2013/01	2018-01-01	Mid-Flood	Cloudy	SR3(N)	7:48:00	3.1	Bottom	3	2	18.40	8.10	31.80	99.3	7.70	6.7	8.6	
HKBCF	HY/2013/01	2018-01-03	Mid-Ebb	Fine	SR10A(N)	14:17:00	1.0	Surface	1	1	18.70	8.20	31.40	95.9	7.40	2.0	5.1	
HKBCF	HY/2013/01	2018-01-03	Mid-Ebb	Fine	SR10A(N)	14:17:00	1.0	Surface	1	2	18.70	8.10	31.30	96.2	7.50	2.0	6.0	
HKBCF	HY/2013/01	2018-01-03	Mid-Ebb	Fine	SR10A(N)	14:17:00	5.3	Middle	2	1	18.60	8.20	31.60	94.5	7.30	2.7	8.7	
HKBCF	HY/2013/01	2018-01-03	Mid-Ebb	Fine	SR10A(N)	14:17:00	5.3	Middle	2	2	18.60	8.10	31.50	94.6	7.30	2.7	8.4	
HKBCF	HY/2013/01	2018-01-03	Mid-Ebb	Fine	SR10A(N)	14:17:00	9.5	Bottom	3	1	18.60	8.20	31.60	95.1	7.40	2.7	7.3	
HKBCF	HY/2013/01	2018-01-03	Mid-Ebb	Fine	SR10A(N)	14:17:00	9.5	Bottom	3	2	18.60	8.20	31.50	95.0	7.40	2.7	7.3	
HKBCF	HY/2013/01	2018-01-03	Mid-Ebb	Fine	SR10B(N2)	14:12:00	1.0	Surface	1	1	18.60	8.20	31.60	94.0	7.30	3.2	11.8	
HKBCF	HY/2013/01	2018-01-03	Mid-Ebb	Fine	SR10B(N2)	14:12:00	1.0	Surface	1	2	18.60	8.10	31.50	94.1	7.30	3.3	10.7	
HKBCF	HY/2013/01	2018-01-03	Mid-Ebb	Fine	SR10B(N2)	14:12:00	3.7	Middle	2	1	18.60	8.20	31.70	94.0	7.30	3.1	10.5	
HKBCF	HY/2013/01	2018-01-03	Mid-Ebb	Fine	SR10B(N2)	14:12:00	3.7	Middle	2	2	18.60	8.10	31.50	94.0	7.30	3.1	10.7	
HKBCF	HY/2013/01	2018-01-03	Mid-Ebb	Fine	SR10B(N2)	14:12:00	6.3	Bottom	3	1	18.60	8.20	31.70	94.3	7.30	3.5	11.2	
HKBCF	HY/2013/01	2018-01-03	Mid-Ebb	Fine	SR10B(N2)	14:12:00	6.3	Bottom	3	2	18.60	8.10	31.50	94.2	7.30	3.7	10.7	
HKBCF	HY/2013/01	2018-01-03	Mid-Ebb	Fine	CSA	15:13:00	1.0	Surface	1	1	18.90	8.00	31.30	95.7	7.40	3.2	7.3	
HKBCF	HY/2013/01	2018-01-03	Mid-Ebb	Fine	CSA	15:13:00	1.0	Surface	1	2	18.90	8.00	31.30	95.7	7.40	2.6	6.4	
HKBCF	HY/2013/01	2018-01-03	Mid-Ebb	Fine	CSA	15:13:00	16.3	Middle	2	1	18.60	7.90	31.80	89.7	6.90	2.4	6.1	
HKBCF	HY/2013/01	2018-01-03	Mid-Ebb	Fine	CSA	15:13:00	16.3	Middle	2	2	18.60	7.90	31.80	89.6	6.90	2.2	5.6	
HKBCF	HY/2013/01	2018-01-03	Mid-Ebb	Fine	CSA	15:13:00	31.5	Bottom	3	1	18.60	8.00	31.80	90.4	7.00	3.1	9.4	
HKBCF	HY/2013/01	2018-01-03	Mid-Ebb	Fine	CSA	15:13:00	31.5	Bottom	3	2	18.60	8.00	31.80	90.1	7.00	2.7	7.8	
HKBCF	HY/2013/01	2018-01-03	Mid-Ebb	Fine	CS6	15:03:00	1.0	Surface	1	1	18.70	8.00	31.40	93.9	7.30	3.7	5.8	
HKBCF	HY/2013/01	2018-01-03	Mid-Ebb	Fine	CS6	15:03:00	1.0	Surface	1	2	18.70	8.00	31.40	94.1	7.30	3.5	5.4	
HKBCF	HY/2013/01	2018-01-03	Mid-Ebb	Fine	CS6	15:03:00	4.4	Middle	2	1	18.60	8.00	31.50	92.9	7.20	4.7	5.3	
HKBCF	HY/2013/01	2018-01-03	Mid-Ebb	Fine	CS6	15:03:00	4.4	Middle	2	2	18.60	8.00	31.50	92.8	7.20	4.3	5.9	
HKBCF	HY/2013/01	2018-01-03	Mid-Ebb	Fine	CS6	15:03:00	7.8	Bottom	3	1	18.60	8.00	31.60	93.0	7.20	5.2	8.4	
HKBCF	HY/2013/01	2018-01-03	Mid-Ebb	Fine	CS6	15:03:00	7.8	Bottom	3	2	18.60	8.00	31.60	92.9	7.20	4.6	9.9	
HKBCF	HY/2013/01	2018-01-03	Mid-Ebb	Fine	CS4	13:47:00	1.0	Surface	1	1	18.80	8.00	30.60	93.9	7.30	6.8	10.0	
HKBCF	HY/2013/01	2018-01-03	Mid-Ebb	Fine	CS4	13:47:00	1.0	Surface	1	2	18.80	8.00	30.50	93.8	7.30	6.6	9.2	
HKBCF	HY/2013/01	2018-01-03	Mid-Ebb	Fine	CS4	13:47:00	9.6	Middle	2	1	18.60	8.00	31.10	93.3	7.30	4.5	10.8	
HKBCF	HY/2013/01	2018-01-03	Mid-Ebb	Fine	CS4	13:47:00	9.6	Middle	2	2	18.60	8.00	31.10	93.1	7.20	4.3	9.3	
HKBCF	HY/2013/01	2018-01-03	Mid-Ebb	Fine	CS4	13:47:00	18.2	Bottom	3	1	18.60	8.00	31.20	93.2	7.20	4.7	10.2	
HKBCF	HY/2013/01	2018-01-03	Mid-Ebb	Fine	CS4	13:47:00	18.2	Bottom	3	2	18.60	8.00	31.20	93.0	7.20	4.7	9.1	
HKBCF	HY/2013/01	2018-01-03	Mid-Ebb	Fine	SR6	12:21:00	1.0	Surface	1	1	18.50	7.90	30.50	94.0	7.30	10.3	15.1	
HKBCF	HY/2013/01	2018-01-03	Mid-Ebb	Fine	SR6	12:21:00	1.0	Surface	1	2	18.60	8.00	30.40	94.0	7.30	10.4	16.2	
HKBCF	HY/2013/01	2018-01-03	Mid-Ebb	Fine	SR6	12:21:00		Middle	2	1								
HKBCF	HY/2013/01	2018-01-03	Mid-Ebb	Fine	SR6	12:21:00		Middle	2	2								
HKBCF	HY/2013/01	2018-01-03	Mid-Ebb	Fine	SR6	12:21:00	3.8	Bottom	3	1	18.40	8.00	30.60	93.1	7.30	13.4	15.9	
HKBCF	HY/2013/01	2018-01-03	Mid-Ebb	Fine	SR6	12:21:00	3.8	Bottom	3	2	18.40	8.00	30.60	93.0	7.30	13.2	16.5	
HKBCF	HY/2013/01	2018-01-03	Mid-Ebb	Fine	CS(Mf)3(N)	12:39:00	1.0	Surface	1	1	18.60	8.00	30.80	93.6	7.30	6.2	9.0	
HKBCF	HY/2013/01	2018-01-03	Mid-Ebb	Fine	CS(Mf)3(N)	12:39:00	1.0	Surface	1	2	18.60	8.10	30.80	93.4	7.30	6.0	10.0	
HKBCF	HY/2013/01	2018-01-03	Mid-Ebb	Fine	CS(Mf)3(N)	12:39:00	3.5	Middle	2	1	18.60	8.00	30.80	93.5	7.30	6.2	10.8	
HKBCF	HY/2013/01	2018-01-03	Mid-Ebb	Fine	CS(Mf)3(N)	12:39:00	3.5	Middle	2	2	18.60	8.10	30.80	93.4	7.30	6.2	11.9	
HKBCF	HY/2013/01	2018-01-03	Mid-Ebb	Fine	CS(Mf)3(N)	12:39:00	6.0	Bottom	3	1	18.60	8.00	30.90	93.5	7.30	6.3	11.3	
HKBCF	HY/2013/01	2018-01-03	Mid-Ebb	Fine	CS(Mf)3(N)	12:39:00	6.0	Bottom	3	2	18.60	8.10	30.90	93.4	7.30	5.9	11.3	
HKBCF	HY/2013/01	2018-01-03	Mid-Ebb	Fine	SR5(N)	13:00:00	1.0	Surface	1	1	18.60	8.00	31.10	94.5	7.30	3.5	6.1	
HKBCF	HY/2013/01	2018-01-03	Mid-Ebb	Fine	SR5(N)	13:00:00	1.0	Surface	1	2	18.60	8.00	31.10	94.3	7.30	3.5	6.6	
HKBCF	HY/2013/01	2018-01-03	Mid-Ebb	Fine	SR5(N)	13:00:00	4.5	Middle	2	1	18.60	8.00	31.10	94.2	7.30	3.4	9.4	
HKBCF	HY/2013/01	2018-01-03	Mid-Ebb	Fine	SR5(N)	13:00:00	4.5	Middle	2	2	18.60	8.00	31.10	94.0	7.30	3.4	9.2	
HKBCF	HY/2013/01	2018-01-03	Mid-Ebb	Fine	SR5(N)	13:00:00	7.9	Bottom	3	1	18.50	8.00	31.20	93.9	7.30	4.4	8.5	
HKBCF	HY/2013/01	2018-01-03	Mid-Ebb	Fine	SR5(N)	13:00:00	7.9	Bottom	3	2	18.60	8.00	31.20	93.6	7.30	3.8	8.6	
HKBCF	HY/2013/01	2018-01-03	Mid-Ebb	Fine	IS10(N)	13:06:00	1.0	Surface	1	1	18.60	8.00	31.20	94.7	7.40	3.5	4.9	
HKBCF	HY/2013/01	2018-01-03	Mid-Ebb	Fine	IS10(N)	13:06:00	1.0	Surface	1	2	18.70	8.00	31.20	94.6	7.30	3.4	4.8	
HKBCF	HY/2013/01	2018-01-03	Mid-Ebb	Fine	IS10(N)	13:06:00	6.0	Middle	2	1	18.60	8.00	31.20	94.2	7.30	3.5	6.3	
HKBCF	HY/2013/01	2018-01-03	Mid-Ebb	Fine	IS10(N)	13:06:00	6.0	Middle	2	2	18.60	8.00	31.20	94.0	7.30	3.4	6.9	
HKBCF	HY/2013/01	2018-01-03	Mid-Ebb	Fine	IS10(N)	13:06:00	11.0	Bottom	3	1	18.60	8.00	31.20	94.1	7.30	3.4	9.0	
HKBCF	HY/2013/01	2018-01-03	Mid-Ebb	Fine	IS10(N)	13:06:00	11.0	Bottom	3	2	18.70	8.00	31.20	93.9	7.30	3.4	7.2	
HKBCF	HY/2013/01	2018-01-03	Mid-Ebb	Fine	IS(Mf)11	13:12:00	1.0	Surface	1	1	18.60	8.00	31.20	94.4	7.30	3.8	5.6	
HKBCF	HY/2013/01	2018-01-03	Mid-Ebb	Fine	IS(Mf)11	13:12:00	1.0	Surface	1	2	18.70	8.00	31.20	94.4	7.30	3.9	5.6	
HKBCF	HY/2013/01	2018-01-03	Mid-Ebb	Fine	IS(Mf)11	13:12:00	5.6	Middle	2	1	18.60	8.00	31.20	93.8	7.30	3.7	6.6	
HKBCF	HY/2013/01	2018-01-03	Mid-Ebb	Fine	IS(Mf)11	13:12:00	5.6	Middle	2	2	18.60	8.00	31.20	93.7	7.30	3.6	5.6	
HKBCF	HY/2013/01	2018-01-03	Mid-Ebb	Fine	IS(Mf)11	13:12:00	10.1	Bottom	3	1	18.60	8.00	31.20	93.7	7.30	6.3	8.3	
HKBCF	HY/2013/01	2018-01-03	Mid-Ebb	Fine	IS(Mf)11	13:12:00	10.1	Bottom	3	2	18.60	8.00	31.20	93.5	7.30	6.8	8.3	
HKBCF	HY/2013/01	2018-01-03	Mid-Ebb	Fine	CS(Mf)5	13:42:00	1.0	Surface	1	1	18.70	8.20	31.10	98.1	7.60	2.5	5.3	
HKBCF	HY/2013/01	2018-01-03	Mid-Ebb	Fine	CS(Mf)5	13:42:00	1.0	Surface	1	2	18.80	8.20	31.00	98.4	7.60	2.5	6.3	

Project	Works	Date (yyyy-mm-dd)	Tide	Weather Condition	Station	Time	Depth, m	Level	Level_Code	Replicate	Temperature, °C	pH	Salinity, ppt	DO, %	DO, mg/L	Turbidity, NTU	SS, mg/L	Site Observation
HKBCF	HY/2013/01	2018-01-03	Mid-Ebb	Fine	CS(Mf)5	13:42:00	5.4	Middle	2	1	18.60	8.20	31.20	97.6	7.60	2.4	4.7	
HKBCF	HY/2013/01	2018-01-03	Mid-Ebb	Fine	CS(Mf)5	13:42:00	5.4	Middle	2	2	18.70	8.20	31.10	97.9	7.60	2.4	4.7	
HKBCF	HY/2013/01	2018-01-03	Mid-Ebb	Fine	CS(Mf)5	13:42:00	9.8	Bottom	3	1	18.60	8.20	31.20	97.3	7.60	2.6	5.8	
HKBCF	HY/2013/01	2018-01-03	Mid-Ebb	Fine	CS(Mf)5	13:42:00	9.8	Bottom	3	2	18.60	8.20	31.10	97.5	7.60	2.6	7.1	
HKBCF	HY/2013/01	2018-01-03	Mid-Ebb	Fine	SR7	13:19:00	1.0	Surface	1	1	18.70	8.00	31.20	95.1	7.40	3.6	6.4	
HKBCF	HY/2013/01	2018-01-03	Mid-Ebb	Fine	SR7	13:19:00	1.0	Surface	1	2	18.70	8.00	31.20	94.9	7.40	3.5	7.2	
HKBCF	HY/2013/01	2018-01-03	Mid-Ebb	Fine	SR7	13:19:00		Middle	2	1								
HKBCF	HY/2013/01	2018-01-03	Mid-Ebb	Fine	SR7	13:19:00		Middle	2	2								
HKBCF	HY/2013/01	2018-01-03	Mid-Ebb	Fine	SR7	13:19:00	3.0	Bottom	3	1	18.60	8.00	31.20	94.4	7.30	4.4	7.0	
HKBCF	HY/2013/01	2018-01-03	Mid-Ebb	Fine	SR7	13:19:00	3.0	Bottom	3	2	18.70	8.00	31.20	94.1	7.30	4.2	8.9	
HKBCF	HY/2013/01	2018-01-03	Mid-Ebb	Fine	IS17	13:25:00	1.0	Surface	1	1	18.50	8.20	30.90	98.3	7.70	7.1	8.2	
HKBCF	HY/2013/01	2018-01-03	Mid-Ebb	Fine	IS17	13:25:00	1.0	Surface	1	2	18.60	8.20	30.80	98.5	7.70	7.1	9.2	
HKBCF	HY/2013/01	2018-01-03	Mid-Ebb	Fine	IS17	13:25:00	4.8	Middle	2	1	18.50	8.20	30.90	98.1	7.60	7.6	7.7	
HKBCF	HY/2013/01	2018-01-03	Mid-Ebb	Fine	IS17	13:25:00	4.8	Middle	2	2	18.50	8.20	30.80	98.3	7.70	7.8	8.3	
HKBCF	HY/2013/01	2018-01-03	Mid-Ebb	Fine	IS17	13:25:00	8.6	Bottom	3	1	18.60	8.20	30.90	98.4	7.70	8.0	9.6	
HKBCF	HY/2013/01	2018-01-03	Mid-Ebb	Fine	IS17	13:25:00	8.6	Bottom	3	2	18.60	8.20	30.80	98.7	7.70	8.0	10.6	
HKBCF	HY/2013/01	2018-01-03	Mid-Ebb	Fine	IS(Mf)16	13:17:00	1.0	Surface	1	1	18.70	8.20	31.00	100.8	7.80	2.5	7.5	
HKBCF	HY/2013/01	2018-01-03	Mid-Ebb	Fine	IS(Mf)16	13:17:00	1.0	Surface	1	2	18.70	8.20	30.90	101.2	7.90	2.5	8.5	
HKBCF	HY/2013/01	2018-01-03	Mid-Ebb	Fine	IS(Mf)16	13:17:00		Middle	2	1								
HKBCF	HY/2013/01	2018-01-03	Mid-Ebb	Fine	IS(Mf)16	13:17:00		Middle	2	2								
HKBCF	HY/2013/01	2018-01-03	Mid-Ebb	Fine	IS(Mf)16	13:17:00	4.9	Bottom	3	1	18.50	8.20	31.00	99.6	7.80	3.0	9.8	
HKBCF	HY/2013/01	2018-01-03	Mid-Ebb	Fine	IS(Mf)16	13:17:00	4.9	Bottom	3	2	18.60	8.20	30.90	99.9	7.80	3.0	10.9	
HKBCF	HY/2013/01	2018-01-03	Mid-Ebb	Fine	IS8	12:53:00	1.0	Surface	1	1	18.70	8.20	31.00	101.2	7.90	3.4	12.0	
HKBCF	HY/2013/01	2018-01-03	Mid-Ebb	Fine	IS8	12:53:00	1.0	Surface	1	2	18.70	8.20	30.90	101.5	7.90	3.6	11.5	
HKBCF	HY/2013/01	2018-01-03	Mid-Ebb	Fine	IS8	12:53:00		Middle	2	1								
HKBCF	HY/2013/01	2018-01-03	Mid-Ebb	Fine	IS8	12:53:00		Middle	2	2								
HKBCF	HY/2013/01	2018-01-03	Mid-Ebb	Fine	IS8	12:53:00	4.0	Bottom	3	1	18.50	8.20	31.10	99.9	7.80	5.3	13.0	
HKBCF	HY/2013/01	2018-01-03	Mid-Ebb	Fine	IS8	12:53:00	4.0	Bottom	3	2	18.50	8.20	31.00	100.2	7.80	5.3	14.4	
HKBCF	HY/2013/01	2018-01-03	Mid-Ebb	Fine	SR4(N)	13:00:00	1.0	Surface	1	1	18.80	8.20	31.10	100.6	7.80	4.3	10.1	
HKBCF	HY/2013/01	2018-01-03	Mid-Ebb	Fine	SR4(N)	13:00:00	1.0	Surface	1	2	18.80	8.20	31.00	100.9	7.80	4.3	10.0	
HKBCF	HY/2013/01	2018-01-03	Mid-Ebb	Fine	SR4(N)	13:00:00		Middle	2	1								
HKBCF	HY/2013/01	2018-01-03	Mid-Ebb	Fine	SR4(N)	13:00:00		Middle	2	2								
HKBCF	HY/2013/01	2018-01-03	Mid-Ebb	Fine	SR4(N)	13:00:00	2.8	Bottom	3	1	18.80	8.20	31.10	100.5	7.80	4.3	9.9	
HKBCF	HY/2013/01	2018-01-03	Mid-Ebb	Fine	SR4(N)	13:00:00	2.8	Bottom	3	2	18.80	8.20	31.00	100.8	7.80	4.3	9.5	
HKBCF	HY/2013/01	2018-01-03	Mid-Ebb	Fine	IS(Mf)9	12:45:00	1.0	Surface	1	1	18.70	8.20	31.30	106.1	8.20	3.3	9.9	
HKBCF	HY/2013/01	2018-01-03	Mid-Ebb	Fine	IS(Mf)9	12:45:00	1.0	Surface	1	2	18.70	8.20	31.20	106.6	8.30	3.3	9.7	
HKBCF	HY/2013/01	2018-01-03	Mid-Ebb	Fine	IS(Mf)9	12:45:00		Middle	2	1								
HKBCF	HY/2013/01	2018-01-03	Mid-Ebb	Fine	IS(Mf)9	12:45:00		Middle	2	2								
HKBCF	HY/2013/01	2018-01-03	Mid-Ebb	Fine	IS(Mf)9	12:45:00	2.4	Bottom	3	1	18.70	8.20	31.30	105.3	8.20	3.8	10.7	
HKBCF	HY/2013/01	2018-01-03	Mid-Ebb	Fine	IS(Mf)9	12:45:00	2.4	Bottom	3	2	18.70	8.20	31.20	106.1	8.20	3.8	11.7	
HKBCF	HY/2013/01	2018-01-03	Mid-Ebb	Fine	IS7	12:39:00		Surface	1	1								
HKBCF	HY/2013/01	2018-01-03	Mid-Ebb	Fine	IS7	12:39:00		Surface	1	2								
HKBCF	HY/2013/01	2018-01-03	Mid-Ebb	Fine	IS7	12:39:00	1.5	Middle	2	1	18.80	8.20	31.40	110.8	8.60	4.7	16.2	
HKBCF	HY/2013/01	2018-01-03	Mid-Ebb	Fine	IS7	12:39:00	1.5	Middle	2	2	18.80	8.30	31.30	111.3	8.60	4.8	17.4	
HKBCF	HY/2013/01	2018-01-03	Mid-Ebb	Fine	IS7	12:39:00		Bottom	3	1								
HKBCF	HY/2013/01	2018-01-03	Mid-Ebb	Fine	IS7	12:39:00		Bottom	3	2								
HKBCF	HY/2013/01	2018-01-03	Mid-Ebb	Fine	IS(Mf)6	12:32:00		Surface	1	1								
HKBCF	HY/2013/01	2018-01-03	Mid-Ebb	Fine	IS(Mf)6	12:32:00		Surface	1	2								
HKBCF	HY/2013/01	2018-01-03	Mid-Ebb	Fine	IS(Mf)6	12:32:00	1.4	Middle	2	1	18.70	8.20	31.30	107.2	8.30	3.4	12.5	
HKBCF	HY/2013/01	2018-01-03	Mid-Ebb	Fine	IS(Mf)6	12:32:00	1.4	Middle	2	2	18.70	8.30	31.20	107.8	8.40	3.4	11.0	
HKBCF	HY/2013/01	2018-01-03	Mid-Ebb	Fine	IS(Mf)6	12:32:00		Bottom	3	1								
HKBCF	HY/2013/01	2018-01-03	Mid-Ebb	Fine	IS(Mf)6	12:32:00		Bottom	3	2								
HKBCF	HY/2013/01	2018-01-03	Mid-Ebb	Fine	IS5	12:25:00	1.0	Surface	1	1	18.50	8.20	31.30	102.4	8.00	3.4	8.0	
HKBCF	HY/2013/01	2018-01-03	Mid-Ebb	Fine	IS5	12:25:00	1.0	Surface	1	2	18.60	8.30	31.20	102.7	8.00	3.4	8.9	
HKBCF	HY/2013/01	2018-01-03	Mid-Ebb	Fine	IS5	12:25:00	4.8	Middle	2	1	18.50	8.20	31.30	101.4	7.90	2.2	8.1	
HKBCF	HY/2013/01	2018-01-03	Mid-Ebb	Fine	IS5	12:25:00	4.8	Middle	2	2	18.50	8.30	31.20	101.6	7.90	2.3	9.8	
HKBCF	HY/2013/01	2018-01-03	Mid-Ebb	Fine	IS5	12:25:00	8.6	Bottom	3	1	18.60	8.20	31.30	101.9	7.90	2.2	8.1	
HKBCF	HY/2013/01	2018-01-03	Mid-Ebb	Fine	IS5	12:25:00	8.6	Bottom	3	2	18.60	8.30	31.20	102.1	7.90	2.2	8.2	
HKBCF	HY/2013/01	2018-01-03	Mid-Ebb	Fine	SR3(N)	12:18:00	1.0	Surface	1	1	18.50	8.20	31.20	102.0	7.90	7.3	5.4	
HKBCF	HY/2013/01	2018-01-03	Mid-Ebb	Fine	SR3(N)	12:18:00	1.0	Surface	1	2	18.60	8.30	31.10	102.3	8.00	7.3	6.1	
HKBCF	HY/2013/01	2018-01-03	Mid-Ebb	Fine	SR3(N)	12:18:00		Middle	2	1								
HKBCF	HY/2013/01	2018-01-03	Mid-Ebb	Fine	SR3(N)	12:18:00		Middle	2	2								
HKBCF	HY/2013/01	2018-01-03	Mid-Ebb	Fine	SR3(N)	12:18:00	2.8	Bottom	3	1	18.50	8.20	31.20	101.8	7.90	4.4	7.6	
HKBCF	HY/2013/01	2018-01-03	Mid-Ebb	Fine	SR3(N)	12:18:00	2.8	Bottom	3	2	18.50	8.30	31.10	102.2	8.00	4.6	8.9	
HKBCF	HY/2013/01	2018-01-03	Mid-Flood	Cloudy	SR10A(N)	7:01:00	1.0	Surface	1	1	18.40	8.20	31.10	96.7	7.60	5.4	9.4	
HKBCF	HY/2013/01	2018-01-03	Mid-Flood	Cloudy	SR10A(N)	7:01:00	1.0	Surface	1	2	18.40	8.20	31.00	97.1	7.60	5.4	9.9	
HKBCF	HY/2013/01	2018-01-03	Mid-Flood	Cloudy	SR10A(N)	7:01:00	5.2	Middle	2	1	18.40	8.20	31.10	96.6	7.50	5.7	9.8	
HKBCF	HY/2013/01	2018-01-03	Mid-Flood	Cloudy	SR10A(N)	7:01:00	5.2	Middle	2	2	18.40	8.20	31.00	96.9	7.60	5.9	9.8	

Project	Works	Date (yyyy-mm-dd)	Tide	Weather Condition	Station	Time	Depth, m	Level	Level_Code	Replicate	Temperature, °C	pH	Salinity, ppt	DO, %	DO, mg/L	Turbidity, NTU	SS, mg/L	Site Observation
HKBCF	HY/2013/01	2018-01-03	Mid-Flood	Cloudy	SR10A(N)	7:01:00	9.3	Bottom	3	1	18.40	8.20	31.10	96.5	7.50	5.7	11.5	
HKBCF	HY/2013/01	2018-01-03	Mid-Flood	Cloudy	SR10A(N)	7:01:00	9.3	Bottom	3	2	18.40	8.20	31.00	96.8	7.60	5.9	12.1	
HKBCF	HY/2013/01	2018-01-03	Mid-Flood	Cloudy	SR10B(N2)	7:14:00	1.0	Surface	1	1	18.40	8.10	31.60	93.8	7.30	7.0	18.2	
HKBCF	HY/2013/01	2018-01-03	Mid-Flood	Cloudy	SR10B(N2)	7:14:00	1.0	Surface	1	2	18.50	8.20	31.50	93.8	7.30	7.0	19.2	
HKBCF	HY/2013/01	2018-01-03	Mid-Flood	Cloudy	SR10B(N2)	7:14:00		Middle	2	1								
HKBCF	HY/2013/01	2018-01-03	Mid-Flood	Cloudy	SR10B(N2)	7:14:00		Middle	2	2								
HKBCF	HY/2013/01	2018-01-03	Mid-Flood	Cloudy	SR10B(N2)	7:14:00	4.4	Bottom	3	1	18.50	8.10	31.60	93.7	7.30	7.3	21.0	
HKBCF	HY/2013/01	2018-01-03	Mid-Flood	Cloudy	SR10B(N2)	7:14:00	4.4	Bottom	3	2	18.50	8.20	31.50	93.6	7.30	7.5	21.2	
HKBCF	HY/2013/01	2018-01-03	Mid-Flood	Cloudy	CSA	7:17:00	1.0	Surface	1	1	18.60	8.20	31.10	92.0	7.20	6.4	8.6	
HKBCF	HY/2013/01	2018-01-03	Mid-Flood	Cloudy	CSA	7:17:00	1.0	Surface	1	2	18.60	8.20	31.10	91.8	7.10	6.4	9.6	
HKBCF	HY/2013/01	2018-01-03	Mid-Flood	Cloudy	CSA	7:17:00	16.1	Middle	2	1	18.60	8.20	31.20	91.8	7.10	6.6	11.8	
HKBCF	HY/2013/01	2018-01-03	Mid-Flood	Cloudy	CSA	7:17:00	16.1	Middle	2	2	18.60	8.20	31.20	91.6	7.10	6.9	10.0	
HKBCF	HY/2013/01	2018-01-03	Mid-Flood	Cloudy	CSA	7:17:00	31.1	Bottom	3	1	18.60	8.20	31.20	91.6	7.10	6.1	12.3	
HKBCF	HY/2013/01	2018-01-03	Mid-Flood	Cloudy	CSA	7:17:00	31.1	Bottom	3	2	18.60	8.20	31.10	91.4	7.10	6.4	12.3	
HKBCF	HY/2013/01	2018-01-03	Mid-Flood	Cloudy	CS6	7:30:00	1.0	Surface	1	1	18.60	8.20	31.30	91.9	7.10	5.0	8.9	
HKBCF	HY/2013/01	2018-01-03	Mid-Flood	Cloudy	CS6	7:30:00	1.0	Surface	1	2	18.60	8.20	31.30	91.8	7.10	4.9	8.9	
HKBCF	HY/2013/01	2018-01-03	Mid-Flood	Cloudy	CS6	7:30:00	4.5	Middle	2	1	18.60	8.20	31.30	91.7	7.10	5.1	10.5	
HKBCF	HY/2013/01	2018-01-03	Mid-Flood	Cloudy	CS6	7:30:00	4.5	Middle	2	2	18.60	8.20	31.30	91.6	7.10	5.2	10.0	
HKBCF	HY/2013/01	2018-01-03	Mid-Flood	Cloudy	CS6	7:30:00	7.9	Bottom	3	1	18.60	8.20	31.50	91.2	7.10	8.2	12.7	
HKBCF	HY/2013/01	2018-01-03	Mid-Flood	Cloudy	CS6	7:30:00	7.9	Bottom	3	2	18.60	8.20	31.50	91.1	7.10	8.6	12.1	
HKBCF	HY/2013/01	2018-01-03	Mid-Flood	Cloudy	CS4	8:39:00	1.0	Surface	1	1	18.60	7.90	30.20	91.9	7.20	10.1	9.2	
HKBCF	HY/2013/01	2018-01-03	Mid-Flood	Cloudy	CS4	8:39:00	1.0	Surface	1	2	18.70	7.90	30.20	91.8	7.20	10.1	10.9	
HKBCF	HY/2013/01	2018-01-03	Mid-Flood	Cloudy	CS4	8:39:00	9.6	Middle	2	1	18.60	8.00	30.80	91.2	7.10	9.8	18.0	
HKBCF	HY/2013/01	2018-01-03	Mid-Flood	Cloudy	CS4	8:39:00	9.6	Middle	2	2	18.60	8.00	30.80	91.1	7.10	9.8	17.1	
HKBCF	HY/2013/01	2018-01-03	Mid-Flood	Cloudy	CS4	8:39:00	18.1	Bottom	3	1	18.60	8.00	31.20	91.0	7.10	16.8	21.0	
HKBCF	HY/2013/01	2018-01-03	Mid-Flood	Cloudy	CS4	8:39:00	18.1	Bottom	3	2	18.60	8.00	31.20	90.8	7.10	16.8	22.2	
HKBCF	HY/2013/01	2018-01-03	Mid-Flood	Cloudy	SR6	10:11:00	1.0	Surface	1	1	18.60	8.00	30.60	92.8	7.20	18.2	17.1	
HKBCF	HY/2013/01	2018-01-03	Mid-Flood	Cloudy	SR6	10:11:00	1.0	Surface	1	2	18.60	8.00	30.60	92.6	7.20	18.2	17.5	
HKBCF	HY/2013/01	2018-01-03	Mid-Flood	Cloudy	SR6	10:11:00		Middle	2	1								
HKBCF	HY/2013/01	2018-01-03	Mid-Flood	Cloudy	SR6	10:11:00		Middle	2	2								
HKBCF	HY/2013/01	2018-01-03	Mid-Flood	Cloudy	SR6	10:11:00	4.0	Bottom	3	1	18.60	8.00	30.60	92.7	7.20	14.2	17.6	
HKBCF	HY/2013/01	2018-01-03	Mid-Flood	Cloudy	SR6	10:11:00	4.0	Bottom	3	2	18.60	8.00	30.60	92.6	7.20	14.2	17.5	
HKBCF	HY/2013/01	2018-01-03	Mid-Flood	Cloudy	CS(Mf)3(N)	9:50:00	1.0	Surface	1	1	18.70	7.90	30.20	91.3	7.10	11.6	14.5	
HKBCF	HY/2013/01	2018-01-03	Mid-Flood	Cloudy	CS(Mf)3(N)	9:50:00	1.0	Surface	1	2	18.70	8.00	30.20	91.2	7.10	11.6	14.2	
HKBCF	HY/2013/01	2018-01-03	Mid-Flood	Cloudy	CS(Mf)3(N)	9:50:00	3.5	Middle	2	1	18.60	7.90	30.20	91.1	7.10	13.1	15.5	
HKBCF	HY/2013/01	2018-01-03	Mid-Flood	Cloudy	CS(Mf)3(N)	9:50:00	3.5	Middle	2	2	18.70	7.90	30.20	91.0	7.10	12.9	13.6	
HKBCF	HY/2013/01	2018-01-03	Mid-Flood	Cloudy	CS(Mf)3(N)	9:50:00	6.0	Bottom	3	1	18.60	7.90	30.20	91.0	7.10	12.9	14.0	
HKBCF	HY/2013/01	2018-01-03	Mid-Flood	Cloudy	CS(Mf)3(N)	9:50:00	6.0	Bottom	3	2	18.70	7.90	30.20	90.9	7.10	13.1	15.1	
HKBCF	HY/2013/01	2018-01-03	Mid-Flood	Cloudy	SR5(N)	9:31:00	1.0	Surface	1	1	18.50	8.00	31.00	93.0	7.30	8.2	10.2	
HKBCF	HY/2013/01	2018-01-03	Mid-Flood	Cloudy	SR5(N)	9:31:00	1.0	Surface	1	2	18.50	8.00	31.00	92.8	7.20	8.4	9.0	
HKBCF	HY/2013/01	2018-01-03	Mid-Flood	Cloudy	SR5(N)	9:31:00	4.6	Middle	2	1	18.40	8.00	31.00	92.9	7.20	11.0	10.4	
HKBCF	HY/2013/01	2018-01-03	Mid-Flood	Cloudy	SR5(N)	9:31:00	4.6	Middle	2	2	18.50	8.00	31.00	92.7	7.20	11.2	9.4	
HKBCF	HY/2013/01	2018-01-03	Mid-Flood	Cloudy	SR5(N)	9:31:00	8.1	Bottom	3	1	18.40	8.00	31.00	92.8	7.20	11.4	18.0	
HKBCF	HY/2013/01	2018-01-03	Mid-Flood	Cloudy	SR5(N)	9:31:00	8.1	Bottom	3	2	18.50	8.00	31.00	92.5	7.20	11.4	18.3	
HKBCF	HY/2013/01	2018-01-03	Mid-Flood	Cloudy	IS10(N)	9:25:00	1.0	Surface	1	1	18.40	8.00	31.00	93.5	7.30	6.3	7.9	
HKBCF	HY/2013/01	2018-01-03	Mid-Flood	Cloudy	IS10(N)	9:25:00	1.0	Surface	1	2	18.50	8.00	31.00	93.5	7.30	6.3	8.3	
HKBCF	HY/2013/01	2018-01-03	Mid-Flood	Cloudy	IS10(N)	9:25:00	6.1	Middle	2	1	18.40	8.00	31.00	93.3	7.30	6.5	7.7	
HKBCF	HY/2013/01	2018-01-03	Mid-Flood	Cloudy	IS10(N)	9:25:00	6.1	Middle	2	2	18.50	8.00	31.00	93.3	7.30	6.5	8.0	
HKBCF	HY/2013/01	2018-01-03	Mid-Flood	Cloudy	IS10(N)	9:25:00	11.2	Bottom	3	1	18.40	8.00	31.10	93.2	7.30	7.4	10.9	
HKBCF	HY/2013/01	2018-01-03	Mid-Flood	Cloudy	IS10(N)	9:25:00	11.2	Bottom	3	2	18.50	8.00	31.10	93.1	7.30	7.4	12.1	
HKBCF	HY/2013/01	2018-01-03	Mid-Flood	Cloudy	IS(Mf)11	9:20:00	1.0	Surface	1	1	18.40	8.00	31.20	93.5	7.30	7.5	11.7	
HKBCF	HY/2013/01	2018-01-03	Mid-Flood	Cloudy	IS(Mf)11	9:20:00	1.0	Surface	1	2	18.50	8.00	31.20	93.4	7.30	7.5	10.3	
HKBCF	HY/2013/01	2018-01-03	Mid-Flood	Cloudy	IS(Mf)11	9:20:00	5.7	Middle	2	1	18.40	8.00	31.20	93.3	7.30	14.0	11.6	
HKBCF	HY/2013/01	2018-01-03	Mid-Flood	Cloudy	IS(Mf)11	9:20:00	5.7	Middle	2	2	18.40	8.00	31.20	93.1	7.30	14.4	11.8	
HKBCF	HY/2013/01	2018-01-03	Mid-Flood	Cloudy	IS(Mf)11	9:20:00	10.3	Bottom	3	1	18.40	8.00	31.20	93.4	7.30	14.1	19.9	
HKBCF	HY/2013/01	2018-01-03	Mid-Flood	Cloudy	IS(Mf)11	9:20:00	10.3	Bottom	3	2	18.40	8.00	31.20	93.3	7.30	14.4	18.9	
HKBCF	HY/2013/01	2018-01-03	Mid-Flood	Cloudy	CS(Mf)5	7:41:00	1.0	Surface	1	1	18.50	8.10	31.00	96.4	7.50	5.9	13.9	
HKBCF	HY/2013/01	2018-01-03	Mid-Flood	Cloudy	CS(Mf)5	7:41:00	1.0	Surface	1	2	18.50	8.20	30.90	96.7	7.50	5.9	14.7	
HKBCF	HY/2013/01	2018-01-03	Mid-Flood	Cloudy	CS(Mf)5	7:41:00	5.1	Middle	2	1	18.50	8.20	31.00	96.3	7.50	9.3	15.5	
HKBCF	HY/2013/01	2018-01-03	Mid-Flood	Cloudy	CS(Mf)5	7:41:00	5.1	Middle	2	2	18.50	8.20	30.90	96.6	7.50	9.3	15.7	
HKBCF	HY/2013/01	2018-01-03	Mid-Flood	Cloudy	CS(Mf)5	7:41:00	9.2	Bottom	3	1	18.50	8.20	31.00	96.2	7.50	12.1	14.3	
HKBCF	HY/2013/01	2018-01-03	Mid-Flood	Cloudy	CS(Mf)5	7:41:00	9.2	Bottom	3	2	18.50	8.20	30.90	96.5	7.50	12.2	15.4	
HKBCF	HY/2013/01	2018-01-03	Mid-Flood	Cloudy	SR7	9:12:00	1.0	Surface	1	1	18.40	8.00	31.20	93.2	7.30	7.5	12.8	
HKBCF	HY/2013/01	2018-01-03	Mid-Flood	Cloudy	SR7	9:12:00	1.0	Surface	1	2	18.50	8.00	31.20	93.0	7.30	7.5	12.2	
HKBCF	HY/2013/01	2018-01-03	Mid-Flood	Cloudy	SR7	9:12:00		Middle	2	1								
HKBCF	HY/2013/01	2018-01-03	Mid-Flood	Cloudy	SR7	9:12:00		Middle	2	2								
HKBCF	HY/2013/01	2018-01-03	Mid-Flood	Cloudy	SR7	9:12:00	3.2	Bottom	3	1	18.40	8.00	31.10	92.9	7.20	8.2	15.3	
HKBCF	HY/2013/01	2018-01-03	Mid-Flood	Cloudy	SR7	9:12:00	3.2	Bottom	3	2	18.40	8.00	31.10	92.8	7.20	8.2	16.4	

Project	Works	Date (yyyy-mm-dd)	Tide	Weather Condition	Station	Time	Depth, m	Level	Level_Code	Replicate	Temperature, °C	pH	Salinity, ppt	DO, %	DO, mg/L	Turbidity, NTU	SS, mg/L	Site Observation
HKBCF	HY/2013/01	2018-01-03	Mid-Flood	Cloudy	IS17	8:00:00	1.0	Surface	1	1	18.40	8.20	30.90	96.9	7.60	4.1	8.8	
HKBCF	HY/2013/01	2018-01-03	Mid-Flood	Cloudy	IS17	8:00:00	1.0	Surface	1	2	18.50	8.20	30.80	96.8	7.60	4.1	8.9	
HKBCF	HY/2013/01	2018-01-03	Mid-Flood	Cloudy	IS17	8:00:00	4.7	Middle	2	1	18.40	8.20	31.00	97.1	7.60	5.1	10.3	
HKBCF	HY/2013/01	2018-01-03	Mid-Flood	Cloudy	IS17	8:00:00	4.7	Middle	2	2	18.40	8.20	30.90	97.2	7.60	5.1	9.2	
HKBCF	HY/2013/01	2018-01-03	Mid-Flood	Cloudy	IS17	8:00:00	8.3	Bottom	3	1	18.40	8.20	31.10	97.0	7.60	5.0	13.5	
HKBCF	HY/2013/01	2018-01-03	Mid-Flood	Cloudy	IS17	8:00:00	8.3	Bottom	3	2	18.40	8.20	31.00	97.2	7.60	5.0	12.0	
HKBCF	HY/2013/01	2018-01-03	Mid-Flood	Cloudy	IS(Mf)16	8:06:00	1.0	Surface	1	1	18.40	8.20	30.90	97.8	7.60	3.6	10.9	
HKBCF	HY/2013/01	2018-01-03	Mid-Flood	Cloudy	IS(Mf)16	8:06:00	1.0	Surface	1	2	18.50	8.20	30.70	97.9	7.60	3.6	10.8	
HKBCF	HY/2013/01	2018-01-03	Mid-Flood	Cloudy	IS(Mf)16	8:06:00		Middle	2	1								
HKBCF	HY/2013/01	2018-01-03	Mid-Flood	Cloudy	IS(Mf)16	8:06:00		Middle	2	2								
HKBCF	HY/2013/01	2018-01-03	Mid-Flood	Cloudy	IS(Mf)16	8:06:00	4.2	Bottom	3	1	18.40	8.20	31.10	97.3	7.60	4.8	12.4	
HKBCF	HY/2013/01	2018-01-03	Mid-Flood	Cloudy	IS(Mf)16	8:06:00	4.2	Bottom	3	2	18.40	8.20	31.00	97.4	7.60	4.8	12.4	
HKBCF	HY/2013/01	2018-01-03	Mid-Flood	Cloudy	IS8	8:28:00	1.0	Surface	1	1	18.30	8.20	31.20	96.9	7.60	6.3	11.1	
HKBCF	HY/2013/01	2018-01-03	Mid-Flood	Cloudy	IS8	8:28:00	1.0	Surface	1	2	18.40	8.20	31.10	97.0	7.60	6.3	12.7	
HKBCF	HY/2013/01	2018-01-03	Mid-Flood	Cloudy	IS8	8:28:00		Middle	2	1								
HKBCF	HY/2013/01	2018-01-03	Mid-Flood	Cloudy	IS8	8:28:00		Middle	2	2								
HKBCF	HY/2013/01	2018-01-03	Mid-Flood	Cloudy	IS8	8:28:00	2.7	Bottom	3	1	18.30	8.20	31.20	96.9	7.60	6.5	14.0	
HKBCF	HY/2013/01	2018-01-03	Mid-Flood	Cloudy	IS8	8:28:00	2.7	Bottom	3	2	18.40	8.20	31.10	97.0	7.60	6.6	14.7	
HKBCF	HY/2013/01	2018-01-03	Mid-Flood	Cloudy	SR4(N)	8:24:00	1.0	Surface	1	1	18.30	8.20	31.20	95.8	7.50	3.6	13.0	
HKBCF	HY/2013/01	2018-01-03	Mid-Flood	Cloudy	SR4(N)	8:24:00	1.0	Surface	1	2	18.40	8.20	31.10	95.8	7.50	3.6	13.1	
HKBCF	HY/2013/01	2018-01-03	Mid-Flood	Cloudy	SR4(N)	8:24:00		Middle	2	1								
HKBCF	HY/2013/01	2018-01-03	Mid-Flood	Cloudy	SR4(N)	8:24:00		Middle	2	2								
HKBCF	HY/2013/01	2018-01-03	Mid-Flood	Cloudy	SR4(N)	8:24:00	2.1	Bottom	3	1	18.30	8.20	31.20	96.0	7.50	3.4	13.9	
HKBCF	HY/2013/01	2018-01-03	Mid-Flood	Cloudy	SR4(N)	8:24:00	2.1	Bottom	3	2	18.40	8.20	31.10	96.0	7.50	3.4	13.4	
HKBCF	HY/2013/01	2018-01-03	Mid-Flood	Cloudy	IS(Mf)9	8:37:00		Surface	1	1								
HKBCF	HY/2013/01	2018-01-03	Mid-Flood	Cloudy	IS(Mf)9	8:37:00		Surface	1	2								
HKBCF	HY/2013/01	2018-01-03	Mid-Flood	Cloudy	IS(Mf)9	8:37:00	1.5	Middle	2	1	18.40	8.20	31.40	100.2	7.80	3.4	13.0	
HKBCF	HY/2013/01	2018-01-03	Mid-Flood	Cloudy	IS(Mf)9	8:37:00	1.5	Middle	2	2	18.40	8.20	31.20	100.6	7.80	3.4	14.4	
HKBCF	HY/2013/01	2018-01-03	Mid-Flood	Cloudy	IS(Mf)9	8:37:00		Bottom	3	1								
HKBCF	HY/2013/01	2018-01-03	Mid-Flood	Cloudy	IS(Mf)9	8:37:00		Bottom	3	2								
HKBCF	HY/2013/01	2018-01-03	Mid-Flood	Cloudy	IS7	8:45:00		Surface	1	1								
HKBCF	HY/2013/01	2018-01-03	Mid-Flood	Cloudy	IS7	8:45:00		Surface	1	2								
HKBCF	HY/2013/01	2018-01-03	Mid-Flood	Cloudy	IS7	8:45:00	1.4	Middle	2	1	18.40	8.20	31.40	100.8	7.90	3.8	13.0	
HKBCF	HY/2013/01	2018-01-03	Mid-Flood	Cloudy	IS7	8:45:00	1.4	Middle	2	2	18.40	8.20	31.20	101.3	7.90	3.8	14.7	
HKBCF	HY/2013/01	2018-01-03	Mid-Flood	Cloudy	IS7	8:45:00		Bottom	3	1								
HKBCF	HY/2013/01	2018-01-03	Mid-Flood	Cloudy	IS7	8:45:00		Bottom	3	2								
HKBCF	HY/2013/01	2018-01-03	Mid-Flood	Cloudy	IS(Mf)6	8:53:00		Surface	1	1								
HKBCF	HY/2013/01	2018-01-03	Mid-Flood	Cloudy	IS(Mf)6	8:53:00		Surface	1	2								
HKBCF	HY/2013/01	2018-01-03	Mid-Flood	Cloudy	IS(Mf)6	8:53:00	1.3	Middle	2	1	18.40	8.20	31.30	100.9	7.90	7.7	11.7	
HKBCF	HY/2013/01	2018-01-03	Mid-Flood	Cloudy	IS(Mf)6	8:53:00	1.3	Middle	2	2	18.40	8.20	31.20	101.4	7.90	7.7	13.0	
HKBCF	HY/2013/01	2018-01-03	Mid-Flood	Cloudy	IS(Mf)6	8:53:00		Bottom	3	1								
HKBCF	HY/2013/01	2018-01-03	Mid-Flood	Cloudy	IS(Mf)6	8:53:00		Bottom	3	2								
HKBCF	HY/2013/01	2018-01-03	Mid-Flood	Cloudy	IS5	8:58:00	1.0	Surface	1	1	18.30	8.20	31.30	100.3	7.80	3.5	9.7	
HKBCF	HY/2013/01	2018-01-03	Mid-Flood	Cloudy	IS5	8:58:00	1.0	Surface	1	2	18.40	8.20	31.20	100.4	7.80	3.5	9.9	
HKBCF	HY/2013/01	2018-01-03	Mid-Flood	Cloudy	IS5	8:58:00	4.5	Middle	2	1	18.30	8.20	31.30	99.9	7.80	3.5	8.3	
HKBCF	HY/2013/01	2018-01-03	Mid-Flood	Cloudy	IS5	8:58:00	4.5	Middle	2	2	18.40	8.20	31.20	100.1	7.80	3.5	9.2	
HKBCF	HY/2013/01	2018-01-03	Mid-Flood	Cloudy	IS5	8:58:00	7.9	Bottom	3	1	18.30	8.20	31.30	99.7	7.80	3.3	9.1	
HKBCF	HY/2013/01	2018-01-03	Mid-Flood	Cloudy	IS5	8:58:00	7.9	Bottom	3	2	18.40	8.20	31.20	99.9	7.80	3.3	9.1	
HKBCF	HY/2013/01	2018-01-03	Mid-Flood	Cloudy	SR3(N)	9:05:00	1.0	Surface	1	1	18.40	8.20	31.30	99.5	7.80	7.2	11.0	
HKBCF	HY/2013/01	2018-01-03	Mid-Flood	Cloudy	SR3(N)	9:05:00	1.0	Surface	1	2	18.40	8.20	31.20	99.7	7.80	7.3	11.6	
HKBCF	HY/2013/01	2018-01-03	Mid-Flood	Cloudy	SR3(N)	9:05:00		Middle	2	1								
HKBCF	HY/2013/01	2018-01-03	Mid-Flood	Cloudy	SR3(N)	9:05:00		Middle	2	2								
HKBCF	HY/2013/01	2018-01-03	Mid-Flood	Cloudy	SR3(N)	9:05:00	2.8	Bottom	3	1	18.40	8.20	31.30	99.2	7.70	7.4	9.9	
HKBCF	HY/2013/01	2018-01-03	Mid-Flood	Cloudy	SR3(N)	9:05:00	2.8	Bottom	3	2	18.40	8.20	31.20	99.5	7.80	7.5	10.4	
HKBCF	HY/2013/01	2018-01-05	Mid-Ebb	Cloudy	SR10A(N)	15:45:00	1.0	Surface	1	1	18.70	8.10	30.90	94.2	7.30	2.4	9.8	
HKBCF	HY/2013/01	2018-01-05	Mid-Ebb	Cloudy	SR10A(N)	15:45:00	1.0	Surface	1	2	18.70	8.20	31.00	94.0	7.30	2.3	8.8	
HKBCF	HY/2013/01	2018-01-05	Mid-Ebb	Cloudy	SR10A(N)	15:45:00	5.4	Middle	2	1	18.70	8.10	30.90	94.0	7.30	3.5	10.9	
HKBCF	HY/2013/01	2018-01-05	Mid-Ebb	Cloudy	SR10A(N)	15:45:00	5.4	Middle	2	2	18.70	8.20	31.00	93.8	7.30	3.5	10.4	
HKBCF	HY/2013/01	2018-01-05	Mid-Ebb	Cloudy	SR10A(N)	15:45:00	9.8	Bottom	3	1	18.70	8.10	30.90	93.9	7.30	4.3	14.2	
HKBCF	HY/2013/01	2018-01-05	Mid-Ebb	Cloudy	SR10A(N)	15:45:00	9.8	Bottom	3	2	18.70	8.20	31.00	94.0	7.30	4.2	12.4	
HKBCF	HY/2013/01	2018-01-05	Mid-Ebb	Cloudy	SR10B(N2)	15:41:00	1.0	Surface	1	1	18.70	8.10	31.00	94.0	7.30	2.2	7.6	
HKBCF	HY/2013/01	2018-01-05	Mid-Ebb	Cloudy	SR10B(N2)	15:41:00	1.0	Surface	1	2	18.70	8.20	31.10	93.9	7.30	2.2	7.4	
HKBCF	HY/2013/01	2018-01-05	Mid-Ebb	Cloudy	SR10B(N2)	15:41:00	3.3	Middle	2	1	18.70	8.10	31.00	93.9	7.30	2.2	7.8	
HKBCF	HY/2013/01	2018-01-05	Mid-Ebb	Cloudy	SR10B(N2)	15:41:00	3.3	Middle	2	2	18.70	8.20	31.10	93.8	7.30	2.2	7.5	
HKBCF	HY/2013/01	2018-01-05	Mid-Ebb	Cloudy	SR10B(N2)	15:41:00	5.5	Bottom	3	1	18.70	8.10	31.00	93.9	7.30	2.3	9.4	
HKBCF	HY/2013/01	2018-01-05	Mid-Ebb	Cloudy	SR10B(N2)	15:41:00	5.5	Bottom	3	2	18.70	8.20	31.10	93.7	7.30	2.3	7.9	
HKBCF	HY/2013/01	2018-01-05	Mid-Ebb	Cloudy	CSA	16:50:00	1.0	Surface	1	1	18.80	7.90	30.80	91.9	7.10	2.4	5.8	
HKBCF	HY/2013/01	2018-01-05	Mid-Ebb	Cloudy	CSA	16:50:00	1.0	Surface	1	2	18.80	7.90	30.80	91.6	7.10	2.2	7.3	

Project	Works	Date (yyyy-mm-dd)	Tide	Weather Condition	Station	Time	Depth, m	Level	Level_Code	Replicate	Temperature, °C	pH	Salinity, ppt	DO, %	DO, mg/L	Turbidity, NTU	SS, mg/L	Site Observation
HKBCF	HY/2013/01	2018-01-05	Mid-Ebb	Cloudy	CSA	16:50:00	16.3	Middle	2	1	18.70	7.90	31.40	89.0	6.90	2.7	6.3	
HKBCF	HY/2013/01	2018-01-05	Mid-Ebb	Cloudy	CSA	16:50:00	16.3	Middle	2	2	18.70	7.90	31.40	88.6	6.90	2.8	7.3	
HKBCF	HY/2013/01	2018-01-05	Mid-Ebb	Cloudy	CSA	16:50:00	31.6	Bottom	3	1	18.70	7.90	31.40	89.3	6.90	2.2	9.2	
HKBCF	HY/2013/01	2018-01-05	Mid-Ebb	Cloudy	CSA	16:50:00	31.6	Bottom	3	2	18.70	7.90	31.40	89.0	6.90	2.3	8.6	
HKBCF	HY/2013/01	2018-01-05	Mid-Ebb	Cloudy	CS6	16:39:00	1.0	Surface	1	1	18.80	7.90	30.90	91.0	7.10	3.3	5.9	
HKBCF	HY/2013/01	2018-01-05	Mid-Ebb	Cloudy	CS6	16:39:00	1.0	Surface	1	2	18.80	7.90	30.90	90.8	7.00	3.3	5.5	
HKBCF	HY/2013/01	2018-01-05	Mid-Ebb	Cloudy	CS6	16:39:00	4.4	Middle	2	1	18.70	7.90	31.00	90.7	7.00	3.6	6.6	
HKBCF	HY/2013/01	2018-01-05	Mid-Ebb	Cloudy	CS6	16:39:00	4.4	Middle	2	2	18.80	7.90	31.00	90.5	7.00	3.5	7.5	
HKBCF	HY/2013/01	2018-01-05	Mid-Ebb	Cloudy	CS6	16:39:00	7.7	Bottom	3	1	18.70	7.90	31.00	90.9	7.00	3.8	8.3	
HKBCF	HY/2013/01	2018-01-05	Mid-Ebb	Cloudy	CS6	16:39:00	7.7	Bottom	3	2	18.80	7.90	31.00	90.5	7.00	3.7	7.2	
HKBCF	HY/2013/01	2018-01-05	Mid-Ebb	Cloudy	CS4	15:30:00	1.0	Surface	1	1	18.90	7.90	29.00	89.8	7.00	9.0	11.4	
HKBCF	HY/2013/01	2018-01-05	Mid-Ebb	Cloudy	CS4	15:30:00	1.0	Surface	1	2	19.00	7.90	29.00	89.5	7.00	8.9	11.9	
HKBCF	HY/2013/01	2018-01-05	Mid-Ebb	Cloudy	CS4	15:30:00	9.5	Middle	2	1	18.80	7.90	30.50	90.1	7.00	4.9	11.5	
HKBCF	HY/2013/01	2018-01-05	Mid-Ebb	Cloudy	CS4	15:30:00	9.5	Middle	2	2	18.80	7.90	30.50	89.8	7.00	4.6	11.7	
HKBCF	HY/2013/01	2018-01-05	Mid-Ebb	Cloudy	CS4	15:30:00	18.0	Bottom	3	1	18.80	7.90	30.70	90.0	7.00	5.6	15.1	
HKBCF	HY/2013/01	2018-01-05	Mid-Ebb	Cloudy	CS4	15:30:00	18.0	Bottom	3	2	18.80	7.90	30.70	89.6	7.00	5.4	13.4	
HKBCF	HY/2013/01	2018-01-05	Mid-Ebb	Cloudy	SR6	14:00:00	1.0	Surface	1	1	18.70	7.90	30.30	91.4	7.10	13.3	15.6	
HKBCF	HY/2013/01	2018-01-05	Mid-Ebb	Cloudy	SR6	14:00:00	1.0	Surface	1	2	18.70	7.90	30.30	91.0	7.10	12.7	15.0	
HKBCF	HY/2013/01	2018-01-05	Mid-Ebb	Cloudy	SR6	14:00:00		Middle	2	1								
HKBCF	HY/2013/01	2018-01-05	Mid-Ebb	Cloudy	SR6	14:00:00		Middle	2	2								
HKBCF	HY/2013/01	2018-01-05	Mid-Ebb	Cloudy	SR6	14:00:00	3.9	Bottom	3	1	18.70	7.90	30.30	91.4	7.10	13.8	17.6	
HKBCF	HY/2013/01	2018-01-05	Mid-Ebb	Cloudy	SR6	14:00:00	3.9	Bottom	3	2	18.70	7.90	30.30	91.0	7.10	13.3	18.5	
HKBCF	HY/2013/01	2018-01-05	Mid-Ebb	Cloudy	CS(Mf)3(N)	14:18:00	1.0	Surface	1	1	18.80	8.00	30.20	91.6	7.10	8.4	13.3	
HKBCF	HY/2013/01	2018-01-05	Mid-Ebb	Cloudy	CS(Mf)3(N)	14:18:00	1.0	Surface	1	2	18.80	8.00	30.20	91.3	7.10	8.6	11.4	
HKBCF	HY/2013/01	2018-01-05	Mid-Ebb	Cloudy	CS(Mf)3(N)	14:18:00	3.6	Middle	2	1	18.70	8.00	30.30	91.4	7.10	9.5	16.1	
HKBCF	HY/2013/01	2018-01-05	Mid-Ebb	Cloudy	CS(Mf)3(N)	14:18:00	3.6	Middle	2	2	18.80	8.00	30.30	91.1	7.10	9.2	14.9	
HKBCF	HY/2013/01	2018-01-05	Mid-Ebb	Cloudy	CS(Mf)3(N)	14:18:00	6.1	Bottom	3	1	18.70	8.00	30.40	91.5	7.10	8.8	16.5	
HKBCF	HY/2013/01	2018-01-05	Mid-Ebb	Cloudy	CS(Mf)3(N)	14:18:00	6.1	Bottom	3	2	18.70	8.00	30.40	91.1	7.10	8.7	15.8	
HKBCF	HY/2013/01	2018-01-05	Mid-Ebb	Cloudy	SR5(N)	14:40:00	1.0	Surface	1	1	18.80	7.90	30.50	92.8	7.20	3.4	5.4	
HKBCF	HY/2013/01	2018-01-05	Mid-Ebb	Cloudy	SR5(N)	14:40:00	1.0	Surface	1	2	18.80	7.90	30.50	92.5	7.20	3.5	5.6	
HKBCF	HY/2013/01	2018-01-05	Mid-Ebb	Cloudy	SR5(N)	14:40:00	4.4	Middle	2	1	18.80	7.90	30.50	92.5	7.20	2.9	5.8	
HKBCF	HY/2013/01	2018-01-05	Mid-Ebb	Cloudy	SR5(N)	14:40:00	4.4	Middle	2	2	18.80	7.90	30.50	92.2	7.20	3.3	6.3	
HKBCF	HY/2013/01	2018-01-05	Mid-Ebb	Cloudy	SR5(N)	14:40:00	7.7	Bottom	3	1	18.70	7.90	30.50	92.3	7.20	4.3	8.1	
HKBCF	HY/2013/01	2018-01-05	Mid-Ebb	Cloudy	SR5(N)	14:40:00	7.7	Bottom	3	2	18.80	7.90	30.50	91.9	7.10	4.7	6.6	
HKBCF	HY/2013/01	2018-01-05	Mid-Ebb	Cloudy	IS10(N)	14:45:00	1.0	Surface	1	1	18.90	7.90	30.10	92.7	7.20	4.7	7.5	
HKBCF	HY/2013/01	2018-01-05	Mid-Ebb	Cloudy	IS10(N)	14:45:00	1.0	Surface	1	2	18.90	7.90	30.00	92.4	7.20	4.8	7.6	
HKBCF	HY/2013/01	2018-01-05	Mid-Ebb	Cloudy	IS10(N)	14:45:00	6.0	Middle	2	1	18.70	7.90	30.50	91.9	7.20	3.6	7.2	
HKBCF	HY/2013/01	2018-01-05	Mid-Ebb	Cloudy	IS10(N)	14:45:00	6.0	Middle	2	2	18.80	7.90	30.50	91.6	7.10	3.9	6.7	
HKBCF	HY/2013/01	2018-01-05	Mid-Ebb	Cloudy	IS10(N)	14:45:00	10.9	Bottom	3	1	18.70	7.90	30.60	91.7	7.10	3.8	8.5	
HKBCF	HY/2013/01	2018-01-05	Mid-Ebb	Cloudy	IS10(N)	14:45:00	10.9	Bottom	3	2	18.70	7.90	30.50	91.3	7.10	4.2	8.7	
HKBCF	HY/2013/01	2018-01-05	Mid-Ebb	Cloudy	IS(Mf)11	14:50:00	1.0	Surface	1	1	18.80	7.90	30.50	93.3	7.30	3.4	5.0	
HKBCF	HY/2013/01	2018-01-05	Mid-Ebb	Cloudy	IS(Mf)11	14:50:00	1.0	Surface	1	2	18.80	7.90	30.50	92.9	7.20	3.7	6.4	
HKBCF	HY/2013/01	2018-01-05	Mid-Ebb	Cloudy	IS(Mf)11	14:50:00	5.6	Middle	2	1	18.70	7.90	30.60	92.2	7.20	4.2	7.9	
HKBCF	HY/2013/01	2018-01-05	Mid-Ebb	Cloudy	IS(Mf)11	14:50:00	5.6	Middle	2	2	18.80	7.90	30.50	91.9	7.10	4.5	8.4	
HKBCF	HY/2013/01	2018-01-05	Mid-Ebb	Cloudy	IS(Mf)11	14:50:00	10.2	Bottom	3	1	18.70	7.90	30.60	91.9	7.20	5.2	7.4	
HKBCF	HY/2013/01	2018-01-05	Mid-Ebb	Cloudy	IS(Mf)11	14:50:00	10.2	Bottom	3	2	18.70	7.90	30.60	91.5	7.10	5.5	9.2	
HKBCF	HY/2013/01	2018-01-05	Mid-Ebb	Cloudy	CS(Mf)5	15:11:00	1.0	Surface	1	1	18.90	8.10	30.30	95.9	7.50	3.3	6.0	
HKBCF	HY/2013/01	2018-01-05	Mid-Ebb	Cloudy	CS(Mf)5	15:11:00	1.0	Surface	1	2	18.90	8.20	30.40	95.5	7.40	3.3	7.2	
HKBCF	HY/2013/01	2018-01-05	Mid-Ebb	Cloudy	CS(Mf)5	15:11:00	5.2	Middle	2	1	18.70	8.10	30.70	93.7	7.30	3.6	8.6	
HKBCF	HY/2013/01	2018-01-05	Mid-Ebb	Cloudy	CS(Mf)5	15:11:00	5.2	Middle	2	2	18.70	8.20	30.80	93.6	7.30	3.6	7.8	
HKBCF	HY/2013/01	2018-01-05	Mid-Ebb	Cloudy	CS(Mf)5	15:11:00	9.4	Bottom	3	1	18.70	8.10	30.80	93.6	7.30	3.8	9.5	
HKBCF	HY/2013/01	2018-01-05	Mid-Ebb	Cloudy	CS(Mf)5	15:11:00	9.4	Bottom	3	2	18.70	8.20	30.90	93.4	7.30	3.7	8.7	
HKBCF	HY/2013/01	2018-01-05	Mid-Ebb	Cloudy	SR7	14:58:00	1.0	Surface	1	1	18.80	7.90	30.60	92.5	7.20	4.0	6.2	
HKBCF	HY/2013/01	2018-01-05	Mid-Ebb	Cloudy	SR7	14:58:00	1.0	Surface	1	2	18.80	7.90	30.60	92.2	7.20	3.8	7.7	
HKBCF	HY/2013/01	2018-01-05	Mid-Ebb	Cloudy	SR7	14:58:00		Middle	2	1								
HKBCF	HY/2013/01	2018-01-05	Mid-Ebb	Cloudy	SR7	14:58:00		Middle	2	2								
HKBCF	HY/2013/01	2018-01-05	Mid-Ebb	Cloudy	SR7	14:58:00	3.1	Bottom	3	1	18.70	7.90	30.60	92.3	7.20	4.1	10.4	
HKBCF	HY/2013/01	2018-01-05	Mid-Ebb	Cloudy	SR7	14:58:00	3.1	Bottom	3	2	18.80	7.90	30.60	92.0	7.10	4.0	11.2	
HKBCF	HY/2013/01	2018-01-05	Mid-Ebb	Cloudy	IS17	14:56:00	1.0	Surface	1	1	18.80	8.20	30.20	96.4	7.50	5.3	9.3	
HKBCF	HY/2013/01	2018-01-05	Mid-Ebb	Cloudy	IS17	14:56:00	1.0	Surface	1	2	18.80	8.20	30.30	96.1	7.50	5.3	10.0	
HKBCF	HY/2013/01	2018-01-05	Mid-Ebb	Cloudy	IS17	14:56:00	4.7	Middle	2	1	18.80	8.20	30.20	96.2	7.50	5.6	9.3	
HKBCF	HY/2013/01	2018-01-05	Mid-Ebb	Cloudy	IS17	14:56:00	4.7	Middle	2	2	18.80	8.20	30.30	95.9	7.50	5.6	9.9	
HKBCF	HY/2013/01	2018-01-05	Mid-Ebb	Cloudy	IS17	14:56:00	8.4	Bottom	3	1	18.80	8.20	30.20	96.0	7.50	5.9	11.6	
HKBCF	HY/2013/01	2018-01-05	Mid-Ebb	Cloudy	IS17	14:56:00	8.4	Bottom	3	2	18.80	8.20	30.30	95.6	7.40	5.9	9.7	
HKBCF	HY/2013/01	2018-01-05	Mid-Ebb	Cloudy	IS(Mf)16	14:48:00	1.0	Surface	1	1	18.80	8.20	30.20	96.5	7.50	4.6	10.2	
HKBCF	HY/2013/01	2018-01-05	Mid-Ebb	Cloudy	IS(Mf)16	14:48:00	1.0	Surface	1	2	18.80	8.20	30.30	96.3	7.50	4.6	8.8	
HKBCF	HY/2013/01	2018-01-05	Mid-Ebb	Cloudy	IS(Mf)16	14:48:00		Middle	2	1								
HKBCF	HY/2013/01	2018-01-05	Mid-Ebb	Cloudy	IS(Mf)16	14:48:00		Middle	2	2								

Project	Works	Date (yyyy-mm-dd)	Tide	Weather Condition	Station	Time	Depth, m	Level	Level_Code	Replicate	Temperature, °C	pH	Salinity, ppt	DO, %	DO, mg/L	Turbidity, NTU	SS, mg/L	Site Observation
HKBCF	HY/2013/01	2018-01-05	Mid-Ebb	Cloudy	IS(Mf)16	14:48:00	4.8	Bottom	3	1	18.80	8.20	30.50	96.2	7.50	5.6	10.2	
HKBCF	HY/2013/01	2018-01-05	Mid-Ebb	Cloudy	IS(Mf)16	14:48:00	4.8	Bottom	3	2	18.70	8.20	30.60	95.9	7.50	5.5	11.8	
HKBCF	HY/2013/01	2018-01-05	Mid-Ebb	Cloudy	IS8	14:26:00	1.0	Surface	1	1	18.80	8.20	30.40	97.6	7.60	10.3	19.8	
HKBCF	HY/2013/01	2018-01-05	Mid-Ebb	Cloudy	IS8	14:26:00	1.0	Surface	1	2	18.80	8.20	30.50	97.3	7.60	10.1	20.4	
HKBCF	HY/2013/01	2018-01-05	Mid-Ebb	Cloudy	IS8	14:26:00		Middle	2	1								
HKBCF	HY/2013/01	2018-01-05	Mid-Ebb	Cloudy	IS8	14:26:00		Middle	2	2								
HKBCF	HY/2013/01	2018-01-05	Mid-Ebb	Cloudy	IS8	14:26:00	3.0	Bottom	3	1	18.80	8.20	30.40	97.5	7.60	11.2	21.8	
HKBCF	HY/2013/01	2018-01-05	Mid-Ebb	Cloudy	IS8	14:26:00	3.0	Bottom	3	2	18.80	8.20	30.50	97.1	7.50	11.1	21.6	
HKBCF	HY/2013/01	2018-01-05	Mid-Ebb	Cloudy	SR4(N)	14:32:00	1.0	Surface	1	1	18.80	8.20	30.30	96.6	7.50	5.9	10.8	
HKBCF	HY/2013/01	2018-01-05	Mid-Ebb	Cloudy	SR4(N)	14:32:00	1.0	Surface	1	2	18.80	8.20	30.40	96.3	7.50	5.9	9.7	
HKBCF	HY/2013/01	2018-01-05	Mid-Ebb	Cloudy	SR4(N)	14:32:00		Middle	2	1								
HKBCF	HY/2013/01	2018-01-05	Mid-Ebb	Cloudy	SR4(N)	14:32:00		Middle	2	2								
HKBCF	HY/2013/01	2018-01-05	Mid-Ebb	Cloudy	SR4(N)	14:32:00	2.8	Bottom	3	1	18.90	8.20	30.30	96.3	7.50	6.0	12.2	
HKBCF	HY/2013/01	2018-01-05	Mid-Ebb	Cloudy	SR4(N)	14:32:00	2.8	Bottom	3	2	18.80	8.20	30.40	96.1	7.50	6.0	11.6	
HKBCF	HY/2013/01	2018-01-05	Mid-Ebb	Cloudy	IS(Mf)9	14:17:00	1.0	Surface	1	1	18.80	8.20	30.60	97.8	7.60	9.2	7.7	
HKBCF	HY/2013/01	2018-01-05	Mid-Ebb	Cloudy	IS(Mf)9	14:17:00	1.0	Surface	1	2	18.80	8.20	30.70	97.8	7.60	9.1	6.1	
HKBCF	HY/2013/01	2018-01-05	Mid-Ebb	Cloudy	IS(Mf)9	14:17:00		Middle	2	1								
HKBCF	HY/2013/01	2018-01-05	Mid-Ebb	Cloudy	IS(Mf)9	14:17:00		Middle	2	2								
HKBCF	HY/2013/01	2018-01-05	Mid-Ebb	Cloudy	IS(Mf)9	14:17:00	2.6	Bottom	3	1	18.80	8.20	30.70	97.5	7.60	9.8	8.8	
HKBCF	HY/2013/01	2018-01-05	Mid-Ebb	Cloudy	IS(Mf)9	14:17:00	2.6	Bottom	3	2	18.80	8.20	30.80	97.7	7.60	9.8	7.6	
HKBCF	HY/2013/01	2018-01-05	Mid-Ebb	Cloudy	IS7	14:11:00	1.0	Surface	1	1	19.00	8.20	30.70	103.0	8.00	4.0	6.9	
HKBCF	HY/2013/01	2018-01-05	Mid-Ebb	Cloudy	IS7	14:11:00	1.0	Surface	1	2	19.00	8.20	30.80	102.2	7.90	4.0	8.2	
HKBCF	HY/2013/01	2018-01-05	Mid-Ebb	Cloudy	IS7	14:11:00		Middle	2	1								
HKBCF	HY/2013/01	2018-01-05	Mid-Ebb	Cloudy	IS7	14:11:00		Middle	2	2								
HKBCF	HY/2013/01	2018-01-05	Mid-Ebb	Cloudy	IS7	14:11:00	2.4	Bottom	3	1	18.90	8.20	30.70	102.3	7.90	5.2	10.0	
HKBCF	HY/2013/01	2018-01-05	Mid-Ebb	Cloudy	IS7	14:11:00	2.4	Bottom	3	2	18.90	8.20	30.80	101.3	7.90	5.1	12.4	
HKBCF	HY/2013/01	2018-01-05	Mid-Ebb	Cloudy	IS(Mf)6	14:03:00		Surface	1	1								
HKBCF	HY/2013/01	2018-01-05	Mid-Ebb	Cloudy	IS(Mf)6	14:03:00		Surface	1	2								
HKBCF	HY/2013/01	2018-01-05	Mid-Ebb	Cloudy	IS(Mf)6	14:03:00	1.4	Middle	2	1	18.80	8.20	30.70	98.1	7.60	6.7	10.8	
HKBCF	HY/2013/01	2018-01-05	Mid-Ebb	Cloudy	IS(Mf)6	14:03:00	1.4	Middle	2	2	18.70	8.20	30.80	97.6	7.60	6.7	10.0	
HKBCF	HY/2013/01	2018-01-05	Mid-Ebb	Cloudy	IS(Mf)6	14:03:00		Bottom	3	1								
HKBCF	HY/2013/01	2018-01-05	Mid-Ebb	Cloudy	IS(Mf)6	14:03:00		Bottom	3	2								
HKBCF	HY/2013/01	2018-01-05	Mid-Ebb	Cloudy	IS5	13:56:00	1.0	Surface	1	1	18.80	8.20	30.70	98.0	7.60	4.4	9.3	
HKBCF	HY/2013/01	2018-01-05	Mid-Ebb	Cloudy	IS5	13:56:00	1.0	Surface	1	2	18.80	8.20	30.80	97.7	7.60	4.4	8.7	
HKBCF	HY/2013/01	2018-01-05	Mid-Ebb	Cloudy	IS5	13:56:00	4.5	Middle	2	1	18.80	8.20	30.70	97.6	7.60	4.6	9.5	
HKBCF	HY/2013/01	2018-01-05	Mid-Ebb	Cloudy	IS5	13:56:00	4.5	Middle	2	2	18.80	8.20	30.80	97.3	7.50	4.6	9.4	
HKBCF	HY/2013/01	2018-01-05	Mid-Ebb	Cloudy	IS5	13:56:00	8.0	Bottom	3	1	18.80	8.20	30.70	97.4	7.60	4.5	10.3	
HKBCF	HY/2013/01	2018-01-05	Mid-Ebb	Cloudy	IS5	13:56:00	8.0	Bottom	3	2	18.80	8.20	30.80	97.0	7.50	4.5	11.8	
HKBCF	HY/2013/01	2018-01-05	Mid-Ebb	Cloudy	SR3(N)	13:52:00	1.0	Surface	1	1	18.80	8.20	30.70	98.0	7.60	6.7	6.2	
HKBCF	HY/2013/01	2018-01-05	Mid-Ebb	Cloudy	SR3(N)	13:52:00	1.0	Surface	1	2	18.80	8.20	30.80	97.7	7.60	6.6	7.0	
HKBCF	HY/2013/01	2018-01-05	Mid-Ebb	Cloudy	SR3(N)	13:52:00		Middle	2	1								
HKBCF	HY/2013/01	2018-01-05	Mid-Ebb	Cloudy	SR3(N)	13:52:00		Middle	2	2								
HKBCF	HY/2013/01	2018-01-05	Mid-Ebb	Cloudy	SR3(N)	13:52:00	2.9	Bottom	3	1	18.80	8.20	30.70	97.8	7.60	7.0	10.1	
HKBCF	HY/2013/01	2018-01-05	Mid-Ebb	Cloudy	SR3(N)	13:52:00	2.9	Bottom	3	2	18.80	8.20	30.80	97.5	7.60	7.0	9.8	
HKBCF	HY/2013/01	2018-01-05	Mid-Flood	Cloudy	SR10A(N)	8:30:00	1.0	Surface	1	1	18.60	8.20	30.50	94.9	7.40	5.1	10.4	
HKBCF	HY/2013/01	2018-01-05	Mid-Flood	Cloudy	SR10A(N)	8:30:00	1.0	Surface	1	2	18.60	8.20	30.60	94.7	7.40	5.1	10.6	
HKBCF	HY/2013/01	2018-01-05	Mid-Flood	Cloudy	SR10A(N)	8:30:00	5.3	Middle	2	1	18.60	8.20	30.50	94.2	7.30	6.8	11.8	
HKBCF	HY/2013/01	2018-01-05	Mid-Flood	Cloudy	SR10A(N)	8:30:00	5.3	Middle	2	2	18.60	8.20	30.60	94.1	7.30	6.6	9.1	
HKBCF	HY/2013/01	2018-01-05	Mid-Flood	Cloudy	SR10A(N)	8:30:00	9.6	Bottom	3	1	18.60	8.20	30.50	94.3	7.30	6.2	14.9	
HKBCF	HY/2013/01	2018-01-05	Mid-Flood	Cloudy	SR10A(N)	8:30:00	9.6	Bottom	3	2	18.60	8.10	30.60	94.1	7.30	6.0	13.8	
HKBCF	HY/2013/01	2018-01-05	Mid-Flood	Cloudy	SR10B(N2)	8:38:00	1.0	Surface	1	1	18.60	8.20	31.00	93.7	7.30	7.7	13.2	
HKBCF	HY/2013/01	2018-01-05	Mid-Flood	Cloudy	SR10B(N2)	8:38:00	1.0	Surface	1	2	18.60	8.20	31.10	93.6	7.30	7.5	13.7	
HKBCF	HY/2013/01	2018-01-05	Mid-Flood	Cloudy	SR10B(N2)	8:38:00		Middle	2	1								
HKBCF	HY/2013/01	2018-01-05	Mid-Flood	Cloudy	SR10B(N2)	8:38:00		Middle	2	2								
HKBCF	HY/2013/01	2018-01-05	Mid-Flood	Cloudy	SR10B(N2)	8:38:00	4.7	Bottom	3	1	18.60	8.20	31.00	93.7	7.30	8.1	17.8	
HKBCF	HY/2013/01	2018-01-05	Mid-Flood	Cloudy	SR10B(N2)	8:38:00	4.7	Bottom	3	2	18.60	8.20	31.10	93.7	7.30	8.1	18.2	
HKBCF	HY/2013/01	2018-01-05	Mid-Flood	Cloudy	CSA	8:29:00	1.0	Surface	1	1	18.90	7.80	30.10	90.7	7.10	5.7	6.1	
HKBCF	HY/2013/01	2018-01-05	Mid-Flood	Cloudy	CSA	8:29:00	1.0	Surface	1	2	18.90	7.90	30.10	91.2	7.10	6.1	7.7	
HKBCF	HY/2013/01	2018-01-05	Mid-Flood	Cloudy	CSA	8:29:00	16.1	Middle	2	1	18.90	7.80	30.40	90.0	7.00	7.1	10.6	
HKBCF	HY/2013/01	2018-01-05	Mid-Flood	Cloudy	CSA	8:29:00	16.1	Middle	2	2	18.80	7.90	30.40	90.4	7.00	6.8	9.8	
HKBCF	HY/2013/01	2018-01-05	Mid-Flood	Cloudy	CSA	8:29:00	31.2	Bottom	3	1	18.90	7.70	30.50	90.0	7.00	10.2	13.6	
HKBCF	HY/2013/01	2018-01-05	Mid-Flood	Cloudy	CSA	8:29:00	31.2	Bottom	3	2	18.80	7.90	30.50	90.4	7.00	9.6	13.3	
HKBCF	HY/2013/01	2018-01-05	Mid-Flood	Cloudy	CS6	8:40:00	1.0	Surface	1	1	18.90	7.90	30.20	90.4	7.00	5.7	9.5	
HKBCF	HY/2013/01	2018-01-05	Mid-Flood	Cloudy	CS6	8:40:00	1.0	Surface	1	2	18.90	7.90	30.20	90.8	7.10	5.5	8.1	
HKBCF	HY/2013/01	2018-01-05	Mid-Flood	Cloudy	CS6	8:40:00	4.3	Middle	2	1	18.90	7.90	30.60	90.1	7.00	7.1	9.1	
HKBCF	HY/2013/01	2018-01-05	Mid-Flood	Cloudy	CS6	8:40:00	4.3	Middle	2	2	18.80	7.90	30.60	90.4	7.00	6.4	8.6	
HKBCF	HY/2013/01	2018-01-05	Mid-Flood	Cloudy	CS6	8:40:00	7.5	Bottom	3	1	18.80	7.90	30.70	89.9	7.00	8.2	10.2	
HKBCF	HY/2013/01	2018-01-05	Mid-Flood	Cloudy	CS6	8:40:00	7.5	Bottom	3	2	18.80	7.90	30.70	90.3	7.00	8.3	10.1	

Project	Works	Date (yyyy-mm-dd)	Tide	Weather Condition	Station	Time	Depth, m	Level	Level_Code	Replicate	Temperature, °C	pH	Salinity, ppt	DO, %	DO, mg/L	Turbidity, NTU	SS, mg/L	Site Observation
HKBCF	HY/2013/01	2018-01-05	Mid-Flood	Cloudy	CS4	9:50:00	1.0	Surface	1	1	19.00	7.90	29.20	89.7	7.00	9.9	10.5	
HKBCF	HY/2013/01	2018-01-05	Mid-Flood	Cloudy	CS4	9:50:00	1.0	Surface	1	2	18.90	7.90	29.20	90.0	7.00	9.4	10.1	
HKBCF	HY/2013/01	2018-01-05	Mid-Flood	Cloudy	CS4	9:50:00	9.6	Middle	2	1	18.90	7.90	30.10	89.6	7.00	9.8	15.2	
HKBCF	HY/2013/01	2018-01-05	Mid-Flood	Cloudy	CS4	9:50:00	9.6	Middle	2	2	18.80	7.90	30.10	89.9	7.00	9.2	13.3	
HKBCF	HY/2013/01	2018-01-05	Mid-Flood	Cloudy	CS4	9:50:00	18.2	Bottom	3	1	18.80	7.90	30.80	89.2	6.90	13.6	18.0	
HKBCF	HY/2013/01	2018-01-05	Mid-Flood	Cloudy	CS4	9:50:00	18.2	Bottom	3	2	18.80	7.90	30.80	89.6	7.00	11.0	16.2	
HKBCF	HY/2013/01	2018-01-05	Mid-Flood	Cloudy	SR6	11:22:00	1.0	Surface	1	1	18.90	7.90	29.70	90.4	7.00	14.4	17.3	
HKBCF	HY/2013/01	2018-01-05	Mid-Flood	Cloudy	SR6	11:22:00	1.0	Surface	1	2	18.80	7.90	29.70	90.8	7.10	14.7	16.1	
HKBCF	HY/2013/01	2018-01-05	Mid-Flood	Cloudy	SR6	11:22:00		Middle	2	1								
HKBCF	HY/2013/01	2018-01-05	Mid-Flood	Cloudy	SR6	11:22:00		Middle	2	2								
HKBCF	HY/2013/01	2018-01-05	Mid-Flood	Cloudy	SR6	11:22:00	4.1	Bottom	3	1	18.90	7.90	29.70	90.6	7.10	16.3	24.6	
HKBCF	HY/2013/01	2018-01-05	Mid-Flood	Cloudy	SR6	11:22:00	4.1	Bottom	3	2	18.80	7.90	29.80	91.0	7.10	14.9	25.1	
HKBCF	HY/2013/01	2018-01-05	Mid-Flood	Cloudy	CS(Mf)3(N)	11:03:00	1.0	Surface	1	1	19.00	7.90	29.10	89.1	7.00	12.2	11.6	
HKBCF	HY/2013/01	2018-01-05	Mid-Flood	Cloudy	CS(Mf)3(N)	11:03:00	1.0	Surface	1	2	19.00	7.90	29.10	89.5	7.00	12.0	12.8	
HKBCF	HY/2013/01	2018-01-05	Mid-Flood	Cloudy	CS(Mf)3(N)	11:03:00	3.6	Middle	2	1	19.00	8.00	29.20	89.7	7.00	11.6	14.7	
HKBCF	HY/2013/01	2018-01-05	Mid-Flood	Cloudy	CS(Mf)3(N)	11:03:00	3.6	Middle	2	2	19.00	8.00	29.20	90.1	7.00	11.7	15.8	
HKBCF	HY/2013/01	2018-01-05	Mid-Flood	Cloudy	CS(Mf)3(N)	11:03:00	6.1	Bottom	3	1	19.00	8.00	29.30	89.9	7.00	11.2	16.0	
HKBCF	HY/2013/01	2018-01-05	Mid-Flood	Cloudy	CS(Mf)3(N)	11:03:00	6.1	Bottom	3	2	19.00	8.00	29.30	90.3	7.00	11.0	16.6	
HKBCF	HY/2013/01	2018-01-05	Mid-Flood	Cloudy	SR5(N)	10:41:00	1.0	Surface	1	1	18.70	7.90	30.40	91.4	7.10	6.5	7.0	
HKBCF	HY/2013/01	2018-01-05	Mid-Flood	Cloudy	SR5(N)	10:41:00	1.0	Surface	1	2	18.70	7.90	30.40	91.7	7.10	6.0	6.9	
HKBCF	HY/2013/01	2018-01-05	Mid-Flood	Cloudy	SR5(N)	10:41:00	4.5	Middle	2	1	18.70	7.90	30.60	91.2	7.10	6.9	12.2	
HKBCF	HY/2013/01	2018-01-05	Mid-Flood	Cloudy	SR5(N)	10:41:00	4.5	Middle	2	2	18.60	7.90	30.60	91.6	7.10	6.7	11.0	
HKBCF	HY/2013/01	2018-01-05	Mid-Flood	Cloudy	SR5(N)	10:41:00	8.0	Bottom	3	1	18.60	8.00	30.60	91.1	7.10	16.4	11.9	
HKBCF	HY/2013/01	2018-01-05	Mid-Flood	Cloudy	SR5(N)	10:41:00	8.0	Bottom	3	2	18.60	7.90	30.60	91.5	7.10	16.5	11.8	
HKBCF	HY/2013/01	2018-01-05	Mid-Flood	Cloudy	IS10(N)	10:35:00	1.0	Surface	1	1	18.70	7.90	30.50	91.6	7.10	7.1	6.7	
HKBCF	HY/2013/01	2018-01-05	Mid-Flood	Cloudy	IS10(N)	10:35:00	1.0	Surface	1	2	18.70	7.90	30.50	92.0	7.20	7.0	6.4	
HKBCF	HY/2013/01	2018-01-05	Mid-Flood	Cloudy	IS10(N)	10:35:00	5.9	Middle	2	1	18.70	7.90	30.60	91.4	7.10	9.6	7.5	
HKBCF	HY/2013/01	2018-01-05	Mid-Flood	Cloudy	IS10(N)	10:35:00	5.9	Middle	2	2	18.70	7.90	30.60	91.8	7.10	8.9	8.2	
HKBCF	HY/2013/01	2018-01-05	Mid-Flood	Cloudy	IS10(N)	10:35:00	10.7	Bottom	3	1	18.70	7.90	30.60	91.3	7.10	10.2	17.4	
HKBCF	HY/2013/01	2018-01-05	Mid-Flood	Cloudy	IS10(N)	10:35:00	10.7	Bottom	3	2	18.70	7.90	30.60	91.8	7.20	9.5	15.7	
HKBCF	HY/2013/01	2018-01-05	Mid-Flood	Cloudy	IS(Mf)11	10:30:00	1.0	Surface	1	1	18.80	7.90	30.40	91.7	7.10	7.0	5.9	
HKBCF	HY/2013/01	2018-01-05	Mid-Flood	Cloudy	IS(Mf)11	10:30:00	1.0	Surface	1	2	18.70	7.90	30.40	91.9	7.20	6.7	6.5	
HKBCF	HY/2013/01	2018-01-05	Mid-Flood	Cloudy	IS(Mf)11	10:30:00	5.5	Middle	2	1	18.70	7.90	30.50	91.5	7.10	8.0	9.4	
HKBCF	HY/2013/01	2018-01-05	Mid-Flood	Cloudy	IS(Mf)11	10:30:00	5.5	Middle	2	2	18.70	7.90	30.50	91.7	7.10	7.1	11.2	
HKBCF	HY/2013/01	2018-01-05	Mid-Flood	Cloudy	IS(Mf)11	10:30:00	9.9	Bottom	3	1	18.70	7.90	30.60	91.2	7.10	17.9	21.7	
HKBCF	HY/2013/01	2018-01-05	Mid-Flood	Cloudy	IS(Mf)11	10:30:00	9.9	Bottom	3	2	18.60	7.90	30.70	91.5	7.10	16.9	23.5	
HKBCF	HY/2013/01	2018-01-05	Mid-Flood	Cloudy	CS(Mf)5	9:04:00	1.0	Surface	1	1	18.90	8.20	30.10	95.6	7.40	4.8	6.4	
HKBCF	HY/2013/01	2018-01-05	Mid-Flood	Cloudy	CS(Mf)5	9:04:00	1.0	Surface	1	2	18.80	8.20	30.20	95.5	7.40	4.7	5.8	
HKBCF	HY/2013/01	2018-01-05	Mid-Flood	Cloudy	CS(Mf)5	9:04:00	5.1	Middle	2	1	18.70	8.20	30.30	95.4	7.40	5.6	7.7	
HKBCF	HY/2013/01	2018-01-05	Mid-Flood	Cloudy	CS(Mf)5	9:04:00	5.1	Middle	2	2	18.60	8.20	30.40	95.3	7.40	5.6	8.3	
HKBCF	HY/2013/01	2018-01-05	Mid-Flood	Cloudy	CS(Mf)5	9:04:00	9.1	Bottom	3	1	18.60	8.20	30.30	95.3	7.40	6.0	8.9	
HKBCF	HY/2013/01	2018-01-05	Mid-Flood	Cloudy	CS(Mf)5	9:04:00	9.1	Bottom	3	2	18.60	8.20	30.40	95.2	7.40	6.0	11.1	
HKBCF	HY/2013/01	2018-01-05	Mid-Flood	Cloudy	SR7	10:23:00	1.0	Surface	1	1	18.80	8.00	30.40	91.3	7.10	6.1	10.6	
HKBCF	HY/2013/01	2018-01-05	Mid-Flood	Cloudy	SR7	10:23:00	1.0	Surface	1	2	18.70	8.00	30.40	91.7	7.10	6.4	11.4	
HKBCF	HY/2013/01	2018-01-05	Mid-Flood	Cloudy	SR7	10:23:00		Middle	2	1								
HKBCF	HY/2013/01	2018-01-05	Mid-Flood	Cloudy	SR7	10:23:00		Middle	2	2								
HKBCF	HY/2013/01	2018-01-05	Mid-Flood	Cloudy	SR7	10:23:00	3.1	Bottom	3	1	18.70	8.00	30.40	91.2	7.10	5.7	10.4	
HKBCF	HY/2013/01	2018-01-05	Mid-Flood	Cloudy	SR7	10:23:00	3.1	Bottom	3	2	18.70	8.00	30.40	91.7	7.10	6.1	10.0	
HKBCF	HY/2013/01	2018-01-05	Mid-Flood	Cloudy	IS17	9:24:00	1.0	Surface	1	1	18.70	8.20	30.20	95.9	7.50	3.5	6.0	
HKBCF	HY/2013/01	2018-01-05	Mid-Flood	Cloudy	IS17	9:24:00	1.0	Surface	1	2	18.60	8.20	30.30	95.8	7.50	3.5	5.2	
HKBCF	HY/2013/01	2018-01-05	Mid-Flood	Cloudy	IS17	9:24:00	4.5	Middle	2	1	18.70	8.20	30.30	96.0	7.50	3.9	10.2	
HKBCF	HY/2013/01	2018-01-05	Mid-Flood	Cloudy	IS17	9:24:00	4.5	Middle	2	2	18.60	8.20	30.40	95.9	7.50	3.9	9.9	
HKBCF	HY/2013/01	2018-01-05	Mid-Flood	Cloudy	IS17	9:24:00	8.0	Bottom	3	1	18.60	8.20	30.40	95.9	7.50	5.5	8.6	
HKBCF	HY/2013/01	2018-01-05	Mid-Flood	Cloudy	IS17	9:24:00	8.0	Bottom	3	2	18.60	8.20	30.50	95.9	7.50	5.5	8.4	
HKBCF	HY/2013/01	2018-01-05	Mid-Flood	Cloudy	IS(Mf)16	9:30:00	1.0	Surface	1	1	18.70	8.20	30.30	96.1	7.50	5.7	7.3	
HKBCF	HY/2013/01	2018-01-05	Mid-Flood	Cloudy	IS(Mf)16	9:30:00	1.0	Surface	1	2	18.60	8.20	30.40	96.1	7.50	5.6	7.7	
HKBCF	HY/2013/01	2018-01-05	Mid-Flood	Cloudy	IS(Mf)16	9:30:00		Middle	2	1								
HKBCF	HY/2013/01	2018-01-05	Mid-Flood	Cloudy	IS(Mf)16	9:30:00		Middle	2	2								
HKBCF	HY/2013/01	2018-01-05	Mid-Flood	Cloudy	IS(Mf)16	9:30:00	4.2	Bottom	3	1	18.60	8.20	30.40	95.8	7.50	6.8	11.4	
HKBCF	HY/2013/01	2018-01-05	Mid-Flood	Cloudy	IS(Mf)16	9:30:00	4.2	Bottom	3	2	18.60	8.20	30.50	95.8	7.50	6.6	11.9	
HKBCF	HY/2013/01	2018-01-05	Mid-Flood	Cloudy	IS8	9:53:00	1.0	Surface	1	1	18.60	8.20	30.50	95.6	7.50	7.3	13.4	
HKBCF	HY/2013/01	2018-01-05	Mid-Flood	Cloudy	IS8	9:53:00	1.0	Surface	1	2	18.60	8.20	30.60	95.5	7.50	7.3	12.8	
HKBCF	HY/2013/01	2018-01-05	Mid-Flood	Cloudy	IS8	9:53:00		Middle	2	1								
HKBCF	HY/2013/01	2018-01-05	Mid-Flood	Cloudy	IS8	9:53:00		Middle	2	2								
HKBCF	HY/2013/01	2018-01-05	Mid-Flood	Cloudy	IS8	9:53:00	2.2	Bottom	3	1	18.60	8.20	30.50	95.5	7.50	7.6	11.4	
HKBCF	HY/2013/01	2018-01-05	Mid-Flood	Cloudy	IS8	9:53:00	2.2	Bottom	3	2	18.60	8.20	30.60	95.5	7.40	7.5	11.8	
HKBCF	HY/2013/01	2018-01-05	Mid-Flood	Cloudy	SR4(N)	9:46:00	1.0	Surface	1	1	18.70	8.10	30.50	94.2	7.30	5.3	11.6	
HKBCF	HY/2013/01	2018-01-05	Mid-Flood	Cloudy	SR4(N)	9:46:00	1.0	Surface	1	2	18.70	8.20	30.60	94.3	7.30	5.3	12.9	

Project	Works	Date (yyyy-mm-dd)	Tide	Weather Condition	Station	Time	Depth, m	Level	Level_Code	Replicate	Temperature, °C	pH	Salinity, ppt	DO, %	DO, mg/L	Turbidity, NTU	SS, mg/L	Site Observation
HKBCF	HY/2013/01	2018-01-05	Mid-Flood	Cloudy	SR4(N)	9:46:00		Middle	2	1								
HKBCF	HY/2013/01	2018-01-05	Mid-Flood	Cloudy	SR4(N)	9:46:00		Middle	2	2								
HKBCF	HY/2013/01	2018-01-05	Mid-Flood	Cloudy	SR4(N)	9:46:00	2.0	Bottom	3	1	18.70	8.10	30.50	94.7	7.40	5.2	15.3	
HKBCF	HY/2013/01	2018-01-05	Mid-Flood	Cloudy	SR4(N)	9:46:00	2.0	Bottom	3	2	18.70	8.20	30.60	94.8	7.40	5.2	16.3	
HKBCF	HY/2013/01	2018-01-05	Mid-Flood	Cloudy	IS(Mf)9	10:01:00	1.0	Surface	1	1	18.70	8.20	30.70	97.1	7.60	5.3	10.4	
HKBCF	HY/2013/01	2018-01-05	Mid-Flood	Cloudy	IS(Mf)9	10:01:00	1.0	Surface	1	2	18.70	8.20	30.80	97.0	7.50	5.3	11.1	
HKBCF	HY/2013/01	2018-01-05	Mid-Flood	Cloudy	IS(Mf)9	10:01:00		Middle	2	1								
HKBCF	HY/2013/01	2018-01-05	Mid-Flood	Cloudy	IS(Mf)9	10:01:00		Middle	2	2								
HKBCF	HY/2013/01	2018-01-05	Mid-Flood	Cloudy	IS(Mf)9	10:01:00	2.0	Bottom	3	1	18.70	8.20	30.70	97.0	7.50	5.8	10.8	
HKBCF	HY/2013/01	2018-01-05	Mid-Flood	Cloudy	IS(Mf)9	10:01:00	2.0	Bottom	3	2	18.70	8.20	30.80	96.9	7.50	5.8	13.0	
HKBCF	HY/2013/01	2018-01-05	Mid-Flood	Cloudy	IS7	10:10:00		Surface	1	1								
HKBCF	HY/2013/01	2018-01-05	Mid-Flood	Cloudy	IS7	10:10:00		Surface	1	2								
HKBCF	HY/2013/01	2018-01-05	Mid-Flood	Cloudy	IS7	10:10:00	1.4	Middle	2	1	18.80	8.20	30.80	99.2	7.70	4.8	4.8	
HKBCF	HY/2013/01	2018-01-05	Mid-Flood	Cloudy	IS7	10:10:00	1.4	Middle	2	2	18.70	8.20	30.90	99.0	7.70	4.7	4.7	
HKBCF	HY/2013/01	2018-01-05	Mid-Flood	Cloudy	IS7	10:10:00		Bottom	3	1								
HKBCF	HY/2013/01	2018-01-05	Mid-Flood	Cloudy	IS7	10:10:00		Bottom	3	2								
HKBCF	HY/2013/01	2018-01-05	Mid-Flood	Cloudy	IS(Mf)6	10:18:00		Surface	1	1								
HKBCF	HY/2013/01	2018-01-05	Mid-Flood	Cloudy	IS(Mf)6	10:18:00		Surface	1	2								
HKBCF	HY/2013/01	2018-01-05	Mid-Flood	Cloudy	IS(Mf)6	10:18:00	1.2	Middle	2	1	18.80	8.20	30.80	100.5	7.80	4.9	7.3	
HKBCF	HY/2013/01	2018-01-05	Mid-Flood	Cloudy	IS(Mf)6	10:18:00	1.2	Middle	2	2	18.80	8.20	30.90	99.9	7.80	4.9	7.6	
HKBCF	HY/2013/01	2018-01-05	Mid-Flood	Cloudy	IS(Mf)6	10:18:00		Bottom	3	1								
HKBCF	HY/2013/01	2018-01-05	Mid-Flood	Cloudy	IS(Mf)6	10:18:00		Bottom	3	2								
HKBCF	HY/2013/01	2018-01-05	Mid-Flood	Cloudy	IS5	10:23:00	1.0	Surface	1	1	18.70	8.20	30.70	97.8	7.60	9.3	7.8	
HKBCF	HY/2013/01	2018-01-05	Mid-Flood	Cloudy	IS5	10:23:00	1.0	Surface	1	2	18.70	8.20	30.80	97.7	7.60	9.2	9.2	
HKBCF	HY/2013/01	2018-01-05	Mid-Flood	Cloudy	IS5	10:23:00	4.4	Middle	2	1	18.60	8.20	30.70	97.5	7.60	12.3	7.9	
HKBCF	HY/2013/01	2018-01-05	Mid-Flood	Cloudy	IS5	10:23:00	4.4	Middle	2	2	18.60	8.20	30.90	97.3	7.60	12.3	9.1	
HKBCF	HY/2013/01	2018-01-05	Mid-Flood	Cloudy	IS5	10:23:00	7.7	Bottom	3	1	18.60	8.20	30.80	97.4	7.60	12.8	7.9	
HKBCF	HY/2013/01	2018-01-05	Mid-Flood	Cloudy	IS5	10:23:00	7.7	Bottom	3	2	18.60	8.20	30.90	97.2	7.60	12.8	8.5	
HKBCF	HY/2013/01	2018-01-05	Mid-Flood	Cloudy	SR3(N)	10:29:00	1.0	Surface	1	1	18.70	8.20	30.70	96.7	7.50	6.6	9.8	
HKBCF	HY/2013/01	2018-01-05	Mid-Flood	Cloudy	SR3(N)	10:29:00	1.0	Surface	1	2	18.70	8.20	30.80	96.5	7.50	6.4	8.6	
HKBCF	HY/2013/01	2018-01-05	Mid-Flood	Cloudy	SR3(N)	10:29:00		Middle	2	1								
HKBCF	HY/2013/01	2018-01-05	Mid-Flood	Cloudy	SR3(N)	10:29:00		Middle	2	2								
HKBCF	HY/2013/01	2018-01-05	Mid-Flood	Cloudy	SR3(N)	10:29:00	2.2	Bottom	3	1	18.70	8.20	30.70	96.4	7.50	5.5	9.4	
HKBCF	HY/2013/01	2018-01-05	Mid-Flood	Cloudy	SR3(N)	10:29:00	2.2	Bottom	3	2	18.70	8.20	30.80	96.3	7.50	5.5	11.0	
HKBCF	HY/2013/01	2018-01-08	Mid-Ebb		SR10A(N)			Surface	1	1	#N/A	#N/A	#N/A	#N/A	#N/A	#N/A		
HKBCF	HY/2013/01	2018-01-08	Mid-Ebb		SR10A(N)			Surface	1	2	#N/A	#N/A	#N/A	#N/A	#N/A	#N/A		
HKBCF	HY/2013/01	2018-01-08	Mid-Ebb		SR10A(N)			Middle	2	1								
HKBCF	HY/2013/01	2018-01-08	Mid-Ebb		SR10A(N)			Middle	2	2								
HKBCF	HY/2013/01	2018-01-08	Mid-Ebb		SR10A(N)			Bottom	3	1	#N/A	#N/A	#N/A	#N/A	#N/A	#N/A		
HKBCF	HY/2013/01	2018-01-08	Mid-Ebb		SR10A(N)			Bottom	3	2	#N/A	#N/A	#N/A	#N/A	#N/A	#N/A		
HKBCF	HY/2013/01	2018-01-08	Mid-Ebb		SR10B(N2)			Surface	1	1	#N/A	#N/A	#N/A	#N/A	#N/A	#N/A		
HKBCF	HY/2013/01	2018-01-08	Mid-Ebb		SR10B(N2)			Surface	1	2	#N/A	#N/A	#N/A	#N/A	#N/A	#N/A		
HKBCF	HY/2013/01	2018-01-08	Mid-Ebb		SR10B(N2)			Middle	2	1								
HKBCF	HY/2013/01	2018-01-08	Mid-Ebb		SR10B(N2)			Middle	2	2								
HKBCF	HY/2013/01	2018-01-08	Mid-Ebb		SR10B(N2)			Bottom	3	1	#N/A	#N/A	#N/A	#N/A	#N/A	#N/A		
HKBCF	HY/2013/01	2018-01-08	Mid-Ebb		SR10B(N2)			Bottom	3	2	#N/A	#N/A	#N/A	#N/A	#N/A	#N/A		
HKBCF	HY/2013/01	2018-01-08	Mid-Ebb		CSA			Surface	1	1	#N/A	#N/A	#N/A	#N/A	#N/A	#N/A		
HKBCF	HY/2013/01	2018-01-08	Mid-Ebb		CSA			Surface	1	2	#N/A	#N/A	#N/A	#N/A	#N/A	#N/A		
HKBCF	HY/2013/01	2018-01-08	Mid-Ebb		CSA			Middle	2	1								
HKBCF	HY/2013/01	2018-01-08	Mid-Ebb		CSA			Middle	2	2								
HKBCF	HY/2013/01	2018-01-08	Mid-Ebb		CSA			Bottom	3	1	#N/A	#N/A	#N/A	#N/A	#N/A	#N/A		
HKBCF	HY/2013/01	2018-01-08	Mid-Ebb		CSA			Bottom	3	2	#N/A	#N/A	#N/A	#N/A	#N/A	#N/A		
HKBCF	HY/2013/01	2018-01-08	Mid-Ebb		CS6			Surface	1	1	#N/A	#N/A	#N/A	#N/A	#N/A	#N/A		
HKBCF	HY/2013/01	2018-01-08	Mid-Ebb		CS6			Surface	1	2	#N/A	#N/A	#N/A	#N/A	#N/A	#N/A		
HKBCF	HY/2013/01	2018-01-08	Mid-Ebb		CS6			Middle	2	1								
HKBCF	HY/2013/01	2018-01-08	Mid-Ebb		CS6			Middle	2	2								
HKBCF	HY/2013/01	2018-01-08	Mid-Ebb		CS6			Bottom	3	1	#N/A	#N/A	#N/A	#N/A	#N/A	#N/A		
HKBCF	HY/2013/01	2018-01-08	Mid-Ebb		CS6			Bottom	3	2	#N/A	#N/A	#N/A	#N/A	#N/A	#N/A		
HKBCF	HY/2013/01	2018-01-08	Mid-Ebb		CS4			Surface	1	1	#N/A	#N/A	#N/A	#N/A	#N/A	#N/A		
HKBCF	HY/2013/01	2018-01-08	Mid-Ebb		CS4			Surface	1	2	#N/A	#N/A	#N/A	#N/A	#N/A	#N/A		
HKBCF	HY/2013/01	2018-01-08	Mid-Ebb		CS4			Middle	2	1								
HKBCF	HY/2013/01	2018-01-08	Mid-Ebb		CS4			Middle	2	2								
HKBCF	HY/2013/01	2018-01-08	Mid-Ebb		CS4			Bottom	3	1	#N/A	#N/A	#N/A	#N/A	#N/A	#N/A		
HKBCF	HY/2013/01	2018-01-08	Mid-Ebb		CS4			Bottom	3	2	#N/A	#N/A	#N/A	#N/A	#N/A	#N/A		
HKBCF	HY/2013/01	2018-01-08	Mid-Ebb		SR6			Surface	1	1	#N/A	#N/A	#N/A	#N/A	#N/A	#N/A		
HKBCF	HY/2013/01	2018-01-08	Mid-Ebb		SR6			Surface	1	2	#N/A	#N/A	#N/A	#N/A	#N/A	#N/A		
HKBCF	HY/2013/01	2018-01-08	Mid-Ebb		SR6			Middle	2	1								
HKBCF	HY/2013/01	2018-01-08	Mid-Ebb		SR6			Middle	2	2								

Project	Works	Date (yyyy-mm-dd)	Tide	Weather Condition	Station	Time	Depth, m	Level	Level_Code	Replicate	Temperature, °C	pH	Salinity, ppt	DO, %	DO, mg/L	Turbidity, NTU	SS, mg/L	Site Observation
HKBCF	HY/2013/01	2018-01-08	Mid-Ebb		SR6			Bottom	3	1	#N/A	#N/A	#N/A	#N/A	#N/A	#N/A		
HKBCF	HY/2013/01	2018-01-08	Mid-Ebb		SR6			Bottom	3	2	#N/A	#N/A	#N/A	#N/A	#N/A	#N/A		
HKBCF	HY/2013/01	2018-01-08	Mid-Ebb		CS(Mf)3(N)			Surface	1	1	#N/A	#N/A	#N/A	#N/A	#N/A	#N/A		
HKBCF	HY/2013/01	2018-01-08	Mid-Ebb		CS(Mf)3(N)			Surface	1	2	#N/A	#N/A	#N/A	#N/A	#N/A	#N/A		
HKBCF	HY/2013/01	2018-01-08	Mid-Ebb		CS(Mf)3(N)			Middle	2	1								
HKBCF	HY/2013/01	2018-01-08	Mid-Ebb		CS(Mf)3(N)			Middle	2	2								
HKBCF	HY/2013/01	2018-01-08	Mid-Ebb		CS(Mf)3(N)			Bottom	3	1	#N/A	#N/A	#N/A	#N/A	#N/A	#N/A		
HKBCF	HY/2013/01	2018-01-08	Mid-Ebb		CS(Mf)3(N)			Bottom	3	2	#N/A	#N/A	#N/A	#N/A	#N/A	#N/A		
HKBCF	HY/2013/01	2018-01-08	Mid-Ebb		SR5(N)			Surface	1	1	#N/A	#N/A	#N/A	#N/A	#N/A	#N/A		
HKBCF	HY/2013/01	2018-01-08	Mid-Ebb		SR5(N)			Surface	1	2	#N/A	#N/A	#N/A	#N/A	#N/A	#N/A		
HKBCF	HY/2013/01	2018-01-08	Mid-Ebb		SR5(N)			Middle	2	1								
HKBCF	HY/2013/01	2018-01-08	Mid-Ebb		SR5(N)			Middle	2	2								
HKBCF	HY/2013/01	2018-01-08	Mid-Ebb		SR5(N)			Bottom	3	1	#N/A	#N/A	#N/A	#N/A	#N/A	#N/A		
HKBCF	HY/2013/01	2018-01-08	Mid-Ebb		SR5(N)			Bottom	3	2	#N/A	#N/A	#N/A	#N/A	#N/A	#N/A		
HKBCF	HY/2013/01	2018-01-08	Mid-Ebb		IS10(N)			Surface	1	1	#N/A	#N/A	#N/A	#N/A	#N/A	#N/A		
HKBCF	HY/2013/01	2018-01-08	Mid-Ebb		IS10(N)			Surface	1	2	#N/A	#N/A	#N/A	#N/A	#N/A	#N/A		
HKBCF	HY/2013/01	2018-01-08	Mid-Ebb		IS10(N)			Middle	2	1								
HKBCF	HY/2013/01	2018-01-08	Mid-Ebb		IS10(N)			Middle	2	2								
HKBCF	HY/2013/01	2018-01-08	Mid-Ebb		IS10(N)			Bottom	3	1	#N/A	#N/A	#N/A	#N/A	#N/A	#N/A		
HKBCF	HY/2013/01	2018-01-08	Mid-Ebb		IS10(N)			Bottom	3	2	#N/A	#N/A	#N/A	#N/A	#N/A	#N/A		
HKBCF	HY/2013/01	2018-01-08	Mid-Ebb		IS(Mf)11			Surface	1	1	#N/A	#N/A	#N/A	#N/A	#N/A	#N/A		
HKBCF	HY/2013/01	2018-01-08	Mid-Ebb		IS(Mf)11			Surface	1	2	#N/A	#N/A	#N/A	#N/A	#N/A	#N/A		
HKBCF	HY/2013/01	2018-01-08	Mid-Ebb		IS(Mf)11			Middle	2	1								
HKBCF	HY/2013/01	2018-01-08	Mid-Ebb		IS(Mf)11			Middle	2	2								
HKBCF	HY/2013/01	2018-01-08	Mid-Ebb		IS(Mf)11			Bottom	3	1	#N/A	#N/A	#N/A	#N/A	#N/A	#N/A		
HKBCF	HY/2013/01	2018-01-08	Mid-Ebb		IS(Mf)11			Bottom	3	2	#N/A	#N/A	#N/A	#N/A	#N/A	#N/A		
HKBCF	HY/2013/01	2018-01-08	Mid-Ebb		CS(Mf)5			Surface	1	1	#N/A	#N/A	#N/A	#N/A	#N/A	#N/A		
HKBCF	HY/2013/01	2018-01-08	Mid-Ebb		CS(Mf)5			Surface	1	2	#N/A	#N/A	#N/A	#N/A	#N/A	#N/A		
HKBCF	HY/2013/01	2018-01-08	Mid-Ebb		CS(Mf)5			Middle	2	1								
HKBCF	HY/2013/01	2018-01-08	Mid-Ebb		CS(Mf)5			Middle	2	2								
HKBCF	HY/2013/01	2018-01-08	Mid-Ebb		CS(Mf)5			Bottom	3	1	#N/A	#N/A	#N/A	#N/A	#N/A	#N/A		
HKBCF	HY/2013/01	2018-01-08	Mid-Ebb		CS(Mf)5			Bottom	3	2	#N/A	#N/A	#N/A	#N/A	#N/A	#N/A		
HKBCF	HY/2013/01	2018-01-08	Mid-Ebb		SR7			Surface	1	1	#N/A	#N/A	#N/A	#N/A	#N/A	#N/A		
HKBCF	HY/2013/01	2018-01-08	Mid-Ebb		SR7			Surface	1	2	#N/A	#N/A	#N/A	#N/A	#N/A	#N/A		
HKBCF	HY/2013/01	2018-01-08	Mid-Ebb		SR7			Middle	2	1								
HKBCF	HY/2013/01	2018-01-08	Mid-Ebb		SR7			Middle	2	2								
HKBCF	HY/2013/01	2018-01-08	Mid-Ebb		SR7			Bottom	3	1	#N/A	#N/A	#N/A	#N/A	#N/A	#N/A		
HKBCF	HY/2013/01	2018-01-08	Mid-Ebb		SR7			Bottom	3	2	#N/A	#N/A	#N/A	#N/A	#N/A	#N/A		
HKBCF	HY/2013/01	2018-01-08	Mid-Ebb		IS17			Surface	1	1	#N/A	#N/A	#N/A	#N/A	#N/A	#N/A		
HKBCF	HY/2013/01	2018-01-08	Mid-Ebb		IS17			Surface	1	2	#N/A	#N/A	#N/A	#N/A	#N/A	#N/A		
HKBCF	HY/2013/01	2018-01-08	Mid-Ebb		IS17			Middle	2	1								
HKBCF	HY/2013/01	2018-01-08	Mid-Ebb		IS17			Middle	2	2								
HKBCF	HY/2013/01	2018-01-08	Mid-Ebb		IS17			Bottom	3	1	#N/A	#N/A	#N/A	#N/A	#N/A	#N/A		
HKBCF	HY/2013/01	2018-01-08	Mid-Ebb		IS17			Bottom	3	2	#N/A	#N/A	#N/A	#N/A	#N/A	#N/A		
HKBCF	HY/2013/01	2018-01-08	Mid-Ebb		IS(Mf)16			Surface	1	1	#N/A	#N/A	#N/A	#N/A	#N/A	#N/A		
HKBCF	HY/2013/01	2018-01-08	Mid-Ebb		IS(Mf)16			Surface	1	2	#N/A	#N/A	#N/A	#N/A	#N/A	#N/A		
HKBCF	HY/2013/01	2018-01-08	Mid-Ebb		IS(Mf)16			Middle	2	1								
HKBCF	HY/2013/01	2018-01-08	Mid-Ebb		IS(Mf)16			Middle	2	2								
HKBCF	HY/2013/01	2018-01-08	Mid-Ebb		IS(Mf)16			Bottom	3	1	#N/A	#N/A	#N/A	#N/A	#N/A	#N/A		
HKBCF	HY/2013/01	2018-01-08	Mid-Ebb		IS(Mf)16			Bottom	3	2	#N/A	#N/A	#N/A	#N/A	#N/A	#N/A		
HKBCF	HY/2013/01	2018-01-08	Mid-Ebb		IS8			Surface	1	1	#N/A	#N/A	#N/A	#N/A	#N/A	#N/A		
HKBCF	HY/2013/01	2018-01-08	Mid-Ebb		IS8			Surface	1	2	#N/A	#N/A	#N/A	#N/A	#N/A	#N/A		
HKBCF	HY/2013/01	2018-01-08	Mid-Ebb		IS8			Middle	2	1								
HKBCF	HY/2013/01	2018-01-08	Mid-Ebb		IS8			Middle	2	2								
HKBCF	HY/2013/01	2018-01-08	Mid-Ebb		IS8			Bottom	3	1	#N/A	#N/A	#N/A	#N/A	#N/A	#N/A		
HKBCF	HY/2013/01	2018-01-08	Mid-Ebb		IS8			Bottom	3	2	#N/A	#N/A	#N/A	#N/A	#N/A	#N/A		
HKBCF	HY/2013/01	2018-01-08	Mid-Ebb		SR4(N)			Surface	1	1	#N/A	#N/A	#N/A	#N/A	#N/A	#N/A		
HKBCF	HY/2013/01	2018-01-08	Mid-Ebb		SR4(N)			Surface	1	2	#N/A	#N/A	#N/A	#N/A	#N/A	#N/A		
HKBCF	HY/2013/01	2018-01-08	Mid-Ebb		SR4(N)			Middle	2	1								
HKBCF	HY/2013/01	2018-01-08	Mid-Ebb		SR4(N)			Middle	2	2								
HKBCF	HY/2013/01	2018-01-08	Mid-Ebb		SR4(N)			Bottom	3	1	#N/A	#N/A	#N/A	#N/A	#N/A	#N/A		
HKBCF	HY/2013/01	2018-01-08	Mid-Ebb		SR4(N)			Bottom	3	2	#N/A	#N/A	#N/A	#N/A	#N/A	#N/A		
HKBCF	HY/2013/01	2018-01-08	Mid-Ebb		IS(Mf)9			Surface	1	1	#N/A	#N/A	#N/A	#N/A	#N/A	#N/A		
HKBCF	HY/2013/01	2018-01-08	Mid-Ebb		IS(Mf)9			Surface	1	2	#N/A	#N/A	#N/A	#N/A	#N/A	#N/A		
HKBCF	HY/2013/01	2018-01-08	Mid-Ebb		IS(Mf)9			Middle	2	1								
HKBCF	HY/2013/01	2018-01-08	Mid-Ebb		IS(Mf)9			Middle	2	2								
HKBCF	HY/2013/01	2018-01-08	Mid-Ebb		IS(Mf)9			Bottom	3	1	#N/A	#N/A	#N/A	#N/A	#N/A	#N/A		
HKBCF	HY/2013/01	2018-01-08	Mid-Ebb		IS(Mf)9			Bottom	3	2	#N/A	#N/A	#N/A	#N/A	#N/A	#N/A		

Project	Works	Date (yyyy-mm-dd)	Tide	Weather Condition	Station	Time	Depth, m	Level	Level_Code	Replicate	Temperature, °C	pH	Salinity, ppt	DO, %	DO, mg/L	Turbidity, NTU	SS, mg/L	Site Observation
HKBCF	HY/2013/01	2018-01-08	Mid-Ebb		IS7			Surface	1	1	#N/A	#N/A	#N/A	#N/A	#N/A	#N/A		
HKBCF	HY/2013/01	2018-01-08	Mid-Ebb		IS7			Surface	1	2	#N/A	#N/A	#N/A	#N/A	#N/A	#N/A		
HKBCF	HY/2013/01	2018-01-08	Mid-Ebb		IS7			Middle	2	1								
HKBCF	HY/2013/01	2018-01-08	Mid-Ebb		IS7			Middle	2	2								
HKBCF	HY/2013/01	2018-01-08	Mid-Ebb		IS7			Bottom	3	1	#N/A	#N/A	#N/A	#N/A	#N/A	#N/A		
HKBCF	HY/2013/01	2018-01-08	Mid-Ebb		IS7			Bottom	3	2	#N/A	#N/A	#N/A	#N/A	#N/A	#N/A		
HKBCF	HY/2013/01	2018-01-08	Mid-Ebb		IS(Mf)6			Surface	1	1	#N/A	#N/A	#N/A	#N/A	#N/A	#N/A		
HKBCF	HY/2013/01	2018-01-08	Mid-Ebb		IS(Mf)6			Surface	1	2	#N/A	#N/A	#N/A	#N/A	#N/A	#N/A		
HKBCF	HY/2013/01	2018-01-08	Mid-Ebb		IS(Mf)6			Middle	2	1								
HKBCF	HY/2013/01	2018-01-08	Mid-Ebb		IS(Mf)6			Middle	2	2								
HKBCF	HY/2013/01	2018-01-08	Mid-Ebb		IS(Mf)6			Bottom	3	1	#N/A	#N/A	#N/A	#N/A	#N/A	#N/A		
HKBCF	HY/2013/01	2018-01-08	Mid-Ebb		IS(Mf)6			Bottom	3	2	#N/A	#N/A	#N/A	#N/A	#N/A	#N/A		
HKBCF	HY/2013/01	2018-01-08	Mid-Ebb		IS5			Surface	1	1	#N/A	#N/A	#N/A	#N/A	#N/A	#N/A		
HKBCF	HY/2013/01	2018-01-08	Mid-Ebb		IS5			Surface	1	2	#N/A	#N/A	#N/A	#N/A	#N/A	#N/A		
HKBCF	HY/2013/01	2018-01-08	Mid-Ebb		IS5			Middle	2	1								
HKBCF	HY/2013/01	2018-01-08	Mid-Ebb		IS5			Middle	2	2								
HKBCF	HY/2013/01	2018-01-08	Mid-Ebb		IS5			Bottom	3	1	#N/A	#N/A	#N/A	#N/A	#N/A	#N/A		
HKBCF	HY/2013/01	2018-01-08	Mid-Ebb		IS5			Bottom	3	2	#N/A	#N/A	#N/A	#N/A	#N/A	#N/A		
HKBCF	HY/2013/01	2018-01-08	Mid-Ebb		SR3(N)			Surface	1	1	#N/A	#N/A	#N/A	#N/A	#N/A	#N/A		
HKBCF	HY/2013/01	2018-01-08	Mid-Ebb		SR3(N)			Surface	1	2	#N/A	#N/A	#N/A	#N/A	#N/A	#N/A		
HKBCF	HY/2013/01	2018-01-08	Mid-Ebb		SR3(N)			Middle	2	1								
HKBCF	HY/2013/01	2018-01-08	Mid-Ebb		SR3(N)			Middle	2	2								
HKBCF	HY/2013/01	2018-01-08	Mid-Ebb		SR3(N)			Bottom	3	1	#N/A	#N/A	#N/A	#N/A	#N/A	#N/A		
HKBCF	HY/2013/01	2018-01-08	Mid-Ebb		SR3(N)			Bottom	3	2	#N/A	#N/A	#N/A	#N/A	#N/A	#N/A		
HKBCF	HY/2013/01	2018-01-08	Mid-Flood	Rainy	SR10A(N)	10:54:00	1.0	Surface	1	1	18.60	8.20	30.20	93.0	7.30	5.7	6.6	
HKBCF	HY/2013/01	2018-01-08	Mid-Flood	Rainy	SR10A(N)	10:54:00	1.0	Surface	1	2	18.60	8.20	30.40	93.1	7.30	5.7	6.8	
HKBCF	HY/2013/01	2018-01-08	Mid-Flood	Rainy	SR10A(N)	10:54:00	5.5	Middle	2	1	18.60	8.10	30.20	92.9	7.30	5.9	6.5	
HKBCF	HY/2013/01	2018-01-08	Mid-Flood	Rainy	SR10A(N)	10:54:00	5.5	Middle	2	2	18.60	8.10	30.40	92.9	7.30	5.9	7.6	
HKBCF	HY/2013/01	2018-01-08	Mid-Flood	Rainy	SR10A(N)	10:54:00	10.0	Bottom	3	1	18.60	8.10	30.30	92.9	7.30	5.7	8.8	
HKBCF	HY/2013/01	2018-01-08	Mid-Flood	Rainy	SR10A(N)	10:54:00	10.0	Bottom	3	2	18.60	8.10	30.40	92.9	7.30	5.6	10.1	
HKBCF	HY/2013/01	2018-01-08	Mid-Flood	Rainy	SR10B(N2)	11:07:00	1.0	Surface	1	1	18.50	8.10	30.80	91.9	7.20	4.7	9.2	
HKBCF	HY/2013/01	2018-01-08	Mid-Flood	Rainy	SR10B(N2)	11:07:00	1.0	Surface	1	2	18.50	8.20	30.90	92.1	7.20	4.7	8.3	
HKBCF	HY/2013/01	2018-01-08	Mid-Flood	Rainy	SR10B(N2)	11:07:00	3.3	Middle	2	1	18.50	8.10	30.80	92.7	7.20	4.7	8.8	
HKBCF	HY/2013/01	2018-01-08	Mid-Flood	Rainy	SR10B(N2)	11:07:00	3.3	Middle	2	2	18.50	8.10	30.90	93.2	7.30	4.7	7.4	
HKBCF	HY/2013/01	2018-01-08	Mid-Flood	Rainy	SR10B(N2)	11:07:00	5.6	Bottom	3	1	18.50	8.10	30.80	94.1	7.30	4.5	9.5	
HKBCF	HY/2013/01	2018-01-08	Mid-Flood	Rainy	SR10B(N2)	11:07:00	5.6	Bottom	3	2	18.50	8.10	30.90	95.0	7.40	4.5	10.7	
HKBCF	HY/2013/01	2018-01-08	Mid-Flood	Rainy	CSA	11:05:00	1.0	Surface	1	1	18.70	7.80	29.90	89.3	7.00	2.6	9.3	
HKBCF	HY/2013/01	2018-01-08	Mid-Flood	Rainy	CSA	11:05:00	1.0	Surface	1	2	18.70	7.90	29.90	89.8	7.00	2.4	9.6	
HKBCF	HY/2013/01	2018-01-08	Mid-Flood	Rainy	CSA	11:05:00	16.2	Middle	2	1	18.70	7.80	30.00	89.0	7.00	2.4	7.8	
HKBCF	HY/2013/01	2018-01-08	Mid-Flood	Rainy	CSA	11:05:00	16.2	Middle	2	2	18.70	7.90	30.00	89.5	7.00	2.0	8.0	
HKBCF	HY/2013/01	2018-01-08	Mid-Flood	Rainy	CSA	11:05:00	31.4	Bottom	3	1	18.70	7.80	30.20	88.6	6.90	2.6	8.7	
HKBCF	HY/2013/01	2018-01-08	Mid-Flood	Rainy	CSA	11:05:00	31.4	Bottom	3	2	18.60	7.90	30.20	89.2	7.00	2.9	8.2	
HKBCF	HY/2013/01	2018-01-08	Mid-Flood	Rainy	CS6	11:21:00	1.0	Surface	1	1	18.70	7.90	29.90	89.4	7.00	2.4	7.5	
HKBCF	HY/2013/01	2018-01-08	Mid-Flood	Rainy	CS6	11:21:00	1.0	Surface	1	2	18.70	7.90	29.90	89.8	7.00	2.0	7.3	
HKBCF	HY/2013/01	2018-01-08	Mid-Flood	Rainy	CS6	11:21:00	4.2	Middle	2	1	18.70	7.90	30.00	89.0	6.90	2.2	6.6	
HKBCF	HY/2013/01	2018-01-08	Mid-Flood	Rainy	CS6	11:21:00	4.2	Middle	2	2	18.70	7.90	30.00	89.4	7.00	1.9	6.5	
HKBCF	HY/2013/01	2018-01-08	Mid-Flood	Rainy	CS6	11:21:00	7.4	Bottom	3	1	18.70	7.90	30.30	88.8	6.90	2.2	6.6	
HKBCF	HY/2013/01	2018-01-08	Mid-Flood	Rainy	CS6	11:21:00	7.4	Bottom	3	2	18.70	7.90	30.30	89.2	7.00	1.9	6.2	
HKBCF	HY/2013/01	2018-01-08	Mid-Flood	Rainy	CS4	12:39:00	1.0	Surface	1	1	18.60	7.90	30.30	89.3	7.00	2.0	7.3	
HKBCF	HY/2013/01	2018-01-08	Mid-Flood	Rainy	CS4	12:39:00	1.0	Surface	1	2	18.60	7.90	30.30	89.7	7.00	2.4	6.1	
HKBCF	HY/2013/01	2018-01-08	Mid-Flood	Rainy	CS4	12:39:00	9.6	Middle	2	1	18.60	7.90	30.40	88.5	6.90	3.9	6.7	
HKBCF	HY/2013/01	2018-01-08	Mid-Flood	Rainy	CS4	12:39:00	9.6	Middle	2	2	18.60	7.90	30.40	89.0	6.90	4.4	5.6	
HKBCF	HY/2013/01	2018-01-08	Mid-Flood	Rainy	CS4	12:39:00	18.1	Bottom	3	1	18.60	7.90	30.50	88.3	6.90	6.7	8.1	
HKBCF	HY/2013/01	2018-01-08	Mid-Flood	Rainy	CS4	12:39:00	18.1	Bottom	3	2	18.60	7.90	30.50	88.7	6.90	6.3	9.9	
HKBCF	HY/2013/01	2018-01-08	Mid-Flood	Rainy	SR6			Surface	1	1	#N/A	#N/A	#N/A	#N/A	#N/A	#N/A		
HKBCF	HY/2013/01	2018-01-08	Mid-Flood	Rainy	SR6			Surface	1	2	#N/A	#N/A	#N/A	#N/A	#N/A	#N/A		
HKBCF	HY/2013/01	2018-01-08	Mid-Flood	Rainy	SR6			Middle	2	1								
HKBCF	HY/2013/01	2018-01-08	Mid-Flood	Rainy	SR6			Middle	2	2								
HKBCF	HY/2013/01	2018-01-08	Mid-Flood	Rainy	SR6			Bottom	3	1	#N/A	#N/A	#N/A	#N/A	#N/A	#N/A		
HKBCF	HY/2013/01	2018-01-08	Mid-Flood	Rainy	SR6			Bottom	3	2	#N/A	#N/A	#N/A	#N/A	#N/A	#N/A		
HKBCF	HY/2013/01	2018-01-08	Mid-Flood	Rainy	CS(Mf)3(N)			Surface	1	1	#N/A	#N/A	#N/A	#N/A	#N/A	#N/A		
HKBCF	HY/2013/01	2018-01-08	Mid-Flood	Rainy	CS(Mf)3(N)			Surface	1	2	#N/A	#N/A	#N/A	#N/A	#N/A	#N/A		
HKBCF	HY/2013/01	2018-01-08	Mid-Flood	Rainy	CS(Mf)3(N)			Middle	2	1								
HKBCF	HY/2013/01	2018-01-08	Mid-Flood	Rainy	CS(Mf)3(N)			Middle	2	2								
HKBCF	HY/2013/01	2018-01-08	Mid-Flood	Rainy	CS(Mf)3(N)			Bottom	3	1	#N/A	#N/A	#N/A	#N/A	#N/A	#N/A		
HKBCF	HY/2013/01	2018-01-08	Mid-Flood	Rainy	CS(Mf)3(N)			Bottom	3	2	#N/A	#N/A	#N/A	#N/A	#N/A	#N/A		
HKBCF	HY/2013/01	2018-01-08	Mid-Flood	Rainy	SR5(N)			Surface	1	1	#N/A	#N/A	#N/A	#N/A	#N/A	#N/A		
HKBCF	HY/2013/01	2018-01-08	Mid-Flood	Rainy	SR5(N)			Surface	1	2	#N/A	#N/A	#N/A	#N/A	#N/A	#N/A		

Project	Works	Date (yyyy-mm-dd)	Tide	Weather Condition	Station	Time	Depth, m	Level	Level_Code	Replicate	Temperature, °C	pH	Salinity, ppt	DO, %	DO, mg/L	Turbidity, NTU	SS, mg/L	Site Observation
HKBCF	HY/2013/01	2018-01-08	Mid-Flood	Rainy	SR5(N)			Middle	2	1								
HKBCF	HY/2013/01	2018-01-08	Mid-Flood	Rainy	SR5(N)			Middle	2	2								
HKBCF	HY/2013/01	2018-01-08	Mid-Flood	Rainy	SR5(N)			Bottom	3	1	#N/A	#N/A	#N/A	#N/A	#N/A	#N/A		
HKBCF	HY/2013/01	2018-01-08	Mid-Flood	Rainy	SR5(N)			Bottom	3	2	#N/A	#N/A	#N/A	#N/A	#N/A	#N/A		
HKBCF	HY/2013/01	2018-01-08	Mid-Flood	Rainy	IS10(N)			Surface	1	1	#N/A	#N/A	#N/A	#N/A	#N/A	#N/A		
HKBCF	HY/2013/01	2018-01-08	Mid-Flood	Rainy	IS10(N)			Surface	1	2	#N/A	#N/A	#N/A	#N/A	#N/A	#N/A		
HKBCF	HY/2013/01	2018-01-08	Mid-Flood	Rainy	IS10(N)			Middle	2	1								
HKBCF	HY/2013/01	2018-01-08	Mid-Flood	Rainy	IS10(N)			Middle	2	2								
HKBCF	HY/2013/01	2018-01-08	Mid-Flood	Rainy	IS10(N)			Bottom	3	1	#N/A	#N/A	#N/A	#N/A	#N/A	#N/A		
HKBCF	HY/2013/01	2018-01-08	Mid-Flood	Rainy	IS10(N)			Bottom	3	2	#N/A	#N/A	#N/A	#N/A	#N/A	#N/A		
HKBCF	HY/2013/01	2018-01-08	Mid-Flood	Rainy	IS(Mf)11			Surface	1	1	#N/A	#N/A	#N/A	#N/A	#N/A	#N/A		
HKBCF	HY/2013/01	2018-01-08	Mid-Flood	Rainy	IS(Mf)11			Surface	1	2	#N/A	#N/A	#N/A	#N/A	#N/A	#N/A		
HKBCF	HY/2013/01	2018-01-08	Mid-Flood	Rainy	IS(Mf)11			Middle	2	1								
HKBCF	HY/2013/01	2018-01-08	Mid-Flood	Rainy	IS(Mf)11			Middle	2	2								
HKBCF	HY/2013/01	2018-01-08	Mid-Flood	Rainy	IS(Mf)11			Bottom	3	1	#N/A	#N/A	#N/A	#N/A	#N/A	#N/A		
HKBCF	HY/2013/01	2018-01-08	Mid-Flood	Rainy	IS(Mf)11			Bottom	3	2	#N/A	#N/A	#N/A	#N/A	#N/A	#N/A		
HKBCF	HY/2013/01	2018-01-08	Mid-Flood	Rainy	CS(Mf)5	11:37:00	1.0	Surface	1	1	18.60	8.20	29.80	94.2	7.40	2.6	5.5	
HKBCF	HY/2013/01	2018-01-08	Mid-Flood	Rainy	CS(Mf)5	11:37:00	1.0	Surface	1	2	18.60	8.20	29.90	94.3	7.40	2.6	5.0	
HKBCF	HY/2013/01	2018-01-08	Mid-Flood	Rainy	CS(Mf)5	11:37:00	5.4	Middle	2	1	18.50	8.20	29.90	94.0	7.40	3.6	5.4	
HKBCF	HY/2013/01	2018-01-08	Mid-Flood	Rainy	CS(Mf)5	11:37:00	5.4	Middle	2	2	18.50	8.20	30.00	94.1	7.40	3.6	6.3	
HKBCF	HY/2013/01	2018-01-08	Mid-Flood	Rainy	CS(Mf)5	11:37:00	9.8	Bottom	3	1	18.50	8.20	29.90	94.1	7.40	3.6	7.4	
HKBCF	HY/2013/01	2018-01-08	Mid-Flood	Rainy	CS(Mf)5	11:37:00	9.8	Bottom	3	2	18.50	8.20	30.00	94.2	7.40	3.6	6.6	
HKBCF	HY/2013/01	2018-01-08	Mid-Flood	Rainy	SR7			Surface	1	1	#N/A	#N/A	#N/A	#N/A	#N/A	#N/A		
HKBCF	HY/2013/01	2018-01-08	Mid-Flood	Rainy	SR7			Surface	1	2	#N/A	#N/A	#N/A	#N/A	#N/A	#N/A		
HKBCF	HY/2013/01	2018-01-08	Mid-Flood	Rainy	SR7			Middle	2	1								
HKBCF	HY/2013/01	2018-01-08	Mid-Flood	Rainy	SR7			Middle	2	2								
HKBCF	HY/2013/01	2018-01-08	Mid-Flood	Rainy	SR7			Bottom	3	1	#N/A	#N/A	#N/A	#N/A	#N/A	#N/A		
HKBCF	HY/2013/01	2018-01-08	Mid-Flood	Rainy	SR7			Bottom	3	2	#N/A	#N/A	#N/A	#N/A	#N/A	#N/A		
HKBCF	HY/2013/01	2018-01-08	Mid-Flood	Rainy	IS17	11:57:00	1.0	Surface	1	1	18.60	8.20	29.50	94.6	7.40	2.9	7.0	
HKBCF	HY/2013/01	2018-01-08	Mid-Flood	Rainy	IS17	11:57:00	1.0	Surface	1	2	18.60	8.20	29.60	94.6	7.40	2.8	7.7	
HKBCF	HY/2013/01	2018-01-08	Mid-Flood	Rainy	IS17	11:57:00	4.1	Middle	2	1	18.60	8.20	29.50	94.4	7.40	3.3	7.2	
HKBCF	HY/2013/01	2018-01-08	Mid-Flood	Rainy	IS17	11:57:00	4.1	Middle	2	2	18.60	8.20	29.60	94.4	7.40	3.3	8.0	
HKBCF	HY/2013/01	2018-01-08	Mid-Flood	Rainy	IS17	11:57:00	7.2	Bottom	3	1	18.60	8.20	29.60	94.3	7.40	3.6	9.8	
HKBCF	HY/2013/01	2018-01-08	Mid-Flood	Rainy	IS17	11:57:00	7.2	Bottom	3	2	18.60	8.20	29.70	94.4	7.40	3.4	8.7	
HKBCF	HY/2013/01	2018-01-08	Mid-Flood	Rainy	IS(Mf)16	12:07:00	1.0	Surface	1	1	18.50	8.20	29.60	94.8	7.40	5.6	9.8	
HKBCF	HY/2013/01	2018-01-08	Mid-Flood	Rainy	IS(Mf)16	12:07:00	1.0	Surface	1	2	18.50	8.20	29.80	94.8	7.40	5.4	8.5	
HKBCF	HY/2013/01	2018-01-08	Mid-Flood	Rainy	IS(Mf)16	12:07:00		Middle	2	1								
HKBCF	HY/2013/01	2018-01-08	Mid-Flood	Rainy	IS(Mf)16	12:07:00		Middle	2	2								
HKBCF	HY/2013/01	2018-01-08	Mid-Flood	Rainy	IS(Mf)16	12:07:00	4.2	Bottom	3	1	18.50	8.20	29.80	94.5	7.40	3.6	10.5	
HKBCF	HY/2013/01	2018-01-08	Mid-Flood	Rainy	IS(Mf)16	12:07:00	4.2	Bottom	3	2	18.50	8.20	29.90	94.6	7.40	3.6	10.4	
HKBCF	HY/2013/01	2018-01-08	Mid-Flood	Rainy	IS8	12:33:00	1.0	Surface	1	1	18.40	8.10	30.00	93.9	7.40	10.6	13.6	
HKBCF	HY/2013/01	2018-01-08	Mid-Flood	Rainy	IS8	12:33:00	1.0	Surface	1	2	18.40	8.20	30.10	93.9	7.40	10.5	13.4	
HKBCF	HY/2013/01	2018-01-08	Mid-Flood	Rainy	IS8	12:33:00		Middle	2	1								
HKBCF	HY/2013/01	2018-01-08	Mid-Flood	Rainy	IS8	12:33:00		Middle	2	2								
HKBCF	HY/2013/01	2018-01-08	Mid-Flood	Rainy	IS8	12:33:00	2.6	Bottom	3	1	18.40	8.10	30.00	94.0	7.40	10.6	15.0	
HKBCF	HY/2013/01	2018-01-08	Mid-Flood	Rainy	IS8	12:33:00	2.6	Bottom	3	2	18.40	8.20	30.10	94.1	7.40	10.5	15.5	
HKBCF	HY/2013/01	2018-01-08	Mid-Flood	Rainy	SR4(N)	12:27:00	1.0	Surface	1	1	18.50	8.10	29.90	92.9	7.30	9.5	14.4	
HKBCF	HY/2013/01	2018-01-08	Mid-Flood	Rainy	SR4(N)	12:27:00	1.0	Surface	1	2	18.40	8.20	30.00	93.1	7.30	9.5	14.8	
HKBCF	HY/2013/01	2018-01-08	Mid-Flood	Rainy	SR4(N)	12:27:00		Middle	2	1								
HKBCF	HY/2013/01	2018-01-08	Mid-Flood	Rainy	SR4(N)	12:27:00		Middle	2	2								
HKBCF	HY/2013/01	2018-01-08	Mid-Flood	Rainy	SR4(N)	12:27:00	2.5	Bottom	3	1	18.50	8.10	29.90	93.4	7.30	9.1	16.4	
HKBCF	HY/2013/01	2018-01-08	Mid-Flood	Rainy	SR4(N)	12:27:00	2.5	Bottom	3	2	18.40	8.20	30.00	93.7	7.40	9.1	17.2	
HKBCF	HY/2013/01	2018-01-08	Mid-Flood	Rainy	IS(Mf)9	12:40:00	1.0	Surface	1	1	18.40	8.10	30.00	95.0	7.50	8.9	13.3	
HKBCF	HY/2013/01	2018-01-08	Mid-Flood	Rainy	IS(Mf)9	12:40:00	1.0	Surface	1	2	18.40	8.20	30.10	95.1	7.50	8.9	13.7	
HKBCF	HY/2013/01	2018-01-08	Mid-Flood	Rainy	IS(Mf)9	12:40:00		Middle	2	1								
HKBCF	HY/2013/01	2018-01-08	Mid-Flood	Rainy	IS(Mf)9	12:40:00		Middle	2	2								
HKBCF	HY/2013/01	2018-01-08	Mid-Flood	Rainy	IS(Mf)9	12:40:00	2.0	Bottom	3	1	18.40	8.10	30.00	95.0	7.50	8.9	12.5	
HKBCF	HY/2013/01	2018-01-08	Mid-Flood	Rainy	IS(Mf)9	12:40:00	2.0	Bottom	3	2	18.40	8.20	30.10	95.1	7.50	8.8	13.9	
HKBCF	HY/2013/01	2018-01-08	Mid-Flood	Rainy	IS7			Surface	1	1	#N/A	#N/A	#N/A	#N/A	#N/A	#N/A		
HKBCF	HY/2013/01	2018-01-08	Mid-Flood	Rainy	IS7			Surface	1	2	#N/A	#N/A	#N/A	#N/A	#N/A	#N/A		
HKBCF	HY/2013/01	2018-01-08	Mid-Flood	Rainy	IS7			Middle	2	1								
HKBCF	HY/2013/01	2018-01-08	Mid-Flood	Rainy	IS7			Middle	2	2								
HKBCF	HY/2013/01	2018-01-08	Mid-Flood	Rainy	IS7			Bottom	3	1	#N/A	#N/A	#N/A	#N/A	#N/A	#N/A		
HKBCF	HY/2013/01	2018-01-08	Mid-Flood	Rainy	IS7			Bottom	3	2	#N/A	#N/A	#N/A	#N/A	#N/A	#N/A		
HKBCF	HY/2013/01	2018-01-08	Mid-Flood	Rainy	IS(Mf)6			Surface	1	1	#N/A	#N/A	#N/A	#N/A	#N/A	#N/A		
HKBCF	HY/2013/01	2018-01-08	Mid-Flood	Rainy	IS(Mf)6			Surface	1	2	#N/A	#N/A	#N/A	#N/A	#N/A	#N/A		
HKBCF	HY/2013/01	2018-01-08	Mid-Flood	Rainy	IS(Mf)6			Middle	2	1								
HKBCF	HY/2013/01	2018-01-08	Mid-Flood	Rainy	IS(Mf)6			Middle	2	2								

Project	Works	Date (yyyy-mm-dd)	Tide	Weather Condition	Station	Time	Depth, m	Level	Level_Code	Replicate	Temperature, °C	pH	Salinity, ppt	DO, %	DO, mg/L	Turbidity, NTU	SS, mg/L	Site Observation
HKBCF	HY/2013/01	2018-01-08	Mid-Flood	Rainy	IS(Mf)6			Bottom	3	1	#N/A	#N/A	#N/A	#N/A	#N/A	#N/A		
HKBCF	HY/2013/01	2018-01-08	Mid-Flood	Rainy	IS(Mf)6			Bottom	3	2	#N/A	#N/A	#N/A	#N/A	#N/A	#N/A		
HKBCF	HY/2013/01	2018-01-08	Mid-Flood	Rainy	IS5			Surface	1	1	#N/A	#N/A	#N/A	#N/A	#N/A	#N/A		
HKBCF	HY/2013/01	2018-01-08	Mid-Flood	Rainy	IS5			Surface	1	2	#N/A	#N/A	#N/A	#N/A	#N/A	#N/A		
HKBCF	HY/2013/01	2018-01-08	Mid-Flood	Rainy	IS5			Middle	2	1								
HKBCF	HY/2013/01	2018-01-08	Mid-Flood	Rainy	IS5			Middle	2	2								
HKBCF	HY/2013/01	2018-01-08	Mid-Flood	Rainy	IS5			Bottom	3	1	#N/A	#N/A	#N/A	#N/A	#N/A	#N/A		
HKBCF	HY/2013/01	2018-01-08	Mid-Flood	Rainy	IS5			Bottom	3	2	#N/A	#N/A	#N/A	#N/A	#N/A	#N/A		
HKBCF	HY/2013/01	2018-01-08	Mid-Flood	Rainy	SR3(N)			Surface	1	1	#N/A	#N/A	#N/A	#N/A	#N/A	#N/A		
HKBCF	HY/2013/01	2018-01-08	Mid-Flood	Rainy	SR3(N)			Surface	1	2	#N/A	#N/A	#N/A	#N/A	#N/A	#N/A		
HKBCF	HY/2013/01	2018-01-08	Mid-Flood	Rainy	SR3(N)			Middle	2	1								
HKBCF	HY/2013/01	2018-01-08	Mid-Flood	Rainy	SR3(N)			Middle	2	2								
HKBCF	HY/2013/01	2018-01-08	Mid-Flood	Rainy	SR3(N)			Bottom	3	1	#N/A	#N/A	#N/A	#N/A	#N/A	#N/A		
HKBCF	HY/2013/01	2018-01-08	Mid-Flood	Rainy	SR3(N)			Bottom	3	2	#N/A	#N/A	#N/A	#N/A	#N/A	#N/A		
HKBCF	HY/2013/01	2018-01-10	Mid-Ebb	Fine	SR10A(N)	6:06:00	1.0	Surface	1	1	17.50	8.20	31.70	94.2	7.50	1.3	6.0	
HKBCF	HY/2013/01	2018-01-10	Mid-Ebb	Fine	SR10A(N)	6:06:00	1.0	Surface	1	2	17.40	8.20	31.90	93.9	7.40	1.3	5.5	
HKBCF	HY/2013/01	2018-01-10	Mid-Ebb	Fine	SR10A(N)	6:06:00	5.7	Middle	2	1	17.40	8.20	31.70	94.5	7.50	1.3	7.3	
HKBCF	HY/2013/01	2018-01-10	Mid-Ebb	Fine	SR10A(N)	6:06:00	5.7	Middle	2	2	17.40	8.20	31.90	94.6	7.50	1.3	8.3	
HKBCF	HY/2013/01	2018-01-10	Mid-Ebb	Fine	SR10A(N)	6:06:00	10.3	Bottom	3	1	17.50	8.20	31.70	94.2	7.50	1.2	8.1	
HKBCF	HY/2013/01	2018-01-10	Mid-Ebb	Fine	SR10A(N)	6:06:00	10.3	Bottom	3	2	17.40	8.20	31.90	94.0	7.40	1.3	7.8	
HKBCF	HY/2013/01	2018-01-10	Mid-Ebb	Fine	SR10B(N2)	6:17:00	1.0	Surface	1	1	17.50	8.20	31.70	94.4	7.50	3.8	5.7	
HKBCF	HY/2013/01	2018-01-10	Mid-Ebb	Fine	SR10B(N2)	6:17:00	1.0	Surface	1	2	17.40	8.20	31.90	94.3	7.50	3.4	6.6	
HKBCF	HY/2013/01	2018-01-10	Mid-Ebb	Fine	SR10B(N2)	6:17:00	3.4	Middle	2	1	17.40	8.20	31.70	94.5	7.50	3.8	8.5	
HKBCF	HY/2013/01	2018-01-10	Mid-Ebb	Fine	SR10B(N2)	6:17:00	3.4	Middle	2	2	17.40	8.20	31.90	94.4	7.50	3.5	9.9	
HKBCF	HY/2013/01	2018-01-10	Mid-Ebb	Fine	SR10B(N2)	6:17:00	5.7	Bottom	3	1	17.40	8.20	31.80	95.0	7.50	3.9	8.4	
HKBCF	HY/2013/01	2018-01-10	Mid-Ebb	Fine	SR10B(N2)	6:17:00	5.7	Bottom	3	2	17.40	8.20	31.90	95.0	7.50	3.5	9.5	
HKBCF	HY/2013/01	2018-01-10	Mid-Ebb	Fine	CSA	6:26:00	1.0	Surface	1	1	17.30	8.10	30.60	92.9	7.40	2.5	7.3	
HKBCF	HY/2013/01	2018-01-10	Mid-Ebb	Fine	CSA	6:26:00	1.0	Surface	1	2	17.60	8.10	31.10	93.1	7.40	3.0	7.2	
HKBCF	HY/2013/01	2018-01-10	Mid-Ebb	Fine	CSA	6:26:00	16.2	Middle	2	1	17.30	8.10	30.50	92.0	7.40	2.9	9.0	
HKBCF	HY/2013/01	2018-01-10	Mid-Ebb	Fine	CSA	6:26:00	16.2	Middle	2	2	17.60	8.10	31.20	92.4	7.30	3.3	8.1	
HKBCF	HY/2013/01	2018-01-10	Mid-Ebb	Fine	CSA	6:26:00	31.3	Bottom	3	1	17.30	8.10	30.40	91.6	7.30	3.1	8.8	
HKBCF	HY/2013/01	2018-01-10	Mid-Ebb	Fine	CSA	6:26:00	31.3	Bottom	3	2	17.50	8.10	31.20	92.1	7.30	3.5	8.7	
HKBCF	HY/2013/01	2018-01-10	Mid-Ebb	Fine	CS6	6:36:00	1.0	Surface	1	1	17.50	7.90	31.90	88.9	7.00	2.4	5.4	
HKBCF	HY/2013/01	2018-01-10	Mid-Ebb	Fine	CS6	6:36:00	1.0	Surface	1	2	17.50	7.90	31.90	89.5	7.10	2.5	4.5	
HKBCF	HY/2013/01	2018-01-10	Mid-Ebb	Fine	CS6	6:36:00	4.9	Middle	2	1	17.50	7.90	31.90	88.9	7.00	2.3	5.0	
HKBCF	HY/2013/01	2018-01-10	Mid-Ebb	Fine	CS6	6:36:00	4.9	Middle	2	2	17.50	7.90	31.90	89.4	7.10	2.4	4.1	
HKBCF	HY/2013/01	2018-01-10	Mid-Ebb	Fine	CS6	6:36:00	8.8	Bottom	3	1	17.50	7.90	31.90	88.8	7.00	2.5	4.0	
HKBCF	HY/2013/01	2018-01-10	Mid-Ebb	Fine	CS6	6:36:00	8.8	Bottom	3	2	17.50	7.90	31.90	89.3	7.10	2.6	5.8	
HKBCF	HY/2013/01	2018-01-10	Mid-Ebb	Fine	CS4	7:56:00	1.0	Surface	1	1	17.10	8.00	29.90	89.5	7.20	4.3	4.2	
HKBCF	HY/2013/01	2018-01-10	Mid-Ebb	Fine	CS4	7:56:00	1.0	Surface	1	2	17.10	8.00	29.90	90.0	7.20	4.2	5.5	
HKBCF	HY/2013/01	2018-01-10	Mid-Ebb	Fine	CS4	7:56:00	9.6	Middle	2	1	17.60	8.00	31.50	89.7	7.10	2.0	6.5	
HKBCF	HY/2013/01	2018-01-10	Mid-Ebb	Fine	CS4	7:56:00	9.6	Middle	2	2	17.50	8.00	31.50	90.3	7.10	2.3	6.3	
HKBCF	HY/2013/01	2018-01-10	Mid-Ebb	Fine	CS4	7:56:00	18.2	Bottom	3	1	17.50	8.00	31.70	90.4	7.20	4.4	7.8	
HKBCF	HY/2013/01	2018-01-10	Mid-Ebb	Fine	CS4	7:56:00	18.2	Bottom	3	2	17.40	8.00	31.70	91.4	7.20	4.4	9.3	
HKBCF	HY/2013/01	2018-01-10	Mid-Ebb	Fine	SR6	8:30:00	1.0	Surface	1	1	16.60	8.00	29.20	95.7	7.80	5.6	7.6	
HKBCF	HY/2013/01	2018-01-10	Mid-Ebb	Fine	SR6	8:30:00	1.0	Surface	1	2	16.90	8.10	27.80	96.2	7.90	6.4	6.7	
HKBCF	HY/2013/01	2018-01-10	Mid-Ebb	Fine	SR6	8:30:00		Middle	2	1								
HKBCF	HY/2013/01	2018-01-10	Mid-Ebb	Fine	SR6	8:30:00		Middle	2	2								
HKBCF	HY/2013/01	2018-01-10	Mid-Ebb	Fine	SR6	8:30:00	3.0	Bottom	3	1	16.70	8.00	29.30	98.2	8.00	5.4	8.8	
HKBCF	HY/2013/01	2018-01-10	Mid-Ebb	Fine	SR6	8:30:00	3.0	Bottom	3	2	16.90	8.10	28.10	98.1	8.00	6.5	8.6	
HKBCF	HY/2013/01	2018-01-10	Mid-Ebb	Fine	CS(Mf)3(N)	8:01:00	1.0	Surface	1	1	16.50	8.10	28.90	94.9	7.80	6.1	8.8	
HKBCF	HY/2013/01	2018-01-10	Mid-Ebb	Fine	CS(Mf)3(N)	8:01:00	1.0	Surface	1	2	16.80	8.20	27.40	95.7	7.90	7.4	8.3	
HKBCF	HY/2013/01	2018-01-10	Mid-Ebb	Fine	CS(Mf)3(N)	8:01:00	3.5	Middle	2	1	16.70	8.10	28.80	94.2	7.70	6.1	9.4	
HKBCF	HY/2013/01	2018-01-10	Mid-Ebb	Fine	CS(Mf)3(N)	8:01:00	3.5	Middle	2	2	16.90	8.10	27.50	95.6	7.80	6.8	9.0	
HKBCF	HY/2013/01	2018-01-10	Mid-Ebb	Fine	CS(Mf)3(N)	8:01:00	6.0	Bottom	3	1	17.20	8.10	29.60	96.1	7.70	5.7	11.9	
HKBCF	HY/2013/01	2018-01-10	Mid-Ebb	Fine	CS(Mf)3(N)	8:01:00	6.0	Bottom	3	2	17.40	8.10	28.60	97.6	7.90	6.2	10.6	
HKBCF	HY/2013/01	2018-01-10	Mid-Ebb	Fine	SR5(N)	7:37:00	1.0	Surface	1	1	17.10	8.10	30.20	92.4	7.40	3.4	7.0	
HKBCF	HY/2013/01	2018-01-10	Mid-Ebb	Fine	SR5(N)	7:37:00	1.0	Surface	1	2	17.40	8.10	29.00	94.0	7.60	3.9	6.1	
HKBCF	HY/2013/01	2018-01-10	Mid-Ebb	Fine	SR5(N)	7:37:00	4.5	Middle	2	1	17.20	8.10	30.30	92.6	7.40	4.0	6.7	
HKBCF	HY/2013/01	2018-01-10	Mid-Ebb	Fine	SR5(N)	7:37:00	4.5	Middle	2	2	17.50	8.10	29.10	94.3	7.60	4.6	6.2	
HKBCF	HY/2013/01	2018-01-10	Mid-Ebb	Fine	SR5(N)	7:37:00	7.9	Bottom	3	1	17.50	8.00	30.90	94.8	7.50	5.5	8.0	
HKBCF	HY/2013/01	2018-01-10	Mid-Ebb	Fine	SR5(N)	7:37:00	7.9	Bottom	3	2	17.80	8.10	29.60	96.6	7.70	5.5	8.9	
HKBCF	HY/2013/01	2018-01-10	Mid-Ebb	Fine	IS10(N)	7:23:00	1.0	Surface	1	1	17.00	8.10	30.00	92.1	7.40	4.1	9.0	
HKBCF	HY/2013/01	2018-01-10	Mid-Ebb	Fine	IS10(N)	7:23:00	1.0	Surface	1	2	17.20	8.10	28.80	92.9	7.50	4.9	8.3	
HKBCF	HY/2013/01	2018-01-10	Mid-Ebb	Fine	IS10(N)	7:23:00	5.4	Middle	2	1	17.10	8.10	30.10	91.6	7.40	3.8	9.0	
HKBCF	HY/2013/01	2018-01-10	Mid-Ebb	Fine	IS10(N)	7:23:00	5.4	Middle	2	2	17.40	8.10	28.90	92.7	7.50	4.7	8.8	
HKBCF	HY/2013/01	2018-01-10	Mid-Ebb	Fine	IS10(N)	7:23:00	9.7	Bottom	3	1	17.50	8.00	30.90	92.6	7.40	3.7	9.9	
HKBCF	HY/2013/01	2018-01-10	Mid-Ebb	Fine	IS10(N)	7:23:00	9.7	Bottom	3	2	17.80	8.10	29.70	93.8	7.50	4.0	10.2	

Project	Works	Date (yyyy-mm-dd)	Tide	Weather Condition	Station	Time	Depth, m	Level	Level_Code	Replicate	Temperature, °C	pH	Salinity, ppt	DO, %	DO, mg/L	Turbidity, NTU	SS, mg/L	Site Observation
HKBCF	HY/2013/01	2018-01-10	Mid-Ebb	Fine	IS(Mf)11	7:11:00	1.0	Surface	1	1	16.80	8.10	29.60	91.5	7.40	4.4	8.6	
HKBCF	HY/2013/01	2018-01-10	Mid-Ebb	Fine	IS(Mf)11	7:11:00	1.0	Surface	1	2	17.00	8.10	28.40	92.3	7.50	4.4	7.8	
HKBCF	HY/2013/01	2018-01-10	Mid-Ebb	Fine	IS(Mf)11	7:11:00	5.2	Middle	2	1	17.50	8.00	30.40	91.3	7.30	3.9	9.7	
HKBCF	HY/2013/01	2018-01-10	Mid-Ebb	Fine	IS(Mf)11	7:11:00	5.2	Middle	2	2	17.80	8.10	29.30	92.8	7.40	4.0	8.3	
HKBCF	HY/2013/01	2018-01-10	Mid-Ebb	Fine	IS(Mf)11	7:11:00	9.3	Bottom	3	1	17.50	8.00	30.50	91.9	7.30	3.4	9.9	
HKBCF	HY/2013/01	2018-01-10	Mid-Ebb	Fine	IS(Mf)11	7:11:00	9.3	Bottom	3	2	17.80	8.10	29.30	93.5	7.50	3.6	10.6	
HKBCF	HY/2013/01	2018-01-10	Mid-Ebb	Fine	CS(Mf)5	6:49:00	1.0	Surface	1	1	17.60	8.20	31.30	92.6	7.40	2.3	6.0	
HKBCF	HY/2013/01	2018-01-10	Mid-Ebb	Fine	CS(Mf)5	6:49:00	1.0	Surface	1	2	17.10	8.20	31.50	92.7	7.40	2.6	7.1	
HKBCF	HY/2013/01	2018-01-10	Mid-Ebb	Fine	CS(Mf)5	6:49:00	6.0	Middle	2	1	17.20	8.20	31.50	92.7	7.30	2.5	6.4	
HKBCF	HY/2013/01	2018-01-10	Mid-Ebb	Fine	CS(Mf)5	6:49:00	6.0	Middle	2	2	17.40	8.20	31.70	93.0	7.40	2.7	6.5	
HKBCF	HY/2013/01	2018-01-10	Mid-Ebb	Fine	CS(Mf)5	6:49:00	11.0	Bottom	3	1	17.50	8.20	31.60	93.2	7.40	2.6	7.3	
HKBCF	HY/2013/01	2018-01-10	Mid-Ebb	Fine	CS(Mf)5	6:49:00	11.0	Bottom	3	2	17.50	8.20	31.70	93.5	7.40	3.0	7.1	
HKBCF	HY/2013/01	2018-01-10	Mid-Ebb	Fine	SR7	7:02:00	1.0	Surface	1	1	16.80	8.10	29.70	93.5	7.60	4.5	8.4	
HKBCF	HY/2013/01	2018-01-10	Mid-Ebb	Fine	SR7	7:02:00	1.0	Surface	1	2	17.10	8.10	28.90	94.8	7.70	5.3	8.2	
HKBCF	HY/2013/01	2018-01-10	Mid-Ebb	Fine	SR7	7:02:00		Middle	2	1								
HKBCF	HY/2013/01	2018-01-10	Mid-Ebb	Fine	SR7	7:02:00		Middle	2	2								
HKBCF	HY/2013/01	2018-01-10	Mid-Ebb	Fine	SR7	7:02:00	2.9	Bottom	3	1	17.00	8.10	29.80	94.6	7.70	4.6	9.0	
HKBCF	HY/2013/01	2018-01-10	Mid-Ebb	Fine	SR7	7:02:00	2.9	Bottom	3	2	17.20	8.10	29.60	96.7	7.80	5.3	9.6	
HKBCF	HY/2013/01	2018-01-10	Mid-Ebb	Fine	IS17	7:21:00	1.0	Surface	1	1	17.20	8.20	30.50	91.0	7.30	2.9	5.9	
HKBCF	HY/2013/01	2018-01-10	Mid-Ebb	Fine	IS17	7:21:00	1.0	Surface	1	2	17.30	8.20	30.70	91.1	7.30	3.2	4.5	
HKBCF	HY/2013/01	2018-01-10	Mid-Ebb	Fine	IS17	7:21:00	5.9	Middle	2	1	17.30	8.10	31.00	90.8	7.20	2.3	7.8	
HKBCF	HY/2013/01	2018-01-10	Mid-Ebb	Fine	IS17	7:21:00	5.9	Middle	2	2	17.70	8.20	31.10	91.1	7.20	2.3	6.3	
HKBCF	HY/2013/01	2018-01-10	Mid-Ebb	Fine	IS17	7:21:00	10.8	Bottom	3	1	17.20	8.10	31.20	91.4	7.20	2.2	7.0	
HKBCF	HY/2013/01	2018-01-10	Mid-Ebb	Fine	IS17	7:21:00	10.8	Bottom	3	2	17.70	8.20	31.30	91.8	7.30	2.1	7.2	
HKBCF	HY/2013/01	2018-01-10	Mid-Ebb	Fine	IS(Mf)16	7:34:00	1.0	Surface	1	1	17.60	8.20	30.00	91.5	7.40	3.9	6.6	
HKBCF	HY/2013/01	2018-01-10	Mid-Ebb	Fine	IS(Mf)16	7:34:00	1.0	Surface	1	2	17.00	8.20	30.20	91.8	7.40	3.9	7.6	
HKBCF	HY/2013/01	2018-01-10	Mid-Ebb	Fine	IS(Mf)16	7:34:00		Middle	2	1								
HKBCF	HY/2013/01	2018-01-10	Mid-Ebb	Fine	IS(Mf)16	7:34:00		Middle	2	2								
HKBCF	HY/2013/01	2018-01-10	Mid-Ebb	Fine	IS(Mf)16	7:34:00	3.8	Bottom	3	1	17.60	8.20	30.30	92.4	7.40	3.8	11.2	
HKBCF	HY/2013/01	2018-01-10	Mid-Ebb	Fine	IS(Mf)16	7:34:00	3.8	Bottom	3	2	17.30	8.20	30.40	92.7	7.40	3.8	10.0	
HKBCF	HY/2013/01	2018-01-10	Mid-Ebb	Fine	IS8	7:59:00	1.0	Surface	1	1	17.20	8.10	29.70	92.8	7.60	4.6	11.5	
HKBCF	HY/2013/01	2018-01-10	Mid-Ebb	Fine	IS8	7:59:00	1.0	Surface	1	2	16.40	8.20	29.80	92.8	7.60	4.7	11.8	
HKBCF	HY/2013/01	2018-01-10	Mid-Ebb	Fine	IS8	7:59:00		Middle	2	1								
HKBCF	HY/2013/01	2018-01-10	Mid-Ebb	Fine	IS8	7:59:00		Middle	2	2								
HKBCF	HY/2013/01	2018-01-10	Mid-Ebb	Fine	IS8	7:59:00	2.4	Bottom	3	1	17.20	8.10	29.70	92.6	7.60	4.5	11.4	
HKBCF	HY/2013/01	2018-01-10	Mid-Ebb	Fine	IS8	7:59:00	2.4	Bottom	3	2	16.40	8.20	29.80	92.7	7.60	4.9	10.4	
HKBCF	HY/2013/01	2018-01-10	Mid-Ebb	Fine	SR4(N)	7:53:00	1.0	Surface	1	1	17.20	8.20	29.80	91.5	7.40	3.3	8.7	
HKBCF	HY/2013/01	2018-01-10	Mid-Ebb	Fine	SR4(N)	7:53:00	1.0	Surface	1	2	16.60	8.20	29.90	91.7	7.50	3.8	8.0	
HKBCF	HY/2013/01	2018-01-10	Mid-Ebb	Fine	SR4(N)	7:53:00		Middle	2	1								
HKBCF	HY/2013/01	2018-01-10	Mid-Ebb	Fine	SR4(N)	7:53:00		Middle	2	2								
HKBCF	HY/2013/01	2018-01-10	Mid-Ebb	Fine	SR4(N)	7:53:00	2.3	Bottom	3	1	17.20	8.20	29.80	92.0	7.50	3.2	11.2	
HKBCF	HY/2013/01	2018-01-10	Mid-Ebb	Fine	SR4(N)	7:53:00	2.3	Bottom	3	2	16.60	8.20	29.90	92.3	7.50	3.7	11.1	
HKBCF	HY/2013/01	2018-01-10	Mid-Ebb	Fine	IS(Mf)9	8:06:00	1.0	Surface	1	1	17.20	8.10	29.70	93.1	7.60	5.5	13.5	
HKBCF	HY/2013/01	2018-01-10	Mid-Ebb	Fine	IS(Mf)9	8:06:00	1.0	Surface	1	2	16.40	8.20	29.90	93.3	7.60	5.4	12.7	
HKBCF	HY/2013/01	2018-01-10	Mid-Ebb	Fine	IS(Mf)9	8:06:00		Middle	2	1								
HKBCF	HY/2013/01	2018-01-10	Mid-Ebb	Fine	IS(Mf)9	8:06:00		Middle	2	2								
HKBCF	HY/2013/01	2018-01-10	Mid-Ebb	Fine	IS(Mf)9	8:06:00	2.2	Bottom	3	1	17.20	8.10	29.70	94.1	7.70	5.5	12.6	
HKBCF	HY/2013/01	2018-01-10	Mid-Ebb	Fine	IS(Mf)9	8:06:00	2.2	Bottom	3	2	16.30	8.20	29.90	94.1	7.70	5.4	12.8	
HKBCF	HY/2013/01	2018-01-10	Mid-Ebb	Fine	IS7	8:14:00		Surface	1	1								
HKBCF	HY/2013/01	2018-01-10	Mid-Ebb	Fine	IS7	8:14:00		Surface	1	2								
HKBCF	HY/2013/01	2018-01-10	Mid-Ebb	Fine	IS7	8:14:00	1.4	Middle	2	1	17.50	8.10	29.80	93.5	7.70	5.6	8.1	
HKBCF	HY/2013/01	2018-01-10	Mid-Ebb	Fine	IS7	8:14:00	1.4	Middle	2	2	16.30	8.20	29.90	93.7	7.70	5.7	9.5	
HKBCF	HY/2013/01	2018-01-10	Mid-Ebb	Fine	IS7	8:14:00		Bottom	3	1								
HKBCF	HY/2013/01	2018-01-10	Mid-Ebb	Fine	IS7	8:14:00		Bottom	3	2								
HKBCF	HY/2013/01	2018-01-10	Mid-Ebb	Fine	IS(Mf)6	8:22:00		Surface	1	1								
HKBCF	HY/2013/01	2018-01-10	Mid-Ebb	Fine	IS(Mf)6	8:22:00		Surface	1	2								
HKBCF	HY/2013/01	2018-01-10	Mid-Ebb	Fine	IS(Mf)6	8:22:00	1.3	Middle	2	1	17.60	8.10	29.60	92.2	7.50	3.9	9.4	
HKBCF	HY/2013/01	2018-01-10	Mid-Ebb	Fine	IS(Mf)6	8:22:00	1.3	Middle	2	2	16.30	8.20	29.70	93.6	7.70	4.0	7.6	
HKBCF	HY/2013/01	2018-01-10	Mid-Ebb	Fine	IS(Mf)6	8:22:00		Bottom	3	1								
HKBCF	HY/2013/01	2018-01-10	Mid-Ebb	Fine	IS(Mf)6	8:22:00		Bottom	3	2								
HKBCF	HY/2013/01	2018-01-10	Mid-Ebb	Fine	IS5	8:28:00	1.0	Surface	1	1	17.20	8.10	29.60	90.9	7.40	4.1	10.0	
HKBCF	HY/2013/01	2018-01-10	Mid-Ebb	Fine	IS5	8:28:00	1.0	Surface	1	2	16.70	8.20	29.70	90.8	7.40	4.4	10.6	
HKBCF	HY/2013/01	2018-01-10	Mid-Ebb	Fine	IS5	8:28:00	3.7	Middle	2	1	17.40	8.10	29.60	90.8	7.40	4.2	9.7	
HKBCF	HY/2013/01	2018-01-10	Mid-Ebb	Fine	IS5	8:28:00	3.7	Middle	2	2	16.70	8.20	29.70	90.9	7.40	4.3	10.2	
HKBCF	HY/2013/01	2018-01-10	Mid-Ebb	Fine	IS5	8:28:00	6.4	Bottom	3	1	17.40	8.10	29.60	90.7	7.40	4.1	11.3	
HKBCF	HY/2013/01	2018-01-10	Mid-Ebb	Fine	IS5	8:28:00	6.4	Bottom	3	2	16.70	8.20	29.70	91.1	7.40	4.1	10.9	
HKBCF	HY/2013/01	2018-01-10	Mid-Ebb	Fine	SR3(N)	8:35:00	1.0	Surface	1	1	17.60	8.10	29.60	91.0	7.40	4.7	9.1	
HKBCF	HY/2013/01	2018-01-10	Mid-Ebb	Fine	SR3(N)	8:35:00	1.0	Surface	1	2	16.70	8.20	29.80	91.2	7.40	4.7	8.1	

Project	Works	Date (yyyy-mm-dd)	Tide	Weather Condition	Station	Time	Depth, m	Level	Level_Code	Replicate	Temperature, °C	pH	Salinity, ppt	DO, %	DO, mg/L	Turbidity, NTU	SS, mg/L	Site Observation
HKBCF	HY/2013/01	2018-01-10	Mid-Ebb	Fine	SR3(N)	8:35:00		Middle	2	1								
HKBCF	HY/2013/01	2018-01-10	Mid-Ebb	Fine	SR3(N)	8:35:00		Middle	2	2								
HKBCF	HY/2013/01	2018-01-10	Mid-Ebb	Fine	SR3(N)	8:35:00	2.9	Bottom	3	1	17.20	8.10	29.60	92.6	7.50	4.9	10.7	
HKBCF	HY/2013/01	2018-01-10	Mid-Ebb	Fine	SR3(N)	8:35:00	2.9	Bottom	3	2	16.70	8.20	29.70	93.1	7.60	5.0	9.4	
HKBCF	HY/2013/01	2018-01-10	Mid-Flood	Cloudy	SR10A(N)	14:47:00	1.0	Surface	1	1	17.40	8.10	31.70	94.6	7.50	1.8	4.4	
HKBCF	HY/2013/01	2018-01-10	Mid-Flood	Cloudy	SR10A(N)	14:47:00	1.0	Surface	1	2	17.40	8.20	31.90	94.9	7.50	1.5	3.6	
HKBCF	HY/2013/01	2018-01-10	Mid-Flood	Cloudy	SR10A(N)	14:47:00	5.4	Middle	2	1	17.40	8.10	31.80	94.7	7.50	1.8	4.8	
HKBCF	HY/2013/01	2018-01-10	Mid-Flood	Cloudy	SR10A(N)	14:47:00	5.4	Middle	2	2	17.40	8.20	31.90	95.0	7.50	1.5	5.9	
HKBCF	HY/2013/01	2018-01-10	Mid-Flood	Cloudy	SR10A(N)	14:47:00	9.8	Bottom	3	1	17.40	8.10	31.70	95.2	7.50	1.7	7.4	
HKBCF	HY/2013/01	2018-01-10	Mid-Flood	Cloudy	SR10A(N)	14:47:00	9.8	Bottom	3	2	17.40	8.20	31.90	95.7	7.60	1.6	6.8	
HKBCF	HY/2013/01	2018-01-10	Mid-Flood	Cloudy	SR10B(N2)	14:41:00	1.0	Surface	1	1	17.30	8.10	31.80	94.7	7.50	1.8	6.1	
HKBCF	HY/2013/01	2018-01-10	Mid-Flood	Cloudy	SR10B(N2)	14:41:00	1.0	Surface	1	2	17.30	8.20	31.90	94.9	7.50	1.9	6.0	
HKBCF	HY/2013/01	2018-01-10	Mid-Flood	Cloudy	SR10B(N2)	14:41:00	3.1	Middle	2	1	17.30	8.10	31.80	94.9	7.50	1.9	7.4	
HKBCF	HY/2013/01	2018-01-10	Mid-Flood	Cloudy	SR10B(N2)	14:41:00	3.1	Middle	2	2	17.30	8.20	31.90	95.2	7.60	1.8	6.6	
HKBCF	HY/2013/01	2018-01-10	Mid-Flood	Cloudy	SR10B(N2)	14:41:00	5.1	Bottom	3	1	17.30	8.10	31.80	95.3	7.60	1.6	6.3	
HKBCF	HY/2013/01	2018-01-10	Mid-Flood	Cloudy	SR10B(N2)	14:41:00	5.1	Bottom	3	2	17.20	8.20	31.90	95.8	7.60	1.7	7.9	
HKBCF	HY/2013/01	2018-01-10	Mid-Flood	Cloudy	CSA	14:32:00	1.0	Surface	1	1	17.20	8.10	31.20	93.7	7.50	2.9	4.6	
HKBCF	HY/2013/01	2018-01-10	Mid-Flood	Cloudy	CSA	14:32:00	1.0	Surface	1	2	17.50	8.10	30.00	93.7	7.50	3.0	4.5	
HKBCF	HY/2013/01	2018-01-10	Mid-Flood	Cloudy	CSA	14:32:00	16.1	Middle	2	1	17.30	8.10	31.20	92.2	7.40	3.7	5.6	
HKBCF	HY/2013/01	2018-01-10	Mid-Flood	Cloudy	CSA	14:32:00	16.1	Middle	2	2	17.50	8.10	30.00	92.6	7.40	3.6	5.0	
HKBCF	HY/2013/01	2018-01-10	Mid-Flood	Cloudy	CSA	14:32:00	31.1	Bottom	3	1	17.30	8.10	31.20	92.0	7.30	3.8	9.8	
HKBCF	HY/2013/01	2018-01-10	Mid-Flood	Cloudy	CSA	14:32:00	31.1	Bottom	3	2	17.50	8.10	29.80	93.0	7.40	3.9	8.5	
HKBCF	HY/2013/01	2018-01-10	Mid-Flood	Cloudy	CS6	14:05:00	1.0	Surface	1	1	17.50	8.00	32.00	90.4	7.10	1.5	6.8	
HKBCF	HY/2013/01	2018-01-10	Mid-Flood	Cloudy	CS6	14:05:00	1.0	Surface	1	2	17.40	7.90	32.00	90.8	7.20	1.7	5.9	
HKBCF	HY/2013/01	2018-01-10	Mid-Flood	Cloudy	CS6	14:05:00	5.0	Middle	2	1	17.50	8.00	32.00	90.7	7.20	3.7	5.9	
HKBCF	HY/2013/01	2018-01-10	Mid-Flood	Cloudy	CS6	14:05:00	5.0	Middle	2	2	17.40	8.00	32.00	90.9	7.20	3.7	6.5	
HKBCF	HY/2013/01	2018-01-10	Mid-Flood	Cloudy	CS6	14:05:00	8.9	Bottom	3	1	17.40	8.00	32.00	91.6	7.20	3.4	6.4	
HKBCF	HY/2013/01	2018-01-10	Mid-Flood	Cloudy	CS6	14:05:00	8.9	Bottom	3	2	17.40	8.00	32.00	91.5	7.20	3.4	6.9	
HKBCF	HY/2013/01	2018-01-10	Mid-Flood	Cloudy	CS4	12:33:00	1.0	Surface	1	1	17.50	7.90	30.60	89.2	7.10	1.7	5.3	
HKBCF	HY/2013/01	2018-01-10	Mid-Flood	Cloudy	CS4	12:33:00	1.0	Surface	1	2	17.50	7.90	30.60	89.6	7.10	2.1	4.9	
HKBCF	HY/2013/01	2018-01-10	Mid-Flood	Cloudy	CS4	12:33:00	9.3	Middle	2	1	17.40	7.90	31.60	87.6	6.90	1.8	6.7	
HKBCF	HY/2013/01	2018-01-10	Mid-Flood	Cloudy	CS4	12:33:00	9.3	Middle	2	2	17.40	7.90	31.60	88.0	7.00	2.0	6.9	
HKBCF	HY/2013/01	2018-01-10	Mid-Flood	Cloudy	CS4	12:33:00	17.6	Bottom	3	1	17.50	7.90	31.70	87.3	6.90	4.3	6.3	
HKBCF	HY/2013/01	2018-01-10	Mid-Flood	Cloudy	CS4	12:33:00	17.6	Bottom	3	2	17.40	7.90	31.70	87.8	7.00	4.7	7.8	
HKBCF	HY/2013/01	2018-01-10	Mid-Flood	Cloudy	SR6	12:34:00	1.0	Surface	1	1	17.00	8.10	29.60	94.7	7.70	4.3	7.5	
HKBCF	HY/2013/01	2018-01-10	Mid-Flood	Cloudy	SR6	12:34:00	1.0	Surface	1	2	17.30	8.10	28.30	95.1	7.70	5.3	6.7	
HKBCF	HY/2013/01	2018-01-10	Mid-Flood	Cloudy	SR6	12:34:00		Middle	2	1								
HKBCF	HY/2013/01	2018-01-10	Mid-Flood	Cloudy	SR6	12:34:00		Middle	2	2								
HKBCF	HY/2013/01	2018-01-10	Mid-Flood	Cloudy	SR6	12:34:00	3.2	Bottom	3	1	17.00	8.10	29.60	96.0	7.80	4.5	7.6	
HKBCF	HY/2013/01	2018-01-10	Mid-Flood	Cloudy	SR6	12:34:00	3.2	Bottom	3	2	17.30	8.10	29.00	96.9	7.80	4.7	9.5	
HKBCF	HY/2013/01	2018-01-10	Mid-Flood	Cloudy	CS(Mf)3(N)	12:52:00	1.0	Surface	1	1	16.80	8.10	29.10	96.1	7.80	4.8	8.7	
HKBCF	HY/2013/01	2018-01-10	Mid-Flood	Cloudy	CS(Mf)3(N)	12:52:00	1.0	Surface	1	2	17.00	8.20	27.50	96.0	7.90	5.7	8.1	
HKBCF	HY/2013/01	2018-01-10	Mid-Flood	Cloudy	CS(Mf)3(N)	12:52:00	3.4	Middle	2	1	16.80	8.10	29.10	95.8	7.80	5.0	9.0	
HKBCF	HY/2013/01	2018-01-10	Mid-Flood	Cloudy	CS(Mf)3(N)	12:52:00	3.4	Middle	2	2	17.10	8.20	27.50	96.2	7.90	5.8	10.4	
HKBCF	HY/2013/01	2018-01-10	Mid-Flood	Cloudy	CS(Mf)3(N)	12:52:00	5.8	Bottom	3	1	16.80	8.10	29.10	96.6	7.90	5.8	8.5	
HKBCF	HY/2013/01	2018-01-10	Mid-Flood	Cloudy	CS(Mf)3(N)	12:52:00	5.8	Bottom	3	2	17.10	8.10	27.60	97.7	8.00	5.5	8.7	
HKBCF	HY/2013/01	2018-01-10	Mid-Flood	Cloudy	SR5(N)	13:29:00	1.0	Surface	1	1	17.00	8.10	30.10	95.5	7.70	2.9	6.3	
HKBCF	HY/2013/01	2018-01-10	Mid-Flood	Cloudy	SR5(N)	13:29:00	1.0	Surface	1	2	17.30	8.10	28.40	97.0	7.90	3.2	5.5	
HKBCF	HY/2013/01	2018-01-10	Mid-Flood	Cloudy	SR5(N)	13:29:00	4.3	Middle	2	1	17.10	8.10	30.10	95.2	7.70	3.0	7.2	
HKBCF	HY/2013/01	2018-01-10	Mid-Flood	Cloudy	SR5(N)	13:29:00	4.3	Middle	2	2	17.40	8.10	28.50	97.2	7.90	3.5	6.9	
HKBCF	HY/2013/01	2018-01-10	Mid-Flood	Cloudy	SR5(N)	13:29:00	7.6	Bottom	3	1	17.10	8.10	30.20	99.6	8.00	3.6	8.8	
HKBCF	HY/2013/01	2018-01-10	Mid-Flood	Cloudy	SR5(N)	13:29:00	7.6	Bottom	3	2	17.40	8.10	28.80	101.7	8.20	3.9	8.6	
HKBCF	HY/2013/01	2018-01-10	Mid-Flood	Cloudy	IS10(N)	13:40:00	1.0	Surface	1	1	17.30	8.10	30.40	92.6	7.40	4.1	5.7	
HKBCF	HY/2013/01	2018-01-10	Mid-Flood	Cloudy	IS10(N)	13:40:00	1.0	Surface	1	2	17.60	8.10	29.10	93.4	7.50	4.9	5.3	
HKBCF	HY/2013/01	2018-01-10	Mid-Flood	Cloudy	IS10(N)	13:40:00	5.3	Middle	2	1	17.40	8.10	30.70	93.3	7.40	4.8	6.6	
HKBCF	HY/2013/01	2018-01-10	Mid-Flood	Cloudy	IS10(N)	13:40:00	5.3	Middle	2	2	17.70	8.10	29.40	94.4	7.50	5.3	5.8	
HKBCF	HY/2013/01	2018-01-10	Mid-Flood	Cloudy	IS10(N)	13:40:00	9.5	Bottom	3	1	17.40	8.00	30.70	97.3	7.80	4.7	9.0	
HKBCF	HY/2013/01	2018-01-10	Mid-Flood	Cloudy	IS10(N)	13:40:00	9.5	Bottom	3	2	17.70	8.10	29.30	98.7	7.90	5.0	10.1	
HKBCF	HY/2013/01	2018-01-10	Mid-Flood	Cloudy	IS(Mf)11	13:52:00	1.0	Surface	1	1	17.10	8.10	30.10	92.6	7.50	4.5	7.6	
HKBCF	HY/2013/01	2018-01-10	Mid-Flood	Cloudy	IS(Mf)11	13:52:00	1.0	Surface	1	2	17.40	8.10	28.90	93.1	7.50	4.8	7.8	
HKBCF	HY/2013/01	2018-01-10	Mid-Flood	Cloudy	IS(Mf)11	13:52:00	5.1	Middle	2	1	17.40	8.10	30.50	90.9	7.20	5.9	9.5	
HKBCF	HY/2013/01	2018-01-10	Mid-Flood	Cloudy	IS(Mf)11	13:52:00	5.1	Middle	2	2	17.70	8.10	29.30	91.9	7.30	6.2	9.9	
HKBCF	HY/2013/01	2018-01-10	Mid-Flood	Cloudy	IS(Mf)11	13:52:00	9.2	Bottom	3	1	17.50	8.10	30.60	91.2	7.30	8.4	11.7	
HKBCF	HY/2013/01	2018-01-10	Mid-Flood	Cloudy	IS(Mf)11	13:52:00	9.2	Bottom	3	2	17.70	8.10	29.30	92.8	7.40	8.5	10.4	
HKBCF	HY/2013/01	2018-01-10	Mid-Flood	Cloudy	CS(Mf)5	14:05:00	1.0	Surface	1	1	17.30	8.10	31.40	94.3	7.50	1.1	6.3	
HKBCF	HY/2013/01	2018-01-10	Mid-Flood	Cloudy	CS(Mf)5	14:05:00	1.0	Surface	1	2	17.30	8.20	31.50	94.5	7.50	0.9	5.8	
HKBCF	HY/2013/01	2018-01-10	Mid-Flood	Cloudy	CS(Mf)5	14:05:00	5.9	Middle	2	1	17.50	8.10	31.60	94.0	7.40	1.2	8.4	
HKBCF	HY/2013/01	2018-01-10	Mid-Flood	Cloudy	CS(Mf)5	14:05:00	5.9	Middle	2	2	17.40	8.20	31.70	94.4	7.50	1.3	7.8	

Project	Works	Date (yyyy-mm-dd)	Tide	Weather Condition	Station	Time	Depth, m	Level	Level_Code	Replicate	Temperature, °C	pH	Salinity, ppt	DO, %	DO, mg/L	Turbidity, NTU	SS, mg/L	Site Observation
HKBCF	HY/2013/01	2018-01-10	Mid-Flood	Cloudy	CS(Mf)5	14:05:00	10.8	Bottom	3	1	17.50	8.10	31.70	95.0	7.50	3.3	9.3	
HKBCF	HY/2013/01	2018-01-10	Mid-Flood	Cloudy	CS(Mf)5	14:05:00	10.8	Bottom	3	2	17.50	8.20	31.80	95.6	7.60	3.0	7.7	
HKBCF	HY/2013/01	2018-01-10	Mid-Flood	Cloudy	SR7	14:04:00	1.0	Surface	1	1	17.40	8.10	30.60	94.8	7.60	3.2	7.9	
HKBCF	HY/2013/01	2018-01-10	Mid-Flood	Cloudy	SR7	14:04:00	1.0	Surface	1	2	17.60	8.10	29.40	95.1	7.60	3.9	6.8	
HKBCF	HY/2013/01	2018-01-10	Mid-Flood	Cloudy	SR7	14:04:00		Middle	2	1								
HKBCF	HY/2013/01	2018-01-10	Mid-Flood	Cloudy	SR7	14:04:00		Middle	2	2								
HKBCF	HY/2013/01	2018-01-10	Mid-Flood	Cloudy	SR7	14:04:00	2.8	Bottom	3	1	17.40	8.10	30.60	98.5	7.90	7.1	11.5	
HKBCF	HY/2013/01	2018-01-10	Mid-Flood	Cloudy	SR7	14:04:00	2.8	Bottom	3	2	17.60	8.10	29.20	100.1	8.00	7.8	12.0	
HKBCF	HY/2013/01	2018-01-10	Mid-Flood	Cloudy	IS17	13:45:00	1.0	Surface	1	1	17.30	8.10	30.60	94.6	7.60	1.1	6.3	
HKBCF	HY/2013/01	2018-01-10	Mid-Flood	Cloudy	IS17	13:45:00	1.0	Surface	1	2	17.20	8.20	30.70	94.6	7.60	1.0	6.5	
HKBCF	HY/2013/01	2018-01-10	Mid-Flood	Cloudy	IS17	13:45:00	5.7	Middle	2	1	17.60	8.10	30.90	93.1	7.40	1.2	5.9	
HKBCF	HY/2013/01	2018-01-10	Mid-Flood	Cloudy	IS17	13:45:00	5.7	Middle	2	2	17.50	8.20	31.00	93.6	7.40	1.1	6.6	
HKBCF	HY/2013/01	2018-01-10	Mid-Flood	Cloudy	IS17	13:45:00	10.4	Bottom	3	1	17.60	8.10	31.00	94.2	7.50	1.1	8.6	
HKBCF	HY/2013/01	2018-01-10	Mid-Flood	Cloudy	IS17	13:45:00	10.4	Bottom	3	2	17.60	8.20	31.10	94.9	7.50	1.2	9.5	
HKBCF	HY/2013/01	2018-01-10	Mid-Flood	Cloudy	IS(Mf)16	13:38:00	1.0	Surface	1	1	17.20	8.20	30.10	95.2	7.70	1.6	4.9	
HKBCF	HY/2013/01	2018-01-10	Mid-Flood	Cloudy	IS(Mf)16	13:38:00	1.0	Surface	1	2	17.10	8.20	30.20	95.2	7.70	1.5	5.1	
HKBCF	HY/2013/01	2018-01-10	Mid-Flood	Cloudy	IS(Mf)16	13:38:00		Middle	2	1								
HKBCF	HY/2013/01	2018-01-10	Mid-Flood	Cloudy	IS(Mf)16	13:38:00		Middle	2	2								
HKBCF	HY/2013/01	2018-01-10	Mid-Flood	Cloudy	IS(Mf)16	13:38:00	4.8	Bottom	3	1	17.60	8.10	30.60	92.8	7.40	4.7	7.2	
HKBCF	HY/2013/01	2018-01-10	Mid-Flood	Cloudy	IS(Mf)16	13:38:00	4.8	Bottom	3	2	17.50	8.20	30.80	93.2	7.40	4.4	8.7	
HKBCF	HY/2013/01	2018-01-10	Mid-Flood	Cloudy	IS8	13:13:00	1.0	Surface	1	1	16.90	8.20	29.90	94.5	7.60	6.2	22.2	
HKBCF	HY/2013/01	2018-01-10	Mid-Flood	Cloudy	IS8	13:13:00	1.0	Surface	1	2	16.90	8.20	30.00	94.8	7.70	6.4	23.4	
HKBCF	HY/2013/01	2018-01-10	Mid-Flood	Cloudy	IS8	13:13:00		Middle	2	1								
HKBCF	HY/2013/01	2018-01-10	Mid-Flood	Cloudy	IS8	13:13:00		Middle	2	2								
HKBCF	HY/2013/01	2018-01-10	Mid-Flood	Cloudy	IS8	13:13:00	2.6	Bottom	3	1	16.90	8.20	29.90	94.8	7.70	6.6	23.2	
HKBCF	HY/2013/01	2018-01-10	Mid-Flood	Cloudy	IS8	13:13:00	2.6	Bottom	3	2	16.80	8.20	30.00	95.3	7.70	6.4	22.9	
HKBCF	HY/2013/01	2018-01-10	Mid-Flood	Cloudy	SR4(N)	13:20:00	1.0	Surface	1	1	16.80	8.20	29.80	94.7	7.70	4.4	10.8	
HKBCF	HY/2013/01	2018-01-10	Mid-Flood	Cloudy	SR4(N)	13:20:00	1.0	Surface	1	2	16.80	8.20	30.00	95.0	7.70	4.1	11.0	
HKBCF	HY/2013/01	2018-01-10	Mid-Flood	Cloudy	SR4(N)	13:20:00		Middle	2	1								
HKBCF	HY/2013/01	2018-01-10	Mid-Flood	Cloudy	SR4(N)	13:20:00		Middle	2	2								
HKBCF	HY/2013/01	2018-01-10	Mid-Flood	Cloudy	SR4(N)	13:20:00	2.2	Bottom	3	1	16.80	8.20	29.80	95.0	7.70	4.0	11.6	
HKBCF	HY/2013/01	2018-01-10	Mid-Flood	Cloudy	SR4(N)	13:20:00	2.2	Bottom	3	2	16.80	8.20	30.00	95.5	7.70	3.8	12.0	
HKBCF	HY/2013/01	2018-01-10	Mid-Flood	Cloudy	IS(Mf)9	13:05:00	1.0	Surface	1	1	17.10	8.20	30.00	92.8	7.50	10.5	16.0	
HKBCF	HY/2013/01	2018-01-10	Mid-Flood	Cloudy	IS(Mf)9	13:05:00	1.0	Surface	1	2	17.00	8.20	30.20	93.0	7.50	10.2	16.4	
HKBCF	HY/2013/01	2018-01-10	Mid-Flood	Cloudy	IS(Mf)9	13:05:00		Middle	2	1								
HKBCF	HY/2013/01	2018-01-10	Mid-Flood	Cloudy	IS(Mf)9	13:05:00		Middle	2	2								
HKBCF	HY/2013/01	2018-01-10	Mid-Flood	Cloudy	IS(Mf)9	13:05:00	2.2	Bottom	3	1	17.10	8.20	30.00	92.7	7.50	17.1	20.2	
HKBCF	HY/2013/01	2018-01-10	Mid-Flood	Cloudy	IS(Mf)9	13:05:00	2.2	Bottom	3	2	17.00	8.20	30.20	93.1	7.50	16.8	21.5	
HKBCF	HY/2013/01	2018-01-10	Mid-Flood	Cloudy	IS7	12:57:00		Surface	1	1								
HKBCF	HY/2013/01	2018-01-10	Mid-Flood	Cloudy	IS7	12:57:00		Surface	1	2								
HKBCF	HY/2013/01	2018-01-10	Mid-Flood	Cloudy	IS7	12:57:00	1.4	Middle	2	1	16.70	8.20	29.80	95.0	7.70	4.1	18.1	
HKBCF	HY/2013/01	2018-01-10	Mid-Flood	Cloudy	IS7	12:57:00	1.4	Middle	2	2	16.70	8.20	29.90	95.4	7.80	3.8	17.6	
HKBCF	HY/2013/01	2018-01-10	Mid-Flood	Cloudy	IS7	12:57:00		Bottom	3	1								
HKBCF	HY/2013/01	2018-01-10	Mid-Flood	Cloudy	IS7	12:57:00		Bottom	3	2								
HKBCF	HY/2013/01	2018-01-10	Mid-Flood	Cloudy	IS(Mf)6	12:49:00		Surface	1	1								
HKBCF	HY/2013/01	2018-01-10	Mid-Flood	Cloudy	IS(Mf)6	12:49:00		Surface	1	2								
HKBCF	HY/2013/01	2018-01-10	Mid-Flood	Cloudy	IS(Mf)6	12:49:00	1.3	Middle	2	1	16.50	8.20	29.70	96.8	7.90	6.2	12.2	
HKBCF	HY/2013/01	2018-01-10	Mid-Flood	Cloudy	IS(Mf)6	12:49:00	1.3	Middle	2	2	16.40	8.20	29.90	96.9	7.90	6.0	13.7	
HKBCF	HY/2013/01	2018-01-10	Mid-Flood	Cloudy	IS(Mf)6	12:49:00		Bottom	3	1								
HKBCF	HY/2013/01	2018-01-10	Mid-Flood	Cloudy	IS(Mf)6	12:49:00		Bottom	3	2								
HKBCF	HY/2013/01	2018-01-10	Mid-Flood	Cloudy	IS5	12:42:00	1.0	Surface	1	1	16.70	8.20	29.60	92.9	7.60	3.3	10.2	
HKBCF	HY/2013/01	2018-01-10	Mid-Flood	Cloudy	IS5	12:42:00	1.0	Surface	1	2	16.70	8.20	29.80	93.2	7.60	3.4	11.3	
HKBCF	HY/2013/01	2018-01-10	Mid-Flood	Cloudy	IS5	12:42:00	4.0	Middle	2	1	16.70	8.20	29.60	93.1	7.60	3.4	10.1	
HKBCF	HY/2013/01	2018-01-10	Mid-Flood	Cloudy	IS5	12:42:00	4.0	Middle	2	2	16.60	8.20	29.80	93.4	7.60	3.4	11.7	
HKBCF	HY/2013/01	2018-01-10	Mid-Flood	Cloudy	IS5	12:42:00	6.9	Bottom	3	1	16.60	8.20	29.60	93.4	7.60	3.8	16.7	
HKBCF	HY/2013/01	2018-01-10	Mid-Flood	Cloudy	IS5	12:42:00	6.9	Bottom	3	2	16.60	8.20	29.80	93.8	7.60	3.5	15.4	
HKBCF	HY/2013/01	2018-01-10	Mid-Flood	Cloudy	SR3(N)	12:34:00	1.0	Surface	1	1	16.80	8.20	29.60	93.8	7.60	3.4	8.5	
HKBCF	HY/2013/01	2018-01-10	Mid-Flood	Cloudy	SR3(N)	12:34:00	1.0	Surface	1	2	16.80	8.20	29.80	94.5	7.70	3.5	8.7	
HKBCF	HY/2013/01	2018-01-10	Mid-Flood	Cloudy	SR3(N)	12:34:00		Middle	2	1								
HKBCF	HY/2013/01	2018-01-10	Mid-Flood	Cloudy	SR3(N)	12:34:00		Middle	2	2								
HKBCF	HY/2013/01	2018-01-10	Mid-Flood	Cloudy	SR3(N)	12:34:00	2.4	Bottom	3	1	16.80	8.20	29.60	95.8	7.80	3.2	14.8	
HKBCF	HY/2013/01	2018-01-10	Mid-Flood	Cloudy	SR3(N)	12:34:00	2.4	Bottom	3	2	16.70	8.20	29.80	96.6	7.80	3.4	13.2	
HKBCF	HY/2013/01	2018-01-12	Mid-Ebb	Fine	SR10A(N)	8:34:00	1.0	Surface	1	1	17.00	8.20	31.90	94.8	7.60	1.5	3.9	
HKBCF	HY/2013/01	2018-01-12	Mid-Ebb	Fine	SR10A(N)	8:34:00	1.0	Surface	1	2	16.90	8.20	32.10	94.8	7.60	1.5	4.9	
HKBCF	HY/2013/01	2018-01-12	Mid-Ebb	Fine	SR10A(N)	8:34:00	5.5	Middle	2	1	17.00	8.20	31.90	94.8	7.60	1.6	3.6	
HKBCF	HY/2013/01	2018-01-12	Mid-Ebb	Fine	SR10A(N)	8:34:00	5.5	Middle	2	2	16.90	8.20	32.10	94.7	7.60	1.6	4.6	
HKBCF	HY/2013/01	2018-01-12	Mid-Ebb	Fine	SR10A(N)	8:34:00	10.0	Bottom	3	1	17.00	8.20	31.90	95.0	7.60	1.7	5.1	
HKBCF	HY/2013/01	2018-01-12	Mid-Ebb	Fine	SR10A(N)	8:34:00	10.0	Bottom	3	2	16.90	8.20	32.10	94.9	7.60	1.6	5.1	

Project	Works	Date (yyyy-mm-dd)	Tide	Weather Condition	Station	Time	Depth, m	Level	Level_Code	Replicate	Temperature, °C	pH	Salinity, ppt	DO, %	DO, mg/L	Turbidity, NTU	SS, mg/L	Site Observation
HKBCF	HY/2013/01	2018-01-12	Mid-Ebb	Fine	SR10B(N2)	8:46:00	1.0	Surface	1	1	16.90	8.20	31.90	94.9	7.60	1.3	3.3	
HKBCF	HY/2013/01	2018-01-12	Mid-Ebb	Fine	SR10B(N2)	8:46:00	1.0	Surface	1	2	16.90	8.20	32.00	95.0	7.60	1.3	3.7	
HKBCF	HY/2013/01	2018-01-12	Mid-Ebb	Fine	SR10B(N2)	8:46:00		Middle	2	1								
HKBCF	HY/2013/01	2018-01-12	Mid-Ebb	Fine	SR10B(N2)	8:46:00		Middle	2	2								
HKBCF	HY/2013/01	2018-01-12	Mid-Ebb	Fine	SR10B(N2)	8:46:00	4.8	Bottom	3	1	16.90	8.20	31.90	95.0	7.60	1.3	10.3	
HKBCF	HY/2013/01	2018-01-12	Mid-Ebb	Fine	SR10B(N2)	8:46:00	4.8	Bottom	3	2	16.90	8.20	32.00	95.1	7.60	1.3	11.7	
HKBCF	HY/2013/01	2018-01-12	Mid-Ebb	Fine	CSA	8:53:00	1.0	Surface	1	1	16.80	8.20	31.30	94.1	7.60	3.7	4.8	
HKBCF	HY/2013/01	2018-01-12	Mid-Ebb	Fine	CSA	8:53:00	1.0	Surface	1	2	17.00	8.10	29.90	95.7	7.70	3.9	4.1	
HKBCF	HY/2013/01	2018-01-12	Mid-Ebb	Fine	CSA	8:53:00	16.2	Middle	2	1	16.80	8.10	31.30	93.0	7.50	3.5	5.6	
HKBCF	HY/2013/01	2018-01-12	Mid-Ebb	Fine	CSA	8:53:00	16.2	Middle	2	2	17.10	8.10	30.10	94.6	7.60	4.3	6.8	
HKBCF	HY/2013/01	2018-01-12	Mid-Ebb	Fine	CSA	8:53:00	31.4	Bottom	3	1	16.80	8.10	31.10	92.6	7.40	4.2	5.9	
HKBCF	HY/2013/01	2018-01-12	Mid-Ebb	Fine	CSA	8:53:00	31.4	Bottom	3	2	17.10	8.10	30.40	93.9	7.60	4.9	5.4	
HKBCF	HY/2013/01	2018-01-12	Mid-Ebb	Fine	CS6	9:02:00	1.0	Surface	1	1	16.90	8.00	32.20	92.2	7.40	1.7	4.3	
HKBCF	HY/2013/01	2018-01-12	Mid-Ebb	Fine	CS6	9:02:00	1.0	Surface	1	2	17.00	8.00	32.20	94.0	7.50	1.6	5.0	
HKBCF	HY/2013/01	2018-01-12	Mid-Ebb	Fine	CS6	9:02:00	4.9	Middle	2	1	16.90	7.90	32.20	93.8	7.50	1.8	4.7	
HKBCF	HY/2013/01	2018-01-12	Mid-Ebb	Fine	CS6	9:02:00	4.9	Middle	2	2	17.00	7.90	32.20	95.8	7.60	1.9	3.6	
HKBCF	HY/2013/01	2018-01-12	Mid-Ebb	Fine	CS6	9:02:00	8.7	Bottom	3	1	16.90	7.90	32.20	96.7	7.70	2.0	4.5	
HKBCF	HY/2013/01	2018-01-12	Mid-Ebb	Fine	CS6	9:02:00	8.7	Bottom	3	2	17.00	7.90	32.20	96.6	7.70	2.1	5.3	
HKBCF	HY/2013/01	2018-01-12	Mid-Ebb	Fine	CS4	10:19:00	1.0	Surface	1	1	16.40	8.00	31.70	92.4	7.50	2.3	3.4	
HKBCF	HY/2013/01	2018-01-12	Mid-Ebb	Fine	CS4	10:19:00	1.0	Surface	1	2	16.50	8.00	31.70	91.7	7.40	2.2	3.0	
HKBCF	HY/2013/01	2018-01-12	Mid-Ebb	Fine	CS4	10:19:00	9.5	Middle	2	1	16.80	8.00	32.00	90.6	7.20	1.6	2.6	
HKBCF	HY/2013/01	2018-01-12	Mid-Ebb	Fine	CS4	10:19:00	9.5	Middle	2	2	16.90	8.00	32.00	90.0	7.20	1.6	2.6	
HKBCF	HY/2013/01	2018-01-12	Mid-Ebb	Fine	CS4	10:19:00	17.9	Bottom	3	1	17.00	8.00	32.20	90.5	7.20	2.5	7.2	
HKBCF	HY/2013/01	2018-01-12	Mid-Ebb	Fine	CS4	10:19:00	17.9	Bottom	3	2	17.00	8.00	32.10	90.0	7.20	2.5	8.7	
HKBCF	HY/2013/01	2018-01-12	Mid-Ebb	Fine	SR6	10:53:00	1.0	Surface	1	1	15.70	8.20	31.00	99.1	8.20	7.3	6.2	
HKBCF	HY/2013/01	2018-01-12	Mid-Ebb	Fine	SR6	10:53:00	1.0	Surface	1	2	15.90	8.20	28.80	98.8	8.20	7.8	7.2	
HKBCF	HY/2013/01	2018-01-12	Mid-Ebb	Fine	SR6	10:53:00		Middle	2	1								
HKBCF	HY/2013/01	2018-01-12	Mid-Ebb	Fine	SR6	10:53:00		Middle	2	2								
HKBCF	HY/2013/01	2018-01-12	Mid-Ebb	Fine	SR6	10:53:00	3.0	Bottom	3	1	15.70	8.20	31.00	98.7	8.10	8.1	8.8	
HKBCF	HY/2013/01	2018-01-12	Mid-Ebb	Fine	SR6	10:53:00	3.0	Bottom	3	2	15.90	8.20	28.90	98.4	8.20	8.0	7.0	
HKBCF	HY/2013/01	2018-01-12	Mid-Ebb	Fine	CS(Mf)3(N)	10:24:00	1.0	Surface	1	1	15.40	8.30	30.90	99.3	8.20	7.4	6.0	
HKBCF	HY/2013/01	2018-01-12	Mid-Ebb	Fine	CS(Mf)3(N)	10:24:00	1.0	Surface	1	2	15.70	8.30	29.10	99.2	8.30	8.3	5.8	
HKBCF	HY/2013/01	2018-01-12	Mid-Ebb	Fine	CS(Mf)3(N)	10:24:00	3.6	Middle	2	1	15.40	8.30	30.90	98.8	8.20	8.2	7.9	
HKBCF	HY/2013/01	2018-01-12	Mid-Ebb	Fine	CS(Mf)3(N)	10:24:00	3.6	Middle	2	2	15.70	8.30	28.80	98.4	8.20	8.8	6.1	
HKBCF	HY/2013/01	2018-01-12	Mid-Ebb	Fine	CS(Mf)3(N)	10:24:00	6.2	Bottom	3	1	15.40	8.30	30.90	98.3	8.10	10.0	11.8	
HKBCF	HY/2013/01	2018-01-12	Mid-Ebb	Fine	CS(Mf)3(N)	10:24:00	6.2	Bottom	3	2	15.60	8.30	28.80	98.1	8.20	10.3	10.6	
HKBCF	HY/2013/01	2018-01-12	Mid-Ebb	Fine	SR5(N)	9:55:00	1.0	Surface	1	1	16.50	8.20	31.50	94.9	7.70	3.6	1.4	
HKBCF	HY/2013/01	2018-01-12	Mid-Ebb	Fine	SR5(N)	9:55:00	1.0	Surface	1	2	16.80	8.20	29.80	94.6	7.70	3.2	1.9	
HKBCF	HY/2013/01	2018-01-12	Mid-Ebb	Fine	SR5(N)	9:55:00	4.8	Middle	2	1	16.50	8.30	31.50	94.5	7.60	3.5	3.0	
HKBCF	HY/2013/01	2018-01-12	Mid-Ebb	Fine	SR5(N)	9:55:00	4.8	Middle	2	2	16.80	8.20	29.80	94.4	7.70	3.5	4.3	
HKBCF	HY/2013/01	2018-01-12	Mid-Ebb	Fine	SR5(N)	9:55:00	8.6	Bottom	3	1	16.50	8.30	31.50	94.5	7.60	3.8	3.7	
HKBCF	HY/2013/01	2018-01-12	Mid-Ebb	Fine	SR5(N)	9:55:00	8.6	Bottom	3	2	16.80	8.20	29.80	94.4	7.70	4.0	4.0	
HKBCF	HY/2013/01	2018-01-12	Mid-Ebb	Fine	IS10(N)	9:44:00	1.0	Surface	1	1	16.10	8.20	30.90	95.4	7.80	4.3	3.8	
HKBCF	HY/2013/01	2018-01-12	Mid-Ebb	Fine	IS10(N)	9:44:00	1.0	Surface	1	2	16.40	8.20	29.10	95.3	7.80	4.1	3.0	
HKBCF	HY/2013/01	2018-01-12	Mid-Ebb	Fine	IS10(N)	9:44:00	5.6	Middle	2	1	16.40	8.30	31.20	95.1	7.70	4.4	5.6	
HKBCF	HY/2013/01	2018-01-12	Mid-Ebb	Fine	IS10(N)	9:44:00	5.6	Middle	2	2	16.70	8.20	29.20	95.3	7.80	4.2	4.7	
HKBCF	HY/2013/01	2018-01-12	Mid-Ebb	Fine	IS10(N)	9:44:00	10.2	Bottom	3	1	16.50	8.30	31.30	95.9	7.80	4.8	4.4	
HKBCF	HY/2013/01	2018-01-12	Mid-Ebb	Fine	IS10(N)	9:44:00	10.2	Bottom	3	2	16.70	8.20	29.30	96.2	7.80	4.5	4.4	
HKBCF	HY/2013/01	2018-01-12	Mid-Ebb	Fine	IS(Mf)11	9:34:00	1.0	Surface	1	1	16.20	8.30	31.00	95.4	7.80	4.4	5.2	
HKBCF	HY/2013/01	2018-01-12	Mid-Ebb	Fine	IS(Mf)11	9:34:00	1.0	Surface	1	2	16.40	8.20	29.00	96.3	7.90	4.4	4.5	
HKBCF	HY/2013/01	2018-01-12	Mid-Ebb	Fine	IS(Mf)11	9:34:00	5.4	Middle	2	1	16.40	8.30	31.30	95.4	7.70	5.0	5.0	
HKBCF	HY/2013/01	2018-01-12	Mid-Ebb	Fine	IS(Mf)11	9:34:00	5.4	Middle	2	2	16.70	8.20	29.20	96.1	7.80	5.2	4.7	
HKBCF	HY/2013/01	2018-01-12	Mid-Ebb	Fine	IS(Mf)11	9:34:00	9.8	Bottom	3	1	16.50	8.30	31.30	96.3	7.80	5.0	10.5	
HKBCF	HY/2013/01	2018-01-12	Mid-Ebb	Fine	IS(Mf)11	9:34:00	9.8	Bottom	3	2	16.70	8.20	29.30	96.9	7.90	4.4	10.4	
HKBCF	HY/2013/01	2018-01-12	Mid-Ebb	Fine	CS(Mf)5	9:21:00	1.0	Surface	1	1	16.90	8.20	31.90	94.7	7.60	1.1	3.0	
HKBCF	HY/2013/01	2018-01-12	Mid-Ebb	Fine	CS(Mf)5	9:21:00	1.0	Surface	1	2	16.90	8.20	32.00	94.8	7.60	1.1	4.6	
HKBCF	HY/2013/01	2018-01-12	Mid-Ebb	Fine	CS(Mf)5	9:21:00	6.1	Middle	2	1	16.90	8.20	31.90	94.7	7.60	1.3	4.2	
HKBCF	HY/2013/01	2018-01-12	Mid-Ebb	Fine	CS(Mf)5	9:21:00	6.1	Middle	2	2	16.90	8.20	32.00	94.9	7.60	1.3	4.2	
HKBCF	HY/2013/01	2018-01-12	Mid-Ebb	Fine	CS(Mf)5	9:21:00	11.1	Bottom	3	1	16.90	8.20	31.90	95.2	7.60	1.2	3.3	
HKBCF	HY/2013/01	2018-01-12	Mid-Ebb	Fine	CS(Mf)5	9:21:00	11.1	Bottom	3	2	16.90	8.20	32.00	95.5	7.60	1.2	4.0	
HKBCF	HY/2013/01	2018-01-12	Mid-Ebb	Fine	SR7	9:23:00	1.0	Surface	1	1	16.40	8.30	31.40	94.8	7.70	4.5	7.4	
HKBCF	HY/2013/01	2018-01-12	Mid-Ebb	Fine	SR7	9:23:00	1.0	Surface	1	2	16.70	8.20	29.50	96.4	7.90	4.6	6.4	
HKBCF	HY/2013/01	2018-01-12	Mid-Ebb	Fine	SR7	9:23:00		Middle	2	1								
HKBCF	HY/2013/01	2018-01-12	Mid-Ebb	Fine	SR7	9:23:00		Middle	2	2								
HKBCF	HY/2013/01	2018-01-12	Mid-Ebb	Fine	SR7	9:23:00	3.1	Bottom	3	1	16.40	8.30	31.40	95.6	7.70	3.7	8.0	
HKBCF	HY/2013/01	2018-01-12	Mid-Ebb	Fine	SR7	9:23:00	3.1	Bottom	3	2	16.70	8.20	29.70	96.9	7.90	4.1	8.5	
HKBCF	HY/2013/01	2018-01-12	Mid-Ebb	Fine	IS17	9:46:00	1.0	Surface	1	1	16.70	8.20	31.60	94.8	7.60	1.4	6.5	
HKBCF	HY/2013/01	2018-01-12	Mid-Ebb	Fine	IS17	9:46:00	1.0	Surface	1	2	16.70	8.20	31.80	95.0	7.60	1.4	5.5	

Project	Works	Date (yyyy-mm-dd)	Tide	Weather Condition	Station	Time	Depth, m	Level	Level_Code	Replicate	Temperature, °C	pH	Salinity, ppt	DO, %	DO, mg/L	Turbidity, NTU	SS, mg/L	Site Observation
HKBCF	HY/2013/01	2018-01-12	Mid-Ebb	Fine	IS17	9:46:00	5.0	Middle	2	1	16.80	8.20	31.70	94.6	7.60	1.3	5.6	
HKBCF	HY/2013/01	2018-01-12	Mid-Ebb	Fine	IS17	9:46:00	5.0	Middle	2	2	16.70	8.20	31.80	94.8	7.60	1.3	5.1	
HKBCF	HY/2013/01	2018-01-12	Mid-Ebb	Fine	IS17	9:46:00	8.9	Bottom	3	1	16.80	8.20	31.80	95.5	7.70	1.5	7.0	
HKBCF	HY/2013/01	2018-01-12	Mid-Ebb	Fine	IS17	9:46:00	8.9	Bottom	3	2	16.70	8.20	31.90	95.8	7.70	1.3	8.3	
HKBCF	HY/2013/01	2018-01-12	Mid-Ebb	Fine	IS(Mf)16	9:53:00	1.0	Surface	1	1	16.50	8.20	31.50	96.2	7.80	2.9	7.5	
HKBCF	HY/2013/01	2018-01-12	Mid-Ebb	Fine	IS(Mf)16	9:53:00	1.0	Surface	1	2	16.40	8.20	31.60	96.2	7.80	2.8	7.0	
HKBCF	HY/2013/01	2018-01-12	Mid-Ebb	Fine	IS(Mf)16	9:53:00		Middle	2	1								
HKBCF	HY/2013/01	2018-01-12	Mid-Ebb	Fine	IS(Mf)16	9:53:00		Middle	2	2								
HKBCF	HY/2013/01	2018-01-12	Mid-Ebb	Fine	IS(Mf)16	9:53:00	4.7	Bottom	3	1	16.50	8.20	31.50	96.1	7.80	1.3	6.0	
HKBCF	HY/2013/01	2018-01-12	Mid-Ebb	Fine	IS(Mf)16	9:53:00	4.7	Bottom	3	2	16.40	8.20	31.60	96.3	7.80	1.3	7.1	
HKBCF	HY/2013/01	2018-01-12	Mid-Ebb	Fine	IS8	10:17:00	1.0	Surface	1	1	16.30	8.20	31.10	96.1	7.80	7.6	11.3	
HKBCF	HY/2013/01	2018-01-12	Mid-Ebb	Fine	IS8	10:17:00	1.0	Surface	1	2	16.30	8.20	31.20	96.3	7.80	7.6	11.1	
HKBCF	HY/2013/01	2018-01-12	Mid-Ebb	Fine	IS8	10:17:00		Middle	2	1								
HKBCF	HY/2013/01	2018-01-12	Mid-Ebb	Fine	IS8	10:17:00		Middle	2	2								
HKBCF	HY/2013/01	2018-01-12	Mid-Ebb	Fine	IS8	10:17:00	2.6	Bottom	3	1	16.40	8.20	31.30	96.7	7.80	9.5	13.2	
HKBCF	HY/2013/01	2018-01-12	Mid-Ebb	Fine	IS8	10:17:00	2.6	Bottom	3	2	16.40	8.20	31.40	97.0	7.90	9.5	12.1	
HKBCF	HY/2013/01	2018-01-12	Mid-Ebb	Fine	SR4(N)	10:12:00	1.0	Surface	1	1	15.90	8.20	30.80	97.0	8.00	2.3	8.5	
HKBCF	HY/2013/01	2018-01-12	Mid-Ebb	Fine	SR4(N)	10:12:00	1.0	Surface	1	2	15.90	8.20	30.90	97.2	8.00	2.3	7.1	
HKBCF	HY/2013/01	2018-01-12	Mid-Ebb	Fine	SR4(N)	10:12:00		Middle	2	1								
HKBCF	HY/2013/01	2018-01-12	Mid-Ebb	Fine	SR4(N)	10:12:00		Middle	2	2								
HKBCF	HY/2013/01	2018-01-12	Mid-Ebb	Fine	SR4(N)	10:12:00	2.4	Bottom	3	1	15.90	8.20	30.90	97.7	8.00	2.2	7.1	
HKBCF	HY/2013/01	2018-01-12	Mid-Ebb	Fine	SR4(N)	10:12:00	2.4	Bottom	3	2	15.90	8.20	31.00	98.0	8.00	2.3	6.9	
HKBCF	HY/2013/01	2018-01-12	Mid-Ebb	Fine	IS(Mf)9	10:24:00	1.0	Surface	1	1	16.00	8.20	30.70	97.8	8.00	3.9	6.5	
HKBCF	HY/2013/01	2018-01-12	Mid-Ebb	Fine	IS(Mf)9	10:24:00	1.0	Surface	1	2	16.00	8.20	30.90	97.8	8.00	3.9	7.4	
HKBCF	HY/2013/01	2018-01-12	Mid-Ebb	Fine	IS(Mf)9	10:24:00		Middle	2	1								
HKBCF	HY/2013/01	2018-01-12	Mid-Ebb	Fine	IS(Mf)9	10:24:00		Middle	2	2								
HKBCF	HY/2013/01	2018-01-12	Mid-Ebb	Fine	IS(Mf)9	10:24:00	2.1	Bottom	3	1	16.00	8.20	30.70	97.8	8.00	4.5	7.6	
HKBCF	HY/2013/01	2018-01-12	Mid-Ebb	Fine	IS(Mf)9	10:24:00	2.1	Bottom	3	2	16.00	8.20	30.90	97.8	8.00	4.5	7.7	
HKBCF	HY/2013/01	2018-01-12	Mid-Ebb	Fine	IS7	10:34:00		Surface	1	1								
HKBCF	HY/2013/01	2018-01-12	Mid-Ebb	Fine	IS7	10:34:00		Surface	1	2								
HKBCF	HY/2013/01	2018-01-12	Mid-Ebb	Fine	IS7	10:34:00	1.5	Middle	2	1	15.90	8.20	30.30	99.5	8.20	2.2	8.3	
HKBCF	HY/2013/01	2018-01-12	Mid-Ebb	Fine	IS7	10:34:00	1.5	Middle	2	2	15.80	8.20	30.50	99.3	8.20	2.2	7.6	
HKBCF	HY/2013/01	2018-01-12	Mid-Ebb	Fine	IS7	10:34:00		Bottom	3	1								
HKBCF	HY/2013/01	2018-01-12	Mid-Ebb	Fine	IS7	10:34:00		Bottom	3	2								
HKBCF	HY/2013/01	2018-01-12	Mid-Ebb	Fine	IS(Mf)6	10:41:00		Surface	1	1								
HKBCF	HY/2013/01	2018-01-12	Mid-Ebb	Fine	IS(Mf)6	10:41:00		Surface	1	2								
HKBCF	HY/2013/01	2018-01-12	Mid-Ebb	Fine	IS(Mf)6	10:41:00	1.3	Middle	2	1	15.60	8.20	30.10	99.1	8.20	2.9	7.7	
HKBCF	HY/2013/01	2018-01-12	Mid-Ebb	Fine	IS(Mf)6	10:41:00	1.3	Middle	2	2	15.50	8.20	30.30	98.9	8.20	2.8	6.3	
HKBCF	HY/2013/01	2018-01-12	Mid-Ebb	Fine	IS(Mf)6	10:41:00		Bottom	3	1								
HKBCF	HY/2013/01	2018-01-12	Mid-Ebb	Fine	IS(Mf)6	10:41:00		Bottom	3	2								
HKBCF	HY/2013/01	2018-01-12	Mid-Ebb	Fine	IS5	10:46:00	1.0	Surface	1	1	15.80	8.20	30.10	97.6	8.10	2.0	5.4	
HKBCF	HY/2013/01	2018-01-12	Mid-Ebb	Fine	IS5	10:46:00	1.0	Surface	1	2	15.70	8.20	30.20	97.4	8.10	2.0	4.0	
HKBCF	HY/2013/01	2018-01-12	Mid-Ebb	Fine	IS5	10:46:00	4.5	Middle	2	1	15.80	8.20	30.10	96.8	8.00	2.3	3.7	
HKBCF	HY/2013/01	2018-01-12	Mid-Ebb	Fine	IS5	10:46:00	4.5	Middle	2	2	15.70	8.20	30.20	96.7	8.00	2.2	4.1	
HKBCF	HY/2013/01	2018-01-12	Mid-Ebb	Fine	IS5	10:46:00	7.9	Bottom	3	1	15.80	8.20	30.10	96.8	8.00	2.4	4.8	
HKBCF	HY/2013/01	2018-01-12	Mid-Ebb	Fine	IS5	10:46:00	7.9	Bottom	3	2	15.70	8.20	30.20	96.8	8.00	2.4	4.6	
HKBCF	HY/2013/01	2018-01-12	Mid-Ebb	Fine	SR3(N)	10:55:00	1.0	Surface	1	1	15.80	8.20	30.10	99.2	8.20	2.4	5.2	
HKBCF	HY/2013/01	2018-01-12	Mid-Ebb	Fine	SR3(N)	10:55:00	1.0	Surface	1	2	15.80	8.20	30.20	99.1	8.20	2.4	4.7	
HKBCF	HY/2013/01	2018-01-12	Mid-Ebb	Fine	SR3(N)	10:55:00		Middle	2	1								
HKBCF	HY/2013/01	2018-01-12	Mid-Ebb	Fine	SR3(N)	10:55:00		Middle	2	2								
HKBCF	HY/2013/01	2018-01-12	Mid-Ebb	Fine	SR3(N)	10:55:00	2.2	Bottom	3	1	15.80	8.20	30.10	99.2	8.20	2.2	4.9	
HKBCF	HY/2013/01	2018-01-12	Mid-Ebb	Fine	SR3(N)	10:55:00	2.2	Bottom	3	2	15.80	8.20	30.20	99.1	8.20	2.2	5.4	
HKBCF	HY/2013/01	2018-01-12	Mid-Flood	Fine	SR10A(N)	16:04:00	1.0	Surface	1	1	17.00	8.20	31.90	96.1	7.70	1.0	4.7	
HKBCF	HY/2013/01	2018-01-12	Mid-Flood	Fine	SR10A(N)	16:04:00	1.0	Surface	1	2	16.90	8.20	32.10	96.2	7.70	1.0	5.5	
HKBCF	HY/2013/01	2018-01-12	Mid-Flood	Fine	SR10A(N)	16:04:00	6.0	Middle	2	1	17.00	8.20	31.90	96.2	7.70	1.2	6.0	
HKBCF	HY/2013/01	2018-01-12	Mid-Flood	Fine	SR10A(N)	16:04:00	6.0	Middle	2	2	16.90	8.20	32.10	96.4	7.70	1.2	5.0	
HKBCF	HY/2013/01	2018-01-12	Mid-Flood	Fine	SR10A(N)	16:04:00	11.0	Bottom	3	1	17.00	8.20	31.90	96.9	7.70	1.1	5.8	
HKBCF	HY/2013/01	2018-01-12	Mid-Flood	Fine	SR10A(N)	16:04:00	11.0	Bottom	3	2	16.90	8.20	32.10	97.3	7.80	1.1	6.1	
HKBCF	HY/2013/01	2018-01-12	Mid-Flood	Fine	SR10B(N2)	16:02:00	1.0	Surface	1	1	17.00	8.20	31.90	97.4	7.80	1.2	5.4	
HKBCF	HY/2013/01	2018-01-12	Mid-Flood	Fine	SR10B(N2)	16:02:00	1.0	Surface	1	2	17.00	8.20	32.10	97.5	7.80	1.2	4.1	
HKBCF	HY/2013/01	2018-01-12	Mid-Flood	Fine	SR10B(N2)	16:02:00	3.7	Middle	2	1	17.00	8.20	31.90	97.4	7.80	1.3	5.6	
HKBCF	HY/2013/01	2018-01-12	Mid-Flood	Fine	SR10B(N2)	16:02:00	3.7	Middle	2	2	17.00	8.20	32.10	97.6	7.80	1.3	5.3	
HKBCF	HY/2013/01	2018-01-12	Mid-Flood	Fine	SR10B(N2)	16:02:00	6.3	Bottom	3	1	17.00	8.20	31.90	97.7	7.80	1.4	6.2	
HKBCF	HY/2013/01	2018-01-12	Mid-Flood	Fine	SR10B(N2)	16:02:00	6.3	Bottom	3	2	17.00	8.20	32.10	98.1	7.80	1.4	5.6	
HKBCF	HY/2013/01	2018-01-12	Mid-Flood	Fine	CSA	15:48:00	1.0	Surface	1	1	16.80	8.20	31.70	94.4	7.60	3.1	6.2	
HKBCF	HY/2013/01	2018-01-12	Mid-Flood	Fine	CSA	15:48:00	1.0	Surface	1	2	17.00	8.20	30.20	95.1	7.70	2.6	5.5	
HKBCF	HY/2013/01	2018-01-12	Mid-Flood	Fine	CSA	15:48:00	16.3	Middle	2	1	16.70	8.20	31.70	92.5	7.40	3.7	7.5	
HKBCF	HY/2013/01	2018-01-12	Mid-Flood	Fine	CSA	15:48:00	16.3	Middle	2	2	17.00	8.20	30.20	93.8	7.60	3.7	7.5	

Project	Works	Date (yyyy-mm-dd)	Tide	Weather Condition	Station	Time	Depth, m	Level	Level_Code	Replicate	Temperature, °C	pH	Salinity, ppt	DO, %	DO, mg/L	Turbidity, NTU	SS, mg/L	Site Observation
HKBCF	HY/2013/01	2018-01-12	Mid-Flood	Fine	CSA	15:48:00	31.5	Bottom	3	1	16.70	8.20	31.70	89.8	7.20	5.5	6.8	
HKBCF	HY/2013/01	2018-01-12	Mid-Flood	Fine	CSA	15:48:00	31.5	Bottom	3	2	17.00	8.20	30.10	93.4	7.50	5.0	7.2	
HKBCF	HY/2013/01	2018-01-12	Mid-Flood	Fine	CS6	15:25:00	1.0	Surface	1	1	17.00	7.90	32.20	92.1	7.30	1.2	2.9	
HKBCF	HY/2013/01	2018-01-12	Mid-Flood	Fine	CS6	15:25:00	1.0	Surface	1	2	17.10	8.00	32.20	91.6	7.30	1.1	3.2	
HKBCF	HY/2013/01	2018-01-12	Mid-Flood	Fine	CS6	15:25:00	4.9	Middle	2	1	17.00	7.90	32.20	91.9	7.30	1.1	6.1	
HKBCF	HY/2013/01	2018-01-12	Mid-Flood	Fine	CS6	15:25:00	4.9	Middle	2	2	17.10	8.00	32.20	91.3	7.30	1.2	5.5	
HKBCF	HY/2013/01	2018-01-12	Mid-Flood	Fine	CS6	15:25:00	8.8	Bottom	3	1	17.00	7.90	32.20	91.8	7.30	1.1	8.0	
HKBCF	HY/2013/01	2018-01-12	Mid-Flood	Fine	CS6	15:25:00	8.8	Bottom	3	2	17.00	8.00	32.20	91.3	7.30	1.2	7.2	
HKBCF	HY/2013/01	2018-01-12	Mid-Flood	Fine	CS4	14:01:00	1.0	Surface	1	1	16.80	8.00	31.80	93.5	7.50	1.3	4.6	
HKBCF	HY/2013/01	2018-01-12	Mid-Flood	Fine	CS4	14:01:00	1.0	Surface	1	2	16.80	8.00	31.80	92.9	7.40	1.3	4.4	
HKBCF	HY/2013/01	2018-01-12	Mid-Flood	Fine	CS4	14:01:00	9.7	Middle	2	1	16.80	7.90	32.00	90.5	7.20	1.4	4.2	
HKBCF	HY/2013/01	2018-01-12	Mid-Flood	Fine	CS4	14:01:00	9.7	Middle	2	2	16.80	7.90	32.00	89.9	7.20	1.4	5.8	
HKBCF	HY/2013/01	2018-01-12	Mid-Flood	Fine	CS4	14:01:00	18.4	Bottom	3	1	16.90	7.90	32.10	90.5	7.20	2.2	5.1	
HKBCF	HY/2013/01	2018-01-12	Mid-Flood	Fine	CS4	14:01:00	18.4	Bottom	3	2	16.90	7.90	32.10	90.0	7.20	2.1	4.8	
HKBCF	HY/2013/01	2018-01-12	Mid-Flood	Fine	SR6	13:58:00	1.0	Surface	1	1	16.20	8.10	31.00	99.8	8.10	4.1	8.7	
HKBCF	HY/2013/01	2018-01-12	Mid-Flood	Fine	SR6	13:58:00	1.0	Surface	1	2	16.40	8.20	29.10	100.2	8.20	3.7	7.9	
HKBCF	HY/2013/01	2018-01-12	Mid-Flood	Fine	SR6	13:58:00		Middle	2	1								
HKBCF	HY/2013/01	2018-01-12	Mid-Flood	Fine	SR6	13:58:00		Middle	2	2								
HKBCF	HY/2013/01	2018-01-12	Mid-Flood	Fine	SR6	13:58:00	3.2	Bottom	3	1	16.20	8.10	31.00	100.1	8.20	4.2	7.3	
HKBCF	HY/2013/01	2018-01-12	Mid-Flood	Fine	SR6	13:58:00	3.2	Bottom	3	2	16.40	8.20	30.70	100.7	8.20	4.0	8.3	
HKBCF	HY/2013/01	2018-01-12	Mid-Flood	Fine	CS(Mf)3(N)	14:19:00	1.0	Surface	1	1	15.70	8.30	31.00	101.2	8.30	7.0	8.3	
HKBCF	HY/2013/01	2018-01-12	Mid-Flood	Fine	CS(Mf)3(N)	14:19:00	1.0	Surface	1	2	16.00	8.30	27.90	101.1	8.40	7.3	7.4	
HKBCF	HY/2013/01	2018-01-12	Mid-Flood	Fine	CS(Mf)3(N)	14:19:00	3.7	Middle	2	1	15.60	8.20	31.00	100.4	8.30	7.6	7.7	
HKBCF	HY/2013/01	2018-01-12	Mid-Flood	Fine	CS(Mf)3(N)	14:19:00	3.7	Middle	2	2	15.80	8.20	27.70	100.1	8.40	7.6	6.9	
HKBCF	HY/2013/01	2018-01-12	Mid-Flood	Fine	CS(Mf)3(N)	14:19:00	6.3	Bottom	3	1	15.50	8.30	31.10	99.9	8.30	9.8	9.8	
HKBCF	HY/2013/01	2018-01-12	Mid-Flood	Fine	CS(Mf)3(N)	14:19:00	6.3	Bottom	3	2	15.70	8.30	29.10	99.4	8.30	10.2	8.3	
HKBCF	HY/2013/01	2018-01-12	Mid-Flood	Fine	SR5(N)	14:47:00	1.0	Surface	1	1	16.60	8.00	31.40	97.5	7.90	3.6	8.4	
HKBCF	HY/2013/01	2018-01-12	Mid-Flood	Fine	SR5(N)	14:47:00	1.0	Surface	1	2	16.80	8.20	29.20	97.7	7.90	3.3	9.2	
HKBCF	HY/2013/01	2018-01-12	Mid-Flood	Fine	SR5(N)	14:47:00	4.9	Middle	2	1	16.60	8.00	31.40	96.7	7.80	3.5	8.8	
HKBCF	HY/2013/01	2018-01-12	Mid-Flood	Fine	SR5(N)	14:47:00	4.9	Middle	2	2	16.80	8.20	29.20	97.3	7.90	3.1	8.7	
HKBCF	HY/2013/01	2018-01-12	Mid-Flood	Fine	SR5(N)	14:47:00	8.7	Bottom	3	1	16.60	8.20	31.60	97.4	7.80	3.5	9.2	
HKBCF	HY/2013/01	2018-01-12	Mid-Flood	Fine	SR5(N)	14:47:00	8.7	Bottom	3	2	16.80	8.20	29.50	98.1	8.00	3.3	8.3	
HKBCF	HY/2013/01	2018-01-12	Mid-Flood	Fine	IS10(N)	14:55:00	1.0	Surface	1	1	16.60	8.00	31.40	97.3	7.90	3.6	4.7	
HKBCF	HY/2013/01	2018-01-12	Mid-Flood	Fine	IS10(N)	14:55:00	1.0	Surface	1	2	16.80	8.20	29.50	97.5	7.90	3.5	4.5	
HKBCF	HY/2013/01	2018-01-12	Mid-Flood	Fine	IS10(N)	14:55:00	5.7	Middle	2	1	16.60	8.00	31.50	96.7	7.80	3.8	3.1	
HKBCF	HY/2013/01	2018-01-12	Mid-Flood	Fine	IS10(N)	14:55:00	5.7	Middle	2	2	16.90	8.20	29.50	97.3	7.90	4.0	4.1	
HKBCF	HY/2013/01	2018-01-12	Mid-Flood	Fine	IS10(N)	14:55:00	10.3	Bottom	3	1	16.70	8.00	31.60	97.4	7.80	4.9	6.0	
HKBCF	HY/2013/01	2018-01-12	Mid-Flood	Fine	IS10(N)	14:55:00	10.3	Bottom	3	2	16.90	8.20	29.40	98.4	8.00	5.1	5.1	
HKBCF	HY/2013/01	2018-01-12	Mid-Flood	Fine	IS(Mf)11	15:06:00	1.0	Surface	1	1	16.60	8.00	31.40	96.2	7.80	7.4	7.8	
HKBCF	HY/2013/01	2018-01-12	Mid-Flood	Fine	IS(Mf)11	15:06:00	1.0	Surface	1	2	16.80	8.20	29.80	97.1	7.90	7.1	7.7	
HKBCF	HY/2013/01	2018-01-12	Mid-Flood	Fine	IS(Mf)11	15:06:00	5.3	Middle	2	1	16.60	8.00	31.50	96.0	7.70	7.0	9.9	
HKBCF	HY/2013/01	2018-01-12	Mid-Flood	Fine	IS(Mf)11	15:06:00	5.3	Middle	2	2	16.80	8.20	29.80	97.1	7.90	7.7	10.4	
HKBCF	HY/2013/01	2018-01-12	Mid-Flood	Fine	IS(Mf)11	15:06:00	9.6	Bottom	3	1	16.60	8.10	31.50	96.8	7.80	7.4	13.4	
HKBCF	HY/2013/01	2018-01-12	Mid-Flood	Fine	IS(Mf)11	15:06:00	9.6	Bottom	3	2	16.80	8.20	29.70	97.5	7.90	7.6	13.8	
HKBCF	HY/2013/01	2018-01-12	Mid-Flood	Fine	CS(Mf)5	15:25:00	1.0	Surface	1	1	17.10	8.20	31.90	96.6	7.70	1.4	6.8	
HKBCF	HY/2013/01	2018-01-12	Mid-Flood	Fine	CS(Mf)5	15:25:00	1.0	Surface	1	2	17.00	8.20	32.00	96.8	7.70	1.4	6.8	
HKBCF	HY/2013/01	2018-01-12	Mid-Flood	Fine	CS(Mf)5	15:25:00	5.5	Middle	2	1	17.00	8.20	31.90	96.9	7.70	2.4	7.4	
HKBCF	HY/2013/01	2018-01-12	Mid-Flood	Fine	CS(Mf)5	15:25:00	5.5	Middle	2	2	17.00	8.20	32.00	97.3	7.80	2.3	6.3	
HKBCF	HY/2013/01	2018-01-12	Mid-Flood	Fine	CS(Mf)5	15:25:00	10.0	Bottom	3	1	17.00	8.20	31.90	98.4	7.80	2.3	7.3	
HKBCF	HY/2013/01	2018-01-12	Mid-Flood	Fine	CS(Mf)5	15:25:00	10.0	Bottom	3	2	17.00	8.20	32.00	98.9	7.90	2.3	6.5	
HKBCF	HY/2013/01	2018-01-12	Mid-Flood	Fine	SR7	15:18:00	1.0	Surface	1	1	16.70	8.00	31.60	99.3	8.00	4.1	3.9	
HKBCF	HY/2013/01	2018-01-12	Mid-Flood	Fine	SR7	15:18:00	1.0	Surface	1	2	17.00	8.20	29.80	99.8	8.10	3.9	2.7	
HKBCF	HY/2013/01	2018-01-12	Mid-Flood	Fine	SR7	15:18:00		Middle	2	1								
HKBCF	HY/2013/01	2018-01-12	Mid-Flood	Fine	SR7	15:18:00		Middle	2	2								
HKBCF	HY/2013/01	2018-01-12	Mid-Flood	Fine	SR7	15:18:00	3.0	Bottom	3	1	16.70	8.00	31.60	100.2	8.00	4.1	5.2	
HKBCF	HY/2013/01	2018-01-12	Mid-Flood	Fine	SR7	15:18:00	3.0	Bottom	3	2	17.00	8.20	29.60	100.7	8.20	3.5	5.7	
HKBCF	HY/2013/01	2018-01-12	Mid-Flood	Fine	IS17	15:05:00	1.0	Surface	1	1	17.10	8.20	31.60	96.6	7.70	1.0	4.4	
HKBCF	HY/2013/01	2018-01-12	Mid-Flood	Fine	IS17	15:05:00	1.0	Surface	1	2	17.00	8.20	31.70	96.7	7.70	1.0	4.2	
HKBCF	HY/2013/01	2018-01-12	Mid-Flood	Fine	IS17	15:05:00	5.1	Middle	2	1	17.10	8.20	31.80	96.3	7.70	1.8	5.3	
HKBCF	HY/2013/01	2018-01-12	Mid-Flood	Fine	IS17	15:05:00	5.1	Middle	2	2	17.00	8.20	31.90	96.6	7.70	1.8	6.8	
HKBCF	HY/2013/01	2018-01-12	Mid-Flood	Fine	IS17	15:05:00	9.2	Bottom	3	1	17.00	8.20	31.80	97.4	7.80	2.3	5.9	
HKBCF	HY/2013/01	2018-01-12	Mid-Flood	Fine	IS17	15:05:00	9.2	Bottom	3	2	17.00	8.20	31.90	97.8	7.80	2.3	5.5	
HKBCF	HY/2013/01	2018-01-12	Mid-Flood	Fine	IS(Mf)16	14:57:00	1.0	Surface	1	1	16.80	8.20	31.50	99.6	8.00	5.3	3.9	
HKBCF	HY/2013/01	2018-01-12	Mid-Flood	Fine	IS(Mf)16	14:57:00	1.0	Surface	1	2	16.80	8.20	31.60	99.6	8.00	5.3	4.1	
HKBCF	HY/2013/01	2018-01-12	Mid-Flood	Fine	IS(Mf)16	14:57:00		Middle	2	1								
HKBCF	HY/2013/01	2018-01-12	Mid-Flood	Fine	IS(Mf)16	14:57:00		Middle	2	2								
HKBCF	HY/2013/01	2018-01-12	Mid-Flood	Fine	IS(Mf)16	14:57:00	4.9	Bottom	3	1	16.60	8.20	31.50	99.2	8.00	4.2	4.6	
HKBCF	HY/2013/01	2018-01-12	Mid-Flood	Fine	IS(Mf)16	14:57:00	4.9	Bottom	3	2	16.60	8.20	31.60	99.3	8.00	4.2	4.8	

Project	Works	Date (yyyy-mm-dd)	Tide	Weather Condition	Station	Time	Depth, m	Level	Level_Code	Replicate	Temperature, °C	pH	Salinity, ppt	DO, %	DO, mg/L	Turbidity, NTU	SS, mg/L	Site Observation
HKBCF	HY/2013/01	2018-01-12	Mid-Flood	Fine	IS8	14:35:00	1.0	Surface	1	1	16.60	8.20	31.30	99.1	8.00	2.9	5.1	
HKBCF	HY/2013/01	2018-01-12	Mid-Flood	Fine	IS8	14:35:00	1.0	Surface	1	2	16.50	8.20	31.40	99.3	8.00	2.9	4.9	
HKBCF	HY/2013/01	2018-01-12	Mid-Flood	Fine	IS8	14:35:00		Middle	2	1								
HKBCF	HY/2013/01	2018-01-12	Mid-Flood	Fine	IS8	14:35:00		Middle	2	2								
HKBCF	HY/2013/01	2018-01-12	Mid-Flood	Fine	IS8	14:35:00	3.3	Bottom	3	1	16.60	8.20	31.50	99.9	8.10	3.4	7.3	
HKBCF	HY/2013/01	2018-01-12	Mid-Flood	Fine	IS8	14:35:00	3.3	Bottom	3	2	16.50	8.20	31.60	100.0	8.10	3.4	7.0	
HKBCF	HY/2013/01	2018-01-12	Mid-Flood	Fine	SR4(N)	14:40:00	1.0	Surface	1	1	16.50	8.20	30.70	100.8	8.20	4.0	6.8	
HKBCF	HY/2013/01	2018-01-12	Mid-Flood	Fine	SR4(N)	14:40:00	1.0	Surface	1	2	16.40	8.20	30.90	100.8	8.20	4.0	5.6	
HKBCF	HY/2013/01	2018-01-12	Mid-Flood	Fine	SR4(N)	14:40:00		Middle	2	1								
HKBCF	HY/2013/01	2018-01-12	Mid-Flood	Fine	SR4(N)	14:40:00		Middle	2	2								
HKBCF	HY/2013/01	2018-01-12	Mid-Flood	Fine	SR4(N)	14:40:00	2.1	Bottom	3	1	16.40	8.20	30.70	101.5	8.20	4.6	8.5	
HKBCF	HY/2013/01	2018-01-12	Mid-Flood	Fine	SR4(N)	14:40:00	2.1	Bottom	3	2	16.40	8.20	30.90	101.5	8.20	4.5	7.2	
HKBCF	HY/2013/01	2018-01-12	Mid-Flood	Fine	IS(Mf)9	14:27:00	1.0	Surface	1	1	16.50	8.20	31.10	99.7	8.10	2.8	6.4	
HKBCF	HY/2013/01	2018-01-12	Mid-Flood	Fine	IS(Mf)9	14:27:00	1.0	Surface	1	2	16.50	8.20	31.30	100.0	8.10	2.8	7.4	
HKBCF	HY/2013/01	2018-01-12	Mid-Flood	Fine	IS(Mf)9	14:27:00		Middle	2	1								
HKBCF	HY/2013/01	2018-01-12	Mid-Flood	Fine	IS(Mf)9	14:27:00		Middle	2	2								
HKBCF	HY/2013/01	2018-01-12	Mid-Flood	Fine	IS(Mf)9	14:27:00	2.4	Bottom	3	1	16.50	8.20	31.10	100.2	8.10	3.4	6.2	
HKBCF	HY/2013/01	2018-01-12	Mid-Flood	Fine	IS(Mf)9	14:27:00	2.4	Bottom	3	2	16.50	8.20	31.20	100.3	8.10	3.3	6.4	
HKBCF	HY/2013/01	2018-01-12	Mid-Flood	Fine	IS7	14:18:00	1.0	Surface	1	1	16.10	8.20	30.40	105.4	8.60	4.2	3.8	
HKBCF	HY/2013/01	2018-01-12	Mid-Flood	Fine	IS7	14:18:00	1.0	Surface	1	2	16.10	8.30	30.50	105.1	8.60	4.2	4.5	
HKBCF	HY/2013/01	2018-01-12	Mid-Flood	Fine	IS7	14:18:00		Middle	2	1								
HKBCF	HY/2013/01	2018-01-12	Mid-Flood	Fine	IS7	14:18:00		Middle	2	2								
HKBCF	HY/2013/01	2018-01-12	Mid-Flood	Fine	IS7	14:18:00	2.2	Bottom	3	1	16.10	8.20	30.40	104.9	8.60	3.7	4.7	
HKBCF	HY/2013/01	2018-01-12	Mid-Flood	Fine	IS7	14:18:00	2.2	Bottom	3	2	16.10	8.30	30.50	104.5	8.60	3.7	6.2	
HKBCF	HY/2013/01	2018-01-12	Mid-Flood	Fine	IS(Mf)6	14:11:00		Surface	1	1								
HKBCF	HY/2013/01	2018-01-12	Mid-Flood	Fine	IS(Mf)6	14:11:00		Surface	1	2								
HKBCF	HY/2013/01	2018-01-12	Mid-Flood	Fine	IS(Mf)6	14:11:00	1.4	Middle	2	1	16.30	8.20	30.30	104.3	8.50	2.7	6.5	
HKBCF	HY/2013/01	2018-01-12	Mid-Flood	Fine	IS(Mf)6	14:11:00	1.4	Middle	2	2	16.30	8.20	30.50	104.0	8.50	2.5	6.2	
HKBCF	HY/2013/01	2018-01-12	Mid-Flood	Fine	IS(Mf)6	14:11:00		Bottom	3	1								
HKBCF	HY/2013/01	2018-01-12	Mid-Flood	Fine	IS(Mf)6	14:11:00		Bottom	3	2								
HKBCF	HY/2013/01	2018-01-12	Mid-Flood	Fine	IS5	14:04:00	1.0	Surface	1	1	15.90	8.20	30.10	99.5	8.20	1.9	3.0	
HKBCF	HY/2013/01	2018-01-12	Mid-Flood	Fine	IS5	14:04:00	1.0	Surface	1	2	15.90	8.20	30.20	99.5	8.20	1.9	3.1	
HKBCF	HY/2013/01	2018-01-12	Mid-Flood	Fine	IS5	14:04:00	4.7	Middle	2	1	15.80	8.20	30.10	99.3	8.20	2.0	5.4	
HKBCF	HY/2013/01	2018-01-12	Mid-Flood	Fine	IS5	14:04:00	4.7	Middle	2	2	15.80	8.20	30.20	99.3	8.20	2.0	4.1	
HKBCF	HY/2013/01	2018-01-12	Mid-Flood	Fine	IS5	14:04:00	8.3	Bottom	3	1	15.80	8.20	30.10	99.2	8.20	2.1	4.4	
HKBCF	HY/2013/01	2018-01-12	Mid-Flood	Fine	IS5	14:04:00	8.3	Bottom	3	2	15.80	8.20	30.20	99.3	8.20	2.1	4.5	
HKBCF	HY/2013/01	2018-01-12	Mid-Flood	Fine	SR3(N)	13:58:00	1.0	Surface	1	1	16.10	8.20	30.10	102.8	8.40	3.5	4.7	
HKBCF	HY/2013/01	2018-01-12	Mid-Flood	Fine	SR3(N)	13:58:00	1.0	Surface	1	2	16.10	8.20	30.20	102.6	8.40	3.5	3.7	
HKBCF	HY/2013/01	2018-01-12	Mid-Flood	Fine	SR3(N)	13:58:00		Middle	2	1								
HKBCF	HY/2013/01	2018-01-12	Mid-Flood	Fine	SR3(N)	13:58:00		Middle	2	2								
HKBCF	HY/2013/01	2018-01-12	Mid-Flood	Fine	SR3(N)	13:58:00	3.0	Bottom	3	1	16.10	8.20	30.10	102.5	8.40	3.4	5.6	
HKBCF	HY/2013/01	2018-01-12	Mid-Flood	Fine	SR3(N)	13:58:00	3.0	Bottom	3	2	16.00	8.20	30.20	102.3	8.40	3.4	6.5	
HKBCF	HY/2013/01	2018-01-15	Mid-Ebb	Sunny	SR10A(N)	12:45:00	1.0	Surface	1	1	16.80	8.20	31.90	95.5	7.60	4.1	5.3	
HKBCF	HY/2013/01	2018-01-15	Mid-Ebb	Sunny	SR10A(N)	12:45:00	1.0	Surface	1	2	16.80	8.20	32.00	95.5	7.60	4.1	4.5	
HKBCF	HY/2013/01	2018-01-15	Mid-Ebb	Sunny	SR10A(N)	12:45:00	5.5	Middle	2	1	16.80	8.20	31.90	95.5	7.60	4.1	3.5	
HKBCF	HY/2013/01	2018-01-15	Mid-Ebb	Sunny	SR10A(N)	12:45:00	5.5	Middle	2	2	16.80	8.20	32.00	95.5	7.60	4.1	5.4	
HKBCF	HY/2013/01	2018-01-15	Mid-Ebb	Sunny	SR10A(N)	12:45:00	10.0	Bottom	3	1	16.90	8.20	31.90	96.0	7.70	4.0	6.6	
HKBCF	HY/2013/01	2018-01-15	Mid-Ebb	Sunny	SR10A(N)	12:45:00	10.0	Bottom	3	2	16.80	8.20	32.00	96.2	7.70	4.0	7.0	
HKBCF	HY/2013/01	2018-01-15	Mid-Ebb	Sunny	SR10B(N2)	11:38:00	1.0	Surface	1	1	16.90	8.20	31.90	96.1	7.70	1.2	2.9	
HKBCF	HY/2013/01	2018-01-15	Mid-Ebb	Sunny	SR10B(N2)	11:38:00	1.0	Surface	1	2	16.80	8.20	32.00	95.9	7.70	1.2	4.4	
HKBCF	HY/2013/01	2018-01-15	Mid-Ebb	Sunny	SR10B(N2)	11:38:00	3.3	Middle	2	1	16.90	8.20	31.90	96.3	7.70	1.2	4.4	
HKBCF	HY/2013/01	2018-01-15	Mid-Ebb	Sunny	SR10B(N2)	11:38:00	3.3	Middle	2	2	16.80	8.20	32.00	96.2	7.70	1.2	5.8	
HKBCF	HY/2013/01	2018-01-15	Mid-Ebb	Sunny	SR10B(N2)	11:38:00	5.5	Bottom	3	1	16.90	8.20	31.90	96.6	7.70	1.2	5.8	
HKBCF	HY/2013/01	2018-01-15	Mid-Ebb	Sunny	SR10B(N2)	11:38:00	5.5	Bottom	3	2	16.80	8.20	32.00	96.6	7.70	1.2	4.6	
HKBCF	HY/2013/01	2018-01-15	Mid-Ebb	Sunny	CSA	13:39:00	1.0	Surface	1	1	17.20	8.20	30.20	98.2	7.90	2.5	4.0	
HKBCF	HY/2013/01	2018-01-15	Mid-Ebb	Sunny	CSA	13:39:00	1.0	Surface	1	2	16.90	8.10	31.60	98.1	7.90	2.8	3.2	
HKBCF	HY/2013/01	2018-01-15	Mid-Ebb	Sunny	CSA	13:39:00	16.0	Middle	2	1	16.80	8.20	30.10	95.3	7.70	3.1	3.1	
HKBCF	HY/2013/01	2018-01-15	Mid-Ebb	Sunny	CSA	13:39:00	16.0	Middle	2	2	16.60	8.10	31.60	94.6	7.60	3.2	4.1	
HKBCF	HY/2013/01	2018-01-15	Mid-Ebb	Sunny	CSA	13:39:00	30.9	Bottom	3	1	16.80	8.20	30.10	95.5	7.70	2.9	8.3	
HKBCF	HY/2013/01	2018-01-15	Mid-Ebb	Sunny	CSA	13:39:00	30.9	Bottom	3	2	16.60	8.10	31.60	94.4	7.60	3.2	8.0	
HKBCF	HY/2013/01	2018-01-15	Mid-Ebb	Sunny	CS6	13:23:00	1.0	Surface	1	1	17.00	8.20	30.00	103.3	8.30	2.8	4.4	
HKBCF	HY/2013/01	2018-01-15	Mid-Ebb	Sunny	CS6	13:23:00	1.0	Surface	1	2	16.70	8.20	31.50	103.2	8.30	3.3	2.9	
HKBCF	HY/2013/01	2018-01-15	Mid-Ebb	Sunny	CS6	13:23:00	4.7	Middle	2	1	16.80	8.20	29.90	102.2	8.30	3.2	5.1	
HKBCF	HY/2013/01	2018-01-15	Mid-Ebb	Sunny	CS6	13:23:00	4.7	Middle	2	2	16.50	8.20	31.50	102.1	8.20	3.5	3.9	
HKBCF	HY/2013/01	2018-01-15	Mid-Ebb	Sunny	CS6	13:23:00	8.4	Bottom	3	1	16.70	8.20	29.80	101.8	8.30	4.0	4.1	
HKBCF	HY/2013/01	2018-01-15	Mid-Ebb	Sunny	CS6	13:23:00	8.4	Bottom	3	2	16.50	8.20	31.50	101.6	8.20	4.4	4.8	
HKBCF	HY/2013/01	2018-01-15	Mid-Ebb	Sunny	CS4	12:09:00	1.0	Surface	1	1	16.50	8.20	29.10	105.1	8.60	4.6	6.4	
HKBCF	HY/2013/01	2018-01-15	Mid-Ebb	Sunny	CS4	12:09:00	1.0	Surface	1	2	16.20	8.20	30.50	104.9	8.60	5.1	5.0	

Project	Works	Date (yyyy-mm-dd)	Tide	Weather Condition	Station	Time	Depth, m	Level	Level_Code	Replicate	Temperature, °C	pH	Salinity, ppt	DO, %	DO, mg/L	Turbidity, NTU	SS, mg/L	Site Observation
HKBCF	HY/2013/01	2018-01-15	Mid-Ebb	Sunny	CS4	12:09:00	9.2	Middle	2	1	16.40	8.20	29.60	103.8	8.50	3.8	6.8	
HKBCF	HY/2013/01	2018-01-15	Mid-Ebb	Sunny	CS4	12:09:00	9.2	Middle	2	2	16.10	8.20	31.20	103.7	8.50	4.0	5.2	
HKBCF	HY/2013/01	2018-01-15	Mid-Ebb	Sunny	CS4	12:09:00	17.4	Bottom	3	1	16.30	8.20	29.40	102.6	8.40	3.5	6.4	
HKBCF	HY/2013/01	2018-01-15	Mid-Ebb	Sunny	CS4	12:09:00	17.4	Bottom	3	2	16.10	8.20	31.40	102.5	8.40	4.0	7.4	
HKBCF	HY/2013/01	2018-01-15	Mid-Ebb	Sunny	SR6	10:43:00	1.0	Surface	1	1	16.30	8.20	30.20	104.2	8.50	7.4	8.3	
HKBCF	HY/2013/01	2018-01-15	Mid-Ebb	Sunny	SR6	10:43:00	1.0	Surface	1	2	16.10	8.20	31.40	104.2	8.50	7.4	8.2	
HKBCF	HY/2013/01	2018-01-15	Mid-Ebb	Sunny	SR6	10:43:00		Middle	2	1								
HKBCF	HY/2013/01	2018-01-15	Mid-Ebb	Sunny	SR6	10:43:00		Middle	2	2								
HKBCF	HY/2013/01	2018-01-15	Mid-Ebb	Sunny	SR6	10:43:00	3.2	Bottom	3	1	16.30	8.20	31.10	102.3	8.30	8.1	8.3	
HKBCF	HY/2013/01	2018-01-15	Mid-Ebb	Sunny	SR6	10:43:00	3.2	Bottom	3	2	16.00	8.20	31.50	102.1	8.30	7.7	9.4	
HKBCF	HY/2013/01	2018-01-15	Mid-Ebb	Sunny	CS(Mf)3(N)	11:00:00	1.0	Surface	1	1	16.40	8.20	27.50	105.4	8.70	5.0	4.8	
HKBCF	HY/2013/01	2018-01-15	Mid-Ebb	Sunny	CS(Mf)3(N)	11:00:00	1.0	Surface	1	2	16.20	8.20	29.70	105.2	8.60	4.7	5.7	
HKBCF	HY/2013/01	2018-01-15	Mid-Ebb	Sunny	CS(Mf)3(N)	11:00:00	3.6	Middle	2	1	16.30	8.30	28.60	104.7	8.60	5.8	6.8	
HKBCF	HY/2013/01	2018-01-15	Mid-Ebb	Sunny	CS(Mf)3(N)	11:00:00	3.6	Middle	2	2	16.00	8.20	30.70	104.7	8.60	5.8	7.5	
HKBCF	HY/2013/01	2018-01-15	Mid-Ebb	Sunny	CS(Mf)3(N)	11:00:00	6.1	Bottom	3	1	16.20	8.30	29.30	103.7	8.50	8.7	9.6	
HKBCF	HY/2013/01	2018-01-15	Mid-Ebb	Sunny	CS(Mf)3(N)	11:00:00	6.1	Bottom	3	2	16.00	8.20	31.40	103.7	8.50	8.4	8.6	
HKBCF	HY/2013/01	2018-01-15	Mid-Ebb	Sunny	SR5(N)	11:22:00	1.0	Surface	1	1	16.70	8.30	29.90	106.0	8.60	3.7	9.9	
HKBCF	HY/2013/01	2018-01-15	Mid-Ebb	Sunny	SR5(N)	11:22:00	1.0	Surface	1	2	16.40	8.20	31.50	105.9	8.60	4.1	9.4	
HKBCF	HY/2013/01	2018-01-15	Mid-Ebb	Sunny	SR5(N)	11:22:00	4.7	Middle	2	1	16.50	8.20	29.60	105.2	8.60	3.6	9.6	
HKBCF	HY/2013/01	2018-01-15	Mid-Ebb	Sunny	SR5(N)	11:22:00	4.7	Middle	2	2	16.30	8.20	31.50	105.0	8.50	4.0	8.6	
HKBCF	HY/2013/01	2018-01-15	Mid-Ebb	Sunny	SR5(N)	11:22:00	8.3	Bottom	3	1	16.50	8.20	29.40	103.5	8.50	3.4	11.7	
HKBCF	HY/2013/01	2018-01-15	Mid-Ebb	Sunny	SR5(N)	11:22:00	8.3	Bottom	3	2	16.20	8.20	31.50	103.3	8.40	4.1	12.3	
HKBCF	HY/2013/01	2018-01-15	Mid-Ebb	Sunny	IS10(N)	11:30:00	1.0	Surface	1	1	16.60	8.30	30.10	105.5	8.60	4.6	5.3	
HKBCF	HY/2013/01	2018-01-15	Mid-Ebb	Sunny	IS10(N)	11:30:00	1.0	Surface	1	2	16.30	8.20	31.50	105.3	8.50	4.6	6.2	
HKBCF	HY/2013/01	2018-01-15	Mid-Ebb	Sunny	IS10(N)	11:30:00	5.6	Middle	2	1	16.40	8.20	30.00	103.6	8.50	4.7	8.0	
HKBCF	HY/2013/01	2018-01-15	Mid-Ebb	Sunny	IS10(N)	11:30:00	5.6	Middle	2	2	16.20	8.20	31.50	103.3	8.40	4.7	8.2	
HKBCF	HY/2013/01	2018-01-15	Mid-Ebb	Sunny	IS10(N)	11:30:00	10.1	Bottom	3	1	16.40	8.20	29.90	103.1	8.40	5.0	11.2	
HKBCF	HY/2013/01	2018-01-15	Mid-Ebb	Sunny	IS10(N)	11:30:00	10.1	Bottom	3	2	16.10	8.20	31.50	102.8	8.40	5.0	10.6	
HKBCF	HY/2013/01	2018-01-15	Mid-Ebb	Sunny	IS(Mf)11	11:35:00	1.0	Surface	1	1	16.50	8.20	30.10	106.1	8.60	5.0	8.4	
HKBCF	HY/2013/01	2018-01-15	Mid-Ebb	Sunny	IS(Mf)11	11:35:00	1.0	Surface	1	2	16.20	8.20	31.40	106.2	8.60	5.1	7.8	
HKBCF	HY/2013/01	2018-01-15	Mid-Ebb	Sunny	IS(Mf)11	11:35:00	5.3	Middle	2	1	16.60	8.20	30.00	104.7	8.50	4.5	8.7	
HKBCF	HY/2013/01	2018-01-15	Mid-Ebb	Sunny	IS(Mf)11	11:35:00	5.3	Middle	2	2	16.30	8.20	31.40	104.8	8.50	5.0	7.8	
HKBCF	HY/2013/01	2018-01-15	Mid-Ebb	Sunny	IS(Mf)11	11:35:00	9.5	Bottom	3	1	16.40	8.20	29.80	103.0	8.40	5.2	11.8	
HKBCF	HY/2013/01	2018-01-15	Mid-Ebb	Sunny	IS(Mf)11	11:35:00	9.5	Bottom	3	2	16.10	8.20	31.40	103.0	8.40	5.3	10.6	
HKBCF	HY/2013/01	2018-01-15	Mid-Ebb	Sunny	CS(Mf)5	12:07:00	1.0	Surface	1	1	16.80	8.20	31.90	99.3	8.00	1.0	4.5	
HKBCF	HY/2013/01	2018-01-15	Mid-Ebb	Sunny	CS(Mf)5	12:07:00	1.0	Surface	1	2	16.80	8.20	32.00	98.9	7.90	1.0	5.3	
HKBCF	HY/2013/01	2018-01-15	Mid-Ebb	Sunny	CS(Mf)5	12:07:00	5.6	Middle	2	1	16.70	8.20	31.90	97.6	7.80	1.1	5.5	
HKBCF	HY/2013/01	2018-01-15	Mid-Ebb	Sunny	CS(Mf)5	12:07:00	5.6	Middle	2	2	16.70	8.20	32.00	97.5	7.80	1.1	4.9	
HKBCF	HY/2013/01	2018-01-15	Mid-Ebb	Sunny	CS(Mf)5	12:07:00	10.2	Bottom	3	1	16.70	8.20	31.90	98.4	7.90	1.0	10.3	
HKBCF	HY/2013/01	2018-01-15	Mid-Ebb	Sunny	CS(Mf)5	12:07:00	10.2	Bottom	3	2	16.70	8.20	32.00	98.4	7.90	1.0	9.3	
HKBCF	HY/2013/01	2018-01-15	Mid-Ebb	Sunny	SR7	11:41:00	1.0	Surface	1	1	16.80	8.20	30.00	104.7	8.50	4.2	7.1	
HKBCF	HY/2013/01	2018-01-15	Mid-Ebb	Sunny	SR7	11:41:00	1.0	Surface	1	2	16.50	8.20	31.50	104.7	8.50	4.3	8.4	
HKBCF	HY/2013/01	2018-01-15	Mid-Ebb	Sunny	SR7	11:41:00		Middle	2	1								
HKBCF	HY/2013/01	2018-01-15	Mid-Ebb	Sunny	SR7	11:41:00		Middle	2	2								
HKBCF	HY/2013/01	2018-01-15	Mid-Ebb	Sunny	SR7	11:41:00	2.9	Bottom	3	1	16.50	8.20	29.90	103.1	8.40	4.5	14.3	
HKBCF	HY/2013/01	2018-01-15	Mid-Ebb	Sunny	SR7	11:41:00	2.9	Bottom	3	2	16.30	8.20	31.50	103.1	8.40	4.6	12.9	
HKBCF	HY/2013/01	2018-01-15	Mid-Ebb	Sunny	IS17	11:47:00	1.0	Surface	1	1	16.60	8.20	31.80	105.5	8.50	2.7	6.6	
HKBCF	HY/2013/01	2018-01-15	Mid-Ebb	Sunny	IS17	11:47:00	1.0	Surface	1	2	16.60	8.30	31.90	105.0	8.40	2.7	5.2	
HKBCF	HY/2013/01	2018-01-15	Mid-Ebb	Sunny	IS17	11:47:00	5.5	Middle	2	1	16.50	8.20	31.80	104.5	8.40	2.8	9.7	
HKBCF	HY/2013/01	2018-01-15	Mid-Ebb	Sunny	IS17	11:47:00	5.5	Middle	2	2	16.50	8.30	31.90	104.0	8.40	2.8	9.7	
HKBCF	HY/2013/01	2018-01-15	Mid-Ebb	Sunny	IS17	11:47:00	9.9	Bottom	3	1	16.50	8.20	31.80	104.3	8.40	2.8	12.8	
HKBCF	HY/2013/01	2018-01-15	Mid-Ebb	Sunny	IS17	11:47:00	9.9	Bottom	3	2	16.50	8.30	32.00	103.7	8.40	2.8	13.5	
HKBCF	HY/2013/01	2018-01-15	Mid-Ebb	Sunny	IS(Mf)16	11:40:00	1.0	Surface	1	1	16.40	8.30	31.80	106.8	8.60	7.7	9.0	
HKBCF	HY/2013/01	2018-01-15	Mid-Ebb	Sunny	IS(Mf)16	11:40:00	1.0	Surface	1	2	16.40	8.30	32.00	106.1	8.60	7.7	8.4	
HKBCF	HY/2013/01	2018-01-15	Mid-Ebb	Sunny	IS(Mf)16	11:40:00		Middle	2	1								
HKBCF	HY/2013/01	2018-01-15	Mid-Ebb	Sunny	IS(Mf)16	11:40:00		Middle	2	2								
HKBCF	HY/2013/01	2018-01-15	Mid-Ebb	Sunny	IS(Mf)16	11:40:00	4.7	Bottom	3	1	16.40	8.20	31.90	106.1	8.60	9.4	8.3	
HKBCF	HY/2013/01	2018-01-15	Mid-Ebb	Sunny	IS(Mf)16	11:40:00	4.7	Bottom	3	2	16.40	8.30	32.00	105.4	8.50	9.4	9.9	
HKBCF	HY/2013/01	2018-01-15	Mid-Ebb	Sunny	IS8	11:17:00	1.0	Surface	1	1	16.50	8.30	31.50	108.0	8.70	5.5	7.7	
HKBCF	HY/2013/01	2018-01-15	Mid-Ebb	Sunny	IS8	11:17:00	1.0	Surface	1	2	16.50	8.30	31.60	107.0	8.60	5.5	9.2	
HKBCF	HY/2013/01	2018-01-15	Mid-Ebb	Sunny	IS8	11:17:00		Middle	2	1								
HKBCF	HY/2013/01	2018-01-15	Mid-Ebb	Sunny	IS8	11:17:00		Middle	2	2								
HKBCF	HY/2013/01	2018-01-15	Mid-Ebb	Sunny	IS8	11:17:00	3.0	Bottom	3	1	16.50	8.30	31.60	105.9	8.50	3.8	10.4	
HKBCF	HY/2013/01	2018-01-15	Mid-Ebb	Sunny	IS8	11:17:00	3.0	Bottom	3	2	16.40	8.30	31.80	105.0	8.50	3.9	12.0	
HKBCF	HY/2013/01	2018-01-15	Mid-Ebb	Sunny	SR4(N)	11:24:00	1.0	Surface	1	1	16.40	8.20	31.50	107.9	8.70	3.0	12.0	
HKBCF	HY/2013/01	2018-01-15	Mid-Ebb	Sunny	SR4(N)	11:24:00	1.0	Surface	1	2	16.40	8.30	31.60	106.9	8.60	3.0	12.2	
HKBCF	HY/2013/01	2018-01-15	Mid-Ebb	Sunny	SR4(N)	11:24:00		Middle	2	1								
HKBCF	HY/2013/01	2018-01-15	Mid-Ebb	Sunny	SR4(N)	11:24:00		Middle	2	2								

Project	Works	Date (yyyy-mm-dd)	Tide	Weather Condition	Station	Time	Depth, m	Level	Level_Code	Replicate	Temperature, °C	pH	Salinity, ppt	DO, %	DO, mg/L	Turbidity, NTU	SS, mg/L	Site Observation
HKBCF	HY/2013/01	2018-01-15	Mid-Ebb	Sunny	SR4(N)	11:24:00	2.1	Bottom	3	1	16.40	8.20	31.50	107.0	8.70	2.9	11.3	
HKBCF	HY/2013/01	2018-01-15	Mid-Ebb	Sunny	SR4(N)	11:24:00	2.1	Bottom	3	2	16.40	8.30	31.60	105.8	8.60	2.9	10.9	
HKBCF	HY/2013/01	2018-01-15	Mid-Ebb	Sunny	IS(Mf)9	11:10:00	1.0	Surface	1	1	16.50	8.30	31.60	109.1	8.80	8.4	8.6	
HKBCF	HY/2013/01	2018-01-15	Mid-Ebb	Sunny	IS(Mf)9	11:10:00	1.0	Surface	1	2	16.40	8.30	31.70	108.3	8.70	8.4	8.8	
HKBCF	HY/2013/01	2018-01-15	Mid-Ebb	Sunny	IS(Mf)9	11:10:00		Middle	2	1								
HKBCF	HY/2013/01	2018-01-15	Mid-Ebb	Sunny	IS(Mf)9	11:10:00		Middle	2	2								
HKBCF	HY/2013/01	2018-01-15	Mid-Ebb	Sunny	IS(Mf)9	11:10:00	2.2	Bottom	3	1	16.40	8.30	31.60	108.6	8.80	10.7	9.9	
HKBCF	HY/2013/01	2018-01-15	Mid-Ebb	Sunny	IS(Mf)9	11:10:00	2.2	Bottom	3	2	16.40	8.30	31.70	107.6	8.70	10.9	8.7	
HKBCF	HY/2013/01	2018-01-15	Mid-Ebb	Sunny	IS7	11:04:00		Surface	1	1								
HKBCF	HY/2013/01	2018-01-15	Mid-Ebb	Sunny	IS7	11:04:00		Surface	1	2								
HKBCF	HY/2013/01	2018-01-15	Mid-Ebb	Sunny	IS7	11:04:00	1.4	Middle	2	1	16.20	8.30	31.40	109.4	8.90	3.7	11.8	
HKBCF	HY/2013/01	2018-01-15	Mid-Ebb	Sunny	IS7	11:04:00	1.4	Middle	2	2	16.20	8.30	31.60	108.1	8.80	3.7	12.9	
HKBCF	HY/2013/01	2018-01-15	Mid-Ebb	Sunny	IS7	11:04:00		Bottom	3	1								
HKBCF	HY/2013/01	2018-01-15	Mid-Ebb	Sunny	IS7	11:04:00		Bottom	3	2								
HKBCF	HY/2013/01	2018-01-15	Mid-Ebb	Sunny	IS(Mf)6	10:57:00		Surface	1	1								
HKBCF	HY/2013/01	2018-01-15	Mid-Ebb	Sunny	IS(Mf)6	10:57:00		Surface	1	2								
HKBCF	HY/2013/01	2018-01-15	Mid-Ebb	Sunny	IS(Mf)6	10:57:00	1.3	Middle	2	1	16.10	8.30	31.40	107.6	8.80	3.1	11.8	
HKBCF	HY/2013/01	2018-01-15	Mid-Ebb	Sunny	IS(Mf)6	10:57:00	1.3	Middle	2	2	16.10	8.30	31.60	106.6	8.70	3.1	10.4	
HKBCF	HY/2013/01	2018-01-15	Mid-Ebb	Sunny	IS(Mf)6	10:57:00		Bottom	3	1								
HKBCF	HY/2013/01	2018-01-15	Mid-Ebb	Sunny	IS(Mf)6	10:57:00		Bottom	3	2								
HKBCF	HY/2013/01	2018-01-15	Mid-Ebb	Sunny	IS5	10:50:00	1.0	Surface	1	1	16.10	8.30	31.50	106.3	8.70	2.5	7.1	
HKBCF	HY/2013/01	2018-01-15	Mid-Ebb	Sunny	IS5	10:50:00	1.0	Surface	1	2	16.10	8.30	31.60	105.9	8.60	2.5	6.0	
HKBCF	HY/2013/01	2018-01-15	Mid-Ebb	Sunny	IS5	10:50:00	4.7	Middle	2	1	16.10	8.30	31.50	105.9	8.60	2.4	8.3	
HKBCF	HY/2013/01	2018-01-15	Mid-Ebb	Sunny	IS5	10:50:00	4.7	Middle	2	2	16.10	8.30	31.60	105.4	8.60	2.4	7.5	
HKBCF	HY/2013/01	2018-01-15	Mid-Ebb	Sunny	IS5	10:50:00	8.3	Bottom	3	1	16.10	8.30	31.50	105.7	8.60	2.2	11.9	
HKBCF	HY/2013/01	2018-01-15	Mid-Ebb	Sunny	IS5	10:50:00	8.3	Bottom	3	2	16.00	8.30	31.60	105.1	8.60	2.2	11.1	
HKBCF	HY/2013/01	2018-01-15	Mid-Ebb	Sunny	SR3(N)	10:43:00	1.0	Surface	1	1	16.00	8.30	31.40	108.6	8.90	1.5	9.0	
HKBCF	HY/2013/01	2018-01-15	Mid-Ebb	Sunny	SR3(N)	10:43:00	1.0	Surface	1	2	16.00	8.30	31.60	108.1	8.80	1.5	9.6	
HKBCF	HY/2013/01	2018-01-15	Mid-Ebb	Sunny	SR3(N)	10:43:00		Middle	2	1								
HKBCF	HY/2013/01	2018-01-15	Mid-Ebb	Sunny	SR3(N)	10:43:00		Middle	2	2								
HKBCF	HY/2013/01	2018-01-15	Mid-Ebb	Sunny	SR3(N)	10:43:00	3.2	Bottom	3	1	16.00	8.30	31.40	108.4	8.80	1.8	9.5	
HKBCF	HY/2013/01	2018-01-15	Mid-Ebb	Sunny	SR3(N)	10:43:00	3.2	Bottom	3	2	15.90	8.30	31.60	107.7	8.80	1.9	9.4	
HKBCF	HY/2013/01	2018-01-15	Mid-Flood	Fine	SR10A(N)	6:33:00	1.0	Surface	1	1	16.70	8.20	31.90	99.3	8.00	2.3	6.5	
HKBCF	HY/2013/01	2018-01-15	Mid-Flood	Fine	SR10A(N)	6:33:00	1.0	Surface	1	2	16.60	8.20	32.00	99.2	8.00	2.3	6.9	
HKBCF	HY/2013/01	2018-01-15	Mid-Flood	Fine	SR10A(N)	6:33:00	5.2	Middle	2	1	16.70	8.20	31.90	99.1	8.00	2.3	10.0	
HKBCF	HY/2013/01	2018-01-15	Mid-Flood	Fine	SR10A(N)	6:33:00	5.2	Middle	2	2	16.60	8.20	32.00	99.0	8.00	2.3	9.5	
HKBCF	HY/2013/01	2018-01-15	Mid-Flood	Fine	SR10A(N)	6:33:00	9.4	Bottom	3	1	16.60	8.20	31.90	99.0	8.00	2.0	10.1	
HKBCF	HY/2013/01	2018-01-15	Mid-Flood	Fine	SR10A(N)	6:33:00	9.4	Bottom	3	2	16.60	8.20	32.00	99.0	8.00	2.0	10.1	
HKBCF	HY/2013/01	2018-01-15	Mid-Flood	Fine	SR10B(N2)	6:42:00	1.0	Surface	1	1	16.70	8.20	31.90	95.6	7.70	2.6	8.2	
HKBCF	HY/2013/01	2018-01-15	Mid-Flood	Fine	SR10B(N2)	6:42:00	1.0	Surface	1	2	16.70	8.20	32.00	95.5	7.70	2.6	8.0	
HKBCF	HY/2013/01	2018-01-15	Mid-Flood	Fine	SR10B(N2)	6:42:00		Middle	2	1								
HKBCF	HY/2013/01	2018-01-15	Mid-Flood	Fine	SR10B(N2)	6:42:00		Middle	2	2								
HKBCF	HY/2013/01	2018-01-15	Mid-Flood	Fine	SR10B(N2)	6:42:00	4.4	Bottom	3	1	16.70	8.20	31.90	95.7	7.70	2.6	11.7	
HKBCF	HY/2013/01	2018-01-15	Mid-Flood	Fine	SR10B(N2)	6:42:00	4.4	Bottom	3	2	16.70	8.20	32.00	95.9	7.70	2.6	12.4	
HKBCF	HY/2013/01	2018-01-15	Mid-Flood	Fine	CSA	5:42:00	1.0	Surface	1	1	16.50	8.20	31.10	102.3	8.30	3.9	4.6	
HKBCF	HY/2013/01	2018-01-15	Mid-Flood	Fine	CSA	5:42:00	1.0	Surface	1	2	16.20	8.20	30.90	102.2	8.30	4.4	4.5	
HKBCF	HY/2013/01	2018-01-15	Mid-Flood	Fine	CSA	5:42:00	16.3	Middle	2	1	16.60	8.20	31.20	100.5	8.10	4.7	5.8	
HKBCF	HY/2013/01	2018-01-15	Mid-Flood	Fine	CSA	5:42:00	16.3	Middle	2	2	16.30	8.30	30.90	99.8	8.10	4.9	5.6	
HKBCF	HY/2013/01	2018-01-15	Mid-Flood	Fine	CSA	5:42:00	31.5	Bottom	3	1	16.60	8.10	31.20	100.1	8.10	4.2	12.7	
HKBCF	HY/2013/01	2018-01-15	Mid-Flood	Fine	CSA	5:42:00	31.5	Bottom	3	2	16.30	8.20	30.80	99.4	8.10	4.9	14.3	
HKBCF	HY/2013/01	2018-01-15	Mid-Flood	Fine	CS6	5:57:00	1.0	Surface	1	1	16.60	8.20	31.20	101.5	8.20	5.6	5.5	
HKBCF	HY/2013/01	2018-01-15	Mid-Flood	Fine	CS6	5:57:00	1.0	Surface	1	2	16.40	8.30	31.40	100.9	8.20	5.3	7.0	
HKBCF	HY/2013/01	2018-01-15	Mid-Flood	Fine	CS6	5:57:00	4.8	Middle	2	1	16.60	8.20	31.20	101.2	8.20	5.4	9.2	
HKBCF	HY/2013/01	2018-01-15	Mid-Flood	Fine	CS6	5:57:00	4.8	Middle	2	2	16.40	8.30	31.40	100.7	8.20	5.4	8.7	
HKBCF	HY/2013/01	2018-01-15	Mid-Flood	Fine	CS6	5:57:00	8.6	Bottom	3	1	16.60	8.20	31.20	101.3	8.20	6.1	9.4	
HKBCF	HY/2013/01	2018-01-15	Mid-Flood	Fine	CS6	5:57:00	8.6	Bottom	3	2	16.40	8.30	31.40	100.7	8.20	6.2	8.8	
HKBCF	HY/2013/01	2018-01-15	Mid-Flood	Fine	CS4	7:14:00	1.0	Surface	1	1	16.40	8.20	29.10	102.3	8.40	6.5	5.6	
HKBCF	HY/2013/01	2018-01-15	Mid-Flood	Fine	CS4	7:14:00	1.0	Surface	1	2	16.10	8.20	30.50	101.9	8.30	6.3	4.0	
HKBCF	HY/2013/01	2018-01-15	Mid-Flood	Fine	CS4	7:14:00	9.3	Middle	2	1	16.40	8.20	29.80	102.1	8.40	12.8	8.6	
HKBCF	HY/2013/01	2018-01-15	Mid-Flood	Fine	CS4	7:14:00	9.3	Middle	2	2	16.10	8.20	31.10	101.7	8.30	12.5	7.4	
HKBCF	HY/2013/01	2018-01-15	Mid-Flood	Fine	CS4	7:14:00	17.6	Bottom	3	1	16.30	8.20	29.80	101.6	8.30	16.0	17.9	
HKBCF	HY/2013/01	2018-01-15	Mid-Flood	Fine	CS4	7:14:00	17.6	Bottom	3	2	16.10	8.20	31.20	101.3	8.30	16.7	17.7	
HKBCF	HY/2013/01	2018-01-15	Mid-Flood	Fine	SR6	8:53:00	1.0	Surface	1	1	16.20	8.20	29.50	103.1	8.50	6.3	9.3	
HKBCF	HY/2013/01	2018-01-15	Mid-Flood	Fine	SR6	8:53:00	1.0	Surface	1	2	16.00	8.20	30.90	103.1	8.40	6.2	8.9	
HKBCF	HY/2013/01	2018-01-15	Mid-Flood	Fine	SR6	8:53:00		Middle	2	1								
HKBCF	HY/2013/01	2018-01-15	Mid-Flood	Fine	SR6	8:53:00		Middle	2	2								
HKBCF	HY/2013/01	2018-01-15	Mid-Flood	Fine	SR6	8:53:00	3.4	Bottom	3	1	16.30	8.20	29.90	103.0	8.40	7.1	12.9	
HKBCF	HY/2013/01	2018-01-15	Mid-Flood	Fine	SR6	8:53:00	3.4	Bottom	3	2	16.00	8.20	31.30	102.7	8.40	6.9	12.7	

Project	Works	Date (yyyy-mm-dd)	Tide	Weather Condition	Station	Time	Depth, m	Level	Level_Code	Replicate	Temperature, °C	pH	Salinity, ppt	DO, %	DO, mg/L	Turbidity, NTU	SS, mg/L	Site Observation
HKBCF	HY/2013/01	2018-01-15	Mid-Flood	Fine	CS(Mf)3(N)	8:34:00	1.0	Surface	1	1	16.40	8.20	27.60	100.5	8.30	4.3	8.8	
HKBCF	HY/2013/01	2018-01-15	Mid-Flood	Fine	CS(Mf)3(N)	8:34:00	1.0	Surface	1	2	16.20	8.10	28.80	100.1	8.30	4.8	8.0	
HKBCF	HY/2013/01	2018-01-15	Mid-Flood	Fine	CS(Mf)3(N)	8:34:00	3.7	Middle	2	1	16.30	8.20	27.80	100.0	8.30	5.1	7.2	
HKBCF	HY/2013/01	2018-01-15	Mid-Flood	Fine	CS(Mf)3(N)	8:34:00	3.7	Middle	2	2	16.10	8.20	29.20	99.8	8.20	5.2	8.4	
HKBCF	HY/2013/01	2018-01-15	Mid-Flood	Fine	CS(Mf)3(N)	8:34:00	6.3	Bottom	3	1	16.40	8.20	28.00	100.1	8.30	5.6	8.8	
HKBCF	HY/2013/01	2018-01-15	Mid-Flood	Fine	CS(Mf)3(N)	8:34:00	6.3	Bottom	3	2	16.10	8.20	29.30	99.8	8.20	5.1	8.0	
HKBCF	HY/2013/01	2018-01-15	Mid-Flood	Fine	SR5(N)	8:14:00	1.0	Surface	1	1	16.30	8.20	30.40	102.8	8.40	5.7	10.1	
HKBCF	HY/2013/01	2018-01-15	Mid-Flood	Fine	SR5(N)	8:14:00	1.0	Surface	1	2	16.10	8.20	31.60	102.7	8.40	5.6	11.3	
HKBCF	HY/2013/01	2018-01-15	Mid-Flood	Fine	SR5(N)	8:14:00	4.8	Middle	2	1	16.30	8.20	30.30	102.3	8.30	6.3	10.9	
HKBCF	HY/2013/01	2018-01-15	Mid-Flood	Fine	SR5(N)	8:14:00	4.8	Middle	2	2	16.10	8.20	31.60	102.3	8.30	6.2	9.8	
HKBCF	HY/2013/01	2018-01-15	Mid-Flood	Fine	SR5(N)	8:14:00	8.5	Bottom	3	1	16.30	8.20	30.20	102.3	8.30	6.4	10.2	
HKBCF	HY/2013/01	2018-01-15	Mid-Flood	Fine	SR5(N)	8:14:00	8.5	Bottom	3	2	16.10	8.20	31.60	102.1	8.30	6.9	11.2	
HKBCF	HY/2013/01	2018-01-15	Mid-Flood	Fine	IS10(N)	8:06:00	1.0	Surface	1	1	16.50	8.20	30.20	102.7	8.40	5.5	6.7	
HKBCF	HY/2013/01	2018-01-15	Mid-Flood	Fine	IS10(N)	8:06:00	1.0	Surface	1	2	16.20	8.20	31.50	102.6	8.30	5.6	6.3	
HKBCF	HY/2013/01	2018-01-15	Mid-Flood	Fine	IS10(N)	8:06:00	5.7	Middle	2	1	16.50	8.20	30.10	102.1	8.30	5.1	5.9	
HKBCF	HY/2013/01	2018-01-15	Mid-Flood	Fine	IS10(N)	8:06:00	5.7	Middle	2	2	16.20	8.20	31.50	102.1	8.30	5.6	6.4	
HKBCF	HY/2013/01	2018-01-15	Mid-Flood	Fine	IS10(N)	8:06:00	10.3	Bottom	3	1	16.50	8.20	30.00	101.8	8.30	5.5	9.6	
HKBCF	HY/2013/01	2018-01-15	Mid-Flood	Fine	IS10(N)	8:06:00	10.3	Bottom	3	2	16.20	8.20	31.50	101.9	8.30	5.3	10.2	
HKBCF	HY/2013/01	2018-01-15	Mid-Flood	Fine	IS(Mf)11	7:59:00	1.0	Surface	1	1	16.40	8.20	30.10	102.8	8.40	5.4	6.8	
HKBCF	HY/2013/01	2018-01-15	Mid-Flood	Fine	IS(Mf)11	7:59:00	1.0	Surface	1	2	16.10	8.20	31.40	102.5	8.30	5.7	7.5	
HKBCF	HY/2013/01	2018-01-15	Mid-Flood	Fine	IS(Mf)11	7:59:00	5.4	Middle	2	1	16.40	8.20	30.00	102.2	8.30	5.7	11.2	
HKBCF	HY/2013/01	2018-01-15	Mid-Flood	Fine	IS(Mf)11	7:59:00	5.4	Middle	2	2	16.20	8.20	31.50	102.0	8.30	5.9	12.3	
HKBCF	HY/2013/01	2018-01-15	Mid-Flood	Fine	IS(Mf)11	7:59:00	9.8	Bottom	3	1	16.50	8.20	29.90	102.0	8.30	5.6	16.3	
HKBCF	HY/2013/01	2018-01-15	Mid-Flood	Fine	IS(Mf)11	7:59:00	9.8	Bottom	3	2	16.20	8.20	31.50	101.8	8.30	6.1	15.0	
HKBCF	HY/2013/01	2018-01-15	Mid-Flood	Fine	CS(Mf)5	7:09:00	1.0	Surface	1	1	16.50	8.30	31.80	102.2	8.20	7.2	7.0	
HKBCF	HY/2013/01	2018-01-15	Mid-Flood	Fine	CS(Mf)5	7:09:00	1.0	Surface	1	2	16.50	8.30	32.00	101.9	8.20	7.4	7.3	
HKBCF	HY/2013/01	2018-01-15	Mid-Flood	Fine	CS(Mf)5	7:09:00	5.5	Middle	2	1	16.50	8.30	31.80	102.0	8.20	8.0	7.7	
HKBCF	HY/2013/01	2018-01-15	Mid-Flood	Fine	CS(Mf)5	7:09:00	5.5	Middle	2	2	16.50	8.30	32.00	101.7	8.20	8.0	7.3	
HKBCF	HY/2013/01	2018-01-15	Mid-Flood	Fine	CS(Mf)5	7:09:00	9.9	Bottom	3	1	16.50	8.30	31.80	101.8	8.20	9.9	11.9	
HKBCF	HY/2013/01	2018-01-15	Mid-Flood	Fine	CS(Mf)5	7:09:00	9.9	Bottom	3	2	16.50	8.30	32.00	101.5	8.20	9.9	10.4	
HKBCF	HY/2013/01	2018-01-15	Mid-Flood	Fine	SR7	7:52:00	1.0	Surface	1	1	16.30	8.20	30.00	102.4	8.40	4.5	7.2	
HKBCF	HY/2013/01	2018-01-15	Mid-Flood	Fine	SR7	7:52:00	1.0	Surface	1	2	16.00	8.20	31.50	102.2	8.30	4.9	7.3	
HKBCF	HY/2013/01	2018-01-15	Mid-Flood	Fine	SR7	7:52:00		Middle	2	1								
HKBCF	HY/2013/01	2018-01-15	Mid-Flood	Fine	SR7	7:52:00		Middle	2	2								
HKBCF	HY/2013/01	2018-01-15	Mid-Flood	Fine	SR7	7:52:00	3.2	Bottom	3	1	16.30	8.20	30.10	102.0	8.30	4.6	8.0	
HKBCF	HY/2013/01	2018-01-15	Mid-Flood	Fine	SR7	7:52:00	3.2	Bottom	3	2	16.00	8.20	31.50	102.0	8.30	5.0	8.4	
HKBCF	HY/2013/01	2018-01-15	Mid-Flood	Fine	IS17	7:28:00	1.0	Surface	1	1	16.40	8.30	31.80	103.1	8.30	3.6	7.1	
HKBCF	HY/2013/01	2018-01-15	Mid-Flood	Fine	IS17	7:28:00	1.0	Surface	1	2	16.30	8.30	31.90	102.8	8.30	3.6	5.5	
HKBCF	HY/2013/01	2018-01-15	Mid-Flood	Fine	IS17	7:28:00	4.8	Middle	2	1	16.40	8.30	31.80	102.8	8.30	4.1	8.2	
HKBCF	HY/2013/01	2018-01-15	Mid-Flood	Fine	IS17	7:28:00	4.8	Middle	2	2	16.30	8.30	32.00	102.4	8.30	4.1	9.4	
HKBCF	HY/2013/01	2018-01-15	Mid-Flood	Fine	IS17	7:28:00	8.5	Bottom	3	1	16.30	8.30	31.90	102.3	8.30	5.2	10.3	
HKBCF	HY/2013/01	2018-01-15	Mid-Flood	Fine	IS17	7:28:00	8.5	Bottom	3	2	16.30	8.30	32.00	101.8	8.20	5.2	11.8	
HKBCF	HY/2013/01	2018-01-15	Mid-Flood	Fine	IS(Mf)16	7:35:00	1.0	Surface	1	1	16.20	8.30	31.80	103.1	8.40	5.2	5.3	
HKBCF	HY/2013/01	2018-01-15	Mid-Flood	Fine	IS(Mf)16	7:35:00	1.0	Surface	1	2	16.20	8.30	31.90	102.7	8.30	5.2	6.3	
HKBCF	HY/2013/01	2018-01-15	Mid-Flood	Fine	IS(Mf)16	7:35:00		Middle	2	1								
HKBCF	HY/2013/01	2018-01-15	Mid-Flood	Fine	IS(Mf)16	7:35:00		Middle	2	2								
HKBCF	HY/2013/01	2018-01-15	Mid-Flood	Fine	IS(Mf)16	7:35:00	4.0	Bottom	3	1	16.20	8.20	31.80	102.3	8.30	6.3	8.2	
HKBCF	HY/2013/01	2018-01-15	Mid-Flood	Fine	IS(Mf)16	7:35:00	4.0	Bottom	3	2	16.20	8.30	31.90	101.7	8.20	6.4	9.6	
HKBCF	HY/2013/01	2018-01-15	Mid-Flood	Fine	IS8	7:57:00	1.0	Surface	1	1	16.30	8.20	31.50	104.1	8.40	2.2	6.7	
HKBCF	HY/2013/01	2018-01-15	Mid-Flood	Fine	IS8	7:57:00	1.0	Surface	1	2	16.30	8.30	31.70	103.6	8.40	2.2	7.9	
HKBCF	HY/2013/01	2018-01-15	Mid-Flood	Fine	IS8	7:57:00		Middle	2	1								
HKBCF	HY/2013/01	2018-01-15	Mid-Flood	Fine	IS8	7:57:00		Middle	2	2								
HKBCF	HY/2013/01	2018-01-15	Mid-Flood	Fine	IS8	7:57:00	2.5	Bottom	3	1	16.30	8.20	31.60	103.3	8.40	2.1	10.9	
HKBCF	HY/2013/01	2018-01-15	Mid-Flood	Fine	IS8	7:57:00	2.5	Bottom	3	2	16.30	8.30	31.70	102.0	8.30	2.1	9.5	
HKBCF	HY/2013/01	2018-01-15	Mid-Flood	Fine	SR4(N)	7:52:00	1.0	Surface	1	1	16.30	8.20	31.50	103.5	8.40	2.3	4.4	
HKBCF	HY/2013/01	2018-01-15	Mid-Flood	Fine	SR4(N)	7:52:00	1.0	Surface	1	2	16.20	8.30	31.60	103.0	8.40	2.3	5.1	
HKBCF	HY/2013/01	2018-01-15	Mid-Flood	Fine	SR4(N)	7:52:00		Middle	2	1								
HKBCF	HY/2013/01	2018-01-15	Mid-Flood	Fine	SR4(N)	7:52:00		Middle	2	2								
HKBCF	HY/2013/01	2018-01-15	Mid-Flood	Fine	SR4(N)	7:52:00	2.0	Bottom	3	1	16.20	8.20	31.50	103.1	8.40	2.2	7.1	
HKBCF	HY/2013/01	2018-01-15	Mid-Flood	Fine	SR4(N)	7:52:00	2.0	Bottom	3	2	16.20	8.20	31.60	102.5	8.30	2.2	7.7	
HKBCF	HY/2013/01	2018-01-15	Mid-Flood	Fine	IS(Mf)9	8:05:00		Surface	1	1								
HKBCF	HY/2013/01	2018-01-15	Mid-Flood	Fine	IS(Mf)9	8:05:00		Surface	1	2								
HKBCF	HY/2013/01	2018-01-15	Mid-Flood	Fine	IS(Mf)9	8:05:00	1.5	Middle	2	1	16.20	8.20	31.50	105.0	8.50	1.9	5.7	
HKBCF	HY/2013/01	2018-01-15	Mid-Flood	Fine	IS(Mf)9	8:05:00	1.5	Middle	2	2	16.20	8.30	31.60	104.2	8.50	1.9	7.1	
HKBCF	HY/2013/01	2018-01-15	Mid-Flood	Fine	IS(Mf)9	8:05:00		Bottom	3	1								
HKBCF	HY/2013/01	2018-01-15	Mid-Flood	Fine	IS(Mf)9	8:05:00		Bottom	3	2								
HKBCF	HY/2013/01	2018-01-15	Mid-Flood	Fine	IS7	8:13:00		Surface	1	1								
HKBCF	HY/2013/01	2018-01-15	Mid-Flood	Fine	IS7	8:13:00		Surface	1	2								

Project	Works	Date (yyyy-mm-dd)	Tide	Weather Condition	Station	Time	Depth, m	Level	Level_Code	Replicate	Temperature, °C	pH	Salinity, ppt	DO, %	DO, mg/L	Turbidity, NTU	SS, mg/L	Site Observation
HKBCF	HY/2013/01	2018-01-15	Mid-Flood	Fine	IS7	8:13:00	1.3	Middle	2	1	16.00	8.20	31.50	104.4	8.50	3.2	6.8	
HKBCF	HY/2013/01	2018-01-15	Mid-Flood	Fine	IS7	8:13:00	1.3	Middle	2	2	15.90	8.30	31.60	103.5	8.40	3.2	6.4	
HKBCF	HY/2013/01	2018-01-15	Mid-Flood	Fine	IS7	8:13:00		Bottom	3	1								
HKBCF	HY/2013/01	2018-01-15	Mid-Flood	Fine	IS7	8:13:00		Bottom	3	2								
HKBCF	HY/2013/01	2018-01-15	Mid-Flood	Fine	IS(Mf)6	8:20:00		Surface	1	1								
HKBCF	HY/2013/01	2018-01-15	Mid-Flood	Fine	IS(Mf)6	8:20:00		Surface	1	2								
HKBCF	HY/2013/01	2018-01-15	Mid-Flood	Fine	IS(Mf)6	8:20:00	1.2	Middle	2	1	15.90	8.20	31.40	104.5	8.50	3.6	10.8	
HKBCF	HY/2013/01	2018-01-15	Mid-Flood	Fine	IS(Mf)6	8:20:00	1.2	Middle	2	2	15.80	8.30	31.60	103.6	8.50	3.6	9.2	
HKBCF	HY/2013/01	2018-01-15	Mid-Flood	Fine	IS(Mf)6	8:20:00		Bottom	3	1								
HKBCF	HY/2013/01	2018-01-15	Mid-Flood	Fine	IS(Mf)6	8:20:00		Bottom	3	2								
HKBCF	HY/2013/01	2018-01-15	Mid-Flood	Fine	IS5	8:26:00	1.0	Surface	1	1	15.90	8.20	31.40	104.3	8.50	1.7	6.5	
HKBCF	HY/2013/01	2018-01-15	Mid-Flood	Fine	IS5	8:26:00	1.0	Surface	1	2	15.90	8.30	31.60	103.7	8.50	1.7	5.6	
HKBCF	HY/2013/01	2018-01-15	Mid-Flood	Fine	IS5	8:26:00	4.6	Middle	2	1	16.00	8.20	31.50	103.5	8.40	1.8	8.7	
HKBCF	HY/2013/01	2018-01-15	Mid-Flood	Fine	IS5	8:26:00	4.6	Middle	2	2	16.00	8.30	31.60	102.9	8.40	1.9	8.1	
HKBCF	HY/2013/01	2018-01-15	Mid-Flood	Fine	IS5	8:26:00	8.2	Bottom	3	1	16.00	8.20	31.50	103.2	8.40	1.6	8.8	
HKBCF	HY/2013/01	2018-01-15	Mid-Flood	Fine	IS5	8:26:00	8.2	Bottom	3	2	16.00	8.30	31.60	102.2	8.30	1.6	7.9	
HKBCF	HY/2013/01	2018-01-15	Mid-Flood	Fine	SR3(N)	8:35:00	1.0	Surface	1	1	16.10	8.20	31.50	105.0	8.50	2.0	9.8	
HKBCF	HY/2013/01	2018-01-15	Mid-Flood	Fine	SR3(N)	8:35:00	1.0	Surface	1	2	16.00	8.30	31.60	104.4	8.50	2.0	9.5	
HKBCF	HY/2013/01	2018-01-15	Mid-Flood	Fine	SR3(N)	8:35:00		Middle	2	1								
HKBCF	HY/2013/01	2018-01-15	Mid-Flood	Fine	SR3(N)	8:35:00		Middle	2	2								
HKBCF	HY/2013/01	2018-01-15	Mid-Flood	Fine	SR3(N)	8:35:00	2.8	Bottom	3	1	16.10	8.20	31.50	104.6	8.50	1.9	10.7	
HKBCF	HY/2013/01	2018-01-15	Mid-Flood	Fine	SR3(N)	8:35:00	2.8	Bottom	3	2	16.00	8.30	31.60	103.9	8.50	1.9	9.4	
HKBCF	HY/2013/01	2018-01-17	Mid-Ebb	Misty	SR10A(N)	14:02:00	1.0	Surface	1	1	17.20	8.30	31.10	112.3	9.00	3.7	7.5	
HKBCF	HY/2013/01	2018-01-17	Mid-Ebb	Misty	SR10A(N)	14:02:00	1.0	Surface	1	2	17.20	8.30	31.00	112.6	9.00	3.8	8.4	
HKBCF	HY/2013/01	2018-01-17	Mid-Ebb	Misty	SR10A(N)	14:02:00	5.6	Middle	2	1	17.10	8.30	31.20	108.9	8.70	4.6	8.9	
HKBCF	HY/2013/01	2018-01-17	Mid-Ebb	Misty	SR10A(N)	14:02:00	5.6	Middle	2	2	17.10	8.20	31.10	108.9	8.70	4.7	7.5	
HKBCF	HY/2013/01	2018-01-17	Mid-Ebb	Misty	SR10A(N)	14:02:00	10.1	Bottom	3	1	17.10	8.30	31.30	109.6	8.80	4.8	11.3	
HKBCF	HY/2013/01	2018-01-17	Mid-Ebb	Misty	SR10A(N)	14:02:00	10.1	Bottom	3	2	17.10	8.30	31.20	109.1	8.70	4.8	10.4	
HKBCF	HY/2013/01	2018-01-17	Mid-Ebb	Misty	SR10B(N2)	13:57:00	1.0	Surface	1	1	17.20	8.30	31.40	109.5	8.70	4.3	10.8	
HKBCF	HY/2013/01	2018-01-17	Mid-Ebb	Misty	SR10B(N2)	13:57:00	1.0	Surface	1	2	17.20	8.30	31.30	109.5	8.70	4.4	10.0	
HKBCF	HY/2013/01	2018-01-17	Mid-Ebb	Misty	SR10B(N2)	13:57:00	3.3	Middle	2	1	17.20	8.30	31.40	109.4	8.70	4.4	10.8	
HKBCF	HY/2013/01	2018-01-17	Mid-Ebb	Misty	SR10B(N2)	13:57:00	3.3	Middle	2	2	17.20	8.30	31.20	109.4	8.70	4.5	11.0	
HKBCF	HY/2013/01	2018-01-17	Mid-Ebb	Misty	SR10B(N2)	13:57:00	5.5	Bottom	3	1	17.20	8.30	31.40	109.8	8.80	3.1	10.3	
HKBCF	HY/2013/01	2018-01-17	Mid-Ebb	Misty	SR10B(N2)	13:57:00	5.5	Bottom	3	2	17.20	8.30	31.30	109.7	8.80	3.1	9.2	
HKBCF	HY/2013/01	2018-01-17	Mid-Ebb	Misty	CSA	14:44:00	1.0	Surface	1	1	17.10	8.30	30.40	119.2	9.60	3.9	8.4	
HKBCF	HY/2013/01	2018-01-17	Mid-Ebb	Misty	CSA	14:44:00	1.0	Surface	1	2	17.30	8.30	29.40	117.8	9.50	3.2	8.8	
HKBCF	HY/2013/01	2018-01-17	Mid-Ebb	Misty	CSA	14:44:00	16.1	Middle	2	1	16.90	8.20	30.90	104.8	8.40	3.6	8.6	
HKBCF	HY/2013/01	2018-01-17	Mid-Ebb	Misty	CSA	14:44:00	16.1	Middle	2	2	17.10	8.20	29.90	104.4	8.40	3.0	9.7	
HKBCF	HY/2013/01	2018-01-17	Mid-Ebb	Misty	CSA	14:44:00	31.1	Bottom	3	1	16.80	8.20	31.10	101.8	8.20	3.3	10.4	
HKBCF	HY/2013/01	2018-01-17	Mid-Ebb	Misty	CSA	14:44:00	31.1	Bottom	3	2	17.00	8.20	30.00	103.3	8.30	3.4	11.8	
HKBCF	HY/2013/01	2018-01-17	Mid-Ebb	Misty	CS6	14:32:00	1.0	Surface	1	1	17.10	8.20	30.30	115.1	9.30	3.7	5.0	
HKBCF	HY/2013/01	2018-01-17	Mid-Ebb	Misty	CS6	14:32:00	1.0	Surface	1	2	17.30	8.30	29.20	114.3	9.20	3.8	6.5	
HKBCF	HY/2013/01	2018-01-17	Mid-Ebb	Misty	CS6	14:32:00	4.7	Middle	2	1	16.90	8.20	30.40	112.8	9.10	3.8	9.2	
HKBCF	HY/2013/01	2018-01-17	Mid-Ebb	Misty	CS6	14:32:00	4.7	Middle	2	2	17.10	8.30	29.40	112.1	9.10	3.9	7.8	
HKBCF	HY/2013/01	2018-01-17	Mid-Ebb	Misty	CS6	14:32:00	8.4	Bottom	3	1	16.80	8.20	30.80	107.0	8.60	3.5	17.9	
HKBCF	HY/2013/01	2018-01-17	Mid-Ebb	Misty	CS6	14:32:00	8.4	Bottom	3	2	17.00	8.20	29.70	106.9	8.60	2.9	16.5	
HKBCF	HY/2013/01	2018-01-17	Mid-Ebb	Misty	CS4	13:13:00	1.0	Surface	1	1	17.00	8.20	27.70	111.0	9.10	4.7	8.5	
HKBCF	HY/2013/01	2018-01-17	Mid-Ebb	Misty	CS4	13:13:00	1.0	Surface	1	2	17.30	8.20	26.60	111.7	9.10	4.9	7.9	
HKBCF	HY/2013/01	2018-01-17	Mid-Ebb	Misty	CS4	13:13:00	9.4	Middle	2	1	16.80	8.20	29.80	109.3	8.90	4.1	12.3	
HKBCF	HY/2013/01	2018-01-17	Mid-Ebb	Misty	CS4	13:13:00	9.4	Middle	2	2	17.00	8.30	28.70	109.8	8.90	4.6	11.7	
HKBCF	HY/2013/01	2018-01-17	Mid-Ebb	Misty	CS4	13:13:00	17.7	Bottom	3	1	16.80	8.20	30.50	105.9	8.60	4.5	10.8	
HKBCF	HY/2013/01	2018-01-17	Mid-Ebb	Misty	CS4	13:13:00	17.7	Bottom	3	2	17.00	8.20	29.30	106.7	8.60	4.5	10.5	
HKBCF	HY/2013/01	2018-01-17	Mid-Ebb	Misty	SR6	11:51:00	1.0	Surface	1	1	16.80	8.20	29.10	110.4	9.00	7.1	14.5	
HKBCF	HY/2013/01	2018-01-17	Mid-Ebb	Misty	SR6	11:51:00	1.0	Surface	1	2	17.10	8.30	27.90	109.4	8.90	7.2	14.4	
HKBCF	HY/2013/01	2018-01-17	Mid-Ebb	Misty	SR6	11:51:00		Middle	2	1								
HKBCF	HY/2013/01	2018-01-17	Mid-Ebb	Misty	SR6	11:51:00		Middle	2	2								
HKBCF	HY/2013/01	2018-01-17	Mid-Ebb	Misty	SR6	11:51:00	3.6	Bottom	3	1	16.50	8.10	29.70	106.1	8.70	7.9	15.6	
HKBCF	HY/2013/01	2018-01-17	Mid-Ebb	Misty	SR6	11:51:00	3.6	Bottom	3	2	16.70	8.20	28.40	105.5	8.60	7.6	16.5	
HKBCF	HY/2013/01	2018-01-17	Mid-Ebb	Misty	CS(Mf)3(N)	12:07:00	1.0	Surface	1	1	17.10	8.10	27.30	109.3	8.90	5.3	9.4	
HKBCF	HY/2013/01	2018-01-17	Mid-Ebb	Misty	CS(Mf)3(N)	12:07:00	1.0	Surface	1	2	17.40	8.20	25.70	109.2	9.00	5.2	9.8	
HKBCF	HY/2013/01	2018-01-17	Mid-Ebb	Misty	CS(Mf)3(N)	12:07:00	3.5	Middle	2	1	16.70	8.20	29.20	108.9	8.90	6.9	8.4	
HKBCF	HY/2013/01	2018-01-17	Mid-Ebb	Misty	CS(Mf)3(N)	12:07:00	3.5	Middle	2	2	17.00	8.30	27.80	108.3	8.90	7.0	9.6	
HKBCF	HY/2013/01	2018-01-17	Mid-Ebb	Misty	CS(Mf)3(N)	12:07:00	6.0	Bottom	3	1	16.60	8.20	29.40	107.4	8.80	7.1	14.2	
HKBCF	HY/2013/01	2018-01-17	Mid-Ebb	Misty	CS(Mf)3(N)	12:07:00	6.0	Bottom	3	2	16.90	8.30	27.80	106.4	8.70	7.6	13.9	
HKBCF	HY/2013/01	2018-01-17	Mid-Ebb	Misty	SR5(N)	12:28:00	1.0	Surface	1	1	17.20	8.20	28.00	112.7	9.20	5.5	7.1	
HKBCF	HY/2013/01	2018-01-17	Mid-Ebb	Misty	SR5(N)	12:28:00	1.0	Surface	1	2	17.40	8.30	26.90	114.8	9.40	5.4	7.8	
HKBCF	HY/2013/01	2018-01-17	Mid-Ebb	Misty	SR5(N)	12:28:00	4.6	Middle	2	1	16.90	8.20	29.70	114.8	9.30	4.7	7.3	
HKBCF	HY/2013/01	2018-01-17	Mid-Ebb	Misty	SR5(N)	12:28:00	4.6	Middle	2	2	17.20	8.30	28.60	115.9	9.40	4.7	6.0	

Project	Works	Date (yyyy-mm-dd)	Tide	Weather Condition	Station	Time	Depth, m	Level	Level_Code	Replicate	Temperature, °C	pH	Salinity, ppt	DO, %	DO, mg/L	Turbidity, NTU	SS, mg/L	Site Observation
HKBCF	HY/2013/01	2018-01-17	Mid-Ebb	Misty	SR5(N)	12:28:00	8.2	Bottom	3	1	16.80	8.20	30.20	111.6	9.00	4.8	9.0	
HKBCF	HY/2013/01	2018-01-17	Mid-Ebb	Misty	SR5(N)	12:28:00	8.2	Bottom	3	2	17.00	8.30	29.00	112.5	9.10	4.9	8.9	
HKBCF	HY/2013/01	2018-01-17	Mid-Ebb	Misty	IS10(N)	12:35:00	1.0	Surface	1	1	17.10	8.20	28.80	114.3	9.30	5.2	7.6	
HKBCF	HY/2013/01	2018-01-17	Mid-Ebb	Misty	IS10(N)	12:35:00	1.0	Surface	1	2	17.40	8.30	27.80	114.7	9.30	5.7	8.1	
HKBCF	HY/2013/01	2018-01-17	Mid-Ebb	Misty	IS10(N)	12:35:00	5.8	Middle	2	1	16.80	8.20	30.00	112.5	9.10	5.1	8.1	
HKBCF	HY/2013/01	2018-01-17	Mid-Ebb	Misty	IS10(N)	12:35:00	5.8	Middle	2	2	17.00	8.30	28.90	112.6	9.10	5.0	9.0	
HKBCF	HY/2013/01	2018-01-17	Mid-Ebb	Misty	IS10(N)	12:35:00	10.5	Bottom	3	1	16.80	8.20	30.10	111.5	9.00	4.8	11.9	
HKBCF	HY/2013/01	2018-01-17	Mid-Ebb	Misty	IS10(N)	12:35:00	10.5	Bottom	3	2	17.00	8.30	28.90	110.8	9.00	4.5	12.9	
HKBCF	HY/2013/01	2018-01-17	Mid-Ebb	Misty	IS(Mf)11	12:40:00	1.0	Surface	1	1	17.20	8.20	29.20	116.8	9.40	5.2	8.4	
HKBCF	HY/2013/01	2018-01-17	Mid-Ebb	Misty	IS(Mf)11	12:40:00	1.0	Surface	1	2	17.40	8.30	28.20	115.7	9.40	5.0	8.2	
HKBCF	HY/2013/01	2018-01-17	Mid-Ebb	Misty	IS(Mf)11	12:40:00	5.2	Middle	2	1	16.90	8.20	29.80	114.9	9.30	5.0	10.1	
HKBCF	HY/2013/01	2018-01-17	Mid-Ebb	Misty	IS(Mf)11	12:40:00	5.2	Middle	2	2	17.10	8.30	28.70	113.8	9.20	5.2	11.0	
HKBCF	HY/2013/01	2018-01-17	Mid-Ebb	Misty	IS(Mf)11	12:40:00	9.3	Bottom	3	1	16.70	8.20	30.10	110.2	8.90	5.6	13.2	
HKBCF	HY/2013/01	2018-01-17	Mid-Ebb	Misty	IS(Mf)11	12:40:00	9.3	Bottom	3	2	17.00	8.30	29.00	109.3	8.90	5.7	12.0	
HKBCF	HY/2013/01	2018-01-17	Mid-Ebb	Misty	CS(Mf)5	13:27:00	1.0	Surface	1	1	17.50	8.30	30.70	120.3	9.60	5.4	6.9	
HKBCF	HY/2013/01	2018-01-17	Mid-Ebb	Misty	CS(Mf)5	13:27:00	1.0	Surface	1	2	17.50	8.30	30.60	121.6	9.70	5.6	6.4	
HKBCF	HY/2013/01	2018-01-17	Mid-Ebb	Misty	CS(Mf)5	13:27:00	5.7	Middle	2	1	17.00	8.30	31.10	107.9	8.70	5.9	9.1	
HKBCF	HY/2013/01	2018-01-17	Mid-Ebb	Misty	CS(Mf)5	13:27:00	5.7	Middle	2	2	17.00	8.30	30.90	108.2	8.70	6.0	9.5	
HKBCF	HY/2013/01	2018-01-17	Mid-Ebb	Misty	CS(Mf)5	13:27:00	10.3	Bottom	3	1	16.90	8.30	31.40	106.4	8.50	5.6	9.3	
HKBCF	HY/2013/01	2018-01-17	Mid-Ebb	Misty	CS(Mf)5	13:27:00	10.3	Bottom	3	2	17.00	8.20	31.30	105.8	8.50	5.6	8.4	
HKBCF	HY/2013/01	2018-01-17	Mid-Ebb	Misty	SR7	12:48:00	1.0	Surface	1	1	16.90	8.20	29.90	114.4	9.30	5.4	8.8	
HKBCF	HY/2013/01	2018-01-17	Mid-Ebb	Misty	SR7	12:48:00	1.0	Surface	1	2	17.10	8.30	28.80	113.1	9.20	5.2	9.1	
HKBCF	HY/2013/01	2018-01-17	Mid-Ebb	Misty	SR7	12:48:00		Middle	2	1								
HKBCF	HY/2013/01	2018-01-17	Mid-Ebb	Misty	SR7	12:48:00		Middle	2	2								
HKBCF	HY/2013/01	2018-01-17	Mid-Ebb	Misty	SR7	12:48:00	2.8	Bottom	3	1	16.90	8.20	29.90	111.9	9.10	5.4	8.5	
HKBCF	HY/2013/01	2018-01-17	Mid-Ebb	Misty	SR7	12:48:00	2.8	Bottom	3	2	17.10	8.30	28.70	110.3	8.90	5.6	8.1	
HKBCF	HY/2013/01	2018-01-17	Mid-Ebb	Misty	IS17	13:10:00	1.0	Surface	1	1	17.20	8.30	30.10	115.4	9.30	5.4	7.1	
HKBCF	HY/2013/01	2018-01-17	Mid-Ebb	Misty	IS17	13:10:00	1.0	Surface	1	2	17.20	8.30	30.00	115.9	9.30	5.5	8.5	
HKBCF	HY/2013/01	2018-01-17	Mid-Ebb	Misty	IS17	13:10:00	5.4	Middle	2	1	17.00	8.30	30.50	111.7	9.00	3.4	8.9	
HKBCF	HY/2013/01	2018-01-17	Mid-Ebb	Misty	IS17	13:10:00	5.4	Middle	2	2	17.00	8.30	30.40	111.9	9.00	3.5	9.6	
HKBCF	HY/2013/01	2018-01-17	Mid-Ebb	Misty	IS17	13:10:00	9.8	Bottom	3	1	17.00	8.30	30.70	110.7	8.90	3.6	13.0	
HKBCF	HY/2013/01	2018-01-17	Mid-Ebb	Misty	IS17	13:10:00	9.8	Bottom	3	2	17.00	8.30	30.60	110.5	8.90	3.5	14.5	
HKBCF	HY/2013/01	2018-01-17	Mid-Ebb	Misty	IS(Mf)16	13:03:00	1.0	Surface	1	1	17.20	8.30	30.40	119.9	9.60	3.9	8.2	
HKBCF	HY/2013/01	2018-01-17	Mid-Ebb	Misty	IS(Mf)16	13:03:00	1.0	Surface	1	2	17.20	8.30	30.30	120.2	9.60	3.9	10.0	
HKBCF	HY/2013/01	2018-01-17	Mid-Ebb	Misty	IS(Mf)16	13:03:00		Middle	2	1								
HKBCF	HY/2013/01	2018-01-17	Mid-Ebb	Misty	IS(Mf)16	13:03:00		Middle	2	2								
HKBCF	HY/2013/01	2018-01-17	Mid-Ebb	Misty	IS(Mf)16	13:03:00	4.6	Bottom	3	1	17.10	8.30	30.70	118.1	9.50	5.3	10.9	
HKBCF	HY/2013/01	2018-01-17	Mid-Ebb	Misty	IS(Mf)16	13:03:00	4.6	Bottom	3	2	17.10	8.30	30.60	119.2	9.60	5.5	12.6	
HKBCF	HY/2013/01	2018-01-17	Mid-Ebb	Misty	IS8	12:40:00	1.0	Surface	1	1	17.20	8.40	30.50	125.2	10.00	7.5	11.2	
HKBCF	HY/2013/01	2018-01-17	Mid-Ebb	Misty	IS8	12:40:00	1.0	Surface	1	2	17.20	8.30	30.40	125.4	10.10	7.5	12.8	
HKBCF	HY/2013/01	2018-01-17	Mid-Ebb	Misty	IS8	12:40:00		Middle	2	1								
HKBCF	HY/2013/01	2018-01-17	Mid-Ebb	Misty	IS8	12:40:00		Middle	2	2								
HKBCF	HY/2013/01	2018-01-17	Mid-Ebb	Misty	IS8	12:40:00	3.2	Bottom	3	1	17.20	8.40	30.70	123.1	9.90	10.7	13.3	
HKBCF	HY/2013/01	2018-01-17	Mid-Ebb	Misty	IS8	12:40:00	3.2	Bottom	3	2	17.20	8.30	30.60	124.3	10.00	10.4	12.6	
HKBCF	HY/2013/01	2018-01-17	Mid-Ebb	Misty	SR4(N)	12:47:00	1.0	Surface	1	1	17.40	8.30	30.30	117.7	9.40	3.8	9.5	
HKBCF	HY/2013/01	2018-01-17	Mid-Ebb	Misty	SR4(N)	12:47:00	1.0	Surface	1	2	17.40	8.30	30.30	118.3	9.50	3.9	9.9	
HKBCF	HY/2013/01	2018-01-17	Mid-Ebb	Misty	SR4(N)	12:47:00		Middle	2	1								
HKBCF	HY/2013/01	2018-01-17	Mid-Ebb	Misty	SR4(N)	12:47:00		Middle	2	2								
HKBCF	HY/2013/01	2018-01-17	Mid-Ebb	Misty	SR4(N)	12:47:00	2.2	Bottom	3	1	17.10	8.30	30.40	115.4	9.30	4.4	10.3	
HKBCF	HY/2013/01	2018-01-17	Mid-Ebb	Misty	SR4(N)	12:47:00	2.2	Bottom	3	2	17.20	8.30	30.30	115.9	9.30	4.2	12.1	
HKBCF	HY/2013/01	2018-01-17	Mid-Ebb	Misty	IS(Mf)9	12:32:00	1.0	Surface	1	1	17.30	8.40	30.80	136.5	10.90	4.5	9.9	
HKBCF	HY/2013/01	2018-01-17	Mid-Ebb	Misty	IS(Mf)9	12:32:00	1.0	Surface	1	2	17.40	8.40	30.70	136.8	10.90	4.4	9.4	
HKBCF	HY/2013/01	2018-01-17	Mid-Ebb	Misty	IS(Mf)9	12:32:00		Middle	2	1								
HKBCF	HY/2013/01	2018-01-17	Mid-Ebb	Misty	IS(Mf)9	12:32:00		Middle	2	2								
HKBCF	HY/2013/01	2018-01-17	Mid-Ebb	Misty	IS(Mf)9	12:32:00	2.0	Bottom	3	1	17.20	8.40	31.10	135.5	10.80	5.0	11.5	
HKBCF	HY/2013/01	2018-01-17	Mid-Ebb	Misty	IS(Mf)9	12:32:00	2.0	Bottom	3	2	17.20	8.40	31.00	136.4	10.90	5.2	10.0	
HKBCF	HY/2013/01	2018-01-17	Mid-Ebb	Misty	IS7	12:25:00		Surface	1	1								
HKBCF	HY/2013/01	2018-01-17	Mid-Ebb	Misty	IS7	12:25:00		Surface	1	2								
HKBCF	HY/2013/01	2018-01-17	Mid-Ebb	Misty	IS7	12:25:00	1.3	Middle	2	1	17.00	8.40	31.20	133.8	10.70	5.9	9.7	
HKBCF	HY/2013/01	2018-01-17	Mid-Ebb	Misty	IS7	12:25:00	1.3	Middle	2	2	17.00	8.40	31.10	135.0	10.80	6.0	8.7	
HKBCF	HY/2013/01	2018-01-17	Mid-Ebb	Misty	IS7	12:25:00		Bottom	3	1								
HKBCF	HY/2013/01	2018-01-17	Mid-Ebb	Misty	IS7	12:25:00		Bottom	3	2								
HKBCF	HY/2013/01	2018-01-17	Mid-Ebb	Misty	IS(Mf)6	12:18:00		Surface	1	1								
HKBCF	HY/2013/01	2018-01-17	Mid-Ebb	Misty	IS(Mf)6	12:18:00		Surface	1	2								
HKBCF	HY/2013/01	2018-01-17	Mid-Ebb	Misty	IS(Mf)6	12:18:00	1.2	Middle	2	1	17.10	8.40	31.20	120.8	9.70	6.7	11.3	
HKBCF	HY/2013/01	2018-01-17	Mid-Ebb	Misty	IS(Mf)6	12:18:00	1.2	Middle	2	2	17.10	8.40	31.10	122.2	9.80	6.5	12.7	
HKBCF	HY/2013/01	2018-01-17	Mid-Ebb	Misty	IS(Mf)6	12:18:00		Bottom	3	1								
HKBCF	HY/2013/01	2018-01-17	Mid-Ebb	Misty	IS(Mf)6	12:18:00		Bottom	3	2								

Project	Works	Date (yyyy-mm-dd)	Tide	Weather Condition	Station	Time	Depth, m	Level	Level_Code	Replicate	Temperature, °C	pH	Salinity, ppt	DO, %	DO, mg/L	Turbidity, NTU	SS, mg/L	Site Observation
HKBCF	HY/2013/01	2018-01-17	Mid-Ebb	Misty	IS5	12:12:00	1.0	Surface	1	1	17.00	8.40	31.20	121.6	9.70	3.7	12.0	
HKBCF	HY/2013/01	2018-01-17	Mid-Ebb	Misty	IS5	12:12:00	1.0	Surface	1	2	17.00	8.40	31.10	122.2	9.80	3.4	12.0	
HKBCF	HY/2013/01	2018-01-17	Mid-Ebb	Misty	IS5	12:12:00	4.6	Middle	2	1	17.00	8.40	31.20	120.4	9.70	3.9	11.2	
HKBCF	HY/2013/01	2018-01-17	Mid-Ebb	Misty	IS5	12:12:00	4.6	Middle	2	2	17.00	8.40	31.10	121.2	9.70	4.0	11.4	
HKBCF	HY/2013/01	2018-01-17	Mid-Ebb	Misty	IS5	12:12:00	8.2	Bottom	3	1	16.90	8.40	31.20	118.6	9.50	3.9	13.3	
HKBCF	HY/2013/01	2018-01-17	Mid-Ebb	Misty	IS5	12:12:00	8.2	Bottom	3	2	17.00	8.40	31.10	119.7	9.60	4.1	11.7	
HKBCF	HY/2013/01	2018-01-17	Mid-Ebb	Misty	SR3(N)	11:48:00	1.0	Surface	1	1	17.00	8.40	31.10	122.6	9.80	1.5	8.4	
HKBCF	HY/2013/01	2018-01-17	Mid-Ebb	Misty	SR3(N)	11:48:00	1.0	Surface	1	2	17.00	8.40	31.20	121.8	9.80	1.6	7.7	
HKBCF	HY/2013/01	2018-01-17	Mid-Ebb	Misty	SR3(N)	11:48:00		Middle	2	1								
HKBCF	HY/2013/01	2018-01-17	Mid-Ebb	Misty	SR3(N)	11:48:00		Middle	2	2								
HKBCF	HY/2013/01	2018-01-17	Mid-Ebb	Misty	SR3(N)	11:48:00	3.1	Bottom	3	1	16.90	8.40	31.10	119.3	9.60	1.5	11.1	
HKBCF	HY/2013/01	2018-01-17	Mid-Ebb	Misty	SR3(N)	11:48:00	3.1	Bottom	3	2	16.90	8.40	31.20	118.2	9.50	1.5	11.9	
HKBCF	HY/2013/01	2018-01-17	Mid-Flood	Fine	SR10A(N)	6:36:00	1.0	Surface	1	1	17.00	8.30	30.70	109.5	8.80	2.0	7.5	
HKBCF	HY/2013/01	2018-01-17	Mid-Flood	Fine	SR10A(N)	6:36:00	1.0	Surface	1	2	17.00	8.30	30.80	109.3	8.80	2.0	6.6	
HKBCF	HY/2013/01	2018-01-17	Mid-Flood	Fine	SR10A(N)	6:36:00	5.4	Middle	2	1	17.00	8.30	30.80	109.0	8.80	2.2	6.5	
HKBCF	HY/2013/01	2018-01-17	Mid-Flood	Fine	SR10A(N)	6:36:00	5.4	Middle	2	2	16.90	8.20	30.90	108.7	8.70	2.2	6.5	
HKBCF	HY/2013/01	2018-01-17	Mid-Flood	Fine	SR10A(N)	6:36:00	9.8	Bottom	3	1	17.00	8.30	30.80	109.0	8.80	2.1	8.4	
HKBCF	HY/2013/01	2018-01-17	Mid-Flood	Fine	SR10A(N)	6:36:00	9.8	Bottom	3	2	16.90	8.20	30.90	108.6	8.70	2.3	7.0	
HKBCF	HY/2013/01	2018-01-17	Mid-Flood	Fine	SR10B(N2)	6:44:00	1.0	Surface	1	1	16.90	8.20	31.50	101.8	8.20	5.9	10.1	
HKBCF	HY/2013/01	2018-01-17	Mid-Flood	Fine	SR10B(N2)	6:44:00	1.0	Surface	1	2	16.90	8.20	31.60	101.7	8.10	5.8	9.2	
HKBCF	HY/2013/01	2018-01-17	Mid-Flood	Fine	SR10B(N2)	6:44:00	3.2	Middle	2	1	16.90	8.20	31.50	101.7	8.20	5.7	15.2	
HKBCF	HY/2013/01	2018-01-17	Mid-Flood	Fine	SR10B(N2)	6:44:00	3.2	Middle	2	2	16.90	8.20	31.60	101.6	8.10	5.5	16.0	
HKBCF	HY/2013/01	2018-01-17	Mid-Flood	Fine	SR10B(N2)	6:44:00	5.4	Bottom	3	1	16.90	8.20	31.50	101.6	8.10	6.0	15.7	
HKBCF	HY/2013/01	2018-01-17	Mid-Flood	Fine	SR10B(N2)	6:44:00	5.4	Bottom	3	2	16.90	8.20	31.60	101.5	8.10	6.2	14.9	
HKBCF	HY/2013/01	2018-01-17	Mid-Flood	Fine	CSA	6:40:00	1.0	Surface	1	1	16.70	8.10	29.30	107.2	8.70	4.8	8.8	
HKBCF	HY/2013/01	2018-01-17	Mid-Flood	Fine	CSA	6:40:00	1.0	Surface	1	2	17.00	8.20	29.80	107.5	8.70	4.4	7.5	
HKBCF	HY/2013/01	2018-01-17	Mid-Flood	Fine	CSA	6:40:00	16.2	Middle	2	1	16.70	8.10	29.30	106.5	8.70	5.5	8.4	
HKBCF	HY/2013/01	2018-01-17	Mid-Flood	Fine	CSA	6:40:00	16.2	Middle	2	2	17.00	8.20	30.00	107.0	8.60	4.8	8.4	
HKBCF	HY/2013/01	2018-01-17	Mid-Flood	Fine	CSA	6:40:00	31.3	Bottom	3	1	16.70	8.10	29.00	105.2	8.60	4.8	8.4	
HKBCF	HY/2013/01	2018-01-17	Mid-Flood	Fine	CSA	6:40:00	31.3	Bottom	3	2	17.00	8.20	30.00	105.3	8.50	5.1	7.4	
HKBCF	HY/2013/01	2018-01-17	Mid-Flood	Fine	CS6	6:50:00	1.0	Surface	1	1	16.80	8.20	29.80	105.1	8.50	4.9	7.5	
HKBCF	HY/2013/01	2018-01-17	Mid-Flood	Fine	CS6	6:50:00	1.0	Surface	1	2	17.00	8.20	28.70	105.3	8.60	4.2	6.0	
HKBCF	HY/2013/01	2018-01-17	Mid-Flood	Fine	CS6	6:50:00	4.8	Middle	2	1	16.80	8.20	30.10	104.4	8.50	5.8	6.6	
HKBCF	HY/2013/01	2018-01-17	Mid-Flood	Fine	CS6	6:50:00	4.8	Middle	2	2	17.00	8.20	29.00	104.7	8.50	5.6	6.8	
HKBCF	HY/2013/01	2018-01-17	Mid-Flood	Fine	CS6	6:50:00	8.5	Bottom	3	1	16.70	8.20	30.60	103.7	8.40	9.0	8.4	
HKBCF	HY/2013/01	2018-01-17	Mid-Flood	Fine	CS6	6:50:00	8.5	Bottom	3	2	17.00	8.20	29.50	104.0	8.40	10.0	9.2	
HKBCF	HY/2013/01	2018-01-17	Mid-Flood	Fine	CS4	8:01:00	1.0	Surface	1	1	16.70	8.20	27.90	104.4	8.60	5.9	8.5	
HKBCF	HY/2013/01	2018-01-17	Mid-Flood	Fine	CS4	8:01:00	1.0	Surface	1	2	16.90	8.20	26.90	105.2	8.70	6.2	8.2	
HKBCF	HY/2013/01	2018-01-17	Mid-Flood	Fine	CS4	8:01:00	9.4	Middle	2	1	16.70	8.20	30.50	104.3	8.40	6.6	7.8	
HKBCF	HY/2013/01	2018-01-17	Mid-Flood	Fine	CS4	8:01:00	9.4	Middle	2	2	16.90	8.20	29.40	104.6	8.50	6.5	9.0	
HKBCF	HY/2013/01	2018-01-17	Mid-Flood	Fine	CS4	8:01:00	17.8	Bottom	3	1	16.70	8.20	30.60	103.6	8.40	12.8	10.8	
HKBCF	HY/2013/01	2018-01-17	Mid-Flood	Fine	CS4	8:01:00	17.8	Bottom	3	2	16.90	8.20	29.60	104.0	8.40	12.5	9.8	
HKBCF	HY/2013/01	2018-01-17	Mid-Flood	Fine	SR6	9:33:00	1.0	Surface	1	1	16.60	8.20	28.80	106.8	8.70	8.5	13.3	
HKBCF	HY/2013/01	2018-01-17	Mid-Flood	Fine	SR6	9:33:00	1.0	Surface	1	2	16.90	8.30	27.60	106.4	8.70	8.9	14.8	
HKBCF	HY/2013/01	2018-01-17	Mid-Flood	Fine	SR6	9:33:00		Middle	2	1								
HKBCF	HY/2013/01	2018-01-17	Mid-Flood	Fine	SR6	9:33:00		Middle	2	2								
HKBCF	HY/2013/01	2018-01-17	Mid-Flood	Fine	SR6	9:33:00	3.6	Bottom	3	1	16.60	8.20	29.20	104.1	8.50	8.7	13.4	
HKBCF	HY/2013/01	2018-01-17	Mid-Flood	Fine	SR6	9:33:00	3.6	Bottom	3	2	16.90	8.30	27.60	103.7	8.50	9.0	14.8	
HKBCF	HY/2013/01	2018-01-17	Mid-Flood	Fine	CS(Mf)3(N)	9:14:00	1.0	Surface	1	1	16.70	8.10	26.70	102.3	8.50	5.5	9.3	
HKBCF	HY/2013/01	2018-01-17	Mid-Flood	Fine	CS(Mf)3(N)	9:14:00	1.0	Surface	1	2	17.00	8.20	25.50	103.1	8.50	5.5	8.8	
HKBCF	HY/2013/01	2018-01-17	Mid-Flood	Fine	CS(Mf)3(N)	9:14:00	3.6	Middle	2	1	16.70	8.10	26.90	102.0	8.40	6.4	10.7	
HKBCF	HY/2013/01	2018-01-17	Mid-Flood	Fine	CS(Mf)3(N)	9:14:00	3.6	Middle	2	2	16.90	8.20	25.70	102.8	8.50	6.2	10.6	
HKBCF	HY/2013/01	2018-01-17	Mid-Flood	Fine	CS(Mf)3(N)	9:14:00	6.1	Bottom	3	1	16.70	8.10	27.30	101.7	8.40	7.1	13.7	
HKBCF	HY/2013/01	2018-01-17	Mid-Flood	Fine	CS(Mf)3(N)	9:14:00	6.1	Bottom	3	2	16.90	8.20	26.10	102.7	8.50	7.2	13.7	
HKBCF	HY/2013/01	2018-01-17	Mid-Flood	Fine	SR5(N)	8:54:00	1.0	Surface	1	1	16.70	8.20	29.70	110.5	9.00	7.8	9.6	
HKBCF	HY/2013/01	2018-01-17	Mid-Flood	Fine	SR5(N)	8:54:00	1.0	Surface	1	2	17.00	8.30	28.70	111.9	9.10	7.4	8.3	
HKBCF	HY/2013/01	2018-01-17	Mid-Flood	Fine	SR5(N)	8:54:00	4.7	Middle	2	1	16.70	8.20	29.80	110.1	8.90	10.2	10.1	
HKBCF	HY/2013/01	2018-01-17	Mid-Flood	Fine	SR5(N)	8:54:00	4.7	Middle	2	2	17.00	8.30	28.70	111.6	9.10	9.2	11.4	
HKBCF	HY/2013/01	2018-01-17	Mid-Flood	Fine	SR5(N)	8:54:00	8.4	Bottom	3	1	16.70	8.20	29.80	109.4	8.90	9.6	14.3	
HKBCF	HY/2013/01	2018-01-17	Mid-Flood	Fine	SR5(N)	8:54:00	8.4	Bottom	3	2	17.00	8.30	28.70	110.2	9.00	10.5	15.6	
HKBCF	HY/2013/01	2018-01-17	Mid-Flood	Fine	IS10(N)	8:47:00	1.0	Surface	1	1	16.70	8.20	29.30	110.4	9.00	6.4	7.3	
HKBCF	HY/2013/01	2018-01-17	Mid-Flood	Fine	IS10(N)	8:47:00	1.0	Surface	1	2	16.90	8.30	28.30	110.2	9.00	5.9	8.0	
HKBCF	HY/2013/01	2018-01-17	Mid-Flood	Fine	IS10(N)	8:47:00	5.9	Middle	2	1	16.70	8.20	29.80	109.6	8.90	8.1	6.8	
HKBCF	HY/2013/01	2018-01-17	Mid-Flood	Fine	IS10(N)	8:47:00	5.9	Middle	2	2	17.00	8.30	28.70	109.8	8.90	8.3	8.4	
HKBCF	HY/2013/01	2018-01-17	Mid-Flood	Fine	IS10(N)	8:47:00	10.7	Bottom	3	1	16.70	8.20	30.00	108.7	8.80	8.2	14.2	
HKBCF	HY/2013/01	2018-01-17	Mid-Flood	Fine	IS10(N)	8:47:00	10.7	Bottom	3	2	17.00	8.30	28.90	108.5	8.80	8.6	15.4	
HKBCF	HY/2013/01	2018-01-17	Mid-Flood	Fine	IS(Mf)11	8:41:00	1.0	Surface	1	1	16.60	8.20	29.30	110.5	9.00	5.8	7.8	
HKBCF	HY/2013/01	2018-01-17	Mid-Flood	Fine	IS(Mf)11	8:41:00	1.0	Surface	1	2	16.90	8.30	28.20	110.5	9.00	6.0	7.8	

Project	Works	Date (yyyy-mm-dd)	Tide	Weather Condition	Station	Time	Depth, m	Level	Level_Code	Replicate	Temperature, °C	pH	Salinity, ppt	DO, %	DO, mg/L	Turbidity, NTU	SS, mg/L	Site Observation
HKBCF	HY/2013/01	2018-01-17	Mid-Flood	Fine	IS(Mf)11	8:41:00	5.2	Middle	2	1	16.60	8.20	29.30	110.4	9.00	6.4	9.4	
HKBCF	HY/2013/01	2018-01-17	Mid-Flood	Fine	IS(Mf)11	8:41:00	5.2	Middle	2	2	16.90	8.30	28.20	110.4	9.00	6.3	8.7	
HKBCF	HY/2013/01	2018-01-17	Mid-Flood	Fine	IS(Mf)11	8:41:00	9.3	Bottom	3	1	16.70	8.20	29.70	110.5	9.00	8.9	9.6	
HKBCF	HY/2013/01	2018-01-17	Mid-Flood	Fine	IS(Mf)11	8:41:00	9.3	Bottom	3	2	16.90	8.30	28.60	110.4	9.00	9.0	9.8	
HKBCF	HY/2013/01	2018-01-17	Mid-Flood	Fine	CS(Mf)5	7:14:00	1.0	Surface	1	1	17.00	8.30	30.50	111.0	8.90	4.8	8.4	
HKBCF	HY/2013/01	2018-01-17	Mid-Flood	Fine	CS(Mf)5	7:14:00	1.0	Surface	1	2	17.00	8.30	30.60	110.7	8.90	4.7	7.9	
HKBCF	HY/2013/01	2018-01-17	Mid-Flood	Fine	CS(Mf)5	7:14:00	5.6	Middle	2	1	17.00	8.30	30.70	110.4	8.90	4.6	7.0	
HKBCF	HY/2013/01	2018-01-17	Mid-Flood	Fine	CS(Mf)5	7:14:00	5.6	Middle	2	2	17.00	8.30	30.80	110.0	8.80	4.6	8.3	
HKBCF	HY/2013/01	2018-01-17	Mid-Flood	Fine	CS(Mf)5	7:14:00	10.1	Bottom	3	1	17.00	8.30	30.70	109.8	8.80	4.6	10.3	
HKBCF	HY/2013/01	2018-01-17	Mid-Flood	Fine	CS(Mf)5	7:14:00	10.1	Bottom	3	2	17.00	8.30	30.80	109.2	8.80	4.7	10.4	
HKBCF	HY/2013/01	2018-01-17	Mid-Flood	Fine	SR7	8:32:00	1.0	Surface	1	1	16.70	8.20	29.80	108.7	8.80	6.6	8.9	
HKBCF	HY/2013/01	2018-01-17	Mid-Flood	Fine	SR7	8:32:00	1.0	Surface	1	2	17.00	8.30	28.10	108.0	8.80	6.5	8.2	
HKBCF	HY/2013/01	2018-01-17	Mid-Flood	Fine	SR7	8:32:00		Middle	2	1								
HKBCF	HY/2013/01	2018-01-17	Mid-Flood	Fine	SR7	8:32:00		Middle	2	2								
HKBCF	HY/2013/01	2018-01-17	Mid-Flood	Fine	SR7	8:32:00	3.0	Bottom	3	1	16.70	8.20	29.90	105.8	8.60	7.6	7.7	
HKBCF	HY/2013/01	2018-01-17	Mid-Flood	Fine	SR7	8:32:00	3.0	Bottom	3	2	17.00	8.30	28.30	105.3	8.60	7.7	7.8	
HKBCF	HY/2013/01	2018-01-17	Mid-Flood	Fine	IS17	7:33:00	1.0	Surface	1	1	16.90	8.30	29.80	110.0	8.90	5.7	7.8	
HKBCF	HY/2013/01	2018-01-17	Mid-Flood	Fine	IS17	7:33:00	1.0	Surface	1	2	16.90	8.30	29.90	109.9	8.90	5.8	8.8	
HKBCF	HY/2013/01	2018-01-17	Mid-Flood	Fine	IS17	7:33:00	4.8	Middle	2	1	17.00	8.30	30.30	110.6	8.90	4.6	8.6	
HKBCF	HY/2013/01	2018-01-17	Mid-Flood	Fine	IS17	7:33:00	4.8	Middle	2	2	16.90	8.30	30.40	110.3	8.90	4.5	9.5	
HKBCF	HY/2013/01	2018-01-17	Mid-Flood	Fine	IS17	7:33:00	8.6	Bottom	3	1	17.00	8.30	30.30	110.3	8.90	5.8	8.4	
HKBCF	HY/2013/01	2018-01-17	Mid-Flood	Fine	IS17	7:33:00	8.6	Bottom	3	2	17.00	8.30	30.40	109.8	8.80	5.8	8.5	
HKBCF	HY/2013/01	2018-01-17	Mid-Flood	Fine	IS(Mf)16	7:40:00	1.0	Surface	1	1	16.90	8.30	29.80	112.2	9.10	6.1	10.0	
HKBCF	HY/2013/01	2018-01-17	Mid-Flood	Fine	IS(Mf)16	7:40:00	1.0	Surface	1	2	16.90	8.30	29.90	112.0	9.10	6.0	10.6	
HKBCF	HY/2013/01	2018-01-17	Mid-Flood	Fine	IS(Mf)16	7:40:00		Middle	2	1								
HKBCF	HY/2013/01	2018-01-17	Mid-Flood	Fine	IS(Mf)16	7:40:00		Middle	2	2								
HKBCF	HY/2013/01	2018-01-17	Mid-Flood	Fine	IS(Mf)16	7:40:00	4.2	Bottom	3	1	17.00	8.30	30.40	113.6	9.10	6.9	9.0	
HKBCF	HY/2013/01	2018-01-17	Mid-Flood	Fine	IS(Mf)16	7:40:00	4.2	Bottom	3	2	17.00	8.30	30.50	113.3	9.10	5.8	10.5	
HKBCF	HY/2013/01	2018-01-17	Mid-Flood	Fine	IS8	8:04:00	1.0	Surface	1	1	16.90	8.30	30.00	110.9	9.00	5.0	11.9	
HKBCF	HY/2013/01	2018-01-17	Mid-Flood	Fine	IS8	8:04:00	1.0	Surface	1	2	16.90	8.30	30.10	110.5	8.90	5.0	11.1	
HKBCF	HY/2013/01	2018-01-17	Mid-Flood	Fine	IS8	8:04:00		Middle	2	1								
HKBCF	HY/2013/01	2018-01-17	Mid-Flood	Fine	IS8	8:04:00		Middle	2	2								
HKBCF	HY/2013/01	2018-01-17	Mid-Flood	Fine	IS8	8:04:00	2.5	Bottom	3	1	16.90	8.30	30.10	110.8	8.90	5.1	18.3	
HKBCF	HY/2013/01	2018-01-17	Mid-Flood	Fine	IS8	8:04:00	2.5	Bottom	3	2	16.90	8.30	30.20	110.3	8.90	5.2	17.0	
HKBCF	HY/2013/01	2018-01-17	Mid-Flood	Fine	SR4(N)	8:00:00	1.0	Surface	1	1	16.90	8.30	30.40	109.5	8.80	2.9	9.9	
HKBCF	HY/2013/01	2018-01-17	Mid-Flood	Fine	SR4(N)	8:00:00	1.0	Surface	1	2	16.80	8.30	30.50	109.1	8.80	2.9	10.4	
HKBCF	HY/2013/01	2018-01-17	Mid-Flood	Fine	SR4(N)	8:00:00		Middle	2	1								
HKBCF	HY/2013/01	2018-01-17	Mid-Flood	Fine	SR4(N)	8:00:00		Middle	2	2								
HKBCF	HY/2013/01	2018-01-17	Mid-Flood	Fine	SR4(N)	8:00:00	2.1	Bottom	3	1	16.90	8.30	30.40	109.2	8.80	2.7	11.3	
HKBCF	HY/2013/01	2018-01-17	Mid-Flood	Fine	SR4(N)	8:00:00	2.1	Bottom	3	2	16.80	8.30	30.50	108.7	8.80	2.7	10.7	
HKBCF	HY/2013/01	2018-01-17	Mid-Flood	Fine	IS(Mf)9	8:12:00	1.0	Surface	1	1	16.90	8.30	30.60	114.7	9.20	7.2	8.2	
HKBCF	HY/2013/01	2018-01-17	Mid-Flood	Fine	IS(Mf)9	8:12:00	1.0	Surface	1	2	16.90	8.30	30.70	114.5	9.20	7.4	8.9	
HKBCF	HY/2013/01	2018-01-17	Mid-Flood	Fine	IS(Mf)9	8:12:00		Middle	2	1								
HKBCF	HY/2013/01	2018-01-17	Mid-Flood	Fine	IS(Mf)9	8:12:00		Middle	2	2								
HKBCF	HY/2013/01	2018-01-17	Mid-Flood	Fine	IS(Mf)9	8:12:00	2.0	Bottom	3	1	17.00	8.30	31.00	116.1	9.30	10.3	13.3	
HKBCF	HY/2013/01	2018-01-17	Mid-Flood	Fine	IS(Mf)9	8:12:00	2.0	Bottom	3	2	17.00	8.30	31.10	115.5	9.30	10.1	12.2	
HKBCF	HY/2013/01	2018-01-17	Mid-Flood	Fine	IS7	8:22:00		Surface	1	1								
HKBCF	HY/2013/01	2018-01-17	Mid-Flood	Fine	IS7	8:22:00		Surface	1	2								
HKBCF	HY/2013/01	2018-01-17	Mid-Flood	Fine	IS7	8:22:00	1.3	Middle	2	1	16.80	8.30	31.20	117.3	9.40	4.5	7.8	
HKBCF	HY/2013/01	2018-01-17	Mid-Flood	Fine	IS7	8:22:00	1.3	Middle	2	2	16.80	8.30	31.30	116.2	9.30	4.4	8.3	
HKBCF	HY/2013/01	2018-01-17	Mid-Flood	Fine	IS7	8:22:00		Bottom	3	1								
HKBCF	HY/2013/01	2018-01-17	Mid-Flood	Fine	IS7	8:22:00		Bottom	3	2								
HKBCF	HY/2013/01	2018-01-17	Mid-Flood	Fine	IS(Mf)6	8:30:00		Surface	1	1								
HKBCF	HY/2013/01	2018-01-17	Mid-Flood	Fine	IS(Mf)6	8:30:00		Surface	1	2								
HKBCF	HY/2013/01	2018-01-17	Mid-Flood	Fine	IS(Mf)6	8:30:00	1.3	Middle	2	1	16.70	8.30	31.10	116.0	9.40	2.3	7.5	
HKBCF	HY/2013/01	2018-01-17	Mid-Flood	Fine	IS(Mf)6	8:30:00	1.3	Middle	2	2	16.70	8.30	31.20	114.7	9.20	2.3	6.4	
HKBCF	HY/2013/01	2018-01-17	Mid-Flood	Fine	IS(Mf)6	8:30:00		Bottom	3	1								
HKBCF	HY/2013/01	2018-01-17	Mid-Flood	Fine	IS(Mf)6	8:30:00		Bottom	3	2								
HKBCF	HY/2013/01	2018-01-17	Mid-Flood	Fine	IS5	8:37:00	1.0	Surface	1	1	16.80	8.30	31.10	115.6	9.30	3.1	13.5	
HKBCF	HY/2013/01	2018-01-17	Mid-Flood	Fine	IS5	8:37:00	1.0	Surface	1	2	16.80	8.30	31.20	115.2	9.30	3.2	12.9	
HKBCF	HY/2013/01	2018-01-17	Mid-Flood	Fine	IS5	8:37:00	4.7	Middle	2	1	16.80	8.30	31.10	115.1	9.30	2.9	13.4	
HKBCF	HY/2013/01	2018-01-17	Mid-Flood	Fine	IS5	8:37:00	4.7	Middle	2	2	16.80	8.30	31.20	114.6	9.20	3.0	13.0	
HKBCF	HY/2013/01	2018-01-17	Mid-Flood	Fine	IS5	8:37:00	8.3	Bottom	3	1	16.80	8.30	31.10	114.5	9.20	3.0	13.6	
HKBCF	HY/2013/01	2018-01-17	Mid-Flood	Fine	IS5	8:37:00	8.3	Bottom	3	2	16.80	8.30	31.20	113.8	9.20	3.2	13.6	
HKBCF	HY/2013/01	2018-01-17	Mid-Flood	Fine	SR3(N)	8:44:00	1.0	Surface	1	1	16.80	8.30	31.00	115.4	9.30	5.1	8.7	
HKBCF	HY/2013/01	2018-01-17	Mid-Flood	Fine	SR3(N)	8:44:00	1.0	Surface	1	2	16.80	8.30	31.10	114.7	9.20	5.1	9.9	
HKBCF	HY/2013/01	2018-01-17	Mid-Flood	Fine	SR3(N)	8:44:00		Middle	2	1								
HKBCF	HY/2013/01	2018-01-17	Mid-Flood	Fine	SR3(N)	8:44:00		Middle	2	2								

Project	Works	Date (yyyy-mm-dd)	Tide	Weather Condition	Station	Time	Depth, m	Level	Level_Code	Replicate	Temperature, °C	pH	Salinity, ppt	DO, %	DO, mg/L	Turbidity, NTU	SS, mg/L	Site Observation
HKBCF	HY/2013/01	2018-01-17	Mid-Flood	Fine	SR3(N)	8:44:00	2.8	Bottom	3	1	16.80	8.30	31.00	113.8	9.20	5.1	10.8	
HKBCF	HY/2013/01	2018-01-17	Mid-Flood	Fine	SR3(N)	8:44:00	2.8	Bottom	3	2	16.80	8.30	31.10	112.8	9.10	5.3	12.1	
HKBCF	HY/2013/01	2018-01-19	Mid-Ebb	Cloudy	SR10A(N)	14:50:00	1.0	Surface	1	1	17.40	8.30	30.40	111.2	8.90	1.0	6.0	
HKBCF	HY/2013/01	2018-01-19	Mid-Ebb	Cloudy	SR10A(N)	14:50:00	1.0	Surface	1	2	17.40	8.30	30.30	111.5	8.90	1.0	6.1	
HKBCF	HY/2013/01	2018-01-19	Mid-Ebb	Cloudy	SR10A(N)	14:50:00	5.9	Middle	2	1	17.40	8.30	30.50	110.1	8.80	1.1	6.8	
HKBCF	HY/2013/01	2018-01-19	Mid-Ebb	Cloudy	SR10A(N)	14:50:00	5.9	Middle	2	2	17.30	8.30	30.40	110.3	8.80	1.1	7.8	
HKBCF	HY/2013/01	2018-01-19	Mid-Ebb	Cloudy	SR10A(N)	14:50:00	10.8	Bottom	3	1	17.40	8.30	30.50	109.8	8.80	1.2	6.3	
HKBCF	HY/2013/01	2018-01-19	Mid-Ebb	Cloudy	SR10A(N)	14:50:00	10.8	Bottom	3	2	17.40	8.30	30.40	110.2	8.80	1.2	6.4	
HKBCF	HY/2013/01	2018-01-19	Mid-Ebb	Cloudy	SR10B(N2)	14:47:00	1.0	Surface	1	1	17.40	8.30	30.50	110.7	8.80	1.3	5.9	
HKBCF	HY/2013/01	2018-01-19	Mid-Ebb	Cloudy	SR10B(N2)	14:47:00	1.0	Surface	1	2	17.30	8.30	30.40	110.9	8.90	1.3	6.4	
HKBCF	HY/2013/01	2018-01-19	Mid-Ebb	Cloudy	SR10B(N2)	14:47:00	3.8	Middle	2	1	17.40	8.30	30.50	110.6	8.80	1.3	7.7	
HKBCF	HY/2013/01	2018-01-19	Mid-Ebb	Cloudy	SR10B(N2)	14:47:00	3.8	Middle	2	2	17.40	8.30	30.50	110.8	8.90	1.3	9.2	
HKBCF	HY/2013/01	2018-01-19	Mid-Ebb	Cloudy	SR10B(N2)	14:47:00	6.6	Bottom	3	1	17.40	8.30	30.50	110.4	8.80	1.3	9.5	
HKBCF	HY/2013/01	2018-01-19	Mid-Ebb	Cloudy	SR10B(N2)	14:47:00	6.6	Bottom	3	2	17.40	8.30	30.50	110.8	8.90	1.3	9.0	
HKBCF	HY/2013/01	2018-01-19	Mid-Ebb	Cloudy	CSA	15:46:00	1.0	Surface	1	1	17.30	8.10	29.30	112.7	9.10	4.3	6.7	
HKBCF	HY/2013/01	2018-01-19	Mid-Ebb	Cloudy	CSA	15:46:00	1.0	Surface	1	2	17.50	8.20	29.00	111.3	9.20	4.1	6.1	
HKBCF	HY/2013/01	2018-01-19	Mid-Ebb	Cloudy	CSA	15:46:00	16.1	Middle	2	1	17.10	8.00	30.20	104.6	8.40	3.7	7.5	
HKBCF	HY/2013/01	2018-01-19	Mid-Ebb	Cloudy	CSA	15:46:00	16.1	Middle	2	2	17.30	8.10	30.00	104.9	8.60	3.6	6.2	
HKBCF	HY/2013/01	2018-01-19	Mid-Ebb	Cloudy	CSA	15:46:00	31.1	Bottom	3	1	17.00	8.00	30.50	103.2	8.30	4.3	8.8	
HKBCF	HY/2013/01	2018-01-19	Mid-Ebb	Cloudy	CSA	15:46:00	31.1	Bottom	3	2	17.30	8.10	30.20	104.1	8.60	3.5	9.7	
HKBCF	HY/2013/01	2018-01-19	Mid-Ebb	Cloudy	CS6	15:34:00	1.0	Surface	1	1	17.20	8.10	29.40	112.0	9.00	4.1	5.3	
HKBCF	HY/2013/01	2018-01-19	Mid-Ebb	Cloudy	CS6	15:34:00	1.0	Surface	1	2	17.50	8.10	29.20	111.6	9.20	4.0	3.8	
HKBCF	HY/2013/01	2018-01-19	Mid-Ebb	Cloudy	CS6	15:34:00	4.7	Middle	2	1	17.20	8.10	29.40	110.9	8.90	4.2	8.0	
HKBCF	HY/2013/01	2018-01-19	Mid-Ebb	Cloudy	CS6	15:34:00	4.7	Middle	2	2	17.50	8.10	29.20	110.2	9.10	4.7	8.8	
HKBCF	HY/2013/01	2018-01-19	Mid-Ebb	Cloudy	CS6	15:34:00	8.4	Bottom	3	1	17.10	8.10	30.10	106.7	8.60	4.6	8.7	
HKBCF	HY/2013/01	2018-01-19	Mid-Ebb	Cloudy	CS6	15:34:00	8.4	Bottom	3	2	17.30	8.10	29.90	106.4	8.80	4.2	7.9	
HKBCF	HY/2013/01	2018-01-19	Mid-Ebb	Cloudy	CS4	14:22:00	1.0	Surface	1	1	17.50	8.00	26.30	110.1	9.00	5.1	7.9	
HKBCF	HY/2013/01	2018-01-19	Mid-Ebb	Cloudy	CS4	14:22:00	1.0	Surface	1	2	17.70	8.10	26.00	110.4	9.00	5.7	8.9	
HKBCF	HY/2013/01	2018-01-19	Mid-Ebb	Cloudy	CS4	14:22:00	9.3	Middle	2	1	17.20	8.10	29.00	111.7	9.00	4.9	6.8	
HKBCF	HY/2013/01	2018-01-19	Mid-Ebb	Cloudy	CS4	14:22:00	9.3	Middle	2	2	17.50	8.10	28.80	111.5	9.00	4.8	8.3	
HKBCF	HY/2013/01	2018-01-19	Mid-Ebb	Cloudy	CS4	14:22:00	17.5	Bottom	3	1	17.20	8.10	29.20	110.7	8.90	4.5	8.7	
HKBCF	HY/2013/01	2018-01-19	Mid-Ebb	Cloudy	CS4	14:22:00	17.5	Bottom	3	2	17.40	8.20	28.90	110.4	8.90	4.9	10.2	
HKBCF	HY/2013/01	2018-01-19	Mid-Ebb	Cloudy	SR6	12:58:00	1.0	Surface	1	1	17.10	8.10	28.90	110.2	8.90	10.5	8.3	
HKBCF	HY/2013/01	2018-01-19	Mid-Ebb	Cloudy	SR6	12:58:00	1.0	Surface	1	2	17.40	8.20	28.60	110.3	8.90	10.7	8.4	
HKBCF	HY/2013/01	2018-01-19	Mid-Ebb	Cloudy	SR6	12:58:00		Middle	2	1								
HKBCF	HY/2013/01	2018-01-19	Mid-Ebb	Cloudy	SR6	12:58:00		Middle	2	2								
HKBCF	HY/2013/01	2018-01-19	Mid-Ebb	Cloudy	SR6	12:58:00	3.5	Bottom	3	1	17.00	8.10	29.00	106.8	8.70	10.9	13.4	
HKBCF	HY/2013/01	2018-01-19	Mid-Ebb	Cloudy	SR6	12:58:00	3.5	Bottom	3	2	17.30	8.10	28.80	106.4	8.60	11.6	12.1	
HKBCF	HY/2013/01	2018-01-19	Mid-Ebb	Cloudy	CS(Mf)3(N)	13:15:00	1.0	Surface	1	1	17.40	8.10	27.10	111.8	9.10	5.8	9.0	
HKBCF	HY/2013/01	2018-01-19	Mid-Ebb	Cloudy	CS(Mf)3(N)	13:15:00	1.0	Surface	1	2	17.60	8.10	26.70	111.7	9.20	6.0	7.8	
HKBCF	HY/2013/01	2018-01-19	Mid-Ebb	Cloudy	CS(Mf)3(N)	13:15:00	3.5	Middle	2	1	17.30	8.10	27.70	110.5	9.00	6.7	8.1	
HKBCF	HY/2013/01	2018-01-19	Mid-Ebb	Cloudy	CS(Mf)3(N)	13:15:00	3.5	Middle	2	2	17.50	8.10	27.50	109.9	9.00	6.3	8.0	
HKBCF	HY/2013/01	2018-01-19	Mid-Ebb	Cloudy	CS(Mf)3(N)	13:15:00	5.9	Bottom	3	1	17.10	8.20	28.70	107.7	8.70	8.4	11.1	
HKBCF	HY/2013/01	2018-01-19	Mid-Ebb	Cloudy	CS(Mf)3(N)	13:15:00	5.9	Bottom	3	2	17.40	8.10	28.50	106.9	8.70	8.9	11.7	
HKBCF	HY/2013/01	2018-01-19	Mid-Ebb	Cloudy	SR5(N)	13:37:00	1.0	Surface	1	1	17.20	8.20	29.20	117.6	9.50	5.3	8.2	
HKBCF	HY/2013/01	2018-01-19	Mid-Ebb	Cloudy	SR5(N)	13:37:00	1.0	Surface	1	2	17.50	8.10	29.00	116.7	9.70	5.6	6.7	
HKBCF	HY/2013/01	2018-01-19	Mid-Ebb	Cloudy	SR5(N)	13:37:00	4.5	Middle	2	1	17.20	8.20	29.20	113.0	9.10	5.2	8.1	
HKBCF	HY/2013/01	2018-01-19	Mid-Ebb	Cloudy	SR5(N)	13:37:00	4.5	Middle	2	2	17.40	8.20	29.00	112.3	9.30	5.0	8.4	
HKBCF	HY/2013/01	2018-01-19	Mid-Ebb	Cloudy	SR5(N)	13:37:00	7.9	Bottom	3	1	17.10	8.10	29.30	109.9	8.90	5.2	11.7	
HKBCF	HY/2013/01	2018-01-19	Mid-Ebb	Cloudy	SR5(N)	13:37:00	7.9	Bottom	3	2	17.40	8.10	29.10	108.9	9.00	4.9	10.0	
HKBCF	HY/2013/01	2018-01-19	Mid-Ebb	Cloudy	IS10(N)	13:42:00	1.0	Surface	1	1	17.30	8.10	28.70	115.6	9.40	5.2	6.8	
HKBCF	HY/2013/01	2018-01-19	Mid-Ebb	Cloudy	IS10(N)	13:42:00	1.0	Surface	1	2	17.50	8.10	28.50	115.4	9.60	5.2	6.6	
HKBCF	HY/2013/01	2018-01-19	Mid-Ebb	Cloudy	IS10(N)	13:42:00	5.2	Middle	2	1	17.20	8.10	29.10	114.2	9.20	5.4	6.8	
HKBCF	HY/2013/01	2018-01-19	Mid-Ebb	Cloudy	IS10(N)	13:42:00	5.2	Middle	2	2	17.40	8.10	28.90	113.8	9.40	5.8	7.3	
HKBCF	HY/2013/01	2018-01-19	Mid-Ebb	Cloudy	IS10(N)	13:42:00	9.4	Bottom	3	1	17.20	8.10	29.20	112.8	9.10	5.7	7.5	
HKBCF	HY/2013/01	2018-01-19	Mid-Ebb	Cloudy	IS10(N)	13:42:00	9.4	Bottom	3	2	17.40	8.10	28.90	112.2	9.30	5.5	8.8	
HKBCF	HY/2013/01	2018-01-19	Mid-Ebb	Cloudy	IS(Mf)11	13:48:00	1.0	Surface	1	1	17.30	8.10	28.10	113.9	9.20	5.7	5.9	
HKBCF	HY/2013/01	2018-01-19	Mid-Ebb	Cloudy	IS(Mf)11	13:48:00	1.0	Surface	1	2	17.60	8.10	28.80	112.9	9.40	5.8	5.0	
HKBCF	HY/2013/01	2018-01-19	Mid-Ebb	Cloudy	IS(Mf)11	13:48:00	5.3	Middle	2	1	17.20	8.10	29.00	111.6	9.00	6.2	5.1	
HKBCF	HY/2013/01	2018-01-19	Mid-Ebb	Cloudy	IS(Mf)11	13:48:00	5.3	Middle	2	2	17.50	8.00	28.80	110.5	9.20	6.2	5.0	
HKBCF	HY/2013/01	2018-01-19	Mid-Ebb	Cloudy	IS(Mf)11	13:48:00	9.5	Bottom	3	1	17.20	8.10	29.10	109.4	8.80	7.1	6.4	
HKBCF	HY/2013/01	2018-01-19	Mid-Ebb	Cloudy	IS(Mf)11	13:48:00	9.5	Bottom	3	2	17.40	8.10	28.90	108.5	9.00	7.1	6.2	
HKBCF	HY/2013/01	2018-01-19	Mid-Ebb	Cloudy	CS(Mf)5	14:17:00	1.0	Surface	1	1	17.40	8.30	30.10	113.1	9.00	1.4	4.7	
HKBCF	HY/2013/01	2018-01-19	Mid-Ebb	Cloudy	CS(Mf)5	14:17:00	1.0	Surface	1	2	17.40	8.30	30.00	113.6	9.10	1.4	3.3	
HKBCF	HY/2013/01	2018-01-19	Mid-Ebb	Cloudy	CS(Mf)5	14:17:00	5.8	Middle	2	1	17.40	8.30	30.30	110.5	8.80	1.2	4.1	
HKBCF	HY/2013/01	2018-01-19	Mid-Ebb	Cloudy	CS(Mf)5	14:17:00	5.8	Middle	2	2	17.40	8.30	30.20	111.0	8.90	1.2	4.6	
HKBCF	HY/2013/01	2018-01-19	Mid-Ebb	Cloudy	CS(Mf)5	14:17:00	10.6	Bottom	3	1	17.30	8.30	30.60	109.6	8.80	1.5	9.3	
HKBCF	HY/2013/01	2018-01-19	Mid-Ebb	Cloudy	CS(Mf)5	14:17:00	10.6	Bottom	3	2	17.30	8.30	30.50	109.8	8.80	1.5	10.3	

Project	Works	Date (yyyy-mm-dd)	Tide	Weather Condition	Station	Time	Depth, m	Level	Level_Code	Replicate	Temperature, °C	pH	Salinity, ppt	DO, %	DO, mg/L	Turbidity, NTU	SS, mg/L	Site Observation
HKBCF	HY/2013/01	2018-01-19	Mid-Ebb	Cloudy	SR7	13:56:00	1.0	Surface	1	1	17.20	8.20	29.10	114.5	9.30	5.9	6.0	
HKBCF	HY/2013/01	2018-01-19	Mid-Ebb	Cloudy	SR7	13:56:00	1.0	Surface	1	2	17.50	8.00	29.00	113.5	9.40	5.7	4.1	
HKBCF	HY/2013/01	2018-01-19	Mid-Ebb	Cloudy	SR7	13:56:00		Middle	2	1								
HKBCF	HY/2013/01	2018-01-19	Mid-Ebb	Cloudy	SR7	13:56:00		Middle	2	2								
HKBCF	HY/2013/01	2018-01-19	Mid-Ebb	Cloudy	SR7	13:56:00	2.4	Bottom	3	1	17.20	8.20	29.10	113.4	9.20	6.3	6.6	
HKBCF	HY/2013/01	2018-01-19	Mid-Ebb	Cloudy	SR7	13:56:00	2.4	Bottom	3	2	17.50	8.10	28.90	110.8	9.20	6.1	7.2	
HKBCF	HY/2013/01	2018-01-19	Mid-Ebb	Cloudy	IS17	14:00:00	1.0	Surface	1	1	17.50	8.30	29.50	116.6	9.40	4.4	12.3	
HKBCF	HY/2013/01	2018-01-19	Mid-Ebb	Cloudy	IS17	14:00:00	1.0	Surface	1	2	17.40	8.30	29.50	116.9	9.40	4.4	13.9	
HKBCF	HY/2013/01	2018-01-19	Mid-Ebb	Cloudy	IS17	14:00:00	5.5	Middle	2	1	17.40	8.30	29.50	116.2	9.30	5.6	12.0	
HKBCF	HY/2013/01	2018-01-19	Mid-Ebb	Cloudy	IS17	14:00:00	5.5	Middle	2	2	17.40	8.30	29.50	116.6	9.40	5.5	12.6	
HKBCF	HY/2013/01	2018-01-19	Mid-Ebb	Cloudy	IS17	14:00:00	10.0	Bottom	3	1	17.50	8.30	29.50	115.6	9.30	7.1	15.6	
HKBCF	HY/2013/01	2018-01-19	Mid-Ebb	Cloudy	IS17	14:00:00	10.0	Bottom	3	2	17.40	8.30	29.50	116.3	9.30	7.1	15.1	
HKBCF	HY/2013/01	2018-01-19	Mid-Ebb	Cloudy	IS(Mf)16	13:54:00	1.0	Surface	1	1	17.50	8.30	29.40	120.3	9.60	1.7	5.4	
HKBCF	HY/2013/01	2018-01-19	Mid-Ebb	Cloudy	IS(Mf)16	13:54:00	1.0	Surface	1	2	17.50	8.30	29.30	121.2	9.70	1.7	4.8	
HKBCF	HY/2013/01	2018-01-19	Mid-Ebb	Cloudy	IS(Mf)16	13:54:00		Middle	2	1								
HKBCF	HY/2013/01	2018-01-19	Mid-Ebb	Cloudy	IS(Mf)16	13:54:00		Middle	2	2								
HKBCF	HY/2013/01	2018-01-19	Mid-Ebb	Cloudy	IS(Mf)16	13:54:00	4.9	Bottom	3	1	17.50	8.30	29.50	117.5	9.40	2.0	4.8	
HKBCF	HY/2013/01	2018-01-19	Mid-Ebb	Cloudy	IS(Mf)16	13:54:00	4.9	Bottom	3	2	17.50	8.30	29.40	118.2	9.50	2.0	5.2	
HKBCF	HY/2013/01	2018-01-19	Mid-Ebb	Cloudy	IS8	13:31:00	1.0	Surface	1	1	17.60	8.40	29.60	123.0	9.80	8.6	16.6	
HKBCF	HY/2013/01	2018-01-19	Mid-Ebb	Cloudy	IS8	13:31:00	1.0	Surface	1	2	17.60	8.40	29.50	123.2	9.90	8.5	16.7	
HKBCF	HY/2013/01	2018-01-19	Mid-Ebb	Cloudy	IS8	13:31:00		Middle	2	1								
HKBCF	HY/2013/01	2018-01-19	Mid-Ebb	Cloudy	IS8	13:31:00		Middle	2	2								
HKBCF	HY/2013/01	2018-01-19	Mid-Ebb	Cloudy	IS8	13:31:00	3.1	Bottom	3	1	17.60	8.40	29.60	122.8	9.80	10.9	17.9	
HKBCF	HY/2013/01	2018-01-19	Mid-Ebb	Cloudy	IS8	13:31:00	3.1	Bottom	3	2	17.60	8.40	29.60	123.2	9.80	10.7	19.7	
HKBCF	HY/2013/01	2018-01-19	Mid-Ebb	Cloudy	SR4(N)	13:38:00	1.0	Surface	1	1	17.60	8.40	29.40	121.7	9.70	2.0	6.9	
HKBCF	HY/2013/01	2018-01-19	Mid-Ebb	Cloudy	SR4(N)	13:38:00	1.0	Surface	1	2	17.60	8.30	29.40	122.4	9.80	2.0	5.1	
HKBCF	HY/2013/01	2018-01-19	Mid-Ebb	Cloudy	SR4(N)	13:38:00		Middle	2	1								
HKBCF	HY/2013/01	2018-01-19	Mid-Ebb	Cloudy	SR4(N)	13:38:00		Middle	2	2								
HKBCF	HY/2013/01	2018-01-19	Mid-Ebb	Cloudy	SR4(N)	13:38:00	2.5	Bottom	3	1	17.60	8.40	29.40	120.6	9.60	1.9	9.2	
HKBCF	HY/2013/01	2018-01-19	Mid-Ebb	Cloudy	SR4(N)	13:38:00	2.5	Bottom	3	2	17.60	8.30	29.40	121.7	9.70	1.9	7.5	
HKBCF	HY/2013/01	2018-01-19	Mid-Ebb	Cloudy	IS(Mf)9	13:22:00	1.0	Surface	1	1	17.60	8.40	29.70	128.3	10.20	2.0	6.2	
HKBCF	HY/2013/01	2018-01-19	Mid-Ebb	Cloudy	IS(Mf)9	13:22:00	1.0	Surface	1	2	17.60	8.40	29.60	129.3	10.30	2.0	5.6	
HKBCF	HY/2013/01	2018-01-19	Mid-Ebb	Cloudy	IS(Mf)9	13:22:00		Middle	2	1								
HKBCF	HY/2013/01	2018-01-19	Mid-Ebb	Cloudy	IS(Mf)9	13:22:00		Middle	2	2								
HKBCF	HY/2013/01	2018-01-19	Mid-Ebb	Cloudy	IS(Mf)9	13:22:00	2.4	Bottom	3	1	17.60	8.40	29.70	127.1	10.10	2.0	7.1	
HKBCF	HY/2013/01	2018-01-19	Mid-Ebb	Cloudy	IS(Mf)9	13:22:00	2.4	Bottom	3	2	17.60	8.40	29.60	128.6	10.30	2.0	6.7	
HKBCF	HY/2013/01	2018-01-19	Mid-Ebb	Cloudy	IS7	13:14:00	1.0	Surface	1	1	17.80	8.40	29.90	134.7	10.70	1.9	5.0	
HKBCF	HY/2013/01	2018-01-19	Mid-Ebb	Cloudy	IS7	13:14:00	1.0	Surface	1	2	17.80	8.50	29.90	135.5	10.80	1.9	6.1	
HKBCF	HY/2013/01	2018-01-19	Mid-Ebb	Cloudy	IS7	13:14:00		Middle	2	1								
HKBCF	HY/2013/01	2018-01-19	Mid-Ebb	Cloudy	IS7	13:14:00		Middle	2	2								
HKBCF	HY/2013/01	2018-01-19	Mid-Ebb	Cloudy	IS7	13:14:00	2.0	Bottom	3	1	17.80	8.40	29.90	133.9	10.60	2.0	4.3	
HKBCF	HY/2013/01	2018-01-19	Mid-Ebb	Cloudy	IS7	13:14:00	2.0	Bottom	3	2	17.80	8.50	29.90	135.2	10.80	2.0	4.8	
HKBCF	HY/2013/01	2018-01-19	Mid-Ebb	Cloudy	IS(Mf)6	13:06:00		Surface	1	1								
HKBCF	HY/2013/01	2018-01-19	Mid-Ebb	Cloudy	IS(Mf)6	13:06:00		Surface	1	2								
HKBCF	HY/2013/01	2018-01-19	Mid-Ebb	Cloudy	IS(Mf)6	13:06:00	1.4	Middle	2	1	17.70	8.40	29.90	125.8	10.00	1.5	4.0	
HKBCF	HY/2013/01	2018-01-19	Mid-Ebb	Cloudy	IS(Mf)6	13:06:00	1.4	Middle	2	2	17.70	8.40	29.80	126.3	10.10	1.5	4.8	
HKBCF	HY/2013/01	2018-01-19	Mid-Ebb	Cloudy	IS(Mf)6	13:06:00		Bottom	3	1								
HKBCF	HY/2013/01	2018-01-19	Mid-Ebb	Cloudy	IS(Mf)6	13:06:00		Bottom	3	2								
HKBCF	HY/2013/01	2018-01-19	Mid-Ebb	Cloudy	IS5	12:59:00	1.0	Surface	1	1	17.70	8.40	29.90	126.3	10.10	1.6	5.5	
HKBCF	HY/2013/01	2018-01-19	Mid-Ebb	Cloudy	IS5	12:59:00	1.0	Surface	1	2	17.70	8.40	29.80	126.9	10.10	1.6	5.6	
HKBCF	HY/2013/01	2018-01-19	Mid-Ebb	Cloudy	IS5	12:59:00	4.5	Middle	2	1	17.70	8.40	29.90	125.0	10.00	1.7	5.5	
HKBCF	HY/2013/01	2018-01-19	Mid-Ebb	Cloudy	IS5	12:59:00	4.5	Middle	2	2	17.70	8.40	29.80	125.7	10.00	1.7	4.9	
HKBCF	HY/2013/01	2018-01-19	Mid-Ebb	Cloudy	IS5	12:59:00	8.0	Bottom	3	1	17.70	8.40	29.90	122.4	9.80	1.6	6.0	
HKBCF	HY/2013/01	2018-01-19	Mid-Ebb	Cloudy	IS5	12:59:00	8.0	Bottom	3	2	17.70	8.40	29.80	123.8	9.90	1.6	4.4	
HKBCF	HY/2013/01	2018-01-19	Mid-Ebb	Cloudy	SR3(N)	12:53:00	1.0	Surface	1	1	17.70	8.40	29.90	125.5	10.00	2.1	6.3	
HKBCF	HY/2013/01	2018-01-19	Mid-Ebb	Cloudy	SR3(N)	12:53:00	1.0	Surface	1	2	17.70	8.40	29.80	125.7	10.00	2.1	4.8	
HKBCF	HY/2013/01	2018-01-19	Mid-Ebb	Cloudy	SR3(N)	12:53:00		Middle	2	1								
HKBCF	HY/2013/01	2018-01-19	Mid-Ebb	Cloudy	SR3(N)	12:53:00		Middle	2	2								
HKBCF	HY/2013/01	2018-01-19	Mid-Ebb	Cloudy	SR3(N)	12:53:00	2.4	Bottom	3	1	17.70	8.40	29.90	125.5	10.00	2.1	4.8	
HKBCF	HY/2013/01	2018-01-19	Mid-Ebb	Cloudy	SR3(N)	12:53:00	2.4	Bottom	3	2	17.70	8.40	29.80	125.7	10.00	2.1	5.3	
HKBCF	HY/2013/01	2018-01-19	Mid-Flood	Rainy	SR10A(N)	7:33:00	1.0	Surface	1	1	17.40	8.30	29.70	113.1	9.10	2.9	5.8	
HKBCF	HY/2013/01	2018-01-19	Mid-Flood	Rainy	SR10A(N)	7:33:00	1.0	Surface	1	2	17.40	8.30	29.80	112.8	9.00	2.8	4.7	
HKBCF	HY/2013/01	2018-01-19	Mid-Flood	Rainy	SR10A(N)	7:33:00	5.6	Middle	2	1	17.40	8.30	29.80	112.8	9.00	2.7	4.0	
HKBCF	HY/2013/01	2018-01-19	Mid-Flood	Rainy	SR10A(N)	7:33:00	5.6	Middle	2	2	17.40	8.30	29.80	112.5	9.00	2.7	4.7	
HKBCF	HY/2013/01	2018-01-19	Mid-Flood	Rainy	SR10A(N)	7:33:00	10.2	Bottom	3	1	17.40	8.30	29.80	112.7	9.00	2.7	8.7	
HKBCF	HY/2013/01	2018-01-19	Mid-Flood	Rainy	SR10A(N)	7:33:00	10.2	Bottom	3	2	17.40	8.30	29.80	112.3	9.00	2.7	10.0	
HKBCF	HY/2013/01	2018-01-19	Mid-Flood	Rainy	SR10B(N2)	7:42:00	1.0	Surface	1	1	17.30	8.30	30.60	109.0	8.70	3.6	7.5	
HKBCF	HY/2013/01	2018-01-19	Mid-Flood	Rainy	SR10B(N2)	7:42:00	1.0	Surface	1	2	17.30	8.30	30.60	108.7	8.70	3.5	6.4	

Project	Works	Date (yyyy-mm-dd)	Tide	Weather Condition	Station	Time	Depth, m	Level	Level_Code	Replicate	Temperature, °C	pH	Salinity, ppt	DO, %	DO, mg/L	Turbidity, NTU	SS, mg/L	Site Observation
HKBCF	HY/2013/01	2018-01-19	Mid-Flood	Rainy	SR10B(N2)	7:42:00		Middle	2	1								
HKBCF	HY/2013/01	2018-01-19	Mid-Flood	Rainy	SR10B(N2)	7:42:00		Middle	2	2								
HKBCF	HY/2013/01	2018-01-19	Mid-Flood	Rainy	SR10B(N2)	7:42:00	4.2	Bottom	3	1	17.30	8.30	30.60	108.8	8.70	3.9	6.3	
HKBCF	HY/2013/01	2018-01-19	Mid-Flood	Rainy	SR10B(N2)	7:42:00	4.2	Bottom	3	2	17.30	8.30	30.60	108.4	8.70	3.9	6.8	
HKBCF	HY/2013/01	2018-01-19	Mid-Flood	Rainy	CSA	7:43:00	1.0	Surface	1	1	17.20	8.10	28.50	110.1	8.90	5.2	4.7	
HKBCF	HY/2013/01	2018-01-19	Mid-Flood	Rainy	CSA	7:43:00	1.0	Surface	1	2	17.40	8.10	28.30	110.3	9.00	4.9	5.0	
HKBCF	HY/2013/01	2018-01-19	Mid-Flood	Rainy	CSA	7:43:00	16.3	Middle	2	1	17.10	8.10	28.70	108.8	8.80	5.4	5.6	
HKBCF	HY/2013/01	2018-01-19	Mid-Flood	Rainy	CSA	7:43:00	16.3	Middle	2	2	17.40	8.10	28.40	108.8	8.90	5.1	5.0	
HKBCF	HY/2013/01	2018-01-19	Mid-Flood	Rainy	CSA	7:43:00	31.5	Bottom	3	1	17.10	8.00	28.90	107.1	8.70	5.8	4.6	
HKBCF	HY/2013/01	2018-01-19	Mid-Flood	Rainy	CSA	7:43:00	31.5	Bottom	3	2	17.30	8.10	28.60	107.3	8.80	5.9	6.0	
HKBCF	HY/2013/01	2018-01-19	Mid-Flood	Rainy	CS6	7:54:00	1.0	Surface	1	1	17.20	8.10	28.80	108.7	8.80	5.2	7.1	
HKBCF	HY/2013/01	2018-01-19	Mid-Flood	Rainy	CS6	7:54:00	1.0	Surface	1	2	17.50	8.10	28.70	108.7	8.80	5.0	6.9	
HKBCF	HY/2013/01	2018-01-19	Mid-Flood	Rainy	CS6	7:54:00	4.8	Middle	2	1	17.20	8.10	29.20	107.9	8.70	5.2	7.8	
HKBCF	HY/2013/01	2018-01-19	Mid-Flood	Rainy	CS6	7:54:00	4.8	Middle	2	2	17.40	8.20	29.10	107.9	8.70	5.3	9.0	
HKBCF	HY/2013/01	2018-01-19	Mid-Flood	Rainy	CS6	7:54:00	8.6	Bottom	3	1	17.10	8.10	29.50	106.9	8.60	7.3	12.8	
HKBCF	HY/2013/01	2018-01-19	Mid-Flood	Rainy	CS6	7:54:00	8.6	Bottom	3	2	17.40	8.20	29.10	106.9	8.70	6.9	11.4	
HKBCF	HY/2013/01	2018-01-19	Mid-Flood	Rainy	CS4	9:10:00	1.0	Surface	1	1	17.30	8.00	27.30	107.9	8.80	6.2	7.2	
HKBCF	HY/2013/01	2018-01-19	Mid-Flood	Rainy	CS4	9:10:00	1.0	Surface	1	2	17.60	8.00	27.10	108.5	8.90	5.7	7.0	
HKBCF	HY/2013/01	2018-01-19	Mid-Flood	Rainy	CS4	9:10:00	9.4	Middle	2	1	17.10	8.10	29.50	107.6	8.70	5.3	8.6	
HKBCF	HY/2013/01	2018-01-19	Mid-Flood	Rainy	CS4	9:10:00	9.4	Middle	2	2	17.40	8.10	29.20	108.0	8.80	5.7	7.0	
HKBCF	HY/2013/01	2018-01-19	Mid-Flood	Rainy	CS4	9:10:00	17.8	Bottom	3	1	17.10	8.10	29.60	106.8	8.60	9.0	9.4	
HKBCF	HY/2013/01	2018-01-19	Mid-Flood	Rainy	CS4	9:10:00	17.8	Bottom	3	2	17.40	8.10	29.40	106.9	8.70	8.7	8.0	
HKBCF	HY/2013/01	2018-01-19	Mid-Flood	Rainy	SR6	10:43:00	1.0	Surface	1	1	17.20	8.10	28.20	108.1	8.80	8.3	9.4	
HKBCF	HY/2013/01	2018-01-19	Mid-Flood	Rainy	SR6	10:43:00	1.0	Surface	1	2	17.40	8.10	27.90	105.8	8.80	8.3	9.3	
HKBCF	HY/2013/01	2018-01-19	Mid-Flood	Rainy	SR6	10:43:00		Middle	2	1								
HKBCF	HY/2013/01	2018-01-19	Mid-Flood	Rainy	SR6	10:43:00		Middle	2	2								
HKBCF	HY/2013/01	2018-01-19	Mid-Flood	Rainy	SR6	10:43:00	3.3	Bottom	3	1	17.10	8.10	28.60	105.6	8.60	8.4	10.7	
HKBCF	HY/2013/01	2018-01-19	Mid-Flood	Rainy	SR6	10:43:00	3.3	Bottom	3	2	17.40	8.10	25.30	105.7	8.80	8.8	10.1	
HKBCF	HY/2013/01	2018-01-19	Mid-Flood	Rainy	CS(Mf)3(N)	10:21:00	1.0	Surface	1	1	17.40	8.00	25.90	104.6	8.60	6.1	4.5	
HKBCF	HY/2013/01	2018-01-19	Mid-Flood	Rainy	CS(Mf)3(N)	10:21:00	1.0	Surface	1	2	17.60	8.00	25.70	104.7	8.70	6.0	3.4	
HKBCF	HY/2013/01	2018-01-19	Mid-Flood	Rainy	CS(Mf)3(N)	10:21:00	3.6	Middle	2	1	17.30	8.10	26.70	104.1	8.50	8.3	5.3	
HKBCF	HY/2013/01	2018-01-19	Mid-Flood	Rainy	CS(Mf)3(N)	10:21:00	3.6	Middle	2	2	17.60	8.10	26.40	104.5	8.70	8.6	6.1	
HKBCF	HY/2013/01	2018-01-19	Mid-Flood	Rainy	CS(Mf)3(N)	10:21:00	6.1	Bottom	3	1	17.30	8.10	26.70	103.9	8.50	8.8	6.7	
HKBCF	HY/2013/01	2018-01-19	Mid-Flood	Rainy	CS(Mf)3(N)	10:21:00	6.1	Bottom	3	2	17.60	8.10	26.50	104.2	8.70	9.0	5.3	
HKBCF	HY/2013/01	2018-01-19	Mid-Flood	Rainy	SR5(N)	10:02:00	1.0	Surface	1	1	17.10	8.10	29.00	112.8	9.10	7.3	5.2	
HKBCF	HY/2013/01	2018-01-19	Mid-Flood	Rainy	SR5(N)	10:02:00	1.0	Surface	1	2	17.40	8.10	28.80	112.9	9.30	7.6	4.2	
HKBCF	HY/2013/01	2018-01-19	Mid-Flood	Rainy	SR5(N)	10:02:00	4.6	Middle	2	1	17.10	8.10	29.10	112.2	9.10	8.2	6.1	
HKBCF	HY/2013/01	2018-01-19	Mid-Flood	Rainy	SR5(N)	10:02:00	4.6	Middle	2	2	17.40	8.10	28.90	112.3	9.20	8.5	6.4	
HKBCF	HY/2013/01	2018-01-19	Mid-Flood	Rainy	SR5(N)	10:02:00	8.1	Bottom	3	1	17.10	8.10	29.10	111.0	9.00	9.4	9.0	
HKBCF	HY/2013/01	2018-01-19	Mid-Flood	Rainy	SR5(N)	10:02:00	8.1	Bottom	3	2	17.40	8.10	28.90	110.6	9.10	9.9	8.5	
HKBCF	HY/2013/01	2018-01-19	Mid-Flood	Rainy	IS10(N)	9:56:00	1.0	Surface	1	1	17.30	8.10	28.70	114.5	9.30	7.0	5.3	
HKBCF	HY/2013/01	2018-01-19	Mid-Flood	Rainy	IS10(N)	9:56:00	1.0	Surface	1	2	17.50	8.10	28.50	114.1	9.40	6.4	4.6	
HKBCF	HY/2013/01	2018-01-19	Mid-Flood	Rainy	IS10(N)	9:56:00	5.3	Middle	2	1	17.20	8.10	28.90	113.7	9.20	7.6	6.9	
HKBCF	HY/2013/01	2018-01-19	Mid-Flood	Rainy	IS10(N)	9:56:00	5.3	Middle	2	2	17.50	8.10	28.60	113.2	9.30	7.5	7.8	
HKBCF	HY/2013/01	2018-01-19	Mid-Flood	Rainy	IS10(N)	9:56:00	9.6	Bottom	3	1	17.20	8.10	29.00	111.9	9.00	9.3	9.5	
HKBCF	HY/2013/01	2018-01-19	Mid-Flood	Rainy	IS10(N)	9:56:00	9.6	Bottom	3	2	17.50	8.10	28.80	111.0	9.10	9.2	7.9	
HKBCF	HY/2013/01	2018-01-19	Mid-Flood	Rainy	IS(Mf)11	9:50:00	1.0	Surface	1	1	17.30	8.10	28.60	114.8	9.30	6.0	5.1	
HKBCF	HY/2013/01	2018-01-19	Mid-Flood	Rainy	IS(Mf)11	9:50:00	1.0	Surface	1	2	17.50	8.10	28.40	115.1	9.50	5.4	4.4	
HKBCF	HY/2013/01	2018-01-19	Mid-Flood	Rainy	IS(Mf)11	9:50:00	5.2	Middle	2	1	17.30	8.10	28.80	114.9	9.30	6.8	6.9	
HKBCF	HY/2013/01	2018-01-19	Mid-Flood	Rainy	IS(Mf)11	9:50:00	5.2	Middle	2	2	17.50	8.10	28.50	114.8	9.40	6.5	5.7	
HKBCF	HY/2013/01	2018-01-19	Mid-Flood	Rainy	IS(Mf)11	9:50:00	9.4	Bottom	3	1	17.30	8.10	28.90	114.2	9.20	7.7	8.9	
HKBCF	HY/2013/01	2018-01-19	Mid-Flood	Rainy	IS(Mf)11	9:50:00	9.4	Bottom	3	2	17.50	8.10	28.70	113.7	9.40	7.0	10.0	
HKBCF	HY/2013/01	2018-01-19	Mid-Flood	Rainy	CS(Mf)5	8:09:00	1.0	Surface	1	1	17.40	8.30	29.50	114.3	9.20	3.2	6.3	
HKBCF	HY/2013/01	2018-01-19	Mid-Flood	Rainy	CS(Mf)5	8:09:00	1.0	Surface	1	2	17.40	8.30	29.60	114.0	9.20	3.2	5.4	
HKBCF	HY/2013/01	2018-01-19	Mid-Flood	Rainy	CS(Mf)5	8:09:00	5.4	Middle	2	1	17.40	8.30	29.70	113.8	9.10	3.9	7.0	
HKBCF	HY/2013/01	2018-01-19	Mid-Flood	Rainy	CS(Mf)5	8:09:00	5.4	Middle	2	2	17.40	8.30	29.70	113.2	9.10	3.9	7.1	
HKBCF	HY/2013/01	2018-01-19	Mid-Flood	Rainy	CS(Mf)5	8:09:00	9.8	Bottom	3	1	17.30	8.30	29.70	112.9	9.10	4.9	6.8	
HKBCF	HY/2013/01	2018-01-19	Mid-Flood	Rainy	CS(Mf)5	8:09:00	9.8	Bottom	3	2	17.40	8.30	29.80	111.8	9.00	4.9	5.5	
HKBCF	HY/2013/01	2018-01-19	Mid-Flood	Rainy	SR7	9:43:00	1.0	Surface	1	1	17.20	8.10	29.00	111.5	9.00	7.3	6.7	
HKBCF	HY/2013/01	2018-01-19	Mid-Flood	Rainy	SR7	9:43:00	1.0	Surface	1	2	17.40	8.10	28.80	111.1	9.20	6.8	6.8	
HKBCF	HY/2013/01	2018-01-19	Mid-Flood	Rainy	SR7	9:43:00		Middle	2	1								
HKBCF	HY/2013/01	2018-01-19	Mid-Flood	Rainy	SR7	9:43:00		Middle	2	2								
HKBCF	HY/2013/01	2018-01-19	Mid-Flood	Rainy	SR7	9:43:00	2.7	Bottom	3	1	17.10	8.10	29.10	110.5	8.90	6.1	7.2	
HKBCF	HY/2013/01	2018-01-19	Mid-Flood	Rainy	SR7	9:43:00	2.7	Bottom	3	2	17.40	8.10	28.80	109.8	9.10	6.7	7.7	
HKBCF	HY/2013/01	2018-01-19	Mid-Flood	Rainy	IS17	8:27:00	1.0	Surface	1	1	17.40	8.30	29.30	115.2	9.30	4.1	4.9	
HKBCF	HY/2013/01	2018-01-19	Mid-Flood	Rainy	IS17	8:27:00	1.0	Surface	1	2	17.40	8.30	29.40	114.9	9.20	4.1	3.8	
HKBCF	HY/2013/01	2018-01-19	Mid-Flood	Rainy	IS17	8:27:00	5.3	Middle	2	1	17.40	8.30	29.70	116.0	9.30	5.9	6.8	
HKBCF	HY/2013/01	2018-01-19	Mid-Flood	Rainy	IS17	8:27:00	5.3	Middle	2	2	17.40	8.30	29.70	115.4	9.30	5.8	5.8	

Project	Works	Date (yyyy-mm-dd)	Tide	Weather Condition	Station	Time	Depth, m	Level	Level_Code	Replicate	Temperature, °C	pH	Salinity, ppt	DO, %	DO, mg/L	Turbidity, NTU	SS, mg/L	Site Observation
HKBCF	HY/2013/01	2018-01-19	Mid-Flood	Rainy	IS17	8:27:00	9.5	Bottom	3	1	17.40	8.30	29.70	115.5	9.30	6.6	5.5	
HKBCF	HY/2013/01	2018-01-19	Mid-Flood	Rainy	IS17	8:27:00	9.5	Bottom	3	2	17.40	8.30	29.70	114.7	9.20	6.4	5.8	
HKBCF	HY/2013/01	2018-01-19	Mid-Flood	Rainy	IS(Mf)16	8:34:00	1.0	Surface	1	1	17.50	8.30	29.50	117.8	9.40	5.3	6.4	
HKBCF	HY/2013/01	2018-01-19	Mid-Flood	Rainy	IS(Mf)16	8:34:00	1.0	Surface	1	2	17.50	8.30	29.60	117.5	9.40	5.3	6.8	
HKBCF	HY/2013/01	2018-01-19	Mid-Flood	Rainy	IS(Mf)16	8:34:00		Middle	2	1								
HKBCF	HY/2013/01	2018-01-19	Mid-Flood	Rainy	IS(Mf)16	8:34:00		Middle	2	2								
HKBCF	HY/2013/01	2018-01-19	Mid-Flood	Rainy	IS(Mf)16	8:34:00	4.3	Bottom	3	1	17.40	8.30	29.70	118.3	9.50	6.6	6.5	
HKBCF	HY/2013/01	2018-01-19	Mid-Flood	Rainy	IS(Mf)16	8:34:00	4.3	Bottom	3	2	17.50	8.30	29.80	117.7	9.40	6.4	6.6	
HKBCF	HY/2013/01	2018-01-19	Mid-Flood	Rainy	IS8	8:56:00	1.0	Surface	1	1	17.60	8.40	29.80	122.0	9.80	4.2	6.0	
HKBCF	HY/2013/01	2018-01-19	Mid-Flood	Rainy	IS8	8:56:00	1.0	Surface	1	2	17.60	8.40	29.90	120.8	9.60	4.1	6.3	
HKBCF	HY/2013/01	2018-01-19	Mid-Flood	Rainy	IS8	8:56:00		Middle	2	1								
HKBCF	HY/2013/01	2018-01-19	Mid-Flood	Rainy	IS8	8:56:00		Middle	2	2								
HKBCF	HY/2013/01	2018-01-19	Mid-Flood	Rainy	IS8	8:56:00	2.7	Bottom	3	1	17.60	8.30	29.80	121.2	9.70	4.0	7.4	
HKBCF	HY/2013/01	2018-01-19	Mid-Flood	Rainy	IS8	8:56:00	2.7	Bottom	3	2	17.60	8.40	29.90	119.7	9.60	4.0	6.1	
HKBCF	HY/2013/01	2018-01-19	Mid-Flood	Rainy	SR4(N)	8:53:00	1.0	Surface	1	1	17.50	8.30	29.60	115.3	9.20	6.3	7.4	
HKBCF	HY/2013/01	2018-01-19	Mid-Flood	Rainy	SR4(N)	8:53:00	1.0	Surface	1	2	17.50	8.30	29.60	114.5	9.20	6.3	6.7	
HKBCF	HY/2013/01	2018-01-19	Mid-Flood	Rainy	SR4(N)	8:53:00		Middle	2	1								
HKBCF	HY/2013/01	2018-01-19	Mid-Flood	Rainy	SR4(N)	8:53:00		Middle	2	2								
HKBCF	HY/2013/01	2018-01-19	Mid-Flood	Rainy	SR4(N)	8:53:00	2.2	Bottom	3	1	17.50	8.30	29.60	114.5	9.20	6.1	10.2	
HKBCF	HY/2013/01	2018-01-19	Mid-Flood	Rainy	SR4(N)	8:53:00	2.2	Bottom	3	2	17.50	8.30	29.60	113.1	9.10	6.1	11.9	
HKBCF	HY/2013/01	2018-01-19	Mid-Flood	Rainy	IS(Mf)9	9:04:00		Surface	1	1								
HKBCF	HY/2013/01	2018-01-19	Mid-Flood	Rainy	IS(Mf)9	9:04:00		Surface	1	2								
HKBCF	HY/2013/01	2018-01-19	Mid-Flood	Rainy	IS(Mf)9	9:04:00	1.4	Middle	2	1	17.60	8.40	29.80	124.5	9.90	6.6	11.6	
HKBCF	HY/2013/01	2018-01-19	Mid-Flood	Rainy	IS(Mf)9	9:04:00	1.4	Middle	2	2	17.60	8.40	29.90	123.7	9.90	6.6	11.7	
HKBCF	HY/2013/01	2018-01-19	Mid-Flood	Rainy	IS(Mf)9	9:04:00		Bottom	3	1								
HKBCF	HY/2013/01	2018-01-19	Mid-Flood	Rainy	IS(Mf)9	9:04:00		Bottom	3	2								
HKBCF	HY/2013/01	2018-01-19	Mid-Flood	Rainy	IS7	9:12:00		Surface	1	1								
HKBCF	HY/2013/01	2018-01-19	Mid-Flood	Rainy	IS7	9:12:00		Surface	1	2								
HKBCF	HY/2013/01	2018-01-19	Mid-Flood	Rainy	IS7	9:12:00	1.3	Middle	2	1	17.70	8.40	29.90	125.3	10.00	3.6	11.6	
HKBCF	HY/2013/01	2018-01-19	Mid-Flood	Rainy	IS7	9:12:00	1.3	Middle	2	2	17.70	8.40	30.00	123.8	9.90	3.6	10.1	
HKBCF	HY/2013/01	2018-01-19	Mid-Flood	Rainy	IS7	9:12:00		Bottom	3	1								
HKBCF	HY/2013/01	2018-01-19	Mid-Flood	Rainy	IS7	9:12:00		Bottom	3	2								
HKBCF	HY/2013/01	2018-01-19	Mid-Flood	Rainy	IS(Mf)6	9:21:00		Surface	1	1								
HKBCF	HY/2013/01	2018-01-19	Mid-Flood	Rainy	IS(Mf)6	9:21:00		Surface	1	2								
HKBCF	HY/2013/01	2018-01-19	Mid-Flood	Rainy	IS(Mf)6	9:21:00	1.2	Middle	2	1	17.70	8.40	29.90	128.5	10.20	5.7	8.7	
HKBCF	HY/2013/01	2018-01-19	Mid-Flood	Rainy	IS(Mf)6	9:21:00	1.2	Middle	2	2	17.70	8.40	30.00	126.9	10.10	5.5	8.9	
HKBCF	HY/2013/01	2018-01-19	Mid-Flood	Rainy	IS(Mf)6	9:21:00		Bottom	3	1								
HKBCF	HY/2013/01	2018-01-19	Mid-Flood	Rainy	IS(Mf)6	9:21:00		Bottom	3	2								
HKBCF	HY/2013/01	2018-01-19	Mid-Flood	Rainy	IS5	9:27:00	1.0	Surface	1	1	17.60	8.40	29.80	125.1	10.00	3.8	6.4	
HKBCF	HY/2013/01	2018-01-19	Mid-Flood	Rainy	IS5	9:27:00	1.0	Surface	1	2	17.60	8.40	29.90	124.7	9.90	3.7	6.9	
HKBCF	HY/2013/01	2018-01-19	Mid-Flood	Rainy	IS5	9:27:00	4.4	Middle	2	1	17.60	8.40	29.80	125.0	10.00	3.7	6.2	
HKBCF	HY/2013/01	2018-01-19	Mid-Flood	Rainy	IS5	9:27:00	4.4	Middle	2	2	17.60	8.40	29.90	124.5	9.90	3.7	5.8	
HKBCF	HY/2013/01	2018-01-19	Mid-Flood	Rainy	IS5	9:27:00	7.7	Bottom	3	1	17.60	8.40	29.80	123.8	9.90	3.8	7.4	
HKBCF	HY/2013/01	2018-01-19	Mid-Flood	Rainy	IS5	9:27:00	7.7	Bottom	3	2	17.70	8.40	29.90	122.9	9.80	3.8	6.3	
HKBCF	HY/2013/01	2018-01-19	Mid-Flood	Rainy	SR3(N)	9:35:00	1.0	Surface	1	1	17.60	8.40	29.80	122.9	9.80	3.5	7.6	
HKBCF	HY/2013/01	2018-01-19	Mid-Flood	Rainy	SR3(N)	9:35:00	1.0	Surface	1	2	17.60	8.40	29.90	122.3	9.80	3.5	7.3	
HKBCF	HY/2013/01	2018-01-19	Mid-Flood	Rainy	SR3(N)	9:35:00		Middle	2	1								
HKBCF	HY/2013/01	2018-01-19	Mid-Flood	Rainy	SR3(N)	9:35:00		Middle	2	2								
HKBCF	HY/2013/01	2018-01-19	Mid-Flood	Rainy	SR3(N)	9:35:00	2.4	Bottom	3	1	17.60	8.40	29.80	122.7	9.80	3.7	7.4	
HKBCF	HY/2013/01	2018-01-19	Mid-Flood	Rainy	SR3(N)	9:35:00	2.4	Bottom	3	2	17.60	8.40	29.90	122.0	9.70	3.7	8.1	
HKBCF	HY/2013/01	2018-01-22	Mid-Ebb	Misty	SR10A(N)	17:02:00	1.0	Surface	1	1	18.20	8.20	29.60	131.2	10.40	1.6	5.0	
HKBCF	HY/2013/01	2018-01-22	Mid-Ebb	Misty	SR10A(N)	17:02:00	1.0	Surface	1	2	18.10	8.20	29.10	130.0	10.30	1.8	6.2	
HKBCF	HY/2013/01	2018-01-22	Mid-Ebb	Misty	SR10A(N)	17:02:00	6.0	Middle	2	1	18.10	8.20	29.70	129.1	10.20	1.7	7.7	
HKBCF	HY/2013/01	2018-01-22	Mid-Ebb	Misty	SR10A(N)	17:02:00	6.0	Middle	2	2	18.00	8.20	29.20	127.7	10.20	2.0	6.6	
HKBCF	HY/2013/01	2018-01-22	Mid-Ebb	Misty	SR10A(N)	17:02:00	11.0	Bottom	3	1	18.00	8.20	29.80	128.3	10.20	1.9	6.3	
HKBCF	HY/2013/01	2018-01-22	Mid-Ebb	Misty	SR10A(N)	17:02:00	11.0	Bottom	3	2	18.00	8.20	29.30	126.9	10.10	2.2	5.9	
HKBCF	HY/2013/01	2018-01-22	Mid-Ebb	Misty	SR10B(N2)	16:56:00	1.0	Surface	1	1	18.00	8.20	30.00	127.1	10.10	1.7	4.7	
HKBCF	HY/2013/01	2018-01-22	Mid-Ebb	Misty	SR10B(N2)	16:56:00	1.0	Surface	1	2	18.00	8.20	29.50	125.7	10.00	1.6	6.1	
HKBCF	HY/2013/01	2018-01-22	Mid-Ebb	Misty	SR10B(N2)	16:56:00	4.3	Middle	2	1	18.00	8.20	30.00	126.6	10.00	2.1	5.5	
HKBCF	HY/2013/01	2018-01-22	Mid-Ebb	Misty	SR10B(N2)	16:56:00	4.3	Middle	2	2	17.90	8.20	29.50	125.3	10.00	1.9	5.0	
HKBCF	HY/2013/01	2018-01-22	Mid-Ebb	Misty	SR10B(N2)	16:56:00	7.6	Bottom	3	1	18.00	8.20	30.10	126.3	10.00	1.9	8.5	
HKBCF	HY/2013/01	2018-01-22	Mid-Ebb	Misty	SR10B(N2)	16:56:00	7.6	Bottom	3	2	17.90	8.20	29.60	124.7	9.90	1.7	8.4	
HKBCF	HY/2013/01	2018-01-22	Mid-Ebb	Misty	CSA	17:48:00	1.0	Surface	1	1	18.20	8.20	29.10	125.0	9.90	4.3	6.2	
HKBCF	HY/2013/01	2018-01-22	Mid-Ebb	Misty	CSA	17:48:00	1.0	Surface	1	2	18.50	8.20	29.20	122.9	9.70	3.9	5.3	
HKBCF	HY/2013/01	2018-01-22	Mid-Ebb	Misty	CSA	17:48:00	16.1	Middle	2	1	17.40	8.00	32.10	108.3	8.60	4.1	4.6	
HKBCF	HY/2013/01	2018-01-22	Mid-Ebb	Misty	CSA	17:48:00	16.1	Middle	2	2	17.70	8.10	32.30	109.0	8.60	4.0	5.7	
HKBCF	HY/2013/01	2018-01-22	Mid-Ebb	Misty	CSA	17:48:00	31.2	Bottom	3	1	17.40	8.10	32.30	106.9	8.40	3.1	5.8	
HKBCF	HY/2013/01	2018-01-22	Mid-Ebb	Misty	CSA	17:48:00	31.2	Bottom	3	2	17.70	8.10	32.40	108.1	8.50	2.9	4.4	

Project	Works	Date (yyyy-mm-dd)	Tide	Weather Condition	Station	Time	Depth, m	Level	Level_Code	Replicate	Temperature, °C	pH	Salinity, ppt	DO, %	DO, mg/L	Turbidity, NTU	SS, mg/L	Site Observation
HKBCF	HY/2013/01	2018-01-22	Mid-Ebb	Misty	CS6	17:36:00	1.0	Surface	1	1	18.00	8.00	29.80	124.5	9.90	4.1	4.9	
HKBCF	HY/2013/01	2018-01-22	Mid-Ebb	Misty	CS6	17:36:00	1.0	Surface	1	2	18.30	8.20	29.80	124.0	9.80	4.6	4.3	
HKBCF	HY/2013/01	2018-01-22	Mid-Ebb	Misty	CS6	17:36:00	4.7	Middle	2	1	17.80	7.90	30.60	118.4	9.40	5.2	4.0	
HKBCF	HY/2013/01	2018-01-22	Mid-Ebb	Misty	CS6	17:36:00	4.7	Middle	2	2	18.00	8.10	30.60	118.0	9.30	5.2	5.5	
HKBCF	HY/2013/01	2018-01-22	Mid-Ebb	Misty	CS6	17:36:00	8.3	Bottom	3	1	17.60	7.90	31.10	116.9	9.30	7.6	5.6	
HKBCF	HY/2013/01	2018-01-22	Mid-Ebb	Misty	CS6	17:36:00	8.3	Bottom	3	2	17.90	8.10	31.10	116.5	9.20	7.3	7.0	
HKBCF	HY/2013/01	2018-01-22	Mid-Ebb	Misty	CS4	16:14:00	1.0	Surface	1	1	18.40	7.90	26.60	118.9	9.50	5.0	4.0	
HKBCF	HY/2013/01	2018-01-22	Mid-Ebb	Misty	CS4	16:14:00	1.0	Surface	1	2	18.70	8.10	28.30	118.6	9.40	5.0	4.1	
HKBCF	HY/2013/01	2018-01-22	Mid-Ebb	Misty	CS4	16:14:00	9.3	Middle	2	1	17.60	7.90	28.30	113.6	9.10	5.9	6.9	
HKBCF	HY/2013/01	2018-01-22	Mid-Ebb	Misty	CS4	16:14:00	9.3	Middle	2	2	17.90	8.10	30.10	113.2	9.00	6.5	6.0	
HKBCF	HY/2013/01	2018-01-22	Mid-Ebb	Misty	CS4	16:14:00	17.5	Bottom	3	1	17.60	7.90	28.90	110.3	8.90	5.3	6.9	
HKBCF	HY/2013/01	2018-01-22	Mid-Ebb	Misty	CS4	16:14:00	17.5	Bottom	3	2	17.80	8.10	30.60	110.8	8.80	5.6	6.7	
HKBCF	HY/2013/01	2018-01-22	Mid-Ebb	Misty	SR6	14:46:00	1.0	Surface	1	1	18.20	8.00	30.20	121.4	9.50	6.9	6.2	
HKBCF	HY/2013/01	2018-01-22	Mid-Ebb	Misty	SR6	14:46:00	1.0	Surface	1	2	18.50	8.10	31.20	125.1	9.70	6.5	6.3	
HKBCF	HY/2013/01	2018-01-22	Mid-Ebb	Misty	SR6	14:46:00		Middle	2	1								
HKBCF	HY/2013/01	2018-01-22	Mid-Ebb	Misty	SR6	14:46:00		Middle	2	2								
HKBCF	HY/2013/01	2018-01-22	Mid-Ebb	Misty	SR6	14:46:00	3.3	Bottom	3	1	17.60	7.90	28.50	120.9	9.70	8.3	8.2	
HKBCF	HY/2013/01	2018-01-22	Mid-Ebb	Misty	SR6	14:46:00	3.3	Bottom	3	2	17.80	8.10	31.10	120.9	9.50	8.7	6.7	
HKBCF	HY/2013/01	2018-01-22	Mid-Ebb	Misty	CS(Mf)3(N)	15:01:00	1.0	Surface	1	1	18.50	8.00	26.70	126.1	10.10	5.5	6.0	
HKBCF	HY/2013/01	2018-01-22	Mid-Ebb	Misty	CS(Mf)3(N)	15:01:00	1.0	Surface	1	2	18.80	8.10	27.90	125.3	9.90	5.1	4.3	
HKBCF	HY/2013/01	2018-01-22	Mid-Ebb	Misty	CS(Mf)3(N)	15:01:00	3.5	Middle	2	1	17.90	8.00	27.80	125.0	10.10	6.2	6.6	
HKBCF	HY/2013/01	2018-01-22	Mid-Ebb	Misty	CS(Mf)3(N)	15:01:00	3.5	Middle	2	2	18.10	8.20	29.40	123.6	9.80	6.2	4.9	
HKBCF	HY/2013/01	2018-01-22	Mid-Ebb	Misty	CS(Mf)3(N)	15:01:00	6.0	Bottom	3	1	17.70	8.00	28.30	119.8	9.60	9.2	8.9	
HKBCF	HY/2013/01	2018-01-22	Mid-Ebb	Misty	CS(Mf)3(N)	15:01:00	6.0	Bottom	3	2	18.00	8.10	30.40	118.5	9.40	9.3	7.5	
HKBCF	HY/2013/01	2018-01-22	Mid-Ebb	Misty	SR5(N)	15:26:00	1.0	Surface	1	1	18.10	8.00	26.80	128.1	10.30	4.8	4.6	
HKBCF	HY/2013/01	2018-01-22	Mid-Ebb	Misty	SR5(N)	15:26:00	1.0	Surface	1	2	18.30	8.10	27.90	127.4	10.20	4.8	4.9	
HKBCF	HY/2013/01	2018-01-22	Mid-Ebb	Misty	SR5(N)	15:26:00	4.6	Middle	2	1	18.00	8.00	27.80	124.3	10.00	5.0	5.8	
HKBCF	HY/2013/01	2018-01-22	Mid-Ebb	Misty	SR5(N)	15:26:00	4.6	Middle	2	2	18.30	8.10	28.90	123.4	9.80	4.6	5.7	
HKBCF	HY/2013/01	2018-01-22	Mid-Ebb	Misty	SR5(N)	15:26:00	8.1	Bottom	3	1	17.70	8.00	28.70	118.1	9.50	4.6	4.9	
HKBCF	HY/2013/01	2018-01-22	Mid-Ebb	Misty	SR5(N)	15:26:00	8.1	Bottom	3	2	17.90	8.10	30.00	117.7	9.30	4.0	5.7	
HKBCF	HY/2013/01	2018-01-22	Mid-Ebb	Misty	IS10(N)	15:32:00	1.0	Surface	1	1	18.10	8.00	27.00	128.6	10.30	5.3	4.9	
HKBCF	HY/2013/01	2018-01-22	Mid-Ebb	Misty	IS10(N)	15:32:00	1.0	Surface	1	2	18.40	8.10	28.60	127.6	10.10	5.1	6.3	
HKBCF	HY/2013/01	2018-01-22	Mid-Ebb	Misty	IS10(N)	15:32:00	5.2	Middle	2	1	17.90	8.00	28.40	123.7	9.90	4.5	6.4	
HKBCF	HY/2013/01	2018-01-22	Mid-Ebb	Misty	IS10(N)	15:32:00	5.2	Middle	2	2	18.10	8.10	30.00	122.4	9.70	4.0	6.0	
HKBCF	HY/2013/01	2018-01-22	Mid-Ebb	Misty	IS10(N)	15:32:00	9.4	Bottom	3	1	17.70	8.00	28.50	120.5	9.70	4.8	9.2	
HKBCF	HY/2013/01	2018-01-22	Mid-Ebb	Misty	IS10(N)	15:32:00	9.4	Bottom	3	2	18.00	8.10	30.00	119.6	9.50	5.0	10.2	
HKBCF	HY/2013/01	2018-01-22	Mid-Ebb	Misty	IS(Mf)11	15:38:00	1.0	Surface	1	1	18.00	8.00	27.60	121.1	9.70	5.9	7.7	
HKBCF	HY/2013/01	2018-01-22	Mid-Ebb	Misty	IS(Mf)11	15:38:00	1.0	Surface	1	2	18.30	8.20	29.30	120.4	9.50	5.3	7.4	
HKBCF	HY/2013/01	2018-01-22	Mid-Ebb	Misty	IS(Mf)11	15:38:00	5.1	Middle	2	1	17.60	8.00	28.50	115.8	9.30	6.5	6.8	
HKBCF	HY/2013/01	2018-01-22	Mid-Ebb	Misty	IS(Mf)11	15:38:00	5.1	Middle	2	2	17.90	8.10	30.30	115.9	9.20	6.4	6.2	
HKBCF	HY/2013/01	2018-01-22	Mid-Ebb	Misty	IS(Mf)11	15:38:00	9.1	Bottom	3	1	17.60	7.90	28.70	115.5	9.30	7.7	7.8	
HKBCF	HY/2013/01	2018-01-22	Mid-Ebb	Misty	IS(Mf)11	15:38:00	9.1	Bottom	3	2	17.90	8.10	30.30	115.4	9.10	7.1	8.3	
HKBCF	HY/2013/01	2018-01-22	Mid-Ebb	Misty	CS(Mf)5	16:22:00	1.0	Surface	1	1	18.20	8.30	29.30	131.6	10.40	4.1	5.0	
HKBCF	HY/2013/01	2018-01-22	Mid-Ebb	Misty	CS(Mf)5	16:22:00	1.0	Surface	1	2	18.20	8.30	29.30	131.6	10.40	4.1	5.2	
HKBCF	HY/2013/01	2018-01-22	Mid-Ebb	Misty	CS(Mf)5	16:22:00	6.2	Middle	2	1	17.80	8.20	29.90	116.6	9.30	5.5	4.9	
HKBCF	HY/2013/01	2018-01-22	Mid-Ebb	Misty	CS(Mf)5	16:22:00	6.2	Middle	2	2	17.80	8.20	29.40	114.9	9.20	5.2	5.1	
HKBCF	HY/2013/01	2018-01-22	Mid-Ebb	Misty	CS(Mf)5	16:22:00	11.4	Bottom	3	1	17.80	8.20	30.20	118.0	9.40	7.3	4.3	
HKBCF	HY/2013/01	2018-01-22	Mid-Ebb	Misty	CS(Mf)5	16:22:00	11.4	Bottom	3	2	17.70	8.20	29.70	115.8	9.20	7.0	5.0	
HKBCF	HY/2013/01	2018-01-22	Mid-Ebb	Misty	SR7	15:45:00	1.0	Surface	1	1	18.00	8.00	27.80	121.9	9.80	5.6	5.2	
HKBCF	HY/2013/01	2018-01-22	Mid-Ebb	Misty	SR7	15:45:00	1.0	Surface	1	2	18.30	8.10	29.50	120.9	9.60	5.3	5.3	
HKBCF	HY/2013/01	2018-01-22	Mid-Ebb	Misty	SR7	15:45:00		Middle	2	1								
HKBCF	HY/2013/01	2018-01-22	Mid-Ebb	Misty	SR7	15:45:00		Middle	2	2								
HKBCF	HY/2013/01	2018-01-22	Mid-Ebb	Misty	SR7	15:45:00	2.6	Bottom	3	1	17.70	8.00	28.40	116.5	9.40	6.1	8.8	
HKBCF	HY/2013/01	2018-01-22	Mid-Ebb	Misty	SR7	15:45:00	2.6	Bottom	3	2	18.00	8.10	30.10	115.9	9.20	6.3	9.7	
HKBCF	HY/2013/01	2018-01-22	Mid-Ebb	Misty	IS17	16:04:00	1.0	Surface	1	1	18.00	8.20	29.10	121.7	9.70	5.5	7.8	
HKBCF	HY/2013/01	2018-01-22	Mid-Ebb	Misty	IS17	16:04:00	1.0	Surface	1	2	17.90	8.20	28.50	120.7	9.60	5.8	8.6	
HKBCF	HY/2013/01	2018-01-22	Mid-Ebb	Misty	IS17	16:04:00	5.5	Middle	2	1	17.90	8.20	29.40	118.4	9.40	6.3	8.9	
HKBCF	HY/2013/01	2018-01-22	Mid-Ebb	Misty	IS17	16:04:00	5.5	Middle	2	2	17.80	8.20	28.90	117.3	9.40	6.0	9.4	
HKBCF	HY/2013/01	2018-01-22	Mid-Ebb	Misty	IS17	16:04:00	10.0	Bottom	3	1	17.80	8.20	29.70	115.6	9.20	6.6	12.5	
HKBCF	HY/2013/01	2018-01-22	Mid-Ebb	Misty	IS17	16:04:00	10.0	Bottom	3	2	17.80	8.20	29.20	114.2	9.10	6.8	11.0	
HKBCF	HY/2013/01	2018-01-22	Mid-Ebb	Misty	IS(Mf)16	15:54:00	1.0	Surface	1	1	18.20	8.30	28.90	137.5	10.90	4.2	8.1	
HKBCF	HY/2013/01	2018-01-22	Mid-Ebb	Misty	IS(Mf)16	15:54:00	1.0	Surface	1	2	18.10	8.30	28.40	136.1	10.80	4.0	9.3	
HKBCF	HY/2013/01	2018-01-22	Mid-Ebb	Misty	IS(Mf)16	15:54:00		Middle	2	1								
HKBCF	HY/2013/01	2018-01-22	Mid-Ebb	Misty	IS(Mf)16	15:54:00		Middle	2	2								
HKBCF	HY/2013/01	2018-01-22	Mid-Ebb	Misty	IS(Mf)16	15:54:00	4.8	Bottom	3	1	17.90	8.20	29.20	124.4	9.90	4.3	8.6	
HKBCF	HY/2013/01	2018-01-22	Mid-Ebb	Misty	IS(Mf)16	15:54:00	4.8	Bottom	3	2	17.90	8.20	28.70	122.6	9.80	4.3	8.2	
HKBCF	HY/2013/01	2018-01-22	Mid-Ebb	Misty	IS8	15:26:00	1.0	Surface	1	1	18.30	8.30	28.90	147.3	11.70	9.8	9.7	
HKBCF	HY/2013/01	2018-01-22	Mid-Ebb	Misty	IS8	15:26:00	1.0	Surface	1	2	18.30	8.30	28.40	145.9	11.60	9.7	10.6	

Project	Works	Date (yyyy-mm-dd)	Tide	Weather Condition	Station	Time	Depth, m	Level	Level_Code	Replicate	Temperature, °C	pH	Salinity, ppt	DO, %	DO, mg/L	Turbidity, NTU	SS, mg/L	Site Observation
HKBCF	HY/2013/01	2018-01-22	Mid-Ebb	Misty	IS8	15:26:00		Middle	2	1								
HKBCF	HY/2013/01	2018-01-22	Mid-Ebb	Misty	IS8	15:26:00		Middle	2	2								
HKBCF	HY/2013/01	2018-01-22	Mid-Ebb	Misty	IS8	15:26:00	3.4	Bottom	3	1	18.20	8.30	29.20	145.0	11.50	13.8	17.0	
HKBCF	HY/2013/01	2018-01-22	Mid-Ebb	Misty	IS8	15:26:00	3.4	Bottom	3	2	18.20	8.30	28.60	143.5	11.40	13.9	18.5	
HKBCF	HY/2013/01	2018-01-22	Mid-Ebb	Misty	SR4(N)	15:35:00	1.0	Surface	1	1	18.50	8.30	28.90	149.1	11.80	3.5	7.6	
HKBCF	HY/2013/01	2018-01-22	Mid-Ebb	Misty	SR4(N)	15:35:00	1.0	Surface	1	2	18.40	8.30	28.40	147.8	11.70	3.8	7.0	
HKBCF	HY/2013/01	2018-01-22	Mid-Ebb	Misty	SR4(N)	15:35:00		Middle	2	1								
HKBCF	HY/2013/01	2018-01-22	Mid-Ebb	Misty	SR4(N)	15:35:00		Middle	2	2								
HKBCF	HY/2013/01	2018-01-22	Mid-Ebb	Misty	SR4(N)	15:35:00	2.5	Bottom	3	1	18.40	8.30	29.00	147.7	11.70	4.2	9.3	
HKBCF	HY/2013/01	2018-01-22	Mid-Ebb	Misty	SR4(N)	15:35:00	2.5	Bottom	3	2	18.40	8.30	28.50	146.7	11.60	3.9	8.0	
HKBCF	HY/2013/01	2018-01-22	Mid-Ebb	Misty	IS(Mf)9	15:15:00	1.0	Surface	1	1	18.60	8.40	29.10	164.3	12.90	5.8	6.8	
HKBCF	HY/2013/01	2018-01-22	Mid-Ebb	Misty	IS(Mf)9	15:15:00	1.0	Surface	1	2	18.50	8.40	28.50	162.3	12.80	5.8	6.2	
HKBCF	HY/2013/01	2018-01-22	Mid-Ebb	Misty	IS(Mf)9	15:15:00		Middle	2	1								
HKBCF	HY/2013/01	2018-01-22	Mid-Ebb	Misty	IS(Mf)9	15:15:00		Middle	2	2								
HKBCF	HY/2013/01	2018-01-22	Mid-Ebb	Misty	IS(Mf)9	15:15:00	2.6	Bottom	3	1	18.20	8.40	29.40	159.8	12.60	11.7	6.3	
HKBCF	HY/2013/01	2018-01-22	Mid-Ebb	Misty	IS(Mf)9	15:15:00	2.6	Bottom	3	2	18.20	8.40	28.90	158.3	12.60	11.3	7.7	
HKBCF	HY/2013/01	2018-01-22	Mid-Ebb	Misty	IS7	15:08:00	1.0	Surface	1	1	19.00	8.40	29.20	163.5	12.80	3.4	5.0	
HKBCF	HY/2013/01	2018-01-22	Mid-Ebb	Misty	IS7	15:08:00	1.0	Surface	1	2	18.90	8.40	28.70	161.9	12.70	3.7	5.3	
HKBCF	HY/2013/01	2018-01-22	Mid-Ebb	Misty	IS7	15:08:00		Middle	2	1								
HKBCF	HY/2013/01	2018-01-22	Mid-Ebb	Misty	IS7	15:08:00		Middle	2	2								
HKBCF	HY/2013/01	2018-01-22	Mid-Ebb	Misty	IS7	15:08:00	2.3	Bottom	3	1	18.40	8.40	29.40	160.1	12.60	4.3	6.4	
HKBCF	HY/2013/01	2018-01-22	Mid-Ebb	Misty	IS7	15:08:00	2.3	Bottom	3	2	18.40	8.40	28.90	159.1	12.60	4.1	7.8	
HKBCF	HY/2013/01	2018-01-22	Mid-Ebb	Misty	IS(Mf)6	15:00:00		Surface	1	1								
HKBCF	HY/2013/01	2018-01-22	Mid-Ebb	Misty	IS(Mf)6	15:00:00		Surface	1	2								
HKBCF	HY/2013/01	2018-01-22	Mid-Ebb	Misty	IS(Mf)6	15:00:00	1.4	Middle	2	1	18.40	8.30	29.30	143.1	11.30	4.7	5.6	
HKBCF	HY/2013/01	2018-01-22	Mid-Ebb	Misty	IS(Mf)6	15:00:00	1.4	Middle	2	2	18.30	8.40	28.80	141.5	11.20	4.9	6.4	
HKBCF	HY/2013/01	2018-01-22	Mid-Ebb	Misty	IS(Mf)6	15:00:00		Bottom	3	1								
HKBCF	HY/2013/01	2018-01-22	Mid-Ebb	Misty	IS(Mf)6	15:00:00		Bottom	3	2								
HKBCF	HY/2013/01	2018-01-22	Mid-Ebb	Misty	IS5	14:52:00	1.0	Surface	1	1	18.50	8.30	29.30	146.2	11.50	2.3	5.3	
HKBCF	HY/2013/01	2018-01-22	Mid-Ebb	Misty	IS5	14:52:00	1.0	Surface	1	2	18.50	8.40	28.80	144.6	11.40	2.4	5.6	
HKBCF	HY/2013/01	2018-01-22	Mid-Ebb	Misty	IS5	14:52:00	4.7	Middle	2	1	18.40	8.30	29.30	143.5	11.30	2.3	5.1	
HKBCF	HY/2013/01	2018-01-22	Mid-Ebb	Misty	IS5	14:52:00	4.7	Middle	2	2	18.30	8.40	28.80	141.8	11.20	2.2	6.6	
HKBCF	HY/2013/01	2018-01-22	Mid-Ebb	Misty	IS5	14:52:00	8.3	Bottom	3	1	18.30	8.30	29.30	141.8	11.20	2.3	7.8	
HKBCF	HY/2013/01	2018-01-22	Mid-Ebb	Misty	IS5	14:52:00	8.3	Bottom	3	2	18.30	8.40	28.80	140.4	11.10	2.2	8.5	
HKBCF	HY/2013/01	2018-01-22	Mid-Ebb	Misty	SR3(N)	14:46:00	1.0	Surface	1	1	18.60	8.30	29.40	146.5	11.50	3.6	6.1	
HKBCF	HY/2013/01	2018-01-22	Mid-Ebb	Misty	SR3(N)	14:46:00	1.0	Surface	1	2	18.60	8.40	28.90	145.1	11.40	3.3	6.0	
HKBCF	HY/2013/01	2018-01-22	Mid-Ebb	Misty	SR3(N)	14:46:00		Middle	2	1								
HKBCF	HY/2013/01	2018-01-22	Mid-Ebb	Misty	SR3(N)	14:46:00		Middle	2	2								
HKBCF	HY/2013/01	2018-01-22	Mid-Ebb	Misty	SR3(N)	14:46:00	3.0	Bottom	3	1	18.30	8.30	29.40	140.9	11.10	3.4	6.6	
HKBCF	HY/2013/01	2018-01-22	Mid-Ebb	Misty	SR3(N)	14:46:00	3.0	Bottom	3	2	18.20	8.40	28.90	139.6	11.10	3.3	7.9	
HKBCF	HY/2013/01	2018-01-22	Mid-Flood	Misty	SR10A(N)	9:07:00	1.0	Surface	1	1	17.90	8.20	28.90	116.2	9.30	1.6	4.9	
HKBCF	HY/2013/01	2018-01-22	Mid-Flood	Misty	SR10A(N)	9:07:00	1.0	Surface	1	2	17.90	8.20	28.40	115.5	9.30	1.8	5.8	
HKBCF	HY/2013/01	2018-01-22	Mid-Flood	Misty	SR10A(N)	9:07:00	4.9	Middle	2	1	17.90	8.10	29.10	114.7	9.20	1.7	5.0	
HKBCF	HY/2013/01	2018-01-22	Mid-Flood	Misty	SR10A(N)	9:07:00	4.9	Middle	2	2	17.80	8.20	28.60	114.0	9.10	1.8	4.3	
HKBCF	HY/2013/01	2018-01-22	Mid-Flood	Misty	SR10A(N)	9:07:00	8.8	Bottom	3	1	17.80	8.10	29.70	112.7	9.00	1.6	4.8	
HKBCF	HY/2013/01	2018-01-22	Mid-Flood	Misty	SR10A(N)	9:07:00	8.8	Bottom	3	2	17.80	8.20	29.10	112.1	9.00	1.7	5.9	
HKBCF	HY/2013/01	2018-01-22	Mid-Flood	Misty	SR10B(N2)	9:19:00	1.0	Surface	1	1	17.70	8.20	30.60	111.9	8.90	4.7	9.3	
HKBCF	HY/2013/01	2018-01-22	Mid-Flood	Misty	SR10B(N2)	9:19:00	1.0	Surface	1	2	17.60	8.20	30.00	110.8	8.80	4.5	10.1	
HKBCF	HY/2013/01	2018-01-22	Mid-Flood	Misty	SR10B(N2)	9:19:00		Middle	2	1								
HKBCF	HY/2013/01	2018-01-22	Mid-Flood	Misty	SR10B(N2)	9:19:00		Middle	2	2								
HKBCF	HY/2013/01	2018-01-22	Mid-Flood	Misty	SR10B(N2)	9:19:00	4.4	Bottom	3	1	17.60	8.20	30.60	111.7	8.90	3.8	11.8	
HKBCF	HY/2013/01	2018-01-22	Mid-Flood	Misty	SR10B(N2)	9:19:00	4.4	Bottom	3	2	17.60	8.20	30.10	110.5	8.80	4.0	12.4	
HKBCF	HY/2013/01	2018-01-22	Mid-Flood	Misty	CSA	9:03:00	1.0	Surface	1	1	17.80	7.80	27.70	113.0	9.10	4.0	3.2	
HKBCF	HY/2013/01	2018-01-22	Mid-Flood	Misty	CSA	9:03:00	1.0	Surface	1	2	18.00	8.00	29.80	113.0	9.00	4.2	4.6	
HKBCF	HY/2013/01	2018-01-22	Mid-Flood	Misty	CSA	9:03:00	16.3	Middle	2	1	17.60	7.80	28.70	108.6	8.70	5.8	6.6	
HKBCF	HY/2013/01	2018-01-22	Mid-Flood	Misty	CSA	9:03:00	16.3	Middle	2	2	17.90	8.00	30.90	108.7	8.60	5.2	6.0	
HKBCF	HY/2013/01	2018-01-22	Mid-Flood	Misty	CSA	9:03:00	31.6	Bottom	3	1	17.50	7.80	29.50	106.6	8.60	8.9	7.6	
HKBCF	HY/2013/01	2018-01-22	Mid-Flood	Misty	CSA	9:03:00	31.6	Bottom	3	2	17.70	8.00	32.40	106.3	8.30	9.3	7.8	
HKBCF	HY/2013/01	2018-01-22	Mid-Flood	Misty	CS6	9:18:00	1.0	Surface	1	1	17.80	8.20	27.70	112.9	9.10	4.0	4.7	
HKBCF	HY/2013/01	2018-01-22	Mid-Flood	Misty	CS6	9:18:00	1.0	Surface	1	2	18.00	8.00	29.40	113.5	9.00	3.6	3.3	
HKBCF	HY/2013/01	2018-01-22	Mid-Flood	Misty	CS6	9:18:00	4.8	Middle	2	1	17.60	8.10	28.60	110.0	8.80	4.6	6.2	
HKBCF	HY/2013/01	2018-01-22	Mid-Flood	Misty	CS6	9:18:00	4.8	Middle	2	2	17.90	8.00	30.30	111.3	8.80	4.8	5.5	
HKBCF	HY/2013/01	2018-01-22	Mid-Flood	Misty	CS6	9:18:00	8.5	Bottom	3	1	17.60	8.10	29.10	108.8	8.70	5.9	6.4	
HKBCF	HY/2013/01	2018-01-22	Mid-Flood	Misty	CS6	9:18:00	8.5	Bottom	3	2	17.90	8.00	31.20	109.2	8.60	6.0	5.1	
HKBCF	HY/2013/01	2018-01-22	Mid-Flood	Misty	CS4	10:35:00	1.0	Surface	1	1	17.80	8.00	27.00	110.9	9.00	5.5	4.1	
HKBCF	HY/2013/01	2018-01-22	Mid-Flood	Misty	CS4	10:35:00	1.0	Surface	1	2	18.10	8.10	28.80	112.2	8.90	5.5	3.4	
HKBCF	HY/2013/01	2018-01-22	Mid-Flood	Misty	CS4	10:35:00	9.3	Middle	2	1	17.60	8.00	28.40	109.1	8.80	6.4	6.6	
HKBCF	HY/2013/01	2018-01-22	Mid-Flood	Misty	CS4	10:35:00	9.3	Middle	2	2	17.90	8.10	30.20	110.7	8.80	6.9	7.2	

Project	Works	Date (yyyy-mm-dd)	Tide	Weather Condition	Station	Time	Depth, m	Level	Level_Code	Replicate	Temperature, °C	pH	Salinity, ppt	DO, %	DO, mg/L	Turbidity, NTU	SS, mg/L	Site Observation
HKBCF	HY/2013/01	2018-01-22	Mid-Flood	Misty	CS4	10:35:00	17.6	Bottom	3	1	17.50	8.00	29.40	106.5	8.50	15.0	7.3	
HKBCF	HY/2013/01	2018-01-22	Mid-Flood	Misty	CS4	10:35:00	17.6	Bottom	3	2	17.70	8.10	31.40	107.0	8.40	15.5	8.5	
HKBCF	HY/2013/01	2018-01-22	Mid-Flood	Misty	SR6	12:18:00	1.0	Surface	1	1	17.70	8.00	27.60	116.5	9.40	15.3	7.7	
HKBCF	HY/2013/01	2018-01-22	Mid-Flood	Misty	SR6	12:18:00	1.0	Surface	1	2	18.00	8.10	29.20	115.9	9.20	15.5	7.5	
HKBCF	HY/2013/01	2018-01-22	Mid-Flood	Misty	SR6	12:18:00		Middle	2	1								
HKBCF	HY/2013/01	2018-01-22	Mid-Flood	Misty	SR6	12:18:00		Middle	2	2								
HKBCF	HY/2013/01	2018-01-22	Mid-Flood	Misty	SR6	12:18:00	3.4	Bottom	3	1	17.70	8.00	27.60	115.9	9.40	16.1	14.7	
HKBCF	HY/2013/01	2018-01-22	Mid-Flood	Misty	SR6	12:18:00	3.4	Bottom	3	2	17.90	8.10	29.20	115.3	9.20	16.2	15.0	
HKBCF	HY/2013/01	2018-01-22	Mid-Flood	Misty	CS(Mf)3(N)	11:56:00	1.0	Surface	1	1	17.90	8.00	26.00	110.7	9.00	6.0	5.8	
HKBCF	HY/2013/01	2018-01-22	Mid-Flood	Misty	CS(Mf)3(N)	11:56:00	1.0	Surface	1	2	18.20	8.10	27.50	111.1	8.90	6.8	5.4	
HKBCF	HY/2013/01	2018-01-22	Mid-Flood	Misty	CS(Mf)3(N)	11:56:00	3.6	Middle	2	1	17.80	8.00	26.40	106.8	8.70	6.6	6.9	
HKBCF	HY/2013/01	2018-01-22	Mid-Flood	Misty	CS(Mf)3(N)	11:56:00	3.6	Middle	2	2	18.20	8.10	27.50	106.6	8.50	6.3	6.9	
HKBCF	HY/2013/01	2018-01-22	Mid-Flood	Misty	CS(Mf)3(N)	11:56:00	6.2	Bottom	3	1	17.80	8.00	26.60	109.7	8.90	6.7	8.2	
HKBCF	HY/2013/01	2018-01-22	Mid-Flood	Misty	CS(Mf)3(N)	11:56:00	6.2	Bottom	3	2	18.00	8.00	28.00	110.5	8.80	6.7	8.0	
HKBCF	HY/2013/01	2018-01-22	Mid-Flood	Misty	SR5(N)	11:32:00	1.0	Surface	1	1	17.70	8.00	28.30	119.4	9.60	6.1	6.1	
HKBCF	HY/2013/01	2018-01-22	Mid-Flood	Misty	SR5(N)	11:32:00	1.0	Surface	1	2	18.00	8.10	30.10	119.4	9.50	6.2	5.1	
HKBCF	HY/2013/01	2018-01-22	Mid-Flood	Misty	SR5(N)	11:32:00	4.5	Middle	2	1	17.70	8.00	28.30	118.8	9.60	6.1	8.1	
HKBCF	HY/2013/01	2018-01-22	Mid-Flood	Misty	SR5(N)	11:32:00	4.5	Middle	2	2	18.00	8.10	30.10	119.0	9.40	6.0	10.0	
HKBCF	HY/2013/01	2018-01-22	Mid-Flood	Misty	SR5(N)	11:32:00	8.0	Bottom	3	1	17.70	8.00	28.20	118.0	9.50	8.3	11.4	
HKBCF	HY/2013/01	2018-01-22	Mid-Flood	Misty	SR5(N)	11:32:00	8.0	Bottom	3	2	17.90	8.10	30.00	118.0	9.40	8.5	12.5	
HKBCF	HY/2013/01	2018-01-22	Mid-Flood	Misty	IS10(N)	11:26:00	1.0	Surface	1	1	17.80	8.00	28.00	122.3	9.80	5.5	4.0	
HKBCF	HY/2013/01	2018-01-22	Mid-Flood	Misty	IS10(N)	11:26:00	1.0	Surface	1	2	18.10	8.10	29.80	121.5	9.60	5.1	4.8	
HKBCF	HY/2013/01	2018-01-22	Mid-Flood	Misty	IS10(N)	11:26:00	5.3	Middle	2	1	17.70	8.00	28.10	119.3	9.60	7.6	7.6	
HKBCF	HY/2013/01	2018-01-22	Mid-Flood	Misty	IS10(N)	11:26:00	5.3	Middle	2	2	17.90	8.10	29.80	118.6	9.40	7.6	6.9	
HKBCF	HY/2013/01	2018-01-22	Mid-Flood	Misty	IS10(N)	11:26:00	9.5	Bottom	3	1	17.70	8.00	28.20	117.8	9.50	9.5	15.6	
HKBCF	HY/2013/01	2018-01-22	Mid-Flood	Misty	IS10(N)	11:26:00	9.5	Bottom	3	2	18.00	8.10	29.90	117.0	9.30	9.7	14.9	
HKBCF	HY/2013/01	2018-01-22	Mid-Flood	Misty	IS(Mf)11	11:20:00	1.0	Surface	1	1	17.80	8.00	28.00	121.7	9.80	6.1	4.6	
HKBCF	HY/2013/01	2018-01-22	Mid-Flood	Misty	IS(Mf)11	11:20:00	1.0	Surface	1	2	18.00	8.10	29.70	121.4	9.60	6.0	6.4	
HKBCF	HY/2013/01	2018-01-22	Mid-Flood	Misty	IS(Mf)11	11:20:00	5.2	Middle	2	1	17.70	8.00	28.10	119.4	9.60	7.6	7.7	
HKBCF	HY/2013/01	2018-01-22	Mid-Flood	Misty	IS(Mf)11	11:20:00	5.2	Middle	2	2	18.00	8.10	29.80	118.9	9.40	7.5	8.2	
HKBCF	HY/2013/01	2018-01-22	Mid-Flood	Misty	IS(Mf)11	11:20:00	9.3	Bottom	3	1	17.70	8.00	28.20	117.9	9.50	8.3	8.6	
HKBCF	HY/2013/01	2018-01-22	Mid-Flood	Misty	IS(Mf)11	11:20:00	9.3	Bottom	3	2	17.90	8.10	29.80	117.3	9.30	8.0	9.6	
HKBCF	HY/2013/01	2018-01-22	Mid-Flood	Misty	CS(Mf)5	9:47:00	1.0	Surface	1	1	17.90	8.20	28.70	117.8	9.40	2.5	4.3	
HKBCF	HY/2013/01	2018-01-22	Mid-Flood	Misty	CS(Mf)5	9:47:00	1.0	Surface	1	2	17.80	8.20	28.20	117.0	9.40	2.7	3.8	
HKBCF	HY/2013/01	2018-01-22	Mid-Flood	Misty	CS(Mf)5	9:47:00	6.2	Middle	2	1	17.80	8.20	29.00	115.3	9.20	2.5	4.3	
HKBCF	HY/2013/01	2018-01-22	Mid-Flood	Misty	CS(Mf)5	9:47:00	6.2	Middle	2	2	17.80	8.20	28.50	114.4	9.20	2.7	3.2	
HKBCF	HY/2013/01	2018-01-22	Mid-Flood	Misty	CS(Mf)5	9:47:00	11.4	Bottom	3	1	17.70	8.20	30.00	111.9	8.90	6.7	5.5	
HKBCF	HY/2013/01	2018-01-22	Mid-Flood	Misty	CS(Mf)5	9:47:00	11.4	Bottom	3	2	17.70	8.20	29.50	110.8	8.80	7.0	4.5	
HKBCF	HY/2013/01	2018-01-22	Mid-Flood	Misty	SR7	11:10:00	1.0	Surface	1	1	17.70	8.00	28.00	118.5	9.50	6.3	6.8	
HKBCF	HY/2013/01	2018-01-22	Mid-Flood	Misty	SR7	11:10:00	1.0	Surface	1	2	18.00	8.10	29.20	117.5	9.30	6.8	7.9	
HKBCF	HY/2013/01	2018-01-22	Mid-Flood	Misty	SR7	11:10:00		Middle	2	1								
HKBCF	HY/2013/01	2018-01-22	Mid-Flood	Misty	SR7	11:10:00		Middle	2	2								
HKBCF	HY/2013/01	2018-01-22	Mid-Flood	Misty	SR7	11:10:00	2.6	Bottom	3	1	17.80	8.00	28.00	115.6	9.30	6.1	7.0	
HKBCF	HY/2013/01	2018-01-22	Mid-Flood	Misty	SR7	11:10:00	2.6	Bottom	3	2	18.00	8.10	29.50	114.9	9.10	6.5	6.9	
HKBCF	HY/2013/01	2018-01-22	Mid-Flood	Misty	IS17	10:08:00	1.0	Surface	1	1	18.00	8.20	28.30	123.2	9.80	5.2	4.0	
HKBCF	HY/2013/01	2018-01-22	Mid-Flood	Misty	IS17	10:08:00	1.0	Surface	1	2	18.00	8.20	27.80	122.3	9.80	5.4	4.6	
HKBCF	HY/2013/01	2018-01-22	Mid-Flood	Misty	IS17	10:08:00	5.1	Middle	2	1	17.90	8.20	28.80	116.9	9.30	6.4	5.3	
HKBCF	HY/2013/01	2018-01-22	Mid-Flood	Misty	IS17	10:08:00	5.1	Middle	2	2	17.80	8.20	28.30	115.7	9.30	6.7	6.3	
HKBCF	HY/2013/01	2018-01-22	Mid-Flood	Misty	IS17	10:08:00	9.1	Bottom	3	1	17.90	8.20	28.90	117.1	9.40	13.7	5.3	
HKBCF	HY/2013/01	2018-01-22	Mid-Flood	Misty	IS17	10:08:00	9.1	Bottom	3	2	17.80	8.20	28.40	115.9	9.30	13.9	6.3	
HKBCF	HY/2013/01	2018-01-22	Mid-Flood	Misty	IS(Mf)16	10:16:00	1.0	Surface	1	1	18.10	8.20	28.40	125.6	10.00	1.8	7.3	
HKBCF	HY/2013/01	2018-01-22	Mid-Flood	Misty	IS(Mf)16	10:16:00	1.0	Surface	1	2	18.00	8.20	27.90	124.7	10.00	1.7	7.4	
HKBCF	HY/2013/01	2018-01-22	Mid-Flood	Misty	IS(Mf)16	10:16:00		Middle	2	1								
HKBCF	HY/2013/01	2018-01-22	Mid-Flood	Misty	IS(Mf)16	10:16:00		Middle	2	2								
HKBCF	HY/2013/01	2018-01-22	Mid-Flood	Misty	IS(Mf)16	10:16:00	4.5	Bottom	3	1	17.90	8.20	29.10	121.7	9.70	3.3	6.7	
HKBCF	HY/2013/01	2018-01-22	Mid-Flood	Misty	IS(Mf)16	10:16:00	4.5	Bottom	3	2	17.90	8.20	28.60	120.8	9.70	3.2	6.9	
HKBCF	HY/2013/01	2018-01-22	Mid-Flood	Misty	IS8	10:46:00	1.0	Surface	1	1	18.10	8.20	28.60	126.4	10.10	7.8	6.3	
HKBCF	HY/2013/01	2018-01-22	Mid-Flood	Misty	IS8	10:46:00	1.0	Surface	1	2	18.10	8.20	28.10	125.7	10.00	7.4	7.1	
HKBCF	HY/2013/01	2018-01-22	Mid-Flood	Misty	IS8	10:46:00		Middle	2	1								
HKBCF	HY/2013/01	2018-01-22	Mid-Flood	Misty	IS8	10:46:00		Middle	2	2								
HKBCF	HY/2013/01	2018-01-22	Mid-Flood	Misty	IS8	10:46:00	2.8	Bottom	3	1	17.90	8.20	29.00	122.2	9.70	13.4	6.4	
HKBCF	HY/2013/01	2018-01-22	Mid-Flood	Misty	IS8	10:46:00	2.8	Bottom	3	2	17.90	8.20	28.50	121.3	9.70	13.3	7.4	
HKBCF	HY/2013/01	2018-01-22	Mid-Flood	Misty	SR4(N)	10:39:00	1.0	Surface	1	1	18.00	8.20	28.80	125.9	10.00	4.6	7.2	
HKBCF	HY/2013/01	2018-01-22	Mid-Flood	Misty	SR4(N)	10:39:00	1.0	Surface	1	2	18.00	8.20	28.30	124.8	10.00	4.7	6.2	
HKBCF	HY/2013/01	2018-01-22	Mid-Flood	Misty	SR4(N)	10:39:00		Middle	2	1								
HKBCF	HY/2013/01	2018-01-22	Mid-Flood	Misty	SR4(N)	10:39:00		Middle	2	2								
HKBCF	HY/2013/01	2018-01-22	Mid-Flood	Misty	SR4(N)	10:39:00	2.1	Bottom	3	1	18.00	8.20	28.80	125.5	10.00	4.3	8.2	
HKBCF	HY/2013/01	2018-01-22	Mid-Flood	Misty	SR4(N)	10:39:00	2.1	Bottom	3	2	18.00	8.20	28.30	124.7	10.00	4.6	8.7	

Project	Works	Date (yyyy-mm-dd)	Tide	Weather Condition	Station	Time	Depth, m	Level	Level_Code	Replicate	Temperature, °C	pH	Salinity, ppt	DO, %	DO, mg/L	Turbidity, NTU	SS, mg/L	Site Observation
HKBCF	HY/2013/01	2018-01-22	Mid-Flood	Misty	IS(Mf)9	10:53:00		Surface	1	1								
HKBCF	HY/2013/01	2018-01-22	Mid-Flood	Misty	IS(Mf)9	10:53:00		Surface	1	2								
HKBCF	HY/2013/01	2018-01-22	Mid-Flood	Misty	IS(Mf)9	10:53:00	1.3	Middle	2	1	18.00	8.30	29.20	130.2	10.30	9.4	9.0	
HKBCF	HY/2013/01	2018-01-22	Mid-Flood	Misty	IS(Mf)9	10:53:00	1.3	Middle	2	2	18.00	8.30	28.70	129.7	10.30	9.9	8.1	
HKBCF	HY/2013/01	2018-01-22	Mid-Flood	Misty	IS(Mf)9	10:53:00		Bottom	3	1								
HKBCF	HY/2013/01	2018-01-22	Mid-Flood	Misty	IS(Mf)9	10:53:00		Bottom	3	2								
HKBCF	HY/2013/01	2018-01-22	Mid-Flood	Misty	IS7	11:00:00		Surface	1	1								
HKBCF	HY/2013/01	2018-01-22	Mid-Flood	Misty	IS7	11:00:00		Surface	1	2								
HKBCF	HY/2013/01	2018-01-22	Mid-Flood	Misty	IS7	11:00:00	1.1	Middle	2	1	18.30	8.30	29.30	138.4	10.90	3.2	9.4	
HKBCF	HY/2013/01	2018-01-22	Mid-Flood	Misty	IS7	11:00:00	1.1	Middle	2	2	18.20	8.30	28.80	137.6	10.90	3.4	7.8	
HKBCF	HY/2013/01	2018-01-22	Mid-Flood	Misty	IS7	11:00:00		Bottom	3	1								
HKBCF	HY/2013/01	2018-01-22	Mid-Flood	Misty	IS7	11:00:00		Bottom	3	2								
HKBCF	HY/2013/01	2018-01-22	Mid-Flood	Misty	IS(Mf)6	11:09:00		Surface	1	1								
HKBCF	HY/2013/01	2018-01-22	Mid-Flood	Misty	IS(Mf)6	11:09:00		Surface	1	2								
HKBCF	HY/2013/01	2018-01-22	Mid-Flood	Misty	IS(Mf)6	11:09:00	1.2	Middle	2	1	18.20	8.30	29.40	142.1	11.30	4.5	8.5	
HKBCF	HY/2013/01	2018-01-22	Mid-Flood	Misty	IS(Mf)6	11:09:00	1.2	Middle	2	2	18.10	8.30	28.90	140.9	11.20	4.5	7.9	
HKBCF	HY/2013/01	2018-01-22	Mid-Flood	Misty	IS(Mf)6	11:09:00		Bottom	3	1								
HKBCF	HY/2013/01	2018-01-22	Mid-Flood	Misty	IS(Mf)6	11:09:00		Bottom	3	2								
HKBCF	HY/2013/01	2018-01-22	Mid-Flood	Misty	IS5	11:15:00	1.0	Surface	1	1	18.10	8.30	29.30	132.5	10.50	2.2	6.0	
HKBCF	HY/2013/01	2018-01-22	Mid-Flood	Misty	IS5	11:15:00	1.0	Surface	1	2	18.10	8.30	28.80	131.4	10.50	2.4	4.5	
HKBCF	HY/2013/01	2018-01-22	Mid-Flood	Misty	IS5	11:15:00	4.6	Middle	2	1	18.10	8.30	29.40	131.5	10.40	2.1	8.7	
HKBCF	HY/2013/01	2018-01-22	Mid-Flood	Misty	IS5	11:15:00	4.6	Middle	2	2	18.10	8.30	28.90	130.5	10.40	2.2	9.1	
HKBCF	HY/2013/01	2018-01-22	Mid-Flood	Misty	IS5	11:15:00	8.2	Bottom	3	1	18.10	8.30	29.50	126.6	10.00	3.7	9.8	
HKBCF	HY/2013/01	2018-01-22	Mid-Flood	Misty	IS5	11:15:00	8.2	Bottom	3	2	18.10	8.30	28.90	125.9	10.00	3.5	8.8	
HKBCF	HY/2013/01	2018-01-22	Mid-Flood	Misty	SR3(N)	11:23:00	1.0	Surface	1	1	18.10	8.30	29.30	133.3	10.60	3.4	5.0	
HKBCF	HY/2013/01	2018-01-22	Mid-Flood	Misty	SR3(N)	11:23:00	1.0	Surface	1	2	18.10	8.30	28.80	132.5	10.50	3.7	3.9	
HKBCF	HY/2013/01	2018-01-22	Mid-Flood	Misty	SR3(N)	11:23:00		Middle	2	1								
HKBCF	HY/2013/01	2018-01-22	Mid-Flood	Misty	SR3(N)	11:23:00		Middle	2	2								
HKBCF	HY/2013/01	2018-01-22	Mid-Flood	Misty	SR3(N)	11:23:00	3.1	Bottom	3	1	18.10	8.30	29.30	130.9	10.40	3.7	8.2	
HKBCF	HY/2013/01	2018-01-22	Mid-Flood	Misty	SR3(N)	11:23:00	3.1	Bottom	3	2	18.10	8.30	28.80	130.1	10.40	3.8	8.0	
HKBCF	HY/2013/01	2018-01-24	Mid-Ebb	Fine	SR10A(N)	18:44:00	1.0	Surface	1	1	18.00	8.20	30.10	121.0	9.60	1.4	8.7	
HKBCF	HY/2013/01	2018-01-24	Mid-Ebb	Fine	SR10A(N)	18:44:00	1.0	Surface	1	2	17.90	8.20	30.00	120.4	9.50	1.4	7.6	
HKBCF	HY/2013/01	2018-01-24	Mid-Ebb	Fine	SR10A(N)	18:44:00	5.7	Middle	2	1	17.90	8.20	30.20	120.3	9.50	1.4	7.9	
HKBCF	HY/2013/01	2018-01-24	Mid-Ebb	Fine	SR10A(N)	18:44:00	5.7	Middle	2	2	17.90	8.20	30.10	119.8	9.50	1.4	8.1	
HKBCF	HY/2013/01	2018-01-24	Mid-Ebb	Fine	SR10A(N)	18:44:00	10.3	Bottom	3	1	17.90	8.20	30.20	119.7	9.50	1.4	11.4	
HKBCF	HY/2013/01	2018-01-24	Mid-Ebb	Fine	SR10A(N)	18:44:00	10.3	Bottom	3	2	17.90	8.20	30.20	119.4	9.50	1.4	10.8	
HKBCF	HY/2013/01	2018-01-24	Mid-Ebb	Fine	SR10B(N2)	18:40:00	1.0	Surface	1	1	17.90	8.20	30.50	118.5	9.40	2.0	9.2	
HKBCF	HY/2013/01	2018-01-24	Mid-Ebb	Fine	SR10B(N2)	18:40:00	1.0	Surface	1	2	17.80	8.20	30.40	118.2	9.40	2.0	9.5	
HKBCF	HY/2013/01	2018-01-24	Mid-Ebb	Fine	SR10B(N2)	18:40:00	3.3	Middle	2	1	17.90	8.20	30.50	117.6	9.30	2.0	11.7	
HKBCF	HY/2013/01	2018-01-24	Mid-Ebb	Fine	SR10B(N2)	18:40:00	3.3	Middle	2	2	17.80	8.20	30.40	117.5	9.30	2.0	10.6	
HKBCF	HY/2013/01	2018-01-24	Mid-Ebb	Fine	SR10B(N2)	18:40:00	5.5	Bottom	3	1	17.90	8.20	30.50	116.6	9.20	2.0	15.4	
HKBCF	HY/2013/01	2018-01-24	Mid-Ebb	Fine	SR10B(N2)	18:40:00	5.5	Bottom	3	2	17.80	8.20	30.40	116.5	9.20	2.0	14.8	
HKBCF	HY/2013/01	2018-01-24	Mid-Ebb	Fine	CSA	19:21:00	1.0	Surface	1	1	18.00	8.10	30.80	125.8	9.90	4.5	10.1	
HKBCF	HY/2013/01	2018-01-24	Mid-Ebb	Fine	CSA	19:21:00	1.0	Surface	1	2	18.30	8.10	31.20	123.8	9.70	4.0	9.9	
HKBCF	HY/2013/01	2018-01-24	Mid-Ebb	Fine	CSA	19:21:00	16.2	Middle	2	1	17.60	7.90	32.50	113.1	8.90	3.3	10.5	
HKBCF	HY/2013/01	2018-01-24	Mid-Ebb	Fine	CSA	19:21:00	16.2	Middle	2	2	17.90	8.00	33.00	113.5	8.80	3.0	10.2	
HKBCF	HY/2013/01	2018-01-24	Mid-Ebb	Fine	CSA	19:21:00	31.4	Bottom	3	1	17.60	7.90	32.70	112.0	8.80	4.3	10.4	
HKBCF	HY/2013/01	2018-01-24	Mid-Ebb	Fine	CSA	19:21:00	31.4	Bottom	3	2	17.90	8.00	33.20	112.1	8.70	4.5	11.2	
HKBCF	HY/2013/01	2018-01-24	Mid-Ebb	Fine	CS6	19:11:00	1.0	Surface	1	1	18.00	8.10	30.60	127.8	10.10	4.4	7.0	
HKBCF	HY/2013/01	2018-01-24	Mid-Ebb	Fine	CS6	19:11:00	1.0	Surface	1	2	18.30	8.10	30.90	127.2	10.00	3.7	7.7	
HKBCF	HY/2013/01	2018-01-24	Mid-Ebb	Fine	CS6	19:11:00	4.4	Middle	2	1	18.00	8.10	30.60	125.7	9.90	4.4	9.6	
HKBCF	HY/2013/01	2018-01-24	Mid-Ebb	Fine	CS6	19:11:00	4.4	Middle	2	2	18.30	8.10	30.90	123.8	9.70	4.0	9.2	
HKBCF	HY/2013/01	2018-01-24	Mid-Ebb	Fine	CS6	19:11:00	7.8	Bottom	3	1	18.00	8.10	30.90	122.1	9.60	4.4	8.8	
HKBCF	HY/2013/01	2018-01-24	Mid-Ebb	Fine	CS6	19:11:00	7.8	Bottom	3	2	18.30	8.10	31.30	119.5	9.30	4.0	9.0	
HKBCF	HY/2013/01	2018-01-24	Mid-Ebb	Fine	CS4	18:02:00	1.0	Surface	1	1	18.10	8.10	30.50	126.2	9.90	5.6	8.5	
HKBCF	HY/2013/01	2018-01-24	Mid-Ebb	Fine	CS4	18:02:00	1.0	Surface	1	2	18.40	8.10	30.80	124.4	9.70	5.1	8.8	
HKBCF	HY/2013/01	2018-01-24	Mid-Ebb	Fine	CS4	18:02:00	9.6	Middle	2	1	18.00	8.10	30.70	118.6	9.30	6.8	8.6	
HKBCF	HY/2013/01	2018-01-24	Mid-Ebb	Fine	CS4	18:02:00	9.6	Middle	2	2	18.30	8.10	31.00	117.4	9.20	6.5	8.3	
HKBCF	HY/2013/01	2018-01-24	Mid-Ebb	Fine	CS4	18:02:00	18.2	Bottom	3	1	17.70	8.00	31.50	113.2	8.90	9.4	12.8	
HKBCF	HY/2013/01	2018-01-24	Mid-Ebb	Fine	CS4	18:02:00	18.2	Bottom	3	2	18.00	7.90	31.90	114.7	9.00	9.7	14.2	
HKBCF	HY/2013/01	2018-01-24	Mid-Ebb	Fine	SR6	16:46:00	1.0	Surface	1	1	17.80	8.10	31.50	118.8	9.40	11.4	13.7	
HKBCF	HY/2013/01	2018-01-24	Mid-Ebb	Fine	SR6	16:46:00	1.0	Surface	1	2	18.10	8.10	31.50	118.8	9.40	11.4	13.2	
HKBCF	HY/2013/01	2018-01-24	Mid-Ebb	Fine	SR6	16:46:00		Middle	2	1								
HKBCF	HY/2013/01	2018-01-24	Mid-Ebb	Fine	SR6	16:46:00		Middle	2	2								
HKBCF	HY/2013/01	2018-01-24	Mid-Ebb	Fine	SR6	16:46:00	4.1	Bottom	3	1	17.80	8.10	31.60	111.5	8.80	11.7	13.2	
HKBCF	HY/2013/01	2018-01-24	Mid-Ebb	Fine	SR6	16:46:00	4.1	Bottom	3	2	18.10	8.10	31.60	111.5	8.80	11.7	14.2	
HKBCF	HY/2013/01	2018-01-24	Mid-Ebb	Fine	CS(Mf)3(N)	17:00:00	1.0	Surface	1	1	18.10	8.20	30.30	132.0	10.40	7.1	10.5	
HKBCF	HY/2013/01	2018-01-24	Mid-Ebb	Fine	CS(Mf)3(N)	17:00:00	1.0	Surface	1	2	18.40	8.10	30.60	130.3	10.20	7.0	11.9	

Project	Works	Date (yyyy-mm-dd)	Tide	Weather Condition	Station	Time	Depth, m	Level	Level_Code	Replicate	Temperature, °C	pH	Salinity, ppt	DO, %	DO, mg/L	Turbidity, NTU	SS, mg/L	Site Observation
HKBCF	HY/2013/01	2018-01-24	Mid-Ebb	Fine	CS(Mf)3(N)	17:00:00	3.5	Middle	2	1	18.10	8.20	30.60	129.2	10.20	7.6	10.8	
HKBCF	HY/2013/01	2018-01-24	Mid-Ebb	Fine	CS(Mf)3(N)	17:00:00	3.5	Middle	2	2	18.40	8.10	30.80	126.5	9.90	7.3	11.2	
HKBCF	HY/2013/01	2018-01-24	Mid-Ebb	Fine	CS(Mf)3(N)	17:00:00	6.0	Bottom	3	1	18.00	8.10	31.20	124.0	9.70	8.7	10.2	
HKBCF	HY/2013/01	2018-01-24	Mid-Ebb	Fine	CS(Mf)3(N)	17:00:00	6.0	Bottom	3	2	18.30	8.10	31.40	120.8	9.40	8.1	10.4	
HKBCF	HY/2013/01	2018-01-24	Mid-Ebb	Fine	SR5(N)	17:22:00	1.0	Surface	1	1	18.10	8.10	30.40	129.2	10.20	6.4	10.6	
HKBCF	HY/2013/01	2018-01-24	Mid-Ebb	Fine	SR5(N)	17:22:00	1.0	Surface	1	2	18.40	8.10	30.60	127.8	10.00	5.4	10.0	
HKBCF	HY/2013/01	2018-01-24	Mid-Ebb	Fine	SR5(N)	17:22:00	4.5	Middle	2	1	18.00	8.10	30.60	122.4	9.60	6.1	10.1	
HKBCF	HY/2013/01	2018-01-24	Mid-Ebb	Fine	SR5(N)	17:22:00	4.5	Middle	2	2	18.30	8.10	30.80	120.3	9.40	5.9	10.8	
HKBCF	HY/2013/01	2018-01-24	Mid-Ebb	Fine	SR5(N)	17:22:00	7.9	Bottom	3	1	17.80	8.00	31.40	112.0	8.80	6.0	13.0	
HKBCF	HY/2013/01	2018-01-24	Mid-Ebb	Fine	SR5(N)	17:22:00	7.9	Bottom	3	2	18.10	8.00	31.70	110.2	8.60	5.8	13.3	
HKBCF	HY/2013/01	2018-01-24	Mid-Ebb	Fine	IS10(N)	17:29:00	1.0	Surface	1	1	18.10	8.10	30.40	124.4	9.80	6.4	9.2	
HKBCF	HY/2013/01	2018-01-24	Mid-Ebb	Fine	IS10(N)	17:29:00	1.0	Surface	1	2	18.40	8.10	30.70	122.5	9.60	6.3	9.2	
HKBCF	HY/2013/01	2018-01-24	Mid-Ebb	Fine	IS10(N)	17:29:00	6.1	Middle	2	1	18.00	8.10	30.60	120.1	9.50	6.4	9.1	
HKBCF	HY/2013/01	2018-01-24	Mid-Ebb	Fine	IS10(N)	17:29:00	6.1	Middle	2	2	18.30	8.00	31.00	118.3	9.30	6.1	8.5	
HKBCF	HY/2013/01	2018-01-24	Mid-Ebb	Fine	IS10(N)	17:29:00	11.2	Bottom	3	1	17.70	8.00	31.60	112.4	8.90	7.9	11.4	
HKBCF	HY/2013/01	2018-01-24	Mid-Ebb	Fine	IS10(N)	17:29:00	11.2	Bottom	3	2	18.00	8.00	31.90	111.3	8.70	8.0	10.7	
HKBCF	HY/2013/01	2018-01-24	Mid-Ebb	Fine	IS(Mf)11	17:36:00	1.0	Surface	1	1	18.10	8.10	30.30	125.9	9.90	7.8	8.9	
HKBCF	HY/2013/01	2018-01-24	Mid-Ebb	Fine	IS(Mf)11	17:36:00	1.0	Surface	1	2	18.40	8.10	30.60	125.9	9.90	7.6	9.6	
HKBCF	HY/2013/01	2018-01-24	Mid-Ebb	Fine	IS(Mf)11	17:36:00	5.7	Middle	2	1	18.00	8.10	30.50	121.9	9.60	11.7	8.8	
HKBCF	HY/2013/01	2018-01-24	Mid-Ebb	Fine	IS(Mf)11	17:36:00	5.7	Middle	2	2	18.30	8.10	30.80	122.1	9.60	12.0	9.3	
HKBCF	HY/2013/01	2018-01-24	Mid-Ebb	Fine	IS(Mf)11	17:36:00	10.3	Bottom	3	1	17.90	8.00	30.80	119.4	9.40	19.1	14.0	
HKBCF	HY/2013/01	2018-01-24	Mid-Ebb	Fine	IS(Mf)11	17:36:00	10.3	Bottom	3	2	18.20	8.00	31.10	119.7	9.40	21.4	15.5	
HKBCF	HY/2013/01	2018-01-24	Mid-Ebb	Fine	CS(Mf)5	18:10:00	1.0	Surface	1	1	18.00	8.20	29.50	122.8	9.70	5.7	11.3	
HKBCF	HY/2013/01	2018-01-24	Mid-Ebb	Fine	CS(Mf)5	18:10:00	1.0	Surface	1	2	18.00	8.20	29.40	122.6	9.70	5.8	11.2	
HKBCF	HY/2013/01	2018-01-24	Mid-Ebb	Fine	CS(Mf)5	18:10:00	5.6	Middle	2	1	17.90	8.10	30.10	116.0	9.20	6.1	11.1	
HKBCF	HY/2013/01	2018-01-24	Mid-Ebb	Fine	CS(Mf)5	18:10:00	5.6	Middle	2	2	17.80	8.10	30.00	115.1	9.10	6.1	10.5	
HKBCF	HY/2013/01	2018-01-24	Mid-Ebb	Fine	CS(Mf)5	18:10:00	10.2	Bottom	3	1	17.90	8.10	30.20	116.7	9.20	5.9	10.3	
HKBCF	HY/2013/01	2018-01-24	Mid-Ebb	Fine	CS(Mf)5	18:10:00	10.2	Bottom	3	2	17.80	8.20	30.10	115.7	9.20	5.9	9.6	
HKBCF	HY/2013/01	2018-01-24	Mid-Ebb	Fine	SR7	17:41:00	1.0	Surface	1	1	18.40	8.10	30.60	121.3	9.50	6.0	8.4	
HKBCF	HY/2013/01	2018-01-24	Mid-Ebb	Fine	SR7	17:41:00	1.0	Surface	1	2	18.40	8.10	30.60	121.3	9.50	6.0	7.4	
HKBCF	HY/2013/01	2018-01-24	Mid-Ebb	Fine	SR7	17:41:00		Middle	2	1								
HKBCF	HY/2013/01	2018-01-24	Mid-Ebb	Fine	SR7	17:41:00		Middle	2	2								
HKBCF	HY/2013/01	2018-01-24	Mid-Ebb	Fine	SR7	17:41:00	3.3	Bottom	3	1	18.10	8.10	30.60	114.6	9.00	6.1	8.2	
HKBCF	HY/2013/01	2018-01-24	Mid-Ebb	Fine	SR7	17:41:00	3.3	Bottom	3	2	18.30	8.10	30.80	112.1	8.80	6.0	8.1	
HKBCF	HY/2013/01	2018-01-24	Mid-Ebb	Fine	IS17	17:50:00	1.0	Surface	1	1	18.30	8.20	28.50	129.3	10.30	7.5	10.9	
HKBCF	HY/2013/01	2018-01-24	Mid-Ebb	Fine	IS17	17:50:00	1.0	Surface	1	2	18.20	8.20	28.50	128.1	10.20	7.7	10.4	
HKBCF	HY/2013/01	2018-01-24	Mid-Ebb	Fine	IS17	17:50:00	5.5	Middle	2	1	18.30	8.20	28.90	129.6	10.30	5.9	10.4	
HKBCF	HY/2013/01	2018-01-24	Mid-Ebb	Fine	IS17	17:50:00	5.5	Middle	2	2	18.20	8.20	28.90	129.0	10.20	5.9	11.5	
HKBCF	HY/2013/01	2018-01-24	Mid-Ebb	Fine	IS17	17:50:00	10.0	Bottom	3	1	18.30	8.20	28.90	127.3	10.10	6.2	12.2	
HKBCF	HY/2013/01	2018-01-24	Mid-Ebb	Fine	IS17	17:50:00	10.0	Bottom	3	2	18.20	8.20	28.90	127.2	10.10	6.4	12.0	
HKBCF	HY/2013/01	2018-01-24	Mid-Ebb	Fine	IS(Mf)16	17:44:00	1.0	Surface	1	1	18.50	8.30	28.30	143.0	11.30	6.1	7.8	
HKBCF	HY/2013/01	2018-01-24	Mid-Ebb	Fine	IS(Mf)16	17:44:00	1.0	Surface	1	2	18.50	8.30	28.20	142.7	11.30	6.2	7.8	
HKBCF	HY/2013/01	2018-01-24	Mid-Ebb	Fine	IS(Mf)16	17:44:00		Middle	2	1								
HKBCF	HY/2013/01	2018-01-24	Mid-Ebb	Fine	IS(Mf)16	17:44:00		Middle	2	2								
HKBCF	HY/2013/01	2018-01-24	Mid-Ebb	Fine	IS(Mf)16	17:44:00	4.9	Bottom	3	1	18.40	8.30	28.80	134.6	10.70	7.9	14.6	
HKBCF	HY/2013/01	2018-01-24	Mid-Ebb	Fine	IS(Mf)16	17:44:00	4.9	Bottom	3	2	18.30	8.30	28.80	134.4	10.70	7.9	13.3	
HKBCF	HY/2013/01	2018-01-24	Mid-Ebb	Fine	IS8	17:21:00	1.0	Surface	1	1	18.70	8.30	28.30	141.8	11.20	5.4	12.2	
HKBCF	HY/2013/01	2018-01-24	Mid-Ebb	Fine	IS8	17:21:00	1.0	Surface	1	2	18.60	8.40	28.20	141.7	11.20	5.4	11.6	
HKBCF	HY/2013/01	2018-01-24	Mid-Ebb	Fine	IS8	17:21:00		Middle	2	1								
HKBCF	HY/2013/01	2018-01-24	Mid-Ebb	Fine	IS8	17:21:00		Middle	2	2								
HKBCF	HY/2013/01	2018-01-24	Mid-Ebb	Fine	IS8	17:21:00	3.3	Bottom	3	1	18.70	8.30	28.30	138.2	10.90	5.7	12.0	
HKBCF	HY/2013/01	2018-01-24	Mid-Ebb	Fine	IS8	17:21:00	3.3	Bottom	3	2	18.60	8.40	28.20	138.6	11.00	5.7	11.3	
HKBCF	HY/2013/01	2018-01-24	Mid-Ebb	Fine	SR4(N)	17:27:00	1.0	Surface	1	1	18.80	8.30	28.30	148.3	11.70	4.7	8.6	
HKBCF	HY/2013/01	2018-01-24	Mid-Ebb	Fine	SR4(N)	17:27:00	1.0	Surface	1	2	18.70	8.40	28.30	148.5	11.70	4.9	8.0	
HKBCF	HY/2013/01	2018-01-24	Mid-Ebb	Fine	SR4(N)	17:27:00		Middle	2	1								
HKBCF	HY/2013/01	2018-01-24	Mid-Ebb	Fine	SR4(N)	17:27:00		Middle	2	2								
HKBCF	HY/2013/01	2018-01-24	Mid-Ebb	Fine	SR4(N)	17:27:00	3.0	Bottom	3	1	18.80	8.30	28.30	146.0	11.50	5.0	12.5	
HKBCF	HY/2013/01	2018-01-24	Mid-Ebb	Fine	SR4(N)	17:27:00	3.0	Bottom	3	2	18.70	8.40	28.30	146.3	11.50	5.0	13.2	
HKBCF	HY/2013/01	2018-01-24	Mid-Ebb	Fine	IS(Mf)9	17:15:00	1.0	Surface	1	1	18.70	8.30	28.30	144.1	11.40	6.5	9.7	
HKBCF	HY/2013/01	2018-01-24	Mid-Ebb	Fine	IS(Mf)9	17:15:00	1.0	Surface	1	2	18.60	8.40	28.30	144.0	11.40	6.5	8.2	
HKBCF	HY/2013/01	2018-01-24	Mid-Ebb	Fine	IS(Mf)9	17:15:00		Middle	2	1								
HKBCF	HY/2013/01	2018-01-24	Mid-Ebb	Fine	IS(Mf)9	17:15:00		Middle	2	2								
HKBCF	HY/2013/01	2018-01-24	Mid-Ebb	Fine	IS(Mf)9	17:15:00	2.6	Bottom	3	1	18.70	8.30	28.30	141.7	11.20	6.2	11.6	
HKBCF	HY/2013/01	2018-01-24	Mid-Ebb	Fine	IS(Mf)9	17:15:00	2.6	Bottom	3	2	18.60	8.40	28.30	142.1	11.20	6.2	13.1	
HKBCF	HY/2013/01	2018-01-24	Mid-Ebb	Fine	IS7	17:05:00	1.0	Surface	1	1	18.80	8.40	28.40	149.3	11.70	6.9	11.9	
HKBCF	HY/2013/01	2018-01-24	Mid-Ebb	Fine	IS7	17:05:00	1.0	Surface	1	2	18.70	8.40	28.30	148.7	11.70	6.9	11.3	
HKBCF	HY/2013/01	2018-01-24	Mid-Ebb	Fine	IS7	17:05:00		Middle	2	1								
HKBCF	HY/2013/01	2018-01-24	Mid-Ebb	Fine	IS7	17:05:00		Middle	2	2								

Project	Works	Date (yyyy-mm-dd)	Tide	Weather Condition	Station	Time	Depth, m	Level	Level_Code	Replicate	Temperature, °C	pH	Salinity, ppt	DO, %	DO, mg/L	Turbidity, NTU	SS, mg/L	Site Observation
HKBCF	HY/2013/01	2018-01-24	Mid-Ebb	Fine	IS7	17:05:00	2.4	Bottom	3	1	18.80	8.40	28.40	146.2	11.50	6.9	10.0	
HKBCF	HY/2013/01	2018-01-24	Mid-Ebb	Fine	IS7	17:05:00	2.4	Bottom	3	2	18.70	8.40	28.30	146.7	11.60	6.9	11.4	
HKBCF	HY/2013/01	2018-01-24	Mid-Ebb	Fine	IS(Mf)6	16:58:00		Surface	1	1								
HKBCF	HY/2013/01	2018-01-24	Mid-Ebb	Fine	IS(Mf)6	16:58:00		Surface	1	2								
HKBCF	HY/2013/01	2018-01-24	Mid-Ebb	Fine	IS(Mf)6	16:58:00	1.5	Middle	2	1	18.90	8.40	28.40	147.6	11.60	6.7	11.7	
HKBCF	HY/2013/01	2018-01-24	Mid-Ebb	Fine	IS(Mf)6	16:58:00	1.5	Middle	2	2	18.80	8.40	28.40	147.5	11.60	6.7	11.4	
HKBCF	HY/2013/01	2018-01-24	Mid-Ebb	Fine	IS(Mf)6	16:58:00		Bottom	3	1								
HKBCF	HY/2013/01	2018-01-24	Mid-Ebb	Fine	IS(Mf)6	16:58:00		Bottom	3	2								
HKBCF	HY/2013/01	2018-01-24	Mid-Ebb	Fine	IS5	16:51:00	1.0	Surface	1	1	18.60	8.30	28.70	143.7	11.30	5.0	10.8	
HKBCF	HY/2013/01	2018-01-24	Mid-Ebb	Fine	IS5	16:51:00	1.0	Surface	1	2	18.60	8.40	28.60	142.4	11.20	5.0	9.1	
HKBCF	HY/2013/01	2018-01-24	Mid-Ebb	Fine	IS5	16:51:00	4.9	Middle	2	1	18.60	8.30	28.70	142.8	11.30	5.2	11.5	
HKBCF	HY/2013/01	2018-01-24	Mid-Ebb	Fine	IS5	16:51:00	4.9	Middle	2	2	18.60	8.40	28.60	141.7	11.20	5.2	10.8	
HKBCF	HY/2013/01	2018-01-24	Mid-Ebb	Fine	IS5	16:51:00	8.7	Bottom	3	1	18.60	8.30	28.70	141.4	11.20	6.3	13.0	
HKBCF	HY/2013/01	2018-01-24	Mid-Ebb	Fine	IS5	16:51:00	8.7	Bottom	3	2	18.60	8.40	28.60	140.5	11.10	6.5	14.0	
HKBCF	HY/2013/01	2018-01-24	Mid-Ebb	Fine	SR3(N)	16:46:00	1.0	Surface	1	1	18.90	8.40	28.70	155.9	12.20	4.5	10.8	
HKBCF	HY/2013/01	2018-01-24	Mid-Ebb	Fine	SR3(N)	16:46:00	1.0	Surface	1	2	18.80	8.40	28.60	154.6	12.10	4.5	11.4	
HKBCF	HY/2013/01	2018-01-24	Mid-Ebb	Fine	SR3(N)	16:46:00		Middle	2	1								
HKBCF	HY/2013/01	2018-01-24	Mid-Ebb	Fine	SR3(N)	16:46:00		Middle	2	2								
HKBCF	HY/2013/01	2018-01-24	Mid-Ebb	Fine	SR3(N)	16:46:00	2.5	Bottom	3	1	18.90	8.40	28.70	155.3	12.20	4.4	11.6	
HKBCF	HY/2013/01	2018-01-24	Mid-Ebb	Fine	SR3(N)	16:46:00	2.5	Bottom	3	2	18.80	8.40	28.60	154.3	12.10	4.4	10.8	
HKBCF	HY/2013/01	2018-01-24	Mid-Flood	Sunny	SR10A(N)	10:21:00	1.0	Surface	1	1	18.10	8.20	29.20	122.9	9.80	6.9	4.2	
HKBCF	HY/2013/01	2018-01-24	Mid-Flood	Sunny	SR10A(N)	10:21:00	1.0	Surface	1	2	18.10	8.20	28.70	122.4	9.70	6.9	5.5	
HKBCF	HY/2013/01	2018-01-24	Mid-Flood	Sunny	SR10A(N)	10:21:00	5.5	Middle	2	1	18.10	8.20	29.40	120.7	9.60	6.8	5.7	
HKBCF	HY/2013/01	2018-01-24	Mid-Flood	Sunny	SR10A(N)	10:21:00	5.5	Middle	2	2	18.00	8.20	28.80	120.2	9.60	6.9	6.5	
HKBCF	HY/2013/01	2018-01-24	Mid-Flood	Sunny	SR10A(N)	10:21:00	10.0	Bottom	3	1	18.10	8.20	29.50	120.4	9.50	7.0	9.6	
HKBCF	HY/2013/01	2018-01-24	Mid-Flood	Sunny	SR10A(N)	10:21:00	10.0	Bottom	3	2	18.00	8.20	28.90	119.9	9.50	7.0	10.2	
HKBCF	HY/2013/01	2018-01-24	Mid-Flood	Sunny	SR10B(N2)	10:26:00	1.0	Surface	1	1	17.80	8.10	30.80	116.2	9.20	2.6	5.5	
HKBCF	HY/2013/01	2018-01-24	Mid-Flood	Sunny	SR10B(N2)	10:26:00	1.0	Surface	1	2	17.80	8.20	30.20	115.4	9.20	2.6	5.8	
HKBCF	HY/2013/01	2018-01-24	Mid-Flood	Sunny	SR10B(N2)	10:26:00		Middle	2	1								
HKBCF	HY/2013/01	2018-01-24	Mid-Flood	Sunny	SR10B(N2)	10:26:00		Middle	2	2								
HKBCF	HY/2013/01	2018-01-24	Mid-Flood	Sunny	SR10B(N2)	10:26:00	4.7	Bottom	3	1	17.80	8.10	30.80	116.1	9.20	2.6	8.3	
HKBCF	HY/2013/01	2018-01-24	Mid-Flood	Sunny	SR10B(N2)	10:26:00	4.7	Bottom	3	2	17.80	8.20	30.20	115.3	9.10	2.6	7.7	
HKBCF	HY/2013/01	2018-01-24	Mid-Flood	Sunny	CSA	10:22:00	1.0	Surface	1	1	18.30	8.00	29.90	118.3	9.30	5.6	5.0	
HKBCF	HY/2013/01	2018-01-24	Mid-Flood	Sunny	CSA	10:22:00	1.0	Surface	1	2	18.00	7.80	29.90	118.9	9.40	4.9	6.0	
HKBCF	HY/2013/01	2018-01-24	Mid-Flood	Sunny	CSA	10:22:00	16.2	Middle	2	1	18.10	8.00	31.00	113.1	8.90	5.0	5.6	
HKBCF	HY/2013/01	2018-01-24	Mid-Flood	Sunny	CSA	10:22:00	16.2	Middle	2	2	17.80	7.80	31.00	113.2	8.90	5.1	5.3	
HKBCF	HY/2013/01	2018-01-24	Mid-Flood	Sunny	CSA	10:22:00	31.4	Bottom	3	1	18.10	8.00	31.10	112.3	8.80	4.7	10.2	
HKBCF	HY/2013/01	2018-01-24	Mid-Flood	Sunny	CSA	10:22:00	31.4	Bottom	3	2	17.80	7.80	31.00	112.6	8.90	5.1	11.1	
HKBCF	HY/2013/01	2018-01-24	Mid-Flood	Sunny	CS6	10:34:00	1.0	Surface	1	1	18.40	8.00	30.00	123.4	9.70	5.0	4.5	
HKBCF	HY/2013/01	2018-01-24	Mid-Flood	Sunny	CS6	10:34:00	1.0	Surface	1	2	18.10	8.00	29.90	120.9	9.60	4.6	3.4	
HKBCF	HY/2013/01	2018-01-24	Mid-Flood	Sunny	CS6	10:34:00	4.5	Middle	2	1	18.30	8.00	30.20	118.3	9.30	4.6	11.8	
HKBCF	HY/2013/01	2018-01-24	Mid-Flood	Sunny	CS6	10:34:00	4.5	Middle	2	2	18.00	8.00	30.10	115.9	9.20	4.7	11.7	
HKBCF	HY/2013/01	2018-01-24	Mid-Flood	Sunny	CS6	10:34:00	8.0	Bottom	3	1	18.20	8.00	30.80	114.5	9.00	6.0	13.6	
HKBCF	HY/2013/01	2018-01-24	Mid-Flood	Sunny	CS6	10:34:00	8.0	Bottom	3	2	17.90	7.90	30.60	111.8	8.80	5.3	14.1	
HKBCF	HY/2013/01	2018-01-24	Mid-Flood	Sunny	CS4	11:37:00	1.0	Surface	1	1	18.40	8.00	30.30	118.8	9.30	5.0	8.2	
HKBCF	HY/2013/01	2018-01-24	Mid-Flood	Sunny	CS4	11:37:00	1.0	Surface	1	2	18.10	8.00	29.90	120.2	9.50	5.1	9.3	
HKBCF	HY/2013/01	2018-01-24	Mid-Flood	Sunny	CS4	11:37:00	9.7	Middle	2	1	18.10	7.90	31.40	110.6	8.70	12.1	8.1	
HKBCF	HY/2013/01	2018-01-24	Mid-Flood	Sunny	CS4	11:37:00	9.7	Middle	2	2	17.80	8.00	31.00	111.2	8.80	11.7	8.2	
HKBCF	HY/2013/01	2018-01-24	Mid-Flood	Sunny	CS4	11:37:00	18.3	Bottom	3	1	18.10	7.90	31.50	109.5	8.60	16.9	9.3	
HKBCF	HY/2013/01	2018-01-24	Mid-Flood	Sunny	CS4	11:37:00	18.3	Bottom	3	2	17.80	7.90	31.00	110.3	8.70	16.6	10.5	
HKBCF	HY/2013/01	2018-01-24	Mid-Flood	Sunny	SR6	13:06:00	1.0	Surface	1	1	18.40	8.10	30.50	123.6	9.70	7.9	11.5	
HKBCF	HY/2013/01	2018-01-24	Mid-Flood	Sunny	SR6	13:06:00	1.0	Surface	1	2	18.00	8.10	30.10	125.0	9.90	7.9	12.5	
HKBCF	HY/2013/01	2018-01-24	Mid-Flood	Sunny	SR6	13:06:00		Middle	2	1								
HKBCF	HY/2013/01	2018-01-24	Mid-Flood	Sunny	SR6	13:06:00		Middle	2	2								
HKBCF	HY/2013/01	2018-01-24	Mid-Flood	Sunny	SR6	13:06:00	4.2	Bottom	3	1	18.20	8.00	31.50	120.9	9.40	8.4	10.9	
HKBCF	HY/2013/01	2018-01-24	Mid-Flood	Sunny	SR6	13:06:00	4.2	Bottom	3	2	17.90	8.10	31.10	123.0	9.70	8.6	11.0	
HKBCF	HY/2013/01	2018-01-24	Mid-Flood	Sunny	CS(Mf)3(N)	12:47:00	1.0	Surface	1	1	18.50	8.00	29.70	122.6	9.60	7.3	13.3	
HKBCF	HY/2013/01	2018-01-24	Mid-Flood	Sunny	CS(Mf)3(N)	12:47:00	1.0	Surface	1	2	18.20	8.10	29.30	123.9	9.80	7.7	13.7	
HKBCF	HY/2013/01	2018-01-24	Mid-Flood	Sunny	CS(Mf)3(N)	12:47:00	3.5	Middle	2	1	18.50	8.00	29.90	120.3	9.40	7.9	14.4	
HKBCF	HY/2013/01	2018-01-24	Mid-Flood	Sunny	CS(Mf)3(N)	12:47:00	3.5	Middle	2	2	18.20	8.10	29.50	122.2	9.70	8.2	16.2	
HKBCF	HY/2013/01	2018-01-24	Mid-Flood	Sunny	CS(Mf)3(N)	12:47:00	6.0	Bottom	3	1	18.50	8.00	29.90	116.1	9.10	9.0	15.3	
HKBCF	HY/2013/01	2018-01-24	Mid-Flood	Sunny	CS(Mf)3(N)	12:47:00	6.0	Bottom	3	2	18.50	8.00	29.90	116.1	9.10	9.0	14.5	
HKBCF	HY/2013/01	2018-01-24	Mid-Flood	Sunny	SR5(N)	12:28:00	1.0	Surface	1	1	18.30	8.00	30.50	124.3	9.70	7.6	11.8	
HKBCF	HY/2013/01	2018-01-24	Mid-Flood	Sunny	SR5(N)	12:28:00	1.0	Surface	1	2	18.00	8.10	30.20	125.6	9.90	7.8	11.1	
HKBCF	HY/2013/01	2018-01-24	Mid-Flood	Sunny	SR5(N)	12:28:00	4.6	Middle	2	1	18.30	8.00	30.60	121.4	9.50	8.5	12.1	
HKBCF	HY/2013/01	2018-01-24	Mid-Flood	Sunny	SR5(N)	12:28:00	4.6	Middle	2	2	18.00	8.10	30.20	123.1	9.70	8.7	13.5	
HKBCF	HY/2013/01	2018-01-24	Mid-Flood	Sunny	SR5(N)	12:28:00	8.2	Bottom	3	1	18.30	8.00	30.60	117.3	9.20	9.5	20.2	
HKBCF	HY/2013/01	2018-01-24	Mid-Flood	Sunny	SR5(N)	12:28:00	8.2	Bottom	3	2	18.30	8.00	30.60	117.3	9.20	9.5	21.0	

Project	Works	Date (yyyy-mm-dd)	Tide	Weather Condition	Station	Time	Depth, m	Level	Level_Code	Replicate	Temperature, °C	pH	Salinity, ppt	DO, %	DO, mg/L	Turbidity, NTU	SS, mg/L	Site Observation
HKBCF	HY/2013/01	2018-01-24	Mid-Flood	Sunny	IS10(N)	12:22:00	1.0	Surface	1	1	18.40	8.00	30.30	123.0	9.70	9.7	13.3	
HKBCF	HY/2013/01	2018-01-24	Mid-Flood	Sunny	IS10(N)	12:22:00	1.0	Surface	1	2	18.00	8.10	30.00	123.8	9.80	9.7	13.8	
HKBCF	HY/2013/01	2018-01-24	Mid-Flood	Sunny	IS10(N)	12:22:00	6.2	Middle	2	1	18.30	8.00	30.40	121.2	9.50	10.7	12.5	
HKBCF	HY/2013/01	2018-01-24	Mid-Flood	Sunny	IS10(N)	12:22:00	6.2	Middle	2	2	18.00	8.10	30.00	122.1	9.70	10.3	13.2	
HKBCF	HY/2013/01	2018-01-24	Mid-Flood	Sunny	IS10(N)	12:22:00	11.4	Bottom	3	1	18.30	8.00	30.40	118.9	9.30	11.2	18.6	
HKBCF	HY/2013/01	2018-01-24	Mid-Flood	Sunny	IS10(N)	12:22:00	11.4	Bottom	3	2	18.00	8.00	30.10	120.0	9.50	11.3	18.6	
HKBCF	HY/2013/01	2018-01-24	Mid-Flood	Sunny	IS(Mf)11	12:17:00	1.0	Surface	1	1	18.30	8.10	30.10	123.2	9.70	8.6	9.5	
HKBCF	HY/2013/01	2018-01-24	Mid-Flood	Sunny	IS(Mf)11	12:17:00	1.0	Surface	1	2	18.00	8.10	29.90	124.5	9.90	8.3	9.5	
HKBCF	HY/2013/01	2018-01-24	Mid-Flood	Sunny	IS(Mf)11	12:17:00	5.8	Middle	2	1	18.30	8.00	30.10	119.6	9.40	9.0	12.1	
HKBCF	HY/2013/01	2018-01-24	Mid-Flood	Sunny	IS(Mf)11	12:17:00	5.8	Middle	2	2	18.00	8.10	29.90	121.0	9.60	9.0	11.4	
HKBCF	HY/2013/01	2018-01-24	Mid-Flood	Sunny	IS(Mf)11	12:17:00	10.5	Bottom	3	1	18.20	8.00	30.50	112.9	8.90	10.5	14.0	
HKBCF	HY/2013/01	2018-01-24	Mid-Flood	Sunny	IS(Mf)11	12:17:00	10.5	Bottom	3	2	17.90	8.00	30.30	114.7	9.10	10.3	15.7	
HKBCF	HY/2013/01	2018-01-24	Mid-Flood	Sunny	CS(Mf)5	10:56:00	1.0	Surface	1	1	18.20	8.20	28.60	123.8	9.80	4.7	9.1	
HKBCF	HY/2013/01	2018-01-24	Mid-Flood	Sunny	CS(Mf)5	10:56:00	1.0	Surface	1	2	18.20	8.30	28.60	123.3	9.80	4.7	9.8	
HKBCF	HY/2013/01	2018-01-24	Mid-Flood	Sunny	CS(Mf)5	10:56:00	5.3	Middle	2	1	18.10	8.20	29.00	118.5	9.40	4.8	8.7	
HKBCF	HY/2013/01	2018-01-24	Mid-Flood	Sunny	CS(Mf)5	10:56:00	5.3	Middle	2	2	18.00	8.20	28.90	117.7	9.40	4.9	8.3	
HKBCF	HY/2013/01	2018-01-24	Mid-Flood	Sunny	CS(Mf)5	10:56:00	9.5	Bottom	3	1	18.00	8.20	29.30	118.5	9.40	5.8	10.7	
HKBCF	HY/2013/01	2018-01-24	Mid-Flood	Sunny	CS(Mf)5	10:56:00	9.5	Bottom	3	2	18.00	8.20	29.30	117.5	9.30	5.8	11.9	
HKBCF	HY/2013/01	2018-01-24	Mid-Flood	Sunny	SR7	12:11:00	1.0	Surface	1	1	18.40	8.00	30.20	115.9	9.10	7.5	14.0	
HKBCF	HY/2013/01	2018-01-24	Mid-Flood	Sunny	SR7	12:11:00	1.0	Surface	1	2	18.10	8.10	30.10	118.4	9.30	7.8	15.1	
HKBCF	HY/2013/01	2018-01-24	Mid-Flood	Sunny	SR7	12:11:00		Middle	2	1								
HKBCF	HY/2013/01	2018-01-24	Mid-Flood	Sunny	SR7	12:11:00		Middle	2	2								
HKBCF	HY/2013/01	2018-01-24	Mid-Flood	Sunny	SR7	12:11:00	3.4	Bottom	3	1	18.40	8.00	30.20	110.3	8.70	7.8	15.6	
HKBCF	HY/2013/01	2018-01-24	Mid-Flood	Sunny	SR7	12:11:00	3.4	Bottom	3	2	18.00	8.10	30.20	112.5	8.90	7.9	14.4	
HKBCF	HY/2013/01	2018-01-24	Mid-Flood	Sunny	IS17	11:18:00	1.0	Surface	1	1	18.30	8.20	28.20	127.0	10.10	2.3	5.2	
HKBCF	HY/2013/01	2018-01-24	Mid-Flood	Sunny	IS17	11:18:00	1.0	Surface	1	2	18.20	8.30	28.10	126.5	10.10	2.3	5.4	
HKBCF	HY/2013/01	2018-01-24	Mid-Flood	Sunny	IS17	11:18:00	5.4	Middle	2	1	18.10	8.20	28.60	120.3	9.60	4.4	7.6	
HKBCF	HY/2013/01	2018-01-24	Mid-Flood	Sunny	IS17	11:18:00	5.4	Middle	2	2	18.10	8.20	28.60	119.5	9.50	4.4	7.6	
HKBCF	HY/2013/01	2018-01-24	Mid-Flood	Sunny	IS17	11:18:00	9.8	Bottom	3	1	18.20	8.20	28.60	121.2	9.60	4.2	8.6	
HKBCF	HY/2013/01	2018-01-24	Mid-Flood	Sunny	IS17	11:18:00	9.8	Bottom	3	2	18.10	8.20	28.60	120.6	9.60	4.2	8.8	
HKBCF	HY/2013/01	2018-01-24	Mid-Flood	Sunny	IS(Mf)16	11:24:00	1.0	Surface	1	1	18.30	8.20	28.00	128.4	10.20	2.6	7.8	
HKBCF	HY/2013/01	2018-01-24	Mid-Flood	Sunny	IS(Mf)16	11:24:00	1.0	Surface	1	2	18.20	8.30	28.00	127.8	10.20	2.8	7.4	
HKBCF	HY/2013/01	2018-01-24	Mid-Flood	Sunny	IS(Mf)16	11:24:00		Middle	2	1								
HKBCF	HY/2013/01	2018-01-24	Mid-Flood	Sunny	IS(Mf)16	11:24:00		Middle	2	2								
HKBCF	HY/2013/01	2018-01-24	Mid-Flood	Sunny	IS(Mf)16	11:24:00	4.5	Bottom	3	1	18.20	8.20	28.10	126.0	10.00	3.7	9.8	
HKBCF	HY/2013/01	2018-01-24	Mid-Flood	Sunny	IS(Mf)16	11:24:00	4.5	Bottom	3	2	18.20	8.30	28.10	125.9	10.00	3.7	9.5	
HKBCF	HY/2013/01	2018-01-24	Mid-Flood	Sunny	IS8	11:49:00	1.0	Surface	1	1	18.30	8.20	28.30	128.8	10.20	7.5	16.1	
HKBCF	HY/2013/01	2018-01-24	Mid-Flood	Sunny	IS8	11:49:00	1.0	Surface	1	2	18.30	8.30	28.20	128.1	10.20	7.5	15.6	
HKBCF	HY/2013/01	2018-01-24	Mid-Flood	Sunny	IS8	11:49:00		Middle	2	1								
HKBCF	HY/2013/01	2018-01-24	Mid-Flood	Sunny	IS8	11:49:00		Middle	2	2								
HKBCF	HY/2013/01	2018-01-24	Mid-Flood	Sunny	IS8	11:49:00	3.0	Bottom	3	1	18.30	8.20	28.30	127.3	10.10	7.6	18.2	
HKBCF	HY/2013/01	2018-01-24	Mid-Flood	Sunny	IS8	11:49:00	3.0	Bottom	3	2	18.20	8.30	28.30	126.9	10.10	7.6	18.1	
HKBCF	HY/2013/01	2018-01-24	Mid-Flood	Sunny	SR4(N)	11:44:00	1.0	Surface	1	1	18.40	8.20	28.60	134.1	10.60	5.9	16.0	
HKBCF	HY/2013/01	2018-01-24	Mid-Flood	Sunny	SR4(N)	11:44:00	1.0	Surface	1	2	18.40	8.30	28.50	133.3	10.60	5.9	15.4	
HKBCF	HY/2013/01	2018-01-24	Mid-Flood	Sunny	SR4(N)	11:44:00		Middle	2	1								
HKBCF	HY/2013/01	2018-01-24	Mid-Flood	Sunny	SR4(N)	11:44:00		Middle	2	2								
HKBCF	HY/2013/01	2018-01-24	Mid-Flood	Sunny	SR4(N)	11:44:00	2.2	Bottom	3	1	18.40	8.20	28.60	131.2	10.40	6.2	17.2	
HKBCF	HY/2013/01	2018-01-24	Mid-Flood	Sunny	SR4(N)	11:44:00	2.2	Bottom	3	2	18.40	8.30	28.50	131.3	10.40	6.2	16.1	
HKBCF	HY/2013/01	2018-01-24	Mid-Flood	Sunny	IS(Mf)9	11:57:00	1.0	Surface	1	1	18.50	8.30	28.40	134.6	10.70	15.2	19.0	
HKBCF	HY/2013/01	2018-01-24	Mid-Flood	Sunny	IS(Mf)9	11:57:00	1.0	Surface	1	2	18.50	8.30	28.30	133.9	10.60	15.2	17.6	
HKBCF	HY/2013/01	2018-01-24	Mid-Flood	Sunny	IS(Mf)9	11:57:00		Middle	2	1								
HKBCF	HY/2013/01	2018-01-24	Mid-Flood	Sunny	IS(Mf)9	11:57:00		Middle	2	2								
HKBCF	HY/2013/01	2018-01-24	Mid-Flood	Sunny	IS(Mf)9	11:57:00	2.1	Bottom	3	1	18.50	8.30	28.40	134.0	10.60	14.3	18.6	
HKBCF	HY/2013/01	2018-01-24	Mid-Flood	Sunny	IS(Mf)9	11:57:00	2.1	Bottom	3	2	18.40	8.30	28.30	133.5	10.60	14.5	19.2	
HKBCF	HY/2013/01	2018-01-24	Mid-Flood	Sunny	IS7	12:06:00		Surface	1	1								
HKBCF	HY/2013/01	2018-01-24	Mid-Flood	Sunny	IS7	12:06:00		Surface	1	2								
HKBCF	HY/2013/01	2018-01-24	Mid-Flood	Sunny	IS7	12:06:00	1.4	Middle	2	1	18.70	8.40	28.50	144.0	11.40	4.7	14.4	
HKBCF	HY/2013/01	2018-01-24	Mid-Flood	Sunny	IS7	12:06:00	1.4	Middle	2	2	18.60	8.40	28.40	143.6	11.30	4.7	13.5	
HKBCF	HY/2013/01	2018-01-24	Mid-Flood	Sunny	IS7	12:06:00		Bottom	3	1								
HKBCF	HY/2013/01	2018-01-24	Mid-Flood	Sunny	IS7	12:06:00		Bottom	3	2								
HKBCF	HY/2013/01	2018-01-24	Mid-Flood	Sunny	IS(Mf)6	12:14:00		Surface	1	1								
HKBCF	HY/2013/01	2018-01-24	Mid-Flood	Sunny	IS(Mf)6	12:14:00		Surface	1	2								
HKBCF	HY/2013/01	2018-01-24	Mid-Flood	Sunny	IS(Mf)6	12:14:00	1.3	Middle	2	1	18.60	8.30	28.50	139.4	11.00	6.2	14.4	
HKBCF	HY/2013/01	2018-01-24	Mid-Flood	Sunny	IS(Mf)6	12:14:00	1.3	Middle	2	2	18.60	8.40	28.50	139.2	11.00	6.2	15.8	
HKBCF	HY/2013/01	2018-01-24	Mid-Flood	Sunny	IS(Mf)6	12:14:00		Bottom	3	1								
HKBCF	HY/2013/01	2018-01-24	Mid-Flood	Sunny	IS(Mf)6	12:14:00		Bottom	3	2								
HKBCF	HY/2013/01	2018-01-24	Mid-Flood	Sunny	IS5	12:19:00	1.0	Surface	1	1	18.60	8.30	28.60	138.4	10.90	3.9	11.6	
HKBCF	HY/2013/01	2018-01-24	Mid-Flood	Sunny	IS5	12:19:00	1.0	Surface	1	2	18.50	8.30	28.50	137.9	10.90	3.9	12.2	

Project	Works	Date (yyyy-mm-dd)	Tide	Weather Condition	Station	Time	Depth, m	Level	Level_Code	Replicate	Temperature, °C	pH	Salinity, ppt	DO, %	DO, mg/L	Turbidity, NTU	SS, mg/L	Site Observation
HKBCF	HY/2013/01	2018-01-24	Mid-Flood	Sunny	IS5	12:19:00	4.8	Middle	2	1	18.40	8.30	28.60	135.0	10.70	3.4	10.7	
HKBCF	HY/2013/01	2018-01-24	Mid-Flood	Sunny	IS5	12:19:00	4.8	Middle	2	2	18.40	8.30	28.60	134.6	10.70	3.4	12.3	
HKBCF	HY/2013/01	2018-01-24	Mid-Flood	Sunny	IS5	12:19:00	8.6	Bottom	3	1	18.40	8.30	28.70	133.7	10.60	3.3	12.2	
HKBCF	HY/2013/01	2018-01-24	Mid-Flood	Sunny	IS5	12:19:00	8.6	Bottom	3	2	18.40	8.30	28.60	133.6	10.60	3.3	12.2	
HKBCF	HY/2013/01	2018-01-24	Mid-Flood	Sunny	SR3(N)	12:26:00	1.0	Surface	1	1	18.50	8.30	28.70	135.9	10.70	5.6	9.1	
HKBCF	HY/2013/01	2018-01-24	Mid-Flood	Sunny	SR3(N)	12:26:00	1.0	Surface	1	2	18.50	8.30	28.60	135.6	10.70	5.6	10.7	
HKBCF	HY/2013/01	2018-01-24	Mid-Flood	Sunny	SR3(N)	12:26:00		Middle	2	1								
HKBCF	HY/2013/01	2018-01-24	Mid-Flood	Sunny	SR3(N)	12:26:00		Middle	2	2								
HKBCF	HY/2013/01	2018-01-24	Mid-Flood	Sunny	SR3(N)	12:26:00	2.2	Bottom	3	1	18.50	8.30	28.70	134.7	10.60	6.0	12.5	
HKBCF	HY/2013/01	2018-01-24	Mid-Flood	Sunny	SR3(N)	12:26:00	2.2	Bottom	3	2	18.40	8.30	28.60	134.0	10.60	6.1	13.4	
HKBCF	HY/2013/01	2018-01-26	Mid-Ebb	Fine	SR10A(N)	5:41:00	1.0	Surface	1	1	17.80	8.20	31.00	115.0	9.10	1.2	8.1	
HKBCF	HY/2013/01	2018-01-26	Mid-Ebb	Fine	SR10A(N)	5:41:00	1.0	Surface	1	2	17.80	8.10	31.00	115.5	9.10	1.2	9.2	
HKBCF	HY/2013/01	2018-01-26	Mid-Ebb	Fine	SR10A(N)	5:41:00	6.2	Middle	2	1	17.70	8.20	31.00	114.4	9.00	1.3	12.1	
HKBCF	HY/2013/01	2018-01-26	Mid-Ebb	Fine	SR10A(N)	5:41:00	6.2	Middle	2	2	17.80	8.10	31.10	114.8	9.10	1.2	13.9	
HKBCF	HY/2013/01	2018-01-26	Mid-Ebb	Fine	SR10A(N)	5:41:00	11.3	Bottom	3	1	17.70	8.20	31.10	113.8	9.00	2.2	17.0	
HKBCF	HY/2013/01	2018-01-26	Mid-Ebb	Fine	SR10A(N)	5:41:00	11.3	Bottom	3	2	17.80	8.10	31.10	114.1	9.00	2.3	17.8	
HKBCF	HY/2013/01	2018-01-26	Mid-Ebb	Fine	SR10B(N2)	5:51:00	1.0	Surface	1	1	17.80	8.20	30.70	116.4	9.20	1.4	7.2	
HKBCF	HY/2013/01	2018-01-26	Mid-Ebb	Fine	SR10B(N2)	5:51:00	1.0	Surface	1	2	17.80	8.20	30.80	116.9	9.20	1.4	6.6	
HKBCF	HY/2013/01	2018-01-26	Mid-Ebb	Fine	SR10B(N2)	5:51:00	3.7	Middle	2	1	17.80	8.20	30.80	115.9	9.20	1.2	8.6	
HKBCF	HY/2013/01	2018-01-26	Mid-Ebb	Fine	SR10B(N2)	5:51:00	3.7	Middle	2	2	17.80	8.20	30.80	116.3	9.20	1.2	9.0	
HKBCF	HY/2013/01	2018-01-26	Mid-Ebb	Fine	SR10B(N2)	5:51:00	6.3	Bottom	3	1	17.80	8.20	30.80	115.3	9.10	1.5	8.7	
HKBCF	HY/2013/01	2018-01-26	Mid-Ebb	Fine	SR10B(N2)	5:51:00	6.3	Bottom	3	2	17.80	8.20	30.80	115.5	9.10	1.3	10.8	
HKBCF	HY/2013/01	2018-01-26	Mid-Ebb	Fine	CSA	6:05:00	1.0	Surface	1	1	17.70	8.10	31.50	117.7	9.30	3.9	11.6	
HKBCF	HY/2013/01	2018-01-26	Mid-Ebb	Fine	CSA	6:05:00	1.0	Surface	1	2	18.00	8.00	32.60	116.8	9.10	3.6	11.4	
HKBCF	HY/2013/01	2018-01-26	Mid-Ebb	Fine	CSA	6:05:00	16.2	Middle	2	1	17.60	8.00	32.80	112.8	8.90	4.1	11.8	
HKBCF	HY/2013/01	2018-01-26	Mid-Ebb	Fine	CSA	6:05:00	16.2	Middle	2	2	17.90	7.90	34.00	113.1	8.80	3.4	13.4	
HKBCF	HY/2013/01	2018-01-26	Mid-Ebb	Fine	CSA	6:05:00	31.4	Bottom	3	1	17.60	7.90	32.90	110.9	8.70	4.5	11.8	
HKBCF	HY/2013/01	2018-01-26	Mid-Ebb	Fine	CSA	6:05:00	31.4	Bottom	3	2	17.90	7.90	34.10	111.1	8.60	3.9	11.9	
HKBCF	HY/2013/01	2018-01-26	Mid-Ebb	Fine	CS6	5:59:00	1.0	Surface	1	1	18.00	8.20	29.70	116.2	9.20	2.2	8.6	
HKBCF	HY/2013/01	2018-01-26	Mid-Ebb	Fine	CS6	5:59:00	1.0	Surface	1	2	18.00	8.10	29.90	116.2	9.20	1.9	7.9	
HKBCF	HY/2013/01	2018-01-26	Mid-Ebb	Fine	CS6	5:59:00	4.9	Middle	2	1	17.90	8.10	30.40	112.2	8.90	2.3	11.0	
HKBCF	HY/2013/01	2018-01-26	Mid-Ebb	Fine	CS6	5:59:00	4.9	Middle	2	2	17.90	8.10	30.70	112.2	8.90	2.1	10.7	
HKBCF	HY/2013/01	2018-01-26	Mid-Ebb	Fine	CS6	5:59:00	8.8	Bottom	3	1	17.90	8.10	30.60	110.9	8.70	2.9	16.4	
HKBCF	HY/2013/01	2018-01-26	Mid-Ebb	Fine	CS6	5:59:00	8.8	Bottom	3	2	17.90	8.10	30.90	110.9	8.70	2.6	15.6	
HKBCF	HY/2013/01	2018-01-26	Mid-Ebb	Fine	CS4	7:18:00	1.0	Surface	1	1	18.50	8.20	26.70	112.8	9.00	2.9	12.7	
HKBCF	HY/2013/01	2018-01-26	Mid-Ebb	Fine	CS4	7:18:00	1.0	Surface	1	2	18.50	8.20	27.00	112.8	9.00	2.8	12.0	
HKBCF	HY/2013/01	2018-01-26	Mid-Ebb	Fine	CS4	7:18:00	9.7	Middle	2	1	18.10	8.30	29.30	118.7	9.40	3.7	13.2	
HKBCF	HY/2013/01	2018-01-26	Mid-Ebb	Fine	CS4	7:18:00	9.7	Middle	2	2	18.20	8.30	29.60	118.7	9.40	3.8	13.1	
HKBCF	HY/2013/01	2018-01-26	Mid-Ebb	Fine	CS4	7:18:00	18.3	Bottom	3	1	17.90	8.20	30.30	108.5	8.60	3.6	18.0	
HKBCF	HY/2013/01	2018-01-26	Mid-Ebb	Fine	CS4	7:18:00	18.3	Bottom	3	2	17.90	8.20	30.60	108.5	8.60	3.3	17.2	
HKBCF	HY/2013/01	2018-01-26	Mid-Ebb	Fine	SR6	7:33:00	1.0	Surface	1	1	18.00	8.10	30.50	121.7	9.60	6.0	7.3	
HKBCF	HY/2013/01	2018-01-26	Mid-Ebb	Fine	SR6	7:33:00	1.0	Surface	1	2	18.30	8.00	31.00	121.0	9.50	5.8	6.2	
HKBCF	HY/2013/01	2018-01-26	Mid-Ebb	Fine	SR6	7:33:00		Middle	2	1								
HKBCF	HY/2013/01	2018-01-26	Mid-Ebb	Fine	SR6	7:33:00		Middle	2	2								
HKBCF	HY/2013/01	2018-01-26	Mid-Ebb	Fine	SR6	7:33:00	2.8	Bottom	3	1	17.70	8.10	32.70	120.9	9.50	6.1	12.6	
HKBCF	HY/2013/01	2018-01-26	Mid-Ebb	Fine	SR6	7:33:00	2.8	Bottom	3	2	18.00	8.00	33.40	119.8	9.30	6.7	13.0	
HKBCF	HY/2013/01	2018-01-26	Mid-Ebb	Fine	CS(Mf)3(N)	7:49:00	1.0	Surface	1	1	18.30	8.00	28.40	117.4	9.30	5.1	12.3	
HKBCF	HY/2013/01	2018-01-26	Mid-Ebb	Fine	CS(Mf)3(N)	7:49:00	1.0	Surface	1	2	18.60	7.90	28.60	117.4	9.30	5.0	11.6	
HKBCF	HY/2013/01	2018-01-26	Mid-Ebb	Fine	CS(Mf)3(N)	7:49:00	3.6	Middle	2	1	18.10	8.10	30.50	118.8	9.40	5.9	15.0	
HKBCF	HY/2013/01	2018-01-26	Mid-Ebb	Fine	CS(Mf)3(N)	7:49:00	3.6	Middle	2	2	18.40	8.00	30.80	117.8	9.20	5.1	14.6	
HKBCF	HY/2013/01	2018-01-26	Mid-Ebb	Fine	CS(Mf)3(N)	7:49:00	6.2	Bottom	3	1	17.90	8.10	31.60	115.8	9.10	7.8	17.4	
HKBCF	HY/2013/01	2018-01-26	Mid-Ebb	Fine	CS(Mf)3(N)	7:49:00	6.2	Bottom	3	2	18.20	8.00	32.20	114.5	8.90	7.0	16.6	
HKBCF	HY/2013/01	2018-01-26	Mid-Ebb	Fine	SR5(N)	6:55:00	1.0	Surface	1	1	17.80	8.10	31.30	120.1	9.50	4.9	10.5	
HKBCF	HY/2013/01	2018-01-26	Mid-Ebb	Fine	SR5(N)	6:55:00	1.0	Surface	1	2	18.10	8.00	31.70	119.9	9.40	4.6	11.8	
HKBCF	HY/2013/01	2018-01-26	Mid-Ebb	Fine	SR5(N)	6:55:00	4.9	Middle	2	1	17.80	8.10	31.60	120.1	9.40	6.7	10.9	
HKBCF	HY/2013/01	2018-01-26	Mid-Ebb	Fine	SR5(N)	6:55:00	4.9	Middle	2	2	18.20	8.00	32.10	119.7	9.30	6.3	10.2	
HKBCF	HY/2013/01	2018-01-26	Mid-Ebb	Fine	SR5(N)	6:55:00	8.7	Bottom	3	1	17.80	8.10	32.00	116.1	9.10	7.5	12.1	
HKBCF	HY/2013/01	2018-01-26	Mid-Ebb	Fine	SR5(N)	6:55:00	8.7	Bottom	3	2	18.10	8.00	32.50	116.2	9.00	7.3	10.9	
HKBCF	HY/2013/01	2018-01-26	Mid-Ebb	Fine	IS10(N)	6:48:00	1.0	Surface	1	1	17.90	8.20	30.90	120.5	9.50	5.8	7.6	
HKBCF	HY/2013/01	2018-01-26	Mid-Ebb	Fine	IS10(N)	6:48:00	1.0	Surface	1	2	18.20	8.10	31.60	119.6	9.30	5.7	8.6	
HKBCF	HY/2013/01	2018-01-26	Mid-Ebb	Fine	IS10(N)	6:48:00	5.6	Middle	2	1	17.80	8.10	31.80	115.6	9.10	6.3	7.5	
HKBCF	HY/2013/01	2018-01-26	Mid-Ebb	Fine	IS10(N)	6:48:00	5.6	Middle	2	2	18.10	8.00	32.70	115.5	9.00	5.8	7.1	
HKBCF	HY/2013/01	2018-01-26	Mid-Ebb	Fine	IS10(N)	6:48:00	10.2	Bottom	3	1	17.70	8.10	32.00	114.8	9.00	6.6	8.7	
HKBCF	HY/2013/01	2018-01-26	Mid-Ebb	Fine	IS10(N)	6:48:00	10.2	Bottom	3	2	18.00	8.00	33.00	114.6	8.90	6.2	8.1	
HKBCF	HY/2013/01	2018-01-26	Mid-Ebb	Fine	IS(Mf)11	6:40:00	1.0	Surface	1	1	17.90	8.20	31.00	117.5	9.30	5.7	4.6	
HKBCF	HY/2013/01	2018-01-26	Mid-Ebb	Fine	IS(Mf)11	6:40:00	1.0	Surface	1	2	18.20	8.10	31.90	117.0	9.10	5.1	6.0	
HKBCF	HY/2013/01	2018-01-26	Mid-Ebb	Fine	IS(Mf)11	6:40:00	5.3	Middle	2	1	17.70	8.10	32.20	114.1	9.00	6.2	10.0	
HKBCF	HY/2013/01	2018-01-26	Mid-Ebb	Fine	IS(Mf)11	6:40:00	5.3	Middle	2	2	18.00	8.00	33.10	114.3	8.90	5.9	8.8	

Project	Works	Date (yyyy-mm-dd)	Tide	Weather Condition	Station	Time	Depth, m	Level	Level_Code	Replicate	Temperature, °C	pH	Salinity, ppt	DO, %	DO, mg/L	Turbidity, NTU	SS, mg/L	Site Observation
HKBCF	HY/2013/01	2018-01-26	Mid-Ebb	Fine	IS(Mf)11	6:40:00	9.5	Bottom	3	1	17.70	8.10	32.20	113.3	8.90	7.3	16.2	
HKBCF	HY/2013/01	2018-01-26	Mid-Ebb	Fine	IS(Mf)11	6:40:00	9.5	Bottom	3	2	18.00	8.00	33.20	113.3	8.80	6.8	17.6	
HKBCF	HY/2013/01	2018-01-26	Mid-Ebb	Fine	CS(Mf)5	6:22:00	1.0	Surface	1	1	17.80	8.30	29.30	121.8	9.70	1.0	7.7	
HKBCF	HY/2013/01	2018-01-26	Mid-Ebb	Fine	CS(Mf)5	6:22:00	1.0	Surface	1	2	17.90	8.20	29.40	122.0	9.70	1.0	7.2	
HKBCF	HY/2013/01	2018-01-26	Mid-Ebb	Fine	CS(Mf)5	6:22:00	6.5	Middle	2	1	17.80	8.20	30.70	115.1	9.10	1.2	9.0	
HKBCF	HY/2013/01	2018-01-26	Mid-Ebb	Fine	CS(Mf)5	6:22:00	6.5	Middle	2	2	17.90	8.20	30.70	115.7	9.10	1.2	7.5	
HKBCF	HY/2013/01	2018-01-26	Mid-Ebb	Fine	CS(Mf)5	6:22:00	12.0	Bottom	3	1	17.80	8.20	30.80	114.6	9.10	1.6	9.4	
HKBCF	HY/2013/01	2018-01-26	Mid-Ebb	Fine	CS(Mf)5	6:22:00	12.0	Bottom	3	2	17.80	8.10	30.90	115.5	9.10	1.6	10.6	
HKBCF	HY/2013/01	2018-01-26	Mid-Ebb	Fine	SR7	6:31:00	1.0	Surface	1	1	17.80	8.20	30.90	119.8	9.50	5.3	10.4	
HKBCF	HY/2013/01	2018-01-26	Mid-Ebb	Fine	SR7	6:31:00	1.0	Surface	1	2	18.10	8.10	31.90	119.2	9.30	5.1	9.1	
HKBCF	HY/2013/01	2018-01-26	Mid-Ebb	Fine	SR7	6:31:00		Middle	2	1								
HKBCF	HY/2013/01	2018-01-26	Mid-Ebb	Fine	SR7	6:31:00		Middle	2	2								
HKBCF	HY/2013/01	2018-01-26	Mid-Ebb	Fine	SR7	6:31:00	2.6	Bottom	3	1	17.80	8.10	31.50	119.2	9.40	5.3	14.0	
HKBCF	HY/2013/01	2018-01-26	Mid-Ebb	Fine	SR7	6:31:00	2.6	Bottom	3	2	18.10	8.00	32.40	118.5	9.20	5.4	15.2	
HKBCF	HY/2013/01	2018-01-26	Mid-Ebb	Fine	IS17	6:45:00	1.0	Surface	1	1	18.00	8.20	29.70	117.2	9.30	3.1	5.9	
HKBCF	HY/2013/01	2018-01-26	Mid-Ebb	Fine	IS17	6:45:00	1.0	Surface	1	2	18.00	8.20	29.70	117.5	9.30	3.1	7.0	
HKBCF	HY/2013/01	2018-01-26	Mid-Ebb	Fine	IS17	6:45:00	5.1	Middle	2	1	17.90	8.20	30.00	115.4	9.10	3.0	8.7	
HKBCF	HY/2013/01	2018-01-26	Mid-Ebb	Fine	IS17	6:45:00	5.1	Middle	2	2	18.00	8.20	30.10	115.5	9.10	3.0	7.6	
HKBCF	HY/2013/01	2018-01-26	Mid-Ebb	Fine	IS17	6:45:00	9.2	Bottom	3	1	17.90	8.20	30.30	114.4	9.10	2.0	10.0	
HKBCF	HY/2013/01	2018-01-26	Mid-Ebb	Fine	IS17	6:45:00	9.2	Bottom	3	2	17.90	8.20	30.40	114.5	9.10	2.0	11.0	
HKBCF	HY/2013/01	2018-01-26	Mid-Ebb	Fine	IS(Mf)16	6:53:00	1.0	Surface	1	1	18.00	8.30	29.20	123.2	9.80	4.0	6.5	
HKBCF	HY/2013/01	2018-01-26	Mid-Ebb	Fine	IS(Mf)16	6:53:00	1.0	Surface	1	2	18.00	8.20	29.30	123.2	9.80	4.0	6.7	
HKBCF	HY/2013/01	2018-01-26	Mid-Ebb	Fine	IS(Mf)16	6:53:00		Middle	2	1								
HKBCF	HY/2013/01	2018-01-26	Mid-Ebb	Fine	IS(Mf)16	6:53:00		Middle	2	2								
HKBCF	HY/2013/01	2018-01-26	Mid-Ebb	Fine	IS(Mf)16	6:53:00	4.7	Bottom	3	1	18.00	8.30	29.40	122.4	9.70	3.1	8.3	
HKBCF	HY/2013/01	2018-01-26	Mid-Ebb	Fine	IS(Mf)16	6:53:00	4.7	Bottom	3	2	18.10	8.20	29.50	122.0	9.70	3.3	9.4	
HKBCF	HY/2013/01	2018-01-26	Mid-Ebb	Fine	IS8	7:15:00	1.0	Surface	1	1	18.10	8.30	29.30	122.1	9.70	5.1	7.9	
HKBCF	HY/2013/01	2018-01-26	Mid-Ebb	Fine	IS8	7:15:00	1.0	Surface	1	2	18.10	8.20	29.30	122.2	9.70	5.1	8.6	
HKBCF	HY/2013/01	2018-01-26	Mid-Ebb	Fine	IS8	7:15:00		Middle	2	1								
HKBCF	HY/2013/01	2018-01-26	Mid-Ebb	Fine	IS8	7:15:00		Middle	2	2								
HKBCF	HY/2013/01	2018-01-26	Mid-Ebb	Fine	IS8	7:15:00	3.1	Bottom	3	1	18.10	8.30	29.40	121.1	9.60	6.4	10.5	
HKBCF	HY/2013/01	2018-01-26	Mid-Ebb	Fine	IS8	7:15:00	3.1	Bottom	3	2	18.20	8.20	29.50	121.1	9.60	6.4	11.8	
HKBCF	HY/2013/01	2018-01-26	Mid-Ebb	Fine	SR4(N)	7:10:00	1.0	Surface	1	1	18.30	8.20	28.70	113.2	9.00	2.3	7.4	
HKBCF	HY/2013/01	2018-01-26	Mid-Ebb	Fine	SR4(N)	7:10:00	1.0	Surface	1	2	18.30	8.20	28.80	113.7	9.00	2.3	6.0	
HKBCF	HY/2013/01	2018-01-26	Mid-Ebb	Fine	SR4(N)	7:10:00		Middle	2	1								
HKBCF	HY/2013/01	2018-01-26	Mid-Ebb	Fine	SR4(N)	7:10:00		Middle	2	2								
HKBCF	HY/2013/01	2018-01-26	Mid-Ebb	Fine	SR4(N)	7:10:00	2.4	Bottom	3	1	18.30	8.20	28.80	112.7	8.90	2.3	12.4	
HKBCF	HY/2013/01	2018-01-26	Mid-Ebb	Fine	SR4(N)	7:10:00	2.4	Bottom	3	2	18.30	8.20	28.90	112.9	8.90	2.3	12.8	
HKBCF	HY/2013/01	2018-01-26	Mid-Ebb	Fine	IS(Mf)9	7:23:00	1.0	Surface	1	1	18.20	8.40	28.80	126.6	10.10	7.8	13.0	
HKBCF	HY/2013/01	2018-01-26	Mid-Ebb	Fine	IS(Mf)9	7:23:00	1.0	Surface	1	2	18.20	8.30	28.80	125.8	10.00	7.8	12.6	
HKBCF	HY/2013/01	2018-01-26	Mid-Ebb	Fine	IS(Mf)9	7:23:00		Middle	2	1								
HKBCF	HY/2013/01	2018-01-26	Mid-Ebb	Fine	IS(Mf)9	7:23:00		Middle	2	2								
HKBCF	HY/2013/01	2018-01-26	Mid-Ebb	Fine	IS(Mf)9	7:23:00	2.3	Bottom	3	1	18.20	8.40	28.80	125.9	10.00	9.1	14.4	
HKBCF	HY/2013/01	2018-01-26	Mid-Ebb	Fine	IS(Mf)9	7:23:00	2.3	Bottom	3	2	18.20	8.30	28.80	124.6	9.90	9.1	15.9	
HKBCF	HY/2013/01	2018-01-26	Mid-Ebb	Fine	IS7	7:32:00		Surface	1	1								
HKBCF	HY/2013/01	2018-01-26	Mid-Ebb	Fine	IS7	7:32:00		Surface	1	2								
HKBCF	HY/2013/01	2018-01-26	Mid-Ebb	Fine	IS7	7:32:00	1.5	Middle	2	1	18.10	8.40	28.70	126.8	10.10	2.6	7.8	
HKBCF	HY/2013/01	2018-01-26	Mid-Ebb	Fine	IS7	7:32:00	1.5	Middle	2	2	18.20	8.30	28.80	127.1	10.10	2.6	9.1	
HKBCF	HY/2013/01	2018-01-26	Mid-Ebb	Fine	IS7	7:32:00		Bottom	3	1								
HKBCF	HY/2013/01	2018-01-26	Mid-Ebb	Fine	IS7	7:32:00		Bottom	3	2								
HKBCF	HY/2013/01	2018-01-26	Mid-Ebb	Fine	IS(Mf)6	7:39:00		Surface	1	1								
HKBCF	HY/2013/01	2018-01-26	Mid-Ebb	Fine	IS(Mf)6	7:39:00		Surface	1	2								
HKBCF	HY/2013/01	2018-01-26	Mid-Ebb	Fine	IS(Mf)6	7:39:00	1.3	Middle	2	1	18.30	8.30	29.50	128.4	10.10	5.9	8.1	
HKBCF	HY/2013/01	2018-01-26	Mid-Ebb	Fine	IS(Mf)6	7:39:00	1.3	Middle	2	2	18.30	8.30	29.60	127.8	10.10	5.8	9.6	
HKBCF	HY/2013/01	2018-01-26	Mid-Ebb	Fine	IS(Mf)6	7:39:00		Bottom	3	1								
HKBCF	HY/2013/01	2018-01-26	Mid-Ebb	Fine	IS(Mf)6	7:39:00		Bottom	3	2								
HKBCF	HY/2013/01	2018-01-26	Mid-Ebb	Fine	IS5	7:46:00	1.0	Surface	1	1	18.30	8.30	29.10	130.1	10.30	2.5	9.0	
HKBCF	HY/2013/01	2018-01-26	Mid-Ebb	Fine	IS5	7:46:00	1.0	Surface	1	2	18.30	8.30	29.10	130.4	10.30	2.5	9.8	
HKBCF	HY/2013/01	2018-01-26	Mid-Ebb	Fine	IS5	7:46:00	4.7	Middle	2	1	18.20	8.30	30.20	129.4	10.20	3.5	13.9	
HKBCF	HY/2013/01	2018-01-26	Mid-Ebb	Fine	IS5	7:46:00	4.7	Middle	2	2	18.30	8.20	30.30	129.3	10.20	3.7	14.4	
HKBCF	HY/2013/01	2018-01-26	Mid-Ebb	Fine	IS5	7:46:00	8.4	Bottom	3	1	18.10	8.30	30.80	127.3	10.00	4.9	19.3	
HKBCF	HY/2013/01	2018-01-26	Mid-Ebb	Fine	IS5	7:46:00	8.4	Bottom	3	2	18.10	8.20	30.80	126.6	9.90	4.9	18.0	
HKBCF	HY/2013/01	2018-01-26	Mid-Ebb	Fine	SR3(N)	7:54:00	1.0	Surface	1	1	18.30	8.30	29.00	128.7	10.20	2.2	6.4	
HKBCF	HY/2013/01	2018-01-26	Mid-Ebb	Fine	SR3(N)	7:54:00	1.0	Surface	1	2	18.30	8.30	29.00	128.7	10.20	2.2	5.6	
HKBCF	HY/2013/01	2018-01-26	Mid-Ebb	Fine	SR3(N)	7:54:00		Middle	2	1								
HKBCF	HY/2013/01	2018-01-26	Mid-Ebb	Fine	SR3(N)	7:54:00		Middle	2	2								
HKBCF	HY/2013/01	2018-01-26	Mid-Ebb	Fine	SR3(N)	7:54:00	2.1	Bottom	3	1	18.30	8.30	29.20	127.5	10.10	2.7	12.0	
HKBCF	HY/2013/01	2018-01-26	Mid-Ebb	Fine	SR3(N)	7:54:00	2.1	Bottom	3	2	18.40	8.30	29.20	127.2	10.00	2.7	11.3	

Project	Works	Date (yyyy-mm-dd)	Tide	Weather Condition	Station	Time	Depth, m	Level	Level_Code	Replicate	Temperature, °C	pH	Salinity, ppt	DO, %	DO, mg/L	Turbidity, NTU	SS, mg/L	Site Observation
HKBCF	HY/2013/01	2018-01-26	Mid-Flood	Cloudy	SR10A(N)	14:15:00	1.0	Surface	1	1	17.80	8.20	30.90	118.7	9.40	1.6	10.6	
HKBCF	HY/2013/01	2018-01-26	Mid-Flood	Cloudy	SR10A(N)	14:15:00	1.0	Surface	1	2	17.80	8.20	30.90	117.8	9.30	1.6	10.9	
HKBCF	HY/2013/01	2018-01-26	Mid-Flood	Cloudy	SR10A(N)	14:15:00	6.0	Middle	2	1	17.80	8.20	31.10	118.1	9.30	1.7	9.7	
HKBCF	HY/2013/01	2018-01-26	Mid-Flood	Cloudy	SR10A(N)	14:15:00	6.0	Middle	2	2	17.80	8.20	31.00	117.1	9.20	1.7	10.9	
HKBCF	HY/2013/01	2018-01-26	Mid-Flood	Cloudy	SR10A(N)	14:15:00	11.0	Bottom	3	1	17.80	8.20	31.10	118.3	9.30	1.6	10.6	
HKBCF	HY/2013/01	2018-01-26	Mid-Flood	Cloudy	SR10A(N)	14:15:00	11.0	Bottom	3	2	17.80	8.20	31.00	117.2	9.30	1.5	9.1	
HKBCF	HY/2013/01	2018-01-26	Mid-Flood	Cloudy	SR10B(N2)	14:10:00	1.0	Surface	1	1	17.80	8.20	31.20	119.7	9.40	1.3	10.9	
HKBCF	HY/2013/01	2018-01-26	Mid-Flood	Cloudy	SR10B(N2)	14:10:00	1.0	Surface	1	2	17.80	8.20	31.10	118.8	9.40	1.3	10.5	
HKBCF	HY/2013/01	2018-01-26	Mid-Flood	Cloudy	SR10B(N2)	14:10:00	3.5	Middle	2	1	17.80	8.20	31.20	119.4	9.40	1.4	9.7	
HKBCF	HY/2013/01	2018-01-26	Mid-Flood	Cloudy	SR10B(N2)	14:10:00	3.5	Middle	2	2	17.80	8.20	31.10	118.6	9.40	1.4	9.4	
HKBCF	HY/2013/01	2018-01-26	Mid-Flood	Cloudy	SR10B(N2)	14:10:00	6.0	Bottom	3	1	17.80	8.20	31.20	119.2	9.40	1.5	10.2	
HKBCF	HY/2013/01	2018-01-26	Mid-Flood	Cloudy	SR10B(N2)	14:10:00	6.0	Bottom	3	2	17.80	8.20	31.10	118.3	9.30	1.3	10.6	
HKBCF	HY/2013/01	2018-01-26	Mid-Flood	Cloudy	CSA	13:30:00	1.0	Surface	1	1	17.90	8.10	31.70	128.6	10.10	3.9	9.2	
HKBCF	HY/2013/01	2018-01-26	Mid-Flood	Cloudy	CSA	13:30:00	1.0	Surface	1	2	18.20	8.10	31.80	127.2	9.90	3.3	8.3	
HKBCF	HY/2013/01	2018-01-26	Mid-Flood	Cloudy	CSA	13:30:00	16.1	Middle	2	1	17.80	8.10	32.20	117.5	9.20	3.8	9.7	
HKBCF	HY/2013/01	2018-01-26	Mid-Flood	Cloudy	CSA	13:30:00	16.1	Middle	2	2	18.10	8.00	32.20	117.6	9.20	3.2	9.4	
HKBCF	HY/2013/01	2018-01-26	Mid-Flood	Cloudy	CSA	13:30:00	31.1	Bottom	3	1	17.50	8.00	33.10	112.3	8.80	4.8	11.8	
HKBCF	HY/2013/01	2018-01-26	Mid-Flood	Cloudy	CSA	13:30:00	31.1	Bottom	3	2	17.90	8.00	33.00	113.9	8.90	4.7	10.7	
HKBCF	HY/2013/01	2018-01-26	Mid-Flood	Cloudy	CS6	13:26:00	1.0	Surface	1	1	18.30	8.30	29.40	130.2	10.30	2.3	8.4	
HKBCF	HY/2013/01	2018-01-26	Mid-Flood	Cloudy	CS6	13:26:00	1.0	Surface	1	2	18.30	8.30	29.70	130.2	10.30	2.0	7.8	
HKBCF	HY/2013/01	2018-01-26	Mid-Flood	Cloudy	CS6	13:26:00	4.9	Middle	2	1	18.10	8.20	29.70	124.2	9.80	2.5	8.2	
HKBCF	HY/2013/01	2018-01-26	Mid-Flood	Cloudy	CS6	13:26:00	4.9	Middle	2	2	18.10	8.30	30.00	124.2	9.80	2.6	8.5	
HKBCF	HY/2013/01	2018-01-26	Mid-Flood	Cloudy	CS6	13:26:00	8.8	Bottom	3	1	17.90	8.30	30.30	114.1	9.00	3.0	7.1	
HKBCF	HY/2013/01	2018-01-26	Mid-Flood	Cloudy	CS6	13:26:00	8.8	Bottom	3	2	18.00	8.30	30.50	114.1	9.00	2.8	8.5	
HKBCF	HY/2013/01	2018-01-26	Mid-Flood	Cloudy	CS4	12:10:00	1.0	Surface	1	1	18.80	8.20	27.40	124.4	9.80	3.0	11.4	
HKBCF	HY/2013/01	2018-01-26	Mid-Flood	Cloudy	CS4	12:10:00	1.0	Surface	1	2	18.80	8.30	27.70	124.4	9.80	2.6	10.1	
HKBCF	HY/2013/01	2018-01-26	Mid-Flood	Cloudy	CS4	12:10:00	9.7	Middle	2	1	18.00	8.20	29.80	109.4	8.60	5.2	12.2	
HKBCF	HY/2013/01	2018-01-26	Mid-Flood	Cloudy	CS4	12:10:00	9.7	Middle	2	2	18.00	8.20	30.10	109.4	8.60	4.5	13.2	
HKBCF	HY/2013/01	2018-01-26	Mid-Flood	Cloudy	CS4	12:10:00	18.4	Bottom	3	1	17.90	8.20	30.20	108.7	8.60	9.2	15.0	
HKBCF	HY/2013/01	2018-01-26	Mid-Flood	Cloudy	CS4	12:10:00	18.4	Bottom	3	2	18.00	8.20	30.40	108.7	8.60	9.8	14.1	
HKBCF	HY/2013/01	2018-01-26	Mid-Flood	Cloudy	SR6	11:59:00	1.0	Surface	1	1	18.30	8.10	29.10	121.1	9.60	5.3	12.5	
HKBCF	HY/2013/01	2018-01-26	Mid-Flood	Cloudy	SR6	11:59:00	1.0	Surface	1	2	18.60	8.00	29.90	120.5	9.40	5.3	13.8	
HKBCF	HY/2013/01	2018-01-26	Mid-Flood	Cloudy	SR6	11:59:00		Middle	2	1								
HKBCF	HY/2013/01	2018-01-26	Mid-Flood	Cloudy	SR6	11:59:00		Middle	2	2								
HKBCF	HY/2013/01	2018-01-26	Mid-Flood	Cloudy	SR6	11:59:00	3.1	Bottom	3	1	18.20	8.10	29.80	119.0	9.40	5.3	12.8	
HKBCF	HY/2013/01	2018-01-26	Mid-Flood	Cloudy	SR6	11:59:00	3.1	Bottom	3	2	18.50	8.00	30.60	118.6	9.30	5.1	13.1	
HKBCF	HY/2013/01	2018-01-26	Mid-Flood	Cloudy	CS(Mf)3(N)	12:18:00	1.0	Surface	1	1	18.80	8.10	27.90	127.2	10.00	4.9	17.4	
HKBCF	HY/2013/01	2018-01-26	Mid-Flood	Cloudy	CS(Mf)3(N)	12:18:00	1.0	Surface	1	2	19.10	8.00	28.10	126.8	9.90	4.8	17.2	
HKBCF	HY/2013/01	2018-01-26	Mid-Flood	Cloudy	CS(Mf)3(N)	12:18:00	3.5	Middle	2	1	18.40	8.10	28.50	125.5	9.90	4.9	16.7	
HKBCF	HY/2013/01	2018-01-26	Mid-Flood	Cloudy	CS(Mf)3(N)	12:18:00	3.5	Middle	2	2	18.70	8.00	28.90	124.7	9.80	4.9	16.9	
HKBCF	HY/2013/01	2018-01-26	Mid-Flood	Cloudy	CS(Mf)3(N)	12:18:00	6.0	Bottom	3	1	18.30	8.10	29.40	121.4	9.60	5.4	36.7	
HKBCF	HY/2013/01	2018-01-26	Mid-Flood	Cloudy	CS(Mf)3(N)	12:18:00	6.0	Bottom	3	2	18.60	8.00	30.00	121.0	9.50	5.1	40.0	
HKBCF	HY/2013/01	2018-01-26	Mid-Flood	Cloudy	SR5(N)	12:43:00	1.0	Surface	1	1	18.50	8.20	29.20	132.9	10.50	4.8	13.9	
HKBCF	HY/2013/01	2018-01-26	Mid-Flood	Cloudy	SR5(N)	12:43:00	1.0	Surface	1	2	18.80	8.10	29.20	130.9	10.30	4.4	13.3	
HKBCF	HY/2013/01	2018-01-26	Mid-Flood	Cloudy	SR5(N)	12:43:00	4.8	Middle	2	1	18.00	8.20	30.70	125.3	9.90	6.1	13.9	
HKBCF	HY/2013/01	2018-01-26	Mid-Flood	Cloudy	SR5(N)	12:43:00	4.8	Middle	2	2	18.30	8.10	30.70	124.4	9.70	5.8	12.5	
HKBCF	HY/2013/01	2018-01-26	Mid-Flood	Cloudy	SR5(N)	12:43:00	8.5	Bottom	3	1	17.80	8.10	31.50	117.9	9.30	8.1	16.7	
HKBCF	HY/2013/01	2018-01-26	Mid-Flood	Cloudy	SR5(N)	12:43:00	8.5	Bottom	3	2	18.20	8.00	32.10	117.2	9.10	7.7	15.2	
HKBCF	HY/2013/01	2018-01-26	Mid-Flood	Cloudy	IS10(N)	12:49:00	1.0	Surface	1	1	18.40	8.10	28.70	131.8	10.40	5.4	8.1	
HKBCF	HY/2013/01	2018-01-26	Mid-Flood	Cloudy	IS10(N)	12:49:00	1.0	Surface	1	2	18.80	8.10	28.70	129.5	10.20	5.7	6.7	
HKBCF	HY/2013/01	2018-01-26	Mid-Flood	Cloudy	IS10(N)	12:49:00	5.6	Middle	2	1	17.80	8.10	31.80	117.7	9.30	10.5	10.5	
HKBCF	HY/2013/01	2018-01-26	Mid-Flood	Cloudy	IS10(N)	12:49:00	5.6	Middle	2	2	18.10	8.00	31.80	118.0	9.20	10.7	11.5	
HKBCF	HY/2013/01	2018-01-26	Mid-Flood	Cloudy	IS10(N)	12:49:00	10.1	Bottom	3	1	17.80	8.10	31.90	117.4	9.20	10.2	11.8	
HKBCF	HY/2013/01	2018-01-26	Mid-Flood	Cloudy	IS10(N)	12:49:00	10.1	Bottom	3	2	18.10	8.00	31.90	117.8	9.20	10.8	11.2	
HKBCF	HY/2013/01	2018-01-26	Mid-Flood	Cloudy	IS(Mf)11	12:57:00	1.0	Surface	1	1	18.00	8.10	30.80	123.5	9.70	8.4	8.5	
HKBCF	HY/2013/01	2018-01-26	Mid-Flood	Cloudy	IS(Mf)11	12:57:00	1.0	Surface	1	2	18.30	8.00	30.90	123.4	9.70	8.9	6.9	
HKBCF	HY/2013/01	2018-01-26	Mid-Flood	Cloudy	IS(Mf)11	12:57:00	5.2	Middle	2	1	17.80	8.00	31.90	115.3	9.10	11.1	10.6	
HKBCF	HY/2013/01	2018-01-26	Mid-Flood	Cloudy	IS(Mf)11	12:57:00	5.2	Middle	2	2	18.10	8.00	31.90	115.4	9.00	10.3	9.8	
HKBCF	HY/2013/01	2018-01-26	Mid-Flood	Cloudy	IS(Mf)11	12:57:00	9.3	Bottom	3	1	17.70	8.00	32.10	115.2	9.00	10.7	15.9	
HKBCF	HY/2013/01	2018-01-26	Mid-Flood	Cloudy	IS(Mf)11	12:57:00	9.3	Bottom	3	2	18.10	8.00	32.10	115.0	9.00	10.1	15.1	
HKBCF	HY/2013/01	2018-01-26	Mid-Flood	Cloudy	CS(Mf)5	13:34:00	1.0	Surface	1	1	18.00	8.20	29.90	128.8	10.20	1.2	8.2	
HKBCF	HY/2013/01	2018-01-26	Mid-Flood	Cloudy	CS(Mf)5	13:34:00	1.0	Surface	1	2	18.00	8.20	29.80	129.4	10.30	1.2	8.9	
HKBCF	HY/2013/01	2018-01-26	Mid-Flood	Cloudy	CS(Mf)5	13:34:00	5.5	Middle	2	1	17.90	8.10	30.70	117.2	9.30	1.3	10.0	
HKBCF	HY/2013/01	2018-01-26	Mid-Flood	Cloudy	CS(Mf)5	13:34:00	5.5	Middle	2	2	17.80	8.20	30.70	116.1	9.20	1.3	9.9	
HKBCF	HY/2013/01	2018-01-26	Mid-Flood	Cloudy	CS(Mf)5	13:34:00	10.0	Bottom	3	1	17.90	8.10	30.90	117.8	9.30	3.5	12.4	
HKBCF	HY/2013/01	2018-01-26	Mid-Flood	Cloudy	CS(Mf)5	13:34:00	10.0	Bottom	3	2	17.80	8.20	30.90	116.1	9.20	3.5	11.2	
HKBCF	HY/2013/01	2018-01-26	Mid-Flood	Cloudy	SR7	13:04:00	1.0	Surface	1	1	18.10	8.20	30.50	122.7	9.70	5.5	8.8	
HKBCF	HY/2013/01	2018-01-26	Mid-Flood	Cloudy	SR7	13:04:00	1.0	Surface	1	2	18.40	8.10	30.50	121.3	9.50	5.1	9.3	

Project	Works	Date (yyyy-mm-dd)	Tide	Weather Condition	Station	Time	Depth, m	Level	Level_Code	Replicate	Temperature, °C	pH	Salinity, ppt	DO, %	DO, mg/L	Turbidity, NTU	SS, mg/L	Site Observation
HKBCF	HY/2013/01	2018-01-26	Mid-Flood	Cloudy	SR7	13:04:00		Middle	2	1								
HKBCF	HY/2013/01	2018-01-26	Mid-Flood	Cloudy	SR7	13:04:00		Middle	2	2								
HKBCF	HY/2013/01	2018-01-26	Mid-Flood	Cloudy	SR7	13:04:00	2.4	Bottom	3	1	17.80	8.10	31.80	117.1	9.20	6.3	12.0	
HKBCF	HY/2013/01	2018-01-26	Mid-Flood	Cloudy	SR7	13:04:00	2.4	Bottom	3	2	18.20	8.00	31.90	116.4	9.10	6.3	12.8	
HKBCF	HY/2013/01	2018-01-26	Mid-Flood	Cloudy	IS17	13:14:00	1.0	Surface	1	1	18.20	8.30	29.20	131.4	10.40	2.3	10.1	
HKBCF	HY/2013/01	2018-01-26	Mid-Flood	Cloudy	IS17	13:14:00	1.0	Surface	1	2	18.10	8.30	29.20	131.2	10.40	2.1	11.5	
HKBCF	HY/2013/01	2018-01-26	Mid-Flood	Cloudy	IS17	13:14:00	5.1	Middle	2	1	18.00	8.20	29.90	119.0	9.40	5.0	10.6	
HKBCF	HY/2013/01	2018-01-26	Mid-Flood	Cloudy	IS17	13:14:00	5.1	Middle	2	2	18.00	8.20	29.90	117.3	9.30	5.0	11.2	
HKBCF	HY/2013/01	2018-01-26	Mid-Flood	Cloudy	IS17	13:14:00	9.2	Bottom	3	1	18.00	8.20	29.90	119.9	9.50	4.3	9.8	
HKBCF	HY/2013/01	2018-01-26	Mid-Flood	Cloudy	IS17	13:14:00	9.2	Bottom	3	2	18.00	8.20	29.90	118.3	9.40	4.3	9.8	
HKBCF	HY/2013/01	2018-01-26	Mid-Flood	Cloudy	IS(Mf)16	13:00:00	1.0	Surface	1	1	18.40	8.30	28.90	140.0	11.10	2.8	7.1	
HKBCF	HY/2013/01	2018-01-26	Mid-Flood	Cloudy	IS(Mf)16	13:00:00	1.0	Surface	1	2	18.30	8.30	28.90	139.6	11.10	2.8	6.8	
HKBCF	HY/2013/01	2018-01-26	Mid-Flood	Cloudy	IS(Mf)16	13:00:00		Middle	2	1								
HKBCF	HY/2013/01	2018-01-26	Mid-Flood	Cloudy	IS(Mf)16	13:00:00		Middle	2	2								
HKBCF	HY/2013/01	2018-01-26	Mid-Flood	Cloudy	IS(Mf)16	13:00:00	4.5	Bottom	3	1	18.20	8.30	29.40	133.9	10.60	4.4	10.7	
HKBCF	HY/2013/01	2018-01-26	Mid-Flood	Cloudy	IS(Mf)16	13:00:00	4.5	Bottom	3	2	18.10	8.30	29.40	132.8	10.50	4.4	10.1	
HKBCF	HY/2013/01	2018-01-26	Mid-Flood	Cloudy	IS8	12:37:00	1.0	Surface	1	1	18.30	8.30	29.30	137.0	10.80	6.4	6.6	
HKBCF	HY/2013/01	2018-01-26	Mid-Flood	Cloudy	IS8	12:37:00	1.0	Surface	1	2	18.20	8.30	29.30	136.6	10.80	6.4	6.0	
HKBCF	HY/2013/01	2018-01-26	Mid-Flood	Cloudy	IS8	12:37:00		Middle	2	1								
HKBCF	HY/2013/01	2018-01-26	Mid-Flood	Cloudy	IS8	12:37:00		Middle	2	2								
HKBCF	HY/2013/01	2018-01-26	Mid-Flood	Cloudy	IS8	12:37:00	3.0	Bottom	3	1	18.30	8.30	29.30	135.4	10.70	8.8	10.8	
HKBCF	HY/2013/01	2018-01-26	Mid-Flood	Cloudy	IS8	12:37:00	3.0	Bottom	3	2	18.20	8.40	29.30	135.2	10.70	8.6	12.4	
HKBCF	HY/2013/01	2018-01-26	Mid-Flood	Cloudy	SR4(N)	12:44:00	1.0	Surface	1	1	18.50	8.30	28.70	141.8	11.20	3.6	15.7	
HKBCF	HY/2013/01	2018-01-26	Mid-Flood	Cloudy	SR4(N)	12:44:00	1.0	Surface	1	2	18.50	8.30	28.60	141.2	11.20	3.6	16.8	
HKBCF	HY/2013/01	2018-01-26	Mid-Flood	Cloudy	SR4(N)	12:44:00		Middle	2	1								
HKBCF	HY/2013/01	2018-01-26	Mid-Flood	Cloudy	SR4(N)	12:44:00		Middle	2	2								
HKBCF	HY/2013/01	2018-01-26	Mid-Flood	Cloudy	SR4(N)	12:44:00	2.5	Bottom	3	1	18.50	8.30	28.70	140.9	11.10	3.7	16.9	
HKBCF	HY/2013/01	2018-01-26	Mid-Flood	Cloudy	SR4(N)	12:44:00	2.5	Bottom	3	2	18.50	8.30	28.60	140.6	11.10	3.7	16.1	
HKBCF	HY/2013/01	2018-01-26	Mid-Flood	Cloudy	IS(Mf)9	12:29:00	1.0	Surface	1	1	18.50	8.30	29.20	144.4	11.40	4.7	11.8	
HKBCF	HY/2013/01	2018-01-26	Mid-Flood	Cloudy	IS(Mf)9	12:29:00	1.0	Surface	1	2	18.50	8.40	29.10	144.3	11.40	4.7	10.4	
HKBCF	HY/2013/01	2018-01-26	Mid-Flood	Cloudy	IS(Mf)9	12:29:00		Middle	2	1								
HKBCF	HY/2013/01	2018-01-26	Mid-Flood	Cloudy	IS(Mf)9	12:29:00		Middle	2	2								
HKBCF	HY/2013/01	2018-01-26	Mid-Flood	Cloudy	IS(Mf)9	12:29:00	2.0	Bottom	3	1	18.50	8.30	29.20	142.8	11.20	4.6	13.8	
HKBCF	HY/2013/01	2018-01-26	Mid-Flood	Cloudy	IS(Mf)9	12:29:00	2.0	Bottom	3	2	18.50	8.40	29.10	142.8	11.30	4.6	14.8	
HKBCF	HY/2013/01	2018-01-26	Mid-Flood	Cloudy	IS7	12:22:00		Surface	1	1								
HKBCF	HY/2013/01	2018-01-26	Mid-Flood	Cloudy	IS7	12:22:00		Surface	1	2								
HKBCF	HY/2013/01	2018-01-26	Mid-Flood	Cloudy	IS7	12:22:00	1.4	Middle	2	1	18.60	8.40	28.90	144.3	11.40	2.1	15.2	
HKBCF	HY/2013/01	2018-01-26	Mid-Flood	Cloudy	IS7	12:22:00	1.4	Middle	2	2	18.60	8.50	28.80	144.6	11.40	2.1	14.0	
HKBCF	HY/2013/01	2018-01-26	Mid-Flood	Cloudy	IS7	12:22:00		Bottom	3	1								
HKBCF	HY/2013/01	2018-01-26	Mid-Flood	Cloudy	IS7	12:22:00		Bottom	3	2								
HKBCF	HY/2013/01	2018-01-26	Mid-Flood	Cloudy	IS(Mf)6	12:15:00		Surface	1	1								
HKBCF	HY/2013/01	2018-01-26	Mid-Flood	Cloudy	IS(Mf)6	12:15:00		Surface	1	2								
HKBCF	HY/2013/01	2018-01-26	Mid-Flood	Cloudy	IS(Mf)6	12:15:00	1.3	Middle	2	1	18.70	8.40	28.80	146.5	11.50	2.5	11.4	
HKBCF	HY/2013/01	2018-01-26	Mid-Flood	Cloudy	IS(Mf)6	12:15:00	1.3	Middle	2	2	18.70	8.50	28.70	147.2	11.60	2.5	11.6	
HKBCF	HY/2013/01	2018-01-26	Mid-Flood	Cloudy	IS(Mf)6	12:15:00		Bottom	3	1								
HKBCF	HY/2013/01	2018-01-26	Mid-Flood	Cloudy	IS(Mf)6	12:15:00		Bottom	3	2								
HKBCF	HY/2013/01	2018-01-26	Mid-Flood	Cloudy	IS5	12:05:00	1.0	Surface	1	1	18.60	8.40	29.00	143.5	11.30	2.3	11.5	
HKBCF	HY/2013/01	2018-01-26	Mid-Flood	Cloudy	IS5	12:05:00	1.0	Surface	1	2	18.60	8.40	28.90	143.0	11.30	2.3	11.3	
HKBCF	HY/2013/01	2018-01-26	Mid-Flood	Cloudy	IS5	12:05:00	4.5	Middle	2	1	18.40	8.30	29.40	140.3	11.00	3.0	10.8	
HKBCF	HY/2013/01	2018-01-26	Mid-Flood	Cloudy	IS5	12:05:00	4.5	Middle	2	2	18.40	8.40	29.40	140.0	11.00	3.0	11.2	
HKBCF	HY/2013/01	2018-01-26	Mid-Flood	Cloudy	IS5	12:05:00	8.0	Bottom	3	1	18.40	8.30	29.80	136.0	10.70	4.2	11.6	
HKBCF	HY/2013/01	2018-01-26	Mid-Flood	Cloudy	IS5	12:05:00	8.0	Bottom	3	2	18.30	8.40	29.80	135.5	10.70	4.2	11.6	
HKBCF	HY/2013/01	2018-01-26	Mid-Flood	Cloudy	SR3(N)	11:59:00	1.0	Surface	1	1	18.50	8.30	29.50	140.1	11.00	2.7	8.7	
HKBCF	HY/2013/01	2018-01-26	Mid-Flood	Cloudy	SR3(N)	11:59:00	1.0	Surface	1	2	18.40	8.40	29.40	139.4	11.00	2.7	8.0	
HKBCF	HY/2013/01	2018-01-26	Mid-Flood	Cloudy	SR3(N)	11:59:00		Middle	2	1								
HKBCF	HY/2013/01	2018-01-26	Mid-Flood	Cloudy	SR3(N)	11:59:00		Middle	2	2								
HKBCF	HY/2013/01	2018-01-26	Mid-Flood	Cloudy	SR3(N)	11:59:00	2.2	Bottom	3	1	18.50	8.30	29.50	139.5	11.00	2.6	12.0	
HKBCF	HY/2013/01	2018-01-26	Mid-Flood	Cloudy	SR3(N)	11:59:00	2.2	Bottom	3	2	18.40	8.40	29.40	139.1	11.00	2.5	13.9	
HKBCF	HY/2013/01	2018-01-29	Mid-Ebb	Cloudy	SR10A(N)	11:53:00	1.0	Surface	1	1	17.20	8.20	31.40	105.2	8.40	2.2	5.6	
HKBCF	HY/2013/01	2018-01-29	Mid-Ebb	Cloudy	SR10A(N)	11:53:00	1.0	Surface	1	2	17.30	8.20	31.70	105.1	8.30	2.3	6.1	
HKBCF	HY/2013/01	2018-01-29	Mid-Ebb	Cloudy	SR10A(N)	11:53:00	6.2	Middle	2	1	17.20	8.20	31.50	105.1	8.40	2.1	6.8	
HKBCF	HY/2013/01	2018-01-29	Mid-Ebb	Cloudy	SR10A(N)	11:53:00	6.2	Middle	2	2	17.30	8.20	31.70	104.9	8.30	2.4	7.3	
HKBCF	HY/2013/01	2018-01-29	Mid-Ebb	Cloudy	SR10A(N)	11:53:00	11.3	Bottom	3	1	17.20	8.20	31.50	104.9	8.40	2.1	7.4	
HKBCF	HY/2013/01	2018-01-29	Mid-Ebb	Cloudy	SR10A(N)	11:53:00	11.3	Bottom	3	2	17.20	8.20	31.70	104.6	8.30	2.3	8.4	
HKBCF	HY/2013/01	2018-01-29	Mid-Ebb	Cloudy	SR10B(N2)	11:48:00	1.0	Surface	1	1	17.20	8.20	31.50	105.0	8.40	2.8	9.2	
HKBCF	HY/2013/01	2018-01-29	Mid-Ebb	Cloudy	SR10B(N2)	11:48:00	1.0	Surface	1	2	17.20	8.20	31.80	104.8	8.30	2.7	8.8	
HKBCF	HY/2013/01	2018-01-29	Mid-Ebb	Cloudy	SR10B(N2)	11:48:00	3.1	Middle	2	1	17.20	8.20	31.50	104.9	8.40	2.8	8.7	
HKBCF	HY/2013/01	2018-01-29	Mid-Ebb	Cloudy	SR10B(N2)	11:48:00	3.1	Middle	2	2	17.20	8.20	31.80	104.7	8.30	2.9	9.0	

Project	Works	Date (yyyy-mm-dd)	Tide	Weather Condition	Station	Time	Depth, m	Level	Level_Code	Replicate	Temperature, °C	pH	Salinity, ppt	DO, %	DO, mg/L	Turbidity, NTU	SS, mg/L	Site Observation
HKBCF	HY/2013/01	2018-01-29	Mid-Ebb	Cloudy	SR10B(N2)	11:48:00	5.2	Bottom	3	1	17.20	8.20	31.50	105.1	8.40	3.4	9.3	
HKBCF	HY/2013/01	2018-01-29	Mid-Ebb	Cloudy	SR10B(N2)	11:48:00	5.2	Bottom	3	2	17.20	8.20	31.70	104.8	8.30	3.3	8.7	
HKBCF	HY/2013/01	2018-01-29	Mid-Ebb	Cloudy	CSA	12:27:00	1.0	Surface	1	1	17.00	8.10	33.50	105.3	8.30	3.1	6.4	
HKBCF	HY/2013/01	2018-01-29	Mid-Ebb	Cloudy	CSA	12:27:00	1.0	Surface	1	2	17.30	8.00	34.30	107.1	8.40	3.1	6.6	
HKBCF	HY/2013/01	2018-01-29	Mid-Ebb	Cloudy	CSA	12:27:00	16.4	Middle	2	1	17.00	8.10	33.60	103.4	8.20	3.9	6.2	
HKBCF	HY/2013/01	2018-01-29	Mid-Ebb	Cloudy	CSA	12:27:00	16.4	Middle	2	2	17.30	8.00	34.40	105.3	8.20	3.4	7.9	
HKBCF	HY/2013/01	2018-01-29	Mid-Ebb	Cloudy	CSA	12:27:00	31.7	Bottom	3	1	17.00	8.10	33.80	102.2	8.10	5.5	9.3	
HKBCF	HY/2013/01	2018-01-29	Mid-Ebb	Cloudy	CSA	12:27:00	31.7	Bottom	3	2	17.30	8.00	34.70	105.0	8.20	5.6	8.6	
HKBCF	HY/2013/01	2018-01-29	Mid-Ebb	Cloudy	CS6	12:17:00	1.0	Surface	1	1	17.00	8.10	33.10	106.7	8.40	3.5	8.0	
HKBCF	HY/2013/01	2018-01-29	Mid-Ebb	Cloudy	CS6	12:17:00	1.0	Surface	1	2	17.30	8.00	33.80	106.5	8.30	3.5	7.2	
HKBCF	HY/2013/01	2018-01-29	Mid-Ebb	Cloudy	CS6	12:17:00	4.6	Middle	2	1	17.00	8.10	33.30	105.6	8.40	3.6	8.9	
HKBCF	HY/2013/01	2018-01-29	Mid-Ebb	Cloudy	CS6	12:17:00	4.6	Middle	2	2	17.30	8.00	34.10	105.4	8.20	3.8	7.0	
HKBCF	HY/2013/01	2018-01-29	Mid-Ebb	Cloudy	CS6	12:17:00	8.2	Bottom	3	1	17.00	8.00	33.70	104.4	8.20	3.8	8.6	
HKBCF	HY/2013/01	2018-01-29	Mid-Ebb	Cloudy	CS6	12:17:00	8.2	Bottom	3	2	17.30	8.00	34.50	104.6	8.20	4.0	7.4	
HKBCF	HY/2013/01	2018-01-29	Mid-Ebb	Cloudy	CS4	10:54:00	1.0	Surface	1	1	17.10	8.20	32.10	107.7	8.60	5.0	6.7	
HKBCF	HY/2013/01	2018-01-29	Mid-Ebb	Cloudy	CS4	10:54:00	1.0	Surface	1	2	17.40	8.00	32.80	109.4	8.60	4.8	8.3	
HKBCF	HY/2013/01	2018-01-29	Mid-Ebb	Cloudy	CS4	10:54:00	9.3	Middle	2	1	17.20	8.20	32.80	105.2	8.30	5.2	10.2	
HKBCF	HY/2013/01	2018-01-29	Mid-Ebb	Cloudy	CS4	10:54:00	9.3	Middle	2	2	17.50	8.00	33.40	107.3	8.40	5.0	9.8	
HKBCF	HY/2013/01	2018-01-29	Mid-Ebb	Cloudy	CS4	10:54:00	17.5	Bottom	3	1	17.10	8.10	33.40	104.4	8.20	6.1	9.1	
HKBCF	HY/2013/01	2018-01-29	Mid-Ebb	Cloudy	CS4	10:54:00	17.5	Bottom	3	2	17.40	8.00	34.10	106.8	8.30	5.9	8.8	
HKBCF	HY/2013/01	2018-01-29	Mid-Ebb	Cloudy	SR6	9:37:00	1.0	Surface	1	1	16.80	8.10	32.00	105.3	8.40	12.9	15.9	
HKBCF	HY/2013/01	2018-01-29	Mid-Ebb	Cloudy	SR6	9:37:00	1.0	Surface	1	2	17.10	8.00	33.00	105.0	8.30	13.1	15.5	
HKBCF	HY/2013/01	2018-01-29	Mid-Ebb	Cloudy	SR6	9:37:00		Middle	2	1								
HKBCF	HY/2013/01	2018-01-29	Mid-Ebb	Cloudy	SR6	9:37:00		Middle	2	2								
HKBCF	HY/2013/01	2018-01-29	Mid-Ebb	Cloudy	SR6	9:37:00	3.3	Bottom	3	1	16.70	8.00	31.90	104.7	8.40	13.4	19.0	
HKBCF	HY/2013/01	2018-01-29	Mid-Ebb	Cloudy	SR6	9:37:00	3.3	Bottom	3	2	17.10	8.00	33.00	104.2	8.20	13.6	18.3	
HKBCF	HY/2013/01	2018-01-29	Mid-Ebb	Cloudy	CS(Mf)3(N)	9:53:00	1.0	Surface	1	1	16.90	8.20	31.40	105.7	8.50	7.7	9.5	
HKBCF	HY/2013/01	2018-01-29	Mid-Ebb	Cloudy	CS(Mf)3(N)	9:53:00	1.0	Surface	1	2	17.20	8.10	32.40	105.5	8.40	7.7	9.6	
HKBCF	HY/2013/01	2018-01-29	Mid-Ebb	Cloudy	CS(Mf)3(N)	9:53:00	3.4	Middle	2	1	16.90	8.10	31.40	105.2	8.40	8.8	8.9	
HKBCF	HY/2013/01	2018-01-29	Mid-Ebb	Cloudy	CS(Mf)3(N)	9:53:00	3.4	Middle	2	2	17.20	8.10	32.50	105.1	8.30	8.5	8.7	
HKBCF	HY/2013/01	2018-01-29	Mid-Ebb	Cloudy	CS(Mf)3(N)	9:53:00	5.7	Bottom	3	1	16.90	8.00	31.50	104.9	8.40	8.9	11.9	
HKBCF	HY/2013/01	2018-01-29	Mid-Ebb	Cloudy	CS(Mf)3(N)	9:53:00	5.7	Bottom	3	2	17.30	8.00	32.60	104.4	8.30	8.5	12.2	
HKBCF	HY/2013/01	2018-01-29	Mid-Ebb	Cloudy	SR5(N)	10:14:00	1.0	Surface	1	1	17.20	8.10	32.00	107.3	8.50	7.6	8.0	
HKBCF	HY/2013/01	2018-01-29	Mid-Ebb	Cloudy	SR5(N)	10:14:00	1.0	Surface	1	2	17.50	8.00	32.40	106.9	8.40	7.5	9.4	
HKBCF	HY/2013/01	2018-01-29	Mid-Ebb	Cloudy	SR5(N)	10:14:00	4.5	Middle	2	1	17.20	8.10	32.20	106.7	8.50	6.7	11.1	
HKBCF	HY/2013/01	2018-01-29	Mid-Ebb	Cloudy	SR5(N)	10:14:00	4.5	Middle	2	2	17.50	8.00	32.90	106.0	8.30	6.8	10.3	
HKBCF	HY/2013/01	2018-01-29	Mid-Ebb	Cloudy	SR5(N)	10:14:00	8.0	Bottom	3	1	17.20	8.00	32.40	106.3	8.40	5.7	10.7	
HKBCF	HY/2013/01	2018-01-29	Mid-Ebb	Cloudy	SR5(N)	10:14:00	8.0	Bottom	3	2	17.50	8.00	33.50	105.7	8.30	5.6	10.1	
HKBCF	HY/2013/01	2018-01-29	Mid-Ebb	Cloudy	IS10(N)	10:20:00	1.0	Surface	1	1	17.10	8.20	31.90	107.3	8.50	10.1	11.8	
HKBCF	HY/2013/01	2018-01-29	Mid-Ebb	Cloudy	IS10(N)	10:20:00	1.0	Surface	1	2	17.50	8.00	32.50	109.1	8.60	10.2	11.2	
HKBCF	HY/2013/01	2018-01-29	Mid-Ebb	Cloudy	IS10(N)	10:20:00	5.1	Middle	2	1	17.20	8.20	32.20	106.7	8.50	8.8	11.8	
HKBCF	HY/2013/01	2018-01-29	Mid-Ebb	Cloudy	IS10(N)	10:20:00	5.1	Middle	2	2	17.50	8.00	32.80	108.5	8.50	8.4	13.1	
HKBCF	HY/2013/01	2018-01-29	Mid-Ebb	Cloudy	IS10(N)	10:20:00	9.2	Bottom	3	1	17.20	8.10	32.40	106.1	8.40	8.3	13.0	
HKBCF	HY/2013/01	2018-01-29	Mid-Ebb	Cloudy	IS10(N)	10:20:00	9.2	Bottom	3	2	17.50	8.00	32.90	108.2	8.50	8.5	13.3	
HKBCF	HY/2013/01	2018-01-29	Mid-Ebb	Cloudy	IS(Mf)11	10:25:00	1.0	Surface	1	1	17.20	8.20	32.00	107.5	8.50	6.7	10.6	
HKBCF	HY/2013/01	2018-01-29	Mid-Ebb	Cloudy	IS(Mf)11	10:25:00	1.0	Surface	1	2	17.50	8.00	32.80	107.3	8.40	6.8	11.3	
HKBCF	HY/2013/01	2018-01-29	Mid-Ebb	Cloudy	IS(Mf)11	10:25:00	5.2	Middle	2	1	17.20	8.10	32.10	106.6	8.50	8.4	10.7	
HKBCF	HY/2013/01	2018-01-29	Mid-Ebb	Cloudy	IS(Mf)11	10:25:00	5.2	Middle	2	2	17.50	8.00	32.90	106.4	8.40	8.5	11.0	
HKBCF	HY/2013/01	2018-01-29	Mid-Ebb	Cloudy	IS(Mf)11	10:25:00	9.4	Bottom	3	1	17.20	8.10	32.30	106.3	8.40	9.8	12.3	
HKBCF	HY/2013/01	2018-01-29	Mid-Ebb	Cloudy	IS(Mf)11	10:25:00	9.4	Bottom	3	2	17.50	8.00	33.20	105.9	8.30	9.7	13.5	
HKBCF	HY/2013/01	2018-01-29	Mid-Ebb	Cloudy	CS(Mf)5	11:15:00	1.0	Surface	1	1	17.20	8.20	30.50	106.9	8.60	2.2	5.9	
HKBCF	HY/2013/01	2018-01-29	Mid-Ebb	Cloudy	CS(Mf)5	11:15:00	1.0	Surface	1	2	17.20	8.20	30.70	106.6	8.50	2.4	6.6	
HKBCF	HY/2013/01	2018-01-29	Mid-Ebb	Cloudy	CS(Mf)5	11:15:00	5.6	Middle	2	1	17.30	8.20	31.40	105.3	8.40	1.6	5.9	
HKBCF	HY/2013/01	2018-01-29	Mid-Ebb	Cloudy	CS(Mf)5	11:15:00	5.6	Middle	2	2	17.30	8.20	31.70	104.7	8.30	1.8	7.3	
HKBCF	HY/2013/01	2018-01-29	Mid-Ebb	Cloudy	CS(Mf)5	11:15:00	10.1	Bottom	3	1	17.20	8.20	31.50	104.8	8.30	1.3	7.1	
HKBCF	HY/2013/01	2018-01-29	Mid-Ebb	Cloudy	CS(Mf)5	11:15:00	10.1	Bottom	3	2	17.30	8.20	31.80	104.0	8.30	1.5	6.3	
HKBCF	HY/2013/01	2018-01-29	Mid-Ebb	Cloudy	SR7	10:32:00	1.0	Surface	1	1	17.10	8.10	32.80	106.6	8.40	6.6	7.6	
HKBCF	HY/2013/01	2018-01-29	Mid-Ebb	Cloudy	SR7	10:32:00	1.0	Surface	1	2	17.40	8.00	33.70	108.2	8.50	6.4	7.3	
HKBCF	HY/2013/01	2018-01-29	Mid-Ebb	Cloudy	SR7	10:32:00		Middle	2	1								
HKBCF	HY/2013/01	2018-01-29	Mid-Ebb	Cloudy	SR7	10:32:00		Middle	2	2								
HKBCF	HY/2013/01	2018-01-29	Mid-Ebb	Cloudy	SR7	10:32:00	3.2	Bottom	3	1	17.20	8.00	33.00	105.7	8.40	7.6	9.9	
HKBCF	HY/2013/01	2018-01-29	Mid-Ebb	Cloudy	SR7	10:32:00	3.2	Bottom	3	2	17.50	8.00	34.00	107.0	8.40	7.5	10.4	
HKBCF	HY/2013/01	2018-01-29	Mid-Ebb	Cloudy	IS17	10:57:00	1.0	Surface	1	1	17.40	8.20	30.40	107.5	8.60	3.6	8.0	
HKBCF	HY/2013/01	2018-01-29	Mid-Ebb	Cloudy	IS17	10:57:00	1.0	Surface	1	2	17.40	8.30	30.60	107.3	8.60	3.4	7.2	
HKBCF	HY/2013/01	2018-01-29	Mid-Ebb	Cloudy	IS17	10:57:00	5.1	Middle	2	1	17.40	8.20	30.90	106.8	8.50	3.1	9.3	
HKBCF	HY/2013/01	2018-01-29	Mid-Ebb	Cloudy	IS17	10:57:00	5.1	Middle	2	2	17.40	8.20	31.10	106.6	8.50	3.6	8.6	
HKBCF	HY/2013/01	2018-01-29	Mid-Ebb	Cloudy	IS17	10:57:00	9.2	Bottom	3	1	17.30	8.20	31.10	105.8	8.40	3.3	9.4	
HKBCF	HY/2013/01	2018-01-29	Mid-Ebb	Cloudy	IS17	10:57:00	9.2	Bottom	3	2	17.30	8.20	31.40	105.5	8.40	3.5	8.6	

Project	Works	Date (yyyy-mm-dd)	Tide	Weather Condition	Station	Time	Depth, m	Level	Level_Code	Replicate	Temperature, °C	pH	Salinity, ppt	DO, %	DO, mg/L	Turbidity, NTU	SS, mg/L	Site Observation
HKBCF	HY/2013/01	2018-01-29	Mid-Ebb	Cloudy	IS(Mf)16	10:48:00	1.0	Surface	1	1	17.30	8.20	30.20	108.3	8.70	2.6	8.2	
HKBCF	HY/2013/01	2018-01-29	Mid-Ebb	Cloudy	IS(Mf)16	10:48:00	1.0	Surface	1	2	17.30	8.30	30.50	108.2	8.60	2.8	7.3	
HKBCF	HY/2013/01	2018-01-29	Mid-Ebb	Cloudy	IS(Mf)16	10:48:00		Middle	2	1								
HKBCF	HY/2013/01	2018-01-29	Mid-Ebb	Cloudy	IS(Mf)16	10:48:00		Middle	2	2								
HKBCF	HY/2013/01	2018-01-29	Mid-Ebb	Cloudy	IS(Mf)16	10:48:00	4.4	Bottom	3	1	17.30	8.20	30.40	107.2	8.60	4.7	9.0	
HKBCF	HY/2013/01	2018-01-29	Mid-Ebb	Cloudy	IS(Mf)16	10:48:00	4.4	Bottom	3	2	17.30	8.20	30.70	107.1	8.60	4.5	10.6	
HKBCF	HY/2013/01	2018-01-29	Mid-Ebb	Cloudy	IS8	10:25:00	1.0	Surface	1	1	17.20	8.30	29.60	109.0	8.80	9.0	11.6	
HKBCF	HY/2013/01	2018-01-29	Mid-Ebb	Cloudy	IS8	10:25:00	1.0	Surface	1	2	17.20	8.30	29.90	108.9	8.80	9.1	11.4	
HKBCF	HY/2013/01	2018-01-29	Mid-Ebb	Cloudy	IS8	10:25:00		Middle	2	1								
HKBCF	HY/2013/01	2018-01-29	Mid-Ebb	Cloudy	IS8	10:25:00		Middle	2	2								
HKBCF	HY/2013/01	2018-01-29	Mid-Ebb	Cloudy	IS8	10:25:00	3.0	Bottom	3	1	17.20	8.20	29.60	108.4	8.70	9.6	11.9	
HKBCF	HY/2013/01	2018-01-29	Mid-Ebb	Cloudy	IS8	10:25:00	3.0	Bottom	3	2	17.20	8.30	29.90	108.1	8.70	9.9	10.8	
HKBCF	HY/2013/01	2018-01-29	Mid-Ebb	Cloudy	SR4(N)	10:31:00	1.0	Surface	1	1	17.10	8.20	29.50	105.7	8.50	5.2	9.8	
HKBCF	HY/2013/01	2018-01-29	Mid-Ebb	Cloudy	SR4(N)	10:31:00	1.0	Surface	1	2	17.10	8.30	29.80	105.5	8.50	5.5	10.8	
HKBCF	HY/2013/01	2018-01-29	Mid-Ebb	Cloudy	SR4(N)	10:31:00		Middle	2	1								
HKBCF	HY/2013/01	2018-01-29	Mid-Ebb	Cloudy	SR4(N)	10:31:00		Middle	2	2								
HKBCF	HY/2013/01	2018-01-29	Mid-Ebb	Cloudy	SR4(N)	10:31:00	2.5	Bottom	3	1	17.00	8.20	29.50	105.4	8.50	5.5	13.1	
HKBCF	HY/2013/01	2018-01-29	Mid-Ebb	Cloudy	SR4(N)	10:31:00	2.5	Bottom	3	2	17.10	8.30	29.80	105.0	8.50	5.4	13.7	
HKBCF	HY/2013/01	2018-01-29	Mid-Ebb	Cloudy	IS(Mf)9	10:16:00	1.0	Surface	1	1	17.20	8.30	29.50	108.4	8.70	4.5	7.4	
HKBCF	HY/2013/01	2018-01-29	Mid-Ebb	Cloudy	IS(Mf)9	10:16:00	1.0	Surface	1	2	17.20	8.30	29.80	108.4	8.70	4.4	7.7	
HKBCF	HY/2013/01	2018-01-29	Mid-Ebb	Cloudy	IS(Mf)9	10:16:00		Middle	2	1								
HKBCF	HY/2013/01	2018-01-29	Mid-Ebb	Cloudy	IS(Mf)9	10:16:00		Middle	2	2								
HKBCF	HY/2013/01	2018-01-29	Mid-Ebb	Cloudy	IS(Mf)9	10:16:00	2.2	Bottom	3	1	17.20	8.20	29.50	107.1	8.60	7.4	7.5	
HKBCF	HY/2013/01	2018-01-29	Mid-Ebb	Cloudy	IS(Mf)9	10:16:00	2.2	Bottom	3	2	17.20	8.30	29.80	107.1	8.60	7.5	8.2	
HKBCF	HY/2013/01	2018-01-29	Mid-Ebb	Cloudy	IS7	10:09:00	1.0	Surface	1	1	17.20	8.30	29.50	110.9	8.90	3.5	7.7	
HKBCF	HY/2013/01	2018-01-29	Mid-Ebb	Cloudy	IS7	10:09:00	1.0	Surface	1	2	17.20	8.30	29.70	110.9	8.90	3.6	6.5	
HKBCF	HY/2013/01	2018-01-29	Mid-Ebb	Cloudy	IS7	10:09:00		Middle	2	1								
HKBCF	HY/2013/01	2018-01-29	Mid-Ebb	Cloudy	IS7	10:09:00		Middle	2	2								
HKBCF	HY/2013/01	2018-01-29	Mid-Ebb	Cloudy	IS7	10:09:00	2.1	Bottom	3	1	17.20	8.30	29.70	109.5	8.80	6.9	9.8	
HKBCF	HY/2013/01	2018-01-29	Mid-Ebb	Cloudy	IS7	10:09:00	2.1	Bottom	3	2	17.20	8.30	29.90	109.2	8.80	7.1	8.9	
HKBCF	HY/2013/01	2018-01-29	Mid-Ebb	Cloudy	IS(Mf)6	10:02:00		Surface	1	1								
HKBCF	HY/2013/01	2018-01-29	Mid-Ebb	Cloudy	IS(Mf)6	10:02:00		Surface	1	2								
HKBCF	HY/2013/01	2018-01-29	Mid-Ebb	Cloudy	IS(Mf)6	10:02:00	1.4	Middle	2	1	17.10	8.30	29.60	108.9	8.80	3.1	7.4	
HKBCF	HY/2013/01	2018-01-29	Mid-Ebb	Cloudy	IS(Mf)6	10:02:00	1.4	Middle	2	2	17.20	8.30	29.90	109.1	8.80	3.2	7.9	
HKBCF	HY/2013/01	2018-01-29	Mid-Ebb	Cloudy	IS(Mf)6	10:02:00		Bottom	3	1								
HKBCF	HY/2013/01	2018-01-29	Mid-Ebb	Cloudy	IS(Mf)6	10:02:00		Bottom	3	2								
HKBCF	HY/2013/01	2018-01-29	Mid-Ebb	Cloudy	IS5	9:56:00	1.0	Surface	1	1	17.20	8.30	29.70	105.7	8.50	4.5	7.6	
HKBCF	HY/2013/01	2018-01-29	Mid-Ebb	Cloudy	IS5	9:56:00	1.0	Surface	1	2	17.30	8.30	30.00	105.5	8.50	4.6	7.4	
HKBCF	HY/2013/01	2018-01-29	Mid-Ebb	Cloudy	IS5	9:56:00	4.2	Middle	2	1	17.20	8.30	29.70	105.6	8.50	4.3	8.0	
HKBCF	HY/2013/01	2018-01-29	Mid-Ebb	Cloudy	IS5	9:56:00	4.2	Middle	2	2	17.20	8.30	30.00	105.4	8.50	4.4	7.8	
HKBCF	HY/2013/01	2018-01-29	Mid-Ebb	Cloudy	IS5	9:56:00	7.3	Bottom	3	1	17.10	8.20	29.70	105.0	8.50	4.4	8.9	
HKBCF	HY/2013/01	2018-01-29	Mid-Ebb	Cloudy	IS5	9:56:00	7.3	Bottom	3	2	17.20	8.30	29.90	104.6	8.40	4.3	8.2	
HKBCF	HY/2013/01	2018-01-29	Mid-Ebb	Cloudy	SR3(N)	9:48:00	1.0	Surface	1	1	17.20	8.30	29.70	106.7	8.60	4.0	8.7	
HKBCF	HY/2013/01	2018-01-29	Mid-Ebb	Cloudy	SR3(N)	9:48:00	1.0	Surface	1	2	17.30	8.30	30.00	106.5	8.60	4.2	8.4	
HKBCF	HY/2013/01	2018-01-29	Mid-Ebb	Cloudy	SR3(N)	9:48:00		Middle	2	1								
HKBCF	HY/2013/01	2018-01-29	Mid-Ebb	Cloudy	SR3(N)	9:48:00		Middle	2	2								
HKBCF	HY/2013/01	2018-01-29	Mid-Ebb	Cloudy	SR3(N)	9:48:00	2.4	Bottom	3	1	17.20	8.30	29.70	106.5	8.60	4.1	9.5	
HKBCF	HY/2013/01	2018-01-29	Mid-Ebb	Cloudy	SR3(N)	9:48:00	2.4	Bottom	3	2	17.30	8.30	30.00	106.3	8.50	4.3	11.2	
HKBCF	HY/2013/01	2018-01-29	Mid-Flood	Cloudy	SR10A(N)	4:38:00	1.0	Surface	1	1	17.40	8.20	30.90	108.7	8.70	1.7	9.8	
HKBCF	HY/2013/01	2018-01-29	Mid-Flood	Cloudy	SR10A(N)	4:38:00	1.0	Surface	1	2	17.40	8.20	31.20	108.6	8.60	1.7	9.4	
HKBCF	HY/2013/01	2018-01-29	Mid-Flood	Cloudy	SR10A(N)	4:38:00	6.3	Middle	2	1	17.40	8.20	31.00	108.6	8.60	1.9	9.3	
HKBCF	HY/2013/01	2018-01-29	Mid-Flood	Cloudy	SR10A(N)	4:38:00	6.3	Middle	2	2	17.50	8.20	31.20	108.5	8.60	1.8	10.3	
HKBCF	HY/2013/01	2018-01-29	Mid-Flood	Cloudy	SR10A(N)	4:38:00	11.5	Bottom	3	1	17.50	8.20	31.00	108.5	8.60	2.0	8.7	
HKBCF	HY/2013/01	2018-01-29	Mid-Flood	Cloudy	SR10A(N)	4:38:00	11.5	Bottom	3	2	17.50	8.20	31.20	108.3	8.60	2.2	8.4	
HKBCF	HY/2013/01	2018-01-29	Mid-Flood	Cloudy	SR10B(N2)	5:02:00	1.0	Surface	1	1	17.40	8.20	31.40	107.4	8.50	3.1	8.5	
HKBCF	HY/2013/01	2018-01-29	Mid-Flood	Cloudy	SR10B(N2)	5:02:00	1.0	Surface	1	2	17.40	8.20	31.60	107.5	8.50	3.2	8.5	
HKBCF	HY/2013/01	2018-01-29	Mid-Flood	Cloudy	SR10B(N2)	5:02:00		Middle	2	1								
HKBCF	HY/2013/01	2018-01-29	Mid-Flood	Cloudy	SR10B(N2)	5:02:00		Middle	2	2								
HKBCF	HY/2013/01	2018-01-29	Mid-Flood	Cloudy	SR10B(N2)	5:02:00	4.4	Bottom	3	1	17.20	8.20	31.30	107.6	8.60	3.0	8.4	
HKBCF	HY/2013/01	2018-01-29	Mid-Flood	Cloudy	SR10B(N2)	5:02:00	4.4	Bottom	3	2	17.20	8.20	31.60	110.6	8.80	3.1	8.8	
HKBCF	HY/2013/01	2018-01-29	Mid-Flood	Cloudy	CSA	5:02:00	1.0	Surface	1	1	17.40	8.10	31.80	108.9	8.60	3.7	5.4	
HKBCF	HY/2013/01	2018-01-29	Mid-Flood	Cloudy	CSA	5:02:00	1.0	Surface	1	2	17.70	8.00	33.10	108.5	8.50	3.7	5.5	
HKBCF	HY/2013/01	2018-01-29	Mid-Flood	Cloudy	CSA	5:02:00	15.8	Middle	2	1	17.30	8.10	32.20	106.5	8.40	3.5	7.4	
HKBCF	HY/2013/01	2018-01-29	Mid-Flood	Cloudy	CSA	5:02:00	15.8	Middle	2	2	17.70	8.00	33.50	106.1	8.30	3.5	7.6	
HKBCF	HY/2013/01	2018-01-29	Mid-Flood	Cloudy	CSA	5:02:00	30.6	Bottom	3	1	17.30	8.00	32.80	105.4	8.30	3.4	8.8	
HKBCF	HY/2013/01	2018-01-29	Mid-Flood	Cloudy	CSA	5:02:00	30.6	Bottom	3	2	17.60	7.90	34.30	104.8	8.10	3.5	7.9	
HKBCF	HY/2013/01	2018-01-29	Mid-Flood	Cloudy	CS6	5:14:00	1.0	Surface	1	1	17.40	8.20	31.90	108.1	8.60	4.6	7.0	
HKBCF	HY/2013/01	2018-01-29	Mid-Flood	Cloudy	CS6	5:14:00	1.0	Surface	1	2	17.70	8.00	33.10	107.8	8.40	4.4	6.0	

Project	Works	Date (yyyy-mm-dd)	Tide	Weather Condition	Station	Time	Depth, m	Level	Level_Code	Replicate	Temperature, °C	pH	Salinity, ppt	DO, %	DO, mg/L	Turbidity, NTU	SS, mg/L	Site Observation
HKBCF	HY/2013/01	2018-01-29	Mid-Flood	Cloudy	CS6	5:14:00	4.9	Middle	2	1	17.40	8.10	32.30	106.6	8.40	5.2	5.8	
HKBCF	HY/2013/01	2018-01-29	Mid-Flood	Cloudy	CS6	5:14:00	4.9	Middle	2	2	17.70	8.00	33.50	106.3	8.30	4.9	5.8	
HKBCF	HY/2013/01	2018-01-29	Mid-Flood	Cloudy	CS6	5:14:00	8.7	Bottom	3	1	17.40	8.10	32.90	105.4	8.30	4.6	7.4	
HKBCF	HY/2013/01	2018-01-29	Mid-Flood	Cloudy	CS6	5:14:00	8.7	Bottom	3	2	17.70	8.00	34.20	105.1	8.20	4.4	8.1	
HKBCF	HY/2013/01	2018-01-29	Mid-Flood	Cloudy	CS4	6:09:00	1.0	Surface	1	1	17.20	8.10	31.40	108.7	8.70	4.0	4.9	
HKBCF	HY/2013/01	2018-01-29	Mid-Flood	Cloudy	CS4	6:09:00	1.0	Surface	1	2	17.50	8.00	32.10	108.3	8.50	3.9	5.4	
HKBCF	HY/2013/01	2018-01-29	Mid-Flood	Cloudy	CS4	6:09:00	9.4	Middle	2	1	17.40	8.10	32.20	106.9	8.50	7.1	5.5	
HKBCF	HY/2013/01	2018-01-29	Mid-Flood	Cloudy	CS4	6:09:00	9.4	Middle	2	2	17.70	8.00	33.00	106.9	8.40	6.9	5.2	
HKBCF	HY/2013/01	2018-01-29	Mid-Flood	Cloudy	CS4	6:09:00	17.8	Bottom	3	1	17.40	8.00	32.90	106.6	8.40	10.1	7.3	
HKBCF	HY/2013/01	2018-01-29	Mid-Flood	Cloudy	CS4	6:09:00	17.8	Bottom	3	2	17.70	8.00	33.70	106.5	8.30	10.0	7.6	
HKBCF	HY/2013/01	2018-01-29	Mid-Flood	Cloudy	SR6	7:30:00	1.0	Surface	1	1	17.10	8.00	30.80	105.8	8.50	8.6	9.4	
HKBCF	HY/2013/01	2018-01-29	Mid-Flood	Cloudy	SR6	7:30:00	1.0	Surface	1	2	17.40	8.00	31.60	105.3	8.30	8.9	8.9	
HKBCF	HY/2013/01	2018-01-29	Mid-Flood	Cloudy	SR6	7:30:00		Middle	2	1								
HKBCF	HY/2013/01	2018-01-29	Mid-Flood	Cloudy	SR6	7:30:00		Middle	2	2								
HKBCF	HY/2013/01	2018-01-29	Mid-Flood	Cloudy	SR6	7:30:00	3.3	Bottom	3	1	17.10	8.00	31.30	104.5	8.40	8.1	10.4	
HKBCF	HY/2013/01	2018-01-29	Mid-Flood	Cloudy	SR6	7:30:00	3.3	Bottom	3	2	17.40	8.00	32.50	104.2	8.20	8.3	11.8	
HKBCF	HY/2013/01	2018-01-29	Mid-Flood	Cloudy	CS(Mf)3(N)	7:12:00	1.0	Surface	1	1	17.20	8.10	31.20	108.2	8.60	9.3	11.6	
HKBCF	HY/2013/01	2018-01-29	Mid-Flood	Cloudy	CS(Mf)3(N)	7:12:00	1.0	Surface	1	2	17.50	8.00	31.60	108.1	8.60	9.3	10.5	
HKBCF	HY/2013/01	2018-01-29	Mid-Flood	Cloudy	CS(Mf)3(N)	7:12:00	3.7	Middle	2	1	17.20	8.10	31.20	107.7	8.60	11.0	13.0	
HKBCF	HY/2013/01	2018-01-29	Mid-Flood	Cloudy	CS(Mf)3(N)	7:12:00	3.7	Middle	2	2	17.50	8.00	31.70	107.5	8.50	11.2	12.9	
HKBCF	HY/2013/01	2018-01-29	Mid-Flood	Cloudy	CS(Mf)3(N)	7:12:00	6.3	Bottom	3	1	17.20	8.10	31.20	107.3	8.60	12.5	12.8	
HKBCF	HY/2013/01	2018-01-29	Mid-Flood	Cloudy	CS(Mf)3(N)	7:12:00	6.3	Bottom	3	2	17.50	8.00	31.90	106.9	8.40	12.8	13.6	
HKBCF	HY/2013/01	2018-01-29	Mid-Flood	Cloudy	SR5(N)	6:59:00	1.0	Surface	1	1	17.20	8.20	31.70	108.9	8.70	8.5	12.2	
HKBCF	HY/2013/01	2018-01-29	Mid-Flood	Cloudy	SR5(N)	6:59:00	1.0	Surface	1	2	17.50	8.00	32.40	109.0	8.60	8.7	13.1	
HKBCF	HY/2013/01	2018-01-29	Mid-Flood	Cloudy	SR5(N)	6:59:00	4.3	Middle	2	1	17.20	8.10	31.70	108.5	8.60	9.0	13.0	
HKBCF	HY/2013/01	2018-01-29	Mid-Flood	Cloudy	SR5(N)	6:59:00	4.3	Middle	2	2	17.50	8.00	32.40	108.2	8.50	9.2	13.6	
HKBCF	HY/2013/01	2018-01-29	Mid-Flood	Cloudy	SR5(N)	6:59:00	7.5	Bottom	3	1	17.20	8.10	31.70	108.3	8.60	9.0	16.2	
HKBCF	HY/2013/01	2018-01-29	Mid-Flood	Cloudy	SR5(N)	6:59:00	7.5	Bottom	3	2	17.50	8.00	32.40	107.9	8.50	9.5	17.3	
HKBCF	HY/2013/01	2018-01-29	Mid-Flood	Cloudy	IS10(N)	6:50:00	1.0	Surface	1	1	17.20	8.10	31.70	108.2	8.60	9.2	11.7	
HKBCF	HY/2013/01	2018-01-29	Mid-Flood	Cloudy	IS10(N)	6:50:00	1.0	Surface	1	2	17.50	8.00	32.40	107.8	8.50	8.7	12.5	
HKBCF	HY/2013/01	2018-01-29	Mid-Flood	Cloudy	IS10(N)	6:50:00	5.3	Middle	2	1	17.20	8.10	31.70	107.6	8.60	10.1	12.8	
HKBCF	HY/2013/01	2018-01-29	Mid-Flood	Cloudy	IS10(N)	6:50:00	5.3	Middle	2	2	17.50	8.00	32.40	107.3	8.40	9.2	11.4	
HKBCF	HY/2013/01	2018-01-29	Mid-Flood	Cloudy	IS10(N)	6:50:00	9.5	Bottom	3	1	17.20	8.00	31.70	105.3	8.40	10.0	15.5	
HKBCF	HY/2013/01	2018-01-29	Mid-Flood	Cloudy	IS10(N)	6:50:00	9.5	Bottom	3	2	17.60	8.00	32.40	105.2	8.30	9.4	16.9	
HKBCF	HY/2013/01	2018-01-29	Mid-Flood	Cloudy	IS(Mf)11	6:44:00	1.0	Surface	1	1	17.20	8.20	31.70	108.3	8.60	9.2	12.5	
HKBCF	HY/2013/01	2018-01-29	Mid-Flood	Cloudy	IS(Mf)11	6:44:00	1.0	Surface	1	2	17.50	8.00	32.30	108.4	8.50	9.3	13.6	
HKBCF	HY/2013/01	2018-01-29	Mid-Flood	Cloudy	IS(Mf)11	6:44:00	5.3	Middle	2	1	17.20	8.10	31.70	107.9	8.60	9.4	12.6	
HKBCF	HY/2013/01	2018-01-29	Mid-Flood	Cloudy	IS(Mf)11	6:44:00	5.3	Middle	2	2	17.50	8.00	32.40	107.7	8.50	10.3	12.7	
HKBCF	HY/2013/01	2018-01-29	Mid-Flood	Cloudy	IS(Mf)11	6:44:00	9.6	Bottom	3	1	17.20	8.10	31.70	107.5	8.60	10.3	12.6	
HKBCF	HY/2013/01	2018-01-29	Mid-Flood	Cloudy	IS(Mf)11	6:44:00	9.6	Bottom	3	2	17.50	8.00	32.60	107.3	8.40	10.0	13.4	
HKBCF	HY/2013/01	2018-01-29	Mid-Flood	Cloudy	CS(Mf)5	5:32:00	1.0	Surface	1	1	17.50	8.20	30.30	109.3	8.70	1.9	4.2	
HKBCF	HY/2013/01	2018-01-29	Mid-Flood	Cloudy	CS(Mf)5	5:32:00	1.0	Surface	1	2	17.50	8.30	30.60	109.1	8.70	2.0	5.9	
HKBCF	HY/2013/01	2018-01-29	Mid-Flood	Cloudy	CS(Mf)5	5:32:00	6.6	Middle	2	1	17.50	8.20	31.10	108.6	8.60	3.6	4.9	
HKBCF	HY/2013/01	2018-01-29	Mid-Flood	Cloudy	CS(Mf)5	5:32:00	6.6	Middle	2	2	17.60	8.30	31.40	108.4	8.60	3.5	6.0	
HKBCF	HY/2013/01	2018-01-29	Mid-Flood	Cloudy	CS(Mf)5	5:32:00	12.1	Bottom	3	1	17.50	8.20	31.20	108.5	8.60	7.3	7.6	
HKBCF	HY/2013/01	2018-01-29	Mid-Flood	Cloudy	CS(Mf)5	5:32:00	12.1	Bottom	3	2	17.50	8.20	31.40	108.2	8.60	7.6	7.0	
HKBCF	HY/2013/01	2018-01-29	Mid-Flood	Cloudy	SR7	6:39:00	1.0	Surface	1	1	17.20	8.00	31.60	107.3	8.50	12.1	11.6	
HKBCF	HY/2013/01	2018-01-29	Mid-Flood	Cloudy	SR7	6:39:00	1.0	Surface	1	2	17.50	8.00	32.80	106.4	8.40	11.9	11.0	
HKBCF	HY/2013/01	2018-01-29	Mid-Flood	Cloudy	SR7	6:39:00		Middle	2	1								
HKBCF	HY/2013/01	2018-01-29	Mid-Flood	Cloudy	SR7	6:39:00		Middle	2	2								
HKBCF	HY/2013/01	2018-01-29	Mid-Flood	Cloudy	SR7	6:39:00	2.8	Bottom	3	1	17.20	8.00	31.60	106.0	8.40	11.4	10.6	
HKBCF	HY/2013/01	2018-01-29	Mid-Flood	Cloudy	SR7	6:39:00	2.8	Bottom	3	2	17.50	8.00	32.80	105.0	8.30	11.7	11.3	
HKBCF	HY/2013/01	2018-01-29	Mid-Flood	Cloudy	IS17	5:53:00	1.0	Surface	1	1	17.40	8.30	29.80	109.6	8.80	2.9	5.6	
HKBCF	HY/2013/01	2018-01-29	Mid-Flood	Cloudy	IS17	5:53:00	1.0	Surface	1	2	17.40	8.30	30.00	109.5	8.80	2.8	6.7	
HKBCF	HY/2013/01	2018-01-29	Mid-Flood	Cloudy	IS17	5:53:00	5.1	Middle	2	1	17.40	8.20	29.80	108.5	8.70	3.6	6.0	
HKBCF	HY/2013/01	2018-01-29	Mid-Flood	Cloudy	IS17	5:53:00	5.1	Middle	2	2	17.50	8.30	30.10	108.5	8.70	3.6	5.8	
HKBCF	HY/2013/01	2018-01-29	Mid-Flood	Cloudy	IS17	5:53:00	9.1	Bottom	3	1	17.50	8.20	30.20	107.8	8.60	5.8	8.3	
HKBCF	HY/2013/01	2018-01-29	Mid-Flood	Cloudy	IS17	5:53:00	9.1	Bottom	3	2	17.50	8.30	30.40	107.7	8.60	5.8	7.2	
HKBCF	HY/2013/01	2018-01-29	Mid-Flood	Cloudy	IS(Mf)16	6:00:00	1.0	Surface	1	1	17.30	8.30	29.50	109.3	8.80	3.0	9.1	
HKBCF	HY/2013/01	2018-01-29	Mid-Flood	Cloudy	IS(Mf)16	6:00:00	1.0	Surface	1	2	17.40	8.30	29.80	109.1	8.80	3.2	10.8	
HKBCF	HY/2013/01	2018-01-29	Mid-Flood	Cloudy	IS(Mf)16	6:00:00		Middle	2	1								
HKBCF	HY/2013/01	2018-01-29	Mid-Flood	Cloudy	IS(Mf)16	6:00:00		Middle	2	2								
HKBCF	HY/2013/01	2018-01-29	Mid-Flood	Cloudy	IS(Mf)16	6:00:00	4.8	Bottom	3	1	17.30	8.30	29.50	107.6	8.70	3.2	10.6	
HKBCF	HY/2013/01	2018-01-29	Mid-Flood	Cloudy	IS(Mf)16	6:00:00	4.8	Bottom	3	2	17.40	8.30	29.80	107.7	8.60	3.5	11.3	
HKBCF	HY/2013/01	2018-01-29	Mid-Flood	Cloudy	IS8	6:30:00	1.0	Surface	1	1	17.30	8.30	29.60	108.5	8.70	4.2	8.2	
HKBCF	HY/2013/01	2018-01-29	Mid-Flood	Cloudy	IS8	6:30:00	1.0	Surface	1	2	17.30	8.30	29.90	108.5	8.70	4.1	9.0	
HKBCF	HY/2013/01	2018-01-29	Mid-Flood	Cloudy	IS8	6:30:00		Middle	2	1								
HKBCF	HY/2013/01	2018-01-29	Mid-Flood	Cloudy	IS8	6:30:00		Middle	2	2								

Project	Works	Date (yyyy-mm-dd)	Tide	Weather Condition	Station	Time	Depth, m	Level	Level_Code	Replicate	Temperature, °C	pH	Salinity, ppt	DO, %	DO, mg/L	Turbidity, NTU	SS, mg/L	Site Observation
HKBCF	HY/2013/01	2018-01-29	Mid-Flood	Cloudy	IS8	6:30:00	2.6	Bottom	3	1	17.30	8.30	29.60	107.9	8.70	6.3	8.2	
HKBCF	HY/2013/01	2018-01-29	Mid-Flood	Cloudy	IS8	6:30:00	2.6	Bottom	3	2	17.30	8.30	29.90	107.9	8.70	6.2	7.3	
HKBCF	HY/2013/01	2018-01-29	Mid-Flood	Cloudy	SR4(N)	6:23:00	1.0	Surface	1	1	17.20	8.30	29.40	106.5	8.60	4.8	6.7	
HKBCF	HY/2013/01	2018-01-29	Mid-Flood	Cloudy	SR4(N)	6:23:00	1.0	Surface	1	2	17.30	8.30	29.60	106.3	8.50	4.9	6.7	
HKBCF	HY/2013/01	2018-01-29	Mid-Flood	Cloudy	SR4(N)	6:23:00		Middle	2	1								
HKBCF	HY/2013/01	2018-01-29	Mid-Flood	Cloudy	SR4(N)	6:23:00		Middle	2	2								
HKBCF	HY/2013/01	2018-01-29	Mid-Flood	Cloudy	SR4(N)	6:23:00	2.8	Bottom	3	1	17.20	8.30	29.40	106.1	8.60	6.7	5.9	
HKBCF	HY/2013/01	2018-01-29	Mid-Flood	Cloudy	SR4(N)	6:23:00	2.8	Bottom	3	2	17.30	8.30	29.60	105.9	8.50	6.6	6.5	
HKBCF	HY/2013/01	2018-01-29	Mid-Flood	Cloudy	IS(Mf)9	6:42:00		Surface	1	1								
HKBCF	HY/2013/01	2018-01-29	Mid-Flood	Cloudy	IS(Mf)9	6:42:00		Surface	1	2								
HKBCF	HY/2013/01	2018-01-29	Mid-Flood	Cloudy	IS(Mf)9	6:42:00	1.3	Middle	2	1	17.40	8.30	29.60	109.7	8.80	4.5	8.8	
HKBCF	HY/2013/01	2018-01-29	Mid-Flood	Cloudy	IS(Mf)9	6:42:00	1.3	Middle	2	2	17.40	8.30	29.90	109.5	8.80	4.6	8.8	
HKBCF	HY/2013/01	2018-01-29	Mid-Flood	Cloudy	IS(Mf)9	6:42:00		Bottom	3	1								
HKBCF	HY/2013/01	2018-01-29	Mid-Flood	Cloudy	IS(Mf)9	6:42:00		Bottom	3	2								
HKBCF	HY/2013/01	2018-01-29	Mid-Flood	Cloudy	IS7	6:51:00		Surface	1	1								
HKBCF	HY/2013/01	2018-01-29	Mid-Flood	Cloudy	IS7	6:51:00		Surface	1	2								
HKBCF	HY/2013/01	2018-01-29	Mid-Flood	Cloudy	IS7	6:51:00	1.4	Middle	2	1	17.30	8.30	29.80	107.8	8.70	5.1	7.7	
HKBCF	HY/2013/01	2018-01-29	Mid-Flood	Cloudy	IS7	6:51:00	1.4	Middle	2	2	17.30	8.30	30.00	107.6	8.60	5.2	9.1	
HKBCF	HY/2013/01	2018-01-29	Mid-Flood	Cloudy	IS7	6:51:00		Bottom	3	1								
HKBCF	HY/2013/01	2018-01-29	Mid-Flood	Cloudy	IS7	6:51:00		Bottom	3	2								
HKBCF	HY/2013/01	2018-01-29	Mid-Flood	Cloudy	IS(Mf)6	7:01:00		Surface	1	1								
HKBCF	HY/2013/01	2018-01-29	Mid-Flood	Cloudy	IS(Mf)6	7:01:00		Surface	1	2								
HKBCF	HY/2013/01	2018-01-29	Mid-Flood	Cloudy	IS(Mf)6	7:01:00	1.2	Middle	2	1	17.20	8.30	29.80	106.7	8.60	5.8	9.1	
HKBCF	HY/2013/01	2018-01-29	Mid-Flood	Cloudy	IS(Mf)6	7:01:00	1.2	Middle	2	2	17.20	8.30	30.10	106.6	8.60	5.9	8.3	
HKBCF	HY/2013/01	2018-01-29	Mid-Flood	Cloudy	IS(Mf)6	7:01:00		Bottom	3	1								
HKBCF	HY/2013/01	2018-01-29	Mid-Flood	Cloudy	IS(Mf)6	7:01:00		Bottom	3	2								
HKBCF	HY/2013/01	2018-01-29	Mid-Flood	Cloudy	IS5	7:07:00	1.0	Surface	1	1	17.30	8.30	29.70	106.3	8.50	4.1	7.9	
HKBCF	HY/2013/01	2018-01-29	Mid-Flood	Cloudy	IS5	7:07:00	1.0	Surface	1	2	17.30	8.30	30.00	106.1	8.50	4.2	7.2	
HKBCF	HY/2013/01	2018-01-29	Mid-Flood	Cloudy	IS5	7:07:00	4.5	Middle	2	1	17.30	8.30	29.70	106.1	8.50	4.2	7.6	
HKBCF	HY/2013/01	2018-01-29	Mid-Flood	Cloudy	IS5	7:07:00	4.5	Middle	2	2	17.30	8.30	30.00	105.9	8.50	4.4	6.2	
HKBCF	HY/2013/01	2018-01-29	Mid-Flood	Cloudy	IS5	7:07:00	7.9	Bottom	3	1	17.30	8.20	29.70	105.5	8.50	4.1	7.2	
HKBCF	HY/2013/01	2018-01-29	Mid-Flood	Cloudy	IS5	7:07:00	7.9	Bottom	3	2	17.30	8.30	30.00	105.3	8.50	4.3	6.5	
HKBCF	HY/2013/01	2018-01-29	Mid-Flood	Cloudy	SR3(N)	7:13:00	1.0	Surface	1	1	17.30	8.30	29.70	106.7	8.60	4.1	7.1	
HKBCF	HY/2013/01	2018-01-29	Mid-Flood	Cloudy	SR3(N)	7:13:00	1.0	Surface	1	2	17.40	8.30	29.90	106.6	8.50	4.4	7.2	
HKBCF	HY/2013/01	2018-01-29	Mid-Flood	Cloudy	SR3(N)	7:13:00		Middle	2	1								
HKBCF	HY/2013/01	2018-01-29	Mid-Flood	Cloudy	SR3(N)	7:13:00		Middle	2	2								
HKBCF	HY/2013/01	2018-01-29	Mid-Flood	Cloudy	SR3(N)	7:13:00	2.2	Bottom	3	1	17.30	8.30	29.70	106.3	8.50	6.3	6.6	
HKBCF	HY/2013/01	2018-01-29	Mid-Flood	Cloudy	SR3(N)	7:13:00	2.2	Bottom	3	2	17.40	8.30	29.90	106.0	8.50	6.5	6.9	
HKBCF	HY/2013/01	2018-01-31	Mid-Ebb	Rainy	SR10A(N)	13:38:00	1.0	Surface	1	1	16.30	8.20	31.70	96.3	7.80	5.7	11.0	
HKBCF	HY/2013/01	2018-01-31	Mid-Ebb	Rainy	SR10A(N)	13:38:00	1.0	Surface	1	2	16.40	8.20	32.00	96.1	7.80	5.5	12.4	
HKBCF	HY/2013/01	2018-01-31	Mid-Ebb	Rainy	SR10A(N)	13:38:00	6.1	Middle	2	1	16.30	8.10	31.70	96.2	7.80	4.7	13.6	
HKBCF	HY/2013/01	2018-01-31	Mid-Ebb	Rainy	SR10A(N)	13:38:00	6.1	Middle	2	2	16.40	8.20	32.00	96.1	7.80	4.6	14.4	
HKBCF	HY/2013/01	2018-01-31	Mid-Ebb	Rainy	SR10A(N)	13:38:00	11.1	Bottom	3	1	16.30	8.10	31.80	97.3	7.90	7.4	12.8	
HKBCF	HY/2013/01	2018-01-31	Mid-Ebb	Rainy	SR10A(N)	13:38:00	11.1	Bottom	3	2	16.30	8.20	32.00	96.9	7.80	7.5	12.9	
HKBCF	HY/2013/01	2018-01-31	Mid-Ebb	Rainy	SR10B(N2)	13:31:00	1.0	Surface	1	1	16.30	8.10	31.70	96.2	7.80	4.8	11.0	
HKBCF	HY/2013/01	2018-01-31	Mid-Ebb	Rainy	SR10B(N2)	13:31:00	1.0	Surface	1	2	16.30	8.20	32.00	96.0	7.80	4.3	12.3	
HKBCF	HY/2013/01	2018-01-31	Mid-Ebb	Rainy	SR10B(N2)	13:31:00	3.1	Middle	2	1	16.30	8.10	31.70	96.3	7.80	4.8	16.0	
HKBCF	HY/2013/01	2018-01-31	Mid-Ebb	Rainy	SR10B(N2)	13:31:00	3.1	Middle	2	2	16.30	8.20	32.00	96.2	7.80	4.4	15.4	
HKBCF	HY/2013/01	2018-01-31	Mid-Ebb	Rainy	SR10B(N2)	13:31:00	5.2	Bottom	3	1	16.30	8.10	31.70	97.0	7.90	4.6	18.3	
HKBCF	HY/2013/01	2018-01-31	Mid-Ebb	Rainy	SR10B(N2)	13:31:00	5.2	Bottom	3	2	16.30	8.20	32.00	96.8	7.80	4.2	18.8	
HKBCF	HY/2013/01	2018-01-31	Mid-Ebb	Rainy	CSA	14:02:00	1.0	Surface	1	1	16.20	8.00	30.30	96.5	7.70	4.3	9.0	
HKBCF	HY/2013/01	2018-01-31	Mid-Ebb	Rainy	CSA	14:02:00	1.0	Surface	1	2	16.40	8.00	30.50	97.0	7.70	4.1	8.7	
HKBCF	HY/2013/01	2018-01-31	Mid-Ebb	Rainy	CSA	14:02:00	16.1	Middle	2	1	16.30	8.00	30.40	95.3	7.60	4.4	14.0	
HKBCF	HY/2013/01	2018-01-31	Mid-Ebb	Rainy	CSA	14:02:00	16.1	Middle	2	2	16.50	8.00	30.60	96.0	7.60	4.6	12.1	
HKBCF	HY/2013/01	2018-01-31	Mid-Ebb	Rainy	CSA	14:02:00	31.2	Bottom	3	1	16.30	7.90	30.50	96.0	7.50	5.8	14.6	
HKBCF	HY/2013/01	2018-01-31	Mid-Ebb	Rainy	CSA	14:02:00	31.2	Bottom	3	2	16.50	7.90	30.70	96.6	7.60	6.0	16.5	
HKBCF	HY/2013/01	2018-01-31	Mid-Ebb	Rainy	CS6	13:50:00	1.0	Surface	1	1	16.20	8.00	30.40	98.7	7.90	3.7	11.6	
HKBCF	HY/2013/01	2018-01-31	Mid-Ebb	Rainy	CS6	13:50:00	1.0	Surface	1	2	16.40	8.00	30.60	99.4	7.90	4.3	11.7	
HKBCF	HY/2013/01	2018-01-31	Mid-Ebb	Rainy	CS6	13:50:00	4.7	Middle	2	1	16.30	8.00	30.40	100.1	8.00	5.8	11.5	
HKBCF	HY/2013/01	2018-01-31	Mid-Ebb	Rainy	CS6	13:50:00	4.7	Middle	2	2	16.50	8.00	30.60	100.5	8.00	5.5	11.4	
HKBCF	HY/2013/01	2018-01-31	Mid-Ebb	Rainy	CS6	13:50:00	8.3	Bottom	3	1	16.30	8.00	30.50	103.6	8.20	7.1	10.8	
HKBCF	HY/2013/01	2018-01-31	Mid-Ebb	Rainy	CS6	13:50:00	8.3	Bottom	3	2	16.50	8.00	30.70	104.4	8.30	7.0	11.4	
HKBCF	HY/2013/01	2018-01-31	Mid-Ebb	Rainy	CS4	12:44:00	1.0	Surface	1	1	15.80	8.00	29.70	97.2	7.80	7.3	11.5	
HKBCF	HY/2013/01	2018-01-31	Mid-Ebb	Rainy	CS4	12:44:00	1.0	Surface	1	2	16.00	8.00	29.90	97.8	7.90	7.1	10.3	
HKBCF	HY/2013/01	2018-01-31	Mid-Ebb	Rainy	CS4	12:44:00	9.5	Middle	2	1	16.10	8.00	30.00	97.4	7.70	7.8	11.6	
HKBCF	HY/2013/01	2018-01-31	Mid-Ebb	Rainy	CS4	12:44:00	9.5	Middle	2	2	16.30	8.00	30.20	97.6	7.80	8.4	10.0	
HKBCF	HY/2013/01	2018-01-31	Mid-Ebb	Rainy	CS4	12:44:00	18.0	Bottom	3	1	16.20	8.00	30.10	98.0	7.80	7.0	11.2	
HKBCF	HY/2013/01	2018-01-31	Mid-Ebb	Rainy	CS4	12:44:00	18.0	Bottom	3	2	16.40	8.00	30.30	98.1	7.80	7.4	11.7	

Project	Works	Date (yyyy-mm-dd)	Tide	Weather Condition	Station	Time	Depth, m	Level	Level_Code	Replicate	Temperature, °C	pH	Salinity, ppt	DO, %	DO, mg/L	Turbidity, NTU	SS, mg/L	Site Observation
HKBCF	HY/2013/01	2018-01-31	Mid-Ebb	Rainy	SR6	11:19:00	1.0	Surface	1	1	15.60	8.10	29.10	100.2	8.10	11.6	23.8	
HKBCF	HY/2013/01	2018-01-31	Mid-Ebb	Rainy	SR6	11:19:00	1.0	Surface	1	2	15.80	8.10	29.30	100.9	8.20	11.5	25.2	
HKBCF	HY/2013/01	2018-01-31	Mid-Ebb	Rainy	SR6	11:19:00		Middle	2	1								
HKBCF	HY/2013/01	2018-01-31	Mid-Ebb	Rainy	SR6	11:19:00		Middle	2	2								
HKBCF	HY/2013/01	2018-01-31	Mid-Ebb	Rainy	SR6	11:19:00	3.0	Bottom	3	1	15.60	8.10	29.20	100.2	8.10	12.0	28.3	
HKBCF	HY/2013/01	2018-01-31	Mid-Ebb	Rainy	SR6	11:19:00	3.0	Bottom	3	2	15.80	8.10	29.40	101.3	8.20	11.1	27.6	
HKBCF	HY/2013/01	2018-01-31	Mid-Ebb	Rainy	CS(Mf)3(N)	11:41:00	1.0	Surface	1	1	15.60	8.10	29.10	97.5	7.90	12.5	16.8	
HKBCF	HY/2013/01	2018-01-31	Mid-Ebb	Rainy	CS(Mf)3(N)	11:41:00	1.0	Surface	1	2	15.80	8.10	29.30	98.5	8.00	12.9	17.3	
HKBCF	HY/2013/01	2018-01-31	Mid-Ebb	Rainy	CS(Mf)3(N)	11:41:00	3.5	Middle	2	1	15.60	8.10	29.20	97.9	7.90	13.5	18.9	
HKBCF	HY/2013/01	2018-01-31	Mid-Ebb	Rainy	CS(Mf)3(N)	11:41:00	3.5	Middle	2	2	15.80	8.10	29.40	98.7	8.00	15.0	19.8	
HKBCF	HY/2013/01	2018-01-31	Mid-Ebb	Rainy	CS(Mf)3(N)	11:41:00	6.0	Bottom	3	1	15.60	8.10	29.40	98.3	8.00	13.3	22.2	
HKBCF	HY/2013/01	2018-01-31	Mid-Ebb	Rainy	CS(Mf)3(N)	11:41:00	6.0	Bottom	3	2	15.80	8.10	29.60	99.4	8.00	13.1	20.6	
HKBCF	HY/2013/01	2018-01-31	Mid-Ebb	Rainy	SR5(N)	12:03:00	1.0	Surface	1	1	16.10	8.00	30.10	97.6	7.80	5.4	11.3	
HKBCF	HY/2013/01	2018-01-31	Mid-Ebb	Rainy	SR5(N)	12:03:00	1.0	Surface	1	2	16.30	8.00	30.30	98.2	7.80	5.7	10.0	
HKBCF	HY/2013/01	2018-01-31	Mid-Ebb	Rainy	SR5(N)	12:03:00	4.4	Middle	2	1	16.10	8.00	30.10	97.1	7.80	5.1	13.3	
HKBCF	HY/2013/01	2018-01-31	Mid-Ebb	Rainy	SR5(N)	12:03:00	4.4	Middle	2	2	16.30	8.00	30.30	98.1	7.80	4.7	12.1	
HKBCF	HY/2013/01	2018-01-31	Mid-Ebb	Rainy	SR5(N)	12:03:00	7.8	Bottom	3	1	16.10	8.00	30.40	100.0	7.90	6.1	14.7	
HKBCF	HY/2013/01	2018-01-31	Mid-Ebb	Rainy	SR5(N)	12:03:00	7.8	Bottom	3	2	16.30	8.00	30.60	101.1	8.00	6.3	14.6	
HKBCF	HY/2013/01	2018-01-31	Mid-Ebb	Rainy	IS10(N)	12:09:00	1.0	Surface	1	1	15.70	8.00	29.70	98.2	7.90	8.5	11.3	
HKBCF	HY/2013/01	2018-01-31	Mid-Ebb	Rainy	IS10(N)	12:09:00	1.0	Surface	1	2	15.90	8.00	29.90	98.8	8.00	8.1	11.8	
HKBCF	HY/2013/01	2018-01-31	Mid-Ebb	Rainy	IS10(N)	12:09:00	5.2	Middle	2	1	15.80	8.00	29.70	98.5	7.90	9.3	10.8	
HKBCF	HY/2013/01	2018-01-31	Mid-Ebb	Rainy	IS10(N)	12:09:00	5.2	Middle	2	2	16.00	8.00	29.90	99.2	8.00	9.1	11.7	
HKBCF	HY/2013/01	2018-01-31	Mid-Ebb	Rainy	IS10(N)	12:09:00	9.4	Bottom	3	1	15.90	8.00	29.80	100.1	8.00	11.9	18.5	
HKBCF	HY/2013/01	2018-01-31	Mid-Ebb	Rainy	IS10(N)	12:09:00	9.4	Bottom	3	2	16.10	8.00	30.00	100.9	8.10	10.0	19.5	
HKBCF	HY/2013/01	2018-01-31	Mid-Ebb	Rainy	IS(Mf)11	12:13:00	1.0	Surface	1	1	15.70	8.00	29.60	98.0	7.90	9.2	12.9	
HKBCF	HY/2013/01	2018-01-31	Mid-Ebb	Rainy	IS(Mf)11	12:13:00	1.0	Surface	1	2	15.90	8.00	29.80	98.3	7.90	9.1	13.9	
HKBCF	HY/2013/01	2018-01-31	Mid-Ebb	Rainy	IS(Mf)11	12:13:00	4.6	Middle	2	1	15.70	8.00	29.60	99.0	8.00	12.3	14.2	
HKBCF	HY/2013/01	2018-01-31	Mid-Ebb	Rainy	IS(Mf)11	12:13:00	4.6	Middle	2	2	15.90	8.00	29.80	99.0	8.00	11.9	12.7	
HKBCF	HY/2013/01	2018-01-31	Mid-Ebb	Rainy	IS(Mf)11	12:13:00	8.2	Bottom	3	1	15.70	8.00	29.60	100.6	8.10	10.2	15.3	
HKBCF	HY/2013/01	2018-01-31	Mid-Ebb	Rainy	IS(Mf)11	12:13:00	8.2	Bottom	3	2	15.90	8.00	29.80	100.5	8.10	9.9	14.6	
HKBCF	HY/2013/01	2018-01-31	Mid-Ebb	Rainy	CS(Mf)5	12:57:00	1.0	Surface	1	1	16.10	8.20	31.50	97.9	8.00	2.1	9.5	
HKBCF	HY/2013/01	2018-01-31	Mid-Ebb	Rainy	CS(Mf)5	12:57:00	1.0	Surface	1	2	16.20	8.20	31.80	97.6	7.90	2.5	9.6	
HKBCF	HY/2013/01	2018-01-31	Mid-Ebb	Rainy	CS(Mf)5	12:57:00	5.5	Middle	2	1	16.30	8.20	31.70	97.1	7.90	2.3	13.1	
HKBCF	HY/2013/01	2018-01-31	Mid-Ebb	Rainy	CS(Mf)5	12:57:00	5.5	Middle	2	2	16.30	8.20	31.90	96.9	7.80	2.4	14.2	
HKBCF	HY/2013/01	2018-01-31	Mid-Ebb	Rainy	CS(Mf)5	12:57:00	10.0	Bottom	3	1	16.30	8.20	31.70	97.2	7.90	2.7	14.8	
HKBCF	HY/2013/01	2018-01-31	Mid-Ebb	Rainy	CS(Mf)5	12:57:00	10.0	Bottom	3	2	16.30	8.20	32.00	96.9	7.80	2.8	13.5	
HKBCF	HY/2013/01	2018-01-31	Mid-Ebb	Rainy	SR7	12:20:00	1.0	Surface	1	1	15.80	8.00	29.90	100.2	8.00	7.1	9.2	
HKBCF	HY/2013/01	2018-01-31	Mid-Ebb	Rainy	SR7	12:20:00	1.0	Surface	1	2	16.00	8.00	30.10	101.2	8.10	6.4	9.7	
HKBCF	HY/2013/01	2018-01-31	Mid-Ebb	Rainy	SR7	12:20:00		Middle	2	1								
HKBCF	HY/2013/01	2018-01-31	Mid-Ebb	Rainy	SR7	12:20:00		Middle	2	2								
HKBCF	HY/2013/01	2018-01-31	Mid-Ebb	Rainy	SR7	12:20:00	3.0	Bottom	3	1	15.80	8.00	29.90	101.1	8.10	6.6	13.7	
HKBCF	HY/2013/01	2018-01-31	Mid-Ebb	Rainy	SR7	12:20:00	3.0	Bottom	3	2	16.00	8.00	30.10	102.3	8.20	5.8	14.6	
HKBCF	HY/2013/01	2018-01-31	Mid-Ebb	Rainy	IS17	12:40:00	1.0	Surface	1	1	15.90	8.20	31.10	97.8	8.00	5.2	10.3	
HKBCF	HY/2013/01	2018-01-31	Mid-Ebb	Rainy	IS17	12:40:00	1.0	Surface	1	2	15.90	8.20	31.30	97.5	8.00	5.8	11.4	
HKBCF	HY/2013/01	2018-01-31	Mid-Ebb	Rainy	IS17	12:40:00	5.1	Middle	2	1	15.90	8.20	31.20	97.7	8.00	6.8	12.3	
HKBCF	HY/2013/01	2018-01-31	Mid-Ebb	Rainy	IS17	12:40:00	5.1	Middle	2	2	15.90	8.20	31.40	97.5	8.00	6.3	12.9	
HKBCF	HY/2013/01	2018-01-31	Mid-Ebb	Rainy	IS17	12:40:00	9.2	Bottom	3	1	15.90	8.20	31.10	98.7	8.10	7.6	17.3	
HKBCF	HY/2013/01	2018-01-31	Mid-Ebb	Rainy	IS17	12:40:00	9.2	Bottom	3	2	15.90	8.20	31.40	98.3	8.00	7.4	16.4	
HKBCF	HY/2013/01	2018-01-31	Mid-Ebb	Rainy	IS(Mf)16	12:32:00	1.0	Surface	1	1	15.70	8.20	31.10	98.7	8.10	6.1	11.2	
HKBCF	HY/2013/01	2018-01-31	Mid-Ebb	Rainy	IS(Mf)16	12:32:00	1.0	Surface	1	2	15.70	8.30	31.30	98.5	8.10	6.5	12.4	
HKBCF	HY/2013/01	2018-01-31	Mid-Ebb	Rainy	IS(Mf)16	12:32:00		Middle	2	1								
HKBCF	HY/2013/01	2018-01-31	Mid-Ebb	Rainy	IS(Mf)16	12:32:00		Middle	2	2								
HKBCF	HY/2013/01	2018-01-31	Mid-Ebb	Rainy	IS(Mf)16	12:32:00	4.5	Bottom	3	1	15.80	8.20	31.10	98.1	8.10	7.7	13.3	
HKBCF	HY/2013/01	2018-01-31	Mid-Ebb	Rainy	IS(Mf)16	12:32:00	4.5	Bottom	3	2	15.80	8.20	31.40	98.0	8.00	7.7	13.0	
HKBCF	HY/2013/01	2018-01-31	Mid-Ebb	Rainy	IS8	12:06:00	1.0	Surface	1	1	15.70	8.20	30.60	97.7	8.00	5.5	9.7	
HKBCF	HY/2013/01	2018-01-31	Mid-Ebb	Rainy	IS8	12:06:00	1.0	Surface	1	2	15.80	8.20	30.90	97.5	8.00	5.4	9.8	
HKBCF	HY/2013/01	2018-01-31	Mid-Ebb	Rainy	IS8	12:06:00		Middle	2	1								
HKBCF	HY/2013/01	2018-01-31	Mid-Ebb	Rainy	IS8	12:06:00		Middle	2	2								
HKBCF	HY/2013/01	2018-01-31	Mid-Ebb	Rainy	IS8	12:06:00	3.1	Bottom	3	1	15.80	8.20	31.10	97.6	8.00	6.5	9.3	
HKBCF	HY/2013/01	2018-01-31	Mid-Ebb	Rainy	IS8	12:06:00	3.1	Bottom	3	2	15.80	8.20	31.40	97.4	8.00	6.8	9.1	
HKBCF	HY/2013/01	2018-01-31	Mid-Ebb	Rainy	SR4(N)	12:13:00	1.0	Surface	1	1	15.70	8.20	30.70	96.1	7.90	5.4	10.0	
HKBCF	HY/2013/01	2018-01-31	Mid-Ebb	Rainy	SR4(N)	12:13:00	1.0	Surface	1	2	15.70	8.20	31.00	95.9	7.90	5.6	8.7	
HKBCF	HY/2013/01	2018-01-31	Mid-Ebb	Rainy	SR4(N)	12:13:00		Middle	2	1								
HKBCF	HY/2013/01	2018-01-31	Mid-Ebb	Rainy	SR4(N)	12:13:00		Middle	2	2								
HKBCF	HY/2013/01	2018-01-31	Mid-Ebb	Rainy	SR4(N)	12:13:00	2.8	Bottom	3	1	15.60	8.20	30.70	97.7	8.10	5.3	10.8	
HKBCF	HY/2013/01	2018-01-31	Mid-Ebb	Rainy	SR4(N)	12:13:00	2.8	Bottom	3	2	15.60	8.20	31.00	97.4	8.00	5.9	12.1	
HKBCF	HY/2013/01	2018-01-31	Mid-Ebb	Rainy	IS(Mf)9	11:58:00	1.0	Surface	1	1	15.80	8.20	30.70	98.3	8.10	3.2	4.7	
HKBCF	HY/2013/01	2018-01-31	Mid-Ebb	Rainy	IS(Mf)9	11:58:00	1.0	Surface	1	2	15.80	8.20	30.90	98.1	8.10	3.7	6.3	

Project	Works	Date (yyyy-mm-dd)	Tide	Weather Condition	Station	Time	Depth, m	Level	Level_Code	Replicate	Temperature, °C	pH	Salinity, ppt	DO, %	DO, mg/L	Turbidity, NTU	SS, mg/L	Site Observation
HKBCF	HY/2013/01	2018-01-31	Mid-Ebb	Rainy	IS(Mf)9	11:58:00		Middle	2	1								
HKBCF	HY/2013/01	2018-01-31	Mid-Ebb	Rainy	IS(Mf)9	11:58:00		Middle	2	2								
HKBCF	HY/2013/01	2018-01-31	Mid-Ebb	Rainy	IS(Mf)9	11:58:00	2.4	Bottom	3	1	15.80	8.20	30.90	98.0	8.10	5.2	11.2	
HKBCF	HY/2013/01	2018-01-31	Mid-Ebb	Rainy	IS(Mf)9	11:58:00	2.4	Bottom	3	2	15.80	8.20	31.20	97.8	8.00	5.3	10.2	
HKBCF	HY/2013/01	2018-01-31	Mid-Ebb	Rainy	IS7	11:48:00	1.0	Surface	1	1	15.80	8.20	30.30	99.0	8.20	3.1	10.7	
HKBCF	HY/2013/01	2018-01-31	Mid-Ebb	Rainy	IS7	11:48:00	1.0	Surface	1	2	15.80	8.30	30.50	98.9	8.10	3.2	9.8	
HKBCF	HY/2013/01	2018-01-31	Mid-Ebb	Rainy	IS7	11:48:00		Middle	2	1								
HKBCF	HY/2013/01	2018-01-31	Mid-Ebb	Rainy	IS7	11:48:00		Middle	2	2								
HKBCF	HY/2013/01	2018-01-31	Mid-Ebb	Rainy	IS7	11:48:00	2.3	Bottom	3	1	15.80	8.20	30.30	98.6	8.10	3.2	11.1	
HKBCF	HY/2013/01	2018-01-31	Mid-Ebb	Rainy	IS7	11:48:00	2.3	Bottom	3	2	15.80	8.30	30.60	98.4	8.10	3.4	10.8	
HKBCF	HY/2013/01	2018-01-31	Mid-Ebb	Rainy	IS(Mf)6	11:39:00		Surface	1	1								
HKBCF	HY/2013/01	2018-01-31	Mid-Ebb	Rainy	IS(Mf)6	11:39:00		Surface	1	2								
HKBCF	HY/2013/01	2018-01-31	Mid-Ebb	Rainy	IS(Mf)6	11:39:00	1.4	Middle	2	1	15.70	8.20	30.20	95.9	7.90	3.9	10.6	
HKBCF	HY/2013/01	2018-01-31	Mid-Ebb	Rainy	IS(Mf)6	11:39:00	1.4	Middle	2	2	15.70	8.20	30.50	95.7	7.90	3.2	12.5	
HKBCF	HY/2013/01	2018-01-31	Mid-Ebb	Rainy	IS(Mf)6	11:39:00		Bottom	3	1								
HKBCF	HY/2013/01	2018-01-31	Mid-Ebb	Rainy	IS(Mf)6	11:39:00		Bottom	3	2								
HKBCF	HY/2013/01	2018-01-31	Mid-Ebb	Rainy	IS5	11:31:00	1.0	Surface	1	1	15.70	8.20	30.20	95.5	7.90	3.9	13.3	
HKBCF	HY/2013/01	2018-01-31	Mid-Ebb	Rainy	IS5	11:31:00	1.0	Surface	1	2	15.70	8.20	30.50	95.4	7.90	3.3	13.1	
HKBCF	HY/2013/01	2018-01-31	Mid-Ebb	Rainy	IS5	11:31:00	4.1	Middle	2	1	15.70	8.20	30.20	95.4	7.90	4.0	14.2	
HKBCF	HY/2013/01	2018-01-31	Mid-Ebb	Rainy	IS5	11:31:00	4.1	Middle	2	2	15.70	8.20	30.50	95.1	7.80	4.5	13.3	
HKBCF	HY/2013/01	2018-01-31	Mid-Ebb	Rainy	IS5	11:31:00	7.1	Bottom	3	1	15.70	8.20	30.20	95.3	7.90	3.9	13.5	
HKBCF	HY/2013/01	2018-01-31	Mid-Ebb	Rainy	IS5	11:31:00	7.1	Bottom	3	2	15.70	8.20	30.50	95.1	7.80	3.6	13.8	
HKBCF	HY/2013/01	2018-01-31	Mid-Ebb	Rainy	SR3(N)	11:20:00	1.0	Surface	1	1	15.70	8.20	30.30	95.6	7.90	6.4	8.8	
HKBCF	HY/2013/01	2018-01-31	Mid-Ebb	Rainy	SR3(N)	11:20:00	1.0	Surface	1	2	15.70	8.20	30.50	95.3	7.90	6.8	7.6	
HKBCF	HY/2013/01	2018-01-31	Mid-Ebb	Rainy	SR3(N)	11:20:00		Middle	2	1								
HKBCF	HY/2013/01	2018-01-31	Mid-Ebb	Rainy	SR3(N)	11:20:00		Middle	2	2								
HKBCF	HY/2013/01	2018-01-31	Mid-Ebb	Rainy	SR3(N)	11:20:00	2.5	Bottom	3	1	15.70	8.20	30.30	95.5	7.90	5.6	9.2	
HKBCF	HY/2013/01	2018-01-31	Mid-Ebb	Rainy	SR3(N)	11:20:00	2.5	Bottom	3	2	15.70	8.20	30.50	95.4	7.90	5.1	8.9	
HKBCF	HY/2013/01	2018-01-31	Mid-Flood	Rainy	SR10A(N)	5:58:00	1.0	Surface	1	1	16.30	8.20	27.40	98.5	8.10	4.1	8.9	
HKBCF	HY/2013/01	2018-01-31	Mid-Flood	Rainy	SR10A(N)	5:58:00	1.0	Surface	1	2	16.30	8.20	31.40	98.6	8.00	4.7	8.7	
HKBCF	HY/2013/01	2018-01-31	Mid-Flood	Rainy	SR10A(N)	5:58:00	6.2	Middle	2	1	16.30	8.20	31.70	98.5	8.00	3.7	10.4	
HKBCF	HY/2013/01	2018-01-31	Mid-Flood	Rainy	SR10A(N)	5:58:00	6.2	Middle	2	2	16.20	8.20	31.40	98.6	8.00	3.8	9.8	
HKBCF	HY/2013/01	2018-01-31	Mid-Flood	Rainy	SR10A(N)	5:58:00	11.4	Bottom	3	1	16.30	8.20	31.70	98.4	8.00	3.4	11.1	
HKBCF	HY/2013/01	2018-01-31	Mid-Flood	Rainy	SR10A(N)	5:58:00	11.4	Bottom	3	2	16.20	8.20	31.40	98.5	8.00	3.5	10.9	
HKBCF	HY/2013/01	2018-01-31	Mid-Flood	Rainy	SR10B(N2)	6:10:00	1.0	Surface	1	1	16.40	8.20	31.90	97.5	7.90	4.9	19.5	
HKBCF	HY/2013/01	2018-01-31	Mid-Flood	Rainy	SR10B(N2)	6:10:00	1.0	Surface	1	2	16.40	8.20	31.70	97.1	7.90	5.1	19.6	
HKBCF	HY/2013/01	2018-01-31	Mid-Flood	Rainy	SR10B(N2)	6:10:00		Middle	2	1								
HKBCF	HY/2013/01	2018-01-31	Mid-Flood	Rainy	SR10B(N2)	6:10:00		Middle	2	2								
HKBCF	HY/2013/01	2018-01-31	Mid-Flood	Rainy	SR10B(N2)	6:10:00	4.1	Bottom	3	1	16.40	8.20	31.90	98.9	8.00	5.6	18.1	
HKBCF	HY/2013/01	2018-01-31	Mid-Flood	Rainy	SR10B(N2)	6:10:00	4.1	Bottom	3	2	16.40	8.20	31.70	97.8	7.90	5.5	18.1	
HKBCF	HY/2013/01	2018-01-31	Mid-Flood	Rainy	CSA	6:02:00	1.0	Surface	1	1	16.30	7.90	30.20	97.7	7.70	5.2	8.5	
HKBCF	HY/2013/01	2018-01-31	Mid-Flood	Rainy	CSA	6:02:00	1.0	Surface	1	2	16.50	7.90	30.40	98.3	7.80	4.8	9.0	
HKBCF	HY/2013/01	2018-01-31	Mid-Flood	Rainy	CSA	6:02:00	15.5	Middle	2	1	16.20	8.00	30.20	96.8	7.60	6.2	10.0	
HKBCF	HY/2013/01	2018-01-31	Mid-Flood	Rainy	CSA	6:02:00	15.5	Middle	2	2	16.40	7.90	30.40	97.3	7.70	5.9	11.3	
HKBCF	HY/2013/01	2018-01-31	Mid-Flood	Rainy	CSA	6:02:00	29.9	Bottom	3	1	16.20	7.90	30.40	96.3	7.60	10.1	11.6	
HKBCF	HY/2013/01	2018-01-31	Mid-Flood	Rainy	CSA	6:02:00	29.9	Bottom	3	2	16.40	7.90	30.60	97.1	7.70	9.8	10.7	
HKBCF	HY/2013/01	2018-01-31	Mid-Flood	Rainy	CS6	6:18:00	1.0	Surface	1	1	16.30	8.00	30.90	97.3	7.60	5.7	8.0	
HKBCF	HY/2013/01	2018-01-31	Mid-Flood	Rainy	CS6	6:18:00	1.0	Surface	1	2	16.50	8.00	30.70	97.8	7.70	5.2	8.9	
HKBCF	HY/2013/01	2018-01-31	Mid-Flood	Rainy	CS6	6:18:00	4.9	Middle	2	1	16.40	8.00	30.90	97.5	7.60	12.1	14.5	
HKBCF	HY/2013/01	2018-01-31	Mid-Flood	Rainy	CS6	6:18:00	4.9	Middle	2	2	16.60	8.00	30.70	97.6	7.70	11.3	13.8	
HKBCF	HY/2013/01	2018-01-31	Mid-Flood	Rainy	CS6	6:18:00	8.7	Bottom	3	1	16.40	8.00	30.90	97.1	7.60	16.9	21.2	
HKBCF	HY/2013/01	2018-01-31	Mid-Flood	Rainy	CS6	6:18:00	8.7	Bottom	3	2	16.60	8.00	30.70	97.7	7.70	18.7	20.7	
HKBCF	HY/2013/01	2018-01-31	Mid-Flood	Rainy	CS4	7:27:00	1.0	Surface	1	1	16.10	8.00	29.20	97.7	7.80	15.0	15.6	
HKBCF	HY/2013/01	2018-01-31	Mid-Flood	Rainy	CS4	7:27:00	1.0	Surface	1	2	16.30	8.00	29.20	98.1	7.90	13.7	15.1	
HKBCF	HY/2013/01	2018-01-31	Mid-Flood	Rainy	CS4	7:27:00	8.4	Middle	2	1	16.20	8.00	29.20	96.2	7.70	23.1	17.6	
HKBCF	HY/2013/01	2018-01-31	Mid-Flood	Rainy	CS4	7:27:00	8.4	Middle	2	2	16.40	8.00	29.40	97.1	7.80	22.4	17.4	
HKBCF	HY/2013/01	2018-01-31	Mid-Flood	Rainy	CS4	7:27:00	15.8	Bottom	3	1	16.30	8.00	30.20	95.9	7.60	27.0	26.7	
HKBCF	HY/2013/01	2018-01-31	Mid-Flood	Rainy	CS4	7:27:00	15.8	Bottom	3	2	16.50	8.00	30.30	96.9	7.70	28.5	26.6	
HKBCF	HY/2013/01	2018-01-31	Mid-Flood	Rainy	SR6	8:57:00	1.0	Surface	1	1	15.90	8.00	29.10	98.5	7.90	15.3	20.4	
HKBCF	HY/2013/01	2018-01-31	Mid-Flood	Rainy	SR6	8:57:00	1.0	Surface	1	2	16.10	8.00	29.30	99.1	8.00	15.8	19.9	
HKBCF	HY/2013/01	2018-01-31	Mid-Flood	Rainy	SR6	8:57:00		Middle	2	1								
HKBCF	HY/2013/01	2018-01-31	Mid-Flood	Rainy	SR6	8:57:00		Middle	2	2								
HKBCF	HY/2013/01	2018-01-31	Mid-Flood	Rainy	SR6	8:57:00	3.3	Bottom	3	1	15.90	8.00	29.30	98.4	7.90	15.1	22.7	
HKBCF	HY/2013/01	2018-01-31	Mid-Flood	Rainy	SR6	8:57:00	3.3	Bottom	3	2	16.10	8.00	29.50	99.6	8.00	16.2	22.8	
HKBCF	HY/2013/01	2018-01-31	Mid-Flood	Rainy	CS(Mf)3(N)	8:40:00	1.0	Surface	1	1	16.00	8.00	29.00	98.1	7.80	14.1	19.2	
HKBCF	HY/2013/01	2018-01-31	Mid-Flood	Rainy	CS(Mf)3(N)	8:40:00	1.0	Surface	1	2	16.20	8.00	29.20	98.6	7.90	14.7	18.3	
HKBCF	HY/2013/01	2018-01-31	Mid-Flood	Rainy	CS(Mf)3(N)	8:40:00	3.5	Middle	2	1	16.00	8.00	29.20	98.2	7.80	15.4	17.7	
HKBCF	HY/2013/01	2018-01-31	Mid-Flood	Rainy	CS(Mf)3(N)	8:40:00	3.5	Middle	2	2	16.20	8.00	29.40	99.0	8.00	16.0	19.3	

Project	Works	Date (yyyy-mm-dd)	Tide	Weather Condition	Station	Time	Depth, m	Level	Level_Code	Replicate	Temperature, °C	pH	Salinity, ppt	DO, %	DO, mg/L	Turbidity, NTU	SS, mg/L	Site Observation
HKBCF	HY/2013/01	2018-01-31	Mid-Flood	Rainy	CS(Mf)3(N)	8:40:00	5.9	Bottom	3	1	16.00	8.00	29.40	97.5	7.80	16.0	22.9	
HKBCF	HY/2013/01	2018-01-31	Mid-Flood	Rainy	CS(Mf)3(N)	8:40:00	5.9	Bottom	3	2	16.20	8.00	29.60	99.4	8.00	16.8	24.4	
HKBCF	HY/2013/01	2018-01-31	Mid-Flood	Rainy	SR5(N)	8:22:00	1.0	Surface	1	1	15.70	8.00	30.00	97.2	7.80	12.5	14.1	
HKBCF	HY/2013/01	2018-01-31	Mid-Flood	Rainy	SR5(N)	8:22:00	1.0	Surface	1	2	15.90	8.00	30.20	98.3	7.90	12.2	13.1	
HKBCF	HY/2013/01	2018-01-31	Mid-Flood	Rainy	SR5(N)	8:22:00	4.9	Middle	2	1	15.70	8.00	30.00	97.2	7.80	13.7	15.0	
HKBCF	HY/2013/01	2018-01-31	Mid-Flood	Rainy	SR5(N)	8:22:00	4.9	Middle	2	2	15.90	8.00	30.20	98.3	7.90	14.2	16.3	
HKBCF	HY/2013/01	2018-01-31	Mid-Flood	Rainy	SR5(N)	8:22:00	8.7	Bottom	3	1	15.70	8.00	30.00	97.4	7.80	15.8	22.8	
HKBCF	HY/2013/01	2018-01-31	Mid-Flood	Rainy	SR5(N)	8:22:00	8.7	Bottom	3	2	15.90	8.00	30.20	98.6	7.90	14.3	21.1	
HKBCF	HY/2013/01	2018-01-31	Mid-Flood	Rainy	IS10(N)	8:16:00	1.0	Surface	1	1	15.90	8.00	29.80	97.8	7.70	11.2	20.0	
HKBCF	HY/2013/01	2018-01-31	Mid-Flood	Rainy	IS10(N)	8:16:00	1.0	Surface	1	2	16.10	8.00	30.00	97.9	7.80	11.0	19.9	
HKBCF	HY/2013/01	2018-01-31	Mid-Flood	Rainy	IS10(N)	8:16:00	5.9	Middle	2	1	15.90	8.00	29.80	97.3	7.70	13.3	18.4	
HKBCF	HY/2013/01	2018-01-31	Mid-Flood	Rainy	IS10(N)	8:16:00	5.9	Middle	2	2	16.10	8.00	30.00	97.7	7.80	13.1	20.2	
HKBCF	HY/2013/01	2018-01-31	Mid-Flood	Rainy	IS10(N)	8:16:00	10.7	Bottom	3	1	15.80	8.00	29.90	98.0	7.80	12.1	21.1	
HKBCF	HY/2013/01	2018-01-31	Mid-Flood	Rainy	IS10(N)	8:16:00	10.7	Bottom	3	2	16.00	8.00	30.10	98.2	7.90	13.1	20.3	
HKBCF	HY/2013/01	2018-01-31	Mid-Flood	Rainy	IS(Mf)11	8:09:00	1.0	Surface	1	1	15.80	8.00	29.60	98.4	7.90	8.8	11.8	
HKBCF	HY/2013/01	2018-01-31	Mid-Flood	Rainy	IS(Mf)11	8:09:00	1.0	Surface	1	2	16.00	8.00	29.80	99.4	8.00	9.2	11.9	
HKBCF	HY/2013/01	2018-01-31	Mid-Flood	Rainy	IS(Mf)11	8:09:00	5.1	Middle	2	1	16.00	8.00	29.80	100.0	7.90	9.5	12.4	
HKBCF	HY/2013/01	2018-01-31	Mid-Flood	Rainy	IS(Mf)11	8:09:00	5.1	Middle	2	2	16.20	8.00	30.00	100.7	8.10	9.9	13.5	
HKBCF	HY/2013/01	2018-01-31	Mid-Flood	Rainy	IS(Mf)11	8:09:00	9.2	Bottom	3	1	16.00	8.00	29.90	102.4	8.10	9.8	15.4	
HKBCF	HY/2013/01	2018-01-31	Mid-Flood	Rainy	IS(Mf)11	8:09:00	9.2	Bottom	3	2	16.20	8.00	30.10	104.2	8.30	9.6	14.6	
HKBCF	HY/2013/01	2018-01-31	Mid-Flood	Rainy	CS(Mf)5	6:38:00	1.0	Surface	1	1	16.20	8.20	31.50	98.2	8.00	4.2	11.4	
HKBCF	HY/2013/01	2018-01-31	Mid-Flood	Rainy	CS(Mf)5	6:38:00	1.0	Surface	1	2	16.10	8.20	31.30	98.4	8.00	4.5	11.4	
HKBCF	HY/2013/01	2018-01-31	Mid-Flood	Rainy	CS(Mf)5	6:38:00	6.4	Middle	2	1	16.10	8.20	31.60	97.7	7.90	10.4	11.9	
HKBCF	HY/2013/01	2018-01-31	Mid-Flood	Rainy	CS(Mf)5	6:38:00	6.4	Middle	2	2	16.10	8.20	31.30	97.9	8.00	10.7	10.1	
HKBCF	HY/2013/01	2018-01-31	Mid-Flood	Rainy	CS(Mf)5	6:38:00	11.8	Bottom	3	1	16.10	8.20	31.60	97.6	7.90	12.0	11.9	
HKBCF	HY/2013/01	2018-01-31	Mid-Flood	Rainy	CS(Mf)5	6:38:00	11.8	Bottom	3	2	16.10	8.20	31.30	97.7	8.00	12.3	11.0	
HKBCF	HY/2013/01	2018-01-31	Mid-Flood	Rainy	SR7	8:02:00	1.0	Surface	1	1	15.60	8.00	30.30	96.8	7.60	16.3	20.7	
HKBCF	HY/2013/01	2018-01-31	Mid-Flood	Rainy	SR7	8:02:00	1.0	Surface	1	2	15.80	8.00	30.50	97.4	7.80	15.3	21.2	
HKBCF	HY/2013/01	2018-01-31	Mid-Flood	Rainy	SR7	8:02:00		Middle	2	1								
HKBCF	HY/2013/01	2018-01-31	Mid-Flood	Rainy	SR7	8:02:00		Middle	2	2								
HKBCF	HY/2013/01	2018-01-31	Mid-Flood	Rainy	SR7	8:02:00	2.8	Bottom	3	1	15.70	8.00	30.30	97.2	7.80	22.1	22.8	
HKBCF	HY/2013/01	2018-01-31	Mid-Flood	Rainy	SR7	8:02:00	2.8	Bottom	3	2	15.90	8.00	30.50	97.5	7.80	23.5	23.1	
HKBCF	HY/2013/01	2018-01-31	Mid-Flood	Rainy	IS17	6:58:00	1.0	Surface	1	1	15.80	8.20	31.40	98.6	8.10	3.9	8.6	
HKBCF	HY/2013/01	2018-01-31	Mid-Flood	Rainy	IS17	6:58:00	1.0	Surface	1	2	15.80	8.20	31.10	98.3	8.10	3.8	9.5	
HKBCF	HY/2013/01	2018-01-31	Mid-Flood	Rainy	IS17	6:58:00	5.1	Middle	2	1	15.80	8.20	31.50	98.2	8.00	4.3	10.6	
HKBCF	HY/2013/01	2018-01-31	Mid-Flood	Rainy	IS17	6:58:00	5.1	Middle	2	2	15.80	8.20	31.20	98.0	8.00	4.1	12.3	
HKBCF	HY/2013/01	2018-01-31	Mid-Flood	Rainy	IS17	6:58:00	9.2	Bottom	3	1	15.80	8.20	31.60	98.3	8.00	4.6	10.6	
HKBCF	HY/2013/01	2018-01-31	Mid-Flood	Rainy	IS17	6:58:00	9.2	Bottom	3	2	15.80	8.20	31.30	98.2	8.00	4.7	11.1	
HKBCF	HY/2013/01	2018-01-31	Mid-Flood	Rainy	IS(Mf)16	7:09:00	1.0	Surface	1	1	15.90	8.20	31.30	98.1	8.00	5.4	8.1	
HKBCF	HY/2013/01	2018-01-31	Mid-Flood	Rainy	IS(Mf)16	7:09:00	1.0	Surface	1	2	15.90	8.20	31.00	98.2	8.00	5.8	9.7	
HKBCF	HY/2013/01	2018-01-31	Mid-Flood	Rainy	IS(Mf)16	7:09:00		Middle	2	1								
HKBCF	HY/2013/01	2018-01-31	Mid-Flood	Rainy	IS(Mf)16	7:09:00		Middle	2	2								
HKBCF	HY/2013/01	2018-01-31	Mid-Flood	Rainy	IS(Mf)16	7:09:00	4.7	Bottom	3	1	15.80	8.20	31.40	97.5	8.00	5.8	11.8	
HKBCF	HY/2013/01	2018-01-31	Mid-Flood	Rainy	IS(Mf)16	7:09:00	4.7	Bottom	3	2	15.70	8.20	31.20	97.6	8.00	5.6	12.1	
HKBCF	HY/2013/01	2018-01-31	Mid-Flood	Rainy	IS8	7:36:00	1.0	Surface	1	1	15.90	8.20	30.70	97.4	8.00	3.9	9.8	
HKBCF	HY/2013/01	2018-01-31	Mid-Flood	Rainy	IS8	7:36:00	1.0	Surface	1	2	15.90	8.20	30.40	97.5	8.00	3.3	9.7	
HKBCF	HY/2013/01	2018-01-31	Mid-Flood	Rainy	IS8	7:36:00		Middle	2	1								
HKBCF	HY/2013/01	2018-01-31	Mid-Flood	Rainy	IS8	7:36:00		Middle	2	2								
HKBCF	HY/2013/01	2018-01-31	Mid-Flood	Rainy	IS8	7:36:00	3.3	Bottom	3	1	15.90	8.20	30.80	97.9	8.00	3.2	12.6	
HKBCF	HY/2013/01	2018-01-31	Mid-Flood	Rainy	IS8	7:36:00	3.3	Bottom	3	2	15.90	8.20	30.60	98.0	8.10	3.9	12.7	
HKBCF	HY/2013/01	2018-01-31	Mid-Flood	Rainy	SR4(N)	7:29:00	1.0	Surface	1	1	16.00	8.20	30.90	96.3	7.90	4.9	11.3	
HKBCF	HY/2013/01	2018-01-31	Mid-Flood	Rainy	SR4(N)	7:29:00	1.0	Surface	1	2	16.00	8.20	30.60	96.2	7.90	4.8	11.3	
HKBCF	HY/2013/01	2018-01-31	Mid-Flood	Rainy	SR4(N)	7:29:00		Middle	2	1								
HKBCF	HY/2013/01	2018-01-31	Mid-Flood	Rainy	SR4(N)	7:29:00		Middle	2	2								
HKBCF	HY/2013/01	2018-01-31	Mid-Flood	Rainy	SR4(N)	7:29:00	2.6	Bottom	3	1	16.00	8.20	30.90	96.6	7.90	4.5	15.1	
HKBCF	HY/2013/01	2018-01-31	Mid-Flood	Rainy	SR4(N)	7:29:00	2.6	Bottom	3	2	15.90	8.20	30.60	96.7	7.90	4.9	16.8	
HKBCF	HY/2013/01	2018-01-31	Mid-Flood	Rainy	IS(Mf)9	7:45:00		Surface	1	1								
HKBCF	HY/2013/01	2018-01-31	Mid-Flood	Rainy	IS(Mf)9	7:45:00		Surface	1	2								
HKBCF	HY/2013/01	2018-01-31	Mid-Flood	Rainy	IS(Mf)9	7:45:00	1.4	Middle	2	1	16.10	8.20	30.80	98.3	8.00	3.9	9.0	
HKBCF	HY/2013/01	2018-01-31	Mid-Flood	Rainy	IS(Mf)9	7:45:00	1.4	Middle	2	2	16.00	8.20	30.60	98.4	8.10	4.7	9.0	
HKBCF	HY/2013/01	2018-01-31	Mid-Flood	Rainy	IS(Mf)9	7:45:00		Bottom	3	1								
HKBCF	HY/2013/01	2018-01-31	Mid-Flood	Rainy	IS(Mf)9	7:45:00		Bottom	3	2								
HKBCF	HY/2013/01	2018-01-31	Mid-Flood	Rainy	IS7	7:55:00		Surface	1	1								
HKBCF	HY/2013/01	2018-01-31	Mid-Flood	Rainy	IS7	7:55:00		Surface	1	2								
HKBCF	HY/2013/01	2018-01-31	Mid-Flood	Rainy	IS7	7:55:00	1.2	Middle	2	1	15.90	8.20	30.60	97.5	8.00	3.7	11.6	
HKBCF	HY/2013/01	2018-01-31	Mid-Flood	Rainy	IS7	7:55:00	1.2	Middle	2	2	15.90	8.20	30.40	97.8	8.00	4.1	10.7	
HKBCF	HY/2013/01	2018-01-31	Mid-Flood	Rainy	IS7	7:55:00		Bottom	3	1								
HKBCF	HY/2013/01	2018-01-31	Mid-Flood	Rainy	IS7	7:55:00		Bottom	3	2								

Project	Works	Date (yyyy-mm-dd)	Tide	Weather Condition	Station	Time	Depth, m	Level	Level_Code	Replicate	Temperature, °C	pH	Salinity, ppt	DO, %	DO, mg/L	Turbidity, NTU	SS, mg/L	Site Observation
HKBCF	HY/2013/01	2018-01-31	Mid-Flood	Rainy	IS(Mf)6	8:02:00		Surface	1	1								
HKBCF	HY/2013/01	2018-01-31	Mid-Flood	Rainy	IS(Mf)6	8:02:00		Surface	1	2								
HKBCF	HY/2013/01	2018-01-31	Mid-Flood	Rainy	IS(Mf)6	8:02:00	1.3	Middle	2	1	15.70	8.20	30.50	97.0	8.00	6.8	16.2	
HKBCF	HY/2013/01	2018-01-31	Mid-Flood	Rainy	IS(Mf)6	8:02:00	1.3	Middle	2	2	15.60	8.20	30.30	97.1	8.00	6.6	14.3	
HKBCF	HY/2013/01	2018-01-31	Mid-Flood	Rainy	IS(Mf)6	8:02:00		Bottom	3	1								
HKBCF	HY/2013/01	2018-01-31	Mid-Flood	Rainy	IS(Mf)6	8:02:00		Bottom	3	2								
HKBCF	HY/2013/01	2018-01-31	Mid-Flood	Rainy	IS5	8:09:00	1.0	Surface	1	1	15.80	8.20	30.50	96.0	7.90	4.4	10.0	
HKBCF	HY/2013/01	2018-01-31	Mid-Flood	Rainy	IS5	8:09:00	1.0	Surface	1	2	15.80	8.20	30.30	96.2	7.90	4.3	11.0	
HKBCF	HY/2013/01	2018-01-31	Mid-Flood	Rainy	IS5	8:09:00	4.4	Middle	2	1	15.80	8.20	30.50	95.8	7.90	4.5	10.8	
HKBCF	HY/2013/01	2018-01-31	Mid-Flood	Rainy	IS5	8:09:00	4.4	Middle	2	2	15.80	8.20	30.30	96.1	7.90	4.2	12.6	
HKBCF	HY/2013/01	2018-01-31	Mid-Flood	Rainy	IS5	8:09:00	7.7	Bottom	3	1	15.80	8.20	30.50	95.8	7.90	4.8	11.4	
HKBCF	HY/2013/01	2018-01-31	Mid-Flood	Rainy	IS5	8:09:00	7.7	Bottom	3	2	15.70	8.20	30.30	96.0	7.90	4.3	10.8	
HKBCF	HY/2013/01	2018-01-31	Mid-Flood	Rainy	SR3(N)	8:15:00	1.0	Surface	1	1	15.80	8.20	30.50	95.6	7.90	4.3	11.6	
HKBCF	HY/2013/01	2018-01-31	Mid-Flood	Rainy	SR3(N)	8:15:00	1.0	Surface	1	2	15.80	8.20	30.30	95.7	7.90	4.9	10.7	
HKBCF	HY/2013/01	2018-01-31	Mid-Flood	Rainy	SR3(N)	8:15:00		Middle	2	1								
HKBCF	HY/2013/01	2018-01-31	Mid-Flood	Rainy	SR3(N)	8:15:00		Middle	2	2								
HKBCF	HY/2013/01	2018-01-31	Mid-Flood	Rainy	SR3(N)	8:15:00	2.7	Bottom	3	1	15.60	8.20	30.50	95.3	7.90	5.7	11.2	
HKBCF	HY/2013/01	2018-01-31	Mid-Flood	Rainy	SR3(N)	8:15:00	2.7	Bottom	3	2	15.60	8.20	30.20	95.3	7.90	5.6	10.9	
HKBCF	HY/2013/01	2018-02-02	Mid-Ebb	Cloudy	SR10A(N)	14:57:00	1.0	Surface	1	1	16.00	8.10	31.90	94.7	7.70	6.1	18.0	
HKBCF	HY/2013/01	2018-02-02	Mid-Ebb	Cloudy	SR10A(N)	14:57:00	1.0	Surface	1	2	15.90	8.10	32.00	95.5	7.80	6.3	16.6	
HKBCF	HY/2013/01	2018-02-02	Mid-Ebb	Cloudy	SR10A(N)	14:57:00	5.1	Middle	2	1	16.00	8.10	31.90	94.7	7.70	6.1	19.0	
HKBCF	HY/2013/01	2018-02-02	Mid-Ebb	Cloudy	SR10A(N)	14:57:00	5.1	Middle	2	2	15.90	8.10	32.10	95.6	7.80	6.3	18.0	
HKBCF	HY/2013/01	2018-02-02	Mid-Ebb	Cloudy	SR10A(N)	14:57:00	9.2	Bottom	3	1	15.90	8.10	31.90	95.1	7.70	6.8	23.2	
HKBCF	HY/2013/01	2018-02-02	Mid-Ebb	Cloudy	SR10A(N)	14:57:00	9.2	Bottom	3	2	15.90	8.10	32.10	96.5	7.90	7.1	20.9	
HKBCF	HY/2013/01	2018-02-02	Mid-Ebb	Cloudy	SR10B(N2)	14:51:00	1.0	Surface	1	1	15.90	8.10	32.10	95.4	7.80	6.7	10.1	
HKBCF	HY/2013/01	2018-02-02	Mid-Ebb	Cloudy	SR10B(N2)	14:51:00	1.0	Surface	1	2	15.90	8.10	32.10	95.4	7.80	6.7	11.4	
HKBCF	HY/2013/01	2018-02-02	Mid-Ebb	Cloudy	SR10B(N2)	14:51:00	3.5	Middle	2	1	16.00	8.10	31.90	94.6	7.70	6.8	13.5	
HKBCF	HY/2013/01	2018-02-02	Mid-Ebb	Cloudy	SR10B(N2)	14:51:00	3.5	Middle	2	2	15.90	8.10	32.10	95.6	7.80	6.8	13.9	
HKBCF	HY/2013/01	2018-02-02	Mid-Ebb	Cloudy	SR10B(N2)	14:51:00	6.0	Bottom	3	1	16.00	8.10	31.90	94.8	7.70	7.2	13.4	
HKBCF	HY/2013/01	2018-02-02	Mid-Ebb	Cloudy	SR10B(N2)	14:51:00	6.0	Bottom	3	2	15.90	8.10	32.10	96.0	7.80	7.0	12.3	
HKBCF	HY/2013/01	2018-02-02	Mid-Ebb	Cloudy	CSA	15:36:00	1.0	Surface	1	1	15.80	8.20	31.60	98.1	8.00	2.9	7.2	
HKBCF	HY/2013/01	2018-02-02	Mid-Ebb	Cloudy	CSA	15:36:00	1.0	Surface	1	2	15.80	8.10	31.90	98.5	8.10	2.8	8.5	
HKBCF	HY/2013/01	2018-02-02	Mid-Ebb	Cloudy	CSA	15:36:00	16.1	Middle	2	1	15.90	8.20	31.60	97.4	8.00	2.4	9.8	
HKBCF	HY/2013/01	2018-02-02	Mid-Ebb	Cloudy	CSA	15:36:00	16.1	Middle	2	2	15.80	8.10	31.90	97.8	8.00	2.3	9.7	
HKBCF	HY/2013/01	2018-02-02	Mid-Ebb	Cloudy	CSA	15:36:00	31.1	Bottom	3	1	15.90	8.10	31.70	98.9	8.10	3.1	8.0	
HKBCF	HY/2013/01	2018-02-02	Mid-Ebb	Cloudy	CSA	15:36:00	31.1	Bottom	3	2	15.90	8.10	31.90	99.5	8.10	2.6	8.5	
HKBCF	HY/2013/01	2018-02-02	Mid-Ebb	Cloudy	CS6	15:24:00	1.0	Surface	1	1	15.70	8.20	31.50	98.7	8.10	6.1	12.0	
HKBCF	HY/2013/01	2018-02-02	Mid-Ebb	Cloudy	CS6	15:24:00	1.0	Surface	1	2	15.70	8.20	31.80	99.2	8.10	6.7	11.5	
HKBCF	HY/2013/01	2018-02-02	Mid-Ebb	Cloudy	CS6	15:24:00	4.2	Middle	2	1	15.80	8.20	31.60	98.6	8.10	10.1	11.8	
HKBCF	HY/2013/01	2018-02-02	Mid-Ebb	Cloudy	CS6	15:24:00	4.2	Middle	2	2	15.70	8.10	31.80	99.1	8.10	10.8	12.2	
HKBCF	HY/2013/01	2018-02-02	Mid-Ebb	Cloudy	CS6	15:24:00	7.4	Bottom	3	1	15.70	8.20	31.60	99.5	8.20	12.2	22.2	
HKBCF	HY/2013/01	2018-02-02	Mid-Ebb	Cloudy	CS6	15:24:00	7.4	Bottom	3	2	15.70	8.10	31.80	100.9	8.30	12.6	23.8	
HKBCF	HY/2013/01	2018-02-02	Mid-Ebb	Cloudy	CS4	14:19:00	1.0	Surface	1	1	15.10	8.20	31.20	100.1	8.30	6.0	10.9	
HKBCF	HY/2013/01	2018-02-02	Mid-Ebb	Cloudy	CS4	14:19:00	1.0	Surface	1	2	15.10	8.20	31.40	100.6	8.40	6.0	9.7	
HKBCF	HY/2013/01	2018-02-02	Mid-Ebb	Cloudy	CS4	14:19:00	8.4	Middle	2	1	15.20	8.20	31.20	100.2	8.30	4.5	10.0	
HKBCF	HY/2013/01	2018-02-02	Mid-Ebb	Cloudy	CS4	14:19:00	8.4	Middle	2	2	15.20	8.20	31.50	100.8	8.30	4.3	10.7	
HKBCF	HY/2013/01	2018-02-02	Mid-Ebb	Cloudy	CS4	14:19:00	15.7	Bottom	3	1	15.20	8.20	31.30	101.2	8.40	4.5	11.2	
HKBCF	HY/2013/01	2018-02-02	Mid-Ebb	Cloudy	CS4	14:19:00	15.7	Bottom	3	2	15.20	8.10	31.50	102.2	8.50	4.2	12.9	
HKBCF	HY/2013/01	2018-02-02	Mid-Ebb	Cloudy	SR6	12:50:00	1.0	Surface	1	1	14.90	8.20	31.40	100.1	8.30	17.3	12.7	
HKBCF	HY/2013/01	2018-02-02	Mid-Ebb	Cloudy	SR6	12:50:00	1.0	Surface	1	2	14.90	8.20	31.70	100.7	8.40	17.3	13.5	
HKBCF	HY/2013/01	2018-02-02	Mid-Ebb	Cloudy	SR6	12:50:00		Middle	2	1								
HKBCF	HY/2013/01	2018-02-02	Mid-Ebb	Cloudy	SR6	12:50:00		Middle	2	2								
HKBCF	HY/2013/01	2018-02-02	Mid-Ebb	Cloudy	SR6	12:50:00	3.1	Bottom	3	1	14.90	8.20	31.40	100.1	8.30	20.2	15.9	
HKBCF	HY/2013/01	2018-02-02	Mid-Ebb	Cloudy	SR6	12:50:00	3.1	Bottom	3	2	14.90	8.20	31.70	100.7	8.40	20.1	15.7	
HKBCF	HY/2013/01	2018-02-02	Mid-Ebb	Cloudy	CS(Mf)3(N)	13:08:00	1.0	Surface	1	1	14.90	8.30	31.20	100.7	8.40	7.2	10.5	
HKBCF	HY/2013/01	2018-02-02	Mid-Ebb	Cloudy	CS(Mf)3(N)	13:08:00	1.0	Surface	1	2	14.90	8.30	31.50	101.3	8.40	7.1	10.7	
HKBCF	HY/2013/01	2018-02-02	Mid-Ebb	Cloudy	CS(Mf)3(N)	13:08:00	3.5	Middle	2	1	14.90	8.30	31.20	100.8	8.40	7.9	11.9	
HKBCF	HY/2013/01	2018-02-02	Mid-Ebb	Cloudy	CS(Mf)3(N)	13:08:00	3.5	Middle	2	2	14.90	8.20	31.50	101.3	8.40	8.2	12.0	
HKBCF	HY/2013/01	2018-02-02	Mid-Ebb	Cloudy	CS(Mf)3(N)	13:08:00	6.0	Bottom	3	1	14.90	8.30	31.20	101.5	8.50	8.6	16.5	
HKBCF	HY/2013/01	2018-02-02	Mid-Ebb	Cloudy	CS(Mf)3(N)	13:08:00	6.0	Bottom	3	2	14.90	8.20	31.50	102.1	8.50	9.0	15.4	
HKBCF	HY/2013/01	2018-02-02	Mid-Ebb	Cloudy	SR5(N)	13:33:00	1.0	Surface	1	1	15.40	8.20	31.40	99.1	8.20	5.0	9.2	
HKBCF	HY/2013/01	2018-02-02	Mid-Ebb	Cloudy	SR5(N)	13:33:00	1.0	Surface	1	2	15.40	8.20	31.70	99.7	8.20	5.6	8.9	
HKBCF	HY/2013/01	2018-02-02	Mid-Ebb	Cloudy	SR5(N)	13:33:00	4.6	Middle	2	1	15.40	8.20	31.40	99.0	8.20	15.2	9.2	
HKBCF	HY/2013/01	2018-02-02	Mid-Ebb	Cloudy	SR5(N)	13:33:00	4.6	Middle	2	2	15.40	8.20	31.70	99.5	8.20	15.5	8.8	
HKBCF	HY/2013/01	2018-02-02	Mid-Ebb	Cloudy	SR5(N)	13:33:00	8.2	Bottom	3	1	15.40	8.20	31.40	99.2	8.20	5.5	8.7	
HKBCF	HY/2013/01	2018-02-02	Mid-Ebb	Cloudy	SR5(N)	13:33:00	8.2	Bottom	3	2	15.40	8.20	31.70	99.7	8.20	5.3	8.3	
HKBCF	HY/2013/01	2018-02-02	Mid-Ebb	Cloudy	IS10(N)	13:37:00	1.0	Surface	1	1	15.40	8.20	31.30	100.3	8.30	2.7	9.3	
HKBCF	HY/2013/01	2018-02-02	Mid-Ebb	Cloudy	IS10(N)	13:37:00	1.0	Surface	1	2	15.30	8.20	31.60	100.8	8.30	2.7	9.6	

Project	Works	Date (yyyy-mm-dd)	Tide	Weather Condition	Station	Time	Depth, m	Level	Level_Code	Replicate	Temperature, °C	pH	Salinity, ppt	DO, %	DO, mg/L	Turbidity, NTU	SS, mg/L	Site Observation
HKBCF	HY/2013/01	2018-02-02	Mid-Ebb	Cloudy	IS10(N)	13:37:00	5.5	Middle	2	1	15.40	8.20	31.30	100.0	8.30	3.6	10.9	
HKBCF	HY/2013/01	2018-02-02	Mid-Ebb	Cloudy	IS10(N)	13:37:00	5.5	Middle	2	2	15.30	8.20	31.60	100.5	8.30	3.5	9.9	
HKBCF	HY/2013/01	2018-02-02	Mid-Ebb	Cloudy	IS10(N)	13:37:00	10.0	Bottom	3	1	15.30	8.20	31.40	101.2	8.40	4.1	12.6	
HKBCF	HY/2013/01	2018-02-02	Mid-Ebb	Cloudy	IS10(N)	13:37:00	10.0	Bottom	3	2	15.30	8.10	31.60	101.9	8.40	3.9	13.2	
HKBCF	HY/2013/01	2018-02-02	Mid-Ebb	Cloudy	IS(Mf)11	13:44:00	1.0	Surface	1	1	15.10	8.20	31.20	100.2	8.30	5.0	11.2	
HKBCF	HY/2013/01	2018-02-02	Mid-Ebb	Cloudy	IS(Mf)11	13:44:00	1.0	Surface	1	2	15.00	8.20	31.50	100.8	8.40	4.5	10.0	
HKBCF	HY/2013/01	2018-02-02	Mid-Ebb	Cloudy	IS(Mf)11	13:44:00	5.2	Middle	2	1	15.10	8.20	31.30	99.6	8.30	5.8	12.3	
HKBCF	HY/2013/01	2018-02-02	Mid-Ebb	Cloudy	IS(Mf)11	13:44:00	5.2	Middle	2	2	15.10	8.10	31.50	100.1	8.30	6.0	13.2	
HKBCF	HY/2013/01	2018-02-02	Mid-Ebb	Cloudy	IS(Mf)11	13:44:00	9.3	Bottom	3	1	15.20	8.20	31.30	101.5	8.40	7.9	13.7	
HKBCF	HY/2013/01	2018-02-02	Mid-Ebb	Cloudy	IS(Mf)11	13:44:00	9.3	Bottom	3	2	15.20	8.10	31.60	102.2	8.50	8.0	12.8	
HKBCF	HY/2013/01	2018-02-02	Mid-Ebb	Cloudy	CS(Mf)5	14:18:00	1.0	Surface	1	1	15.70	8.10	31.80	96.0	7.90	3.7	9.8	
HKBCF	HY/2013/01	2018-02-02	Mid-Ebb	Cloudy	CS(Mf)5	14:18:00	1.0	Surface	1	2	15.60	8.10	31.90	96.6	7.90	3.5	8.9	
HKBCF	HY/2013/01	2018-02-02	Mid-Ebb	Cloudy	CS(Mf)5	14:18:00	5.3	Middle	2	1	15.70	8.10	31.80	95.7	7.80	4.3	14.0	
HKBCF	HY/2013/01	2018-02-02	Mid-Ebb	Cloudy	CS(Mf)5	14:18:00	5.3	Middle	2	2	15.70	8.10	31.90	96.4	7.90	4.0	15.7	
HKBCF	HY/2013/01	2018-02-02	Mid-Ebb	Cloudy	CS(Mf)5	14:18:00	9.6	Bottom	3	1	15.80	8.10	29.50	95.0	7.80	7.3	14.5	
HKBCF	HY/2013/01	2018-02-02	Mid-Ebb	Cloudy	CS(Mf)5	14:18:00	9.6	Bottom	3	2	15.80	8.10	32.00	96.0	7.80	7.7	14.0	
HKBCF	HY/2013/01	2018-02-02	Mid-Ebb	Cloudy	SR7	13:52:00	1.0	Surface	1	1	15.20	8.20	31.30	100.3	8.30	7.4	15.0	
HKBCF	HY/2013/01	2018-02-02	Mid-Ebb	Cloudy	SR7	13:52:00	1.0	Surface	1	2	15.20	8.10	31.50	100.7	8.40	7.0	15.3	
HKBCF	HY/2013/01	2018-02-02	Mid-Ebb	Cloudy	SR7	13:52:00		Middle	2	1								
HKBCF	HY/2013/01	2018-02-02	Mid-Ebb	Cloudy	SR7	13:52:00		Middle	2	2								
HKBCF	HY/2013/01	2018-02-02	Mid-Ebb	Cloudy	SR7	13:52:00	3.1	Bottom	3	1	15.20	8.20	31.30	101.8	8.50	7.8	19.2	
HKBCF	HY/2013/01	2018-02-02	Mid-Ebb	Cloudy	SR7	13:52:00	3.1	Bottom	3	2	15.10	8.10	31.60	102.4	8.50	8.1	17.4	
HKBCF	HY/2013/01	2018-02-02	Mid-Ebb	Cloudy	IS17	14:00:00	1.0	Surface	1	1	15.10	8.20	31.50	96.8	8.00	8.6	17.5	
HKBCF	HY/2013/01	2018-02-02	Mid-Ebb	Cloudy	IS17	14:00:00	1.0	Surface	1	2	15.10	8.10	31.60	97.5	8.10	8.5	17.1	
HKBCF	HY/2013/01	2018-02-02	Mid-Ebb	Cloudy	IS17	14:00:00	5.1	Middle	2	1	15.10	8.20	31.50	96.7	8.00	11.3	16.7	
HKBCF	HY/2013/01	2018-02-02	Mid-Ebb	Cloudy	IS17	14:00:00	5.1	Middle	2	2	15.10	8.10	31.60	97.3	8.10	11.4	17.5	
HKBCF	HY/2013/01	2018-02-02	Mid-Ebb	Cloudy	IS17	14:00:00	9.2	Bottom	3	1	15.10	8.20	31.50	96.6	8.00	18.2	21.4	
HKBCF	HY/2013/01	2018-02-02	Mid-Ebb	Cloudy	IS17	14:00:00	9.2	Bottom	3	2	15.10	8.10	31.60	97.3	8.10	19.8	21.3	
HKBCF	HY/2013/01	2018-02-02	Mid-Ebb	Cloudy	IS(Mf)16	13:50:00	1.0	Surface	1	1	15.00	8.20	31.50	98.6	8.20	5.4	11.9	
HKBCF	HY/2013/01	2018-02-02	Mid-Ebb	Cloudy	IS(Mf)16	13:50:00	1.0	Surface	1	2	15.00	8.20	31.70	99.7	8.30	5.1	12.3	
HKBCF	HY/2013/01	2018-02-02	Mid-Ebb	Cloudy	IS(Mf)16	13:50:00		Middle	2	1								
HKBCF	HY/2013/01	2018-02-02	Mid-Ebb	Cloudy	IS(Mf)16	13:50:00		Middle	2	2								
HKBCF	HY/2013/01	2018-02-02	Mid-Ebb	Cloudy	IS(Mf)16	13:50:00	4.7	Bottom	3	1	15.00	8.20	31.50	99.2	8.30	7.3	15.9	
HKBCF	HY/2013/01	2018-02-02	Mid-Ebb	Cloudy	IS(Mf)16	13:50:00	4.7	Bottom	3	2	15.00	8.20	31.70	100.7	8.40	7.1	16.3	
HKBCF	HY/2013/01	2018-02-02	Mid-Ebb	Cloudy	IS8	13:25:00	1.0	Surface	1	1	14.90	8.20	31.20	98.7	8.20	4.9	12.4	
HKBCF	HY/2013/01	2018-02-02	Mid-Ebb	Cloudy	IS8	13:25:00	1.0	Surface	1	2	14.90	8.20	31.30	99.5	8.30	4.7	12.3	
HKBCF	HY/2013/01	2018-02-02	Mid-Ebb	Cloudy	IS8	13:25:00		Middle	2	1								
HKBCF	HY/2013/01	2018-02-02	Mid-Ebb	Cloudy	IS8	13:25:00		Middle	2	2								
HKBCF	HY/2013/01	2018-02-02	Mid-Ebb	Cloudy	IS8	13:25:00	2.5	Bottom	3	1	14.90	8.20	31.30	98.9	8.20	5.7	11.9	
HKBCF	HY/2013/01	2018-02-02	Mid-Ebb	Cloudy	IS8	13:25:00	2.5	Bottom	3	2	14.90	8.20	31.50	99.7	8.30	5.7	12.1	
HKBCF	HY/2013/01	2018-02-02	Mid-Ebb	Cloudy	SR4(N)	13:31:00	1.0	Surface	1	1	15.00	8.20	31.40	97.5	8.10	5.6	15.1	
HKBCF	HY/2013/01	2018-02-02	Mid-Ebb	Cloudy	SR4(N)	13:31:00	1.0	Surface	1	2	15.00	8.10	31.50	98.5	8.20	5.2	16.3	
HKBCF	HY/2013/01	2018-02-02	Mid-Ebb	Cloudy	SR4(N)	13:31:00		Middle	2	1								
HKBCF	HY/2013/01	2018-02-02	Mid-Ebb	Cloudy	SR4(N)	13:31:00		Middle	2	2								
HKBCF	HY/2013/01	2018-02-02	Mid-Ebb	Cloudy	SR4(N)	13:31:00	2.3	Bottom	3	1	15.00	8.20	31.40	98.0	8.20	5.5	17.8	
HKBCF	HY/2013/01	2018-02-02	Mid-Ebb	Cloudy	SR4(N)	13:31:00	2.3	Bottom	3	2	15.00	8.10	31.50	99.1	8.20	5.2	16.2	
HKBCF	HY/2013/01	2018-02-02	Mid-Ebb	Cloudy	IS(Mf)9	13:17:00	1.0	Surface	1	1	14.90	8.20	31.30	99.6	8.30	4.2	9.8	
HKBCF	HY/2013/01	2018-02-02	Mid-Ebb	Cloudy	IS(Mf)9	13:17:00	1.0	Surface	1	2	14.90	8.20	31.40	100.3	8.40	4.3	9.5	
HKBCF	HY/2013/01	2018-02-02	Mid-Ebb	Cloudy	IS(Mf)9	13:17:00		Middle	2	1								
HKBCF	HY/2013/01	2018-02-02	Mid-Ebb	Cloudy	IS(Mf)9	13:17:00		Middle	2	2								
HKBCF	HY/2013/01	2018-02-02	Mid-Ebb	Cloudy	IS(Mf)9	13:17:00	2.4	Bottom	3	1	14.90	8.20	31.30	99.4	8.30	4.8	14.8	
HKBCF	HY/2013/01	2018-02-02	Mid-Ebb	Cloudy	IS(Mf)9	13:17:00	2.4	Bottom	3	2	14.90	8.20	31.50	100.3	8.40	5.0	13.5	
HKBCF	HY/2013/01	2018-02-02	Mid-Ebb	Cloudy	IS7	13:10:00	1.0	Surface	1	1	14.80	8.20	31.00	100.8	8.40	3.0	10.6	
HKBCF	HY/2013/01	2018-02-02	Mid-Ebb	Cloudy	IS7	13:10:00	1.0	Surface	1	2	14.80	8.20	31.10	101.5	8.50	2.7	10.6	
HKBCF	HY/2013/01	2018-02-02	Mid-Ebb	Cloudy	IS7	13:10:00		Middle	2	1								
HKBCF	HY/2013/01	2018-02-02	Mid-Ebb	Cloudy	IS7	13:10:00		Middle	2	2								
HKBCF	HY/2013/01	2018-02-02	Mid-Ebb	Cloudy	IS7	13:10:00	2.1	Bottom	3	1	14.80	8.20	31.00	100.7	8.40	2.9	11.4	
HKBCF	HY/2013/01	2018-02-02	Mid-Ebb	Cloudy	IS7	13:10:00	2.1	Bottom	3	2	14.80	8.20	31.10	101.5	8.50	2.8	12.4	
HKBCF	HY/2013/01	2018-02-02	Mid-Ebb	Cloudy	IS(Mf)6	13:02:00		Surface	1	1								
HKBCF	HY/2013/01	2018-02-02	Mid-Ebb	Cloudy	IS(Mf)6	13:02:00		Surface	1	2								
HKBCF	HY/2013/01	2018-02-02	Mid-Ebb	Cloudy	IS(Mf)6	13:02:00	1.4	Middle	2	1	14.80	8.20	30.90	97.7	8.20	3.3	12.9	
HKBCF	HY/2013/01	2018-02-02	Mid-Ebb	Cloudy	IS(Mf)6	13:02:00	1.4	Middle	2	2	14.70	8.10	31.00	98.6	8.30	3.1	12.8	
HKBCF	HY/2013/01	2018-02-02	Mid-Ebb	Cloudy	IS(Mf)6	13:02:00		Bottom	3	1								
HKBCF	HY/2013/01	2018-02-02	Mid-Ebb	Cloudy	IS(Mf)6	13:02:00		Bottom	3	2								
HKBCF	HY/2013/01	2018-02-02	Mid-Ebb	Cloudy	IS5	12:56:00	1.0	Surface	1	1	14.80	8.20	31.00	96.3	8.10	3.0	10.5	
HKBCF	HY/2013/01	2018-02-02	Mid-Ebb	Cloudy	IS5	12:56:00	1.0	Surface	1	2	14.80	8.10	31.10	97.1	8.10	3.2	9.2	
HKBCF	HY/2013/01	2018-02-02	Mid-Ebb	Cloudy	IS5	12:56:00	4.1	Middle	2	1	14.80	8.20	31.00	96.2	8.10	3.6	9.8	
HKBCF	HY/2013/01	2018-02-02	Mid-Ebb	Cloudy	IS5	12:56:00	4.1	Middle	2	2	14.80	8.10	31.10	97.0	8.10	3.3	9.6	

Project	Works	Date (yyyy-mm-dd)	Tide	Weather Condition	Station	Time	Depth, m	Level	Level_Code	Replicate	Temperature, °C	pH	Salinity, ppt	DO, %	DO, mg/L	Turbidity, NTU	SS, mg/L	Site Observation
HKBCF	HY/2013/01	2018-02-02	Mid-Ebb	Cloudy	IS5	12:56:00	7.2	Bottom	3	1	14.80	8.20	31.00	96.2	8.10	3.6	13.2	
HKBCF	HY/2013/01	2018-02-02	Mid-Ebb	Cloudy	IS5	12:56:00	7.2	Bottom	3	2	14.80	8.10	31.10	97.2	8.10	3.4	14.0	
HKBCF	HY/2013/01	2018-02-02	Mid-Ebb	Cloudy	SR3(N)	12:47:00	1.0	Surface	1	1	14.80	8.20	31.00	96.8	8.10	4.2	10.2	
HKBCF	HY/2013/01	2018-02-02	Mid-Ebb	Cloudy	SR3(N)	12:47:00	1.0	Surface	1	2	14.80	8.10	31.10	97.7	8.20	4.3	10.6	
HKBCF	HY/2013/01	2018-02-02	Mid-Ebb	Cloudy	SR3(N)	12:47:00		Middle	2	1								
HKBCF	HY/2013/01	2018-02-02	Mid-Ebb	Cloudy	SR3(N)	12:47:00		Middle	2	2								
HKBCF	HY/2013/01	2018-02-02	Mid-Ebb	Cloudy	SR3(N)	12:47:00	3.3	Bottom	3	1	14.80	8.20	31.00	97.1	8.10	4.2	11.8	
HKBCF	HY/2013/01	2018-02-02	Mid-Ebb	Cloudy	SR3(N)	12:47:00	3.3	Bottom	3	2	14.80	8.10	31.10	98.2	8.20	4.1	11.2	
HKBCF	HY/2013/01	2018-02-02	Mid-Flood	Cloudy	SR10A(N)	7:20:00	1.0	Surface	1	1	15.60	8.10	31.90	97.0	8.00	6.6	10.9	
HKBCF	HY/2013/01	2018-02-02	Mid-Flood	Cloudy	SR10A(N)	7:20:00	1.0	Surface	1	2	15.60	8.10	31.70	96.2	7.90	6.5	11.5	
HKBCF	HY/2013/01	2018-02-02	Mid-Flood	Cloudy	SR10A(N)	7:20:00	5.1	Middle	2	1	15.60	8.10	31.90	97.0	8.00	6.7	14.5	
HKBCF	HY/2013/01	2018-02-02	Mid-Flood	Cloudy	SR10A(N)	7:20:00	5.1	Middle	2	2	15.60	8.10	31.70	96.2	7.90	6.5	15.4	
HKBCF	HY/2013/01	2018-02-02	Mid-Flood	Cloudy	SR10A(N)	7:20:00	9.2	Bottom	3	1	15.50	8.10	31.90	96.9	8.00	6.0	19.7	
HKBCF	HY/2013/01	2018-02-02	Mid-Flood	Cloudy	SR10A(N)	7:20:00	9.2	Bottom	3	2	15.60	8.10	31.70	96.2	7.90	5.9	20.5	
HKBCF	HY/2013/01	2018-02-02	Mid-Flood	Cloudy	SR10B(N2)	7:33:00	1.0	Surface	1	1	15.90	8.10	32.10	95.2	7.70	9.5	22.3	
HKBCF	HY/2013/01	2018-02-02	Mid-Flood	Cloudy	SR10B(N2)	7:33:00	1.0	Surface	1	2	16.00	8.10	31.90	94.4	7.70	9.5	20.5	
HKBCF	HY/2013/01	2018-02-02	Mid-Flood	Cloudy	SR10B(N2)	7:33:00		Middle	2	1								
HKBCF	HY/2013/01	2018-02-02	Mid-Flood	Cloudy	SR10B(N2)	7:33:00		Middle	2	2								
HKBCF	HY/2013/01	2018-02-02	Mid-Flood	Cloudy	SR10B(N2)	7:33:00	4.0	Bottom	3	1	15.90	8.10	32.10	95.4	7.80	9.1	23.8	
HKBCF	HY/2013/01	2018-02-02	Mid-Flood	Cloudy	SR10B(N2)	7:33:00	4.0	Bottom	3	2	15.90	8.10	31.90	94.5	7.70	9.3	23.0	
HKBCF	HY/2013/01	2018-02-02	Mid-Flood	Cloudy	CSA	7:32:00	1.0	Surface	1	1	15.60	8.20	31.90	99.0	8.10	5.7	17.3	
HKBCF	HY/2013/01	2018-02-02	Mid-Flood	Cloudy	CSA	7:32:00	1.0	Surface	1	2	15.60	8.20	31.60	99.5	8.20	5.4	18.8	
HKBCF	HY/2013/01	2018-02-02	Mid-Flood	Cloudy	CSA	7:32:00	16.2	Middle	2	1	15.50	8.20	31.90	98.5	8.10	7.6	18.2	
HKBCF	HY/2013/01	2018-02-02	Mid-Flood	Cloudy	CSA	7:32:00	16.2	Middle	2	2	15.50	8.20	31.60	99.1	8.20	7.6	19.6	
HKBCF	HY/2013/01	2018-02-02	Mid-Flood	Cloudy	CSA	7:32:00	31.4	Bottom	3	1	15.50	8.20	31.90	98.3	8.10	6.1	21.3	
HKBCF	HY/2013/01	2018-02-02	Mid-Flood	Cloudy	CSA	7:32:00	31.4	Bottom	3	2	15.50	8.20	31.60	98.9	8.10	6.6	20.4	
HKBCF	HY/2013/01	2018-02-02	Mid-Flood	Cloudy	CS6	7:55:00	1.0	Surface	1	1	15.70	8.20	31.90	98.5	8.10	6.2	14.4	
HKBCF	HY/2013/01	2018-02-02	Mid-Flood	Cloudy	CS6	7:55:00	1.0	Surface	1	2	15.70	8.20	31.60	99.0	8.10	6.1	13.3	
HKBCF	HY/2013/01	2018-02-02	Mid-Flood	Cloudy	CS6	7:55:00	4.3	Middle	2	1	15.80	8.20	31.90	98.2	8.00	10.1	17.5	
HKBCF	HY/2013/01	2018-02-02	Mid-Flood	Cloudy	CS6	7:55:00	4.3	Middle	2	2	15.80	8.10	31.70	98.7	8.10	10.0	18.1	
HKBCF	HY/2013/01	2018-02-02	Mid-Flood	Cloudy	CS6	7:55:00	7.5	Bottom	3	1	15.80	8.20	31.90	98.4	8.00	10.2	23.8	
HKBCF	HY/2013/01	2018-02-02	Mid-Flood	Cloudy	CS6	7:55:00	7.5	Bottom	3	2	15.80	8.10	31.70	98.8	8.10	10.8	23.0	
HKBCF	HY/2013/01	2018-02-02	Mid-Flood	Cloudy	CS4	9:10:00	1.0	Surface	1	1	15.40	8.20	31.00	98.7	8.20	11.2	19.0	
HKBCF	HY/2013/01	2018-02-02	Mid-Flood	Cloudy	CS4	9:10:00	1.0	Surface	1	2	15.40	8.20	31.30	99.3	8.20	11.6	17.1	
HKBCF	HY/2013/01	2018-02-02	Mid-Flood	Cloudy	CS4	9:10:00	7.9	Middle	2	1	15.40	8.20	31.00	98.4	8.10	12.9	24.5	
HKBCF	HY/2013/01	2018-02-02	Mid-Flood	Cloudy	CS4	9:10:00	7.9	Middle	2	2	15.40	8.20	31.30	99.1	8.20	12.4	23.1	
HKBCF	HY/2013/01	2018-02-02	Mid-Flood	Cloudy	CS4	9:10:00	14.8	Bottom	3	1	15.40	8.20	31.00	98.4	8.10	13.0	27.4	
HKBCF	HY/2013/01	2018-02-02	Mid-Flood	Cloudy	CS4	9:10:00	14.8	Bottom	3	2	15.40	8.20	31.30	99.0	8.20	13.3	26.3	
HKBCF	HY/2013/01	2018-02-02	Mid-Flood	Cloudy	SR6	10:43:00	1.0	Surface	1	1	15.10	8.20	31.00	100.2	8.30	17.3	22.3	
HKBCF	HY/2013/01	2018-02-02	Mid-Flood	Cloudy	SR6	10:43:00	1.0	Surface	1	2	15.00	8.20	31.30	100.6	8.40	17.1	21.0	
HKBCF	HY/2013/01	2018-02-02	Mid-Flood	Cloudy	SR6	10:43:00		Middle	2	1								
HKBCF	HY/2013/01	2018-02-02	Mid-Flood	Cloudy	SR6	10:43:00		Middle	2	2								
HKBCF	HY/2013/01	2018-02-02	Mid-Flood	Cloudy	SR6	10:43:00	3.3	Bottom	3	1	15.10	8.20	31.00	100.8	8.40	18.2	27.2	
HKBCF	HY/2013/01	2018-02-02	Mid-Flood	Cloudy	SR6	10:43:00	3.3	Bottom	3	2	15.00	8.10	31.30	101.7	8.50	18.4	26.5	
HKBCF	HY/2013/01	2018-02-02	Mid-Flood	Cloudy	CS(Mf)3(N)	10:24:00	1.0	Surface	1	1	15.20	8.20	31.00	99.8	8.30	13.1	16.8	
HKBCF	HY/2013/01	2018-02-02	Mid-Flood	Cloudy	CS(Mf)3(N)	10:24:00	1.0	Surface	1	2	15.20	8.20	31.30	100.2	8.30	13.4	15.3	
HKBCF	HY/2013/01	2018-02-02	Mid-Flood	Cloudy	CS(Mf)3(N)	10:24:00	3.6	Middle	2	1	15.20	8.20	31.00	99.9	8.30	13.4	15.8	
HKBCF	HY/2013/01	2018-02-02	Mid-Flood	Cloudy	CS(Mf)3(N)	10:24:00	3.6	Middle	2	2	15.20	8.20	31.30	100.3	8.30	13.8	15.3	
HKBCF	HY/2013/01	2018-02-02	Mid-Flood	Cloudy	CS(Mf)3(N)	10:24:00	6.2	Bottom	3	1	15.20	8.20	31.10	101.1	8.40	18.9	28.2	
HKBCF	HY/2013/01	2018-02-02	Mid-Flood	Cloudy	CS(Mf)3(N)	10:24:00	6.2	Bottom	3	2	15.20	8.10	31.30	101.7	8.40	18.9	29.0	
HKBCF	HY/2013/01	2018-02-02	Mid-Flood	Cloudy	SR5(N)	10:03:00	1.0	Surface	1	1	15.10	8.20	31.30	99.5	8.30	7.7	15.0	
HKBCF	HY/2013/01	2018-02-02	Mid-Flood	Cloudy	SR5(N)	10:03:00	1.0	Surface	1	2	15.10	8.20	31.60	100.1	8.30	7.6	15.8	
HKBCF	HY/2013/01	2018-02-02	Mid-Flood	Cloudy	SR5(N)	10:03:00	4.7	Middle	2	1	15.10	8.20	31.30	99.4	8.30	11.1	20.6	
HKBCF	HY/2013/01	2018-02-02	Mid-Flood	Cloudy	SR5(N)	10:03:00	4.7	Middle	2	2	15.00	8.20	31.60	100.0	8.30	11.8	20.0	
HKBCF	HY/2013/01	2018-02-02	Mid-Flood	Cloudy	SR5(N)	10:03:00	8.4	Bottom	3	1	15.10	8.20	31.30	99.5	8.30	12.9	21.1	
HKBCF	HY/2013/01	2018-02-02	Mid-Flood	Cloudy	SR5(N)	10:03:00	8.4	Bottom	3	2	15.00	8.20	31.60	100.0	8.30	12.2	20.0	
HKBCF	HY/2013/01	2018-02-02	Mid-Flood	Cloudy	IS10(N)	9:57:00	1.0	Surface	1	1	15.10	8.20	31.20	99.5	8.30	8.7	10.7	
HKBCF	HY/2013/01	2018-02-02	Mid-Flood	Cloudy	IS10(N)	9:57:00	1.0	Surface	1	2	15.00	8.20	31.50	100.0	8.30	8.4	11.6	
HKBCF	HY/2013/01	2018-02-02	Mid-Flood	Cloudy	IS10(N)	9:57:00	5.6	Middle	2	1	15.10	8.20	31.20	99.3	8.30	10.4	14.7	
HKBCF	HY/2013/01	2018-02-02	Mid-Flood	Cloudy	IS10(N)	9:57:00	5.6	Middle	2	2	15.00	8.20	31.50	99.9	8.30	10.5	13.6	
HKBCF	HY/2013/01	2018-02-02	Mid-Flood	Cloudy	IS10(N)	9:57:00	10.2	Bottom	3	1	15.10	8.20	31.20	99.6	8.30	10.6	16.6	
HKBCF	HY/2013/01	2018-02-02	Mid-Flood	Cloudy	IS10(N)	9:57:00	10.2	Bottom	3	2	15.00	8.10	31.50	100.2	8.30	10.1	15.3	
HKBCF	HY/2013/01	2018-02-02	Mid-Flood	Cloudy	IS(Mf)11	9:51:00	1.0	Surface	1	1	15.00	8.20	31.10	98.6	8.20	7.2	10.7	
HKBCF	HY/2013/01	2018-02-02	Mid-Flood	Cloudy	IS(Mf)11	9:51:00	1.0	Surface	1	2	15.00	8.20	31.40	99.2	8.30	7.5	11.3	
HKBCF	HY/2013/01	2018-02-02	Mid-Flood	Cloudy	IS(Mf)11	9:51:00	5.3	Middle	2	1	15.10	8.20	31.10	98.5	8.20	5.9	15.9	
HKBCF	HY/2013/01	2018-02-02	Mid-Flood	Cloudy	IS(Mf)11	9:51:00	5.3	Middle	2	2	15.00	8.20	31.40	99.1	8.20	6.0	16.0	
HKBCF	HY/2013/01	2018-02-02	Mid-Flood	Cloudy	IS(Mf)11	9:51:00	9.5	Bottom	3	1	15.20	8.20	31.20	98.8	8.20	12.4	15.7	
HKBCF	HY/2013/01	2018-02-02	Mid-Flood	Cloudy	IS(Mf)11	9:51:00	9.5	Bottom	3	2	15.10	8.20	31.50	99.3	8.20	12.5	16.1	

Project	Works	Date (yyyy-mm-dd)	Tide	Weather Condition	Station	Time	Depth, m	Level	Level_Code	Replicate	Temperature, °C	pH	Salinity, ppt	DO, %	DO, mg/L	Turbidity, NTU	SS, mg/L	Site Observation
HKBCF	HY/2013/01	2018-02-02	Mid-Flood	Cloudy	CS(Mf)5	8:03:00	1.0	Surface	1	1	15.30	8.10	31.80	96.9	8.00	4.5	14.9	
HKBCF	HY/2013/01	2018-02-02	Mid-Flood	Cloudy	CS(Mf)5	8:03:00	1.0	Surface	1	2	15.30	8.20	31.60	96.2	7.90	4.9	14.0	
HKBCF	HY/2013/01	2018-02-02	Mid-Flood	Cloudy	CS(Mf)5	8:03:00	5.7	Middle	2	1	15.30	8.10	31.80	97.3	8.00	5.5	13.4	
HKBCF	HY/2013/01	2018-02-02	Mid-Flood	Cloudy	CS(Mf)5	8:03:00	5.7	Middle	2	2	15.40	8.20	31.70	96.6	8.00	5.4	14.4	
HKBCF	HY/2013/01	2018-02-02	Mid-Flood	Cloudy	CS(Mf)5	8:03:00	10.3	Bottom	3	1	15.10	8.10	31.80	96.8	8.00	11.7	14.4	
HKBCF	HY/2013/01	2018-02-02	Mid-Flood	Cloudy	CS(Mf)5	8:03:00	10.3	Bottom	3	2	15.20	8.20	31.60	96.3	8.00	11.7	14.3	
HKBCF	HY/2013/01	2018-02-02	Mid-Flood	Cloudy	SR7	9:42:00	1.0	Surface	1	1	15.10	8.20	31.30	99.4	8.30	10.9	17.3	
HKBCF	HY/2013/01	2018-02-02	Mid-Flood	Cloudy	SR7	9:42:00	1.0	Surface	1	2	15.10	8.20	31.60	99.9	8.30	10.2	18.2	
HKBCF	HY/2013/01	2018-02-02	Mid-Flood	Cloudy	SR7	9:42:00		Middle	2	1								
HKBCF	HY/2013/01	2018-02-02	Mid-Flood	Cloudy	SR7	9:42:00		Middle	2	2								
HKBCF	HY/2013/01	2018-02-02	Mid-Flood	Cloudy	SR7	9:42:00	3.3	Bottom	3	1	15.10	8.20	31.30	99.8	8.30	11.1	30.6	
HKBCF	HY/2013/01	2018-02-02	Mid-Flood	Cloudy	SR7	9:42:00	3.3	Bottom	3	2	15.10	8.10	31.60	100.2	8.30	11.5	30.6	
HKBCF	HY/2013/01	2018-02-02	Mid-Flood	Cloudy	IS17	8:24:00	1.0	Surface	1	1	15.10	8.10	31.60	97.5	8.10	3.8	7.4	
HKBCF	HY/2013/01	2018-02-02	Mid-Flood	Cloudy	IS17	8:24:00	1.0	Surface	1	2	15.10	8.20	31.40	96.9	8.10	4.0	8.8	
HKBCF	HY/2013/01	2018-02-02	Mid-Flood	Cloudy	IS17	8:24:00	5.3	Middle	2	1	15.10	8.10	31.70	97.4	8.10	5.0	15.1	
HKBCF	HY/2013/01	2018-02-02	Mid-Flood	Cloudy	IS17	8:24:00	5.3	Middle	2	2	15.10	8.20	31.60	96.8	8.00	5.1	14.6	
HKBCF	HY/2013/01	2018-02-02	Mid-Flood	Cloudy	IS17	8:24:00	9.5	Bottom	3	1	15.10	8.10	31.80	97.3	8.10	6.6	18.2	
HKBCF	HY/2013/01	2018-02-02	Mid-Flood	Cloudy	IS17	8:24:00	9.5	Bottom	3	2	15.10	8.20	31.70	96.6	8.00	6.4	17.2	
HKBCF	HY/2013/01	2018-02-02	Mid-Flood	Cloudy	IS(Mf)16	8:32:00	1.0	Surface	1	1	14.90	8.20	31.70	98.0	8.20	6.6	15.2	
HKBCF	HY/2013/01	2018-02-02	Mid-Flood	Cloudy	IS(Mf)16	8:32:00	1.0	Surface	1	2	15.00	8.20	31.60	97.4	8.10	5.8	13.7	
HKBCF	HY/2013/01	2018-02-02	Mid-Flood	Cloudy	IS(Mf)16	8:32:00		Middle	2	1								
HKBCF	HY/2013/01	2018-02-02	Mid-Flood	Cloudy	IS(Mf)16	8:32:00		Middle	2	2								
HKBCF	HY/2013/01	2018-02-02	Mid-Flood	Cloudy	IS(Mf)16	8:32:00	4.0	Bottom	3	1	15.00	8.20	31.70	97.9	8.10	6.4	14.6	
HKBCF	HY/2013/01	2018-02-02	Mid-Flood	Cloudy	IS(Mf)16	8:32:00	4.0	Bottom	3	2	15.00	8.20	31.60	97.2	8.10	6.4	14.2	
HKBCF	HY/2013/01	2018-02-02	Mid-Flood	Cloudy	IS8	8:58:00	1.0	Surface	1	1	14.90	8.10	31.40	97.4	8.10	4.8	14.6	
HKBCF	HY/2013/01	2018-02-02	Mid-Flood	Cloudy	IS8	8:58:00	1.0	Surface	1	2	14.90	8.20	31.20	96.7	8.10	4.6	13.2	
HKBCF	HY/2013/01	2018-02-02	Mid-Flood	Cloudy	IS8	8:58:00		Middle	2	1								
HKBCF	HY/2013/01	2018-02-02	Mid-Flood	Cloudy	IS8	8:58:00		Middle	2	2								
HKBCF	HY/2013/01	2018-02-02	Mid-Flood	Cloudy	IS8	8:58:00	2.4	Bottom	3	1	14.90	8.10	31.50	97.7	8.10	5.7	18.1	
HKBCF	HY/2013/01	2018-02-02	Mid-Flood	Cloudy	IS8	8:58:00	2.4	Bottom	3	2	14.90	8.20	31.30	96.8	8.10	5.3	16.5	
HKBCF	HY/2013/01	2018-02-02	Mid-Flood	Cloudy	SR4(N)	8:52:00	1.0	Surface	1	1	15.00	8.10	31.40	96.4	8.00	6.0	15.3	
HKBCF	HY/2013/01	2018-02-02	Mid-Flood	Cloudy	SR4(N)	8:52:00	1.0	Surface	1	2	15.00	8.20	31.20	95.6	8.00	5.7	16.5	
HKBCF	HY/2013/01	2018-02-02	Mid-Flood	Cloudy	SR4(N)	8:52:00		Middle	2	1								
HKBCF	HY/2013/01	2018-02-02	Mid-Flood	Cloudy	SR4(N)	8:52:00		Middle	2	2								
HKBCF	HY/2013/01	2018-02-02	Mid-Flood	Cloudy	SR4(N)	8:52:00	2.0	Bottom	3	1	15.00	8.10	31.40	97.3	8.10	6.2	19.1	
HKBCF	HY/2013/01	2018-02-02	Mid-Flood	Cloudy	SR4(N)	8:52:00	2.0	Bottom	3	2	15.00	8.20	31.30	96.5	8.00	6.5	18.9	
HKBCF	HY/2013/01	2018-02-02	Mid-Flood	Cloudy	IS(Mf)9	9:06:00		Surface	1	1								
HKBCF	HY/2013/01	2018-02-02	Mid-Flood	Cloudy	IS(Mf)9	9:06:00		Surface	1	2								
HKBCF	HY/2013/01	2018-02-02	Mid-Flood	Cloudy	IS(Mf)9	9:06:00	1.4	Middle	2	1	15.00	8.10	31.30	97.5	8.10	7.6	6.1	
HKBCF	HY/2013/01	2018-02-02	Mid-Flood	Cloudy	IS(Mf)9	9:06:00	1.4	Middle	2	2	15.10	8.20	31.20	96.6	8.00	7.6	7.5	
HKBCF	HY/2013/01	2018-02-02	Mid-Flood	Cloudy	IS(Mf)9	9:06:00		Bottom	3	1								
HKBCF	HY/2013/01	2018-02-02	Mid-Flood	Cloudy	IS(Mf)9	9:06:00		Bottom	3	2								
HKBCF	HY/2013/01	2018-02-02	Mid-Flood	Cloudy	IS7	9:15:00		Surface	1	1								
HKBCF	HY/2013/01	2018-02-02	Mid-Flood	Cloudy	IS7	9:15:00		Surface	1	2								
HKBCF	HY/2013/01	2018-02-02	Mid-Flood	Cloudy	IS7	9:15:00	1.3	Middle	2	1	14.70	8.10	31.10	97.2	8.20	3.5	8.2	
HKBCF	HY/2013/01	2018-02-02	Mid-Flood	Cloudy	IS7	9:15:00	1.3	Middle	2	2	14.70	8.20	31.00	96.4	8.10	3.7	7.3	
HKBCF	HY/2013/01	2018-02-02	Mid-Flood	Cloudy	IS7	9:15:00		Bottom	3	1								
HKBCF	HY/2013/01	2018-02-02	Mid-Flood	Cloudy	IS7	9:15:00		Bottom	3	2								
HKBCF	HY/2013/01	2018-02-02	Mid-Flood	Cloudy	IS(Mf)6	9:23:00		Surface	1	1								
HKBCF	HY/2013/01	2018-02-02	Mid-Flood	Cloudy	IS(Mf)6	9:23:00		Surface	1	2								
HKBCF	HY/2013/01	2018-02-02	Mid-Flood	Cloudy	IS(Mf)6	9:23:00	1.2	Middle	2	1	14.60	8.10	31.10	96.9	8.10	3.4	14.2	
HKBCF	HY/2013/01	2018-02-02	Mid-Flood	Cloudy	IS(Mf)6	9:23:00	1.2	Middle	2	2	14.70	8.20	31.00	96.3	8.10	3.3	14.4	
HKBCF	HY/2013/01	2018-02-02	Mid-Flood	Cloudy	IS(Mf)6	9:23:00		Bottom	3	1								
HKBCF	HY/2013/01	2018-02-02	Mid-Flood	Cloudy	IS(Mf)6	9:23:00		Bottom	3	2								
HKBCF	HY/2013/01	2018-02-02	Mid-Flood	Cloudy	IS5	9:29:00	1.0	Surface	1	1	14.80	8.10	31.10	96.4	8.10	4.8	10.2	
HKBCF	HY/2013/01	2018-02-02	Mid-Flood	Cloudy	IS5	9:29:00	1.0	Surface	1	2	14.80	8.20	31.00	95.9	8.00	5.0	11.7	
HKBCF	HY/2013/01	2018-02-02	Mid-Flood	Cloudy	IS5	9:29:00	4.6	Middle	2	1	14.80	8.10	31.10	96.4	8.10	5.6	10.5	
HKBCF	HY/2013/01	2018-02-02	Mid-Flood	Cloudy	IS5	9:29:00	4.6	Middle	2	2	14.80	8.20	31.00	95.8	8.00	5.8	10.0	
HKBCF	HY/2013/01	2018-02-02	Mid-Flood	Cloudy	IS5	9:29:00	8.2	Bottom	3	1	14.80	8.10	31.10	96.4	8.10	5.3	11.2	
HKBCF	HY/2013/01	2018-02-02	Mid-Flood	Cloudy	IS5	9:29:00	8.2	Bottom	3	2	14.80	8.20	31.00	95.7	8.00	5.3	10.3	
HKBCF	HY/2013/01	2018-02-02	Mid-Flood	Cloudy	SR3(N)	9:37:00	1.0	Surface	1	1	14.80	8.10	31.10	96.6	8.10	4.2	11.6	
HKBCF	HY/2013/01	2018-02-02	Mid-Flood	Cloudy	SR3(N)	9:37:00	1.0	Surface	1	2	14.80	8.20	31.00	95.9	8.00	4.5	10.2	
HKBCF	HY/2013/01	2018-02-02	Mid-Flood	Cloudy	SR3(N)	9:37:00		Middle	2	1								
HKBCF	HY/2013/01	2018-02-02	Mid-Flood	Cloudy	SR3(N)	9:37:00		Middle	2	2								
HKBCF	HY/2013/01	2018-02-02	Mid-Flood	Cloudy	SR3(N)	9:37:00	2.3	Bottom	3	1	14.70	8.10	31.10	96.7	8.10	6.3	12.8	
HKBCF	HY/2013/01	2018-02-02	Mid-Flood	Cloudy	SR3(N)	9:37:00	2.3	Bottom	3	2	14.80	8.20	31.00	95.9	8.00	6.3	11.4	
HKBCF	HY/2013/01	2018-02-05	Mid-Ebb	Cloudy	SR10A(N)	16:55:00	1.0	Surface	1	1	15.40	8.10	32.30	88.0	7.20	3.8	11.3	
HKBCF	HY/2013/01	2018-02-05	Mid-Ebb	Cloudy	SR10A(N)	16:55:00	1.0	Surface	1	2	15.40	8.10	32.10	89.3	7.30	3.8	11.2	

Project	Works	Date (yyyy-mm-dd)	Tide	Weather Condition	Station	Time	Depth, m	Level	Level_Code	Replicate	Temperature, °C	pH	Salinity, ppt	DO, %	DO, mg/L	Turbidity, NTU	SS, mg/L	Site Observation
HKBCF	HY/2013/01	2018-02-05	Mid-Ebb	Cloudy	SR10A(N)	16:55:00	5.8	Middle	2	1	15.40	8.10	32.30	85.7	7.00	3.7	10.2	
HKBCF	HY/2013/01	2018-02-05	Mid-Ebb	Cloudy	SR10A(N)	16:55:00	5.8	Middle	2	2	15.40	8.10	32.20	88.0	7.20	3.7	11.4	
HKBCF	HY/2013/01	2018-02-05	Mid-Ebb	Cloudy	SR10A(N)	16:55:00	10.5	Bottom	3	1	15.40	8.10	32.30	82.4	6.80	3.9	13.1	
HKBCF	HY/2013/01	2018-02-05	Mid-Ebb	Cloudy	SR10A(N)	16:55:00	10.5	Bottom	3	2	15.40	8.00	32.20	85.9	7.10	3.9	11.9	
HKBCF	HY/2013/01	2018-02-05	Mid-Ebb	Cloudy	SR10B(N2)	16:50:00	1.0	Surface	1	1	15.40	8.10	32.30	88.5	7.30	4.9	9.2	
HKBCF	HY/2013/01	2018-02-05	Mid-Ebb	Cloudy	SR10B(N2)	16:50:00	1.0	Surface	1	2	15.40	8.10	32.20	89.6	7.40	4.9	9.5	
HKBCF	HY/2013/01	2018-02-05	Mid-Ebb	Cloudy	SR10B(N2)	16:50:00	3.3	Middle	2	1	15.40	8.10	32.30	87.7	7.20	5.3	12.4	
HKBCF	HY/2013/01	2018-02-05	Mid-Ebb	Cloudy	SR10B(N2)	16:50:00	3.3	Middle	2	2	15.40	8.10	32.20	89.1	7.30	5.3	12.7	
HKBCF	HY/2013/01	2018-02-05	Mid-Ebb	Cloudy	SR10B(N2)	16:50:00	5.5	Bottom	3	1	15.40	8.10	32.30	84.4	6.90	6.3	13.6	
HKBCF	HY/2013/01	2018-02-05	Mid-Ebb	Cloudy	SR10B(N2)	16:50:00	5.5	Bottom	3	2	15.40	8.00	32.10	87.2	7.20	6.4	11.9	
HKBCF	HY/2013/01	2018-02-05	Mid-Ebb	Cloudy	CSA	17:47:00	1.0	Surface	1	1	15.50	8.10	31.90	94.9	7.80	2.3	6.8	
HKBCF	HY/2013/01	2018-02-05	Mid-Ebb	Cloudy	CSA	17:47:00	1.0	Surface	1	2	15.40	8.10	31.70	95.5	7.90	2.3	7.2	
HKBCF	HY/2013/01	2018-02-05	Mid-Ebb	Cloudy	CSA	17:47:00	16.3	Middle	2	1	15.50	8.10	31.90	94.8	7.80	2.1	7.8	
HKBCF	HY/2013/01	2018-02-05	Mid-Ebb	Cloudy	CSA	17:47:00	16.3	Middle	2	2	15.50	8.10	31.70	95.5	7.90	2.5	8.9	
HKBCF	HY/2013/01	2018-02-05	Mid-Ebb	Cloudy	CSA	17:47:00	31.6	Bottom	3	1	15.50	8.10	31.90	95.1	7.80	3.5	8.8	
HKBCF	HY/2013/01	2018-02-05	Mid-Ebb	Cloudy	CSA	17:47:00	31.6	Bottom	3	2	15.50	8.10	31.70	95.7	7.90	3.5	8.4	
HKBCF	HY/2013/01	2018-02-05	Mid-Ebb	Cloudy	CS6	17:32:00	1.0	Surface	1	1	15.50	8.10	31.90	95.7	7.90	4.2	9.3	
HKBCF	HY/2013/01	2018-02-05	Mid-Ebb	Cloudy	CS6	17:32:00	1.0	Surface	1	2	15.40	8.10	31.60	96.3	7.90	4.4	8.5	
HKBCF	HY/2013/01	2018-02-05	Mid-Ebb	Cloudy	CS6	17:32:00	4.7	Middle	2	1	15.40	8.10	31.90	95.7	7.90	4.1	8.9	
HKBCF	HY/2013/01	2018-02-05	Mid-Ebb	Cloudy	CS6	17:32:00	4.7	Middle	2	2	15.40	8.10	31.60	96.2	7.90	4.3	7.6	
HKBCF	HY/2013/01	2018-02-05	Mid-Ebb	Cloudy	CS6	17:32:00	8.3	Bottom	3	1	15.40	8.10	31.90	96.6	7.90	4.1	10.4	
HKBCF	HY/2013/01	2018-02-05	Mid-Ebb	Cloudy	CS6	17:32:00	8.3	Bottom	3	2	15.40	8.10	31.60	97.1	8.00	4.4	11.7	
HKBCF	HY/2013/01	2018-02-05	Mid-Ebb	Cloudy	CS4	16:22:00	1.0	Surface	1	1	15.00	8.20	31.80	97.8	8.10	2.7	6.8	
HKBCF	HY/2013/01	2018-02-05	Mid-Ebb	Cloudy	CS4	16:22:00	1.0	Surface	1	2	14.90	8.10	31.50	98.4	8.20	2.3	5.5	
HKBCF	HY/2013/01	2018-02-05	Mid-Ebb	Cloudy	CS4	16:22:00	9.4	Middle	2	1	14.80	8.20	31.80	98.6	8.20	3.8	8.3	
HKBCF	HY/2013/01	2018-02-05	Mid-Ebb	Cloudy	CS4	16:22:00	9.4	Middle	2	2	14.70	8.10	31.50	99.1	8.30	3.2	8.5	
HKBCF	HY/2013/01	2018-02-05	Mid-Ebb	Cloudy	CS4	16:22:00	17.7	Bottom	3	1	14.60	8.20	31.70	97.8	8.20	3.5	13.1	
HKBCF	HY/2013/01	2018-02-05	Mid-Ebb	Cloudy	CS4	16:22:00	17.7	Bottom	3	2	14.60	8.10	31.50	98.4	8.30	3.7	12.0	
HKBCF	HY/2013/01	2018-02-05	Mid-Ebb	Cloudy	SR6	14:58:00	1.0	Surface	1	1	14.20	8.20	32.00	100.9	8.50	15.3	18.8	
HKBCF	HY/2013/01	2018-02-05	Mid-Ebb	Cloudy	SR6	14:58:00	1.0	Surface	1	2	14.20	8.10	31.70	101.4	8.60	15.1	20.1	
HKBCF	HY/2013/01	2018-02-05	Mid-Ebb	Cloudy	SR6	14:58:00		Middle	2	1								
HKBCF	HY/2013/01	2018-02-05	Mid-Ebb	Cloudy	SR6	14:58:00		Middle	2	2								
HKBCF	HY/2013/01	2018-02-05	Mid-Ebb	Cloudy	SR6	14:58:00	3.2	Bottom	3	1	14.20	8.20	32.00	100.8	8.50	17.1	22.6	
HKBCF	HY/2013/01	2018-02-05	Mid-Ebb	Cloudy	SR6	14:58:00	3.2	Bottom	3	2	14.20	8.10	31.70	101.3	8.60	17.1	24.4	
HKBCF	HY/2013/01	2018-02-05	Mid-Ebb	Cloudy	CS(Mf)3(N)	15:16:00	1.0	Surface	1	1	14.00	8.30	31.70	101.4	8.60	7.5	10.2	
HKBCF	HY/2013/01	2018-02-05	Mid-Ebb	Cloudy	CS(Mf)3(N)	15:16:00	1.0	Surface	1	2	14.00	8.30	31.40	101.9	8.70	7.4	10.5	
HKBCF	HY/2013/01	2018-02-05	Mid-Ebb	Cloudy	CS(Mf)3(N)	15:16:00	3.7	Middle	2	1	14.00	8.30	31.70	101.1	8.60	7.9	11.9	
HKBCF	HY/2013/01	2018-02-05	Mid-Ebb	Cloudy	CS(Mf)3(N)	15:16:00	3.7	Middle	2	2	14.00	8.20	31.40	101.6	8.60	7.6	12.4	
HKBCF	HY/2013/01	2018-02-05	Mid-Ebb	Cloudy	CS(Mf)3(N)	15:16:00	6.3	Bottom	3	1	14.00	8.30	31.70	100.9	8.60	9.8	13.4	
HKBCF	HY/2013/01	2018-02-05	Mid-Ebb	Cloudy	CS(Mf)3(N)	15:16:00	6.3	Bottom	3	2	14.00	8.20	31.40	101.4	8.60	9.4	13.4	
HKBCF	HY/2013/01	2018-02-05	Mid-Ebb	Cloudy	SR5(N)	15:40:00	1.0	Surface	1	1	14.90	8.20	31.70	97.7	8.10	2.1	5.8	
HKBCF	HY/2013/01	2018-02-05	Mid-Ebb	Cloudy	SR5(N)	15:40:00	1.0	Surface	1	2	14.80	8.10	31.50	98.3	8.20	2.1	7.0	
HKBCF	HY/2013/01	2018-02-05	Mid-Ebb	Cloudy	SR5(N)	15:40:00	4.8	Middle	2	1	14.80	8.20	31.70	97.5	8.10	2.2	9.2	
HKBCF	HY/2013/01	2018-02-05	Mid-Ebb	Cloudy	SR5(N)	15:40:00	4.8	Middle	2	2	14.80	8.10	31.50	98.1	8.20	2.1	10.3	
HKBCF	HY/2013/01	2018-02-05	Mid-Ebb	Cloudy	SR5(N)	15:40:00	8.5	Bottom	3	1	14.80	8.20	31.70	97.6	8.10	2.4	9.4	
HKBCF	HY/2013/01	2018-02-05	Mid-Ebb	Cloudy	SR5(N)	15:40:00	8.5	Bottom	3	2	14.80	8.10	31.50	98.1	8.20	2.2	10.1	
HKBCF	HY/2013/01	2018-02-05	Mid-Ebb	Cloudy	IS10(N)	15:46:00	1.0	Surface	1	1	14.70	8.20	31.70	97.5	8.10	3.9	8.3	
HKBCF	HY/2013/01	2018-02-05	Mid-Ebb	Cloudy	IS10(N)	15:46:00	1.0	Surface	1	2	14.70	8.10	31.40	98.5	8.30	3.8	8.6	
HKBCF	HY/2013/01	2018-02-05	Mid-Ebb	Cloudy	IS10(N)	15:46:00	5.4	Middle	2	1	14.70	8.20	31.70	97.7	8.20	4.3	9.1	
HKBCF	HY/2013/01	2018-02-05	Mid-Ebb	Cloudy	IS10(N)	15:46:00	5.4	Middle	2	2	14.70	8.10	31.40	98.8	8.30	4.2	8.9	
HKBCF	HY/2013/01	2018-02-05	Mid-Ebb	Cloudy	IS10(N)	15:46:00	9.8	Bottom	3	1	14.50	8.10	31.70	98.5	8.30	4.5	9.5	
HKBCF	HY/2013/01	2018-02-05	Mid-Ebb	Cloudy	IS10(N)	15:46:00	9.8	Bottom	3	2	14.50	8.10	31.40	99.7	8.40	4.2	10.2	
HKBCF	HY/2013/01	2018-02-05	Mid-Ebb	Cloudy	IS(Mf)11	15:52:00	1.0	Surface	1	1	14.40	8.20	31.70	98.8	8.30	3.2	6.6	
HKBCF	HY/2013/01	2018-02-05	Mid-Ebb	Cloudy	IS(Mf)11	15:52:00	1.0	Surface	1	2	14.40	8.20	31.40	99.5	8.40	3.7	6.7	
HKBCF	HY/2013/01	2018-02-05	Mid-Ebb	Cloudy	IS(Mf)11	15:52:00	5.7	Middle	2	1	14.40	8.20	31.70	98.3	8.30	4.4	9.9	
HKBCF	HY/2013/01	2018-02-05	Mid-Ebb	Cloudy	IS(Mf)11	15:52:00	5.7	Middle	2	2	14.40	8.10	31.40	99.0	8.30	4.3	8.9	
HKBCF	HY/2013/01	2018-02-05	Mid-Ebb	Cloudy	IS(Mf)11	15:52:00	10.4	Bottom	3	1	14.40	8.20	31.70	98.2	8.30	10.4	11.4	
HKBCF	HY/2013/01	2018-02-05	Mid-Ebb	Cloudy	IS(Mf)11	15:52:00	10.4	Bottom	3	2	14.40	8.10	31.40	98.8	8.30	10.7	10.2	
HKBCF	HY/2013/01	2018-02-05	Mid-Ebb	Cloudy	CS(Mf)5	16:20:00	1.0	Surface	1	1	15.40	8.10	32.30	86.7	7.10	3.9	6.3	
HKBCF	HY/2013/01	2018-02-05	Mid-Ebb	Cloudy	CS(Mf)5	16:20:00	1.0	Surface	1	2	15.40	8.10	32.10	88.8	7.30	3.9	5.8	
HKBCF	HY/2013/01	2018-02-05	Mid-Ebb	Cloudy	CS(Mf)5	16:20:00	5.7	Middle	2	1	15.40	8.10	32.30	83.3	6.80	5.0	11.3	
HKBCF	HY/2013/01	2018-02-05	Mid-Ebb	Cloudy	CS(Mf)5	16:20:00	5.7	Middle	2	2	15.40	8.00	32.10	86.5	7.10	5.0	12.8	
HKBCF	HY/2013/01	2018-02-05	Mid-Ebb	Cloudy	CS(Mf)5	16:20:00	10.3	Bottom	3	1	15.40	8.10	32.20	81.0	6.70	7.5	11.0	
HKBCF	HY/2013/01	2018-02-05	Mid-Ebb	Cloudy	CS(Mf)5	16:20:00	10.3	Bottom	3	2	15.40	8.00	32.10	82.3	6.80	7.6	12.2	
HKBCF	HY/2013/01	2018-02-05	Mid-Ebb	Cloudy	SR7	15:58:00	1.0	Surface	1	1	14.40	8.20	31.70	99.3	8.40	4.4	13.8	
HKBCF	HY/2013/01	2018-02-05	Mid-Ebb	Cloudy	SR7	15:58:00	1.0	Surface	1	2	14.40	8.10	31.40	99.8	8.40	4.4	14.6	
HKBCF	HY/2013/01	2018-02-05	Mid-Ebb	Cloudy	SR7	15:58:00		Middle	2	1								
HKBCF	HY/2013/01	2018-02-05	Mid-Ebb	Cloudy	SR7	15:58:00		Middle	2	2								

Project	Works	Date (yyyy-mm-dd)	Tide	Weather Condition	Station	Time	Depth, m	Level	Level_Code	Replicate	Temperature, °C	pH	Salinity, ppt	DO, %	DO, mg/L	Turbidity, NTU	SS, mg/L	Site Observation
HKBCF	HY/2013/01	2018-02-05	Mid-Ebb	Cloudy	SR7	15:58:00	2.6	Bottom	3	1	14.30	8.10	31.70	100.6	8.50	3.7	17.3	
HKBCF	HY/2013/01	2018-02-05	Mid-Ebb	Cloudy	SR7	15:58:00	2.6	Bottom	3	2	14.30	8.10	31.40	101.1	8.50	3.3	16.3	
HKBCF	HY/2013/01	2018-02-05	Mid-Ebb	Cloudy	IS17	16:02:00	1.0	Surface	1	1	14.60	8.10	32.10	91.6	7.60	4.2	11.1	
HKBCF	HY/2013/01	2018-02-05	Mid-Ebb	Cloudy	IS17	16:02:00	1.0	Surface	1	2	14.70	8.10	31.90	92.8	7.70	4.2	12.2	
HKBCF	HY/2013/01	2018-02-05	Mid-Ebb	Cloudy	IS17	16:02:00	4.6	Middle	2	1	14.60	8.10	32.10	91.3	7.60	4.2	12.9	
HKBCF	HY/2013/01	2018-02-05	Mid-Ebb	Cloudy	IS17	16:02:00	4.6	Middle	2	2	14.60	8.10	32.00	93.0	7.80	4.2	13.4	
HKBCF	HY/2013/01	2018-02-05	Mid-Ebb	Cloudy	IS17	16:02:00	8.1	Bottom	3	1	14.30	8.10	32.00	87.7	7.40	4.9	14.9	
HKBCF	HY/2013/01	2018-02-05	Mid-Ebb	Cloudy	IS17	16:02:00	8.1	Bottom	3	2	14.30	8.10	31.90	90.7	7.60	4.9	14.1	
HKBCF	HY/2013/01	2018-02-05	Mid-Ebb	Cloudy	IS(Mf)16	15:55:00	1.0	Surface	1	1	14.60	8.20	32.10	93.1	7.80	3.3	9.7	
HKBCF	HY/2013/01	2018-02-05	Mid-Ebb	Cloudy	IS(Mf)16	15:55:00	1.0	Surface	1	2	14.60	8.10	31.90	94.8	7.90	3.3	9.1	
HKBCF	HY/2013/01	2018-02-05	Mid-Ebb	Cloudy	IS(Mf)16	15:55:00		Middle	2	1								
HKBCF	HY/2013/01	2018-02-05	Mid-Ebb	Cloudy	IS(Mf)16	15:55:00		Middle	2	2								
HKBCF	HY/2013/01	2018-02-05	Mid-Ebb	Cloudy	IS(Mf)16	15:55:00	4.9	Bottom	3	1	14.30	8.20	32.10	89.2	7.50	5.4	14.0	
HKBCF	HY/2013/01	2018-02-05	Mid-Ebb	Cloudy	IS(Mf)16	15:55:00	4.9	Bottom	3	2	14.30	8.10	31.90	92.0	7.70	5.5	12.9	
HKBCF	HY/2013/01	2018-02-05	Mid-Ebb	Cloudy	IS8	15:30:00	1.0	Surface	1	1	14.30	8.20	31.90	92.6	7.80	6.2	15.5	
HKBCF	HY/2013/01	2018-02-05	Mid-Ebb	Cloudy	IS8	15:30:00	1.0	Surface	1	2	14.30	8.20	31.80	95.0	8.00	6.2	14.6	
HKBCF	HY/2013/01	2018-02-05	Mid-Ebb	Cloudy	IS8	15:30:00		Middle	2	1								
HKBCF	HY/2013/01	2018-02-05	Mid-Ebb	Cloudy	IS8	15:30:00		Middle	2	2								
HKBCF	HY/2013/01	2018-02-05	Mid-Ebb	Cloudy	IS8	15:30:00	3.5	Bottom	3	1	14.30	8.20	31.90	88.9	7.50	7.1	15.1	
HKBCF	HY/2013/01	2018-02-05	Mid-Ebb	Cloudy	IS8	15:30:00	3.5	Bottom	3	2	14.30	8.10	31.80	92.6	7.80	7.1	15.1	
HKBCF	HY/2013/01	2018-02-05	Mid-Ebb	Cloudy	SR4(N)	15:39:00	1.0	Surface	1	1	14.50	8.10	31.90	87.5	7.30	4.1	11.7	
HKBCF	HY/2013/01	2018-02-05	Mid-Ebb	Cloudy	SR4(N)	15:39:00	1.0	Surface	1	2	14.50	8.10	31.80	90.8	7.60	4.1	12.1	
HKBCF	HY/2013/01	2018-02-05	Mid-Ebb	Cloudy	SR4(N)	15:39:00		Middle	2	1								
HKBCF	HY/2013/01	2018-02-05	Mid-Ebb	Cloudy	SR4(N)	15:39:00		Middle	2	2								
HKBCF	HY/2013/01	2018-02-05	Mid-Ebb	Cloudy	SR4(N)	15:39:00	2.4	Bottom	3	1	14.50	8.10	31.90	85.7	7.20	4.2	12.8	
HKBCF	HY/2013/01	2018-02-05	Mid-Ebb	Cloudy	SR4(N)	15:39:00	2.4	Bottom	3	2	14.50	8.10	31.80	89.4	7.50	4.2	12.5	
HKBCF	HY/2013/01	2018-02-05	Mid-Ebb	Cloudy	IS(Mf)9	15:25:00	1.0	Surface	1	1	14.20	8.20	31.90	91.4	7.70	6.8	12.2	
HKBCF	HY/2013/01	2018-02-05	Mid-Ebb	Cloudy	IS(Mf)9	15:25:00	1.0	Surface	1	2	14.20	8.20	31.80	94.2	7.90	6.9	12.0	
HKBCF	HY/2013/01	2018-02-05	Mid-Ebb	Cloudy	IS(Mf)9	15:25:00		Middle	2	1								
HKBCF	HY/2013/01	2018-02-05	Mid-Ebb	Cloudy	IS(Mf)9	15:25:00		Middle	2	2								
HKBCF	HY/2013/01	2018-02-05	Mid-Ebb	Cloudy	IS(Mf)9	15:25:00	2.5	Bottom	3	1	14.20	8.10	31.90	88.5	7.50	7.1	14.2	
HKBCF	HY/2013/01	2018-02-05	Mid-Ebb	Cloudy	IS(Mf)9	15:25:00	2.5	Bottom	3	2	14.20	8.10	31.80	92.1	7.80	7.2	14.8	
HKBCF	HY/2013/01	2018-02-05	Mid-Ebb	Cloudy	IS7	15:18:00	1.0	Surface	1	1	13.80	8.20	31.70	99.5	8.50	4.8	9.5	
HKBCF	HY/2013/01	2018-02-05	Mid-Ebb	Cloudy	IS7	15:18:00	1.0	Surface	1	2	13.80	8.20	31.50	102.2	8.70	4.8	9.8	
HKBCF	HY/2013/01	2018-02-05	Mid-Ebb	Cloudy	IS7	15:18:00		Middle	2	1								
HKBCF	HY/2013/01	2018-02-05	Mid-Ebb	Cloudy	IS7	15:18:00		Middle	2	2								
HKBCF	HY/2013/01	2018-02-05	Mid-Ebb	Cloudy	IS7	15:18:00	2.2	Bottom	3	1	13.80	8.20	31.70	97.9	8.30	4.8	10.3	
HKBCF	HY/2013/01	2018-02-05	Mid-Ebb	Cloudy	IS7	15:18:00	2.2	Bottom	3	2	13.80	8.20	31.50	100.1	8.50	4.8	11.9	
HKBCF	HY/2013/01	2018-02-05	Mid-Ebb	Cloudy	IS(Mf)6	15:10:00		Surface	1	1								
HKBCF	HY/2013/01	2018-02-05	Mid-Ebb	Cloudy	IS(Mf)6	15:10:00		Surface	1	2								
HKBCF	HY/2013/01	2018-02-05	Mid-Ebb	Cloudy	IS(Mf)6	15:10:00	1.5	Middle	2	1	13.70	8.20	31.60	96.8	8.30	4.9	11.1	
HKBCF	HY/2013/01	2018-02-05	Mid-Ebb	Cloudy	IS(Mf)6	15:10:00	1.5	Middle	2	2	13.70	8.20	31.50	97.8	8.40	4.9	10.6	
HKBCF	HY/2013/01	2018-02-05	Mid-Ebb	Cloudy	IS(Mf)6	15:10:00		Bottom	3	1								
HKBCF	HY/2013/01	2018-02-05	Mid-Ebb	Cloudy	IS(Mf)6	15:10:00		Bottom	3	2								
HKBCF	HY/2013/01	2018-02-05	Mid-Ebb	Cloudy	IS5	15:02:00	1.0	Surface	1	1	13.60	8.10	31.60	93.9	8.00	4.4	8.8	
HKBCF	HY/2013/01	2018-02-05	Mid-Ebb	Cloudy	IS5	15:02:00	1.0	Surface	1	2	13.60	8.20	31.50	95.6	8.20	4.4	8.8	
HKBCF	HY/2013/01	2018-02-05	Mid-Ebb	Cloudy	IS5	15:02:00	4.5	Middle	2	1	13.50	8.10	31.60	91.6	7.80	4.3	9.5	
HKBCF	HY/2013/01	2018-02-05	Mid-Ebb	Cloudy	IS5	15:02:00	4.5	Middle	2	2	13.60	8.20	31.50	94.1	8.10	4.3	9.9	
HKBCF	HY/2013/01	2018-02-05	Mid-Ebb	Cloudy	IS5	15:02:00	8.0	Bottom	3	1	13.50	8.10	31.60	91.6	7.80	4.4	10.8	
HKBCF	HY/2013/01	2018-02-05	Mid-Ebb	Cloudy	IS5	15:02:00	8.0	Bottom	3	2	13.60	8.10	31.50	92.4	7.90	4.4	10.9	
HKBCF	HY/2013/01	2018-02-05	Mid-Ebb	Cloudy	SR3(N)	14:55:00	1.0	Surface	1	1	13.60	8.10	31.60	96.8	8.30	2.3	6.1	
HKBCF	HY/2013/01	2018-02-05	Mid-Ebb	Cloudy	SR3(N)	14:55:00	1.0	Surface	1	2	13.60	8.20	31.50	97.6	8.30	2.3	7.6	
HKBCF	HY/2013/01	2018-02-05	Mid-Ebb	Cloudy	SR3(N)	14:55:00		Middle	2	1								
HKBCF	HY/2013/01	2018-02-05	Mid-Ebb	Cloudy	SR3(N)	14:55:00		Middle	2	2								
HKBCF	HY/2013/01	2018-02-05	Mid-Ebb	Cloudy	SR3(N)	14:55:00	2.5	Bottom	3	1	13.60	8.10	31.60	96.3	8.20	2.3	7.6	
HKBCF	HY/2013/01	2018-02-05	Mid-Ebb	Cloudy	SR3(N)	14:55:00	2.5	Bottom	3	2	13.60	8.20	31.50	97.3	8.30	2.3	7.4	
HKBCF	HY/2013/01	2018-02-05	Mid-Flood	Cloudy	SR10A(N)	9:20:00	1.0	Surface	1	1	15.40	8.10	32.20	89.9	7.40	5.8	9.1	
HKBCF	HY/2013/01	2018-02-05	Mid-Flood	Cloudy	SR10A(N)	9:20:00	1.0	Surface	1	2	15.40	8.10	32.10	90.2	7.40	5.8	8.5	
HKBCF	HY/2013/01	2018-02-05	Mid-Flood	Cloudy	SR10A(N)	9:20:00	5.7	Middle	2	1	15.40	8.10	32.20	89.2	7.30	5.7	9.9	
HKBCF	HY/2013/01	2018-02-05	Mid-Flood	Cloudy	SR10A(N)	9:20:00	5.7	Middle	2	2	15.40	8.10	32.10	89.7	7.40	5.8	9.5	
HKBCF	HY/2013/01	2018-02-05	Mid-Flood	Cloudy	SR10A(N)	9:20:00	10.3	Bottom	3	1	15.40	8.10	32.20	88.5	7.30	5.5	14.4	
HKBCF	HY/2013/01	2018-02-05	Mid-Flood	Cloudy	SR10A(N)	9:20:00	10.3	Bottom	3	2	15.40	8.10	32.10	89.3	7.30	5.5	15.8	
HKBCF	HY/2013/01	2018-02-05	Mid-Flood	Cloudy	SR10B(N2)	9:34:00	1.0	Surface	1	1	15.40	8.10	32.30	89.3	7.30	7.3	12.9	
HKBCF	HY/2013/01	2018-02-05	Mid-Flood	Cloudy	SR10B(N2)	9:34:00	1.0	Surface	1	2	15.40	8.10	32.10	89.9	7.40	7.3	12.5	
HKBCF	HY/2013/01	2018-02-05	Mid-Flood	Cloudy	SR10B(N2)	9:34:00		Middle	2	1								
HKBCF	HY/2013/01	2018-02-05	Mid-Flood	Cloudy	SR10B(N2)	9:34:00		Middle	2	2								
HKBCF	HY/2013/01	2018-02-05	Mid-Flood	Cloudy	SR10B(N2)	9:34:00	4.8	Bottom	3	1	15.40	8.10	32.30	88.2	7.20	7.7	17.6	
HKBCF	HY/2013/01	2018-02-05	Mid-Flood	Cloudy	SR10B(N2)	9:34:00	4.8	Bottom	3	2	15.40	8.10	32.10	89.2	7.30	7.9	16.7	

Project	Works	Date (yyyy-mm-dd)	Tide	Weather Condition	Station	Time	Depth, m	Level	Level_Code	Replicate	Temperature, °C	pH	Salinity, ppt	DO, %	DO, mg/L	Turbidity, NTU	SS, mg/L	Site Observation
HKBCF	HY/2013/01	2018-02-05	Mid-Flood	Cloudy	CSA	9:09:00	1.0	Surface	1	1	15.40	8.10	31.80	95.1	7.80	2.5	9.6	
HKBCF	HY/2013/01	2018-02-05	Mid-Flood	Cloudy	CSA	9:09:00	1.0	Surface	1	2	15.40	8.10	32.10	95.3	7.80	2.8	8.1	
HKBCF	HY/2013/01	2018-02-05	Mid-Flood	Cloudy	CSA	9:09:00	16.2	Middle	2	1	15.40	8.10	31.80	94.9	7.80	6.1	10.3	
HKBCF	HY/2013/01	2018-02-05	Mid-Flood	Cloudy	CSA	9:09:00	16.2	Middle	2	2	15.30	8.10	32.10	95.1	7.80	6.3	10.4	
HKBCF	HY/2013/01	2018-02-05	Mid-Flood	Cloudy	CSA	9:09:00	31.4	Bottom	3	1	15.30	8.10	31.80	95.6	7.90	6.8	13.3	
HKBCF	HY/2013/01	2018-02-05	Mid-Flood	Cloudy	CSA	9:09:00	31.4	Bottom	3	2	15.30	8.10	32.10	95.1	7.80	6.4	14.0	
HKBCF	HY/2013/01	2018-02-05	Mid-Flood	Cloudy	CS6	9:16:00	1.0	Surface	1	1	15.10	8.20	31.80	97.1	8.10	3.1	12.9	
HKBCF	HY/2013/01	2018-02-05	Mid-Flood	Cloudy	CS6	9:16:00	1.0	Surface	1	2	15.00	8.10	32.00	98.0	8.10	3.4	14.1	
HKBCF	HY/2013/01	2018-02-05	Mid-Flood	Cloudy	CS6	9:16:00	4.6	Middle	2	1	14.80	8.20	31.70	98.4	8.20	3.9	13.2	
HKBCF	HY/2013/01	2018-02-05	Mid-Flood	Cloudy	CS6	9:16:00	4.6	Middle	2	2	14.80	8.20	32.00	99.5	8.30	3.8	13.4	
HKBCF	HY/2013/01	2018-02-05	Mid-Flood	Cloudy	CS6	9:16:00	8.2	Bottom	3	1	14.60	8.20	31.70	99.3	8.30	5.1	16.0	
HKBCF	HY/2013/01	2018-02-05	Mid-Flood	Cloudy	CS6	9:16:00	8.2	Bottom	3	2	14.60	8.20	32.00	101.4	8.50	4.9	17.6	
HKBCF	HY/2013/01	2018-02-05	Mid-Flood	Cloudy	CS4	10:29:00	1.0	Surface	1	1	14.80	8.10	31.60	97.3	8.10	6.4	10.7	
HKBCF	HY/2013/01	2018-02-05	Mid-Flood	Cloudy	CS4	10:29:00	1.0	Surface	1	2	14.70	8.10	31.30	97.8	8.20	6.6	11.1	
HKBCF	HY/2013/01	2018-02-05	Mid-Flood	Cloudy	CS4	10:29:00	9.3	Middle	2	1	14.70	8.10	31.60	96.9	8.10	5.4	10.9	
HKBCF	HY/2013/01	2018-02-05	Mid-Flood	Cloudy	CS4	10:29:00	9.3	Middle	2	2	14.70	8.10	31.30	97.5	8.20	5.9	10.0	
HKBCF	HY/2013/01	2018-02-05	Mid-Flood	Cloudy	CS4	10:29:00	17.6	Bottom	3	1	14.80	8.10	31.60	96.5	8.10	8.7	13.1	
HKBCF	HY/2013/01	2018-02-05	Mid-Flood	Cloudy	CS4	10:29:00	17.6	Bottom	3	2	14.70	8.10	31.30	97.0	8.10	8.4	14.3	
HKBCF	HY/2013/01	2018-02-05	Mid-Flood	Cloudy	SR6	12:04:00	1.0	Surface	1	1	14.10	8.20	31.50	99.8	8.40	8.1	14.2	
HKBCF	HY/2013/01	2018-02-05	Mid-Flood	Cloudy	SR6	12:04:00	1.0	Surface	1	2	14.10	8.20	31.20	100.3	8.50	8.3	13.2	
HKBCF	HY/2013/01	2018-02-05	Mid-Flood	Cloudy	SR6	12:04:00		Middle	2	1								
HKBCF	HY/2013/01	2018-02-05	Mid-Flood	Cloudy	SR6	12:04:00		Middle	2	2								
HKBCF	HY/2013/01	2018-02-05	Mid-Flood	Cloudy	SR6	12:04:00	3.2	Bottom	3	1	14.10	8.20	31.50	99.7	8.40	8.6	15.2	
HKBCF	HY/2013/01	2018-02-05	Mid-Flood	Cloudy	SR6	12:04:00	3.2	Bottom	3	2	14.10	8.10	31.20	100.2	8.50	8.6	16.5	
HKBCF	HY/2013/01	2018-02-05	Mid-Flood	Cloudy	CS(Mf)3(N)	11:42:00	1.0	Surface	1	1	14.00	8.20	31.60	100.0	8.50	8.2	16.0	
HKBCF	HY/2013/01	2018-02-05	Mid-Flood	Cloudy	CS(Mf)3(N)	11:42:00	1.0	Surface	1	2	13.90	8.20	31.40	100.5	8.50	8.8	15.5	
HKBCF	HY/2013/01	2018-02-05	Mid-Flood	Cloudy	CS(Mf)3(N)	11:42:00	3.7	Middle	2	1	13.90	8.20	31.60	99.7	8.50	10.3	22.8	
HKBCF	HY/2013/01	2018-02-05	Mid-Flood	Cloudy	CS(Mf)3(N)	11:42:00	3.7	Middle	2	2	13.90	8.20	31.40	100.1	8.50	10.0	22.8	
HKBCF	HY/2013/01	2018-02-05	Mid-Flood	Cloudy	CS(Mf)3(N)	11:42:00	6.4	Bottom	3	1	13.90	8.20	31.60	99.5	8.40	11.1	24.8	
HKBCF	HY/2013/01	2018-02-05	Mid-Flood	Cloudy	CS(Mf)3(N)	11:42:00	6.4	Bottom	3	2	13.90	8.10	31.40	99.9	8.50	11.4	23.9	
HKBCF	HY/2013/01	2018-02-05	Mid-Flood	Cloudy	SR5(N)	11:23:00	1.0	Surface	1	1	14.30	8.20	31.70	98.0	8.30	5.7	10.7	
HKBCF	HY/2013/01	2018-02-05	Mid-Flood	Cloudy	SR5(N)	11:23:00	1.0	Surface	1	2	14.30	8.20	31.50	98.6	8.30	5.3	11.8	
HKBCF	HY/2013/01	2018-02-05	Mid-Flood	Cloudy	SR5(N)	11:23:00	4.7	Middle	2	1	14.30	8.20	31.70	97.7	8.20	6.2	11.3	
HKBCF	HY/2013/01	2018-02-05	Mid-Flood	Cloudy	SR5(N)	11:23:00	4.7	Middle	2	2	14.30	8.10	31.50	98.2	8.30	6.3	12.1	
HKBCF	HY/2013/01	2018-02-05	Mid-Flood	Cloudy	SR5(N)	11:23:00	8.3	Bottom	3	1	14.30	8.20	31.80	97.9	8.20	6.2	20.1	
HKBCF	HY/2013/01	2018-02-05	Mid-Flood	Cloudy	SR5(N)	11:23:00	8.3	Bottom	3	2	14.30	8.10	31.50	98.4	8.30	6.5	21.5	
HKBCF	HY/2013/01	2018-02-05	Mid-Flood	Cloudy	IS10(N)	11:16:00	1.0	Surface	1	1	14.20	8.20	31.60	98.1	8.30	7.2	16.3	
HKBCF	HY/2013/01	2018-02-05	Mid-Flood	Cloudy	IS10(N)	11:16:00	1.0	Surface	1	2	14.10	8.20	31.40	98.7	8.40	7.9	15.8	
HKBCF	HY/2013/01	2018-02-05	Mid-Flood	Cloudy	IS10(N)	11:16:00	5.4	Middle	2	1	14.20	8.20	31.70	97.8	8.30	9.4	21.5	
HKBCF	HY/2013/01	2018-02-05	Mid-Flood	Cloudy	IS10(N)	11:16:00	5.4	Middle	2	2	14.10	8.20	31.40	98.4	8.30	9.0	20.5	
HKBCF	HY/2013/01	2018-02-05	Mid-Flood	Cloudy	IS10(N)	11:16:00	9.7	Bottom	3	1	14.20	8.20	31.70	97.7	8.30	9.2	20.9	
HKBCF	HY/2013/01	2018-02-05	Mid-Flood	Cloudy	IS10(N)	11:16:00	9.7	Bottom	3	2	14.10	8.10	31.40	98.2	8.30	9.0	21.3	
HKBCF	HY/2013/01	2018-02-05	Mid-Flood	Cloudy	IS(Mf)11	11:09:00	1.0	Surface	1	1	14.10	8.20	31.60	98.2	8.30	9.9	13.4	
HKBCF	HY/2013/01	2018-02-05	Mid-Flood	Cloudy	IS(Mf)11	11:09:00	1.0	Surface	1	2	14.10	8.20	31.30	98.8	8.40	9.7	13.9	
HKBCF	HY/2013/01	2018-02-05	Mid-Flood	Cloudy	IS(Mf)11	11:09:00	5.6	Middle	2	1	14.10	8.20	31.60	97.7	8.30	10.4	16.8	
HKBCF	HY/2013/01	2018-02-05	Mid-Flood	Cloudy	IS(Mf)11	11:09:00	5.6	Middle	2	2	14.10	8.10	31.40	98.2	8.30	10.8	17.8	
HKBCF	HY/2013/01	2018-02-05	Mid-Flood	Cloudy	IS(Mf)11	11:09:00	10.2	Bottom	3	1	14.10	8.20	31.60	97.5	8.30	14.1	21.5	
HKBCF	HY/2013/01	2018-02-05	Mid-Flood	Cloudy	IS(Mf)11	11:09:00	10.2	Bottom	3	2	14.10	8.10	31.30	98.0	8.30	14.2	20.5	
HKBCF	HY/2013/01	2018-02-05	Mid-Flood	Cloudy	CS(Mf)5	9:58:00	1.0	Surface	1	1	14.70	8.10	32.10	90.5	7.60	6.1	10.8	
HKBCF	HY/2013/01	2018-02-05	Mid-Flood	Cloudy	CS(Mf)5	9:58:00	1.0	Surface	1	2	14.70	8.10	31.90	91.4	7.60	6.1	10.1	
HKBCF	HY/2013/01	2018-02-05	Mid-Flood	Cloudy	CS(Mf)5	9:58:00	4.9	Middle	2	1	14.70	8.10	32.10	89.5	7.50	8.4	11.9	
HKBCF	HY/2013/01	2018-02-05	Mid-Flood	Cloudy	CS(Mf)5	9:58:00	4.9	Middle	2	2	14.70	8.10	31.90	90.8	7.60	8.4	11.8	
HKBCF	HY/2013/01	2018-02-05	Mid-Flood	Cloudy	CS(Mf)5	9:58:00	8.8	Bottom	3	1	14.70	8.10	32.00	88.0	7.30	10.4	16.0	
HKBCF	HY/2013/01	2018-02-05	Mid-Flood	Cloudy	CS(Mf)5	9:58:00	8.8	Bottom	3	2	14.70	8.10	31.90	89.8	7.50	10.4	14.8	
HKBCF	HY/2013/01	2018-02-05	Mid-Flood	Cloudy	SR7	11:03:00	1.0	Surface	1	1	14.30	8.20	31.80	98.3	8.30	7.3	13.1	
HKBCF	HY/2013/01	2018-02-05	Mid-Flood	Cloudy	SR7	11:03:00	1.0	Surface	1	2	14.20	8.10	31.50	98.8	8.30	7.3	12.9	
HKBCF	HY/2013/01	2018-02-05	Mid-Flood	Cloudy	SR7	11:03:00		Middle	2	1								
HKBCF	HY/2013/01	2018-02-05	Mid-Flood	Cloudy	SR7	11:03:00		Middle	2	2								
HKBCF	HY/2013/01	2018-02-05	Mid-Flood	Cloudy	SR7	11:03:00	2.5	Bottom	3	1	14.20	8.20	31.80	98.3	8.30	6.8	15.6	
HKBCF	HY/2013/01	2018-02-05	Mid-Flood	Cloudy	SR7	11:03:00	2.5	Bottom	3	2	14.20	8.10	31.50	99.0	8.40	7.0	15.1	
HKBCF	HY/2013/01	2018-02-05	Mid-Flood	Cloudy	IS17	10:20:00	1.0	Surface	1	1	14.20	8.20	32.10	92.5	7.80	3.4	11.4	
HKBCF	HY/2013/01	2018-02-05	Mid-Flood	Cloudy	IS17	10:20:00	1.0	Surface	1	2	14.20	8.20	32.00	93.5	7.90	3.4	10.3	
HKBCF	HY/2013/01	2018-02-05	Mid-Flood	Cloudy	IS17	10:20:00	4.5	Middle	2	1	14.20	8.10	32.10	91.1	7.70	4.0	11.9	
HKBCF	HY/2013/01	2018-02-05	Mid-Flood	Cloudy	IS17	10:20:00	4.5	Middle	2	2	14.20	8.20	32.00	92.7	7.80	4.0	10.2	
HKBCF	HY/2013/01	2018-02-05	Mid-Flood	Cloudy	IS17	10:20:00	7.9	Bottom	3	1	14.20	8.10	32.10	90.1	7.60	4.2	13.4	
HKBCF	HY/2013/01	2018-02-05	Mid-Flood	Cloudy	IS17	10:20:00	7.9	Bottom	3	2	14.20	8.10	32.00	91.8	7.70	4.2	14.3	
HKBCF	HY/2013/01	2018-02-05	Mid-Flood	Cloudy	IS(Mf)16	10:26:00	1.0	Surface	1	1	14.20	8.10	32.00	91.5	7.70	7.5	16.1	
HKBCF	HY/2013/01	2018-02-05	Mid-Flood	Cloudy	IS(Mf)16	10:26:00	1.0	Surface	1	2	14.30	8.20	31.80	92.8	7.80	7.6	16.8	

Project	Works	Date (yyyy-mm-dd)	Tide	Weather Condition	Station	Time	Depth, m	Level	Level_Code	Replicate	Temperature, °C	pH	Salinity, ppt	DO, %	DO, mg/L	Turbidity, NTU	SS, mg/L	Site Observation
HKBCF	HY/2013/01	2018-02-05	Mid-Flood	Cloudy	IS(Mf)16	10:26:00		Middle	2	1								
HKBCF	HY/2013/01	2018-02-05	Mid-Flood	Cloudy	IS(Mf)16	10:26:00		Middle	2	2								
HKBCF	HY/2013/01	2018-02-05	Mid-Flood	Cloudy	IS(Mf)16	10:26:00	4.6	Bottom	3	1	14.20	8.10	32.00	88.8	7.50	8.0	19.2	
HKBCF	HY/2013/01	2018-02-05	Mid-Flood	Cloudy	IS(Mf)16	10:26:00	4.6	Bottom	3	2	14.20	8.10	31.80	91.0	7.70	8.0	18.5	
HKBCF	HY/2013/01	2018-02-05	Mid-Flood	Cloudy	IS8	10:50:00	1.0	Surface	1	1	14.20	8.10	32.00	90.1	7.60	13.2	20.5	
HKBCF	HY/2013/01	2018-02-05	Mid-Flood	Cloudy	IS8	10:50:00	1.0	Surface	1	2	14.30	8.10	31.80	91.7	7.70	13.2	19.9	
HKBCF	HY/2013/01	2018-02-05	Mid-Flood	Cloudy	IS8	10:50:00		Middle	2	1								
HKBCF	HY/2013/01	2018-02-05	Mid-Flood	Cloudy	IS8	10:50:00		Middle	2	2								
HKBCF	HY/2013/01	2018-02-05	Mid-Flood	Cloudy	IS8	10:50:00	2.9	Bottom	3	1	14.20	8.10	32.00	88.2	7.40	15.1	21.9	
HKBCF	HY/2013/01	2018-02-05	Mid-Flood	Cloudy	IS8	10:50:00	2.9	Bottom	3	2	14.20	8.10	31.80	90.2	7.60	15.1	21.8	
HKBCF	HY/2013/01	2018-02-05	Mid-Flood	Cloudy	SR4(N)	10:45:00	1.0	Surface	1	1	14.00	8.10	31.90	86.6	7.30	7.6	11.4	
HKBCF	HY/2013/01	2018-02-05	Mid-Flood	Cloudy	SR4(N)	10:45:00	1.0	Surface	1	2	14.00	8.10	31.80	88.7	7.50	7.6	11.5	
HKBCF	HY/2013/01	2018-02-05	Mid-Flood	Cloudy	SR4(N)	10:45:00		Middle	2	1								
HKBCF	HY/2013/01	2018-02-05	Mid-Flood	Cloudy	SR4(N)	10:45:00		Middle	2	2								
HKBCF	HY/2013/01	2018-02-05	Mid-Flood	Cloudy	SR4(N)	10:45:00	2.3	Bottom	3	1	14.00	8.10	31.90	85.6	7.20	7.9	15.9	
HKBCF	HY/2013/01	2018-02-05	Mid-Flood	Cloudy	SR4(N)	10:45:00	2.3	Bottom	3	2	14.00	8.10	31.80	87.9	7.40	7.9	14.2	
HKBCF	HY/2013/01	2018-02-05	Mid-Flood	Cloudy	IS(Mf)9	10:59:00	1.0	Surface	1	1	13.80	8.10	31.80	89.7	7.60	7.0	12.9	
HKBCF	HY/2013/01	2018-02-05	Mid-Flood	Cloudy	IS(Mf)9	10:59:00	1.0	Surface	1	2	13.80	8.10	31.70	92.0	7.80	7.0	11.7	
HKBCF	HY/2013/01	2018-02-05	Mid-Flood	Cloudy	IS(Mf)9	10:59:00		Middle	2	1								
HKBCF	HY/2013/01	2018-02-05	Mid-Flood	Cloudy	IS(Mf)9	10:59:00		Middle	2	2								
HKBCF	HY/2013/01	2018-02-05	Mid-Flood	Cloudy	IS(Mf)9	10:59:00	2.1	Bottom	3	1	13.80	8.10	31.80	87.0	7.40	7.1	12.0	
HKBCF	HY/2013/01	2018-02-05	Mid-Flood	Cloudy	IS(Mf)9	10:59:00	2.1	Bottom	3	2	13.80	8.10	31.70	89.9	7.70	7.1	12.8	
HKBCF	HY/2013/01	2018-02-05	Mid-Flood	Cloudy	IS7	11:07:00		Surface	1	1								
HKBCF	HY/2013/01	2018-02-05	Mid-Flood	Cloudy	IS7	11:07:00		Surface	1	2								
HKBCF	HY/2013/01	2018-02-05	Mid-Flood	Cloudy	IS7	11:07:00	1.5	Middle	2	1	13.40	8.10	31.60	91.1	7.80	5.5	12.3	
HKBCF	HY/2013/01	2018-02-05	Mid-Flood	Cloudy	IS7	11:07:00	1.5	Middle	2	2	13.40	8.10	31.50	91.5	7.90	5.5	12.9	
HKBCF	HY/2013/01	2018-02-05	Mid-Flood	Cloudy	IS7	11:07:00		Bottom	3	1								
HKBCF	HY/2013/01	2018-02-05	Mid-Flood	Cloudy	IS7	11:07:00		Bottom	3	2								
HKBCF	HY/2013/01	2018-02-05	Mid-Flood	Cloudy	IS(Mf)6	11:13:00		Surface	1	1								
HKBCF	HY/2013/01	2018-02-05	Mid-Flood	Cloudy	IS(Mf)6	11:13:00		Surface	1	2								
HKBCF	HY/2013/01	2018-02-05	Mid-Flood	Cloudy	IS(Mf)6	11:13:00	1.3	Middle	2	1	13.30	8.10	31.60	92.6	8.00	4.2	9.1	
HKBCF	HY/2013/01	2018-02-05	Mid-Flood	Cloudy	IS(Mf)6	11:13:00	1.3	Middle	2	2	13.40	8.10	31.40	95.2	8.20	4.2	10.0	
HKBCF	HY/2013/01	2018-02-05	Mid-Flood	Cloudy	IS(Mf)6	11:13:00		Bottom	3	1								
HKBCF	HY/2013/01	2018-02-05	Mid-Flood	Cloudy	IS(Mf)6	11:13:00		Bottom	3	2								
HKBCF	HY/2013/01	2018-02-05	Mid-Flood	Cloudy	IS5	11:19:00	1.0	Surface	1	1	13.40	8.10	31.60	90.6	7.80	4.4	9.1	
HKBCF	HY/2013/01	2018-02-05	Mid-Flood	Cloudy	IS5	11:19:00	1.0	Surface	1	2	13.50	8.10	31.50	93.1	8.00	4.4	11.0	
HKBCF	HY/2013/01	2018-02-05	Mid-Flood	Cloudy	IS5	11:19:00	4.4	Middle	2	1	13.40	8.10	31.60	88.1	7.60	4.4	12.3	
HKBCF	HY/2013/01	2018-02-05	Mid-Flood	Cloudy	IS5	11:19:00	4.4	Middle	2	2	13.50	8.10	31.50	90.9	7.80	4.4	13.0	
HKBCF	HY/2013/01	2018-02-05	Mid-Flood	Cloudy	IS5	11:19:00	7.8	Bottom	3	1	13.40	8.10	31.60	86.0	7.40	4.4	11.6	
HKBCF	HY/2013/01	2018-02-05	Mid-Flood	Cloudy	IS5	11:19:00	7.8	Bottom	3	2	13.40	8.10	31.50	89.0	7.60	4.4	12.6	
HKBCF	HY/2013/01	2018-02-05	Mid-Flood	Cloudy	SR3(N)	11:26:00		Surface	1	1								
HKBCF	HY/2013/01	2018-02-05	Mid-Flood	Cloudy	SR3(N)	11:26:00		Surface	1	2								
HKBCF	HY/2013/01	2018-02-05	Mid-Flood	Cloudy	SR3(N)	11:26:00	1.5	Middle	2	1	13.50	8.10	31.60	90.5	7.80	3.8	8.0	
HKBCF	HY/2013/01	2018-02-05	Mid-Flood	Cloudy	SR3(N)	11:26:00	1.5	Middle	2	2	13.50	8.10	31.50	92.9	8.00	3.8	7.6	
HKBCF	HY/2013/01	2018-02-05	Mid-Flood	Cloudy	SR3(N)	11:26:00		Bottom	3	1								
HKBCF	HY/2013/01	2018-02-05	Mid-Flood	Cloudy	SR3(N)	11:26:00		Bottom	3	2								
HKBCF	HY/2013/01	2018-02-07	Mid-Ebb	Fine	SR10A(N)	18:47:00	1.0	Surface	1	1	15.40	8.10	32.30	93.3	7.70	2.2	6.0	
HKBCF	HY/2013/01	2018-02-07	Mid-Ebb	Fine	SR10A(N)	18:47:00	1.0	Surface	1	2	15.40	8.10	32.20	92.9	7.60	2.2	5.3	
HKBCF	HY/2013/01	2018-02-07	Mid-Ebb	Fine	SR10A(N)	18:47:00	5.7	Middle	2	1	15.40	8.10	32.30	93.4	7.70	2.1	7.9	
HKBCF	HY/2013/01	2018-02-07	Mid-Ebb	Fine	SR10A(N)	18:47:00	5.7	Middle	2	2	15.40	8.10	32.20	92.9	7.60	2.1	7.2	
HKBCF	HY/2013/01	2018-02-07	Mid-Ebb	Fine	SR10A(N)	18:47:00	10.3	Bottom	3	1	15.40	8.10	32.30	94.2	7.70	2.2	9.7	
HKBCF	HY/2013/01	2018-02-07	Mid-Ebb	Fine	SR10A(N)	18:47:00	10.3	Bottom	3	2	15.40	8.10	32.20	93.3	7.70	2.2	10.0	
HKBCF	HY/2013/01	2018-02-07	Mid-Ebb	Fine	SR10B(N2)	18:44:00	1.0	Surface	1	1	15.40	8.10	32.30	93.5	7.70	4.3	6.3	
HKBCF	HY/2013/01	2018-02-07	Mid-Ebb	Fine	SR10B(N2)	18:44:00	1.0	Surface	1	2	15.40	8.10	32.20	92.9	7.60	4.4	5.8	
HKBCF	HY/2013/01	2018-02-07	Mid-Ebb	Fine	SR10B(N2)	18:44:00	3.3	Middle	2	1	15.40	8.10	32.30	93.8	7.70	4.3	6.6	
HKBCF	HY/2013/01	2018-02-07	Mid-Ebb	Fine	SR10B(N2)	18:44:00	3.3	Middle	2	2	15.40	8.10	32.20	92.9	7.60	4.3	5.5	
HKBCF	HY/2013/01	2018-02-07	Mid-Ebb	Fine	SR10B(N2)	18:44:00	5.5	Bottom	3	1	15.40	8.10	32.30	94.5	7.80	4.3	8.3	
HKBCF	HY/2013/01	2018-02-07	Mid-Ebb	Fine	SR10B(N2)	18:44:00	5.5	Bottom	3	2	15.40	8.10	32.20	93.4	7.70	4.3	7.2	
HKBCF	HY/2013/01	2018-02-07	Mid-Ebb	Fine	CSA	19:37:00	1.0	Surface	1	1	15.30	8.10	31.90	93.4	7.70	2.2	6.7	
HKBCF	HY/2013/01	2018-02-07	Mid-Ebb	Fine	CSA	19:37:00	1.0	Surface	1	2	15.30	8.10	31.80	93.0	7.70	2.1	6.7	
HKBCF	HY/2013/01	2018-02-07	Mid-Ebb	Fine	CSA	19:37:00	16.2	Middle	2	1	15.30	8.10	31.90	93.1	7.70	2.1	5.7	
HKBCF	HY/2013/01	2018-02-07	Mid-Ebb	Fine	CSA	19:37:00	16.2	Middle	2	2	15.30	8.10	31.80	92.8	7.70	2.0	5.5	
HKBCF	HY/2013/01	2018-02-07	Mid-Ebb	Fine	CSA	19:37:00	31.4	Bottom	3	1	15.30	8.10	31.90	93.2	7.70	2.3	8.5	
HKBCF	HY/2013/01	2018-02-07	Mid-Ebb	Fine	CSA	19:37:00	31.4	Bottom	3	2	15.40	8.10	31.80	92.9	7.70	2.2	8.0	
HKBCF	HY/2013/01	2018-02-07	Mid-Ebb	Fine	CS6	19:22:00	1.0	Surface	1	1	15.30	8.10	31.90	94.3	7.80	2.7	8.8	
HKBCF	HY/2013/01	2018-02-07	Mid-Ebb	Fine	CS6	19:22:00	1.0	Surface	1	2	15.30	8.10	31.80	94.0	7.80	2.8	9.8	
HKBCF	HY/2013/01	2018-02-07	Mid-Ebb	Fine	CS6	19:22:00	4.5	Middle	2	1	15.30	8.10	31.80	94.4	7.80	2.9	9.2	
HKBCF	HY/2013/01	2018-02-07	Mid-Ebb	Fine	CS6	19:22:00	4.5	Middle	2	2	15.30	8.10	31.80	94.1	7.80	2.6	8.4	

Project	Works	Date (yyyy-mm-dd)	Tide	Weather Condition	Station	Time	Depth, m	Level	Level_Code	Replicate	Temperature, °C	pH	Salinity, ppt	DO, %	DO, mg/L	Turbidity, NTU	SS, mg/L	Site Observation
HKBCF	HY/2013/01	2018-02-07	Mid-Ebb	Fine	CS6	19:22:00	7.9	Bottom	3	1	15.30	8.10	31.80	94.6	7.80	3.0	10.8	
HKBCF	HY/2013/01	2018-02-07	Mid-Ebb	Fine	CS6	19:22:00	7.9	Bottom	3	2	15.30	8.10	31.80	94.4	7.80	3.2	10.8	
HKBCF	HY/2013/01	2018-02-07	Mid-Ebb	Fine	CS4	18:08:00	1.0	Surface	1	1	14.90	8.10	31.80	96.4	8.00	2.3	4.5	
HKBCF	HY/2013/01	2018-02-07	Mid-Ebb	Fine	CS4	18:08:00	1.0	Surface	1	2	14.90	8.10	31.80	95.9	8.00	2.1	5.9	
HKBCF	HY/2013/01	2018-02-07	Mid-Ebb	Fine	CS4	18:08:00	9.3	Middle	2	1	14.30	8.20	31.80	99.6	8.40	2.9	9.1	
HKBCF	HY/2013/01	2018-02-07	Mid-Ebb	Fine	CS4	18:08:00	9.3	Middle	2	2	14.30	8.20	31.70	98.9	8.30	2.6	9.4	
HKBCF	HY/2013/01	2018-02-07	Mid-Ebb	Fine	CS4	18:08:00	17.6	Bottom	3	1	14.10	8.20	31.90	100.3	8.50	3.6	9.2	
HKBCF	HY/2013/01	2018-02-07	Mid-Ebb	Fine	CS4	18:08:00	17.6	Bottom	3	2	14.20	8.20	31.90	99.7	8.40	3.5	8.5	
HKBCF	HY/2013/01	2018-02-07	Mid-Ebb	Fine	SR6	16:50:00	1.0	Surface	1	1	14.30	8.10	32.00	100.9	8.50	4.9	12.1	
HKBCF	HY/2013/01	2018-02-07	Mid-Ebb	Fine	SR6	16:50:00	1.0	Surface	1	2	14.30	8.20	31.90	100.1	8.40	4.6	11.6	
HKBCF	HY/2013/01	2018-02-07	Mid-Ebb	Fine	SR6	16:50:00		Middle	2	1								
HKBCF	HY/2013/01	2018-02-07	Mid-Ebb	Fine	SR6	16:50:00		Middle	2	2								
HKBCF	HY/2013/01	2018-02-07	Mid-Ebb	Fine	SR6	16:50:00	3.2	Bottom	3	1	14.30	8.10	32.00	100.4	8.50	5.1	12.1	
HKBCF	HY/2013/01	2018-02-07	Mid-Ebb	Fine	SR6	16:50:00	3.2	Bottom	3	2	14.30	8.10	31.90	99.7	8.40	5.3	11.4	
HKBCF	HY/2013/01	2018-02-07	Mid-Ebb	Fine	CS(Mf)3(N)	17:03:00	1.0	Surface	1	1	14.20	8.10	31.90	102.0	8.60	6.0	11.3	
HKBCF	HY/2013/01	2018-02-07	Mid-Ebb	Fine	CS(Mf)3(N)	17:03:00	1.0	Surface	1	2	14.20	8.20	31.90	101.8	8.60	5.7	10.9	
HKBCF	HY/2013/01	2018-02-07	Mid-Ebb	Fine	CS(Mf)3(N)	17:03:00	3.6	Middle	2	1	14.20	8.10	31.90	101.9	8.60	7.3	10.5	
HKBCF	HY/2013/01	2018-02-07	Mid-Ebb	Fine	CS(Mf)3(N)	17:03:00	3.6	Middle	2	2	14.20	8.20	31.90	101.7	8.60	7.0	11.9	
HKBCF	HY/2013/01	2018-02-07	Mid-Ebb	Fine	CS(Mf)3(N)	17:03:00	6.1	Bottom	3	1	14.20	8.10	31.90	101.8	8.60	4.6	13.9	
HKBCF	HY/2013/01	2018-02-07	Mid-Ebb	Fine	CS(Mf)3(N)	17:03:00	6.1	Bottom	3	2	14.20	8.20	31.90	101.5	8.60	4.2	14.5	
HKBCF	HY/2013/01	2018-02-07	Mid-Ebb	Fine	SR5(N)	17:26:00	1.0	Surface	1	1	14.90	8.10	31.80	96.0	8.00	2.4	9.1	
HKBCF	HY/2013/01	2018-02-07	Mid-Ebb	Fine	SR5(N)	17:26:00	1.0	Surface	1	2	14.90	8.10	31.70	95.4	7.90	2.3	7.2	
HKBCF	HY/2013/01	2018-02-07	Mid-Ebb	Fine	SR5(N)	17:26:00	4.7	Middle	2	1	14.90	8.10	31.80	95.7	8.00	2.6	7.1	
HKBCF	HY/2013/01	2018-02-07	Mid-Ebb	Fine	SR5(N)	17:26:00	4.7	Middle	2	2	14.90	8.10	31.70	95.1	7.90	2.6	8.2	
HKBCF	HY/2013/01	2018-02-07	Mid-Ebb	Fine	SR5(N)	17:26:00	8.3	Bottom	3	1	14.90	8.10	31.80	95.5	8.00	3.1	11.4	
HKBCF	HY/2013/01	2018-02-07	Mid-Ebb	Fine	SR5(N)	17:26:00	8.3	Bottom	3	2	14.90	8.10	31.70	94.9	7.90	3.2	12.6	
HKBCF	HY/2013/01	2018-02-07	Mid-Ebb	Fine	IS10(N)	17:31:00	1.0	Surface	1	1	14.80	8.10	31.80	96.8	8.10	2.8	8.0	
HKBCF	HY/2013/01	2018-02-07	Mid-Ebb	Fine	IS10(N)	17:31:00	1.0	Surface	1	2	14.90	8.10	31.70	96.3	8.00	2.5	8.3	
HKBCF	HY/2013/01	2018-02-07	Mid-Ebb	Fine	IS10(N)	17:31:00	5.2	Middle	2	1	14.80	8.10	31.70	96.7	8.10	2.9	7.4	
HKBCF	HY/2013/01	2018-02-07	Mid-Ebb	Fine	IS10(N)	17:31:00	5.2	Middle	2	2	14.80	8.10	31.70	96.1	8.00	2.7	9.0	
HKBCF	HY/2013/01	2018-02-07	Mid-Ebb	Fine	IS10(N)	17:31:00	9.4	Bottom	3	1	14.80	8.10	31.70	96.7	8.10	2.9	8.0	
HKBCF	HY/2013/01	2018-02-07	Mid-Ebb	Fine	IS10(N)	17:31:00	9.4	Bottom	3	2	14.80	8.10	31.70	96.1	8.00	2.7	7.9	
HKBCF	HY/2013/01	2018-02-07	Mid-Ebb	Fine	IS(Mf)11	17:37:00	1.0	Surface	1	1	14.50	8.10	31.70	98.9	8.30	3.5	7.8	
HKBCF	HY/2013/01	2018-02-07	Mid-Ebb	Fine	IS(Mf)11	17:37:00	1.0	Surface	1	2	14.50	8.20	31.70	98.2	8.20	3.2	8.7	
HKBCF	HY/2013/01	2018-02-07	Mid-Ebb	Fine	IS(Mf)11	17:37:00	5.5	Middle	2	1	14.50	8.10	31.70	98.5	8.30	3.3	7.9	
HKBCF	HY/2013/01	2018-02-07	Mid-Ebb	Fine	IS(Mf)11	17:37:00	5.5	Middle	2	2	14.50	8.20	31.70	97.8	8.20	3.3	9.8	
HKBCF	HY/2013/01	2018-02-07	Mid-Ebb	Fine	IS(Mf)11	17:37:00	10.0	Bottom	3	1	14.50	8.10	31.70	97.5	8.20	5.1	13.3	
HKBCF	HY/2013/01	2018-02-07	Mid-Ebb	Fine	IS(Mf)11	17:37:00	10.0	Bottom	3	2	14.50	8.20	31.70	96.9	8.10	5.4	14.4	
HKBCF	HY/2013/01	2018-02-07	Mid-Ebb	Fine	CS(Mf)5	18:14:00	1.0	Surface	1	1	15.40	8.10	32.30	93.7	7.70	2.0	7.6	
HKBCF	HY/2013/01	2018-02-07	Mid-Ebb	Fine	CS(Mf)5	18:14:00	1.0	Surface	1	2	15.40	8.10	32.20	93.2	7.70	2.0	8.2	
HKBCF	HY/2013/01	2018-02-07	Mid-Ebb	Fine	CS(Mf)5	18:14:00	5.9	Middle	2	1	15.40	8.10	32.30	94.1	7.70	2.2	7.2	
HKBCF	HY/2013/01	2018-02-07	Mid-Ebb	Fine	CS(Mf)5	18:14:00	5.9	Middle	2	2	15.40	8.10	32.20	93.3	7.70	2.2	7.1	
HKBCF	HY/2013/01	2018-02-07	Mid-Ebb	Fine	CS(Mf)5	18:14:00	10.7	Bottom	3	1	15.40	8.10	32.30	96.5	7.90	2.8	6.5	
HKBCF	HY/2013/01	2018-02-07	Mid-Ebb	Fine	CS(Mf)5	18:14:00	10.7	Bottom	3	2	15.40	8.10	32.20	95.1	7.80	2.8	7.3	
HKBCF	HY/2013/01	2018-02-07	Mid-Ebb	Fine	SR7	17:43:00	1.0	Surface	1	1	15.20	8.10	31.80	94.2	7.80	2.8	6.4	
HKBCF	HY/2013/01	2018-02-07	Mid-Ebb	Fine	SR7	17:43:00	1.0	Surface	1	2	15.20	8.10	31.80	93.6	7.70	2.6	6.8	
HKBCF	HY/2013/01	2018-02-07	Mid-Ebb	Fine	SR7	17:43:00		Middle	2	1								
HKBCF	HY/2013/01	2018-02-07	Mid-Ebb	Fine	SR7	17:43:00		Middle	2	2								
HKBCF	HY/2013/01	2018-02-07	Mid-Ebb	Fine	SR7	17:43:00	3.4	Bottom	3	1	15.10	8.10	31.80	94.5	7.80	3.0	8.5	
HKBCF	HY/2013/01	2018-02-07	Mid-Ebb	Fine	SR7	17:43:00	3.4	Bottom	3	2	15.10	8.10	31.80	93.9	7.80	3.2	7.0	
HKBCF	HY/2013/01	2018-02-07	Mid-Ebb	Fine	IS17	17:58:00	1.0	Surface	1	1	14.90	8.10	32.20	97.7	8.10	4.9	8.1	
HKBCF	HY/2013/01	2018-02-07	Mid-Ebb	Fine	IS17	17:58:00	1.0	Surface	1	2	14.90	8.10	32.10	97.3	8.10	4.9	9.3	
HKBCF	HY/2013/01	2018-02-07	Mid-Ebb	Fine	IS17	17:58:00	5.6	Middle	2	1	14.70	8.10	32.20	98.2	8.20	6.4	10.0	
HKBCF	HY/2013/01	2018-02-07	Mid-Ebb	Fine	IS17	17:58:00	5.6	Middle	2	2	14.70	8.20	32.00	98.0	8.20	6.4	10.1	
HKBCF	HY/2013/01	2018-02-07	Mid-Ebb	Fine	IS17	17:58:00	10.1	Bottom	3	1	14.60	8.10	32.10	98.3	8.20	7.6	9.2	
HKBCF	HY/2013/01	2018-02-07	Mid-Ebb	Fine	IS17	17:58:00	10.1	Bottom	3	2	14.60	8.20	32.00	97.9	8.20	7.7	9.2	
HKBCF	HY/2013/01	2018-02-07	Mid-Ebb	Fine	IS(Mf)16	17:51:00	1.0	Surface	1	1	14.70	8.20	32.20	100.0	8.30	6.0	4.5	
HKBCF	HY/2013/01	2018-02-07	Mid-Ebb	Fine	IS(Mf)16	17:51:00	1.0	Surface	1	2	14.70	8.20	32.10	99.6	8.30	6.0	6.1	
HKBCF	HY/2013/01	2018-02-07	Mid-Ebb	Fine	IS(Mf)16	17:51:00		Middle	2	1								
HKBCF	HY/2013/01	2018-02-07	Mid-Ebb	Fine	IS(Mf)16	17:51:00		Middle	2	2								
HKBCF	HY/2013/01	2018-02-07	Mid-Ebb	Fine	IS(Mf)16	17:51:00	4.9	Bottom	3	1	14.70	8.20	32.20	100.6	8.40	6.0	8.0	
HKBCF	HY/2013/01	2018-02-07	Mid-Ebb	Fine	IS(Mf)16	17:51:00	4.9	Bottom	3	2	14.70	8.20	32.10	100.0	8.30	6.0	6.8	
HKBCF	HY/2013/01	2018-02-07	Mid-Ebb	Fine	IS8	17:29:00	1.0	Surface	1	1	14.50	8.20	31.90	105.4	8.80	6.2	8.9	
HKBCF	HY/2013/01	2018-02-07	Mid-Ebb	Fine	IS8	17:29:00	1.0	Surface	1	2	14.50	8.20	31.80	105.9	8.90	6.2	8.6	
HKBCF	HY/2013/01	2018-02-07	Mid-Ebb	Fine	IS8	17:29:00		Middle	2	1								
HKBCF	HY/2013/01	2018-02-07	Mid-Ebb	Fine	IS8	17:29:00		Middle	2	2								
HKBCF	HY/2013/01	2018-02-07	Mid-Ebb	Fine	IS8	17:29:00	3.5	Bottom	3	1	14.70	8.20	32.10	102.9	8.60	6.4	9.8	
HKBCF	HY/2013/01	2018-02-07	Mid-Ebb	Fine	IS8	17:29:00	3.5	Bottom	3	2	14.70	8.20	32.00	102.7	8.60	6.4	10.5	

Project	Works	Date (yyyy-mm-dd)	Tide	Weather Condition	Station	Time	Depth, m	Level	Level_Code	Replicate	Temperature, °C	pH	Salinity, ppt	DO, %	DO, mg/L	Turbidity, NTU	SS, mg/L	Site Observation
HKBCF	HY/2013/01	2018-02-07	Mid-Ebb	Fine	SR4(N)	17:36:00	1.0	Surface	1	1	14.80	8.10	31.90	99.8	8.30	3.8	5.3	
HKBCF	HY/2013/01	2018-02-07	Mid-Ebb	Fine	SR4(N)	17:36:00	1.0	Surface	1	2	14.80	8.10	31.80	99.4	8.30	3.8	6.0	
HKBCF	HY/2013/01	2018-02-07	Mid-Ebb	Fine	SR4(N)	17:36:00		Middle	2	1								
HKBCF	HY/2013/01	2018-02-07	Mid-Ebb	Fine	SR4(N)	17:36:00		Middle	2	2								
HKBCF	HY/2013/01	2018-02-07	Mid-Ebb	Fine	SR4(N)	17:36:00	2.6	Bottom	3	1	14.90	8.10	32.00	100.8	8.40	4.2	6.6	
HKBCF	HY/2013/01	2018-02-07	Mid-Ebb	Fine	SR4(N)	17:36:00	2.6	Bottom	3	2	14.90	8.10	31.90	100.0	8.30	4.2	5.7	
HKBCF	HY/2013/01	2018-02-07	Mid-Ebb	Fine	IS(Mf)9	17:23:00	1.0	Surface	1	1	14.40	8.20	31.90	105.2	8.80	8.2	8.9	
HKBCF	HY/2013/01	2018-02-07	Mid-Ebb	Fine	IS(Mf)9	17:23:00	1.0	Surface	1	2	14.40	8.20	31.80	105.8	8.90	8.2	9.9	
HKBCF	HY/2013/01	2018-02-07	Mid-Ebb	Fine	IS(Mf)9	17:23:00		Middle	2	1								
HKBCF	HY/2013/01	2018-02-07	Mid-Ebb	Fine	IS(Mf)9	17:23:00		Middle	2	2								
HKBCF	HY/2013/01	2018-02-07	Mid-Ebb	Fine	IS(Mf)9	17:23:00	2.8	Bottom	3	1	14.40	8.20	32.00	104.0	8.70	8.7	8.7	
HKBCF	HY/2013/01	2018-02-07	Mid-Ebb	Fine	IS(Mf)9	17:23:00	2.8	Bottom	3	2	14.40	8.20	31.90	104.1	8.70	8.8	9.4	
HKBCF	HY/2013/01	2018-02-07	Mid-Ebb	Fine	IS7	17:15:00	1.0	Surface	1	1	13.90	8.20	31.80	116.2	9.90	6.1	6.3	
HKBCF	HY/2013/01	2018-02-07	Mid-Ebb	Fine	IS7	17:15:00	1.0	Surface	1	2	13.90	8.30	31.70	117.6	10.00	6.1	6.8	
HKBCF	HY/2013/01	2018-02-07	Mid-Ebb	Fine	IS7	17:15:00		Middle	2	1								
HKBCF	HY/2013/01	2018-02-07	Mid-Ebb	Fine	IS7	17:15:00		Middle	2	2								
HKBCF	HY/2013/01	2018-02-07	Mid-Ebb	Fine	IS7	17:15:00	2.3	Bottom	3	1	13.90	8.20	31.80	114.3	9.70	6.2	9.1	
HKBCF	HY/2013/01	2018-02-07	Mid-Ebb	Fine	IS7	17:15:00	2.3	Bottom	3	2	13.90	8.30	31.70	115.7	9.80	6.2	10.3	
HKBCF	HY/2013/01	2018-02-07	Mid-Ebb	Fine	IS(Mf)6	17:09:00		Surface	1	1								
HKBCF	HY/2013/01	2018-02-07	Mid-Ebb	Fine	IS(Mf)6	17:09:00		Surface	1	2								
HKBCF	HY/2013/01	2018-02-07	Mid-Ebb	Fine	IS(Mf)6	17:09:00	1.5	Middle	2	1	13.70	8.20	31.90	105.5	9.00	5.2	9.9	
HKBCF	HY/2013/01	2018-02-07	Mid-Ebb	Fine	IS(Mf)6	17:09:00	1.5	Middle	2	2	13.80	8.20	31.80	105.8	9.00	5.2	8.3	
HKBCF	HY/2013/01	2018-02-07	Mid-Ebb	Fine	IS(Mf)6	17:09:00		Bottom	3	1								
HKBCF	HY/2013/01	2018-02-07	Mid-Ebb	Fine	IS(Mf)6	17:09:00		Bottom	3	2								
HKBCF	HY/2013/01	2018-02-07	Mid-Ebb	Fine	IS5	17:03:00	1.0	Surface	1	1	13.90	8.20	31.90	107.3	9.10	2.7	8.2	
HKBCF	HY/2013/01	2018-02-07	Mid-Ebb	Fine	IS5	17:03:00	1.0	Surface	1	2	13.90	8.20	31.80	107.2	9.10	2.7	7.4	
HKBCF	HY/2013/01	2018-02-07	Mid-Ebb	Fine	IS5	17:03:00	5.0	Middle	2	1	13.90	8.20	31.90	106.5	9.00	2.6	7.5	
HKBCF	HY/2013/01	2018-02-07	Mid-Ebb	Fine	IS5	17:03:00	5.0	Middle	2	2	13.90	8.20	31.80	106.6	9.10	2.6	7.4	
HKBCF	HY/2013/01	2018-02-07	Mid-Ebb	Fine	IS5	17:03:00	9.0	Bottom	3	1	13.90	8.20	31.90	106.4	9.00	2.7	7.4	
HKBCF	HY/2013/01	2018-02-07	Mid-Ebb	Fine	IS5	17:03:00	9.0	Bottom	3	2	13.90	8.20	31.80	106.6	9.10	2.7	7.1	
HKBCF	HY/2013/01	2018-02-07	Mid-Ebb	Fine	SR3(N)	16:56:00	1.0	Surface	1	1	14.00	8.20	32.00	107.1	9.10	4.6	8.9	
HKBCF	HY/2013/01	2018-02-07	Mid-Ebb	Fine	SR3(N)	16:56:00	1.0	Surface	1	2	14.00	8.20	31.90	107.0	9.10	4.7	8.3	
HKBCF	HY/2013/01	2018-02-07	Mid-Ebb	Fine	SR3(N)	16:56:00		Middle	2	1								
HKBCF	HY/2013/01	2018-02-07	Mid-Ebb	Fine	SR3(N)	16:56:00		Middle	2	2								
HKBCF	HY/2013/01	2018-02-07	Mid-Ebb	Fine	SR3(N)	16:56:00	2.5	Bottom	3	1	13.90	8.20	32.00	107.3	9.10	5.0	9.6	
HKBCF	HY/2013/01	2018-02-07	Mid-Ebb	Fine	SR3(N)	16:56:00	2.5	Bottom	3	2	14.00	8.20	31.90	107.2	9.10	5.0	10.0	
HKBCF	HY/2013/01	2018-02-07	Mid-Flood	Cloudy	SR10A(N)	10:28:00	1.0	Surface	1	1	15.40	8.10	32.30	92.4	7.60	1.8	5.5	
HKBCF	HY/2013/01	2018-02-07	Mid-Flood	Cloudy	SR10A(N)	10:28:00	1.0	Surface	1	2	15.40	8.10	32.20	92.2	7.60	1.8	6.1	
HKBCF	HY/2013/01	2018-02-07	Mid-Flood	Cloudy	SR10A(N)	10:28:00	5.4	Middle	2	1	15.40	8.10	32.30	92.3	7.60	2.0	6.3	
HKBCF	HY/2013/01	2018-02-07	Mid-Flood	Cloudy	SR10A(N)	10:28:00	5.4	Middle	2	2	15.40	8.10	32.20	92.0	7.60	2.0	5.7	
HKBCF	HY/2013/01	2018-02-07	Mid-Flood	Cloudy	SR10A(N)	10:28:00	9.7	Bottom	3	1	15.40	8.10	32.30	92.2	7.60	2.4	5.8	
HKBCF	HY/2013/01	2018-02-07	Mid-Flood	Cloudy	SR10A(N)	10:28:00	9.7	Bottom	3	2	15.40	8.10	32.20	91.9	7.60	2.5	5.8	
HKBCF	HY/2013/01	2018-02-07	Mid-Flood	Cloudy	SR10B(N2)	10:38:00	1.0	Surface	1	1	15.40	8.10	32.30	93.2	7.60	2.8	8.3	
HKBCF	HY/2013/01	2018-02-07	Mid-Flood	Cloudy	SR10B(N2)	10:38:00	1.0	Surface	1	2	15.40	8.10	32.20	92.4	7.60	2.8	8.2	
HKBCF	HY/2013/01	2018-02-07	Mid-Flood	Cloudy	SR10B(N2)	10:38:00		Middle	2	1								
HKBCF	HY/2013/01	2018-02-07	Mid-Flood	Cloudy	SR10B(N2)	10:38:00		Middle	2	2								
HKBCF	HY/2013/01	2018-02-07	Mid-Flood	Cloudy	SR10B(N2)	10:38:00	4.5	Bottom	3	1	15.40	8.10	32.30	94.1	7.70	1.8	8.2	
HKBCF	HY/2013/01	2018-02-07	Mid-Flood	Cloudy	SR10B(N2)	10:38:00	4.5	Bottom	3	2	15.40	8.10	32.20	93.0	7.60	1.8	8.2	
HKBCF	HY/2013/01	2018-02-07	Mid-Flood	Cloudy	CSA	10:22:00	1.0	Surface	1	1	15.20	8.10	32.40	93.3	7.70	2.4	5.2	
HKBCF	HY/2013/01	2018-02-07	Mid-Flood	Cloudy	CSA	10:22:00	1.0	Surface	1	2	15.20	8.10	31.80	94.0	7.80	2.2	3.9	
HKBCF	HY/2013/01	2018-02-07	Mid-Flood	Cloudy	CSA	10:22:00	16.2	Middle	2	1	15.10	8.10	32.40	92.7	7.70	2.6	8.3	
HKBCF	HY/2013/01	2018-02-07	Mid-Flood	Cloudy	CSA	10:22:00	16.2	Middle	2	2	15.00	8.10	31.80	93.4	7.80	2.9	7.8	
HKBCF	HY/2013/01	2018-02-07	Mid-Flood	Cloudy	CSA	10:22:00	31.3	Bottom	3	1	15.00	8.10	32.40	92.5	7.70	2.7	10.1	
HKBCF	HY/2013/01	2018-02-07	Mid-Flood	Cloudy	CSA	10:22:00	31.3	Bottom	3	2	14.90	8.10	31.80	93.3	7.80	2.8	8.7	
HKBCF	HY/2013/01	2018-02-07	Mid-Flood	Cloudy	CS6	10:37:00	1.0	Surface	1	1	14.90	8.10	31.80	95.6	8.00	2.6	5.9	
HKBCF	HY/2013/01	2018-02-07	Mid-Flood	Cloudy	CS6	10:37:00	1.0	Surface	1	2	14.90	8.10	31.80	95.1	7.90	2.8	5.8	
HKBCF	HY/2013/01	2018-02-07	Mid-Flood	Cloudy	CS6	10:37:00	4.6	Middle	2	1	14.80	8.10	31.80	95.5	8.00	2.2	7.6	
HKBCF	HY/2013/01	2018-02-07	Mid-Flood	Cloudy	CS6	10:37:00	4.6	Middle	2	2	14.80	8.10	31.80	95.0	7.90	2.1	6.0	
HKBCF	HY/2013/01	2018-02-07	Mid-Flood	Cloudy	CS6	10:37:00	8.1	Bottom	3	1	14.70	8.10	31.80	95.5	8.00	7.3	9.6	
HKBCF	HY/2013/01	2018-02-07	Mid-Flood	Cloudy	CS6	10:37:00	8.1	Bottom	3	2	14.80	8.10	31.70	95.0	7.90	7.1	8.6	
HKBCF	HY/2013/01	2018-02-07	Mid-Flood	Cloudy	CS4	11:45:00	1.0	Surface	1	1	14.70	8.10	31.80	96.8	8.10	2.3	6.4	
HKBCF	HY/2013/01	2018-02-07	Mid-Flood	Cloudy	CS4	11:45:00	1.0	Surface	1	2	14.70	8.10	31.70	96.5	8.10	2.6	5.6	
HKBCF	HY/2013/01	2018-02-07	Mid-Flood	Cloudy	CS4	11:45:00	9.4	Middle	2	1	14.70	8.10	31.80	96.8	8.10	3.3	8.0	
HKBCF	HY/2013/01	2018-02-07	Mid-Flood	Cloudy	CS4	11:45:00	9.4	Middle	2	2	14.70	8.10	31.70	96.4	8.00	3.1	8.9	
HKBCF	HY/2013/01	2018-02-07	Mid-Flood	Cloudy	CS4	11:45:00	17.7	Bottom	3	1	14.60	8.10	31.80	96.8	8.10	5.6	7.3	
HKBCF	HY/2013/01	2018-02-07	Mid-Flood	Cloudy	CS4	11:45:00	17.7	Bottom	3	2	14.70	8.10	31.70	96.3	8.10	5.2	7.5	
HKBCF	HY/2013/01	2018-02-07	Mid-Flood	Cloudy	SR6	13:14:00	1.0	Surface	1	1	14.20	8.10	31.90	100.0	8.40	7.0	14.0	
HKBCF	HY/2013/01	2018-02-07	Mid-Flood	Cloudy	SR6	13:14:00	1.0	Surface	1	2	14.10	8.10	32.00	100.7	8.50	6.6	13.5	

Project	Works	Date (yyyy-mm-dd)	Tide	Weather Condition	Station	Time	Depth, m	Level	Level_Code	Replicate	Temperature, °C	pH	Salinity, ppt	DO, %	DO, mg/L	Turbidity, NTU	SS, mg/L	Site Observation
HKBCF	HY/2013/01	2018-02-07	Mid-Flood	Cloudy	SR6	13:14:00		Middle	2	1								
HKBCF	HY/2013/01	2018-02-07	Mid-Flood	Cloudy	SR6	13:14:00		Middle	2	2								
HKBCF	HY/2013/01	2018-02-07	Mid-Flood	Cloudy	SR6	13:14:00	3.5	Bottom	3	1	14.20	8.10	31.90	99.4	8.40	4.6	15.7	
HKBCF	HY/2013/01	2018-02-07	Mid-Flood	Cloudy	SR6	13:14:00	3.5	Bottom	3	2	14.10	8.10	32.00	100.1	8.40	4.3	14.1	
HKBCF	HY/2013/01	2018-02-07	Mid-Flood	Cloudy	CS(Mf)3(N)	12:54:00	1.0	Surface	1	1	14.40	8.30	31.80	100.0	8.40	4.1	10.0	
HKBCF	HY/2013/01	2018-02-07	Mid-Flood	Cloudy	CS(Mf)3(N)	12:54:00	1.0	Surface	1	2	14.40	8.20	31.80	100.6	8.50	4.2	10.8	
HKBCF	HY/2013/01	2018-02-07	Mid-Flood	Cloudy	CS(Mf)3(N)	12:54:00	3.7	Middle	2	1	14.40	8.20	31.80	99.6	8.40	4.8	10.1	
HKBCF	HY/2013/01	2018-02-07	Mid-Flood	Cloudy	CS(Mf)3(N)	12:54:00	3.7	Middle	2	2	14.30	8.20	31.80	100.2	8.40	4.8	10.2	
HKBCF	HY/2013/01	2018-02-07	Mid-Flood	Cloudy	CS(Mf)3(N)	12:54:00	6.3	Bottom	3	1	14.40	8.20	31.80	99.4	8.40	4.5	10.9	
HKBCF	HY/2013/01	2018-02-07	Mid-Flood	Cloudy	CS(Mf)3(N)	12:54:00	6.3	Bottom	3	2	14.30	8.20	31.80	100.1	8.40	4.6	12.1	
HKBCF	HY/2013/01	2018-02-07	Mid-Flood	Cloudy	SR5(N)	12:35:00	1.0	Surface	1	1	14.80	8.10	31.70	95.5	8.00	2.6	9.2	
HKBCF	HY/2013/01	2018-02-07	Mid-Flood	Cloudy	SR5(N)	12:35:00	1.0	Surface	1	2	14.80	8.10	31.80	96.1	8.00	2.7	8.6	
HKBCF	HY/2013/01	2018-02-07	Mid-Flood	Cloudy	SR5(N)	12:35:00	4.6	Middle	2	1	14.80	8.10	31.70	95.5	8.00	3.4	9.2	
HKBCF	HY/2013/01	2018-02-07	Mid-Flood	Cloudy	SR5(N)	12:35:00	4.6	Middle	2	2	14.80	8.10	31.80	96.2	8.00	3.2	8.3	
HKBCF	HY/2013/01	2018-02-07	Mid-Flood	Cloudy	SR5(N)	12:35:00	8.2	Bottom	3	1	14.80	8.10	31.70	95.9	8.00	3.9	12.4	
HKBCF	HY/2013/01	2018-02-07	Mid-Flood	Cloudy	SR5(N)	12:35:00	8.2	Bottom	3	2	14.80	8.10	31.80	96.6	8.10	3.8	12.5	
HKBCF	HY/2013/01	2018-02-07	Mid-Flood	Cloudy	IS10(N)	12:29:00	1.0	Surface	1	1	14.40	8.20	31.60	97.6	8.20	5.7	10.3	
HKBCF	HY/2013/01	2018-02-07	Mid-Flood	Cloudy	IS10(N)	12:29:00	1.0	Surface	1	2	14.40	8.10	31.70	98.2	8.30	5.8	12.1	
HKBCF	HY/2013/01	2018-02-07	Mid-Flood	Cloudy	IS10(N)	12:29:00	5.3	Middle	2	1	14.50	8.20	31.70	97.5	8.20	5.3	14.6	
HKBCF	HY/2013/01	2018-02-07	Mid-Flood	Cloudy	IS10(N)	12:29:00	5.3	Middle	2	2	14.40	8.10	31.70	98.2	8.30	5.5	13.8	
HKBCF	HY/2013/01	2018-02-07	Mid-Flood	Cloudy	IS10(N)	12:29:00	9.5	Bottom	3	1	14.40	8.20	31.70	97.3	8.20	6.0	14.9	
HKBCF	HY/2013/01	2018-02-07	Mid-Flood	Cloudy	IS10(N)	12:29:00	9.5	Bottom	3	2	14.40	8.10	31.70	98.0	8.20	6.2	13.6	
HKBCF	HY/2013/01	2018-02-07	Mid-Flood	Cloudy	IS(Mf)11	12:24:00	1.0	Surface	1	1	14.40	8.20	31.60	98.3	8.30	6.9	12.8	
HKBCF	HY/2013/01	2018-02-07	Mid-Flood	Cloudy	IS(Mf)11	12:24:00	1.0	Surface	1	2	14.30	8.10	31.70	98.8	8.30	6.5	12.6	
HKBCF	HY/2013/01	2018-02-07	Mid-Flood	Cloudy	IS(Mf)11	12:24:00	5.6	Middle	2	1	14.30	8.20	31.60	97.7	8.20	7.6	16.2	
HKBCF	HY/2013/01	2018-02-07	Mid-Flood	Cloudy	IS(Mf)11	12:24:00	5.6	Middle	2	2	14.30	8.10	31.70	98.3	8.30	7.4	16.5	
HKBCF	HY/2013/01	2018-02-07	Mid-Flood	Cloudy	IS(Mf)11	12:24:00	10.1	Bottom	3	1	14.30	8.20	31.60	97.4	8.20	7.2	20.6	
HKBCF	HY/2013/01	2018-02-07	Mid-Flood	Cloudy	IS(Mf)11	12:24:00	10.1	Bottom	3	2	14.30	8.10	31.70	98.1	8.30	6.9	19.6	
HKBCF	HY/2013/01	2018-02-07	Mid-Flood	Cloudy	CS(Mf)5	11:05:00	1.0	Surface	1	1	15.40	8.10	32.30	93.8	7.70	3.5	5.8	
HKBCF	HY/2013/01	2018-02-07	Mid-Flood	Cloudy	CS(Mf)5	11:05:00	1.0	Surface	1	2	15.40	8.10	32.20	93.3	7.70	3.5	6.9	
HKBCF	HY/2013/01	2018-02-07	Mid-Flood	Cloudy	CS(Mf)5	11:05:00	5.8	Middle	2	1	15.30	8.10	32.30	93.5	7.70	4.1	7.6	
HKBCF	HY/2013/01	2018-02-07	Mid-Flood	Cloudy	CS(Mf)5	11:05:00	5.8	Middle	2	2	15.30	8.10	32.20	93.0	7.70	4.2	6.6	
HKBCF	HY/2013/01	2018-02-07	Mid-Flood	Cloudy	CS(Mf)5	11:05:00	10.5	Bottom	3	1	15.30	8.10	32.30	93.8	7.70	6.1	6.8	
HKBCF	HY/2013/01	2018-02-07	Mid-Flood	Cloudy	CS(Mf)5	11:05:00	10.5	Bottom	3	2	15.30	8.10	32.20	92.9	7.70	6.1	7.0	
HKBCF	HY/2013/01	2018-02-07	Mid-Flood	Cloudy	SR7	12:18:00	1.0	Surface	1	1	14.70	8.20	31.70	96.0	8.00	5.4	11.5	
HKBCF	HY/2013/01	2018-02-07	Mid-Flood	Cloudy	SR7	12:18:00	1.0	Surface	1	2	14.70	8.10	31.70	96.3	8.00	5.6	10.5	
HKBCF	HY/2013/01	2018-02-07	Mid-Flood	Cloudy	SR7	12:18:00		Middle	2	1								
HKBCF	HY/2013/01	2018-02-07	Mid-Flood	Cloudy	SR7	12:18:00		Middle	2	2								
HKBCF	HY/2013/01	2018-02-07	Mid-Flood	Cloudy	SR7	12:18:00	3.1	Bottom	3	1	14.70	8.20	31.70	95.9	8.00	5.5	11.3	
HKBCF	HY/2013/01	2018-02-07	Mid-Flood	Cloudy	SR7	12:18:00	3.1	Bottom	3	2	14.70	8.10	31.70	96.3	8.00	5.5	11.2	
HKBCF	HY/2013/01	2018-02-07	Mid-Flood	Cloudy	IS17	11:23:00	1.0	Surface	1	1	14.60	8.10	32.20	97.7	8.20	2.7	7.7	
HKBCF	HY/2013/01	2018-02-07	Mid-Flood	Cloudy	IS17	11:23:00	1.0	Surface	1	2	14.60	8.20	32.00	97.3	8.10	2.7	6.0	
HKBCF	HY/2013/01	2018-02-07	Mid-Flood	Cloudy	IS17	11:23:00	5.0	Middle	2	1	14.50	8.20	32.20	98.0	8.20	2.8	7.7	
HKBCF	HY/2013/01	2018-02-07	Mid-Flood	Cloudy	IS17	11:23:00	5.0	Middle	2	2	14.50	8.20	32.00	97.5	8.20	2.8	6.9	
HKBCF	HY/2013/01	2018-02-07	Mid-Flood	Cloudy	IS17	11:23:00	8.9	Bottom	3	1	14.40	8.20	32.20	97.8	8.20	3.8	9.6	
HKBCF	HY/2013/01	2018-02-07	Mid-Flood	Cloudy	IS17	11:23:00	8.9	Bottom	3	2	14.40	8.20	32.10	97.1	8.20	3.8	8.6	
HKBCF	HY/2013/01	2018-02-07	Mid-Flood	Cloudy	IS(Mf)16	11:29:00	1.0	Surface	1	1	14.50	8.20	32.20	98.4	8.20	5.5	10.9	
HKBCF	HY/2013/01	2018-02-07	Mid-Flood	Cloudy	IS(Mf)16	11:29:00	1.0	Surface	1	2	14.50	8.20	32.10	97.8	8.20	5.5	11.0	
HKBCF	HY/2013/01	2018-02-07	Mid-Flood	Cloudy	IS(Mf)16	11:29:00		Middle	2	1								
HKBCF	HY/2013/01	2018-02-07	Mid-Flood	Cloudy	IS(Mf)16	11:29:00		Middle	2	2								
HKBCF	HY/2013/01	2018-02-07	Mid-Flood	Cloudy	IS(Mf)16	11:29:00	4.6	Bottom	3	1	14.50	8.20	32.20	99.0	8.30	5.6	10.4	
HKBCF	HY/2013/01	2018-02-07	Mid-Flood	Cloudy	IS(Mf)16	11:29:00	4.6	Bottom	3	2	14.50	8.20	32.10	98.2	8.20	5.7	11.3	
HKBCF	HY/2013/01	2018-02-07	Mid-Flood	Cloudy	IS8	11:53:00	1.0	Surface	1	1	14.60	8.10	32.10	97.3	8.10	6.1	8.3	
HKBCF	HY/2013/01	2018-02-07	Mid-Flood	Cloudy	IS8	11:53:00	1.0	Surface	1	2	14.60	8.20	32.00	96.8	8.10	6.1	8.1	
HKBCF	HY/2013/01	2018-02-07	Mid-Flood	Cloudy	IS8	11:53:00		Middle	2	1								
HKBCF	HY/2013/01	2018-02-07	Mid-Flood	Cloudy	IS8	11:53:00		Middle	2	2								
HKBCF	HY/2013/01	2018-02-07	Mid-Flood	Cloudy	IS8	11:53:00	3.2	Bottom	3	1	14.60	8.10	32.10	98.0	8.20	6.2	8.3	
HKBCF	HY/2013/01	2018-02-07	Mid-Flood	Cloudy	IS8	11:53:00	3.2	Bottom	3	2	14.60	8.20	32.00	97.2	8.10	6.2	9.1	
HKBCF	HY/2013/01	2018-02-07	Mid-Flood	Cloudy	SR4(N)	11:48:00	1.0	Surface	1	1	14.60	8.10	32.10	96.9	8.10	8.5	15.0	
HKBCF	HY/2013/01	2018-02-07	Mid-Flood	Cloudy	SR4(N)	11:48:00	1.0	Surface	1	2	14.60	8.20	32.00	96.4	8.10	8.5	14.8	
HKBCF	HY/2013/01	2018-02-07	Mid-Flood	Cloudy	SR4(N)	11:48:00		Middle	2	1								
HKBCF	HY/2013/01	2018-02-07	Mid-Flood	Cloudy	SR4(N)	11:48:00		Middle	2	2								
HKBCF	HY/2013/01	2018-02-07	Mid-Flood	Cloudy	SR4(N)	11:48:00	2.5	Bottom	3	1	14.60	8.10	32.10	98.7	8.20	8.4	16.8	
HKBCF	HY/2013/01	2018-02-07	Mid-Flood	Cloudy	SR4(N)	11:48:00	2.5	Bottom	3	2	14.60	8.10	32.00	97.7	8.20	8.5	17.6	
HKBCF	HY/2013/01	2018-02-07	Mid-Flood	Cloudy	IS(Mf)9	12:01:00	1.0	Surface	1	1	14.00	8.20	31.90	102.9	8.70	12.1	13.3	
HKBCF	HY/2013/01	2018-02-07	Mid-Flood	Cloudy	IS(Mf)9	12:01:00	1.0	Surface	1	2	14.00	8.20	31.80	102.7	8.70	12.1	13.0	
HKBCF	HY/2013/01	2018-02-07	Mid-Flood	Cloudy	IS(Mf)9	12:01:00		Middle	2	1								
HKBCF	HY/2013/01	2018-02-07	Mid-Flood	Cloudy	IS(Mf)9	12:01:00		Middle	2	2								

Project	Works	Date (yyyy-mm-dd)	Tide	Weather Condition	Station	Time	Depth, m	Level	Level_Code	Replicate	Temperature, °C	pH	Salinity, ppt	DO, %	DO, mg/L	Turbidity, NTU	SS, mg/L	Site Observation
HKBCF	HY/2013/01	2018-02-07	Mid-Flood	Cloudy	IS(Mf)9	12:01:00	2.4	Bottom	3	1	14.00	8.20	31.90	103.2	8.70	12.5	15.8	
HKBCF	HY/2013/01	2018-02-07	Mid-Flood	Cloudy	IS(Mf)9	12:01:00	2.4	Bottom	3	2	14.00	8.20	31.80	102.9	8.70	12.6	15.4	
HKBCF	HY/2013/01	2018-02-07	Mid-Flood	Cloudy	IS7	12:10:00		Surface	1	1								
HKBCF	HY/2013/01	2018-02-07	Mid-Flood	Cloudy	IS7	12:10:00		Surface	1	2								
HKBCF	HY/2013/01	2018-02-07	Mid-Flood	Cloudy	IS7	12:10:00	1.5	Middle	2	1	13.60	8.20	31.80	108.6	9.30	3.3	6.0	
HKBCF	HY/2013/01	2018-02-07	Mid-Flood	Cloudy	IS7	12:10:00	1.5	Middle	2	2	13.60	8.20	31.70	109.1	9.30	3.3	4.9	
HKBCF	HY/2013/01	2018-02-07	Mid-Flood	Cloudy	IS7	12:10:00		Bottom	3	1								
HKBCF	HY/2013/01	2018-02-07	Mid-Flood	Cloudy	IS7	12:10:00		Bottom	3	2								
HKBCF	HY/2013/01	2018-02-07	Mid-Flood	Cloudy	IS(Mf)6	12:16:00		Surface	1	1								
HKBCF	HY/2013/01	2018-02-07	Mid-Flood	Cloudy	IS(Mf)6	12:16:00		Surface	1	2								
HKBCF	HY/2013/01	2018-02-07	Mid-Flood	Cloudy	IS(Mf)6	12:16:00	1.3	Middle	2	1	13.60	8.20	31.80	108.9	9.30	5.4	10.2	
HKBCF	HY/2013/01	2018-02-07	Mid-Flood	Cloudy	IS(Mf)6	12:16:00	1.3	Middle	2	2	13.60	8.20	31.70	109.6	9.40	5.4	12.0	
HKBCF	HY/2013/01	2018-02-07	Mid-Flood	Cloudy	IS(Mf)6	12:16:00		Bottom	3	1								
HKBCF	HY/2013/01	2018-02-07	Mid-Flood	Cloudy	IS(Mf)6	12:16:00		Bottom	3	2								
HKBCF	HY/2013/01	2018-02-07	Mid-Flood	Cloudy	IS5	12:23:00	1.0	Surface	1	1	13.60	8.20	31.80	106.9	9.10	2.4	6.1	
HKBCF	HY/2013/01	2018-02-07	Mid-Flood	Cloudy	IS5	12:23:00	1.0	Surface	1	2	13.60	8.20	31.70	107.1	9.20	2.4	5.5	
HKBCF	HY/2013/01	2018-02-07	Mid-Flood	Cloudy	IS5	12:23:00	4.9	Middle	2	1	13.60	8.20	31.80	106.2	9.10	2.4	5.5	
HKBCF	HY/2013/01	2018-02-07	Mid-Flood	Cloudy	IS5	12:23:00	4.9	Middle	2	2	13.60	8.20	31.70	106.3	9.10	2.4	5.9	
HKBCF	HY/2013/01	2018-02-07	Mid-Flood	Cloudy	IS5	12:23:00	8.8	Bottom	3	1	13.60	8.20	31.80	105.5	9.00	2.3	9.0	
HKBCF	HY/2013/01	2018-02-07	Mid-Flood	Cloudy	IS5	12:23:00	8.8	Bottom	3	2	13.60	8.20	31.70	105.7	9.00	2.3	7.9	
HKBCF	HY/2013/01	2018-02-07	Mid-Flood	Cloudy	SR3(N)	12:30:00	1.0	Surface	1	1	13.60	8.20	31.80	105.4	9.00	5.2	4.3	
HKBCF	HY/2013/01	2018-02-07	Mid-Flood	Cloudy	SR3(N)	12:30:00	1.0	Surface	1	2	13.70	8.20	31.70	105.4	9.00	5.2	5.3	
HKBCF	HY/2013/01	2018-02-07	Mid-Flood	Cloudy	SR3(N)	12:30:00		Middle	2	1								
HKBCF	HY/2013/01	2018-02-07	Mid-Flood	Cloudy	SR3(N)	12:30:00		Middle	2	2								
HKBCF	HY/2013/01	2018-02-07	Mid-Flood	Cloudy	SR3(N)	12:30:00	2.4	Bottom	3	1	13.60	8.20	31.80	105.2	9.00	7.5	5.8	
HKBCF	HY/2013/01	2018-02-07	Mid-Flood	Cloudy	SR3(N)	12:30:00	2.4	Bottom	3	2	13.70	8.20	31.70	105.3	9.00	7.6	5.4	
HKBCF	HY/2013/01	2018-02-09	Mid-Ebb	Fine	SR10A(N)	6:16:00	1.0	Surface	1	1	15.40	8.10	32.20	91.2	7.50	1.1	1.8	
HKBCF	HY/2013/01	2018-02-09	Mid-Ebb	Fine	SR10A(N)	6:16:00	1.0	Surface	1	2	15.40	8.10	32.30	91.4	7.50	1.1	1.9	
HKBCF	HY/2013/01	2018-02-09	Mid-Ebb	Fine	SR10A(N)	6:16:00	6.0	Middle	2	1	15.40	8.10	32.20	91.1	7.50	1.1	1.7	
HKBCF	HY/2013/01	2018-02-09	Mid-Ebb	Fine	SR10A(N)	6:16:00	6.0	Middle	2	2	15.40	8.10	32.30	91.3	7.50	1.1	2.0	
HKBCF	HY/2013/01	2018-02-09	Mid-Ebb	Fine	SR10A(N)	6:16:00	11.0	Bottom	3	1	15.40	8.10	32.20	91.1	7.50	1.2	3.5	
HKBCF	HY/2013/01	2018-02-09	Mid-Ebb	Fine	SR10A(N)	6:16:00	11.0	Bottom	3	2	15.40	8.10	32.30	91.3	7.50	1.2	4.1	
HKBCF	HY/2013/01	2018-02-09	Mid-Ebb	Fine	SR10B(N2)	6:21:00	1.0	Surface	1	1	15.40	8.10	32.20	90.7	7.50	1.7	1.3	
HKBCF	HY/2013/01	2018-02-09	Mid-Ebb	Fine	SR10B(N2)	6:21:00	1.0	Surface	1	2	15.40	8.10	32.30	91.0	7.50	1.7	1.6	
HKBCF	HY/2013/01	2018-02-09	Mid-Ebb	Fine	SR10B(N2)	6:21:00	3.0	Middle	2	1	15.40	8.10	32.20	90.8	7.50	1.7	2.0	
HKBCF	HY/2013/01	2018-02-09	Mid-Ebb	Fine	SR10B(N2)	6:21:00	3.0	Middle	2	2	15.40	8.10	32.30	91.0	7.50	1.7	3.0	
HKBCF	HY/2013/01	2018-02-09	Mid-Ebb	Fine	SR10B(N2)	6:21:00	5.0	Bottom	3	1	15.40	8.10	32.20	90.8	7.50	1.6	3.4	
HKBCF	HY/2013/01	2018-02-09	Mid-Ebb	Fine	SR10B(N2)	6:21:00	5.0	Bottom	3	2	15.40	8.10	32.30	91.2	7.50	1.6	3.5	
HKBCF	HY/2013/01	2018-02-09	Mid-Ebb	Fine	CSA	6:15:00	1.0	Surface	1	1	15.40	8.10	31.90	92.0	7.60	2.5	2.3	
HKBCF	HY/2013/01	2018-02-09	Mid-Ebb	Fine	CSA	6:15:00	1.0	Surface	1	2	15.40	8.10	31.90	92.0	7.60	2.5	2.2	
HKBCF	HY/2013/01	2018-02-09	Mid-Ebb	Fine	CSA	6:15:00	16.1	Middle	2	1	15.40	8.00	31.90	91.4	7.50	2.1	2.4	
HKBCF	HY/2013/01	2018-02-09	Mid-Ebb	Fine	CSA	6:15:00	16.1	Middle	2	2	15.40	8.00	31.90	91.4	7.50	2.1	2.9	
HKBCF	HY/2013/01	2018-02-09	Mid-Ebb	Fine	CSA	6:15:00	31.1	Bottom	3	1	15.40	8.00	31.90	91.2	7.50	2.6	4.0	
HKBCF	HY/2013/01	2018-02-09	Mid-Ebb	Fine	CSA	6:15:00	31.1	Bottom	3	2	15.40	8.00	31.90	91.2	7.50	2.6	3.6	
HKBCF	HY/2013/01	2018-02-09	Mid-Ebb	Fine	CS6	6:25:00	1.0	Surface	1	1	15.40	8.10	31.90	92.7	7.60	2.5	2.0	
HKBCF	HY/2013/01	2018-02-09	Mid-Ebb	Fine	CS6	6:25:00	1.0	Surface	1	2	15.40	8.10	31.90	93.4	7.70	2.6	2.4	
HKBCF	HY/2013/01	2018-02-09	Mid-Ebb	Fine	CS6	6:25:00	4.6	Middle	2	1	15.40	8.10	31.90	92.5	7.60	2.6	2.9	
HKBCF	HY/2013/01	2018-02-09	Mid-Ebb	Fine	CS6	6:25:00	4.6	Middle	2	2	15.40	8.10	31.90	93.2	7.70	2.7	2.4	
HKBCF	HY/2013/01	2018-02-09	Mid-Ebb	Fine	CS6	6:25:00	8.2	Bottom	3	1	15.40	8.10	31.90	92.5	7.60	2.6	3.7	
HKBCF	HY/2013/01	2018-02-09	Mid-Ebb	Fine	CS6	6:25:00	8.2	Bottom	3	2	15.40	8.10	31.90	93.2	7.70	2.7	2.8	
HKBCF	HY/2013/01	2018-02-09	Mid-Ebb	Fine	CS4	7:33:00	1.0	Surface	1	1	14.90	8.10	31.80	97.3	8.10	2.4	2.6	
HKBCF	HY/2013/01	2018-02-09	Mid-Ebb	Fine	CS4	7:33:00	1.0	Surface	1	2	14.90	8.10	31.80	97.9	8.20	2.8	3.1	
HKBCF	HY/2013/01	2018-02-09	Mid-Ebb	Fine	CS4	7:33:00	9.3	Middle	2	1	14.80	8.10	31.80	97.7	8.10	2.4	3.0	
HKBCF	HY/2013/01	2018-02-09	Mid-Ebb	Fine	CS4	7:33:00	9.3	Middle	2	2	14.80	8.10	31.80	98.5	8.20	2.8	2.7	
HKBCF	HY/2013/01	2018-02-09	Mid-Ebb	Fine	CS4	7:33:00	17.5	Bottom	3	1	14.80	8.10	31.80	97.5	8.10	2.3	3.7	
HKBCF	HY/2013/01	2018-02-09	Mid-Ebb	Fine	CS4	7:33:00	17.5	Bottom	3	2	14.80	8.10	31.90	98.2	8.20	2.6	2.7	
HKBCF	HY/2013/01	2018-02-09	Mid-Ebb	Fine	SR6	8:46:00	1.0	Surface	1	1	14.50	8.10	31.30	99.3	8.40	2.3	2.9	
HKBCF	HY/2013/01	2018-02-09	Mid-Ebb	Fine	SR6	8:46:00	1.0	Surface	1	2	14.40	8.10	31.30	99.9	8.40	2.4	2.3	
HKBCF	HY/2013/01	2018-02-09	Mid-Ebb	Fine	SR6	8:46:00		Middle	2	1								
HKBCF	HY/2013/01	2018-02-09	Mid-Ebb	Fine	SR6	8:46:00		Middle	2	2								
HKBCF	HY/2013/01	2018-02-09	Mid-Ebb	Fine	SR6	8:46:00	3.3	Bottom	3	1	14.50	8.10	31.80	99.5	8.30	2.5	3.3	
HKBCF	HY/2013/01	2018-02-09	Mid-Ebb	Fine	SR6	8:46:00	3.3	Bottom	3	2	14.50	8.10	31.80	100.0	8.40	2.8	2.6	
HKBCF	HY/2013/01	2018-02-09	Mid-Ebb	Fine	CS(Mf)3(N)	8:25:00	1.0	Surface	1	1	14.60	8.20	31.80	100.2	8.40	2.9	4.1	
HKBCF	HY/2013/01	2018-02-09	Mid-Ebb	Fine	CS(Mf)3(N)	8:25:00	1.0	Surface	1	2	14.50	8.10	31.80	100.7	8.40	2.5	3.7	
HKBCF	HY/2013/01	2018-02-09	Mid-Ebb	Fine	CS(Mf)3(N)	8:25:00	3.6	Middle	2	1	14.40	8.20	31.80	100.1	8.40	2.3	2.4	
HKBCF	HY/2013/01	2018-02-09	Mid-Ebb	Fine	CS(Mf)3(N)	8:25:00	3.6	Middle	2	2	14.40	8.10	31.90	100.6	8.50	2.7	2.6	
HKBCF	HY/2013/01	2018-02-09	Mid-Ebb	Fine	CS(Mf)3(N)	8:25:00	6.2	Bottom	3	1	14.40	8.20	31.80	99.3	8.30	3.5	3.4	
HKBCF	HY/2013/01	2018-02-09	Mid-Ebb	Fine	CS(Mf)3(N)	8:25:00	6.2	Bottom	3	2	14.40	8.10	31.90	99.6	8.40	3.2	2.4	

Project	Works	Date (yyyy-mm-dd)	Tide	Weather Condition	Station	Time	Depth, m	Level	Level_Code	Replicate	Temperature, °C	pH	Salinity, ppt	DO, %	DO, mg/L	Turbidity, NTU	SS, mg/L	Site Observation
HKBCF	HY/2013/01	2018-02-09	Mid-Ebb	Fine	SR5(N)	8:04:00	1.0	Surface	1	1	15.00	8.10	31.80	95.9	8.00	2.6	2.8	
HKBCF	HY/2013/01	2018-02-09	Mid-Ebb	Fine	SR5(N)	8:04:00	1.0	Surface	1	2	14.90	8.10	31.80	95.6	7.90	2.7	2.8	
HKBCF	HY/2013/01	2018-02-09	Mid-Ebb	Fine	SR5(N)	8:04:00	4.6	Middle	2	1	15.00	8.10	31.80	95.8	8.00	2.5	2.1	
HKBCF	HY/2013/01	2018-02-09	Mid-Ebb	Fine	SR5(N)	8:04:00	4.6	Middle	2	2	14.90	8.10	31.80	95.5	7.90	2.1	3.1	
HKBCF	HY/2013/01	2018-02-09	Mid-Ebb	Fine	SR5(N)	8:04:00	8.1	Bottom	3	1	15.00	8.10	31.80	95.8	8.00	2.6	2.6	
HKBCF	HY/2013/01	2018-02-09	Mid-Ebb	Fine	SR5(N)	8:04:00	8.1	Bottom	3	2	14.90	8.10	31.80	95.5	7.90	2.6	2.5	
HKBCF	HY/2013/01	2018-02-09	Mid-Ebb	Fine	IS10(N)	7:58:00	1.0	Surface	1	1	14.90	8.10	31.80	96.6	8.00	3.2	5.3	
HKBCF	HY/2013/01	2018-02-09	Mid-Ebb	Fine	IS10(N)	7:58:00	1.0	Surface	1	2	14.80	8.10	31.80	97.1	8.10	3.0	4.9	
HKBCF	HY/2013/01	2018-02-09	Mid-Ebb	Fine	IS10(N)	7:58:00	5.2	Middle	2	1	14.80	8.20	31.80	96.9	8.10	3.4	4.0	
HKBCF	HY/2013/01	2018-02-09	Mid-Ebb	Fine	IS10(N)	7:58:00	5.2	Middle	2	2	14.80	8.10	31.80	97.4	8.10	3.1	4.4	
HKBCF	HY/2013/01	2018-02-09	Mid-Ebb	Fine	IS10(N)	7:58:00	9.3	Bottom	3	1	14.80	8.10	31.80	96.6	8.00	3.2	4.1	
HKBCF	HY/2013/01	2018-02-09	Mid-Ebb	Fine	IS10(N)	7:58:00	9.3	Bottom	3	2	14.80	8.10	31.80	97.1	8.10	3.3	4.0	
HKBCF	HY/2013/01	2018-02-09	Mid-Ebb	Fine	IS(Mf)11	7:24:00	1.0	Surface	1	1	14.50	8.20	32.00	100.8	8.40	6.3	2.7	
HKBCF	HY/2013/01	2018-02-09	Mid-Ebb	Fine	IS(Mf)11	7:24:00	1.0	Surface	1	2	14.50	8.20	32.10	100.5	8.40	6.3	2.9	
HKBCF	HY/2013/01	2018-02-09	Mid-Ebb	Fine	IS(Mf)11	7:24:00	5.6	Middle	2	1	14.60	8.20	32.10	99.9	8.40	6.8	3.9	
HKBCF	HY/2013/01	2018-02-09	Mid-Ebb	Fine	IS(Mf)11	7:24:00	5.6	Middle	2	2	14.60	8.20	32.20	99.6	8.30	6.6	3.8	
HKBCF	HY/2013/01	2018-02-09	Mid-Ebb	Fine	IS(Mf)11	7:24:00	10.2	Bottom	3	1	14.50	8.20	32.20	99.4	8.30	6.6	3.8	
HKBCF	HY/2013/01	2018-02-09	Mid-Ebb	Fine	IS(Mf)11	7:24:00	10.2	Bottom	3	2	14.60	8.20	32.20	99.0	8.30	6.6	3.2	
HKBCF	HY/2013/01	2018-02-09	Mid-Ebb	Fine	CS(Mf)5	6:52:00	1.0	Surface	1	1	15.40	8.10	32.20	91.8	7.50	1.5	2.1	
HKBCF	HY/2013/01	2018-02-09	Mid-Ebb	Fine	CS(Mf)5	6:52:00	1.0	Surface	1	2	15.40	8.10	32.30	91.9	7.50	1.5	2.6	
HKBCF	HY/2013/01	2018-02-09	Mid-Ebb	Fine	CS(Mf)5	6:52:00	6.1	Middle	2	1	15.40	8.10	32.20	91.6	7.50	1.5	2.5	
HKBCF	HY/2013/01	2018-02-09	Mid-Ebb	Fine	CS(Mf)5	6:52:00	6.1	Middle	2	2	15.40	8.10	32.30	91.8	7.50	1.5	3.9	
HKBCF	HY/2013/01	2018-02-09	Mid-Ebb	Fine	CS(Mf)5	6:52:00	11.1	Bottom	3	1	15.40	8.10	32.20	91.6	7.50	1.6	3.2	
HKBCF	HY/2013/01	2018-02-09	Mid-Ebb	Fine	CS(Mf)5	6:52:00	11.1	Bottom	3	2	15.40	8.10	32.30	91.9	7.50	1.6	2.7	
HKBCF	HY/2013/01	2018-02-09	Mid-Ebb	Fine	SR7	7:18:00	1.0	Surface	1	1	14.90	8.20	32.10	95.6	7.90	2.2	2.1	
HKBCF	HY/2013/01	2018-02-09	Mid-Ebb	Fine	SR7	7:18:00	1.0	Surface	1	2	14.90	8.10	32.20	95.7	7.90	2.2	2.5	
HKBCF	HY/2013/01	2018-02-09	Mid-Ebb	Fine	SR7	7:18:00		Middle	2	1								
HKBCF	HY/2013/01	2018-02-09	Mid-Ebb	Fine	SR7	7:18:00		Middle	2	2								
HKBCF	HY/2013/01	2018-02-09	Mid-Ebb	Fine	SR7	7:18:00	3.0	Bottom	3	1	14.80	8.10	32.20	95.7	8.00	2.3	2.9	
HKBCF	HY/2013/01	2018-02-09	Mid-Ebb	Fine	SR7	7:18:00	3.0	Bottom	3	2	14.90	8.10	32.20	95.7	7.90	2.3	2.5	
HKBCF	HY/2013/01	2018-02-09	Mid-Ebb	Fine	IS17	7:12:00	1.0	Surface	1	1	15.00	8.10	32.10	95.7	7.90	5.8	4.9	
HKBCF	HY/2013/01	2018-02-09	Mid-Ebb	Fine	IS17	7:12:00	1.0	Surface	1	2	15.00	8.10	32.20	95.8	7.90	5.8	4.5	
HKBCF	HY/2013/01	2018-02-09	Mid-Ebb	Fine	IS17	7:12:00	5.3	Middle	2	1	15.00	8.20	32.10	95.8	7.90	5.8	4.3	
HKBCF	HY/2013/01	2018-02-09	Mid-Ebb	Fine	IS17	7:12:00	5.3	Middle	2	2	15.00	8.10	32.20	95.8	7.90	5.7	3.4	
HKBCF	HY/2013/01	2018-02-09	Mid-Ebb	Fine	IS17	7:12:00	9.5	Bottom	3	1	14.90	8.20	32.10	95.7	7.90	5.8	3.3	
HKBCF	HY/2013/01	2018-02-09	Mid-Ebb	Fine	IS17	7:12:00	9.5	Bottom	3	2	15.00	8.10	32.20	95.7	7.90	5.7	4.7	
HKBCF	HY/2013/01	2018-02-09	Mid-Ebb	Fine	IS(Mf)16	7:36:00	1.0	Surface	1	1	14.90	8.10	32.10	95.9	8.00	7.3	2.8	
HKBCF	HY/2013/01	2018-02-09	Mid-Ebb	Fine	IS(Mf)16	7:36:00	1.0	Surface	1	2	14.90	8.10	32.20	95.9	8.00	7.3	4.4	
HKBCF	HY/2013/01	2018-02-09	Mid-Ebb	Fine	IS(Mf)16	7:36:00		Middle	2	1								
HKBCF	HY/2013/01	2018-02-09	Mid-Ebb	Fine	IS(Mf)16	7:36:00		Middle	2	2								
HKBCF	HY/2013/01	2018-02-09	Mid-Ebb	Fine	IS(Mf)16	7:36:00	4.7	Bottom	3	1	14.90	8.10	32.10	95.7	7.90	5.5	3.5	
HKBCF	HY/2013/01	2018-02-09	Mid-Ebb	Fine	IS(Mf)16	7:36:00	4.7	Bottom	3	2	14.90	8.10	32.20	95.8	7.90	5.5	3.7	
HKBCF	HY/2013/01	2018-02-09	Mid-Ebb	Fine	IS8	8:01:00	1.0	Surface	1	1	14.90	8.10	32.10	97.3	8.10	6.7	7.3	
HKBCF	HY/2013/01	2018-02-09	Mid-Ebb	Fine	IS8	8:01:00	1.0	Surface	1	2	14.90	8.10	32.20	97.2	8.10	6.6	7.0	
HKBCF	HY/2013/01	2018-02-09	Mid-Ebb	Fine	IS8	8:01:00		Middle	2	1								
HKBCF	HY/2013/01	2018-02-09	Mid-Ebb	Fine	IS8	8:01:00		Middle	2	2								
HKBCF	HY/2013/01	2018-02-09	Mid-Ebb	Fine	IS8	8:01:00	2.9	Bottom	3	1	14.90	8.10	32.10	97.0	8.10	6.6	6.6	
HKBCF	HY/2013/01	2018-02-09	Mid-Ebb	Fine	IS8	8:01:00	2.9	Bottom	3	2	15.00	8.10	32.20	96.9	8.00	6.6	8.3	
HKBCF	HY/2013/01	2018-02-09	Mid-Ebb	Fine	SR4(N)	7:57:00	1.0	Surface	1	1	14.80	8.10	31.80	95.7	8.00	4.3	2.6	
HKBCF	HY/2013/01	2018-02-09	Mid-Ebb	Fine	SR4(N)	7:57:00	1.0	Surface	1	2	14.80	8.10	31.90	95.7	8.00	4.3	3.1	
HKBCF	HY/2013/01	2018-02-09	Mid-Ebb	Fine	SR4(N)	7:57:00		Middle	2	1								
HKBCF	HY/2013/01	2018-02-09	Mid-Ebb	Fine	SR4(N)	7:57:00		Middle	2	2								
HKBCF	HY/2013/01	2018-02-09	Mid-Ebb	Fine	SR4(N)	7:57:00	2.5	Bottom	3	1	14.80	8.10	32.00	96.2	8.00	4.3	3.2	
HKBCF	HY/2013/01	2018-02-09	Mid-Ebb	Fine	SR4(N)	7:57:00	2.5	Bottom	3	2	14.90	8.10	32.00	96.2	8.00	4.3	3.1	
HKBCF	HY/2013/01	2018-02-09	Mid-Ebb	Fine	IS(Mf)9	8:09:00		Surface	1	1								
HKBCF	HY/2013/01	2018-02-09	Mid-Ebb	Fine	IS(Mf)9	8:09:00		Surface	1	2								
HKBCF	HY/2013/01	2018-02-09	Mid-Ebb	Fine	IS(Mf)9	8:09:00	1.5	Middle	2	1	14.10	8.20	31.80	111.3	9.40	6.9	4.5	
HKBCF	HY/2013/01	2018-02-09	Mid-Ebb	Fine	IS(Mf)9	8:09:00	1.5	Middle	2	2	14.20	8.20	31.90	110.0	9.30	6.8	3.6	
HKBCF	HY/2013/01	2018-02-09	Mid-Ebb	Fine	IS(Mf)9	8:09:00		Bottom	3	1								
HKBCF	HY/2013/01	2018-02-09	Mid-Ebb	Fine	IS(Mf)9	8:09:00		Bottom	3	2								
HKBCF	HY/2013/01	2018-02-09	Mid-Ebb	Fine	IS7	8:18:00		Surface	1	1								
HKBCF	HY/2013/01	2018-02-09	Mid-Ebb	Fine	IS7	8:18:00		Surface	1	2								
HKBCF	HY/2013/01	2018-02-09	Mid-Ebb	Fine	IS7	8:18:00	1.4	Middle	2	1	14.00	8.20	31.80	107.2	9.10	5.1	4.3	
HKBCF	HY/2013/01	2018-02-09	Mid-Ebb	Fine	IS7	8:18:00	1.4	Middle	2	2	14.00	8.20	31.90	106.3	9.00	5.1	5.9	
HKBCF	HY/2013/01	2018-02-09	Mid-Ebb	Fine	IS7	8:18:00		Bottom	3	1								
HKBCF	HY/2013/01	2018-02-09	Mid-Ebb	Fine	IS7	8:18:00		Bottom	3	2								
HKBCF	HY/2013/01	2018-02-09	Mid-Ebb	Fine	IS(Mf)6	8:26:00		Surface	1	1								
HKBCF	HY/2013/01	2018-02-09	Mid-Ebb	Fine	IS(Mf)6	8:26:00		Surface	1	2								

Project	Works	Date (yyyy-mm-dd)	Tide	Weather Condition	Station	Time	Depth, m	Level	Level_Code	Replicate	Temperature, °C	pH	Salinity, ppt	DO, %	DO, mg/L	Turbidity, NTU	SS, mg/L	Site Observation
HKBCF	HY/2013/01	2018-02-09	Mid-Ebb	Fine	IS(Mf)6	8:26:00	1.3	Middle	2	1	13.90	8.20	31.80	108.6	9.20	5.6	3.5	
HKBCF	HY/2013/01	2018-02-09	Mid-Ebb	Fine	IS(Mf)6	8:26:00	1.3	Middle	2	2	14.00	8.20	31.80	107.2	9.10	5.6	3.9	
HKBCF	HY/2013/01	2018-02-09	Mid-Ebb	Fine	IS(Mf)6	8:26:00		Bottom	3	1								
HKBCF	HY/2013/01	2018-02-09	Mid-Ebb	Fine	IS(Mf)6	8:26:00		Bottom	3	2								
HKBCF	HY/2013/01	2018-02-09	Mid-Ebb	Fine	IS5	8:31:00	1.0	Surface	1	1	14.10	8.20	31.80	110.1	9.30	3.9	3.3	
HKBCF	HY/2013/01	2018-02-09	Mid-Ebb	Fine	IS5	8:31:00	1.0	Surface	1	2	14.20	8.20	31.90	109.6	9.20	3.9	3.5	
HKBCF	HY/2013/01	2018-02-09	Mid-Ebb	Fine	IS5	8:31:00	4.5	Middle	2	1	14.10	8.20	31.80	109.3	9.20	3.9	5.4	
HKBCF	HY/2013/01	2018-02-09	Mid-Ebb	Fine	IS5	8:31:00	4.5	Middle	2	2	14.20	8.20	31.90	108.6	9.20	3.8	4.2	
HKBCF	HY/2013/01	2018-02-09	Mid-Ebb	Fine	IS5	8:31:00	8.0	Bottom	3	1	14.10	8.20	31.80	108.0	9.10	3.8	3.8	
HKBCF	HY/2013/01	2018-02-09	Mid-Ebb	Fine	IS5	8:31:00	8.0	Bottom	3	2	14.20	8.20	31.90	107.2	9.00	3.8	4.8	
HKBCF	HY/2013/01	2018-02-09	Mid-Ebb	Fine	SR3(N)	8:39:00		Surface	1	1								
HKBCF	HY/2013/01	2018-02-09	Mid-Ebb	Fine	SR3(N)	8:39:00		Surface	1	2								
HKBCF	HY/2013/01	2018-02-09	Mid-Ebb	Fine	SR3(N)	8:39:00	1.5	Middle	2	1	14.10	8.20	31.80	110.4	9.30	4.1	3.7	
HKBCF	HY/2013/01	2018-02-09	Mid-Ebb	Fine	SR3(N)	8:39:00	1.5	Middle	2	2	14.20	8.20	31.90	108.8	9.20	4.1	4.5	
HKBCF	HY/2013/01	2018-02-09	Mid-Ebb	Fine	SR3(N)	8:39:00		Bottom	3	1								
HKBCF	HY/2013/01	2018-02-09	Mid-Ebb	Fine	SR3(N)	8:39:00		Bottom	3	2								
HKBCF	HY/2013/01	2018-02-09	Mid-Flood	Cloudy	SR10A(N)	14:17:00	1.0	Surface	1	1	15.50	8.10	32.30	91.8	7.50	2.2	2.2	
HKBCF	HY/2013/01	2018-02-09	Mid-Flood	Cloudy	SR10A(N)	14:17:00	1.0	Surface	1	2	15.50	8.10	32.20	91.5	7.50	2.2	2.1	
HKBCF	HY/2013/01	2018-02-09	Mid-Flood	Cloudy	SR10A(N)	14:17:00	6.2	Middle	2	1	15.50	8.10	32.30	91.8	7.50	2.3	2.8	
HKBCF	HY/2013/01	2018-02-09	Mid-Flood	Cloudy	SR10A(N)	14:17:00	6.2	Middle	2	2	15.50	8.10	32.20	91.3	7.50	2.3	3.6	
HKBCF	HY/2013/01	2018-02-09	Mid-Flood	Cloudy	SR10A(N)	14:17:00	11.4	Bottom	3	1	15.50	8.10	32.30	92.5	7.60	2.2	2.3	
HKBCF	HY/2013/01	2018-02-09	Mid-Flood	Cloudy	SR10A(N)	14:17:00	11.4	Bottom	3	2	15.50	8.10	32.30	91.7	7.50	2.2	2.5	
HKBCF	HY/2013/01	2018-02-09	Mid-Flood	Cloudy	SR10B(N2)	14:13:00	1.0	Surface	1	1	15.50	8.10	32.30	92.3	7.60	1.9	3.0	
HKBCF	HY/2013/01	2018-02-09	Mid-Flood	Cloudy	SR10B(N2)	14:13:00	1.0	Surface	1	2	15.50	8.10	32.20	92.1	7.60	1.9	2.7	
HKBCF	HY/2013/01	2018-02-09	Mid-Flood	Cloudy	SR10B(N2)	14:13:00	3.3	Middle	2	1	15.50	8.10	32.30	92.3	7.60	2.2	2.8	
HKBCF	HY/2013/01	2018-02-09	Mid-Flood	Cloudy	SR10B(N2)	14:13:00	3.3	Middle	2	2	15.50	8.10	32.20	92.1	7.60	2.2	3.6	
HKBCF	HY/2013/01	2018-02-09	Mid-Flood	Cloudy	SR10B(N2)	14:13:00	5.5	Bottom	3	1	15.50	8.10	32.30	92.7	7.60	2.2	3.3	
HKBCF	HY/2013/01	2018-02-09	Mid-Flood	Cloudy	SR10B(N2)	14:13:00	5.5	Bottom	3	2	15.50	8.10	32.20	92.3	7.60	2.2	3.4	
HKBCF	HY/2013/01	2018-02-09	Mid-Flood	Cloudy	CSA	14:29:00	1.0	Surface	1	1	15.50	8.00	31.90	92.9	7.60	3.3	0.9	
HKBCF	HY/2013/01	2018-02-09	Mid-Flood	Cloudy	CSA	14:29:00	1.0	Surface	1	2	15.50	8.10	31.90	92.5	7.60	3.6	0.9	
HKBCF	HY/2013/01	2018-02-09	Mid-Flood	Cloudy	CSA	14:29:00	16.2	Middle	2	1	15.40	8.00	31.90	91.5	7.50	3.3	0.7	
HKBCF	HY/2013/01	2018-02-09	Mid-Flood	Cloudy	CSA	14:29:00	16.2	Middle	2	2	15.50	8.10	31.90	91.1	7.50	3.5	0.6	
HKBCF	HY/2013/01	2018-02-09	Mid-Flood	Cloudy	CSA	14:29:00	31.4	Bottom	3	1	15.40	8.00	31.90	91.3	7.50	3.4	0.8	
HKBCF	HY/2013/01	2018-02-09	Mid-Flood	Cloudy	CSA	14:29:00	31.4	Bottom	3	2	15.50	8.10	31.90	90.9	7.50	3.6	0.6	
HKBCF	HY/2013/01	2018-02-09	Mid-Flood	Cloudy	CS6	14:18:00	1.0	Surface	1	1	15.50	8.00	31.90	93.7	7.70	2.5	1.5	
HKBCF	HY/2013/01	2018-02-09	Mid-Flood	Cloudy	CS6	14:18:00	1.0	Surface	1	2	15.50	8.10	31.90	93.3	7.70	2.1	1.2	
HKBCF	HY/2013/01	2018-02-09	Mid-Flood	Cloudy	CS6	14:18:00	4.7	Middle	2	1	15.50	8.00	31.90	93.8	7.70	2.4	0.8	
HKBCF	HY/2013/01	2018-02-09	Mid-Flood	Cloudy	CS6	14:18:00	4.7	Middle	2	2	15.50	8.10	31.90	93.3	7.70	2.1	0.8	
HKBCF	HY/2013/01	2018-02-09	Mid-Flood	Cloudy	CS6	14:18:00	8.3	Bottom	3	1	15.50	8.00	31.90	94.2	7.70	2.4	2.0	
HKBCF	HY/2013/01	2018-02-09	Mid-Flood	Cloudy	CS6	14:18:00	8.3	Bottom	3	2	15.50	8.10	31.90	93.7	7.70	2.4	2.7	
HKBCF	HY/2013/01	2018-02-09	Mid-Flood	Cloudy	CS4	13:02:00	1.0	Surface	1	1	14.90	8.10	31.70	100.6	8.40	3.1	2.8	
HKBCF	HY/2013/01	2018-02-09	Mid-Flood	Cloudy	CS4	13:02:00	1.0	Surface	1	2	14.90	8.10	31.70	100.0	8.30	3.2	2.9	
HKBCF	HY/2013/01	2018-02-09	Mid-Flood	Cloudy	CS4	13:02:00	9.3	Middle	2	1	14.80	8.10	31.80	99.9	8.30	3.2	2.4	
HKBCF	HY/2013/01	2018-02-09	Mid-Flood	Cloudy	CS4	13:02:00	9.3	Middle	2	2	14.90	8.10	31.80	99.4	8.30	3.2	2.6	
HKBCF	HY/2013/01	2018-02-09	Mid-Flood	Cloudy	CS4	13:02:00	17.6	Bottom	3	1	14.70	8.10	31.90	99.2	8.30	3.3	3.2	
HKBCF	HY/2013/01	2018-02-09	Mid-Flood	Cloudy	CS4	13:02:00	17.6	Bottom	3	2	14.80	8.10	31.80	98.5	8.20	3.1	2.4	
HKBCF	HY/2013/01	2018-02-09	Mid-Flood	Cloudy	SR6	11:54:00	1.0	Surface	1	1	14.70	8.10	31.40	102.0	8.50	2.6	2.5	
HKBCF	HY/2013/01	2018-02-09	Mid-Flood	Cloudy	SR6	11:54:00	1.0	Surface	1	2	14.70	8.10	31.40	101.5	8.50	2.7	2.1	
HKBCF	HY/2013/01	2018-02-09	Mid-Flood	Cloudy	SR6	11:54:00		Middle	2	1								
HKBCF	HY/2013/01	2018-02-09	Mid-Flood	Cloudy	SR6	11:54:00		Middle	2	2								
HKBCF	HY/2013/01	2018-02-09	Mid-Flood	Cloudy	SR6	11:54:00	3.9	Bottom	3	1	14.60	8.10	31.80	100.8	8.40	2.7	2.6	
HKBCF	HY/2013/01	2018-02-09	Mid-Flood	Cloudy	SR6	11:54:00	3.9	Bottom	3	2	14.70	8.10	31.80	100.3	8.40	2.3	2.3	
HKBCF	HY/2013/01	2018-02-09	Mid-Flood	Cloudy	CS(Mf)3(N)	12:13:00	1.0	Surface	1	1	14.60	8.20	31.90	103.2	8.60	2.5	4.0	
HKBCF	HY/2013/01	2018-02-09	Mid-Flood	Cloudy	CS(Mf)3(N)	12:13:00	1.0	Surface	1	2	14.60	8.20	31.80	102.7	8.60	2.6	3.9	
HKBCF	HY/2013/01	2018-02-09	Mid-Flood	Cloudy	CS(Mf)3(N)	12:13:00	3.7	Middle	2	1	14.30	8.20	31.90	102.3	8.60	2.4	4.0	
HKBCF	HY/2013/01	2018-02-09	Mid-Flood	Cloudy	CS(Mf)3(N)	12:13:00	3.7	Middle	2	2	14.40	8.20	31.80	101.7	8.50	2.6	2.6	
HKBCF	HY/2013/01	2018-02-09	Mid-Flood	Cloudy	CS(Mf)3(N)	12:13:00	6.3	Bottom	3	1	14.30	8.10	31.90	101.8	8.60	2.5	4.4	
HKBCF	HY/2013/01	2018-02-09	Mid-Flood	Cloudy	CS(Mf)3(N)	12:13:00	6.3	Bottom	3	2	14.30	8.20	31.80	101.1	8.50	2.4	3.7	
HKBCF	HY/2013/01	2018-02-09	Mid-Flood	Cloudy	SR5(N)	12:37:00	1.0	Surface	1	1	14.80	8.20	31.80	103.2	8.60	2.3	2.8	
HKBCF	HY/2013/01	2018-02-09	Mid-Flood	Cloudy	SR5(N)	12:37:00	1.0	Surface	1	2	14.80	8.20	31.80	102.5	8.50	2.1	2.1	
HKBCF	HY/2013/01	2018-02-09	Mid-Flood	Cloudy	SR5(N)	12:37:00	4.7	Middle	2	1	14.70	8.10	31.80	100.8	8.40	2.3	3.2	
HKBCF	HY/2013/01	2018-02-09	Mid-Flood	Cloudy	SR5(N)	12:37:00	4.7	Middle	2	2	14.70	8.20	31.80	100.1	8.40	2.1	2.9	
HKBCF	HY/2013/01	2018-02-09	Mid-Flood	Cloudy	SR5(N)	12:37:00	8.3	Bottom	3	1	14.70	8.10	31.80	100.2	8.40	2.5	3.8	
HKBCF	HY/2013/01	2018-02-09	Mid-Flood	Cloudy	SR5(N)	12:37:00	8.3	Bottom	3	2	14.70	8.20	31.80	99.6	8.30	2.3	3.3	
HKBCF	HY/2013/01	2018-02-09	Mid-Flood	Cloudy	IS10(N)	12:43:00	1.0	Surface	1	1	14.90	8.10	31.80	98.9	8.20	3.3	3.0	
HKBCF	HY/2013/01	2018-02-09	Mid-Flood	Cloudy	IS10(N)	12:43:00	1.0	Surface	1	2	15.00	8.10	31.80	98.4	8.20	3.1	2.8	
HKBCF	HY/2013/01	2018-02-09	Mid-Flood	Cloudy	IS10(N)	12:43:00	5.3	Middle	2	1	14.90	8.10	31.80	98.5	8.20	2.9	3.5	
HKBCF	HY/2013/01	2018-02-09	Mid-Flood	Cloudy	IS10(N)	12:43:00	5.3	Middle	2	2	14.90	8.10	31.80	98.0	8.10	3.3	4.6	

Project	Works	Date (yyyy-mm-dd)	Tide	Weather Condition	Station	Time	Depth, m	Level	Level_Code	Replicate	Temperature, °C	pH	Salinity, ppt	DO, %	DO, mg/L	Turbidity, NTU	SS, mg/L	Site Observation
HKBCF	HY/2013/01	2018-02-09	Mid-Flood	Cloudy	IS10(N)	12:43:00	9.5	Bottom	3	1	14.90	8.10	31.80	98.3	8.20	2.9	6.5	
HKBCF	HY/2013/01	2018-02-09	Mid-Flood	Cloudy	IS10(N)	12:43:00	9.5	Bottom	3	2	14.90	8.10	31.80	97.6	8.10	3.2	7.0	
HKBCF	HY/2013/01	2018-02-09	Mid-Flood	Cloudy	IS(Mf)11	13:04:00	1.0	Surface	1	1	15.00	8.20	32.20	98.5	8.20	3.6	5.3	
HKBCF	HY/2013/01	2018-02-09	Mid-Flood	Cloudy	IS(Mf)11	13:04:00	1.0	Surface	1	2	15.00	8.20	32.10	98.4	8.20	3.6	5.9	
HKBCF	HY/2013/01	2018-02-09	Mid-Flood	Cloudy	IS(Mf)11	13:04:00	5.6	Middle	2	1	15.00	8.20	32.20	98.1	8.10	3.6	3.8	
HKBCF	HY/2013/01	2018-02-09	Mid-Flood	Cloudy	IS(Mf)11	13:04:00	5.6	Middle	2	2	14.90	8.10	32.10	98.0	8.10	3.7	4.5	
HKBCF	HY/2013/01	2018-02-09	Mid-Flood	Cloudy	IS(Mf)11	13:04:00	10.1	Bottom	3	1	14.90	8.10	32.20	98.0	8.10	4.0	6.4	
HKBCF	HY/2013/01	2018-02-09	Mid-Flood	Cloudy	IS(Mf)11	13:04:00	10.1	Bottom	3	2	14.90	8.10	32.10	97.9	8.10	4.0	7.0	
HKBCF	HY/2013/01	2018-02-09	Mid-Flood	Cloudy	CS(Mf)5	13:38:00	1.0	Surface	1	1	15.50	8.10	32.30	92.9	7.60	1.1	2.8	
HKBCF	HY/2013/01	2018-02-09	Mid-Flood	Cloudy	CS(Mf)5	13:38:00	1.0	Surface	1	2	15.50	8.10	32.20	92.6	7.60	1.1	2.4	
HKBCF	HY/2013/01	2018-02-09	Mid-Flood	Cloudy	CS(Mf)5	13:38:00	6.0	Middle	2	1	15.50	8.10	32.30	92.6	7.60	1.1	2.6	
HKBCF	HY/2013/01	2018-02-09	Mid-Flood	Cloudy	CS(Mf)5	13:38:00	6.0	Middle	2	2	15.40	8.10	32.20	92.0	7.60	1.1	2.8	
HKBCF	HY/2013/01	2018-02-09	Mid-Flood	Cloudy	CS(Mf)5	13:38:00	10.9	Bottom	3	1	15.50	8.10	32.30	93.3	7.70	1.3	2.3	
HKBCF	HY/2013/01	2018-02-09	Mid-Flood	Cloudy	CS(Mf)5	13:38:00	10.9	Bottom	3	2	15.40	8.10	32.20	92.4	7.60	1.3	2.3	
HKBCF	HY/2013/01	2018-02-09	Mid-Flood	Cloudy	SR7	13:12:00	1.0	Surface	1	1	15.30	8.10	32.20	97.9	8.10	3.4	3.9	
HKBCF	HY/2013/01	2018-02-09	Mid-Flood	Cloudy	SR7	13:12:00	1.0	Surface	1	2	15.30	8.10	32.10	97.7	8.10	3.4	4.6	
HKBCF	HY/2013/01	2018-02-09	Mid-Flood	Cloudy	SR7	13:12:00		Middle	2	1								
HKBCF	HY/2013/01	2018-02-09	Mid-Flood	Cloudy	SR7	13:12:00		Middle	2	2								
HKBCF	HY/2013/01	2018-02-09	Mid-Flood	Cloudy	SR7	13:12:00	2.8	Bottom	3	1	15.30	8.10	32.20	98.4	8.10	3.7	4.8	
HKBCF	HY/2013/01	2018-02-09	Mid-Flood	Cloudy	SR7	13:12:00	2.8	Bottom	3	2	15.30	8.10	32.20	98.1	8.10	3.7	4.8	
HKBCF	HY/2013/01	2018-02-09	Mid-Flood	Cloudy	IS17	13:18:00	1.0	Surface	1	1	15.50	8.10	32.30	95.5	7.80	3.0	4.2	
HKBCF	HY/2013/01	2018-02-09	Mid-Flood	Cloudy	IS17	13:18:00	1.0	Surface	1	2	15.50	8.10	32.20	95.2	7.80	3.0	4.0	
HKBCF	HY/2013/01	2018-02-09	Mid-Flood	Cloudy	IS17	13:18:00	5.0	Middle	2	1	15.40	8.10	32.30	95.9	7.90	3.2	3.7	
HKBCF	HY/2013/01	2018-02-09	Mid-Flood	Cloudy	IS17	13:18:00	5.0	Middle	2	2	15.40	8.10	32.20	95.5	7.90	3.2	4.3	
HKBCF	HY/2013/01	2018-02-09	Mid-Flood	Cloudy	IS17	13:18:00	9.0	Bottom	3	1	15.10	8.10	32.20	95.5	7.90	8.7	2.8	
HKBCF	HY/2013/01	2018-02-09	Mid-Flood	Cloudy	IS17	13:18:00	9.0	Bottom	3	2	15.10	8.10	32.20	95.1	7.90	8.7	3.2	
HKBCF	HY/2013/01	2018-02-09	Mid-Flood	Cloudy	IS(Mf)16	12:54:00	1.0	Surface	1	1	15.40	8.10	32.30	96.4	7.90	3.9	7.3	
HKBCF	HY/2013/01	2018-02-09	Mid-Flood	Cloudy	IS(Mf)16	12:54:00	1.0	Surface	1	2	15.30	8.10	32.20	96.2	7.90	3.9	7.0	
HKBCF	HY/2013/01	2018-02-09	Mid-Flood	Cloudy	IS(Mf)16	12:54:00		Middle	2	1								
HKBCF	HY/2013/01	2018-02-09	Mid-Flood	Cloudy	IS(Mf)16	12:54:00		Middle	2	2								
HKBCF	HY/2013/01	2018-02-09	Mid-Flood	Cloudy	IS(Mf)16	12:54:00	4.9	Bottom	3	1	15.20	8.10	32.20	96.3	7.90	5.7	9.6	
HKBCF	HY/2013/01	2018-02-09	Mid-Flood	Cloudy	IS(Mf)16	12:54:00	4.9	Bottom	3	2	15.20	8.10	32.20	96.0	7.90	5.7	8.1	
HKBCF	HY/2013/01	2018-02-09	Mid-Flood	Cloudy	IS8	12:32:00	1.0	Surface	1	1	15.10	8.10	32.20	97.3	8.00	12.3	12.0	
HKBCF	HY/2013/01	2018-02-09	Mid-Flood	Cloudy	IS8	12:32:00	1.0	Surface	1	2	15.10	8.10	32.10	97.0	8.00	12.3	12.6	
HKBCF	HY/2013/01	2018-02-09	Mid-Flood	Cloudy	IS8	12:32:00		Middle	2	1								
HKBCF	HY/2013/01	2018-02-09	Mid-Flood	Cloudy	IS8	12:32:00		Middle	2	2								
HKBCF	HY/2013/01	2018-02-09	Mid-Flood	Cloudy	IS8	12:32:00	3.0	Bottom	3	1	15.10	8.10	32.20	97.2	8.00	13.2	5.6	
HKBCF	HY/2013/01	2018-02-09	Mid-Flood	Cloudy	IS8	12:32:00	3.0	Bottom	3	2	15.00	8.10	32.10	97.0	8.00	13.4	6.6	
HKBCF	HY/2013/01	2018-02-09	Mid-Flood	Cloudy	SR4(N)	12:39:00	1.0	Surface	1	1	15.20	8.10	32.20	97.8	8.10	4.2	5.8	
HKBCF	HY/2013/01	2018-02-09	Mid-Flood	Cloudy	SR4(N)	12:39:00	1.0	Surface	1	2	15.20	8.10	32.10	97.6	8.10	4.2	5.4	
HKBCF	HY/2013/01	2018-02-09	Mid-Flood	Cloudy	SR4(N)	12:39:00		Middle	2	1								
HKBCF	HY/2013/01	2018-02-09	Mid-Flood	Cloudy	SR4(N)	12:39:00		Middle	2	2								
HKBCF	HY/2013/01	2018-02-09	Mid-Flood	Cloudy	SR4(N)	12:39:00	2.6	Bottom	3	1	15.20	8.10	32.20	97.8	8.10	4.2	5.7	
HKBCF	HY/2013/01	2018-02-09	Mid-Flood	Cloudy	SR4(N)	12:39:00	2.6	Bottom	3	2	15.20	8.10	32.10	97.6	8.10	4.2	6.7	
HKBCF	HY/2013/01	2018-02-09	Mid-Flood	Cloudy	IS(Mf)9	12:24:00	1.0	Surface	1	1	14.40	8.30	31.90	119.2	10.00	6.6	5.0	
HKBCF	HY/2013/01	2018-02-09	Mid-Flood	Cloudy	IS(Mf)9	12:24:00	1.0	Surface	1	2	14.30	8.30	31.80	120.3	10.10	6.6	4.5	
HKBCF	HY/2013/01	2018-02-09	Mid-Flood	Cloudy	IS(Mf)9	12:24:00		Middle	2	1								
HKBCF	HY/2013/01	2018-02-09	Mid-Flood	Cloudy	IS(Mf)9	12:24:00		Middle	2	2								
HKBCF	HY/2013/01	2018-02-09	Mid-Flood	Cloudy	IS(Mf)9	12:24:00	2.4	Bottom	3	1	14.30	8.30	31.90	117.4	9.90	6.5	4.9	
HKBCF	HY/2013/01	2018-02-09	Mid-Flood	Cloudy	IS(Mf)9	12:24:00	2.4	Bottom	3	2	14.30	8.30	31.80	119.2	10.00	6.5	4.1	
HKBCF	HY/2013/01	2018-02-09	Mid-Flood	Cloudy	IS7	12:16:00	1.0	Surface	1	1	14.30	8.30	31.90	118.1	9.90	6.2	6.4	
HKBCF	HY/2013/01	2018-02-09	Mid-Flood	Cloudy	IS7	12:16:00	1.0	Surface	1	2	14.30	8.30	31.80	119.2	10.00	6.2	5.0	
HKBCF	HY/2013/01	2018-02-09	Mid-Flood	Cloudy	IS7	12:16:00		Middle	2	1								
HKBCF	HY/2013/01	2018-02-09	Mid-Flood	Cloudy	IS7	12:16:00		Middle	2	2								
HKBCF	HY/2013/01	2018-02-09	Mid-Flood	Cloudy	IS7	12:16:00	2.1	Bottom	3	1	14.40	8.30	31.90	117.4	9.90	7.1	5.8	
HKBCF	HY/2013/01	2018-02-09	Mid-Flood	Cloudy	IS7	12:16:00	2.1	Bottom	3	2	14.40	8.30	31.80	118.8	10.00	7.2	4.7	
HKBCF	HY/2013/01	2018-02-09	Mid-Flood	Cloudy	IS(Mf)6	12:09:00		Surface	1	1								
HKBCF	HY/2013/01	2018-02-09	Mid-Flood	Cloudy	IS(Mf)6	12:09:00		Surface	1	2								
HKBCF	HY/2013/01	2018-02-09	Mid-Flood	Cloudy	IS(Mf)6	12:09:00	1.4	Middle	2	1	14.30	8.30	31.90	119.2	10.00	4.5	4.1	
HKBCF	HY/2013/01	2018-02-09	Mid-Flood	Cloudy	IS(Mf)6	12:09:00	1.4	Middle	2	2	14.30	8.30	31.80	121.3	10.20	4.5	3.9	
HKBCF	HY/2013/01	2018-02-09	Mid-Flood	Cloudy	IS(Mf)6	12:09:00		Bottom	3	1								
HKBCF	HY/2013/01	2018-02-09	Mid-Flood	Cloudy	IS(Mf)6	12:09:00		Bottom	3	2								
HKBCF	HY/2013/01	2018-02-09	Mid-Flood	Cloudy	IS5	12:00:00	1.0	Surface	1	1	14.30	8.20	31.90	111.8	9.40	2.8	4.3	
HKBCF	HY/2013/01	2018-02-09	Mid-Flood	Cloudy	IS5	12:00:00	1.0	Surface	1	2	14.20	8.30	31.80	112.4	9.50	2.8	4.3	
HKBCF	HY/2013/01	2018-02-09	Mid-Flood	Cloudy	IS5	12:00:00	4.5	Middle	2	1	14.20	8.20	31.90	110.5	9.30	2.8	4.7	
HKBCF	HY/2013/01	2018-02-09	Mid-Flood	Cloudy	IS5	12:00:00	4.5	Middle	2	2	14.20	8.30	31.80	111.2	9.40	2.8	3.1	
HKBCF	HY/2013/01	2018-02-09	Mid-Flood	Cloudy	IS5	12:00:00	7.9	Bottom	3	1	14.20	8.20	31.90	107.1	9.00	2.7	4.2	
HKBCF	HY/2013/01	2018-02-09	Mid-Flood	Cloudy	IS5	12:00:00	7.9	Bottom	3	2	14.20	8.30	31.80	108.8	9.20	2.7	4.5	

Project	Works	Date (yyyy-mm-dd)	Tide	Weather Condition	Station	Time	Depth, m	Level	Level_Code	Replicate	Temperature, °C	pH	Salinity, ppt	DO, %	DO, mg/L	Turbidity, NTU	SS, mg/L	Site Observation
HKBCF	HY/2013/01	2018-02-09	Mid-Flood	Cloudy	SR3(N)	11:54:00	1.0	Surface	1	1	14.40	8.30	31.90	117.6	9.90	4.1	4.4	
HKBCF	HY/2013/01	2018-02-09	Mid-Flood	Cloudy	SR3(N)	11:54:00	1.0	Surface	1	2	14.40	8.30	31.80	118.6	10.00	4.1	2.7	
HKBCF	HY/2013/01	2018-02-09	Mid-Flood	Cloudy	SR3(N)	11:54:00		Middle	2	1								
HKBCF	HY/2013/01	2018-02-09	Mid-Flood	Cloudy	SR3(N)	11:54:00		Middle	2	2								
HKBCF	HY/2013/01	2018-02-09	Mid-Flood	Cloudy	SR3(N)	11:54:00	2.5	Bottom	3	1	14.40	8.30	31.90	116.4	9.80	4.2	3.7	
HKBCF	HY/2013/01	2018-02-09	Mid-Flood	Cloudy	SR3(N)	11:54:00	2.5	Bottom	3	2	14.40	8.30	31.80	117.8	9.90	4.3	2.9	
HKBCF	HY/2013/01	2018-02-12	Mid-Ebb	Sunny	SR10A(N)	12:40:00	1.0	Surface	1	1	15.60	8.10	32.30	95.7	7.80	1.8	3.8	
HKBCF	HY/2013/01	2018-02-12	Mid-Ebb	Sunny	SR10A(N)	12:40:00	1.0	Surface	1	2	15.60	8.10	32.20	95.3	7.80	1.7	4.2	
HKBCF	HY/2013/01	2018-02-12	Mid-Ebb	Sunny	SR10A(N)	12:40:00	6.4	Middle	2	1	15.60	8.10	32.30	96.2	7.90	1.8	4.6	
HKBCF	HY/2013/01	2018-02-12	Mid-Ebb	Sunny	SR10A(N)	12:40:00	6.4	Middle	2	2	15.60	8.10	32.20	95.6	7.80	1.8	6.4	
HKBCF	HY/2013/01	2018-02-12	Mid-Ebb	Sunny	SR10A(N)	12:40:00	11.8	Bottom	3	1	15.60	8.10	32.30	99.0	8.10	2.1	5.1	
HKBCF	HY/2013/01	2018-02-12	Mid-Ebb	Sunny	SR10A(N)	12:40:00	11.8	Bottom	3	2	15.60	8.10	32.20	98.1	8.00	1.8	4.8	
HKBCF	HY/2013/01	2018-02-12	Mid-Ebb	Sunny	SR10B(N2)	12:32:00	1.0	Surface	1	1	15.70	8.10	32.30	96.2	7.90	1.2	3.7	
HKBCF	HY/2013/01	2018-02-12	Mid-Ebb	Sunny	SR10B(N2)	12:32:00	1.0	Surface	1	2	15.60	8.10	32.20	96.0	7.90	1.0	3.8	
HKBCF	HY/2013/01	2018-02-12	Mid-Ebb	Sunny	SR10B(N2)	12:32:00	3.7	Middle	2	1	15.70	8.10	32.30	96.5	7.90	1.0	5.6	
HKBCF	HY/2013/01	2018-02-12	Mid-Ebb	Sunny	SR10B(N2)	12:32:00	3.7	Middle	2	2	15.60	8.10	32.20	96.1	7.90	1.0	6.7	
HKBCF	HY/2013/01	2018-02-12	Mid-Ebb	Sunny	SR10B(N2)	12:32:00	6.3	Bottom	3	1	15.70	8.10	32.30	97.1	7.90	0.9	6.1	
HKBCF	HY/2013/01	2018-02-12	Mid-Ebb	Sunny	SR10B(N2)	12:32:00	6.3	Bottom	3	2	15.60	8.10	32.20	96.6	7.90	0.8	5.6	
HKBCF	HY/2013/01	2018-02-12	Mid-Ebb	Sunny	CSA	12:36:00	1.0	Surface	1	1	15.60	8.10	31.90	95.3	7.80	2.1	6.2	
HKBCF	HY/2013/01	2018-02-12	Mid-Ebb	Sunny	CSA	12:36:00	1.0	Surface	1	2	15.60	8.10	31.90	95.8	7.90	2.1	5.5	
HKBCF	HY/2013/01	2018-02-12	Mid-Ebb	Sunny	CSA	12:36:00	16.1	Middle	2	1	15.60	8.10	31.90	94.3	7.70	2.1	7.3	
HKBCF	HY/2013/01	2018-02-12	Mid-Ebb	Sunny	CSA	12:36:00	16.1	Middle	2	2	15.50	8.10	31.90	94.9	7.80	2.2	8.6	
HKBCF	HY/2013/01	2018-02-12	Mid-Ebb	Sunny	CSA	12:36:00	31.2	Bottom	3	1	15.60	8.10	31.90	94.5	7.80	2.6	8.0	
HKBCF	HY/2013/01	2018-02-12	Mid-Ebb	Sunny	CSA	12:36:00	31.2	Bottom	3	2	15.50	8.10	31.90	95.1	7.80	2.1	8.5	
HKBCF	HY/2013/01	2018-02-12	Mid-Ebb	Sunny	CS6	12:24:00	1.0	Surface	1	1	15.80	8.20	31.70	97.9	8.00	2.6	4.4	
HKBCF	HY/2013/01	2018-02-12	Mid-Ebb	Sunny	CS6	12:24:00	1.0	Surface	1	2	15.70	8.10	31.70	98.6	8.10	2.9	3.7	
HKBCF	HY/2013/01	2018-02-12	Mid-Ebb	Sunny	CS6	12:24:00	4.7	Middle	2	1	15.70	8.20	31.70	97.0	7.90	3.4	3.9	
HKBCF	HY/2013/01	2018-02-12	Mid-Ebb	Sunny	CS6	12:24:00	4.7	Middle	2	2	15.70	8.10	31.80	97.6	8.00	3.1	3.6	
HKBCF	HY/2013/01	2018-02-12	Mid-Ebb	Sunny	CS6	12:24:00	8.4	Bottom	3	1	15.60	8.10	31.80	96.3	7.90	3.7	7.3	
HKBCF	HY/2013/01	2018-02-12	Mid-Ebb	Sunny	CS6	12:24:00	8.4	Bottom	3	2	15.60	8.10	31.90	96.8	7.90	3.3	8.1	
HKBCF	HY/2013/01	2018-02-12	Mid-Ebb	Sunny	CS4	11:16:00	1.0	Surface	1	1	15.50	8.20	31.20	101.9	8.40	3.2	3.4	
HKBCF	HY/2013/01	2018-02-12	Mid-Ebb	Sunny	CS4	11:16:00	1.0	Surface	1	2	15.40	8.20	31.30	102.7	8.50	3.0	3.7	
HKBCF	HY/2013/01	2018-02-12	Mid-Ebb	Sunny	CS4	11:16:00	8.2	Middle	2	1	15.50	8.20	31.50	97.3	8.00	3.3	4.3	
HKBCF	HY/2013/01	2018-02-12	Mid-Ebb	Sunny	CS4	11:16:00	8.2	Middle	2	2	15.50	8.10	31.50	97.9	8.10	3.1	3.2	
HKBCF	HY/2013/01	2018-02-12	Mid-Ebb	Sunny	CS4	11:16:00	15.3	Bottom	3	1	15.60	8.20	31.60	95.0	7.80	3.2	8.5	
HKBCF	HY/2013/01	2018-02-12	Mid-Ebb	Sunny	CS4	11:16:00	15.3	Bottom	3	2	15.50	8.10	31.70	95.5	7.90	3.5	9.4	
HKBCF	HY/2013/01	2018-02-12	Mid-Ebb	Sunny	SR6	9:53:00	1.0	Surface	1	1	15.00	8.30	31.00	105.2	8.80	3.4	5.2	
HKBCF	HY/2013/01	2018-02-12	Mid-Ebb	Sunny	SR6	9:53:00	1.0	Surface	1	2	14.90	8.20	31.00	105.8	8.80	3.5	5.9	
HKBCF	HY/2013/01	2018-02-12	Mid-Ebb	Sunny	SR6	9:53:00		Middle	2	1								
HKBCF	HY/2013/01	2018-02-12	Mid-Ebb	Sunny	SR6	9:53:00		Middle	2	2								
HKBCF	HY/2013/01	2018-02-12	Mid-Ebb	Sunny	SR6	9:53:00	3.3	Bottom	3	1	15.00	8.20	30.90	102.9	8.60	3.7	8.7	
HKBCF	HY/2013/01	2018-02-12	Mid-Ebb	Sunny	SR6	9:53:00	3.3	Bottom	3	2	14.90	8.20	31.00	103.1	8.60	3.3	7.7	
HKBCF	HY/2013/01	2018-02-12	Mid-Ebb	Sunny	CS(Mf)3(N)	10:09:00	1.0	Surface	1	1	15.00	8.30	30.90	106.3	8.90	3.3	6.1	
HKBCF	HY/2013/01	2018-02-12	Mid-Ebb	Sunny	CS(Mf)3(N)	10:09:00	1.0	Surface	1	2	15.00	8.20	30.90	106.8	8.90	3.0	5.6	
HKBCF	HY/2013/01	2018-02-12	Mid-Ebb	Sunny	CS(Mf)3(N)	10:09:00	3.5	Middle	2	1	15.00	8.30	30.90	105.8	8.80	3.6	7.4	
HKBCF	HY/2013/01	2018-02-12	Mid-Ebb	Sunny	CS(Mf)3(N)	10:09:00	3.5	Middle	2	2	15.00	8.20	30.90	106.5	8.90	3.7	6.7	
HKBCF	HY/2013/01	2018-02-12	Mid-Ebb	Sunny	CS(Mf)3(N)	10:09:00	6.0	Bottom	3	1	15.00	8.30	30.90	104.3	8.70	3.2	11.3	
HKBCF	HY/2013/01	2018-02-12	Mid-Ebb	Sunny	CS(Mf)3(N)	10:09:00	6.0	Bottom	3	2	15.00	8.20	30.90	104.8	8.80	3.4	10.0	
HKBCF	HY/2013/01	2018-02-12	Mid-Ebb	Sunny	SR5(N)	10:32:00	1.0	Surface	1	1	15.40	8.20	31.20	102.0	8.40	2.4	5.6	
HKBCF	HY/2013/01	2018-02-12	Mid-Ebb	Sunny	SR5(N)	10:32:00	1.0	Surface	1	2	15.40	8.20	31.30	102.6	8.50	2.0	6.9	
HKBCF	HY/2013/01	2018-02-12	Mid-Ebb	Sunny	SR5(N)	10:32:00	4.7	Middle	2	1	15.40	8.20	31.20	101.6	8.40	2.4	5.2	
HKBCF	HY/2013/01	2018-02-12	Mid-Ebb	Sunny	SR5(N)	10:32:00	4.7	Middle	2	2	15.40	8.20	31.30	102.1	8.40	2.1	5.8	
HKBCF	HY/2013/01	2018-02-12	Mid-Ebb	Sunny	SR5(N)	10:32:00	8.3	Bottom	3	1	15.40	8.20	31.20	101.1	8.40	2.5	5.6	
HKBCF	HY/2013/01	2018-02-12	Mid-Ebb	Sunny	SR5(N)	10:32:00	8.3	Bottom	3	2	15.40	8.20	31.30	101.7	8.40	2.2	5.6	
HKBCF	HY/2013/01	2018-02-12	Mid-Ebb	Sunny	IS10(N)	10:40:00	1.0	Surface	1	1	15.40	8.20	31.20	104.1	8.60	2.6	6.4	
HKBCF	HY/2013/01	2018-02-12	Mid-Ebb	Sunny	IS10(N)	10:40:00	1.0	Surface	1	2	15.40	8.20	31.20	104.7	8.70	2.7	6.4	
HKBCF	HY/2013/01	2018-02-12	Mid-Ebb	Sunny	IS10(N)	10:40:00	5.2	Middle	2	1	15.40	8.20	31.20	103.3	8.50	2.4	8.6	
HKBCF	HY/2013/01	2018-02-12	Mid-Ebb	Sunny	IS10(N)	10:40:00	5.2	Middle	2	2	15.40	8.20	31.20	103.8	8.60	2.6	8.8	
HKBCF	HY/2013/01	2018-02-12	Mid-Ebb	Sunny	IS10(N)	10:40:00	9.4	Bottom	3	1	15.30	8.20	31.20	101.3	8.40	3.5	9.6	
HKBCF	HY/2013/01	2018-02-12	Mid-Ebb	Sunny	IS10(N)	10:40:00	9.4	Bottom	3	2	15.30	8.20	31.20	101.9	8.40	3.1	9.4	
HKBCF	HY/2013/01	2018-02-12	Mid-Ebb	Sunny	IS(Mf)11	10:46:00	1.0	Surface	1	1	15.40	8.20	31.20	102.6	8.50	3.4	8.9	
HKBCF	HY/2013/01	2018-02-12	Mid-Ebb	Sunny	IS(Mf)11	10:46:00	1.0	Surface	1	2	15.40	8.20	31.20	103.1	8.50	3.5	8.5	
HKBCF	HY/2013/01	2018-02-12	Mid-Ebb	Sunny	IS(Mf)11	10:46:00	5.6	Middle	2	1	15.40	8.20	31.20	101.9	8.40	3.6	8.6	
HKBCF	HY/2013/01	2018-02-12	Mid-Ebb	Sunny	IS(Mf)11	10:46:00	5.6	Middle	2	2	15.30	8.20	31.20	102.6	8.50	3.9	9.9	
HKBCF	HY/2013/01	2018-02-12	Mid-Ebb	Sunny	IS(Mf)11	10:46:00	10.2	Bottom	3	1	15.40	8.20	31.20	101.6	8.40	6.5	11.6	
HKBCF	HY/2013/01	2018-02-12	Mid-Ebb	Sunny	IS(Mf)11	10:46:00	10.2	Bottom	3	2	15.30	8.10	31.20	102.1	8.50	6.6	10.7	
HKBCF	HY/2013/01	2018-02-12	Mid-Ebb	Sunny	CS(Mf)5	11:52:00	1.0	Surface	1	1	15.70	8.10	31.90	98.0	8.00	1.5	3.8	
HKBCF	HY/2013/01	2018-02-12	Mid-Ebb	Sunny	CS(Mf)5	11:52:00	1.0	Surface	1	2	15.70	8.10	31.90	97.9	8.00	1.4	2.4	

Project	Works	Date (yyyy-mm-dd)	Tide	Weather Condition	Station	Time	Depth, m	Level	Level_Code	Replicate	Temperature, °C	pH	Salinity, ppt	DO, %	DO, mg/L	Turbidity, NTU	SS, mg/L	Site Observation
HKBCF	HY/2013/01	2018-02-12	Mid-Ebb	Sunny	CS(Mf)5	11:52:00	6.5	Middle	2	1	15.70	8.10	32.20	96.4	7.90	1.4	4.0	
HKBCF	HY/2013/01	2018-02-12	Mid-Ebb	Sunny	CS(Mf)5	11:52:00	6.5	Middle	2	2	15.70	8.10	32.20	96.2	7.90	1.3	2.7	
HKBCF	HY/2013/01	2018-02-12	Mid-Ebb	Sunny	CS(Mf)5	11:52:00	11.9	Bottom	3	1	15.60	8.10	32.30	96.5	7.90	2.0	4.1	
HKBCF	HY/2013/01	2018-02-12	Mid-Ebb	Sunny	CS(Mf)5	11:52:00	11.9	Bottom	3	2	15.60	8.10	32.20	95.9	7.90	2.1	3.6	
HKBCF	HY/2013/01	2018-02-12	Mid-Ebb	Sunny	SR7	10:53:00	1.0	Surface	1	1	15.40	8.20	31.30	101.3	8.40	2.4	3.8	
HKBCF	HY/2013/01	2018-02-12	Mid-Ebb	Sunny	SR7	10:53:00	1.0	Surface	1	2	15.40	8.10	31.30	101.8	8.40	2.7	2.7	
HKBCF	HY/2013/01	2018-02-12	Mid-Ebb	Sunny	SR7	10:53:00		Middle	2	1								
HKBCF	HY/2013/01	2018-02-12	Mid-Ebb	Sunny	SR7	10:53:00		Middle	2	2								
HKBCF	HY/2013/01	2018-02-12	Mid-Ebb	Sunny	SR7	10:53:00	3.1	Bottom	3	1	15.40	8.20	31.40	100.1	8.30	2.2	2.5	
HKBCF	HY/2013/01	2018-02-12	Mid-Ebb	Sunny	SR7	10:53:00	3.1	Bottom	3	2	15.40	8.10	31.40	100.6	8.30	2.2	2.2	
HKBCF	HY/2013/01	2018-02-12	Mid-Ebb	Sunny	IS17	11:28:00	1.0	Surface	1	1	15.40	8.20	31.60	104.1	8.60	4.6	3.8	
HKBCF	HY/2013/01	2018-02-12	Mid-Ebb	Sunny	IS17	11:28:00	1.0	Surface	1	2	15.40	8.20	31.50	104.6	8.60	4.6	3.2	
HKBCF	HY/2013/01	2018-02-12	Mid-Ebb	Sunny	IS17	11:28:00	5.3	Middle	2	1	15.40	8.20	31.70	99.0	8.20	4.2	4.3	
HKBCF	HY/2013/01	2018-02-12	Mid-Ebb	Sunny	IS17	11:28:00	5.3	Middle	2	2	15.40	8.10	31.60	99.2	8.20	4.5	4.7	
HKBCF	HY/2013/01	2018-02-12	Mid-Ebb	Sunny	IS17	11:28:00	9.5	Bottom	3	1	15.50	8.10	31.90	97.6	8.00	3.3	3.1	
HKBCF	HY/2013/01	2018-02-12	Mid-Ebb	Sunny	IS17	11:28:00	9.5	Bottom	3	2	15.50	8.10	31.90	97.2	8.00	3.5	4.2	
HKBCF	HY/2013/01	2018-02-12	Mid-Ebb	Sunny	IS(Mf)16	11:14:00	1.0	Surface	1	1	15.40	8.20	31.60	104.1	8.60	4.2	3.2	
HKBCF	HY/2013/01	2018-02-12	Mid-Ebb	Sunny	IS(Mf)16	11:14:00	1.0	Surface	1	2	15.40	8.20	31.50	104.1	8.60	4.0	3.6	
HKBCF	HY/2013/01	2018-02-12	Mid-Ebb	Sunny	IS(Mf)16	11:14:00	3.3	Middle	2	1	15.40	8.20	31.60	103.3	8.50	4.6	3.6	
HKBCF	HY/2013/01	2018-02-12	Mid-Ebb	Sunny	IS(Mf)16	11:14:00	3.3	Middle	2	2	15.40	8.20	31.50	103.2	8.50	4.5	3.7	
HKBCF	HY/2013/01	2018-02-12	Mid-Ebb	Sunny	IS(Mf)16	11:14:00	5.5	Bottom	3	1	15.30	8.20	31.60	102.7	8.50	7.3	3.8	
HKBCF	HY/2013/01	2018-02-12	Mid-Ebb	Sunny	IS(Mf)16	11:14:00	5.5	Bottom	3	2	15.30	8.20	31.50	102.5	8.50	7.1	4.0	
HKBCF	HY/2013/01	2018-02-12	Mid-Ebb	Sunny	IS8	10:40:00	1.0	Surface	1	1	15.40	8.20	31.60	103.7	8.50	3.6	4.7	
HKBCF	HY/2013/01	2018-02-12	Mid-Ebb	Sunny	IS8	10:40:00	1.0	Surface	1	2	15.40	8.20	31.60	103.7	8.60	3.8	3.3	
HKBCF	HY/2013/01	2018-02-12	Mid-Ebb	Sunny	IS8	10:40:00		Middle	2	1								
HKBCF	HY/2013/01	2018-02-12	Mid-Ebb	Sunny	IS8	10:40:00		Middle	2	2								
HKBCF	HY/2013/01	2018-02-12	Mid-Ebb	Sunny	IS8	10:40:00	3.3	Bottom	3	1	15.40	8.20	31.80	101.3	8.30	5.8	3.8	
HKBCF	HY/2013/01	2018-02-12	Mid-Ebb	Sunny	IS8	10:40:00	3.3	Bottom	3	2	15.30	8.10	31.70	101.2	8.40	5.7	3.3	
HKBCF	HY/2013/01	2018-02-12	Mid-Ebb	Sunny	SR4(N)	10:52:00	1.0	Surface	1	1	15.50	8.20	31.70	98.2	8.10	4.8	2.8	
HKBCF	HY/2013/01	2018-02-12	Mid-Ebb	Sunny	SR4(N)	10:52:00	1.0	Surface	1	2	15.50	8.10	31.60	97.8	8.10	4.7	2.8	
HKBCF	HY/2013/01	2018-02-12	Mid-Ebb	Sunny	SR4(N)	10:52:00		Middle	2	1								
HKBCF	HY/2013/01	2018-02-12	Mid-Ebb	Sunny	SR4(N)	10:52:00		Middle	2	2								
HKBCF	HY/2013/01	2018-02-12	Mid-Ebb	Sunny	SR4(N)	10:52:00	2.3	Bottom	3	1	15.40	8.20	31.70	98.0	8.10	4.3	2.8	
HKBCF	HY/2013/01	2018-02-12	Mid-Ebb	Sunny	SR4(N)	10:52:00	2.3	Bottom	3	2	15.40	8.10	31.60	97.8	8.10	4.5	4.3	
HKBCF	HY/2013/01	2018-02-12	Mid-Ebb	Sunny	IS(Mf)9	10:30:00	1.0	Surface	1	1	15.40	8.20	31.70	104.3	8.60	6.7	3.3	
HKBCF	HY/2013/01	2018-02-12	Mid-Ebb	Sunny	IS(Mf)9	10:30:00	1.0	Surface	1	2	15.40	8.20	31.70	104.4	8.60	6.7	3.2	
HKBCF	HY/2013/01	2018-02-12	Mid-Ebb	Sunny	IS(Mf)9	10:30:00		Middle	2	1								
HKBCF	HY/2013/01	2018-02-12	Mid-Ebb	Sunny	IS(Mf)9	10:30:00		Middle	2	2								
HKBCF	HY/2013/01	2018-02-12	Mid-Ebb	Sunny	IS(Mf)9	10:30:00	2.6	Bottom	3	1	15.40	8.20	31.70	103.7	8.50	6.6	3.8	
HKBCF	HY/2013/01	2018-02-12	Mid-Ebb	Sunny	IS(Mf)9	10:30:00	2.6	Bottom	3	2	15.30	8.20	31.70	103.8	8.60	6.5	5.2	
HKBCF	HY/2013/01	2018-02-12	Mid-Ebb	Sunny	IS7	10:21:00	1.0	Surface	1	1	15.40	8.30	31.70	115.6	9.50	3.4	4.1	
HKBCF	HY/2013/01	2018-02-12	Mid-Ebb	Sunny	IS7	10:21:00	1.0	Surface	1	2	15.40	8.20	31.60	116.1	9.60	3.5	5.2	
HKBCF	HY/2013/01	2018-02-12	Mid-Ebb	Sunny	IS7	10:21:00		Middle	2	1								
HKBCF	HY/2013/01	2018-02-12	Mid-Ebb	Sunny	IS7	10:21:00		Middle	2	2								
HKBCF	HY/2013/01	2018-02-12	Mid-Ebb	Sunny	IS7	10:21:00	2.3	Bottom	3	1	15.40	8.30	31.70	108.9	9.00	3.5	4.4	
HKBCF	HY/2013/01	2018-02-12	Mid-Ebb	Sunny	IS7	10:21:00	2.3	Bottom	3	2	15.30	8.20	31.60	110.4	9.10	3.3	5.0	
HKBCF	HY/2013/01	2018-02-12	Mid-Ebb	Sunny	IS(Mf)6	10:13:00	1.0	Surface	1	1	15.20	8.20	31.70	114.9	9.50	2.6	4.0	
HKBCF	HY/2013/01	2018-02-12	Mid-Ebb	Sunny	IS(Mf)6	10:13:00	1.0	Surface	1	2	15.10	8.20	31.60	115.6	9.60	2.4	3.6	
HKBCF	HY/2013/01	2018-02-12	Mid-Ebb	Sunny	IS(Mf)6	10:13:00		Middle	2	1								
HKBCF	HY/2013/01	2018-02-12	Mid-Ebb	Sunny	IS(Mf)6	10:13:00		Middle	2	2								
HKBCF	HY/2013/01	2018-02-12	Mid-Ebb	Sunny	IS(Mf)6	10:13:00	2.1	Bottom	3	1	15.20	8.20	31.70	112.7	9.30	3.3	4.0	
HKBCF	HY/2013/01	2018-02-12	Mid-Ebb	Sunny	IS(Mf)6	10:13:00	2.1	Bottom	3	2	15.10	8.20	31.60	113.8	9.40	3.0	4.0	
HKBCF	HY/2013/01	2018-02-12	Mid-Ebb	Sunny	IS5	10:03:00	1.0	Surface	1	1	15.30	8.20	31.70	115.2	9.50	5.6	2.1	
HKBCF	HY/2013/01	2018-02-12	Mid-Ebb	Sunny	IS5	10:03:00	1.0	Surface	1	2	15.20	8.20	31.60	115.7	9.60	5.5	2.7	
HKBCF	HY/2013/01	2018-02-12	Mid-Ebb	Sunny	IS5	10:03:00	4.8	Middle	2	1	15.30	8.20	31.70	114.0	9.40	5.6	2.2	
HKBCF	HY/2013/01	2018-02-12	Mid-Ebb	Sunny	IS5	10:03:00	4.8	Middle	2	2	15.20	8.20	31.60	114.7	9.50	5.7	3.5	
HKBCF	HY/2013/01	2018-02-12	Mid-Ebb	Sunny	IS5	10:03:00	8.6	Bottom	3	1	15.20	8.20	31.70	110.6	9.10	5.6	4.4	
HKBCF	HY/2013/01	2018-02-12	Mid-Ebb	Sunny	IS5	10:03:00	8.6	Bottom	3	2	15.20	8.20	31.60	111.8	9.30	5.6	4.8	
HKBCF	HY/2013/01	2018-02-12	Mid-Ebb	Sunny	SR3(N)	9:54:00	1.0	Surface	1	1	15.30	8.30	31.70	117.2	9.70	4.8	3.0	
HKBCF	HY/2013/01	2018-02-12	Mid-Ebb	Sunny	SR3(N)	9:54:00	1.0	Surface	1	2	15.30	8.20	31.60	118.1	9.80	5.0	2.8	
HKBCF	HY/2013/01	2018-02-12	Mid-Ebb	Sunny	SR3(N)	9:54:00		Middle	2	1								
HKBCF	HY/2013/01	2018-02-12	Mid-Ebb	Sunny	SR3(N)	9:54:00		Middle	2	2								
HKBCF	HY/2013/01	2018-02-12	Mid-Ebb	Sunny	SR3(N)	9:54:00	2.6	Bottom	3	1	15.30	8.30	31.70	114.8	9.50	5.5	3.5	
HKBCF	HY/2013/01	2018-02-12	Mid-Ebb	Sunny	SR3(N)	9:54:00	2.6	Bottom	3	2	15.20	8.20	31.60	116.3	9.60	5.6	3.7	
HKBCF	HY/2013/01	2018-02-12	Mid-Flood	Cloudy	SR10A(N)	4:54:00	1.0	Surface	1	1	15.60	8.10	32.10	94.9	7.80	2.7	5.5	
HKBCF	HY/2013/01	2018-02-12	Mid-Flood	Cloudy	SR10A(N)	4:54:00	1.0	Surface	1	2	15.50	8.00	32.00	94.4	7.70	2.8	5.4	
HKBCF	HY/2013/01	2018-02-12	Mid-Flood	Cloudy	SR10A(N)	4:54:00	5.3	Middle	2	1	15.60	8.10	32.10	94.3	7.70	2.8	8.1	
HKBCF	HY/2013/01	2018-02-12	Mid-Flood	Cloudy	SR10A(N)	4:54:00	5.3	Middle	2	2	15.50	8.00	32.10	93.7	7.70	2.8	8.7	

Project	Works	Date (yyyy-mm-dd)	Tide	Weather Condition	Station	Time	Depth, m	Level	Level_Code	Replicate	Temperature, °C	pH	Salinity, ppt	DO, %	DO, mg/L	Turbidity, NTU	SS, mg/L	Site Observation
HKBCF	HY/2013/01	2018-02-12	Mid-Flood	Cloudy	SR10A(N)	4:54:00	9.6	Bottom	3	1	15.60	8.10	32.20	94.3	7.70	2.7	8.0	
HKBCF	HY/2013/01	2018-02-12	Mid-Flood	Cloudy	SR10A(N)	4:54:00	9.6	Bottom	3	2	15.50	8.00	32.10	93.6	7.70	2.8	9.1	
HKBCF	HY/2013/01	2018-02-12	Mid-Flood	Cloudy	SR10B(N2)	5:07:00	1.0	Surface	1	1	15.60	8.10	32.30	94.4	7.70	2.0	6.3	
HKBCF	HY/2013/01	2018-02-12	Mid-Flood	Cloudy	SR10B(N2)	5:07:00	1.0	Surface	1	2	15.60	8.10	32.20	94.1	7.70	1.8	7.5	
HKBCF	HY/2013/01	2018-02-12	Mid-Flood	Cloudy	SR10B(N2)	5:07:00		Middle	2	1								
HKBCF	HY/2013/01	2018-02-12	Mid-Flood	Cloudy	SR10B(N2)	5:07:00		Middle	2	2								
HKBCF	HY/2013/01	2018-02-12	Mid-Flood	Cloudy	SR10B(N2)	5:07:00	4.2	Bottom	3	1	15.60	8.10	32.30	94.7	7.70	2.2	7.9	
HKBCF	HY/2013/01	2018-02-12	Mid-Flood	Cloudy	SR10B(N2)	5:07:00	4.2	Bottom	3	2	15.60	8.10	32.20	94.3	7.70	1.9	8.3	
HKBCF	HY/2013/01	2018-02-12	Mid-Flood	Cloudy	CSA	5:10:00	1.0	Surface	1	1	15.50	8.10	31.40	97.8	8.10	3.2	7.3	
HKBCF	HY/2013/01	2018-02-12	Mid-Flood	Cloudy	CSA	5:10:00	1.0	Surface	1	2	15.50	8.10	31.50	98.2	8.10	3.5	7.0	
HKBCF	HY/2013/01	2018-02-12	Mid-Flood	Cloudy	CSA	5:10:00	16.3	Middle	2	1	15.60	8.10	31.50	96.3	7.90	3.1	7.8	
HKBCF	HY/2013/01	2018-02-12	Mid-Flood	Cloudy	CSA	5:10:00	16.3	Middle	2	2	15.50	8.00	31.50	96.7	8.00	3.4	7.0	
HKBCF	HY/2013/01	2018-02-12	Mid-Flood	Cloudy	CSA	5:10:00	31.5	Bottom	3	1	15.60	8.10	31.70	93.5	7.70	3.2	8.0	
HKBCF	HY/2013/01	2018-02-12	Mid-Flood	Cloudy	CSA	5:10:00	31.5	Bottom	3	2	15.60	8.00	31.70	93.8	7.70	3.2	8.8	
HKBCF	HY/2013/01	2018-02-12	Mid-Flood	Cloudy	CS6	5:26:00	1.0	Surface	1	1	15.40	8.20	31.40	98.0	8.10	3.1	5.3	
HKBCF	HY/2013/01	2018-02-12	Mid-Flood	Cloudy	CS6	5:26:00	1.0	Surface	1	2	15.40	8.10	31.40	98.6	8.10	3.3	6.2	
HKBCF	HY/2013/01	2018-02-12	Mid-Flood	Cloudy	CS6	5:26:00	4.7	Middle	2	1	15.60	8.10	31.60	95.1	7.80	3.2	5.2	
HKBCF	HY/2013/01	2018-02-12	Mid-Flood	Cloudy	CS6	5:26:00	4.7	Middle	2	2	15.50	8.10	31.60	95.9	7.90	3.4	5.7	
HKBCF	HY/2013/01	2018-02-12	Mid-Flood	Cloudy	CS6	5:26:00	8.4	Bottom	3	1	15.60	8.10	31.80	92.6	7.60	3.2	8.1	
HKBCF	HY/2013/01	2018-02-12	Mid-Flood	Cloudy	CS6	5:26:00	8.4	Bottom	3	2	15.60	8.00	31.80	93.2	7.60	3.7	7.8	
HKBCF	HY/2013/01	2018-02-12	Mid-Flood	Cloudy	CS4	6:36:00	1.0	Surface	1	1	15.30	8.20	31.20	100.3	8.30	2.2	6.0	
HKBCF	HY/2013/01	2018-02-12	Mid-Flood	Cloudy	CS4	6:36:00	1.0	Surface	1	2	15.30	8.10	31.20	101.0	8.40	2.5	5.1	
HKBCF	HY/2013/01	2018-02-12	Mid-Flood	Cloudy	CS4	6:36:00	8.3	Middle	2	1	15.30	8.20	31.20	99.2	8.20	2.2	7.7	
HKBCF	HY/2013/01	2018-02-12	Mid-Flood	Cloudy	CS4	6:36:00	8.3	Middle	2	2	15.30	8.10	31.30	99.8	8.30	2.5	6.1	
HKBCF	HY/2013/01	2018-02-12	Mid-Flood	Cloudy	CS4	6:36:00	15.5	Bottom	3	1	15.60	8.10	31.70	94.4	7.80	2.6	6.0	
HKBCF	HY/2013/01	2018-02-12	Mid-Flood	Cloudy	CS4	6:36:00	15.5	Bottom	3	2	15.60	8.10	31.70	95.0	7.80	2.2	6.5	
HKBCF	HY/2013/01	2018-02-12	Mid-Flood	Cloudy	SR6	8:05:00	1.0	Surface	1	1	15.00	8.20	30.90	101.9	8.50	3.4	7.0	
HKBCF	HY/2013/01	2018-02-12	Mid-Flood	Cloudy	SR6	8:05:00	1.0	Surface	1	2	15.00	8.10	31.00	102.4	8.60	3.0	8.1	
HKBCF	HY/2013/01	2018-02-12	Mid-Flood	Cloudy	SR6	8:05:00		Middle	2	1								
HKBCF	HY/2013/01	2018-02-12	Mid-Flood	Cloudy	SR6	8:05:00		Middle	2	2								
HKBCF	HY/2013/01	2018-02-12	Mid-Flood	Cloudy	SR6	8:05:00	3.5	Bottom	3	1	15.00	8.20	30.90	100.9	8.40	6.4	10.2	
HKBCF	HY/2013/01	2018-02-12	Mid-Flood	Cloudy	SR6	8:05:00	3.5	Bottom	3	2	15.00	8.10	30.90	101.2	8.50	6.5	11.9	
HKBCF	HY/2013/01	2018-02-12	Mid-Flood	Cloudy	CS(Mf)3(N)	7:45:00	1.0	Surface	1	1	15.00	8.20	30.90	105.3	8.80	2.2	4.3	
HKBCF	HY/2013/01	2018-02-12	Mid-Flood	Cloudy	CS(Mf)3(N)	7:45:00	1.0	Surface	1	2	15.00	8.20	30.90	105.9	8.80	2.6	5.5	
HKBCF	HY/2013/01	2018-02-12	Mid-Flood	Cloudy	CS(Mf)3(N)	7:45:00	3.7	Middle	2	1	15.00	8.20	30.90	105.0	8.80	2.5	6.1	
HKBCF	HY/2013/01	2018-02-12	Mid-Flood	Cloudy	CS(Mf)3(N)	7:45:00	3.7	Middle	2	2	15.00	8.20	30.90	105.7	8.80	2.6	5.0	
HKBCF	HY/2013/01	2018-02-12	Mid-Flood	Cloudy	CS(Mf)3(N)	7:45:00	6.3	Bottom	3	1	15.00	8.20	30.90	103.3	8.60	2.5	6.5	
HKBCF	HY/2013/01	2018-02-12	Mid-Flood	Cloudy	CS(Mf)3(N)	7:45:00	6.3	Bottom	3	2	15.00	8.10	30.90	104.0	8.70	2.8	6.7	
HKBCF	HY/2013/01	2018-02-12	Mid-Flood	Cloudy	SR5(N)	7:25:00	1.0	Surface	1	1	15.40	8.20	31.30	99.0	8.20	3.2	5.2	
HKBCF	HY/2013/01	2018-02-12	Mid-Flood	Cloudy	SR5(N)	7:25:00	1.0	Surface	1	2	15.30	8.10	31.30	99.6	8.20	3.3	4.8	
HKBCF	HY/2013/01	2018-02-12	Mid-Flood	Cloudy	SR5(N)	7:25:00	4.8	Middle	2	1	15.40	8.20	31.30	98.8	8.20	4.5	7.4	
HKBCF	HY/2013/01	2018-02-12	Mid-Flood	Cloudy	SR5(N)	7:25:00	4.8	Middle	2	2	15.30	8.10	31.30	99.3	8.20	4.8	6.1	
HKBCF	HY/2013/01	2018-02-12	Mid-Flood	Cloudy	SR5(N)	7:25:00	8.5	Bottom	3	1	15.40	8.20	31.30	98.5	8.10	8.1	9.8	
HKBCF	HY/2013/01	2018-02-12	Mid-Flood	Cloudy	SR5(N)	7:25:00	8.5	Bottom	3	2	15.30	8.10	31.30	99.1	8.20	8.2	8.9	
HKBCF	HY/2013/01	2018-02-12	Mid-Flood	Cloudy	IS10(N)	7:18:00	1.0	Surface	1	1	15.30	8.20	31.10	103.4	8.60	3.2	7.3	
HKBCF	HY/2013/01	2018-02-12	Mid-Flood	Cloudy	IS10(N)	7:18:00	1.0	Surface	1	2	15.30	8.20	31.20	103.8	8.60	3.7	8.8	
HKBCF	HY/2013/01	2018-02-12	Mid-Flood	Cloudy	IS10(N)	7:18:00	5.3	Middle	2	1	15.40	8.20	31.20	102.5	8.50	4.3	9.1	
HKBCF	HY/2013/01	2018-02-12	Mid-Flood	Cloudy	IS10(N)	7:18:00	5.3	Middle	2	2	15.30	8.20	31.20	103.0	8.50	4.4	9.8	
HKBCF	HY/2013/01	2018-02-12	Mid-Flood	Cloudy	IS10(N)	7:18:00	9.6	Bottom	3	1	15.40	8.20	31.20	100.0	8.30	4.3	9.6	
HKBCF	HY/2013/01	2018-02-12	Mid-Flood	Cloudy	IS10(N)	7:18:00	9.6	Bottom	3	2	15.30	8.10	31.30	100.6	8.30	4.4	9.4	
HKBCF	HY/2013/01	2018-02-12	Mid-Flood	Cloudy	IS(Mf)11	7:13:00	1.0	Surface	1	1	15.30	8.20	31.10	103.9	8.60	3.8	5.9	
HKBCF	HY/2013/01	2018-02-12	Mid-Flood	Cloudy	IS(Mf)11	7:13:00	1.0	Surface	1	2	15.30	8.20	31.10	104.4	8.70	3.9	6.3	
HKBCF	HY/2013/01	2018-02-12	Mid-Flood	Cloudy	IS(Mf)11	7:13:00	5.6	Middle	2	1	15.30	8.20	31.10	103.2	8.50	4.3	5.6	
HKBCF	HY/2013/01	2018-02-12	Mid-Flood	Cloudy	IS(Mf)11	7:13:00	5.6	Middle	2	2	15.30	8.20	31.10	103.6	8.60	4.0	5.6	
HKBCF	HY/2013/01	2018-02-12	Mid-Flood	Cloudy	IS(Mf)11	7:13:00	10.2	Bottom	3	1	15.40	8.20	31.10	102.1	8.50	4.9	6.0	
HKBCF	HY/2013/01	2018-02-12	Mid-Flood	Cloudy	IS(Mf)11	7:13:00	10.2	Bottom	3	2	15.30	8.10	31.20	102.8	8.50	4.6	6.0	
HKBCF	HY/2013/01	2018-02-12	Mid-Flood	Cloudy	CS(Mf)5	5:36:00	1.0	Surface	1	1	15.50	8.20	31.70	97.5	8.00	2.4	2.6	
HKBCF	HY/2013/01	2018-02-12	Mid-Flood	Cloudy	CS(Mf)5	5:36:00	1.0	Surface	1	2	15.40	8.20	31.70	97.8	8.10	2.6	2.8	
HKBCF	HY/2013/01	2018-02-12	Mid-Flood	Cloudy	CS(Mf)5	5:36:00	5.9	Middle	2	1	15.60	8.10	32.00	94.6	7.70	3.1	2.7	
HKBCF	HY/2013/01	2018-02-12	Mid-Flood	Cloudy	CS(Mf)5	5:36:00	5.9	Middle	2	2	15.60	8.10	31.90	94.4	7.70	3.5	2.5	
HKBCF	HY/2013/01	2018-02-12	Mid-Flood	Cloudy	CS(Mf)5	5:36:00	10.7	Bottom	3	1	15.70	8.10	32.10	94.3	7.70	4.6	3.8	
HKBCF	HY/2013/01	2018-02-12	Mid-Flood	Cloudy	CS(Mf)5	5:36:00	10.7	Bottom	3	2	15.60	8.10	32.10	93.9	7.70	4.8	2.6	
HKBCF	HY/2013/01	2018-02-12	Mid-Flood	Cloudy	SR7	7:06:00	1.0	Surface	1	1	15.30	8.20	31.30	98.7	8.20	3.4	2.3	
HKBCF	HY/2013/01	2018-02-12	Mid-Flood	Cloudy	SR7	7:06:00	1.0	Surface	1	2	15.30	8.10	31.30	99.2	8.20	3.2	2.9	
HKBCF	HY/2013/01	2018-02-12	Mid-Flood	Cloudy	SR7	7:06:00		Middle	2	1								
HKBCF	HY/2013/01	2018-02-12	Mid-Flood	Cloudy	SR7	7:06:00		Middle	2	2								
HKBCF	HY/2013/01	2018-02-12	Mid-Flood	Cloudy	SR7	7:06:00	3.4	Bottom	3	1	15.30	8.20	31.30	98.5	8.20	3.6	2.6	
HKBCF	HY/2013/01	2018-02-12	Mid-Flood	Cloudy	SR7	7:06:00	3.4	Bottom	3	2	15.30	8.20	31.30	99.0	8.20	3.3	2.6	

Project	Works	Date (yyyy-mm-dd)	Tide	Weather Condition	Station	Time	Depth, m	Level	Level_Code	Replicate	Temperature, °C	pH	Salinity, ppt	DO, %	DO, mg/L	Turbidity, NTU	SS, mg/L	Site Observation
HKBCF	HY/2013/01	2018-02-12	Mid-Flood	Cloudy	IS17	6:01:00	1.0	Surface	1	1	15.50	8.20	31.70	100.1	8.20	1.5	2.4	
HKBCF	HY/2013/01	2018-02-12	Mid-Flood	Cloudy	IS17	6:01:00	1.0	Surface	1	2	15.40	8.20	31.60	100.1	8.30	1.8	2.2	
HKBCF	HY/2013/01	2018-02-12	Mid-Flood	Cloudy	IS17	6:01:00	4.4	Middle	2	1	15.50	8.20	31.70	100.0	8.20	1.5	2.1	
HKBCF	HY/2013/01	2018-02-12	Mid-Flood	Cloudy	IS17	6:01:00	4.4	Middle	2	2	15.40	8.20	31.60	100.0	8.20	1.6	2.3	
HKBCF	HY/2013/01	2018-02-12	Mid-Flood	Cloudy	IS17	6:01:00	7.8	Bottom	3	1	15.50	8.20	31.70	99.3	8.20	1.6	3.9	
HKBCF	HY/2013/01	2018-02-12	Mid-Flood	Cloudy	IS17	6:01:00	7.8	Bottom	3	2	15.40	8.20	31.60	99.7	8.20	1.4	2.9	
HKBCF	HY/2013/01	2018-02-12	Mid-Flood	Cloudy	IS(Mf)16	6:09:00	1.0	Surface	1	1	15.30	8.20	31.60	97.6	8.10	3.3	3.3	
HKBCF	HY/2013/01	2018-02-12	Mid-Flood	Cloudy	IS(Mf)16	6:09:00	1.0	Surface	1	2	15.30	8.10	31.50	97.6	8.10	3.1	3.2	
HKBCF	HY/2013/01	2018-02-12	Mid-Flood	Cloudy	IS(Mf)16	6:09:00		Middle	2	1								
HKBCF	HY/2013/01	2018-02-12	Mid-Flood	Cloudy	IS(Mf)16	6:09:00		Middle	2	2								
HKBCF	HY/2013/01	2018-02-12	Mid-Flood	Cloudy	IS(Mf)16	6:09:00	4.2	Bottom	3	1	15.50	8.10	31.80	96.8	8.00	3.9	3.6	
HKBCF	HY/2013/01	2018-02-12	Mid-Flood	Cloudy	IS(Mf)16	6:09:00	4.2	Bottom	3	2	15.50	8.10	31.80	96.8	8.00	3.7	2.5	
HKBCF	HY/2013/01	2018-02-12	Mid-Flood	Cloudy	IS8	6:37:00	1.0	Surface	1	1	15.40	8.10	31.80	96.8	8.00	3.8	5.2	
HKBCF	HY/2013/01	2018-02-12	Mid-Flood	Cloudy	IS8	6:37:00	1.0	Surface	1	2	15.40	8.10	31.70	96.8	8.00	4.1	4.5	
HKBCF	HY/2013/01	2018-02-12	Mid-Flood	Cloudy	IS8	6:37:00		Middle	2	1								
HKBCF	HY/2013/01	2018-02-12	Mid-Flood	Cloudy	IS8	6:37:00		Middle	2	2								
HKBCF	HY/2013/01	2018-02-12	Mid-Flood	Cloudy	IS8	6:37:00	2.8	Bottom	3	1	15.40	8.10	31.80	96.7	8.00	4.1	4.6	
HKBCF	HY/2013/01	2018-02-12	Mid-Flood	Cloudy	IS8	6:37:00	2.8	Bottom	3	2	15.40	8.10	31.80	96.7	8.00	4.1	4.8	
HKBCF	HY/2013/01	2018-02-12	Mid-Flood	Cloudy	SR4(N)	6:32:00	1.0	Surface	1	1	15.50	8.10	31.80	93.7	7.70	4.0	4.8	
HKBCF	HY/2013/01	2018-02-12	Mid-Flood	Cloudy	SR4(N)	6:32:00	1.0	Surface	1	2	15.50	8.10	31.80	93.7	7.70	4.0	3.5	
HKBCF	HY/2013/01	2018-02-12	Mid-Flood	Cloudy	SR4(N)	6:32:00		Middle	2	1								
HKBCF	HY/2013/01	2018-02-12	Mid-Flood	Cloudy	SR4(N)	6:32:00		Middle	2	2								
HKBCF	HY/2013/01	2018-02-12	Mid-Flood	Cloudy	SR4(N)	6:32:00	2.1	Bottom	3	1	15.50	8.10	31.80	95.5	7.80	4.1	3.6	
HKBCF	HY/2013/01	2018-02-12	Mid-Flood	Cloudy	SR4(N)	6:32:00	2.1	Bottom	3	2	15.40	8.10	31.80	95.1	7.80	4.3	5.1	
HKBCF	HY/2013/01	2018-02-12	Mid-Flood	Cloudy	IS(Mf)9	6:46:00		Surface	1	1								
HKBCF	HY/2013/01	2018-02-12	Mid-Flood	Cloudy	IS(Mf)9	6:46:00		Surface	1	2								
HKBCF	HY/2013/01	2018-02-12	Mid-Flood	Cloudy	IS(Mf)9	6:46:00	1.5	Middle	2	1	15.50	8.20	31.70	103.8	8.50	5.3	5.4	
HKBCF	HY/2013/01	2018-02-12	Mid-Flood	Cloudy	IS(Mf)9	6:46:00	1.5	Middle	2	2	15.40	8.20	31.60	104.1	8.60	5.6	5.4	
HKBCF	HY/2013/01	2018-02-12	Mid-Flood	Cloudy	IS(Mf)9	6:46:00		Bottom	3	1								
HKBCF	HY/2013/01	2018-02-12	Mid-Flood	Cloudy	IS(Mf)9	6:46:00		Bottom	3	2								
HKBCF	HY/2013/01	2018-02-12	Mid-Flood	Cloudy	IS7	6:55:00		Surface	1	1								
HKBCF	HY/2013/01	2018-02-12	Mid-Flood	Cloudy	IS7	6:55:00		Surface	1	2								
HKBCF	HY/2013/01	2018-02-12	Mid-Flood	Cloudy	IS7	6:55:00	1.4	Middle	2	1	15.20	8.20	31.70	110.5	9.10	5.7	3.5	
HKBCF	HY/2013/01	2018-02-12	Mid-Flood	Cloudy	IS7	6:55:00	1.4	Middle	2	2	15.10	8.20	31.70	112.4	9.30	5.5	3.3	
HKBCF	HY/2013/01	2018-02-12	Mid-Flood	Cloudy	IS7	6:55:00		Bottom	3	1								
HKBCF	HY/2013/01	2018-02-12	Mid-Flood	Cloudy	IS7	6:55:00		Bottom	3	2								
HKBCF	HY/2013/01	2018-02-12	Mid-Flood	Cloudy	IS(Mf)6	7:01:00		Surface	1	1								
HKBCF	HY/2013/01	2018-02-12	Mid-Flood	Cloudy	IS(Mf)6	7:01:00		Surface	1	2								
HKBCF	HY/2013/01	2018-02-12	Mid-Flood	Cloudy	IS(Mf)6	7:01:00	1.2	Middle	2	1	15.10	8.30	31.60	115.0	9.50	4.6	3.0	
HKBCF	HY/2013/01	2018-02-12	Mid-Flood	Cloudy	IS(Mf)6	7:01:00	1.2	Middle	2	2	15.10	8.20	31.60	115.8	9.60	4.3	3.6	
HKBCF	HY/2013/01	2018-02-12	Mid-Flood	Cloudy	IS(Mf)6	7:01:00		Bottom	3	1								
HKBCF	HY/2013/01	2018-02-12	Mid-Flood	Cloudy	IS(Mf)6	7:01:00		Bottom	3	2								
HKBCF	HY/2013/01	2018-02-12	Mid-Flood	Cloudy	IS5	7:12:00	1.0	Surface	1	1	15.30	8.20	31.70	114.9	9.50	2.5	2.9	
HKBCF	HY/2013/01	2018-02-12	Mid-Flood	Cloudy	IS5	7:12:00	1.0	Surface	1	2	15.20	8.20	31.60	115.4	9.50	2.5	2.1	
HKBCF	HY/2013/01	2018-02-12	Mid-Flood	Cloudy	IS5	7:12:00	4.4	Middle	2	1	15.30	8.20	31.70	114.4	9.50	2.5	2.2	
HKBCF	HY/2013/01	2018-02-12	Mid-Flood	Cloudy	IS5	7:12:00	4.4	Middle	2	2	15.20	8.20	31.60	115.0	9.50	2.6	2.9	
HKBCF	HY/2013/01	2018-02-12	Mid-Flood	Cloudy	IS5	7:12:00	7.8	Bottom	3	1	15.30	8.20	31.70	112.2	9.30	2.7	2.6	
HKBCF	HY/2013/01	2018-02-12	Mid-Flood	Cloudy	IS5	7:12:00	7.8	Bottom	3	2	15.20	8.20	31.60	113.4	9.40	2.8	3.1	
HKBCF	HY/2013/01	2018-02-12	Mid-Flood	Cloudy	SR3(N)	7:19:00	1.0	Surface	1	1	15.20	8.20	31.60	115.0	9.50	3.3	2.4	
HKBCF	HY/2013/01	2018-02-12	Mid-Flood	Cloudy	SR3(N)	7:19:00	1.0	Surface	1	2	15.20	8.20	31.50	116.1	9.60	3.7	2.5	
HKBCF	HY/2013/01	2018-02-12	Mid-Flood	Cloudy	SR3(N)	7:19:00		Middle	2	1								
HKBCF	HY/2013/01	2018-02-12	Mid-Flood	Cloudy	SR3(N)	7:19:00		Middle	2	2								
HKBCF	HY/2013/01	2018-02-12	Mid-Flood	Cloudy	SR3(N)	7:19:00	2.2	Bottom	3	1	15.30	8.20	31.60	113.8	9.40	3.7	2.8	
HKBCF	HY/2013/01	2018-02-12	Mid-Flood	Cloudy	SR3(N)	7:19:00	2.2	Bottom	3	2	15.20	8.20	31.60	115.2	9.50	3.8	2.7	
HKBCF	HY/2013/01	2018-02-14	Mid-Ebb	Fine	SR10A(N)	12:52:00	1.0	Surface	1	1	15.70	8.10	32.10	99.2	8.10	1.9	6.3	
HKBCF	HY/2013/01	2018-02-14	Mid-Ebb	Fine	SR10A(N)	12:52:00	1.0	Surface	1	2	15.70	8.10	31.70	98.7	8.10	1.9	7.2	
HKBCF	HY/2013/01	2018-02-14	Mid-Ebb	Fine	SR10A(N)	12:52:00	6.2	Middle	2	1	15.70	8.10	32.10	99.2	8.10	1.9	6.5	
HKBCF	HY/2013/01	2018-02-14	Mid-Ebb	Fine	SR10A(N)	12:52:00	6.2	Middle	2	2	15.70	8.10	31.70	98.8	8.10	1.9	5.9	
HKBCF	HY/2013/01	2018-02-14	Mid-Ebb	Fine	SR10A(N)	12:52:00	11.4	Bottom	3	1	15.70	8.10	32.10	99.4	8.10	2.0	6.8	
HKBCF	HY/2013/01	2018-02-14	Mid-Ebb	Fine	SR10A(N)	12:52:00	11.4	Bottom	3	2	15.70	8.10	31.70	99.1	8.10	2.0	7.0	
HKBCF	HY/2013/01	2018-02-14	Mid-Ebb	Fine	SR10B(N2)	12:48:00	1.0	Surface	1	1	15.70	8.10	32.10	99.2	8.10	3.6	3.8	
HKBCF	HY/2013/01	2018-02-14	Mid-Ebb	Fine	SR10B(N2)	12:48:00	1.0	Surface	1	2	15.70	8.10	31.80	98.8	8.10	3.7	2.7	
HKBCF	HY/2013/01	2018-02-14	Mid-Ebb	Fine	SR10B(N2)	12:48:00	3.3	Middle	2	1	15.70	8.10	32.10	99.3	8.10	3.6	5.8	
HKBCF	HY/2013/01	2018-02-14	Mid-Ebb	Fine	SR10B(N2)	12:48:00	3.3	Middle	2	2	15.70	8.20	31.80	98.9	8.10	3.6	4.7	
HKBCF	HY/2013/01	2018-02-14	Mid-Ebb	Fine	SR10B(N2)	12:48:00	5.6	Bottom	3	1	15.70	8.10	32.10	99.6	8.10	3.6	6.3	
HKBCF	HY/2013/01	2018-02-14	Mid-Ebb	Fine	SR10B(N2)	12:48:00	5.6	Bottom	3	2	15.70	8.20	31.80	99.2	8.10	3.7	5.5	
HKBCF	HY/2013/01	2018-02-14	Mid-Ebb	Fine	CSA	13:46:00	1.0	Surface	1	1	15.90	8.20	32.00	105.3	8.60	2.3	5.9	
HKBCF	HY/2013/01	2018-02-14	Mid-Ebb	Fine	CSA	13:46:00	1.0	Surface	1	2	15.80	8.10	31.60	105.5	8.60	2.1	7.5	

Project	Works	Date (yyyy-mm-dd)	Tide	Weather Condition	Station	Time	Depth, m	Level	Level_Code	Replicate	Temperature, °C	pH	Salinity, ppt	DO, %	DO, mg/L	Turbidity, NTU	SS, mg/L	Site Observation
HKBCF	HY/2013/01	2018-02-14	Mid-Ebb	Fine	CSA	13:46:00	16.2	Middle	2	1	15.80	8.20	32.00	101.8	8.30	2.2	6.2	
HKBCF	HY/2013/01	2018-02-14	Mid-Ebb	Fine	CSA	13:46:00	16.2	Middle	2	2	15.70	8.10	31.70	101.8	8.30	2.1	7.1	
HKBCF	HY/2013/01	2018-02-14	Mid-Ebb	Fine	CSA	13:46:00	31.3	Bottom	3	1	15.80	8.20	32.10	100.4	8.20	2.0	6.5	
HKBCF	HY/2013/01	2018-02-14	Mid-Ebb	Fine	CSA	13:46:00	31.3	Bottom	3	2	15.70	8.10	31.70	100.4	8.20	2.0	6.1	
HKBCF	HY/2013/01	2018-02-14	Mid-Ebb	Fine	CS6	13:35:00	1.0	Surface	1	1	16.00	8.20	32.00	105.6	8.60	2.2	5.5	
HKBCF	HY/2013/01	2018-02-14	Mid-Ebb	Fine	CS6	13:35:00	1.0	Surface	1	2	15.90	8.10	31.60	105.7	8.60	2.0	6.4	
HKBCF	HY/2013/01	2018-02-14	Mid-Ebb	Fine	CS6	13:35:00	4.7	Middle	2	1	15.80	8.20	32.00	104.0	8.50	2.1	6.8	
HKBCF	HY/2013/01	2018-02-14	Mid-Ebb	Fine	CS6	13:35:00	4.7	Middle	2	2	15.70	8.10	31.60	104.1	8.50	1.9	6.8	
HKBCF	HY/2013/01	2018-02-14	Mid-Ebb	Fine	CS6	13:35:00	8.3	Bottom	3	1	15.80	8.20	32.00	103.6	8.40	2.1	6.1	
HKBCF	HY/2013/01	2018-02-14	Mid-Ebb	Fine	CS6	13:35:00	8.3	Bottom	3	2	15.70	8.10	31.60	103.6	8.50	2.3	6.0	
HKBCF	HY/2013/01	2018-02-14	Mid-Ebb	Fine	CS4	12:15:00	1.0	Surface	1	1	15.90	8.20	31.60	108.1	8.80	2.7	3.5	
HKBCF	HY/2013/01	2018-02-14	Mid-Ebb	Fine	CS4	12:15:00	1.0	Surface	1	2	15.80	8.20	31.30	108.1	8.90	2.9	4.8	
HKBCF	HY/2013/01	2018-02-14	Mid-Ebb	Fine	CS4	12:15:00	9.7	Middle	2	1	15.60	8.20	31.80	105.5	8.60	2.2	4.2	
HKBCF	HY/2013/01	2018-02-14	Mid-Ebb	Fine	CS4	12:15:00	9.7	Middle	2	2	15.50	8.20	31.50	105.6	8.70	2.3	5.5	
HKBCF	HY/2013/01	2018-02-14	Mid-Ebb	Fine	CS4	12:15:00	18.3	Bottom	3	1	15.60	8.20	31.90	105.7	8.70	2.1	6.4	
HKBCF	HY/2013/01	2018-02-14	Mid-Ebb	Fine	CS4	12:15:00	18.3	Bottom	3	2	15.50	8.20	31.50	106.0	8.70	2.2	7.0	
HKBCF	HY/2013/01	2018-02-14	Mid-Ebb	Fine	SR6	10:58:00	1.0	Surface	1	1	15.50	8.20	32.00	109.2	9.00	5.4	8.9	
HKBCF	HY/2013/01	2018-02-14	Mid-Ebb	Fine	SR6	10:58:00	1.0	Surface	1	2	15.40	8.20	31.60	109.5	9.00	4.4	8.4	
HKBCF	HY/2013/01	2018-02-14	Mid-Ebb	Fine	SR6	10:58:00		Middle	2	1								
HKBCF	HY/2013/01	2018-02-14	Mid-Ebb	Fine	SR6	10:58:00		Middle	2	2								
HKBCF	HY/2013/01	2018-02-14	Mid-Ebb	Fine	SR6	10:58:00	4.2	Bottom	3	1	15.50	8.20	32.00	107.8	8.90	5.0	7.1	
HKBCF	HY/2013/01	2018-02-14	Mid-Ebb	Fine	SR6	10:58:00	4.2	Bottom	3	2	15.40	8.20	31.60	108.2	8.90	5.4	7.0	
HKBCF	HY/2013/01	2018-02-14	Mid-Ebb	Fine	CS(Mf)3(N)	11:12:00	1.0	Surface	1	1	15.70	8.30	31.70	107.1	8.80	5.5	5.3	
HKBCF	HY/2013/01	2018-02-14	Mid-Ebb	Fine	CS(Mf)3(N)	11:12:00	1.0	Surface	1	2	15.60	8.20	31.40	107.2	8.80	5.4	4.6	
HKBCF	HY/2013/01	2018-02-14	Mid-Ebb	Fine	CS(Mf)3(N)	11:12:00	3.5	Middle	2	1	15.70	8.30	31.70	107.3	8.80	5.3	5.1	
HKBCF	HY/2013/01	2018-02-14	Mid-Ebb	Fine	CS(Mf)3(N)	11:12:00	3.5	Middle	2	2	15.60	8.20	31.40	107.5	8.90	5.6	6.7	
HKBCF	HY/2013/01	2018-02-14	Mid-Ebb	Fine	CS(Mf)3(N)	11:12:00	6.0	Bottom	3	1	15.60	8.30	31.90	106.6	8.70	3.8	8.7	
HKBCF	HY/2013/01	2018-02-14	Mid-Ebb	Fine	CS(Mf)3(N)	11:12:00	6.0	Bottom	3	2	15.50	8.20	31.60	107.0	8.80	4.2	8.3	
HKBCF	HY/2013/01	2018-02-14	Mid-Ebb	Fine	SR5(N)	11:34:00	1.0	Surface	1	1	15.70	8.20	31.90	109.0	8.90	2.3	5.8	
HKBCF	HY/2013/01	2018-02-14	Mid-Ebb	Fine	SR5(N)	11:34:00	1.0	Surface	1	2	15.60	8.20	31.50	109.0	9.00	2.2	7.4	
HKBCF	HY/2013/01	2018-02-14	Mid-Ebb	Fine	SR5(N)	11:34:00	4.5	Middle	2	1	15.60	8.20	31.90	107.6	8.80	2.6	7.1	
HKBCF	HY/2013/01	2018-02-14	Mid-Ebb	Fine	SR5(N)	11:34:00	4.5	Middle	2	2	15.50	8.20	31.60	107.9	8.90	2.4	6.2	
HKBCF	HY/2013/01	2018-02-14	Mid-Ebb	Fine	SR5(N)	11:34:00	7.9	Bottom	3	1	15.60	8.20	31.90	106.4	8.70	2.5	6.1	
HKBCF	HY/2013/01	2018-02-14	Mid-Ebb	Fine	SR5(N)	11:34:00	7.9	Bottom	3	2	15.50	8.20	31.60	106.7	8.80	2.5	7.2	
HKBCF	HY/2013/01	2018-02-14	Mid-Ebb	Fine	IS10(N)	11:39:00	1.0	Surface	1	1	15.80	8.20	31.90	108.1	8.80	3.5	6.1	
HKBCF	HY/2013/01	2018-02-14	Mid-Ebb	Fine	IS10(N)	11:39:00	1.0	Surface	1	2	15.70	8.20	31.60	108.3	8.90	3.8	7.3	
HKBCF	HY/2013/01	2018-02-14	Mid-Ebb	Fine	IS10(N)	11:39:00	6.1	Middle	2	1	15.50	8.20	31.90	105.8	8.70	3.6	6.0	
HKBCF	HY/2013/01	2018-02-14	Mid-Ebb	Fine	IS10(N)	11:39:00	6.1	Middle	2	2	15.50	8.20	31.60	105.9	8.70	3.6	6.0	
HKBCF	HY/2013/01	2018-02-14	Mid-Ebb	Fine	IS10(N)	11:39:00	11.2	Bottom	3	1	15.60	8.20	31.90	105.2	8.60	4.0	8.1	
HKBCF	HY/2013/01	2018-02-14	Mid-Ebb	Fine	IS10(N)	11:39:00	11.2	Bottom	3	2	15.50	8.20	31.60	105.4	8.70	4.0	7.2	
HKBCF	HY/2013/01	2018-02-14	Mid-Ebb	Fine	IS(Mf)11	11:45:00	1.0	Surface	1	1	15.70	8.20	31.90	108.3	8.90	3.2	6.5	
HKBCF	HY/2013/01	2018-02-14	Mid-Ebb	Fine	IS(Mf)11	11:45:00	1.0	Surface	1	2	15.60	8.20	31.50	108.5	8.90	3.5	6.3	
HKBCF	HY/2013/01	2018-02-14	Mid-Ebb	Fine	IS(Mf)11	11:45:00	5.8	Middle	2	1	15.60	8.20	31.90	106.2	8.70	3.5	5.6	
HKBCF	HY/2013/01	2018-02-14	Mid-Ebb	Fine	IS(Mf)11	11:45:00	5.8	Middle	2	2	15.50	8.20	31.50	106.3	8.80	3.6	5.5	
HKBCF	HY/2013/01	2018-02-14	Mid-Ebb	Fine	IS(Mf)11	11:45:00	10.5	Bottom	3	1	15.60	8.20	31.90	105.7	8.70	5.3	6.8	
HKBCF	HY/2013/01	2018-02-14	Mid-Ebb	Fine	IS(Mf)11	11:45:00	10.5	Bottom	3	2	15.50	8.20	31.60	106.0	8.70	5.9	7.7	
HKBCF	HY/2013/01	2018-02-14	Mid-Ebb	Fine	CS(Mf)5	12:17:00	1.0	Surface	1	1	15.90	8.20	31.90	105.5	8.60	5.9	5.5	
HKBCF	HY/2013/01	2018-02-14	Mid-Ebb	Fine	CS(Mf)5	12:17:00	1.0	Surface	1	2	15.90	8.20	31.60	104.7	8.60	5.9	7.3	
HKBCF	HY/2013/01	2018-02-14	Mid-Ebb	Fine	CS(Mf)5	12:17:00	5.7	Middle	2	1	15.70	8.20	32.00	103.2	8.40	5.8	7.1	
HKBCF	HY/2013/01	2018-02-14	Mid-Ebb	Fine	CS(Mf)5	12:17:00	5.7	Middle	2	2	15.70	8.20	31.60	102.5	8.40	5.9	6.9	
HKBCF	HY/2013/01	2018-02-14	Mid-Ebb	Fine	CS(Mf)5	12:17:00	10.3	Bottom	3	1	15.70	8.20	32.00	102.7	8.40	5.8	6.1	
HKBCF	HY/2013/01	2018-02-14	Mid-Ebb	Fine	CS(Mf)5	12:17:00	10.3	Bottom	3	2	15.70	8.20	31.60	102.3	8.40	5.8	6.8	
HKBCF	HY/2013/01	2018-02-14	Mid-Ebb	Fine	SR7	11:52:00	1.0	Surface	1	1	15.80	8.20	31.90	109.4	8.90	2.3	6.0	
HKBCF	HY/2013/01	2018-02-14	Mid-Ebb	Fine	SR7	11:52:00	1.0	Surface	1	2	15.70	8.20	31.60	109.4	9.00	2.6	5.8	
HKBCF	HY/2013/01	2018-02-14	Mid-Ebb	Fine	SR7	11:52:00		Middle	2	1								
HKBCF	HY/2013/01	2018-02-14	Mid-Ebb	Fine	SR7	11:52:00		Middle	2	2								
HKBCF	HY/2013/01	2018-02-14	Mid-Ebb	Fine	SR7	11:52:00	2.6	Bottom	3	1	15.70	8.20	31.90	107.7	8.80	2.5	9.9	
HKBCF	HY/2013/01	2018-02-14	Mid-Ebb	Fine	SR7	11:52:00	2.6	Bottom	3	2	15.60	8.20	31.60	108.1	8.90	2.9	11.6	
HKBCF	HY/2013/01	2018-02-14	Mid-Ebb	Fine	IS17	12:00:00	1.0	Surface	1	1	15.60	8.20	31.90	108.2	8.90	9.1	9.6	
HKBCF	HY/2013/01	2018-02-14	Mid-Ebb	Fine	IS17	12:00:00	1.0	Surface	1	2	15.60	8.20	31.50	107.6	8.80	9.1	9.4	
HKBCF	HY/2013/01	2018-02-14	Mid-Ebb	Fine	IS17	12:00:00	4.8	Middle	2	1	15.60	8.20	31.90	107.9	8.80	9.4	9.5	
HKBCF	HY/2013/01	2018-02-14	Mid-Ebb	Fine	IS17	12:00:00	4.8	Middle	2	2	15.60	8.20	31.50	107.1	8.80	9.4	9.5	
HKBCF	HY/2013/01	2018-02-14	Mid-Ebb	Fine	IS17	12:00:00	8.6	Bottom	3	1	15.60	8.20	31.90	107.5	8.80	9.3	9.2	
HKBCF	HY/2013/01	2018-02-14	Mid-Ebb	Fine	IS17	12:00:00	8.6	Bottom	3	2	15.60	8.20	31.50	106.7	8.80	9.4	8.2	
HKBCF	HY/2013/01	2018-02-14	Mid-Ebb	Fine	IS(Mf)16	11:52:00	1.0	Surface	1	1	15.70	8.30	31.90	110.9	9.10	4.0	7.8	
HKBCF	HY/2013/01	2018-02-14	Mid-Ebb	Fine	IS(Mf)16	11:52:00	1.0	Surface	1	2	15.70	8.20	31.60	110.2	9.00	4.0	7.5	
HKBCF	HY/2013/01	2018-02-14	Mid-Ebb	Fine	IS(Mf)16	11:52:00		Middle	2	1								
HKBCF	HY/2013/01	2018-02-14	Mid-Ebb	Fine	IS(Mf)16	11:52:00		Middle	2	2								

Project	Works	Date (yyyy-mm-dd)	Tide	Weather Condition	Station	Time	Depth, m	Level	Level_Code	Replicate	Temperature, °C	pH	Salinity, ppt	DO, %	DO, mg/L	Turbidity, NTU	SS, mg/L	Site Observation
HKBCF	HY/2013/01	2018-02-14	Mid-Ebb	Fine	IS(Mf)16	11:52:00	4.9	Bottom	3	1	15.60	8.30	31.90	110.2	9.00	4.8	10.4	
HKBCF	HY/2013/01	2018-02-14	Mid-Ebb	Fine	IS(Mf)16	11:52:00	4.9	Bottom	3	2	15.60	8.20	31.60	108.9	8.90	4.8	8.8	
HKBCF	HY/2013/01	2018-02-14	Mid-Ebb	Fine	IS8	11:32:00	1.0	Surface	1	1	15.80	8.30	31.70	111.5	9.10	4.5	6.7	
HKBCF	HY/2013/01	2018-02-14	Mid-Ebb	Fine	IS8	11:32:00	1.0	Surface	1	2	15.80	8.20	31.30	110.4	9.10	4.5	7.6	
HKBCF	HY/2013/01	2018-02-14	Mid-Ebb	Fine	IS8	11:32:00		Middle	2	1								
HKBCF	HY/2013/01	2018-02-14	Mid-Ebb	Fine	IS8	11:32:00		Middle	2	2								
HKBCF	HY/2013/01	2018-02-14	Mid-Ebb	Fine	IS8	11:32:00	2.9	Bottom	3	1	15.60	8.30	31.80	109.0	8.90	7.3	7.3	
HKBCF	HY/2013/01	2018-02-14	Mid-Ebb	Fine	IS8	11:32:00	2.9	Bottom	3	2	15.60	8.20	31.40	108.3	8.90	7.4	6.2	
HKBCF	HY/2013/01	2018-02-14	Mid-Ebb	Fine	SR4(N)	11:39:00	1.0	Surface	1	1	15.80	8.20	31.70	107.6	8.80	9.6	4.6	
HKBCF	HY/2013/01	2018-02-14	Mid-Ebb	Fine	SR4(N)	11:39:00	1.0	Surface	1	2	15.80	8.20	31.40	106.9	8.80	9.6	5.3	
HKBCF	HY/2013/01	2018-02-14	Mid-Ebb	Fine	SR4(N)	11:39:00		Middle	2	1								
HKBCF	HY/2013/01	2018-02-14	Mid-Ebb	Fine	SR4(N)	11:39:00		Middle	2	2								
HKBCF	HY/2013/01	2018-02-14	Mid-Ebb	Fine	SR4(N)	11:39:00	2.2	Bottom	3	1	15.80	8.20	31.70	107.0	8.80	9.6	5.4	
HKBCF	HY/2013/01	2018-02-14	Mid-Ebb	Fine	SR4(N)	11:39:00	2.2	Bottom	3	2	15.70	8.20	31.40	106.0	8.70	9.6	5.6	
HKBCF	HY/2013/01	2018-02-14	Mid-Ebb	Fine	IS(Mf)9	11:24:00	1.0	Surface	1	1	15.90	8.30	31.70	113.6	9.30	9.8	5.0	
HKBCF	HY/2013/01	2018-02-14	Mid-Ebb	Fine	IS(Mf)9	11:24:00	1.0	Surface	1	2	15.90	8.20	31.30	112.8	9.20	9.8	5.6	
HKBCF	HY/2013/01	2018-02-14	Mid-Ebb	Fine	IS(Mf)9	11:24:00		Middle	2	1								
HKBCF	HY/2013/01	2018-02-14	Mid-Ebb	Fine	IS(Mf)9	11:24:00		Middle	2	2								
HKBCF	HY/2013/01	2018-02-14	Mid-Ebb	Fine	IS(Mf)9	11:24:00	2.3	Bottom	3	1	15.90	8.30	31.70	113.5	9.30	9.5	7.8	
HKBCF	HY/2013/01	2018-02-14	Mid-Ebb	Fine	IS(Mf)9	11:24:00	2.3	Bottom	3	2	15.90	8.20	31.30	112.6	9.20	9.6	6.5	
HKBCF	HY/2013/01	2018-02-14	Mid-Ebb	Fine	IS7	11:18:00	1.0	Surface	1	1	15.90	8.30	31.70	116.1	9.50	8.9	5.8	
HKBCF	HY/2013/01	2018-02-14	Mid-Ebb	Fine	IS7	11:18:00	1.0	Surface	1	2	15.90	8.30	31.30	115.0	9.40	8.9	4.3	
HKBCF	HY/2013/01	2018-02-14	Mid-Ebb	Fine	IS7	11:18:00		Middle	2	1								
HKBCF	HY/2013/01	2018-02-14	Mid-Ebb	Fine	IS7	11:18:00		Middle	2	2								
HKBCF	HY/2013/01	2018-02-14	Mid-Ebb	Fine	IS7	11:18:00	2.0	Bottom	3	1	15.80	8.30	31.70	115.4	9.40	9.1	6.7	
HKBCF	HY/2013/01	2018-02-14	Mid-Ebb	Fine	IS7	11:18:00	2.0	Bottom	3	2	15.80	8.30	31.30	114.3	9.40	9.3	7.1	
HKBCF	HY/2013/01	2018-02-14	Mid-Ebb	Fine	IS(Mf)6	11:11:00		Surface	1	1								
HKBCF	HY/2013/01	2018-02-14	Mid-Ebb	Fine	IS(Mf)6	11:11:00		Surface	1	2								
HKBCF	HY/2013/01	2018-02-14	Mid-Ebb	Fine	IS(Mf)6	11:11:00	1.4	Middle	2	1	15.70	8.30	31.70	109.3	9.00	7.6	4.6	
HKBCF	HY/2013/01	2018-02-14	Mid-Ebb	Fine	IS(Mf)6	11:11:00	1.4	Middle	2	2	15.70	8.20	31.40	108.4	8.90	7.7	4.9	
HKBCF	HY/2013/01	2018-02-14	Mid-Ebb	Fine	IS(Mf)6	11:11:00		Bottom	3	1								
HKBCF	HY/2013/01	2018-02-14	Mid-Ebb	Fine	IS(Mf)6	11:11:00		Bottom	3	2								
HKBCF	HY/2013/01	2018-02-14	Mid-Ebb	Fine	IS5	11:04:00	1.0	Surface	1	1	15.60	8.30	31.70	110.6	9.10	3.9	3.3	
HKBCF	HY/2013/01	2018-02-14	Mid-Ebb	Fine	IS5	11:04:00	1.0	Surface	1	2	15.60	8.20	31.40	109.9	9.00	3.9	3.6	
HKBCF	HY/2013/01	2018-02-14	Mid-Ebb	Fine	IS5	11:04:00	4.8	Middle	2	1	15.60	8.30	31.70	110.3	9.00	3.9	3.0	
HKBCF	HY/2013/01	2018-02-14	Mid-Ebb	Fine	IS5	11:04:00	4.8	Middle	2	2	15.60	8.20	31.40	109.5	9.00	3.9	3.4	
HKBCF	HY/2013/01	2018-02-14	Mid-Ebb	Fine	IS5	11:04:00	8.5	Bottom	3	1	15.60	8.30	31.70	109.8	9.00	3.8	7.5	
HKBCF	HY/2013/01	2018-02-14	Mid-Ebb	Fine	IS5	11:04:00	8.5	Bottom	3	2	15.60	8.20	31.40	108.9	8.90	3.8	6.1	
HKBCF	HY/2013/01	2018-02-14	Mid-Ebb	Fine	SR3(N)	10:58:00	1.0	Surface	1	1	15.70	8.30	31.70	111.3	9.10	4.6	4.5	
HKBCF	HY/2013/01	2018-02-14	Mid-Ebb	Fine	SR3(N)	10:58:00	1.0	Surface	1	2	15.70	8.20	31.40	110.6	9.10	4.6	4.0	
HKBCF	HY/2013/01	2018-02-14	Mid-Ebb	Fine	SR3(N)	10:58:00		Middle	2	1								
HKBCF	HY/2013/01	2018-02-14	Mid-Ebb	Fine	SR3(N)	10:58:00		Middle	2	2								
HKBCF	HY/2013/01	2018-02-14	Mid-Ebb	Fine	SR3(N)	10:58:00	2.5	Bottom	3	1	15.70	8.30	31.70	110.1	9.00	4.5	5.3	
HKBCF	HY/2013/01	2018-02-14	Mid-Ebb	Fine	SR3(N)	10:58:00	2.5	Bottom	3	2	15.70	8.20	31.40	109.1	9.00	4.5	5.7	
HKBCF	HY/2013/01	2018-02-14	Mid-Flood	Fine	SR10A(N)	5:41:00	1.0	Surface	1	1	15.60	8.20	31.90	104.0	8.50	3.6	6.0	
HKBCF	HY/2013/01	2018-02-14	Mid-Flood	Fine	SR10A(N)	5:41:00	1.0	Surface	1	2	15.60	8.10	31.50	103.4	8.50	3.6	6.1	
HKBCF	HY/2013/01	2018-02-14	Mid-Flood	Fine	SR10A(N)	5:41:00	6.2	Middle	2	1	15.60	8.20	31.90	103.8	8.50	3.4	7.3	
HKBCF	HY/2013/01	2018-02-14	Mid-Flood	Fine	SR10A(N)	5:41:00	6.2	Middle	2	2	15.60	8.10	31.50	103.2	8.50	3.5	5.8	
HKBCF	HY/2013/01	2018-02-14	Mid-Flood	Fine	SR10A(N)	5:41:00	11.4	Bottom	3	1	15.60	8.20	31.90	103.7	8.50	3.3	5.9	
HKBCF	HY/2013/01	2018-02-14	Mid-Flood	Fine	SR10A(N)	5:41:00	11.4	Bottom	3	2	15.60	8.10	31.50	103.1	8.50	3.3	5.9	
HKBCF	HY/2013/01	2018-02-14	Mid-Flood	Fine	SR10B(N2)	5:49:00	1.0	Surface	1	1	15.60	8.10	32.10	98.0	8.00	3.7	7.3	
HKBCF	HY/2013/01	2018-02-14	Mid-Flood	Fine	SR10B(N2)	5:49:00	1.0	Surface	1	2	15.60	8.10	31.70	97.6	8.00	3.8	4.8	
HKBCF	HY/2013/01	2018-02-14	Mid-Flood	Fine	SR10B(N2)	5:49:00		Middle	2	1								
HKBCF	HY/2013/01	2018-02-14	Mid-Flood	Fine	SR10B(N2)	5:49:00		Middle	2	2								
HKBCF	HY/2013/01	2018-02-14	Mid-Flood	Fine	SR10B(N2)	5:49:00	4.8	Bottom	3	1	15.60	8.10	32.10	97.9	8.00	4.1	7.4	
HKBCF	HY/2013/01	2018-02-14	Mid-Flood	Fine	SR10B(N2)	5:49:00	4.8	Bottom	3	2	15.60	8.10	31.80	97.5	8.00	4.1	6.3	
HKBCF	HY/2013/01	2018-02-14	Mid-Flood	Fine	CSA	5:46:00	1.0	Surface	1	1	15.80	8.20	31.90	102.8	8.40	1.8	6.3	
HKBCF	HY/2013/01	2018-02-14	Mid-Flood	Fine	CSA	5:46:00	1.0	Surface	1	2	15.70	8.00	31.50	102.8	8.40	1.6	6.7	
HKBCF	HY/2013/01	2018-02-14	Mid-Flood	Fine	CSA	5:46:00	16.2	Middle	2	1	15.80	8.10	31.90	102.5	8.40	1.9	8.4	
HKBCF	HY/2013/01	2018-02-14	Mid-Flood	Fine	CSA	5:46:00	16.2	Middle	2	2	15.70	8.00	31.50	102.5	8.40	1.7	7.7	
HKBCF	HY/2013/01	2018-02-14	Mid-Flood	Fine	CSA	5:46:00	31.4	Bottom	3	1	15.80	8.10	31.90	102.4	8.40	1.9	6.9	
HKBCF	HY/2013/01	2018-02-14	Mid-Flood	Fine	CSA	5:46:00	31.4	Bottom	3	2	15.70	8.00	31.50	102.4	8.40	1.7	7.8	
HKBCF	HY/2013/01	2018-02-14	Mid-Flood	Fine	CS6	5:59:00	1.0	Surface	1	1	15.70	8.20	31.90	102.2	8.40	2.0	4.9	
HKBCF	HY/2013/01	2018-02-14	Mid-Flood	Fine	CS6	5:59:00	1.0	Surface	1	2	15.60	8.10	31.50	102.2	8.40	1.8	4.6	
HKBCF	HY/2013/01	2018-02-14	Mid-Flood	Fine	CS6	5:59:00	4.9	Middle	2	1	15.70	8.20	31.90	102.1	8.40	2.0	3.3	
HKBCF	HY/2013/01	2018-02-14	Mid-Flood	Fine	CS6	5:59:00	4.9	Middle	2	2	15.60	8.10	31.50	102.0	8.40	1.7	4.9	
HKBCF	HY/2013/01	2018-02-14	Mid-Flood	Fine	CS6	5:59:00	8.7	Bottom	3	1	15.70	8.20	31.90	101.6	8.30	2.4	6.1	
HKBCF	HY/2013/01	2018-02-14	Mid-Flood	Fine	CS6	5:59:00	8.7	Bottom	3	2	15.60	8.10	31.60	101.4	8.30	2.2	7.0	

Project	Works	Date (yyyy-mm-dd)	Tide	Weather Condition	Station	Time	Depth, m	Level	Level_Code	Replicate	Temperature, °C	pH	Salinity, ppt	DO, %	DO, mg/L	Turbidity, NTU	SS, mg/L	Site Observation
HKBCF	HY/2013/01	2018-02-14	Mid-Flood	Fine	CS4	7:04:00	1.0	Surface	1	1	15.60	8.20	31.40	102.5	8.40	3.9	9.0	
HKBCF	HY/2013/01	2018-02-14	Mid-Flood	Fine	CS4	7:04:00	1.0	Surface	1	2	15.50	8.10	31.10	102.6	8.50	3.9	8.3	
HKBCF	HY/2013/01	2018-02-14	Mid-Flood	Fine	CS4	7:04:00	9.8	Middle	2	1	15.60	8.20	31.50	102.0	8.40	6.1	7.7	
HKBCF	HY/2013/01	2018-02-14	Mid-Flood	Fine	CS4	7:04:00	9.8	Middle	2	2	15.50	8.10	31.10	102.0	8.40	6.4	7.4	
HKBCF	HY/2013/01	2018-02-14	Mid-Flood	Fine	CS4	7:04:00	18.5	Bottom	3	1	15.60	8.20	31.50	101.6	8.40	16.2	13.1	
HKBCF	HY/2013/01	2018-02-14	Mid-Flood	Fine	CS4	7:04:00	18.5	Bottom	3	2	15.50	8.10	31.20	101.6	8.40	15.8	14.9	
HKBCF	HY/2013/01	2018-02-14	Mid-Flood	Fine	SR6	8:36:00	1.0	Surface	1	1	15.50	8.20	31.50	103.2	8.50	3.2	6.4	
HKBCF	HY/2013/01	2018-02-14	Mid-Flood	Fine	SR6	8:36:00	1.0	Surface	1	2	15.40	8.20	31.10	103.3	8.60	3.3	7.3	
HKBCF	HY/2013/01	2018-02-14	Mid-Flood	Fine	SR6	8:36:00		Middle	2	1								
HKBCF	HY/2013/01	2018-02-14	Mid-Flood	Fine	SR6	8:36:00		Middle	2	2								
HKBCF	HY/2013/01	2018-02-14	Mid-Flood	Fine	SR6	8:36:00	4.1	Bottom	3	1	15.50	8.20	31.80	103.5	8.50	3.5	8.1	
HKBCF	HY/2013/01	2018-02-14	Mid-Flood	Fine	SR6	8:36:00	4.1	Bottom	3	2	15.40	8.20	31.40	103.6	8.60	4.3	9.2	
HKBCF	HY/2013/01	2018-02-14	Mid-Flood	Fine	CS(Mf)3(N)	8:14:00	1.0	Surface	1	1	15.50	8.20	31.20	101.9	8.40	4.9	11.2	
HKBCF	HY/2013/01	2018-02-14	Mid-Flood	Fine	CS(Mf)3(N)	8:14:00	1.0	Surface	1	2	15.40	8.20	30.90	101.9	8.40	5.1	11.3	
HKBCF	HY/2013/01	2018-02-14	Mid-Flood	Fine	CS(Mf)3(N)	8:14:00	3.5	Middle	2	1	15.50	8.20	31.30	101.7	8.40	4.9	10.8	
HKBCF	HY/2013/01	2018-02-14	Mid-Flood	Fine	CS(Mf)3(N)	8:14:00	3.5	Middle	2	2	15.40	8.20	30.90	101.8	8.40	5.3	10.0	
HKBCF	HY/2013/01	2018-02-14	Mid-Flood	Fine	CS(Mf)3(N)	8:14:00	5.9	Bottom	3	1	15.50	8.20	31.50	101.4	8.40	5.9	10.1	
HKBCF	HY/2013/01	2018-02-14	Mid-Flood	Fine	CS(Mf)3(N)	8:14:00	5.9	Bottom	3	2	15.40	8.10	31.10	101.5	8.40	5.9	10.5	
HKBCF	HY/2013/01	2018-02-14	Mid-Flood	Fine	SR5(N)	7:56:00	1.0	Surface	1	1	15.50	8.20	31.90	105.7	8.70	2.9	10.7	
HKBCF	HY/2013/01	2018-02-14	Mid-Flood	Fine	SR5(N)	7:56:00	1.0	Surface	1	2	15.40	8.20	31.60	105.8	8.70	2.6	10.6	
HKBCF	HY/2013/01	2018-02-14	Mid-Flood	Fine	SR5(N)	7:56:00	4.6	Middle	2	1	15.50	8.20	32.00	105.4	8.60	3.7	10.1	
HKBCF	HY/2013/01	2018-02-14	Mid-Flood	Fine	SR5(N)	7:56:00	4.6	Middle	2	2	15.40	8.20	31.60	105.5	8.70	3.6	10.2	
HKBCF	HY/2013/01	2018-02-14	Mid-Flood	Fine	SR5(N)	7:56:00	8.1	Bottom	3	1	15.50	8.20	32.00	104.9	8.60	3.5	11.2	
HKBCF	HY/2013/01	2018-02-14	Mid-Flood	Fine	SR5(N)	7:56:00	8.1	Bottom	3	2	15.40	8.20	31.60	105.0	8.70	3.7	10.0	
HKBCF	HY/2013/01	2018-02-14	Mid-Flood	Fine	IS10(N)	7:50:00	1.0	Surface	1	1	15.60	8.20	31.90	106.9	8.80	4.4	9.4	
HKBCF	HY/2013/01	2018-02-14	Mid-Flood	Fine	IS10(N)	7:50:00	1.0	Surface	1	2	15.50	8.20	31.50	106.9	8.80	4.7	9.3	
HKBCF	HY/2013/01	2018-02-14	Mid-Flood	Fine	IS10(N)	7:50:00	6.2	Middle	2	1	15.60	8.20	32.00	107.0	8.80	6.5	9.6	
HKBCF	HY/2013/01	2018-02-14	Mid-Flood	Fine	IS10(N)	7:50:00	6.2	Middle	2	2	15.50	8.20	31.60	107.1	8.80	6.8	8.6	
HKBCF	HY/2013/01	2018-02-14	Mid-Flood	Fine	IS10(N)	7:50:00	11.3	Bottom	3	1	15.50	8.20	32.00	106.2	8.70	6.3	9.5	
HKBCF	HY/2013/01	2018-02-14	Mid-Flood	Fine	IS10(N)	7:50:00	11.3	Bottom	3	2	15.50	8.20	31.60	106.4	8.80	6.7	8.7	
HKBCF	HY/2013/01	2018-02-14	Mid-Flood	Fine	IS(Mf)11	7:43:00	1.0	Surface	1	1	15.60	8.20	31.90	104.7	8.60	3.0	5.9	
HKBCF	HY/2013/01	2018-02-14	Mid-Flood	Fine	IS(Mf)11	7:43:00	1.0	Surface	1	2	15.50	8.20	31.50	104.8	8.60	2.9	5.9	
HKBCF	HY/2013/01	2018-02-14	Mid-Flood	Fine	IS(Mf)11	7:43:00	5.7	Middle	2	1	15.60	8.20	31.90	103.9	8.50	3.2	8.2	
HKBCF	HY/2013/01	2018-02-14	Mid-Flood	Fine	IS(Mf)11	7:43:00	5.7	Middle	2	2	15.50	8.20	31.50	104.0	8.60	3.3	8.8	
HKBCF	HY/2013/01	2018-02-14	Mid-Flood	Fine	IS(Mf)11	7:43:00	10.4	Bottom	3	1	15.60	8.20	31.90	103.3	8.50	3.4	9.1	
HKBCF	HY/2013/01	2018-02-14	Mid-Flood	Fine	IS(Mf)11	7:43:00	10.4	Bottom	3	2	15.50	8.20	31.50	103.3	8.50	3.7	9.0	
HKBCF	HY/2013/01	2018-02-14	Mid-Flood	Fine	CS(Mf)5	6:12:00	1.0	Surface	1	1	15.50	8.20	31.80	105.8	8.70	3.2	4.3	
HKBCF	HY/2013/01	2018-02-14	Mid-Flood	Fine	CS(Mf)5	6:12:00	1.0	Surface	1	2	15.50	8.20	31.50	105.1	8.70	3.2	3.0	
HKBCF	HY/2013/01	2018-02-14	Mid-Flood	Fine	CS(Mf)5	6:12:00	5.7	Middle	2	1	15.50	8.20	31.90	106.6	8.80	3.4	4.0	
HKBCF	HY/2013/01	2018-02-14	Mid-Flood	Fine	CS(Mf)5	6:12:00	5.7	Middle	2	2	15.50	8.20	31.50	105.8	8.70	3.4	5.1	
HKBCF	HY/2013/01	2018-02-14	Mid-Flood	Fine	CS(Mf)5	6:12:00	10.3	Bottom	3	1	15.50	8.20	31.90	106.3	8.70	3.7	4.2	
HKBCF	HY/2013/01	2018-02-14	Mid-Flood	Fine	CS(Mf)5	6:12:00	10.3	Bottom	3	2	15.50	8.20	31.50	105.3	8.70	3.7	5.2	
HKBCF	HY/2013/01	2018-02-14	Mid-Flood	Fine	SR7	7:36:00	1.0	Surface	1	1	15.50	8.20	32.00	105.8	8.70	1.7	4.9	
HKBCF	HY/2013/01	2018-02-14	Mid-Flood	Fine	SR7	7:36:00	1.0	Surface	1	2	15.40	8.20	31.60	106.0	8.70	1.6	5.9	
HKBCF	HY/2013/01	2018-02-14	Mid-Flood	Fine	SR7	7:36:00		Middle	2	1								
HKBCF	HY/2013/01	2018-02-14	Mid-Flood	Fine	SR7	7:36:00		Middle	2	2								
HKBCF	HY/2013/01	2018-02-14	Mid-Flood	Fine	SR7	7:36:00	3.3	Bottom	3	1	15.50	8.20	32.00	105.4	8.70	1.6	5.2	
HKBCF	HY/2013/01	2018-02-14	Mid-Flood	Fine	SR7	7:36:00	3.3	Bottom	3	2	15.40	8.20	31.60	105.7	8.70	1.5	6.5	
HKBCF	HY/2013/01	2018-02-14	Mid-Flood	Fine	IS17	6:32:00	1.0	Surface	1	1	15.60	8.20	31.90	108.8	8.90	3.1	6.1	
HKBCF	HY/2013/01	2018-02-14	Mid-Flood	Fine	IS17	6:32:00	1.0	Surface	1	2	15.60	8.20	31.50	108.0	8.90	3.1	6.5	
HKBCF	HY/2013/01	2018-02-14	Mid-Flood	Fine	IS17	6:32:00	4.5	Middle	2	1	15.50	8.20	32.00	108.3	8.90	3.7	5.2	
HKBCF	HY/2013/01	2018-02-14	Mid-Flood	Fine	IS17	6:32:00	4.5	Middle	2	2	15.50	8.20	31.60	107.3	8.80	3.7	4.9	
HKBCF	HY/2013/01	2018-02-14	Mid-Flood	Fine	IS17	6:32:00	8.0	Bottom	3	1	15.50	8.20	32.00	107.8	8.80	5.1	5.7	
HKBCF	HY/2013/01	2018-02-14	Mid-Flood	Fine	IS17	6:32:00	8.0	Bottom	3	2	15.50	8.30	31.70	106.9	8.80	5.2	4.9	
HKBCF	HY/2013/01	2018-02-14	Mid-Flood	Fine	IS(Mf)16	6:40:00	1.0	Surface	1	1	15.50	8.20	31.80	106.1	8.70	3.7	5.6	
HKBCF	HY/2013/01	2018-02-14	Mid-Flood	Fine	IS(Mf)16	6:40:00	1.0	Surface	1	2	15.50	8.20	31.40	105.4	8.70	3.8	5.2	
HKBCF	HY/2013/01	2018-02-14	Mid-Flood	Fine	IS(Mf)16	6:40:00		Middle	2	1								
HKBCF	HY/2013/01	2018-02-14	Mid-Flood	Fine	IS(Mf)16	6:40:00		Middle	2	2								
HKBCF	HY/2013/01	2018-02-14	Mid-Flood	Fine	IS(Mf)16	6:40:00	4.6	Bottom	3	1	15.50	8.20	31.80	105.8	8.70	4.5	6.2	
HKBCF	HY/2013/01	2018-02-14	Mid-Flood	Fine	IS(Mf)16	6:40:00	4.6	Bottom	3	2	15.50	8.20	31.50	105.1	8.70	4.5	6.7	
HKBCF	HY/2013/01	2018-02-14	Mid-Flood	Fine	IS8	7:02:00	1.0	Surface	1	1	15.60	8.20	31.70	109.6	9.00	6.8	7.2	
HKBCF	HY/2013/01	2018-02-14	Mid-Flood	Fine	IS8	7:02:00	1.0	Surface	1	2	15.60	8.20	31.30	108.6	8.90	6.8	6.3	
HKBCF	HY/2013/01	2018-02-14	Mid-Flood	Fine	IS8	7:02:00		Middle	2	1								
HKBCF	HY/2013/01	2018-02-14	Mid-Flood	Fine	IS8	7:02:00		Middle	2	2								
HKBCF	HY/2013/01	2018-02-14	Mid-Flood	Fine	IS8	7:02:00	2.2	Bottom	3	1	15.60	8.20	31.70	109.1	9.00	6.8	7.0	
HKBCF	HY/2013/01	2018-02-14	Mid-Flood	Fine	IS8	7:02:00	2.2	Bottom	3	2	15.60	8.20	31.30	108.0	8.90	6.8	7.7	
HKBCF	HY/2013/01	2018-02-14	Mid-Flood	Fine	SR4(N)	6:58:00	1.0	Surface	1	1	15.60	8.20	31.60	107.7	8.80	6.4	4.0	
HKBCF	HY/2013/01	2018-02-14	Mid-Flood	Fine	SR4(N)	6:58:00	1.0	Surface	1	2	15.60	8.20	31.30	106.7	8.80	6.4	3.7	

Project	Works	Date (yyyy-mm-dd)	Tide	Weather Condition	Station	Time	Depth, m	Level	Level_Code	Replicate	Temperature, °C	pH	Salinity, ppt	DO, %	DO, mg/L	Turbidity, NTU	SS, mg/L	Site Observation
HKBCF	HY/2013/01	2018-02-14	Mid-Flood	Fine	SR4(N)	6:58:00		Middle	2	1								
HKBCF	HY/2013/01	2018-02-14	Mid-Flood	Fine	SR4(N)	6:58:00		Middle	2	2								
HKBCF	HY/2013/01	2018-02-14	Mid-Flood	Fine	SR4(N)	6:58:00	2.2	Bottom	3	1	15.60	8.20	31.60	107.2	8.80	6.3	4.4	
HKBCF	HY/2013/01	2018-02-14	Mid-Flood	Fine	SR4(N)	6:58:00	2.2	Bottom	3	2	15.60	8.20	31.30	106.4	8.80	6.3	5.4	
HKBCF	HY/2013/01	2018-02-14	Mid-Flood	Fine	IS(Mf)9	7:11:00		Surface	1	1								
HKBCF	HY/2013/01	2018-02-14	Mid-Flood	Fine	IS(Mf)9	7:11:00		Surface	1	2								
HKBCF	HY/2013/01	2018-02-14	Mid-Flood	Fine	IS(Mf)9	7:11:00	1.5	Middle	2	1	15.80	8.20	31.60	111.8	9.10	6.6	15.9	
HKBCF	HY/2013/01	2018-02-14	Mid-Flood	Fine	IS(Mf)9	7:11:00	1.5	Middle	2	2	15.80	8.20	31.30	110.9	9.10	6.6	14.7	
HKBCF	HY/2013/01	2018-02-14	Mid-Flood	Fine	IS(Mf)9	7:11:00		Bottom	3	1								
HKBCF	HY/2013/01	2018-02-14	Mid-Flood	Fine	IS(Mf)9	7:11:00		Bottom	3	2								
HKBCF	HY/2013/01	2018-02-14	Mid-Flood	Fine	IS7	7:18:00		Surface	1	1								
HKBCF	HY/2013/01	2018-02-14	Mid-Flood	Fine	IS7	7:18:00		Surface	1	2								
HKBCF	HY/2013/01	2018-02-14	Mid-Flood	Fine	IS7	7:18:00	1.4	Middle	2	1	15.50	8.20	31.70	108.8	9.00	8.6	7.1	
HKBCF	HY/2013/01	2018-02-14	Mid-Flood	Fine	IS7	7:18:00	1.4	Middle	2	2	15.50	8.20	31.30	107.7	8.90	8.8	8.5	
HKBCF	HY/2013/01	2018-02-14	Mid-Flood	Fine	IS7	7:18:00		Bottom	3	1								
HKBCF	HY/2013/01	2018-02-14	Mid-Flood	Fine	IS7	7:18:00		Bottom	3	2								
HKBCF	HY/2013/01	2018-02-14	Mid-Flood	Fine	IS(Mf)6	7:26:00		Surface	1	1								
HKBCF	HY/2013/01	2018-02-14	Mid-Flood	Fine	IS(Mf)6	7:26:00		Surface	1	2								
HKBCF	HY/2013/01	2018-02-14	Mid-Flood	Fine	IS(Mf)6	7:26:00	1.3	Middle	2	1	15.50	8.20	31.70	108.4	8.90	6.3	2.9	
HKBCF	HY/2013/01	2018-02-14	Mid-Flood	Fine	IS(Mf)6	7:26:00	1.3	Middle	2	2	15.50	8.20	31.40	107.4	8.80	6.3	3.8	
HKBCF	HY/2013/01	2018-02-14	Mid-Flood	Fine	IS(Mf)6	7:26:00		Bottom	3	1								
HKBCF	HY/2013/01	2018-02-14	Mid-Flood	Fine	IS(Mf)6	7:26:00		Bottom	3	2								
HKBCF	HY/2013/01	2018-02-14	Mid-Flood	Fine	IS5	7:31:00	1.0	Surface	1	1	15.50	8.20	31.70	110.0	9.00	8.0	4.4	
HKBCF	HY/2013/01	2018-02-14	Mid-Flood	Fine	IS5	7:31:00	1.0	Surface	1	2	15.50	8.20	31.30	109.2	9.00	8.0	4.6	
HKBCF	HY/2013/01	2018-02-14	Mid-Flood	Fine	IS5	7:31:00	4.5	Middle	2	1	15.50	8.20	31.70	109.8	9.00	8.0	3.8	
HKBCF	HY/2013/01	2018-02-14	Mid-Flood	Fine	IS5	7:31:00	4.5	Middle	2	2	15.50	8.20	31.30	108.9	9.00	8.0	3.8	
HKBCF	HY/2013/01	2018-02-14	Mid-Flood	Fine	IS5	7:31:00	7.9	Bottom	3	1	15.50	8.20	31.70	108.6	8.90	7.8	7.4	
HKBCF	HY/2013/01	2018-02-14	Mid-Flood	Fine	IS5	7:31:00	7.9	Bottom	3	2	15.50	8.20	31.30	107.5	8.90	7.9	7.2	
HKBCF	HY/2013/01	2018-02-14	Mid-Flood	Fine	SR3(N)	7:38:00	1.0	Surface	1	1	15.50	8.20	31.70	109.1	9.00	9.0	3.3	
HKBCF	HY/2013/01	2018-02-14	Mid-Flood	Fine	SR3(N)	7:38:00	1.0	Surface	1	2	15.50	8.20	31.40	108.1	8.90	9.0	2.6	
HKBCF	HY/2013/01	2018-02-14	Mid-Flood	Fine	SR3(N)	7:38:00		Middle	2	1								
HKBCF	HY/2013/01	2018-02-14	Mid-Flood	Fine	SR3(N)	7:38:00		Middle	2	2								
HKBCF	HY/2013/01	2018-02-14	Mid-Flood	Fine	SR3(N)	7:38:00	2.2	Bottom	3	1	15.50	8.20	31.70	108.6	8.90	8.7	4.6	
HKBCF	HY/2013/01	2018-02-14	Mid-Flood	Fine	SR3(N)	7:38:00	2.2	Bottom	3	2	15.50	8.20	31.40	107.6	8.90	8.9	3.0	
HKBCF	HY/2013/01	2018-02-17	Mid-Ebb	Cloudy	SR10A(N)	14:25:00	1.0	Surface	1	1	16.30	8.10	31.00	102.1	8.30	2.0	5.5	
HKBCF	HY/2013/01	2018-02-17	Mid-Ebb	Cloudy	SR10A(N)	14:25:00	1.0	Surface	1	2	16.30	8.00	31.40	102.5	8.30	2.0	5.9	
HKBCF	HY/2013/01	2018-02-17	Mid-Ebb	Cloudy	SR10A(N)	14:25:00	6.2	Middle	2	1	16.30	8.10	31.10	101.4	8.20	1.9	6.1	
HKBCF	HY/2013/01	2018-02-17	Mid-Ebb	Cloudy	SR10A(N)	14:25:00	6.2	Middle	2	2	16.30	8.00	31.40	101.9	8.30	1.9	5.5	
HKBCF	HY/2013/01	2018-02-17	Mid-Ebb	Cloudy	SR10A(N)	14:25:00	11.4	Bottom	3	1	16.30	8.10	31.10	101.1	8.20	1.9	5.2	
HKBCF	HY/2013/01	2018-02-17	Mid-Ebb	Cloudy	SR10A(N)	14:25:00	11.4	Bottom	3	2	16.30	8.00	31.40	101.7	8.30	1.9	6.6	
HKBCF	HY/2013/01	2018-02-17	Mid-Ebb	Cloudy	SR10B(N2)	14:00:00	1.0	Surface	1	1	16.30	8.10	31.20	100.0	8.10	1.2	6.7	
HKBCF	HY/2013/01	2018-02-17	Mid-Ebb	Cloudy	SR10B(N2)	14:00:00	1.0	Surface	1	2	16.30	8.00	31.60	100.4	8.10	1.2	5.6	
HKBCF	HY/2013/01	2018-02-17	Mid-Ebb	Cloudy	SR10B(N2)	14:00:00	3.4	Middle	2	1	16.30	8.10	31.20	99.9	8.10	1.2	5.0	
HKBCF	HY/2013/01	2018-02-17	Mid-Ebb	Cloudy	SR10B(N2)	14:00:00	3.4	Middle	2	2	16.30	8.10	31.20	99.9	8.10	1.2	5.6	
HKBCF	HY/2013/01	2018-02-17	Mid-Ebb	Cloudy	SR10B(N2)	14:00:00	5.8	Bottom	3	1	16.30	8.10	31.20	99.9	8.10	1.6	8.2	
HKBCF	HY/2013/01	2018-02-17	Mid-Ebb	Cloudy	SR10B(N2)	14:00:00	5.8	Bottom	3	2	16.30	8.00	31.60	100.3	8.10	1.6	8.7	
HKBCF	HY/2013/01	2018-02-17	Mid-Ebb	Cloudy	CSA	13:50:00	1.0	Surface	1	1	16.40	8.20	31.50	101.9	8.20	2.3	4.2	
HKBCF	HY/2013/01	2018-02-17	Mid-Ebb	Cloudy	CSA	13:50:00	1.0	Surface	1	2	16.30	8.10	31.20	101.9	8.30	2.2	4.7	
HKBCF	HY/2013/01	2018-02-17	Mid-Ebb	Cloudy	CSA	13:50:00	16.2	Middle	2	1	16.40	8.20	31.50	100.0	8.10	2.4	3.0	
HKBCF	HY/2013/01	2018-02-17	Mid-Ebb	Cloudy	CSA	13:50:00	16.2	Middle	2	2	16.20	8.10	31.20	100.0	8.10	2.0	3.5	
HKBCF	HY/2013/01	2018-02-17	Mid-Ebb	Cloudy	CSA	13:50:00	31.4	Bottom	3	1	16.30	8.20	31.60	99.1	8.00	2.5	5.3	
HKBCF	HY/2013/01	2018-02-17	Mid-Ebb	Cloudy	CSA	13:50:00	31.4	Bottom	3	2	16.20	8.10	31.30	98.9	8.00	2.3	5.8	
HKBCF	HY/2013/01	2018-02-17	Mid-Ebb	Cloudy	CS6	13:42:00	1.0	Surface	1	1	16.60	8.20	30.70	108.2	8.80	2.4	2.6	
HKBCF	HY/2013/01	2018-02-17	Mid-Ebb	Cloudy	CS6	13:42:00	1.0	Surface	1	2	16.40	8.10	30.50	108.3	8.80	2.2	3.6	
HKBCF	HY/2013/01	2018-02-17	Mid-Ebb	Cloudy	CS6	13:42:00	5.2	Middle	2	1	16.50	8.20	31.10	104.0	8.40	2.2	3.2	
HKBCF	HY/2013/01	2018-02-17	Mid-Ebb	Cloudy	CS6	13:42:00	5.2	Middle	2	2	16.30	8.10	30.80	104.1	8.50	2.0	4.3	
HKBCF	HY/2013/01	2018-02-17	Mid-Ebb	Cloudy	CS6	13:42:00	9.3	Bottom	3	1	16.40	8.20	31.50	100.8	8.20	2.4	2.7	
HKBCF	HY/2013/01	2018-02-17	Mid-Ebb	Cloudy	CS6	13:42:00	9.3	Bottom	3	2	16.20	8.10	31.20	100.7	8.20	2.3	2.2	
HKBCF	HY/2013/01	2018-02-17	Mid-Ebb	Cloudy	CS4	12:49:00	1.0	Surface	1	1	16.60	8.20	30.50	110.8	9.00	2.7	4.6	
HKBCF	HY/2013/01	2018-02-17	Mid-Ebb	Cloudy	CS4	12:49:00	1.0	Surface	1	2	16.50	8.20	30.20	110.7	9.00	2.6	5.9	
HKBCF	HY/2013/01	2018-02-17	Mid-Ebb	Cloudy	CS4	12:49:00	9.3	Middle	2	1	16.60	8.20	30.60	108.5	8.80	2.7	6.6	
HKBCF	HY/2013/01	2018-02-17	Mid-Ebb	Cloudy	CS4	12:49:00	9.3	Middle	2	2	16.40	8.10	30.30	108.6	8.80	2.5	7.5	
HKBCF	HY/2013/01	2018-02-17	Mid-Ebb	Cloudy	CS4	12:49:00	17.6	Bottom	3	1	16.60	8.20	30.80	106.1	8.60	2.5	6.3	
HKBCF	HY/2013/01	2018-02-17	Mid-Ebb	Cloudy	CS4	12:49:00	17.6	Bottom	3	2	16.40	8.10	30.60	106.2	8.60	2.1	8.2	
HKBCF	HY/2013/01	2018-02-17	Mid-Ebb	Cloudy	SR6	12:27:00	1.0	Surface	1	1	16.30	8.20	30.80	111.3	9.10	9.1	14.2	
HKBCF	HY/2013/01	2018-02-17	Mid-Ebb	Cloudy	SR6	12:27:00	1.0	Surface	1	2	16.10	8.20	30.50	111.2	9.10	9.5	14.9	
HKBCF	HY/2013/01	2018-02-17	Mid-Ebb	Cloudy	SR6	12:27:00		Middle	2	1								
HKBCF	HY/2013/01	2018-02-17	Mid-Ebb	Cloudy	SR6	12:27:00		Middle	2	2								

Project	Works	Date (yyyy-mm-dd)	Tide	Weather Condition	Station	Time	Depth, m	Level	Level_Code	Replicate	Temperature, °C	pH	Salinity, ppt	DO, %	DO, mg/L	Turbidity, NTU	SS, mg/L	Site Observation
HKBCF	HY/2013/01	2018-02-17	Mid-Ebb	Cloudy	SR6	12:27:00	3.8	Bottom	3	1	16.20	8.20	30.80	109.5	8.90	10.5	19.6	
HKBCF	HY/2013/01	2018-02-17	Mid-Ebb	Cloudy	SR6	12:27:00	3.8	Bottom	3	2	16.10	8.20	30.50	109.8	9.00	10.6	20.8	
HKBCF	HY/2013/01	2018-02-17	Mid-Ebb	Cloudy	CS(Mf)3(N)	12:38:00	1.0	Surface	1	1	16.60	8.20	29.90	110.0	9.00	3.8	6.2	
HKBCF	HY/2013/01	2018-02-17	Mid-Ebb	Cloudy	CS(Mf)3(N)	12:38:00	1.0	Surface	1	2	16.40	8.10	29.60	109.8	9.00	3.8	6.3	
HKBCF	HY/2013/01	2018-02-17	Mid-Ebb	Cloudy	CS(Mf)3(N)	12:38:00	3.5	Middle	2	1	16.50	8.20	30.10	111.2	9.00	4.0	5.9	
HKBCF	HY/2013/01	2018-02-17	Mid-Ebb	Cloudy	CS(Mf)3(N)	12:38:00	3.5	Middle	2	2	16.40	8.20	29.80	111.2	9.10	4.0	6.8	
HKBCF	HY/2013/01	2018-02-17	Mid-Ebb	Cloudy	CS(Mf)3(N)	12:38:00	5.9	Bottom	3	1	16.50	8.20	30.40	110.7	9.00	4.3	5.7	
HKBCF	HY/2013/01	2018-02-17	Mid-Ebb	Cloudy	CS(Mf)3(N)	12:38:00	5.9	Bottom	3	2	16.40	8.20	30.10	110.9	9.10	4.3	4.9	
HKBCF	HY/2013/01	2018-02-17	Mid-Ebb	Cloudy	SR5(N)	13:07:00	1.0	Surface	1	1	16.70	8.20	30.50	111.9	9.10	3.4	6.3	
HKBCF	HY/2013/01	2018-02-17	Mid-Ebb	Cloudy	SR5(N)	13:07:00	1.0	Surface	1	2	16.50	8.20	30.20	111.9	9.10	3.5	6.4	
HKBCF	HY/2013/01	2018-02-17	Mid-Ebb	Cloudy	SR5(N)	13:07:00	4.7	Middle	2	1	16.70	8.20	30.50	111.1	9.00	3.5	8.0	
HKBCF	HY/2013/01	2018-02-17	Mid-Ebb	Cloudy	SR5(N)	13:07:00	4.7	Middle	2	2	16.50	8.20	30.30	111.2	9.00	3.3	6.6	
HKBCF	HY/2013/01	2018-02-17	Mid-Ebb	Cloudy	SR5(N)	13:07:00	8.3	Bottom	3	1	16.70	8.20	30.60	109.2	8.80	3.1	8.1	
HKBCF	HY/2013/01	2018-02-17	Mid-Ebb	Cloudy	SR5(N)	13:07:00	8.3	Bottom	3	2	16.50	8.20	30.30	109.5	8.90	3.1	7.7	
HKBCF	HY/2013/01	2018-02-17	Mid-Ebb	Cloudy	IS10(N)	13:12:00	1.0	Surface	1	1	16.70	8.20	30.50	112.0	9.10	4.4	3.0	
HKBCF	HY/2013/01	2018-02-17	Mid-Ebb	Cloudy	IS10(N)	13:12:00	1.0	Surface	1	2	16.60	8.20	30.20	111.9	9.10	4.3	4.6	
HKBCF	HY/2013/01	2018-02-17	Mid-Ebb	Cloudy	IS10(N)	13:12:00	6.3	Middle	2	1	16.70	8.20	30.50	111.3	9.00	4.8	6.5	
HKBCF	HY/2013/01	2018-02-17	Mid-Ebb	Cloudy	IS10(N)	13:12:00	6.3	Middle	2	2	16.50	8.20	30.20	111.3	9.00	4.8	5.9	
HKBCF	HY/2013/01	2018-02-17	Mid-Ebb	Cloudy	IS10(N)	13:12:00	11.5	Bottom	3	1	16.70	8.20	30.50	109.8	8.90	5.1	6.6	
HKBCF	HY/2013/01	2018-02-17	Mid-Ebb	Cloudy	IS10(N)	13:12:00	11.5	Bottom	3	2	16.50	8.20	30.30	110.1	8.90	5.5	6.6	
HKBCF	HY/2013/01	2018-02-17	Mid-Ebb	Cloudy	IS(Mf)11	13:18:00	1.0	Surface	1	1	16.90	8.20	30.50	110.7	8.90	4.4	9.0	
HKBCF	HY/2013/01	2018-02-17	Mid-Ebb	Cloudy	IS(Mf)11	13:18:00	1.0	Surface	1	2	16.70	8.20	30.30	110.5	9.00	4.5	8.6	
HKBCF	HY/2013/01	2018-02-17	Mid-Ebb	Cloudy	IS(Mf)11	13:18:00	5.7	Middle	2	1	16.80	8.20	30.60	109.8	8.90	6.2	9.1	
HKBCF	HY/2013/01	2018-02-17	Mid-Ebb	Cloudy	IS(Mf)11	13:18:00	5.7	Middle	2	2	16.70	8.10	30.30	109.7	8.90	6.0	8.7	
HKBCF	HY/2013/01	2018-02-17	Mid-Ebb	Cloudy	IS(Mf)11	13:18:00	10.3	Bottom	3	1	16.70	8.20	30.60	109.0	8.80	12.6	7.6	
HKBCF	HY/2013/01	2018-02-17	Mid-Ebb	Cloudy	IS(Mf)11	13:18:00	10.3	Bottom	3	2	16.60	8.10	30.30	109.1	8.90	12.8	7.8	
HKBCF	HY/2013/01	2018-02-17	Mid-Ebb	Cloudy	CS(Mf)5	13:48:00	1.0	Surface	1	1	16.60	8.20	30.70	108.4	8.80	1.2	3.2	
HKBCF	HY/2013/01	2018-02-17	Mid-Ebb	Cloudy	CS(Mf)5	13:48:00	1.0	Surface	1	2	16.60	8.10	31.00	108.9	8.80	1.2	3.2	
HKBCF	HY/2013/01	2018-02-17	Mid-Ebb	Cloudy	CS(Mf)5	13:48:00	5.7	Middle	2	1	16.50	8.20	30.80	107.4	8.70	1.1	3.1	
HKBCF	HY/2013/01	2018-02-17	Mid-Ebb	Cloudy	CS(Mf)5	13:48:00	5.7	Middle	2	2	16.50	8.10	31.10	107.8	8.70	1.1	2.0	
HKBCF	HY/2013/01	2018-02-17	Mid-Ebb	Cloudy	CS(Mf)5	13:48:00	10.3	Bottom	3	1	16.40	8.20	30.80	106.3	8.60	1.3	5.6	
HKBCF	HY/2013/01	2018-02-17	Mid-Ebb	Cloudy	CS(Mf)5	13:48:00	10.3	Bottom	3	2	16.40	8.00	31.10	106.9	8.70	1.3	5.4	
HKBCF	HY/2013/01	2018-02-17	Mid-Ebb	Cloudy	SR7	13:25:00	1.0	Surface	1	1	16.60	8.20	30.70	108.9	8.80	3.1	5.9	
HKBCF	HY/2013/01	2018-02-17	Mid-Ebb	Cloudy	SR7	13:25:00	1.0	Surface	1	2	16.50	8.10	30.40	109.0	8.90	2.9	4.9	
HKBCF	HY/2013/01	2018-02-17	Mid-Ebb	Cloudy	SR7	13:25:00		Middle	2	1								
HKBCF	HY/2013/01	2018-02-17	Mid-Ebb	Cloudy	SR7	13:25:00		Middle	2	2								
HKBCF	HY/2013/01	2018-02-17	Mid-Ebb	Cloudy	SR7	13:25:00	3.5	Bottom	3	1	16.60	8.20	30.70	107.2	8.70	4.2	6.3	
HKBCF	HY/2013/01	2018-02-17	Mid-Ebb	Cloudy	SR7	13:25:00	3.5	Bottom	3	2	16.50	8.10	30.40	107.4	8.70	4.2	5.7	
HKBCF	HY/2013/01	2018-02-17	Mid-Ebb	Cloudy	IS17	13:30:00	1.0	Surface	1	1	16.50	8.20	30.40	108.8	8.80	5.6	9.2	
HKBCF	HY/2013/01	2018-02-17	Mid-Ebb	Cloudy	IS17	13:30:00	1.0	Surface	1	2	16.50	8.10	30.70	109.2	8.90	5.6	9.3	
HKBCF	HY/2013/01	2018-02-17	Mid-Ebb	Cloudy	IS17	13:30:00	4.8	Middle	2	1	16.50	8.20	30.40	108.2	8.80	3.9	8.4	
HKBCF	HY/2013/01	2018-02-17	Mid-Ebb	Cloudy	IS17	13:30:00	4.8	Middle	2	2	16.50	8.10	30.70	108.8	8.80	3.9	9.7	
HKBCF	HY/2013/01	2018-02-17	Mid-Ebb	Cloudy	IS17	13:30:00	8.6	Bottom	3	1	16.50	8.20	30.40	107.4	8.70	6.4	8.5	
HKBCF	HY/2013/01	2018-02-17	Mid-Ebb	Cloudy	IS17	13:30:00	8.6	Bottom	3	2	16.50	8.10	30.70	108.1	8.80	6.4	9.5	
HKBCF	HY/2013/01	2018-02-17	Mid-Ebb	Cloudy	IS(Mf)16	13:23:00	1.0	Surface	1	1	16.60	8.20	30.10	111.2	9.00	4.7	4.9	
HKBCF	HY/2013/01	2018-02-17	Mid-Ebb	Cloudy	IS(Mf)16	13:23:00	1.0	Surface	1	2	16.60	8.10	30.50	112.3	9.10	4.7	5.5	
HKBCF	HY/2013/01	2018-02-17	Mid-Ebb	Cloudy	IS(Mf)16	13:23:00		Middle	2	1								
HKBCF	HY/2013/01	2018-02-17	Mid-Ebb	Cloudy	IS(Mf)16	13:23:00		Middle	2	2								
HKBCF	HY/2013/01	2018-02-17	Mid-Ebb	Cloudy	IS(Mf)16	13:23:00	4.9	Bottom	3	1	16.60	8.20	30.10	109.6	8.90	4.3	5.2	
HKBCF	HY/2013/01	2018-02-17	Mid-Ebb	Cloudy	IS(Mf)16	13:23:00	4.9	Bottom	3	2	16.60	8.10	30.50	110.9	9.00	4.3	6.1	
HKBCF	HY/2013/01	2018-02-17	Mid-Ebb	Cloudy	IS8	13:08:00	1.0	Surface	1	1	16.70	8.20	30.30	113.4	9.20	1.9	4.2	
HKBCF	HY/2013/01	2018-02-17	Mid-Ebb	Cloudy	IS8	13:08:00	1.0	Surface	1	2	16.70	8.10	30.60	114.5	9.30	1.9	4.4	
HKBCF	HY/2013/01	2018-02-17	Mid-Ebb	Cloudy	IS8	13:08:00		Middle	2	1								
HKBCF	HY/2013/01	2018-02-17	Mid-Ebb	Cloudy	IS8	13:08:00		Middle	2	2								
HKBCF	HY/2013/01	2018-02-17	Mid-Ebb	Cloudy	IS8	13:08:00	3.0	Bottom	3	1	16.70	8.20	30.30	112.5	9.10	2.0	4.7	
HKBCF	HY/2013/01	2018-02-17	Mid-Ebb	Cloudy	IS8	13:08:00	3.0	Bottom	3	2	16.70	8.10	30.70	113.8	9.20	2.0	4.4	
HKBCF	HY/2013/01	2018-02-17	Mid-Ebb	Cloudy	SR4(N)	13:15:00	1.0	Surface	1	1	16.80	8.20	30.40	109.4	8.80	3.3	7.0	
HKBCF	HY/2013/01	2018-02-17	Mid-Ebb	Cloudy	SR4(N)	13:15:00	1.0	Surface	1	2	16.80	8.10	30.70	110.4	8.90	3.3	6.3	
HKBCF	HY/2013/01	2018-02-17	Mid-Ebb	Cloudy	SR4(N)	13:15:00		Middle	2	1								
HKBCF	HY/2013/01	2018-02-17	Mid-Ebb	Cloudy	SR4(N)	13:15:00		Middle	2	2								
HKBCF	HY/2013/01	2018-02-17	Mid-Ebb	Cloudy	SR4(N)	13:15:00	2.5	Bottom	3	1	16.80	8.10	30.40	107.4	8.70	3.2	6.9	
HKBCF	HY/2013/01	2018-02-17	Mid-Ebb	Cloudy	SR4(N)	13:15:00	2.5	Bottom	3	2	16.80	8.10	30.70	109.0	8.80	3.2	7.8	
HKBCF	HY/2013/01	2018-02-17	Mid-Ebb	Cloudy	IS(Mf)9	12:59:00	1.0	Surface	1	1	16.80	8.20	30.40	112.1	9.10	3.4	6.6	
HKBCF	HY/2013/01	2018-02-17	Mid-Ebb	Cloudy	IS(Mf)9	12:59:00	1.0	Surface	1	2	16.80	8.10	30.70	112.9	9.10	3.4	8.1	
HKBCF	HY/2013/01	2018-02-17	Mid-Ebb	Cloudy	IS(Mf)9	12:59:00		Middle	2	1								
HKBCF	HY/2013/01	2018-02-17	Mid-Ebb	Cloudy	IS(Mf)9	12:59:00		Middle	2	2								
HKBCF	HY/2013/01	2018-02-17	Mid-Ebb	Cloudy	IS(Mf)9	12:59:00	2.5	Bottom	3	1	16.80	8.20	30.40	110.4	8.90	3.9	9.2	
HKBCF	HY/2013/01	2018-02-17	Mid-Ebb	Cloudy	IS(Mf)9	12:59:00	2.5	Bottom	3	2	16.80	8.10	30.70	111.3	9.00	3.9	10.7	

Project	Works	Date (yyyy-mm-dd)	Tide	Weather Condition	Station	Time	Depth, m	Level	Level_Code	Replicate	Temperature, °C	pH	Salinity, ppt	DO, %	DO, mg/L	Turbidity, NTU	SS, mg/L	Site Observation
HKBCF	HY/2013/01	2018-02-17	Mid-Ebb	Cloudy	IS7	12:51:00	1.0	Surface	1	1	17.10	8.20	30.70	111.4	8.90	4.8	7.4	
HKBCF	HY/2013/01	2018-02-17	Mid-Ebb	Cloudy	IS7	12:51:00	1.0	Surface	1	2	17.10	8.10	31.10	112.0	9.00	4.8	5.9	
HKBCF	HY/2013/01	2018-02-17	Mid-Ebb	Cloudy	IS7	12:51:00		Middle	2	1								
HKBCF	HY/2013/01	2018-02-17	Mid-Ebb	Cloudy	IS7	12:51:00		Middle	2	2								
HKBCF	HY/2013/01	2018-02-17	Mid-Ebb	Cloudy	IS7	12:51:00	2.2	Bottom	3	1	17.10	8.20	30.70	110.9	8.90	5.9	8.0	
HKBCF	HY/2013/01	2018-02-17	Mid-Ebb	Cloudy	IS7	12:51:00	2.2	Bottom	3	2	17.10	8.10	31.10	111.7	8.90	5.9	6.1	
HKBCF	HY/2013/01	2018-02-17	Mid-Ebb	Cloudy	IS(Mf)6	12:43:00		Surface	1	1								
HKBCF	HY/2013/01	2018-02-17	Mid-Ebb	Cloudy	IS(Mf)6	12:43:00		Surface	1	2								
HKBCF	HY/2013/01	2018-02-17	Mid-Ebb	Cloudy	IS(Mf)6	12:43:00	1.4	Middle	2	1	17.10	8.20	30.60	109.8	8.80	8.1	11.5	
HKBCF	HY/2013/01	2018-02-17	Mid-Ebb	Cloudy	IS(Mf)6	12:43:00	1.4	Middle	2	2	17.00	8.10	30.90	110.6	8.90	8.1	10.5	
HKBCF	HY/2013/01	2018-02-17	Mid-Ebb	Cloudy	IS(Mf)6	12:43:00		Bottom	3	1								
HKBCF	HY/2013/01	2018-02-17	Mid-Ebb	Cloudy	IS(Mf)6	12:43:00		Bottom	3	2								
HKBCF	HY/2013/01	2018-02-17	Mid-Ebb	Cloudy	IS5	12:36:00	1.0	Surface	1	1	17.10	8.20	30.60	112.2	9.00	3.9	4.3	
HKBCF	HY/2013/01	2018-02-17	Mid-Ebb	Cloudy	IS5	12:36:00	1.0	Surface	1	2	17.10	8.10	30.90	112.8	9.00	3.9	5.7	
HKBCF	HY/2013/01	2018-02-17	Mid-Ebb	Cloudy	IS5	12:36:00	4.8	Middle	2	1	17.10	8.20	30.60	111.2	8.90	4.0	6.7	
HKBCF	HY/2013/01	2018-02-17	Mid-Ebb	Cloudy	IS5	12:36:00	4.8	Middle	2	2	17.10	8.10	31.00	112.0	9.00	4.0	5.0	
HKBCF	HY/2013/01	2018-02-17	Mid-Ebb	Cloudy	IS5	12:36:00	8.5	Bottom	3	1	17.10	8.20	30.60	109.9	8.80	4.1	8.6	
HKBCF	HY/2013/01	2018-02-17	Mid-Ebb	Cloudy	IS5	12:36:00	8.5	Bottom	3	2	17.10	8.10	31.00	110.9	8.90	4.1	8.4	
HKBCF	HY/2013/01	2018-02-17	Mid-Ebb	Cloudy	SR3(N)	12:27:00	1.0	Surface	1	1	17.10	8.20	30.60	112.0	9.00	1.5	8.6	
HKBCF	HY/2013/01	2018-02-17	Mid-Ebb	Cloudy	SR3(N)	12:27:00	1.0	Surface	1	2	17.10	8.10	30.90	112.5	9.00	1.5	8.2	
HKBCF	HY/2013/01	2018-02-17	Mid-Ebb	Cloudy	SR3(N)	12:27:00		Middle	2	1								
HKBCF	HY/2013/01	2018-02-17	Mid-Ebb	Cloudy	SR3(N)	12:27:00		Middle	2	2								
HKBCF	HY/2013/01	2018-02-17	Mid-Ebb	Cloudy	SR3(N)	12:27:00	2.5	Bottom	3	1	17.10	8.20	30.60	111.7	9.00	1.4	8.5	
HKBCF	HY/2013/01	2018-02-17	Mid-Ebb	Cloudy	SR3(N)	12:27:00	2.5	Bottom	3	2	17.10	8.10	30.90	112.4	9.00	1.4	7.2	
HKBCF	HY/2013/01	2018-02-17	Mid-Flood	Cloudy	SR10A(N)	7:55:00	1.0	Surface	1	1	16.30	8.10	30.90	103.4	8.40	1.0	7.5	
HKBCF	HY/2013/01	2018-02-17	Mid-Flood	Cloudy	SR10A(N)	7:55:00	1.0	Surface	1	2	16.30	8.10	31.30	103.8	8.40	1.0	8.1	
HKBCF	HY/2013/01	2018-02-17	Mid-Flood	Cloudy	SR10A(N)	7:55:00	6.2	Middle	2	1	16.30	8.10	31.00	102.9	8.40	1.7	9.0	
HKBCF	HY/2013/01	2018-02-17	Mid-Flood	Cloudy	SR10A(N)	7:55:00	6.2	Middle	2	2	16.30	8.10	31.30	103.4	8.40	1.7	7.7	
HKBCF	HY/2013/01	2018-02-17	Mid-Flood	Cloudy	SR10A(N)	7:55:00	11.4	Bottom	3	1	16.30	8.10	31.00	102.5	8.30	1.2	8.0	
HKBCF	HY/2013/01	2018-02-17	Mid-Flood	Cloudy	SR10A(N)	7:55:00	11.4	Bottom	3	2	16.30	8.10	31.30	103.1	8.40	1.2	7.7	
HKBCF	HY/2013/01	2018-02-17	Mid-Flood	Cloudy	SR10B(N2)	8:05:00	1.0	Surface	1	1	16.30	8.10	31.30	100.1	8.10	7.7	5.3	
HKBCF	HY/2013/01	2018-02-17	Mid-Flood	Cloudy	SR10B(N2)	8:05:00	1.0	Surface	1	2	16.20	8.00	31.60	100.7	8.20	7.7	6.1	
HKBCF	HY/2013/01	2018-02-17	Mid-Flood	Cloudy	SR10B(N2)	8:05:00		Middle	2	1								
HKBCF	HY/2013/01	2018-02-17	Mid-Flood	Cloudy	SR10B(N2)	8:05:00		Middle	2	2								
HKBCF	HY/2013/01	2018-02-17	Mid-Flood	Cloudy	SR10B(N2)	8:05:00	4.8	Bottom	3	1	16.30	8.10	31.30	100.0	8.10	7.5	5.5	
HKBCF	HY/2013/01	2018-02-17	Mid-Flood	Cloudy	SR10B(N2)	8:05:00	4.8	Bottom	3	2	16.20	8.00	31.60	100.6	8.20	7.5	6.5	
HKBCF	HY/2013/01	2018-02-17	Mid-Flood	Cloudy	CSA	8:06:00	1.0	Surface	1	1	16.60	8.20	30.70	108.0	8.80	2.6	4.5	
HKBCF	HY/2013/01	2018-02-17	Mid-Flood	Cloudy	CSA	8:06:00	1.0	Surface	1	2	16.40	8.10	30.40	108.0	8.80	2.4	3.4	
HKBCF	HY/2013/01	2018-02-17	Mid-Flood	Cloudy	CSA	8:06:00	16.4	Middle	2	1	16.50	8.20	30.80	106.9	8.70	2.7	3.0	
HKBCF	HY/2013/01	2018-02-17	Mid-Flood	Cloudy	CSA	8:06:00	16.4	Middle	2	2	16.40	8.10	30.50	107.0	8.70	2.3	2.5	
HKBCF	HY/2013/01	2018-02-17	Mid-Flood	Cloudy	CSA	8:06:00	31.7	Bottom	3	1	16.50	8.20	30.80	105.9	8.60	2.5	5.6	
HKBCF	HY/2013/01	2018-02-17	Mid-Flood	Cloudy	CSA	8:06:00	31.7	Bottom	3	2	16.40	8.10	30.60	106.2	8.60	2.4	5.7	
HKBCF	HY/2013/01	2018-02-17	Mid-Flood	Cloudy	CS6	8:16:00	1.0	Surface	1	1	16.60	8.20	30.70	108.1	8.80	2.5	4.9	
HKBCF	HY/2013/01	2018-02-17	Mid-Flood	Cloudy	CS6	8:16:00	1.0	Surface	1	2	16.40	8.10	30.40	108.0	8.80	2.4	5.7	
HKBCF	HY/2013/01	2018-02-17	Mid-Flood	Cloudy	CS6	8:16:00	5.3	Middle	2	1	16.60	8.20	30.70	107.7	8.70	2.5	7.7	
HKBCF	HY/2013/01	2018-02-17	Mid-Flood	Cloudy	CS6	8:16:00	5.3	Middle	2	2	16.40	8.10	30.50	107.6	8.80	2.4	7.8	
HKBCF	HY/2013/01	2018-02-17	Mid-Flood	Cloudy	CS6	8:16:00	9.5	Bottom	3	1	16.50	8.20	30.80	107.6	8.70	2.5	6.2	
HKBCF	HY/2013/01	2018-02-17	Mid-Flood	Cloudy	CS6	8:16:00	9.5	Bottom	3	2	16.40	8.10	30.50	107.4	8.70	2.5	8.2	
HKBCF	HY/2013/01	2018-02-17	Mid-Flood	Cloudy	CS4	9:02:00	1.0	Surface	1	1	16.60	8.20	30.30	107.8	8.80	4.2	7.5	
HKBCF	HY/2013/01	2018-02-17	Mid-Flood	Cloudy	CS4	9:02:00	1.0	Surface	1	2	16.50	8.10	30.00	107.7	8.80	4.0	8.4	
HKBCF	HY/2013/01	2018-02-17	Mid-Flood	Cloudy	CS4	9:02:00	9.3	Middle	2	1	16.60	8.20	30.30	107.4	8.70	5.1	9.5	
HKBCF	HY/2013/01	2018-02-17	Mid-Flood	Cloudy	CS4	9:02:00	9.3	Middle	2	2	16.50	8.10	30.00	107.3	8.70	4.8	7.8	
HKBCF	HY/2013/01	2018-02-17	Mid-Flood	Cloudy	CS4	9:02:00	17.6	Bottom	3	1	16.50	8.20	30.50	106.1	8.60	6.9	12.3	
HKBCF	HY/2013/01	2018-02-17	Mid-Flood	Cloudy	CS4	9:02:00	17.6	Bottom	3	2	16.40	8.10	30.20	106.0	8.60	6.7	10.6	
HKBCF	HY/2013/01	2018-02-17	Mid-Flood	Cloudy	SR6	9:28:00	1.0	Surface	1	1	16.50	8.20	29.60	106.7	8.70	6.4	7.6	
HKBCF	HY/2013/01	2018-02-17	Mid-Flood	Cloudy	SR6	9:28:00	1.0	Surface	1	2	16.30	8.10	29.30	106.6	8.70	6.0	9.2	
HKBCF	HY/2013/01	2018-02-17	Mid-Flood	Cloudy	SR6	9:28:00		Middle	2	1								
HKBCF	HY/2013/01	2018-02-17	Mid-Flood	Cloudy	SR6	9:28:00		Middle	2	2								
HKBCF	HY/2013/01	2018-02-17	Mid-Flood	Cloudy	SR6	9:28:00	3.8	Bottom	3	1	16.40	8.20	30.50	105.4	8.60	8.1	12.2	
HKBCF	HY/2013/01	2018-02-17	Mid-Flood	Cloudy	SR6	9:28:00	3.8	Bottom	3	2	16.30	8.10	30.20	105.3	8.60	8.0	11.0	
HKBCF	HY/2013/01	2018-02-17	Mid-Flood	Cloudy	CS(Mf)3(N)	9:13:00	1.0	Surface	1	1	16.60	8.20	29.40	105.8	8.60	5.2	11.8	
HKBCF	HY/2013/01	2018-02-17	Mid-Flood	Cloudy	CS(Mf)3(N)	9:13:00	1.0	Surface	1	2	16.40	8.10	29.20	105.7	8.70	5.3	10.8	
HKBCF	HY/2013/01	2018-02-17	Mid-Flood	Cloudy	CS(Mf)3(N)	9:13:00	3.5	Middle	2	1	16.60	8.20	29.60	106.0	8.60	6.5	11.6	
HKBCF	HY/2013/01	2018-02-17	Mid-Flood	Cloudy	CS(Mf)3(N)	9:13:00	3.5	Middle	2	2	16.40	8.10	29.30	105.8	8.70	6.2	12.0	
HKBCF	HY/2013/01	2018-02-17	Mid-Flood	Cloudy	CS(Mf)3(N)	9:13:00	6.0	Bottom	3	1	16.60	8.20	29.60	105.5	8.60	7.9	11.5	
HKBCF	HY/2013/01	2018-02-17	Mid-Flood	Cloudy	CS(Mf)3(N)	9:13:00	6.0	Bottom	3	2	16.50	8.10	29.30	105.4	8.60	7.2	10.6	
HKBCF	HY/2013/01	2018-02-17	Mid-Flood	Cloudy	SR5(N)	8:46:00	1.0	Surface	1	1	16.60	8.20	30.40	111.8	9.10	7.8	11.2	
HKBCF	HY/2013/01	2018-02-17	Mid-Flood	Cloudy	SR5(N)	8:46:00	1.0	Surface	1	2	16.40	8.10	30.10	111.7	9.10	7.4	12.2	

Project	Works	Date (yyyy-mm-dd)	Tide	Weather Condition	Station	Time	Depth, m	Level	Level_Code	Replicate	Temperature, °C	pH	Salinity, ppt	DO, %	DO, mg/L	Turbidity, NTU	SS, mg/L	Site Observation
HKBCF	HY/2013/01	2018-02-17	Mid-Flood	Cloudy	SR5(N)	8:46:00	4.6	Middle	2	1	16.60	8.20	30.40	111.5	9.10	8.2	12.8	
HKBCF	HY/2013/01	2018-02-17	Mid-Flood	Cloudy	SR5(N)	8:46:00	4.6	Middle	2	2	16.40	8.10	30.10	111.4	9.10	8.3	12.2	
HKBCF	HY/2013/01	2018-02-17	Mid-Flood	Cloudy	SR5(N)	8:46:00	8.1	Bottom	3	1	16.60	8.20	30.40	110.5	9.00	10.3	17.4	
HKBCF	HY/2013/01	2018-02-17	Mid-Flood	Cloudy	SR5(N)	8:46:00	8.1	Bottom	3	2	16.40	8.10	30.10	110.6	9.00	10.1	17.4	
HKBCF	HY/2013/01	2018-02-17	Mid-Flood	Cloudy	IS10(N)	8:41:00	1.0	Surface	1	1	16.70	8.20	30.40	111.8	9.10	6.9	10.1	
HKBCF	HY/2013/01	2018-02-17	Mid-Flood	Cloudy	IS10(N)	8:41:00	1.0	Surface	1	2	16.50	8.10	30.20	111.6	9.10	7.1	8.9	
HKBCF	HY/2013/01	2018-02-17	Mid-Flood	Cloudy	IS10(N)	8:41:00	6.4	Middle	2	1	16.70	8.20	30.40	111.4	9.00	8.1	10.8	
HKBCF	HY/2013/01	2018-02-17	Mid-Flood	Cloudy	IS10(N)	8:41:00	6.4	Middle	2	2	16.50	8.10	30.20	111.3	9.10	8.3	10.8	
HKBCF	HY/2013/01	2018-02-17	Mid-Flood	Cloudy	IS10(N)	8:41:00	11.7	Bottom	3	1	16.70	8.20	30.40	110.9	9.00	13.3	10.0	
HKBCF	HY/2013/01	2018-02-17	Mid-Flood	Cloudy	IS10(N)	8:41:00	11.7	Bottom	3	2	16.50	8.10	30.20	110.9	9.00	13.4	10.4	
HKBCF	HY/2013/01	2018-02-17	Mid-Flood	Cloudy	IS(Mf)11	8:37:00	1.0	Surface	1	1	16.80	8.20	30.50	111.7	9.00	5.1	6.2	
HKBCF	HY/2013/01	2018-02-17	Mid-Flood	Cloudy	IS(Mf)11	8:37:00	1.0	Surface	1	2	16.70	8.10	30.30	111.6	9.00	4.9	5.9	
HKBCF	HY/2013/01	2018-02-17	Mid-Flood	Cloudy	IS(Mf)11	8:37:00	5.7	Middle	2	1	16.90	8.20	30.60	111.7	9.00	11.1	6.3	
HKBCF	HY/2013/01	2018-02-17	Mid-Flood	Cloudy	IS(Mf)11	8:37:00	5.7	Middle	2	2	16.70	8.10	30.30	111.6	9.00	10.3	6.1	
HKBCF	HY/2013/01	2018-02-17	Mid-Flood	Cloudy	IS(Mf)11	8:37:00	10.4	Bottom	3	1	16.90	8.20	30.60	110.5	8.90	12.0	5.8	
HKBCF	HY/2013/01	2018-02-17	Mid-Flood	Cloudy	IS(Mf)11	8:37:00	10.4	Bottom	3	2	16.70	8.10	30.30	110.4	8.90	11.1	5.3	
HKBCF	HY/2013/01	2018-02-17	Mid-Flood	Cloudy	CS(Mf)5	8:33:00	1.0	Surface	1	1	16.50	8.20	30.30	109.9	8.90	1.5	8.3	
HKBCF	HY/2013/01	2018-02-17	Mid-Flood	Cloudy	CS(Mf)5	8:33:00	1.0	Surface	1	2	16.50	8.10	30.60	110.9	9.00	1.5	7.2	
HKBCF	HY/2013/01	2018-02-17	Mid-Flood	Cloudy	CS(Mf)5	8:33:00	5.9	Middle	2	1	16.40	8.10	30.60	106.4	8.70	7.0	8.7	
HKBCF	HY/2013/01	2018-02-17	Mid-Flood	Cloudy	CS(Mf)5	8:33:00	5.9	Middle	2	2	16.40	8.10	30.90	107.4	8.70	7.0	8.2	
HKBCF	HY/2013/01	2018-02-17	Mid-Flood	Cloudy	CS(Mf)5	8:33:00	10.7	Bottom	3	1	16.40	8.20	30.60	105.9	8.60	12.9	8.2	
HKBCF	HY/2013/01	2018-02-17	Mid-Flood	Cloudy	CS(Mf)5	8:33:00	10.7	Bottom	3	2	16.40	8.10	31.00	107.0	8.70	12.9	7.4	
HKBCF	HY/2013/01	2018-02-17	Mid-Flood	Cloudy	SR7	8:31:00	1.0	Surface	1	1	16.60	8.20	30.40	110.7	9.00	5.1	8.8	
HKBCF	HY/2013/01	2018-02-17	Mid-Flood	Cloudy	SR7	8:31:00	1.0	Surface	1	2	16.40	8.10	30.10	110.6	9.00	4.9	8.8	
HKBCF	HY/2013/01	2018-02-17	Mid-Flood	Cloudy	SR7	8:31:00		Middle	2	1								
HKBCF	HY/2013/01	2018-02-17	Mid-Flood	Cloudy	SR7	8:31:00		Middle	2	2								
HKBCF	HY/2013/01	2018-02-17	Mid-Flood	Cloudy	SR7	8:31:00	3.5	Bottom	3	1	16.60	8.20	30.40	109.6	8.90	7.6	8.8	
HKBCF	HY/2013/01	2018-02-17	Mid-Flood	Cloudy	SR7	8:31:00	3.5	Bottom	3	2	16.40	8.10	30.10	109.6	8.90	7.4	8.7	
HKBCF	HY/2013/01	2018-02-17	Mid-Flood	Cloudy	IS17	8:50:00	1.0	Surface	1	1	16.50	8.20	30.10	112.2	9.10	1.7	9.6	
HKBCF	HY/2013/01	2018-02-17	Mid-Flood	Cloudy	IS17	8:50:00	1.0	Surface	1	2	16.40	8.10	30.40	113.5	9.20	1.7	9.2	
HKBCF	HY/2013/01	2018-02-17	Mid-Flood	Cloudy	IS17	8:50:00	4.7	Middle	2	1	16.50	8.20	30.10	111.8	9.10	2.3	10.1	
HKBCF	HY/2013/01	2018-02-17	Mid-Flood	Cloudy	IS17	8:50:00	4.7	Middle	2	2	16.50	8.10	30.50	113.2	9.20	2.3	9.6	
HKBCF	HY/2013/01	2018-02-17	Mid-Flood	Cloudy	IS17	8:50:00	8.4	Bottom	3	1	16.50	8.20	30.20	109.4	8.90	3.2	9.0	
HKBCF	HY/2013/01	2018-02-17	Mid-Flood	Cloudy	IS17	8:50:00	8.4	Bottom	3	2	16.50	8.10	30.50	110.7	9.00	3.2	8.3	
HKBCF	HY/2013/01	2018-02-17	Mid-Flood	Cloudy	IS(Mf)16	8:57:00	1.0	Surface	1	1	16.60	8.20	30.10	111.4	9.10	1.6	8.0	
HKBCF	HY/2013/01	2018-02-17	Mid-Flood	Cloudy	IS(Mf)16	8:57:00	1.0	Surface	1	2	16.50	8.10	30.50	112.5	9.10	1.6	7.5	
HKBCF	HY/2013/01	2018-02-17	Mid-Flood	Cloudy	IS(Mf)16	8:57:00		Middle	2	1								
HKBCF	HY/2013/01	2018-02-17	Mid-Flood	Cloudy	IS(Mf)16	8:57:00		Middle	2	2								
HKBCF	HY/2013/01	2018-02-17	Mid-Flood	Cloudy	IS(Mf)16	8:57:00	4.5	Bottom	3	1	16.60	8.20	30.20	109.8	8.90	1.7	8.1	
HKBCF	HY/2013/01	2018-02-17	Mid-Flood	Cloudy	IS(Mf)16	8:57:00	4.5	Bottom	3	2	16.60	8.10	30.50	111.4	9.00	1.7	7.0	
HKBCF	HY/2013/01	2018-02-17	Mid-Flood	Cloudy	IS8	9:13:00	1.0	Surface	1	1	16.60	8.20	30.30	110.8	9.00	7.0	7.3	
HKBCF	HY/2013/01	2018-02-17	Mid-Flood	Cloudy	IS8	9:13:00	1.0	Surface	1	2	16.60	8.10	30.60	111.9	9.10	7.0	7.5	
HKBCF	HY/2013/01	2018-02-17	Mid-Flood	Cloudy	IS8	9:13:00		Middle	2	1								
HKBCF	HY/2013/01	2018-02-17	Mid-Flood	Cloudy	IS8	9:13:00		Middle	2	2								
HKBCF	HY/2013/01	2018-02-17	Mid-Flood	Cloudy	IS8	9:13:00	2.5	Bottom	3	1	16.60	8.20	30.30	110.2	8.90	6.9	9.4	
HKBCF	HY/2013/01	2018-02-17	Mid-Flood	Cloudy	IS8	9:13:00	2.5	Bottom	3	2	16.60	8.10	30.60	111.3	9.00	6.9	9.7	
HKBCF	HY/2013/01	2018-02-17	Mid-Flood	Cloudy	SR4(N)	9:07:00	1.0	Surface	1	1	16.60	8.20	30.40	108.3	8.80	4.9	9.1	
HKBCF	HY/2013/01	2018-02-17	Mid-Flood	Cloudy	SR4(N)	9:07:00	1.0	Surface	1	2	16.60	8.10	30.70	109.2	8.80	4.9	10.1	
HKBCF	HY/2013/01	2018-02-17	Mid-Flood	Cloudy	SR4(N)	9:07:00		Middle	2	1								
HKBCF	HY/2013/01	2018-02-17	Mid-Flood	Cloudy	SR4(N)	9:07:00		Middle	2	2								
HKBCF	HY/2013/01	2018-02-17	Mid-Flood	Cloudy	SR4(N)	9:07:00	2.2	Bottom	3	1	16.60	8.20	30.40	107.9	8.70	4.8	9.1	
HKBCF	HY/2013/01	2018-02-17	Mid-Flood	Cloudy	SR4(N)	9:07:00	2.2	Bottom	3	2	16.60	8.10	30.70	108.9	8.80	4.8	8.7	
HKBCF	HY/2013/01	2018-02-17	Mid-Flood	Cloudy	IS(Mf)9	9:20:00		Surface	1	1								
HKBCF	HY/2013/01	2018-02-17	Mid-Flood	Cloudy	IS(Mf)9	9:20:00		Surface	1	2								
HKBCF	HY/2013/01	2018-02-17	Mid-Flood	Cloudy	IS(Mf)9	9:20:00	1.4	Middle	2	1	16.90	8.20	30.50	110.9	8.90	7.6	10.2	
HKBCF	HY/2013/01	2018-02-17	Mid-Flood	Cloudy	IS(Mf)9	9:20:00	1.4	Middle	2	2	16.90	8.10	30.90	112.3	9.00	7.6	10.1	
HKBCF	HY/2013/01	2018-02-17	Mid-Flood	Cloudy	IS(Mf)9	9:20:00		Bottom	3	1								
HKBCF	HY/2013/01	2018-02-17	Mid-Flood	Cloudy	IS(Mf)9	9:20:00		Bottom	3	2								
HKBCF	HY/2013/01	2018-02-17	Mid-Flood	Cloudy	IS7	9:28:00		Surface	1	1								
HKBCF	HY/2013/01	2018-02-17	Mid-Flood	Cloudy	IS7	9:28:00		Surface	1	2								
HKBCF	HY/2013/01	2018-02-17	Mid-Flood	Cloudy	IS7	9:28:00	1.4	Middle	2	1	17.10	8.20	30.60	110.3	8.90	8.6	12.0	
HKBCF	HY/2013/01	2018-02-17	Mid-Flood	Cloudy	IS7	9:28:00	1.4	Middle	2	2	17.00	8.10	31.00	112.0	9.00	8.6	10.0	
HKBCF	HY/2013/01	2018-02-17	Mid-Flood	Cloudy	IS7	9:28:00		Bottom	3	1								
HKBCF	HY/2013/01	2018-02-17	Mid-Flood	Cloudy	IS7	9:28:00		Bottom	3	2								
HKBCF	HY/2013/01	2018-02-17	Mid-Flood	Cloudy	IS(Mf)6	9:37:00		Surface	1	1								
HKBCF	HY/2013/01	2018-02-17	Mid-Flood	Cloudy	IS(Mf)6	9:37:00		Surface	1	2								
HKBCF	HY/2013/01	2018-02-17	Mid-Flood	Cloudy	IS(Mf)6	9:37:00	1.3	Middle	2	1	17.00	8.20	30.70	110.4	8.90	5.0	12.9	
HKBCF	HY/2013/01	2018-02-17	Mid-Flood	Cloudy	IS(Mf)6	9:37:00	1.3	Middle	2	2	17.00	8.10	31.00	111.6	8.90	5.0	12.4	

Project	Works	Date (yyyy-mm-dd)	Tide	Weather Condition	Station	Time	Depth, m	Level	Level_Code	Replicate	Temperature, °C	pH	Salinity, ppt	DO, %	DO, mg/L	Turbidity, NTU	SS, mg/L	Site Observation
HKBCF	HY/2013/01	2018-02-17	Mid-Flood	Cloudy	IS(Mf)6	9:37:00		Bottom	3	1								
HKBCF	HY/2013/01	2018-02-17	Mid-Flood	Cloudy	IS(Mf)6	9:37:00		Bottom	3	2								
HKBCF	HY/2013/01	2018-02-17	Mid-Flood	Cloudy	IS5	9:43:00	1.0	Surface	1	1	17.00	8.20	30.60	111.0	8.90	3.7	7.0	
HKBCF	HY/2013/01	2018-02-17	Mid-Flood	Cloudy	IS5	9:43:00	1.0	Surface	1	2	17.00	8.10	30.90	112.0	9.00	3.7	8.1	
HKBCF	HY/2013/01	2018-02-17	Mid-Flood	Cloudy	IS5	9:43:00	4.7	Middle	2	1	17.00	8.20	30.60	110.9	8.90	3.9	7.8	
HKBCF	HY/2013/01	2018-02-17	Mid-Flood	Cloudy	IS5	9:43:00	4.7	Middle	2	2	17.00	8.10	30.90	112.1	9.00	3.9	7.4	
HKBCF	HY/2013/01	2018-02-17	Mid-Flood	Cloudy	IS5	9:43:00	8.4	Bottom	3	1	17.00	8.20	30.60	110.1	8.80	6.4	6.4	
HKBCF	HY/2013/01	2018-02-17	Mid-Flood	Cloudy	IS5	9:43:00	8.4	Bottom	3	2	17.00	8.10	31.00	111.6	9.00	6.4	6.8	
HKBCF	HY/2013/01	2018-02-17	Mid-Flood	Cloudy	SR3(N)	9:50:00	1.0	Surface	1	1	17.10	8.20	30.60	110.6	8.90	2.4	5.1	
HKBCF	HY/2013/01	2018-02-17	Mid-Flood	Cloudy	SR3(N)	9:50:00	1.0	Surface	1	2	17.10	8.10	31.00	112.0	9.00	2.4	5.5	
HKBCF	HY/2013/01	2018-02-17	Mid-Flood	Cloudy	SR3(N)	9:50:00		Middle	2	1								
HKBCF	HY/2013/01	2018-02-17	Mid-Flood	Cloudy	SR3(N)	9:50:00		Middle	2	2								
HKBCF	HY/2013/01	2018-02-17	Mid-Flood	Cloudy	SR3(N)	9:50:00	2.2	Bottom	3	1	17.10	8.20	30.60	109.7	8.80	2.3	4.2	
HKBCF	HY/2013/01	2018-02-17	Mid-Flood	Cloudy	SR3(N)	9:50:00	2.2	Bottom	3	2	17.10	8.10	31.00	111.5	8.90	2.3	3.9	
HKBCF	HY/2013/01	2018-02-19	Mid-Ebb	Cloudy	SR10A(N)	15:14:00	1.0	Surface	1	1	16.80	8.10	30.60	107.7	8.70	6.9	4.9	
HKBCF	HY/2013/01	2018-02-19	Mid-Ebb	Cloudy	SR10A(N)	15:14:00	1.0	Surface	1	2	16.80	8.10	30.90	108.4	8.70	6.9	4.3	
HKBCF	HY/2013/01	2018-02-19	Mid-Ebb	Cloudy	SR10A(N)	15:14:00	6.2	Middle	2	1	16.80	8.10	30.60	106.4	8.60	7.1	8.4	
HKBCF	HY/2013/01	2018-02-19	Mid-Ebb	Cloudy	SR10A(N)	15:14:00	6.2	Middle	2	2	16.80	8.10	30.90	107.2	8.60	7.1	7.5	
HKBCF	HY/2013/01	2018-02-19	Mid-Ebb	Cloudy	SR10A(N)	15:14:00	11.3	Bottom	3	1	16.70	8.10	30.60	105.2	8.50	7.8	7.8	
HKBCF	HY/2013/01	2018-02-19	Mid-Ebb	Cloudy	SR10A(N)	15:14:00	11.3	Bottom	3	2	16.70	8.10	31.00	105.8	8.50	7.8	8.0	
HKBCF	HY/2013/01	2018-02-19	Mid-Ebb	Cloudy	SR10B(N2)	15:10:00	1.0	Surface	1	1	16.60	8.10	30.70	104.2	8.40	5.3	7.0	
HKBCF	HY/2013/01	2018-02-19	Mid-Ebb	Cloudy	SR10B(N2)	15:10:00	1.0	Surface	1	2	16.60	8.10	31.00	104.8	8.50	5.3	6.4	
HKBCF	HY/2013/01	2018-02-19	Mid-Ebb	Cloudy	SR10B(N2)	15:10:00	3.3	Middle	2	1	16.60	8.10	30.70	104.2	8.40	5.5	5.3	
HKBCF	HY/2013/01	2018-02-19	Mid-Ebb	Cloudy	SR10B(N2)	15:10:00	3.3	Middle	2	2	16.60	8.10	31.00	104.7	8.50	5.5	6.5	
HKBCF	HY/2013/01	2018-02-19	Mid-Ebb	Cloudy	SR10B(N2)	15:10:00	5.5	Bottom	3	1	16.60	8.10	30.70	104.2	8.40	5.6	5.4	
HKBCF	HY/2013/01	2018-02-19	Mid-Ebb	Cloudy	SR10B(N2)	15:10:00	5.5	Bottom	3	2	16.60	8.10	31.00	104.7	8.50	5.6	6.0	
HKBCF	HY/2013/01	2018-02-19	Mid-Ebb	Cloudy	CSA	14:49:00	1.0	Surface	1	1	16.70	8.10	30.80	107.8	8.70	2.2	7.5	
HKBCF	HY/2013/01	2018-02-19	Mid-Ebb	Cloudy	CSA	14:49:00	1.0	Surface	1	2	16.90	8.20	30.80	107.6	8.70	2.2	6.7	
HKBCF	HY/2013/01	2018-02-19	Mid-Ebb	Cloudy	CSA	14:49:00	16.3	Middle	2	1	16.50	8.10	31.30	100.6	8.10	2.2	6.0	
HKBCF	HY/2013/01	2018-02-19	Mid-Ebb	Cloudy	CSA	14:49:00	16.3	Middle	2	2	16.70	8.20	31.30	100.4	8.10	2.3	6.8	
HKBCF	HY/2013/01	2018-02-19	Mid-Ebb	Cloudy	CSA	14:49:00	31.6	Bottom	3	1	16.40	8.10	31.30	99.2	8.00	2.6	8.0	
HKBCF	HY/2013/01	2018-02-19	Mid-Ebb	Cloudy	CSA	14:49:00	31.6	Bottom	3	2	16.60	8.20	31.30	99.1	8.00	2.6	7.5	
HKBCF	HY/2013/01	2018-02-19	Mid-Ebb	Cloudy	CS6	14:40:00	1.0	Surface	1	1	17.40	8.10	30.50	113.8	9.10	2.4	5.8	
HKBCF	HY/2013/01	2018-02-19	Mid-Ebb	Cloudy	CS6	14:40:00	1.0	Surface	1	2	17.60	8.20	30.50	113.5	9.00	2.4	5.2	
HKBCF	HY/2013/01	2018-02-19	Mid-Ebb	Cloudy	CS6	14:40:00	4.5	Middle	2	1	16.60	8.10	30.70	108.2	8.80	2.7	4.8	
HKBCF	HY/2013/01	2018-02-19	Mid-Ebb	Cloudy	CS6	14:40:00	4.5	Middle	2	2	16.70	8.20	30.70	108.0	8.70	2.9	5.3	
HKBCF	HY/2013/01	2018-02-19	Mid-Ebb	Cloudy	CS6	14:40:00	8.0	Bottom	3	1	16.50	8.10	31.20	102.5	8.30	2.2	7.0	
HKBCF	HY/2013/01	2018-02-19	Mid-Ebb	Cloudy	CS6	14:40:00	8.0	Bottom	3	2	16.70	8.20	31.20	102.5	8.30	2.4	8.4	
HKBCF	HY/2013/01	2018-02-19	Mid-Ebb	Cloudy	CS4	13:53:00	1.0	Surface	1	1	16.80	8.10	29.90	108.8	8.80	2.1	5.9	
HKBCF	HY/2013/01	2018-02-19	Mid-Ebb	Cloudy	CS4	13:53:00	1.0	Surface	1	2	17.00	8.20	29.90	108.7	8.80	2.2	4.0	
HKBCF	HY/2013/01	2018-02-19	Mid-Ebb	Cloudy	CS4	13:53:00	9.4	Middle	2	1	16.60	8.10	30.50	106.8	8.70	1.7	6.5	
HKBCF	HY/2013/01	2018-02-19	Mid-Ebb	Cloudy	CS4	13:53:00	9.4	Middle	2	2	16.80	8.20	30.50	106.6	8.60	1.9	6.5	
HKBCF	HY/2013/01	2018-02-19	Mid-Ebb	Cloudy	CS4	13:53:00	17.7	Bottom	3	1	16.50	8.10	30.70	105.0	8.50	1.4	6.3	
HKBCF	HY/2013/01	2018-02-19	Mid-Ebb	Cloudy	CS4	13:53:00	17.7	Bottom	3	2	16.70	8.20	30.70	104.9	8.50	1.6	7.1	
HKBCF	HY/2013/01	2018-02-19	Mid-Ebb	Cloudy	SR6	13:31:00	1.0	Surface	1	1	16.60	8.20	30.60	113.8	9.20	3.1	9.3	
HKBCF	HY/2013/01	2018-02-19	Mid-Ebb	Cloudy	SR6	13:31:00	1.0	Surface	1	2	16.80	8.20	30.60	113.6	9.20	3.2	10.7	
HKBCF	HY/2013/01	2018-02-19	Mid-Ebb	Cloudy	SR6	13:31:00		Middle	2	1								
HKBCF	HY/2013/01	2018-02-19	Mid-Ebb	Cloudy	SR6	13:31:00		Middle	2	2								
HKBCF	HY/2013/01	2018-02-19	Mid-Ebb	Cloudy	SR6	13:31:00	3.8	Bottom	3	1	16.60	8.20	30.60	111.9	9.10	3.4	13.7	
HKBCF	HY/2013/01	2018-02-19	Mid-Ebb	Cloudy	SR6	13:31:00	3.8	Bottom	3	2	16.80	8.20	30.60	111.3	9.00	3.7	12.3	
HKBCF	HY/2013/01	2018-02-19	Mid-Ebb	Cloudy	CS(Mf)3(N)	13:42:00	1.0	Surface	1	1	16.90	8.10	29.50	112.0	9.10	2.9	4.3	
HKBCF	HY/2013/01	2018-02-19	Mid-Ebb	Cloudy	CS(Mf)3(N)	13:42:00	1.0	Surface	1	2	17.10	8.20	29.50	112.1	9.10	3.1	5.2	
HKBCF	HY/2013/01	2018-02-19	Mid-Ebb	Cloudy	CS(Mf)3(N)	13:42:00	3.5	Middle	2	1	16.50	8.10	30.50	111.7	9.10	3.8	7.8	
HKBCF	HY/2013/01	2018-02-19	Mid-Ebb	Cloudy	CS(Mf)3(N)	13:42:00	3.5	Middle	2	2	16.70	8.20	30.50	111.6	9.00	4.0	6.9	
HKBCF	HY/2013/01	2018-02-19	Mid-Ebb	Cloudy	CS(Mf)3(N)	13:42:00	6.0	Bottom	3	1	16.50	8.10	30.60	110.3	9.00	6.1	7.8	
HKBCF	HY/2013/01	2018-02-19	Mid-Ebb	Cloudy	CS(Mf)3(N)	13:42:00	6.0	Bottom	3	2	16.70	8.20	30.50	110.0	8.90	6.4	8.9	
HKBCF	HY/2013/01	2018-02-19	Mid-Ebb	Cloudy	SR5(N)	14:08:00	1.0	Surface	1	1	17.00	8.10	29.50	113.1	9.20	3.8	5.7	
HKBCF	HY/2013/01	2018-02-19	Mid-Ebb	Cloudy	SR5(N)	14:08:00	1.0	Surface	1	2	17.10	8.20	29.50	112.9	9.10	3.7	6.4	
HKBCF	HY/2013/01	2018-02-19	Mid-Ebb	Cloudy	SR5(N)	14:08:00	4.7	Middle	2	1	17.00	8.10	30.00	111.5	9.00	4.7	9.8	
HKBCF	HY/2013/01	2018-02-19	Mid-Ebb	Cloudy	SR5(N)	14:08:00	4.7	Middle	2	2	17.20	8.20	29.90	111.2	8.90	4.5	9.4	
HKBCF	HY/2013/01	2018-02-19	Mid-Ebb	Cloudy	SR5(N)	14:08:00	8.3	Bottom	3	1	16.60	8.10	30.50	108.7	8.80	3.9	8.7	
HKBCF	HY/2013/01	2018-02-19	Mid-Ebb	Cloudy	SR5(N)	14:08:00	8.3	Bottom	3	2	16.80	8.20	30.50	108.2	8.70	3.9	9.3	
HKBCF	HY/2013/01	2018-02-19	Mid-Ebb	Cloudy	IS10(N)	14:13:00	1.0	Surface	1	1	17.10	8.10	29.50	112.1	9.10	2.6	6.5	
HKBCF	HY/2013/01	2018-02-19	Mid-Ebb	Cloudy	IS10(N)	14:13:00	1.0	Surface	1	2	17.30	8.20	29.50	112.2	9.00	2.4	6.7	
HKBCF	HY/2013/01	2018-02-19	Mid-Ebb	Cloudy	IS10(N)	14:13:00	6.3	Middle	2	1	16.70	8.10	30.40	110.7	9.00	3.2	7.6	
HKBCF	HY/2013/01	2018-02-19	Mid-Ebb	Cloudy	IS10(N)	14:13:00	6.3	Middle	2	2	16.80	8.20	30.40	110.5	8.90	3.5	6.1	
HKBCF	HY/2013/01	2018-02-19	Mid-Ebb	Cloudy	IS10(N)	14:13:00	11.6	Bottom	3	1	16.60	8.10	30.50	108.5	8.80	4.6	7.2	
HKBCF	HY/2013/01	2018-02-19	Mid-Ebb	Cloudy	IS10(N)	14:13:00	11.6	Bottom	3	2	16.70	8.20	30.50	108.2	8.70	4.7	8.5	

Project	Works	Date (yyyy-mm-dd)	Tide	Weather Condition	Station	Time	Depth, m	Level	Level_Code	Replicate	Temperature, °C	pH	Salinity, ppt	DO, %	DO, mg/L	Turbidity, NTU	SS, mg/L	Site Observation
HKBCF	HY/2013/01	2018-02-19	Mid-Ebb	Cloudy	IS(Mf)11	14:17:00	1.0	Surface	1	1	16.90	8.10	29.80	112.5	9.10	4.2	7.4	
HKBCF	HY/2013/01	2018-02-19	Mid-Ebb	Cloudy	IS(Mf)11	14:17:00	1.0	Surface	1	2	17.00	8.20	29.80	112.5	9.10	4.4	7.6	
HKBCF	HY/2013/01	2018-02-19	Mid-Ebb	Cloudy	IS(Mf)11	14:17:00	5.9	Middle	2	1	16.70	8.10	30.40	110.7	9.00	3.1	6.8	
HKBCF	HY/2013/01	2018-02-19	Mid-Ebb	Cloudy	IS(Mf)11	14:17:00	5.9	Middle	2	2	16.80	8.20	30.40	110.6	8.90	2.9	6.2	
HKBCF	HY/2013/01	2018-02-19	Mid-Ebb	Cloudy	IS(Mf)11	14:17:00	10.7	Bottom	3	1	16.60	8.10	30.50	109.3	8.90	3.6	6.7	
HKBCF	HY/2013/01	2018-02-19	Mid-Ebb	Cloudy	IS(Mf)11	14:17:00	10.7	Bottom	3	2	16.80	8.20	30.50	109.0	8.80	3.4	6.7	
HKBCF	HY/2013/01	2018-02-19	Mid-Ebb	Cloudy	CS(Mf)5	14:44:00	1.0	Surface	1	1	16.70	8.10	30.40	111.1	9.00	6.3	7.3	
HKBCF	HY/2013/01	2018-02-19	Mid-Ebb	Cloudy	CS(Mf)5	14:44:00	1.0	Surface	1	2	16.80	8.10	30.70	112.0	9.00	6.3	7.1	
HKBCF	HY/2013/01	2018-02-19	Mid-Ebb	Cloudy	CS(Mf)5	14:44:00	5.6	Middle	2	1	16.60	8.10	30.50	105.6	8.60	6.5	10.1	
HKBCF	HY/2013/01	2018-02-19	Mid-Ebb	Cloudy	CS(Mf)5	14:44:00	5.6	Middle	2	2	16.60	8.10	30.80	106.4	8.60	6.5	8.9	
HKBCF	HY/2013/01	2018-02-19	Mid-Ebb	Cloudy	CS(Mf)5	14:44:00	10.2	Bottom	3	1	16.50	8.10	30.70	102.0	8.30	6.3	11.7	
HKBCF	HY/2013/01	2018-02-19	Mid-Ebb	Cloudy	CS(Mf)5	14:44:00	10.2	Bottom	3	2	16.50	8.10	31.00	102.5	8.30	6.3	13.1	
HKBCF	HY/2013/01	2018-02-19	Mid-Ebb	Cloudy	SR7	14:24:00	1.0	Surface	1	1	16.70	8.10	30.60	110.8	9.00	3.6	6.1	
HKBCF	HY/2013/01	2018-02-19	Mid-Ebb	Cloudy	SR7	14:24:00	1.0	Surface	1	2	16.80	8.20	30.60	110.5	8.90	3.8	5.0	
HKBCF	HY/2013/01	2018-02-19	Mid-Ebb	Cloudy	SR7	14:24:00		Middle	2	1								
HKBCF	HY/2013/01	2018-02-19	Mid-Ebb	Cloudy	SR7	14:24:00		Middle	2	2								
HKBCF	HY/2013/01	2018-02-19	Mid-Ebb	Cloudy	SR7	14:24:00	3.2	Bottom	3	1	16.70	8.10	30.60	109.3	8.80	3.9	5.8	
HKBCF	HY/2013/01	2018-02-19	Mid-Ebb	Cloudy	SR7	14:24:00	3.2	Bottom	3	2	16.80	8.20	30.60	108.9	8.80	4.1	7.4	
HKBCF	HY/2013/01	2018-02-19	Mid-Ebb	Cloudy	IS17	14:26:00	1.0	Surface	1	1	16.90	8.10	30.10	109.5	8.90	7.2	7.4	
HKBCF	HY/2013/01	2018-02-19	Mid-Ebb	Cloudy	IS17	14:26:00	1.0	Surface	1	2	16.90	8.10	30.40	110.2	8.90	7.2	8.5	
HKBCF	HY/2013/01	2018-02-19	Mid-Ebb	Cloudy	IS17	14:26:00	4.9	Middle	2	1	16.60	8.10	30.30	107.8	8.70	7.5	9.9	
HKBCF	HY/2013/01	2018-02-19	Mid-Ebb	Cloudy	IS17	14:26:00	4.9	Middle	2	2	16.60	8.10	30.60	108.6	8.80	7.5	9.3	
HKBCF	HY/2013/01	2018-02-19	Mid-Ebb	Cloudy	IS17	14:26:00	8.8	Bottom	3	1	16.60	8.00	30.30	107.4	8.70	9.0	9.9	
HKBCF	HY/2013/01	2018-02-19	Mid-Ebb	Cloudy	IS17	14:26:00	8.8	Bottom	3	2	16.60	8.00	30.60	108.3	8.80	9.0	9.9	
HKBCF	HY/2013/01	2018-02-19	Mid-Ebb	Cloudy	IS(Mf)16	14:19:00	1.0	Surface	1	1	16.90	8.10	30.20	115.0	9.30	6.1	7.8	
HKBCF	HY/2013/01	2018-02-19	Mid-Ebb	Cloudy	IS(Mf)16	14:19:00	1.0	Surface	1	2	16.90	8.10	30.50	115.8	9.30	6.1	7.1	
HKBCF	HY/2013/01	2018-02-19	Mid-Ebb	Cloudy	IS(Mf)16	14:19:00		Middle	2	1								
HKBCF	HY/2013/01	2018-02-19	Mid-Ebb	Cloudy	IS(Mf)16	14:19:00		Middle	2	2								
HKBCF	HY/2013/01	2018-02-19	Mid-Ebb	Cloudy	IS(Mf)16	14:19:00	4.9	Bottom	3	1	16.90	8.10	30.40	112.4	9.10	2.5	8.4	
HKBCF	HY/2013/01	2018-02-19	Mid-Ebb	Cloudy	IS(Mf)16	14:19:00	4.9	Bottom	3	2	16.90	8.10	30.40	112.4	9.10	2.5	8.1	
HKBCF	HY/2013/01	2018-02-19	Mid-Ebb	Cloudy	IS8	14:04:00	1.0	Surface	1	1	17.20	8.20	30.40	117.9	9.40	3.3	4.3	
HKBCF	HY/2013/01	2018-02-19	Mid-Ebb	Cloudy	IS8	14:04:00	1.0	Surface	1	2	17.20	8.20	30.70	119.0	9.50	3.3	5.2	
HKBCF	HY/2013/01	2018-02-19	Mid-Ebb	Cloudy	IS8	14:04:00		Middle	2	1								
HKBCF	HY/2013/01	2018-02-19	Mid-Ebb	Cloudy	IS8	14:04:00		Middle	2	2								
HKBCF	HY/2013/01	2018-02-19	Mid-Ebb	Cloudy	IS8	14:04:00	2.9	Bottom	3	1	17.30	8.20	30.50	116.4	9.30	3.9	8.2	
HKBCF	HY/2013/01	2018-02-19	Mid-Ebb	Cloudy	IS8	14:04:00	2.9	Bottom	3	2	17.30	8.20	30.80	117.8	9.40	3.9	7.3	
HKBCF	HY/2013/01	2018-02-19	Mid-Ebb	Cloudy	SR4(N)	14:09:00	1.0	Surface	1	1	17.30	8.20	30.30	116.0	9.30	3.4	7.9	
HKBCF	HY/2013/01	2018-02-19	Mid-Ebb	Cloudy	SR4(N)	14:09:00	1.0	Surface	1	2	17.30	8.20	30.70	117.1	9.40	3.4	8.2	
HKBCF	HY/2013/01	2018-02-19	Mid-Ebb	Cloudy	SR4(N)	14:09:00		Middle	2	1								
HKBCF	HY/2013/01	2018-02-19	Mid-Ebb	Cloudy	SR4(N)	14:09:00		Middle	2	2								
HKBCF	HY/2013/01	2018-02-19	Mid-Ebb	Cloudy	SR4(N)	14:09:00	2.5	Bottom	3	1	17.30	8.20	30.30	114.5	9.20	3.6	8.6	
HKBCF	HY/2013/01	2018-02-19	Mid-Ebb	Cloudy	SR4(N)	14:09:00	2.5	Bottom	3	2	17.30	8.20	30.70	116.0	9.30	3.6	7.3	
HKBCF	HY/2013/01	2018-02-19	Mid-Ebb	Cloudy	IS(Mf)9	13:57:00	1.0	Surface	1	1	17.20	8.20	30.50	116.7	9.40	8.5	6.5	
HKBCF	HY/2013/01	2018-02-19	Mid-Ebb	Cloudy	IS(Mf)9	13:57:00	1.0	Surface	1	2	17.10	8.20	30.80	118.0	9.50	8.5	6.3	
HKBCF	HY/2013/01	2018-02-19	Mid-Ebb	Cloudy	IS(Mf)9	13:57:00		Middle	2	1								
HKBCF	HY/2013/01	2018-02-19	Mid-Ebb	Cloudy	IS(Mf)9	13:57:00		Middle	2	2								
HKBCF	HY/2013/01	2018-02-19	Mid-Ebb	Cloudy	IS(Mf)9	13:57:00	2.5	Bottom	3	1	17.20	8.20	30.50	116.1	9.30	9.2	8.2	
HKBCF	HY/2013/01	2018-02-19	Mid-Ebb	Cloudy	IS(Mf)9	13:57:00	2.5	Bottom	3	2	17.10	8.20	30.90	117.2	9.40	9.2	7.6	
HKBCF	HY/2013/01	2018-02-19	Mid-Ebb	Cloudy	IS7	13:50:00	1.0	Surface	1	1	17.40	8.10	30.50	113.4	9.10	4.3	4.4	
HKBCF	HY/2013/01	2018-02-19	Mid-Ebb	Cloudy	IS7	13:50:00	1.0	Surface	1	2	17.40	8.10	30.80	113.8	9.10	4.3	4.7	
HKBCF	HY/2013/01	2018-02-19	Mid-Ebb	Cloudy	IS7	13:50:00		Middle	2	1								
HKBCF	HY/2013/01	2018-02-19	Mid-Ebb	Cloudy	IS7	13:50:00		Middle	2	2								
HKBCF	HY/2013/01	2018-02-19	Mid-Ebb	Cloudy	IS7	13:50:00	2.4	Bottom	3	1	17.30	8.20	30.50	113.9	9.10	4.5	5.7	
HKBCF	HY/2013/01	2018-02-19	Mid-Ebb	Cloudy	IS7	13:50:00	2.4	Bottom	3	2	17.30	8.20	30.80	114.9	9.20	4.5	5.4	
HKBCF	HY/2013/01	2018-02-19	Mid-Ebb	Cloudy	IS(Mf)6	13:43:00		Surface	1	1								
HKBCF	HY/2013/01	2018-02-19	Mid-Ebb	Cloudy	IS(Mf)6	13:43:00		Surface	1	2								
HKBCF	HY/2013/01	2018-02-19	Mid-Ebb	Cloudy	IS(Mf)6	13:43:00	1.4	Middle	2	1	17.20	8.10	30.50	108.8	8.70	11.3	5.8	
HKBCF	HY/2013/01	2018-02-19	Mid-Ebb	Cloudy	IS(Mf)6	13:43:00	1.4	Middle	2	2	17.10	8.10	30.90	109.6	8.80	11.3	5.5	
HKBCF	HY/2013/01	2018-02-19	Mid-Ebb	Cloudy	IS(Mf)6	13:43:00		Bottom	3	1								
HKBCF	HY/2013/01	2018-02-19	Mid-Ebb	Cloudy	IS(Mf)6	13:43:00		Bottom	3	2								
HKBCF	HY/2013/01	2018-02-19	Mid-Ebb	Cloudy	IS5	13:37:00	1.0	Surface	1	1	17.20	8.10	30.60	108.7	8.70	5.0	5.3	
HKBCF	HY/2013/01	2018-02-19	Mid-Ebb	Cloudy	IS5	13:37:00	1.0	Surface	1	2	17.20	8.10	30.90	109.3	8.70	5.0	4.4	
HKBCF	HY/2013/01	2018-02-19	Mid-Ebb	Cloudy	IS5	13:37:00	4.9	Middle	2	1	17.20	8.10	30.60	108.3	8.70	5.0	4.5	
HKBCF	HY/2013/01	2018-02-19	Mid-Ebb	Cloudy	IS5	13:37:00	4.9	Middle	2	2	17.20	8.10	30.90	109.1	8.70	5.0	4.4	
HKBCF	HY/2013/01	2018-02-19	Mid-Ebb	Cloudy	IS5	13:37:00	8.8	Bottom	3	1	17.10	8.10	30.60	108.1	8.70	5.9	6.6	
HKBCF	HY/2013/01	2018-02-19	Mid-Ebb	Cloudy	IS5	13:37:00	8.8	Bottom	3	2	17.10	8.10	30.90	109.0	8.70	5.9	5.3	
HKBCF	HY/2013/01	2018-02-19	Mid-Ebb	Cloudy	SR3(N)	13:31:00	1.0	Surface	1	1	17.50	8.20	30.60	111.2	8.90	5.8	4.9	
HKBCF	HY/2013/01	2018-02-19	Mid-Ebb	Cloudy	SR3(N)	13:31:00	1.0	Surface	1	2	17.50	8.20	31.00	112.5	8.90	5.8	4.0	

Project	Works	Date (yyyy-mm-dd)	Tide	Weather Condition	Station	Time	Depth, m	Level	Level_Code	Replicate	Temperature, °C	pH	Salinity, ppt	DO, %	DO, mg/L	Turbidity, NTU	SS, mg/L	Site Observation
HKBCF	HY/2013/01	2018-02-19	Mid-Ebb	Cloudy	SR3(N)	13:31:00		Middle	2	1								
HKBCF	HY/2013/01	2018-02-19	Mid-Ebb	Cloudy	SR3(N)	13:31:00		Middle	2	2								
HKBCF	HY/2013/01	2018-02-19	Mid-Ebb	Cloudy	SR3(N)	13:31:00	2.4	Bottom	3	1	17.60	8.10	30.70	110.5	8.80	5.6	6.9	
HKBCF	HY/2013/01	2018-02-19	Mid-Ebb	Cloudy	SR3(N)	13:31:00	2.4	Bottom	3	2	17.60	8.10	30.70	110.5	8.80	5.6	7.5	
HKBCF	HY/2013/01	2018-02-19	Mid-Flood	Cloudy	SR10A(N)	8:32:00	1.0	Surface	1	1	16.50	8.10	30.70	101.5	8.20	2.8	6.8	
HKBCF	HY/2013/01	2018-02-19	Mid-Flood	Cloudy	SR10A(N)	8:32:00	1.0	Surface	1	2	16.40	8.10	31.00	102.0	8.30	2.8	6.4	
HKBCF	HY/2013/01	2018-02-19	Mid-Flood	Cloudy	SR10A(N)	8:32:00	6.2	Middle	2	1	16.40	8.10	30.70	101.2	8.20	2.8	5.4	
HKBCF	HY/2013/01	2018-02-19	Mid-Flood	Cloudy	SR10A(N)	8:32:00	6.2	Middle	2	2	16.40	8.10	31.10	101.6	8.20	2.8	5.3	
HKBCF	HY/2013/01	2018-02-19	Mid-Flood	Cloudy	SR10A(N)	8:32:00	11.3	Bottom	3	1	16.50	8.00	30.70	100.9	8.20	3.3	8.7	
HKBCF	HY/2013/01	2018-02-19	Mid-Flood	Cloudy	SR10A(N)	8:32:00	11.3	Bottom	3	2	16.40	8.10	31.10	101.5	8.20	3.3	7.4	
HKBCF	HY/2013/01	2018-02-19	Mid-Flood	Cloudy	SR10B(N2)	8:41:00	1.0	Surface	1	1	16.40	8.10	31.10	99.4	8.10	4.7	5.2	
HKBCF	HY/2013/01	2018-02-19	Mid-Flood	Cloudy	SR10B(N2)	8:41:00	1.0	Surface	1	2	16.40	8.10	31.40	99.7	8.10	4.7	6.9	
HKBCF	HY/2013/01	2018-02-19	Mid-Flood	Cloudy	SR10B(N2)	8:41:00		Middle	2	1								
HKBCF	HY/2013/01	2018-02-19	Mid-Flood	Cloudy	SR10B(N2)	8:41:00		Middle	2	2								
HKBCF	HY/2013/01	2018-02-19	Mid-Flood	Cloudy	SR10B(N2)	8:41:00	4.7	Bottom	3	1	16.40	8.10	31.10	98.3	8.00	7.7	10.9	
HKBCF	HY/2013/01	2018-02-19	Mid-Flood	Cloudy	SR10B(N2)	8:41:00	4.7	Bottom	3	2	16.40	8.10	31.40	98.7	8.00	7.7	9.3	
HKBCF	HY/2013/01	2018-02-19	Mid-Flood	Cloudy	CSA	8:40:00	1.0	Surface	1	1	16.60	8.10	30.00	105.2	8.60	1.4	6.3	
HKBCF	HY/2013/01	2018-02-19	Mid-Flood	Cloudy	CSA	8:40:00	1.0	Surface	1	2	16.70	8.20	30.30	105.2	8.50	1.4	7.0	
HKBCF	HY/2013/01	2018-02-19	Mid-Flood	Cloudy	CSA	8:40:00	16.7	Middle	2	1	16.50	8.10	30.30	104.8	8.50	1.6	8.7	
HKBCF	HY/2013/01	2018-02-19	Mid-Flood	Cloudy	CSA	8:40:00	16.7	Middle	2	2	16.70	8.20	30.60	104.8	8.50	1.7	7.7	
HKBCF	HY/2013/01	2018-02-19	Mid-Flood	Cloudy	CSA	8:40:00	32.4	Bottom	3	1	16.50	8.10	30.40	104.6	8.50	2.6	9.8	
HKBCF	HY/2013/01	2018-02-19	Mid-Flood	Cloudy	CSA	8:40:00	32.4	Bottom	3	2	16.60	8.20	30.70	104.4	8.50	2.9	10.7	
HKBCF	HY/2013/01	2018-02-19	Mid-Flood	Cloudy	CS6	8:52:00	1.0	Surface	1	1	16.60	8.10	30.20	105.1	8.50	2.1	2.6	
HKBCF	HY/2013/01	2018-02-19	Mid-Flood	Cloudy	CS6	8:52:00	1.0	Surface	1	2	16.80	8.20	30.20	105.0	8.50	2.1	3.8	
HKBCF	HY/2013/01	2018-02-19	Mid-Flood	Cloudy	CS6	8:52:00	4.6	Middle	2	1	16.50	8.10	30.50	105.2	8.50	3.2	3.5	
HKBCF	HY/2013/01	2018-02-19	Mid-Flood	Cloudy	CS6	8:52:00	4.6	Middle	2	2	16.70	8.20	30.50	105.1	8.50	3.0	4.8	
HKBCF	HY/2013/01	2018-02-19	Mid-Flood	Cloudy	CS6	8:52:00	8.2	Bottom	3	1	16.50	8.10	30.60	104.9	8.50	3.5	6.1	
HKBCF	HY/2013/01	2018-02-19	Mid-Flood	Cloudy	CS6	8:52:00	8.2	Bottom	3	2	16.60	8.20	30.60	104.8	8.50	3.7	5.0	
HKBCF	HY/2013/01	2018-02-19	Mid-Flood	Cloudy	CS4	9:42:00	1.0	Surface	1	1	16.70	8.10	29.90	104.6	8.50	2.1	5.3	
HKBCF	HY/2013/01	2018-02-19	Mid-Flood	Cloudy	CS4	9:42:00	1.0	Surface	1	2	16.80	8.20	29.90	104.6	8.50	2.3	6.0	
HKBCF	HY/2013/01	2018-02-19	Mid-Flood	Cloudy	CS4	9:42:00	9.4	Middle	2	1	16.60	8.10	30.10	103.5	8.40	4.7	7.3	
HKBCF	HY/2013/01	2018-02-19	Mid-Flood	Cloudy	CS4	9:42:00	9.4	Middle	2	2	16.70	8.20	30.10	103.5	8.40	4.9	7.4	
HKBCF	HY/2013/01	2018-02-19	Mid-Flood	Cloudy	CS4	9:42:00	17.7	Bottom	3	1	16.60	8.10	30.20	103.4	8.40	15.0	7.4	
HKBCF	HY/2013/01	2018-02-19	Mid-Flood	Cloudy	CS4	9:42:00	17.7	Bottom	3	2	16.70	8.20	30.20	103.4	8.40	15.2	6.4	
HKBCF	HY/2013/01	2018-02-19	Mid-Flood	Cloudy	SR6	10:11:00	1.0	Surface	1	1	16.60	8.10	29.40	105.0	8.60	4.4	11.6	
HKBCF	HY/2013/01	2018-02-19	Mid-Flood	Cloudy	SR6	10:11:00	1.0	Surface	1	2	16.80	8.20	29.40	105.0	8.50	4.5	10.0	
HKBCF	HY/2013/01	2018-02-19	Mid-Flood	Cloudy	SR6	10:11:00		Middle	2	1								
HKBCF	HY/2013/01	2018-02-19	Mid-Flood	Cloudy	SR6	10:11:00		Middle	2	2								
HKBCF	HY/2013/01	2018-02-19	Mid-Flood	Cloudy	SR6	10:11:00	3.9	Bottom	3	1	16.40	8.10	30.60	104.1	8.50	6.8	13.9	
HKBCF	HY/2013/01	2018-02-19	Mid-Flood	Cloudy	SR6	10:11:00	3.9	Bottom	3	2	16.60	8.20	30.60	104.0	8.40	6.6	12.3	
HKBCF	HY/2013/01	2018-02-19	Mid-Flood	Cloudy	CS(Mf)3(N)	9:54:00	1.0	Surface	1	1	16.70	8.10	28.80	105.2	8.60	4.5	6.6	
HKBCF	HY/2013/01	2018-02-19	Mid-Flood	Cloudy	CS(Mf)3(N)	9:54:00	1.0	Surface	1	2	16.80	8.20	28.80	105.2	8.60	4.7	7.7	
HKBCF	HY/2013/01	2018-02-19	Mid-Flood	Cloudy	CS(Mf)3(N)	9:54:00	3.6	Middle	2	1	16.70	8.10	28.80	105.0	8.60	3.7	8.1	
HKBCF	HY/2013/01	2018-02-19	Mid-Flood	Cloudy	CS(Mf)3(N)	9:54:00	3.6	Middle	2	2	16.80	8.20	28.80	105.1	8.60	3.8	9.8	
HKBCF	HY/2013/01	2018-02-19	Mid-Flood	Cloudy	CS(Mf)3(N)	9:54:00	6.1	Bottom	3	1	16.70	8.10	28.90	104.5	8.50	4.5	10.0	
HKBCF	HY/2013/01	2018-02-19	Mid-Flood	Cloudy	CS(Mf)3(N)	9:54:00	6.1	Bottom	3	2	16.80	8.10	28.90	104.5	8.50	4.5	8.9	
HKBCF	HY/2013/01	2018-02-19	Mid-Flood	Cloudy	SR5(N)	9:27:00	1.0	Surface	1	1	16.50	8.10	30.50	106.4	8.60	8.3	13.4	
HKBCF	HY/2013/01	2018-02-19	Mid-Flood	Cloudy	SR5(N)	9:27:00	1.0	Surface	1	2	16.70	8.20	30.50	106.4	8.60	8.3	14.9	
HKBCF	HY/2013/01	2018-02-19	Mid-Flood	Cloudy	SR5(N)	9:27:00	4.7	Middle	2	1	16.50	8.10	30.50	106.1	8.60	9.6	15.9	
HKBCF	HY/2013/01	2018-02-19	Mid-Flood	Cloudy	SR5(N)	9:27:00	4.7	Middle	2	2	16.60	8.20	30.50	106.1	8.60	9.2	15.7	
HKBCF	HY/2013/01	2018-02-19	Mid-Flood	Cloudy	SR5(N)	9:27:00	8.3	Bottom	3	1	16.50	8.10	30.50	105.9	8.60	10.1	22.2	
HKBCF	HY/2013/01	2018-02-19	Mid-Flood	Cloudy	SR5(N)	9:27:00	8.3	Bottom	3	2	16.60	8.20	30.50	105.8	8.60	10.2	20.9	
HKBCF	HY/2013/01	2018-02-19	Mid-Flood	Cloudy	IS10(N)	9:21:00	1.0	Surface	1	1	16.60	8.10	30.40	107.1	8.70	5.2	10.7	
HKBCF	HY/2013/01	2018-02-19	Mid-Flood	Cloudy	IS10(N)	9:21:00	1.0	Surface	1	2	16.70	8.20	30.40	107.1	8.70	5.4	10.8	
HKBCF	HY/2013/01	2018-02-19	Mid-Flood	Cloudy	IS10(N)	9:21:00	6.4	Middle	2	1	16.60	8.10	30.50	106.9	8.70	6.5	9.7	
HKBCF	HY/2013/01	2018-02-19	Mid-Flood	Cloudy	IS10(N)	9:21:00	6.4	Middle	2	2	16.70	8.20	30.50	106.8	8.60	6.4	9.8	
HKBCF	HY/2013/01	2018-02-19	Mid-Flood	Cloudy	IS10(N)	9:21:00	11.7	Bottom	3	1	16.50	8.10	30.50	106.4	8.60	8.7	13.1	
HKBCF	HY/2013/01	2018-02-19	Mid-Flood	Cloudy	IS10(N)	9:21:00	11.7	Bottom	3	2	16.70	8.20	30.50	106.2	8.60	8.6	13.5	
HKBCF	HY/2013/01	2018-02-19	Mid-Flood	Cloudy	IS(Mf)11	9:16:00	1.0	Surface	1	1	16.60	8.10	30.40	107.1	8.70	4.1	9.0	
HKBCF	HY/2013/01	2018-02-19	Mid-Flood	Cloudy	IS(Mf)11	9:16:00	1.0	Surface	1	2	16.80	8.20	30.40	107.1	8.70	4.3	8.0	
HKBCF	HY/2013/01	2018-02-19	Mid-Flood	Cloudy	IS(Mf)11	9:16:00	5.9	Middle	2	1	16.60	8.10	30.40	106.8	8.70	4.4	10.6	
HKBCF	HY/2013/01	2018-02-19	Mid-Flood	Cloudy	IS(Mf)11	9:16:00	5.9	Middle	2	2	16.80	8.20	30.40	106.7	8.60	4.6	11.3	
HKBCF	HY/2013/01	2018-02-19	Mid-Flood	Cloudy	IS(Mf)11	9:16:00	10.8	Bottom	3	1	16.60	8.10	30.40	106.4	8.60	4.5	12.6	
HKBCF	HY/2013/01	2018-02-19	Mid-Flood	Cloudy	IS(Mf)11	9:16:00	10.8	Bottom	3	2	16.70	8.20	30.40	106.3	8.60	4.6	13.2	
HKBCF	HY/2013/01	2018-02-19	Mid-Flood	Cloudy	CS(Mf)5	9:07:00	1.0	Surface	1	1	16.50	8.10	30.20	106.0	8.60	6.1	5.5	
HKBCF	HY/2013/01	2018-02-19	Mid-Flood	Cloudy	CS(Mf)5	9:07:00	1.0	Surface	1	2	16.50	8.10	30.50	107.0	8.70	6.1	5.3	
HKBCF	HY/2013/01	2018-02-19	Mid-Flood	Cloudy	CS(Mf)5	9:07:00	5.7	Middle	2	1	16.50	8.10	30.30	105.3	8.60	6.4	7.0	
HKBCF	HY/2013/01	2018-02-19	Mid-Flood	Cloudy	CS(Mf)5	9:07:00	5.7	Middle	2	2	16.50	8.10	30.60	106.1	8.60	6.4	7.8	

Project	Works	Date (yyyy-mm-dd)	Tide	Weather Condition	Station	Time	Depth, m	Level	Level_Code	Replicate	Temperature, °C	pH	Salinity, ppt	DO, %	DO, mg/L	Turbidity, NTU	SS, mg/L	Site Observation
HKBCF	HY/2013/01	2018-02-19	Mid-Flood	Cloudy	CS(Mf)5	9:07:00	10.4	Bottom	3	1	16.50	8.20	30.40	104.6	8.50	12.3	6.9	
HKBCF	HY/2013/01	2018-02-19	Mid-Flood	Cloudy	CS(Mf)5	9:07:00	10.4	Bottom	3	2	16.50	8.10	30.70	105.6	8.60	12.3	7.6	
HKBCF	HY/2013/01	2018-02-19	Mid-Flood	Cloudy	SR7	9:10:00	1.0	Surface	1	1	16.60	8.10	30.20	106.0	8.60	2.9	7.0	
HKBCF	HY/2013/01	2018-02-19	Mid-Flood	Cloudy	SR7	9:10:00	1.0	Surface	1	2	16.70	8.20	30.20	106.0	8.60	3.0	7.9	
HKBCF	HY/2013/01	2018-02-19	Mid-Flood	Cloudy	SR7	9:10:00		Middle	2	1								
HKBCF	HY/2013/01	2018-02-19	Mid-Flood	Cloudy	SR7	9:10:00		Middle	2	2								
HKBCF	HY/2013/01	2018-02-19	Mid-Flood	Cloudy	SR7	9:10:00	3.3	Bottom	3	1	16.50	8.10	30.40	105.9	8.60	3.8	8.8	
HKBCF	HY/2013/01	2018-02-19	Mid-Flood	Cloudy	SR7	9:10:00	3.3	Bottom	3	2	16.70	8.20	30.40	105.8	8.60	3.7	8.9	
HKBCF	HY/2013/01	2018-02-19	Mid-Flood	Cloudy	IS17	9:26:00	1.0	Surface	1	1	16.50	8.20	30.00	107.9	8.80	6.9	7.2	
HKBCF	HY/2013/01	2018-02-19	Mid-Flood	Cloudy	IS17	9:26:00	1.0	Surface	1	2	16.50	8.10	30.40	108.4	8.80	6.9	8.2	
HKBCF	HY/2013/01	2018-02-19	Mid-Flood	Cloudy	IS17	9:26:00	5.4	Middle	2	1	16.50	8.20	30.20	106.2	8.60	7.5	7.5	
HKBCF	HY/2013/01	2018-02-19	Mid-Flood	Cloudy	IS17	9:26:00	5.4	Middle	2	2	16.50	8.10	30.60	106.8	8.70	7.5	7.8	
HKBCF	HY/2013/01	2018-02-19	Mid-Flood	Cloudy	IS17	9:26:00	9.8	Bottom	3	1	16.50	8.20	30.30	105.8	8.60	7.6	7.7	
HKBCF	HY/2013/01	2018-02-19	Mid-Flood	Cloudy	IS17	9:26:00	9.8	Bottom	3	2	16.50	8.10	30.60	106.4	8.60	7.6	8.1	
HKBCF	HY/2013/01	2018-02-19	Mid-Flood	Cloudy	IS(Mf)16	9:32:00	1.0	Surface	1	1	16.60	8.20	30.10	107.6	8.70	1.5	6.0	
HKBCF	HY/2013/01	2018-02-19	Mid-Flood	Cloudy	IS(Mf)16	9:32:00	1.0	Surface	1	2	16.60	8.20	30.10	107.6	8.70	1.5	6.9	
HKBCF	HY/2013/01	2018-02-19	Mid-Flood	Cloudy	IS(Mf)16	9:32:00		Middle	2	1								
HKBCF	HY/2013/01	2018-02-19	Mid-Flood	Cloudy	IS(Mf)16	9:32:00		Middle	2	2								
HKBCF	HY/2013/01	2018-02-19	Mid-Flood	Cloudy	IS(Mf)16	9:32:00	4.8	Bottom	3	1	16.60	8.10	30.10	105.7	8.60	7.3	5.8	
HKBCF	HY/2013/01	2018-02-19	Mid-Flood	Cloudy	IS(Mf)16	9:32:00	4.8	Bottom	3	2	16.50	8.10	30.50	106.4	8.60	7.3	5.6	
HKBCF	HY/2013/01	2018-02-19	Mid-Flood	Cloudy	IS8	9:47:00	1.0	Surface	1	1	16.80	8.10	30.40	106.1	8.60	3.1	5.5	
HKBCF	HY/2013/01	2018-02-19	Mid-Flood	Cloudy	IS8	9:47:00	1.0	Surface	1	2	16.70	8.10	30.60	108.3	8.80	3.1	4.2	
HKBCF	HY/2013/01	2018-02-19	Mid-Flood	Cloudy	IS8	9:47:00		Middle	2	1								
HKBCF	HY/2013/01	2018-02-19	Mid-Flood	Cloudy	IS8	9:47:00		Middle	2	2								
HKBCF	HY/2013/01	2018-02-19	Mid-Flood	Cloudy	IS8	9:47:00	2.6	Bottom	3	1	16.70	8.10	30.30	105.3	8.50	3.6	6.6	
HKBCF	HY/2013/01	2018-02-19	Mid-Flood	Cloudy	IS8	9:47:00	2.6	Bottom	3	2	16.70	8.10	30.70	105.9	8.60	3.6	5.5	
HKBCF	HY/2013/01	2018-02-19	Mid-Flood	Cloudy	SR4(N)	9:42:00	1.0	Surface	1	1	16.70	8.10	30.40	106.0	8.60	5.7	8.8	
HKBCF	HY/2013/01	2018-02-19	Mid-Flood	Cloudy	SR4(N)	9:42:00	1.0	Surface	1	2	16.70	8.10	30.70	106.7	8.60	5.7	8.7	
HKBCF	HY/2013/01	2018-02-19	Mid-Flood	Cloudy	SR4(N)	9:42:00		Middle	2	1								
HKBCF	HY/2013/01	2018-02-19	Mid-Flood	Cloudy	SR4(N)	9:42:00		Middle	2	2								
HKBCF	HY/2013/01	2018-02-19	Mid-Flood	Cloudy	SR4(N)	9:42:00	2.3	Bottom	3	1	16.80	8.10	30.30	103.9	8.40	11.8	15.8	
HKBCF	HY/2013/01	2018-02-19	Mid-Flood	Cloudy	SR4(N)	9:42:00	2.3	Bottom	3	2	16.70	8.10	30.70	104.5	8.40	11.8	15.3	
HKBCF	HY/2013/01	2018-02-19	Mid-Flood	Cloudy	IS(Mf)9	9:54:00	1.0	Surface	1	1	16.80	8.20	30.40	107.6	8.70	4.9	5.9	
HKBCF	HY/2013/01	2018-02-19	Mid-Flood	Cloudy	IS(Mf)9	9:54:00	1.0	Surface	1	2	16.80	8.10	30.70	108.1	8.70	4.9	4.1	
HKBCF	HY/2013/01	2018-02-19	Mid-Flood	Cloudy	IS(Mf)9	9:54:00		Middle	2	1								
HKBCF	HY/2013/01	2018-02-19	Mid-Flood	Cloudy	IS(Mf)9	9:54:00		Middle	2	2								
HKBCF	HY/2013/01	2018-02-19	Mid-Flood	Cloudy	IS(Mf)9	9:54:00	2.2	Bottom	3	1	16.90	8.20	30.40	107.7	8.70	4.5	6.5	
HKBCF	HY/2013/01	2018-02-19	Mid-Flood	Cloudy	IS(Mf)9	9:54:00	2.2	Bottom	3	2	16.90	8.10	30.70	108.2	8.70	4.5	7.3	
HKBCF	HY/2013/01	2018-02-19	Mid-Flood	Cloudy	IS7	10:00:00		Surface	1	1								
HKBCF	HY/2013/01	2018-02-19	Mid-Flood	Cloudy	IS7	10:00:00		Surface	1	2								
HKBCF	HY/2013/01	2018-02-19	Mid-Flood	Cloudy	IS7	10:00:00	1.5	Middle	2	1	17.00	8.20	30.50	106.7	8.60	12.6	6.8	
HKBCF	HY/2013/01	2018-02-19	Mid-Flood	Cloudy	IS7	10:00:00	1.5	Middle	2	2	17.00	8.20	30.50	106.7	8.60	12.6	7.6	
HKBCF	HY/2013/01	2018-02-19	Mid-Flood	Cloudy	IS7	10:00:00		Bottom	3	1								
HKBCF	HY/2013/01	2018-02-19	Mid-Flood	Cloudy	IS7	10:00:00		Bottom	3	2								
HKBCF	HY/2013/01	2018-02-19	Mid-Flood	Cloudy	IS(Mf)6	10:07:00		Surface	1	1								
HKBCF	HY/2013/01	2018-02-19	Mid-Flood	Cloudy	IS(Mf)6	10:07:00		Surface	1	2								
HKBCF	HY/2013/01	2018-02-19	Mid-Flood	Cloudy	IS(Mf)6	10:07:00	1.3	Middle	2	1	16.90	8.20	30.60	106.8	8.60	9.8	10.4	
HKBCF	HY/2013/01	2018-02-19	Mid-Flood	Cloudy	IS(Mf)6	10:07:00	1.3	Middle	2	2	16.90	8.10	30.90	107.5	8.60	9.8	8.9	
HKBCF	HY/2013/01	2018-02-19	Mid-Flood	Cloudy	IS(Mf)6	10:07:00		Bottom	3	1								
HKBCF	HY/2013/01	2018-02-19	Mid-Flood	Cloudy	IS(Mf)6	10:07:00		Bottom	3	2								
HKBCF	HY/2013/01	2018-02-19	Mid-Flood	Cloudy	IS5	10:13:00	1.0	Surface	1	1	16.90	8.10	30.50	105.2	8.50	5.2	7.0	
HKBCF	HY/2013/01	2018-02-19	Mid-Flood	Cloudy	IS5	10:13:00	1.0	Surface	1	2	16.90	8.10	30.90	105.7	8.50	5.2	6.6	
HKBCF	HY/2013/01	2018-02-19	Mid-Flood	Cloudy	IS5	10:13:00	4.7	Middle	2	1	16.90	8.10	30.50	104.7	8.40	5.2	7.7	
HKBCF	HY/2013/01	2018-02-19	Mid-Flood	Cloudy	IS5	10:13:00	4.7	Middle	2	2	16.90	8.10	30.90	105.2	8.50	5.2	7.0	
HKBCF	HY/2013/01	2018-02-19	Mid-Flood	Cloudy	IS5	10:13:00	8.4	Bottom	3	1	16.90	8.10	30.60	104.1	8.40	5.5	6.3	
HKBCF	HY/2013/01	2018-02-19	Mid-Flood	Cloudy	IS5	10:13:00	8.4	Bottom	3	2	16.90	8.10	30.90	104.7	8.40	5.5	7.3	
HKBCF	HY/2013/01	2018-02-19	Mid-Flood	Cloudy	SR3(N)	10:20:00	1.0	Surface	1	1	16.90	8.10	30.50	104.6	8.40	4.2	5.0	
HKBCF	HY/2013/01	2018-02-19	Mid-Flood	Cloudy	SR3(N)	10:20:00	1.0	Surface	1	2	16.90	8.10	30.80	105.7	8.50	4.2	5.9	
HKBCF	HY/2013/01	2018-02-19	Mid-Flood	Cloudy	SR3(N)	10:20:00		Middle	2	1								
HKBCF	HY/2013/01	2018-02-19	Mid-Flood	Cloudy	SR3(N)	10:20:00		Middle	2	2								
HKBCF	HY/2013/01	2018-02-19	Mid-Flood	Cloudy	SR3(N)	10:20:00	2.2	Bottom	3	1	16.90	8.10	30.50	104.2	8.40	4.2	7.3	
HKBCF	HY/2013/01	2018-02-19	Mid-Flood	Cloudy	SR3(N)	10:20:00	2.2	Bottom	3	2	16.90	8.10	30.90	104.7	8.40	4.2	9.1	
HKBCF	HY/2013/01	2018-02-21	Mid-Ebb	Cloudy	SR10A(N)	17:09:00	1.0	Surface	1	1	16.90	8.20	30.80	104.9	8.40	6.5	5.5	
HKBCF	HY/2013/01	2018-02-21	Mid-Ebb	Cloudy	SR10A(N)	17:09:00	1.0	Surface	1	2	16.90	8.10	30.80	105.1	8.50	6.4	6.7	
HKBCF	HY/2013/01	2018-02-21	Mid-Ebb	Cloudy	SR10A(N)	17:09:00	5.9	Middle	2	1	16.90	8.20	30.80	104.3	8.40	6.3	5.6	
HKBCF	HY/2013/01	2018-02-21	Mid-Ebb	Cloudy	SR10A(N)	17:09:00	5.9	Middle	2	2	16.90	8.10	30.80	104.6	8.40	6.3	5.9	
HKBCF	HY/2013/01	2018-02-21	Mid-Ebb	Cloudy	SR10A(N)	17:09:00	10.7	Bottom	3	1	16.90	8.20	30.90	103.4	8.30	6.5	5.5	
HKBCF	HY/2013/01	2018-02-21	Mid-Ebb	Cloudy	SR10A(N)	17:09:00	10.7	Bottom	3	2	16.90	8.10	30.90	103.7	8.30	6.4	5.9	

Project	Works	Date (yyyy-mm-dd)	Tide	Weather Condition	Station	Time	Depth, m	Level	Level_Code	Replicate	Temperature, °C	pH	Salinity, ppt	DO, %	DO, mg/L	Turbidity, NTU	SS, mg/L	Site Observation
HKBCF	HY/2013/01	2018-02-21	Mid-Ebb	Cloudy	SR10B(N2)	17:04:00	1.0	Surface	1	1	16.90	8.20	30.80	103.3	8.30	2.4	6.3	
HKBCF	HY/2013/01	2018-02-21	Mid-Ebb	Cloudy	SR10B(N2)	17:04:00	1.0	Surface	1	2	16.90	8.10	30.80	103.6	8.30	2.4	5.9	
HKBCF	HY/2013/01	2018-02-21	Mid-Ebb	Cloudy	SR10B(N2)	17:04:00	3.3	Middle	2	1	16.90	8.20	30.80	103.3	8.30	2.6	5.4	
HKBCF	HY/2013/01	2018-02-21	Mid-Ebb	Cloudy	SR10B(N2)	17:04:00	3.3	Middle	2	2	16.90	8.10	30.80	103.6	8.30	2.6	5.7	
HKBCF	HY/2013/01	2018-02-21	Mid-Ebb	Cloudy	SR10B(N2)	17:04:00	5.5	Bottom	3	1	16.90	8.20	30.80	103.4	8.30	2.4	8.6	
HKBCF	HY/2013/01	2018-02-21	Mid-Ebb	Cloudy	SR10B(N2)	17:04:00	5.5	Bottom	3	2	16.90	8.10	30.80	103.8	8.40	2.4	7.3	
HKBCF	HY/2013/01	2018-02-21	Mid-Ebb	Cloudy	CSA	17:35:00	1.0	Surface	1	1	17.30	8.20	30.20	109.0	8.70	2.4	6.1	
HKBCF	HY/2013/01	2018-02-21	Mid-Ebb	Cloudy	CSA	17:35:00	1.0	Surface	1	2	17.20	8.10	30.20	109.4	8.80	2.2	6.9	
HKBCF	HY/2013/01	2018-02-21	Mid-Ebb	Cloudy	CSA	17:35:00	16.3	Middle	2	1	17.00	8.20	30.90	100.1	8.00	2.9	11.4	
HKBCF	HY/2013/01	2018-02-21	Mid-Ebb	Cloudy	CSA	17:35:00	16.3	Middle	2	2	16.80	8.10	31.00	100.3	8.10	2.8	11.6	
HKBCF	HY/2013/01	2018-02-21	Mid-Ebb	Cloudy	CSA	17:35:00	31.5	Bottom	3	1	16.90	8.20	31.00	99.3	8.00	2.8	10.1	
HKBCF	HY/2013/01	2018-02-21	Mid-Ebb	Cloudy	CSA	17:35:00	31.5	Bottom	3	2	16.70	8.10	31.10	99.4	8.00	2.4	10.8	
HKBCF	HY/2013/01	2018-02-21	Mid-Ebb	Cloudy	CS6	17:25:00	1.0	Surface	1	1	17.30	8.20	30.20	105.6	8.50	2.4	5.6	
HKBCF	HY/2013/01	2018-02-21	Mid-Ebb	Cloudy	CS6	17:25:00	1.0	Surface	1	2	17.10	8.10	30.30	106.0	8.50	2.8	4.2	
HKBCF	HY/2013/01	2018-02-21	Mid-Ebb	Cloudy	CS6	17:25:00	4.7	Middle	2	1	17.10	8.20	30.60	102.4	8.20	2.5	8.4	
HKBCF	HY/2013/01	2018-02-21	Mid-Ebb	Cloudy	CS6	17:25:00	4.7	Middle	2	2	16.90	8.10	30.60	102.8	8.30	2.6	7.7	
HKBCF	HY/2013/01	2018-02-21	Mid-Ebb	Cloudy	CS6	17:25:00	8.4	Bottom	3	1	17.10	8.20	30.60	101.7	8.20	2.6	11.4	
HKBCF	HY/2013/01	2018-02-21	Mid-Ebb	Cloudy	CS6	17:25:00	8.4	Bottom	3	2	16.90	8.10	30.60	102.1	8.20	2.7	11.7	
HKBCF	HY/2013/01	2018-02-21	Mid-Ebb	Cloudy	CS4	16:16:00	1.0	Surface	1	1	17.50	8.20	28.30	109.4	8.80	2.2	9.3	
HKBCF	HY/2013/01	2018-02-21	Mid-Ebb	Cloudy	CS4	16:16:00	1.0	Surface	1	2	17.40	8.10	28.40	109.5	8.90	2.3	7.8	
HKBCF	HY/2013/01	2018-02-21	Mid-Ebb	Cloudy	CS4	16:16:00	9.1	Middle	2	1	17.30	8.20	30.00	109.0	8.70	3.7	8.2	
HKBCF	HY/2013/01	2018-02-21	Mid-Ebb	Cloudy	CS4	16:16:00	9.1	Middle	2	2	17.10	8.20	30.00	109.2	8.80	3.1	8.6	
HKBCF	HY/2013/01	2018-02-21	Mid-Ebb	Cloudy	CS4	16:16:00	17.2	Bottom	3	1	17.20	8.20	30.30	104.5	8.40	2.9	10.1	
HKBCF	HY/2013/01	2018-02-21	Mid-Ebb	Cloudy	CS4	16:16:00	17.2	Bottom	3	2	17.00	8.10	30.30	104.7	8.40	2.4	10.1	
HKBCF	HY/2013/01	2018-02-21	Mid-Ebb	Cloudy	SR6	14:54:00	1.0	Surface	1	1	17.00	8.20	30.90	111.3	8.90	4.0	6.7	
HKBCF	HY/2013/01	2018-02-21	Mid-Ebb	Cloudy	SR6	14:54:00	1.0	Surface	1	2	16.80	8.20	30.90	111.6	9.00	3.6	6.3	
HKBCF	HY/2013/01	2018-02-21	Mid-Ebb	Cloudy	SR6	14:54:00		Middle	2	1								
HKBCF	HY/2013/01	2018-02-21	Mid-Ebb	Cloudy	SR6	14:54:00		Middle	2	2								
HKBCF	HY/2013/01	2018-02-21	Mid-Ebb	Cloudy	SR6	14:54:00	3.2	Bottom	3	1	17.00	8.20	30.90	111.0	8.90	4.4	13.3	
HKBCF	HY/2013/01	2018-02-21	Mid-Ebb	Cloudy	SR6	14:54:00	3.2	Bottom	3	2	16.80	8.20	30.90	111.2	9.00	4.5	13.2	
HKBCF	HY/2013/01	2018-02-21	Mid-Ebb	Cloudy	CS(Mf)3(N)	15:10:00	1.0	Surface	1	1	17.30	8.20	29.60	113.4	9.10	2.7	8.2	
HKBCF	HY/2013/01	2018-02-21	Mid-Ebb	Cloudy	CS(Mf)3(N)	15:10:00	1.0	Surface	1	2	17.20	8.20	29.50	113.7	9.20	2.5	8.7	
HKBCF	HY/2013/01	2018-02-21	Mid-Ebb	Cloudy	CS(Mf)3(N)	15:10:00	3.6	Middle	2	1	17.20	8.20	30.20	113.1	9.10	2.8	7.2	
HKBCF	HY/2013/01	2018-02-21	Mid-Ebb	Cloudy	CS(Mf)3(N)	15:10:00	3.6	Middle	2	2	17.00	8.20	30.30	113.4	9.10	2.3	7.8	
HKBCF	HY/2013/01	2018-02-21	Mid-Ebb	Cloudy	CS(Mf)3(N)	15:10:00	6.1	Bottom	3	1	17.10	8.20	30.60	111.1	8.90	6.5	8.3	
HKBCF	HY/2013/01	2018-02-21	Mid-Ebb	Cloudy	CS(Mf)3(N)	15:10:00	6.1	Bottom	3	2	17.00	8.20	30.60	111.7	9.00	6.3	7.7	
HKBCF	HY/2013/01	2018-02-21	Mid-Ebb	Cloudy	SR5(N)	15:30:00	1.0	Surface	1	1	17.60	8.20	29.50	113.8	9.10	2.2	8.1	
HKBCF	HY/2013/01	2018-02-21	Mid-Ebb	Cloudy	SR5(N)	15:30:00	1.0	Surface	1	2	17.50	8.20	29.50	114.1	9.20	2.6	7.3	
HKBCF	HY/2013/01	2018-02-21	Mid-Ebb	Cloudy	SR5(N)	15:30:00	4.6	Middle	2	1	17.60	8.20	29.80	111.5	8.90	2.2	7.4	
HKBCF	HY/2013/01	2018-02-21	Mid-Ebb	Cloudy	SR5(N)	15:30:00	4.6	Middle	2	2	17.40	8.20	29.90	111.9	9.00	2.5	7.3	
HKBCF	HY/2013/01	2018-02-21	Mid-Ebb	Cloudy	SR5(N)	15:30:00	8.2	Bottom	3	1	17.40	8.20	30.10	109.0	8.70	2.1	6.4	
HKBCF	HY/2013/01	2018-02-21	Mid-Ebb	Cloudy	SR5(N)	15:30:00	8.2	Bottom	3	2	17.20	8.20	30.10	109.6	8.80	2.4	7.3	
HKBCF	HY/2013/01	2018-02-21	Mid-Ebb	Cloudy	IS10(N)	15:37:00	1.0	Surface	1	1	17.60	8.20	29.50	111.8	8.90	2.3	6.4	
HKBCF	HY/2013/01	2018-02-21	Mid-Ebb	Cloudy	IS10(N)	15:37:00	1.0	Surface	1	2	17.40	8.20	29.50	112.0	9.00	2.1	7.8	
HKBCF	HY/2013/01	2018-02-21	Mid-Ebb	Cloudy	IS10(N)	15:37:00	5.2	Middle	2	1	17.40	8.20	30.00	110.2	8.80	2.5	10.0	
HKBCF	HY/2013/01	2018-02-21	Mid-Ebb	Cloudy	IS10(N)	15:37:00	5.2	Middle	2	2	17.30	8.20	30.00	110.5	8.90	2.9	9.8	
HKBCF	HY/2013/01	2018-02-21	Mid-Ebb	Cloudy	IS10(N)	15:37:00	9.4	Bottom	3	1	17.40	8.20	30.00	109.4	8.80	2.5	9.8	
HKBCF	HY/2013/01	2018-02-21	Mid-Ebb	Cloudy	IS10(N)	15:37:00	9.4	Bottom	3	2	17.30	8.20	30.00	109.9	8.80	2.3	9.1	
HKBCF	HY/2013/01	2018-02-21	Mid-Ebb	Cloudy	IS(Mf)11	15:42:00	1.0	Surface	1	1	17.60	8.20	29.80	112.8	9.00	2.3	7.9	
HKBCF	HY/2013/01	2018-02-21	Mid-Ebb	Cloudy	IS(Mf)11	15:42:00	1.0	Surface	1	2	17.40	8.20	29.80	112.9	9.00	2.2	7.4	
HKBCF	HY/2013/01	2018-02-21	Mid-Ebb	Cloudy	IS(Mf)11	15:42:00	5.6	Middle	2	1	17.50	8.20	30.00	110.8	8.90	2.9	7.6	
HKBCF	HY/2013/01	2018-02-21	Mid-Ebb	Cloudy	IS(Mf)11	15:42:00	5.6	Middle	2	2	17.30	8.20	30.00	111.0	8.90	2.8	6.0	
HKBCF	HY/2013/01	2018-02-21	Mid-Ebb	Cloudy	IS(Mf)11	15:42:00	10.1	Bottom	3	1	17.40	8.20	30.00	107.8	8.60	2.9	11.4	
HKBCF	HY/2013/01	2018-02-21	Mid-Ebb	Cloudy	IS(Mf)11	15:42:00	10.1	Bottom	3	2	17.20	8.10	30.10	108.4	8.70	2.8	11.1	
HKBCF	HY/2013/01	2018-02-21	Mid-Ebb	Cloudy	CS(Mf)5	16:33:00	1.0	Surface	1	1	17.30	8.20	30.10	111.7	9.00	5.8	7.4	
HKBCF	HY/2013/01	2018-02-21	Mid-Ebb	Cloudy	CS(Mf)5	16:33:00	1.0	Surface	1	2	17.30	8.20	30.10	112.1	9.00	5.8	6.6	
HKBCF	HY/2013/01	2018-02-21	Mid-Ebb	Cloudy	CS(Mf)5	16:33:00	5.4	Middle	2	1	17.20	8.20	30.20	110.2	8.80	3.5	8.1	
HKBCF	HY/2013/01	2018-02-21	Mid-Ebb	Cloudy	CS(Mf)5	16:33:00	5.4	Middle	2	2	17.20	8.20	30.20	110.6	8.90	3.5	9.7	
HKBCF	HY/2013/01	2018-02-21	Mid-Ebb	Cloudy	CS(Mf)5	16:33:00	9.8	Bottom	3	1	17.00	8.20	30.50	105.1	8.50	3.2	12.3	
HKBCF	HY/2013/01	2018-02-21	Mid-Ebb	Cloudy	CS(Mf)5	16:33:00	9.8	Bottom	3	2	17.00	8.20	30.60	105.4	8.50	3.2	11.3	
HKBCF	HY/2013/01	2018-02-21	Mid-Ebb	Cloudy	SR7	15:49:00	1.0	Surface	1	1	17.50	8.20	30.10	110.2	8.80	5.6	7.5	
HKBCF	HY/2013/01	2018-02-21	Mid-Ebb	Cloudy	SR7	15:49:00	1.0	Surface	1	2	17.30	8.20	30.10	110.1	8.80	5.3	6.3	
HKBCF	HY/2013/01	2018-02-21	Mid-Ebb	Cloudy	SR7	15:49:00		Middle	2	1								
HKBCF	HY/2013/01	2018-02-21	Mid-Ebb	Cloudy	SR7	15:49:00		Middle	2	2								
HKBCF	HY/2013/01	2018-02-21	Mid-Ebb	Cloudy	SR7	15:49:00	3.6	Bottom	3	1	17.50	8.20	30.10	109.4	8.70	5.1	9.8	
HKBCF	HY/2013/01	2018-02-21	Mid-Ebb	Cloudy	SR7	15:49:00	3.6	Bottom	3	2	17.30	8.20	30.10	109.1	8.70	5.4	8.9	
HKBCF	HY/2013/01	2018-02-21	Mid-Ebb	Cloudy	IS17	16:16:00	1.0	Surface	1	1	17.30	8.20	30.00	110.9	8.90	4.9	12.0	
HKBCF	HY/2013/01	2018-02-21	Mid-Ebb	Cloudy	IS17	16:16:00	1.0	Surface	1	2	17.30	8.20	30.00	111.2	8.90	4.9	12.4	

Project	Works	Date (yyyy-mm-dd)	Tide	Weather Condition	Station	Time	Depth, m	Level	Level_Code	Replicate	Temperature, °C	pH	Salinity, ppt	DO, %	DO, mg/L	Turbidity, NTU	SS, mg/L	Site Observation
HKBCF	HY/2013/01	2018-02-21	Mid-Ebb	Cloudy	IS17	16:16:00	5.1	Middle	2	1	17.30	8.20	30.00	110.7	8.90	5.2	11.3	
HKBCF	HY/2013/01	2018-02-21	Mid-Ebb	Cloudy	IS17	16:16:00	5.1	Middle	2	2	17.30	8.20	30.00	111.0	8.90	5.0	11.5	
HKBCF	HY/2013/01	2018-02-21	Mid-Ebb	Cloudy	IS17	16:16:00	9.2	Bottom	3	1	17.30	8.20	30.00	110.4	8.90	4.9	13.4	
HKBCF	HY/2013/01	2018-02-21	Mid-Ebb	Cloudy	IS17	16:16:00	9.2	Bottom	3	2	17.30	8.20	30.00	110.8	8.90	4.9	11.6	
HKBCF	HY/2013/01	2018-02-21	Mid-Ebb	Cloudy	IS(Mf)16	16:08:00	1.0	Surface	1	1	17.50	8.20	30.00	117.3	9.40	3.7	6.5	
HKBCF	HY/2013/01	2018-02-21	Mid-Ebb	Cloudy	IS(Mf)16	16:08:00	1.0	Surface	1	2	17.50	8.20	30.00	117.7	9.40	3.7	5.6	
HKBCF	HY/2013/01	2018-02-21	Mid-Ebb	Cloudy	IS(Mf)16	16:08:00		Middle	2	1								
HKBCF	HY/2013/01	2018-02-21	Mid-Ebb	Cloudy	IS(Mf)16	16:08:00		Middle	2	2								
HKBCF	HY/2013/01	2018-02-21	Mid-Ebb	Cloudy	IS(Mf)16	16:08:00	4.6	Bottom	3	1	17.70	8.20	30.20	114.8	9.10	4.5	9.5	
HKBCF	HY/2013/01	2018-02-21	Mid-Ebb	Cloudy	IS(Mf)16	16:08:00	4.6	Bottom	3	2	17.70	8.20	30.20	115.1	9.20	4.8	9.3	
HKBCF	HY/2013/01	2018-02-21	Mid-Ebb	Cloudy	IS8	15:45:00	1.0	Surface	1	1	17.80	8.20	30.30	114.4	9.10	4.4	6.6	
HKBCF	HY/2013/01	2018-02-21	Mid-Ebb	Cloudy	IS8	15:45:00	1.0	Surface	1	2	17.80	8.30	30.30	114.8	9.10	4.4	6.1	
HKBCF	HY/2013/01	2018-02-21	Mid-Ebb	Cloudy	IS8	15:45:00		Middle	2	1								
HKBCF	HY/2013/01	2018-02-21	Mid-Ebb	Cloudy	IS8	15:45:00		Middle	2	2								
HKBCF	HY/2013/01	2018-02-21	Mid-Ebb	Cloudy	IS8	15:45:00	3.0	Bottom	3	1	17.80	8.20	30.30	113.4	9.00	5.3	10.3	
HKBCF	HY/2013/01	2018-02-21	Mid-Ebb	Cloudy	IS8	15:45:00	3.0	Bottom	3	2	17.80	8.20	30.30	113.8	9.00	5.2	8.7	
HKBCF	HY/2013/01	2018-02-21	Mid-Ebb	Cloudy	SR4(N)	15:51:00	1.0	Surface	1	1	17.60	8.20	30.00	111.0	8.80	4.2	8.0	
HKBCF	HY/2013/01	2018-02-21	Mid-Ebb	Cloudy	SR4(N)	15:51:00	1.0	Surface	1	2	17.60	8.20	30.00	111.3	8.90	4.2	9.1	
HKBCF	HY/2013/01	2018-02-21	Mid-Ebb	Cloudy	SR4(N)	15:51:00		Middle	2	1								
HKBCF	HY/2013/01	2018-02-21	Mid-Ebb	Cloudy	SR4(N)	15:51:00		Middle	2	2								
HKBCF	HY/2013/01	2018-02-21	Mid-Ebb	Cloudy	SR4(N)	15:51:00	2.6	Bottom	3	1	17.70	8.20	30.00	110.8	8.80	4.0	14.4	
HKBCF	HY/2013/01	2018-02-21	Mid-Ebb	Cloudy	SR4(N)	15:51:00	2.6	Bottom	3	2	17.60	8.20	30.00	111.1	8.90	4.0	13.1	
HKBCF	HY/2013/01	2018-02-21	Mid-Ebb	Cloudy	IS(Mf)9	15:37:00	1.0	Surface	1	1	17.70	8.20	30.20	115.1	9.10	5.0	8.9	
HKBCF	HY/2013/01	2018-02-21	Mid-Ebb	Cloudy	IS(Mf)9	15:37:00	1.0	Surface	1	2	17.70	8.30	30.20	115.4	9.20	5.0	9.6	
HKBCF	HY/2013/01	2018-02-21	Mid-Ebb	Cloudy	IS(Mf)9	15:37:00		Middle	2	1								
HKBCF	HY/2013/01	2018-02-21	Mid-Ebb	Cloudy	IS(Mf)9	15:37:00		Middle	2	2								
HKBCF	HY/2013/01	2018-02-21	Mid-Ebb	Cloudy	IS(Mf)9	15:37:00	2.0	Bottom	3	1	17.70	8.20	30.20	114.7	9.10	5.4	9.3	
HKBCF	HY/2013/01	2018-02-21	Mid-Ebb	Cloudy	IS(Mf)9	15:37:00	2.0	Bottom	3	2	17.70	8.30	30.20	115.1	9.10	5.3	10.7	
HKBCF	HY/2013/01	2018-02-21	Mid-Ebb	Cloudy	IS7	15:29:00		Surface	1	1								
HKBCF	HY/2013/01	2018-02-21	Mid-Ebb	Cloudy	IS7	15:29:00		Surface	1	2								
HKBCF	HY/2013/01	2018-02-21	Mid-Ebb	Cloudy	IS7	15:29:00	1.4	Middle	2	1	18.00	8.20	30.50	115.8	9.10	6.2	10.9	
HKBCF	HY/2013/01	2018-02-21	Mid-Ebb	Cloudy	IS7	15:29:00	1.4	Middle	2	2	18.00	8.30	30.50	116.3	9.20	6.3	10.9	
HKBCF	HY/2013/01	2018-02-21	Mid-Ebb	Cloudy	IS7	15:29:00		Bottom	3	1								
HKBCF	HY/2013/01	2018-02-21	Mid-Ebb	Cloudy	IS7	15:29:00		Bottom	3	2								
HKBCF	HY/2013/01	2018-02-21	Mid-Ebb	Cloudy	IS(Mf)6	15:22:00		Surface	1	1								
HKBCF	HY/2013/01	2018-02-21	Mid-Ebb	Cloudy	IS(Mf)6	15:22:00		Surface	1	2								
HKBCF	HY/2013/01	2018-02-21	Mid-Ebb	Cloudy	IS(Mf)6	15:22:00	1.3	Middle	2	1	17.90	8.20	30.50	110.8	8.80	6.4	6.3	
HKBCF	HY/2013/01	2018-02-21	Mid-Ebb	Cloudy	IS(Mf)6	15:22:00	1.3	Middle	2	2	17.90	8.30	30.50	111.0	8.80	6.5	6.9	
HKBCF	HY/2013/01	2018-02-21	Mid-Ebb	Cloudy	IS(Mf)6	15:22:00		Bottom	3	1								
HKBCF	HY/2013/01	2018-02-21	Mid-Ebb	Cloudy	IS(Mf)6	15:22:00		Bottom	3	2								
HKBCF	HY/2013/01	2018-02-21	Mid-Ebb	Cloudy	IS5	15:15:00	1.0	Surface	1	1	17.60	8.20	30.60	112.5	8.90	3.8	8.7	
HKBCF	HY/2013/01	2018-02-21	Mid-Ebb	Cloudy	IS5	15:15:00	1.0	Surface	1	2	17.60	8.30	30.60	112.7	9.00	3.8	9.0	
HKBCF	HY/2013/01	2018-02-21	Mid-Ebb	Cloudy	IS5	15:15:00	4.5	Middle	2	1	17.60	8.20	30.60	112.3	8.90	3.8	7.4	
HKBCF	HY/2013/01	2018-02-21	Mid-Ebb	Cloudy	IS5	15:15:00	4.5	Middle	2	2	17.60	8.30	30.60	112.6	8.90	3.9	7.7	
HKBCF	HY/2013/01	2018-02-21	Mid-Ebb	Cloudy	IS5	15:15:00	7.9	Bottom	3	1	17.60	8.20	30.70	112.0	8.90	4.0	7.6	
HKBCF	HY/2013/01	2018-02-21	Mid-Ebb	Cloudy	IS5	15:15:00	7.9	Bottom	3	2	17.60	8.30	30.70	112.3	8.90	4.1	8.0	
HKBCF	HY/2013/01	2018-02-21	Mid-Ebb	Cloudy	SR3(N)	15:09:00	1.0	Surface	1	1	17.90	8.20	30.60	113.2	9.00	10.5	8.2	
HKBCF	HY/2013/01	2018-02-21	Mid-Ebb	Cloudy	SR3(N)	15:09:00	1.0	Surface	1	2	17.80	8.30	30.60	113.6	9.00	10.5	9.0	
HKBCF	HY/2013/01	2018-02-21	Mid-Ebb	Cloudy	SR3(N)	15:09:00		Middle	2	1								
HKBCF	HY/2013/01	2018-02-21	Mid-Ebb	Cloudy	SR3(N)	15:09:00		Middle	2	2								
HKBCF	HY/2013/01	2018-02-21	Mid-Ebb	Cloudy	SR3(N)	15:09:00	2.1	Bottom	3	1	17.90	8.20	30.60	112.5	8.90	10.7	7.3	
HKBCF	HY/2013/01	2018-02-21	Mid-Ebb	Cloudy	SR3(N)	15:09:00	2.1	Bottom	3	2	17.90	8.30	30.60	112.9	8.90	10.7	7.4	
HKBCF	HY/2013/01	2018-02-21	Mid-Flood	Cloudy	SR10A(N)	8:34:00	1.0	Surface	1	1	17.10	8.20	29.80	108.0	8.70	2.5	9.7	
HKBCF	HY/2013/01	2018-02-21	Mid-Flood	Cloudy	SR10A(N)	8:34:00	1.0	Surface	1	2	17.10	8.20	30.20	108.3	8.70	2.8	9.3	
HKBCF	HY/2013/01	2018-02-21	Mid-Flood	Cloudy	SR10A(N)	8:34:00	6.1	Middle	2	1	17.10	8.20	29.90	107.2	8.60	2.7	9.9	
HKBCF	HY/2013/01	2018-02-21	Mid-Flood	Cloudy	SR10A(N)	8:34:00	6.1	Middle	2	2	17.10	8.20	30.20	107.6	8.70	2.9	10.0	
HKBCF	HY/2013/01	2018-02-21	Mid-Flood	Cloudy	SR10A(N)	8:34:00	11.2	Bottom	3	1	17.10	8.10	30.00	106.4	8.60	2.5	10.3	
HKBCF	HY/2013/01	2018-02-21	Mid-Flood	Cloudy	SR10A(N)	8:34:00	11.2	Bottom	3	2	17.00	8.20	30.30	106.9	8.60	2.7	11.5	
HKBCF	HY/2013/01	2018-02-21	Mid-Flood	Cloudy	SR10B(N2)	8:40:00	1.0	Surface	1	1	16.90	8.10	30.70	103.3	8.30	1.7	8.8	
HKBCF	HY/2013/01	2018-02-21	Mid-Flood	Cloudy	SR10B(N2)	8:40:00	1.0	Surface	1	2	16.90	8.20	30.70	103.7	8.30	1.7	8.7	
HKBCF	HY/2013/01	2018-02-21	Mid-Flood	Cloudy	SR10B(N2)	8:40:00	3.3	Middle	2	1	16.90	8.10	30.70	103.2	8.30	1.6	7.5	
HKBCF	HY/2013/01	2018-02-21	Mid-Flood	Cloudy	SR10B(N2)	8:40:00	3.3	Middle	2	2	16.90	8.20	30.70	103.6	8.30	1.7	8.4	
HKBCF	HY/2013/01	2018-02-21	Mid-Flood	Cloudy	SR10B(N2)	8:40:00	5.5	Bottom	3	1	16.90	8.10	30.70	103.3	8.30	2.3	7.3	
HKBCF	HY/2013/01	2018-02-21	Mid-Flood	Cloudy	SR10B(N2)	8:40:00	5.5	Bottom	3	2	16.90	8.20	30.70	103.7	8.30	2.0	7.3	
HKBCF	HY/2013/01	2018-02-21	Mid-Flood	Cloudy	CSA	8:34:00	1.0	Surface	1	1	17.40	8.20	29.70	108.8	8.70	2.1	8.6	
HKBCF	HY/2013/01	2018-02-21	Mid-Flood	Cloudy	CSA	8:34:00	1.0	Surface	1	2	17.20	8.10	29.70	109.0	8.80	2.1	9.0	
HKBCF	HY/2013/01	2018-02-21	Mid-Flood	Cloudy	CSA	8:34:00	16.2	Middle	2	1	17.20	8.20	30.30	104.1	8.40	2.9	8.3	
HKBCF	HY/2013/01	2018-02-21	Mid-Flood	Cloudy	CSA	8:34:00	16.2	Middle	2	2	17.00	8.10	30.30	104.3	8.40	2.4	8.5	

Project	Works	Date (yyyy-mm-dd)	Tide	Weather Condition	Station	Time	Depth, m	Level	Level_Code	Replicate	Temperature, °C	pH	Salinity, ppt	DO, %	DO, mg/L	Turbidity, NTU	SS, mg/L	Site Observation
HKBCF	HY/2013/01	2018-02-21	Mid-Flood	Cloudy	CSA	8:34:00	31.4	Bottom	3	1	17.10	8.20	30.50	102.5	8.20	3.8	9.6	
HKBCF	HY/2013/01	2018-02-21	Mid-Flood	Cloudy	CSA	8:34:00	31.4	Bottom	3	2	16.90	8.00	30.50	102.9	8.30	3.9	9.1	
HKBCF	HY/2013/01	2018-02-21	Mid-Flood	Cloudy	CS6	8:46:00	1.0	Surface	1	1	17.30	8.20	29.80	107.6	8.60	2.6	9.3	
HKBCF	HY/2013/01	2018-02-21	Mid-Flood	Cloudy	CS6	8:46:00	1.0	Surface	1	2	17.10	8.10	29.80	107.9	8.70	2.5	9.3	
HKBCF	HY/2013/01	2018-02-21	Mid-Flood	Cloudy	CS6	8:46:00	4.6	Middle	2	1	17.30	8.20	30.00	106.4	8.50	2.8	9.1	
HKBCF	HY/2013/01	2018-02-21	Mid-Flood	Cloudy	CS6	8:46:00	4.6	Middle	2	2	17.10	8.10	30.00	106.7	8.60	2.6	9.8	
HKBCF	HY/2013/01	2018-02-21	Mid-Flood	Cloudy	CS6	8:46:00	8.2	Bottom	3	1	17.20	8.20	30.40	102.3	8.20	2.4	10.4	
HKBCF	HY/2013/01	2018-02-21	Mid-Flood	Cloudy	CS6	8:46:00	8.2	Bottom	3	2	17.00	8.00	30.40	103.1	8.30	2.2	9.2	
HKBCF	HY/2013/01	2018-02-21	Mid-Flood	Cloudy	CS4	9:54:00	1.0	Surface	1	1	17.60	8.20	28.90	107.7	8.60	3.3	10.1	
HKBCF	HY/2013/01	2018-02-21	Mid-Flood	Cloudy	CS4	9:54:00	1.0	Surface	1	2	17.40	8.10	28.90	107.8	8.70	3.6	9.3	
HKBCF	HY/2013/01	2018-02-21	Mid-Flood	Cloudy	CS4	9:54:00	8.9	Middle	2	1	17.30	8.20	29.70	105.9	8.50	3.7	9.7	
HKBCF	HY/2013/01	2018-02-21	Mid-Flood	Cloudy	CS4	9:54:00	8.9	Middle	2	2	17.10	8.10	29.70	106.1	8.50	3.8	9.5	
HKBCF	HY/2013/01	2018-02-21	Mid-Flood	Cloudy	CS4	9:54:00	16.7	Bottom	3	1	17.20	8.20	30.00	103.9	8.30	4.6	8.5	
HKBCF	HY/2013/01	2018-02-21	Mid-Flood	Cloudy	CS4	9:54:00	16.7	Bottom	3	2	17.00	8.10	30.10	104.1	8.40	4.5	10.6	
HKBCF	HY/2013/01	2018-02-21	Mid-Flood	Cloudy	SR6	11:23:00	1.0	Surface	1	1	17.40	8.20	29.50	108.8	8.70	4.2	12.1	
HKBCF	HY/2013/01	2018-02-21	Mid-Flood	Cloudy	SR6	11:23:00	1.0	Surface	1	2	17.20	8.20	29.50	109.0	8.80	4.2	13.1	
HKBCF	HY/2013/01	2018-02-21	Mid-Flood	Cloudy	SR6	11:23:00		Middle	2	1								
HKBCF	HY/2013/01	2018-02-21	Mid-Flood	Cloudy	SR6	11:23:00		Middle	2	2								
HKBCF	HY/2013/01	2018-02-21	Mid-Flood	Cloudy	SR6	11:23:00	3.0	Bottom	3	1	17.30	8.20	29.70	108.4	8.70	6.0	14.0	
HKBCF	HY/2013/01	2018-02-21	Mid-Flood	Cloudy	SR6	11:23:00	3.0	Bottom	3	2	17.20	8.20	29.80	108.6	8.80	5.7	13.1	
HKBCF	HY/2013/01	2018-02-21	Mid-Flood	Cloudy	CS(Mf)3(N)	11:04:00	1.0	Surface	1	1	17.50	8.20	29.20	108.3	8.70	3.8	11.1	
HKBCF	HY/2013/01	2018-02-21	Mid-Flood	Cloudy	CS(Mf)3(N)	11:04:00	1.0	Surface	1	2	17.30	8.20	29.20	108.5	8.70	4.2	11.4	
HKBCF	HY/2013/01	2018-02-21	Mid-Flood	Cloudy	CS(Mf)3(N)	11:04:00	3.7	Middle	2	1	17.50	8.20	29.20	108.1	8.70	3.0	11.7	
HKBCF	HY/2013/01	2018-02-21	Mid-Flood	Cloudy	CS(Mf)3(N)	11:04:00	3.7	Middle	2	2	17.30	8.20	29.20	108.3	8.70	3.2	12.7	
HKBCF	HY/2013/01	2018-02-21	Mid-Flood	Cloudy	CS(Mf)3(N)	11:04:00	6.4	Bottom	3	1	17.50	8.20	29.30	107.3	8.60	4.1	16.4	
HKBCF	HY/2013/01	2018-02-21	Mid-Flood	Cloudy	CS(Mf)3(N)	11:04:00	6.4	Bottom	3	2	17.30	8.10	29.30	107.8	8.70	3.9	14.7	
HKBCF	HY/2013/01	2018-02-21	Mid-Flood	Cloudy	SR5(N)	10:44:00	1.0	Surface	1	1	17.40	8.20	30.00	109.4	8.80	3.4	8.6	
HKBCF	HY/2013/01	2018-02-21	Mid-Flood	Cloudy	SR5(N)	10:44:00	1.0	Surface	1	2	17.20	8.20	30.00	109.5	8.80	3.8	8.0	
HKBCF	HY/2013/01	2018-02-21	Mid-Flood	Cloudy	SR5(N)	10:44:00	4.7	Middle	2	1	17.30	8.20	30.00	108.9	8.70	5.2	8.8	
HKBCF	HY/2013/01	2018-02-21	Mid-Flood	Cloudy	SR5(N)	10:44:00	4.7	Middle	2	2	17.20	8.20	30.00	109.2	8.80	5.4	9.4	
HKBCF	HY/2013/01	2018-02-21	Mid-Flood	Cloudy	SR5(N)	10:44:00	8.4	Bottom	3	1	17.40	8.20	30.00	108.4	8.70	5.9	11.2	
HKBCF	HY/2013/01	2018-02-21	Mid-Flood	Cloudy	SR5(N)	10:44:00	8.4	Bottom	3	2	17.20	8.20	30.00	108.8	8.70	5.4	12.6	
HKBCF	HY/2013/01	2018-02-21	Mid-Flood	Cloudy	IS10(N)	10:38:00	1.0	Surface	1	1	17.50	8.20	30.00	110.1	8.80	7.1	13.6	
HKBCF	HY/2013/01	2018-02-21	Mid-Flood	Cloudy	IS10(N)	10:38:00	1.0	Surface	1	2	17.30	8.20	30.00	110.3	8.80	6.8	13.8	
HKBCF	HY/2013/01	2018-02-21	Mid-Flood	Cloudy	IS10(N)	10:38:00	5.3	Middle	2	1	17.50	8.20	30.10	109.4	8.70	9.4	18.0	
HKBCF	HY/2013/01	2018-02-21	Mid-Flood	Cloudy	IS10(N)	10:38:00	5.3	Middle	2	2	17.30	8.20	30.10	109.7	8.80	9.2	17.7	
HKBCF	HY/2013/01	2018-02-21	Mid-Flood	Cloudy	IS10(N)	10:38:00	9.6	Bottom	3	1	17.50	8.20	30.10	109.0	8.70	9.6	29.4	
HKBCF	HY/2013/01	2018-02-21	Mid-Flood	Cloudy	IS10(N)	10:38:00	9.6	Bottom	3	2	17.30	8.20	30.10	109.4	8.80	9.3	28.0	
HKBCF	HY/2013/01	2018-02-21	Mid-Flood	Cloudy	IS(Mf)11	10:33:00	1.0	Surface	1	1	17.60	8.20	29.90	110.1	8.80	3.7	6.9	
HKBCF	HY/2013/01	2018-02-21	Mid-Flood	Cloudy	IS(Mf)11	10:33:00	1.0	Surface	1	2	17.40	8.20	29.90	110.3	8.80	3.3	6.7	
HKBCF	HY/2013/01	2018-02-21	Mid-Flood	Cloudy	IS(Mf)11	10:33:00	5.6	Middle	2	1	17.60	8.20	30.00	109.5	8.70	6.2	11.6	
HKBCF	HY/2013/01	2018-02-21	Mid-Flood	Cloudy	IS(Mf)11	10:33:00	5.6	Middle	2	2	17.40	8.20	30.00	109.6	8.80	6.1	12.7	
HKBCF	HY/2013/01	2018-02-21	Mid-Flood	Cloudy	IS(Mf)11	10:33:00	10.2	Bottom	3	1	17.60	8.20	30.00	109.2	8.70	6.1	15.3	
HKBCF	HY/2013/01	2018-02-21	Mid-Flood	Cloudy	IS(Mf)11	10:33:00	10.2	Bottom	3	2	17.40	8.20	30.00	109.4	8.80	6.4	16.8	
HKBCF	HY/2013/01	2018-02-21	Mid-Flood	Cloudy	CS(Mf)5	9:08:00	1.0	Surface	1	1	17.30	8.20	29.90	111.0	8.90	3.3	6.2	
HKBCF	HY/2013/01	2018-02-21	Mid-Flood	Cloudy	CS(Mf)5	9:08:00	1.0	Surface	1	2	17.30	8.20	29.90	111.5	9.00	3.0	6.8	
HKBCF	HY/2013/01	2018-02-21	Mid-Flood	Cloudy	CS(Mf)5	9:08:00	6.5	Middle	2	1	17.20	8.20	30.00	109.1	8.80	3.9	7.6	
HKBCF	HY/2013/01	2018-02-21	Mid-Flood	Cloudy	CS(Mf)5	9:08:00	6.5	Middle	2	2	17.20	8.20	30.00	109.6	8.80	3.7	8.6	
HKBCF	HY/2013/01	2018-02-21	Mid-Flood	Cloudy	CS(Mf)5	9:08:00	12.0	Bottom	3	1	17.10	8.20	30.30	105.6	8.50	9.8	10.3	
HKBCF	HY/2013/01	2018-02-21	Mid-Flood	Cloudy	CS(Mf)5	9:08:00	12.0	Bottom	3	2	17.10	8.20	30.30	106.1	8.50	10.1	9.6	
HKBCF	HY/2013/01	2018-02-21	Mid-Flood	Cloudy	SR7	10:26:00	1.0	Surface	1	1	17.30	8.20	30.00	107.4	8.60	3.3	8.4	
HKBCF	HY/2013/01	2018-02-21	Mid-Flood	Cloudy	SR7	10:26:00	1.0	Surface	1	2	17.10	8.10	30.10	107.7	8.70	3.5	7.6	
HKBCF	HY/2013/01	2018-02-21	Mid-Flood	Cloudy	SR7	10:26:00		Middle	2	1								
HKBCF	HY/2013/01	2018-02-21	Mid-Flood	Cloudy	SR7	10:26:00		Middle	2	2								
HKBCF	HY/2013/01	2018-02-21	Mid-Flood	Cloudy	SR7	10:26:00	3.3	Bottom	3	1	17.30	8.20	30.00	106.8	8.60	3.7	9.1	
HKBCF	HY/2013/01	2018-02-21	Mid-Flood	Cloudy	SR7	10:26:00	3.3	Bottom	3	2	17.10	8.10	30.10	107.3	8.60	3.3	8.6	
HKBCF	HY/2013/01	2018-02-21	Mid-Flood	Cloudy	IS17	9:29:00	1.0	Surface	1	1	17.30	8.20	29.70	110.7	8.90	3.2	6.9	
HKBCF	HY/2013/01	2018-02-21	Mid-Flood	Cloudy	IS17	9:29:00	1.0	Surface	1	2	17.30	8.20	29.70	111.0	8.90	3.2	6.6	
HKBCF	HY/2013/01	2018-02-21	Mid-Flood	Cloudy	IS17	9:29:00	5.1	Middle	2	1	17.30	8.20	30.00	110.0	8.80	4.6	7.3	
HKBCF	HY/2013/01	2018-02-21	Mid-Flood	Cloudy	IS17	9:29:00	5.1	Middle	2	2	17.30	8.20	30.00	110.4	8.90	4.9	8.2	
HKBCF	HY/2013/01	2018-02-21	Mid-Flood	Cloudy	IS17	9:29:00	9.2	Bottom	3	1	17.30	8.20	30.10	109.1	8.70	6.2	7.5	
HKBCF	HY/2013/01	2018-02-21	Mid-Flood	Cloudy	IS17	9:29:00	9.2	Bottom	3	2	17.30	8.20	30.10	109.6	8.80	6.3	6.8	
HKBCF	HY/2013/01	2018-02-21	Mid-Flood	Cloudy	IS(Mf)16	9:36:00	1.0	Surface	1	1	17.40	8.20	30.10	110.2	8.80	5.2	7.4	
HKBCF	HY/2013/01	2018-02-21	Mid-Flood	Cloudy	IS(Mf)16	9:36:00	1.0	Surface	1	2	17.40	8.20	30.10	110.9	8.90	5.3	7.3	
HKBCF	HY/2013/01	2018-02-21	Mid-Flood	Cloudy	IS(Mf)16	9:36:00		Middle	2	1								
HKBCF	HY/2013/01	2018-02-21	Mid-Flood	Cloudy	IS(Mf)16	9:36:00		Middle	2	2								
HKBCF	HY/2013/01	2018-02-21	Mid-Flood	Cloudy	IS(Mf)16	9:36:00	4.7	Bottom	3	1	17.60	8.20	30.30	108.9	8.70	6.5	8.2	
HKBCF	HY/2013/01	2018-02-21	Mid-Flood	Cloudy	IS(Mf)16	9:36:00	4.7	Bottom	3	2	17.60	8.20	30.30	110.9	8.80	6.7	9.6	

Project	Works	Date (yyyy-mm-dd)	Tide	Weather Condition	Station	Time	Depth, m	Level	Level_Code	Replicate	Temperature, °C	pH	Salinity, ppt	DO, %	DO, mg/L	Turbidity, NTU	SS, mg/L	Site Observation
HKBCF	HY/2013/01	2018-02-21	Mid-Flood	Cloudy	IS8	10:03:00	1.0	Surface	1	1	17.50	8.20	30.10	112.0	9.00	7.1	6.1	
HKBCF	HY/2013/01	2018-02-21	Mid-Flood	Cloudy	IS8	10:03:00	1.0	Surface	1	2	17.50	8.20	30.10	112.5	9.00	7.3	5.3	
HKBCF	HY/2013/01	2018-02-21	Mid-Flood	Cloudy	IS8	10:03:00		Middle	2	1								
HKBCF	HY/2013/01	2018-02-21	Mid-Flood	Cloudy	IS8	10:03:00		Middle	2	2								
HKBCF	HY/2013/01	2018-02-21	Mid-Flood	Cloudy	IS8	10:03:00	3.0	Bottom	3	1	17.50	8.20	30.10	111.5	8.90	7.6	9.2	
HKBCF	HY/2013/01	2018-02-21	Mid-Flood	Cloudy	IS8	10:03:00	3.0	Bottom	3	2	17.50	8.20	30.10	112.0	9.00	8.0	7.8	
HKBCF	HY/2013/01	2018-02-21	Mid-Flood	Cloudy	SR4(N)	9:57:00	1.0	Surface	1	1	17.40	8.20	30.00	110.2	8.80	4.3	8.2	
HKBCF	HY/2013/01	2018-02-21	Mid-Flood	Cloudy	SR4(N)	9:57:00	1.0	Surface	1	2	17.40	8.20	30.00	110.6	8.90	4.2	7.6	
HKBCF	HY/2013/01	2018-02-21	Mid-Flood	Cloudy	SR4(N)	9:57:00		Middle	2	1								
HKBCF	HY/2013/01	2018-02-21	Mid-Flood	Cloudy	SR4(N)	9:57:00		Middle	2	2								
HKBCF	HY/2013/01	2018-02-21	Mid-Flood	Cloudy	SR4(N)	9:57:00	2.5	Bottom	3	1	17.40	8.20	30.00	109.6	8.80	6.4	8.6	
HKBCF	HY/2013/01	2018-02-21	Mid-Flood	Cloudy	SR4(N)	9:57:00	2.5	Bottom	3	2	17.40	8.20	30.00	110.1	8.80	6.5	7.0	
HKBCF	HY/2013/01	2018-02-21	Mid-Flood	Cloudy	IS(Mf)9	10:11:00	1.0	Surface	1	1	17.60	8.20	30.20	113.1	9.00	5.9	12.5	
HKBCF	HY/2013/01	2018-02-21	Mid-Flood	Cloudy	IS(Mf)9	10:11:00	1.0	Surface	1	2	17.60	8.20	30.20	113.6	9.00	5.7	12.7	
HKBCF	HY/2013/01	2018-02-21	Mid-Flood	Cloudy	IS(Mf)9	10:11:00		Middle	2	1								
HKBCF	HY/2013/01	2018-02-21	Mid-Flood	Cloudy	IS(Mf)9	10:11:00		Middle	2	2								
HKBCF	HY/2013/01	2018-02-21	Mid-Flood	Cloudy	IS(Mf)9	10:11:00	2.4	Bottom	3	1	17.60	8.20	30.20	112.4	8.90	6.2	16.5	
HKBCF	HY/2013/01	2018-02-21	Mid-Flood	Cloudy	IS(Mf)9	10:11:00	2.4	Bottom	3	2	17.60	8.20	30.20	113.0	9.00	6.0	15.4	
HKBCF	HY/2013/01	2018-02-21	Mid-Flood	Cloudy	IS7	10:20:00		Surface	1	1								
HKBCF	HY/2013/01	2018-02-21	Mid-Flood	Cloudy	IS7	10:20:00		Surface	1	2								
HKBCF	HY/2013/01	2018-02-21	Mid-Flood	Cloudy	IS7	10:20:00	1.4	Middle	2	1	17.90	8.20	30.50	111.3	8.80	5.8	13.8	
HKBCF	HY/2013/01	2018-02-21	Mid-Flood	Cloudy	IS7	10:20:00	1.4	Middle	2	2	17.90	8.20	30.50	111.2	8.80	5.6	12.6	
HKBCF	HY/2013/01	2018-02-21	Mid-Flood	Cloudy	IS7	10:20:00		Bottom	3	1								
HKBCF	HY/2013/01	2018-02-21	Mid-Flood	Cloudy	IS7	10:20:00		Bottom	3	2								
HKBCF	HY/2013/01	2018-02-21	Mid-Flood	Cloudy	IS(Mf)6	10:28:00		Surface	1	1								
HKBCF	HY/2013/01	2018-02-21	Mid-Flood	Cloudy	IS(Mf)6	10:28:00		Surface	1	2								
HKBCF	HY/2013/01	2018-02-21	Mid-Flood	Cloudy	IS(Mf)6	10:28:00	1.3	Middle	2	1	17.80	8.20	30.60	110.7	8.80	5.5	11.8	
HKBCF	HY/2013/01	2018-02-21	Mid-Flood	Cloudy	IS(Mf)6	10:28:00	1.3	Middle	2	2	17.80	8.20	30.60	111.1	8.80	5.4	12.1	
HKBCF	HY/2013/01	2018-02-21	Mid-Flood	Cloudy	IS(Mf)6	10:28:00		Bottom	3	1								
HKBCF	HY/2013/01	2018-02-21	Mid-Flood	Cloudy	IS(Mf)6	10:28:00		Bottom	3	2								
HKBCF	HY/2013/01	2018-02-21	Mid-Flood	Cloudy	IS5	10:34:00	1.0	Surface	1	1	17.80	8.20	30.50	110.0	8.70	4.7	7.5	
HKBCF	HY/2013/01	2018-02-21	Mid-Flood	Cloudy	IS5	10:34:00	1.0	Surface	1	2	17.80	8.20	30.50	110.4	8.80	4.5	6.5	
HKBCF	HY/2013/01	2018-02-21	Mid-Flood	Cloudy	IS5	10:34:00	4.7	Middle	2	1	17.80	8.20	30.50	109.8	8.70	4.8	8.0	
HKBCF	HY/2013/01	2018-02-21	Mid-Flood	Cloudy	IS5	10:34:00	4.7	Middle	2	2	17.80	8.20	30.50	110.3	8.70	4.7	9.0	
HKBCF	HY/2013/01	2018-02-21	Mid-Flood	Cloudy	IS5	10:34:00	8.4	Bottom	3	1	17.80	8.20	30.50	109.5	8.70	4.8	12.5	
HKBCF	HY/2013/01	2018-02-21	Mid-Flood	Cloudy	IS5	10:34:00	8.4	Bottom	3	2	17.80	8.20	30.50	110.0	8.70	4.7	11.0	
HKBCF	HY/2013/01	2018-02-21	Mid-Flood	Cloudy	SR3(N)	10:41:00	1.0	Surface	1	1	17.80	8.20	30.50	109.9	8.70	4.4	9.9	
HKBCF	HY/2013/01	2018-02-21	Mid-Flood	Cloudy	SR3(N)	10:41:00	1.0	Surface	1	2	17.80	8.20	30.50	110.2	8.70	4.9	8.2	
HKBCF	HY/2013/01	2018-02-21	Mid-Flood	Cloudy	SR3(N)	10:41:00		Middle	2	1								
HKBCF	HY/2013/01	2018-02-21	Mid-Flood	Cloudy	SR3(N)	10:41:00		Middle	2	2								
HKBCF	HY/2013/01	2018-02-21	Mid-Flood	Cloudy	SR3(N)	10:41:00	2.1	Bottom	3	1	17.80	8.20	30.50	109.4	8.70	4.6	11.9	
HKBCF	HY/2013/01	2018-02-21	Mid-Flood	Cloudy	SR3(N)	10:41:00	2.1	Bottom	3	2	17.80	8.20	30.50	109.9	8.70	4.6	11.6	
HKBCF	HY/2013/01	2018-02-23	Mid-Ebb	Rainy	SR10A(N)	18:57:00	1.0	Surface	1	1	16.70	8.10	31.30	98.1	7.90	3.7	1.7	
HKBCF	HY/2013/01	2018-02-23	Mid-Ebb	Rainy	SR10A(N)	18:57:00	1.0	Surface	1	2	16.70	8.10	31.30	98.6	7.90	3.8	1.3	
HKBCF	HY/2013/01	2018-02-23	Mid-Ebb	Rainy	SR10A(N)	18:57:00	6.0	Middle	2	1	16.70	8.10	31.30	98.0	7.90	4.7	2.3	
HKBCF	HY/2013/01	2018-02-23	Mid-Ebb	Rainy	SR10A(N)	18:57:00	6.0	Middle	2	2	16.70	8.10	31.30	98.4	7.90	4.7	2.1	
HKBCF	HY/2013/01	2018-02-23	Mid-Ebb	Rainy	SR10A(N)	18:57:00	11.0	Bottom	3	1	16.70	8.10	31.30	97.4	7.80	6.0	3.6	
HKBCF	HY/2013/01	2018-02-23	Mid-Ebb	Rainy	SR10A(N)	18:57:00	11.0	Bottom	3	2	16.70	8.10	31.30	97.8	7.90	5.9	3.7	
HKBCF	HY/2013/01	2018-02-23	Mid-Ebb	Rainy	SR10B(N2)	18:52:00	1.0	Surface	1	1	16.70	8.10	31.30	97.0	7.80	2.2	1.5	
HKBCF	HY/2013/01	2018-02-23	Mid-Ebb	Rainy	SR10B(N2)	18:52:00	1.0	Surface	1	2	16.60	8.10	31.30	97.3	7.80	2.3	1.5	
HKBCF	HY/2013/01	2018-02-23	Mid-Ebb	Rainy	SR10B(N2)	18:52:00	3.5	Middle	2	1	16.70	8.10	31.30	97.0	7.80	2.4	1.7	
HKBCF	HY/2013/01	2018-02-23	Mid-Ebb	Rainy	SR10B(N2)	18:52:00	3.5	Middle	2	2	16.60	8.10	31.30	97.3	7.80	2.3	1.5	
HKBCF	HY/2013/01	2018-02-23	Mid-Ebb	Rainy	SR10B(N2)	18:52:00	6.0	Bottom	3	1	16.70	8.10	31.30	97.2	7.80	2.8	1.6	
HKBCF	HY/2013/01	2018-02-23	Mid-Ebb	Rainy	SR10B(N2)	18:52:00	6.0	Bottom	3	2	16.60	8.10	31.30	97.5	7.90	2.6	1.9	
HKBCF	HY/2013/01	2018-02-23	Mid-Ebb	Rainy	CSA	19:42:00	1.0	Surface	1	1	16.80	8.10	30.50	98.6	8.00	1.7	2.2	
HKBCF	HY/2013/01	2018-02-23	Mid-Ebb	Rainy	CSA	19:42:00	1.0	Surface	1	2	17.00	8.20	30.50	98.4	7.90	1.7	2.1	
HKBCF	HY/2013/01	2018-02-23	Mid-Ebb	Rainy	CSA	19:42:00	16.3	Middle	2	1	16.60	8.10	31.50	95.5	7.70	2.2	3.5	
HKBCF	HY/2013/01	2018-02-23	Mid-Ebb	Rainy	CSA	19:42:00	16.3	Middle	2	2	16.70	8.10	31.50	95.5	7.70	2.2	4.4	
HKBCF	HY/2013/01	2018-02-23	Mid-Ebb	Rainy	CSA	19:42:00	31.5	Bottom	3	1	16.60	8.10	31.50	95.5	7.70	2.1	4.1	
HKBCF	HY/2013/01	2018-02-23	Mid-Ebb	Rainy	CSA	19:42:00	31.5	Bottom	3	2	16.70	8.10	31.60	95.4	7.70	2.2	4.3	
HKBCF	HY/2013/01	2018-02-23	Mid-Ebb	Rainy	CS6	19:30:00	1.0	Surface	1	1	16.70	8.10	30.90	98.8	8.00	3.6	2.3	
HKBCF	HY/2013/01	2018-02-23	Mid-Ebb	Rainy	CS6	19:30:00	1.0	Surface	1	2	16.90	8.20	30.90	98.6	7.90	3.6	3.5	
HKBCF	HY/2013/01	2018-02-23	Mid-Ebb	Rainy	CS6	19:30:00	4.8	Middle	2	1	16.70	8.10	30.90	98.1	7.90	2.7	3.6	
HKBCF	HY/2013/01	2018-02-23	Mid-Ebb	Rainy	CS6	19:30:00	4.8	Middle	2	2	16.90	8.20	31.00	98.0	7.90	2.7	2.2	
HKBCF	HY/2013/01	2018-02-23	Mid-Ebb	Rainy	CS6	19:30:00	8.6	Bottom	3	1	16.70	8.10	31.00	98.0	7.90	2.8	2.7	
HKBCF	HY/2013/01	2018-02-23	Mid-Ebb	Rainy	CS6	19:30:00	8.6	Bottom	3	2	16.90	8.20	31.00	97.9	7.90	2.8	2.8	
HKBCF	HY/2013/01	2018-02-23	Mid-Ebb	Rainy	CS4	18:22:00	1.0	Surface	1	1	18.10	8.10	30.20	106.6	8.40	1.3	3.0	
HKBCF	HY/2013/01	2018-02-23	Mid-Ebb	Rainy	CS4	18:22:00	1.0	Surface	1	2	18.20	8.20	30.20	106.6	8.40	1.1	2.3	

Project	Works	Date (yyyy-mm-dd)	Tide	Weather Condition	Station	Time	Depth, m	Level	Level_Code	Replicate	Temperature, °C	pH	Salinity, ppt	DO, %	DO, mg/L	Turbidity, NTU	SS, mg/L	Site Observation
HKBCF	HY/2013/01	2018-02-23	Mid-Ebb	Rainy	CS4	18:22:00	9.6	Middle	2	1	16.70	8.20	30.50	104.0	8.40	2.5	2.9	
HKBCF	HY/2013/01	2018-02-23	Mid-Ebb	Rainy	CS4	18:22:00	9.6	Middle	2	2	16.80	8.20	30.50	103.9	8.40	2.2	3.6	
HKBCF	HY/2013/01	2018-02-23	Mid-Ebb	Rainy	CS4	18:22:00	18.2	Bottom	3	1	16.60	8.20	30.90	104.2	8.40	3.3	3.4	
HKBCF	HY/2013/01	2018-02-23	Mid-Ebb	Rainy	CS4	18:22:00	18.2	Bottom	3	2	16.70	8.20	30.90	104.1	8.40	3.1	3.0	
HKBCF	HY/2013/01	2018-02-23	Mid-Ebb	Rainy	SR6	16:59:00	1.0	Surface	1	1	16.40	8.10	31.30	106.7	8.60	2.3	3.5	
HKBCF	HY/2013/01	2018-02-23	Mid-Ebb	Rainy	SR6	16:59:00	1.0	Surface	1	2	16.60	8.20	31.40	106.5	8.60	2.0	3.9	
HKBCF	HY/2013/01	2018-02-23	Mid-Ebb	Rainy	SR6	16:59:00		Middle	2	1								
HKBCF	HY/2013/01	2018-02-23	Mid-Ebb	Rainy	SR6	16:59:00		Middle	2	2								
HKBCF	HY/2013/01	2018-02-23	Mid-Ebb	Rainy	SR6	16:59:00	3.4	Bottom	3	1	16.50	8.10	31.50	105.0	8.50	3.6	4.9	
HKBCF	HY/2013/01	2018-02-23	Mid-Ebb	Rainy	SR6	16:59:00	3.4	Bottom	3	2	16.60	8.20	31.50	104.7	8.40	3.2	5.8	
HKBCF	HY/2013/01	2018-02-23	Mid-Ebb	Rainy	CS(Mf)3(N)	17:16:00	1.0	Surface	1	1	16.70	8.20	30.40	110.1	8.90	1.8	4.2	
HKBCF	HY/2013/01	2018-02-23	Mid-Ebb	Rainy	CS(Mf)3(N)	17:16:00	1.0	Surface	1	2	16.90	8.30	30.40	110.0	8.90	1.6	4.0	
HKBCF	HY/2013/01	2018-02-23	Mid-Ebb	Rainy	CS(Mf)3(N)	17:16:00	3.6	Middle	2	1	16.60	8.20	30.80	109.0	8.80	1.7	3.1	
HKBCF	HY/2013/01	2018-02-23	Mid-Ebb	Rainy	CS(Mf)3(N)	17:16:00	3.6	Middle	2	2	16.70	8.30	30.90	108.9	8.80	1.8	3.5	
HKBCF	HY/2013/01	2018-02-23	Mid-Ebb	Rainy	CS(Mf)3(N)	17:16:00	6.1	Bottom	3	1	16.50	8.20	31.10	107.5	8.70	2.2	4.6	
HKBCF	HY/2013/01	2018-02-23	Mid-Ebb	Rainy	CS(Mf)3(N)	17:16:00	6.1	Bottom	3	2	16.60	8.20	31.10	107.1	8.60	1.9	4.1	
HKBCF	HY/2013/01	2018-02-23	Mid-Ebb	Rainy	SR5(N)	17:38:00	1.0	Surface	1	1	16.90	8.10	30.20	103.1	8.30	2.0	3.8	
HKBCF	HY/2013/01	2018-02-23	Mid-Ebb	Rainy	SR5(N)	17:38:00	1.0	Surface	1	2	17.10	8.20	30.20	102.9	8.30	2.0	2.8	
HKBCF	HY/2013/01	2018-02-23	Mid-Ebb	Rainy	SR5(N)	17:38:00	4.7	Middle	2	1	16.90	8.10	30.40	101.0	8.10	1.3	2.3	
HKBCF	HY/2013/01	2018-02-23	Mid-Ebb	Rainy	SR5(N)	17:38:00	4.7	Middle	2	2	17.10	8.20	30.40	100.8	8.10	1.4	3.2	
HKBCF	HY/2013/01	2018-02-23	Mid-Ebb	Rainy	SR5(N)	17:38:00	8.4	Bottom	3	1	16.70	8.10	31.00	97.3	7.80	2.7	5.3	
HKBCF	HY/2013/01	2018-02-23	Mid-Ebb	Rainy	SR5(N)	17:38:00	8.4	Bottom	3	2	16.90	8.20	31.00	97.3	7.80	2.7	4.0	
HKBCF	HY/2013/01	2018-02-23	Mid-Ebb	Rainy	IS10(N)	17:44:00	1.0	Surface	1	1	16.90	8.10	30.20	102.2	8.30	2.0	3.8	
HKBCF	HY/2013/01	2018-02-23	Mid-Ebb	Rainy	IS10(N)	17:44:00	1.0	Surface	1	2	17.00	8.20	30.20	101.9	8.20	2.0	3.7	
HKBCF	HY/2013/01	2018-02-23	Mid-Ebb	Rainy	IS10(N)	17:44:00	5.3	Middle	2	1	16.90	8.10	30.50	99.9	8.10	1.2	4.2	
HKBCF	HY/2013/01	2018-02-23	Mid-Ebb	Rainy	IS10(N)	17:44:00	5.3	Middle	2	2	17.00	8.20	30.50	99.7	8.00	1.2	3.3	
HKBCF	HY/2013/01	2018-02-23	Mid-Ebb	Rainy	IS10(N)	17:44:00	9.5	Bottom	3	1	16.80	8.10	30.70	98.9	8.00	1.4	4.8	
HKBCF	HY/2013/01	2018-02-23	Mid-Ebb	Rainy	IS10(N)	17:44:00	9.5	Bottom	3	2	17.00	8.20	30.80	98.8	7.90	1.7	4.3	
HKBCF	HY/2013/01	2018-02-23	Mid-Ebb	Rainy	IS(Mf)11	17:50:00	1.0	Surface	1	1	16.90	8.10	30.30	101.4	8.20	1.8	3.7	
HKBCF	HY/2013/01	2018-02-23	Mid-Ebb	Rainy	IS(Mf)11	17:50:00	1.0	Surface	1	2	17.00	8.20	30.30	101.1	8.10	1.6	3.6	
HKBCF	HY/2013/01	2018-02-23	Mid-Ebb	Rainy	IS(Mf)11	17:50:00	5.9	Middle	2	1	16.90	8.10	30.50	97.6	7.90	4.5	2.2	
HKBCF	HY/2013/01	2018-02-23	Mid-Ebb	Rainy	IS(Mf)11	17:50:00	5.9	Middle	2	2	17.00	8.20	30.50	97.3	7.80	4.4	3.1	
HKBCF	HY/2013/01	2018-02-23	Mid-Ebb	Rainy	IS(Mf)11	17:50:00	10.7	Bottom	3	1	16.70	8.10	31.00	96.0	7.70	3.1	2.6	
HKBCF	HY/2013/01	2018-02-23	Mid-Ebb	Rainy	IS(Mf)11	17:50:00	10.7	Bottom	3	2	16.80	8.20	31.00	96.0	7.70	2.9	2.3	
HKBCF	HY/2013/01	2018-02-23	Mid-Ebb	Rainy	CS(Mf)5	18:22:00	1.0	Surface	1	1	16.90	8.20	30.30	105.5	8.50	4.5	0.8	
HKBCF	HY/2013/01	2018-02-23	Mid-Ebb	Rainy	CS(Mf)5	18:22:00	1.0	Surface	1	2	16.90	8.10	30.30	106.1	8.60	4.7	0.9	
HKBCF	HY/2013/01	2018-02-23	Mid-Ebb	Rainy	CS(Mf)5	18:22:00	5.5	Middle	2	1	16.80	8.10	30.60	99.8	8.10	4.2	1.7	
HKBCF	HY/2013/01	2018-02-23	Mid-Ebb	Rainy	CS(Mf)5	18:22:00	5.5	Middle	2	2	16.80	8.10	30.70	101.9	8.20	4.2	1.8	
HKBCF	HY/2013/01	2018-02-23	Mid-Ebb	Rainy	CS(Mf)5	18:22:00	10.0	Bottom	3	1	16.70	8.10	31.20	97.4	7.90	4.0	2.7	
HKBCF	HY/2013/01	2018-02-23	Mid-Ebb	Rainy	CS(Mf)5	18:22:00	10.0	Bottom	3	2	16.70	8.10	31.20	97.7	7.90	4.1	2.4	
HKBCF	HY/2013/01	2018-02-23	Mid-Ebb	Rainy	SR7	17:56:00	1.0	Surface	1	1	16.90	8.10	30.50	99.2	8.00	3.3	4.9	
HKBCF	HY/2013/01	2018-02-23	Mid-Ebb	Rainy	SR7	17:56:00	1.0	Surface	1	2	17.00	8.20	30.50	99.0	8.00	2.9	4.9	
HKBCF	HY/2013/01	2018-02-23	Mid-Ebb	Rainy	SR7	17:56:00		Middle	2	1								
HKBCF	HY/2013/01	2018-02-23	Mid-Ebb	Rainy	SR7	17:56:00		Middle	2	2								
HKBCF	HY/2013/01	2018-02-23	Mid-Ebb	Rainy	SR7	17:56:00	3.3	Bottom	3	1	16.90	8.10	30.50	98.4	7.90	3.0	4.6	
HKBCF	HY/2013/01	2018-02-23	Mid-Ebb	Rainy	SR7	17:56:00	3.3	Bottom	3	2	17.00	8.20	30.50	98.4	7.90	2.6	4.3	
HKBCF	HY/2013/01	2018-02-23	Mid-Ebb	Rainy	IS17	18:05:00	1.0	Surface	1	1	16.90	8.20	30.40	99.4	8.00	5.2	4.0	
HKBCF	HY/2013/01	2018-02-23	Mid-Ebb	Rainy	IS17	18:05:00	1.0	Surface	1	2	16.90	8.10	30.40	99.9	8.10	5.2	5.4	
HKBCF	HY/2013/01	2018-02-23	Mid-Ebb	Rainy	IS17	18:05:00	5.1	Middle	2	1	16.80	8.10	30.80	95.8	7.70	7.6	4.8	
HKBCF	HY/2013/01	2018-02-23	Mid-Ebb	Rainy	IS17	18:05:00	5.1	Middle	2	2	16.80	8.10	30.80	96.1	7.80	7.6	5.9	
HKBCF	HY/2013/01	2018-02-23	Mid-Ebb	Rainy	IS17	18:05:00	9.1	Bottom	3	1	16.80	8.10	30.80	96.3	7.80	6.5	4.9	
HKBCF	HY/2013/01	2018-02-23	Mid-Ebb	Rainy	IS17	18:05:00	9.1	Bottom	3	2	16.70	8.10	30.80	96.4	7.80	6.5	4.5	
HKBCF	HY/2013/01	2018-02-23	Mid-Ebb	Rainy	IS(Mf)16	17:57:00	1.0	Surface	1	1	17.10	8.20	30.10	103.5	8.30	5.0	3.1	
HKBCF	HY/2013/01	2018-02-23	Mid-Ebb	Rainy	IS(Mf)16	17:57:00	1.0	Surface	1	2	17.10	8.10	30.10	104.0	8.40	5.0	3.6	
HKBCF	HY/2013/01	2018-02-23	Mid-Ebb	Rainy	IS(Mf)16	17:57:00		Middle	2	1								
HKBCF	HY/2013/01	2018-02-23	Mid-Ebb	Rainy	IS(Mf)16	17:57:00		Middle	2	2								
HKBCF	HY/2013/01	2018-02-23	Mid-Ebb	Rainy	IS(Mf)16	17:57:00	4.6	Bottom	3	1	17.00	8.20	30.40	100.4	8.10	5.1	4.1	
HKBCF	HY/2013/01	2018-02-23	Mid-Ebb	Rainy	IS(Mf)16	17:57:00	4.6	Bottom	3	2	17.00	8.10	30.40	100.7	8.10	5.2	4.2	
HKBCF	HY/2013/01	2018-02-23	Mid-Ebb	Rainy	IS8	17:33:00	1.0	Surface	1	1	17.10	8.20	30.00	102.4	8.20	5.8	7.5	
HKBCF	HY/2013/01	2018-02-23	Mid-Ebb	Rainy	IS8	17:33:00	1.0	Surface	1	2	17.10	8.20	30.00	102.9	8.30	5.8	7.7	
HKBCF	HY/2013/01	2018-02-23	Mid-Ebb	Rainy	IS8	17:33:00		Middle	2	1								
HKBCF	HY/2013/01	2018-02-23	Mid-Ebb	Rainy	IS8	17:33:00		Middle	2	2								
HKBCF	HY/2013/01	2018-02-23	Mid-Ebb	Rainy	IS8	17:33:00	3.1	Bottom	3	1	17.10	8.20	30.10	100.6	8.10	7.0	6.9	
HKBCF	HY/2013/01	2018-02-23	Mid-Ebb	Rainy	IS8	17:33:00	3.1	Bottom	3	2	17.10	8.20	30.10	101.0	8.10	7.0	6.2	
HKBCF	HY/2013/01	2018-02-23	Mid-Ebb	Rainy	SR4(N)	17:41:00	1.0	Surface	1	1	17.20	8.10	30.00	98.2	7.90	5.8	6.7	
HKBCF	HY/2013/01	2018-02-23	Mid-Ebb	Rainy	SR4(N)	17:41:00	1.0	Surface	1	2	17.20	8.10	30.00	98.6	7.90	5.8	5.6	
HKBCF	HY/2013/01	2018-02-23	Mid-Ebb	Rainy	SR4(N)	17:41:00		Middle	2	1								
HKBCF	HY/2013/01	2018-02-23	Mid-Ebb	Rainy	SR4(N)	17:41:00		Middle	2	2								

Project	Works	Date (yyyy-mm-dd)	Tide	Weather Condition	Station	Time	Depth, m	Level	Level_Code	Replicate	Temperature, °C	pH	Salinity, ppt	DO, %	DO, mg/L	Turbidity, NTU	SS, mg/L	Site Observation
HKBCF	HY/2013/01	2018-02-23	Mid-Ebb	Rainy	SR4(N)	17:41:00	2.6	Bottom	3	1	17.10	8.10	30.00	99.5	8.00	5.4	6.4	
HKBCF	HY/2013/01	2018-02-23	Mid-Ebb	Rainy	SR4(N)	17:41:00	2.6	Bottom	3	2	17.10	8.10	30.00	99.9	8.00	5.5	7.5	
HKBCF	HY/2013/01	2018-02-23	Mid-Ebb	Rainy	IS(Mf)9	17:26:00	1.0	Surface	1	1	17.10	8.20	30.10	103.4	8.30	4.0	4.9	
HKBCF	HY/2013/01	2018-02-23	Mid-Ebb	Rainy	IS(Mf)9	17:26:00	1.0	Surface	1	2	17.10	8.20	30.10	103.9	8.40	4.0	5.2	
HKBCF	HY/2013/01	2018-02-23	Mid-Ebb	Rainy	IS(Mf)9	17:26:00		Middle	2	1								
HKBCF	HY/2013/01	2018-02-23	Mid-Ebb	Rainy	IS(Mf)9	17:26:00		Middle	2	2								
HKBCF	HY/2013/01	2018-02-23	Mid-Ebb	Rainy	IS(Mf)9	17:26:00	2.1	Bottom	3	1	17.10	8.20	30.10	102.7	8.30	4.9	5.7	
HKBCF	HY/2013/01	2018-02-23	Mid-Ebb	Rainy	IS(Mf)9	17:26:00	2.1	Bottom	3	2	17.10	8.20	30.10	103.1	8.30	4.9	5.9	
HKBCF	HY/2013/01	2018-02-23	Mid-Ebb	Rainy	IS7	17:18:00		Surface	1	1								
HKBCF	HY/2013/01	2018-02-23	Mid-Ebb	Rainy	IS7	17:18:00		Surface	1	2								
HKBCF	HY/2013/01	2018-02-23	Mid-Ebb	Rainy	IS7	17:18:00	1.4	Middle	2	1	17.30	8.10	30.20	100.1	8.00	4.7	5.4	
HKBCF	HY/2013/01	2018-02-23	Mid-Ebb	Rainy	IS7	17:18:00	1.4	Middle	2	2	17.30	8.20	30.20	100.4	8.10	5.0	5.5	
HKBCF	HY/2013/01	2018-02-23	Mid-Ebb	Rainy	IS7	17:18:00		Bottom	3	1								
HKBCF	HY/2013/01	2018-02-23	Mid-Ebb	Rainy	IS7	17:18:00		Bottom	3	2								
HKBCF	HY/2013/01	2018-02-23	Mid-Ebb	Rainy	IS(Mf)6	17:10:00		Surface	1	1								
HKBCF	HY/2013/01	2018-02-23	Mid-Ebb	Rainy	IS(Mf)6	17:10:00		Surface	1	2								
HKBCF	HY/2013/01	2018-02-23	Mid-Ebb	Rainy	IS(Mf)6	17:10:00	1.3	Middle	2	1	17.10	8.10	30.50	99.1	8.00	9.0	5.8	
HKBCF	HY/2013/01	2018-02-23	Mid-Ebb	Rainy	IS(Mf)6	17:10:00	1.3	Middle	2	2	17.10	8.20	30.50	99.4	8.00	9.0	5.3	
HKBCF	HY/2013/01	2018-02-23	Mid-Ebb	Rainy	IS(Mf)6	17:10:00		Bottom	3	1								
HKBCF	HY/2013/01	2018-02-23	Mid-Ebb	Rainy	IS(Mf)6	17:10:00		Bottom	3	2								
HKBCF	HY/2013/01	2018-02-23	Mid-Ebb	Rainy	IS5	17:03:00	1.0	Surface	1	1	17.00	8.10	30.70	101.3	8.10	3.6	4.1	
HKBCF	HY/2013/01	2018-02-23	Mid-Ebb	Rainy	IS5	17:03:00	1.0	Surface	1	2	17.00	8.20	30.70	101.7	8.20	3.7	4.0	
HKBCF	HY/2013/01	2018-02-23	Mid-Ebb	Rainy	IS5	17:03:00	4.5	Middle	2	1	16.90	8.10	30.80	100.8	8.10	4.4	3.6	
HKBCF	HY/2013/01	2018-02-23	Mid-Ebb	Rainy	IS5	17:03:00	4.5	Middle	2	2	16.90	8.20	30.80	101.2	8.10	4.4	3.9	
HKBCF	HY/2013/01	2018-02-23	Mid-Ebb	Rainy	IS5	17:03:00	8.0	Bottom	3	1	16.80	8.10	30.90	99.8	8.00	4.6	3.6	
HKBCF	HY/2013/01	2018-02-23	Mid-Ebb	Rainy	IS5	17:03:00	8.0	Bottom	3	2	16.80	8.20	30.90	100.2	8.10	4.6	4.5	
HKBCF	HY/2013/01	2018-02-23	Mid-Ebb	Rainy	SR3(N)	16:55:00	1.0	Surface	1	1	17.10	8.20	30.60	101.8	8.20	3.0	3.8	
HKBCF	HY/2013/01	2018-02-23	Mid-Ebb	Rainy	SR3(N)	16:55:00	1.0	Surface	1	2	17.10	8.20	30.60	102.1	8.20	3.0	3.4	
HKBCF	HY/2013/01	2018-02-23	Mid-Ebb	Rainy	SR3(N)	16:55:00		Middle	2	1								
HKBCF	HY/2013/01	2018-02-23	Mid-Ebb	Rainy	SR3(N)	16:55:00		Middle	2	2								
HKBCF	HY/2013/01	2018-02-23	Mid-Ebb	Rainy	SR3(N)	16:55:00	2.2	Bottom	3	1	17.10	8.10	30.60	100.4	8.10	4.2	4.0	
HKBCF	HY/2013/01	2018-02-23	Mid-Ebb	Rainy	SR3(N)	16:55:00	2.2	Bottom	3	2	17.10	8.20	30.60	100.6	8.10	4.4	4.4	
HKBCF	HY/2013/01	2018-02-23	Mid-Flood	Cloudy	SR10A(N)	10:06:00	1.0	Surface	1	1	16.60	8.10	31.00	97.1	7.80	3.2	1.7	
HKBCF	HY/2013/01	2018-02-23	Mid-Flood	Cloudy	SR10A(N)	10:06:00	1.0	Surface	1	2	16.60	8.10	31.10	97.4	7.90	3.2	1.9	
HKBCF	HY/2013/01	2018-02-23	Mid-Flood	Cloudy	SR10A(N)	10:06:00	6.2	Middle	2	1	16.60	8.10	31.10	96.2	7.80	3.4	3.4	
HKBCF	HY/2013/01	2018-02-23	Mid-Flood	Cloudy	SR10A(N)	10:06:00	6.2	Middle	2	2	16.60	8.10	31.10	96.4	7.80	3.5	3.3	
HKBCF	HY/2013/01	2018-02-23	Mid-Flood	Cloudy	SR10A(N)	10:06:00	11.3	Bottom	3	1	16.60	8.00	31.20	96.1	7.80	3.3	2.7	
HKBCF	HY/2013/01	2018-02-23	Mid-Flood	Cloudy	SR10A(N)	10:06:00	11.3	Bottom	3	2	16.60	8.10	31.20	96.2	7.80	3.4	2.2	
HKBCF	HY/2013/01	2018-02-23	Mid-Flood	Cloudy	SR10B(N2)	10:18:00	1.0	Surface	1	1	16.60	8.10	31.40	95.7	7.70	2.5	1.7	
HKBCF	HY/2013/01	2018-02-23	Mid-Flood	Cloudy	SR10B(N2)	10:18:00	1.0	Surface	1	2	16.60	8.10	31.40	95.9	7.70	2.4	1.8	
HKBCF	HY/2013/01	2018-02-23	Mid-Flood	Cloudy	SR10B(N2)	10:18:00		Middle	2	1								
HKBCF	HY/2013/01	2018-02-23	Mid-Flood	Cloudy	SR10B(N2)	10:18:00		Middle	2	2								
HKBCF	HY/2013/01	2018-02-23	Mid-Flood	Cloudy	SR10B(N2)	10:18:00	4.9	Bottom	3	1	16.60	8.10	31.40	95.6	7.70	3.7	2.2	
HKBCF	HY/2013/01	2018-02-23	Mid-Flood	Cloudy	SR10B(N2)	10:18:00	4.9	Bottom	3	2	16.60	8.10	31.40	95.8	7.70	3.5	2.1	
HKBCF	HY/2013/01	2018-02-23	Mid-Flood	Cloudy	CSA	10:06:00	1.0	Surface	1	1	16.80	8.10	30.40	101.4	8.20	2.1	1.9	
HKBCF	HY/2013/01	2018-02-23	Mid-Flood	Cloudy	CSA	10:06:00	1.0	Surface	1	2	17.00	8.20	30.40	101.1	8.10	2.1	1.3	
HKBCF	HY/2013/01	2018-02-23	Mid-Flood	Cloudy	CSA	10:06:00	16.2	Middle	2	1	16.60	8.00	30.90	97.1	7.80	2.4	1.5	
HKBCF	HY/2013/01	2018-02-23	Mid-Flood	Cloudy	CSA	10:06:00	16.2	Middle	2	2	16.80	8.20	31.00	96.8	7.80	2.4	1.7	
HKBCF	HY/2013/01	2018-02-23	Mid-Flood	Cloudy	CSA	10:06:00	31.3	Bottom	3	1	16.60	8.00	31.00	96.7	7.80	2.3	2.5	
HKBCF	HY/2013/01	2018-02-23	Mid-Flood	Cloudy	CSA	10:06:00	31.3	Bottom	3	2	16.80	8.10	31.00	96.4	7.80	2.3	2.7	
HKBCF	HY/2013/01	2018-02-23	Mid-Flood	Cloudy	CS6	10:16:00	1.0	Surface	1	1	16.80	8.10	30.40	101.3	8.20	2.9	4.4	
HKBCF	HY/2013/01	2018-02-23	Mid-Flood	Cloudy	CS6	10:16:00	1.0	Surface	1	2	16.90	8.20	30.40	101.0	8.10	2.7	3.0	
HKBCF	HY/2013/01	2018-02-23	Mid-Flood	Cloudy	CS6	10:16:00	4.7	Middle	2	1	16.70	8.10	30.80	98.0	7.90	2.5	5.8	
HKBCF	HY/2013/01	2018-02-23	Mid-Flood	Cloudy	CS6	10:16:00	4.7	Middle	2	2	16.90	8.20	30.80	97.8	7.90	2.4	4.2	
HKBCF	HY/2013/01	2018-02-23	Mid-Flood	Cloudy	CS6	10:16:00	8.3	Bottom	3	1	16.70	8.00	30.90	97.1	7.80	2.5	5.3	
HKBCF	HY/2013/01	2018-02-23	Mid-Flood	Cloudy	CS6	10:16:00	8.3	Bottom	3	2	16.80	8.20	30.90	97.0	7.80	2.4	5.1	
HKBCF	HY/2013/01	2018-02-23	Mid-Flood	Cloudy	CS4	11:22:00	1.0	Surface	1	1	17.10	8.10	30.10	104.3	8.40	2.6	3.2	
HKBCF	HY/2013/01	2018-02-23	Mid-Flood	Cloudy	CS4	11:22:00	1.0	Surface	1	2	17.20	8.20	30.10	104.0	8.40	2.8	2.3	
HKBCF	HY/2013/01	2018-02-23	Mid-Flood	Cloudy	CS4	11:22:00	9.4	Middle	2	1	16.80	8.10	30.50	97.8	7.90	2.6	2.0	
HKBCF	HY/2013/01	2018-02-23	Mid-Flood	Cloudy	CS4	11:22:00	9.4	Middle	2	2	16.90	8.20	30.60	97.8	7.90	2.8	3.3	
HKBCF	HY/2013/01	2018-02-23	Mid-Flood	Cloudy	CS4	11:22:00	17.8	Bottom	3	1	16.80	8.10	30.80	96.9	7.80	2.7	2.3	
HKBCF	HY/2013/01	2018-02-23	Mid-Flood	Cloudy	CS4	11:22:00	17.8	Bottom	3	2	16.90	8.20	30.90	96.8	7.80	2.9	2.5	
HKBCF	HY/2013/01	2018-02-23	Mid-Flood	Cloudy	SR6	12:56:00	1.0	Surface	1	1	16.80	8.20	30.50	107.4	8.70	2.7	3.9	
HKBCF	HY/2013/01	2018-02-23	Mid-Flood	Cloudy	SR6	12:56:00	1.0	Surface	1	2	16.90	8.20	30.50	107.2	8.60	2.2	4.1	
HKBCF	HY/2013/01	2018-02-23	Mid-Flood	Cloudy	SR6	12:56:00		Middle	2	1								
HKBCF	HY/2013/01	2018-02-23	Mid-Flood	Cloudy	SR6	12:56:00		Middle	2	2								
HKBCF	HY/2013/01	2018-02-23	Mid-Flood	Cloudy	SR6	12:56:00	3.3	Bottom	3	1	16.60	8.20	31.00	106.4	8.60	3.1	5.2	
HKBCF	HY/2013/01	2018-02-23	Mid-Flood	Cloudy	SR6	12:56:00	3.3	Bottom	3	2	16.70	8.20	31.00	105.8	8.50	3.3	5.7	

Project	Works	Date (yyyy-mm-dd)	Tide	Weather Condition	Station	Time	Depth, m	Level	Level_Code	Replicate	Temperature, °C	pH	Salinity, ppt	DO, %	DO, mg/L	Turbidity, NTU	SS, mg/L	Site Observation
HKBCF	HY/2013/01	2018-02-23	Mid-Flood	Cloudy	CS(Mf)3(N)	12:37:00	1.0	Surface	1	1	16.90	8.20	29.70	105.9	8.60	2.8	4.6	
HKBCF	HY/2013/01	2018-02-23	Mid-Flood	Cloudy	CS(Mf)3(N)	12:37:00	1.0	Surface	1	2	17.00	8.30	29.70	105.7	8.50	2.5	5.2	
HKBCF	HY/2013/01	2018-02-23	Mid-Flood	Cloudy	CS(Mf)3(N)	12:37:00	3.6	Middle	2	1	16.90	8.20	29.70	105.2	8.50	2.7	4.7	
HKBCF	HY/2013/01	2018-02-23	Mid-Flood	Cloudy	CS(Mf)3(N)	12:37:00	3.6	Middle	2	2	17.00	8.30	29.70	105.0	8.50	2.5	4.6	
HKBCF	HY/2013/01	2018-02-23	Mid-Flood	Cloudy	CS(Mf)3(N)	12:37:00	6.2	Bottom	3	1	16.80	8.20	29.80	104.3	8.50	2.5	4.4	
HKBCF	HY/2013/01	2018-02-23	Mid-Flood	Cloudy	CS(Mf)3(N)	12:37:00	6.2	Bottom	3	2	16.90	8.30	29.80	104.1	8.40	2.1	3.8	
HKBCF	HY/2013/01	2018-02-23	Mid-Flood	Cloudy	SR5(N)	12:10:00	1.0	Surface	1	1	16.90	8.10	30.30	100.8	8.10	2.1	3.4	
HKBCF	HY/2013/01	2018-02-23	Mid-Flood	Cloudy	SR5(N)	12:10:00	1.0	Surface	1	2	17.00	8.20	30.30	100.6	8.10	1.7	2.5	
HKBCF	HY/2013/01	2018-02-23	Mid-Flood	Cloudy	SR5(N)	12:10:00	4.6	Middle	2	1	16.90	8.10	30.40	100.2	8.10	2.5	4.6	
HKBCF	HY/2013/01	2018-02-23	Mid-Flood	Cloudy	SR5(N)	12:10:00	4.6	Middle	2	2	17.00	8.20	30.40	100.1	8.10	2.1	5.6	
HKBCF	HY/2013/01	2018-02-23	Mid-Flood	Cloudy	SR5(N)	12:10:00	8.2	Bottom	3	1	16.90	8.10	30.40	99.9	8.10	2.4	4.2	
HKBCF	HY/2013/01	2018-02-23	Mid-Flood	Cloudy	SR5(N)	12:10:00	8.2	Bottom	3	2	17.00	8.20	30.50	99.8	8.00	2.4	5.8	
HKBCF	HY/2013/01	2018-02-23	Mid-Flood	Cloudy	IS10(N)	12:04:00	1.0	Surface	1	1	16.90	8.10	30.30	99.1	8.00	4.7	8.9	
HKBCF	HY/2013/01	2018-02-23	Mid-Flood	Cloudy	IS10(N)	12:04:00	1.0	Surface	1	2	17.00	8.20	30.30	99.0	8.00	4.5	8.2	
HKBCF	HY/2013/01	2018-02-23	Mid-Flood	Cloudy	IS10(N)	12:04:00	5.2	Middle	2	1	16.90	8.10	30.40	98.2	7.90	6.1	10.6	
HKBCF	HY/2013/01	2018-02-23	Mid-Flood	Cloudy	IS10(N)	12:04:00	5.2	Middle	2	2	17.00	8.20	30.50	98.0	7.90	5.8	10.9	
HKBCF	HY/2013/01	2018-02-23	Mid-Flood	Cloudy	IS10(N)	12:04:00	9.4	Bottom	3	1	16.80	8.10	30.60	97.4	7.90	6.1	10.6	
HKBCF	HY/2013/01	2018-02-23	Mid-Flood	Cloudy	IS10(N)	12:04:00	9.4	Bottom	3	2	17.00	8.20	30.60	97.3	7.80	6.0	12.4	
HKBCF	HY/2013/01	2018-02-23	Mid-Flood	Cloudy	IS(Mf)11	11:59:00	1.0	Surface	1	1	16.90	8.10	30.20	100.6	8.10	3.2	6.2	
HKBCF	HY/2013/01	2018-02-23	Mid-Flood	Cloudy	IS(Mf)11	11:59:00	1.0	Surface	1	2	17.10	8.20	30.20	100.4	8.10	2.9	6.0	
HKBCF	HY/2013/01	2018-02-23	Mid-Flood	Cloudy	IS(Mf)11	11:59:00	5.8	Middle	2	1	16.90	8.10	30.30	98.6	8.00	3.8	4.4	
HKBCF	HY/2013/01	2018-02-23	Mid-Flood	Cloudy	IS(Mf)11	11:59:00	5.8	Middle	2	2	17.10	8.20	30.30	98.4	7.90	3.3	5.6	
HKBCF	HY/2013/01	2018-02-23	Mid-Flood	Cloudy	IS(Mf)11	11:59:00	10.6	Bottom	3	1	16.90	8.10	30.30	98.1	7.90	5.5	7.3	
HKBCF	HY/2013/01	2018-02-23	Mid-Flood	Cloudy	IS(Mf)11	11:59:00	10.6	Bottom	3	2	17.10	8.20	30.30	98.0	7.90	5.1	6.4	
HKBCF	HY/2013/01	2018-02-23	Mid-Flood	Cloudy	CS(Mf)5	10:45:00	1.0	Surface	1	1	16.80	8.20	30.20	101.1	8.20	1.6	2.8	
HKBCF	HY/2013/01	2018-02-23	Mid-Flood	Cloudy	CS(Mf)5	10:45:00	1.0	Surface	1	2	16.80	8.20	30.30	101.6	8.20	1.6	2.4	
HKBCF	HY/2013/01	2018-02-23	Mid-Flood	Cloudy	CS(Mf)5	10:45:00	6.5	Middle	2	1	16.70	8.10	30.90	96.3	7.80	1.4	2.1	
HKBCF	HY/2013/01	2018-02-23	Mid-Flood	Cloudy	CS(Mf)5	10:45:00	6.5	Middle	2	2	16.70	8.10	30.90	96.7	7.80	1.4	2.3	
HKBCF	HY/2013/01	2018-02-23	Mid-Flood	Cloudy	CS(Mf)5	10:45:00	12.0	Bottom	3	1	16.70	8.10	31.00	96.2	7.80	1.6	2.2	
HKBCF	HY/2013/01	2018-02-23	Mid-Flood	Cloudy	CS(Mf)5	10:45:00	12.0	Bottom	3	2	16.70	8.10	31.00	96.6	7.80	1.5	2.4	
HKBCF	HY/2013/01	2018-02-23	Mid-Flood	Cloudy	SR7	11:52:00	1.0	Surface	1	1	16.90	8.10	30.20	101.5	8.20	1.7	4.1	
HKBCF	HY/2013/01	2018-02-23	Mid-Flood	Cloudy	SR7	11:52:00	1.0	Surface	1	2	17.00	8.20	30.30	101.3	8.20	1.7	3.9	
HKBCF	HY/2013/01	2018-02-23	Mid-Flood	Cloudy	SR7	11:52:00		Middle	2	1								
HKBCF	HY/2013/01	2018-02-23	Mid-Flood	Cloudy	SR7	11:52:00		Middle	2	2								
HKBCF	HY/2013/01	2018-02-23	Mid-Flood	Cloudy	SR7	11:52:00	3.2	Bottom	3	1	16.90	8.10	30.30	101.0	8.20	1.2	3.7	
HKBCF	HY/2013/01	2018-02-23	Mid-Flood	Cloudy	SR7	11:52:00	3.2	Bottom	3	2	17.00	8.20	30.30	100.9	8.10	1.4	3.5	
HKBCF	HY/2013/01	2018-02-23	Mid-Flood	Cloudy	IS17	11:05:00	1.0	Surface	1	1	16.90	8.20	30.10	100.4	8.10	9.0	2.6	
HKBCF	HY/2013/01	2018-02-23	Mid-Flood	Cloudy	IS17	11:05:00	1.0	Surface	1	2	16.90	8.20	30.10	100.9	8.10	9.1	3.4	
HKBCF	HY/2013/01	2018-02-23	Mid-Flood	Cloudy	IS17	11:05:00	5.1	Middle	2	1	16.90	8.10	30.40	97.5	7.90	8.7	4.9	
HKBCF	HY/2013/01	2018-02-23	Mid-Flood	Cloudy	IS17	11:05:00	5.1	Middle	2	2	16.90	8.10	30.40	97.9	7.90	8.9	5.4	
HKBCF	HY/2013/01	2018-02-23	Mid-Flood	Cloudy	IS17	11:05:00	9.2	Bottom	3	1	16.90	8.10	30.40	97.1	7.80	9.3	4.0	
HKBCF	HY/2013/01	2018-02-23	Mid-Flood	Cloudy	IS17	11:05:00	9.2	Bottom	3	2	16.90	8.10	30.40	97.5	7.90	9.5	4.1	
HKBCF	HY/2013/01	2018-02-23	Mid-Flood	Cloudy	IS(Mf)16	11:12:00	1.0	Surface	1	1	17.00	8.20	30.10	101.6	8.20	3.4	4.4	
HKBCF	HY/2013/01	2018-02-23	Mid-Flood	Cloudy	IS(Mf)16	11:12:00	1.0	Surface	1	2	17.00	8.20	30.10	102.0	8.20	3.4	4.0	
HKBCF	HY/2013/01	2018-02-23	Mid-Flood	Cloudy	IS(Mf)16	11:12:00		Middle	2	1								
HKBCF	HY/2013/01	2018-02-23	Mid-Flood	Cloudy	IS(Mf)16	11:12:00		Middle	2	2								
HKBCF	HY/2013/01	2018-02-23	Mid-Flood	Cloudy	IS(Mf)16	11:12:00	4.7	Bottom	3	1	17.00	8.20	30.30	100.7	8.10	3.6	4.0	
HKBCF	HY/2013/01	2018-02-23	Mid-Flood	Cloudy	IS(Mf)16	11:12:00	4.7	Bottom	3	2	16.90	8.20	30.30	101.1	8.20	3.5	3.4	
HKBCF	HY/2013/01	2018-02-23	Mid-Flood	Cloudy	IS8	11:37:00	1.0	Surface	1	1	17.00	8.20	30.00	101.7	8.20	8.7	7.0	
HKBCF	HY/2013/01	2018-02-23	Mid-Flood	Cloudy	IS8	11:37:00	1.0	Surface	1	2	17.00	8.20	30.00	102.2	8.20	8.7	6.7	
HKBCF	HY/2013/01	2018-02-23	Mid-Flood	Cloudy	IS8	11:37:00		Middle	2	1								
HKBCF	HY/2013/01	2018-02-23	Mid-Flood	Cloudy	IS8	11:37:00		Middle	2	2								
HKBCF	HY/2013/01	2018-02-23	Mid-Flood	Cloudy	IS8	11:37:00	3.1	Bottom	3	1	17.00	8.20	30.00	101.2	8.20	8.9	7.0	
HKBCF	HY/2013/01	2018-02-23	Mid-Flood	Cloudy	IS8	11:37:00	3.1	Bottom	3	2	17.00	8.20	30.00	101.6	8.20	8.9	7.3	
HKBCF	HY/2013/01	2018-02-23	Mid-Flood	Cloudy	SR4(N)	11:31:00	1.0	Surface	1	1	17.00	8.20	30.00	99.5	8.00	12.3	17.8	
HKBCF	HY/2013/01	2018-02-23	Mid-Flood	Cloudy	SR4(N)	11:31:00	1.0	Surface	1	2	17.00	8.10	30.00	99.9	8.10	12.7	18.7	
HKBCF	HY/2013/01	2018-02-23	Mid-Flood	Cloudy	SR4(N)	11:31:00		Middle	2	1								
HKBCF	HY/2013/01	2018-02-23	Mid-Flood	Cloudy	SR4(N)	11:31:00		Middle	2	2								
HKBCF	HY/2013/01	2018-02-23	Mid-Flood	Cloudy	SR4(N)	11:31:00	2.4	Bottom	3	1	16.90	8.20	30.00	99.6	8.00	18.0	18.3	
HKBCF	HY/2013/01	2018-02-23	Mid-Flood	Cloudy	SR4(N)	11:31:00	2.4	Bottom	3	2	16.90	8.10	30.00	100.0	8.10	18.0	18.9	
HKBCF	HY/2013/01	2018-02-23	Mid-Flood	Cloudy	IS(Mf)9	11:45:00	1.0	Surface	1	1	17.10	8.20	30.10	100.4	8.10	8.0	7.5	
HKBCF	HY/2013/01	2018-02-23	Mid-Flood	Cloudy	IS(Mf)9	11:45:00	1.0	Surface	1	2	17.10	8.10	30.10	100.9	8.10	8.0	7.6	
HKBCF	HY/2013/01	2018-02-23	Mid-Flood	Cloudy	IS(Mf)9	11:45:00		Middle	2	1								
HKBCF	HY/2013/01	2018-02-23	Mid-Flood	Cloudy	IS(Mf)9	11:45:00		Middle	2	2								
HKBCF	HY/2013/01	2018-02-23	Mid-Flood	Cloudy	IS(Mf)9	11:45:00	2.3	Bottom	3	1	17.10	8.20	30.10	100.3	8.10	10.5	8.3	
HKBCF	HY/2013/01	2018-02-23	Mid-Flood	Cloudy	IS(Mf)9	11:45:00	2.3	Bottom	3	2	17.10	8.10	30.10	100.9	8.10	10.2	8.3	
HKBCF	HY/2013/01	2018-02-23	Mid-Flood	Cloudy	IS7	11:54:00	1.0	Surface	1	1	17.20	8.10	30.20	98.6	7.90	6.0	5.6	
HKBCF	HY/2013/01	2018-02-23	Mid-Flood	Cloudy	IS7	11:54:00	1.0	Surface	1	2	17.20	8.10	30.20	99.1	8.00	6.0	5.3	

Project	Works	Date (yyyy-mm-dd)	Tide	Weather Condition	Station	Time	Depth, m	Level	Level_Code	Replicate	Temperature, °C	pH	Salinity, ppt	DO, %	DO, mg/L	Turbidity, NTU	SS, mg/L	Site Observation
HKBCF	HY/2013/01	2018-02-23	Mid-Flood	Cloudy	IS7	11:54:00		Middle	2	1								
HKBCF	HY/2013/01	2018-02-23	Mid-Flood	Cloudy	IS7	11:54:00		Middle	2	2								
HKBCF	HY/2013/01	2018-02-23	Mid-Flood	Cloudy	IS7	11:54:00	2.0	Bottom	3	1	17.20	8.10	30.20	99.1	8.00	5.8	4.6	
HKBCF	HY/2013/01	2018-02-23	Mid-Flood	Cloudy	IS7	11:54:00	2.0	Bottom	3	2	17.20	8.10	30.20	99.5	8.00	5.8	6.1	
HKBCF	HY/2013/01	2018-02-23	Mid-Flood	Cloudy	IS(Mf)6	12:02:00		Surface	1	1								
HKBCF	HY/2013/01	2018-02-23	Mid-Flood	Cloudy	IS(Mf)6	12:02:00		Surface	1	2								
HKBCF	HY/2013/01	2018-02-23	Mid-Flood	Cloudy	IS(Mf)6	12:02:00	1.4	Middle	2	1	17.10	8.20	30.20	101.2	8.10	10.0	4.6	
HKBCF	HY/2013/01	2018-02-23	Mid-Flood	Cloudy	IS(Mf)6	12:02:00	1.4	Middle	2	2	17.20	8.10	30.20	101.7	8.20	10.0	4.6	
HKBCF	HY/2013/01	2018-02-23	Mid-Flood	Cloudy	IS(Mf)6	12:02:00		Bottom	3	1								
HKBCF	HY/2013/01	2018-02-23	Mid-Flood	Cloudy	IS(Mf)6	12:02:00		Bottom	3	2								
HKBCF	HY/2013/01	2018-02-23	Mid-Flood	Cloudy	IS5	12:09:00	1.0	Surface	1	1	17.10	8.10	30.30	98.9	7.90	10.7	4.2	
HKBCF	HY/2013/01	2018-02-23	Mid-Flood	Cloudy	IS5	12:09:00	1.0	Surface	1	2	17.10	8.10	30.40	99.3	8.00	10.9	4.7	
HKBCF	HY/2013/01	2018-02-23	Mid-Flood	Cloudy	IS5	12:09:00	4.7	Middle	2	1	17.10	8.10	30.40	98.5	7.90	11.1	4.4	
HKBCF	HY/2013/01	2018-02-23	Mid-Flood	Cloudy	IS5	12:09:00	4.7	Middle	2	2	17.10	8.10	30.40	98.9	7.90	10.9	4.7	
HKBCF	HY/2013/01	2018-02-23	Mid-Flood	Cloudy	IS5	12:09:00	8.4	Bottom	3	1	17.10	8.10	30.50	97.9	7.90	11.3	5.8	
HKBCF	HY/2013/01	2018-02-23	Mid-Flood	Cloudy	IS5	12:09:00	8.4	Bottom	3	2	17.10	8.10	30.50	98.3	7.90	11.3	4.5	
HKBCF	HY/2013/01	2018-02-23	Mid-Flood	Cloudy	SR3(N)	12:16:00	1.0	Surface	1	1	17.10	8.10	30.50	98.6	7.90	4.1	3.7	
HKBCF	HY/2013/01	2018-02-23	Mid-Flood	Cloudy	SR3(N)	12:16:00	1.0	Surface	1	2	17.10	8.10	30.50	99.1	8.00	4.1	3.6	
HKBCF	HY/2013/01	2018-02-23	Mid-Flood	Cloudy	SR3(N)	12:16:00		Middle	2	1								
HKBCF	HY/2013/01	2018-02-23	Mid-Flood	Cloudy	SR3(N)	12:16:00		Middle	2	2								
HKBCF	HY/2013/01	2018-02-23	Mid-Flood	Cloudy	SR3(N)	12:16:00	2.1	Bottom	3	1	17.10	8.10	30.50	98.6	7.90	4.9	4.2	
HKBCF	HY/2013/01	2018-02-23	Mid-Flood	Cloudy	SR3(N)	12:16:00	2.1	Bottom	3	2	17.10	8.10	30.50	99.1	8.00	4.9	3.4	
HKBCF	HY/2013/01	2018-02-26	Mid-Ebb	Fine	SR10A(N)	8:40:00	1.0	Surface	1	1	16.80	8.30	31.60	92.3	7.40	5.3	4.0	
HKBCF	HY/2013/01	2018-02-26	Mid-Ebb	Fine	SR10A(N)	8:40:00	1.0	Surface	1	2	16.80	8.30	31.60	92.5	7.40	5.4	6.1	
HKBCF	HY/2013/01	2018-02-26	Mid-Ebb	Fine	SR10A(N)	8:40:00	5.6	Middle	2	1	16.80	8.30	31.60	92.2	7.40	5.2	5.2	
HKBCF	HY/2013/01	2018-02-26	Mid-Ebb	Fine	SR10A(N)	8:40:00	5.6	Middle	2	2	16.80	8.30	31.60	92.4	7.40	5.2	6.4	
HKBCF	HY/2013/01	2018-02-26	Mid-Ebb	Fine	SR10A(N)	8:40:00	10.2	Bottom	3	1	16.80	8.30	31.60	92.2	7.40	5.2	5.7	
HKBCF	HY/2013/01	2018-02-26	Mid-Ebb	Fine	SR10A(N)	8:40:00	10.2	Bottom	3	2	16.80	8.30	31.60	92.2	7.40	5.3	5.7	
HKBCF	HY/2013/01	2018-02-26	Mid-Ebb	Fine	SR10B(N2)	8:50:00	1.0	Surface	1	1	16.80	8.30	31.60	92.9	7.50	6.4	3.0	
HKBCF	HY/2013/01	2018-02-26	Mid-Ebb	Fine	SR10B(N2)	8:50:00	1.0	Surface	1	2	16.80	8.30	31.60	93.1	7.50	6.4	2.3	
HKBCF	HY/2013/01	2018-02-26	Mid-Ebb	Fine	SR10B(N2)	8:50:00	3.1	Middle	2	1	16.80	8.30	31.60	93.0	7.50	6.3	3.7	
HKBCF	HY/2013/01	2018-02-26	Mid-Ebb	Fine	SR10B(N2)	8:50:00	3.1	Middle	2	2	16.80	8.30	31.60	93.1	7.50	6.4	4.7	
HKBCF	HY/2013/01	2018-02-26	Mid-Ebb	Fine	SR10B(N2)	8:50:00	5.1	Bottom	3	1	16.80	8.30	31.60	93.3	7.50	6.4	5.6	
HKBCF	HY/2013/01	2018-02-26	Mid-Ebb	Fine	SR10B(N2)	8:50:00	5.1	Bottom	3	2	16.80	8.30	31.60	93.4	7.50	6.4	4.1	
HKBCF	HY/2013/01	2018-02-26	Mid-Ebb	Fine	CSA	8:36:00	1.0	Surface	1	1	16.80	8.00	31.60	95.8	7.70	1.4	3.9	
HKBCF	HY/2013/01	2018-02-26	Mid-Ebb	Fine	CSA	8:36:00	1.0	Surface	1	2	17.00	8.00	31.60	95.3	7.60	1.4	3.9	
HKBCF	HY/2013/01	2018-02-26	Mid-Ebb	Fine	CSA	8:36:00	15.5	Middle	2	1	16.80	7.90	31.60	95.9	7.70	2.2	6.5	
HKBCF	HY/2013/01	2018-02-26	Mid-Ebb	Fine	CSA	8:36:00	15.5	Middle	2	2	17.00	8.00	31.60	95.3	7.60	2.2	6.7	
HKBCF	HY/2013/01	2018-02-26	Mid-Ebb	Fine	CSA	8:36:00	29.9	Bottom	3	1	16.80	7.90	31.40	96.1	7.70	1.0	9.6	
HKBCF	HY/2013/01	2018-02-26	Mid-Ebb	Fine	CSA	8:36:00	29.9	Bottom	3	2	17.00	7.90	31.40	95.6	7.60	1.0	9.9	
HKBCF	HY/2013/01	2018-02-26	Mid-Ebb	Fine	CS6	8:49:00	1.0	Surface	1	1	16.90	8.00	31.40	97.0	7.80	5.7	5.7	
HKBCF	HY/2013/01	2018-02-26	Mid-Ebb	Fine	CS6	8:49:00	1.0	Surface	1	2	17.00	8.10	31.40	96.7	7.70	5.7	4.4	
HKBCF	HY/2013/01	2018-02-26	Mid-Ebb	Fine	CS6	8:49:00	4.9	Middle	2	1	16.90	8.00	31.50	97.5	7.80	1.9	4.8	
HKBCF	HY/2013/01	2018-02-26	Mid-Ebb	Fine	CS6	8:49:00	4.9	Middle	2	2	17.00	8.10	31.50	97.2	7.80	1.9	5.4	
HKBCF	HY/2013/01	2018-02-26	Mid-Ebb	Fine	CS6	8:49:00	8.7	Bottom	3	1	16.90	8.00	31.10	99.2	8.00	1.4	4.8	
HKBCF	HY/2013/01	2018-02-26	Mid-Ebb	Fine	CS6	8:49:00	8.7	Bottom	3	2	17.10	8.10	31.10	98.8	7.90	1.4	4.7	
HKBCF	HY/2013/01	2018-02-26	Mid-Ebb	Fine	CS4	9:55:00	1.0	Surface	1	1	17.30	8.10	30.20	102.9	8.20	1.3	5.2	
HKBCF	HY/2013/01	2018-02-26	Mid-Ebb	Fine	CS4	9:55:00	1.0	Surface	1	2	17.50	8.20	30.10	102.7	8.20	1.3	4.8	
HKBCF	HY/2013/01	2018-02-26	Mid-Ebb	Fine	CS4	9:55:00	9.8	Middle	2	1	17.30	8.00	30.10	102.4	8.20	6.9	5.0	
HKBCF	HY/2013/01	2018-02-26	Mid-Ebb	Fine	CS4	9:55:00	9.8	Middle	2	2	17.50	8.20	30.10	102.1	8.20	6.9	4.5	
HKBCF	HY/2013/01	2018-02-26	Mid-Ebb	Fine	CS4	9:55:00	18.5	Bottom	3	1	17.20	8.10	30.60	101.1	8.10	5.6	6.9	
HKBCF	HY/2013/01	2018-02-26	Mid-Ebb	Fine	CS4	9:55:00	18.5	Bottom	3	2	17.40	8.20	30.60	100.7	8.00	5.6	5.3	
HKBCF	HY/2013/01	2018-02-26	Mid-Ebb	Fine	SR6	11:09:00	1.0	Surface	1	1	17.30	8.20	30.60	109.4	8.80	1.8	6.2	
HKBCF	HY/2013/01	2018-02-26	Mid-Ebb	Fine	SR6	11:09:00	1.0	Surface	1	2	17.50	8.20	30.60	109.0	8.70	1.8	7.2	
HKBCF	HY/2013/01	2018-02-26	Mid-Ebb	Fine	SR6	11:09:00		Middle	2	1								
HKBCF	HY/2013/01	2018-02-26	Mid-Ebb	Fine	SR6	11:09:00		Middle	2	2								
HKBCF	HY/2013/01	2018-02-26	Mid-Ebb	Fine	SR6	11:09:00	3.8	Bottom	3	1	17.20	8.20	30.70	108.3	8.70	4.8	6.4	
HKBCF	HY/2013/01	2018-02-26	Mid-Ebb	Fine	SR6	11:09:00	3.8	Bottom	3	2	17.40	8.20	30.70	107.9	8.60	4.8	6.1	
HKBCF	HY/2013/01	2018-02-26	Mid-Ebb	Fine	CS(Mf)3(N)	10:52:00	1.0	Surface	1	1	17.40	8.20	30.50	108.2	8.60	11.4	5.1	
HKBCF	HY/2013/01	2018-02-26	Mid-Ebb	Fine	CS(Mf)3(N)	10:52:00	1.0	Surface	1	2	17.60	8.20	30.50	107.9	8.60	11.4	4.6	
HKBCF	HY/2013/01	2018-02-26	Mid-Ebb	Fine	CS(Mf)3(N)	10:52:00	3.6	Middle	2	1	17.40	8.20	30.80	107.6	8.60	4.6	4.8	
HKBCF	HY/2013/01	2018-02-26	Mid-Ebb	Fine	CS(Mf)3(N)	10:52:00	3.6	Middle	2	2	17.60	8.20	30.70	107.2	8.50	4.6	4.9	
HKBCF	HY/2013/01	2018-02-26	Mid-Ebb	Fine	CS(Mf)3(N)	10:52:00	6.2	Bottom	3	1	17.40	8.10	30.80	106.0	8.50	6.6	7.9	
HKBCF	HY/2013/01	2018-02-26	Mid-Ebb	Fine	CS(Mf)3(N)	10:52:00	6.2	Bottom	3	2	17.50	8.20	30.80	105.4	8.40	6.6	8.0	
HKBCF	HY/2013/01	2018-02-26	Mid-Ebb	Fine	SR5(N)	10:32:00	1.0	Surface	1	1	17.20	8.10	30.70	98.6	7.90	1.9	5.6	
HKBCF	HY/2013/01	2018-02-26	Mid-Ebb	Fine	SR5(N)	10:32:00	1.0	Surface	1	2	17.40	8.20	30.70	98.2	7.80	1.9	5.6	
HKBCF	HY/2013/01	2018-02-26	Mid-Ebb	Fine	SR5(N)	10:32:00	4.8	Middle	2	1	17.20	8.10	30.70	97.1	7.80	1.1	7.1	
HKBCF	HY/2013/01	2018-02-26	Mid-Ebb	Fine	SR5(N)	10:32:00	4.8	Middle	2	2	17.30	8.20	30.70	96.9	7.70	1.1	5.8	

Project	Works	Date (yyyy-mm-dd)	Tide	Weather Condition	Station	Time	Depth, m	Level	Level_Code	Replicate	Temperature, °C	pH	Salinity, ppt	DO, %	DO, mg/L	Turbidity, NTU	SS, mg/L	Site Observation
HKBCF	HY/2013/01	2018-02-26	Mid-Ebb	Fine	SR5(N)	10:32:00	8.6	Bottom	3	1	17.10	8.10	30.90	96.0	7.70	1.4	7.0	
HKBCF	HY/2013/01	2018-02-26	Mid-Ebb	Fine	SR5(N)	10:32:00	8.6	Bottom	3	2	17.30	8.20	30.90	95.7	7.60	1.4	6.0	
HKBCF	HY/2013/01	2018-02-26	Mid-Ebb	Fine	IS10(N)	10:25:00	1.0	Surface	1	1	17.20	8.10	30.70	98.6	7.90	1.5	5.3	
HKBCF	HY/2013/01	2018-02-26	Mid-Ebb	Fine	IS10(N)	10:25:00	1.0	Surface	1	2	17.40	8.20	30.70	98.4	7.80	1.5	5.3	
HKBCF	HY/2013/01	2018-02-26	Mid-Ebb	Fine	IS10(N)	10:25:00	6.2	Middle	2	1	17.20	8.10	30.70	97.9	7.80	1.2	9.7	
HKBCF	HY/2013/01	2018-02-26	Mid-Ebb	Fine	IS10(N)	10:25:00	6.2	Middle	2	2	17.40	8.20	30.70	97.6	7.80	1.2	8.7	
HKBCF	HY/2013/01	2018-02-26	Mid-Ebb	Fine	IS10(N)	10:25:00	11.4	Bottom	3	1	17.20	8.10	30.80	97.6	7.80	1.0	9.5	
HKBCF	HY/2013/01	2018-02-26	Mid-Ebb	Fine	IS10(N)	10:25:00	11.4	Bottom	3	2	17.30	8.20	30.80	97.2	7.80	1.0	10.7	
HKBCF	HY/2013/01	2018-02-26	Mid-Ebb	Fine	IS(Mf)11	9:59:00	1.0	Surface	1	1	17.30	8.00	30.60	99.3	7.90	3.2	3.5	
HKBCF	HY/2013/01	2018-02-26	Mid-Ebb	Fine	IS(Mf)11	9:59:00	1.0	Surface	1	2	17.30	8.00	30.60	99.9	8.00	3.2	4.7	
HKBCF	HY/2013/01	2018-02-26	Mid-Ebb	Fine	IS(Mf)11	9:59:00	6.1	Middle	2	1	17.30	8.00	30.60	98.7	7.90	3.9	7.6	
HKBCF	HY/2013/01	2018-02-26	Mid-Ebb	Fine	IS(Mf)11	9:59:00	6.1	Middle	2	2	17.30	8.00	30.60	99.1	7.90	3.9	6.0	
HKBCF	HY/2013/01	2018-02-26	Mid-Ebb	Fine	IS(Mf)11	9:59:00	11.1	Bottom	3	1	17.30	8.00	30.60	98.4	7.90	7.3	9.8	
HKBCF	HY/2013/01	2018-02-26	Mid-Ebb	Fine	IS(Mf)11	9:59:00	11.1	Bottom	3	2	17.30	8.00	30.60	98.9	7.90	7.3	8.7	
HKBCF	HY/2013/01	2018-02-26	Mid-Ebb	Fine	CS(Mf)5	9:22:00	1.0	Surface	1	1	17.20	8.10	30.70	97.2	7.80	0.7	4.3	
HKBCF	HY/2013/01	2018-02-26	Mid-Ebb	Fine	CS(Mf)5	9:22:00	1.0	Surface	1	2	17.20	8.10	30.70	97.9	7.80	0.7	3.9	
HKBCF	HY/2013/01	2018-02-26	Mid-Ebb	Fine	CS(Mf)5	9:22:00	5.8	Middle	2	1	16.90	8.10	31.40	94.1	7.50		3.8	
HKBCF	HY/2013/01	2018-02-26	Mid-Ebb	Fine	CS(Mf)5	9:22:00	5.8	Middle	2	2	16.90	8.10	31.40	94.5	7.60		3.9	
HKBCF	HY/2013/01	2018-02-26	Mid-Ebb	Fine	CS(Mf)5	9:22:00	10.5	Bottom	3	1	16.90	8.10	31.40	94.0	7.50	0.1	6.0	
HKBCF	HY/2013/01	2018-02-26	Mid-Ebb	Fine	CS(Mf)5	9:22:00	10.5	Bottom	3	2	16.90	8.10	31.50	94.3	7.60	0.1	5.5	
HKBCF	HY/2013/01	2018-02-26	Mid-Ebb	Fine	SR7	9:53:00	1.0	Surface	1	1	17.20	7.90	30.70	97.7	7.80	1.0	5.6	
HKBCF	HY/2013/01	2018-02-26	Mid-Ebb	Fine	SR7	9:53:00	1.0	Surface	1	2	17.20	8.00	30.70	98.4	7.90	1.0	4.2	
HKBCF	HY/2013/01	2018-02-26	Mid-Ebb	Fine	SR7	9:53:00		Middle	2	1								
HKBCF	HY/2013/01	2018-02-26	Mid-Ebb	Fine	SR7	9:53:00		Middle	2	2								
HKBCF	HY/2013/01	2018-02-26	Mid-Ebb	Fine	SR7	9:53:00	3.2	Bottom	3	1	17.20	7.90	30.80	97.0	7.80	1.4	5.0	
HKBCF	HY/2013/01	2018-02-26	Mid-Ebb	Fine	SR7	9:53:00	3.2	Bottom	3	2	17.20	8.00	30.80	97.6	7.80	1.4	6.6	
HKBCF	HY/2013/01	2018-02-26	Mid-Ebb	Fine	IS17	9:45:00	1.0	Surface	1	1	17.30	8.10	30.60	98.1	7.80	1.7	8.4	
HKBCF	HY/2013/01	2018-02-26	Mid-Ebb	Fine	IS17	9:45:00	1.0	Surface	1	2	17.30	8.10	30.60	98.5	7.90	1.7	8.0	
HKBCF	HY/2013/01	2018-02-26	Mid-Ebb	Fine	IS17	9:45:00	4.9	Middle	2	1	17.20	8.10	30.70	98.1	7.90	1.1	7.7	
HKBCF	HY/2013/01	2018-02-26	Mid-Ebb	Fine	IS17	9:45:00	4.9	Middle	2	2	17.20	8.10	30.70	98.6	7.90	1.1	8.0	
HKBCF	HY/2013/01	2018-02-26	Mid-Ebb	Fine	IS17	9:45:00	8.7	Bottom	3	1	17.20	8.10	30.70	97.9	7.80	0.1	10.3	
HKBCF	HY/2013/01	2018-02-26	Mid-Ebb	Fine	IS17	9:45:00	8.7	Bottom	3	2	17.20	8.10	30.80	98.5	7.90	0.1	9.8	
HKBCF	HY/2013/01	2018-02-26	Mid-Ebb	Fine	IS(Mf)16	10:07:00	1.0	Surface	1	1	17.30	8.00	30.60	100.4	8.00	6.1	8.7	
HKBCF	HY/2013/01	2018-02-26	Mid-Ebb	Fine	IS(Mf)16	10:07:00	1.0	Surface	1	2	17.30	8.00	30.50	101.2	8.10	6.1	8.3	
HKBCF	HY/2013/01	2018-02-26	Mid-Ebb	Fine	IS(Mf)16	10:07:00		Middle	2	1								
HKBCF	HY/2013/01	2018-02-26	Mid-Ebb	Fine	IS(Mf)16	10:07:00		Middle	2	2								
HKBCF	HY/2013/01	2018-02-26	Mid-Ebb	Fine	IS(Mf)16	10:07:00	4.9	Bottom	3	1	17.20	8.00	30.70	99.2	7.90	3.0	8.1	
HKBCF	HY/2013/01	2018-02-26	Mid-Ebb	Fine	IS(Mf)16	10:07:00	4.9	Bottom	3	2	17.20	8.00	30.70	99.6	8.00	3.0	8.5	
HKBCF	HY/2013/01	2018-02-26	Mid-Ebb	Fine	IS8	10:32:00	1.0	Surface	1	1	17.40	8.00	30.50	99.4	7.90	4.4	10.7	
HKBCF	HY/2013/01	2018-02-26	Mid-Ebb	Fine	IS8	10:32:00	1.0	Surface	1	2	17.40	8.00	30.50	100.0	8.00	4.5	10.8	
HKBCF	HY/2013/01	2018-02-26	Mid-Ebb	Fine	IS8	10:32:00		Middle	2	1								
HKBCF	HY/2013/01	2018-02-26	Mid-Ebb	Fine	IS8	10:32:00		Middle	2	2								
HKBCF	HY/2013/01	2018-02-26	Mid-Ebb	Fine	IS8	10:32:00	2.9	Bottom	3	1	17.40	8.00	30.50	99.3	7.90	5.1	10.4	
HKBCF	HY/2013/01	2018-02-26	Mid-Ebb	Fine	IS8	10:32:00	2.9	Bottom	3	2	17.30	8.00	30.50	99.9	8.00	5.2	12.1	
HKBCF	HY/2013/01	2018-02-26	Mid-Ebb	Fine	SR4(N)	10:27:00	1.0	Surface	1	1	17.60	7.90	30.30	93.3	7.40	2.1	11.8	
HKBCF	HY/2013/01	2018-02-26	Mid-Ebb	Fine	SR4(N)	10:27:00	1.0	Surface	1	2	17.60	8.00	30.30	93.5	7.40	2.1	11.2	
HKBCF	HY/2013/01	2018-02-26	Mid-Ebb	Fine	SR4(N)	10:27:00		Middle	2	1								
HKBCF	HY/2013/01	2018-02-26	Mid-Ebb	Fine	SR4(N)	10:27:00		Middle	2	2								
HKBCF	HY/2013/01	2018-02-26	Mid-Ebb	Fine	SR4(N)	10:27:00	2.5	Bottom	3	1	17.50	7.90	30.40	94.2	7.50	2.3	14.4	
HKBCF	HY/2013/01	2018-02-26	Mid-Ebb	Fine	SR4(N)	10:27:00	2.5	Bottom	3	2	17.50	8.00	30.40	94.3	7.50	2.3	15.9	
HKBCF	HY/2013/01	2018-02-26	Mid-Ebb	Fine	IS(Mf)9	10:41:00	1.0	Surface	1	1	17.40	8.00	30.60	98.1	7.80	2.7	6.9	
HKBCF	HY/2013/01	2018-02-26	Mid-Ebb	Fine	IS(Mf)9	10:41:00	1.0	Surface	1	2	17.40	8.00	30.60	98.6	7.90	2.7	6.6	
HKBCF	HY/2013/01	2018-02-26	Mid-Ebb	Fine	IS(Mf)9	10:41:00		Middle	2	1								
HKBCF	HY/2013/01	2018-02-26	Mid-Ebb	Fine	IS(Mf)9	10:41:00		Middle	2	2								
HKBCF	HY/2013/01	2018-02-26	Mid-Ebb	Fine	IS(Mf)9	10:41:00	2.2	Bottom	3	1	17.40	8.00	30.60	97.8	7.80	2.0	8.9	
HKBCF	HY/2013/01	2018-02-26	Mid-Ebb	Fine	IS(Mf)9	10:41:00	2.2	Bottom	3	2	17.40	8.00	30.60	98.4	7.90	2.0	9.2	
HKBCF	HY/2013/01	2018-02-26	Mid-Ebb	Fine	IS7	10:49:00		Surface	1	1								
HKBCF	HY/2013/01	2018-02-26	Mid-Ebb	Fine	IS7	10:49:00		Surface	1	2								
HKBCF	HY/2013/01	2018-02-26	Mid-Ebb	Fine	IS7	10:49:00	1.5	Middle	2	1	17.40	7.90	30.50	95.8	7.60	3.7	8.8	
HKBCF	HY/2013/01	2018-02-26	Mid-Ebb	Fine	IS7	10:49:00	1.5	Middle	2	2	17.40	8.00	30.60	96.1	7.70	3.8	7.7	
HKBCF	HY/2013/01	2018-02-26	Mid-Ebb	Fine	IS7	10:49:00		Bottom	3	1								
HKBCF	HY/2013/01	2018-02-26	Mid-Ebb	Fine	IS7	10:49:00		Bottom	3	2								
HKBCF	HY/2013/01	2018-02-26	Mid-Ebb	Fine	IS(Mf)6	10:56:00		Surface	1	1								
HKBCF	HY/2013/01	2018-02-26	Mid-Ebb	Fine	IS(Mf)6	10:56:00		Surface	1	2								
HKBCF	HY/2013/01	2018-02-26	Mid-Ebb	Fine	IS(Mf)6	10:56:00	1.3	Middle	2	1	17.50	7.90	30.80	95.3	7.60	2.5	5.5	
HKBCF	HY/2013/01	2018-02-26	Mid-Ebb	Fine	IS(Mf)6	10:56:00	1.3	Middle	2	2	17.50	7.90	30.80	95.5	7.60	2.5	5.5	
HKBCF	HY/2013/01	2018-02-26	Mid-Ebb	Fine	IS(Mf)6	10:56:00		Bottom	3	1								
HKBCF	HY/2013/01	2018-02-26	Mid-Ebb	Fine	IS(Mf)6	10:56:00		Bottom	3	2								

Project	Works	Date (yyyy-mm-dd)	Tide	Weather Condition	Station	Time	Depth, m	Level	Level_Code	Replicate	Temperature, °C	pH	Salinity, ppt	DO, %	DO, mg/L	Turbidity, NTU	SS, mg/L	Site Observation
HKBCF	HY/2013/01	2018-02-26	Mid-Ebb	Fine	IS5	11:02:00	1.0	Surface	1	1	17.50	7.90	30.80	95.8	7.60	1.8	5.6	
HKBCF	HY/2013/01	2018-02-26	Mid-Ebb	Fine	IS5	11:02:00	1.0	Surface	1	2	17.50	7.90	30.80	96.2	7.70	1.8	6.4	
HKBCF	HY/2013/01	2018-02-26	Mid-Ebb	Fine	IS5	11:02:00	4.5	Middle	2	1	17.50	7.90	30.80	95.9	7.60	1.8	5.4	
HKBCF	HY/2013/01	2018-02-26	Mid-Ebb	Fine	IS5	11:02:00	4.5	Middle	2	2	17.50	8.00	30.80	96.3	7.70	1.8	5.3	
HKBCF	HY/2013/01	2018-02-26	Mid-Ebb	Fine	IS5	11:02:00	8.0	Bottom	3	1	17.50	7.90	30.80	96.0	7.60	2.5	7.4	
HKBCF	HY/2013/01	2018-02-26	Mid-Ebb	Fine	IS5	11:02:00	8.0	Bottom	3	2	17.50	8.00	30.90	96.3	7.70	2.5	7.7	
HKBCF	HY/2013/01	2018-02-26	Mid-Ebb	Fine	SR3(N)	11:10:00	1.0	Surface	1	1	17.50	7.90	30.90	96.4	7.70	2.5	4.5	
HKBCF	HY/2013/01	2018-02-26	Mid-Ebb	Fine	SR3(N)	11:10:00	1.0	Surface	1	2	17.50	8.00	30.90	96.7	7.70	2.5	3.9	
HKBCF	HY/2013/01	2018-02-26	Mid-Ebb	Fine	SR3(N)	11:10:00		Middle	2	1								
HKBCF	HY/2013/01	2018-02-26	Mid-Ebb	Fine	SR3(N)	11:10:00		Middle	2	2								
HKBCF	HY/2013/01	2018-02-26	Mid-Ebb	Fine	SR3(N)	11:10:00	2.6	Bottom	3	1	17.50	7.90	30.90	96.5	7.70	2.3	7.4	
HKBCF	HY/2013/01	2018-02-26	Mid-Ebb	Fine	SR3(N)	11:10:00	2.6	Bottom	3	2	17.50	8.00	30.90	96.9	7.70	2.4	8.8	
HKBCF	HY/2013/01	2018-02-26	Mid-Flood	Fine	SR10A(N)	16:07:00	1.0	Surface	1	1	16.90	7.90	31.60	93.8	7.50	0.5	4.2	
HKBCF	HY/2013/01	2018-02-26	Mid-Flood	Fine	SR10A(N)	16:07:00	1.0	Surface	1	2	16.90	7.90	31.60	93.8	7.50	0.5	2.7	
HKBCF	HY/2013/01	2018-02-26	Mid-Flood	Fine	SR10A(N)	16:07:00	6.0	Middle	2	1	16.90	7.90	31.60	93.6	7.50	0.2	3.6	
HKBCF	HY/2013/01	2018-02-26	Mid-Flood	Fine	SR10A(N)	16:07:00	6.0	Middle	2	2	16.90	7.90	31.60	94.1	7.50	0.2	3.8	
HKBCF	HY/2013/01	2018-02-26	Mid-Flood	Fine	SR10A(N)	16:07:00	11.0	Bottom	3	1	16.90	7.90	31.60	93.7	7.50	0.2	5.1	
HKBCF	HY/2013/01	2018-02-26	Mid-Flood	Fine	SR10A(N)	16:07:00	11.0	Bottom	3	2	16.90	7.90	31.60	94.1	7.50	0.2	6.1	
HKBCF	HY/2013/01	2018-02-26	Mid-Flood	Fine	SR10B(N2)	16:02:00	1.0	Surface	1	1	16.90	7.90	31.70	96.5	7.70		4.4	
HKBCF	HY/2013/01	2018-02-26	Mid-Flood	Fine	SR10B(N2)	16:02:00	1.0	Surface	1	2	16.90	7.90	31.70	96.7	7.70		6.0	
HKBCF	HY/2013/01	2018-02-26	Mid-Flood	Fine	SR10B(N2)	16:02:00	3.2	Middle	2	1	16.90	7.90	31.70	94.4	7.60	0.2	4.5	
HKBCF	HY/2013/01	2018-02-26	Mid-Flood	Fine	SR10B(N2)	16:02:00	3.2	Middle	2	2	16.90	7.90	31.70	94.7	7.60	0.2	4.2	
HKBCF	HY/2013/01	2018-02-26	Mid-Flood	Fine	SR10B(N2)	16:02:00	5.4	Bottom	3	1	16.90	7.90	31.70	94.6	7.60		7.2	
HKBCF	HY/2013/01	2018-02-26	Mid-Flood	Fine	SR10B(N2)	16:02:00	5.4	Bottom	3	2	16.90	7.90	31.70	94.9	7.60		8.7	
HKBCF	HY/2013/01	2018-02-26	Mid-Flood	Fine	CSA	16:07:00	1.0	Surface	1	1	17.00	8.10	31.40	98.5	7.90	6.0	4.2	
HKBCF	HY/2013/01	2018-02-26	Mid-Flood	Fine	CSA	16:07:00	1.0	Surface	1	2	17.20	8.20	31.40	98.2	7.80	6.0	3.8	
HKBCF	HY/2013/01	2018-02-26	Mid-Flood	Fine	CSA	16:07:00	15.6	Middle	2	1	17.10	8.00	31.30	97.8	7.80	10.9	4.7	
HKBCF	HY/2013/01	2018-02-26	Mid-Flood	Fine	CSA	16:07:00	15.6	Middle	2	2	17.30	8.10	31.30	97.5	7.80	10.9	5.9	
HKBCF	HY/2013/01	2018-02-26	Mid-Flood	Fine	CSA	16:07:00	30.2	Bottom	3	1	17.50	8.00	31.10	97.1	7.70	6.8	5.5	
HKBCF	HY/2013/01	2018-02-26	Mid-Flood	Fine	CSA	16:07:00	30.2	Bottom	3	2	17.60	8.10	31.20	96.8	7.70	6.8	5.9	
HKBCF	HY/2013/01	2018-02-26	Mid-Flood	Fine	CS6	15:55:00	1.0	Surface	1	1	17.00	8.10	31.40	95.5	7.60	1.1	2.3	
HKBCF	HY/2013/01	2018-02-26	Mid-Flood	Fine	CS6	15:55:00	1.0	Surface	1	2	17.20	8.20	31.40	95.3	7.60	1.1	3.0	
HKBCF	HY/2013/01	2018-02-26	Mid-Flood	Fine	CS6	15:55:00	4.7	Middle	2	1	17.00	8.10	31.50	94.7	7.60	1.2	3.9	
HKBCF	HY/2013/01	2018-02-26	Mid-Flood	Fine	CS6	15:55:00	4.7	Middle	2	2	17.10	8.10	31.50	94.4	7.50	1.2	4.7	
HKBCF	HY/2013/01	2018-02-26	Mid-Flood	Fine	CS6	15:55:00	8.3	Bottom	3	1	16.90	8.10	31.50	94.5	7.60	1.3	6.4	
HKBCF	HY/2013/01	2018-02-26	Mid-Flood	Fine	CS6	15:55:00	8.3	Bottom	3	2	17.10	8.10	31.50	94.4	7.50	1.3	5.8	
HKBCF	HY/2013/01	2018-02-26	Mid-Flood	Fine	CS4	14:47:00	1.0	Surface	1	1	17.60	8.10	30.10	106.4	8.50	1.1	6.6	
HKBCF	HY/2013/01	2018-02-26	Mid-Flood	Fine	CS4	14:47:00	1.0	Surface	1	2	17.80	8.20	30.10	105.9	8.40	1.1	6.4	
HKBCF	HY/2013/01	2018-02-26	Mid-Flood	Fine	CS4	14:47:00	9.6	Middle	2	1	17.20	8.10	30.80	98.2	7.90	1.6	7.3	
HKBCF	HY/2013/01	2018-02-26	Mid-Flood	Fine	CS4	14:47:00	9.6	Middle	2	2	17.40	8.20	30.80	97.4	7.80	1.6	6.4	
HKBCF	HY/2013/01	2018-02-26	Mid-Flood	Fine	CS4	14:47:00	18.2	Bottom	3	1	16.90	8.10	31.30	95.2	7.60	1.9	6.4	
HKBCF	HY/2013/01	2018-02-26	Mid-Flood	Fine	CS4	14:47:00	18.2	Bottom	3	2	17.10	8.20	31.30	94.9	7.60	1.9	6.5	
HKBCF	HY/2013/01	2018-02-26	Mid-Flood	Fine	SR6	13:46:00	1.0	Surface	1	1	17.50	8.20	30.50	114.3	9.10	1.5	10.5	
HKBCF	HY/2013/01	2018-02-26	Mid-Flood	Fine	SR6	13:46:00	1.0	Surface	1	2	17.70	8.20	30.40	113.8	9.00	1.5	9.0	
HKBCF	HY/2013/01	2018-02-26	Mid-Flood	Fine	SR6	13:46:00		Middle	2	1								
HKBCF	HY/2013/01	2018-02-26	Mid-Flood	Fine	SR6	13:46:00		Middle	2	2								
HKBCF	HY/2013/01	2018-02-26	Mid-Flood	Fine	SR6	13:46:00	4.0	Bottom	3	1	17.30	8.10	30.80	108.6	8.70	1.2	9.7	
HKBCF	HY/2013/01	2018-02-26	Mid-Flood	Fine	SR6	13:46:00	4.0	Bottom	3	2	17.50	8.10	30.70	108.1	8.60	1.2	9.1	
HKBCF	HY/2013/01	2018-02-26	Mid-Flood	Fine	CS(Mf)3(N)	13:59:00	1.0	Surface	1	1	17.60	8.20	30.10	109.4	8.70	1.9	5.2	
HKBCF	HY/2013/01	2018-02-26	Mid-Flood	Fine	CS(Mf)3(N)	13:59:00	1.0	Surface	1	2	17.70	8.20	30.10	109.1	8.70	1.9	5.0	
HKBCF	HY/2013/01	2018-02-26	Mid-Flood	Fine	CS(Mf)3(N)	13:59:00	3.6	Middle	2	1	17.50	8.20	30.20	109.5	8.70	3.1	6.8	
HKBCF	HY/2013/01	2018-02-26	Mid-Flood	Fine	CS(Mf)3(N)	13:59:00	3.6	Middle	2	2	17.70	8.20	30.20	109.0	8.70	3.1	5.1	
HKBCF	HY/2013/01	2018-02-26	Mid-Flood	Fine	CS(Mf)3(N)	13:59:00	6.2	Bottom	3	1	17.40	8.20	30.60	108.8	8.70	1.6	7.4	
HKBCF	HY/2013/01	2018-02-26	Mid-Flood	Fine	CS(Mf)3(N)	13:59:00	6.2	Bottom	3	2	17.60	8.20	30.60	108.1	8.60	1.6	6.3	
HKBCF	HY/2013/01	2018-02-26	Mid-Flood	Fine	SR5(N)	14:21:00	1.0	Surface	1	1	17.60	8.20	30.40	107.9	8.60	1.7	8.7	
HKBCF	HY/2013/01	2018-02-26	Mid-Flood	Fine	SR5(N)	14:21:00	1.0	Surface	1	2	17.80	8.30	30.40	107.7	8.50	1.7	8.9	
HKBCF	HY/2013/01	2018-02-26	Mid-Flood	Fine	SR5(N)	14:21:00	4.4	Middle	2	1	17.40	8.20	30.60	106.1	8.50	1.9	9.6	
HKBCF	HY/2013/01	2018-02-26	Mid-Flood	Fine	SR5(N)	14:21:00	4.4	Middle	2	2	17.60	8.20	30.60	105.8	8.40	1.9	9.3	
HKBCF	HY/2013/01	2018-02-26	Mid-Flood	Fine	SR5(N)	14:21:00	7.8	Bottom	3	1	17.30	8.20	30.60	103.2	8.20	1.2	9.2	
HKBCF	HY/2013/01	2018-02-26	Mid-Flood	Fine	SR5(N)	14:21:00	7.8	Bottom	3	2	17.50	8.20	30.60	102.8	8.20	1.2	9.3	
HKBCF	HY/2013/01	2018-02-26	Mid-Flood	Fine	IS10(N)	14:27:00	1.0	Surface	1	1	17.40	8.10	30.50	102.4	8.20	1.9	3.4	
HKBCF	HY/2013/01	2018-02-26	Mid-Flood	Fine	IS10(N)	14:27:00	1.0	Surface	1	2	17.60	8.20	30.50	102.1	8.10	1.9	3.6	
HKBCF	HY/2013/01	2018-02-26	Mid-Flood	Fine	IS10(N)	14:27:00	6.1	Middle	2	1	17.40	8.10	30.60	100.5	8.00	4.3	4.1	
HKBCF	HY/2013/01	2018-02-26	Mid-Flood	Fine	IS10(N)	14:27:00	6.1	Middle	2	2	17.50	8.20	30.60	100.1	8.00	4.3	5.9	
HKBCF	HY/2013/01	2018-02-26	Mid-Flood	Fine	IS10(N)	14:27:00	11.2	Bottom	3	1	17.10	8.10	30.90	96.4	7.70	3.2	8.1	
HKBCF	HY/2013/01	2018-02-26	Mid-Flood	Fine	IS10(N)	14:27:00	11.2	Bottom	3	2	17.30	8.20	30.90	96.0	7.70	3.2	8.6	
HKBCF	HY/2013/01	2018-02-26	Mid-Flood	Fine	IS(Mf)11	14:51:00	1.0	Surface	1	1	17.30	7.90	30.80	96.7	7.70	2.2	5.6	
HKBCF	HY/2013/01	2018-02-26	Mid-Flood	Fine	IS(Mf)11	14:51:00	1.0	Surface	1	2	17.30	8.00	30.80	97.2	7.80	2.6	5.0	

Project	Works	Date (yyyy-mm-dd)	Tide	Weather Condition	Station	Time	Depth, m	Level	Level_Code	Replicate	Temperature, °C	pH	Salinity, ppt	DO, %	DO, mg/L	Turbidity, NTU	SS, mg/L	Site Observation
HKBCF	HY/2013/01	2018-02-26	Mid-Flood	Fine	IS(Mf)11	14:51:00	6.0	Middle	2	1	17.10	7.90	31.00	94.9	7.60	3.7	5.7	
HKBCF	HY/2013/01	2018-02-26	Mid-Flood	Fine	IS(Mf)11	14:51:00	6.0	Middle	2	2	17.10	8.00	31.00	95.3	7.60	3.9	6.1	
HKBCF	HY/2013/01	2018-02-26	Mid-Flood	Fine	IS(Mf)11	14:51:00	11.0	Bottom	3	1	17.10	7.90	31.10	94.9	7.60	4.7	7.9	
HKBCF	HY/2013/01	2018-02-26	Mid-Flood	Fine	IS(Mf)11	14:51:00	11.0	Bottom	3	2	17.10	8.00	31.10	95.2	7.60	4.9	8.0	
HKBCF	HY/2013/01	2018-02-26	Mid-Flood	Fine	CS(Mf)5	15:27:00	1.0	Surface	1	1	17.20	7.90	31.20	96.5	7.70	0.2	3.3	
HKBCF	HY/2013/01	2018-02-26	Mid-Flood	Fine	CS(Mf)5	15:27:00	1.0	Surface	1	2	17.20	7.90	31.30	97.1	7.70	0.2	4.9	
HKBCF	HY/2013/01	2018-02-26	Mid-Flood	Fine	CS(Mf)5	15:27:00	5.7	Middle	2	1	17.00	7.90	31.50	93.4	7.50		5.1	
HKBCF	HY/2013/01	2018-02-26	Mid-Flood	Fine	CS(Mf)5	15:27:00	5.7	Middle	2	2	17.00	7.90	31.50	93.7	7.50		4.9	
HKBCF	HY/2013/01	2018-02-26	Mid-Flood	Fine	CS(Mf)5	15:27:00	10.4	Bottom	3	1	16.90	7.90	31.50	93.7	7.50	0.2	5.0	
HKBCF	HY/2013/01	2018-02-26	Mid-Flood	Fine	CS(Mf)5	15:27:00	10.4	Bottom	3	2	16.90	7.90	31.50	93.9	7.50	0.2	4.5	
HKBCF	HY/2013/01	2018-02-26	Mid-Flood	Fine	SR7	15:00:00	1.0	Surface	1	1	17.40	8.00	30.80	99.3	7.90	1.0	5.1	
HKBCF	HY/2013/01	2018-02-26	Mid-Flood	Fine	SR7	15:00:00	1.0	Surface	1	2	17.40	8.00	30.80	100.1	8.00	1.1	5.9	
HKBCF	HY/2013/01	2018-02-26	Mid-Flood	Fine	SR7	15:00:00		Middle	2	1								
HKBCF	HY/2013/01	2018-02-26	Mid-Flood	Fine	SR7	15:00:00		Middle	2	2								
HKBCF	HY/2013/01	2018-02-26	Mid-Flood	Fine	SR7	15:00:00	3.0	Bottom	3	1	17.20	8.00	30.90	98.2	7.80	0.8	9.9	
HKBCF	HY/2013/01	2018-02-26	Mid-Flood	Fine	SR7	15:00:00	3.0	Bottom	3	2	17.20	8.00	30.90	98.6	7.90	1.5	8.2	
HKBCF	HY/2013/01	2018-02-26	Mid-Flood	Fine	IS17	15:07:00	1.0	Surface	1	1	17.40	8.00	30.80	98.6	7.90	1.1	6.5	
HKBCF	HY/2013/01	2018-02-26	Mid-Flood	Fine	IS17	15:07:00	1.0	Surface	1	2	17.40	8.00	30.80	99.1	7.90	1.1	6.3	
HKBCF	HY/2013/01	2018-02-26	Mid-Flood	Fine	IS17	15:07:00	4.8	Middle	2	1	17.10	7.90	31.00	96.1	7.70	0.4	5.9	
HKBCF	HY/2013/01	2018-02-26	Mid-Flood	Fine	IS17	15:07:00	4.8	Middle	2	2	17.10	8.00	31.00	96.6	7.70	0.4	5.7	
HKBCF	HY/2013/01	2018-02-26	Mid-Flood	Fine	IS17	15:07:00	8.6	Bottom	3	1	17.10	7.90	31.10	95.3	7.60	0.1	6.1	
HKBCF	HY/2013/01	2018-02-26	Mid-Flood	Fine	IS17	15:07:00	8.6	Bottom	3	2	17.10	8.00	31.10	95.7	7.70	0.1	5.5	
HKBCF	HY/2013/01	2018-02-26	Mid-Flood	Fine	IS(Mf)16	14:41:00	1.0	Surface	1	1	17.60	8.00	30.50	102.5	8.20	1.4	9.0	
HKBCF	HY/2013/01	2018-02-26	Mid-Flood	Fine	IS(Mf)16	14:41:00	1.0	Surface	1	2	17.60	8.10	30.50	103.2	8.20	1.4	8.1	
HKBCF	HY/2013/01	2018-02-26	Mid-Flood	Fine	IS(Mf)16	14:41:00		Middle	2	1								
HKBCF	HY/2013/01	2018-02-26	Mid-Flood	Fine	IS(Mf)16	14:41:00		Middle	2	2								
HKBCF	HY/2013/01	2018-02-26	Mid-Flood	Fine	IS(Mf)16	14:41:00	4.9	Bottom	3	1	17.40	8.00	30.60	100.9	8.00	1.8	7.8	
HKBCF	HY/2013/01	2018-02-26	Mid-Flood	Fine	IS(Mf)16	14:41:00	4.9	Bottom	3	2	17.40	8.00	30.60	101.4	8.10	1.8	8.7	
HKBCF	HY/2013/01	2018-02-26	Mid-Flood	Fine	IS8	14:17:00	1.0	Surface	1	1	17.60	8.00	30.50	100.9	8.00	4.1	8.4	
HKBCF	HY/2013/01	2018-02-26	Mid-Flood	Fine	IS8	14:17:00	1.0	Surface	1	2	17.60	7.90	30.50	101.4	8.10	4.1	9.6	
HKBCF	HY/2013/01	2018-02-26	Mid-Flood	Fine	IS8	14:17:00		Middle	2	1								
HKBCF	HY/2013/01	2018-02-26	Mid-Flood	Fine	IS8	14:17:00		Middle	2	2								
HKBCF	HY/2013/01	2018-02-26	Mid-Flood	Fine	IS8	14:17:00	3.3	Bottom	3	1	17.50	8.00	30.50	100.3	8.00	5.3	10.2	
HKBCF	HY/2013/01	2018-02-26	Mid-Flood	Fine	IS8	14:17:00	3.3	Bottom	3	2	17.50	8.00	30.50	100.8	8.00	5.3	10.4	
HKBCF	HY/2013/01	2018-02-26	Mid-Flood	Fine	SR4(N)	14:25:00	1.0	Surface	1	1	17.50	8.00	30.50	99.5	7.90	3.9	6.6	
HKBCF	HY/2013/01	2018-02-26	Mid-Flood	Fine	SR4(N)	14:25:00	1.0	Surface	1	2	17.50	7.90	30.50	99.9	8.00	3.9	6.9	
HKBCF	HY/2013/01	2018-02-26	Mid-Flood	Fine	SR4(N)	14:25:00		Middle	2	1								
HKBCF	HY/2013/01	2018-02-26	Mid-Flood	Fine	SR4(N)	14:25:00		Middle	2	2								
HKBCF	HY/2013/01	2018-02-26	Mid-Flood	Fine	SR4(N)	14:25:00	2.6	Bottom	3	1	17.50	8.00	30.50	99.6	7.90	3.2	8.4	
HKBCF	HY/2013/01	2018-02-26	Mid-Flood	Fine	SR4(N)	14:25:00	2.6	Bottom	3	2	17.50	7.90	30.50	100.0	8.00	3.2	8.3	
HKBCF	HY/2013/01	2018-02-26	Mid-Flood	Fine	IS(Mf)9	14:09:00	1.0	Surface	1	1	17.70	7.90	30.60	98.5	7.80	2.7	5.5	
HKBCF	HY/2013/01	2018-02-26	Mid-Flood	Fine	IS(Mf)9	14:09:00	1.0	Surface	1	2	17.70	7.90	30.60	99.0	7.90	2.7	5.0	
HKBCF	HY/2013/01	2018-02-26	Mid-Flood	Fine	IS(Mf)9	14:09:00		Middle	2	1								
HKBCF	HY/2013/01	2018-02-26	Mid-Flood	Fine	IS(Mf)9	14:09:00		Middle	2	2								
HKBCF	HY/2013/01	2018-02-26	Mid-Flood	Fine	IS(Mf)9	14:09:00	2.5	Bottom	3	1	17.70	7.90	30.70	97.5	7.70	2.7	6.6	
HKBCF	HY/2013/01	2018-02-26	Mid-Flood	Fine	IS(Mf)9	14:09:00	2.5	Bottom	3	2	17.60	7.90	30.60	97.9	7.80	2.7	5.2	
HKBCF	HY/2013/01	2018-02-26	Mid-Flood	Fine	IS7	14:02:00		Surface	1	1								
HKBCF	HY/2013/01	2018-02-26	Mid-Flood	Fine	IS7	14:02:00		Surface	1	2								
HKBCF	HY/2013/01	2018-02-26	Mid-Flood	Fine	IS7	14:02:00	1.4	Middle	2	1	17.80	7.90	30.60	98.6	7.80	2.2	6.0	
HKBCF	HY/2013/01	2018-02-26	Mid-Flood	Fine	IS7	14:02:00	1.4	Middle	2	2	17.80	8.00	30.60	99.2	7.90	2.3	5.3	
HKBCF	HY/2013/01	2018-02-26	Mid-Flood	Fine	IS7	14:02:00		Bottom	3	1								
HKBCF	HY/2013/01	2018-02-26	Mid-Flood	Fine	IS7	14:02:00		Bottom	3	2								
HKBCF	HY/2013/01	2018-02-26	Mid-Flood	Fine	IS(Mf)6	13:54:00		Surface	1	1								
HKBCF	HY/2013/01	2018-02-26	Mid-Flood	Fine	IS(Mf)6	13:54:00		Surface	1	2								
HKBCF	HY/2013/01	2018-02-26	Mid-Flood	Fine	IS(Mf)6	13:54:00	1.4	Middle	2	1	17.80	7.90	30.70	97.2	7.70	1.9	9.1	
HKBCF	HY/2013/01	2018-02-26	Mid-Flood	Fine	IS(Mf)6	13:54:00	1.4	Middle	2	2	17.90	7.90	30.70	97.6	7.70	1.9	8.2	
HKBCF	HY/2013/01	2018-02-26	Mid-Flood	Fine	IS(Mf)6	13:54:00		Bottom	3	1								
HKBCF	HY/2013/01	2018-02-26	Mid-Flood	Fine	IS(Mf)6	13:54:00		Bottom	3	2								
HKBCF	HY/2013/01	2018-02-26	Mid-Flood	Fine	IS5	13:46:00	1.0	Surface	1	1	17.60	7.90	30.70	95.0	7.50	3.0	8.8	
HKBCF	HY/2013/01	2018-02-26	Mid-Flood	Fine	IS5	13:46:00	1.0	Surface	1	2	17.60	7.90	30.80	95.3	7.60	3.0	8.1	
HKBCF	HY/2013/01	2018-02-26	Mid-Flood	Fine	IS5	13:46:00	4.7	Middle	2	1	17.50	7.90	30.80	95.5	7.60	2.3	7.6	
HKBCF	HY/2013/01	2018-02-26	Mid-Flood	Fine	IS5	13:46:00	4.7	Middle	2	2	17.50	7.90	30.80	95.9	7.60	2.3	7.2	
HKBCF	HY/2013/01	2018-02-26	Mid-Flood	Fine	IS5	13:46:00	8.3	Bottom	3	1	17.50	7.90	30.90	95.2	7.60	1.6	7.9	
HKBCF	HY/2013/01	2018-02-26	Mid-Flood	Fine	IS5	13:46:00	8.3	Bottom	3	2	17.50	8.00	30.90	95.6	7.60	1.6	7.3	
HKBCF	HY/2013/01	2018-02-26	Mid-Flood	Fine	SR3(N)	13:38:00	1.0	Surface	1	1	17.50	7.90	30.90	98.0	7.80	4.0	5.3	
HKBCF	HY/2013/01	2018-02-26	Mid-Flood	Fine	SR3(N)	13:38:00	1.0	Surface	1	2	17.50	7.90	30.90	98.6	7.80	4.0	7.0	
HKBCF	HY/2013/01	2018-02-26	Mid-Flood	Fine	SR3(N)	13:38:00		Middle	2	1								
HKBCF	HY/2013/01	2018-02-26	Mid-Flood	Fine	SR3(N)	13:38:00		Middle	2	2								

Project	Works	Date (yyyy-mm-dd)	Tide	Weather Condition	Station	Time	Depth, m	Level	Level_Code	Replicate	Temperature, °C	pH	Salinity, ppt	DO, %	DO, mg/L	Turbidity, NTU	SS, mg/L	Site Observation
HKBCF	HY/2013/01	2018-02-26	Mid-Flood	Fine	SR3(N)	13:38:00	2.7	Bottom	3	1	17.50	7.90	30.90	98.1	7.80	4.7	8.6	
HKBCF	HY/2013/01	2018-02-26	Mid-Flood	Fine	SR3(N)	13:38:00	2.7	Bottom	3	2	17.50	7.90	30.90	98.7	7.80	4.8	7.6	
HKBCF	HY/2013/01	2018-02-28	Mid-Ebb	Fine	SR10A(N)	12:21:00	1.0	Surface	1	1	17.30	8.10	31.40	96.1	7.60	0.8		
HKBCF	HY/2013/01	2018-02-28	Mid-Ebb	Fine	SR10A(N)	12:21:00	1.0	Surface	1	2	17.30	7.90	31.40	95.7	7.60	0.8		
HKBCF	HY/2013/01	2018-02-28	Mid-Ebb	Fine	SR10A(N)	12:21:00	5.9	Middle	2	1	17.30	8.10	31.40	95.9	7.60	1.0		
HKBCF	HY/2013/01	2018-02-28	Mid-Ebb	Fine	SR10A(N)	12:21:00	5.9	Middle	2	2	17.30	7.90	31.40	95.5	7.60	1.0		
HKBCF	HY/2013/01	2018-02-28	Mid-Ebb	Fine	SR10A(N)	12:21:00	10.8	Bottom	3	1	17.30	8.10	31.40	96.1	7.60	1.1		
HKBCF	HY/2013/01	2018-02-28	Mid-Ebb	Fine	SR10A(N)	12:21:00	10.8	Bottom	3	2	17.30	7.90	31.40	95.8	7.60	1.1		
HKBCF	HY/2013/01	2018-02-28	Mid-Ebb	Fine	SR10B(N2)	12:16:00	1.0	Surface	1	1	17.30	8.10	31.40	94.6	7.50	1.5		
HKBCF	HY/2013/01	2018-02-28	Mid-Ebb	Fine	SR10B(N2)	12:16:00	1.0	Surface	1	2	17.30	7.90	31.40	94.2	7.50	1.5		
HKBCF	HY/2013/01	2018-02-28	Mid-Ebb	Fine	SR10B(N2)	12:16:00	3.5	Middle	2	1	17.30	8.10	31.40	94.3	7.50	1.5		
HKBCF	HY/2013/01	2018-02-28	Mid-Ebb	Fine	SR10B(N2)	12:16:00	3.5	Middle	2	2	17.30	7.90	31.40	93.9	7.50	1.5		
HKBCF	HY/2013/01	2018-02-28	Mid-Ebb	Fine	SR10B(N2)	12:16:00	6.0	Bottom	3	1	17.30	8.10	31.40	94.4	7.50	1.4		
HKBCF	HY/2013/01	2018-02-28	Mid-Ebb	Fine	SR10B(N2)	12:16:00	6.0	Bottom	3	2	17.30	7.90	31.40	94.1	7.50	1.4		
HKBCF	HY/2013/01	2018-02-28	Mid-Ebb	Fine	CSA	13:03:00	1.0	Surface	1	1	18.90	8.20	31.00	104.3	8.10	1.5		
HKBCF	HY/2013/01	2018-02-28	Mid-Ebb	Fine	CSA	13:03:00	1.0	Surface	1	2	18.70	8.10	31.10	104.8	8.10	1.5		
HKBCF	HY/2013/01	2018-02-28	Mid-Ebb	Fine	CSA	13:03:00	16.3	Middle	2	1	19.00	8.20	30.90	103.5	8.00	11.8		
HKBCF	HY/2013/01	2018-02-28	Mid-Ebb	Fine	CSA	13:03:00	16.3	Middle	2	2	18.80	8.10	30.90	104.3	8.10	11.8		
HKBCF	HY/2013/01	2018-02-28	Mid-Ebb	Fine	CSA	13:03:00	31.5	Bottom	3	1	19.10	8.20	31.10	104.0	8.00	3.1		
HKBCF	HY/2013/01	2018-02-28	Mid-Ebb	Fine	CSA	13:03:00	31.5	Bottom	3	2	18.80	8.10	31.20	104.2	8.10	3.1		
HKBCF	HY/2013/01	2018-02-28	Mid-Ebb	Fine	CS6	12:54:00	1.0	Surface	1	1	18.00	8.20	31.10	102.7	8.10	1.1		
HKBCF	HY/2013/01	2018-02-28	Mid-Ebb	Fine	CS6	12:54:00	1.0	Surface	1	2	17.80	8.10	31.20	103.3	8.20	1.1		
HKBCF	HY/2013/01	2018-02-28	Mid-Ebb	Fine	CS6	12:54:00	4.7	Middle	2	1	17.70	8.20	31.20	99.2	7.80	1.1		
HKBCF	HY/2013/01	2018-02-28	Mid-Ebb	Fine	CS6	12:54:00	4.7	Middle	2	2	17.50	8.10	31.30	99.9	7.90	1.1		
HKBCF	HY/2013/01	2018-02-28	Mid-Ebb	Fine	CS6	12:54:00	8.3	Bottom	3	1	17.50	8.20	31.40	97.2	7.70	1.1		
HKBCF	HY/2013/01	2018-02-28	Mid-Ebb	Fine	CS6	12:54:00	8.3	Bottom	3	2	17.30	8.10	31.40	97.5	7.80	1.1		
HKBCF	HY/2013/01	2018-02-28	Mid-Ebb	Fine	CS4	11:49:00	1.0	Surface	1	1	18.20	8.30	29.00	106.8	8.50	3.2		
HKBCF	HY/2013/01	2018-02-28	Mid-Ebb	Fine	CS4	11:49:00	1.0	Surface	1	2	18.00	8.20	29.00	107.4	8.60	3.2		
HKBCF	HY/2013/01	2018-02-28	Mid-Ebb	Fine	CS4	11:49:00	9.7	Middle	2	1	17.70	8.20	31.00	100.8	8.00	1.6		
HKBCF	HY/2013/01	2018-02-28	Mid-Ebb	Fine	CS4	11:49:00	9.7	Middle	2	2	17.50	8.20	31.10	101.1	8.00	1.6		
HKBCF	HY/2013/01	2018-02-28	Mid-Ebb	Fine	CS4	11:49:00	18.4	Bottom	3	1	17.70	8.20	31.10	100.4	7.90	1.6		
HKBCF	HY/2013/01	2018-02-28	Mid-Ebb	Fine	CS4	11:49:00	18.4	Bottom	3	2	17.50	8.20	31.10	100.7	8.00	1.6		
HKBCF	HY/2013/01	2018-02-28	Mid-Ebb	Fine	SR6	10:33:00	1.0	Surface	1	1	18.00	8.30	29.80	119.3	9.50	3.8		
HKBCF	HY/2013/01	2018-02-28	Mid-Ebb	Fine	SR6	10:33:00	1.0	Surface	1	2	17.80	8.20	29.90	119.5	9.50	3.8		
HKBCF	HY/2013/01	2018-02-28	Mid-Ebb	Fine	SR6	10:33:00		Middle	2	1								
HKBCF	HY/2013/01	2018-02-28	Mid-Ebb	Fine	SR6	10:33:00		Middle	2	2								
HKBCF	HY/2013/01	2018-02-28	Mid-Ebb	Fine	SR6	10:33:00	3.1	Bottom	3	1	17.80	8.30	30.80	109.0	8.60	4.3		
HKBCF	HY/2013/01	2018-02-28	Mid-Ebb	Fine	SR6	10:33:00	3.1	Bottom	3	2	17.60	8.20	30.80	109.5	8.70	4.3		
HKBCF	HY/2013/01	2018-02-28	Mid-Ebb	Fine	CS(Mf)3(N)	10:48:00	1.0	Surface	1	1	17.90	8.30	30.10	104.8	8.30	3.6		
HKBCF	HY/2013/01	2018-02-28	Mid-Ebb	Fine	CS(Mf)3(N)	10:48:00	1.0	Surface	1	2	17.70	8.20	30.30	104.7	8.30	3.6		
HKBCF	HY/2013/01	2018-02-28	Mid-Ebb	Fine	CS(Mf)3(N)	10:48:00	3.5	Middle	2	1	17.80	8.30	30.70	103.6	8.20	4.2		
HKBCF	HY/2013/01	2018-02-28	Mid-Ebb	Fine	CS(Mf)3(N)	10:48:00	3.5	Middle	2	2	17.60	8.20	30.70	104.0	8.30	4.2		
HKBCF	HY/2013/01	2018-02-28	Mid-Ebb	Fine	CS(Mf)3(N)	10:48:00	6.0	Bottom	3	1	17.80	8.30	31.00	102.9	8.10	4.9		
HKBCF	HY/2013/01	2018-02-28	Mid-Ebb	Fine	CS(Mf)3(N)	10:48:00	6.0	Bottom	3	2	17.60	8.20	31.00	103.3	8.20	4.9		
HKBCF	HY/2013/01	2018-02-28	Mid-Ebb	Fine	SR5(N)	11:08:00	1.0	Surface	1	1	17.80	8.20	31.00	103.4	8.20	1.7		
HKBCF	HY/2013/01	2018-02-28	Mid-Ebb	Fine	SR5(N)	11:08:00	1.0	Surface	1	2	17.60	8.20	31.00	103.7	8.20	1.7		
HKBCF	HY/2013/01	2018-02-28	Mid-Ebb	Fine	SR5(N)	11:08:00	4.7	Middle	2	1	17.80	8.20	31.00	103.1	8.10	1.5		
HKBCF	HY/2013/01	2018-02-28	Mid-Ebb	Fine	SR5(N)	11:08:00	4.7	Middle	2	2	17.60	8.20	31.10	103.5	8.20	1.5		
HKBCF	HY/2013/01	2018-02-28	Mid-Ebb	Fine	SR5(N)	11:08:00	8.4	Bottom	3	1	17.80	8.20	31.10	102.8	8.10	1.4		
HKBCF	HY/2013/01	2018-02-28	Mid-Ebb	Fine	SR5(N)	11:08:00	8.4	Bottom	3	2	17.60	8.20	31.20	103.2	8.20	1.4		
HKBCF	HY/2013/01	2018-02-28	Mid-Ebb	Fine	IS10(N)	11:14:00	1.0	Surface	1	1	18.30	8.20	30.00	104.6	8.20	3.0		
HKBCF	HY/2013/01	2018-02-28	Mid-Ebb	Fine	IS10(N)	11:14:00	1.0	Surface	1	2	18.10	8.10	30.00	104.9	8.30	3.0		
HKBCF	HY/2013/01	2018-02-28	Mid-Ebb	Fine	IS10(N)	11:14:00	5.3	Middle	2	1	17.90	8.20	30.90	103.9	8.20	2.0		
HKBCF	HY/2013/01	2018-02-28	Mid-Ebb	Fine	IS10(N)	11:14:00	5.3	Middle	2	2	17.70	8.20	31.00	104.2	8.30	2.0		
HKBCF	HY/2013/01	2018-02-28	Mid-Ebb	Fine	IS10(N)	11:14:00	9.5	Bottom	3	1	17.80	8.20	31.10	103.0	8.10	1.6		
HKBCF	HY/2013/01	2018-02-28	Mid-Ebb	Fine	IS10(N)	11:14:00	9.5	Bottom	3	2	17.60	8.20	31.10	103.5	8.20	1.6		
HKBCF	HY/2013/01	2018-02-28	Mid-Ebb	Fine	IS(Mf)11	11:19:00	1.0	Surface	1	1	18.10	8.20	30.70	104.3	8.20	2.4		
HKBCF	HY/2013/01	2018-02-28	Mid-Ebb	Fine	IS(Mf)11	11:19:00	1.0	Surface	1	2	17.90	8.20	30.70	104.7	8.30	2.4		
HKBCF	HY/2013/01	2018-02-28	Mid-Ebb	Fine	IS(Mf)11	11:19:00	5.7	Middle	2	1	17.80	8.20	31.10	101.8	8.00	1.7		
HKBCF	HY/2013/01	2018-02-28	Mid-Ebb	Fine	IS(Mf)11	11:19:00	5.7	Middle	2	2	17.60	8.20	31.10	102.3	8.10	1.7		
HKBCF	HY/2013/01	2018-02-28	Mid-Ebb	Fine	IS(Mf)11	11:19:00	10.3	Bottom	3	1	17.80	8.20	31.10	101.3	8.00	1.3		
HKBCF	HY/2013/01	2018-02-28	Mid-Ebb	Fine	IS(Mf)11	11:19:00	10.3	Bottom	3	2	17.60	8.10	31.20	101.7	8.10	1.3		
HKBCF	HY/2013/01	2018-02-28	Mid-Ebb	Fine	CS(Mf)5	11:46:00	1.0	Surface	1	1	17.90	8.10	31.10	102.6	8.10	1.7		
HKBCF	HY/2013/01	2018-02-28	Mid-Ebb	Fine	CS(Mf)5	11:46:00	1.0	Surface	1	2	17.90	8.00	31.10	102.0	8.00	1.6		
HKBCF	HY/2013/01	2018-02-28	Mid-Ebb	Fine	CS(Mf)5	11:46:00	6.0	Middle	2	1	17.40	8.10	31.20	98.5	7.80	1.6		
HKBCF	HY/2013/01	2018-02-28	Mid-Ebb	Fine	CS(Mf)5	11:46:00	6.0	Middle	2	2	17.40	7.90	31.20	98.0	7.80	1.6		
HKBCF	HY/2013/01	2018-02-28	Mid-Ebb	Fine	CS(Mf)5	11:46:00	11.0	Bottom	3	1	17.40	8.10	31.30	98.5	7.80	1.6		
HKBCF	HY/2013/01	2018-02-28	Mid-Ebb	Fine	CS(Mf)5	11:46:00	11.0	Bottom	3	2	17.40	7.90	31.20	98.0	7.80	1.6		

Project	Works	Date (yyyy-mm-dd)	Tide	Weather Condition	Station	Time	Depth, m	Level	Level_Code	Replicate	Temperature, °C	pH	Salinity, ppt	DO, %	DO, mg/L	Turbidity, NTU	SS, mg/L	Site Observation
HKBCF	HY/2013/01	2018-02-28	Mid-Ebb	Fine	SR7	11:25:00	1.0	Surface	1	1	18.00	8.20	31.00	102.4	8.10	2.7		
HKBCF	HY/2013/01	2018-02-28	Mid-Ebb	Fine	SR7	11:25:00	1.0	Surface	1	2	17.70	8.10	31.00	102.7	8.10	2.7		
HKBCF	HY/2013/01	2018-02-28	Mid-Ebb	Fine	SR7	11:25:00		Middle	2	1								
HKBCF	HY/2013/01	2018-02-28	Mid-Ebb	Fine	SR7	11:25:00		Middle	2	2								
HKBCF	HY/2013/01	2018-02-28	Mid-Ebb	Fine	SR7	11:25:00	3.5	Bottom	3	1	17.90	8.20	31.00	101.2	8.00	3.1		
HKBCF	HY/2013/01	2018-02-28	Mid-Ebb	Fine	SR7	11:25:00	3.5	Bottom	3	2	17.70	8.10	31.10	101.9	8.10	3.1		
HKBCF	HY/2013/01	2018-02-28	Mid-Ebb	Fine	IS17	11:30:00	1.0	Surface	1	1	17.70	8.20	30.90	101.7	8.10	3.5		
HKBCF	HY/2013/01	2018-02-28	Mid-Ebb	Fine	IS17	11:30:00	1.0	Surface	1	2	17.70	8.00	30.90	101.3	8.00	3.5		
HKBCF	HY/2013/01	2018-02-28	Mid-Ebb	Fine	IS17	11:30:00	5.0	Middle	2	1	17.70	8.20	31.00	101.4	8.00	5.8		
HKBCF	HY/2013/01	2018-02-28	Mid-Ebb	Fine	IS17	11:30:00	5.0	Middle	2	2	17.70	8.00	31.00	101.0	8.00	5.6		
HKBCF	HY/2013/01	2018-02-28	Mid-Ebb	Fine	IS17	11:30:00	9.0	Bottom	3	1	17.70	8.20	31.00	101.4	8.00	4.2		
HKBCF	HY/2013/01	2018-02-28	Mid-Ebb	Fine	IS17	11:30:00	9.0	Bottom	3	2	17.70	8.00	30.90	100.8	8.00	4.2		
HKBCF	HY/2013/01	2018-02-28	Mid-Ebb	Fine	IS(Mf)16	11:25:00	1.0	Surface	1	1	17.80	8.10	31.00	105.5	8.10	2.4		
HKBCF	HY/2013/01	2018-02-28	Mid-Ebb	Fine	IS(Mf)16	11:25:00	1.0	Surface	1	2	17.80	8.00	31.00	105.0	8.30	2.4		
HKBCF	HY/2013/01	2018-02-28	Mid-Ebb	Fine	IS(Mf)16	11:25:00		Middle	2	1								
HKBCF	HY/2013/01	2018-02-28	Mid-Ebb	Fine	IS(Mf)16	11:25:00		Middle	2	2								
HKBCF	HY/2013/01	2018-02-28	Mid-Ebb	Fine	IS(Mf)16	11:25:00	4.9	Bottom	3	1	17.70	8.10	31.10	104.8	8.10	2.4		
HKBCF	HY/2013/01	2018-02-28	Mid-Ebb	Fine	IS(Mf)16	11:25:00	4.9	Bottom	3	2	17.70	8.00	31.00	104.3	8.20	2.4		
HKBCF	HY/2013/01	2018-02-28	Mid-Ebb	Fine	IS8	11:02:00	1.0	Surface	1	1	17.80	8.10	30.90	97.7	7.70	5.0		
HKBCF	HY/2013/01	2018-02-28	Mid-Ebb	Fine	IS8	11:02:00	1.0	Surface	1	2	17.90	7.90	30.90	97.4	7.70	5.0		
HKBCF	HY/2013/01	2018-02-28	Mid-Ebb	Fine	IS8	11:02:00		Middle	2	1								
HKBCF	HY/2013/01	2018-02-28	Mid-Ebb	Fine	IS8	11:02:00		Middle	2	2								
HKBCF	HY/2013/01	2018-02-28	Mid-Ebb	Fine	IS8	11:02:00	3.0	Bottom	3	1	17.80	8.10	31.00	97.7	7.70	7.2		
HKBCF	HY/2013/01	2018-02-28	Mid-Ebb	Fine	IS8	11:02:00	3.0	Bottom	3	2	17.80	7.90	31.00	97.3	7.70	7.2		
HKBCF	HY/2013/01	2018-02-28	Mid-Ebb	Fine	SR4(N)	11:08:00	1.0	Surface	1	1	17.80	8.10	31.00	95.1	7.50	4.9		
HKBCF	HY/2013/01	2018-02-28	Mid-Ebb	Fine	SR4(N)	11:08:00	1.0	Surface	1	2	17.80	7.90	31.00	94.9	7.50	4.9		
HKBCF	HY/2013/01	2018-02-28	Mid-Ebb	Fine	SR4(N)	11:08:00		Middle	2	1								
HKBCF	HY/2013/01	2018-02-28	Mid-Ebb	Fine	SR4(N)	11:08:00		Middle	2	2								
HKBCF	HY/2013/01	2018-02-28	Mid-Ebb	Fine	SR4(N)	11:08:00	2.6	Bottom	3	1	17.80	8.10	31.00	95.6	7.60	4.9		
HKBCF	HY/2013/01	2018-02-28	Mid-Ebb	Fine	SR4(N)	11:08:00	2.6	Bottom	3	2	17.80	7.90	31.00	95.4	7.50	4.9		
HKBCF	HY/2013/01	2018-02-28	Mid-Ebb	Fine	IS(Mf)9	10:54:00	1.0	Surface	1	1	17.80	8.10	31.00	97.6	7.70	4.4		
HKBCF	HY/2013/01	2018-02-28	Mid-Ebb	Fine	IS(Mf)9	10:54:00	1.0	Surface	1	2	17.80	7.90	31.00	97.2	7.70	4.4		
HKBCF	HY/2013/01	2018-02-28	Mid-Ebb	Fine	IS(Mf)9	10:54:00		Middle	2	1								
HKBCF	HY/2013/01	2018-02-28	Mid-Ebb	Fine	IS(Mf)9	10:54:00		Middle	2	2								
HKBCF	HY/2013/01	2018-02-28	Mid-Ebb	Fine	IS(Mf)9	10:54:00	2.4	Bottom	3	1	17.70	8.10	31.00	97.7	7.70	5.4		
HKBCF	HY/2013/01	2018-02-28	Mid-Ebb	Fine	IS(Mf)9	10:54:00	2.4	Bottom	3	2	17.80	7.90	31.00	97.4	7.70	5.4		
HKBCF	HY/2013/01	2018-02-28	Mid-Ebb	Fine	IS7	10:47:00		Surface	1	1								
HKBCF	HY/2013/01	2018-02-28	Mid-Ebb	Fine	IS7	10:47:00		Surface	1	2								
HKBCF	HY/2013/01	2018-02-28	Mid-Ebb	Fine	IS7	10:47:00	1.5	Middle	2	1	18.00	8.10	31.00	98.0	7.70	3.2		
HKBCF	HY/2013/01	2018-02-28	Mid-Ebb	Fine	IS7	10:47:00	1.5	Middle	2	2	18.00	7.90	30.90	97.6	7.70	3.2		
HKBCF	HY/2013/01	2018-02-28	Mid-Ebb	Fine	IS7	10:47:00		Bottom	3	1								
HKBCF	HY/2013/01	2018-02-28	Mid-Ebb	Fine	IS7	10:47:00		Bottom	3	2								
HKBCF	HY/2013/01	2018-02-28	Mid-Ebb	Fine	IS(Mf)6	10:40:00		Surface	1	1								
HKBCF	HY/2013/01	2018-02-28	Mid-Ebb	Fine	IS(Mf)6	10:40:00		Surface	1	2								
HKBCF	HY/2013/01	2018-02-28	Mid-Ebb	Fine	IS(Mf)6	10:40:00	1.4	Middle	2	1	17.90	8.10	31.10	97.8	7.70	4.2		
HKBCF	HY/2013/01	2018-02-28	Mid-Ebb	Fine	IS(Mf)6	10:40:00	1.4	Middle	2	2	17.90	7.90	31.10	97.5	7.70	4.2		
HKBCF	HY/2013/01	2018-02-28	Mid-Ebb	Fine	IS(Mf)6	10:40:00		Bottom	3	1								
HKBCF	HY/2013/01	2018-02-28	Mid-Ebb	Fine	IS(Mf)6	10:40:00		Bottom	3	2								
HKBCF	HY/2013/01	2018-02-28	Mid-Ebb	Fine	IS5	10:35:00	1.0	Surface	1	1	17.90	8.10	31.10	97.7	7.70	2.5		
HKBCF	HY/2013/01	2018-02-28	Mid-Ebb	Fine	IS5	10:35:00	1.0	Surface	1	2	17.90	7.90	31.10	97.4	7.70	2.5		
HKBCF	HY/2013/01	2018-02-28	Mid-Ebb	Fine	IS5	10:35:00	4.5	Middle	2	1	17.80	8.10	31.10	97.4	7.70	2.8		
HKBCF	HY/2013/01	2018-02-28	Mid-Ebb	Fine	IS5	10:35:00	4.5	Middle	2	2	17.80	7.90	31.10	97.1	7.70	2.7		
HKBCF	HY/2013/01	2018-02-28	Mid-Ebb	Fine	IS5	10:35:00	8.0	Bottom	3	1	17.80	8.10	31.10	97.6	7.70	2.7		
HKBCF	HY/2013/01	2018-02-28	Mid-Ebb	Fine	IS5	10:35:00	8.0	Bottom	3	2	17.90	7.90	31.10	97.3	7.70	2.7		
HKBCF	HY/2013/01	2018-02-28	Mid-Ebb	Fine	SR3(N)	10:26:00	1.0	Surface	1	1	17.90	8.10	31.10	97.4	7.70	3.9		
HKBCF	HY/2013/01	2018-02-28	Mid-Ebb	Fine	SR3(N)	10:26:00	1.0	Surface	1	2	17.90	7.90	31.10	97.1	7.70	3.9		
HKBCF	HY/2013/01	2018-02-28	Mid-Ebb	Fine	SR3(N)	10:26:00		Middle	2	1								
HKBCF	HY/2013/01	2018-02-28	Mid-Ebb	Fine	SR3(N)	10:26:00		Middle	2	2								
HKBCF	HY/2013/01	2018-02-28	Mid-Ebb	Fine	SR3(N)	10:26:00	2.4	Bottom	3	1	17.90	8.10	31.10	97.4	7.70	4.2		
HKBCF	HY/2013/01	2018-02-28	Mid-Ebb	Fine	SR3(N)	10:26:00	2.4	Bottom	3	2	17.90	7.90	31.10	97.1	7.70	4.1		
HKBCF	HY/2013/01	2018-02-28	Mid-Flood	Fine	SR10A(N)	4:55:00	1.0	Surface	1	1	17.50	7.90	31.10	101.0	8.00	2.5		
HKBCF	HY/2013/01	2018-02-28	Mid-Flood	Fine	SR10A(N)	4:55:00	1.0	Surface	1	2	17.50	8.00	31.10	100.7	8.00	2.5		
HKBCF	HY/2013/01	2018-02-28	Mid-Flood	Fine	SR10A(N)	4:55:00	5.6	Middle	2	1	17.50	7.90	31.10	100.2	8.00	3.4		
HKBCF	HY/2013/01	2018-02-28	Mid-Flood	Fine	SR10A(N)	4:55:00	5.6	Middle	2	2	17.50	8.00	31.10	99.8	7.90	3.4		
HKBCF	HY/2013/01	2018-02-28	Mid-Flood	Fine	SR10A(N)	4:55:00	10.2	Bottom	3	1	17.50	7.90	31.10	100.0	7.90	3.3		
HKBCF	HY/2013/01	2018-02-28	Mid-Flood	Fine	SR10A(N)	4:55:00	10.2	Bottom	3	2	17.50	7.90	31.10	99.7	7.90	3.2		
HKBCF	HY/2013/01	2018-02-28	Mid-Flood	Fine	SR10B(N2)	5:03:00	1.0	Surface	1	1	17.20	7.80	31.40	95.2	7.60	2.5		
HKBCF	HY/2013/01	2018-02-28	Mid-Flood	Fine	SR10B(N2)	5:03:00	1.0	Surface	1	2	17.20	7.90	31.40	95.1	7.60	2.5		

Project	Works	Date (yyyy-mm-dd)	Tide	Weather Condition	Station	Time	Depth, m	Level	Level_Code	Replicate	Temperature, °C	pH	Salinity, ppt	DO, %	DO, mg/L	Turbidity, NTU	SS, mg/L	Site Observation
HKBCF	HY/2013/01	2018-02-28	Mid-Flood	Fine	SR10B(N2)	5:03:00		Middle	2	1								
HKBCF	HY/2013/01	2018-02-28	Mid-Flood	Fine	SR10B(N2)	5:03:00		Middle	2	2								
HKBCF	HY/2013/01	2018-02-28	Mid-Flood	Fine	SR10B(N2)	5:03:00	4.0	Bottom	3	1	17.20	7.80	31.40	95.6	7.60	2.4		
HKBCF	HY/2013/01	2018-02-28	Mid-Flood	Fine	SR10B(N2)	5:03:00	4.0	Bottom	3	2	17.20	7.90	31.40	95.4	7.60	2.4		
HKBCF	HY/2013/01	2018-02-28	Mid-Flood	Fine	CSA	4:57:00	1.0	Surface	1	1	17.90	8.10	30.40	101.2	8.00	2.6		
HKBCF	HY/2013/01	2018-02-28	Mid-Flood	Fine	CSA	4:57:00	1.0	Surface	1	2	17.70	8.00	30.40	101.5	8.10	2.6		
HKBCF	HY/2013/01	2018-02-28	Mid-Flood	Fine	CSA	4:57:00	16.2	Middle	2	1	17.90	8.10	30.20	100.9	8.00	2.4		
HKBCF	HY/2013/01	2018-02-28	Mid-Flood	Fine	CSA	4:57:00	16.2	Middle	2	2	17.70	8.00	30.30	101.2	8.10	2.4		
HKBCF	HY/2013/01	2018-02-28	Mid-Flood	Fine	CSA	4:57:00	31.3	Bottom	3	1	17.80	8.10	30.70	100.5	7.90	1.9		
HKBCF	HY/2013/01	2018-02-28	Mid-Flood	Fine	CSA	4:57:00	31.3	Bottom	3	2	17.60	8.00	30.70	100.9	8.00	1.9		
HKBCF	HY/2013/01	2018-02-28	Mid-Flood	Fine	CS6	5:10:00	1.0	Surface	1	1	17.80	8.20	30.60	99.6	7.90	2.0		
HKBCF	HY/2013/01	2018-02-28	Mid-Flood	Fine	CS6	5:10:00	1.0	Surface	1	2	17.60	8.10	30.60	99.9	7.90	2.0		
HKBCF	HY/2013/01	2018-02-28	Mid-Flood	Fine	CS6	5:10:00	4.8	Middle	2	1	17.70	8.20	30.80	98.9	7.80	1.8		
HKBCF	HY/2013/01	2018-02-28	Mid-Flood	Fine	CS6	5:10:00	4.8	Middle	2	2	17.50	8.10	30.80	99.1	7.90	1.8		
HKBCF	HY/2013/01	2018-02-28	Mid-Flood	Fine	CS6	5:10:00	8.5	Bottom	3	1	17.60	8.20	31.30	98.3	7.80	2.3		
HKBCF	HY/2013/01	2018-02-28	Mid-Flood	Fine	CS6	5:10:00	8.5	Bottom	3	2	17.40	8.10	31.30	98.5	7.80	2.3		
HKBCF	HY/2013/01	2018-02-28	Mid-Flood	Fine	CS4	6:13:00	1.0	Surface	1	1	17.90	8.20	29.40	101.4	8.10	3.9		
HKBCF	HY/2013/01	2018-02-28	Mid-Flood	Fine	CS4	6:13:00	1.0	Surface	1	2	17.70	8.10	29.40	101.8	8.10	3.9		
HKBCF	HY/2013/01	2018-02-28	Mid-Flood	Fine	CS4	6:13:00	9.2	Middle	2	1	17.60	8.20	30.80	96.9	7.70	8.2		
HKBCF	HY/2013/01	2018-02-28	Mid-Flood	Fine	CS4	6:13:00	9.2	Middle	2	2	17.40	8.10	30.80	97.0	7.70	8.2		
HKBCF	HY/2013/01	2018-02-28	Mid-Flood	Fine	CS4	6:13:00	17.4	Bottom	3	1	17.50	8.20	31.00	96.7	7.70	5.9		
HKBCF	HY/2013/01	2018-02-28	Mid-Flood	Fine	CS4	6:13:00	17.4	Bottom	3	2	17.30	8.10	31.00	96.8	7.70	5.9		
HKBCF	HY/2013/01	2018-02-28	Mid-Flood	Fine	SR6	7:43:00	1.0	Surface	1	1	17.80	8.20	30.50	102.2	8.10	6.1		
HKBCF	HY/2013/01	2018-02-28	Mid-Flood	Fine	SR6	7:43:00	1.0	Surface	1	2	17.60	8.20	30.50	102.5	8.20	6.1		
HKBCF	HY/2013/01	2018-02-28	Mid-Flood	Fine	SR6	7:43:00		Middle	2	1								
HKBCF	HY/2013/01	2018-02-28	Mid-Flood	Fine	SR6	7:43:00		Middle	2	2								
HKBCF	HY/2013/01	2018-02-28	Mid-Flood	Fine	SR6	7:43:00	2.9	Bottom	3	1	17.90	8.20	30.80	100.8	8.00	5.5		
HKBCF	HY/2013/01	2018-02-28	Mid-Flood	Fine	SR6	7:43:00	2.9	Bottom	3	2	17.70	8.10	30.80	101.2	8.00	5.5		
HKBCF	HY/2013/01	2018-02-28	Mid-Flood	Fine	CS(Mf)3(N)	7:24:00	1.0	Surface	1	1	17.90	8.20	28.80	104.4	8.30	5.6		
HKBCF	HY/2013/01	2018-02-28	Mid-Flood	Fine	CS(Mf)3(N)	7:24:00	1.0	Surface	1	2	17.70	8.20	28.80	104.6	8.40	5.6		
HKBCF	HY/2013/01	2018-02-28	Mid-Flood	Fine	CS(Mf)3(N)	7:24:00	3.6	Middle	2	1	17.90	8.30	29.00	103.5	8.30	5.9		
HKBCF	HY/2013/01	2018-02-28	Mid-Flood	Fine	CS(Mf)3(N)	7:24:00	3.6	Middle	2	2	17.70	8.20	29.00	103.8	8.30	5.9		
HKBCF	HY/2013/01	2018-02-28	Mid-Flood	Fine	CS(Mf)3(N)	7:24:00	6.2	Bottom	3	1	17.90	8.30	29.10	102.8	8.20	6.2		
HKBCF	HY/2013/01	2018-02-28	Mid-Flood	Fine	CS(Mf)3(N)	7:24:00	6.2	Bottom	3	2	17.70	8.20	29.10	103.2	8.30	6.2		
HKBCF	HY/2013/01	2018-02-28	Mid-Flood	Fine	SR5(N)	7:06:00	1.0	Surface	1	1	17.80	8.20	30.90	102.3	8.10	3.3		
HKBCF	HY/2013/01	2018-02-28	Mid-Flood	Fine	SR5(N)	7:06:00	1.0	Surface	1	2	17.60	8.10	30.90	102.6	8.10	3.3		
HKBCF	HY/2013/01	2018-02-28	Mid-Flood	Fine	SR5(N)	7:06:00	4.8	Middle	2	1	17.80	8.20	30.90	102.0	8.10	3.7		
HKBCF	HY/2013/01	2018-02-28	Mid-Flood	Fine	SR5(N)	7:06:00	4.8	Middle	2	2	17.60	8.10	30.90	102.3	8.10	3.7		
HKBCF	HY/2013/01	2018-02-28	Mid-Flood	Fine	SR5(N)	7:06:00	8.6	Bottom	3	1	17.80	8.20	30.90	101.3	8.00	4.3		
HKBCF	HY/2013/01	2018-02-28	Mid-Flood	Fine	SR5(N)	7:06:00	8.6	Bottom	3	2	17.60	8.10	30.90	101.7	8.10	4.3		
HKBCF	HY/2013/01	2018-02-28	Mid-Flood	Fine	IS10(N)	7:00:00	1.0	Surface	1	1	17.80	8.20	30.90	99.8	7.90	4.0		
HKBCF	HY/2013/01	2018-02-28	Mid-Flood	Fine	IS10(N)	7:00:00	1.0	Surface	1	2	17.60	8.10	31.00	99.9	7.90	4.0		
HKBCF	HY/2013/01	2018-02-28	Mid-Flood	Fine	IS10(N)	7:00:00	5.1	Middle	2	1	17.80	8.20	31.00	101.2	8.00	4.3		
HKBCF	HY/2013/01	2018-02-28	Mid-Flood	Fine	IS10(N)	7:00:00	5.1	Middle	2	2	17.60	8.10	31.00	101.4	8.00	4.3		
HKBCF	HY/2013/01	2018-02-28	Mid-Flood	Fine	IS10(N)	7:00:00	9.2	Bottom	3	1	17.80	8.20	31.00	101.2	8.00	4.4		
HKBCF	HY/2013/01	2018-02-28	Mid-Flood	Fine	IS10(N)	7:00:00	9.2	Bottom	3	2	17.60	8.10	31.10	101.5	8.00	4.4		
HKBCF	HY/2013/01	2018-02-28	Mid-Flood	Fine	IS(Mf)11	6:55:00	1.0	Surface	1	1	17.80	8.20	30.80	97.9	7.80	4.2		
HKBCF	HY/2013/01	2018-02-28	Mid-Flood	Fine	IS(Mf)11	6:55:00	1.0	Surface	1	2	17.60	8.10	30.80	98.2	7.80	4.2		
HKBCF	HY/2013/01	2018-02-28	Mid-Flood	Fine	IS(Mf)11	6:55:00	5.9	Middle	2	1	17.70	8.20	31.00	98.5	7.80	4.9		
HKBCF	HY/2013/01	2018-02-28	Mid-Flood	Fine	IS(Mf)11	6:55:00	5.9	Middle	2	2	17.50	8.10	31.00	98.6	7.80	4.9		
HKBCF	HY/2013/01	2018-02-28	Mid-Flood	Fine	IS(Mf)11	6:55:00	10.8	Bottom	3	1	17.80	8.20	31.00	98.8	7.80	5.5		
HKBCF	HY/2013/01	2018-02-28	Mid-Flood	Fine	IS(Mf)11	6:55:00	10.8	Bottom	3	2	17.60	8.10	31.00	99.0	7.80	5.5		
HKBCF	HY/2013/01	2018-02-28	Mid-Flood	Fine	CS(Mf)5	5:29:00	1.0	Surface	1	1	17.60	7.90	31.00	103.3	8.20	1.8		
HKBCF	HY/2013/01	2018-02-28	Mid-Flood	Fine	CS(Mf)5	5:29:00	1.0	Surface	1	2	17.60	8.00	31.00	103.1	8.20	1.8		
HKBCF	HY/2013/01	2018-02-28	Mid-Flood	Fine	CS(Mf)5	5:29:00	5.3	Middle	2	1	17.60	7.90	31.20	104.4	8.10	1.9		
HKBCF	HY/2013/01	2018-02-28	Mid-Flood	Fine	CS(Mf)5	5:29:00	5.3	Middle	2	2	17.60	8.00	31.20	104.0	8.20	1.8		
HKBCF	HY/2013/01	2018-02-28	Mid-Flood	Fine	CS(Mf)5	5:29:00	9.6	Bottom	3	1	17.60	7.90	31.40	105.5	8.10	2.2		
HKBCF	HY/2013/01	2018-02-28	Mid-Flood	Fine	CS(Mf)5	5:29:00	9.6	Bottom	3	2	17.60	8.00	31.40	105.0	8.30	2.2		
HKBCF	HY/2013/01	2018-02-28	Mid-Flood	Fine	SR7	6:44:00	1.0	Surface	1	1	17.90	8.20	30.90	101.7	8.00	9.6		
HKBCF	HY/2013/01	2018-02-28	Mid-Flood	Fine	SR7	6:44:00	1.0	Surface	1	2	17.70	8.10	30.00	101.9	8.10	9.6		
HKBCF	HY/2013/01	2018-02-28	Mid-Flood	Fine	SR7	6:44:00		Middle	2	1								
HKBCF	HY/2013/01	2018-02-28	Mid-Flood	Fine	SR7	6:44:00		Middle	2	2								
HKBCF	HY/2013/01	2018-02-28	Mid-Flood	Fine	SR7	6:44:00	3.2	Bottom	3	1	17.90	8.20	30.80	101.2	8.00	11.3		
HKBCF	HY/2013/01	2018-02-28	Mid-Flood	Fine	SR7	6:44:00	3.2	Bottom	3	2	17.70	8.10	30.30	101.3	8.10	11.3		
HKBCF	HY/2013/01	2018-02-28	Mid-Flood	Fine	IS17	5:48:00	1.0	Surface	1	1	17.60	7.90	31.10	105.2	8.10	2.6		
HKBCF	HY/2013/01	2018-02-28	Mid-Flood	Fine	IS17	5:48:00	1.0	Surface	1	2	17.60	8.00	31.10	104.7	8.30	2.5		
HKBCF	HY/2013/01	2018-02-28	Mid-Flood	Fine	IS17	5:48:00	4.4	Middle	2	1	17.60	7.90	31.20	105.6	8.20	2.5		
HKBCF	HY/2013/01	2018-02-28	Mid-Flood	Fine	IS17	5:48:00	4.4	Middle	2	2	17.60	8.00	31.20	105.0	8.30	2.5		

Project	Works	Date (yyyy-mm-dd)	Tide	Weather Condition	Station	Time	Depth, m	Level	Level_Code	Replicate	Temperature, °C	pH	Salinity, ppt	DO, %	DO, mg/L	Turbidity, NTU	SS, mg/L	Site Observation
HKBCF	HY/2013/01	2018-02-28	Mid-Flood	Fine	IS17	5:48:00	7.8	Bottom	3	1	17.60	7.90	31.40	104.9	8.20	2.5		
HKBCF	HY/2013/01	2018-02-28	Mid-Flood	Fine	IS17	5:48:00	7.8	Bottom	3	2	17.60	8.00	31.40	104.1	8.20	2.5		
HKBCF	HY/2013/01	2018-02-28	Mid-Flood	Fine	IS(Mf)16	5:55:00	1.0	Surface	1	1	17.60	7.90	31.10	103.3	8.20	6.5		
HKBCF	HY/2013/01	2018-02-28	Mid-Flood	Fine	IS(Mf)16	5:55:00	1.0	Surface	1	2	17.60	8.00	31.10	102.7	8.10	6.3		
HKBCF	HY/2013/01	2018-02-28	Mid-Flood	Fine	IS(Mf)16	5:55:00		Middle	2	1								
HKBCF	HY/2013/01	2018-02-28	Mid-Flood	Fine	IS(Mf)16	5:55:00		Middle	2	2								
HKBCF	HY/2013/01	2018-02-28	Mid-Flood	Fine	IS(Mf)16	5:55:00	4.4	Bottom	3	1	17.60	7.90	31.10	103.0	8.20	3.1		
HKBCF	HY/2013/01	2018-02-28	Mid-Flood	Fine	IS(Mf)16	5:55:00	4.4	Bottom	3	2	17.60	8.00	31.10	102.3	8.10	3.1		
HKBCF	HY/2013/01	2018-02-28	Mid-Flood	Fine	IS8	6:17:00	1.0	Surface	1	1	17.70	7.80	31.00	97.9	7.70	2.3		
HKBCF	HY/2013/01	2018-02-28	Mid-Flood	Fine	IS8	6:17:00	1.0	Surface	1	2	17.80	7.90	31.00	97.6	7.70	2.3		
HKBCF	HY/2013/01	2018-02-28	Mid-Flood	Fine	IS8	6:17:00		Middle	2	1								
HKBCF	HY/2013/01	2018-02-28	Mid-Flood	Fine	IS8	6:17:00		Middle	2	2								
HKBCF	HY/2013/01	2018-02-28	Mid-Flood	Fine	IS8	6:17:00	2.4	Bottom	3	1	17.70	7.90	31.00	98.4	7.80	6.1		
HKBCF	HY/2013/01	2018-02-28	Mid-Flood	Fine	IS8	6:17:00	2.4	Bottom	3	2	17.70	8.00	31.00	98.0	7.80	6.1		
HKBCF	HY/2013/01	2018-02-28	Mid-Flood	Fine	SR4(N)	6:13:00	1.0	Surface	1	1	17.80	7.80	30.90	94.5	7.50	4.4		
HKBCF	HY/2013/01	2018-02-28	Mid-Flood	Fine	SR4(N)	6:13:00	1.0	Surface	1	2	17.80	7.90	30.90	94.2	7.40	4.4		
HKBCF	HY/2013/01	2018-02-28	Mid-Flood	Fine	SR4(N)	6:13:00		Middle	2	1								
HKBCF	HY/2013/01	2018-02-28	Mid-Flood	Fine	SR4(N)	6:13:00		Middle	2	2								
HKBCF	HY/2013/01	2018-02-28	Mid-Flood	Fine	SR4(N)	6:13:00	2.1	Bottom	3	1	17.80	7.80	30.90	94.5	7.50	4.4		
HKBCF	HY/2013/01	2018-02-28	Mid-Flood	Fine	SR4(N)	6:13:00	2.1	Bottom	3	2	17.80	7.90	30.90	94.3	7.50	4.3		
HKBCF	HY/2013/01	2018-02-28	Mid-Flood	Fine	IS(Mf)9	6:26:00		Surface	1	1								
HKBCF	HY/2013/01	2018-02-28	Mid-Flood	Fine	IS(Mf)9	6:26:00		Surface	1	2								
HKBCF	HY/2013/01	2018-02-28	Mid-Flood	Fine	IS(Mf)9	6:26:00	1.5	Middle	2	1	17.70	7.80	30.90	97.1	7.70	3.9		
HKBCF	HY/2013/01	2018-02-28	Mid-Flood	Fine	IS(Mf)9	6:26:00	1.5	Middle	2	2	17.70	7.90	30.90	96.4	7.60	3.7		
HKBCF	HY/2013/01	2018-02-28	Mid-Flood	Fine	IS(Mf)9	6:26:00		Bottom	3	1								
HKBCF	HY/2013/01	2018-02-28	Mid-Flood	Fine	IS(Mf)9	6:26:00		Bottom	3	2								
HKBCF	HY/2013/01	2018-02-28	Mid-Flood	Fine	IS7	6:34:00		Surface	1	1								
HKBCF	HY/2013/01	2018-02-28	Mid-Flood	Fine	IS7	6:34:00		Surface	1	2								
HKBCF	HY/2013/01	2018-02-28	Mid-Flood	Fine	IS7	6:34:00	1.4	Middle	2	1	17.80	7.80	31.00	97.8	7.70	3.8		
HKBCF	HY/2013/01	2018-02-28	Mid-Flood	Fine	IS7	6:34:00	1.4	Middle	2	2	17.80	7.90	31.00	97.4	7.70	3.8		
HKBCF	HY/2013/01	2018-02-28	Mid-Flood	Fine	IS7	6:34:00		Bottom	3	1								
HKBCF	HY/2013/01	2018-02-28	Mid-Flood	Fine	IS7	6:34:00		Bottom	3	2								
HKBCF	HY/2013/01	2018-02-28	Mid-Flood	Fine	IS(Mf)6	6:42:00		Surface	1	1								
HKBCF	HY/2013/01	2018-02-28	Mid-Flood	Fine	IS(Mf)6	6:42:00		Surface	1	2								
HKBCF	HY/2013/01	2018-02-28	Mid-Flood	Fine	IS(Mf)6	6:42:00	1.2	Middle	2	1	17.80	7.80	31.00	97.8	7.70	2.6		
HKBCF	HY/2013/01	2018-02-28	Mid-Flood	Fine	IS(Mf)6	6:42:00	1.2	Middle	2	2	17.90	7.90	31.00	97.8	7.70	2.6		
HKBCF	HY/2013/01	2018-02-28	Mid-Flood	Fine	IS(Mf)6	6:42:00		Bottom	3	1								
HKBCF	HY/2013/01	2018-02-28	Mid-Flood	Fine	IS(Mf)6	6:42:00		Bottom	3	2								
HKBCF	HY/2013/01	2018-02-28	Mid-Flood	Fine	IS5	6:48:00	1.0	Surface	1	1	17.80	7.80	31.00	97.9	7.70	2.8		
HKBCF	HY/2013/01	2018-02-28	Mid-Flood	Fine	IS5	6:48:00	1.0	Surface	1	2	17.80	7.90	31.00	97.6	7.70	2.8		
HKBCF	HY/2013/01	2018-02-28	Mid-Flood	Fine	IS5	6:48:00	4.4	Middle	2	1	17.90	7.80	31.10	98.3	7.80	3.1		
HKBCF	HY/2013/01	2018-02-28	Mid-Flood	Fine	IS5	6:48:00	4.4	Middle	2	2	17.90	7.90	31.10	97.9	7.70	3.1		
HKBCF	HY/2013/01	2018-02-28	Mid-Flood	Fine	IS5	6:48:00	7.8	Bottom	3	1	17.90	7.80	31.10	98.4	7.80	3.2		
HKBCF	HY/2013/01	2018-02-28	Mid-Flood	Fine	IS5	6:48:00	7.8	Bottom	3	2	17.90	7.90	31.10	97.9	7.70	3.2		
HKBCF	HY/2013/01	2018-02-28	Mid-Flood	Fine	SR3(N)	6:55:00	1.0	Surface	1	1	17.80	7.80	31.10	98.2	7.80	1.9		
HKBCF	HY/2013/01	2018-02-28	Mid-Flood	Fine	SR3(N)	6:55:00	1.0	Surface	1	2	17.80	7.90	31.10	97.8	7.70	1.9		
HKBCF	HY/2013/01	2018-02-28	Mid-Flood	Fine	SR3(N)	6:55:00		Middle	2	1								
HKBCF	HY/2013/01	2018-02-28	Mid-Flood	Fine	SR3(N)	6:55:00		Middle	2	2								
HKBCF	HY/2013/01	2018-02-28	Mid-Flood	Fine	SR3(N)	6:55:00	2.8	Bottom	3	1	17.80	7.80	31.10	98.3	7.80	2.0		
HKBCF	HY/2013/01	2018-02-28	Mid-Flood	Fine	SR3(N)	6:55:00	2.8	Bottom	3	2	17.80	7.90	31.10	97.9	7.70	2.0		
HKBCF	HY/2013/01	2018-03-02	Mid-Ebb	Fine	SR10A(N)	13:56:00	1.0	Surface	1	1	18.40	8.00	30.60	111.7	8.70	0.5	3.5	
HKBCF	HY/2013/01	2018-03-02	Mid-Ebb	Fine	SR10A(N)	13:56:00	1.0	Surface	1	2	18.40	8.00	30.60	111.4	8.70	0.5	2.6	
HKBCF	HY/2013/01	2018-03-02	Mid-Ebb	Fine	SR10A(N)	13:56:00	5.7	Middle	2	1	18.40	8.00	30.60	111.7	8.70	0.4	5.0	
HKBCF	HY/2013/01	2018-03-02	Mid-Ebb	Fine	SR10A(N)	13:56:00	5.7	Middle	2	2	18.40	8.00	30.60	111.3	8.70	0.4	3.5	
HKBCF	HY/2013/01	2018-03-02	Mid-Ebb	Fine	SR10A(N)	13:56:00	10.3	Bottom	3	1	18.40	8.00	30.60	112.0	8.80	0.4	4.3	
HKBCF	HY/2013/01	2018-03-02	Mid-Ebb	Fine	SR10A(N)	13:56:00	10.3	Bottom	3	2	18.40	8.00	30.60	111.6	8.70	0.4	4.1	
HKBCF	HY/2013/01	2018-03-02	Mid-Ebb	Fine	SR10B(N2)	13:51:00	1.0	Surface	1	1	18.40	8.00	30.50	110.6	8.70	0.3	3.4	
HKBCF	HY/2013/01	2018-03-02	Mid-Ebb	Fine	SR10B(N2)	13:51:00	1.0	Surface	1	2	18.40	8.00	30.50	110.2	8.60	0.3	3.0	
HKBCF	HY/2013/01	2018-03-02	Mid-Ebb	Fine	SR10B(N2)	13:51:00	3.5	Middle	2	1	18.40	8.00	30.50	110.5	8.70	0.5	3.7	
HKBCF	HY/2013/01	2018-03-02	Mid-Ebb	Fine	SR10B(N2)	13:51:00	3.5	Middle	2	2	18.40	8.00	30.50	110.1	8.60	0.5	2.9	
HKBCF	HY/2013/01	2018-03-02	Mid-Ebb	Fine	SR10B(N2)	13:51:00	6.0	Bottom	3	1	18.40	8.00	30.50	110.6	8.70	0.7	4.9	
HKBCF	HY/2013/01	2018-03-02	Mid-Ebb	Fine	SR10B(N2)	13:51:00	6.0	Bottom	3	2	18.40	8.00	30.50	110.2	8.60	0.7	3.6	
HKBCF	HY/2013/01	2018-03-02	Mid-Ebb	Fine	CSA	14:33:00	1.0	Surface	1	1	19.20	8.20	29.90	114.5	8.90	1.7	2.2	
HKBCF	HY/2013/01	2018-03-02	Mid-Ebb	Fine	CSA	14:33:00	1.0	Surface	1	2	19.00	8.30	29.90	114.4	8.90	1.5	3.2	
HKBCF	HY/2013/01	2018-03-02	Mid-Ebb	Fine	CSA	14:33:00	16.3	Middle	2	1	18.40	8.20	30.70	94.7	7.40	1.7	6.1	
HKBCF	HY/2013/01	2018-03-02	Mid-Ebb	Fine	CSA	14:33:00	16.3	Middle	2	2	18.20	8.10	30.80	94.7	7.40	1.5	5.2	
HKBCF	HY/2013/01	2018-03-02	Mid-Ebb	Fine	CSA	14:33:00	31.5	Bottom	3	1	18.10	8.20	31.00	88.7	7.00	1.8	5.2	
HKBCF	HY/2013/01	2018-03-02	Mid-Ebb	Fine	CSA	14:33:00	31.5	Bottom	3	2	17.90	8.10	31.00	88.7	7.00	1.6	4.7	

Project	Works	Date (yyyy-mm-dd)	Tide	Weather Condition	Station	Time	Depth, m	Level	Level_Code	Replicate	Temperature, °C	pH	Salinity, ppt	DO, %	DO, mg/L	Turbidity, NTU	SS, mg/L	Site Observation
HKBCF	HY/2013/01	2018-03-02	Mid-Ebb	Fine	CS6	14:20:00	1.0	Surface	1	1	19.20	8.30	30.00	111.5	8.60	1.4	3.9	
HKBCF	HY/2013/01	2018-03-02	Mid-Ebb	Fine	CS6	14:20:00	1.0	Surface	1	2	19.00	8.20	30.00	111.4	8.70	1.2	4.7	
HKBCF	HY/2013/01	2018-03-02	Mid-Ebb	Fine	CS6	14:20:00	4.9	Middle	2	1	18.50	8.20	30.40	98.5	7.70	1.3	4.8	
HKBCF	HY/2013/01	2018-03-02	Mid-Ebb	Fine	CS6	14:20:00	4.9	Middle	2	2	18.30	8.20	30.40	98.4	7.70	1.3	3.7	
HKBCF	HY/2013/01	2018-03-02	Mid-Ebb	Fine	CS6	14:20:00	8.7	Bottom	3	1	18.50	8.20	30.50	95.7	7.50	1.7	4.4	
HKBCF	HY/2013/01	2018-03-02	Mid-Ebb	Fine	CS6	14:20:00	8.7	Bottom	3	2	18.20	8.10	30.50	95.8	7.50	1.7	3.4	
HKBCF	HY/2013/01	2018-03-02	Mid-Ebb	Fine	CS4	13:08:00	1.0	Surface	1	1	19.30	8.30	29.30	111.3	8.60	4.0	5.2	
HKBCF	HY/2013/01	2018-03-02	Mid-Ebb	Fine	CS4	13:08:00	1.0	Surface	1	2	19.10	8.30	29.30	111.2	8.70	3.7	5.9	
HKBCF	HY/2013/01	2018-03-02	Mid-Ebb	Fine	CS4	13:08:00	9.7	Middle	2	1	18.60	8.30	30.00	98.1	7.70	1.7	4.4	
HKBCF	HY/2013/01	2018-03-02	Mid-Ebb	Fine	CS4	13:08:00	9.7	Middle	2	2	18.40	8.20	30.10	98.0	7.70	1.5	4.4	
HKBCF	HY/2013/01	2018-03-02	Mid-Ebb	Fine	CS4	13:08:00	18.4	Bottom	3	1	18.60	8.20	30.10	96.6	7.60	1.7	4.2	
HKBCF	HY/2013/01	2018-03-02	Mid-Ebb	Fine	CS4	13:08:00	18.4	Bottom	3	2	18.40	8.20	30.10	96.6	7.60	1.7	4.9	
HKBCF	HY/2013/01	2018-03-02	Mid-Ebb	Fine	SR6	11:54:00	1.0	Surface	1	1	18.90	8.20	30.10	128.7	10.00	5.8	10.2	
HKBCF	HY/2013/01	2018-03-02	Mid-Ebb	Fine	SR6	11:54:00	1.0	Surface	1	2	18.80	8.30	30.10	128.6	10.00	5.7	9.3	
HKBCF	HY/2013/01	2018-03-02	Mid-Ebb	Fine	SR6	11:54:00		Middle	2	1								
HKBCF	HY/2013/01	2018-03-02	Mid-Ebb	Fine	SR6	11:54:00		Middle	2	2								
HKBCF	HY/2013/01	2018-03-02	Mid-Ebb	Fine	SR6	11:54:00	3.3	Bottom	3	1	18.30	8.20	30.50	117.4	9.20	7.2	11.1	
HKBCF	HY/2013/01	2018-03-02	Mid-Ebb	Fine	SR6	11:54:00	3.3	Bottom	3	2	18.10	8.20	30.50	117.8	9.30	7.5	11.1	
HKBCF	HY/2013/01	2018-03-02	Mid-Ebb	Fine	CS(Mf)3(N)	12:11:00	1.0	Surface	1	1	18.70	8.30	30.00	110.6	8.60	4.4	6.8	
HKBCF	HY/2013/01	2018-03-02	Mid-Ebb	Fine	CS(Mf)3(N)	12:11:00	1.0	Surface	1	2	18.50	8.30	30.00	110.4	8.60	4.4	6.2	
HKBCF	HY/2013/01	2018-03-02	Mid-Ebb	Fine	CS(Mf)3(N)	12:11:00	3.7	Middle	2	1	18.60	8.30	30.00	109.1	8.50	4.7	8.4	
HKBCF	HY/2013/01	2018-03-02	Mid-Ebb	Fine	CS(Mf)3(N)	12:11:00	3.7	Middle	2	2	18.40	8.30	30.10	109.1	8.60	4.8	8.8	
HKBCF	HY/2013/01	2018-03-02	Mid-Ebb	Fine	CS(Mf)3(N)	12:11:00	6.4	Bottom	3	1	18.60	8.20	30.00	107.6	8.40	7.8	13.1	
HKBCF	HY/2013/01	2018-03-02	Mid-Ebb	Fine	CS(Mf)3(N)	12:11:00	6.4	Bottom	3	2	18.40	8.30	30.10	107.8	8.50	7.5	10.9	
HKBCF	HY/2013/01	2018-03-02	Mid-Ebb	Fine	SR5(N)	12:34:00	1.0	Surface	1	1	19.20	8.20	29.20	112.5	8.80	2.9	3.0	
HKBCF	HY/2013/01	2018-03-02	Mid-Ebb	Fine	SR5(N)	12:34:00	1.0	Surface	1	2	19.00	8.30	29.20	112.2	8.80	2.8	3.6	
HKBCF	HY/2013/01	2018-03-02	Mid-Ebb	Fine	SR5(N)	12:34:00	5.0	Middle	2	1	19.00	8.20	29.90	114.0	8.90	2.2	6.1	
HKBCF	HY/2013/01	2018-03-02	Mid-Ebb	Fine	SR5(N)	12:34:00	5.0	Middle	2	2	18.90	8.30	29.90	113.8	8.90	2.2	4.8	
HKBCF	HY/2013/01	2018-03-02	Mid-Ebb	Fine	SR5(N)	12:34:00	8.9	Bottom	3	1	18.90	8.20	29.90	111.4	8.70	2.0	6.1	
HKBCF	HY/2013/01	2018-03-02	Mid-Ebb	Fine	SR5(N)	12:34:00	8.9	Bottom	3	2	18.70	8.30	30.00	111.4	8.70	2.3	5.3	
HKBCF	HY/2013/01	2018-03-02	Mid-Ebb	Fine	IS10(N)	12:41:00	1.0	Surface	1	1	19.10	8.20	29.60	110.4	8.60	2.8	6.7	
HKBCF	HY/2013/01	2018-03-02	Mid-Ebb	Fine	IS10(N)	12:41:00	1.0	Surface	1	2	18.90	8.20	29.60	110.0	8.60	2.5	5.8	
HKBCF	HY/2013/01	2018-03-02	Mid-Ebb	Fine	IS10(N)	12:41:00	5.4	Middle	2	1	18.90	8.20	29.90	109.2	8.50	2.5	5.2	
HKBCF	HY/2013/01	2018-03-02	Mid-Ebb	Fine	IS10(N)	12:41:00	5.4	Middle	2	2	18.70	8.30	29.90	109.1	8.50	2.6	5.1	
HKBCF	HY/2013/01	2018-03-02	Mid-Ebb	Fine	IS10(N)	12:41:00	9.8	Bottom	3	1	18.90	8.20	30.00	106.6	8.30	1.8	5.3	
HKBCF	HY/2013/01	2018-03-02	Mid-Ebb	Fine	IS10(N)	12:41:00	9.8	Bottom	3	2	18.70	8.30	30.00	106.8	8.30	1.5	5.3	
HKBCF	HY/2013/01	2018-03-02	Mid-Ebb	Fine	IS(Mf)11	12:52:00	1.0	Surface	1	1	19.20	8.10	29.40	123.5	9.60	3.4	5.6	
HKBCF	HY/2013/01	2018-03-02	Mid-Ebb	Fine	IS(Mf)11	12:52:00	1.0	Surface	1	2	19.20	8.10	29.40	123.3	9.60	3.2	6.0	
HKBCF	HY/2013/01	2018-03-02	Mid-Ebb	Fine	IS(Mf)11	12:52:00	5.3	Middle	2	1	18.70	8.10	29.90	121.2	9.50	2.3	4.9	
HKBCF	HY/2013/01	2018-03-02	Mid-Ebb	Fine	IS(Mf)11	12:52:00	5.3	Middle	2	2	18.70	8.10	29.90	120.7	9.40	2.3	5.0	
HKBCF	HY/2013/01	2018-03-02	Mid-Ebb	Fine	IS(Mf)11	12:52:00	9.5	Bottom	3	1	18.70	8.10	29.90	121.5	9.50	2.2	4.1	
HKBCF	HY/2013/01	2018-03-02	Mid-Ebb	Fine	IS(Mf)11	12:52:00	9.5	Bottom	3	2	18.70	8.10	29.90	121.2	9.50	2.1	5.1	
HKBCF	HY/2013/01	2018-03-02	Mid-Ebb	Fine	CS(Mf)5	13:23:00	1.0	Surface	1	1	18.60	8.10	30.10	123.3	9.60	1.0	4.1	
HKBCF	HY/2013/01	2018-03-02	Mid-Ebb	Fine	CS(Mf)5	13:23:00	1.0	Surface	1	2	18.60	8.10	30.10	122.1	9.60	1.0	3.1	
HKBCF	HY/2013/01	2018-03-02	Mid-Ebb	Fine	CS(Mf)5	13:23:00	5.3	Middle	2	1	18.20	8.00	30.40	107.5	8.50	0.9	4.4	
HKBCF	HY/2013/01	2018-03-02	Mid-Ebb	Fine	CS(Mf)5	13:23:00	5.3	Middle	2	2	18.20	8.00	30.40	107.2	8.40	0.9	5.7	
HKBCF	HY/2013/01	2018-03-02	Mid-Ebb	Fine	CS(Mf)5	13:23:00	9.5	Bottom	3	1	18.20	8.00	30.50	109.1	8.60	1.0	4.5	
HKBCF	HY/2013/01	2018-03-02	Mid-Ebb	Fine	CS(Mf)5	13:23:00	9.5	Bottom	3	2	18.20	8.00	30.50	108.8	8.60	1.0	4.6	
HKBCF	HY/2013/01	2018-03-02	Mid-Ebb	Fine	SR7	13:01:00	1.0	Surface	1	1	18.70	8.10	30.10	125.3	9.80	2.8	3.3	
HKBCF	HY/2013/01	2018-03-02	Mid-Ebb	Fine	SR7	13:01:00	1.0	Surface	1	2	18.70	8.10	30.10	124.9	9.70	2.7	3.8	
HKBCF	HY/2013/01	2018-03-02	Mid-Ebb	Fine	SR7	13:01:00		Middle	2	1								
HKBCF	HY/2013/01	2018-03-02	Mid-Ebb	Fine	SR7	13:01:00		Middle	2	2								
HKBCF	HY/2013/01	2018-03-02	Mid-Ebb	Fine	SR7	13:01:00	2.7	Bottom	3	1	18.60	8.10	30.10	120.8	9.40	3.1	3.3	
HKBCF	HY/2013/01	2018-03-02	Mid-Ebb	Fine	SR7	13:01:00	2.7	Bottom	3	2	18.70	8.10	30.10	120.3	9.40	3.1	3.8	
HKBCF	HY/2013/01	2018-03-02	Mid-Ebb	Fine	IS17	13:05:00	1.0	Surface	1	1	18.80	8.10	29.90	125.0	9.70	2.0	5.4	
HKBCF	HY/2013/01	2018-03-02	Mid-Ebb	Fine	IS17	13:05:00	1.0	Surface	1	2	18.90	8.10	29.90	124.6	9.70	2.0	4.0	
HKBCF	HY/2013/01	2018-03-02	Mid-Ebb	Fine	IS17	13:05:00	4.5	Middle	2	1	18.80	8.10	29.90	126.0	9.80	1.5	5.8	
HKBCF	HY/2013/01	2018-03-02	Mid-Ebb	Fine	IS17	13:05:00	4.5	Middle	2	2	18.80	8.10	29.90	125.4	9.80	1.6	4.8	
HKBCF	HY/2013/01	2018-03-02	Mid-Ebb	Fine	IS17	13:05:00	8.0	Bottom	3	1	18.80	8.10	29.90	124.9	9.70	1.6	6.2	
HKBCF	HY/2013/01	2018-03-02	Mid-Ebb	Fine	IS17	13:05:00	8.0	Bottom	3	2	18.80	8.10	29.90	124.1	9.70	1.6	5.0	
HKBCF	HY/2013/01	2018-03-02	Mid-Ebb	Fine	IS(Mf)16	12:44:00	1.0	Surface	1	1	18.90	8.10	29.70	124.4	9.70	2.2	3.2	
HKBCF	HY/2013/01	2018-03-02	Mid-Ebb	Fine	IS(Mf)16	12:44:00	1.0	Surface	1	2	18.90	8.10	29.80	123.6	9.60	2.2	4.4	
HKBCF	HY/2013/01	2018-03-02	Mid-Ebb	Fine	IS(Mf)16	12:44:00		Middle	2	1								
HKBCF	HY/2013/01	2018-03-02	Mid-Ebb	Fine	IS(Mf)16	12:44:00		Middle	2	2								
HKBCF	HY/2013/01	2018-03-02	Mid-Ebb	Fine	IS(Mf)16	12:44:00	4.8	Bottom	3	1	18.90	8.00	30.10	117.5	9.10	3.1	5.5	
HKBCF	HY/2013/01	2018-03-02	Mid-Ebb	Fine	IS(Mf)16	12:44:00	4.8	Bottom	3	2	19.00	8.00	30.10	117.3	9.10	3.2	5.3	
HKBCF	HY/2013/01	2018-03-02	Mid-Ebb	Fine	IS8	12:23:00	1.0	Surface	1	1	19.00	8.10	30.10	125.0	9.70	1.8	5.9	
HKBCF	HY/2013/01	2018-03-02	Mid-Ebb	Fine	IS8	12:23:00	1.0	Surface	1	2	19.00	8.10	30.10	124.3	9.70	1.8	5.0	

Project	Works	Date (yyyy-mm-dd)	Tide	Weather Condition	Station	Time	Depth, m	Level	Level_Code	Replicate	Temperature, °C	pH	Salinity, ppt	DO, %	DO, mg/L	Turbidity, NTU	SS, mg/L	Site Observation
HKBCF	HY/2013/01	2018-03-02	Mid-Ebb	Fine	IS8	12:23:00		Middle	2	1								
HKBCF	HY/2013/01	2018-03-02	Mid-Ebb	Fine	IS8	12:23:00		Middle	2	2								
HKBCF	HY/2013/01	2018-03-02	Mid-Ebb	Fine	IS8	12:23:00	3.0	Bottom	3	1	19.00	8.10	30.10	125.0	9.70	1.9	5.7	
HKBCF	HY/2013/01	2018-03-02	Mid-Ebb	Fine	IS8	12:23:00	3.0	Bottom	3	2	19.00	8.10	30.10	124.2	9.60	1.9	4.6	
HKBCF	HY/2013/01	2018-03-02	Mid-Ebb	Fine	SR4(N)	12:28:00	1.0	Surface	1	1	19.30	8.00	30.00	119.9	9.30	2.4	4.4	
HKBCF	HY/2013/01	2018-03-02	Mid-Ebb	Fine	SR4(N)	12:28:00	1.0	Surface	1	2	19.30	8.00	30.00	119.7	9.20	2.4	5.5	
HKBCF	HY/2013/01	2018-03-02	Mid-Ebb	Fine	SR4(N)	12:28:00		Middle	2	1								
HKBCF	HY/2013/01	2018-03-02	Mid-Ebb	Fine	SR4(N)	12:28:00		Middle	2	2								
HKBCF	HY/2013/01	2018-03-02	Mid-Ebb	Fine	SR4(N)	12:28:00	2.2	Bottom	3	1	19.30	8.00	30.00	120.1	9.30	2.2	3.7	
HKBCF	HY/2013/01	2018-03-02	Mid-Ebb	Fine	SR4(N)	12:28:00	2.2	Bottom	3	2	19.30	8.00	30.00	119.9	9.30	2.2	4.2	
HKBCF	HY/2013/01	2018-03-02	Mid-Ebb	Fine	IS(Mf)9	12:15:00	1.0	Surface	1	1	19.00	8.00	30.20	118.1	9.20	3.2	4.7	
HKBCF	HY/2013/01	2018-03-02	Mid-Ebb	Fine	IS(Mf)9	12:15:00	1.0	Surface	1	2	19.00	8.00	30.20	117.8	9.10	3.2	4.0	
HKBCF	HY/2013/01	2018-03-02	Mid-Ebb	Fine	IS(Mf)9	12:15:00		Middle	2	1								
HKBCF	HY/2013/01	2018-03-02	Mid-Ebb	Fine	IS(Mf)9	12:15:00		Middle	2	2								
HKBCF	HY/2013/01	2018-03-02	Mid-Ebb	Fine	IS(Mf)9	12:15:00	2.5	Bottom	3	1	19.00	8.00	30.20	118.9	9.20	3.2	4.6	
HKBCF	HY/2013/01	2018-03-02	Mid-Ebb	Fine	IS(Mf)9	12:15:00	2.5	Bottom	3	2	19.00	8.00	30.20	118.4	9.20	3.2	3.9	
HKBCF	HY/2013/01	2018-03-02	Mid-Ebb	Fine	IS7	12:07:00	1.0	Surface	1	1	19.40	8.00	30.40	116.9	9.00	2.7	5.6	
HKBCF	HY/2013/01	2018-03-02	Mid-Ebb	Fine	IS7	12:07:00	1.0	Surface	1	2	19.40	8.00	30.40	116.6	9.00	2.7	6.4	
HKBCF	HY/2013/01	2018-03-02	Mid-Ebb	Fine	IS7	12:07:00		Middle	2	1								
HKBCF	HY/2013/01	2018-03-02	Mid-Ebb	Fine	IS7	12:07:00		Middle	2	2								
HKBCF	HY/2013/01	2018-03-02	Mid-Ebb	Fine	IS7	12:07:00	2.2	Bottom	3	1	19.40	8.00	30.40	117.1	9.00	2.3	5.0	
HKBCF	HY/2013/01	2018-03-02	Mid-Ebb	Fine	IS7	12:07:00	2.2	Bottom	3	2	19.40	8.00	30.40	116.6	9.00	2.3	5.2	
HKBCF	HY/2013/01	2018-03-02	Mid-Ebb	Fine	IS(Mf)6	11:59:00		Surface	1	1								
HKBCF	HY/2013/01	2018-03-02	Mid-Ebb	Fine	IS(Mf)6	11:59:00		Surface	1	2								
HKBCF	HY/2013/01	2018-03-02	Mid-Ebb	Fine	IS(Mf)6	11:59:00	1.4	Middle	2	1	19.20	8.00	30.30	115.6	8.90	2.8	4.6	
HKBCF	HY/2013/01	2018-03-02	Mid-Ebb	Fine	IS(Mf)6	11:59:00	1.4	Middle	2	2	19.20	8.00	30.30	115.2	8.90	2.8	4.2	
HKBCF	HY/2013/01	2018-03-02	Mid-Ebb	Fine	IS(Mf)6	11:59:00		Bottom	3	1								
HKBCF	HY/2013/01	2018-03-02	Mid-Ebb	Fine	IS(Mf)6	11:59:00		Bottom	3	2								
HKBCF	HY/2013/01	2018-03-02	Mid-Ebb	Fine	IS5	11:53:00	1.0	Surface	1	1	18.90	8.10	30.20	120.3	9.40	3.1	7.9	
HKBCF	HY/2013/01	2018-03-02	Mid-Ebb	Fine	IS5	11:53:00	1.0	Surface	1	2	18.90	8.10	30.20	119.8	9.30	3.1	6.6	
HKBCF	HY/2013/01	2018-03-02	Mid-Ebb	Fine	IS5	11:53:00	4.5	Middle	2	1	18.90	8.10	30.20	119.8	9.30	3.4	6.8	
HKBCF	HY/2013/01	2018-03-02	Mid-Ebb	Fine	IS5	11:53:00	4.5	Middle	2	2	18.90	8.10	30.20	119.3	9.30	3.5	6.0	
HKBCF	HY/2013/01	2018-03-02	Mid-Ebb	Fine	IS5	11:53:00	8.0	Bottom	3	1	18.90	8.10	30.20	119.4	9.30	3.1	7.2	
HKBCF	HY/2013/01	2018-03-02	Mid-Ebb	Fine	IS5	11:53:00	8.0	Bottom	3	2	18.90	8.10	30.20	118.9	9.20	3.1	6.9	
HKBCF	HY/2013/01	2018-03-02	Mid-Ebb	Fine	SR3(N)	11:48:00	1.0	Surface	1	1	19.20	8.00	30.30	117.9	9.10	2.6	4.7	
HKBCF	HY/2013/01	2018-03-02	Mid-Ebb	Fine	SR3(N)	11:48:00	1.0	Surface	1	2	19.20	8.00	30.30	117.6	9.10	2.6	4.5	
HKBCF	HY/2013/01	2018-03-02	Mid-Ebb	Fine	SR3(N)	11:48:00		Middle	2	1								
HKBCF	HY/2013/01	2018-03-02	Mid-Ebb	Fine	SR3(N)	11:48:00		Middle	2	2								
HKBCF	HY/2013/01	2018-03-02	Mid-Ebb	Fine	SR3(N)	11:48:00	2.8	Bottom	3	1	19.20	8.00	30.30	117.8	9.10	2.6	4.8	
HKBCF	HY/2013/01	2018-03-02	Mid-Ebb	Fine	SR3(N)	11:48:00	2.8	Bottom	3	2	19.20	8.00	30.30	117.5	9.10	2.7	4.2	
HKBCF	HY/2013/01	2018-03-02	Mid-Flood	Rainy	SR10A(N)	6:10:00	1.0	Surface	1	1	18.40	8.00	30.00	113.2	8.90	1.5	5.0	
HKBCF	HY/2013/01	2018-03-02	Mid-Flood	Rainy	SR10A(N)	6:10:00	1.0	Surface	1	2	18.40	8.00	30.00	112.8	8.90	1.5	5.4	
HKBCF	HY/2013/01	2018-03-02	Mid-Flood	Rainy	SR10A(N)	6:10:00	5.5	Middle	2	1	18.30	8.00	30.10	111.5	8.80	1.4	4.0	
HKBCF	HY/2013/01	2018-03-02	Mid-Flood	Rainy	SR10A(N)	6:10:00	5.5	Middle	2	2	18.30	8.00	30.10	111.2	8.70	1.4	5.0	
HKBCF	HY/2013/01	2018-03-02	Mid-Flood	Rainy	SR10A(N)	6:10:00	9.9	Bottom	3	1	18.30	8.00	30.10	111.5	8.80	1.2	5.9	
HKBCF	HY/2013/01	2018-03-02	Mid-Flood	Rainy	SR10A(N)	6:10:00	9.9	Bottom	3	2	18.30	8.00	30.10	111.2	8.70	1.2	4.8	
HKBCF	HY/2013/01	2018-03-02	Mid-Flood	Rainy	SR10B(N2)	6:20:00	1.0	Surface	1	1	18.10	8.00	30.60	105.2	8.30	0.9	3.5	
HKBCF	HY/2013/01	2018-03-02	Mid-Flood	Rainy	SR10B(N2)	6:20:00	1.0	Surface	1	2	18.10	8.00	30.60	104.9	8.30	0.9	4.0	
HKBCF	HY/2013/01	2018-03-02	Mid-Flood	Rainy	SR10B(N2)	6:20:00		Middle	2	1								
HKBCF	HY/2013/01	2018-03-02	Mid-Flood	Rainy	SR10B(N2)	6:20:00		Middle	2	2								
HKBCF	HY/2013/01	2018-03-02	Mid-Flood	Rainy	SR10B(N2)	6:20:00	4.5	Bottom	3	1	18.10	8.00	30.60	105.2	8.30	1.0	4.2	
HKBCF	HY/2013/01	2018-03-02	Mid-Flood	Rainy	SR10B(N2)	6:20:00	4.5	Bottom	3	2	18.10	8.00	30.60	105.0	8.30	1.0	4.3	
HKBCF	HY/2013/01	2018-03-02	Mid-Flood	Rainy	CSA	6:21:00	1.0	Surface	1	1	18.90	8.20	29.30	112.7	8.80	2.5	5.6	
HKBCF	HY/2013/01	2018-03-02	Mid-Flood	Rainy	CSA	6:21:00	1.0	Surface	1	2	18.70	8.10	29.30	112.9	8.90	2.4	4.7	
HKBCF	HY/2013/01	2018-03-02	Mid-Flood	Rainy	CSA	6:21:00	16.3	Middle	2	1	18.70	8.20	29.60	109.6	8.60	2.0	4.4	
HKBCF	HY/2013/01	2018-03-02	Mid-Flood	Rainy	CSA	6:21:00	16.3	Middle	2	2	18.40	8.10	29.70	109.8	8.60	1.8	3.9	
HKBCF	HY/2013/01	2018-03-02	Mid-Flood	Rainy	CSA	6:21:00	31.6	Bottom	3	1	18.60	8.20	29.80	108.8	8.50	2.0	6.5	
HKBCF	HY/2013/01	2018-03-02	Mid-Flood	Rainy	CSA	6:21:00	31.6	Bottom	3	2	18.40	8.10	29.80	109.2	8.60	1.8	5.8	
HKBCF	HY/2013/01	2018-03-02	Mid-Flood	Rainy	CS6	6:35:00	1.0	Surface	1	1	18.80	8.20	29.30	112.4	8.80	2.5	3.8	
HKBCF	HY/2013/01	2018-03-02	Mid-Flood	Rainy	CS6	6:35:00	1.0	Surface	1	2	18.60	8.10	29.30	112.6	8.90	2.1	5.2	
HKBCF	HY/2013/01	2018-03-02	Mid-Flood	Rainy	CS6	6:35:00	4.7	Middle	2	1	18.70	8.20	29.60	109.1	8.50	2.2	5.3	
HKBCF	HY/2013/01	2018-03-02	Mid-Flood	Rainy	CS6	6:35:00	4.7	Middle	2	2	18.40	8.10	29.70	109.4	8.60	2.1	6.4	
HKBCF	HY/2013/01	2018-03-02	Mid-Flood	Rainy	CS6	6:35:00	8.4	Bottom	3	1	18.50	8.20	30.20	104.5	8.20	13.4	6.9	
HKBCF	HY/2013/01	2018-03-02	Mid-Flood	Rainy	CS6	6:35:00	8.4	Bottom	3	2	18.20	8.10	30.30	104.6	8.20	13.2	7.4	
HKBCF	HY/2013/01	2018-03-02	Mid-Flood	Rainy	CS4	7:44:00	1.0	Surface	1	1	18.80	8.20	28.90	111.7	8.80	3.5	5.1	
HKBCF	HY/2013/01	2018-03-02	Mid-Flood	Rainy	CS4	7:44:00	1.0	Surface	1	2	18.60	8.20	29.00	111.8	8.80	3.4	6.0	
HKBCF	HY/2013/01	2018-03-02	Mid-Flood	Rainy	CS4	7:44:00	9.4	Middle	2	1	18.80	8.20	29.40	111.3	8.70	2.3	5.0	
HKBCF	HY/2013/01	2018-03-02	Mid-Flood	Rainy	CS4	7:44:00	9.4	Middle	2	2	18.50	8.20	29.50	111.6	8.80	2.3	5.9	

Project	Works	Date (yyyy-mm-dd)	Tide	Weather Condition	Station	Time	Depth, m	Level	Level_Code	Replicate	Temperature, °C	pH	Salinity, ppt	DO, %	DO, mg/L	Turbidity, NTU	SS, mg/L	Site Observation
HKBCF	HY/2013/01	2018-03-02	Mid-Flood	Rainy	CS4	7:44:00	17.8	Bottom	3	1	18.50	8.20	29.90	106.1	8.30	9.5	6.1	
HKBCF	HY/2013/01	2018-03-02	Mid-Flood	Rainy	CS4	7:44:00	17.8	Bottom	3	2	18.30	8.10	30.00	106.3	8.40	9.4	4.9	
HKBCF	HY/2013/01	2018-03-02	Mid-Flood	Rainy	SR6	9:20:00	1.0	Surface	1	1	18.70	8.30	29.50	114.9	9.00	9.5	17.4	
HKBCF	HY/2013/01	2018-03-02	Mid-Flood	Rainy	SR6	9:20:00	1.0	Surface	1	2	18.40	8.20	29.60	115.1	9.10	9.3	18.3	
HKBCF	HY/2013/01	2018-03-02	Mid-Flood	Rainy	SR6	9:20:00		Middle	2	1								
HKBCF	HY/2013/01	2018-03-02	Mid-Flood	Rainy	SR6	9:20:00		Middle	2	2								
HKBCF	HY/2013/01	2018-03-02	Mid-Flood	Rainy	SR6	9:20:00	3.0	Bottom	3	1	18.60	8.30	29.50	113.8	8.90	10.7	31.8	
HKBCF	HY/2013/01	2018-03-02	Mid-Flood	Rainy	SR6	9:20:00	3.0	Bottom	3	2	18.40	8.20	29.60	114.1	9.00	10.6	31.0	
HKBCF	HY/2013/01	2018-03-02	Mid-Flood	Rainy	CS(Mf)3(N)	8:58:00	1.0	Surface	1	1	18.70	8.20	28.50	110.8	8.70	6.5	12.0	
HKBCF	HY/2013/01	2018-03-02	Mid-Flood	Rainy	CS(Mf)3(N)	8:58:00	1.0	Surface	1	2	18.50	8.20	28.60	111.0	8.80	6.3	11.7	
HKBCF	HY/2013/01	2018-03-02	Mid-Flood	Rainy	CS(Mf)3(N)	8:58:00	3.6	Middle	2	1	18.70	8.30	28.50	110.4	8.70	6.2	11.6	
HKBCF	HY/2013/01	2018-03-02	Mid-Flood	Rainy	CS(Mf)3(N)	8:58:00	3.6	Middle	2	2	18.50	8.20	28.60	110.6	8.70	6.0	13.0	
HKBCF	HY/2013/01	2018-03-02	Mid-Flood	Rainy	CS(Mf)3(N)	8:58:00	6.1	Bottom	3	1	18.70	8.20	28.70	110.3	8.70	6.5	12.4	
HKBCF	HY/2013/01	2018-03-02	Mid-Flood	Rainy	CS(Mf)3(N)	8:58:00	6.1	Bottom	3	2	18.50	8.20	28.70	110.6	8.70	6.8	12.1	
HKBCF	HY/2013/01	2018-03-02	Mid-Flood	Rainy	SR5(N)	8:40:00	1.0	Surface	1	1	18.70	8.20	29.90	120.0	9.40	5.2	10.8	
HKBCF	HY/2013/01	2018-03-02	Mid-Flood	Rainy	SR5(N)	8:40:00	1.0	Surface	1	2	18.50	8.30	29.90	120.1	9.40	4.9	9.0	
HKBCF	HY/2013/01	2018-03-02	Mid-Flood	Rainy	SR5(N)	8:40:00	4.8	Middle	2	1	18.70	8.20	29.90	119.6	9.30	7.7	15.6	
HKBCF	HY/2013/01	2018-03-02	Mid-Flood	Rainy	SR5(N)	8:40:00	4.8	Middle	2	2	18.50	8.30	29.90	119.8	9.40	7.4	16.8	
HKBCF	HY/2013/01	2018-03-02	Mid-Flood	Rainy	SR5(N)	8:40:00	8.5	Bottom	3	1	18.70	8.20	29.80	119.1	9.30	10.8	25.3	
HKBCF	HY/2013/01	2018-03-02	Mid-Flood	Rainy	SR5(N)	8:40:00	8.5	Bottom	3	2	18.50	8.30	29.90	119.4	9.40	10.3	24.9	
HKBCF	HY/2013/01	2018-03-02	Mid-Flood	Rainy	IS10(N)	8:33:00	1.0	Surface	1	1	18.80	8.30	29.80	112.5	8.80	4.8	8.8	
HKBCF	HY/2013/01	2018-03-02	Mid-Flood	Rainy	IS10(N)	8:33:00	1.0	Surface	1	2	18.60	8.20	29.90	112.6	8.80	4.6	7.2	
HKBCF	HY/2013/01	2018-03-02	Mid-Flood	Rainy	IS10(N)	8:33:00	5.4	Middle	2	1	18.80	8.30	29.80	112.0	8.70	5.0	9.3	
HKBCF	HY/2013/01	2018-03-02	Mid-Flood	Rainy	IS10(N)	8:33:00	5.4	Middle	2	2	18.60	8.20	29.90	112.2	8.80	4.6	8.6	
HKBCF	HY/2013/01	2018-03-02	Mid-Flood	Rainy	IS10(N)	8:33:00	9.8	Bottom	3	1	18.80	8.30	29.80	111.7	8.70	5.5	11.8	
HKBCF	HY/2013/01	2018-03-02	Mid-Flood	Rainy	IS10(N)	8:33:00	9.8	Bottom	3	2	18.60	8.20	29.90	111.9	8.80	5.4	12.0	
HKBCF	HY/2013/01	2018-03-02	Mid-Flood	Rainy	IS(Mf)11	8:28:00	1.0	Surface	1	1	18.80	8.30	29.70	112.9	8.80	4.9	8.6	
HKBCF	HY/2013/01	2018-03-02	Mid-Flood	Rainy	IS(Mf)11	8:28:00	1.0	Surface	1	2	18.60	8.20	29.80	113.1	8.90	4.8	7.4	
HKBCF	HY/2013/01	2018-03-02	Mid-Flood	Rainy	IS(Mf)11	8:28:00	5.9	Middle	2	1	18.80	8.30	29.70	112.5	8.80	4.9	9.1	
HKBCF	HY/2013/01	2018-03-02	Mid-Flood	Rainy	IS(Mf)11	8:28:00	5.9	Middle	2	2	18.60	8.20	29.80	112.7	8.80	4.5	8.6	
HKBCF	HY/2013/01	2018-03-02	Mid-Flood	Rainy	IS(Mf)11	8:28:00	10.7	Bottom	3	1	18.90	8.30	29.80	111.3	8.70	13.4	11.1	
HKBCF	HY/2013/01	2018-03-02	Mid-Flood	Rainy	IS(Mf)11	8:28:00	10.7	Bottom	3	2	18.60	8.20	29.90	111.7	8.70	13.3	9.8	
HKBCF	HY/2013/01	2018-03-02	Mid-Flood	Rainy	CS(Mf)5	6:46:00	1.0	Surface	1	1	18.60	8.10	29.90	124.0	9.70	2.2	5.0	
HKBCF	HY/2013/01	2018-03-02	Mid-Flood	Rainy	CS(Mf)5	6:46:00	1.0	Surface	1	2	18.60	8.10	29.80	123.5	9.70	2.2	5.3	
HKBCF	HY/2013/01	2018-03-02	Mid-Flood	Rainy	CS(Mf)5	6:46:00	5.1	Middle	2	1	18.70	8.10	29.90	122.2	9.60	2.6	6.4	
HKBCF	HY/2013/01	2018-03-02	Mid-Flood	Rainy	CS(Mf)5	6:46:00	5.1	Middle	2	2	18.70	8.10	29.90	121.9	9.50	2.6	5.1	
HKBCF	HY/2013/01	2018-03-02	Mid-Flood	Rainy	CS(Mf)5	6:46:00	9.1	Bottom	3	1	18.60	8.10	30.10	119.0	9.30	4.5	5.1	
HKBCF	HY/2013/01	2018-03-02	Mid-Flood	Rainy	CS(Mf)5	6:46:00	9.1	Bottom	3	2	18.60	8.10	30.00	118.5	9.30	4.7	5.5	
HKBCF	HY/2013/01	2018-03-02	Mid-Flood	Rainy	SR7	8:20:00	1.0	Surface	1	1	18.80	8.30	29.90	120.4	9.40	5.1	7.2	
HKBCF	HY/2013/01	2018-03-02	Mid-Flood	Rainy	SR7	8:20:00	1.0	Surface	1	2	18.60	8.30	29.90	120.5	9.40	4.8	7.4	
HKBCF	HY/2013/01	2018-03-02	Mid-Flood	Rainy	SR7	8:20:00		Middle	2	1								
HKBCF	HY/2013/01	2018-03-02	Mid-Flood	Rainy	SR7	8:20:00		Middle	2	2								
HKBCF	HY/2013/01	2018-03-02	Mid-Flood	Rainy	SR7	8:20:00	3.1	Bottom	3	1	18.80	8.30	29.90	119.8	9.40	10.0	9.4	
HKBCF	HY/2013/01	2018-03-02	Mid-Flood	Rainy	SR7	8:20:00	3.1	Bottom	3	2	18.50	8.30	29.90	120.0	9.40	9.8	9.4	
HKBCF	HY/2013/01	2018-03-02	Mid-Flood	Rainy	IS17	7:04:00	1.0	Surface	1	1	18.50	8.00	29.60	115.6	9.10	2.2	5.3	
HKBCF	HY/2013/01	2018-03-02	Mid-Flood	Rainy	IS17	7:04:00	1.0	Surface	1	2	18.50	8.00	29.60	115.0	9.00	2.2	4.3	
HKBCF	HY/2013/01	2018-03-02	Mid-Flood	Rainy	IS17	7:04:00	4.4	Middle	2	1	18.60	8.00	29.70	114.1	8.90	2.0	4.7	
HKBCF	HY/2013/01	2018-03-02	Mid-Flood	Rainy	IS17	7:04:00	4.4	Middle	2	2	18.60	8.00	29.70	113.3	8.90	2.0	5.7	
HKBCF	HY/2013/01	2018-03-02	Mid-Flood	Rainy	IS17	7:04:00	7.8	Bottom	3	1	18.70	8.00	29.90	113.7	8.90	1.6	5.0	
HKBCF	HY/2013/01	2018-03-02	Mid-Flood	Rainy	IS17	7:04:00	7.8	Bottom	3	2	18.70	8.00	29.90	113.0	8.80	1.6	4.2	
HKBCF	HY/2013/01	2018-03-02	Mid-Flood	Rainy	IS(Mf)16	7:11:00	1.0	Surface	1	1	18.60	8.00	29.70	115.2	9.00	3.3	5.3	
HKBCF	HY/2013/01	2018-03-02	Mid-Flood	Rainy	IS(Mf)16	7:11:00	1.0	Surface	1	2	18.60	8.00	29.70	114.7	9.00	3.4	5.5	
HKBCF	HY/2013/01	2018-03-02	Mid-Flood	Rainy	IS(Mf)16	7:11:00		Middle	2	1								
HKBCF	HY/2013/01	2018-03-02	Mid-Flood	Rainy	IS(Mf)16	7:11:00		Middle	2	2								
HKBCF	HY/2013/01	2018-03-02	Mid-Flood	Rainy	IS(Mf)16	7:11:00	4.2	Bottom	3	1	18.60	8.00	29.70	114.9	9.00	3.9	6.6	
HKBCF	HY/2013/01	2018-03-02	Mid-Flood	Rainy	IS(Mf)16	7:11:00	4.2	Bottom	3	2	18.60	8.00	29.70	114.2	9.00	3.9	5.7	
HKBCF	HY/2013/01	2018-03-02	Mid-Flood	Rainy	IS8	7:33:00	1.0	Surface	1	1	18.60	8.00	30.00	111.8	8.80	2.4	4.9	
HKBCF	HY/2013/01	2018-03-02	Mid-Flood	Rainy	IS8	7:33:00	1.0	Surface	1	2	18.60	8.00	30.00	111.3	8.70	2.4	5.4	
HKBCF	HY/2013/01	2018-03-02	Mid-Flood	Rainy	IS8	7:33:00		Middle	2	1								
HKBCF	HY/2013/01	2018-03-02	Mid-Flood	Rainy	IS8	7:33:00		Middle	2	2								
HKBCF	HY/2013/01	2018-03-02	Mid-Flood	Rainy	IS8	7:33:00	2.6	Bottom	3	1	18.60	8.00	30.00	111.4	8.70	2.6	5.6	
HKBCF	HY/2013/01	2018-03-02	Mid-Flood	Rainy	IS8	7:33:00	2.6	Bottom	3	2	18.60	8.00	30.00	111.0	8.70	2.6	6.2	
HKBCF	HY/2013/01	2018-03-02	Mid-Flood	Rainy	SR4(N)	7:26:00	1.0	Surface	1	1	18.50	8.00	30.10	108.0	8.50	2.2	5.5	
HKBCF	HY/2013/01	2018-03-02	Mid-Flood	Rainy	SR4(N)	7:26:00	1.0	Surface	1	2	18.50	8.00	30.10	107.7	8.40	2.2	4.1	
HKBCF	HY/2013/01	2018-03-02	Mid-Flood	Rainy	SR4(N)	7:26:00		Middle	2	1								
HKBCF	HY/2013/01	2018-03-02	Mid-Flood	Rainy	SR4(N)	7:26:00		Middle	2	2								
HKBCF	HY/2013/01	2018-03-02	Mid-Flood	Rainy	SR4(N)	7:26:00	2.1	Bottom	3	1	18.50	8.00	30.10	107.9	8.40	2.0	4.1	
HKBCF	HY/2013/01	2018-03-02	Mid-Flood	Rainy	SR4(N)	7:26:00	2.1	Bottom	3	2	18.50	8.00	30.10	107.6	8.40	2.0	4.4	

Project	Works	Date (yyyy-mm-dd)	Tide	Weather Condition	Station	Time	Depth, m	Level	Level_Code	Replicate	Temperature, °C	pH	Salinity, ppt	DO, %	DO, mg/L	Turbidity, NTU	SS, mg/L	Site Observation
HKBCF	HY/2013/01	2018-03-02	Mid-Flood	Rainy	IS(Mf)9	7:41:00		Surface	1	1								
HKBCF	HY/2013/01	2018-03-02	Mid-Flood	Rainy	IS(Mf)9	7:41:00		Surface	1	2								
HKBCF	HY/2013/01	2018-03-02	Mid-Flood	Rainy	IS(Mf)9	7:41:00	1.5	Middle	2	1	18.60	8.00	30.00	112.9	8.80	3.2	5.4	
HKBCF	HY/2013/01	2018-03-02	Mid-Flood	Rainy	IS(Mf)9	7:41:00	1.5	Middle	2	2	18.60	8.00	30.00	112.4	8.80	3.2	4.5	
HKBCF	HY/2013/01	2018-03-02	Mid-Flood	Rainy	IS(Mf)9	7:41:00		Bottom	3	1								
HKBCF	HY/2013/01	2018-03-02	Mid-Flood	Rainy	IS(Mf)9	7:41:00		Bottom	3	2								
HKBCF	HY/2013/01	2018-03-02	Mid-Flood	Rainy	IS7	7:48:00		Surface	1	1								
HKBCF	HY/2013/01	2018-03-02	Mid-Flood	Rainy	IS7	7:48:00		Surface	1	2								
HKBCF	HY/2013/01	2018-03-02	Mid-Flood	Rainy	IS7	7:48:00	1.4	Middle	2	1	19.00	8.00	30.30	109.4	8.50	4.7	7.0	
HKBCF	HY/2013/01	2018-03-02	Mid-Flood	Rainy	IS7	7:48:00	1.4	Middle	2	2	19.00	8.00	30.30	109.0	8.50	4.7	7.3	
HKBCF	HY/2013/01	2018-03-02	Mid-Flood	Rainy	IS7	7:48:00		Bottom	3	1								
HKBCF	HY/2013/01	2018-03-02	Mid-Flood	Rainy	IS7	7:48:00		Bottom	3	2								
HKBCF	HY/2013/01	2018-03-02	Mid-Flood	Rainy	IS(Mf)6	7:56:00		Surface	1	1								
HKBCF	HY/2013/01	2018-03-02	Mid-Flood	Rainy	IS(Mf)6	7:56:00		Surface	1	2								
HKBCF	HY/2013/01	2018-03-02	Mid-Flood	Rainy	IS(Mf)6	7:56:00	1.3	Middle	2	1	19.00	8.00	30.40	109.9	8.50	2.6	5.4	
HKBCF	HY/2013/01	2018-03-02	Mid-Flood	Rainy	IS(Mf)6	7:56:00	1.3	Middle	2	2	19.10	8.00	30.40	109.7	8.50	2.6	4.6	
HKBCF	HY/2013/01	2018-03-02	Mid-Flood	Rainy	IS(Mf)6	7:56:00		Bottom	3	1								
HKBCF	HY/2013/01	2018-03-02	Mid-Flood	Rainy	IS(Mf)6	7:56:00		Bottom	3	2								
HKBCF	HY/2013/01	2018-03-02	Mid-Flood	Rainy	IS5	8:01:00	1.0	Surface	1	1	19.10	8.00	30.50	108.3	8.40	2.4	4.0	
HKBCF	HY/2013/01	2018-03-02	Mid-Flood	Rainy	IS5	8:01:00	1.0	Surface	1	2	19.10	8.00	30.50	107.9	8.30	2.5	5.4	
HKBCF	HY/2013/01	2018-03-02	Mid-Flood	Rainy	IS5	8:01:00	4.4	Middle	2	1	19.20	8.00	30.50	107.7	8.30	2.5	5.1	
HKBCF	HY/2013/01	2018-03-02	Mid-Flood	Rainy	IS5	8:01:00	4.4	Middle	2	2	19.20	8.00	30.50	107.5	8.30	2.5	5.2	
HKBCF	HY/2013/01	2018-03-02	Mid-Flood	Rainy	IS5	8:01:00	7.7	Bottom	3	1	19.20	8.00	30.50	108.2	8.40	2.2	4.7	
HKBCF	HY/2013/01	2018-03-02	Mid-Flood	Rainy	IS5	8:01:00	7.7	Bottom	3	2	19.20	8.00	30.50	107.8	8.30	2.3	4.8	
HKBCF	HY/2013/01	2018-03-02	Mid-Flood	Rainy	SR3(N)	8:10:00	1.0	Surface	1	1	19.10	8.00	30.40	111.6	8.60	2.4	4.1	
HKBCF	HY/2013/01	2018-03-02	Mid-Flood	Rainy	SR3(N)	8:10:00	1.0	Surface	1	2	19.10	8.00	30.30	111.2	8.60	2.4	3.6	
HKBCF	HY/2013/01	2018-03-02	Mid-Flood	Rainy	SR3(N)	8:10:00		Middle	2	1								
HKBCF	HY/2013/01	2018-03-02	Mid-Flood	Rainy	SR3(N)	8:10:00		Middle	2	2								
HKBCF	HY/2013/01	2018-03-02	Mid-Flood	Rainy	SR3(N)	8:10:00	2.8	Bottom	3	1	19.10	8.00	30.40	111.4	8.60	2.3	5.0	
HKBCF	HY/2013/01	2018-03-02	Mid-Flood	Rainy	SR3(N)	8:10:00	2.8	Bottom	3	2	19.10	8.00	30.40	110.9	8.60	2.3	5.0	
HKBCF	HY/2013/01	2018-03-05	Mid-Ebb	Sunny	SR10A(N)	15:24:00	1.0	Surface	1	1	19.50	8.00	30.00	114.5	8.80	1.2	3.2	
HKBCF	HY/2013/01	2018-03-05	Mid-Ebb	Sunny	SR10A(N)	15:24:00	1.0	Surface	1	2	19.50	8.00	29.90	117.8	9.10	1.2	3.2	
HKBCF	HY/2013/01	2018-03-05	Mid-Ebb	Sunny	SR10A(N)	15:24:00	6.0	Middle	2	1	19.20	8.00	30.10	111.8	8.60	0.9	3.9	
HKBCF	HY/2013/01	2018-03-05	Mid-Ebb	Sunny	SR10A(N)	15:24:00	6.0	Middle	2	2	19.30	8.00	30.00	111.9	8.60	0.9	5.4	
HKBCF	HY/2013/01	2018-03-05	Mid-Ebb	Sunny	SR10A(N)	15:24:00	11.0	Bottom	3	1	19.10	8.00	30.20	109.7	8.50	1.2	5.6	
HKBCF	HY/2013/01	2018-03-05	Mid-Ebb	Sunny	SR10A(N)	15:24:00	11.0	Bottom	3	2	19.10	8.00	30.20	110.1	8.50	1.2	5.5	
HKBCF	HY/2013/01	2018-03-05	Mid-Ebb	Sunny	SR10B(N2)	15:18:00	1.0	Surface	1	1	19.20	8.00	30.10	111.0	8.60	2.1	5.2	
HKBCF	HY/2013/01	2018-03-05	Mid-Ebb	Sunny	SR10B(N2)	15:18:00	1.0	Surface	1	2	19.20	8.00	30.10	111.5	8.60	2.1	4.0	
HKBCF	HY/2013/01	2018-03-05	Mid-Ebb	Sunny	SR10B(N2)	15:18:00	3.5	Middle	2	1	19.20	8.00	30.10	110.8	8.60	2.3	4.8	
HKBCF	HY/2013/01	2018-03-05	Mid-Ebb	Sunny	SR10B(N2)	15:18:00	3.5	Middle	2	2	19.20	8.00	30.10	111.3	8.60	2.3	5.5	
HKBCF	HY/2013/01	2018-03-05	Mid-Ebb	Sunny	SR10B(N2)	15:18:00	6.0	Bottom	3	1	19.30	8.00	30.10	110.9	8.60	2.5	6.6	
HKBCF	HY/2013/01	2018-03-05	Mid-Ebb	Sunny	SR10B(N2)	15:18:00	6.0	Bottom	3	2	19.30	8.00	30.10	111.4	8.60	2.5	5.5	
HKBCF	HY/2013/01	2018-03-05	Mid-Ebb	Sunny	CSA	15:07:00	1.0	Surface	1	1	20.60	8.20	29.60	102.3	7.70	3.0	4.2	
HKBCF	HY/2013/01	2018-03-05	Mid-Ebb	Sunny	CSA	15:07:00	1.0	Surface	1	2	20.80	8.20	29.50	101.9	7.70	3.0	5.4	
HKBCF	HY/2013/01	2018-03-05	Mid-Ebb	Sunny	CSA	15:07:00	15.6	Middle	2	1	20.70	8.20	29.40	101.0	7.60	13.9	5.4	
HKBCF	HY/2013/01	2018-03-05	Mid-Ebb	Sunny	CSA	15:07:00	15.6	Middle	2	2	20.80	8.20	29.40	100.7	7.60	13.9	6.4	
HKBCF	HY/2013/01	2018-03-05	Mid-Ebb	Sunny	CSA	15:07:00	30.2	Bottom	3	1	20.90	8.20	29.50	101.5	7.60	11.2	5.6	
HKBCF	HY/2013/01	2018-03-05	Mid-Ebb	Sunny	CSA	15:07:00	30.2	Bottom	3	2	21.00	8.20	29.70	98.3	7.40	11.2	6.0	
HKBCF	HY/2013/01	2018-03-05	Mid-Ebb	Sunny	CS6	14:58:00	1.0	Surface	1	1	19.40	8.20	29.70	98.5	7.60	2.3	3.5	
HKBCF	HY/2013/01	2018-03-05	Mid-Ebb	Sunny	CS6	14:58:00	1.0	Surface	1	2	19.60	8.20	29.70	98.1	7.60	2.3	4.1	
HKBCF	HY/2013/01	2018-03-05	Mid-Ebb	Sunny	CS6	14:58:00	4.7	Middle	2	1	19.20	8.20	29.80	96.4	7.50	2.2	3.3	
HKBCF	HY/2013/01	2018-03-05	Mid-Ebb	Sunny	CS6	14:58:00	4.7	Middle	2	2	19.40	8.20	29.80	96.0	7.40	2.2	3.7	
HKBCF	HY/2013/01	2018-03-05	Mid-Ebb	Sunny	CS6	14:58:00	8.4	Bottom	3	1	18.90	8.20	30.30	92.9	7.20	4.2	5.8	
HKBCF	HY/2013/01	2018-03-05	Mid-Ebb	Sunny	CS6	14:58:00	8.4	Bottom	3	2	19.20	8.20	30.30	92.8	7.20	4.2	4.7	
HKBCF	HY/2013/01	2018-03-05	Mid-Ebb	Sunny	CS4	14:06:00	1.0	Surface	1	1	21.40	8.20	24.80	99.5	7.90	4.9	5.4	
HKBCF	HY/2013/01	2018-03-05	Mid-Ebb	Sunny	CS4	14:06:00	1.0	Surface	1	2	21.70	8.20	24.50	99.4	8.20	4.9	5.6	
HKBCF	HY/2013/01	2018-03-05	Mid-Ebb	Sunny	CS4	14:06:00	9.7	Middle	2	1	20.10	8.20	29.00	96.7	7.40	8.8	7.1	
HKBCF	HY/2013/01	2018-03-05	Mid-Ebb	Sunny	CS4	14:06:00	9.7	Middle	2	2	20.30	8.20	28.90	96.3	7.30	8.8	8.2	
HKBCF	HY/2013/01	2018-03-05	Mid-Ebb	Sunny	CS4	14:06:00	18.3	Bottom	3	1	20.10	8.20	29.50	97.5	7.40	6.2	7.1	
HKBCF	HY/2013/01	2018-03-05	Mid-Ebb	Sunny	CS4	14:06:00	18.3	Bottom	3	2	20.40	8.20	29.40	97.2	7.40	6.3	8.1	
HKBCF	HY/2013/01	2018-03-05	Mid-Ebb	Sunny	SR6	13:30:00	1.0	Surface	1	1	19.40	8.20	30.00	107.6	8.30	4.6	7.3	
HKBCF	HY/2013/01	2018-03-05	Mid-Ebb	Sunny	SR6	13:30:00	1.0	Surface	1	2	19.60	8.20	30.00	106.6	8.20	4.4	7.8	
HKBCF	HY/2013/01	2018-03-05	Mid-Ebb	Sunny	SR6	13:30:00		Middle	2	1								
HKBCF	HY/2013/01	2018-03-05	Mid-Ebb	Sunny	SR6	13:30:00		Middle	2	2								
HKBCF	HY/2013/01	2018-03-05	Mid-Ebb	Sunny	SR6	13:30:00	3.8	Bottom	3	1	19.10	8.20	30.30	100.6	7.80	5.9	7.8	
HKBCF	HY/2013/01	2018-03-05	Mid-Ebb	Sunny	SR6	13:30:00	3.8	Bottom	3	2	19.30	8.20	30.30	100.5	7.70	5.8	7.9	
HKBCF	HY/2013/01	2018-03-05	Mid-Ebb	Sunny	CS(Mf)3(N)	13:48:00	1.0	Surface	1	1	19.70	8.20	28.70	103.6	8.00	5.3	7.7	
HKBCF	HY/2013/01	2018-03-05	Mid-Ebb	Sunny	CS(Mf)3(N)	13:48:00	1.0	Surface	1	2	19.90	8.20	28.60	103.9	8.00	5.3	7.8	

Project	Works	Date (yyyy-mm-dd)	Tide	Weather Condition	Station	Time	Depth, m	Level	Level_Code	Replicate	Temperature, °C	pH	Salinity, ppt	DO, %	DO, mg/L	Turbidity, NTU	SS, mg/L	Site Observation
HKBCF	HY/2013/01	2018-03-05	Mid-Ebb	Sunny	CS(Mf)3(N)	13:48:00	3.4	Middle	2	1	19.50	8.20	29.60	102.7	7.90	6.1	10.4	
HKBCF	HY/2013/01	2018-03-05	Mid-Ebb	Sunny	CS(Mf)3(N)	13:48:00	3.4	Middle	2	2	19.70	8.20	29.60	102.8	7.90	6.0	9.4	
HKBCF	HY/2013/01	2018-03-05	Mid-Ebb	Sunny	CS(Mf)3(N)	13:48:00	5.8	Bottom	3	1	19.30	8.20	30.20	101.4	7.80	13.8	9.4	
HKBCF	HY/2013/01	2018-03-05	Mid-Ebb	Sunny	CS(Mf)3(N)	13:48:00	5.8	Bottom	3	2	19.50	8.20	30.10	101.2	7.80	13.8	10.4	
HKBCF	HY/2013/01	2018-03-05	Mid-Ebb	Sunny	SR5(N)	14:23:00	1.0	Surface	1	1	19.80	8.20	28.80	101.5	7.80	4.2	6.6	
HKBCF	HY/2013/01	2018-03-05	Mid-Ebb	Sunny	SR5(N)	14:23:00	1.0	Surface	1	2	20.00	8.20	28.80	101.8	7.80	4.2	7.5	
HKBCF	HY/2013/01	2018-03-05	Mid-Ebb	Sunny	SR5(N)	14:23:00	4.7	Middle	2	1	19.50	8.20	29.10	100.0	7.70	4.6	7.3	
HKBCF	HY/2013/01	2018-03-05	Mid-Ebb	Sunny	SR5(N)	14:23:00	4.7	Middle	2	2	19.80	8.20	29.10	100.1	7.70	4.6	8.6	
HKBCF	HY/2013/01	2018-03-05	Mid-Ebb	Sunny	SR5(N)	14:23:00	8.4	Bottom	3	1	19.40	8.20	29.40	97.7	7.60	5.1	9.8	
HKBCF	HY/2013/01	2018-03-05	Mid-Ebb	Sunny	SR5(N)	14:23:00	8.4	Bottom	3	2	19.60	8.20	29.40	97.6	7.50	5.1	8.4	
HKBCF	HY/2013/01	2018-03-05	Mid-Ebb	Sunny	IS10(N)	14:28:00	1.0	Surface	1	1	19.90	8.30	28.70	109.3	8.40	5.1	5.5	
HKBCF	HY/2013/01	2018-03-05	Mid-Ebb	Sunny	IS10(N)	14:28:00	1.0	Surface	1	2	20.10	8.30	28.60	109.3	8.40	5.1	5.3	
HKBCF	HY/2013/01	2018-03-05	Mid-Ebb	Sunny	IS10(N)	14:28:00	6.4	Middle	2	1	19.50	8.20	29.40	100.4	7.80	4.5	5.7	
HKBCF	HY/2013/01	2018-03-05	Mid-Ebb	Sunny	IS10(N)	14:28:00	6.4	Middle	2	2	19.70	8.20	29.40	100.8	7.80	4.5	6.1	
HKBCF	HY/2013/01	2018-03-05	Mid-Ebb	Sunny	IS10(N)	14:28:00	11.7	Bottom	3	1	19.60	8.20	29.60	101.0	7.80	12.3	17.6	
HKBCF	HY/2013/01	2018-03-05	Mid-Ebb	Sunny	IS10(N)	14:28:00	11.7	Bottom	3	2	19.80	8.20	29.60	101.1	7.80	12.3	17.3	
HKBCF	HY/2013/01	2018-03-05	Mid-Ebb	Sunny	IS(Mf)11	14:34:00	1.0	Surface	1	1	19.80	8.20	29.00	106.7	8.20	4.5	4.6	
HKBCF	HY/2013/01	2018-03-05	Mid-Ebb	Sunny	IS(Mf)11	14:34:00	1.0	Surface	1	2	20.00	8.20	29.00	106.7	8.20	4.5	5.0	
HKBCF	HY/2013/01	2018-03-05	Mid-Ebb	Sunny	IS(Mf)11	14:34:00	6.1	Middle	2	1	19.50	8.20	29.40	100.1	7.70	4.3	7.0	
HKBCF	HY/2013/01	2018-03-05	Mid-Ebb	Sunny	IS(Mf)11	14:34:00	6.1	Middle	2	2	19.70	8.20	29.30	100.3	7.70	4.3	6.6	
HKBCF	HY/2013/01	2018-03-05	Mid-Ebb	Sunny	IS(Mf)11	14:34:00	11.1	Bottom	3	1	19.50	8.20	29.50	100.1	7.70	3.8	7.9	
HKBCF	HY/2013/01	2018-03-05	Mid-Ebb	Sunny	IS(Mf)11	14:34:00	11.1	Bottom	3	2	19.70	8.20	29.40	100.1	7.70	3.8	8.0	
HKBCF	HY/2013/01	2018-03-05	Mid-Ebb	Sunny	CS(Mf)5	14:50:00	1.0	Surface	1	1	19.90	8.10	29.60	121.0	9.30	1.9	3.2	
HKBCF	HY/2013/01	2018-03-05	Mid-Ebb	Sunny	CS(Mf)5	14:50:00	1.0	Surface	1	2	19.80	8.10	29.50	121.7	9.30	1.9	4.8	
HKBCF	HY/2013/01	2018-03-05	Mid-Ebb	Sunny	CS(Mf)5	14:50:00	5.6	Middle	2	1	19.10	8.00	29.90	109.9	8.50	2.9	7.4	
HKBCF	HY/2013/01	2018-03-05	Mid-Ebb	Sunny	CS(Mf)5	14:50:00	5.6	Middle	2	2	19.10	8.00	29.90	110.0	8.50	2.9	7.9	
HKBCF	HY/2013/01	2018-03-05	Mid-Ebb	Sunny	CS(Mf)5	14:50:00	10.2	Bottom	3	1	19.00	8.00	30.10	105.3	8.20	3.7	10.3	
HKBCF	HY/2013/01	2018-03-05	Mid-Ebb	Sunny	CS(Mf)5	14:50:00	10.2	Bottom	3	2	19.00	8.00	30.10	105.5	8.20	3.8	10.3	
HKBCF	HY/2013/01	2018-03-05	Mid-Ebb	Sunny	SR7	14:39:00	1.0	Surface	1	1	19.80	8.20	29.00	104.5	8.00	4.3	9.0	
HKBCF	HY/2013/01	2018-03-05	Mid-Ebb	Sunny	SR7	14:39:00	1.0	Surface	1	2	20.00	8.20	29.00	103.8	8.00	4.3	7.6	
HKBCF	HY/2013/01	2018-03-05	Mid-Ebb	Sunny	SR7	14:39:00		Middle	2	1								
HKBCF	HY/2013/01	2018-03-05	Mid-Ebb	Sunny	SR7	14:39:00		Middle	2	2								
HKBCF	HY/2013/01	2018-03-05	Mid-Ebb	Sunny	SR7	14:39:00	3.6	Bottom	3	1	19.80	8.20	29.10	99.5	7.70	4.5	8.6	
HKBCF	HY/2013/01	2018-03-05	Mid-Ebb	Sunny	SR7	14:39:00	3.6	Bottom	3	2	19.90	8.20	29.10	98.6	7.60	4.5	8.1	
HKBCF	HY/2013/01	2018-03-05	Mid-Ebb	Sunny	IS17	14:35:00	1.0	Surface	1	1	19.60	8.00	29.40	113.5	8.80	5.7	9.8	
HKBCF	HY/2013/01	2018-03-05	Mid-Ebb	Sunny	IS17	14:35:00	1.0	Surface	1	2	19.60	8.00	29.30	113.9	8.80	5.7	9.7	
HKBCF	HY/2013/01	2018-03-05	Mid-Ebb	Sunny	IS17	14:35:00	4.9	Middle	2	1	19.60	8.00	29.40	112.6	8.70	6.1	9.0	
HKBCF	HY/2013/01	2018-03-05	Mid-Ebb	Sunny	IS17	14:35:00	4.9	Middle	2	2	19.60	8.00	29.40	112.8	8.70	6.1	9.8	
HKBCF	HY/2013/01	2018-03-05	Mid-Ebb	Sunny	IS17	14:35:00	8.7	Bottom	3	1	19.50	8.00	29.40	112.0	8.60	6.1	8.4	
HKBCF	HY/2013/01	2018-03-05	Mid-Ebb	Sunny	IS17	14:35:00	8.7	Bottom	3	2	19.50	8.00	29.40	112.3	8.70	6.1	8.3	
HKBCF	HY/2013/01	2018-03-05	Mid-Ebb	Sunny	IS(Mf)16	14:28:00	1.0	Surface	1	1	19.90	8.10	29.40	126.6	9.70	2.4	4.1	
HKBCF	HY/2013/01	2018-03-05	Mid-Ebb	Sunny	IS(Mf)16	14:28:00	1.0	Surface	1	2	20.20	8.10	29.30	129.0	9.80	2.4	4.4	
HKBCF	HY/2013/01	2018-03-05	Mid-Ebb	Sunny	IS(Mf)16	14:28:00		Middle	2	1								
HKBCF	HY/2013/01	2018-03-05	Mid-Ebb	Sunny	IS(Mf)16	14:28:00		Middle	2	2								
HKBCF	HY/2013/01	2018-03-05	Mid-Ebb	Sunny	IS(Mf)16	14:28:00	4.9	Bottom	3	1	20.10	8.00	29.80	110.0	8.40	8.1	3.7	
HKBCF	HY/2013/01	2018-03-05	Mid-Ebb	Sunny	IS(Mf)16	14:28:00	4.9	Bottom	3	2	20.10	8.00	29.80	110.2	8.40	8.3	4.0	
HKBCF	HY/2013/01	2018-03-05	Mid-Ebb	Sunny	IS8	14:06:00	1.0	Surface	1	1	20.20	8.00	29.80	113.9	8.70	7.7	5.3	
HKBCF	HY/2013/01	2018-03-05	Mid-Ebb	Sunny	IS8	14:06:00	1.0	Surface	1	2	20.20	8.00	29.80	114.1	8.70	7.7	6.0	
HKBCF	HY/2013/01	2018-03-05	Mid-Ebb	Sunny	IS8	14:06:00		Middle	2	1								
HKBCF	HY/2013/01	2018-03-05	Mid-Ebb	Sunny	IS8	14:06:00		Middle	2	2								
HKBCF	HY/2013/01	2018-03-05	Mid-Ebb	Sunny	IS8	14:06:00	3.2	Bottom	3	1	20.30	8.00	29.90	109.3	8.30	8.6	6.0	
HKBCF	HY/2013/01	2018-03-05	Mid-Ebb	Sunny	IS8	14:06:00	3.2	Bottom	3	2	20.30	8.00	29.90	109.3	8.30	8.6	6.2	
HKBCF	HY/2013/01	2018-03-05	Mid-Ebb	Sunny	SR4(N)	14:10:00	1.0	Surface	1	1	20.10	8.00	29.60	114.0	8.70	6.1	5.8	
HKBCF	HY/2013/01	2018-03-05	Mid-Ebb	Sunny	SR4(N)	14:10:00	1.0	Surface	1	2	20.00	8.00	29.60	114.3	8.70	6.1	4.9	
HKBCF	HY/2013/01	2018-03-05	Mid-Ebb	Sunny	SR4(N)	14:10:00		Middle	2	1								
HKBCF	HY/2013/01	2018-03-05	Mid-Ebb	Sunny	SR4(N)	14:10:00		Middle	2	2								
HKBCF	HY/2013/01	2018-03-05	Mid-Ebb	Sunny	SR4(N)	14:10:00	2.6	Bottom	3	1	20.00	8.00	29.60	113.5	8.70	6.4	5.2	
HKBCF	HY/2013/01	2018-03-05	Mid-Ebb	Sunny	SR4(N)	14:10:00	2.6	Bottom	3	2	20.00	8.00	29.60	113.8	8.70	6.4	4.0	
HKBCF	HY/2013/01	2018-03-05	Mid-Ebb	Sunny	IS(Mf)9	13:58:00	1.0	Surface	1	1	20.20	8.00	29.90	112.2	8.50	7.1	4.9	
HKBCF	HY/2013/01	2018-03-05	Mid-Ebb	Sunny	IS(Mf)9	13:58:00	1.0	Surface	1	2	20.20	8.00	29.90	112.4	8.50	7.1	5.4	
HKBCF	HY/2013/01	2018-03-05	Mid-Ebb	Sunny	IS(Mf)9	13:58:00		Middle	2	1								
HKBCF	HY/2013/01	2018-03-05	Mid-Ebb	Sunny	IS(Mf)9	13:58:00		Middle	2	2								
HKBCF	HY/2013/01	2018-03-05	Mid-Ebb	Sunny	IS(Mf)9	13:58:00	2.5	Bottom	3	1	20.20	8.00	30.00	105.5	8.00	7.6	7.2	
HKBCF	HY/2013/01	2018-03-05	Mid-Ebb	Sunny	IS(Mf)9	13:58:00	2.5	Bottom	3	2	20.10	8.00	30.00	106.5	8.10	7.8	6.3	
HKBCF	HY/2013/01	2018-03-05	Mid-Ebb	Sunny	IS7	13:53:00	1.0	Surface	1	1	20.60	8.10	29.90	121.2	9.10	3.8	5.7	
HKBCF	HY/2013/01	2018-03-05	Mid-Ebb	Sunny	IS7	13:53:00	1.0	Surface	1	2	20.60	8.10	29.90	121.9	9.20	3.8	5.2	
HKBCF	HY/2013/01	2018-03-05	Mid-Ebb	Sunny	IS7	13:53:00		Middle	2	1								
HKBCF	HY/2013/01	2018-03-05	Mid-Ebb	Sunny	IS7	13:53:00		Middle	2	2								

Project	Works	Date (yyyy-mm-dd)	Tide	Weather Condition	Station	Time	Depth, m	Level	Level_Code	Replicate	Temperature, °C	pH	Salinity, ppt	DO, %	DO, mg/L	Turbidity, NTU	SS, mg/L	Site Observation
HKBCF	HY/2013/01	2018-03-05	Mid-Ebb	Sunny	IS7	13:53:00	2.1	Bottom	3	1	20.50	8.00	29.90	116.2	8.80	3.9	5.8	
HKBCF	HY/2013/01	2018-03-05	Mid-Ebb	Sunny	IS7	13:53:00	2.1	Bottom	3	2	20.50	8.00	29.90	117.2	8.90	3.9	5.1	
HKBCF	HY/2013/01	2018-03-05	Mid-Ebb	Sunny	IS(Mf)6	13:47:00		Surface	1	1								
HKBCF	HY/2013/01	2018-03-05	Mid-Ebb	Sunny	IS(Mf)6	13:47:00		Surface	1	2								
HKBCF	HY/2013/01	2018-03-05	Mid-Ebb	Sunny	IS(Mf)6	13:47:00	1.4	Middle	2	1	20.30	8.00	30.20	109.5	8.30	5.1	6.1	
HKBCF	HY/2013/01	2018-03-05	Mid-Ebb	Sunny	IS(Mf)6	13:47:00	1.4	Middle	2	2	20.30	8.00	30.20	109.6	8.30	5.1	5.1	
HKBCF	HY/2013/01	2018-03-05	Mid-Ebb	Sunny	IS(Mf)6	13:47:00		Bottom	3	1								
HKBCF	HY/2013/01	2018-03-05	Mid-Ebb	Sunny	IS(Mf)6	13:47:00		Bottom	3	2								
HKBCF	HY/2013/01	2018-03-05	Mid-Ebb	Sunny	IS5	13:40:00	1.0	Surface	1	1	19.90	8.00	30.20	112.4	8.60	3.3	5.7	
HKBCF	HY/2013/01	2018-03-05	Mid-Ebb	Sunny	IS5	13:40:00	1.0	Surface	1	2	19.90	8.00	30.20	112.7	8.60	3.3	4.8	
HKBCF	HY/2013/01	2018-03-05	Mid-Ebb	Sunny	IS5	13:40:00	4.5	Middle	2	1	19.90	8.00	30.20	112.6	8.60	3.4	6.2	
HKBCF	HY/2013/01	2018-03-05	Mid-Ebb	Sunny	IS5	13:40:00	4.5	Middle	2	2	19.90	8.00	30.20	112.8	8.60	3.5	5.2	
HKBCF	HY/2013/01	2018-03-05	Mid-Ebb	Sunny	IS5	13:40:00	7.9	Bottom	3	1	19.90	8.00	30.20	112.6	8.60	4.7	6.4	
HKBCF	HY/2013/01	2018-03-05	Mid-Ebb	Sunny	IS5	13:40:00	7.9	Bottom	3	2	19.90	8.00	30.20	112.9	8.60	4.7	7.8	
HKBCF	HY/2013/01	2018-03-05	Mid-Ebb	Sunny	SR3(N)	13:31:00	1.0	Surface	1	1	20.30	8.00	30.10	111.4	8.40	3.3	4.1	
HKBCF	HY/2013/01	2018-03-05	Mid-Ebb	Sunny	SR3(N)	13:31:00	1.0	Surface	1	2	20.30	8.00	30.10	111.2	8.40	3.3	5.0	
HKBCF	HY/2013/01	2018-03-05	Mid-Ebb	Sunny	SR3(N)	13:31:00		Middle	2	1								
HKBCF	HY/2013/01	2018-03-05	Mid-Ebb	Sunny	SR3(N)	13:31:00		Middle	2	2								
HKBCF	HY/2013/01	2018-03-05	Mid-Ebb	Sunny	SR3(N)	13:31:00	3.0	Bottom	3	1	20.20	8.00	30.10	106.6	8.10	2.8	7.5	
HKBCF	HY/2013/01	2018-03-05	Mid-Ebb	Sunny	SR3(N)	13:31:00	3.0	Bottom	3	2	20.20	8.00	30.10	107.0	8.10	2.9	8.0	
HKBCF	HY/2013/01	2018-03-05	Mid-Flood	Sunny	SR10A(N)	10:15:00	1.0	Surface	1	1	19.00	8.00	30.10	104.7	8.10	1.4	5.6	
HKBCF	HY/2013/01	2018-03-05	Mid-Flood	Sunny	SR10A(N)	10:15:00	1.0	Surface	1	2	19.00	8.00	30.10	104.3	8.10	1.4	4.2	
HKBCF	HY/2013/01	2018-03-05	Mid-Flood	Sunny	SR10A(N)	10:15:00	6.0	Middle	2	1	18.80	7.90	30.30	102.4	8.00	2.3	5.6	
HKBCF	HY/2013/01	2018-03-05	Mid-Flood	Sunny	SR10A(N)	10:15:00	6.0	Middle	2	2	18.80	7.90	30.30	102.1	7.90	2.3	5.9	
HKBCF	HY/2013/01	2018-03-05	Mid-Flood	Sunny	SR10A(N)	10:15:00	11.0	Bottom	3	1	18.80	7.90	30.30	102.2	8.00	2.3	7.5	
HKBCF	HY/2013/01	2018-03-05	Mid-Flood	Sunny	SR10A(N)	10:15:00	11.0	Bottom	3	2	18.80	7.90	30.30	101.9	7.90	2.4	7.2	
HKBCF	HY/2013/01	2018-03-05	Mid-Flood	Sunny	SR10B(N2)	10:22:00	1.0	Surface	1	1	18.70	7.90	30.50	102.6	8.00	1.7	4.4	
HKBCF	HY/2013/01	2018-03-05	Mid-Flood	Sunny	SR10B(N2)	10:22:00	1.0	Surface	1	2	18.70	7.90	30.50	102.3	8.00	1.7	4.4	
HKBCF	HY/2013/01	2018-03-05	Mid-Flood	Sunny	SR10B(N2)	10:22:00		Middle	2	1								
HKBCF	HY/2013/01	2018-03-05	Mid-Flood	Sunny	SR10B(N2)	10:22:00		Middle	2	2								
HKBCF	HY/2013/01	2018-03-05	Mid-Flood	Sunny	SR10B(N2)	10:22:00	4.7	Bottom	3	1	18.70	7.90	30.50	102.8	8.00	1.2	6.8	
HKBCF	HY/2013/01	2018-03-05	Mid-Flood	Sunny	SR10B(N2)	10:22:00	4.7	Bottom	3	2	18.70	7.90	30.50	102.5	8.00	1.2	5.6	
HKBCF	HY/2013/01	2018-03-05	Mid-Flood	Sunny	CSA	10:31:00	1.0	Surface	1	1	19.40	8.00	29.90	91.6	7.10	3.9	7.4	
HKBCF	HY/2013/01	2018-03-05	Mid-Flood	Sunny	CSA	10:31:00	1.0	Surface	1	2	19.80	8.10	29.80	91.5	7.00	3.9	8.5	
HKBCF	HY/2013/01	2018-03-05	Mid-Flood	Sunny	CSA	10:31:00	15.9	Middle	2	1	19.20	8.00	30.40	91.2	7.00	2.8	8.4	
HKBCF	HY/2013/01	2018-03-05	Mid-Flood	Sunny	CSA	10:31:00	15.9	Middle	2	2	19.60	8.10	30.20	91.1	7.00	2.8	8.4	
HKBCF	HY/2013/01	2018-03-05	Mid-Flood	Sunny	CSA	10:31:00	30.8	Bottom	3	1	19.60	8.10	29.40	91.6	7.10	5.1	8.8	
HKBCF	HY/2013/01	2018-03-05	Mid-Flood	Sunny	CSA	10:31:00	30.8	Bottom	3	2	19.90	8.10	29.80	91.3	7.00	5.1	7.0	
HKBCF	HY/2013/01	2018-03-05	Mid-Flood	Sunny	CS6	10:41:00	1.0	Surface	1	1	19.10	8.10	30.10	92.9	7.20	2.0	6.6	
HKBCF	HY/2013/01	2018-03-05	Mid-Flood	Sunny	CS6	10:41:00	1.0	Surface	1	2	19.40	8.20	30.00	92.8	7.20	2.0	6.3	
HKBCF	HY/2013/01	2018-03-05	Mid-Flood	Sunny	CS6	10:41:00	4.8	Middle	2	1	18.90	8.10	30.20	91.9	7.10	3.7	8.2	
HKBCF	HY/2013/01	2018-03-05	Mid-Flood	Sunny	CS6	10:41:00	4.8	Middle	2	2	19.20	8.20	30.10	91.9	7.10	3.7	9.0	
HKBCF	HY/2013/01	2018-03-05	Mid-Flood	Sunny	CS6	10:41:00	8.6	Bottom	3	1	18.90	8.10	30.20	91.7	7.10	3.8	9.9	
HKBCF	HY/2013/01	2018-03-05	Mid-Flood	Sunny	CS6	10:41:00	8.6	Bottom	3	2	19.20	8.20	30.10	91.7	7.10	3.8	8.6	
HKBCF	HY/2013/01	2018-03-05	Mid-Flood	Sunny	CS4			Surface	1	1	#N/A	#N/A	#N/A	#N/A	#N/A	#N/A		
HKBCF	HY/2013/01	2018-03-05	Mid-Flood	Sunny	CS4			Surface	1	2	#N/A	#N/A	#N/A	#N/A	#N/A	#N/A		
HKBCF	HY/2013/01	2018-03-05	Mid-Flood	Sunny	CS4			Middle	2	1								
HKBCF	HY/2013/01	2018-03-05	Mid-Flood	Sunny	CS4			Middle	2	2								
HKBCF	HY/2013/01	2018-03-05	Mid-Flood	Sunny	CS4			Bottom	3	1	#N/A	#N/A	#N/A	#N/A	#N/A	#N/A		
HKBCF	HY/2013/01	2018-03-05	Mid-Flood	Sunny	CS4			Bottom	3	2	#N/A	#N/A	#N/A	#N/A	#N/A	#N/A		
HKBCF	HY/2013/01	2018-03-05	Mid-Flood	Sunny	SR6			Surface	1	1	#N/A	#N/A	#N/A	#N/A	#N/A	#N/A		
HKBCF	HY/2013/01	2018-03-05	Mid-Flood	Sunny	SR6			Surface	1	2	#N/A	#N/A	#N/A	#N/A	#N/A	#N/A		
HKBCF	HY/2013/01	2018-03-05	Mid-Flood	Sunny	SR6			Middle	2	1								
HKBCF	HY/2013/01	2018-03-05	Mid-Flood	Sunny	SR6			Middle	2	2								
HKBCF	HY/2013/01	2018-03-05	Mid-Flood	Sunny	SR6			Bottom	3	1	#N/A	#N/A	#N/A	#N/A	#N/A	#N/A		
HKBCF	HY/2013/01	2018-03-05	Mid-Flood	Sunny	SR6			Bottom	3	2	#N/A	#N/A	#N/A	#N/A	#N/A	#N/A		
HKBCF	HY/2013/01	2018-03-05	Mid-Flood	Sunny	CS(Mf)3(N)			Surface	1	1	#N/A	#N/A	#N/A	#N/A	#N/A	#N/A		
HKBCF	HY/2013/01	2018-03-05	Mid-Flood	Sunny	CS(Mf)3(N)			Surface	1	2	#N/A	#N/A	#N/A	#N/A	#N/A	#N/A		
HKBCF	HY/2013/01	2018-03-05	Mid-Flood	Sunny	CS(Mf)3(N)			Middle	2	1								
HKBCF	HY/2013/01	2018-03-05	Mid-Flood	Sunny	CS(Mf)3(N)			Middle	2	2								
HKBCF	HY/2013/01	2018-03-05	Mid-Flood	Sunny	CS(Mf)3(N)			Bottom	3	1	#N/A	#N/A	#N/A	#N/A	#N/A	#N/A		
HKBCF	HY/2013/01	2018-03-05	Mid-Flood	Sunny	CS(Mf)3(N)			Bottom	3	2	#N/A	#N/A	#N/A	#N/A	#N/A	#N/A		
HKBCF	HY/2013/01	2018-03-05	Mid-Flood	Sunny	SR5(N)			Surface	1	1	#N/A	#N/A	#N/A	#N/A	#N/A	#N/A		
HKBCF	HY/2013/01	2018-03-05	Mid-Flood	Sunny	SR5(N)			Surface	1	2	#N/A	#N/A	#N/A	#N/A	#N/A	#N/A		
HKBCF	HY/2013/01	2018-03-05	Mid-Flood	Sunny	SR5(N)			Middle	2	1								
HKBCF	HY/2013/01	2018-03-05	Mid-Flood	Sunny	SR5(N)			Middle	2	2								
HKBCF	HY/2013/01	2018-03-05	Mid-Flood	Sunny	SR5(N)			Bottom	3	1	#N/A	#N/A	#N/A	#N/A	#N/A	#N/A		
HKBCF	HY/2013/01	2018-03-05	Mid-Flood	Sunny	SR5(N)			Bottom	3	2	#N/A	#N/A	#N/A	#N/A	#N/A	#N/A		

Project	Works	Date (yyyy-mm-dd)	Tide	Weather Condition	Station	Time	Depth, m	Level	Level_Code	Replicate	Temperature, °C	pH	Salinity, ppt	DO, %	DO, mg/L	Turbidity, NTU	SS, mg/L	Site Observation
HKBCF	HY/2013/01	2018-03-05	Mid-Flood	Sunny	IS10(N)			Surface	1	1	#N/A	#N/A	#N/A	#N/A	#N/A	#N/A		
HKBCF	HY/2013/01	2018-03-05	Mid-Flood	Sunny	IS10(N)			Surface	1	2	#N/A	#N/A	#N/A	#N/A	#N/A	#N/A		
HKBCF	HY/2013/01	2018-03-05	Mid-Flood	Sunny	IS10(N)			Middle	2	1								
HKBCF	HY/2013/01	2018-03-05	Mid-Flood	Sunny	IS10(N)			Middle	2	2								
HKBCF	HY/2013/01	2018-03-05	Mid-Flood	Sunny	IS10(N)			Bottom	3	1	#N/A	#N/A	#N/A	#N/A	#N/A	#N/A		
HKBCF	HY/2013/01	2018-03-05	Mid-Flood	Sunny	IS10(N)			Bottom	3	2	#N/A	#N/A	#N/A	#N/A	#N/A	#N/A		
HKBCF	HY/2013/01	2018-03-05	Mid-Flood	Sunny	IS(Mf)11			Surface	1	1	#N/A	#N/A	#N/A	#N/A	#N/A	#N/A		
HKBCF	HY/2013/01	2018-03-05	Mid-Flood	Sunny	IS(Mf)11			Surface	1	2	#N/A	#N/A	#N/A	#N/A	#N/A	#N/A		
HKBCF	HY/2013/01	2018-03-05	Mid-Flood	Sunny	IS(Mf)11			Middle	2	1								
HKBCF	HY/2013/01	2018-03-05	Mid-Flood	Sunny	IS(Mf)11			Middle	2	2								
HKBCF	HY/2013/01	2018-03-05	Mid-Flood	Sunny	IS(Mf)11			Bottom	3	1	#N/A	#N/A	#N/A	#N/A	#N/A	#N/A		
HKBCF	HY/2013/01	2018-03-05	Mid-Flood	Sunny	IS(Mf)11			Bottom	3	2	#N/A	#N/A	#N/A	#N/A	#N/A	#N/A		
HKBCF	HY/2013/01	2018-03-05	Mid-Flood	Sunny	CS(Mf)5	10:52:00	1.0	Surface	1	1	19.10	8.00	30.10	105.3	8.20	1.9	3.3	
HKBCF	HY/2013/01	2018-03-05	Mid-Flood	Sunny	CS(Mf)5	10:52:00	1.0	Surface	1	2	19.10	8.00	30.10	104.8	8.10	1.9	4.1	
HKBCF	HY/2013/01	2018-03-05	Mid-Flood	Sunny	CS(Mf)5	10:52:00	5.5	Middle	2	1	18.90	8.00	30.20	103.7	8.10	2.4	5.0	
HKBCF	HY/2013/01	2018-03-05	Mid-Flood	Sunny	CS(Mf)5	10:52:00	5.5	Middle	2	2	18.90	8.00	30.20	103.3	8.00	2.4	5.6	
HKBCF	HY/2013/01	2018-03-05	Mid-Flood	Sunny	CS(Mf)5	10:52:00	10.0	Bottom	3	1	18.90	8.00	30.30	103.6	8.10	2.3	4.3	
HKBCF	HY/2013/01	2018-03-05	Mid-Flood	Sunny	CS(Mf)5	10:52:00	10.0	Bottom	3	2	18.90	8.00	30.30	103.3	8.00	2.4	4.1	
HKBCF	HY/2013/01	2018-03-05	Mid-Flood	Sunny	SR7	11:01:00	1.0	Surface	1	1	19.50	8.20	29.40	99.9	7.70	3.3	5.1	
HKBCF	HY/2013/01	2018-03-05	Mid-Flood	Sunny	SR7	11:01:00	1.0	Surface	1	2	19.80	8.30	29.30	99.8	7.70	3.3	4.4	
HKBCF	HY/2013/01	2018-03-05	Mid-Flood	Sunny	SR7	11:01:00		Middle	2	1								
HKBCF	HY/2013/01	2018-03-05	Mid-Flood	Sunny	SR7	11:01:00		Middle	2	2								
HKBCF	HY/2013/01	2018-03-05	Mid-Flood	Sunny	SR7	11:01:00	3.5	Bottom	3	1	19.40	8.20	29.60	97.4	7.50	3.2	6.9	
HKBCF	HY/2013/01	2018-03-05	Mid-Flood	Sunny	SR7	11:01:00	3.5	Bottom	3	2	19.70	8.30	29.50	96.7	7.40	3.2	6.7	
HKBCF	HY/2013/01	2018-03-05	Mid-Flood	Sunny	IS17			Surface	1	1	#N/A	#N/A	#N/A	#N/A	#N/A	#N/A		
HKBCF	HY/2013/01	2018-03-05	Mid-Flood	Sunny	IS17			Surface	1	2	#N/A	#N/A	#N/A	#N/A	#N/A	#N/A		
HKBCF	HY/2013/01	2018-03-05	Mid-Flood	Sunny	IS17			Middle	2	1								
HKBCF	HY/2013/01	2018-03-05	Mid-Flood	Sunny	IS17			Middle	2	2								
HKBCF	HY/2013/01	2018-03-05	Mid-Flood	Sunny	IS17			Bottom	3	1	#N/A	#N/A	#N/A	#N/A	#N/A	#N/A		
HKBCF	HY/2013/01	2018-03-05	Mid-Flood	Sunny	IS17			Bottom	3	2	#N/A	#N/A	#N/A	#N/A	#N/A	#N/A		
HKBCF	HY/2013/01	2018-03-05	Mid-Flood	Sunny	IS(Mf)16			Surface	1	1	#N/A	#N/A	#N/A	#N/A	#N/A	#N/A		
HKBCF	HY/2013/01	2018-03-05	Mid-Flood	Sunny	IS(Mf)16			Surface	1	2	#N/A	#N/A	#N/A	#N/A	#N/A	#N/A		
HKBCF	HY/2013/01	2018-03-05	Mid-Flood	Sunny	IS(Mf)16			Middle	2	1								
HKBCF	HY/2013/01	2018-03-05	Mid-Flood	Sunny	IS(Mf)16			Middle	2	2								
HKBCF	HY/2013/01	2018-03-05	Mid-Flood	Sunny	IS(Mf)16			Bottom	3	1	#N/A	#N/A	#N/A	#N/A	#N/A	#N/A		
HKBCF	HY/2013/01	2018-03-05	Mid-Flood	Sunny	IS(Mf)16			Bottom	3	2	#N/A	#N/A	#N/A	#N/A	#N/A	#N/A		
HKBCF	HY/2013/01	2018-03-05	Mid-Flood	Sunny	IS8			Surface	1	1	#N/A	#N/A	#N/A	#N/A	#N/A	#N/A		
HKBCF	HY/2013/01	2018-03-05	Mid-Flood	Sunny	IS8			Surface	1	2	#N/A	#N/A	#N/A	#N/A	#N/A	#N/A		
HKBCF	HY/2013/01	2018-03-05	Mid-Flood	Sunny	IS8			Middle	2	1								
HKBCF	HY/2013/01	2018-03-05	Mid-Flood	Sunny	IS8			Middle	2	2								
HKBCF	HY/2013/01	2018-03-05	Mid-Flood	Sunny	IS8			Bottom	3	1	#N/A	#N/A	#N/A	#N/A	#N/A	#N/A		
HKBCF	HY/2013/01	2018-03-05	Mid-Flood	Sunny	IS8			Bottom	3	2	#N/A	#N/A	#N/A	#N/A	#N/A	#N/A		
HKBCF	HY/2013/01	2018-03-05	Mid-Flood	Sunny	SR4(N)			Surface	1	1	#N/A	#N/A	#N/A	#N/A	#N/A	#N/A		
HKBCF	HY/2013/01	2018-03-05	Mid-Flood	Sunny	SR4(N)			Surface	1	2	#N/A	#N/A	#N/A	#N/A	#N/A	#N/A		
HKBCF	HY/2013/01	2018-03-05	Mid-Flood	Sunny	SR4(N)			Middle	2	1								
HKBCF	HY/2013/01	2018-03-05	Mid-Flood	Sunny	SR4(N)			Middle	2	2								
HKBCF	HY/2013/01	2018-03-05	Mid-Flood	Sunny	SR4(N)			Bottom	3	1	#N/A	#N/A	#N/A	#N/A	#N/A	#N/A		
HKBCF	HY/2013/01	2018-03-05	Mid-Flood	Sunny	SR4(N)			Bottom	3	2	#N/A	#N/A	#N/A	#N/A	#N/A	#N/A		
HKBCF	HY/2013/01	2018-03-05	Mid-Flood	Sunny	IS(Mf)9			Surface	1	1	#N/A	#N/A	#N/A	#N/A	#N/A	#N/A		
HKBCF	HY/2013/01	2018-03-05	Mid-Flood	Sunny	IS(Mf)9			Surface	1	2	#N/A	#N/A	#N/A	#N/A	#N/A	#N/A		
HKBCF	HY/2013/01	2018-03-05	Mid-Flood	Sunny	IS(Mf)9			Middle	2	1								
HKBCF	HY/2013/01	2018-03-05	Mid-Flood	Sunny	IS(Mf)9			Middle	2	2								
HKBCF	HY/2013/01	2018-03-05	Mid-Flood	Sunny	IS(Mf)9			Bottom	3	1	#N/A	#N/A	#N/A	#N/A	#N/A	#N/A		
HKBCF	HY/2013/01	2018-03-05	Mid-Flood	Sunny	IS(Mf)9			Bottom	3	2	#N/A	#N/A	#N/A	#N/A	#N/A	#N/A		
HKBCF	HY/2013/01	2018-03-05	Mid-Flood	Sunny	IS7			Surface	1	1	#N/A	#N/A	#N/A	#N/A	#N/A	#N/A		
HKBCF	HY/2013/01	2018-03-05	Mid-Flood	Sunny	IS7			Surface	1	2	#N/A	#N/A	#N/A	#N/A	#N/A	#N/A		
HKBCF	HY/2013/01	2018-03-05	Mid-Flood	Sunny	IS7			Middle	2	1								
HKBCF	HY/2013/01	2018-03-05	Mid-Flood	Sunny	IS7			Middle	2	2								
HKBCF	HY/2013/01	2018-03-05	Mid-Flood	Sunny	IS7			Bottom	3	1	#N/A	#N/A	#N/A	#N/A	#N/A	#N/A		
HKBCF	HY/2013/01	2018-03-05	Mid-Flood	Sunny	IS7			Bottom	3	2	#N/A	#N/A	#N/A	#N/A	#N/A	#N/A		
HKBCF	HY/2013/01	2018-03-05	Mid-Flood	Sunny	IS(Mf)6			Surface	1	1	#N/A	#N/A	#N/A	#N/A	#N/A	#N/A		
HKBCF	HY/2013/01	2018-03-05	Mid-Flood	Sunny	IS(Mf)6			Surface	1	2	#N/A	#N/A	#N/A	#N/A	#N/A	#N/A		
HKBCF	HY/2013/01	2018-03-05	Mid-Flood	Sunny	IS(Mf)6			Middle	2	1								
HKBCF	HY/2013/01	2018-03-05	Mid-Flood	Sunny	IS(Mf)6			Middle	2	2								
HKBCF	HY/2013/01	2018-03-05	Mid-Flood	Sunny	IS(Mf)6			Bottom	3	1	#N/A	#N/A	#N/A	#N/A	#N/A	#N/A		
HKBCF	HY/2013/01	2018-03-05	Mid-Flood	Sunny	IS(Mf)6			Bottom	3	2	#N/A	#N/A	#N/A	#N/A	#N/A	#N/A		
HKBCF	HY/2013/01	2018-03-05	Mid-Flood	Sunny	IS5			Surface	1	1	#N/A	#N/A	#N/A	#N/A	#N/A	#N/A		
HKBCF	HY/2013/01	2018-03-05	Mid-Flood	Sunny	IS5			Surface	1	2	#N/A	#N/A	#N/A	#N/A	#N/A	#N/A		

Project	Works	Date (yyyy-mm-dd)	Tide	Weather Condition	Station	Time	Depth, m	Level	Level_Code	Replicate	Temperature, °C	pH	Salinity, ppt	DO, %	DO, mg/L	Turbidity, NTU	SS, mg/L	Site Observation
HKBCF	HY/2013/01	2018-03-05	Mid-Flood	Sunny	IS5			Middle	2	1								
HKBCF	HY/2013/01	2018-03-05	Mid-Flood	Sunny	IS5			Middle	2	2								
HKBCF	HY/2013/01	2018-03-05	Mid-Flood	Sunny	IS5			Bottom	3	1	#N/A	#N/A	#N/A	#N/A	#N/A	#N/A		
HKBCF	HY/2013/01	2018-03-05	Mid-Flood	Sunny	IS5			Bottom	3	2	#N/A	#N/A	#N/A	#N/A	#N/A	#N/A		
HKBCF	HY/2013/01	2018-03-05	Mid-Flood	Sunny	SR3(N)			Surface	1	1	#N/A	#N/A	#N/A	#N/A	#N/A	#N/A		
HKBCF	HY/2013/01	2018-03-05	Mid-Flood	Sunny	SR3(N)			Surface	1	2	#N/A	#N/A	#N/A	#N/A	#N/A	#N/A		
HKBCF	HY/2013/01	2018-03-05	Mid-Flood	Sunny	SR3(N)			Middle	2	1								
HKBCF	HY/2013/01	2018-03-05	Mid-Flood	Sunny	SR3(N)			Middle	2	2								
HKBCF	HY/2013/01	2018-03-05	Mid-Flood	Sunny	SR3(N)			Bottom	3	1	#N/A	#N/A	#N/A	#N/A	#N/A	#N/A		
HKBCF	HY/2013/01	2018-03-05	Mid-Flood	Sunny	SR3(N)			Bottom	3	2	#N/A	#N/A	#N/A	#N/A	#N/A	#N/A		
HKBCF	HY/2013/01	2018-03-07	Mid-Ebb	Fine	SR10A(N)	17:00:00	1.0	Surface	1	1	19.30	8.00	30.60	104.5	8.00	1.4	6.0	
HKBCF	HY/2013/01	2018-03-07	Mid-Ebb	Fine	SR10A(N)	17:00:00	1.0	Surface	1	2	19.30	8.00	30.60	104.2	8.00	1.3	6.1	
HKBCF	HY/2013/01	2018-03-07	Mid-Ebb	Fine	SR10A(N)	17:00:00	6.4	Middle	2	1	19.10	8.00	30.60	103.5	8.00	1.5	5.6	
HKBCF	HY/2013/01	2018-03-07	Mid-Ebb	Fine	SR10A(N)	17:00:00	6.4	Middle	2	2	19.10	8.00	30.70	103.1	8.00	1.6	6.6	
HKBCF	HY/2013/01	2018-03-07	Mid-Ebb	Fine	SR10A(N)	17:00:00	11.7	Bottom	3	1	19.10	8.00	30.60	103.6	8.00	1.2	6.0	
HKBCF	HY/2013/01	2018-03-07	Mid-Ebb	Fine	SR10A(N)	17:00:00	11.7	Bottom	3	2	19.10	8.00	30.70	103.1	8.00	1.2	5.8	
HKBCF	HY/2013/01	2018-03-07	Mid-Ebb	Fine	SR10B(N2)	14:54:00	1.0	Surface	1	1	19.00	8.00	30.70	102.6	7.90	1.2	3.5	
HKBCF	HY/2013/01	2018-03-07	Mid-Ebb	Fine	SR10B(N2)	14:54:00	1.0	Surface	1	2	18.90	8.00	30.70	102.3	7.90	1.2	3.1	
HKBCF	HY/2013/01	2018-03-07	Mid-Ebb	Fine	SR10B(N2)	14:54:00	3.3	Middle	2	1	19.00	8.00	30.70	102.6	7.90	1.3	4.0	
HKBCF	HY/2013/01	2018-03-07	Mid-Ebb	Fine	SR10B(N2)	14:54:00	3.3	Middle	2	2	18.90	8.00	30.70	102.2	7.90	1.2	3.6	
HKBCF	HY/2013/01	2018-03-07	Mid-Ebb	Fine	SR10B(N2)	14:54:00	5.5	Bottom	3	1	19.00	8.00	30.70	102.7	8.00	1.2	5.8	
HKBCF	HY/2013/01	2018-03-07	Mid-Ebb	Fine	SR10B(N2)	14:54:00	5.5	Bottom	3	2	19.00	8.00	30.70	102.3	7.90	1.3	6.5	
HKBCF	HY/2013/01	2018-03-07	Mid-Ebb	Fine	CSA	16:30:00	1.0	Surface	1	1	19.90	8.20	30.10	93.8	7.20	1.1	3.6	
HKBCF	HY/2013/01	2018-03-07	Mid-Ebb	Fine	CSA	16:30:00	1.0	Surface	1	2	19.60	8.10	30.20	94.0	7.20	1.0	3.2	
HKBCF	HY/2013/01	2018-03-07	Mid-Ebb	Fine	CSA	16:30:00	16.5	Middle	2	1	19.10	8.10	30.70	89.0	6.90	1.4	5.5	
HKBCF	HY/2013/01	2018-03-07	Mid-Ebb	Fine	CSA	16:30:00	16.5	Middle	2	2	18.80	8.10	30.80	89.2	6.90	1.2	4.7	
HKBCF	HY/2013/01	2018-03-07	Mid-Ebb	Fine	CSA	16:30:00	31.9	Bottom	3	1	19.00	8.10	30.80	87.9	6.80	1.2	3.9	
HKBCF	HY/2013/01	2018-03-07	Mid-Ebb	Fine	CSA	16:30:00	31.9	Bottom	3	2	18.70	8.10	30.90	88.1	6.80	1.1	4.6	
HKBCF	HY/2013/01	2018-03-07	Mid-Ebb	Fine	CS6	16:20:00	1.0	Surface	1	1	20.30	8.20	30.00	95.4	7.20	1.0	4.5	
HKBCF	HY/2013/01	2018-03-07	Mid-Ebb	Fine	CS6	16:20:00	1.0	Surface	1	2	20.00	8.10	30.10	95.5	7.30	0.9	3.7	
HKBCF	HY/2013/01	2018-03-07	Mid-Ebb	Fine	CS6	16:20:00	4.9	Middle	2	1	19.50	8.10	30.20	91.1	7.00	0.9	4.6	
HKBCF	HY/2013/01	2018-03-07	Mid-Ebb	Fine	CS6	16:20:00	4.9	Middle	2	2	19.20	8.10	30.30	91.3	7.00	0.8	4.5	
HKBCF	HY/2013/01	2018-03-07	Mid-Ebb	Fine	CS6	16:20:00	8.8	Bottom	3	1	19.20	8.10	30.50	88.8	6.90	0.8	3.7	
HKBCF	HY/2013/01	2018-03-07	Mid-Ebb	Fine	CS6	16:20:00	8.8	Bottom	3	2	18.90	8.10	30.60	89.0	6.90	0.8	3.7	
HKBCF	HY/2013/01	2018-03-07	Mid-Ebb	Fine	CS4	15:24:00	1.0	Surface	1	1	20.20	8.10	29.30	94.3	7.20	3.0	5.8	
HKBCF	HY/2013/01	2018-03-07	Mid-Ebb	Fine	CS4	15:24:00	1.0	Surface	1	2	20.00	8.20	29.30	94.1	7.20	3.2	5.6	
HKBCF	HY/2013/01	2018-03-07	Mid-Ebb	Fine	CS4	15:24:00	9.9	Middle	2	1	19.30	8.10	30.10	87.0	6.70	2.5	7.0	
HKBCF	HY/2013/01	2018-03-07	Mid-Ebb	Fine	CS4	15:24:00	9.9	Middle	2	2	19.20	8.10	30.10	86.9	6.70	2.9	6.6	
HKBCF	HY/2013/01	2018-03-07	Mid-Ebb	Fine	CS4	15:24:00	18.8	Bottom	3	1	19.20	8.10	30.30	86.5	6.70	2.1	6.8	
HKBCF	HY/2013/01	2018-03-07	Mid-Ebb	Fine	CS4	15:24:00	18.8	Bottom	3	2	19.10	8.10	30.30	86.4	6.70	2.4	6.0	
HKBCF	HY/2013/01	2018-03-07	Mid-Ebb	Fine	SR6	14:50:00	1.0	Surface	1	1	20.00	8.10	30.10	96.7	7.40	3.2	9.3	
HKBCF	HY/2013/01	2018-03-07	Mid-Ebb	Fine	SR6	14:50:00	1.0	Surface	1	2	19.80	8.20	30.10	96.5	7.40	3.7	8.9	
HKBCF	HY/2013/01	2018-03-07	Mid-Ebb	Fine	SR6	14:50:00		Middle	2	1								
HKBCF	HY/2013/01	2018-03-07	Mid-Ebb	Fine	SR6	14:50:00		Middle	2	2								
HKBCF	HY/2013/01	2018-03-07	Mid-Ebb	Fine	SR6	14:50:00	3.3	Bottom	3	1	19.20	8.10	31.10	95.8	7.40	4.7	8.4	
HKBCF	HY/2013/01	2018-03-07	Mid-Ebb	Fine	SR6	14:50:00	3.3	Bottom	3	2	19.00	8.20	31.10	96.0	7.40	5.1	9.0	
HKBCF	HY/2013/01	2018-03-07	Mid-Ebb	Fine	CS(Mf)3(N)	15:08:00	1.0	Surface	1	1	20.10	8.20	29.60	96.6	7.40	3.1	6.9	
HKBCF	HY/2013/01	2018-03-07	Mid-Ebb	Fine	CS(Mf)3(N)	15:08:00	1.0	Surface	1	2	19.90	8.20	29.60	96.3	7.40	3.6	7.0	
HKBCF	HY/2013/01	2018-03-07	Mid-Ebb	Fine	CS(Mf)3(N)	15:08:00	3.7	Middle	2	1	19.90	8.20	29.80	96.5	7.40	3.1	5.7	
HKBCF	HY/2013/01	2018-03-07	Mid-Ebb	Fine	CS(Mf)3(N)	15:08:00	3.7	Middle	2	2	19.80	8.20	29.80	96.4	7.40	3.8	6.5	
HKBCF	HY/2013/01	2018-03-07	Mid-Ebb	Fine	CS(Mf)3(N)	15:08:00	6.4	Bottom	3	1	19.20	8.10	31.10	93.4	7.20	8.9	6.8	
HKBCF	HY/2013/01	2018-03-07	Mid-Ebb	Fine	CS(Mf)3(N)	15:08:00	6.4	Bottom	3	2	19.00	8.20	31.10	93.8	7.20	9.3	6.1	
HKBCF	HY/2013/01	2018-03-07	Mid-Ebb	Fine	SR5(N)	15:43:00	1.0	Surface	1	1	19.80	8.10	29.80	89.4	6.80	2.2	4.6	
HKBCF	HY/2013/01	2018-03-07	Mid-Ebb	Fine	SR5(N)	15:43:00	1.0	Surface	1	2	19.70	8.10	29.80	89.7	6.90	2.3	3.5	
HKBCF	HY/2013/01	2018-03-07	Mid-Ebb	Fine	SR5(N)	15:43:00	5.0	Middle	2	1	19.50	8.10	30.00	86.9	6.70	2.5	3.9	
HKBCF	HY/2013/01	2018-03-07	Mid-Ebb	Fine	SR5(N)	15:43:00	5.0	Middle	2	2	19.30	8.10	30.00	86.8	6.70	2.5	5.3	
HKBCF	HY/2013/01	2018-03-07	Mid-Ebb	Fine	SR5(N)	15:43:00	8.9	Bottom	3	1	19.40	8.10	30.10	85.2	6.60	3.2	7.6	
HKBCF	HY/2013/01	2018-03-07	Mid-Ebb	Fine	SR5(N)	15:43:00	8.9	Bottom	3	2	19.20	8.10	30.10	85.2	6.60	3.0	8.2	
HKBCF	HY/2013/01	2018-03-07	Mid-Ebb	Fine	IS10(N)	15:49:00	1.0	Surface	1	1	20.00	8.20	29.80	92.6	7.10	2.7	6.5	
HKBCF	HY/2013/01	2018-03-07	Mid-Ebb	Fine	IS10(N)	15:49:00	1.0	Surface	1	2	19.80	8.10	29.80	92.5	7.10	2.9	5.5	
HKBCF	HY/2013/01	2018-03-07	Mid-Ebb	Fine	IS10(N)	15:49:00	5.9	Middle	2	1	19.60	8.10	30.00	89.8	6.90	2.4	5.2	
HKBCF	HY/2013/01	2018-03-07	Mid-Ebb	Fine	IS10(N)	15:49:00	5.9	Middle	2	2	19.40	8.10	30.00	89.8	6.90	2.5	5.8	
HKBCF	HY/2013/01	2018-03-07	Mid-Ebb	Fine	IS10(N)	15:49:00	10.7	Bottom	3	1	19.50	8.10	30.00	87.7	6.80	3.7	5.9	
HKBCF	HY/2013/01	2018-03-07	Mid-Ebb	Fine	IS10(N)	15:49:00	10.7	Bottom	3	2	19.30	8.10	30.00	87.8	6.80	3.9	5.4	
HKBCF	HY/2013/01	2018-03-07	Mid-Ebb	Fine	IS(Mf)11	15:55:00	1.0	Surface	1	1	20.00	8.20	29.80	91.7	7.00	2.8	5.1	
HKBCF	HY/2013/01	2018-03-07	Mid-Ebb	Fine	IS(Mf)11	15:55:00	1.0	Surface	1	2	19.80	8.10	29.80	91.8	7.00	3.2	3.9	
HKBCF	HY/2013/01	2018-03-07	Mid-Ebb	Fine	IS(Mf)11	15:55:00	5.3	Middle	2	1	19.60	8.10	30.00	89.8	6.90	2.8	5.0	
HKBCF	HY/2013/01	2018-03-07	Mid-Ebb	Fine	IS(Mf)11	15:55:00	5.3	Middle	2	2	19.50	8.10	30.00	89.8	6.90	3.0	4.1	

Project	Works	Date (yyyy-mm-dd)	Tide	Weather Condition	Station	Time	Depth, m	Level	Level_Code	Replicate	Temperature, °C	pH	Salinity, ppt	DO, %	DO, mg/L	Turbidity, NTU	SS, mg/L	Site Observation
HKBCF	HY/2013/01	2018-03-07	Mid-Ebb	Fine	IS(Mf)11	15:55:00	9.6	Bottom	3	1	19.40	8.10	30.10	87.7	6.80	4.1	6.0	
HKBCF	HY/2013/01	2018-03-07	Mid-Ebb	Fine	IS(Mf)11	15:55:00	9.6	Bottom	3	2	19.30	8.10	30.10	87.7	6.80	4.6	5.2	
HKBCF	HY/2013/01	2018-03-07	Mid-Ebb	Fine	CS(Mf)5	16:22:00	1.0	Surface	1	1	19.50	8.00	30.10	105.5	8.10	2.8	4.6	
HKBCF	HY/2013/01	2018-03-07	Mid-Ebb	Fine	CS(Mf)5	16:22:00	1.0	Surface	1	2	19.50	8.00	30.10	105.0	8.10	2.7	3.2	
HKBCF	HY/2013/01	2018-03-07	Mid-Ebb	Fine	CS(Mf)5	16:22:00	6.6	Middle	2	1	19.00	8.00	30.40	100.3	7.80	2.2	4.3	
HKBCF	HY/2013/01	2018-03-07	Mid-Ebb	Fine	CS(Mf)5	16:22:00	6.6	Middle	2	2	19.00	8.00	30.40	100.1	7.80	2.1	4.3	
HKBCF	HY/2013/01	2018-03-07	Mid-Ebb	Fine	CS(Mf)5	16:22:00	12.1	Bottom	3	1	18.80	8.00	30.60	99.1	7.70	3.4	5.5	
HKBCF	HY/2013/01	2018-03-07	Mid-Ebb	Fine	CS(Mf)5	16:22:00	12.1	Bottom	3	2	18.80	8.00	30.60	98.9	7.70	3.2	6.0	
HKBCF	HY/2013/01	2018-03-07	Mid-Ebb	Fine	SR7	16:02:00	1.0	Surface	1	1	19.70	8.10	29.90	86.2	6.60	3.0	5.9	
HKBCF	HY/2013/01	2018-03-07	Mid-Ebb	Fine	SR7	16:02:00	1.0	Surface	1	2	19.40	8.10	30.00	86.3	6.60	3.4	6.6	
HKBCF	HY/2013/01	2018-03-07	Mid-Ebb	Fine	SR7	16:02:00		Middle	2	1								
HKBCF	HY/2013/01	2018-03-07	Mid-Ebb	Fine	SR7	16:02:00		Middle	2	2								
HKBCF	HY/2013/01	2018-03-07	Mid-Ebb	Fine	SR7	16:02:00	3.0	Bottom	3	1	19.60	8.10	29.90	85.2	6.50	3.7	6.2	
HKBCF	HY/2013/01	2018-03-07	Mid-Ebb	Fine	SR7	16:02:00	3.0	Bottom	3	2	19.30	8.10	30.00	85.4	6.60	3.8	5.2	
HKBCF	HY/2013/01	2018-03-07	Mid-Ebb	Fine	IS17	16:05:00	1.0	Surface	1	1	19.30	7.90	30.10	98.2	7.60	9.5	16.5	
HKBCF	HY/2013/01	2018-03-07	Mid-Ebb	Fine	IS17	16:05:00	1.0	Surface	1	2	19.30	7.90	30.10	98.1	7.60	9.6	15.7	
HKBCF	HY/2013/01	2018-03-07	Mid-Ebb	Fine	IS17	16:05:00	5.7	Middle	2	1	19.20	8.00	30.10	99.2	7.70	8.3	15.8	
HKBCF	HY/2013/01	2018-03-07	Mid-Ebb	Fine	IS17	16:05:00	5.7	Middle	2	2	19.20	8.00	30.20	99.1	7.70	8.4	15.7	
HKBCF	HY/2013/01	2018-03-07	Mid-Ebb	Fine	IS17	16:05:00	10.4	Bottom	3	1	19.10	8.00	30.30	100.5	7.80	4.1	16.0	
HKBCF	HY/2013/01	2018-03-07	Mid-Ebb	Fine	IS17	16:05:00	10.4	Bottom	3	2	19.10	8.00	30.30	100.3	7.80	3.8	15.4	
HKBCF	HY/2013/01	2018-03-07	Mid-Ebb	Fine	IS(Mf)16	15:57:00	1.0	Surface	1	1	19.70	8.00	29.80	103.4	7.90	3.8	6.2	
HKBCF	HY/2013/01	2018-03-07	Mid-Ebb	Fine	IS(Mf)16	15:57:00	1.0	Surface	1	2	19.70	8.00	29.80	103.1	7.90	3.6	6.7	
HKBCF	HY/2013/01	2018-03-07	Mid-Ebb	Fine	IS(Mf)16	15:57:00		Middle	2	1								
HKBCF	HY/2013/01	2018-03-07	Mid-Ebb	Fine	IS(Mf)16	15:57:00		Middle	2	2								
HKBCF	HY/2013/01	2018-03-07	Mid-Ebb	Fine	IS(Mf)16	15:57:00	4.8	Bottom	3	1	19.10	8.00	30.20	98.5	7.60	4.3	9.3	
HKBCF	HY/2013/01	2018-03-07	Mid-Ebb	Fine	IS(Mf)16	15:57:00	4.8	Bottom	3	2	19.10	8.00	30.20	98.4	7.60	4.0	10.3	
HKBCF	HY/2013/01	2018-03-07	Mid-Ebb	Fine	IS8	15:33:00	1.0	Surface	1	1	20.00	8.00	29.80	104.2	7.90	5.2	10.2	
HKBCF	HY/2013/01	2018-03-07	Mid-Ebb	Fine	IS8	15:33:00	1.0	Surface	1	2	20.00	8.00	29.90	103.9	7.90	5.6	10.2	
HKBCF	HY/2013/01	2018-03-07	Mid-Ebb	Fine	IS8	15:33:00		Middle	2	1								
HKBCF	HY/2013/01	2018-03-07	Mid-Ebb	Fine	IS8	15:33:00		Middle	2	2								
HKBCF	HY/2013/01	2018-03-07	Mid-Ebb	Fine	IS8	15:33:00	3.1	Bottom	3	1	19.80	8.00	29.90	103.3	7.90	4.4	9.8	
HKBCF	HY/2013/01	2018-03-07	Mid-Ebb	Fine	IS8	15:33:00	3.1	Bottom	3	2	19.70	8.00	29.90	103.0	7.90	4.5	10.0	
HKBCF	HY/2013/01	2018-03-07	Mid-Ebb	Fine	SR4(N)	15:40:00	1.0	Surface	1	1	20.10	8.00	29.80	101.6	7.70	4.6	8.3	
HKBCF	HY/2013/01	2018-03-07	Mid-Ebb	Fine	SR4(N)	15:40:00	1.0	Surface	1	2	20.00	8.00	29.80	101.4	7.70	4.8	8.2	
HKBCF	HY/2013/01	2018-03-07	Mid-Ebb	Fine	SR4(N)	15:40:00		Middle	2	1								
HKBCF	HY/2013/01	2018-03-07	Mid-Ebb	Fine	SR4(N)	15:40:00		Middle	2	2								
HKBCF	HY/2013/01	2018-03-07	Mid-Ebb	Fine	SR4(N)	15:40:00	3.3	Bottom	3	1	20.00	8.00	29.80	101.8	7.80	4.9	8.5	
HKBCF	HY/2013/01	2018-03-07	Mid-Ebb	Fine	SR4(N)	15:40:00	3.3	Bottom	3	2	20.00	8.00	29.80	101.6	7.70	4.9	7.2	
HKBCF	HY/2013/01	2018-03-07	Mid-Ebb	Fine	IS(Mf)9	15:24:00	1.0	Surface	1	1	20.30	8.00	29.70	102.7	7.80	4.2	8.0	
HKBCF	HY/2013/01	2018-03-07	Mid-Ebb	Fine	IS(Mf)9	15:24:00	1.0	Surface	1	2	20.30	8.00	29.70	102.4	7.80	4.3	9.3	
HKBCF	HY/2013/01	2018-03-07	Mid-Ebb	Fine	IS(Mf)9	15:24:00		Middle	2	1								
HKBCF	HY/2013/01	2018-03-07	Mid-Ebb	Fine	IS(Mf)9	15:24:00		Middle	2	2								
HKBCF	HY/2013/01	2018-03-07	Mid-Ebb	Fine	IS(Mf)9	15:24:00	2.5	Bottom	3	1	19.90	8.00	29.70	102.7	7.90	6.2	7.8	
HKBCF	HY/2013/01	2018-03-07	Mid-Ebb	Fine	IS(Mf)9	15:24:00	2.5	Bottom	3	2	19.90	8.00	29.80	102.4	7.80	6.2	8.0	
HKBCF	HY/2013/01	2018-03-07	Mid-Ebb	Fine	IS7	15:15:00	1.0	Surface	1	1	20.20	8.00	29.60	100.9	7.70	8.6	14.3	
HKBCF	HY/2013/01	2018-03-07	Mid-Ebb	Fine	IS7	15:15:00	1.0	Surface	1	2	20.20	8.00	29.70	100.6	7.70	8.4	14.6	
HKBCF	HY/2013/01	2018-03-07	Mid-Ebb	Fine	IS7	15:15:00		Middle	2	1								
HKBCF	HY/2013/01	2018-03-07	Mid-Ebb	Fine	IS7	15:15:00		Middle	2	2								
HKBCF	HY/2013/01	2018-03-07	Mid-Ebb	Fine	IS7	15:15:00	2.4	Bottom	3	1	20.20	8.00	29.70	101.1	7.70	8.7	18.4	
HKBCF	HY/2013/01	2018-03-07	Mid-Ebb	Fine	IS7	15:15:00	2.4	Bottom	3	2	20.20	8.00	29.70	100.9	7.70	8.6	18.9	
HKBCF	HY/2013/01	2018-03-07	Mid-Ebb	Fine	IS(Mf)6	15:06:00	1.0	Surface	1	1	20.20	8.00	29.70	98.4	7.50	5.2	9.4	
HKBCF	HY/2013/01	2018-03-07	Mid-Ebb	Fine	IS(Mf)6	15:06:00	1.0	Surface	1	2	20.20	8.00	29.70	98.3	7.50	5.3	9.8	
HKBCF	HY/2013/01	2018-03-07	Mid-Ebb	Fine	IS(Mf)6	15:06:00		Middle	2	1								
HKBCF	HY/2013/01	2018-03-07	Mid-Ebb	Fine	IS(Mf)6	15:06:00		Middle	2	2								
HKBCF	HY/2013/01	2018-03-07	Mid-Ebb	Fine	IS(Mf)6	15:06:00	2.1	Bottom	3	1	20.20	8.00	29.70	98.9	7.50	5.6	9.6	
HKBCF	HY/2013/01	2018-03-07	Mid-Ebb	Fine	IS(Mf)6	15:06:00	2.1	Bottom	3	2	20.20	8.00	29.70	98.8	7.50	5.9	8.9	
HKBCF	HY/2013/01	2018-03-07	Mid-Ebb	Fine	IS5	14:58:00	1.0	Surface	1	1	20.10	8.00	29.80	99.4	7.60	4.0	8.5	
HKBCF	HY/2013/01	2018-03-07	Mid-Ebb	Fine	IS5	14:58:00	1.0	Surface	1	2	20.10	8.00	29.80	99.2	7.60	4.3	7.0	
HKBCF	HY/2013/01	2018-03-07	Mid-Ebb	Fine	IS5	14:58:00	4.9	Middle	2	1	19.90	8.00	29.80	97.8	7.50	4.6	8.3	
HKBCF	HY/2013/01	2018-03-07	Mid-Ebb	Fine	IS5	14:58:00	4.9	Middle	2	2	19.90	8.00	29.90	97.6	7.50	4.5	7.5	
HKBCF	HY/2013/01	2018-03-07	Mid-Ebb	Fine	IS5	14:58:00	8.7	Bottom	3	1	19.70	7.90	29.90	96.4	7.40	6.5	8.4	
HKBCF	HY/2013/01	2018-03-07	Mid-Ebb	Fine	IS5	14:58:00	8.7	Bottom	3	2	19.70	7.90	29.90	96.3	7.40	6.7	7.4	
HKBCF	HY/2013/01	2018-03-07	Mid-Ebb	Fine	SR3(N)	14:50:00	1.0	Surface	1	1	20.40	8.00	29.70	100.3	7.60	5.2	6.5	
HKBCF	HY/2013/01	2018-03-07	Mid-Ebb	Fine	SR3(N)	14:50:00	1.0	Surface	1	2	20.40	8.00	29.70	99.9	7.60	5.1	7.8	
HKBCF	HY/2013/01	2018-03-07	Mid-Ebb	Fine	SR3(N)	14:50:00		Middle	2	1								
HKBCF	HY/2013/01	2018-03-07	Mid-Ebb	Fine	SR3(N)	14:50:00		Middle	2	2								
HKBCF	HY/2013/01	2018-03-07	Mid-Ebb	Fine	SR3(N)	14:50:00	2.6	Bottom	3	1	20.20	8.00	29.70	97.8	7.40	6.2	9.3	
HKBCF	HY/2013/01	2018-03-07	Mid-Ebb	Fine	SR3(N)	14:50:00	2.6	Bottom	3	2	20.20	8.00	29.80	97.6	7.40	6.1	10.4	

Project	Works	Date (yyyy-mm-dd)	Tide	Weather Condition	Station	Time	Depth, m	Level	Level_Code	Replicate	Temperature, °C	pH	Salinity, ppt	DO, %	DO, mg/L	Turbidity, NTU	SS, mg/L	Site Observation
HKBCF	HY/2013/01	2018-03-07	Mid-Flood	Fine	SR10A(N)	9:09:00	1.0	Surface	1	1	18.90	7.90	30.50	99.4	7.70	1.4	2.5	
HKBCF	HY/2013/01	2018-03-07	Mid-Flood	Fine	SR10A(N)	9:09:00	1.0	Surface	1	2	18.90	7.90	30.60	99.1	7.70	1.2	2.3	
HKBCF	HY/2013/01	2018-03-07	Mid-Flood	Fine	SR10A(N)	9:09:00	6.2	Middle	2	1	18.80	7.90	30.60	98.8	7.70	1.8	2.7	
HKBCF	HY/2013/01	2018-03-07	Mid-Flood	Fine	SR10A(N)	9:09:00	6.2	Middle	2	2	18.80	7.90	30.60	98.4	7.60	1.7	2.2	
HKBCF	HY/2013/01	2018-03-07	Mid-Flood	Fine	SR10A(N)	9:09:00	11.3	Bottom	3	1	18.80	7.90	30.60	98.5	7.70	1.8	3.2	
HKBCF	HY/2013/01	2018-03-07	Mid-Flood	Fine	SR10A(N)	9:09:00	11.3	Bottom	3	2	18.80	7.90	30.60	98.1	7.60	1.8	4.3	
HKBCF	HY/2013/01	2018-03-07	Mid-Flood	Fine	SR10B(N2)	9:20:00	1.0	Surface	1	1	18.70	7.90	30.80	99.0	7.70	0.8	2.4	
HKBCF	HY/2013/01	2018-03-07	Mid-Flood	Fine	SR10B(N2)	9:20:00	1.0	Surface	1	2	18.70	7.90	30.80	98.7	7.70	0.4	2.6	
HKBCF	HY/2013/01	2018-03-07	Mid-Flood	Fine	SR10B(N2)	9:20:00	3.0	Middle	2	1	18.70	7.90	30.80	99.0	7.70	0.4	3.1	
HKBCF	HY/2013/01	2018-03-07	Mid-Flood	Fine	SR10B(N2)	9:20:00	3.0	Middle	2	2	18.70	7.90	30.80	98.7	7.70	0.6	3.0	
HKBCF	HY/2013/01	2018-03-07	Mid-Flood	Fine	SR10B(N2)	9:20:00	5.0	Bottom	3	1	18.70	7.90	30.80	99.0	7.70	0.8	4.1	
HKBCF	HY/2013/01	2018-03-07	Mid-Flood	Fine	SR10B(N2)	9:20:00	5.0	Bottom	3	2	18.70	7.90	30.80	98.7	7.70	0.4	3.9	
HKBCF	HY/2013/01	2018-03-07	Mid-Flood	Fine	CSA	9:26:00	1.0	Surface	1	1	19.50	8.10	29.70	91.0	7.00	1.5	3.9	
HKBCF	HY/2013/01	2018-03-07	Mid-Flood	Fine	CSA	9:26:00	1.0	Surface	1	2	19.40	8.10	29.70	91.0	7.00	1.8	4.7	
HKBCF	HY/2013/01	2018-03-07	Mid-Flood	Fine	CSA	9:26:00	16.4	Middle	2	1	19.50	8.10	29.80	89.2	6.90	1.6	4.0	
HKBCF	HY/2013/01	2018-03-07	Mid-Flood	Fine	CSA	9:26:00	16.4	Middle	2	2	19.30	8.10	29.90	89.2	6.90	1.9	3.9	
HKBCF	HY/2013/01	2018-03-07	Mid-Flood	Fine	CSA	9:26:00	31.7	Bottom	3	1	18.70	8.10	29.90	89.2	6.90	1.4	4.7	
HKBCF	HY/2013/01	2018-03-07	Mid-Flood	Fine	CSA	9:26:00	31.7	Bottom	3	2	19.30	8.10	29.90	89.1	6.90	1.7	3.8	
HKBCF	HY/2013/01	2018-03-07	Mid-Flood	Fine	CS6	9:35:00	1.0	Surface	1	1	19.50	8.10	29.60	91.4	7.00	1.3	4.6	
HKBCF	HY/2013/01	2018-03-07	Mid-Flood	Fine	CS6	9:35:00	1.0	Surface	1	2	19.50	8.20	29.70	91.4	7.10	1.3	3.9	
HKBCF	HY/2013/01	2018-03-07	Mid-Flood	Fine	CS6	9:35:00	4.9	Middle	2	1	19.30	8.10	29.90	90.0	6.90	1.4	4.0	
HKBCF	HY/2013/01	2018-03-07	Mid-Flood	Fine	CS6	9:35:00	4.9	Middle	2	2	19.30	8.10	29.90	90.0	7.00	1.2	3.7	
HKBCF	HY/2013/01	2018-03-07	Mid-Flood	Fine	CS6	9:35:00	8.8	Bottom	3	1	19.60	8.10	30.20	87.6	6.80	2.0	4.4	
HKBCF	HY/2013/01	2018-03-07	Mid-Flood	Fine	CS6	9:35:00	8.8	Bottom	3	2	19.10	8.10	30.20	87.5	6.80	2.0	5.8	
HKBCF	HY/2013/01	2018-03-07	Mid-Flood	Fine	CS4	10:34:00	1.0	Surface	1	1	19.80	8.20	29.20	88.9	6.80	3.6	7.2	
HKBCF	HY/2013/01	2018-03-07	Mid-Flood	Fine	CS4	10:34:00	1.0	Surface	1	2	19.60	8.20	29.20	88.9	6.90	3.5	6.3	
HKBCF	HY/2013/01	2018-03-07	Mid-Flood	Fine	CS4	10:34:00	9.8	Middle	2	1	19.60	8.10	29.50	87.7	6.70	4.1	6.7	
HKBCF	HY/2013/01	2018-03-07	Mid-Flood	Fine	CS4	10:34:00	9.8	Middle	2	2	19.50	8.20	29.50	87.7	6.80	4.0	6.0	
HKBCF	HY/2013/01	2018-03-07	Mid-Flood	Fine	CS4	10:34:00	18.6	Bottom	3	1	19.80	8.10	29.80	87.1	6.70	7.2	6.0	
HKBCF	HY/2013/01	2018-03-07	Mid-Flood	Fine	CS4	10:34:00	18.6	Bottom	3	2	19.30	8.10	29.80	87.0	6.70	8.0	6.3	
HKBCF	HY/2013/01	2018-03-07	Mid-Flood	Fine	SR6	11:08:00	1.0	Surface	1	1	19.70	8.20	28.00	93.0	7.20	2.6	4.4	
HKBCF	HY/2013/01	2018-03-07	Mid-Flood	Fine	SR6	11:08:00	1.0	Surface	1	2	19.90	8.20	28.10	93.0	7.20	2.6	5.3	
HKBCF	HY/2013/01	2018-03-07	Mid-Flood	Fine	SR6	11:08:00		Middle	2	1								
HKBCF	HY/2013/01	2018-03-07	Mid-Flood	Fine	SR6	11:08:00		Middle	2	2								
HKBCF	HY/2013/01	2018-03-07	Mid-Flood	Fine	SR6	11:08:00	3.3	Bottom	3	1	19.90	8.10	29.40	90.3	7.00	8.9	10.4	
HKBCF	HY/2013/01	2018-03-07	Mid-Flood	Fine	SR6	11:08:00	3.3	Bottom	3	2	19.40	8.20	29.50	90.4	7.00	8.4	9.7	
HKBCF	HY/2013/01	2018-03-07	Mid-Flood	Fine	CS(Mf)3(N)	10:48:00	1.0	Surface	1	1	19.90	8.20	29.00	93.0	7.10	3.7	5.2	
HKBCF	HY/2013/01	2018-03-07	Mid-Flood	Fine	CS(Mf)3(N)	10:48:00	1.0	Surface	1	2	19.70	8.20	29.00	92.9	7.20	4.1	5.8	
HKBCF	HY/2013/01	2018-03-07	Mid-Flood	Fine	CS(Mf)3(N)	10:48:00	3.7	Middle	2	1	19.80	8.20	29.10	92.2	7.10	5.6	6.4	
HKBCF	HY/2013/01	2018-03-07	Mid-Flood	Fine	CS(Mf)3(N)	10:48:00	3.7	Middle	2	2	19.60	8.20	29.10	92.1	7.10	6.1	5.6	
HKBCF	HY/2013/01	2018-03-07	Mid-Flood	Fine	CS(Mf)3(N)	10:48:00	6.3	Bottom	3	1	19.90	8.20	29.10	92.0	7.10	5.0	9.3	
HKBCF	HY/2013/01	2018-03-07	Mid-Flood	Fine	CS(Mf)3(N)	10:48:00	6.3	Bottom	3	2	19.60	8.20	29.20	92.0	7.10	4.7	8.2	
HKBCF	HY/2013/01	2018-03-07	Mid-Flood	Fine	SR5(N)	10:16:00	1.0	Surface	1	1	19.80	8.20	29.20	90.5	7.00	1.9	5.2	
HKBCF	HY/2013/01	2018-03-07	Mid-Flood	Fine	SR5(N)	10:16:00	1.0	Surface	1	2	19.60	8.20	29.20	90.5	7.00	2.1	4.7	
HKBCF	HY/2013/01	2018-03-07	Mid-Flood	Fine	SR5(N)	10:16:00	4.8	Middle	2	1	19.60	8.10	29.30	88.5	6.80	2.7	6.0	
HKBCF	HY/2013/01	2018-03-07	Mid-Flood	Fine	SR5(N)	10:16:00	4.8	Middle	2	2	19.50	8.10	29.30	88.5	6.80	2.5	6.8	
HKBCF	HY/2013/01	2018-03-07	Mid-Flood	Fine	SR5(N)	10:16:00	8.5	Bottom	3	1	19.50	8.10	29.50	86.8	6.70	7.2	9.5	
HKBCF	HY/2013/01	2018-03-07	Mid-Flood	Fine	SR5(N)	10:16:00	8.5	Bottom	3	2	19.40	8.10	29.50	86.8	6.70	7.2	8.6	
HKBCF	HY/2013/01	2018-03-07	Mid-Flood	Fine	IS10(N)	10:08:00	1.0	Surface	1	1	19.50	8.10	29.90	87.2	6.70	7.3	13.2	
HKBCF	HY/2013/01	2018-03-07	Mid-Flood	Fine	IS10(N)	10:08:00	1.0	Surface	1	2	19.30	8.10	29.90	87.2	6.70	7.5	13.6	
HKBCF	HY/2013/01	2018-03-07	Mid-Flood	Fine	IS10(N)	10:08:00	6.0	Middle	2	1	19.50	8.10	29.90	87.1	6.70	7.6	14.9	
HKBCF	HY/2013/01	2018-03-07	Mid-Flood	Fine	IS10(N)	10:08:00	6.0	Middle	2	2	19.30	8.10	29.90	87.0	6.70	8.0	13.4	
HKBCF	HY/2013/01	2018-03-07	Mid-Flood	Fine	IS10(N)	10:08:00	10.9	Bottom	3	1	19.70	8.10	29.90	87.0	6.70	8.4	14.5	
HKBCF	HY/2013/01	2018-03-07	Mid-Flood	Fine	IS10(N)	10:08:00	10.9	Bottom	3	2	19.30	8.10	29.90	87.0	6.70	8.3	13.8	
HKBCF	HY/2013/01	2018-03-07	Mid-Flood	Fine	IS(Mf)11	10:03:00	1.0	Surface	1	1	19.60	8.10	29.80	86.9	6.70	3.8	9.0	
HKBCF	HY/2013/01	2018-03-07	Mid-Flood	Fine	IS(Mf)11	10:03:00	1.0	Surface	1	2	19.40	8.10	29.90	87.0	6.70	3.8	10.4	
HKBCF	HY/2013/01	2018-03-07	Mid-Flood	Fine	IS(Mf)11	10:03:00	5.3	Middle	2	1	19.50	8.10	29.80	86.2	6.60	5.0	10.5	
HKBCF	HY/2013/01	2018-03-07	Mid-Flood	Fine	IS(Mf)11	10:03:00	5.3	Middle	2	2	19.30	8.10	29.90	86.1	6.70	4.9	11.5	
HKBCF	HY/2013/01	2018-03-07	Mid-Flood	Fine	IS(Mf)11	10:03:00	9.5	Bottom	3	1	19.40	8.10	29.80	86.3	6.60	8.2	12.2	
HKBCF	HY/2013/01	2018-03-07	Mid-Flood	Fine	IS(Mf)11	10:03:00	9.5	Bottom	3	2	19.30	8.10	29.90	86.2	6.70	9.0	13.7	
HKBCF	HY/2013/01	2018-03-07	Mid-Flood	Fine	CS(Mf)5	9:48:00	1.0	Surface	1	1	19.20	8.00	29.90	101.7	7.90	1.5	3.8	
HKBCF	HY/2013/01	2018-03-07	Mid-Flood	Fine	CS(Mf)5	9:48:00	1.0	Surface	1	2	19.20	8.00	30.00	101.3	7.80	1.4	4.1	
HKBCF	HY/2013/01	2018-03-07	Mid-Flood	Fine	CS(Mf)5	9:48:00	6.5	Middle	2	1	18.90	8.00	30.40	98.5	7.60	1.4	4.6	
HKBCF	HY/2013/01	2018-03-07	Mid-Flood	Fine	CS(Mf)5	9:48:00	6.5	Middle	2	2	18.90	8.00	30.40	98.1	7.60	1.5	3.1	
HKBCF	HY/2013/01	2018-03-07	Mid-Flood	Fine	CS(Mf)5	9:48:00	11.9	Bottom	3	1	18.90	8.00	30.40	98.1	7.60	4.7	5.6	
HKBCF	HY/2013/01	2018-03-07	Mid-Flood	Fine	CS(Mf)5	9:48:00	11.9	Bottom	3	2	18.90	8.00	30.40	97.8	7.60	4.6	5.2	
HKBCF	HY/2013/01	2018-03-07	Mid-Flood	Fine	SR7	9:55:00	1.0	Surface	1	1	19.40	8.10	29.90	87.9	6.80	4.9	9.1	
HKBCF	HY/2013/01	2018-03-07	Mid-Flood	Fine	SR7	9:55:00	1.0	Surface	1	2	19.20	8.10	29.90	87.9	6.80	5.1	10.1	

Project	Works	Date (yyyy-mm-dd)	Tide	Weather Condition	Station	Time	Depth, m	Level	Level_Code	Replicate	Temperature, °C	pH	Salinity, ppt	DO, %	DO, mg/L	Turbidity, NTU	SS, mg/L	Site Observation
HKBCF	HY/2013/01	2018-03-07	Mid-Flood	Fine	SR7	9:55:00		Middle	2	1								
HKBCF	HY/2013/01	2018-03-07	Mid-Flood	Fine	SR7	9:55:00		Middle	2	2								
HKBCF	HY/2013/01	2018-03-07	Mid-Flood	Fine	SR7	9:55:00	2.8	Bottom	3	1	19.70	8.10	29.90	87.8	6.80	6.0	8.5	
HKBCF	HY/2013/01	2018-03-07	Mid-Flood	Fine	SR7	9:55:00	2.8	Bottom	3	2	19.20	8.10	30.00	87.7	6.80	6.2	9.0	
HKBCF	HY/2013/01	2018-03-07	Mid-Flood	Fine	IS17	10:12:00	1.0	Surface	1	1	19.40	8.00	29.70	99.4	7.70	3.2	6.1	
HKBCF	HY/2013/01	2018-03-07	Mid-Flood	Fine	IS17	10:12:00	1.0	Surface	1	2	19.40	8.00	29.70	99.2	7.70	3.0	7.1	
HKBCF	HY/2013/01	2018-03-07	Mid-Flood	Fine	IS17	10:12:00	5.3	Middle	2	1	19.30	8.00	29.80	98.1	7.60	4.4	6.6	
HKBCF	HY/2013/01	2018-03-07	Mid-Flood	Fine	IS17	10:12:00	5.3	Middle	2	2	19.30	8.00	29.90	97.8	7.60	4.3	8.1	
HKBCF	HY/2013/01	2018-03-07	Mid-Flood	Fine	IS17	10:12:00	9.6	Bottom	3	1	19.30	8.00	29.90	97.9	7.60	4.7	9.3	
HKBCF	HY/2013/01	2018-03-07	Mid-Flood	Fine	IS17	10:12:00	9.6	Bottom	3	2	19.30	8.00	29.90	97.6	7.50	4.8	8.3	
HKBCF	HY/2013/01	2018-03-07	Mid-Flood	Fine	IS(Mf)16	10:20:00	1.0	Surface	1	1	19.40	8.00	29.80	100.1	7.70	4.2	8.4	
HKBCF	HY/2013/01	2018-03-07	Mid-Flood	Fine	IS(Mf)16	10:20:00	1.0	Surface	1	2	19.40	8.00	29.80	99.8	7.70	4.0	7.9	
HKBCF	HY/2013/01	2018-03-07	Mid-Flood	Fine	IS(Mf)16	10:20:00		Middle	2	1								
HKBCF	HY/2013/01	2018-03-07	Mid-Flood	Fine	IS(Mf)16	10:20:00		Middle	2	2								
HKBCF	HY/2013/01	2018-03-07	Mid-Flood	Fine	IS(Mf)16	10:20:00	4.6	Bottom	3	1	19.40	8.00	29.80	99.6	7.70	5.2	9.3	
HKBCF	HY/2013/01	2018-03-07	Mid-Flood	Fine	IS(Mf)16	10:20:00	4.6	Bottom	3	2	19.40	8.00	29.80	99.3	7.70	5.1	8.3	
HKBCF	HY/2013/01	2018-03-07	Mid-Flood	Fine	IS8	10:45:00	1.0	Surface	1	1	19.50	8.00	29.90	100.5	7.70	11.5	20.3	
HKBCF	HY/2013/01	2018-03-07	Mid-Flood	Fine	IS8	10:45:00	1.0	Surface	1	2	19.50	8.00	29.90	100.2	7.70	11.4	20.3	
HKBCF	HY/2013/01	2018-03-07	Mid-Flood	Fine	IS8	10:45:00		Middle	2	1								
HKBCF	HY/2013/01	2018-03-07	Mid-Flood	Fine	IS8	10:45:00		Middle	2	2								
HKBCF	HY/2013/01	2018-03-07	Mid-Flood	Fine	IS8	10:45:00	3.0	Bottom	3	1	19.40	8.00	29.90	99.8	7.70	13.8	24.1	
HKBCF	HY/2013/01	2018-03-07	Mid-Flood	Fine	IS8	10:45:00	3.0	Bottom	3	2	19.40	8.00	29.90	99.6	7.70	13.7	22.3	
HKBCF	HY/2013/01	2018-03-07	Mid-Flood	Fine	SR4(N)	10:39:00	1.0	Surface	1	1	19.40	8.00	29.90	99.2	7.70	7.3	23.4	
HKBCF	HY/2013/01	2018-03-07	Mid-Flood	Fine	SR4(N)	10:39:00	1.0	Surface	1	2	19.40	8.00	29.90	98.9	7.60	7.0	22.6	
HKBCF	HY/2013/01	2018-03-07	Mid-Flood	Fine	SR4(N)	10:39:00		Middle	2	1								
HKBCF	HY/2013/01	2018-03-07	Mid-Flood	Fine	SR4(N)	10:39:00		Middle	2	2								
HKBCF	HY/2013/01	2018-03-07	Mid-Flood	Fine	SR4(N)	10:39:00	2.5	Bottom	3	1	19.40	8.00	29.90	99.3	7.70	6.0	23.0	
HKBCF	HY/2013/01	2018-03-07	Mid-Flood	Fine	SR4(N)	10:39:00	2.5	Bottom	3	2	19.40	8.00	29.90	99.0	7.60	5.9	22.5	
HKBCF	HY/2013/01	2018-03-07	Mid-Flood	Fine	IS(Mf)9	10:54:00	1.0	Surface	1	1	19.90	8.00	29.60	95.6	7.30	7.4	11.7	
HKBCF	HY/2013/01	2018-03-07	Mid-Flood	Fine	IS(Mf)9	10:54:00	1.0	Surface	1	2	19.90	8.00	29.60	95.4	7.30	7.3	12.8	
HKBCF	HY/2013/01	2018-03-07	Mid-Flood	Fine	IS(Mf)9	10:54:00		Middle	2	1								
HKBCF	HY/2013/01	2018-03-07	Mid-Flood	Fine	IS(Mf)9	10:54:00		Middle	2	2								
HKBCF	HY/2013/01	2018-03-07	Mid-Flood	Fine	IS(Mf)9	10:54:00	2.4	Bottom	3	1	19.80	8.00	29.60	95.6	7.30	7.3	11.5	
HKBCF	HY/2013/01	2018-03-07	Mid-Flood	Fine	IS(Mf)9	10:54:00	2.4	Bottom	3	2	19.80	8.00	29.60	95.5	7.30	7.1	11.9	
HKBCF	HY/2013/01	2018-03-07	Mid-Flood	Fine	IS7	11:03:00	1.0	Surface	1	1	19.90	8.00	29.60	97.6	7.50	9.8	15.4	
HKBCF	HY/2013/01	2018-03-07	Mid-Flood	Fine	IS7	11:03:00	1.0	Surface	1	2	19.90	8.00	29.70	97.4	7.50	9.7	15.1	
HKBCF	HY/2013/01	2018-03-07	Mid-Flood	Fine	IS7	11:03:00		Middle	2	1								
HKBCF	HY/2013/01	2018-03-07	Mid-Flood	Fine	IS7	11:03:00		Middle	2	2								
HKBCF	HY/2013/01	2018-03-07	Mid-Flood	Fine	IS7	11:03:00	2.2	Bottom	3	1	19.90	8.00	29.70	97.5	7.50	11.3	18.6	
HKBCF	HY/2013/01	2018-03-07	Mid-Flood	Fine	IS7	11:03:00	2.2	Bottom	3	2	19.90	8.00	29.70	97.3	7.40	11.2	17.9	
HKBCF	HY/2013/01	2018-03-07	Mid-Flood	Fine	IS(Mf)6	11:11:00		Surface	1	1								
HKBCF	HY/2013/01	2018-03-07	Mid-Flood	Fine	IS(Mf)6	11:11:00		Surface	1	2								
HKBCF	HY/2013/01	2018-03-07	Mid-Flood	Fine	IS(Mf)6	11:11:00	1.4	Middle	2	1	19.80	8.00	29.60	98.7	7.60	6.8	12.9	
HKBCF	HY/2013/01	2018-03-07	Mid-Flood	Fine	IS(Mf)6	11:11:00	1.4	Middle	2	2	19.80	8.00	29.60	98.5	7.60	6.6	14.4	
HKBCF	HY/2013/01	2018-03-07	Mid-Flood	Fine	IS(Mf)6	11:11:00		Bottom	3	1								
HKBCF	HY/2013/01	2018-03-07	Mid-Flood	Fine	IS(Mf)6	11:11:00		Bottom	3	2								
HKBCF	HY/2013/01	2018-03-07	Mid-Flood	Fine	IS5	11:18:00	1.0	Surface	1	1	19.90	8.00	29.60	96.7	7.40	7.4	11.6	
HKBCF	HY/2013/01	2018-03-07	Mid-Flood	Fine	IS5	11:18:00	1.0	Surface	1	2	19.90	8.00	29.60	96.4	7.40	7.1	11.0	
HKBCF	HY/2013/01	2018-03-07	Mid-Flood	Fine	IS5	11:18:00	4.8	Middle	2	1	19.80	8.00	29.70	96.3	7.40	6.9	12.9	
HKBCF	HY/2013/01	2018-03-07	Mid-Flood	Fine	IS5	11:18:00	4.8	Middle	2	2	19.80	8.00	29.70	95.9	7.40	6.7	12.4	
HKBCF	HY/2013/01	2018-03-07	Mid-Flood	Fine	IS5	11:18:00	8.5	Bottom	3	1	19.80	8.00	29.70	95.7	7.30	6.4	14.3	
HKBCF	HY/2013/01	2018-03-07	Mid-Flood	Fine	IS5	11:18:00	8.5	Bottom	3	2	19.80	8.00	29.70	95.5	7.30	6.5	15.2	
HKBCF	HY/2013/01	2018-03-07	Mid-Flood	Fine	SR3(N)	11:24:00	1.0	Surface	1	1	19.90	8.00	29.70	96.2	7.40	5.6	10.4	
HKBCF	HY/2013/01	2018-03-07	Mid-Flood	Fine	SR3(N)	11:24:00	1.0	Surface	1	2	19.90	8.00	29.70	95.9	7.30	5.5	11.1	
HKBCF	HY/2013/01	2018-03-07	Mid-Flood	Fine	SR3(N)	11:24:00		Middle	2	1								
HKBCF	HY/2013/01	2018-03-07	Mid-Flood	Fine	SR3(N)	11:24:00		Middle	2	2								
HKBCF	HY/2013/01	2018-03-07	Mid-Flood	Fine	SR3(N)	11:24:00	2.3	Bottom	3	1	19.90	8.00	29.70	96.3	7.40	5.5	11.1	
HKBCF	HY/2013/01	2018-03-07	Mid-Flood	Fine	SR3(N)	11:24:00	2.3	Bottom	3	2	19.90	8.00	29.70	96.1	7.40	5.5	12.4	
HKBCF	HY/2013/01	2018-03-09	Mid-Ebb	Fine	SR10A(N)	18:36:00	1.0	Surface	1	1	17.90	7.90	31.60	101.3	8.00	1.7	2.2	
HKBCF	HY/2013/01	2018-03-09	Mid-Ebb	Fine	SR10A(N)	18:36:00	1.0	Surface	1	2	17.90	7.90	31.60	100.9	7.90	1.7	3.8	
HKBCF	HY/2013/01	2018-03-09	Mid-Ebb	Fine	SR10A(N)	18:36:00	6.0	Middle	2	1	17.80	7.90	31.60	100.4	7.90	1.7	2.3	
HKBCF	HY/2013/01	2018-03-09	Mid-Ebb	Fine	SR10A(N)	18:36:00	6.0	Middle	2	2	17.80	7.90	31.60	99.9	7.90	1.7	2.2	
HKBCF	HY/2013/01	2018-03-09	Mid-Ebb	Fine	SR10A(N)	18:36:00	11.0	Bottom	3	1	17.80	7.90	31.60	100.7	7.90	1.4	5.8	
HKBCF	HY/2013/01	2018-03-09	Mid-Ebb	Fine	SR10A(N)	18:36:00	11.0	Bottom	3	2	17.80	7.90	31.60	100.1	7.90	1.4	5.1	
HKBCF	HY/2013/01	2018-03-09	Mid-Ebb	Fine	SR10B(N2)	18:31:00	1.0	Surface	1	1	17.70	7.90	31.60	99.8	7.90	1.4	2.4	
HKBCF	HY/2013/01	2018-03-09	Mid-Ebb	Fine	SR10B(N2)	18:31:00	1.0	Surface	1	2	17.70	7.90	31.70	99.3	7.80	1.4	3.3	
HKBCF	HY/2013/01	2018-03-09	Mid-Ebb	Fine	SR10B(N2)	18:31:00	3.7	Middle	2	1	17.70	7.90	31.60	99.8	7.90	1.3	4.6	
HKBCF	HY/2013/01	2018-03-09	Mid-Ebb	Fine	SR10B(N2)	18:31:00	3.7	Middle	2	2	17.70	7.90	31.70	99.2	7.80	1.3	3.4	

Project	Works	Date (yyyy-mm-dd)	Tide	Weather Condition	Station	Time	Depth, m	Level	Level_Code	Replicate	Temperature, °C	pH	Salinity, ppt	DO, %	DO, mg/L	Turbidity, NTU	SS, mg/L	Site Observation
HKBCF	HY/2013/01	2018-03-09	Mid-Ebb	Fine	SR10B(N2)	18:31:00	6.3	Bottom	3	1	17.70	7.90	31.60	100.0	7.90	1.5	3.8	
HKBCF	HY/2013/01	2018-03-09	Mid-Ebb	Fine	SR10B(N2)	18:31:00	6.3	Bottom	3	2	17.70	7.90	31.60	99.4	7.80	1.5	2.4	
HKBCF	HY/2013/01	2018-03-09	Mid-Ebb	Fine	CSA	18:23:00	1.0	Surface	1	1	18.50	8.00	31.30	90.2	7.00	2.2	2.2	
HKBCF	HY/2013/01	2018-03-09	Mid-Ebb	Fine	CSA	18:23:00	1.0	Surface	1	2	18.30	8.10	31.40	90.1	7.00	2.2	2.3	
HKBCF	HY/2013/01	2018-03-09	Mid-Ebb	Fine	CSA	18:23:00	16.5	Middle	2	1	17.90	8.00	31.70	89.2	7.00	2.4	4.3	
HKBCF	HY/2013/01	2018-03-09	Mid-Ebb	Fine	CSA	18:23:00	16.5	Middle	2	2	17.60	8.10	31.80	89.2	7.00	2.5	3.6	
HKBCF	HY/2013/01	2018-03-09	Mid-Ebb	Fine	CSA	18:23:00	31.9	Bottom	3	1	17.80	8.00	31.70	88.6	7.00	2.3	3.6	
HKBCF	HY/2013/01	2018-03-09	Mid-Ebb	Fine	CSA	18:23:00	31.9	Bottom	3	2	17.60	8.10	31.80	88.6	7.00	2.1	2.9	
HKBCF	HY/2013/01	2018-03-09	Mid-Ebb	Fine	CS6	18:15:00	1.0	Surface	1	1	18.20	8.00	31.60	90.6	7.10	2.2	3.3	
HKBCF	HY/2013/01	2018-03-09	Mid-Ebb	Fine	CS6	18:15:00	1.0	Surface	1	2	18.00	8.10	31.60	90.7	7.10	2.3	2.6	
HKBCF	HY/2013/01	2018-03-09	Mid-Ebb	Fine	CS6	18:15:00	5.3	Middle	2	1	18.10	8.00	31.60	90.4	7.10	2.1	3.4	
HKBCF	HY/2013/01	2018-03-09	Mid-Ebb	Fine	CS6	18:15:00	5.3	Middle	2	2	17.90	8.10	31.70	90.4	7.10	2.2	2.6	
HKBCF	HY/2013/01	2018-03-09	Mid-Ebb	Fine	CS6	18:15:00	9.5	Bottom	3	1	18.00	8.00	31.70	89.8	7.00	2.2	2.8	
HKBCF	HY/2013/01	2018-03-09	Mid-Ebb	Fine	CS6	18:15:00	9.5	Bottom	3	2	17.80	8.10	31.70	89.8	7.10	2.2	3.3	
HKBCF	HY/2013/01	2018-03-09	Mid-Ebb	Fine	CS4	17:24:00	1.0	Surface	1	1	18.90	8.20	29.80	93.8	7.30	1.6	5.4	
HKBCF	HY/2013/01	2018-03-09	Mid-Ebb	Fine	CS4	17:24:00	1.0	Surface	1	2	18.70	8.20	29.80	94.0	7.40	1.6	5.9	
HKBCF	HY/2013/01	2018-03-09	Mid-Ebb	Fine	CS4	17:24:00	9.7	Middle	2	1	18.30	8.00	31.30	87.2	6.80	2.2	4.5	
HKBCF	HY/2013/01	2018-03-09	Mid-Ebb	Fine	CS4	17:24:00	9.7	Middle	2	2	18.10	8.10	31.40	87.3	6.80	2.1	4.3	
HKBCF	HY/2013/01	2018-03-09	Mid-Ebb	Fine	CS4	17:24:00	18.3	Bottom	3	1	18.20	8.00	31.40	86.3	6.70	2.2	4.2	
HKBCF	HY/2013/01	2018-03-09	Mid-Ebb	Fine	CS4	17:24:00	18.3	Bottom	3	2	18.00	8.10	31.50	86.3	6.80	2.2	4.7	
HKBCF	HY/2013/01	2018-03-09	Mid-Ebb	Fine	SR6	16:52:00	1.0	Surface	1	1	18.70	8.20	30.90	99.7	7.70	2.5	3.4	
HKBCF	HY/2013/01	2018-03-09	Mid-Ebb	Fine	SR6	16:52:00	1.0	Surface	1	2	18.50	8.20	31.00	99.7	7.80	2.2	4.0	
HKBCF	HY/2013/01	2018-03-09	Mid-Ebb	Fine	SR6	16:52:00		Middle	2	1								
HKBCF	HY/2013/01	2018-03-09	Mid-Ebb	Fine	SR6	16:52:00		Middle	2	2								
HKBCF	HY/2013/01	2018-03-09	Mid-Ebb	Fine	SR6	16:52:00	3.6	Bottom	3	1	18.50	8.20	31.20	99.7	7.80	2.4	4.2	
HKBCF	HY/2013/01	2018-03-09	Mid-Ebb	Fine	SR6	16:52:00	3.6	Bottom	3	2	18.30	8.20	31.30	99.8	7.80	2.6	4.5	
HKBCF	HY/2013/01	2018-03-09	Mid-Ebb	Fine	CS(Mf)3(N)	17:09:00	1.0	Surface	1	1	18.80	8.10	30.20	97.1	7.60	1.6	5.4	
HKBCF	HY/2013/01	2018-03-09	Mid-Ebb	Fine	CS(Mf)3(N)	17:09:00	1.0	Surface	1	2	18.60	8.20	30.30	97.1	7.60	1.9	4.8	
HKBCF	HY/2013/01	2018-03-09	Mid-Ebb	Fine	CS(Mf)3(N)	17:09:00	3.7	Middle	2	1	18.60	8.10	30.70	97.1	7.60	2.4	7.3	
HKBCF	HY/2013/01	2018-03-09	Mid-Ebb	Fine	CS(Mf)3(N)	17:09:00	3.7	Middle	2	2	18.40	8.20	30.80	97.1	7.60	2.2	6.7	
HKBCF	HY/2013/01	2018-03-09	Mid-Ebb	Fine	CS(Mf)3(N)	17:09:00	6.4	Bottom	3	1	18.60	8.10	30.90	96.5	7.50	2.8	7.3	
HKBCF	HY/2013/01	2018-03-09	Mid-Ebb	Fine	CS(Mf)3(N)	17:09:00	6.4	Bottom	3	2	18.30	8.20	31.00	96.6	7.60	2.8	7.6	
HKBCF	HY/2013/01	2018-03-09	Mid-Ebb	Fine	SR5(N)	17:40:00	1.0	Surface	1	1	19.00	8.00	30.20	87.7	6.80	2.7	5.8	
HKBCF	HY/2013/01	2018-03-09	Mid-Ebb	Fine	SR5(N)	17:40:00	1.0	Surface	1	2	18.80	8.10	30.20	87.7	6.80	2.6	6.2	
HKBCF	HY/2013/01	2018-03-09	Mid-Ebb	Fine	SR5(N)	17:40:00	4.9	Middle	2	1	18.50	8.00	31.20	87.6	6.80	1.7	4.9	
HKBCF	HY/2013/01	2018-03-09	Mid-Ebb	Fine	SR5(N)	17:40:00	4.9	Middle	2	2	18.30	8.10	31.20	87.7	6.90	1.7	5.2	
HKBCF	HY/2013/01	2018-03-09	Mid-Ebb	Fine	SR5(N)	17:40:00	8.7	Bottom	3	1	18.30	8.00	31.40	87.3	6.80	1.7	4.5	
HKBCF	HY/2013/01	2018-03-09	Mid-Ebb	Fine	SR5(N)	17:40:00	8.7	Bottom	3	2	18.00	8.10	31.50	87.3	6.80	1.6	5.8	
HKBCF	HY/2013/01	2018-03-09	Mid-Ebb	Fine	IS10(N)	17:46:00	1.0	Surface	1	1	19.00	8.10	30.10	87.6	6.80	5.2	5.6	
HKBCF	HY/2013/01	2018-03-09	Mid-Ebb	Fine	IS10(N)	17:46:00	1.0	Surface	1	2	18.80	8.10	30.10	87.6	6.80	5.7	5.5	
HKBCF	HY/2013/01	2018-03-09	Mid-Ebb	Fine	IS10(N)	17:46:00	5.8	Middle	2	1	18.30	8.00	31.40	87.3	6.80	2.9	5.3	
HKBCF	HY/2013/01	2018-03-09	Mid-Ebb	Fine	IS10(N)	17:46:00	5.8	Middle	2	2	18.10	8.10	31.40	87.3	6.80	2.9	6.3	
HKBCF	HY/2013/01	2018-03-09	Mid-Ebb	Fine	IS10(N)	17:46:00	10.6	Bottom	3	1	18.30	8.00	31.40	87.6	6.80	3.1	5.6	
HKBCF	HY/2013/01	2018-03-09	Mid-Ebb	Fine	IS10(N)	17:46:00	10.6	Bottom	3	2	18.10	8.10	31.40	87.5	6.90	3.1	5.5	
HKBCF	HY/2013/01	2018-03-09	Mid-Ebb	Fine	IS(Mf)11	17:51:00	1.0	Surface	1	1	18.90	8.00	30.40	86.8	6.70	3.1	5.3	
HKBCF	HY/2013/01	2018-03-09	Mid-Ebb	Fine	IS(Mf)11	17:51:00	1.0	Surface	1	2	18.60	8.10	30.40	86.8	6.80	3.2	6.9	
HKBCF	HY/2013/01	2018-03-09	Mid-Ebb	Fine	IS(Mf)11	17:51:00	6.4	Middle	2	1	18.30	8.00	31.40	86.7	6.80	2.8	5.8	
HKBCF	HY/2013/01	2018-03-09	Mid-Ebb	Fine	IS(Mf)11	17:51:00	6.4	Middle	2	2	18.10	8.10	31.40	86.7	6.80	2.8	5.0	
HKBCF	HY/2013/01	2018-03-09	Mid-Ebb	Fine	IS(Mf)11	17:51:00	11.7	Bottom	3	1	18.30	8.00	31.40	87.2	6.80	3.3	6.2	
HKBCF	HY/2013/01	2018-03-09	Mid-Ebb	Fine	IS(Mf)11	17:51:00	11.7	Bottom	3	2	18.10	8.10	31.40	87.1	6.80	3.2	5.5	
HKBCF	HY/2013/01	2018-03-09	Mid-Ebb	Fine	CS(Mf)5	18:03:00	1.0	Surface	1	1	18.80	7.90	30.40	99.4	7.70	1.3	3.2	
HKBCF	HY/2013/01	2018-03-09	Mid-Ebb	Fine	CS(Mf)5	18:03:00	1.0	Surface	1	2	18.80	7.90	30.40	99.1	7.70	1.3	2.3	
HKBCF	HY/2013/01	2018-03-09	Mid-Ebb	Fine	CS(Mf)5	18:03:00	5.9	Middle	2	1	18.10	7.90	31.40	100.0	7.80	0.5	4.9	
HKBCF	HY/2013/01	2018-03-09	Mid-Ebb	Fine	CS(Mf)5	18:03:00	5.9	Middle	2	2	18.10	7.90	31.40	99.5	7.80	0.5	3.9	
HKBCF	HY/2013/01	2018-03-09	Mid-Ebb	Fine	CS(Mf)5	18:03:00	10.8	Bottom	3	1	18.00	7.90	31.50	99.3	7.80	0.2	3.8	
HKBCF	HY/2013/01	2018-03-09	Mid-Ebb	Fine	CS(Mf)5	18:03:00	10.8	Bottom	3	2	18.10	7.90	31.50	98.8	7.70	0.2	3.0	
HKBCF	HY/2013/01	2018-03-09	Mid-Ebb	Fine	SR7	17:57:00	1.0	Surface	1	1	18.90	8.00	30.60	87.0	6.80	3.6	4.9	
HKBCF	HY/2013/01	2018-03-09	Mid-Ebb	Fine	SR7	17:57:00	1.0	Surface	1	2	18.60	8.10	30.70	87.0	6.80	3.6	5.8	
HKBCF	HY/2013/01	2018-03-09	Mid-Ebb	Fine	SR7	17:57:00		Middle	2	1								
HKBCF	HY/2013/01	2018-03-09	Mid-Ebb	Fine	SR7	17:57:00		Middle	2	2								
HKBCF	HY/2013/01	2018-03-09	Mid-Ebb	Fine	SR7	17:57:00	3.6	Bottom	3	1	18.90	8.00	30.70	87.0	6.80	5.0	6.1	
HKBCF	HY/2013/01	2018-03-09	Mid-Ebb	Fine	SR7	17:57:00	3.6	Bottom	3	2	18.60	8.10	30.70	86.8	6.80	4.8	5.9	
HKBCF	HY/2013/01	2018-03-09	Mid-Ebb	Fine	IS17	17:47:00	1.0	Surface	1	1	18.60	7.90	30.60	95.6	7.50	5.2	5.6	
HKBCF	HY/2013/01	2018-03-09	Mid-Ebb	Fine	IS17	17:47:00	1.0	Surface	1	2	18.60	7.90	30.60	95.3	7.40	5.2	5.0	
HKBCF	HY/2013/01	2018-03-09	Mid-Ebb	Fine	IS17	17:47:00	5.2	Middle	2	1	18.10	7.90	31.30	95.8	7.50	9.2	7.0	
HKBCF	HY/2013/01	2018-03-09	Mid-Ebb	Fine	IS17	17:47:00	5.2	Middle	2	2	18.10	7.90	31.30	95.5	7.50	9.2	7.1	
HKBCF	HY/2013/01	2018-03-09	Mid-Ebb	Fine	IS17	17:47:00	9.4	Bottom	3	1	18.10	7.90	31.30	96.1	7.50	9.3	7.8	
HKBCF	HY/2013/01	2018-03-09	Mid-Ebb	Fine	IS17	17:47:00	9.4	Bottom	3	2	18.10	7.90	31.30	95.7	7.50	9.2	6.4	

Project	Works	Date (yyyy-mm-dd)	Tide	Weather Condition	Station	Time	Depth, m	Level	Level_Code	Replicate	Temperature, °C	pH	Salinity, ppt	DO, %	DO, mg/L	Turbidity, NTU	SS, mg/L	Site Observation
HKBCF	HY/2013/01	2018-03-09	Mid-Ebb	Fine	IS(Mf)16	17:40:00	1.0	Surface	1	1	18.60	7.90	30.70	99.3	7.70	3.5	6.4	
HKBCF	HY/2013/01	2018-03-09	Mid-Ebb	Fine	IS(Mf)16	17:40:00	1.0	Surface	1	2	18.60	7.90	30.70	98.9	7.70	3.5	6.7	
HKBCF	HY/2013/01	2018-03-09	Mid-Ebb	Fine	IS(Mf)16	17:40:00		Middle	2	1								
HKBCF	HY/2013/01	2018-03-09	Mid-Ebb	Fine	IS(Mf)16	17:40:00		Middle	2	2								
HKBCF	HY/2013/01	2018-03-09	Mid-Ebb	Fine	IS(Mf)16	17:40:00	4.8	Bottom	3	1	18.10	7.90	31.40	98.2	7.70	3.0	8.6	
HKBCF	HY/2013/01	2018-03-09	Mid-Ebb	Fine	IS(Mf)16	17:40:00	4.8	Bottom	3	2	18.10	7.90	31.40	97.9	7.70	3.0	7.6	
HKBCF	HY/2013/01	2018-03-09	Mid-Ebb	Fine	IS8	17:20:00	1.0	Surface	1	1	18.80	7.90	29.50	91.6	7.20	6.1	5.8	
HKBCF	HY/2013/01	2018-03-09	Mid-Ebb	Fine	IS8	17:20:00	1.0	Surface	1	2	18.80	7.90	29.40	91.6	7.20	6.1	4.1	
HKBCF	HY/2013/01	2018-03-09	Mid-Ebb	Fine	IS8	17:20:00		Middle	2	1								
HKBCF	HY/2013/01	2018-03-09	Mid-Ebb	Fine	IS8	17:20:00		Middle	2	2								
HKBCF	HY/2013/01	2018-03-09	Mid-Ebb	Fine	IS8	17:20:00	4.0	Bottom	3	1	18.50	7.90	30.20	90.8	7.10	11.3	4.6	
HKBCF	HY/2013/01	2018-03-09	Mid-Ebb	Fine	IS8	17:20:00	4.0	Bottom	3	2	18.50	7.90	30.20	91.4	7.20	11.1	4.6	
HKBCF	HY/2013/01	2018-03-09	Mid-Ebb	Fine	SR4(N)	17:25:00	1.0	Surface	1	1	19.00	7.90	29.30	93.3	7.30	4.5	6.7	
HKBCF	HY/2013/01	2018-03-09	Mid-Ebb	Fine	SR4(N)	17:25:00	1.0	Surface	1	2	19.00	7.90	29.30	93.0	7.30	4.5	7.5	
HKBCF	HY/2013/01	2018-03-09	Mid-Ebb	Fine	SR4(N)	17:25:00		Middle	2	1								
HKBCF	HY/2013/01	2018-03-09	Mid-Ebb	Fine	SR4(N)	17:25:00		Middle	2	2								
HKBCF	HY/2013/01	2018-03-09	Mid-Ebb	Fine	SR4(N)	17:25:00	2.9	Bottom	3	1	19.00	7.90	29.30	94.5	7.40	4.5	7.5	
HKBCF	HY/2013/01	2018-03-09	Mid-Ebb	Fine	SR4(N)	17:25:00	2.9	Bottom	3	2	19.00	7.90	29.40	94.0	7.30	4.4	7.1	
HKBCF	HY/2013/01	2018-03-09	Mid-Ebb	Fine	IS(Mf)9	17:13:00	1.0	Surface	1	1	18.90	7.90	29.30	93.7	7.30	4.5	5.9	
HKBCF	HY/2013/01	2018-03-09	Mid-Ebb	Fine	IS(Mf)9	17:13:00	1.0	Surface	1	2	18.90	7.90	29.30	93.7	7.30	4.5	5.3	
HKBCF	HY/2013/01	2018-03-09	Mid-Ebb	Fine	IS(Mf)9	17:13:00		Middle	2	1								
HKBCF	HY/2013/01	2018-03-09	Mid-Ebb	Fine	IS(Mf)9	17:13:00		Middle	2	2								
HKBCF	HY/2013/01	2018-03-09	Mid-Ebb	Fine	IS(Mf)9	17:13:00	3.3	Bottom	3	1	18.80	7.90	29.30	94.5	7.40	4.7	6.5	
HKBCF	HY/2013/01	2018-03-09	Mid-Ebb	Fine	IS(Mf)9	17:13:00	3.3	Bottom	3	2	18.80	7.90	29.30	94.2	7.40	4.6	6.4	
HKBCF	HY/2013/01	2018-03-09	Mid-Ebb	Fine	IS7	17:08:00	1.0	Surface	1	1	18.90	7.90	29.10	92.3	7.20	4.9	5.9	
HKBCF	HY/2013/01	2018-03-09	Mid-Ebb	Fine	IS7	17:08:00	1.0	Surface	1	2	18.90	7.90	29.10	92.0	7.20	4.8	6.6	
HKBCF	HY/2013/01	2018-03-09	Mid-Ebb	Fine	IS7	17:08:00		Middle	2	1								
HKBCF	HY/2013/01	2018-03-09	Mid-Ebb	Fine	IS7	17:08:00		Middle	2	2								
HKBCF	HY/2013/01	2018-03-09	Mid-Ebb	Fine	IS7	17:08:00	2.7	Bottom	3	1	18.70	7.90	29.20	86.6	6.80	8.1	6.5	
HKBCF	HY/2013/01	2018-03-09	Mid-Ebb	Fine	IS7	17:08:00	2.7	Bottom	3	2	18.70	7.90	29.20	85.9	6.70	8.1	8.0	
HKBCF	HY/2013/01	2018-03-09	Mid-Ebb	Fine	IS(Mf)6	17:01:00	1.0	Surface	1	1	19.00	7.90	29.20	86.2	6.70	3.7	5.1	
HKBCF	HY/2013/01	2018-03-09	Mid-Ebb	Fine	IS(Mf)6	17:01:00	1.0	Surface	1	2	19.00	7.90	29.20	86.2	6.70	3.7	5.4	
HKBCF	HY/2013/01	2018-03-09	Mid-Ebb	Fine	IS(Mf)6	17:01:00		Middle	2	1								
HKBCF	HY/2013/01	2018-03-09	Mid-Ebb	Fine	IS(Mf)6	17:01:00		Middle	2	2								
HKBCF	HY/2013/01	2018-03-09	Mid-Ebb	Fine	IS(Mf)6	17:01:00	2.3	Bottom	3	1	19.00	7.90	29.20	86.8	6.80	3.9	5.2	
HKBCF	HY/2013/01	2018-03-09	Mid-Ebb	Fine	IS(Mf)6	17:01:00	2.3	Bottom	3	2	19.00	7.90	29.20	86.7	6.80	3.8	5.3	
HKBCF	HY/2013/01	2018-03-09	Mid-Ebb	Fine	IS5	16:55:00	1.0	Surface	1	1	19.00	7.90	29.50	90.7	7.10	2.5	5.7	
HKBCF	HY/2013/01	2018-03-09	Mid-Ebb	Fine	IS5	16:55:00	1.0	Surface	1	2	19.00	7.90	29.50	90.4	7.00	2.5	4.9	
HKBCF	HY/2013/01	2018-03-09	Mid-Ebb	Fine	IS5	16:55:00	5.0	Middle	2	1	18.60	7.90	30.00	92.5	7.20	2.6	5.4	
HKBCF	HY/2013/01	2018-03-09	Mid-Ebb	Fine	IS5	16:55:00	5.0	Middle	2	2	18.60	7.90	30.00	92.3	7.20	2.5	4.9	
HKBCF	HY/2013/01	2018-03-09	Mid-Ebb	Fine	IS5	16:55:00	9.0	Bottom	3	1	18.40	7.90	30.30	92.7	7.30	2.7	5.1	
HKBCF	HY/2013/01	2018-03-09	Mid-Ebb	Fine	IS5	16:55:00	9.0	Bottom	3	2	18.40	7.90	30.30	92.6	7.30	2.7	5.1	
HKBCF	HY/2013/01	2018-03-09	Mid-Ebb	Fine	SR3(N)	16:50:00	1.0	Surface	1	1	19.00	7.90	29.40	88.9	6.90	2.4	6.0	
HKBCF	HY/2013/01	2018-03-09	Mid-Ebb	Fine	SR3(N)	16:50:00	1.0	Surface	1	2	19.00	7.90	29.50	88.7	6.90	2.4	4.7	
HKBCF	HY/2013/01	2018-03-09	Mid-Ebb	Fine	SR3(N)	16:50:00		Middle	2	1								
HKBCF	HY/2013/01	2018-03-09	Mid-Ebb	Fine	SR3(N)	16:50:00		Middle	2	2								
HKBCF	HY/2013/01	2018-03-09	Mid-Ebb	Fine	SR3(N)	16:50:00	3.3	Bottom	3	1	18.70	7.90	29.70	89.0	7.00	2.2	5.3	
HKBCF	HY/2013/01	2018-03-09	Mid-Ebb	Fine	SR3(N)	16:50:00	3.3	Bottom	3	2	18.70	7.90	29.70	88.9	6.90	2.2	5.9	
HKBCF	HY/2013/01	2018-03-09	Mid-Flood	Sunny	SR10A(N)	9:48:00	1.0	Surface	1	1	17.90	7.90	31.50	98.3	7.70	0.4	3.5	
HKBCF	HY/2013/01	2018-03-09	Mid-Flood	Sunny	SR10A(N)	9:48:00	1.0	Surface	1	2	17.90	7.90	31.50	97.8	7.70	0.4	4.7	
HKBCF	HY/2013/01	2018-03-09	Mid-Flood	Sunny	SR10A(N)	9:48:00	6.0	Middle	2	1	17.90	7.90	31.50	98.3	7.70	0.5	3.8	
HKBCF	HY/2013/01	2018-03-09	Mid-Flood	Sunny	SR10A(N)	9:48:00	6.0	Middle	2	2	17.90	7.90	31.60	97.6	7.70	0.5	3.6	
HKBCF	HY/2013/01	2018-03-09	Mid-Flood	Sunny	SR10A(N)	9:48:00	11.0	Bottom	3	1	17.90	7.90	31.50	98.3	7.70	0.8	3.8	
HKBCF	HY/2013/01	2018-03-09	Mid-Flood	Sunny	SR10A(N)	9:48:00	11.0	Bottom	3	2	17.90	7.90	31.60	97.6	7.70	0.7	3.6	
HKBCF	HY/2013/01	2018-03-09	Mid-Flood	Sunny	SR10B(N2)	9:54:00	1.0	Surface	1	1	17.60	7.90	31.60	98.5	7.80	0.4	3.8	
HKBCF	HY/2013/01	2018-03-09	Mid-Flood	Sunny	SR10B(N2)	9:54:00	1.0	Surface	1	2	17.60	7.90	31.70	98.0	7.70	0.4	4.3	
HKBCF	HY/2013/01	2018-03-09	Mid-Flood	Sunny	SR10B(N2)	9:54:00		Middle	2	1								
HKBCF	HY/2013/01	2018-03-09	Mid-Flood	Sunny	SR10B(N2)	9:54:00		Middle	2	2								
HKBCF	HY/2013/01	2018-03-09	Mid-Flood	Sunny	SR10B(N2)	9:54:00	4.7	Bottom	3	1	17.60	7.90	31.60	98.5	7.80	0.5	3.6	
HKBCF	HY/2013/01	2018-03-09	Mid-Flood	Sunny	SR10B(N2)	9:54:00	4.7	Bottom	3	2	17.60	7.90	31.70	97.9	7.70	0.5	3.7	
HKBCF	HY/2013/01	2018-03-09	Mid-Flood	Sunny	CSA	10:00:00	1.0	Surface	1	1	17.90	8.10	31.50	87.5	6.90	2.3	3.8	
HKBCF	HY/2013/01	2018-03-09	Mid-Flood	Sunny	CSA	10:00:00	1.0	Surface	1	2	18.10	8.20	31.50	87.5	6.90	2.6	3.1	
HKBCF	HY/2013/01	2018-03-09	Mid-Flood	Sunny	CSA	10:00:00	16.3	Middle	2	1	17.80	8.10	31.60	86.7	6.80	3.1	3.2	
HKBCF	HY/2013/01	2018-03-09	Mid-Flood	Sunny	CSA	10:00:00	16.3	Middle	2	2	18.00	8.20	31.60	86.7	6.80	3.0	2.2	
HKBCF	HY/2013/01	2018-03-09	Mid-Flood	Sunny	CSA	10:00:00	31.6	Bottom	3	1	17.80	8.10	31.60	86.5	6.80	3.3	3.3	
HKBCF	HY/2013/01	2018-03-09	Mid-Flood	Sunny	CSA	10:00:00	31.6	Bottom	3	2	18.00	8.20	31.60	86.6	6.80	3.1	3.8	
HKBCF	HY/2013/01	2018-03-09	Mid-Flood	Sunny	CS6	10:11:00	1.0	Surface	1	1	18.00	8.10	31.40	87.0	6.80	2.2	3.4	
HKBCF	HY/2013/01	2018-03-09	Mid-Flood	Sunny	CS6	10:11:00	1.0	Surface	1	2	18.20	8.20	31.30	87.0	6.80	2.2	2.4	

Project	Works	Date (yyyy-mm-dd)	Tide	Weather Condition	Station	Time	Depth, m	Level	Level_Code	Replicate	Temperature, °C	pH	Salinity, ppt	DO, %	DO, mg/L	Turbidity, NTU	SS, mg/L	Site Observation
HKBCF	HY/2013/01	2018-03-09	Mid-Flood	Sunny	CS6	10:11:00	5.2	Middle	2	1	17.90	8.10	31.50	86.8	6.80	2.1	4.1	
HKBCF	HY/2013/01	2018-03-09	Mid-Flood	Sunny	CS6	10:11:00	5.2	Middle	2	2	18.20	8.20	31.40	86.8	6.80	2.1	2.3	
HKBCF	HY/2013/01	2018-03-09	Mid-Flood	Sunny	CS6	10:11:00	9.3	Bottom	3	1	17.90	8.10	31.50	86.8	6.80	2.3	3.0	
HKBCF	HY/2013/01	2018-03-09	Mid-Flood	Sunny	CS6	10:11:00	9.3	Bottom	3	2	18.10	8.20	31.50	86.8	6.80	2.3	2.9	
HKBCF	HY/2013/01	2018-03-09	Mid-Flood	Sunny	CS4	11:06:00	1.0	Surface	1	1	18.00	8.10	31.40	87.0	6.80	2.4	2.8	
HKBCF	HY/2013/01	2018-03-09	Mid-Flood	Sunny	CS4	11:06:00	1.0	Surface	1	2	18.50	8.20	30.50	86.5	6.80	2.5	2.4	
HKBCF	HY/2013/01	2018-03-09	Mid-Flood	Sunny	CS4	11:06:00	9.6	Middle	2	1	18.00	8.10	31.40	87.0	6.80	2.3	2.6	
HKBCF	HY/2013/01	2018-03-09	Mid-Flood	Sunny	CS4	11:06:00	9.6	Middle	2	2	18.20	8.20	31.20	87.1	6.80	2.3	2.8	
HKBCF	HY/2013/01	2018-03-09	Mid-Flood	Sunny	CS4	11:06:00	18.2	Bottom	3	1	18.00	8.10	31.40	86.6	6.80	2.5	3.2	
HKBCF	HY/2013/01	2018-03-09	Mid-Flood	Sunny	CS4	11:06:00	18.2	Bottom	3	2	18.20	8.20	31.40	86.7	6.80	2.6	2.3	
HKBCF	HY/2013/01	2018-03-09	Mid-Flood	Sunny	SR6	11:38:00	1.0	Surface	1	1	18.40	8.20	29.60	90.1	7.10	1.9	4.5	
HKBCF	HY/2013/01	2018-03-09	Mid-Flood	Sunny	SR6	11:38:00	1.0	Surface	1	2	18.60	8.30	29.60	90.2	7.10	1.9	6.1	
HKBCF	HY/2013/01	2018-03-09	Mid-Flood	Sunny	SR6	11:38:00		Middle	2	1								
HKBCF	HY/2013/01	2018-03-09	Mid-Flood	Sunny	SR6	11:38:00		Middle	2	2								
HKBCF	HY/2013/01	2018-03-09	Mid-Flood	Sunny	SR6	11:38:00	3.1	Bottom	3	1	18.30	8.20	29.80	88.7	7.00	3.9	6.4	
HKBCF	HY/2013/01	2018-03-09	Mid-Flood	Sunny	SR6	11:38:00	3.1	Bottom	3	2	18.50	8.30	29.80	88.7	7.00	4.0	6.7	
HKBCF	HY/2013/01	2018-03-09	Mid-Flood	Sunny	CS(Mf)3(N)	11:18:00	1.0	Surface	1	1	18.60	8.10	29.70	83.7	6.60	3.3	7.6	
HKBCF	HY/2013/01	2018-03-09	Mid-Flood	Sunny	CS(Mf)3(N)	11:18:00	1.0	Surface	1	2	18.70	8.20	29.70	83.7	6.50	3.3	7.1	
HKBCF	HY/2013/01	2018-03-09	Mid-Flood	Sunny	CS(Mf)3(N)	11:18:00	3.8	Middle	2	1	18.50	8.10	29.80	83.6	6.60	3.3	9.2	
HKBCF	HY/2013/01	2018-03-09	Mid-Flood	Sunny	CS(Mf)3(N)	11:18:00	3.8	Middle	2	2	18.70	8.20	29.70	83.6	6.50	3.2	7.7	
HKBCF	HY/2013/01	2018-03-09	Mid-Flood	Sunny	CS(Mf)3(N)	11:18:00	6.5	Bottom	3	1	18.50	8.10	30.00	83.1	6.50	2.8	10.1	
HKBCF	HY/2013/01	2018-03-09	Mid-Flood	Sunny	CS(Mf)3(N)	11:18:00	6.5	Bottom	3	2	18.70	8.20	30.00	83.2	6.50	3.0	9.4	
HKBCF	HY/2013/01	2018-03-09	Mid-Flood	Sunny	SR5(N)	10:50:00	1.0	Surface	1	1	18.50	8.10	30.30	84.7	6.60	1.6	4.4	
HKBCF	HY/2013/01	2018-03-09	Mid-Flood	Sunny	SR5(N)	10:50:00	1.0	Surface	1	2	18.60	8.20	30.30	84.6	6.60	1.8	3.9	
HKBCF	HY/2013/01	2018-03-09	Mid-Flood	Sunny	SR5(N)	10:50:00	4.8	Middle	2	1	18.40	8.10	30.60	83.9	6.60	2.1	5.5	
HKBCF	HY/2013/01	2018-03-09	Mid-Flood	Sunny	SR5(N)	10:50:00	4.8	Middle	2	2	18.60	8.20	30.60	83.9	6.50	2.4	4.3	
HKBCF	HY/2013/01	2018-03-09	Mid-Flood	Sunny	SR5(N)	10:50:00	8.6	Bottom	3	1	18.30	8.10	30.70	83.5	6.50	2.1	5.4	
HKBCF	HY/2013/01	2018-03-09	Mid-Flood	Sunny	SR5(N)	10:50:00	8.6	Bottom	3	2	18.50	8.20	30.70	83.8	6.50	2.0	6.0	
HKBCF	HY/2013/01	2018-03-09	Mid-Flood	Sunny	IS10(N)	10:43:00	1.0	Surface	1	1	18.40	8.10	30.30	83.5	6.50	2.9	6.6	
HKBCF	HY/2013/01	2018-03-09	Mid-Flood	Sunny	IS10(N)	10:43:00	1.0	Surface	1	2	18.60	8.20	30.30	83.5	6.50	3.1	5.6	
HKBCF	HY/2013/01	2018-03-09	Mid-Flood	Sunny	IS10(N)	10:43:00	5.7	Middle	2	1	18.20	8.10	31.00	83.2	6.50	4.8	9.8	
HKBCF	HY/2013/01	2018-03-09	Mid-Flood	Sunny	IS10(N)	10:43:00	5.7	Middle	2	2	18.40	8.20	30.90	83.3	6.50	4.9	9.4	
HKBCF	HY/2013/01	2018-03-09	Mid-Flood	Sunny	IS10(N)	10:43:00	10.4	Bottom	3	1	18.20	8.10	31.00	83.4	6.50	4.8	9.7	
HKBCF	HY/2013/01	2018-03-09	Mid-Flood	Sunny	IS10(N)	10:43:00	10.4	Bottom	3	2	18.40	8.20	30.90	83.6	6.50	4.9	10.7	
HKBCF	HY/2013/01	2018-03-09	Mid-Flood	Sunny	IS(Mf)11	10:36:00	1.0	Surface	1	1	18.40	8.10	30.20	83.1	6.50	2.8	4.1	
HKBCF	HY/2013/01	2018-03-09	Mid-Flood	Sunny	IS(Mf)11	10:36:00	1.0	Surface	1	2	18.60	8.20	30.20	83.1	6.50	3.0	5.6	
HKBCF	HY/2013/01	2018-03-09	Mid-Flood	Sunny	IS(Mf)11	10:36:00	6.3	Middle	2	1	18.30	8.10	30.70	82.7	6.50	4.5	9.0	
HKBCF	HY/2013/01	2018-03-09	Mid-Flood	Sunny	IS(Mf)11	10:36:00	6.3	Middle	2	2	18.50	8.20	30.70	82.7	6.50	4.6	8.9	
HKBCF	HY/2013/01	2018-03-09	Mid-Flood	Sunny	IS(Mf)11	10:36:00	11.5	Bottom	3	1	18.20	8.10	31.00	83.4	6.50	8.6	9.6	
HKBCF	HY/2013/01	2018-03-09	Mid-Flood	Sunny	IS(Mf)11	10:36:00	11.5	Bottom	3	2	18.40	8.20	31.00	83.6	6.50	8.5	10.7	
HKBCF	HY/2013/01	2018-03-09	Mid-Flood	Sunny	CS(Mf)5	10:21:00	1.0	Surface	1	1	18.00	7.90	31.40	98.7	7.70	1.0	1.2	
HKBCF	HY/2013/01	2018-03-09	Mid-Flood	Sunny	CS(Mf)5	10:21:00	1.0	Surface	1	2	18.00	7.90	31.40	98.4	7.70	1.0	1.2	
HKBCF	HY/2013/01	2018-03-09	Mid-Flood	Sunny	CS(Mf)5	10:21:00	5.8	Middle	2	1	18.00	7.90	31.40	98.6	7.70	0.2	2.4	
HKBCF	HY/2013/01	2018-03-09	Mid-Flood	Sunny	CS(Mf)5	10:21:00	5.8	Middle	2	2	18.00	7.90	31.40	98.3	7.70	0.2	2.2	
HKBCF	HY/2013/01	2018-03-09	Mid-Flood	Sunny	CS(Mf)5	10:21:00	10.6	Bottom	3	1	18.00	8.00	31.50	98.4	7.70	0.3	2.1	
HKBCF	HY/2013/01	2018-03-09	Mid-Flood	Sunny	CS(Mf)5	10:21:00	10.6	Bottom	3	2	18.00	8.00	31.50	98.0	7.70	0.3	2.3	
HKBCF	HY/2013/01	2018-03-09	Mid-Flood	Sunny	SR7	10:29:00	1.0	Surface	1	1	18.40	8.10	30.80	83.9	6.60	2.0	3.6	
HKBCF	HY/2013/01	2018-03-09	Mid-Flood	Sunny	SR7	10:29:00	1.0	Surface	1	2	18.50	8.20	30.70	83.9	6.50	2.0	3.2	
HKBCF	HY/2013/01	2018-03-09	Mid-Flood	Sunny	SR7	10:29:00		Middle	2	1								
HKBCF	HY/2013/01	2018-03-09	Mid-Flood	Sunny	SR7	10:29:00		Middle	2	2								
HKBCF	HY/2013/01	2018-03-09	Mid-Flood	Sunny	SR7	10:29:00	3.5	Bottom	3	1	18.30	8.10	30.80	83.6	6.50	2.0	4.2	
HKBCF	HY/2013/01	2018-03-09	Mid-Flood	Sunny	SR7	10:29:00	3.5	Bottom	3	2	18.50	8.20	30.80	83.8	6.50	2.1	3.2	
HKBCF	HY/2013/01	2018-03-09	Mid-Flood	Sunny	IS17	10:44:00	1.0	Surface	1	1	18.30	7.90	30.00	96.4	7.60	1.3	3.6	
HKBCF	HY/2013/01	2018-03-09	Mid-Flood	Sunny	IS17	10:44:00	1.0	Surface	1	2	18.30	7.90	30.00	95.9	7.60	1.3	3.8	
HKBCF	HY/2013/01	2018-03-09	Mid-Flood	Sunny	IS17	10:44:00	5.1	Middle	2	1	18.10	7.90	30.70	95.5	7.50	1.4	3.1	
HKBCF	HY/2013/01	2018-03-09	Mid-Flood	Sunny	IS17	10:44:00	5.1	Middle	2	2	18.10	7.90	30.70	95.2	7.50	1.4	3.0	
HKBCF	HY/2013/01	2018-03-09	Mid-Flood	Sunny	IS17	10:44:00	9.1	Bottom	3	1	18.10	7.90	31.10	95.5	7.50	1.8	3.7	
HKBCF	HY/2013/01	2018-03-09	Mid-Flood	Sunny	IS17	10:44:00	9.1	Bottom	3	2	18.10	7.90	31.10	95.2	7.50	1.8	2.9	
HKBCF	HY/2013/01	2018-03-09	Mid-Flood	Sunny	IS(Mf)16	10:49:00	1.0	Surface	1	1	18.60	7.90	29.30	94.5	7.40	3.6	5.5	
HKBCF	HY/2013/01	2018-03-09	Mid-Flood	Sunny	IS(Mf)16	10:49:00	1.0	Surface	1	2	18.60	7.90	29.40	94.2	7.40	3.6	6.0	
HKBCF	HY/2013/01	2018-03-09	Mid-Flood	Sunny	IS(Mf)16	10:49:00		Middle	2	1								
HKBCF	HY/2013/01	2018-03-09	Mid-Flood	Sunny	IS(Mf)16	10:49:00		Middle	2	2								
HKBCF	HY/2013/01	2018-03-09	Mid-Flood	Sunny	IS(Mf)16	10:49:00	4.8	Bottom	3	1	18.50	7.90	29.70	94.0	7.40	5.5	5.6	
HKBCF	HY/2013/01	2018-03-09	Mid-Flood	Sunny	IS(Mf)16	10:49:00	4.8	Bottom	3	2	18.50	7.90	29.80	93.8	7.40	5.4	5.6	
HKBCF	HY/2013/01	2018-03-09	Mid-Flood	Sunny	IS8	11:12:00	1.0	Surface	1	1	18.40	8.00	29.30	93.0	7.30	11.2	12.7	
HKBCF	HY/2013/01	2018-03-09	Mid-Flood	Sunny	IS8	11:12:00	1.0	Surface	1	2	18.40	8.00	29.30	92.7	7.30	11.0	11.6	
HKBCF	HY/2013/01	2018-03-09	Mid-Flood	Sunny	IS8	11:12:00		Middle	2	1								
HKBCF	HY/2013/01	2018-03-09	Mid-Flood	Sunny	IS8	11:12:00		Middle	2	2								

Project	Works	Date (yyyy-mm-dd)	Tide	Weather Condition	Station	Time	Depth, m	Level	Level_Code	Replicate	Temperature, °C	pH	Salinity, ppt	DO, %	DO, mg/L	Turbidity, NTU	SS, mg/L	Site Observation
HKBCF	HY/2013/01	2018-03-09	Mid-Flood	Sunny	IS8	11:12:00	3.0	Bottom	3	1	18.40	8.00	29.30	93.3	7.40	10.7	11.4	
HKBCF	HY/2013/01	2018-03-09	Mid-Flood	Sunny	IS8	11:12:00	3.0	Bottom	3	2	18.40	8.00	29.30	93.0	7.30	10.6	11.8	
HKBCF	HY/2013/01	2018-03-09	Mid-Flood	Sunny	SR4(N)	11:03:00	1.0	Surface	1	1	18.50	8.00	29.20	93.1	7.30	7.6	11.6	
HKBCF	HY/2013/01	2018-03-09	Mid-Flood	Sunny	SR4(N)	11:03:00	1.0	Surface	1	2	18.50	8.00	29.20	92.8	7.30	7.6	13.0	
HKBCF	HY/2013/01	2018-03-09	Mid-Flood	Sunny	SR4(N)	11:03:00		Middle	2	1								
HKBCF	HY/2013/01	2018-03-09	Mid-Flood	Sunny	SR4(N)	11:03:00		Middle	2	2								
HKBCF	HY/2013/01	2018-03-09	Mid-Flood	Sunny	SR4(N)	11:03:00	2.5	Bottom	3	1	18.50	8.00	29.20	92.9	7.30	7.6	12.7	
HKBCF	HY/2013/01	2018-03-09	Mid-Flood	Sunny	SR4(N)	11:03:00	2.5	Bottom	3	2	18.50	8.00	29.20	92.7	7.30	7.6	12.6	
HKBCF	HY/2013/01	2018-03-09	Mid-Flood	Sunny	IS(Mf)9	11:18:00	1.0	Surface	1	1	18.90	7.90	29.10	92.7	7.30	5.3	6.8	
HKBCF	HY/2013/01	2018-03-09	Mid-Flood	Sunny	IS(Mf)9	11:18:00	1.0	Surface	1	2	18.90	7.90	29.10	92.6	7.20	5.3	5.3	
HKBCF	HY/2013/01	2018-03-09	Mid-Flood	Sunny	IS(Mf)9	11:18:00		Middle	2	1								
HKBCF	HY/2013/01	2018-03-09	Mid-Flood	Sunny	IS(Mf)9	11:18:00		Middle	2	2								
HKBCF	HY/2013/01	2018-03-09	Mid-Flood	Sunny	IS(Mf)9	11:18:00	2.4	Bottom	3	1	18.80	7.90	29.20	93.0	7.30	7.2	5.4	
HKBCF	HY/2013/01	2018-03-09	Mid-Flood	Sunny	IS(Mf)9	11:18:00	2.4	Bottom	3	2	18.80	7.90	29.20	92.9	7.30	7.1	5.9	
HKBCF	HY/2013/01	2018-03-09	Mid-Flood	Sunny	IS7	11:27:00	1.0	Surface	1	1	18.60	7.90	29.00	90.6	7.10	6.7	7.2	
HKBCF	HY/2013/01	2018-03-09	Mid-Flood	Sunny	IS7	11:27:00	1.0	Surface	1	2	18.70	7.90	29.00	90.4	7.10	6.7	7.3	
HKBCF	HY/2013/01	2018-03-09	Mid-Flood	Sunny	IS7	11:27:00		Middle	2	1								
HKBCF	HY/2013/01	2018-03-09	Mid-Flood	Sunny	IS7	11:27:00		Middle	2	2								
HKBCF	HY/2013/01	2018-03-09	Mid-Flood	Sunny	IS7	11:27:00	2.2	Bottom	3	1	18.60	7.90	29.10	91.3	7.20	9.5	9.4	
HKBCF	HY/2013/01	2018-03-09	Mid-Flood	Sunny	IS7	11:27:00	2.2	Bottom	3	2	18.60	7.90	29.10	91.0	7.20	9.5	8.0	
HKBCF	HY/2013/01	2018-03-09	Mid-Flood	Sunny	IS(Mf)6	11:34:00		Surface	1	1								
HKBCF	HY/2013/01	2018-03-09	Mid-Flood	Sunny	IS(Mf)6	11:34:00		Surface	1	2								
HKBCF	HY/2013/01	2018-03-09	Mid-Flood	Sunny	IS(Mf)6	11:34:00	1.4	Middle	2	1	18.60	7.90	28.90	90.9	7.20	7.6	5.2	
HKBCF	HY/2013/01	2018-03-09	Mid-Flood	Sunny	IS(Mf)6	11:34:00	1.4	Middle	2	2	18.60	7.90	29.00	90.8	7.20	7.6	5.7	
HKBCF	HY/2013/01	2018-03-09	Mid-Flood	Sunny	IS(Mf)6	11:34:00		Bottom	3	1								
HKBCF	HY/2013/01	2018-03-09	Mid-Flood	Sunny	IS(Mf)6	11:34:00		Bottom	3	2								
HKBCF	HY/2013/01	2018-03-09	Mid-Flood	Sunny	IS5	11:39:00	1.0	Surface	1	1	18.50	7.90	28.90	88.7	7.00	7.0	9.3	
HKBCF	HY/2013/01	2018-03-09	Mid-Flood	Sunny	IS5	11:39:00	1.0	Surface	1	2	18.50	7.90	28.90	88.6	7.00	7.0	9.9	
HKBCF	HY/2013/01	2018-03-09	Mid-Flood	Sunny	IS5	11:39:00	4.8	Middle	2	1	18.30	7.90	29.00	87.3	6.90	6.9	11.5	
HKBCF	HY/2013/01	2018-03-09	Mid-Flood	Sunny	IS5	11:39:00	4.8	Middle	2	2	18.30	7.90	29.00	87.2	6.90	6.9	10.2	
HKBCF	HY/2013/01	2018-03-09	Mid-Flood	Sunny	IS5	11:39:00	8.6	Bottom	3	1	18.20	7.90	29.00	87.4	6.90	9.0	10.4	
HKBCF	HY/2013/01	2018-03-09	Mid-Flood	Sunny	IS5	11:39:00	8.6	Bottom	3	2	18.20	7.90	29.00	87.3	6.90	9.0	10.0	
HKBCF	HY/2013/01	2018-03-09	Mid-Flood	Sunny	SR3(N)	11:47:00	1.0	Surface	1	1	18.70	7.90	29.10	86.2	6.80	4.9	6.3	
HKBCF	HY/2013/01	2018-03-09	Mid-Flood	Sunny	SR3(N)	11:47:00	1.0	Surface	1	2	18.70	7.90	29.20	87.5	6.90	4.8	6.5	
HKBCF	HY/2013/01	2018-03-09	Mid-Flood	Sunny	SR3(N)	11:47:00		Middle	2	1								
HKBCF	HY/2013/01	2018-03-09	Mid-Flood	Sunny	SR3(N)	11:47:00		Middle	2	2								
HKBCF	HY/2013/01	2018-03-09	Mid-Flood	Sunny	SR3(N)	11:47:00	2.4	Bottom	3	1	18.70	7.90	29.10	86.7	6.80	5.0	6.0	
HKBCF	HY/2013/01	2018-03-09	Mid-Flood	Sunny	SR3(N)	11:47:00	2.4	Bottom	3	2	18.70	7.90	29.20	89.6	7.00	5.0	5.7	
HKBCF	HY/2013/01	2018-03-12	Mid-Ebb	Sunny	SR10A(N)	9:19:00	1.0	Surface	1	1	17.90	7.90	31.60	93.6	7.40	0.5	5.2	
HKBCF	HY/2013/01	2018-03-12	Mid-Ebb	Sunny	SR10A(N)	9:19:00	1.0	Surface	1	2	17.90	7.90	31.60	94.1	7.40	0.5	5.0	
HKBCF	HY/2013/01	2018-03-12	Mid-Ebb	Sunny	SR10A(N)	9:19:00	6.2	Middle	2	1	17.90	7.90	31.60	93.3	7.30	0.7	4.3	
HKBCF	HY/2013/01	2018-03-12	Mid-Ebb	Sunny	SR10A(N)	9:19:00	6.2	Middle	2	2	17.90	7.90	31.60	93.7	7.40	0.7	5.8	
HKBCF	HY/2013/01	2018-03-12	Mid-Ebb	Sunny	SR10A(N)	9:19:00	11.4	Bottom	3	1	17.80	7.90	31.60	92.8	7.30	0.6	6.8	
HKBCF	HY/2013/01	2018-03-12	Mid-Ebb	Sunny	SR10A(N)	9:19:00	11.4	Bottom	3	2	17.80	7.90	31.60	93.3	7.30	0.6	5.8	
HKBCF	HY/2013/01	2018-03-12	Mid-Ebb	Sunny	SR10B(N2)	9:25:00	1.0	Surface	1	1	17.80	7.90	31.70	93.1	7.30	0.1	5.4	
HKBCF	HY/2013/01	2018-03-12	Mid-Ebb	Sunny	SR10B(N2)	9:25:00	1.0	Surface	1	2	17.80	7.90	31.70	93.1	7.30	0.1	5.0	
HKBCF	HY/2013/01	2018-03-12	Mid-Ebb	Sunny	SR10B(N2)	9:25:00	3.3	Middle	2	1	17.80	7.90	31.70	93.3	7.30	0.1	5.4	
HKBCF	HY/2013/01	2018-03-12	Mid-Ebb	Sunny	SR10B(N2)	9:25:00	3.3	Middle	2	2	17.80	7.90	31.70	93.3	7.30	0.1	5.8	
HKBCF	HY/2013/01	2018-03-12	Mid-Ebb	Sunny	SR10B(N2)	9:25:00	5.5	Bottom	3	1	17.80	7.90	31.70	94.3	7.40	0.2	6.1	
HKBCF	HY/2013/01	2018-03-12	Mid-Ebb	Sunny	SR10B(N2)	9:25:00	5.5	Bottom	3	2	17.80	7.90	31.70	94.3	7.40	0.2	7.8	
HKBCF	HY/2013/01	2018-03-12	Mid-Ebb	Sunny	CSA	9:25:00	1.0	Surface	1	1	18.00	8.10	31.50	85.6	6.70	2.4	3.7	
HKBCF	HY/2013/01	2018-03-12	Mid-Ebb	Sunny	CSA	9:25:00	1.0	Surface	1	2	18.20	8.00	31.50	85.5	6.70	2.4	4.7	
HKBCF	HY/2013/01	2018-03-12	Mid-Ebb	Sunny	CSA	9:25:00	16.4	Middle	2	1	17.90	8.10	31.60	84.4	6.60	2.6	6.7	
HKBCF	HY/2013/01	2018-03-12	Mid-Ebb	Sunny	CSA	9:25:00	16.4	Middle	2	2	18.20	8.00	31.50	84.2	6.60	2.5	6.6	
HKBCF	HY/2013/01	2018-03-12	Mid-Ebb	Sunny	CSA	9:25:00	31.8	Bottom	3	1	17.90	8.00	31.60	83.7	6.60	2.7	5.0	
HKBCF	HY/2013/01	2018-03-12	Mid-Ebb	Sunny	CSA	9:25:00	31.8	Bottom	3	2	18.20	8.00	31.50	83.5	6.50	2.5	6.8	
HKBCF	HY/2013/01	2018-03-12	Mid-Ebb	Sunny	CS6	9:35:00	1.0	Surface	1	1	18.40	8.10	31.20	91.0	7.10	3.5	5.4	
HKBCF	HY/2013/01	2018-03-12	Mid-Ebb	Sunny	CS6	9:35:00	1.0	Surface	1	2	18.70	8.00	31.10	90.8	7.00	3.4	4.5	
HKBCF	HY/2013/01	2018-03-12	Mid-Ebb	Sunny	CS6	9:35:00	4.9	Middle	2	1	17.90	8.10	31.60	84.5	6.60	3.7	7.9	
HKBCF	HY/2013/01	2018-03-12	Mid-Ebb	Sunny	CS6	9:35:00	4.9	Middle	2	2	18.20	8.00	31.50	84.5	6.60	3.7	6.4	
HKBCF	HY/2013/01	2018-03-12	Mid-Ebb	Sunny	CS6	9:35:00	8.7	Bottom	3	1	17.90	8.10	31.60	84.6	6.60	3.7	7.9	
HKBCF	HY/2013/01	2018-03-12	Mid-Ebb	Sunny	CS6	9:35:00	8.7	Bottom	3	2	18.20	8.00	31.50	84.7	6.60	3.8	7.4	
HKBCF	HY/2013/01	2018-03-12	Mid-Ebb	Sunny	CS4	10:32:00	1.0	Surface	1	1	19.10	8.10	28.20	94.2	7.40	2.8	8.9	
HKBCF	HY/2013/01	2018-03-12	Mid-Ebb	Sunny	CS4	10:32:00	1.0	Surface	1	2	19.40	8.10	28.10	94.2	7.30	2.8	9.3	
HKBCF	HY/2013/01	2018-03-12	Mid-Ebb	Sunny	CS4	10:32:00	9.9	Middle	2	1	18.50	8.10	30.80	90.3	7.00	1.9	10.1	
HKBCF	HY/2013/01	2018-03-12	Mid-Ebb	Sunny	CS4	10:32:00	9.9	Middle	2	2	18.70	8.10	30.70	90.3	7.00	1.9	9.0	
HKBCF	HY/2013/01	2018-03-12	Mid-Ebb	Sunny	CS4	10:32:00	18.7	Bottom	3	1	18.40	8.10	30.90	89.9	7.00	1.8	10.3	
HKBCF	HY/2013/01	2018-03-12	Mid-Ebb	Sunny	CS4	10:32:00	18.7	Bottom	3	2	18.70	8.00	30.90	89.9	7.00	1.8	9.4	

Project	Works	Date (yyyy-mm-dd)	Tide	Weather Condition	Station	Time	Depth, m	Level	Level_Code	Replicate	Temperature, °C	pH	Salinity, ppt	DO, %	DO, mg/L	Turbidity, NTU	SS, mg/L	Site Observation
HKBCF	HY/2013/01	2018-03-12	Mid-Ebb	Sunny	SR6	11:03:00	1.0	Surface	1	1	18.40	8.20	30.80	107.9	8.40	3.0	8.4	
HKBCF	HY/2013/01	2018-03-12	Mid-Ebb	Sunny	SR6	11:03:00	1.0	Surface	1	2	18.60	8.20	30.80	108.0	8.40	3.0	9.3	
HKBCF	HY/2013/01	2018-03-12	Mid-Ebb	Sunny	SR6	11:03:00		Middle	2	1								
HKBCF	HY/2013/01	2018-03-12	Mid-Ebb	Sunny	SR6	11:03:00		Middle	2	2								
HKBCF	HY/2013/01	2018-03-12	Mid-Ebb	Sunny	SR6	11:03:00	3.5	Bottom	3	1	18.30	8.20	31.30	104.3	8.20	4.3	11.4	
HKBCF	HY/2013/01	2018-03-12	Mid-Ebb	Sunny	SR6	11:03:00	3.5	Bottom	3	2	18.50	8.10	31.20	104.0	8.10	4.4	9.9	
HKBCF	HY/2013/01	2018-03-12	Mid-Ebb	Sunny	CS(Mf)3(N)	10:44:00	1.0	Surface	1	1	19.10	8.20	28.50	98.2	7.70	3.9	7.5	
HKBCF	HY/2013/01	2018-03-12	Mid-Ebb	Sunny	CS(Mf)3(N)	10:44:00	1.0	Surface	1	2	19.30	8.10	28.40	98.3	7.70	3.9	8.8	
HKBCF	HY/2013/01	2018-03-12	Mid-Ebb	Sunny	CS(Mf)3(N)	10:44:00	3.7	Middle	2	1	18.60	8.20	29.60	97.4	7.60	3.9	8.6	
HKBCF	HY/2013/01	2018-03-12	Mid-Ebb	Sunny	CS(Mf)3(N)	10:44:00	3.7	Middle	2	2	18.80	8.10	29.60	97.4	7.60	3.7	9.1	
HKBCF	HY/2013/01	2018-03-12	Mid-Ebb	Sunny	CS(Mf)3(N)	10:44:00	6.3	Bottom	3	1	18.30	8.20	30.90	97.8	7.60	4.3	8.6	
HKBCF	HY/2013/01	2018-03-12	Mid-Ebb	Sunny	CS(Mf)3(N)	10:44:00	6.3	Bottom	3	2	18.60	8.10	30.80	97.6	7.60	4.3	9.5	
HKBCF	HY/2013/01	2018-03-12	Mid-Ebb	Sunny	SR5(N)	10:13:00	1.0	Surface	1	1	18.80	8.20	30.10	94.3	7.30	2.2	5.8	
HKBCF	HY/2013/01	2018-03-12	Mid-Ebb	Sunny	SR5(N)	10:13:00	1.0	Surface	1	2	19.10	8.10	30.00	94.2	7.30	2.2	5.7	
HKBCF	HY/2013/01	2018-03-12	Mid-Ebb	Sunny	SR5(N)	10:13:00	4.8	Middle	2	1	18.40	8.10	30.90	89.1	7.00	2.1	7.2	
HKBCF	HY/2013/01	2018-03-12	Mid-Ebb	Sunny	SR5(N)	10:13:00	4.8	Middle	2	2	18.70	8.10	30.90	89.0	6.90	2.1	8.9	
HKBCF	HY/2013/01	2018-03-12	Mid-Ebb	Sunny	SR5(N)	10:13:00	8.5	Bottom	3	1	18.30	8.10	31.10	86.8	6.80	2.4	9.1	
HKBCF	HY/2013/01	2018-03-12	Mid-Ebb	Sunny	SR5(N)	10:13:00	8.5	Bottom	3	2	18.60	8.00	31.00	86.8	6.80	2.4	8.6	
HKBCF	HY/2013/01	2018-03-12	Mid-Ebb	Sunny	IS10(N)	10:08:00	1.0	Surface	1	1	19.00	8.10	28.60	95.6	7.50	1.5	6.8	
HKBCF	HY/2013/01	2018-03-12	Mid-Ebb	Sunny	IS10(N)	10:08:00	1.0	Surface	1	2	19.20	8.10	28.60	95.5	7.40	1.7	6.3	
HKBCF	HY/2013/01	2018-03-12	Mid-Ebb	Sunny	IS10(N)	10:08:00	5.4	Middle	2	1	18.40	8.10	30.90	88.5	6.90	5.2	9.9	
HKBCF	HY/2013/01	2018-03-12	Mid-Ebb	Sunny	IS10(N)	10:08:00	5.4	Middle	2	2	18.70	8.10	30.90	88.4	6.90	5.3	8.4	
HKBCF	HY/2013/01	2018-03-12	Mid-Ebb	Sunny	IS10(N)	10:08:00	9.8	Bottom	3	1	18.40	8.10	30.90	88.5	6.90	5.6	9.8	
HKBCF	HY/2013/01	2018-03-12	Mid-Ebb	Sunny	IS10(N)	10:08:00	9.8	Bottom	3	2	18.70	8.10	30.90	88.4	6.90	5.4	9.0	
HKBCF	HY/2013/01	2018-03-12	Mid-Ebb	Sunny	IS(Mf)11	10:01:00	1.0	Surface	1	1	18.80	8.10	30.10	90.4	7.10	1.9	6.0	
HKBCF	HY/2013/01	2018-03-12	Mid-Ebb	Sunny	IS(Mf)11	10:01:00	1.0	Surface	1	2	19.00	8.00	30.00	90.3	7.00	2.1	6.3	
HKBCF	HY/2013/01	2018-03-12	Mid-Ebb	Sunny	IS(Mf)11	10:01:00	5.9	Middle	2	1	18.60	8.10	30.70	89.3	7.00	4.1	6.8	
HKBCF	HY/2013/01	2018-03-12	Mid-Ebb	Sunny	IS(Mf)11	10:01:00	5.9	Middle	2	2	18.80	8.10	30.70	89.3	6.90	4.4	7.0	
HKBCF	HY/2013/01	2018-03-12	Mid-Ebb	Sunny	IS(Mf)11	10:01:00	10.7	Bottom	3	1	18.40	8.10	31.00	88.5	6.90	6.6	9.5	
HKBCF	HY/2013/01	2018-03-12	Mid-Ebb	Sunny	IS(Mf)11	10:01:00	10.7	Bottom	3	2	18.70	8.10	30.90	88.5	6.90	6.3	8.3	
HKBCF	HY/2013/01	2018-03-12	Mid-Ebb	Sunny	CS(Mf)5	10:03:00	1.0	Surface	1	1	18.20	8.00	31.30	102.3	8.00	0.7	6.2	
HKBCF	HY/2013/01	2018-03-12	Mid-Ebb	Sunny	CS(Mf)5	10:03:00	1.0	Surface	1	2	18.20	8.10	31.20	102.6	8.00	0.7	6.3	
HKBCF	HY/2013/01	2018-03-12	Mid-Ebb	Sunny	CS(Mf)5	10:03:00	6.4	Middle	2	1	18.10	7.90	31.50	96.4	7.60	0.9	7.2	
HKBCF	HY/2013/01	2018-03-12	Mid-Ebb	Sunny	CS(Mf)5	10:03:00	6.4	Middle	2	2	18.10	8.10	31.50	96.8	7.60	0.9	7.2	
HKBCF	HY/2013/01	2018-03-12	Mid-Ebb	Sunny	CS(Mf)5	10:03:00	11.8	Bottom	3	1	18.00	7.90	31.50	95.9	7.50	1.1	7.4	
HKBCF	HY/2013/01	2018-03-12	Mid-Ebb	Sunny	CS(Mf)5	10:03:00	11.8	Bottom	3	2	18.00	8.10	31.50	96.4	7.60	1.1	8.9	
HKBCF	HY/2013/01	2018-03-12	Mid-Ebb	Sunny	SR7	9:54:00	1.0	Surface	1	1	18.70	8.10	30.50	92.5	7.20	2.0	11.8	
HKBCF	HY/2013/01	2018-03-12	Mid-Ebb	Sunny	SR7	9:54:00	1.0	Surface	1	2	18.90	8.10	30.40	92.5	7.20	2.2	10.7	
HKBCF	HY/2013/01	2018-03-12	Mid-Ebb	Sunny	SR7	9:54:00		Middle	2	1								
HKBCF	HY/2013/01	2018-03-12	Mid-Ebb	Sunny	SR7	9:54:00		Middle	2	2								
HKBCF	HY/2013/01	2018-03-12	Mid-Ebb	Sunny	SR7	9:54:00	3.6	Bottom	3	1	18.50	8.10	30.80	91.4	7.10	2.1	13.1	
HKBCF	HY/2013/01	2018-03-12	Mid-Ebb	Sunny	SR7	9:54:00	3.6	Bottom	3	2	18.80	8.10	30.80	91.3	7.10	2.3	12.0	
HKBCF	HY/2013/01	2018-03-12	Mid-Ebb	Sunny	IS17	10:28:00	1.0	Surface	1	1	18.60	8.00	30.80	101.8	7.90	4.1	9.9	
HKBCF	HY/2013/01	2018-03-12	Mid-Ebb	Sunny	IS17	10:28:00	1.0	Surface	1	2	18.60	8.10	30.80	102.3	8.00	4.1	9.4	
HKBCF	HY/2013/01	2018-03-12	Mid-Ebb	Sunny	IS17	10:28:00	5.1	Middle	2	1	18.40	8.00	31.00	100.2	7.80	3.0	9.4	
HKBCF	HY/2013/01	2018-03-12	Mid-Ebb	Sunny	IS17	10:28:00	5.1	Middle	2	2	18.40	8.10	30.90	100.6	7.90	3.0	9.1	
HKBCF	HY/2013/01	2018-03-12	Mid-Ebb	Sunny	IS17	10:28:00	9.2	Bottom	3	1	18.30	8.00	31.10	98.7	7.70	3.6	10.7	
HKBCF	HY/2013/01	2018-03-12	Mid-Ebb	Sunny	IS17	10:28:00	9.2	Bottom	3	2	18.30	8.10	31.10	99.2	7.80	3.6	10.3	
HKBCF	HY/2013/01	2018-03-12	Mid-Ebb	Sunny	IS(Mf)16	10:37:00	1.0	Surface	1	1	18.60	8.00	30.60	107.5	8.40	2.2	6.7	
HKBCF	HY/2013/01	2018-03-12	Mid-Ebb	Sunny	IS(Mf)16	10:37:00	1.0	Surface	1	2	18.60	8.00	30.60	107.9	8.40	2.2	6.1	
HKBCF	HY/2013/01	2018-03-12	Mid-Ebb	Sunny	IS(Mf)16	10:37:00		Middle	2	1								
HKBCF	HY/2013/01	2018-03-12	Mid-Ebb	Sunny	IS(Mf)16	10:37:00		Middle	2	2								
HKBCF	HY/2013/01	2018-03-12	Mid-Ebb	Sunny	IS(Mf)16	10:37:00	4.7	Bottom	3	1	18.60	8.00	30.80	108.8	8.50	2.0	7.8	
HKBCF	HY/2013/01	2018-03-12	Mid-Ebb	Sunny	IS(Mf)16	10:37:00	4.7	Bottom	3	2	18.60	8.10	30.70	109.4	8.50	2.0	7.6	
HKBCF	HY/2013/01	2018-03-12	Mid-Ebb	Sunny	IS8	10:57:00	1.0	Surface	1	1	18.60	8.00	30.70	99.3	7.70	13.2	17.0	
HKBCF	HY/2013/01	2018-03-12	Mid-Ebb	Sunny	IS8	10:57:00	1.0	Surface	1	2	18.60	8.00	30.70	99.8	7.80	13.2	16.3	
HKBCF	HY/2013/01	2018-03-12	Mid-Ebb	Sunny	IS8	10:57:00		Middle	2	1								
HKBCF	HY/2013/01	2018-03-12	Mid-Ebb	Sunny	IS8	10:57:00		Middle	2	2								
HKBCF	HY/2013/01	2018-03-12	Mid-Ebb	Sunny	IS8	10:57:00	3.0	Bottom	3	1	18.60	8.00	30.70	98.6	7.70	20.0	26.9	
HKBCF	HY/2013/01	2018-03-12	Mid-Ebb	Sunny	IS8	10:57:00	3.0	Bottom	3	2	18.50	8.00	30.70	98.6	7.70	20.0	25.3	
HKBCF	HY/2013/01	2018-03-12	Mid-Ebb	Sunny	SR4(N)	10:52:00	1.0	Surface	1	1	18.70	8.00	30.70	97.6	7.60	3.0	9.2	
HKBCF	HY/2013/01	2018-03-12	Mid-Ebb	Sunny	SR4(N)	10:52:00	1.0	Surface	1	2	18.70	8.00	30.70	98.2	7.60	3.0	11.0	
HKBCF	HY/2013/01	2018-03-12	Mid-Ebb	Sunny	SR4(N)	10:52:00		Middle	2	1								
HKBCF	HY/2013/01	2018-03-12	Mid-Ebb	Sunny	SR4(N)	10:52:00		Middle	2	2								
HKBCF	HY/2013/01	2018-03-12	Mid-Ebb	Sunny	SR4(N)	10:52:00	2.6	Bottom	3	1	18.60	8.00	30.70	96.4	7.50	3.2	10.9	
HKBCF	HY/2013/01	2018-03-12	Mid-Ebb	Sunny	SR4(N)	10:52:00	2.6	Bottom	3	2	18.60	8.00	30.70	97.0	7.60	3.2	10.9	
HKBCF	HY/2013/01	2018-03-12	Mid-Ebb	Sunny	IS(Mf)9	11:05:00	1.0	Surface	1	1	18.90	7.90	30.80	96.7	7.50	2.7	6.6	
HKBCF	HY/2013/01	2018-03-12	Mid-Ebb	Sunny	IS(Mf)9	11:05:00	1.0	Surface	1	2	18.90	7.90	30.70	97.0	7.50	2.7	8.1	

Project	Works	Date (yyyy-mm-dd)	Tide	Weather Condition	Station	Time	Depth, m	Level	Level_Code	Replicate	Temperature, °C	pH	Salinity, ppt	DO, %	DO, mg/L	Turbidity, NTU	SS, mg/L	Site Observation
HKBCF	HY/2013/01	2018-03-12	Mid-Ebb	Sunny	IS(Mf)9	11:05:00		Middle	2	1								
HKBCF	HY/2013/01	2018-03-12	Mid-Ebb	Sunny	IS(Mf)9	11:05:00		Middle	2	2								
HKBCF	HY/2013/01	2018-03-12	Mid-Ebb	Sunny	IS(Mf)9	11:05:00	2.2	Bottom	3	1	18.90	7.90	30.80	96.9	7.50	2.6	8.7	
HKBCF	HY/2013/01	2018-03-12	Mid-Ebb	Sunny	IS(Mf)9	11:05:00	2.2	Bottom	3	2	18.90	7.90	30.70	97.2	7.50	2.6	7.1	
HKBCF	HY/2013/01	2018-03-12	Mid-Ebb	Sunny	IS7	11:14:00		Surface	1	1								
HKBCF	HY/2013/01	2018-03-12	Mid-Ebb	Sunny	IS7	11:14:00		Surface	1	2								
HKBCF	HY/2013/01	2018-03-12	Mid-Ebb	Sunny	IS7	11:14:00	1.4	Middle	2	1	19.10	7.90	30.60	94.7	7.30	4.5	8.0	
HKBCF	HY/2013/01	2018-03-12	Mid-Ebb	Sunny	IS7	11:14:00	1.4	Middle	2	2	19.10	7.90	30.60	94.8	7.30	4.5	6.8	
HKBCF	HY/2013/01	2018-03-12	Mid-Ebb	Sunny	IS7	11:14:00		Bottom	3	1								
HKBCF	HY/2013/01	2018-03-12	Mid-Ebb	Sunny	IS7	11:14:00		Bottom	3	2								
HKBCF	HY/2013/01	2018-03-12	Mid-Ebb	Sunny	IS(Mf)6	11:22:00		Surface	1	1								
HKBCF	HY/2013/01	2018-03-12	Mid-Ebb	Sunny	IS(Mf)6	11:22:00		Surface	1	2								
HKBCF	HY/2013/01	2018-03-12	Mid-Ebb	Sunny	IS(Mf)6	11:22:00	1.4	Middle	2	1	18.80	7.90	30.70	93.8	7.30	6.7	7.9	
HKBCF	HY/2013/01	2018-03-12	Mid-Ebb	Sunny	IS(Mf)6	11:22:00	1.4	Middle	2	2	18.70	7.90	30.70	94.0	7.30	6.7	6.9	
HKBCF	HY/2013/01	2018-03-12	Mid-Ebb	Sunny	IS(Mf)6	11:22:00		Bottom	3	1								
HKBCF	HY/2013/01	2018-03-12	Mid-Ebb	Sunny	IS(Mf)6	11:22:00		Bottom	3	2								
HKBCF	HY/2013/01	2018-03-12	Mid-Ebb	Sunny	IS5	11:28:00	1.0	Surface	1	1	18.70	7.90	30.80	95.4	7.40	1.5	6.9	
HKBCF	HY/2013/01	2018-03-12	Mid-Ebb	Sunny	IS5	11:28:00	1.0	Surface	1	2	18.70	7.90	30.80	95.8	7.40	1.5	6.0	
HKBCF	HY/2013/01	2018-03-12	Mid-Ebb	Sunny	IS5	11:28:00	4.7	Middle	2	1	18.60	7.90	30.80	94.8	7.40	1.8	6.4	
HKBCF	HY/2013/01	2018-03-12	Mid-Ebb	Sunny	IS5	11:28:00	4.7	Middle	2	2	18.60	7.90	30.80	95.1	7.40	1.8	6.1	
HKBCF	HY/2013/01	2018-03-12	Mid-Ebb	Sunny	IS5	11:28:00	8.4	Bottom	3	1	18.60	7.90	31.00	94.3	7.30	4.1	6.4	
HKBCF	HY/2013/01	2018-03-12	Mid-Ebb	Sunny	IS5	11:28:00	8.4	Bottom	3	2	18.60	7.90	30.90	94.6	7.40	4.1	7.2	
HKBCF	HY/2013/01	2018-03-12	Mid-Ebb	Sunny	SR3(N)	11:37:00	1.0	Surface	1	1	18.70	7.90	30.80	96.1	7.50	2.1	4.8	
HKBCF	HY/2013/01	2018-03-12	Mid-Ebb	Sunny	SR3(N)	11:37:00	1.0	Surface	1	2	18.70	8.00	30.80	96.4	7.50	2.1	6.3	
HKBCF	HY/2013/01	2018-03-12	Mid-Ebb	Sunny	SR3(N)	11:37:00		Middle	2	1								
HKBCF	HY/2013/01	2018-03-12	Mid-Ebb	Sunny	SR3(N)	11:37:00		Middle	2	2								
HKBCF	HY/2013/01	2018-03-12	Mid-Ebb	Sunny	SR3(N)	11:37:00	2.5	Bottom	3	1	18.70	7.90	30.90	96.3	7.50	3.0	5.8	
HKBCF	HY/2013/01	2018-03-12	Mid-Ebb	Sunny	SR3(N)	11:37:00	2.5	Bottom	3	2	18.70	8.00	30.80	96.6	7.50	3.0	5.6	
HKBCF	HY/2013/01	2018-03-12	Mid-Flood	Sunny	SR10A(N)	15:24:00	1.0	Surface	1	1	18.10	7.90	31.60	96.2	7.50	0.7	4.3	
HKBCF	HY/2013/01	2018-03-12	Mid-Flood	Sunny	SR10A(N)	15:24:00	1.0	Surface	1	2	18.10	7.90	31.50	96.6	7.60	0.7	3.7	
HKBCF	HY/2013/01	2018-03-12	Mid-Flood	Sunny	SR10A(N)	15:24:00	5.8	Middle	2	1	18.00	7.90	31.60	95.7	7.50	0.8	4.6	
HKBCF	HY/2013/01	2018-03-12	Mid-Flood	Sunny	SR10A(N)	15:24:00	5.8	Middle	2	2	18.00	7.90	31.50	96.1	7.50	0.8	4.1	
HKBCF	HY/2013/01	2018-03-12	Mid-Flood	Sunny	SR10A(N)	15:24:00	10.6	Bottom	3	1	18.00	7.90	31.60	95.7	7.50	1.2	7.5	
HKBCF	HY/2013/01	2018-03-12	Mid-Flood	Sunny	SR10A(N)	15:24:00	10.6	Bottom	3	2	18.00	7.90	31.50	95.8	7.50	1.2	6.4	
HKBCF	HY/2013/01	2018-03-12	Mid-Flood	Sunny	SR10B(N2)	15:20:00	1.0	Surface	1	1	18.00	7.90	31.60	95.9	7.50	1.3	6.0	
HKBCF	HY/2013/01	2018-03-12	Mid-Flood	Sunny	SR10B(N2)	15:20:00	1.0	Surface	1	2	18.00	7.90	31.60	96.3	7.50	1.3	4.9	
HKBCF	HY/2013/01	2018-03-12	Mid-Flood	Sunny	SR10B(N2)	15:20:00	3.6	Middle	2	1	18.00	7.90	31.60	96.1	7.50	1.4	4.2	
HKBCF	HY/2013/01	2018-03-12	Mid-Flood	Sunny	SR10B(N2)	15:20:00	3.6	Middle	2	2	18.00	7.90	31.60	96.5	7.60	1.4	5.0	
HKBCF	HY/2013/01	2018-03-12	Mid-Flood	Sunny	SR10B(N2)	15:20:00	6.1	Bottom	3	1	18.10	7.90	31.70	96.6	7.60	1.1	10.0	
HKBCF	HY/2013/01	2018-03-12	Mid-Flood	Sunny	SR10B(N2)	15:20:00	6.1	Bottom	3	2	18.10	7.90	31.60	97.0	7.60	1.1	8.5	
HKBCF	HY/2013/01	2018-03-12	Mid-Flood	Sunny	CSA	14:56:00	1.0	Surface	1	1	19.10	8.10	31.20	99.4	7.70	1.2	5.1	
HKBCF	HY/2013/01	2018-03-12	Mid-Flood	Sunny	CSA	14:56:00	1.0	Surface	1	2	19.30	8.10	31.20	99.4	7.60	1.2	6.6	
HKBCF	HY/2013/01	2018-03-12	Mid-Flood	Sunny	CSA	14:56:00	16.4	Middle	2	1	18.20	8.10	31.50	90.1	7.00	1.2	8.4	
HKBCF	HY/2013/01	2018-03-12	Mid-Flood	Sunny	CSA	14:56:00	16.4	Middle	2	2	18.40	8.00	31.40	90.2	7.00	1.1	7.4	
HKBCF	HY/2013/01	2018-03-12	Mid-Flood	Sunny	CSA	14:56:00	31.7	Bottom	3	1	18.20	8.10	31.50	89.9	7.00	1.3	10.9	
HKBCF	HY/2013/01	2018-03-12	Mid-Flood	Sunny	CSA	14:56:00	31.7	Bottom	3	2	18.40	8.00	31.40	90.0	7.00	1.2	10.9	
HKBCF	HY/2013/01	2018-03-12	Mid-Flood	Sunny	CS6	14:47:00	1.0	Surface	1	1	19.20	8.20	31.10	102.8	7.90	1.2	6.0	
HKBCF	HY/2013/01	2018-03-12	Mid-Flood	Sunny	CS6	14:47:00	1.0	Surface	1	2	19.40	8.10	31.20	102.9	7.90	1.2	6.2	
HKBCF	HY/2013/01	2018-03-12	Mid-Flood	Sunny	CS6	14:47:00	4.9	Middle	2	1	18.60	8.10	31.20	96.3	7.50	1.4	8.4	
HKBCF	HY/2013/01	2018-03-12	Mid-Flood	Sunny	CS6	14:47:00	4.9	Middle	2	2	18.70	8.10	31.20	96.3	7.50	1.4	7.4	
HKBCF	HY/2013/01	2018-03-12	Mid-Flood	Sunny	CS6	14:47:00	8.8	Bottom	3	1	18.20	8.10	31.40	90.3	7.10	1.2	11.7	
HKBCF	HY/2013/01	2018-03-12	Mid-Flood	Sunny	CS6	14:47:00	8.8	Bottom	3	2	18.40	8.00	31.40	90.3	7.00	1.1	12.5	
HKBCF	HY/2013/01	2018-03-12	Mid-Flood	Sunny	CS4	13:48:00	1.0	Surface	1	1	19.30	8.10	29.70	96.8	7.50	2.1	6.6	
HKBCF	HY/2013/01	2018-03-12	Mid-Flood	Sunny	CS4	13:48:00	1.0	Surface	1	2	19.60	8.10	29.60	96.6	7.40	2.1	6.6	
HKBCF	HY/2013/01	2018-03-12	Mid-Flood	Sunny	CS4	13:48:00	9.7	Middle	2	1	18.40	8.10	31.00	87.0	6.80	1.7	5.5	
HKBCF	HY/2013/01	2018-03-12	Mid-Flood	Sunny	CS4	13:48:00	9.7	Middle	2	2	18.70	8.00	30.90	86.9	6.80	1.8	6.5	
HKBCF	HY/2013/01	2018-03-12	Mid-Flood	Sunny	CS4	13:48:00	18.4	Bottom	3	1	18.20	8.10	31.30	85.4	6.70	2.0	6.9	
HKBCF	HY/2013/01	2018-03-12	Mid-Flood	Sunny	CS4	13:48:00	18.4	Bottom	3	2	18.40	8.00	31.20	85.4	6.60	2.0	7.4	
HKBCF	HY/2013/01	2018-03-12	Mid-Flood	Sunny	SR6	13:17:00	1.0	Surface	1	1	19.60	8.20	28.80	111.7	8.60	2.5	5.2	
HKBCF	HY/2013/01	2018-03-12	Mid-Flood	Sunny	SR6	13:17:00	1.0	Surface	1	2	19.90	8.20	28.80	112.2	8.60	2.4	5.6	
HKBCF	HY/2013/01	2018-03-12	Mid-Flood	Sunny	SR6	13:17:00		Middle	2	1								
HKBCF	HY/2013/01	2018-03-12	Mid-Flood	Sunny	SR6	13:17:00		Middle	2	2								
HKBCF	HY/2013/01	2018-03-12	Mid-Flood	Sunny	SR6	13:17:00	3.4	Bottom	3	1	18.60	8.30	30.70	121.2	9.50	1.9	9.4	
HKBCF	HY/2013/01	2018-03-12	Mid-Flood	Sunny	SR6	13:17:00	3.4	Bottom	3	2	18.80	8.20	30.60	121.2	9.40	2.1	9.8	
HKBCF	HY/2013/01	2018-03-12	Mid-Flood	Sunny	CS(Mf)3(N)	13:34:00	1.0	Surface	1	1	20.30	8.20	26.80	104.3	8.10	2.2	6.9	
HKBCF	HY/2013/01	2018-03-12	Mid-Flood	Sunny	CS(Mf)3(N)	13:34:00	1.0	Surface	1	2	20.60	8.10	26.70	104.5	8.00	2.4	5.4	
HKBCF	HY/2013/01	2018-03-12	Mid-Flood	Sunny	CS(Mf)3(N)	13:34:00	3.6	Middle	2	1	18.70	8.20	29.90	101.7	7.90	2.7	10.2	
HKBCF	HY/2013/01	2018-03-12	Mid-Flood	Sunny	CS(Mf)3(N)	13:34:00	3.6	Middle	2	2	18.90	8.10	29.90	101.8	7.90	2.9	9.0	

Project	Works	Date (yyyy-mm-dd)	Tide	Weather Condition	Station	Time	Depth, m	Level	Level_Code	Replicate	Temperature, °C	pH	Salinity, ppt	DO, %	DO, mg/L	Turbidity, NTU	SS, mg/L	Site Observation
HKBCF	HY/2013/01	2018-03-12	Mid-Flood	Sunny	CS(Mf)3(N)	13:34:00	6.1	Bottom	3	1	18.40	8.20	31.00	100.0	7.80	7.1	15.5	
HKBCF	HY/2013/01	2018-03-12	Mid-Flood	Sunny	CS(Mf)3(N)	13:34:00	6.1	Bottom	3	2	18.60	8.10	31.00	99.5	7.70	7.0	16.6	
HKBCF	HY/2013/01	2018-03-12	Mid-Flood	Sunny	SR5(N)	14:06:00	1.0	Surface	1	1	19.90	8.20	28.10	104.3	8.10	2.1	10.5	
HKBCF	HY/2013/01	2018-03-12	Mid-Flood	Sunny	SR5(N)	14:06:00	1.0	Surface	1	2	20.20	8.10	28.00	104.2	8.00	2.4	11.0	
HKBCF	HY/2013/01	2018-03-12	Mid-Flood	Sunny	SR5(N)	14:06:00	4.7	Middle	2	1	18.50	8.10	30.80	91.9	7.20	2.5	12.8	
HKBCF	HY/2013/01	2018-03-12	Mid-Flood	Sunny	SR5(N)	14:06:00	4.7	Middle	2	2	18.80	8.10	30.70	91.6	7.10	2.2	12.7	
HKBCF	HY/2013/01	2018-03-12	Mid-Flood	Sunny	SR5(N)	14:06:00	8.3	Bottom	3	1	18.30	8.10	31.00	85.7	6.70	2.6	12.6	
HKBCF	HY/2013/01	2018-03-12	Mid-Flood	Sunny	SR5(N)	14:06:00	8.3	Bottom	3	2	18.60	8.00	31.00	85.8	6.70	2.8	12.1	
HKBCF	HY/2013/01	2018-03-12	Mid-Flood	Sunny	IS10(N)	14:12:00	1.0	Surface	1	1	19.80	8.20	28.40	106.0	8.20	3.6	7.9	
HKBCF	HY/2013/01	2018-03-12	Mid-Flood	Sunny	IS10(N)	14:12:00	1.0	Surface	1	2	20.10	8.10	28.30	105.9	8.10	3.6	8.2	
HKBCF	HY/2013/01	2018-03-12	Mid-Flood	Sunny	IS10(N)	14:12:00	5.3	Middle	2	1	18.70	8.20	30.30	93.8	7.30	3.1	7.9	
HKBCF	HY/2013/01	2018-03-12	Mid-Flood	Sunny	IS10(N)	14:12:00	5.3	Middle	2	2	18.90	8.10	30.20	93.8	7.30	3.0	8.2	
HKBCF	HY/2013/01	2018-03-12	Mid-Flood	Sunny	IS10(N)	14:12:00	9.6	Bottom	3	1	18.50	8.20	30.80	91.4	7.10	3.4	7.0	
HKBCF	HY/2013/01	2018-03-12	Mid-Flood	Sunny	IS10(N)	14:12:00	9.6	Bottom	3	2	18.70	8.10	30.80	91.4	7.10	3.3	7.8	
HKBCF	HY/2013/01	2018-03-12	Mid-Flood	Sunny	IS(Mf)11	14:18:00	1.0	Surface	1	1	20.10	8.20	28.00	107.0	8.20	3.5	10.1	
HKBCF	HY/2013/01	2018-03-12	Mid-Flood	Sunny	IS(Mf)11	14:18:00	1.0	Surface	1	2	20.40	8.10	27.90	106.9	8.20	3.6	9.0	
HKBCF	HY/2013/01	2018-03-12	Mid-Flood	Sunny	IS(Mf)11	14:18:00	5.8	Middle	2	1	18.80	8.20	30.00	95.9	7.50	4.1	19.5	
HKBCF	HY/2013/01	2018-03-12	Mid-Flood	Sunny	IS(Mf)11	14:18:00	5.8	Middle	2	2	19.10	8.10	29.90	95.7	7.40	4.0	18.7	
HKBCF	HY/2013/01	2018-03-12	Mid-Flood	Sunny	IS(Mf)11	14:18:00	10.5	Bottom	3	1	18.40	8.10	30.90	88.1	6.90	8.6	20.9	
HKBCF	HY/2013/01	2018-03-12	Mid-Flood	Sunny	IS(Mf)11	14:18:00	10.5	Bottom	3	2	18.70	8.10	30.80	87.9	6.80	8.5	20.1	
HKBCF	HY/2013/01	2018-03-12	Mid-Flood	Sunny	CS(Mf)5	14:44:00	1.0	Surface	1	1	19.00	8.00	31.10	114.9	8.90	1.1	5.1	
HKBCF	HY/2013/01	2018-03-12	Mid-Flood	Sunny	CS(Mf)5	14:44:00	1.0	Surface	1	2	19.00	8.00	31.00	115.6	8.90	1.1	3.8	
HKBCF	HY/2013/01	2018-03-12	Mid-Flood	Sunny	CS(Mf)5	14:44:00	5.6	Middle	2	1	18.20	7.90	31.40	99.8	7.80	1.0	7.5	
HKBCF	HY/2013/01	2018-03-12	Mid-Flood	Sunny	CS(Mf)5	14:44:00	5.6	Middle	2	2	18.20	7.90	31.40	100.3	7.80	1.0	6.5	
HKBCF	HY/2013/01	2018-03-12	Mid-Flood	Sunny	CS(Mf)5	14:44:00	10.2	Bottom	3	1	18.10	7.90	31.50	98.8	7.70	1.0	5.6	
HKBCF	HY/2013/01	2018-03-12	Mid-Flood	Sunny	CS(Mf)5	14:44:00	10.2	Bottom	3	2	18.10	7.90	31.40	99.4	7.80	1.0	5.0	
HKBCF	HY/2013/01	2018-03-12	Mid-Flood	Sunny	SR7	14:27:00	1.0	Surface	1	1	19.60	8.20	28.80	106.1	8.20	3.2	6.6	
HKBCF	HY/2013/01	2018-03-12	Mid-Flood	Sunny	SR7	14:27:00	1.0	Surface	1	2	19.80	8.10	28.70	106.1	8.20	3.2	6.4	
HKBCF	HY/2013/01	2018-03-12	Mid-Flood	Sunny	SR7	14:27:00		Middle	2	1								
HKBCF	HY/2013/01	2018-03-12	Mid-Flood	Sunny	SR7	14:27:00		Middle	2	2								
HKBCF	HY/2013/01	2018-03-12	Mid-Flood	Sunny	SR7	14:27:00	3.6	Bottom	3	1	18.60	8.10	30.80	89.2	7.00	11.1	8.1	
HKBCF	HY/2013/01	2018-03-12	Mid-Flood	Sunny	SR7	14:27:00	3.6	Bottom	3	2	18.90	8.00	30.70	89.2	6.90	11.2	8.6	
HKBCF	HY/2013/01	2018-03-12	Mid-Flood	Sunny	IS17	14:24:00	1.0	Surface	1	1	19.20	8.00	29.80	115.1	8.90	12.3	8.1	
HKBCF	HY/2013/01	2018-03-12	Mid-Flood	Sunny	IS17	14:24:00	1.0	Surface	1	2	19.30	8.00	29.80	115.9	9.00	12.3	8.5	
HKBCF	HY/2013/01	2018-03-12	Mid-Flood	Sunny	IS17	14:24:00	5.1	Middle	2	1	18.50	8.00	31.00	100.4	7.80	4.5	7.1	
HKBCF	HY/2013/01	2018-03-12	Mid-Flood	Sunny	IS17	14:24:00	5.1	Middle	2	2	18.50	8.00	30.90	100.7	7.90	4.5	8.9	
HKBCF	HY/2013/01	2018-03-12	Mid-Flood	Sunny	IS17	14:24:00	9.1	Bottom	3	1	18.40	8.00	31.10	100.7	7.90	5.2	8.0	
HKBCF	HY/2013/01	2018-03-12	Mid-Flood	Sunny	IS17	14:24:00	9.1	Bottom	3	2	18.40	8.00	31.00	100.5	7.80	5.2	8.2	
HKBCF	HY/2013/01	2018-03-12	Mid-Flood	Sunny	IS(Mf)16	14:17:00	1.0	Surface	1	1	19.20	8.10	30.80	117.6	9.10	2.6	5.7	
HKBCF	HY/2013/01	2018-03-12	Mid-Flood	Sunny	IS(Mf)16	14:17:00	1.0	Surface	1	2	19.20	8.10	30.70	118.6	9.10	2.6	5.0	
HKBCF	HY/2013/01	2018-03-12	Mid-Flood	Sunny	IS(Mf)16	14:17:00		Middle	2	1								
HKBCF	HY/2013/01	2018-03-12	Mid-Flood	Sunny	IS(Mf)16	14:17:00		Middle	2	2								
HKBCF	HY/2013/01	2018-03-12	Mid-Flood	Sunny	IS(Mf)16	14:17:00	4.7	Bottom	3	1	18.70	7.90	30.80	98.2	7.60	9.7	6.5	
HKBCF	HY/2013/01	2018-03-12	Mid-Flood	Sunny	IS(Mf)16	14:17:00	4.7	Bottom	3	2	18.70	7.90	30.80	98.4	7.70	9.7	7.0	
HKBCF	HY/2013/01	2018-03-12	Mid-Flood	Sunny	IS8	13:54:00	1.0	Surface	1	1	19.10	7.90	30.80	104.4	8.10	7.7	10.2	
HKBCF	HY/2013/01	2018-03-12	Mid-Flood	Sunny	IS8	13:54:00	1.0	Surface	1	2	19.10	7.90	30.70	104.8	8.10	7.7	10.8	
HKBCF	HY/2013/01	2018-03-12	Mid-Flood	Sunny	IS8	13:54:00		Middle	2	1								
HKBCF	HY/2013/01	2018-03-12	Mid-Flood	Sunny	IS8	13:54:00		Middle	2	2								
HKBCF	HY/2013/01	2018-03-12	Mid-Flood	Sunny	IS8	13:54:00	3.1	Bottom	3	1	18.70	7.90	30.80	94.8	7.40	9.1	16.4	
HKBCF	HY/2013/01	2018-03-12	Mid-Flood	Sunny	IS8	13:54:00	3.1	Bottom	3	2	18.70	7.90	30.80	94.8	7.40	9.1	17.2	
HKBCF	HY/2013/01	2018-03-12	Mid-Flood	Sunny	SR4(N)	14:00:00	1.0	Surface	1	1	19.10	8.00	30.80	109.8	8.50	2.6	5.2	
HKBCF	HY/2013/01	2018-03-12	Mid-Flood	Sunny	SR4(N)	14:00:00	1.0	Surface	1	2	19.10	8.00	30.70	110.1	8.50	2.6	6.3	
HKBCF	HY/2013/01	2018-03-12	Mid-Flood	Sunny	SR4(N)	14:00:00		Middle	2	1								
HKBCF	HY/2013/01	2018-03-12	Mid-Flood	Sunny	SR4(N)	14:00:00		Middle	2	2								
HKBCF	HY/2013/01	2018-03-12	Mid-Flood	Sunny	SR4(N)	14:00:00	2.4	Bottom	3	1	18.90	8.00	30.80	107.1	8.30	3.3	5.2	
HKBCF	HY/2013/01	2018-03-12	Mid-Flood	Sunny	SR4(N)	14:00:00	2.4	Bottom	3	2	18.90	8.00	30.70	107.6	8.30	3.3	6.0	
HKBCF	HY/2013/01	2018-03-12	Mid-Flood	Sunny	IS(Mf)9	13:46:00		Surface	1	1								
HKBCF	HY/2013/01	2018-03-12	Mid-Flood	Sunny	IS(Mf)9	13:46:00		Surface	1	2								
HKBCF	HY/2013/01	2018-03-12	Mid-Flood	Sunny	IS(Mf)9	13:46:00	1.4	Middle	2	1	19.20	7.90	30.80	101.9	7.80	3.7	6.8	
HKBCF	HY/2013/01	2018-03-12	Mid-Flood	Sunny	IS(Mf)9	13:46:00	1.4	Middle	2	2	19.20	7.90	30.70	102.3	7.90	3.7	6.5	
HKBCF	HY/2013/01	2018-03-12	Mid-Flood	Sunny	IS(Mf)9	13:46:00		Bottom	3	1								
HKBCF	HY/2013/01	2018-03-12	Mid-Flood	Sunny	IS(Mf)9	13:46:00		Bottom	3	2								
HKBCF	HY/2013/01	2018-03-12	Mid-Flood	Sunny	IS7	13:39:00		Surface	1	1								
HKBCF	HY/2013/01	2018-03-12	Mid-Flood	Sunny	IS7	13:39:00		Surface	1	2								
HKBCF	HY/2013/01	2018-03-12	Mid-Flood	Sunny	IS7	13:39:00	1.4	Middle	2	1	19.30	7.90	30.60	97.6	7.50	3.5	5.8	
HKBCF	HY/2013/01	2018-03-12	Mid-Flood	Sunny	IS7	13:39:00	1.4	Middle	2	2	19.30	7.90	30.50	98.0	7.50	3.5	4.8	
HKBCF	HY/2013/01	2018-03-12	Mid-Flood	Sunny	IS7	13:39:00		Bottom	3	1								
HKBCF	HY/2013/01	2018-03-12	Mid-Flood	Sunny	IS7	13:39:00		Bottom	3	2								

Project	Works	Date (yyyy-mm-dd)	Tide	Weather Condition	Station	Time	Depth, m	Level	Level_Code	Replicate	Temperature, °C	pH	Salinity, ppt	DO, %	DO, mg/L	Turbidity, NTU	SS, mg/L	Site Observation
HKBCF	HY/2013/01	2018-03-12	Mid-Flood	Sunny	IS(Mf)6	13:31:00		Surface	1	1								
HKBCF	HY/2013/01	2018-03-12	Mid-Flood	Sunny	IS(Mf)6	13:31:00		Surface	1	2								
HKBCF	HY/2013/01	2018-03-12	Mid-Flood	Sunny	IS(Mf)6	13:31:00	1.3	Middle	2	1	19.40	7.90	30.70	97.6	7.50	4.2	4.7	
HKBCF	HY/2013/01	2018-03-12	Mid-Flood	Sunny	IS(Mf)6	13:31:00	1.3	Middle	2	2	19.50	7.90	30.60	97.9	7.50	4.2	4.4	
HKBCF	HY/2013/01	2018-03-12	Mid-Flood	Sunny	IS(Mf)6	13:31:00		Bottom	3	1								
HKBCF	HY/2013/01	2018-03-12	Mid-Flood	Sunny	IS(Mf)6	13:31:00		Bottom	3	2								
HKBCF	HY/2013/01	2018-03-12	Mid-Flood	Sunny	IS5	13:24:00	1.0	Surface	1	1	19.00	7.90	30.80	97.4	7.50	2.3	5.9	
HKBCF	HY/2013/01	2018-03-12	Mid-Flood	Sunny	IS5	13:24:00	1.0	Surface	1	2	19.00	7.90	30.80	97.8	7.60	2.3	4.4	
HKBCF	HY/2013/01	2018-03-12	Mid-Flood	Sunny	IS5	13:24:00	4.6	Middle	2	1	18.80	7.90	30.90	96.9	7.50	2.8	5.2	
HKBCF	HY/2013/01	2018-03-12	Mid-Flood	Sunny	IS5	13:24:00	4.6	Middle	2	2	18.80	7.90	30.80	97.3	7.50	2.8	4.1	
HKBCF	HY/2013/01	2018-03-12	Mid-Flood	Sunny	IS5	13:24:00	8.2	Bottom	3	1	18.70	7.90	31.00	96.8	7.50	3.7	6.4	
HKBCF	HY/2013/01	2018-03-12	Mid-Flood	Sunny	IS5	13:24:00	8.2	Bottom	3	2	18.70	7.90	31.00	97.3	7.60	3.7	7.5	
HKBCF	HY/2013/01	2018-03-12	Mid-Flood	Sunny	SR3(N)	13:16:00	1.0	Surface	1	1	19.30	7.90	30.90	101.6	7.80	1.7	7.5	
HKBCF	HY/2013/01	2018-03-12	Mid-Flood	Sunny	SR3(N)	13:16:00	1.0	Surface	1	2	19.30	7.90	30.90	101.6	7.80	1.7	6.5	
HKBCF	HY/2013/01	2018-03-12	Mid-Flood	Sunny	SR3(N)	13:16:00		Middle	2	1								
HKBCF	HY/2013/01	2018-03-12	Mid-Flood	Sunny	SR3(N)	13:16:00		Middle	2	2								
HKBCF	HY/2013/01	2018-03-12	Mid-Flood	Sunny	SR3(N)	13:16:00	2.2	Bottom	3	1	19.10	7.90	31.00	102.0	7.90	1.7	7.9	
HKBCF	HY/2013/01	2018-03-12	Mid-Flood	Sunny	SR3(N)	13:16:00	2.2	Bottom	3	2	19.10	7.90	31.00	102.0	7.90	1.7	7.9	
HKBCF	HY/2013/01	2018-03-14	Mid-Ebb	Cloudy	SR10A(N)	12:17:00	1.0	Surface	1	1	18.70	8.10	30.80	94.3	7.30	1.3	2.1	
HKBCF	HY/2013/01	2018-03-14	Mid-Ebb	Cloudy	SR10A(N)	12:17:00	1.0	Surface	1	2	19.00	8.10	30.70	94.2	7.30	1.2	2.1	
HKBCF	HY/2013/01	2018-03-14	Mid-Ebb	Cloudy	SR10A(N)	12:17:00	6.1	Middle	2	1	18.60	8.10	30.90	92.2	7.20	1.6	3.8	
HKBCF	HY/2013/01	2018-03-14	Mid-Ebb	Cloudy	SR10A(N)	12:17:00	6.1	Middle	2	2	18.90	8.00	30.80	92.3	7.10	1.4	4.1	
HKBCF	HY/2013/01	2018-03-14	Mid-Ebb	Cloudy	SR10A(N)	12:17:00	11.2	Bottom	3	1	18.60	8.10	31.00	91.8	7.10	1.7	4.3	
HKBCF	HY/2013/01	2018-03-14	Mid-Ebb	Cloudy	SR10A(N)	12:17:00	11.2	Bottom	3	2	18.90	8.00	30.90	91.7	7.10	1.4	5.1	
HKBCF	HY/2013/01	2018-03-14	Mid-Ebb	Cloudy	SR10B(N2)	12:12:00	1.0	Surface	1	1	18.60	8.10	31.00	91.1	7.10	1.6	4.6	
HKBCF	HY/2013/01	2018-03-14	Mid-Ebb	Cloudy	SR10B(N2)	12:12:00	1.0	Surface	1	2	18.80	8.00	30.90	91.0	7.00	1.4	4.2	
HKBCF	HY/2013/01	2018-03-14	Mid-Ebb	Cloudy	SR10B(N2)	12:12:00	3.2	Middle	2	1	18.60	8.10	31.10	90.4	7.00	1.7	5.4	
HKBCF	HY/2013/01	2018-03-14	Mid-Ebb	Cloudy	SR10B(N2)	12:12:00	3.2	Middle	2	2	18.80	8.00	31.00	90.4	7.00	1.7	5.1	
HKBCF	HY/2013/01	2018-03-14	Mid-Ebb	Cloudy	SR10B(N2)	12:12:00	5.4	Bottom	3	1	18.50	8.10	31.10	91.0	7.10	1.6	4.1	
HKBCF	HY/2013/01	2018-03-14	Mid-Ebb	Cloudy	SR10B(N2)	12:12:00	5.4	Bottom	3	2	18.80	8.00	31.00	90.9	7.00	1.4	4.1	
HKBCF	HY/2013/01	2018-03-14	Mid-Ebb	Cloudy	CSA	11:35:00	1.0	Surface	1	1	18.90	8.10	29.90	102.0	7.90	4.1	4.0	
HKBCF	HY/2013/01	2018-03-14	Mid-Ebb	Cloudy	CSA	11:35:00	1.0	Surface	1	2	18.80	8.20	30.10	101.6	7.90	3.4	4.4	
HKBCF	HY/2013/01	2018-03-14	Mid-Ebb	Cloudy	CSA	11:35:00	16.2	Middle	2	1	18.70	8.10	30.10	100.0	7.80	4.5	3.3	
HKBCF	HY/2013/01	2018-03-14	Mid-Ebb	Cloudy	CSA	11:35:00	16.2	Middle	2	2	18.60	8.10	30.40	99.5	7.80	3.8	3.5	
HKBCF	HY/2013/01	2018-03-14	Mid-Ebb	Cloudy	CSA	11:35:00	31.3	Bottom	3	1	18.70	8.10	30.20	100.2	7.80	4.1	4.0	
HKBCF	HY/2013/01	2018-03-14	Mid-Ebb	Cloudy	CSA	11:35:00	31.3	Bottom	3	2	18.60	8.10	30.40	99.6	7.80	3.4	3.8	
HKBCF	HY/2013/01	2018-03-14	Mid-Ebb	Cloudy	CS6	11:23:00	1.0	Surface	1	1	19.30	8.10	29.30	107.6	8.40	5.3	4.2	
HKBCF	HY/2013/01	2018-03-14	Mid-Ebb	Cloudy	CS6	11:23:00	1.0	Surface	1	2	19.20	8.20	29.60	107.0	8.30	5.2	4.9	
HKBCF	HY/2013/01	2018-03-14	Mid-Ebb	Cloudy	CS6	11:23:00	4.9	Middle	2	1	18.90	8.10	29.70	102.7	8.00	4.7	5.4	
HKBCF	HY/2013/01	2018-03-14	Mid-Ebb	Cloudy	CS6	11:23:00	4.9	Middle	2	2	18.80	8.20	30.00	102.3	8.00	4.5	4.8	
HKBCF	HY/2013/01	2018-03-14	Mid-Ebb	Cloudy	CS6	11:23:00	8.7	Bottom	3	1	18.70	8.10	30.10	102.4	8.00	4.5	4.8	
HKBCF	HY/2013/01	2018-03-14	Mid-Ebb	Cloudy	CS6	11:23:00	8.7	Bottom	3	2	18.60	8.10	30.40	102.0	8.00	4.1	5.9	
HKBCF	HY/2013/01	2018-03-14	Mid-Ebb	Cloudy	CS4	10:31:00	1.0	Surface	1	1	19.60	8.20	27.80	112.7	8.80	9.4	9.3	
HKBCF	HY/2013/01	2018-03-14	Mid-Ebb	Cloudy	CS4	10:31:00	1.0	Surface	1	2	19.50	8.30	28.00	112.0	8.70	9.2	9.4	
HKBCF	HY/2013/01	2018-03-14	Mid-Ebb	Cloudy	CS4	10:31:00	8.1	Middle	2	1	19.20	8.10	29.10	106.3	8.30	6.8	9.5	
HKBCF	HY/2013/01	2018-03-14	Mid-Ebb	Cloudy	CS4	10:31:00	8.1	Middle	2	2	19.10	8.20	29.40	105.7	8.20	6.2	8.8	
HKBCF	HY/2013/01	2018-03-14	Mid-Ebb	Cloudy	CS4	10:31:00	15.2	Bottom	3	1	19.10	8.10	29.30	105.6	8.20	6.5	9.0	
HKBCF	HY/2013/01	2018-03-14	Mid-Ebb	Cloudy	CS4	10:31:00	15.2	Bottom	3	2	19.00	8.20	29.60	105.0	8.20	6.1	8.1	
HKBCF	HY/2013/01	2018-03-14	Mid-Ebb	Cloudy	SR6	10:07:00	1.0	Surface	1	1	19.30	8.30	28.60	121.9	9.50	10.1	9.7	
HKBCF	HY/2013/01	2018-03-14	Mid-Ebb	Cloudy	SR6	10:07:00	1.0	Surface	1	2	19.20	8.30	28.90	121.0	9.40	12.2	9.3	
HKBCF	HY/2013/01	2018-03-14	Mid-Ebb	Cloudy	SR6	10:07:00		Middle	2	1								
HKBCF	HY/2013/01	2018-03-14	Mid-Ebb	Cloudy	SR6	10:07:00		Middle	2	2								
HKBCF	HY/2013/01	2018-03-14	Mid-Ebb	Cloudy	SR6	10:07:00	3.1	Bottom	3	1	19.20	8.30	29.00	119.8	9.30	11.1	8.0	
HKBCF	HY/2013/01	2018-03-14	Mid-Ebb	Cloudy	SR6	10:07:00	3.1	Bottom	3	2	19.10	8.30	29.30	118.6	9.20	13.1	8.7	
HKBCF	HY/2013/01	2018-03-14	Mid-Ebb	Cloudy	CS(Mf)3(N)	10:17:00	1.0	Surface	1	1	19.90	8.20	26.20	118.3	9.20	9.6	9.1	
HKBCF	HY/2013/01	2018-03-14	Mid-Ebb	Cloudy	CS(Mf)3(N)	10:17:00	1.0	Surface	1	2	19.80	8.30	26.40	117.9	9.20	9.9	9.4	
HKBCF	HY/2013/01	2018-03-14	Mid-Ebb	Cloudy	CS(Mf)3(N)	10:17:00	3.7	Middle	2	1	19.70	8.30	27.80	118.8	9.20	9.7	9.9	
HKBCF	HY/2013/01	2018-03-14	Mid-Ebb	Cloudy	CS(Mf)3(N)	10:17:00	3.7	Middle	2	2	19.60	8.30	28.10	118.0	9.20	10.5	8.4	
HKBCF	HY/2013/01	2018-03-14	Mid-Ebb	Cloudy	CS(Mf)3(N)	10:17:00	6.3	Bottom	3	1	19.60	8.30	28.20	114.8	8.90	9.9	10.2	
HKBCF	HY/2013/01	2018-03-14	Mid-Ebb	Cloudy	CS(Mf)3(N)	10:17:00	6.3	Bottom	3	2	19.50	8.30	28.60	114.8	8.90	10.3	9.3	
HKBCF	HY/2013/01	2018-03-14	Mid-Ebb	Cloudy	SR5(N)	10:49:00	1.0	Surface	1	1	19.50	8.20	28.50	110.0	8.50	7.9	6.9	
HKBCF	HY/2013/01	2018-03-14	Mid-Ebb	Cloudy	SR5(N)	10:49:00	1.0	Surface	1	2	19.40	8.20	28.80	109.2	8.50	7.8	6.4	
HKBCF	HY/2013/01	2018-03-14	Mid-Ebb	Cloudy	SR5(N)	10:49:00	4.8	Middle	2	1	19.20	8.10	29.20	106.2	8.30	8.3	7.4	
HKBCF	HY/2013/01	2018-03-14	Mid-Ebb	Cloudy	SR5(N)	10:49:00	4.8	Middle	2	2	19.10	8.20	29.50	105.4	8.20	7.3	8.3	
HKBCF	HY/2013/01	2018-03-14	Mid-Ebb	Cloudy	SR5(N)	10:49:00	8.5	Bottom	3	1	19.10	8.10	29.30	105.8	8.20	7.8	8.3	
HKBCF	HY/2013/01	2018-03-14	Mid-Ebb	Cloudy	SR5(N)	10:49:00	8.5	Bottom	3	2	19.00	8.20	29.60	105.0	8.20	7.9	7.5	
HKBCF	HY/2013/01	2018-03-14	Mid-Ebb	Cloudy	IS10(N)	10:54:00	1.0	Surface	1	1	19.40	8.20	28.80	106.5	8.30	8.7	8.0	
HKBCF	HY/2013/01	2018-03-14	Mid-Ebb	Cloudy	IS10(N)	10:54:00	1.0	Surface	1	2	19.30	8.20	29.00	106.1	8.20	9.8	8.6	

Project	Works	Date (yyyy-mm-dd)	Tide	Weather Condition	Station	Time	Depth, m	Level	Level_Code	Replicate	Temperature, °C	pH	Salinity, ppt	DO, %	DO, mg/L	Turbidity, NTU	SS, mg/L	Site Observation
HKBCF	HY/2013/01	2018-03-14	Mid-Ebb	Cloudy	IS10(N)	10:54:00	5.5	Middle	2	1	19.20	8.10	29.20	104.0	8.10	9.3	7.5	
HKBCF	HY/2013/01	2018-03-14	Mid-Ebb	Cloudy	IS10(N)	10:54:00	5.5	Middle	2	2	19.10	8.20	29.50	103.6	8.10	9.8	8.7	
HKBCF	HY/2013/01	2018-03-14	Mid-Ebb	Cloudy	IS10(N)	10:54:00	10.0	Bottom	3	1	19.10	8.10	29.40	103.9	8.10	10.2	7.7	
HKBCF	HY/2013/01	2018-03-14	Mid-Ebb	Cloudy	IS10(N)	10:54:00	10.0	Bottom	3	2	19.00	8.20	29.60	103.5	8.10	10.2	7.4	
HKBCF	HY/2013/01	2018-03-14	Mid-Ebb	Cloudy	IS(Mf)11	10:58:00	1.0	Surface	1	1	19.50	8.20	28.70	109.4	8.50	8.9	8.8	
HKBCF	HY/2013/01	2018-03-14	Mid-Ebb	Cloudy	IS(Mf)11	10:58:00	1.0	Surface	1	2	19.40	8.20	29.00	108.8	8.40	10.0	8.9	
HKBCF	HY/2013/01	2018-03-14	Mid-Ebb	Cloudy	IS(Mf)11	10:58:00	5.2	Middle	2	1	19.30	8.10	29.10	107.0	8.30	9.2	8.8	
HKBCF	HY/2013/01	2018-03-14	Mid-Ebb	Cloudy	IS(Mf)11	10:58:00	5.2	Middle	2	2	19.20	8.20	29.40	105.9	8.20	9.4	9.1	
HKBCF	HY/2013/01	2018-03-14	Mid-Ebb	Cloudy	IS(Mf)11	10:58:00	9.3	Bottom	3	1	19.30	8.10	29.10	106.8	8.30	9.4	9.2	
HKBCF	HY/2013/01	2018-03-14	Mid-Ebb	Cloudy	IS(Mf)11	10:58:00	9.3	Bottom	3	2	19.20	8.20	29.40	105.5	8.20	9.3	9.3	
HKBCF	HY/2013/01	2018-03-14	Mid-Ebb	Cloudy	CS(Mf)5	11:41:00	1.0	Surface	1	1	18.90	8.20	30.30	99.0	7.70	2.4	5.5	
HKBCF	HY/2013/01	2018-03-14	Mid-Ebb	Cloudy	CS(Mf)5	11:41:00	1.0	Surface	1	2	19.20	8.10	30.30	98.7	7.60	2.1	6.3	
HKBCF	HY/2013/01	2018-03-14	Mid-Ebb	Cloudy	CS(Mf)5	11:41:00	5.6	Middle	2	1	18.70	8.10	30.80	91.9	7.10	2.3	6.2	
HKBCF	HY/2013/01	2018-03-14	Mid-Ebb	Cloudy	CS(Mf)5	11:41:00	5.6	Middle	2	2	19.00	8.00	30.70	91.9	7.10	2.4	5.1	
HKBCF	HY/2013/01	2018-03-14	Mid-Ebb	Cloudy	CS(Mf)5	11:41:00	10.2	Bottom	3	1	18.70	8.10	30.80	91.8	7.10	2.4	6.9	
HKBCF	HY/2013/01	2018-03-14	Mid-Ebb	Cloudy	CS(Mf)5	11:41:00	10.2	Bottom	3	2	18.90	8.00	30.70	91.8	7.10	2.4	5.6	
HKBCF	HY/2013/01	2018-03-14	Mid-Ebb	Cloudy	SR7	11:06:00	1.0	Surface	1	1	19.40	8.20	29.00	107.8	8.40	10.6	8.6	
HKBCF	HY/2013/01	2018-03-14	Mid-Ebb	Cloudy	SR7	11:06:00	1.0	Surface	1	2	19.30	8.20	29.30	107.0	8.30	9.1	8.4	
HKBCF	HY/2013/01	2018-03-14	Mid-Ebb	Cloudy	SR7	11:06:00		Middle	2	1								
HKBCF	HY/2013/01	2018-03-14	Mid-Ebb	Cloudy	SR7	11:06:00		Middle	2	2								
HKBCF	HY/2013/01	2018-03-14	Mid-Ebb	Cloudy	SR7	11:06:00	3.3	Bottom	3	1	19.50	8.10	29.00	104.1	8.10	9.9	8.3	
HKBCF	HY/2013/01	2018-03-14	Mid-Ebb	Cloudy	SR7	11:06:00	3.3	Bottom	3	2	19.30	8.20	29.30	102.9	8.00	9.8	8.6	
HKBCF	HY/2013/01	2018-03-14	Mid-Ebb	Cloudy	IS17	11:22:00	1.0	Surface	1	1	19.10	8.20	30.00	95.2	7.40	7.2	11.9	
HKBCF	HY/2013/01	2018-03-14	Mid-Ebb	Cloudy	IS17	11:22:00	1.0	Surface	1	2	19.40	8.10	30.00	95.3	7.30	7.1	11.7	
HKBCF	HY/2013/01	2018-03-14	Mid-Ebb	Cloudy	IS17	11:22:00	4.9	Middle	2	1	19.10	8.20	30.10	95.2	7.40	6.7	11.2	
HKBCF	HY/2013/01	2018-03-14	Mid-Ebb	Cloudy	IS17	11:22:00	4.9	Middle	2	2	19.40	8.10	30.00	95.2	7.30	6.3	12.5	
HKBCF	HY/2013/01	2018-03-14	Mid-Ebb	Cloudy	IS17	11:22:00	8.7	Bottom	3	1	19.00	8.20	30.20	93.6	7.30	4.2	11.7	
HKBCF	HY/2013/01	2018-03-14	Mid-Ebb	Cloudy	IS17	11:22:00	8.7	Bottom	3	2	19.30	8.10	30.10	93.6	7.20	4.3	13.2	
HKBCF	HY/2013/01	2018-03-14	Mid-Ebb	Cloudy	IS(Mf)16	11:14:00	1.0	Surface	1	1	19.20	8.20	29.90	100.1	7.80	3.9	7.6	
HKBCF	HY/2013/01	2018-03-14	Mid-Ebb	Cloudy	IS(Mf)16	11:14:00	1.0	Surface	1	2	19.50	8.10	29.80	100.2	7.70	3.6	8.2	
HKBCF	HY/2013/01	2018-03-14	Mid-Ebb	Cloudy	IS(Mf)16	11:14:00		Middle	2	1								
HKBCF	HY/2013/01	2018-03-14	Mid-Ebb	Cloudy	IS(Mf)16	11:14:00		Middle	2	2								
HKBCF	HY/2013/01	2018-03-14	Mid-Ebb	Cloudy	IS(Mf)16	11:14:00	4.8	Bottom	3	1	19.10	8.20	30.00	98.1	7.60	4.1	8.0	
HKBCF	HY/2013/01	2018-03-14	Mid-Ebb	Cloudy	IS(Mf)16	11:14:00	4.8	Bottom	3	2	19.40	8.10	29.90	97.7	7.50	3.8	7.0	
HKBCF	HY/2013/01	2018-03-14	Mid-Ebb	Cloudy	IS8	10:52:00	1.0	Surface	1	1	19.50	8.20	29.40	106.2	8.20	4.8	7.0	
HKBCF	HY/2013/01	2018-03-14	Mid-Ebb	Cloudy	IS8	10:52:00	1.0	Surface	1	2	19.80	8.10	29.30	105.8	8.10	4.3	6.5	
HKBCF	HY/2013/01	2018-03-14	Mid-Ebb	Cloudy	IS8	10:52:00		Middle	2	1								
HKBCF	HY/2013/01	2018-03-14	Mid-Ebb	Cloudy	IS8	10:52:00		Middle	2	2								
HKBCF	HY/2013/01	2018-03-14	Mid-Ebb	Cloudy	IS8	10:52:00	3.0	Bottom	3	1	19.50	8.20	29.90	98.9	7.60	9.8	6.7	
HKBCF	HY/2013/01	2018-03-14	Mid-Ebb	Cloudy	IS8	10:52:00	3.0	Bottom	3	2	19.80	8.10	29.90	98.5	7.50	9.8	6.6	
HKBCF	HY/2013/01	2018-03-14	Mid-Ebb	Cloudy	SR4(N)	10:59:00	1.0	Surface	1	1	19.40	8.20	29.50	97.8	7.60	5.0	7.9	
HKBCF	HY/2013/01	2018-03-14	Mid-Ebb	Cloudy	SR4(N)	10:59:00	1.0	Surface	1	2	19.70	8.10	29.50	97.8	7.50	4.8	8.8	
HKBCF	HY/2013/01	2018-03-14	Mid-Ebb	Cloudy	SR4(N)	10:59:00		Middle	2	1								
HKBCF	HY/2013/01	2018-03-14	Mid-Ebb	Cloudy	SR4(N)	10:59:00		Middle	2	2								
HKBCF	HY/2013/01	2018-03-14	Mid-Ebb	Cloudy	SR4(N)	10:59:00	2.3	Bottom	3	1	19.40	8.20	29.50	97.6	7.50	5.0	8.1	
HKBCF	HY/2013/01	2018-03-14	Mid-Ebb	Cloudy	SR4(N)	10:59:00	2.3	Bottom	3	2	19.70	8.10	29.50	97.5	7.50	4.6	7.9	
HKBCF	HY/2013/01	2018-03-14	Mid-Ebb	Cloudy	IS(Mf)9	10:44:00	1.0	Surface	1	1	19.40	8.20	29.70	101.3	7.80	4.8	5.9	
HKBCF	HY/2013/01	2018-03-14	Mid-Ebb	Cloudy	IS(Mf)9	10:44:00	1.0	Surface	1	2	19.70	8.10	29.60	101.1	7.80	4.4	6.3	
HKBCF	HY/2013/01	2018-03-14	Mid-Ebb	Cloudy	IS(Mf)9	10:44:00		Middle	2	1								
HKBCF	HY/2013/01	2018-03-14	Mid-Ebb	Cloudy	IS(Mf)9	10:44:00		Middle	2	2								
HKBCF	HY/2013/01	2018-03-14	Mid-Ebb	Cloudy	IS(Mf)9	10:44:00	2.3	Bottom	3	1	19.50	8.20	30.20	95.3	7.30	7.9	6.4	
HKBCF	HY/2013/01	2018-03-14	Mid-Ebb	Cloudy	IS(Mf)9	10:44:00	2.3	Bottom	3	2	19.80	8.10	30.10	95.2	7.30	7.1	7.5	
HKBCF	HY/2013/01	2018-03-14	Mid-Ebb	Cloudy	IS7	10:37:00		Surface	1	1								
HKBCF	HY/2013/01	2018-03-14	Mid-Ebb	Cloudy	IS7	10:37:00		Surface	1	2								
HKBCF	HY/2013/01	2018-03-14	Mid-Ebb	Cloudy	IS7	10:37:00	1.5	Middle	2	1	19.50	8.20	29.80	100.5	7.70	4.3	6.5	
HKBCF	HY/2013/01	2018-03-14	Mid-Ebb	Cloudy	IS7	10:37:00	1.5	Middle	2	2	19.80	8.10	29.80	100.4	7.70	3.8	6.7	
HKBCF	HY/2013/01	2018-03-14	Mid-Ebb	Cloudy	IS7	10:37:00		Bottom	3	1								
HKBCF	HY/2013/01	2018-03-14	Mid-Ebb	Cloudy	IS7	10:37:00		Bottom	3	2								
HKBCF	HY/2013/01	2018-03-14	Mid-Ebb	Cloudy	IS(Mf)6	10:30:00		Surface	1	1								
HKBCF	HY/2013/01	2018-03-14	Mid-Ebb	Cloudy	IS(Mf)6	10:30:00		Surface	1	2								
HKBCF	HY/2013/01	2018-03-14	Mid-Ebb	Cloudy	IS(Mf)6	10:30:00	1.3	Middle	2	1	19.70	8.20	30.10	96.8	7.40	3.5	5.7	
HKBCF	HY/2013/01	2018-03-14	Mid-Ebb	Cloudy	IS(Mf)6	10:30:00	1.3	Middle	2	2	20.00	8.10	30.00	96.6	7.40	3.2	6.7	
HKBCF	HY/2013/01	2018-03-14	Mid-Ebb	Cloudy	IS(Mf)6	10:30:00		Bottom	3	1								
HKBCF	HY/2013/01	2018-03-14	Mid-Ebb	Cloudy	IS(Mf)6	10:30:00		Bottom	3	2								
HKBCF	HY/2013/01	2018-03-14	Mid-Ebb	Cloudy	IS5	10:23:00	1.0	Surface	1	1	19.60	8.20	30.30	96.6	7.40	5.6	7.9	
HKBCF	HY/2013/01	2018-03-14	Mid-Ebb	Cloudy	IS5	10:23:00	1.0	Surface	1	2	19.90	8.10	30.20	96.7	7.40	5.5	7.8	
HKBCF	HY/2013/01	2018-03-14	Mid-Ebb	Cloudy	IS5	10:23:00	4.7	Middle	2	1	19.60	8.20	30.30	96.1	7.40	6.4	7.7	
HKBCF	HY/2013/01	2018-03-14	Mid-Ebb	Cloudy	IS5	10:23:00	4.7	Middle	2	2	19.90	8.10	30.20	96.1	7.30	6.2	6.8	

Project	Works	Date (yyyy-mm-dd)	Tide	Weather Condition	Station	Time	Depth, m	Level	Level_Code	Replicate	Temperature, °C	pH	Salinity, ppt	DO, %	DO, mg/L	Turbidity, NTU	SS, mg/L	Site Observation
HKBCF	HY/2013/01	2018-03-14	Mid-Ebb	Cloudy	IS5	10:23:00	8.4	Bottom	3	1	19.60	8.20	30.30	95.8	7.30	6.3	10.4	
HKBCF	HY/2013/01	2018-03-14	Mid-Ebb	Cloudy	IS5	10:23:00	8.4	Bottom	3	2	19.90	8.10	30.20	95.7	7.30	6.6	8.7	
HKBCF	HY/2013/01	2018-03-14	Mid-Ebb	Cloudy	SR3(N)	10:07:00	1.0	Surface	1	1	19.60	8.20	30.20	96.9	7.40	3.6	5.8	
HKBCF	HY/2013/01	2018-03-14	Mid-Ebb	Cloudy	SR3(N)	10:07:00	1.0	Surface	1	2	19.90	8.10	30.10	96.8	7.40	3.5	5.7	
HKBCF	HY/2013/01	2018-03-14	Mid-Ebb	Cloudy	SR3(N)	10:07:00		Middle	2	1								
HKBCF	HY/2013/01	2018-03-14	Mid-Ebb	Cloudy	SR3(N)	10:07:00		Middle	2	2								
HKBCF	HY/2013/01	2018-03-14	Mid-Ebb	Cloudy	SR3(N)	10:07:00	2.5	Bottom	3	1	19.60	8.20	30.20	95.2	7.30	4.8	6.2	
HKBCF	HY/2013/01	2018-03-14	Mid-Ebb	Cloudy	SR3(N)	10:07:00	2.5	Bottom	3	2	19.90	8.10	30.10	95.0	7.20	4.3	5.3	
HKBCF	HY/2013/01	2018-03-14	Mid-Flood	Fine	SR10A(N)	4:47:00	1.0	Surface	1	1	19.10	8.10	29.90	100.0	7.80	1.5	4.7	
HKBCF	HY/2013/01	2018-03-14	Mid-Flood	Fine	SR10A(N)	4:47:00	1.0	Surface	1	2	19.40	8.00	29.80	99.9	7.70	1.4	3.4	
HKBCF	HY/2013/01	2018-03-14	Mid-Flood	Fine	SR10A(N)	4:47:00	6.2	Middle	2	1	19.00	8.10	30.10	98.8	7.70	1.7	3.7	
HKBCF	HY/2013/01	2018-03-14	Mid-Flood	Fine	SR10A(N)	4:47:00	6.2	Middle	2	2	19.30	8.00	30.00	98.6	7.60	1.5	4.1	
HKBCF	HY/2013/01	2018-03-14	Mid-Flood	Fine	SR10A(N)	4:47:00	11.3	Bottom	3	1	19.00	8.00	30.10	98.5	7.60	1.6	3.9	
HKBCF	HY/2013/01	2018-03-14	Mid-Flood	Fine	SR10A(N)	4:47:00	11.3	Bottom	3	2	19.30	8.00	30.00	98.0	7.60	1.6	4.6	
HKBCF	HY/2013/01	2018-03-14	Mid-Flood	Fine	SR10B(N2)	4:58:00	1.0	Surface	1	1	18.50	8.10	31.10	89.9	7.00	1.5	4.3	
HKBCF	HY/2013/01	2018-03-14	Mid-Flood	Fine	SR10B(N2)	4:58:00	1.0	Surface	1	2	18.80	8.00	31.10	89.3	6.90	1.7	4.8	
HKBCF	HY/2013/01	2018-03-14	Mid-Flood	Fine	SR10B(N2)	4:58:00		Middle	2	1								
HKBCF	HY/2013/01	2018-03-14	Mid-Flood	Fine	SR10B(N2)	4:58:00		Middle	2	2								
HKBCF	HY/2013/01	2018-03-14	Mid-Flood	Fine	SR10B(N2)	4:58:00	4.8	Bottom	3	1	18.50	8.10	31.10	89.5	7.00	1.7	4.1	
HKBCF	HY/2013/01	2018-03-14	Mid-Flood	Fine	SR10B(N2)	4:58:00	4.8	Bottom	3	2	18.50	8.10	31.10	89.5	7.00	1.7	4.5	
HKBCF	HY/2013/01	2018-03-14	Mid-Flood	Fine	CSA	5:00:00	1.0	Surface	1	1	19.20	8.20	28.80	110.3	8.60	5.5	5.0	
HKBCF	HY/2013/01	2018-03-14	Mid-Flood	Fine	CSA	5:00:00	1.0	Surface	1	2	19.20	8.20	29.10	109.6	8.50	5.1	4.6	
HKBCF	HY/2013/01	2018-03-14	Mid-Flood	Fine	CSA	5:00:00	16.0	Middle	2	1	19.20	8.20	28.90	109.9	8.60	5.5	5.2	
HKBCF	HY/2013/01	2018-03-14	Mid-Flood	Fine	CSA	5:00:00	16.0	Middle	2	2	19.10	8.20	29.20	109.1	8.50	4.8	4.4	
HKBCF	HY/2013/01	2018-03-14	Mid-Flood	Fine	CSA	5:00:00	30.9	Bottom	3	1	19.10	8.10	29.30	109.1	8.50	5.5	4.6	
HKBCF	HY/2013/01	2018-03-14	Mid-Flood	Fine	CSA	5:00:00	30.9	Bottom	3	2	19.00	8.10	29.60	108.3	8.40	5.2	4.3	
HKBCF	HY/2013/01	2018-03-14	Mid-Flood	Fine	CS6	5:12:00	1.0	Surface	1	1	19.10	8.20	29.10	106.7	8.30	4.6	4.7	
HKBCF	HY/2013/01	2018-03-14	Mid-Flood	Fine	CS6	5:12:00	1.0	Surface	1	2	19.10	8.20	29.30	106.2	8.30	4.6	5.0	
HKBCF	HY/2013/01	2018-03-14	Mid-Flood	Fine	CS6	5:12:00	4.8	Middle	2	1	19.10	8.10	29.40	104.8	8.10	5.6	6.9	
HKBCF	HY/2013/01	2018-03-14	Mid-Flood	Fine	CS6	5:12:00	4.8	Middle	2	2	19.00	8.10	29.70	104.0	8.10	5.1	6.1	
HKBCF	HY/2013/01	2018-03-14	Mid-Flood	Fine	CS6	5:12:00	8.5	Bottom	3	1	19.00	8.10	29.60	104.5	8.10	6.6	6.4	
HKBCF	HY/2013/01	2018-03-14	Mid-Flood	Fine	CS6	5:12:00	8.5	Bottom	3	2	18.90	8.10	29.90	103.7	8.10	6.5	6.8	
HKBCF	HY/2013/01	2018-03-14	Mid-Flood	Fine	CS4	6:11:00	1.0	Surface	1	1	19.50	8.10	27.60	107.9	8.40	7.9	5.0	
HKBCF	HY/2013/01	2018-03-14	Mid-Flood	Fine	CS4	6:11:00	1.0	Surface	1	2	19.40	8.10	27.80	107.2	8.40	7.7	5.8	
HKBCF	HY/2013/01	2018-03-14	Mid-Flood	Fine	CS4	6:11:00	8.1	Middle	2	1	19.30	8.10	28.30	105.8	8.20	8.9	7.3	
HKBCF	HY/2013/01	2018-03-14	Mid-Flood	Fine	CS4	6:11:00	8.1	Middle	2	2	19.20	8.10	28.60	104.9	8.20	8.1	7.3	
HKBCF	HY/2013/01	2018-03-14	Mid-Flood	Fine	CS4	6:11:00	15.1	Bottom	3	1	19.20	8.10	28.60	105.0	8.20	9.5	6.2	
HKBCF	HY/2013/01	2018-03-14	Mid-Flood	Fine	CS4	6:11:00	15.1	Bottom	3	2	19.20	8.10	28.80	104.1	8.10	9.4	6.4	
HKBCF	HY/2013/01	2018-03-14	Mid-Flood	Fine	SR6	6:39:00	1.0	Surface	1	1	19.90	8.20	24.80	112.3	8.80	12.8	8.5	
HKBCF	HY/2013/01	2018-03-14	Mid-Flood	Fine	SR6	6:39:00	1.0	Surface	1	2	19.90	8.20	25.00	111.8	8.80	12.8	7.7	
HKBCF	HY/2013/01	2018-03-14	Mid-Flood	Fine	SR6	6:39:00		Middle	2	1								
HKBCF	HY/2013/01	2018-03-14	Mid-Flood	Fine	SR6	6:39:00		Middle	2	2								
HKBCF	HY/2013/01	2018-03-14	Mid-Flood	Fine	SR6	6:39:00	3.1	Bottom	3	1	19.80	8.20	25.60	111.8	8.80	12.5	10.2	
HKBCF	HY/2013/01	2018-03-14	Mid-Flood	Fine	SR6	6:39:00	3.1	Bottom	3	2	19.70	8.20	25.80	111.3	8.70	12.5	9.5	
HKBCF	HY/2013/01	2018-03-14	Mid-Flood	Fine	CS(Mf)3(N)	6:21:00	1.0	Surface	1	1	19.60	8.20	27.20	109.1	8.50	8.6	8.1	
HKBCF	HY/2013/01	2018-03-14	Mid-Flood	Fine	CS(Mf)3(N)	6:21:00	1.0	Surface	1	2	19.50	8.20	27.50	108.5	8.50	8.6	6.7	
HKBCF	HY/2013/01	2018-03-14	Mid-Flood	Fine	CS(Mf)3(N)	6:21:00	3.6	Middle	2	1	19.50	8.20	27.40	108.3	8.40	10.0	7.1	
HKBCF	HY/2013/01	2018-03-14	Mid-Flood	Fine	CS(Mf)3(N)	6:21:00	3.6	Middle	2	2	19.50	8.20	27.60	107.6	8.40	9.5	7.3	
HKBCF	HY/2013/01	2018-03-14	Mid-Flood	Fine	CS(Mf)3(N)	6:21:00	6.1	Bottom	3	1	19.50	8.20	27.50	107.2	8.40	10.3	6.9	
HKBCF	HY/2013/01	2018-03-14	Mid-Flood	Fine	CS(Mf)3(N)	6:21:00	6.1	Bottom	3	2	19.40	8.20	27.80	106.2	8.30	10.6	6.5	
HKBCF	HY/2013/01	2018-03-14	Mid-Flood	Fine	SR5(N)	5:53:00	1.0	Surface	1	1	19.50	8.10	28.30	113.6	8.80	6.0	4.5	
HKBCF	HY/2013/01	2018-03-14	Mid-Flood	Fine	SR5(N)	5:53:00	1.0	Surface	1	2	19.40	8.20	28.60	112.6	8.70	6.0	3.6	
HKBCF	HY/2013/01	2018-03-14	Mid-Flood	Fine	SR5(N)	5:53:00	4.7	Middle	2	1	19.50	8.10	28.50	113.4	8.80	7.4	4.6	
HKBCF	HY/2013/01	2018-03-14	Mid-Flood	Fine	SR5(N)	5:53:00	4.7	Middle	2	2	19.40	8.20	28.80	112.6	8.70	7.9	4.1	
HKBCF	HY/2013/01	2018-03-14	Mid-Flood	Fine	SR5(N)	5:53:00	8.3	Bottom	3	1	19.50	8.10	28.70	111.9	8.70	8.0	4.7	
HKBCF	HY/2013/01	2018-03-14	Mid-Flood	Fine	SR5(N)	5:53:00	8.3	Bottom	3	2	19.40	8.20	29.00	111.1	8.60	8.3	4.7	
HKBCF	HY/2013/01	2018-03-14	Mid-Flood	Fine	IS10(N)	5:46:00	1.0	Surface	1	1	19.50	8.20	28.80	110.6	8.60	10.4	8.8	
HKBCF	HY/2013/01	2018-03-14	Mid-Flood	Fine	IS10(N)	5:46:00	1.0	Surface	1	2	19.40	8.20	29.00	110.1	8.50	10.3	8.6	
HKBCF	HY/2013/01	2018-03-14	Mid-Flood	Fine	IS10(N)	5:46:00	5.4	Middle	2	1	19.40	8.10	29.20	107.9	8.40	14.6	8.1	
HKBCF	HY/2013/01	2018-03-14	Mid-Flood	Fine	IS10(N)	5:46:00	5.4	Middle	2	2	19.30	8.20	29.50	107.6	8.30	14.4	8.8	
HKBCF	HY/2013/01	2018-03-14	Mid-Flood	Fine	IS10(N)	5:46:00	9.8	Bottom	3	1	19.40	8.10	29.30	107.3	8.30	17.2	9.8	
HKBCF	HY/2013/01	2018-03-14	Mid-Flood	Fine	IS10(N)	5:46:00	9.8	Bottom	3	2	19.30	8.20	29.60	106.6	8.30	17.9	10.8	
HKBCF	HY/2013/01	2018-03-14	Mid-Flood	Fine	IS(Mf)11	5:38:00	1.0	Surface	1	1	19.50	8.20	28.70	111.4	8.60	10.1	3.6	
HKBCF	HY/2013/01	2018-03-14	Mid-Flood	Fine	IS(Mf)11	5:38:00	1.0	Surface	1	2	19.40	8.20	29.00	110.7	8.60	9.3	5.4	
HKBCF	HY/2013/01	2018-03-14	Mid-Flood	Fine	IS(Mf)11	5:38:00	5.1	Middle	2	1	19.50	8.10	29.00	109.0	8.40	13.3	3.9	
HKBCF	HY/2013/01	2018-03-14	Mid-Flood	Fine	IS(Mf)11	5:38:00	5.1	Middle	2	2	19.30	8.20	29.30	108.5	8.40	13.4	4.6	
HKBCF	HY/2013/01	2018-03-14	Mid-Flood	Fine	IS(Mf)11	5:38:00	9.1	Bottom	3	1	19.40	8.10	29.00	108.6	8.40	16.6	6.2	
HKBCF	HY/2013/01	2018-03-14	Mid-Flood	Fine	IS(Mf)11	5:38:00	9.1	Bottom	3	2	19.30	8.20	29.30	108.1	8.40	16.4	5.0	

Project	Works	Date (yyyy-mm-dd)	Tide	Weather Condition	Station	Time	Depth, m	Level	Level_Code	Replicate	Temperature, °C	pH	Salinity, ppt	DO, %	DO, mg/L	Turbidity, NTU	SS, mg/L	Site Observation
HKBCF	HY/2013/01	2018-03-14	Mid-Flood	Fine	CS(Mf)5	5:25:00	1.0	Surface	1	1	19.00	8.10	30.00	96.2	7.50	2.0	4.6	
HKBCF	HY/2013/01	2018-03-14	Mid-Flood	Fine	CS(Mf)5	5:25:00	1.0	Surface	1	2	19.30	8.10	29.90	96.1	7.40	1.8	5.1	
HKBCF	HY/2013/01	2018-03-14	Mid-Flood	Fine	CS(Mf)5	5:25:00	5.7	Middle	2	1	18.70	8.10	30.70	92.0	7.20	4.7	4.9	
HKBCF	HY/2013/01	2018-03-14	Mid-Flood	Fine	CS(Mf)5	5:25:00	5.7	Middle	2	2	19.00	8.00	30.60	91.9	7.10	4.4	4.7	
HKBCF	HY/2013/01	2018-03-14	Mid-Flood	Fine	CS(Mf)5	5:25:00	10.4	Bottom	3	1	18.70	8.10	30.70	91.9	7.20	5.1	7.9	
HKBCF	HY/2013/01	2018-03-14	Mid-Flood	Fine	CS(Mf)5	5:25:00	10.4	Bottom	3	2	19.00	8.00	30.60	91.8	7.10	5.0	6.4	
HKBCF	HY/2013/01	2018-03-14	Mid-Flood	Fine	SR7	5:32:00	1.0	Surface	1	1	19.50	8.10	28.30	111.1	8.60	6.7	3.9	
HKBCF	HY/2013/01	2018-03-14	Mid-Flood	Fine	SR7	5:32:00	1.0	Surface	1	2	19.40	8.20	28.60	110.4	8.60	6.6	4.5	
HKBCF	HY/2013/01	2018-03-14	Mid-Flood	Fine	SR7	5:32:00		Middle	2	1								
HKBCF	HY/2013/01	2018-03-14	Mid-Flood	Fine	SR7	5:32:00		Middle	2	2								
HKBCF	HY/2013/01	2018-03-14	Mid-Flood	Fine	SR7	5:32:00	3.2	Bottom	3	1	19.30	8.10	29.10	109.0	8.50	7.4	3.7	
HKBCF	HY/2013/01	2018-03-14	Mid-Flood	Fine	SR7	5:32:00	3.2	Bottom	3	2	19.20	8.20	29.50	108.3	8.40	7.5	4.7	
HKBCF	HY/2013/01	2018-03-14	Mid-Flood	Fine	IS17	5:45:00	1.0	Surface	1	1	19.40	8.20	29.30	108.8	8.40	2.3	3.9	
HKBCF	HY/2013/01	2018-03-14	Mid-Flood	Fine	IS17	5:45:00	1.0	Surface	1	2	19.70	8.20	29.30	108.4	8.40	2.1	4.8	
HKBCF	HY/2013/01	2018-03-14	Mid-Flood	Fine	IS17	5:45:00	4.6	Middle	2	1	19.30	8.20	30.00	102.3	7.90	4.8	5.0	
HKBCF	HY/2013/01	2018-03-14	Mid-Flood	Fine	IS17	5:45:00	4.6	Middle	2	2	19.60	8.10	29.90	102.0	7.80	4.5	4.7	
HKBCF	HY/2013/01	2018-03-14	Mid-Flood	Fine	IS17	5:45:00	8.1	Bottom	3	1	19.30	8.20	30.00	100.9	7.80	5.0	6.2	
HKBCF	HY/2013/01	2018-03-14	Mid-Flood	Fine	IS17	5:45:00	8.1	Bottom	3	2	19.60	8.10	30.00	100.0	7.70	4.5	6.0	
HKBCF	HY/2013/01	2018-03-14	Mid-Flood	Fine	IS(Mf)16	5:54:00	1.0	Surface	1	1	19.40	8.20	29.60	100.5	7.80	4.0	8.1	
HKBCF	HY/2013/01	2018-03-14	Mid-Flood	Fine	IS(Mf)16	5:54:00	1.0	Surface	1	2	19.70	8.10	29.50	100.3	7.70	3.5	7.0	
HKBCF	HY/2013/01	2018-03-14	Mid-Flood	Fine	IS(Mf)16	5:54:00		Middle	2	1								
HKBCF	HY/2013/01	2018-03-14	Mid-Flood	Fine	IS(Mf)16	5:54:00		Middle	2	2								
HKBCF	HY/2013/01	2018-03-14	Mid-Flood	Fine	IS(Mf)16	5:54:00	4.7	Bottom	3	1	19.30	8.20	29.90	97.8	7.60	4.4	9.8	
HKBCF	HY/2013/01	2018-03-14	Mid-Flood	Fine	IS(Mf)16	5:54:00	4.7	Bottom	3	2	19.60	8.10	29.80	97.5	7.50	4.0	8.7	
HKBCF	HY/2013/01	2018-03-14	Mid-Flood	Fine	IS8	6:18:00	1.0	Surface	1	1	19.30	8.20	29.50	100.7	7.80	5.5	5.3	
HKBCF	HY/2013/01	2018-03-14	Mid-Flood	Fine	IS8	6:18:00	1.0	Surface	1	2	19.60	8.10	29.40	100.4	7.70	5.2	5.9	
HKBCF	HY/2013/01	2018-03-14	Mid-Flood	Fine	IS8	6:18:00		Middle	2	1								
HKBCF	HY/2013/01	2018-03-14	Mid-Flood	Fine	IS8	6:18:00		Middle	2	2								
HKBCF	HY/2013/01	2018-03-14	Mid-Flood	Fine	IS8	6:18:00	2.5	Bottom	3	1	19.30	8.20	29.50	98.4	7.60	5.9	10.0	
HKBCF	HY/2013/01	2018-03-14	Mid-Flood	Fine	IS8	6:18:00	2.5	Bottom	3	2	19.60	8.10	29.50	97.9	7.50	5.5	11.7	
HKBCF	HY/2013/01	2018-03-14	Mid-Flood	Fine	SR4(N)	6:11:00	1.0	Surface	1	1	19.20	8.20	29.70	96.3	7.50	5.2	8.7	
HKBCF	HY/2013/01	2018-03-14	Mid-Flood	Fine	SR4(N)	6:11:00	1.0	Surface	1	2	19.50	8.10	29.60	96.3	7.40	5.0	9.7	
HKBCF	HY/2013/01	2018-03-14	Mid-Flood	Fine	SR4(N)	6:11:00		Middle	2	1								
HKBCF	HY/2013/01	2018-03-14	Mid-Flood	Fine	SR4(N)	6:11:00		Middle	2	2								
HKBCF	HY/2013/01	2018-03-14	Mid-Flood	Fine	SR4(N)	6:11:00	2.3	Bottom	3	1	19.20	8.20	29.70	96.3	7.50	5.2	9.6	
HKBCF	HY/2013/01	2018-03-14	Mid-Flood	Fine	SR4(N)	6:11:00	2.3	Bottom	3	2	19.50	8.10	29.60	96.1	7.40	4.7	10.3	
HKBCF	HY/2013/01	2018-03-14	Mid-Flood	Fine	IS(Mf)9	6:26:00		Surface	1	1								
HKBCF	HY/2013/01	2018-03-14	Mid-Flood	Fine	IS(Mf)9	6:26:00		Surface	1	2								
HKBCF	HY/2013/01	2018-03-14	Mid-Flood	Fine	IS(Mf)9	6:26:00	1.5	Middle	2	1	19.40	8.20	30.00	96.4	7.40	4.8	8.4	
HKBCF	HY/2013/01	2018-03-14	Mid-Flood	Fine	IS(Mf)9	6:26:00	1.5	Middle	2	2	19.70	8.10	30.00	96.0	7.40	4.6	9.3	
HKBCF	HY/2013/01	2018-03-14	Mid-Flood	Fine	IS(Mf)9	6:26:00		Bottom	3	1								
HKBCF	HY/2013/01	2018-03-14	Mid-Flood	Fine	IS(Mf)9	6:26:00		Bottom	3	2								
HKBCF	HY/2013/01	2018-03-14	Mid-Flood	Fine	IS7	6:35:00		Surface	1	1								
HKBCF	HY/2013/01	2018-03-14	Mid-Flood	Fine	IS7	6:35:00		Surface	1	2								
HKBCF	HY/2013/01	2018-03-14	Mid-Flood	Fine	IS7	6:35:00	1.4	Middle	2	1	19.50	8.20	30.20	95.7	7.40	5.9	9.5	
HKBCF	HY/2013/01	2018-03-14	Mid-Flood	Fine	IS7	6:35:00	1.4	Middle	2	2	19.80	8.10	30.10	95.5	7.30	5.5	7.7	
HKBCF	HY/2013/01	2018-03-14	Mid-Flood	Fine	IS7	6:35:00		Bottom	3	1								
HKBCF	HY/2013/01	2018-03-14	Mid-Flood	Fine	IS7	6:35:00		Bottom	3	2								
HKBCF	HY/2013/01	2018-03-14	Mid-Flood	Fine	IS(Mf)6	6:41:00		Surface	1	1								
HKBCF	HY/2013/01	2018-03-14	Mid-Flood	Fine	IS(Mf)6	6:41:00		Surface	1	2								
HKBCF	HY/2013/01	2018-03-14	Mid-Flood	Fine	IS(Mf)6	6:41:00	1.3	Middle	2	1	19.60	8.20	30.20	95.8	7.30	3.8	8.9	
HKBCF	HY/2013/01	2018-03-14	Mid-Flood	Fine	IS(Mf)6	6:41:00	1.3	Middle	2	2	19.90	8.10	30.10	95.6	7.30	3.6	8.4	
HKBCF	HY/2013/01	2018-03-14	Mid-Flood	Fine	IS(Mf)6	6:41:00		Bottom	3	1								
HKBCF	HY/2013/01	2018-03-14	Mid-Flood	Fine	IS(Mf)6	6:41:00		Bottom	3	2								
HKBCF	HY/2013/01	2018-03-14	Mid-Flood	Fine	IS5	6:47:00	1.0	Surface	1	1	19.60	8.20	30.10	95.0	7.30	3.5	5.9	
HKBCF	HY/2013/01	2018-03-14	Mid-Flood	Fine	IS5	6:47:00	1.0	Surface	1	2	19.90	8.10	30.00	95.0	7.30	3.4	5.4	
HKBCF	HY/2013/01	2018-03-14	Mid-Flood	Fine	IS5	6:47:00	4.5	Middle	2	1	19.60	8.20	30.10	95.2	7.30	3.5	6.3	
HKBCF	HY/2013/01	2018-03-14	Mid-Flood	Fine	IS5	6:47:00	4.5	Middle	2	2	19.90	8.10	30.10	95.1	7.30	3.4	5.3	
HKBCF	HY/2013/01	2018-03-14	Mid-Flood	Fine	IS5	6:47:00	8.0	Bottom	3	1	19.60	8.20	30.60	94.9	7.30	4.3	5.8	
HKBCF	HY/2013/01	2018-03-14	Mid-Flood	Fine	IS5	6:47:00	8.0	Bottom	3	2	19.90	8.10	30.50	94.7	7.20	4.4	5.6	
HKBCF	HY/2013/01	2018-03-14	Mid-Flood	Fine	SR3(N)	6:54:00	1.0	Surface	1	1	19.60	8.20	30.30	96.9	7.40	3.5	3.5	
HKBCF	HY/2013/01	2018-03-14	Mid-Flood	Fine	SR3(N)	6:54:00	1.0	Surface	1	2	19.90	8.10	30.20	96.7	7.40	3.2	4.5	
HKBCF	HY/2013/01	2018-03-14	Mid-Flood	Fine	SR3(N)	6:54:00		Middle	2	1								
HKBCF	HY/2013/01	2018-03-14	Mid-Flood	Fine	SR3(N)	6:54:00		Middle	2	2								
HKBCF	HY/2013/01	2018-03-14	Mid-Flood	Fine	SR3(N)	6:54:00	2.3	Bottom	3	1	19.60	8.20	30.30	96.2	7.40	4.3	4.0	
HKBCF	HY/2013/01	2018-03-14	Mid-Flood	Fine	SR3(N)	6:54:00	2.3	Bottom	3	2	19.90	8.10	30.30	95.9	7.30	4.4	3.3	
HKBCF	HY/2013/01	2018-03-16	Mid-Ebb	Cloudy	SR10A(N)	12:55:00	1.0	Surface	1	1	19.90	8.10	29.70	100.7	7.70	1.5	4.4	
HKBCF	HY/2013/01	2018-03-16	Mid-Ebb	Cloudy	SR10A(N)	12:55:00	1.0	Surface	1	2	20.10	8.10	29.60	100.9	7.70	1.5	4.9	

Project	Works	Date (yyyy-mm-dd)	Tide	Weather Condition	Station	Time	Depth, m	Level	Level_Code	Replicate	Temperature, °C	pH	Salinity, ppt	DO, %	DO, mg/L	Turbidity, NTU	SS, mg/L	Site Observation
HKBCF	HY/2013/01	2018-03-16	Mid-Ebb	Cloudy	SR10A(N)	12:55:00	6.2	Middle	2	1	19.20	8.10	30.00	94.1	7.30	1.7	5.5	
HKBCF	HY/2013/01	2018-03-16	Mid-Ebb	Cloudy	SR10A(N)	12:55:00	6.2	Middle	2	2	19.40	8.10	29.90	94.4	7.30	1.7	4.6	
HKBCF	HY/2013/01	2018-03-16	Mid-Ebb	Cloudy	SR10A(N)	12:55:00	11.4	Bottom	3	1	19.00	8.10	30.20	93.3	7.20	1.7	7.0	
HKBCF	HY/2013/01	2018-03-16	Mid-Ebb	Cloudy	SR10A(N)	12:55:00	11.4	Bottom	3	2	19.30	8.10	30.20	93.6	7.20	1.9	7.1	
HKBCF	HY/2013/01	2018-03-16	Mid-Ebb	Cloudy	SR10B(N2)	12:51:00	1.0	Surface	1	1	19.20	8.10	30.20	94.2	7.30	2.1	6.9	
HKBCF	HY/2013/01	2018-03-16	Mid-Ebb	Cloudy	SR10B(N2)	12:51:00	1.0	Surface	1	2	19.40	8.10	30.10	94.5	7.30	2.0	7.2	
HKBCF	HY/2013/01	2018-03-16	Mid-Ebb	Cloudy	SR10B(N2)	12:51:00	3.3	Middle	2	1	19.20	8.10	30.20	94.3	7.30	2.1	6.3	
HKBCF	HY/2013/01	2018-03-16	Mid-Ebb	Cloudy	SR10B(N2)	12:51:00	3.3	Middle	2	2	19.40	8.10	30.10	94.7	7.30	2.0	7.1	
HKBCF	HY/2013/01	2018-03-16	Mid-Ebb	Cloudy	SR10B(N2)	12:51:00	5.6	Bottom	3	1	19.20	8.10	30.20	94.8	7.30	2.1	7.9	
HKBCF	HY/2013/01	2018-03-16	Mid-Ebb	Cloudy	SR10B(N2)	12:51:00	5.6	Bottom	3	2	19.40	8.10	30.10	95.1	7.30	1.8	7.8	
HKBCF	HY/2013/01	2018-03-16	Mid-Ebb	Cloudy	CSA	13:19:00	1.0	Surface	1	1	20.20	8.30	28.40	118.5	9.10	6.0	5.3	
HKBCF	HY/2013/01	2018-03-16	Mid-Ebb	Cloudy	CSA	13:19:00	1.0	Surface	1	2	20.20	8.20	28.10	118.4	9.10	6.0	6.1	
HKBCF	HY/2013/01	2018-03-16	Mid-Ebb	Cloudy	CSA	13:19:00	16.6	Middle	2	1	18.90	8.10	29.90	99.1	7.70	5.0	6.0	
HKBCF	HY/2013/01	2018-03-16	Mid-Ebb	Cloudy	CSA	13:19:00	16.6	Middle	2	2	18.90	8.10	29.70	97.6	7.60	5.1	5.7	
HKBCF	HY/2013/01	2018-03-16	Mid-Ebb	Cloudy	CSA	13:19:00	32.1	Bottom	3	1	18.80	8.10	30.00	98.7	7.70	4.5	6.3	
HKBCF	HY/2013/01	2018-03-16	Mid-Ebb	Cloudy	CSA	13:19:00	32.1	Bottom	3	2	18.90	8.10	29.70	97.3	7.60	4.6	5.4	
HKBCF	HY/2013/01	2018-03-16	Mid-Ebb	Cloudy	CS6	13:10:00	1.0	Surface	1	1	19.70	8.20	28.70	111.5	8.60	4.5	4.1	
HKBCF	HY/2013/01	2018-03-16	Mid-Ebb	Cloudy	CS6	13:10:00	1.0	Surface	1	2	19.80	8.20	28.40	112.0	8.60	4.6	5.2	
HKBCF	HY/2013/01	2018-03-16	Mid-Ebb	Cloudy	CS6	13:10:00	4.8	Middle	2	1	19.50	8.20	28.90	107.2	8.30	4.8	5.3	
HKBCF	HY/2013/01	2018-03-16	Mid-Ebb	Cloudy	CS6	13:10:00	4.8	Middle	2	2	19.60	8.20	28.60	108.0	8.40	5.0	6.3	
HKBCF	HY/2013/01	2018-03-16	Mid-Ebb	Cloudy	CS6	13:10:00	8.6	Bottom	3	1	19.40	8.20	28.90	107.2	8.30	4.9	5.6	
HKBCF	HY/2013/01	2018-03-16	Mid-Ebb	Cloudy	CS6	13:10:00	8.6	Bottom	3	2	19.50	8.20	28.70	107.6	8.30	5.1	6.2	
HKBCF	HY/2013/01	2018-03-16	Mid-Ebb	Cloudy	CS4	12:40:00	1.0	Surface	1	1	20.20	8.10	26.60	105.2	8.20	8.9	6.2	
HKBCF	HY/2013/01	2018-03-16	Mid-Ebb	Cloudy	CS4	12:40:00	1.0	Surface	1	2	20.30	8.10	26.40	105.5	8.20	8.8	7.8	
HKBCF	HY/2013/01	2018-03-16	Mid-Ebb	Cloudy	CS4	12:40:00	9.9	Middle	2	1	19.50	8.20	27.90	102.9	8.00	10.2	7.4	
HKBCF	HY/2013/01	2018-03-16	Mid-Ebb	Cloudy	CS4	12:40:00	9.9	Middle	2	2	19.60	8.20	27.60	103.2	8.00	10.1	6.7	
HKBCF	HY/2013/01	2018-03-16	Mid-Ebb	Cloudy	CS4	12:40:00	18.7	Bottom	3	1	19.10	8.10	29.20	100.1	7.80	7.0	9.7	
HKBCF	HY/2013/01	2018-03-16	Mid-Ebb	Cloudy	CS4	12:40:00	18.7	Bottom	3	2	19.20	8.10	29.00	100.3	7.80	6.9	10.9	
HKBCF	HY/2013/01	2018-03-16	Mid-Ebb	Cloudy	SR6	11:09:00	1.0	Surface	1	1	19.20	8.30	28.40	115.6	9.00	15.2	11.1	
HKBCF	HY/2013/01	2018-03-16	Mid-Ebb	Cloudy	SR6	11:09:00	1.0	Surface	1	2	19.30	8.20	28.20	116.2	9.10	15.1	12.7	
HKBCF	HY/2013/01	2018-03-16	Mid-Ebb	Cloudy	SR6	11:09:00		Middle	2	1								
HKBCF	HY/2013/01	2018-03-16	Mid-Ebb	Cloudy	SR6	11:09:00		Middle	2	2								
HKBCF	HY/2013/01	2018-03-16	Mid-Ebb	Cloudy	SR6	11:09:00	3.6	Bottom	3	1	19.20	8.20	28.50	113.3	8.90	16.4	11.4	
HKBCF	HY/2013/01	2018-03-16	Mid-Ebb	Cloudy	SR6	11:09:00	3.6	Bottom	3	2	19.30	8.30	28.20	113.8	8.90	16.3	11.6	
HKBCF	HY/2013/01	2018-03-16	Mid-Ebb	Cloudy	CS(Mf)3(N)	11:26:00	1.0	Surface	1	1	19.80	8.20	27.50	114.5	8.90	10.8	12.5	
HKBCF	HY/2013/01	2018-03-16	Mid-Ebb	Cloudy	CS(Mf)3(N)	11:26:00	1.0	Surface	1	2	19.80	8.20	27.30	114.9	8.90	10.9	13.4	
HKBCF	HY/2013/01	2018-03-16	Mid-Ebb	Cloudy	CS(Mf)3(N)	11:26:00	3.8	Middle	2	1	19.50	8.30	28.00	113.9	8.90	11.4	12.0	
HKBCF	HY/2013/01	2018-03-16	Mid-Ebb	Cloudy	CS(Mf)3(N)	11:26:00	3.8	Middle	2	2	19.60	8.30	27.70	114.2	8.90	11.4	13.2	
HKBCF	HY/2013/01	2018-03-16	Mid-Ebb	Cloudy	CS(Mf)3(N)	11:26:00	6.5	Bottom	3	1	19.40	8.30	28.20	111.2	8.70	12.8	13.5	
HKBCF	HY/2013/01	2018-03-16	Mid-Ebb	Cloudy	CS(Mf)3(N)	11:26:00	6.5	Bottom	3	2	19.60	8.30	27.90	111.6	8.70	12.9	12.8	
HKBCF	HY/2013/01	2018-03-16	Mid-Ebb	Cloudy	SR5(N)	11:48:00	1.0	Surface	1	1	19.90	8.20	27.20	108.8	8.50	11.1	11.4	
HKBCF	HY/2013/01	2018-03-16	Mid-Ebb	Cloudy	SR5(N)	11:48:00	1.0	Surface	1	2	20.00	8.20	26.90	109.4	8.50	11.0	10.9	
HKBCF	HY/2013/01	2018-03-16	Mid-Ebb	Cloudy	SR5(N)	11:48:00	4.8	Middle	2	1	19.60	8.20	28.10	108.5	8.40	11.2	11.0	
HKBCF	HY/2013/01	2018-03-16	Mid-Ebb	Cloudy	SR5(N)	11:48:00	4.8	Middle	2	2	19.70	8.20	27.80	109.1	8.50	11.2	11.2	
HKBCF	HY/2013/01	2018-03-16	Mid-Ebb	Cloudy	SR5(N)	11:48:00	8.5	Bottom	3	1	19.50	8.20	28.50	106.5	8.30	9.8	10.0	
HKBCF	HY/2013/01	2018-03-16	Mid-Ebb	Cloudy	SR5(N)	11:48:00	8.5	Bottom	3	2	19.60	8.20	28.20	107.2	8.30	9.8	11.7	
HKBCF	HY/2013/01	2018-03-16	Mid-Ebb	Cloudy	IS10(N)	11:53:00	1.0	Surface	1	1	20.00	8.20	27.00	108.8	8.40	8.2	8.5	
HKBCF	HY/2013/01	2018-03-16	Mid-Ebb	Cloudy	IS10(N)	11:53:00	1.0	Surface	1	2	20.10	8.20	26.70	109.3	8.50	8.1	7.5	
HKBCF	HY/2013/01	2018-03-16	Mid-Ebb	Cloudy	IS10(N)	11:53:00	5.8	Middle	2	1	19.60	8.20	28.10	108.4	8.40	8.7	7.8	
HKBCF	HY/2013/01	2018-03-16	Mid-Ebb	Cloudy	IS10(N)	11:53:00	5.8	Middle	2	2	19.70	8.20	27.80	109.1	8.50	8.8	9.4	
HKBCF	HY/2013/01	2018-03-16	Mid-Ebb	Cloudy	IS10(N)	11:53:00	10.5	Bottom	3	1	19.40	8.20	28.50	106.4	8.30	8.4	10.6	
HKBCF	HY/2013/01	2018-03-16	Mid-Ebb	Cloudy	IS10(N)	11:53:00	10.5	Bottom	3	2	19.50	8.20	28.20	106.9	8.30	8.5	9.6	
HKBCF	HY/2013/01	2018-03-16	Mid-Ebb	Cloudy	IS(Mf)11	11:58:00	1.0	Surface	1	1	19.90	8.20	27.20	110.3	8.60	8.1	10.4	
HKBCF	HY/2013/01	2018-03-16	Mid-Ebb	Cloudy	IS(Mf)11	11:58:00	1.0	Surface	1	2	20.00	8.20	27.00	110.7	8.60	8.0	10.4	
HKBCF	HY/2013/01	2018-03-16	Mid-Ebb	Cloudy	IS(Mf)11	11:58:00	5.8	Middle	2	1	19.60	8.20	28.30	110.2	8.60	7.4	9.1	
HKBCF	HY/2013/01	2018-03-16	Mid-Ebb	Cloudy	IS(Mf)11	11:58:00	5.8	Middle	2	2	19.70	8.20	28.10	110.8	8.60	7.3	9.4	
HKBCF	HY/2013/01	2018-03-16	Mid-Ebb	Cloudy	IS(Mf)11	11:58:00	10.6	Bottom	3	1	19.50	8.20	28.40	108.1	8.40	8.2	10.6	
HKBCF	HY/2013/01	2018-03-16	Mid-Ebb	Cloudy	IS(Mf)11	11:58:00	10.6	Bottom	3	2	19.60	8.20	28.20	108.5	8.40	8.2	10.5	
HKBCF	HY/2013/01	2018-03-16	Mid-Ebb	Cloudy	CS(Mf)5	12:24:00	1.0	Surface	1	1	19.50	8.20	29.50	103.4	8.00	1.8	5.4	
HKBCF	HY/2013/01	2018-03-16	Mid-Ebb	Cloudy	CS(Mf)5	12:24:00	1.0	Surface	1	2	19.80	8.10	29.40	103.8	8.00	1.8	5.8	
HKBCF	HY/2013/01	2018-03-16	Mid-Ebb	Cloudy	CS(Mf)5	12:24:00	5.7	Middle	2	1	19.20	8.10	29.80	94.4	7.30	2.4	6.3	
HKBCF	HY/2013/01	2018-03-16	Mid-Ebb	Cloudy	CS(Mf)5	12:24:00	5.7	Middle	2	2	19.40	8.10	29.70	94.9	7.30	2.5	5.8	
HKBCF	HY/2013/01	2018-03-16	Mid-Ebb	Cloudy	CS(Mf)5	12:24:00	10.3	Bottom	3	1	19.10	8.20	30.10	93.6	7.30	3.5	6.7	
HKBCF	HY/2013/01	2018-03-16	Mid-Ebb	Cloudy	CS(Mf)5	12:24:00	10.3	Bottom	3	2	19.30	8.10	30.00	94.2	7.30	3.5	6.1	
HKBCF	HY/2013/01	2018-03-16	Mid-Ebb	Cloudy	SR7	12:07:00	1.0	Surface	1	1	20.00	8.20	27.90	108.9	8.40	9.0	11.2	
HKBCF	HY/2013/01	2018-03-16	Mid-Ebb	Cloudy	SR7	12:07:00	1.0	Surface	1	2	20.10	8.20	27.60	109.8	8.50	8.9	12.2	
HKBCF	HY/2013/01	2018-03-16	Mid-Ebb	Cloudy	SR7	12:07:00		Middle	2	1								
HKBCF	HY/2013/01	2018-03-16	Mid-Ebb	Cloudy	SR7	12:07:00		Middle	2	2								

Project	Works	Date (yyyy-mm-dd)	Tide	Weather Condition	Station	Time	Depth, m	Level	Level_Code	Replicate	Temperature, °C	pH	Salinity, ppt	DO, %	DO, mg/L	Turbidity, NTU	SS, mg/L	Site Observation
HKBCF	HY/2013/01	2018-03-16	Mid-Ebb	Cloudy	SR7	12:07:00	3.4	Bottom	3	1	19.80	8.20	28.20	105.4	8.20	9.4	10.8	
HKBCF	HY/2013/01	2018-03-16	Mid-Ebb	Cloudy	SR7	12:07:00	3.4	Bottom	3	2	19.90	8.20	27.90	106.2	8.20	9.2	11.3	
HKBCF	HY/2013/01	2018-03-16	Mid-Ebb	Cloudy	IS17	12:07:00	1.0	Surface	1	1	19.40	8.20	29.10	96.5	7.50	7.9	14.7	
HKBCF	HY/2013/01	2018-03-16	Mid-Ebb	Cloudy	IS17	12:07:00	1.0	Surface	1	2	19.60	8.10	29.10	96.9	7.50	8.1	13.4	
HKBCF	HY/2013/01	2018-03-16	Mid-Ebb	Cloudy	IS17	12:07:00	4.8	Middle	2	1	19.40	8.20	29.20	95.7	7.40	8.4	14.7	
HKBCF	HY/2013/01	2018-03-16	Mid-Ebb	Cloudy	IS17	12:07:00	4.8	Middle	2	2	19.60	8.10	29.20	96.2	7.40	8.2	14.5	
HKBCF	HY/2013/01	2018-03-16	Mid-Ebb	Cloudy	IS17	12:07:00	8.5	Bottom	3	1	19.30	8.20	29.40	96.0	7.40	6.2	15.2	
HKBCF	HY/2013/01	2018-03-16	Mid-Ebb	Cloudy	IS17	12:07:00	8.5	Bottom	3	2	19.50	8.10	29.40	96.6	7.50	6.0	16.3	
HKBCF	HY/2013/01	2018-03-16	Mid-Ebb	Cloudy	IS(Mf)16	12:00:00	1.0	Surface	1	1	19.80	8.20	28.90	101.9	7.90	4.7	7.9	
HKBCF	HY/2013/01	2018-03-16	Mid-Ebb	Cloudy	IS(Mf)16	12:00:00	1.0	Surface	1	2	20.00	8.10	28.80	102.1	7.80	3.9	6.1	
HKBCF	HY/2013/01	2018-03-16	Mid-Ebb	Cloudy	IS(Mf)16	12:00:00		Middle	2	1								
HKBCF	HY/2013/01	2018-03-16	Mid-Ebb	Cloudy	IS(Mf)16	12:00:00		Middle	2	2								
HKBCF	HY/2013/01	2018-03-16	Mid-Ebb	Cloudy	IS(Mf)16	12:00:00	4.9	Bottom	3	1	19.30	8.20	29.30	96.7	7.50	8.4	9.6	
HKBCF	HY/2013/01	2018-03-16	Mid-Ebb	Cloudy	IS(Mf)16	12:00:00	4.9	Bottom	3	2	19.50	8.10	29.30	97.0	7.50	7.7	11.0	
HKBCF	HY/2013/01	2018-03-16	Mid-Ebb	Cloudy	IS8	11:38:00	1.0	Surface	1	1	19.90	8.20	28.90	103.7	8.00	7.6	8.1	
HKBCF	HY/2013/01	2018-03-16	Mid-Ebb	Cloudy	IS8	11:38:00	1.0	Surface	1	2	20.10	8.10	28.90	102.2	7.80	6.6	7.6	
HKBCF	HY/2013/01	2018-03-16	Mid-Ebb	Cloudy	IS8	11:38:00		Middle	2	1								
HKBCF	HY/2013/01	2018-03-16	Mid-Ebb	Cloudy	IS8	11:38:00		Middle	2	2								
HKBCF	HY/2013/01	2018-03-16	Mid-Ebb	Cloudy	IS8	11:38:00	2.9	Bottom	3	1	19.70	8.20	29.20	98.7	7.60	13.3	8.6	
HKBCF	HY/2013/01	2018-03-16	Mid-Ebb	Cloudy	IS8	11:38:00	2.9	Bottom	3	2	19.80	8.10	29.20	99.0	7.60	13.1	8.4	
HKBCF	HY/2013/01	2018-03-16	Mid-Ebb	Cloudy	SR4(N)	11:45:00	1.0	Surface	1	1	19.70	8.20	29.00	97.7	7.50	5.7	8.6	
HKBCF	HY/2013/01	2018-03-16	Mid-Ebb	Cloudy	SR4(N)	11:45:00	1.0	Surface	1	2	19.80	8.10	29.00	98.1	7.50	5.0	8.4	
HKBCF	HY/2013/01	2018-03-16	Mid-Ebb	Cloudy	SR4(N)	11:45:00		Middle	2	1								
HKBCF	HY/2013/01	2018-03-16	Mid-Ebb	Cloudy	SR4(N)	11:45:00		Middle	2	2								
HKBCF	HY/2013/01	2018-03-16	Mid-Ebb	Cloudy	SR4(N)	11:45:00	2.2	Bottom	3	1	19.70	8.20	29.00	98.0	7.60	5.5	9.7	
HKBCF	HY/2013/01	2018-03-16	Mid-Ebb	Cloudy	SR4(N)	11:45:00	2.2	Bottom	3	2	19.90	8.10	29.00	98.3	7.60	5.0	8.2	
HKBCF	HY/2013/01	2018-03-16	Mid-Ebb	Cloudy	IS(Mf)9	11:29:00	1.0	Surface	1	1	20.00	8.20	29.30	102.7	7.90	5.6	3.7	
HKBCF	HY/2013/01	2018-03-16	Mid-Ebb	Cloudy	IS(Mf)9	11:29:00	1.0	Surface	1	2	20.30	8.10	29.10	102.9	7.80	5.1	3.6	
HKBCF	HY/2013/01	2018-03-16	Mid-Ebb	Cloudy	IS(Mf)9	11:29:00		Middle	2	1								
HKBCF	HY/2013/01	2018-03-16	Mid-Ebb	Cloudy	IS(Mf)9	11:29:00		Middle	2	2								
HKBCF	HY/2013/01	2018-03-16	Mid-Ebb	Cloudy	IS(Mf)9	11:29:00	2.4	Bottom	3	1	19.90	8.20	29.60	100.9	7.70	7.9	4.1	
HKBCF	HY/2013/01	2018-03-16	Mid-Ebb	Cloudy	IS(Mf)9	11:29:00	2.4	Bottom	3	2	20.20	8.10	29.40	101.0	7.70	7.3	4.3	
HKBCF	HY/2013/01	2018-03-16	Mid-Ebb	Cloudy	IS7	11:23:00	1.0	Surface	1	1	20.00	8.20	29.30	102.9	7.90	4.2	5.8	
HKBCF	HY/2013/01	2018-03-16	Mid-Ebb	Cloudy	IS7	11:23:00	1.0	Surface	1	2	20.30	8.10	29.10	105.5	8.00	3.9	6.0	
HKBCF	HY/2013/01	2018-03-16	Mid-Ebb	Cloudy	IS7	11:23:00		Middle	2	1								
HKBCF	HY/2013/01	2018-03-16	Mid-Ebb	Cloudy	IS7	11:23:00		Middle	2	2								
HKBCF	HY/2013/01	2018-03-16	Mid-Ebb	Cloudy	IS7	11:23:00	2.1	Bottom	3	1	20.00	8.20	29.40	101.6	7.80	3.7	6.9	
HKBCF	HY/2013/01	2018-03-16	Mid-Ebb	Cloudy	IS7	11:23:00	2.1	Bottom	3	2	20.30	8.10	29.30	101.8	7.70	3.3	7.1	
HKBCF	HY/2013/01	2018-03-16	Mid-Ebb	Cloudy	IS(Mf)6	11:16:00		Surface	1	1								
HKBCF	HY/2013/01	2018-03-16	Mid-Ebb	Cloudy	IS(Mf)6	11:16:00		Surface	1	2								
HKBCF	HY/2013/01	2018-03-16	Mid-Ebb	Cloudy	IS(Mf)6	11:16:00	1.4	Middle	2	1	19.90	8.20	29.50	94.8	7.30	7.4	14.0	
HKBCF	HY/2013/01	2018-03-16	Mid-Ebb	Cloudy	IS(Mf)6	11:16:00	1.4	Middle	2	2	20.20	8.10	29.40	95.3	7.30	7.2	14.5	
HKBCF	HY/2013/01	2018-03-16	Mid-Ebb	Cloudy	IS(Mf)6	11:16:00		Bottom	3	1								
HKBCF	HY/2013/01	2018-03-16	Mid-Ebb	Cloudy	IS(Mf)6	11:16:00		Bottom	3	2								
HKBCF	HY/2013/01	2018-03-16	Mid-Ebb	Cloudy	IS5	11:10:00	1.0	Surface	1	1	19.90	8.20	29.50	95.2	7.30	5.9	7.1	
HKBCF	HY/2013/01	2018-03-16	Mid-Ebb	Cloudy	IS5	11:10:00	1.0	Surface	1	2	20.20	8.10	29.40	95.5	7.30	5.6	6.4	
HKBCF	HY/2013/01	2018-03-16	Mid-Ebb	Cloudy	IS5	11:10:00	4.7	Middle	2	1	19.80	8.20	29.50	95.0	7.30	5.9	7.4	
HKBCF	HY/2013/01	2018-03-16	Mid-Ebb	Cloudy	IS5	11:10:00	4.7	Middle	2	2	20.10	8.10	29.40	95.3	7.30	5.8	8.3	
HKBCF	HY/2013/01	2018-03-16	Mid-Ebb	Cloudy	IS5	11:10:00	8.4	Bottom	3	1	19.80	8.20	29.50	95.5	7.30	5.5	7.7	
HKBCF	HY/2013/01	2018-03-16	Mid-Ebb	Cloudy	IS5	11:10:00	8.4	Bottom	3	2	20.20	8.10	29.40	95.8	7.30	5.3	8.4	
HKBCF	HY/2013/01	2018-03-16	Mid-Ebb	Cloudy	SR3(N)	11:05:00	1.0	Surface	1	1	19.90	8.20	29.50	94.8	7.30	5.6	8.0	
HKBCF	HY/2013/01	2018-03-16	Mid-Ebb	Cloudy	SR3(N)	11:05:00	1.0	Surface	1	2	20.20	8.10	29.40	95.0	7.20	5.4	9.4	
HKBCF	HY/2013/01	2018-03-16	Mid-Ebb	Cloudy	SR3(N)	11:05:00		Middle	2	1								
HKBCF	HY/2013/01	2018-03-16	Mid-Ebb	Cloudy	SR3(N)	11:05:00		Middle	2	2								
HKBCF	HY/2013/01	2018-03-16	Mid-Ebb	Cloudy	SR3(N)	11:05:00	2.6	Bottom	3	1	19.80	8.20	29.50	94.7	7.30	6.8	9.2	
HKBCF	HY/2013/01	2018-03-16	Mid-Ebb	Cloudy	SR3(N)	11:05:00	2.6	Bottom	3	2	20.20	8.10	29.40	95.2	7.30	6.5	9.4	
HKBCF	HY/2013/01	2018-03-16	Mid-Flood	Cloudy	SR10A(N)	5:40:00	1.0	Surface	1	1	19.30	8.20	29.10	97.3	7.50	2.4	4.7	
HKBCF	HY/2013/01	2018-03-16	Mid-Flood	Cloudy	SR10A(N)	5:40:00	1.0	Surface	1	2	19.70	8.10	29.00	97.4	7.50	2.5	6.6	
HKBCF	HY/2013/01	2018-03-16	Mid-Flood	Cloudy	SR10A(N)	5:40:00	6.2	Middle	2	1	19.30	8.20	29.20	95.2	7.40	2.9	10.3	
HKBCF	HY/2013/01	2018-03-16	Mid-Flood	Cloudy	SR10A(N)	5:40:00	6.2	Middle	2	2	19.60	8.10	29.10	95.3	7.40	2.9	8.8	
HKBCF	HY/2013/01	2018-03-16	Mid-Flood	Cloudy	SR10A(N)	5:40:00	11.3	Bottom	3	1	19.20	8.20	29.70	93.5	7.30	2.9	11.2	
HKBCF	HY/2013/01	2018-03-16	Mid-Flood	Cloudy	SR10A(N)	5:40:00	11.3	Bottom	3	2	19.50	8.00	29.60	93.6	7.20	3.6	10.8	
HKBCF	HY/2013/01	2018-03-16	Mid-Flood	Cloudy	SR10B(N2)	5:50:00	1.0	Surface	1	1	18.80	8.10	30.50	89.7	7.00	3.3	6.0	
HKBCF	HY/2013/01	2018-03-16	Mid-Flood	Cloudy	SR10B(N2)	5:50:00	1.0	Surface	1	2	19.10	8.00	30.40	89.8	6.90	3.2	5.4	
HKBCF	HY/2013/01	2018-03-16	Mid-Flood	Cloudy	SR10B(N2)	5:50:00		Middle	2	1								
HKBCF	HY/2013/01	2018-03-16	Mid-Flood	Cloudy	SR10B(N2)	5:50:00		Middle	2	2								
HKBCF	HY/2013/01	2018-03-16	Mid-Flood	Cloudy	SR10B(N2)	5:50:00	4.8	Bottom	3	1	18.80	8.10	30.50	89.8	7.00	3.4	8.2	
HKBCF	HY/2013/01	2018-03-16	Mid-Flood	Cloudy	SR10B(N2)	5:50:00	4.8	Bottom	3	2	19.10	8.00	30.40	89.9	6.90	3.2	8.6	

Project	Works	Date (yyyy-mm-dd)	Tide	Weather Condition	Station	Time	Depth, m	Level	Level_Code	Replicate	Temperature, °C	pH	Salinity, ppt	DO, %	DO, mg/L	Turbidity, NTU	SS, mg/L	Site Observation
HKBCF	HY/2013/01	2018-03-16	Mid-Flood	Cloudy	CSA	6:02:00	1.0	Surface	1	1	19.40	8.10	28.20	105.9	8.20	6.3	6.9	
HKBCF	HY/2013/01	2018-03-16	Mid-Flood	Cloudy	CSA	6:02:00	1.0	Surface	1	2	19.50	8.10	27.80	106.2	8.30	6.2	6.5	
HKBCF	HY/2013/01	2018-03-16	Mid-Flood	Cloudy	CSA	6:02:00	16.7	Middle	2	1	19.30	8.10	28.80	100.8	7.80	8.4	7.5	
HKBCF	HY/2013/01	2018-03-16	Mid-Flood	Cloudy	CSA	6:02:00	16.7	Middle	2	2	19.40	8.10	28.50	100.9	7.80	8.4	7.9	
HKBCF	HY/2013/01	2018-03-16	Mid-Flood	Cloudy	CSA	6:02:00	32.4	Bottom	3	1	18.80	8.10	30.10	96.3	7.50	9.3	7.9	
HKBCF	HY/2013/01	2018-03-16	Mid-Flood	Cloudy	CSA	6:02:00	32.4	Bottom	3	2	19.00	8.10	29.60	97.8	7.60	9.4	7.0	
HKBCF	HY/2013/01	2018-03-16	Mid-Flood	Cloudy	CS6	6:16:00	1.0	Surface	1	1	19.50	8.10	27.60	103.9	8.10	5.5	5.7	
HKBCF	HY/2013/01	2018-03-16	Mid-Flood	Cloudy	CS6	6:16:00	1.0	Surface	1	2	19.60	8.10	27.30	104.1	8.10	5.7	6.0	
HKBCF	HY/2013/01	2018-03-16	Mid-Flood	Cloudy	CS6	6:16:00	4.9	Middle	2	1	19.40	8.10	28.50	101.9	7.90	7.3	8.6	
HKBCF	HY/2013/01	2018-03-16	Mid-Flood	Cloudy	CS6	6:16:00	4.9	Middle	2	2	19.50	8.10	28.20	102.1	7.90	7.3	8.2	
HKBCF	HY/2013/01	2018-03-16	Mid-Flood	Cloudy	CS6	6:16:00	8.8	Bottom	3	1	19.30	8.10	29.00	101.3	7.90	10.1	9.0	
HKBCF	HY/2013/01	2018-03-16	Mid-Flood	Cloudy	CS6	6:16:00	8.8	Bottom	3	2	19.40	8.10	28.70	101.3	7.90	10.1	8.3	
HKBCF	HY/2013/01	2018-03-16	Mid-Flood	Cloudy	CS4	8:19:00	1.0	Surface	1	1	19.40	8.20	28.30	107.1	8.30	6.2	7.5	
HKBCF	HY/2013/01	2018-03-16	Mid-Flood	Cloudy	CS4	8:19:00	1.0	Surface	1	2	19.50	8.20	28.00	107.6	8.40	6.0	6.0	
HKBCF	HY/2013/01	2018-03-16	Mid-Flood	Cloudy	CS4	8:19:00	9.8	Middle	2	1	19.30	8.20	28.90	103.0	8.00	10.6	14.3	
HKBCF	HY/2013/01	2018-03-16	Mid-Flood	Cloudy	CS4	8:19:00	9.8	Middle	2	2	19.40	8.20	28.60	103.3	8.00	10.5	12.9	
HKBCF	HY/2013/01	2018-03-16	Mid-Flood	Cloudy	CS4	8:19:00	18.6	Bottom	3	1	19.20	8.20	29.00	102.4	8.00	11.7	15.0	
HKBCF	HY/2013/01	2018-03-16	Mid-Flood	Cloudy	CS4	8:19:00	18.6	Bottom	3	2	19.30	8.20	28.70	102.5	8.00	11.6	14.5	
HKBCF	HY/2013/01	2018-03-16	Mid-Flood	Cloudy	SR6	8:53:00	1.0	Surface	1	1	19.50	8.20	27.70	110.2	8.60	14.2	11.4	
HKBCF	HY/2013/01	2018-03-16	Mid-Flood	Cloudy	SR6	8:53:00	1.0	Surface	1	2	19.60	8.20	27.40	110.8	8.60	14.3	12.3	
HKBCF	HY/2013/01	2018-03-16	Mid-Flood	Cloudy	SR6	8:53:00		Middle	2	1								
HKBCF	HY/2013/01	2018-03-16	Mid-Flood	Cloudy	SR6	8:53:00		Middle	2	2								
HKBCF	HY/2013/01	2018-03-16	Mid-Flood	Cloudy	SR6	8:53:00	3.4	Bottom	3	1	19.50	8.20	27.80	107.4	8.40	16.5	12.6	
HKBCF	HY/2013/01	2018-03-16	Mid-Flood	Cloudy	SR6	8:53:00	3.4	Bottom	3	2	19.60	8.20	27.50	108.0	8.40	16.5	13.3	
HKBCF	HY/2013/01	2018-03-16	Mid-Flood	Cloudy	CS(Mf)3(N)	8:33:00	1.0	Surface	1	1	19.60	8.10	26.50	100.4	7.90	10.8	10.4	
HKBCF	HY/2013/01	2018-03-16	Mid-Flood	Cloudy	CS(Mf)3(N)	8:33:00	1.0	Surface	1	2	19.70	8.10	26.30	100.7	7.90	10.9	9.5	
HKBCF	HY/2013/01	2018-03-16	Mid-Flood	Cloudy	CS(Mf)3(N)	8:33:00	3.7	Middle	2	1	19.60	8.10	26.60	100.5	7.90	11.9	11.9	
HKBCF	HY/2013/01	2018-03-16	Mid-Flood	Cloudy	CS(Mf)3(N)	8:33:00	3.7	Middle	2	2	19.70	8.10	26.40	100.9	7.90	11.9	11.4	
HKBCF	HY/2013/01	2018-03-16	Mid-Flood	Cloudy	CS(Mf)3(N)	8:33:00	6.4	Bottom	3	1	19.60	8.20	26.80	101.2	7.90	13.4	11.2	
HKBCF	HY/2013/01	2018-03-16	Mid-Flood	Cloudy	CS(Mf)3(N)	8:33:00	6.4	Bottom	3	2	19.70	8.20	26.50	101.3	7.90	13.3	12.2	
HKBCF	HY/2013/01	2018-03-16	Mid-Flood	Cloudy	SR5(N)	6:59:00	1.0	Surface	1	1	19.50	8.20	27.80	105.5	8.20	13.5	11.7	
HKBCF	HY/2013/01	2018-03-16	Mid-Flood	Cloudy	SR5(N)	6:59:00	1.0	Surface	1	2	19.60	8.10	27.50	106.0	8.30	13.4	10.7	
HKBCF	HY/2013/01	2018-03-16	Mid-Flood	Cloudy	SR5(N)	6:59:00	4.9	Middle	2	1	19.50	8.20	28.20	105.3	8.20	12.6	23.4	
HKBCF	HY/2013/01	2018-03-16	Mid-Flood	Cloudy	SR5(N)	6:59:00	4.9	Middle	2	2	19.60	8.20	27.90	105.8	8.20	12.5	23.2	
HKBCF	HY/2013/01	2018-03-16	Mid-Flood	Cloudy	SR5(N)	6:59:00	8.7	Bottom	3	1	19.50	8.20	28.30	105.1	8.20	15.2	36.7	
HKBCF	HY/2013/01	2018-03-16	Mid-Flood	Cloudy	SR5(N)	6:59:00	8.7	Bottom	3	2	19.60	8.20	28.00	105.5	8.20	15.3	38.1	
HKBCF	HY/2013/01	2018-03-16	Mid-Flood	Cloudy	IS10(N)	6:51:00	1.0	Surface	1	1	19.50	8.20	28.20	109.5	8.50	10.2	9.4	
HKBCF	HY/2013/01	2018-03-16	Mid-Flood	Cloudy	IS10(N)	6:51:00	1.0	Surface	1	2	19.60	8.20	28.00	110.0	8.60	10.0	9.3	
HKBCF	HY/2013/01	2018-03-16	Mid-Flood	Cloudy	IS10(N)	6:51:00	5.7	Middle	2	1	19.40	8.20	28.40	109.2	8.50	11.3	15.8	
HKBCF	HY/2013/01	2018-03-16	Mid-Flood	Cloudy	IS10(N)	6:51:00	5.7	Middle	2	2	19.50	8.20	28.10	109.7	8.50	11.3	15.3	
HKBCF	HY/2013/01	2018-03-16	Mid-Flood	Cloudy	IS10(N)	6:51:00	10.3	Bottom	3	1	19.40	8.20	28.50	108.3	8.40	12.8	19.6	
HKBCF	HY/2013/01	2018-03-16	Mid-Flood	Cloudy	IS10(N)	6:51:00	10.3	Bottom	3	2	19.50	8.20	28.20	108.7	8.50	12.8	20.6	
HKBCF	HY/2013/01	2018-03-16	Mid-Flood	Cloudy	IS(Mf)11	6:44:00	1.0	Surface	1	1	19.60	8.20	28.00	107.8	8.40	10.1	10.0	
HKBCF	HY/2013/01	2018-03-16	Mid-Flood	Cloudy	IS(Mf)11	6:44:00	1.0	Surface	1	2	19.70	8.20	27.80	108.0	8.40	10.4	9.1	
HKBCF	HY/2013/01	2018-03-16	Mid-Flood	Cloudy	IS(Mf)11	6:44:00	5.9	Middle	2	1	19.60	8.20	28.20	107.1	8.30	12.7	9.8	
HKBCF	HY/2013/01	2018-03-16	Mid-Flood	Cloudy	IS(Mf)11	6:44:00	5.9	Middle	2	2	19.70	8.20	27.90	107.7	8.40	12.8	8.9	
HKBCF	HY/2013/01	2018-03-16	Mid-Flood	Cloudy	IS(Mf)11	6:44:00	10.8	Bottom	3	1	19.60	8.20	28.30	105.9	8.20	12.4	10.6	
HKBCF	HY/2013/01	2018-03-16	Mid-Flood	Cloudy	IS(Mf)11	6:44:00	10.8	Bottom	3	2	19.70	8.20	28.00	106.3	8.20	12.4	10.3	
HKBCF	HY/2013/01	2018-03-16	Mid-Flood	Cloudy	CS(Mf)5	6:17:00	1.0	Surface	1	1	19.40	8.20	28.90	99.9	7.70	3.1	7.9	
HKBCF	HY/2013/01	2018-03-16	Mid-Flood	Cloudy	CS(Mf)5	6:17:00	1.0	Surface	1	2	19.70	8.10	28.80	99.9	7.70	3.3	7.3	
HKBCF	HY/2013/01	2018-03-16	Mid-Flood	Cloudy	CS(Mf)5	6:17:00	5.8	Middle	2	1	19.30	8.20	29.20	96.5	7.50	4.2	7.9	
HKBCF	HY/2013/01	2018-03-16	Mid-Flood	Cloudy	CS(Mf)5	6:17:00	5.8	Middle	2	2	19.70	8.10	29.10	96.7	7.50	4.1	6.3	
HKBCF	HY/2013/01	2018-03-16	Mid-Flood	Cloudy	CS(Mf)5	6:17:00	10.5	Bottom	3	1	19.30	8.20	29.50	96.1	7.50	5.7	7.3	
HKBCF	HY/2013/01	2018-03-16	Mid-Flood	Cloudy	CS(Mf)5	6:17:00	10.5	Bottom	3	2	19.60	8.10	29.40	96.1	7.40	6.0	7.1	
HKBCF	HY/2013/01	2018-03-16	Mid-Flood	Cloudy	SR7	6:36:00	1.0	Surface	1	1	19.40	8.20	28.30	108.5	8.40	17.4	11.0	
HKBCF	HY/2013/01	2018-03-16	Mid-Flood	Cloudy	SR7	6:36:00	1.0	Surface	1	2	19.50	8.20	28.00	108.8	8.50	17.2	10.7	
HKBCF	HY/2013/01	2018-03-16	Mid-Flood	Cloudy	SR7	6:36:00		Middle	2	1								
HKBCF	HY/2013/01	2018-03-16	Mid-Flood	Cloudy	SR7	6:36:00		Middle	2	2								
HKBCF	HY/2013/01	2018-03-16	Mid-Flood	Cloudy	SR7	6:36:00	3.6	Bottom	3	1	19.40	8.20	28.40	107.1	8.30	19.6	21.1	
HKBCF	HY/2013/01	2018-03-16	Mid-Flood	Cloudy	SR7	6:36:00	3.6	Bottom	3	2	19.50	8.20	28.10	107.7	8.40	19.8	20.4	
HKBCF	HY/2013/01	2018-03-16	Mid-Flood	Cloudy	IS17	6:36:00	1.0	Surface	1	1	19.50	8.20	28.40	100.9	7.80	3.3	6.2	
HKBCF	HY/2013/01	2018-03-16	Mid-Flood	Cloudy	IS17	6:36:00	1.0	Surface	1	2	19.80	8.10	28.30	101.1	7.80	3.2	6.7	
HKBCF	HY/2013/01	2018-03-16	Mid-Flood	Cloudy	IS17	6:36:00	4.4	Middle	2	1	19.40	8.20	28.80	101.8	7.90	5.2	6.2	
HKBCF	HY/2013/01	2018-03-16	Mid-Flood	Cloudy	IS17	6:36:00	4.4	Middle	2	2	19.80	8.10	28.70	101.8	7.90	5.2	5.4	
HKBCF	HY/2013/01	2018-03-16	Mid-Flood	Cloudy	IS17	6:36:00	7.8	Bottom	3	1	19.40	8.20	29.00	100.3	7.80	8.3	6.4	
HKBCF	HY/2013/01	2018-03-16	Mid-Flood	Cloudy	IS17	6:36:00	7.8	Bottom	3	2	19.70	8.10	28.90	100.0	7.70	8.4	6.3	
HKBCF	HY/2013/01	2018-03-16	Mid-Flood	Cloudy	IS(Mf)16	6:45:00	1.0	Surface	1	1	19.60	8.20	28.50	97.8	7.60	3.1	6.0	
HKBCF	HY/2013/01	2018-03-16	Mid-Flood	Cloudy	IS(Mf)16	6:45:00	1.0	Surface	1	2	19.90	8.10	28.40	97.8	7.50	3.2	5.6	

Project	Works	Date (yyyy-mm-dd)	Tide	Weather Condition	Station	Time	Depth, m	Level	Level_Code	Replicate	Temperature, °C	pH	Salinity, ppt	DO, %	DO, mg/L	Turbidity, NTU	SS, mg/L	Site Observation
HKBCF	HY/2013/01	2018-03-16	Mid-Flood	Cloudy	IS(Mf)16	6:45:00		Middle	2	1								
HKBCF	HY/2013/01	2018-03-16	Mid-Flood	Cloudy	IS(Mf)16	6:45:00		Middle	2	2								
HKBCF	HY/2013/01	2018-03-16	Mid-Flood	Cloudy	IS(Mf)16	6:45:00	4.7	Bottom	3	1	19.50	8.20	29.20	96.6	7.50	4.7	6.6	
HKBCF	HY/2013/01	2018-03-16	Mid-Flood	Cloudy	IS(Mf)16	6:45:00	4.7	Bottom	3	2	19.80	8.10	29.10	96.5	7.40	4.8	6.0	
HKBCF	HY/2013/01	2018-03-16	Mid-Flood	Cloudy	IS8	7:08:00	1.0	Surface	1	1	19.50	8.20	28.90	97.3	7.50	5.8	6.5	
HKBCF	HY/2013/01	2018-03-16	Mid-Flood	Cloudy	IS8	7:08:00	1.0	Surface	1	2	19.80	8.10	28.80	97.3	7.50	5.5	5.2	
HKBCF	HY/2013/01	2018-03-16	Mid-Flood	Cloudy	IS8	7:08:00		Middle	2	1								
HKBCF	HY/2013/01	2018-03-16	Mid-Flood	Cloudy	IS8	7:08:00		Middle	2	2								
HKBCF	HY/2013/01	2018-03-16	Mid-Flood	Cloudy	IS8	7:08:00	2.3	Bottom	3	1	19.40	8.20	29.00	96.3	7.50	7.0	8.2	
HKBCF	HY/2013/01	2018-03-16	Mid-Flood	Cloudy	IS8	7:08:00	2.3	Bottom	3	2	19.70	8.10	28.90	96.4	7.40	6.9	9.7	
HKBCF	HY/2013/01	2018-03-16	Mid-Flood	Cloudy	SR4(N)	7:01:00	1.0	Surface	1	1	19.40	8.20	29.10	95.3	7.40	6.5	9.7	
HKBCF	HY/2013/01	2018-03-16	Mid-Flood	Cloudy	SR4(N)	7:01:00	1.0	Surface	1	2	19.70	8.10	29.00	95.3	7.40	6.1	8.2	
HKBCF	HY/2013/01	2018-03-16	Mid-Flood	Cloudy	SR4(N)	7:01:00		Middle	2	1								
HKBCF	HY/2013/01	2018-03-16	Mid-Flood	Cloudy	SR4(N)	7:01:00		Middle	2	2								
HKBCF	HY/2013/01	2018-03-16	Mid-Flood	Cloudy	SR4(N)	7:01:00	2.4	Bottom	3	1	19.40	8.20	29.20	94.7	7.30	6.6	9.8	
HKBCF	HY/2013/01	2018-03-16	Mid-Flood	Cloudy	SR4(N)	7:01:00	2.4	Bottom	3	2	19.70	8.10	29.10	94.7	7.30	6.2	9.2	
HKBCF	HY/2013/01	2018-03-16	Mid-Flood	Cloudy	IS(Mf)9	7:32:00		Surface	1	1								
HKBCF	HY/2013/01	2018-03-16	Mid-Flood	Cloudy	IS(Mf)9	7:32:00		Surface	1	2								
HKBCF	HY/2013/01	2018-03-16	Mid-Flood	Cloudy	IS(Mf)9	7:32:00	1.5	Middle	2	1	19.60	8.20	29.30	96.3	7.40	9.7	8.9	
HKBCF	HY/2013/01	2018-03-16	Mid-Flood	Cloudy	IS(Mf)9	7:32:00	1.5	Middle	2	2	19.90	8.10	29.20	96.3	7.40	9.0	10.1	
HKBCF	HY/2013/01	2018-03-16	Mid-Flood	Cloudy	IS(Mf)9	7:32:00		Bottom	3	1								
HKBCF	HY/2013/01	2018-03-16	Mid-Flood	Cloudy	IS(Mf)9	7:32:00		Bottom	3	2								
HKBCF	HY/2013/01	2018-03-16	Mid-Flood	Cloudy	IS7	8:01:00		Surface	1	1								
HKBCF	HY/2013/01	2018-03-16	Mid-Flood	Cloudy	IS7	8:01:00		Surface	1	2								
HKBCF	HY/2013/01	2018-03-16	Mid-Flood	Cloudy	IS7	8:01:00	1.4	Middle	2	1	19.70	8.20	29.40	95.7	7.40	7.1	5.3	
HKBCF	HY/2013/01	2018-03-16	Mid-Flood	Cloudy	IS7	8:01:00	1.4	Middle	2	2	20.00	8.10	29.30	95.8	7.30	7.0	5.9	
HKBCF	HY/2013/01	2018-03-16	Mid-Flood	Cloudy	IS7	8:01:00		Bottom	3	1								
HKBCF	HY/2013/01	2018-03-16	Mid-Flood	Cloudy	IS7	8:01:00		Bottom	3	2								
HKBCF	HY/2013/01	2018-03-16	Mid-Flood	Cloudy	IS(Mf)6	8:09:00		Surface	1	1								
HKBCF	HY/2013/01	2018-03-16	Mid-Flood	Cloudy	IS(Mf)6	8:09:00		Surface	1	2								
HKBCF	HY/2013/01	2018-03-16	Mid-Flood	Cloudy	IS(Mf)6	8:09:00	1.3	Middle	2	1	19.70	8.20	29.50	95.9	7.40	6.8	10.9	
HKBCF	HY/2013/01	2018-03-16	Mid-Flood	Cloudy	IS(Mf)6	8:09:00	1.3	Middle	2	2	20.00	8.10	29.40	95.9	7.30	6.4	9.7	
HKBCF	HY/2013/01	2018-03-16	Mid-Flood	Cloudy	IS(Mf)6	8:09:00		Bottom	3	1								
HKBCF	HY/2013/01	2018-03-16	Mid-Flood	Cloudy	IS(Mf)6	8:09:00		Bottom	3	2								
HKBCF	HY/2013/01	2018-03-16	Mid-Flood	Cloudy	IS5	8:24:00	1.0	Surface	1	1	19.70	8.20	29.50	94.3	7.30	5.6	9.5	
HKBCF	HY/2013/01	2018-03-16	Mid-Flood	Cloudy	IS5	8:24:00	1.0	Surface	1	2	20.00	8.10	29.40	94.6	7.20	5.6	10.6	
HKBCF	HY/2013/01	2018-03-16	Mid-Flood	Cloudy	IS5	8:24:00	4.5	Middle	2	1	19.70	8.20	29.50	94.6	7.30	5.4	10.2	
HKBCF	HY/2013/01	2018-03-16	Mid-Flood	Cloudy	IS5	8:24:00	4.5	Middle	2	2	20.00	8.10	29.40	94.8	7.30	5.4	11.4	
HKBCF	HY/2013/01	2018-03-16	Mid-Flood	Cloudy	IS5	8:24:00	7.9	Bottom	3	1	19.70	8.20	29.60	94.8	7.30	8.5	9.5	
HKBCF	HY/2013/01	2018-03-16	Mid-Flood	Cloudy	IS5	8:24:00	7.9	Bottom	3	2	20.00	8.10	29.50	95.0	7.30	8.0	10.0	
HKBCF	HY/2013/01	2018-03-16	Mid-Flood	Cloudy	SR3(N)	8:31:00	1.0	Surface	1	1	19.80	8.20	29.50	93.9	7.20	6.3	9.8	
HKBCF	HY/2013/01	2018-03-16	Mid-Flood	Cloudy	SR3(N)	8:31:00	1.0	Surface	1	2	20.10	8.10	29.40	94.0	7.20	6.0	9.8	
HKBCF	HY/2013/01	2018-03-16	Mid-Flood	Cloudy	SR3(N)	8:31:00		Middle	2	1								
HKBCF	HY/2013/01	2018-03-16	Mid-Flood	Cloudy	SR3(N)	8:31:00		Middle	2	2								
HKBCF	HY/2013/01	2018-03-16	Mid-Flood	Cloudy	SR3(N)	8:31:00	3.0	Bottom	3	1	19.80	8.20	29.50	93.6	7.20	6.4	9.2	
HKBCF	HY/2013/01	2018-03-16	Mid-Flood	Cloudy	SR3(N)	8:31:00	3.0	Bottom	3	2	20.10	8.10	29.40	93.8	7.20	6.3	10.9	
HKBCF	HY/2013/01	2018-03-19	Mid-Ebb	Cloudy	SR10A(N)	14:57:00	1.0	Surface	1	1	20.30	8.00	29.60	96.5	7.30	2.2	7.4	
HKBCF	HY/2013/01	2018-03-19	Mid-Ebb	Cloudy	SR10A(N)	14:57:00	1.0	Surface	1	2	20.10	8.10	29.70	96.9	7.40	2.4	8.1	
HKBCF	HY/2013/01	2018-03-19	Mid-Ebb	Cloudy	SR10A(N)	14:57:00	6.4	Middle	2	1	20.30	8.00	29.70	96.1	7.30	2.2	6.3	
HKBCF	HY/2013/01	2018-03-19	Mid-Ebb	Cloudy	SR10A(N)	14:57:00	6.4	Middle	2	2	20.00	8.10	29.80	96.5	7.40	2.4	6.0	
HKBCF	HY/2013/01	2018-03-19	Mid-Ebb	Cloudy	SR10A(N)	14:57:00	11.8	Bottom	3	1	20.30	8.00	29.70	95.6	7.30	2.5	11.2	
HKBCF	HY/2013/01	2018-03-19	Mid-Ebb	Cloudy	SR10A(N)	14:57:00	11.8	Bottom	3	2	20.00	8.10	29.80	96.3	7.30	2.6	10.5	
HKBCF	HY/2013/01	2018-03-19	Mid-Ebb	Cloudy	SR10B(N2)	14:50:00	1.0	Surface	1	1	20.10	8.00	29.90	94.9	7.20	2.2	5.4	
HKBCF	HY/2013/01	2018-03-19	Mid-Ebb	Cloudy	SR10B(N2)	14:50:00	1.0	Surface	1	2	19.80	8.10	30.00	95.4	7.30	2.6	6.3	
HKBCF	HY/2013/01	2018-03-19	Mid-Ebb	Cloudy	SR10B(N2)	14:50:00	3.2	Middle	2	1	20.10	8.00	29.90	94.8	7.20	2.4	5.7	
HKBCF	HY/2013/01	2018-03-19	Mid-Ebb	Cloudy	SR10B(N2)	14:50:00	3.2	Middle	2	2	19.80	8.10	30.00	95.4	7.30	2.5	7.0	
HKBCF	HY/2013/01	2018-03-19	Mid-Ebb	Cloudy	SR10B(N2)	14:50:00	5.3	Bottom	3	1	20.10	8.00	29.90	94.8	7.20	2.2	6.0	
HKBCF	HY/2013/01	2018-03-19	Mid-Ebb	Cloudy	SR10B(N2)	14:50:00	5.3	Bottom	3	2	19.80	8.10	30.00	95.4	7.30	2.2	6.8	
HKBCF	HY/2013/01	2018-03-19	Mid-Ebb	Cloudy	CSA	14:19:00	1.0	Surface	1	1	20.30	8.10	28.40	94.4	7.20	6.3	6.7	
HKBCF	HY/2013/01	2018-03-19	Mid-Ebb	Cloudy	CSA	14:19:00	1.0	Surface	1	2	20.30	8.10	28.40	94.3	7.20	6.3	5.3	
HKBCF	HY/2013/01	2018-03-19	Mid-Ebb	Cloudy	CSA	14:19:00	16.7	Middle	2	1	19.40	8.10	29.50	90.2	7.00	6.5	7.3	
HKBCF	HY/2013/01	2018-03-19	Mid-Ebb	Cloudy	CSA	14:19:00	16.7	Middle	2	2	19.40	8.10	29.50	90.2	7.00	6.4	6.2	
HKBCF	HY/2013/01	2018-03-19	Mid-Ebb	Cloudy	CSA	14:19:00	32.4	Bottom	3	1	19.40	8.10	29.60	90.0	7.00	6.5	6.1	
HKBCF	HY/2013/01	2018-03-19	Mid-Ebb	Cloudy	CSA	14:19:00	32.4	Bottom	3	2	19.40	8.10	29.60	90.3	7.00	6.2	5.4	
HKBCF	HY/2013/01	2018-03-19	Mid-Ebb	Cloudy	CS6	14:09:00	1.0	Surface	1	1	20.30	8.10	28.50	94.5	7.20	5.7	4.9	
HKBCF	HY/2013/01	2018-03-19	Mid-Ebb	Cloudy	CS6	14:09:00	1.0	Surface	1	2	20.40	8.10	28.40	95.1	7.30	5.5	4.1	
HKBCF	HY/2013/01	2018-03-19	Mid-Ebb	Cloudy	CS6	14:09:00	4.8	Middle	2	1	19.80	8.10	28.90	93.0	7.20	5.9	6.3	
HKBCF	HY/2013/01	2018-03-19	Mid-Ebb	Cloudy	CS6	14:09:00	4.8	Middle	2	2	19.80	8.10	28.90	92.7	7.10	6.2	6.0	

Project	Works	Date (yyyy-mm-dd)	Tide	Weather Condition	Station	Time	Depth, m	Level	Level_Code	Replicate	Temperature, °C	pH	Salinity, ppt	DO, %	DO, mg/L	Turbidity, NTU	SS, mg/L	Site Observation
HKBCF	HY/2013/01	2018-03-19	Mid-Ebb	Cloudy	CS6	14:09:00	8.6	Bottom	3	1	19.60	8.10	29.30	92.7	7.20	6.1	5.3	
HKBCF	HY/2013/01	2018-03-19	Mid-Ebb	Cloudy	CS6	14:09:00	8.6	Bottom	3	2	19.50	8.10	29.30	91.7	7.10	6.7	5.3	
HKBCF	HY/2013/01	2018-03-19	Mid-Ebb	Cloudy	CS4	13:03:00	1.0	Surface	1	1	20.70	8.10	27.00	96.7	7.40	9.3	7.0	
HKBCF	HY/2013/01	2018-03-19	Mid-Ebb	Cloudy	CS4	13:03:00	1.0	Surface	1	2	20.80	8.10	26.80	96.7	7.40	9.3	6.5	
HKBCF	HY/2013/01	2018-03-19	Mid-Ebb	Cloudy	CS4	13:03:00	10.0	Middle	2	1	20.10	8.20	28.40	95.5	7.30	13.1	10.9	
HKBCF	HY/2013/01	2018-03-19	Mid-Ebb	Cloudy	CS4	13:03:00	10.0	Middle	2	2	20.10	8.20	28.30	95.3	7.30	13.3	10.6	
HKBCF	HY/2013/01	2018-03-19	Mid-Ebb	Cloudy	CS4	13:03:00	18.9	Bottom	3	1	20.00	8.20	28.60	94.9	7.30	15.6	20.0	
HKBCF	HY/2013/01	2018-03-19	Mid-Ebb	Cloudy	CS4	13:03:00	18.9	Bottom	3	2	20.00	8.20	28.60	94.7	7.30	16.1	18.6	
HKBCF	HY/2013/01	2018-03-19	Mid-Ebb	Cloudy	SR6	12:32:00	1.0	Surface	1	1	20.10	8.20	28.90	103.1	7.90	13.7	9.3	
HKBCF	HY/2013/01	2018-03-19	Mid-Ebb	Cloudy	SR6	12:32:00	1.0	Surface	1	2	20.10	8.20	28.90	101.7	7.80	13.5	8.1	
HKBCF	HY/2013/01	2018-03-19	Mid-Ebb	Cloudy	SR6	12:32:00		Middle	2	1								
HKBCF	HY/2013/01	2018-03-19	Mid-Ebb	Cloudy	SR6	12:32:00		Middle	2	2								
HKBCF	HY/2013/01	2018-03-19	Mid-Ebb	Cloudy	SR6	12:32:00	3.6	Bottom	3	1	19.90	8.20	29.40	102.2	7.80	17.0	11.0	
HKBCF	HY/2013/01	2018-03-19	Mid-Ebb	Cloudy	SR6	12:32:00	3.6	Bottom	3	2	19.80	8.20	29.50	98.8	7.60	17.2	12.3	
HKBCF	HY/2013/01	2018-03-19	Mid-Ebb	Cloudy	CS(Mf)3(N)	12:48:00	1.0	Surface	1	1	20.40	8.10	27.10	99.4	7.60	14.1	11.5	
HKBCF	HY/2013/01	2018-03-19	Mid-Ebb	Cloudy	CS(Mf)3(N)	12:48:00	1.0	Surface	1	2	20.40	8.10	27.30	100.1	7.70	13.9	13.0	
HKBCF	HY/2013/01	2018-03-19	Mid-Ebb	Cloudy	CS(Mf)3(N)	12:48:00	3.6	Middle	2	1	20.00	8.10	28.50	100.7	7.70	15.8	11.8	
HKBCF	HY/2013/01	2018-03-19	Mid-Ebb	Cloudy	CS(Mf)3(N)	12:48:00	3.6	Middle	2	2	20.00	8.10	28.70	101.0	7.80	15.1	12.3	
HKBCF	HY/2013/01	2018-03-19	Mid-Ebb	Cloudy	CS(Mf)3(N)	12:48:00	6.1	Bottom	3	1	20.00	8.20	29.10	100.4	7.70	19.6	11.9	
HKBCF	HY/2013/01	2018-03-19	Mid-Ebb	Cloudy	CS(Mf)3(N)	12:48:00	6.1	Bottom	3	2	20.00	8.20	29.10	100.1	7.70	19.9	13.0	
HKBCF	HY/2013/01	2018-03-19	Mid-Ebb	Cloudy	SR5(N)	13:26:00	1.0	Surface	1	1	20.60	8.10	27.50	96.0	7.30	7.8	7.6	
HKBCF	HY/2013/01	2018-03-19	Mid-Ebb	Cloudy	SR5(N)	13:26:00	1.0	Surface	1	2	20.70	8.10	27.40	95.9	7.30	8.0	6.7	
HKBCF	HY/2013/01	2018-03-19	Mid-Ebb	Cloudy	SR5(N)	13:26:00	4.9	Middle	2	1	20.20	8.10	28.10	94.3	7.20	9.7	6.6	
HKBCF	HY/2013/01	2018-03-19	Mid-Ebb	Cloudy	SR5(N)	13:26:00	4.9	Middle	2	2	20.20	8.10	28.10	93.9	7.20	9.8	6.6	
HKBCF	HY/2013/01	2018-03-19	Mid-Ebb	Cloudy	SR5(N)	13:26:00	8.7	Bottom	3	1	20.20	8.10	28.20	94.5	7.30	10.3	9.6	
HKBCF	HY/2013/01	2018-03-19	Mid-Ebb	Cloudy	SR5(N)	13:26:00	8.7	Bottom	3	2	20.20	8.10	28.20	93.7	7.20	10.4	8.1	
HKBCF	HY/2013/01	2018-03-19	Mid-Ebb	Cloudy	IS10(N)	13:33:00	1.0	Surface	1	1	20.50	8.10	27.60	95.5	7.30	8.9	9.0	
HKBCF	HY/2013/01	2018-03-19	Mid-Ebb	Cloudy	IS10(N)	13:33:00	1.0	Surface	1	2	20.70	8.10	27.50	96.1	7.30	8.6	8.3	
HKBCF	HY/2013/01	2018-03-19	Mid-Ebb	Cloudy	IS10(N)	13:33:00	5.7	Middle	2	1	20.10	8.10	28.30	94.4	7.30	10.3	8.0	
HKBCF	HY/2013/01	2018-03-19	Mid-Ebb	Cloudy	IS10(N)	13:33:00	5.7	Middle	2	2	20.10	8.10	28.20	94.3	7.20	10.2	8.9	
HKBCF	HY/2013/01	2018-03-19	Mid-Ebb	Cloudy	IS10(N)	13:33:00	10.3	Bottom	3	1	20.00	8.10	28.30	94.5	7.30	9.9	11.7	
HKBCF	HY/2013/01	2018-03-19	Mid-Ebb	Cloudy	IS10(N)	13:33:00	10.3	Bottom	3	2	20.00	8.10	28.30	93.5	7.20	9.8	12.1	
HKBCF	HY/2013/01	2018-03-19	Mid-Ebb	Cloudy	IS(Mf)11	13:39:00	1.0	Surface	1	1	20.70	8.10	27.60	96.7	7.40	7.8	7.8	
HKBCF	HY/2013/01	2018-03-19	Mid-Ebb	Cloudy	IS(Mf)11	13:39:00	1.0	Surface	1	2	20.70	8.10	27.50	96.7	7.40	7.7	8.3	
HKBCF	HY/2013/01	2018-03-19	Mid-Ebb	Cloudy	IS(Mf)11	13:39:00	5.8	Middle	2	1	20.20	8.10	28.30	95.5	7.30	8.5	9.5	
HKBCF	HY/2013/01	2018-03-19	Mid-Ebb	Cloudy	IS(Mf)11	13:39:00	5.8	Middle	2	2	20.30	8.10	28.20	95.2	7.30	8.1	10.0	
HKBCF	HY/2013/01	2018-03-19	Mid-Ebb	Cloudy	IS(Mf)11	13:39:00	10.5	Bottom	3	1	20.10	8.10	28.30	95.2	7.30	8.8	10.9	
HKBCF	HY/2013/01	2018-03-19	Mid-Ebb	Cloudy	IS(Mf)11	13:39:00	10.5	Bottom	3	2	20.10	8.10	28.30	94.0	7.20	8.4	10.9	
HKBCF	HY/2013/01	2018-03-19	Mid-Ebb	Cloudy	CS(Mf)5	14:18:00	1.0	Surface	1	1	20.40	8.00	29.00	95.9	7.30	6.0	9.6	
HKBCF	HY/2013/01	2018-03-19	Mid-Ebb	Cloudy	CS(Mf)5	14:18:00	1.0	Surface	1	2	20.10	8.10	29.10	96.4	7.40	6.4	10.5	
HKBCF	HY/2013/01	2018-03-19	Mid-Ebb	Cloudy	CS(Mf)5	14:18:00	6.4	Middle	2	1	20.20	8.00	29.30	95.0	7.30	4.7	11.1	
HKBCF	HY/2013/01	2018-03-19	Mid-Ebb	Cloudy	CS(Mf)5	14:18:00	6.4	Middle	2	2	19.90	8.10	29.40	95.6	7.30	4.7	10.8	
HKBCF	HY/2013/01	2018-03-19	Mid-Ebb	Cloudy	CS(Mf)5	14:18:00	11.8	Bottom	3	1	19.80	8.00	29.70	92.9	7.10	9.4	9.5	
HKBCF	HY/2013/01	2018-03-19	Mid-Ebb	Cloudy	CS(Mf)5	14:18:00	11.8	Bottom	3	2	19.60	8.10	29.80	93.5	7.20	10.1	9.8	
HKBCF	HY/2013/01	2018-03-19	Mid-Ebb	Cloudy	SR7	13:48:00	1.0	Surface	1	1	20.40	8.10	28.00	95.7	7.30	8.8	8.0	
HKBCF	HY/2013/01	2018-03-19	Mid-Ebb	Cloudy	SR7	13:48:00	1.0	Surface	1	2	20.40	8.10	28.10	95.6	7.30	8.6	7.2	
HKBCF	HY/2013/01	2018-03-19	Mid-Ebb	Cloudy	SR7	13:48:00		Middle	2	1								
HKBCF	HY/2013/01	2018-03-19	Mid-Ebb	Cloudy	SR7	13:48:00		Middle	2	2								
HKBCF	HY/2013/01	2018-03-19	Mid-Ebb	Cloudy	SR7	13:48:00	3.5	Bottom	3	1	20.30	8.10	28.20	95.5	7.30	9.7	9.1	
HKBCF	HY/2013/01	2018-03-19	Mid-Ebb	Cloudy	SR7	13:48:00	3.5	Bottom	3	2	20.30	8.10	28.20	94.6	7.30	9.4	7.8	
HKBCF	HY/2013/01	2018-03-19	Mid-Ebb	Cloudy	IS17	13:57:00	1.0	Surface	1	1	20.60	8.10	28.90	99.4	7.50	3.7	8.6	
HKBCF	HY/2013/01	2018-03-19	Mid-Ebb	Cloudy	IS17	13:57:00	1.0	Surface	1	2	20.30	8.20	29.00	100.0	7.60	4.0	8.2	
HKBCF	HY/2013/01	2018-03-19	Mid-Ebb	Cloudy	IS17	13:57:00	5.5	Middle	2	1	20.60	8.00	28.90	97.6	7.40	4.5	10.3	
HKBCF	HY/2013/01	2018-03-19	Mid-Ebb	Cloudy	IS17	13:57:00	5.5	Middle	2	2	20.30	8.20	29.00	98.1	7.50	5.0	11.2	
HKBCF	HY/2013/01	2018-03-19	Mid-Ebb	Cloudy	IS17	13:57:00	10.0	Bottom	3	1	20.50	8.00	28.90	96.8	7.40	5.0	10.3	
HKBCF	HY/2013/01	2018-03-19	Mid-Ebb	Cloudy	IS17	13:57:00	10.0	Bottom	3	2	20.20	8.20	29.00	97.4	7.40	5.6	10.8	
HKBCF	HY/2013/01	2018-03-19	Mid-Ebb	Cloudy	IS(Mf)16	13:45:00	1.0	Surface	1	1	20.80	8.00	29.10	95.0	7.20	4.6	8.3	
HKBCF	HY/2013/01	2018-03-19	Mid-Ebb	Cloudy	IS(Mf)16	13:45:00	1.0	Surface	1	2	20.50	8.10	29.20	95.4	7.20	4.8	6.0	
HKBCF	HY/2013/01	2018-03-19	Mid-Ebb	Cloudy	IS(Mf)16	13:45:00		Middle	2	1								
HKBCF	HY/2013/01	2018-03-19	Mid-Ebb	Cloudy	IS(Mf)16	13:45:00		Middle	2	2								
HKBCF	HY/2013/01	2018-03-19	Mid-Ebb	Cloudy	IS(Mf)16	13:45:00	4.9	Bottom	3	1	20.60	8.00	29.10	93.4	7.10	5.7	6.7	
HKBCF	HY/2013/01	2018-03-19	Mid-Ebb	Cloudy	IS(Mf)16	13:45:00	4.9	Bottom	3	2	20.30	8.10	29.20	93.9	7.10	6.2	8.3	
HKBCF	HY/2013/01	2018-03-19	Mid-Ebb	Cloudy	IS8	13:16:00	1.0	Surface	1	1	20.80	8.00	29.20	89.6	6.80	9.4	11.8	
HKBCF	HY/2013/01	2018-03-19	Mid-Ebb	Cloudy	IS8	13:16:00	1.0	Surface	1	2	20.50	8.10	29.30	90.1	6.80	10.2	11.9	
HKBCF	HY/2013/01	2018-03-19	Mid-Ebb	Cloudy	IS8	13:16:00		Middle	2	1								
HKBCF	HY/2013/01	2018-03-19	Mid-Ebb	Cloudy	IS8	13:16:00		Middle	2	2								
HKBCF	HY/2013/01	2018-03-19	Mid-Ebb	Cloudy	IS8	13:16:00	3.3	Bottom	3	1	20.50	8.00	29.20	88.7	6.70	15.5	12.3	
HKBCF	HY/2013/01	2018-03-19	Mid-Ebb	Cloudy	IS8	13:16:00	3.3	Bottom	3	2	20.20	8.10	29.30	89.2	6.80	16.7	13.0	

Project	Works	Date (yyyy-mm-dd)	Tide	Weather Condition	Station	Time	Depth, m	Level	Level_Code	Replicate	Temperature, °C	pH	Salinity, ppt	DO, %	DO, mg/L	Turbidity, NTU	SS, mg/L	Site Observation
HKBCF	HY/2013/01	2018-03-19	Mid-Ebb	Cloudy	SR4(N)	13:26:00	1.0	Surface	1	1	21.00	8.00	29.10	92.7	7.00	5.1	7.5	
HKBCF	HY/2013/01	2018-03-19	Mid-Ebb	Cloudy	SR4(N)	13:26:00	1.0	Surface	1	2	20.70	8.10	29.20	93.2	7.10	5.4	7.6	
HKBCF	HY/2013/01	2018-03-19	Mid-Ebb	Cloudy	SR4(N)	13:26:00		Middle	2	1								
HKBCF	HY/2013/01	2018-03-19	Mid-Ebb	Cloudy	SR4(N)	13:26:00		Middle	2	2								
HKBCF	HY/2013/01	2018-03-19	Mid-Ebb	Cloudy	SR4(N)	13:26:00	2.2	Bottom	3	1	20.80	8.00	29.10	92.7	7.00	5.4	7.6	
HKBCF	HY/2013/01	2018-03-19	Mid-Ebb	Cloudy	SR4(N)	13:26:00	2.2	Bottom	3	2	20.60	8.10	29.20	93.2	7.10	5.7	7.2	
HKBCF	HY/2013/01	2018-03-19	Mid-Ebb	Cloudy	IS(Mf)9	13:05:00	1.0	Surface	1	1	20.80	8.00	29.10	96.0	7.20	5.5	7.7	
HKBCF	HY/2013/01	2018-03-19	Mid-Ebb	Cloudy	IS(Mf)9	13:05:00	1.0	Surface	1	2	20.50	8.10	29.20	96.5	7.30	5.7	8.8	
HKBCF	HY/2013/01	2018-03-19	Mid-Ebb	Cloudy	IS(Mf)9	13:05:00		Middle	2	1								
HKBCF	HY/2013/01	2018-03-19	Mid-Ebb	Cloudy	IS(Mf)9	13:05:00		Middle	2	2								
HKBCF	HY/2013/01	2018-03-19	Mid-Ebb	Cloudy	IS(Mf)9	13:05:00	2.1	Bottom	3	1	20.80	8.00	29.10	95.9	7.20	5.6	9.1	
HKBCF	HY/2013/01	2018-03-19	Mid-Ebb	Cloudy	IS(Mf)9	13:05:00	2.1	Bottom	3	2	20.50	8.10	29.20	96.5	7.30	6.0	9.4	
HKBCF	HY/2013/01	2018-03-19	Mid-Ebb	Cloudy	IS7	12:57:00		Surface	1	1								
HKBCF	HY/2013/01	2018-03-19	Mid-Ebb	Cloudy	IS7	12:57:00		Surface	1	2								
HKBCF	HY/2013/01	2018-03-19	Mid-Ebb	Cloudy	IS7	12:57:00	1.5	Middle	2	1	21.30	8.00	29.20	93.8	7.00	6.9	9.0	
HKBCF	HY/2013/01	2018-03-19	Mid-Ebb	Cloudy	IS7	12:57:00	1.5	Middle	2	2	21.00	8.10	29.30	94.2	7.10	7.0	7.9	
HKBCF	HY/2013/01	2018-03-19	Mid-Ebb	Cloudy	IS7	12:57:00		Bottom	3	1								
HKBCF	HY/2013/01	2018-03-19	Mid-Ebb	Cloudy	IS7	12:57:00		Bottom	3	2								
HKBCF	HY/2013/01	2018-03-19	Mid-Ebb	Cloudy	IS(Mf)6	12:51:00		Surface	1	1								
HKBCF	HY/2013/01	2018-03-19	Mid-Ebb	Cloudy	IS(Mf)6	12:51:00		Surface	1	2								
HKBCF	HY/2013/01	2018-03-19	Mid-Ebb	Cloudy	IS(Mf)6	12:51:00	1.4	Middle	2	1	20.90	8.00	29.30	89.9	6.80	8.7	10.3	
HKBCF	HY/2013/01	2018-03-19	Mid-Ebb	Cloudy	IS(Mf)6	12:51:00	1.4	Middle	2	2	20.50	8.10	29.40	90.4	6.80	10.3	9.3	
HKBCF	HY/2013/01	2018-03-19	Mid-Ebb	Cloudy	IS(Mf)6	12:51:00		Bottom	3	1								
HKBCF	HY/2013/01	2018-03-19	Mid-Ebb	Cloudy	IS(Mf)6	12:51:00		Bottom	3	2								
HKBCF	HY/2013/01	2018-03-19	Mid-Ebb	Cloudy	IS5	12:43:00	1.0	Surface	1	1	20.80	8.00	29.50	91.7	6.90	7.0	12.5	
HKBCF	HY/2013/01	2018-03-19	Mid-Ebb	Cloudy	IS5	12:43:00	1.0	Surface	1	2	20.50	8.10	29.60	92.2	7.00	7.0	12.6	
HKBCF	HY/2013/01	2018-03-19	Mid-Ebb	Cloudy	IS5	12:43:00	5.0	Middle	2	1	20.80	8.00	29.50	91.7	6.90	7.5	13.5	
HKBCF	HY/2013/01	2018-03-19	Mid-Ebb	Cloudy	IS5	12:43:00	5.0	Middle	2	2	20.50	8.10	29.60	92.2	7.00	7.5	14.1	
HKBCF	HY/2013/01	2018-03-19	Mid-Ebb	Cloudy	IS5	12:43:00	8.9	Bottom	3	1	20.80	8.00	29.50	92.6	7.00	7.1	12.3	
HKBCF	HY/2013/01	2018-03-19	Mid-Ebb	Cloudy	IS5	12:43:00	8.9	Bottom	3	2	20.50	8.10	29.60	93.1	7.00	7.1	13.2	
HKBCF	HY/2013/01	2018-03-19	Mid-Ebb	Cloudy	SR3(N)	12:36:00	1.0	Surface	1	1	21.20	8.00	29.40	92.0	6.90	5.2	8.1	
HKBCF	HY/2013/01	2018-03-19	Mid-Ebb	Cloudy	SR3(N)	12:36:00	1.0	Surface	1	2	20.90	8.10	29.50	92.5	7.00	5.2	8.3	
HKBCF	HY/2013/01	2018-03-19	Mid-Ebb	Cloudy	SR3(N)	12:36:00		Middle	2	1								
HKBCF	HY/2013/01	2018-03-19	Mid-Ebb	Cloudy	SR3(N)	12:36:00		Middle	2	2								
HKBCF	HY/2013/01	2018-03-19	Mid-Ebb	Cloudy	SR3(N)	12:36:00	3.3	Bottom	3	1	20.80	8.00	29.40	90.3	6.80	7.8	7.1	
HKBCF	HY/2013/01	2018-03-19	Mid-Ebb	Cloudy	SR3(N)	12:36:00	3.3	Bottom	3	2	20.40	8.10	29.50	90.9	6.90	7.8	7.8	
HKBCF	HY/2013/01	2018-03-19	Mid-Flood	Foggy	SR10A(N)	6:54:00	1.0	Surface	1	1	20.10	8.00	29.20	85.1	6.50	2.7	7.5	
HKBCF	HY/2013/01	2018-03-19	Mid-Flood	Foggy	SR10A(N)	6:54:00	1.0	Surface	1	2	19.80	8.10	29.40	85.3	6.60	2.8	6.9	
HKBCF	HY/2013/01	2018-03-19	Mid-Flood	Foggy	SR10A(N)	6:54:00	6.1	Middle	2	1	20.10	8.00	29.20	85.2	6.50	2.8	6.2	
HKBCF	HY/2013/01	2018-03-19	Mid-Flood	Foggy	SR10A(N)	6:54:00	6.1	Middle	2	2	19.80	8.10	29.40	85.3	6.60	2.7	7.6	
HKBCF	HY/2013/01	2018-03-19	Mid-Flood	Foggy	SR10A(N)	6:54:00	11.2	Bottom	3	1	20.10	8.00	29.30	85.1	6.50	2.6	6.6	
HKBCF	HY/2013/01	2018-03-19	Mid-Flood	Foggy	SR10A(N)	6:54:00	11.2	Bottom	3	2	19.80	8.00	29.40	85.2	6.50	2.8	6.8	
HKBCF	HY/2013/01	2018-03-19	Mid-Flood	Foggy	SR10B(N2)	7:02:00	1.0	Surface	1	1	19.70	8.00	30.10	84.0	6.40	3.9	7.6	
HKBCF	HY/2013/01	2018-03-19	Mid-Flood	Foggy	SR10B(N2)	7:02:00	1.0	Surface	1	2	19.30	8.10	30.30	83.9	6.50	3.6	8.2	
HKBCF	HY/2013/01	2018-03-19	Mid-Flood	Foggy	SR10B(N2)	7:02:00		Middle	2	1								
HKBCF	HY/2013/01	2018-03-19	Mid-Flood	Foggy	SR10B(N2)	7:02:00		Middle	2	2								
HKBCF	HY/2013/01	2018-03-19	Mid-Flood	Foggy	SR10B(N2)	7:02:00	4.8	Bottom	3	1	19.70	8.00	30.10	84.7	6.50	3.7	7.7	
HKBCF	HY/2013/01	2018-03-19	Mid-Flood	Foggy	SR10B(N2)	7:02:00	4.8	Bottom	3	2	19.30	8.10	30.20	84.6	6.50	3.4	7.3	
HKBCF	HY/2013/01	2018-03-19	Mid-Flood	Foggy	CSA	7:07:00	1.0	Surface	1	1	20.00	8.00	28.20	85.7	6.70	5.8	6.7	
HKBCF	HY/2013/01	2018-03-19	Mid-Flood	Foggy	CSA	7:07:00	1.0	Surface	1	2	20.00	8.10	28.20	85.9	6.70	5.9	7.1	
HKBCF	HY/2013/01	2018-03-19	Mid-Flood	Foggy	CSA	7:07:00	16.6	Middle	2	1	19.90	7.90	28.40	82.6	6.40	6.7	6.8	
HKBCF	HY/2013/01	2018-03-19	Mid-Flood	Foggy	CSA	7:07:00	16.6	Middle	2	2	19.80	8.10	28.50	82.4	6.40	6.8	6.5	
HKBCF	HY/2013/01	2018-03-19	Mid-Flood	Foggy	CSA	7:07:00	32.2	Bottom	3	1	19.70	8.00	28.80	83.2	6.50	7.9	7.7	
HKBCF	HY/2013/01	2018-03-19	Mid-Flood	Foggy	CSA	7:07:00	32.2	Bottom	3	2	19.70	8.10	28.80	83.0	6.50	7.6	8.6	
HKBCF	HY/2013/01	2018-03-19	Mid-Flood	Foggy	CS6	7:44:00	1.0	Surface	1	1	20.00	8.00	28.30	84.5	6.60	4.6	5.7	
HKBCF	HY/2013/01	2018-03-19	Mid-Flood	Foggy	CS6	7:44:00	1.0	Surface	1	2	20.00	8.10	28.30	84.5	6.60	4.7	4.8	
HKBCF	HY/2013/01	2018-03-19	Mid-Flood	Foggy	CS6	7:44:00	4.9	Middle	2	1	19.70	8.00	28.90	83.5	6.40	4.3	5.0	
HKBCF	HY/2013/01	2018-03-19	Mid-Flood	Foggy	CS6	7:44:00	4.9	Middle	2	2	19.70	8.10	28.90	83.4	6.40	4.2	6.3	
HKBCF	HY/2013/01	2018-03-19	Mid-Flood	Foggy	CS6	7:44:00	8.7	Bottom	3	1	19.70	8.00	28.90	84.2	6.50	5.5	7.3	
HKBCF	HY/2013/01	2018-03-19	Mid-Flood	Foggy	CS6	7:44:00	8.7	Bottom	3	2	19.70	8.10	28.90	84.0	6.50	5.7	9.2	
HKBCF	HY/2013/01	2018-03-19	Mid-Flood	Foggy	CS4	8:56:00	1.0	Surface	1	1	20.00	7.90	28.10	85.7	6.70	6.3	7.8	
HKBCF	HY/2013/01	2018-03-19	Mid-Flood	Foggy	CS4	8:56:00	1.0	Surface	1	2	20.10	7.90	28.00	85.8	6.70	6.0	7.0	
HKBCF	HY/2013/01	2018-03-19	Mid-Flood	Foggy	CS4	8:56:00	9.9	Middle	2	1	19.80	7.90	28.50	85.4	6.60	8.5	15.4	
HKBCF	HY/2013/01	2018-03-19	Mid-Flood	Foggy	CS4	8:56:00	9.9	Middle	2	2	19.80	7.90	28.60	85.2	6.60	8.2	14.7	
HKBCF	HY/2013/01	2018-03-19	Mid-Flood	Foggy	CS4	8:56:00	18.7	Bottom	3	1	19.80	8.00	28.70	84.8	6.60	9.3	22.9	
HKBCF	HY/2013/01	2018-03-19	Mid-Flood	Foggy	CS4	8:56:00	18.7	Bottom	3	2	19.80	8.00	28.70	84.7	6.60	9.2	21.0	
HKBCF	HY/2013/01	2018-03-19	Mid-Flood	Foggy	SR6	9:32:00	1.0	Surface	1	1	20.10	8.00	27.80	85.8	6.60	11.4	7.9	
HKBCF	HY/2013/01	2018-03-19	Mid-Flood	Foggy	SR6	9:32:00	1.0	Surface	1	2	20.10	8.10	27.90	85.9	6.70	11.2	7.7	

Project	Works	Date (yyyy-mm-dd)	Tide	Weather Condition	Station	Time	Depth, m	Level	Level_Code	Replicate	Temperature, °C	pH	Salinity, ppt	DO, %	DO, mg/L	Turbidity, NTU	SS, mg/L	Site Observation
HKBCF	HY/2013/01	2018-03-19	Mid-Flood	Foggy	SR6	9:32:00		Middle	2	1								
HKBCF	HY/2013/01	2018-03-19	Mid-Flood	Foggy	SR6	9:32:00		Middle	2	2								
HKBCF	HY/2013/01	2018-03-19	Mid-Flood	Foggy	SR6	9:32:00	3.5	Bottom	3	1	20.10	8.00	27.80	85.6	6.60	10.8	11.7	
HKBCF	HY/2013/01	2018-03-19	Mid-Flood	Foggy	SR6	9:32:00	3.5	Bottom	3	2	20.00	8.00	27.80	85.6	6.60	10.6	10.5	
HKBCF	HY/2013/01	2018-03-19	Mid-Flood	Foggy	CS(Mf)3(N)	9:12:00	1.0	Surface	1	1	20.30	7.90	27.80	85.3	6.70	11.6	11.2	
HKBCF	HY/2013/01	2018-03-19	Mid-Flood	Foggy	CS(Mf)3(N)	9:12:00	1.0	Surface	1	2	20.40	7.90	27.60	85.3	6.70	11.9	11.7	
HKBCF	HY/2013/01	2018-03-19	Mid-Flood	Foggy	CS(Mf)3(N)	9:12:00	3.7	Middle	2	1	20.20	7.90	27.20	85.3	6.70	12.9	13.3	
HKBCF	HY/2013/01	2018-03-19	Mid-Flood	Foggy	CS(Mf)3(N)	9:12:00	3.7	Middle	2	2	20.40	7.90	27.20	85.3	6.70	12.8	12.8	
HKBCF	HY/2013/01	2018-03-19	Mid-Flood	Foggy	CS(Mf)3(N)	9:12:00	6.4	Bottom	3	1	20.20	7.90	27.40	85.1	6.60	13.5	13.6	
HKBCF	HY/2013/01	2018-03-19	Mid-Flood	Foggy	CS(Mf)3(N)	9:12:00	6.4	Bottom	3	2	20.20	7.90	27.30	85.1	6.60	13.2	13.3	
HKBCF	HY/2013/01	2018-03-19	Mid-Flood	Foggy	SR5(N)	8:38:00	1.0	Surface	1	1	19.80	8.00	28.30	81.3	6.40	7.4	14.1	
HKBCF	HY/2013/01	2018-03-19	Mid-Flood	Foggy	SR5(N)	8:38:00	1.0	Surface	1	2	20.00	8.00	28.30	81.3	6.50	7.1	13.2	
HKBCF	HY/2013/01	2018-03-19	Mid-Flood	Foggy	SR5(N)	8:38:00	4.8	Middle	2	1	20.00	8.00	28.20	81.6	6.40	8.0	15.8	
HKBCF	HY/2013/01	2018-03-19	Mid-Flood	Foggy	SR5(N)	8:38:00	4.8	Middle	2	2	19.90	8.00	28.40	81.5	6.50	7.9	15.5	
HKBCF	HY/2013/01	2018-03-19	Mid-Flood	Foggy	SR5(N)	8:38:00	8.6	Bottom	3	1	19.90	8.00	28.60	80.5	6.40	8.3	16.0	
HKBCF	HY/2013/01	2018-03-19	Mid-Flood	Foggy	SR5(N)	8:38:00	8.6	Bottom	3	2	19.90	8.00	28.80	80.8	6.40	8.1	16.3	
HKBCF	HY/2013/01	2018-03-19	Mid-Flood	Foggy	IS10(N)	8:30:00	1.0	Surface	1	1	20.00	8.00	28.40	86.3	6.70	5.4	13.9	
HKBCF	HY/2013/01	2018-03-19	Mid-Flood	Foggy	IS10(N)	8:30:00	1.0	Surface	1	2	20.00	8.00	28.40	86.2	6.70	5.6	14.2	
HKBCF	HY/2013/01	2018-03-19	Mid-Flood	Foggy	IS10(N)	8:30:00	5.8	Middle	2	1	20.00	8.00	28.40	85.7	6.60	9.7	16.9	
HKBCF	HY/2013/01	2018-03-19	Mid-Flood	Foggy	IS10(N)	8:30:00	5.8	Middle	2	2	20.00	8.00	28.50	85.6	6.70	9.8	17.3	
HKBCF	HY/2013/01	2018-03-19	Mid-Flood	Foggy	IS10(N)	8:30:00	10.5	Bottom	3	1	20.00	7.90	28.40	83.5	6.50	10.3	17.2	
HKBCF	HY/2013/01	2018-03-19	Mid-Flood	Foggy	IS10(N)	8:30:00	10.5	Bottom	3	2	19.90	8.00	28.60	83.8	6.50	10.1	17.6	
HKBCF	HY/2013/01	2018-03-19	Mid-Flood	Foggy	IS(Mf)11	8:20:00	1.0	Surface	1	1	20.10	8.00	28.40	84.8	6.60	5.5	12.5	
HKBCF	HY/2013/01	2018-03-19	Mid-Flood	Foggy	IS(Mf)11	8:20:00	1.0	Surface	1	2	20.10	8.10	28.30	84.7	6.60	5.2	13.7	
HKBCF	HY/2013/01	2018-03-19	Mid-Flood	Foggy	IS(Mf)11	8:20:00	5.9	Middle	2	1	20.00	8.00	28.50	84.6	6.50	8.1	12.5	
HKBCF	HY/2013/01	2018-03-19	Mid-Flood	Foggy	IS(Mf)11	8:20:00	5.9	Middle	2	2	20.10	8.00	28.40	84.4	6.50	8.6	13.9	
HKBCF	HY/2013/01	2018-03-19	Mid-Flood	Foggy	IS(Mf)11	8:20:00	10.7	Bottom	3	1	20.00	8.00	29.00	87.1	6.70	10.3	12.3	
HKBCF	HY/2013/01	2018-03-19	Mid-Flood	Foggy	IS(Mf)11	8:20:00	10.7	Bottom	3	2	20.00	8.10	28.50	87.2	6.70	10.0	12.2	
HKBCF	HY/2013/01	2018-03-19	Mid-Flood	Foggy	CS(Mf)5	7:28:00	1.0	Surface	1	1	20.20	8.00	29.00	85.5	6.50	3.8	4.2	
HKBCF	HY/2013/01	2018-03-19	Mid-Flood	Foggy	CS(Mf)5	7:28:00	1.0	Surface	1	2	19.90	8.20	29.20	85.6	6.60	4.0	4.5	
HKBCF	HY/2013/01	2018-03-19	Mid-Flood	Foggy	CS(Mf)5	7:28:00	5.7	Middle	2	1	20.10	8.00	29.30	84.4	6.50	6.7	6.7	
HKBCF	HY/2013/01	2018-03-19	Mid-Flood	Foggy	CS(Mf)5	7:28:00	5.7	Middle	2	2	19.80	8.10	29.40	84.5	6.50	7.8	5.7	
HKBCF	HY/2013/01	2018-03-19	Mid-Flood	Foggy	CS(Mf)5	7:28:00	10.4	Bottom	3	1	20.00	8.00	29.40	84.2	6.40	13.6	9.0	
HKBCF	HY/2013/01	2018-03-19	Mid-Flood	Foggy	CS(Mf)5	7:28:00	10.4	Bottom	3	2	19.70	8.10	29.60	84.2	6.50	13.1	7.1	
HKBCF	HY/2013/01	2018-03-19	Mid-Flood	Foggy	SR7	8:11:00	1.0	Surface	1	1	19.90	8.00	28.50	82.3	6.40	8.0	13.2	
HKBCF	HY/2013/01	2018-03-19	Mid-Flood	Foggy	SR7	8:11:00	1.0	Surface	1	2	19.90	8.10	28.50	82.4	6.30	8.3	14.6	
HKBCF	HY/2013/01	2018-03-19	Mid-Flood	Foggy	SR7	8:11:00		Middle	2	1								
HKBCF	HY/2013/01	2018-03-19	Mid-Flood	Foggy	SR7	8:11:00		Middle	2	2								
HKBCF	HY/2013/01	2018-03-19	Mid-Flood	Foggy	SR7	8:11:00	3.6	Bottom	3	1	19.90	8.00	28.50	81.7	6.40	7.2	13.6	
HKBCF	HY/2013/01	2018-03-19	Mid-Flood	Foggy	SR7	8:11:00	3.6	Bottom	3	2	19.90	8.10	28.60	81.6	6.40	7.3	13.2	
HKBCF	HY/2013/01	2018-03-19	Mid-Flood	Foggy	IS17	7:47:00	1.0	Surface	1	1	20.30	8.00	28.80	87.4	6.70	3.6	6.2	
HKBCF	HY/2013/01	2018-03-19	Mid-Flood	Foggy	IS17	7:47:00	1.0	Surface	1	2	19.90	8.20	29.00	87.6	6.70	4.0	5.4	
HKBCF	HY/2013/01	2018-03-19	Mid-Flood	Foggy	IS17	7:47:00	4.6	Middle	2	1	20.20	8.10	29.00	87.0	6.60	4.0	6.8	
HKBCF	HY/2013/01	2018-03-19	Mid-Flood	Foggy	IS17	7:47:00	4.6	Middle	2	2	19.90	8.20	29.20	87.0	6.70	4.4	5.5	
HKBCF	HY/2013/01	2018-03-19	Mid-Flood	Foggy	IS17	7:47:00	8.1	Bottom	3	1	20.20	8.10	29.20	86.1	6.60	6.0	6.9	
HKBCF	HY/2013/01	2018-03-19	Mid-Flood	Foggy	IS17	7:47:00	8.1	Bottom	3	2	19.90	8.20	29.30	86.2	6.60	6.1	7.4	
HKBCF	HY/2013/01	2018-03-19	Mid-Flood	Foggy	IS(Mf)16	7:55:00	1.0	Surface	1	1	20.30	8.10	29.00	85.0	6.50	5.4	6.1	
HKBCF	HY/2013/01	2018-03-19	Mid-Flood	Foggy	IS(Mf)16	7:55:00	1.0	Surface	1	2	19.90	8.20	29.10	85.0	6.50	5.5	4.7	
HKBCF	HY/2013/01	2018-03-19	Mid-Flood	Foggy	IS(Mf)16	7:55:00		Middle	2	1								
HKBCF	HY/2013/01	2018-03-19	Mid-Flood	Foggy	IS(Mf)16	7:55:00		Middle	2	2								
HKBCF	HY/2013/01	2018-03-19	Mid-Flood	Foggy	IS(Mf)16	7:55:00	4.1	Bottom	3	1	20.30	8.00	29.10	84.9	6.50	7.5	4.6	
HKBCF	HY/2013/01	2018-03-19	Mid-Flood	Foggy	IS(Mf)16	7:55:00	4.1	Bottom	3	2	19.90	8.20	29.20	84.9	6.50	7.7	4.5	
HKBCF	HY/2013/01	2018-03-19	Mid-Flood	Foggy	IS8	8:16:00	1.0	Surface	1	1	20.20	8.00	29.20	83.8	6.40	8.0	10.8	
HKBCF	HY/2013/01	2018-03-19	Mid-Flood	Foggy	IS8	8:16:00	1.0	Surface	1	2	19.90	8.20	29.30	83.8	6.40	7.6	11.1	
HKBCF	HY/2013/01	2018-03-19	Mid-Flood	Foggy	IS8	8:16:00		Middle	2	1								
HKBCF	HY/2013/01	2018-03-19	Mid-Flood	Foggy	IS8	8:16:00		Middle	2	2								
HKBCF	HY/2013/01	2018-03-19	Mid-Flood	Foggy	IS8	8:16:00	2.4	Bottom	3	1	20.20	8.00	29.20	84.1	6.40	8.4	10.0	
HKBCF	HY/2013/01	2018-03-19	Mid-Flood	Foggy	IS8	8:16:00	2.4	Bottom	3	2	19.90	8.20	29.30	84.1	6.40	7.9	10.0	
HKBCF	HY/2013/01	2018-03-19	Mid-Flood	Foggy	SR4(N)	8:10:00	1.0	Surface	1	1	20.30	8.00	29.10	81.1	6.20	9.7	12.0	
HKBCF	HY/2013/01	2018-03-19	Mid-Flood	Foggy	SR4(N)	8:10:00	1.0	Surface	1	2	19.90	8.10	29.30	81.2	6.20	9.7	12.6	
HKBCF	HY/2013/01	2018-03-19	Mid-Flood	Foggy	SR4(N)	8:10:00		Middle	2	1								
HKBCF	HY/2013/01	2018-03-19	Mid-Flood	Foggy	SR4(N)	8:10:00		Middle	2	2								
HKBCF	HY/2013/01	2018-03-19	Mid-Flood	Foggy	SR4(N)	8:10:00	2.1	Bottom	3	1	20.20	8.00	29.10	81.6	6.20	9.8	12.5	
HKBCF	HY/2013/01	2018-03-19	Mid-Flood	Foggy	SR4(N)	8:10:00	2.1	Bottom	3	2	19.90	8.10	29.30	81.6	6.30	9.8	12.6	
HKBCF	HY/2013/01	2018-03-19	Mid-Flood	Foggy	IS(Mf)9	8:23:00		Surface	1	1								
HKBCF	HY/2013/01	2018-03-19	Mid-Flood	Foggy	IS(Mf)9	8:23:00		Surface	1	2								
HKBCF	HY/2013/01	2018-03-19	Mid-Flood	Foggy	IS(Mf)9	8:23:00	1.4	Middle	2	1	20.40	8.00	29.10	83.7	6.40	6.7	8.6	
HKBCF	HY/2013/01	2018-03-19	Mid-Flood	Foggy	IS(Mf)9	8:23:00	1.4	Middle	2	2	20.10	8.20	29.20	83.7	6.40	6.9	10.1	

Project	Works	Date (yyyy-mm-dd)	Tide	Weather Condition	Station	Time	Depth, m	Level	Level_Code	Replicate	Temperature, °C	pH	Salinity, ppt	DO, %	DO, mg/L	Turbidity, NTU	SS, mg/L	Site Observation
HKBCF	HY/2013/01	2018-03-19	Mid-Flood	Foggy	IS(Mf)9	8:23:00		Bottom	3	1								
HKBCF	HY/2013/01	2018-03-19	Mid-Flood	Foggy	IS(Mf)9	8:23:00		Bottom	3	2								
HKBCF	HY/2013/01	2018-03-19	Mid-Flood	Foggy	IS7	8:31:00		Surface	1	1								
HKBCF	HY/2013/01	2018-03-19	Mid-Flood	Foggy	IS7	8:31:00		Surface	1	2								
HKBCF	HY/2013/01	2018-03-19	Mid-Flood	Foggy	IS7	8:31:00	1.3	Middle	2	1	20.80	8.00	29.10	83.5	6.30	8.4	16.2	
HKBCF	HY/2013/01	2018-03-19	Mid-Flood	Foggy	IS7	8:31:00	1.3	Middle	2	2	20.50	8.20	29.20	83.5	6.30	8.8	16.2	
HKBCF	HY/2013/01	2018-03-19	Mid-Flood	Foggy	IS7	8:31:00		Bottom	3	1								
HKBCF	HY/2013/01	2018-03-19	Mid-Flood	Foggy	IS7	8:31:00		Bottom	3	2								
HKBCF	HY/2013/01	2018-03-19	Mid-Flood	Foggy	IS(Mf)6	8:38:00		Surface	1	1								
HKBCF	HY/2013/01	2018-03-19	Mid-Flood	Foggy	IS(Mf)6	8:38:00		Surface	1	2								
HKBCF	HY/2013/01	2018-03-19	Mid-Flood	Foggy	IS(Mf)6	8:38:00	1.3	Middle	2	1	20.70	8.00	29.20	83.1	6.30	10.8	11.1	
HKBCF	HY/2013/01	2018-03-19	Mid-Flood	Foggy	IS(Mf)6	8:38:00	1.3	Middle	2	2	20.40	8.10	29.40	83.0	6.30	9.6	9.9	
HKBCF	HY/2013/01	2018-03-19	Mid-Flood	Foggy	IS(Mf)6	8:38:00		Bottom	3	1								
HKBCF	HY/2013/01	2018-03-19	Mid-Flood	Foggy	IS(Mf)6	8:38:00		Bottom	3	2								
HKBCF	HY/2013/01	2018-03-19	Mid-Flood	Foggy	IS5	8:51:00	1.0	Surface	1	1	20.60	8.00	29.20	80.9	6.10	7.7	11.3	
HKBCF	HY/2013/01	2018-03-19	Mid-Flood	Foggy	IS5	8:51:00	1.0	Surface	1	2	20.30	8.10	29.30	81.1	6.20	8.4	10.8	
HKBCF	HY/2013/01	2018-03-19	Mid-Flood	Foggy	IS5	8:51:00	4.2	Middle	2	1	20.60	8.00	29.30	80.9	6.10	8.3	10.9	
HKBCF	HY/2013/01	2018-03-19	Mid-Flood	Foggy	IS5	8:51:00	4.2	Middle	2	2	20.30	8.10	29.40	80.9	6.20	8.7	9.8	
HKBCF	HY/2013/01	2018-03-19	Mid-Flood	Foggy	IS5	8:51:00	7.3	Bottom	3	1	20.60	8.00	29.30	81.2	6.10	8.9	11.2	
HKBCF	HY/2013/01	2018-03-19	Mid-Flood	Foggy	IS5	8:51:00	7.3	Bottom	3	2	20.30	8.10	29.50	81.2	6.20	9.2	11.9	
HKBCF	HY/2013/01	2018-03-19	Mid-Flood	Foggy	SR3(N)	8:57:00	1.0	Surface	1	1	20.60	8.00	29.20	82.2	6.20	8.1	11.0	
HKBCF	HY/2013/01	2018-03-19	Mid-Flood	Foggy	SR3(N)	8:57:00	1.0	Surface	1	2	20.30	8.10	29.40	82.2	6.30	8.5	11.7	
HKBCF	HY/2013/01	2018-03-19	Mid-Flood	Foggy	SR3(N)	8:57:00		Middle	2	1								
HKBCF	HY/2013/01	2018-03-19	Mid-Flood	Foggy	SR3(N)	8:57:00		Middle	2	2								
HKBCF	HY/2013/01	2018-03-19	Mid-Flood	Foggy	SR3(N)	8:57:00	2.2	Bottom	3	1	20.60	8.00	29.20	82.8	6.30	8.5	10.7	
HKBCF	HY/2013/01	2018-03-19	Mid-Flood	Foggy	SR3(N)	8:57:00	2.2	Bottom	3	2	20.30	8.20	29.40	82.7	6.30	8.6	11.0	
HKBCF	HY/2013/01	2018-03-21	Mid-Ebb	Fine	SR10A(N)	15:40:00	1.0	Surface	1	1	20.40	8.00	30.00	95.3	7.20	1.8	11.4	
HKBCF	HY/2013/01	2018-03-21	Mid-Ebb	Fine	SR10A(N)	15:40:00	1.0	Surface	1	2	20.10	8.10	30.00	95.7	7.30	1.8	11.4	
HKBCF	HY/2013/01	2018-03-21	Mid-Ebb	Fine	SR10A(N)	15:40:00	6.4	Middle	2	1	19.90	8.00	30.50	93.8	7.10	1.9	11.0	
HKBCF	HY/2013/01	2018-03-21	Mid-Ebb	Fine	SR10A(N)	15:40:00	6.4	Middle	2	2	19.60	8.10	30.60	94.1	7.20	1.9	10.1	
HKBCF	HY/2013/01	2018-03-21	Mid-Ebb	Fine	SR10A(N)	15:40:00	11.8	Bottom	3	1	19.80	8.00	30.60	94.2	7.20	2.0	9.7	
HKBCF	HY/2013/01	2018-03-21	Mid-Ebb	Fine	SR10A(N)	15:40:00	11.8	Bottom	3	2	19.70	8.00	30.50	95.9	7.30	2.0	9.6	
HKBCF	HY/2013/01	2018-03-21	Mid-Ebb	Fine	SR10B(N2)	14:35:00	1.0	Surface	1	1	19.80	8.00	30.60	93.0	7.10	2.7	4.5	
HKBCF	HY/2013/01	2018-03-21	Mid-Ebb	Fine	SR10B(N2)	14:35:00	1.0	Surface	1	2	19.50	8.10	30.70	93.2	7.10	2.7	3.8	
HKBCF	HY/2013/01	2018-03-21	Mid-Ebb	Fine	SR10B(N2)	14:35:00	3.2	Middle	2	1	19.80	8.00	30.60	93.6	7.10	2.5	6.4	
HKBCF	HY/2013/01	2018-03-21	Mid-Ebb	Fine	SR10B(N2)	14:35:00	3.2	Middle	2	2	19.50	8.10	30.70	93.8	7.20	2.5	6.3	
HKBCF	HY/2013/01	2018-03-21	Mid-Ebb	Fine	SR10B(N2)	14:35:00	5.3	Bottom	3	1	19.80	8.00	30.60	95.0	7.20	2.5	6.6	
HKBCF	HY/2013/01	2018-03-21	Mid-Ebb	Fine	SR10B(N2)	14:35:00	5.3	Bottom	3	2	19.50	8.00	30.70	96.9	7.40	2.5	6.3	
HKBCF	HY/2013/01	2018-03-21	Mid-Ebb	Fine	CSA	15:19:00	1.0	Surface	1	1	20.30	8.00	29.20	103.0	7.80	3.4	6.1	
HKBCF	HY/2013/01	2018-03-21	Mid-Ebb	Fine	CSA	15:19:00	1.0	Surface	1	2	20.30	8.00	29.20	103.2	7.90	3.5	5.4	
HKBCF	HY/2013/01	2018-03-21	Mid-Ebb	Fine	CSA	15:19:00	16.7	Middle	2	1	19.20	8.00	30.90	99.6	7.70	2.6	8.8	
HKBCF	HY/2013/01	2018-03-21	Mid-Ebb	Fine	CSA	15:19:00	16.7	Middle	2	2	19.20	8.00	30.90	99.9	7.70	2.6	7.6	
HKBCF	HY/2013/01	2018-03-21	Mid-Ebb	Fine	CSA	15:19:00	32.4	Bottom	3	1	19.20	8.00	31.00	99.6	7.70	2.8	9.7	
HKBCF	HY/2013/01	2018-03-21	Mid-Ebb	Fine	CSA	15:19:00	32.4	Bottom	3	2	19.20	8.00	30.90	99.9	7.70	2.8	8.0	
HKBCF	HY/2013/01	2018-03-21	Mid-Ebb	Fine	CS6	15:11:00	1.0	Surface	1	1	19.90	8.00	29.60	100.3	7.70	2.6	7.6	
HKBCF	HY/2013/01	2018-03-21	Mid-Ebb	Fine	CS6	15:11:00	1.0	Surface	1	2	19.90	8.00	29.60	100.7	7.70	2.7	6.0	
HKBCF	HY/2013/01	2018-03-21	Mid-Ebb	Fine	CS6	15:11:00	4.9	Middle	2	1	19.60	8.00	30.30	100.9	7.70	2.2	6.6	
HKBCF	HY/2013/01	2018-03-21	Mid-Ebb	Fine	CS6	15:11:00	4.9	Middle	2	2	19.60	8.00	30.30	101.2	7.80	2.1	6.1	
HKBCF	HY/2013/01	2018-03-21	Mid-Ebb	Fine	CS6	15:11:00	8.8	Bottom	3	1	19.40	8.00	30.70	100.0	7.70	2.1	7.8	
HKBCF	HY/2013/01	2018-03-21	Mid-Ebb	Fine	CS6	15:11:00	8.8	Bottom	3	2	19.40	8.00	30.70	100.3	7.70	2.1	8.2	
HKBCF	HY/2013/01	2018-03-21	Mid-Ebb	Fine	CS4	14:18:00	1.0	Surface	1	1	20.10	8.10	28.40	103.3	7.90	5.9	8.7	
HKBCF	HY/2013/01	2018-03-21	Mid-Ebb	Fine	CS4	14:18:00	1.0	Surface	1	2	20.10	8.10	28.40	103.4	7.90	5.9	8.3	
HKBCF	HY/2013/01	2018-03-21	Mid-Ebb	Fine	CS4	14:18:00	8.1	Middle	2	1	19.70	8.00	29.50	96.1	7.40	5.9	19.6	
HKBCF	HY/2013/01	2018-03-21	Mid-Ebb	Fine	CS4	14:18:00	8.1	Middle	2	2	19.70	8.00	29.50	96.4	7.40	6.1	18.5	
HKBCF	HY/2013/01	2018-03-21	Mid-Ebb	Fine	CS4	14:18:00	15.1	Bottom	3	1	19.50	8.00	30.00	95.6	7.30	5.4	20.1	
HKBCF	HY/2013/01	2018-03-21	Mid-Ebb	Fine	CS4	14:18:00	15.1	Bottom	3	2	19.60	8.00	30.00	96.1	7.40	5.6	20.3	
HKBCF	HY/2013/01	2018-03-21	Mid-Ebb	Fine	SR6	13:45:00	1.0	Surface	1	1	19.50	8.10	30.30	107.9	8.30	7.0	14.3	
HKBCF	HY/2013/01	2018-03-21	Mid-Ebb	Fine	SR6	13:45:00	1.0	Surface	1	2	19.50	8.10	30.30	108.2	8.30	7.1	14.1	
HKBCF	HY/2013/01	2018-03-21	Mid-Ebb	Fine	SR6	13:45:00		Middle	2	1								
HKBCF	HY/2013/01	2018-03-21	Mid-Ebb	Fine	SR6	13:45:00		Middle	2	2								
HKBCF	HY/2013/01	2018-03-21	Mid-Ebb	Fine	SR6	13:45:00	3.7	Bottom	3	1	19.50	8.10	30.30	107.5	8.30	9.1	15.9	
HKBCF	HY/2013/01	2018-03-21	Mid-Ebb	Fine	SR6	13:45:00	3.7	Bottom	3	2	19.50	8.10	30.30	107.8	8.30	9.1	16.3	
HKBCF	HY/2013/01	2018-03-21	Mid-Ebb	Fine	CS(Mf)3(N)	14:00:00	1.0	Surface	1	1	20.10	8.00	28.60	105.2	8.10	6.9	10.6	
HKBCF	HY/2013/01	2018-03-21	Mid-Ebb	Fine	CS(Mf)3(N)	14:00:00	1.0	Surface	1	2	20.10	8.00	28.50	105.5	8.10	6.6	10.9	
HKBCF	HY/2013/01	2018-03-21	Mid-Ebb	Fine	CS(Mf)3(N)	14:00:00	3.6	Middle	2	1	19.90	8.00	29.00	106.2	8.20	7.2	10.3	
HKBCF	HY/2013/01	2018-03-21	Mid-Ebb	Fine	CS(Mf)3(N)	14:00:00	3.6	Middle	2	2	19.90	8.00	29.00	106.6	8.20	7.1	10.9	
HKBCF	HY/2013/01	2018-03-21	Mid-Ebb	Fine	CS(Mf)3(N)	14:00:00	6.2	Bottom	3	1	19.70	8.00	29.50	107.4	8.30	10.7	13.7	
HKBCF	HY/2013/01	2018-03-21	Mid-Ebb	Fine	CS(Mf)3(N)	14:00:00	6.2	Bottom	3	2	19.70	8.00	29.50	107.7	8.30	10.4	13.4	

Project	Works	Date (yyyy-mm-dd)	Tide	Weather Condition	Station	Time	Depth, m	Level	Level_Code	Replicate	Temperature, °C	pH	Salinity, ppt	DO, %	DO, mg/L	Turbidity, NTU	SS, mg/L	Site Observation
HKBCF	HY/2013/01	2018-03-21	Mid-Ebb	Fine	SR5(N)	14:34:00	1.0	Surface	1	1	20.20	8.10	28.30	102.8	7.90	6.6	8.8	
HKBCF	HY/2013/01	2018-03-21	Mid-Ebb	Fine	SR5(N)	14:34:00	1.0	Surface	1	2	20.30	8.10	28.30	102.9	7.90	6.5	8.5	
HKBCF	HY/2013/01	2018-03-21	Mid-Ebb	Fine	SR5(N)	14:34:00	4.9	Middle	2	1	20.20	8.00	28.60	100.2	7.70	5.4	11.0	
HKBCF	HY/2013/01	2018-03-21	Mid-Ebb	Fine	SR5(N)	14:34:00	4.9	Middle	2	2	20.20	8.00	28.60	100.4	7.70	5.5	11.8	
HKBCF	HY/2013/01	2018-03-21	Mid-Ebb	Fine	SR5(N)	14:34:00	8.7	Bottom	3	1	19.90	8.00	29.20	96.5	7.40	5.6	9.9	
HKBCF	HY/2013/01	2018-03-21	Mid-Ebb	Fine	SR5(N)	14:34:00	8.7	Bottom	3	2	19.90	8.00	29.20	97.0	7.50	5.4	11.2	
HKBCF	HY/2013/01	2018-03-21	Mid-Ebb	Fine	IS10(N)	14:39:00	1.0	Surface	1	1	20.20	8.10	28.20	102.2	7.80	4.2	9.4	
HKBCF	HY/2013/01	2018-03-21	Mid-Ebb	Fine	IS10(N)	14:39:00	1.0	Surface	1	2	20.20	8.10	28.20	102.2	7.80	4.2	10.7	
HKBCF	HY/2013/01	2018-03-21	Mid-Ebb	Fine	IS10(N)	14:39:00	5.8	Middle	2	1	20.00	8.00	28.60	98.7	7.60	5.8	11.7	
HKBCF	HY/2013/01	2018-03-21	Mid-Ebb	Fine	IS10(N)	14:39:00	5.8	Middle	2	2	20.00	8.00	28.60	99.0	7.60	5.6	10.8	
HKBCF	HY/2013/01	2018-03-21	Mid-Ebb	Fine	IS10(N)	14:39:00	10.6	Bottom	3	1	20.00	8.00	29.00	98.1	7.50	5.2	10.6	
HKBCF	HY/2013/01	2018-03-21	Mid-Ebb	Fine	IS10(N)	14:39:00	10.6	Bottom	3	2	20.00	8.00	29.00	98.6	7.60	5.0	11.6	
HKBCF	HY/2013/01	2018-03-21	Mid-Ebb	Fine	IS(Mf)11	14:44:00	1.0	Surface	1	1	20.20	8.10	28.30	101.6	7.80	5.8	12.2	
HKBCF	HY/2013/01	2018-03-21	Mid-Ebb	Fine	IS(Mf)11	14:44:00	1.0	Surface	1	2	20.20	8.10	28.30	101.6	7.80	5.7	12.2	
HKBCF	HY/2013/01	2018-03-21	Mid-Ebb	Fine	IS(Mf)11	14:44:00	5.9	Middle	2	1	20.00	8.00	28.90	97.6	7.50	5.5	11.3	
HKBCF	HY/2013/01	2018-03-21	Mid-Ebb	Fine	IS(Mf)11	14:44:00	5.9	Middle	2	2	20.00	8.00	28.90	97.9	7.50	5.5	12.8	
HKBCF	HY/2013/01	2018-03-21	Mid-Ebb	Fine	IS(Mf)11	14:44:00	10.7	Bottom	3	1	19.60	8.00	30.00	95.3	7.30	4.1	11.1	
HKBCF	HY/2013/01	2018-03-21	Mid-Ebb	Fine	IS(Mf)11	14:44:00	10.7	Bottom	3	2	19.60	8.00	29.90	95.9	7.40	4.2	12.6	
HKBCF	HY/2013/01	2018-03-21	Mid-Ebb	Fine	CS(Mf)5	15:02:00	1.0	Surface	1	1	20.40	8.00	29.40	94.1	7.10	2.8	8.9	
HKBCF	HY/2013/01	2018-03-21	Mid-Ebb	Fine	CS(Mf)5	15:02:00	1.0	Surface	1	2	20.10	8.10	29.50	94.4	7.20	2.8	9.3	
HKBCF	HY/2013/01	2018-03-21	Mid-Ebb	Fine	CS(Mf)5	15:02:00	6.1	Middle	2	1	20.00	8.00	30.00	92.6	7.10	2.4	7.9	
HKBCF	HY/2013/01	2018-03-21	Mid-Ebb	Fine	CS(Mf)5	15:02:00	6.1	Middle	2	2	19.70	8.10	30.10	92.7	7.10	2.4	8.9	
HKBCF	HY/2013/01	2018-03-21	Mid-Ebb	Fine	CS(Mf)5	15:02:00	11.1	Bottom	3	1	19.80	8.00	30.20	93.4	7.10	3.5	14.3	
HKBCF	HY/2013/01	2018-03-21	Mid-Ebb	Fine	CS(Mf)5	15:02:00	11.1	Bottom	3	2	19.60	8.10	30.30	92.0	7.10	3.5	14.8	
HKBCF	HY/2013/01	2018-03-21	Mid-Ebb	Fine	SR7	14:53:00	1.0	Surface	1	1	20.30	8.00	28.90	100.0	7.60	4.5	7.8	
HKBCF	HY/2013/01	2018-03-21	Mid-Ebb	Fine	SR7	14:53:00	1.0	Surface	1	2	20.30	8.00	28.90	100.2	7.70	4.5	7.9	
HKBCF	HY/2013/01	2018-03-21	Mid-Ebb	Fine	SR7	14:53:00		Middle	2	1								
HKBCF	HY/2013/01	2018-03-21	Mid-Ebb	Fine	SR7	14:53:00		Middle	2	2								
HKBCF	HY/2013/01	2018-03-21	Mid-Ebb	Fine	SR7	14:53:00	3.4	Bottom	3	1	20.10	8.00	29.00	99.1	7.60	5.6	12.3	
HKBCF	HY/2013/01	2018-03-21	Mid-Ebb	Fine	SR7	14:53:00	3.4	Bottom	3	2	20.10	8.00	29.00	99.7	7.60	5.7	11.4	
HKBCF	HY/2013/01	2018-03-21	Mid-Ebb	Fine	IS17	14:46:00	1.0	Surface	1	1	20.00	8.00	29.60	88.7	6.80	10.2	11.1	
HKBCF	HY/2013/01	2018-03-21	Mid-Ebb	Fine	IS17	14:46:00	1.0	Surface	1	2	19.70	8.10	29.70	89.1	6.80	10.2	11.7	
HKBCF	HY/2013/01	2018-03-21	Mid-Ebb	Fine	IS17	14:46:00	5.6	Middle	2	1	19.90	8.00	29.80	89.5	6.80	9.3	13.9	
HKBCF	HY/2013/01	2018-03-21	Mid-Ebb	Fine	IS17	14:46:00	5.6	Middle	2	2	19.60	8.10	29.90	89.7	6.90	9.3	14.6	
HKBCF	HY/2013/01	2018-03-21	Mid-Ebb	Fine	IS17	14:46:00	10.2	Bottom	3	1	19.80	8.00	30.10	89.8	6.90	6.4	14.3	
HKBCF	HY/2013/01	2018-03-21	Mid-Ebb	Fine	IS17	14:46:00	10.2	Bottom	3	2	19.60	8.10	30.10	90.0	6.90	6.4	14.7	
HKBCF	HY/2013/01	2018-03-21	Mid-Ebb	Fine	IS(Mf)16	14:39:00	1.0	Surface	1	1	20.30	8.00	28.90	92.2	7.00	6.1	9.8	
HKBCF	HY/2013/01	2018-03-21	Mid-Ebb	Fine	IS(Mf)16	14:39:00	1.0	Surface	1	2	20.00	8.10	29.00	92.5	7.10	6.1	10.6	
HKBCF	HY/2013/01	2018-03-21	Mid-Ebb	Fine	IS(Mf)16	14:39:00		Middle	2	1								
HKBCF	HY/2013/01	2018-03-21	Mid-Ebb	Fine	IS(Mf)16	14:39:00		Middle	2	2								
HKBCF	HY/2013/01	2018-03-21	Mid-Ebb	Fine	IS(Mf)16	14:39:00	4.8	Bottom	3	1	20.00	8.00	29.60	91.3	7.00	6.4	12.0	
HKBCF	HY/2013/01	2018-03-21	Mid-Ebb	Fine	IS(Mf)16	14:39:00	4.8	Bottom	3	2	19.70	8.10	29.80	91.4	7.00	6.4	12.5	
HKBCF	HY/2013/01	2018-03-21	Mid-Ebb	Fine	IS8	14:19:00	1.0	Surface	1	1	20.60	8.00	28.70	92.9	7.10	7.4	11.5	
HKBCF	HY/2013/01	2018-03-21	Mid-Ebb	Fine	IS8	14:19:00	1.0	Surface	1	2	20.30	8.10	28.80	93.0	7.10	7.7	12.3	
HKBCF	HY/2013/01	2018-03-21	Mid-Ebb	Fine	IS8	14:19:00		Middle	2	1								
HKBCF	HY/2013/01	2018-03-21	Mid-Ebb	Fine	IS8	14:19:00		Middle	2	2								
HKBCF	HY/2013/01	2018-03-21	Mid-Ebb	Fine	IS8	14:19:00	3.3	Bottom	3	1	20.40	8.00	28.60	92.7	7.10	9.5	15.8	
HKBCF	HY/2013/01	2018-03-21	Mid-Ebb	Fine	IS8	14:19:00	3.3	Bottom	3	2	20.00	8.00	28.70	93.2	7.20	9.8	16.5	
HKBCF	HY/2013/01	2018-03-21	Mid-Ebb	Fine	SR4(N)	14:24:00	1.0	Surface	1	1	20.50	8.00	28.60	92.6	7.10	7.3	15.2	
HKBCF	HY/2013/01	2018-03-21	Mid-Ebb	Fine	SR4(N)	14:24:00	1.0	Surface	1	2	20.20	8.00	28.70	92.4	7.10	7.3	14.8	
HKBCF	HY/2013/01	2018-03-21	Mid-Ebb	Fine	SR4(N)	14:24:00		Middle	2	1								
HKBCF	HY/2013/01	2018-03-21	Mid-Ebb	Fine	SR4(N)	14:24:00		Middle	2	2								
HKBCF	HY/2013/01	2018-03-21	Mid-Ebb	Fine	SR4(N)	14:24:00	2.2	Bottom	3	1	20.50	7.90	28.60	93.6	7.10	7.7	15.4	
HKBCF	HY/2013/01	2018-03-21	Mid-Ebb	Fine	SR4(N)	14:24:00	2.2	Bottom	3	2	20.20	8.00	28.70	93.4	7.20	7.7	14.3	
HKBCF	HY/2013/01	2018-03-21	Mid-Ebb	Fine	IS(Mf)9	14:13:00	1.0	Surface	1	1	20.70	8.00	28.70	93.9	7.10	9.8	14.7	
HKBCF	HY/2013/01	2018-03-21	Mid-Ebb	Fine	IS(Mf)9	14:13:00	1.0	Surface	1	2	20.30	8.00	28.80	93.6	7.10	9.4	14.9	
HKBCF	HY/2013/01	2018-03-21	Mid-Ebb	Fine	IS(Mf)9	14:13:00		Middle	2	1								
HKBCF	HY/2013/01	2018-03-21	Mid-Ebb	Fine	IS(Mf)9	14:13:00		Middle	2	2								
HKBCF	HY/2013/01	2018-03-21	Mid-Ebb	Fine	IS(Mf)9	14:13:00	2.1	Bottom	3	1	20.50	7.90	28.80	93.8	7.10	11.9	15.7	
HKBCF	HY/2013/01	2018-03-21	Mid-Ebb	Fine	IS(Mf)9	14:13:00	2.1	Bottom	3	2	20.20	8.00	28.90	93.3	7.10	11.9	16.3	
HKBCF	HY/2013/01	2018-03-21	Mid-Ebb	Fine	IS7	14:07:00		Surface	1	1								
HKBCF	HY/2013/01	2018-03-21	Mid-Ebb	Fine	IS7	14:07:00		Surface	1	2								
HKBCF	HY/2013/01	2018-03-21	Mid-Ebb	Fine	IS7	14:07:00	1.5	Middle	2	1	20.80	8.00	28.80	98.1	7.40	11.8	13.7	
HKBCF	HY/2013/01	2018-03-21	Mid-Ebb	Fine	IS7	14:07:00	1.5	Middle	2	2	20.50	8.00	28.80	96.7	7.40	11.8	12.5	
HKBCF	HY/2013/01	2018-03-21	Mid-Ebb	Fine	IS7	14:07:00		Bottom	3	1								
HKBCF	HY/2013/01	2018-03-21	Mid-Ebb	Fine	IS7	14:07:00		Bottom	3	2								
HKBCF	HY/2013/01	2018-03-21	Mid-Ebb	Fine	IS(Mf)6	14:00:00		Surface	1	1								
HKBCF	HY/2013/01	2018-03-21	Mid-Ebb	Fine	IS(Mf)6	14:00:00		Surface	1	2								

Project	Works	Date (yyyy-mm-dd)	Tide	Weather Condition	Station	Time	Depth, m	Level	Level_Code	Replicate	Temperature, °C	pH	Salinity, ppt	DO, %	DO, mg/L	Turbidity, NTU	SS, mg/L	Site Observation
HKBCF	HY/2013/01	2018-03-21	Mid-Ebb	Fine	IS(Mf)6	14:00:00	1.4	Middle	2	1	20.80	7.90	29.10	90.0	6.80	9.7	15.8	
HKBCF	HY/2013/01	2018-03-21	Mid-Ebb	Fine	IS(Mf)6	14:00:00	1.4	Middle	2	2	20.50	8.00	29.20	90.1	6.80	10.1	16.3	
HKBCF	HY/2013/01	2018-03-21	Mid-Ebb	Fine	IS(Mf)6	14:00:00		Bottom	3	1								
HKBCF	HY/2013/01	2018-03-21	Mid-Ebb	Fine	IS(Mf)6	14:00:00		Bottom	3	2								
HKBCF	HY/2013/01	2018-03-21	Mid-Ebb	Fine	IS5	13:53:00	1.0	Surface	1	1	20.60	7.90	29.30	87.2	6.60	8.9	17.3	
HKBCF	HY/2013/01	2018-03-21	Mid-Ebb	Fine	IS5	13:53:00	1.0	Surface	1	2	20.30	8.00	29.40	87.7	6.70	8.7	16.0	
HKBCF	HY/2013/01	2018-03-21	Mid-Ebb	Fine	IS5	13:53:00	4.8	Middle	2	1	20.50	7.90	29.30	86.7	6.60	10.5	18.2	
HKBCF	HY/2013/01	2018-03-21	Mid-Ebb	Fine	IS5	13:53:00	4.8	Middle	2	2	20.20	8.00	29.40	87.0	6.60	10.1	18.2	
HKBCF	HY/2013/01	2018-03-21	Mid-Ebb	Fine	IS5	13:53:00	8.6	Bottom	3	1	20.40	7.90	29.30	87.1	6.60	12.5	18.8	
HKBCF	HY/2013/01	2018-03-21	Mid-Ebb	Fine	IS5	13:53:00	8.6	Bottom	3	2	20.10	8.00	29.40	87.3	6.70	12.1	18.3	
HKBCF	HY/2013/01	2018-03-21	Mid-Ebb	Fine	SR3(N)	13:45:00	1.0	Surface	1	1	20.20	8.00	29.40	87.4	6.70	8.6	17.8	
HKBCF	HY/2013/01	2018-03-21	Mid-Ebb	Fine	SR3(N)	13:45:00	1.0	Surface	1	2	20.10	8.00	29.40	87.4	6.70	8.8	17.4	
HKBCF	HY/2013/01	2018-03-21	Mid-Ebb	Fine	SR3(N)	13:45:00		Middle	2	1								
HKBCF	HY/2013/01	2018-03-21	Mid-Ebb	Fine	SR3(N)	13:45:00		Middle	2	2								
HKBCF	HY/2013/01	2018-03-21	Mid-Ebb	Fine	SR3(N)	13:45:00	3.2	Bottom	3	1	20.20	8.00	29.40	87.4	6.70	8.7	17.1	
HKBCF	HY/2013/01	2018-03-21	Mid-Ebb	Fine	SR3(N)	13:45:00	3.2	Bottom	3	2	20.10	8.00	29.40	87.8	6.70	8.7	18.1	
HKBCF	HY/2013/01	2018-03-21	Mid-Flood	Fine	SR10A(N)	7:44:00	1.0	Surface	1	1	19.50	8.10	29.50	91.5	7.10	2.7	9.2	
HKBCF	HY/2013/01	2018-03-21	Mid-Flood	Fine	SR10A(N)	7:44:00	1.0	Surface	1	2	19.70	8.00	30.20	90.3	6.90	2.7	9.2	
HKBCF	HY/2013/01	2018-03-21	Mid-Flood	Fine	SR10A(N)	7:44:00	6.2	Middle	2	1	19.50	8.10	30.00	91.7	7.10	3.3	8.7	
HKBCF	HY/2013/01	2018-03-21	Mid-Flood	Fine	SR10A(N)	7:44:00	6.2	Middle	2	2	19.70	8.00	30.20	89.9	6.90	3.3	9.8	
HKBCF	HY/2013/01	2018-03-21	Mid-Flood	Fine	SR10A(N)	7:44:00	11.3	Bottom	3	1	19.40	8.10	30.10	93.2	7.20	3.6	9.2	
HKBCF	HY/2013/01	2018-03-21	Mid-Flood	Fine	SR10A(N)	7:44:00	11.3	Bottom	3	2	19.70	8.00	30.30	89.8	6.90	3.6	8.3	
HKBCF	HY/2013/01	2018-03-21	Mid-Flood	Fine	SR10B(N2)	7:56:00	1.0	Surface	1	1	19.40	8.00	30.80	91.6	7.00	3.4	5.9	
HKBCF	HY/2013/01	2018-03-21	Mid-Flood	Fine	SR10B(N2)	7:56:00	1.0	Surface	1	2	19.20	8.10	30.80	92.0	7.10	3.4	6.5	
HKBCF	HY/2013/01	2018-03-21	Mid-Flood	Fine	SR10B(N2)	7:56:00		Middle	2	1								
HKBCF	HY/2013/01	2018-03-21	Mid-Flood	Fine	SR10B(N2)	7:56:00		Middle	2	2								
HKBCF	HY/2013/01	2018-03-21	Mid-Flood	Fine	SR10B(N2)	7:56:00	4.5	Bottom	3	1	19.40	8.00	30.70	92.2	7.10	3.4	8.9	
HKBCF	HY/2013/01	2018-03-21	Mid-Flood	Fine	SR10B(N2)	7:56:00	4.5	Bottom	3	2	19.20	8.10	30.80	92.6	7.10	3.4	7.7	
HKBCF	HY/2013/01	2018-03-21	Mid-Flood	Fine	CSA	7:58:00	1.0	Surface	1	1	19.80	8.10	28.50	93.9	7.20	3.9	8.3	
HKBCF	HY/2013/01	2018-03-21	Mid-Flood	Fine	CSA	7:58:00	1.0	Surface	1	2	19.80	8.00	28.50	95.0	7.30	4.0	7.4	
HKBCF	HY/2013/01	2018-03-21	Mid-Flood	Fine	CSA	7:58:00	16.8	Middle	2	1	19.80	8.10	28.70	93.2	7.20	3.9	8.2	
HKBCF	HY/2013/01	2018-03-21	Mid-Flood	Fine	CSA	7:58:00	16.8	Middle	2	2	19.80	8.00	28.60	94.2	7.30	4.0	9.7	
HKBCF	HY/2013/01	2018-03-21	Mid-Flood	Fine	CSA	7:58:00	32.5	Bottom	3	1	19.80	8.00	28.80	92.9	7.20	3.5	11.6	
HKBCF	HY/2013/01	2018-03-21	Mid-Flood	Fine	CSA	7:58:00	32.5	Bottom	3	2	19.80	8.10	28.70	93.9	7.20	3.7	10.6	
HKBCF	HY/2013/01	2018-03-21	Mid-Flood	Fine	CS6	8:16:00	1.0	Surface	1	1	19.90	8.00	28.60	93.3	7.20	3.8	8.9	
HKBCF	HY/2013/01	2018-03-21	Mid-Flood	Fine	CS6	8:16:00	1.0	Surface	1	2	19.90	8.00	28.60	94.5	7.30	3.9	9.3	
HKBCF	HY/2013/01	2018-03-21	Mid-Flood	Fine	CS6	8:16:00	4.9	Middle	2	1	19.90	8.00	28.90	92.7	7.10	3.1	11.5	
HKBCF	HY/2013/01	2018-03-21	Mid-Flood	Fine	CS6	8:16:00	4.9	Middle	2	2	19.90	8.00	28.90	93.9	7.20	3.5	10.7	
HKBCF	HY/2013/01	2018-03-21	Mid-Flood	Fine	CS6	8:16:00	8.7	Bottom	3	1	19.60	8.00	29.90	91.4	7.00	5.4	11.5	
HKBCF	HY/2013/01	2018-03-21	Mid-Flood	Fine	CS6	8:16:00	8.7	Bottom	3	2	19.60	8.00	29.90	92.7	7.10	5.4	10.1	
HKBCF	HY/2013/01	2018-03-21	Mid-Flood	Fine	CS4	9:15:00	1.0	Surface	1	1	19.90	8.10	28.20	93.8	7.20	8.2	7.5	
HKBCF	HY/2013/01	2018-03-21	Mid-Flood	Fine	CS4	9:15:00	1.0	Surface	1	2	20.00	8.10	28.20	94.9	7.30	8.1	8.1	
HKBCF	HY/2013/01	2018-03-21	Mid-Flood	Fine	CS4	9:15:00	7.9	Middle	2	1	19.90	8.10	28.30	93.1	7.20	8.2	18.3	
HKBCF	HY/2013/01	2018-03-21	Mid-Flood	Fine	CS4	9:15:00	7.9	Middle	2	2	19.90	8.10	28.30	94.2	7.30	8.6	17.1	
HKBCF	HY/2013/01	2018-03-21	Mid-Flood	Fine	CS4	9:15:00	14.8	Bottom	3	1	19.80	8.00	29.50	90.1	6.90	16.1	27.7	
HKBCF	HY/2013/01	2018-03-21	Mid-Flood	Fine	CS4	9:15:00	14.8	Bottom	3	2	19.80	8.00	29.40	91.3	7.00	16.0	26.1	
HKBCF	HY/2013/01	2018-03-21	Mid-Flood	Fine	SR6	9:44:00	1.0	Surface	1	1	19.80	8.00	28.00	93.8	7.30	12.1	20.4	
HKBCF	HY/2013/01	2018-03-21	Mid-Flood	Fine	SR6	9:44:00	1.0	Surface	1	2	19.90	8.00	27.90	95.1	7.40	12.5	20.9	
HKBCF	HY/2013/01	2018-03-21	Mid-Flood	Fine	SR6	9:44:00		Middle	2	1								
HKBCF	HY/2013/01	2018-03-21	Mid-Flood	Fine	SR6	9:44:00		Middle	2	2								
HKBCF	HY/2013/01	2018-03-21	Mid-Flood	Fine	SR6	9:44:00	3.6	Bottom	3	1	19.80	8.00	28.00	93.7	7.30	12.0	21.3	
HKBCF	HY/2013/01	2018-03-21	Mid-Flood	Fine	SR6	9:44:00	3.6	Bottom	3	2	19.90	8.00	27.90	95.1	7.40	11.9	21.1	
HKBCF	HY/2013/01	2018-03-21	Mid-Flood	Fine	CS(Mf)3(N)	9:27:00	1.0	Surface	1	1	19.90	8.20	28.00	94.8	7.30	17.3	23.8	
HKBCF	HY/2013/01	2018-03-21	Mid-Flood	Fine	CS(Mf)3(N)	9:27:00	1.0	Surface	1	2	19.90	8.20	27.90	96.0	7.40	17.0	24.7	
HKBCF	HY/2013/01	2018-03-21	Mid-Flood	Fine	CS(Mf)3(N)	9:27:00	3.7	Middle	2	1	19.90	8.20	28.00	94.6	7.30	17.1	23.4	
HKBCF	HY/2013/01	2018-03-21	Mid-Flood	Fine	CS(Mf)3(N)	9:27:00	3.7	Middle	2	2	19.90	8.20	27.90	95.8	7.40	17.2	24.7	
HKBCF	HY/2013/01	2018-03-21	Mid-Flood	Fine	CS(Mf)3(N)	9:27:00	6.3	Bottom	3	1	19.90	8.20	28.00	94.6	7.30	18.5	26.1	
HKBCF	HY/2013/01	2018-03-21	Mid-Flood	Fine	CS(Mf)3(N)	9:27:00	6.3	Bottom	3	2	19.90	8.20	27.90	95.9	7.40	18.5	26.7	
HKBCF	HY/2013/01	2018-03-21	Mid-Flood	Fine	SR5(N)	8:57:00	1.0	Surface	1	1	19.90	8.10	28.20	92.5	7.10	8.7	10.2	
HKBCF	HY/2013/01	2018-03-21	Mid-Flood	Fine	SR5(N)	8:57:00	1.0	Surface	1	2	19.90	8.10	28.10	93.6	7.20	8.9	10.9	
HKBCF	HY/2013/01	2018-03-21	Mid-Flood	Fine	SR5(N)	8:57:00	4.8	Middle	2	1	19.80	8.00	28.50	91.8	7.10	8.5	13.3	
HKBCF	HY/2013/01	2018-03-21	Mid-Flood	Fine	SR5(N)	8:57:00	4.8	Middle	2	2	19.80	8.00	28.50	92.9	7.20	8.4	12.2	
HKBCF	HY/2013/01	2018-03-21	Mid-Flood	Fine	SR5(N)	8:57:00	8.6	Bottom	3	1	19.80	8.00	28.60	91.8	7.10	12.2	15.6	
HKBCF	HY/2013/01	2018-03-21	Mid-Flood	Fine	SR5(N)	8:57:00	8.6	Bottom	3	2	19.80	8.10	28.60	92.9	7.20	12.2	16.4	
HKBCF	HY/2013/01	2018-03-21	Mid-Flood	Fine	IS10(N)	8:49:00	1.0	Surface	1	1	19.80	8.10	28.60	92.1	7.10	8.3	13.6	
HKBCF	HY/2013/01	2018-03-21	Mid-Flood	Fine	IS10(N)	8:49:00	1.0	Surface	1	2	19.80	8.10	28.60	93.1	7.20	8.4	13.3	
HKBCF	HY/2013/01	2018-03-21	Mid-Flood	Fine	IS10(N)	8:49:00	5.9	Middle	2	1	19.80	8.00	29.00	90.8	7.00	12.4	16.3	
HKBCF	HY/2013/01	2018-03-21	Mid-Flood	Fine	IS10(N)	8:49:00	5.9	Middle	2	2	19.80	8.00	29.00	91.9	7.10	12.1	15.1	

Project	Works	Date (yyyy-mm-dd)	Tide	Weather Condition	Station	Time	Depth, m	Level	Level_Code	Replicate	Temperature, °C	pH	Salinity, ppt	DO, %	DO, mg/L	Turbidity, NTU	SS, mg/L	Site Observation
HKBCF	HY/2013/01	2018-03-21	Mid-Flood	Fine	IS10(N)	8:49:00	10.8	Bottom	3	1	19.80	8.00	29.00	90.7	7.00	14.8	15.4	
HKBCF	HY/2013/01	2018-03-21	Mid-Flood	Fine	IS10(N)	8:49:00	10.8	Bottom	3	2	19.80	8.00	29.00	91.9	7.10	14.5	15.8	
HKBCF	HY/2013/01	2018-03-21	Mid-Flood	Fine	IS(Mf)11	8:43:00	1.0	Surface	1	1	19.80	8.00	28.40	92.0	7.10	8.8	16.9	
HKBCF	HY/2013/01	2018-03-21	Mid-Flood	Fine	IS(Mf)11	8:43:00	1.0	Surface	1	2	19.80	8.00	28.40	93.1	7.20	8.9	16.1	
HKBCF	HY/2013/01	2018-03-21	Mid-Flood	Fine	IS(Mf)11	8:43:00	5.9	Middle	2	1	19.80	8.00	28.40	92.0	7.10	10.4	15.8	
HKBCF	HY/2013/01	2018-03-21	Mid-Flood	Fine	IS(Mf)11	8:43:00	5.9	Middle	2	2	19.80	8.00	28.40	93.0	7.20	10.7	17.4	
HKBCF	HY/2013/01	2018-03-21	Mid-Flood	Fine	IS(Mf)11	8:43:00	10.7	Bottom	3	1	19.80	8.00	28.50	92.0	7.10	11.8	27.2	
HKBCF	HY/2013/01	2018-03-21	Mid-Flood	Fine	IS(Mf)11	8:43:00	10.7	Bottom	3	2	19.80	8.00	28.40	93.1	7.20	11.8	27.7	
HKBCF	HY/2013/01	2018-03-21	Mid-Flood	Fine	CS(Mf)5	8:20:00	1.0	Surface	1	1	20.00	8.00	28.90	90.8	7.00	3.0	6.8	
HKBCF	HY/2013/01	2018-03-21	Mid-Flood	Fine	CS(Mf)5	8:20:00	1.0	Surface	1	2	19.70	8.10	28.90	91.0	7.00	2.6	6.4	
HKBCF	HY/2013/01	2018-03-21	Mid-Flood	Fine	CS(Mf)5	8:20:00	5.7	Middle	2	1	20.00	8.00	29.30	90.5	6.90	3.9	9.9	
HKBCF	HY/2013/01	2018-03-21	Mid-Flood	Fine	CS(Mf)5	8:20:00	5.7	Middle	2	2	19.70	8.10	29.30	90.5	7.00	3.5	9.2	
HKBCF	HY/2013/01	2018-03-21	Mid-Flood	Fine	CS(Mf)5	8:20:00	10.3	Bottom	3	1	19.70	8.00	30.40	90.2	6.90	8.8	12.4	
HKBCF	HY/2013/01	2018-03-21	Mid-Flood	Fine	CS(Mf)5	8:20:00	10.3	Bottom	3	2	19.40	8.10	30.40	90.2	6.90	9.0	11.4	
HKBCF	HY/2013/01	2018-03-21	Mid-Flood	Fine	SR7	8:35:00	1.0	Surface	1	1	19.80	8.00	28.20	92.9	7.20	8.6	14.6	
HKBCF	HY/2013/01	2018-03-21	Mid-Flood	Fine	SR7	8:35:00	1.0	Surface	1	2	19.80	8.00	28.20	94.2	7.30	8.5	14.4	
HKBCF	HY/2013/01	2018-03-21	Mid-Flood	Fine	SR7	8:35:00		Middle	2	1								
HKBCF	HY/2013/01	2018-03-21	Mid-Flood	Fine	SR7	8:35:00		Middle	2	2								
HKBCF	HY/2013/01	2018-03-21	Mid-Flood	Fine	SR7	8:35:00	3.5	Bottom	3	1	19.70	8.00	28.30	95.4	7.40	9.5	17.6	
HKBCF	HY/2013/01	2018-03-21	Mid-Flood	Fine	SR7	8:35:00	3.5	Bottom	3	2	19.70	8.00	28.30	96.2	7.40	9.6	17.4	
HKBCF	HY/2013/01	2018-03-21	Mid-Flood	Fine	IS17	8:40:00	1.0	Surface	1	1	20.10	8.00	28.60	91.5	7.00	4.9	10.0	
HKBCF	HY/2013/01	2018-03-21	Mid-Flood	Fine	IS17	8:40:00	1.0	Surface	1	2	19.80	8.20	28.70	91.8	7.10	4.6	10.2	
HKBCF	HY/2013/01	2018-03-21	Mid-Flood	Fine	IS17	8:40:00	5.5	Middle	2	1	20.10	8.00	28.80	90.0	6.90	6.7	9.8	
HKBCF	HY/2013/01	2018-03-21	Mid-Flood	Fine	IS17	8:40:00	5.5	Middle	2	2	19.90	8.20	28.90	90.3	7.00	6.2	9.6	
HKBCF	HY/2013/01	2018-03-21	Mid-Flood	Fine	IS17	8:40:00	10.0	Bottom	3	1	20.10	8.00	28.90	89.6	6.90	10.2	12.9	
HKBCF	HY/2013/01	2018-03-21	Mid-Flood	Fine	IS17	8:40:00	10.0	Bottom	3	2	19.90	8.10	29.00	89.6	6.90	9.7	11.0	
HKBCF	HY/2013/01	2018-03-21	Mid-Flood	Fine	IS(Mf)16	8:49:00	1.0	Surface	1	1	19.90	8.00	28.70	92.1	7.10	4.8	11.3	
HKBCF	HY/2013/01	2018-03-21	Mid-Flood	Fine	IS(Mf)16	8:49:00	1.0	Surface	1	2	19.70	8.10	28.70	92.1	7.10	4.2	10.3	
HKBCF	HY/2013/01	2018-03-21	Mid-Flood	Fine	IS(Mf)16	8:49:00		Middle	2	1								
HKBCF	HY/2013/01	2018-03-21	Mid-Flood	Fine	IS(Mf)16	8:49:00		Middle	2	2								
HKBCF	HY/2013/01	2018-03-21	Mid-Flood	Fine	IS(Mf)16	8:49:00	4.5	Bottom	3	1	19.90	8.00	28.80	93.6	7.20	7.5	10.5	
HKBCF	HY/2013/01	2018-03-21	Mid-Flood	Fine	IS(Mf)16	8:49:00	4.5	Bottom	3	2	19.70	8.10	28.90	93.4	7.20	7.2	10.2	
HKBCF	HY/2013/01	2018-03-21	Mid-Flood	Fine	IS8	9:10:00	1.0	Surface	1	1	20.00	8.00	28.70	91.8	7.10	11.9	20.9	
HKBCF	HY/2013/01	2018-03-21	Mid-Flood	Fine	IS8	9:10:00	1.0	Surface	1	2	19.70	8.10	28.70	91.7	7.10	11.7	20.4	
HKBCF	HY/2013/01	2018-03-21	Mid-Flood	Fine	IS8	9:10:00		Middle	2	1								
HKBCF	HY/2013/01	2018-03-21	Mid-Flood	Fine	IS8	9:10:00		Middle	2	2								
HKBCF	HY/2013/01	2018-03-21	Mid-Flood	Fine	IS8	9:10:00	2.5	Bottom	3	1	20.00	8.00	28.70	92.8	7.10	12.5	23.2	
HKBCF	HY/2013/01	2018-03-21	Mid-Flood	Fine	IS8	9:10:00	2.5	Bottom	3	2	19.70	8.10	28.70	92.6	7.10	12.0	22.6	
HKBCF	HY/2013/01	2018-03-21	Mid-Flood	Fine	SR4(N)	9:03:00	1.0	Surface	1	1	19.50	8.00	28.60	94.1	7.30	12.3	17.0	
HKBCF	HY/2013/01	2018-03-21	Mid-Flood	Fine	SR4(N)	9:03:00	1.0	Surface	1	2	19.30	8.10	28.70	94.0	7.30	11.6	17.7	
HKBCF	HY/2013/01	2018-03-21	Mid-Flood	Fine	SR4(N)	9:03:00		Middle	2	1								
HKBCF	HY/2013/01	2018-03-21	Mid-Flood	Fine	SR4(N)	9:03:00		Middle	2	2								
HKBCF	HY/2013/01	2018-03-21	Mid-Flood	Fine	SR4(N)	9:03:00	2.3	Bottom	3	1	19.50	7.90	28.60	97.1	7.50	10.5	25.5	
HKBCF	HY/2013/01	2018-03-21	Mid-Flood	Fine	SR4(N)	9:03:00	2.3	Bottom	3	2	19.30	8.10	28.60	96.8	7.50	11.9	25.6	
HKBCF	HY/2013/01	2018-03-21	Mid-Flood	Fine	IS(Mf)9	9:17:00		Surface	1	1								
HKBCF	HY/2013/01	2018-03-21	Mid-Flood	Fine	IS(Mf)9	9:17:00		Surface	1	2								
HKBCF	HY/2013/01	2018-03-21	Mid-Flood	Fine	IS(Mf)9	9:17:00	1.4	Middle	2	1	20.00	8.00	28.70	90.1	6.90	11.8	23.7	
HKBCF	HY/2013/01	2018-03-21	Mid-Flood	Fine	IS(Mf)9	9:17:00	1.4	Middle	2	2	19.80	8.10	28.70	90.1	7.00	12.1	23.2	
HKBCF	HY/2013/01	2018-03-21	Mid-Flood	Fine	IS(Mf)9	9:17:00		Bottom	3	1								
HKBCF	HY/2013/01	2018-03-21	Mid-Flood	Fine	IS(Mf)9	9:17:00		Bottom	3	2								
HKBCF	HY/2013/01	2018-03-21	Mid-Flood	Fine	IS7	9:25:00		Surface	1	1								
HKBCF	HY/2013/01	2018-03-21	Mid-Flood	Fine	IS7	9:25:00		Surface	1	2								
HKBCF	HY/2013/01	2018-03-21	Mid-Flood	Fine	IS7	9:25:00	1.3	Middle	2	1	20.00	8.00	29.10	90.3	6.90	10.8	26.5	
HKBCF	HY/2013/01	2018-03-21	Mid-Flood	Fine	IS7	9:25:00	1.3	Middle	2	2	19.80	8.10	29.10	89.9	6.90	10.9	25.1	
HKBCF	HY/2013/01	2018-03-21	Mid-Flood	Fine	IS7	9:25:00		Bottom	3	1								
HKBCF	HY/2013/01	2018-03-21	Mid-Flood	Fine	IS7	9:25:00		Bottom	3	2								
HKBCF	HY/2013/01	2018-03-21	Mid-Flood	Fine	IS(Mf)6	9:33:00		Surface	1	1								
HKBCF	HY/2013/01	2018-03-21	Mid-Flood	Fine	IS(Mf)6	9:33:00		Surface	1	2								
HKBCF	HY/2013/01	2018-03-21	Mid-Flood	Fine	IS(Mf)6	9:33:00	1.2	Middle	2	1	20.10	8.00	29.20	89.7	6.90	9.0	16.7	
HKBCF	HY/2013/01	2018-03-21	Mid-Flood	Fine	IS(Mf)6	9:33:00	1.2	Middle	2	2	19.90	8.10	29.30	89.4	6.90	8.8	15.8	
HKBCF	HY/2013/01	2018-03-21	Mid-Flood	Fine	IS(Mf)6	9:33:00		Bottom	3	1								
HKBCF	HY/2013/01	2018-03-21	Mid-Flood	Fine	IS(Mf)6	9:33:00		Bottom	3	2								
HKBCF	HY/2013/01	2018-03-21	Mid-Flood	Fine	IS5	9:39:00	1.0	Surface	1	1	20.20	8.00	29.20	87.1	6.70	18.1	20.6	
HKBCF	HY/2013/01	2018-03-21	Mid-Flood	Fine	IS5	9:39:00	1.0	Surface	1	2	19.90	8.10	29.30	87.3	6.70	18.1	21.4	
HKBCF	HY/2013/01	2018-03-21	Mid-Flood	Fine	IS5	9:39:00	4.7	Middle	2	1	20.20	8.00	29.30	87.0	6.60	17.1	23.3	
HKBCF	HY/2013/01	2018-03-21	Mid-Flood	Fine	IS5	9:39:00	4.7	Middle	2	2	19.90	8.10	29.30	87.1	6.70	17.1	22.2	
HKBCF	HY/2013/01	2018-03-21	Mid-Flood	Fine	IS5	9:39:00	8.3	Bottom	3	1	20.10	8.00	29.30	87.2	6.70	19.2	23.6	
HKBCF	HY/2013/01	2018-03-21	Mid-Flood	Fine	IS5	9:39:00	8.3	Bottom	3	2	19.90	8.10	29.30	87.1	6.70	19.2	23.8	

Project	Works	Date (yyyy-mm-dd)	Tide	Weather Condition	Station	Time	Depth, m	Level	Level_Code	Replicate	Temperature, °C	pH	Salinity, ppt	DO, %	DO, mg/L	Turbidity, NTU	SS, mg/L	Site Observation
HKBCF	HY/2013/01	2018-03-21	Mid-Flood	Fine	SR3(N)	9:46:00	1.0	Surface	1	1	20.10	7.90	29.20	88.4	6.80	15.9	17.7	
HKBCF	HY/2013/01	2018-03-21	Mid-Flood	Fine	SR3(N)	9:46:00	1.0	Surface	1	2	19.80	8.10	29.30	88.1	6.80	16.4	17.9	
HKBCF	HY/2013/01	2018-03-21	Mid-Flood	Fine	SR3(N)	9:46:00		Middle	2	1								
HKBCF	HY/2013/01	2018-03-21	Mid-Flood	Fine	SR3(N)	9:46:00		Middle	2	2								
HKBCF	HY/2013/01	2018-03-21	Mid-Flood	Fine	SR3(N)	9:46:00	2.2	Bottom	3	1	20.00	7.90	29.20	91.5	7.00	14.4	20.9	
HKBCF	HY/2013/01	2018-03-21	Mid-Flood	Fine	SR3(N)	9:46:00	2.2	Bottom	3	2	19.80	8.00	29.30	90.9	7.00	14.8	21.8	
HKBCF	HY/2013/01	2018-03-23	Mid-Ebb	Sunny	SR10A(N)	17:28:00	1.0	Surface	1	1	20.10	8.00	30.40	93.8	7.10	1.8	6.4	
HKBCF	HY/2013/01	2018-03-23	Mid-Ebb	Sunny	SR10A(N)	17:28:00	1.0	Surface	1	2	19.90	8.10	30.50	94.2	7.20	1.9	7.6	
HKBCF	HY/2013/01	2018-03-23	Mid-Ebb	Sunny	SR10A(N)	17:28:00	6.2	Middle	2	1	20.00	8.00	30.70	92.3	7.00	1.8	9.8	
HKBCF	HY/2013/01	2018-03-23	Mid-Ebb	Sunny	SR10A(N)	17:28:00	6.2	Middle	2	2	19.80	8.10	30.70	92.6	7.10	1.7	9.2	
HKBCF	HY/2013/01	2018-03-23	Mid-Ebb	Sunny	SR10A(N)	17:28:00	11.4	Bottom	3	1	19.90	8.00	30.80	92.6	7.00	1.6	8.7	
HKBCF	HY/2013/01	2018-03-23	Mid-Ebb	Sunny	SR10A(N)	17:28:00	11.4	Bottom	3	2	19.70	8.10	30.80	92.8	7.10	1.7	7.9	
HKBCF	HY/2013/01	2018-03-23	Mid-Ebb	Sunny	SR10B(N2)	17:23:00	1.0	Surface	1	1	19.90	8.00	30.80	91.6	7.00	1.9	7.8	
HKBCF	HY/2013/01	2018-03-23	Mid-Ebb	Sunny	SR10B(N2)	17:23:00	1.0	Surface	1	2	19.70	8.10	30.90	92.2	7.00	1.8	7.3	
HKBCF	HY/2013/01	2018-03-23	Mid-Ebb	Sunny	SR10B(N2)	17:23:00	3.2	Middle	2	1	19.90	8.00	30.90	91.6	7.00	2.5	8.2	
HKBCF	HY/2013/01	2018-03-23	Mid-Ebb	Sunny	SR10B(N2)	17:23:00	3.2	Middle	2	2	19.70	8.10	30.90	92.3	7.00	2.6	8.5	
HKBCF	HY/2013/01	2018-03-23	Mid-Ebb	Sunny	SR10B(N2)	17:23:00	5.4	Bottom	3	1	19.90	8.00	30.90	92.3	7.00	2.8	10.1	
HKBCF	HY/2013/01	2018-03-23	Mid-Ebb	Sunny	SR10B(N2)	17:23:00	5.4	Bottom	3	2	19.70	8.10	30.90	93.4	7.10	3.3	10.0	
HKBCF	HY/2013/01	2018-03-23	Mid-Ebb	Sunny	CSA	16:49:00	1.0	Surface	1	1	20.20	8.00	29.90	101.7	7.70	2.3	7.8	
HKBCF	HY/2013/01	2018-03-23	Mid-Ebb	Sunny	CSA	16:49:00	1.0	Surface	1	2	20.20	8.00	29.90	101.5	7.70	2.3	7.3	
HKBCF	HY/2013/01	2018-03-23	Mid-Ebb	Sunny	CSA	16:49:00	16.5	Middle	2	1	19.60	8.00	30.90	97.0	7.40	1.0	9.0	
HKBCF	HY/2013/01	2018-03-23	Mid-Ebb	Sunny	CSA	16:49:00	16.5	Middle	2	2	19.60	8.00	30.90	96.7	7.40	1.1	7.8	
HKBCF	HY/2013/01	2018-03-23	Mid-Ebb	Sunny	CSA	16:49:00	32.0	Bottom	3	1	19.50	8.00	31.00	97.2	7.40	1.1	7.2	
HKBCF	HY/2013/01	2018-03-23	Mid-Ebb	Sunny	CSA	16:49:00	32.0	Bottom	3	2	19.50	8.00	31.00	97.0	7.40	1.1	7.4	
HKBCF	HY/2013/01	2018-03-23	Mid-Ebb	Sunny	CS6	16:41:00	1.0	Surface	1	1	19.90	8.00	30.20	99.0	7.60	3.6	5.9	
HKBCF	HY/2013/01	2018-03-23	Mid-Ebb	Sunny	CS6	16:41:00	1.0	Surface	1	2	19.90	8.00	30.20	98.8	7.50	3.6	6.3	
HKBCF	HY/2013/01	2018-03-23	Mid-Ebb	Sunny	CS6	16:41:00	4.8	Middle	2	1	19.70	8.00	30.50	97.6	7.50	3.6	9.2	
HKBCF	HY/2013/01	2018-03-23	Mid-Ebb	Sunny	CS6	16:41:00	4.8	Middle	2	2	19.70	8.00	30.50	97.3	7.40	3.5	7.5	
HKBCF	HY/2013/01	2018-03-23	Mid-Ebb	Sunny	CS6	16:41:00	8.6	Bottom	3	1	19.70	8.00	30.50	98.5	7.50	3.6	7.6	
HKBCF	HY/2013/01	2018-03-23	Mid-Ebb	Sunny	CS6	16:41:00	8.6	Bottom	3	2	19.70	8.00	30.50	98.4	7.50	3.6	8.3	
HKBCF	HY/2013/01	2018-03-23	Mid-Ebb	Sunny	CS4	15:51:00	1.0	Surface	1	1	20.10	8.00	29.30	102.3	7.80	3.0	9.1	
HKBCF	HY/2013/01	2018-03-23	Mid-Ebb	Sunny	CS4	15:51:00	1.0	Surface	1	2	20.00	8.00	29.30	102.2	7.80	3.0	10.4	
HKBCF	HY/2013/01	2018-03-23	Mid-Ebb	Sunny	CS4	15:51:00	7.6	Middle	2	1	19.80	8.00	30.10	100.2	7.70	3.8	9.0	
HKBCF	HY/2013/01	2018-03-23	Mid-Ebb	Sunny	CS4	15:51:00	7.6	Middle	2	2	19.70	8.00	30.10	100.1	7.70	3.8	10.2	
HKBCF	HY/2013/01	2018-03-23	Mid-Ebb	Sunny	CS4	15:51:00	14.2	Bottom	3	1	19.70	8.00	30.30	100.3	7.70	4.5	8.9	
HKBCF	HY/2013/01	2018-03-23	Mid-Ebb	Sunny	CS4	15:51:00	14.2	Bottom	3	2	19.70	8.00	30.30	100.2	7.70	4.5	8.9	
HKBCF	HY/2013/01	2018-03-23	Mid-Ebb	Sunny	SR6	15:25:00	1.0	Surface	1	1	19.90	8.00	30.70	110.5	8.40	5.5	9.5	
HKBCF	HY/2013/01	2018-03-23	Mid-Ebb	Sunny	SR6	15:25:00	1.0	Surface	1	2	19.90	8.10	30.70	110.4	8.40	5.5	8.5	
HKBCF	HY/2013/01	2018-03-23	Mid-Ebb	Sunny	SR6	15:25:00		Middle	2	1								
HKBCF	HY/2013/01	2018-03-23	Mid-Ebb	Sunny	SR6	15:25:00		Middle	2	2								
HKBCF	HY/2013/01	2018-03-23	Mid-Ebb	Sunny	SR6	15:25:00	3.6	Bottom	3	1	19.80	8.00	30.90	110.6	8.40	5.3	9.7	
HKBCF	HY/2013/01	2018-03-23	Mid-Ebb	Sunny	SR6	15:25:00	3.6	Bottom	3	2	19.80	8.10	30.90	110.5	8.40	5.3	11.8	
HKBCF	HY/2013/01	2018-03-23	Mid-Ebb	Sunny	CS(Mf)3(N)	15:38:00	1.0	Surface	1	1	20.10	8.00	29.50	106.3	8.10	4.9	11.9	
HKBCF	HY/2013/01	2018-03-23	Mid-Ebb	Sunny	CS(Mf)3(N)	15:38:00	1.0	Surface	1	2	20.10	8.10	29.50	106.1	8.10	4.9	11.1	
HKBCF	HY/2013/01	2018-03-23	Mid-Ebb	Sunny	CS(Mf)3(N)	15:38:00	3.6	Middle	2	1	19.90	8.10	30.40	108.8	8.30	8.4	15.8	
HKBCF	HY/2013/01	2018-03-23	Mid-Ebb	Sunny	CS(Mf)3(N)	15:38:00	3.6	Middle	2	2	19.90	8.10	30.50	108.9	8.30	8.4	16.9	
HKBCF	HY/2013/01	2018-03-23	Mid-Ebb	Sunny	CS(Mf)3(N)	15:38:00	6.2	Bottom	3	1	19.90	8.10	30.80	108.7	8.30	9.0	15.8	
HKBCF	HY/2013/01	2018-03-23	Mid-Ebb	Sunny	CS(Mf)3(N)	15:38:00	6.2	Bottom	3	2	19.90	8.10	30.80	109.0	8.30	9.0	16.6	
HKBCF	HY/2013/01	2018-03-23	Mid-Ebb	Sunny	SR5(N)	16:08:00	1.0	Surface	1	1	20.00	8.00	29.60	98.3	7.50	5.0	10.3	
HKBCF	HY/2013/01	2018-03-23	Mid-Ebb	Sunny	SR5(N)	16:08:00	1.0	Surface	1	2	20.00	8.00	29.60	98.0	7.50	5.1	9.6	
HKBCF	HY/2013/01	2018-03-23	Mid-Ebb	Sunny	SR5(N)	16:08:00	4.4	Middle	2	1	19.90	8.00	29.60	97.9	7.50	7.0	9.4	
HKBCF	HY/2013/01	2018-03-23	Mid-Ebb	Sunny	SR5(N)	16:08:00	4.4	Middle	2	2	19.90	8.00	29.60	97.5	7.50	7.0	11.0	
HKBCF	HY/2013/01	2018-03-23	Mid-Ebb	Sunny	SR5(N)	16:08:00	7.7	Bottom	3	1	19.90	8.00	29.60	98.6	7.50	6.7	9.7	
HKBCF	HY/2013/01	2018-03-23	Mid-Ebb	Sunny	SR5(N)	16:08:00	7.7	Bottom	3	2	19.90	8.00	29.60	98.4	7.50	6.7	11.7	
HKBCF	HY/2013/01	2018-03-23	Mid-Ebb	Sunny	IS10(N)	16:13:00	1.0	Surface	1	1	20.00	8.10	29.60	99.6	7.60	6.8	10.3	
HKBCF	HY/2013/01	2018-03-23	Mid-Ebb	Sunny	IS10(N)	16:13:00	1.0	Surface	1	2	20.00	8.10	29.60	99.4	7.60	6.9	10.8	
HKBCF	HY/2013/01	2018-03-23	Mid-Ebb	Sunny	IS10(N)	16:13:00	5.9	Middle	2	1	19.80	8.00	29.80	98.2	7.50	8.6	10.0	
HKBCF	HY/2013/01	2018-03-23	Mid-Ebb	Sunny	IS10(N)	16:13:00	5.9	Middle	2	2	19.80	8.00	29.80	98.0	7.50	8.6	11.2	
HKBCF	HY/2013/01	2018-03-23	Mid-Ebb	Sunny	IS10(N)	16:13:00	10.7	Bottom	3	1	19.90	8.00	29.80	98.9	7.60	8.4	20.5	
HKBCF	HY/2013/01	2018-03-23	Mid-Ebb	Sunny	IS10(N)	16:13:00	10.7	Bottom	3	2	19.80	8.00	29.80	98.7	7.60	8.4	20.9	
HKBCF	HY/2013/01	2018-03-23	Mid-Ebb	Sunny	IS(Mf)11	16:18:00	1.0	Surface	1	1	20.40	8.10	29.30	103.9	7.90	5.6	9.8	
HKBCF	HY/2013/01	2018-03-23	Mid-Ebb	Sunny	IS(Mf)11	16:18:00	1.0	Surface	1	2	20.40	8.10	29.30	103.8	7.90	5.7	8.9	
HKBCF	HY/2013/01	2018-03-23	Mid-Ebb	Sunny	IS(Mf)11	16:18:00	5.9	Middle	2	1	19.80	8.00	29.80	97.6	7.50	6.5	9.2	
HKBCF	HY/2013/01	2018-03-23	Mid-Ebb	Sunny	IS(Mf)11	16:18:00	5.9	Middle	2	2	19.80	8.00	29.80	97.3	7.50	6.5	9.0	
HKBCF	HY/2013/01	2018-03-23	Mid-Ebb	Sunny	IS(Mf)11	16:18:00	10.7	Bottom	3	1	19.90	8.10	29.80	97.4	7.40	6.6	9.2	
HKBCF	HY/2013/01	2018-03-23	Mid-Ebb	Sunny	IS(Mf)11	16:18:00	10.7	Bottom	3	2	19.90	8.10	29.80	97.2	7.40	6.6	9.0	
HKBCF	HY/2013/01	2018-03-23	Mid-Ebb	Sunny	CS(Mf)5	16:55:00	1.0	Surface	1	1	20.10	8.00	30.00	90.6	6.90	3.9	10.8	
HKBCF	HY/2013/01	2018-03-23	Mid-Ebb	Sunny	CS(Mf)5	16:55:00	1.0	Surface	1	2	19.90	8.10	30.10	91.0	7.00	3.9	11.0	

Project	Works	Date (yyyy-mm-dd)	Tide	Weather Condition	Station	Time	Depth, m	Level	Level_Code	Replicate	Temperature, °C	pH	Salinity, ppt	DO, %	DO, mg/L	Turbidity, NTU	SS, mg/L	Site Observation
HKBCF	HY/2013/01	2018-03-23	Mid-Ebb	Sunny	CS(Mf)5	16:55:00	6.1	Middle	2	1	19.90	8.00	30.20	89.5	6.80	5.6	11.8	
HKBCF	HY/2013/01	2018-03-23	Mid-Ebb	Sunny	CS(Mf)5	16:55:00	6.1	Middle	2	2	19.70	8.10	30.30	89.9	6.90	5.9	11.0	
HKBCF	HY/2013/01	2018-03-23	Mid-Ebb	Sunny	CS(Mf)5	16:55:00	11.1	Bottom	3	1	19.80	8.00	30.50	89.3	6.80	7.0	9.8	
HKBCF	HY/2013/01	2018-03-23	Mid-Ebb	Sunny	CS(Mf)5	16:55:00	11.1	Bottom	3	2	19.60	8.10	30.50	89.6	6.90	7.6	12.0	
HKBCF	HY/2013/01	2018-03-23	Mid-Ebb	Sunny	SR7	16:25:00	1.0	Surface	1	1	20.00	8.00	29.70	98.9	7.50	4.4	9.5	
HKBCF	HY/2013/01	2018-03-23	Mid-Ebb	Sunny	SR7	16:25:00	1.0	Surface	1	2	20.00	8.00	29.70	98.7	7.50	4.4	9.7	
HKBCF	HY/2013/01	2018-03-23	Mid-Ebb	Sunny	SR7	16:25:00		Middle	2	1								
HKBCF	HY/2013/01	2018-03-23	Mid-Ebb	Sunny	SR7	16:25:00		Middle	2	2								
HKBCF	HY/2013/01	2018-03-23	Mid-Ebb	Sunny	SR7	16:25:00	3.5	Bottom	3	1	20.00	8.00	29.70	99.1	7.60	4.5	9.0	
HKBCF	HY/2013/01	2018-03-23	Mid-Ebb	Sunny	SR7	16:25:00	3.5	Bottom	3	2	20.00	8.00	29.70	98.8	7.50	4.5	8.1	
HKBCF	HY/2013/01	2018-03-23	Mid-Ebb	Sunny	IS17	16:35:00	1.0	Surface	1	1	20.60	8.00	29.80	94.9	7.20	3.1	9.3	
HKBCF	HY/2013/01	2018-03-23	Mid-Ebb	Sunny	IS17	16:35:00	1.0	Surface	1	2	20.40	8.10	29.90	95.3	7.20	3.3	8.4	
HKBCF	HY/2013/01	2018-03-23	Mid-Ebb	Sunny	IS17	16:35:00	5.7	Middle	2	1	20.50	8.00	29.80	94.1	7.10	3.4	8.2	
HKBCF	HY/2013/01	2018-03-23	Mid-Ebb	Sunny	IS17	16:35:00	5.7	Middle	2	2	20.30	8.10	29.90	94.5	7.20	3.7	9.8	
HKBCF	HY/2013/01	2018-03-23	Mid-Ebb	Sunny	IS17	16:35:00	10.4	Bottom	3	1	20.50	8.00	29.80	93.8	7.10	3.7	12.3	
HKBCF	HY/2013/01	2018-03-23	Mid-Ebb	Sunny	IS17	16:35:00	10.4	Bottom	3	2	20.20	8.10	29.90	94.2	7.20	4.1	12.3	
HKBCF	HY/2013/01	2018-03-23	Mid-Ebb	Sunny	IS(Mf)16	16:26:00	1.0	Surface	1	1	20.80	8.00	29.60	93.0	7.00	6.4	15.6	
HKBCF	HY/2013/01	2018-03-23	Mid-Ebb	Sunny	IS(Mf)16	16:26:00	1.0	Surface	1	2	20.50	8.10	29.70	93.4	7.10	6.9	15.4	
HKBCF	HY/2013/01	2018-03-23	Mid-Ebb	Sunny	IS(Mf)16	16:26:00		Middle	2	1								
HKBCF	HY/2013/01	2018-03-23	Mid-Ebb	Sunny	IS(Mf)16	16:26:00		Middle	2	2								
HKBCF	HY/2013/01	2018-03-23	Mid-Ebb	Sunny	IS(Mf)16	16:26:00	4.7	Bottom	3	1	20.00	8.00	29.90	90.2	6.90	8.0	17.0	
HKBCF	HY/2013/01	2018-03-23	Mid-Ebb	Sunny	IS(Mf)16	16:26:00	4.7	Bottom	3	2	19.80	8.10	29.90	90.4	6.90	8.6	16.8	
HKBCF	HY/2013/01	2018-03-23	Mid-Ebb	Sunny	IS8	16:02:00	1.0	Surface	1	1	20.80	8.00	29.60	91.3	6.90	6.3	13.6	
HKBCF	HY/2013/01	2018-03-23	Mid-Ebb	Sunny	IS8	16:02:00	1.0	Surface	1	2	20.60	8.10	29.60	91.8	6.90	6.8	13.1	
HKBCF	HY/2013/01	2018-03-23	Mid-Ebb	Sunny	IS8	16:02:00		Middle	2	1								
HKBCF	HY/2013/01	2018-03-23	Mid-Ebb	Sunny	IS8	16:02:00		Middle	2	2								
HKBCF	HY/2013/01	2018-03-23	Mid-Ebb	Sunny	IS8	16:02:00	2.9	Bottom	3	1	20.30	8.00	29.70	89.8	6.80	7.3	13.3	
HKBCF	HY/2013/01	2018-03-23	Mid-Ebb	Sunny	IS8	16:02:00	2.9	Bottom	3	2	20.00	8.10	29.80	90.1	6.90	7.7	13.1	
HKBCF	HY/2013/01	2018-03-23	Mid-Ebb	Sunny	SR4(N)	16:09:00	1.0	Surface	1	1	21.70	8.00	29.20	97.0	7.20	4.5	10.2	
HKBCF	HY/2013/01	2018-03-23	Mid-Ebb	Sunny	SR4(N)	16:09:00	1.0	Surface	1	2	21.40	8.10	29.30	97.3	7.30	4.7	11.8	
HKBCF	HY/2013/01	2018-03-23	Mid-Ebb	Sunny	SR4(N)	16:09:00		Middle	2	1								
HKBCF	HY/2013/01	2018-03-23	Mid-Ebb	Sunny	SR4(N)	16:09:00		Middle	2	2								
HKBCF	HY/2013/01	2018-03-23	Mid-Ebb	Sunny	SR4(N)	16:09:00	2.7	Bottom	3	1	21.40	8.00	29.30	95.8	7.10	5.0	14.4	
HKBCF	HY/2013/01	2018-03-23	Mid-Ebb	Sunny	SR4(N)	16:09:00	2.7	Bottom	3	2	21.10	8.10	29.40	96.2	7.20	5.1	13.4	
HKBCF	HY/2013/01	2018-03-23	Mid-Ebb	Sunny	IS(Mf)9	15:52:00	1.0	Surface	1	1	21.70	8.00	29.50	97.2	7.20	6.2	12.7	
HKBCF	HY/2013/01	2018-03-23	Mid-Ebb	Sunny	IS(Mf)9	15:52:00	1.0	Surface	1	2	21.40	8.10	29.60	97.8	7.30	6.4	14.3	
HKBCF	HY/2013/01	2018-03-23	Mid-Ebb	Sunny	IS(Mf)9	15:52:00		Middle	2	1								
HKBCF	HY/2013/01	2018-03-23	Mid-Ebb	Sunny	IS(Mf)9	15:52:00		Middle	2	2								
HKBCF	HY/2013/01	2018-03-23	Mid-Ebb	Sunny	IS(Mf)9	15:52:00	2.7	Bottom	3	1	20.60	8.00	29.60	93.4	7.10	5.9	14.5	
HKBCF	HY/2013/01	2018-03-23	Mid-Ebb	Sunny	IS(Mf)9	15:52:00	2.7	Bottom	3	2	20.40	8.10	29.70	93.9	7.10	5.9	14.7	
HKBCF	HY/2013/01	2018-03-23	Mid-Ebb	Sunny	IS7	15:44:00		Surface	1	1								
HKBCF	HY/2013/01	2018-03-23	Mid-Ebb	Sunny	IS7	15:44:00		Surface	1	2								
HKBCF	HY/2013/01	2018-03-23	Mid-Ebb	Sunny	IS7	15:44:00	1.4	Middle	2	1	20.80	8.00	29.40	93.3	7.00	5.4	10.5	
HKBCF	HY/2013/01	2018-03-23	Mid-Ebb	Sunny	IS7	15:44:00	1.4	Middle	2	2	20.50	8.10	29.50	93.7	7.10	5.7	8.7	
HKBCF	HY/2013/01	2018-03-23	Mid-Ebb	Sunny	IS7	15:44:00		Bottom	3	1								
HKBCF	HY/2013/01	2018-03-23	Mid-Ebb	Sunny	IS7	15:44:00		Bottom	3	2								
HKBCF	HY/2013/01	2018-03-23	Mid-Ebb	Sunny	IS(Mf)6	15:36:00		Surface	1	1								
HKBCF	HY/2013/01	2018-03-23	Mid-Ebb	Sunny	IS(Mf)6	15:36:00		Surface	1	2								
HKBCF	HY/2013/01	2018-03-23	Mid-Ebb	Sunny	IS(Mf)6	15:36:00	1.5	Middle	2	1	20.30	7.90	29.90	86.2	6.50	11.8	16.8	
HKBCF	HY/2013/01	2018-03-23	Mid-Ebb	Sunny	IS(Mf)6	15:36:00	1.5	Middle	2	2	20.00	8.00	29.90	86.5	6.60	12.1	15.6	
HKBCF	HY/2013/01	2018-03-23	Mid-Ebb	Sunny	IS(Mf)6	15:36:00		Bottom	3	1								
HKBCF	HY/2013/01	2018-03-23	Mid-Ebb	Sunny	IS(Mf)6	15:36:00		Bottom	3	2								
HKBCF	HY/2013/01	2018-03-23	Mid-Ebb	Sunny	IS5	15:29:00	1.0	Surface	1	1	20.60	8.00	30.10	91.1	6.90	5.3	16.8	
HKBCF	HY/2013/01	2018-03-23	Mid-Ebb	Sunny	IS5	15:29:00	1.0	Surface	1	2	20.30	8.00	30.10	91.6	6.90	5.7	16.2	
HKBCF	HY/2013/01	2018-03-23	Mid-Ebb	Sunny	IS5	15:29:00	4.5	Middle	2	1	20.30	8.00	30.30	90.4	6.80	7.1	16.7	
HKBCF	HY/2013/01	2018-03-23	Mid-Ebb	Sunny	IS5	15:29:00	4.5	Middle	2	2	20.00	8.00	30.40	90.8	6.90	7.6	16.3	
HKBCF	HY/2013/01	2018-03-23	Mid-Ebb	Sunny	IS5	15:29:00	7.9	Bottom	3	1	20.20	8.00	30.40	90.8	6.90	9.6	16.0	
HKBCF	HY/2013/01	2018-03-23	Mid-Ebb	Sunny	IS5	15:29:00	7.9	Bottom	3	2	19.90	8.10	30.50	91.1	6.90	10.3	16.1	
HKBCF	HY/2013/01	2018-03-23	Mid-Ebb	Sunny	SR3(N)	15:21:00	1.0	Surface	1	1	20.90	8.00	29.80	92.8	7.00	5.9	11.4	
HKBCF	HY/2013/01	2018-03-23	Mid-Ebb	Sunny	SR3(N)	15:21:00	1.0	Surface	1	2	20.60	8.10	29.90	93.4	7.00	6.1	12.4	
HKBCF	HY/2013/01	2018-03-23	Mid-Ebb	Sunny	SR3(N)	15:21:00		Middle	2	1								
HKBCF	HY/2013/01	2018-03-23	Mid-Ebb	Sunny	SR3(N)	15:21:00		Middle	2	2								
HKBCF	HY/2013/01	2018-03-23	Mid-Ebb	Sunny	SR3(N)	15:21:00	3.4	Bottom	3	1	20.10	8.00	30.40	89.9	6.80	8.0	14.9	
HKBCF	HY/2013/01	2018-03-23	Mid-Ebb	Sunny	SR3(N)	15:21:00	3.4	Bottom	3	2	19.90	8.10	30.50	90.2	6.90	8.4	15.7	
HKBCF	HY/2013/01	2018-03-23	Mid-Flood	Fine	SR10A(N)	8:50:00	1.0	Surface	1	1	19.50	8.10	30.30	91.5	7.00	1.5	4.7	
HKBCF	HY/2013/01	2018-03-23	Mid-Flood	Fine	SR10A(N)	8:50:00	1.0	Surface	1	2	19.80	8.00	30.20	90.9	7.00	1.6	3.8	
HKBCF	HY/2013/01	2018-03-23	Mid-Flood	Fine	SR10A(N)	8:50:00	6.3	Middle	2	1	19.40	8.10	30.40	90.7	7.00	2.5	6.4	
HKBCF	HY/2013/01	2018-03-23	Mid-Flood	Fine	SR10A(N)	8:50:00	6.3	Middle	2	2	19.70	8.00	30.30	90.2	6.90	2.9	6.1	

Project	Works	Date (yyyy-mm-dd)	Tide	Weather Condition	Station	Time	Depth, m	Level	Level_Code	Replicate	Temperature, °C	pH	Salinity, ppt	DO, %	DO, mg/L	Turbidity, NTU	SS, mg/L	Site Observation
HKBCF	HY/2013/01	2018-03-23	Mid-Flood	Fine	SR10A(N)	8:50:00	11.6	Bottom	3	1	19.40	8.10	30.50	90.3	6.90	2.4	6.4	
HKBCF	HY/2013/01	2018-03-23	Mid-Flood	Fine	SR10A(N)	8:50:00	11.6	Bottom	3	2	19.70	7.90	30.40	90.0	6.90	2.6	6.3	
HKBCF	HY/2013/01	2018-03-23	Mid-Flood	Fine	SR10B(N2)	8:58:00	1.0	Surface	1	1	19.40	8.10	31.00	89.9	6.90	2.1	6.5	
HKBCF	HY/2013/01	2018-03-23	Mid-Flood	Fine	SR10B(N2)	8:58:00	1.0	Surface	1	2	19.70	8.00	30.90	89.5	6.80	1.9	6.5	
HKBCF	HY/2013/01	2018-03-23	Mid-Flood	Fine	SR10B(N2)	8:58:00	3.2	Middle	2	1	19.40	8.10	31.00	90.0	6.90	2.2	5.2	
HKBCF	HY/2013/01	2018-03-23	Mid-Flood	Fine	SR10B(N2)	8:58:00	3.2	Middle	2	2	19.70	8.00	30.90	89.8	6.90	2.2	6.4	
HKBCF	HY/2013/01	2018-03-23	Mid-Flood	Fine	SR10B(N2)	8:58:00	5.3	Bottom	3	1	19.40	8.10	31.00	90.5	6.90	2.2	7.3	
HKBCF	HY/2013/01	2018-03-23	Mid-Flood	Fine	SR10B(N2)	8:58:00	5.3	Bottom	3	2	19.70	8.00	30.90	90.4	6.90	2.2	8.2	
HKBCF	HY/2013/01	2018-03-23	Mid-Flood	Fine	CSA	9:02:00	1.0	Surface	1	1	19.80	8.00	29.70	99.2	7.60	3.0	7.1	
HKBCF	HY/2013/01	2018-03-23	Mid-Flood	Fine	CSA	9:02:00	1.0	Surface	1	2	19.80	8.00	29.70	99.0	7.60	3.0	6.1	
HKBCF	HY/2013/01	2018-03-23	Mid-Flood	Fine	CSA	9:02:00	16.4	Middle	2	1	19.70	8.00	29.90	98.3	7.50	2.6	6.8	
HKBCF	HY/2013/01	2018-03-23	Mid-Flood	Fine	CSA	9:02:00	16.4	Middle	2	2	19.70	8.00	29.90	98.1	7.50	2.8	8.1	
HKBCF	HY/2013/01	2018-03-23	Mid-Flood	Fine	CSA	9:02:00	31.8	Bottom	3	1	19.70	8.00	29.90	98.3	7.50	2.4	6.0	
HKBCF	HY/2013/01	2018-03-23	Mid-Flood	Fine	CSA	9:02:00	31.8	Bottom	3	2	19.70	8.00	29.90	98.1	7.50	2.5	6.1	
HKBCF	HY/2013/01	2018-03-23	Mid-Flood	Fine	CS6	9:13:00	1.0	Surface	1	1	19.80	8.00	29.80	99.6	7.60	3.9	4.4	
HKBCF	HY/2013/01	2018-03-23	Mid-Flood	Fine	CS6	9:13:00	1.0	Surface	1	2	19.80	8.00	29.80	99.3	7.60	3.6	6.4	
HKBCF	HY/2013/01	2018-03-23	Mid-Flood	Fine	CS6	9:13:00	4.8	Middle	2	1	19.60	8.00	30.10	97.8	7.50	3.7	5.1	
HKBCF	HY/2013/01	2018-03-23	Mid-Flood	Fine	CS6	9:13:00	4.8	Middle	2	2	19.60	8.00	30.10	97.5	7.50	3.6	6.0	
HKBCF	HY/2013/01	2018-03-23	Mid-Flood	Fine	CS6	9:13:00	8.5	Bottom	3	1	19.60	8.00	30.20	97.6	7.50	5.2	7.0	
HKBCF	HY/2013/01	2018-03-23	Mid-Flood	Fine	CS6	9:13:00	8.5	Bottom	3	2	19.60	8.00	30.20	97.3	7.50	5.3	7.3	
HKBCF	HY/2013/01	2018-03-23	Mid-Flood	Fine	CS4	10:13:00	1.0	Surface	1	1	19.90	8.10	29.40	99.9	7.70	5.8	9.8	
HKBCF	HY/2013/01	2018-03-23	Mid-Flood	Fine	CS4	10:13:00	1.0	Surface	1	2	19.90	8.10	29.40	99.8	7.60	5.8	9.3	
HKBCF	HY/2013/01	2018-03-23	Mid-Flood	Fine	CS4	10:13:00	7.4	Middle	2	1	19.80	8.10	29.50	98.7	7.60	9.2	9.7	
HKBCF	HY/2013/01	2018-03-23	Mid-Flood	Fine	CS4	10:13:00	7.4	Middle	2	2	19.80	8.10	29.50	98.5	7.60	9.2	8.6	
HKBCF	HY/2013/01	2018-03-23	Mid-Flood	Fine	CS4	10:13:00	13.8	Bottom	3	1	19.70	8.10	29.80	98.5	7.60	10.2	14.3	
HKBCF	HY/2013/01	2018-03-23	Mid-Flood	Fine	CS4	10:13:00	13.8	Bottom	3	2	19.70	8.10	29.80	98.4	7.50	10.2	15.0	
HKBCF	HY/2013/01	2018-03-23	Mid-Flood	Fine	SR6	10:40:00	1.0	Surface	1	1	19.90	8.00	28.70	100.7	7.80	4.6	6.3	
HKBCF	HY/2013/01	2018-03-23	Mid-Flood	Fine	SR6	10:40:00	1.0	Surface	1	2	19.90	8.00	28.60	100.7	7.80	4.6	7.4	
HKBCF	HY/2013/01	2018-03-23	Mid-Flood	Fine	SR6	10:40:00		Middle	2	1								
HKBCF	HY/2013/01	2018-03-23	Mid-Flood	Fine	SR6	10:40:00		Middle	2	2								
HKBCF	HY/2013/01	2018-03-23	Mid-Flood	Fine	SR6	10:40:00	3.5	Bottom	3	1	19.80	8.00	28.90	100.8	7.80	5.1	8.0	
HKBCF	HY/2013/01	2018-03-23	Mid-Flood	Fine	SR6	10:40:00	3.5	Bottom	3	2	19.80	8.00	28.90	100.8	7.80	5.1	6.9	
HKBCF	HY/2013/01	2018-03-23	Mid-Flood	Fine	CS(Mf)3(N)	10:23:00	1.0	Surface	1	1	19.90	8.00	28.90	100.9	7.80	3.6	6.8	
HKBCF	HY/2013/01	2018-03-23	Mid-Flood	Fine	CS(Mf)3(N)	10:23:00	1.0	Surface	1	2	19.90	8.00	28.90	100.8	7.80	3.6	7.4	
HKBCF	HY/2013/01	2018-03-23	Mid-Flood	Fine	CS(Mf)3(N)	10:23:00	3.6	Middle	2	1	19.80	8.10	29.00	100.7	7.70	4.9	8.9	
HKBCF	HY/2013/01	2018-03-23	Mid-Flood	Fine	CS(Mf)3(N)	10:23:00	3.6	Middle	2	2	19.80	8.00	29.00	100.6	7.70	4.9	7.9	
HKBCF	HY/2013/01	2018-03-23	Mid-Flood	Fine	CS(Mf)3(N)	10:23:00	6.1	Bottom	3	1	19.70	8.10	29.30	100.4	7.70	9.2	8.3	
HKBCF	HY/2013/01	2018-03-23	Mid-Flood	Fine	CS(Mf)3(N)	10:23:00	6.1	Bottom	3	2	19.70	8.10	29.30	100.4	7.70	9.2	7.3	
HKBCF	HY/2013/01	2018-03-23	Mid-Flood	Fine	SR5(N)	9:55:00	1.0	Surface	1	1	19.90	8.00	29.20	99.9	7.70	2.9	6.0	
HKBCF	HY/2013/01	2018-03-23	Mid-Flood	Fine	SR5(N)	9:55:00	1.0	Surface	1	2	19.90	8.00	29.20	99.8	7.70	2.9	7.3	
HKBCF	HY/2013/01	2018-03-23	Mid-Flood	Fine	SR5(N)	9:55:00	4.3	Middle	2	1	19.80	8.00	29.50	97.5	7.50	6.7	6.2	
HKBCF	HY/2013/01	2018-03-23	Mid-Flood	Fine	SR5(N)	9:55:00	4.3	Middle	2	2	19.80	8.00	29.50	97.3	7.50	6.7	8.5	
HKBCF	HY/2013/01	2018-03-23	Mid-Flood	Fine	SR5(N)	9:55:00	7.5	Bottom	3	1	19.70	8.00	29.60	97.1	7.50	10.1	10.7	
HKBCF	HY/2013/01	2018-03-23	Mid-Flood	Fine	SR5(N)	9:55:00	7.5	Bottom	3	2	19.70	8.00	29.60	96.8	7.40	10.1	9.7	
HKBCF	HY/2013/01	2018-03-23	Mid-Flood	Fine	IS10(N)	9:49:00	1.0	Surface	1	1	19.80	8.10	29.50	98.2	7.50	5.8	8.2	
HKBCF	HY/2013/01	2018-03-23	Mid-Flood	Fine	IS10(N)	9:49:00	1.0	Surface	1	2	19.80	8.10	29.50	98.0	7.50	5.1	6.4	
HKBCF	HY/2013/01	2018-03-23	Mid-Flood	Fine	IS10(N)	9:49:00	5.8	Middle	2	1	19.70	8.10	29.60	97.5	7.50	9.7	9.2	
HKBCF	HY/2013/01	2018-03-23	Mid-Flood	Fine	IS10(N)	9:49:00	5.8	Middle	2	2	19.70	8.10	29.60	97.3	7.50	8.5	10.5	
HKBCF	HY/2013/01	2018-03-23	Mid-Flood	Fine	IS10(N)	9:49:00	10.6	Bottom	3	1	19.70	8.10	29.60	97.3	7.50	11.5	14.3	
HKBCF	HY/2013/01	2018-03-23	Mid-Flood	Fine	IS10(N)	9:49:00	10.6	Bottom	3	2	19.70	8.10	29.60	97.0	7.50	10.5	15.3	
HKBCF	HY/2013/01	2018-03-23	Mid-Flood	Fine	IS(Mf)11	9:40:00	1.0	Surface	1	1	19.70	8.00	29.60	97.6	7.50	6.6	10.2	
HKBCF	HY/2013/01	2018-03-23	Mid-Flood	Fine	IS(Mf)11	9:40:00	1.0	Surface	1	2	19.70	8.00	29.60	97.3	7.50	6.2	12.1	
HKBCF	HY/2013/01	2018-03-23	Mid-Flood	Fine	IS(Mf)11	9:40:00	5.8	Middle	2	1	19.70	8.00	29.70	97.2	7.50	6.8	10.8	
HKBCF	HY/2013/01	2018-03-23	Mid-Flood	Fine	IS(Mf)11	9:40:00	5.8	Middle	2	2	19.70	8.00	29.70	96.9	7.40	6.6	12.8	
HKBCF	HY/2013/01	2018-03-23	Mid-Flood	Fine	IS(Mf)11	9:40:00	10.5	Bottom	3	1	19.70	8.00	29.70	97.0	7.40	7.4	13.0	
HKBCF	HY/2013/01	2018-03-23	Mid-Flood	Fine	IS(Mf)11	9:40:00	10.5	Bottom	3	2	19.70	8.00	29.70	96.8	7.40	7.2	13.1	
HKBCF	HY/2013/01	2018-03-23	Mid-Flood	Fine	CS(Mf)5	9:27:00	1.0	Surface	1	1	19.70	8.10	29.90	92.5	7.10	1.9	5.1	
HKBCF	HY/2013/01	2018-03-23	Mid-Flood	Fine	CS(Mf)5	9:27:00	1.0	Surface	1	2	20.00	8.00	29.80	91.9	7.00	2.2	7.0	
HKBCF	HY/2013/01	2018-03-23	Mid-Flood	Fine	CS(Mf)5	9:27:00	7.5	Middle	2	1	19.60	8.10	30.20	89.9	6.90	3.3	7.1	
HKBCF	HY/2013/01	2018-03-23	Mid-Flood	Fine	CS(Mf)5	9:27:00	7.5	Middle	2	2	19.90	8.00	30.10	89.5	6.80	3.3	8.8	
HKBCF	HY/2013/01	2018-03-23	Mid-Flood	Fine	CS(Mf)5	9:27:00	13.9	Bottom	3	1	19.50	8.00	30.60	89.6	6.90	13.1	9.5	
HKBCF	HY/2013/01	2018-03-23	Mid-Flood	Fine	CS(Mf)5	9:27:00	13.9	Bottom	3	2	19.80	8.00	30.50	89.2	6.80	12.8	9.0	
HKBCF	HY/2013/01	2018-03-23	Mid-Flood	Fine	SR7	9:34:00	1.0	Surface	1	1	19.80	8.00	29.30	98.9	7.60	4.7	10.9	
HKBCF	HY/2013/01	2018-03-23	Mid-Flood	Fine	SR7	9:34:00	1.0	Surface	1	2	19.80	8.00	29.30	98.7	7.60	4.7	10.0	
HKBCF	HY/2013/01	2018-03-23	Mid-Flood	Fine	SR7	9:34:00		Middle	2	1								
HKBCF	HY/2013/01	2018-03-23	Mid-Flood	Fine	SR7	9:34:00		Middle	2	2								
HKBCF	HY/2013/01	2018-03-23	Mid-Flood	Fine	SR7	9:34:00	3.4	Bottom	3	1	19.80	8.00	29.40	98.2	7.50	4.7	12.2	
HKBCF	HY/2013/01	2018-03-23	Mid-Flood	Fine	SR7	9:34:00	3.4	Bottom	3	2	19.80	8.00	29.40	97.9	7.50	4.5	10.8	

Project	Works	Date (yyyy-mm-dd)	Tide	Weather Condition	Station	Time	Depth, m	Level	Level_Code	Replicate	Temperature, °C	pH	Salinity, ppt	DO, %	DO, mg/L	Turbidity, NTU	SS, mg/L	Site Observation
HKBCF	HY/2013/01	2018-03-23	Mid-Flood	Fine	IS17	9:47:00	1.0	Surface	1	1	19.80	8.10	29.70	92.5	7.10	3.5	8.7	
HKBCF	HY/2013/01	2018-03-23	Mid-Flood	Fine	IS17	9:47:00	1.0	Surface	1	2	20.10	8.00	29.60	92.0	7.00	3.5	9.7	
HKBCF	HY/2013/01	2018-03-23	Mid-Flood	Fine	IS17	9:47:00	5.8	Middle	2	1	19.70	8.10	29.90	90.7	7.00	6.8	8.7	
HKBCF	HY/2013/01	2018-03-23	Mid-Flood	Fine	IS17	9:47:00	5.8	Middle	2	2	20.00	8.00	29.80	90.3	6.90	6.8	10.6	
HKBCF	HY/2013/01	2018-03-23	Mid-Flood	Fine	IS17	9:47:00	10.5	Bottom	3	1	19.70	8.10	29.90	90.7	7.00	12.3	12.1	
HKBCF	HY/2013/01	2018-03-23	Mid-Flood	Fine	IS17	9:47:00	10.5	Bottom	3	2	20.00	8.00	29.80	90.4	6.90	12.5	14.0	
HKBCF	HY/2013/01	2018-03-23	Mid-Flood	Fine	IS(Mf)16	9:56:00	1.0	Surface	1	1	19.80	8.10	29.80	92.0	7.00	6.0	12.4	
HKBCF	HY/2013/01	2018-03-23	Mid-Flood	Fine	IS(Mf)16	9:56:00	1.0	Surface	1	2	20.10	8.00	29.70	91.4	7.00	5.6	11.1	
HKBCF	HY/2013/01	2018-03-23	Mid-Flood	Fine	IS(Mf)16	9:56:00		Middle	2	1								
HKBCF	HY/2013/01	2018-03-23	Mid-Flood	Fine	IS(Mf)16	9:56:00		Middle	2	2								
HKBCF	HY/2013/01	2018-03-23	Mid-Flood	Fine	IS(Mf)16	9:56:00	4.8	Bottom	3	1	19.70	8.10	29.90	91.5	7.00	8.9	11.7	
HKBCF	HY/2013/01	2018-03-23	Mid-Flood	Fine	IS(Mf)16	9:56:00	4.8	Bottom	3	2	20.00	8.00	29.80	91.0	6.90	8.6	11.0	
HKBCF	HY/2013/01	2018-03-23	Mid-Flood	Fine	IS8	10:21:00	1.0	Surface	1	1	19.80	8.10	29.70	89.8	6.90	15.5	23.9	
HKBCF	HY/2013/01	2018-03-23	Mid-Flood	Fine	IS8	10:21:00	1.0	Surface	1	2	19.90	8.00	29.70	89.8	6.90	15.4	24.3	
HKBCF	HY/2013/01	2018-03-23	Mid-Flood	Fine	IS8	10:21:00		Middle	2	1								
HKBCF	HY/2013/01	2018-03-23	Mid-Flood	Fine	IS8	10:21:00		Middle	2	2								
HKBCF	HY/2013/01	2018-03-23	Mid-Flood	Fine	IS8	10:21:00	2.7	Bottom	3	1	19.80	8.00	29.70	91.0	7.00	16.2	22.3	
HKBCF	HY/2013/01	2018-03-23	Mid-Flood	Fine	IS8	10:21:00	2.7	Bottom	3	2	19.90	8.00	29.70	91.0	7.00	16.1	24.1	
HKBCF	HY/2013/01	2018-03-23	Mid-Flood	Fine	SR4(N)	10:14:00	1.0	Surface	1	1	19.80	8.10	29.70	87.3	6.70	12.4	15.8	
HKBCF	HY/2013/01	2018-03-23	Mid-Flood	Fine	SR4(N)	10:14:00	1.0	Surface	1	2	20.00	8.00	29.60	87.0	6.60	12.0	15.1	
HKBCF	HY/2013/01	2018-03-23	Mid-Flood	Fine	SR4(N)	10:14:00		Middle	2	1								
HKBCF	HY/2013/01	2018-03-23	Mid-Flood	Fine	SR4(N)	10:14:00		Middle	2	2								
HKBCF	HY/2013/01	2018-03-23	Mid-Flood	Fine	SR4(N)	10:14:00	2.9	Bottom	3	1	19.80	8.10	29.70	87.6	6.70	12.1	16.9	
HKBCF	HY/2013/01	2018-03-23	Mid-Flood	Fine	SR4(N)	10:14:00	2.9	Bottom	3	2	20.10	8.00	29.60	87.4	6.70	11.8	16.6	
HKBCF	HY/2013/01	2018-03-23	Mid-Flood	Fine	IS(Mf)9	10:28:00	1.0	Surface	1	1	19.90	8.10	29.60	89.8	6.90	9.6	14.6	
HKBCF	HY/2013/01	2018-03-23	Mid-Flood	Fine	IS(Mf)9	10:28:00	1.0	Surface	1	2	20.20	8.00	29.50	89.3	6.80	9.5	13.4	
HKBCF	HY/2013/01	2018-03-23	Mid-Flood	Fine	IS(Mf)9	10:28:00		Middle	2	1								
HKBCF	HY/2013/01	2018-03-23	Mid-Flood	Fine	IS(Mf)9	10:28:00		Middle	2	2								
HKBCF	HY/2013/01	2018-03-23	Mid-Flood	Fine	IS(Mf)9	10:28:00	2.4	Bottom	3	1	19.90	8.10	29.60	89.5	6.90	10.3	15.6	
HKBCF	HY/2013/01	2018-03-23	Mid-Flood	Fine	IS(Mf)9	10:28:00	2.4	Bottom	3	2	20.20	8.00	29.60	89.0	6.80	10.3	16.0	
HKBCF	HY/2013/01	2018-03-23	Mid-Flood	Fine	IS7	10:38:00	1.0	Surface	1	1	20.00	8.10	29.50	88.1	6.70	11.1	15.3	
HKBCF	HY/2013/01	2018-03-23	Mid-Flood	Fine	IS7	10:38:00	1.0	Surface	1	2	20.30	7.90	29.40	87.8	6.70	10.9	14.2	
HKBCF	HY/2013/01	2018-03-23	Mid-Flood	Fine	IS7	10:38:00		Middle	2	1								
HKBCF	HY/2013/01	2018-03-23	Mid-Flood	Fine	IS7	10:38:00		Middle	2	2								
HKBCF	HY/2013/01	2018-03-23	Mid-Flood	Fine	IS7	10:38:00	2.3	Bottom	3	1	20.00	8.10	29.50	88.9	6.80	10.9	14.1	
HKBCF	HY/2013/01	2018-03-23	Mid-Flood	Fine	IS7	10:38:00	2.3	Bottom	3	2	20.30	7.90	29.40	88.6	6.70	10.8	14.1	
HKBCF	HY/2013/01	2018-03-23	Mid-Flood	Fine	IS(Mf)6	10:47:00	1.0	Surface	1	1	20.10	8.00	29.50	89.6	6.80	4.6	6.9	
HKBCF	HY/2013/01	2018-03-23	Mid-Flood	Fine	IS(Mf)6	10:47:00	1.0	Surface	1	2	20.40	7.90	29.40	89.3	6.80	4.6	7.0	
HKBCF	HY/2013/01	2018-03-23	Mid-Flood	Fine	IS(Mf)6	10:47:00		Middle	2	1								
HKBCF	HY/2013/01	2018-03-23	Mid-Flood	Fine	IS(Mf)6	10:47:00		Middle	2	2								
HKBCF	HY/2013/01	2018-03-23	Mid-Flood	Fine	IS(Mf)6	10:47:00	2.2	Bottom	3	1	20.00	8.10	29.50	89.8	6.90	4.9	6.4	
HKBCF	HY/2013/01	2018-03-23	Mid-Flood	Fine	IS(Mf)6	10:47:00	2.2	Bottom	3	2	20.30	7.90	29.40	89.5	6.80	5.2	7.9	
HKBCF	HY/2013/01	2018-03-23	Mid-Flood	Fine	IS5	10:53:00	1.0	Surface	1	1	20.00	8.00	29.60	87.5	6.70	6.3	11.2	
HKBCF	HY/2013/01	2018-03-23	Mid-Flood	Fine	IS5	10:53:00	1.0	Surface	1	2	20.00	8.00	29.60	87.5	6.70	6.4	10.9	
HKBCF	HY/2013/01	2018-03-23	Mid-Flood	Fine	IS5	10:53:00	4.4	Middle	2	1	19.90	8.00	29.70	86.9	6.60	5.9	11.4	
HKBCF	HY/2013/01	2018-03-23	Mid-Flood	Fine	IS5	10:53:00	4.4	Middle	2	2	19.90	8.00	29.70	87.0	6.70	5.9	12.1	
HKBCF	HY/2013/01	2018-03-23	Mid-Flood	Fine	IS5	10:53:00	7.8	Bottom	3	1	19.90	8.00	29.70	86.6	6.60	6.8	12.2	
HKBCF	HY/2013/01	2018-03-23	Mid-Flood	Fine	IS5	10:53:00	7.8	Bottom	3	2	19.90	8.00	29.70	86.6	6.60	6.6	14.2	
HKBCF	HY/2013/01	2018-03-23	Mid-Flood	Fine	SR3(N)	11:03:00	1.0	Surface	1	1	19.90	8.00	29.70	88.1	6.70	6.7	8.0	
HKBCF	HY/2013/01	2018-03-23	Mid-Flood	Fine	SR3(N)	11:03:00	1.0	Surface	1	2	20.20	8.00	29.60	87.8	6.70	6.5	8.7	
HKBCF	HY/2013/01	2018-03-23	Mid-Flood	Fine	SR3(N)	11:03:00		Middle	2	1								
HKBCF	HY/2013/01	2018-03-23	Mid-Flood	Fine	SR3(N)	11:03:00		Middle	2	2								
HKBCF	HY/2013/01	2018-03-23	Mid-Flood	Fine	SR3(N)	11:03:00	3.3	Bottom	3	1	19.90	8.10	29.80	89.4	6.80	7.0	13.3	
HKBCF	HY/2013/01	2018-03-23	Mid-Flood	Fine	SR3(N)	11:03:00	3.3	Bottom	3	2	20.20	8.00	29.60	89.1	6.80	7.8	14.8	
HKBCF	HY/2013/01	2018-03-25	Mid-Ebb	Cloudy	SR10A(N)	5:55:00	1.0	Surface	1	1	19.80	8.00	30.90	88.0	6.70	1.6	5.8	
HKBCF	HY/2013/01	2018-03-25	Mid-Ebb	Cloudy	SR10A(N)	5:55:00	1.0	Surface	1	2	19.80	8.00	30.90	88.0	6.70	1.6	5.3	
HKBCF	HY/2013/01	2018-03-25	Mid-Ebb	Cloudy	SR10A(N)	5:55:00	6.2	Middle	2	1	19.80	8.00	30.90	87.9	6.70	1.5	5.2	
HKBCF	HY/2013/01	2018-03-25	Mid-Ebb	Cloudy	SR10A(N)	5:55:00	6.2	Middle	2	2	19.80	8.00	30.90	87.9	6.70	1.5	5.1	
HKBCF	HY/2013/01	2018-03-25	Mid-Ebb	Cloudy	SR10A(N)	5:55:00	11.4	Bottom	3	1	19.80	8.00	31.00	87.5	6.70	1.2	7.1	
HKBCF	HY/2013/01	2018-03-25	Mid-Ebb	Cloudy	SR10A(N)	5:55:00	11.4	Bottom	3	2	19.80	8.00	31.00	87.5	6.70	1.2	5.9	
HKBCF	HY/2013/01	2018-03-25	Mid-Ebb	Cloudy	SR10B(N2)	6:02:00	1.0	Surface	1	1	20.10	8.00	30.80	87.1	6.60	1.6	5.8	
HKBCF	HY/2013/01	2018-03-25	Mid-Ebb	Cloudy	SR10B(N2)	6:02:00	1.0	Surface	1	2	19.80	8.10	31.00	87.6	6.70	1.5	6.1	
HKBCF	HY/2013/01	2018-03-25	Mid-Ebb	Cloudy	SR10B(N2)	6:02:00	3.2	Middle	2	1	20.10	8.00	30.80	87.1	6.60	1.6	6.5	
HKBCF	HY/2013/01	2018-03-25	Mid-Ebb	Cloudy	SR10B(N2)	6:02:00	3.2	Middle	2	2	19.80	8.00	31.00	87.6	6.70	1.5	6.9	
HKBCF	HY/2013/01	2018-03-25	Mid-Ebb	Cloudy	SR10B(N2)	6:02:00	5.4	Bottom	3	1	20.10	8.00	30.90	89.0	6.70	1.5	8.3	
HKBCF	HY/2013/01	2018-03-25	Mid-Ebb	Cloudy	SR10B(N2)	6:02:00	5.4	Bottom	3	2	19.70	8.00	31.00	89.7	6.80	1.4	8.7	
HKBCF	HY/2013/01	2018-03-25	Mid-Ebb	Cloudy	CSA	6:13:00	1.0	Surface	1	1	19.90	8.00	30.40	95.3	7.30	1.5	6.3	
HKBCF	HY/2013/01	2018-03-25	Mid-Ebb	Cloudy	CSA	6:13:00	1.0	Surface	1	2	19.90	8.00	30.40	95.4	7.30	1.4	6.8	

Project	Works	Date (yyyy-mm-dd)	Tide	Weather Condition	Station	Time	Depth, m	Level	Level_Code	Replicate	Temperature, °C	pH	Salinity, ppt	DO, %	DO, mg/L	Turbidity, NTU	SS, mg/L	Site Observation
HKBCF	HY/2013/01	2018-03-25	Mid-Ebb	Cloudy	CSA	6:13:00	16.4	Middle	2	1	19.80	8.00	30.70	94.7	7.20	2.4	6.6	
HKBCF	HY/2013/01	2018-03-25	Mid-Ebb	Cloudy	CSA	6:13:00	16.4	Middle	2	2	19.80	8.00	30.70	94.8	7.20	2.4	5.7	
HKBCF	HY/2013/01	2018-03-25	Mid-Ebb	Cloudy	CSA	6:13:00	31.7	Bottom	3	1	19.80	8.00	30.80	94.4	7.20	2.5	5.7	
HKBCF	HY/2013/01	2018-03-25	Mid-Ebb	Cloudy	CSA	6:13:00	31.7	Bottom	3	2	19.80	8.00	30.80	94.3	7.20	2.6	5.8	
HKBCF	HY/2013/01	2018-03-25	Mid-Ebb	Cloudy	CS6	6:28:00	1.0	Surface	1	1	20.20	8.00	29.80	97.9	7.50	1.9	6.3	
HKBCF	HY/2013/01	2018-03-25	Mid-Ebb	Cloudy	CS6	6:28:00	1.0	Surface	1	2	20.20	8.00	29.80	97.8	7.40	1.9	6.0	
HKBCF	HY/2013/01	2018-03-25	Mid-Ebb	Cloudy	CS6	6:28:00	4.7	Middle	2	1	20.00	8.00	30.30	96.8	7.40	2.2	9.8	
HKBCF	HY/2013/01	2018-03-25	Mid-Ebb	Cloudy	CS6	6:28:00	4.7	Middle	2	2	20.00	8.00	30.30	96.8	7.40	2.3	8.7	
HKBCF	HY/2013/01	2018-03-25	Mid-Ebb	Cloudy	CS6	6:28:00	8.4	Bottom	3	1	19.80	8.00	30.70	97.0	7.40	2.6	7.8	
HKBCF	HY/2013/01	2018-03-25	Mid-Ebb	Cloudy	CS6	6:28:00	8.4	Bottom	3	2	19.80	8.00	30.70	96.7	7.40	2.5	9.6	
HKBCF	HY/2013/01	2018-03-25	Mid-Ebb	Cloudy	CS4	7:29:00	1.0	Surface	1	1	20.50	8.00	27.40	99.3	7.60	2.6	4.2	
HKBCF	HY/2013/01	2018-03-25	Mid-Ebb	Cloudy	CS4	7:29:00	1.0	Surface	1	2	20.50	8.00	27.40	99.4	7.60	2.6	3.9	
HKBCF	HY/2013/01	2018-03-25	Mid-Ebb	Cloudy	CS4	7:29:00	7.4	Middle	2	1	20.40	8.10	29.10	99.7	7.60	2.7	3.1	
HKBCF	HY/2013/01	2018-03-25	Mid-Ebb	Cloudy	CS4	7:29:00	7.4	Middle	2	2	20.40	8.10	29.10	99.8	7.60	2.7	3.2	
HKBCF	HY/2013/01	2018-03-25	Mid-Ebb	Cloudy	CS4	7:29:00	13.8	Bottom	3	1	20.10	8.10	29.90	98.6	7.50	3.1	4.5	
HKBCF	HY/2013/01	2018-03-25	Mid-Ebb	Cloudy	CS4	7:29:00	13.8	Bottom	3	2	20.10	8.10	29.90	98.6	7.50	3.0	6.4	
HKBCF	HY/2013/01	2018-03-25	Mid-Ebb	Cloudy	SR6	7:56:00	1.0	Surface	1	1	20.30	8.10	28.70	103.3	7.90	3.4	4.9	
HKBCF	HY/2013/01	2018-03-25	Mid-Ebb	Cloudy	SR6	7:56:00	1.0	Surface	1	2	20.30	8.10	28.70	103.4	7.90	3.4	5.2	
HKBCF	HY/2013/01	2018-03-25	Mid-Ebb	Cloudy	SR6	7:56:00		Middle	2	1								
HKBCF	HY/2013/01	2018-03-25	Mid-Ebb	Cloudy	SR6	7:56:00		Middle	2	2								
HKBCF	HY/2013/01	2018-03-25	Mid-Ebb	Cloudy	SR6	7:56:00	3.5	Bottom	3	1	20.30	8.10	28.90	103.7	7.90	3.5	6.8	
HKBCF	HY/2013/01	2018-03-25	Mid-Ebb	Cloudy	SR6	7:56:00	3.5	Bottom	3	2	20.30	8.10	28.90	103.8	7.90	3.4	5.0	
HKBCF	HY/2013/01	2018-03-25	Mid-Ebb	Cloudy	CS(Mf)3(N)	7:40:00	1.0	Surface	1	1	20.60	8.00	26.80	100.0	7.70	3.9	5.5	
HKBCF	HY/2013/01	2018-03-25	Mid-Ebb	Cloudy	CS(Mf)3(N)	7:40:00	1.0	Surface	1	2	20.50	8.00	26.80	100.0	7.70	3.9	5.4	
HKBCF	HY/2013/01	2018-03-25	Mid-Ebb	Cloudy	CS(Mf)3(N)	7:40:00	3.6	Middle	2	1	20.50	8.00	27.90	102.1	7.80	4.2	5.7	
HKBCF	HY/2013/01	2018-03-25	Mid-Ebb	Cloudy	CS(Mf)3(N)	7:40:00	3.6	Middle	2	2	20.50	8.00	27.90	102.2	7.80	4.3	5.9	
HKBCF	HY/2013/01	2018-03-25	Mid-Ebb	Cloudy	CS(Mf)3(N)	7:40:00	6.1	Bottom	3	1	20.30	8.10	29.50	103.4	7.90	4.9	4.4	
HKBCF	HY/2013/01	2018-03-25	Mid-Ebb	Cloudy	CS(Mf)3(N)	7:40:00	6.1	Bottom	3	2	20.30	8.10	29.50	103.6	7.90	4.9	4.4	
HKBCF	HY/2013/01	2018-03-25	Mid-Ebb	Cloudy	SR5(N)	7:10:00	1.0	Surface	1	1	20.30	8.10	29.30	98.8	7.50	2.3	6.4	
HKBCF	HY/2013/01	2018-03-25	Mid-Ebb	Cloudy	SR5(N)	7:10:00	1.0	Surface	1	2	20.30	8.10	29.20	98.9	7.50	2.3	6.4	
HKBCF	HY/2013/01	2018-03-25	Mid-Ebb	Cloudy	SR5(N)	7:10:00	4.3	Middle	2	1	20.20	8.10	29.50	97.6	7.40	2.4	6.8	
HKBCF	HY/2013/01	2018-03-25	Mid-Ebb	Cloudy	SR5(N)	7:10:00	4.3	Middle	2	2	20.20	8.10	29.50	97.5	7.40	2.4	6.8	
HKBCF	HY/2013/01	2018-03-25	Mid-Ebb	Cloudy	SR5(N)	7:10:00	7.6	Bottom	3	1	20.10	8.10	29.70	97.5	7.40	3.3	6.3	
HKBCF	HY/2013/01	2018-03-25	Mid-Ebb	Cloudy	SR5(N)	7:10:00	7.6	Bottom	3	2	20.10	8.10	29.70	97.4	7.40	3.3	6.3	
HKBCF	HY/2013/01	2018-03-25	Mid-Ebb	Cloudy	IS10(N)	7:05:00	1.0	Surface	1	1	20.30	8.10	29.00	98.8	7.50	4.2	7.1	
HKBCF	HY/2013/01	2018-03-25	Mid-Ebb	Cloudy	IS10(N)	7:05:00	1.0	Surface	1	2	20.30	8.10	29.00	98.8	7.50	4.2	5.4	
HKBCF	HY/2013/01	2018-03-25	Mid-Ebb	Cloudy	IS10(N)	7:05:00	5.9	Middle	2	1	20.20	8.10	29.50	97.0	7.40	3.3	6.1	
HKBCF	HY/2013/01	2018-03-25	Mid-Ebb	Cloudy	IS10(N)	7:05:00	5.9	Middle	2	2	20.20	8.10	29.50	97.1	7.40	3.3	5.7	
HKBCF	HY/2013/01	2018-03-25	Mid-Ebb	Cloudy	IS10(N)	7:05:00	10.7	Bottom	3	1	20.00	8.00	29.90	95.7	7.30	4.6	5.5	
HKBCF	HY/2013/01	2018-03-25	Mid-Ebb	Cloudy	IS10(N)	7:05:00	10.7	Bottom	3	2	20.10	8.00	29.90	95.8	7.30	4.5	6.3	
HKBCF	HY/2013/01	2018-03-25	Mid-Ebb	Cloudy	IS(Mf)11	6:58:00	1.0	Surface	1	1	20.30	8.10	29.30	98.6	7.50	2.9	6.1	
HKBCF	HY/2013/01	2018-03-25	Mid-Ebb	Cloudy	IS(Mf)11	6:58:00	1.0	Surface	1	2	20.30	8.10	29.30	98.5	7.50	2.9	5.5	
HKBCF	HY/2013/01	2018-03-25	Mid-Ebb	Cloudy	IS(Mf)11	6:58:00	5.7	Middle	2	1	20.20	8.10	29.60	96.9	7.40	3.6	6.3	
HKBCF	HY/2013/01	2018-03-25	Mid-Ebb	Cloudy	IS(Mf)11	6:58:00	5.7	Middle	2	2	20.20	8.10	29.60	96.9	7.40	3.3	4.2	
HKBCF	HY/2013/01	2018-03-25	Mid-Ebb	Cloudy	IS(Mf)11	6:58:00	10.4	Bottom	3	1	20.20	8.10	29.70	98.1	7.50	3.7	5.6	
HKBCF	HY/2013/01	2018-03-25	Mid-Ebb	Cloudy	IS(Mf)11	6:58:00	10.4	Bottom	3	2	20.20	8.10	29.70	97.7	7.40	3.4	5.4	
HKBCF	HY/2013/01	2018-03-25	Mid-Ebb	Cloudy	CS(Mf)5	6:38:00	1.0	Surface	1	1	20.30	8.00	29.70	88.7	6.70	4.6	6.6	
HKBCF	HY/2013/01	2018-03-25	Mid-Ebb	Cloudy	CS(Mf)5	6:38:00	1.0	Surface	1	2	20.00	8.10	29.90	89.3	6.80	4.8	7.5	
HKBCF	HY/2013/01	2018-03-25	Mid-Ebb	Cloudy	CS(Mf)5	6:38:00	6.6	Middle	2	1	20.20	8.00	30.50	87.1	6.60	10.4	7.9	
HKBCF	HY/2013/01	2018-03-25	Mid-Ebb	Cloudy	CS(Mf)5	6:38:00	6.6	Middle	2	2	19.80	8.10	30.70	87.5	6.70	10.2	8.4	
HKBCF	HY/2013/01	2018-03-25	Mid-Ebb	Cloudy	CS(Mf)5	6:38:00	12.2	Bottom	3	1	20.20	8.00	30.60	86.8	6.60	2.7	8.2	
HKBCF	HY/2013/01	2018-03-25	Mid-Ebb	Cloudy	CS(Mf)5	6:38:00	12.2	Bottom	3	2	19.80	8.10	30.80	87.2	6.60	2.8	6.4	
HKBCF	HY/2013/01	2018-03-25	Mid-Ebb	Cloudy	SR7	6:50:00	1.0	Surface	1	1	20.30	8.10	29.40	99.3	7.60	3.9	7.8	
HKBCF	HY/2013/01	2018-03-25	Mid-Ebb	Cloudy	SR7	6:50:00	1.0	Surface	1	2	20.30	8.10	29.40	99.3	7.60	3.9	7.2	
HKBCF	HY/2013/01	2018-03-25	Mid-Ebb	Cloudy	SR7	6:50:00		Middle	2	1								
HKBCF	HY/2013/01	2018-03-25	Mid-Ebb	Cloudy	SR7	6:50:00		Middle	2	2								
HKBCF	HY/2013/01	2018-03-25	Mid-Ebb	Cloudy	SR7	6:50:00	3.3	Bottom	3	1	20.30	8.10	29.40	100.5	7.60	4.2	8.3	
HKBCF	HY/2013/01	2018-03-25	Mid-Ebb	Cloudy	SR7	6:50:00	3.3	Bottom	3	2	20.30	8.10	29.40	100.4	7.60	4.1	6.8	
HKBCF	HY/2013/01	2018-03-25	Mid-Ebb	Cloudy	IS17	7:01:00	1.0	Surface	1	1	20.60	8.00	29.40	89.4	6.80	3.4	6.8	
HKBCF	HY/2013/01	2018-03-25	Mid-Ebb	Cloudy	IS17	7:01:00	1.0	Surface	1	2	20.30	8.10	29.60	90.0	6.80	3.3	6.6	
HKBCF	HY/2013/01	2018-03-25	Mid-Ebb	Cloudy	IS17	7:01:00	5.8	Middle	2	1	20.40	8.00	29.70	88.3	6.70	3.7	5.5	
HKBCF	HY/2013/01	2018-03-25	Mid-Ebb	Cloudy	IS17	7:01:00	5.8	Middle	2	2	20.10	8.10	29.80	88.8	6.80	3.6	7.0	
HKBCF	HY/2013/01	2018-03-25	Mid-Ebb	Cloudy	IS17	7:01:00	10.5	Bottom	3	1	20.30	8.00	29.90	86.6	6.60	5.6	9.9	
HKBCF	HY/2013/01	2018-03-25	Mid-Ebb	Cloudy	IS17	7:01:00	10.5	Bottom	3	2	20.00	8.10	30.10	86.7	6.60	5.5	8.5	
HKBCF	HY/2013/01	2018-03-25	Mid-Ebb	Cloudy	IS(Mf)16	7:10:00	1.0	Surface	1	1	20.50	8.00	29.40	88.0	6.70	3.7	4.6	
HKBCF	HY/2013/01	2018-03-25	Mid-Ebb	Cloudy	IS(Mf)16	7:10:00	1.0	Surface	1	2	20.20	8.10	29.60	88.6	6.70	3.7	6.1	
HKBCF	HY/2013/01	2018-03-25	Mid-Ebb	Cloudy	IS(Mf)16	7:10:00		Middle	2	1								
HKBCF	HY/2013/01	2018-03-25	Mid-Ebb	Cloudy	IS(Mf)16	7:10:00		Middle	2	2								

Project	Works	Date (yyyy-mm-dd)	Tide	Weather Condition	Station	Time	Depth, m	Level	Level_Code	Replicate	Temperature, °C	pH	Salinity, ppt	DO, %	DO, mg/L	Turbidity, NTU	SS, mg/L	Site Observation
HKBCF	HY/2013/01	2018-03-25	Mid-Ebb	Cloudy	IS(Mf)16	7:10:00	4.8	Bottom	3	1	20.50	8.00	29.80	85.9	6.50	7.1	6.0	
HKBCF	HY/2013/01	2018-03-25	Mid-Ebb	Cloudy	IS(Mf)16	7:10:00	4.8	Bottom	3	2	20.20	8.10	30.00	86.4	6.60	7.1	5.5	
HKBCF	HY/2013/01	2018-03-25	Mid-Ebb	Cloudy	IS8	7:31:00	1.0	Surface	1	1	20.50	8.00	29.40	90.2	6.80	3.0	4.9	
HKBCF	HY/2013/01	2018-03-25	Mid-Ebb	Cloudy	IS8	7:31:00	1.0	Surface	1	2	20.20	8.10	29.50	90.3	6.90	3.0	5.5	
HKBCF	HY/2013/01	2018-03-25	Mid-Ebb	Cloudy	IS8	7:31:00		Middle	2	1								
HKBCF	HY/2013/01	2018-03-25	Mid-Ebb	Cloudy	IS8	7:31:00		Middle	2	2								
HKBCF	HY/2013/01	2018-03-25	Mid-Ebb	Cloudy	IS8	7:31:00	2.7	Bottom	3	1	20.60	8.00	29.50	89.8	6.80	4.8	5.9	
HKBCF	HY/2013/01	2018-03-25	Mid-Ebb	Cloudy	IS8	7:31:00	2.7	Bottom	3	2	20.20	8.10	29.60	89.8	6.80	4.8	6.1	
HKBCF	HY/2013/01	2018-03-25	Mid-Ebb	Cloudy	SR4(N)	7:25:00	1.0	Surface	1	1	20.40	8.00	29.50	81.6	6.20	3.4	8.8	
HKBCF	HY/2013/01	2018-03-25	Mid-Ebb	Cloudy	SR4(N)	7:25:00	1.0	Surface	1	2	20.10	8.00	29.60	82.0	6.30	3.4	9.4	
HKBCF	HY/2013/01	2018-03-25	Mid-Ebb	Cloudy	SR4(N)	7:25:00		Middle	2	1								
HKBCF	HY/2013/01	2018-03-25	Mid-Ebb	Cloudy	SR4(N)	7:25:00		Middle	2	2								
HKBCF	HY/2013/01	2018-03-25	Mid-Ebb	Cloudy	SR4(N)	7:25:00	2.3	Bottom	3	1	20.40	8.00	29.50	81.7	6.20	3.4	8.8	
HKBCF	HY/2013/01	2018-03-25	Mid-Ebb	Cloudy	SR4(N)	7:25:00	2.3	Bottom	3	2	20.10	8.00	29.60	82.1	6.30	3.4	7.9	
HKBCF	HY/2013/01	2018-03-25	Mid-Ebb	Cloudy	IS(Mf)9	7:39:00	1.0	Surface	1	1	20.60	8.00	29.60	88.6	6.70	9.3	6.0	
HKBCF	HY/2013/01	2018-03-25	Mid-Ebb	Cloudy	IS(Mf)9	7:39:00	1.0	Surface	1	2	20.30	8.10	29.70	88.9	6.80	9.3	5.1	
HKBCF	HY/2013/01	2018-03-25	Mid-Ebb	Cloudy	IS(Mf)9	7:39:00		Middle	2	1								
HKBCF	HY/2013/01	2018-03-25	Mid-Ebb	Cloudy	IS(Mf)9	7:39:00		Middle	2	2								
HKBCF	HY/2013/01	2018-03-25	Mid-Ebb	Cloudy	IS(Mf)9	7:39:00	2.4	Bottom	3	1	20.60	8.00	29.70	91.6	6.90	7.1	10.8	
HKBCF	HY/2013/01	2018-03-25	Mid-Ebb	Cloudy	IS(Mf)9	7:39:00	2.4	Bottom	3	2	20.30	8.10	29.80	91.6	7.00	7.1	9.2	
HKBCF	HY/2013/01	2018-03-25	Mid-Ebb	Cloudy	IS7	7:47:00		Surface	1	1								
HKBCF	HY/2013/01	2018-03-25	Mid-Ebb	Cloudy	IS7	7:47:00		Surface	1	2								
HKBCF	HY/2013/01	2018-03-25	Mid-Ebb	Cloudy	IS7	7:47:00	1.4	Middle	2	1	20.70	8.00	29.70	87.8	6.60	6.8	5.5	
HKBCF	HY/2013/01	2018-03-25	Mid-Ebb	Cloudy	IS7	7:47:00	1.4	Middle	2	2	20.40	8.10	29.80	88.1	6.70	6.8	7.0	
HKBCF	HY/2013/01	2018-03-25	Mid-Ebb	Cloudy	IS7	7:47:00		Bottom	3	1								
HKBCF	HY/2013/01	2018-03-25	Mid-Ebb	Cloudy	IS7	7:47:00		Bottom	3	2								
HKBCF	HY/2013/01	2018-03-25	Mid-Ebb	Cloudy	IS(Mf)6	7:55:00		Surface	1	1								
HKBCF	HY/2013/01	2018-03-25	Mid-Ebb	Cloudy	IS(Mf)6	7:55:00		Surface	1	2								
HKBCF	HY/2013/01	2018-03-25	Mid-Ebb	Cloudy	IS(Mf)6	7:55:00	1.2	Middle	2	1	20.60	8.00	29.70	87.8	6.60	4.4	5.0	
HKBCF	HY/2013/01	2018-03-25	Mid-Ebb	Cloudy	IS(Mf)6	7:55:00	1.2	Middle	2	2	20.30	8.10	29.80	88.0	6.70	4.4	7.2	
HKBCF	HY/2013/01	2018-03-25	Mid-Ebb	Cloudy	IS(Mf)6	7:55:00		Bottom	3	1								
HKBCF	HY/2013/01	2018-03-25	Mid-Ebb	Cloudy	IS(Mf)6	7:55:00		Bottom	3	2								
HKBCF	HY/2013/01	2018-03-25	Mid-Ebb	Cloudy	IS5	8:02:00	1.0	Surface	1	1	20.70	8.00	29.90	86.7	6.50	4.8	7.4	
HKBCF	HY/2013/01	2018-03-25	Mid-Ebb	Cloudy	IS5	8:02:00	1.0	Surface	1	2	20.30	8.10	30.00	87.2	6.60	4.8	7.3	
HKBCF	HY/2013/01	2018-03-25	Mid-Ebb	Cloudy	IS5	8:02:00	4.6	Middle	2	1	20.70	8.00	29.90	86.4	6.50	5.3	6.6	
HKBCF	HY/2013/01	2018-03-25	Mid-Ebb	Cloudy	IS5	8:02:00	4.6	Middle	2	2	20.30	8.00	30.00	86.7	6.60	5.3	7.6	
HKBCF	HY/2013/01	2018-03-25	Mid-Ebb	Cloudy	IS5	8:02:00	8.2	Bottom	3	1	20.70	8.00	29.90	86.8	6.50	7.5	8.9	
HKBCF	HY/2013/01	2018-03-25	Mid-Ebb	Cloudy	IS5	8:02:00	8.2	Bottom	3	2	20.30	8.10	30.00	87.2	6.60	7.5	10.6	
HKBCF	HY/2013/01	2018-03-25	Mid-Ebb	Cloudy	SR3(N)	8:12:00	1.0	Surface	1	1	20.70	8.00	29.90	86.9	6.60	7.1	7.2	
HKBCF	HY/2013/01	2018-03-25	Mid-Ebb	Cloudy	SR3(N)	8:12:00	1.0	Surface	1	2	20.30	8.10	30.00	87.0	6.60	7.1	7.3	
HKBCF	HY/2013/01	2018-03-25	Mid-Ebb	Cloudy	SR3(N)	8:12:00		Middle	2	1								
HKBCF	HY/2013/01	2018-03-25	Mid-Ebb	Cloudy	SR3(N)	8:12:00		Middle	2	2								
HKBCF	HY/2013/01	2018-03-25	Mid-Ebb	Cloudy	SR3(N)	8:12:00	3.3	Bottom	3	1	20.70	8.00	29.90	87.4	6.60	8.2	8.2	
HKBCF	HY/2013/01	2018-03-25	Mid-Ebb	Cloudy	SR3(N)	8:12:00	3.3	Bottom	3	2	20.30	8.10	30.10	87.7	6.60	8.2	9.0	
HKBCF	HY/2013/01	2018-03-25	Mid-Flood	Cloudy	SR10A(N)	12:17:00	1.0	Surface	1	1	20.10	8.00	30.90	87.0	6.60	1.2	6.0	
HKBCF	HY/2013/01	2018-03-25	Mid-Flood	Cloudy	SR10A(N)	12:17:00	1.0	Surface	1	2	19.80	8.10	31.00	87.6	6.70	1.1	5.3	
HKBCF	HY/2013/01	2018-03-25	Mid-Flood	Cloudy	SR10A(N)	12:17:00	6.1	Middle	2	1	20.10	8.00	31.00	86.6	6.60	1.4	8.0	
HKBCF	HY/2013/01	2018-03-25	Mid-Flood	Cloudy	SR10A(N)	12:17:00	6.1	Middle	2	2	19.70	8.10	31.20	87.0	6.60	1.5	8.6	
HKBCF	HY/2013/01	2018-03-25	Mid-Flood	Cloudy	SR10A(N)	12:17:00	11.1	Bottom	3	1	20.10	8.00	31.10	87.4	6.60	1.6	7.9	
HKBCF	HY/2013/01	2018-03-25	Mid-Flood	Cloudy	SR10A(N)	12:17:00	11.1	Bottom	3	2	19.70	8.10	31.20	87.7	6.70	1.5	7.9	
HKBCF	HY/2013/01	2018-03-25	Mid-Flood	Cloudy	SR10B(N2)	12:11:00	1.0	Surface	1	1	20.00	8.00	31.20	87.8	6.60	1.3	6.1	
HKBCF	HY/2013/01	2018-03-25	Mid-Flood	Cloudy	SR10B(N2)	12:11:00	1.0	Surface	1	2	19.70	8.10	31.40	88.2	6.70	1.3	5.2	
HKBCF	HY/2013/01	2018-03-25	Mid-Flood	Cloudy	SR10B(N2)	12:11:00		Middle	2	1								
HKBCF	HY/2013/01	2018-03-25	Mid-Flood	Cloudy	SR10B(N2)	12:11:00		Middle	2	2								
HKBCF	HY/2013/01	2018-03-25	Mid-Flood	Cloudy	SR10B(N2)	12:11:00	4.7	Bottom	3	1	20.00	8.00	31.20	88.2	6.70	1.3	7.1	
HKBCF	HY/2013/01	2018-03-25	Mid-Flood	Cloudy	SR10B(N2)	12:11:00	4.7	Bottom	3	2	19.70	8.10	31.40	88.6	6.70	1.3	6.3	
HKBCF	HY/2013/01	2018-03-25	Mid-Flood	Cloudy	CSA	12:12:00	1.0	Surface	1	1	20.20	8.00	29.90	99.5	7.60	1.0	5.1	
HKBCF	HY/2013/01	2018-03-25	Mid-Flood	Cloudy	CSA	12:12:00	1.0	Surface	1	2	20.10	8.00	29.90	99.6	7.60	1.1	4.3	
HKBCF	HY/2013/01	2018-03-25	Mid-Flood	Cloudy	CSA	12:12:00	16.4	Middle	2	1	20.10	8.10	30.00	99.8	7.60	1.2	4.0	
HKBCF	HY/2013/01	2018-03-25	Mid-Flood	Cloudy	CSA	12:12:00	16.4	Middle	2	2	20.10	8.10	30.00	100.1	7.60	1.2	5.0	
HKBCF	HY/2013/01	2018-03-25	Mid-Flood	Cloudy	CSA	12:12:00	31.8	Bottom	3	1	20.10	8.10	30.00	99.8	7.60	2.6	4.1	
HKBCF	HY/2013/01	2018-03-25	Mid-Flood	Cloudy	CSA	12:12:00	31.8	Bottom	3	2	20.10	8.10	30.00	100.0	7.60	2.6	4.1	
HKBCF	HY/2013/01	2018-03-25	Mid-Flood	Cloudy	CS6	12:03:00	1.0	Surface	1	1	20.20	8.10	29.60	98.9	7.50	1.3	4.2	
HKBCF	HY/2013/01	2018-03-25	Mid-Flood	Cloudy	CS6	12:03:00	1.0	Surface	1	2	20.20	8.10	29.60	99.0	7.50	1.4	2.0	
HKBCF	HY/2013/01	2018-03-25	Mid-Flood	Cloudy	CS6	12:03:00	4.8	Middle	2	1	20.00	8.00	30.30	96.2	7.30	1.5	4.9	
HKBCF	HY/2013/01	2018-03-25	Mid-Flood	Cloudy	CS6	12:03:00	4.8	Middle	2	2	20.00	8.00	30.30	96.2	7.30	1.7	4.8	
HKBCF	HY/2013/01	2018-03-25	Mid-Flood	Cloudy	CS6	12:03:00	8.6	Bottom	3	1	19.90	8.00	30.60	96.6	7.40	2.2	4.8	
HKBCF	HY/2013/01	2018-03-25	Mid-Flood	Cloudy	CS6	12:03:00	8.6	Bottom	3	2	19.90	8.00	30.60	96.7	7.40	2.1	5.7	

Project	Works	Date (yyyy-mm-dd)	Tide	Weather Condition	Station	Time	Depth, m	Level	Level_Code	Replicate	Temperature, °C	pH	Salinity, ppt	DO, %	DO, mg/L	Turbidity, NTU	SS, mg/L	Site Observation
HKBCF	HY/2013/01	2018-03-25	Mid-Flood	Cloudy	CS4	10:39:00	1.0	Surface	1	1	20.60	8.00	28.10	100.8	7.70	2.6	4.3	
HKBCF	HY/2013/01	2018-03-25	Mid-Flood	Cloudy	CS4	10:39:00	1.0	Surface	1	2	20.60	8.00	28.00	100.9	7.70	2.1	4.4	
HKBCF	HY/2013/01	2018-03-25	Mid-Flood	Cloudy	CS4	10:39:00	7.6	Middle	2	1	20.30	8.10	29.60	100.1	7.60	5.4	3.6	
HKBCF	HY/2013/01	2018-03-25	Mid-Flood	Cloudy	CS4	10:39:00	7.6	Middle	2	2	20.30	8.10	29.50	100.5	7.60	5.4	4.5	
HKBCF	HY/2013/01	2018-03-25	Mid-Flood	Cloudy	CS4	10:39:00	14.1	Bottom	3	1	19.90	8.00	30.40	93.2	7.10	3.0	4.7	
HKBCF	HY/2013/01	2018-03-25	Mid-Flood	Cloudy	CS4	10:39:00	14.1	Bottom	3	2	19.90	8.00	30.40	93.1	7.10	3.0	5.6	
HKBCF	HY/2013/01	2018-03-25	Mid-Flood	Cloudy	SR6	10:08:00	1.0	Surface	1	1	20.40	8.00	27.80	102.8	7.90	3.3	6.8	
HKBCF	HY/2013/01	2018-03-25	Mid-Flood	Cloudy	SR6	10:08:00	1.0	Surface	1	2	20.40	8.00	27.80	102.3	7.80	3.3	6.2	
HKBCF	HY/2013/01	2018-03-25	Mid-Flood	Cloudy	SR6	10:08:00		Middle	2	1								
HKBCF	HY/2013/01	2018-03-25	Mid-Flood	Cloudy	SR6	10:08:00		Middle	2	2								
HKBCF	HY/2013/01	2018-03-25	Mid-Flood	Cloudy	SR6	10:08:00	3.6	Bottom	3	1	20.30	8.00	29.10	104.1	7.90	5.8	7.2	
HKBCF	HY/2013/01	2018-03-25	Mid-Flood	Cloudy	SR6	10:08:00	3.6	Bottom	3	2	20.30	8.00	29.10	103.6	7.90	5.8	7.2	
HKBCF	HY/2013/01	2018-03-25	Mid-Flood	Cloudy	CS(Mf)3(N)	10:27:00	1.0	Surface	1	1	20.50	8.00	27.20	100.5	7.70	3.7	6.4	
HKBCF	HY/2013/01	2018-03-25	Mid-Flood	Cloudy	CS(Mf)3(N)	10:27:00	1.0	Surface	1	2	20.50	8.00	27.20	100.6	7.70	3.8	5.7	
HKBCF	HY/2013/01	2018-03-25	Mid-Flood	Cloudy	CS(Mf)3(N)	10:27:00	3.6	Middle	2	1	20.40	8.00	27.90	101.4	7.80	3.9	5.9	
HKBCF	HY/2013/01	2018-03-25	Mid-Flood	Cloudy	CS(Mf)3(N)	10:27:00	3.6	Middle	2	2	20.40	8.00	27.90	101.6	7.80	4.0	4.8	
HKBCF	HY/2013/01	2018-03-25	Mid-Flood	Cloudy	CS(Mf)3(N)	10:27:00	6.2	Bottom	3	1	20.40	8.00	28.60	102.3	7.80	4.1	6.7	
HKBCF	HY/2013/01	2018-03-25	Mid-Flood	Cloudy	CS(Mf)3(N)	10:27:00	6.2	Bottom	3	2	20.40	8.00	28.60	102.6	7.80	4.1	6.0	
HKBCF	HY/2013/01	2018-03-25	Mid-Flood	Cloudy	SR5(N)	10:59:00	1.0	Surface	1	1	20.50	8.10	27.80	100.6	7.70	3.1	7.0	
HKBCF	HY/2013/01	2018-03-25	Mid-Flood	Cloudy	SR5(N)	10:59:00	1.0	Surface	1	2	20.50	8.10	27.80	100.8	7.70	2.9	8.0	
HKBCF	HY/2013/01	2018-03-25	Mid-Flood	Cloudy	SR5(N)	10:59:00	4.3	Middle	2	1	20.40	8.10	28.80	99.8	7.60	3.3	8.6	
HKBCF	HY/2013/01	2018-03-25	Mid-Flood	Cloudy	SR5(N)	10:59:00	4.3	Middle	2	2	20.40	8.10	28.80	99.9	7.60	3.2	8.1	
HKBCF	HY/2013/01	2018-03-25	Mid-Flood	Cloudy	SR5(N)	10:59:00	7.6	Bottom	3	1	20.20	8.10	29.60	99.1	7.50	2.9	8.8	
HKBCF	HY/2013/01	2018-03-25	Mid-Flood	Cloudy	SR5(N)	10:59:00	7.6	Bottom	3	2	20.20	8.10	29.60	99.6	7.60	2.5	8.4	
HKBCF	HY/2013/01	2018-03-25	Mid-Flood	Cloudy	IS10(N)	11:26:00	1.0	Surface	1	1	20.40	8.10	28.20	101.3	7.70	2.7	8.8	
HKBCF	HY/2013/01	2018-03-25	Mid-Flood	Cloudy	IS10(N)	11:26:00	1.0	Surface	1	2	20.40	8.10	28.20	101.5	7.80	2.8	8.7	
HKBCF	HY/2013/01	2018-03-25	Mid-Flood	Cloudy	IS10(N)	11:26:00	5.8	Middle	2	1	20.40	8.10	29.10	99.2	7.50	3.4	8.4	
HKBCF	HY/2013/01	2018-03-25	Mid-Flood	Cloudy	IS10(N)	11:26:00	5.8	Middle	2	2	20.40	8.10	29.10	99.3	7.60	3.4	9.8	
HKBCF	HY/2013/01	2018-03-25	Mid-Flood	Cloudy	IS10(N)	11:26:00	10.5	Bottom	3	1	20.10	8.10	29.70	98.1	7.50	5.4	9.8	
HKBCF	HY/2013/01	2018-03-25	Mid-Flood	Cloudy	IS10(N)	11:26:00	10.5	Bottom	3	2	20.10	8.10	29.70	98.4	7.50	5.4	10.7	
HKBCF	HY/2013/01	2018-03-25	Mid-Flood	Cloudy	IS(Mf)11	11:33:00	1.0	Surface	1	1	20.40	8.10	28.60	99.6	7.60	1.9	5.3	
HKBCF	HY/2013/01	2018-03-25	Mid-Flood	Cloudy	IS(Mf)11	11:33:00	1.0	Surface	1	2	20.40	8.10	28.60	99.9	7.60	1.9	5.7	
HKBCF	HY/2013/01	2018-03-25	Mid-Flood	Cloudy	IS(Mf)11	11:33:00	5.8	Middle	2	1	20.20	8.10	29.40	96.3	7.30	3.8	5.6	
HKBCF	HY/2013/01	2018-03-25	Mid-Flood	Cloudy	IS(Mf)11	11:33:00	5.8	Middle	2	2	20.20	8.10	29.40	96.5	7.40	3.9	7.1	
HKBCF	HY/2013/01	2018-03-25	Mid-Flood	Cloudy	IS(Mf)11	11:33:00	10.6	Bottom	3	1	20.10	8.10	29.80	96.1	7.30	6.7	5.7	
HKBCF	HY/2013/01	2018-03-25	Mid-Flood	Cloudy	IS(Mf)11	11:33:00	10.6	Bottom	3	2	20.10	8.10	29.70	96.3	7.30	6.8	6.5	
HKBCF	HY/2013/01	2018-03-25	Mid-Flood	Cloudy	CS(Mf)5	11:33:00	1.0	Surface	1	1	20.40	8.00	29.80	89.4	6.80	1.4	5.7	
HKBCF	HY/2013/01	2018-03-25	Mid-Flood	Cloudy	CS(Mf)5	11:33:00	1.0	Surface	1	2	20.00	8.10	29.90	90.1	6.90	1.3	5.1	
HKBCF	HY/2013/01	2018-03-25	Mid-Flood	Cloudy	CS(Mf)5	11:33:00	6.1	Middle	2	1	20.30	8.00	30.00	87.8	6.70	1.4	6.3	
HKBCF	HY/2013/01	2018-03-25	Mid-Flood	Cloudy	CS(Mf)5	11:33:00	6.1	Middle	2	2	20.00	8.10	30.20	88.4	6.70	1.3	5.3	
HKBCF	HY/2013/01	2018-03-25	Mid-Flood	Cloudy	CS(Mf)5	11:33:00	11.2	Bottom	3	1	20.10	8.00	30.70	86.1	6.50	3.2	5.6	
HKBCF	HY/2013/01	2018-03-25	Mid-Flood	Cloudy	CS(Mf)5	11:33:00	11.2	Bottom	3	2	19.80	8.10	30.80	86.2	6.60	3.4	4.8	
HKBCF	HY/2013/01	2018-03-25	Mid-Flood	Cloudy	SR7	11:41:00	1.0	Surface	1	1	20.40	8.10	28.50	100.1	7.60	2.2	4.7	
HKBCF	HY/2013/01	2018-03-25	Mid-Flood	Cloudy	SR7	11:41:00	1.0	Surface	1	2	20.40	8.10	28.50	100.1	7.60	2.1	5.0	
HKBCF	HY/2013/01	2018-03-25	Mid-Flood	Cloudy	SR7	11:41:00		Middle	2	1								
HKBCF	HY/2013/01	2018-03-25	Mid-Flood	Cloudy	SR7	11:41:00		Middle	2	2								
HKBCF	HY/2013/01	2018-03-25	Mid-Flood	Cloudy	SR7	11:41:00	3.4	Bottom	3	1	20.30	8.10	28.90	100.6	7.70	2.5	5.6	
HKBCF	HY/2013/01	2018-03-25	Mid-Flood	Cloudy	SR7	11:41:00	3.4	Bottom	3	2	20.30	8.10	28.90	100.7	7.70	2.4	5.5	
HKBCF	HY/2013/01	2018-03-25	Mid-Flood	Cloudy	IS17	11:11:00	1.0	Surface	1	1	20.60	8.00	29.30	91.7	6.90	2.2	5.0	
HKBCF	HY/2013/01	2018-03-25	Mid-Flood	Cloudy	IS17	11:11:00	1.0	Surface	1	2	20.20	8.10	29.40	91.9	7.00	2.2	4.6	
HKBCF	HY/2013/01	2018-03-25	Mid-Flood	Cloudy	IS17	11:11:00	5.7	Middle	2	1	20.50	8.00	29.60	88.2	6.70	2.7	5.2	
HKBCF	HY/2013/01	2018-03-25	Mid-Flood	Cloudy	IS17	11:11:00	5.7	Middle	2	2	20.20	8.10	29.80	88.9	6.80	2.7	5.5	
HKBCF	HY/2013/01	2018-03-25	Mid-Flood	Cloudy	IS17	11:11:00	10.4	Bottom	3	1	20.50	8.00	29.90	85.1	6.40	11.5	6.0	
HKBCF	HY/2013/01	2018-03-25	Mid-Flood	Cloudy	IS17	11:11:00	10.4	Bottom	3	2	20.20	8.10	30.00	85.3	6.50	11.5	5.9	
HKBCF	HY/2013/01	2018-03-25	Mid-Flood	Cloudy	IS(Mf)16	11:04:00	1.0	Surface	1	1	20.50	8.00	29.40	91.5	6.90	2.9	5.0	
HKBCF	HY/2013/01	2018-03-25	Mid-Flood	Cloudy	IS(Mf)16	11:04:00	1.0	Surface	1	2	20.20	8.10	29.50	92.1	7.00	3.3	4.8	
HKBCF	HY/2013/01	2018-03-25	Mid-Flood	Cloudy	IS(Mf)16	11:04:00		Middle	2	1								
HKBCF	HY/2013/01	2018-03-25	Mid-Flood	Cloudy	IS(Mf)16	11:04:00		Middle	2	2								
HKBCF	HY/2013/01	2018-03-25	Mid-Flood	Cloudy	IS(Mf)16	11:04:00	4.6	Bottom	3	1	20.60	8.00	29.60	90.2	6.80	6.6	7.0	
HKBCF	HY/2013/01	2018-03-25	Mid-Flood	Cloudy	IS(Mf)16	11:04:00	4.6	Bottom	3	2	20.30	8.10	29.70	90.6	6.90	7.6	6.2	
HKBCF	HY/2013/01	2018-03-25	Mid-Flood	Cloudy	IS8	10:44:00	1.0	Surface	1	1	20.60	8.00	29.50	89.7	6.80	3.7	7.2	
HKBCF	HY/2013/01	2018-03-25	Mid-Flood	Cloudy	IS8	10:44:00	1.0	Surface	1	2	20.20	8.10	29.60	90.0	6.80	4.5	8.8	
HKBCF	HY/2013/01	2018-03-25	Mid-Flood	Cloudy	IS8	10:44:00		Middle	2	1								
HKBCF	HY/2013/01	2018-03-25	Mid-Flood	Cloudy	IS8	10:44:00		Middle	2	2								
HKBCF	HY/2013/01	2018-03-25	Mid-Flood	Cloudy	IS8	10:44:00	2.7	Bottom	3	1	20.60	8.00	29.60	88.9	6.70	6.6	7.5	
HKBCF	HY/2013/01	2018-03-25	Mid-Flood	Cloudy	IS8	10:44:00	2.7	Bottom	3	2	20.30	8.10	29.80	89.2	6.80	8.1	7.0	
HKBCF	HY/2013/01	2018-03-25	Mid-Flood	Cloudy	SR4(N)	10:49:00	1.0	Surface	1	1	20.50	8.00	29.60	86.2	6.50	4.9	8.3	
HKBCF	HY/2013/01	2018-03-25	Mid-Flood	Cloudy	SR4(N)	10:49:00	1.0	Surface	1	2	20.20	8.10	29.70	86.3	6.60	5.5	8.3	

Project	Works	Date (yyyy-mm-dd)	Tide	Weather Condition	Station	Time	Depth, m	Level	Level_Code	Replicate	Temperature, °C	pH	Salinity, ppt	DO, %	DO, mg/L	Turbidity, NTU	SS, mg/L	Site Observation
HKBCF	HY/2013/01	2018-03-25	Mid-Flood	Cloudy	SR4(N)	10:49:00		Middle	2	1								
HKBCF	HY/2013/01	2018-03-25	Mid-Flood	Cloudy	SR4(N)	10:49:00		Middle	2	2								
HKBCF	HY/2013/01	2018-03-25	Mid-Flood	Cloudy	SR4(N)	10:49:00	2.1	Bottom	3	1	20.50	8.00	29.50	87.3	6.60	4.6	10.2	
HKBCF	HY/2013/01	2018-03-25	Mid-Flood	Cloudy	SR4(N)	10:49:00	2.1	Bottom	3	2	20.20	8.10	29.70	87.4	6.70	5.1	8.6	
HKBCF	HY/2013/01	2018-03-25	Mid-Flood	Cloudy	IS(Mf)9	10:36:00	1.0	Surface	1	1	20.60	8.00	29.70	87.6	6.60	6.0	10.2	
HKBCF	HY/2013/01	2018-03-25	Mid-Flood	Cloudy	IS(Mf)9	10:36:00	1.0	Surface	1	2	20.30	8.10	29.80	88.0	6.70	6.0	10.8	
HKBCF	HY/2013/01	2018-03-25	Mid-Flood	Cloudy	IS(Mf)9	10:36:00		Middle	2	1								
HKBCF	HY/2013/01	2018-03-25	Mid-Flood	Cloudy	IS(Mf)9	10:36:00		Middle	2	2								
HKBCF	HY/2013/01	2018-03-25	Mid-Flood	Cloudy	IS(Mf)9	10:36:00	2.2	Bottom	3	1	20.70	8.00	29.70	86.1	6.50	8.1	10.6	
HKBCF	HY/2013/01	2018-03-25	Mid-Flood	Cloudy	IS(Mf)9	10:36:00	2.2	Bottom	3	2	20.30	8.00	29.90	86.1	6.50	8.1	11.8	
HKBCF	HY/2013/01	2018-03-25	Mid-Flood	Cloudy	IS7	10:28:00		Surface	1	1								
HKBCF	HY/2013/01	2018-03-25	Mid-Flood	Cloudy	IS7	10:28:00		Surface	1	2								
HKBCF	HY/2013/01	2018-03-25	Mid-Flood	Cloudy	IS7	10:28:00	1.4	Middle	2	1	20.60	8.00	29.60	88.9	6.70	5.6	5.0	
HKBCF	HY/2013/01	2018-03-25	Mid-Flood	Cloudy	IS7	10:28:00	1.4	Middle	2	2	20.30	8.10	29.70	89.2	6.80	5.5	5.7	
HKBCF	HY/2013/01	2018-03-25	Mid-Flood	Cloudy	IS7	10:28:00		Bottom	3	1								
HKBCF	HY/2013/01	2018-03-25	Mid-Flood	Cloudy	IS7	10:28:00		Bottom	3	2								
HKBCF	HY/2013/01	2018-03-25	Mid-Flood	Cloudy	IS(Mf)6	10:20:00		Surface	1	1								
HKBCF	HY/2013/01	2018-03-25	Mid-Flood	Cloudy	IS(Mf)6	10:20:00		Surface	1	2								
HKBCF	HY/2013/01	2018-03-25	Mid-Flood	Cloudy	IS(Mf)6	10:20:00	1.2	Middle	2	1	20.60	7.90	29.70	88.1	6.70	3.6	10.7	
HKBCF	HY/2013/01	2018-03-25	Mid-Flood	Cloudy	IS(Mf)6	10:20:00	1.2	Middle	2	2	20.30	8.00	29.90	88.4	6.70	3.9	10.0	
HKBCF	HY/2013/01	2018-03-25	Mid-Flood	Cloudy	IS(Mf)6	10:20:00		Bottom	3	1								
HKBCF	HY/2013/01	2018-03-25	Mid-Flood	Cloudy	IS(Mf)6	10:20:00		Bottom	3	2								
HKBCF	HY/2013/01	2018-03-25	Mid-Flood	Cloudy	IS5	10:13:00	1.0	Surface	1	1	20.70	7.90	29.90	86.4	6.50	4.2	9.5	
HKBCF	HY/2013/01	2018-03-25	Mid-Flood	Cloudy	IS5	10:13:00	1.0	Surface	1	2	20.30	8.00	30.00	86.9	6.60	4.4	10.1	
HKBCF	HY/2013/01	2018-03-25	Mid-Flood	Cloudy	IS5	10:13:00	4.4	Middle	2	1	20.70	7.90	30.00	86.0	6.50	5.2	9.9	
HKBCF	HY/2013/01	2018-03-25	Mid-Flood	Cloudy	IS5	10:13:00	4.4	Middle	2	2	20.30	8.00	30.10	86.5	6.60	5.4	9.0	
HKBCF	HY/2013/01	2018-03-25	Mid-Flood	Cloudy	IS5	10:13:00	7.8	Bottom	3	1	20.60	7.90	30.00	86.4	6.50	7.6	15.8	
HKBCF	HY/2013/01	2018-03-25	Mid-Flood	Cloudy	IS5	10:13:00	7.8	Bottom	3	2	20.30	8.00	30.20	86.7	6.60	7.5	14.8	
HKBCF	HY/2013/01	2018-03-25	Mid-Flood	Cloudy	SR3(N)	10:08:00	1.0	Surface	1	1	20.60	7.90	30.00	84.1	6.30	7.5	5.7	
HKBCF	HY/2013/01	2018-03-25	Mid-Flood	Cloudy	SR3(N)	10:08:00	1.0	Surface	1	2	20.30	7.80	30.20	84.6	6.40	8.3	6.7	
HKBCF	HY/2013/01	2018-03-25	Mid-Flood	Cloudy	SR3(N)	10:08:00		Middle	2	1								
HKBCF	HY/2013/01	2018-03-25	Mid-Flood	Cloudy	SR3(N)	10:08:00		Middle	2	2								
HKBCF	HY/2013/01	2018-03-25	Mid-Flood	Cloudy	SR3(N)	10:08:00	3.2	Bottom	3	1	20.60	7.80	30.10	84.4	6.40	9.0	6.9	
HKBCF	HY/2013/01	2018-03-25	Mid-Flood	Cloudy	SR3(N)	10:08:00	3.2	Bottom	3	2	20.30	7.80	30.20	84.9	6.40	9.9	7.8	
HKBCF	HY/2013/01	2018-03-28	Mid-Ebb	Fine	SR10A(N)	10:03:00	1.0	Surface	1	1	20.50	7.80	30.40	94.5	7.10	6.7	5.2	
HKBCF	HY/2013/01	2018-03-28	Mid-Ebb	Fine	SR10A(N)	10:03:00	1.0	Surface	1	2	20.50	7.80	30.70	94.4	7.10	6.6	6.3	
HKBCF	HY/2013/01	2018-03-28	Mid-Ebb	Fine	SR10A(N)	10:03:00	5.6	Middle	2	1	20.50	7.80	30.40	94.2	7.10	7.6	8.3	
HKBCF	HY/2013/01	2018-03-28	Mid-Ebb	Fine	SR10A(N)	10:03:00	5.6	Middle	2	2	20.50	7.80	30.70	94.1	7.10	7.4	8.9	
HKBCF	HY/2013/01	2018-03-28	Mid-Ebb	Fine	SR10A(N)	10:03:00	10.2	Bottom	3	1	20.50	7.80	30.40	94.2	7.10	7.7	7.2	
HKBCF	HY/2013/01	2018-03-28	Mid-Ebb	Fine	SR10A(N)	10:03:00	10.2	Bottom	3	2	20.50	7.80	30.70	94.0	7.10	7.8	7.4	
HKBCF	HY/2013/01	2018-03-28	Mid-Ebb	Fine	SR10B(N2)	10:15:00	1.0	Surface	1	1	20.50	7.80	30.50	95.0	7.20	2.1	6.2	
HKBCF	HY/2013/01	2018-03-28	Mid-Ebb	Fine	SR10B(N2)	10:15:00	1.0	Surface	1	2	20.50	7.80	30.80	95.1	7.10	2.2	6.7	
HKBCF	HY/2013/01	2018-03-28	Mid-Ebb	Fine	SR10B(N2)	10:15:00	3.7	Middle	2	1	20.50	7.40	30.60	94.8	7.10	2.4	5.7	
HKBCF	HY/2013/01	2018-03-28	Mid-Ebb	Fine	SR10B(N2)	10:15:00	3.7	Middle	2	2	20.50	7.40	30.90	94.9	7.10	2.4	6.2	
HKBCF	HY/2013/01	2018-03-28	Mid-Ebb	Fine	SR10B(N2)	10:15:00	6.3	Bottom	3	1	20.50	7.40	30.60	95.4	7.20	2.3	6.0	
HKBCF	HY/2013/01	2018-03-28	Mid-Ebb	Fine	SR10B(N2)	10:15:00	6.3	Bottom	3	2	20.50	7.40	30.90	95.4	7.20	2.4	5.5	
HKBCF	HY/2013/01	2018-03-28	Mid-Ebb	Fine	CSA	10:08:00	1.0	Surface	1	1	20.80	8.10	29.60	91.1	6.90	1.3	5.9	
HKBCF	HY/2013/01	2018-03-28	Mid-Ebb	Fine	CSA	10:08:00	1.0	Surface	1	2	21.10	8.00	29.50	90.4	6.80	1.3	4.8	
HKBCF	HY/2013/01	2018-03-28	Mid-Ebb	Fine	CSA	10:08:00	16.3	Middle	2	1	20.40	8.10	30.50	86.8	6.50	1.5	6.6	
HKBCF	HY/2013/01	2018-03-28	Mid-Ebb	Fine	CSA	10:08:00	16.3	Middle	2	2	20.70	8.00	30.40	86.1	6.50	1.5	5.4	
HKBCF	HY/2013/01	2018-03-28	Mid-Ebb	Fine	CSA	10:08:00	31.5	Bottom	3	1	20.30	8.10	30.70	86.0	6.50	1.7	7.1	
HKBCF	HY/2013/01	2018-03-28	Mid-Ebb	Fine	CSA	10:08:00	31.5	Bottom	3	2	20.60	8.00	30.60	85.5	6.40	1.7	8.2	
HKBCF	HY/2013/01	2018-03-28	Mid-Ebb	Fine	CS6	10:20:00	1.0	Surface	1	1	20.90	8.10	29.00	92.2	6.90	2.4	4.8	
HKBCF	HY/2013/01	2018-03-28	Mid-Ebb	Fine	CS6	10:20:00	1.0	Surface	1	2	21.20	8.00	28.90	91.7	6.90	2.4	5.7	
HKBCF	HY/2013/01	2018-03-28	Mid-Ebb	Fine	CS6	10:20:00	4.6	Middle	2	1	20.70	8.10	29.50	91.3	6.90	1.8	5.7	
HKBCF	HY/2013/01	2018-03-28	Mid-Ebb	Fine	CS6	10:20:00	4.6	Middle	2	2	21.00	8.00	29.40	90.9	6.80	1.9	6.1	
HKBCF	HY/2013/01	2018-03-28	Mid-Ebb	Fine	CS6	10:20:00	8.2	Bottom	3	1	20.60	8.10	29.80	90.8	6.80	1.5	6.3	
HKBCF	HY/2013/01	2018-03-28	Mid-Ebb	Fine	CS6	10:20:00	8.2	Bottom	3	2	20.80	8.00	30.10	91.1	6.80	1.4	6.3	
HKBCF	HY/2013/01	2018-03-28	Mid-Ebb	Fine	CS4	11:23:00	1.0	Surface	1	1	21.60	8.10	25.90	104.0	7.90	3.4	6.0	
HKBCF	HY/2013/01	2018-03-28	Mid-Ebb	Fine	CS4	11:23:00	1.0	Surface	1	2	21.90	8.10	25.80	103.3	7.80	3.5	6.9	
HKBCF	HY/2013/01	2018-03-28	Mid-Ebb	Fine	CS4	11:23:00	8.2	Middle	2	1	21.10	8.10	28.10	97.0	7.30	5.4	6.6	
HKBCF	HY/2013/01	2018-03-28	Mid-Ebb	Fine	CS4	11:23:00	8.2	Middle	2	2	21.40	8.10	28.00	95.9	7.20	5.4	6.1	
HKBCF	HY/2013/01	2018-03-28	Mid-Ebb	Fine	CS4	11:23:00	15.4	Bottom	3	1	20.80	8.10	29.10	91.2	6.90	3.4	7.1	
HKBCF	HY/2013/01	2018-03-28	Mid-Ebb	Fine	CS4	11:23:00	15.4	Bottom	3	2	21.10	8.10	29.00	91.0	6.80	3.4	6.3	
HKBCF	HY/2013/01	2018-03-28	Mid-Ebb	Fine	SR6	11:51:00	1.0	Surface	1	1	21.30	8.20	27.30	112.2	8.50	4.7	6.7	
HKBCF	HY/2013/01	2018-03-28	Mid-Ebb	Fine	SR6	11:51:00	1.0	Surface	1	2	21.60	8.20	27.20	111.2	8.40	4.8	5.1	
HKBCF	HY/2013/01	2018-03-28	Mid-Ebb	Fine	SR6	11:51:00		Middle	2	1								
HKBCF	HY/2013/01	2018-03-28	Mid-Ebb	Fine	SR6	11:51:00		Middle	2	2								

Project	Works	Date (yyyy-mm-dd)	Tide	Weather Condition	Station	Time	Depth, m	Level	Level_Code	Replicate	Temperature, °C	pH	Salinity, ppt	DO, %	DO, mg/L	Turbidity, NTU	SS, mg/L	Site Observation
HKBCF	HY/2013/01	2018-03-28	Mid-Ebb	Fine	SR6	11:51:00	3.7	Bottom	3	1	20.90	8.20	28.30	104.3	7.90	5.5	7.0	
HKBCF	HY/2013/01	2018-03-28	Mid-Ebb	Fine	SR6	11:51:00	3.7	Bottom	3	2	21.20	8.10	28.20	103.7	7.80	5.5	6.1	
HKBCF	HY/2013/01	2018-03-28	Mid-Ebb	Fine	CS(Mf)3(N)	11:35:00	1.0	Surface	1	1	21.80	8.10	25.50	104.8	7.90	3.5	6.2	
HKBCF	HY/2013/01	2018-03-28	Mid-Ebb	Fine	CS(Mf)3(N)	11:35:00	1.0	Surface	1	2	22.10	8.10	25.50	104.3	7.90	3.5	6.8	
HKBCF	HY/2013/01	2018-03-28	Mid-Ebb	Fine	CS(Mf)3(N)	11:35:00	3.6	Middle	2	1	21.30	8.20	26.80	102.0	7.70	5.3	5.9	
HKBCF	HY/2013/01	2018-03-28	Mid-Ebb	Fine	CS(Mf)3(N)	11:35:00	3.6	Middle	2	2	21.60	8.10	26.70	101.6	7.70	5.2	5.6	
HKBCF	HY/2013/01	2018-03-28	Mid-Ebb	Fine	CS(Mf)3(N)	11:35:00	6.2	Bottom	3	1	21.10	8.20	27.70	102.0	7.70	5.8	7.0	
HKBCF	HY/2013/01	2018-03-28	Mid-Ebb	Fine	CS(Mf)3(N)	11:35:00	6.2	Bottom	3	2	21.30	8.10	27.70	101.5	7.70	5.8	6.9	
HKBCF	HY/2013/01	2018-03-28	Mid-Ebb	Fine	SR5(N)	11:03:00	1.0	Surface	1	1	21.30	8.20	27.70	98.3	7.40	3.5	7.0	
HKBCF	HY/2013/01	2018-03-28	Mid-Ebb	Fine	SR5(N)	11:03:00	1.0	Surface	1	2	21.60	8.10	27.60	97.9	7.40	3.5	8.1	
HKBCF	HY/2013/01	2018-03-28	Mid-Ebb	Fine	SR5(N)	11:03:00	4.5	Middle	2	1	21.60	8.10	26.90	99.7	7.50	4.2	7.8	
HKBCF	HY/2013/01	2018-03-28	Mid-Ebb	Fine	SR5(N)	11:03:00	4.5	Middle	2	2	21.90	8.10	26.80	99.2	7.40	4.3	8.0	
HKBCF	HY/2013/01	2018-03-28	Mid-Ebb	Fine	SR5(N)	11:03:00	7.9	Bottom	3	1	21.10	8.10	28.50	94.0	7.10	2.7	9.1	
HKBCF	HY/2013/01	2018-03-28	Mid-Ebb	Fine	SR5(N)	11:03:00	7.9	Bottom	3	2	21.40	8.10	28.30	93.9	7.00	2.7	9.2	
HKBCF	HY/2013/01	2018-03-28	Mid-Ebb	Fine	IS10(N)	10:56:00	1.0	Surface	1	1	21.80	8.10	26.50	100.0	7.50	4.8	9.0	
HKBCF	HY/2013/01	2018-03-28	Mid-Ebb	Fine	IS10(N)	10:56:00	1.0	Surface	1	2	22.10	8.10	26.40	99.3	7.40	4.9	9.4	
HKBCF	HY/2013/01	2018-03-28	Mid-Ebb	Fine	IS10(N)	10:56:00	6.3	Middle	2	1	21.00	8.10	28.60	91.4	6.90	3.2	10.5	
HKBCF	HY/2013/01	2018-03-28	Mid-Ebb	Fine	IS10(N)	10:56:00	6.3	Middle	2	2	21.30	8.10	28.50	91.2	6.80	3.2	10.8	
HKBCF	HY/2013/01	2018-03-28	Mid-Ebb	Fine	IS10(N)	10:56:00	11.5	Bottom	3	1	20.70	8.10	29.40	90.3	6.80	4.9	11.0	
HKBCF	HY/2013/01	2018-03-28	Mid-Ebb	Fine	IS10(N)	10:56:00	11.5	Bottom	3	2	21.00	8.00	29.30	90.3	6.80	4.9	10.6	
HKBCF	HY/2013/01	2018-03-28	Mid-Ebb	Fine	IS(Mf)11	10:49:00	1.0	Surface	1	1	21.90	8.10	26.60	101.4	7.60	5.1	7.9	
HKBCF	HY/2013/01	2018-03-28	Mid-Ebb	Fine	IS(Mf)11	10:49:00	1.0	Surface	1	2	22.20	8.10	26.50	100.6	7.50	5.1	8.9	
HKBCF	HY/2013/01	2018-03-28	Mid-Ebb	Fine	IS(Mf)11	10:49:00	5.9	Middle	2	1	20.90	8.10	28.80	89.4	6.80	3.7	10.1	
HKBCF	HY/2013/01	2018-03-28	Mid-Ebb	Fine	IS(Mf)11	10:49:00	5.9	Middle	2	2	21.20	8.00	28.70	89.2	6.70	3.7	9.3	
HKBCF	HY/2013/01	2018-03-28	Mid-Ebb	Fine	IS(Mf)11	10:49:00	10.7	Bottom	3	1	20.80	8.10	29.20	89.0	6.70	6.4	8.3	
HKBCF	HY/2013/01	2018-03-28	Mid-Ebb	Fine	IS(Mf)11	10:49:00	10.7	Bottom	3	2	21.10	8.00	29.10	89.2	6.70	6.4	8.0	
HKBCF	HY/2013/01	2018-03-28	Mid-Ebb	Fine	CS(Mf)5	10:50:00	1.0	Surface	1	1	21.20	8.40	28.70	106.5	8.00	2.3	4.7	
HKBCF	HY/2013/01	2018-03-28	Mid-Ebb	Fine	CS(Mf)5	10:50:00	1.0	Surface	1	2	21.20	8.40	29.00	106.8	8.00	2.2	3.0	
HKBCF	HY/2013/01	2018-03-28	Mid-Ebb	Fine	CS(Mf)5	10:50:00	6.5	Middle	2	1	20.60	8.40	29.80	94.9	7.20	2.5	3.3	
HKBCF	HY/2013/01	2018-03-28	Mid-Ebb	Fine	CS(Mf)5	10:50:00	6.5	Middle	2	2	20.60	8.40	30.10	94.5	7.10	2.4	3.5	
HKBCF	HY/2013/01	2018-03-28	Mid-Ebb	Fine	CS(Mf)5	10:50:00	11.9	Bottom	3	1	20.60	8.40	30.00	94.7	7.10	2.9	5.4	
HKBCF	HY/2013/01	2018-03-28	Mid-Ebb	Fine	CS(Mf)5	10:50:00	11.9	Bottom	3	2	20.60	8.40	30.30	94.4	7.10	2.8	4.7	
HKBCF	HY/2013/01	2018-03-28	Mid-Ebb	Fine	SR7	10:42:00	1.0	Surface	1	1	21.70	8.10	27.00	101.4	7.60	3.3	4.2	
HKBCF	HY/2013/01	2018-03-28	Mid-Ebb	Fine	SR7	10:42:00	1.0	Surface	1	2	22.00	8.10	27.00	100.7	7.50	3.3	4.6	
HKBCF	HY/2013/01	2018-03-28	Mid-Ebb	Fine	SR7	10:42:00		Middle	2	1								
HKBCF	HY/2013/01	2018-03-28	Mid-Ebb	Fine	SR7	10:42:00		Middle	2	2								
HKBCF	HY/2013/01	2018-03-28	Mid-Ebb	Fine	SR7	10:42:00	3.6	Bottom	3	1	21.40	8.10	28.30	96.0	7.20	3.8	4.6	
HKBCF	HY/2013/01	2018-03-28	Mid-Ebb	Fine	SR7	10:42:00	3.6	Bottom	3	2	21.70	8.10	28.20	95.7	7.10	3.8	4.5	
HKBCF	HY/2013/01	2018-03-28	Mid-Ebb	Fine	IS17	11:13:00	1.0	Surface	1	1	21.10	8.10	28.50	97.8	7.40	4.6	7.5	
HKBCF	HY/2013/01	2018-03-28	Mid-Ebb	Fine	IS17	11:13:00	1.0	Surface	1	2	21.20	8.10	28.70	98.0	7.40	4.6	7.8	
HKBCF	HY/2013/01	2018-03-28	Mid-Ebb	Fine	IS17	11:13:00	3.7	Middle	2	1	20.80	8.10	29.20	95.7	7.20	4.6	7.3	
HKBCF	HY/2013/01	2018-03-28	Mid-Ebb	Fine	IS17	11:13:00	3.7	Middle	2	2	20.80	8.10	29.40	95.8	7.20	4.5	8.5	
HKBCF	HY/2013/01	2018-03-28	Mid-Ebb	Fine	IS17	11:13:00	6.3	Bottom	3	1	20.90	8.10	29.10	96.8	7.30	4.9	7.6	
HKBCF	HY/2013/01	2018-03-28	Mid-Ebb	Fine	IS17	11:13:00	6.3	Bottom	3	2	20.90	8.10	29.40	96.6	7.30	5.0	7.1	
HKBCF	HY/2013/01	2018-03-28	Mid-Ebb	Fine	IS(Mf)16	11:21:00	1.0	Surface	1	1	21.20	7.80	28.50	103.8	7.80	3.5	5.7	
HKBCF	HY/2013/01	2018-03-28	Mid-Ebb	Fine	IS(Mf)16	11:21:00	1.0	Surface	1	2	21.20	7.80	28.80	104.4	7.80	3.5	5.8	
HKBCF	HY/2013/01	2018-03-28	Mid-Ebb	Fine	IS(Mf)16	11:21:00		Middle	2	1								
HKBCF	HY/2013/01	2018-03-28	Mid-Ebb	Fine	IS(Mf)16	11:21:00		Middle	2	2								
HKBCF	HY/2013/01	2018-03-28	Mid-Ebb	Fine	IS(Mf)16	11:21:00	4.9	Bottom	3	1	21.00	7.80	28.80	101.2	7.60	3.0	5.8	
HKBCF	HY/2013/01	2018-03-28	Mid-Ebb	Fine	IS(Mf)16	11:21:00	4.9	Bottom	3	2	21.00	7.80	29.00	103.3	7.80	3.1	6.7	
HKBCF	HY/2013/01	2018-03-28	Mid-Ebb	Fine	IS8	11:44:00	1.0	Surface	1	1	21.60	7.80	28.30	105.8	7.90	7.3	2.8	
HKBCF	HY/2013/01	2018-03-28	Mid-Ebb	Fine	IS8	11:44:00	1.0	Surface	1	2	21.60	7.80	28.60	107.0	8.00	7.3	4.5	
HKBCF	HY/2013/01	2018-03-28	Mid-Ebb	Fine	IS8	11:44:00		Middle	2	1								
HKBCF	HY/2013/01	2018-03-28	Mid-Ebb	Fine	IS8	11:44:00		Middle	2	2								
HKBCF	HY/2013/01	2018-03-28	Mid-Ebb	Fine	IS8	11:44:00	4.7	Bottom	3	1	21.50	7.80	28.50	100.2	7.50	8.8	4.1	
HKBCF	HY/2013/01	2018-03-28	Mid-Ebb	Fine	IS8	11:44:00	4.7	Bottom	3	2	21.60	7.80	28.80	100.7	7.50	8.7	3.7	
HKBCF	HY/2013/01	2018-03-28	Mid-Ebb	Fine	SR4(N)	11:37:00	1.0	Surface	1	1	21.70	7.70	27.90	101.3	7.60	6.5	4.8	
HKBCF	HY/2013/01	2018-03-28	Mid-Ebb	Fine	SR4(N)	11:37:00	1.0	Surface	1	2	21.70	7.70	28.10	101.7	7.60	6.5	3.5	
HKBCF	HY/2013/01	2018-03-28	Mid-Ebb	Fine	SR4(N)	11:37:00		Middle	2	1								
HKBCF	HY/2013/01	2018-03-28	Mid-Ebb	Fine	SR4(N)	11:37:00		Middle	2	2								
HKBCF	HY/2013/01	2018-03-28	Mid-Ebb	Fine	SR4(N)	11:37:00	3.4	Bottom	3	1	21.50	7.70	28.00	95.3	7.10	7.0	4.8	
HKBCF	HY/2013/01	2018-03-28	Mid-Ebb	Fine	SR4(N)	11:37:00	3.4	Bottom	3	2	21.50	7.70	28.30	96.8	7.20	7.2	4.5	
HKBCF	HY/2013/01	2018-03-28	Mid-Ebb	Fine	IS(Mf)9	11:51:00	1.0	Surface	1	1	22.00	8.10	28.10	109.7	8.10	3.3	5.8	
HKBCF	HY/2013/01	2018-03-28	Mid-Ebb	Fine	IS(Mf)9	11:51:00	1.0	Surface	1	2	22.10	8.10	28.40	109.8	8.10	3.3	5.9	
HKBCF	HY/2013/01	2018-03-28	Mid-Ebb	Fine	IS(Mf)9	11:51:00		Middle	2	1								
HKBCF	HY/2013/01	2018-03-28	Mid-Ebb	Fine	IS(Mf)9	11:51:00		Middle	2	2								
HKBCF	HY/2013/01	2018-03-28	Mid-Ebb	Fine	IS(Mf)9	11:51:00	2.4	Bottom	3	1	21.80	8.10	28.10	107.8	8.00	7.9	7.9	
HKBCF	HY/2013/01	2018-03-28	Mid-Ebb	Fine	IS(Mf)9	11:51:00	2.4	Bottom	3	2	21.80	8.10	28.40	107.2	8.00	8.0	8.4	

Project	Works	Date (yyyy-mm-dd)	Tide	Weather Condition	Station	Time	Depth, m	Level	Level_Code	Replicate	Temperature, °C	pH	Salinity, ppt	DO, %	DO, mg/L	Turbidity, NTU	SS, mg/L	Site Observation
HKBCF	HY/2013/01	2018-03-28	Mid-Ebb	Fine	IS7	12:01:00	1.0	Surface	1	1	21.60	7.80	28.40	98.6	7.40	7.0	3.2	
HKBCF	HY/2013/01	2018-03-28	Mid-Ebb	Fine	IS7	12:01:00	1.0	Surface	1	2	21.60	7.80	28.50	99.0	7.40	7.3	3.8	
HKBCF	HY/2013/01	2018-03-28	Mid-Ebb	Fine	IS7	12:01:00		Middle	2	1								
HKBCF	HY/2013/01	2018-03-28	Mid-Ebb	Fine	IS7	12:01:00		Middle	2	2								
HKBCF	HY/2013/01	2018-03-28	Mid-Ebb	Fine	IS7	12:01:00	2.1	Bottom	3	1	22.20	7.90	28.10	107.6	8.00	3.6	4.1	
HKBCF	HY/2013/01	2018-03-28	Mid-Ebb	Fine	IS7	12:01:00	2.1	Bottom	3	2	22.30	7.90	28.40	108.3	8.00	3.5	4.8	
HKBCF	HY/2013/01	2018-03-28	Mid-Ebb	Fine	IS(Mf)6	12:09:00		Surface	1	1								
HKBCF	HY/2013/01	2018-03-28	Mid-Ebb	Fine	IS(Mf)6	12:09:00		Surface	1	2								
HKBCF	HY/2013/01	2018-03-28	Mid-Ebb	Fine	IS(Mf)6	12:09:00	1.5	Middle	2	1	21.60	7.80	28.40	98.7	7.40	7.5	10.3	
HKBCF	HY/2013/01	2018-03-28	Mid-Ebb	Fine	IS(Mf)6	12:09:00	1.5	Middle	2	2	21.60	7.80	28.70	98.8	7.40	7.4	10.9	
HKBCF	HY/2013/01	2018-03-28	Mid-Ebb	Fine	IS(Mf)6	12:09:00		Bottom	3	1								
HKBCF	HY/2013/01	2018-03-28	Mid-Ebb	Fine	IS(Mf)6	12:09:00		Bottom	3	2								
HKBCF	HY/2013/01	2018-03-28	Mid-Ebb	Fine	IS5	12:16:00	1.0	Surface	1	1	21.40	7.90	28.20	106.3	8.00	6.8	9.9	
HKBCF	HY/2013/01	2018-03-28	Mid-Ebb	Fine	IS5	12:16:00	1.0	Surface	1	2	21.50	7.90	28.50	106.4	8.00	6.8	9.9	
HKBCF	HY/2013/01	2018-03-28	Mid-Ebb	Fine	IS5	12:16:00	4.1	Middle	2	1	21.40	7.90	28.30	106.1	8.00	6.7	7.9	
HKBCF	HY/2013/01	2018-03-28	Mid-Ebb	Fine	IS5	12:16:00	4.1	Middle	2	2	21.50	7.90	28.50	106.1	7.90	6.6	8.5	
HKBCF	HY/2013/01	2018-03-28	Mid-Ebb	Fine	IS5	12:16:00	7.1	Bottom	3	1	21.40	7.90	28.30	106.1	8.00	6.9	10.6	
HKBCF	HY/2013/01	2018-03-28	Mid-Ebb	Fine	IS5	12:16:00	7.1	Bottom	3	2	21.50	7.90	28.50	106.0	7.90	6.9	9.2	
HKBCF	HY/2013/01	2018-03-28	Mid-Ebb	Fine	SR3(N)	12:23:00	1.0	Surface	1	1	21.80	7.80	28.40	102.1	7.60	8.4	9.6	
HKBCF	HY/2013/01	2018-03-28	Mid-Ebb	Fine	SR3(N)	12:23:00	1.0	Surface	1	2	21.80	7.80	28.70	102.2	7.60	8.4	10.6	
HKBCF	HY/2013/01	2018-03-28	Mid-Ebb	Fine	SR3(N)	12:23:00		Middle	2	1								
HKBCF	HY/2013/01	2018-03-28	Mid-Ebb	Fine	SR3(N)	12:23:00		Middle	2	2								
HKBCF	HY/2013/01	2018-03-28	Mid-Ebb	Fine	SR3(N)	12:23:00	2.5	Bottom	3	1	21.70	7.80	28.40	101.1	7.50	7.9	10.8	
HKBCF	HY/2013/01	2018-03-28	Mid-Ebb	Fine	SR3(N)	12:23:00	2.5	Bottom	3	2	21.70	7.80	28.70	101.2	7.50	8.0	10.6	
HKBCF	HY/2013/01	2018-03-28	Mid-Flood	Fine	SR10A(N)	17:02:00	1.0	Surface	1	1	20.70	7.90	30.60	97.0	7.30	2.6	3.6	
HKBCF	HY/2013/01	2018-03-28	Mid-Flood	Fine	SR10A(N)	17:02:00	1.0	Surface	1	2	20.70	7.90	30.30	96.8	7.30	2.4	2.9	
HKBCF	HY/2013/01	2018-03-28	Mid-Flood	Fine	SR10A(N)	17:02:00	5.7	Middle	2	1	20.60	7.90	30.90	95.7	7.20	3.1	2.7	
HKBCF	HY/2013/01	2018-03-28	Mid-Flood	Fine	SR10A(N)	17:02:00	5.7	Middle	2	2	20.60	7.90	30.60	95.4	7.20	3.1	3.6	
HKBCF	HY/2013/01	2018-03-28	Mid-Flood	Fine	SR10A(N)	17:02:00	10.3	Bottom	3	1	20.60	7.90	31.00	95.9	7.20	3.2	5.2	
HKBCF	HY/2013/01	2018-03-28	Mid-Flood	Fine	SR10A(N)	17:02:00	10.3	Bottom	3	2	20.60	7.90	30.70	95.6	7.20	3.4	5.7	
HKBCF	HY/2013/01	2018-03-28	Mid-Flood	Fine	SR10B(N2)	16:57:00	1.0	Surface	1	1	20.50	7.80	31.10	95.1	7.10	2.7	4.5	
HKBCF	HY/2013/01	2018-03-28	Mid-Flood	Fine	SR10B(N2)	16:57:00	1.0	Surface	1	2	20.50	7.80	30.80	94.7	7.10	2.7	4.1	
HKBCF	HY/2013/01	2018-03-28	Mid-Flood	Fine	SR10B(N2)	16:57:00	3.7	Middle	2	1	20.50	7.90	31.10	95.1	7.10	2.6	5.1	
HKBCF	HY/2013/01	2018-03-28	Mid-Flood	Fine	SR10B(N2)	16:57:00	3.7	Middle	2	2	20.50	7.90	30.80	94.8	7.10	2.6	5.1	
HKBCF	HY/2013/01	2018-03-28	Mid-Flood	Fine	SR10B(N2)	16:57:00	6.3	Bottom	3	1	20.50	7.90	31.10	95.3	7.10	2.7	6.8	
HKBCF	HY/2013/01	2018-03-28	Mid-Flood	Fine	SR10B(N2)	16:57:00	6.3	Bottom	3	2	20.50	7.90	30.80	95.0	7.10	2.8	6.1	
HKBCF	HY/2013/01	2018-03-28	Mid-Flood	Fine	CSA	16:17:00	1.0	Surface	1	1	21.60	8.10	27.80	104.3	7.80	1.2	5.8	
HKBCF	HY/2013/01	2018-03-28	Mid-Flood	Fine	CSA	16:17:00	1.0	Surface	1	2	21.90	8.20	27.70	103.3	7.70	1.3	6.7	
HKBCF	HY/2013/01	2018-03-28	Mid-Flood	Fine	CSA	16:17:00	16.1	Middle	2	1	20.80	8.10	29.50	93.0	7.00	2.4	5.6	
HKBCF	HY/2013/01	2018-03-28	Mid-Flood	Fine	CSA	16:17:00	16.1	Middle	2	2	21.20	8.10	29.40	92.5	6.90	2.3	4.9	
HKBCF	HY/2013/01	2018-03-28	Mid-Flood	Fine	CSA	16:17:00	31.2	Bottom	3	1	20.70	8.10	29.90	92.1	6.90	2.8	7.3	
HKBCF	HY/2013/01	2018-03-28	Mid-Flood	Fine	CSA	16:17:00	31.2	Bottom	3	2	21.00	8.10	29.80	91.8	6.90	2.5	6.2	
HKBCF	HY/2013/01	2018-03-28	Mid-Flood	Fine	CS6	16:08:00	1.0	Surface	1	1	21.30	8.10	28.30	100.0	7.50	1.9	3.6	
HKBCF	HY/2013/01	2018-03-28	Mid-Flood	Fine	CS6	16:08:00	1.0	Surface	1	2	21.60	8.20	28.20	99.2	7.40	1.9	3.9	
HKBCF	HY/2013/01	2018-03-28	Mid-Flood	Fine	CS6	16:08:00	4.9	Middle	2	1	21.20	8.10	28.50	98.7	7.40	1.6	5.0	
HKBCF	HY/2013/01	2018-03-28	Mid-Flood	Fine	CS6	16:08:00	4.9	Middle	2	2	21.60	8.10	28.40	97.9	7.30	1.6	6.1	
HKBCF	HY/2013/01	2018-03-28	Mid-Flood	Fine	CS6	16:08:00	8.8	Bottom	3	1	21.20	8.10	28.80	97.6	7.30	1.7	5.9	
HKBCF	HY/2013/01	2018-03-28	Mid-Flood	Fine	CS6	16:08:00	8.8	Bottom	3	2	21.50	8.10	28.70	96.9	7.20	1.7	5.2	
HKBCF	HY/2013/01	2018-03-28	Mid-Flood	Fine	CS4	15:14:00	1.0	Surface	1	1	22.30	8.10	25.80	110.7	8.30	2.9	5.3	
HKBCF	HY/2013/01	2018-03-28	Mid-Flood	Fine	CS4	15:14:00	1.0	Surface	1	2	22.60	8.10	25.70	109.1	8.10	2.9	5.4	
HKBCF	HY/2013/01	2018-03-28	Mid-Flood	Fine	CS4	15:14:00	7.6	Middle	2	1	21.00	8.10	28.40	91.0	6.90	2.4	4.2	
HKBCF	HY/2013/01	2018-03-28	Mid-Flood	Fine	CS4	15:14:00	7.6	Middle	2	2	21.30	8.00	28.30	90.7	6.80	2.4	4.9	
HKBCF	HY/2013/01	2018-03-28	Mid-Flood	Fine	CS4	15:14:00	14.2	Bottom	3	1	20.70	8.10	29.40	90.7	6.90	2.7	4.8	
HKBCF	HY/2013/01	2018-03-28	Mid-Flood	Fine	CS4	15:14:00	14.2	Bottom	3	2	21.00	8.00	29.20	90.8	6.80	2.7	4.8	
HKBCF	HY/2013/01	2018-03-28	Mid-Flood	Fine	SR6	14:48:00	1.0	Surface	1	1	22.30	8.10	26.20	112.8	8.40	3.5	4.5	
HKBCF	HY/2013/01	2018-03-28	Mid-Flood	Fine	SR6	14:48:00	1.0	Surface	1	2	22.70	8.10	26.00	111.9	8.30	3.6	4.6	
HKBCF	HY/2013/01	2018-03-28	Mid-Flood	Fine	SR6	14:48:00		Middle	2	1								
HKBCF	HY/2013/01	2018-03-28	Mid-Flood	Fine	SR6	14:48:00		Middle	2	2								
HKBCF	HY/2013/01	2018-03-28	Mid-Flood	Fine	SR6	14:48:00	3.5	Bottom	3	1	21.00	8.10	27.80	104.7	7.90	5.6	4.3	
HKBCF	HY/2013/01	2018-03-28	Mid-Flood	Fine	SR6	14:48:00	3.5	Bottom	3	2	21.40	8.10	27.60	104.0	7.80	5.6	4.1	
HKBCF	HY/2013/01	2018-03-28	Mid-Flood	Fine	CS(Mf)3(N)	15:01:00	1.0	Surface	1	1	22.20	8.10	25.40	110.5	8.30	4.4	5.1	
HKBCF	HY/2013/01	2018-03-28	Mid-Flood	Fine	CS(Mf)3(N)	15:01:00	1.0	Surface	1	2	22.60	8.10	25.30	109.3	8.20	4.4	5.1	
HKBCF	HY/2013/01	2018-03-28	Mid-Flood	Fine	CS(Mf)3(N)	15:01:00	3.6	Middle	2	1	21.30	8.10	26.20	97.7	7.40	4.5	4.9	
HKBCF	HY/2013/01	2018-03-28	Mid-Flood	Fine	CS(Mf)3(N)	15:01:00	3.6	Middle	2	2	21.60	8.00	26.10	97.5	7.40	4.5	4.7	
HKBCF	HY/2013/01	2018-03-28	Mid-Flood	Fine	CS(Mf)3(N)	15:01:00	6.1	Bottom	3	1	21.10	8.10	27.40	100.8	7.60	5.4	4.8	
HKBCF	HY/2013/01	2018-03-28	Mid-Flood	Fine	CS(Mf)3(N)	15:01:00	6.1	Bottom	3	2	21.50	8.10	27.30	100.4	7.60	5.4	4.7	
HKBCF	HY/2013/01	2018-03-28	Mid-Flood	Fine	SR5(N)	15:31:00	1.0	Surface	1	1	21.70	8.20	26.80	105.0	7.90	3.3	3.4	
HKBCF	HY/2013/01	2018-03-28	Mid-Flood	Fine	SR5(N)	15:31:00	1.0	Surface	1	2	22.10	8.10	26.70	104.6	7.80	3.3	4.2	

Project	Works	Date (yyyy-mm-dd)	Tide	Weather Condition	Station	Time	Depth, m	Level	Level_Code	Replicate	Temperature, °C	pH	Salinity, ppt	DO, %	DO, mg/L	Turbidity, NTU	SS, mg/L	Site Observation
HKBCF	HY/2013/01	2018-03-28	Mid-Flood	Fine	SR5(N)	15:31:00	4.3	Middle	2	1	21.40	8.20	27.20	107.1	8.10	4.1	5.4	
HKBCF	HY/2013/01	2018-03-28	Mid-Flood	Fine	SR5(N)	15:31:00	4.3	Middle	2	2	21.70	8.20	27.10	106.6	8.00	4.1	5.0	
HKBCF	HY/2013/01	2018-03-28	Mid-Flood	Fine	SR5(N)	15:31:00	7.6	Bottom	3	1	21.70	8.30	27.60	111.3	8.30	4.6	4.1	
HKBCF	HY/2013/01	2018-03-28	Mid-Flood	Fine	SR5(N)	15:31:00	7.6	Bottom	3	2	22.10	8.30	27.40	110.1	8.20	4.7	5.0	
HKBCF	HY/2013/01	2018-03-28	Mid-Flood	Fine	IS10(N)	15:37:00	1.0	Surface	1	1	22.30	8.20	26.30	114.8	8.60	3.4	3.4	
HKBCF	HY/2013/01	2018-03-28	Mid-Flood	Fine	IS10(N)	15:37:00	1.0	Surface	1	2	22.70	8.20	26.20	113.6	8.40	3.4	4.4	
HKBCF	HY/2013/01	2018-03-28	Mid-Flood	Fine	IS10(N)	15:37:00	6.2	Middle	2	1	21.60	8.20	27.40	105.9	8.00	4.2	5.2	
HKBCF	HY/2013/01	2018-03-28	Mid-Flood	Fine	IS10(N)	15:37:00	6.2	Middle	2	2	22.00	8.20	27.30	104.4	7.80	4.2	5.2	
HKBCF	HY/2013/01	2018-03-28	Mid-Flood	Fine	IS10(N)	15:37:00	11.4	Bottom	3	1	21.00	8.10	28.70	92.5	7.00	6.2	4.4	
HKBCF	HY/2013/01	2018-03-28	Mid-Flood	Fine	IS10(N)	15:37:00	11.4	Bottom	3	2	21.30	8.10	28.60	92.8	7.00	6.3	5.0	
HKBCF	HY/2013/01	2018-03-28	Mid-Flood	Fine	IS(Mf)11	15:42:00	1.0	Surface	1	1	22.60	8.20	26.20	112.7	8.40	2.9	4.2	
HKBCF	HY/2013/01	2018-03-28	Mid-Flood	Fine	IS(Mf)11	15:42:00	1.0	Surface	1	2	23.00	8.20	26.10	112.1	8.30	2.9	4.2	
HKBCF	HY/2013/01	2018-03-28	Mid-Flood	Fine	IS(Mf)11	15:42:00	5.7	Middle	2	1	21.90	8.10	27.20	110.6	8.30	3.0	5.6	
HKBCF	HY/2013/01	2018-03-28	Mid-Flood	Fine	IS(Mf)11	15:42:00	5.7	Middle	2	2	22.30	8.20	27.00	109.4	8.10	3.2	4.6	
HKBCF	HY/2013/01	2018-03-28	Mid-Flood	Fine	IS(Mf)11	15:42:00	10.4	Bottom	3	1	21.10	8.10	28.80	96.1	7.20	7.0	4.5	
HKBCF	HY/2013/01	2018-03-28	Mid-Flood	Fine	IS(Mf)11	15:42:00	10.4	Bottom	3	2	21.50	8.10	28.70	95.5	7.10	7.0	4.4	
HKBCF	HY/2013/01	2018-03-28	Mid-Flood	Fine	CS(Mf)5	16:19:00	1.0	Surface	1	1	22.00	8.00	27.90	117.6	8.70	3.0	5.4	
HKBCF	HY/2013/01	2018-03-28	Mid-Flood	Fine	CS(Mf)5	16:19:00	1.0	Surface	1	2	22.10	8.00	27.50	118.0	8.80	3.1	5.6	
HKBCF	HY/2013/01	2018-03-28	Mid-Flood	Fine	CS(Mf)5	16:19:00	6.5	Middle	2	1	20.70	7.80	30.20	100.7	7.60	5.9	5.4	
HKBCF	HY/2013/01	2018-03-28	Mid-Flood	Fine	CS(Mf)5	16:19:00	6.5	Middle	2	2	20.80	7.80	29.90	100.5	7.60	6.0	5.4	
HKBCF	HY/2013/01	2018-03-28	Mid-Flood	Fine	CS(Mf)5	16:19:00	11.9	Bottom	3	1	20.70	7.80	30.40	97.3	7.30	6.4	5.3	
HKBCF	HY/2013/01	2018-03-28	Mid-Flood	Fine	CS(Mf)5	16:19:00	11.9	Bottom	3	2	20.70	7.80	30.10	97.3	7.30	6.4	4.6	
HKBCF	HY/2013/01	2018-03-28	Mid-Flood	Fine	SR7	15:50:00	1.0	Surface	1	1	21.90	8.10	27.00	105.9	7.90	2.9	5.7	
HKBCF	HY/2013/01	2018-03-28	Mid-Flood	Fine	SR7	15:50:00	1.0	Surface	1	2	22.60	8.10	26.60	103.8	7.70	2.9	5.8	
HKBCF	HY/2013/01	2018-03-28	Mid-Flood	Fine	SR7	15:50:00		Middle	2	1								
HKBCF	HY/2013/01	2018-03-28	Mid-Flood	Fine	SR7	15:50:00		Middle	2	2								
HKBCF	HY/2013/01	2018-03-28	Mid-Flood	Fine	SR7	15:50:00	3.4	Bottom	3	1	21.20	8.10	28.50	92.0	6.90	3.0	4.4	
HKBCF	HY/2013/01	2018-03-28	Mid-Flood	Fine	SR7	15:50:00	3.4	Bottom	3	2	21.50	8.10	28.40	91.8	6.90	3.1	4.6	
HKBCF	HY/2013/01	2018-03-28	Mid-Flood	Fine	IS17	15:58:00	1.0	Surface	1	1	21.80	7.90	28.30	110.8	8.30	3.8	4.7	
HKBCF	HY/2013/01	2018-03-28	Mid-Flood	Fine	IS17	15:58:00	1.0	Surface	1	2	21.80	7.90	28.00	114.1	8.50	3.6	4.3	
HKBCF	HY/2013/01	2018-03-28	Mid-Flood	Fine	IS17	15:58:00	3.6	Middle	2	1	21.40	7.90	28.80	107.9	8.10	4.7	4.0	
HKBCF	HY/2013/01	2018-03-28	Mid-Flood	Fine	IS17	15:58:00	3.6	Middle	2	2	21.40	7.90	28.50	107.7	8.10	4.7	5.7	
HKBCF	HY/2013/01	2018-03-28	Mid-Flood	Fine	IS17	15:58:00	6.2	Bottom	3	1	21.10	7.90	29.20	99.3	7.50	5.4	7.9	
HKBCF	HY/2013/01	2018-03-28	Mid-Flood	Fine	IS17	15:58:00	6.2	Bottom	3	2	21.00	7.90	28.90	99.0	7.50	5.2	7.3	
HKBCF	HY/2013/01	2018-03-28	Mid-Flood	Fine	IS(Mf)16	15:51:00	1.0	Surface	1	1	22.20	7.90	28.20	113.5	8.40	4.7	4.6	
HKBCF	HY/2013/01	2018-03-28	Mid-Flood	Fine	IS(Mf)16	15:51:00	1.0	Surface	1	2	22.30	7.90	27.90	113.7	8.40	4.7	4.2	
HKBCF	HY/2013/01	2018-03-28	Mid-Flood	Fine	IS(Mf)16	15:51:00		Middle	2	1								
HKBCF	HY/2013/01	2018-03-28	Mid-Flood	Fine	IS(Mf)16	15:51:00		Middle	2	2								
HKBCF	HY/2013/01	2018-03-28	Mid-Flood	Fine	IS(Mf)16	15:51:00	4.7	Bottom	3	1	21.60	7.90	28.60	104.8	7.80	7.8	4.4	
HKBCF	HY/2013/01	2018-03-28	Mid-Flood	Fine	IS(Mf)16	15:51:00	4.7	Bottom	3	2	21.60	7.90	28.30	104.6	7.80	7.6	4.3	
HKBCF	HY/2013/01	2018-03-28	Mid-Flood	Fine	IS8	15:29:00	1.0	Surface	1	1	21.80	7.80	28.60	104.9	7.80	10.5	11.2	
HKBCF	HY/2013/01	2018-03-28	Mid-Flood	Fine	IS8	15:29:00	1.0	Surface	1	2	21.80	7.80	28.30	104.8	7.80	10.4	11.9	
HKBCF	HY/2013/01	2018-03-28	Mid-Flood	Fine	IS8	15:29:00		Middle	2	1								
HKBCF	HY/2013/01	2018-03-28	Mid-Flood	Fine	IS8	15:29:00		Middle	2	2								
HKBCF	HY/2013/01	2018-03-28	Mid-Flood	Fine	IS8	15:29:00	4.6	Bottom	3	1	21.60	7.80	28.80	99.8	7.40	10.5	9.7	
HKBCF	HY/2013/01	2018-03-28	Mid-Flood	Fine	IS8	15:29:00	4.6	Bottom	3	2	21.60	7.80	28.50	99.3	7.40	10.7	10.8	
HKBCF	HY/2013/01	2018-03-28	Mid-Flood	Fine	SR4(N)	15:36:00	1.0	Surface	1	1	21.60	7.80	28.60	98.3	7.30	11.7	13.3	
HKBCF	HY/2013/01	2018-03-28	Mid-Flood	Fine	SR4(N)	15:36:00	1.0	Surface	1	2	21.60	7.80	28.30	98.0	7.30	11.5	13.6	
HKBCF	HY/2013/01	2018-03-28	Mid-Flood	Fine	SR4(N)	15:36:00		Middle	2	1								
HKBCF	HY/2013/01	2018-03-28	Mid-Flood	Fine	SR4(N)	15:36:00		Middle	2	2								
HKBCF	HY/2013/01	2018-03-28	Mid-Flood	Fine	SR4(N)	15:36:00	3.3	Bottom	3	1	21.60	7.80	28.70	98.5	7.30	11.9	13.6	
HKBCF	HY/2013/01	2018-03-28	Mid-Flood	Fine	SR4(N)	15:36:00	3.3	Bottom	3	2	21.60	7.80	28.30	98.2	7.30	12.0	13.6	
HKBCF	HY/2013/01	2018-03-28	Mid-Flood	Fine	IS(Mf)9	15:18:00	1.0	Surface	1	1	21.70	7.80	28.70	104.6	7.80	8.3	6.3	
HKBCF	HY/2013/01	2018-03-28	Mid-Flood	Fine	IS(Mf)9	15:18:00	1.0	Surface	1	2	21.70	7.80	28.40	100.6	7.50	8.2	7.0	
HKBCF	HY/2013/01	2018-03-28	Mid-Flood	Fine	IS(Mf)9	15:18:00		Middle	2	1								
HKBCF	HY/2013/01	2018-03-28	Mid-Flood	Fine	IS(Mf)9	15:18:00		Middle	2	2								
HKBCF	HY/2013/01	2018-03-28	Mid-Flood	Fine	IS(Mf)9	15:18:00	2.1	Bottom	3	1	21.80	7.80	28.70	100.9	7.50	8.7	7.1	
HKBCF	HY/2013/01	2018-03-28	Mid-Flood	Fine	IS(Mf)9	15:18:00	2.1	Bottom	3	2	21.80	7.80	28.40	100.0	7.40	8.7	6.7	
HKBCF	HY/2013/01	2018-03-28	Mid-Flood	Fine	IS7	15:08:00		Surface	1	1								
HKBCF	HY/2013/01	2018-03-28	Mid-Flood	Fine	IS7	15:08:00		Surface	1	2								
HKBCF	HY/2013/01	2018-03-28	Mid-Flood	Fine	IS7	15:08:00	1.5	Middle	2	1	22.30	7.90	28.20	109.1	8.10	2.9	4.3	
HKBCF	HY/2013/01	2018-03-28	Mid-Flood	Fine	IS7	15:08:00	1.5	Middle	2	2	22.30	7.90	27.90	108.8	8.00	2.8	5.8	
HKBCF	HY/2013/01	2018-03-28	Mid-Flood	Fine	IS7	15:08:00		Bottom	3	1								
HKBCF	HY/2013/01	2018-03-28	Mid-Flood	Fine	IS7	15:08:00		Bottom	3	2								
HKBCF	HY/2013/01	2018-03-28	Mid-Flood	Fine	IS(Mf)6	15:03:00		Surface	1	1								
HKBCF	HY/2013/01	2018-03-28	Mid-Flood	Fine	IS(Mf)6	15:03:00		Surface	1	2								
HKBCF	HY/2013/01	2018-03-28	Mid-Flood	Fine	IS(Mf)6	15:03:00	1.3	Middle	2	1	22.60	7.90	28.40	117.2	8.60	3.0	6.2	
HKBCF	HY/2013/01	2018-03-28	Mid-Flood	Fine	IS(Mf)6	15:03:00	1.3	Middle	2	2	22.60	7.90	28.10	117.6	8.60	3.2	5.2	

Project	Works	Date (yyyy-mm-dd)	Tide	Weather Condition	Station	Time	Depth, m	Level	Level_Code	Replicate	Temperature, °C	pH	Salinity, ppt	DO, %	DO, mg/L	Turbidity, NTU	SS, mg/L	Site Observation
HKBCF	HY/2013/01	2018-03-28	Mid-Flood	Fine	IS(Mf)6	15:03:00		Bottom	3	1								
HKBCF	HY/2013/01	2018-03-28	Mid-Flood	Fine	IS(Mf)6	15:03:00		Bottom	3	2								
HKBCF	HY/2013/01	2018-03-28	Mid-Flood	Fine	IS5	14:56:00	1.0	Surface	1	1	22.10	7.90	28.60	106.0	7.80	6.6	6.4	
HKBCF	HY/2013/01	2018-03-28	Mid-Flood	Fine	IS5	14:56:00	1.0	Surface	1	2	22.20	7.90	28.30	106.0	7.80	6.4	6.2	
HKBCF	HY/2013/01	2018-03-28	Mid-Flood	Fine	IS5	14:56:00	3.9	Middle	2	1	21.70	7.80	28.70	100.0	7.40	8.0	6.8	
HKBCF	HY/2013/01	2018-03-28	Mid-Flood	Fine	IS5	14:56:00	3.9	Middle	2	2	21.70	7.80	28.40	99.8	7.40	8.0	5.6	
HKBCF	HY/2013/01	2018-03-28	Mid-Flood	Fine	IS5	14:56:00	6.7	Bottom	3	1	21.70	7.80	28.70	100.2	7.50	9.1	6.0	
HKBCF	HY/2013/01	2018-03-28	Mid-Flood	Fine	IS5	14:56:00	6.7	Bottom	3	2	21.70	7.80	28.40	100.1	7.50	8.9	6.3	
HKBCF	HY/2013/01	2018-03-28	Mid-Flood	Fine	SR3(N)	14:49:00	1.0	Surface	1	1	21.80	7.90	28.50	115.1	8.60	6.0	6.6	
HKBCF	HY/2013/01	2018-03-28	Mid-Flood	Fine	SR3(N)	14:49:00	1.0	Surface	1	2	21.80	7.90	28.20	115.0	8.60	6.0	6.4	
HKBCF	HY/2013/01	2018-03-28	Mid-Flood	Fine	SR3(N)	14:49:00		Middle	2	1								
HKBCF	HY/2013/01	2018-03-28	Mid-Flood	Fine	SR3(N)	14:49:00		Middle	2	2								
HKBCF	HY/2013/01	2018-03-28	Mid-Flood	Fine	SR3(N)	14:49:00	2.1	Bottom	3	1	21.70	7.90	28.50	113.7	8.50	6.4	5.6	
HKBCF	HY/2013/01	2018-03-28	Mid-Flood	Fine	SR3(N)	14:49:00	2.1	Bottom	3	2	21.70	7.90	28.20	113.7	8.50	6.4	5.3	
HKBCF	HY/2013/01	2018-03-30	Mid-Ebb	Fine	SR10A(N)	12:49:00	1.0	Surface	1	1	21.80	8.00	28.70	104.4	7.80	2.8	6.0	
HKBCF	HY/2013/01	2018-03-30	Mid-Ebb	Fine	SR10A(N)	12:49:00	1.0	Surface	1	2	21.80	8.00	29.00	104.5	7.80	2.9	5.3	
HKBCF	HY/2013/01	2018-03-30	Mid-Ebb	Fine	SR10A(N)	12:49:00	6.1	Middle	2	1	21.50	8.00	29.10	100.9	7.50	3.2	7.6	
HKBCF	HY/2013/01	2018-03-30	Mid-Ebb	Fine	SR10A(N)	12:49:00	6.1	Middle	2	2	21.50	8.00	29.40	101.1	7.50	3.0	8.9	
HKBCF	HY/2013/01	2018-03-30	Mid-Ebb	Fine	SR10A(N)	12:49:00	11.1	Bottom	3	1	21.50	8.00	29.00	101.4	7.60	2.8	7.0	
HKBCF	HY/2013/01	2018-03-30	Mid-Ebb	Fine	SR10A(N)	12:49:00	11.1	Bottom	3	2	21.50	8.00	29.30	101.6	7.60	3.0	7.0	
HKBCF	HY/2013/01	2018-03-30	Mid-Ebb	Fine	SR10B(N2)	12:43:00	1.0	Surface	1	1	21.40	8.00	29.20	98.7	7.40	3.1	7.5	
HKBCF	HY/2013/01	2018-03-30	Mid-Ebb	Fine	SR10B(N2)	12:43:00	1.0	Surface	1	2	21.40	8.00	29.50	98.9	7.40	3.1	6.7	
HKBCF	HY/2013/01	2018-03-30	Mid-Ebb	Fine	SR10B(N2)	12:43:00	3.1	Middle	2	1	21.40	8.00	29.20	98.7	7.40	3.3	8.6	
HKBCF	HY/2013/01	2018-03-30	Mid-Ebb	Fine	SR10B(N2)	12:43:00	3.1	Middle	2	2	21.40	8.00	29.50	98.9	7.40	3.3	8.9	
HKBCF	HY/2013/01	2018-03-30	Mid-Ebb	Fine	SR10B(N2)	12:43:00	5.2	Bottom	3	1	21.40	8.00	29.30	98.8	7.40	3.3	7.6	
HKBCF	HY/2013/01	2018-03-30	Mid-Ebb	Fine	SR10B(N2)	12:43:00	5.2	Bottom	3	2	21.40	8.00	29.60	98.9	7.40	3.3	7.9	
HKBCF	HY/2013/01	2018-03-30	Mid-Ebb	Fine	CSA	12:31:00	1.0	Surface	1	1	22.10	8.10	27.70	103.0	7.70	2.6	8.2	
HKBCF	HY/2013/01	2018-03-30	Mid-Ebb	Fine	CSA	12:31:00	1.0	Surface	1	2	22.50	8.10	27.60	103.0	7.60	2.2	7.3	
HKBCF	HY/2013/01	2018-03-30	Mid-Ebb	Fine	CSA	12:31:00	16.6	Middle	2	1	21.10	8.10	29.70	91.5	6.90	1.8	7.7	
HKBCF	HY/2013/01	2018-03-30	Mid-Ebb	Fine	CSA	12:31:00	16.6	Middle	2	2	21.40	8.10	29.60	91.8	6.80	1.6	8.6	
HKBCF	HY/2013/01	2018-03-30	Mid-Ebb	Fine	CSA	12:31:00	32.2	Bottom	3	1	20.90	8.10	30.30	90.2	6.70	2.1	9.8	
HKBCF	HY/2013/01	2018-03-30	Mid-Ebb	Fine	CSA	12:31:00	32.2	Bottom	3	2	21.20	8.10	30.20	90.6	6.80	2.2	8.3	
HKBCF	HY/2013/01	2018-03-30	Mid-Ebb	Fine	CS6	12:22:00	1.0	Surface	1	1	22.00	8.10	27.80	98.2	7.30	1.8	8.6	
HKBCF	HY/2013/01	2018-03-30	Mid-Ebb	Fine	CS6	12:22:00	1.0	Surface	1	2	22.30	8.10	27.70	98.5	7.30	1.7	7.6	
HKBCF	HY/2013/01	2018-03-30	Mid-Ebb	Fine	CS6	12:22:00	4.7	Middle	2	1	21.90	8.10	27.80	97.1	7.20	1.7	9.5	
HKBCF	HY/2013/01	2018-03-30	Mid-Ebb	Fine	CS6	12:22:00	4.7	Middle	2	2	22.20	8.00	27.70	97.3	7.20	1.8	9.0	
HKBCF	HY/2013/01	2018-03-30	Mid-Ebb	Fine	CS6	12:22:00	8.4	Bottom	3	1	21.50	8.10	28.60	94.8	7.10	2.5	9.1	
HKBCF	HY/2013/01	2018-03-30	Mid-Ebb	Fine	CS6	12:22:00	8.4	Bottom	3	2	21.80	8.10	28.50	95.0	7.10	2.4	9.6	
HKBCF	HY/2013/01	2018-03-30	Mid-Ebb	Fine	CS4	11:24:00	1.0	Surface	1	1	22.00	8.10	26.20	97.2	7.30	4.5	12.1	
HKBCF	HY/2013/01	2018-03-30	Mid-Ebb	Fine	CS4	11:24:00	1.0	Surface	1	2	22.40	8.10	26.10	96.2	7.20	4.3	11.2	
HKBCF	HY/2013/01	2018-03-30	Mid-Ebb	Fine	CS4	11:24:00	8.7	Middle	2	1	21.60	8.10	27.40	93.6	7.00	5.3	12.7	
HKBCF	HY/2013/01	2018-03-30	Mid-Ebb	Fine	CS4	11:24:00	8.7	Middle	2	2	21.90	8.10	27.30	92.8	6.90	5.0	11.6	
HKBCF	HY/2013/01	2018-03-30	Mid-Ebb	Fine	CS4	11:24:00	16.3	Bottom	3	1	21.30	8.10	28.70	90.5	6.80	2.2	13.5	
HKBCF	HY/2013/01	2018-03-30	Mid-Ebb	Fine	CS4	11:24:00	16.3	Bottom	3	2	21.70	8.10	28.50	89.9	6.70	2.5	12.4	
HKBCF	HY/2013/01	2018-03-30	Mid-Ebb	Fine	SR6	10:54:00	1.0	Surface	1	1	22.10	8.20	27.40	106.3	7.90	5.2	14.6	
HKBCF	HY/2013/01	2018-03-30	Mid-Ebb	Fine	SR6	10:54:00	1.0	Surface	1	2	22.50	8.10	27.20	105.3	7.80	4.8	13.7	
HKBCF	HY/2013/01	2018-03-30	Mid-Ebb	Fine	SR6	10:54:00		Middle	2	1								
HKBCF	HY/2013/01	2018-03-30	Mid-Ebb	Fine	SR6	10:54:00		Middle	2	2								
HKBCF	HY/2013/01	2018-03-30	Mid-Ebb	Fine	SR6	10:54:00	3.6	Bottom	3	1	21.70	8.20	28.40	102.4	7.60	6.1	13.0	
HKBCF	HY/2013/01	2018-03-30	Mid-Ebb	Fine	SR6	10:54:00	3.6	Bottom	3	2	22.10	8.10	28.20	101.6	7.50	6.2	13.1	
HKBCF	HY/2013/01	2018-03-30	Mid-Ebb	Fine	CS(Mf)3(N)	11:09:00	1.0	Surface	1	1	22.10	8.10	25.40	96.6	7.30	5.6	11.2	
HKBCF	HY/2013/01	2018-03-30	Mid-Ebb	Fine	CS(Mf)3(N)	11:09:00	1.0	Surface	1	2	22.40	8.00	25.20	96.1	7.20	5.5	12.1	
HKBCF	HY/2013/01	2018-03-30	Mid-Ebb	Fine	CS(Mf)3(N)	11:09:00	3.6	Middle	2	1	21.90	8.10	26.80	99.8	7.50	6.2	14.2	
HKBCF	HY/2013/01	2018-03-30	Mid-Ebb	Fine	CS(Mf)3(N)	11:09:00	3.6	Middle	2	2	22.30	8.10	26.70	99.4	7.40	6.5	14.6	
HKBCF	HY/2013/01	2018-03-30	Mid-Ebb	Fine	CS(Mf)3(N)	11:09:00	6.2	Bottom	3	1	21.90	8.20	27.30	102.6	7.70	4.8	15.8	
HKBCF	HY/2013/01	2018-03-30	Mid-Ebb	Fine	CS(Mf)3(N)	11:09:00	6.2	Bottom	3	2	22.30	8.10	27.10	101.8	7.60	5.0	16.8	
HKBCF	HY/2013/01	2018-03-30	Mid-Ebb	Fine	SR5(N)	11:42:00	1.0	Surface	1	1	22.10	8.10	26.40	96.2	7.20	5.1	9.7	
HKBCF	HY/2013/01	2018-03-30	Mid-Ebb	Fine	SR5(N)	11:42:00	1.0	Surface	1	2	22.40	8.10	26.20	95.5	7.10	5.0	10.3	
HKBCF	HY/2013/01	2018-03-30	Mid-Ebb	Fine	SR5(N)	11:42:00	4.8	Middle	2	1	21.70	8.10	27.10	94.7	7.10	4.3	12.4	
HKBCF	HY/2013/01	2018-03-30	Mid-Ebb	Fine	SR5(N)	11:42:00	4.8	Middle	2	2	22.10	8.10	26.90	94.0	7.00	4.7	12.9	
HKBCF	HY/2013/01	2018-03-30	Mid-Ebb	Fine	SR5(N)	11:42:00	8.5	Bottom	3	1	21.50	8.10	27.90	92.6	6.90	4.8	13.2	
HKBCF	HY/2013/01	2018-03-30	Mid-Ebb	Fine	SR5(N)	11:42:00	8.5	Bottom	3	2	21.90	8.10	27.80	91.8	6.80	4.9	14.4	
HKBCF	HY/2013/01	2018-03-30	Mid-Ebb	Fine	IS10(N)	11:49:00	1.0	Surface	1	1	21.90	8.20	26.50	96.4	7.20	4.9	12.6	
HKBCF	HY/2013/01	2018-03-30	Mid-Ebb	Fine	IS10(N)	11:49:00	1.0	Surface	1	2	22.20	8.10	26.40	95.8	7.20	4.9	12.7	
HKBCF	HY/2013/01	2018-03-30	Mid-Ebb	Fine	IS10(N)	11:49:00	5.7	Middle	2	1	21.70	8.10	27.30	96.8	7.30	3.2	13.1	
HKBCF	HY/2013/01	2018-03-30	Mid-Ebb	Fine	IS10(N)	11:49:00	5.7	Middle	2	2	22.00	8.10	27.20	96.1	7.20	3.5	13.1	
HKBCF	HY/2013/01	2018-03-30	Mid-Ebb	Fine	IS10(N)	11:49:00	10.4	Bottom	3	1	21.40	8.10	28.00	91.5	6.90	5.8	14.3	
HKBCF	HY/2013/01	2018-03-30	Mid-Ebb	Fine	IS10(N)	11:49:00	10.4	Bottom	3	2	21.80	8.10	27.90	91.0	6.80	6.1	13.8	

Project	Works	Date (yyyy-mm-dd)	Tide	Weather Condition	Station	Time	Depth, m	Level	Level_Code	Replicate	Temperature, °C	pH	Salinity, ppt	DO, %	DO, mg/L	Turbidity, NTU	SS, mg/L	Site Observation
HKBCF	HY/2013/01	2018-03-30	Mid-Ebb	Fine	IS(Mf)11	11:55:00	1.0	Surface	1	1	22.30	8.10	26.40	100.0	7.50	4.0	12.1	
HKBCF	HY/2013/01	2018-03-30	Mid-Ebb	Fine	IS(Mf)11	11:55:00	1.0	Surface	1	2	22.60	8.10	26.20	100.2	7.40	4.2	12.8	
HKBCF	HY/2013/01	2018-03-30	Mid-Ebb	Fine	IS(Mf)11	11:55:00	5.6	Middle	2	1	21.60	8.10	27.40	97.5	7.30	4.1	13.3	
HKBCF	HY/2013/01	2018-03-30	Mid-Ebb	Fine	IS(Mf)11	11:55:00	5.6	Middle	2	2	21.90	8.10	27.30	97.7	7.30	4.4	14.0	
HKBCF	HY/2013/01	2018-03-30	Mid-Ebb	Fine	IS(Mf)11	11:55:00	10.2	Bottom	3	1	21.40	8.10	28.10	93.9	7.00	7.9	14.8	
HKBCF	HY/2013/01	2018-03-30	Mid-Ebb	Fine	IS(Mf)11	11:55:00	10.2	Bottom	3	2	21.80	8.10	28.00	94.2	7.00	7.7	14.4	
HKBCF	HY/2013/01	2018-03-30	Mid-Ebb	Fine	CS(Mf)5	12:14:00	1.0	Surface	1	1	22.20	8.10	27.30	109.9	8.20	3.8	12.0	
HKBCF	HY/2013/01	2018-03-30	Mid-Ebb	Fine	CS(Mf)5	12:14:00	1.0	Surface	1	2	22.20	8.10	27.60	109.6	8.10	3.8	11.2	
HKBCF	HY/2013/01	2018-03-30	Mid-Ebb	Fine	CS(Mf)5	12:14:00	6.1	Middle	2	1	21.40	8.00	28.40	98.1	7.40	3.7	11.3	
HKBCF	HY/2013/01	2018-03-30	Mid-Ebb	Fine	CS(Mf)5	12:14:00	6.1	Middle	2	2	21.30	8.00	28.80	98.3	7.40	3.6	12.8	
HKBCF	HY/2013/01	2018-03-30	Mid-Ebb	Fine	CS(Mf)5	12:14:00	11.2	Bottom	3	1	21.20	8.00	28.90	98.0	7.30	5.3	13.3	
HKBCF	HY/2013/01	2018-03-30	Mid-Ebb	Fine	CS(Mf)5	12:14:00	11.2	Bottom	3	2	21.20	8.00	29.30	98.5	7.40	5.4	12.9	
HKBCF	HY/2013/01	2018-03-30	Mid-Ebb	Fine	SR7	12:04:00	1.0	Surface	1	1	21.90	8.10	27.20	100.9	7.60	4.6	8.6	
HKBCF	HY/2013/01	2018-03-30	Mid-Ebb	Fine	SR7	12:04:00	1.0	Surface	1	2	22.20	8.10	27.10	101.0	7.50	4.9	8.8	
HKBCF	HY/2013/01	2018-03-30	Mid-Ebb	Fine	SR7	12:04:00		Middle	2	1								
HKBCF	HY/2013/01	2018-03-30	Mid-Ebb	Fine	SR7	12:04:00		Middle	2	2								
HKBCF	HY/2013/01	2018-03-30	Mid-Ebb	Fine	SR7	12:04:00	3.3	Bottom	3	1	21.80	8.10	27.60	99.2	7.40	5.4	10.3	
HKBCF	HY/2013/01	2018-03-30	Mid-Ebb	Fine	SR7	12:04:00	3.3	Bottom	3	2	22.10	8.10	27.50	99.2	7.40	5.7	11.2	
HKBCF	HY/2013/01	2018-03-30	Mid-Ebb	Fine	IS17	11:58:00	1.0	Surface	1	1	21.90	8.00	27.20	102.3	7.70	7.2	11.1	
HKBCF	HY/2013/01	2018-03-30	Mid-Ebb	Fine	IS17	11:58:00	1.0	Surface	1	2	21.80	8.00	27.50	102.8	7.70	6.7	11.0	
HKBCF	HY/2013/01	2018-03-30	Mid-Ebb	Fine	IS17	11:58:00	5.7	Middle	2	1	21.70	8.00	27.60	101.3	7.60	8.0	11.1	
HKBCF	HY/2013/01	2018-03-30	Mid-Ebb	Fine	IS17	11:58:00	5.7	Middle	2	2	21.70	8.00	27.90	101.7	7.60	8.1	10.2	
HKBCF	HY/2013/01	2018-03-30	Mid-Ebb	Fine	IS17	11:58:00	10.4	Bottom	3	1	21.70	8.00	27.60	101.5	7.60	8.3	10.5	
HKBCF	HY/2013/01	2018-03-30	Mid-Ebb	Fine	IS17	11:58:00	10.4	Bottom	3	2	21.60	8.00	27.90	101.9	7.60	8.3	11.1	
HKBCF	HY/2013/01	2018-03-30	Mid-Ebb	Fine	IS(Mf)16	11:51:00	1.0	Surface	1	1	22.20	8.00	27.10	108.8	8.10	5.3	7.4	
HKBCF	HY/2013/01	2018-03-30	Mid-Ebb	Fine	IS(Mf)16	11:51:00	1.0	Surface	1	2	22.20	8.00	27.40	109.0	8.10	5.3	8.1	
HKBCF	HY/2013/01	2018-03-30	Mid-Ebb	Fine	IS(Mf)16	11:51:00		Middle	2	1								
HKBCF	HY/2013/01	2018-03-30	Mid-Ebb	Fine	IS(Mf)16	11:51:00		Middle	2	2								
HKBCF	HY/2013/01	2018-03-30	Mid-Ebb	Fine	IS(Mf)16	11:51:00	4.6	Bottom	3	1	21.70	8.00	27.80	101.8	7.60	7.7	10.9	
HKBCF	HY/2013/01	2018-03-30	Mid-Ebb	Fine	IS(Mf)16	11:51:00	4.6	Bottom	3	2	21.70	8.00	28.00	102.3	7.60	7.9	11.8	
HKBCF	HY/2013/01	2018-03-30	Mid-Ebb	Fine	IS8	11:29:00	1.0	Surface	1	1	22.30	8.00	27.00	109.5	8.10	3.2	10.2	
HKBCF	HY/2013/01	2018-03-30	Mid-Ebb	Fine	IS8	11:29:00	1.0	Surface	1	2	22.30	8.00	27.30	109.9	8.20	3.8	9.1	
HKBCF	HY/2013/01	2018-03-30	Mid-Ebb	Fine	IS8	11:29:00		Middle	2	1								
HKBCF	HY/2013/01	2018-03-30	Mid-Ebb	Fine	IS8	11:29:00		Middle	2	2								
HKBCF	HY/2013/01	2018-03-30	Mid-Ebb	Fine	IS8	11:29:00	2.7	Bottom	3	1	22.10	8.00	27.20	108.5	8.10	5.2	10.3	
HKBCF	HY/2013/01	2018-03-30	Mid-Ebb	Fine	IS8	11:29:00	2.7	Bottom	3	2	22.10	8.00	27.50	108.6	8.10	5.2	9.4	
HKBCF	HY/2013/01	2018-03-30	Mid-Ebb	Fine	SR4(N)	11:35:00	1.0	Surface	1	1	22.10	8.00	27.20	100.7	7.50	6.9	7.7	
HKBCF	HY/2013/01	2018-03-30	Mid-Ebb	Fine	SR4(N)	11:35:00	1.0	Surface	1	2	22.10	8.00	27.50	101.3	7.50	7.1	6.7	
HKBCF	HY/2013/01	2018-03-30	Mid-Ebb	Fine	SR4(N)	11:35:00		Middle	2	1								
HKBCF	HY/2013/01	2018-03-30	Mid-Ebb	Fine	SR4(N)	11:35:00		Middle	2	2								
HKBCF	HY/2013/01	2018-03-30	Mid-Ebb	Fine	SR4(N)	11:35:00	2.1	Bottom	3	1	22.10	8.00	27.20	101.3	7.60	7.2	6.2	
HKBCF	HY/2013/01	2018-03-30	Mid-Ebb	Fine	SR4(N)	11:35:00	2.1	Bottom	3	2	22.10	8.00	27.50	101.9	7.60	7.3	6.2	
HKBCF	HY/2013/01	2018-03-30	Mid-Ebb	Fine	IS(Mf)9	11:20:00	1.0	Surface	1	1	22.20	8.00	27.30	107.6	8.00	4.6	5.2	
HKBCF	HY/2013/01	2018-03-30	Mid-Ebb	Fine	IS(Mf)9	11:20:00	1.0	Surface	1	2	22.20	8.00	27.60	107.5	8.00	4.8	5.5	
HKBCF	HY/2013/01	2018-03-30	Mid-Ebb	Fine	IS(Mf)9	11:20:00		Middle	2	1								
HKBCF	HY/2013/01	2018-03-30	Mid-Ebb	Fine	IS(Mf)9	11:20:00		Middle	2	2								
HKBCF	HY/2013/01	2018-03-30	Mid-Ebb	Fine	IS(Mf)9	11:20:00	2.2	Bottom	3	1	22.10	8.00	27.50	105.5	7.90	7.1	5.3	
HKBCF	HY/2013/01	2018-03-30	Mid-Ebb	Fine	IS(Mf)9	11:20:00	2.2	Bottom	3	2	22.00	8.00	27.80	105.6	7.90	7.1	6.6	
HKBCF	HY/2013/01	2018-03-30	Mid-Ebb	Fine	IS7	11:12:00		Surface	1	1								
HKBCF	HY/2013/01	2018-03-30	Mid-Ebb	Fine	IS7	11:12:00		Surface	1	2								
HKBCF	HY/2013/01	2018-03-30	Mid-Ebb	Fine	IS7	11:12:00	1.4	Middle	2	1	22.30	8.00	27.50	108.3	8.00	4.6	10.0	
HKBCF	HY/2013/01	2018-03-30	Mid-Ebb	Fine	IS7	11:12:00	1.4	Middle	2	2	22.20	8.00	27.80	108.5	8.00	4.6	11.7	
HKBCF	HY/2013/01	2018-03-30	Mid-Ebb	Fine	IS7	11:12:00		Bottom	3	1								
HKBCF	HY/2013/01	2018-03-30	Mid-Ebb	Fine	IS7	11:12:00		Bottom	3	2								
HKBCF	HY/2013/01	2018-03-30	Mid-Ebb	Fine	IS(Mf)6	11:05:00		Surface	1	1								
HKBCF	HY/2013/01	2018-03-30	Mid-Ebb	Fine	IS(Mf)6	11:05:00		Surface	1	2								
HKBCF	HY/2013/01	2018-03-30	Mid-Ebb	Fine	IS(Mf)6	11:05:00	1.2	Middle	2	1	22.10	8.00	27.60	102.0	7.60	10.9	17.0	
HKBCF	HY/2013/01	2018-03-30	Mid-Ebb	Fine	IS(Mf)6	11:05:00	1.2	Middle	2	2	22.10	8.00	28.00	102.7	7.60	11.1	17.3	
HKBCF	HY/2013/01	2018-03-30	Mid-Ebb	Fine	IS(Mf)6	11:05:00		Bottom	3	1								
HKBCF	HY/2013/01	2018-03-30	Mid-Ebb	Fine	IS(Mf)6	11:05:00		Bottom	3	2								
HKBCF	HY/2013/01	2018-03-30	Mid-Ebb	Fine	IS5	10:58:00	1.0	Surface	1	1	21.90	8.00	27.60	101.6	7.60	10.6	14.8	
HKBCF	HY/2013/01	2018-03-30	Mid-Ebb	Fine	IS5	10:58:00	1.0	Surface	1	2	21.90	8.00	27.90	101.6	7.60	10.8	15.9	
HKBCF	HY/2013/01	2018-03-30	Mid-Ebb	Fine	IS5	10:58:00	4.4	Middle	2	1	21.90	8.00	27.60	101.4	7.60	11.0	19.0	
HKBCF	HY/2013/01	2018-03-30	Mid-Ebb	Fine	IS5	10:58:00	4.4	Middle	2	2	21.90	8.00	27.90	101.5	7.60	11.1	19.7	
HKBCF	HY/2013/01	2018-03-30	Mid-Ebb	Fine	IS5	10:58:00	7.8	Bottom	3	1	21.90	8.00	27.60	101.8	7.60	12.1	20.9	
HKBCF	HY/2013/01	2018-03-30	Mid-Ebb	Fine	IS5	10:58:00	7.8	Bottom	3	2	21.90	8.00	27.90	101.9	7.60	12.2	19.0	
HKBCF	HY/2013/01	2018-03-30	Mid-Ebb	Fine	SR3(N)	10:51:00	1.0	Surface	1	1	22.30	8.00	27.70	103.2	7.70	7.2	11.7	
HKBCF	HY/2013/01	2018-03-30	Mid-Ebb	Fine	SR3(N)	10:51:00	1.0	Surface	1	2	22.20	8.00	27.90	103.4	7.70	7.3	10.3	

Project	Works	Date (yyyy-mm-dd)	Tide	Weather Condition	Station	Time	Depth, m	Level	Level_Code	Replicate	Temperature, °C	pH	Salinity, ppt	DO, %	DO, mg/L	Turbidity, NTU	SS, mg/L	Site Observation
HKBCF	HY/2013/01	2018-03-30	Mid-Ebb	Fine	SR3(N)	10:51:00		Middle	2	1								
HKBCF	HY/2013/01	2018-03-30	Mid-Ebb	Fine	SR3(N)	10:51:00		Middle	2	2								
HKBCF	HY/2013/01	2018-03-30	Mid-Ebb	Fine	SR3(N)	10:51:00	3.2	Bottom	3	1	22.10	7.90	27.60	102.8	7.60	8.5	11.0	
HKBCF	HY/2013/01	2018-03-30	Mid-Ebb	Fine	SR3(N)	10:51:00	3.2	Bottom	3	2	22.10	7.90	27.90	103.0	7.70	8.6	10.9	
HKBCF	HY/2013/01	2018-03-30	Mid-Flood	Fine	SR10A(N)	6:04:00	1.0	Surface	1	1	21.40	7.90	28.60	100.2	7.50	3.5	9.1	
HKBCF	HY/2013/01	2018-03-30	Mid-Flood	Fine	SR10A(N)	6:04:00	1.0	Surface	1	2	21.40	7.80	28.30	100.1	7.50	3.5	8.9	
HKBCF	HY/2013/01	2018-03-30	Mid-Flood	Fine	SR10A(N)	6:04:00	6.2	Middle	2	1	21.30	7.90	28.80	99.5	7.50	4.1	9.9	
HKBCF	HY/2013/01	2018-03-30	Mid-Flood	Fine	SR10A(N)	6:04:00	6.2	Middle	2	2	21.30	7.70	28.50	99.4	7.50	4.1	8.7	
HKBCF	HY/2013/01	2018-03-30	Mid-Flood	Fine	SR10A(N)	6:04:00	11.4	Bottom	3	1	21.20	7.90	29.30	98.8	7.40	4.1	10.8	
HKBCF	HY/2013/01	2018-03-30	Mid-Flood	Fine	SR10A(N)	6:04:00	11.4	Bottom	3	2	21.20	7.70	29.00	98.6	7.40	4.2	9.2	
HKBCF	HY/2013/01	2018-03-30	Mid-Flood	Fine	SR10B(N2)	6:15:00	1.0	Surface	1	1	21.10	7.90	29.70	97.4	7.30	4.5	8.2	
HKBCF	HY/2013/01	2018-03-30	Mid-Flood	Fine	SR10B(N2)	6:15:00	1.0	Surface	1	2	21.10	7.80	29.40	97.2	7.30	4.5	9.3	
HKBCF	HY/2013/01	2018-03-30	Mid-Flood	Fine	SR10B(N2)	6:15:00		Middle	2	1								
HKBCF	HY/2013/01	2018-03-30	Mid-Flood	Fine	SR10B(N2)	6:15:00		Middle	2	2								
HKBCF	HY/2013/01	2018-03-30	Mid-Flood	Fine	SR10B(N2)	6:15:00	4.9	Bottom	3	1	21.10	7.90	29.70	97.7	7.30	4.3	11.9	
HKBCF	HY/2013/01	2018-03-30	Mid-Flood	Fine	SR10B(N2)	6:15:00	4.9	Bottom	3	2	21.10	7.80	29.40	97.4	7.30	4.3	12.7	
HKBCF	HY/2013/01	2018-03-30	Mid-Flood	Fine	CSA	6:17:00	1.0	Surface	1	1	21.50	8.10	27.30	94.9	7.20	2.4	6.1	
HKBCF	HY/2013/01	2018-03-30	Mid-Flood	Fine	CSA	6:17:00	1.0	Surface	1	2	21.90	8.00	27.10	94.6	7.10	2.4	5.8	
HKBCF	HY/2013/01	2018-03-30	Mid-Flood	Fine	CSA	6:17:00	16.7	Middle	2	1	21.40	8.10	28.20	92.4	6.90	2.6	7.4	
HKBCF	HY/2013/01	2018-03-30	Mid-Flood	Fine	CSA	6:17:00	16.7	Middle	2	2	21.80	8.00	28.10	92.6	6.90	2.7	6.3	
HKBCF	HY/2013/01	2018-03-30	Mid-Flood	Fine	CSA	6:17:00	32.4	Bottom	3	1	21.20	8.10	28.90	90.5	6.80	2.5	9.3	
HKBCF	HY/2013/01	2018-03-30	Mid-Flood	Fine	CSA	6:17:00	32.4	Bottom	3	2	21.60	8.00	28.70	91.3	6.80	2.4	7.9	
HKBCF	HY/2013/01	2018-03-30	Mid-Flood	Fine	CS6	6:29:00	1.0	Surface	1	1	21.60	8.00	27.00	93.2	7.00	2.6	12.2	
HKBCF	HY/2013/01	2018-03-30	Mid-Flood	Fine	CS6	6:29:00	1.0	Surface	1	2	22.00	8.00	26.80	92.5	6.90	3.0	13.1	
HKBCF	HY/2013/01	2018-03-30	Mid-Flood	Fine	CS6	6:29:00	4.9	Middle	2	1	21.50	8.00	27.90	91.2	6.90	4.9	12.2	
HKBCF	HY/2013/01	2018-03-30	Mid-Flood	Fine	CS6	6:29:00	4.9	Middle	2	2	21.90	8.00	27.80	90.7	6.80	5.0	12.6	
HKBCF	HY/2013/01	2018-03-30	Mid-Flood	Fine	CS6	6:29:00	8.7	Bottom	3	1	21.50	8.00	28.00	91.3	6.90	6.1	15.4	
HKBCF	HY/2013/01	2018-03-30	Mid-Flood	Fine	CS6	6:29:00	8.7	Bottom	3	2	21.90	8.00	27.80	90.8	6.80	6.1	14.6	
HKBCF	HY/2013/01	2018-03-30	Mid-Flood	Fine	CS4	7:26:00	1.0	Surface	1	1	21.70	8.10	26.60	93.8	7.10	4.5	11.8	
HKBCF	HY/2013/01	2018-03-30	Mid-Flood	Fine	CS4	7:26:00	1.0	Surface	1	2	22.00	8.00	26.40	93.1	7.00	4.5	11.7	
HKBCF	HY/2013/01	2018-03-30	Mid-Flood	Fine	CS4	7:26:00	8.6	Middle	2	1	21.60	8.10	27.30	93.8	7.10	3.4	13.4	
HKBCF	HY/2013/01	2018-03-30	Mid-Flood	Fine	CS4	7:26:00	8.6	Middle	2	2	22.00	8.00	27.10	93.1	7.00	3.8	13.5	
HKBCF	HY/2013/01	2018-03-30	Mid-Flood	Fine	CS4	7:26:00	16.1	Bottom	3	1	21.30	8.10	28.50	89.7	6.70	12.6	13.6	
HKBCF	HY/2013/01	2018-03-30	Mid-Flood	Fine	CS4	7:26:00	16.1	Bottom	3	2	21.70	8.00	28.30	89.1	6.70	12.4	13.8	
HKBCF	HY/2013/01	2018-03-30	Mid-Flood	Fine	SR6	7:58:00	1.0	Surface	1	1	21.70	8.10	26.40	95.4	7.20	19.2	8.7	
HKBCF	HY/2013/01	2018-03-30	Mid-Flood	Fine	SR6	7:58:00	1.0	Surface	1	2	22.00	8.00	26.30	94.6	7.10	19.4	7.3	
HKBCF	HY/2013/01	2018-03-30	Mid-Flood	Fine	SR6	7:58:00		Middle	2	1								
HKBCF	HY/2013/01	2018-03-30	Mid-Flood	Fine	SR6	7:58:00		Middle	2	2								
HKBCF	HY/2013/01	2018-03-30	Mid-Flood	Fine	SR6	7:58:00	3.5	Bottom	3	1	21.70	8.10	26.40	95.1	7.20	20.2	11.0	
HKBCF	HY/2013/01	2018-03-30	Mid-Flood	Fine	SR6	7:58:00	3.5	Bottom	3	2	22.00	8.00	26.30	94.2	7.10	20.1	10.7	
HKBCF	HY/2013/01	2018-03-30	Mid-Flood	Fine	CS(Mf)3(N)	7:38:00	1.0	Surface	1	1	21.70	8.10	25.40	91.4	6.90	13.0	26.6	
HKBCF	HY/2013/01	2018-03-30	Mid-Flood	Fine	CS(Mf)3(N)	7:38:00	1.0	Surface	1	2	22.00	8.00	25.30	90.7	6.80	13.1	26.1	
HKBCF	HY/2013/01	2018-03-30	Mid-Flood	Fine	CS(Mf)3(N)	7:38:00	3.7	Middle	2	1	21.70	8.10	25.50	91.5	6.90	13.2	28.1	
HKBCF	HY/2013/01	2018-03-30	Mid-Flood	Fine	CS(Mf)3(N)	7:38:00	3.7	Middle	2	2	22.10	8.00	25.40	90.8	6.90	12.9	29.5	
HKBCF	HY/2013/01	2018-03-30	Mid-Flood	Fine	CS(Mf)3(N)	7:38:00	6.3	Bottom	3	1	21.70	8.10	25.70	91.7	7.00	17.0	28.3	
HKBCF	HY/2013/01	2018-03-30	Mid-Flood	Fine	CS(Mf)3(N)	7:38:00	6.3	Bottom	3	2	22.10	8.00	25.50	91.0	6.90	16.4	28.4	
HKBCF	HY/2013/01	2018-03-30	Mid-Flood	Fine	SR5(N)	7:10:00	1.0	Surface	1	1	21.70	8.10	27.30	98.5	7.40	11.5	19.7	
HKBCF	HY/2013/01	2018-03-30	Mid-Flood	Fine	SR5(N)	7:10:00	1.0	Surface	1	2	22.00	8.10	27.20	97.8	7.30	11.4	18.2	
HKBCF	HY/2013/01	2018-03-30	Mid-Flood	Fine	SR5(N)	7:10:00	4.7	Middle	2	1	21.70	8.10	27.30	98.2	7.40	11.5	32.1	
HKBCF	HY/2013/01	2018-03-30	Mid-Flood	Fine	SR5(N)	7:10:00	4.7	Middle	2	2	22.00	8.10	27.20	97.5	7.30	11.4	31.0	
HKBCF	HY/2013/01	2018-03-30	Mid-Flood	Fine	SR5(N)	7:10:00	8.4	Bottom	3	1	21.70	8.10	27.30	97.8	7.40	16.4	34.9	
HKBCF	HY/2013/01	2018-03-30	Mid-Flood	Fine	SR5(N)	7:10:00	8.4	Bottom	3	2	22.00	8.10	27.20	97.0	7.20	16.1	33.3	
HKBCF	HY/2013/01	2018-03-30	Mid-Flood	Fine	IS10(N)	7:01:00	1.0	Surface	1	1	21.70	8.10	27.20	96.1	7.20	12.5	12.8	
HKBCF	HY/2013/01	2018-03-30	Mid-Flood	Fine	IS10(N)	7:01:00	1.0	Surface	1	2	22.10	8.00	27.10	95.4	7.10	12.2	11.5	
HKBCF	HY/2013/01	2018-03-30	Mid-Flood	Fine	IS10(N)	7:01:00	5.7	Middle	2	1	21.70	8.10	27.30	95.8	7.20	13.2	29.8	
HKBCF	HY/2013/01	2018-03-30	Mid-Flood	Fine	IS10(N)	7:01:00	5.7	Middle	2	2	22.10	8.00	27.10	95.2	7.10	13.5	28.4	
HKBCF	HY/2013/01	2018-03-30	Mid-Flood	Fine	IS10(N)	7:01:00	10.3	Bottom	3	1	21.70	8.10	27.30	95.8	7.20	15.5	28.1	
HKBCF	HY/2013/01	2018-03-30	Mid-Flood	Fine	IS10(N)	7:01:00	10.3	Bottom	3	2	22.10	8.00	27.10	95.1	7.10	15.7	28.5	
HKBCF	HY/2013/01	2018-03-30	Mid-Flood	Fine	IS(Mf)11	6:54:00	1.0	Surface	1	1	21.80	8.10	27.10	95.3	7.20	4.6	10.5	
HKBCF	HY/2013/01	2018-03-30	Mid-Flood	Fine	IS(Mf)11	6:54:00	1.0	Surface	1	2	22.10	8.00	27.00	94.7	7.10	4.9	9.3	
HKBCF	HY/2013/01	2018-03-30	Mid-Flood	Fine	IS(Mf)11	6:54:00	5.8	Middle	2	1	21.80	8.10	27.20	95.2	7.10	4.6	11.2	
HKBCF	HY/2013/01	2018-03-30	Mid-Flood	Fine	IS(Mf)11	6:54:00	5.8	Middle	2	2	22.10	8.00	27.00	94.6	7.10	4.6	10.7	
HKBCF	HY/2013/01	2018-03-30	Mid-Flood	Fine	IS(Mf)11	6:54:00	10.6	Bottom	3	1	21.80	8.10	27.40	95.2	7.10	10.1	14.3	
HKBCF	HY/2013/01	2018-03-30	Mid-Flood	Fine	IS(Mf)11	6:54:00	10.6	Bottom	3	2	22.20	8.00	27.20	94.4	7.00	10.5	12.9	
HKBCF	HY/2013/01	2018-03-30	Mid-Flood	Fine	CS(Mf)5	6:44:00	1.0	Surface	1	1	21.50	8.00	27.90	102.1	7.70	3.0	7.6	
HKBCF	HY/2013/01	2018-03-30	Mid-Flood	Fine	CS(Mf)5	6:44:00	1.0	Surface	1	2	21.50	7.90	27.60	102.3	7.70	3.1	8.5	
HKBCF	HY/2013/01	2018-03-30	Mid-Flood	Fine	CS(Mf)5	6:44:00	5.7	Middle	2	1	21.30	8.00	29.00	97.7	7.30	11.4	10.1	
HKBCF	HY/2013/01	2018-03-30	Mid-Flood	Fine	CS(Mf)5	6:44:00	5.7	Middle	2	2	21.30	7.80	28.70	97.7	7.30	11.4	11.5	

Project	Works	Date (yyyy-mm-dd)	Tide	Weather Condition	Station	Time	Depth, m	Level	Level_Code	Replicate	Temperature, °C	pH	Salinity, ppt	DO, %	DO, mg/L	Turbidity, NTU	SS, mg/L	Site Observation
HKBCF	HY/2013/01	2018-03-30	Mid-Flood	Fine	CS(Mf)5	6:44:00	10.3	Bottom	3	1	21.20	8.00	29.10	97.2	7.30	13.4	12.2	
HKBCF	HY/2013/01	2018-03-30	Mid-Flood	Fine	CS(Mf)5	6:44:00	10.3	Bottom	3	2	21.20	7.80	28.80	97.2	7.30	13.4	12.4	
HKBCF	HY/2013/01	2018-03-30	Mid-Flood	Fine	SR7	6:47:00	1.0	Surface	1	1	21.60	8.10	27.30	95.3	7.20	4.9	12.6	
HKBCF	HY/2013/01	2018-03-30	Mid-Flood	Fine	SR7	6:47:00	1.0	Surface	1	2	22.00	8.00	27.10	94.5	7.10	4.8	13.7	
HKBCF	HY/2013/01	2018-03-30	Mid-Flood	Fine	SR7	6:47:00		Middle	2	1								
HKBCF	HY/2013/01	2018-03-30	Mid-Flood	Fine	SR7	6:47:00		Middle	2	2								
HKBCF	HY/2013/01	2018-03-30	Mid-Flood	Fine	SR7	6:47:00	3.5	Bottom	3	1	21.60	8.10	27.30	95.1	7.20	6.9	17.1	
HKBCF	HY/2013/01	2018-03-30	Mid-Flood	Fine	SR7	6:47:00	3.5	Bottom	3	2	22.00	8.00	27.20	94.0	7.00	6.8	16.2	
HKBCF	HY/2013/01	2018-03-30	Mid-Flood	Fine	IS17	7:04:00	1.0	Surface	1	1	21.70	8.10	27.40	107.5	8.10	4.6	8.0	
HKBCF	HY/2013/01	2018-03-30	Mid-Flood	Fine	IS17	7:04:00	1.0	Surface	1	2	21.70	7.90	27.10	107.5	8.10	4.6	8.9	
HKBCF	HY/2013/01	2018-03-30	Mid-Flood	Fine	IS17	7:04:00	4.5	Middle	2	1	21.70	8.10	27.50	106.9	8.00	5.6	11.9	
HKBCF	HY/2013/01	2018-03-30	Mid-Flood	Fine	IS17	7:04:00	4.5	Middle	2	2	21.70	7.90	27.20	107.0	8.00	5.6	12.4	
HKBCF	HY/2013/01	2018-03-30	Mid-Flood	Fine	IS17	7:04:00	8.0	Bottom	3	1	21.70	8.10	27.50	106.3	8.00	6.0	11.5	
HKBCF	HY/2013/01	2018-03-30	Mid-Flood	Fine	IS17	7:04:00	8.0	Bottom	3	2	21.70	7.90	27.30	106.5	8.00	6.0	12.1	
HKBCF	HY/2013/01	2018-03-30	Mid-Flood	Fine	IS(Mf)16	7:11:00	1.0	Surface	1	1	21.70	8.00	27.10	104.7	7.90	4.3	9.8	
HKBCF	HY/2013/01	2018-03-30	Mid-Flood	Fine	IS(Mf)16	7:11:00	1.0	Surface	1	2	21.70	7.90	26.80	104.6	7.90	4.3	10.3	
HKBCF	HY/2013/01	2018-03-30	Mid-Flood	Fine	IS(Mf)16	7:11:00		Middle	2	1								
HKBCF	HY/2013/01	2018-03-30	Mid-Flood	Fine	IS(Mf)16	7:11:00		Middle	2	2								
HKBCF	HY/2013/01	2018-03-30	Mid-Flood	Fine	IS(Mf)16	7:11:00	4.7	Bottom	3	1	21.80	8.00	27.50	103.3	7.70	5.7	14.5	
HKBCF	HY/2013/01	2018-03-30	Mid-Flood	Fine	IS(Mf)16	7:11:00	4.7	Bottom	3	2	21.70	7.90	27.20	103.2	7.70	5.7	16.0	
HKBCF	HY/2013/01	2018-03-30	Mid-Flood	Fine	IS8	7:35:00	1.0	Surface	1	1	21.70	8.00	27.20	104.6	7.90	6.0	8.0	
HKBCF	HY/2013/01	2018-03-30	Mid-Flood	Fine	IS8	7:35:00	1.0	Surface	1	2	21.70	7.90	26.90	104.3	7.90	6.0	9.6	
HKBCF	HY/2013/01	2018-03-30	Mid-Flood	Fine	IS8	7:35:00		Middle	2	1								
HKBCF	HY/2013/01	2018-03-30	Mid-Flood	Fine	IS8	7:35:00		Middle	2	2								
HKBCF	HY/2013/01	2018-03-30	Mid-Flood	Fine	IS8	7:35:00	2.2	Bottom	3	1	21.70	8.00	27.20	104.5	7.90	6.1	9.7	
HKBCF	HY/2013/01	2018-03-30	Mid-Flood	Fine	IS8	7:35:00	2.2	Bottom	3	2	21.70	7.90	26.90	104.3	7.90	6.1	11.0	
HKBCF	HY/2013/01	2018-03-30	Mid-Flood	Fine	SR4(N)	7:28:00	1.0	Surface	1	1	21.70	8.00	27.30	102.9	7.70	8.1	9.8	
HKBCF	HY/2013/01	2018-03-30	Mid-Flood	Fine	SR4(N)	7:28:00	1.0	Surface	1	2	21.60	7.90	27.00	102.7	7.70	8.1	8.9	
HKBCF	HY/2013/01	2018-03-30	Mid-Flood	Fine	SR4(N)	7:28:00		Middle	2	1								
HKBCF	HY/2013/01	2018-03-30	Mid-Flood	Fine	SR4(N)	7:28:00		Middle	2	2								
HKBCF	HY/2013/01	2018-03-30	Mid-Flood	Fine	SR4(N)	7:28:00	2.3	Bottom	3	1	21.70	8.00	27.30	102.9	7.70	8.4	13.3	
HKBCF	HY/2013/01	2018-03-30	Mid-Flood	Fine	SR4(N)	7:28:00	2.3	Bottom	3	2	21.70	7.90	27.00	102.7	7.70	8.4	13.9	
HKBCF	HY/2013/01	2018-03-30	Mid-Flood	Fine	IS(Mf)9	7:43:00	1.0	Surface	1	1	21.80	8.00	27.60	102.2	7.70	4.7	9.1	
HKBCF	HY/2013/01	2018-03-30	Mid-Flood	Fine	IS(Mf)9	7:43:00	1.0	Surface	1	2	21.70	7.90	27.30	102.0	7.70	4.7	8.5	
HKBCF	HY/2013/01	2018-03-30	Mid-Flood	Fine	IS(Mf)9	7:43:00		Middle	2	1								
HKBCF	HY/2013/01	2018-03-30	Mid-Flood	Fine	IS(Mf)9	7:43:00		Middle	2	2								
HKBCF	HY/2013/01	2018-03-30	Mid-Flood	Fine	IS(Mf)9	7:43:00	2.0	Bottom	3	1	21.70	8.00	27.80	101.8	7.60	5.3	7.6	
HKBCF	HY/2013/01	2018-03-30	Mid-Flood	Fine	IS(Mf)9	7:43:00	2.0	Bottom	3	2	21.70	7.90	27.50	101.6	7.60	5.3	8.2	
HKBCF	HY/2013/01	2018-03-30	Mid-Flood	Fine	IS7	7:51:00		Surface	1	1								
HKBCF	HY/2013/01	2018-03-30	Mid-Flood	Fine	IS7	7:51:00		Surface	1	2								
HKBCF	HY/2013/01	2018-03-30	Mid-Flood	Fine	IS7	7:51:00	1.4	Middle	2	1	21.90	8.00	28.20	100.8	7.50	10.9	7.1	
HKBCF	HY/2013/01	2018-03-30	Mid-Flood	Fine	IS7	7:51:00	1.4	Middle	2	2	21.90	7.90	27.90	100.7	7.50	10.9	8.0	
HKBCF	HY/2013/01	2018-03-30	Mid-Flood	Fine	IS7	7:51:00		Bottom	3	1								
HKBCF	HY/2013/01	2018-03-30	Mid-Flood	Fine	IS7	7:51:00		Bottom	3	2								
HKBCF	HY/2013/01	2018-03-30	Mid-Flood	Fine	IS(Mf)6	7:59:00		Surface	1	1								
HKBCF	HY/2013/01	2018-03-30	Mid-Flood	Fine	IS(Mf)6	7:59:00		Surface	1	2								
HKBCF	HY/2013/01	2018-03-30	Mid-Flood	Fine	IS(Mf)6	7:59:00	1.3	Middle	2	1	21.90	8.00	27.90	103.2	7.70	5.2	14.1	
HKBCF	HY/2013/01	2018-03-30	Mid-Flood	Fine	IS(Mf)6	7:59:00	1.3	Middle	2	2	21.90	7.90	27.70	102.9	7.70	5.2	15.5	
HKBCF	HY/2013/01	2018-03-30	Mid-Flood	Fine	IS(Mf)6	7:59:00		Bottom	3	1								
HKBCF	HY/2013/01	2018-03-30	Mid-Flood	Fine	IS(Mf)6	7:59:00		Bottom	3	2								
HKBCF	HY/2013/01	2018-03-30	Mid-Flood	Fine	IS5	8:05:00	1.0	Surface	1	1	21.90	8.00	27.90	102.7	7.70	6.3	8.2	
HKBCF	HY/2013/01	2018-03-30	Mid-Flood	Fine	IS5	8:05:00	1.0	Surface	1	2	21.90	7.90	27.60	102.2	7.60	6.3	8.3	
HKBCF	HY/2013/01	2018-03-30	Mid-Flood	Fine	IS5	8:05:00	4.5	Middle	2	1	21.90	8.00	27.90	102.2	7.60	7.0	9.4	
HKBCF	HY/2013/01	2018-03-30	Mid-Flood	Fine	IS5	8:05:00	4.5	Middle	2	2	21.90	7.90	27.60	101.7	7.60	6.9	9.3	
HKBCF	HY/2013/01	2018-03-30	Mid-Flood	Fine	IS5	8:05:00	8.0	Bottom	3	1	21.90	8.00	27.90	101.7	7.60	7.4	10.0	
HKBCF	HY/2013/01	2018-03-30	Mid-Flood	Fine	IS5	8:05:00	8.0	Bottom	3	2	21.90	7.90	27.70	101.0	7.50	7.4	9.4	
HKBCF	HY/2013/01	2018-03-30	Mid-Flood	Fine	SR3(N)	8:14:00	1.0	Surface	1	1	21.80	8.00	27.90	102.1	7.60	7.4	9.5	
HKBCF	HY/2013/01	2018-03-30	Mid-Flood	Fine	SR3(N)	8:14:00	1.0	Surface	1	2	21.80	7.90	27.60	101.6	7.60	7.2	8.8	
HKBCF	HY/2013/01	2018-03-30	Mid-Flood	Fine	SR3(N)	8:14:00		Middle	2	1								
HKBCF	HY/2013/01	2018-03-30	Mid-Flood	Fine	SR3(N)	8:14:00		Middle	2	2								
HKBCF	HY/2013/01	2018-03-30	Mid-Flood	Fine	SR3(N)	8:14:00	2.6	Bottom	3	1	21.80	8.00	27.90	101.6	7.60	7.7	9.4	
HKBCF	HY/2013/01	2018-03-30	Mid-Flood	Fine	SR3(N)	8:14:00	2.6	Bottom	3	2	21.80	7.90	27.60	101.1	7.60	7.7	9.1	
HKBCF	HY/2013/01	2018-04-02	Mid-Ebb	Sunny	SR10A(N)	14:32:00	1.0	Surface	1	1	22.60	7.90	28.10	96.1	7.10	4.2	6.0	
HKBCF	HY/2013/01	2018-04-02	Mid-Ebb	Sunny	SR10A(N)	14:32:00	1.0	Surface	1	2	22.60	8.00	28.40	96.0	7.10	4.1	5.8	
HKBCF	HY/2013/01	2018-04-02	Mid-Ebb	Sunny	SR10A(N)	14:32:00	5.7	Middle	2	1	22.30	7.90	28.30	94.9	7.00	4.4	5.0	
HKBCF	HY/2013/01	2018-04-02	Mid-Ebb	Sunny	SR10A(N)	14:32:00	5.7	Middle	2	2	22.30	8.00	28.60	94.9	7.00	4.2	5.9	
HKBCF	HY/2013/01	2018-04-02	Mid-Ebb	Sunny	SR10A(N)	14:32:00	10.3	Bottom	3	1	22.10	8.00	28.80	94.9	7.00	4.6	12.0	
HKBCF	HY/2013/01	2018-04-02	Mid-Ebb	Sunny	SR10A(N)	14:32:00	10.3	Bottom	3	2	22.10	8.00	29.20	94.9	7.00	4.5	13.3	

Project	Works	Date (yyyy-mm-dd)	Tide	Weather Condition	Station	Time	Depth, m	Level	Level_Code	Replicate	Temperature, °C	pH	Salinity, ppt	DO, %	DO, mg/L	Turbidity, NTU	SS, mg/L	Site Observation
HKBCF	HY/2013/01	2018-04-02	Mid-Ebb	Sunny	SR10B(N2)	14:27:00	1.0	Surface	1	1	22.30	8.00	28.80	94.5	7.00	4.5	8.0	
HKBCF	HY/2013/01	2018-04-02	Mid-Ebb	Sunny	SR10B(N2)	14:27:00	1.0	Surface	1	2	22.30	8.10	29.10	94.5	7.00	4.6	7.6	
HKBCF	HY/2013/01	2018-04-02	Mid-Ebb	Sunny	SR10B(N2)	14:27:00	3.4	Middle	2	1	22.30	8.00	28.80	94.9	7.00	4.6	8.4	
HKBCF	HY/2013/01	2018-04-02	Mid-Ebb	Sunny	SR10B(N2)	14:27:00	3.4	Middle	2	2	22.30	8.10	29.10	94.9	7.00	4.6	9.8	
HKBCF	HY/2013/01	2018-04-02	Mid-Ebb	Sunny	SR10B(N2)	14:27:00	5.8	Bottom	3	1	22.30	8.00	28.80	95.4	7.00	4.7	9.2	
HKBCF	HY/2013/01	2018-04-02	Mid-Ebb	Sunny	SR10B(N2)	14:27:00	5.8	Bottom	3	2	22.30	8.10	29.10	95.4	7.00	4.8	9.7	
HKBCF	HY/2013/01	2018-04-02	Mid-Ebb	Sunny	CSA	14:05:00	1.0	Surface	1	1	21.80	8.10	30.80	83.2	6.10	7.7	8.6	
HKBCF	HY/2013/01	2018-04-02	Mid-Ebb	Sunny	CSA	14:05:00	1.0	Surface	1	2	21.80	8.00	30.80	83.9	6.20	7.7	9.6	
HKBCF	HY/2013/01	2018-04-02	Mid-Ebb	Sunny	CSA	14:05:00	16.3	Middle	2	1	21.70	8.10	31.30	82.0	6.00	9.4	8.4	
HKBCF	HY/2013/01	2018-04-02	Mid-Ebb	Sunny	CSA	14:05:00	16.3	Middle	2	2	21.60	8.00	31.40	82.7	6.10	9.5	9.1	
HKBCF	HY/2013/01	2018-04-02	Mid-Ebb	Sunny	CSA	14:05:00	31.6	Bottom	3	1	22.70	8.00	28.60	86.6	6.30	9.3	10.2	
HKBCF	HY/2013/01	2018-04-02	Mid-Ebb	Sunny	CSA	14:05:00	31.6	Bottom	3	2	22.70	8.00	28.60	86.9	6.40	9.0	9.4	
HKBCF	HY/2013/01	2018-04-02	Mid-Ebb	Sunny	CS6	13:56:00	1.0	Surface	1	1	22.20	8.00	29.30	85.3	6.30	9.1	8.5	
HKBCF	HY/2013/01	2018-04-02	Mid-Ebb	Sunny	CS6	13:56:00	1.0	Surface	1	2	22.20	8.00	29.40	85.8	6.30	9.1	7.5	
HKBCF	HY/2013/01	2018-04-02	Mid-Ebb	Sunny	CS6	13:56:00	4.7	Middle	2	1	22.10	8.00	29.70	85.8	6.30	8.9	7.5	
HKBCF	HY/2013/01	2018-04-02	Mid-Ebb	Sunny	CS6	13:56:00	4.7	Middle	2	2	22.10	8.00	29.70	86.2	6.30	9.0	7.5	
HKBCF	HY/2013/01	2018-04-02	Mid-Ebb	Sunny	CS6	13:56:00	8.4	Bottom	3	1	22.60	8.00	27.90	85.9	6.30	15.4	8.4	
HKBCF	HY/2013/01	2018-04-02	Mid-Ebb	Sunny	CS6	13:56:00	8.4	Bottom	3	2	22.60	8.00	28.00	86.2	6.30	15.3	7.4	
HKBCF	HY/2013/01	2018-04-02	Mid-Ebb	Sunny	CS4	13:02:00	1.0	Surface	1	1	23.00	7.90	26.50	85.6	6.30	16.2	11.5	
HKBCF	HY/2013/01	2018-04-02	Mid-Ebb	Sunny	CS4	13:02:00	1.0	Surface	1	2	22.90	7.90	26.60	86.1	6.40	16.2	11.7	
HKBCF	HY/2013/01	2018-04-02	Mid-Ebb	Sunny	CS4	13:02:00	7.9	Middle	2	1	22.40	8.00	27.80	86.5	6.40	17.8	11.9	
HKBCF	HY/2013/01	2018-04-02	Mid-Ebb	Sunny	CS4	13:02:00	7.9	Middle	2	2	22.40	8.00	27.90	86.9	6.40	18.0	10.4	
HKBCF	HY/2013/01	2018-04-02	Mid-Ebb	Sunny	CS4	13:02:00	14.7	Bottom	3	1	22.40	8.00	28.30	86.3	6.40	17.7	13.1	
HKBCF	HY/2013/01	2018-04-02	Mid-Ebb	Sunny	CS4	13:02:00	14.7	Bottom	3	2	22.40	8.00	28.30	86.9	6.40	15.6	11.5	
HKBCF	HY/2013/01	2018-04-02	Mid-Ebb	Sunny	SR6	12:29:00	1.0	Surface	1	1	22.40	8.10	29.50	91.8	6.70	19.0	16.6	
HKBCF	HY/2013/01	2018-04-02	Mid-Ebb	Sunny	SR6	12:29:00	1.0	Surface	1	2	22.40	8.00	29.50	92.3	6.80	18.6	16.9	
HKBCF	HY/2013/01	2018-04-02	Mid-Ebb	Sunny	SR6	12:29:00		Middle	2	1								
HKBCF	HY/2013/01	2018-04-02	Mid-Ebb	Sunny	SR6	12:29:00		Middle	2	2								
HKBCF	HY/2013/01	2018-04-02	Mid-Ebb	Sunny	SR6	12:29:00	3.5	Bottom	3	1	22.30	8.10	29.70	91.3	6.70	20.3	17.1	
HKBCF	HY/2013/01	2018-04-02	Mid-Ebb	Sunny	SR6	12:29:00	3.5	Bottom	3	2	22.30	8.00	29.80	92.1	6.70	20.1	17.6	
HKBCF	HY/2013/01	2018-04-02	Mid-Ebb	Sunny	CS(Mf)3(N)	12:44:00	1.0	Surface	1	1	22.80	8.00	27.00	87.6	6.50	14.4	11.1	
HKBCF	HY/2013/01	2018-04-02	Mid-Ebb	Sunny	CS(Mf)3(N)	12:44:00	1.0	Surface	1	2	22.80	8.00	27.10	87.9	6.50	14.2	11.8	
HKBCF	HY/2013/01	2018-04-02	Mid-Ebb	Sunny	CS(Mf)3(N)	12:44:00	3.7	Middle	2	1	22.40	8.00	28.50	89.0	6.50	16.4	10.0	
HKBCF	HY/2013/01	2018-04-02	Mid-Ebb	Sunny	CS(Mf)3(N)	12:44:00	3.7	Middle	2	2	22.40	8.00	28.50	89.2	6.60	16.5	10.0	
HKBCF	HY/2013/01	2018-04-02	Mid-Ebb	Sunny	CS(Mf)3(N)	12:44:00	6.4	Bottom	3	1	22.40	8.10	29.80	90.5	6.60	18.8	10.0	
HKBCF	HY/2013/01	2018-04-02	Mid-Ebb	Sunny	CS(Mf)3(N)	12:44:00	6.4	Bottom	3	2	22.30	8.00	29.80	90.9	6.60	18.7	10.6	
HKBCF	HY/2013/01	2018-04-02	Mid-Ebb	Sunny	SR5(N)	13:20:00	1.0	Surface	1	1	22.70	8.00	28.00	86.2	6.30	19.3	10.4	
HKBCF	HY/2013/01	2018-04-02	Mid-Ebb	Sunny	SR5(N)	13:20:00	1.0	Surface	1	2	22.70	8.00	28.10	86.7	6.40	19.1	10.4	
HKBCF	HY/2013/01	2018-04-02	Mid-Ebb	Sunny	SR5(N)	13:20:00	4.8	Middle	2	1	22.40	8.00	28.10	85.2	6.30	20.6	16.5	
HKBCF	HY/2013/01	2018-04-02	Mid-Ebb	Sunny	SR5(N)	13:20:00	4.8	Middle	2	2	22.40	8.00	28.20	85.7	6.30	20.4	17.7	
HKBCF	HY/2013/01	2018-04-02	Mid-Ebb	Sunny	SR5(N)	13:20:00	8.5	Bottom	3	1	22.40	8.00	28.20	85.9	6.30	22.5	19.0	
HKBCF	HY/2013/01	2018-04-02	Mid-Ebb	Sunny	SR5(N)	13:20:00	8.5	Bottom	3	2	22.40	8.00	28.20	86.4	6.40	22.1	18.0	
HKBCF	HY/2013/01	2018-04-02	Mid-Ebb	Sunny	IS10(N)	13:26:00	1.0	Surface	1	1	22.60	8.10	28.00	87.1	6.40	19.3	11.1	
HKBCF	HY/2013/01	2018-04-02	Mid-Ebb	Sunny	IS10(N)	13:26:00	1.0	Surface	1	2	22.60	8.00	28.00	87.5	6.40	19.1	12.6	
HKBCF	HY/2013/01	2018-04-02	Mid-Ebb	Sunny	IS10(N)	13:26:00	5.8	Middle	2	1	22.60	8.10	28.30	87.0	6.40	20.1	15.2	
HKBCF	HY/2013/01	2018-04-02	Mid-Ebb	Sunny	IS10(N)	13:26:00	5.8	Middle	2	2	22.50	8.00	28.30	87.5	6.40	20.3	15.0	
HKBCF	HY/2013/01	2018-04-02	Mid-Ebb	Sunny	IS10(N)	13:26:00	10.6	Bottom	3	1	22.50	8.10	28.30	87.3	6.40	23.2	17.9	
HKBCF	HY/2013/01	2018-04-02	Mid-Ebb	Sunny	IS10(N)	13:26:00	10.6	Bottom	3	2	22.50	8.00	28.40	87.8	6.50	23.2	18.4	
HKBCF	HY/2013/01	2018-04-02	Mid-Ebb	Sunny	IS(Mf)11	13:30:00	1.0	Surface	1	1	22.90	8.10	27.70	87.0	6.40	15.7	14.5	
HKBCF	HY/2013/01	2018-04-02	Mid-Ebb	Sunny	IS(Mf)11	13:30:00	1.0	Surface	1	2	22.90	8.00	27.80	87.4	6.40	15.8	15.3	
HKBCF	HY/2013/01	2018-04-02	Mid-Ebb	Sunny	IS(Mf)11	13:30:00	5.7	Middle	2	1	22.50	8.00	28.30	86.1	6.30	19.1	15.4	
HKBCF	HY/2013/01	2018-04-02	Mid-Ebb	Sunny	IS(Mf)11	13:30:00	5.7	Middle	2	2	22.40	8.00	28.30	86.4	6.40	19.2	15.7	
HKBCF	HY/2013/01	2018-04-02	Mid-Ebb	Sunny	IS(Mf)11	13:30:00	10.3	Bottom	3	1	22.50	8.00	28.30	86.3	6.40	21.3	15.9	
HKBCF	HY/2013/01	2018-04-02	Mid-Ebb	Sunny	IS(Mf)11	13:30:00	10.3	Bottom	3	2	22.50	8.00	28.30	86.7	6.40	21.3	14.2	
HKBCF	HY/2013/01	2018-04-02	Mid-Ebb	Sunny	CS(Mf)5	13:59:00	1.0	Surface	1	1	22.30	7.90	27.90	92.8	6.90	7.9	8.7	
HKBCF	HY/2013/01	2018-04-02	Mid-Ebb	Sunny	CS(Mf)5	13:59:00	1.0	Surface	1	2	22.30	8.10	28.20	92.8	6.90	7.8	7.2	
HKBCF	HY/2013/01	2018-04-02	Mid-Ebb	Sunny	CS(Mf)5	13:59:00	6.3	Middle	2	1	22.20	7.90	28.20	92.4	6.80	9.9	7.3	
HKBCF	HY/2013/01	2018-04-02	Mid-Ebb	Sunny	CS(Mf)5	13:59:00	6.3	Middle	2	2	22.20	8.10	28.50	92.5	6.80	9.6	8.8	
HKBCF	HY/2013/01	2018-04-02	Mid-Ebb	Sunny	CS(Mf)5	13:59:00	11.5	Bottom	3	1	22.00	7.90	28.80	92.0	6.80	12.2	8.2	
HKBCF	HY/2013/01	2018-04-02	Mid-Ebb	Sunny	CS(Mf)5	13:59:00	11.5	Bottom	3	2	22.00	8.10	29.10	92.3	6.80	12.2	8.8	
HKBCF	HY/2013/01	2018-04-02	Mid-Ebb	Sunny	SR7	13:39:00	1.0	Surface	1	1	22.60	8.00	28.00	87.6	6.40	15.6	15.6	
HKBCF	HY/2013/01	2018-04-02	Mid-Ebb	Sunny	SR7	13:39:00	1.0	Surface	1	2	22.60	8.00	28.00	87.9	6.50	15.7	15.1	
HKBCF	HY/2013/01	2018-04-02	Mid-Ebb	Sunny	SR7	13:39:00		Middle	2	1								
HKBCF	HY/2013/01	2018-04-02	Mid-Ebb	Sunny	SR7	13:39:00		Middle	2	2								
HKBCF	HY/2013/01	2018-04-02	Mid-Ebb	Sunny	SR7	13:39:00	3.4	Bottom	3	1	22.90	8.10	27.70	87.1	6.40	15.7	17.9	
HKBCF	HY/2013/01	2018-04-02	Mid-Ebb	Sunny	SR7	13:39:00	3.4	Bottom	3	2	22.90	8.00	27.80	87.5	6.40	15.4	17.0	
HKBCF	HY/2013/01	2018-04-02	Mid-Ebb	Sunny	IS17	13:43:00	1.0	Surface	1	1	22.60	7.90	27.20	94.8	7.00	7.6	11.2	
HKBCF	HY/2013/01	2018-04-02	Mid-Ebb	Sunny	IS17	13:43:00	1.0	Surface	1	2	22.60	8.00	27.50	94.3	7.00	7.7	11.7	

Project	Works	Date (yyyy-mm-dd)	Tide	Weather Condition	Station	Time	Depth, m	Level	Level_Code	Replicate	Temperature, °C	pH	Salinity, ppt	DO, %	DO, mg/L	Turbidity, NTU	SS, mg/L	Site Observation
HKBCF	HY/2013/01	2018-04-02	Mid-Ebb	Sunny	IS17	13:43:00	5.4	Middle	2	1	22.50	7.90	27.40	94.7	7.00	6.4	14.1	
HKBCF	HY/2013/01	2018-04-02	Mid-Ebb	Sunny	IS17	13:43:00	5.4	Middle	2	2	22.50	8.00	27.70	94.0	6.90	6.8	14.7	
HKBCF	HY/2013/01	2018-04-02	Mid-Ebb	Sunny	IS17	13:43:00	9.7	Bottom	3	1	22.10	7.90	28.10	92.5	6.90	8.8	13.8	
HKBCF	HY/2013/01	2018-04-02	Mid-Ebb	Sunny	IS17	13:43:00	9.7	Bottom	3	2	22.10	8.00	28.40	92.1	6.80	8.6	13.4	
HKBCF	HY/2013/01	2018-04-02	Mid-Ebb	Sunny	IS(Mf)16	13:35:00	1.0	Surface	1	1	23.00	7.90	27.60	98.1	7.20	6.4	5.9	
HKBCF	HY/2013/01	2018-04-02	Mid-Ebb	Sunny	IS(Mf)16	13:35:00	1.0	Surface	1	2	23.00	7.90	27.60	98.1	7.20	6.4	6.1	
HKBCF	HY/2013/01	2018-04-02	Mid-Ebb	Sunny	IS(Mf)16	13:35:00		Middle	2	1								
HKBCF	HY/2013/01	2018-04-02	Mid-Ebb	Sunny	IS(Mf)16	13:35:00		Middle	2	2								
HKBCF	HY/2013/01	2018-04-02	Mid-Ebb	Sunny	IS(Mf)16	13:35:00	4.8	Bottom	3	1	22.70	7.90	27.80	90.8	6.70	16.4	8.5	
HKBCF	HY/2013/01	2018-04-02	Mid-Ebb	Sunny	IS(Mf)16	13:35:00	4.8	Bottom	3	2	22.70	8.00	28.10	90.5	6.60	16.3	7.4	
HKBCF	HY/2013/01	2018-04-02	Mid-Ebb	Sunny	IS8	13:12:00	1.0	Surface	1	1	23.00	7.90	27.80	97.3	7.10	7.9	6.5	
HKBCF	HY/2013/01	2018-04-02	Mid-Ebb	Sunny	IS8	13:12:00	1.0	Surface	1	2	23.00	8.10	28.10	97.0	7.10	7.8	7.6	
HKBCF	HY/2013/01	2018-04-02	Mid-Ebb	Sunny	IS8	13:12:00		Middle	2	1								
HKBCF	HY/2013/01	2018-04-02	Mid-Ebb	Sunny	IS8	13:12:00		Middle	2	2								
HKBCF	HY/2013/01	2018-04-02	Mid-Ebb	Sunny	IS8	13:12:00	3.1	Bottom	3	1	22.80	7.90	27.90	91.4	6.70	10.4	10.1	
HKBCF	HY/2013/01	2018-04-02	Mid-Ebb	Sunny	IS8	13:12:00	3.1	Bottom	3	2	22.80	8.10	28.20	91.2	6.70	10.5	9.7	
HKBCF	HY/2013/01	2018-04-02	Mid-Ebb	Sunny	SR4(N)	13:19:00	1.0	Surface	1	1	23.00	7.90	27.60	94.6	6.90	7.3	9.1	
HKBCF	HY/2013/01	2018-04-02	Mid-Ebb	Sunny	SR4(N)	13:19:00	1.0	Surface	1	2	23.00	8.10	27.90	94.2	6.90	7.1	10.1	
HKBCF	HY/2013/01	2018-04-02	Mid-Ebb	Sunny	SR4(N)	13:19:00		Middle	2	1								
HKBCF	HY/2013/01	2018-04-02	Mid-Ebb	Sunny	SR4(N)	13:19:00		Middle	2	2								
HKBCF	HY/2013/01	2018-04-02	Mid-Ebb	Sunny	SR4(N)	13:19:00	2.7	Bottom	3	1	23.00	7.90	27.50	95.3	7.00	7.4	10.6	
HKBCF	HY/2013/01	2018-04-02	Mid-Ebb	Sunny	SR4(N)	13:19:00	2.7	Bottom	3	2	22.90	8.10	27.80	94.7	6.90	7.2	9.2	
HKBCF	HY/2013/01	2018-04-02	Mid-Ebb	Sunny	IS(Mf)9	13:04:00	1.0	Surface	1	1	23.30	7.90	27.80	98.4	7.20	6.0	10.4	
HKBCF	HY/2013/01	2018-04-02	Mid-Ebb	Sunny	IS(Mf)9	13:04:00	1.0	Surface	1	2	23.30	8.10	28.10	95.5	6.90	5.8	10.7	
HKBCF	HY/2013/01	2018-04-02	Mid-Ebb	Sunny	IS(Mf)9	13:04:00		Middle	2	1								
HKBCF	HY/2013/01	2018-04-02	Mid-Ebb	Sunny	IS(Mf)9	13:04:00		Middle	2	2								
HKBCF	HY/2013/01	2018-04-02	Mid-Ebb	Sunny	IS(Mf)9	13:04:00	2.4	Bottom	3	1	23.00	7.90	27.90	94.1	6.90	6.5	9.1	
HKBCF	HY/2013/01	2018-04-02	Mid-Ebb	Sunny	IS(Mf)9	13:04:00	2.4	Bottom	3	2	23.00	8.00	28.20	93.8	6.80	6.3	9.2	
HKBCF	HY/2013/01	2018-04-02	Mid-Ebb	Sunny	IS7	12:57:00		Surface	1	1								
HKBCF	HY/2013/01	2018-04-02	Mid-Ebb	Sunny	IS7	12:57:00		Surface	1	2								
HKBCF	HY/2013/01	2018-04-02	Mid-Ebb	Sunny	IS7	12:57:00	1.5	Middle	2	1	23.50	7.90	27.70	97.2	7.10	5.8	16.3	
HKBCF	HY/2013/01	2018-04-02	Mid-Ebb	Sunny	IS7	12:57:00	1.5	Middle	2	2	23.50	8.10	28.00	96.7	7.00	5.7	16.5	
HKBCF	HY/2013/01	2018-04-02	Mid-Ebb	Sunny	IS7	12:57:00		Bottom	3	1								
HKBCF	HY/2013/01	2018-04-02	Mid-Ebb	Sunny	IS7	12:57:00		Bottom	3	2								
HKBCF	HY/2013/01	2018-04-02	Mid-Ebb	Sunny	IS(Mf)6	12:50:00		Surface	1	1								
HKBCF	HY/2013/01	2018-04-02	Mid-Ebb	Sunny	IS(Mf)6	12:50:00		Surface	1	2								
HKBCF	HY/2013/01	2018-04-02	Mid-Ebb	Sunny	IS(Mf)6	12:50:00	1.4	Middle	2	1	22.90	7.90	28.00	92.8	6.80	12.0	10.5	
HKBCF	HY/2013/01	2018-04-02	Mid-Ebb	Sunny	IS(Mf)6	12:50:00	1.4	Middle	2	2	23.00	8.00	28.30	92.6	6.80	11.7	10.4	
HKBCF	HY/2013/01	2018-04-02	Mid-Ebb	Sunny	IS(Mf)6	12:50:00		Bottom	3	1								
HKBCF	HY/2013/01	2018-04-02	Mid-Ebb	Sunny	IS(Mf)6	12:50:00		Bottom	3	2								
HKBCF	HY/2013/01	2018-04-02	Mid-Ebb	Sunny	IS5	12:43:00	1.0	Surface	1	1	22.70	7.90	28.20	94.7	7.00	15.3	22.6	
HKBCF	HY/2013/01	2018-04-02	Mid-Ebb	Sunny	IS5	12:43:00	1.0	Surface	1	2	22.70	7.90	28.50	94.6	6.90	15.2	23.9	
HKBCF	HY/2013/01	2018-04-02	Mid-Ebb	Sunny	IS5	12:43:00	4.8	Middle	2	1	22.60	7.90	28.20	95.2	7.00	16.9	23.9	
HKBCF	HY/2013/01	2018-04-02	Mid-Ebb	Sunny	IS5	12:43:00	4.8	Middle	2	2	22.60	7.90	28.50	95.1	7.00	16.7	24.3	
HKBCF	HY/2013/01	2018-04-02	Mid-Ebb	Sunny	IS5	12:43:00	8.6	Bottom	3	1	22.60	7.90	28.20	95.5	7.00	17.1	26.6	
HKBCF	HY/2013/01	2018-04-02	Mid-Ebb	Sunny	IS5	12:43:00	8.6	Bottom	3	2	22.60	7.90	28.50	95.3	7.00	17.4	26.9	
HKBCF	HY/2013/01	2018-04-02	Mid-Ebb	Sunny	SR3(N)	12:35:00	1.0	Surface	1	1	22.70	7.90	28.10	92.2	6.80	12.6	13.6	
HKBCF	HY/2013/01	2018-04-02	Mid-Ebb	Sunny	SR3(N)	12:35:00	1.0	Surface	1	2	22.60	7.90	28.40	92.0	6.80	12.5	13.4	
HKBCF	HY/2013/01	2018-04-02	Mid-Ebb	Sunny	SR3(N)	12:35:00		Middle	2	1								
HKBCF	HY/2013/01	2018-04-02	Mid-Ebb	Sunny	SR3(N)	12:35:00		Middle	2	2								
HKBCF	HY/2013/01	2018-04-02	Mid-Ebb	Sunny	SR3(N)	12:35:00	3.6	Bottom	3	1	22.60	8.00	28.10	92.6	6.80	15.2	12.7	
HKBCF	HY/2013/01	2018-04-02	Mid-Ebb	Sunny	SR3(N)	12:35:00	3.6	Bottom	3	2	22.60	8.00	28.40	92.6	6.80	15.1	13.1	
HKBCF	HY/2013/01	2018-04-02	Mid-Flood	Cloudy	SR10A(N)	6:55:00	1.0	Surface	1	1	22.10	7.90	27.90	93.5	6.90	5.2	8.3	
HKBCF	HY/2013/01	2018-04-02	Mid-Flood	Cloudy	SR10A(N)	6:55:00	1.0	Surface	1	2	22.10	7.90	28.20	93.7	6.90	5.1	9.0	
HKBCF	HY/2013/01	2018-04-02	Mid-Flood	Cloudy	SR10A(N)	6:55:00	5.6	Middle	2	1	22.00	7.90	28.30	92.8	6.90	5.8	10.0	
HKBCF	HY/2013/01	2018-04-02	Mid-Flood	Cloudy	SR10A(N)	6:55:00	5.6	Middle	2	2	22.00	7.90	28.50	93.0	6.90	5.7	8.7	
HKBCF	HY/2013/01	2018-04-02	Mid-Flood	Cloudy	SR10A(N)	6:55:00	10.2	Bottom	3	1	22.00	7.90	28.60	92.5	6.90	5.0	11.8	
HKBCF	HY/2013/01	2018-04-02	Mid-Flood	Cloudy	SR10A(N)	6:55:00	10.2	Bottom	3	2	22.00	7.90	28.90	93.0	6.90	4.8	13.6	
HKBCF	HY/2013/01	2018-04-02	Mid-Flood	Cloudy	SR10B(N2)	7:08:00	1.0	Surface	1	1	21.70	8.00	29.60	91.4	6.80	6.4	10.7	
HKBCF	HY/2013/01	2018-04-02	Mid-Flood	Cloudy	SR10B(N2)	7:08:00	1.0	Surface	1	2	21.70	8.00	29.90	91.8	6.80	6.5	11.1	
HKBCF	HY/2013/01	2018-04-02	Mid-Flood	Cloudy	SR10B(N2)	7:08:00		Middle	2	1								
HKBCF	HY/2013/01	2018-04-02	Mid-Flood	Cloudy	SR10B(N2)	7:08:00		Middle	2	2								
HKBCF	HY/2013/01	2018-04-02	Mid-Flood	Cloudy	SR10B(N2)	7:08:00	4.9	Bottom	3	1	21.70	8.00	29.60	91.7	6.80	6.2	14.0	
HKBCF	HY/2013/01	2018-04-02	Mid-Flood	Cloudy	SR10B(N2)	7:08:00	4.9	Bottom	3	2	21.70	8.00	29.90	92.1	6.80	6.1	14.1	
HKBCF	HY/2013/01	2018-04-02	Mid-Flood	Cloudy	CSA	7:06:00	1.0	Surface	1	1	22.40	8.00	26.20	85.9	6.40	10.1	11.8	
HKBCF	HY/2013/01	2018-04-02	Mid-Flood	Cloudy	CSA	7:06:00	1.0	Surface	1	2	22.40	7.90	27.90	86.1	6.40	10.0	11.6	
HKBCF	HY/2013/01	2018-04-02	Mid-Flood	Cloudy	CSA	7:06:00	16.4	Middle	2	1	22.30	8.00	26.90	84.5	6.30	10.9	10.8	
HKBCF	HY/2013/01	2018-04-02	Mid-Flood	Cloudy	CSA	7:06:00	16.4	Middle	2	2	22.30	7.90	28.70	85.2	6.30	10.9	10.5	

Project	Works	Date (yyyy-mm-dd)	Tide	Weather Condition	Station	Time	Depth, m	Level	Level_Code	Replicate	Temperature, °C	pH	Salinity, ppt	DO, %	DO, mg/L	Turbidity, NTU	SS, mg/L	Site Observation
HKBCF	HY/2013/01	2018-04-02	Mid-Flood	Cloudy	CSA	7:06:00	31.7	Bottom	3	1	22.20	8.00	29.40	83.6	6.20	10.8	13.0	
HKBCF	HY/2013/01	2018-04-02	Mid-Flood	Cloudy	CSA	7:06:00	31.7	Bottom	3	2	22.10	7.90	29.20	84.4	6.20	10.8	13.3	
HKBCF	HY/2013/01	2018-04-02	Mid-Flood	Cloudy	CS6	7:18:00	1.0	Surface	1	1	22.40	8.00	27.90	85.7	6.30	12.4	9.8	
HKBCF	HY/2013/01	2018-04-02	Mid-Flood	Cloudy	CS6	7:18:00	1.0	Surface	1	2	22.40	7.90	27.90	85.9	6.40	12.3	9.9	
HKBCF	HY/2013/01	2018-04-02	Mid-Flood	Cloudy	CS6	7:18:00	4.8	Middle	2	1	22.30	8.00	28.40	84.9	6.30	13.8	10.9	
HKBCF	HY/2013/01	2018-04-02	Mid-Flood	Cloudy	CS6	7:18:00	4.8	Middle	2	2	22.30	7.90	28.40	85.1	6.30	13.7	10.4	
HKBCF	HY/2013/01	2018-04-02	Mid-Flood	Cloudy	CS6	7:18:00	8.6	Bottom	3	1	22.10	8.00	29.20	84.4	6.20	21.5	13.0	
HKBCF	HY/2013/01	2018-04-02	Mid-Flood	Cloudy	CS6	7:18:00	8.6	Bottom	3	2	22.10	8.00	29.20	84.6	6.20	21.3	11.9	
HKBCF	HY/2013/01	2018-04-02	Mid-Flood	Cloudy	CS4	8:15:00	1.0	Surface	1	1	22.50	8.00	26.90	85.4	6.30	10.5	10.6	
HKBCF	HY/2013/01	2018-04-02	Mid-Flood	Cloudy	CS4	8:15:00	1.0	Surface	1	2	22.50	7.90	27.00	85.8	6.40	10.7	10.3	
HKBCF	HY/2013/01	2018-04-02	Mid-Flood	Cloudy	CS4	8:15:00	7.8	Middle	2	1	22.40	8.00	27.90	84.9	6.30	12.5	13.4	
HKBCF	HY/2013/01	2018-04-02	Mid-Flood	Cloudy	CS4	8:15:00	7.8	Middle	2	2	22.40	8.00	28.00	85.3	6.30	12.6	13.1	
HKBCF	HY/2013/01	2018-04-02	Mid-Flood	Cloudy	CS4	8:15:00	14.5	Bottom	3	1	22.10	8.00	29.30	83.9	6.20	21.6	13.4	
HKBCF	HY/2013/01	2018-04-02	Mid-Flood	Cloudy	CS4	8:15:00	14.5	Bottom	3	2	22.00	8.00	29.30	84.6	6.20	22.0	13.6	
HKBCF	HY/2013/01	2018-04-02	Mid-Flood	Cloudy	SR6	9:11:00	1.0	Surface	1	1	22.40	8.00	28.10	87.6	6.50	21.5	12.4	
HKBCF	HY/2013/01	2018-04-02	Mid-Flood	Cloudy	SR6	9:11:00	1.0	Surface	1	2	22.40	8.00	28.10	87.8	6.50	21.1	12.0	
HKBCF	HY/2013/01	2018-04-02	Mid-Flood	Cloudy	SR6	9:11:00		Middle	2	1								
HKBCF	HY/2013/01	2018-04-02	Mid-Flood	Cloudy	SR6	9:11:00		Middle	2	2								
HKBCF	HY/2013/01	2018-04-02	Mid-Flood	Cloudy	SR6	9:11:00	3.4	Bottom	3	1	22.30	8.00	28.10	88.2	6.50	22.3	12.8	
HKBCF	HY/2013/01	2018-04-02	Mid-Flood	Cloudy	SR6	9:11:00	3.4	Bottom	3	2	22.30	8.00	28.10	87.7	6.50	22.4	13.1	
HKBCF	HY/2013/01	2018-04-02	Mid-Flood	Cloudy	CS(Mf)3(N)	8:51:00	1.0	Surface	1	1	22.50	7.90	26.20	84.9	6.30	14.3	14.0	
HKBCF	HY/2013/01	2018-04-02	Mid-Flood	Cloudy	CS(Mf)3(N)	8:51:00	1.0	Surface	1	2	22.50	7.90	26.20	85.1	6.30	14.2	15.4	
HKBCF	HY/2013/01	2018-04-02	Mid-Flood	Cloudy	CS(Mf)3(N)	8:51:00	3.7	Middle	2	1	22.50	8.00	26.90	84.7	6.30	18.3	19.7	
HKBCF	HY/2013/01	2018-04-02	Mid-Flood	Cloudy	CS(Mf)3(N)	8:51:00	3.7	Middle	2	2	22.50	7.90	27.00	85.0	6.30	18.2	19.3	
HKBCF	HY/2013/01	2018-04-02	Mid-Flood	Cloudy	CS(Mf)3(N)	8:51:00	6.3	Bottom	3	1	22.40	8.00	27.10	84.8	6.30	21.5	20.4	
HKBCF	HY/2013/01	2018-04-02	Mid-Flood	Cloudy	CS(Mf)3(N)	8:51:00	6.3	Bottom	3	2	22.40	7.90	27.20	85.2	6.30	21.6	22.0	
HKBCF	HY/2013/01	2018-04-02	Mid-Flood	Cloudy	SR5(N)	7:57:00	1.0	Surface	1	1	22.40	8.00	27.70	84.9	6.30	17.6	15.1	
HKBCF	HY/2013/01	2018-04-02	Mid-Flood	Cloudy	SR5(N)	7:57:00	1.0	Surface	1	2	22.40	7.90	27.70	85.2	6.30	17.4	14.7	
HKBCF	HY/2013/01	2018-04-02	Mid-Flood	Cloudy	SR5(N)	7:57:00	4.7	Middle	2	1	22.30	8.00	28.10	84.8	6.30	18.5	14.9	
HKBCF	HY/2013/01	2018-04-02	Mid-Flood	Cloudy	SR5(N)	7:57:00	4.7	Middle	2	2	22.30	8.00	28.20	85.4	6.30	18.3	15.5	
HKBCF	HY/2013/01	2018-04-02	Mid-Flood	Cloudy	SR5(N)	7:57:00	8.4	Bottom	3	1	22.30	8.00	28.30	84.9	6.30	20.7	15.8	
HKBCF	HY/2013/01	2018-04-02	Mid-Flood	Cloudy	SR5(N)	7:57:00	8.4	Bottom	3	2	22.30	8.00	28.40	85.4	6.30	20.9	15.9	
HKBCF	HY/2013/01	2018-04-02	Mid-Flood	Cloudy	IS10(N)	7:52:00	1.0	Surface	1	1	22.30	8.00	28.60	85.8	6.30	19.3	19.5	
HKBCF	HY/2013/01	2018-04-02	Mid-Flood	Cloudy	IS10(N)	7:52:00	1.0	Surface	1	2	22.30	8.00	28.70	86.1	6.30	19.5	19.5	
HKBCF	HY/2013/01	2018-04-02	Mid-Flood	Cloudy	IS10(N)	7:52:00	5.8	Middle	2	1	22.30	8.00	28.70	85.3	6.30	20.5	20.1	
HKBCF	HY/2013/01	2018-04-02	Mid-Flood	Cloudy	IS10(N)	7:52:00	5.8	Middle	2	2	22.20	8.00	28.80	85.7	6.30	20.8	21.8	
HKBCF	HY/2013/01	2018-04-02	Mid-Flood	Cloudy	IS10(N)	7:52:00	10.5	Bottom	3	1	22.20	8.00	28.80	85.7	6.30	22.3	24.8	
HKBCF	HY/2013/01	2018-04-02	Mid-Flood	Cloudy	IS10(N)	7:52:00	10.5	Bottom	3	2	22.20	8.00	28.80	86.2	6.40	22.3	24.2	
HKBCF	HY/2013/01	2018-04-02	Mid-Flood	Cloudy	IS(Mf)11	7:45:00	1.0	Surface	1	1	22.40	8.00	28.20	84.5	6.20	14.9	16.1	
HKBCF	HY/2013/01	2018-04-02	Mid-Flood	Cloudy	IS(Mf)11	7:45:00	1.0	Surface	1	2	22.40	8.00	28.20	84.9	6.30	14.8	17.1	
HKBCF	HY/2013/01	2018-04-02	Mid-Flood	Cloudy	IS(Mf)11	7:45:00	5.8	Middle	2	1	22.40	8.00	28.40	84.5	6.20	16.3	17.8	
HKBCF	HY/2013/01	2018-04-02	Mid-Flood	Cloudy	IS(Mf)11	7:45:00	5.8	Middle	2	2	22.40	8.00	28.40	84.9	6.30	16.3	18.6	
HKBCF	HY/2013/01	2018-04-02	Mid-Flood	Cloudy	IS(Mf)11	7:45:00	10.6	Bottom	3	1	22.40	8.00	28.40	84.7	6.20	18.7	21.1	
HKBCF	HY/2013/01	2018-04-02	Mid-Flood	Cloudy	IS(Mf)11	7:45:00	10.6	Bottom	3	2	22.40	8.00	28.40	85.1	6.30	18.9	20.2	
HKBCF	HY/2013/01	2018-04-02	Mid-Flood	Cloudy	CS(Mf)5	7:34:00	1.0	Surface	1	1	22.20	8.00	27.60	93.0	6.90	6.7	8.8	
HKBCF	HY/2013/01	2018-04-02	Mid-Flood	Cloudy	CS(Mf)5	7:34:00	1.0	Surface	1	2	22.20	8.00	27.90	93.2	6.90	6.8	8.9	
HKBCF	HY/2013/01	2018-04-02	Mid-Flood	Cloudy	CS(Mf)5	7:34:00	6.2	Middle	2	1	22.00	8.00	28.60	91.9	6.80	7.2	11.7	
HKBCF	HY/2013/01	2018-04-02	Mid-Flood	Cloudy	CS(Mf)5	7:34:00	6.2	Middle	2	2	22.00	8.00	28.90	92.2	6.80	7.1	11.8	
HKBCF	HY/2013/01	2018-04-02	Mid-Flood	Cloudy	CS(Mf)5	7:34:00	11.4	Bottom	3	1	21.90	8.10	29.10	92.3	6.80	10.3	10.8	
HKBCF	HY/2013/01	2018-04-02	Mid-Flood	Cloudy	CS(Mf)5	7:34:00	11.4	Bottom	3	2	21.90	8.10	29.10	92.3	6.80	10.2	10.4	
HKBCF	HY/2013/01	2018-04-02	Mid-Flood	Cloudy	SR7	7:36:00	1.0	Surface	1	1	22.40	8.00	27.60	85.2	6.30	17.8	18.4	
HKBCF	HY/2013/01	2018-04-02	Mid-Flood	Cloudy	SR7	7:36:00	1.0	Surface	1	2	22.40	7.90	27.70	85.4	6.30	17.9	19.1	
HKBCF	HY/2013/01	2018-04-02	Mid-Flood	Cloudy	SR7	7:36:00		Middle	2	1								
HKBCF	HY/2013/01	2018-04-02	Mid-Flood	Cloudy	SR7	7:36:00		Middle	2	2								
HKBCF	HY/2013/01	2018-04-02	Mid-Flood	Cloudy	SR7	7:36:00	3.5	Bottom	3	1	22.40	8.00	27.90	85.6	6.30	18.1	23.9	
HKBCF	HY/2013/01	2018-04-02	Mid-Flood	Cloudy	SR7	7:36:00	3.5	Bottom	3	2	22.30	7.90	28.00	85.9	6.40	18.3	23.9	
HKBCF	HY/2013/01	2018-04-02	Mid-Flood	Cloudy	IS17	7:57:00	1.0	Surface	1	1	22.30	8.00	27.00	94.7	7.00	7.1	8.1	
HKBCF	HY/2013/01	2018-04-02	Mid-Flood	Cloudy	IS17	7:57:00	1.0	Surface	1	2	22.30	8.00	27.20	94.8	7.00	7.1	9.1	
HKBCF	HY/2013/01	2018-04-02	Mid-Flood	Cloudy	IS17	7:57:00	5.6	Middle	2	1	22.30	8.00	27.00	94.3	7.00	12.4	8.9	
HKBCF	HY/2013/01	2018-04-02	Mid-Flood	Cloudy	IS17	7:57:00	5.6	Middle	2	2	22.30	8.00	27.30	94.4	7.00	12.4	8.4	
HKBCF	HY/2013/01	2018-04-02	Mid-Flood	Cloudy	IS17	7:57:00	10.1	Bottom	3	1	22.20	8.00	27.60	91.9	6.80	6.8	8.6	
HKBCF	HY/2013/01	2018-04-02	Mid-Flood	Cloudy	IS17	7:57:00	10.1	Bottom	3	2	22.20	8.00	27.90	92.1	6.80	6.8	9.2	
HKBCF	HY/2013/01	2018-04-02	Mid-Flood	Cloudy	IS(Mf)16	8:05:00	1.0	Surface	1	1	22.30	8.00	27.10	93.7	7.00	6.0	5.7	
HKBCF	HY/2013/01	2018-04-02	Mid-Flood	Cloudy	IS(Mf)16	8:05:00	1.0	Surface	1	2	22.30	8.00	27.40	94.0	7.00	5.9	5.3	
HKBCF	HY/2013/01	2018-04-02	Mid-Flood	Cloudy	IS(Mf)16	8:05:00		Middle	2	1								
HKBCF	HY/2013/01	2018-04-02	Mid-Flood	Cloudy	IS(Mf)16	8:05:00		Middle	2	2								
HKBCF	HY/2013/01	2018-04-02	Mid-Flood	Cloudy	IS(Mf)16	8:05:00	4.8	Bottom	3	1	22.30	8.00	27.50	93.3	6.90	9.1	9.1	
HKBCF	HY/2013/01	2018-04-02	Mid-Flood	Cloudy	IS(Mf)16	8:05:00	4.8	Bottom	3	2	22.30	8.00	27.80	93.7	6.90	9.6	8.8	

Project	Works	Date (yyyy-mm-dd)	Tide	Weather Condition	Station	Time	Depth, m	Level	Level_Code	Replicate	Temperature, °C	pH	Salinity, ppt	DO, %	DO, mg/L	Turbidity, NTU	SS, mg/L	Site Observation
HKBCF	HY/2013/01	2018-04-02	Mid-Flood	Cloudy	IS8	8:26:00	1.0	Surface	1	1	22.30	8.00	27.40	93.2	6.90	6.8	11.6	
HKBCF	HY/2013/01	2018-04-02	Mid-Flood	Cloudy	IS8	8:26:00	1.0	Surface	1	2	22.30	8.00	27.70	93.4	6.90	6.8	12.2	
HKBCF	HY/2013/01	2018-04-02	Mid-Flood	Cloudy	IS8	8:26:00		Middle	2	1								
HKBCF	HY/2013/01	2018-04-02	Mid-Flood	Cloudy	IS8	8:26:00		Middle	2	2								
HKBCF	HY/2013/01	2018-04-02	Mid-Flood	Cloudy	IS8	8:26:00	3.3	Bottom	3	1	22.30	8.00	27.50	93.4	6.90	7.5	11.3	
HKBCF	HY/2013/01	2018-04-02	Mid-Flood	Cloudy	IS8	8:26:00	3.3	Bottom	3	2	22.30	8.00	27.70	93.6	6.90	7.5	11.7	
HKBCF	HY/2013/01	2018-04-02	Mid-Flood	Cloudy	SR4(N)	8:21:00	1.0	Surface	1	1	22.30	8.00	27.60	90.3	6.70	9.8	17.5	
HKBCF	HY/2013/01	2018-04-02	Mid-Flood	Cloudy	SR4(N)	8:21:00	1.0	Surface	1	2	22.30	8.00	27.90	90.5	6.70	10.1	16.5	
HKBCF	HY/2013/01	2018-04-02	Mid-Flood	Cloudy	SR4(N)	8:21:00		Middle	2	1								
HKBCF	HY/2013/01	2018-04-02	Mid-Flood	Cloudy	SR4(N)	8:21:00		Middle	2	2								
HKBCF	HY/2013/01	2018-04-02	Mid-Flood	Cloudy	SR4(N)	8:21:00	2.1	Bottom	3	1	22.30	8.00	27.60	90.5	6.70	10.4	19.6	
HKBCF	HY/2013/01	2018-04-02	Mid-Flood	Cloudy	SR4(N)	8:21:00	2.1	Bottom	3	2	22.30	8.00	27.80	90.8	6.70	10.8	18.0	
HKBCF	HY/2013/01	2018-04-02	Mid-Flood	Cloudy	IS(Mf)9	8:40:00	1.0	Surface	1	1	22.40	8.00	27.70	92.4	6.80	9.3	8.1	
HKBCF	HY/2013/01	2018-04-02	Mid-Flood	Cloudy	IS(Mf)9	8:40:00	1.0	Surface	1	2	22.40	8.00	28.00	92.8	6.90	9.0	7.4	
HKBCF	HY/2013/01	2018-04-02	Mid-Flood	Cloudy	IS(Mf)9	8:40:00		Middle	2	1								
HKBCF	HY/2013/01	2018-04-02	Mid-Flood	Cloudy	IS(Mf)9	8:40:00		Middle	2	2								
HKBCF	HY/2013/01	2018-04-02	Mid-Flood	Cloudy	IS(Mf)9	8:40:00	2.4	Bottom	3	1	22.40	8.00	27.70	93.1	6.90	10.0	8.1	
HKBCF	HY/2013/01	2018-04-02	Mid-Flood	Cloudy	IS(Mf)9	8:40:00	2.4	Bottom	3	2	22.40	8.00	28.00	93.5	6.90	9.8	9.7	
HKBCF	HY/2013/01	2018-04-02	Mid-Flood	Cloudy	IS7	8:47:00		Surface	1	1								
HKBCF	HY/2013/01	2018-04-02	Mid-Flood	Cloudy	IS7	8:47:00		Surface	1	2								
HKBCF	HY/2013/01	2018-04-02	Mid-Flood	Cloudy	IS7	8:47:00	1.4	Middle	2	1	22.60	8.00	27.90	91.2	6.70	10.7	14.2	
HKBCF	HY/2013/01	2018-04-02	Mid-Flood	Cloudy	IS7	8:47:00	1.4	Middle	2	2	22.60	8.00	28.20	91.7	6.70	10.8	15.7	
HKBCF	HY/2013/01	2018-04-02	Mid-Flood	Cloudy	IS7	8:47:00		Bottom	3	1								
HKBCF	HY/2013/01	2018-04-02	Mid-Flood	Cloudy	IS7	8:47:00		Bottom	3	2								
HKBCF	HY/2013/01	2018-04-02	Mid-Flood	Cloudy	IS(Mf)6	8:55:00		Surface	1	1								
HKBCF	HY/2013/01	2018-04-02	Mid-Flood	Cloudy	IS(Mf)6	8:55:00		Surface	1	2								
HKBCF	HY/2013/01	2018-04-02	Mid-Flood	Cloudy	IS(Mf)6	8:55:00	1.5	Middle	2	1	22.60	8.00	27.90	92.0	6.80	8.2	12.9	
HKBCF	HY/2013/01	2018-04-02	Mid-Flood	Cloudy	IS(Mf)6	8:55:00	1.5	Middle	2	2	22.60	8.00	28.20	92.2	6.80	7.8	13.5	
HKBCF	HY/2013/01	2018-04-02	Mid-Flood	Cloudy	IS(Mf)6	8:55:00		Bottom	3	1								
HKBCF	HY/2013/01	2018-04-02	Mid-Flood	Cloudy	IS(Mf)6	8:55:00		Bottom	3	2								
HKBCF	HY/2013/01	2018-04-02	Mid-Flood	Cloudy	IS5	9:02:00	1.0	Surface	1	1	22.50	8.00	27.90	90.4	6.70	8.9	13.8	
HKBCF	HY/2013/01	2018-04-02	Mid-Flood	Cloudy	IS5	9:02:00	1.0	Surface	1	2	22.50	8.00	28.20	90.6	6.70	8.4	13.9	
HKBCF	HY/2013/01	2018-04-02	Mid-Flood	Cloudy	IS5	9:02:00	4.6	Middle	2	1	22.50	8.00	28.00	90.3	6.70	8.4	13.0	
HKBCF	HY/2013/01	2018-04-02	Mid-Flood	Cloudy	IS5	9:02:00	4.6	Middle	2	2	22.50	8.00	28.30	90.6	6.70	8.6	12.4	
HKBCF	HY/2013/01	2018-04-02	Mid-Flood	Cloudy	IS5	9:02:00	8.2	Bottom	3	1	22.50	8.00	28.00	90.6	6.70	9.1	12.6	
HKBCF	HY/2013/01	2018-04-02	Mid-Flood	Cloudy	IS5	9:02:00	8.2	Bottom	3	2	22.60	8.00	28.30	90.9	6.70	9.2	12.8	
HKBCF	HY/2013/01	2018-04-02	Mid-Flood	Cloudy	SR3(N)	9:10:00	1.0	Surface	1	1	22.50	8.00	28.00	90.8	6.70	15.0	11.2	
HKBCF	HY/2013/01	2018-04-02	Mid-Flood	Cloudy	SR3(N)	9:10:00	1.0	Surface	1	2	22.50	8.00	28.30	91.4	6.70	15.3	10.5	
HKBCF	HY/2013/01	2018-04-02	Mid-Flood	Cloudy	SR3(N)	9:10:00		Middle	2	1								
HKBCF	HY/2013/01	2018-04-02	Mid-Flood	Cloudy	SR3(N)	9:10:00		Middle	2	2								
HKBCF	HY/2013/01	2018-04-02	Mid-Flood	Cloudy	SR3(N)	9:10:00	2.5	Bottom	3	1	22.50	8.00	28.00	91.7	6.80	14.7	11.8	
HKBCF	HY/2013/01	2018-04-02	Mid-Flood	Cloudy	SR3(N)	9:10:00	2.5	Bottom	3	2	22.50	8.00	28.30	92.7	6.80	15.0	11.2	
HKBCF	HY/2013/01	2018-04-06	Mid-Ebb	Cloudy	SR10A	17:12:00	1.0	Surface	1	1	23.30	8.10	28.30	89.2	6.50	6.5	4.6	
HKBCF	HY/2013/01	2018-04-06	Mid-Ebb	Cloudy	SR10A	17:12:00	1.0	Surface	1	2	23.20	8.00	28.30	89.6	6.50	6.9	4.9	
HKBCF	HY/2013/01	2018-04-06	Mid-Ebb	Cloudy	SR10A	17:12:00	5.6	Middle	2	1	23.20	8.10	28.80	88.4	6.40	6.7	4.8	
HKBCF	HY/2013/01	2018-04-06	Mid-Ebb	Cloudy	SR10A	17:12:00	5.6	Middle	2	2	23.20	8.00	28.80	88.9	6.40	6.7	3.7	
HKBCF	HY/2013/01	2018-04-06	Mid-Ebb	Cloudy	SR10A	17:12:00	10.2	Bottom	3	1	23.10	8.10	28.90	88.5	6.40	6.7	4.4	
HKBCF	HY/2013/01	2018-04-06	Mid-Ebb	Cloudy	SR10A	17:12:00	10.2	Bottom	3	2	23.10	8.00	29.00	89.0	6.40	6.8	6.2	
HKBCF	HY/2013/01	2018-04-06	Mid-Ebb	Cloudy	SR10B(N)	17:07:00	1.0	Surface	1	1	23.00	8.10	29.30	88.4	6.40	10.8	4.7	
HKBCF	HY/2013/01	2018-04-06	Mid-Ebb	Cloudy	SR10B(N)	17:07:00	1.0	Surface	1	2	23.00	8.00	29.40	88.7	6.40	10.7	5.4	
HKBCF	HY/2013/01	2018-04-06	Mid-Ebb	Cloudy	SR10B(N)	17:07:00	3.2	Middle	2	1	23.00	8.10	29.40	88.2	6.40	10.4	6.5	
HKBCF	HY/2013/01	2018-04-06	Mid-Ebb	Cloudy	SR10B(N)	17:07:00	3.2	Middle	2	2	23.00	8.00	29.40	88.7	6.40	10.6	5.4	
HKBCF	HY/2013/01	2018-04-06	Mid-Ebb	Cloudy	SR10B(N)	17:07:00	5.4	Bottom	3	1	23.00	8.10	29.60	88.3	6.40	9.6	5.0	
HKBCF	HY/2013/01	2018-04-06	Mid-Ebb	Cloudy	SR10B(N)	17:07:00	5.4	Bottom	3	2	22.90	8.00	29.70	88.9	6.40	9.8	5.9	
HKBCF	HY/2013/01	2018-04-06	Mid-Ebb	Cloudy	CSA	16:41:00	1.0	Surface	1	1	23.10	8.00	27.60	90.6	6.60	2.5	5.8	
HKBCF	HY/2013/01	2018-04-06	Mid-Ebb	Cloudy	CSA	16:41:00	1.0	Surface	1	2	23.50	8.10	27.50	91.0	6.60	2.4	5.4	
HKBCF	HY/2013/01	2018-04-06	Mid-Ebb	Cloudy	CSA	16:41:00	15.8	Middle	2	1	23.00	8.00	28.30	90.4	6.60	2.8	5.5	
HKBCF	HY/2013/01	2018-04-06	Mid-Ebb	Cloudy	CSA	16:41:00	15.8	Middle	2	2	23.30	8.10	28.20	92.5	6.70	2.7	6.0	
HKBCF	HY/2013/01	2018-04-06	Mid-Ebb	Cloudy	CSA	16:41:00	30.6	Bottom	3	1	23.00	8.00	28.40	91.1	6.60	2.8	7.6	
HKBCF	HY/2013/01	2018-04-06	Mid-Ebb	Cloudy	CSA	16:41:00	30.6	Bottom	3	2	23.30	8.10	28.30	94.0	6.80	2.7	8.5	
HKBCF	HY/2013/01	2018-04-06	Mid-Ebb	Cloudy	CS6	16:33:00	1.0	Surface	1	1	23.30	8.00	27.00	91.8	6.70	2.5	5.3	
HKBCF	HY/2013/01	2018-04-06	Mid-Ebb	Cloudy	CS6	16:33:00	1.0	Surface	1	2	23.70	8.00	26.80	92.3	6.70	2.5	5.0	
HKBCF	HY/2013/01	2018-04-06	Mid-Ebb	Cloudy	CS6	16:33:00	4.8	Middle	2	1	23.20	8.00	27.50	91.6	6.70	2.5	7.6	
HKBCF	HY/2013/01	2018-04-06	Mid-Ebb	Cloudy	CS6	16:33:00	4.8	Middle	2	2	23.50	8.00	27.40	92.3	6.70	2.4	6.6	
HKBCF	HY/2013/01	2018-04-06	Mid-Ebb	Cloudy	CS6	16:33:00	8.5	Bottom	3	1	23.10	8.00	28.10	95.2	6.90	3.1	8.3	
HKBCF	HY/2013/01	2018-04-06	Mid-Ebb	Cloudy	CS6	16:33:00	8.5	Bottom	3	2	23.40	8.00	28.00	95.3	6.90	3.1	9.0	
HKBCF	HY/2013/01	2018-04-06	Mid-Ebb	Cloudy	CS4	15:36:00	1.0	Surface	1	1	24.10	8.00	25.20	92.9	6.80	4.9	5.8	
HKBCF	HY/2013/01	2018-04-06	Mid-Ebb	Cloudy	CS4	15:36:00	1.0	Surface	1	2	24.50	7.90	25.00	93.3	6.80	4.1	5.9	

Project	Works	Date (yyyy-mm-dd)	Tide	Weather Condition	Station	Time	Depth, m	Level	Level_Code	Replicate	Temperature, °C	pH	Salinity, ppt	DO, %	DO, mg/L	Turbidity, NTU	SS, mg/L	Site Observation
HKBCF	HY/2013/01	2018-04-06	Mid-Ebb	Cloudy	CS4	15:36:00	8.2	Middle	2	1	23.50	8.00	26.10	89.1	6.50	6.3	5.8	
HKBCF	HY/2013/01	2018-04-06	Mid-Ebb	Cloudy	CS4	15:36:00	8.2	Middle	2	2	23.90	8.00	26.00	89.8	6.50	5.4	6.0	
HKBCF	HY/2013/01	2018-04-06	Mid-Ebb	Cloudy	CS4	15:36:00	15.3	Bottom	3	1	23.40	8.00	26.40	89.5	6.50	7.5	6.6	
HKBCF	HY/2013/01	2018-04-06	Mid-Ebb	Cloudy	CS4	15:36:00	15.3	Bottom	3	2	23.80	8.00	26.30	90.2	6.60	6.4	7.3	
HKBCF	HY/2013/01	2018-04-06	Mid-Ebb	Cloudy	SR6	15:03:00	1.0	Surface	1	1	23.30	8.10	26.10	95.1	7.00	6.8	7.1	
HKBCF	HY/2013/01	2018-04-06	Mid-Ebb	Cloudy	SR6	15:03:00	1.0	Surface	1	2	23.70	8.00	26.00	95.8	7.00	5.9	8.4	
HKBCF	HY/2013/01	2018-04-06	Mid-Ebb	Cloudy	SR6	15:03:00		Middle	2	1								
HKBCF	HY/2013/01	2018-04-06	Mid-Ebb	Cloudy	SR6	15:03:00		Middle	2	2								
HKBCF	HY/2013/01	2018-04-06	Mid-Ebb	Cloudy	SR6	15:03:00	3.1	Bottom	3	1	23.30	8.00	26.50	95.1	7.00	7.1	7.7	
HKBCF	HY/2013/01	2018-04-06	Mid-Ebb	Cloudy	SR6	15:03:00	3.1	Bottom	3	2	23.70	8.00	26.30	96.0	7.00	6.2	7.5	
HKBCF	HY/2013/01	2018-04-06	Mid-Ebb	Cloudy	CS(MF)3(N)	15:19:00	1.0	Surface	1	1	23.60	8.00	25.70	94.3	6.90	6.3	6.0	
HKBCF	HY/2013/01	2018-04-06	Mid-Ebb	Cloudy	CS(MF)3(N)	15:19:00	1.0	Surface	1	2	24.00	8.00	25.60	95.2	6.90	5.6	4.1	
HKBCF	HY/2013/01	2018-04-06	Mid-Ebb	Cloudy	CS(MF)3(N)	15:19:00	3.7	Middle	2	1	23.50	8.00	26.20	94.1	6.90	7.6	6.4	
HKBCF	HY/2013/01	2018-04-06	Mid-Ebb	Cloudy	CS(MF)3(N)	15:19:00	3.7	Middle	2	2	23.80	8.00	26.00	95.3	6.90	6.8	6.0	
HKBCF	HY/2013/01	2018-04-06	Mid-Ebb	Cloudy	CS(MF)3(N)	15:19:00	6.3	Bottom	3	1	23.50	8.00	26.20	95.2	7.00	7.9	7.6	
HKBCF	HY/2013/01	2018-04-06	Mid-Ebb	Cloudy	CS(MF)3(N)	15:19:00	6.3	Bottom	3	2	23.80	8.00	26.20	96.8	7.00	7.1	7.2	
HKBCF	HY/2013/01	2018-04-06	Mid-Ebb	Cloudy	SR5(N)	15:57:00	1.0	Surface	1	1	23.60	8.10	25.30	91.7	6.70	6.9	8.5	
HKBCF	HY/2013/01	2018-04-06	Mid-Ebb	Cloudy	SR5(N)	15:57:00	1.0	Surface	1	2	24.00	8.10	25.10	92.2	6.70	6.0	7.4	
HKBCF	HY/2013/01	2018-04-06	Mid-Ebb	Cloudy	SR5(N)	15:57:00	4.6	Middle	2	1	23.40	8.10	26.40	89.4	6.50	8.9	8.2	
HKBCF	HY/2013/01	2018-04-06	Mid-Ebb	Cloudy	SR5(N)	15:57:00	4.6	Middle	2	2	23.70	8.10	26.30	90.4	6.60	7.7	7.8	
HKBCF	HY/2013/01	2018-04-06	Mid-Ebb	Cloudy	SR5(N)	15:57:00	8.2	Bottom	3	1	23.40	8.10	26.50	89.4	6.50	14.6	7.4	
HKBCF	HY/2013/01	2018-04-06	Mid-Ebb	Cloudy	SR5(N)	15:57:00	8.2	Bottom	3	2	23.70	8.10	26.30	90.5	6.60	14.7	8.3	
HKBCF	HY/2013/01	2018-04-06	Mid-Ebb	Cloudy	IS10(N)	16:03:00	1.0	Surface	1	1	23.50	8.20	25.60	92.3	6.80	8.0	8.3	
HKBCF	HY/2013/01	2018-04-06	Mid-Ebb	Cloudy	IS10(N)	16:03:00	1.0	Surface	1	2	23.90	8.10	25.50	92.7	6.80	6.9	9.3	
HKBCF	HY/2013/01	2018-04-06	Mid-Ebb	Cloudy	IS10(N)	16:03:00	5.4	Middle	2	1	23.20	8.10	27.10	89.6	6.60	10.5	9.7	
HKBCF	HY/2013/01	2018-04-06	Mid-Ebb	Cloudy	IS10(N)	16:03:00	5.4	Middle	2	2	23.60	8.10	27.00	90.2	6.60	9.3	10.9	
HKBCF	HY/2013/01	2018-04-06	Mid-Ebb	Cloudy	IS10(N)	16:03:00	9.7	Bottom	3	1	23.20	8.10	27.30	90.1	6.60	10.2	11.2	
HKBCF	HY/2013/01	2018-04-06	Mid-Ebb	Cloudy	IS10(N)	16:03:00	9.7	Bottom	3	2	23.50	8.10	27.20	90.6	6.60	8.7	12.6	
HKBCF	HY/2013/01	2018-04-06	Mid-Ebb	Cloudy	IS(MF)11	16:06:00	1.0	Surface	1	1	23.50	8.10	25.40	92.3	6.80	6.3	8.6	
HKBCF	HY/2013/01	2018-04-06	Mid-Ebb	Cloudy	IS(MF)11	16:06:00	1.0	Surface	1	2	23.80	8.10	25.30	92.9	6.80	5.7	8.1	
HKBCF	HY/2013/01	2018-04-06	Mid-Ebb	Cloudy	IS(MF)11	16:06:00	5.1	Middle	2	1	23.50	8.10	26.00	91.3	6.70	8.7	9.0	
HKBCF	HY/2013/01	2018-04-06	Mid-Ebb	Cloudy	IS(MF)11	16:06:00	5.1	Middle	2	2	23.80	8.10	25.80	92.4	6.70	7.8	9.6	
HKBCF	HY/2013/01	2018-04-06	Mid-Ebb	Cloudy	IS(MF)11	16:06:00	9.1	Bottom	3	1	23.40	8.10	26.30	93.5	6.80	8.7	10.8	
HKBCF	HY/2013/01	2018-04-06	Mid-Ebb	Cloudy	IS(MF)11	16:06:00	9.1	Bottom	3	2	23.80	8.10	26.20	92.5	6.70	7.5	9.4	
HKBCF	HY/2013/01	2018-04-06	Mid-Ebb	Cloudy	CS(MF)5	16:33:00	1.0	Surface	1	1	23.40	8.00	27.60	86.5	6.30	8.6	5.5	
HKBCF	HY/2013/01	2018-04-06	Mid-Ebb	Cloudy	CS(MF)5	16:33:00	1.0	Surface	1	2	23.30	8.00	27.70	86.9	6.30	8.7	4.9	
HKBCF	HY/2013/01	2018-04-06	Mid-Ebb	Cloudy	CS(MF)5	16:33:00	6.3	Middle	2	1	23.30	8.00	28.00	85.0	6.20	9.3	6.3	
HKBCF	HY/2013/01	2018-04-06	Mid-Ebb	Cloudy	CS(MF)5	16:33:00	6.3	Middle	2	2	23.30	8.00	28.00	85.6	6.20	9.1	7.0	
HKBCF	HY/2013/01	2018-04-06	Mid-Ebb	Cloudy	CS(MF)5	16:33:00	11.5	Bottom	3	1	22.60	8.10	31.30	84.1	6.10	9.2	6.1	
HKBCF	HY/2013/01	2018-04-06	Mid-Ebb	Cloudy	CS(MF)5	16:33:00	11.5	Bottom	3	2	22.50	8.00	31.40	84.7	6.10	9.0	7.7	
HKBCF	HY/2013/01	2018-04-06	Mid-Ebb	Cloudy	SR7	16:14:00	1.0	Surface	1	1	23.50	8.10	25.70	91.4	6.70	6.9	10.2	
HKBCF	HY/2013/01	2018-04-06	Mid-Ebb	Cloudy	SR7	16:14:00	1.0	Surface	1	2	23.80	8.10	25.60	91.8	6.70	6.8	9.8	
HKBCF	HY/2013/01	2018-04-06	Mid-Ebb	Cloudy	SR7	16:14:00		Middle	2	1								
HKBCF	HY/2013/01	2018-04-06	Mid-Ebb	Cloudy	SR7	16:14:00		Middle	2	2								
HKBCF	HY/2013/01	2018-04-06	Mid-Ebb	Cloudy	SR7	16:14:00	3.4	Bottom	3	1	23.50	8.10	25.70	91.6	6.70	6.9	11.2	
HKBCF	HY/2013/01	2018-04-06	Mid-Ebb	Cloudy	SR7	16:14:00	3.4	Bottom	3	2	23.80	8.10	25.60	91.9	6.70	6.9	11.2	
HKBCF	HY/2013/01	2018-04-06	Mid-Ebb	Cloudy	IS17	16:14:00	1.0	Surface	1	1	23.40	8.00	27.40	84.1	6.10	12.3	9.2	
HKBCF	HY/2013/01	2018-04-06	Mid-Ebb	Cloudy	IS17	16:14:00	1.0	Surface	1	2	23.40	8.00	27.50	84.5	6.10	12.4	8.2	
HKBCF	HY/2013/01	2018-04-06	Mid-Ebb	Cloudy	IS17	16:14:00	5.4	Middle	2	1	23.40	8.00	27.80	83.3	6.10	12.4	11.1	
HKBCF	HY/2013/01	2018-04-06	Mid-Ebb	Cloudy	IS17	16:14:00	5.4	Middle	2	2	23.30	8.00	27.90	83.9	6.10	12.3	10.0	
HKBCF	HY/2013/01	2018-04-06	Mid-Ebb	Cloudy	IS17	16:14:00	9.7	Bottom	3	1	22.70	8.00	30.40	83.2	6.00	12.3	13.4	
HKBCF	HY/2013/01	2018-04-06	Mid-Ebb	Cloudy	IS17	16:14:00	9.7	Bottom	3	2	22.70	8.00	30.40	83.8	6.10	12.4	13.1	
HKBCF	HY/2013/01	2018-04-06	Mid-Ebb	Cloudy	IS(MF)16	16:07:00	1.0	Surface	1	1	23.70	8.00	27.90	86.4	6.20	13.0	10.9	
HKBCF	HY/2013/01	2018-04-06	Mid-Ebb	Cloudy	IS(MF)16	16:07:00	1.0	Surface	1	2	23.70	7.90	27.90	87.0	6.30	12.6	9.3	
HKBCF	HY/2013/01	2018-04-06	Mid-Ebb	Cloudy	IS(MF)16	16:07:00		Middle	2	1								
HKBCF	HY/2013/01	2018-04-06	Mid-Ebb	Cloudy	IS(MF)16	16:07:00		Middle	2	2								
HKBCF	HY/2013/01	2018-04-06	Mid-Ebb	Cloudy	IS(MF)16	16:07:00	4.6	Bottom	3	1	23.40	8.00	28.50	85.9	6.20	13.5	12.0	
HKBCF	HY/2013/01	2018-04-06	Mid-Ebb	Cloudy	IS(MF)16	16:07:00	4.6	Bottom	3	2	23.40	7.90	28.50	86.5	6.30	13.2	13.8	
HKBCF	HY/2013/01	2018-04-06	Mid-Ebb	Cloudy	IS8	15:42:00	1.0	Surface	1	1	23.70	8.00	27.30	91.0	6.60	15.2	6.2	
HKBCF	HY/2013/01	2018-04-06	Mid-Ebb	Cloudy	IS8	15:42:00	1.0	Surface	1	2	23.60	8.00	27.40	91.6	6.60	15.0	7.0	
HKBCF	HY/2013/01	2018-04-06	Mid-Ebb	Cloudy	IS8	15:42:00		Middle	2	1								
HKBCF	HY/2013/01	2018-04-06	Mid-Ebb	Cloudy	IS8	15:42:00		Middle	2	2								
HKBCF	HY/2013/01	2018-04-06	Mid-Ebb	Cloudy	IS8	15:42:00	3.3	Bottom	3	1	23.60	8.00	27.40	92.4	6.70	15.3	7.4	
HKBCF	HY/2013/01	2018-04-06	Mid-Ebb	Cloudy	IS8	15:42:00	3.3	Bottom	3	2	23.60	8.00	27.40	93.1	6.80	15.2	8.1	
HKBCF	HY/2013/01	2018-04-06	Mid-Ebb	Cloudy	SR4(N)	15:50:00	1.0	Surface	1	1	24.00	8.00	27.40	82.9	6.00	12.9	8.4	
HKBCF	HY/2013/01	2018-04-06	Mid-Ebb	Cloudy	SR4(N)	15:50:00	1.0	Surface	1	2	24.00	7.90	27.40	83.6	6.00	12.7	9.6	
HKBCF	HY/2013/01	2018-04-06	Mid-Ebb	Cloudy	SR4(N)	15:50:00		Middle	2	1								
HKBCF	HY/2013/01	2018-04-06	Mid-Ebb	Cloudy	SR4(N)	15:50:00		Middle	2	2								

Project	Works	Date (yyyy-mm-dd)	Tide	Weather Condition	Station	Time	Depth, m	Level	Level_Code	Replicate	Temperature, °C	pH	Salinity, ppt	DO, %	DO, mg/L	Turbidity, NTU	SS, mg/L	Site Observation
HKBCF	HY/2013/01	2018-04-06	Mid-Ebb	Cloudy	SR4(N)	15:50:00	2.4	Bottom	3	1	24.00	7.90	27.50	83.8	6.00	13.6	11.6	
HKBCF	HY/2013/01	2018-04-06	Mid-Ebb	Cloudy	SR4(N)	15:50:00	2.4	Bottom	3	2	24.00	7.90	27.60	84.5	6.10	13.6	12.9	
HKBCF	HY/2013/01	2018-04-06	Mid-Ebb	Cloudy	IS(MF)9	15:33:00	1.0	Surface	1	1	23.70	8.00	27.70	86.7	6.30	20.4	12.2	
HKBCF	HY/2013/01	2018-04-06	Mid-Ebb	Cloudy	IS(MF)9	15:33:00	1.0	Surface	1	2	23.70	7.90	27.70	87.1	6.30	20.3	12.9	
HKBCF	HY/2013/01	2018-04-06	Mid-Ebb	Cloudy	IS(MF)9	15:33:00		Middle	2	1								
HKBCF	HY/2013/01	2018-04-06	Mid-Ebb	Cloudy	IS(MF)9	15:33:00		Middle	2	2								
HKBCF	HY/2013/01	2018-04-06	Mid-Ebb	Cloudy	IS(MF)9	15:33:00	2.4	Bottom	3	1	23.70	8.00	27.70	87.2	6.30	20.3	15.3	
HKBCF	HY/2013/01	2018-04-06	Mid-Ebb	Cloudy	IS(MF)9	15:33:00	2.4	Bottom	3	2	23.70	7.90	27.70	88.0	6.40	20.2	14.0	
HKBCF	HY/2013/01	2018-04-06	Mid-Ebb	Cloudy	IS7	15:25:00	1.0	Surface	1	1	23.70	8.00	27.70	85.0	6.10	16.7	11.6	
HKBCF	HY/2013/01	2018-04-06	Mid-Ebb	Cloudy	IS7	15:25:00	1.0	Surface	1	2	23.70	7.90	27.80	85.6	6.20	16.8	11.1	
HKBCF	HY/2013/01	2018-04-06	Mid-Ebb	Cloudy	IS7	15:25:00		Middle	2	1								
HKBCF	HY/2013/01	2018-04-06	Mid-Ebb	Cloudy	IS7	15:25:00		Middle	2	2								
HKBCF	HY/2013/01	2018-04-06	Mid-Ebb	Cloudy	IS7	15:25:00	2.5	Bottom	3	1	23.70	8.00	27.70	85.4	6.20	21.4	14.0	
HKBCF	HY/2013/01	2018-04-06	Mid-Ebb	Cloudy	IS7	15:25:00	2.5	Bottom	3	2	23.70	7.90	27.80	85.8	6.20	21.3	13.4	
HKBCF	HY/2013/01	2018-04-06	Mid-Ebb	Cloudy	IS(MF)6	15:17:00	1.0	Surface	1	1	23.70	8.00	28.10	83.6	6.00	18.2	15.6	
HKBCF	HY/2013/01	2018-04-06	Mid-Ebb	Cloudy	IS(MF)6	15:17:00	1.0	Surface	1	2	23.70	7.90	28.20	84.1	6.10	18.1	15.6	
HKBCF	HY/2013/01	2018-04-06	Mid-Ebb	Cloudy	IS(MF)6	15:17:00		Middle	2	1								
HKBCF	HY/2013/01	2018-04-06	Mid-Ebb	Cloudy	IS(MF)6	15:17:00		Middle	2	2								
HKBCF	HY/2013/01	2018-04-06	Mid-Ebb	Cloudy	IS(MF)6	15:17:00	2.2	Bottom	3	1	23.70	8.00	28.10	84.7	6.10	19.2	16.3	
HKBCF	HY/2013/01	2018-04-06	Mid-Ebb	Cloudy	IS(MF)6	15:17:00	2.2	Bottom	3	2	23.70	7.90	28.20	85.4	6.20	19.1	17.1	
HKBCF	HY/2013/01	2018-04-06	Mid-Ebb	Cloudy	IS5	15:09:00	1.0	Surface	1	1	23.60	8.00	28.30	85.0	6.10	18.4	12.8	
HKBCF	HY/2013/01	2018-04-06	Mid-Ebb	Cloudy	IS5	15:09:00	1.0	Surface	1	2	23.60	8.00	28.30	85.6	6.20	18.1	13.3	
HKBCF	HY/2013/01	2018-04-06	Mid-Ebb	Cloudy	IS5	15:09:00	4.5	Middle	2	1	23.60	8.00	28.30	85.2	6.20	17.7	17.7	
HKBCF	HY/2013/01	2018-04-06	Mid-Ebb	Cloudy	IS5	15:09:00	4.5	Middle	2	2	23.50	8.00	28.40	85.8	6.20	17.8	17.9	
HKBCF	HY/2013/01	2018-04-06	Mid-Ebb	Cloudy	IS5	15:09:00	7.9	Bottom	3	1	23.60	8.00	28.40	85.5	6.20	18.4	17.0	
HKBCF	HY/2013/01	2018-04-06	Mid-Ebb	Cloudy	IS5	15:09:00	7.9	Bottom	3	2	23.50	8.00	28.40	86.3	6.20	18.3	16.7	
HKBCF	HY/2013/01	2018-04-06	Mid-Ebb	Cloudy	SR3	15:03:00	1.0	Surface	1	1	23.70	8.00	28.20	85.0	6.10	18.2	11.3	
HKBCF	HY/2013/01	2018-04-06	Mid-Ebb	Cloudy	SR3	15:03:00	1.0	Surface	1	2	23.70	7.90	28.20	85.4	6.20	18.0	11.8	
HKBCF	HY/2013/01	2018-04-06	Mid-Ebb	Cloudy	SR3	15:03:00		Middle	2	1								
HKBCF	HY/2013/01	2018-04-06	Mid-Ebb	Cloudy	SR3	15:03:00		Middle	2	2								
HKBCF	HY/2013/01	2018-04-06	Mid-Ebb	Cloudy	SR3	15:03:00	2.7	Bottom	3	1	23.60	8.00	28.30	86.1	6.20	20.2	13.6	
HKBCF	HY/2013/01	2018-04-06	Mid-Ebb	Cloudy	SR3	15:03:00	2.7	Bottom	3	2	23.60	8.00	28.40	86.7	6.30	20.1	13.3	
HKBCF	HY/2013/01	2018-04-06	Mid-Flood	Fine	SR10A	8:33:00	1.0	Surface	1	1	23.30	8.00	28.30	86.3	6.30	6.3	4.7	
HKBCF	HY/2013/01	2018-04-06	Mid-Flood	Fine	SR10A	8:33:00	1.0	Surface	1	2	23.30	7.90	28.30	86.8	6.30	6.3	3.3	
HKBCF	HY/2013/01	2018-04-06	Mid-Flood	Fine	SR10A	8:33:00	5.6	Middle	2	1	23.10	8.00	28.70	84.3	6.10	5.9	6.9	
HKBCF	HY/2013/01	2018-04-06	Mid-Flood	Fine	SR10A	8:33:00	5.6	Middle	2	2	23.10	8.00	28.80	85.0	6.20	5.9	5.2	
HKBCF	HY/2013/01	2018-04-06	Mid-Flood	Fine	SR10A	8:33:00	10.1	Bottom	3	1	22.70	8.00	30.60	83.5	6.00	5.1	7.2	
HKBCF	HY/2013/01	2018-04-06	Mid-Flood	Fine	SR10A	8:33:00	10.1	Bottom	3	2	22.70	8.00	30.70	84.5	6.10	5.2	8.6	
HKBCF	HY/2013/01	2018-04-06	Mid-Flood	Fine	SR10B(N)	8:40:00	1.0	Surface	1	1	22.70	8.00	30.40	85.1	6.20	6.9	4.3	
HKBCF	HY/2013/01	2018-04-06	Mid-Flood	Fine	SR10B(N)	8:40:00	1.0	Surface	1	2	22.70	8.00	30.50	85.6	6.20	6.5	4.5	
HKBCF	HY/2013/01	2018-04-06	Mid-Flood	Fine	SR10B(N)	8:40:00	3.2	Middle	2	1	22.60	8.00	31.00	85.7	6.20	8.3	5.5	
HKBCF	HY/2013/01	2018-04-06	Mid-Flood	Fine	SR10B(N)	8:40:00	3.2	Middle	2	2	22.60	8.00	31.10	86.2	6.20	8.6	5.6	
HKBCF	HY/2013/01	2018-04-06	Mid-Flood	Fine	SR10B(N)	8:40:00	5.3	Bottom	3	1	22.30	8.10	32.40	87.8	6.30	10.3	9.4	
HKBCF	HY/2013/01	2018-04-06	Mid-Flood	Fine	SR10B(N)	8:40:00	5.3	Bottom	3	2	22.30	8.00	32.50	88.8	6.40	10.0	10.6	
HKBCF	HY/2013/01	2018-04-06	Mid-Flood	Fine	CSA	8:56:00	1.0	Surface	1	1	24.00	7.90	25.50	91.3	6.60	3.4	5.1	
HKBCF	HY/2013/01	2018-04-06	Mid-Flood	Fine	CSA	8:56:00	1.0	Surface	1	2	23.60	8.00	25.70	91.1	6.70	3.6	5.3	
HKBCF	HY/2013/01	2018-04-06	Mid-Flood	Fine	CSA	8:56:00	15.7	Middle	2	1	23.50	7.90	27.50	88.1	6.40	2.4	4.6	
HKBCF	HY/2013/01	2018-04-06	Mid-Flood	Fine	CSA	8:56:00	15.7	Middle	2	2	23.10	8.00	27.60	87.9	6.40	2.5	5.7	
HKBCF	HY/2013/01	2018-04-06	Mid-Flood	Fine	CSA	8:56:00	30.4	Bottom	3	1	23.20	7.90	28.80	88.0	6.40	1.7	6.6	
HKBCF	HY/2013/01	2018-04-06	Mid-Flood	Fine	CSA	8:56:00	30.4	Bottom	3	2	22.80	8.00	28.90	87.8	6.40	1.8	7.9	
HKBCF	HY/2013/01	2018-04-06	Mid-Flood	Fine	CS6	9:10:00	1.0	Surface	1	1	23.60	7.90	26.80	88.7	6.40	2.4	6.8	
HKBCF	HY/2013/01	2018-04-06	Mid-Flood	Fine	CS6	9:10:00	1.0	Surface	1	2	23.20	8.00	27.00	88.4	6.50	2.9	6.9	
HKBCF	HY/2013/01	2018-04-06	Mid-Flood	Fine	CS6	9:10:00	4.7	Middle	2	1	23.40	7.90	27.90	87.4	6.30	2.2	6.9	
HKBCF	HY/2013/01	2018-04-06	Mid-Flood	Fine	CS6	9:10:00	4.7	Middle	2	2	23.00	8.00	28.00	87.1	6.40	2.6	5.4	
HKBCF	HY/2013/01	2018-04-06	Mid-Flood	Fine	CS6	9:10:00	8.3	Bottom	3	1	23.30	8.00	28.20	87.3	6.30	2.0	6.3	
HKBCF	HY/2013/01	2018-04-06	Mid-Flood	Fine	CS6	9:10:00	8.3	Bottom	3	2	22.90	8.00	28.30	87.0	6.30	2.4	6.9	
HKBCF	HY/2013/01	2018-04-06	Mid-Flood	Fine	CS4	10:12:00	1.0	Surface	1	1	24.30	7.90	24.80	91.4	6.70	3.2	4.5	
HKBCF	HY/2013/01	2018-04-06	Mid-Flood	Fine	CS4	10:12:00	1.0	Surface	1	2	23.90	8.00	24.90	91.1	6.70	3.8	5.4	
HKBCF	HY/2013/01	2018-04-06	Mid-Flood	Fine	CS4	10:12:00	8.1	Middle	2	1	23.60	8.00	26.90	89.6	6.50	3.5	4.9	
HKBCF	HY/2013/01	2018-04-06	Mid-Flood	Fine	CS4	10:12:00	8.1	Middle	2	2	23.30	8.00	27.10	89.1	6.50	3.8	5.5	
HKBCF	HY/2013/01	2018-04-06	Mid-Flood	Fine	CS4	10:12:00	15.1	Bottom	3	1	23.60	8.00	27.10	91.9	6.70	2.8	6.4	
HKBCF	HY/2013/01	2018-04-06	Mid-Flood	Fine	CS4	10:12:00	15.1	Bottom	3	2	23.20	8.00	27.30	91.3	6.70	3.2	6.3	
HKBCF	HY/2013/01	2018-04-06	Mid-Flood	Fine	SR6	10:44:00	1.0	Surface	1	1	24.00	8.00	25.20	93.5	6.80	5.0	6.9	
HKBCF	HY/2013/01	2018-04-06	Mid-Flood	Fine	SR6	10:44:00	1.0	Surface	1	2	23.70	8.00	25.30	92.9	6.80	5.8	5.8	
HKBCF	HY/2013/01	2018-04-06	Mid-Flood	Fine	SR6	10:44:00		Middle	2	1								
HKBCF	HY/2013/01	2018-04-06	Mid-Flood	Fine	SR6	10:44:00		Middle	2	2								
HKBCF	HY/2013/01	2018-04-06	Mid-Flood	Fine	SR6	10:44:00	3.2	Bottom	3	1	24.00	8.00	25.40	93.7	6.80	5.3	7.4	
HKBCF	HY/2013/01	2018-04-06	Mid-Flood	Fine	SR6	10:44:00	3.2	Bottom	3	2	23.60	8.00	25.50	93.0	6.80	6.0	6.6	

Project	Works	Date (yyyy-mm-dd)	Tide	Weather Condition	Station	Time	Depth, m	Level	Level_Code	Replicate	Temperature, °C	pH	Salinity, ppt	DO, %	DO, mg/L	Turbidity, NTU	SS, mg/L	Site Observation
HKBCF	HY/2013/01	2018-04-06	Mid-Flood	Fine	CS(MF)3(N)	10:25:00	1.0	Surface	1	1	24.30	7.90	24.30	91.2	6.70	5.1	5.2	
HKBCF	HY/2013/01	2018-04-06	Mid-Flood	Fine	CS(MF)3(N)	10:25:00	1.0	Surface	1	2	23.90	8.00	24.40	90.8	6.70	6.1	6.9	
HKBCF	HY/2013/01	2018-04-06	Mid-Flood	Fine	CS(MF)3(N)	10:25:00	3.5	Middle	2	1	24.00	8.00	25.00	90.0	6.60	9.1	5.9	
HKBCF	HY/2013/01	2018-04-06	Mid-Flood	Fine	CS(MF)3(N)	10:25:00	3.5	Middle	2	2	23.60	8.10	25.10	89.4	6.60	10.2	5.4	
HKBCF	HY/2013/01	2018-04-06	Mid-Flood	Fine	CS(MF)3(N)	10:25:00	6.0	Bottom	3	1	24.00	8.00	25.10	90.5	6.60	9.3	9.9	
HKBCF	HY/2013/01	2018-04-06	Mid-Flood	Fine	CS(MF)3(N)	10:25:00	6.0	Bottom	3	2	23.60	8.10	25.20	89.8	6.60	10.1	11.4	
HKBCF	HY/2013/01	2018-04-06	Mid-Flood	Fine	SR5(N)	9:55:00	1.0	Surface	1	1	24.10	8.00	24.90	89.7	6.50	3.9	6.9	
HKBCF	HY/2013/01	2018-04-06	Mid-Flood	Fine	SR5(N)	9:55:00	1.0	Surface	1	2	23.70	8.00	25.10	89.5	6.60	4.5	7.7	
HKBCF	HY/2013/01	2018-04-06	Mid-Flood	Fine	SR5(N)	9:55:00	4.5	Middle	2	1	23.90	8.00	25.60	88.0	6.40	3.5	7.4	
HKBCF	HY/2013/01	2018-04-06	Mid-Flood	Fine	SR5(N)	9:55:00	4.5	Middle	2	2	23.50	8.00	25.70	87.8	6.40	4.2	7.6	
HKBCF	HY/2013/01	2018-04-06	Mid-Flood	Fine	SR5(N)	9:55:00	8.0	Bottom	3	1	23.60	8.00	27.00	86.2	6.30	11.8	8.1	
HKBCF	HY/2013/01	2018-04-06	Mid-Flood	Fine	SR5(N)	9:55:00	8.0	Bottom	3	2	23.20	8.00	27.10	85.8	6.30	10.0	7.6	
HKBCF	HY/2013/01	2018-04-06	Mid-Flood	Fine	IS10(N)	9:50:00	1.0	Surface	1	1	24.00	8.00	25.10	90.5	6.60	3.5	8.2	
HKBCF	HY/2013/01	2018-04-06	Mid-Flood	Fine	IS10(N)	9:50:00	1.0	Surface	1	2	23.60	8.00	25.30	90.0	6.60	4.1	8.5	
HKBCF	HY/2013/01	2018-04-06	Mid-Flood	Fine	IS10(N)	9:50:00	5.3	Middle	2	1	23.60	8.00	26.70	88.1	6.40	7.9	7.5	
HKBCF	HY/2013/01	2018-04-06	Mid-Flood	Fine	IS10(N)	9:50:00	5.3	Middle	2	2	23.20	8.00	26.90	87.2	6.40	9.7	8.5	
HKBCF	HY/2013/01	2018-04-06	Mid-Flood	Fine	IS10(N)	9:50:00	9.6	Bottom	3	1	23.60	7.90	26.70	87.9	6.40	7.1	7.5	
HKBCF	HY/2013/01	2018-04-06	Mid-Flood	Fine	IS10(N)	9:50:00	9.6	Bottom	3	2	23.30	8.00	26.90	86.9	6.40	8.5	8.0	
HKBCF	HY/2013/01	2018-04-06	Mid-Flood	Fine	IS(MF)11	9:44:00	1.0	Surface	1	1	23.90	7.90	25.20	88.1	6.40	5.1	6.7	
HKBCF	HY/2013/01	2018-04-06	Mid-Flood	Fine	IS(MF)11	9:44:00	1.0	Surface	1	2	23.50	8.00	25.30	87.8	6.50	6.0	6.7	
HKBCF	HY/2013/01	2018-04-06	Mid-Flood	Fine	IS(MF)11	9:44:00	5.0	Middle	2	1	23.40	8.00	27.80	85.5	6.20	10.3	5.4	
HKBCF	HY/2013/01	2018-04-06	Mid-Flood	Fine	IS(MF)11	9:44:00	5.0	Middle	2	2	23.00	8.00	27.90	85.1	6.20	11.5	6.5	
HKBCF	HY/2013/01	2018-04-06	Mid-Flood	Fine	IS(MF)11	9:44:00	8.9	Bottom	3	1	23.30	8.00	28.00	86.9	6.30	11.6	7.0	
HKBCF	HY/2013/01	2018-04-06	Mid-Flood	Fine	IS(MF)11	9:44:00	8.9	Bottom	3	2	22.90	8.00	28.20	86.0	6.30	13.3	6.4	
HKBCF	HY/2013/01	2018-04-06	Mid-Flood	Fine	CS(MF)5	9:11:00	1.0	Surface	1	1	23.60	8.00	26.60	86.2	6.30	9.2	5.2	
HKBCF	HY/2013/01	2018-04-06	Mid-Flood	Fine	CS(MF)5	9:11:00	1.0	Surface	1	2	23.60	8.00	26.60	86.6	6.30	9.2	5.6	
HKBCF	HY/2013/01	2018-04-06	Mid-Flood	Fine	CS(MF)5	9:11:00	6.2	Middle	2	1	23.40	8.00	27.00	84.4	6.20	11.9	5.7	
HKBCF	HY/2013/01	2018-04-06	Mid-Flood	Fine	CS(MF)5	9:11:00	6.2	Middle	2	2	23.40	8.00	27.10	85.1	6.20	11.7	7.3	
HKBCF	HY/2013/01	2018-04-06	Mid-Flood	Fine	CS(MF)5	9:11:00	11.4	Bottom	3	1	22.60	8.10	31.30	84.2	6.10	13.1	8.0	
HKBCF	HY/2013/01	2018-04-06	Mid-Flood	Fine	CS(MF)5	9:11:00	11.4	Bottom	3	2	22.50	8.00	31.30	84.8	6.10	13.4	8.3	
HKBCF	HY/2013/01	2018-04-06	Mid-Flood	Fine	SR7	9:32:00	1.0	Surface	1	1	23.70	7.90	26.20	86.8	6.30	4.4	6.0	
HKBCF	HY/2013/01	2018-04-06	Mid-Flood	Fine	SR7	9:32:00	1.0	Surface	1	2	23.30	8.00	26.50	86.1	6.30	5.4	6.1	
HKBCF	HY/2013/01	2018-04-06	Mid-Flood	Fine	SR7	9:32:00		Middle	2	1								
HKBCF	HY/2013/01	2018-04-06	Mid-Flood	Fine	SR7	9:32:00		Middle	2	2								
HKBCF	HY/2013/01	2018-04-06	Mid-Flood	Fine	SR7	9:32:00	3.2	Bottom	3	1	23.50	7.90	27.20	86.9	6.30	5.1	6.6	
HKBCF	HY/2013/01	2018-04-06	Mid-Flood	Fine	SR7	9:32:00	3.2	Bottom	3	2	23.10	8.00	27.40	86.3	6.30	6.0	5.0	
HKBCF	HY/2013/01	2018-04-06	Mid-Flood	Fine	IS17	9:33:00	1.0	Surface	1	1	23.70	8.00	26.20	84.7	6.20	9.8	5.4	
HKBCF	HY/2013/01	2018-04-06	Mid-Flood	Fine	IS17	9:33:00	1.0	Surface	1	2	23.70	8.00	26.30	85.1	6.20	9.4	6.6	
HKBCF	HY/2013/01	2018-04-06	Mid-Flood	Fine	IS17	9:33:00	5.5	Middle	2	1	23.20	8.00	28.50	81.3	5.90	10.5	9.2	
HKBCF	HY/2013/01	2018-04-06	Mid-Flood	Fine	IS17	9:33:00	5.5	Middle	2	2	23.20	8.00	28.50	81.9	5.90	10.8	8.6	
HKBCF	HY/2013/01	2018-04-06	Mid-Flood	Fine	IS17	9:33:00	10.0	Bottom	3	1	22.90	8.00	29.70	80.6	5.80	15.8	7.8	
HKBCF	HY/2013/01	2018-04-06	Mid-Flood	Fine	IS17	9:33:00	10.0	Bottom	3	2	22.80	8.00	29.70	81.1	5.90	16.1	7.2	
HKBCF	HY/2013/01	2018-04-06	Mid-Flood	Fine	IS(MF)16	9:44:00	1.0	Surface	1	1	23.60	8.00	26.90	86.3	6.30	9.0	5.7	
HKBCF	HY/2013/01	2018-04-06	Mid-Flood	Fine	IS(MF)16	9:44:00	1.0	Surface	1	2	23.60	8.00	26.90	86.7	6.30	9.4	6.0	
HKBCF	HY/2013/01	2018-04-06	Mid-Flood	Fine	IS(MF)16	9:44:00		Middle	2	1								
HKBCF	HY/2013/01	2018-04-06	Mid-Flood	Fine	IS(MF)16	9:44:00		Middle	2	2								
HKBCF	HY/2013/01	2018-04-06	Mid-Flood	Fine	IS(MF)16	9:44:00	4.7	Bottom	3	1	23.40	8.00	27.80	83.1	6.00	14.3	7.3	
HKBCF	HY/2013/01	2018-04-06	Mid-Flood	Fine	IS(MF)16	9:44:00	4.7	Bottom	3	2	23.40	7.90	27.80	83.6	6.10	14.4	8.0	
HKBCF	HY/2013/01	2018-04-06	Mid-Flood	Fine	IS8	10:10:00	1.0	Surface	1	1	23.50	8.00	27.20	83.4	6.10	15.0	9.5	
HKBCF	HY/2013/01	2018-04-06	Mid-Flood	Fine	IS8	10:10:00	1.0	Surface	1	2	23.50	7.90	27.30	84.0	6.10	15.2	8.6	
HKBCF	HY/2013/01	2018-04-06	Mid-Flood	Fine	IS8	10:10:00		Middle	2	1								
HKBCF	HY/2013/01	2018-04-06	Mid-Flood	Fine	IS8	10:10:00		Middle	2	2								
HKBCF	HY/2013/01	2018-04-06	Mid-Flood	Fine	IS8	10:10:00	3.2	Bottom	3	1	23.50	8.00	27.40	82.6	6.00	15.1	14.4	
HKBCF	HY/2013/01	2018-04-06	Mid-Flood	Fine	IS8	10:10:00	3.2	Bottom	3	2	23.50	7.90	27.50	83.1	6.00	15.1	13.2	
HKBCF	HY/2013/01	2018-04-06	Mid-Flood	Fine	SR4(N)	10:02:00	1.0	Surface	1	1	23.70	8.00	26.70	86.4	6.30	13.1	10.6	
HKBCF	HY/2013/01	2018-04-06	Mid-Flood	Fine	SR4(N)	10:02:00	1.0	Surface	1	2	23.70	8.00	26.70	86.7	6.30	13.5	10.3	
HKBCF	HY/2013/01	2018-04-06	Mid-Flood	Fine	SR4(N)	10:02:00		Middle	2	1								
HKBCF	HY/2013/01	2018-04-06	Mid-Flood	Fine	SR4(N)	10:02:00		Middle	2	2								
HKBCF	HY/2013/01	2018-04-06	Mid-Flood	Fine	SR4(N)	10:02:00	2.3	Bottom	3	1	23.70	8.00	26.70	86.3	6.30	13.3	9.8	
HKBCF	HY/2013/01	2018-04-06	Mid-Flood	Fine	SR4(N)	10:02:00	2.3	Bottom	3	2	23.70	8.00	26.70	86.8	6.30	13.6	9.7	
HKBCF	HY/2013/01	2018-04-06	Mid-Flood	Fine	IS(MF)9	10:18:00	1.0	Surface	1	1	23.60	8.00	27.90	83.3	6.00	14.2	5.7	
HKBCF	HY/2013/01	2018-04-06	Mid-Flood	Fine	IS(MF)9	10:18:00	1.0	Surface	1	2	23.50	7.90	27.90	83.7	6.10	14.6	4.6	
HKBCF	HY/2013/01	2018-04-06	Mid-Flood	Fine	IS(MF)9	10:18:00		Middle	2	1								
HKBCF	HY/2013/01	2018-04-06	Mid-Flood	Fine	IS(MF)9	10:18:00		Middle	2	2								
HKBCF	HY/2013/01	2018-04-06	Mid-Flood	Fine	IS(MF)9	10:18:00	2.7	Bottom	3	1	23.50	8.00	27.90	83.6	6.10	13.1	7.8	
HKBCF	HY/2013/01	2018-04-06	Mid-Flood	Fine	IS(MF)9	10:18:00	2.7	Bottom	3	2	23.50	7.90	28.00	84.0	6.10	13.5	7.1	
HKBCF	HY/2013/01	2018-04-06	Mid-Flood	Fine	IS7	10:27:00	1.0	Surface	1	1	23.70	8.00	27.60	85.1	6.20	10.1	5.6	
HKBCF	HY/2013/01	2018-04-06	Mid-Flood	Fine	IS7	10:27:00	1.0	Surface	1	2	23.70	7.90	27.70	85.6	6.20	10.1	4.9	

Project	Works	Date (yyyy-mm-dd)	Tide	Weather Condition	Station	Time	Depth, m	Level	Level_Code	Replicate	Temperature, °C	pH	Salinity, ppt	DO, %	DO, mg/L	Turbidity, NTU	SS, mg/L	Site Observation
HKBCF	HY/2013/01	2018-04-06	Mid-Flood	Fine	IS7	10:27:00		Middle	2	1								
HKBCF	HY/2013/01	2018-04-06	Mid-Flood	Fine	IS7	10:27:00		Middle	2	2								
HKBCF	HY/2013/01	2018-04-06	Mid-Flood	Fine	IS7	10:27:00	2.5	Bottom	3	1	23.60	8.00	27.90	82.4	6.00	12.9	5.9	
HKBCF	HY/2013/01	2018-04-06	Mid-Flood	Fine	IS7	10:27:00	2.5	Bottom	3	2	23.60	7.90	28.00	82.9	6.00	12.8	6.5	
HKBCF	HY/2013/01	2018-04-06	Mid-Flood	Fine	IS(MF)6	10:36:00		Surface	1	1								
HKBCF	HY/2013/01	2018-04-06	Mid-Flood	Fine	IS(MF)6	10:36:00		Surface	1	2								
HKBCF	HY/2013/01	2018-04-06	Mid-Flood	Fine	IS(MF)6	10:36:00	1.5	Middle	2	1	23.80	8.00	28.00	82.5	5.90	15.7	8.1	
HKBCF	HY/2013/01	2018-04-06	Mid-Flood	Fine	IS(MF)6	10:36:00	1.5	Middle	2	2	23.70	7.90	28.00	82.9	6.00	15.9	8.0	
HKBCF	HY/2013/01	2018-04-06	Mid-Flood	Fine	IS(MF)6	10:36:00		Bottom	3	1								
HKBCF	HY/2013/01	2018-04-06	Mid-Flood	Fine	IS(MF)6	10:36:00		Bottom	3	2								
HKBCF	HY/2013/01	2018-04-06	Mid-Flood	Fine	IS5	10:43:00	1.0	Surface	1	1	24.00	8.00	27.90	85.1	6.10	11.1	6.3	
HKBCF	HY/2013/01	2018-04-06	Mid-Flood	Fine	IS5	10:43:00	1.0	Surface	1	2	24.00	7.90	27.90	85.4	6.10	11.0	7.5	
HKBCF	HY/2013/01	2018-04-06	Mid-Flood	Fine	IS5	10:43:00	4.6	Middle	2	1	23.90	8.00	28.00	84.7	6.10	11.7	7.0	
HKBCF	HY/2013/01	2018-04-06	Mid-Flood	Fine	IS5	10:43:00	4.6	Middle	2	2	23.90	7.90	28.00	85.2	6.10	11.9	8.3	
HKBCF	HY/2013/01	2018-04-06	Mid-Flood	Fine	IS5	10:43:00	8.1	Bottom	3	1	23.80	8.00	28.10	85.1	6.10	13.5	8.3	
HKBCF	HY/2013/01	2018-04-06	Mid-Flood	Fine	IS5	10:43:00	8.1	Bottom	3	2	23.80	7.90	28.20	85.6	6.20	13.4	8.8	
HKBCF	HY/2013/01	2018-04-06	Mid-Flood	Fine	SR3	10:52:00	1.0	Surface	1	1	24.00	8.00	28.10	84.8	6.10	18.3	9.9	
HKBCF	HY/2013/01	2018-04-06	Mid-Flood	Fine	SR3	10:52:00	1.0	Surface	1	2	24.00	7.90	28.10	85.5	6.10	18.2	8.8	
HKBCF	HY/2013/01	2018-04-06	Mid-Flood	Fine	SR3	10:52:00		Middle	2	1								
HKBCF	HY/2013/01	2018-04-06	Mid-Flood	Fine	SR3	10:52:00		Middle	2	2								
HKBCF	HY/2013/01	2018-04-06	Mid-Flood	Fine	SR3	10:52:00	2.6	Bottom	3	1	23.80	8.00	28.10	85.2	6.10	13.1	10.9	
HKBCF	HY/2013/01	2018-04-06	Mid-Flood	Fine	SR3	10:52:00	2.6	Bottom	3	2	23.80	7.90	28.20	85.8	6.20	13.2	10.4	
HKBCF	HY/2013/01	2018-04-09	Mid-Ebb	Cloudy	SR10A(N)	20:25:00	1.0	Surface	1	1	22.40	8.10	31.60	104.7	7.60	1.4	3.1	
HKBCF	HY/2013/01	2018-04-09	Mid-Ebb	Cloudy	SR10A(N)	20:25:00	1.0	Surface	1	2	22.40	8.10	33.10	104.2	7.50	1.4	3.0	
HKBCF	HY/2013/01	2018-04-09	Mid-Ebb	Cloudy	SR10A(N)	20:25:00	5.7	Middle	2	1	22.40	8.10	32.00	102.2	7.40	1.2	5.3	
HKBCF	HY/2013/01	2018-04-09	Mid-Ebb	Cloudy	SR10A(N)	20:25:00	5.7	Middle	2	2	22.40	8.10	33.40	101.7	7.30	1.2	4.8	
HKBCF	HY/2013/01	2018-04-09	Mid-Ebb	Cloudy	SR10A(N)	20:25:00	10.3	Bottom	3	1	22.30	8.10	32.10	102.0	7.40	1.4	11.8	
HKBCF	HY/2013/01	2018-04-09	Mid-Ebb	Cloudy	SR10A(N)	20:25:00	10.3	Bottom	3	2	22.30	8.10	33.60	101.3	7.30	1.4	10.1	
HKBCF	HY/2013/01	2018-04-09	Mid-Ebb	Cloudy	SR10B(N2)	20:19:00	1.0	Surface	1	1	22.40	8.10	31.90	103.4	7.50	1.6	5.4	
HKBCF	HY/2013/01	2018-04-09	Mid-Ebb	Cloudy	SR10B(N2)	20:19:00	1.0	Surface	1	2	22.40	8.10	33.30	103.0	7.40	1.6	5.1	
HKBCF	HY/2013/01	2018-04-09	Mid-Ebb	Cloudy	SR10B(N2)	20:19:00	3.3	Middle	2	1	22.40	8.10	32.00	103.0	7.40	1.6	4.3	
HKBCF	HY/2013/01	2018-04-09	Mid-Ebb	Cloudy	SR10B(N2)	20:19:00	3.3	Middle	2	2	22.40	8.10	33.40	102.6	7.30	1.6	4.4	
HKBCF	HY/2013/01	2018-04-09	Mid-Ebb	Cloudy	SR10B(N2)	20:19:00	5.6	Bottom	3	1	22.40	8.10	32.00	103.0	7.40	1.6	4.6	
HKBCF	HY/2013/01	2018-04-09	Mid-Ebb	Cloudy	SR10B(N2)	20:19:00	5.6	Bottom	3	2	22.40	8.10	33.40	102.5	7.30	1.6	6.1	
HKBCF	HY/2013/01	2018-04-09	Mid-Ebb	Cloudy	CSA	20:08:00	1.0	Surface	1	1	22.50	8.10	31.00	94.1	6.80	4.4	3.2	
HKBCF	HY/2013/01	2018-04-09	Mid-Ebb	Cloudy	CSA	20:08:00	1.0	Surface	1	2	22.60	8.20	31.00	93.6	6.80	4.4	3.8	
HKBCF	HY/2013/01	2018-04-09	Mid-Ebb	Cloudy	CSA	20:08:00	16.4	Middle	2	1	22.00	8.10	33.50	85.7	6.20	4.4	7.6	
HKBCF	HY/2013/01	2018-04-09	Mid-Ebb	Cloudy	CSA	20:08:00	16.4	Middle	2	2	22.00	8.10	33.50	85.0	6.10	4.2	6.4	
HKBCF	HY/2013/01	2018-04-09	Mid-Ebb	Cloudy	CSA	20:08:00	31.8	Bottom	3	1	22.00	8.00	33.60	85.0	6.10	7.1	8.1	
HKBCF	HY/2013/01	2018-04-09	Mid-Ebb	Cloudy	CSA	20:08:00	31.8	Bottom	3	2	22.00	8.10	33.70	84.1	6.00	7.4	8.0	
HKBCF	HY/2013/01	2018-04-09	Mid-Ebb	Cloudy	CS6	19:58:00	1.0	Surface	1	1	22.60	8.10	30.50	97.0	7.00	7.7	5.7	
HKBCF	HY/2013/01	2018-04-09	Mid-Ebb	Cloudy	CS6	19:58:00	1.0	Surface	1	2	22.60	8.20	30.50	96.8	7.00	7.9	4.5	
HKBCF	HY/2013/01	2018-04-09	Mid-Ebb	Cloudy	CS6	19:58:00	4.8	Middle	2	1	22.50	8.10	31.70	94.9	6.90	8.6	5.6	
HKBCF	HY/2013/01	2018-04-09	Mid-Ebb	Cloudy	CS6	19:58:00	4.8	Middle	2	2	22.50	8.10	31.60	94.4	6.80	8.7	5.5	
HKBCF	HY/2013/01	2018-04-09	Mid-Ebb	Cloudy	CS6	19:58:00	8.5	Bottom	3	1	22.40	8.10	31.90	93.8	6.80	9.6	9.6	
HKBCF	HY/2013/01	2018-04-09	Mid-Ebb	Cloudy	CS6	19:58:00	8.5	Bottom	3	2	22.40	8.10	31.90	93.5	6.70	9.4	11.3	
HKBCF	HY/2013/01	2018-04-09	Mid-Ebb	Cloudy	CS4	19:01:00	1.0	Surface	1	1	22.90	8.10	29.90	98.8	7.20	5.1	8.1	
HKBCF	HY/2013/01	2018-04-09	Mid-Ebb	Cloudy	CS4	19:01:00	1.0	Surface	1	2	22.90	8.10	29.90	98.7	7.10	5.4	7.1	
HKBCF	HY/2013/01	2018-04-09	Mid-Ebb	Cloudy	CS4	19:01:00	9.0	Middle	2	1	22.00	8.00	31.70	86.4	6.30	5.2	10.8	
HKBCF	HY/2013/01	2018-04-09	Mid-Ebb	Cloudy	CS4	19:01:00	9.0	Middle	2	2	22.00	8.10	31.70	86.1	6.30	5.4	10.7	
HKBCF	HY/2013/01	2018-04-09	Mid-Ebb	Cloudy	CS4	19:01:00	16.9	Bottom	3	1	22.00	8.00	32.90	85.1	6.20	6.7	9.9	
HKBCF	HY/2013/01	2018-04-09	Mid-Ebb	Cloudy	CS4	19:01:00	16.9	Bottom	3	2	22.00	8.10	32.90	84.6	6.10	6.6	9.7	
HKBCF	HY/2013/01	2018-04-09	Mid-Ebb	Cloudy	SR6	18:25:00	1.0	Surface	1	1	22.60	8.10	30.70	109.7	7.90	5.2	4.9	
HKBCF	HY/2013/01	2018-04-09	Mid-Ebb	Cloudy	SR6	18:25:00	1.0	Surface	1	2	22.80	8.20	30.10	109.1	7.90	5.4	6.5	
HKBCF	HY/2013/01	2018-04-09	Mid-Ebb	Cloudy	SR6	18:25:00		Middle	2	1								
HKBCF	HY/2013/01	2018-04-09	Mid-Ebb	Cloudy	SR6	18:25:00		Middle	2	2								
HKBCF	HY/2013/01	2018-04-09	Mid-Ebb	Cloudy	SR6	18:25:00	3.4	Bottom	3	1	22.10	8.10	32.50	109.0	7.90	5.4	7.8	
HKBCF	HY/2013/01	2018-04-09	Mid-Ebb	Cloudy	SR6	18:25:00	3.4	Bottom	3	2	22.20	8.20	32.50	108.9	7.90	5.8	8.3	
HKBCF	HY/2013/01	2018-04-09	Mid-Ebb	Cloudy	CS(Mf)3(N)	18:44:00	1.0	Surface	1	1	22.70	8.10	29.90	103.2	7.50	6.9	5.8	
HKBCF	HY/2013/01	2018-04-09	Mid-Ebb	Cloudy	CS(Mf)3(N)	18:44:00	1.0	Surface	1	2	22.70	8.20	29.90	102.8	7.50	6.7	5.4	
HKBCF	HY/2013/01	2018-04-09	Mid-Ebb	Cloudy	CS(Mf)3(N)	18:44:00	3.7	Middle	2	1	22.30	8.10	30.80	102.5	7.50	7.1	4.3	
HKBCF	HY/2013/01	2018-04-09	Mid-Ebb	Cloudy	CS(Mf)3(N)	18:44:00	3.7	Middle	2	2	22.30	8.20	30.80	102.1	7.40	7.4	4.3	
HKBCF	HY/2013/01	2018-04-09	Mid-Ebb	Cloudy	CS(Mf)3(N)	18:44:00	6.3	Bottom	3	1	22.10	8.10	32.30	96.8	7.00	11.8	6.6	
HKBCF	HY/2013/01	2018-04-09	Mid-Ebb	Cloudy	CS(Mf)3(N)	18:44:00	6.3	Bottom	3	2	22.10	8.20	32.30	96.4	7.00	11.3	7.8	
HKBCF	HY/2013/01	2018-04-09	Mid-Ebb	Cloudy	SR5(N)	19:20:00	1.0	Surface	1	1	22.50	8.10	30.10	96.0	7.00	8.6	6.5	
HKBCF	HY/2013/01	2018-04-09	Mid-Ebb	Cloudy	SR5(N)	19:20:00	1.0	Surface	1	2	22.50	8.20	30.10	95.4	6.90	8.3	7.3	
HKBCF	HY/2013/01	2018-04-09	Mid-Ebb	Cloudy	SR5(N)	19:20:00	4.8	Middle	2	1	22.40	8.10	30.60	92.7	6.70	9.1	6.4	
HKBCF	HY/2013/01	2018-04-09	Mid-Ebb	Cloudy	SR5(N)	19:20:00	4.8	Middle	2	2	22.40	8.20	30.60	92.2	6.70	9.5	6.1	

Project	Works	Date (yyyy-mm-dd)	Tide	Weather Condition	Station	Time	Depth, m	Level	Level_Code	Replicate	Temperature, °C	pH	Salinity, ppt	DO, %	DO, mg/L	Turbidity, NTU	SS, mg/L	Site Observation
HKBCF	HY/2013/01	2018-04-09	Mid-Ebb	Cloudy	SR5(N)	19:20:00	8.5	Bottom	3	1	22.10	8.00	31.70	84.8	6.20	11.5	7.4	
HKBCF	HY/2013/01	2018-04-09	Mid-Ebb	Cloudy	SR5(N)	19:20:00	8.5	Bottom	3	2	22.10	8.10	31.70	84.1	6.10	11.1	8.3	
HKBCF	HY/2013/01	2018-04-09	Mid-Ebb	Cloudy	IS10(N)	19:26:00	1.0	Surface	1	1	22.60	8.10	29.80	99.5	7.20	8.5	9.7	
HKBCF	HY/2013/01	2018-04-09	Mid-Ebb	Cloudy	IS10(N)	19:26:00	1.0	Surface	1	2	22.60	8.20	29.80	99.3	7.20	8.5	9.4	
HKBCF	HY/2013/01	2018-04-09	Mid-Ebb	Cloudy	IS10(N)	19:26:00	5.6	Middle	2	1	22.10	8.00	31.60	85.6	6.20	9.7	10.9	
HKBCF	HY/2013/01	2018-04-09	Mid-Ebb	Cloudy	IS10(N)	19:26:00	5.6	Middle	2	2	22.10	8.10	31.60	85.2	6.20	9.5	10.6	
HKBCF	HY/2013/01	2018-04-09	Mid-Ebb	Cloudy	IS10(N)	19:26:00	10.1	Bottom	3	1	22.00	8.00	32.20	86.5	6.30	9.7	11.6	
HKBCF	HY/2013/01	2018-04-09	Mid-Ebb	Cloudy	IS10(N)	19:26:00	10.1	Bottom	3	2	22.10	8.10	32.10	86.0	6.20	9.5	10.7	
HKBCF	HY/2013/01	2018-04-09	Mid-Ebb	Cloudy	IS(Mf)11	19:32:00	1.0	Surface	1	1	22.60	8.10	30.10	95.7	7.00	8.5	8.2	
HKBCF	HY/2013/01	2018-04-09	Mid-Ebb	Cloudy	IS(Mf)11	19:32:00	1.0	Surface	1	2	22.60	8.20	30.10	95.5	6.90	8.9	9.9	
HKBCF	HY/2013/01	2018-04-09	Mid-Ebb	Cloudy	IS(Mf)11	19:32:00	5.7	Middle	2	1	22.10	8.00	31.70	85.2	6.20	7.8	8.1	
HKBCF	HY/2013/01	2018-04-09	Mid-Ebb	Cloudy	IS(Mf)11	19:32:00	5.7	Middle	2	2	22.10	8.10	31.70	84.8	6.20	7.7	8.7	
HKBCF	HY/2013/01	2018-04-09	Mid-Ebb	Cloudy	IS(Mf)11	19:32:00	10.4	Bottom	3	1	22.00	8.00	32.20	84.7	6.10	8.9	8.2	
HKBCF	HY/2013/01	2018-04-09	Mid-Ebb	Cloudy	IS(Mf)11	19:32:00	10.4	Bottom	3	2	22.10	8.10	32.20	84.3	6.10	9.1	8.3	
HKBCF	HY/2013/01	2018-04-09	Mid-Ebb	Cloudy	CS(Mf)5	19:49:00	1.0	Surface	1	1	22.30	8.10	31.10	106.9	7.80	1.8	4.7	
HKBCF	HY/2013/01	2018-04-09	Mid-Ebb	Cloudy	CS(Mf)5	19:49:00	1.0	Surface	1	2	22.40	8.10	32.40	106.7	7.70	1.8	5.3	
HKBCF	HY/2013/01	2018-04-09	Mid-Ebb	Cloudy	CS(Mf)5	19:49:00	6.0	Middle	2	1	22.00	8.10	31.80	100.9	7.30	1.3	8.7	
HKBCF	HY/2013/01	2018-04-09	Mid-Ebb	Cloudy	CS(Mf)5	19:49:00	6.0	Middle	2	2	22.00	8.10	33.20	100.5	7.30	1.3	7.3	
HKBCF	HY/2013/01	2018-04-09	Mid-Ebb	Cloudy	CS(Mf)5	19:49:00	10.9	Bottom	3	1	22.00	8.00	32.40	96.6	7.00	3.6	8.0	
HKBCF	HY/2013/01	2018-04-09	Mid-Ebb	Cloudy	CS(Mf)5	19:49:00	10.9	Bottom	3	2	22.00	8.00	33.80	95.7	6.90	3.6	7.7	
HKBCF	HY/2013/01	2018-04-09	Mid-Ebb	Cloudy	SR7	19:40:00	1.0	Surface	1	1	22.50	8.10	30.30	95.0	6.90	6.9	6.9	
HKBCF	HY/2013/01	2018-04-09	Mid-Ebb	Cloudy	SR7	19:40:00	1.0	Surface	1	2	22.50	8.20	30.20	94.7	6.90	6.3	6.5	
HKBCF	HY/2013/01	2018-04-09	Mid-Ebb	Cloudy	SR7	19:40:00		Middle	2	1								
HKBCF	HY/2013/01	2018-04-09	Mid-Ebb	Cloudy	SR7	19:40:00		Middle	2	2								
HKBCF	HY/2013/01	2018-04-09	Mid-Ebb	Cloudy	SR7	19:40:00	3.5	Bottom	3	1	22.20	8.00	31.20	88.9	6.50	7.6	8.9	
HKBCF	HY/2013/01	2018-04-09	Mid-Ebb	Cloudy	SR7	19:40:00	3.5	Bottom	3	2	22.20	8.10	31.20	89.0	6.50	7.3	7.7	
HKBCF	HY/2013/01	2018-04-09	Mid-Ebb	Cloudy	IS17	19:30:00	1.0	Surface	1	1	22.40	8.00	30.30	102.6	7.50	3.7	5.6	
HKBCF	HY/2013/01	2018-04-09	Mid-Ebb	Cloudy	IS17	19:30:00	1.0	Surface	1	2	22.20	8.00	32.00	102.6	7.50	3.7	5.1	
HKBCF	HY/2013/01	2018-04-09	Mid-Ebb	Cloudy	IS17	19:30:00	5.5	Middle	2	1	22.20	8.00	30.60	99.3	7.20	4.4	6.4	
HKBCF	HY/2013/01	2018-04-09	Mid-Ebb	Cloudy	IS17	19:30:00	5.5	Middle	2	2	22.00	8.00	33.30	99.3	7.20	4.4	6.8	
HKBCF	HY/2013/01	2018-04-09	Mid-Ebb	Cloudy	IS17	19:30:00	9.9	Bottom	3	1	22.00	8.00	31.90	94.4	6.90	4.7	8.8	
HKBCF	HY/2013/01	2018-04-09	Mid-Ebb	Cloudy	IS17	19:30:00	9.9	Bottom	3	2	22.00	8.00	33.30	94.4	6.90	4.7	7.0	
HKBCF	HY/2013/01	2018-04-09	Mid-Ebb	Cloudy	IS(Mf)16	19:22:00	1.0	Surface	1	1	22.40	8.00	30.50	99.2	7.20	4.5	8.9	
HKBCF	HY/2013/01	2018-04-09	Mid-Ebb	Cloudy	IS(Mf)16	19:22:00	1.0	Surface	1	2	22.40	8.00	31.80	98.5	7.10	4.5	9.5	
HKBCF	HY/2013/01	2018-04-09	Mid-Ebb	Cloudy	IS(Mf)16	19:22:00		Middle	2	1								
HKBCF	HY/2013/01	2018-04-09	Mid-Ebb	Cloudy	IS(Mf)16	19:22:00		Middle	2	2								
HKBCF	HY/2013/01	2018-04-09	Mid-Ebb	Cloudy	IS(Mf)16	19:22:00	4.6	Bottom	3	1	22.10	8.00	31.80	97.3	7.10	4.8	9.3	
HKBCF	HY/2013/01	2018-04-09	Mid-Ebb	Cloudy	IS(Mf)16	19:22:00	4.6	Bottom	3	2	22.10	8.00	33.20	96.5	7.00	4.8	8.2	
HKBCF	HY/2013/01	2018-04-09	Mid-Ebb	Cloudy	IS8	19:01:00	1.0	Surface	1	1	22.30	8.00	30.10	101.6	7.40	3.9	6.1	
HKBCF	HY/2013/01	2018-04-09	Mid-Ebb	Cloudy	IS8	19:01:00	1.0	Surface	1	2	22.40	8.00	31.40	101.0	7.30	3.9	7.0	
HKBCF	HY/2013/01	2018-04-09	Mid-Ebb	Cloudy	IS8	19:01:00		Middle	2	1								
HKBCF	HY/2013/01	2018-04-09	Mid-Ebb	Cloudy	IS8	19:01:00		Middle	2	2								
HKBCF	HY/2013/01	2018-04-09	Mid-Ebb	Cloudy	IS8	19:01:00	3.0	Bottom	3	1	22.40	8.00	30.20	100.7	7.30	4.1	9.7	
HKBCF	HY/2013/01	2018-04-09	Mid-Ebb	Cloudy	IS8	19:01:00	3.0	Bottom	3	2	22.40	8.00	31.50	100.0	7.20	4.1	8.5	
HKBCF	HY/2013/01	2018-04-09	Mid-Ebb	Cloudy	SR4(N)	19:07:00	1.0	Surface	1	1	23.30	8.00	28.50	104.4	7.60	5.6	4.4	
HKBCF	HY/2013/01	2018-04-09	Mid-Ebb	Cloudy	SR4(N)	19:07:00	1.0	Surface	1	2	23.40	8.00	29.60	105.2	7.60	5.6	5.0	
HKBCF	HY/2013/01	2018-04-09	Mid-Ebb	Cloudy	SR4(N)	19:07:00		Middle	2	1								
HKBCF	HY/2013/01	2018-04-09	Mid-Ebb	Cloudy	SR4(N)	19:07:00		Middle	2	2								
HKBCF	HY/2013/01	2018-04-09	Mid-Ebb	Cloudy	SR4(N)	19:07:00	2.1	Bottom	3	1	22.70	8.00	29.80	95.4	6.90	6.8	10.3	
HKBCF	HY/2013/01	2018-04-09	Mid-Ebb	Cloudy	SR4(N)	19:07:00	2.1	Bottom	3	2	22.70	8.00	31.10	94.5	6.80	6.8	8.9	
HKBCF	HY/2013/01	2018-04-09	Mid-Ebb	Cloudy	IS(Mf)9	18:52:00		Surface	1	1								
HKBCF	HY/2013/01	2018-04-09	Mid-Ebb	Cloudy	IS(Mf)9	18:52:00		Surface	1	2								
HKBCF	HY/2013/01	2018-04-09	Mid-Ebb	Cloudy	IS(Mf)9	18:52:00	1.5	Middle	2	1	22.40	8.00	30.00	104.4	7.60	7.6	13.1	
HKBCF	HY/2013/01	2018-04-09	Mid-Ebb	Cloudy	IS(Mf)9	18:52:00	1.5	Middle	2	2	22.40	8.00	31.40	103.7	7.50	7.6	13.2	
HKBCF	HY/2013/01	2018-04-09	Mid-Ebb	Cloudy	IS(Mf)9	18:52:00		Bottom	3	1								
HKBCF	HY/2013/01	2018-04-09	Mid-Ebb	Cloudy	IS(Mf)9	18:52:00		Bottom	3	2								
HKBCF	HY/2013/01	2018-04-09	Mid-Ebb	Cloudy	IS7	18:45:00		Surface	1	1								
HKBCF	HY/2013/01	2018-04-09	Mid-Ebb	Cloudy	IS7	18:45:00		Surface	1	2								
HKBCF	HY/2013/01	2018-04-09	Mid-Ebb	Cloudy	IS7	18:45:00	1.5	Middle	2	1	22.40	8.00	29.70	103.1	7.50	4.8	8.7	
HKBCF	HY/2013/01	2018-04-09	Mid-Ebb	Cloudy	IS7	18:45:00	1.5	Middle	2	2	22.40	8.00	31.00	102.0	7.40	4.8	7.9	
HKBCF	HY/2013/01	2018-04-09	Mid-Ebb	Cloudy	IS7	18:45:00		Bottom	3	1								
HKBCF	HY/2013/01	2018-04-09	Mid-Ebb	Cloudy	IS7	18:45:00		Bottom	3	2								
HKBCF	HY/2013/01	2018-04-09	Mid-Ebb	Cloudy	IS(Mf)6	18:39:00		Surface	1	1								
HKBCF	HY/2013/01	2018-04-09	Mid-Ebb	Cloudy	IS(Mf)6	18:39:00		Surface	1	2								
HKBCF	HY/2013/01	2018-04-09	Mid-Ebb	Cloudy	IS(Mf)6	18:39:00	1.2	Middle	2	1	22.40	8.00	29.60	101.7	7.40	4.8	6.7	
HKBCF	HY/2013/01	2018-04-09	Mid-Ebb	Cloudy	IS(Mf)6	18:39:00	1.2	Middle	2	2	22.40	8.00	30.90	101.3	7.40	4.8	5.0	
HKBCF	HY/2013/01	2018-04-09	Mid-Ebb	Cloudy	IS(Mf)6	18:39:00		Bottom	3	1								
HKBCF	HY/2013/01	2018-04-09	Mid-Ebb	Cloudy	IS(Mf)6	18:39:00		Bottom	3	2								

Project	Works	Date (yyyy-mm-dd)	Tide	Weather Condition	Station	Time	Depth, m	Level	Level_Code	Replicate	Temperature, °C	pH	Salinity, ppt	DO, %	DO, mg/L	Turbidity, NTU	SS, mg/L	Site Observation
HKBCF	HY/2013/01	2018-04-09	Mid-Ebb	Cloudy	IS5	18:33:00	1.0	Surface	1	1	22.40	8.00	30.50	106.6	7.80	5.1	7.8	
HKBCF	HY/2013/01	2018-04-09	Mid-Ebb	Cloudy	IS5	18:33:00	1.0	Surface	1	2	22.40	8.00	31.70	105.8	7.60	5.1	7.0	
HKBCF	HY/2013/01	2018-04-09	Mid-Ebb	Cloudy	IS5	18:33:00	4.8	Middle	2	1	22.00	8.00	31.60	105.3	7.70	5.7	8.4	
HKBCF	HY/2013/01	2018-04-09	Mid-Ebb	Cloudy	IS5	18:33:00	4.8	Middle	2	2	22.10	8.00	33.00	104.8	7.60	5.7	9.3	
HKBCF	HY/2013/01	2018-04-09	Mid-Ebb	Cloudy	IS5	18:33:00	8.6	Bottom	3	1	22.00	8.00	31.90	104.1	7.60	6.5	12.5	
HKBCF	HY/2013/01	2018-04-09	Mid-Ebb	Cloudy	IS5	18:33:00	8.6	Bottom	3	2	22.00	8.00	33.30	103.1	7.40	6.5	11.6	
HKBCF	HY/2013/01	2018-04-09	Mid-Ebb	Cloudy	SR3(N)	18:24:00	1.0	Surface	1	1	22.30	8.00	30.30	101.3	7.40	4.4	6.1	
HKBCF	HY/2013/01	2018-04-09	Mid-Ebb	Cloudy	SR3(N)	18:24:00	1.0	Surface	1	2	22.40	8.00	31.70	100.7	7.30	4.4	4.7	
HKBCF	HY/2013/01	2018-04-09	Mid-Ebb	Cloudy	SR3(N)	18:24:00		Middle	2	1								
HKBCF	HY/2013/01	2018-04-09	Mid-Ebb	Cloudy	SR3(N)	18:24:00		Middle	2	2								
HKBCF	HY/2013/01	2018-04-09	Mid-Ebb	Cloudy	SR3(N)	18:24:00	2.6	Bottom	3	1	22.20	8.00	30.60	101.5	7.40	4.6	9.7	
HKBCF	HY/2013/01	2018-04-09	Mid-Ebb	Cloudy	SR3(N)	18:24:00	2.6	Bottom	3	2	22.20	8.00	32.00	101.1	7.30	4.6	10.4	
HKBCF	HY/2013/01	2018-04-09	Mid-Flood	Cloudy	SR10A(N)	6:07:00	1.0	Surface	1	1	22.00	8.10	33.40	97.3	7.00	3.3	4.1	
HKBCF	HY/2013/01	2018-04-09	Mid-Flood	Cloudy	SR10A(N)	6:07:00	1.0	Surface	1	2	22.00	8.10	32.00	98.1	7.10	3.3	3.0	
HKBCF	HY/2013/01	2018-04-09	Mid-Flood	Cloudy	SR10A(N)	6:07:00	5.7	Middle	2	1	22.00	8.10	34.00	97.3	7.00	3.8	2.7	
HKBCF	HY/2013/01	2018-04-09	Mid-Flood	Cloudy	SR10A(N)	6:07:00	5.7	Middle	2	2	22.00	8.10	32.60	98.3	7.10	3.8	3.0	
HKBCF	HY/2013/01	2018-04-09	Mid-Flood	Cloudy	SR10A(N)	6:07:00	10.4	Bottom	3	1	22.00	8.10	34.10	98.3	7.10	4.6	4.2	
HKBCF	HY/2013/01	2018-04-09	Mid-Flood	Cloudy	SR10A(N)	6:07:00	10.4	Bottom	3	2	22.00	8.10	32.60	99.2	7.20	4.6	4.9	
HKBCF	HY/2013/01	2018-04-09	Mid-Flood	Cloudy	SR10B(N2)	6:16:00	1.0	Surface	1	1	21.90	8.10	34.10	96.5	6.90	1.7	2.6	
HKBCF	HY/2013/01	2018-04-09	Mid-Flood	Cloudy	SR10B(N2)	6:16:00	1.0	Surface	1	2	21.90	8.10	32.60	97.4	7.10	1.7	4.0	
HKBCF	HY/2013/01	2018-04-09	Mid-Flood	Cloudy	SR10B(N2)	6:16:00	3.3	Middle	2	1	21.90	8.10	34.20	96.5	6.90	2.0	3.1	
HKBCF	HY/2013/01	2018-04-09	Mid-Flood	Cloudy	SR10B(N2)	6:16:00	3.3	Middle	2	2	21.90	8.10	32.70	97.4	7.00	2.0	4.4	
HKBCF	HY/2013/01	2018-04-09	Mid-Flood	Cloudy	SR10B(N2)	6:16:00	5.6	Bottom	3	1	21.90	8.10	34.40	97.1	7.00	2.3	4.0	
HKBCF	HY/2013/01	2018-04-09	Mid-Flood	Cloudy	SR10B(N2)	6:16:00	5.6	Bottom	3	2	22.00	8.10	32.90	97.8	7.10	2.3	5.9	
HKBCF	HY/2013/01	2018-04-09	Mid-Flood	Cloudy	CSA	6:25:00	1.0	Surface	1	1	21.80	8.00	32.40	90.5	6.60	3.9	2.6	
HKBCF	HY/2013/01	2018-04-09	Mid-Flood	Cloudy	CSA	6:25:00	1.0	Surface	1	2	21.90	8.20	32.40	90.2	6.60	4.0	3.4	
HKBCF	HY/2013/01	2018-04-09	Mid-Flood	Cloudy	CSA	6:25:00	16.6	Middle	2	1	22.00	8.00	33.30	88.3	6.40	5.3	3.7	
HKBCF	HY/2013/01	2018-04-09	Mid-Flood	Cloudy	CSA	6:25:00	16.6	Middle	2	2	22.10	8.20	33.30	87.8	6.30	5.5	4.4	
HKBCF	HY/2013/01	2018-04-09	Mid-Flood	Cloudy	CSA	6:25:00	32.2	Bottom	3	1	22.00	8.00	33.30	86.5	6.20	5.7	5.6	
HKBCF	HY/2013/01	2018-04-09	Mid-Flood	Cloudy	CSA	6:25:00	32.2	Bottom	3	2	22.10	8.10	33.30	86.0	6.20	6.1	6.0	
HKBCF	HY/2013/01	2018-04-09	Mid-Flood	Cloudy	CS6	6:42:00	1.0	Surface	1	1	21.70	8.00	31.60	91.1	6.70	4.2	4.8	
HKBCF	HY/2013/01	2018-04-09	Mid-Flood	Cloudy	CS6	6:42:00	1.0	Surface	1	2	21.70	8.10	31.50	90.7	6.60	4.5	3.8	
HKBCF	HY/2013/01	2018-04-09	Mid-Flood	Cloudy	CS6	6:42:00	4.7	Middle	2	1	22.00	8.00	33.00	88.9	6.40	4.9	3.7	
HKBCF	HY/2013/01	2018-04-09	Mid-Flood	Cloudy	CS6	6:42:00	4.7	Middle	2	2	22.10	8.10	33.00	88.6	6.40	4.4	3.1	
HKBCF	HY/2013/01	2018-04-09	Mid-Flood	Cloudy	CS6	6:42:00	8.4	Bottom	3	1	22.10	8.00	33.00	89.4	6.50	4.9	4.5	
HKBCF	HY/2013/01	2018-04-09	Mid-Flood	Cloudy	CS6	6:42:00	8.4	Bottom	3	2	22.10	8.10	33.00	88.6	6.40	5.0	4.4	
HKBCF	HY/2013/01	2018-04-09	Mid-Flood	Cloudy	CS4	7:46:00	1.0	Surface	1	1	21.80	8.00	28.10	91.4	6.80	6.7	6.3	
HKBCF	HY/2013/01	2018-04-09	Mid-Flood	Cloudy	CS4	7:46:00	1.0	Surface	1	2	21.80	8.10	28.00	90.4	6.80	6.5	7.0	
HKBCF	HY/2013/01	2018-04-09	Mid-Flood	Cloudy	CS4	7:46:00	8.8	Middle	2	1	21.90	8.00	31.80	88.6	6.50	5.6	7.0	
HKBCF	HY/2013/01	2018-04-09	Mid-Flood	Cloudy	CS4	7:46:00	8.8	Middle	2	2	22.00	8.10	31.70	88.0	6.40	5.9	6.4	
HKBCF	HY/2013/01	2018-04-09	Mid-Flood	Cloudy	CS4	7:46:00	16.6	Bottom	3	1	22.00	8.00	32.40	88.2	6.40	6.4	9.6	
HKBCF	HY/2013/01	2018-04-09	Mid-Flood	Cloudy	CS4	7:46:00	16.6	Bottom	3	2	22.00	8.10	32.40	87.3	6.30	6.7	10.6	
HKBCF	HY/2013/01	2018-04-09	Mid-Flood	Cloudy	SR6	8:18:00	1.0	Surface	1	1	22.00	8.00	29.00	95.6	7.10	6.8	7.5	
HKBCF	HY/2013/01	2018-04-09	Mid-Flood	Cloudy	SR6	8:18:00	1.0	Surface	1	2	22.00	8.10	29.00	94.9	7.00	6.2	7.5	
HKBCF	HY/2013/01	2018-04-09	Mid-Flood	Cloudy	SR6	8:18:00		Middle	2	1								
HKBCF	HY/2013/01	2018-04-09	Mid-Flood	Cloudy	SR6	8:18:00		Middle	2	2								
HKBCF	HY/2013/01	2018-04-09	Mid-Flood	Cloudy	SR6	8:18:00	3.3	Bottom	3	1	21.80	8.10	31.90	95.7	7.00	7.0	8.4	
HKBCF	HY/2013/01	2018-04-09	Mid-Flood	Cloudy	SR6	8:18:00	3.3	Bottom	3	2	21.80	8.20	31.80	95.3	7.00	7.0	7.4	
HKBCF	HY/2013/01	2018-04-09	Mid-Flood	Cloudy	CS(Mf)3(N)	7:58:00	1.0	Surface	1	1	22.30	8.00	28.40	92.8	6.90	8.9	5.7	
HKBCF	HY/2013/01	2018-04-09	Mid-Flood	Cloudy	CS(Mf)3(N)	7:58:00	1.0	Surface	1	2	22.30	8.10	28.30	92.3	6.80	9.1	6.9	
HKBCF	HY/2013/01	2018-04-09	Mid-Flood	Cloudy	CS(Mf)3(N)	7:58:00	3.6	Middle	2	1	22.00	8.10	30.70	92.8	6.80	12.3	7.4	
HKBCF	HY/2013/01	2018-04-09	Mid-Flood	Cloudy	CS(Mf)3(N)	7:58:00	3.6	Middle	2	2	22.00	8.20	30.70	92.0	6.70	12.0	8.5	
HKBCF	HY/2013/01	2018-04-09	Mid-Flood	Cloudy	CS(Mf)3(N)	7:58:00	6.2	Bottom	3	1	22.00	8.10	30.90	93.7	6.80	9.4	10.6	
HKBCF	HY/2013/01	2018-04-09	Mid-Flood	Cloudy	CS(Mf)3(N)	7:58:00	6.2	Bottom	3	2	22.00	8.20	30.90	93.0	6.80	9.8	10.6	
HKBCF	HY/2013/01	2018-04-09	Mid-Flood	Cloudy	SR5(N)	7:28:00	1.0	Surface	1	1	21.90	8.10	31.60	88.4	6.50	5.9	7.8	
HKBCF	HY/2013/01	2018-04-09	Mid-Flood	Cloudy	SR5(N)	7:28:00	1.0	Surface	1	2	21.90	8.10	31.50	87.9	6.40	6.1	7.1	
HKBCF	HY/2013/01	2018-04-09	Mid-Flood	Cloudy	SR5(N)	7:28:00	4.7	Middle	2	1	22.00	8.00	32.10	86.7	6.30	6.7	6.9	
HKBCF	HY/2013/01	2018-04-09	Mid-Flood	Cloudy	SR5(N)	7:28:00	4.7	Middle	2	2	22.00	8.10	32.10	86.1	6.30	7.1	7.3	
HKBCF	HY/2013/01	2018-04-09	Mid-Flood	Cloudy	SR5(N)	7:28:00	8.4	Bottom	3	1	22.00	8.00	32.30	86.8	6.30	6.9	10.8	
HKBCF	HY/2013/01	2018-04-09	Mid-Flood	Cloudy	SR5(N)	7:28:00	8.4	Bottom	3	2	22.00	8.10	32.30	86.4	6.30	6.8	9.5	
HKBCF	HY/2013/01	2018-04-09	Mid-Flood	Cloudy	IS10(N)	7:24:00	1.0	Surface	1	1	21.70	8.00	30.60	87.6	6.50	6.5	2.8	
HKBCF	HY/2013/01	2018-04-09	Mid-Flood	Cloudy	IS10(N)	7:24:00	1.0	Surface	1	2	21.70	8.10	30.60	86.9	6.40	6.9	3.5	
HKBCF	HY/2013/01	2018-04-09	Mid-Flood	Cloudy	IS10(N)	7:24:00	5.6	Middle	2	1	22.00	8.00	32.20	86.4	6.30	7.3	4.4	
HKBCF	HY/2013/01	2018-04-09	Mid-Flood	Cloudy	IS10(N)	7:24:00	5.6	Middle	2	2	22.10	8.10	32.20	85.7	6.20	7.6	5.6	
HKBCF	HY/2013/01	2018-04-09	Mid-Flood	Cloudy	IS10(N)	7:24:00	10.2	Bottom	3	1	22.00	8.00	32.30	88.4	6.40	7.9	8.3	
HKBCF	HY/2013/01	2018-04-09	Mid-Flood	Cloudy	IS10(N)	7:24:00	10.2	Bottom	3	2	22.10	8.10	32.30	87.7	6.40	7.9	8.1	
HKBCF	HY/2013/01	2018-04-09	Mid-Flood	Cloudy	IS(Mf)11	7:12:00	1.0	Surface	1	1	21.80	8.00	30.90	88.3	6.50	6.6	7.0	
HKBCF	HY/2013/01	2018-04-09	Mid-Flood	Cloudy	IS(Mf)11	7:12:00	1.0	Surface	1	2	21.80	8.10	30.80	88.0	6.50	6.6	7.7	

Project	Works	Date (yyyy-mm-dd)	Tide	Weather Condition	Station	Time	Depth, m	Level	Level_Code	Replicate	Temperature, °C	pH	Salinity, ppt	DO, %	DO, mg/L	Turbidity, NTU	SS, mg/L	Site Observation
HKBCF	HY/2013/01	2018-04-09	Mid-Flood	Cloudy	IS(Mf)11	7:12:00	5.8	Middle	2	1	22.00	8.00	31.50	86.7	6.30	6.7	8.3	
HKBCF	HY/2013/01	2018-04-09	Mid-Flood	Cloudy	IS(Mf)11	7:12:00	5.8	Middle	2	2	22.00	8.10	31.50	86.1	6.30	7.0	7.3	
HKBCF	HY/2013/01	2018-04-09	Mid-Flood	Cloudy	IS(Mf)11	7:12:00	10.6	Bottom	3	1	22.00	8.00	32.20	86.6	6.30	7.4	8.3	
HKBCF	HY/2013/01	2018-04-09	Mid-Flood	Cloudy	IS(Mf)11	7:12:00	10.6	Bottom	3	2	22.10	8.10	32.20	86.2	6.20	7.2	7.6	
HKBCF	HY/2013/01	2018-04-09	Mid-Flood	Cloudy	CS(Mf)5	6:47:00	1.0	Surface	1	1	21.90	8.10	32.60	98.1	7.10	1.1	7.5	
HKBCF	HY/2013/01	2018-04-09	Mid-Flood	Cloudy	CS(Mf)5	6:47:00	1.0	Surface	1	2	21.90	8.10	31.20	98.9	7.20	1.1	7.1	
HKBCF	HY/2013/01	2018-04-09	Mid-Flood	Cloudy	CS(Mf)5	6:47:00	6.1	Middle	2	1	22.00	8.10	33.80	96.4	6.90	1.2	8.7	
HKBCF	HY/2013/01	2018-04-09	Mid-Flood	Cloudy	CS(Mf)5	6:47:00	6.1	Middle	2	2	22.00	8.10	32.30	97.1	7.00	1.2	7.4	
HKBCF	HY/2013/01	2018-04-09	Mid-Flood	Cloudy	CS(Mf)5	6:47:00	11.1	Bottom	3	1	22.00	8.10	33.80	96.8	7.00	1.2	8.5	
HKBCF	HY/2013/01	2018-04-09	Mid-Flood	Cloudy	CS(Mf)5	6:47:00	11.1	Bottom	3	2	22.00	8.10	32.30	97.3	7.10	1.2	9.6	
HKBCF	HY/2013/01	2018-04-09	Mid-Flood	Cloudy	SR7	7:02:00	1.0	Surface	1	1	21.60	8.00	31.10	89.4	6.60	5.8	5.3	
HKBCF	HY/2013/01	2018-04-09	Mid-Flood	Cloudy	SR7	7:02:00	1.0	Surface	1	2	21.70	8.10	31.00	89.0	6.50	6.0	6.6	
HKBCF	HY/2013/01	2018-04-09	Mid-Flood	Cloudy	SR7	7:02:00		Middle	2	1								
HKBCF	HY/2013/01	2018-04-09	Mid-Flood	Cloudy	SR7	7:02:00		Middle	2	2								
HKBCF	HY/2013/01	2018-04-09	Mid-Flood	Cloudy	SR7	7:02:00	3.4	Bottom	3	1	21.90	8.00	31.80	90.4	6.60	7.1	10.6	
HKBCF	HY/2013/01	2018-04-09	Mid-Flood	Cloudy	SR7	7:02:00	3.4	Bottom	3	2	21.90	8.10	31.50	89.9	6.60	7.5	11.0	
HKBCF	HY/2013/01	2018-04-09	Mid-Flood	Cloudy	IS17	7:10:00	1.0	Surface	1	1	21.70	8.10	31.80	99.3	7.30	2.2	9.8	
HKBCF	HY/2013/01	2018-04-09	Mid-Flood	Cloudy	IS17	7:10:00	1.0	Surface	1	2	21.60	8.10	30.60	99.6	7.30	2.2	8.3	
HKBCF	HY/2013/01	2018-04-09	Mid-Flood	Cloudy	IS17	7:10:00	5.6	Middle	2	1	21.60	8.10	32.00	99.1	7.20	1.9	8.7	
HKBCF	HY/2013/01	2018-04-09	Mid-Flood	Cloudy	IS17	7:10:00	5.6	Middle	2	2	22.00	8.10	31.40	96.3	7.00	1.9	9.1	
HKBCF	HY/2013/01	2018-04-09	Mid-Flood	Cloudy	IS17	7:10:00	10.1	Bottom	3	1	22.00	8.00	32.80	95.5	6.90	6.1	12.3	
HKBCF	HY/2013/01	2018-04-09	Mid-Flood	Cloudy	IS17	7:10:00	10.1	Bottom	3	2	22.00	8.00	31.40	96.3	7.00	6.1	12.6	
HKBCF	HY/2013/01	2018-04-09	Mid-Flood	Cloudy	IS(Mf)16	7:21:00	1.0	Surface	1	1	21.80	8.10	31.50	98.4	7.20	2.8	6.0	
HKBCF	HY/2013/01	2018-04-09	Mid-Flood	Cloudy	IS(Mf)16	7:21:00	1.0	Surface	1	2	21.80	8.10	30.20	99.0	7.30	2.8	7.8	
HKBCF	HY/2013/01	2018-04-09	Mid-Flood	Cloudy	IS(Mf)16	7:21:00		Middle	2	1								
HKBCF	HY/2013/01	2018-04-09	Mid-Flood	Cloudy	IS(Mf)16	7:21:00		Middle	2	2								
HKBCF	HY/2013/01	2018-04-09	Mid-Flood	Cloudy	IS(Mf)16	7:21:00	4.5	Bottom	3	1	22.00	8.10	32.20	97.1	7.00	4.8	10.6	
HKBCF	HY/2013/01	2018-04-09	Mid-Flood	Cloudy	IS(Mf)16	7:21:00	4.5	Bottom	3	2	22.00	8.10	30.80	97.7	7.10	4.8	11.0	
HKBCF	HY/2013/01	2018-04-09	Mid-Flood	Cloudy	IS8	7:43:00	1.0	Surface	1	1	21.70	8.10	31.40	98.1	7.20	3.0	4.2	
HKBCF	HY/2013/01	2018-04-09	Mid-Flood	Cloudy	IS8	7:43:00	1.0	Surface	1	2	21.70	8.10	30.10	98.6	7.30	3.0	5.3	
HKBCF	HY/2013/01	2018-04-09	Mid-Flood	Cloudy	IS8	7:43:00		Middle	2	1								
HKBCF	HY/2013/01	2018-04-09	Mid-Flood	Cloudy	IS8	7:43:00		Middle	2	2								
HKBCF	HY/2013/01	2018-04-09	Mid-Flood	Cloudy	IS8	7:43:00	3.1	Bottom	3	1	21.70	8.10	31.40	96.9	7.10	3.0	7.0	
HKBCF	HY/2013/01	2018-04-09	Mid-Flood	Cloudy	IS8	7:43:00	3.1	Bottom	3	2	21.70	8.10	30.10	97.7	7.20	3.0	7.7	
HKBCF	HY/2013/01	2018-04-09	Mid-Flood	Cloudy	SR4(N)	7:36:00	1.0	Surface	1	1	21.80	8.00	31.50	87.3	6.40	5.6	6.1	
HKBCF	HY/2013/01	2018-04-09	Mid-Flood	Cloudy	SR4(N)	7:36:00	1.0	Surface	1	2	21.80	8.00	30.10	88.0	6.50	5.6	5.0	
HKBCF	HY/2013/01	2018-04-09	Mid-Flood	Cloudy	SR4(N)	7:36:00		Middle	2	1								
HKBCF	HY/2013/01	2018-04-09	Mid-Flood	Cloudy	SR4(N)	7:36:00		Middle	2	2								
HKBCF	HY/2013/01	2018-04-09	Mid-Flood	Cloudy	SR4(N)	7:36:00	2.1	Bottom	3	1	21.90	8.00	31.60	87.4	6.40	5.8	8.6	
HKBCF	HY/2013/01	2018-04-09	Mid-Flood	Cloudy	SR4(N)	7:36:00	2.1	Bottom	3	2	22.00	8.00	30.30	87.3	6.40	5.8	7.1	
HKBCF	HY/2013/01	2018-04-09	Mid-Flood	Cloudy	IS(Mf)9	7:51:00	1.0	Surface	1	1	21.60	8.00	31.10	94.6	7.00	5.5	8.4	
HKBCF	HY/2013/01	2018-04-09	Mid-Flood	Cloudy	IS(Mf)9	7:51:00	1.0	Surface	1	2	21.60	8.00	29.80	95.3	7.10	5.5	7.0	
HKBCF	HY/2013/01	2018-04-09	Mid-Flood	Cloudy	IS(Mf)9	7:51:00		Middle	2	1								
HKBCF	HY/2013/01	2018-04-09	Mid-Flood	Cloudy	IS(Mf)9	7:51:00		Middle	2	2								
HKBCF	HY/2013/01	2018-04-09	Mid-Flood	Cloudy	IS(Mf)9	7:51:00	2.1	Bottom	3	1	21.60	8.00	31.20	94.8	7.00	5.5	9.2	
HKBCF	HY/2013/01	2018-04-09	Mid-Flood	Cloudy	IS(Mf)9	7:51:00	2.1	Bottom	3	2	21.60	8.00	29.80	95.5	7.10	5.5	8.5	
HKBCF	HY/2013/01	2018-04-09	Mid-Flood	Cloudy	IS7	7:59:00		Surface	1	1								
HKBCF	HY/2013/01	2018-04-09	Mid-Flood	Cloudy	IS7	7:59:00		Surface	1	2								
HKBCF	HY/2013/01	2018-04-09	Mid-Flood	Cloudy	IS7	7:59:00	1.4	Middle	2	1	21.20	8.00	30.60	95.5	7.10	6.0	10.5	
HKBCF	HY/2013/01	2018-04-09	Mid-Flood	Cloudy	IS7	7:59:00	1.4	Middle	2	2	21.20	8.00	29.20	96.2	7.20	6.0	10.2	
HKBCF	HY/2013/01	2018-04-09	Mid-Flood	Cloudy	IS7	7:59:00		Bottom	3	1								
HKBCF	HY/2013/01	2018-04-09	Mid-Flood	Cloudy	IS7	7:59:00		Bottom	3	2								
HKBCF	HY/2013/01	2018-04-09	Mid-Flood	Cloudy	IS(Mf)6	8:07:00		Surface	1	1								
HKBCF	HY/2013/01	2018-04-09	Mid-Flood	Cloudy	IS(Mf)6	8:07:00		Surface	1	2								
HKBCF	HY/2013/01	2018-04-09	Mid-Flood	Cloudy	IS(Mf)6	8:07:00	1.5	Middle	2	1	21.70	8.00	31.10	90.3	6.60	6.0	9.5	
HKBCF	HY/2013/01	2018-04-09	Mid-Flood	Cloudy	IS(Mf)6	8:07:00	1.5	Middle	2	2	21.70	8.00	29.70	91.0	6.70	6.0	8.5	
HKBCF	HY/2013/01	2018-04-09	Mid-Flood	Cloudy	IS(Mf)6	8:07:00		Bottom	3	1								
HKBCF	HY/2013/01	2018-04-09	Mid-Flood	Cloudy	IS(Mf)6	8:07:00		Bottom	3	2								
HKBCF	HY/2013/01	2018-04-09	Mid-Flood	Cloudy	IS5	8:14:00	1.0	Surface	1	1	21.60	8.00	30.80	92.6	6.80	5.5	7.7	
HKBCF	HY/2013/01	2018-04-09	Mid-Flood	Cloudy	IS5	8:14:00	1.0	Surface	1	2	21.60	8.00	29.50	92.8	6.90	5.5	9.2	
HKBCF	HY/2013/01	2018-04-09	Mid-Flood	Cloudy	IS5	8:14:00	4.7	Middle	2	1	22.00	8.00	32.60	88.9	6.40	7.2	10.3	
HKBCF	HY/2013/01	2018-04-09	Mid-Flood	Cloudy	IS5	8:14:00	4.7	Middle	2	2	22.00	8.00	31.10	89.6	6.50	7.2	9.6	
HKBCF	HY/2013/01	2018-04-09	Mid-Flood	Cloudy	IS5	8:14:00	8.4	Bottom	3	1	22.00	8.00	33.10	88.4	6.40	11.8	10.5	
HKBCF	HY/2013/01	2018-04-09	Mid-Flood	Cloudy	IS5	8:14:00	8.4	Bottom	3	2	22.00	8.00	31.70	89.1	6.50	11.8	10.6	
HKBCF	HY/2013/01	2018-04-09	Mid-Flood	Cloudy	SR3(N)	8:23:00	1.0	Surface	1	1	21.80	8.00	31.50	90.1	6.60	4.7	10.1	
HKBCF	HY/2013/01	2018-04-09	Mid-Flood	Cloudy	SR3(N)	8:23:00	1.0	Surface	1	2	21.70	8.00	30.00	90.9	6.70	4.7	9.7	
HKBCF	HY/2013/01	2018-04-09	Mid-Flood	Cloudy	SR3(N)	8:23:00		Middle	2	1								
HKBCF	HY/2013/01	2018-04-09	Mid-Flood	Cloudy	SR3(N)	8:23:00		Middle	2	2								

Project	Works	Date (yyyy-mm-dd)	Tide	Weather Condition	Station	Time	Depth, m	Level	Level_Code	Replicate	Temperature, °C	pH	Salinity, ppt	DO, %	DO, mg/L	Turbidity, NTU	SS, mg/L	Site Observation
HKBCF	HY/2013/01	2018-04-09	Mid-Flood	Cloudy	SR3(N)	8:23:00	2.4	Bottom	3	1	21.90	8.00	31.70	90.8	6.60	4.9	11.0	
HKBCF	HY/2013/01	2018-04-09	Mid-Flood	Cloudy	SR3(N)	8:23:00	2.4	Bottom	3	2	21.90	8.00	30.30	91.4	6.70	4.9	10.4	
HKBCF	HY/2013/01	2018-04-11	Mid-Ebb	Cloudy	SR10A(N)	10:01:00	1.0	Surface	1	1	22.40	8.10	32.00	97.9	7.10	3.1	5.0	
HKBCF	HY/2013/01	2018-04-11	Mid-Ebb	Cloudy	SR10A(N)	10:01:00	1.0	Surface	1	2	22.50	8.00	33.40	97.4	7.00	3.0	3.9	
HKBCF	HY/2013/01	2018-04-11	Mid-Ebb	Cloudy	SR10A(N)	10:01:00	5.7	Middle	2	1	22.40	8.10	32.10	97.4	7.00	1.2	6.9	
HKBCF	HY/2013/01	2018-04-11	Mid-Ebb	Cloudy	SR10A(N)	10:01:00	5.7	Middle	2	2	22.40	8.00	33.60	96.9	6.90	1.2	6.3	
HKBCF	HY/2013/01	2018-04-11	Mid-Ebb	Cloudy	SR10A(N)	10:01:00	10.4	Bottom	3	1	22.40	8.00	32.10	97.4	7.00	1.3	8.8	
HKBCF	HY/2013/01	2018-04-11	Mid-Ebb	Cloudy	SR10A(N)	10:01:00	10.4	Bottom	3	2	22.40	8.00	33.60	97.0	6.90	1.1	10.0	
HKBCF	HY/2013/01	2018-04-11	Mid-Ebb	Cloudy	SR10B(N2)	10:08:00	1.0	Surface	1	1	22.40	8.00	32.10	98.1	7.10	2.0	4.2	
HKBCF	HY/2013/01	2018-04-11	Mid-Ebb	Cloudy	SR10B(N2)	10:08:00	1.0	Surface	1	2	22.40	8.00	33.50	97.5	7.00	2.1	3.0	
HKBCF	HY/2013/01	2018-04-11	Mid-Ebb	Cloudy	SR10B(N2)	10:08:00	3.3	Middle	2	1	22.40	8.10	32.10	97.9	7.10	2.2	6.9	
HKBCF	HY/2013/01	2018-04-11	Mid-Ebb	Cloudy	SR10B(N2)	10:08:00	3.3	Middle	2	2	22.40	8.00	33.60	97.3	7.00	2.3	5.7	
HKBCF	HY/2013/01	2018-04-11	Mid-Ebb	Cloudy	SR10B(N2)	10:08:00	5.6	Bottom	3	1	22.40	8.10	32.20	98.1	7.10	2.5	8.8	
HKBCF	HY/2013/01	2018-04-11	Mid-Ebb	Cloudy	SR10B(N2)	10:08:00	5.6	Bottom	3	2	22.40	8.00	33.60	97.4	7.00	2.2	10.0	
HKBCF	HY/2013/01	2018-04-11	Mid-Ebb	Cloudy	CSA	10:15:00	1.0	Surface	1	1	22.90	8.00	31.40	94.4	6.80	10.1	4.7	
HKBCF	HY/2013/01	2018-04-11	Mid-Ebb	Cloudy	CSA	10:15:00	1.0	Surface	1	2	23.00	8.10	31.30	94.1	6.80	10.5	6.5	
HKBCF	HY/2013/01	2018-04-11	Mid-Ebb	Cloudy	CSA	10:15:00	16.2	Middle	2	1	22.40	8.00	33.20	87.6	6.30	6.6	6.7	
HKBCF	HY/2013/01	2018-04-11	Mid-Ebb	Cloudy	CSA	10:15:00	16.2	Middle	2	2	22.40	8.10	33.10	87.0	6.20	7.0	6.9	
HKBCF	HY/2013/01	2018-04-11	Mid-Ebb	Cloudy	CSA	10:15:00	31.4	Bottom	3	1	22.40	8.00	33.30	86.3	6.20	6.4	9.5	
HKBCF	HY/2013/01	2018-04-11	Mid-Ebb	Cloudy	CSA	10:15:00	31.4	Bottom	3	2	22.40	8.10	33.20	86.0	6.20	6.8	8.5	
HKBCF	HY/2013/01	2018-04-11	Mid-Ebb	Cloudy	CS6	10:29:00	1.0	Surface	1	1	23.10	8.00	27.00	95.5	7.00	8.0	6.0	
HKBCF	HY/2013/01	2018-04-11	Mid-Ebb	Cloudy	CS6	10:29:00	1.0	Surface	1	2	23.10	8.10	26.90	95.2	7.00	8.5	4.4	
HKBCF	HY/2013/01	2018-04-11	Mid-Ebb	Cloudy	CS6	10:29:00	4.6	Middle	2	1	23.00	8.10	30.70	96.2	6.90	6.0	5.1	
HKBCF	HY/2013/01	2018-04-11	Mid-Ebb	Cloudy	CS6	10:29:00	4.6	Middle	2	2	23.00	8.10	30.70	96.2	6.90	6.4	6.5	
HKBCF	HY/2013/01	2018-04-11	Mid-Ebb	Cloudy	CS6	10:29:00	8.2	Bottom	3	1	22.80	8.00	29.50	95.7	7.00	9.5	7.5	
HKBCF	HY/2013/01	2018-04-11	Mid-Ebb	Cloudy	CS6	10:29:00	8.2	Bottom	3	2	22.90	8.10	29.30	95.6	6.90	9.9	6.3	
HKBCF	HY/2013/01	2018-04-11	Mid-Ebb	Cloudy	CS4	11:38:00	1.0	Surface	1	1	24.40	8.00	27.30	92.3	6.60	5.5	4.7	
HKBCF	HY/2013/01	2018-04-11	Mid-Ebb	Cloudy	CS4	11:38:00	1.0	Surface	1	2	24.40	8.10	27.20	92.0	6.60	5.9	5.7	
HKBCF	HY/2013/01	2018-04-11	Mid-Ebb	Cloudy	CS4	11:38:00	8.4	Middle	2	1	22.50	8.00	31.80	87.4	6.30	5.6	4.1	
HKBCF	HY/2013/01	2018-04-11	Mid-Ebb	Cloudy	CS4	11:38:00	8.4	Middle	2	2	22.50	8.10	31.80	87.1	6.30	6.0	5.9	
HKBCF	HY/2013/01	2018-04-11	Mid-Ebb	Cloudy	CS4	11:38:00	15.7	Bottom	3	1	22.30	8.00	32.40	89.0	6.40	6.8	5.6	
HKBCF	HY/2013/01	2018-04-11	Mid-Ebb	Cloudy	CS4	11:38:00	15.7	Bottom	3	2	22.30	8.10	32.30	88.9	6.40	7.2	5.1	
HKBCF	HY/2013/01	2018-04-11	Mid-Ebb	Cloudy	SR6	12:08:00	1.0	Surface	1	1	23.40	8.10	25.70	110.8	8.10	3.4	8.1	
HKBCF	HY/2013/01	2018-04-11	Mid-Ebb	Cloudy	SR6	12:08:00	1.0	Surface	1	2	23.40	8.20	25.70	110.3	8.10	3.8	9.9	
HKBCF	HY/2013/01	2018-04-11	Mid-Ebb	Cloudy	SR6	12:08:00		Middle	2	1								
HKBCF	HY/2013/01	2018-04-11	Mid-Ebb	Cloudy	SR6	12:08:00		Middle	2	2								
HKBCF	HY/2013/01	2018-04-11	Mid-Ebb	Cloudy	SR6	12:08:00	3.7	Bottom	3	1	22.80	8.10	29.00	108.9	7.90	2.1	9.6	
HKBCF	HY/2013/01	2018-04-11	Mid-Ebb	Cloudy	SR6	12:08:00	3.7	Bottom	3	2	22.90	8.10	29.00	108.3	7.90	2.6	10.9	
HKBCF	HY/2013/01	2018-04-11	Mid-Ebb	Cloudy	CS(Mf)3(N)	11:51:00	1.0	Surface	1	1	23.00	8.00	26.90	95.2	7.00	4.7	8.0	
HKBCF	HY/2013/01	2018-04-11	Mid-Ebb	Cloudy	CS(Mf)3(N)	11:51:00	1.0	Surface	1	2	23.00	8.10	26.90	95.0	7.00	5.1	9.7	
HKBCF	HY/2013/01	2018-04-11	Mid-Ebb	Cloudy	CS(Mf)3(N)	11:51:00	3.6	Middle	2	1	22.80	8.00	29.40	94.3	6.90	5.4	9.3	
HKBCF	HY/2013/01	2018-04-11	Mid-Ebb	Cloudy	CS(Mf)3(N)	11:51:00	3.6	Middle	2	2	22.80	8.10	29.30	94.3	6.90	5.8	9.0	
HKBCF	HY/2013/01	2018-04-11	Mid-Ebb	Cloudy	CS(Mf)3(N)	11:51:00	6.1	Bottom	3	1	22.80	8.00	29.40	95.5	6.90	5.5	9.5	
HKBCF	HY/2013/01	2018-04-11	Mid-Ebb	Cloudy	CS(Mf)3(N)	11:51:00	6.1	Bottom	3	2	22.90	8.10	29.30	95.3	6.90	5.9	9.6	
HKBCF	HY/2013/01	2018-04-11	Mid-Ebb	Cloudy	SR5(N)	11:16:00	1.0	Surface	1	1	23.10	8.10	27.20	97.1	7.10	7.6	8.8	
HKBCF	HY/2013/01	2018-04-11	Mid-Ebb	Cloudy	SR5(N)	11:16:00	1.0	Surface	1	2	23.10	8.20	27.20	96.8	7.10	8.0	8.2	
HKBCF	HY/2013/01	2018-04-11	Mid-Ebb	Cloudy	SR5(N)	11:16:00	4.5	Middle	2	1	23.00	8.10	28.60	96.8	7.00	7.6	13.0	
HKBCF	HY/2013/01	2018-04-11	Mid-Ebb	Cloudy	SR5(N)	11:16:00	4.5	Middle	2	2	23.00	8.10	28.50	96.6	7.00	8.0	13.0	
HKBCF	HY/2013/01	2018-04-11	Mid-Ebb	Cloudy	SR5(N)	11:16:00	7.9	Bottom	3	1	22.90	8.00	29.90	100.0	7.20	6.7	12.1	
HKBCF	HY/2013/01	2018-04-11	Mid-Ebb	Cloudy	SR5(N)	11:16:00	7.9	Bottom	3	2	22.90	8.10	30.30	100.0	7.20	7.2	12.4	
HKBCF	HY/2013/01	2018-04-11	Mid-Ebb	Cloudy	IS10(N)	11:09:00	1.0	Surface	1	1	23.30	8.10	27.10	93.2	6.80	7.6	10.5	
HKBCF	HY/2013/01	2018-04-11	Mid-Ebb	Cloudy	IS10(N)	11:09:00	1.0	Surface	1	2	23.30	8.20	27.10	92.7	6.80	8.0	9.1	
HKBCF	HY/2013/01	2018-04-11	Mid-Ebb	Cloudy	IS10(N)	11:09:00	6.1	Middle	2	1	22.60	8.00	31.40	89.1	6.40	7.7	12.0	
HKBCF	HY/2013/01	2018-04-11	Mid-Ebb	Cloudy	IS10(N)	11:09:00	6.1	Middle	2	2	22.60	8.10	31.40	88.7	6.40	8.1	12.5	
HKBCF	HY/2013/01	2018-04-11	Mid-Ebb	Cloudy	IS10(N)	11:09:00	11.2	Bottom	3	1	22.50	8.00	31.70	90.6	6.50	7.9	13.6	
HKBCF	HY/2013/01	2018-04-11	Mid-Ebb	Cloudy	IS10(N)	11:09:00	11.2	Bottom	3	2	22.50	8.10	31.70	90.2	6.50	8.4	13.0	
HKBCF	HY/2013/01	2018-04-11	Mid-Ebb	Cloudy	IS(Mf)11	11:01:00	1.0	Surface	1	1	23.40	8.10	27.50	96.1	7.00	8.1	8.8	
HKBCF	HY/2013/01	2018-04-11	Mid-Ebb	Cloudy	IS(Mf)11	11:01:00	1.0	Surface	1	2	23.40	8.20	27.50	95.7	7.00	8.5	10.2	
HKBCF	HY/2013/01	2018-04-11	Mid-Ebb	Cloudy	IS(Mf)11	11:01:00	5.9	Middle	2	1	22.50	8.00	31.40	89.6	6.50	7.8	14.1	
HKBCF	HY/2013/01	2018-04-11	Mid-Ebb	Cloudy	IS(Mf)11	11:01:00	5.9	Middle	2	2	22.60	8.10	31.40	89.2	6.40	8.2	13.1	
HKBCF	HY/2013/01	2018-04-11	Mid-Ebb	Cloudy	IS(Mf)11	11:01:00	10.8	Bottom	3	1	22.50	8.00	31.70	92.4	6.70	4.1	15.3	
HKBCF	HY/2013/01	2018-04-11	Mid-Ebb	Cloudy	IS(Mf)11	11:01:00	10.8	Bottom	3	2	22.50	8.10	31.70	91.9	6.60	4.5	16.6	
HKBCF	HY/2013/01	2018-04-11	Mid-Ebb	Cloudy	CS(Mf)5	10:42:00	1.0	Surface	1	1	22.80	8.10	30.20	108.2	7.80	1.4	9.9	
HKBCF	HY/2013/01	2018-04-11	Mid-Ebb	Cloudy	CS(Mf)5	10:42:00	1.0	Surface	1	2	22.90	8.00	31.50	107.8	7.70	1.6	8.9	
HKBCF	HY/2013/01	2018-04-11	Mid-Ebb	Cloudy	CS(Mf)5	10:42:00	6.1	Middle	2	1	22.40	8.10	31.90	97.4	7.00	1.5	11.7	
HKBCF	HY/2013/01	2018-04-11	Mid-Ebb	Cloudy	CS(Mf)5	10:42:00	6.1	Middle	2	2	22.40	8.00	33.30	97.1	7.00	1.4	10.0	
HKBCF	HY/2013/01	2018-04-11	Mid-Ebb	Cloudy	CS(Mf)5	10:42:00	11.1	Bottom	3	1	22.40	8.10	32.00	97.5	7.00	2.0	11.0	
HKBCF	HY/2013/01	2018-04-11	Mid-Ebb	Cloudy	CS(Mf)5	10:42:00	11.1	Bottom	3	2	22.40	8.00	33.40	97.0	6.90	1.8	9.9	

Project	Works	Date (yyyy-mm-dd)	Tide	Weather Condition	Station	Time	Depth, m	Level	Level_Code	Replicate	Temperature, °C	pH	Salinity, ppt	DO, %	DO, mg/L	Turbidity, NTU	SS, mg/L	Site Observation
HKBCF	HY/2013/01	2018-04-11	Mid-Ebb	Cloudy	SR7	10:50:00	1.0	Surface	1	1	23.20	8.10	27.90	96.6	7.00	6.0	7.5	
HKBCF	HY/2013/01	2018-04-11	Mid-Ebb	Cloudy	SR7	10:50:00	1.0	Surface	1	2	23.20	8.20	27.90	96.4	7.00	6.4	6.6	
HKBCF	HY/2013/01	2018-04-11	Mid-Ebb	Cloudy	SR7	10:50:00		Middle	2	1								
HKBCF	HY/2013/01	2018-04-11	Mid-Ebb	Cloudy	SR7	10:50:00		Middle	2	2								
HKBCF	HY/2013/01	2018-04-11	Mid-Ebb	Cloudy	SR7	10:50:00	3.6	Bottom	3	1	22.80	8.00	30.40	95.4	6.90	8.5	10.3	
HKBCF	HY/2013/01	2018-04-11	Mid-Ebb	Cloudy	SR7	10:50:00	3.6	Bottom	3	2	22.90	8.10	30.20	95.1	6.90	8.9	11.4	
HKBCF	HY/2013/01	2018-04-11	Mid-Ebb	Cloudy	IS17	11:06:00	1.0	Surface	1	1	22.80	8.00	29.50	102.9	7.50	3.0	9.8	
HKBCF	HY/2013/01	2018-04-11	Mid-Ebb	Cloudy	IS17	11:06:00	1.0	Surface	1	2	22.80	8.00	30.80	103.0	7.40	2.9	9.9	
HKBCF	HY/2013/01	2018-04-11	Mid-Ebb	Cloudy	IS17	11:06:00	5.6	Middle	2	1	22.40	8.00	30.90	95.6	6.90	5.0	10.1	
HKBCF	HY/2013/01	2018-04-11	Mid-Ebb	Cloudy	IS17	11:06:00	5.6	Middle	2	2	22.50	8.00	32.20	95.4	6.90	5.2	10.3	
HKBCF	HY/2013/01	2018-04-11	Mid-Ebb	Cloudy	IS17	11:06:00	10.1	Bottom	3	1	22.40	8.10	31.00	98.2	7.10	5.8	11.5	
HKBCF	HY/2013/01	2018-04-11	Mid-Ebb	Cloudy	IS17	11:06:00	10.1	Bottom	3	2	22.40	8.00	32.40	97.8	7.00	5.9	11.5	
HKBCF	HY/2013/01	2018-04-11	Mid-Ebb	Cloudy	IS(Mf)16	11:12:00	1.0	Surface	1	1	22.60	8.00	30.40	105.3	7.60	6.2	10.3	
HKBCF	HY/2013/01	2018-04-11	Mid-Ebb	Cloudy	IS(Mf)16	11:12:00	1.0	Surface	1	2	22.60	8.00	31.80	105.0	7.50	6.5	9.2	
HKBCF	HY/2013/01	2018-04-11	Mid-Ebb	Cloudy	IS(Mf)16	11:12:00		Middle	2	1								
HKBCF	HY/2013/01	2018-04-11	Mid-Ebb	Cloudy	IS(Mf)16	11:12:00		Middle	2	2								
HKBCF	HY/2013/01	2018-04-11	Mid-Ebb	Cloudy	IS(Mf)16	11:12:00	4.5	Bottom	3	1	22.50	8.10	30.60	99.1	7.20	14.3	10.8	
HKBCF	HY/2013/01	2018-04-11	Mid-Ebb	Cloudy	IS(Mf)16	11:12:00	4.5	Bottom	3	2	22.50	8.00	32.00	98.4	7.10	14.5	10.0	
HKBCF	HY/2013/01	2018-04-11	Mid-Ebb	Cloudy	IS8	11:33:00	1.0	Surface	1	1	23.00	8.00	29.60	110.0	8.00	4.8	10.0	
HKBCF	HY/2013/01	2018-04-11	Mid-Ebb	Cloudy	IS8	11:33:00	1.0	Surface	1	2	23.00	8.00	30.90	109.5	7.90	4.6	10.9	
HKBCF	HY/2013/01	2018-04-11	Mid-Ebb	Cloudy	IS8	11:33:00		Middle	2	1								
HKBCF	HY/2013/01	2018-04-11	Mid-Ebb	Cloudy	IS8	11:33:00		Middle	2	2								
HKBCF	HY/2013/01	2018-04-11	Mid-Ebb	Cloudy	IS8	11:33:00	2.5	Bottom	3	1	22.70	8.00	30.00	102.1	7.40	5.1	9.7	
HKBCF	HY/2013/01	2018-04-11	Mid-Ebb	Cloudy	IS8	11:33:00	2.5	Bottom	3	2	22.70	8.00	31.30	101.6	7.30	5.2	10.2	
HKBCF	HY/2013/01	2018-04-11	Mid-Ebb	Cloudy	SR4(N)	11:26:00	1.0	Surface	1	1	22.90	8.00	29.90	95.0	6.90	4.2	5.0	
HKBCF	HY/2013/01	2018-04-11	Mid-Ebb	Cloudy	SR4(N)	11:26:00	1.0	Surface	1	2	22.90	8.00	31.20	94.2	6.80	4.3	6.6	
HKBCF	HY/2013/01	2018-04-11	Mid-Ebb	Cloudy	SR4(N)	11:26:00		Middle	2	1								
HKBCF	HY/2013/01	2018-04-11	Mid-Ebb	Cloudy	SR4(N)	11:26:00		Middle	2	2								
HKBCF	HY/2013/01	2018-04-11	Mid-Ebb	Cloudy	SR4(N)	11:26:00	2.1	Bottom	3	1	22.80	8.00	29.90	94.8	6.90	4.6	7.7	
HKBCF	HY/2013/01	2018-04-11	Mid-Ebb	Cloudy	SR4(N)	11:26:00	2.1	Bottom	3	2	22.80	8.00	31.20	94.0	6.80	4.6	8.8	
HKBCF	HY/2013/01	2018-04-11	Mid-Ebb	Cloudy	IS(Mf)9	11:41:00	1.0	Surface	1	1	23.00	8.10	29.30	110.2	8.00	4.1	6.6	
HKBCF	HY/2013/01	2018-04-11	Mid-Ebb	Cloudy	IS(Mf)9	11:41:00	1.0	Surface	1	2	23.00	8.10	30.60	109.4	7.90	4.0	5.3	
HKBCF	HY/2013/01	2018-04-11	Mid-Ebb	Cloudy	IS(Mf)9	11:41:00		Middle	2	1								
HKBCF	HY/2013/01	2018-04-11	Mid-Ebb	Cloudy	IS(Mf)9	11:41:00		Middle	2	2								
HKBCF	HY/2013/01	2018-04-11	Mid-Ebb	Cloudy	IS(Mf)9	11:41:00	2.1	Bottom	3	1	22.90	8.10	29.30	109.6	8.00	4.2	10.4	
HKBCF	HY/2013/01	2018-04-11	Mid-Ebb	Cloudy	IS(Mf)9	11:41:00	2.1	Bottom	3	2	22.90	8.10	30.60	109.2	7.90	3.9	11.1	
HKBCF	HY/2013/01	2018-04-11	Mid-Ebb	Cloudy	IS7	11:49:00		Surface	1	1								
HKBCF	HY/2013/01	2018-04-11	Mid-Ebb	Cloudy	IS7	11:49:00		Surface	1	2								
HKBCF	HY/2013/01	2018-04-11	Mid-Ebb	Cloudy	IS7	11:49:00	1.4	Middle	2	1	22.90	8.00	29.30	107.5	7.80	3.6	7.3	
HKBCF	HY/2013/01	2018-04-11	Mid-Ebb	Cloudy	IS7	11:49:00	1.4	Middle	2	2	23.00	8.00	30.60	107.4	7.70	3.4	6.4	
HKBCF	HY/2013/01	2018-04-11	Mid-Ebb	Cloudy	IS7	11:49:00		Bottom	3	1								
HKBCF	HY/2013/01	2018-04-11	Mid-Ebb	Cloudy	IS7	11:49:00		Bottom	3	2								
HKBCF	HY/2013/01	2018-04-11	Mid-Ebb	Cloudy	IS(Mf)6	11:57:00		Surface	1	1								
HKBCF	HY/2013/01	2018-04-11	Mid-Ebb	Cloudy	IS(Mf)6	11:57:00		Surface	1	2								
HKBCF	HY/2013/01	2018-04-11	Mid-Ebb	Cloudy	IS(Mf)6	11:57:00	1.2	Middle	2	1	22.90	8.00	28.90	108.0	7.90	4.8	9.8	
HKBCF	HY/2013/01	2018-04-11	Mid-Ebb	Cloudy	IS(Mf)6	11:57:00	1.2	Middle	2	2	22.90	8.00	30.20	107.4	7.80	4.8	8.3	
HKBCF	HY/2013/01	2018-04-11	Mid-Ebb	Cloudy	IS(Mf)6	11:57:00		Bottom	3	1								
HKBCF	HY/2013/01	2018-04-11	Mid-Ebb	Cloudy	IS(Mf)6	11:57:00		Bottom	3	2								
HKBCF	HY/2013/01	2018-04-11	Mid-Ebb	Cloudy	IS5	12:03:00	1.0	Surface	1	1	23.00	8.00	27.60	110.6	8.10	4.3	9.3	
HKBCF	HY/2013/01	2018-04-11	Mid-Ebb	Cloudy	IS5	12:03:00	1.0	Surface	1	2	23.00	8.00	28.80	110.3	8.00	4.3	10.4	
HKBCF	HY/2013/01	2018-04-11	Mid-Ebb	Cloudy	IS5	12:03:00	4.6	Middle	2	1	22.60	8.00	29.80	99.9	7.30	4.8	10.1	
HKBCF	HY/2013/01	2018-04-11	Mid-Ebb	Cloudy	IS5	12:03:00	4.6	Middle	2	2	22.60	8.00	31.20	99.2	7.20	4.8	9.8	
HKBCF	HY/2013/01	2018-04-11	Mid-Ebb	Cloudy	IS5	12:03:00	8.2	Bottom	3	1	22.60	8.00	30.20	99.4	7.20	6.0	11.6	
HKBCF	HY/2013/01	2018-04-11	Mid-Ebb	Cloudy	IS5	12:03:00	8.2	Bottom	3	2	22.60	8.00	31.50	98.6	7.10	6.0	10.0	
HKBCF	HY/2013/01	2018-04-11	Mid-Ebb	Cloudy	SR3(N)	12:11:00	1.0	Surface	1	1	22.90	8.00	28.90	104.2	7.60	5.2	12.8	
HKBCF	HY/2013/01	2018-04-11	Mid-Ebb	Cloudy	SR3(N)	12:11:00	1.0	Surface	1	2	22.90	8.00	30.20	103.4	7.50	5.2	12.7	
HKBCF	HY/2013/01	2018-04-11	Mid-Ebb	Cloudy	SR3(N)	12:11:00		Middle	2	1								
HKBCF	HY/2013/01	2018-04-11	Mid-Ebb	Cloudy	SR3(N)	12:11:00		Middle	2	2								
HKBCF	HY/2013/01	2018-04-11	Mid-Ebb	Cloudy	SR3(N)	12:11:00	2.4	Bottom	3	1	22.90	8.00	29.20	103.2	7.50	5.5	12.8	
HKBCF	HY/2013/01	2018-04-11	Mid-Ebb	Cloudy	SR3(N)	12:11:00	2.4	Bottom	3	2	22.90	8.00	30.50	102.6	7.40	5.5	13.9	
HKBCF	HY/2013/01	2018-04-11	Mid-Flood	Cloudy	SR10A(N)	15:57:00	1.0	Surface	1	1	22.90	8.10	31.20	111.2	8.00	2.1	10.1	
HKBCF	HY/2013/01	2018-04-11	Mid-Flood	Cloudy	SR10A(N)	15:57:00	1.0	Surface	1	2	22.90	8.10	32.60	110.8	7.90	2.0	9.6	
HKBCF	HY/2013/01	2018-04-11	Mid-Flood	Cloudy	SR10A(N)	15:57:00	5.7	Middle	2	1	22.60	8.00	31.70	102.7	7.40	2.4	10.0	
HKBCF	HY/2013/01	2018-04-11	Mid-Flood	Cloudy	SR10A(N)	15:57:00	5.7	Middle	2	2	22.60	8.00	33.10	102.0	7.30	2.2	9.3	
HKBCF	HY/2013/01	2018-04-11	Mid-Flood	Cloudy	SR10A(N)	15:57:00	10.3	Bottom	3	1	22.60	8.00	31.80	104.8	7.50	2.3	9.1	
HKBCF	HY/2013/01	2018-04-11	Mid-Flood	Cloudy	SR10A(N)	15:57:00	10.3	Bottom	3	2	22.60	8.10	33.20	101.6	7.30	2.2	9.3	
HKBCF	HY/2013/01	2018-04-11	Mid-Flood	Cloudy	SR10B(N2)	15:53:00	1.0	Surface	1	1	22.60	8.00	32.50	102.0	7.30	1.5	6.4	
HKBCF	HY/2013/01	2018-04-11	Mid-Flood	Cloudy	SR10B(N2)	15:53:00	1.0	Surface	1	2	22.60	8.10	33.90	101.4	7.20	1.5	8.0	

Project	Works	Date (yyyy-mm-dd)	Tide	Weather Condition	Station	Time	Depth, m	Level	Level_Code	Replicate	Temperature, °C	pH	Salinity, ppt	DO, %	DO, mg/L	Turbidity, NTU	SS, mg/L	Site Observation
HKBCF	HY/2013/01	2018-04-11	Mid-Flood	Cloudy	SR10B(N2)	15:53:00	3.4	Middle	2	1	22.60	8.00	32.50	101.7	7.30	1.6	8.3	
HKBCF	HY/2013/01	2018-04-11	Mid-Flood	Cloudy	SR10B(N2)	15:53:00	3.4	Middle	2	2	22.60	8.10	33.90	101.1	7.20	1.6	8.5	
HKBCF	HY/2013/01	2018-04-11	Mid-Flood	Cloudy	SR10B(N2)	15:53:00	5.7	Bottom	3	1	22.50	8.10	32.50	101.5	7.30	1.8	9.5	
HKBCF	HY/2013/01	2018-04-11	Mid-Flood	Cloudy	SR10B(N2)	15:53:00	5.7	Bottom	3	2	22.60	8.10	33.90	100.8	7.20	1.8	8.8	
HKBCF	HY/2013/01	2018-04-11	Mid-Flood	Cloudy	CSA	16:10:00	1.0	Surface	1	1	23.10	8.10	30.40	97.6	7.00	6.8	8.6	
HKBCF	HY/2013/01	2018-04-11	Mid-Flood	Cloudy	CSA	16:10:00	1.0	Surface	1	2	23.20	8.20	30.20	97.3	7.00	7.1	10.0	
HKBCF	HY/2013/01	2018-04-11	Mid-Flood	Cloudy	CSA	16:10:00	16.1	Middle	2	1	22.50	8.10	32.70	88.4	6.30	6.0	8.0	
HKBCF	HY/2013/01	2018-04-11	Mid-Flood	Cloudy	CSA	16:10:00	16.1	Middle	2	2	22.50	8.10	32.60	87.7	6.30	6.2	9.2	
HKBCF	HY/2013/01	2018-04-11	Mid-Flood	Cloudy	CSA	16:10:00	31.1	Bottom	3	1	22.40	8.00	33.00	88.1	6.30	5.9	10.9	
HKBCF	HY/2013/01	2018-04-11	Mid-Flood	Cloudy	CSA	16:10:00	31.1	Bottom	3	2	22.40	8.10	33.00	87.4	6.30	5.7	9.5	
HKBCF	HY/2013/01	2018-04-11	Mid-Flood	Cloudy	CS6	16:00:00	1.0	Surface	1	1	23.30	8.10	29.60	99.2	7.10	6.9	9.0	
HKBCF	HY/2013/01	2018-04-11	Mid-Flood	Cloudy	CS6	16:00:00	1.0	Surface	1	2	23.30	8.20	29.60	99.0	7.10	8.2	7.8	
HKBCF	HY/2013/01	2018-04-11	Mid-Flood	Cloudy	CS6	16:00:00	4.9	Middle	2	1	22.90	8.00	30.90	95.8	6.90	6.6	9.2	
HKBCF	HY/2013/01	2018-04-11	Mid-Flood	Cloudy	CS6	16:00:00	4.9	Middle	2	2	22.90	8.10	30.80	95.7	6.90	6.4	10.0	
HKBCF	HY/2013/01	2018-04-11	Mid-Flood	Cloudy	CS6	16:00:00	8.8	Bottom	3	1	22.60	8.00	32.30	93.9	6.70	5.9	9.8	
HKBCF	HY/2013/01	2018-04-11	Mid-Flood	Cloudy	CS6	16:00:00	8.8	Bottom	3	2	22.60	8.10	32.10	94.4	6.80	6.3	10.9	
HKBCF	HY/2013/01	2018-04-11	Mid-Flood	Cloudy	CS4	14:24:00	1.0	Surface	1	1	23.50	8.00	27.50	96.6	7.00	7.7	9.9	
HKBCF	HY/2013/01	2018-04-11	Mid-Flood	Cloudy	CS4	14:24:00	1.0	Surface	1	2	23.50	8.10	27.50	96.2	7.00	7.8	9.5	
HKBCF	HY/2013/01	2018-04-11	Mid-Flood	Cloudy	CS4	14:24:00	7.7	Middle	2	1	22.60	8.00	31.10	88.7	6.40	7.2	9.0	
HKBCF	HY/2013/01	2018-04-11	Mid-Flood	Cloudy	CS4	14:24:00	7.7	Middle	2	2	22.60	8.10	31.00	88.3	6.40	7.8	9.8	
HKBCF	HY/2013/01	2018-04-11	Mid-Flood	Cloudy	CS4	14:24:00	14.3	Bottom	3	1	22.40	8.00	32.10	87.3	6.30	7.5	10.4	
HKBCF	HY/2013/01	2018-04-11	Mid-Flood	Cloudy	CS4	14:24:00	14.3	Bottom	3	2	22.40	8.10	32.10	87.1	6.30	8.8	10.1	
HKBCF	HY/2013/01	2018-04-11	Mid-Flood	Cloudy	SR6	13:57:00	1.0	Surface	1	1	24.10	8.30	25.10	120.7	8.80	10.6	10.3	
HKBCF	HY/2013/01	2018-04-11	Mid-Flood	Cloudy	SR6	13:57:00	1.0	Surface	1	2	24.00	8.40	25.20	119.8	8.70	10.8	10.2	
HKBCF	HY/2013/01	2018-04-11	Mid-Flood	Cloudy	SR6	13:57:00		Middle	2	1								
HKBCF	HY/2013/01	2018-04-11	Mid-Flood	Cloudy	SR6	13:57:00		Middle	2	2								
HKBCF	HY/2013/01	2018-04-11	Mid-Flood	Cloudy	SR6	13:57:00	3.6	Bottom	3	1	22.90	8.00	29.00	99.2	7.20	11.4	11.0	
HKBCF	HY/2013/01	2018-04-11	Mid-Flood	Cloudy	SR6	13:57:00	3.6	Bottom	3	2	22.90	8.10	29.00	96.9	7.10	12.0	11.1	
HKBCF	HY/2013/01	2018-04-11	Mid-Flood	Cloudy	CS(Mf)3(N)	14:10:00	1.0	Surface	1	1	23.30	8.10	27.00	102.4	7.50	9.1	7.6	
HKBCF	HY/2013/01	2018-04-11	Mid-Flood	Cloudy	CS(Mf)3(N)	14:10:00	1.0	Surface	1	2	23.30	8.20	26.90	103.0	7.50	10.0	8.4	
HKBCF	HY/2013/01	2018-04-11	Mid-Flood	Cloudy	CS(Mf)3(N)	14:10:00	3.6	Middle	2	1	23.10	8.10	27.70	97.6	7.10	9.2	8.6	
HKBCF	HY/2013/01	2018-04-11	Mid-Flood	Cloudy	CS(Mf)3(N)	14:10:00	3.6	Middle	2	2	23.10	8.10	27.70	97.5	7.10	9.5	8.2	
HKBCF	HY/2013/01	2018-04-11	Mid-Flood	Cloudy	CS(Mf)3(N)	14:10:00	6.1	Bottom	3	1	22.80	8.00	29.60	96.8	7.00	9.3	9.8	
HKBCF	HY/2013/01	2018-04-11	Mid-Flood	Cloudy	CS(Mf)3(N)	14:10:00	6.1	Bottom	3	2	22.80	8.10	29.50	96.8	7.00	9.6	8.2	
HKBCF	HY/2013/01	2018-04-11	Mid-Flood	Cloudy	SR5(N)	14:41:00	1.0	Surface	1	1	23.60	8.10	27.40	97.9	7.10	8.5	9.0	
HKBCF	HY/2013/01	2018-04-11	Mid-Flood	Cloudy	SR5(N)	14:41:00	1.0	Surface	1	2	23.60	8.10	27.40	97.5	7.10	8.6	10.1	
HKBCF	HY/2013/01	2018-04-11	Mid-Flood	Cloudy	SR5(N)	14:41:00	4.8	Middle	2	1	23.00	8.00	28.90	94.5	6.90	8.9	9.9	
HKBCF	HY/2013/01	2018-04-11	Mid-Flood	Cloudy	SR5(N)	14:41:00	4.8	Middle	2	2	23.00	8.10	28.90	94.0	6.80	7.6	9.0	
HKBCF	HY/2013/01	2018-04-11	Mid-Flood	Cloudy	SR5(N)	14:41:00	8.6	Bottom	3	1	22.80	8.00	30.50	95.2	6.90	8.6	8.4	
HKBCF	HY/2013/01	2018-04-11	Mid-Flood	Cloudy	SR5(N)	14:41:00	8.6	Bottom	3	2	22.80	8.10	30.40	95.2	6.90	8.3	9.7	
HKBCF	HY/2013/01	2018-04-11	Mid-Flood	Cloudy	IS10(N)	14:51:00	1.0	Surface	1	1	24.10	8.20	26.70	107.2	7.70	10.1	11.7	
HKBCF	HY/2013/01	2018-04-11	Mid-Flood	Cloudy	IS10(N)	14:51:00	1.0	Surface	1	2	24.20	8.30	26.60	106.8	7.70	9.6	12.0	
HKBCF	HY/2013/01	2018-04-11	Mid-Flood	Cloudy	IS10(N)	14:51:00	6.4	Middle	2	1	22.90	8.10	29.10	94.5	6.90	9.1	12.4	
HKBCF	HY/2013/01	2018-04-11	Mid-Flood	Cloudy	IS10(N)	14:51:00	6.4	Middle	2	2	22.90	8.20	29.10	94.4	6.90	8.7	13.0	
HKBCF	HY/2013/01	2018-04-11	Mid-Flood	Cloudy	IS10(N)	14:51:00	11.8	Bottom	3	1	22.80	8.10	30.70	95.6	6.90	9.1	11.9	
HKBCF	HY/2013/01	2018-04-11	Mid-Flood	Cloudy	IS10(N)	14:51:00	11.8	Bottom	3	2	22.80	8.10	30.70	96.2	6.90	9.3	11.8	
HKBCF	HY/2013/01	2018-04-11	Mid-Flood	Cloudy	IS(Mf)11	15:14:00	1.0	Surface	1	1	24.20	8.20	26.70	100.7	7.30	10.4	11.4	
HKBCF	HY/2013/01	2018-04-11	Mid-Flood	Cloudy	IS(Mf)11	15:14:00	1.0	Surface	1	2	24.20	8.30	26.60	99.8	7.20	10.0	11.0	
HKBCF	HY/2013/01	2018-04-11	Mid-Flood	Cloudy	IS(Mf)11	15:14:00	6.5	Middle	2	1	22.60	8.00	31.30	89.8	6.50	10.8	10.8	
HKBCF	HY/2013/01	2018-04-11	Mid-Flood	Cloudy	IS(Mf)11	15:14:00	6.5	Middle	2	2	22.60	8.10	31.20	89.0	6.40	10.6	11.1	
HKBCF	HY/2013/01	2018-04-11	Mid-Flood	Cloudy	IS(Mf)11	15:14:00	12.0	Bottom	3	1	22.50	8.00	31.70	90.5	6.50	11.7	14.9	
HKBCF	HY/2013/01	2018-04-11	Mid-Flood	Cloudy	IS(Mf)11	15:14:00	12.0	Bottom	3	2	22.50	8.10	31.60	89.8	6.50	11.8	15.7	
HKBCF	HY/2013/01	2018-04-11	Mid-Flood	Cloudy	CS(Mf)5	15:19:00	1.0	Surface	1	1	23.40	8.10	28.00	118.4	8.60	2.9	9.7	
HKBCF	HY/2013/01	2018-04-11	Mid-Flood	Cloudy	CS(Mf)5	15:19:00	1.0	Surface	1	2	23.40	8.10	29.20	118.4	8.50	2.8	10.1	
HKBCF	HY/2013/01	2018-04-11	Mid-Flood	Cloudy	CS(Mf)5	15:19:00	5.9	Middle	2	1	22.70	8.10	30.60	103.3	7.50	1.8	10.4	
HKBCF	HY/2013/01	2018-04-11	Mid-Flood	Cloudy	CS(Mf)5	15:19:00	5.9	Middle	2	2	22.70	8.00	31.90	102.7	7.40	1.7	11.0	
HKBCF	HY/2013/01	2018-04-11	Mid-Flood	Cloudy	CS(Mf)5	15:19:00	10.7	Bottom	3	1	22.40	8.10	31.60	99.7	7.20	2.0	9.3	
HKBCF	HY/2013/01	2018-04-11	Mid-Flood	Cloudy	CS(Mf)5	15:19:00	10.7	Bottom	3	2	22.40	8.00	33.00	98.8	7.10	1.8	9.3	
HKBCF	HY/2013/01	2018-04-11	Mid-Flood	Cloudy	SR7	15:29:00	1.0	Surface	1	1	23.50	8.20	27.20	104.4	7.60	9.7	7.1	
HKBCF	HY/2013/01	2018-04-11	Mid-Flood	Cloudy	SR7	15:29:00	1.0	Surface	1	2	23.50	8.30	27.10	105.2	7.70	9.3	8.2	
HKBCF	HY/2013/01	2018-04-11	Mid-Flood	Cloudy	SR7	15:29:00		Middle	2	1								
HKBCF	HY/2013/01	2018-04-11	Mid-Flood	Cloudy	SR7	15:29:00		Middle	2	2								
HKBCF	HY/2013/01	2018-04-11	Mid-Flood	Cloudy	SR7	15:29:00	3.7	Bottom	3	1	22.60	8.00	31.30	93.4	6.70	12.8	12.9	
HKBCF	HY/2013/01	2018-04-11	Mid-Flood	Cloudy	SR7	15:29:00	3.7	Bottom	3	2	22.70	8.10	31.20	92.8	6.70	10.8	12.4	
HKBCF	HY/2013/01	2018-04-11	Mid-Flood	Cloudy	IS17	15:00:00	1.0	Surface	1	1	23.10	8.10	27.90	112.4	8.20	3.8	14.6	
HKBCF	HY/2013/01	2018-04-11	Mid-Flood	Cloudy	IS17	15:00:00	1.0	Surface	1	2	23.20	8.10	29.20	112.3	8.10	3.7	14.7	
HKBCF	HY/2013/01	2018-04-11	Mid-Flood	Cloudy	IS17	15:00:00	5.5	Middle	2	1	22.90	8.00	30.00	104.4	7.60	4.6	14.1	
HKBCF	HY/2013/01	2018-04-11	Mid-Flood	Cloudy	IS17	15:00:00	5.5	Middle	2	2	22.90	8.00	31.30	103.5	7.40	4.5	15.7	

Project	Works	Date (yyyy-mm-dd)	Tide	Weather Condition	Station	Time	Depth, m	Level	Level_Code	Replicate	Temperature, °C	pH	Salinity, ppt	DO, %	DO, mg/L	Turbidity, NTU	SS, mg/L	Site Observation
HKBCF	HY/2013/01	2018-04-11	Mid-Flood	Cloudy	IS17	15:00:00	9.9	Bottom	3	1	22.50	8.00	30.90	100.5	7.30	3.8	17.9	
HKBCF	HY/2013/01	2018-04-11	Mid-Flood	Cloudy	IS17	15:00:00	9.9	Bottom	3	2	22.50	8.00	32.20	99.7	7.20	3.7	16.4	
HKBCF	HY/2013/01	2018-04-11	Mid-Flood	Cloudy	IS(Mf)16	14:53:00	1.0	Surface	1	1	23.60	8.10	29.60	116.4	8.30	3.5	8.6	
HKBCF	HY/2013/01	2018-04-11	Mid-Flood	Cloudy	IS(Mf)16	14:53:00	1.0	Surface	1	2	23.60	8.10	30.90	115.9	8.20	3.3	8.9	
HKBCF	HY/2013/01	2018-04-11	Mid-Flood	Cloudy	IS(Mf)16	14:53:00		Middle	2	1								
HKBCF	HY/2013/01	2018-04-11	Mid-Flood	Cloudy	IS(Mf)16	14:53:00		Middle	2	2								
HKBCF	HY/2013/01	2018-04-11	Mid-Flood	Cloudy	IS(Mf)16	14:53:00	4.7	Bottom	3	1	22.70	8.00	30.20	102.7	7.40	5.6	11.8	
HKBCF	HY/2013/01	2018-04-11	Mid-Flood	Cloudy	IS(Mf)16	14:53:00	4.7	Bottom	3	2	22.70	8.10	31.60	101.9	7.30	5.4	10.5	
HKBCF	HY/2013/01	2018-04-11	Mid-Flood	Cloudy	IS8	14:32:00	1.0	Surface	1	1	23.10	8.00	29.90	113.3	8.20	4.1	8.9	
HKBCF	HY/2013/01	2018-04-11	Mid-Flood	Cloudy	IS8	14:32:00	1.0	Surface	1	2	23.20	8.10	31.10	112.8	8.10	4.3	10.3	
HKBCF	HY/2013/01	2018-04-11	Mid-Flood	Cloudy	IS8	14:32:00		Middle	2	1								
HKBCF	HY/2013/01	2018-04-11	Mid-Flood	Cloudy	IS8	14:32:00		Middle	2	2								
HKBCF	HY/2013/01	2018-04-11	Mid-Flood	Cloudy	IS8	14:32:00	2.7	Bottom	3	1	22.90	8.00	30.00	107.8	7.80	4.5	11.3	
HKBCF	HY/2013/01	2018-04-11	Mid-Flood	Cloudy	IS8	14:32:00	2.7	Bottom	3	2	22.90	8.00	31.30	107.3	7.70	4.4	12.9	
HKBCF	HY/2013/01	2018-04-11	Mid-Flood	Cloudy	SR4(N)	14:39:00	1.0	Surface	1	1	23.60	8.00	28.50	115.4	8.30	5.3	13.6	
HKBCF	HY/2013/01	2018-04-11	Mid-Flood	Cloudy	SR4(N)	14:39:00	1.0	Surface	1	2	23.60	8.10	29.70	114.8	8.20	5.3	13.0	
HKBCF	HY/2013/01	2018-04-11	Mid-Flood	Cloudy	SR4(N)	14:39:00		Middle	2	1								
HKBCF	HY/2013/01	2018-04-11	Mid-Flood	Cloudy	SR4(N)	14:39:00		Middle	2	2								
HKBCF	HY/2013/01	2018-04-11	Mid-Flood	Cloudy	SR4(N)	14:39:00	2.1	Bottom	3	1	23.60	8.00	28.40	115.3	8.30	5.0	14.2	
HKBCF	HY/2013/01	2018-04-11	Mid-Flood	Cloudy	SR4(N)	14:39:00	2.1	Bottom	3	2	23.60	8.10	29.70	114.7	8.20	5.1	15.3	
HKBCF	HY/2013/01	2018-04-11	Mid-Flood	Cloudy	IS(Mf)9	14:24:00		Surface	1	1								
HKBCF	HY/2013/01	2018-04-11	Mid-Flood	Cloudy	IS(Mf)9	14:24:00		Surface	1	2								
HKBCF	HY/2013/01	2018-04-11	Mid-Flood	Cloudy	IS(Mf)9	14:24:00	1.5	Middle	2	1	23.30	8.10	29.30	116.2	8.40	5.3	7.5	
HKBCF	HY/2013/01	2018-04-11	Mid-Flood	Cloudy	IS(Mf)9	14:24:00	1.5	Middle	2	2	23.30	8.10	30.60	116.0	8.30	5.4	6.2	
HKBCF	HY/2013/01	2018-04-11	Mid-Flood	Cloudy	IS(Mf)9	14:24:00		Bottom	3	1								
HKBCF	HY/2013/01	2018-04-11	Mid-Flood	Cloudy	IS(Mf)9	14:24:00		Bottom	3	2								
HKBCF	HY/2013/01	2018-04-11	Mid-Flood	Cloudy	IS7	14:17:00		Surface	1	1								
HKBCF	HY/2013/01	2018-04-11	Mid-Flood	Cloudy	IS7	14:17:00		Surface	1	2								
HKBCF	HY/2013/01	2018-04-11	Mid-Flood	Cloudy	IS7	14:17:00	1.4	Middle	2	1	23.30	8.00	29.10	114.0	8.20	8.1	8.6	
HKBCF	HY/2013/01	2018-04-11	Mid-Flood	Cloudy	IS7	14:17:00	1.4	Middle	2	2	23.30	8.10	30.40	113.0	8.10	7.8	9.7	
HKBCF	HY/2013/01	2018-04-11	Mid-Flood	Cloudy	IS7	14:17:00		Bottom	3	1								
HKBCF	HY/2013/01	2018-04-11	Mid-Flood	Cloudy	IS7	14:17:00		Bottom	3	2								
HKBCF	HY/2013/01	2018-04-11	Mid-Flood	Cloudy	IS(Mf)6	14:09:00		Surface	1	1								
HKBCF	HY/2013/01	2018-04-11	Mid-Flood	Cloudy	IS(Mf)6	14:09:00		Surface	1	2								
HKBCF	HY/2013/01	2018-04-11	Mid-Flood	Cloudy	IS(Mf)6	14:09:00	1.3	Middle	2	1	22.90	8.00	29.20	109.0	7.90	5.7	12.1	
HKBCF	HY/2013/01	2018-04-11	Mid-Flood	Cloudy	IS(Mf)6	14:09:00	1.3	Middle	2	2	22.90	8.00	30.50	108.0	7.80	5.5	10.7	
HKBCF	HY/2013/01	2018-04-11	Mid-Flood	Cloudy	IS(Mf)6	14:09:00		Bottom	3	1								
HKBCF	HY/2013/01	2018-04-11	Mid-Flood	Cloudy	IS(Mf)6	14:09:00		Bottom	3	2								
HKBCF	HY/2013/01	2018-04-11	Mid-Flood	Cloudy	IS5	14:03:00	1.0	Surface	1	1	23.10	8.00	27.80	114.3	8.30	5.7	7.7	
HKBCF	HY/2013/01	2018-04-11	Mid-Flood	Cloudy	IS5	14:03:00	1.0	Surface	1	2	23.10	8.00	29.00	114.1	8.30	5.6	6.3	
HKBCF	HY/2013/01	2018-04-11	Mid-Flood	Cloudy	IS5	14:03:00	4.6	Middle	2	1	22.50	8.00	30.20	99.3	7.20	6.6	9.5	
HKBCF	HY/2013/01	2018-04-11	Mid-Flood	Cloudy	IS5	14:03:00	4.6	Middle	2	2	22.50	8.00	31.60	98.7	7.10	6.7	8.2	
HKBCF	HY/2013/01	2018-04-11	Mid-Flood	Cloudy	IS5	14:03:00	8.2	Bottom	3	1	22.50	8.00	30.30	99.3	7.20	7.1	10.6	
HKBCF	HY/2013/01	2018-04-11	Mid-Flood	Cloudy	IS5	14:03:00	8.2	Bottom	3	2	22.50	8.00	31.60	98.4	7.10	6.9	11.2	
HKBCF	HY/2013/01	2018-04-11	Mid-Flood	Cloudy	SR3(N)	13:56:00	1.0	Surface	1	1	22.80	8.00	27.80	106.2	7.80	5.7	10.7	
HKBCF	HY/2013/01	2018-04-11	Mid-Flood	Cloudy	SR3(N)	13:56:00	1.0	Surface	1	2	22.80	8.00	29.10	105.9	7.70	5.5	10.5	
HKBCF	HY/2013/01	2018-04-11	Mid-Flood	Cloudy	SR3(N)	13:56:00		Middle	2	1								
HKBCF	HY/2013/01	2018-04-11	Mid-Flood	Cloudy	SR3(N)	13:56:00		Middle	2	2								
HKBCF	HY/2013/01	2018-04-11	Mid-Flood	Cloudy	SR3(N)	13:56:00	2.2	Bottom	3	1	22.70	8.00	29.90	98.3	7.10	5.7	10.4	
HKBCF	HY/2013/01	2018-04-11	Mid-Flood	Cloudy	SR3(N)	13:56:00	2.2	Bottom	3	2	22.80	8.00	31.20	97.5	7.00	5.5	9.4	
HKBCF	HY/2013/01	2018-04-13	Mid-Ebb	Cloudy	SR10A(N)	10:20:00	1.0	Surface	1	1	23.20	8.10	31.00	93.8	6.70	3.4	7.7	
HKBCF	HY/2013/01	2018-04-13	Mid-Ebb	Cloudy	SR10A(N)	10:20:00	1.0	Surface	1	2	22.80	8.10	31.20	93.6	6.70	3.5	7.0	
HKBCF	HY/2013/01	2018-04-13	Mid-Ebb	Cloudy	SR10A(N)	10:20:00	5.6	Middle	2	1	23.20	8.10	31.20	93.4	6.70	3.3	6.6	
HKBCF	HY/2013/01	2018-04-13	Mid-Ebb	Cloudy	SR10A(N)	10:20:00	5.6	Middle	2	2	22.70	8.10	31.40	93.1	6.70	3.4	6.3	
HKBCF	HY/2013/01	2018-04-13	Mid-Ebb	Cloudy	SR10A(N)	10:20:00	10.2	Bottom	3	1	23.20	8.10	31.30	93.3	6.70	3.4	13.7	
HKBCF	HY/2013/01	2018-04-13	Mid-Ebb	Cloudy	SR10A(N)	10:20:00	10.2	Bottom	3	2	22.70	8.10	31.50	93.0	6.70	3.5	12.1	
HKBCF	HY/2013/01	2018-04-13	Mid-Ebb	Cloudy	SR10B(N2)	10:25:00	1.0	Surface	1	1	23.30	8.10	31.00	94.2	6.70	2.4	8.6	
HKBCF	HY/2013/01	2018-04-13	Mid-Ebb	Cloudy	SR10B(N2)	10:25:00	1.0	Surface	1	2	22.80	8.20	31.20	93.7	6.70	2.4	8.3	
HKBCF	HY/2013/01	2018-04-13	Mid-Ebb	Cloudy	SR10B(N2)	10:25:00	3.2	Middle	2	1	23.20	8.10	31.10	93.9	6.70	2.4	8.3	
HKBCF	HY/2013/01	2018-04-13	Mid-Ebb	Cloudy	SR10B(N2)	10:25:00	3.2	Middle	2	2	22.80	8.20	31.30	93.2	6.70	2.4	9.6	
HKBCF	HY/2013/01	2018-04-13	Mid-Ebb	Cloudy	SR10B(N2)	10:25:00	5.3	Bottom	3	1	23.20	8.10	31.10	94.7	6.80	2.8	9.1	
HKBCF	HY/2013/01	2018-04-13	Mid-Ebb	Cloudy	SR10B(N2)	10:25:00	5.3	Bottom	3	2	22.80	8.20	31.30	93.3	6.70	2.8	9.7	
HKBCF	HY/2013/01	2018-04-13	Mid-Ebb	Cloudy	CSA	10:45:00	1.0	Surface	1	1	24.00	8.10	29.20	97.9	7.00	7.7	7.7	
HKBCF	HY/2013/01	2018-04-13	Mid-Ebb	Cloudy	CSA	10:45:00	1.0	Surface	1	2	23.90	8.10	29.20	97.9	7.00	7.4	6.4	
HKBCF	HY/2013/01	2018-04-13	Mid-Ebb	Cloudy	CSA	10:45:00	16.6	Middle	2	1	22.80	8.10	32.40	87.0	6.20	7.5	8.6	
HKBCF	HY/2013/01	2018-04-13	Mid-Ebb	Cloudy	CSA	10:45:00	16.6	Middle	2	2	22.80	8.00	32.40	87.3	6.20	7.8	7.8	
HKBCF	HY/2013/01	2018-04-13	Mid-Ebb	Cloudy	CSA	10:45:00	32.2	Bottom	3	1	22.80	8.10	32.50	86.6	6.20	7.8	10.0	
HKBCF	HY/2013/01	2018-04-13	Mid-Ebb	Cloudy	CSA	10:45:00	32.2	Bottom	3	2	22.80	8.00	32.50	86.8	6.20	7.7	8.8	

Project	Works	Date (yyyy-mm-dd)	Tide	Weather Condition	Station	Time	Depth, m	Level	Level_Code	Replicate	Temperature, °C	pH	Salinity, ppt	DO, %	DO, mg/L	Turbidity, NTU	SS, mg/L	Site Observation
HKBCF	HY/2013/01	2018-04-13	Mid-Ebb	Cloudy	CS6	11:00:00	1.0	Surface	1	1	24.10	8.20	28.60	101.5	7.30	7.5	7.9	
HKBCF	HY/2013/01	2018-04-13	Mid-Ebb	Cloudy	CS6	11:00:00	1.0	Surface	1	2	24.10	8.10	28.60	101.7	7.30	7.4	6.8	
HKBCF	HY/2013/01	2018-04-13	Mid-Ebb	Cloudy	CS6	11:00:00	4.8	Middle	2	1	23.20	8.10	30.20	91.2	6.50	7.3	8.8	
HKBCF	HY/2013/01	2018-04-13	Mid-Ebb	Cloudy	CS6	11:00:00	4.8	Middle	2	2	23.20	8.10	30.30	91.7	6.60	7.6	7.3	
HKBCF	HY/2013/01	2018-04-13	Mid-Ebb	Cloudy	CS6	11:00:00	8.5	Bottom	3	1	22.90	8.10	32.00	90.5	6.50	6.8	8.3	
HKBCF	HY/2013/01	2018-04-13	Mid-Ebb	Cloudy	CS6	11:00:00	8.5	Bottom	3	2	22.90	8.00	32.10	90.7	6.50	6.7	8.4	
HKBCF	HY/2013/01	2018-04-13	Mid-Ebb	Cloudy	CS4	12:08:00	1.0	Surface	1	1	24.00	8.10	26.30	95.0	6.90	10.9	9.2	
HKBCF	HY/2013/01	2018-04-13	Mid-Ebb	Cloudy	CS4	12:08:00	1.0	Surface	1	2	24.00	8.00	26.40	95.2	6.90	10.6	8.4	
HKBCF	HY/2013/01	2018-04-13	Mid-Ebb	Cloudy	CS4	12:08:00	8.9	Middle	2	1	23.10	8.10	30.60	85.1	6.10	9.2	12.9	
HKBCF	HY/2013/01	2018-04-13	Mid-Ebb	Cloudy	CS4	12:08:00	8.9	Middle	2	2	23.00	8.00	30.70	85.5	6.10	9.5	11.8	
HKBCF	HY/2013/01	2018-04-13	Mid-Ebb	Cloudy	CS4	12:08:00	16.7	Bottom	3	1	22.90	8.10	31.30	84.3	6.00	12.1	12.3	
HKBCF	HY/2013/01	2018-04-13	Mid-Ebb	Cloudy	CS4	12:08:00	16.7	Bottom	3	2	22.90	8.00	31.30	84.9	6.10	12.3	12.4	
HKBCF	HY/2013/01	2018-04-13	Mid-Ebb	Cloudy	SR6	12:40:00	1.0	Surface	1	1	23.90	8.20	26.80	106.0	7.70	9.4	7.5	
HKBCF	HY/2013/01	2018-04-13	Mid-Ebb	Cloudy	SR6	12:40:00	1.0	Surface	1	2	23.90	8.10	26.90	106.4	7.70	11.4	7.9	
HKBCF	HY/2013/01	2018-04-13	Mid-Ebb	Cloudy	SR6	12:40:00		Middle	2	1								
HKBCF	HY/2013/01	2018-04-13	Mid-Ebb	Cloudy	SR6	12:40:00		Middle	2	2								
HKBCF	HY/2013/01	2018-04-13	Mid-Ebb	Cloudy	SR6	12:40:00	3.3	Bottom	3	1	23.20	8.20	27.70	100.4	7.30	11.1	12.9	
HKBCF	HY/2013/01	2018-04-13	Mid-Ebb	Cloudy	SR6	12:40:00	3.3	Bottom	3	2	23.20	8.10	27.60	100.6	7.30	10.3	12.7	
HKBCF	HY/2013/01	2018-04-13	Mid-Ebb	Cloudy	CS(Mf)3(N)	12:21:00	1.0	Surface	1	1	24.10	8.20	26.40	101.4	7.30	10.3	6.4	
HKBCF	HY/2013/01	2018-04-13	Mid-Ebb	Cloudy	CS(Mf)3(N)	12:21:00	1.0	Surface	1	2	24.10	8.10	26.50	101.8	7.40	10.8	7.1	
HKBCF	HY/2013/01	2018-04-13	Mid-Ebb	Cloudy	CS(Mf)3(N)	12:21:00	3.6	Middle	2	1	23.60	8.20	27.00	96.7	7.00	10.6	10.1	
HKBCF	HY/2013/01	2018-04-13	Mid-Ebb	Cloudy	CS(Mf)3(N)	12:21:00	3.6	Middle	2	2	23.50	8.10	27.10	97.1	7.10	12.9	9.3	
HKBCF	HY/2013/01	2018-04-13	Mid-Ebb	Cloudy	CS(Mf)3(N)	12:21:00	6.2	Bottom	3	1	23.40	8.20	27.70	95.4	6.90	13.0	13.1	
HKBCF	HY/2013/01	2018-04-13	Mid-Ebb	Cloudy	CS(Mf)3(N)	12:21:00	6.2	Bottom	3	2	23.40	8.10	27.80	95.8	7.00	11.5	12.0	
HKBCF	HY/2013/01	2018-04-13	Mid-Ebb	Cloudy	SR5(N)	11:46:00	1.0	Surface	1	1	24.10	8.30	27.20	101.6	7.30	11.3	10.4	
HKBCF	HY/2013/01	2018-04-13	Mid-Ebb	Cloudy	SR5(N)	11:46:00	1.0	Surface	1	2	24.10	8.20	27.20	102.0	7.30	11.4	11.9	
HKBCF	HY/2013/01	2018-04-13	Mid-Ebb	Cloudy	SR5(N)	11:46:00	4.8	Middle	2	1	23.40	8.20	28.80	92.2	6.70	9.6	10.5	
HKBCF	HY/2013/01	2018-04-13	Mid-Ebb	Cloudy	SR5(N)	11:46:00	4.8	Middle	2	2	23.40	8.10	28.90	92.7	6.70	9.5	11.3	
HKBCF	HY/2013/01	2018-04-13	Mid-Ebb	Cloudy	SR5(N)	11:46:00	8.6	Bottom	3	1	23.30	8.10	29.50	91.1	6.60	15.4	11.4	
HKBCF	HY/2013/01	2018-04-13	Mid-Ebb	Cloudy	SR5(N)	11:46:00	8.6	Bottom	3	2	23.30	8.00	29.50	91.7	6.60	15.8	12.7	
HKBCF	HY/2013/01	2018-04-13	Mid-Ebb	Cloudy	IS10(N)	11:40:00	1.0	Surface	1	1	24.40	8.30	26.90	112.3	8.10	10.3	11.2	
HKBCF	HY/2013/01	2018-04-13	Mid-Ebb	Cloudy	IS10(N)	11:40:00	1.0	Surface	1	2	24.40	8.20	27.00	113.0	8.10	10.3	11.3	
HKBCF	HY/2013/01	2018-04-13	Mid-Ebb	Cloudy	IS10(N)	11:40:00	5.7	Middle	2	1	23.60	8.30	27.90	100.3	7.30	11.4	12.3	
HKBCF	HY/2013/01	2018-04-13	Mid-Ebb	Cloudy	IS10(N)	11:40:00	5.7	Middle	2	2	23.60	8.20	27.90	100.9	7.30	11.4	11.4	
HKBCF	HY/2013/01	2018-04-13	Mid-Ebb	Cloudy	IS10(N)	11:40:00	10.4	Bottom	3	1	23.40	8.10	29.10	96.2	6.90	8.9	12.1	
HKBCF	HY/2013/01	2018-04-13	Mid-Ebb	Cloudy	IS10(N)	11:40:00	10.4	Bottom	3	2	23.40	8.10	29.20	96.8	7.00	8.5	12.8	
HKBCF	HY/2013/01	2018-04-13	Mid-Ebb	Cloudy	IS(Mf)11	11:32:00	1.0	Surface	1	1	24.10	8.30	27.10	107.4	7.70	10.2	11.6	
HKBCF	HY/2013/01	2018-04-13	Mid-Ebb	Cloudy	IS(Mf)11	11:32:00	1.0	Surface	1	2	24.10	8.20	27.10	107.7	7.80	10.1	12.9	
HKBCF	HY/2013/01	2018-04-13	Mid-Ebb	Cloudy	IS(Mf)11	11:32:00	5.8	Middle	2	1	23.40	8.20	29.00	94.1	6.80	8.9	16.3	
HKBCF	HY/2013/01	2018-04-13	Mid-Ebb	Cloudy	IS(Mf)11	11:32:00	5.8	Middle	2	2	23.40	8.10	29.10	94.5	6.80	8.7	15.7	
HKBCF	HY/2013/01	2018-04-13	Mid-Ebb	Cloudy	IS(Mf)11	11:32:00	10.5	Bottom	3	1	23.20	8.10	30.00	92.1	6.60	9.4	17.3	
HKBCF	HY/2013/01	2018-04-13	Mid-Ebb	Cloudy	IS(Mf)11	11:32:00	10.5	Bottom	3	2	23.20	8.00	30.10	92.5	6.70	9.3	16.4	
HKBCF	HY/2013/01	2018-04-13	Mid-Ebb	Cloudy	CS(Mf)5	10:58:00	1.0	Surface	1	1	23.60	8.10	29.10	103.4	7.40	1.7	6.0	
HKBCF	HY/2013/01	2018-04-13	Mid-Ebb	Cloudy	CS(Mf)5	10:58:00	1.0	Surface	1	2	23.20	8.20	29.30	102.7	7.40	1.7	7.6	
HKBCF	HY/2013/01	2018-04-13	Mid-Ebb	Cloudy	CS(Mf)5	10:58:00	6.0	Middle	2	1	23.30	8.10	30.30	93.7	6.70	2.5	7.5	
HKBCF	HY/2013/01	2018-04-13	Mid-Ebb	Cloudy	CS(Mf)5	10:58:00	6.0	Middle	2	2	22.90	8.20	30.50	93.0	6.70	2.5	6.4	
HKBCF	HY/2013/01	2018-04-13	Mid-Ebb	Cloudy	CS(Mf)5	10:58:00	10.9	Bottom	3	1	23.20	8.10	30.50	94.5	6.80	2.7	6.6	
HKBCF	HY/2013/01	2018-04-13	Mid-Ebb	Cloudy	CS(Mf)5	10:58:00	10.9	Bottom	3	2	22.80	8.20	30.80	93.7	6.80	2.7	6.3	
HKBCF	HY/2013/01	2018-04-13	Mid-Ebb	Cloudy	SR7	11:24:00	1.0	Surface	1	1	24.30	8.30	26.90	108.7	7.80	8.3	9.1	
HKBCF	HY/2013/01	2018-04-13	Mid-Ebb	Cloudy	SR7	11:24:00	1.0	Surface	1	2	24.30	8.20	26.90	109.1	7.80	8.4	8.2	
HKBCF	HY/2013/01	2018-04-13	Mid-Ebb	Cloudy	SR7	11:24:00		Middle	2	1								
HKBCF	HY/2013/01	2018-04-13	Mid-Ebb	Cloudy	SR7	11:24:00		Middle	2	2								
HKBCF	HY/2013/01	2018-04-13	Mid-Ebb	Cloudy	SR7	11:24:00	3.4	Bottom	3	1	23.60	8.20	28.60	100.7	7.30	7.0	13.5	
HKBCF	HY/2013/01	2018-04-13	Mid-Ebb	Cloudy	SR7	11:24:00	3.4	Bottom	3	2	23.60	8.10	28.60	101.0	7.30	7.4	12.0	
HKBCF	HY/2013/01	2018-04-13	Mid-Ebb	Cloudy	IS17	11:23:00	1.0	Surface	1	1	24.10	8.20	28.00	105.3	7.50	3.2	8.0	
HKBCF	HY/2013/01	2018-04-13	Mid-Ebb	Cloudy	IS17	11:23:00	1.0	Surface	1	2	23.70	8.20	28.20	105.2	7.60	3.2	7.1	
HKBCF	HY/2013/01	2018-04-13	Mid-Ebb	Cloudy	IS17	11:23:00	5.0	Middle	2	1	23.60	8.10	28.80	100.2	7.20	4.6	8.4	
HKBCF	HY/2013/01	2018-04-13	Mid-Ebb	Cloudy	IS17	11:23:00	5.0	Middle	2	2	23.20	8.20	28.90	100.1	7.20	4.6	7.3	
HKBCF	HY/2013/01	2018-04-13	Mid-Ebb	Cloudy	IS17	11:23:00	9.0	Bottom	3	1	23.50	8.10	29.20	95.6	6.90	4.4	9.0	
HKBCF	HY/2013/01	2018-04-13	Mid-Ebb	Cloudy	IS17	11:23:00	9.0	Bottom	3	2	23.00	8.20	29.40	94.8	6.90	4.4	9.6	
HKBCF	HY/2013/01	2018-04-13	Mid-Ebb	Cloudy	IS(Mf)16	11:30:00	1.0	Surface	1	1	23.90	8.20	28.20	104.2	7.50	2.3	12.3	
HKBCF	HY/2013/01	2018-04-13	Mid-Ebb	Cloudy	IS(Mf)16	11:30:00	1.0	Surface	1	2	23.40	8.20	28.30	103.6	7.50	2.3	12.6	
HKBCF	HY/2013/01	2018-04-13	Mid-Ebb	Cloudy	IS(Mf)16	11:30:00		Middle	2	1								
HKBCF	HY/2013/01	2018-04-13	Mid-Ebb	Cloudy	IS(Mf)16	11:30:00		Middle	2	2								
HKBCF	HY/2013/01	2018-04-13	Mid-Ebb	Cloudy	IS(Mf)16	11:30:00	4.5	Bottom	3	1	23.70	8.20	28.50	103.5	7.40	1.6	12.3	
HKBCF	HY/2013/01	2018-04-13	Mid-Ebb	Cloudy	IS(Mf)16	11:30:00	4.5	Bottom	3	2	23.30	8.20	28.70	102.7	7.40	1.6	12.8	
HKBCF	HY/2013/01	2018-04-13	Mid-Ebb	Cloudy	IS8	11:52:00	1.0	Surface	1	1	24.30	8.20	27.50	120.6	8.60	4.7	9.5	
HKBCF	HY/2013/01	2018-04-13	Mid-Ebb	Cloudy	IS8	11:52:00	1.0	Surface	1	2	23.90	8.30	27.60	120.3	8.70	5.6	8.6	

Project	Works	Date (yyyy-mm-dd)	Tide	Weather Condition	Station	Time	Depth, m	Level	Level_Code	Replicate	Temperature, °C	pH	Salinity, ppt	DO, %	DO, mg/L	Turbidity, NTU	SS, mg/L	Site Observation
HKBCF	HY/2013/01	2018-04-13	Mid-Ebb	Cloudy	IS8	11:52:00		Middle	2	1								
HKBCF	HY/2013/01	2018-04-13	Mid-Ebb	Cloudy	IS8	11:52:00		Middle	2	2								
HKBCF	HY/2013/01	2018-04-13	Mid-Ebb	Cloudy	IS8	11:52:00	3.2	Bottom	3	1	24.20	8.20	27.70	113.4	8.10	5.6	13.3	
HKBCF	HY/2013/01	2018-04-13	Mid-Ebb	Cloudy	IS8	11:52:00	3.2	Bottom	3	2	23.70	8.30	27.80	113.7	8.20	6.4	12.5	
HKBCF	HY/2013/01	2018-04-13	Mid-Ebb	Cloudy	SR4(N)	11:46:00	1.0	Surface	1	1	24.60	8.20	27.40	111.7	8.00	4.1	8.6	
HKBCF	HY/2013/01	2018-04-13	Mid-Ebb	Cloudy	SR4(N)	11:46:00	1.0	Surface	1	2	24.20	8.20	27.60	111.3	8.00	4.9	9.8	
HKBCF	HY/2013/01	2018-04-13	Mid-Ebb	Cloudy	SR4(N)	11:46:00		Middle	2	1								
HKBCF	HY/2013/01	2018-04-13	Mid-Ebb	Cloudy	SR4(N)	11:46:00		Middle	2	2								
HKBCF	HY/2013/01	2018-04-13	Mid-Ebb	Cloudy	SR4(N)	11:46:00	2.3	Bottom	3	1	24.60	8.20	27.50	107.0	7.60	4.2	12.5	
HKBCF	HY/2013/01	2018-04-13	Mid-Ebb	Cloudy	SR4(N)	11:46:00	2.3	Bottom	3	2	24.10	8.30	27.60	105.6	7.60	5.2	11.8	
HKBCF	HY/2013/01	2018-04-13	Mid-Ebb	Cloudy	IS(Mf)9	11:58:00	1.0	Surface	1	1	24.60	8.30	27.20	125.8	9.00	4.0	12.3	
HKBCF	HY/2013/01	2018-04-13	Mid-Ebb	Cloudy	IS(Mf)9	11:58:00	1.0	Surface	1	2	24.20	8.30	27.40	123.6	8.90	4.7	13.8	
HKBCF	HY/2013/01	2018-04-13	Mid-Ebb	Cloudy	IS(Mf)9	11:58:00		Middle	2	1								
HKBCF	HY/2013/01	2018-04-13	Mid-Ebb	Cloudy	IS(Mf)9	11:58:00		Middle	2	2								
HKBCF	HY/2013/01	2018-04-13	Mid-Ebb	Cloudy	IS(Mf)9	11:58:00	2.1	Bottom	3	1	24.40	8.30	27.40	120.4	8.60	7.8	16.1	
HKBCF	HY/2013/01	2018-04-13	Mid-Ebb	Cloudy	IS(Mf)9	11:58:00	2.1	Bottom	3	2	24.00	8.30	27.50	120.0	8.60	8.5	15.7	
HKBCF	HY/2013/01	2018-04-13	Mid-Ebb	Cloudy	IS7	12:07:00		Surface	1	1								
HKBCF	HY/2013/01	2018-04-13	Mid-Ebb	Cloudy	IS7	12:07:00		Surface	1	2								
HKBCF	HY/2013/01	2018-04-13	Mid-Ebb	Cloudy	IS7	12:07:00	1.4	Middle	2	1	24.60	8.30	27.30	128.0	9.10	3.2	12.5	
HKBCF	HY/2013/01	2018-04-13	Mid-Ebb	Cloudy	IS7	12:07:00	1.4	Middle	2	2	24.20	8.40	27.50	128.1	9.20	3.2	11.4	
HKBCF	HY/2013/01	2018-04-13	Mid-Ebb	Cloudy	IS7	12:07:00		Bottom	3	1								
HKBCF	HY/2013/01	2018-04-13	Mid-Ebb	Cloudy	IS7	12:07:00		Bottom	3	2								
HKBCF	HY/2013/01	2018-04-13	Mid-Ebb	Cloudy	IS(Mf)6	12:15:00		Surface	1	1								
HKBCF	HY/2013/01	2018-04-13	Mid-Ebb	Cloudy	IS(Mf)6	12:15:00		Surface	1	2								
HKBCF	HY/2013/01	2018-04-13	Mid-Ebb	Cloudy	IS(Mf)6	12:15:00	1.3	Middle	2	1	24.50	8.20	27.80	113.7	8.10	6.1	11.0	
HKBCF	HY/2013/01	2018-04-13	Mid-Ebb	Cloudy	IS(Mf)6	12:15:00	1.3	Middle	2	2	24.00	8.30	28.00	113.0	8.10	7.2	10.7	
HKBCF	HY/2013/01	2018-04-13	Mid-Ebb	Cloudy	IS(Mf)6	12:15:00		Bottom	3	1								
HKBCF	HY/2013/01	2018-04-13	Mid-Ebb	Cloudy	IS(Mf)6	12:15:00		Bottom	3	2								
HKBCF	HY/2013/01	2018-04-13	Mid-Ebb	Cloudy	IS5	12:21:00	1.0	Surface	1	1	24.20	8.30	27.50	113.7	8.10	5.2	10.3	
HKBCF	HY/2013/01	2018-04-13	Mid-Ebb	Cloudy	IS5	12:21:00	1.0	Surface	1	2	23.80	8.30	27.60	112.9	8.10	6.1	10.7	
HKBCF	HY/2013/01	2018-04-13	Mid-Ebb	Cloudy	IS5	12:21:00	4.7	Middle	2	1	24.20	8.20	27.60	111.4	8.00	5.9	11.4	
HKBCF	HY/2013/01	2018-04-13	Mid-Ebb	Cloudy	IS5	12:21:00	4.7	Middle	2	2	23.80	8.30	27.80	110.8	8.00	7.0	11.0	
HKBCF	HY/2013/01	2018-04-13	Mid-Ebb	Cloudy	IS5	12:21:00	8.4	Bottom	3	1	24.20	8.20	27.70	112.0	8.00	6.4	14.9	
HKBCF	HY/2013/01	2018-04-13	Mid-Ebb	Cloudy	IS5	12:21:00	8.4	Bottom	3	2	23.80	8.30	27.80	111.2	8.00	7.6	16.0	
HKBCF	HY/2013/01	2018-04-13	Mid-Ebb	Cloudy	SR3(N)	12:30:00	1.0	Surface	1	1	24.50	8.30	27.70	113.3	8.10	5.0	10.1	
HKBCF	HY/2013/01	2018-04-13	Mid-Ebb	Cloudy	SR3(N)	12:30:00	1.0	Surface	1	2	24.10	8.30	27.90	113.0	8.10	6.0	11.0	
HKBCF	HY/2013/01	2018-04-13	Mid-Ebb	Cloudy	SR3(N)	12:30:00		Middle	2	1								
HKBCF	HY/2013/01	2018-04-13	Mid-Ebb	Cloudy	SR3(N)	12:30:00		Middle	2	2								
HKBCF	HY/2013/01	2018-04-13	Mid-Ebb	Cloudy	SR3(N)	12:30:00	2.4	Bottom	3	1	24.50	8.30	27.70	112.0	8.00	5.0	13.0	
HKBCF	HY/2013/01	2018-04-13	Mid-Ebb	Cloudy	SR3(N)	12:30:00	2.4	Bottom	3	2	24.10	8.20	27.90	111.9	8.00	5.9	12.7	
HKBCF	HY/2013/01	2018-04-13	Mid-Flood	Cloudy	SR10A(N)	17:43:00	1.0	Surface	1	1	23.80	8.20	29.90	102.9	7.30	2.2	7.8	
HKBCF	HY/2013/01	2018-04-13	Mid-Flood	Cloudy	SR10A(N)	17:43:00	1.0	Surface	1	2	23.30	8.20	30.00	102.8	7.40	2.2	6.1	
HKBCF	HY/2013/01	2018-04-13	Mid-Flood	Cloudy	SR10A(N)	17:43:00	5.6	Middle	2	1	23.60	8.20	30.40	96.3	6.90	2.8	7.7	
HKBCF	HY/2013/01	2018-04-13	Mid-Flood	Cloudy	SR10A(N)	17:43:00	5.6	Middle	2	2	23.10	8.20	30.60	95.8	6.90	2.9	7.2	
HKBCF	HY/2013/01	2018-04-13	Mid-Flood	Cloudy	SR10A(N)	17:43:00	10.1	Bottom	3	1	23.40	8.20	30.60	95.4	6.80	3.8	9.0	
HKBCF	HY/2013/01	2018-04-13	Mid-Flood	Cloudy	SR10A(N)	17:43:00	10.1	Bottom	3	2	23.00	8.20	30.80	95.9	6.90	3.7	10.0	
HKBCF	HY/2013/01	2018-04-13	Mid-Flood	Cloudy	SR10B(N2)	17:39:00	1.0	Surface	1	1	23.50	8.20	31.00	95.7	6.80	2.6	12.1	
HKBCF	HY/2013/01	2018-04-13	Mid-Flood	Cloudy	SR10B(N2)	17:39:00	1.0	Surface	1	2	23.00	8.20	31.20	95.2	6.80	2.6	12.6	
HKBCF	HY/2013/01	2018-04-13	Mid-Flood	Cloudy	SR10B(N2)	17:39:00	3.1	Middle	2	1	23.40	8.20	31.00	95.7	6.80	2.6	11.2	
HKBCF	HY/2013/01	2018-04-13	Mid-Flood	Cloudy	SR10B(N2)	17:39:00	3.1	Middle	2	2	23.00	8.20	31.20	95.2	6.80	2.6	12.4	
HKBCF	HY/2013/01	2018-04-13	Mid-Flood	Cloudy	SR10B(N2)	17:39:00	5.1	Bottom	3	1	23.40	8.20	31.00	95.9	6.80	2.8	14.4	
HKBCF	HY/2013/01	2018-04-13	Mid-Flood	Cloudy	SR10B(N2)	17:39:00	5.1	Bottom	3	2	23.00	8.20	31.20	95.4	6.80	2.8	13.1	
HKBCF	HY/2013/01	2018-04-13	Mid-Flood	Cloudy	CSA	17:32:00	1.0	Surface	1	1	23.80	8.20	28.60	97.0	7.00	7.5	8.4	
HKBCF	HY/2013/01	2018-04-13	Mid-Flood	Cloudy	CSA	17:32:00	1.0	Surface	1	2	23.80	8.10	28.60	97.5	7.00	7.3	7.8	
HKBCF	HY/2013/01	2018-04-13	Mid-Flood	Cloudy	CSA	17:32:00	16.8	Middle	2	1	23.00	8.10	31.30	88.1	6.30	6.8	7.9	
HKBCF	HY/2013/01	2018-04-13	Mid-Flood	Cloudy	CSA	17:32:00	16.8	Middle	2	2	23.00	8.10	31.40	88.9	6.40	6.7	8.6	
HKBCF	HY/2013/01	2018-04-13	Mid-Flood	Cloudy	CSA	17:32:00	32.5	Bottom	3	1	22.90	8.10	32.10	85.3	6.10	7.8	9.9	
HKBCF	HY/2013/01	2018-04-13	Mid-Flood	Cloudy	CSA	17:32:00	32.5	Bottom	3	2	22.90	8.00	32.10	86.3	6.20	7.6	9.1	
HKBCF	HY/2013/01	2018-04-13	Mid-Flood	Cloudy	CS6	17:21:00	1.0	Surface	1	1	24.10	8.20	28.00	100.5	7.20	7.9	7.6	
HKBCF	HY/2013/01	2018-04-13	Mid-Flood	Cloudy	CS6	17:21:00	1.0	Surface	1	2	24.10	8.10	28.00	100.9	7.20	7.7	7.3	
HKBCF	HY/2013/01	2018-04-13	Mid-Flood	Cloudy	CS6	17:21:00	4.8	Middle	2	1	24.00	8.20	28.40	97.0	7.00	7.7	8.5	
HKBCF	HY/2013/01	2018-04-13	Mid-Flood	Cloudy	CS6	17:21:00	4.8	Middle	2	2	24.00	8.10	28.40	97.5	7.00	7.8	7.6	
HKBCF	HY/2013/01	2018-04-13	Mid-Flood	Cloudy	CS6	17:21:00	8.6	Bottom	3	1	23.20	8.10	30.50	91.0	6.50	9.6	7.8	
HKBCF	HY/2013/01	2018-04-13	Mid-Flood	Cloudy	CS6	17:21:00	8.6	Bottom	3	2	23.20	8.00	30.50	91.9	6.60	9.7	6.9	
HKBCF	HY/2013/01	2018-04-13	Mid-Flood	Cloudy	CS4	16:14:00	1.0	Surface	1	1	24.40	8.10	26.40	97.2	7.00	9.7	9.3	
HKBCF	HY/2013/01	2018-04-13	Mid-Flood	Cloudy	CS4	16:14:00	1.0	Surface	1	2	24.40	8.00	26.40	97.8	7.00	9.8	9.9	
HKBCF	HY/2013/01	2018-04-13	Mid-Flood	Cloudy	CS4	16:14:00	8.8	Middle	2	1	23.10	8.10	30.20	85.2	6.10	12.7	9.8	
HKBCF	HY/2013/01	2018-04-13	Mid-Flood	Cloudy	CS4	16:14:00	8.8	Middle	2	2	23.10	8.00	30.30	85.8	6.20	12.8	8.2	

Project	Works	Date (yyyy-mm-dd)	Tide	Weather Condition	Station	Time	Depth, m	Level	Level_Code	Replicate	Temperature, °C	pH	Salinity, ppt	DO, %	DO, mg/L	Turbidity, NTU	SS, mg/L	Site Observation
HKBCF	HY/2013/01	2018-04-13	Mid-Flood	Cloudy	CS4	16:14:00	16.5	Bottom	3	1	23.00	8.10	31.00	84.9	6.10	15.3	9.0	
HKBCF	HY/2013/01	2018-04-13	Mid-Flood	Cloudy	CS4	16:14:00	16.5	Bottom	3	2	23.00	8.00	31.10	85.4	6.10	15.2	8.5	
HKBCF	HY/2013/01	2018-04-13	Mid-Flood	Cloudy	SR6	15:40:00	1.0	Surface	1	1	24.20	8.20	26.70	109.0	7.90	10.5	7.2	
HKBCF	HY/2013/01	2018-04-13	Mid-Flood	Cloudy	SR6	15:40:00	1.0	Surface	1	2	24.20	8.10	26.80	109.4	7.90	10.6	8.9	
HKBCF	HY/2013/01	2018-04-13	Mid-Flood	Cloudy	SR6	15:40:00		Middle	2	1								
HKBCF	HY/2013/01	2018-04-13	Mid-Flood	Cloudy	SR6	15:40:00		Middle	2	2								
HKBCF	HY/2013/01	2018-04-13	Mid-Flood	Cloudy	SR6	15:40:00	3.4	Bottom	3	1	23.70	8.20	27.40	98.8	7.20	12.5	10.1	
HKBCF	HY/2013/01	2018-04-13	Mid-Flood	Cloudy	SR6	15:40:00	3.4	Bottom	3	2	23.70	8.10	27.40	99.4	7.20	12.6	11.1	
HKBCF	HY/2013/01	2018-04-13	Mid-Flood	Cloudy	CS(Mf)3(N)	15:58:00	1.0	Surface	1	1	24.50	8.10	26.00	105.8	7.60	10.9	9.4	
HKBCF	HY/2013/01	2018-04-13	Mid-Flood	Cloudy	CS(Mf)3(N)	15:58:00	1.0	Surface	1	2	24.50	8.10	26.00	106.4	7.70	10.7	9.8	
HKBCF	HY/2013/01	2018-04-13	Mid-Flood	Cloudy	CS(Mf)3(N)	15:58:00	3.6	Middle	2	1	24.40	8.10	26.00	102.1	7.40	11.1	10.1	
HKBCF	HY/2013/01	2018-04-13	Mid-Flood	Cloudy	CS(Mf)3(N)	15:58:00	3.6	Middle	2	2	24.40	8.10	26.10	102.2	7.40	10.7	9.0	
HKBCF	HY/2013/01	2018-04-13	Mid-Flood	Cloudy	CS(Mf)3(N)	15:58:00	6.2	Bottom	3	1	23.70	8.10	27.60	94.2	6.80	11.0	9.9	
HKBCF	HY/2013/01	2018-04-13	Mid-Flood	Cloudy	CS(Mf)3(N)	15:58:00	6.2	Bottom	3	2	23.70	8.00	27.70	94.8	6.90	11.3	10.8	
HKBCF	HY/2013/01	2018-04-13	Mid-Flood	Cloudy	SR5(N)	16:35:00	1.0	Surface	1	1	24.20	8.20	27.00	101.7	7.30	9.2	7.7	
HKBCF	HY/2013/01	2018-04-13	Mid-Flood	Cloudy	SR5(N)	16:35:00	1.0	Surface	1	2	24.20	8.10	27.10	102.3	7.40	9.4	7.6	
HKBCF	HY/2013/01	2018-04-13	Mid-Flood	Cloudy	SR5(N)	16:35:00	4.7	Middle	2	1	23.70	8.20	27.40	99.1	7.20	9.6	7.0	
HKBCF	HY/2013/01	2018-04-13	Mid-Flood	Cloudy	SR5(N)	16:35:00	4.7	Middle	2	2	23.70	8.10	27.40	99.9	7.20	9.8	7.7	
HKBCF	HY/2013/01	2018-04-13	Mid-Flood	Cloudy	SR5(N)	16:35:00	8.4	Bottom	3	1	23.60	8.20	27.90	100.7	7.30	10.5	7.4	
HKBCF	HY/2013/01	2018-04-13	Mid-Flood	Cloudy	SR5(N)	16:35:00	8.4	Bottom	3	2	23.60	8.20	28.00	101.4	7.30	10.4	7.0	
HKBCF	HY/2013/01	2018-04-13	Mid-Flood	Cloudy	IS10(N)	16:42:00	1.0	Surface	1	1	24.30	8.30	27.20	112.6	8.10	9.4	5.6	
HKBCF	HY/2013/01	2018-04-13	Mid-Flood	Cloudy	IS10(N)	16:42:00	1.0	Surface	1	2	24.30	8.20	27.20	113.1	8.10	9.6	6.7	
HKBCF	HY/2013/01	2018-04-13	Mid-Flood	Cloudy	IS10(N)	16:42:00	5.7	Middle	2	1	23.90	8.30	27.90	106.4	7.70	13.3	11.4	
HKBCF	HY/2013/01	2018-04-13	Mid-Flood	Cloudy	IS10(N)	16:42:00	5.7	Middle	2	2	23.90	8.20	28.00	107.0	7.70	13.5	10.9	
HKBCF	HY/2013/01	2018-04-13	Mid-Flood	Cloudy	IS10(N)	16:42:00	10.3	Bottom	3	1	23.90	8.30	28.70	103.3	7.40	15.9	11.6	
HKBCF	HY/2013/01	2018-04-13	Mid-Flood	Cloudy	IS10(N)	16:42:00	10.3	Bottom	3	2	23.90	8.20	28.70	103.8	7.40	15.8	12.0	
HKBCF	HY/2013/01	2018-04-13	Mid-Flood	Cloudy	IS(Mf)11	16:48:00	1.0	Surface	1	1	24.30	8.30	28.50	113.8	8.10	10.8	9.1	
HKBCF	HY/2013/01	2018-04-13	Mid-Flood	Cloudy	IS(Mf)11	16:48:00	1.0	Surface	1	2	24.30	8.20	28.50	114.3	8.10	10.8	9.8	
HKBCF	HY/2013/01	2018-04-13	Mid-Flood	Cloudy	IS(Mf)11	16:48:00	5.8	Middle	2	1	23.70	8.20	29.30	98.2	7.00	12.6	10.3	
HKBCF	HY/2013/01	2018-04-13	Mid-Flood	Cloudy	IS(Mf)11	16:48:00	5.8	Middle	2	2	23.70	8.10	29.30	98.7	7.10	12.5	9.6	
HKBCF	HY/2013/01	2018-04-13	Mid-Flood	Cloudy	IS(Mf)11	16:48:00	10.5	Bottom	3	1	23.60	8.20	29.40	96.3	6.90	13.3	11.7	
HKBCF	HY/2013/01	2018-04-13	Mid-Flood	Cloudy	IS(Mf)11	16:48:00	10.5	Bottom	3	2	23.50	8.10	29.50	97.0	7.00	13.2	10.1	
HKBCF	HY/2013/01	2018-04-13	Mid-Flood	Cloudy	CS(Mf)5	17:05:00	1.0	Surface	1	1	24.50	8.30	26.90	115.3	8.30	2.5	5.9	
HKBCF	HY/2013/01	2018-04-13	Mid-Flood	Cloudy	CS(Mf)5	17:05:00	1.0	Surface	1	2	24.00	8.30	27.10	115.3	8.30	2.4	5.6	
HKBCF	HY/2013/01	2018-04-13	Mid-Flood	Cloudy	CS(Mf)5	17:05:00	5.9	Middle	2	1	23.90	8.30	29.00	105.3	7.50	4.0	6.4	
HKBCF	HY/2013/01	2018-04-13	Mid-Flood	Cloudy	CS(Mf)5	17:05:00	5.9	Middle	2	2	23.40	8.20	29.10	105.1	7.60	3.9	7.9	
HKBCF	HY/2013/01	2018-04-13	Mid-Flood	Cloudy	CS(Mf)5	17:05:00	10.8	Bottom	3	1	23.50	8.30	30.00	98.1	7.00	6.3	9.9	
HKBCF	HY/2013/01	2018-04-13	Mid-Flood	Cloudy	CS(Mf)5	17:05:00	10.8	Bottom	3	2	23.00	8.20	30.20	97.2	7.00	6.3	8.8	
HKBCF	HY/2013/01	2018-04-13	Mid-Flood	Cloudy	SR7	16:58:00	1.0	Surface	1	1	24.10	8.20	28.10	96.1	6.90	9.9	5.8	
HKBCF	HY/2013/01	2018-04-13	Mid-Flood	Cloudy	SR7	16:58:00	1.0	Surface	1	2	24.10	8.10	28.10	96.8	6.90	10.1	5.6	
HKBCF	HY/2013/01	2018-04-13	Mid-Flood	Cloudy	SR7	16:58:00		Middle	2	1								
HKBCF	HY/2013/01	2018-04-13	Mid-Flood	Cloudy	SR7	16:58:00		Middle	2	2								
HKBCF	HY/2013/01	2018-04-13	Mid-Flood	Cloudy	SR7	16:58:00	3.3	Bottom	3	1	23.10	8.10	30.50	88.9	6.40	12.4	11.5	
HKBCF	HY/2013/01	2018-04-13	Mid-Flood	Cloudy	SR7	16:58:00	3.3	Bottom	3	2	23.10	8.00	30.50	89.3	6.40	12.5	12.6	
HKBCF	HY/2013/01	2018-04-13	Mid-Flood	Cloudy	IS17	16:44:00	1.0	Surface	1	1	24.60	8.20	27.70	120.5	8.60	3.3	7.9	
HKBCF	HY/2013/01	2018-04-13	Mid-Flood	Cloudy	IS17	16:44:00	1.0	Surface	1	2	24.10	8.20	27.90	121.4	8.70	3.3	7.8	
HKBCF	HY/2013/01	2018-04-13	Mid-Flood	Cloudy	IS17	16:44:00	5.0	Middle	2	1	23.90	8.20	28.50	107.5	7.70	4.9	7.2	
HKBCF	HY/2013/01	2018-04-13	Mid-Flood	Cloudy	IS17	16:44:00	5.0	Middle	2	2	23.40	8.20	28.70	108.1	7.80	4.8	6.4	
HKBCF	HY/2013/01	2018-04-13	Mid-Flood	Cloudy	IS17	16:44:00	9.0	Bottom	3	1	23.70	8.20	28.80	97.8	7.00	6.1	9.9	
HKBCF	HY/2013/01	2018-04-13	Mid-Flood	Cloudy	IS17	16:44:00	9.0	Bottom	3	2	23.30	8.20	29.00	99.7	7.20	6.1	10.7	
HKBCF	HY/2013/01	2018-04-13	Mid-Flood	Cloudy	IS(Mf)16	16:38:00	1.0	Surface	1	1	24.70	8.30	27.70	126.4	9.00	6.1	11.0	
HKBCF	HY/2013/01	2018-04-13	Mid-Flood	Cloudy	IS(Mf)16	16:38:00	1.0	Surface	1	2	24.20	8.30	27.90	126.9	9.10	6.1	12.3	
HKBCF	HY/2013/01	2018-04-13	Mid-Flood	Cloudy	IS(Mf)16	16:38:00		Middle	2	1								
HKBCF	HY/2013/01	2018-04-13	Mid-Flood	Cloudy	IS(Mf)16	16:38:00		Middle	2	2								
HKBCF	HY/2013/01	2018-04-13	Mid-Flood	Cloudy	IS(Mf)16	16:38:00	4.6	Bottom	3	1	24.30	8.30	27.90	116.6	8.30	7.4	11.3	
HKBCF	HY/2013/01	2018-04-13	Mid-Flood	Cloudy	IS(Mf)16	16:38:00	4.6	Bottom	3	2	23.80	8.30	28.10	117.1	8.40	7.5	12.4	
HKBCF	HY/2013/01	2018-04-13	Mid-Flood	Cloudy	IS8	16:18:00	1.0	Surface	1	1	24.10	8.20	28.00	112.1	8.00	8.9	12.4	
HKBCF	HY/2013/01	2018-04-13	Mid-Flood	Cloudy	IS8	16:18:00	1.0	Surface	1	2	23.60	8.20	28.20	112.0	8.10	9.0	11.3	
HKBCF	HY/2013/01	2018-04-13	Mid-Flood	Cloudy	IS8	16:18:00		Middle	2	1								
HKBCF	HY/2013/01	2018-04-13	Mid-Flood	Cloudy	IS8	16:18:00		Middle	2	2								
HKBCF	HY/2013/01	2018-04-13	Mid-Flood	Cloudy	IS8	16:18:00	3.1	Bottom	3	1	24.10	8.20	28.00	106.1	7.60	9.7	11.2	
HKBCF	HY/2013/01	2018-04-13	Mid-Flood	Cloudy	IS8	16:18:00	3.1	Bottom	3	2	23.60	8.20	28.30	105.2	7.60	9.6	11.4	
HKBCF	HY/2013/01	2018-04-13	Mid-Flood	Cloudy	SR4(N)	16:23:00	1.0	Surface	1	1	24.20	8.20	28.10	105.5	7.50	12.0	14.1	
HKBCF	HY/2013/01	2018-04-13	Mid-Flood	Cloudy	SR4(N)	16:23:00	1.0	Surface	1	2	23.70	8.20	28.30	105.2	7.60	12.0	14.7	
HKBCF	HY/2013/01	2018-04-13	Mid-Flood	Cloudy	SR4(N)	16:23:00		Middle	2	1								
HKBCF	HY/2013/01	2018-04-13	Mid-Flood	Cloudy	SR4(N)	16:23:00		Middle	2	2								
HKBCF	HY/2013/01	2018-04-13	Mid-Flood	Cloudy	SR4(N)	16:23:00	2.1	Bottom	3	1	24.20	8.20	28.10	106.0	7.60	13.3	15.0	
HKBCF	HY/2013/01	2018-04-13	Mid-Flood	Cloudy	SR4(N)	16:23:00	2.1	Bottom	3	2	23.70	8.20	28.30	105.8	7.60	13.4	16.9	

Project	Works	Date (yyyy-mm-dd)	Tide	Weather Condition	Station	Time	Depth, m	Level	Level_Code	Replicate	Temperature, °C	pH	Salinity, ppt	DO, %	DO, mg/L	Turbidity, NTU	SS, mg/L	Site Observation
HKBCF	HY/2013/01	2018-04-13	Mid-Flood	Cloudy	IS(Mf)9	16:10:00		Surface	1	1								
HKBCF	HY/2013/01	2018-04-13	Mid-Flood	Cloudy	IS(Mf)9	16:10:00		Surface	1	2								
HKBCF	HY/2013/01	2018-04-13	Mid-Flood	Cloudy	IS(Mf)9	16:10:00	1.5	Middle	2	1	25.10	8.30	27.70	129.1	9.10	8.1	12.3	
HKBCF	HY/2013/01	2018-04-13	Mid-Flood	Cloudy	IS(Mf)9	16:10:00	1.5	Middle	2	2	24.60	8.30	27.90	131.2	9.30	8.1	12.6	
HKBCF	HY/2013/01	2018-04-13	Mid-Flood	Cloudy	IS(Mf)9	16:10:00		Bottom	3	1								
HKBCF	HY/2013/01	2018-04-13	Mid-Flood	Cloudy	IS(Mf)9	16:10:00		Bottom	3	2								
HKBCF	HY/2013/01	2018-04-13	Mid-Flood	Cloudy	IS7	16:01:00		Surface	1	1								
HKBCF	HY/2013/01	2018-04-13	Mid-Flood	Cloudy	IS7	16:01:00		Surface	1	2								
HKBCF	HY/2013/01	2018-04-13	Mid-Flood	Cloudy	IS7	16:01:00	1.3	Middle	2	1	25.40	8.40	27.30	139.1	9.80	3.9	9.5	
HKBCF	HY/2013/01	2018-04-13	Mid-Flood	Cloudy	IS7	16:01:00	1.3	Middle	2	2	24.90	8.40	27.50	138.7	9.80	4.0	8.2	
HKBCF	HY/2013/01	2018-04-13	Mid-Flood	Cloudy	IS7	16:01:00		Bottom	3	1								
HKBCF	HY/2013/01	2018-04-13	Mid-Flood	Cloudy	IS7	16:01:00		Bottom	3	2								
HKBCF	HY/2013/01	2018-04-13	Mid-Flood	Cloudy	IS(Mf)6	15:53:00		Surface	1	1								
HKBCF	HY/2013/01	2018-04-13	Mid-Flood	Cloudy	IS(Mf)6	15:53:00		Surface	1	2								
HKBCF	HY/2013/01	2018-04-13	Mid-Flood	Cloudy	IS(Mf)6	15:53:00	1.2	Middle	2	1	25.40	8.30	27.40	138.3	9.70	12.1	10.4	
HKBCF	HY/2013/01	2018-04-13	Mid-Flood	Cloudy	IS(Mf)6	15:53:00	1.2	Middle	2	2	24.90	8.40	27.60	140.7	10.00	12.2	9.7	
HKBCF	HY/2013/01	2018-04-13	Mid-Flood	Cloudy	IS(Mf)6	15:53:00		Bottom	3	1								
HKBCF	HY/2013/01	2018-04-13	Mid-Flood	Cloudy	IS(Mf)6	15:53:00		Bottom	3	2								
HKBCF	HY/2013/01	2018-04-13	Mid-Flood	Cloudy	IS5	15:45:00	1.0	Surface	1	1	24.60	8.20	27.50	123.4	8.80	5.9	10.0	
HKBCF	HY/2013/01	2018-04-13	Mid-Flood	Cloudy	IS5	15:45:00	1.0	Surface	1	2	24.10	8.30	27.70	123.5	8.90	5.9	11.9	
HKBCF	HY/2013/01	2018-04-13	Mid-Flood	Cloudy	IS5	15:45:00	4.8	Middle	2	1	24.40	8.20	27.60	111.6	8.00	10.4	12.5	
HKBCF	HY/2013/01	2018-04-13	Mid-Flood	Cloudy	IS5	15:45:00	4.8	Middle	2	2	23.90	8.20	27.80	111.0	8.00	10.5	11.5	
HKBCF	HY/2013/01	2018-04-13	Mid-Flood	Cloudy	IS5	15:45:00	8.6	Bottom	3	1	24.40	8.20	27.60	111.9	8.00	11.2	14.1	
HKBCF	HY/2013/01	2018-04-13	Mid-Flood	Cloudy	IS5	15:45:00	8.6	Bottom	3	2	23.90	8.30	27.80	111.1	8.00	11.3	14.9	
HKBCF	HY/2013/01	2018-04-13	Mid-Flood	Cloudy	SR3(N)	15:39:00	1.0	Surface	1	1	24.50	8.20	27.30	117.5	8.40	6.7	12.6	
HKBCF	HY/2013/01	2018-04-13	Mid-Flood	Cloudy	SR3(N)	15:39:00	1.0	Surface	1	2	24.00	8.30	27.50	116.6	8.40	6.7	13.7	
HKBCF	HY/2013/01	2018-04-13	Mid-Flood	Cloudy	SR3(N)	15:39:00		Middle	2	1								
HKBCF	HY/2013/01	2018-04-13	Mid-Flood	Cloudy	SR3(N)	15:39:00		Middle	2	2								
HKBCF	HY/2013/01	2018-04-13	Mid-Flood	Cloudy	SR3(N)	15:39:00	2.6	Bottom	3	1	24.40	8.20	27.40	117.1	8.40	6.4	12.2	
HKBCF	HY/2013/01	2018-04-13	Mid-Flood	Cloudy	SR3(N)	15:39:00	2.6	Bottom	3	2	23.90	8.30	27.60	116.2	8.40	6.5	12.9	
HKBCF	HY/2013/01	2018-04-16	Mid-Ebb	Cloudy	SR10A(N)	14:29:00	1.0	Surface	1	1	22.90	8.20	29.70	90.2	6.50	2.5	5.5	
HKBCF	HY/2013/01	2018-04-16	Mid-Ebb	Cloudy	SR10A(N)	14:29:00	1.0	Surface	1	2	23.20	8.20	29.50	90.8	6.50	2.3	5.8	
HKBCF	HY/2013/01	2018-04-16	Mid-Ebb	Cloudy	SR10A(N)	14:29:00	5.7	Middle	2	1	22.90	8.20	30.60	90.3	6.50	2.7	6.5	
HKBCF	HY/2013/01	2018-04-16	Mid-Ebb	Cloudy	SR10A(N)	14:29:00	5.7	Middle	2	2	23.20	8.20	30.40	91.1	6.50	2.5	7.7	
HKBCF	HY/2013/01	2018-04-16	Mid-Ebb	Cloudy	SR10A(N)	14:29:00	10.3	Bottom	3	1	22.90	8.20	30.60	92.9	6.70	3.1	11.9	
HKBCF	HY/2013/01	2018-04-16	Mid-Ebb	Cloudy	SR10A(N)	14:29:00	10.3	Bottom	3	2	23.20	8.20	30.50	93.7	6.70	2.6	12.8	
HKBCF	HY/2013/01	2018-04-16	Mid-Ebb	Cloudy	SR10B(N2)	13:24:00	1.0	Surface	1	1	22.90	8.20	30.70	89.8	6.50	2.2	6.3	
HKBCF	HY/2013/01	2018-04-16	Mid-Ebb	Cloudy	SR10B(N2)	13:24:00	1.0	Surface	1	2	23.20	8.20	30.50	90.4	6.50	2.5	7.7	
HKBCF	HY/2013/01	2018-04-16	Mid-Ebb	Cloudy	SR10B(N2)	13:24:00	3.3	Middle	2	1	22.80	8.20	30.70	89.9	6.50	3.1	12.6	
HKBCF	HY/2013/01	2018-04-16	Mid-Ebb	Cloudy	SR10B(N2)	13:24:00	3.3	Middle	2	2	23.20	8.20	30.60	90.6	6.50	2.8	11.9	
HKBCF	HY/2013/01	2018-04-16	Mid-Ebb	Cloudy	SR10B(N2)	13:24:00	5.6	Bottom	3	1	22.80	8.20	30.70	90.4	6.50	3.2	13.9	
HKBCF	HY/2013/01	2018-04-16	Mid-Ebb	Cloudy	SR10B(N2)	13:24:00	5.6	Bottom	3	2	23.20	8.20	30.60	91.1	6.50	3.0	12.7	
HKBCF	HY/2013/01	2018-04-16	Mid-Ebb	Cloudy	CSA	13:05:00	1.0	Surface	1	1	23.00	8.20	29.70	94.2	6.80	8.7	8.9	
HKBCF	HY/2013/01	2018-04-16	Mid-Ebb	Cloudy	CSA	13:05:00	1.0	Surface	1	2	23.00	8.10	29.80	94.9	6.90	8.4	8.2	
HKBCF	HY/2013/01	2018-04-16	Mid-Ebb	Cloudy	CSA	13:05:00	16.6	Middle	2	1	23.00	8.20	32.70	91.0	6.50	7.0	8.5	
HKBCF	HY/2013/01	2018-04-16	Mid-Ebb	Cloudy	CSA	13:05:00	16.6	Middle	2	2	22.90	8.00	32.70	91.7	6.50	7.1	9.5	
HKBCF	HY/2013/01	2018-04-16	Mid-Ebb	Cloudy	CSA	13:05:00	32.2	Bottom	3	1	22.90	8.20	32.90	90.5	6.40	7.8	8.8	
HKBCF	HY/2013/01	2018-04-16	Mid-Ebb	Cloudy	CSA	13:05:00	32.2	Bottom	3	2	22.90	8.00	32.90	91.4	6.50	7.7	8.7	
HKBCF	HY/2013/01	2018-04-16	Mid-Ebb	Cloudy	CS6	12:58:00	1.0	Surface	1	1	23.20	8.10	30.20	94.2	6.80	8.1	7.8	
HKBCF	HY/2013/01	2018-04-16	Mid-Ebb	Cloudy	CS6	12:58:00	1.0	Surface	1	2	23.10	8.00	30.30	95.0	6.80	8.1	6.6	
HKBCF	HY/2013/01	2018-04-16	Mid-Ebb	Cloudy	CS6	12:58:00	4.7	Middle	2	1	23.00	8.10	31.70	93.8	6.70	7.2	7.4	
HKBCF	HY/2013/01	2018-04-16	Mid-Ebb	Cloudy	CS6	12:58:00	4.7	Middle	2	2	23.00	8.00	31.60	94.7	6.80	7.2	9.2	
HKBCF	HY/2013/01	2018-04-16	Mid-Ebb	Cloudy	CS6	12:58:00	8.3	Bottom	3	1	23.00	8.10	32.40	94.8	6.80	7.8	8.1	
HKBCF	HY/2013/01	2018-04-16	Mid-Ebb	Cloudy	CS6	12:58:00	8.3	Bottom	3	2	23.00	8.00	32.50	95.6	6.80	7.9	8.9	
HKBCF	HY/2013/01	2018-04-16	Mid-Ebb	Cloudy	CS4	12:02:00	1.0	Surface	1	1	23.10	8.20	29.50	93.7	6.80	10.3	8.5	
HKBCF	HY/2013/01	2018-04-16	Mid-Ebb	Cloudy	CS4	12:02:00	1.0	Surface	1	2	23.10	8.00	29.60	94.2	6.80	10.1	9.9	
HKBCF	HY/2013/01	2018-04-16	Mid-Ebb	Cloudy	CS4	12:02:00	8.8	Middle	2	1	23.20	8.10	31.20	91.0	6.50	10.6	8.4	
HKBCF	HY/2013/01	2018-04-16	Mid-Ebb	Cloudy	CS4	12:02:00	8.8	Middle	2	2	23.10	8.00	31.20	91.7	6.60	10.5	8.7	
HKBCF	HY/2013/01	2018-04-16	Mid-Ebb	Cloudy	CS4	12:02:00	16.5	Bottom	3	1	23.10	8.10	31.90	91.4	6.50	10.3	14.1	
HKBCF	HY/2013/01	2018-04-16	Mid-Ebb	Cloudy	CS4	12:02:00	16.5	Bottom	3	2	23.10	8.00	32.00	92.0	6.60	10.6	14.9	
HKBCF	HY/2013/01	2018-04-16	Mid-Ebb	Cloudy	SR6	11:35:00	1.0	Surface	1	1	22.50	8.20	31.80	100.3	7.20	13.2	12.6	
HKBCF	HY/2013/01	2018-04-16	Mid-Ebb	Cloudy	SR6	11:35:00	1.0	Surface	1	2	22.50	8.10	31.80	101.1	7.30	13.3	12.2	
HKBCF	HY/2013/01	2018-04-16	Mid-Ebb	Cloudy	SR6	11:35:00		Middle	2	1								
HKBCF	HY/2013/01	2018-04-16	Mid-Ebb	Cloudy	SR6	11:35:00		Middle	2	2								
HKBCF	HY/2013/01	2018-04-16	Mid-Ebb	Cloudy	SR6	11:35:00	3.4	Bottom	3	1	22.50	8.20	32.10	101.0	7.30	14.4	18.2	
HKBCF	HY/2013/01	2018-04-16	Mid-Ebb	Cloudy	SR6	11:35:00	3.4	Bottom	3	2	22.50	8.10	32.20	101.8	7.30	14.8	17.2	
HKBCF	HY/2013/01	2018-04-16	Mid-Ebb	Cloudy	CS(Mf)3(N)	11:47:00	1.0	Surface	1	1	22.90	8.20	28.70	97.2	7.10	9.2	11.6	
HKBCF	HY/2013/01	2018-04-16	Mid-Ebb	Cloudy	CS(Mf)3(N)	11:47:00	1.0	Surface	1	2	22.80	8.10	28.70	97.9	7.10	9.7	13.1	

Project	Works	Date (yyyy-mm-dd)	Tide	Weather Condition	Station	Time	Depth, m	Level	Level_Code	Replicate	Temperature, °C	pH	Salinity, ppt	DO, %	DO, mg/L	Turbidity, NTU	SS, mg/L	Site Observation
HKBCF	HY/2013/01	2018-04-16	Mid-Ebb	Cloudy	CS(Mf)3(N)	11:47:00	3.6	Middle	2	1	22.80	8.20	29.40	97.5	7.10	9.9	12.6	
HKBCF	HY/2013/01	2018-04-16	Mid-Ebb	Cloudy	CS(Mf)3(N)	11:47:00	3.6	Middle	2	2	22.80	8.10	29.40	98.2	7.10	10.2	13.0	
HKBCF	HY/2013/01	2018-04-16	Mid-Ebb	Cloudy	CS(Mf)3(N)	11:47:00	6.1	Bottom	3	1	22.70	8.20	29.90	99.4	7.20	11.0	13.5	
HKBCF	HY/2013/01	2018-04-16	Mid-Ebb	Cloudy	CS(Mf)3(N)	11:47:00	6.1	Bottom	3	2	22.70	8.10	30.00	100.3	7.30	11.2	12.4	
HKBCF	HY/2013/01	2018-04-16	Mid-Ebb	Cloudy	SR5(N)	12:18:00	1.0	Surface	1	1	23.10	8.20	28.40	93.6	6.80	10.6	8.9	
HKBCF	HY/2013/01	2018-04-16	Mid-Ebb	Cloudy	SR5(N)	12:18:00	1.0	Surface	1	2	23.00	8.00	28.50	94.5	6.90	10.4	9.2	
HKBCF	HY/2013/01	2018-04-16	Mid-Ebb	Cloudy	SR5(N)	12:18:00	4.7	Middle	2	1	23.20	8.20	28.80	92.5	6.70	11.9	12.1	
HKBCF	HY/2013/01	2018-04-16	Mid-Ebb	Cloudy	SR5(N)	12:18:00	4.7	Middle	2	2	23.20	8.00	28.90	93.3	6.80	11.9	13.5	
HKBCF	HY/2013/01	2018-04-16	Mid-Ebb	Cloudy	SR5(N)	12:18:00	8.4	Bottom	3	1	23.20	8.10	30.80	92.4	6.60	14.9	14.1	
HKBCF	HY/2013/01	2018-04-16	Mid-Ebb	Cloudy	SR5(N)	12:18:00	8.4	Bottom	3	2	23.20	8.00	30.80	93.1	6.70	14.7	14.4	
HKBCF	HY/2013/01	2018-04-16	Mid-Ebb	Cloudy	IS10(N)	12:24:00	1.0	Surface	1	1	23.10	8.20	28.60	93.8	6.80	11.1	9.4	
HKBCF	HY/2013/01	2018-04-16	Mid-Ebb	Cloudy	IS10(N)	12:24:00	1.0	Surface	1	2	23.10	8.00	28.60	94.6	6.90	11.1	10.1	
HKBCF	HY/2013/01	2018-04-16	Mid-Ebb	Cloudy	IS10(N)	12:24:00	5.6	Middle	2	1	23.20	8.20	29.10	92.1	6.70	13.0	11.5	
HKBCF	HY/2013/01	2018-04-16	Mid-Ebb	Cloudy	IS10(N)	12:24:00	5.6	Middle	2	2	23.20	8.00	29.20	92.8	6.70	13.4	12.8	
HKBCF	HY/2013/01	2018-04-16	Mid-Ebb	Cloudy	IS10(N)	12:24:00	10.1	Bottom	3	1	23.20	8.10	31.60	92.9	6.60	13.2	12.4	
HKBCF	HY/2013/01	2018-04-16	Mid-Ebb	Cloudy	IS10(N)	12:24:00	10.1	Bottom	3	2	23.10	8.00	31.70	93.5	6.70	13.6	13.6	
HKBCF	HY/2013/01	2018-04-16	Mid-Ebb	Cloudy	IS(Mf)11	12:29:00	1.0	Surface	1	1	23.00	8.20	28.20	93.3	6.80	9.4	8.4	
HKBCF	HY/2013/01	2018-04-16	Mid-Ebb	Cloudy	IS(Mf)11	12:29:00	1.0	Surface	1	2	23.00	8.00	28.20	93.9	6.90	9.4	7.9	
HKBCF	HY/2013/01	2018-04-16	Mid-Ebb	Cloudy	IS(Mf)11	12:29:00	5.8	Middle	2	1	23.20	8.10	29.60	92.1	6.60	10.5	9.0	
HKBCF	HY/2013/01	2018-04-16	Mid-Ebb	Cloudy	IS(Mf)11	12:29:00	5.8	Middle	2	2	23.20	8.00	29.60	92.9	6.70	10.3	9.9	
HKBCF	HY/2013/01	2018-04-16	Mid-Ebb	Cloudy	IS(Mf)11	12:29:00	10.5	Bottom	3	1	23.20	8.10	31.20	92.5	6.60	10.4	12.6	
HKBCF	HY/2013/01	2018-04-16	Mid-Ebb	Cloudy	IS(Mf)11	12:29:00	10.5	Bottom	3	2	23.10	8.00	31.20	93.3	6.70	10.4	13.8	
HKBCF	HY/2013/01	2018-04-16	Mid-Ebb	Cloudy	CS(Mf)5	12:55:00	1.0	Surface	1	1	23.10	8.20	29.40	88.2	6.40	3.2	7.6	
HKBCF	HY/2013/01	2018-04-16	Mid-Ebb	Cloudy	CS(Mf)5	12:55:00	1.0	Surface	1	2	23.40	8.10	29.30	88.4	6.40	2.7	7.6	
HKBCF	HY/2013/01	2018-04-16	Mid-Ebb	Cloudy	CS(Mf)5	12:55:00	6.0	Middle	2	1	23.10	8.20	30.30	87.6	6.30	3.4	7.6	
HKBCF	HY/2013/01	2018-04-16	Mid-Ebb	Cloudy	CS(Mf)5	12:55:00	6.0	Middle	2	2	23.50	8.10	30.10	87.9	6.30	2.9	6.6	
HKBCF	HY/2013/01	2018-04-16	Mid-Ebb	Cloudy	CS(Mf)5	12:55:00	10.9	Bottom	3	1	23.10	8.20	30.80	87.5	6.30	5.2	8.2	
HKBCF	HY/2013/01	2018-04-16	Mid-Ebb	Cloudy	CS(Mf)5	12:55:00	10.9	Bottom	3	2	23.40	8.10	30.60	87.7	6.30	4.3	8.3	
HKBCF	HY/2013/01	2018-04-16	Mid-Ebb	Cloudy	SR7	12:39:00	1.0	Surface	1	1	23.10	8.20	29.20	97.0	7.00	10.6	6.5	
HKBCF	HY/2013/01	2018-04-16	Mid-Ebb	Cloudy	SR7	12:39:00	1.0	Surface	1	2	23.10	8.00	29.20	97.7	7.10	10.5	6.7	
HKBCF	HY/2013/01	2018-04-16	Mid-Ebb	Cloudy	SR7	12:39:00		Middle	2	1								
HKBCF	HY/2013/01	2018-04-16	Mid-Ebb	Cloudy	SR7	12:39:00		Middle	2	2								
HKBCF	HY/2013/01	2018-04-16	Mid-Ebb	Cloudy	SR7	12:39:00	3.5	Bottom	3	1	23.10	8.20	29.50	100.8	7.30	11.0	11.5	
HKBCF	HY/2013/01	2018-04-16	Mid-Ebb	Cloudy	SR7	12:39:00	3.5	Bottom	3	2	23.10	8.00	29.60	101.3	7.30	11.4	10.5	
HKBCF	HY/2013/01	2018-04-16	Mid-Ebb	Cloudy	IS17	12:38:00	1.0	Surface	1	1	23.00	8.20	28.60	88.9	6.50	6.6	12.9	
HKBCF	HY/2013/01	2018-04-16	Mid-Ebb	Cloudy	IS17	12:38:00	1.0	Surface	1	2	23.40	8.10	29.40	89.3	6.40	8.0	13.2	
HKBCF	HY/2013/01	2018-04-16	Mid-Ebb	Cloudy	IS17	12:38:00	5.3	Middle	2	1	23.10	8.20	29.50	88.4	6.40	8.6	13.5	
HKBCF	HY/2013/01	2018-04-16	Mid-Ebb	Cloudy	IS17	12:38:00	5.3	Middle	2	2	23.40	8.10	29.80	92.3	6.60	7.8	14.8	
HKBCF	HY/2013/01	2018-04-16	Mid-Ebb	Cloudy	IS17	12:38:00	9.6	Bottom	3	1	23.10	8.20	29.90	91.5	6.60	9.3	15.0	
HKBCF	HY/2013/01	2018-04-16	Mid-Ebb	Cloudy	IS17	12:38:00	9.6	Bottom	3	2	23.40	8.10	29.70	92.7	6.70	7.6	14.8	
HKBCF	HY/2013/01	2018-04-16	Mid-Ebb	Cloudy	IS(Mf)16	12:31:00	1.0	Surface	1	1	23.10	8.20	27.70	89.6	6.60	5.3	10.4	
HKBCF	HY/2013/01	2018-04-16	Mid-Ebb	Cloudy	IS(Mf)16	12:31:00	1.0	Surface	1	2	23.40	8.10	27.60	90.3	6.60	4.7	10.8	
HKBCF	HY/2013/01	2018-04-16	Mid-Ebb	Cloudy	IS(Mf)16	12:31:00		Middle	2	1								
HKBCF	HY/2013/01	2018-04-16	Mid-Ebb	Cloudy	IS(Mf)16	12:31:00		Middle	2	2								
HKBCF	HY/2013/01	2018-04-16	Mid-Ebb	Cloudy	IS(Mf)16	12:31:00	4.8	Bottom	3	1	23.00	8.20	29.60	92.5	6.70	4.1	10.4	
HKBCF	HY/2013/01	2018-04-16	Mid-Ebb	Cloudy	IS(Mf)16	12:31:00	4.8	Bottom	3	2	23.40	8.10	29.70	93.2	6.70	3.6	9.8	
HKBCF	HY/2013/01	2018-04-16	Mid-Ebb	Cloudy	IS8	12:11:00	1.0	Surface	1	1	23.00	8.20	27.40	90.3	6.60	4.8	8.3	
HKBCF	HY/2013/01	2018-04-16	Mid-Ebb	Cloudy	IS8	12:11:00	1.0	Surface	1	2	23.40	8.10	27.30	91.0	6.60	4.0	9.4	
HKBCF	HY/2013/01	2018-04-16	Mid-Ebb	Cloudy	IS8	12:11:00		Middle	2	1								
HKBCF	HY/2013/01	2018-04-16	Mid-Ebb	Cloudy	IS8	12:11:00		Middle	2	2								
HKBCF	HY/2013/01	2018-04-16	Mid-Ebb	Cloudy	IS8	12:11:00	3.3	Bottom	3	1	23.00	8.20	27.50	91.3	6.70	6.5	11.5	
HKBCF	HY/2013/01	2018-04-16	Mid-Ebb	Cloudy	IS8	12:11:00	3.3	Bottom	3	2	23.30	8.10	27.40	92.2	6.70	5.7	10.2	
HKBCF	HY/2013/01	2018-04-16	Mid-Ebb	Cloudy	SR4(N)	12:17:00	1.0	Surface	1	1	22.90	8.20	27.40	88.0	6.50	5.5	10.7	
HKBCF	HY/2013/01	2018-04-16	Mid-Ebb	Cloudy	SR4(N)	12:17:00	1.0	Surface	1	2	23.30	8.10	27.30	87.9	6.40	4.9	10.1	
HKBCF	HY/2013/01	2018-04-16	Mid-Ebb	Cloudy	SR4(N)	12:17:00		Middle	2	1								
HKBCF	HY/2013/01	2018-04-16	Mid-Ebb	Cloudy	SR4(N)	12:17:00		Middle	2	2								
HKBCF	HY/2013/01	2018-04-16	Mid-Ebb	Cloudy	SR4(N)	12:17:00	2.6	Bottom	3	1	22.90	8.20	27.40	89.7	6.60	5.5	12.5	
HKBCF	HY/2013/01	2018-04-16	Mid-Ebb	Cloudy	SR4(N)	12:17:00	2.6	Bottom	3	2	23.20	8.10	27.30	92.6	6.80	5.0	11.5	
HKBCF	HY/2013/01	2018-04-16	Mid-Ebb	Cloudy	IS(Mf)9	12:04:00	1.0	Surface	1	1	22.90	8.20	27.40	89.8	6.60	5.6	7.7	
HKBCF	HY/2013/01	2018-04-16	Mid-Ebb	Cloudy	IS(Mf)9	12:04:00	1.0	Surface	1	2	23.30	8.10	27.30	90.4	6.60	4.7	8.8	
HKBCF	HY/2013/01	2018-04-16	Mid-Ebb	Cloudy	IS(Mf)9	12:04:00		Middle	2	1								
HKBCF	HY/2013/01	2018-04-16	Mid-Ebb	Cloudy	IS(Mf)9	12:04:00		Middle	2	2								
HKBCF	HY/2013/01	2018-04-16	Mid-Ebb	Cloudy	IS(Mf)9	12:04:00	2.9	Bottom	3	1	22.90	8.20	27.40	90.1	6.60	5.6	11.8	
HKBCF	HY/2013/01	2018-04-16	Mid-Ebb	Cloudy	IS(Mf)9	12:04:00	2.9	Bottom	3	2	23.30	8.10	27.30	90.8	6.60	4.8	12.9	
HKBCF	HY/2013/01	2018-04-16	Mid-Ebb	Cloudy	IS7	11:57:00	1.0	Surface	1	1	23.00	8.20	27.30	90.4	6.60	4.7	10.2	
HKBCF	HY/2013/01	2018-04-16	Mid-Ebb	Cloudy	IS7	11:57:00	1.0	Surface	1	2	23.40	8.10	27.20	91.1	6.60	4.2	11.4	
HKBCF	HY/2013/01	2018-04-16	Mid-Ebb	Cloudy	IS7	11:57:00		Middle	2	1								
HKBCF	HY/2013/01	2018-04-16	Mid-Ebb	Cloudy	IS7	11:57:00		Middle	2	2								

Project	Works	Date (yyyy-mm-dd)	Tide	Weather Condition	Station	Time	Depth, m	Level	Level_Code	Replicate	Temperature, °C	pH	Salinity, ppt	DO, %	DO, mg/L	Turbidity, NTU	SS, mg/L	Site Observation
HKBCF	HY/2013/01	2018-04-16	Mid-Ebb	Cloudy	IS7	11:57:00	2.6	Bottom	3	1	23.00	8.20	27.30	91.1	6.70	4.6	10.2	
HKBCF	HY/2013/01	2018-04-16	Mid-Ebb	Cloudy	IS7	11:57:00	2.6	Bottom	3	2	23.30	8.10	27.20	91.7	6.70	4.8	10.2	
HKBCF	HY/2013/01	2018-04-16	Mid-Ebb	Cloudy	IS(Mf)6	11:50:00		Surface	1	1								
HKBCF	HY/2013/01	2018-04-16	Mid-Ebb	Cloudy	IS(Mf)6	11:50:00		Surface	1	2								
HKBCF	HY/2013/01	2018-04-16	Mid-Ebb	Cloudy	IS(Mf)6	11:50:00	1.4	Middle	2	1	23.10	8.20	27.60	88.2	6.40	9.3	14.9	
HKBCF	HY/2013/01	2018-04-16	Mid-Ebb	Cloudy	IS(Mf)6	11:50:00	1.4	Middle	2	2	23.50	8.10	27.40	88.8	6.50	8.8	15.8	
HKBCF	HY/2013/01	2018-04-16	Mid-Ebb	Cloudy	IS(Mf)6	11:50:00		Bottom	3	1								
HKBCF	HY/2013/01	2018-04-16	Mid-Ebb	Cloudy	IS(Mf)6	11:50:00		Bottom	3	2								
HKBCF	HY/2013/01	2018-04-16	Mid-Ebb	Cloudy	IS5	11:43:00	1.0	Surface	1	1	23.10	8.20	27.70	86.8	6.30	7.3	12.2	
HKBCF	HY/2013/01	2018-04-16	Mid-Ebb	Cloudy	IS5	11:43:00	1.0	Surface	1	2	23.50	8.10	27.50	87.2	6.30	6.7	12.4	
HKBCF	HY/2013/01	2018-04-16	Mid-Ebb	Cloudy	IS5	11:43:00	4.8	Middle	2	1	23.10	8.20	27.70	86.7	6.30	8.6	18.4	
HKBCF	HY/2013/01	2018-04-16	Mid-Ebb	Cloudy	IS5	11:43:00	4.8	Middle	2	2	23.50	8.10	27.60	87.3	6.30	7.2	17.9	
HKBCF	HY/2013/01	2018-04-16	Mid-Ebb	Cloudy	IS5	11:43:00	8.6	Bottom	3	1	23.10	8.20	27.70	87.0	6.40	10.1	17.0	
HKBCF	HY/2013/01	2018-04-16	Mid-Ebb	Cloudy	IS5	11:43:00	8.6	Bottom	3	2	23.40	8.10	27.60	87.7	6.40	8.6	17.7	
HKBCF	HY/2013/01	2018-04-16	Mid-Ebb	Cloudy	SR3(N)	11:35:00	1.0	Surface	1	1	23.10	8.20	27.60	86.4	6.30	6.9	10.9	
HKBCF	HY/2013/01	2018-04-16	Mid-Ebb	Cloudy	SR3(N)	11:35:00	1.0	Surface	1	2	23.50	8.10	27.50	86.8	6.30	6.0	11.4	
HKBCF	HY/2013/01	2018-04-16	Mid-Ebb	Cloudy	SR3(N)	11:35:00		Middle	2	1								
HKBCF	HY/2013/01	2018-04-16	Mid-Ebb	Cloudy	SR3(N)	11:35:00		Middle	2	2								
HKBCF	HY/2013/01	2018-04-16	Mid-Ebb	Cloudy	SR3(N)	11:35:00	2.6	Bottom	3	1	23.10	8.20	27.60	86.5	6.30	7.4	11.1	
HKBCF	HY/2013/01	2018-04-16	Mid-Ebb	Cloudy	SR3(N)	11:35:00	2.6	Bottom	3	2	23.50	8.10	27.50	87.0	6.30	6.6	11.1	
HKBCF	HY/2013/01	2018-04-16	Mid-Flood	Cloudy	SR10A(N)	5:48:00	1.0	Surface	1	1	23.50	8.00	28.00	92.0	6.70	2.0	9.5	
HKBCF	HY/2013/01	2018-04-16	Mid-Flood	Cloudy	SR10A(N)	5:48:00	1.0	Surface	1	2	23.50	8.00	28.10	91.9	6.70	2.0	8.3	
HKBCF	HY/2013/01	2018-04-16	Mid-Flood	Cloudy	SR10A(N)	5:48:00	5.7	Middle	2	1	23.50	8.00	28.90	90.9	6.50	2.1	8.0	
HKBCF	HY/2013/01	2018-04-16	Mid-Flood	Cloudy	SR10A(N)	5:48:00	5.7	Middle	2	2	23.50	8.00	29.00	90.9	6.50	2.1	9.0	
HKBCF	HY/2013/01	2018-04-16	Mid-Flood	Cloudy	SR10A(N)	5:48:00	10.4	Bottom	3	1	23.50	8.00	29.40	91.0	6.50	2.4	13.0	
HKBCF	HY/2013/01	2018-04-16	Mid-Flood	Cloudy	SR10A(N)	5:48:00	10.4	Bottom	3	2	23.50	8.00	29.40	91.1	6.50	2.3	12.9	
HKBCF	HY/2013/01	2018-04-16	Mid-Flood	Cloudy	SR10B(N2)	5:58:00	1.0	Surface	1	1	23.40	8.10	31.00	89.8	6.40	3.7	8.6	
HKBCF	HY/2013/01	2018-04-16	Mid-Flood	Cloudy	SR10B(N2)	5:58:00	1.0	Surface	1	2	23.40	8.10	31.00	89.8	6.40	3.8	7.1	
HKBCF	HY/2013/01	2018-04-16	Mid-Flood	Cloudy	SR10B(N2)	5:58:00	3.3	Middle	2	1	23.40	8.10	31.00	90.2	6.40	3.9	10.2	
HKBCF	HY/2013/01	2018-04-16	Mid-Flood	Cloudy	SR10B(N2)	5:58:00	3.3	Middle	2	2	23.40	8.10	31.00	90.4	6.40	4.2	11.1	
HKBCF	HY/2013/01	2018-04-16	Mid-Flood	Cloudy	SR10B(N2)	5:58:00	5.6	Bottom	3	1	23.40	8.10	31.00	91.3	6.50	4.4	14.4	
HKBCF	HY/2013/01	2018-04-16	Mid-Flood	Cloudy	SR10B(N2)	5:58:00	5.6	Bottom	3	2	23.40	8.10	31.00	91.6	6.50	4.4	14.6	
HKBCF	HY/2013/01	2018-04-16	Mid-Flood	Cloudy	CSA	5:57:00	1.0	Surface	1	1	23.30	8.10	29.00	86.7	6.30	8.8	9.8	
HKBCF	HY/2013/01	2018-04-16	Mid-Flood	Cloudy	CSA	5:57:00	1.0	Surface	1	2	23.30	8.00	29.00	87.0	6.30	9.0	10.0	
HKBCF	HY/2013/01	2018-04-16	Mid-Flood	Cloudy	CSA	5:57:00	16.8	Middle	2	1	23.20	8.10	31.40	83.0	5.90	10.4	10.3	
HKBCF	HY/2013/01	2018-04-16	Mid-Flood	Cloudy	CSA	5:57:00	16.8	Middle	2	2	23.20	8.00	31.50	83.5	6.00	10.4	9.4	
HKBCF	HY/2013/01	2018-04-16	Mid-Flood	Cloudy	CSA	5:57:00	32.5	Bottom	3	1	23.20	8.10	32.20	82.4	5.90	14.9	11.5	
HKBCF	HY/2013/01	2018-04-16	Mid-Flood	Cloudy	CSA	5:57:00	32.5	Bottom	3	2	23.20	8.00	32.30	83.0	5.90	14.9	13.0	
HKBCF	HY/2013/01	2018-04-16	Mid-Flood	Cloudy	CS6	6:10:00	1.0	Surface	1	1	23.20	8.10	28.40	88.3	6.40	9.2	10.2	
HKBCF	HY/2013/01	2018-04-16	Mid-Flood	Cloudy	CS6	6:10:00	1.0	Surface	1	2	23.20	8.00	28.40	88.8	6.40	9.5	9.8	
HKBCF	HY/2013/01	2018-04-16	Mid-Flood	Cloudy	CS6	6:10:00	4.8	Middle	2	1	23.40	8.10	29.70	88.0	6.30	9.0	11.3	
HKBCF	HY/2013/01	2018-04-16	Mid-Flood	Cloudy	CS6	6:10:00	4.8	Middle	2	2	23.40	8.00	29.80	88.0	6.30	9.2	12.5	
HKBCF	HY/2013/01	2018-04-16	Mid-Flood	Cloudy	CS6	6:10:00	8.5	Bottom	3	1	23.40	8.10	30.00	89.5	6.40	9.2	13.7	
HKBCF	HY/2013/01	2018-04-16	Mid-Flood	Cloudy	CS6	6:10:00	8.5	Bottom	3	2	23.40	8.00	30.10	89.6	6.40	9.3	12.2	
HKBCF	HY/2013/01	2018-04-16	Mid-Flood	Cloudy	CS4	7:08:00	1.0	Surface	1	1	23.20	8.10	28.10	94.3	6.90	9.0	10.1	
HKBCF	HY/2013/01	2018-04-16	Mid-Flood	Cloudy	CS4	7:08:00	1.0	Surface	1	2	23.20	8.00	28.20	94.9	6.90	9.1	8.9	
HKBCF	HY/2013/01	2018-04-16	Mid-Flood	Cloudy	CS4	7:08:00	8.9	Middle	2	1	23.40	8.10	30.00	92.1	6.60	10.2	9.5	
HKBCF	HY/2013/01	2018-04-16	Mid-Flood	Cloudy	CS4	7:08:00	8.9	Middle	2	2	23.40	8.00	30.10	92.9	6.70	10.1	8.9	
HKBCF	HY/2013/01	2018-04-16	Mid-Flood	Cloudy	CS4	7:08:00	16.8	Bottom	3	1	23.20	8.10	31.80	91.6	6.50	17.0	17.3	
HKBCF	HY/2013/01	2018-04-16	Mid-Flood	Cloudy	CS4	7:08:00	16.8	Bottom	3	2	23.20	8.00	31.80	92.4	6.60	17.0	18.2	
HKBCF	HY/2013/01	2018-04-16	Mid-Flood	Cloudy	SR6	7:41:00	1.0	Surface	1	1	23.20	8.10	27.80	96.9	7.10	19.1	18.2	
HKBCF	HY/2013/01	2018-04-16	Mid-Flood	Cloudy	SR6	7:41:00	1.0	Surface	1	2	23.20	8.00	27.90	97.6	7.10	19.2	17.7	
HKBCF	HY/2013/01	2018-04-16	Mid-Flood	Cloudy	SR6	7:41:00		Middle	2	1								
HKBCF	HY/2013/01	2018-04-16	Mid-Flood	Cloudy	SR6	7:41:00		Middle	2	2								
HKBCF	HY/2013/01	2018-04-16	Mid-Flood	Cloudy	SR6	7:41:00	3.5	Bottom	3	1	23.00	8.10	29.30	99.2	7.20	16.9	26.4	
HKBCF	HY/2013/01	2018-04-16	Mid-Flood	Cloudy	SR6	7:41:00	3.5	Bottom	3	2	23.00	8.00	29.40	99.6	7.20	16.1	25.4	
HKBCF	HY/2013/01	2018-04-16	Mid-Flood	Cloudy	CS(Mf)3(N)	7:23:00	1.0	Surface	1	1	23.10	8.20	27.90	95.9	7.00	18.2	26.1	
HKBCF	HY/2013/01	2018-04-16	Mid-Flood	Cloudy	CS(Mf)3(N)	7:23:00	1.0	Surface	1	2	23.10	8.10	28.00	96.6	7.00	18.4	26.6	
HKBCF	HY/2013/01	2018-04-16	Mid-Flood	Cloudy	CS(Mf)3(N)	7:23:00	3.6	Middle	2	1	23.10	8.20	27.90	95.7	7.00	17.9	26.3	
HKBCF	HY/2013/01	2018-04-16	Mid-Flood	Cloudy	CS(Mf)3(N)	7:23:00	3.6	Middle	2	2	23.10	8.10	28.00	96.4	7.00	17.6	25.8	
HKBCF	HY/2013/01	2018-04-16	Mid-Flood	Cloudy	CS(Mf)3(N)	7:23:00	6.2	Bottom	3	1	23.10	8.20	27.90	95.9	7.00	20.5	25.1	
HKBCF	HY/2013/01	2018-04-16	Mid-Flood	Cloudy	CS(Mf)3(N)	7:23:00	6.2	Bottom	3	2	23.10	8.00	28.00	96.8	7.10	20.6	26.7	
HKBCF	HY/2013/01	2018-04-16	Mid-Flood	Cloudy	SR5(N)	6:51:00	1.0	Surface	1	1	23.20	8.10	28.50	94.1	6.80	16.1	18.0	
HKBCF	HY/2013/01	2018-04-16	Mid-Flood	Cloudy	SR5(N)	6:51:00	1.0	Surface	1	2	23.20	8.00	28.60	94.8	6.90	16.3	18.9	
HKBCF	HY/2013/01	2018-04-16	Mid-Flood	Cloudy	SR5(N)	6:51:00	4.8	Middle	2	1	23.20	8.10	28.80	93.9	6.80	16.6	21.4	
HKBCF	HY/2013/01	2018-04-16	Mid-Flood	Cloudy	SR5(N)	6:51:00	4.8	Middle	2	2	23.20	8.00	28.80	94.7	6.90	16.9	23.0	
HKBCF	HY/2013/01	2018-04-16	Mid-Flood	Cloudy	SR5(N)	6:51:00	8.6	Bottom	3	1	23.20	8.10	29.30	95.1	6.90	17.2	21.5	
HKBCF	HY/2013/01	2018-04-16	Mid-Flood	Cloudy	SR5(N)	6:51:00	8.6	Bottom	3	2	23.20	8.00	29.40	96.0	6.90	17.4	21.8	

Project	Works	Date (yyyy-mm-dd)	Tide	Weather Condition	Station	Time	Depth, m	Level	Level_Code	Replicate	Temperature, °C	pH	Salinity, ppt	DO, %	DO, mg/L	Turbidity, NTU	SS, mg/L	Site Observation
HKBCF	HY/2013/01	2018-04-16	Mid-Flood	Cloudy	IS10(N)	6:44:00	1.0	Surface	1	1	23.30	8.10	28.40	85.9	6.20	14.2	9.3	
HKBCF	HY/2013/01	2018-04-16	Mid-Flood	Cloudy	IS10(N)	6:44:00	1.0	Surface	1	2	23.30	8.00	28.50	88.3	6.40	14.5	10.0	
HKBCF	HY/2013/01	2018-04-16	Mid-Flood	Cloudy	IS10(N)	6:44:00	5.6	Middle	2	1	23.30	8.10	29.40	85.3	6.20	20.4	11.3	
HKBCF	HY/2013/01	2018-04-16	Mid-Flood	Cloudy	IS10(N)	6:44:00	5.6	Middle	2	2	23.30	8.00	29.50	88.3	6.40	20.5	10.7	
HKBCF	HY/2013/01	2018-04-16	Mid-Flood	Cloudy	IS10(N)	6:44:00	10.2	Bottom	3	1	23.30	8.10	29.40	87.5	6.30	21.3	10.9	
HKBCF	HY/2013/01	2018-04-16	Mid-Flood	Cloudy	IS10(N)	6:44:00	10.2	Bottom	3	2	23.30	8.00	29.40	90.0	6.50	21.7	11.3	
HKBCF	HY/2013/01	2018-04-16	Mid-Flood	Cloudy	IS(Mf)11	6:36:00	1.0	Surface	1	1	23.30	8.10	28.60	86.2	6.20	15.4	13.3	
HKBCF	HY/2013/01	2018-04-16	Mid-Flood	Cloudy	IS(Mf)11	6:36:00	1.0	Surface	1	2	23.30	8.00	28.60	86.6	6.30	15.7	14.8	
HKBCF	HY/2013/01	2018-04-16	Mid-Flood	Cloudy	IS(Mf)11	6:36:00	5.7	Middle	2	1	23.40	8.10	29.00	85.5	6.20	18.9	14.2	
HKBCF	HY/2013/01	2018-04-16	Mid-Flood	Cloudy	IS(Mf)11	6:36:00	5.7	Middle	2	2	23.40	8.00	29.00	85.9	6.20	18.8	13.7	
HKBCF	HY/2013/01	2018-04-16	Mid-Flood	Cloudy	IS(Mf)11	6:36:00	10.4	Bottom	3	1	23.30	8.10	29.10	86.0	6.20	20.8	16.2	
HKBCF	HY/2013/01	2018-04-16	Mid-Flood	Cloudy	IS(Mf)11	6:36:00	10.4	Bottom	3	2	23.30	8.00	29.20	86.3	6.20	20.8	17.3	
HKBCF	HY/2013/01	2018-04-16	Mid-Flood	Cloudy	CS(Mf)5	6:26:00	1.0	Surface	1	1	23.40	8.10	27.50	90.9	6.60	2.7	8.7	
HKBCF	HY/2013/01	2018-04-16	Mid-Flood	Cloudy	CS(Mf)5	6:26:00	1.0	Surface	1	2	23.00	8.20	27.60	90.8	6.60	3.2	7.8	
HKBCF	HY/2013/01	2018-04-16	Mid-Flood	Cloudy	CS(Mf)5	6:26:00	5.9	Middle	2	1	23.60	8.10	29.40	89.6	6.40	2.7	9.0	
HKBCF	HY/2013/01	2018-04-16	Mid-Flood	Cloudy	CS(Mf)5	6:26:00	5.9	Middle	2	2	23.20	8.20	29.50	89.4	6.40	2.7	8.9	
HKBCF	HY/2013/01	2018-04-16	Mid-Flood	Cloudy	CS(Mf)5	6:26:00	10.8	Bottom	3	1	23.50	8.10	30.50	89.1	6.40	10.0	12.0	
HKBCF	HY/2013/01	2018-04-16	Mid-Flood	Cloudy	CS(Mf)5	6:26:00	10.8	Bottom	3	2	23.10	8.20	30.60	88.5	6.40	10.8	11.8	
HKBCF	HY/2013/01	2018-04-16	Mid-Flood	Cloudy	SR7	6:29:00	1.0	Surface	1	1	23.20	8.10	28.60	89.8	6.50	14.9	11.2	
HKBCF	HY/2013/01	2018-04-16	Mid-Flood	Cloudy	SR7	6:29:00	1.0	Surface	1	2	23.20	8.00	28.60	90.0	6.50	14.7	10.2	
HKBCF	HY/2013/01	2018-04-16	Mid-Flood	Cloudy	SR7	6:29:00		Middle	2	1								
HKBCF	HY/2013/01	2018-04-16	Mid-Flood	Cloudy	SR7	6:29:00		Middle	2	2								
HKBCF	HY/2013/01	2018-04-16	Mid-Flood	Cloudy	SR7	6:29:00	3.6	Bottom	3	1	23.20	8.10	28.70	93.5	6.80	18.3	15.7	
HKBCF	HY/2013/01	2018-04-16	Mid-Flood	Cloudy	SR7	6:29:00	3.6	Bottom	3	2	23.20	8.00	28.70	94.0	6.80	18.4	15.9	
HKBCF	HY/2013/01	2018-04-16	Mid-Flood	Cloudy	IS17	6:48:00	1.0	Surface	1	1	23.40	8.10	27.20	92.6	6.70	3.3	5.4	
HKBCF	HY/2013/01	2018-04-16	Mid-Flood	Cloudy	IS17	6:48:00	1.0	Surface	1	2	23.20	8.20	27.70	91.0	6.60	3.6	4.6	
HKBCF	HY/2013/01	2018-04-16	Mid-Flood	Cloudy	IS17	6:48:00	5.3	Middle	2	1	23.50	8.10	27.50	91.7	6.70	3.8	9.2	
HKBCF	HY/2013/01	2018-04-16	Mid-Flood	Cloudy	IS17	6:48:00	5.3	Middle	2	2	23.20	8.20	28.20	91.1	6.60	4.0	8.4	
HKBCF	HY/2013/01	2018-04-16	Mid-Flood	Cloudy	IS17	6:48:00	9.6	Bottom	3	1	23.50	8.10	28.00	92.7	6.70	3.6	12.4	
HKBCF	HY/2013/01	2018-04-16	Mid-Flood	Cloudy	IS17	6:48:00	9.6	Bottom	3	2	23.20	8.20	28.20	91.6	6.70	4.0	11.1	
HKBCF	HY/2013/01	2018-04-16	Mid-Flood	Cloudy	IS(Mf)16	6:58:00	1.0	Surface	1	1	23.40	8.10	27.40	92.7	6.70	4.3	11.2	
HKBCF	HY/2013/01	2018-04-16	Mid-Flood	Cloudy	IS(Mf)16	6:58:00	1.0	Surface	1	2	23.10	8.20	27.50	92.0	6.70	4.7	11.6	
HKBCF	HY/2013/01	2018-04-16	Mid-Flood	Cloudy	IS(Mf)16	6:58:00		Middle	2	1								
HKBCF	HY/2013/01	2018-04-16	Mid-Flood	Cloudy	IS(Mf)16	6:58:00		Middle	2	2								
HKBCF	HY/2013/01	2018-04-16	Mid-Flood	Cloudy	IS(Mf)16	6:58:00	4.7	Bottom	3	1	23.40	8.10	27.40	93.7	6.80	4.8	14.3	
HKBCF	HY/2013/01	2018-04-16	Mid-Flood	Cloudy	IS(Mf)16	6:58:00	4.7	Bottom	3	2	23.10	8.20	27.60	92.9	6.80	5.3	15.7	
HKBCF	HY/2013/01	2018-04-16	Mid-Flood	Cloudy	IS8	7:20:00	1.0	Surface	1	1	23.40	8.10	27.40	91.1	6.60	4.2	10.9	
HKBCF	HY/2013/01	2018-04-16	Mid-Flood	Cloudy	IS8	7:20:00	1.0	Surface	1	2	23.10	8.20	27.50	90.5	6.60	4.6	10.6	
HKBCF	HY/2013/01	2018-04-16	Mid-Flood	Cloudy	IS8	7:20:00		Middle	2	1								
HKBCF	HY/2013/01	2018-04-16	Mid-Flood	Cloudy	IS8	7:20:00		Middle	2	2								
HKBCF	HY/2013/01	2018-04-16	Mid-Flood	Cloudy	IS8	7:20:00	3.3	Bottom	3	1	23.40	8.10	27.40	91.7	6.70	5.2	11.9	
HKBCF	HY/2013/01	2018-04-16	Mid-Flood	Cloudy	IS8	7:20:00	3.3	Bottom	3	2	23.10	8.20	27.50	90.9	6.70	5.3	11.2	
HKBCF	HY/2013/01	2018-04-16	Mid-Flood	Cloudy	SR4(N)	7:14:00	1.0	Surface	1	1	23.40	8.10	27.30	89.2	6.50	4.8	10.7	
HKBCF	HY/2013/01	2018-04-16	Mid-Flood	Cloudy	SR4(N)	7:14:00	1.0	Surface	1	2	23.10	8.20	27.40	88.9	6.50	5.5	11.5	
HKBCF	HY/2013/01	2018-04-16	Mid-Flood	Cloudy	SR4(N)	7:14:00		Middle	2	1								
HKBCF	HY/2013/01	2018-04-16	Mid-Flood	Cloudy	SR4(N)	7:14:00		Middle	2	2								
HKBCF	HY/2013/01	2018-04-16	Mid-Flood	Cloudy	SR4(N)	7:14:00	2.1	Bottom	3	1	23.40	8.10	27.20	88.7	6.50	4.6	14.8	
HKBCF	HY/2013/01	2018-04-16	Mid-Flood	Cloudy	SR4(N)	7:14:00	2.1	Bottom	3	2	23.00	8.20	27.40	88.4	6.50	5.2	15.0	
HKBCF	HY/2013/01	2018-04-16	Mid-Flood	Cloudy	IS(Mf)9	7:27:00	1.0	Surface	1	1	23.40	8.10	27.40	91.7	6.70	4.0	10.6	
HKBCF	HY/2013/01	2018-04-16	Mid-Flood	Cloudy	IS(Mf)9	7:27:00	1.0	Surface	1	2	23.10	8.20	27.50	91.0	6.70	4.8	11.7	
HKBCF	HY/2013/01	2018-04-16	Mid-Flood	Cloudy	IS(Mf)9	7:27:00		Middle	2	1								
HKBCF	HY/2013/01	2018-04-16	Mid-Flood	Cloudy	IS(Mf)9	7:27:00		Middle	2	2								
HKBCF	HY/2013/01	2018-04-16	Mid-Flood	Cloudy	IS(Mf)9	7:27:00	2.3	Bottom	3	1	23.40	8.10	27.40	92.4	6.70	4.4	13.0	
HKBCF	HY/2013/01	2018-04-16	Mid-Flood	Cloudy	IS(Mf)9	7:27:00	2.3	Bottom	3	2	23.10	8.20	27.50	91.5	6.70	5.1	14.0	
HKBCF	HY/2013/01	2018-04-16	Mid-Flood	Cloudy	IS7	7:34:00	1.0	Surface	1	1	23.50	8.10	27.30	90.6	6.60	4.6	13.4	
HKBCF	HY/2013/01	2018-04-16	Mid-Flood	Cloudy	IS7	7:34:00	1.0	Surface	1	2	23.10	8.20	27.40	90.0	6.60	4.3	12.7	
HKBCF	HY/2013/01	2018-04-16	Mid-Flood	Cloudy	IS7	7:34:00		Middle	2	1								
HKBCF	HY/2013/01	2018-04-16	Mid-Flood	Cloudy	IS7	7:34:00		Middle	2	2								
HKBCF	HY/2013/01	2018-04-16	Mid-Flood	Cloudy	IS7	7:34:00	2.1	Bottom	3	1	23.50	8.10	27.30	91.0	6.60	5.3	14.6	
HKBCF	HY/2013/01	2018-04-16	Mid-Flood	Cloudy	IS7	7:34:00	2.1	Bottom	3	2	23.10	8.20	27.40	90.3	6.60	5.4	13.0	
HKBCF	HY/2013/01	2018-04-16	Mid-Flood	Cloudy	IS(Mf)6	7:42:00		Surface	1	1								
HKBCF	HY/2013/01	2018-04-16	Mid-Flood	Cloudy	IS(Mf)6	7:42:00		Surface	1	2								
HKBCF	HY/2013/01	2018-04-16	Mid-Flood	Cloudy	IS(Mf)6	7:42:00	1.4	Middle	2	1	23.50	8.10	27.30	91.1	6.60	5.5	11.5	
HKBCF	HY/2013/01	2018-04-16	Mid-Flood	Cloudy	IS(Mf)6	7:42:00	1.4	Middle	2	2	23.20	8.20	27.40	90.1	6.60	5.0	11.9	
HKBCF	HY/2013/01	2018-04-16	Mid-Flood	Cloudy	IS(Mf)6	7:42:00		Bottom	3	1								
HKBCF	HY/2013/01	2018-04-16	Mid-Flood	Cloudy	IS(Mf)6	7:42:00		Bottom	3	2								
HKBCF	HY/2013/01	2018-04-16	Mid-Flood	Cloudy	IS5	7:49:00	1.0	Surface	1	1	23.60	8.10	27.30	89.7	6.50	4.6	9.0	
HKBCF	HY/2013/01	2018-04-16	Mid-Flood	Cloudy	IS5	7:49:00	1.0	Surface	1	2	23.20	8.20	27.40	89.2	6.50	5.3	9.1	

Project	Works	Date (yyyy-mm-dd)	Tide	Weather Condition	Station	Time	Depth, m	Level	Level_Code	Replicate	Temperature, °C	pH	Salinity, ppt	DO, %	DO, mg/L	Turbidity, NTU	SS, mg/L	Site Observation
HKBCF	HY/2013/01	2018-04-16	Mid-Flood	Cloudy	IS5	7:49:00	4.8	Middle	2	1	23.60	8.10	27.30	89.9	6.50	5.1	11.4	
HKBCF	HY/2013/01	2018-04-16	Mid-Flood	Cloudy	IS5	7:49:00	4.8	Middle	2	2	23.30	8.20	27.40	89.2	6.50	5.8	10.9	
HKBCF	HY/2013/01	2018-04-16	Mid-Flood	Cloudy	IS5	7:49:00	8.6	Bottom	3	1	23.70	8.10	27.30	90.7	6.60	5.7	12.4	
HKBCF	HY/2013/01	2018-04-16	Mid-Flood	Cloudy	IS5	7:49:00	8.6	Bottom	3	2	23.30	8.20	27.50	89.7	6.50	6.6	12.4	
HKBCF	HY/2013/01	2018-04-16	Mid-Flood	Cloudy	SR3(N)	7:56:00	1.0	Surface	1	1	23.60	8.10	27.30	91.8	6.70	8.3	10.2	
HKBCF	HY/2013/01	2018-04-16	Mid-Flood	Cloudy	SR3(N)	7:56:00	1.0	Surface	1	2	23.20	8.20	27.40	90.8	6.60	8.9	9.1	
HKBCF	HY/2013/01	2018-04-16	Mid-Flood	Cloudy	SR3(N)	7:56:00		Middle	2	1								
HKBCF	HY/2013/01	2018-04-16	Mid-Flood	Cloudy	SR3(N)	7:56:00		Middle	2	2								
HKBCF	HY/2013/01	2018-04-16	Mid-Flood	Cloudy	SR3(N)	7:56:00	2.5	Bottom	3	1	23.60	8.10	27.30	93.3	6.80	9.0	21.0	
HKBCF	HY/2013/01	2018-04-16	Mid-Flood	Cloudy	SR3(N)	7:56:00	2.5	Bottom	3	2	23.20	8.20	27.40	92.0	6.70	9.1	19.3	
HKBCF	HY/2013/01	2018-04-18	Mid-Ebb	Cloudy	SR10A(N)	14:43:00	1.0	Surface	1	1	22.90	8.00	32.00	91.8	6.60	2.5	4.8	
HKBCF	HY/2013/01	2018-04-18	Mid-Ebb	Cloudy	SR10A(N)	14:43:00	1.0	Surface	1	2	22.80	8.10	30.40	88.1	6.40	2.5	4.3	
HKBCF	HY/2013/01	2018-04-18	Mid-Ebb	Cloudy	SR10A(N)	14:43:00	5.7	Middle	2	1	22.80	8.00	32.10	91.1	6.50	2.4	8.0	
HKBCF	HY/2013/01	2018-04-18	Mid-Ebb	Cloudy	SR10A(N)	14:43:00	5.7	Middle	2	2	22.80	8.10	30.60	87.4	6.30	2.4	9.8	
HKBCF	HY/2013/01	2018-04-18	Mid-Ebb	Cloudy	SR10A(N)	14:43:00	10.3	Bottom	3	1	22.80	8.00	32.50	90.7	6.50	2.6	12.9	
HKBCF	HY/2013/01	2018-04-18	Mid-Ebb	Cloudy	SR10A(N)	14:43:00	10.3	Bottom	3	2	22.80	8.10	30.90	87.2	6.30	2.6	13.8	
HKBCF	HY/2013/01	2018-04-18	Mid-Ebb	Cloudy	SR10B(N2)	14:37:00	1.0	Surface	1	1	22.80	8.00	32.40	91.0	6.50	2.6	14.8	
HKBCF	HY/2013/01	2018-04-18	Mid-Ebb	Cloudy	SR10B(N2)	14:37:00	1.0	Surface	1	2	22.80	8.00	32.40	91.0	6.50	2.5	14.0	
HKBCF	HY/2013/01	2018-04-18	Mid-Ebb	Cloudy	SR10B(N2)	14:37:00	3.2	Middle	2	1	22.80	8.00	32.40	91.2	6.50	2.8	15.3	
HKBCF	HY/2013/01	2018-04-18	Mid-Ebb	Cloudy	SR10B(N2)	14:37:00	3.2	Middle	2	2	22.80	8.10	30.90	87.7	6.30	3.1	14.0	
HKBCF	HY/2013/01	2018-04-18	Mid-Ebb	Cloudy	SR10B(N2)	14:37:00	5.3	Bottom	3	1	22.80	8.00	32.60	92.3	6.60	2.8	16.7	
HKBCF	HY/2013/01	2018-04-18	Mid-Ebb	Cloudy	SR10B(N2)	14:37:00	5.3	Bottom	3	2	22.80	8.20	31.00	89.2	6.40	3.2	15.6	
HKBCF	HY/2013/01	2018-04-18	Mid-Ebb	Cloudy	CSA	14:16:00	1.0	Surface	1	1	22.90	8.00	30.80	91.5	6.60	9.2	10.8	
HKBCF	HY/2013/01	2018-04-18	Mid-Ebb	Cloudy	CSA	14:16:00	1.0	Surface	1	2	22.90	8.10	30.80	90.8	6.50	8.2	11.3	
HKBCF	HY/2013/01	2018-04-18	Mid-Ebb	Cloudy	CSA	14:16:00	16.5	Middle	2	1	22.70	8.00	32.50	89.0	6.40	9.1	10.5	
HKBCF	HY/2013/01	2018-04-18	Mid-Ebb	Cloudy	CSA	14:16:00	16.5	Middle	2	2	22.70	8.10	32.50	88.2	6.30	8.6	10.4	
HKBCF	HY/2013/01	2018-04-18	Mid-Ebb	Cloudy	CSA	14:16:00	32.0	Bottom	3	1	22.70	8.00	32.60	90.7	6.50	9.2	14.0	
HKBCF	HY/2013/01	2018-04-18	Mid-Ebb	Cloudy	CSA	14:16:00	32.0	Bottom	3	2	22.70	8.10	32.60	89.8	6.40	8.6	15.1	
HKBCF	HY/2013/01	2018-04-18	Mid-Ebb	Cloudy	CS6	14:08:00	1.0	Surface	1	1	22.90	8.00	31.10	91.5	6.60	9.5	10.6	
HKBCF	HY/2013/01	2018-04-18	Mid-Ebb	Cloudy	CS6	14:08:00	1.0	Surface	1	2	23.00	8.10	31.00	90.9	6.50	9.3	10.2	
HKBCF	HY/2013/01	2018-04-18	Mid-Ebb	Cloudy	CS6	14:08:00	4.7	Middle	2	1	22.80	8.00	31.80	90.7	6.50	10.4	14.6	
HKBCF	HY/2013/01	2018-04-18	Mid-Ebb	Cloudy	CS6	14:08:00	4.7	Middle	2	2	22.80	8.10	31.80	90.1	6.50	9.6	14.3	
HKBCF	HY/2013/01	2018-04-18	Mid-Ebb	Cloudy	CS6	14:08:00	8.4	Bottom	3	1	22.80	8.00	32.00	91.9	6.60	11.4	14.5	
HKBCF	HY/2013/01	2018-04-18	Mid-Ebb	Cloudy	CS6	14:08:00	8.4	Bottom	3	2	22.80	8.10	31.90	91.2	6.50	10.8	14.1	
HKBCF	HY/2013/01	2018-04-18	Mid-Ebb	Cloudy	CS4	13:17:00	1.0	Surface	1	1	22.80	8.10	30.50	92.4	6.70	11.8	14.3	
HKBCF	HY/2013/01	2018-04-18	Mid-Ebb	Cloudy	CS4	13:17:00	1.0	Surface	1	2	22.80	8.10	30.50	91.8	6.60	10.9	13.4	
HKBCF	HY/2013/01	2018-04-18	Mid-Ebb	Cloudy	CS4	13:17:00	8.9	Middle	2	1	22.70	8.00	31.20	90.2	6.50	12.9	13.5	
HKBCF	HY/2013/01	2018-04-18	Mid-Ebb	Cloudy	CS4	13:17:00	8.9	Middle	2	2	22.70	8.10	31.10	89.6	6.50	12.7	13.1	
HKBCF	HY/2013/01	2018-04-18	Mid-Ebb	Cloudy	CS4	13:17:00	16.8	Bottom	3	1	22.70	8.00	31.50	90.7	6.50	13.1	16.6	
HKBCF	HY/2013/01	2018-04-18	Mid-Ebb	Cloudy	CS4	13:17:00	16.8	Bottom	3	2	22.80	8.10	31.50	89.8	6.40	12.6	17.7	
HKBCF	HY/2013/01	2018-04-18	Mid-Ebb	Cloudy	SR6	12:46:00	1.0	Surface	1	1	22.80	8.10	32.30	101.8	7.30	15.3	19.7	
HKBCF	HY/2013/01	2018-04-18	Mid-Ebb	Cloudy	SR6	12:46:00	1.0	Surface	1	2	22.80	8.20	32.20	101.1	7.20	13.3	19.4	
HKBCF	HY/2013/01	2018-04-18	Mid-Ebb	Cloudy	SR6	12:46:00		Middle	2	1								
HKBCF	HY/2013/01	2018-04-18	Mid-Ebb	Cloudy	SR6	12:46:00		Middle	2	2								
HKBCF	HY/2013/01	2018-04-18	Mid-Ebb	Cloudy	SR6	12:46:00	3.3	Bottom	3	1	22.80	8.10	32.30	103.0	7.40	15.9	19.2	
HKBCF	HY/2013/01	2018-04-18	Mid-Ebb	Cloudy	SR6	12:46:00	3.3	Bottom	3	2	22.80	8.20	32.30	102.6	7.30	13.9	20.4	
HKBCF	HY/2013/01	2018-04-18	Mid-Ebb	Cloudy	CS(Mf)3(N)	13:02:00	1.0	Surface	1	1	23.00	8.00	29.80	96.7	7.00	13.4	12.5	
HKBCF	HY/2013/01	2018-04-18	Mid-Ebb	Cloudy	CS(Mf)3(N)	13:02:00	1.0	Surface	1	2	23.00	8.10	29.70	96.1	6.90	13.3	13.6	
HKBCF	HY/2013/01	2018-04-18	Mid-Ebb	Cloudy	CS(Mf)3(N)	13:02:00	3.7	Middle	2	1	22.60	8.10	31.30	98.4	7.10	18.9	13.4	
HKBCF	HY/2013/01	2018-04-18	Mid-Ebb	Cloudy	CS(Mf)3(N)	13:02:00	3.7	Middle	2	2	22.60	8.20	31.30	97.7	7.00	18.2	14.0	
HKBCF	HY/2013/01	2018-04-18	Mid-Ebb	Cloudy	CS(Mf)3(N)	13:02:00	6.3	Bottom	3	1	22.60	8.10	32.10	98.5	7.10	19.4	14.3	
HKBCF	HY/2013/01	2018-04-18	Mid-Ebb	Cloudy	CS(Mf)3(N)	13:02:00	6.3	Bottom	3	2	22.60	8.20	32.10	97.8	7.00	17.7	15.3	
HKBCF	HY/2013/01	2018-04-18	Mid-Ebb	Cloudy	SR5(N)	13:33:00	1.0	Surface	1	1	22.80	8.10	30.30	94.1	6.80	15.4	11.2	
HKBCF	HY/2013/01	2018-04-18	Mid-Ebb	Cloudy	SR5(N)	13:33:00	1.0	Surface	1	2	22.80	8.20	30.30	93.4	6.80	14.4	12.8	
HKBCF	HY/2013/01	2018-04-18	Mid-Ebb	Cloudy	SR5(N)	13:33:00	4.7	Middle	2	1	22.60	8.10	30.60	94.7	6.80	25.6	13.1	
HKBCF	HY/2013/01	2018-04-18	Mid-Ebb	Cloudy	SR5(N)	13:33:00	4.7	Middle	2	2	22.70	8.20	30.60	93.7	6.80	21.6	12.6	
HKBCF	HY/2013/01	2018-04-18	Mid-Ebb	Cloudy	SR5(N)	13:33:00	8.3	Bottom	3	1	22.60	8.10	30.70	96.5	7.00	23.2	19.0	
HKBCF	HY/2013/01	2018-04-18	Mid-Ebb	Cloudy	SR5(N)	13:33:00	8.3	Bottom	3	2	22.60	8.20	30.60	96.0	6.90	23.5	17.8	
HKBCF	HY/2013/01	2018-04-18	Mid-Ebb	Cloudy	IS10(N)	13:39:00	1.0	Surface	1	1	22.70	8.10	30.40	95.8	6.90	18.3	17.9	
HKBCF	HY/2013/01	2018-04-18	Mid-Ebb	Cloudy	IS10(N)	13:39:00	1.0	Surface	1	2	22.80	8.20	30.40	95.0	6.90	16.6	18.2	
HKBCF	HY/2013/01	2018-04-18	Mid-Ebb	Cloudy	IS10(N)	13:39:00	5.7	Middle	2	1	22.70	8.10	30.90	96.8	7.00	22.4	18.1	
HKBCF	HY/2013/01	2018-04-18	Mid-Ebb	Cloudy	IS10(N)	13:39:00	5.7	Middle	2	2	22.70	8.20	30.90	95.9	6.90	20.2	17.4	
HKBCF	HY/2013/01	2018-04-18	Mid-Ebb	Cloudy	IS10(N)	13:39:00	10.4	Bottom	3	1	22.70	8.10	31.30	97.5	7.00	23.9	18.3	
HKBCF	HY/2013/01	2018-04-18	Mid-Ebb	Cloudy	IS10(N)	13:39:00	10.4	Bottom	3	2	22.70	8.20	31.20	96.9	7.00	22.2	19.5	
HKBCF	HY/2013/01	2018-04-18	Mid-Ebb	Cloudy	IS(Mf)11	13:42:00	1.0	Surface	1	1	22.80	8.10	30.30	94.3	6.80	16.9	10.7	
HKBCF	HY/2013/01	2018-04-18	Mid-Ebb	Cloudy	IS(Mf)11	13:42:00	1.0	Surface	1	2	22.80	8.10	30.30	93.6	6.80	15.8	10.8	
HKBCF	HY/2013/01	2018-04-18	Mid-Ebb	Cloudy	IS(Mf)11	13:42:00	5.8	Middle	2	1	22.60	8.10	30.80	94.9	6.90	20.7	11.7	
HKBCF	HY/2013/01	2018-04-18	Mid-Ebb	Cloudy	IS(Mf)11	13:42:00	5.8	Middle	2	2	22.60	8.20	30.70	94.1	6.80	20.0	10.8	

Project	Works	Date (yyyy-mm-dd)	Tide	Weather Condition	Station	Time	Depth, m	Level	Level_Code	Replicate	Temperature, °C	pH	Salinity, ppt	DO, %	DO, mg/L	Turbidity, NTU	SS, mg/L	Site Observation
HKBCF	HY/2013/01	2018-04-18	Mid-Ebb	Cloudy	IS(Mf)11	13:42:00	10.5	Bottom	3	1	22.60	8.10	30.80	96.0	6.90	24.1	13.2	
HKBCF	HY/2013/01	2018-04-18	Mid-Ebb	Cloudy	IS(Mf)11	13:42:00	10.5	Bottom	3	2	22.60	8.20	30.80	95.0	6.90	23.6	12.0	
HKBCF	HY/2013/01	2018-04-18	Mid-Ebb	Cloudy	CS(Mf)5	14:07:00	1.0	Surface	1	1	22.70	8.00	31.40	90.5	6.50	7.7	10.0	
HKBCF	HY/2013/01	2018-04-18	Mid-Ebb	Cloudy	CS(Mf)5	14:07:00	1.0	Surface	1	2	22.70	8.20	29.80	87.0	6.30	7.7	11.8	
HKBCF	HY/2013/01	2018-04-18	Mid-Ebb	Cloudy	CS(Mf)5	14:07:00	5.8	Middle	2	1	22.70	8.00	31.50	90.1	6.50	10.0	14.2	
HKBCF	HY/2013/01	2018-04-18	Mid-Ebb	Cloudy	CS(Mf)5	14:07:00	5.8	Middle	2	2	22.60	8.20	30.00	86.6	6.30	10.0	14.2	
HKBCF	HY/2013/01	2018-04-18	Mid-Ebb	Cloudy	CS(Mf)5	14:07:00	10.6	Bottom	3	1	22.70	8.00	32.20	90.7	6.50	8.1	24.0	
HKBCF	HY/2013/01	2018-04-18	Mid-Ebb	Cloudy	CS(Mf)5	14:07:00	10.6	Bottom	3	2	22.60	8.20	30.60	87.8	6.40	8.1	24.7	
HKBCF	HY/2013/01	2018-04-18	Mid-Ebb	Cloudy	SR7	13:50:00	1.0	Surface	1	1	22.80	8.10	30.50	98.8	7.10	19.0	8.4	
HKBCF	HY/2013/01	2018-04-18	Mid-Ebb	Cloudy	SR7	13:50:00	1.0	Surface	1	2	22.80	8.10	30.40	97.9	7.10	16.5	8.3	
HKBCF	HY/2013/01	2018-04-18	Mid-Ebb	Cloudy	SR7	13:50:00		Middle	2	1								
HKBCF	HY/2013/01	2018-04-18	Mid-Ebb	Cloudy	SR7	13:50:00		Middle	2	2								
HKBCF	HY/2013/01	2018-04-18	Mid-Ebb	Cloudy	SR7	13:50:00	3.4	Bottom	3	1	22.70	8.10	30.60	103.4	7.50	19.2	11.7	
HKBCF	HY/2013/01	2018-04-18	Mid-Ebb	Cloudy	SR7	13:50:00	3.4	Bottom	3	2	22.70	8.10	30.50	102.7	7.40	17.1	10.9	
HKBCF	HY/2013/01	2018-04-18	Mid-Ebb	Cloudy	IS17	13:50:00	1.0	Surface	1	1	22.80	8.00	31.20	92.9	6.70	4.0	6.5	
HKBCF	HY/2013/01	2018-04-18	Mid-Ebb	Cloudy	IS17	13:50:00	1.0	Surface	1	2	22.80	8.20	29.70	89.2	6.50	4.0	7.4	
HKBCF	HY/2013/01	2018-04-18	Mid-Ebb	Cloudy	IS17	13:50:00	5.2	Middle	2	1	22.70	8.00	31.30	92.1	6.60	4.3	6.6	
HKBCF	HY/2013/01	2018-04-18	Mid-Ebb	Cloudy	IS17	13:50:00	5.2	Middle	2	2	22.70	8.20	29.80	88.7	6.50	4.3	6.2	
HKBCF	HY/2013/01	2018-04-18	Mid-Ebb	Cloudy	IS17	13:50:00	9.4	Bottom	3	1	22.70	8.00	31.40	94.3	6.80	4.1	6.9	
HKBCF	HY/2013/01	2018-04-18	Mid-Ebb	Cloudy	IS17	13:50:00	9.4	Bottom	3	2	22.70	8.20	29.90	91.3	6.60	4.1	7.6	
HKBCF	HY/2013/01	2018-04-18	Mid-Ebb	Cloudy	IS(Mf)16	13:44:00	1.0	Surface	1	1	22.80	8.00	30.70	91.1	6.60	5.6	6.9	
HKBCF	HY/2013/01	2018-04-18	Mid-Ebb	Cloudy	IS(Mf)16	13:44:00	1.0	Surface	1	2	22.80	8.10	29.20	87.7	6.40	5.6	8.2	
HKBCF	HY/2013/01	2018-04-18	Mid-Ebb	Cloudy	IS(Mf)16	13:44:00		Middle	2	1								
HKBCF	HY/2013/01	2018-04-18	Mid-Ebb	Cloudy	IS(Mf)16	13:44:00		Middle	2	2								
HKBCF	HY/2013/01	2018-04-18	Mid-Ebb	Cloudy	IS(Mf)16	13:44:00	4.6	Bottom	3	1	22.70	8.00	31.00	92.7	6.70	13.2	11.5	
HKBCF	HY/2013/01	2018-04-18	Mid-Ebb	Cloudy	IS(Mf)16	13:44:00	4.6	Bottom	3	2	22.60	8.20	29.40	89.9	6.60	13.2	11.9	
HKBCF	HY/2013/01	2018-04-18	Mid-Ebb	Cloudy	IS8	13:23:00	1.0	Surface	1	1	22.90	8.00	30.60	90.3	6.50	6.4	11.1	
HKBCF	HY/2013/01	2018-04-18	Mid-Ebb	Cloudy	IS8	13:23:00	1.0	Surface	1	2	22.90	8.10	29.10	86.7	6.30	6.4	11.2	
HKBCF	HY/2013/01	2018-04-18	Mid-Ebb	Cloudy	IS8	13:23:00		Middle	2	1								
HKBCF	HY/2013/01	2018-04-18	Mid-Ebb	Cloudy	IS8	13:23:00		Middle	2	2								
HKBCF	HY/2013/01	2018-04-18	Mid-Ebb	Cloudy	IS8	13:23:00	3.3	Bottom	3	1	22.60	8.00	31.00	90.0	6.50	8.5	12.0	
HKBCF	HY/2013/01	2018-04-18	Mid-Ebb	Cloudy	IS8	13:23:00	3.3	Bottom	3	2	22.60	8.10	29.50	86.7	6.30	8.5	13.3	
HKBCF	HY/2013/01	2018-04-18	Mid-Ebb	Cloudy	SR4(N)	13:29:00	1.0	Surface	1	1	22.90	8.00	30.40	91.5	6.60	5.5	10.3	
HKBCF	HY/2013/01	2018-04-18	Mid-Ebb	Cloudy	SR4(N)	13:29:00	1.0	Surface	1	2	22.90	8.10	29.00	88.6	6.40	5.5	10.3	
HKBCF	HY/2013/01	2018-04-18	Mid-Ebb	Cloudy	SR4(N)	13:29:00		Middle	2	1								
HKBCF	HY/2013/01	2018-04-18	Mid-Ebb	Cloudy	SR4(N)	13:29:00		Middle	2	2								
HKBCF	HY/2013/01	2018-04-18	Mid-Ebb	Cloudy	SR4(N)	13:29:00	2.3	Bottom	3	1	22.90	8.00	30.60	94.1	6.80	5.5	10.8	
HKBCF	HY/2013/01	2018-04-18	Mid-Ebb	Cloudy	SR4(N)	13:29:00	2.3	Bottom	3	2	22.90	8.10	29.10	91.6	6.70	5.5	10.2	
HKBCF	HY/2013/01	2018-04-18	Mid-Ebb	Cloudy	IS(Mf)9	13:15:00	1.0	Surface	1	1	22.90	8.00	30.50	91.3	6.60	4.2	10.4	
HKBCF	HY/2013/01	2018-04-18	Mid-Ebb	Cloudy	IS(Mf)9	13:15:00	1.0	Surface	1	2	22.80	8.10	29.00	87.7	6.40	4.2	10.7	
HKBCF	HY/2013/01	2018-04-18	Mid-Ebb	Cloudy	IS(Mf)9	13:15:00		Middle	2	1								
HKBCF	HY/2013/01	2018-04-18	Mid-Ebb	Cloudy	IS(Mf)9	13:15:00		Middle	2	2								
HKBCF	HY/2013/01	2018-04-18	Mid-Ebb	Cloudy	IS(Mf)9	13:15:00	2.4	Bottom	3	1	22.90	8.00	30.50	91.7	6.60	5.1	12.1	
HKBCF	HY/2013/01	2018-04-18	Mid-Ebb	Cloudy	IS(Mf)9	13:15:00	2.4	Bottom	3	2	22.80	8.10	29.00	88.3	6.40	5.1	12.1	
HKBCF	HY/2013/01	2018-04-18	Mid-Ebb	Cloudy	IS7	13:09:00		Surface	1	1								
HKBCF	HY/2013/01	2018-04-18	Mid-Ebb	Cloudy	IS7	13:09:00		Surface	1	2								
HKBCF	HY/2013/01	2018-04-18	Mid-Ebb	Cloudy	IS7	13:09:00	1.5	Middle	2	1	23.00	8.00	30.50	92.3	6.70	5.3	11.3	
HKBCF	HY/2013/01	2018-04-18	Mid-Ebb	Cloudy	IS7	13:09:00	1.5	Middle	2	2	22.90	8.10	29.00	88.6	6.40	5.3	11.9	
HKBCF	HY/2013/01	2018-04-18	Mid-Ebb	Cloudy	IS7	13:09:00		Bottom	3	1								
HKBCF	HY/2013/01	2018-04-18	Mid-Ebb	Cloudy	IS7	13:09:00		Bottom	3	2								
HKBCF	HY/2013/01	2018-04-18	Mid-Ebb	Cloudy	IS(Mf)6	13:01:00		Surface	1	1								
HKBCF	HY/2013/01	2018-04-18	Mid-Ebb	Cloudy	IS(Mf)6	13:01:00		Surface	1	2								
HKBCF	HY/2013/01	2018-04-18	Mid-Ebb	Cloudy	IS(Mf)6	13:01:00	1.4	Middle	2	1	22.70	8.00	30.70	88.2	6.40	7.6	15.5	
HKBCF	HY/2013/01	2018-04-18	Mid-Ebb	Cloudy	IS(Mf)6	13:01:00	1.4	Middle	2	2	22.60	8.10	29.20	85.2	6.20	7.6	15.4	
HKBCF	HY/2013/01	2018-04-18	Mid-Ebb	Cloudy	IS(Mf)6	13:01:00		Bottom	3	1								
HKBCF	HY/2013/01	2018-04-18	Mid-Ebb	Cloudy	IS(Mf)6	13:01:00		Bottom	3	2								
HKBCF	HY/2013/01	2018-04-18	Mid-Ebb	Cloudy	IS5	12:54:00	1.0	Surface	1	1	22.60	8.00	31.30	90.2	6.50	7.9	14.6	
HKBCF	HY/2013/01	2018-04-18	Mid-Ebb	Cloudy	IS5	12:54:00	1.0	Surface	1	2	22.60	8.10	29.80	86.8	6.30	7.9	13.1	
HKBCF	HY/2013/01	2018-04-18	Mid-Ebb	Cloudy	IS5	12:54:00	4.8	Middle	2	1	22.60	8.00	31.70	91.6	6.60	10.5	19.6	
HKBCF	HY/2013/01	2018-04-18	Mid-Ebb	Cloudy	IS5	12:54:00	4.8	Middle	2	2	22.60	8.10	30.10	87.9	6.40	10.5	20.9	
HKBCF	HY/2013/01	2018-04-18	Mid-Ebb	Cloudy	IS5	12:54:00	8.5	Bottom	3	1	22.60	8.00	32.00	93.1	6.70	13.4	23.6	
HKBCF	HY/2013/01	2018-04-18	Mid-Ebb	Cloudy	IS5	12:54:00	8.5	Bottom	3	2	22.60	8.10	30.50	89.4	6.50	13.4	24.3	
HKBCF	HY/2013/01	2018-04-18	Mid-Ebb	Cloudy	SR3(N)	12:45:00	1.0	Surface	1	1	22.60	8.00	31.40	90.8	6.50	12.6	10.8	
HKBCF	HY/2013/01	2018-04-18	Mid-Ebb	Cloudy	SR3(N)	12:45:00	1.0	Surface	1	2	22.60	8.10	29.90	87.1	6.30	12.6	11.0	
HKBCF	HY/2013/01	2018-04-18	Mid-Ebb	Cloudy	SR3(N)	12:45:00		Middle	2	1								
HKBCF	HY/2013/01	2018-04-18	Mid-Ebb	Cloudy	SR3(N)	12:45:00		Middle	2	2								
HKBCF	HY/2013/01	2018-04-18	Mid-Ebb	Cloudy	SR3(N)	12:45:00	3.6	Bottom	3	1	22.60	8.00	32.00	91.8	6.60	15.5	19.7	
HKBCF	HY/2013/01	2018-04-18	Mid-Ebb	Cloudy	SR3(N)	12:45:00	3.6	Bottom	3	2	22.50	8.10	30.40	87.8	6.40	15.5	18.9	

Project	Works	Date (yyyy-mm-dd)	Tide	Weather Condition	Station	Time	Depth, m	Level	Level_Code	Replicate	Temperature, °C	pH	Salinity, ppt	DO, %	DO, mg/L	Turbidity, NTU	SS, mg/L	Site Observation
HKBCF	HY/2013/01	2018-04-18	Mid-Flood	Cloudy	SR10A(N)	6:45:00	1.0	Surface	1	1	22.60	8.00	31.50	90.7	6.50	3.3	10.4	
HKBCF	HY/2013/01	2018-04-18	Mid-Flood	Cloudy	SR10A(N)	6:45:00	1.0	Surface	1	2	22.60	8.10	30.00	87.0	6.30	3.2	11.0	
HKBCF	HY/2013/01	2018-04-18	Mid-Flood	Cloudy	SR10A(N)	6:45:00	5.6	Middle	2	1	22.70	7.90	32.00	89.7	6.40	3.5	10.3	
HKBCF	HY/2013/01	2018-04-18	Mid-Flood	Cloudy	SR10A(N)	6:45:00	5.6	Middle	2	2	22.60	8.10	30.50	86.1	6.20	3.4	11.0	
HKBCF	HY/2013/01	2018-04-18	Mid-Flood	Cloudy	SR10A(N)	6:45:00	10.1	Bottom	3	1	22.70	7.90	32.30	89.6	6.40	4.1	18.4	
HKBCF	HY/2013/01	2018-04-18	Mid-Flood	Cloudy	SR10A(N)	6:45:00	10.1	Bottom	3	2	22.60	8.10	30.80	86.3	6.20	3.9	18.2	
HKBCF	HY/2013/01	2018-04-18	Mid-Flood	Cloudy	SR10B(N2)	6:54:00	1.0	Surface	1	1	22.70	8.00	32.70	88.8	6.30	5.2	18.0	
HKBCF	HY/2013/01	2018-04-18	Mid-Flood	Cloudy	SR10B(N2)	6:54:00	1.0	Surface	1	2	22.60	8.10	31.20	85.3	6.20	5.0	18.3	
HKBCF	HY/2013/01	2018-04-18	Mid-Flood	Cloudy	SR10B(N2)	6:54:00	3.2	Middle	2	1	22.70	8.00	32.70	88.9	6.40	5.2	17.6	
HKBCF	HY/2013/01	2018-04-18	Mid-Flood	Cloudy	SR10B(N2)	6:54:00	3.2	Middle	2	2	22.60	8.10	31.20	85.4	6.20	5.0	17.1	
HKBCF	HY/2013/01	2018-04-18	Mid-Flood	Cloudy	SR10B(N2)	6:54:00	5.4	Bottom	3	1	22.70	8.00	32.80	89.1	6.40	5.0	21.6	
HKBCF	HY/2013/01	2018-04-18	Mid-Flood	Cloudy	SR10B(N2)	6:54:00	5.4	Bottom	3	2	22.60	8.10	31.20	85.6	6.20	4.9	20.4	
HKBCF	HY/2013/01	2018-04-18	Mid-Flood	Cloudy	CSA	7:05:00	1.0	Surface	1	1	22.70	8.00	30.30	93.6	6.80	10.6	14.1	
HKBCF	HY/2013/01	2018-04-18	Mid-Flood	Cloudy	CSA	7:05:00	1.0	Surface	1	2	22.70	8.10	30.20	92.9	6.70	9.8	13.5	
HKBCF	HY/2013/01	2018-04-18	Mid-Flood	Cloudy	CSA	7:05:00	16.4	Middle	2	1	22.70	8.00	30.60	91.8	6.60	10.2	16.8	
HKBCF	HY/2013/01	2018-04-18	Mid-Flood	Cloudy	CSA	7:05:00	16.4	Middle	2	2	22.70	8.10	30.50	90.9	6.60	9.6	15.4	
HKBCF	HY/2013/01	2018-04-18	Mid-Flood	Cloudy	CSA	7:05:00	31.8	Bottom	3	1	22.70	8.00	31.20	90.8	6.50	9.4	18.9	
HKBCF	HY/2013/01	2018-04-18	Mid-Flood	Cloudy	CSA	7:05:00	31.8	Bottom	3	2	22.70	8.10	31.20	89.8	6.50	7.8	19.8	
HKBCF	HY/2013/01	2018-04-18	Mid-Flood	Cloudy	CS6	7:17:00	1.0	Surface	1	1	22.70	8.00	30.30	92.6	6.70	10.6	15.0	
HKBCF	HY/2013/01	2018-04-18	Mid-Flood	Cloudy	CS6	7:17:00	1.0	Surface	1	2	22.70	8.10	30.20	92.0	6.70	9.8	16.6	
HKBCF	HY/2013/01	2018-04-18	Mid-Flood	Cloudy	CS6	7:17:00	4.7	Middle	2	1	22.70	8.00	30.70	92.1	6.60	11.4	19.0	
HKBCF	HY/2013/01	2018-04-18	Mid-Flood	Cloudy	CS6	7:17:00	4.7	Middle	2	2	22.70	8.10	30.60	91.4	6.60	10.3	19.9	
HKBCF	HY/2013/01	2018-04-18	Mid-Flood	Cloudy	CS6	7:17:00	8.4	Bottom	3	1	22.80	8.00	31.30	92.9	6.70	12.9	20.2	
HKBCF	HY/2013/01	2018-04-18	Mid-Flood	Cloudy	CS6	7:17:00	8.4	Bottom	3	2	22.80	8.10	31.30	92.4	6.60	13.2	19.7	
HKBCF	HY/2013/01	2018-04-18	Mid-Flood	Cloudy	CS4	8:15:00	1.0	Surface	1	1	22.70	8.00	30.20	93.1	6.70	12.3	10.1	
HKBCF	HY/2013/01	2018-04-18	Mid-Flood	Cloudy	CS4	8:15:00	1.0	Surface	1	2	22.70	8.10	30.20	92.5	6.70	12.3	11.7	
HKBCF	HY/2013/01	2018-04-18	Mid-Flood	Cloudy	CS4	8:15:00	8.8	Middle	2	1	22.70	8.00	30.90	92.0	6.60	14.6	11.4	
HKBCF	HY/2013/01	2018-04-18	Mid-Flood	Cloudy	CS4	8:15:00	8.8	Middle	2	2	22.70	8.10	30.80	91.3	6.60	14.8	10.8	
HKBCF	HY/2013/01	2018-04-18	Mid-Flood	Cloudy	CS4	8:15:00	16.6	Bottom	3	1	22.70	8.00	31.00	92.7	6.70	20.9	13.2	
HKBCF	HY/2013/01	2018-04-18	Mid-Flood	Cloudy	CS4	8:15:00	16.6	Bottom	3	2	22.70	8.10	30.90	91.8	6.60	20.8	13.5	
HKBCF	HY/2013/01	2018-04-18	Mid-Flood	Cloudy	SR6	8:47:00	1.0	Surface	1	1	22.60	8.00	30.50	95.6	6.90	24.4	29.5	
HKBCF	HY/2013/01	2018-04-18	Mid-Flood	Cloudy	SR6	8:47:00	1.0	Surface	1	2	22.60	8.10	30.50	94.9	6.90	20.5	29.6	
HKBCF	HY/2013/01	2018-04-18	Mid-Flood	Cloudy	SR6	8:47:00		Middle	2	1								
HKBCF	HY/2013/01	2018-04-18	Mid-Flood	Cloudy	SR6	8:47:00		Middle	2	2								
HKBCF	HY/2013/01	2018-04-18	Mid-Flood	Cloudy	SR6	8:47:00	3.2	Bottom	3	1	22.60	8.00	30.50	96.2	7.00	24.4	31.8	
HKBCF	HY/2013/01	2018-04-18	Mid-Flood	Cloudy	SR6	8:47:00	3.2	Bottom	3	2	22.60	8.10	30.50	95.6	6.90	21.8	33.4	
HKBCF	HY/2013/01	2018-04-18	Mid-Flood	Cloudy	CS(Mf)3(N)	8:28:00	1.0	Surface	1	1	22.80	8.10	29.60	93.4	6.80	21.5	20.6	
HKBCF	HY/2013/01	2018-04-18	Mid-Flood	Cloudy	CS(Mf)3(N)	8:28:00	1.0	Surface	1	2	22.80	8.20	29.60	92.8	6.70	19.3	20.6	
HKBCF	HY/2013/01	2018-04-18	Mid-Flood	Cloudy	CS(Mf)3(N)	8:28:00	3.6	Middle	2	1	22.80	8.10	29.70	93.9	6.80	23.2	25.2	
HKBCF	HY/2013/01	2018-04-18	Mid-Flood	Cloudy	CS(Mf)3(N)	8:28:00	3.6	Middle	2	2	22.80	8.20	29.60	93.2	6.80	20.7	25.7	
HKBCF	HY/2013/01	2018-04-18	Mid-Flood	Cloudy	CS(Mf)3(N)	8:28:00	6.1	Bottom	3	1	22.70	8.10	29.70	95.0	6.90	23.2	25.0	
HKBCF	HY/2013/01	2018-04-18	Mid-Flood	Cloudy	CS(Mf)3(N)	8:28:00	6.1	Bottom	3	2	22.80	8.20	29.70	94.1	6.80	23.1	25.6	
HKBCF	HY/2013/01	2018-04-18	Mid-Flood	Cloudy	SR5(N)	7:58:00	1.0	Surface	1	1	22.60	8.00	30.30	92.4	6.70	24.4	17.7	
HKBCF	HY/2013/01	2018-04-18	Mid-Flood	Cloudy	SR5(N)	7:58:00	1.0	Surface	1	2	22.70	8.10	30.20	91.8	6.70	22.3	17.2	
HKBCF	HY/2013/01	2018-04-18	Mid-Flood	Cloudy	SR5(N)	7:58:00	4.6	Middle	2	1	22.60	8.00	30.60	92.1	6.70	24.6	17.4	
HKBCF	HY/2013/01	2018-04-18	Mid-Flood	Cloudy	SR5(N)	7:58:00	4.6	Middle	2	2	22.60	8.10	30.50	91.5	6.60	22.8	18.9	
HKBCF	HY/2013/01	2018-04-18	Mid-Flood	Cloudy	SR5(N)	7:58:00	8.2	Bottom	3	1	22.60	8.00	30.60	92.1	6.70	25.8	24.3	
HKBCF	HY/2013/01	2018-04-18	Mid-Flood	Cloudy	SR5(N)	7:58:00	8.2	Bottom	3	2	22.60	8.10	30.60	91.6	6.60	22.2	24.5	
HKBCF	HY/2013/01	2018-04-18	Mid-Flood	Cloudy	IS10(N)	7:51:00	1.0	Surface	1	1	22.60	8.00	30.30	92.0	6.70	11.4	10.1	
HKBCF	HY/2013/01	2018-04-18	Mid-Flood	Cloudy	IS10(N)	7:51:00	1.0	Surface	1	2	22.60	8.10	30.30	91.6	6.60	11.4	10.9	
HKBCF	HY/2013/01	2018-04-18	Mid-Flood	Cloudy	IS10(N)	7:51:00	5.6	Middle	2	1	22.60	8.10	30.70	92.6	6.70	18.5	10.9	
HKBCF	HY/2013/01	2018-04-18	Mid-Flood	Cloudy	IS10(N)	7:51:00	5.6	Middle	2	2	22.60	8.10	30.60	92.1	6.70	16.8	10.6	
HKBCF	HY/2013/01	2018-04-18	Mid-Flood	Cloudy	IS10(N)	7:51:00	10.2	Bottom	3	1	22.60	8.10	30.90	93.3	6.70	22.1	11.4	
HKBCF	HY/2013/01	2018-04-18	Mid-Flood	Cloudy	IS10(N)	7:51:00	10.2	Bottom	3	2	22.60	8.10	30.80	92.7	6.70	20.4	10.3	
HKBCF	HY/2013/01	2018-04-18	Mid-Flood	Cloudy	IS(Mf)11	7:45:00	1.0	Surface	1	1	22.60	8.00	30.30	91.3	6.60	13.4	8.2	
HKBCF	HY/2013/01	2018-04-18	Mid-Flood	Cloudy	IS(Mf)11	7:45:00	1.0	Surface	1	2	22.60	8.10	30.20	90.8	6.60	12.3	8.8	
HKBCF	HY/2013/01	2018-04-18	Mid-Flood	Cloudy	IS(Mf)11	7:45:00	5.7	Middle	2	1	22.60	8.00	30.50	91.5	6.60	17.1	13.5	
HKBCF	HY/2013/01	2018-04-18	Mid-Flood	Cloudy	IS(Mf)11	7:45:00	5.7	Middle	2	2	22.70	8.10	30.50	90.9	6.60	15.0	12.1	
HKBCF	HY/2013/01	2018-04-18	Mid-Flood	Cloudy	IS(Mf)11	7:45:00	10.4	Bottom	3	1	22.60	8.00	30.70	92.4	6.70	17.9	14.8	
HKBCF	HY/2013/01	2018-04-18	Mid-Flood	Cloudy	IS(Mf)11	7:45:00	10.4	Bottom	3	2	22.70	8.10	30.70	91.6	6.60	15.8	15.8	
HKBCF	HY/2013/01	2018-04-18	Mid-Flood	Cloudy	CS(Mf)5	7:21:00	1.0	Surface	1	1	22.60	8.00	31.10	91.2	6.60	4.3	5.9	
HKBCF	HY/2013/01	2018-04-18	Mid-Flood	Cloudy	CS(Mf)5	7:21:00	1.0	Surface	1	2	22.60	8.20	29.60	87.4	6.40	4.2	5.3	
HKBCF	HY/2013/01	2018-04-18	Mid-Flood	Cloudy	CS(Mf)5	7:21:00	5.8	Middle	2	1	22.60	8.00	31.50	89.8	6.50	4.6	6.0	
HKBCF	HY/2013/01	2018-04-18	Mid-Flood	Cloudy	CS(Mf)5	7:21:00	5.8	Middle	2	2	22.60	8.20	30.10	86.0	6.30	4.4	7.9	
HKBCF	HY/2013/01	2018-04-18	Mid-Flood	Cloudy	CS(Mf)5	7:21:00	10.6	Bottom	3	1	22.70	8.00	32.00	89.2	6.40	24.6	9.8	
HKBCF	HY/2013/01	2018-04-18	Mid-Flood	Cloudy	CS(Mf)5	7:21:00	10.6	Bottom	3	2	22.60	8.20	30.50	85.6	6.20	20.3	9.2	
HKBCF	HY/2013/01	2018-04-18	Mid-Flood	Cloudy	SR7	7:39:00	1.0	Surface	1	1	22.60	8.00	30.70	92.3	6.70	24.6	22.9	
HKBCF	HY/2013/01	2018-04-18	Mid-Flood	Cloudy	SR7	7:39:00	1.0	Surface	1	2	22.60	8.10	30.60	91.7	6.60	22.0	22.0	

Project	Works	Date (yyyy-mm-dd)	Tide	Weather Condition	Station	Time	Depth, m	Level	Level_Code	Replicate	Temperature, °C	pH	Salinity, ppt	DO, %	DO, mg/L	Turbidity, NTU	SS, mg/L	Site Observation
HKBCF	HY/2013/01	2018-04-18	Mid-Flood	Cloudy	SR7	7:39:00		Middle	2	1								
HKBCF	HY/2013/01	2018-04-18	Mid-Flood	Cloudy	SR7	7:39:00		Middle	2	2								
HKBCF	HY/2013/01	2018-04-18	Mid-Flood	Cloudy	SR7	7:39:00	3.3	Bottom	3	1	22.60	8.00	30.70	92.2	6.70	24.9	25.8	
HKBCF	HY/2013/01	2018-04-18	Mid-Flood	Cloudy	SR7	7:39:00	3.3	Bottom	3	2	22.60	8.10	30.60	91.7	6.60	22.8	24.7	
HKBCF	HY/2013/01	2018-04-18	Mid-Flood	Cloudy	IS17	7:44:00	1.0	Surface	1	1	22.50	8.10	30.80	93.4	6.80	3.8	8.5	
HKBCF	HY/2013/01	2018-04-18	Mid-Flood	Cloudy	IS17	7:44:00	1.0	Surface	1	2	22.50	8.20	29.30	89.5	6.50	4.1	8.6	
HKBCF	HY/2013/01	2018-04-18	Mid-Flood	Cloudy	IS17	7:44:00	5.1	Middle	2	1	22.60	8.10	31.10	93.0	6.70	4.7	10.5	
HKBCF	HY/2013/01	2018-04-18	Mid-Flood	Cloudy	IS17	7:44:00	5.1	Middle	2	2	22.60	8.20	29.60	89.2	6.50	5.2	11.3	
HKBCF	HY/2013/01	2018-04-18	Mid-Flood	Cloudy	IS17	7:44:00	9.1	Bottom	3	1	22.60	8.10	31.20	93.8	6.80	6.1	12.4	
HKBCF	HY/2013/01	2018-04-18	Mid-Flood	Cloudy	IS17	7:44:00	9.1	Bottom	3	2	22.60	8.20	29.70	90.1	6.60	6.6	12.5	
HKBCF	HY/2013/01	2018-04-18	Mid-Flood	Cloudy	IS(Mf)16	7:54:00	1.0	Surface	1	1	22.60	8.00	30.90	91.3	6.60	4.4	8.3	
HKBCF	HY/2013/01	2018-04-18	Mid-Flood	Cloudy	IS(Mf)16	7:54:00	1.0	Surface	1	2	22.50	8.20	29.40	87.5	6.40	4.6	8.3	
HKBCF	HY/2013/01	2018-04-18	Mid-Flood	Cloudy	IS(Mf)16	7:54:00		Middle	2	1								
HKBCF	HY/2013/01	2018-04-18	Mid-Flood	Cloudy	IS(Mf)16	7:54:00		Middle	2	2								
HKBCF	HY/2013/01	2018-04-18	Mid-Flood	Cloudy	IS(Mf)16	7:54:00	4.5	Bottom	3	1	22.60	8.00	31.00	91.1	6.60	5.9	14.1	
HKBCF	HY/2013/01	2018-04-18	Mid-Flood	Cloudy	IS(Mf)16	7:54:00	4.5	Bottom	3	2	22.60	8.20	29.50	87.5	6.40	5.8	15.2	
HKBCF	HY/2013/01	2018-04-18	Mid-Flood	Cloudy	IS8	8:15:00	1.0	Surface	1	1	22.60	8.00	31.20	90.3	6.50	8.0	10.4	
HKBCF	HY/2013/01	2018-04-18	Mid-Flood	Cloudy	IS8	8:15:00	1.0	Surface	1	2	22.60	8.20	29.60	86.8	6.30	7.3	9.6	
HKBCF	HY/2013/01	2018-04-18	Mid-Flood	Cloudy	IS8	8:15:00		Middle	2	1								
HKBCF	HY/2013/01	2018-04-18	Mid-Flood	Cloudy	IS8	8:15:00		Middle	2	2								
HKBCF	HY/2013/01	2018-04-18	Mid-Flood	Cloudy	IS8	8:15:00	2.8	Bottom	3	1	22.60	8.00	31.20	91.5	6.60	8.0	11.5	
HKBCF	HY/2013/01	2018-04-18	Mid-Flood	Cloudy	IS8	8:15:00	2.8	Bottom	3	2	22.60	8.20	29.60	88.0	6.40	7.2	10.2	
HKBCF	HY/2013/01	2018-04-18	Mid-Flood	Cloudy	SR4(N)	8:09:00	1.0	Surface	1	1	22.60	8.00	31.10	86.8	6.30	7.0	11.0	
HKBCF	HY/2013/01	2018-04-18	Mid-Flood	Cloudy	SR4(N)	8:09:00	1.0	Surface	1	2	22.60	8.10	29.60	83.3	6.10	7.1	11.5	
HKBCF	HY/2013/01	2018-04-18	Mid-Flood	Cloudy	SR4(N)	8:09:00		Middle	2	1								
HKBCF	HY/2013/01	2018-04-18	Mid-Flood	Cloudy	SR4(N)	8:09:00		Middle	2	2								
HKBCF	HY/2013/01	2018-04-18	Mid-Flood	Cloudy	SR4(N)	8:09:00	2.2	Bottom	3	1	22.60	8.00	31.10	86.8	6.30	7.4	14.7	
HKBCF	HY/2013/01	2018-04-18	Mid-Flood	Cloudy	SR4(N)	8:09:00	2.2	Bottom	3	2	22.60	8.10	29.60	83.3	6.10	7.4	15.8	
HKBCF	HY/2013/01	2018-04-18	Mid-Flood	Cloudy	IS(Mf)9	8:23:00	1.0	Surface	1	1	22.60	8.00	30.70	89.4	6.50	3.9	5.9	
HKBCF	HY/2013/01	2018-04-18	Mid-Flood	Cloudy	IS(Mf)9	8:23:00	1.0	Surface	1	2	22.60	8.10	29.20	85.9	6.30	3.7	5.4	
HKBCF	HY/2013/01	2018-04-18	Mid-Flood	Cloudy	IS(Mf)9	8:23:00		Middle	2	1								
HKBCF	HY/2013/01	2018-04-18	Mid-Flood	Cloudy	IS(Mf)9	8:23:00		Middle	2	2								
HKBCF	HY/2013/01	2018-04-18	Mid-Flood	Cloudy	IS(Mf)9	8:23:00	2.2	Bottom	3	1	22.60	8.00	30.90	91.8	6.70	5.8	5.7	
HKBCF	HY/2013/01	2018-04-18	Mid-Flood	Cloudy	IS(Mf)9	8:23:00	2.2	Bottom	3	2	22.60	8.20	29.30	87.8	6.40	5.2	5.1	
HKBCF	HY/2013/01	2018-04-18	Mid-Flood	Cloudy	IS7	8:29:00	1.0	Surface	1	1	22.50	8.00	30.60	87.6	6.40	11.4	14.1	
HKBCF	HY/2013/01	2018-04-18	Mid-Flood	Cloudy	IS7	8:29:00	1.0	Surface	1	2	22.40	8.10	29.10	84.2	6.20	11.2	13.9	
HKBCF	HY/2013/01	2018-04-18	Mid-Flood	Cloudy	IS7	8:29:00		Middle	2	1								
HKBCF	HY/2013/01	2018-04-18	Mid-Flood	Cloudy	IS7	8:29:00		Middle	2	2								
HKBCF	HY/2013/01	2018-04-18	Mid-Flood	Cloudy	IS7	8:29:00	2.1	Bottom	3	1	22.50	8.00	30.60	88.1	6.40	11.6	17.3	
HKBCF	HY/2013/01	2018-04-18	Mid-Flood	Cloudy	IS7	8:29:00	2.1	Bottom	3	2	22.40	8.10	29.10	84.8	6.20	11.2	17.0	
HKBCF	HY/2013/01	2018-04-18	Mid-Flood	Cloudy	IS(Mf)6	8:36:00	1.0	Surface	1	1	22.40	8.00	30.50	87.7	6.40	6.3	7.2	
HKBCF	HY/2013/01	2018-04-18	Mid-Flood	Cloudy	IS(Mf)6	8:36:00	1.0	Surface	1	2	22.40	8.10	29.00	84.2	6.20	6.0	6.9	
HKBCF	HY/2013/01	2018-04-18	Mid-Flood	Cloudy	IS(Mf)6	8:36:00		Middle	2	1								
HKBCF	HY/2013/01	2018-04-18	Mid-Flood	Cloudy	IS(Mf)6	8:36:00		Middle	2	2								
HKBCF	HY/2013/01	2018-04-18	Mid-Flood	Cloudy	IS(Mf)6	8:36:00	2.1	Bottom	3	1	22.40	8.00	30.50	88.2	6.40	6.1	8.6	
HKBCF	HY/2013/01	2018-04-18	Mid-Flood	Cloudy	IS(Mf)6	8:36:00	2.1	Bottom	3	2	22.40	8.10	29.00	84.9	6.20	5.7	7.1	
HKBCF	HY/2013/01	2018-04-18	Mid-Flood	Cloudy	IS5	8:43:00	1.0	Surface	1	1	22.40	8.00	30.50	87.6	6.40	5.2	5.3	
HKBCF	HY/2013/01	2018-04-18	Mid-Flood	Cloudy	IS5	8:43:00	1.0	Surface	1	2	22.40	8.10	29.00	84.1	6.20	5.6	6.7	
HKBCF	HY/2013/01	2018-04-18	Mid-Flood	Cloudy	IS5	8:43:00	4.8	Middle	2	1	22.50	8.00	30.60	87.3	6.30	7.0	9.4	
HKBCF	HY/2013/01	2018-04-18	Mid-Flood	Cloudy	IS5	8:43:00	4.8	Middle	2	2	22.40	8.10	29.10	83.9	6.20	7.8	10.4	
HKBCF	HY/2013/01	2018-04-18	Mid-Flood	Cloudy	IS5	8:43:00	8.6	Bottom	3	1	22.50	8.00	30.70	88.1	6.40	8.7	14.4	
HKBCF	HY/2013/01	2018-04-18	Mid-Flood	Cloudy	IS5	8:43:00	8.6	Bottom	3	2	22.50	8.10	29.20	85.0	6.20	9.7	15.7	
HKBCF	HY/2013/01	2018-04-18	Mid-Flood	Cloudy	SR3(N)	8:51:00	1.0	Surface	1	1	22.50	8.00	30.60	87.0	6.30	6.5	11.0	
HKBCF	HY/2013/01	2018-04-18	Mid-Flood	Cloudy	SR3(N)	8:51:00	1.0	Surface	1	2	22.40	8.10	29.10	83.7	6.10	6.7	10.2	
HKBCF	HY/2013/01	2018-04-18	Mid-Flood	Cloudy	SR3(N)	8:51:00		Middle	2	1								
HKBCF	HY/2013/01	2018-04-18	Mid-Flood	Cloudy	SR3(N)	8:51:00		Middle	2	2								
HKBCF	HY/2013/01	2018-04-18	Mid-Flood	Cloudy	SR3(N)	8:51:00	2.5	Bottom	3	1	22.50	8.00	30.70	88.0	6.40	7.4	13.0	
HKBCF	HY/2013/01	2018-04-18	Mid-Flood	Cloudy	SR3(N)	8:51:00	2.5	Bottom	3	2	22.40	8.10	29.20	85.1	6.20	7.3	12.1	
HKBCF	HY/2013/01	2018-04-20	Mid-Ebb	Cloudy	SR10A(N)	16:09:00	1.0	Surface	1	1	23.20	8.10	30.30	103.5	7.40	4.0	9.8	
HKBCF	HY/2013/01	2018-04-20	Mid-Ebb	Cloudy	SR10A(N)	16:09:00	1.0	Surface	1	2	23.20	8.00	30.50	103.8	7.40	3.7	10.0	
HKBCF	HY/2013/01	2018-04-20	Mid-Ebb	Cloudy	SR10A(N)	16:09:00	5.7	Middle	2	1	23.00	8.10	30.90	100.7	7.20	4.3	11.9	
HKBCF	HY/2013/01	2018-04-20	Mid-Ebb	Cloudy	SR10A(N)	16:09:00	5.7	Middle	2	2	23.00	8.00	31.20	101.0	7.20	4.3	10.5	
HKBCF	HY/2013/01	2018-04-20	Mid-Ebb	Cloudy	SR10A(N)	16:09:00	10.4	Bottom	3	1	23.00	8.10	30.90	101.5	7.30	3.6	11.5	
HKBCF	HY/2013/01	2018-04-20	Mid-Ebb	Cloudy	SR10A(N)	16:09:00	10.4	Bottom	3	2	23.00	8.00	31.10	101.9	7.30	3.8	11.5	
HKBCF	HY/2013/01	2018-04-20	Mid-Ebb	Cloudy	SR10B(N2)	16:04:00	1.0	Surface	1	1	23.10	8.10	30.70	102.1	7.30	4.8	10.6	
HKBCF	HY/2013/01	2018-04-20	Mid-Ebb	Cloudy	SR10B(N2)	16:04:00	1.0	Surface	1	2	23.10	8.00	30.90	102.5	7.40	4.5	10.0	
HKBCF	HY/2013/01	2018-04-20	Mid-Ebb	Cloudy	SR10B(N2)	16:04:00	3.3	Middle	2	1	23.10	8.10	30.70	102.9	7.40	4.8	10.2	
HKBCF	HY/2013/01	2018-04-20	Mid-Ebb	Cloudy	SR10B(N2)	16:04:00	3.3	Middle	2	2	23.10	8.00	30.90	103.2	7.40	4.7	10.9	

Project	Works	Date (yyyy-mm-dd)	Tide	Weather Condition	Station	Time	Depth, m	Level	Level_Code	Replicate	Temperature, °C	pH	Salinity, ppt	DO, %	DO, mg/L	Turbidity, NTU	SS, mg/L	Site Observation
HKBCF	HY/2013/01	2018-04-20	Mid-Ebb	Cloudy	SR10B(N2)	16:04:00	5.5	Bottom	3	1	23.10	8.10	30.70	104.6	7.50	4.6	13.2	
HKBCF	HY/2013/01	2018-04-20	Mid-Ebb	Cloudy	SR10B(N2)	16:04:00	5.5	Bottom	3	2	23.10	8.00	30.90	104.7	7.50	4.7	13.5	
HKBCF	HY/2013/01	2018-04-20	Mid-Ebb	Cloudy	CSA	16:00:00	1.0	Surface	1	1	23.40	8.00	30.30	91.0	6.50	9.7	9.2	
HKBCF	HY/2013/01	2018-04-20	Mid-Ebb	Cloudy	CSA	16:00:00	1.0	Surface	1	2	23.40	8.10	30.30	90.4	6.50	9.8	8.1	
HKBCF	HY/2013/01	2018-04-20	Mid-Ebb	Cloudy	CSA	16:00:00	16.5	Middle	2	1	22.90	8.00	32.40	87.4	6.20	8.1	11.5	
HKBCF	HY/2013/01	2018-04-20	Mid-Ebb	Cloudy	CSA	16:00:00	16.5	Middle	2	2	22.90	8.10	32.40	86.6	6.20	8.5	10.8	
HKBCF	HY/2013/01	2018-04-20	Mid-Ebb	Cloudy	CSA	16:00:00	31.9	Bottom	3	1	22.90	8.00	32.70	86.4	6.20	9.1	10.1	
HKBCF	HY/2013/01	2018-04-20	Mid-Ebb	Cloudy	CSA	16:00:00	31.9	Bottom	3	2	22.90	8.10	32.60	85.7	6.10	8.8	11.2	
HKBCF	HY/2013/01	2018-04-20	Mid-Ebb	Cloudy	CS6	15:50:00	1.0	Surface	1	1	23.50	8.00	30.30	94.9	6.80	9.9	6.1	
HKBCF	HY/2013/01	2018-04-20	Mid-Ebb	Cloudy	CS6	15:50:00	1.0	Surface	1	2	23.50	8.10	30.30	94.3	6.70	9.7	7.4	
HKBCF	HY/2013/01	2018-04-20	Mid-Ebb	Cloudy	CS6	15:50:00	4.6	Middle	2	1	23.20	8.00	31.20	92.6	6.60	10.4	8.1	
HKBCF	HY/2013/01	2018-04-20	Mid-Ebb	Cloudy	CS6	15:50:00	4.6	Middle	2	2	23.20	8.10	31.10	91.8	6.60	10.6	7.7	
HKBCF	HY/2013/01	2018-04-20	Mid-Ebb	Cloudy	CS6	15:50:00	8.2	Bottom	3	1	23.10	8.00	31.60	95.2	6.80	11.4	9.5	
HKBCF	HY/2013/01	2018-04-20	Mid-Ebb	Cloudy	CS6	15:50:00	8.2	Bottom	3	2	23.10	8.10	31.60	94.4	6.70	11.8	8.2	
HKBCF	HY/2013/01	2018-04-20	Mid-Ebb	Cloudy	CS4	14:49:00	1.0	Surface	1	1	23.50	8.00	29.00	93.7	6.70	12.6	9.0	
HKBCF	HY/2013/01	2018-04-20	Mid-Ebb	Cloudy	CS4	14:49:00	1.0	Surface	1	2	23.50	8.10	29.00	93.2	6.70	12.9	9.8	
HKBCF	HY/2013/01	2018-04-20	Mid-Ebb	Cloudy	CS4	14:49:00	9.0	Middle	2	1	23.30	8.00	30.20	91.9	6.60	15.9	15.2	
HKBCF	HY/2013/01	2018-04-20	Mid-Ebb	Cloudy	CS4	14:49:00	9.0	Middle	2	2	23.30	8.10	30.10	91.3	6.60	16.0	16.7	
HKBCF	HY/2013/01	2018-04-20	Mid-Ebb	Cloudy	CS4	14:49:00	16.9	Bottom	3	1	23.00	8.00	31.00	92.3	6.60	14.2	16.8	
HKBCF	HY/2013/01	2018-04-20	Mid-Ebb	Cloudy	CS4	14:49:00	16.9	Bottom	3	2	23.10	8.10	30.90	91.5	6.60	14.2	15.7	
HKBCF	HY/2013/01	2018-04-20	Mid-Ebb	Cloudy	SR6	14:13:00	1.0	Surface	1	1	23.30	8.00	31.70	100.5	7.20	12.4	15.7	
HKBCF	HY/2013/01	2018-04-20	Mid-Ebb	Cloudy	SR6	14:13:00	1.0	Surface	1	2	23.30	8.20	31.70	99.8	7.10	12.0	14.5	
HKBCF	HY/2013/01	2018-04-20	Mid-Ebb	Cloudy	SR6	14:13:00		Middle	2	1								
HKBCF	HY/2013/01	2018-04-20	Mid-Ebb	Cloudy	SR6	14:13:00		Middle	2	2								
HKBCF	HY/2013/01	2018-04-20	Mid-Ebb	Cloudy	SR6	14:13:00	3.6	Bottom	3	1	23.30	8.00	31.70	100.4	7.10	12.1	14.8	
HKBCF	HY/2013/01	2018-04-20	Mid-Ebb	Cloudy	SR6	14:13:00	3.6	Bottom	3	2	23.30	8.20	31.70	99.8	7.10	12.3	14.4	
HKBCF	HY/2013/01	2018-04-20	Mid-Ebb	Cloudy	CS(Mf)3(N)	14:30:00	1.0	Surface	1	1	23.60	8.00	29.20	97.4	7.00	11.8	15.0	
HKBCF	HY/2013/01	2018-04-20	Mid-Ebb	Cloudy	CS(Mf)3(N)	14:30:00	1.0	Surface	1	2	23.60	8.10	29.20	97.0	7.00	11.5	16.1	
HKBCF	HY/2013/01	2018-04-20	Mid-Ebb	Cloudy	CS(Mf)3(N)	14:30:00	3.7	Middle	2	1	23.30	8.00	29.90	97.4	7.00	15.5	16.5	
HKBCF	HY/2013/01	2018-04-20	Mid-Ebb	Cloudy	CS(Mf)3(N)	14:30:00	3.7	Middle	2	2	23.30	8.10	29.90	96.8	7.00	15.7	15.8	
HKBCF	HY/2013/01	2018-04-20	Mid-Ebb	Cloudy	CS(Mf)3(N)	14:30:00	6.4	Bottom	3	1	23.20	8.00	31.00	97.2	6.90	17.9	17.6	
HKBCF	HY/2013/01	2018-04-20	Mid-Ebb	Cloudy	CS(Mf)3(N)	14:30:00	6.4	Bottom	3	2	23.20	8.10	30.90	97.0	6.90	17.4	18.6	
HKBCF	HY/2013/01	2018-04-20	Mid-Ebb	Cloudy	SR5(N)	15:07:00	1.0	Surface	1	1	23.40	8.10	30.20	97.0	6.90	15.6	14.0	
HKBCF	HY/2013/01	2018-04-20	Mid-Ebb	Cloudy	SR5(N)	15:07:00	1.0	Surface	1	2	23.40	8.20	30.10	96.6	6.90	16.2	14.6	
HKBCF	HY/2013/01	2018-04-20	Mid-Ebb	Cloudy	SR5(N)	15:07:00	4.7	Middle	2	1	23.30	8.10	30.30	96.3	6.90	16.5	20.6	
HKBCF	HY/2013/01	2018-04-20	Mid-Ebb	Cloudy	SR5(N)	15:07:00	4.7	Middle	2	2	23.30	8.20	30.20	95.6	6.90	16.4	20.6	
HKBCF	HY/2013/01	2018-04-20	Mid-Ebb	Cloudy	SR5(N)	15:07:00	8.4	Bottom	3	1	23.30	8.10	30.30	96.4	6.90	22.6	23.4	
HKBCF	HY/2013/01	2018-04-20	Mid-Ebb	Cloudy	SR5(N)	15:07:00	8.4	Bottom	3	2	23.30	8.20	30.30	95.7	6.90	22.4	21.8	
HKBCF	HY/2013/01	2018-04-20	Mid-Ebb	Cloudy	IS10(N)	15:13:00	1.0	Surface	1	1	23.40	8.10	30.00	96.1	6.90	14.9	16.0	
HKBCF	HY/2013/01	2018-04-20	Mid-Ebb	Cloudy	IS10(N)	15:13:00	1.0	Surface	1	2	23.40	8.20	29.90	95.6	6.90	14.8	16.8	
HKBCF	HY/2013/01	2018-04-20	Mid-Ebb	Cloudy	IS10(N)	15:13:00	5.5	Middle	2	1	23.30	8.10	30.30	96.4	6.90	16.8	20.7	
HKBCF	HY/2013/01	2018-04-20	Mid-Ebb	Cloudy	IS10(N)	15:13:00	5.5	Middle	2	2	23.30	8.20	30.20	95.8	6.90	16.6	20.0	
HKBCF	HY/2013/01	2018-04-20	Mid-Ebb	Cloudy	IS10(N)	15:13:00	10.0	Bottom	3	1	23.30	8.10	30.50	96.3	6.90	17.6	26.5	
HKBCF	HY/2013/01	2018-04-20	Mid-Ebb	Cloudy	IS10(N)	15:13:00	10.0	Bottom	3	2	23.30	8.20	30.50	95.9	6.90	17.3	26.1	
HKBCF	HY/2013/01	2018-04-20	Mid-Ebb	Cloudy	IS(Mf)11	15:18:00	1.0	Surface	1	1	23.50	8.10	29.80	97.5	7.00	12.4	16.2	
HKBCF	HY/2013/01	2018-04-20	Mid-Ebb	Cloudy	IS(Mf)11	15:18:00	1.0	Surface	1	2	23.50	8.20	29.70	96.9	7.00	12.1	16.0	
HKBCF	HY/2013/01	2018-04-20	Mid-Ebb	Cloudy	IS(Mf)11	15:18:00	5.6	Middle	2	1	23.30	8.10	30.20	95.9	6.90	17.3	16.6	
HKBCF	HY/2013/01	2018-04-20	Mid-Ebb	Cloudy	IS(Mf)11	15:18:00	5.6	Middle	2	2	23.30	8.20	30.10	95.2	6.80	17.5	15.6	
HKBCF	HY/2013/01	2018-04-20	Mid-Ebb	Cloudy	IS(Mf)11	15:18:00	10.2	Bottom	3	1	23.30	8.10	30.40	96.9	6.90	20.5	30.2	
HKBCF	HY/2013/01	2018-04-20	Mid-Ebb	Cloudy	IS(Mf)11	15:18:00	10.2	Bottom	3	2	23.30	8.20	30.40	96.2	6.90	20.6	31.8	
HKBCF	HY/2013/01	2018-04-20	Mid-Ebb	Cloudy	CS(Mf)5	15:36:00	1.0	Surface	1	1	23.40	8.10	29.50	105.2	7.60	5.3	8.7	
HKBCF	HY/2013/01	2018-04-20	Mid-Ebb	Cloudy	CS(Mf)5	15:36:00	1.0	Surface	1	2	23.40	8.00	29.70	105.5	7.60	5.2	8.3	
HKBCF	HY/2013/01	2018-04-20	Mid-Ebb	Cloudy	CS(Mf)5	15:36:00	6.2	Middle	2	1	23.10	8.10	29.90	101.4	7.30	9.7	9.2	
HKBCF	HY/2013/01	2018-04-20	Mid-Ebb	Cloudy	CS(Mf)5	15:36:00	6.2	Middle	2	2	23.10	8.00	30.10	101.8	7.30	9.4	8.8	
HKBCF	HY/2013/01	2018-04-20	Mid-Ebb	Cloudy	CS(Mf)5	15:36:00	11.3	Bottom	3	1	23.00	8.20	30.20	103.2	7.40	13.3	11.8	
HKBCF	HY/2013/01	2018-04-20	Mid-Ebb	Cloudy	CS(Mf)5	15:36:00	11.3	Bottom	3	2	23.00	8.00	30.40	103.3	7.40	13.4	12.7	
HKBCF	HY/2013/01	2018-04-20	Mid-Ebb	Cloudy	SR7	15:27:00	1.0	Surface	1	1	23.40	8.10	30.10	93.6	6.70	15.1	11.8	
HKBCF	HY/2013/01	2018-04-20	Mid-Ebb	Cloudy	SR7	15:27:00	1.0	Surface	1	2	23.40	8.10	30.00	93.2	6.70	15.1	13.2	
HKBCF	HY/2013/01	2018-04-20	Mid-Ebb	Cloudy	SR7	15:27:00		Middle	2	1								
HKBCF	HY/2013/01	2018-04-20	Mid-Ebb	Cloudy	SR7	15:27:00		Middle	2	2								
HKBCF	HY/2013/01	2018-04-20	Mid-Ebb	Cloudy	SR7	15:27:00	3.3	Bottom	3	1	23.30	8.00	30.30	94.1	6.80	17.7	20.7	
HKBCF	HY/2013/01	2018-04-20	Mid-Ebb	Cloudy	SR7	15:27:00	3.3	Bottom	3	2	23.30	8.10	30.20	93.2	6.70	17.4	20.4	
HKBCF	HY/2013/01	2018-04-20	Mid-Ebb	Cloudy	IS17	15:18:00	1.0	Surface	1	1	23.30	8.20	29.30	105.4	7.60	5.8	11.7	
HKBCF	HY/2013/01	2018-04-20	Mid-Ebb	Cloudy	IS17	15:18:00	1.0	Surface	1	2	23.30	8.00	29.40	105.7	7.60	5.8	11.9	
HKBCF	HY/2013/01	2018-04-20	Mid-Ebb	Cloudy	IS17	15:18:00	5.4	Middle	2	1	23.30	8.20	29.30	105.0	7.60	5.9	10.9	
HKBCF	HY/2013/01	2018-04-20	Mid-Ebb	Cloudy	IS17	15:18:00	5.4	Middle	2	2	23.20	8.00	29.60	105.2	7.60	5.7	11.5	
HKBCF	HY/2013/01	2018-04-20	Mid-Ebb	Cloudy	IS17	15:18:00	9.8	Bottom	3	1	23.20	8.20	29.40	106.7	7.70	6.0	13.4	
HKBCF	HY/2013/01	2018-04-20	Mid-Ebb	Cloudy	IS17	15:18:00	9.8	Bottom	3	2	23.30	8.00	29.60	106.6	7.70	6.0	14.5	

Project	Works	Date (yyyy-mm-dd)	Tide	Weather Condition	Station	Time	Depth, m	Level	Level_Code	Replicate	Temperature, °C	pH	Salinity, ppt	DO, %	DO, mg/L	Turbidity, NTU	SS, mg/L	Site Observation
HKBCF	HY/2013/01	2018-04-20	Mid-Ebb	Cloudy	IS(Mf)16	15:11:00	1.0	Surface	1	1	23.10	8.10	29.50	107.5	7.80	4.6	8.6	
HKBCF	HY/2013/01	2018-04-20	Mid-Ebb	Cloudy	IS(Mf)16	15:11:00	1.0	Surface	1	2	23.20	8.00	29.70	107.7	7.80	4.5	9.9	
HKBCF	HY/2013/01	2018-04-20	Mid-Ebb	Cloudy	IS(Mf)16	15:11:00		Middle	2	1								
HKBCF	HY/2013/01	2018-04-20	Mid-Ebb	Cloudy	IS(Mf)16	15:11:00		Middle	2	2								
HKBCF	HY/2013/01	2018-04-20	Mid-Ebb	Cloudy	IS(Mf)16	15:11:00	4.7	Bottom	3	1	23.10	8.20	29.60	108.1	7.80	5.6	8.3	
HKBCF	HY/2013/01	2018-04-20	Mid-Ebb	Cloudy	IS(Mf)16	15:11:00	4.7	Bottom	3	2	23.10	8.00	29.80	108.4	7.80	5.4	9.3	
HKBCF	HY/2013/01	2018-04-20	Mid-Ebb	Cloudy	IS8	14:49:00	1.0	Surface	1	1	23.00	8.10	29.60	106.3	7.70	6.1	10.3	
HKBCF	HY/2013/01	2018-04-20	Mid-Ebb	Cloudy	IS8	14:49:00	1.0	Surface	1	2	23.10	8.00	29.80	107.0	7.70	5.9	11.7	
HKBCF	HY/2013/01	2018-04-20	Mid-Ebb	Cloudy	IS8	14:49:00		Middle	2	1								
HKBCF	HY/2013/01	2018-04-20	Mid-Ebb	Cloudy	IS8	14:49:00		Middle	2	2								
HKBCF	HY/2013/01	2018-04-20	Mid-Ebb	Cloudy	IS8	14:49:00	3.5	Bottom	3	1	23.00	8.10	29.80	104.1	7.50	8.1	11.0	
HKBCF	HY/2013/01	2018-04-20	Mid-Ebb	Cloudy	IS8	14:49:00	3.5	Bottom	3	2	23.00	8.00	30.00	104.1	7.50	8.0	10.0	
HKBCF	HY/2013/01	2018-04-20	Mid-Ebb	Cloudy	SR4(N)	14:55:00	1.0	Surface	1	1	23.10	8.10	29.40	103.9	7.50	5.5	9.8	
HKBCF	HY/2013/01	2018-04-20	Mid-Ebb	Cloudy	SR4(N)	14:55:00	1.0	Surface	1	2	23.20	8.00	29.60	104.1	7.50	5.5	9.1	
HKBCF	HY/2013/01	2018-04-20	Mid-Ebb	Cloudy	SR4(N)	14:55:00		Middle	2	1								
HKBCF	HY/2013/01	2018-04-20	Mid-Ebb	Cloudy	SR4(N)	14:55:00		Middle	2	2								
HKBCF	HY/2013/01	2018-04-20	Mid-Ebb	Cloudy	SR4(N)	14:55:00	2.3	Bottom	3	1	23.10	8.20	29.40	105.5	7.60	5.7	8.4	
HKBCF	HY/2013/01	2018-04-20	Mid-Ebb	Cloudy	SR4(N)	14:55:00	2.3	Bottom	3	2	23.20	8.00	29.60	105.3	7.60	5.6	8.8	
HKBCF	HY/2013/01	2018-04-20	Mid-Ebb	Cloudy	IS(Mf)9	14:40:00	1.0	Surface	1	1	23.30	8.10	29.50	108.7	7.80	4.6	9.4	
HKBCF	HY/2013/01	2018-04-20	Mid-Ebb	Cloudy	IS(Mf)9	14:40:00	1.0	Surface	1	2	23.30	8.00	29.70	108.6	7.80	4.5	9.4	
HKBCF	HY/2013/01	2018-04-20	Mid-Ebb	Cloudy	IS(Mf)9	14:40:00		Middle	2	1								
HKBCF	HY/2013/01	2018-04-20	Mid-Ebb	Cloudy	IS(Mf)9	14:40:00		Middle	2	2								
HKBCF	HY/2013/01	2018-04-20	Mid-Ebb	Cloudy	IS(Mf)9	14:40:00	2.5	Bottom	3	1	23.30	8.10	29.50	108.4	7.80	4.5	9.4	
HKBCF	HY/2013/01	2018-04-20	Mid-Ebb	Cloudy	IS(Mf)9	14:40:00	2.5	Bottom	3	2	23.30	8.00	29.70	108.4	7.80	4.5	9.8	
HKBCF	HY/2013/01	2018-04-20	Mid-Ebb	Cloudy	IS7	14:33:00	1.0	Surface	1	1	23.50	8.10	29.60	109.6	7.90	4.8	11.1	
HKBCF	HY/2013/01	2018-04-20	Mid-Ebb	Cloudy	IS7	14:33:00	1.0	Surface	1	2	23.60	8.00	29.70	109.6	7.90	4.5	10.5	
HKBCF	HY/2013/01	2018-04-20	Mid-Ebb	Cloudy	IS7	14:33:00		Middle	2	1								
HKBCF	HY/2013/01	2018-04-20	Mid-Ebb	Cloudy	IS7	14:33:00		Middle	2	2								
HKBCF	HY/2013/01	2018-04-20	Mid-Ebb	Cloudy	IS7	14:33:00	2.5	Bottom	3	1	23.50	8.10	29.70	109.3	7.80	6.0	14.2	
HKBCF	HY/2013/01	2018-04-20	Mid-Ebb	Cloudy	IS7	14:33:00	2.5	Bottom	3	2	23.50	8.00	29.80	109.2	7.80	5.9	15.4	
HKBCF	HY/2013/01	2018-04-20	Mid-Ebb	Cloudy	IS(Mf)6	14:25:00	1.0	Surface	1	1	23.20	8.10	29.80	103.3	7.40	7.2	14.4	
HKBCF	HY/2013/01	2018-04-20	Mid-Ebb	Cloudy	IS(Mf)6	14:25:00	1.0	Surface	1	2	23.20	8.00	30.00	103.6	7.50	7.4	15.9	
HKBCF	HY/2013/01	2018-04-20	Mid-Ebb	Cloudy	IS(Mf)6	14:25:00		Middle	2	1								
HKBCF	HY/2013/01	2018-04-20	Mid-Ebb	Cloudy	IS(Mf)6	14:25:00		Middle	2	2								
HKBCF	HY/2013/01	2018-04-20	Mid-Ebb	Cloudy	IS(Mf)6	14:25:00	2.3	Bottom	3	1	23.20	8.10	29.80	105.4	7.60	8.9	16.7	
HKBCF	HY/2013/01	2018-04-20	Mid-Ebb	Cloudy	IS(Mf)6	14:25:00	2.3	Bottom	3	2	23.20	8.00	30.00	105.4	7.60	8.9	16.4	
HKBCF	HY/2013/01	2018-04-20	Mid-Ebb	Cloudy	IS5	14:19:00	1.0	Surface	1	1	23.10	8.10	29.80	104.6	7.50	11.5	20.0	
HKBCF	HY/2013/01	2018-04-20	Mid-Ebb	Cloudy	IS5	14:19:00	1.0	Surface	1	2	23.20	8.00	30.00	104.8	7.50	11.5	20.1	
HKBCF	HY/2013/01	2018-04-20	Mid-Ebb	Cloudy	IS5	14:19:00	4.8	Middle	2	1	23.20	8.10	29.80	105.3	7.60	11.2	22.9	
HKBCF	HY/2013/01	2018-04-20	Mid-Ebb	Cloudy	IS5	14:19:00	4.8	Middle	2	2	23.20	8.00	30.00	105.4	7.60	11.3	22.5	
HKBCF	HY/2013/01	2018-04-20	Mid-Ebb	Cloudy	IS5	14:19:00	8.5	Bottom	3	1	23.20	8.10	29.80	107.1	7.70	11.8	21.5	
HKBCF	HY/2013/01	2018-04-20	Mid-Ebb	Cloudy	IS5	14:19:00	8.5	Bottom	3	2	23.20	8.00	30.00	107.0	7.70	11.6	21.5	
HKBCF	HY/2013/01	2018-04-20	Mid-Ebb	Cloudy	SR3(N)	14:14:00	1.0	Surface	1	1	23.20	8.10	29.80	103.1	7.40	7.4	12.2	
HKBCF	HY/2013/01	2018-04-20	Mid-Ebb	Cloudy	SR3(N)	14:14:00	1.0	Surface	1	2	23.20	8.00	30.00	103.5	7.50	7.2	10.7	
HKBCF	HY/2013/01	2018-04-20	Mid-Ebb	Cloudy	SR3(N)	14:14:00		Middle	2	1								
HKBCF	HY/2013/01	2018-04-20	Mid-Ebb	Cloudy	SR3(N)	14:14:00		Middle	2	2								
HKBCF	HY/2013/01	2018-04-20	Mid-Ebb	Cloudy	SR3(N)	14:14:00	2.3	Bottom	3	1	23.20	8.10	29.80	103.2	7.40	7.3	12.8	
HKBCF	HY/2013/01	2018-04-20	Mid-Ebb	Cloudy	SR3(N)	14:14:00	2.3	Bottom	3	2	23.20	8.00	30.00	103.7	7.50	7.1	13.6	
HKBCF	HY/2013/01	2018-04-20	Mid-Flood	Rainy	SR10A(N)	7:48:00	1.0	Surface	1	1	22.80	8.10	29.80	103.1	7.50	2.6	7.4	
HKBCF	HY/2013/01	2018-04-20	Mid-Flood	Rainy	SR10A(N)	7:48:00	1.0	Surface	1	2	22.90	8.00	30.00	103.1	7.50	3.0	6.7	
HKBCF	HY/2013/01	2018-04-20	Mid-Flood	Rainy	SR10A(N)	7:48:00	5.7	Middle	2	1	22.80	8.10	30.20	100.0	7.20	3.6	11.7	
HKBCF	HY/2013/01	2018-04-20	Mid-Flood	Rainy	SR10A(N)	7:48:00	5.7	Middle	2	2	22.90	7.90	30.40	100.2	7.20	3.7	10.2	
HKBCF	HY/2013/01	2018-04-20	Mid-Flood	Rainy	SR10A(N)	7:48:00	10.3	Bottom	3	1	22.80	8.10	30.40	99.8	7.20	3.5	22.4	
HKBCF	HY/2013/01	2018-04-20	Mid-Flood	Rainy	SR10A(N)	7:48:00	10.3	Bottom	3	2	22.90	7.90	30.60	100.0	7.20	3.5	21.4	
HKBCF	HY/2013/01	2018-04-20	Mid-Flood	Rainy	SR10B(N2)	7:57:00	1.0	Surface	1	1	22.80	8.10	31.20	98.4	7.10	4.6	14.3	
HKBCF	HY/2013/01	2018-04-20	Mid-Flood	Rainy	SR10B(N2)	7:57:00	1.0	Surface	1	2	22.80	7.90	31.40	98.8	7.10	4.9	15.0	
HKBCF	HY/2013/01	2018-04-20	Mid-Flood	Rainy	SR10B(N2)	7:57:00		Middle	2	1								
HKBCF	HY/2013/01	2018-04-20	Mid-Flood	Rainy	SR10B(N2)	7:57:00		Middle	2	2								
HKBCF	HY/2013/01	2018-04-20	Mid-Flood	Rainy	SR10B(N2)	7:57:00	4.6	Bottom	3	1	22.80	8.10	31.20	99.7	7.20	5.0	15.4	
HKBCF	HY/2013/01	2018-04-20	Mid-Flood	Rainy	SR10B(N2)	7:57:00	4.6	Bottom	3	2	22.80	7.90	31.40	100.2	7.20	5.1	16.0	
HKBCF	HY/2013/01	2018-04-20	Mid-Flood	Rainy	CSA	8:15:00	1.0	Surface	1	1	23.10	8.00	29.80	93.1	6.70	8.9	8.3	
HKBCF	HY/2013/01	2018-04-20	Mid-Flood	Rainy	CSA	8:15:00	1.0	Surface	1	2	23.20	8.00	29.80	92.4	6.70	8.6	7.6	
HKBCF	HY/2013/01	2018-04-20	Mid-Flood	Rainy	CSA	8:15:00	16.6	Middle	2	1	23.00	8.00	30.70	89.6	6.40	8.9	12.2	
HKBCF	HY/2013/01	2018-04-20	Mid-Flood	Rainy	CSA	8:15:00	16.6	Middle	2	2	23.00	8.00	30.70	88.7	6.40	9.0	13.3	
HKBCF	HY/2013/01	2018-04-20	Mid-Flood	Rainy	CSA	8:15:00	32.1	Bottom	3	1	23.00	8.00	31.40	90.3	6.50	9.1	12.4	
HKBCF	HY/2013/01	2018-04-20	Mid-Flood	Rainy	CSA	8:15:00	32.1	Bottom	3	2	23.00	8.00	31.30	89.5	6.40	9.4	13.2	
HKBCF	HY/2013/01	2018-04-20	Mid-Flood	Rainy	CS6	8:24:00	1.0	Surface	1	1	23.20	8.00	30.10	91.6	6.60	9.1	7.9	
HKBCF	HY/2013/01	2018-04-20	Mid-Flood	Rainy	CS6	8:24:00	1.0	Surface	1	2	23.20	8.10	30.10	91.2	6.60	9.2	8.0	

Project	Works	Date (yyyy-mm-dd)	Tide	Weather Condition	Station	Time	Depth, m	Level	Level_Code	Replicate	Temperature, °C	pH	Salinity, ppt	DO, %	DO, mg/L	Turbidity, NTU	SS, mg/L	Site Observation
HKBCF	HY/2013/01	2018-04-20	Mid-Flood	Rainy	CS6	8:24:00	4.8	Middle	2	1	23.00	8.00	30.70	90.6	6.50	9.4	10.1	
HKBCF	HY/2013/01	2018-04-20	Mid-Flood	Rainy	CS6	8:24:00	4.8	Middle	2	2	23.00	8.10	30.60	90.1	6.50	9.1	9.8	
HKBCF	HY/2013/01	2018-04-20	Mid-Flood	Rainy	CS6	8:24:00	8.6	Bottom	3	1	23.00	8.00	30.80	90.4	6.50	10.5	12.6	
HKBCF	HY/2013/01	2018-04-20	Mid-Flood	Rainy	CS6	8:24:00	8.6	Bottom	3	2	23.00	8.10	30.80	89.8	6.50	10.2	13.1	
HKBCF	HY/2013/01	2018-04-20	Mid-Flood	Rainy	CS4	9:19:00	1.0	Surface	1	1	23.20	8.00	29.30	92.0	6.70	8.2	11.5	
HKBCF	HY/2013/01	2018-04-20	Mid-Flood	Rainy	CS4	9:19:00	1.0	Surface	1	2	23.20	8.10	29.30	91.7	6.60	8.7	12.9	
HKBCF	HY/2013/01	2018-04-20	Mid-Flood	Rainy	CS4	9:19:00	9.0	Middle	2	1	23.10	8.00	30.70	89.5	6.40	11.2	13.4	
HKBCF	HY/2013/01	2018-04-20	Mid-Flood	Rainy	CS4	9:19:00	9.0	Middle	2	2	23.10	8.10	30.60	88.9	6.40	11.5	11.7	
HKBCF	HY/2013/01	2018-04-20	Mid-Flood	Rainy	CS4	9:19:00	17.0	Bottom	3	1	23.00	8.00	31.50	89.4	6.40	17.8	14.8	
HKBCF	HY/2013/01	2018-04-20	Mid-Flood	Rainy	CS4	9:19:00	17.0	Bottom	3	2	23.00	8.10	31.50	88.8	6.40	17.5	13.6	
HKBCF	HY/2013/01	2018-04-20	Mid-Flood	Rainy	SR6	9:55:00	1.0	Surface	1	1	23.20	8.00	29.30	95.5	6.90	16.6	17.0	
HKBCF	HY/2013/01	2018-04-20	Mid-Flood	Rainy	SR6	9:55:00	1.0	Surface	1	2	23.20	8.10	29.30	95.1	6.90	17.0	16.5	
HKBCF	HY/2013/01	2018-04-20	Mid-Flood	Rainy	SR6	9:55:00		Middle	2	1								
HKBCF	HY/2013/01	2018-04-20	Mid-Flood	Rainy	SR6	9:55:00		Middle	2	2								
HKBCF	HY/2013/01	2018-04-20	Mid-Flood	Rainy	SR6	9:55:00	3.4	Bottom	3	1	23.20	8.00	29.50	96.3	7.00	20.4	18.0	
HKBCF	HY/2013/01	2018-04-20	Mid-Flood	Rainy	SR6	9:55:00	3.4	Bottom	3	2	23.20	8.10	29.50	95.9	6.90	20.9	18.2	
HKBCF	HY/2013/01	2018-04-20	Mid-Flood	Rainy	CS(Mf)3(N)	9:34:00	1.0	Surface	1	1	23.20	8.00	28.80	94.3	6.80	17.5	19.0	
HKBCF	HY/2013/01	2018-04-20	Mid-Flood	Rainy	CS(Mf)3(N)	9:34:00	1.0	Surface	1	2	23.20	8.10	28.80	93.6	6.80	17.3	18.5	
HKBCF	HY/2013/01	2018-04-20	Mid-Flood	Rainy	CS(Mf)3(N)	9:34:00	3.8	Middle	2	1	23.20	8.00	28.90	94.6	6.90	19.3	22.3	
HKBCF	HY/2013/01	2018-04-20	Mid-Flood	Rainy	CS(Mf)3(N)	9:34:00	3.8	Middle	2	2	23.20	8.10	28.80	93.8	6.80	18.8	23.4	
HKBCF	HY/2013/01	2018-04-20	Mid-Flood	Rainy	CS(Mf)3(N)	9:34:00	6.5	Bottom	3	1	23.20	8.00	28.90	95.5	6.90	16.4	28.7	
HKBCF	HY/2013/01	2018-04-20	Mid-Flood	Rainy	CS(Mf)3(N)	9:34:00	6.5	Bottom	3	2	23.20	8.10	28.90	94.7	6.90	16.4	28.8	
HKBCF	HY/2013/01	2018-04-20	Mid-Flood	Rainy	SR5(N)	9:04:00	1.0	Surface	1	1	23.10	8.00	29.50	92.8	6.70	15.6	17.3	
HKBCF	HY/2013/01	2018-04-20	Mid-Flood	Rainy	SR5(N)	9:04:00	1.0	Surface	1	2	23.20	8.10	29.50	92.2	6.70	15.1	17.5	
HKBCF	HY/2013/01	2018-04-20	Mid-Flood	Rainy	SR5(N)	9:04:00	4.8	Middle	2	1	23.10	8.00	29.90	92.1	6.60	19.2	18.5	
HKBCF	HY/2013/01	2018-04-20	Mid-Flood	Rainy	SR5(N)	9:04:00	4.8	Middle	2	2	23.10	8.10	29.90	91.4	6.60	19.4	18.7	
HKBCF	HY/2013/01	2018-04-20	Mid-Flood	Rainy	SR5(N)	9:04:00	8.5	Bottom	3	1	23.10	8.00	30.30	93.4	6.70	21.5	19.9	
HKBCF	HY/2013/01	2018-04-20	Mid-Flood	Rainy	SR5(N)	9:04:00	8.5	Bottom	3	2	23.10	8.10	30.20	92.9	6.70	21.1	21.1	
HKBCF	HY/2013/01	2018-04-20	Mid-Flood	Rainy	IS10(N)	8:59:00	1.0	Surface	1	1	23.10	8.00	30.40	92.8	6.70	19.1	17.6	
HKBCF	HY/2013/01	2018-04-20	Mid-Flood	Rainy	IS10(N)	8:59:00	1.0	Surface	1	2	23.10	8.10	30.30	92.2	6.60	18.8	17.6	
HKBCF	HY/2013/01	2018-04-20	Mid-Flood	Rainy	IS10(N)	8:59:00	5.6	Middle	2	1	23.00	8.00	30.40	92.3	6.60	21.2	24.2	
HKBCF	HY/2013/01	2018-04-20	Mid-Flood	Rainy	IS10(N)	8:59:00	5.6	Middle	2	2	23.10	8.10	30.40	91.8	6.60	21.1	25.0	
HKBCF	HY/2013/01	2018-04-20	Mid-Flood	Rainy	IS10(N)	8:59:00	10.1	Bottom	3	1	23.00	8.00	30.40	92.6	6.70	22.7	34.0	
HKBCF	HY/2013/01	2018-04-20	Mid-Flood	Rainy	IS10(N)	8:59:00	10.1	Bottom	3	2	23.10	8.10	30.40	91.8	6.60	22.7	34.5	
HKBCF	HY/2013/01	2018-04-20	Mid-Flood	Rainy	IS(Mf)11	8:52:00	1.0	Surface	1	1	23.10	8.00	29.80	94.2	6.80	11.2	8.6	
HKBCF	HY/2013/01	2018-04-20	Mid-Flood	Rainy	IS(Mf)11	8:52:00	1.0	Surface	1	2	23.10	8.10	29.80	93.4	6.70	11.0	9.7	
HKBCF	HY/2013/01	2018-04-20	Mid-Flood	Rainy	IS(Mf)11	8:52:00	5.6	Middle	2	1	23.10	8.00	29.90	94.2	6.80	10.1	14.2	
HKBCF	HY/2013/01	2018-04-20	Mid-Flood	Rainy	IS(Mf)11	8:52:00	5.6	Middle	2	2	23.10	8.10	29.90	93.6	6.80	10.8	13.7	
HKBCF	HY/2013/01	2018-04-20	Mid-Flood	Rainy	IS(Mf)11	8:52:00	10.2	Bottom	3	1	23.10	8.00	29.90	95.9	6.90	11.7	18.1	
HKBCF	HY/2013/01	2018-04-20	Mid-Flood	Rainy	IS(Mf)11	8:52:00	10.2	Bottom	3	2	23.10	8.10	29.90	95.2	6.90	11.6	18.3	
HKBCF	HY/2013/01	2018-04-20	Mid-Flood	Rainy	CS(Mf)5	8:24:00	1.0	Surface	1	1	23.00	8.10	29.10	103.3	7.50	3.7	14.1	
HKBCF	HY/2013/01	2018-04-20	Mid-Flood	Rainy	CS(Mf)5	8:24:00	1.0	Surface	1	2	23.00	7.90	29.40	103.5	7.50	4.5	13.4	
HKBCF	HY/2013/01	2018-04-20	Mid-Flood	Rainy	CS(Mf)5	8:24:00	6.1	Middle	2	1	23.00	8.10	29.80	102.0	7.40	4.6	12.7	
HKBCF	HY/2013/01	2018-04-20	Mid-Flood	Rainy	CS(Mf)5	8:24:00	6.1	Middle	2	2	23.00	7.90	29.90	102.3	7.40	4.6	13.5	
HKBCF	HY/2013/01	2018-04-20	Mid-Flood	Rainy	CS(Mf)5	8:24:00	11.2	Bottom	3	1	22.80	8.10	30.50	100.0	7.20	12.4	15.2	
HKBCF	HY/2013/01	2018-04-20	Mid-Flood	Rainy	CS(Mf)5	8:24:00	11.2	Bottom	3	2	22.90	7.90	30.70	100.4	7.20	12.5	14.6	
HKBCF	HY/2013/01	2018-04-20	Mid-Flood	Rainy	SR7	8:44:00	1.0	Surface	1	1	23.10	8.00	30.20	92.5	6.70	19.5	16.0	
HKBCF	HY/2013/01	2018-04-20	Mid-Flood	Rainy	SR7	8:44:00	1.0	Surface	1	2	23.10	8.10	30.30	92.2	6.60	19.2	16.8	
HKBCF	HY/2013/01	2018-04-20	Mid-Flood	Rainy	SR7	8:44:00		Middle	2	1								
HKBCF	HY/2013/01	2018-04-20	Mid-Flood	Rainy	SR7	8:44:00		Middle	2	2								
HKBCF	HY/2013/01	2018-04-20	Mid-Flood	Rainy	SR7	8:44:00	3.4	Bottom	3	1	23.10	8.00	30.30	93.4	6.70	21.5	29.5	
HKBCF	HY/2013/01	2018-04-20	Mid-Flood	Rainy	SR7	8:44:00	3.4	Bottom	3	2	23.10	8.10	30.30	93.0	6.70	21.9	30.7	
HKBCF	HY/2013/01	2018-04-20	Mid-Flood	Rainy	IS17	8:43:00	1.0	Surface	1	1	23.10	8.20	29.00	103.7	7.50	4.7	10.1	
HKBCF	HY/2013/01	2018-04-20	Mid-Flood	Rainy	IS17	8:43:00	1.0	Surface	1	2	23.10	8.00	29.20	104.1	7.50	5.3	11.4	
HKBCF	HY/2013/01	2018-04-20	Mid-Flood	Rainy	IS17	8:43:00	5.7	Middle	2	1	23.00	8.20	29.40	102.3	7.40	6.7	11.8	
HKBCF	HY/2013/01	2018-04-20	Mid-Flood	Rainy	IS17	8:43:00	5.7	Middle	2	2	23.10	8.00	29.60	102.8	7.40	6.9	11.7	
HKBCF	HY/2013/01	2018-04-20	Mid-Flood	Rainy	IS17	8:43:00	10.3	Bottom	3	1	23.00	8.20	29.50	102.7	7.40	13.4	12.1	
HKBCF	HY/2013/01	2018-04-20	Mid-Flood	Rainy	IS17	8:43:00	10.3	Bottom	3	2	23.10	8.00	29.70	103.2	7.50	13.3	12.9	
HKBCF	HY/2013/01	2018-04-20	Mid-Flood	Rainy	IS(Mf)16	8:50:00	1.0	Surface	1	1	23.00	8.20	29.40	104.4	7.60	7.3	9.2	
HKBCF	HY/2013/01	2018-04-20	Mid-Flood	Rainy	IS(Mf)16	8:50:00	1.0	Surface	1	2	23.00	8.00	29.50	105.0	7.60	7.3	10.6	
HKBCF	HY/2013/01	2018-04-20	Mid-Flood	Rainy	IS(Mf)16	8:50:00		Middle	2	1								
HKBCF	HY/2013/01	2018-04-20	Mid-Flood	Rainy	IS(Mf)16	8:50:00		Middle	2	2								
HKBCF	HY/2013/01	2018-04-20	Mid-Flood	Rainy	IS(Mf)16	8:50:00	4.6	Bottom	3	1	22.90	8.20	29.50	106.5	7.70	9.6	16.3	
HKBCF	HY/2013/01	2018-04-20	Mid-Flood	Rainy	IS(Mf)16	8:50:00	4.6	Bottom	3	2	23.00	8.00	29.70	106.9	7.70	9.9	15.0	
HKBCF	HY/2013/01	2018-04-20	Mid-Flood	Rainy	IS8	9:12:00	1.0	Surface	1	1	23.00	8.20	29.30	103.7	7.50	7.1	11.9	
HKBCF	HY/2013/01	2018-04-20	Mid-Flood	Rainy	IS8	9:12:00	1.0	Surface	1	2	23.00	8.00	29.50	104.4	7.60	7.2	11.2	
HKBCF	HY/2013/01	2018-04-20	Mid-Flood	Rainy	IS8	9:12:00		Middle	2	1								
HKBCF	HY/2013/01	2018-04-20	Mid-Flood	Rainy	IS8	9:12:00		Middle	2	2								

Project	Works	Date (yyyy-mm-dd)	Tide	Weather Condition	Station	Time	Depth, m	Level	Level_Code	Replicate	Temperature, °C	pH	Salinity, ppt	DO, %	DO, mg/L	Turbidity, NTU	SS, mg/L	Site Observation
HKBCF	HY/2013/01	2018-04-20	Mid-Flood	Rainy	IS8	9:12:00	3.3	Bottom	3	1	23.00	8.20	29.50	103.9	7.50	9.0	15.9	
HKBCF	HY/2013/01	2018-04-20	Mid-Flood	Rainy	IS8	9:12:00	3.3	Bottom	3	2	23.00	8.00	29.60	104.6	7.60	9.1	15.3	
HKBCF	HY/2013/01	2018-04-20	Mid-Flood	Rainy	SR4(N)	9:06:00	1.0	Surface	1	1	22.90	8.10	29.50	100.4	7.30	10.4	18.9	
HKBCF	HY/2013/01	2018-04-20	Mid-Flood	Rainy	SR4(N)	9:06:00	1.0	Surface	1	2	22.90	8.00	29.70	100.9	7.30	10.9	17.5	
HKBCF	HY/2013/01	2018-04-20	Mid-Flood	Rainy	SR4(N)	9:06:00		Middle	2	1								
HKBCF	HY/2013/01	2018-04-20	Mid-Flood	Rainy	SR4(N)	9:06:00		Middle	2	2								
HKBCF	HY/2013/01	2018-04-20	Mid-Flood	Rainy	SR4(N)	9:06:00	2.2	Bottom	3	1	22.90	8.10	29.50	100.6	7.30	9.7	22.0	
HKBCF	HY/2013/01	2018-04-20	Mid-Flood	Rainy	SR4(N)	9:06:00	2.2	Bottom	3	2	22.90	8.00	29.70	101.2	7.30	10.1	21.4	
HKBCF	HY/2013/01	2018-04-20	Mid-Flood	Rainy	IS(Mf)9	9:20:00	1.0	Surface	1	1	22.80	8.10	29.60	104.2	7.60	5.8	11.0	
HKBCF	HY/2013/01	2018-04-20	Mid-Flood	Rainy	IS(Mf)9	9:20:00	1.0	Surface	1	2	22.90	8.00	29.80	104.9	7.60	5.7	11.3	
HKBCF	HY/2013/01	2018-04-20	Mid-Flood	Rainy	IS(Mf)9	9:20:00		Middle	2	1								
HKBCF	HY/2013/01	2018-04-20	Mid-Flood	Rainy	IS(Mf)9	9:20:00		Middle	2	2								
HKBCF	HY/2013/01	2018-04-20	Mid-Flood	Rainy	IS(Mf)9	9:20:00	2.5	Bottom	3	1	22.80	8.10	29.60	106.6	7.70	6.3	12.4	
HKBCF	HY/2013/01	2018-04-20	Mid-Flood	Rainy	IS(Mf)9	9:20:00	2.5	Bottom	3	2	22.90	8.00	29.80	107.1	7.80	6.3	13.1	
HKBCF	HY/2013/01	2018-04-20	Mid-Flood	Rainy	IS7	9:28:00	1.0	Surface	1	1	22.90	8.10	29.70	102.7	7.40	12.7	21.1	
HKBCF	HY/2013/01	2018-04-20	Mid-Flood	Rainy	IS7	9:28:00	1.0	Surface	1	2	22.90	7.90	29.90	103.2	7.50	13.0	21.4	
HKBCF	HY/2013/01	2018-04-20	Mid-Flood	Rainy	IS7	9:28:00		Middle	2	1								
HKBCF	HY/2013/01	2018-04-20	Mid-Flood	Rainy	IS7	9:28:00		Middle	2	2								
HKBCF	HY/2013/01	2018-04-20	Mid-Flood	Rainy	IS7	9:28:00	2.4	Bottom	3	1	22.90	8.10	29.70	103.3	7.50	11.3	25.1	
HKBCF	HY/2013/01	2018-04-20	Mid-Flood	Rainy	IS7	9:28:00	2.4	Bottom	3	2	22.90	7.90	29.90	104.1	7.50	11.4	25.6	
HKBCF	HY/2013/01	2018-04-20	Mid-Flood	Rainy	IS(Mf)6	9:36:00	1.0	Surface	1	1	22.90	8.10	29.80	103.4	7.50	9.8	14.9	
HKBCF	HY/2013/01	2018-04-20	Mid-Flood	Rainy	IS(Mf)6	9:36:00	1.0	Surface	1	2	23.00	7.90	30.00	104.0	7.50	9.6	14.8	
HKBCF	HY/2013/01	2018-04-20	Mid-Flood	Rainy	IS(Mf)6	9:36:00		Middle	2	1								
HKBCF	HY/2013/01	2018-04-20	Mid-Flood	Rainy	IS(Mf)6	9:36:00		Middle	2	2								
HKBCF	HY/2013/01	2018-04-20	Mid-Flood	Rainy	IS(Mf)6	9:36:00	2.2	Bottom	3	1	22.90	8.10	29.80	105.8	7.70	10.2	17.0	
HKBCF	HY/2013/01	2018-04-20	Mid-Flood	Rainy	IS(Mf)6	9:36:00	2.2	Bottom	3	2	23.00	7.90	30.00	106.2	7.70	9.7	18.5	
HKBCF	HY/2013/01	2018-04-20	Mid-Flood	Rainy	IS5	9:42:00	1.0	Surface	1	1	23.00	8.10	29.70	102.2	7.40	7.1	15.9	
HKBCF	HY/2013/01	2018-04-20	Mid-Flood	Rainy	IS5	9:42:00	1.0	Surface	1	2	23.00	7.90	29.90	102.7	7.40	7.3	15.3	
HKBCF	HY/2013/01	2018-04-20	Mid-Flood	Rainy	IS5	9:42:00	4.8	Middle	2	1	23.00	8.10	29.80	102.4	7.40	8.2	14.1	
HKBCF	HY/2013/01	2018-04-20	Mid-Flood	Rainy	IS5	9:42:00	4.8	Middle	2	2	23.00	7.90	30.00	102.9	7.40	8.0	14.1	
HKBCF	HY/2013/01	2018-04-20	Mid-Flood	Rainy	IS5	9:42:00	8.6	Bottom	3	1	23.00	8.10	29.80	103.3	7.50	8.6	15.1	
HKBCF	HY/2013/01	2018-04-20	Mid-Flood	Rainy	IS5	9:42:00	8.6	Bottom	3	2	23.00	7.90	30.00	103.8	7.50	8.2	16.1	
HKBCF	HY/2013/01	2018-04-20	Mid-Flood	Rainy	SR3(N)	9:48:00	1.0	Surface	1	1	23.00	8.10	29.80	103.0	7.50	8.8	13.1	
HKBCF	HY/2013/01	2018-04-20	Mid-Flood	Rainy	SR3(N)	9:48:00	1.0	Surface	1	2	23.00	7.90	30.00	103.6	7.50	8.9	14.2	
HKBCF	HY/2013/01	2018-04-20	Mid-Flood	Rainy	SR3(N)	9:48:00		Middle	2	1								
HKBCF	HY/2013/01	2018-04-20	Mid-Flood	Rainy	SR3(N)	9:48:00		Middle	2	2								
HKBCF	HY/2013/01	2018-04-20	Mid-Flood	Rainy	SR3(N)	9:48:00	2.5	Bottom	3	1	23.00	8.10	29.80	105.2	7.60	8.9	16.7	
HKBCF	HY/2013/01	2018-04-20	Mid-Flood	Rainy	SR3(N)	9:48:00	2.5	Bottom	3	2	23.00	7.90	30.00	105.5	7.60	9.1	15.6	
HKBCF	HY/2013/01	2018-04-23	Mid-Ebb	Cloudy	SR10A(N)	19:14:00	1.0	Surface	1	1	24.10	8.20	29.60	110.1	7.80	1.4	6.8	
HKBCF	HY/2013/01	2018-04-23	Mid-Ebb	Cloudy	SR10A(N)	19:14:00	1.0	Surface	1	2	24.10	8.10	29.30	109.4	7.80	1.3	5.9	
HKBCF	HY/2013/01	2018-04-23	Mid-Ebb	Cloudy	SR10A(N)	19:14:00	6.2	Middle	2	1	24.00	8.20	29.90	108.4	7.70	1.2	8.6	
HKBCF	HY/2013/01	2018-04-23	Mid-Ebb	Cloudy	SR10A(N)	19:14:00	6.2	Middle	2	2	24.00	8.10	29.70	107.6	7.60	1.2	8.8	
HKBCF	HY/2013/01	2018-04-23	Mid-Ebb	Cloudy	SR10A(N)	19:14:00	11.4	Bottom	3	1	23.90	8.20	30.10	108.4	7.70	1.3	9.9	
HKBCF	HY/2013/01	2018-04-23	Mid-Ebb	Cloudy	SR10A(N)	19:14:00	11.4	Bottom	3	2	23.90	8.10	29.90	107.7	7.70	1.3	8.5	
HKBCF	HY/2013/01	2018-04-23	Mid-Ebb	Cloudy	SR10B(N2)	19:08:00	1.0	Surface	1	1	24.20	8.20	29.80	112.4	8.00	1.9	6.1	
HKBCF	HY/2013/01	2018-04-23	Mid-Ebb	Cloudy	SR10B(N2)	19:08:00	1.0	Surface	1	2	24.20	8.10	29.60	112.0	7.90	1.9	7.5	
HKBCF	HY/2013/01	2018-04-23	Mid-Ebb	Cloudy	SR10B(N2)	19:08:00	3.4	Middle	2	1	24.20	8.20	29.80	112.3	7.90	1.9	6.7	
HKBCF	HY/2013/01	2018-04-23	Mid-Ebb	Cloudy	SR10B(N2)	19:08:00	3.4	Middle	2	2	24.20	8.10	29.60	111.9	7.90	1.9	7.1	
HKBCF	HY/2013/01	2018-04-23	Mid-Ebb	Cloudy	SR10B(N2)	19:08:00	5.8	Bottom	3	1	24.20	8.20	29.90	112.2	7.90	1.9	10.7	
HKBCF	HY/2013/01	2018-04-23	Mid-Ebb	Cloudy	SR10B(N2)	19:08:00	5.8	Bottom	3	2	24.20	8.10	29.70	111.8	7.90	1.9	10.6	
HKBCF	HY/2013/01	2018-04-23	Mid-Ebb	Cloudy	CSA	19:00:00	1.0	Surface	1	1	25.10	8.10	27.50	98.2	6.90	8.4	8.5	
HKBCF	HY/2013/01	2018-04-23	Mid-Ebb	Cloudy	CSA	19:00:00	1.0	Surface	1	2	25.00	8.00	27.40	98.3	6.90	8.2	7.3	
HKBCF	HY/2013/01	2018-04-23	Mid-Ebb	Cloudy	CSA	19:00:00	15.6	Middle	2	1	23.50	8.10	32.20	85.2	6.00	6.6	8.1	
HKBCF	HY/2013/01	2018-04-23	Mid-Ebb	Cloudy	CSA	19:00:00	15.6	Middle	2	2	23.40	8.00	32.10	85.8	6.10	6.9	8.6	
HKBCF	HY/2013/01	2018-04-23	Mid-Ebb	Cloudy	CSA	19:00:00	30.2	Bottom	3	1	23.30	8.10	32.70	83.6	5.90	8.7	7.9	
HKBCF	HY/2013/01	2018-04-23	Mid-Ebb	Cloudy	CSA	19:00:00	30.2	Bottom	3	2	23.30	8.00	32.70	84.5	6.00	9.0	8.6	
HKBCF	HY/2013/01	2018-04-23	Mid-Ebb	Cloudy	CS6	18:51:00	1.0	Surface	1	1	24.50	8.10	28.90	96.8	6.90	8.6	8.4	
HKBCF	HY/2013/01	2018-04-23	Mid-Ebb	Cloudy	CS6	18:51:00	1.0	Surface	1	2	24.50	8.00	28.90	97.5	6.90	8.2	8.3	
HKBCF	HY/2013/01	2018-04-23	Mid-Ebb	Cloudy	CS6	18:51:00	4.9	Middle	2	1	24.20	8.10	29.90	93.8	6.60	9.3	8.8	
HKBCF	HY/2013/01	2018-04-23	Mid-Ebb	Cloudy	CS6	18:51:00	4.9	Middle	2	2	24.20	8.00	29.90	94.5	6.70	9.0	9.7	
HKBCF	HY/2013/01	2018-04-23	Mid-Ebb	Cloudy	CS6	18:51:00	8.8	Bottom	3	1	24.00	8.10	30.40	94.6	6.70	9.4	11.5	
HKBCF	HY/2013/01	2018-04-23	Mid-Ebb	Cloudy	CS6	18:51:00	8.8	Bottom	3	2	24.00	8.00	30.30	94.8	6.70	11.6	13.0	
HKBCF	HY/2013/01	2018-04-23	Mid-Ebb	Cloudy	CS4	17:55:00	1.0	Surface	1	1	25.50	8.10	25.50	103.1	7.30	9.0	6.6	
HKBCF	HY/2013/01	2018-04-23	Mid-Ebb	Cloudy	CS4	17:55:00	1.0	Surface	1	2	25.50	8.00	25.40	105.1	7.50	9.5	6.5	
HKBCF	HY/2013/01	2018-04-23	Mid-Ebb	Cloudy	CS4	17:55:00	8.8	Middle	2	1	23.90	8.10	30.10	91.9	6.50	7.4	8.8	
HKBCF	HY/2013/01	2018-04-23	Mid-Ebb	Cloudy	CS4	17:55:00	8.8	Middle	2	2	23.90	8.00	30.10	92.6	6.60	7.7	7.6	
HKBCF	HY/2013/01	2018-04-23	Mid-Ebb	Cloudy	CS4	17:55:00	16.6	Bottom	3	1	23.50	8.10	31.70	90.7	6.40	9.8	11.1	
HKBCF	HY/2013/01	2018-04-23	Mid-Ebb	Cloudy	CS4	17:55:00	16.6	Bottom	3	2	23.50	8.00	31.50	92.0	6.50	8.6	11.0	

Project	Works	Date (yyyy-mm-dd)	Tide	Weather Condition	Station	Time	Depth, m	Level	Level_Code	Replicate	Temperature, °C	pH	Salinity, ppt	DO, %	DO, mg/L	Turbidity, NTU	SS, mg/L	Site Observation
HKBCF	HY/2013/01	2018-04-23	Mid-Ebb	Cloudy	SR6	17:25:00	1.0	Surface	1	1	25.80	8.10	24.20	114.7	8.20	11.3	8.3	
HKBCF	HY/2013/01	2018-04-23	Mid-Ebb	Cloudy	SR6	17:25:00	1.0	Surface	1	2	25.70	8.00	24.20	115.1	8.20	11.4	8.5	
HKBCF	HY/2013/01	2018-04-23	Mid-Ebb	Cloudy	SR6	17:25:00		Middle	2	1								
HKBCF	HY/2013/01	2018-04-23	Mid-Ebb	Cloudy	SR6	17:25:00		Middle	2	2								
HKBCF	HY/2013/01	2018-04-23	Mid-Ebb	Cloudy	SR6	17:25:00	3.6	Bottom	3	1	24.20	8.10	29.10	109.5	7.80	12.0	8.6	
HKBCF	HY/2013/01	2018-04-23	Mid-Ebb	Cloudy	SR6	17:25:00	3.6	Bottom	3	2	24.20	8.00	29.00	110.0	7.80	11.7	9.3	
HKBCF	HY/2013/01	2018-04-23	Mid-Ebb	Cloudy	CS(Mf)3(N)	17:41:00	1.0	Surface	1	1	25.20	8.10	26.40	106.5	7.60	11.4	10.3	
HKBCF	HY/2013/01	2018-04-23	Mid-Ebb	Cloudy	CS(Mf)3(N)	17:41:00	1.0	Surface	1	2	25.20	8.00	26.30	107.9	7.70	10.1	9.5	
HKBCF	HY/2013/01	2018-04-23	Mid-Ebb	Cloudy	CS(Mf)3(N)	17:41:00	3.6	Middle	2	1	24.40	8.10	28.40	102.2	7.30	11.8	8.5	
HKBCF	HY/2013/01	2018-04-23	Mid-Ebb	Cloudy	CS(Mf)3(N)	17:41:00	3.6	Middle	2	2	24.30	8.00	28.50	102.9	7.30	11.2	8.7	
HKBCF	HY/2013/01	2018-04-23	Mid-Ebb	Cloudy	CS(Mf)3(N)	17:41:00	6.2	Bottom	3	1	24.20	8.10	29.10	101.7	7.20	12.4	15.5	
HKBCF	HY/2013/01	2018-04-23	Mid-Ebb	Cloudy	CS(Mf)3(N)	17:41:00	6.2	Bottom	3	2	24.20	8.00	29.00	102.4	7.30	13.7	16.7	
HKBCF	HY/2013/01	2018-04-23	Mid-Ebb	Cloudy	SR5(N)	18:12:00	1.0	Surface	1	1	25.00	8.20	27.40	108.8	7.70	9.6	6.6	
HKBCF	HY/2013/01	2018-04-23	Mid-Ebb	Cloudy	SR5(N)	18:12:00	1.0	Surface	1	2	25.00	8.10	27.40	109.4	7.70	9.7	5.8	
HKBCF	HY/2013/01	2018-04-23	Mid-Ebb	Cloudy	SR5(N)	18:12:00	4.9	Middle	2	1	24.50	8.10	28.10	97.4	6.90	12.1	10.6	
HKBCF	HY/2013/01	2018-04-23	Mid-Ebb	Cloudy	SR5(N)	18:12:00	4.9	Middle	2	2	24.50	8.00	28.10	99.5	7.10	11.5	9.8	
HKBCF	HY/2013/01	2018-04-23	Mid-Ebb	Cloudy	SR5(N)	18:12:00	8.7	Bottom	3	1	24.20	8.10	29.10	94.3	6.70	12.8	13.9	
HKBCF	HY/2013/01	2018-04-23	Mid-Ebb	Cloudy	SR5(N)	18:12:00	8.7	Bottom	3	2	24.10	8.00	29.10	95.0	6.80	13.8	13.8	
HKBCF	HY/2013/01	2018-04-23	Mid-Ebb	Cloudy	IS10(N)	18:18:00	1.0	Surface	1	1	24.70	8.20	28.00	105.5	7.50	10.3	11.4	
HKBCF	HY/2013/01	2018-04-23	Mid-Ebb	Cloudy	IS10(N)	18:18:00	1.0	Surface	1	2	24.70	8.10	27.90	105.7	7.50	10.3	11.4	
HKBCF	HY/2013/01	2018-04-23	Mid-Ebb	Cloudy	IS10(N)	18:18:00	6.1	Middle	2	1	24.50	8.20	28.60	97.4	6.90	10.5	13.4	
HKBCF	HY/2013/01	2018-04-23	Mid-Ebb	Cloudy	IS10(N)	18:18:00	6.1	Middle	2	2	24.50	8.10	28.40	101.1	7.20	10.1	11.7	
HKBCF	HY/2013/01	2018-04-23	Mid-Ebb	Cloudy	IS10(N)	18:18:00	11.1	Bottom	3	1	23.90	8.10	30.30	97.7	6.90	10.9	15.1	
HKBCF	HY/2013/01	2018-04-23	Mid-Ebb	Cloudy	IS10(N)	18:18:00	11.1	Bottom	3	2	23.90	8.00	30.30	97.8	6.90	11.1	15.2	
HKBCF	HY/2013/01	2018-04-23	Mid-Ebb	Cloudy	IS(Mf)11	18:23:00	1.0	Surface	1	1	25.00	8.20	27.80	106.2	7.50	8.7	8.7	
HKBCF	HY/2013/01	2018-04-23	Mid-Ebb	Cloudy	IS(Mf)11	18:23:00	1.0	Surface	1	2	25.00	8.10	27.80	106.8	7.60	9.1	7.5	
HKBCF	HY/2013/01	2018-04-23	Mid-Ebb	Cloudy	IS(Mf)11	18:23:00	5.5	Middle	2	1	24.70	8.10	28.20	100.9	7.10	9.2	9.9	
HKBCF	HY/2013/01	2018-04-23	Mid-Ebb	Cloudy	IS(Mf)11	18:23:00	5.5	Middle	2	2	24.70	8.00	28.20	102.6	7.30	9.0	9.1	
HKBCF	HY/2013/01	2018-04-23	Mid-Ebb	Cloudy	IS(Mf)11	18:23:00	10.0	Bottom	3	1	24.10	8.10	29.90	100.8	7.10	9.6	12.8	
HKBCF	HY/2013/01	2018-04-23	Mid-Ebb	Cloudy	IS(Mf)11	18:23:00	10.0	Bottom	3	2	24.10	8.00	29.70	101.4	7.20	9.4	12.3	
HKBCF	HY/2013/01	2018-04-23	Mid-Ebb	Cloudy	CS(Mf)5	18:38:00	1.0	Surface	1	1	24.60	8.00	28.10	116.8	8.30	2.6	8.6	
HKBCF	HY/2013/01	2018-04-23	Mid-Ebb	Cloudy	CS(Mf)5	18:38:00	1.0	Surface	1	2	24.60	8.10	27.90	116.1	8.30	2.5	10.0	
HKBCF	HY/2013/01	2018-04-23	Mid-Ebb	Cloudy	CS(Mf)5	18:38:00	6.0	Middle	2	1	23.70	8.00	29.90	104.5	7.50	4.4	15.0	
HKBCF	HY/2013/01	2018-04-23	Mid-Ebb	Cloudy	CS(Mf)5	18:38:00	6.0	Middle	2	2	23.70	8.10	29.70	103.5	7.40	4.3	14.0	
HKBCF	HY/2013/01	2018-04-23	Mid-Ebb	Cloudy	CS(Mf)5	18:38:00	11.0	Bottom	3	1	23.60	8.00	30.30	100.0	7.10	5.6	15.1	
HKBCF	HY/2013/01	2018-04-23	Mid-Ebb	Cloudy	CS(Mf)5	18:38:00	11.0	Bottom	3	2	23.60	8.10	30.10	100.0	7.10	5.6	14.8	
HKBCF	HY/2013/01	2018-04-23	Mid-Ebb	Cloudy	SR7	18:32:00	1.0	Surface	1	1	24.70	8.10	27.90	102.0	7.20	9.9	9.6	
HKBCF	HY/2013/01	2018-04-23	Mid-Ebb	Cloudy	SR7	18:32:00	1.0	Surface	1	2	24.60	8.00	27.80	102.6	7.30	10.3	8.4	
HKBCF	HY/2013/01	2018-04-23	Mid-Ebb	Cloudy	SR7	18:32:00		Middle	2	1								
HKBCF	HY/2013/01	2018-04-23	Mid-Ebb	Cloudy	SR7	18:32:00		Middle	2	2								
HKBCF	HY/2013/01	2018-04-23	Mid-Ebb	Cloudy	SR7	18:32:00	3.1	Bottom	3	1	24.60	8.10	28.00	101.2	7.20	9.3	9.0	
HKBCF	HY/2013/01	2018-04-23	Mid-Ebb	Cloudy	SR7	18:32:00	3.1	Bottom	3	2	24.60	8.00	28.00	101.9	7.20	10.3	10.3	
HKBCF	HY/2013/01	2018-04-23	Mid-Ebb	Cloudy	IS17	18:24:00	1.0	Surface	1	1	24.40	8.10	28.20	117.8	8.40	4.3	12.9	
HKBCF	HY/2013/01	2018-04-23	Mid-Ebb	Cloudy	IS17	18:24:00	1.0	Surface	1	2	24.40	8.10	27.90	117.2	8.40	4.2	13.2	
HKBCF	HY/2013/01	2018-04-23	Mid-Ebb	Cloudy	IS17	18:24:00	5.4	Middle	2	1	23.70	8.10	29.70	100.9	7.20	4.2	12.9	
HKBCF	HY/2013/01	2018-04-23	Mid-Ebb	Cloudy	IS17	18:24:00	5.4	Middle	2	2	23.70	8.10	29.50	100.6	7.20	4.1	13.3	
HKBCF	HY/2013/01	2018-04-23	Mid-Ebb	Cloudy	IS17	18:24:00	9.8	Bottom	3	1	23.70	8.10	29.90	100.9	7.20	4.2	15.2	
HKBCF	HY/2013/01	2018-04-23	Mid-Ebb	Cloudy	IS17	18:24:00	9.8	Bottom	3	2	23.70	8.10	29.70	100.7	7.20	4.1	15.9	
HKBCF	HY/2013/01	2018-04-23	Mid-Ebb	Cloudy	IS(Mf)16	18:17:00	1.0	Surface	1	1	24.50	8.10	29.20	117.8	8.30	12.3	13.8	
HKBCF	HY/2013/01	2018-04-23	Mid-Ebb	Cloudy	IS(Mf)16	18:17:00	1.0	Surface	1	2	24.40	8.10	29.00	116.4	8.20	12.3	12.0	
HKBCF	HY/2013/01	2018-04-23	Mid-Ebb	Cloudy	IS(Mf)16	18:17:00		Middle	2	1								
HKBCF	HY/2013/01	2018-04-23	Mid-Ebb	Cloudy	IS(Mf)16	18:17:00		Middle	2	2								
HKBCF	HY/2013/01	2018-04-23	Mid-Ebb	Cloudy	IS(Mf)16	18:17:00	4.9	Bottom	3	1	23.90	8.00	29.60	102.4	7.30	5.5	14.1	
HKBCF	HY/2013/01	2018-04-23	Mid-Ebb	Cloudy	IS(Mf)16	18:17:00	4.9	Bottom	3	2	23.90	8.10	29.50	101.3	7.20	5.4	13.0	
HKBCF	HY/2013/01	2018-04-23	Mid-Ebb	Cloudy	IS8	17:57:00	1.0	Surface	1	1	24.20	8.20	27.50	111.4	8.00	4.7	7.2	
HKBCF	HY/2013/01	2018-04-23	Mid-Ebb	Cloudy	IS8	17:57:00	1.0	Surface	1	2	24.60	8.20	27.30	111.6	8.00	4.1	7.2	
HKBCF	HY/2013/01	2018-04-23	Mid-Ebb	Cloudy	IS8	17:57:00		Middle	2	1								
HKBCF	HY/2013/01	2018-04-23	Mid-Ebb	Cloudy	IS8	17:57:00		Middle	2	2								
HKBCF	HY/2013/01	2018-04-23	Mid-Ebb	Cloudy	IS8	17:57:00	3.3	Bottom	3	1	24.10	8.20	27.60	106.9	7.70	5.1	8.7	
HKBCF	HY/2013/01	2018-04-23	Mid-Ebb	Cloudy	IS8	17:57:00	3.3	Bottom	3	2	24.60	8.20	27.50	106.9	7.60	4.8	7.2	
HKBCF	HY/2013/01	2018-04-23	Mid-Ebb	Cloudy	SR4(N)	18:02:00	1.0	Surface	1	1	25.00	8.00	29.00	114.9	8.10	3.8	8.2	
HKBCF	HY/2013/01	2018-04-23	Mid-Ebb	Cloudy	SR4(N)	18:02:00	1.0	Surface	1	2	25.00	8.10	28.80	114.2	8.00	3.7	7.5	
HKBCF	HY/2013/01	2018-04-23	Mid-Ebb	Cloudy	SR4(N)	18:02:00		Middle	2	1								
HKBCF	HY/2013/01	2018-04-23	Mid-Ebb	Cloudy	SR4(N)	18:02:00		Middle	2	2								
HKBCF	HY/2013/01	2018-04-23	Mid-Ebb	Cloudy	SR4(N)	18:02:00	3.2	Bottom	3	1	24.90	8.00	29.00	113.7	8.00	4.2	11.4	
HKBCF	HY/2013/01	2018-04-23	Mid-Ebb	Cloudy	SR4(N)	18:02:00	3.2	Bottom	3	2	24.90	8.10	28.80	113.2	8.00	4.2	11.1	
HKBCF	HY/2013/01	2018-04-23	Mid-Ebb	Cloudy	IS(Mf)9	17:51:00	1.0	Surface	1	1	25.30	8.10	29.00	132.6	9.30	2.2	6.4	
HKBCF	HY/2013/01	2018-04-23	Mid-Ebb	Cloudy	IS(Mf)9	17:51:00	1.0	Surface	1	2	25.20	8.20	28.80	132.0	9.20	2.1	6.2	

Project	Works	Date (yyyy-mm-dd)	Tide	Weather Condition	Station	Time	Depth, m	Level	Level_Code	Replicate	Temperature, °C	pH	Salinity, ppt	DO, %	DO, mg/L	Turbidity, NTU	SS, mg/L	Site Observation
HKBCF	HY/2013/01	2018-04-23	Mid-Ebb	Cloudy	IS(Mf)9	17:51:00		Middle	2	1								
HKBCF	HY/2013/01	2018-04-23	Mid-Ebb	Cloudy	IS(Mf)9	17:51:00		Middle	2	2								
HKBCF	HY/2013/01	2018-04-23	Mid-Ebb	Cloudy	IS(Mf)9	17:51:00	2.6	Bottom	3	1	25.30	8.10	29.00	130.6	9.10	2.7	7.3	
HKBCF	HY/2013/01	2018-04-23	Mid-Ebb	Cloudy	IS(Mf)9	17:51:00	2.6	Bottom	3	2	25.30	8.20	28.80	129.7	9.10	2.6	8.6	
HKBCF	HY/2013/01	2018-04-23	Mid-Ebb	Cloudy	IS7	17:44:00	1.0	Surface	1	1	25.30	8.10	29.00	130.2	9.10	1.9	9.6	
HKBCF	HY/2013/01	2018-04-23	Mid-Ebb	Cloudy	IS7	17:44:00	1.0	Surface	1	2	25.20	8.20	28.80	129.7	9.10	2.0	8.9	
HKBCF	HY/2013/01	2018-04-23	Mid-Ebb	Cloudy	IS7	17:44:00		Middle	2	1								
HKBCF	HY/2013/01	2018-04-23	Mid-Ebb	Cloudy	IS7	17:44:00		Middle	2	2								
HKBCF	HY/2013/01	2018-04-23	Mid-Ebb	Cloudy	IS7	17:44:00	2.3	Bottom	3	1	25.30	8.10	29.10	128.6	9.00	2.0	8.0	
HKBCF	HY/2013/01	2018-04-23	Mid-Ebb	Cloudy	IS7	17:44:00	2.3	Bottom	3	2	25.30	8.20	28.90	127.8	8.90	1.9	8.6	
HKBCF	HY/2013/01	2018-04-23	Mid-Ebb	Cloudy	IS(Mf)6	17:38:00		Surface	1	1								
HKBCF	HY/2013/01	2018-04-23	Mid-Ebb	Cloudy	IS(Mf)6	17:38:00		Surface	1	2								
HKBCF	HY/2013/01	2018-04-23	Mid-Ebb	Cloudy	IS(Mf)6	17:38:00	1.5	Middle	2	1	24.90	8.10	29.20	117.5	8.20	6.3	12.5	
HKBCF	HY/2013/01	2018-04-23	Mid-Ebb	Cloudy	IS(Mf)6	17:38:00	1.5	Middle	2	2	24.90	8.10	28.90	116.9	8.20	6.2	11.6	
HKBCF	HY/2013/01	2018-04-23	Mid-Ebb	Cloudy	IS(Mf)6	17:38:00		Bottom	3	1								
HKBCF	HY/2013/01	2018-04-23	Mid-Ebb	Cloudy	IS(Mf)6	17:38:00		Bottom	3	2								
HKBCF	HY/2013/01	2018-04-23	Mid-Ebb	Cloudy	IS5	17:31:00	1.0	Surface	1	1	24.90	8.10	28.60	125.4	8.80	3.5	9.6	
HKBCF	HY/2013/01	2018-04-23	Mid-Ebb	Cloudy	IS5	17:31:00	1.0	Surface	1	2	24.90	8.20	28.40	124.9	8.80	3.5	8.4	
HKBCF	HY/2013/01	2018-04-23	Mid-Ebb	Cloudy	IS5	17:31:00	5.0	Middle	2	1	24.70	8.10	29.10	115.1	8.10	5.3	14.4	
HKBCF	HY/2013/01	2018-04-23	Mid-Ebb	Cloudy	IS5	17:31:00	5.0	Middle	2	2	24.70	8.10	28.90	114.9	8.10	5.4	14.6	
HKBCF	HY/2013/01	2018-04-23	Mid-Ebb	Cloudy	IS5	17:31:00	9.0	Bottom	3	1	24.70	8.10	29.20	114.8	8.10	5.8	13.2	
HKBCF	HY/2013/01	2018-04-23	Mid-Ebb	Cloudy	IS5	17:31:00	9.0	Bottom	3	2	24.70	8.20	29.00	116.4	8.20	5.8	13.9	
HKBCF	HY/2013/01	2018-04-23	Mid-Ebb	Cloudy	SR3(N)	17:26:00	1.0	Surface	1	1	24.90	8.10	28.90	124.3	8.70	3.7	13.8	
HKBCF	HY/2013/01	2018-04-23	Mid-Ebb	Cloudy	SR3(N)	17:26:00	1.0	Surface	1	2	24.80	8.20	28.70	123.5	8.70	3.7	13.9	
HKBCF	HY/2013/01	2018-04-23	Mid-Ebb	Cloudy	SR3(N)	17:26:00		Middle	2	1								
HKBCF	HY/2013/01	2018-04-23	Mid-Ebb	Cloudy	SR3(N)	17:26:00		Middle	2	2								
HKBCF	HY/2013/01	2018-04-23	Mid-Ebb	Cloudy	SR3(N)	17:26:00	2.9	Bottom	3	1	25.00	8.10	29.10	125.4	8.80	4.4	12.4	
HKBCF	HY/2013/01	2018-04-23	Mid-Ebb	Cloudy	SR3(N)	17:26:00	2.9	Bottom	3	2	25.00	8.20	28.90	124.4	8.70	4.3	13.2	
HKBCF	HY/2013/01	2018-04-23	Mid-Flood	Sunny	SR10A(N)	10:29:00	1.0	Surface	1	1	23.80	8.20	30.00	106.1	7.60	1.8	8.2	
HKBCF	HY/2013/01	2018-04-23	Mid-Flood	Sunny	SR10A(N)	10:29:00	1.0	Surface	1	2	23.80	8.10	29.90	105.4	7.50	1.7	9.5	
HKBCF	HY/2013/01	2018-04-23	Mid-Flood	Sunny	SR10A(N)	10:29:00	6.0	Middle	2	1	23.60	8.20	30.40	99.6	7.10	2.4	8.6	
HKBCF	HY/2013/01	2018-04-23	Mid-Flood	Sunny	SR10A(N)	10:29:00	6.0	Middle	2	2	23.60	8.10	30.20	99.3	7.10	2.4	10.3	
HKBCF	HY/2013/01	2018-04-23	Mid-Flood	Sunny	SR10A(N)	10:29:00	11.0	Bottom	3	1	23.40	8.20	31.10	98.4	7.00	2.3	10.9	
HKBCF	HY/2013/01	2018-04-23	Mid-Flood	Sunny	SR10A(N)	10:29:00	11.0	Bottom	3	2	23.40	8.10	30.90	98.1	7.00	2.2	11.6	
HKBCF	HY/2013/01	2018-04-23	Mid-Flood	Sunny	SR10B(N2)	10:35:00	1.0	Surface	1	1	23.50	8.10	31.00	98.2	7.00	2.0	6.7	
HKBCF	HY/2013/01	2018-04-23	Mid-Flood	Sunny	SR10B(N2)	10:35:00	1.0	Surface	1	2	23.50	8.10	30.80	98.1	7.00	2.0	5.4	
HKBCF	HY/2013/01	2018-04-23	Mid-Flood	Sunny	SR10B(N2)	10:35:00	3.1	Middle	2	1	23.50	8.00	31.10	97.7	7.00	2.3	6.7	
HKBCF	HY/2013/01	2018-04-23	Mid-Flood	Sunny	SR10B(N2)	10:35:00	3.1	Middle	2	2	23.40	8.10	30.90	97.7	7.00	2.3	7.7	
HKBCF	HY/2013/01	2018-04-23	Mid-Flood	Sunny	SR10B(N2)	10:35:00	5.2	Bottom	3	1	23.50	8.00	31.10	97.6	6.90	2.9	12.0	
HKBCF	HY/2013/01	2018-04-23	Mid-Flood	Sunny	SR10B(N2)	10:35:00	5.2	Bottom	3	2	23.40	8.10	30.90	97.8	7.00	2.9	12.3	
HKBCF	HY/2013/01	2018-04-23	Mid-Flood	Sunny	CSA	10:48:00	1.0	Surface	1	1	24.50	8.10	29.00	97.8	6.90	8.1	9.1	
HKBCF	HY/2013/01	2018-04-23	Mid-Flood	Sunny	CSA	10:48:00	1.0	Surface	1	2	24.50	8.00	29.10	97.7	6.90	7.4	7.5	
HKBCF	HY/2013/01	2018-04-23	Mid-Flood	Sunny	CSA	10:48:00	16.4	Middle	2	1	23.60	8.10	31.50	88.5	6.30	8.7	9.2	
HKBCF	HY/2013/01	2018-04-23	Mid-Flood	Sunny	CSA	10:48:00	16.4	Middle	2	2	23.60	8.00	31.40	89.0	6.30	8.0	9.9	
HKBCF	HY/2013/01	2018-04-23	Mid-Flood	Sunny	CSA	10:48:00	31.7	Bottom	3	1	23.50	8.00	31.80	88.7	6.30	9.5	12.9	
HKBCF	HY/2013/01	2018-04-23	Mid-Flood	Sunny	CSA	10:48:00	31.7	Bottom	3	2	23.50	7.90	31.80	88.2	6.30	10.3	11.9	
HKBCF	HY/2013/01	2018-04-23	Mid-Flood	Sunny	CS6	11:02:00	1.0	Surface	1	1	24.50	8.10	29.20	95.7	6.80	7.8	4.7	
HKBCF	HY/2013/01	2018-04-23	Mid-Flood	Sunny	CS6	11:02:00	1.0	Surface	1	2	24.40	8.00	29.20	96.3	6.80	7.7	3.1	
HKBCF	HY/2013/01	2018-04-23	Mid-Flood	Sunny	CS6	11:02:00	4.8	Middle	2	1	23.80	8.10	30.10	91.5	6.50	7.6	6.8	
HKBCF	HY/2013/01	2018-04-23	Mid-Flood	Sunny	CS6	11:02:00	4.8	Middle	2	2	23.80	8.00	30.00	92.1	6.60	8.0	7.1	
HKBCF	HY/2013/01	2018-04-23	Mid-Flood	Sunny	CS6	11:02:00	8.6	Bottom	3	1	23.60	8.10	31.30	91.2	6.50	9.0	12.5	
HKBCF	HY/2013/01	2018-04-23	Mid-Flood	Sunny	CS6	11:02:00	8.6	Bottom	3	2	23.60	8.00	31.30	91.8	6.50	9.4	13.0	
HKBCF	HY/2013/01	2018-04-23	Mid-Flood	Sunny	CS4	12:06:00	1.0	Surface	1	1	24.50	8.00	27.30	94.7	6.80	9.3	9.4	
HKBCF	HY/2013/01	2018-04-23	Mid-Flood	Sunny	CS4	12:06:00	1.0	Surface	1	2	24.50	7.90	27.20	95.6	6.80	10.1	8.2	
HKBCF	HY/2013/01	2018-04-23	Mid-Flood	Sunny	CS4	12:06:00	8.9	Middle	2	1	23.80	8.10	30.00	89.8	6.40	9.6	9.4	
HKBCF	HY/2013/01	2018-04-23	Mid-Flood	Sunny	CS4	12:06:00	8.9	Middle	2	2	23.80	8.00	29.90	91.5	6.50	9.7	8.2	
HKBCF	HY/2013/01	2018-04-23	Mid-Flood	Sunny	CS4	12:06:00	16.8	Bottom	3	1	23.50	8.10	31.30	88.3	6.30	13.3	22.3	
HKBCF	HY/2013/01	2018-04-23	Mid-Flood	Sunny	CS4	12:06:00	16.8	Bottom	3	2	23.50	8.00	31.20	89.8	6.40	15.6	23.9	
HKBCF	HY/2013/01	2018-04-23	Mid-Flood	Sunny	SR6	12:40:00	1.0	Surface	1	1	25.30	8.10	26.10	107.3	7.60	9.7	7.4	
HKBCF	HY/2013/01	2018-04-23	Mid-Flood	Sunny	SR6	12:40:00	1.0	Surface	1	2	25.30	8.00	26.10	108.0	7.70	10.6	6.4	
HKBCF	HY/2013/01	2018-04-23	Mid-Flood	Sunny	SR6	12:40:00		Middle	2	1								
HKBCF	HY/2013/01	2018-04-23	Mid-Flood	Sunny	SR6	12:40:00		Middle	2	2								
HKBCF	HY/2013/01	2018-04-23	Mid-Flood	Sunny	SR6	12:40:00	3.5	Bottom	3	1	24.20	8.10	28.60	101.4	7.20	10.3	12.5	
HKBCF	HY/2013/01	2018-04-23	Mid-Flood	Sunny	SR6	12:40:00	3.5	Bottom	3	2	24.20	8.00	28.60	101.9	7.30	11.6	12.3	
HKBCF	HY/2013/01	2018-04-23	Mid-Flood	Sunny	CS(Mf)3(N)	12:20:00	1.0	Surface	1	1	25.30	8.00	26.40	100.5	7.10	10.2	13.3	
HKBCF	HY/2013/01	2018-04-23	Mid-Flood	Sunny	CS(Mf)3(N)	12:20:00	1.0	Surface	1	2	25.30	7.90	26.40	101.1	7.20	11.0	11.5	
HKBCF	HY/2013/01	2018-04-23	Mid-Flood	Sunny	CS(Mf)3(N)	12:20:00	3.7	Middle	2	1	24.30	8.00	27.40	96.6	6.90	11.4	15.9	
HKBCF	HY/2013/01	2018-04-23	Mid-Flood	Sunny	CS(Mf)3(N)	12:20:00	3.7	Middle	2	2	24.30	7.90	27.40	97.3	7.00	14.2	14.6	

Project	Works	Date (yyyy-mm-dd)	Tide	Weather Condition	Station	Time	Depth, m	Level	Level_Code	Replicate	Temperature, °C	pH	Salinity, ppt	DO, %	DO, mg/L	Turbidity, NTU	SS, mg/L	Site Observation
HKBCF	HY/2013/01	2018-04-23	Mid-Flood	Sunny	CS(Mf)3(N)	12:20:00	6.3	Bottom	3	1	24.10	8.10	28.30	96.3	6.90	14.4	16.5	
HKBCF	HY/2013/01	2018-04-23	Mid-Flood	Sunny	CS(Mf)3(N)	12:20:00	6.3	Bottom	3	2	24.10	8.00	28.30	96.8	6.90	17.4	17.5	
HKBCF	HY/2013/01	2018-04-23	Mid-Flood	Sunny	SR5(N)	11:47:00	1.0	Surface	1	1	25.00	8.00	27.50	99.4	7.00	9.3	12.4	
HKBCF	HY/2013/01	2018-04-23	Mid-Flood	Sunny	SR5(N)	11:47:00	1.0	Surface	1	2	25.00	7.90	27.50	100.0	7.10	9.1	11.6	
HKBCF	HY/2013/01	2018-04-23	Mid-Flood	Sunny	SR5(N)	11:47:00	5.0	Middle	2	1	24.20	8.10	28.30	96.3	6.90	10.5	13.4	
HKBCF	HY/2013/01	2018-04-23	Mid-Flood	Sunny	SR5(N)	11:47:00	5.0	Middle	2	2	24.20	8.00	28.20	97.1	6.90	10.2	12.1	
HKBCF	HY/2013/01	2018-04-23	Mid-Flood	Sunny	SR5(N)	11:47:00	9.0	Bottom	3	1	24.00	8.10	29.50	95.6	6.80	10.1	13.4	
HKBCF	HY/2013/01	2018-04-23	Mid-Flood	Sunny	SR5(N)	11:47:00	9.0	Bottom	3	2	24.00	8.00	29.50	95.8	6.80	11.5	13.4	
HKBCF	HY/2013/01	2018-04-23	Mid-Flood	Sunny	IS10(N)	11:39:00	1.0	Surface	1	1	24.90	8.10	27.40	98.0	7.00	8.6	11.0	
HKBCF	HY/2013/01	2018-04-23	Mid-Flood	Sunny	IS10(N)	11:39:00	1.0	Surface	1	2	24.90	8.00	27.20	98.9	7.00	9.2	10.7	
HKBCF	HY/2013/01	2018-04-23	Mid-Flood	Sunny	IS10(N)	11:39:00	6.3	Middle	2	1	24.10	8.10	28.80	94.3	6.70	8.2	12.4	
HKBCF	HY/2013/01	2018-04-23	Mid-Flood	Sunny	IS10(N)	11:39:00	6.3	Middle	2	2	24.10	8.00	28.70	95.3	6.80	9.3	12.3	
HKBCF	HY/2013/01	2018-04-23	Mid-Flood	Sunny	IS10(N)	11:39:00	11.6	Bottom	3	1	23.80	8.10	30.20	93.7	6.70	9.8	13.3	
HKBCF	HY/2013/01	2018-04-23	Mid-Flood	Sunny	IS10(N)	11:39:00	11.6	Bottom	3	2	23.80	8.00	30.10	93.5	6.70	10.2	13.1	
HKBCF	HY/2013/01	2018-04-23	Mid-Flood	Sunny	IS(Mf)11	11:31:00	1.0	Surface	1	1	25.10	8.10	27.10	99.9	7.10	8.5	8.1	
HKBCF	HY/2013/01	2018-04-23	Mid-Flood	Sunny	IS(Mf)11	11:31:00	1.0	Surface	1	2	25.10	8.00	27.00	100.7	7.10	9.1	7.5	
HKBCF	HY/2013/01	2018-04-23	Mid-Flood	Sunny	IS(Mf)11	11:31:00	5.7	Middle	2	1	24.20	8.10	29.00	95.7	6.80	9.7	10.8	
HKBCF	HY/2013/01	2018-04-23	Mid-Flood	Sunny	IS(Mf)11	11:31:00	5.7	Middle	2	2	24.20	8.00	29.00	96.3	6.90	9.9	10.2	
HKBCF	HY/2013/01	2018-04-23	Mid-Flood	Sunny	IS(Mf)11	11:31:00	10.4	Bottom	3	1	23.80	8.10	30.40	93.0	6.60	13.7	21.1	
HKBCF	HY/2013/01	2018-04-23	Mid-Flood	Sunny	IS(Mf)11	11:31:00	10.4	Bottom	3	2	23.80	8.00	30.40	93.8	6.70	16.7	21.6	
HKBCF	HY/2013/01	2018-04-23	Mid-Flood	Sunny	CS(Mf)5	11:05:00	1.0	Surface	1	1	24.10	8.10	29.10	108.3	7.70	2.1	7.6	
HKBCF	HY/2013/01	2018-04-23	Mid-Flood	Sunny	CS(Mf)5	11:05:00	1.0	Surface	1	2	24.00	8.10	28.90	107.8	7.70	2.1	8.8	
HKBCF	HY/2013/01	2018-04-23	Mid-Flood	Sunny	CS(Mf)5	11:05:00	5.7	Middle	2	1	23.60	8.10	29.90	99.9	7.10	1.8	7.2	
HKBCF	HY/2013/01	2018-04-23	Mid-Flood	Sunny	CS(Mf)5	11:05:00	5.7	Middle	2	2	23.60	8.10	29.70	99.5	7.10	1.8	9.1	
HKBCF	HY/2013/01	2018-04-23	Mid-Flood	Sunny	CS(Mf)5	11:05:00	10.3	Bottom	3	1	23.60	8.10	30.00	99.3	7.10	2.3	9.1	
HKBCF	HY/2013/01	2018-04-23	Mid-Flood	Sunny	CS(Mf)5	11:05:00	10.3	Bottom	3	2	23.60	8.10	29.80	99.1	7.10	2.3	9.7	
HKBCF	HY/2013/01	2018-04-23	Mid-Flood	Sunny	SR7	11:24:00	1.0	Surface	1	1	24.30	8.10	27.90	95.7	6.80	7.5	28.6	
HKBCF	HY/2013/01	2018-04-23	Mid-Flood	Sunny	SR7	11:24:00	1.0	Surface	1	2	24.30	8.00	27.80	96.1	6.90	9.0	28.0	
HKBCF	HY/2013/01	2018-04-23	Mid-Flood	Sunny	SR7	11:24:00		Middle	2	1								
HKBCF	HY/2013/01	2018-04-23	Mid-Flood	Sunny	SR7	11:24:00		Middle	2	2								
HKBCF	HY/2013/01	2018-04-23	Mid-Flood	Sunny	SR7	11:24:00	3.3	Bottom	3	1	24.00	8.10	29.60	95.5	6.80	8.1	38.5	
HKBCF	HY/2013/01	2018-04-23	Mid-Flood	Sunny	SR7	11:24:00	3.3	Bottom	3	2	24.00	8.00	29.60	95.7	6.80	9.2	39.2	
HKBCF	HY/2013/01	2018-04-23	Mid-Flood	Sunny	IS17	11:23:00	1.0	Surface	1	1	24.10	8.00	28.90	110.9	7.90	2.5	9.8	
HKBCF	HY/2013/01	2018-04-23	Mid-Flood	Sunny	IS17	11:23:00	1.0	Surface	1	2	24.00	8.10	28.80	110.1	7.90	2.6	8.3	
HKBCF	HY/2013/01	2018-04-23	Mid-Flood	Sunny	IS17	11:23:00	5.1	Middle	2	1	23.90	8.00	29.50	105.3	7.50	3.3	9.9	
HKBCF	HY/2013/01	2018-04-23	Mid-Flood	Sunny	IS17	11:23:00	5.1	Middle	2	2	23.80	8.10	29.30	104.8	7.50	3.4	9.8	
HKBCF	HY/2013/01	2018-04-23	Mid-Flood	Sunny	IS17	11:23:00	9.2	Bottom	3	1	23.60	8.00	29.80	99.5	7.10	5.3	11.7	
HKBCF	HY/2013/01	2018-04-23	Mid-Flood	Sunny	IS17	11:23:00	9.2	Bottom	3	2	23.60	8.10	29.60	99.3	7.10	5.3	10.6	
HKBCF	HY/2013/01	2018-04-23	Mid-Flood	Sunny	IS(Mf)16	11:31:00	1.0	Surface	1	1	24.40	8.00	28.40	114.6	8.10	2.4	9.2	
HKBCF	HY/2013/01	2018-04-23	Mid-Flood	Sunny	IS(Mf)16	11:31:00	1.0	Surface	1	2	24.40	8.10	28.20	114.1	8.10	2.4	8.8	
HKBCF	HY/2013/01	2018-04-23	Mid-Flood	Sunny	IS(Mf)16	11:31:00		Middle	2	1								
HKBCF	HY/2013/01	2018-04-23	Mid-Flood	Sunny	IS(Mf)16	11:31:00		Middle	2	2								
HKBCF	HY/2013/01	2018-04-23	Mid-Flood	Sunny	IS(Mf)16	11:31:00	4.7	Bottom	3	1	24.20	8.00	29.30	109.5	7.80	3.9	11.2	
HKBCF	HY/2013/01	2018-04-23	Mid-Flood	Sunny	IS(Mf)16	11:31:00	4.7	Bottom	3	2	24.10	8.10	29.10	109.5	7.80	3.9	10.8	
HKBCF	HY/2013/01	2018-04-23	Mid-Flood	Sunny	IS8	11:50:00	1.0	Surface	1	1	24.20	8.00	29.50	108.6	7.70	5.4	6.5	
HKBCF	HY/2013/01	2018-04-23	Mid-Flood	Sunny	IS8	11:50:00	1.0	Surface	1	2	24.20	8.10	29.30	107.6	7.60	5.5	5.7	
HKBCF	HY/2013/01	2018-04-23	Mid-Flood	Sunny	IS8	11:50:00		Middle	2	1								
HKBCF	HY/2013/01	2018-04-23	Mid-Flood	Sunny	IS8	11:50:00		Middle	2	2								
HKBCF	HY/2013/01	2018-04-23	Mid-Flood	Sunny	IS8	11:50:00	3.3	Bottom	3	1	24.10	8.00	29.70	103.4	7.30	6.8	9.8	
HKBCF	HY/2013/01	2018-04-23	Mid-Flood	Sunny	IS8	11:50:00	3.3	Bottom	3	2	24.10	8.10	29.50	103.2	7.30	6.9	9.9	
HKBCF	HY/2013/01	2018-04-23	Mid-Flood	Sunny	SR4(N)	11:45:00	1.0	Surface	1	1	24.10	8.00	29.50	102.6	7.30	6.9	14.0	
HKBCF	HY/2013/01	2018-04-23	Mid-Flood	Sunny	SR4(N)	11:45:00	1.0	Surface	1	2	24.10	8.10	29.30	102.3	7.30	6.9	13.4	
HKBCF	HY/2013/01	2018-04-23	Mid-Flood	Sunny	SR4(N)	11:45:00		Middle	2	1								
HKBCF	HY/2013/01	2018-04-23	Mid-Flood	Sunny	SR4(N)	11:45:00		Middle	2	2								
HKBCF	HY/2013/01	2018-04-23	Mid-Flood	Sunny	SR4(N)	11:45:00	3.0	Bottom	3	1	24.10	8.00	29.50	102.4	7.30	7.1	16.6	
HKBCF	HY/2013/01	2018-04-23	Mid-Flood	Sunny	SR4(N)	11:45:00	3.0	Bottom	3	2	24.10	8.10	29.30	102.1	7.30	7.1	16.0	
HKBCF	HY/2013/01	2018-04-23	Mid-Flood	Sunny	IS(Mf)9	11:58:00	1.0	Surface	1	1	24.70	8.00	29.10	115.9	8.20	3.8	8.6	
HKBCF	HY/2013/01	2018-04-23	Mid-Flood	Sunny	IS(Mf)9	11:58:00	1.0	Surface	1	2	24.70	8.10	28.90	115.3	8.10	3.8	8.1	
HKBCF	HY/2013/01	2018-04-23	Mid-Flood	Sunny	IS(Mf)9	11:58:00		Middle	2	1								
HKBCF	HY/2013/01	2018-04-23	Mid-Flood	Sunny	IS(Mf)9	11:58:00		Middle	2	2								
HKBCF	HY/2013/01	2018-04-23	Mid-Flood	Sunny	IS(Mf)9	11:58:00	2.2	Bottom	3	1	24.60	8.00	29.20	115.1	8.10	4.1	13.7	
HKBCF	HY/2013/01	2018-04-23	Mid-Flood	Sunny	IS(Mf)9	11:58:00	2.2	Bottom	3	2	24.50	8.10	29.00	114.4	8.10	4.2	12.6	
HKBCF	HY/2013/01	2018-04-23	Mid-Flood	Sunny	IS7	12:06:00		Surface	1	1								
HKBCF	HY/2013/01	2018-04-23	Mid-Flood	Sunny	IS7	12:06:00		Surface	1	2								
HKBCF	HY/2013/01	2018-04-23	Mid-Flood	Sunny	IS7	12:06:00	1.4	Middle	2	1	24.40	8.10	29.10	115.4	8.20	3.4	8.6	
HKBCF	HY/2013/01	2018-04-23	Mid-Flood	Sunny	IS7	12:06:00	1.4	Middle	2	2	24.40	8.10	28.90	115.0	8.10	3.4	7.2	
HKBCF	HY/2013/01	2018-04-23	Mid-Flood	Sunny	IS7	12:06:00		Bottom	3	1								
HKBCF	HY/2013/01	2018-04-23	Mid-Flood	Sunny	IS7	12:06:00		Bottom	3	2								

Project	Works	Date (yyyy-mm-dd)	Tide	Weather Condition	Station	Time	Depth, m	Level	Level_Code	Replicate	Temperature, °C	pH	Salinity, ppt	DO, %	DO, mg/L	Turbidity, NTU	SS, mg/L	Site Observation
HKBCF	HY/2013/01	2018-04-23	Mid-Flood	Sunny	IS(Mf)6	12:13:00		Surface	1	1								
HKBCF	HY/2013/01	2018-04-23	Mid-Flood	Sunny	IS(Mf)6	12:13:00		Surface	1	2								
HKBCF	HY/2013/01	2018-04-23	Mid-Flood	Sunny	IS(Mf)6	12:13:00	1.3	Middle	2	1	24.50	8.00	29.20	112.8	8.00	9.8	11.6	
HKBCF	HY/2013/01	2018-04-23	Mid-Flood	Sunny	IS(Mf)6	12:13:00	1.3	Middle	2	2	24.50	8.10	29.00	112.4	7.90	9.7	12.9	
HKBCF	HY/2013/01	2018-04-23	Mid-Flood	Sunny	IS(Mf)6	12:13:00		Bottom	3	1								
HKBCF	HY/2013/01	2018-04-23	Mid-Flood	Sunny	IS(Mf)6	12:13:00		Bottom	3	2								
HKBCF	HY/2013/01	2018-04-23	Mid-Flood	Sunny	IS5	12:17:00	1.0	Surface	1	1	24.50	8.00	29.50	109.3	7.70	6.4	15.2	
HKBCF	HY/2013/01	2018-04-23	Mid-Flood	Sunny	IS5	12:17:00	1.0	Surface	1	2	24.50	8.10	29.30	108.5	7.70	6.4	16.6	
HKBCF	HY/2013/01	2018-04-23	Mid-Flood	Sunny	IS5	12:17:00	4.8	Middle	2	1	24.30	8.00	29.60	106.7	7.50	7.6	16.5	
HKBCF	HY/2013/01	2018-04-23	Mid-Flood	Sunny	IS5	12:17:00	4.8	Middle	2	2	24.30	8.10	29.40	106.1	7.50	7.5	15.5	
HKBCF	HY/2013/01	2018-04-23	Mid-Flood	Sunny	IS5	12:17:00	8.6	Bottom	3	1	24.30	8.00	29.60	106.3	7.50	8.6	15.4	
HKBCF	HY/2013/01	2018-04-23	Mid-Flood	Sunny	IS5	12:17:00	8.6	Bottom	3	2	24.30	8.10	29.40	106.0	7.50	8.5	15.2	
HKBCF	HY/2013/01	2018-04-23	Mid-Flood	Sunny	SR3(N)	12:25:00	1.0	Surface	1	1	24.30	8.00	29.30	109.1	7.70	5.3	8.8	
HKBCF	HY/2013/01	2018-04-23	Mid-Flood	Sunny	SR3(N)	12:25:00	1.0	Surface	1	2	24.30	8.10	29.10	108.9	7.70	5.2	8.4	
HKBCF	HY/2013/01	2018-04-23	Mid-Flood	Sunny	SR3(N)	12:25:00		Middle	2	1								
HKBCF	HY/2013/01	2018-04-23	Mid-Flood	Sunny	SR3(N)	12:25:00		Middle	2	2								
HKBCF	HY/2013/01	2018-04-23	Mid-Flood	Sunny	SR3(N)	12:25:00	2.6	Bottom	3	1	24.30	8.00	29.30	109.5	7.80	5.5	9.5	
HKBCF	HY/2013/01	2018-04-23	Mid-Flood	Sunny	SR3(N)	12:25:00	2.6	Bottom	3	2	24.30	8.10	29.10	109.4	7.80	5.5	8.4	
HKBCF	HY/2013/01	2018-04-25	Mid-Ebb	Cloudy	SR10A(N)	8:49:00	1.0	Surface	1	1	23.90	8.00	29.20	87.4	6.20	1.7	7.8	
HKBCF	HY/2013/01	2018-04-25	Mid-Ebb	Cloudy	SR10A(N)	8:49:00	1.0	Surface	1	2	23.90	8.00	29.40	87.6	6.20	1.6	6.0	
HKBCF	HY/2013/01	2018-04-25	Mid-Ebb	Cloudy	SR10A(N)	8:49:00	7.2	Middle	2	1	23.60	7.90	30.70	84.6	6.00	2.1	7.4	
HKBCF	HY/2013/01	2018-04-25	Mid-Ebb	Cloudy	SR10A(N)	8:49:00	7.2	Middle	2	2	23.70	7.90	30.90	84.8	6.00	2.1	8.6	
HKBCF	HY/2013/01	2018-04-25	Mid-Ebb	Cloudy	SR10A(N)	8:49:00	13.4	Bottom	3	1	23.50	8.00	31.40	83.8	5.90	7.4	12.8	
HKBCF	HY/2013/01	2018-04-25	Mid-Ebb	Cloudy	SR10A(N)	8:49:00	13.4	Bottom	3	2	23.60	8.00	31.60	83.6	5.90	7.2	13.9	
HKBCF	HY/2013/01	2018-04-25	Mid-Ebb	Cloudy	SR10B(N2)	8:57:00	1.0	Surface	1	1	23.80	8.00	30.10	87.4	6.20	2.0	5.3	
HKBCF	HY/2013/01	2018-04-25	Mid-Ebb	Cloudy	SR10B(N2)	8:57:00	1.0	Surface	1	2	23.80	8.00	30.30	87.3	6.20	2.0	7.0	
HKBCF	HY/2013/01	2018-04-25	Mid-Ebb	Cloudy	SR10B(N2)	8:57:00	4.2	Middle	2	1	23.60	8.00	30.80	87.6	6.20	1.8	7.6	
HKBCF	HY/2013/01	2018-04-25	Mid-Ebb	Cloudy	SR10B(N2)	8:57:00	4.2	Middle	2	2	23.60	8.00	31.00	87.4	6.20	1.9	8.3	
HKBCF	HY/2013/01	2018-04-25	Mid-Ebb	Cloudy	SR10B(N2)	8:57:00	7.3	Bottom	3	1	23.60	7.90	31.10	87.8	6.20	2.0	7.6	
HKBCF	HY/2013/01	2018-04-25	Mid-Ebb	Cloudy	SR10B(N2)	8:57:00	7.3	Bottom	3	2	23.60	7.90	31.30	87.7	6.20	1.9	7.3	
HKBCF	HY/2013/01	2018-04-25	Mid-Ebb	Cloudy	CSA	9:05:00	1.0	Surface	1	1	24.00	8.00	30.40	92.5	6.60	6.8	10.6	
HKBCF	HY/2013/01	2018-04-25	Mid-Ebb	Cloudy	CSA	9:05:00	1.0	Surface	1	2	24.00	8.00	30.30	93.1	6.60	6.7	11.3	
HKBCF	HY/2013/01	2018-04-25	Mid-Ebb	Cloudy	CSA	9:05:00	16.1	Middle	2	1	23.60	8.10	32.80	90.9	6.40	5.8	10.5	
HKBCF	HY/2013/01	2018-04-25	Mid-Ebb	Cloudy	CSA	9:05:00	16.1	Middle	2	2	23.60	8.00	32.90	91.7	6.40	5.9	10.5	
HKBCF	HY/2013/01	2018-04-25	Mid-Ebb	Cloudy	CSA	9:05:00	31.1	Bottom	3	1	23.60	8.10	32.90	90.5	6.40	7.2	13.6	
HKBCF	HY/2013/01	2018-04-25	Mid-Ebb	Cloudy	CSA	9:05:00	31.1	Bottom	3	2	23.60	8.00	32.90	91.1	6.40	7.2	13.5	
HKBCF	HY/2013/01	2018-04-25	Mid-Ebb	Cloudy	CS6	9:21:00	1.0	Surface	1	1	24.10	8.10	29.80	92.1	6.50	5.8	7.9	
HKBCF	HY/2013/01	2018-04-25	Mid-Ebb	Cloudy	CS6	9:21:00	1.0	Surface	1	2	24.10	8.00	29.70	92.8	6.60	5.9	6.1	
HKBCF	HY/2013/01	2018-04-25	Mid-Ebb	Cloudy	CS6	9:21:00	4.6	Middle	2	1	23.70	8.10	32.10	92.0	6.50	6.4	6.4	
HKBCF	HY/2013/01	2018-04-25	Mid-Ebb	Cloudy	CS6	9:21:00	4.6	Middle	2	2	23.70	8.00	32.10	92.9	6.60	6.6	6.4	
HKBCF	HY/2013/01	2018-04-25	Mid-Ebb	Cloudy	CS6	9:21:00	8.2	Bottom	3	1	23.60	8.10	32.70	93.0	6.50	7.2	6.1	
HKBCF	HY/2013/01	2018-04-25	Mid-Ebb	Cloudy	CS6	9:21:00	8.2	Bottom	3	2	23.60	8.00	32.70	93.8	6.60	7.3	6.4	
HKBCF	HY/2013/01	2018-04-25	Mid-Ebb	Cloudy	CS4	10:39:00	1.0	Surface	1	1	24.90	8.10	26.70	96.6	6.90	9.3	8.7	
HKBCF	HY/2013/01	2018-04-25	Mid-Ebb	Cloudy	CS4	10:39:00	1.0	Surface	1	2	24.90	8.00	26.60	97.0	6.90	9.4	8.1	
HKBCF	HY/2013/01	2018-04-25	Mid-Ebb	Cloudy	CS4	10:39:00	8.1	Middle	2	1	24.20	8.10	28.70	90.9	6.50	8.4	8.1	
HKBCF	HY/2013/01	2018-04-25	Mid-Ebb	Cloudy	CS4	10:39:00	8.1	Middle	2	2	24.20	8.00	28.70	91.4	6.50	8.5	7.0	
HKBCF	HY/2013/01	2018-04-25	Mid-Ebb	Cloudy	CS4	10:39:00	15.1	Bottom	3	1	23.90	8.10	31.30	89.7	6.30	7.7	24.4	
HKBCF	HY/2013/01	2018-04-25	Mid-Ebb	Cloudy	CS4	10:39:00	15.1	Bottom	3	2	23.80	8.00	31.30	90.4	6.40	7.6	23.8	
HKBCF	HY/2013/01	2018-04-25	Mid-Ebb	Cloudy	SR6	11:14:00	1.0	Surface	1	1	24.10	8.20	27.70	102.5	7.40	8.1	7.7	
HKBCF	HY/2013/01	2018-04-25	Mid-Ebb	Cloudy	SR6	11:14:00	1.0	Surface	1	2	24.10	8.00	27.70	102.5	7.40	8.2	8.8	
HKBCF	HY/2013/01	2018-04-25	Mid-Ebb	Cloudy	SR6	11:14:00		Middle	2	1								
HKBCF	HY/2013/01	2018-04-25	Mid-Ebb	Cloudy	SR6	11:14:00		Middle	2	2								
HKBCF	HY/2013/01	2018-04-25	Mid-Ebb	Cloudy	SR6	11:14:00	3.7	Bottom	3	1	24.00	8.10	30.70	100.7	7.10	10.6	8.8	
HKBCF	HY/2013/01	2018-04-25	Mid-Ebb	Cloudy	SR6	11:14:00	3.7	Bottom	3	2	24.00	8.00	30.60	101.4	7.20	10.8	8.3	
HKBCF	HY/2013/01	2018-04-25	Mid-Ebb	Cloudy	CS(Mf)3(N)	10:54:00	1.0	Surface	1	1	24.50	8.00	24.00	98.8	7.20	7.9	5.9	
HKBCF	HY/2013/01	2018-04-25	Mid-Ebb	Cloudy	CS(Mf)3(N)	10:54:00	1.0	Surface	1	2	24.50	7.90	24.00	99.3	7.20	7.8	5.2	
HKBCF	HY/2013/01	2018-04-25	Mid-Ebb	Cloudy	CS(Mf)3(N)	10:54:00	3.9	Middle	2	1	24.20	8.10	27.70	98.5	7.00	9.5	6.6	
HKBCF	HY/2013/01	2018-04-25	Mid-Ebb	Cloudy	CS(Mf)3(N)	10:54:00	3.9	Middle	2	2	24.20	8.00	27.70	99.2	7.10	9.6	6.7	
HKBCF	HY/2013/01	2018-04-25	Mid-Ebb	Cloudy	CS(Mf)3(N)	10:54:00	6.7	Bottom	3	1	24.10	8.10	29.50	97.5	6.90	10.9	8.1	
HKBCF	HY/2013/01	2018-04-25	Mid-Ebb	Cloudy	CS(Mf)3(N)	10:54:00	6.7	Bottom	3	2	24.10	8.00	29.50	98.2	7.00	10.8	7.8	
HKBCF	HY/2013/01	2018-04-25	Mid-Ebb	Cloudy	SR5(N)	10:16:00	1.0	Surface	1	1	24.40	8.10	26.80	91.8	6.60	8.4	8.8	
HKBCF	HY/2013/01	2018-04-25	Mid-Ebb	Cloudy	SR5(N)	10:16:00	1.0	Surface	1	2	24.40	8.00	26.80	92.9	6.70	8.2	7.2	
HKBCF	HY/2013/01	2018-04-25	Mid-Ebb	Cloudy	SR5(N)	10:16:00	4.7	Middle	2	1	24.30	8.10	28.40	90.3	6.40	8.2	11.8	
HKBCF	HY/2013/01	2018-04-25	Mid-Ebb	Cloudy	SR5(N)	10:16:00	4.7	Middle	2	2	24.30	8.00	28.30	90.9	6.50	8.1	11.2	
HKBCF	HY/2013/01	2018-04-25	Mid-Ebb	Cloudy	SR5(N)	10:16:00	8.4	Bottom	3	1	24.10	8.10	30.20	89.9	6.40	7.0	23.4	
HKBCF	HY/2013/01	2018-04-25	Mid-Ebb	Cloudy	SR5(N)	10:16:00	8.4	Bottom	3	2	24.00	8.00	30.10	90.5	6.40	7.2	22.4	
HKBCF	HY/2013/01	2018-04-25	Mid-Ebb	Cloudy	IS10(N)	10:09:00	1.0	Surface	1	1	24.50	8.10	27.20	92.2	6.60	8.8	7.6	
HKBCF	HY/2013/01	2018-04-25	Mid-Ebb	Cloudy	IS10(N)	10:09:00	1.0	Surface	1	2	24.40	8.00	27.00	92.8	6.70	8.9	6.9	

Project	Works	Date (yyyy-mm-dd)	Tide	Weather Condition	Station	Time	Depth, m	Level	Level_Code	Replicate	Temperature, °C	pH	Salinity, ppt	DO, %	DO, mg/L	Turbidity, NTU	SS, mg/L	Site Observation
HKBCF	HY/2013/01	2018-04-25	Mid-Ebb	Cloudy	IS10(N)	10:09:00	6.4	Middle	2	1	24.10	8.10	30.10	88.5	6.30	7.5	7.3	
HKBCF	HY/2013/01	2018-04-25	Mid-Ebb	Cloudy	IS10(N)	10:09:00	6.4	Middle	2	2	24.00	8.00	30.20	89.5	6.30	7.6	8.5	
HKBCF	HY/2013/01	2018-04-25	Mid-Ebb	Cloudy	IS10(N)	10:09:00	11.7	Bottom	3	1	23.70	8.10	31.80	90.0	6.40	10.8	17.2	
HKBCF	HY/2013/01	2018-04-25	Mid-Ebb	Cloudy	IS10(N)	10:09:00	11.7	Bottom	3	2	23.70	8.00	31.80	90.8	6.40	10.9	17.6	
HKBCF	HY/2013/01	2018-04-25	Mid-Ebb	Cloudy	IS(Mf)11	9:59:00	1.0	Surface	1	1	24.50	8.10	26.70	93.8	6.70	8.9	6.8	
HKBCF	HY/2013/01	2018-04-25	Mid-Ebb	Cloudy	IS(Mf)11	9:59:00	1.0	Surface	1	2	24.40	8.00	26.80	90.9	6.50	8.7	5.2	
HKBCF	HY/2013/01	2018-04-25	Mid-Ebb	Cloudy	IS(Mf)11	9:59:00	5.6	Middle	2	1	24.10	8.10	30.00	87.6	6.20	9.2	6.2	
HKBCF	HY/2013/01	2018-04-25	Mid-Ebb	Cloudy	IS(Mf)11	9:59:00	5.6	Middle	2	2	24.10	8.00	30.00	88.4	6.30	9.3	7.6	
HKBCF	HY/2013/01	2018-04-25	Mid-Ebb	Cloudy	IS(Mf)11	9:59:00	10.2	Bottom	3	1	24.00	8.00	30.90	90.7	6.40	11.1	15.9	
HKBCF	HY/2013/01	2018-04-25	Mid-Ebb	Cloudy	IS(Mf)11	9:59:00	10.2	Bottom	3	2	23.90	8.00	31.00	91.4	6.50	11.2	16.5	
HKBCF	HY/2013/01	2018-04-25	Mid-Ebb	Cloudy	CS(Mf)5	9:41:00	1.0	Surface	1	1	24.10	8.00	26.50	91.8	6.60	1.6	5.6	
HKBCF	HY/2013/01	2018-04-25	Mid-Ebb	Cloudy	CS(Mf)5	9:41:00	1.0	Surface	1	2	24.10	8.00	26.60	91.5	6.60	1.5	6.3	
HKBCF	HY/2013/01	2018-04-25	Mid-Ebb	Cloudy	CS(Mf)5	9:41:00	6.7	Middle	2	1	23.50	8.00	31.30	84.3	6.00	2.8	5.8	
HKBCF	HY/2013/01	2018-04-25	Mid-Ebb	Cloudy	CS(Mf)5	9:41:00	6.7	Middle	2	2	23.60	8.00	31.50	84.1	6.00	2.9	5.0	
HKBCF	HY/2013/01	2018-04-25	Mid-Ebb	Cloudy	CS(Mf)5	9:41:00	12.3	Bottom	3	1	23.50	8.00	31.60	85.2	6.00	8.1	7.3	
HKBCF	HY/2013/01	2018-04-25	Mid-Ebb	Cloudy	CS(Mf)5	9:41:00	12.3	Bottom	3	2	23.50	8.00	31.80	85.0	6.00	8.1	8.7	
HKBCF	HY/2013/01	2018-04-25	Mid-Ebb	Cloudy	SR7	9:52:00	1.0	Surface	1	1	24.30	8.10	27.20	92.3	6.60	8.9	5.6	
HKBCF	HY/2013/01	2018-04-25	Mid-Ebb	Cloudy	SR7	9:52:00	1.0	Surface	1	2	24.30	8.00	27.30	92.7	6.60	8.9	6.6	
HKBCF	HY/2013/01	2018-04-25	Mid-Ebb	Cloudy	SR7	9:52:00		Middle	2	1								
HKBCF	HY/2013/01	2018-04-25	Mid-Ebb	Cloudy	SR7	9:52:00		Middle	2	2								
HKBCF	HY/2013/01	2018-04-25	Mid-Ebb	Cloudy	SR7	9:52:00	3.7	Bottom	3	1	24.30	8.10	29.00	92.4	6.60	9.6	8.3	
HKBCF	HY/2013/01	2018-04-25	Mid-Ebb	Cloudy	SR7	9:52:00	3.7	Bottom	3	2	24.20	8.00	29.00	92.9	6.60	9.6	8.2	
HKBCF	HY/2013/01	2018-04-25	Mid-Ebb	Cloudy	IS17	10:09:00	1.0	Surface	1	1	24.00	7.90	27.30	82.3	5.90	5.0	7.8	
HKBCF	HY/2013/01	2018-04-25	Mid-Ebb	Cloudy	IS17	10:09:00	1.0	Surface	1	2	24.00	7.90	27.50	82.0	5.90	4.9	7.9	
HKBCF	HY/2013/01	2018-04-25	Mid-Ebb	Cloudy	IS17	10:09:00	5.7	Middle	2	1	23.90	7.90	29.70	81.3	5.80	5.0	12.2	
HKBCF	HY/2013/01	2018-04-25	Mid-Ebb	Cloudy	IS17	10:09:00	5.7	Middle	2	2	23.90	7.90	29.90	81.2	5.80	5.4	13.9	
HKBCF	HY/2013/01	2018-04-25	Mid-Ebb	Cloudy	IS17	10:09:00	10.4	Bottom	3	1	23.70	7.90	30.40	82.1	5.80	5.2	13.9	
HKBCF	HY/2013/01	2018-04-25	Mid-Ebb	Cloudy	IS17	10:09:00	10.4	Bottom	3	2	23.70	7.90	30.60	82.1	5.80	5.0	14.8	
HKBCF	HY/2013/01	2018-04-25	Mid-Ebb	Cloudy	IS(Mf)16	10:21:00	1.0	Surface	1	1	24.40	7.90	27.20	88.7	6.40	3.4	9.2	
HKBCF	HY/2013/01	2018-04-25	Mid-Ebb	Cloudy	IS(Mf)16	10:21:00	1.0	Surface	1	2	24.40	7.90	27.40	88.5	6.30	3.3	8.4	
HKBCF	HY/2013/01	2018-04-25	Mid-Ebb	Cloudy	IS(Mf)16	10:21:00		Middle	2	1								
HKBCF	HY/2013/01	2018-04-25	Mid-Ebb	Cloudy	IS(Mf)16	10:21:00		Middle	2	2								
HKBCF	HY/2013/01	2018-04-25	Mid-Ebb	Cloudy	IS(Mf)16	10:21:00	4.9	Bottom	3	1	23.90	7.90	29.70	83.4	5.90	6.5	8.5	
HKBCF	HY/2013/01	2018-04-25	Mid-Ebb	Cloudy	IS(Mf)16	10:21:00	4.9	Bottom	3	2	23.90	7.90	29.90	83.4	5.90	6.5	8.0	
HKBCF	HY/2013/01	2018-04-25	Mid-Ebb	Cloudy	IS8	10:50:00	1.0	Surface	1	1	24.50	7.90	26.00	93.1	6.70	1.8	3.5	
HKBCF	HY/2013/01	2018-04-25	Mid-Ebb	Cloudy	IS8	10:50:00	1.0	Surface	1	2	24.50	7.90	26.20	93.0	6.70	1.9	4.2	
HKBCF	HY/2013/01	2018-04-25	Mid-Ebb	Cloudy	IS8	10:50:00		Middle	2	1								
HKBCF	HY/2013/01	2018-04-25	Mid-Ebb	Cloudy	IS8	10:50:00		Middle	2	2								
HKBCF	HY/2013/01	2018-04-25	Mid-Ebb	Cloudy	IS8	10:50:00	3.3	Bottom	3	1	24.70	7.90	26.80	88.4	6.30	6.8	3.7	
HKBCF	HY/2013/01	2018-04-25	Mid-Ebb	Cloudy	IS8	10:50:00	3.3	Bottom	3	2	24.70	7.90	27.00	88.4	6.30	6.7	3.1	
HKBCF	HY/2013/01	2018-04-25	Mid-Ebb	Cloudy	SR4(N)	10:40:00	1.0	Surface	1	1	24.50	7.90	26.10	86.6	6.20	4.4	3.9	
HKBCF	HY/2013/01	2018-04-25	Mid-Ebb	Cloudy	SR4(N)	10:40:00	1.0	Surface	1	2	24.60	7.90	26.30	86.4	6.20	4.3	5.2	
HKBCF	HY/2013/01	2018-04-25	Mid-Ebb	Cloudy	SR4(N)	10:40:00		Middle	2	1								
HKBCF	HY/2013/01	2018-04-25	Mid-Ebb	Cloudy	SR4(N)	10:40:00		Middle	2	2								
HKBCF	HY/2013/01	2018-04-25	Mid-Ebb	Cloudy	SR4(N)	10:40:00	2.8	Bottom	3	1	24.60	7.90	26.30	87.0	6.20	5.1	7.2	
HKBCF	HY/2013/01	2018-04-25	Mid-Ebb	Cloudy	SR4(N)	10:40:00	2.8	Bottom	3	2	24.60	7.90	26.50	87.0	6.20	4.8	9.0	
HKBCF	HY/2013/01	2018-04-25	Mid-Ebb	Cloudy	IS(Mf)9	11:03:00	1.0	Surface	1	1	24.50	7.90	26.20	90.8	6.50	5.3	5.2	
HKBCF	HY/2013/01	2018-04-25	Mid-Ebb	Cloudy	IS(Mf)9	11:03:00	1.0	Surface	1	2	24.50	7.90	26.40	90.5	6.50	5.1	5.9	
HKBCF	HY/2013/01	2018-04-25	Mid-Ebb	Cloudy	IS(Mf)9	11:03:00		Middle	2	1								
HKBCF	HY/2013/01	2018-04-25	Mid-Ebb	Cloudy	IS(Mf)9	11:03:00		Middle	2	2								
HKBCF	HY/2013/01	2018-04-25	Mid-Ebb	Cloudy	IS(Mf)9	11:03:00	2.5	Bottom	3	1	24.50	7.90	26.20	89.7	6.40	6.5	6.5	
HKBCF	HY/2013/01	2018-04-25	Mid-Ebb	Cloudy	IS(Mf)9	11:03:00	2.5	Bottom	3	2	24.50	7.90	26.40	89.6	6.40	6.1	7.7	
HKBCF	HY/2013/01	2018-04-25	Mid-Ebb	Cloudy	IS7	11:14:00	1.0	Surface	1	1	24.40	8.00	26.00	92.8	6.70	2.2	7.4	
HKBCF	HY/2013/01	2018-04-25	Mid-Ebb	Cloudy	IS7	11:14:00	1.0	Surface	1	2	24.50	8.00	26.20	92.9	6.70	2.1	6.2	
HKBCF	HY/2013/01	2018-04-25	Mid-Ebb	Cloudy	IS7	11:14:00		Middle	2	1								
HKBCF	HY/2013/01	2018-04-25	Mid-Ebb	Cloudy	IS7	11:14:00		Middle	2	2								
HKBCF	HY/2013/01	2018-04-25	Mid-Ebb	Cloudy	IS7	11:14:00	2.4	Bottom	3	1	24.40	7.90	26.60	90.1	6.50	2.2	6.6	
HKBCF	HY/2013/01	2018-04-25	Mid-Ebb	Cloudy	IS7	11:14:00	2.4	Bottom	3	2	24.50	7.90	26.70	90.6	6.50	2.1	6.5	
HKBCF	HY/2013/01	2018-04-25	Mid-Ebb	Cloudy	IS(Mf)6	11:21:00	1.0	Surface	1	1	24.50	7.90	26.80	91.4	6.50	10.5	3.7	
HKBCF	HY/2013/01	2018-04-25	Mid-Ebb	Cloudy	IS(Mf)6	11:21:00	1.0	Surface	1	2	24.60	7.90	27.00	91.4	6.50	10.9	4.5	
HKBCF	HY/2013/01	2018-04-25	Mid-Ebb	Cloudy	IS(Mf)6	11:21:00		Middle	2	1								
HKBCF	HY/2013/01	2018-04-25	Mid-Ebb	Cloudy	IS(Mf)6	11:21:00		Middle	2	2								
HKBCF	HY/2013/01	2018-04-25	Mid-Ebb	Cloudy	IS(Mf)6	11:21:00	2.1	Bottom	3	1	24.50	7.90	26.90	91.2	6.50	27.4	10.3	
HKBCF	HY/2013/01	2018-04-25	Mid-Ebb	Cloudy	IS(Mf)6	11:21:00	2.1	Bottom	3	2	24.60	7.90	27.00	91.2	6.50	25.7	10.2	
HKBCF	HY/2013/01	2018-04-25	Mid-Ebb	Cloudy	IS5	11:34:00	1.0	Surface	1	1	24.30	8.00	27.30	92.7	6.60	4.9	5.7	
HKBCF	HY/2013/01	2018-04-25	Mid-Ebb	Cloudy	IS5	11:34:00	1.0	Surface	1	2	24.30	8.00	27.50	92.6	6.60	4.9	4.5	
HKBCF	HY/2013/01	2018-04-25	Mid-Ebb	Cloudy	IS5	11:34:00	4.7	Middle	2	1	24.30	8.00	27.60	92.6	6.60	6.2	8.1	
HKBCF	HY/2013/01	2018-04-25	Mid-Ebb	Cloudy	IS5	11:34:00	4.7	Middle	2	2	24.30	8.00	27.80	92.5	6.60	6.5	8.3	

Project	Works	Date (yyyy-mm-dd)	Tide	Weather Condition	Station	Time	Depth, m	Level	Level_Code	Replicate	Temperature, °C	pH	Salinity, ppt	DO, %	DO, mg/L	Turbidity, NTU	SS, mg/L	Site Observation
HKBCF	HY/2013/01	2018-04-25	Mid-Ebb	Cloudy	IS5	11:34:00	8.4	Bottom	3	1	24.20	8.00	27.70	92.5	6.60	6.8	9.4	
HKBCF	HY/2013/01	2018-04-25	Mid-Ebb	Cloudy	IS5	11:34:00	8.4	Bottom	3	2	24.20	8.00	27.90	92.5	6.60	7.4	9.9	
HKBCF	HY/2013/01	2018-04-25	Mid-Ebb	Cloudy	SR3(N)	11:40:00	1.0	Surface	1	1	24.40	7.90	27.20	90.7	6.50	6.4	7.5	
HKBCF	HY/2013/01	2018-04-25	Mid-Ebb	Cloudy	SR3(N)	11:40:00	1.0	Surface	1	2	24.40	7.90	27.40	90.6	6.50	6.8	7.3	
HKBCF	HY/2013/01	2018-04-25	Mid-Ebb	Cloudy	SR3(N)	11:40:00		Middle	2	1								
HKBCF	HY/2013/01	2018-04-25	Mid-Ebb	Cloudy	SR3(N)	11:40:00		Middle	2	2								
HKBCF	HY/2013/01	2018-04-25	Mid-Ebb	Cloudy	SR3(N)	11:40:00	3.4	Bottom	3	1	24.40	7.90	27.50	92.2	6.60	9.1	6.8	
HKBCF	HY/2013/01	2018-04-25	Mid-Ebb	Cloudy	SR3(N)	11:40:00	3.4	Bottom	3	2	24.40	7.90	27.70	91.9	6.60	9.0	6.3	
HKBCF	HY/2013/01	2018-04-25	Mid-Flood	Rainy	SR10A(N)	15:53:00	1.0	Surface	1	1	23.70	8.00	30.30	86.8	6.20	1.6	6.2	
HKBCF	HY/2013/01	2018-04-25	Mid-Flood	Rainy	SR10A(N)	15:53:00	1.0	Surface	1	2	23.70	8.00	30.60	86.7	6.20	1.6	6.6	
HKBCF	HY/2013/01	2018-04-25	Mid-Flood	Rainy	SR10A(N)	15:53:00	7.0	Middle	2	1	23.60	8.00	31.20	86.2	6.10	2.9	5.0	
HKBCF	HY/2013/01	2018-04-25	Mid-Flood	Rainy	SR10A(N)	15:53:00	7.0	Middle	2	2	23.60	8.00	31.50	86.2	6.10	3.0	5.6	
HKBCF	HY/2013/01	2018-04-25	Mid-Flood	Rainy	SR10A(N)	15:53:00	13.0	Bottom	3	1	23.50	8.00	31.70	87.1	6.20	5.3	8.0	
HKBCF	HY/2013/01	2018-04-25	Mid-Flood	Rainy	SR10A(N)	15:53:00	13.0	Bottom	3	2	23.50	8.00	31.90	87.0	6.20	5.1	8.3	
HKBCF	HY/2013/01	2018-04-25	Mid-Flood	Rainy	SR10B(N2)	15:49:00	1.0	Surface	1	1	23.50	8.00	31.60	89.9	6.40	2.3	6.4	
HKBCF	HY/2013/01	2018-04-25	Mid-Flood	Rainy	SR10B(N2)	15:49:00	1.0	Surface	1	2	23.50	8.10	31.80	89.8	6.40	2.3	6.7	
HKBCF	HY/2013/01	2018-04-25	Mid-Flood	Rainy	SR10B(N2)	15:49:00	4.1	Middle	2	1	23.50	8.00	31.80	90.0	6.40	3.4	6.5	
HKBCF	HY/2013/01	2018-04-25	Mid-Flood	Rainy	SR10B(N2)	15:49:00	4.1	Middle	2	2	23.50	8.10	32.00	89.9	6.40	3.7	7.4	
HKBCF	HY/2013/01	2018-04-25	Mid-Flood	Rainy	SR10B(N2)	15:49:00	7.1	Bottom	3	1	23.50	8.00	32.10	90.6	6.40	7.7	7.4	
HKBCF	HY/2013/01	2018-04-25	Mid-Flood	Rainy	SR10B(N2)	15:49:00	7.1	Bottom	3	2	23.50	8.00	32.30	90.6	6.40	7.8	7.3	
HKBCF	HY/2013/01	2018-04-25	Mid-Flood	Rainy	CSA	16:07:00	1.0	Surface	1	1	24.10	8.10	29.50	92.8	6.60	5.9	6.0	
HKBCF	HY/2013/01	2018-04-25	Mid-Flood	Rainy	CSA	16:07:00	1.0	Surface	1	2	24.10	8.00	29.70	94.1	6.70	5.9	5.0	
HKBCF	HY/2013/01	2018-04-25	Mid-Flood	Rainy	CSA	16:07:00	16.4	Middle	2	1	23.70	8.10	32.30	90.1	6.30	5.8	9.8	
HKBCF	HY/2013/01	2018-04-25	Mid-Flood	Rainy	CSA	16:07:00	16.4	Middle	2	2	23.60	8.00	32.30	91.1	6.40	5.9	10.9	
HKBCF	HY/2013/01	2018-04-25	Mid-Flood	Rainy	CSA	16:07:00	31.8	Bottom	3	1	23.60	8.10	32.80	89.4	6.30	6.2	9.7	
HKBCF	HY/2013/01	2018-04-25	Mid-Flood	Rainy	CSA	16:07:00	31.8	Bottom	3	2	23.60	8.00	32.80	90.3	6.40	6.3	10.7	
HKBCF	HY/2013/01	2018-04-25	Mid-Flood	Rainy	CS6	15:57:00	1.0	Surface	1	1	24.10	8.10	29.60	93.9	6.70	6.2	5.4	
HKBCF	HY/2013/01	2018-04-25	Mid-Flood	Rainy	CS6	15:57:00	1.0	Surface	1	2	24.10	8.00	29.80	94.2	6.70	6.3	5.4	
HKBCF	HY/2013/01	2018-04-25	Mid-Flood	Rainy	CS6	15:57:00	4.8	Middle	2	1	23.90	8.10	30.90	91.8	6.50	5.6	7.2	
HKBCF	HY/2013/01	2018-04-25	Mid-Flood	Rainy	CS6	15:57:00	4.8	Middle	2	2	23.90	8.00	31.00	92.5	6.50	5.7	6.1	
HKBCF	HY/2013/01	2018-04-25	Mid-Flood	Rainy	CS6	15:57:00	8.6	Bottom	3	1	23.70	8.10	31.90	91.7	6.50	7.5	9.0	
HKBCF	HY/2013/01	2018-04-25	Mid-Flood	Rainy	CS6	15:57:00	8.6	Bottom	3	2	23.70	8.00	31.90	92.1	6.50	7.4	8.7	
HKBCF	HY/2013/01	2018-04-25	Mid-Flood	Rainy	CS4	14:44:00	1.0	Surface	1	1	24.60	8.10	27.10	95.2	6.80	8.7	7.8	
HKBCF	HY/2013/01	2018-04-25	Mid-Flood	Rainy	CS4	14:44:00	1.0	Surface	1	2	24.40	8.00	27.30	94.2	6.70	8.8	6.6	
HKBCF	HY/2013/01	2018-04-25	Mid-Flood	Rainy	CS4	14:44:00	8.4	Middle	2	1	24.00	8.10	29.90	91.8	6.50	9.0	7.1	
HKBCF	HY/2013/01	2018-04-25	Mid-Flood	Rainy	CS4	14:44:00	8.4	Middle	2	2	24.00	8.00	29.90	92.6	6.60	9.1	8.8	
HKBCF	HY/2013/01	2018-04-25	Mid-Flood	Rainy	CS4	14:44:00	15.7	Bottom	3	1	23.70	8.10	32.10	93.1	6.60	9.1	11.4	
HKBCF	HY/2013/01	2018-04-25	Mid-Flood	Rainy	CS4	14:44:00	15.7	Bottom	3	2	23.70	8.00	32.10	94.0	6.60	9.0	12.0	
HKBCF	HY/2013/01	2018-04-25	Mid-Flood	Rainy	SR6	14:12:00	1.0	Surface	1	1	24.20	8.10	26.20	100.3	7.20	7.8	6.5	
HKBCF	HY/2013/01	2018-04-25	Mid-Flood	Rainy	SR6	14:12:00	1.0	Surface	1	2	24.20	8.00	26.20	100.8	7.30	7.9	5.4	
HKBCF	HY/2013/01	2018-04-25	Mid-Flood	Rainy	SR6	14:12:00		Middle	2	1								
HKBCF	HY/2013/01	2018-04-25	Mid-Flood	Rainy	SR6	14:12:00		Middle	2	2								
HKBCF	HY/2013/01	2018-04-25	Mid-Flood	Rainy	SR6	14:12:00	3.7	Bottom	3	1	23.90	8.10	30.90	100.4	7.10	9.2	8.4	
HKBCF	HY/2013/01	2018-04-25	Mid-Flood	Rainy	SR6	14:12:00	3.7	Bottom	3	2	23.90	8.00	30.80	101.1	7.20	9.3	9.0	
HKBCF	HY/2013/01	2018-04-25	Mid-Flood	Rainy	CS(Mf)3(N)	14:29:00	1.0	Surface	1	1	24.30	8.10	25.90	98.3	7.10	8.3	6.4	
HKBCF	HY/2013/01	2018-04-25	Mid-Flood	Rainy	CS(Mf)3(N)	14:29:00	1.0	Surface	1	2	24.30	8.00	25.90	99.2	7.20	8.4	5.7	
HKBCF	HY/2013/01	2018-04-25	Mid-Flood	Rainy	CS(Mf)3(N)	14:29:00	3.6	Middle	2	1	24.30	8.10	27.20	97.8	7.00	8.6	10.6	
HKBCF	HY/2013/01	2018-04-25	Mid-Flood	Rainy	CS(Mf)3(N)	14:29:00	3.6	Middle	2	2	24.30	8.00	27.20	98.4	7.10	8.4	11.7	
HKBCF	HY/2013/01	2018-04-25	Mid-Flood	Rainy	CS(Mf)3(N)	14:29:00	6.2	Bottom	3	1	24.20	8.10	28.00	98.0	7.00	9.7	10.4	
HKBCF	HY/2013/01	2018-04-25	Mid-Flood	Rainy	CS(Mf)3(N)	14:29:00	6.2	Bottom	3	2	24.20	8.00	27.90	98.8	7.10	9.6	10.3	
HKBCF	HY/2013/01	2018-04-25	Mid-Flood	Rainy	SR5(N)	15:07:00	1.0	Surface	1	1	24.40	8.10	27.20	92.5	6.60	8.4	4.3	
HKBCF	HY/2013/01	2018-04-25	Mid-Flood	Rainy	SR5(N)	15:07:00	1.0	Surface	1	2	24.40	8.00	27.30	92.5	6.60	8.4	3.8	
HKBCF	HY/2013/01	2018-04-25	Mid-Flood	Rainy	SR5(N)	15:07:00	4.7	Middle	2	1	24.20	8.10	29.00	88.8	6.30	12.0	6.0	
HKBCF	HY/2013/01	2018-04-25	Mid-Flood	Rainy	SR5(N)	15:07:00	4.7	Middle	2	2	24.20	8.00	29.00	90.2	6.40	11.8	5.4	
HKBCF	HY/2013/01	2018-04-25	Mid-Flood	Rainy	SR5(N)	15:07:00	8.4	Bottom	3	1	24.00	8.10	30.60	89.5	6.30	18.4	8.4	
HKBCF	HY/2013/01	2018-04-25	Mid-Flood	Rainy	SR5(N)	15:07:00	8.4	Bottom	3	2	24.00	8.00	30.50	90.5	6.40	18.6	8.4	
HKBCF	HY/2013/01	2018-04-25	Mid-Flood	Rainy	IS10(N)	15:13:00	1.0	Surface	1	1	24.40	8.10	27.10	91.7	6.60	8.0	7.0	
HKBCF	HY/2013/01	2018-04-25	Mid-Flood	Rainy	IS10(N)	15:13:00	1.0	Surface	1	2	24.40	8.00	27.20	91.7	6.60	7.8	6.4	
HKBCF	HY/2013/01	2018-04-25	Mid-Flood	Rainy	IS10(N)	15:13:00	6.3	Middle	2	1	23.90	8.10	30.70	86.5	6.10	11.0	6.5	
HKBCF	HY/2013/01	2018-04-25	Mid-Flood	Rainy	IS10(N)	15:13:00	6.3	Middle	2	2	23.90	8.00	30.70	87.2	6.20	11.2	5.4	
HKBCF	HY/2013/01	2018-04-25	Mid-Flood	Rainy	IS10(N)	15:13:00	11.6	Bottom	3	1	23.80	8.10	31.20	86.4	6.10	15.6	12.4	
HKBCF	HY/2013/01	2018-04-25	Mid-Flood	Rainy	IS10(N)	15:13:00	11.6	Bottom	3	2	23.80	8.00	31.20	87.5	6.20	15.5	11.3	
HKBCF	HY/2013/01	2018-04-25	Mid-Flood	Rainy	IS(Mf)11	15:19:00	1.0	Surface	1	1	24.30	8.10	26.80	94.2	6.80	7.6	6.6	
HKBCF	HY/2013/01	2018-04-25	Mid-Flood	Rainy	IS(Mf)11	15:19:00	1.0	Surface	1	2	24.30	8.00	26.80	94.9	6.80	7.7	6.8	
HKBCF	HY/2013/01	2018-04-25	Mid-Flood	Rainy	IS(Mf)11	15:19:00	5.6	Middle	2	1	24.00	8.10	30.50	87.8	6.20	11.0	5.1	
HKBCF	HY/2013/01	2018-04-25	Mid-Flood	Rainy	IS(Mf)11	15:19:00	5.6	Middle	2	2	24.00	8.00	30.50	88.8	6.30	11.2	6.3	
HKBCF	HY/2013/01	2018-04-25	Mid-Flood	Rainy	IS(Mf)11	15:19:00	10.2	Bottom	3	1	23.90	8.10	31.10	92.5	6.50	13.0	7.1	
HKBCF	HY/2013/01	2018-04-25	Mid-Flood	Rainy	IS(Mf)11	15:19:00	10.2	Bottom	3	2	23.90	8.00	31.00	94.6	6.70	13.1	7.8	

Project	Works	Date (yyyy-mm-dd)	Tide	Weather Condition	Station	Time	Depth, m	Level	Level_Code	Replicate	Temperature, °C	pH	Salinity, ppt	DO, %	DO, mg/L	Turbidity, NTU	SS, mg/L	Site Observation
HKBCF	HY/2013/01	2018-04-25	Mid-Flood	Rainy	CS(Mf)5	15:12:00	1.0	Surface	1	1	24.00	8.00	28.20	86.5	6.20	1.9	7.0	
HKBCF	HY/2013/01	2018-04-25	Mid-Flood	Rainy	CS(Mf)5	15:12:00	1.0	Surface	1	2	24.00	8.00	28.40	86.3	6.20	2.0	8.7	
HKBCF	HY/2013/01	2018-04-25	Mid-Flood	Rainy	CS(Mf)5	15:12:00	6.5	Middle	2	1	23.60	8.00	31.10	85.2	6.00	3.9	9.6	
HKBCF	HY/2013/01	2018-04-25	Mid-Flood	Rainy	CS(Mf)5	15:12:00	6.5	Middle	2	2	23.60	8.00	31.40	85.0	6.00	4.0	8.7	
HKBCF	HY/2013/01	2018-04-25	Mid-Flood	Rainy	CS(Mf)5	15:12:00	12.0	Bottom	3	1	23.50	8.00	31.70	85.2	6.00	5.6	10.7	
HKBCF	HY/2013/01	2018-04-25	Mid-Flood	Rainy	CS(Mf)5	15:12:00	12.0	Bottom	3	2	23.50	8.10	31.90	85.1	6.00	5.6	10.5	
HKBCF	HY/2013/01	2018-04-25	Mid-Flood	Rainy	SR7	15:30:00	1.0	Surface	1	1	24.30	8.10	27.80	95.2	6.80	7.0	8.5	
HKBCF	HY/2013/01	2018-04-25	Mid-Flood	Rainy	SR7	15:30:00	1.0	Surface	1	2	24.30	8.00	27.90	95.9	6.80	7.1	8.4	
HKBCF	HY/2013/01	2018-04-25	Mid-Flood	Rainy	SR7	15:30:00		Middle	2	1								
HKBCF	HY/2013/01	2018-04-25	Mid-Flood	Rainy	SR7	15:30:00		Middle	2	2								
HKBCF	HY/2013/01	2018-04-25	Mid-Flood	Rainy	SR7	15:30:00	3.3	Bottom	3	1	24.20	8.10	28.50	98.7	7.00	8.3	11.1	
HKBCF	HY/2013/01	2018-04-25	Mid-Flood	Rainy	SR7	15:30:00	3.3	Bottom	3	2	24.20	8.00	28.70	98.8	7.00	8.4	10.2	
HKBCF	HY/2013/01	2018-04-25	Mid-Flood	Rainy	IS17	14:52:00	1.0	Surface	1	1	24.50	8.00	26.60	91.1	6.50	2.5	5.3	
HKBCF	HY/2013/01	2018-04-25	Mid-Flood	Rainy	IS17	14:52:00	1.0	Surface	1	2	24.50	8.10	26.80	91.0	6.50	2.4	6.6	
HKBCF	HY/2013/01	2018-04-25	Mid-Flood	Rainy	IS17	14:52:00	5.6	Middle	2	1	23.90	7.90	29.20	82.4	5.90	3.7	5.3	
HKBCF	HY/2013/01	2018-04-25	Mid-Flood	Rainy	IS17	14:52:00	5.6	Middle	2	2	23.90	8.10	28.50	82.2	5.90	3.7	6.5	
HKBCF	HY/2013/01	2018-04-25	Mid-Flood	Rainy	IS17	14:52:00	10.2	Bottom	3	1	23.80	7.90	30.20	81.3	5.80	4.8	5.5	
HKBCF	HY/2013/01	2018-04-25	Mid-Flood	Rainy	IS17	14:52:00	10.2	Bottom	3	2	23.80	8.00	30.40	81.2	5.80	4.7	6.9	
HKBCF	HY/2013/01	2018-04-25	Mid-Flood	Rainy	IS(Mf)16	14:43:00	1.0	Surface	1	1	24.50	7.90	26.80	91.3	6.50	3.1	6.1	
HKBCF	HY/2013/01	2018-04-25	Mid-Flood	Rainy	IS(Mf)16	14:43:00	1.0	Surface	1	2	24.50	8.00	27.00	91.5	6.50	3.1	5.7	
HKBCF	HY/2013/01	2018-04-25	Mid-Flood	Rainy	IS(Mf)16	14:43:00		Middle	2	1								
HKBCF	HY/2013/01	2018-04-25	Mid-Flood	Rainy	IS(Mf)16	14:43:00		Middle	2	2								
HKBCF	HY/2013/01	2018-04-25	Mid-Flood	Rainy	IS(Mf)16	14:43:00	4.6	Bottom	3	1	24.50	7.90	27.00	92.6	6.60	3.6	7.6	
HKBCF	HY/2013/01	2018-04-25	Mid-Flood	Rainy	IS(Mf)16	14:43:00	4.6	Bottom	3	2	24.10	8.00	27.40	92.8	6.70	3.5	7.3	
HKBCF	HY/2013/01	2018-04-25	Mid-Flood	Rainy	IS8	14:22:00	1.0	Surface	1	1	24.30	7.90	27.80	87.4	6.30	4.9	5.5	
HKBCF	HY/2013/01	2018-04-25	Mid-Flood	Rainy	IS8	14:22:00	1.0	Surface	1	2	24.30	8.00	28.00	87.6	6.30	5.1	4.5	
HKBCF	HY/2013/01	2018-04-25	Mid-Flood	Rainy	IS8	14:22:00		Middle	2	1								
HKBCF	HY/2013/01	2018-04-25	Mid-Flood	Rainy	IS8	14:22:00		Middle	2	2								
HKBCF	HY/2013/01	2018-04-25	Mid-Flood	Rainy	IS8	14:22:00	3.3	Bottom	3	1	24.10	7.90	28.50	82.2	5.90	7.0	12.6	
HKBCF	HY/2013/01	2018-04-25	Mid-Flood	Rainy	IS8	14:22:00	3.3	Bottom	3	2	24.20	8.00	28.70	82.3	5.90	6.8	13.3	
HKBCF	HY/2013/01	2018-04-25	Mid-Flood	Rainy	SR4(N)	14:28:00	1.0	Surface	1	1	24.40	7.90	27.40	86.7	6.20	6.3	6.2	
HKBCF	HY/2013/01	2018-04-25	Mid-Flood	Rainy	SR4(N)	14:28:00	1.0	Surface	1	2	24.40	8.00	27.60	86.7	6.20	6.4	6.0	
HKBCF	HY/2013/01	2018-04-25	Mid-Flood	Rainy	SR4(N)	14:28:00		Middle	2	1								
HKBCF	HY/2013/01	2018-04-25	Mid-Flood	Rainy	SR4(N)	14:28:00		Middle	2	2								
HKBCF	HY/2013/01	2018-04-25	Mid-Flood	Rainy	SR4(N)	14:28:00	2.6	Bottom	3	1	24.40	7.90	27.20	87.6	6.30	6.1	6.6	
HKBCF	HY/2013/01	2018-04-25	Mid-Flood	Rainy	SR4(N)	14:28:00	2.6	Bottom	3	2	24.40	8.00	27.30	87.8	6.30	6.0	5.5	
HKBCF	HY/2013/01	2018-04-25	Mid-Flood	Rainy	IS(Mf)9	14:12:00	1.0	Surface	1	1	24.50	8.00	26.30	94.2	6.80	3.5	2.9	
HKBCF	HY/2013/01	2018-04-25	Mid-Flood	Rainy	IS(Mf)9	14:12:00	1.0	Surface	1	2	24.60	8.00	26.50	93.7	6.70	3.4	3.6	
HKBCF	HY/2013/01	2018-04-25	Mid-Flood	Rainy	IS(Mf)9	14:12:00		Middle	2	1								
HKBCF	HY/2013/01	2018-04-25	Mid-Flood	Rainy	IS(Mf)9	14:12:00		Middle	2	2								
HKBCF	HY/2013/01	2018-04-25	Mid-Flood	Rainy	IS(Mf)9	14:12:00	2.3	Bottom	3	1	24.50	8.00	26.30	95.3	6.80	3.4	4.1	
HKBCF	HY/2013/01	2018-04-25	Mid-Flood	Rainy	IS(Mf)9	14:12:00	2.3	Bottom	3	2	24.50	8.00	26.40	95.3	6.80	3.3	3.7	
HKBCF	HY/2013/01	2018-04-25	Mid-Flood	Rainy	IS7	14:05:00		Surface	1	1								
HKBCF	HY/2013/01	2018-04-25	Mid-Flood	Rainy	IS7	14:05:00		Surface	1	2								
HKBCF	HY/2013/01	2018-04-25	Mid-Flood	Rainy	IS7	14:05:00	1.5	Middle	2	1	24.40	8.00	26.10	96.7	7.00	2.2	3.2	
HKBCF	HY/2013/01	2018-04-25	Mid-Flood	Rainy	IS7	14:05:00	1.5	Middle	2	2	24.40	8.00	26.20	97.2	7.00	2.3	4.7	
HKBCF	HY/2013/01	2018-04-25	Mid-Flood	Rainy	IS7	14:05:00		Bottom	3	1								
HKBCF	HY/2013/01	2018-04-25	Mid-Flood	Rainy	IS7	14:05:00		Bottom	3	2								
HKBCF	HY/2013/01	2018-04-25	Mid-Flood	Rainy	IS(Mf)6	13:58:00		Surface	1	1								
HKBCF	HY/2013/01	2018-04-25	Mid-Flood	Rainy	IS(Mf)6	13:58:00		Surface	1	2								
HKBCF	HY/2013/01	2018-04-25	Mid-Flood	Rainy	IS(Mf)6	13:58:00	1.4	Middle	2	1	24.50	7.90	26.40	96.9	7.00	3.8	8.4	
HKBCF	HY/2013/01	2018-04-25	Mid-Flood	Rainy	IS(Mf)6	13:58:00	1.4	Middle	2	2	24.50	8.00	26.60	97.4	7.00	3.3	7.2	
HKBCF	HY/2013/01	2018-04-25	Mid-Flood	Rainy	IS(Mf)6	13:58:00		Bottom	3	1								
HKBCF	HY/2013/01	2018-04-25	Mid-Flood	Rainy	IS(Mf)6	13:58:00		Bottom	3	2								
HKBCF	HY/2013/01	2018-04-25	Mid-Flood	Rainy	IS5	13:49:00	1.0	Surface	1	1	24.40	8.00	26.80	92.5	6.60	3.4	6.9	
HKBCF	HY/2013/01	2018-04-25	Mid-Flood	Rainy	IS5	13:49:00	1.0	Surface	1	2	24.40	8.00	27.00	92.4	6.60	3.5	6.3	
HKBCF	HY/2013/01	2018-04-25	Mid-Flood	Rainy	IS5	13:49:00	4.7	Middle	2	1	24.20	8.00	27.80	91.5	6.50	5.5	6.8	
HKBCF	HY/2013/01	2018-04-25	Mid-Flood	Rainy	IS5	13:49:00	4.7	Middle	2	2	24.20	8.00	28.00	91.4	6.50	5.4	7.3	
HKBCF	HY/2013/01	2018-04-25	Mid-Flood	Rainy	IS5	13:49:00	8.3	Bottom	3	1	24.10	8.00	28.40	92.3	6.60	6.6	8.6	
HKBCF	HY/2013/01	2018-04-25	Mid-Flood	Rainy	IS5	13:49:00	8.3	Bottom	3	2	24.10	8.00	28.50	91.8	6.60	6.4	7.0	
HKBCF	HY/2013/01	2018-04-25	Mid-Flood	Rainy	SR3(N)	13:39:00	1.0	Surface	1	1	24.30	8.00	27.30	92.1	6.60	5.1	8.4	
HKBCF	HY/2013/01	2018-04-25	Mid-Flood	Rainy	SR3(N)	13:39:00	1.0	Surface	1	2	24.40	7.90	27.50	92.0	6.60	5.2	9.0	
HKBCF	HY/2013/01	2018-04-25	Mid-Flood	Rainy	SR3(N)	13:39:00		Middle	2	1								
HKBCF	HY/2013/01	2018-04-25	Mid-Flood	Rainy	SR3(N)	13:39:00		Middle	2	2								
HKBCF	HY/2013/01	2018-04-25	Mid-Flood	Rainy	SR3(N)	13:39:00	3.3	Bottom	3	1	24.30	8.00	27.40	91.7	6.60	5.2	10.7	
HKBCF	HY/2013/01	2018-04-25	Mid-Flood	Rainy	SR3(N)	13:39:00	3.3	Bottom	3	2	24.40	7.90	27.50	91.7	6.60	5.2	12.0	
HKBCF	HY/2013/01	2018-04-27	Mid-Ebb	Cloudy	SR10A(N)	9:57:00	1.0	Surface	1	1	23.60	7.90	31.10	86.0	6.10	2.4	6.8	
HKBCF	HY/2013/01	2018-04-27	Mid-Ebb	Cloudy	SR10A(N)	9:57:00	1.0	Surface	1	2	23.60	7.90	31.00	86.1	6.10	2.5	6.6	

Project	Works	Date (yyyy-mm-dd)	Tide	Weather Condition	Station	Time	Depth, m	Level	Level_Code	Replicate	Temperature, °C	pH	Salinity, ppt	DO, %	DO, mg/L	Turbidity, NTU	SS, mg/L	Site Observation
HKBCF	HY/2013/01	2018-04-27	Mid-Ebb	Cloudy	SR10A(N)	9:57:00	7.6	Middle	2	1	23.60	7.90	31.40	86.0	6.10	2.8	6.3	
HKBCF	HY/2013/01	2018-04-27	Mid-Ebb	Cloudy	SR10A(N)	9:57:00	7.6	Middle	2	2	23.60	7.90	31.20	86.1	6.10	2.9	7.9	
HKBCF	HY/2013/01	2018-04-27	Mid-Ebb	Cloudy	SR10A(N)	9:57:00	14.1	Bottom	3	1	23.60	7.90	31.40	87.3	6.20	2.7	8.2	
HKBCF	HY/2013/01	2018-04-27	Mid-Ebb	Cloudy	SR10A(N)	9:57:00	14.1	Bottom	3	2	23.60	7.90	31.20	87.9	6.20	2.7	9.0	
HKBCF	HY/2013/01	2018-04-27	Mid-Ebb	Cloudy	SR10B(N2)	10:04:00	1.0	Surface	1	1	23.60	8.00	31.40	85.8	6.10	3.0	5.1	
HKBCF	HY/2013/01	2018-04-27	Mid-Ebb	Cloudy	SR10B(N2)	10:04:00	1.0	Surface	1	2	23.60	7.90	31.20	85.9	6.10	3.0	5.7	
HKBCF	HY/2013/01	2018-04-27	Mid-Ebb	Cloudy	SR10B(N2)	10:04:00	3.2	Middle	2	1	23.60	8.00	31.40	85.7	6.10	2.8	4.9	
HKBCF	HY/2013/01	2018-04-27	Mid-Ebb	Cloudy	SR10B(N2)	10:04:00	3.2	Middle	2	2	23.60	7.90	31.30	85.8	6.10	2.9	4.6	
HKBCF	HY/2013/01	2018-04-27	Mid-Ebb	Cloudy	SR10B(N2)	10:04:00	5.4	Bottom	3	1	23.60	8.00	31.50	85.9	6.10	2.7	6.2	
HKBCF	HY/2013/01	2018-04-27	Mid-Ebb	Cloudy	SR10B(N2)	10:04:00	5.4	Bottom	3	2	23.50	7.90	31.30	85.9	6.10	2.8	6.9	
HKBCF	HY/2013/01	2018-04-27	Mid-Ebb	Cloudy	CSA	10:03:00	1.0	Surface	1	1	24.10	8.00	29.40	87.3	6.20	3.1	6.1	
HKBCF	HY/2013/01	2018-04-27	Mid-Ebb	Cloudy	CSA	10:03:00	1.0	Surface	1	2	23.70	8.00	29.40	87.1	6.20	3.1	5.9	
HKBCF	HY/2013/01	2018-04-27	Mid-Ebb	Cloudy	CSA	10:03:00	16.8	Middle	2	1	23.90	8.00	29.90	85.9	6.10	3.3	6.2	
HKBCF	HY/2013/01	2018-04-27	Mid-Ebb	Cloudy	CSA	10:03:00	16.8	Middle	2	2	23.60	8.00	29.90	85.7	6.10	3.4	5.5	
HKBCF	HY/2013/01	2018-04-27	Mid-Ebb	Cloudy	CSA	10:03:00	32.5	Bottom	3	1	23.90	8.00	30.00	85.8	6.10	3.2	6.9	
HKBCF	HY/2013/01	2018-04-27	Mid-Ebb	Cloudy	CSA	10:03:00	32.5	Bottom	3	2	23.60	8.00	30.00	85.5	6.10	3.2	5.8	
HKBCF	HY/2013/01	2018-04-27	Mid-Ebb	Cloudy	CS6	10:17:00	1.0	Surface	1	1	24.30	8.10	28.30	88.8	6.30	2.2	5.2	
HKBCF	HY/2013/01	2018-04-27	Mid-Ebb	Cloudy	CS6	10:17:00	1.0	Surface	1	2	23.90	8.00	28.40	88.3	6.30	2.0	6.0	
HKBCF	HY/2013/01	2018-04-27	Mid-Ebb	Cloudy	CS6	10:17:00	4.7	Middle	2	1	24.20	8.10	28.80	88.1	6.30	2.3	6.4	
HKBCF	HY/2013/01	2018-04-27	Mid-Ebb	Cloudy	CS6	10:17:00	4.7	Middle	2	2	23.80	8.00	28.80	87.6	6.30	2.3	5.5	
HKBCF	HY/2013/01	2018-04-27	Mid-Ebb	Cloudy	CS6	10:17:00	8.3	Bottom	3	1	24.20	8.10	28.90	88.1	6.30	2.3	5.5	
HKBCF	HY/2013/01	2018-04-27	Mid-Ebb	Cloudy	CS6	10:17:00	8.3	Bottom	3	2	23.80	8.00	28.90	87.5	6.30	2.4	5.6	
HKBCF	HY/2013/01	2018-04-27	Mid-Ebb	Cloudy	CS4	11:29:00	1.0	Surface	1	1	24.40	8.20	26.60	88.3	6.30	4.4	3.9	
HKBCF	HY/2013/01	2018-04-27	Mid-Ebb	Cloudy	CS4	11:29:00	1.0	Surface	1	2	24.00	8.00	26.60	87.5	6.30	4.5	4.1	
HKBCF	HY/2013/01	2018-04-27	Mid-Ebb	Cloudy	CS4	11:29:00	8.2	Middle	2	1	24.20	8.10	27.70	93.0	6.70	8.1	8.2	
HKBCF	HY/2013/01	2018-04-27	Mid-Ebb	Cloudy	CS4	11:29:00	8.2	Middle	2	2	23.80	8.10	27.70	92.5	6.70	8.0	9.1	
HKBCF	HY/2013/01	2018-04-27	Mid-Ebb	Cloudy	CS4	11:29:00	15.3	Bottom	3	1	24.20	8.20	27.80	92.6	6.60	8.8	13.2	
HKBCF	HY/2013/01	2018-04-27	Mid-Ebb	Cloudy	CS4	11:29:00	15.3	Bottom	3	2	23.80	8.10	27.80	92.0	6.60	8.8	12.2	
HKBCF	HY/2013/01	2018-04-27	Mid-Ebb	Cloudy	SR6	12:02:00	1.0	Surface	1	1	24.10	8.20	28.20	98.2	7.00	5.8	7.8	
HKBCF	HY/2013/01	2018-04-27	Mid-Ebb	Cloudy	SR6	12:02:00	1.0	Surface	1	2	23.80	8.10	28.20	97.7	7.00	5.9	8.5	
HKBCF	HY/2013/01	2018-04-27	Mid-Ebb	Cloudy	SR6	12:02:00		Middle	2	1								
HKBCF	HY/2013/01	2018-04-27	Mid-Ebb	Cloudy	SR6	12:02:00		Middle	2	2								
HKBCF	HY/2013/01	2018-04-27	Mid-Ebb	Cloudy	SR6	12:02:00	3.4	Bottom	3	1	24.10	8.20	28.20	97.6	7.00	5.2	10.6	
HKBCF	HY/2013/01	2018-04-27	Mid-Ebb	Cloudy	SR6	12:02:00	3.4	Bottom	3	2	23.70	8.10	28.20	97.1	7.00	5.9	10.5	
HKBCF	HY/2013/01	2018-04-27	Mid-Ebb	Cloudy	CS(Mf)3(N)	11:41:00	1.0	Surface	1	1	24.40	8.10	26.90	95.8	6.90	5.3	4.1	
HKBCF	HY/2013/01	2018-04-27	Mid-Ebb	Cloudy	CS(Mf)3(N)	11:41:00	1.0	Surface	1	2	24.00	8.10	26.90	95.2	6.90	5.4	3.8	
HKBCF	HY/2013/01	2018-04-27	Mid-Ebb	Cloudy	CS(Mf)3(N)	11:41:00	3.6	Middle	2	1	24.10	8.20	28.20	96.0	6.90	6.1	6.3	
HKBCF	HY/2013/01	2018-04-27	Mid-Ebb	Cloudy	CS(Mf)3(N)	11:41:00	3.6	Middle	2	2	23.80	8.10	28.10	95.3	6.90	6.1	6.4	
HKBCF	HY/2013/01	2018-04-27	Mid-Ebb	Cloudy	CS(Mf)3(N)	11:41:00	6.2	Bottom	3	1	24.10	8.20	28.60	96.8	6.90	6.7	9.6	
HKBCF	HY/2013/01	2018-04-27	Mid-Ebb	Cloudy	CS(Mf)3(N)	11:41:00	6.2	Bottom	3	2	23.70	8.10	28.60	96.3	6.90	6.8	9.3	
HKBCF	HY/2013/01	2018-04-27	Mid-Ebb	Cloudy	SR5(N)	11:08:00	1.0	Surface	1	1	24.40	8.20	27.20	89.8	6.40	4.7	8.9	
HKBCF	HY/2013/01	2018-04-27	Mid-Ebb	Cloudy	SR5(N)	11:08:00	1.0	Surface	1	2	24.10	8.10	27.20	89.6	6.40	4.3	7.5	
HKBCF	HY/2013/01	2018-04-27	Mid-Ebb	Cloudy	SR5(N)	11:08:00	4.7	Middle	2	1	24.20	8.20	27.70	87.1	6.20	7.0	9.1	
HKBCF	HY/2013/01	2018-04-27	Mid-Ebb	Cloudy	SR5(N)	11:08:00	4.7	Middle	2	2	23.90	8.00	27.70	86.7	6.20	6.6	8.7	
HKBCF	HY/2013/01	2018-04-27	Mid-Ebb	Cloudy	SR5(N)	11:08:00	8.4	Bottom	3	1	24.20	8.20	28.30	85.9	6.10	9.1	16.1	
HKBCF	HY/2013/01	2018-04-27	Mid-Ebb	Cloudy	SR5(N)	11:08:00	8.4	Bottom	3	2	23.80	8.00	28.30	85.3	6.10	9.5	15.4	
HKBCF	HY/2013/01	2018-04-27	Mid-Ebb	Cloudy	IS10(N)	11:01:00	1.0	Surface	1	1	24.20	8.20	27.70	88.6	6.30	5.2	6.0	
HKBCF	HY/2013/01	2018-04-27	Mid-Ebb	Cloudy	IS10(N)	11:01:00	1.0	Surface	1	2	23.90	8.10	27.70	88.2	6.40	5.3	7.4	
HKBCF	HY/2013/01	2018-04-27	Mid-Ebb	Cloudy	IS10(N)	11:01:00	6.3	Middle	2	1	24.20	8.20	27.90	86.9	6.20	7.5	10.0	
HKBCF	HY/2013/01	2018-04-27	Mid-Ebb	Cloudy	IS10(N)	11:01:00	6.3	Middle	2	2	23.80	8.00	27.90	86.4	6.20	7.7	11.2	
HKBCF	HY/2013/01	2018-04-27	Mid-Ebb	Cloudy	IS10(N)	11:01:00	11.6	Bottom	3	1	24.20	8.20	28.40	86.0	6.10	6.8	14.2	
HKBCF	HY/2013/01	2018-04-27	Mid-Ebb	Cloudy	IS10(N)	11:01:00	11.6	Bottom	3	2	23.80	8.00	28.40	85.2	6.10	6.9	14.9	
HKBCF	HY/2013/01	2018-04-27	Mid-Ebb	Cloudy	IS(Mf)11	10:52:00	1.0	Surface	1	1	24.40	8.10	27.10	90.2	6.50	4.1	7.5	
HKBCF	HY/2013/01	2018-04-27	Mid-Ebb	Cloudy	IS(Mf)11	10:52:00	1.0	Surface	1	2	24.00	8.00	27.10	89.9	6.50	3.9	6.7	
HKBCF	HY/2013/01	2018-04-27	Mid-Ebb	Cloudy	IS(Mf)11	10:52:00	5.7	Middle	2	1	24.20	8.10	27.90	87.2	6.20	5.3	7.4	
HKBCF	HY/2013/01	2018-04-27	Mid-Ebb	Cloudy	IS(Mf)11	10:52:00	5.7	Middle	2	2	23.80	8.00	27.90	86.6	6.20	5.5	7.3	
HKBCF	HY/2013/01	2018-04-27	Mid-Ebb	Cloudy	IS(Mf)11	10:52:00	10.3	Bottom	3	1	24.10	8.20	28.70	85.9	6.10	6.5	12.2	
HKBCF	HY/2013/01	2018-04-27	Mid-Ebb	Cloudy	IS(Mf)11	10:52:00	10.3	Bottom	3	2	23.80	8.00	28.70	84.9	6.10	6.5	11.0	
HKBCF	HY/2013/01	2018-04-27	Mid-Ebb	Cloudy	CS(Mf)5	10:45:00	1.0	Surface	1	1	24.00	8.10	29.60	89.2	6.40	1.9	1.5	
HKBCF	HY/2013/01	2018-04-27	Mid-Ebb	Cloudy	CS(Mf)5	10:45:00	1.0	Surface	1	2	23.90	8.00	29.50	89.4	6.40	2.0	1.6	
HKBCF	HY/2013/01	2018-04-27	Mid-Ebb	Cloudy	CS(Mf)5	10:45:00	6.8	Middle	2	1	23.70	8.10	30.60	84.4	6.00	3.7	4.4	
HKBCF	HY/2013/01	2018-04-27	Mid-Ebb	Cloudy	CS(Mf)5	10:45:00	6.8	Middle	2	2	23.70	8.00	30.40	84.4	6.00	4.0	3.1	
HKBCF	HY/2013/01	2018-04-27	Mid-Ebb	Cloudy	CS(Mf)5	10:45:00	12.6	Bottom	3	1	23.60	8.10	31.00	84.0	6.00	9.4	9.0	
HKBCF	HY/2013/01	2018-04-27	Mid-Ebb	Cloudy	CS(Mf)5	10:45:00	12.6	Bottom	3	2	23.60	8.00	30.80	84.1	6.00	9.2	8.6	
HKBCF	HY/2013/01	2018-04-27	Mid-Ebb	Cloudy	SR7	10:45:00	1.0	Surface	1	1	24.30	8.10	27.90	88.5	6.30	6.4	4.6	
HKBCF	HY/2013/01	2018-04-27	Mid-Ebb	Cloudy	SR7	10:45:00	1.0	Surface	1	2	23.90	8.00	27.90	87.8	6.30	6.2	5.3	
HKBCF	HY/2013/01	2018-04-27	Mid-Ebb	Cloudy	SR7	10:45:00		Middle	2	1								
HKBCF	HY/2013/01	2018-04-27	Mid-Ebb	Cloudy	SR7	10:45:00		Middle	2	2								

Project	Works	Date (yyyy-mm-dd)	Tide	Weather Condition	Station	Time	Depth, m	Level	Level_Code	Replicate	Temperature, °C	pH	Salinity, ppt	DO, %	DO, mg/L	Turbidity, NTU	SS, mg/L	Site Observation
HKBCF	HY/2013/01	2018-04-27	Mid-Ebb	Cloudy	SR7	10:45:00	3.3	Bottom	3	1	24.30	8.10	28.00	89.3	6.40	5.1	8.9	
HKBCF	HY/2013/01	2018-04-27	Mid-Ebb	Cloudy	SR7	10:45:00	3.3	Bottom	3	2	23.90	8.00	28.00	88.2	6.30	5.4	10.4	
HKBCF	HY/2013/01	2018-04-27	Mid-Ebb	Cloudy	IS17	11:12:00	1.0	Surface	1	1	23.90	8.00	29.60	85.5	6.10	5.7	7.1	
HKBCF	HY/2013/01	2018-04-27	Mid-Ebb	Cloudy	IS17	11:12:00	1.0	Surface	1	2	23.90	8.00	29.40	85.6	6.10	5.7	9.0	
HKBCF	HY/2013/01	2018-04-27	Mid-Ebb	Cloudy	IS17	11:12:00	5.8	Middle	2	1	23.80	8.00	29.90	84.8	6.00	6.9	9.4	
HKBCF	HY/2013/01	2018-04-27	Mid-Ebb	Cloudy	IS17	11:12:00	5.8	Middle	2	2	23.80	8.00	29.80	84.9	6.10	6.9	10.4	
HKBCF	HY/2013/01	2018-04-27	Mid-Ebb	Cloudy	IS17	11:12:00	10.6	Bottom	3	1	23.80	8.00	30.10	85.0	6.10	6.8	12.0	
HKBCF	HY/2013/01	2018-04-27	Mid-Ebb	Cloudy	IS17	11:12:00	10.6	Bottom	3	2	23.80	8.00	29.90	85.2	6.10	6.6	11.2	
HKBCF	HY/2013/01	2018-04-27	Mid-Ebb	Cloudy	IS(Mf)16	11:23:00	1.0	Surface	1	1	24.00	8.00	29.10	85.3	6.10	2.6	5.1	
HKBCF	HY/2013/01	2018-04-27	Mid-Ebb	Cloudy	IS(Mf)16	11:23:00	1.0	Surface	1	2	24.00	8.00	28.90	85.4	6.10	2.8	4.2	
HKBCF	HY/2013/01	2018-04-27	Mid-Ebb	Cloudy	IS(Mf)16	11:23:00		Middle	2	1								
HKBCF	HY/2013/01	2018-04-27	Mid-Ebb	Cloudy	IS(Mf)16	11:23:00		Middle	2	2								
HKBCF	HY/2013/01	2018-04-27	Mid-Ebb	Cloudy	IS(Mf)16	11:23:00	4.9	Bottom	3	1	23.90	8.00	29.40	85.8	6.10	4.7	10.4	
HKBCF	HY/2013/01	2018-04-27	Mid-Ebb	Cloudy	IS(Mf)16	11:23:00	4.9	Bottom	3	2	23.90	8.00	29.20	86.3	6.20	4.8	9.0	
HKBCF	HY/2013/01	2018-04-27	Mid-Ebb	Cloudy	IS8	11:50:00	1.0	Surface	1	1	24.20	8.00	28.90	88.1	6.30	3.1	4.0	
HKBCF	HY/2013/01	2018-04-27	Mid-Ebb	Cloudy	IS8	11:50:00	1.0	Surface	1	2	24.10	7.90	28.70	85.2	6.10	3.2	5.6	
HKBCF	HY/2013/01	2018-04-27	Mid-Ebb	Cloudy	IS8	11:50:00		Middle	2	1								
HKBCF	HY/2013/01	2018-04-27	Mid-Ebb	Cloudy	IS8	11:50:00		Middle	2	2								
HKBCF	HY/2013/01	2018-04-27	Mid-Ebb	Cloudy	IS8	11:50:00	3.1	Bottom	3	1	24.00	8.00	29.20	84.6	6.00	5.0	6.0	
HKBCF	HY/2013/01	2018-04-27	Mid-Ebb	Cloudy	IS8	11:50:00	3.1	Bottom	3	2	24.00	7.90	29.00	85.1	6.10	5.1	5.8	
HKBCF	HY/2013/01	2018-04-27	Mid-Ebb	Cloudy	SR4(N)	11:41:00	1.0	Surface	1	1	24.10	8.00	28.70	82.7	5.90	4.1	5.6	
HKBCF	HY/2013/01	2018-04-27	Mid-Ebb	Cloudy	SR4(N)	11:41:00	1.0	Surface	1	2	24.10	7.90	28.50	83.0	5.90	4.3	5.8	
HKBCF	HY/2013/01	2018-04-27	Mid-Ebb	Cloudy	SR4(N)	11:41:00		Middle	2	1								
HKBCF	HY/2013/01	2018-04-27	Mid-Ebb	Cloudy	SR4(N)	11:41:00		Middle	2	2								
HKBCF	HY/2013/01	2018-04-27	Mid-Ebb	Cloudy	SR4(N)	11:41:00	2.4	Bottom	3	1	24.00	8.00	28.90	84.3	6.00	4.0	7.9	
HKBCF	HY/2013/01	2018-04-27	Mid-Ebb	Cloudy	SR4(N)	11:41:00	2.4	Bottom	3	2	24.00	7.90	28.70	84.8	6.10	4.2	8.1	
HKBCF	HY/2013/01	2018-04-27	Mid-Ebb	Cloudy	IS(Mf)9	12:03:00	1.0	Surface	1	1	24.10	8.00	28.90	85.2	6.10	4.7	4.4	
HKBCF	HY/2013/01	2018-04-27	Mid-Ebb	Cloudy	IS(Mf)9	12:03:00	1.0	Surface	1	2	24.00	7.90	28.70	85.1	6.10	5.0	4.2	
HKBCF	HY/2013/01	2018-04-27	Mid-Ebb	Cloudy	IS(Mf)9	12:03:00		Middle	2	1								
HKBCF	HY/2013/01	2018-04-27	Mid-Ebb	Cloudy	IS(Mf)9	12:03:00		Middle	2	2								
HKBCF	HY/2013/01	2018-04-27	Mid-Ebb	Cloudy	IS(Mf)9	12:03:00	2.6	Bottom	3	1	24.00	8.00	29.00	84.6	6.00	5.5	7.3	
HKBCF	HY/2013/01	2018-04-27	Mid-Ebb	Cloudy	IS(Mf)9	12:03:00	2.6	Bottom	3	2	24.00	7.90	28.80	84.7	6.10	5.4	7.3	
HKBCF	HY/2013/01	2018-04-27	Mid-Ebb	Cloudy	IS7	12:13:00	1.0	Surface	1	1	24.00	8.00	28.80	86.5	6.20	2.5	5.0	
HKBCF	HY/2013/01	2018-04-27	Mid-Ebb	Cloudy	IS7	12:13:00	1.0	Surface	1	2	24.00	7.90	28.60	86.6	6.20	2.5	5.0	
HKBCF	HY/2013/01	2018-04-27	Mid-Ebb	Cloudy	IS7	12:13:00		Middle	2	1								
HKBCF	HY/2013/01	2018-04-27	Mid-Ebb	Cloudy	IS7	12:13:00		Middle	2	2								
HKBCF	HY/2013/01	2018-04-27	Mid-Ebb	Cloudy	IS7	12:13:00	2.3	Bottom	3	1	24.00	8.00	28.80	86.4	6.20	2.7	5.6	
HKBCF	HY/2013/01	2018-04-27	Mid-Ebb	Cloudy	IS7	12:13:00	2.3	Bottom	3	2	24.00	7.90	28.60	86.4	6.20	2.7	5.4	
HKBCF	HY/2013/01	2018-04-27	Mid-Ebb	Cloudy	IS(Mf)6	12:20:00		Surface	1	1								
HKBCF	HY/2013/01	2018-04-27	Mid-Ebb	Cloudy	IS(Mf)6	12:20:00		Surface	1	2								
HKBCF	HY/2013/01	2018-04-27	Mid-Ebb	Cloudy	IS(Mf)6	12:20:00	1.5	Middle	2	1	23.90	8.00	29.50	88.6	6.30	5.5	6.3	
HKBCF	HY/2013/01	2018-04-27	Mid-Ebb	Cloudy	IS(Mf)6	12:20:00	1.5	Middle	2	2	23.90	8.00	29.30	88.7	6.30	5.4	5.3	
HKBCF	HY/2013/01	2018-04-27	Mid-Ebb	Cloudy	IS(Mf)6	12:20:00		Bottom	3	1								
HKBCF	HY/2013/01	2018-04-27	Mid-Ebb	Cloudy	IS(Mf)6	12:20:00		Bottom	3	2								
HKBCF	HY/2013/01	2018-04-27	Mid-Ebb	Cloudy	IS5	12:36:00	1.0	Surface	1	1	23.90	8.10	29.90	94.0	6.70	4.6	6.7	
HKBCF	HY/2013/01	2018-04-27	Mid-Ebb	Cloudy	IS5	12:36:00	1.0	Surface	1	2	23.90	8.00	29.70	94.2	6.70	4.9	6.4	
HKBCF	HY/2013/01	2018-04-27	Mid-Ebb	Cloudy	IS5	12:36:00	4.9	Middle	2	1	23.80	8.10	30.20	94.0	6.70	5.7	11.0	
HKBCF	HY/2013/01	2018-04-27	Mid-Ebb	Cloudy	IS5	12:36:00	4.9	Middle	2	2	23.80	8.00	30.00	94.1	6.70	5.8	10.3	
HKBCF	HY/2013/01	2018-04-27	Mid-Ebb	Cloudy	IS5	12:36:00	8.7	Bottom	3	1	23.80	8.10	30.20	93.9	6.70	6.0	10.6	
HKBCF	HY/2013/01	2018-04-27	Mid-Ebb	Cloudy	IS5	12:36:00	8.7	Bottom	3	2	23.80	8.00	30.00	94.1	6.70	6.1	10.6	
HKBCF	HY/2013/01	2018-04-27	Mid-Ebb	Cloudy	SR3(N)	12:43:00	1.0	Surface	1	1	24.20	8.00	29.20	86.8	6.20	6.9	7.6	
HKBCF	HY/2013/01	2018-04-27	Mid-Ebb	Cloudy	SR3(N)	12:43:00	1.0	Surface	1	2	24.10	7.90	29.10	86.9	6.20	7.2	7.3	
HKBCF	HY/2013/01	2018-04-27	Mid-Ebb	Cloudy	SR3(N)	12:43:00		Middle	2	1								
HKBCF	HY/2013/01	2018-04-27	Mid-Ebb	Cloudy	SR3(N)	12:43:00		Middle	2	2								
HKBCF	HY/2013/01	2018-04-27	Mid-Ebb	Cloudy	SR3(N)	12:43:00	2.4	Bottom	3	1	24.00	8.00	29.40	86.6	6.20	8.2	19.1	
HKBCF	HY/2013/01	2018-04-27	Mid-Ebb	Cloudy	SR3(N)	12:43:00	2.4	Bottom	3	2	24.00	7.90	29.20	86.6	6.20	7.9	19.6	
HKBCF	HY/2013/01	2018-04-27	Mid-Flood	Misty	SR10A(N)	18:16:00	1.0	Surface	1	1	23.70	8.10	31.20	85.8	6.10	2.9	5.3	
HKBCF	HY/2013/01	2018-04-27	Mid-Flood	Misty	SR10A(N)	18:16:00	1.0	Surface	1	2	23.70	8.00	31.10	85.9	6.10	3.3	4.0	
HKBCF	HY/2013/01	2018-04-27	Mid-Flood	Misty	SR10A(N)	18:16:00	7.0	Middle	2	1	23.70	8.00	31.50	85.7	6.10	4.2	9.0	
HKBCF	HY/2013/01	2018-04-27	Mid-Flood	Misty	SR10A(N)	18:16:00	7.0	Middle	2	2	23.60	8.00	31.30	85.8	6.10	4.5	8.9	
HKBCF	HY/2013/01	2018-04-27	Mid-Flood	Misty	SR10A(N)	18:16:00	12.9	Bottom	3	1	23.70	8.00	31.40	86.9	6.20	4.6	8.9	
HKBCF	HY/2013/01	2018-04-27	Mid-Flood	Misty	SR10A(N)	18:16:00	12.9	Bottom	3	2	23.60	8.00	31.20	87.2	6.20	4.4	10.4	
HKBCF	HY/2013/01	2018-04-27	Mid-Flood	Misty	SR10B(N2)	18:12:00	1.0	Surface	1	1	23.70	8.00	31.50	86.9	6.10	2.3	8.1	
HKBCF	HY/2013/01	2018-04-27	Mid-Flood	Misty	SR10B(N2)	18:12:00	1.0	Surface	1	2	23.70	8.00	31.30	87.1	6.20	2.7	9.4	
HKBCF	HY/2013/01	2018-04-27	Mid-Flood	Misty	SR10B(N2)	18:12:00	3.1	Middle	2	1	23.70	8.00	31.50	87.6	6.20	2.8	9.0	
HKBCF	HY/2013/01	2018-04-27	Mid-Flood	Misty	SR10B(N2)	18:12:00	3.1	Middle	2	2	23.70	8.00	31.30	87.7	6.20	2.7	10.7	
HKBCF	HY/2013/01	2018-04-27	Mid-Flood	Misty	SR10B(N2)	18:12:00	5.1	Bottom	3	1	23.70	8.00	31.50	89.0	6.30	2.5	9.4	
HKBCF	HY/2013/01	2018-04-27	Mid-Flood	Misty	SR10B(N2)	18:12:00	5.1	Bottom	3	2	23.70	8.00	31.30	89.3	6.30	2.6	10.6	

Project	Works	Date (yyyy-mm-dd)	Tide	Weather Condition	Station	Time	Depth, m	Level	Level_Code	Replicate	Temperature, °C	pH	Salinity, ppt	DO, %	DO, mg/L	Turbidity, NTU	SS, mg/L	Site Observation
HKBCF	HY/2013/01	2018-04-27	Mid-Flood	Misty	CSA	18:19:00	1.0	Surface	1	1	24.40	8.00	28.50	89.8	6.40	3.0	8.8	
HKBCF	HY/2013/01	2018-04-27	Mid-Flood	Misty	CSA	18:19:00	1.0	Surface	1	2	24.00	8.10	28.60	89.6	6.40	3.2	8.0	
HKBCF	HY/2013/01	2018-04-27	Mid-Flood	Misty	CSA	18:19:00	16.8	Middle	2	1	24.20	8.00	29.60	86.0	6.10	4.3	9.3	
HKBCF	HY/2013/01	2018-04-27	Mid-Flood	Misty	CSA	18:19:00	16.8	Middle	2	2	23.70	8.00	29.70	85.6	6.10	4.3	7.9	
HKBCF	HY/2013/01	2018-04-27	Mid-Flood	Misty	CSA	18:19:00	32.6	Bottom	3	1	24.10	8.00	29.60	85.6	6.10	5.7	18.4	
HKBCF	HY/2013/01	2018-04-27	Mid-Flood	Misty	CSA	18:19:00	32.6	Bottom	3	2	23.70	8.00	29.70	85.1	6.10	6.1	16.6	
HKBCF	HY/2013/01	2018-04-27	Mid-Flood	Misty	CS6	18:09:00	1.0	Surface	1	1	24.60	8.10	27.80	93.2	6.60	3.9	9.8	
HKBCF	HY/2013/01	2018-04-27	Mid-Flood	Misty	CS6	18:09:00	1.0	Surface	1	2	24.20	8.10	27.90	92.9	6.70	3.4	9.4	
HKBCF	HY/2013/01	2018-04-27	Mid-Flood	Misty	CS6	18:09:00	4.6	Middle	2	1	24.50	8.10	28.00	91.1	6.50	2.6	8.1	
HKBCF	HY/2013/01	2018-04-27	Mid-Flood	Misty	CS6	18:09:00	4.6	Middle	2	2	24.10	8.20	28.10	91.1	6.50	2.8	8.1	
HKBCF	HY/2013/01	2018-04-27	Mid-Flood	Misty	CS6	18:09:00	8.2	Bottom	3	1	24.30	8.00	28.60	88.7	6.30	4.3	8.8	
HKBCF	HY/2013/01	2018-04-27	Mid-Flood	Misty	CS6	18:09:00	8.2	Bottom	3	2	23.90	8.00	28.60	87.9	6.30	4.8	9.7	
HKBCF	HY/2013/01	2018-04-27	Mid-Flood	Misty	CS4	16:55:00	1.0	Surface	1	1	24.90	8.00	25.60	88.6	6.30	4.0	9.6	
HKBCF	HY/2013/01	2018-04-27	Mid-Flood	Misty	CS4	16:55:00	1.0	Surface	1	2	24.40	8.00	25.60	88.1	6.40	4.2	9.6	
HKBCF	HY/2013/01	2018-04-27	Mid-Flood	Misty	CS4	16:55:00	8.0	Middle	2	1	24.30	8.00	27.70	88.0	6.30	4.6	9.0	
HKBCF	HY/2013/01	2018-04-27	Mid-Flood	Misty	CS4	16:55:00	8.0	Middle	2	2	23.90	8.00	27.80	87.7	6.30	4.9	8.4	
HKBCF	HY/2013/01	2018-04-27	Mid-Flood	Misty	CS4	16:55:00	15.0	Bottom	3	1	24.30	8.00	28.70	84.9	6.00	9.4	12.8	
HKBCF	HY/2013/01	2018-04-27	Mid-Flood	Misty	CS4	16:55:00	15.0	Bottom	3	2	23.80	8.00	28.80	84.4	6.00	9.5	11.8	
HKBCF	HY/2013/01	2018-04-27	Mid-Flood	Misty	SR6	16:21:00	1.0	Surface	1	1	24.70	8.00	25.60	89.3	6.40	7.6	12.0	
HKBCF	HY/2013/01	2018-04-27	Mid-Flood	Misty	SR6	16:21:00	1.0	Surface	1	2	24.30	8.00	25.70	88.8	6.40	7.4	13.6	
HKBCF	HY/2013/01	2018-04-27	Mid-Flood	Misty	SR6	16:21:00		Middle	2	1								
HKBCF	HY/2013/01	2018-04-27	Mid-Flood	Misty	SR6	16:21:00		Middle	2	2								
HKBCF	HY/2013/01	2018-04-27	Mid-Flood	Misty	SR6	16:21:00	3.2	Bottom	3	1	24.50	8.00	26.50	89.6	6.40	10.1	21.9	
HKBCF	HY/2013/01	2018-04-27	Mid-Flood	Misty	SR6	16:21:00	3.2	Bottom	3	2	24.10	8.00	26.50	89.0	6.40	10.6	23.1	
HKBCF	HY/2013/01	2018-04-27	Mid-Flood	Misty	CS(Mf)3(N)	16:38:00	1.0	Surface	1	1	25.10	7.90	24.70	88.2	6.30	3.2	9.4	
HKBCF	HY/2013/01	2018-04-27	Mid-Flood	Misty	CS(Mf)3(N)	16:38:00	1.0	Surface	1	2	24.60	7.90	24.80	87.8	6.30	3.5	8.3	
HKBCF	HY/2013/01	2018-04-27	Mid-Flood	Misty	CS(Mf)3(N)	16:38:00	3.6	Middle	2	1	24.90	8.00	25.70	87.8	6.30	4.5	9.5	
HKBCF	HY/2013/01	2018-04-27	Mid-Flood	Misty	CS(Mf)3(N)	16:38:00	3.6	Middle	2	2	24.40	8.00	25.80	87.4	6.30	4.3	8.2	
HKBCF	HY/2013/01	2018-04-27	Mid-Flood	Misty	CS(Mf)3(N)	16:38:00	6.1	Bottom	3	1	24.70	8.00	26.20	87.6	6.30	7.9	10.7	
HKBCF	HY/2013/01	2018-04-27	Mid-Flood	Misty	CS(Mf)3(N)	16:38:00	6.1	Bottom	3	2	24.30	8.00	26.30	87.1	6.30	7.8	12.3	
HKBCF	HY/2013/01	2018-04-27	Mid-Flood	Misty	SR5(N)	17:16:00	1.0	Surface	1	1	24.70	8.00	27.00	91.3	6.50	5.0	7.6	
HKBCF	HY/2013/01	2018-04-27	Mid-Flood	Misty	SR5(N)	17:16:00	1.0	Surface	1	2	24.30	8.00	27.00	90.9	6.50	4.6	7.4	
HKBCF	HY/2013/01	2018-04-27	Mid-Flood	Misty	SR5(N)	17:16:00	4.6	Middle	2	1	24.60	8.00	27.10	91.1	6.50	5.3	6.9	
HKBCF	HY/2013/01	2018-04-27	Mid-Flood	Misty	SR5(N)	17:16:00	4.6	Middle	2	2	24.20	8.10	27.20	90.6	6.50	5.2	6.3	
HKBCF	HY/2013/01	2018-04-27	Mid-Flood	Misty	SR5(N)	17:16:00	8.1	Bottom	3	1	24.60	8.10	27.50	91.4	6.50	8.4	7.4	
HKBCF	HY/2013/01	2018-04-27	Mid-Flood	Misty	SR5(N)	17:16:00	8.1	Bottom	3	2	24.10	8.10	27.50	90.8	6.50	8.4	8.5	
HKBCF	HY/2013/01	2018-04-27	Mid-Flood	Misty	IS10(N)	17:22:00	1.0	Surface	1	1	24.80	8.00	27.30	89.8	6.40	7.5	11.2	
HKBCF	HY/2013/01	2018-04-27	Mid-Flood	Misty	IS10(N)	17:22:00	1.0	Surface	1	2	24.30	8.00	27.40	89.4	6.40	7.6	11.1	
HKBCF	HY/2013/01	2018-04-27	Mid-Flood	Misty	IS10(N)	17:22:00	6.2	Middle	2	1	24.50	8.00	27.90	88.5	6.30	8.0	11.7	
HKBCF	HY/2013/01	2018-04-27	Mid-Flood	Misty	IS10(N)	17:22:00	6.2	Middle	2	2	24.10	8.00	27.90	88.0	6.30	8.5	10.9	
HKBCF	HY/2013/01	2018-04-27	Mid-Flood	Misty	IS10(N)	17:22:00	11.4	Bottom	3	1	24.50	8.00	28.10	88.1	6.30	11.8	14.9	
HKBCF	HY/2013/01	2018-04-27	Mid-Flood	Misty	IS10(N)	17:22:00	11.4	Bottom	3	2	24.00	8.00	28.20	87.4	6.30	12.0	14.1	
HKBCF	HY/2013/01	2018-04-27	Mid-Flood	Misty	IS(Mf)11	17:27:00	1.0	Surface	1	1	24.90	8.00	27.00	90.6	6.40	5.9	8.0	
HKBCF	HY/2013/01	2018-04-27	Mid-Flood	Misty	IS(Mf)11	17:27:00	1.0	Surface	1	2	24.50	8.00	27.10	90.2	6.50	6.2	7.5	
HKBCF	HY/2013/01	2018-04-27	Mid-Flood	Misty	IS(Mf)11	17:27:00	5.6	Middle	2	1	24.80	8.00	27.20	89.2	6.30	7.5	8.0	
HKBCF	HY/2013/01	2018-04-27	Mid-Flood	Misty	IS(Mf)11	17:27:00	5.6	Middle	2	2	24.40	8.00	27.30	88.7	6.40	7.6	9.4	
HKBCF	HY/2013/01	2018-04-27	Mid-Flood	Misty	IS(Mf)11	17:27:00	10.1	Bottom	3	1	24.60	8.00	27.70	88.7	6.30	10.8	11.8	
HKBCF	HY/2013/01	2018-04-27	Mid-Flood	Misty	IS(Mf)11	17:27:00	10.1	Bottom	3	2	24.20	8.00	27.80	87.7	6.30	10.2	10.0	
HKBCF	HY/2013/01	2018-04-27	Mid-Flood	Misty	CS(Mf)5	17:31:00	1.0	Surface	1	1	24.10	8.10	29.60	88.0	6.20	2.2	5.1	
HKBCF	HY/2013/01	2018-04-27	Mid-Flood	Misty	CS(Mf)5	17:31:00	1.0	Surface	1	2	24.10	8.00	29.40	87.8	6.20	2.4	3.3	
HKBCF	HY/2013/01	2018-04-27	Mid-Flood	Misty	CS(Mf)5	17:31:00	6.5	Middle	2	1	23.70	8.10	31.00	85.0	6.00	8.2	6.9	
HKBCF	HY/2013/01	2018-04-27	Mid-Flood	Misty	CS(Mf)5	17:31:00	6.5	Middle	2	2	23.70	8.00	30.80	85.0	6.00	8.4	5.5	
HKBCF	HY/2013/01	2018-04-27	Mid-Flood	Misty	CS(Mf)5	17:31:00	12.0	Bottom	3	1	23.60	8.10	31.20	85.6	6.10	14.4	19.3	
HKBCF	HY/2013/01	2018-04-27	Mid-Flood	Misty	CS(Mf)5	17:31:00	12.0	Bottom	3	2	23.60	8.00	31.00	86.3	6.10	14.6	18.4	
HKBCF	HY/2013/01	2018-04-27	Mid-Flood	Misty	SR7	17:38:00	1.0	Surface	1	1	24.60	8.10	27.50	91.2	6.50	7.4	14.0	
HKBCF	HY/2013/01	2018-04-27	Mid-Flood	Misty	SR7	17:38:00	1.0	Surface	1	2	24.20	8.10	27.50	90.6	6.50	7.2	15.1	
HKBCF	HY/2013/01	2018-04-27	Mid-Flood	Misty	SR7	17:38:00		Middle	2	1								
HKBCF	HY/2013/01	2018-04-27	Mid-Flood	Misty	SR7	17:38:00		Middle	2	2								
HKBCF	HY/2013/01	2018-04-27	Mid-Flood	Misty	SR7	17:38:00	3.1	Bottom	3	1	24.60	8.10	27.60	91.5	6.50	10.8	15.7	
HKBCF	HY/2013/01	2018-04-27	Mid-Flood	Misty	SR7	17:38:00	3.1	Bottom	3	2	24.20	8.10	27.60	90.8	6.50	10.3	16.6	
HKBCF	HY/2013/01	2018-04-27	Mid-Flood	Misty	IS17	17:07:00	1.0	Surface	1	1	24.20	8.10	29.10	92.6	6.60	2.8	6.6	
HKBCF	HY/2013/01	2018-04-27	Mid-Flood	Misty	IS17	17:07:00	1.0	Surface	1	2	24.10	8.00	28.90	92.6	6.60	3.0	6.9	
HKBCF	HY/2013/01	2018-04-27	Mid-Flood	Misty	IS17	17:07:00	5.5	Middle	2	1	24.10	8.10	29.30	90.4	6.40	3.6	5.8	
HKBCF	HY/2013/01	2018-04-27	Mid-Flood	Misty	IS17	17:07:00	5.5	Middle	2	2	24.10	8.00	29.10	90.1	6.40	3.8	7.0	
HKBCF	HY/2013/01	2018-04-27	Mid-Flood	Misty	IS17	17:07:00	10.0	Bottom	3	1	24.10	8.10	29.70	90.2	6.40	4.6	7.9	
HKBCF	HY/2013/01	2018-04-27	Mid-Flood	Misty	IS17	17:07:00	10.0	Bottom	3	2	24.00	8.00	29.40	90.7	6.50	4.7	8.4	
HKBCF	HY/2013/01	2018-04-27	Mid-Flood	Misty	IS(Mf)16	16:53:00	1.0	Surface	1	1	24.80	8.10	29.00	92.4	6.50	2.0	7.1	
HKBCF	HY/2013/01	2018-04-27	Mid-Flood	Misty	IS(Mf)16	16:53:00	1.0	Surface	1	2	24.70	8.00	28.80	92.3	6.50	2.2	7.8	

Project	Works	Date (yyyy-mm-dd)	Tide	Weather Condition	Station	Time	Depth, m	Level	Level_Code	Replicate	Temperature, °C	pH	Salinity, ppt	DO, %	DO, mg/L	Turbidity, NTU	SS, mg/L	Site Observation
HKBCF	HY/2013/01	2018-04-27	Mid-Flood	Misty	IS(Mf)16	16:53:00		Middle	2	1								
HKBCF	HY/2013/01	2018-04-27	Mid-Flood	Misty	IS(Mf)16	16:53:00		Middle	2	2								
HKBCF	HY/2013/01	2018-04-27	Mid-Flood	Misty	IS(Mf)16	16:53:00	4.9	Bottom	3	1	24.10	8.10	29.40	88.8	6.30	6.3	12.9	
HKBCF	HY/2013/01	2018-04-27	Mid-Flood	Misty	IS(Mf)16	16:53:00	4.9	Bottom	3	2	24.10	8.00	29.30	89.1	6.30	6.5	11.4	
HKBCF	HY/2013/01	2018-04-27	Mid-Flood	Misty	IS8	16:27:00	1.0	Surface	1	1	24.50	8.10	29.00	87.5	6.20	10.7	16.8	
HKBCF	HY/2013/01	2018-04-27	Mid-Flood	Misty	IS8	16:27:00	1.0	Surface	1	2	24.50	7.90	28.80	87.4	6.20	11.2	15.3	
HKBCF	HY/2013/01	2018-04-27	Mid-Flood	Misty	IS8	16:27:00		Middle	2	1								
HKBCF	HY/2013/01	2018-04-27	Mid-Flood	Misty	IS8	16:27:00		Middle	2	2								
HKBCF	HY/2013/01	2018-04-27	Mid-Flood	Misty	IS8	16:27:00	2.9	Bottom	3	1	24.40	8.10	29.00	88.6	6.30	12.5	21.7	
HKBCF	HY/2013/01	2018-04-27	Mid-Flood	Misty	IS8	16:27:00	2.9	Bottom	3	2	24.40	7.90	28.80	88.8	6.30	12.2	22.7	
HKBCF	HY/2013/01	2018-04-27	Mid-Flood	Misty	SR4(N)	16:33:00	1.0	Surface	1	1	24.50	8.10	28.90	86.4	6.10	9.7	10.4	
HKBCF	HY/2013/01	2018-04-27	Mid-Flood	Misty	SR4(N)	16:33:00	1.0	Surface	1	2	24.50	7.90	28.70	86.5	6.10	9.8	11.9	
HKBCF	HY/2013/01	2018-04-27	Mid-Flood	Misty	SR4(N)	16:33:00		Middle	2	1								
HKBCF	HY/2013/01	2018-04-27	Mid-Flood	Misty	SR4(N)	16:33:00		Middle	2	2								
HKBCF	HY/2013/01	2018-04-27	Mid-Flood	Misty	SR4(N)	16:33:00	2.4	Bottom	3	1	24.50	8.10	28.90	88.2	6.20	9.6	21.6	
HKBCF	HY/2013/01	2018-04-27	Mid-Flood	Misty	SR4(N)	16:33:00	2.4	Bottom	3	2	24.50	7.90	28.70	88.3	6.30	9.8	22.9	
HKBCF	HY/2013/01	2018-04-27	Mid-Flood	Misty	IS(Mf)9	16:15:00		Surface	1	1								
HKBCF	HY/2013/01	2018-04-27	Mid-Flood	Misty	IS(Mf)9	16:15:00		Surface	1	2								
HKBCF	HY/2013/01	2018-04-27	Mid-Flood	Misty	IS(Mf)9	16:15:00	1.4	Middle	2	1	24.20	8.10	29.10	87.4	6.20	5.9	12.0	
HKBCF	HY/2013/01	2018-04-27	Mid-Flood	Misty	IS(Mf)9	16:15:00	1.4	Middle	2	2	24.20	7.90	28.90	88.0	6.30	6.5	13.6	
HKBCF	HY/2013/01	2018-04-27	Mid-Flood	Misty	IS(Mf)9	16:15:00		Bottom	3	1								
HKBCF	HY/2013/01	2018-04-27	Mid-Flood	Misty	IS(Mf)9	16:15:00		Bottom	3	2								
HKBCF	HY/2013/01	2018-04-27	Mid-Flood	Misty	IS7	16:08:00		Surface	1	1								
HKBCF	HY/2013/01	2018-04-27	Mid-Flood	Misty	IS7	16:08:00		Surface	1	2								
HKBCF	HY/2013/01	2018-04-27	Mid-Flood	Misty	IS7	16:08:00	1.5	Middle	2	1	24.40	8.10	28.80	88.9	6.30	8.2	5.9	
HKBCF	HY/2013/01	2018-04-27	Mid-Flood	Misty	IS7	16:08:00	1.5	Middle	2	2	24.40	7.90	28.70	89.7	6.40	8.2	5.0	
HKBCF	HY/2013/01	2018-04-27	Mid-Flood	Misty	IS7	16:08:00		Bottom	3	1								
HKBCF	HY/2013/01	2018-04-27	Mid-Flood	Misty	IS7	16:08:00		Bottom	3	2								
HKBCF	HY/2013/01	2018-04-27	Mid-Flood	Misty	IS(Mf)6	16:00:00		Surface	1	1								
HKBCF	HY/2013/01	2018-04-27	Mid-Flood	Misty	IS(Mf)6	16:00:00		Surface	1	2								
HKBCF	HY/2013/01	2018-04-27	Mid-Flood	Misty	IS(Mf)6	16:00:00	1.4	Middle	2	1	24.60	8.10	28.90	89.3	6.30	5.1	8.5	
HKBCF	HY/2013/01	2018-04-27	Mid-Flood	Misty	IS(Mf)6	16:00:00	1.4	Middle	2	2	24.50	7.90	28.70	89.9	6.40	5.1	7.2	
HKBCF	HY/2013/01	2018-04-27	Mid-Flood	Misty	IS(Mf)6	16:00:00		Bottom	3	1								
HKBCF	HY/2013/01	2018-04-27	Mid-Flood	Misty	IS(Mf)6	16:00:00		Bottom	3	2								
HKBCF	HY/2013/01	2018-04-27	Mid-Flood	Misty	IS5	15:49:00	1.0	Surface	1	1	24.50	8.10	29.10	89.7	6.30	2.7	6.6	
HKBCF	HY/2013/01	2018-04-27	Mid-Flood	Misty	IS5	15:49:00	1.0	Surface	1	2	24.50	7.90	28.90	90.1	6.40	2.9	7.7	
HKBCF	HY/2013/01	2018-04-27	Mid-Flood	Misty	IS5	15:49:00	4.7	Middle	2	1	24.20	8.10	29.40	90.7	6.40	3.0	7.0	
HKBCF	HY/2013/01	2018-04-27	Mid-Flood	Misty	IS5	15:49:00	4.7	Middle	2	2	24.20	7.90	29.20	91.1	6.50	2.9	7.0	
HKBCF	HY/2013/01	2018-04-27	Mid-Flood	Misty	IS5	15:49:00	8.3	Bottom	3	1	24.20	8.10	29.60	91.3	6.50	4.3	7.0	
HKBCF	HY/2013/01	2018-04-27	Mid-Flood	Misty	IS5	15:49:00	8.3	Bottom	3	2	24.10	7.90	29.40	91.6	6.50	4.4	6.8	
HKBCF	HY/2013/01	2018-04-27	Mid-Flood	Misty	SR3(N)	15:42:00	1.0	Surface	1	1	24.30	8.20	29.50	92.8	6.60	3.2	2.7	
HKBCF	HY/2013/01	2018-04-27	Mid-Flood	Misty	SR3(N)	15:42:00	1.0	Surface	1	2	24.30	8.00	29.30	92.9	6.60	3.0	3.3	
HKBCF	HY/2013/01	2018-04-27	Mid-Flood	Misty	SR3(N)	15:42:00		Middle	2	1								
HKBCF	HY/2013/01	2018-04-27	Mid-Flood	Misty	SR3(N)	15:42:00		Middle	2	2								
HKBCF	HY/2013/01	2018-04-27	Mid-Flood	Misty	SR3(N)	15:42:00	3.2	Bottom	3	1	24.30	8.20	29.70	93.9	6.60	3.8	6.5	
HKBCF	HY/2013/01	2018-04-27	Mid-Flood	Misty	SR3(N)	15:42:00	3.2	Bottom	3	2	24.30	8.00	29.50	94.0	6.70	3.9	5.9	
HKBCF	HY/2013/01	2018-04-30	Mid-Ebb	Sunny	SR10A(N)	13:31:00	1.0	Surface	1	1	24.80	8.00	29.30	91.7	6.40	2.7	6.8	
HKBCF	HY/2013/01	2018-04-30	Mid-Ebb	Sunny	SR10A(N)	13:31:00	1.0	Surface	1	2	24.80	8.10	29.50	92.0	6.40	2.6	6.6	
HKBCF	HY/2013/01	2018-04-30	Mid-Ebb	Sunny	SR10A(N)	13:31:00	6.1	Middle	2	1	24.70	8.00	29.40	91.1	6.40	3.0	6.3	
HKBCF	HY/2013/01	2018-04-30	Mid-Ebb	Sunny	SR10A(N)	13:31:00	6.1	Middle	2	2	24.70	8.10	29.60	91.4	6.40	2.8	7.9	
HKBCF	HY/2013/01	2018-04-30	Mid-Ebb	Sunny	SR10A(N)	13:31:00	11.2	Bottom	3	1	24.60	8.00	29.60	91.4	6.40	2.9	8.2	
HKBCF	HY/2013/01	2018-04-30	Mid-Ebb	Sunny	SR10A(N)	13:31:00	11.2	Bottom	3	2	24.70	8.10	29.80	91.5	6.40	2.7	9.0	
HKBCF	HY/2013/01	2018-04-30	Mid-Ebb	Sunny	SR10B(N2)	13:26:00	1.0	Surface	1	1	24.70	8.00	29.60	91.4	6.40	3.8	5.1	
HKBCF	HY/2013/01	2018-04-30	Mid-Ebb	Sunny	SR10B(N2)	13:26:00	1.0	Surface	1	2	24.80	8.10	29.80	91.9	6.40	3.9	5.7	
HKBCF	HY/2013/01	2018-04-30	Mid-Ebb	Sunny	SR10B(N2)	13:26:00	3.5	Middle	2	1	24.70	8.00	29.60	91.8	6.40	4.5	4.9	
HKBCF	HY/2013/01	2018-04-30	Mid-Ebb	Sunny	SR10B(N2)	13:26:00	3.5	Middle	2	2	24.80	8.10	29.80	92.3	6.50	4.6	4.6	
HKBCF	HY/2013/01	2018-04-30	Mid-Ebb	Sunny	SR10B(N2)	13:26:00	6.0	Bottom	3	1	24.70	8.00	29.60	93.1	6.50	5.3	6.2	
HKBCF	HY/2013/01	2018-04-30	Mid-Ebb	Sunny	SR10B(N2)	13:26:00	6.0	Bottom	3	2	24.80	8.10	29.80	93.3	6.50	5.3	6.9	
HKBCF	HY/2013/01	2018-04-30	Mid-Ebb	Sunny	CSA	13:53:00	1.0	Surface	1	1	25.20	8.00	26.60	93.1	6.60	3.7	6.1	
HKBCF	HY/2013/01	2018-04-30	Mid-Ebb	Sunny	CSA	13:53:00	1.0	Surface	1	2	25.70	8.00	26.50	93.0	6.50	3.6	5.9	
HKBCF	HY/2013/01	2018-04-30	Mid-Ebb	Sunny	CSA	13:53:00	16.9	Middle	2	1	24.30	8.00	28.90	86.7	6.20	5.6	6.2	
HKBCF	HY/2013/01	2018-04-30	Mid-Ebb	Sunny	CSA	13:53:00	16.9	Middle	2	2	24.80	8.00	28.80	87.0	6.10	6.1	5.5	
HKBCF	HY/2013/01	2018-04-30	Mid-Ebb	Sunny	CSA	13:53:00	32.8	Bottom	3	1	24.20	8.00	29.10	86.8	6.20	5.3	6.9	
HKBCF	HY/2013/01	2018-04-30	Mid-Ebb	Sunny	CSA	13:53:00	32.8	Bottom	3	2	24.70	8.00	29.00	87.3	6.10	5.4	5.8	
HKBCF	HY/2013/01	2018-04-30	Mid-Ebb	Sunny	CS6	13:44:00	1.0	Surface	1	1	25.10	8.00	27.00	92.0	6.50	5.6	5.2	
HKBCF	HY/2013/01	2018-04-30	Mid-Ebb	Sunny	CS6	13:44:00	1.0	Surface	1	2	25.50	8.00	26.90	91.9	6.50	5.6	6.0	
HKBCF	HY/2013/01	2018-04-30	Mid-Ebb	Sunny	CS6	13:44:00	4.8	Middle	2	1	24.50	8.00	28.20	87.7	6.20	6.7	6.4	
HKBCF	HY/2013/01	2018-04-30	Mid-Ebb	Sunny	CS6	13:44:00	4.8	Middle	2	2	24.90	8.00	28.10	87.9	6.20	6.7	5.5	

Project	Works	Date (yyyy-mm-dd)	Tide	Weather Condition	Station	Time	Depth, m	Level	Level_Code	Replicate	Temperature, °C	pH	Salinity, ppt	DO, %	DO, mg/L	Turbidity, NTU	SS, mg/L	Site Observation
HKBCF	HY/2013/01	2018-04-30	Mid-Ebb	Sunny	CS6	13:44:00	8.5	Bottom	3	1	24.40	8.00	28.50	87.8	6.20	7.9	5.5	
HKBCF	HY/2013/01	2018-04-30	Mid-Ebb	Sunny	CS6	13:44:00	8.5	Bottom	3	2	24.90	8.00	28.40	88.4	6.20	7.9	5.6	
HKBCF	HY/2013/01	2018-04-30	Mid-Ebb	Sunny	CS4	12:47:00	1.0	Surface	1	1	25.20	7.90	25.10	89.0	6.40	5.2	3.9	
HKBCF	HY/2013/01	2018-04-30	Mid-Ebb	Sunny	CS4	12:47:00	1.0	Surface	1	2	25.60	8.00	25.10	89.5	6.30	5.5	4.1	
HKBCF	HY/2013/01	2018-04-30	Mid-Ebb	Sunny	CS4	12:47:00	8.2	Middle	2	1	24.80	8.00	26.90	92.4	6.60	7.7	8.2	
HKBCF	HY/2013/01	2018-04-30	Mid-Ebb	Sunny	CS4	12:47:00	8.2	Middle	2	2	25.30	8.00	26.80	92.6	6.50	7.8	9.1	
HKBCF	HY/2013/01	2018-04-30	Mid-Ebb	Sunny	CS4	12:47:00	15.3	Bottom	3	1	24.80	8.00	26.90	92.4	6.60	11.9	13.2	
HKBCF	HY/2013/01	2018-04-30	Mid-Ebb	Sunny	CS4	12:47:00	15.3	Bottom	3	2	25.30	8.00	26.90	92.4	6.50	11.5	12.2	
HKBCF	HY/2013/01	2018-04-30	Mid-Ebb	Sunny	SR6	12:10:00	1.0	Surface	1	1	25.30	8.10	28.40	105.6	7.40	6.0	7.8	
HKBCF	HY/2013/01	2018-04-30	Mid-Ebb	Sunny	SR6	12:10:00	1.0	Surface	1	2	25.70	8.10	28.30	105.9	7.40	6.3	8.5	
HKBCF	HY/2013/01	2018-04-30	Mid-Ebb	Sunny	SR6	12:10:00		Middle	2	1								
HKBCF	HY/2013/01	2018-04-30	Mid-Ebb	Sunny	SR6	12:10:00		Middle	2	2								
HKBCF	HY/2013/01	2018-04-30	Mid-Ebb	Sunny	SR6	12:10:00	3.1	Bottom	3	1	24.80	8.10	28.50	104.5	7.40	6.8	10.6	
HKBCF	HY/2013/01	2018-04-30	Mid-Ebb	Sunny	SR6	12:10:00	3.1	Bottom	3	2	25.30	8.10	28.40	104.7	7.30	6.2	10.5	
HKBCF	HY/2013/01	2018-04-30	Mid-Ebb	Sunny	CS(Mf)3(N)	12:28:00	1.0	Surface	1	1	24.90	8.00	26.70	95.3	6.80	5.6	4.1	
HKBCF	HY/2013/01	2018-04-30	Mid-Ebb	Sunny	CS(Mf)3(N)	12:28:00	1.0	Surface	1	2	25.40	8.00	26.60	95.7	6.80	5.5	3.8	
HKBCF	HY/2013/01	2018-04-30	Mid-Ebb	Sunny	CS(Mf)3(N)	12:28:00	3.6	Middle	2	1	24.70	8.00	27.40	96.2	6.80	8.9	6.3	
HKBCF	HY/2013/01	2018-04-30	Mid-Ebb	Sunny	CS(Mf)3(N)	12:28:00	3.6	Middle	2	2	25.20	8.10	27.30	96.7	6.80	8.9	6.4	
HKBCF	HY/2013/01	2018-04-30	Mid-Ebb	Sunny	CS(Mf)3(N)	12:28:00	6.1	Bottom	3	1	24.60	8.10	28.50	99.5	7.00	8.9	9.6	
HKBCF	HY/2013/01	2018-04-30	Mid-Ebb	Sunny	CS(Mf)3(N)	12:28:00	6.1	Bottom	3	2	25.10	8.10	28.40	99.3	7.00	9.1	9.3	
HKBCF	HY/2013/01	2018-04-30	Mid-Ebb	Sunny	SR5(N)	13:04:00	1.0	Surface	1	1	25.00	8.00	26.40	96.2	6.80	6.5	8.9	
HKBCF	HY/2013/01	2018-04-30	Mid-Ebb	Sunny	SR5(N)	13:04:00	1.0	Surface	1	2	25.50	8.10	26.30	96.4	6.80	6.8	7.5	
HKBCF	HY/2013/01	2018-04-30	Mid-Ebb	Sunny	SR5(N)	13:04:00	4.7	Middle	2	1	24.80	8.10	27.00	94.8	6.70	10.3	9.1	
HKBCF	HY/2013/01	2018-04-30	Mid-Ebb	Sunny	SR5(N)	13:04:00	4.7	Middle	2	2	25.30	8.10	27.00	95.3	6.70	10.1	8.7	
HKBCF	HY/2013/01	2018-04-30	Mid-Ebb	Sunny	SR5(N)	13:04:00	8.4	Bottom	3	1	24.80	8.10	27.20	93.9	6.70	20.8	16.1	
HKBCF	HY/2013/01	2018-04-30	Mid-Ebb	Sunny	SR5(N)	13:04:00	8.4	Bottom	3	2	25.30	8.10	27.10	94.9	6.70	20.7	15.4	
HKBCF	HY/2013/01	2018-04-30	Mid-Ebb	Sunny	IS10(N)	13:11:00	1.0	Surface	1	1	25.10	8.10	26.50	98.9	7.00	5.0	6.0	
HKBCF	HY/2013/01	2018-04-30	Mid-Ebb	Sunny	IS10(N)	13:11:00	1.0	Surface	1	2	25.60	8.10	26.40	99.1	7.00	4.9	7.4	
HKBCF	HY/2013/01	2018-04-30	Mid-Ebb	Sunny	IS10(N)	13:11:00	5.7	Middle	2	1	24.90	8.10	27.50	99.1	7.00	7.0	10.0	
HKBCF	HY/2013/01	2018-04-30	Mid-Ebb	Sunny	IS10(N)	13:11:00	5.7	Middle	2	2	25.30	8.10	27.40	99.1	7.00	7.5	11.2	
HKBCF	HY/2013/01	2018-04-30	Mid-Ebb	Sunny	IS10(N)	13:11:00	10.3	Bottom	3	1	24.90	8.10	27.50	98.8	7.00	13.0	14.2	
HKBCF	HY/2013/01	2018-04-30	Mid-Ebb	Sunny	IS10(N)	13:11:00	10.3	Bottom	3	2	25.40	8.10	27.40	98.8	6.90	12.9	14.9	
HKBCF	HY/2013/01	2018-04-30	Mid-Ebb	Sunny	IS(Mf)11	13:17:00	1.0	Surface	1	1	25.00	8.00	26.80	95.0	6.70	4.9	7.5	
HKBCF	HY/2013/01	2018-04-30	Mid-Ebb	Sunny	IS(Mf)11	13:17:00	1.0	Surface	1	2	25.50	8.10	26.70	95.4	6.70	5.1	6.7	
HKBCF	HY/2013/01	2018-04-30	Mid-Ebb	Sunny	IS(Mf)11	13:17:00	5.6	Middle	2	1	24.90	8.10	27.10	96.8	6.90	5.6	7.4	
HKBCF	HY/2013/01	2018-04-30	Mid-Ebb	Sunny	IS(Mf)11	13:17:00	5.6	Middle	2	2	25.30	8.10	27.10	97.0	6.80	6.1	7.3	
HKBCF	HY/2013/01	2018-04-30	Mid-Ebb	Sunny	IS(Mf)11	13:17:00	10.1	Bottom	3	1	24.90	8.10	27.30	97.9	6.90	7.8	12.2	
HKBCF	HY/2013/01	2018-04-30	Mid-Ebb	Sunny	IS(Mf)11	13:17:00	10.1	Bottom	3	2	25.40	8.10	27.20	97.7	6.90	7.7	11.0	
HKBCF	HY/2013/01	2018-04-30	Mid-Ebb	Sunny	CS(Mf)5	12:54:00	1.0	Surface	1	1	24.70	8.00	28.80	88.9	6.30	5.3	1.5	
HKBCF	HY/2013/01	2018-04-30	Mid-Ebb	Sunny	CS(Mf)5	12:54:00	1.0	Surface	1	2	24.70	8.10	29.00	89.6	6.30	5.2	1.6	
HKBCF	HY/2013/01	2018-04-30	Mid-Ebb	Sunny	CS(Mf)5	12:54:00	6.2	Middle	2	1	24.50	8.00	29.40	88.1	6.20	12.2	4.4	
HKBCF	HY/2013/01	2018-04-30	Mid-Ebb	Sunny	CS(Mf)5	12:54:00	6.2	Middle	2	2	24.50	8.10	29.50	88.5	6.20	11.5	3.1	
HKBCF	HY/2013/01	2018-04-30	Mid-Ebb	Sunny	CS(Mf)5	12:54:00	11.3	Bottom	3	1	24.50	8.00	29.30	89.3	6.30	12.1	9.0	
HKBCF	HY/2013/01	2018-04-30	Mid-Ebb	Sunny	CS(Mf)5	12:54:00	11.3	Bottom	3	2	24.50	8.10	29.50	89.5	6.30	11.1	8.6	
HKBCF	HY/2013/01	2018-04-30	Mid-Ebb	Sunny	SR7	13:24:00	1.0	Surface	1	1	25.00	8.00	26.80	95.0	6.80	9.0	4.6	
HKBCF	HY/2013/01	2018-04-30	Mid-Ebb	Sunny	SR7	13:24:00	1.0	Surface	1	2	25.40	8.10	26.70	95.1	6.70	9.0	5.3	
HKBCF	HY/2013/01	2018-04-30	Mid-Ebb	Sunny	SR7	13:24:00		Middle	2	1								
HKBCF	HY/2013/01	2018-04-30	Mid-Ebb	Sunny	SR7	13:24:00		Middle	2	2								
HKBCF	HY/2013/01	2018-04-30	Mid-Ebb	Sunny	SR7	13:24:00	3.2	Bottom	3	1	25.00	8.00	26.80	94.5	6.70	11.6	8.9	
HKBCF	HY/2013/01	2018-04-30	Mid-Ebb	Sunny	SR7	13:24:00	3.2	Bottom	3	2	25.50	8.10	26.70	94.6	6.70	11.8	10.4	
HKBCF	HY/2013/01	2018-04-30	Mid-Ebb	Sunny	IS17	12:39:00	1.0	Surface	1	1	24.90	8.00	28.30	90.6	6.40	4.9	7.1	
HKBCF	HY/2013/01	2018-04-30	Mid-Ebb	Sunny	IS17	12:39:00	1.0	Surface	1	2	24.90	8.10	28.50	91.3	6.40	4.5	9.0	
HKBCF	HY/2013/01	2018-04-30	Mid-Ebb	Sunny	IS17	12:39:00	6.0	Middle	2	1	24.70	8.00	28.70	88.5	6.30	9.3	9.4	
HKBCF	HY/2013/01	2018-04-30	Mid-Ebb	Sunny	IS17	12:39:00	6.0	Middle	2	2	24.70	8.10	28.90	89.0	6.30	8.8	10.4	
HKBCF	HY/2013/01	2018-04-30	Mid-Ebb	Sunny	IS17	12:39:00	11.0	Bottom	3	1	24.70	8.00	28.70	88.8	6.30	10.0	12.0	
HKBCF	HY/2013/01	2018-04-30	Mid-Ebb	Sunny	IS17	12:39:00	11.0	Bottom	3	2	24.70	8.10	28.90	89.0	6.30	8.7	11.2	
HKBCF	HY/2013/01	2018-04-30	Mid-Ebb	Sunny	IS(Mf)16	12:31:00	1.0	Surface	1	1	25.20	8.00	28.50	97.3	6.80	2.5	5.1	
HKBCF	HY/2013/01	2018-04-30	Mid-Ebb	Sunny	IS(Mf)16	12:31:00	1.0	Surface	1	2	25.20	8.10	28.60	98.1	6.90	2.2	4.2	
HKBCF	HY/2013/01	2018-04-30	Mid-Ebb	Sunny	IS(Mf)16	12:31:00		Middle	2	1								
HKBCF	HY/2013/01	2018-04-30	Mid-Ebb	Sunny	IS(Mf)16	12:31:00		Middle	2	2								
HKBCF	HY/2013/01	2018-04-30	Mid-Ebb	Sunny	IS(Mf)16	12:31:00	4.9	Bottom	3	1	24.90	8.00	28.70	93.1	6.60	5.1	10.4	
HKBCF	HY/2013/01	2018-04-30	Mid-Ebb	Sunny	IS(Mf)16	12:31:00	4.9	Bottom	3	2	24.90	8.10	28.90	93.3	6.60	4.7	9.0	
HKBCF	HY/2013/01	2018-04-30	Mid-Ebb	Sunny	IS8	12:08:00	1.0	Surface	1	1	25.20	8.00	28.50	97.5	6.80	2.6	4.0	
HKBCF	HY/2013/01	2018-04-30	Mid-Ebb	Sunny	IS8	12:08:00	1.0	Surface	1	2	25.20	8.10	28.70	97.9	6.90	2.4	5.6	
HKBCF	HY/2013/01	2018-04-30	Mid-Ebb	Sunny	IS8	12:08:00		Middle	2	1								
HKBCF	HY/2013/01	2018-04-30	Mid-Ebb	Sunny	IS8	12:08:00		Middle	2	2								
HKBCF	HY/2013/01	2018-04-30	Mid-Ebb	Sunny	IS8	12:08:00	3.3	Bottom	3	1	25.20	8.00	28.50	98.9	6.90	2.8	6.0	
HKBCF	HY/2013/01	2018-04-30	Mid-Ebb	Sunny	IS8	12:08:00	3.3	Bottom	3	2	25.20	8.10	28.70	99.2	6.90	2.5	5.8	

Project	Works	Date (yyyy-mm-dd)	Tide	Weather Condition	Station	Time	Depth, m	Level	Level_Code	Replicate	Temperature, °C	pH	Salinity, ppt	DO, %	DO, mg/L	Turbidity, NTU	SS, mg/L	Site Observation
HKBCF	HY/2013/01	2018-04-30	Mid-Ebb	Sunny	SR4(N)	12:14:00	1.0	Surface	1	1	25.10	8.00	28.40	94.2	6.60	3.5	5.6	
HKBCF	HY/2013/01	2018-04-30	Mid-Ebb	Sunny	SR4(N)	12:14:00	1.0	Surface	1	2	25.20	8.10	28.60	94.8	6.60	3.2	5.8	
HKBCF	HY/2013/01	2018-04-30	Mid-Ebb	Sunny	SR4(N)	12:14:00		Middle	2	1								
HKBCF	HY/2013/01	2018-04-30	Mid-Ebb	Sunny	SR4(N)	12:14:00		Middle	2	2								
HKBCF	HY/2013/01	2018-04-30	Mid-Ebb	Sunny	SR4(N)	12:14:00	3.3	Bottom	3	1	25.20	8.00	28.40	95.8	6.70	3.7	7.9	
HKBCF	HY/2013/01	2018-04-30	Mid-Ebb	Sunny	SR4(N)	12:14:00	3.3	Bottom	3	2	25.20	8.10	28.60	95.8	6.70	3.2	8.1	
HKBCF	HY/2013/01	2018-04-30	Mid-Ebb	Sunny	IS(Mf)9	11:57:00	1.0	Surface	1	1	25.20	8.00	28.60	97.8	6.90	2.2	4.4	
HKBCF	HY/2013/01	2018-04-30	Mid-Ebb	Sunny	IS(Mf)9	11:57:00	1.0	Surface	1	2	25.20	8.10	28.80	98.6	6.90	2.1	4.2	
HKBCF	HY/2013/01	2018-04-30	Mid-Ebb	Sunny	IS(Mf)9	11:57:00		Middle	2	1								
HKBCF	HY/2013/01	2018-04-30	Mid-Ebb	Sunny	IS(Mf)9	11:57:00		Middle	2	2								
HKBCF	HY/2013/01	2018-04-30	Mid-Ebb	Sunny	IS(Mf)9	11:57:00	2.1	Bottom	3	1	25.20	8.00	28.60	97.9	6.90	2.3	7.3	
HKBCF	HY/2013/01	2018-04-30	Mid-Ebb	Sunny	IS(Mf)9	11:57:00	2.1	Bottom	3	2	25.20	8.10	28.80	98.6	6.90	2.1	7.3	
HKBCF	HY/2013/01	2018-04-30	Mid-Ebb	Sunny	IS7	11:49:00		Surface	1	1							5.0	
HKBCF	HY/2013/01	2018-04-30	Mid-Ebb	Sunny	IS7	11:49:00		Surface	1	2							5.0	
HKBCF	HY/2013/01	2018-04-30	Mid-Ebb	Sunny	IS7	11:49:00	1.5	Middle	2	1	25.20	8.00	28.60	98.8	6.90	2.0		
HKBCF	HY/2013/01	2018-04-30	Mid-Ebb	Sunny	IS7	11:49:00	1.5	Middle	2	2	25.20	8.10	28.80	99.3	7.00	1.8		
HKBCF	HY/2013/01	2018-04-30	Mid-Ebb	Sunny	IS7	11:49:00		Bottom	3	1							5.6	
HKBCF	HY/2013/01	2018-04-30	Mid-Ebb	Sunny	IS7	11:49:00		Bottom	3	2							5.4	
HKBCF	HY/2013/01	2018-04-30	Mid-Ebb	Sunny	IS(Mf)6	11:46:00		Surface	1	1								
HKBCF	HY/2013/01	2018-04-30	Mid-Ebb	Sunny	IS(Mf)6	11:46:00		Surface	1	2								
HKBCF	HY/2013/01	2018-04-30	Mid-Ebb	Sunny	IS(Mf)6	11:46:00	1.4	Middle	2	1	25.10	8.00	29.10	96.0	6.70	5.9	6.3	
HKBCF	HY/2013/01	2018-04-30	Mid-Ebb	Sunny	IS(Mf)6	11:46:00	1.4	Middle	2	2	25.10	8.10	29.30	96.2	6.70	5.4	5.3	
HKBCF	HY/2013/01	2018-04-30	Mid-Ebb	Sunny	IS(Mf)6	11:46:00		Bottom	3	1								
HKBCF	HY/2013/01	2018-04-30	Mid-Ebb	Sunny	IS(Mf)6	11:46:00		Bottom	3	2								
HKBCF	HY/2013/01	2018-04-30	Mid-Ebb	Sunny	IS5	11:37:00	1.0	Surface	1	1	24.90	8.00	29.20	95.3	6.70	5.9	6.7	
HKBCF	HY/2013/01	2018-04-30	Mid-Ebb	Sunny	IS5	11:37:00	1.0	Surface	1	2	24.90	8.20	29.40	96.0	6.70	5.9	6.4	
HKBCF	HY/2013/01	2018-04-30	Mid-Ebb	Sunny	IS5	11:37:00	5.0	Middle	2	1	24.90	8.00	29.30	95.5	6.70	6.9	11.0	
HKBCF	HY/2013/01	2018-04-30	Mid-Ebb	Sunny	IS5	11:37:00	5.0	Middle	2	2	24.90	8.20	29.40	96.1	6.70	6.9	10.3	
HKBCF	HY/2013/01	2018-04-30	Mid-Ebb	Sunny	IS5	11:37:00	8.9	Bottom	3	1	24.90	8.00	29.30	96.3	6.80	7.5	10.6	
HKBCF	HY/2013/01	2018-04-30	Mid-Ebb	Sunny	IS5	11:37:00	8.9	Bottom	3	2	24.90	8.20	29.40	96.7	6.80	7.0	10.6	
HKBCF	HY/2013/01	2018-04-30	Mid-Ebb	Sunny	SR3(N)	11:33:00	1.0	Surface	1	1	25.30	8.00	29.00	94.7	6.60	3.6	7.6	
HKBCF	HY/2013/01	2018-04-30	Mid-Ebb	Sunny	SR3(N)	11:33:00	1.0	Surface	1	2	25.30	8.20	29.20	95.3	6.60	3.5	7.3	
HKBCF	HY/2013/01	2018-04-30	Mid-Ebb	Sunny	SR3(N)	11:33:00		Middle	2	1								
HKBCF	HY/2013/01	2018-04-30	Mid-Ebb	Sunny	SR3(N)	11:33:00		Middle	2	2								
HKBCF	HY/2013/01	2018-04-30	Mid-Ebb	Sunny	SR3(N)	11:33:00	3.0	Bottom	3	1	25.20	8.00	29.00	95.4	6.70	3.8	19.1	
HKBCF	HY/2013/01	2018-04-30	Mid-Ebb	Sunny	SR3(N)	11:33:00	3.0	Bottom	3	2	25.30	8.20	29.20	95.5	6.70	3.6	19.6	
HKBCF	HY/2013/01	2018-04-30	Mid-Flood	Fine	SR10A(N)	5:22:00	1.0	Surface	1	1	24.60	7.90	28.70	89.0	6.30	3.2	5.3	
HKBCF	HY/2013/01	2018-04-30	Mid-Flood	Fine	SR10A(N)	5:22:00	1.0	Surface	1	2	24.60	7.90	28.50	88.5	6.30	2.6	4.0	
HKBCF	HY/2013/01	2018-04-30	Mid-Flood	Fine	SR10A(N)	5:22:00	5.6	Middle	2	1	24.50	7.90	29.30	88.2	6.20	2.6	9.0	
HKBCF	HY/2013/01	2018-04-30	Mid-Flood	Fine	SR10A(N)	5:22:00	5.6	Middle	2	2	24.50	7.90	29.10	87.8	6.20	2.6	8.9	
HKBCF	HY/2013/01	2018-04-30	Mid-Flood	Fine	SR10A(N)	5:22:00	10.1	Bottom	3	1	24.50	7.90	29.50	88.2	6.20	2.4	8.9	
HKBCF	HY/2013/01	2018-04-30	Mid-Flood	Fine	SR10A(N)	5:22:00	10.1	Bottom	3	2	24.40	7.90	29.30	87.7	6.20	2.6	10.4	
HKBCF	HY/2013/01	2018-04-30	Mid-Flood	Fine	SR10B(N2)	5:31:00	1.0	Surface	1	1	24.10	8.10	30.90	86.2	6.10	5.1	8.1	
HKBCF	HY/2013/01	2018-04-30	Mid-Flood	Fine	SR10B(N2)	5:31:00	1.0	Surface	1	2	24.10	7.90	30.70	85.6	6.00	5.3	9.4	
HKBCF	HY/2013/01	2018-04-30	Mid-Flood	Fine	SR10B(N2)	5:31:00		Middle	2	1							9.0	
HKBCF	HY/2013/01	2018-04-30	Mid-Flood	Fine	SR10B(N2)	5:31:00		Middle	2	2							10.7	
HKBCF	HY/2013/01	2018-04-30	Mid-Flood	Fine	SR10B(N2)	5:31:00	4.8	Bottom	3	1	24.10	8.10	30.90	86.7	6.10	5.5	9.4	
HKBCF	HY/2013/01	2018-04-30	Mid-Flood	Fine	SR10B(N2)	5:31:00	4.8	Bottom	3	2	24.10	7.90	30.70	86.1	6.10	5.6	10.6	
HKBCF	HY/2013/01	2018-04-30	Mid-Flood	Fine	CSA	5:42:00	1.0	Surface	1	1	24.70	8.00	27.20	88.5	6.30	2.9	8.8	
HKBCF	HY/2013/01	2018-04-30	Mid-Flood	Fine	CSA	5:42:00	1.0	Surface	1	2	25.10	8.00	27.10	88.6	6.30	3.1	8.0	
HKBCF	HY/2013/01	2018-04-30	Mid-Flood	Fine	CSA	5:42:00	16.8	Middle	2	1	24.50	8.00	27.70	87.7	6.20	4.3	9.3	
HKBCF	HY/2013/01	2018-04-30	Mid-Flood	Fine	CSA	5:42:00	16.8	Middle	2	2	25.00	8.00	27.70	87.8	6.20	3.9	7.9	
HKBCF	HY/2013/01	2018-04-30	Mid-Flood	Fine	CSA	5:42:00	32.5	Bottom	3	1	24.50	8.00	27.70	87.6	6.20	4.3	18.4	
HKBCF	HY/2013/01	2018-04-30	Mid-Flood	Fine	CSA	5:42:00	32.5	Bottom	3	2	25.00	8.00	27.70	87.8	6.20	3.8	16.6	
HKBCF	HY/2013/01	2018-04-30	Mid-Flood	Fine	CS6	5:58:00	1.0	Surface	1	1	24.70	8.00	26.50	88.0	6.30	3.0	9.8	
HKBCF	HY/2013/01	2018-04-30	Mid-Flood	Fine	CS6	5:58:00	1.0	Surface	1	2	25.10	8.00	26.50	88.0	6.20	2.6	9.4	
HKBCF	HY/2013/01	2018-04-30	Mid-Flood	Fine	CS6	5:58:00	4.9	Middle	2	1	24.60	8.00	27.50	87.1	6.20	4.5	8.1	
HKBCF	HY/2013/01	2018-04-30	Mid-Flood	Fine	CS6	5:58:00	4.9	Middle	2	2	25.00	8.00	27.40	87.2	6.20	4.2	8.1	
HKBCF	HY/2013/01	2018-04-30	Mid-Flood	Fine	CS6	5:58:00	8.7	Bottom	3	1	24.60	8.00	27.60	86.7	6.20	7.3	8.8	
HKBCF	HY/2013/01	2018-04-30	Mid-Flood	Fine	CS6	5:58:00	8.7	Bottom	3	2	25.00	8.00	27.60	86.8	6.10	7.6	9.7	
HKBCF	HY/2013/01	2018-04-30	Mid-Flood	Fine	CS4	6:58:00	1.0	Surface	1	1	24.80	8.00	25.90	86.9	6.20	5.9	9.6	
HKBCF	HY/2013/01	2018-04-30	Mid-Flood	Fine	CS4	6:58:00	1.0	Surface	1	2	25.20	8.00	25.80	87.0	6.20	5.7	9.6	
HKBCF	HY/2013/01	2018-04-30	Mid-Flood	Fine	CS4	6:58:00	8.1	Middle	2	1	24.60	8.00	26.90	86.5	6.20	5.7	9.0	
HKBCF	HY/2013/01	2018-04-30	Mid-Flood	Fine	CS4	6:58:00	8.1	Middle	2	2	25.00	8.00	26.80	86.4	6.10	5.8	8.4	
HKBCF	HY/2013/01	2018-04-30	Mid-Flood	Fine	CS4	6:58:00	15.2	Bottom	3	1	24.30	8.00	28.30	84.0	6.00	15.3	12.8	
HKBCF	HY/2013/01	2018-04-30	Mid-Flood	Fine	CS4	6:58:00	15.2	Bottom	3	2	24.70	8.00	28.20	84.1	6.00	15.7	11.8	
HKBCF	HY/2013/01	2018-04-30	Mid-Flood	Fine	SR6	7:30:00	1.0	Surface	1	1	24.80	8.00	26.00	89.3	6.40	8.1	12.0	
HKBCF	HY/2013/01	2018-04-30	Mid-Flood	Fine	SR6	7:30:00	1.0	Surface	1	2	25.20	8.00	26.00	89.3	6.30	8.1	13.6	

Project	Works	Date (yyyy-mm-dd)	Tide	Weather Condition	Station	Time	Depth, m	Level	Level_Code	Replicate	Temperature, °C	pH	Salinity, ppt	DO, %	DO, mg/L	Turbidity, NTU	SS, mg/L	Site Observation
HKBCF	HY/2013/01	2018-04-30	Mid-Flood	Fine	SR6	7:30:00		Middle	2	1								
HKBCF	HY/2013/01	2018-04-30	Mid-Flood	Fine	SR6	7:30:00		Middle	2	2								
HKBCF	HY/2013/01	2018-04-30	Mid-Flood	Fine	SR6	7:30:00	3.3	Bottom	3	1	24.70	8.00	26.70	89.9	6.40	18.2	21.9	
HKBCF	HY/2013/01	2018-04-30	Mid-Flood	Fine	SR6	7:30:00	3.3	Bottom	3	2	25.10	8.10	26.60	89.1	6.30	18.5	23.1	
HKBCF	HY/2013/01	2018-04-30	Mid-Flood	Fine	CS(Mf)3(N)	7:12:00	1.0	Surface	1	1	24.80	7.90	25.20	85.6	6.20	9.1	9.4	
HKBCF	HY/2013/01	2018-04-30	Mid-Flood	Fine	CS(Mf)3(N)	7:12:00	1.0	Surface	1	2	25.20	8.00	25.20	85.6	6.10	9.0	8.3	
HKBCF	HY/2013/01	2018-04-30	Mid-Flood	Fine	CS(Mf)3(N)	7:12:00	3.6	Middle	2	1	24.80	8.00	25.30	85.1	6.10	12.7	9.5	
HKBCF	HY/2013/01	2018-04-30	Mid-Flood	Fine	CS(Mf)3(N)	7:12:00	3.6	Middle	2	2	25.20	8.00	25.20	85.1	6.10	12.5	8.2	
HKBCF	HY/2013/01	2018-04-30	Mid-Flood	Fine	CS(Mf)3(N)	7:12:00	6.2	Bottom	3	1	24.80	8.00	25.40	84.9	6.10	10.3	10.7	
HKBCF	HY/2013/01	2018-04-30	Mid-Flood	Fine	CS(Mf)3(N)	7:12:00	6.2	Bottom	3	2	25.20	8.00	25.30	85.0	6.10	10.5	12.3	
HKBCF	HY/2013/01	2018-04-30	Mid-Flood	Fine	SR5(N)	6:41:00	1.0	Surface	1	1	24.80	8.00	26.00	88.2	6.30	4.9	7.6	
HKBCF	HY/2013/01	2018-04-30	Mid-Flood	Fine	SR5(N)	6:41:00	1.0	Surface	1	2	25.20	8.00	25.90	88.0	6.30	4.4	7.4	
HKBCF	HY/2013/01	2018-04-30	Mid-Flood	Fine	SR5(N)	6:41:00	4.8	Middle	2	1	24.70	8.00	26.80	88.8	6.30	7.2	6.9	
HKBCF	HY/2013/01	2018-04-30	Mid-Flood	Fine	SR5(N)	6:41:00	4.8	Middle	2	2	25.10	8.00	26.80	88.4	6.30	7.4	6.3	
HKBCF	HY/2013/01	2018-04-30	Mid-Flood	Fine	SR5(N)	6:41:00	8.6	Bottom	3	1	24.70	8.00	27.00	88.9	6.30	18.2	7.4	
HKBCF	HY/2013/01	2018-04-30	Mid-Flood	Fine	SR5(N)	6:41:00	8.6	Bottom	3	2	25.10	8.00	27.00	88.1	6.20	17.9	8.5	
HKBCF	HY/2013/01	2018-04-30	Mid-Flood	Fine	IS10(N)	6:35:00	1.0	Surface	1	1	24.70	8.00	26.40	88.6	6.30	5.7	11.2	
HKBCF	HY/2013/01	2018-04-30	Mid-Flood	Fine	IS10(N)	6:35:00	1.0	Surface	1	2	25.10	8.00	26.40	88.7	6.30	5.3	11.1	
HKBCF	HY/2013/01	2018-04-30	Mid-Flood	Fine	IS10(N)	6:35:00	5.7	Middle	2	1	24.70	8.00	27.20	88.6	6.30	13.4	11.7	
HKBCF	HY/2013/01	2018-04-30	Mid-Flood	Fine	IS10(N)	6:35:00	5.7	Middle	2	2	25.10	8.00	27.10	88.6	6.30	13.9	10.9	
HKBCF	HY/2013/01	2018-04-30	Mid-Flood	Fine	IS10(N)	6:35:00	10.4	Bottom	3	1	24.70	8.00	27.20	88.5	6.30	15.1	14.9	
HKBCF	HY/2013/01	2018-04-30	Mid-Flood	Fine	IS10(N)	6:35:00	10.4	Bottom	3	2	25.10	8.00	27.20	88.3	6.20	15.4	14.1	
HKBCF	HY/2013/01	2018-04-30	Mid-Flood	Fine	IS(Mf)11	6:29:00	1.0	Surface	1	1	24.70	8.00	26.60	90.4	6.50	4.0	8.0	
HKBCF	HY/2013/01	2018-04-30	Mid-Flood	Fine	IS(Mf)11	6:29:00	1.0	Surface	1	2	25.10	8.00	26.50	90.4	6.40	3.7	7.5	
HKBCF	HY/2013/01	2018-04-30	Mid-Flood	Fine	IS(Mf)11	6:29:00	5.6	Middle	2	1	24.70	8.00	26.70	90.4	6.50	5.0	8.0	
HKBCF	HY/2013/01	2018-04-30	Mid-Flood	Fine	IS(Mf)11	6:29:00	5.6	Middle	2	2	25.10	8.00	26.70	90.3	6.40	4.6	9.4	
HKBCF	HY/2013/01	2018-04-30	Mid-Flood	Fine	IS(Mf)11	6:29:00	10.2	Bottom	3	1	24.70	8.00	27.00	89.9	6.40	9.5	11.8	
HKBCF	HY/2013/01	2018-04-30	Mid-Flood	Fine	IS(Mf)11	6:29:00	10.2	Bottom	3	2	25.10	8.00	27.00	89.4	6.30	9.8	10.0	
HKBCF	HY/2013/01	2018-04-30	Mid-Flood	Fine	CS(Mf)5	6:00:00	1.0	Surface	1	1	24.60	7.90	28.30	88.7	6.30	3.1	5.1	
HKBCF	HY/2013/01	2018-04-30	Mid-Flood	Fine	CS(Mf)5	6:00:00	1.0	Surface	1	2	24.70	8.10	28.40	89.2	6.30	2.9	3.3	
HKBCF	HY/2013/01	2018-04-30	Mid-Flood	Fine	CS(Mf)5	6:00:00	5.9	Middle	2	1	24.50	7.90	28.80	87.9	6.20	3.2	6.9	
HKBCF	HY/2013/01	2018-04-30	Mid-Flood	Fine	CS(Mf)5	6:00:00	5.9	Middle	2	2	24.60	8.10	29.00	88.3	6.20	3.1	5.5	
HKBCF	HY/2013/01	2018-04-30	Mid-Flood	Fine	CS(Mf)5	6:00:00	10.8	Bottom	3	1	24.50	7.90	29.10	87.4	6.20	4.5	19.3	
HKBCF	HY/2013/01	2018-04-30	Mid-Flood	Fine	CS(Mf)5	6:00:00	10.8	Bottom	3	2	24.50	8.10	29.30	87.8	6.20	4.8	18.4	
HKBCF	HY/2013/01	2018-04-30	Mid-Flood	Fine	SR7	6:22:00	1.0	Surface	1	1	24.70	8.00	26.50	88.4	6.30	4.8	14.0	
HKBCF	HY/2013/01	2018-04-30	Mid-Flood	Fine	SR7	6:22:00	1.0	Surface	1	2	25.10	8.00	26.50	88.2	6.30	4.4	15.1	
HKBCF	HY/2013/01	2018-04-30	Mid-Flood	Fine	SR7	6:22:00		Middle	2	1								
HKBCF	HY/2013/01	2018-04-30	Mid-Flood	Fine	SR7	6:22:00		Middle	2	2								
HKBCF	HY/2013/01	2018-04-30	Mid-Flood	Fine	SR7	6:22:00	3.3	Bottom	3	1	24.70	8.00	26.80	87.2	6.20	8.9	15.7	
HKBCF	HY/2013/01	2018-04-30	Mid-Flood	Fine	SR7	6:22:00	3.3	Bottom	3	2	25.10	8.00	26.70	86.6	6.10	9.1	16.6	
HKBCF	HY/2013/01	2018-04-30	Mid-Flood	Fine	IS17	6:17:00	1.0	Surface	1	1	24.70	8.00	27.90	90.1	6.40	3.3	6.6	
HKBCF	HY/2013/01	2018-04-30	Mid-Flood	Fine	IS17	6:17:00	1.0	Surface	1	2	24.70	8.10	28.10	90.5	6.40	3.1	6.9	
HKBCF	HY/2013/01	2018-04-30	Mid-Flood	Fine	IS17	6:17:00	5.8	Middle	2	1	24.70	8.00	28.50	89.0	6.30	4.0	5.8	
HKBCF	HY/2013/01	2018-04-30	Mid-Flood	Fine	IS17	6:17:00	5.8	Middle	2	2	24.70	8.10	28.70	89.5	6.30	3.5	7.0	
HKBCF	HY/2013/01	2018-04-30	Mid-Flood	Fine	IS17	6:17:00	10.5	Bottom	3	1	24.60	8.00	28.50	89.0	6.30	4.1	7.9	
HKBCF	HY/2013/01	2018-04-30	Mid-Flood	Fine	IS17	6:17:00	10.5	Bottom	3	2	24.70	8.10	28.70	89.6	6.30	3.8	8.4	
HKBCF	HY/2013/01	2018-04-30	Mid-Flood	Fine	IS(Mf)16	6:29:00	1.0	Surface	1	1	24.70	8.00	28.20	89.7	6.40	3.8	7.1	
HKBCF	HY/2013/01	2018-04-30	Mid-Flood	Fine	IS(Mf)16	6:29:00	1.0	Surface	1	2	24.70	8.10	28.40	90.2	6.40	3.9	7.8	
HKBCF	HY/2013/01	2018-04-30	Mid-Flood	Fine	IS(Mf)16	6:29:00		Middle	2	1								
HKBCF	HY/2013/01	2018-04-30	Mid-Flood	Fine	IS(Mf)16	6:29:00		Middle	2	2								
HKBCF	HY/2013/01	2018-04-30	Mid-Flood	Fine	IS(Mf)16	6:29:00	4.7	Bottom	3	1	24.70	7.90	28.80	89.4	6.30	4.8	12.9	
HKBCF	HY/2013/01	2018-04-30	Mid-Flood	Fine	IS(Mf)16	6:29:00	4.7	Bottom	3	2	24.70	8.10	29.00	89.8	6.30	4.9	11.4	
HKBCF	HY/2013/01	2018-04-30	Mid-Flood	Fine	IS8	6:52:00	1.0	Surface	1	1	24.60	8.00	28.60	89.9	6.40	4.5	16.8	
HKBCF	HY/2013/01	2018-04-30	Mid-Flood	Fine	IS8	6:52:00	1.0	Surface	1	2	24.60	8.10	28.80	90.4	6.40	4.2	15.3	
HKBCF	HY/2013/01	2018-04-30	Mid-Flood	Fine	IS8	6:52:00		Middle	2	1								
HKBCF	HY/2013/01	2018-04-30	Mid-Flood	Fine	IS8	6:52:00		Middle	2	2								
HKBCF	HY/2013/01	2018-04-30	Mid-Flood	Fine	IS8	6:52:00	3.0	Bottom	3	1	24.60	8.00	28.60	90.2	6.40	4.1	21.7	
HKBCF	HY/2013/01	2018-04-30	Mid-Flood	Fine	IS8	6:52:00	3.0	Bottom	3	2	24.60	8.10	28.80	90.7	6.40	3.8	22.7	
HKBCF	HY/2013/01	2018-04-30	Mid-Flood	Fine	SR4(N)	6:45:00	1.0	Surface	1	1	24.60	8.00	28.70	87.3	6.20	4.5	10.4	
HKBCF	HY/2013/01	2018-04-30	Mid-Flood	Fine	SR4(N)	6:45:00	1.0	Surface	1	2	24.60	8.10	28.90	87.8	6.20	4.2	11.9	
HKBCF	HY/2013/01	2018-04-30	Mid-Flood	Fine	SR4(N)	6:45:00		Middle	2	1								
HKBCF	HY/2013/01	2018-04-30	Mid-Flood	Fine	SR4(N)	6:45:00		Middle	2	2								
HKBCF	HY/2013/01	2018-04-30	Mid-Flood	Fine	SR4(N)	6:45:00	2.4	Bottom	3	1	24.60	8.00	28.70	87.4	6.20	4.4	21.6	
HKBCF	HY/2013/01	2018-04-30	Mid-Flood	Fine	SR4(N)	6:45:00	2.4	Bottom	3	2	24.60	8.10	28.90	87.8	6.20	4.3	22.9	
HKBCF	HY/2013/01	2018-04-30	Mid-Flood	Fine	IS(Mf)9	7:01:00	1.0	Surface	1	1	24.70	8.00	28.70	89.4	6.30	3.6		
HKBCF	HY/2013/01	2018-04-30	Mid-Flood	Fine	IS(Mf)9	7:01:00	1.0	Surface	1	2	24.70	8.00	28.90	89.7	6.30	3.7		
HKBCF	HY/2013/01	2018-04-30	Mid-Flood	Fine	IS(Mf)9	7:01:00		Middle	2	1							12.0	
HKBCF	HY/2013/01	2018-04-30	Mid-Flood	Fine	IS(Mf)9	7:01:00		Middle	2	2							13.6	

Project	Works	Date (yyyy-mm-dd)	Tide	Weather Condition	Station	Time	Depth, m	Level	Level_Code	Replicate	Temperature, °C	pH	Salinity, ppt	DO, %	DO, mg/L	Turbidity, NTU	SS, mg/L	Site Observation
HKBCF	HY/2013/01	2018-04-30	Mid-Flood	Fine	IS(Mf)9	7:01:00	2.3	Bottom	3	1	24.70	8.00	28.70	89.4	6.30	3.4		
HKBCF	HY/2013/01	2018-04-30	Mid-Flood	Fine	IS(Mf)9	7:01:00	2.3	Bottom	3	2	24.70	8.00	28.90	89.7	6.30	3.4		
HKBCF	HY/2013/01	2018-04-30	Mid-Flood	Fine	IS7	7:08:00		Surface	1	1								
HKBCF	HY/2013/01	2018-04-30	Mid-Flood	Fine	IS7	7:08:00		Surface	1	2								
HKBCF	HY/2013/01	2018-04-30	Mid-Flood	Fine	IS7	7:08:00	1.5	Middle	2	1	24.90	8.00	29.00	92.4	6.50	6.8	5.9	
HKBCF	HY/2013/01	2018-04-30	Mid-Flood	Fine	IS7	7:08:00	1.5	Middle	2	2	24.90	8.00	29.20	92.9	6.50	6.1	5.0	
HKBCF	HY/2013/01	2018-04-30	Mid-Flood	Fine	IS7	7:08:00		Bottom	3	1								
HKBCF	HY/2013/01	2018-04-30	Mid-Flood	Fine	IS7	7:08:00		Bottom	3	2								
HKBCF	HY/2013/01	2018-04-30	Mid-Flood	Fine	IS(Mf)6	7:15:00		Surface	1	1								
HKBCF	HY/2013/01	2018-04-30	Mid-Flood	Fine	IS(Mf)6	7:15:00		Surface	1	2								
HKBCF	HY/2013/01	2018-04-30	Mid-Flood	Fine	IS(Mf)6	7:15:00	1.3	Middle	2	1	24.90	8.00	28.90	91.7	6.40	5.1	8.5	
HKBCF	HY/2013/01	2018-04-30	Mid-Flood	Fine	IS(Mf)6	7:15:00	1.3	Middle	2	2	24.90	8.00	29.10	92.2	6.50	5.4	7.2	
HKBCF	HY/2013/01	2018-04-30	Mid-Flood	Fine	IS(Mf)6	7:15:00		Bottom	3	1								
HKBCF	HY/2013/01	2018-04-30	Mid-Flood	Fine	IS(Mf)6	7:15:00		Bottom	3	2								
HKBCF	HY/2013/01	2018-04-30	Mid-Flood	Fine	IS5	7:22:00	1.0	Surface	1	1	24.90	8.00	29.00	90.9	6.40	3.6	6.6	
HKBCF	HY/2013/01	2018-04-30	Mid-Flood	Fine	IS5	7:22:00	1.0	Surface	1	2	24.90	8.00	29.20	91.4	6.40	3.5	7.7	
HKBCF	HY/2013/01	2018-04-30	Mid-Flood	Fine	IS5	7:22:00	4.8	Middle	2	1	24.90	8.00	29.00	91.0	6.40	3.9	7.0	
HKBCF	HY/2013/01	2018-04-30	Mid-Flood	Fine	IS5	7:22:00	4.8	Middle	2	2	24.90	8.00	29.20	91.5	6.40	3.7	7.0	
HKBCF	HY/2013/01	2018-04-30	Mid-Flood	Fine	IS5	7:22:00	8.5	Bottom	3	1	24.90	8.00	29.00	91.8	6.40	3.9	7.0	
HKBCF	HY/2013/01	2018-04-30	Mid-Flood	Fine	IS5	7:22:00	8.5	Bottom	3	2	24.90	8.00	29.20	92.2	6.50	3.7	6.8	
HKBCF	HY/2013/01	2018-04-30	Mid-Flood	Fine	SR3(N)	7:28:00	1.0	Surface	1	1	24.90	8.00	29.00	92.8	6.50	3.7	2.7	
HKBCF	HY/2013/01	2018-04-30	Mid-Flood	Fine	SR3(N)	7:28:00	1.0	Surface	1	2	24.90	8.00	29.20	93.3	6.50	3.6	3.3	
HKBCF	HY/2013/01	2018-04-30	Mid-Flood	Fine	SR3(N)	7:28:00		Middle	2	1								
HKBCF	HY/2013/01	2018-04-30	Mid-Flood	Fine	SR3(N)	7:28:00		Middle	2	2								
HKBCF	HY/2013/01	2018-04-30	Mid-Flood	Fine	SR3(N)	7:28:00	2.4	Bottom	3	1	24.80	8.00	29.00	94.8	6.70	3.5	6.5	
HKBCF	HY/2013/01	2018-04-30	Mid-Flood	Fine	SR3(N)	7:28:00	2.4	Bottom	3	2	24.80	8.00	29.20	95.2	6.70	3.5	5.9	
HKBCF	HY/2013/01	2018-05-02	Mid-Ebb	Sunny	SR10A(N)	15:05:00	1.0	Surface	1	1	26.30	8.20	27.20	102.3	7.10	5.5	7.4	
HKBCF	HY/2013/01	2018-05-02	Mid-Ebb	Sunny	SR10A(N)	15:05:00	1.0	Surface	1	2	26.30	8.40	27.40	102.9	7.10	5.5	8.6	
HKBCF	HY/2013/01	2018-05-02	Mid-Ebb	Sunny	SR10A(N)	15:05:00	6.3	Middle	2	1	25.90	8.20	27.70	100.4	7.00	7.1	10.9	
HKBCF	HY/2013/01	2018-05-02	Mid-Ebb	Sunny	SR10A(N)	15:05:00	6.3	Middle	2	2	26.00	8.40	27.90	101.0	7.00	7.2	9.4	
HKBCF	HY/2013/01	2018-05-02	Mid-Ebb	Sunny	SR10A(N)	15:05:00	11.6	Bottom	3	1	25.90	8.20	27.80	100.7	7.00	7.0	11.9	
HKBCF	HY/2013/01	2018-05-02	Mid-Ebb	Sunny	SR10A(N)	15:05:00	11.6	Bottom	3	2	25.90	8.40	28.00	101.0	7.00	7.1	10.8	
HKBCF	HY/2013/01	2018-05-02	Mid-Ebb	Sunny	SR10B(N2)	15:00:00	1.0	Surface	1	1	26.00	8.00	28.10	102.7	7.10	7.5	9.3	
HKBCF	HY/2013/01	2018-05-02	Mid-Ebb	Sunny	SR10B(N2)	15:00:00	1.0	Surface	1	2	26.10	8.10	28.30	103.4	7.10	7.5	9.4	
HKBCF	HY/2013/01	2018-05-02	Mid-Ebb	Sunny	SR10B(N2)	15:00:00	3.3	Middle	2	1	26.10	8.00	28.00	103.3	7.20	7.7	8.2	
HKBCF	HY/2013/01	2018-05-02	Mid-Ebb	Sunny	SR10B(N2)	15:00:00	3.3	Middle	2	2	26.10	8.10	28.20	103.9	7.20	7.8	8.0	
HKBCF	HY/2013/01	2018-05-02	Mid-Ebb	Sunny	SR10B(N2)	15:00:00	5.5	Bottom	3	1	26.10	8.00	28.00	103.7	7.20	7.4	10.6	
HKBCF	HY/2013/01	2018-05-02	Mid-Ebb	Sunny	SR10B(N2)	15:00:00	5.5	Bottom	3	2	26.10	8.10	28.20	104.8	7.20	7.5	10.9	
HKBCF	HY/2013/01	2018-05-02	Mid-Ebb	Sunny	CSA	14:50:00	1.0	Surface	1	1	26.40	8.00	25.50	100.6	7.00	3.9	9.1	
HKBCF	HY/2013/01	2018-05-02	Mid-Ebb	Sunny	CSA	14:50:00	1.0	Surface	1	2	25.90	8.00	25.60	96.7	6.80	3.9	9.8	
HKBCF	HY/2013/01	2018-05-02	Mid-Ebb	Sunny	CSA	14:50:00	16.7	Middle	2	1	25.50	8.00	27.80	92.2	6.50	6.2	10.6	
HKBCF	HY/2013/01	2018-05-02	Mid-Ebb	Sunny	CSA	14:50:00	16.7	Middle	2	2	25.10	8.00	27.80	89.2	6.30	6.2	10.6	
HKBCF	HY/2013/01	2018-05-02	Mid-Ebb	Sunny	CSA	14:50:00	32.4	Bottom	3	1	25.40	8.00	28.20	91.8	6.40	6.0	10.1	
HKBCF	HY/2013/01	2018-05-02	Mid-Ebb	Sunny	CSA	14:50:00	32.4	Bottom	3	2	25.00	8.00	28.30	88.9	6.30	6.0	9.3	
HKBCF	HY/2013/01	2018-05-02	Mid-Ebb	Sunny	CS6	14:40:00	1.0	Surface	1	1	26.20	8.00	26.10	96.6	6.70	5.1	9.3	
HKBCF	HY/2013/01	2018-05-02	Mid-Ebb	Sunny	CS6	14:40:00	1.0	Surface	1	2	25.70	8.00	26.20	93.7	6.60	5.1	10.1	
HKBCF	HY/2013/01	2018-05-02	Mid-Ebb	Sunny	CS6	14:40:00	4.6	Middle	2	1	25.70	8.00	27.00	91.6	6.40	4.4	8.6	
HKBCF	HY/2013/01	2018-05-02	Mid-Ebb	Sunny	CS6	14:40:00	4.6	Middle	2	2	25.30	8.00	27.10	89.4	6.30	4.4	8.9	
HKBCF	HY/2013/01	2018-05-02	Mid-Ebb	Sunny	CS6	14:40:00	8.2	Bottom	3	1	25.40	8.00	28.00	90.2	6.30	6.0	9.0	
HKBCF	HY/2013/01	2018-05-02	Mid-Ebb	Sunny	CS6	14:40:00	8.2	Bottom	3	2	25.00	8.00	28.10	88.1	6.20	6.0	10.0	
HKBCF	HY/2013/01	2018-05-02	Mid-Ebb	Sunny	CS4	13:44:00	1.0	Surface	1	1	27.10	8.00	23.30	96.0	6.70	5.2	6.2	
HKBCF	HY/2013/01	2018-05-02	Mid-Ebb	Sunny	CS4	13:44:00	1.0	Surface	1	2	26.60	7.90	23.30	93.0	6.60	5.2	6.3	
HKBCF	HY/2013/01	2018-05-02	Mid-Ebb	Sunny	CS4	13:44:00	8.1	Middle	2	1	25.80	8.00	26.60	90.4	6.30	9.7	6.0	
HKBCF	HY/2013/01	2018-05-02	Mid-Ebb	Sunny	CS4	13:44:00	8.1	Middle	2	2	25.30	8.00	26.70	88.5	6.30	9.4	7.3	
HKBCF	HY/2013/01	2018-05-02	Mid-Ebb	Sunny	CS4	13:44:00	15.2	Bottom	3	1	25.40	8.00	27.90	87.4	6.10	14.6	8.6	
HKBCF	HY/2013/01	2018-05-02	Mid-Ebb	Sunny	CS4	13:44:00	15.2	Bottom	3	2	24.90	8.00	28.00	85.7	6.10	14.3	9.4	
HKBCF	HY/2013/01	2018-05-02	Mid-Ebb	Sunny	SR6	13:13:00	1.0	Surface	1	1	25.80	8.10	26.70	104.9	7.30	8.6	9.1	
HKBCF	HY/2013/01	2018-05-02	Mid-Ebb	Sunny	SR6	13:13:00	1.0	Surface	1	2	25.40	8.10	26.80	104.8	7.40	8.6	10.4	
HKBCF	HY/2013/01	2018-05-02	Mid-Ebb	Sunny	SR6	13:13:00		Middle	2	1								
HKBCF	HY/2013/01	2018-05-02	Mid-Ebb	Sunny	SR6	13:13:00		Middle	2	2								
HKBCF	HY/2013/01	2018-05-02	Mid-Ebb	Sunny	SR6	13:13:00	3.2	Bottom	3	1	26.00	8.20	27.50	110.6	7.70	7.5	11.2	
HKBCF	HY/2013/01	2018-05-02	Mid-Ebb	Sunny	SR6	13:13:00	3.2	Bottom	3	2	25.50	8.10	27.60	111.1	7.80	7.6	10.1	
HKBCF	HY/2013/01	2018-05-02	Mid-Ebb	Sunny	CS(Mf)3(N)	13:29:00	1.0	Surface	1	1	26.00	8.00	25.80	97.6	6.90	11.9	5.0	
HKBCF	HY/2013/01	2018-05-02	Mid-Ebb	Sunny	CS(Mf)3(N)	13:29:00	1.0	Surface	1	2	25.50	8.00	25.80	94.8	6.70	11.9	6.6	
HKBCF	HY/2013/01	2018-05-02	Mid-Ebb	Sunny	CS(Mf)3(N)	13:29:00	3.6	Middle	2	1	25.90	8.10	26.50	99.2	7.00	15.6	11.2	
HKBCF	HY/2013/01	2018-05-02	Mid-Ebb	Sunny	CS(Mf)3(N)	13:29:00	3.6	Middle	2	2	25.40	8.00	26.50	97.2	6.90	15.6	11.4	
HKBCF	HY/2013/01	2018-05-02	Mid-Ebb	Sunny	CS(Mf)3(N)	13:29:00	6.1	Bottom	3	1	25.90	8.10	27.00	101.3	7.10	16.7	12.5	
HKBCF	HY/2013/01	2018-05-02	Mid-Ebb	Sunny	CS(Mf)3(N)	13:29:00	6.1	Bottom	3	2	25.40	8.10	27.10	100.0	7.00	16.7	11.7	

Project	Works	Date (yyyy-mm-dd)	Tide	Weather Condition	Station	Time	Depth, m	Level	Level_Code	Replicate	Temperature, °C	pH	Salinity, ppt	DO, %	DO, mg/L	Turbidity, NTU	SS, mg/L	Site Observation
HKBCF	HY/2013/01	2018-05-02	Mid-Ebb	Sunny	SR5(N)	13:59:00	1.0	Surface	1	1	27.10	8.00	24.40	100.8	7.00	5.3	9.8	
HKBCF	HY/2013/01	2018-05-02	Mid-Ebb	Sunny	SR5(N)	13:59:00	1.0	Surface	1	2	26.70	8.00	24.40	96.4	6.70	5.3	10.0	
HKBCF	HY/2013/01	2018-05-02	Mid-Ebb	Sunny	SR5(N)	13:59:00	4.6	Middle	2	1	26.30	8.00	25.40	99.6	7.00	7.9	11.1	
HKBCF	HY/2013/01	2018-05-02	Mid-Ebb	Sunny	SR5(N)	13:59:00	4.6	Middle	2	2	25.80	8.00	25.40	96.3	6.80	8.0	10.3	
HKBCF	HY/2013/01	2018-05-02	Mid-Ebb	Sunny	SR5(N)	13:59:00	8.1	Bottom	3	1	26.20	8.00	25.80	99.2	6.90	10.2	9.9	
HKBCF	HY/2013/01	2018-05-02	Mid-Ebb	Sunny	SR5(N)	13:59:00	8.1	Bottom	3	2	25.70	8.00	25.80	96.1	6.80	10.2	9.7	
HKBCF	HY/2013/01	2018-05-02	Mid-Ebb	Sunny	IS10(N)	14:05:00	1.0	Surface	1	1	26.70	8.10	24.90	104.9	7.30	6.3	10.0	
HKBCF	HY/2013/01	2018-05-02	Mid-Ebb	Sunny	IS10(N)	14:05:00	1.0	Surface	1	2	26.30	8.00	25.00	100.3	7.00	6.3	10.3	
HKBCF	HY/2013/01	2018-05-02	Mid-Ebb	Sunny	IS10(N)	14:05:00	6.2	Middle	2	1	26.40	8.10	25.90	104.2	7.30	10.2	11.6	
HKBCF	HY/2013/01	2018-05-02	Mid-Ebb	Sunny	IS10(N)	14:05:00	6.2	Middle	2	2	26.00	8.10	26.00	100.1	7.00	10.2	10.9	
HKBCF	HY/2013/01	2018-05-02	Mid-Ebb	Sunny	IS10(N)	14:05:00	11.4	Bottom	3	1	26.40	8.10	26.10	103.8	7.20	13.0	15.7	
HKBCF	HY/2013/01	2018-05-02	Mid-Ebb	Sunny	IS10(N)	14:05:00	11.4	Bottom	3	2	26.00	8.10	26.20	99.7	7.00	12.9	15.9	
HKBCF	HY/2013/01	2018-05-02	Mid-Ebb	Sunny	IS(Mf)11	14:10:00	1.0	Surface	1	1	26.70	8.10	25.00	104.2	7.30	3.6	10.7	
HKBCF	HY/2013/01	2018-05-02	Mid-Ebb	Sunny	IS(Mf)11	14:10:00	1.0	Surface	1	2	26.20	8.00	25.10	99.6	7.00	3.8	10.3	
HKBCF	HY/2013/01	2018-05-02	Mid-Ebb	Sunny	IS(Mf)11	14:10:00	5.5	Middle	2	1	26.40	8.10	25.70	103.7	7.20	4.6	10.1	
HKBCF	HY/2013/01	2018-05-02	Mid-Ebb	Sunny	IS(Mf)11	14:10:00	5.5	Middle	2	2	26.00	8.10	25.70	99.1	7.00	4.6	10.2	
HKBCF	HY/2013/01	2018-05-02	Mid-Ebb	Sunny	IS(Mf)11	14:10:00	10.0	Bottom	3	1	26.50	8.10	26.00	104.4	7.30	8.2	13.9	
HKBCF	HY/2013/01	2018-05-02	Mid-Ebb	Sunny	IS(Mf)11	14:10:00	10.0	Bottom	3	2	26.00	8.10	26.10	99.9	7.00	8.4	12.0	
HKBCF	HY/2013/01	2018-05-02	Mid-Ebb	Sunny	CS(Mf)5	14:01:00	1.0	Surface	1	1	25.90	7.90	27.10	96.0	6.70	6.5	10.1	
HKBCF	HY/2013/01	2018-05-02	Mid-Ebb	Sunny	CS(Mf)5	14:01:00	1.0	Surface	1	2	26.00	8.30	27.20	96.3	6.70	6.6	9.9	
HKBCF	HY/2013/01	2018-05-02	Mid-Ebb	Sunny	CS(Mf)5	14:01:00	6.3	Middle	2	1	25.30	7.90	28.10	91.0	6.40	7.3	11.7	
HKBCF	HY/2013/01	2018-05-02	Mid-Ebb	Sunny	CS(Mf)5	14:01:00	6.3	Middle	2	2	25.30	8.30	28.30	91.4	6.40	7.4	13.0	
HKBCF	HY/2013/01	2018-05-02	Mid-Ebb	Sunny	CS(Mf)5	14:01:00	11.5	Bottom	3	1	25.10	8.00	28.80	92.2	6.50	7.6	12.8	
HKBCF	HY/2013/01	2018-05-02	Mid-Ebb	Sunny	CS(Mf)5	14:01:00	11.5	Bottom	3	2	25.20	8.30	29.00	92.3	6.50	7.7	11.8	
HKBCF	HY/2013/01	2018-05-02	Mid-Ebb	Sunny	SR7	14:17:00	1.0	Surface	1	1	26.80	8.00	24.50	98.8	6.90	6.6	7.5	
HKBCF	HY/2013/01	2018-05-02	Mid-Ebb	Sunny	SR7	14:17:00	1.0	Surface	1	2	26.30	8.00	24.60	95.2	6.70	6.6	8.5	
HKBCF	HY/2013/01	2018-05-02	Mid-Ebb	Sunny	SR7	14:17:00		Middle	2	1								
HKBCF	HY/2013/01	2018-05-02	Mid-Ebb	Sunny	SR7	14:17:00		Middle	2	2								
HKBCF	HY/2013/01	2018-05-02	Mid-Ebb	Sunny	SR7	14:17:00	3.1	Bottom	3	1	26.20	8.00	25.70	96.9	6.80	9.4	9.9	
HKBCF	HY/2013/01	2018-05-02	Mid-Ebb	Sunny	SR7	14:17:00	3.1	Bottom	3	2	25.80	8.00	25.80	92.2	6.50	9.4	8.9	
HKBCF	HY/2013/01	2018-05-02	Mid-Ebb	Sunny	IS17	13:46:00	1.0	Surface	1	1	25.80	8.00	27.00	97.7	6.80	7.2	13.1	
HKBCF	HY/2013/01	2018-05-02	Mid-Ebb	Sunny	IS17	13:46:00	1.0	Surface	1	2	25.90	8.20	27.20	98.3	6.90	7.3	13.5	
HKBCF	HY/2013/01	2018-05-02	Mid-Ebb	Sunny	IS17	13:46:00	5.6	Middle	2	1	25.60	7.90	27.50	95.7	6.70	8.1	14.1	
HKBCF	HY/2013/01	2018-05-02	Mid-Ebb	Sunny	IS17	13:46:00	5.6	Middle	2	2	25.60	8.20	27.70	96.0	6.70	8.1	15.8	
HKBCF	HY/2013/01	2018-05-02	Mid-Ebb	Sunny	IS17	13:46:00	10.2	Bottom	3	1	25.50	7.90	27.80	94.7	6.60	7.9	15.9	
HKBCF	HY/2013/01	2018-05-02	Mid-Ebb	Sunny	IS17	13:46:00	10.2	Bottom	3	2	25.50	8.20	27.90	95.8	6.70	7.9	14.7	
HKBCF	HY/2013/01	2018-05-02	Mid-Ebb	Sunny	IS(Mf)16	13:36:00	1.0	Surface	1	1	27.10	8.00	26.50	110.1	7.60	2.2	5.7	
HKBCF	HY/2013/01	2018-05-02	Mid-Ebb	Sunny	IS(Mf)16	13:36:00	1.0	Surface	1	2	27.10	8.30	26.70	110.5	7.60	2.1	4.0	
HKBCF	HY/2013/01	2018-05-02	Mid-Ebb	Sunny	IS(Mf)16	13:36:00		Middle	2	1								
HKBCF	HY/2013/01	2018-05-02	Mid-Ebb	Sunny	IS(Mf)16	13:36:00		Middle	2	2								
HKBCF	HY/2013/01	2018-05-02	Mid-Ebb	Sunny	IS(Mf)16	13:36:00	4.9	Bottom	3	1	26.00	8.00	28.00	105.8	7.30	5.0	9.3	
HKBCF	HY/2013/01	2018-05-02	Mid-Ebb	Sunny	IS(Mf)16	13:36:00	4.9	Bottom	3	2	26.00	8.30	28.20	106.6	7.40	5.0	8.2	
HKBCF	HY/2013/01	2018-05-02	Mid-Ebb	Sunny	IS8	13:15:00	1.0	Surface	1	1	26.10	8.00	27.30	109.0	7.60	4.8	7.0	
HKBCF	HY/2013/01	2018-05-02	Mid-Ebb	Sunny	IS8	13:15:00	1.0	Surface	1	2	26.10	8.40	27.50	109.9	7.60	4.9	7.2	
HKBCF	HY/2013/01	2018-05-02	Mid-Ebb	Sunny	IS8	13:15:00		Middle	2	1								
HKBCF	HY/2013/01	2018-05-02	Mid-Ebb	Sunny	IS8	13:15:00		Middle	2	2								
HKBCF	HY/2013/01	2018-05-02	Mid-Ebb	Sunny	IS8	13:15:00	3.4	Bottom	3	1	26.10	8.00	27.60	108.3	7.50	5.3	8.5	
HKBCF	HY/2013/01	2018-05-02	Mid-Ebb	Sunny	IS8	13:15:00	3.4	Bottom	3	2	26.10	8.40	27.80	109.0	7.60	5.4	7.6	
HKBCF	HY/2013/01	2018-05-02	Mid-Ebb	Sunny	SR4(N)	13:20:00	1.0	Surface	1	1	26.30	8.00	27.50	106.4	7.40	4.9	5.4	
HKBCF	HY/2013/01	2018-05-02	Mid-Ebb	Sunny	SR4(N)	13:20:00	1.0	Surface	1	2	26.40	8.30	27.60	107.0	7.40	4.2	6.5	
HKBCF	HY/2013/01	2018-05-02	Mid-Ebb	Sunny	SR4(N)	13:20:00		Middle	2	1								
HKBCF	HY/2013/01	2018-05-02	Mid-Ebb	Sunny	SR4(N)	13:20:00		Middle	2	2								
HKBCF	HY/2013/01	2018-05-02	Mid-Ebb	Sunny	SR4(N)	13:20:00	3.0	Bottom	3	1	26.30	8.00	27.60	106.1	7.30	5.7	6.1	
HKBCF	HY/2013/01	2018-05-02	Mid-Ebb	Sunny	SR4(N)	13:20:00	3.0	Bottom	3	2	26.30	8.30	27.80	106.7	7.40	4.6	6.4	
HKBCF	HY/2013/01	2018-05-02	Mid-Ebb	Sunny	IS(Mf)9	13:06:00	1.0	Surface	1	1	26.30	8.00	27.00	116.8	8.10	2.6	3.5	
HKBCF	HY/2013/01	2018-05-02	Mid-Ebb	Sunny	IS(Mf)9	13:06:00	1.0	Surface	1	2	26.40	8.30	27.20	117.7	8.10	2.7	4.0	
HKBCF	HY/2013/01	2018-05-02	Mid-Ebb	Sunny	IS(Mf)9	13:06:00		Middle	2	1								
HKBCF	HY/2013/01	2018-05-02	Mid-Ebb	Sunny	IS(Mf)9	13:06:00		Middle	2	2								
HKBCF	HY/2013/01	2018-05-02	Mid-Ebb	Sunny	IS(Mf)9	13:06:00	2.5	Bottom	3	1	26.50	8.00	27.00	116.5	8.10	2.4	11.9	
HKBCF	HY/2013/01	2018-05-02	Mid-Ebb	Sunny	IS(Mf)9	13:06:00	2.5	Bottom	3	2	26.50	8.30	27.20	118.3	8.20	2.5	10.4	
HKBCF	HY/2013/01	2018-05-02	Mid-Ebb	Sunny	IS7	13:00:00		Surface	1	1								
HKBCF	HY/2013/01	2018-05-02	Mid-Ebb	Sunny	IS7	13:00:00		Surface	1	2								
HKBCF	HY/2013/01	2018-05-02	Mid-Ebb	Sunny	IS7	13:00:00	1.5	Middle	2	1	26.20	8.00	27.20	111.9	7.80	2.1	10.1	
HKBCF	HY/2013/01	2018-05-02	Mid-Ebb	Sunny	IS7	13:00:00	1.5	Middle	2	2	26.20	8.40	27.40	112.9	7.80	1.9	8.9	
HKBCF	HY/2013/01	2018-05-02	Mid-Ebb	Sunny	IS7	13:00:00		Bottom	3	1								
HKBCF	HY/2013/01	2018-05-02	Mid-Ebb	Sunny	IS7	13:00:00		Bottom	3	2								
HKBCF	HY/2013/01	2018-05-02	Mid-Ebb	Sunny	IS(Mf)6	12:54:00		Surface	1	1								
HKBCF	HY/2013/01	2018-05-02	Mid-Ebb	Sunny	IS(Mf)6	12:54:00		Surface	1	2								

Project	Works	Date (yyyy-mm-dd)	Tide	Weather Condition	Station	Time	Depth, m	Level	Level_Code	Replicate	Temperature, °C	pH	Salinity, ppt	DO, %	DO, mg/L	Turbidity, NTU	SS, mg/L	Site Observation
HKBCF	HY/2013/01	2018-05-02	Mid-Ebb	Sunny	IS(Mf)6	12:54:00	1.4	Middle	2	1	26.60	8.00	27.50	103.4	7.10	4.0	3.3	
HKBCF	HY/2013/01	2018-05-02	Mid-Ebb	Sunny	IS(Mf)6	12:54:00	1.4	Middle	2	2	26.60	8.40	27.60	104.0	7.10	4.1	4.8	
HKBCF	HY/2013/01	2018-05-02	Mid-Ebb	Sunny	IS(Mf)6	12:54:00		Bottom	3	1								
HKBCF	HY/2013/01	2018-05-02	Mid-Ebb	Sunny	IS(Mf)6	12:54:00		Bottom	3	2								
HKBCF	HY/2013/01	2018-05-02	Mid-Ebb	Sunny	IS5	12:45:00	1.0	Surface	1	1	25.90	8.00	27.70	99.2	6.90	6.4	11.7	
HKBCF	HY/2013/01	2018-05-02	Mid-Ebb	Sunny	IS5	12:45:00	1.0	Surface	1	2	25.90	8.30	27.80	99.8	6.90	6.0	12.0	
HKBCF	HY/2013/01	2018-05-02	Mid-Ebb	Sunny	IS5	12:45:00	5.0	Middle	2	1	25.80	8.00	27.70	98.7	6.90	6.3	11.1	
HKBCF	HY/2013/01	2018-05-02	Mid-Ebb	Sunny	IS5	12:45:00	5.0	Middle	2	2	25.90	8.30	27.80	99.2	6.90	6.2	11.2	
HKBCF	HY/2013/01	2018-05-02	Mid-Ebb	Sunny	IS5	12:45:00	9.0	Bottom	3	1	25.80	8.00	27.70	98.6	6.90	6.6	11.9	
HKBCF	HY/2013/01	2018-05-02	Mid-Ebb	Sunny	IS5	12:45:00	9.0	Bottom	3	2	25.90	8.30	27.80	99.1	6.90	6.5	10.4	
HKBCF	HY/2013/01	2018-05-02	Mid-Ebb	Sunny	SR3(N)	12:41:00	1.0	Surface	1	1	26.40	8.00	27.70	107.0	7.40	3.9	6.5	
HKBCF	HY/2013/01	2018-05-02	Mid-Ebb	Sunny	SR3(N)	12:41:00	1.0	Surface	1	2	26.40	8.40	27.90	108.0	7.40	3.8	7.7	
HKBCF	HY/2013/01	2018-05-02	Mid-Ebb	Sunny	SR3(N)	12:41:00		Middle	2	1								
HKBCF	HY/2013/01	2018-05-02	Mid-Ebb	Sunny	SR3(N)	12:41:00		Middle	2	2								
HKBCF	HY/2013/01	2018-05-02	Mid-Ebb	Sunny	SR3(N)	12:41:00	3.0	Bottom	3	1	26.30	8.00	27.70	106.7	7.40	4.4	11.8	
HKBCF	HY/2013/01	2018-05-02	Mid-Ebb	Sunny	SR3(N)	12:41:00	3.0	Bottom	3	2	26.30	8.40	27.90	107.6	7.40	4.3	12.5	
HKBCF	HY/2013/01	2018-05-02	Mid-Flood	Fine	SR10A(N)	6:22:00	1.0	Surface	1	1	25.40	7.90	27.20	91.4	6.40	2.6	6.4	
HKBCF	HY/2013/01	2018-05-02	Mid-Flood	Fine	SR10A(N)	6:22:00	1.0	Surface	1	2	25.40	8.00	27.40	91.7	6.40	2.7	6.8	
HKBCF	HY/2013/01	2018-05-02	Mid-Flood	Fine	SR10A(N)	6:22:00	6.3	Middle	2	1	25.40	7.90	27.30	91.3	6.40	2.6	8.4	
HKBCF	HY/2013/01	2018-05-02	Mid-Flood	Fine	SR10A(N)	6:22:00	6.3	Middle	2	2	25.40	8.00	27.50	91.7	6.40	2.4	9.0	
HKBCF	HY/2013/01	2018-05-02	Mid-Flood	Fine	SR10A(N)	6:22:00	11.5	Bottom	3	1	24.90	7.90	29.20	88.7	6.20	4.0	11.3	
HKBCF	HY/2013/01	2018-05-02	Mid-Flood	Fine	SR10A(N)	6:22:00	11.5	Bottom	3	2	24.90	8.00	29.40	89.1	6.20	3.4	11.0	
HKBCF	HY/2013/01	2018-05-02	Mid-Flood	Fine	SR10B(N2)	6:28:00	1.0	Surface	1	1	24.60	8.00	30.20	88.8	6.20	4.1	6.9	
HKBCF	HY/2013/01	2018-05-02	Mid-Flood	Fine	SR10B(N2)	6:28:00	1.0	Surface	1	2	24.60	8.00	30.40	89.2	6.20	4.0	5.6	
HKBCF	HY/2013/01	2018-05-02	Mid-Flood	Fine	SR10B(N2)	6:28:00		Middle	2	1								
HKBCF	HY/2013/01	2018-05-02	Mid-Flood	Fine	SR10B(N2)	6:28:00		Middle	2	2								
HKBCF	HY/2013/01	2018-05-02	Mid-Flood	Fine	SR10B(N2)	6:28:00	4.4	Bottom	3	1	24.40	8.00	31.20	88.9	6.20	6.4	9.7	
HKBCF	HY/2013/01	2018-05-02	Mid-Flood	Fine	SR10B(N2)	6:28:00	4.4	Bottom	3	2	24.40	8.00	31.40	89.5	6.30	6.6	8.6	
HKBCF	HY/2013/01	2018-05-02	Mid-Flood	Fine	CSA	6:43:00	1.0	Surface	1	1	25.90	7.90	25.80	89.9	6.30	3.8	8.3	
HKBCF	HY/2013/01	2018-05-02	Mid-Flood	Fine	CSA	6:43:00	1.0	Surface	1	2	25.40	7.90	25.80	86.1	6.10	3.7	8.6	
HKBCF	HY/2013/01	2018-05-02	Mid-Flood	Fine	CSA	6:43:00	16.7	Middle	2	1	25.50	7.90	27.30	88.5	6.20	3.2	9.9	
HKBCF	HY/2013/01	2018-05-02	Mid-Flood	Fine	CSA	6:43:00	16.7	Middle	2	2	25.10	7.90	27.30	85.2	6.00	3.2	10.9	
HKBCF	HY/2013/01	2018-05-02	Mid-Flood	Fine	CSA	6:43:00	32.4	Bottom	3	1	25.20	7.90	28.60	87.5	6.10	5.1	12.8	
HKBCF	HY/2013/01	2018-05-02	Mid-Flood	Fine	CSA	6:43:00	32.4	Bottom	3	2	24.70	7.90	28.70	84.4	6.00	5.1	14.4	
HKBCF	HY/2013/01	2018-05-02	Mid-Flood	Fine	CS6	6:55:00	1.0	Surface	1	1	26.00	8.00	25.50	91.2	6.40	3.1	10.0	
HKBCF	HY/2013/01	2018-05-02	Mid-Flood	Fine	CS6	6:55:00	1.0	Surface	1	2	25.60	7.90	25.50	88.6	6.30	3.1	9.9	
HKBCF	HY/2013/01	2018-05-02	Mid-Flood	Fine	CS6	6:55:00	4.6	Middle	2	1	25.70	8.00	26.90	90.2	6.30	3.0	11.0	
HKBCF	HY/2013/01	2018-05-02	Mid-Flood	Fine	CS6	6:55:00	4.6	Middle	2	2	25.20	8.00	26.90	87.9	6.20	2.8	9.8	
HKBCF	HY/2013/01	2018-05-02	Mid-Flood	Fine	CS6	6:55:00	8.2	Bottom	3	1	25.70	8.00	26.90	91.2	6.40	3.1	10.2	
HKBCF	HY/2013/01	2018-05-02	Mid-Flood	Fine	CS6	6:55:00	8.2	Bottom	3	2	25.20	8.00	27.00	88.3	6.20	3.1	9.6	
HKBCF	HY/2013/01	2018-05-02	Mid-Flood	Fine	CS4	7:51:00	1.0	Surface	1	1	26.10	7.90	23.30	89.2	6.30	2.4	7.3	
HKBCF	HY/2013/01	2018-05-02	Mid-Flood	Fine	CS4	7:51:00	1.0	Surface	1	2	25.70	7.90	23.30	86.4	6.20	2.4	7.5	
HKBCF	HY/2013/01	2018-05-02	Mid-Flood	Fine	CS4	7:51:00	8.2	Middle	2	1	25.70	8.00	26.50	88.5	6.20	2.6	7.4	
HKBCF	HY/2013/01	2018-05-02	Mid-Flood	Fine	CS4	7:51:00	8.2	Middle	2	2	25.20	8.00	26.50	86.3	6.10	2.6	8.1	
HKBCF	HY/2013/01	2018-05-02	Mid-Flood	Fine	CS4	7:51:00	15.4	Bottom	3	1	25.30	8.00	27.80	87.6	6.10	10.8	13.3	
HKBCF	HY/2013/01	2018-05-02	Mid-Flood	Fine	CS4	7:51:00	15.4	Bottom	3	2	24.90	8.00	27.90	85.2	6.00	10.8	12.0	
HKBCF	HY/2013/01	2018-05-02	Mid-Flood	Fine	SR6	8:21:00	1.0	Surface	1	1	26.00	7.90	22.10	87.7	6.30	3.0	9.7	
HKBCF	HY/2013/01	2018-05-02	Mid-Flood	Fine	SR6	8:21:00	1.0	Surface	1	2	25.60	7.90	22.20	85.5	6.20	3.0	10.4	
HKBCF	HY/2013/01	2018-05-02	Mid-Flood	Fine	SR6	8:21:00		Middle	2	1								
HKBCF	HY/2013/01	2018-05-02	Mid-Flood	Fine	SR6	8:21:00		Middle	2	2								
HKBCF	HY/2013/01	2018-05-02	Mid-Flood	Fine	SR6	8:21:00	3.5	Bottom	3	1	25.90	7.90	24.10	89.6	6.40	9.6	9.6	
HKBCF	HY/2013/01	2018-05-02	Mid-Flood	Fine	SR6	8:21:00	3.5	Bottom	3	2	25.40	7.90	24.20	86.9	6.20	9.6	9.4	
HKBCF	HY/2013/01	2018-05-02	Mid-Flood	Fine	CS(Mf)3(N)	8:04:00	1.0	Surface	1	1	26.00	7.90	23.90	88.6	6.30	5.5	12.8	
HKBCF	HY/2013/01	2018-05-02	Mid-Flood	Fine	CS(Mf)3(N)	8:04:00	1.0	Surface	1	2	25.60	7.90	23.90	86.4	6.20	5.5	13.6	
HKBCF	HY/2013/01	2018-05-02	Mid-Flood	Fine	CS(Mf)3(N)	8:04:00	3.6	Middle	2	1	26.00	7.90	23.90	88.5	6.30	6.4	13.5	
HKBCF	HY/2013/01	2018-05-02	Mid-Flood	Fine	CS(Mf)3(N)	8:04:00	3.6	Middle	2	2	25.60	7.90	23.90	86.4	6.20	6.4	13.7	
HKBCF	HY/2013/01	2018-05-02	Mid-Flood	Fine	CS(Mf)3(N)	8:04:00	6.1	Bottom	3	1	26.00	7.90	24.10	89.1	6.30	10.0	12.3	
HKBCF	HY/2013/01	2018-05-02	Mid-Flood	Fine	CS(Mf)3(N)	8:04:00	6.1	Bottom	3	2	25.50	7.90	24.10	86.5	6.20	10.0	12.7	
HKBCF	HY/2013/01	2018-05-02	Mid-Flood	Fine	SR5(N)	7:35:00	1.0	Surface	1	1	26.00	7.90	24.50	89.3	6.30	3.3	10.1	
HKBCF	HY/2013/01	2018-05-02	Mid-Flood	Fine	SR5(N)	7:35:00	1.0	Surface	1	2	25.60	7.90	24.50	86.6	6.20	3.3	9.8	
HKBCF	HY/2013/01	2018-05-02	Mid-Flood	Fine	SR5(N)	7:35:00	4.7	Middle	2	1	26.00	8.00	24.90	91.2	6.40	5.8	9.3	
HKBCF	HY/2013/01	2018-05-02	Mid-Flood	Fine	SR5(N)	7:35:00	4.7	Middle	2	2	25.60	8.00	25.00	88.1	6.30	5.8	9.6	
HKBCF	HY/2013/01	2018-05-02	Mid-Flood	Fine	SR5(N)	7:35:00	8.3	Bottom	3	1	26.10	8.00	26.50	94.2	6.60	7.8	11.0	
HKBCF	HY/2013/01	2018-05-02	Mid-Flood	Fine	SR5(N)	7:35:00	8.3	Bottom	3	2	25.70	8.00	26.50	91.2	6.40	7.9	9.8	
HKBCF	HY/2013/01	2018-05-02	Mid-Flood	Fine	IS10(N)	7:30:00	1.0	Surface	1	1	26.00	8.00	25.40	93.8	6.60	2.2	8.9	
HKBCF	HY/2013/01	2018-05-02	Mid-Flood	Fine	IS10(N)	7:30:00	1.0	Surface	1	2	25.60	8.00	25.40	91.0	6.40	2.2	7.1	
HKBCF	HY/2013/01	2018-05-02	Mid-Flood	Fine	IS10(N)	7:30:00	6.3	Middle	2	1	26.10	8.00	26.30	94.7	6.60	8.9	7.7	
HKBCF	HY/2013/01	2018-05-02	Mid-Flood	Fine	IS10(N)	7:30:00	6.3	Middle	2	2	25.60	8.00	26.30	91.8	6.50	8.9	8.2	

Project	Works	Date (yyyy-mm-dd)	Tide	Weather Condition	Station	Time	Depth, m	Level	Level_Code	Replicate	Temperature, °C	pH	Salinity, ppt	DO, %	DO, mg/L	Turbidity, NTU	SS, mg/L	Site Observation
HKBCF	HY/2013/01	2018-05-02	Mid-Flood	Fine	IS10(N)	7:30:00	11.5	Bottom	3	1	26.10	8.00	26.40	95.3	6.70	10.7	8.8	
HKBCF	HY/2013/01	2018-05-02	Mid-Flood	Fine	IS10(N)	7:30:00	11.5	Bottom	3	2	25.60	8.00	26.40	92.1	6.50	10.7	7.2	
HKBCF	HY/2013/01	2018-05-02	Mid-Flood	Fine	IS(Mf)11	7:24:00	1.0	Surface	1	1	25.90	8.00	24.80	92.2	6.50	3.3	7.4	
HKBCF	HY/2013/01	2018-05-02	Mid-Flood	Fine	IS(Mf)11	7:24:00	1.0	Surface	1	2	25.50	8.00	24.90	89.7	6.40	3.3	8.7	
HKBCF	HY/2013/01	2018-05-02	Mid-Flood	Fine	IS(Mf)11	7:24:00	5.6	Middle	2	1	26.00	8.00	25.40	93.5	6.60	6.4	9.4	
HKBCF	HY/2013/01	2018-05-02	Mid-Flood	Fine	IS(Mf)11	7:24:00	5.6	Middle	2	2	25.50	8.00	25.40	90.8	6.40	6.4	9.6	
HKBCF	HY/2013/01	2018-05-02	Mid-Flood	Fine	IS(Mf)11	7:24:00	10.2	Bottom	3	1	26.00	8.00	26.00	94.9	6.70	11.2	10.7	
HKBCF	HY/2013/01	2018-05-02	Mid-Flood	Fine	IS(Mf)11	7:24:00	10.2	Bottom	3	2	25.60	8.00	26.10	92.0	6.50	11.4	10.8	
HKBCF	HY/2013/01	2018-05-02	Mid-Flood	Fine	CS(Mf)5	6:58:00	1.0	Surface	1	1	25.50	7.90	26.50	90.3	6.40	3.5	4.5	
HKBCF	HY/2013/01	2018-05-02	Mid-Flood	Fine	CS(Mf)5	6:58:00	1.0	Surface	1	2	25.50	8.10	26.70	90.6	6.40	3.4	6.2	
HKBCF	HY/2013/01	2018-05-02	Mid-Flood	Fine	CS(Mf)5	6:58:00	6.2	Middle	2	1	25.40	7.90	27.00	89.9	6.30	3.7	9.8	
HKBCF	HY/2013/01	2018-05-02	Mid-Flood	Fine	CS(Mf)5	6:58:00	6.2	Middle	2	2	25.50	8.10	27.20	90.2	6.30	3.7	8.2	
HKBCF	HY/2013/01	2018-05-02	Mid-Flood	Fine	CS(Mf)5	6:58:00	11.3	Bottom	3	1	24.80	7.90	29.60	86.6	6.10	3.3	7.8	
HKBCF	HY/2013/01	2018-05-02	Mid-Flood	Fine	CS(Mf)5	6:58:00	11.3	Bottom	3	2	24.80	8.10	29.70	86.9	6.10	3.1	7.8	
HKBCF	HY/2013/01	2018-05-02	Mid-Flood	Fine	SR7	7:17:00	1.0	Surface	1	1	26.00	8.00	24.60	89.9	6.40	3.8	6.2	
HKBCF	HY/2013/01	2018-05-02	Mid-Flood	Fine	SR7	7:17:00	1.0	Surface	1	2	25.50	7.90	24.70	87.6	6.20	3.8	5.0	
HKBCF	HY/2013/01	2018-05-02	Mid-Flood	Fine	SR7	7:17:00		Middle	2	1								
HKBCF	HY/2013/01	2018-05-02	Mid-Flood	Fine	SR7	7:17:00		Middle	2	2								
HKBCF	HY/2013/01	2018-05-02	Mid-Flood	Fine	SR7	7:17:00	3.3	Bottom	3	1	26.00	8.00	26.10	91.1	6.40	6.5	7.0	
HKBCF	HY/2013/01	2018-05-02	Mid-Flood	Fine	SR7	7:17:00	3.3	Bottom	3	2	25.50	8.00	26.10	88.4	6.20	6.5	6.4	
HKBCF	HY/2013/01	2018-05-02	Mid-Flood	Fine	IS17	7:20:00	1.0	Surface	1	1	25.50	7.90	27.00	91.7	6.40	3.6	4.6	
HKBCF	HY/2013/01	2018-05-02	Mid-Flood	Fine	IS17	7:20:00	1.0	Surface	1	2	25.60	8.00	27.20	92.1	6.50	3.5	5.6	
HKBCF	HY/2013/01	2018-05-02	Mid-Flood	Fine	IS17	7:20:00	5.5	Middle	2	1	25.50	7.90	27.60	91.8	6.40	5.1	5.6	
HKBCF	HY/2013/01	2018-05-02	Mid-Flood	Fine	IS17	7:20:00	5.5	Middle	2	2	25.50	8.00	27.80	92.1	6.40	4.9	5.3	
HKBCF	HY/2013/01	2018-05-02	Mid-Flood	Fine	IS17	7:20:00	10.0	Bottom	3	1	25.50	7.90	27.70	92.0	6.40	5.8	6.5	
HKBCF	HY/2013/01	2018-05-02	Mid-Flood	Fine	IS17	7:20:00	10.0	Bottom	3	2	25.60	8.00	27.90	92.3	6.50	5.5	8.1	
HKBCF	HY/2013/01	2018-05-02	Mid-Flood	Fine	IS(Mf)16	7:31:00	1.0	Surface	1	1	25.50	7.90	27.00	91.6	6.40	5.2	7.0	
HKBCF	HY/2013/01	2018-05-02	Mid-Flood	Fine	IS(Mf)16	7:31:00	1.0	Surface	1	2	25.50	8.00	27.20	91.9	6.50	5.4	6.8	
HKBCF	HY/2013/01	2018-05-02	Mid-Flood	Fine	IS(Mf)16	7:31:00		Middle	2	1								
HKBCF	HY/2013/01	2018-05-02	Mid-Flood	Fine	IS(Mf)16	7:31:00		Middle	2	2								
HKBCF	HY/2013/01	2018-05-02	Mid-Flood	Fine	IS(Mf)16	7:31:00	4.7	Bottom	3	1	25.50	7.90	27.40	91.6	6.40	5.1	7.3	
HKBCF	HY/2013/01	2018-05-02	Mid-Flood	Fine	IS(Mf)16	7:31:00	4.7	Bottom	3	2	25.50	8.00	27.50	91.9	6.40	4.9	8.7	
HKBCF	HY/2013/01	2018-05-02	Mid-Flood	Fine	IS8	7:54:00	1.0	Surface	1	1	25.50	7.90	26.50	92.2	6.50	4.3	3.0	
HKBCF	HY/2013/01	2018-05-02	Mid-Flood	Fine	IS8	7:54:00	1.0	Surface	1	2	25.60	8.00	26.70	92.5	6.50	4.0	4.4	
HKBCF	HY/2013/01	2018-05-02	Mid-Flood	Fine	IS8	7:54:00		Middle	2	1								
HKBCF	HY/2013/01	2018-05-02	Mid-Flood	Fine	IS8	7:54:00		Middle	2	2								
HKBCF	HY/2013/01	2018-05-02	Mid-Flood	Fine	IS8	7:54:00	3.1	Bottom	3	1	25.50	7.90	26.80	91.7	6.50	5.4	6.8	
HKBCF	HY/2013/01	2018-05-02	Mid-Flood	Fine	IS8	7:54:00	3.1	Bottom	3	2	25.50	8.00	27.00	92.1	6.50	5.3	5.8	
HKBCF	HY/2013/01	2018-05-02	Mid-Flood	Fine	SR4(N)	7:47:00	1.0	Surface	1	1	25.50	7.90	26.40	91.1	6.40	5.6	8.1	
HKBCF	HY/2013/01	2018-05-02	Mid-Flood	Fine	SR4(N)	7:47:00	1.0	Surface	1	2	25.50	8.00	26.60	91.4	6.40	5.4	8.0	
HKBCF	HY/2013/01	2018-05-02	Mid-Flood	Fine	SR4(N)	7:47:00		Middle	2	1								
HKBCF	HY/2013/01	2018-05-02	Mid-Flood	Fine	SR4(N)	7:47:00		Middle	2	2								
HKBCF	HY/2013/01	2018-05-02	Mid-Flood	Fine	SR4(N)	7:47:00	2.9	Bottom	3	1	25.50	7.90	26.50	91.1	6.40	6.0	9.0	
HKBCF	HY/2013/01	2018-05-02	Mid-Flood	Fine	SR4(N)	7:47:00	2.9	Bottom	3	2	25.50	8.00	26.60	91.4	6.40	6.3	8.1	
HKBCF	HY/2013/01	2018-05-02	Mid-Flood	Fine	IS(Mf)9	8:02:00	1.0	Surface	1	1	25.60	7.90	27.40	93.6	6.60	3.7	5.0	
HKBCF	HY/2013/01	2018-05-02	Mid-Flood	Fine	IS(Mf)9	8:02:00	1.0	Surface	1	2	25.60	8.00	27.60	93.9	6.60	3.3	5.5	
HKBCF	HY/2013/01	2018-05-02	Mid-Flood	Fine	IS(Mf)9	8:02:00		Middle	2	1								
HKBCF	HY/2013/01	2018-05-02	Mid-Flood	Fine	IS(Mf)9	8:02:00		Middle	2	2								
HKBCF	HY/2013/01	2018-05-02	Mid-Flood	Fine	IS(Mf)9	8:02:00	2.3	Bottom	3	1	25.60	7.90	27.50	93.8	6.60	3.3	8.6	
HKBCF	HY/2013/01	2018-05-02	Mid-Flood	Fine	IS(Mf)9	8:02:00	2.3	Bottom	3	2	25.60	8.00	27.70	94.1	6.60	3.2	7.2	
HKBCF	HY/2013/01	2018-05-02	Mid-Flood	Fine	IS7	8:10:00		Surface	1	1								
HKBCF	HY/2013/01	2018-05-02	Mid-Flood	Fine	IS7	8:10:00		Surface	1	2								
HKBCF	HY/2013/01	2018-05-02	Mid-Flood	Fine	IS7	8:10:00	1.4	Middle	2	1	25.60	8.00	27.50	99.3	6.90	2.0	5.4	
HKBCF	HY/2013/01	2018-05-02	Mid-Flood	Fine	IS7	8:10:00	1.4	Middle	2	2	25.70	8.00	27.70	99.8	7.00	1.7	6.6	
HKBCF	HY/2013/01	2018-05-02	Mid-Flood	Fine	IS7	8:10:00		Bottom	3	1								
HKBCF	HY/2013/01	2018-05-02	Mid-Flood	Fine	IS7	8:10:00		Bottom	3	2								
HKBCF	HY/2013/01	2018-05-02	Mid-Flood	Fine	IS(Mf)6	8:17:00		Surface	1	1								
HKBCF	HY/2013/01	2018-05-02	Mid-Flood	Fine	IS(Mf)6	8:17:00		Surface	1	2								
HKBCF	HY/2013/01	2018-05-02	Mid-Flood	Fine	IS(Mf)6	8:17:00	1.3	Middle	2	1	25.70	8.00	27.30	98.5	6.90	2.3	6.9	
HKBCF	HY/2013/01	2018-05-02	Mid-Flood	Fine	IS(Mf)6	8:17:00	1.3	Middle	2	2	25.70	8.10	27.50	98.8	6.90	2.0	8.4	
HKBCF	HY/2013/01	2018-05-02	Mid-Flood	Fine	IS(Mf)6	8:17:00		Bottom	3	1								
HKBCF	HY/2013/01	2018-05-02	Mid-Flood	Fine	IS(Mf)6	8:17:00		Bottom	3	2								
HKBCF	HY/2013/01	2018-05-02	Mid-Flood	Fine	IS5	8:25:00	1.0	Surface	1	1	25.70	8.00	27.40	97.6	6.80	2.4	8.4	
HKBCF	HY/2013/01	2018-05-02	Mid-Flood	Fine	IS5	8:25:00	1.0	Surface	1	2	25.70	8.10	27.60	98.0	6.80	2.2	7.6	
HKBCF	HY/2013/01	2018-05-02	Mid-Flood	Fine	IS5	8:25:00	4.8	Middle	2	1	25.60	8.00	27.60	97.2	6.80	2.8	9.3	
HKBCF	HY/2013/01	2018-05-02	Mid-Flood	Fine	IS5	8:25:00	4.8	Middle	2	2	25.70	8.00	27.80	97.6	6.80	2.7	8.7	
HKBCF	HY/2013/01	2018-05-02	Mid-Flood	Fine	IS5	8:25:00	8.6	Bottom	3	1	25.70	8.00	27.90	97.3	6.80	3.7	10.9	
HKBCF	HY/2013/01	2018-05-02	Mid-Flood	Fine	IS5	8:25:00	8.6	Bottom	3	2	25.70	8.10	28.00	97.8	6.80	3.7	10.4	

Project	Works	Date (yyyy-mm-dd)	Tide	Weather Condition	Station	Time	Depth, m	Level	Level_Code	Replicate	Temperature, °C	pH	Salinity, ppt	DO, %	DO, mg/L	Turbidity, NTU	SS, mg/L	Site Observation
HKBCF	HY/2013/01	2018-05-02	Mid-Flood	Fine	SR3(N)	8:31:00	1.0	Surface	1	1	25.70	8.00	27.60	96.5	6.70	3.4	10.7	
HKBCF	HY/2013/01	2018-05-02	Mid-Flood	Fine	SR3(N)	8:31:00	1.0	Surface	1	2	25.70	8.10	27.80	96.8	6.80	3.4	9.9	
HKBCF	HY/2013/01	2018-05-02	Mid-Flood	Fine	SR3(N)	8:31:00		Middle	2	1								
HKBCF	HY/2013/01	2018-05-02	Mid-Flood	Fine	SR3(N)	8:31:00		Middle	2	2								
HKBCF	HY/2013/01	2018-05-02	Mid-Flood	Fine	SR3(N)	8:31:00	2.5	Bottom	3	1	25.70	8.00	27.60	97.1	6.80	3.4	9.3	
HKBCF	HY/2013/01	2018-05-02	Mid-Flood	Fine	SR3(N)	8:31:00	2.5	Bottom	3	2	25.70	8.10	27.80	97.5	6.80	3.5	9.4	
HKBCF	HY/2013/01	2018-05-04	Mid-Ebb	Cloudy	SR10A(N)	16:20:00	1.0	Surface	1	1	25.40	8.10	29.40	102.4	7.10	1.6	6.6	
HKBCF	HY/2013/01	2018-05-04	Mid-Ebb	Cloudy	SR10A(N)	16:20:00	1.0	Surface	1	2	25.30	8.00	29.20	101.8	7.10	1.6	5.1	
HKBCF	HY/2013/01	2018-05-04	Mid-Ebb	Cloudy	SR10A(N)	16:20:00	6.9	Middle	2	1	25.30	8.10	29.70	102.1	7.10	1.6	8.2	
HKBCF	HY/2013/01	2018-05-04	Mid-Ebb	Cloudy	SR10A(N)	16:20:00	6.9	Middle	2	2	25.20	8.00	29.60	101.6	7.10	1.6	8.7	
HKBCF	HY/2013/01	2018-05-04	Mid-Ebb	Cloudy	SR10A(N)	16:20:00	12.8	Bottom	3	1	25.20	8.10	30.00	102.8	7.10	2.3	7.3	
HKBCF	HY/2013/01	2018-05-04	Mid-Ebb	Cloudy	SR10A(N)	16:20:00	12.8	Bottom	3	2	25.20	8.00	29.80	102.3	7.10	2.3	7.7	
HKBCF	HY/2013/01	2018-05-04	Mid-Ebb	Cloudy	SR10B(N2)	16:14:00	1.0	Surface	1	1	25.30	8.10	30.10	102.3	7.10	2.2	6.2	
HKBCF	HY/2013/01	2018-05-04	Mid-Ebb	Cloudy	SR10B(N2)	16:14:00	1.0	Surface	1	2	25.30	8.00	29.90	101.7	7.10	2.5	4.9	
HKBCF	HY/2013/01	2018-05-04	Mid-Ebb	Cloudy	SR10B(N2)	16:14:00	3.5	Middle	2	1	25.30	8.10	30.10	102.4	7.10	2.4	7.3	
HKBCF	HY/2013/01	2018-05-04	Mid-Ebb	Cloudy	SR10B(N2)	16:14:00	3.5	Middle	2	2	25.30	8.00	29.90	101.8	7.10	2.6	6.4	
HKBCF	HY/2013/01	2018-05-04	Mid-Ebb	Cloudy	SR10B(N2)	16:14:00	6.0	Bottom	3	1	25.30	8.10	30.10	102.9	7.10	2.4	8.9	
HKBCF	HY/2013/01	2018-05-04	Mid-Ebb	Cloudy	SR10B(N2)	16:14:00	6.0	Bottom	3	2	25.30	8.00	29.90	102.3	7.10	2.7	7.7	
HKBCF	HY/2013/01	2018-05-04	Mid-Ebb	Cloudy	CSA	16:10:00	1.0	Surface	1	1	26.00	8.10	26.70	92.4	6.50	3.2	5.9	
HKBCF	HY/2013/01	2018-05-04	Mid-Ebb	Cloudy	CSA	16:10:00	1.0	Surface	1	2	25.60	8.10	26.80	91.4	6.40	2.7	4.5	
HKBCF	HY/2013/01	2018-05-04	Mid-Ebb	Cloudy	CSA	16:10:00	16.8	Middle	2	1	25.20	8.10	29.90	88.8	6.20	3.9	6.2	
HKBCF	HY/2013/01	2018-05-04	Mid-Ebb	Cloudy	CSA	16:10:00	16.8	Middle	2	2	24.80	8.10	30.00	88.2	6.20	3.5	7.1	
HKBCF	HY/2013/01	2018-05-04	Mid-Ebb	Cloudy	CSA	16:10:00	32.6	Bottom	3	1	25.10	8.10	30.20	89.7	6.20	5.5	6.6	
HKBCF	HY/2013/01	2018-05-04	Mid-Ebb	Cloudy	CSA	16:10:00	32.6	Bottom	3	2	24.70	8.10	30.30	89.0	6.20	5.2	7.6	
HKBCF	HY/2013/01	2018-05-04	Mid-Ebb	Cloudy	CS6	16:02:00	1.0	Surface	1	1	26.00	8.10	26.80	97.0	6.80	4.9	6.1	
HKBCF	HY/2013/01	2018-05-04	Mid-Ebb	Cloudy	CS6	16:02:00	1.0	Surface	1	2	25.60	8.10	26.80	95.2	6.70	4.9	5.8	
HKBCF	HY/2013/01	2018-05-04	Mid-Ebb	Cloudy	CS6	16:02:00	4.8	Middle	2	1	25.80	8.10	27.60	91.4	6.40	5.2	5.8	
HKBCF	HY/2013/01	2018-05-04	Mid-Ebb	Cloudy	CS6	16:02:00	4.8	Middle	2	2	25.40	8.10	27.70	90.4	6.30	5.3	6.6	
HKBCF	HY/2013/01	2018-05-04	Mid-Ebb	Cloudy	CS6	16:02:00	8.5	Bottom	3	1	25.40	8.10	29.00	88.7	6.20	8.6	10.5	
HKBCF	HY/2013/01	2018-05-04	Mid-Ebb	Cloudy	CS6	16:02:00	8.5	Bottom	3	2	25.00	8.10	29.10	87.4	6.10	8.2	9.4	
HKBCF	HY/2013/01	2018-05-04	Mid-Ebb	Cloudy	CS4	15:01:00	1.0	Surface	1	1	26.50	8.10	25.60	95.4	6.60	3.1	4.8	
HKBCF	HY/2013/01	2018-05-04	Mid-Ebb	Cloudy	CS4	15:01:00	1.0	Surface	1	2	26.10	8.00	25.60	94.2	6.60	3.0	5.9	
HKBCF	HY/2013/01	2018-05-04	Mid-Ebb	Cloudy	CS4	15:01:00	9.2	Middle	2	1	25.70	8.00	27.70	86.6	6.00	3.9	7.8	
HKBCF	HY/2013/01	2018-05-04	Mid-Ebb	Cloudy	CS4	15:01:00	9.2	Middle	2	2	25.30	8.00	27.80	86.4	6.10	3.6	7.5	
HKBCF	HY/2013/01	2018-05-04	Mid-Ebb	Cloudy	CS4	15:01:00	17.4	Bottom	3	1	25.50	8.00	28.60	84.9	5.90	10.7	7.9	
HKBCF	HY/2013/01	2018-05-04	Mid-Ebb	Cloudy	CS4	15:01:00	17.4	Bottom	3	2	25.10	8.00	28.70	84.4	5.90	11.0	7.7	
HKBCF	HY/2013/01	2018-05-04	Mid-Ebb	Cloudy	SR6	14:26:00	1.0	Surface	1	1	25.90	8.20	28.10	104.4	7.20	7.8	11.2	
HKBCF	HY/2013/01	2018-05-04	Mid-Ebb	Cloudy	SR6	14:26:00	1.0	Surface	1	2	25.40	8.20	28.20	103.8	7.30	7.3	10.9	
HKBCF	HY/2013/01	2018-05-04	Mid-Ebb	Cloudy	SR6	14:26:00		Middle	2	1								
HKBCF	HY/2013/01	2018-05-04	Mid-Ebb	Cloudy	SR6	14:26:00		Middle	2	2								
HKBCF	HY/2013/01	2018-05-04	Mid-Ebb	Cloudy	SR6	14:26:00	3.6	Bottom	3	1	25.70	8.20	29.20	104.7	7.20	7.3	14.5	
HKBCF	HY/2013/01	2018-05-04	Mid-Ebb	Cloudy	SR6	14:26:00	3.6	Bottom	3	2	25.30	8.20	29.10	105.0	7.30	7.0	15.9	
HKBCF	HY/2013/01	2018-05-04	Mid-Ebb	Cloudy	CS(Mf)3(N)	14:45:00	1.0	Surface	1	1	26.10	8.10	25.90	95.7	6.70	7.2	12.2	
HKBCF	HY/2013/01	2018-05-04	Mid-Ebb	Cloudy	CS(Mf)3(N)	14:45:00	1.0	Surface	1	2	25.70	8.10	25.90	95.2	6.70	7.0	12.5	
HKBCF	HY/2013/01	2018-05-04	Mid-Ebb	Cloudy	CS(Mf)3(N)	14:45:00	3.6	Middle	2	1	25.80	8.10	27.40	95.6	6.70	8.7	12.4	
HKBCF	HY/2013/01	2018-05-04	Mid-Ebb	Cloudy	CS(Mf)3(N)	14:45:00	3.6	Middle	2	2	25.40	8.10	27.40	95.3	6.70	8.4	13.2	
HKBCF	HY/2013/01	2018-05-04	Mid-Ebb	Cloudy	CS(Mf)3(N)	14:45:00	6.2	Bottom	3	1	25.80	8.20	28.00	97.2	6.80	6.2	14.2	
HKBCF	HY/2013/01	2018-05-04	Mid-Ebb	Cloudy	CS(Mf)3(N)	14:45:00	6.2	Bottom	3	2	25.30	8.20	28.00	97.2	6.80	7.6	15.0	
HKBCF	HY/2013/01	2018-05-04	Mid-Ebb	Cloudy	SR5(N)	15:19:00	1.0	Surface	1	1	26.10	8.10	25.80	96.3	6.70	5.4	8.4	
HKBCF	HY/2013/01	2018-05-04	Mid-Ebb	Cloudy	SR5(N)	15:19:00	1.0	Surface	1	2	25.70	8.10	25.80	95.0	6.70	5.1	9.0	
HKBCF	HY/2013/01	2018-05-04	Mid-Ebb	Cloudy	SR5(N)	15:19:00	4.7	Middle	2	1	26.00	8.10	26.30	97.4	6.80	5.2	8.7	
HKBCF	HY/2013/01	2018-05-04	Mid-Ebb	Cloudy	SR5(N)	15:19:00	4.7	Middle	2	2	25.60	8.10	26.30	96.6	6.80	4.9	8.1	
HKBCF	HY/2013/01	2018-05-04	Mid-Ebb	Cloudy	SR5(N)	15:19:00	8.4	Bottom	3	1	25.80	8.10	27.90	95.8	6.70	16.4	8.4	
HKBCF	HY/2013/01	2018-05-04	Mid-Ebb	Cloudy	SR5(N)	15:19:00	8.4	Bottom	3	2	25.40	8.10	27.90	95.0	6.70	17.3	8.9	
HKBCF	HY/2013/01	2018-05-04	Mid-Ebb	Cloudy	IS10(N)	15:25:00	1.0	Surface	1	1	26.10	8.10	26.20	98.6	6.90	3.8	9.6	
HKBCF	HY/2013/01	2018-05-04	Mid-Ebb	Cloudy	IS10(N)	15:25:00	1.0	Surface	1	2	25.70	8.10	26.20	96.9	6.80	4.0	8.9	
HKBCF	HY/2013/01	2018-05-04	Mid-Ebb	Cloudy	IS10(N)	15:25:00	5.9	Middle	2	1	26.10	8.20	26.40	96.2	6.70	5.3	10.3	
HKBCF	HY/2013/01	2018-05-04	Mid-Ebb	Cloudy	IS10(N)	15:25:00	5.9	Middle	2	2	25.60	8.20	26.50	94.7	6.70	5.3	9.5	
HKBCF	HY/2013/01	2018-05-04	Mid-Ebb	Cloudy	IS10(N)	15:25:00	10.7	Bottom	3	1	25.90	8.20	27.50	93.0	6.50	14.4	11.0	
HKBCF	HY/2013/01	2018-05-04	Mid-Ebb	Cloudy	IS10(N)	15:25:00	10.7	Bottom	3	2	25.40	8.20	27.50	91.5	6.40	14.7	9.6	
HKBCF	HY/2013/01	2018-05-04	Mid-Ebb	Cloudy	IS(Mf)11	15:31:00	1.0	Surface	1	1	26.20	8.10	26.40	94.8	6.60	5.1	8.1	
HKBCF	HY/2013/01	2018-05-04	Mid-Ebb	Cloudy	IS(Mf)11	15:31:00	1.0	Surface	1	2	25.70	8.10	26.40	93.5	6.60	5.2	7.3	
HKBCF	HY/2013/01	2018-05-04	Mid-Ebb	Cloudy	IS(Mf)11	15:31:00	5.8	Middle	2	1	25.90	8.10	27.50	91.3	6.40	9.1	9.4	
HKBCF	HY/2013/01	2018-05-04	Mid-Ebb	Cloudy	IS(Mf)11	15:31:00	5.8	Middle	2	2	25.40	8.20	27.50	89.9	6.30	9.2	9.5	
HKBCF	HY/2013/01	2018-05-04	Mid-Ebb	Cloudy	IS(Mf)11	15:31:00	10.5	Bottom	3	1	25.70	8.00	27.80	85.2	5.90	12.4	9.1	
HKBCF	HY/2013/01	2018-05-04	Mid-Ebb	Cloudy	IS(Mf)11	15:31:00	10.5	Bottom	3	2	25.30	8.00	27.80	83.4	5.90	12.1	8.4	
HKBCF	HY/2013/01	2018-05-04	Mid-Ebb	Cloudy	CS(Mf)5	15:42:00	1.0	Surface	1	1	25.60	8.10	28.40	98.0	6.80	3.4	5.0	
HKBCF	HY/2013/01	2018-05-04	Mid-Ebb	Cloudy	CS(Mf)5	15:42:00	1.0	Surface	1	2	25.50	8.00	28.30	97.5	6.80	3.5	6.9	

Project	Works	Date (yyyy-mm-dd)	Tide	Weather Condition	Station	Time	Depth, m	Level	Level_Code	Replicate	Temperature, °C	pH	Salinity, ppt	DO, %	DO, mg/L	Turbidity, NTU	SS, mg/L	Site Observation
HKBCF	HY/2013/01	2018-05-04	Mid-Ebb	Cloudy	CS(Mf)5	15:42:00	6.4	Middle	2	1	25.20	8.10	30.00	90.8	6.30	7.5	6.2	
HKBCF	HY/2013/01	2018-05-04	Mid-Ebb	Cloudy	CS(Mf)5	15:42:00	6.4	Middle	2	2	25.10	8.00	29.80	90.3	6.30	7.6	5.9	
HKBCF	HY/2013/01	2018-05-04	Mid-Ebb	Cloudy	CS(Mf)5	15:42:00	11.8	Bottom	3	1	25.10	8.10	30.00	91.2	6.30	7.9	10.2	
HKBCF	HY/2013/01	2018-05-04	Mid-Ebb	Cloudy	CS(Mf)5	15:42:00	11.8	Bottom	3	2	25.10	8.00	29.80	90.8	6.30	7.6	9.9	
HKBCF	HY/2013/01	2018-05-04	Mid-Ebb	Cloudy	SR7	15:39:00	1.0	Surface	1	1	26.10	8.10	26.40	97.4	6.80	7.7	6.8	
HKBCF	HY/2013/01	2018-05-04	Mid-Ebb	Cloudy	SR7	15:39:00	1.0	Surface	1	2	25.70	8.10	26.40	95.7	6.70	8.2	8.4	
HKBCF	HY/2013/01	2018-05-04	Mid-Ebb	Cloudy	SR7	15:39:00		Middle	2	1								
HKBCF	HY/2013/01	2018-05-04	Mid-Ebb	Cloudy	SR7	15:39:00		Middle	2	2								
HKBCF	HY/2013/01	2018-05-04	Mid-Ebb	Cloudy	SR7	15:39:00	2.8	Bottom	3	1	26.10	8.10	26.50	95.5	6.70	12.8	8.9	
HKBCF	HY/2013/01	2018-05-04	Mid-Ebb	Cloudy	SR7	15:39:00	2.8	Bottom	3	2	25.60	8.10	26.60	93.8	6.60	12.5	7.5	
HKBCF	HY/2013/01	2018-05-04	Mid-Ebb	Cloudy	IS17	15:22:00	1.0	Surface	1	1	25.70	8.10	27.70	101.1	7.10	3.3	7.8	
HKBCF	HY/2013/01	2018-05-04	Mid-Ebb	Cloudy	IS17	15:22:00	1.0	Surface	1	2	25.60	8.00	27.60	99.9	7.00	3.4	8.0	
HKBCF	HY/2013/01	2018-05-04	Mid-Ebb	Cloudy	IS17	15:22:00	4.9	Middle	2	1	25.50	8.10	28.50	99.1	6.90	6.3	7.7	
HKBCF	HY/2013/01	2018-05-04	Mid-Ebb	Cloudy	IS17	15:22:00	4.9	Middle	2	2	25.50	8.00	28.40	95.9	6.70	6.3	8.7	
HKBCF	HY/2013/01	2018-05-04	Mid-Ebb	Cloudy	IS17	15:22:00	8.8	Bottom	3	1	25.40	8.10	29.00	95.1	6.60	7.5	11.0	
HKBCF	HY/2013/01	2018-05-04	Mid-Ebb	Cloudy	IS17	15:22:00	8.8	Bottom	3	2	25.40	8.00	28.90	94.3	6.60	7.8	9.9	
HKBCF	HY/2013/01	2018-05-04	Mid-Ebb	Cloudy	IS(Mf)16	15:11:00	1.0	Surface	1	1	25.80	8.10	27.50	105.4	7.40	2.7	4.0	
HKBCF	HY/2013/01	2018-05-04	Mid-Ebb	Cloudy	IS(Mf)16	15:11:00	1.0	Surface	1	2	25.80	8.00	27.40	104.4	7.30	2.9	5.3	
HKBCF	HY/2013/01	2018-05-04	Mid-Ebb	Cloudy	IS(Mf)16	15:11:00		Middle	2	1								
HKBCF	HY/2013/01	2018-05-04	Mid-Ebb	Cloudy	IS(Mf)16	15:11:00		Middle	2	2								
HKBCF	HY/2013/01	2018-05-04	Mid-Ebb	Cloudy	IS(Mf)16	15:11:00	4.9	Bottom	3	1	25.50	8.10	28.90	97.3	6.80	2.4	11.8	
HKBCF	HY/2013/01	2018-05-04	Mid-Ebb	Cloudy	IS(Mf)16	15:11:00	4.9	Bottom	3	2	25.50	8.00	28.70	97.4	6.80	2.5	10.1	
HKBCF	HY/2013/01	2018-05-04	Mid-Ebb	Cloudy	IS8	14:45:00	1.0	Surface	1	1	26.00	8.20	27.10	103.6	7.20	3.3	5.3	
HKBCF	HY/2013/01	2018-05-04	Mid-Ebb	Cloudy	IS8	14:45:00	1.0	Surface	1	2	26.00	8.00	26.90	103.7	7.20	3.2	5.8	
HKBCF	HY/2013/01	2018-05-04	Mid-Ebb	Cloudy	IS8	14:45:00		Middle	2	1								
HKBCF	HY/2013/01	2018-05-04	Mid-Ebb	Cloudy	IS8	14:45:00		Middle	2	2								
HKBCF	HY/2013/01	2018-05-04	Mid-Ebb	Cloudy	IS8	14:45:00	3.5	Bottom	3	1	26.00	8.20	27.10	102.9	7.20	3.2	8.2	
HKBCF	HY/2013/01	2018-05-04	Mid-Ebb	Cloudy	IS8	14:45:00	3.5	Bottom	3	2	26.00	8.00	26.90	104.9	7.30	3.2	7.3	
HKBCF	HY/2013/01	2018-05-04	Mid-Ebb	Cloudy	SR4(N)	14:51:00	1.0	Surface	1	1	26.30	8.10	27.30	105.2	7.30	3.6	7.8	
HKBCF	HY/2013/01	2018-05-04	Mid-Ebb	Cloudy	SR4(N)	14:51:00	1.0	Surface	1	2	26.30	8.00	27.10	104.1	7.20	3.2	7.4	
HKBCF	HY/2013/01	2018-05-04	Mid-Ebb	Cloudy	SR4(N)	14:51:00		Middle	2	1								
HKBCF	HY/2013/01	2018-05-04	Mid-Ebb	Cloudy	SR4(N)	14:51:00		Middle	2	2								
HKBCF	HY/2013/01	2018-05-04	Mid-Ebb	Cloudy	SR4(N)	14:51:00	4.0	Bottom	3	1	26.30	8.10	27.30	105.3	7.30	5.4	7.3	
HKBCF	HY/2013/01	2018-05-04	Mid-Ebb	Cloudy	SR4(N)	14:51:00	4.0	Bottom	3	2	26.20	8.00	27.10	104.5	7.30	4.4	7.7	
HKBCF	HY/2013/01	2018-05-04	Mid-Ebb	Cloudy	IS(Mf)9	14:32:00	1.0	Surface	1	1	26.00	8.20	27.00	105.8	7.40	3.8	6.6	
HKBCF	HY/2013/01	2018-05-04	Mid-Ebb	Cloudy	IS(Mf)9	14:32:00	1.0	Surface	1	2	26.00	8.00	26.90	105.0	7.30	4.1	6.3	
HKBCF	HY/2013/01	2018-05-04	Mid-Ebb	Cloudy	IS(Mf)9	14:32:00		Middle	2	1								
HKBCF	HY/2013/01	2018-05-04	Mid-Ebb	Cloudy	IS(Mf)9	14:32:00		Middle	2	2								
HKBCF	HY/2013/01	2018-05-04	Mid-Ebb	Cloudy	IS(Mf)9	14:32:00	3.3	Bottom	3	1	26.00	8.20	27.00	106.3	7.40	4.2	11.7	
HKBCF	HY/2013/01	2018-05-04	Mid-Ebb	Cloudy	IS(Mf)9	14:32:00	3.3	Bottom	3	2	26.00	8.00	26.90	105.5	7.40	4.4	10.1	
HKBCF	HY/2013/01	2018-05-04	Mid-Ebb	Cloudy	IS7	14:24:00	1.0	Surface	1	1	26.00	8.10	27.20	103.6	7.20	5.2	9.5	
HKBCF	HY/2013/01	2018-05-04	Mid-Ebb	Cloudy	IS7	14:24:00	1.0	Surface	1	2	25.90	8.00	27.00	103.0	7.20	5.2	8.5	
HKBCF	HY/2013/01	2018-05-04	Mid-Ebb	Cloudy	IS7	14:24:00		Middle	2	1								
HKBCF	HY/2013/01	2018-05-04	Mid-Ebb	Cloudy	IS7	14:24:00		Middle	2	2								
HKBCF	HY/2013/01	2018-05-04	Mid-Ebb	Cloudy	IS7	14:24:00	3.1	Bottom	3	1	25.90	8.10	27.40	100.7	7.00	6.0	10.9	
HKBCF	HY/2013/01	2018-05-04	Mid-Ebb	Cloudy	IS7	14:24:00	3.1	Bottom	3	2	25.80	8.00	27.20	100.8	7.00	5.6	9.5	
HKBCF	HY/2013/01	2018-05-04	Mid-Ebb	Cloudy	IS(Mf)6	14:18:00	1.0	Surface	1	1	26.20	8.10	27.20	107.0	7.40	3.5	7.4	
HKBCF	HY/2013/01	2018-05-04	Mid-Ebb	Cloudy	IS(Mf)6	14:18:00	1.0	Surface	1	2	26.20	8.00	27.10	105.9	7.40	3.7	6.5	
HKBCF	HY/2013/01	2018-05-04	Mid-Ebb	Cloudy	IS(Mf)6	14:18:00		Middle	2	1								
HKBCF	HY/2013/01	2018-05-04	Mid-Ebb	Cloudy	IS(Mf)6	14:18:00		Middle	2	2								
HKBCF	HY/2013/01	2018-05-04	Mid-Ebb	Cloudy	IS(Mf)6	14:18:00	2.4	Bottom	3	1	26.00	8.10	27.80	106.5	7.40	4.0	7.4	
HKBCF	HY/2013/01	2018-05-04	Mid-Ebb	Cloudy	IS(Mf)6	14:18:00	2.4	Bottom	3	2	26.00	8.00	27.70	106.4	7.40	4.0	6.0	
HKBCF	HY/2013/01	2018-05-04	Mid-Ebb	Cloudy	IS5	14:07:00	1.0	Surface	1	1	25.80	8.10	28.10	105.2	7.30	7.0	5.9	
HKBCF	HY/2013/01	2018-05-04	Mid-Ebb	Cloudy	IS5	14:07:00	1.0	Surface	1	2	25.70	8.00	28.80	104.2	7.20	8.0	6.7	
HKBCF	HY/2013/01	2018-05-04	Mid-Ebb	Cloudy	IS5	14:07:00	5.5	Middle	2	1	25.40	8.10	30.40	103.5	7.20	11.8	12.1	
HKBCF	HY/2013/01	2018-05-04	Mid-Ebb	Cloudy	IS5	14:07:00	5.5	Middle	2	2	25.40	8.10	30.20	102.8	7.10	12.5	12.2	
HKBCF	HY/2013/01	2018-05-04	Mid-Ebb	Cloudy	IS5	14:07:00	10.0	Bottom	3	1	25.40	8.10	30.50	103.5	7.20	23.3	17.0	
HKBCF	HY/2013/01	2018-05-04	Mid-Ebb	Cloudy	IS5	14:07:00	10.0	Bottom	3	2	25.30	8.10	30.40	102.8	7.10	25.2	18.7	
HKBCF	HY/2013/01	2018-05-04	Mid-Ebb	Cloudy	SR3(N)	13:59:00	1.0	Surface	1	1	26.00	8.20	27.90	102.3	7.10	5.9	7.4	
HKBCF	HY/2013/01	2018-05-04	Mid-Ebb	Cloudy	SR3(N)	13:59:00	1.0	Surface	1	2	25.90	8.00	27.70	101.4	7.00	6.5	6.5	
HKBCF	HY/2013/01	2018-05-04	Mid-Ebb	Cloudy	SR3(N)	13:59:00		Middle	2	1								
HKBCF	HY/2013/01	2018-05-04	Mid-Ebb	Cloudy	SR3(N)	13:59:00		Middle	2	2								
HKBCF	HY/2013/01	2018-05-04	Mid-Ebb	Cloudy	SR3(N)	13:59:00	4.0	Bottom	3	1	25.70	8.20	29.20	99.7	6.90	7.3	9.1	
HKBCF	HY/2013/01	2018-05-04	Mid-Ebb	Cloudy	SR3(N)	13:59:00	4.0	Bottom	3	2	25.60	8.00	29.00	98.8	6.90	8.1	8.8	
HKBCF	HY/2013/01	2018-05-04	Mid-Flood	Cloudy	SR10A(N)	7:05:00	1.0	Surface	1	1	25.00	8.10	29.90	93.2	6.50	1.6	7.6	
HKBCF	HY/2013/01	2018-05-04	Mid-Flood	Cloudy	SR10A(N)	7:05:00	1.0	Surface	1	2	25.00	8.00	29.70	92.6	6.50	1.6	6.4	
HKBCF	HY/2013/01	2018-05-04	Mid-Flood	Cloudy	SR10A(N)	7:05:00	6.5	Middle	2	1	25.10	8.10	30.10	92.6	6.40	1.5	9.1	
HKBCF	HY/2013/01	2018-05-04	Mid-Flood	Cloudy	SR10A(N)	7:05:00	6.5	Middle	2	2	25.00	7.90	30.00	92.1	6.40	1.5	7.9	

Project	Works	Date (yyyy-mm-dd)	Tide	Weather Condition	Station	Time	Depth, m	Level	Level_Code	Replicate	Temperature, °C	pH	Salinity, ppt	DO, %	DO, mg/L	Turbidity, NTU	SS, mg/L	Site Observation
HKBCF	HY/2013/01	2018-05-04	Mid-Flood	Cloudy	SR10A(N)	7:05:00	12.0	Bottom	3	1	25.10	8.10	30.30	92.8	6.50	1.6	8.9	
HKBCF	HY/2013/01	2018-05-04	Mid-Flood	Cloudy	SR10A(N)	7:05:00	12.0	Bottom	3	2	25.00	7.90	30.10	92.2	6.40	1.6	8.0	
HKBCF	HY/2013/01	2018-05-04	Mid-Flood	Cloudy	SR10B(N2)	7:11:00	1.0	Surface	1	1	24.80	8.20	31.30	93.7	6.50	2.9	6.0	
HKBCF	HY/2013/01	2018-05-04	Mid-Flood	Cloudy	SR10B(N2)	7:11:00	1.0	Surface	1	2	24.70	8.00	31.20	93.2	6.50	3.1	5.5	
HKBCF	HY/2013/01	2018-05-04	Mid-Flood	Cloudy	SR10B(N2)	7:11:00		Middle	2	1								
HKBCF	HY/2013/01	2018-05-04	Mid-Flood	Cloudy	SR10B(N2)	7:11:00		Middle	2	2								
HKBCF	HY/2013/01	2018-05-04	Mid-Flood	Cloudy	SR10B(N2)	7:11:00	4.6	Bottom	3	1	24.70	8.20	31.80	94.8	6.60	3.7	8.1	
HKBCF	HY/2013/01	2018-05-04	Mid-Flood	Cloudy	SR10B(N2)	7:11:00	4.6	Bottom	3	2	24.70	8.00	31.60	94.2	6.60	3.8	7.0	
HKBCF	HY/2013/01	2018-05-04	Mid-Flood	Cloudy	CSA	7:24:00	1.0	Surface	1	1	25.40	8.00	26.40	103.6	7.30	2.3	8.6	
HKBCF	HY/2013/01	2018-05-04	Mid-Flood	Cloudy	CSA	7:24:00	1.0	Surface	1	2	25.80	8.00	26.40	104.5	7.30	2.3	7.9	
HKBCF	HY/2013/01	2018-05-04	Mid-Flood	Cloudy	CSA	7:24:00	16.8	Middle	2	1	25.00	8.00	29.30	100.3	7.00	2.9	9.4	
HKBCF	HY/2013/01	2018-05-04	Mid-Flood	Cloudy	CSA	7:24:00	16.8	Middle	2	2	25.40	8.00	29.20	100.5	7.00	2.8	8.2	
HKBCF	HY/2013/01	2018-05-04	Mid-Flood	Cloudy	CSA	7:24:00	32.5	Bottom	3	1	25.00	8.00	29.30	100.2	7.00	3.1	9.5	
HKBCF	HY/2013/01	2018-05-04	Mid-Flood	Cloudy	CSA	7:24:00	32.5	Bottom	3	2	25.40	8.00	29.30	100.4	7.00	3.3	8.6	
HKBCF	HY/2013/01	2018-05-04	Mid-Flood	Cloudy	CS6	7:39:00	1.0	Surface	1	1	25.50	8.00	26.40	103.5	7.30	4.6	4.9	
HKBCF	HY/2013/01	2018-05-04	Mid-Flood	Cloudy	CS6	7:39:00	1.0	Surface	1	2	25.90	8.00	26.40	104.3	7.30	4.2	3.2	
HKBCF	HY/2013/01	2018-05-04	Mid-Flood	Cloudy	CS6	7:39:00	4.8	Middle	2	1	25.30	8.00	27.50	101.8	7.20	4.3	3.3	
HKBCF	HY/2013/01	2018-05-04	Mid-Flood	Cloudy	CS6	7:39:00	4.8	Middle	2	2	25.70	8.00	27.50	101.9	7.10	5.0	4.0	
HKBCF	HY/2013/01	2018-05-04	Mid-Flood	Cloudy	CS6	7:39:00	8.6	Bottom	3	1	25.10	8.00	28.90	100.3	7.00	7.8	7.2	
HKBCF	HY/2013/01	2018-05-04	Mid-Flood	Cloudy	CS6	7:39:00	8.6	Bottom	3	2	25.50	8.00	28.80	100.4	7.00	7.6	7.0	
HKBCF	HY/2013/01	2018-05-04	Mid-Flood	Cloudy	CS4	8:38:00	1.0	Surface	1	1	25.80	8.00	25.40	103.7	7.30	3.1	5.1	
HKBCF	HY/2013/01	2018-05-04	Mid-Flood	Cloudy	CS4	8:38:00	1.0	Surface	1	2	26.20	8.00	25.40	104.2	7.30	3.3	5.9	
HKBCF	HY/2013/01	2018-05-04	Mid-Flood	Cloudy	CS4	8:38:00	9.3	Middle	2	1	25.20	8.00	28.40	100.0	7.00	9.0	5.2	
HKBCF	HY/2013/01	2018-05-04	Mid-Flood	Cloudy	CS4	8:38:00	9.3	Middle	2	2	25.60	8.00	28.30	100.0	7.00	9.1	7.1	
HKBCF	HY/2013/01	2018-05-04	Mid-Flood	Cloudy	CS4	8:38:00	17.6	Bottom	3	1	25.20	8.00	28.50	99.6	7.00	12.0	7.8	
HKBCF	HY/2013/01	2018-05-04	Mid-Flood	Cloudy	CS4	8:38:00	17.6	Bottom	3	2	25.60	8.00	28.40	99.5	6.90	12.0	8.4	
HKBCF	HY/2013/01	2018-05-04	Mid-Flood	Cloudy	SR6	9:11:00	1.0	Surface	1	1	25.60	8.00	24.20	106.6	7.60	5.7	6.3	
HKBCF	HY/2013/01	2018-05-04	Mid-Flood	Cloudy	SR6	9:11:00	1.0	Surface	1	2	26.00	8.00	24.20	106.3	7.50	5.7	6.6	
HKBCF	HY/2013/01	2018-05-04	Mid-Flood	Cloudy	SR6	9:11:00		Middle	2	1								
HKBCF	HY/2013/01	2018-05-04	Mid-Flood	Cloudy	SR6	9:11:00		Middle	2	2								
HKBCF	HY/2013/01	2018-05-04	Mid-Flood	Cloudy	SR6	9:11:00	3.5	Bottom	3	1	25.60	8.00	24.70	107.6	7.60	6.0	5.8	
HKBCF	HY/2013/01	2018-05-04	Mid-Flood	Cloudy	SR6	9:11:00	3.5	Bottom	3	2	26.00	8.10	24.60	106.9	7.60	6.0	5.8	
HKBCF	HY/2013/01	2018-05-04	Mid-Flood	Cloudy	CS(Mf)3(N)	8:50:00	1.0	Surface	1	1	25.70	8.10	25.10	105.2	7.40	5.2	8.2	
HKBCF	HY/2013/01	2018-05-04	Mid-Flood	Cloudy	CS(Mf)3(N)	8:50:00	1.0	Surface	1	2	26.10	8.10	25.10	105.8	7.40	5.6	8.9	
HKBCF	HY/2013/01	2018-05-04	Mid-Flood	Cloudy	CS(Mf)3(N)	8:50:00	3.7	Middle	2	1	25.80	8.10	25.30	104.6	7.40	6.6	7.0	
HKBCF	HY/2013/01	2018-05-04	Mid-Flood	Cloudy	CS(Mf)3(N)	8:50:00	3.7	Middle	2	2	26.20	8.10	25.30	105.2	7.40	6.6	8.4	
HKBCF	HY/2013/01	2018-05-04	Mid-Flood	Cloudy	CS(Mf)3(N)	8:50:00	6.3	Bottom	3	1	25.80	8.10	25.40	105.1	7.40	8.2	9.1	
HKBCF	HY/2013/01	2018-05-04	Mid-Flood	Cloudy	CS(Mf)3(N)	8:50:00	6.3	Bottom	3	2	26.20	8.10	25.40	105.6	7.40	8.3	10.5	
HKBCF	HY/2013/01	2018-05-04	Mid-Flood	Cloudy	SR5(N)	8:22:00	1.0	Surface	1	1	25.70	8.00	25.20	104.7	7.40	3.5	9.0	
HKBCF	HY/2013/01	2018-05-04	Mid-Flood	Cloudy	SR5(N)	8:22:00	1.0	Surface	1	2	26.10	8.00	25.20	106.3	7.50	3.5	9.6	
HKBCF	HY/2013/01	2018-05-04	Mid-Flood	Cloudy	SR5(N)	8:22:00	4.8	Middle	2	1	25.80	8.00	25.60	101.8	7.20	3.5	8.0	
HKBCF	HY/2013/01	2018-05-04	Mid-Flood	Cloudy	SR5(N)	8:22:00	4.8	Middle	2	2	26.20	8.00	25.60	103.6	7.30	3.5	9.9	
HKBCF	HY/2013/01	2018-05-04	Mid-Flood	Cloudy	SR5(N)	8:22:00	8.5	Bottom	3	1	25.70	8.00	26.20	99.7	7.00	8.8	9.0	
HKBCF	HY/2013/01	2018-05-04	Mid-Flood	Cloudy	SR5(N)	8:22:00	8.5	Bottom	3	2	26.10	8.00	26.10	101.5	7.10	8.8	9.8	
HKBCF	HY/2013/01	2018-05-04	Mid-Flood	Cloudy	IS10(N)	8:16:00	1.0	Surface	1	1	25.60	8.00	26.30	101.5	7.20	6.8	6.2	
HKBCF	HY/2013/01	2018-05-04	Mid-Flood	Cloudy	IS10(N)	8:16:00	1.0	Surface	1	2	26.00	8.00	26.30	101.8	7.10	6.9	6.0	
HKBCF	HY/2013/01	2018-05-04	Mid-Flood	Cloudy	IS10(N)	8:16:00	5.9	Middle	2	1	25.40	8.00	27.50	96.7	6.80	12.0	7.7	
HKBCF	HY/2013/01	2018-05-04	Mid-Flood	Cloudy	IS10(N)	8:16:00	5.9	Middle	2	2	25.80	8.00	27.40	97.2	6.80	11.8	8.0	
HKBCF	HY/2013/01	2018-05-04	Mid-Flood	Cloudy	IS10(N)	8:16:00	10.7	Bottom	3	1	25.40	8.00	27.50	96.5	6.80	13.7	11.6	
HKBCF	HY/2013/01	2018-05-04	Mid-Flood	Cloudy	IS10(N)	8:16:00	10.7	Bottom	3	2	25.80	8.00	27.50	97.1	6.80	13.8	12.6	
HKBCF	HY/2013/01	2018-05-04	Mid-Flood	Cloudy	IS(Mf)11	8:10:00	1.0	Surface	1	1	25.60	8.00	26.20	101.3	7.10	3.8	5.5	
HKBCF	HY/2013/01	2018-05-04	Mid-Flood	Cloudy	IS(Mf)11	8:10:00	1.0	Surface	1	2	26.00	8.00	26.20	101.6	7.10	3.9	5.3	
HKBCF	HY/2013/01	2018-05-04	Mid-Flood	Cloudy	IS(Mf)11	8:10:00	5.6	Middle	2	1	25.40	8.00	27.60	97.5	6.80	10.7	4.6	
HKBCF	HY/2013/01	2018-05-04	Mid-Flood	Cloudy	IS(Mf)11	8:10:00	5.6	Middle	2	2	25.80	8.00	27.60	97.9	6.80	10.5	4.7	
HKBCF	HY/2013/01	2018-05-04	Mid-Flood	Cloudy	IS(Mf)11	8:10:00	10.2	Bottom	3	1	25.40	8.00	27.70	97.5	6.80	13.6	8.0	
HKBCF	HY/2013/01	2018-05-04	Mid-Flood	Cloudy	IS(Mf)11	8:10:00	10.2	Bottom	3	2	25.80	8.00	27.60	98.2	6.80	13.5	9.6	
HKBCF	HY/2013/01	2018-05-04	Mid-Flood	Cloudy	CS(Mf)5	7:41:00	1.0	Surface	1	1	25.40	8.10	28.20	92.7	6.50	2.1	6.3	
HKBCF	HY/2013/01	2018-05-04	Mid-Flood	Cloudy	CS(Mf)5	7:41:00	1.0	Surface	1	2	25.40	8.00	28.00	92.4	6.50	2.2	6.8	
HKBCF	HY/2013/01	2018-05-04	Mid-Flood	Cloudy	CS(Mf)5	7:41:00	6.1	Middle	2	1	25.20	8.10	29.70	91.0	6.30	2.4	9.1	
HKBCF	HY/2013/01	2018-05-04	Mid-Flood	Cloudy	CS(Mf)5	7:41:00	6.1	Middle	2	2	25.20	8.00	29.50	90.7	6.30	2.4	7.9	
HKBCF	HY/2013/01	2018-05-04	Mid-Flood	Cloudy	CS(Mf)5	7:41:00	11.1	Bottom	3	1	25.10	8.10	30.00	90.9	6.30	3.6	8.3	
HKBCF	HY/2013/01	2018-05-04	Mid-Flood	Cloudy	CS(Mf)5	7:41:00	11.1	Bottom	3	2	25.10	8.00	29.80	90.6	6.30	3.7	7.5	
HKBCF	HY/2013/01	2018-05-04	Mid-Flood	Cloudy	SR7	8:02:00	1.0	Surface	1	1	25.60	8.00	25.90	102.7	7.30	3.0	7.0	
HKBCF	HY/2013/01	2018-05-04	Mid-Flood	Cloudy	SR7	8:02:00	1.0	Surface	1	2	26.00	8.00	25.90	103.7	7.30	3.1	8.1	
HKBCF	HY/2013/01	2018-05-04	Mid-Flood	Cloudy	SR7	8:02:00		Middle	2	1								
HKBCF	HY/2013/01	2018-05-04	Mid-Flood	Cloudy	SR7	8:02:00		Middle	2	2								
HKBCF	HY/2013/01	2018-05-04	Mid-Flood	Cloudy	SR7	8:02:00	3.5	Bottom	3	1	25.40	8.00	27.30	98.4	6.90	8.4	9.6	
HKBCF	HY/2013/01	2018-05-04	Mid-Flood	Cloudy	SR7	8:02:00	3.5	Bottom	3	2	25.80	8.00	27.30	99.7	7.00	8.1	8.7	

Project	Works	Date (yyyy-mm-dd)	Tide	Weather Condition	Station	Time	Depth, m	Level	Level_Code	Replicate	Temperature, °C	pH	Salinity, ppt	DO, %	DO, mg/L	Turbidity, NTU	SS, mg/L	Site Observation
HKBCF	HY/2013/01	2018-05-04	Mid-Flood	Cloudy	IS17	7:59:00	1.0	Surface	1	1	25.50	8.10	27.50	92.8	6.50	2.0	6.7	
HKBCF	HY/2013/01	2018-05-04	Mid-Flood	Cloudy	IS17	7:59:00	1.0	Surface	1	2	25.50	8.00	27.30	92.4	6.50	2.1	7.9	
HKBCF	HY/2013/01	2018-05-04	Mid-Flood	Cloudy	IS17	7:59:00	5.4	Middle	2	1	25.50	8.10	28.30	90.1	6.30	2.4	8.1	
HKBCF	HY/2013/01	2018-05-04	Mid-Flood	Cloudy	IS17	7:59:00	5.4	Middle	2	2	25.40	8.00	28.10	89.8	6.30	2.5	7.8	
HKBCF	HY/2013/01	2018-05-04	Mid-Flood	Cloudy	IS17	7:59:00	9.8	Bottom	3	1	25.40	8.10	28.90	89.9	6.30	2.9	8.6	
HKBCF	HY/2013/01	2018-05-04	Mid-Flood	Cloudy	IS17	7:59:00	9.8	Bottom	3	2	25.40	8.00	28.70	89.5	6.20	2.9	7.2	
HKBCF	HY/2013/01	2018-05-04	Mid-Flood	Cloudy	IS(Mf)16	8:09:00	1.0	Surface	1	1	25.50	8.10	28.10	91.0	6.40	3.3	9.4	
HKBCF	HY/2013/01	2018-05-04	Mid-Flood	Cloudy	IS(Mf)16	8:09:00	1.0	Surface	1	2	25.50	8.00	27.90	90.7	6.30	3.3	8.1	
HKBCF	HY/2013/01	2018-05-04	Mid-Flood	Cloudy	IS(Mf)16	8:09:00		Middle	2	1								
HKBCF	HY/2013/01	2018-05-04	Mid-Flood	Cloudy	IS(Mf)16	8:09:00		Middle	2	2								
HKBCF	HY/2013/01	2018-05-04	Mid-Flood	Cloudy	IS(Mf)16	8:09:00	4.6	Bottom	3	1	25.50	8.10	28.30	91.6	6.40	3.5	10.7	
HKBCF	HY/2013/01	2018-05-04	Mid-Flood	Cloudy	IS(Mf)16	8:09:00	4.6	Bottom	3	2	25.40	8.00	28.10	91.2	6.40	3.4	11.5	
HKBCF	HY/2013/01	2018-05-04	Mid-Flood	Cloudy	IS8	8:33:00	1.0	Surface	1	1	25.60	8.10	27.20	95.9	6.70	1.9	9.9	
HKBCF	HY/2013/01	2018-05-04	Mid-Flood	Cloudy	IS8	8:33:00	1.0	Surface	1	2	25.60	8.00	27.10	95.6	6.70	2.1	8.0	
HKBCF	HY/2013/01	2018-05-04	Mid-Flood	Cloudy	IS8	8:33:00		Middle	2	1								
HKBCF	HY/2013/01	2018-05-04	Mid-Flood	Cloudy	IS8	8:33:00		Middle	2	2								
HKBCF	HY/2013/01	2018-05-04	Mid-Flood	Cloudy	IS8	8:33:00	3.2	Bottom	3	1	25.50	8.10	27.80	93.8	6.60	3.5	8.6	
HKBCF	HY/2013/01	2018-05-04	Mid-Flood	Cloudy	IS8	8:33:00	3.2	Bottom	3	2	25.50	8.00	27.60	93.4	6.50	3.2	9.3	
HKBCF	HY/2013/01	2018-05-04	Mid-Flood	Cloudy	SR4(N)	8:25:00	1.0	Surface	1	1	25.70	8.10	27.80	90.1	6.30	4.5	11.2	
HKBCF	HY/2013/01	2018-05-04	Mid-Flood	Cloudy	SR4(N)	8:25:00	1.0	Surface	1	2	25.70	8.00	27.60	90.8	6.30	4.7	10.3	
HKBCF	HY/2013/01	2018-05-04	Mid-Flood	Cloudy	SR4(N)	8:25:00		Middle	2	1								
HKBCF	HY/2013/01	2018-05-04	Mid-Flood	Cloudy	SR4(N)	8:25:00		Middle	2	2								
HKBCF	HY/2013/01	2018-05-04	Mid-Flood	Cloudy	SR4(N)	8:25:00	2.8	Bottom	3	1	25.30	8.10	27.90	91.4	6.40	4.4	12.8	
HKBCF	HY/2013/01	2018-05-04	Mid-Flood	Cloudy	SR4(N)	8:25:00	2.8	Bottom	3	2	25.30	8.00	27.80	92.8	6.50	4.4	13.3	
HKBCF	HY/2013/01	2018-05-04	Mid-Flood	Cloudy	IS(Mf)9	8:40:00	1.0	Surface	1	1	25.70	8.10	27.00	95.8	6.70	2.5	9.1	
HKBCF	HY/2013/01	2018-05-04	Mid-Flood	Cloudy	IS(Mf)9	8:40:00	1.0	Surface	1	2	25.70	8.00	26.80	95.4	6.70	2.4	9.5	
HKBCF	HY/2013/01	2018-05-04	Mid-Flood	Cloudy	IS(Mf)9	8:40:00		Middle	2	1								
HKBCF	HY/2013/01	2018-05-04	Mid-Flood	Cloudy	IS(Mf)9	8:40:00		Middle	2	2								
HKBCF	HY/2013/01	2018-05-04	Mid-Flood	Cloudy	IS(Mf)9	8:40:00	2.3	Bottom	3	1	25.70	8.10	27.00	95.9	6.70	2.4	10.4	
HKBCF	HY/2013/01	2018-05-04	Mid-Flood	Cloudy	IS(Mf)9	8:40:00	2.3	Bottom	3	2	25.70	8.00	26.80	95.5	6.70	2.4	11.0	
HKBCF	HY/2013/01	2018-05-04	Mid-Flood	Cloudy	IS7	8:48:00		Surface	1	1								
HKBCF	HY/2013/01	2018-05-04	Mid-Flood	Cloudy	IS7	8:48:00		Surface	1	2								
HKBCF	HY/2013/01	2018-05-04	Mid-Flood	Cloudy	IS7	8:48:00	1.4	Middle	2	1	25.70	8.10	26.80	95.9	6.70	5.5	11.2	
HKBCF	HY/2013/01	2018-05-04	Mid-Flood	Cloudy	IS7	8:48:00	1.4	Middle	2	2	25.60	8.00	26.60	95.5	6.70	5.7	12.6	
HKBCF	HY/2013/01	2018-05-04	Mid-Flood	Cloudy	IS7	8:48:00		Bottom	3	1								
HKBCF	HY/2013/01	2018-05-04	Mid-Flood	Cloudy	IS7	8:48:00		Bottom	3	2								
HKBCF	HY/2013/01	2018-05-04	Mid-Flood	Cloudy	IS(Mf)6	8:56:00		Surface	1	1								
HKBCF	HY/2013/01	2018-05-04	Mid-Flood	Cloudy	IS(Mf)6	8:56:00		Surface	1	2								
HKBCF	HY/2013/01	2018-05-04	Mid-Flood	Cloudy	IS(Mf)6	8:56:00	1.3	Middle	2	1	26.00	8.10	27.00	98.6	6.90	3.5	11.2	
HKBCF	HY/2013/01	2018-05-04	Mid-Flood	Cloudy	IS(Mf)6	8:56:00	1.3	Middle	2	2	26.00	8.00	26.90	98.1	6.80	3.7	10.5	
HKBCF	HY/2013/01	2018-05-04	Mid-Flood	Cloudy	IS(Mf)6	8:56:00		Bottom	3	1								
HKBCF	HY/2013/01	2018-05-04	Mid-Flood	Cloudy	IS(Mf)6	8:56:00		Bottom	3	2								
HKBCF	HY/2013/01	2018-05-04	Mid-Flood	Cloudy	IS5	9:05:00	1.0	Surface	1	1	25.80	8.10	27.00	97.1	6.80	4.0	9.7	
HKBCF	HY/2013/01	2018-05-04	Mid-Flood	Cloudy	IS5	9:05:00	1.0	Surface	1	2	25.80	8.00	26.90	96.5	6.80	4.1	9.8	
HKBCF	HY/2013/01	2018-05-04	Mid-Flood	Cloudy	IS5	9:05:00	5.0	Middle	2	1	25.70	8.10	27.00	96.3	6.70	4.3	11.3	
HKBCF	HY/2013/01	2018-05-04	Mid-Flood	Cloudy	IS5	9:05:00	5.0	Middle	2	2	25.70	8.00	26.80	95.8	6.70	4.4	9.9	
HKBCF	HY/2013/01	2018-05-04	Mid-Flood	Cloudy	IS5	9:05:00	8.9	Bottom	3	1	25.70	8.10	27.00	96.3	6.70	4.4	9.6	
HKBCF	HY/2013/01	2018-05-04	Mid-Flood	Cloudy	IS5	9:05:00	8.9	Bottom	3	2	25.70	8.00	26.80	95.7	6.70	4.4	10.9	
HKBCF	HY/2013/01	2018-05-04	Mid-Flood	Cloudy	SR3(N)	9:12:00	1.0	Surface	1	1	25.70	8.10	27.10	97.1	6.80	3.8	7.9	
HKBCF	HY/2013/01	2018-05-04	Mid-Flood	Cloudy	SR3(N)	9:12:00	1.0	Surface	1	2	25.70	8.00	26.90	96.6	6.80	4.0	7.1	
HKBCF	HY/2013/01	2018-05-04	Mid-Flood	Cloudy	SR3(N)	9:12:00		Middle	2	1								
HKBCF	HY/2013/01	2018-05-04	Mid-Flood	Cloudy	SR3(N)	9:12:00		Middle	2	2								
HKBCF	HY/2013/01	2018-05-04	Mid-Flood	Cloudy	SR3(N)	9:12:00	2.4	Bottom	3	1	25.70	8.10	27.20	96.8	6.80	4.5	8.9	
HKBCF	HY/2013/01	2018-05-04	Mid-Flood	Cloudy	SR3(N)	9:12:00	2.4	Bottom	3	2	25.70	8.00	27.00	96.3	6.70	4.4	8.8	
HKBCF	HY/2013/01	2018-05-07	Mid-Ebb	Cloudy	SR10A(N)	18:17:00	1.0	Surface	1	1	27.10	8.00	23.90	113.6	7.90	1.2	5.0	
HKBCF	HY/2013/01	2018-05-07	Mid-Ebb	Cloudy	SR10A(N)	18:17:00	1.0	Surface	1	2	27.00	8.00	23.80	113.6	7.90	1.3	5.0	
HKBCF	HY/2013/01	2018-05-07	Mid-Ebb	Cloudy	SR10A(N)	18:17:00	6.1	Middle	2	1	27.00	8.00	24.10	114.6	8.00	2.3	6.5	
HKBCF	HY/2013/01	2018-05-07	Mid-Ebb	Cloudy	SR10A(N)	18:17:00	6.1	Middle	2	2	27.00	8.00	23.90	114.6	8.00	2.2	7.4	
HKBCF	HY/2013/01	2018-05-07	Mid-Ebb	Cloudy	SR10A(N)	18:17:00	11.1	Bottom	3	1	27.00	8.10	24.20	112.9	7.90	4.1	6.2	
HKBCF	HY/2013/01	2018-05-07	Mid-Ebb	Cloudy	SR10A(N)	18:17:00	11.1	Bottom	3	2	27.00	8.10	24.10	112.9	7.90	4.0	6.1	
HKBCF	HY/2013/01	2018-05-07	Mid-Ebb	Cloudy	SR10B(N2)	18:11:00	1.0	Surface	1	1	26.60	8.00	25.70	111.4	7.70	2.1	7.9	
HKBCF	HY/2013/01	2018-05-07	Mid-Ebb	Cloudy	SR10B(N2)	18:11:00	1.0	Surface	1	2	26.60	8.00	25.50	111.4	7.70	2.1	7.5	
HKBCF	HY/2013/01	2018-05-07	Mid-Ebb	Cloudy	SR10B(N2)	18:11:00	3.5	Middle	2	1	26.60	8.00	25.60	111.6	7.80	2.0	8.7	
HKBCF	HY/2013/01	2018-05-07	Mid-Ebb	Cloudy	SR10B(N2)	18:11:00	3.5	Middle	2	2	26.60	8.00	25.50	111.6	7.80	2.2	9.0	
HKBCF	HY/2013/01	2018-05-07	Mid-Ebb	Cloudy	SR10B(N2)	18:11:00	5.9	Bottom	3	1	26.60	8.10	25.80	111.6	7.70	2.1	8.5	
HKBCF	HY/2013/01	2018-05-07	Mid-Ebb	Cloudy	SR10B(N2)	18:11:00	5.9	Bottom	3	2	26.60	8.10	25.70	111.6	7.70	2.4	8.6	
HKBCF	HY/2013/01	2018-05-07	Mid-Ebb	Cloudy	CSA	18:20:00	1.0	Surface	1	1	27.10	7.80	24.40	103.4	7.20	2.8	5.9	
HKBCF	HY/2013/01	2018-05-07	Mid-Ebb	Cloudy	CSA	18:20:00	1.0	Surface	1	2	26.70	8.00	24.60	104.4	7.30	2.5	4.2	

Project	Works	Date (yyyy-mm-dd)	Tide	Weather Condition	Station	Time	Depth, m	Level	Level_Code	Replicate	Temperature, °C	pH	Salinity, ppt	DO, %	DO, mg/L	Turbidity, NTU	SS, mg/L	Site Observation
HKBCF	HY/2013/01	2018-05-07	Mid-Ebb	Cloudy	CSA	18:20:00	16.9	Middle	2	1	26.30	7.80	27.80	99.1	6.80	3.1	8.8	
HKBCF	HY/2013/01	2018-05-07	Mid-Ebb	Cloudy	CSA	18:20:00	16.9	Middle	2	2	25.90	7.90	28.00	98.9	6.90	3.0	7.9	
HKBCF	HY/2013/01	2018-05-07	Mid-Ebb	Cloudy	CSA	18:20:00	32.7	Bottom	3	1	26.30	7.80	28.00	95.3	6.60	3.5	14.4	
HKBCF	HY/2013/01	2018-05-07	Mid-Ebb	Cloudy	CSA	18:20:00	32.7	Bottom	3	2	25.80	7.90	28.30	98.5	6.80	3.4	16.2	
HKBCF	HY/2013/01	2018-05-07	Mid-Ebb	Cloudy	CS6	18:12:00	1.0	Surface	1	1	27.70	7.80	22.10	107.6	7.50	3.6	8.4	
HKBCF	HY/2013/01	2018-05-07	Mid-Ebb	Cloudy	CS6	18:12:00	1.0	Surface	1	2	27.20	7.90	22.30	107.7	7.50	3.8	8.7	
HKBCF	HY/2013/01	2018-05-07	Mid-Ebb	Cloudy	CS6	18:12:00	4.7	Middle	2	1	26.40	7.80	27.20	98.4	6.80	4.2	9.6	
HKBCF	HY/2013/01	2018-05-07	Mid-Ebb	Cloudy	CS6	18:12:00	4.7	Middle	2	2	26.10	7.90	26.80	98.5	6.90	4.4	9.3	
HKBCF	HY/2013/01	2018-05-07	Mid-Ebb	Cloudy	CS6	18:12:00	8.3	Bottom	3	1	26.40	7.80	27.50	94.7	6.50	5.6	9.5	
HKBCF	HY/2013/01	2018-05-07	Mid-Ebb	Cloudy	CS6	18:12:00	8.3	Bottom	3	2	25.90	7.90	27.70	97.5	6.80	5.9	9.6	
HKBCF	HY/2013/01	2018-05-07	Mid-Ebb	Cloudy	CS4	17:13:00	1.0	Surface	1	1	27.60	7.90	21.90	111.8	7.80	3.1	6.0	
HKBCF	HY/2013/01	2018-05-07	Mid-Ebb	Cloudy	CS4	17:13:00	1.0	Surface	1	2	27.20	8.00	22.10	109.2	7.70	3.3	4.4	
HKBCF	HY/2013/01	2018-05-07	Mid-Ebb	Cloudy	CS4	17:13:00	9.3	Middle	2	1	26.40	7.80	27.50	92.4	6.40	3.3	6.5	
HKBCF	HY/2013/01	2018-05-07	Mid-Ebb	Cloudy	CS4	17:13:00	9.3	Middle	2	2	25.90	7.90	27.90	92.0	6.40	3.2	6.0	
HKBCF	HY/2013/01	2018-05-07	Mid-Ebb	Cloudy	CS4	17:13:00	17.6	Bottom	3	1	25.70	7.80	29.90	87.0	6.00	7.6	10.8	
HKBCF	HY/2013/01	2018-05-07	Mid-Ebb	Cloudy	CS4	17:13:00	17.6	Bottom	3	2	25.30	7.90	30.20	85.8	6.00	7.8	10.5	
HKBCF	HY/2013/01	2018-05-07	Mid-Ebb	Cloudy	SR6	16:42:00	1.0	Surface	1	1	27.60	7.90	23.70	118.6	8.20	5.6	8.3	
HKBCF	HY/2013/01	2018-05-07	Mid-Ebb	Cloudy	SR6	16:42:00	1.0	Surface	1	2	27.20	8.00	23.80	114.8	8.00	5.7	7.7	
HKBCF	HY/2013/01	2018-05-07	Mid-Ebb	Cloudy	SR6	16:42:00		Middle	2	1								
HKBCF	HY/2013/01	2018-05-07	Mid-Ebb	Cloudy	SR6	16:42:00		Middle	2	2								
HKBCF	HY/2013/01	2018-05-07	Mid-Ebb	Cloudy	SR6	16:42:00	3.5	Bottom	3	1	27.50	7.90	24.00	117.7	8.10	6.2	9.8	
HKBCF	HY/2013/01	2018-05-07	Mid-Ebb	Cloudy	SR6	16:42:00	3.5	Bottom	3	2	27.10	8.00	24.20	113.1	7.90	6.1	8.7	
HKBCF	HY/2013/01	2018-05-07	Mid-Ebb	Cloudy	CS(Mf)3(N)	16:58:00	1.0	Surface	1	1	27.40	7.80	23.00	104.7	7.30	4.3	6.2	
HKBCF	HY/2013/01	2018-05-07	Mid-Ebb	Cloudy	CS(Mf)3(N)	16:58:00	1.0	Surface	1	2	26.90	7.90	23.20	103.5	7.30	4.1	7.0	
HKBCF	HY/2013/01	2018-05-07	Mid-Ebb	Cloudy	CS(Mf)3(N)	16:58:00	3.7	Middle	2	1	27.20	7.80	23.60	101.3	7.10	4.7	8.8	
HKBCF	HY/2013/01	2018-05-07	Mid-Ebb	Cloudy	CS(Mf)3(N)	16:58:00	3.7	Middle	2	2	26.70	7.90	23.80	100.3	7.00	4.4	8.1	
HKBCF	HY/2013/01	2018-05-07	Mid-Ebb	Cloudy	CS(Mf)3(N)	16:58:00	6.3	Bottom	3	1	26.90	7.80	24.60	96.8	6.70	4.5	9.7	
HKBCF	HY/2013/01	2018-05-07	Mid-Ebb	Cloudy	CS(Mf)3(N)	16:58:00	6.3	Bottom	3	2	26.60	7.90	24.40	97.4	6.80	4.2	8.8	
HKBCF	HY/2013/01	2018-05-07	Mid-Ebb	Cloudy	SR5(N)	17:31:00	1.0	Surface	1	1	27.60	7.90	23.00	110.2	7.60	4.0	4.8	
HKBCF	HY/2013/01	2018-05-07	Mid-Ebb	Cloudy	SR5(N)	17:31:00	1.0	Surface	1	2	27.20	8.00	23.20	108.7	7.60	4.0	5.5	
HKBCF	HY/2013/01	2018-05-07	Mid-Ebb	Cloudy	SR5(N)	17:31:00	4.7	Middle	2	1	27.30	7.90	24.30	104.1	7.20	5.5	8.6	
HKBCF	HY/2013/01	2018-05-07	Mid-Ebb	Cloudy	SR5(N)	17:31:00	4.7	Middle	2	2	26.80	8.00	24.50	103.7	7.20	5.3	7.2	
HKBCF	HY/2013/01	2018-05-07	Mid-Ebb	Cloudy	SR5(N)	17:31:00	8.4	Bottom	3	1	26.70	7.80	26.20	92.4	6.40	9.6	11.0	
HKBCF	HY/2013/01	2018-05-07	Mid-Ebb	Cloudy	SR5(N)	17:31:00	8.4	Bottom	3	2	26.30	7.90	26.20	92.5	6.40	9.8	11.1	
HKBCF	HY/2013/01	2018-05-07	Mid-Ebb	Cloudy	IS10(N)	17:37:00	1.0	Surface	1	1	27.60	7.90	23.70	111.5	7.70	3.1	7.3	
HKBCF	HY/2013/01	2018-05-07	Mid-Ebb	Cloudy	IS10(N)	17:37:00	1.0	Surface	1	2	27.10	8.10	23.90	111.4	7.70	3.2	8.8	
HKBCF	HY/2013/01	2018-05-07	Mid-Ebb	Cloudy	IS10(N)	17:37:00	5.8	Middle	2	1	27.10	7.90	24.90	100.6	7.00	3.4	10.2	
HKBCF	HY/2013/01	2018-05-07	Mid-Ebb	Cloudy	IS10(N)	17:37:00	5.8	Middle	2	2	26.70	8.00	25.10	102.5	7.10	3.4	10.0	
HKBCF	HY/2013/01	2018-05-07	Mid-Ebb	Cloudy	IS10(N)	17:37:00	10.6	Bottom	3	1	26.60	7.90	26.90	96.4	6.70	4.6	11.8	
HKBCF	HY/2013/01	2018-05-07	Mid-Ebb	Cloudy	IS10(N)	17:37:00	10.6	Bottom	3	2	26.10	7.90	27.40	96.2	6.70	4.5	12.5	
HKBCF	HY/2013/01	2018-05-07	Mid-Ebb	Cloudy	IS(Mf)11	17:41:00	1.0	Surface	1	1	27.60	8.00	23.60	112.8	7.80	3.8	6.4	
HKBCF	HY/2013/01	2018-05-07	Mid-Ebb	Cloudy	IS(Mf)11	17:41:00	1.0	Surface	1	2	27.20	8.10	23.80	112.6	7.80	3.5	6.3	
HKBCF	HY/2013/01	2018-05-07	Mid-Ebb	Cloudy	IS(Mf)11	17:41:00	5.9	Middle	2	1	27.20	7.90	24.70	104.3	7.20	4.5	6.0	
HKBCF	HY/2013/01	2018-05-07	Mid-Ebb	Cloudy	IS(Mf)11	17:41:00	5.9	Middle	2	2	26.70	8.00	24.90	104.9	7.30	4.4	6.9	
HKBCF	HY/2013/01	2018-05-07	Mid-Ebb	Cloudy	IS(Mf)11	17:41:00	10.7	Bottom	3	1	26.20	7.80	28.40	88.9	6.10	6.9	7.9	
HKBCF	HY/2013/01	2018-05-07	Mid-Ebb	Cloudy	IS(Mf)11	17:41:00	10.7	Bottom	3	2	25.80	7.90	28.60	89.4	6.20	6.7	6.7	
HKBCF	HY/2013/01	2018-05-07	Mid-Ebb	Cloudy	CS(Mf)5	17:37:00	1.0	Surface	1	1	26.90	8.00	24.80	108.8	7.60	2.6	5.7	
HKBCF	HY/2013/01	2018-05-07	Mid-Ebb	Cloudy	CS(Mf)5	17:37:00	1.0	Surface	1	2	26.90	8.00	24.60	108.8	7.60	2.6	6.1	
HKBCF	HY/2013/01	2018-05-07	Mid-Ebb	Cloudy	CS(Mf)5	17:37:00	6.9	Middle	2	1	26.60	8.00	25.80	109.0	7.60	3.1	7.5	
HKBCF	HY/2013/01	2018-05-07	Mid-Ebb	Cloudy	CS(Mf)5	17:37:00	6.9	Middle	2	2	26.50	8.00	25.60	109.0	7.60	3.4	6.4	
HKBCF	HY/2013/01	2018-05-07	Mid-Ebb	Cloudy	CS(Mf)5	17:37:00	12.8	Bottom	3	1	25.50	8.00	29.60	94.6	6.60	3.4	7.0	
HKBCF	HY/2013/01	2018-05-07	Mid-Ebb	Cloudy	CS(Mf)5	17:37:00	12.8	Bottom	3	2	25.50	8.00	29.40	94.6	6.60	3.5	8.1	
HKBCF	HY/2013/01	2018-05-07	Mid-Ebb	Cloudy	SR7	17:50:00	1.0	Surface	1	1	27.60	7.90	23.50	112.0	7.80	6.8	6.6	
HKBCF	HY/2013/01	2018-05-07	Mid-Ebb	Cloudy	SR7	17:50:00	1.0	Surface	1	2	27.10	8.00	23.70	112.7	7.90	7.0	7.2	
HKBCF	HY/2013/01	2018-05-07	Mid-Ebb	Cloudy	SR7	17:50:00		Middle	2	1								
HKBCF	HY/2013/01	2018-05-07	Mid-Ebb	Cloudy	SR7	17:50:00		Middle	2	2								
HKBCF	HY/2013/01	2018-05-07	Mid-Ebb	Cloudy	SR7	17:50:00	3.4	Bottom	3	1	27.50	7.90	23.60	110.7	7.70	7.3	13.0	
HKBCF	HY/2013/01	2018-05-07	Mid-Ebb	Cloudy	SR7	17:50:00	3.4	Bottom	3	2	27.10	8.00	23.80	111.2	7.70	7.9	12.5	
HKBCF	HY/2013/01	2018-05-07	Mid-Ebb	Cloudy	IS17	17:21:00	1.0	Surface	1	1	27.00	8.10	24.70	117.8	8.20	3.0	8.8	
HKBCF	HY/2013/01	2018-05-07	Mid-Ebb	Cloudy	IS17	17:21:00	1.0	Surface	1	2	27.00	8.10	24.50	116.5	8.10	3.2	8.5	
HKBCF	HY/2013/01	2018-05-07	Mid-Ebb	Cloudy	IS17	17:21:00	5.7	Middle	2	1	26.50	8.10	26.30	118.6	8.20	2.7	10.8	
HKBCF	HY/2013/01	2018-05-07	Mid-Ebb	Cloudy	IS17	17:21:00	5.7	Middle	2	2	26.50	8.10	26.20	116.7	8.10	2.9	9.4	
HKBCF	HY/2013/01	2018-05-07	Mid-Ebb	Cloudy	IS17	17:21:00	10.3	Bottom	3	1	26.40	8.10	26.90	112.8	7.80	2.9	14.1	
HKBCF	HY/2013/01	2018-05-07	Mid-Ebb	Cloudy	IS17	17:21:00	10.3	Bottom	3	2	26.40	8.10	26.70	111.8	7.80	2.7	13.0	
HKBCF	HY/2013/01	2018-05-07	Mid-Ebb	Cloudy	IS(Mf)16	17:12:00	1.0	Surface	1	1	26.90	8.20	25.90	138.5	9.60	3.9	13.8	
HKBCF	HY/2013/01	2018-05-07	Mid-Ebb	Cloudy	IS(Mf)16	17:12:00	1.0	Surface	1	2	26.80	8.20	25.80	137.0	9.50	3.4	14.2	
HKBCF	HY/2013/01	2018-05-07	Mid-Ebb	Cloudy	IS(Mf)16	17:12:00		Middle	2	1								
HKBCF	HY/2013/01	2018-05-07	Mid-Ebb	Cloudy	IS(Mf)16	17:12:00		Middle	2	2								

Project	Works	Date (yyyy-mm-dd)	Tide	Weather Condition	Station	Time	Depth, m	Level	Level_Code	Replicate	Temperature, °C	pH	Salinity, ppt	DO, %	DO, mg/L	Turbidity, NTU	SS, mg/L	Site Observation
HKBCF	HY/2013/01	2018-05-07	Mid-Ebb	Cloudy	IS(Mf)16	17:12:00	4.9	Bottom	3	1	26.40	8.10	28.00	126.2	8.70	6.7	16.9	
HKBCF	HY/2013/01	2018-05-07	Mid-Ebb	Cloudy	IS(Mf)16	17:12:00	4.9	Bottom	3	2	26.40	8.10	27.80	123.7	8.50	6.4	16.4	
HKBCF	HY/2013/01	2018-05-07	Mid-Ebb	Cloudy	IS8	16:46:00	1.0	Surface	1	1	27.00	8.20	26.30	154.2	10.60	3.3	13.4	
HKBCF	HY/2013/01	2018-05-07	Mid-Ebb	Cloudy	IS8	16:46:00	1.0	Surface	1	2	26.90	8.20	26.10	152.0	10.50	3.8	13.9	
HKBCF	HY/2013/01	2018-05-07	Mid-Ebb	Cloudy	IS8	16:46:00		Middle	2	1								
HKBCF	HY/2013/01	2018-05-07	Mid-Ebb	Cloudy	IS8	16:46:00		Middle	2	2								
HKBCF	HY/2013/01	2018-05-07	Mid-Ebb	Cloudy	IS8	16:46:00	3.3	Bottom	3	1	26.90	8.20	26.60	144.8	10.00	5.3	15.2	
HKBCF	HY/2013/01	2018-05-07	Mid-Ebb	Cloudy	IS8	16:46:00	3.3	Bottom	3	2	26.90	8.20	26.30	144.8	10.00	5.3	14.5	
HKBCF	HY/2013/01	2018-05-07	Mid-Ebb	Cloudy	SR4(N)	16:52:00	1.0	Surface	1	1	27.10	8.20	27.00	152.0	10.40	8.1	13.5	
HKBCF	HY/2013/01	2018-05-07	Mid-Ebb	Cloudy	SR4(N)	16:52:00	1.0	Surface	1	2	27.00	8.20	26.90	152.1	10.40	9.2	14.4	
HKBCF	HY/2013/01	2018-05-07	Mid-Ebb	Cloudy	SR4(N)	16:52:00		Middle	2	1								
HKBCF	HY/2013/01	2018-05-07	Mid-Ebb	Cloudy	SR4(N)	16:52:00		Middle	2	2								
HKBCF	HY/2013/01	2018-05-07	Mid-Ebb	Cloudy	SR4(N)	16:52:00	2.6	Bottom	3	1	27.00	8.20	27.20	143.7	9.80	7.9	16.2	
HKBCF	HY/2013/01	2018-05-07	Mid-Ebb	Cloudy	SR4(N)	16:52:00	2.6	Bottom	3	2	27.00	8.20	27.00	145.9	10.00	8.4	15.6	
HKBCF	HY/2013/01	2018-05-07	Mid-Ebb	Cloudy	IS(Mf)9	16:36:00	1.0	Surface	1	1	27.20	8.20	25.50	150.9	10.40	2.9	10.5	
HKBCF	HY/2013/01	2018-05-07	Mid-Ebb	Cloudy	IS(Mf)9	16:36:00	1.0	Surface	1	2	27.20	8.20	25.40	148.6	10.30	2.8	9.4	
HKBCF	HY/2013/01	2018-05-07	Mid-Ebb	Cloudy	IS(Mf)9	16:36:00		Middle	2	1								
HKBCF	HY/2013/01	2018-05-07	Mid-Ebb	Cloudy	IS(Mf)9	16:36:00		Middle	2	2								
HKBCF	HY/2013/01	2018-05-07	Mid-Ebb	Cloudy	IS(Mf)9	16:36:00	3.0	Bottom	3	1	26.80	8.20	27.40	146.5	10.10	7.0	13.7	
HKBCF	HY/2013/01	2018-05-07	Mid-Ebb	Cloudy	IS(Mf)9	16:36:00	3.0	Bottom	3	2	26.70	8.20	27.20	145.1	10.00	7.2	12.5	
HKBCF	HY/2013/01	2018-05-07	Mid-Ebb	Cloudy	IS7	16:29:00		Surface	1	1								
HKBCF	HY/2013/01	2018-05-07	Mid-Ebb	Cloudy	IS7	16:29:00		Surface	1	2								
HKBCF	HY/2013/01	2018-05-07	Mid-Ebb	Cloudy	IS7	16:29:00	1.5	Middle	2	1	26.70	8.20	27.20	143.9	9.90	4.1	11.5	
HKBCF	HY/2013/01	2018-05-07	Mid-Ebb	Cloudy	IS7	16:29:00	1.5	Middle	2	2	26.70	8.20	27.00	141.6	9.70	4.5	12.4	
HKBCF	HY/2013/01	2018-05-07	Mid-Ebb	Cloudy	IS7	16:29:00		Bottom	3	1								
HKBCF	HY/2013/01	2018-05-07	Mid-Ebb	Cloudy	IS7	16:29:00		Bottom	3	2								
HKBCF	HY/2013/01	2018-05-07	Mid-Ebb	Cloudy	IS(Mf)6	16:23:00		Surface	1	1								
HKBCF	HY/2013/01	2018-05-07	Mid-Ebb	Cloudy	IS(Mf)6	16:23:00		Surface	1	2								
HKBCF	HY/2013/01	2018-05-07	Mid-Ebb	Cloudy	IS(Mf)6	16:23:00	1.3	Middle	2	1	26.70	8.10	27.10	122.5	8.40	3.7	13.8	
HKBCF	HY/2013/01	2018-05-07	Mid-Ebb	Cloudy	IS(Mf)6	16:23:00	1.3	Middle	2	2	26.70	8.10	26.90	121.3	8.40	4.0	12.6	
HKBCF	HY/2013/01	2018-05-07	Mid-Ebb	Cloudy	IS(Mf)6	16:23:00		Bottom	3	1								
HKBCF	HY/2013/01	2018-05-07	Mid-Ebb	Cloudy	IS(Mf)6	16:23:00		Bottom	3	2								
HKBCF	HY/2013/01	2018-05-07	Mid-Ebb	Cloudy	IS5	16:15:00	1.0	Surface	1	1	27.10	8.10	25.60	125.9	8.70	2.7	11.4	
HKBCF	HY/2013/01	2018-05-07	Mid-Ebb	Cloudy	IS5	16:15:00	1.0	Surface	1	2	27.00	8.10	25.50	124.5	8.60	2.9	11.6	
HKBCF	HY/2013/01	2018-05-07	Mid-Ebb	Cloudy	IS5	16:15:00	4.5	Middle	2	1	26.40	8.00	27.90	118.7	8.20	5.2	10.7	
HKBCF	HY/2013/01	2018-05-07	Mid-Ebb	Cloudy	IS5	16:15:00	4.5	Middle	2	2	26.40	8.00	27.80	117.0	8.10	5.7	10.4	
HKBCF	HY/2013/01	2018-05-07	Mid-Ebb	Cloudy	IS5	16:15:00	8.0	Bottom	3	1	26.20	8.00	28.50	105.2	7.20	8.2	11.6	
HKBCF	HY/2013/01	2018-05-07	Mid-Ebb	Cloudy	IS5	16:15:00	8.0	Bottom	3	2	26.20	8.00	28.30	104.3	7.20	8.4	11.3	
HKBCF	HY/2013/01	2018-05-07	Mid-Ebb	Cloudy	SR3(N)	16:10:00	1.0	Surface	1	1	27.00	8.10	26.40	133.4	9.20	3.9	11.4	
HKBCF	HY/2013/01	2018-05-07	Mid-Ebb	Cloudy	SR3(N)	16:10:00	1.0	Surface	1	2	27.00	8.10	26.20	132.2	9.10	3.9	12.1	
HKBCF	HY/2013/01	2018-05-07	Mid-Ebb	Cloudy	SR3(N)	16:10:00		Middle	2	1								
HKBCF	HY/2013/01	2018-05-07	Mid-Ebb	Cloudy	SR3(N)	16:10:00		Middle	2	2								
HKBCF	HY/2013/01	2018-05-07	Mid-Ebb	Cloudy	SR3(N)	16:10:00	3.2	Bottom	3	1	26.80	8.10	27.30	132.2	9.10	5.2	12.3	
HKBCF	HY/2013/01	2018-05-07	Mid-Ebb	Cloudy	SR3(N)	16:10:00	3.2	Bottom	3	2	26.80	8.10	27.00	130.8	9.00	5.2	12.9	
HKBCF	HY/2013/01	2018-05-07	Mid-Flood	Rainy	SR10A(N)	4:02:00	1.0	Surface	1	1	25.90	7.90	28.20	98.4	6.80	1.5	8.2	
HKBCF	HY/2013/01	2018-05-07	Mid-Flood	Rainy	SR10A(N)	4:02:00	1.0	Surface	1	2	25.90	7.90	28.30	99.0	6.90	1.4	8.3	
HKBCF	HY/2013/01	2018-05-07	Mid-Flood	Rainy	SR10A(N)	4:02:00	6.3	Middle	2	1	25.70	7.90	28.80	96.0	6.70	1.9	8.7	
HKBCF	HY/2013/01	2018-05-07	Mid-Flood	Rainy	SR10A(N)	4:02:00	6.3	Middle	2	2	25.70	7.90	29.00	96.8	6.70	1.8	8.9	
HKBCF	HY/2013/01	2018-05-07	Mid-Flood	Rainy	SR10A(N)	4:02:00	11.5	Bottom	3	1	25.10	7.90	30.90	94.4	6.50	2.4	8.8	
HKBCF	HY/2013/01	2018-05-07	Mid-Flood	Rainy	SR10A(N)	4:02:00	11.5	Bottom	3	2	25.20	7.90	31.10	95.1	6.60	2.5	8.3	
HKBCF	HY/2013/01	2018-05-07	Mid-Flood	Rainy	SR10B(N2)	4:13:00	1.0	Surface	1	1	25.70	7.90	28.80	97.7	6.80	1.4	6.2	
HKBCF	HY/2013/01	2018-05-07	Mid-Flood	Rainy	SR10B(N2)	4:13:00	1.0	Surface	1	2	25.70	7.90	28.90	98.4	6.80	1.3	6.4	
HKBCF	HY/2013/01	2018-05-07	Mid-Flood	Rainy	SR10B(N2)	4:13:00		Middle	2	1								
HKBCF	HY/2013/01	2018-05-07	Mid-Flood	Rainy	SR10B(N2)	4:13:00		Middle	2	2								
HKBCF	HY/2013/01	2018-05-07	Mid-Flood	Rainy	SR10B(N2)	4:13:00	4.7	Bottom	3	1	25.50	7.90	29.70	98.0	6.80	1.6	5.3	
HKBCF	HY/2013/01	2018-05-07	Mid-Flood	Rainy	SR10B(N2)	4:13:00	4.7	Bottom	3	2	25.50	7.90	29.90	98.7	6.80	1.4	5.8	
HKBCF	HY/2013/01	2018-05-07	Mid-Flood	Rainy	CSA	4:13:00	1.0	Surface	1	1	26.70	8.00	25.00	99.4	6.90	3.3	4.3	
HKBCF	HY/2013/01	2018-05-07	Mid-Flood	Rainy	CSA	4:13:00	1.0	Surface	1	2	26.30	8.00	25.00	99.7	7.00	2.8	5.2	
HKBCF	HY/2013/01	2018-05-07	Mid-Flood	Rainy	CSA	4:13:00	16.7	Middle	2	1	25.70	8.10	29.20	88.5	6.10	3.0	5.5	
HKBCF	HY/2013/01	2018-05-07	Mid-Flood	Rainy	CSA	4:13:00	16.7	Middle	2	2	25.20	8.00	29.30	86.4	6.00	3.3	4.8	
HKBCF	HY/2013/01	2018-05-07	Mid-Flood	Rainy	CSA	4:13:00	32.4	Bottom	3	1	25.60	8.10	29.30	88.7	6.10	3.0	6.1	
HKBCF	HY/2013/01	2018-05-07	Mid-Flood	Rainy	CSA	4:13:00	32.4	Bottom	3	2	25.20	8.00	29.30	86.7	6.00	3.4	5.4	
HKBCF	HY/2013/01	2018-05-07	Mid-Flood	Rainy	CS6	4:31:00	1.0	Surface	1	1	26.90	8.00	24.60	99.9	7.00	2.1	3.2	
HKBCF	HY/2013/01	2018-05-07	Mid-Flood	Rainy	CS6	4:31:00	1.0	Surface	1	2	26.40	8.00	24.70	101.3	7.10	2.0	4.2	
HKBCF	HY/2013/01	2018-05-07	Mid-Flood	Rainy	CS6	4:31:00	4.8	Middle	2	1	26.30	8.10	27.00	98.0	6.80	2.3	5.4	
HKBCF	HY/2013/01	2018-05-07	Mid-Flood	Rainy	CS6	4:31:00	4.8	Middle	2	2	25.90	8.00	27.00	101.3	7.10	2.4	4.5	
HKBCF	HY/2013/01	2018-05-07	Mid-Flood	Rainy	CS6	4:31:00	8.5	Bottom	3	1	25.70	8.10	28.80	92.8	6.40	2.9	4.7	
HKBCF	HY/2013/01	2018-05-07	Mid-Flood	Rainy	CS6	4:31:00	8.5	Bottom	3	2	25.30	8.00	28.80	96.4	6.70	3.0	4.0	

Project	Works	Date (yyyy-mm-dd)	Tide	Weather Condition	Station	Time	Depth, m	Level	Level_Code	Replicate	Temperature, °C	pH	Salinity, ppt	DO, %	DO, mg/L	Turbidity, NTU	SS, mg/L	Site Observation
HKBCF	HY/2013/01	2018-05-07	Mid-Flood	Rainy	CS4	5:45:00	1.0	Surface	1	1	27.20	7.80	19.10	87.9	6.30	3.0	2.8	
HKBCF	HY/2013/01	2018-05-07	Mid-Flood	Rainy	CS4	5:45:00	1.0	Surface	1	2	26.70	7.90	19.10	89.9	6.50	3.3	2.1	
HKBCF	HY/2013/01	2018-05-07	Mid-Flood	Rainy	CS4	5:45:00	9.2	Middle	2	1	26.00	7.80	26.10	84.5	5.90	4.0	5.1	
HKBCF	HY/2013/01	2018-05-07	Mid-Flood	Rainy	CS4	5:45:00	9.2	Middle	2	2	25.60	7.90	26.10	86.9	6.10	4.1	6.5	
HKBCF	HY/2013/01	2018-05-07	Mid-Flood	Rainy	CS4	5:45:00	17.4	Bottom	3	1	25.60	7.80	29.10	79.6	5.50	5.1	8.8	
HKBCF	HY/2013/01	2018-05-07	Mid-Flood	Rainy	CS4	5:45:00	17.4	Bottom	3	2	25.20	7.90	29.10	79.9	5.60	5.2	8.1	
HKBCF	HY/2013/01	2018-05-07	Mid-Flood	Rainy	SR6	6:19:00	1.0	Surface	1	1	26.80	7.80	21.80	89.8	6.40	3.8	3.5	
HKBCF	HY/2013/01	2018-05-07	Mid-Flood	Rainy	SR6	6:19:00	1.0	Surface	1	2	26.30	7.90	21.80	94.3	6.70	3.3	4.6	
HKBCF	HY/2013/01	2018-05-07	Mid-Flood	Rainy	SR6	6:19:00		Middle	2	1								
HKBCF	HY/2013/01	2018-05-07	Mid-Flood	Rainy	SR6	6:19:00		Middle	2	2								
HKBCF	HY/2013/01	2018-05-07	Mid-Flood	Rainy	SR6	6:19:00	3.4	Bottom	3	1	26.80	7.80	21.80	89.8	6.40	8.2	7.1	
HKBCF	HY/2013/01	2018-05-07	Mid-Flood	Rainy	SR6	6:19:00	3.4	Bottom	3	2	26.30	7.90	21.80	94.3	6.70	8.3	6.2	
HKBCF	HY/2013/01	2018-05-07	Mid-Flood	Rainy	CS(Mf)3(N)	5:59:00	1.0	Surface	1	1	26.90	7.80	21.70	89.8	6.50	3.5	4.6	
HKBCF	HY/2013/01	2018-05-07	Mid-Flood	Rainy	CS(Mf)3(N)	5:59:00	1.0	Surface	1	2	26.50	7.90	21.70	90.1	6.40	3.4	3.4	
HKBCF	HY/2013/01	2018-05-07	Mid-Flood	Rainy	CS(Mf)3(N)	5:59:00	3.6	Middle	2	1	26.80	7.80	22.20	83.1	5.90	4.3	3.7	
HKBCF	HY/2013/01	2018-05-07	Mid-Flood	Rainy	CS(Mf)3(N)	5:59:00	3.6	Middle	2	2	26.40	7.90	22.30	87.1	6.20	4.0	3.6	
HKBCF	HY/2013/01	2018-05-07	Mid-Flood	Rainy	CS(Mf)3(N)	5:59:00	6.2	Bottom	3	1	26.80	7.80	23.80	83.3	5.80	4.4	6.8	
HKBCF	HY/2013/01	2018-05-07	Mid-Flood	Rainy	CS(Mf)3(N)	5:59:00	6.2	Bottom	3	2	26.40	7.90	23.80	86.9	6.10	4.2	6.5	
HKBCF	HY/2013/01	2018-05-07	Mid-Flood	Rainy	SR5(N)	5:25:00	1.0	Surface	1	1	27.00	7.80	20.80	90.0	6.40	3.9	3.3	
HKBCF	HY/2013/01	2018-05-07	Mid-Flood	Rainy	SR5(N)	5:25:00	1.0	Surface	1	2	26.50	7.90	20.80	94.3	6.70	3.5	5.1	
HKBCF	HY/2013/01	2018-05-07	Mid-Flood	Rainy	SR5(N)	5:25:00	4.7	Middle	2	1	26.60	7.80	24.80	98.3	6.80	4.3	5.1	
HKBCF	HY/2013/01	2018-05-07	Mid-Flood	Rainy	SR5(N)	5:25:00	4.7	Middle	2	2	26.10	7.90	25.40	98.9	6.90	3.9	5.9	
HKBCF	HY/2013/01	2018-05-07	Mid-Flood	Rainy	SR5(N)	5:25:00	8.4	Bottom	3	1	26.40	7.80	27.10	89.7	6.50	4.5	7.9	
HKBCF	HY/2013/01	2018-05-07	Mid-Flood	Rainy	SR5(N)	5:25:00	8.4	Bottom	3	2	26.00	7.90	27.20	90.1	6.50	4.2	6.8	
HKBCF	HY/2013/01	2018-05-07	Mid-Flood	Rainy	IS10(N)	5:19:00	1.0	Surface	1	1	27.00	7.80	21.50	90.7	6.40	3.1	3.3	
HKBCF	HY/2013/01	2018-05-07	Mid-Flood	Rainy	IS10(N)	5:19:00	1.0	Surface	1	2	26.50	7.90	21.40	94.2	6.70	3.4	2.9	
HKBCF	HY/2013/01	2018-05-07	Mid-Flood	Rainy	IS10(N)	5:19:00	5.8	Middle	2	1	26.60	7.90	26.20	99.5	7.00	3.4	3.7	
HKBCF	HY/2013/01	2018-05-07	Mid-Flood	Rainy	IS10(N)	5:19:00	5.8	Middle	2	2	26.10	8.00	26.20	99.9	7.00	3.8	5.0	
HKBCF	HY/2013/01	2018-05-07	Mid-Flood	Rainy	IS10(N)	5:19:00	10.6	Bottom	3	1	26.20	7.80	27.40	89.4	6.20	4.9	12.2	
HKBCF	HY/2013/01	2018-05-07	Mid-Flood	Rainy	IS10(N)	5:19:00	10.6	Bottom	3	2	25.70	7.90	27.50	89.7	6.30	5.5	11.0	
HKBCF	HY/2013/01	2018-05-07	Mid-Flood	Rainy	IS(Mf)11	5:10:00	1.0	Surface	1	1	26.90	8.00	21.40	95.2	6.80	2.6	5.6	
HKBCF	HY/2013/01	2018-05-07	Mid-Flood	Rainy	IS(Mf)11	5:10:00	1.0	Surface	1	2	26.50	8.00	21.40	95.0	6.80	2.4	5.4	
HKBCF	HY/2013/01	2018-05-07	Mid-Flood	Rainy	IS(Mf)11	5:10:00	5.7	Middle	2	1	26.40	7.90	26.90	99.1	6.80	3.5	6.7	
HKBCF	HY/2013/01	2018-05-07	Mid-Flood	Rainy	IS(Mf)11	5:10:00	5.7	Middle	2	2	26.00	7.90	27.00	99.3	6.90	3.0	7.9	
HKBCF	HY/2013/01	2018-05-07	Mid-Flood	Rainy	IS(Mf)11	5:10:00	10.3	Bottom	3	1	26.00	7.80	27.70	88.0	6.00	3.1	12.5	
HKBCF	HY/2013/01	2018-05-07	Mid-Flood	Rainy	IS(Mf)11	5:10:00	10.3	Bottom	3	2	25.60	7.80	27.70	88.2	6.20	2.8	12.1	
HKBCF	HY/2013/01	2018-05-07	Mid-Flood	Rainy	CS(Mf)5	4:50:00	1.0	Surface	1	1	26.30	8.00	26.20	99.9	7.00	1.4	4.7	
HKBCF	HY/2013/01	2018-05-07	Mid-Flood	Rainy	CS(Mf)5	4:50:00	1.0	Surface	1	2	26.30	8.00	26.30	100.6	7.00	1.3	4.6	
HKBCF	HY/2013/01	2018-05-07	Mid-Flood	Rainy	CS(Mf)5	4:50:00	6.2	Middle	2	1	25.60	8.00	29.10	96.1	6.70	1.6	5.2	
HKBCF	HY/2013/01	2018-05-07	Mid-Flood	Rainy	CS(Mf)5	4:50:00	6.2	Middle	2	2	25.60	8.00	29.30	96.8	6.70	1.5	5.8	
HKBCF	HY/2013/01	2018-05-07	Mid-Flood	Rainy	CS(Mf)5	4:50:00	11.4	Bottom	3	1	25.50	8.00	29.70	95.2	6.60	1.9	5.2	
HKBCF	HY/2013/01	2018-05-07	Mid-Flood	Rainy	CS(Mf)5	4:50:00	11.4	Bottom	3	2	25.50	8.00	29.90	95.8	6.60	1.7	4.9	
HKBCF	HY/2013/01	2018-05-07	Mid-Flood	Rainy	SR7	5:00:00	1.0	Surface	1	1	26.90	7.90	21.10	94.4	6.70	5.8	4.6	
HKBCF	HY/2013/01	2018-05-07	Mid-Flood	Rainy	SR7	5:00:00	1.0	Surface	1	2	26.50	7.90	21.10	94.6	6.80	5.6	4.8	
HKBCF	HY/2013/01	2018-05-07	Mid-Flood	Rainy	SR7	5:00:00		Middle	2	1								
HKBCF	HY/2013/01	2018-05-07	Mid-Flood	Rainy	SR7	5:00:00		Middle	2	2								
HKBCF	HY/2013/01	2018-05-07	Mid-Flood	Rainy	SR7	5:00:00	3.4	Bottom	3	1	26.90	7.80	22.60	91.7	6.50	5.6	6.3	
HKBCF	HY/2013/01	2018-05-07	Mid-Flood	Rainy	SR7	5:00:00	3.4	Bottom	3	2	26.50	7.80	22.70	96.0	6.80	5.5	6.3	
HKBCF	HY/2013/01	2018-05-07	Mid-Flood	Rainy	IS17	5:12:00	1.0	Surface	1	1	26.50	8.00	24.10	101.5	7.10	1.8	5.2	
HKBCF	HY/2013/01	2018-05-07	Mid-Flood	Rainy	IS17	5:12:00	1.0	Surface	1	2	26.50	8.00	24.20	102.2	7.20	1.5	4.9	
HKBCF	HY/2013/01	2018-05-07	Mid-Flood	Rainy	IS17	5:12:00	5.5	Middle	2	1	26.10	8.00	27.40	101.9	7.10	1.9	5.3	
HKBCF	HY/2013/01	2018-05-07	Mid-Flood	Rainy	IS17	5:12:00	5.5	Middle	2	2	26.10	8.00	27.70	102.6	7.10	1.7	4.9	
HKBCF	HY/2013/01	2018-05-07	Mid-Flood	Rainy	IS17	5:12:00	10.0	Bottom	3	1	25.70	8.00	28.60	96.2	6.70	1.9	9.7	
HKBCF	HY/2013/01	2018-05-07	Mid-Flood	Rainy	IS17	5:12:00	10.0	Bottom	3	2	25.80	8.00	28.80	96.8	6.70	1.6	8.8	
HKBCF	HY/2013/01	2018-05-07	Mid-Flood	Rainy	IS(Mf)16	5:23:00	1.0	Surface	1	1	26.30	8.00	26.70	105.6	7.30	2.4	8.2	
HKBCF	HY/2013/01	2018-05-07	Mid-Flood	Rainy	IS(Mf)16	5:23:00	1.0	Surface	1	2	26.30	8.00	26.80	106.3	7.40	2.1	8.5	
HKBCF	HY/2013/01	2018-05-07	Mid-Flood	Rainy	IS(Mf)16	5:23:00		Middle	2	1								
HKBCF	HY/2013/01	2018-05-07	Mid-Flood	Rainy	IS(Mf)16	5:23:00		Middle	2	2								
HKBCF	HY/2013/01	2018-05-07	Mid-Flood	Rainy	IS(Mf)16	5:23:00	4.8	Bottom	3	1	25.80	8.00	28.30	97.3	6.80	3.2	10.1	
HKBCF	HY/2013/01	2018-05-07	Mid-Flood	Rainy	IS(Mf)16	5:23:00	4.8	Bottom	3	2	25.80	8.00	28.50	98.0	6.80	2.9	10.9	
HKBCF	HY/2013/01	2018-05-07	Mid-Flood	Rainy	IS8	5:45:00	1.0	Surface	1	1	26.40	8.10	26.70	113.8	7.90	2.5	6.9	
HKBCF	HY/2013/01	2018-05-07	Mid-Flood	Rainy	IS8	5:45:00	1.0	Surface	1	2	26.40	8.10	26.90	114.7	7.90	2.1	5.7	
HKBCF	HY/2013/01	2018-05-07	Mid-Flood	Rainy	IS8	5:45:00		Middle	2	1								
HKBCF	HY/2013/01	2018-05-07	Mid-Flood	Rainy	IS8	5:45:00		Middle	2	2								
HKBCF	HY/2013/01	2018-05-07	Mid-Flood	Rainy	IS8	5:45:00	3.1	Bottom	3	1	26.30	8.10	27.90	119.7	8.30	4.6	7.1	
HKBCF	HY/2013/01	2018-05-07	Mid-Flood	Rainy	IS8	5:45:00	3.1	Bottom	3	2	26.30	8.10	28.10	120.4	8.30	4.3	7.1	
HKBCF	HY/2013/01	2018-05-07	Mid-Flood	Rainy	SR4(N)	5:38:00	1.0	Surface	1	1	26.40	8.10	27.00	113.4	7.90	3.3	5.9	
HKBCF	HY/2013/01	2018-05-07	Mid-Flood	Rainy	SR4(N)	5:38:00	1.0	Surface	1	2	26.40	8.10	27.20	114.3	7.90	3.2	6.7	

Project	Works	Date (yyyy-mm-dd)	Tide	Weather Condition	Station	Time	Depth, m	Level	Level_Code	Replicate	Temperature, °C	pH	Salinity, ppt	DO, %	DO, mg/L	Turbidity, NTU	SS, mg/L	Site Observation
HKBCF	HY/2013/01	2018-05-07	Mid-Flood	Rainy	SR4(N)	5:38:00		Middle	2	1								
HKBCF	HY/2013/01	2018-05-07	Mid-Flood	Rainy	SR4(N)	5:38:00		Middle	2	2								
HKBCF	HY/2013/01	2018-05-07	Mid-Flood	Rainy	SR4(N)	5:38:00	2.8	Bottom	3	1	26.30	8.10	27.30	113.5	7.90	3.7	12.7	
HKBCF	HY/2013/01	2018-05-07	Mid-Flood	Rainy	SR4(N)	5:38:00	2.8	Bottom	3	2	26.40	8.10	27.50	114.3	7.90	3.4	11.9	
HKBCF	HY/2013/01	2018-05-07	Mid-Flood	Rainy	IS(Mf)9	5:53:00	1.0	Surface	1	1	26.30	8.10	26.80	113.3	7.90	3.0	6.6	
HKBCF	HY/2013/01	2018-05-07	Mid-Flood	Rainy	IS(Mf)9	5:53:00	1.0	Surface	1	2	26.40	8.10	27.00	113.8	7.90	2.9	7.0	
HKBCF	HY/2013/01	2018-05-07	Mid-Flood	Rainy	IS(Mf)9	5:53:00		Middle	2	1								
HKBCF	HY/2013/01	2018-05-07	Mid-Flood	Rainy	IS(Mf)9	5:53:00		Middle	2	2								
HKBCF	HY/2013/01	2018-05-07	Mid-Flood	Rainy	IS(Mf)9	5:53:00	2.4	Bottom	3	1	26.30	8.10	27.90	113.8	7.90	5.7	9.2	
HKBCF	HY/2013/01	2018-05-07	Mid-Flood	Rainy	IS(Mf)9	5:53:00	2.4	Bottom	3	2	26.30	8.10	28.10	114.1	7.90	4.9	8.3	
HKBCF	HY/2013/01	2018-05-07	Mid-Flood	Rainy	IS7	6:03:00		Surface	1	1								
HKBCF	HY/2013/01	2018-05-07	Mid-Flood	Rainy	IS7	6:03:00		Surface	1	2								
HKBCF	HY/2013/01	2018-05-07	Mid-Flood	Rainy	IS7	6:03:00	1.4	Middle	2	1	26.40	8.10	26.40	109.4	7.60	1.9	4.9	
HKBCF	HY/2013/01	2018-05-07	Mid-Flood	Rainy	IS7	6:03:00	1.4	Middle	2	2	26.40	8.10	26.60	109.8	7.60	1.8	3.9	
HKBCF	HY/2013/01	2018-05-07	Mid-Flood	Rainy	IS7	6:03:00		Bottom	3	1								
HKBCF	HY/2013/01	2018-05-07	Mid-Flood	Rainy	IS7	6:03:00		Bottom	3	2								
HKBCF	HY/2013/01	2018-05-07	Mid-Flood	Rainy	IS(Mf)6	6:10:00		Surface	1	1								
HKBCF	HY/2013/01	2018-05-07	Mid-Flood	Rainy	IS(Mf)6	6:10:00		Surface	1	2								
HKBCF	HY/2013/01	2018-05-07	Mid-Flood	Rainy	IS(Mf)6	6:10:00	1.3	Middle	2	1	26.30	8.10	27.70	112.6	7.80	3.1	5.6	
HKBCF	HY/2013/01	2018-05-07	Mid-Flood	Rainy	IS(Mf)6	6:10:00	1.3	Middle	2	2	26.30	8.10	27.90	113.3	7.80	2.8	5.0	
HKBCF	HY/2013/01	2018-05-07	Mid-Flood	Rainy	IS(Mf)6	6:10:00		Bottom	3	1								
HKBCF	HY/2013/01	2018-05-07	Mid-Flood	Rainy	IS(Mf)6	6:10:00		Bottom	3	2								
HKBCF	HY/2013/01	2018-05-07	Mid-Flood	Rainy	IS5	6:19:00	1.0	Surface	1	1	26.20	8.10	28.20	113.1	7.80	2.8	7.2	
HKBCF	HY/2013/01	2018-05-07	Mid-Flood	Rainy	IS5	6:19:00	1.0	Surface	1	2	26.30	8.10	28.40	113.4	7.80	2.5	7.8	
HKBCF	HY/2013/01	2018-05-07	Mid-Flood	Rainy	IS5	6:19:00	4.8	Middle	2	1	26.10	8.00	28.60	106.7	7.40	3.2	6.5	
HKBCF	HY/2013/01	2018-05-07	Mid-Flood	Rainy	IS5	6:19:00	4.8	Middle	2	2	26.10	8.00	28.80	107.1	7.40	3.0	7.8	
HKBCF	HY/2013/01	2018-05-07	Mid-Flood	Rainy	IS5	6:19:00	8.6	Bottom	3	1	25.70	8.00	29.20	91.6	6.30	3.3	8.0	
HKBCF	HY/2013/01	2018-05-07	Mid-Flood	Rainy	IS5	6:19:00	8.6	Bottom	3	2	25.70	8.00	29.30	91.7	6.30	3.0	7.9	
HKBCF	HY/2013/01	2018-05-07	Mid-Flood	Rainy	SR3(N)	6:26:00	1.0	Surface	1	1	26.30	8.10	27.70	111.4	7.70	2.7	6.5	
HKBCF	HY/2013/01	2018-05-07	Mid-Flood	Rainy	SR3(N)	6:26:00	1.0	Surface	1	2	26.30	8.10	27.90	112.2	7.70	2.3	7.6	
HKBCF	HY/2013/01	2018-05-07	Mid-Flood	Rainy	SR3(N)	6:26:00		Middle	2	1								
HKBCF	HY/2013/01	2018-05-07	Mid-Flood	Rainy	SR3(N)	6:26:00		Middle	2	2								
HKBCF	HY/2013/01	2018-05-07	Mid-Flood	Rainy	SR3(N)	6:26:00	2.5	Bottom	3	1	26.30	8.10	28.30	110.8	7.60	4.4	6.0	
HKBCF	HY/2013/01	2018-05-07	Mid-Flood	Rainy	SR3(N)	6:26:00	2.5	Bottom	3	2	26.30	8.10	28.50	111.3	7.70	3.9	6.0	
HKBCF	HY/2013/01	2018-05-09	Mid-Ebb	Rainy	SR10A(N)	7:36:00	1.0	Surface	1	1	25.40	7.90	29.90	91.9	6.40	1.1	10.1	
HKBCF	HY/2013/01	2018-05-09	Mid-Ebb	Rainy	SR10A(N)	7:36:00	1.0	Surface	1	2	25.30	8.00	29.80	91.3	6.30	1.3	10.4	
HKBCF	HY/2013/01	2018-05-09	Mid-Ebb	Rainy	SR10A(N)	7:36:00	6.0	Middle	2	1	25.20	8.00	30.70	90.0	6.20	1.5	10.2	
HKBCF	HY/2013/01	2018-05-09	Mid-Ebb	Rainy	SR10A(N)	7:36:00	6.0	Middle	2	2	25.20	8.00	30.50	89.6	6.20	1.7	10.5	
HKBCF	HY/2013/01	2018-05-09	Mid-Ebb	Rainy	SR10A(N)	7:36:00	11.0	Bottom	3	1	24.80	8.00	32.30	90.3	6.20	2.3	13.8	
HKBCF	HY/2013/01	2018-05-09	Mid-Ebb	Rainy	SR10A(N)	7:36:00	11.0	Bottom	3	2	24.80	8.00	32.10	89.8	6.20	2.3	11.9	
HKBCF	HY/2013/01	2018-05-09	Mid-Ebb	Rainy	SR10B(N2)	7:45:00	1.0	Surface	1	1	25.40	7.80	30.00	92.9	6.40	0.8	5.6	
HKBCF	HY/2013/01	2018-05-09	Mid-Ebb	Rainy	SR10B(N2)	7:45:00	1.0	Surface	1	2	25.40	8.00	29.80	92.2	6.40	1.0	4.4	
HKBCF	HY/2013/01	2018-05-09	Mid-Ebb	Rainy	SR10B(N2)	7:45:00	3.7	Middle	2	1	25.30	7.80	30.70	90.0	6.20	1.2	9.3	
HKBCF	HY/2013/01	2018-05-09	Mid-Ebb	Rainy	SR10B(N2)	7:45:00	3.7	Middle	2	2	25.20	8.00	30.50	89.5	6.20	1.4	7.9	
HKBCF	HY/2013/01	2018-05-09	Mid-Ebb	Rainy	SR10B(N2)	7:45:00	6.3	Bottom	3	1	25.20	7.80	30.80	89.9	6.20	1.2	12.6	
HKBCF	HY/2013/01	2018-05-09	Mid-Ebb	Rainy	SR10B(N2)	7:45:00	6.3	Bottom	3	2	25.20	8.00	30.70	89.4	6.20	1.2	12.5	
HKBCF	HY/2013/01	2018-05-09	Mid-Ebb	Rainy	CSA	7:39:00	1.0	Surface	1	1	26.10	7.80	27.60	94.4	6.60	0.6	5.5	
HKBCF	HY/2013/01	2018-05-09	Mid-Ebb	Rainy	CSA	7:39:00	1.0	Surface	1	2	26.10	7.80	27.60	94.5	6.60	0.6	6.4	
HKBCF	HY/2013/01	2018-05-09	Mid-Ebb	Rainy	CSA	7:39:00	16.2	Middle	2	1	25.20	7.80	31.70	90.2	6.20	1.2	5.2	
HKBCF	HY/2013/01	2018-05-09	Mid-Ebb	Rainy	CSA	7:39:00	16.2	Middle	2	2	25.20	7.80	31.70	90.2	6.20	1.2	6.8	
HKBCF	HY/2013/01	2018-05-09	Mid-Ebb	Rainy	CSA	7:39:00	31.4	Bottom	3	1	25.20	7.80	31.80	90.1	6.20	1.3	8.2	
HKBCF	HY/2013/01	2018-05-09	Mid-Ebb	Rainy	CSA	7:39:00	31.4	Bottom	3	2	25.20	7.80	31.80	90.1	6.20	1.3	9.9	
HKBCF	HY/2013/01	2018-05-09	Mid-Ebb	Rainy	CS6	7:57:00	1.0	Surface	1	1	26.70	7.80	24.50	95.9	6.70	3.7	6.1	
HKBCF	HY/2013/01	2018-05-09	Mid-Ebb	Rainy	CS6	7:57:00	1.0	Surface	1	2	26.30	7.80	24.50	94.8	6.70	3.7	7.4	
HKBCF	HY/2013/01	2018-05-09	Mid-Ebb	Rainy	CS6	7:57:00	4.8	Middle	2	1	25.60	7.90	30.10	91.0	6.30	4.3	6.0	
HKBCF	HY/2013/01	2018-05-09	Mid-Ebb	Rainy	CS6	7:57:00	4.8	Middle	2	2	25.20	7.80	30.40	91.5	6.30	4.3	7.1	
HKBCF	HY/2013/01	2018-05-09	Mid-Ebb	Rainy	CS6	7:57:00	8.6	Bottom	3	1	25.30	7.90	31.60	91.4	6.30	4.4	7.6	
HKBCF	HY/2013/01	2018-05-09	Mid-Ebb	Rainy	CS6	7:57:00	8.6	Bottom	3	2	24.90	7.80	31.70	91.2	6.30	4.4	8.4	
HKBCF	HY/2013/01	2018-05-09	Mid-Ebb	Rainy	CS4	9:09:00	1.0	Surface	1	1	26.80	7.80	22.80	97.5	6.90	3.1	5.4	
HKBCF	HY/2013/01	2018-05-09	Mid-Ebb	Rainy	CS4	9:09:00	1.0	Surface	1	2	26.40	7.80	22.90	96.4	6.80	3.0	3.8	
HKBCF	HY/2013/01	2018-05-09	Mid-Ebb	Rainy	CS4	9:09:00	9.3	Middle	2	1	26.20	7.80	27.70	89.9	6.20	3.5	6.0	
HKBCF	HY/2013/01	2018-05-09	Mid-Ebb	Rainy	CS4	9:09:00	9.3	Middle	2	2	25.80	7.80	27.90	90.9	6.30	3.6	5.3	
HKBCF	HY/2013/01	2018-05-09	Mid-Ebb	Rainy	CS4	9:09:00	17.5	Bottom	3	1	25.40	7.80	31.00	87.2	6.00	4.7	7.9	
HKBCF	HY/2013/01	2018-05-09	Mid-Ebb	Rainy	CS4	9:09:00	17.5	Bottom	3	2	25.10	7.80	31.00	87.2	6.00	4.9	8.1	
HKBCF	HY/2013/01	2018-05-09	Mid-Ebb	Rainy	SR6	9:43:00	1.0	Surface	1	1	26.60	7.90	21.80	98.8	7.00	4.1	6.6	
HKBCF	HY/2013/01	2018-05-09	Mid-Ebb	Rainy	SR6	9:43:00	1.0	Surface	1	2	26.20	7.90	21.90	97.9	7.00	4.1	5.8	
HKBCF	HY/2013/01	2018-05-09	Mid-Ebb	Rainy	SR6	9:43:00		Middle	2	1								
HKBCF	HY/2013/01	2018-05-09	Mid-Ebb	Rainy	SR6	9:43:00		Middle	2	2								

Project	Works	Date (yyyy-mm-dd)	Tide	Weather Condition	Station	Time	Depth, m	Level	Level_Code	Replicate	Temperature, °C	pH	Salinity, ppt	DO, %	DO, mg/L	Turbidity, NTU	SS, mg/L	Site Observation
HKBCF	HY/2013/01	2018-05-09	Mid-Ebb	Rainy	SR6	9:43:00	3.3	Bottom	3	1	26.40	7.90	23.60	98.3	6.90	4.4	7.2	
HKBCF	HY/2013/01	2018-05-09	Mid-Ebb	Rainy	SR6	9:43:00	3.3	Bottom	3	2	26.00	7.90	24.40	97.8	6.90	4.3	7.4	
HKBCF	HY/2013/01	2018-05-09	Mid-Ebb	Rainy	CS(Mf)3(N)	9:21:00	1.0	Surface	1	1	26.90	7.80	20.80	96.0	6.80	5.4	5.0	
HKBCF	HY/2013/01	2018-05-09	Mid-Ebb	Rainy	CS(Mf)3(N)	9:21:00	1.0	Surface	1	2	26.60	7.80	20.80	95.3	6.80	5.3	4.8	
HKBCF	HY/2013/01	2018-05-09	Mid-Ebb	Rainy	CS(Mf)3(N)	9:21:00	3.7	Middle	2	1	26.60	7.90	25.80	92.3	6.40	6.6	5.3	
HKBCF	HY/2013/01	2018-05-09	Mid-Ebb	Rainy	CS(Mf)3(N)	9:21:00	3.7	Middle	2	2	26.20	7.80	25.90	92.4	6.50	6.3	6.5	
HKBCF	HY/2013/01	2018-05-09	Mid-Ebb	Rainy	CS(Mf)3(N)	9:21:00	6.4	Bottom	3	1	26.40	7.90	26.70	92.6	6.40	7.9	7.5	
HKBCF	HY/2013/01	2018-05-09	Mid-Ebb	Rainy	CS(Mf)3(N)	9:21:00	6.4	Bottom	3	2	26.00	7.90	26.90	92.6	6.50	7.7	7.4	
HKBCF	HY/2013/01	2018-05-09	Mid-Ebb	Rainy	SR5(N)	8:47:00	1.0	Surface	1	1	26.80	7.80	22.10	95.4	6.80	3.3	5.4	
HKBCF	HY/2013/01	2018-05-09	Mid-Ebb	Rainy	SR5(N)	8:47:00	1.0	Surface	1	2	26.40	7.80	22.20	95.9	6.80	3.5	4.5	
HKBCF	HY/2013/01	2018-05-09	Mid-Ebb	Rainy	SR5(N)	8:47:00	4.8	Middle	2	1	26.40	7.80	25.10	91.5	6.40	4.7	5.6	
HKBCF	HY/2013/01	2018-05-09	Mid-Ebb	Rainy	SR5(N)	8:47:00	4.8	Middle	2	2	25.90	7.80	25.40	91.9	6.50	4.9	5.5	
HKBCF	HY/2013/01	2018-05-09	Mid-Ebb	Rainy	SR5(N)	8:47:00	8.6	Bottom	3	1	26.00	7.80	29.10	86.2	5.90	5.3	7.2	
HKBCF	HY/2013/01	2018-05-09	Mid-Ebb	Rainy	SR5(N)	8:47:00	8.6	Bottom	3	2	25.70	7.80	29.30	85.8	5.90	5.4	7.5	
HKBCF	HY/2013/01	2018-05-09	Mid-Ebb	Rainy	IS10(N)	8:39:00	1.0	Surface	1	1	26.70	7.80	21.50	93.5	6.60	5.6	3.8	
HKBCF	HY/2013/01	2018-05-09	Mid-Ebb	Rainy	IS10(N)	8:39:00	1.0	Surface	1	2	26.30	7.80	21.60	95.3	6.80	5.7	3.4	
HKBCF	HY/2013/01	2018-05-09	Mid-Ebb	Rainy	IS10(N)	8:39:00	6.1	Middle	2	1	26.00	7.80	28.50	83.0	5.70	6.7	5.3	
HKBCF	HY/2013/01	2018-05-09	Mid-Ebb	Rainy	IS10(N)	8:39:00	6.1	Middle	2	2	25.60	7.80	28.80	84.2	5.80	6.8	6.6	
HKBCF	HY/2013/01	2018-05-09	Mid-Ebb	Rainy	IS10(N)	8:39:00	11.2	Bottom	3	1	25.80	7.80	29.70	82.9	5.70	8.3	6.6	
HKBCF	HY/2013/01	2018-05-09	Mid-Ebb	Rainy	IS10(N)	8:39:00	11.2	Bottom	3	2	25.40	7.80	29.90	83.3	5.80	8.4	5.1	
HKBCF	HY/2013/01	2018-05-09	Mid-Ebb	Rainy	IS(Mf)11	8:31:00	1.0	Surface	1	1	26.90	7.80	21.40	94.0	6.70	5.2	6.0	
HKBCF	HY/2013/01	2018-05-09	Mid-Ebb	Rainy	IS(Mf)11	8:31:00	1.0	Surface	1	2	26.50	7.80	21.50	96.1	6.90	5.1	4.9	
HKBCF	HY/2013/01	2018-05-09	Mid-Ebb	Rainy	IS(Mf)11	8:31:00	5.8	Middle	2	1	26.10	7.80	28.20	84.1	5.80	5.9	7.5	
HKBCF	HY/2013/01	2018-05-09	Mid-Ebb	Rainy	IS(Mf)11	8:31:00	5.8	Middle	2	2	25.70	7.80	28.40	86.4	6.00	5.8	6.9	
HKBCF	HY/2013/01	2018-05-09	Mid-Ebb	Rainy	IS(Mf)11	8:31:00	10.5	Bottom	3	1	25.60	7.80	30.20	83.7	5.80	6.0	10.3	
HKBCF	HY/2013/01	2018-05-09	Mid-Ebb	Rainy	IS(Mf)11	8:31:00	10.5	Bottom	3	2	25.20	7.80	30.40	86.1	6.00	6.1	9.3	
HKBCF	HY/2013/01	2018-05-09	Mid-Ebb	Rainy	CS(Mf)5	8:21:00	1.0	Surface	1	1	26.00	7.70	25.20	98.3	6.90	0.8	6.5	
HKBCF	HY/2013/01	2018-05-09	Mid-Ebb	Rainy	CS(Mf)5	8:21:00	1.0	Surface	1	2	25.80	8.00	25.20	97.3	6.90	0.9	7.4	
HKBCF	HY/2013/01	2018-05-09	Mid-Ebb	Rainy	CS(Mf)5	8:21:00	6.1	Middle	2	1	25.20	7.70	30.80	90.4	6.30	1.6	8.6	
HKBCF	HY/2013/01	2018-05-09	Mid-Ebb	Rainy	CS(Mf)5	8:21:00	6.1	Middle	2	2	25.10	8.00	30.70	90.0	6.20	1.9	7.3	
HKBCF	HY/2013/01	2018-05-09	Mid-Ebb	Rainy	CS(Mf)5	8:21:00	11.2	Bottom	3	1	24.90	7.70	32.00	90.5	6.20	2.2	9.4	
HKBCF	HY/2013/01	2018-05-09	Mid-Ebb	Rainy	CS(Mf)5	8:21:00	11.2	Bottom	3	2	24.90	8.00	31.80	89.8	6.20	2.3	10.3	
HKBCF	HY/2013/01	2018-05-09	Mid-Ebb	Rainy	SR7	8:22:00	1.0	Surface	1	1	26.80	7.80	22.30	96.0	6.80	4.3	4.0	
HKBCF	HY/2013/01	2018-05-09	Mid-Ebb	Rainy	SR7	8:22:00	1.0	Surface	1	2	26.40	7.80	22.40	95.9	6.80	4.3	5.0	
HKBCF	HY/2013/01	2018-05-09	Mid-Ebb	Rainy	SR7	8:22:00		Middle	2	1								
HKBCF	HY/2013/01	2018-05-09	Mid-Ebb	Rainy	SR7	8:22:00		Middle	2	2								
HKBCF	HY/2013/01	2018-05-09	Mid-Ebb	Rainy	SR7	8:22:00	3.2	Bottom	3	1	26.70	7.80	24.50	95.3	6.70	4.5	10.1	
HKBCF	HY/2013/01	2018-05-09	Mid-Ebb	Rainy	SR7	8:22:00	3.2	Bottom	3	2	26.30	7.80	24.70	95.4	6.70	4.4	8.9	
HKBCF	HY/2013/01	2018-05-09	Mid-Ebb	Rainy	IS17	8:43:00	1.0	Surface	1	1	25.80	7.60	24.70	93.3	6.60	1.7	5.1	
HKBCF	HY/2013/01	2018-05-09	Mid-Ebb	Rainy	IS17	8:43:00	1.0	Surface	1	2	25.80	8.00	24.50	92.4	6.60	2.0	6.4	
HKBCF	HY/2013/01	2018-05-09	Mid-Ebb	Rainy	IS17	8:43:00	5.8	Middle	2	1	25.30	7.60	30.40	84.4	5.80	3.2	8.1	
HKBCF	HY/2013/01	2018-05-09	Mid-Ebb	Rainy	IS17	8:43:00	5.8	Middle	2	2	25.30	8.00	30.20	83.8	5.80	3.4	9.0	
HKBCF	HY/2013/01	2018-05-09	Mid-Ebb	Rainy	IS17	8:43:00	10.6	Bottom	3	1	25.20	7.60	30.90	83.7	5.80	4.6	9.0	
HKBCF	HY/2013/01	2018-05-09	Mid-Ebb	Rainy	IS17	8:43:00	10.6	Bottom	3	2	25.20	8.00	30.80	83.2	5.80	4.8	7.7	
HKBCF	HY/2013/01	2018-05-09	Mid-Ebb	Rainy	IS(Mf)16	8:54:00	1.0	Surface	1	1	26.20	7.60	23.70	99.4	7.00	10.9	7.8	
HKBCF	HY/2013/01	2018-05-09	Mid-Ebb	Rainy	IS(Mf)16	8:54:00	1.0	Surface	1	2	26.20	8.00	23.50	99.6	7.00	10.0	8.9	
HKBCF	HY/2013/01	2018-05-09	Mid-Ebb	Rainy	IS(Mf)16	8:54:00		Middle	2	1								
HKBCF	HY/2013/01	2018-05-09	Mid-Ebb	Rainy	IS(Mf)16	8:54:00		Middle	2	2								
HKBCF	HY/2013/01	2018-05-09	Mid-Ebb	Rainy	IS(Mf)16	8:54:00	4.9	Bottom	3	1	25.50	7.60	29.40	88.6	6.10	4.5	8.0	
HKBCF	HY/2013/01	2018-05-09	Mid-Ebb	Rainy	IS(Mf)16	8:54:00	4.9	Bottom	3	2	25.50	7.90	29.30	88.3	6.10	4.6	8.9	
HKBCF	HY/2013/01	2018-05-09	Mid-Ebb	Rainy	IS8	9:15:00	1.0	Surface	1	1	26.50	7.50	23.30	98.9	7.00	5.3	5.1	
HKBCF	HY/2013/01	2018-05-09	Mid-Ebb	Rainy	IS8	9:15:00	1.0	Surface	1	2	26.50	7.70	23.10	97.9	6.90	5.7	5.9	
HKBCF	HY/2013/01	2018-05-09	Mid-Ebb	Rainy	IS8	9:15:00		Middle	2	1								
HKBCF	HY/2013/01	2018-05-09	Mid-Ebb	Rainy	IS8	9:15:00		Middle	2	2								
HKBCF	HY/2013/01	2018-05-09	Mid-Ebb	Rainy	IS8	9:15:00	3.2	Bottom	3	1	26.50	7.50	25.70	90.2	6.30	10.6	8.2	
HKBCF	HY/2013/01	2018-05-09	Mid-Ebb	Rainy	IS8	9:15:00	3.2	Bottom	3	2	26.50	7.70	25.50	89.6	6.20	10.9	8.1	
HKBCF	HY/2013/01	2018-05-09	Mid-Ebb	Rainy	SR4(N)	9:07:00	1.0	Surface	1	1	26.60	7.50	23.80	100.5	7.10	3.1	5.3	
HKBCF	HY/2013/01	2018-05-09	Mid-Ebb	Rainy	SR4(N)	9:07:00	1.0	Surface	1	2	26.50	7.60	23.70	99.6	7.00	3.1	4.9	
HKBCF	HY/2013/01	2018-05-09	Mid-Ebb	Rainy	SR4(N)	9:07:00		Middle	2	1								
HKBCF	HY/2013/01	2018-05-09	Mid-Ebb	Rainy	SR4(N)	9:07:00		Middle	2	2								
HKBCF	HY/2013/01	2018-05-09	Mid-Ebb	Rainy	SR4(N)	9:07:00	2.6	Bottom	3	1	26.60	7.60	23.80	100.6	7.10	3.0	9.6	
HKBCF	HY/2013/01	2018-05-09	Mid-Ebb	Rainy	SR4(N)	9:07:00	2.6	Bottom	3	2	26.50	7.80	23.70	99.7	7.00	3.2	9.7	
HKBCF	HY/2013/01	2018-05-09	Mid-Ebb	Rainy	IS(Mf)9	9:25:00	1.0	Surface	1	1	26.40	7.60	23.20	99.1	7.00	3.4	6.3	
HKBCF	HY/2013/01	2018-05-09	Mid-Ebb	Rainy	IS(Mf)9	9:25:00	1.0	Surface	1	2	26.40	8.00	23.10	97.9	6.90	3.6	5.4	
HKBCF	HY/2013/01	2018-05-09	Mid-Ebb	Rainy	IS(Mf)9	9:25:00		Middle	2	1								
HKBCF	HY/2013/01	2018-05-09	Mid-Ebb	Rainy	IS(Mf)9	9:25:00		Middle	2	2								
HKBCF	HY/2013/01	2018-05-09	Mid-Ebb	Rainy	IS(Mf)9	9:25:00	2.6	Bottom	3	1	26.40	7.60	23.10	97.8	6.90	2.7	7.5	
HKBCF	HY/2013/01	2018-05-09	Mid-Ebb	Rainy	IS(Mf)9	9:25:00	2.6	Bottom	3	2	26.40	8.00	23.00	97.2	6.90	2.7	6.6	

Project	Works	Date (yyyy-mm-dd)	Tide	Weather Condition	Station	Time	Depth, m	Level	Level_Code	Replicate	Temperature, °C	pH	Salinity, ppt	DO, %	DO, mg/L	Turbidity, NTU	SS, mg/L	Site Observation
HKBCF	HY/2013/01	2018-05-09	Mid-Ebb	Rainy	IS7	9:34:00		Surface	1	1								
HKBCF	HY/2013/01	2018-05-09	Mid-Ebb	Rainy	IS7	9:34:00		Surface	1	2								
HKBCF	HY/2013/01	2018-05-09	Mid-Ebb	Rainy	IS7	9:34:00	1.5	Middle	2	1	26.30	7.60	23.00	103.5	7.30	3.6	10.3	
HKBCF	HY/2013/01	2018-05-09	Mid-Ebb	Rainy	IS7	9:34:00	1.5	Middle	2	2	26.30	8.00	22.90	102.8	7.30	3.8	9.4	
HKBCF	HY/2013/01	2018-05-09	Mid-Ebb	Rainy	IS7	9:34:00		Bottom	3	1								
HKBCF	HY/2013/01	2018-05-09	Mid-Ebb	Rainy	IS7	9:34:00		Bottom	3	2								
HKBCF	HY/2013/01	2018-05-09	Mid-Ebb	Rainy	IS(Mf)6	9:39:00		Surface	1	1								
HKBCF	HY/2013/01	2018-05-09	Mid-Ebb	Rainy	IS(Mf)6	9:39:00		Surface	1	2								
HKBCF	HY/2013/01	2018-05-09	Mid-Ebb	Rainy	IS(Mf)6	9:39:00	1.4	Middle	2	1	26.30	7.60	23.10	102.5	7.30	1.8	7.6	
HKBCF	HY/2013/01	2018-05-09	Mid-Ebb	Rainy	IS(Mf)6	9:39:00	1.4	Middle	2	2	26.30	8.00	23.00	101.7	7.20	1.8	6.4	
HKBCF	HY/2013/01	2018-05-09	Mid-Ebb	Rainy	IS(Mf)6	9:39:00		Bottom	3	1								
HKBCF	HY/2013/01	2018-05-09	Mid-Ebb	Rainy	IS(Mf)6	9:39:00		Bottom	3	2								
HKBCF	HY/2013/01	2018-05-09	Mid-Ebb	Rainy	IS5	9:47:00	1.0	Surface	1	1	26.20	7.50	23.80	97.2	6.90	3.5	2.8	
HKBCF	HY/2013/01	2018-05-09	Mid-Ebb	Rainy	IS5	9:47:00	1.0	Surface	1	2	26.20	7.60	23.70	96.2	6.80	3.9	4.0	
HKBCF	HY/2013/01	2018-05-09	Mid-Ebb	Rainy	IS5	9:47:00	4.8	Middle	2	1	26.00	7.50	27.90	86.7	6.00	10.5	4.7	
HKBCF	HY/2013/01	2018-05-09	Mid-Ebb	Rainy	IS5	9:47:00	4.8	Middle	2	2	26.00	7.60	27.70	86.2	6.00	11.1	3.4	
HKBCF	HY/2013/01	2018-05-09	Mid-Ebb	Rainy	IS5	9:47:00	8.5	Bottom	3	1	25.90	7.50	28.10	87.9	6.10	12.5	5.9	
HKBCF	HY/2013/01	2018-05-09	Mid-Ebb	Rainy	IS5	9:47:00	8.5	Bottom	3	2	25.90	7.60	27.90	87.6	6.10	12.3	4.9	
HKBCF	HY/2013/01	2018-05-09	Mid-Ebb	Rainy	SR3(N)	9:54:00	1.0	Surface	1	1	26.30	7.50	23.20	100.4	7.10	1.3	2.8	
HKBCF	HY/2013/01	2018-05-09	Mid-Ebb	Rainy	SR3(N)	9:54:00	1.0	Surface	1	2	26.30	7.50	23.10	99.5	7.10	1.5	3.4	
HKBCF	HY/2013/01	2018-05-09	Mid-Ebb	Rainy	SR3(N)	9:54:00		Middle	2	1								
HKBCF	HY/2013/01	2018-05-09	Mid-Ebb	Rainy	SR3(N)	9:54:00		Middle	2	2								
HKBCF	HY/2013/01	2018-05-09	Mid-Ebb	Rainy	SR3(N)	9:54:00	2.8	Bottom	3	1	26.50	7.50	24.00	97.5	6.90	3.9	2.4	
HKBCF	HY/2013/01	2018-05-09	Mid-Ebb	Rainy	SR3(N)	9:54:00	2.8	Bottom	3	2	26.40	7.60	23.90	96.9	6.80	3.9	4.3	
HKBCF	HY/2013/01	2018-05-09	Mid-Flood	Cloudy	SR10A(N)	14:33:00	1.0	Surface	1	1	25.60	8.00	28.60	96.5	6.70	0.9	8.0	
HKBCF	HY/2013/01	2018-05-09	Mid-Flood	Cloudy	SR10A(N)	14:33:00	1.0	Surface	1	2	25.60	7.80	28.80	96.8	6.70	0.8	6.7	
HKBCF	HY/2013/01	2018-05-09	Mid-Flood	Cloudy	SR10A(N)	14:33:00	7.0	Middle	2	1	25.40	8.00	29.40	94.5	6.60	1.0	11.2	
HKBCF	HY/2013/01	2018-05-09	Mid-Flood	Cloudy	SR10A(N)	14:33:00	7.0	Middle	2	2	25.40	7.90	29.50	94.8	6.60	0.9	11.3	
HKBCF	HY/2013/01	2018-05-09	Mid-Flood	Cloudy	SR10A(N)	14:33:00	13.0	Bottom	3	1	25.10	8.00	31.80	88.9	6.10	7.4	11.7	
HKBCF	HY/2013/01	2018-05-09	Mid-Flood	Cloudy	SR10A(N)	14:33:00	13.0	Bottom	3	2	25.10	7.80	32.00	88.8	6.10	7.7	13.3	
HKBCF	HY/2013/01	2018-05-09	Mid-Flood	Cloudy	SR10B(N2)	14:28:00	1.0	Surface	1	1	25.50	8.00	29.10	97.0	6.70	1.3	8.7	
HKBCF	HY/2013/01	2018-05-09	Mid-Flood	Cloudy	SR10B(N2)	14:28:00	1.0	Surface	1	2	25.50	7.80	29.30	97.5	6.80	1.4	8.7	
HKBCF	HY/2013/01	2018-05-09	Mid-Flood	Cloudy	SR10B(N2)	14:28:00	3.8	Middle	2	1	25.40	8.00	29.60	95.5	6.60	1.7	8.3	
HKBCF	HY/2013/01	2018-05-09	Mid-Flood	Cloudy	SR10B(N2)	14:28:00	3.8	Middle	2	2	25.40	7.80	29.80	95.9	6.60	1.8	8.3	
HKBCF	HY/2013/01	2018-05-09	Mid-Flood	Cloudy	SR10B(N2)	14:28:00	6.5	Bottom	3	1	25.30	8.00	29.90	94.8	6.60	2.0	8.7	
HKBCF	HY/2013/01	2018-05-09	Mid-Flood	Cloudy	SR10B(N2)	14:28:00	6.5	Bottom	3	2	25.30	7.80	30.10	95.2	6.60	2.0	7.2	
HKBCF	HY/2013/01	2018-05-09	Mid-Flood	Cloudy	CSA	14:34:00	1.0	Surface	1	1	26.30	7.90	26.20	99.4	6.90	5.9	5.6	
HKBCF	HY/2013/01	2018-05-09	Mid-Flood	Cloudy	CSA	14:34:00	1.0	Surface	1	2	26.00	7.90	26.30	99.1	6.90	5.9	6.1	
HKBCF	HY/2013/01	2018-05-09	Mid-Flood	Cloudy	CSA	14:34:00	16.4	Middle	2	1	25.20	7.90	31.70	87.3	6.00	6.7	9.8	
HKBCF	HY/2013/01	2018-05-09	Mid-Flood	Cloudy	CSA	14:34:00	16.4	Middle	2	2	24.90	7.90	31.90	88.0	6.10	6.8	9.2	
HKBCF	HY/2013/01	2018-05-09	Mid-Flood	Cloudy	CSA	14:34:00	31.8	Bottom	3	1	25.20	7.90	32.00	87.5	6.00	7.4	8.1	
HKBCF	HY/2013/01	2018-05-09	Mid-Flood	Cloudy	CSA	14:34:00	31.8	Bottom	3	2	24.80	7.90	32.20	87.4	6.00	7.3	8.5	
HKBCF	HY/2013/01	2018-05-09	Mid-Flood	Cloudy	CS6	14:23:00	1.0	Surface	1	1	26.40	7.90	25.70	100.4	7.00	6.6	5.9	
HKBCF	HY/2013/01	2018-05-09	Mid-Flood	Cloudy	CS6	14:23:00	1.0	Surface	1	2	26.10	7.90	25.80	99.4	7.00	6.3	5.2	
HKBCF	HY/2013/01	2018-05-09	Mid-Flood	Cloudy	CS6	14:23:00	4.6	Middle	2	1	25.90	7.90	28.20	92.8	6.40	6.7	7.9	
HKBCF	HY/2013/01	2018-05-09	Mid-Flood	Cloudy	CS6	14:23:00	4.6	Middle	2	2	25.50	7.80	28.40	92.2	6.40	6.6	6.6	
HKBCF	HY/2013/01	2018-05-09	Mid-Flood	Cloudy	CS6	14:23:00	8.2	Bottom	3	1	25.40	7.90	31.00	89.2	6.10	8.0	8.4	
HKBCF	HY/2013/01	2018-05-09	Mid-Flood	Cloudy	CS6	14:23:00	8.2	Bottom	3	2	25.00	7.90	31.20	87.8	6.10	8.0	8.4	
HKBCF	HY/2013/01	2018-05-09	Mid-Flood	Cloudy	CS4	13:09:00	1.0	Surface	1	1	26.90	7.80	23.60	99.7	7.00	1.5	6.4	
HKBCF	HY/2013/01	2018-05-09	Mid-Flood	Cloudy	CS4	13:09:00	1.0	Surface	1	2	26.50	7.80	23.70	99.0	7.00	1.3	5.5	
HKBCF	HY/2013/01	2018-05-09	Mid-Flood	Cloudy	CS4	13:09:00	9.2	Middle	2	1	25.60	7.90	30.30	88.7	6.10	2.0	6.7	
HKBCF	HY/2013/01	2018-05-09	Mid-Flood	Cloudy	CS4	13:09:00	9.2	Middle	2	2	25.20	7.80	30.40	88.6	6.10	1.8	5.7	
HKBCF	HY/2013/01	2018-05-09	Mid-Flood	Cloudy	CS4	13:09:00	17.4	Bottom	3	1	25.40	7.80	30.90	87.5	6.00	2.0	9.8	
HKBCF	HY/2013/01	2018-05-09	Mid-Flood	Cloudy	CS4	13:09:00	17.4	Bottom	3	2	25.10	7.80	30.90	87.4	6.10	2.0	10.4	
HKBCF	HY/2013/01	2018-05-09	Mid-Flood	Cloudy	SR6	12:32:00	1.0	Surface	1	1	26.90	7.90	23.00	99.4	7.00	5.3	4.8	
HKBCF	HY/2013/01	2018-05-09	Mid-Flood	Cloudy	SR6	12:32:00	1.0	Surface	1	2	26.50	7.90	23.10	98.9	7.00	5.7	4.5	
HKBCF	HY/2013/01	2018-05-09	Mid-Flood	Cloudy	SR6	12:32:00		Middle	2	1								
HKBCF	HY/2013/01	2018-05-09	Mid-Flood	Cloudy	SR6	12:32:00		Middle	2	2								
HKBCF	HY/2013/01	2018-05-09	Mid-Flood	Cloudy	SR6	12:32:00	3.3	Bottom	3	1	26.50	7.90	22.70	96.7	6.80	6.4	8.7	
HKBCF	HY/2013/01	2018-05-09	Mid-Flood	Cloudy	SR6	12:32:00	3.3	Bottom	3	2	26.00	7.90	22.70	95.4	6.70	6.7	8.4	
HKBCF	HY/2013/01	2018-05-09	Mid-Flood	Cloudy	CS(Mf)3(N)	13:54:00	1.0	Surface	1	1	26.90	7.80	23.90	97.3	6.80	5.6	7.7	
HKBCF	HY/2013/01	2018-05-09	Mid-Flood	Cloudy	CS(Mf)3(N)	13:54:00	1.0	Surface	1	2	26.50	7.80	24.00	95.5	6.70	5.4	6.8	
HKBCF	HY/2013/01	2018-05-09	Mid-Flood	Cloudy	CS(Mf)3(N)	13:54:00	3.7	Middle	2	1	26.80	7.80	24.50	95.9	6.70	5.3	9.2	
HKBCF	HY/2013/01	2018-05-09	Mid-Flood	Cloudy	CS(Mf)3(N)	13:54:00	3.7	Middle	2	2	26.40	7.80	24.60	94.6	6.60	5.7	8.5	
HKBCF	HY/2013/01	2018-05-09	Mid-Flood	Cloudy	CS(Mf)3(N)	13:54:00	6.3	Bottom	3	1	26.20	7.90	28.10	91.3	6.30	7.4	9.5	
HKBCF	HY/2013/01	2018-05-09	Mid-Flood	Cloudy	CS(Mf)3(N)	13:54:00	6.3	Bottom	3	2	25.80	7.90	28.30	90.1	6.30	7.5	9.4	
HKBCF	HY/2013/01	2018-05-09	Mid-Flood	Cloudy	SR5(N)	13:31:00	1.0	Surface	1	1	26.60	7.80	23.40	94.4	6.70	3.6	6.4	
HKBCF	HY/2013/01	2018-05-09	Mid-Flood	Cloudy	SR5(N)	13:31:00	1.0	Surface	1	2	26.20	7.80	23.50	95.0	6.70	3.4	7.6	

Project	Works	Date (yyyy-mm-dd)	Tide	Weather Condition	Station	Time	Depth, m	Level	Level_Code	Replicate	Temperature, °C	pH	Salinity, ppt	DO, %	DO, mg/L	Turbidity, NTU	SS, mg/L	Site Observation
HKBCF	HY/2013/01	2018-05-09	Mid-Flood	Cloudy	SR5(N)	13:31:00	4.7	Middle	2	1	26.30	7.80	27.20	84.9	5.90	4.1	7.1	
HKBCF	HY/2013/01	2018-05-09	Mid-Flood	Cloudy	SR5(N)	13:31:00	4.7	Middle	2	2	25.90	7.80	27.40	85.3	5.90	4.3	6.4	
HKBCF	HY/2013/01	2018-05-09	Mid-Flood	Cloudy	SR5(N)	13:31:00	8.4	Bottom	3	1	25.80	7.80	29.40	80.7	5.60	6.4	7.7	
HKBCF	HY/2013/01	2018-05-09	Mid-Flood	Cloudy	SR5(N)	13:31:00	8.4	Bottom	3	2	25.50	7.80	29.50	79.6	5.50	6.4	7.8	
HKBCF	HY/2013/01	2018-05-09	Mid-Flood	Cloudy	IS10(N)	13:38:00	1.0	Surface	1	1	26.80	7.80	23.80	96.4	6.80	2.6	6.0	
HKBCF	HY/2013/01	2018-05-09	Mid-Flood	Cloudy	IS10(N)	13:38:00	1.0	Surface	1	2	26.40	7.80	23.90	96.0	6.80	2.5	4.7	
HKBCF	HY/2013/01	2018-05-09	Mid-Flood	Cloudy	IS10(N)	13:38:00	6.2	Middle	2	1	26.20	7.80	27.40	88.4	6.10	3.2	11.1	
HKBCF	HY/2013/01	2018-05-09	Mid-Flood	Cloudy	IS10(N)	13:38:00	6.2	Middle	2	2	25.70	7.80	27.50	89.1	6.20	3.0	12.5	
HKBCF	HY/2013/01	2018-05-09	Mid-Flood	Cloudy	IS10(N)	13:38:00	11.4	Bottom	3	1	25.60	7.80	30.30	83.9	5.80	6.3	12.2	
HKBCF	HY/2013/01	2018-05-09	Mid-Flood	Cloudy	IS10(N)	13:38:00	11.4	Bottom	3	2	25.20	7.80	30.50	83.7	5.80	6.0	12.9	
HKBCF	HY/2013/01	2018-05-09	Mid-Flood	Cloudy	IS(Mf)11	13:45:00	1.0	Surface	1	1	26.70	7.90	24.20	100.8	7.10	0.5	8.3	
HKBCF	HY/2013/01	2018-05-09	Mid-Flood	Cloudy	IS(Mf)11	13:45:00	1.0	Surface	1	2	26.30	7.90	24.30	99.7	7.00	0.5	8.6	
HKBCF	HY/2013/01	2018-05-09	Mid-Flood	Cloudy	IS(Mf)11	13:45:00	5.8	Middle	2	1	26.10	7.80	26.50	92.6	6.50	1.8	9.3	
HKBCF	HY/2013/01	2018-05-09	Mid-Flood	Cloudy	IS(Mf)11	13:45:00	5.8	Middle	2	2	25.70	7.80	26.70	92.2	6.50	1.8	10.9	
HKBCF	HY/2013/01	2018-05-09	Mid-Flood	Cloudy	IS(Mf)11	13:45:00	10.5	Bottom	3	1	25.60	7.80	30.30	88.4	6.10	3.5	11.5	
HKBCF	HY/2013/01	2018-05-09	Mid-Flood	Cloudy	IS(Mf)11	13:45:00	10.5	Bottom	3	2	25.30	7.80	30.40	87.0	6.00	3.4	12.1	
HKBCF	HY/2013/01	2018-05-09	Mid-Flood	Cloudy	CS(Mf)5	13:43:00	1.0	Surface	1	1	25.80	8.00	26.00	98.4	6.90	1.0	2.5	
HKBCF	HY/2013/01	2018-05-09	Mid-Flood	Cloudy	CS(Mf)5	13:43:00	1.0	Surface	1	2	25.80	7.80	26.10	99.0	7.00	0.8	2.1	
HKBCF	HY/2013/01	2018-05-09	Mid-Flood	Cloudy	CS(Mf)5	13:43:00	6.8	Middle	2	1	25.00	8.00	31.30	87.2	6.00	2.9	3.0	
HKBCF	HY/2013/01	2018-05-09	Mid-Flood	Cloudy	CS(Mf)5	13:43:00	6.8	Middle	2	2	25.00	7.80	31.50	87.4	6.00	2.8	2.5	
HKBCF	HY/2013/01	2018-05-09	Mid-Flood	Cloudy	CS(Mf)5	13:43:00	12.5	Bottom	3	1	24.90	8.00	31.80	86.6	6.00	4.6	2.8	
HKBCF	HY/2013/01	2018-05-09	Mid-Flood	Cloudy	CS(Mf)5	13:43:00	12.5	Bottom	3	2	24.90	7.80	32.00	86.9	6.00	4.6	2.4	
HKBCF	HY/2013/01	2018-05-09	Mid-Flood	Cloudy	SR7	13:55:00	1.0	Surface	1	1	26.70	7.80	24.70	96.3	6.70	1.0	6.7	
HKBCF	HY/2013/01	2018-05-09	Mid-Flood	Cloudy	SR7	13:55:00	1.0	Surface	1	2	26.30	7.80	24.80	94.0	6.60	1.0	6.0	
HKBCF	HY/2013/01	2018-05-09	Mid-Flood	Cloudy	SR7	13:55:00		Middle	2	1								
HKBCF	HY/2013/01	2018-05-09	Mid-Flood	Cloudy	SR7	13:55:00		Middle	2	2								
HKBCF	HY/2013/01	2018-05-09	Mid-Flood	Cloudy	SR7	13:55:00	2.8	Bottom	3	1	26.50	7.80	26.10	92.4	6.40	1.6	5.5	
HKBCF	HY/2013/01	2018-05-09	Mid-Flood	Cloudy	SR7	13:55:00	2.8	Bottom	3	2	26.20	7.80	26.30	89.0	6.20	1.5	5.3	
HKBCF	HY/2013/01	2018-05-09	Mid-Flood	Cloudy	IS17	13:20:00	1.0	Surface	1	1	26.40	8.00	24.10	104.6	7.40	2.0	4.0	
HKBCF	HY/2013/01	2018-05-09	Mid-Flood	Cloudy	IS17	13:20:00	1.0	Surface	1	2	26.40	7.90	24.20	105.0	7.40	1.6	3.8	
HKBCF	HY/2013/01	2018-05-09	Mid-Flood	Cloudy	IS17	13:20:00	4.6	Middle	2	1	25.70	8.00	28.30	87.9	6.10	1.9	4.0	
HKBCF	HY/2013/01	2018-05-09	Mid-Flood	Cloudy	IS17	13:20:00	4.6	Middle	2	2	25.70	7.80	28.50	88.2	6.10	1.7	3.9	
HKBCF	HY/2013/01	2018-05-09	Mid-Flood	Cloudy	IS17	13:20:00	8.2	Bottom	3	1	25.60	8.00	28.90	87.7	6.10	1.9	6.6	
HKBCF	HY/2013/01	2018-05-09	Mid-Flood	Cloudy	IS17	13:20:00	8.2	Bottom	3	2	25.60	7.80	29.10	87.9	6.10	1.7	7.7	
HKBCF	HY/2013/01	2018-05-09	Mid-Flood	Cloudy	IS(Mf)16	13:08:00	1.0	Surface	1	1	26.40	8.00	24.10	105.6	7.40	2.6	6.3	
HKBCF	HY/2013/01	2018-05-09	Mid-Flood	Cloudy	IS(Mf)16	13:08:00	1.0	Surface	1	2	26.50	7.90	24.20	106.2	7.50	2.2	5.5	
HKBCF	HY/2013/01	2018-05-09	Mid-Flood	Cloudy	IS(Mf)16	13:08:00		Middle	2	1								
HKBCF	HY/2013/01	2018-05-09	Mid-Flood	Cloudy	IS(Mf)16	13:08:00		Middle	2	2								
HKBCF	HY/2013/01	2018-05-09	Mid-Flood	Cloudy	IS(Mf)16	13:08:00	4.9	Bottom	3	1	26.40	8.00	24.30	102.3	7.20	3.1	6.7	
HKBCF	HY/2013/01	2018-05-09	Mid-Flood	Cloudy	IS(Mf)16	13:08:00	4.9	Bottom	3	2	26.40	7.90	24.50	102.5	7.20	2.8	6.5	
HKBCF	HY/2013/01	2018-05-09	Mid-Flood	Cloudy	IS8	12:42:00	1.0	Surface	1	1	26.30	8.00	23.80	98.5	7.00	4.1	5.3	
HKBCF	HY/2013/01	2018-05-09	Mid-Flood	Cloudy	IS8	12:42:00	1.0	Surface	1	2	26.30	7.90	24.00	99.6	7.00	3.6	4.0	
HKBCF	HY/2013/01	2018-05-09	Mid-Flood	Cloudy	IS8	12:42:00		Middle	2	1								
HKBCF	HY/2013/01	2018-05-09	Mid-Flood	Cloudy	IS8	12:42:00		Middle	2	2								
HKBCF	HY/2013/01	2018-05-09	Mid-Flood	Cloudy	IS8	12:42:00	3.5	Bottom	3	1	26.10	8.00	27.00	89.7	6.20	5.1	3.6	
HKBCF	HY/2013/01	2018-05-09	Mid-Flood	Cloudy	IS8	12:42:00	3.5	Bottom	3	2	26.10	7.90	27.20	90.3	6.30	4.6	4.4	
HKBCF	HY/2013/01	2018-05-09	Mid-Flood	Cloudy	SR4(N)	12:49:00	1.0	Surface	1	1	26.50	8.00	25.00	93.9	6.60	7.8	4.4	
HKBCF	HY/2013/01	2018-05-09	Mid-Flood	Cloudy	SR4(N)	12:49:00	1.0	Surface	1	2	26.50	7.80	25.10	94.7	6.60	7.3	4.9	
HKBCF	HY/2013/01	2018-05-09	Mid-Flood	Cloudy	SR4(N)	12:49:00		Middle	2	1								
HKBCF	HY/2013/01	2018-05-09	Mid-Flood	Cloudy	SR4(N)	12:49:00		Middle	2	2								
HKBCF	HY/2013/01	2018-05-09	Mid-Flood	Cloudy	SR4(N)	12:49:00	3.1	Bottom	3	1	26.40	8.00	25.70	87.8	6.10	9.5	9.0	
HKBCF	HY/2013/01	2018-05-09	Mid-Flood	Cloudy	SR4(N)	12:49:00	3.1	Bottom	3	2	26.40	7.80	25.80	87.7	6.10	8.7	9.0	
HKBCF	HY/2013/01	2018-05-09	Mid-Flood	Cloudy	IS(Mf)9	12:29:00	1.0	Surface	1	1	26.40	8.10	23.10	105.3	7.50	1.8	4.0	
HKBCF	HY/2013/01	2018-05-09	Mid-Flood	Cloudy	IS(Mf)9	12:29:00	1.0	Surface	1	2	26.40	8.00	23.20	105.8	7.50	1.5	3.0	
HKBCF	HY/2013/01	2018-05-09	Mid-Flood	Cloudy	IS(Mf)9	12:29:00		Middle	2	1								
HKBCF	HY/2013/01	2018-05-09	Mid-Flood	Cloudy	IS(Mf)9	12:29:00		Middle	2	2								
HKBCF	HY/2013/01	2018-05-09	Mid-Flood	Cloudy	IS(Mf)9	12:29:00	2.5	Bottom	3	1	26.40	8.10	23.10	104.7	7.40	2.2	7.3	
HKBCF	HY/2013/01	2018-05-09	Mid-Flood	Cloudy	IS(Mf)9	12:29:00	2.5	Bottom	3	2	26.40	8.00	23.30	105.2	7.40	1.8	6.8	
HKBCF	HY/2013/01	2018-05-09	Mid-Flood	Cloudy	IS7	12:21:00	1.0	Surface	1	1	26.40	8.10	23.10	104.2	7.40	4.9	7.8	
HKBCF	HY/2013/01	2018-05-09	Mid-Flood	Cloudy	IS7	12:21:00	1.0	Surface	1	2	26.40	8.00	23.20	104.7	7.40	4.3	7.9	
HKBCF	HY/2013/01	2018-05-09	Mid-Flood	Cloudy	IS7	12:21:00		Middle	2	1								
HKBCF	HY/2013/01	2018-05-09	Mid-Flood	Cloudy	IS7	12:21:00		Middle	2	2								
HKBCF	HY/2013/01	2018-05-09	Mid-Flood	Cloudy	IS7	12:21:00	2.3	Bottom	3	1	26.40	8.10	23.10	104.0	7.40	4.8	11.1	
HKBCF	HY/2013/01	2018-05-09	Mid-Flood	Cloudy	IS7	12:21:00	2.3	Bottom	3	2	26.40	8.00	23.20	104.6	7.40	4.3	10.8	
HKBCF	HY/2013/01	2018-05-09	Mid-Flood	Cloudy	IS(Mf)6	12:14:00		Surface	1	1								
HKBCF	HY/2013/01	2018-05-09	Mid-Flood	Cloudy	IS(Mf)6	12:14:00		Surface	1	2								
HKBCF	HY/2013/01	2018-05-09	Mid-Flood	Cloudy	IS(Mf)6	12:14:00	1.5	Middle	2	1	26.40	8.10	22.90	105.5	7.50	3.9	7.4	
HKBCF	HY/2013/01	2018-05-09	Mid-Flood	Cloudy	IS(Mf)6	12:14:00	1.5	Middle	2	2	26.40	8.00	23.00	106.2	7.50	3.4	8.0	

Project	Works	Date (yyyy-mm-dd)	Tide	Weather Condition	Station	Time	Depth, m	Level	Level_Code	Replicate	Temperature, °C	pH	Salinity, ppt	DO, %	DO, mg/L	Turbidity, NTU	SS, mg/L	Site Observation
HKBCF	HY/2013/01	2018-05-09	Mid-Flood	Cloudy	IS(Mf)6	12:14:00		Bottom	3	1								
HKBCF	HY/2013/01	2018-05-09	Mid-Flood	Cloudy	IS(Mf)6	12:14:00		Bottom	3	2								
HKBCF	HY/2013/01	2018-05-09	Mid-Flood	Cloudy	IS5	12:03:00	1.0	Surface	1	1	26.30	8.10	22.90	102.3	7.30	1.8	5.0	
HKBCF	HY/2013/01	2018-05-09	Mid-Flood	Cloudy	IS5	12:03:00	1.0	Surface	1	2	26.40	8.00	23.00	102.7	7.30	1.6	5.3	
HKBCF	HY/2013/01	2018-05-09	Mid-Flood	Cloudy	IS5	12:03:00	4.5	Middle	2	1	25.90	8.00	27.10	90.3	6.30	5.5	5.2	
HKBCF	HY/2013/01	2018-05-09	Mid-Flood	Cloudy	IS5	12:03:00	4.5	Middle	2	2	25.90	8.00	27.30	90.6	6.30	5.4	5.8	
HKBCF	HY/2013/01	2018-05-09	Mid-Flood	Cloudy	IS5	12:03:00	8.0	Bottom	3	1	25.70	8.00	29.00	90.1	6.20	7.0	11.7	
HKBCF	HY/2013/01	2018-05-09	Mid-Flood	Cloudy	IS5	12:03:00	8.0	Bottom	3	2	25.70	8.00	29.20	90.4	6.30	6.5	10.9	
HKBCF	HY/2013/01	2018-05-09	Mid-Flood	Cloudy	SR3(N)	11:55:00	1.0	Surface	1	1	26.30	8.00	23.30	101.1	7.20	2.1	5.0	
HKBCF	HY/2013/01	2018-05-09	Mid-Flood	Cloudy	SR3(N)	11:55:00	1.0	Surface	1	2	26.40	8.00	23.50	101.5	7.20	1.8	5.6	
HKBCF	HY/2013/01	2018-05-09	Mid-Flood	Cloudy	SR3(N)	11:55:00		Middle	2	1								
HKBCF	HY/2013/01	2018-05-09	Mid-Flood	Cloudy	SR3(N)	11:55:00		Middle	2	2								
HKBCF	HY/2013/01	2018-05-09	Mid-Flood	Cloudy	SR3(N)	11:55:00	2.6	Bottom	3	1	26.20	8.00	24.70	89.7	6.30	8.2	5.1	
HKBCF	HY/2013/01	2018-05-09	Mid-Flood	Cloudy	SR3(N)	11:55:00	2.6	Bottom	3	2	26.20	7.90	26.50	89.9	6.30	8.1	4.6	
HKBCF	HY/2013/01	2018-05-11	Mid-Ebb	Cloudy	SR10A(N)	9:23:00	1.0	Surface	1	1	24.70	8.00	31.90	86.1	6.00	1.9	4.9	
HKBCF	HY/2013/01	2018-05-11	Mid-Ebb	Cloudy	SR10A(N)	9:23:00	1.0	Surface	1	2	24.70	8.00	32.10	86.4	6.00	1.7	5.8	
HKBCF	HY/2013/01	2018-05-11	Mid-Ebb	Cloudy	SR10A(N)	9:23:00	6.4	Middle	2	1	24.70	8.00	31.90	86.0	6.00	2.2	6.0	
HKBCF	HY/2013/01	2018-05-11	Mid-Ebb	Cloudy	SR10A(N)	9:23:00	6.4	Middle	2	2	24.70	8.00	32.10	86.3	6.00	1.8	6.8	
HKBCF	HY/2013/01	2018-05-11	Mid-Ebb	Cloudy	SR10A(N)	9:23:00	11.7	Bottom	3	1	24.70	8.00	32.00	86.2	6.00	1.9	8.1	
HKBCF	HY/2013/01	2018-05-11	Mid-Ebb	Cloudy	SR10A(N)	9:23:00	11.7	Bottom	3	2	24.70	8.00	32.10	86.6	6.00	1.7	7.6	
HKBCF	HY/2013/01	2018-05-11	Mid-Ebb	Cloudy	SR10B(N2)	9:29:00	1.0	Surface	1	1	24.70	8.00	31.90	87.4	6.10	1.3	5.0	
HKBCF	HY/2013/01	2018-05-11	Mid-Ebb	Cloudy	SR10B(N2)	9:29:00	1.0	Surface	1	2	24.70	8.00	32.10	87.8	6.10	1.2	4.2	
HKBCF	HY/2013/01	2018-05-11	Mid-Ebb	Cloudy	SR10B(N2)	9:29:00	3.4	Middle	2	1	24.70	8.00	31.90	87.1	6.00	1.7	4.9	
HKBCF	HY/2013/01	2018-05-11	Mid-Ebb	Cloudy	SR10B(N2)	9:29:00	3.4	Middle	2	2	24.70	8.00	32.10	87.6	6.10	1.6	4.5	
HKBCF	HY/2013/01	2018-05-11	Mid-Ebb	Cloudy	SR10B(N2)	9:29:00	5.8	Bottom	3	1	24.70	8.00	31.90	87.5	6.10	1.8	4.0	
HKBCF	HY/2013/01	2018-05-11	Mid-Ebb	Cloudy	SR10B(N2)	9:29:00	5.8	Bottom	3	2	24.70	8.00	32.10	87.9	6.10	1.5	3.3	
HKBCF	HY/2013/01	2018-05-11	Mid-Ebb	Cloudy	CSA	9:49:00	1.0	Surface	1	1	25.20	7.80	29.30	91.6	6.40	5.0	4.7	
HKBCF	HY/2013/01	2018-05-11	Mid-Ebb	Cloudy	CSA	9:49:00	1.0	Surface	1	2	25.60	7.80	29.20	92.6	6.40	4.4	3.5	
HKBCF	HY/2013/01	2018-05-11	Mid-Ebb	Cloudy	CSA	9:49:00	16.9	Middle	2	1	24.70	7.80	31.80	85.3	5.90	5.0	3.3	
HKBCF	HY/2013/01	2018-05-11	Mid-Ebb	Cloudy	CSA	9:49:00	16.9	Middle	2	2	25.00	7.80	31.70	86.3	6.00	5.0	3.0	
HKBCF	HY/2013/01	2018-05-11	Mid-Ebb	Cloudy	CSA	9:49:00	32.7	Bottom	3	1	24.70	7.80	31.80	84.9	5.90	5.2	3.4	
HKBCF	HY/2013/01	2018-05-11	Mid-Ebb	Cloudy	CSA	9:49:00	32.7	Bottom	3	2	25.00	7.80	31.70	86.2	5.90	4.7	3.8	
HKBCF	HY/2013/01	2018-05-11	Mid-Ebb	Cloudy	CS6	10:03:00	1.0	Surface	1	1	25.30	7.80	28.00	94.7	6.60	2.3	1.8	
HKBCF	HY/2013/01	2018-05-11	Mid-Ebb	Cloudy	CS6	10:03:00	1.0	Surface	1	2	25.60	7.80	27.90	94.7	6.60	2.6	1.8	
HKBCF	HY/2013/01	2018-05-11	Mid-Ebb	Cloudy	CS6	10:03:00	4.6	Middle	2	1	25.00	7.80	29.90	91.1	6.40	3.4	4.8	
HKBCF	HY/2013/01	2018-05-11	Mid-Ebb	Cloudy	CS6	10:03:00	4.6	Middle	2	2	25.30	7.80	29.80	90.1	6.30	3.5	3.1	
HKBCF	HY/2013/01	2018-05-11	Mid-Ebb	Cloudy	CS6	10:03:00	8.1	Bottom	3	1	24.80	7.80	31.60	87.0	6.00	3.7	3.5	
HKBCF	HY/2013/01	2018-05-11	Mid-Ebb	Cloudy	CS6	10:03:00	8.1	Bottom	3	2	25.10	7.80	31.50	86.1	5.90	3.7	3.9	
HKBCF	HY/2013/01	2018-05-11	Mid-Ebb	Cloudy	CS4	11:15:00	1.0	Surface	1	1	25.70	7.90	28.20	104.7	7.30	3.6	4.0	
HKBCF	HY/2013/01	2018-05-11	Mid-Ebb	Cloudy	CS4	11:15:00	1.0	Surface	1	2	26.10	7.90	28.00	103.5	7.20	4.1	3.5	
HKBCF	HY/2013/01	2018-05-11	Mid-Ebb	Cloudy	CS4	11:15:00	8.2	Middle	2	1	25.20	7.90	30.50	97.5	6.80	4.6	2.9	
HKBCF	HY/2013/01	2018-05-11	Mid-Ebb	Cloudy	CS4	11:15:00	8.2	Middle	2	2	25.50	7.90	30.40	95.2	6.60	4.7	4.0	
HKBCF	HY/2013/01	2018-05-11	Mid-Ebb	Cloudy	CS4	11:15:00	15.4	Bottom	3	1	25.10	7.90	30.60	96.2	6.70	5.8	4.1	
HKBCF	HY/2013/01	2018-05-11	Mid-Ebb	Cloudy	CS4	11:15:00	15.4	Bottom	3	2	25.50	7.90	30.50	94.2	6.50	6.3	3.9	
HKBCF	HY/2013/01	2018-05-11	Mid-Ebb	Cloudy	SR6	11:38:00	1.0	Surface	1	1	25.60	7.90	28.40	103.8	7.20	3.4	5.1	
HKBCF	HY/2013/01	2018-05-11	Mid-Ebb	Cloudy	SR6	11:38:00	1.0	Surface	1	2	26.00	7.90	28.30	103.5	7.20	3.0	6.9	
HKBCF	HY/2013/01	2018-05-11	Mid-Ebb	Cloudy	SR6	11:38:00		Middle	2	1								
HKBCF	HY/2013/01	2018-05-11	Mid-Ebb	Cloudy	SR6	11:38:00		Middle	2	2								
HKBCF	HY/2013/01	2018-05-11	Mid-Ebb	Cloudy	SR6	11:38:00	3.4	Bottom	3	1	25.50	7.90	28.70	102.9	7.20	3.4	5.5	
HKBCF	HY/2013/01	2018-05-11	Mid-Ebb	Cloudy	SR6	11:38:00	3.4	Bottom	3	2	25.90	7.90	28.60	102.7	7.10	3.3	5.6	
HKBCF	HY/2013/01	2018-05-11	Mid-Ebb	Cloudy	CS(Mf)3(N)	11:25:00	1.0	Surface	1	1	25.70	7.90	28.10	104.5	7.30	3.6	3.7	
HKBCF	HY/2013/01	2018-05-11	Mid-Ebb	Cloudy	CS(Mf)3(N)	11:25:00	1.0	Surface	1	2	26.10	7.90	28.00	103.6	7.20	4.1	3.6	
HKBCF	HY/2013/01	2018-05-11	Mid-Ebb	Cloudy	CS(Mf)3(N)	11:25:00	3.6	Middle	2	1	25.30	7.90	29.20	102.1	7.10	3.3	3.4	
HKBCF	HY/2013/01	2018-05-11	Mid-Ebb	Cloudy	CS(Mf)3(N)	11:25:00	3.6	Middle	2	2	25.60	7.90	29.30	101.0	7.00	2.8	3.4	
HKBCF	HY/2013/01	2018-05-11	Mid-Ebb	Cloudy	CS(Mf)3(N)	11:25:00	6.1	Bottom	3	1	25.20	7.90	30.50	97.8	6.80	3.9	2.6	
HKBCF	HY/2013/01	2018-05-11	Mid-Ebb	Cloudy	CS(Mf)3(N)	11:25:00	6.1	Bottom	3	2	25.60	7.90	30.40	97.3	6.70	4.1	3.7	
HKBCF	HY/2013/01	2018-05-11	Mid-Ebb	Cloudy	SR5(N)	10:53:00	1.0	Surface	1	1	25.40	7.80	24.50	96.7	6.90	3.0	4.1	
HKBCF	HY/2013/01	2018-05-11	Mid-Ebb	Cloudy	SR5(N)	10:53:00	1.0	Surface	1	2	25.80	7.80	24.40	96.0	6.80	3.5	5.1	
HKBCF	HY/2013/01	2018-05-11	Mid-Ebb	Cloudy	SR5(N)	10:53:00	4.7	Middle	2	1	25.10	7.80	26.90	91.8	6.50	3.3	3.8	
HKBCF	HY/2013/01	2018-05-11	Mid-Ebb	Cloudy	SR5(N)	10:53:00	4.7	Middle	2	2	25.50	7.80	26.90	91.6	6.40	3.5	4.4	
HKBCF	HY/2013/01	2018-05-11	Mid-Ebb	Cloudy	SR5(N)	10:53:00	8.4	Bottom	3	1	25.00	7.80	28.00	90.8	6.40	4.0	5.6	
HKBCF	HY/2013/01	2018-05-11	Mid-Ebb	Cloudy	SR5(N)	10:53:00	8.4	Bottom	3	2	25.40	7.80	27.90	89.3	6.30	3.7	5.3	
HKBCF	HY/2013/01	2018-05-11	Mid-Ebb	Cloudy	IS10(N)	10:46:00	1.0	Surface	1	1	25.40	7.80	25.60	94.0	6.70	6.9	4.9	
HKBCF	HY/2013/01	2018-05-11	Mid-Ebb	Cloudy	IS10(N)	10:46:00	1.0	Surface	1	2	25.70	7.90	25.50	93.4	6.60	6.7	4.9	
HKBCF	HY/2013/01	2018-05-11	Mid-Ebb	Cloudy	IS10(N)	10:46:00	6.2	Middle	2	1	25.10	7.80	27.80	91.0	6.40	6.9	4.8	
HKBCF	HY/2013/01	2018-05-11	Mid-Ebb	Cloudy	IS10(N)	10:46:00	6.2	Middle	2	2	25.50	7.80	27.70	89.8	6.30	6.8	3.9	
HKBCF	HY/2013/01	2018-05-11	Mid-Ebb	Cloudy	IS10(N)	10:46:00	11.4	Bottom	3	1	24.90	7.80	30.20	88.0	6.10	6.3	6.2	
HKBCF	HY/2013/01	2018-05-11	Mid-Ebb	Cloudy	IS10(N)	10:46:00	11.4	Bottom	3	2	25.30	7.80	29.70	87.5	6.10	6.3	5.4	

Project	Works	Date (yyyy-mm-dd)	Tide	Weather Condition	Station	Time	Depth, m	Level	Level_Code	Replicate	Temperature, °C	pH	Salinity, ppt	DO, %	DO, mg/L	Turbidity, NTU	SS, mg/L	Site Observation
HKBCF	HY/2013/01	2018-05-11	Mid-Ebb	Cloudy	IS(Mf)11	10:39:00	1.0	Surface	1	1	25.20	7.80	26.40	94.3	6.70	4.5	4.4	
HKBCF	HY/2013/01	2018-05-11	Mid-Ebb	Cloudy	IS(Mf)11	10:39:00	1.0	Surface	1	2	25.60	7.90	25.70	94.4	6.70	4.7	5.5	
HKBCF	HY/2013/01	2018-05-11	Mid-Ebb	Cloudy	IS(Mf)11	10:39:00	5.6	Middle	2	1	25.00	7.80	29.80	87.3	6.10	4.3	4.7	
HKBCF	HY/2013/01	2018-05-11	Mid-Ebb	Cloudy	IS(Mf)11	10:39:00	5.6	Middle	2	2	25.30	7.80	29.60	85.9	6.00	3.8	3.5	
HKBCF	HY/2013/01	2018-05-11	Mid-Ebb	Cloudy	IS(Mf)11	10:39:00	10.2	Bottom	3	1	24.90	7.80	30.00	87.7	6.10	4.4	5.5	
HKBCF	HY/2013/01	2018-05-11	Mid-Ebb	Cloudy	IS(Mf)11	10:39:00	10.2	Bottom	3	2	25.30	7.80	29.90	86.4	6.00	4.8	5.8	
HKBCF	HY/2013/01	2018-05-11	Mid-Ebb	Cloudy	CS(Mf)5	10:11:00	1.0	Surface	1	1	24.90	8.00	30.00	88.4	6.20	1.6	3.7	
HKBCF	HY/2013/01	2018-05-11	Mid-Ebb	Cloudy	CS(Mf)5	10:11:00	1.0	Surface	1	2	25.00	7.90	30.10	89.0	6.20	1.4	2.1	
HKBCF	HY/2013/01	2018-05-11	Mid-Ebb	Cloudy	CS(Mf)5	10:11:00	6.3	Middle	2	1	24.80	8.00	31.50	86.0	6.00	1.9	2.4	
HKBCF	HY/2013/01	2018-05-11	Mid-Ebb	Cloudy	CS(Mf)5	10:11:00	6.3	Middle	2	2	24.80	7.90	31.70	86.3	6.00	1.6	4.2	
HKBCF	HY/2013/01	2018-05-11	Mid-Ebb	Cloudy	CS(Mf)5	10:11:00	11.6	Bottom	3	1	24.80	8.00	31.60	86.3	6.00	2.6	4.6	
HKBCF	HY/2013/01	2018-05-11	Mid-Ebb	Cloudy	CS(Mf)5	10:11:00	11.6	Bottom	3	2	24.80	7.90	31.70	86.5	6.00	2.3	3.5	
HKBCF	HY/2013/01	2018-05-11	Mid-Ebb	Cloudy	SR7	10:32:00	1.0	Surface	1	1	25.10	7.80	28.60	91.0	6.40	8.2	4.6	
HKBCF	HY/2013/01	2018-05-11	Mid-Ebb	Cloudy	SR7	10:32:00	1.0	Surface	1	2	25.40	7.80	28.40	91.3	6.40	8.4	5.1	
HKBCF	HY/2013/01	2018-05-11	Mid-Ebb	Cloudy	SR7	10:32:00		Middle	2	1								
HKBCF	HY/2013/01	2018-05-11	Mid-Ebb	Cloudy	SR7	10:32:00		Middle	2	2								
HKBCF	HY/2013/01	2018-05-11	Mid-Ebb	Cloudy	SR7	10:32:00	3.3	Bottom	3	1	25.00	7.80	29.30	89.1	6.20	8.2	5.2	
HKBCF	HY/2013/01	2018-05-11	Mid-Ebb	Cloudy	SR7	10:32:00	3.3	Bottom	3	2	25.30	7.80	29.10	90.3	6.30	8.3	5.3	
HKBCF	HY/2013/01	2018-05-11	Mid-Ebb	Cloudy	IS17	10:35:00	1.0	Surface	1	1	24.90	8.00	29.80	91.7	6.40	3.9	4.5	
HKBCF	HY/2013/01	2018-05-11	Mid-Ebb	Cloudy	IS17	10:35:00	1.0	Surface	1	2	25.00	7.90	29.90	92.1	6.50	3.6	5.6	
HKBCF	HY/2013/01	2018-05-11	Mid-Ebb	Cloudy	IS17	10:35:00	5.9	Middle	2	1	24.90	8.00	30.40	91.8	6.40	4.2	5.5	
HKBCF	HY/2013/01	2018-05-11	Mid-Ebb	Cloudy	IS17	10:35:00	5.9	Middle	2	2	24.90	7.80	30.50	92.1	6.40	3.4	5.0	
HKBCF	HY/2013/01	2018-05-11	Mid-Ebb	Cloudy	IS17	10:35:00	10.7	Bottom	3	1	24.80	8.00	30.80	92.0	6.40	2.6	5.1	
HKBCF	HY/2013/01	2018-05-11	Mid-Ebb	Cloudy	IS17	10:35:00	10.7	Bottom	3	2	24.90	7.90	31.00	92.3	6.50	2.7	4.8	
HKBCF	HY/2013/01	2018-05-11	Mid-Ebb	Cloudy	IS(Mf)16	10:47:00	1.0	Surface	1	1	24.80	8.00	28.20	91.6	6.40	1.6	4.4	
HKBCF	HY/2013/01	2018-05-11	Mid-Ebb	Cloudy	IS(Mf)16	10:47:00	1.0	Surface	1	2	24.80	7.90	28.40	91.9	6.50	1.9	3.4	
HKBCF	HY/2013/01	2018-05-11	Mid-Ebb	Cloudy	IS(Mf)16	10:47:00		Middle	2	1								
HKBCF	HY/2013/01	2018-05-11	Mid-Ebb	Cloudy	IS(Mf)16	10:47:00		Middle	2	2								
HKBCF	HY/2013/01	2018-05-11	Mid-Ebb	Cloudy	IS(Mf)16	10:47:00	4.9	Bottom	3	1	24.90	8.00	29.60	91.6	6.40	1.7	6.8	
HKBCF	HY/2013/01	2018-05-11	Mid-Ebb	Cloudy	IS(Mf)16	10:47:00	4.9	Bottom	3	2	24.90	8.00	30.40	91.9	6.40	1.8	8.0	
HKBCF	HY/2013/01	2018-05-11	Mid-Ebb	Cloudy	IS8	11:11:00	1.0	Surface	1	1	24.90	8.00	27.50	95.5	6.80	1.7	5.5	
HKBCF	HY/2013/01	2018-05-11	Mid-Ebb	Cloudy	IS8	11:11:00	1.0	Surface	1	2	25.00	8.00	27.70	95.9	6.80	1.7	4.9	
HKBCF	HY/2013/01	2018-05-11	Mid-Ebb	Cloudy	IS8	11:11:00		Middle	2	1								
HKBCF	HY/2013/01	2018-05-11	Mid-Ebb	Cloudy	IS8	11:11:00		Middle	2	2								
HKBCF	HY/2013/01	2018-05-11	Mid-Ebb	Cloudy	IS8	11:11:00	4.6	Bottom	3	1	24.90	8.00	28.60	89.2	6.30	4.1	6.7	
HKBCF	HY/2013/01	2018-05-11	Mid-Ebb	Cloudy	IS8	11:11:00	4.6	Bottom	3	2	24.90	8.00	28.70	89.4	6.30	4.2	5.0	
HKBCF	HY/2013/01	2018-05-11	Mid-Ebb	Cloudy	SR4(N)	11:04:00	1.0	Surface	1	1	24.90	8.00	27.60	89.8	6.40	3.2	3.7	
HKBCF	HY/2013/01	2018-05-11	Mid-Ebb	Cloudy	SR4(N)	11:04:00	1.0	Surface	1	2	24.90	7.90	27.70	90.3	6.40	3.3	2.4	
HKBCF	HY/2013/01	2018-05-11	Mid-Ebb	Cloudy	SR4(N)	11:04:00		Middle	2	1								
HKBCF	HY/2013/01	2018-05-11	Mid-Ebb	Cloudy	SR4(N)	11:04:00		Middle	2	2								
HKBCF	HY/2013/01	2018-05-11	Mid-Ebb	Cloudy	SR4(N)	11:04:00	3.1	Bottom	3	1	24.90	8.00	27.70	90.9	6.40	3.2	3.7	
HKBCF	HY/2013/01	2018-05-11	Mid-Ebb	Cloudy	SR4(N)	11:04:00	3.1	Bottom	3	2	24.90	7.90	27.90	91.1	6.40	3.6	3.2	
HKBCF	HY/2013/01	2018-05-11	Mid-Ebb	Cloudy	IS(Mf)9	11:20:00	1.0	Surface	1	1	24.80	8.00	27.20	93.4	6.60	2.9	3.3	
HKBCF	HY/2013/01	2018-05-11	Mid-Ebb	Cloudy	IS(Mf)9	11:20:00	1.0	Surface	1	2	24.80	8.00	27.40	93.8	6.70	2.8	4.8	
HKBCF	HY/2013/01	2018-05-11	Mid-Ebb	Cloudy	IS(Mf)9	11:20:00		Middle	2	1								
HKBCF	HY/2013/01	2018-05-11	Mid-Ebb	Cloudy	IS(Mf)9	11:20:00		Middle	2	2								
HKBCF	HY/2013/01	2018-05-11	Mid-Ebb	Cloudy	IS(Mf)9	11:20:00	2.3	Bottom	3	1	25.00	8.00	28.50	85.3	6.00	10.6	4.1	
HKBCF	HY/2013/01	2018-05-11	Mid-Ebb	Cloudy	IS(Mf)9	11:20:00	2.3	Bottom	3	2	25.00	8.00	28.60	85.7	6.00	10.5	4.3	
HKBCF	HY/2013/01	2018-05-11	Mid-Ebb	Cloudy	IS7	11:29:00		Surface	1	1								
HKBCF	HY/2013/01	2018-05-11	Mid-Ebb	Cloudy	IS7	11:29:00		Surface	1	2								
HKBCF	HY/2013/01	2018-05-11	Mid-Ebb	Cloudy	IS7	11:29:00	1.4	Middle	2	1	24.70	8.00	27.00	94.5	6.70	3.3	5.9	
HKBCF	HY/2013/01	2018-05-11	Mid-Ebb	Cloudy	IS7	11:29:00	1.4	Middle	2	2	24.70	8.10	27.20	95.5	6.80	3.3	4.1	
HKBCF	HY/2013/01	2018-05-11	Mid-Ebb	Cloudy	IS7	11:29:00		Bottom	3	1								
HKBCF	HY/2013/01	2018-05-11	Mid-Ebb	Cloudy	IS7	11:29:00		Bottom	3	2								
HKBCF	HY/2013/01	2018-05-11	Mid-Ebb	Cloudy	IS(Mf)6	11:35:00		Surface	1	1								
HKBCF	HY/2013/01	2018-05-11	Mid-Ebb	Cloudy	IS(Mf)6	11:35:00		Surface	1	2								
HKBCF	HY/2013/01	2018-05-11	Mid-Ebb	Cloudy	IS(Mf)6	11:35:00	1.3	Middle	2	1	25.10	8.10	27.50	93.1	6.60	3.2	4.6	
HKBCF	HY/2013/01	2018-05-11	Mid-Ebb	Cloudy	IS(Mf)6	11:35:00	1.3	Middle	2	2	25.20	8.00	27.70	93.6	6.60	3.3	4.7	
HKBCF	HY/2013/01	2018-05-11	Mid-Ebb	Cloudy	IS(Mf)6	11:35:00		Bottom	3	1								
HKBCF	HY/2013/01	2018-05-11	Mid-Ebb	Cloudy	IS(Mf)6	11:35:00		Bottom	3	2								
HKBCF	HY/2013/01	2018-05-11	Mid-Ebb	Cloudy	IS5	11:56:00	1.0	Surface	1	1	24.90	8.10	27.50	94.1	6.70	2.1	3.9	
HKBCF	HY/2013/01	2018-05-11	Mid-Ebb	Cloudy	IS5	11:56:00	1.0	Surface	1	2	25.00	8.10	27.60	94.6	6.70	2.3	3.0	
HKBCF	HY/2013/01	2018-05-11	Mid-Ebb	Cloudy	IS5	11:56:00	4.4	Middle	2	1	24.90	8.10	29.20	92.3	6.50	4.8	4.7	
HKBCF	HY/2013/01	2018-05-11	Mid-Ebb	Cloudy	IS5	11:56:00	4.4	Middle	2	2	24.90	8.10	29.40	92.8	6.50	5.3	3.6	
HKBCF	HY/2013/01	2018-05-11	Mid-Ebb	Cloudy	IS5	11:56:00	7.7	Bottom	3	1	24.80	8.10	29.60	92.6	6.50	6.6	6.7	
HKBCF	HY/2013/01	2018-05-11	Mid-Ebb	Cloudy	IS5	11:56:00	7.7	Bottom	3	2	24.90	8.10	29.80	93.0	6.50	6.6	7.6	
HKBCF	HY/2013/01	2018-05-11	Mid-Ebb	Cloudy	SR3(N)	12:03:00	1.0	Surface	1	1	25.00	8.00	27.50	89.9	6.40	3.6	2.9	
HKBCF	HY/2013/01	2018-05-11	Mid-Ebb	Cloudy	SR3(N)	12:03:00	1.0	Surface	1	2	25.00	8.10	27.60	90.8	6.40	3.8	2.8	

Project	Works	Date (yyyy-mm-dd)	Tide	Weather Condition	Station	Time	Depth, m	Level	Level_Code	Replicate	Temperature, °C	pH	Salinity, ppt	DO, %	DO, mg/L	Turbidity, NTU	SS, mg/L	Site Observation
HKBCF	HY/2013/01	2018-05-11	Mid-Ebb	Cloudy	SR3(N)	12:03:00		Middle	2	1								
HKBCF	HY/2013/01	2018-05-11	Mid-Ebb	Cloudy	SR3(N)	12:03:00		Middle	2	2								
HKBCF	HY/2013/01	2018-05-11	Mid-Ebb	Cloudy	SR3(N)	12:03:00	2.8	Bottom	3	1	25.00	8.00	28.10	90.1	6.30	3.6	5.2	
HKBCF	HY/2013/01	2018-05-11	Mid-Ebb	Cloudy	SR3(N)	12:03:00	2.8	Bottom	3	2	25.00	8.10	28.30	90.4	6.40	4.1	6.0	
HKBCF	HY/2013/01	2018-05-11	Mid-Flood	Cloudy	SR10A(N)	17:05:00	1.0	Surface	1	1	25.20	8.00	31.10	88.3	6.10	1.8	2.3	
HKBCF	HY/2013/01	2018-05-11	Mid-Flood	Cloudy	SR10A(N)	17:05:00	1.0	Surface	1	2	25.20	8.00	31.30	88.3	6.10	1.6	3.7	
HKBCF	HY/2013/01	2018-05-11	Mid-Flood	Cloudy	SR10A(N)	17:05:00	7.8	Middle	2	1	24.90	8.00	31.80	87.0	6.00	1.8	2.5	
HKBCF	HY/2013/01	2018-05-11	Mid-Flood	Cloudy	SR10A(N)	17:05:00	7.8	Middle	2	2	24.90	8.00	32.00	87.0	6.00	2.0	3.0	
HKBCF	HY/2013/01	2018-05-11	Mid-Flood	Cloudy	SR10A(N)	17:05:00	14.5	Bottom	3	1	24.90	8.00	31.90	87.1	6.00	2.6	6.9	
HKBCF	HY/2013/01	2018-05-11	Mid-Flood	Cloudy	SR10A(N)	17:05:00	14.5	Bottom	3	2	24.90	8.00	32.10	87.1	6.00	2.7	6.5	
HKBCF	HY/2013/01	2018-05-11	Mid-Flood	Cloudy	SR10B(N2)	16:59:00	1.0	Surface	1	1	24.90	8.00	31.90	89.3	6.20	1.4	2.7	
HKBCF	HY/2013/01	2018-05-11	Mid-Flood	Cloudy	SR10B(N2)	16:59:00	1.0	Surface	1	2	25.00	8.00	32.10	89.3	6.20	1.4	3.5	
HKBCF	HY/2013/01	2018-05-11	Mid-Flood	Cloudy	SR10B(N2)	16:59:00	3.5	Middle	2	1	24.80	8.00	32.00	91.2	6.30	5.3	4.4	
HKBCF	HY/2013/01	2018-05-11	Mid-Flood	Cloudy	SR10B(N2)	16:59:00	3.5	Middle	2	2	25.00	8.00	32.10	91.2	6.30	5.3	3.0	
HKBCF	HY/2013/01	2018-05-11	Mid-Flood	Cloudy	SR10B(N2)	16:59:00	5.9	Bottom	3	1	24.90	8.00	31.90	88.3	6.10	1.2	2.6	
HKBCF	HY/2013/01	2018-05-11	Mid-Flood	Cloudy	SR10B(N2)	16:59:00	5.9	Bottom	3	2	25.00	8.00	32.10	88.3	6.10	1.3	2.9	
HKBCF	HY/2013/01	2018-05-11	Mid-Flood	Cloudy	CSA	17:04:00	1.0	Surface	1	1	25.30	7.80	29.30	94.4	6.60	6.5	1.6	
HKBCF	HY/2013/01	2018-05-11	Mid-Flood	Cloudy	CSA	17:04:00	1.0	Surface	1	2	25.60	7.90	29.20	95.5	6.60	6.4	1.1	
HKBCF	HY/2013/01	2018-05-11	Mid-Flood	Cloudy	CSA	17:04:00	16.6	Middle	2	1	24.80	7.80	31.60	83.4	5.80	7.2	1.3	
HKBCF	HY/2013/01	2018-05-11	Mid-Flood	Cloudy	CSA	17:04:00	16.6	Middle	2	2	25.20	7.80	31.50	84.5	5.80	6.9	1.4	
HKBCF	HY/2013/01	2018-05-11	Mid-Flood	Cloudy	CSA	17:04:00	32.2	Bottom	3	1	24.80	7.80	31.70	82.9	5.70	7.2	1.2	
HKBCF	HY/2013/01	2018-05-11	Mid-Flood	Cloudy	CSA	17:04:00	32.2	Bottom	3	2	25.10	7.80	31.60	84.3	5.80	7.2	1.5	
HKBCF	HY/2013/01	2018-05-11	Mid-Flood	Cloudy	CS6	16:53:00	1.0	Surface	1	1	25.60	7.80	28.10	99.7	7.00	6.3	0.8	
HKBCF	HY/2013/01	2018-05-11	Mid-Flood	Cloudy	CS6	16:53:00	1.0	Surface	1	2	25.90	7.90	28.00	101.8	7.10	6.5	0.9	
HKBCF	HY/2013/01	2018-05-11	Mid-Flood	Cloudy	CS6	16:53:00	4.7	Middle	2	1	25.10	7.80	29.50	91.8	6.40	6.5	1.1	
HKBCF	HY/2013/01	2018-05-11	Mid-Flood	Cloudy	CS6	16:53:00	4.7	Middle	2	2	25.50	7.80	29.40	94.0	6.50	6.5	0.8	
HKBCF	HY/2013/01	2018-05-11	Mid-Flood	Cloudy	CS6	16:53:00	8.4	Bottom	3	1	24.90	7.80	30.70	85.6	6.00	8.8	1.2	
HKBCF	HY/2013/01	2018-05-11	Mid-Flood	Cloudy	CS6	16:53:00	8.4	Bottom	3	2	25.30	7.80	30.60	87.5	6.10	8.9	1.3	
HKBCF	HY/2013/01	2018-05-11	Mid-Flood	Cloudy	CS4	15:39:00	1.0	Surface	1	1	26.50	7.70	20.90	94.1	6.70	5.5	4.2	
HKBCF	HY/2013/01	2018-05-11	Mid-Flood	Cloudy	CS4	15:39:00	1.0	Surface	1	2	26.90	7.80	20.80	95.3	6.80	4.5	3.3	
HKBCF	HY/2013/01	2018-05-11	Mid-Flood	Cloudy	CS4	15:39:00	8.4	Middle	2	1	25.20	7.80	29.20	86.3	6.00	4.4	2.7	
HKBCF	HY/2013/01	2018-05-11	Mid-Flood	Cloudy	CS4	15:39:00	8.4	Middle	2	2	25.60	7.80	28.90	86.1	6.00	4.3	4.3	
HKBCF	HY/2013/01	2018-05-11	Mid-Flood	Cloudy	CS4	15:39:00	15.8	Bottom	3	1	24.90	7.80	30.90	81.6	5.70	9.0	3.1	
HKBCF	HY/2013/01	2018-05-11	Mid-Flood	Cloudy	CS4	15:39:00	15.8	Bottom	3	2	25.30	7.80	30.70	81.7	5.60	8.8	2.5	
HKBCF	HY/2013/01	2018-05-11	Mid-Flood	Cloudy	SR6	15:02:00	1.0	Surface	1	1	25.80	7.70	22.20	91.7	6.60	3.8	2.5	
HKBCF	HY/2013/01	2018-05-11	Mid-Flood	Cloudy	SR6	15:02:00	1.0	Surface	1	2	26.30	7.70	22.00	90.3	6.40	4.1	3.7	
HKBCF	HY/2013/01	2018-05-11	Mid-Flood	Cloudy	SR6	15:02:00		Middle	2	1								
HKBCF	HY/2013/01	2018-05-11	Mid-Flood	Cloudy	SR6	15:02:00		Middle	2	2								
HKBCF	HY/2013/01	2018-05-11	Mid-Flood	Cloudy	SR6	15:02:00	3.3	Bottom	3	1	25.50	7.70	24.50	91.6	6.50	3.9	4.5	
HKBCF	HY/2013/01	2018-05-11	Mid-Flood	Cloudy	SR6	15:02:00	3.3	Bottom	3	2	25.90	7.80	24.30	90.7	6.40	3.8	4.3	
HKBCF	HY/2013/01	2018-05-11	Mid-Flood	Cloudy	CS(Mf)3(N)	15:21:00	1.0	Surface	1	1	26.30	7.70	19.30	95.1	6.90	5.7	4.9	
HKBCF	HY/2013/01	2018-05-11	Mid-Flood	Cloudy	CS(Mf)3(N)	15:21:00	1.0	Surface	1	2	26.80	7.70	19.20	95.3	6.80	5.6	4.7	
HKBCF	HY/2013/01	2018-05-11	Mid-Flood	Cloudy	CS(Mf)3(N)	15:21:00	3.7	Middle	2	1	25.80	7.70	21.60	92.9	6.70	4.7	5.3	
HKBCF	HY/2013/01	2018-05-11	Mid-Flood	Cloudy	CS(Mf)3(N)	15:21:00	3.7	Middle	2	2	26.20	7.70	21.50	92.2	6.60	4.5	4.6	
HKBCF	HY/2013/01	2018-05-11	Mid-Flood	Cloudy	CS(Mf)3(N)	15:21:00	6.3	Bottom	3	1	25.60	7.70	25.00	92.2	6.50	4.4	7.2	
HKBCF	HY/2013/01	2018-05-11	Mid-Flood	Cloudy	CS(Mf)3(N)	15:21:00	6.3	Bottom	3	2	26.00	7.70	24.90	91.8	6.50	4.4	6.3	
HKBCF	HY/2013/01	2018-05-11	Mid-Flood	Cloudy	SR5(N)	16:01:00	1.0	Surface	1	1	25.40	7.80	25.60	94.6	6.70	5.8	5.1	
HKBCF	HY/2013/01	2018-05-11	Mid-Flood	Cloudy	SR5(N)	16:01:00	1.0	Surface	1	2	25.80	7.80	25.50	94.8	6.70	5.4	4.5	
HKBCF	HY/2013/01	2018-05-11	Mid-Flood	Cloudy	SR5(N)	16:01:00	4.6	Middle	2	1	25.10	7.70	28.80	84.0	5.90	10.1	3.4	
HKBCF	HY/2013/01	2018-05-11	Mid-Flood	Cloudy	SR5(N)	16:01:00	4.6	Middle	2	2	25.50	7.80	28.60	85.5	6.00	10.3	4.6	
HKBCF	HY/2013/01	2018-05-11	Mid-Flood	Cloudy	SR5(N)	16:01:00	8.2	Bottom	3	1	25.10	7.80	29.30	84.6	5.90	11.5	4.8	
HKBCF	HY/2013/01	2018-05-11	Mid-Flood	Cloudy	SR5(N)	16:01:00	8.2	Bottom	3	2	25.50	7.80	29.10	86.7	6.00	11.4	4.6	
HKBCF	HY/2013/01	2018-05-11	Mid-Flood	Cloudy	IS10(N)	16:08:00	1.0	Surface	1	1	26.00	7.80	24.80	99.3	7.00	4.0	3.7	
HKBCF	HY/2013/01	2018-05-11	Mid-Flood	Cloudy	IS10(N)	16:08:00	1.0	Surface	1	2	26.40	7.90	24.80	101.3	7.10	4.1	3.1	
HKBCF	HY/2013/01	2018-05-11	Mid-Flood	Cloudy	IS10(N)	16:08:00	6.1	Middle	2	1	25.00	7.80	29.40	85.3	6.00	8.4	5.2	
HKBCF	HY/2013/01	2018-05-11	Mid-Flood	Cloudy	IS10(N)	16:08:00	6.1	Middle	2	2	25.40	7.80	29.30	86.7	6.00	8.4	3.3	
HKBCF	HY/2013/01	2018-05-11	Mid-Flood	Cloudy	IS10(N)	16:08:00	11.2	Bottom	3	1	25.00	7.80	29.70	85.9	6.00	10.2	3.2	
HKBCF	HY/2013/01	2018-05-11	Mid-Flood	Cloudy	IS10(N)	16:08:00	11.2	Bottom	3	2	25.30	7.80	29.50	86.2	6.00	10.7	3.7	
HKBCF	HY/2013/01	2018-05-11	Mid-Flood	Cloudy	IS(Mf)11	16:15:00	1.0	Surface	1	1	25.50	7.80	26.60	94.4	6.70	4.4	4.8	
HKBCF	HY/2013/01	2018-05-11	Mid-Flood	Cloudy	IS(Mf)11	16:15:00	1.0	Surface	1	2	25.80	7.80	26.60	95.1	6.70	4.3	5.0	
HKBCF	HY/2013/01	2018-05-11	Mid-Flood	Cloudy	IS(Mf)11	16:15:00	5.5	Middle	2	1	25.00	7.80	29.70	84.8	5.90	9.7	5.7	
HKBCF	HY/2013/01	2018-05-11	Mid-Flood	Cloudy	IS(Mf)11	16:15:00	5.5	Middle	2	2	25.40	7.80	29.60	86.2	6.00	9.5	6.2	
HKBCF	HY/2013/01	2018-05-11	Mid-Flood	Cloudy	IS(Mf)11	16:15:00	9.9	Bottom	3	1	25.00	7.80	29.90	85.0	5.90	10.5	4.6	
HKBCF	HY/2013/01	2018-05-11	Mid-Flood	Cloudy	IS(Mf)11	16:15:00	9.9	Bottom	3	2	25.30	7.80	29.80	86.3	6.00	10.2	5.7	
HKBCF	HY/2013/01	2018-05-11	Mid-Flood	Cloudy	CS(Mf)5	16:12:00	1.0	Surface	1	1	25.30	8.00	27.90	96.8	6.80	1.5	2.7	
HKBCF	HY/2013/01	2018-05-11	Mid-Flood	Cloudy	CS(Mf)5	16:12:00	1.0	Surface	1	2	25.40	8.00	28.00	96.8	6.80	1.5	3.8	
HKBCF	HY/2013/01	2018-05-11	Mid-Flood	Cloudy	CS(Mf)5	16:12:00	6.1	Middle	2	1	25.00	8.00	31.00	89.0	6.20	2.5	2.4	
HKBCF	HY/2013/01	2018-05-11	Mid-Flood	Cloudy	CS(Mf)5	16:12:00	6.1	Middle	2	2	25.00	8.00	31.10	89.0	6.20	2.7	3.9	

Project	Works	Date (yyyy-mm-dd)	Tide	Weather Condition	Station	Time	Depth, m	Level	Level_Code	Replicate	Temperature, °C	pH	Salinity, ppt	DO, %	DO, mg/L	Turbidity, NTU	SS, mg/L	Site Observation
HKBCF	HY/2013/01	2018-05-11	Mid-Flood	Cloudy	CS(Mf)5	16:12:00	11.1	Bottom	3	1	24.80	8.00	31.60	84.7	5.90	5.1	3.9	
HKBCF	HY/2013/01	2018-05-11	Mid-Flood	Cloudy	CS(Mf)5	16:12:00	11.1	Bottom	3	2	24.90	8.00	31.80	84.7	5.90	4.8	2.2	
HKBCF	HY/2013/01	2018-05-11	Mid-Flood	Cloudy	SR7	16:24:00	1.0	Surface	1	1	25.20	7.80	28.60	87.1	6.10	6.3	5.4	
HKBCF	HY/2013/01	2018-05-11	Mid-Flood	Cloudy	SR7	16:24:00	1.0	Surface	1	2	25.60	7.80	28.40	89.4	6.20	6.2	5.5	
HKBCF	HY/2013/01	2018-05-11	Mid-Flood	Cloudy	SR7	16:24:00		Middle	2	1								
HKBCF	HY/2013/01	2018-05-11	Mid-Flood	Cloudy	SR7	16:24:00		Middle	2	2								
HKBCF	HY/2013/01	2018-05-11	Mid-Flood	Cloudy	SR7	16:24:00	3.2	Bottom	3	1	25.00	7.80	29.90	84.9	5.90	8.1	6.1	
HKBCF	HY/2013/01	2018-05-11	Mid-Flood	Cloudy	SR7	16:24:00	3.2	Bottom	3	2	25.40	7.80	29.80	87.1	6.00	8.2	6.1	
HKBCF	HY/2013/01	2018-05-11	Mid-Flood	Cloudy	IS17	15:52:00	1.0	Surface	1	1	25.30	8.00	27.70	96.7	6.80	2.0	3.3	
HKBCF	HY/2013/01	2018-05-11	Mid-Flood	Cloudy	IS17	15:52:00	1.0	Surface	1	2	25.30	7.90	27.20	97.0	6.80	2.4	2.7	
HKBCF	HY/2013/01	2018-05-11	Mid-Flood	Cloudy	IS17	15:52:00	5.5	Middle	2	1	25.10	8.00	29.30	90.4	6.30	2.2	2.4	
HKBCF	HY/2013/01	2018-05-11	Mid-Flood	Cloudy	IS17	15:52:00	5.5	Middle	2	2	25.10	8.00	29.50	90.6	6.30	2.4	2.4	
HKBCF	HY/2013/01	2018-05-11	Mid-Flood	Cloudy	IS17	15:52:00	10.0	Bottom	3	1	25.00	8.00	29.70	90.8	6.30	2.6	5.3	
HKBCF	HY/2013/01	2018-05-11	Mid-Flood	Cloudy	IS17	15:52:00	10.0	Bottom	3	2	25.10	8.00	29.90	90.8	6.30	2.7	5.3	
HKBCF	HY/2013/01	2018-05-11	Mid-Flood	Cloudy	IS(Mf)16	15:39:00	1.0	Surface	1	1	25.40	8.00	27.30	99.1	7.00	2.7	2.6	
HKBCF	HY/2013/01	2018-05-11	Mid-Flood	Cloudy	IS(Mf)16	15:39:00	1.0	Surface	1	2	25.50	7.90	27.40	99.2	7.00	2.8	3.5	
HKBCF	HY/2013/01	2018-05-11	Mid-Flood	Cloudy	IS(Mf)16	15:39:00		Middle	2	1								
HKBCF	HY/2013/01	2018-05-11	Mid-Flood	Cloudy	IS(Mf)16	15:39:00		Middle	2	2								
HKBCF	HY/2013/01	2018-05-11	Mid-Flood	Cloudy	IS(Mf)16	15:39:00	4.9	Bottom	3	1	25.30	8.00	28.50	93.5	6.50	8.5	7.4	
HKBCF	HY/2013/01	2018-05-11	Mid-Flood	Cloudy	IS(Mf)16	15:39:00	4.9	Bottom	3	2	25.30	7.90	28.70	93.6	6.50	9.5	7.1	
HKBCF	HY/2013/01	2018-05-11	Mid-Flood	Cloudy	IS8	15:10:00	1.0	Surface	1	1	25.20	8.00	28.50	95.8	6.70	3.3	5.4	
HKBCF	HY/2013/01	2018-05-11	Mid-Flood	Cloudy	IS8	15:10:00	1.0	Surface	1	2	25.20	7.90	28.60	96.3	6.70	3.4	6.2	
HKBCF	HY/2013/01	2018-05-11	Mid-Flood	Cloudy	IS8	15:10:00		Middle	2	1								
HKBCF	HY/2013/01	2018-05-11	Mid-Flood	Cloudy	IS8	15:10:00		Middle	2	2								
HKBCF	HY/2013/01	2018-05-11	Mid-Flood	Cloudy	IS8	15:10:00	3.5	Bottom	3	1	25.00	8.00	28.80	92.0	6.50	3.4	5.0	
HKBCF	HY/2013/01	2018-05-11	Mid-Flood	Cloudy	IS8	15:10:00	3.5	Bottom	3	2	25.10	7.90	29.00	92.0	6.40	3.5	6.6	
HKBCF	HY/2013/01	2018-05-11	Mid-Flood	Cloudy	SR4(N)	15:19:00	1.0	Surface	1	1	25.60	8.00	27.90	95.4	6.70	4.0	9.5	
HKBCF	HY/2013/01	2018-05-11	Mid-Flood	Cloudy	SR4(N)	15:19:00	1.0	Surface	1	2	25.60	7.90	28.00	95.9	6.70	4.1	9.8	
HKBCF	HY/2013/01	2018-05-11	Mid-Flood	Cloudy	SR4(N)	15:19:00		Middle	2	1								
HKBCF	HY/2013/01	2018-05-11	Mid-Flood	Cloudy	SR4(N)	15:19:00		Middle	2	2								
HKBCF	HY/2013/01	2018-05-11	Mid-Flood	Cloudy	SR4(N)	15:19:00	2.6	Bottom	3	1	25.60	8.00	27.90	95.7	6.70	4.4	10.3	
HKBCF	HY/2013/01	2018-05-11	Mid-Flood	Cloudy	SR4(N)	15:19:00	2.6	Bottom	3	2	25.60	7.90	28.10	95.9	6.70	4.0	11.6	
HKBCF	HY/2013/01	2018-05-11	Mid-Flood	Cloudy	IS(Mf)9	14:59:00	1.0	Surface	1	1	25.20	8.00	27.60	97.7	6.90	2.8	6.4	
HKBCF	HY/2013/01	2018-05-11	Mid-Flood	Cloudy	IS(Mf)9	14:59:00	1.0	Surface	1	2	25.30	8.10	27.80	98.1	6.90	3.0	5.9	
HKBCF	HY/2013/01	2018-05-11	Mid-Flood	Cloudy	IS(Mf)9	14:59:00		Middle	2	1								
HKBCF	HY/2013/01	2018-05-11	Mid-Flood	Cloudy	IS(Mf)9	14:59:00		Middle	2	2								
HKBCF	HY/2013/01	2018-05-11	Mid-Flood	Cloudy	IS(Mf)9	14:59:00	2.8	Bottom	3	1	25.10	8.00	28.60	87.5	6.10	6.4	6.1	
HKBCF	HY/2013/01	2018-05-11	Mid-Flood	Cloudy	IS(Mf)9	14:59:00	2.8	Bottom	3	2	25.10	7.90	28.70	87.8	6.20	6.8	5.7	
HKBCF	HY/2013/01	2018-05-11	Mid-Flood	Cloudy	IS7	14:49:00	1.0	Surface	1	1	25.40	8.00	27.20	96.1	6.80	2.0	5.4	
HKBCF	HY/2013/01	2018-05-11	Mid-Flood	Cloudy	IS7	14:49:00	1.0	Surface	1	2	25.40	8.00	27.30	96.5	6.80	2.3	5.1	
HKBCF	HY/2013/01	2018-05-11	Mid-Flood	Cloudy	IS7	14:49:00		Middle	2	1								
HKBCF	HY/2013/01	2018-05-11	Mid-Flood	Cloudy	IS7	14:49:00		Middle	2	2								
HKBCF	HY/2013/01	2018-05-11	Mid-Flood	Cloudy	IS7	14:49:00	2.5	Bottom	3	1	25.40	8.00	27.20	95.5	6.70	2.2	8.0	
HKBCF	HY/2013/01	2018-05-11	Mid-Flood	Cloudy	IS7	14:49:00	2.5	Bottom	3	2	25.40	8.00	27.40	95.6	6.70	2.5	7.8	
HKBCF	HY/2013/01	2018-05-11	Mid-Flood	Cloudy	IS(Mf)6	14:41:00		Surface	1	1								
HKBCF	HY/2013/01	2018-05-11	Mid-Flood	Cloudy	IS(Mf)6	14:41:00		Surface	1	2								
HKBCF	HY/2013/01	2018-05-11	Mid-Flood	Cloudy	IS(Mf)6	14:41:00	1.5	Middle	2	1	25.50	8.00	27.60	97.6	6.80	4.0	6.2	
HKBCF	HY/2013/01	2018-05-11	Mid-Flood	Cloudy	IS(Mf)6	14:41:00	1.5	Middle	2	2	25.50	8.00	27.80	98.1	6.90	4.1	6.6	
HKBCF	HY/2013/01	2018-05-11	Mid-Flood	Cloudy	IS(Mf)6	14:41:00		Bottom	3	1								
HKBCF	HY/2013/01	2018-05-11	Mid-Flood	Cloudy	IS(Mf)6	14:41:00		Bottom	3	2								
HKBCF	HY/2013/01	2018-05-11	Mid-Flood	Cloudy	IS5	14:30:00	1.0	Surface	1	1	25.30	8.00	27.20	96.9	6.80	3.9	6.8	
HKBCF	HY/2013/01	2018-05-11	Mid-Flood	Cloudy	IS5	14:30:00	1.0	Surface	1	2	25.40	8.00	27.40	97.4	6.90	4.0	7.3	
HKBCF	HY/2013/01	2018-05-11	Mid-Flood	Cloudy	IS5	14:30:00	4.9	Middle	2	1	25.10	8.10	28.30	91.3	6.40	4.5	6.8	
HKBCF	HY/2013/01	2018-05-11	Mid-Flood	Cloudy	IS5	14:30:00	4.9	Middle	2	2	25.20	8.00	28.40	92.0	6.50	4.6	5.7	
HKBCF	HY/2013/01	2018-05-11	Mid-Flood	Cloudy	IS5	14:30:00	8.8	Bottom	3	1	24.90	8.10	29.30	90.3	6.30	5.8	7.2	
HKBCF	HY/2013/01	2018-05-11	Mid-Flood	Cloudy	IS5	14:30:00	8.8	Bottom	3	2	24.90	8.00	29.50	91.2	6.40	5.9	8.8	
HKBCF	HY/2013/01	2018-05-11	Mid-Flood	Cloudy	SR3(N)	14:23:00	1.0	Surface	1	1	25.20	8.10	27.60	98.0	6.90	1.7	3.8	
HKBCF	HY/2013/01	2018-05-11	Mid-Flood	Cloudy	SR3(N)	14:23:00	1.0	Surface	1	2	25.20	8.10	27.80	98.7	6.90	2.1	4.0	
HKBCF	HY/2013/01	2018-05-11	Mid-Flood	Cloudy	SR3(N)	14:23:00		Middle	2	1								
HKBCF	HY/2013/01	2018-05-11	Mid-Flood	Cloudy	SR3(N)	14:23:00		Middle	2	2								
HKBCF	HY/2013/01	2018-05-11	Mid-Flood	Cloudy	SR3(N)	14:23:00	2.9	Bottom	3	1	25.20	8.10	27.70	98.4	6.90	1.9	5.1	
HKBCF	HY/2013/01	2018-05-11	Mid-Flood	Cloudy	SR3(N)	14:23:00	2.9	Bottom	3	2	25.20	8.10	27.90	99.1	7.00	2.0	5.4	
HKBCF	HY/2013/01	2018-05-13	Mid-Ebb	Fine	SR10A(N)	10:25:00	1.0	Surface	1	1	25.60	8.10	29.30	91.7	6.40	3.2	7.8	
HKBCF	HY/2013/01	2018-05-13	Mid-Ebb	Fine	SR10A(N)	10:25:00	1.0	Surface	1	2	25.60	8.00	29.10	92.1	6.40	2.8	8.8	
HKBCF	HY/2013/01	2018-05-13	Mid-Ebb	Fine	SR10A(N)	10:25:00	6.3	Middle	2	1	25.30	8.10	30.20	88.4	6.10	4.4	13.3	
HKBCF	HY/2013/01	2018-05-13	Mid-Ebb	Fine	SR10A(N)	10:25:00	6.3	Middle	2	2	25.30	8.00	30.00	88.8	6.20	3.8	12.9	
HKBCF	HY/2013/01	2018-05-13	Mid-Ebb	Fine	SR10A(N)	10:25:00	11.6	Bottom	3	1	25.20	8.10	30.50	86.8	6.00	6.5	12.8	
HKBCF	HY/2013/01	2018-05-13	Mid-Ebb	Fine	SR10A(N)	10:25:00	11.6	Bottom	3	2	25.20	8.00	30.30	87.5	6.10	6.0	14.5	

Project	Works	Date (yyyy-mm-dd)	Tide	Weather Condition	Station	Time	Depth, m	Level	Level_Code	Replicate	Temperature, °C	pH	Salinity, ppt	DO, %	DO, mg/L	Turbidity, NTU	SS, mg/L	Site Observation
HKBCF	HY/2013/01	2018-05-13	Mid-Ebb	Fine	SR10B(N2)	10:30:00	1.0	Surface	1	1	25.70	8.20	28.90	93.6	6.50	3.9	9.4	
HKBCF	HY/2013/01	2018-05-13	Mid-Ebb	Fine	SR10B(N2)	10:30:00	1.0	Surface	1	2	25.70	8.10	28.70	93.9	6.50	3.6	9.8	
HKBCF	HY/2013/01	2018-05-13	Mid-Ebb	Fine	SR10B(N2)	10:30:00	3.3	Middle	2	1	25.70	8.20	29.00	93.5	6.50	4.0	10.8	
HKBCF	HY/2013/01	2018-05-13	Mid-Ebb	Fine	SR10B(N2)	10:30:00	3.3	Middle	2	2	25.70	8.10	28.80	93.9	6.50	3.5	9.5	
HKBCF	HY/2013/01	2018-05-13	Mid-Ebb	Fine	SR10B(N2)	10:30:00	5.6	Bottom	3	1	25.70	8.20	28.90	93.9	6.50	3.9	10.2	
HKBCF	HY/2013/01	2018-05-13	Mid-Ebb	Fine	SR10B(N2)	10:30:00	5.6	Bottom	3	2	25.70	8.10	28.70	94.4	6.60	3.6	9.9	
HKBCF	HY/2013/01	2018-05-13	Mid-Ebb	Fine	CSA	10:38:00	1.0	Surface	1	1	26.60	8.20	22.70	103.7	7.30	8.9	8.8	
HKBCF	HY/2013/01	2018-05-13	Mid-Ebb	Fine	CSA	10:38:00	1.0	Surface	1	2	26.70	8.20	21.40	103.0	7.30	8.5	8.7	
HKBCF	HY/2013/01	2018-05-13	Mid-Ebb	Fine	CSA	10:38:00	15.9	Middle	2	1	25.20	8.10	31.90	91.3	6.30	8.6	10.4	
HKBCF	HY/2013/01	2018-05-13	Mid-Ebb	Fine	CSA	10:38:00	15.9	Middle	2	2	25.20	8.10	31.20	90.2	6.20	8.2	11.9	
HKBCF	HY/2013/01	2018-05-13	Mid-Ebb	Fine	CSA	10:38:00	30.8	Bottom	3	1	25.20	8.10	31.90	91.4	6.30	8.6	12.4	
HKBCF	HY/2013/01	2018-05-13	Mid-Ebb	Fine	CSA	10:38:00	30.8	Bottom	3	2	25.20	8.10	31.10	90.3	6.20	8.2	11.5	
HKBCF	HY/2013/01	2018-05-13	Mid-Ebb	Fine	CS6	10:55:00	1.0	Surface	1	1	26.90	8.20	22.70	111.7	7.90	9.1	5.6	
HKBCF	HY/2013/01	2018-05-13	Mid-Ebb	Fine	CS6	10:55:00	1.0	Surface	1	2	27.00	8.20	22.30	110.5	7.80	8.9	4.6	
HKBCF	HY/2013/01	2018-05-13	Mid-Ebb	Fine	CS6	10:55:00	4.5	Middle	2	1	25.70	8.20	28.50	98.1	6.80	8.4	6.6	
HKBCF	HY/2013/01	2018-05-13	Mid-Ebb	Fine	CS6	10:55:00	4.5	Middle	2	2	25.60	8.20	28.10	96.8	6.70	7.8	6.8	
HKBCF	HY/2013/01	2018-05-13	Mid-Ebb	Fine	CS6	10:55:00	8.0	Bottom	3	1	25.40	8.20	30.70	98.7	6.80	8.5	7.8	
HKBCF	HY/2013/01	2018-05-13	Mid-Ebb	Fine	CS6	10:55:00	8.0	Bottom	3	2	25.40	8.10	30.10	97.7	6.80	7.9	8.4	
HKBCF	HY/2013/01	2018-05-13	Mid-Ebb	Fine	CS4	12:06:00	1.0	Surface	1	1	26.70	8.20	18.60	108.3	7.80	10.2	10.6	
HKBCF	HY/2013/01	2018-05-13	Mid-Ebb	Fine	CS4	12:06:00	1.0	Surface	1	2	26.70	8.20	18.10	104.3	7.60	9.9	9.4	
HKBCF	HY/2013/01	2018-05-13	Mid-Ebb	Fine	CS4	12:06:00	9.4	Middle	2	1	25.50	8.10	29.50	90.6	6.30	13.9	11.9	
HKBCF	HY/2013/01	2018-05-13	Mid-Ebb	Fine	CS4	12:06:00	9.4	Middle	2	2	25.50	8.10	28.90	87.3	6.10	14.7	10.8	
HKBCF	HY/2013/01	2018-05-13	Mid-Ebb	Fine	CS4	12:06:00	17.8	Bottom	3	1	25.30	8.10	30.60	90.6	6.30	20.9	10.8	
HKBCF	HY/2013/01	2018-05-13	Mid-Ebb	Fine	CS4	12:06:00	17.8	Bottom	3	2	25.40	8.10	30.00	87.3	6.10	21.4	11.8	
HKBCF	HY/2013/01	2018-05-13	Mid-Ebb	Fine	SR6	12:38:00	1.0	Surface	1	1	26.30	8.10	20.40	94.5	6.80	15.3	6.9	
HKBCF	HY/2013/01	2018-05-13	Mid-Ebb	Fine	SR6	12:38:00	1.0	Surface	1	2	26.30	8.10	19.30	93.9	6.80	15.5	6.2	
HKBCF	HY/2013/01	2018-05-13	Mid-Ebb	Fine	SR6	12:38:00		Middle	2	1								
HKBCF	HY/2013/01	2018-05-13	Mid-Ebb	Fine	SR6	12:38:00		Middle	2	2								
HKBCF	HY/2013/01	2018-05-13	Mid-Ebb	Fine	SR6	12:38:00	3.3	Bottom	3	1	25.70	8.20	27.90	96.1	6.70	17.0	6.2	
HKBCF	HY/2013/01	2018-05-13	Mid-Ebb	Fine	SR6	12:38:00	3.3	Bottom	3	2	25.70	8.20	27.20	96.4	6.70	16.8	6.6	
HKBCF	HY/2013/01	2018-05-13	Mid-Ebb	Fine	CS(Mf)3(N)	12:19:00	1.0	Surface	1	1	26.10	8.10	22.00	94.3	6.70	16.4	6.7	
HKBCF	HY/2013/01	2018-05-13	Mid-Ebb	Fine	CS(Mf)3(N)	12:19:00	1.0	Surface	1	2	26.10	8.10	21.50	90.8	6.50	17.5	6.2	
HKBCF	HY/2013/01	2018-05-13	Mid-Ebb	Fine	CS(Mf)3(N)	12:19:00	3.4	Middle	2	1	26.10	8.10	23.50	93.2	6.60	19.7	8.8	
HKBCF	HY/2013/01	2018-05-13	Mid-Ebb	Fine	CS(Mf)3(N)	12:19:00	3.4	Middle	2	2	26.10	8.10	23.10	90.3	6.40	20.5	8.2	
HKBCF	HY/2013/01	2018-05-13	Mid-Ebb	Fine	CS(Mf)3(N)	12:19:00	5.7	Bottom	3	1	25.90	8.10	25.60	97.0	6.80	25.8	10.3	
HKBCF	HY/2013/01	2018-05-13	Mid-Ebb	Fine	CS(Mf)3(N)	12:19:00	5.7	Bottom	3	2	25.90	8.10	25.00	93.1	6.60	25.8	9.5	
HKBCF	HY/2013/01	2018-05-13	Mid-Ebb	Fine	SR5(N)	11:45:00	1.0	Surface	1	1	26.90	8.20	18.00	101.8	7.30	12.4	8.5	
HKBCF	HY/2013/01	2018-05-13	Mid-Ebb	Fine	SR5(N)	11:45:00	1.0	Surface	1	2	26.90	8.20	17.50	98.2	7.10	12.5	9.0	
HKBCF	HY/2013/01	2018-05-13	Mid-Ebb	Fine	SR5(N)	11:45:00	4.6	Middle	2	1	26.30	8.20	22.30	96.5	6.90	14.2	11.7	
HKBCF	HY/2013/01	2018-05-13	Mid-Ebb	Fine	SR5(N)	11:45:00	4.6	Middle	2	2	26.30	8.20	21.90	93.4	6.70	14.1	11.9	
HKBCF	HY/2013/01	2018-05-13	Mid-Ebb	Fine	SR5(N)	11:45:00	8.2	Bottom	3	1	25.70	8.10	27.30	90.9	6.40	14.0	10.4	
HKBCF	HY/2013/01	2018-05-13	Mid-Ebb	Fine	SR5(N)	11:45:00	8.2	Bottom	3	2	25.70	8.10	26.70	90.9	6.40	14.1	9.9	
HKBCF	HY/2013/01	2018-05-13	Mid-Ebb	Fine	IS10(N)	11:37:00	1.0	Surface	1	1	26.90	8.20	18.30	97.4	7.00	12.2	6.3	
HKBCF	HY/2013/01	2018-05-13	Mid-Ebb	Fine	IS10(N)	11:37:00	1.0	Surface	1	2	26.80	8.20	18.10	97.4	7.00	12.8	6.7	
HKBCF	HY/2013/01	2018-05-13	Mid-Ebb	Fine	IS10(N)	11:37:00	6.0	Middle	2	1	26.00	8.20	23.80	95.8	6.80	14.6	12.4	
HKBCF	HY/2013/01	2018-05-13	Mid-Ebb	Fine	IS10(N)	11:37:00	6.0	Middle	2	2	26.00	8.20	23.50	91.5	6.50	14.7	12.9	
HKBCF	HY/2013/01	2018-05-13	Mid-Ebb	Fine	IS10(N)	11:37:00	11.0	Bottom	3	1	25.50	8.10	29.00	95.0	6.60	13.7	12.2	
HKBCF	HY/2013/01	2018-05-13	Mid-Ebb	Fine	IS10(N)	11:37:00	11.0	Bottom	3	2	25.60	8.10	28.40	91.8	6.40	14.0	10.9	
HKBCF	HY/2013/01	2018-05-13	Mid-Ebb	Fine	IS(Mf)11	11:27:00	1.0	Surface	1	1	27.20	8.20	17.10	103.0	7.40	11.6	8.3	
HKBCF	HY/2013/01	2018-05-13	Mid-Ebb	Fine	IS(Mf)11	11:27:00	1.0	Surface	1	2	27.30	8.20	16.70	102.3	7.40	11.2	7.9	
HKBCF	HY/2013/01	2018-05-13	Mid-Ebb	Fine	IS(Mf)11	11:27:00	5.6	Middle	2	1	26.30	8.20	21.50	95.3	6.80	12.7	8.4	
HKBCF	HY/2013/01	2018-05-13	Mid-Ebb	Fine	IS(Mf)11	11:27:00	5.6	Middle	2	2	26.30	8.20	21.00	94.4	6.80	12.4	7.6	
HKBCF	HY/2013/01	2018-05-13	Mid-Ebb	Fine	IS(Mf)11	11:27:00	10.1	Bottom	3	1	25.70	8.10	28.20	95.7	6.70	12.4	9.8	
HKBCF	HY/2013/01	2018-05-13	Mid-Ebb	Fine	IS(Mf)11	11:27:00	10.1	Bottom	3	2	25.70	8.10	27.50	94.9	6.60	12.1	9.2	
HKBCF	HY/2013/01	2018-05-13	Mid-Ebb	Fine	CS(Mf)5	11:19:00	1.0	Surface	1	1	26.70	8.20	21.20	101.4	7.20	5.2	9.2	
HKBCF	HY/2013/01	2018-05-13	Mid-Ebb	Fine	CS(Mf)5	11:19:00	1.0	Surface	1	2	26.60	8.10	21.00	101.6	7.20	4.7	9.9	
HKBCF	HY/2013/01	2018-05-13	Mid-Ebb	Fine	CS(Mf)5	11:19:00	6.4	Middle	2	1	25.40	8.10	28.90	85.2	5.90	5.8	8.2	
HKBCF	HY/2013/01	2018-05-13	Mid-Ebb	Fine	CS(Mf)5	11:19:00	6.4	Middle	2	2	25.30	8.10	28.70	85.5	6.00	5.5	8.9	
HKBCF	HY/2013/01	2018-05-13	Mid-Ebb	Fine	CS(Mf)5	11:19:00	11.7	Bottom	3	1	25.10	8.20	30.60	83.7	5.80	5.9	12.0	
HKBCF	HY/2013/01	2018-05-13	Mid-Ebb	Fine	CS(Mf)5	11:19:00	11.7	Bottom	3	2	25.10	8.10	30.40	84.5	5.90	5.5	12.8	
HKBCF	HY/2013/01	2018-05-13	Mid-Ebb	Fine	SR7	11:21:00	1.0	Surface	1	1	27.10	8.20	17.70	107.0	7.70	11.4	6.8	
HKBCF	HY/2013/01	2018-05-13	Mid-Ebb	Fine	SR7	11:21:00	1.0	Surface	1	2	27.10	8.20	17.20	106.4	7.70	10.9	7.5	
HKBCF	HY/2013/01	2018-05-13	Mid-Ebb	Fine	SR7	11:21:00		Middle	2	1								
HKBCF	HY/2013/01	2018-05-13	Mid-Ebb	Fine	SR7	11:21:00		Middle	2	2								
HKBCF	HY/2013/01	2018-05-13	Mid-Ebb	Fine	SR7	11:21:00	3.1	Bottom	3	1	26.80	8.20	19.10	105.7	7.60	11.8	10.8	
HKBCF	HY/2013/01	2018-05-13	Mid-Ebb	Fine	SR7	11:21:00	3.1	Bottom	3	2	26.80	8.20	18.70	104.7	7.50	11.6	10.6	
HKBCF	HY/2013/01	2018-05-13	Mid-Ebb	Fine	IS17	11:48:00	1.0	Surface	1	1	26.80	8.10	18.90	98.1	7.10	5.3	9.1	
HKBCF	HY/2013/01	2018-05-13	Mid-Ebb	Fine	IS17	11:48:00	1.0	Surface	1	2	26.70	8.10	19.00	98.0	7.10	4.7	8.8	

Project	Works	Date (yyyy-mm-dd)	Tide	Weather Condition	Station	Time	Depth, m	Level	Level_Code	Replicate	Temperature, °C	pH	Salinity, ppt	DO, %	DO, mg/L	Turbidity, NTU	SS, mg/L	Site Observation
HKBCF	HY/2013/01	2018-05-13	Mid-Ebb	Fine	IS17	11:48:00	5.8	Middle	2	1	26.10	8.10	23.50	91.6	6.50	6.3	12.4	
HKBCF	HY/2013/01	2018-05-13	Mid-Ebb	Fine	IS17	11:48:00	5.8	Middle	2	2	26.00	8.10	23.40	92.3	6.60	5.9	13.0	
HKBCF	HY/2013/01	2018-05-13	Mid-Ebb	Fine	IS17	11:48:00	10.6	Bottom	3	1	25.80	8.10	25.80	93.6	6.60	4.0	12.5	
HKBCF	HY/2013/01	2018-05-13	Mid-Ebb	Fine	IS17	11:48:00	10.6	Bottom	3	2	25.80	8.10	25.70	94.2	6.60	3.6	13.8	
HKBCF	HY/2013/01	2018-05-13	Mid-Ebb	Fine	IS(Mf)16	12:00:00	1.0	Surface	1	1	27.20	8.10	23.30	108.7	7.60	3.2	8.1	
HKBCF	HY/2013/01	2018-05-13	Mid-Ebb	Fine	IS(Mf)16	12:00:00	1.0	Surface	1	2	27.20	8.10	23.10	111.6	7.80	2.8	8.3	
HKBCF	HY/2013/01	2018-05-13	Mid-Ebb	Fine	IS(Mf)16	12:00:00		Middle	2	1								
HKBCF	HY/2013/01	2018-05-13	Mid-Ebb	Fine	IS(Mf)16	12:00:00		Middle	2	2								
HKBCF	HY/2013/01	2018-05-13	Mid-Ebb	Fine	IS(Mf)16	12:00:00	4.8	Bottom	3	1	25.50	8.10	28.00	91.0	6.40	4.6	11.2	
HKBCF	HY/2013/01	2018-05-13	Mid-Ebb	Fine	IS(Mf)16	12:00:00	4.8	Bottom	3	2	25.50	8.10	27.80	91.8	6.40	4.6	10.8	
HKBCF	HY/2013/01	2018-05-13	Mid-Ebb	Fine	IS8	12:23:00	1.0	Surface	1	1	27.80	8.30	21.30	131.0	9.10	3.5	8.7	
HKBCF	HY/2013/01	2018-05-13	Mid-Ebb	Fine	IS8	12:23:00	1.0	Surface	1	2	27.70	8.30	21.10	130.4	9.10	3.0	9.6	
HKBCF	HY/2013/01	2018-05-13	Mid-Ebb	Fine	IS8	12:23:00		Middle	2	1								
HKBCF	HY/2013/01	2018-05-13	Mid-Ebb	Fine	IS8	12:23:00		Middle	2	2								
HKBCF	HY/2013/01	2018-05-13	Mid-Ebb	Fine	IS8	12:23:00	3.5	Bottom	3	1	26.10	8.00	26.00	91.1	6.40	11.0	11.2	
HKBCF	HY/2013/01	2018-05-13	Mid-Ebb	Fine	IS8	12:23:00	3.5	Bottom	3	2	26.00	8.00	25.60	90.0	6.30	11.2	12.7	
HKBCF	HY/2013/01	2018-05-13	Mid-Ebb	Fine	SR4(N)	12:15:00	1.0	Surface	1	1	26.80	8.10	23.50	115.0	8.10	5.4	8.4	
HKBCF	HY/2013/01	2018-05-13	Mid-Ebb	Fine	SR4(N)	12:15:00	1.0	Surface	1	2	26.80	8.10	23.40	115.1	8.10	5.0	8.3	
HKBCF	HY/2013/01	2018-05-13	Mid-Ebb	Fine	SR4(N)	12:15:00		Middle	2	1								
HKBCF	HY/2013/01	2018-05-13	Mid-Ebb	Fine	SR4(N)	12:15:00		Middle	2	2								
HKBCF	HY/2013/01	2018-05-13	Mid-Ebb	Fine	SR4(N)	12:15:00	3.2	Bottom	3	1	26.70	8.10	24.10	108.7	7.60	6.4	11.7	
HKBCF	HY/2013/01	2018-05-13	Mid-Ebb	Fine	SR4(N)	12:15:00	3.2	Bottom	3	2	26.60	8.10	23.90	109.2	7.70	6.1	13.2	
HKBCF	HY/2013/01	2018-05-13	Mid-Ebb	Fine	IS(Mf)9	12:32:00	1.0	Surface	1	1	26.80	8.20	22.30	123.5	8.70	4.2	8.9	
HKBCF	HY/2013/01	2018-05-13	Mid-Ebb	Fine	IS(Mf)9	12:32:00	1.0	Surface	1	2	26.80	8.20	22.20	123.6	8.70	3.6	9.6	
HKBCF	HY/2013/01	2018-05-13	Mid-Ebb	Fine	IS(Mf)9	12:32:00		Middle	2	1								
HKBCF	HY/2013/01	2018-05-13	Mid-Ebb	Fine	IS(Mf)9	12:32:00		Middle	2	2								
HKBCF	HY/2013/01	2018-05-13	Mid-Ebb	Fine	IS(Mf)9	12:32:00	2.3	Bottom	3	1	26.10	8.00	25.20	98.3	6.90	11.2	11.7	
HKBCF	HY/2013/01	2018-05-13	Mid-Ebb	Fine	IS(Mf)9	12:32:00	2.3	Bottom	3	2	26.10	8.00	25.10	99.5	7.00	10.2	11.5	
HKBCF	HY/2013/01	2018-05-13	Mid-Ebb	Fine	IS7	12:41:00		Surface	1	1								
HKBCF	HY/2013/01	2018-05-13	Mid-Ebb	Fine	IS7	12:41:00		Surface	1	2								
HKBCF	HY/2013/01	2018-05-13	Mid-Ebb	Fine	IS7	12:41:00	1.4	Middle	2	1	26.80	8.10	22.60	111.2	7.80	4.2	8.2	
HKBCF	HY/2013/01	2018-05-13	Mid-Ebb	Fine	IS7	12:41:00	1.4	Middle	2	2	26.70	8.10	22.50	115.1	8.10	4.1	6.8	
HKBCF	HY/2013/01	2018-05-13	Mid-Ebb	Fine	IS7	12:41:00		Bottom	3	1								
HKBCF	HY/2013/01	2018-05-13	Mid-Ebb	Fine	IS7	12:41:00		Bottom	3	2								
HKBCF	HY/2013/01	2018-05-13	Mid-Ebb	Fine	IS(Mf)6	12:48:00		Surface	1	1								
HKBCF	HY/2013/01	2018-05-13	Mid-Ebb	Fine	IS(Mf)6	12:48:00		Surface	1	2								
HKBCF	HY/2013/01	2018-05-13	Mid-Ebb	Fine	IS(Mf)6	12:48:00	1.2	Middle	2	1	26.80	8.10	23.10	110.2	7.70	6.3	11.1	
HKBCF	HY/2013/01	2018-05-13	Mid-Ebb	Fine	IS(Mf)6	12:48:00	1.2	Middle	2	2	26.80	8.10	22.90	110.3	7.80	5.8	11.1	
HKBCF	HY/2013/01	2018-05-13	Mid-Ebb	Fine	IS(Mf)6	12:48:00		Bottom	3	1								
HKBCF	HY/2013/01	2018-05-13	Mid-Ebb	Fine	IS(Mf)6	12:48:00		Bottom	3	2								
HKBCF	HY/2013/01	2018-05-13	Mid-Ebb	Fine	IS5	12:58:00	1.0	Surface	1	1	26.80	8.10	22.30	104.8	7.40	6.2	10.9	
HKBCF	HY/2013/01	2018-05-13	Mid-Ebb	Fine	IS5	12:58:00	1.0	Surface	1	2	26.80	8.10	22.20	104.9	7.40	5.6	10.4	
HKBCF	HY/2013/01	2018-05-13	Mid-Ebb	Fine	IS5	12:58:00	4.4	Middle	2	1	25.80	8.10	27.20	87.8	6.10	10.9	15.6	
HKBCF	HY/2013/01	2018-05-13	Mid-Ebb	Fine	IS5	12:58:00	4.4	Middle	2	2	25.80	8.10	27.00	88.6	6.20	10.4	16.4	
HKBCF	HY/2013/01	2018-05-13	Mid-Ebb	Fine	IS5	12:58:00	7.7	Bottom	3	1	25.60	8.10	28.40	86.4	6.00	16.5	19.9	
HKBCF	HY/2013/01	2018-05-13	Mid-Ebb	Fine	IS5	12:58:00	7.7	Bottom	3	2	25.60	8.10	28.20	87.5	6.10	15.4	18.9	
HKBCF	HY/2013/01	2018-05-13	Mid-Ebb	Fine	SR3(N)	13:07:00	1.0	Surface	1	1	27.50	8.20	21.40	117.8	8.30	9.9	12.3	
HKBCF	HY/2013/01	2018-05-13	Mid-Ebb	Fine	SR3(N)	13:07:00	1.0	Surface	1	2	27.50	8.20	21.30	120.3	8.40	9.8	11.4	
HKBCF	HY/2013/01	2018-05-13	Mid-Ebb	Fine	SR3(N)	13:07:00		Middle	2	1								
HKBCF	HY/2013/01	2018-05-13	Mid-Ebb	Fine	SR3(N)	13:07:00		Middle	2	2								
HKBCF	HY/2013/01	2018-05-13	Mid-Ebb	Fine	SR3(N)	13:07:00	2.9	Bottom	3	1	26.10	8.10	25.80	95.4	6.70	10.7	20.9	
HKBCF	HY/2013/01	2018-05-13	Mid-Ebb	Fine	SR3(N)	13:07:00	2.9	Bottom	3	2	26.10	8.10	25.80	96.4	6.80	11.4	21.0	
HKBCF	HY/2013/01	2018-05-13	Mid-Flood	Cloudy	SR10A(N)	18:52:00	1.0	Surface	1	1	25.60	8.00	28.10	89.8	6.30	4.6	9.1	
HKBCF	HY/2013/01	2018-05-13	Mid-Flood	Cloudy	SR10A(N)	18:52:00	1.0	Surface	1	2	25.60	8.00	28.20	89.8	6.30	4.7	8.0	
HKBCF	HY/2013/01	2018-05-13	Mid-Flood	Cloudy	SR10A(N)	18:52:00	7.7	Middle	2	1	25.20	8.00	30.20	84.1	5.80	6.9	10.0	
HKBCF	HY/2013/01	2018-05-13	Mid-Flood	Cloudy	SR10A(N)	18:52:00	7.7	Middle	2	2	25.20	8.00	30.40	83.5	5.80	7.0	10.9	
HKBCF	HY/2013/01	2018-05-13	Mid-Flood	Cloudy	SR10A(N)	18:52:00	14.3	Bottom	3	1	25.10	8.00	31.00	84.5	5.80	8.5	13.5	
HKBCF	HY/2013/01	2018-05-13	Mid-Flood	Cloudy	SR10A(N)	18:52:00	14.3	Bottom	3	2	25.10	8.00	31.20	83.9	5.80	7.9	14.0	
HKBCF	HY/2013/01	2018-05-13	Mid-Flood	Cloudy	SR10B(N2)	18:47:00	1.0	Surface	1	1	25.30	7.90	31.00	84.5	5.80	6.0	15.7	
HKBCF	HY/2013/01	2018-05-13	Mid-Flood	Cloudy	SR10B(N2)	18:47:00	1.0	Surface	1	2	25.30	8.00	31.20	84.1	5.80	5.8	14.4	
HKBCF	HY/2013/01	2018-05-13	Mid-Flood	Cloudy	SR10B(N2)	18:47:00	3.7	Middle	2	1	25.20	7.90	31.40	84.1	5.80	6.2	15.3	
HKBCF	HY/2013/01	2018-05-13	Mid-Flood	Cloudy	SR10B(N2)	18:47:00	3.7	Middle	2	2	25.20	8.00	31.60	83.6	5.80	6.0	14.2	
HKBCF	HY/2013/01	2018-05-13	Mid-Flood	Cloudy	SR10B(N2)	18:47:00	6.4	Bottom	3	1	25.20	7.90	31.40	84.3	5.80	6.1	19.6	
HKBCF	HY/2013/01	2018-05-13	Mid-Flood	Cloudy	SR10B(N2)	18:47:00	6.4	Bottom	3	2	25.20	8.00	31.60	83.7	5.80	6.1	19.4	
HKBCF	HY/2013/01	2018-05-13	Mid-Flood	Cloudy	CSA	18:40:00	1.0	Surface	1	1	25.90	8.20	28.10	96.1	6.70	11.1	9.2	
HKBCF	HY/2013/01	2018-05-13	Mid-Flood	Cloudy	CSA	18:40:00	1.0	Surface	1	2	25.90	8.20	27.40	95.5	6.70	10.9	9.6	
HKBCF	HY/2013/01	2018-05-13	Mid-Flood	Cloudy	CSA	18:40:00	16.6	Middle	2	1	25.40	8.20	31.10	91.4	6.30	12.8	10.5	
HKBCF	HY/2013/01	2018-05-13	Mid-Flood	Cloudy	CSA	18:40:00	16.6	Middle	2	2	25.40	8.10	30.40	90.6	6.30	12.6	9.4	

Project	Works	Date (yyyy-mm-dd)	Tide	Weather Condition	Station	Time	Depth, m	Level	Level_Code	Replicate	Temperature, °C	pH	Salinity, ppt	DO, %	DO, mg/L	Turbidity, NTU	SS, mg/L	Site Observation
HKBCF	HY/2013/01	2018-05-13	Mid-Flood	Cloudy	CSA	18:40:00	32.1	Bottom	3	1	25.40	8.20	31.10	93.7	6.50	12.3	11.8	
HKBCF	HY/2013/01	2018-05-13	Mid-Flood	Cloudy	CSA	18:40:00	32.1	Bottom	3	2	25.40	8.10	30.50	93.2	6.40	12.4	13.0	
HKBCF	HY/2013/01	2018-05-13	Mid-Flood	Cloudy	CS6	18:29:00	1.0	Surface	1	1	26.60	8.20	23.40	102.7	7.20	9.8	6.0	
HKBCF	HY/2013/01	2018-05-13	Mid-Flood	Cloudy	CS6	18:29:00	1.0	Surface	1	2	26.60	8.20	22.90	101.9	7.20	9.6	5.4	
HKBCF	HY/2013/01	2018-05-13	Mid-Flood	Cloudy	CS6	18:29:00	4.8	Middle	2	1	25.80	8.10	27.40	95.1	6.60	10.9	6.9	
HKBCF	HY/2013/01	2018-05-13	Mid-Flood	Cloudy	CS6	18:29:00	4.8	Middle	2	2	25.80	8.10	26.70	94.5	6.60	10.6	6.7	
HKBCF	HY/2013/01	2018-05-13	Mid-Flood	Cloudy	CS6	18:29:00	8.5	Bottom	3	1	25.60	8.10	30.10	101.3	7.00	11.2	6.8	
HKBCF	HY/2013/01	2018-05-13	Mid-Flood	Cloudy	CS6	18:29:00	8.5	Bottom	3	2	25.60	8.10	29.40	100.7	7.00	10.7	5.8	
HKBCF	HY/2013/01	2018-05-13	Mid-Flood	Cloudy	CS4	17:14:00	1.0	Surface	1	1	27.10	8.20	16.60	105.0	7.60	11.0	6.5	
HKBCF	HY/2013/01	2018-05-13	Mid-Flood	Cloudy	CS4	17:14:00	1.0	Surface	1	2	27.10	8.20	17.10	104.1	7.50	10.7	5.6	
HKBCF	HY/2013/01	2018-05-13	Mid-Flood	Cloudy	CS4	17:14:00	8.8	Middle	2	1	26.10	8.20	27.20	100.7	7.00	12.7	7.8	
HKBCF	HY/2013/01	2018-05-13	Mid-Flood	Cloudy	CS4	17:14:00	8.8	Middle	2	2	26.10	8.10	26.60	100.2	7.00	12.7	8.8	
HKBCF	HY/2013/01	2018-05-13	Mid-Flood	Cloudy	CS4	17:14:00	16.6	Bottom	3	1	25.50	8.10	29.80	95.3	6.60	25.1	9.7	
HKBCF	HY/2013/01	2018-05-13	Mid-Flood	Cloudy	CS4	17:14:00	16.6	Bottom	3	2	25.50	8.10	29.10	95.4	6.60	24.4	10.0	
HKBCF	HY/2013/01	2018-05-13	Mid-Flood	Cloudy	SR6	16:43:00	1.0	Surface	1	1	26.50	8.10	21.30	96.3	6.90	16.7	10.9	
HKBCF	HY/2013/01	2018-05-13	Mid-Flood	Cloudy	SR6	16:43:00	1.0	Surface	1	2	26.40	8.10	21.20	95.8	6.90	17.1	9.4	
HKBCF	HY/2013/01	2018-05-13	Mid-Flood	Cloudy	SR6	16:43:00		Middle	2	1								
HKBCF	HY/2013/01	2018-05-13	Mid-Flood	Cloudy	SR6	16:43:00		Middle	2	2								
HKBCF	HY/2013/01	2018-05-13	Mid-Flood	Cloudy	SR6	16:43:00	3.5	Bottom	3	1	26.20	8.10	23.00	95.3	6.80	23.9	12.4	
HKBCF	HY/2013/01	2018-05-13	Mid-Flood	Cloudy	SR6	16:43:00	3.5	Bottom	3	2	26.20	8.10	22.50	94.6	6.70	25.1	13.5	
HKBCF	HY/2013/01	2018-05-13	Mid-Flood	Cloudy	CS(Mf)3(N)	16:59:00	1.0	Surface	1	1	27.60	8.30	16.60	127.6	9.20	11.3	5.2	
HKBCF	HY/2013/01	2018-05-13	Mid-Flood	Cloudy	CS(Mf)3(N)	16:59:00	1.0	Surface	1	2	27.60	8.30	16.30	123.2	8.90	11.3	4.2	
HKBCF	HY/2013/01	2018-05-13	Mid-Flood	Cloudy	CS(Mf)3(N)	16:59:00	3.4	Middle	2	1	27.10	8.20	18.10	114.7	8.20	11.1	4.5	
HKBCF	HY/2013/01	2018-05-13	Mid-Flood	Cloudy	CS(Mf)3(N)	16:59:00	3.4	Middle	2	2	27.10	8.10	17.70	110.8	8.00	11.3	4.9	
HKBCF	HY/2013/01	2018-05-13	Mid-Flood	Cloudy	CS(Mf)3(N)	16:59:00	5.7	Bottom	3	1	26.30	8.10	22.30	104.0	7.40	12.0	5.8	
HKBCF	HY/2013/01	2018-05-13	Mid-Flood	Cloudy	CS(Mf)3(N)	16:59:00	5.7	Bottom	3	2	26.30	8.10	21.90	104.0	7.40	11.8	5.9	
HKBCF	HY/2013/01	2018-05-13	Mid-Flood	Cloudy	SR5(N)	17:38:00	1.0	Surface	1	1	27.40	8.30	19.80	115.4	8.20	19.3	5.5	
HKBCF	HY/2013/01	2018-05-13	Mid-Flood	Cloudy	SR5(N)	17:38:00	1.0	Surface	1	2	27.50	8.30	19.50	117.8	8.30	18.1	5.6	
HKBCF	HY/2013/01	2018-05-13	Mid-Flood	Cloudy	SR5(N)	17:38:00	4.8	Middle	2	1	26.60	8.20	24.10	106.6	7.50	29.1	6.7	
HKBCF	HY/2013/01	2018-05-13	Mid-Flood	Cloudy	SR5(N)	17:38:00	4.8	Middle	2	2	26.60	8.20	23.50	105.7	7.40	31.6	6.3	
HKBCF	HY/2013/01	2018-05-13	Mid-Flood	Cloudy	SR5(N)	17:38:00	8.6	Bottom	3	1	26.00	8.10	26.50	96.0	6.70	57.9	7.1	
HKBCF	HY/2013/01	2018-05-13	Mid-Flood	Cloudy	SR5(N)	17:38:00	8.6	Bottom	3	2	26.00	8.10	25.90	95.4	6.70	64.8	7.7	
HKBCF	HY/2013/01	2018-05-13	Mid-Flood	Cloudy	IS10(N)	17:46:00	1.0	Surface	1	1	27.60	8.40	19.60	126.5	8.90	12.1	5.9	
HKBCF	HY/2013/01	2018-05-13	Mid-Flood	Cloudy	IS10(N)	17:46:00	1.0	Surface	1	2	27.60	8.30	19.20	123.7	8.80	12.8	4.1	
HKBCF	HY/2013/01	2018-05-13	Mid-Flood	Cloudy	IS10(N)	17:46:00	6.1	Middle	2	1	25.80	8.10	27.40	95.4	6.70	22.3	9.5	
HKBCF	HY/2013/01	2018-05-13	Mid-Flood	Cloudy	IS10(N)	17:46:00	6.1	Middle	2	2	25.90	8.10	26.80	94.7	6.60	23.0	9.7	
HKBCF	HY/2013/01	2018-05-13	Mid-Flood	Cloudy	IS10(N)	17:46:00	11.2	Bottom	3	1	25.80	8.10	27.90	102.7	7.20	25.1	8.6	
HKBCF	HY/2013/01	2018-05-13	Mid-Flood	Cloudy	IS10(N)	17:46:00	11.2	Bottom	3	2	25.80	8.10	27.30	101.8	7.10	26.1	8.3	
HKBCF	HY/2013/01	2018-05-13	Mid-Flood	Cloudy	IS(Mf)11	17:54:00	1.0	Surface	1	1	27.10	8.30	19.80	105.7	7.50	18.9	6.2	
HKBCF	HY/2013/01	2018-05-13	Mid-Flood	Cloudy	IS(Mf)11	17:54:00	1.0	Surface	1	2	27.00	8.30	19.40	104.2	7.50	20.1	6.0	
HKBCF	HY/2013/01	2018-05-13	Mid-Flood	Cloudy	IS(Mf)11	17:54:00	5.6	Middle	2	1	26.10	8.20	26.40	96.8	6.80	28.8	7.9	
HKBCF	HY/2013/01	2018-05-13	Mid-Flood	Cloudy	IS(Mf)11	17:54:00	5.6	Middle	2	2	26.10	8.10	25.80	96.3	6.70	30.6	6.1	
HKBCF	HY/2013/01	2018-05-13	Mid-Flood	Cloudy	IS(Mf)11	17:54:00	10.1	Bottom	3	1	25.80	8.10	27.60	98.1	6.80	38.1	7.8	
HKBCF	HY/2013/01	2018-05-13	Mid-Flood	Cloudy	IS(Mf)11	17:54:00	10.1	Bottom	3	2	25.80	8.10	27.00	97.1	6.80	41.9	8.0	
HKBCF	HY/2013/01	2018-05-13	Mid-Flood	Cloudy	CS(Mf)5	18:04:00	1.0	Surface	1	1	26.20	8.00	23.80	99.5	7.00	4.4	8.2	
HKBCF	HY/2013/01	2018-05-13	Mid-Flood	Cloudy	CS(Mf)5	18:04:00	1.0	Surface	1	2	26.30	8.00	23.60	97.6	6.90	4.3	8.9	
HKBCF	HY/2013/01	2018-05-13	Mid-Flood	Cloudy	CS(Mf)5	18:04:00	7.3	Middle	2	1	25.20	8.00	29.90	83.5	5.80	9.2	7.8	
HKBCF	HY/2013/01	2018-05-13	Mid-Flood	Cloudy	CS(Mf)5	18:04:00	7.3	Middle	2	2	25.20	8.00	30.10	83.0	5.80	8.0	7.3	
HKBCF	HY/2013/01	2018-05-13	Mid-Flood	Cloudy	CS(Mf)5	18:04:00	13.5	Bottom	3	1	25.20	8.00	30.20	83.2	5.80	11.5	8.1	
HKBCF	HY/2013/01	2018-05-13	Mid-Flood	Cloudy	CS(Mf)5	18:04:00	13.5	Bottom	3	2	25.20	8.00	30.40	82.7	5.70	11.7	9.0	
HKBCF	HY/2013/01	2018-05-13	Mid-Flood	Cloudy	SR7	18:02:00	1.0	Surface	1	1	27.00	8.20	20.40	109.2	7.80	14.1	8.2	
HKBCF	HY/2013/01	2018-05-13	Mid-Flood	Cloudy	SR7	18:02:00	1.0	Surface	1	2	26.90	8.20	19.40	108.7	7.80	13.7	9.8	
HKBCF	HY/2013/01	2018-05-13	Mid-Flood	Cloudy	SR7	18:02:00		Middle	2	1								
HKBCF	HY/2013/01	2018-05-13	Mid-Flood	Cloudy	SR7	18:02:00		Middle	2	2								
HKBCF	HY/2013/01	2018-05-13	Mid-Flood	Cloudy	SR7	18:02:00	3.3	Bottom	3	1	26.50	8.20	23.40	109.6	7.70	15.0	10.2	
HKBCF	HY/2013/01	2018-05-13	Mid-Flood	Cloudy	SR7	18:02:00	3.3	Bottom	3	2	26.50	8.10	22.90	109.9	7.80	15.4	11.0	
HKBCF	HY/2013/01	2018-05-13	Mid-Flood	Cloudy	IS17	17:41:00	1.0	Surface	1	1	27.10	8.20	21.50	129.9	9.20	4.2	10.4	
HKBCF	HY/2013/01	2018-05-13	Mid-Flood	Cloudy	IS17	17:41:00	1.0	Surface	1	2	27.10	8.20	21.60	127.6	9.00	4.2	9.5	
HKBCF	HY/2013/01	2018-05-13	Mid-Flood	Cloudy	IS17	17:41:00	5.7	Middle	2	1	26.50	8.00	23.00	105.5	7.50	4.6	10.8	
HKBCF	HY/2013/01	2018-05-13	Mid-Flood	Cloudy	IS17	17:41:00	5.7	Middle	2	2	26.60	8.00	23.10	105.7	7.50	4.6	11.7	
HKBCF	HY/2013/01	2018-05-13	Mid-Flood	Cloudy	IS17	17:41:00	10.3	Bottom	3	1	25.50	8.00	27.80	89.0	6.20	12.4	10.6	
HKBCF	HY/2013/01	2018-05-13	Mid-Flood	Cloudy	IS17	17:41:00	10.3	Bottom	3	2	25.50	8.00	27.90	87.1	6.10	12.5	11.9	
HKBCF	HY/2013/01	2018-05-13	Mid-Flood	Cloudy	IS(Mf)16	17:28:00	1.0	Surface	1	1	27.20	8.20	20.50	130.1	9.20	5.3	7.6	
HKBCF	HY/2013/01	2018-05-13	Mid-Flood	Cloudy	IS(Mf)16	17:28:00	1.0	Surface	1	2	27.30	8.20	20.60	129.5	9.20	5.3	6.0	
HKBCF	HY/2013/01	2018-05-13	Mid-Flood	Cloudy	IS(Mf)16	17:28:00		Middle	2	1								
HKBCF	HY/2013/01	2018-05-13	Mid-Flood	Cloudy	IS(Mf)16	17:28:00		Middle	2	2								
HKBCF	HY/2013/01	2018-05-13	Mid-Flood	Cloudy	IS(Mf)16	17:28:00	4.9	Bottom	3	1	26.80	8.20	22.60	120.6	8.50	7.5	13.4	
HKBCF	HY/2013/01	2018-05-13	Mid-Flood	Cloudy	IS(Mf)16	17:28:00	4.9	Bottom	3	2	26.90	8.20	22.70	119.4	8.40	6.9	12.6	

Project	Works	Date (yyyy-mm-dd)	Tide	Weather Condition	Station	Time	Depth, m	Level	Level_Code	Replicate	Temperature, °C	pH	Salinity, ppt	DO, %	DO, mg/L	Turbidity, NTU	SS, mg/L	Site Observation
HKBCF	HY/2013/01	2018-05-13	Mid-Flood	Cloudy	IS8	16:58:00	1.0	Surface	1	1	27.20	8.00	20.00	125.7	8.90	7.7	11.3	
HKBCF	HY/2013/01	2018-05-13	Mid-Flood	Cloudy	IS8	16:58:00	1.0	Surface	1	2	27.20	8.00	20.20	126.0	8.90	7.6	12.3	
HKBCF	HY/2013/01	2018-05-13	Mid-Flood	Cloudy	IS8	16:58:00		Middle	2	1								
HKBCF	HY/2013/01	2018-05-13	Mid-Flood	Cloudy	IS8	16:58:00		Middle	2	2								
HKBCF	HY/2013/01	2018-05-13	Mid-Flood	Cloudy	IS8	16:58:00	2.9	Bottom	3	1	26.90	8.00	22.50	115.6	8.10	9.5	12.1	
HKBCF	HY/2013/01	2018-05-13	Mid-Flood	Cloudy	IS8	16:58:00	2.9	Bottom	3	2	26.90	8.00	22.80	114.7	8.10	8.6	13.2	
HKBCF	HY/2013/01	2018-05-13	Mid-Flood	Cloudy	SR4(N)	17:08:00	1.0	Surface	1	1	27.40	8.20	20.40	126.1	8.90	11.0	15.4	
HKBCF	HY/2013/01	2018-05-13	Mid-Flood	Cloudy	SR4(N)	17:08:00	1.0	Surface	1	2	27.40	8.20	20.50	125.7	8.90	10.6	16.5	
HKBCF	HY/2013/01	2018-05-13	Mid-Flood	Cloudy	SR4(N)	17:08:00		Middle	2	1								
HKBCF	HY/2013/01	2018-05-13	Mid-Flood	Cloudy	SR4(N)	17:08:00		Middle	2	2								
HKBCF	HY/2013/01	2018-05-13	Mid-Flood	Cloudy	SR4(N)	17:08:00	2.4	Bottom	3	1	27.40	8.20	20.50	124.9	8.80	11.6	17.5	
HKBCF	HY/2013/01	2018-05-13	Mid-Flood	Cloudy	SR4(N)	17:08:00	2.4	Bottom	3	2	27.40	8.20	20.50	124.3	8.80	11.1	18.4	
HKBCF	HY/2013/01	2018-05-13	Mid-Flood	Cloudy	IS(Mf)9	16:45:00	1.0	Surface	1	1	27.10	8.30	21.70	128.9	9.10	5.1	9.2	
HKBCF	HY/2013/01	2018-05-13	Mid-Flood	Cloudy	IS(Mf)9	16:45:00	1.0	Surface	1	2	27.10	8.30	21.90	129.2	9.10	5.7	10.9	
HKBCF	HY/2013/01	2018-05-13	Mid-Flood	Cloudy	IS(Mf)9	16:45:00		Middle	2	1								
HKBCF	HY/2013/01	2018-05-13	Mid-Flood	Cloudy	IS(Mf)9	16:45:00		Middle	2	2								
HKBCF	HY/2013/01	2018-05-13	Mid-Flood	Cloudy	IS(Mf)9	16:45:00	2.3	Bottom	3	1	26.40	8.30	24.20	110.5	7.80	10.6	11.1	
HKBCF	HY/2013/01	2018-05-13	Mid-Flood	Cloudy	IS(Mf)9	16:45:00	2.3	Bottom	3	2	26.50	8.30	24.30	110.7	7.80	11.2	11.9	
HKBCF	HY/2013/01	2018-05-13	Mid-Flood	Cloudy	IS7	16:35:00		Surface	1	1								
HKBCF	HY/2013/01	2018-05-13	Mid-Flood	Cloudy	IS7	16:35:00		Surface	1	2								
HKBCF	HY/2013/01	2018-05-13	Mid-Flood	Cloudy	IS7	16:35:00	1.5	Middle	2	1	28.00	8.40	21.60	184.0	12.80	3.2	12.8	
HKBCF	HY/2013/01	2018-05-13	Mid-Flood	Cloudy	IS7	16:35:00	1.5	Middle	2	2	28.00	8.40	21.70	183.5	12.70	3.9	13.2	
HKBCF	HY/2013/01	2018-05-13	Mid-Flood	Cloudy	IS7	16:35:00		Bottom	3	1								
HKBCF	HY/2013/01	2018-05-13	Mid-Flood	Cloudy	IS7	16:35:00		Bottom	3	2								
HKBCF	HY/2013/01	2018-05-13	Mid-Flood	Cloudy	IS(Mf)6	16:26:00		Surface	1	1								
HKBCF	HY/2013/01	2018-05-13	Mid-Flood	Cloudy	IS(Mf)6	16:26:00		Surface	1	2								
HKBCF	HY/2013/01	2018-05-13	Mid-Flood	Cloudy	IS(Mf)6	16:26:00	1.3	Middle	2	1	27.50	8.30	22.10	153.2	10.70	3.3	8.8	
HKBCF	HY/2013/01	2018-05-13	Mid-Flood	Cloudy	IS(Mf)6	16:26:00	1.3	Middle	2	2	27.50	8.30	22.20	152.6	10.70	3.9	10.2	
HKBCF	HY/2013/01	2018-05-13	Mid-Flood	Cloudy	IS(Mf)6	16:26:00		Bottom	3	1								
HKBCF	HY/2013/01	2018-05-13	Mid-Flood	Cloudy	IS(Mf)6	16:26:00		Bottom	3	2								
HKBCF	HY/2013/01	2018-05-13	Mid-Flood	Cloudy	IS5	16:14:00	1.0	Surface	1	1	27.80	8.20	22.10	154.4	10.70	3.5	6.4	
HKBCF	HY/2013/01	2018-05-13	Mid-Flood	Cloudy	IS5	16:14:00	1.0	Surface	1	2	27.80	8.20	22.20	154.4	10.70	3.4	8.0	
HKBCF	HY/2013/01	2018-05-13	Mid-Flood	Cloudy	IS5	16:14:00	4.2	Middle	2	1	26.40	8.10	25.00	114.2	8.00	10.3	12.5	
HKBCF	HY/2013/01	2018-05-13	Mid-Flood	Cloudy	IS5	16:14:00	4.2	Middle	2	2	26.40	8.10	25.00	114.8	8.00	10.4	11.4	
HKBCF	HY/2013/01	2018-05-13	Mid-Flood	Cloudy	IS5	16:14:00	7.3	Bottom	3	1	26.10	8.10	25.70	104.8	7.30	12.8	13.8	
HKBCF	HY/2013/01	2018-05-13	Mid-Flood	Cloudy	IS5	16:14:00	7.3	Bottom	3	2	26.20	8.10	25.90	102.3	7.20	12.4	12.7	
HKBCF	HY/2013/01	2018-05-13	Mid-Flood	Cloudy	SR3(N)	16:06:00	1.0	Surface	1	1	27.30	8.30	23.20	146.2	10.20	6.4	10.7	
HKBCF	HY/2013/01	2018-05-13	Mid-Flood	Cloudy	SR3(N)	16:06:00	1.0	Surface	1	2	27.40	8.30	23.30	145.3	10.10	7.0	9.1	
HKBCF	HY/2013/01	2018-05-13	Mid-Flood	Cloudy	SR3(N)	16:06:00		Middle	2	1								
HKBCF	HY/2013/01	2018-05-13	Mid-Flood	Cloudy	SR3(N)	16:06:00		Middle	2	2								
HKBCF	HY/2013/01	2018-05-13	Mid-Flood	Cloudy	SR3(N)	16:06:00	2.3	Bottom	3	1	27.20	8.30	23.30	137.6	9.60	7.3	13.3	
HKBCF	HY/2013/01	2018-05-13	Mid-Flood	Cloudy	SR3(N)	16:06:00	2.3	Bottom	3	2	27.20	8.30	23.50	136.6	9.50	7.6	13.1	
HKBCF	HY/2013/01	2018-05-16	Mid-Ebb	Fine	SR10A(N)	14:06:00	1.0	Surface	1	1	27.10	8.00	23.60	95.9	6.70	5.3	8.3	
HKBCF	HY/2013/01	2018-05-16	Mid-Ebb	Fine	SR10A(N)	14:06:00	1.0	Surface	1	2	27.10	8.00	23.60	95.9	6.70	5.3	8.6	
HKBCF	HY/2013/01	2018-05-16	Mid-Ebb	Fine	SR10A(N)	14:06:00	7.3	Middle	2	1	27.20	8.00	23.50	95.8	6.70	6.7	10.1	
HKBCF	HY/2013/01	2018-05-16	Mid-Ebb	Fine	SR10A(N)	14:06:00	7.3	Middle	2	2	27.20	8.00	23.50	95.8	6.70	6.7	11.2	
HKBCF	HY/2013/01	2018-05-16	Mid-Ebb	Fine	SR10A(N)	14:06:00	13.5	Bottom	3	1	27.20	8.00	23.50	94.1	6.60	7.2	13.4	
HKBCF	HY/2013/01	2018-05-16	Mid-Ebb	Fine	SR10A(N)	14:06:00	13.5	Bottom	3	2	27.20	8.00	23.50	94.1	6.60	7.1	11.3	
HKBCF	HY/2013/01	2018-05-16	Mid-Ebb	Fine	SR10B(N2)	14:00:00	1.0	Surface	1	1	27.30	8.00	23.60	94.8	6.60	4.7	11.3	
HKBCF	HY/2013/01	2018-05-16	Mid-Ebb	Fine	SR10B(N2)	14:00:00	1.0	Surface	1	2	27.30	8.00	23.60	94.8	6.60	4.9	10.0	
HKBCF	HY/2013/01	2018-05-16	Mid-Ebb	Fine	SR10B(N2)	14:00:00	3.5	Middle	2	1	27.30	8.00	23.60	94.7	6.60	4.7	10.5	
HKBCF	HY/2013/01	2018-05-16	Mid-Ebb	Fine	SR10B(N2)	14:00:00	3.5	Middle	2	2	27.30	8.00	23.60	94.7	6.60	4.9	9.4	
HKBCF	HY/2013/01	2018-05-16	Mid-Ebb	Fine	SR10B(N2)	14:00:00	6.0	Bottom	3	1	27.30	8.00	23.60	94.4	6.60	4.9	15.6	
HKBCF	HY/2013/01	2018-05-16	Mid-Ebb	Fine	SR10B(N2)	14:00:00	6.0	Bottom	3	2	27.30	8.00	23.60	94.4	6.60	4.8	15.5	
HKBCF	HY/2013/01	2018-05-16	Mid-Ebb	Fine	CSA	13:59:00	1.0	Surface	1	1	27.70	8.20	22.00	97.2	6.80	11.6	6.8	
HKBCF	HY/2013/01	2018-05-16	Mid-Ebb	Fine	CSA	13:59:00	1.0	Surface	1	2	27.80	8.20	21.50	96.5	6.70	11.3	7.6	
HKBCF	HY/2013/01	2018-05-16	Mid-Ebb	Fine	CSA	13:59:00	16.6	Middle	2	1	25.90	8.20	30.00	89.4	6.10	12.6	10.7	
HKBCF	HY/2013/01	2018-05-16	Mid-Ebb	Fine	CSA	13:59:00	16.6	Middle	2	2	25.90	8.10	29.40	88.3	6.10	12.7	10.2	
HKBCF	HY/2013/01	2018-05-16	Mid-Ebb	Fine	CSA	13:59:00	32.1	Bottom	3	1	25.70	8.20	30.90	89.0	6.10	10.4	12.0	
HKBCF	HY/2013/01	2018-05-16	Mid-Ebb	Fine	CSA	13:59:00	32.1	Bottom	3	2	25.70	8.10	30.30	88.2	6.10	10.0	9.9	
HKBCF	HY/2013/01	2018-05-16	Mid-Ebb	Fine	CS6	13:51:00	1.0	Surface	1	1	27.50	8.20	23.40	94.9	6.60	12.4	7.8	
HKBCF	HY/2013/01	2018-05-16	Mid-Ebb	Fine	CS6	13:51:00	1.0	Surface	1	2	27.50	8.10	22.90	94.5	6.60	12.3	7.4	
HKBCF	HY/2013/01	2018-05-16	Mid-Ebb	Fine	CS6	13:51:00	4.7	Middle	2	1	26.50	8.20	26.70	91.5	6.30	14.4	8.9	
HKBCF	HY/2013/01	2018-05-16	Mid-Ebb	Fine	CS6	13:51:00	4.7	Middle	2	2	26.50	8.10	26.20	90.9	6.30	14.7	9.3	
HKBCF	HY/2013/01	2018-05-16	Mid-Ebb	Fine	CS6	13:51:00	8.3	Bottom	3	1	26.40	8.20	27.40	91.6	6.30	16.5	12.7	
HKBCF	HY/2013/01	2018-05-16	Mid-Ebb	Fine	CS6	13:51:00	8.3	Bottom	3	2	26.30	8.10	26.90	91.1	6.30	17.0	11.9	
HKBCF	HY/2013/01	2018-05-16	Mid-Ebb	Fine	CS4	12:58:00	1.0	Surface	1	1	27.40	8.20	21.20	94.0	6.60	12.5	8.7	
HKBCF	HY/2013/01	2018-05-16	Mid-Ebb	Fine	CS4	12:58:00	1.0	Surface	1	2	27.40	8.10	20.60	93.9	6.60	12.2	7.9	

Project	Works	Date (yyyy-mm-dd)	Tide	Weather Condition	Station	Time	Depth, m	Level	Level_Code	Replicate	Temperature, °C	pH	Salinity, ppt	DO, %	DO, mg/L	Turbidity, NTU	SS, mg/L	Site Observation
HKBCF	HY/2013/01	2018-05-16	Mid-Ebb	Fine	CS4	12:58:00	8.2	Middle	2	1	26.80	8.20	24.00	89.6	6.30	15.7	8.0	
HKBCF	HY/2013/01	2018-05-16	Mid-Ebb	Fine	CS4	12:58:00	8.2	Middle	2	2	26.80	8.10	23.50	89.2	6.30	16.0	7.2	
HKBCF	HY/2013/01	2018-05-16	Mid-Ebb	Fine	CS4	12:58:00	15.3	Bottom	3	1	26.10	8.20	29.00	88.8	6.10	14.5	9.7	
HKBCF	HY/2013/01	2018-05-16	Mid-Ebb	Fine	CS4	12:58:00	15.3	Bottom	3	2	26.10	8.10	28.40	88.5	6.10	14.5	8.4	
HKBCF	HY/2013/01	2018-05-16	Mid-Ebb	Fine	SR6	12:26:00	1.0	Surface	1	1	27.30	8.20	25.70	103.5	7.10	12.1	9.8	
HKBCF	HY/2013/01	2018-05-16	Mid-Ebb	Fine	SR6	12:26:00	1.0	Surface	1	2	27.30	8.20	25.10	103.1	7.10	12.2	10.1	
HKBCF	HY/2013/01	2018-05-16	Mid-Ebb	Fine	SR6	12:26:00		Middle	2	1								
HKBCF	HY/2013/01	2018-05-16	Mid-Ebb	Fine	SR6	12:26:00		Middle	2	2								
HKBCF	HY/2013/01	2018-05-16	Mid-Ebb	Fine	SR6	12:26:00	3.2	Bottom	3	1	26.80	8.20	26.20	98.7	6.80	14.0	9.3	
HKBCF	HY/2013/01	2018-05-16	Mid-Ebb	Fine	SR6	12:26:00	3.2	Bottom	3	2	26.80	8.20	25.60	99.1	6.90	14.4	8.5	
HKBCF	HY/2013/01	2018-05-16	Mid-Ebb	Fine	CS(Mf)3(N)	12:44:00	1.0	Surface	1	1	27.20	8.20	22.50	97.9	6.90	14.6	14.0	
HKBCF	HY/2013/01	2018-05-16	Mid-Ebb	Fine	CS(Mf)3(N)	12:44:00	1.0	Surface	1	2	27.20	8.20	21.90	97.5	6.80	14.4	13.5	
HKBCF	HY/2013/01	2018-05-16	Mid-Ebb	Fine	CS(Mf)3(N)	12:44:00	3.6	Middle	2	1	26.90	8.20	23.70	96.3	6.70	19.4	12.7	
HKBCF	HY/2013/01	2018-05-16	Mid-Ebb	Fine	CS(Mf)3(N)	12:44:00	3.6	Middle	2	2	26.90	8.20	23.30	95.8	6.70	19.5	14.2	
HKBCF	HY/2013/01	2018-05-16	Mid-Ebb	Fine	CS(Mf)3(N)	12:44:00	6.1	Bottom	3	1	26.70	8.20	25.20	96.2	6.70	24.3	13.4	
HKBCF	HY/2013/01	2018-05-16	Mid-Ebb	Fine	CS(Mf)3(N)	12:44:00	6.1	Bottom	3	2	26.60	8.20	24.70	95.8	6.70	24.1	12.2	
HKBCF	HY/2013/01	2018-05-16	Mid-Ebb	Fine	SR5(N)	13:14:00	1.0	Surface	1	1	27.50	8.20	21.80	101.4	7.10	16.0	7.6	
HKBCF	HY/2013/01	2018-05-16	Mid-Ebb	Fine	SR5(N)	13:14:00	1.0	Surface	1	2	27.50	8.20	21.40	100.7	7.10	16.1	8.1	
HKBCF	HY/2013/01	2018-05-16	Mid-Ebb	Fine	SR5(N)	13:14:00	4.7	Middle	2	1	27.10	8.20	23.40	96.3	6.70	22.3	8.8	
HKBCF	HY/2013/01	2018-05-16	Mid-Ebb	Fine	SR5(N)	13:14:00	4.7	Middle	2	2	27.10	8.20	22.90	96.2	6.70	22.3	11.3	
HKBCF	HY/2013/01	2018-05-16	Mid-Ebb	Fine	SR5(N)	13:14:00	8.4	Bottom	3	1	27.00	8.20	23.90	96.7	6.70	27.1	9.6	
HKBCF	HY/2013/01	2018-05-16	Mid-Ebb	Fine	SR5(N)	13:14:00	8.4	Bottom	3	2	27.00	8.20	23.40	96.3	6.70	27.3	11.4	
HKBCF	HY/2013/01	2018-05-16	Mid-Ebb	Fine	IS10(N)	13:19:00	1.0	Surface	1	1	27.50	8.20	21.70	100.1	7.00	14.3	8.4	
HKBCF	HY/2013/01	2018-05-16	Mid-Ebb	Fine	IS10(N)	13:19:00	1.0	Surface	1	2	27.50	8.20	21.20	99.3	7.00	14.3	7.8	
HKBCF	HY/2013/01	2018-05-16	Mid-Ebb	Fine	IS10(N)	13:19:00	6.2	Middle	2	1	27.30	8.30	23.80	99.9	6.90	16.4	7.5	
HKBCF	HY/2013/01	2018-05-16	Mid-Ebb	Fine	IS10(N)	13:19:00	6.2	Middle	2	2	27.30	8.20	23.30	99.2	6.90	16.1	9.1	
HKBCF	HY/2013/01	2018-05-16	Mid-Ebb	Fine	IS10(N)	13:19:00	11.4	Bottom	3	1	26.80	8.20	26.30	97.0	6.70	23.3	7.8	
HKBCF	HY/2013/01	2018-05-16	Mid-Ebb	Fine	IS10(N)	13:19:00	11.4	Bottom	3	2	26.80	8.20	25.70	96.5	6.70	23.1	7.9	
HKBCF	HY/2013/01	2018-05-16	Mid-Ebb	Fine	IS(Mf)11	13:25:00	1.0	Surface	1	1	27.60	8.20	21.80	104.9	7.30	12.6	9.3	
HKBCF	HY/2013/01	2018-05-16	Mid-Ebb	Fine	IS(Mf)11	13:25:00	1.0	Surface	1	2	27.70	8.20	21.40	104.4	7.30	12.7	10.7	
HKBCF	HY/2013/01	2018-05-16	Mid-Ebb	Fine	IS(Mf)11	13:25:00	5.5	Middle	2	1	27.70	8.30	22.10	106.0	7.40	13.6	9.4	
HKBCF	HY/2013/01	2018-05-16	Mid-Ebb	Fine	IS(Mf)11	13:25:00	5.5	Middle	2	2	27.60	8.20	21.80	105.4	7.40	13.2	11.1	
HKBCF	HY/2013/01	2018-05-16	Mid-Ebb	Fine	IS(Mf)11	13:25:00	9.9	Bottom	3	1	27.30	8.30	23.80	99.1	6.90	17.8	9.9	
HKBCF	HY/2013/01	2018-05-16	Mid-Ebb	Fine	IS(Mf)11	13:25:00	9.9	Bottom	3	2	27.30	8.20	23.30	98.3	6.80	17.9	11.6	
HKBCF	HY/2013/01	2018-05-16	Mid-Ebb	Fine	CS(Mf)5	13:29:00	1.0	Surface	1	1	27.70	8.10	21.60	103.9	7.30	6.2	10.9	
HKBCF	HY/2013/01	2018-05-16	Mid-Ebb	Fine	CS(Mf)5	13:29:00	1.0	Surface	1	2	27.70	8.10	21.60	103.9	7.30	6.2	12.4	
HKBCF	HY/2013/01	2018-05-16	Mid-Ebb	Fine	CS(Mf)5	13:29:00	6.9	Middle	2	1	26.50	8.00	25.20	90.7	6.30	10.2	11.1	
HKBCF	HY/2013/01	2018-05-16	Mid-Ebb	Fine	CS(Mf)5	13:29:00	6.9	Middle	2	2	26.60	8.00	25.20	90.7	6.30	10.2	12.2	
HKBCF	HY/2013/01	2018-05-16	Mid-Ebb	Fine	CS(Mf)5	13:29:00	12.8	Bottom	3	1	26.40	8.00	26.10	90.1	6.30	20.6	14.8	
HKBCF	HY/2013/01	2018-05-16	Mid-Ebb	Fine	CS(Mf)5	13:29:00	12.8	Bottom	3	2	26.40	8.00	26.10	90.1	6.30	20.4	16.1	
HKBCF	HY/2013/01	2018-05-16	Mid-Ebb	Fine	SR7	13:32:00	1.0	Surface	1	1	27.40	8.20	22.40	98.5	6.90	18.1	11.2	
HKBCF	HY/2013/01	2018-05-16	Mid-Ebb	Fine	SR7	13:32:00	1.0	Surface	1	2	27.40	8.20	21.90	98.0	6.90	18.1	13.2	
HKBCF	HY/2013/01	2018-05-16	Mid-Ebb	Fine	SR7	13:32:00		Middle	2	1								
HKBCF	HY/2013/01	2018-05-16	Mid-Ebb	Fine	SR7	13:32:00		Middle	2	2								
HKBCF	HY/2013/01	2018-05-16	Mid-Ebb	Fine	SR7	13:32:00	3.3	Bottom	3	1	27.30	8.20	22.60	98.3	6.90	19.9	14.1	
HKBCF	HY/2013/01	2018-05-16	Mid-Ebb	Fine	SR7	13:32:00	3.3	Bottom	3	2	27.30	8.20	22.10	98.1	6.90	19.6	16.1	
HKBCF	HY/2013/01	2018-05-16	Mid-Ebb	Fine	IS17	13:12:00	1.0	Surface	1	1	27.80	8.00	21.90	99.6	6.90	3.4	13.2	
HKBCF	HY/2013/01	2018-05-16	Mid-Ebb	Fine	IS17	13:12:00	1.0	Surface	1	2	27.80	8.00	21.90	99.6	6.90	3.6	13.5	
HKBCF	HY/2013/01	2018-05-16	Mid-Ebb	Fine	IS17	13:12:00	5.7	Middle	2	1	27.50	8.00	22.50	97.2	6.80	3.9	12.3	
HKBCF	HY/2013/01	2018-05-16	Mid-Ebb	Fine	IS17	13:12:00	5.7	Middle	2	2	27.50	8.00	22.50	97.2	6.80	3.9	13.9	
HKBCF	HY/2013/01	2018-05-16	Mid-Ebb	Fine	IS17	13:12:00	10.3	Bottom	3	1	26.30	8.00	26.70	89.3	6.20	11.4	14.2	
HKBCF	HY/2013/01	2018-05-16	Mid-Ebb	Fine	IS17	13:12:00	10.3	Bottom	3	2	26.30	8.00	26.70	89.3	6.20	11.4	12.8	
HKBCF	HY/2013/01	2018-05-16	Mid-Ebb	Fine	IS(Mf)16	12:58:00	1.0	Surface	1	1	27.20	8.00	22.90	98.3	6.90	6.5	12.5	
HKBCF	HY/2013/01	2018-05-16	Mid-Ebb	Fine	IS(Mf)16	12:58:00	1.0	Surface	1	2	27.30	8.00	22.90	98.3	6.90	6.6	13.1	
HKBCF	HY/2013/01	2018-05-16	Mid-Ebb	Fine	IS(Mf)16	12:58:00	3.2	Middle	2	1	26.80	8.00	24.00	92.4	6.50	7.0	12.2	
HKBCF	HY/2013/01	2018-05-16	Mid-Ebb	Fine	IS(Mf)16	12:58:00	3.2	Middle	2	2	26.80	8.00	24.00	92.4	6.50	7.0	12.0	
HKBCF	HY/2013/01	2018-05-16	Mid-Ebb	Fine	IS(Mf)16	12:58:00	5.3	Bottom	3	1	26.40	8.00	25.80	90.2	6.30	10.6	11.1	
HKBCF	HY/2013/01	2018-05-16	Mid-Ebb	Fine	IS(Mf)16	12:58:00	5.3	Bottom	3	2	26.40	8.00	25.80	90.2	6.30	10.5	11.1	
HKBCF	HY/2013/01	2018-05-16	Mid-Ebb	Fine	IS8	12:27:00	1.0	Surface	1	1	27.80	8.00	21.40	102.5	7.10	2.8	9.6	
HKBCF	HY/2013/01	2018-05-16	Mid-Ebb	Fine	IS8	12:27:00	1.0	Surface	1	2	27.80	8.00	21.60	100.3	7.00	2.8	8.7	
HKBCF	HY/2013/01	2018-05-16	Mid-Ebb	Fine	IS8	12:27:00		Middle	2	1								
HKBCF	HY/2013/01	2018-05-16	Mid-Ebb	Fine	IS8	12:27:00		Middle	2	2								
HKBCF	HY/2013/01	2018-05-16	Mid-Ebb	Fine	IS8	12:27:00	3.6	Bottom	3	1	27.40	8.00	22.20	95.7	6.70	6.1	8.9	
HKBCF	HY/2013/01	2018-05-16	Mid-Ebb	Fine	IS8	12:27:00	3.6	Bottom	3	2	27.50	8.00	22.50	94.2	6.60	6.1	7.7	
HKBCF	HY/2013/01	2018-05-16	Mid-Ebb	Fine	SR4(N)	12:39:00	1.0	Surface	1	1	28.00	8.00	20.90	100.9	7.00	4.2	8.3	
HKBCF	HY/2013/01	2018-05-16	Mid-Ebb	Fine	SR4(N)	12:39:00	1.0	Surface	1	2	28.00	8.00	21.20	96.8	6.70	4.2	7.7	
HKBCF	HY/2013/01	2018-05-16	Mid-Ebb	Fine	SR4(N)	12:39:00		Middle	2	1								
HKBCF	HY/2013/01	2018-05-16	Mid-Ebb	Fine	SR4(N)	12:39:00		Middle	2	2								

Project	Works	Date (yyyy-mm-dd)	Tide	Weather Condition	Station	Time	Depth, m	Level	Level_Code	Replicate	Temperature, °C	pH	Salinity, ppt	DO, %	DO, mg/L	Turbidity, NTU	SS, mg/L	Site Observation
HKBCF	HY/2013/01	2018-05-16	Mid-Ebb	Fine	SR4(N)	12:39:00	3.4	Bottom	3	1	27.70	8.00	21.10	97.4	6.80	7.6	8.6	
HKBCF	HY/2013/01	2018-05-16	Mid-Ebb	Fine	SR4(N)	12:39:00	3.4	Bottom	3	2	27.70	8.00	21.30	95.1	6.70	7.6	9.9	
HKBCF	HY/2013/01	2018-05-16	Mid-Ebb	Fine	IS(Mf)9	12:16:00	1.0	Surface	1	1	27.60	8.00	21.70	103.1	7.20	5.6	4.5	
HKBCF	HY/2013/01	2018-05-16	Mid-Ebb	Fine	IS(Mf)9	12:16:00	1.0	Surface	1	2	27.60	8.00	21.90	105.0	7.30	5.6	4.5	
HKBCF	HY/2013/01	2018-05-16	Mid-Ebb	Fine	IS(Mf)9	12:16:00		Middle	2	1								
HKBCF	HY/2013/01	2018-05-16	Mid-Ebb	Fine	IS(Mf)9	12:16:00		Middle	2	2								
HKBCF	HY/2013/01	2018-05-16	Mid-Ebb	Fine	IS(Mf)9	12:16:00	3.2	Bottom	3	1	27.50	8.00	21.80	97.1	6.80	6.1	7.6	
HKBCF	HY/2013/01	2018-05-16	Mid-Ebb	Fine	IS(Mf)9	12:16:00	3.2	Bottom	3	2	27.50	8.00	22.00	101.8	7.10	6.1	6.3	
HKBCF	HY/2013/01	2018-05-16	Mid-Ebb	Fine	IS7	12:10:00	1.0	Surface	1	1	27.40	8.00	22.30	98.9	6.90	9.5	6.4	
HKBCF	HY/2013/01	2018-05-16	Mid-Ebb	Fine	IS7	12:10:00	1.0	Surface	1	2	27.40	8.00	22.60	97.1	6.80	9.7	6.4	
HKBCF	HY/2013/01	2018-05-16	Mid-Ebb	Fine	IS7	12:10:00		Middle	2	1								
HKBCF	HY/2013/01	2018-05-16	Mid-Ebb	Fine	IS7	12:10:00		Middle	2	2								
HKBCF	HY/2013/01	2018-05-16	Mid-Ebb	Fine	IS7	12:10:00	3.0	Bottom	3	1	27.20	8.00	22.60	91.5	6.40	11.8	6.2	
HKBCF	HY/2013/01	2018-05-16	Mid-Ebb	Fine	IS7	12:10:00	3.0	Bottom	3	2	27.30	8.00	22.80	89.7	6.30	12.0	6.8	
HKBCF	HY/2013/01	2018-05-16	Mid-Ebb	Fine	IS(Mf)6	12:03:00	1.0	Surface	1	1	27.70	8.00	22.20	96.8	6.70	11.7	10.2	
HKBCF	HY/2013/01	2018-05-16	Mid-Ebb	Fine	IS(Mf)6	12:03:00	1.0	Surface	1	2	27.70	8.00	22.50	95.6	6.60	11.7	9.3	
HKBCF	HY/2013/01	2018-05-16	Mid-Ebb	Fine	IS(Mf)6	12:03:00		Middle	2	1								
HKBCF	HY/2013/01	2018-05-16	Mid-Ebb	Fine	IS(Mf)6	12:03:00		Middle	2	2								
HKBCF	HY/2013/01	2018-05-16	Mid-Ebb	Fine	IS(Mf)6	12:03:00	2.7	Bottom	3	1	27.70	8.00	22.20	96.2	6.70	13.8	10.9	
HKBCF	HY/2013/01	2018-05-16	Mid-Ebb	Fine	IS(Mf)6	12:03:00	2.7	Bottom	3	2	27.70	8.00	22.50	95.2	6.60	13.7	11.8	
HKBCF	HY/2013/01	2018-05-16	Mid-Ebb	Fine	IS5	11:55:00	1.0	Surface	1	1	27.50	8.00	22.30	97.2	6.80	11.5	14.7	
HKBCF	HY/2013/01	2018-05-16	Mid-Ebb	Fine	IS5	11:55:00	1.0	Surface	1	2	27.50	8.00	22.50	96.0	6.70	11.5	14.5	
HKBCF	HY/2013/01	2018-05-16	Mid-Ebb	Fine	IS5	11:55:00	5.0	Middle	2	1	27.40	8.00	22.30	96.1	6.70	14.9	14.2	
HKBCF	HY/2013/01	2018-05-16	Mid-Ebb	Fine	IS5	11:55:00	5.0	Middle	2	2	27.40	8.00	22.60	94.2	6.60	14.9	13.7	
HKBCF	HY/2013/01	2018-05-16	Mid-Ebb	Fine	IS5	11:55:00	9.0	Bottom	3	1	27.40	8.00	22.30	96.7	6.80	15.4	18.0	
HKBCF	HY/2013/01	2018-05-16	Mid-Ebb	Fine	IS5	11:55:00	9.0	Bottom	3	2	27.40	8.00	22.60	94.5	6.60	14.5	19.8	
HKBCF	HY/2013/01	2018-05-16	Mid-Ebb	Fine	SR3(N)	11:49:00	1.0	Surface	1	1	27.90	8.00	22.10	102.5	7.10	8.2	10.5	
HKBCF	HY/2013/01	2018-05-16	Mid-Ebb	Fine	SR3(N)	11:49:00	1.0	Surface	1	2	27.90	8.00	22.30	100.9	7.00	8.2	12.2	
HKBCF	HY/2013/01	2018-05-16	Mid-Ebb	Fine	SR3(N)	11:49:00		Middle	2	1								
HKBCF	HY/2013/01	2018-05-16	Mid-Ebb	Fine	SR3(N)	11:49:00		Middle	2	2								
HKBCF	HY/2013/01	2018-05-16	Mid-Ebb	Fine	SR3(N)	11:49:00	3.9	Bottom	3	1	27.70	8.00	22.30	98.2	6.80	10.3	14.7	
HKBCF	HY/2013/01	2018-05-16	Mid-Ebb	Fine	SR3(N)	11:49:00	3.9	Bottom	3	2	27.70	8.00	22.50	95.3	6.60	10.4	14.2	
HKBCF	HY/2013/01	2018-05-16	Mid-Flood	Fine	SR10A(N)	5:29:00	1.0	Surface	1	1	27.10	8.00	21.20	88.5	6.30	2.7	7.8	
HKBCF	HY/2013/01	2018-05-16	Mid-Flood	Fine	SR10A(N)	5:29:00	1.0	Surface	1	2	27.10	8.00	21.40	91.9	6.50	2.8	7.2	
HKBCF	HY/2013/01	2018-05-16	Mid-Flood	Fine	SR10A(N)	5:29:00	6.3	Middle	2	1	26.80	8.00	23.80	87.1	6.10	3.3	6.5	
HKBCF	HY/2013/01	2018-05-16	Mid-Flood	Fine	SR10A(N)	5:29:00	6.3	Middle	2	2	26.80	8.00	24.10	90.2	6.30	2.9	7.3	
HKBCF	HY/2013/01	2018-05-16	Mid-Flood	Fine	SR10A(N)	5:29:00	11.5	Bottom	3	1	26.50	8.00	25.50	85.4	6.00	3.4	7.2	
HKBCF	HY/2013/01	2018-05-16	Mid-Flood	Fine	SR10A(N)	5:29:00	11.5	Bottom	3	2	26.50	8.00	25.80	88.6	6.20	3.4	7.1	
HKBCF	HY/2013/01	2018-05-16	Mid-Flood	Fine	SR10B(N2)	5:35:00	1.0	Surface	1	1	26.40	8.10	25.00	88.2	6.20	3.5	5.0	
HKBCF	HY/2013/01	2018-05-16	Mid-Flood	Fine	SR10B(N2)	5:35:00	1.0	Surface	1	2	26.40	8.10	25.30	88.7	6.20	3.5	6.4	
HKBCF	HY/2013/01	2018-05-16	Mid-Flood	Fine	SR10B(N2)	5:35:00	3.4	Middle	2	1	26.00	8.10	27.90	87.3	6.10	4.7	10.1	
HKBCF	HY/2013/01	2018-05-16	Mid-Flood	Fine	SR10B(N2)	5:35:00	3.4	Middle	2	2	26.00	8.10	28.20	87.3	6.00	5.0	9.9	
HKBCF	HY/2013/01	2018-05-16	Mid-Flood	Fine	SR10B(N2)	5:35:00	5.7	Bottom	3	1	25.90	8.10	28.20	87.4	6.10	5.5	9.4	
HKBCF	HY/2013/01	2018-05-16	Mid-Flood	Fine	SR10B(N2)	5:35:00	5.7	Bottom	3	2	25.90	8.10	28.60	87.2	6.00	5.4	10.4	
HKBCF	HY/2013/01	2018-05-16	Mid-Flood	Fine	CSA	5:55:00	1.0	Surface	1	1	27.10	8.10	22.30	95.8	6.70	9.6	7.9	
HKBCF	HY/2013/01	2018-05-16	Mid-Flood	Fine	CSA	5:55:00	1.0	Surface	1	2	27.10	8.20	21.80	95.2	6.70	9.7	10.3	
HKBCF	HY/2013/01	2018-05-16	Mid-Flood	Fine	CSA	5:55:00	16.8	Middle	2	1	26.10	8.00	29.20	89.2	6.10	12.0	8.7	
HKBCF	HY/2013/01	2018-05-16	Mid-Flood	Fine	CSA	5:55:00	16.8	Middle	2	2	26.10	8.10	28.70	87.5	6.00	14.2	8.2	
HKBCF	HY/2013/01	2018-05-16	Mid-Flood	Fine	CSA	5:55:00	32.5	Bottom	3	1	26.00	8.00	29.40	88.3	6.10	14.7	9.2	
HKBCF	HY/2013/01	2018-05-16	Mid-Flood	Fine	CSA	5:55:00	32.5	Bottom	3	2	26.00	8.10	28.80	87.5	6.00	14.5	7.8	
HKBCF	HY/2013/01	2018-05-16	Mid-Flood	Fine	CS6	6:09:00	1.0	Surface	1	1	27.30	8.10	21.50	95.1	6.70	11.0	8.3	
HKBCF	HY/2013/01	2018-05-16	Mid-Flood	Fine	CS6	6:09:00	1.0	Surface	1	2	27.30	8.10	21.10	94.3	6.70	10.8	10.0	
HKBCF	HY/2013/01	2018-05-16	Mid-Flood	Fine	CS6	6:09:00	4.7	Middle	2	1	27.20	8.10	22.10	94.9	6.70	11.5	9.0	
HKBCF	HY/2013/01	2018-05-16	Mid-Flood	Fine	CS6	6:09:00	4.7	Middle	2	2	27.20	8.10	21.70	93.9	6.60	11.7	11.1	
HKBCF	HY/2013/01	2018-05-16	Mid-Flood	Fine	CS6	6:09:00	8.3	Bottom	3	1	26.90	8.10	24.70	94.3	6.60	14.3	10.6	
HKBCF	HY/2013/01	2018-05-16	Mid-Flood	Fine	CS6	6:09:00	8.3	Bottom	3	2	26.90	8.10	24.30	93.0	6.50	14.7	8.6	
HKBCF	HY/2013/01	2018-05-16	Mid-Flood	Fine	CS4	7:08:00	1.0	Surface	1	1	27.20	8.10	21.40	92.8	6.50	12.8	7.3	
HKBCF	HY/2013/01	2018-05-16	Mid-Flood	Fine	CS4	7:08:00	1.0	Surface	1	2	27.30	8.10	20.90	92.4	6.50	12.8	6.5	
HKBCF	HY/2013/01	2018-05-16	Mid-Flood	Fine	CS4	7:08:00	7.7	Middle	2	1	26.90	8.10	23.70	90.4	6.30	13.3	8.2	
HKBCF	HY/2013/01	2018-05-16	Mid-Flood	Fine	CS4	7:08:00	7.7	Middle	2	2	26.90	8.10	23.20	89.7	6.30	13.8	7.4	
HKBCF	HY/2013/01	2018-05-16	Mid-Flood	Fine	CS4	7:08:00	14.4	Bottom	3	1	26.60	8.10	26.00	88.8	6.20	25.3	10.6	
HKBCF	HY/2013/01	2018-05-16	Mid-Flood	Fine	CS4	7:08:00	14.4	Bottom	3	2	26.60	8.10	25.40	88.1	6.10	25.5	9.1	
HKBCF	HY/2013/01	2018-05-16	Mid-Flood	Fine	SR6	7:41:00	1.0	Surface	1	1	26.90	8.20	23.40	93.9	6.60	16.2	8.1	
HKBCF	HY/2013/01	2018-05-16	Mid-Flood	Fine	SR6	7:41:00	1.0	Surface	1	2	26.90	8.20	22.90	93.4	6.60	16.3	7.6	
HKBCF	HY/2013/01	2018-05-16	Mid-Flood	Fine	SR6	7:41:00		Middle	2	1								
HKBCF	HY/2013/01	2018-05-16	Mid-Flood	Fine	SR6	7:41:00		Middle	2	2								
HKBCF	HY/2013/01	2018-05-16	Mid-Flood	Fine	SR6	7:41:00	3.5	Bottom	3	1	26.90	8.20	23.30	94.6	6.60	19.5	6.2	
HKBCF	HY/2013/01	2018-05-16	Mid-Flood	Fine	SR6	7:41:00	3.5	Bottom	3	2	26.90	8.20	22.90	93.9	6.60	19.4	8.4	

Project	Works	Date (yyyy-mm-dd)	Tide	Weather Condition	Station	Time	Depth, m	Level	Level_Code	Replicate	Temperature, °C	pH	Salinity, ppt	DO, %	DO, mg/L	Turbidity, NTU	SS, mg/L	Site Observation
HKBCF	HY/2013/01	2018-05-16	Mid-Flood	Fine	CS(Mf)3(N)	7:21:00	1.0	Surface	1	1	27.30	8.20	20.80	94.7	6.70	19.4	15.7	
HKBCF	HY/2013/01	2018-05-16	Mid-Flood	Fine	CS(Mf)3(N)	7:21:00	1.0	Surface	1	2	27.30	8.10	20.30	94.1	6.70	19.4	14.6	
HKBCF	HY/2013/01	2018-05-16	Mid-Flood	Fine	CS(Mf)3(N)	7:21:00	3.7	Middle	2	1	27.30	8.20	20.70	94.4	6.70	20.2	16.7	
HKBCF	HY/2013/01	2018-05-16	Mid-Flood	Fine	CS(Mf)3(N)	7:21:00	3.7	Middle	2	2	27.30	8.20	20.30	93.9	6.70	20.3	18.6	
HKBCF	HY/2013/01	2018-05-16	Mid-Flood	Fine	CS(Mf)3(N)	7:21:00	6.3	Bottom	3	1	27.30	8.10	20.80	94.8	6.70	23.0	19.9	
HKBCF	HY/2013/01	2018-05-16	Mid-Flood	Fine	CS(Mf)3(N)	7:21:00	6.3	Bottom	3	2	27.30	8.10	20.40	94.0	6.70	23.2	19.6	
HKBCF	HY/2013/01	2018-05-16	Mid-Flood	Fine	SR5(N)	6:51:00	1.0	Surface	1	1	27.10	8.20	22.80	94.6	6.60	16.2	12.6	
HKBCF	HY/2013/01	2018-05-16	Mid-Flood	Fine	SR5(N)	6:51:00	1.0	Surface	1	2	27.10	8.20	22.40	94.4	6.60	16.5	13.5	
HKBCF	HY/2013/01	2018-05-16	Mid-Flood	Fine	SR5(N)	6:51:00	4.7	Middle	2	1	27.00	8.10	22.90	93.3	6.50	20.3	12.4	
HKBCF	HY/2013/01	2018-05-16	Mid-Flood	Fine	SR5(N)	6:51:00	4.7	Middle	2	2	27.10	8.20	22.40	92.7	6.50	20.3	12.9	
HKBCF	HY/2013/01	2018-05-16	Mid-Flood	Fine	SR5(N)	6:51:00	8.3	Bottom	3	1	26.90	8.10	24.20	91.2	6.40	18.4	15.6	
HKBCF	HY/2013/01	2018-05-16	Mid-Flood	Fine	SR5(N)	6:51:00	8.3	Bottom	3	2	26.90	8.10	23.60	91.3	6.40	18.4	16.2	
HKBCF	HY/2013/01	2018-05-16	Mid-Flood	Fine	IS10(N)	6:45:00	1.0	Surface	1	1	27.10	8.10	22.80	94.9	6.70	13.8	8.6	
HKBCF	HY/2013/01	2018-05-16	Mid-Flood	Fine	IS10(N)	6:45:00	1.0	Surface	1	2	27.10	8.20	22.20	94.4	6.60	14.0	8.9	
HKBCF	HY/2013/01	2018-05-16	Mid-Flood	Fine	IS10(N)	6:45:00	6.2	Middle	2	1	26.80	8.10	24.70	90.4	6.30	20.6	8.9	
HKBCF	HY/2013/01	2018-05-16	Mid-Flood	Fine	IS10(N)	6:45:00	6.2	Middle	2	2	26.80	8.10	24.10	89.9	6.30	20.5	8.7	
HKBCF	HY/2013/01	2018-05-16	Mid-Flood	Fine	IS10(N)	6:45:00	11.4	Bottom	3	1	26.70	8.10	25.10	90.4	6.30	23.9	11.8	
HKBCF	HY/2013/01	2018-05-16	Mid-Flood	Fine	IS10(N)	6:45:00	11.4	Bottom	3	2	26.70	8.10	24.60	89.9	6.30	23.6	11.0	
HKBCF	HY/2013/01	2018-05-16	Mid-Flood	Fine	IS(Mf)11	6:39:00	1.0	Surface	1	1	27.10	8.10	22.00	94.4	6.60	14.4	11.5	
HKBCF	HY/2013/01	2018-05-16	Mid-Flood	Fine	IS(Mf)11	6:39:00	1.0	Surface	1	2	27.10	8.10	21.50	93.9	6.60	14.6	11.0	
HKBCF	HY/2013/01	2018-05-16	Mid-Flood	Fine	IS(Mf)11	6:39:00	5.7	Middle	2	1	26.80	8.10	24.40	90.9	6.30	20.9	13.2	
HKBCF	HY/2013/01	2018-05-16	Mid-Flood	Fine	IS(Mf)11	6:39:00	5.7	Middle	2	2	26.80	8.10	23.90	90.6	6.30	21.2	12.3	
HKBCF	HY/2013/01	2018-05-16	Mid-Flood	Fine	IS(Mf)11	6:39:00	10.3	Bottom	3	1	26.70	8.10	25.00	91.2	6.30	22.7	12.7	
HKBCF	HY/2013/01	2018-05-16	Mid-Flood	Fine	IS(Mf)11	6:39:00	10.3	Bottom	3	2	26.80	8.10	24.50	90.3	6.30	22.5	11.2	
HKBCF	HY/2013/01	2018-05-16	Mid-Flood	Fine	CS(Mf)5	6:10:00	1.0	Surface	1	1	27.00	8.00	21.40	91.1	6.40	3.6	7.9	
HKBCF	HY/2013/01	2018-05-16	Mid-Flood	Fine	CS(Mf)5	6:10:00	1.0	Surface	1	2	27.00	8.00	21.60	91.8	6.50	3.7	8.6	
HKBCF	HY/2013/01	2018-05-16	Mid-Flood	Fine	CS(Mf)5	6:10:00	6.3	Middle	2	1	26.80	8.00	23.10	89.8	6.30	4.7	8.5	
HKBCF	HY/2013/01	2018-05-16	Mid-Flood	Fine	CS(Mf)5	6:10:00	6.3	Middle	2	2	26.80	8.00	23.30	89.5	6.30	4.4	8.4	
HKBCF	HY/2013/01	2018-05-16	Mid-Flood	Fine	CS(Mf)5	6:10:00	11.5	Bottom	3	1	26.20	8.00	27.00	86.2	6.00	14.1	10.8	
HKBCF	HY/2013/01	2018-05-16	Mid-Flood	Fine	CS(Mf)5	6:10:00	11.5	Bottom	3	2	26.20	8.00	27.30	85.8	6.00	13.7	11.9	
HKBCF	HY/2013/01	2018-05-16	Mid-Flood	Fine	SR7	6:31:00	1.0	Surface	1	1	27.10	8.10	21.50	92.2	6.50	16.6	6.4	
HKBCF	HY/2013/01	2018-05-16	Mid-Flood	Fine	SR7	6:31:00	1.0	Surface	1	2	27.10	8.10	21.10	91.5	6.50	17.0	6.5	
HKBCF	HY/2013/01	2018-05-16	Mid-Flood	Fine	SR7	6:31:00		Middle	2	1								
HKBCF	HY/2013/01	2018-05-16	Mid-Flood	Fine	SR7	6:31:00		Middle	2	2								
HKBCF	HY/2013/01	2018-05-16	Mid-Flood	Fine	SR7	6:31:00	3.3	Bottom	3	1	26.70	8.10	25.30	88.5	6.20	21.9	9.2	
HKBCF	HY/2013/01	2018-05-16	Mid-Flood	Fine	SR7	6:31:00	3.3	Bottom	3	2	26.70	8.10	24.80	88.3	6.20	21.6	7.6	
HKBCF	HY/2013/01	2018-05-16	Mid-Flood	Fine	IS17	6:29:00	1.0	Surface	1	1	27.20	8.00	21.20	89.8	6.30	3.9	7.6	
HKBCF	HY/2013/01	2018-05-16	Mid-Flood	Fine	IS17	6:29:00	1.0	Surface	1	2	27.20	8.00	21.40	92.7	6.50	3.7	7.1	
HKBCF	HY/2013/01	2018-05-16	Mid-Flood	Fine	IS17	6:29:00	5.8	Middle	2	1	26.70	8.00	23.80	84.3	5.90	6.7	9.6	
HKBCF	HY/2013/01	2018-05-16	Mid-Flood	Fine	IS17	6:29:00	5.8	Middle	2	2	26.70	8.00	24.00	86.7	6.10	6.9	9.3	
HKBCF	HY/2013/01	2018-05-16	Mid-Flood	Fine	IS17	6:29:00	10.6	Bottom	3	1	26.60	8.00	24.60	83.2	5.80	23.1	11.9	
HKBCF	HY/2013/01	2018-05-16	Mid-Flood	Fine	IS17	6:29:00	10.6	Bottom	3	2	26.60	8.00	24.90	85.5	6.00	23.1	10.5	
HKBCF	HY/2013/01	2018-05-16	Mid-Flood	Fine	IS(Mf)16	6:40:00	1.0	Surface	1	1	27.20	8.00	21.00	92.1	6.50	3.2	8.8	
HKBCF	HY/2013/01	2018-05-16	Mid-Flood	Fine	IS(Mf)16	6:40:00	1.0	Surface	1	2	27.20	8.00	21.20	93.8	6.60	3.5	8.9	
HKBCF	HY/2013/01	2018-05-16	Mid-Flood	Fine	IS(Mf)16	6:40:00		Middle	2	1								
HKBCF	HY/2013/01	2018-05-16	Mid-Flood	Fine	IS(Mf)16	6:40:00		Middle	2	2								
HKBCF	HY/2013/01	2018-05-16	Mid-Flood	Fine	IS(Mf)16	6:40:00	4.8	Bottom	3	1	27.00	8.00	22.20	90.2	6.30	4.6	8.5	
HKBCF	HY/2013/01	2018-05-16	Mid-Flood	Fine	IS(Mf)16	6:40:00	4.8	Bottom	3	2	27.00	8.00	22.50	91.5	6.40	4.8	7.3	
HKBCF	HY/2013/01	2018-05-16	Mid-Flood	Fine	IS8	7:04:00	1.0	Surface	1	1	27.10	8.00	21.00	91.0	6.40	5.9	11.2	
HKBCF	HY/2013/01	2018-05-16	Mid-Flood	Fine	IS8	7:04:00	1.0	Surface	1	2	27.10	8.00	21.10	92.5	6.50	5.9	10.7	
HKBCF	HY/2013/01	2018-05-16	Mid-Flood	Fine	IS8	7:04:00		Middle	2	1								
HKBCF	HY/2013/01	2018-05-16	Mid-Flood	Fine	IS8	7:04:00		Middle	2	2								
HKBCF	HY/2013/01	2018-05-16	Mid-Flood	Fine	IS8	7:04:00	4.5	Bottom	3	1	27.00	8.00	22.00	90.2	6.40	6.6	10.1	
HKBCF	HY/2013/01	2018-05-16	Mid-Flood	Fine	IS8	7:04:00	4.5	Bottom	3	2	27.10	8.00	22.20	91.2	6.40	6.6	10.1	
HKBCF	HY/2013/01	2018-05-16	Mid-Flood	Fine	SR4(N)	6:56:00	1.0	Surface	1	1	27.10	8.00	20.80	91.2	6.50	8.1	13.4	
HKBCF	HY/2013/01	2018-05-16	Mid-Flood	Fine	SR4(N)	6:56:00	1.0	Surface	1	2	27.10	8.00	21.00	92.5	6.60	8.5	14.0	
HKBCF	HY/2013/01	2018-05-16	Mid-Flood	Fine	SR4(N)	6:56:00		Middle	2	1								
HKBCF	HY/2013/01	2018-05-16	Mid-Flood	Fine	SR4(N)	6:56:00		Middle	2	2								
HKBCF	HY/2013/01	2018-05-16	Mid-Flood	Fine	SR4(N)	6:56:00	3.0	Bottom	3	1	27.10	8.00	20.80	93.5	6.60	8.2	14.0	
HKBCF	HY/2013/01	2018-05-16	Mid-Flood	Fine	SR4(N)	6:56:00	3.0	Bottom	3	2	27.10	8.00	21.00	93.7	6.60	8.1	14.7	
HKBCF	HY/2013/01	2018-05-16	Mid-Flood	Fine	IS(Mf)9	7:15:00	1.0	Surface	1	1	27.10	8.00	21.60	91.5	6.50	4.0	5.5	
HKBCF	HY/2013/01	2018-05-16	Mid-Flood	Fine	IS(Mf)9	7:15:00	1.0	Surface	1	2	27.10	8.00	21.80	93.2	6.60	3.6	6.2	
HKBCF	HY/2013/01	2018-05-16	Mid-Flood	Fine	IS(Mf)9	7:15:00		Middle	2	1								
HKBCF	HY/2013/01	2018-05-16	Mid-Flood	Fine	IS(Mf)9	7:15:00		Middle	2	2								
HKBCF	HY/2013/01	2018-05-16	Mid-Flood	Fine	IS(Mf)9	7:15:00	2.3	Bottom	3	1	27.10	8.00	22.50	89.4	6.30	7.6	9.1	
HKBCF	HY/2013/01	2018-05-16	Mid-Flood	Fine	IS(Mf)9	7:15:00	2.3	Bottom	3	2	27.10	8.00	22.70	91.1	6.40	7.4	9.9	
HKBCF	HY/2013/01	2018-05-16	Mid-Flood	Fine	IS7	7:23:00		Surface	1	1								
HKBCF	HY/2013/01	2018-05-16	Mid-Flood	Fine	IS7	7:23:00		Surface	1	2								

Project	Works	Date (yyyy-mm-dd)	Tide	Weather Condition	Station	Time	Depth, m	Level	Level_Code	Replicate	Temperature, °C	pH	Salinity, ppt	DO, %	DO, mg/L	Turbidity, NTU	SS, mg/L	Site Observation
HKBCF	HY/2013/01	2018-05-16	Mid-Flood	Fine	IS7	7:23:00	1.4	Middle	2	1	27.40	8.10	22.10	96.8	6.80	4.3	7.9	
HKBCF	HY/2013/01	2018-05-16	Mid-Flood	Fine	IS7	7:23:00	1.4	Middle	2	2	27.40	8.00	22.40	99.0	6.90	4.3	10.0	
HKBCF	HY/2013/01	2018-05-16	Mid-Flood	Fine	IS7	7:23:00		Bottom	3	1								
HKBCF	HY/2013/01	2018-05-16	Mid-Flood	Fine	IS7	7:23:00		Bottom	3	2								
HKBCF	HY/2013/01	2018-05-16	Mid-Flood	Fine	IS(Mf)6	7:30:00		Surface	1	1								
HKBCF	HY/2013/01	2018-05-16	Mid-Flood	Fine	IS(Mf)6	7:30:00		Surface	1	2								
HKBCF	HY/2013/01	2018-05-16	Mid-Flood	Fine	IS(Mf)6	7:30:00	1.3	Middle	2	1	27.40	8.00	22.10	96.2	6.70	5.7	9.0	
HKBCF	HY/2013/01	2018-05-16	Mid-Flood	Fine	IS(Mf)6	7:30:00	1.3	Middle	2	2	27.40	8.00	22.40	97.8	6.80	5.6	8.7	
HKBCF	HY/2013/01	2018-05-16	Mid-Flood	Fine	IS(Mf)6	7:30:00		Bottom	3	1								
HKBCF	HY/2013/01	2018-05-16	Mid-Flood	Fine	IS(Mf)6	7:30:00		Bottom	3	2								
HKBCF	HY/2013/01	2018-05-16	Mid-Flood	Fine	IS5	7:39:00	1.0	Surface	1	1	27.30	8.10	21.90	95.5	6.70	4.5	7.6	
HKBCF	HY/2013/01	2018-05-16	Mid-Flood	Fine	IS5	7:39:00	1.0	Surface	1	2	27.40	8.00	22.20	97.8	6.80	4.5	6.7	
HKBCF	HY/2013/01	2018-05-16	Mid-Flood	Fine	IS5	7:39:00	4.4	Middle	2	1	27.40	8.00	22.10	94.9	6.60	5.6	8.0	
HKBCF	HY/2013/01	2018-05-16	Mid-Flood	Fine	IS5	7:39:00	4.4	Middle	2	2	27.40	8.00	22.30	97.0	6.80	5.4	6.8	
HKBCF	HY/2013/01	2018-05-16	Mid-Flood	Fine	IS5	7:39:00	7.8	Bottom	3	1	27.20	8.00	22.90	92.5	6.50	6.3	8.4	
HKBCF	HY/2013/01	2018-05-16	Mid-Flood	Fine	IS5	7:39:00	7.8	Bottom	3	2	27.20	8.00	23.20	94.0	6.60	6.3	9.1	
HKBCF	HY/2013/01	2018-05-16	Mid-Flood	Fine	SR3(N)	7:45:00	1.0	Surface	1	1	27.40	8.00	22.10	94.8	6.60	5.0	13.2	
HKBCF	HY/2013/01	2018-05-16	Mid-Flood	Fine	SR3(N)	7:45:00	1.0	Surface	1	2	27.40	8.00	22.30	96.9	6.80	4.9	12.5	
HKBCF	HY/2013/01	2018-05-16	Mid-Flood	Fine	SR3(N)	7:45:00		Middle	2	1								
HKBCF	HY/2013/01	2018-05-16	Mid-Flood	Fine	SR3(N)	7:45:00		Middle	2	2								
HKBCF	HY/2013/01	2018-05-16	Mid-Flood	Fine	SR3(N)	7:45:00	2.7	Bottom	3	1	27.40	8.00	22.30	95.9	6.70	5.3	11.8	
HKBCF	HY/2013/01	2018-05-16	Mid-Flood	Fine	SR3(N)	7:45:00	2.7	Bottom	3	2	27.40	8.00	22.50	97.2	6.80	5.3	11.7	
HKBCF	HY/2013/01	2018-05-18	Mid-Ebb	Fine	SR10A(N)	15:36:00	1.0	Surface	1	1	27.90	8.00	22.90	89.3	6.20	5.9	8.9	
HKBCF	HY/2013/01	2018-05-18	Mid-Ebb	Fine	SR10A(N)	15:36:00	1.0	Surface	1	2	27.90	8.00	23.10	88.4	6.10	6.6	9.2	
HKBCF	HY/2013/01	2018-05-18	Mid-Ebb	Fine	SR10A(N)	15:36:00	7.1	Middle	2	1	27.90	8.00	22.90	89.4	6.20	6.5	10.2	
HKBCF	HY/2013/01	2018-05-18	Mid-Ebb	Fine	SR10A(N)	15:36:00	7.1	Middle	2	2	27.90	8.00	23.10	88.4	6.10	7.2	10.1	
HKBCF	HY/2013/01	2018-05-18	Mid-Ebb	Fine	SR10A(N)	15:36:00	13.1	Bottom	3	1	27.90	8.00	22.90	89.5	6.20	7.4	10.2	
HKBCF	HY/2013/01	2018-05-18	Mid-Ebb	Fine	SR10A(N)	15:36:00	13.1	Bottom	3	2	27.90	8.00	23.10	88.5	6.10	7.4	9.5	
HKBCF	HY/2013/01	2018-05-18	Mid-Ebb	Fine	SR10B(N2)	15:29:00	1.0	Surface	1	1	28.00	8.00	23.00	90.0	6.20	6.0	10.9	
HKBCF	HY/2013/01	2018-05-18	Mid-Ebb	Fine	SR10B(N2)	15:29:00	1.0	Surface	1	2	28.00	8.00	23.20	89.1	6.10	6.5	10.1	
HKBCF	HY/2013/01	2018-05-18	Mid-Ebb	Fine	SR10B(N2)	15:29:00	3.7	Middle	2	1	27.90	8.00	23.20	89.7	6.20	6.1	12.7	
HKBCF	HY/2013/01	2018-05-18	Mid-Ebb	Fine	SR10B(N2)	15:29:00	3.7	Middle	2	2	27.90	8.00	23.40	88.8	6.10	6.4	13.4	
HKBCF	HY/2013/01	2018-05-18	Mid-Ebb	Fine	SR10B(N2)	15:29:00	6.4	Bottom	3	1	27.90	8.00	23.40	89.3	6.20	6.6	12.6	
HKBCF	HY/2013/01	2018-05-18	Mid-Ebb	Fine	SR10B(N2)	15:29:00	6.4	Bottom	3	2	27.90	8.00	23.60	88.4	6.10	6.4	12.3	
HKBCF	HY/2013/01	2018-05-18	Mid-Ebb	Fine	CSA	15:24:00	1.0	Surface	1	1	27.70	8.20	22.60	91.1	6.30	17.8	4.9	
HKBCF	HY/2013/01	2018-05-18	Mid-Ebb	Fine	CSA	15:24:00	1.0	Surface	1	2	27.70	8.10	22.30	91.2	6.30	17.4	5.1	
HKBCF	HY/2013/01	2018-05-18	Mid-Ebb	Fine	CSA	15:24:00	16.7	Middle	2	1	26.70	8.10	27.10	87.9	6.10	15.0	5.9	
HKBCF	HY/2013/01	2018-05-18	Mid-Ebb	Fine	CSA	15:24:00	16.7	Middle	2	2	26.70	8.10	26.80	87.6	6.00	15.4	5.8	
HKBCF	HY/2013/01	2018-05-18	Mid-Ebb	Fine	CSA	15:24:00	32.4	Bottom	3	1	26.40	8.10	28.60	87.8	6.00	14.9	8.0	
HKBCF	HY/2013/01	2018-05-18	Mid-Ebb	Fine	CSA	15:24:00	32.4	Bottom	3	2	26.40	8.10	28.10	87.6	6.00	15.0	9.0	
HKBCF	HY/2013/01	2018-05-18	Mid-Ebb	Fine	CS6	15:16:00	1.0	Surface	1	1	27.60	8.10	23.20	89.9	6.20	11.6	4.0	
HKBCF	HY/2013/01	2018-05-18	Mid-Ebb	Fine	CS6	15:16:00	1.0	Surface	1	2	27.60	8.10	22.90	89.5	6.20	11.3	3.8	
HKBCF	HY/2013/01	2018-05-18	Mid-Ebb	Fine	CS6	15:16:00	4.7	Middle	2	1	27.00	8.10	25.30	88.9	6.10	15.4	6.3	
HKBCF	HY/2013/01	2018-05-18	Mid-Ebb	Fine	CS6	15:16:00	4.7	Middle	2	2	27.10	8.10	24.80	88.7	6.20	15.3	8.2	
HKBCF	HY/2013/01	2018-05-18	Mid-Ebb	Fine	CS6	15:16:00	8.4	Bottom	3	1	26.90	8.10	26.30	91.5	6.30	18.5	6.4	
HKBCF	HY/2013/01	2018-05-18	Mid-Ebb	Fine	CS6	15:16:00	8.4	Bottom	3	2	26.90	8.10	25.90	91.5	6.30	18.4	8.1	
HKBCF	HY/2013/01	2018-05-18	Mid-Ebb	Fine	CS4	14:24:00	1.0	Surface	1	1	28.70	8.10	19.40	99.1	6.90	11.1	5.4	
HKBCF	HY/2013/01	2018-05-18	Mid-Ebb	Fine	CS4	14:24:00	1.0	Surface	1	2	28.70	8.10	19.10	98.4	6.90	10.7	6.7	
HKBCF	HY/2013/01	2018-05-18	Mid-Ebb	Fine	CS4	14:24:00	8.2	Middle	2	1	27.00	8.10	25.50	86.4	6.00	13.6	6.4	
HKBCF	HY/2013/01	2018-05-18	Mid-Ebb	Fine	CS4	14:24:00	8.2	Middle	2	2	27.00	8.10	25.10	86.1	6.00	13.3	7.1	
HKBCF	HY/2013/01	2018-05-18	Mid-Ebb	Fine	CS4	14:24:00	15.3	Bottom	3	1	26.40	8.10	28.70	86.1	5.90	12.6	9.0	
HKBCF	HY/2013/01	2018-05-18	Mid-Ebb	Fine	CS4	14:24:00	15.3	Bottom	3	2	26.50	8.10	28.20	86.1	5.90	12.8	9.0	
HKBCF	HY/2013/01	2018-05-18	Mid-Ebb	Fine	SR6	13:53:00	1.0	Surface	1	1	26.80	8.10	25.20	88.5	6.10	19.6	8.8	
HKBCF	HY/2013/01	2018-05-18	Mid-Ebb	Fine	SR6	13:53:00	1.0	Surface	1	2	26.90	8.10	24.70	88.7	6.20	19.3	8.0	
HKBCF	HY/2013/01	2018-05-18	Mid-Ebb	Fine	SR6	13:53:00		Middle	2	1								
HKBCF	HY/2013/01	2018-05-18	Mid-Ebb	Fine	SR6	13:53:00		Middle	2	2								
HKBCF	HY/2013/01	2018-05-18	Mid-Ebb	Fine	SR6	13:53:00	3.2	Bottom	3	1	26.70	8.10	26.20	89.1	6.20	28.0	9.1	
HKBCF	HY/2013/01	2018-05-18	Mid-Ebb	Fine	SR6	13:53:00	3.2	Bottom	3	2	26.70	8.10	25.70	88.9	6.20	28.0	7.1	
HKBCF	HY/2013/01	2018-05-18	Mid-Ebb	Fine	CS(Mf)3(N)	14:09:00	1.0	Surface	1	1	28.40	8.10	21.10	96.4	6.70	12.8	7.5	
HKBCF	HY/2013/01	2018-05-18	Mid-Ebb	Fine	CS(Mf)3(N)	14:09:00	1.0	Surface	1	2	28.40	8.10	20.70	96.2	6.70	12.6	9.0	
HKBCF	HY/2013/01	2018-05-18	Mid-Ebb	Fine	CS(Mf)3(N)	14:09:00	3.6	Middle	2	1	27.90	8.10	21.40	93.6	6.50	16.1	7.9	
HKBCF	HY/2013/01	2018-05-18	Mid-Ebb	Fine	CS(Mf)3(N)	14:09:00	3.6	Middle	2	2	27.90	8.00	21.00	93.4	6.50	15.9	8.9	
HKBCF	HY/2013/01	2018-05-18	Mid-Ebb	Fine	CS(Mf)3(N)	14:09:00	6.1	Bottom	3	1	27.20	8.10	23.90	93.0	6.50	21.5	8.9	
HKBCF	HY/2013/01	2018-05-18	Mid-Ebb	Fine	CS(Mf)3(N)	14:09:00	6.1	Bottom	3	2	27.20	8.00	23.50	93.0	6.50	21.6	8.1	
HKBCF	HY/2013/01	2018-05-18	Mid-Ebb	Fine	SR5(N)	14:41:00	1.0	Surface	1	1	28.40	8.10	21.30	97.5	6.70	15.2	9.0	
HKBCF	HY/2013/01	2018-05-18	Mid-Ebb	Fine	SR5(N)	14:41:00	1.0	Surface	1	2	28.40	8.10	20.90	97.3	6.70	15.2	11.1	
HKBCF	HY/2013/01	2018-05-18	Mid-Ebb	Fine	SR5(N)	14:41:00	4.6	Middle	2	1	27.60	8.10	22.60	92.0	6.40	18.5	10.0	
HKBCF	HY/2013/01	2018-05-18	Mid-Ebb	Fine	SR5(N)	14:41:00	4.6	Middle	2	2	27.60	8.10	22.30	91.8	6.40	18.5	11.1	

Project	Works	Date (yyyy-mm-dd)	Tide	Weather Condition	Station	Time	Depth, m	Level	Level_Code	Replicate	Temperature, °C	pH	Salinity, ppt	DO, %	DO, mg/L	Turbidity, NTU	SS, mg/L	Site Observation
HKBCF	HY/2013/01	2018-05-18	Mid-Ebb	Fine	SR5(N)	14:41:00	8.2	Bottom	3	1	27.60	8.10	22.90	92.4	6.40	25.4	10.8	
HKBCF	HY/2013/01	2018-05-18	Mid-Ebb	Fine	SR5(N)	14:41:00	8.2	Bottom	3	2	27.60	8.10	22.50	92.0	6.40	25.1	12.7	
HKBCF	HY/2013/01	2018-05-18	Mid-Ebb	Fine	IS10(N)	14:47:00	1.0	Surface	1	1	28.30	8.10	21.30	96.3	6.70	13.8	10.2	
HKBCF	HY/2013/01	2018-05-18	Mid-Ebb	Fine	IS10(N)	14:47:00	1.0	Surface	1	2	28.30	8.10	20.90	95.9	6.70	14.0	9.5	
HKBCF	HY/2013/01	2018-05-18	Mid-Ebb	Fine	IS10(N)	14:47:00	6.1	Middle	2	1	27.90	8.20	22.60	93.4	6.50	18.4	12.6	
HKBCF	HY/2013/01	2018-05-18	Mid-Ebb	Fine	IS10(N)	14:47:00	6.1	Middle	2	2	27.90	8.10	22.20	93.0	6.40	18.3	11.1	
HKBCF	HY/2013/01	2018-05-18	Mid-Ebb	Fine	IS10(N)	14:47:00	11.2	Bottom	3	1	27.10	8.10	25.50	91.0	6.30	19.2	12.8	
HKBCF	HY/2013/01	2018-05-18	Mid-Ebb	Fine	IS10(N)	14:47:00	11.2	Bottom	3	2	27.10	8.10	25.00	91.0	6.30	19.3	13.3	
HKBCF	HY/2013/01	2018-05-18	Mid-Ebb	Fine	IS(Mf)11	14:51:00	1.0	Surface	1	1	28.30	8.10	21.20	96.1	6.70	14.6	9.4	
HKBCF	HY/2013/01	2018-05-18	Mid-Ebb	Fine	IS(Mf)11	14:51:00	1.0	Surface	1	2	28.30	8.10	20.90	96.0	6.70	14.7	7.1	
HKBCF	HY/2013/01	2018-05-18	Mid-Ebb	Fine	IS(Mf)11	14:51:00	5.4	Middle	2	1	28.00	8.20	22.40	94.6	6.50	17.1	8.4	
HKBCF	HY/2013/01	2018-05-18	Mid-Ebb	Fine	IS(Mf)11	14:51:00	5.4	Middle	2	2	28.00	8.10	22.10	94.2	6.50	17.4	9.9	
HKBCF	HY/2013/01	2018-05-18	Mid-Ebb	Fine	IS(Mf)11	14:51:00	9.7	Bottom	3	1	27.80	8.20	23.30	94.4	6.50	18.2	10.4	
HKBCF	HY/2013/01	2018-05-18	Mid-Ebb	Fine	IS(Mf)11	14:51:00	9.7	Bottom	3	2	27.80	8.10	22.90	93.9	6.50	18.2	10.1	
HKBCF	HY/2013/01	2018-05-18	Mid-Ebb	Fine	CS(Mf)5	14:55:00	1.0	Surface	1	1	27.70	8.00	21.90	87.1	6.10	9.3	10.1	
HKBCF	HY/2013/01	2018-05-18	Mid-Ebb	Fine	CS(Mf)5	14:55:00	1.0	Surface	1	2	27.70	7.90	22.00	86.4	6.00	10.6	11.2	
HKBCF	HY/2013/01	2018-05-18	Mid-Ebb	Fine	CS(Mf)5	14:55:00	7.0	Middle	2	1	27.00	8.00	24.80	80.5	5.60	12.8	14.6	
HKBCF	HY/2013/01	2018-05-18	Mid-Ebb	Fine	CS(Mf)5	14:55:00	7.0	Middle	2	2	27.00	7.90	25.00	79.5	5.50	14.4	15.1	
HKBCF	HY/2013/01	2018-05-18	Mid-Ebb	Fine	CS(Mf)5	14:55:00	13.0	Bottom	3	1	26.60	8.00	26.40	78.9	5.50	27.4	14.3	
HKBCF	HY/2013/01	2018-05-18	Mid-Ebb	Fine	CS(Mf)5	14:55:00	13.0	Bottom	3	2	26.60	7.90	26.70	77.9	5.40	33.8	14.3	
HKBCF	HY/2013/01	2018-05-18	Mid-Ebb	Fine	SR7	14:58:00	1.0	Surface	1	1	28.90	8.10	20.50	99.1	6.80	14.9	8.1	
HKBCF	HY/2013/01	2018-05-18	Mid-Ebb	Fine	SR7	14:58:00	1.0	Surface	1	2	28.90	8.10	20.20	99.0	6.80	15.0	7.2	
HKBCF	HY/2013/01	2018-05-18	Mid-Ebb	Fine	SR7	14:58:00		Middle	2	1								
HKBCF	HY/2013/01	2018-05-18	Mid-Ebb	Fine	SR7	14:58:00		Middle	2	2								
HKBCF	HY/2013/01	2018-05-18	Mid-Ebb	Fine	SR7	14:58:00	3.3	Bottom	3	1	28.20	8.10	21.80	98.0	6.80	22.3	7.5	
HKBCF	HY/2013/01	2018-05-18	Mid-Ebb	Fine	SR7	14:58:00	3.3	Bottom	3	2	28.10	8.00	21.50	97.6	6.80	22.1	7.0	
HKBCF	HY/2013/01	2018-05-18	Mid-Ebb	Fine	IS17	14:40:00	1.0	Surface	1	1	28.10	8.00	21.20	89.4	6.20	7.0	8.0	
HKBCF	HY/2013/01	2018-05-18	Mid-Ebb	Fine	IS17	14:40:00	1.0	Surface	1	2	28.20	8.00	21.40	88.6	6.10	7.9	9.4	
HKBCF	HY/2013/01	2018-05-18	Mid-Ebb	Fine	IS17	14:40:00	6.5	Middle	2	1	27.20	7.90	24.10	82.4	5.70	12.1	7.8	
HKBCF	HY/2013/01	2018-05-18	Mid-Ebb	Fine	IS17	14:40:00	6.5	Middle	2	2	27.30	7.90	24.10	81.4	5.70	12.4	8.9	
HKBCF	HY/2013/01	2018-05-18	Mid-Ebb	Fine	IS17	14:40:00	12.0	Bottom	3	1	26.90	7.90	25.00	80.4	5.60	12.6	9.2	
HKBCF	HY/2013/01	2018-05-18	Mid-Ebb	Fine	IS17	14:40:00	12.0	Bottom	3	2	26.90	7.90	25.20	79.4	5.50	12.8	9.0	
HKBCF	HY/2013/01	2018-05-18	Mid-Ebb	Fine	IS(Mf)16	14:27:00	1.0	Surface	1	1	27.60	7.90	23.10	84.7	5.90	5.8	7.8	
HKBCF	HY/2013/01	2018-05-18	Mid-Ebb	Fine	IS(Mf)16	14:27:00	1.0	Surface	1	2	27.60	7.90	23.30	83.8	5.80	5.9	7.1	
HKBCF	HY/2013/01	2018-05-18	Mid-Ebb	Fine	IS(Mf)16	14:27:00	3.2	Middle	2	1	27.40	8.00	23.50	83.7	5.80	6.5	7.5	
HKBCF	HY/2013/01	2018-05-18	Mid-Ebb	Fine	IS(Mf)16	14:27:00	3.2	Middle	2	2	27.40	7.90	23.70	82.8	5.70	6.6	7.5	
HKBCF	HY/2013/01	2018-05-18	Mid-Ebb	Fine	IS(Mf)16	14:27:00	5.3	Bottom	3	1	27.10	7.90	24.60	83.7	5.80	8.3	8.1	
HKBCF	HY/2013/01	2018-05-18	Mid-Ebb	Fine	IS(Mf)16	14:27:00	5.3	Bottom	3	2	27.10	7.90	24.70	82.8	5.70	8.4	9.0	
HKBCF	HY/2013/01	2018-05-18	Mid-Ebb	Fine	IS8	13:59:00	1.0	Surface	1	1	28.10	7.90	21.80	91.6	6.30	6.3	6.2	
HKBCF	HY/2013/01	2018-05-18	Mid-Ebb	Fine	IS8	13:59:00	1.0	Surface	1	2	28.10	7.90	22.00	91.2	6.30	6.6	5.4	
HKBCF	HY/2013/01	2018-05-18	Mid-Ebb	Fine	IS8	13:59:00		Middle	2	1								
HKBCF	HY/2013/01	2018-05-18	Mid-Ebb	Fine	IS8	13:59:00		Middle	2	2								
HKBCF	HY/2013/01	2018-05-18	Mid-Ebb	Fine	IS8	13:59:00	3.8	Bottom	3	1	27.90	7.90	22.30	84.8	5.90	9.5	4.8	
HKBCF	HY/2013/01	2018-05-18	Mid-Ebb	Fine	IS8	13:59:00	3.8	Bottom	3	2	27.90	7.90	22.40	83.7	5.80	8.7	5.1	
HKBCF	HY/2013/01	2018-05-18	Mid-Ebb	Fine	SR4(N)	14:08:00	1.0	Surface	1	1	28.40	7.90	21.10	87.6	6.10	8.8	10.0	
HKBCF	HY/2013/01	2018-05-18	Mid-Ebb	Fine	SR4(N)	14:08:00	1.0	Surface	1	2	28.40	7.90	21.30	86.5	6.00	7.9	8.9	
HKBCF	HY/2013/01	2018-05-18	Mid-Ebb	Fine	SR4(N)	14:08:00		Middle	2	1								
HKBCF	HY/2013/01	2018-05-18	Mid-Ebb	Fine	SR4(N)	14:08:00		Middle	2	2								
HKBCF	HY/2013/01	2018-05-18	Mid-Ebb	Fine	SR4(N)	14:08:00	3.5	Bottom	3	1	28.30	7.90	21.30	87.9	6.10	19.3	9.9	
HKBCF	HY/2013/01	2018-05-18	Mid-Ebb	Fine	SR4(N)	14:08:00	3.5	Bottom	3	2	28.40	7.90	21.50	86.4	6.00	21.5	8.1	
HKBCF	HY/2013/01	2018-05-18	Mid-Ebb	Fine	IS(Mf)9	13:48:00	1.0	Surface	1	1	28.50	8.00	21.00	95.5	6.60	4.9	2.6	
HKBCF	HY/2013/01	2018-05-18	Mid-Ebb	Fine	IS(Mf)9	13:48:00	1.0	Surface	1	2	28.50	8.00	21.20	94.6	6.50	4.4	2.4	
HKBCF	HY/2013/01	2018-05-18	Mid-Ebb	Fine	IS(Mf)9	13:48:00		Middle	2	1								
HKBCF	HY/2013/01	2018-05-18	Mid-Ebb	Fine	IS(Mf)9	13:48:00		Middle	2	2								
HKBCF	HY/2013/01	2018-05-18	Mid-Ebb	Fine	IS(Mf)9	13:48:00	3.4	Bottom	3	1	28.30	7.90	21.60	92.4	6.40	9.6	2.1	
HKBCF	HY/2013/01	2018-05-18	Mid-Ebb	Fine	IS(Mf)9	13:48:00	3.4	Bottom	3	2	28.30	7.90	21.70	91.2	6.30	11.9	2.4	
HKBCF	HY/2013/01	2018-05-18	Mid-Ebb	Fine	IS7	13:42:00	1.0	Surface	1	1	28.10	7.90	21.80	91.3	6.30	4.4	2.8	
HKBCF	HY/2013/01	2018-05-18	Mid-Ebb	Fine	IS7	13:42:00	1.0	Surface	1	2	28.20	7.90	22.00	91.0	6.30	4.2	2.3	
HKBCF	HY/2013/01	2018-05-18	Mid-Ebb	Fine	IS7	13:42:00		Middle	2	1								
HKBCF	HY/2013/01	2018-05-18	Mid-Ebb	Fine	IS7	13:42:00		Middle	2	2								
HKBCF	HY/2013/01	2018-05-18	Mid-Ebb	Fine	IS7	13:42:00	3.0	Bottom	3	1	28.00	7.90	22.10	84.3	5.80	13.4	2.3	
HKBCF	HY/2013/01	2018-05-18	Mid-Ebb	Fine	IS7	13:42:00	3.0	Bottom	3	2	28.10	7.90	22.30	82.7	5.70	13.5	2.5	
HKBCF	HY/2013/01	2018-05-18	Mid-Ebb	Fine	IS(Mf)6	13:35:00	1.0	Surface	1	1	28.30	7.90	21.90	88.1	6.10	6.8	4.2	
HKBCF	HY/2013/01	2018-05-18	Mid-Ebb	Fine	IS(Mf)6	13:35:00	1.0	Surface	1	2	28.40	7.90	22.10	87.2	6.00	6.2	3.2	
HKBCF	HY/2013/01	2018-05-18	Mid-Ebb	Fine	IS(Mf)6	13:35:00		Middle	2	1								
HKBCF	HY/2013/01	2018-05-18	Mid-Ebb	Fine	IS(Mf)6	13:35:00		Middle	2	2								
HKBCF	HY/2013/01	2018-05-18	Mid-Ebb	Fine	IS(Mf)6	13:35:00	2.5	Bottom	3	1	28.10	7.90	22.10	87.0	6.00	9.7	3.7	
HKBCF	HY/2013/01	2018-05-18	Mid-Ebb	Fine	IS(Mf)6	13:35:00	2.5	Bottom	3	2	28.10	7.90	22.30	85.7	5.90	7.9	3.9	

Project	Works	Date (yyyy-mm-dd)	Tide	Weather Condition	Station	Time	Depth, m	Level	Level_Code	Replicate	Temperature, °C	pH	Salinity, ppt	DO, %	DO, mg/L	Turbidity, NTU	SS, mg/L	Site Observation
HKBCF	HY/2013/01	2018-05-18	Mid-Ebb	Fine	IS5	13:25:00	1.0	Surface	1	1	27.70	8.00	21.70	87.3	6.10	8.3	8.4	
HKBCF	HY/2013/01	2018-05-18	Mid-Ebb	Fine	IS5	13:25:00	1.0	Surface	1	2	27.70	7.90	21.80	86.4	6.00	9.0	9.0	
HKBCF	HY/2013/01	2018-05-18	Mid-Ebb	Fine	IS5	13:25:00	5.0	Middle	2	1	27.70	8.00	21.70	87.6	6.10	8.3	7.6	
HKBCF	HY/2013/01	2018-05-18	Mid-Ebb	Fine	IS5	13:25:00	5.0	Middle	2	2	27.70	7.90	21.90	87.5	6.10	9.2	7.7	
HKBCF	HY/2013/01	2018-05-18	Mid-Ebb	Fine	IS5	13:25:00	8.9	Bottom	3	1	27.60	8.00	21.90	85.4	6.00	13.1	7.6	
HKBCF	HY/2013/01	2018-05-18	Mid-Ebb	Fine	IS5	13:25:00	8.9	Bottom	3	2	27.70	7.90	22.10	84.4	5.90	13.4	7.4	
HKBCF	HY/2013/01	2018-05-18	Mid-Ebb	Fine	SR3(N)	13:18:00	1.0	Surface	1	1	28.30	7.90	21.80	90.3	6.20	6.0	5.7	
HKBCF	HY/2013/01	2018-05-18	Mid-Ebb	Fine	SR3(N)	13:18:00	1.0	Surface	1	2	28.30	7.90	22.00	89.5	6.20	6.4	5.4	
HKBCF	HY/2013/01	2018-05-18	Mid-Ebb	Fine	SR3(N)	13:18:00		Middle	2	1								
HKBCF	HY/2013/01	2018-05-18	Mid-Ebb	Fine	SR3(N)	13:18:00		Middle	2	2								
HKBCF	HY/2013/01	2018-05-18	Mid-Ebb	Fine	SR3(N)	13:18:00	3.2	Bottom	3	1	28.30	7.90	21.90	90.5	6.20	5.9	6.1	
HKBCF	HY/2013/01	2018-05-18	Mid-Ebb	Fine	SR3(N)	13:18:00	3.2	Bottom	3	2	28.40	7.90	22.10	89.6	6.20	6.2	8.2	
HKBCF	HY/2013/01	2018-05-18	Mid-Flood	Sunny	SR10A(N)	6:49:00	1.0	Surface	1	1	27.50	7.90	21.70	85.7	6.00	3.7	4.4	
HKBCF	HY/2013/01	2018-05-18	Mid-Flood	Sunny	SR10A(N)	6:49:00	1.0	Surface	1	2	27.50	7.90	22.00	82.7	5.80	4.0	3.9	
HKBCF	HY/2013/01	2018-05-18	Mid-Flood	Sunny	SR10A(N)	6:49:00	6.5	Middle	2	1	27.10	7.90	24.10	84.6	5.90	4.3	3.6	
HKBCF	HY/2013/01	2018-05-18	Mid-Flood	Sunny	SR10A(N)	6:49:00	6.5	Middle	2	2	27.10	7.90	24.20	84.7	5.90	4.5	5.4	
HKBCF	HY/2013/01	2018-05-18	Mid-Flood	Sunny	SR10A(N)	6:49:00	12.0	Bottom	3	1	26.50	7.90	25.70	82.6	5.70	4.8	5.5	
HKBCF	HY/2013/01	2018-05-18	Mid-Flood	Sunny	SR10A(N)	6:49:00	12.0	Bottom	3	2	26.50	7.90	26.00	78.5	5.50	5.4	4.4	
HKBCF	HY/2013/01	2018-05-18	Mid-Flood	Sunny	SR10B(N2)	6:57:00	1.0	Surface	1	1	26.30	7.90	27.70	84.4	5.80	5.2	5.2	
HKBCF	HY/2013/01	2018-05-18	Mid-Flood	Sunny	SR10B(N2)	6:57:00	1.0	Surface	1	2	26.30	8.00	27.70	84.6	5.90	5.6	5.2	
HKBCF	HY/2013/01	2018-05-18	Mid-Flood	Sunny	SR10B(N2)	6:57:00		Middle	2	1								
HKBCF	HY/2013/01	2018-05-18	Mid-Flood	Sunny	SR10B(N2)	6:57:00		Middle	2	2								
HKBCF	HY/2013/01	2018-05-18	Mid-Flood	Sunny	SR10B(N2)	6:57:00	4.8	Bottom	3	1	25.70	8.00	30.20	84.1	5.80	8.0	4.2	
HKBCF	HY/2013/01	2018-05-18	Mid-Flood	Sunny	SR10B(N2)	6:57:00	4.8	Bottom	3	2	25.70	8.00	30.30	84.2	5.80	8.6	4.4	
HKBCF	HY/2013/01	2018-05-18	Mid-Flood	Sunny	CSA	7:03:00	1.0	Surface	1	1	27.50	8.10	22.70	88.3	6.10	10.4	6.4	
HKBCF	HY/2013/01	2018-05-18	Mid-Flood	Sunny	CSA	7:03:00	1.0	Surface	1	2	27.50	8.10	22.30	90.9	6.30	10.6	5.8	
HKBCF	HY/2013/01	2018-05-18	Mid-Flood	Sunny	CSA	7:03:00	16.8	Middle	2	1	26.50	8.20	28.50	83.4	5.70	11.1	7.0	
HKBCF	HY/2013/01	2018-05-18	Mid-Flood	Sunny	CSA	7:03:00	16.8	Middle	2	2	26.50	8.10	28.10	85.6	5.90	11.0	6.3	
HKBCF	HY/2013/01	2018-05-18	Mid-Flood	Sunny	CSA	7:03:00	32.6	Bottom	3	1	26.30	8.10	29.50	81.1	5.60	22.1	5.9	
HKBCF	HY/2013/01	2018-05-18	Mid-Flood	Sunny	CSA	7:03:00	32.6	Bottom	3	2	26.30	8.10	29.10	83.6	5.70	22.3	6.3	
HKBCF	HY/2013/01	2018-05-18	Mid-Flood	Sunny	CS6	7:17:00	1.0	Surface	1	1	27.50	8.10	23.00	90.0	6.30	11.5	5.6	
HKBCF	HY/2013/01	2018-05-18	Mid-Flood	Sunny	CS6	7:17:00	1.0	Surface	1	2	27.50	8.10	22.60	90.0	6.30	11.0	6.5	
HKBCF	HY/2013/01	2018-05-18	Mid-Flood	Sunny	CS6	7:17:00	4.7	Middle	2	1	27.50	8.10	23.30	90.2	6.30	11.3	6.2	
HKBCF	HY/2013/01	2018-05-18	Mid-Flood	Sunny	CS6	7:17:00	4.7	Middle	2	2	27.50	8.10	22.90	90.0	6.30	11.0	7.0	
HKBCF	HY/2013/01	2018-05-18	Mid-Flood	Sunny	CS6	7:17:00	8.3	Bottom	3	1	27.40	8.10	23.40	90.8	6.30	11.1	7.4	
HKBCF	HY/2013/01	2018-05-18	Mid-Flood	Sunny	CS6	7:17:00	8.3	Bottom	3	2	27.40	8.10	23.00	90.5	6.30	11.5	7.1	
HKBCF	HY/2013/01	2018-05-18	Mid-Flood	Sunny	CS4	8:10:00	1.0	Surface	1	1	27.80	8.10	20.30	90.6	6.40	12.1	7.7	
HKBCF	HY/2013/01	2018-05-18	Mid-Flood	Sunny	CS4	8:10:00	1.0	Surface	1	2	27.80	8.00	19.90	90.1	6.30	11.7	7.3	
HKBCF	HY/2013/01	2018-05-18	Mid-Flood	Sunny	CS4	8:10:00	8.2	Middle	2	1	27.40	8.10	23.30	89.3	6.20	15.4	7.1	
HKBCF	HY/2013/01	2018-05-18	Mid-Flood	Sunny	CS4	8:10:00	8.2	Middle	2	2	27.40	8.10	22.90	88.9	6.20	15.2	7.6	
HKBCF	HY/2013/01	2018-05-18	Mid-Flood	Sunny	CS4	8:10:00	15.4	Bottom	3	1	26.80	8.10	26.80	88.0	6.10	27.0	6.6	
HKBCF	HY/2013/01	2018-05-18	Mid-Flood	Sunny	CS4	8:10:00	15.4	Bottom	3	2	26.80	8.10	26.40	87.3	6.00	27.2	7.1	
HKBCF	HY/2013/01	2018-05-18	Mid-Flood	Sunny	SR6	8:42:00	1.0	Surface	1	1	27.80	8.10	20.30	93.9	6.60	13.1	8.1	
HKBCF	HY/2013/01	2018-05-18	Mid-Flood	Sunny	SR6	8:42:00	1.0	Surface	1	2	27.80	8.10	20.00	93.7	6.60	13.3	6.9	
HKBCF	HY/2013/01	2018-05-18	Mid-Flood	Sunny	SR6	8:42:00		Middle	2	1								
HKBCF	HY/2013/01	2018-05-18	Mid-Flood	Sunny	SR6	8:42:00		Middle	2	2								
HKBCF	HY/2013/01	2018-05-18	Mid-Flood	Sunny	SR6	8:42:00	3.3	Bottom	3	1	27.60	8.10	21.60	94.4	6.60	17.5	7.5	
HKBCF	HY/2013/01	2018-05-18	Mid-Flood	Sunny	SR6	8:42:00	3.3	Bottom	3	2	27.60	8.10	21.20	94.1	6.60	17.8	9.4	
HKBCF	HY/2013/01	2018-05-18	Mid-Flood	Sunny	CS(Mf)3(N)	8:24:00	1.0	Surface	1	1	27.80	8.10	20.40	92.3	6.50	17.0	9.6	
HKBCF	HY/2013/01	2018-05-18	Mid-Flood	Sunny	CS(Mf)3(N)	8:24:00	1.0	Surface	1	2	27.80	8.10	20.10	92.1	6.50	17.0	7.9	
HKBCF	HY/2013/01	2018-05-18	Mid-Flood	Sunny	CS(Mf)3(N)	8:24:00	3.6	Middle	2	1	27.70	8.10	20.50	92.1	6.50	19.4	10.9	
HKBCF	HY/2013/01	2018-05-18	Mid-Flood	Sunny	CS(Mf)3(N)	8:24:00	3.6	Middle	2	2	27.70	8.10	20.20	91.8	6.50	19.3	12.5	
HKBCF	HY/2013/01	2018-05-18	Mid-Flood	Sunny	CS(Mf)3(N)	8:24:00	6.2	Bottom	3	1	27.70	8.10	20.50	93.0	6.50	22.3	11.0	
HKBCF	HY/2013/01	2018-05-18	Mid-Flood	Sunny	CS(Mf)3(N)	8:24:00	6.2	Bottom	3	2	27.70	8.00	20.20	92.5	6.50	22.6	13.3	
HKBCF	HY/2013/01	2018-05-18	Mid-Flood	Sunny	SR5(N)	7:55:00	1.0	Surface	1	1	27.80	8.10	20.10	91.6	6.40	13.4	8.3	
HKBCF	HY/2013/01	2018-05-18	Mid-Flood	Sunny	SR5(N)	7:55:00	1.0	Surface	1	2	27.80	8.00	19.80	91.8	6.50	13.4	6.6	
HKBCF	HY/2013/01	2018-05-18	Mid-Flood	Sunny	SR5(N)	7:55:00	4.7	Middle	2	1	27.60	8.10	22.70	90.5	6.30	16.4	6.1	
HKBCF	HY/2013/01	2018-05-18	Mid-Flood	Sunny	SR5(N)	7:55:00	4.7	Middle	2	2	27.60	8.10	22.30	90.5	6.30	16.7	6.5	
HKBCF	HY/2013/01	2018-05-18	Mid-Flood	Sunny	SR5(N)	7:55:00	8.3	Bottom	3	1	27.60	8.10	23.10	91.1	6.30	22.7	6.5	
HKBCF	HY/2013/01	2018-05-18	Mid-Flood	Sunny	SR5(N)	7:55:00	8.3	Bottom	3	2	27.60	8.10	22.70	90.9	6.30	22.3	8.0	
HKBCF	HY/2013/01	2018-05-18	Mid-Flood	Sunny	IS10(N)	7:50:00	1.0	Surface	1	1	27.70	8.10	21.40	91.9	6.40	12.2	10.1	
HKBCF	HY/2013/01	2018-05-18	Mid-Flood	Sunny	IS10(N)	7:50:00	1.0	Surface	1	2	27.70	8.10	21.10	91.5	6.40	12.1	8.8	
HKBCF	HY/2013/01	2018-05-18	Mid-Flood	Sunny	IS10(N)	7:50:00	6.2	Middle	2	1	27.40	8.10	23.60	89.0	6.20	23.3	10.8	
HKBCF	HY/2013/01	2018-05-18	Mid-Flood	Sunny	IS10(N)	7:50:00	6.2	Middle	2	2	27.40	8.10	23.20	88.9	6.20	23.2	9.9	
HKBCF	HY/2013/01	2018-05-18	Mid-Flood	Sunny	IS10(N)	7:50:00	11.4	Bottom	3	1	27.40	8.10	23.80	88.9	6.20	28.1	9.5	
HKBCF	HY/2013/01	2018-05-18	Mid-Flood	Sunny	IS10(N)	7:50:00	11.4	Bottom	3	2	27.40	8.10	23.40	88.7	6.20	28.3	9.2	
HKBCF	HY/2013/01	2018-05-18	Mid-Flood	Sunny	IS(Mf)11	7:44:00	1.0	Surface	1	1	27.70	8.10	20.80	90.5	6.30	14.4	12.6	
HKBCF	HY/2013/01	2018-05-18	Mid-Flood	Sunny	IS(Mf)11	7:44:00	1.0	Surface	1	2	27.70	8.00	20.50	90.1	6.30	14.3	11.6	

Project	Works	Date (yyyy-mm-dd)	Tide	Weather Condition	Station	Time	Depth, m	Level	Level_Code	Replicate	Temperature, °C	pH	Salinity, ppt	DO, %	DO, mg/L	Turbidity, NTU	SS, mg/L	Site Observation
HKBCF	HY/2013/01	2018-05-18	Mid-Flood	Sunny	IS(Mf)11	7:44:00	5.7	Middle	2	1	27.30	8.10	24.00	88.2	6.10	20.9	12.2	
HKBCF	HY/2013/01	2018-05-18	Mid-Flood	Sunny	IS(Mf)11	7:44:00	5.7	Middle	2	2	27.40	8.10	23.60	88.1	6.10	20.9	11.5	
HKBCF	HY/2013/01	2018-05-18	Mid-Flood	Sunny	IS(Mf)11	7:44:00	10.3	Bottom	3	1	27.30	8.10	24.20	88.3	6.10	29.2	11.5	
HKBCF	HY/2013/01	2018-05-18	Mid-Flood	Sunny	IS(Mf)11	7:44:00	10.3	Bottom	3	2	27.30	8.10	23.80	88.0	6.10	29.1	11.6	
HKBCF	HY/2013/01	2018-05-18	Mid-Flood	Sunny	CS(Mf)5	7:27:00	1.0	Surface	1	1	27.60	8.00	20.80	87.1	6.10	4.8	3.3	
HKBCF	HY/2013/01	2018-05-18	Mid-Flood	Sunny	CS(Mf)5	7:27:00	1.0	Surface	1	2	27.60	8.00	20.80	87.2	6.10	5.6	3.4	
HKBCF	HY/2013/01	2018-05-18	Mid-Flood	Sunny	CS(Mf)5	7:27:00	5.5	Middle	2	1	27.50	8.00	21.90	87.1	6.10	4.8	3.4	
HKBCF	HY/2013/01	2018-05-18	Mid-Flood	Sunny	CS(Mf)5	7:27:00	5.5	Middle	2	2	27.50	8.00	21.90	87.2	6.10	5.4	2.8	
HKBCF	HY/2013/01	2018-05-18	Mid-Flood	Sunny	CS(Mf)5	7:27:00	10.0	Bottom	3	1	26.50	8.00	27.00	83.7	5.80	8.0	4.4	
HKBCF	HY/2013/01	2018-05-18	Mid-Flood	Sunny	CS(Mf)5	7:27:00	10.0	Bottom	3	2	26.50	8.00	27.00	83.9	5.80	8.6	3.1	
HKBCF	HY/2013/01	2018-05-18	Mid-Flood	Sunny	SR7	7:38:00	1.0	Surface	1	1	27.60	8.10	21.70	90.8	6.30	16.4	3.2	
HKBCF	HY/2013/01	2018-05-18	Mid-Flood	Sunny	SR7	7:38:00	1.0	Surface	1	2	27.60	8.00	21.30	90.6	6.30	16.1	3.2	
HKBCF	HY/2013/01	2018-05-18	Mid-Flood	Sunny	SR7	7:38:00		Middle	2	1								
HKBCF	HY/2013/01	2018-05-18	Mid-Flood	Sunny	SR7	7:38:00		Middle	2	2								
HKBCF	HY/2013/01	2018-05-18	Mid-Flood	Sunny	SR7	7:38:00	3.3	Bottom	3	1	27.50	8.10	22.70	92.9	6.50	18.6	2.7	
HKBCF	HY/2013/01	2018-05-18	Mid-Flood	Sunny	SR7	7:38:00	3.3	Bottom	3	2	27.50	8.00	22.30	92.6	6.50	18.3	3.4	
HKBCF	HY/2013/01	2018-05-18	Mid-Flood	Sunny	IS17	7:47:00	1.0	Surface	1	1	27.50	8.00	21.30	84.7	5.90	4.5	2.7	
HKBCF	HY/2013/01	2018-05-18	Mid-Flood	Sunny	IS17	7:47:00	1.0	Surface	1	2	27.50	7.90	21.60	81.4	5.70	5.0	2.2	
HKBCF	HY/2013/01	2018-05-18	Mid-Flood	Sunny	IS17	7:47:00	5.0	Middle	2	1	27.10	8.00	23.90	81.5	5.70	7.7	2.8	
HKBCF	HY/2013/01	2018-05-18	Mid-Flood	Sunny	IS17	7:47:00	5.0	Middle	2	2	27.10	7.90	24.10	78.4	5.50	7.7	2.9	
HKBCF	HY/2013/01	2018-05-18	Mid-Flood	Sunny	IS17	7:47:00	9.0	Bottom	3	1	27.00	8.00	24.50	81.1	5.60	10.7	2.5	
HKBCF	HY/2013/01	2018-05-18	Mid-Flood	Sunny	IS17	7:47:00	9.0	Bottom	3	2	27.00	7.90	24.70	78.1	5.40	11.7	2.9	
HKBCF	HY/2013/01	2018-05-18	Mid-Flood	Sunny	IS(Mf)16	7:56:00	1.0	Surface	1	1	27.60	7.90	21.00	86.6	6.10	5.6	4.2	
HKBCF	HY/2013/01	2018-05-18	Mid-Flood	Sunny	IS(Mf)16	7:56:00	1.0	Surface	1	2	27.70	7.90	21.20	86.9	6.00	5.5	3.8	
HKBCF	HY/2013/01	2018-05-18	Mid-Flood	Sunny	IS(Mf)16	7:56:00		Middle	2	1								
HKBCF	HY/2013/01	2018-05-18	Mid-Flood	Sunny	IS(Mf)16	7:56:00		Middle	2	2								
HKBCF	HY/2013/01	2018-05-18	Mid-Flood	Sunny	IS(Mf)16	7:56:00	4.9	Bottom	3	1	27.50	7.90	22.20	85.2	6.00	6.1	5.0	
HKBCF	HY/2013/01	2018-05-18	Mid-Flood	Sunny	IS(Mf)16	7:56:00	4.9	Bottom	3	2	27.50	7.90	22.40	85.4	5.90	6.0	5.4	
HKBCF	HY/2013/01	2018-05-18	Mid-Flood	Sunny	IS8	8:19:00	1.0	Surface	1	1	27.70	7.90	20.40	86.7	6.10	3.9	6.6	
HKBCF	HY/2013/01	2018-05-18	Mid-Flood	Sunny	IS8	8:19:00	1.0	Surface	1	2	27.80	7.90	20.70	86.8	6.00	3.9	6.1	
HKBCF	HY/2013/01	2018-05-18	Mid-Flood	Sunny	IS8	8:19:00		Middle	2	1								
HKBCF	HY/2013/01	2018-05-18	Mid-Flood	Sunny	IS8	8:19:00		Middle	2	2								
HKBCF	HY/2013/01	2018-05-18	Mid-Flood	Sunny	IS8	8:19:00	3.4	Bottom	3	1	27.60	7.90	21.90	84.9	5.90	5.5	6.6	
HKBCF	HY/2013/01	2018-05-18	Mid-Flood	Sunny	IS8	8:19:00	3.4	Bottom	3	2	27.60	7.90	22.10	85.0	5.90	5.4	6.3	
HKBCF	HY/2013/01	2018-05-18	Mid-Flood	Sunny	SR4(N)	8:11:00	1.0	Surface	1	1	27.60	7.90	20.60	89.4	6.30	8.6	10.1	
HKBCF	HY/2013/01	2018-05-18	Mid-Flood	Sunny	SR4(N)	8:11:00	1.0	Surface	1	2	27.60	7.90	20.80	86.5	6.10	9.3	9.9	
HKBCF	HY/2013/01	2018-05-18	Mid-Flood	Sunny	SR4(N)	8:11:00		Middle	2	1								
HKBCF	HY/2013/01	2018-05-18	Mid-Flood	Sunny	SR4(N)	8:11:00		Middle	2	2								
HKBCF	HY/2013/01	2018-05-18	Mid-Flood	Sunny	SR4(N)	8:11:00	2.9	Bottom	3	1	27.70	7.90	20.50	87.4	6.10	7.7	10.9	
HKBCF	HY/2013/01	2018-05-18	Mid-Flood	Sunny	SR4(N)	8:11:00	2.9	Bottom	3	2	27.70	7.90	20.70	83.1	5.80	7.9	9.7	
HKBCF	HY/2013/01	2018-05-18	Mid-Flood	Sunny	IS(Mf)9	8:27:00	1.0	Surface	1	1	27.70	7.90	21.60	86.7	6.10	3.2	4.3	
HKBCF	HY/2013/01	2018-05-18	Mid-Flood	Sunny	IS(Mf)9	8:27:00	1.0	Surface	1	2	27.70	7.90	21.80	86.8	6.00	3.1	4.9	
HKBCF	HY/2013/01	2018-05-18	Mid-Flood	Sunny	IS(Mf)9	8:27:00		Middle	2	1								
HKBCF	HY/2013/01	2018-05-18	Mid-Flood	Sunny	IS(Mf)9	8:27:00		Middle	2	2								
HKBCF	HY/2013/01	2018-05-18	Mid-Flood	Sunny	IS(Mf)9	8:27:00	2.7	Bottom	3	1	27.60	7.90	21.90	86.8	6.10	3.4	4.4	
HKBCF	HY/2013/01	2018-05-18	Mid-Flood	Sunny	IS(Mf)9	8:27:00	2.7	Bottom	3	2	27.60	7.90	22.10	86.9	6.00	3.2	4.1	
HKBCF	HY/2013/01	2018-05-18	Mid-Flood	Sunny	IS7	8:33:00	1.0	Surface	1	1	27.90	8.00	21.90	90.6	6.30	1.7	3.0	
HKBCF	HY/2013/01	2018-05-18	Mid-Flood	Sunny	IS7	8:33:00	1.0	Surface	1	2	27.90	7.90	22.10	86.3	6.00	1.5	2.5	
HKBCF	HY/2013/01	2018-05-18	Mid-Flood	Sunny	IS7	8:33:00		Middle	2	1								
HKBCF	HY/2013/01	2018-05-18	Mid-Flood	Sunny	IS7	8:33:00		Middle	2	2								
HKBCF	HY/2013/01	2018-05-18	Mid-Flood	Sunny	IS7	8:33:00	2.3	Bottom	3	1	27.90	7.90	21.90	90.5	6.30	2.1	2.5	
HKBCF	HY/2013/01	2018-05-18	Mid-Flood	Sunny	IS7	8:33:00	2.3	Bottom	3	2	27.90	7.90	22.10	86.2	6.00	2.1	2.8	
HKBCF	HY/2013/01	2018-05-18	Mid-Flood	Sunny	IS(Mf)6	8:41:00		Surface	1	1								
HKBCF	HY/2013/01	2018-05-18	Mid-Flood	Sunny	IS(Mf)6	8:41:00		Surface	1	2								
HKBCF	HY/2013/01	2018-05-18	Mid-Flood	Sunny	IS(Mf)6	8:41:00	1.5	Middle	2	1	27.80	7.90	22.20	85.5	5.90	8.2	2.8	
HKBCF	HY/2013/01	2018-05-18	Mid-Flood	Sunny	IS(Mf)6	8:41:00	1.5	Middle	2	2	27.80	7.90	22.50	81.6	5.70	8.1	2.9	
HKBCF	HY/2013/01	2018-05-18	Mid-Flood	Sunny	IS(Mf)6	8:41:00		Bottom	3	1								
HKBCF	HY/2013/01	2018-05-18	Mid-Flood	Sunny	IS(Mf)6	8:41:00		Bottom	3	2								
HKBCF	HY/2013/01	2018-05-18	Mid-Flood	Sunny	IS5	8:49:00	1.0	Surface	1	1	27.80	7.90	22.20	87.2	6.10	3.9	7.8	
HKBCF	HY/2013/01	2018-05-18	Mid-Flood	Sunny	IS5	8:49:00	1.0	Surface	1	2	27.80	7.90	22.40	87.8	6.00	3.9	7.0	
HKBCF	HY/2013/01	2018-05-18	Mid-Flood	Sunny	IS5	8:49:00	4.6	Middle	2	1	27.80	7.90	22.30	86.1	6.00	6.3	6.4	
HKBCF	HY/2013/01	2018-05-18	Mid-Flood	Sunny	IS5	8:49:00	4.6	Middle	2	2	27.80	7.90	22.60	81.6	5.70	6.2	7.3	
HKBCF	HY/2013/01	2018-05-18	Mid-Flood	Sunny	IS5	8:49:00	8.1	Bottom	3	1	27.70	7.90	22.40	85.7	6.00	8.4	8.3	
HKBCF	HY/2013/01	2018-05-18	Mid-Flood	Sunny	IS5	8:49:00	8.1	Bottom	3	2	27.70	7.90	22.70	85.9	6.00	8.4	7.8	
HKBCF	HY/2013/01	2018-05-18	Mid-Flood	Sunny	SR3(N)	8:57:00	1.0	Surface	1	1	27.80	7.90	22.20	86.6	6.00	5.0	9.5	
HKBCF	HY/2013/01	2018-05-18	Mid-Flood	Sunny	SR3(N)	8:57:00	1.0	Surface	1	2	27.80	7.90	22.40	82.3	5.70	4.9	7.2	
HKBCF	HY/2013/01	2018-05-18	Mid-Flood	Sunny	SR3(N)	8:57:00		Middle	2	1								
HKBCF	HY/2013/01	2018-05-18	Mid-Flood	Sunny	SR3(N)	8:57:00		Middle	2	2								

Project	Works	Date (yyyy-mm-dd)	Tide	Weather Condition	Station	Time	Depth, m	Level	Level_Code	Replicate	Temperature, °C	pH	Salinity, ppt	DO, %	DO, mg/L	Turbidity, NTU	SS, mg/L	Site Observation
HKBCF	HY/2013/01	2018-05-18	Mid-Flood	Sunny	SR3(N)	8:57:00	2.6	Bottom	3	1	27.80	7.90	22.20	86.7	6.00	5.1	8.4	
HKBCF	HY/2013/01	2018-05-18	Mid-Flood	Sunny	SR3(N)	8:57:00	2.6	Bottom	3	2	27.80	7.90	22.40	82.8	5.70	5.1	7.8	
HKBCF	HY/2013/01	2018-05-21	Mid-Ebb	Sunny	SR10A(N)	18:21:00	1.0	Surface	1	1	28.80	8.10	20.90	110.1	7.60	2.0	3.0	
HKBCF	HY/2013/01	2018-05-21	Mid-Ebb	Sunny	SR10A(N)	18:21:00	1.0	Surface	1	2	28.80	8.10	21.20	109.8	7.50	2.0	3.6	
HKBCF	HY/2013/01	2018-05-21	Mid-Ebb	Sunny	SR10A(N)	18:21:00	5.9	Middle	2	1	28.80	8.10	21.10	109.7	7.50	2.0	5.3	
HKBCF	HY/2013/01	2018-05-21	Mid-Ebb	Sunny	SR10A(N)	18:21:00	5.9	Middle	2	2	28.80	8.10	21.30	108.9	7.50	2.0	5.6	
HKBCF	HY/2013/01	2018-05-21	Mid-Ebb	Sunny	SR10A(N)	18:21:00	10.8	Bottom	3	1	28.70	8.10	21.40	104.0	7.10	2.3	6.4	
HKBCF	HY/2013/01	2018-05-21	Mid-Ebb	Sunny	SR10A(N)	18:21:00	10.8	Bottom	3	2	28.70	8.10	21.80	103.6	7.10	2.3	6.6	
HKBCF	HY/2013/01	2018-05-21	Mid-Ebb	Sunny	SR10B(N2)	18:15:00	1.0	Surface	1	1	28.50	8.10	22.60	101.0	6.90	3.3	3.4	
HKBCF	HY/2013/01	2018-05-21	Mid-Ebb	Sunny	SR10B(N2)	18:15:00	1.0	Surface	1	2	28.50	8.00	22.90	99.3	6.80	3.3	3.2	
HKBCF	HY/2013/01	2018-05-21	Mid-Ebb	Sunny	SR10B(N2)	18:15:00	3.3	Middle	2	1	28.40	8.10	22.90	100.6	6.90	3.4	5.4	
HKBCF	HY/2013/01	2018-05-21	Mid-Ebb	Sunny	SR10B(N2)	18:15:00	3.3	Middle	2	2	28.40	8.00	23.20	98.5	6.70	3.4	5.6	
HKBCF	HY/2013/01	2018-05-21	Mid-Ebb	Sunny	SR10B(N2)	18:15:00	5.5	Bottom	3	1	28.40	8.10	23.00	101.0	6.90	3.7	5.8	
HKBCF	HY/2013/01	2018-05-21	Mid-Ebb	Sunny	SR10B(N2)	18:15:00	5.5	Bottom	3	2	28.40	8.00	23.20	98.5	6.70	3.7	5.8	
HKBCF	HY/2013/01	2018-05-21	Mid-Ebb	Sunny	CSA	18:09:00	1.0	Surface	1	1	28.10	7.90	22.20	83.7	5.80	5.0	3.8	
HKBCF	HY/2013/01	2018-05-21	Mid-Ebb	Sunny	CSA	18:09:00	1.0	Surface	1	2	28.50	7.90	22.10	83.8	5.80	5.2	4.2	
HKBCF	HY/2013/01	2018-05-21	Mid-Ebb	Sunny	CSA	18:09:00	16.8	Middle	2	1	26.30	7.90	29.20	75.9	5.20	3.6	5.0	
HKBCF	HY/2013/01	2018-05-21	Mid-Ebb	Sunny	CSA	18:09:00	16.8	Middle	2	2	26.70	7.90	29.00	75.9	5.20	3.6	6.5	
HKBCF	HY/2013/01	2018-05-21	Mid-Ebb	Sunny	CSA	18:09:00	32.5	Bottom	3	1	26.00	7.90	30.20	75.4	5.20	3.5	7.6	
HKBCF	HY/2013/01	2018-05-21	Mid-Ebb	Sunny	CSA	18:09:00	32.5	Bottom	3	2	26.40	7.90	30.10	75.3	5.10	3.5	9.0	
HKBCF	HY/2013/01	2018-05-21	Mid-Ebb	Sunny	CS6	18:00:00	1.0	Surface	1	1	29.50	7.90	20.60	99.7	6.80	4.0	4.4	
HKBCF	HY/2013/01	2018-05-21	Mid-Ebb	Sunny	CS6	18:00:00	1.0	Surface	1	2	30.00	7.90	20.50	100.0	6.80	3.8	3.2	
HKBCF	HY/2013/01	2018-05-21	Mid-Ebb	Sunny	CS6	18:00:00	4.7	Middle	2	1	27.40	7.90	25.00	78.1	5.40	4.8	3.2	
HKBCF	HY/2013/01	2018-05-21	Mid-Ebb	Sunny	CS6	18:00:00	4.7	Middle	2	2	27.80	7.80	24.90	78.3	5.40	4.4	3.4	
HKBCF	HY/2013/01	2018-05-21	Mid-Ebb	Sunny	CS6	18:00:00	8.4	Bottom	3	1	27.30	7.90	25.60	79.9	5.50	9.6	3.6	
HKBCF	HY/2013/01	2018-05-21	Mid-Ebb	Sunny	CS6	18:00:00	8.4	Bottom	3	2	27.70	7.80	25.50	80.2	5.50	9.5	4.0	
HKBCF	HY/2013/01	2018-05-21	Mid-Ebb	Sunny	CS4	17:07:00	1.0	Surface	1	1	29.40	7.90	19.50	98.4	6.80	4.4	5.0	
HKBCF	HY/2013/01	2018-05-21	Mid-Ebb	Sunny	CS4	17:07:00	1.0	Surface	1	2	29.90	7.90	19.30	99.1	6.80	4.2	6.0	
HKBCF	HY/2013/01	2018-05-21	Mid-Ebb	Sunny	CS4	17:07:00	8.1	Middle	2	1	27.00	7.90	27.50	76.1	5.20	4.7	6.0	
HKBCF	HY/2013/01	2018-05-21	Mid-Ebb	Sunny	CS4	17:07:00	8.1	Middle	2	2	27.50	7.80	27.40	75.8	5.10	4.7	6.0	
HKBCF	HY/2013/01	2018-05-21	Mid-Ebb	Sunny	CS4	17:07:00	15.2	Bottom	3	1	26.40	7.90	29.00	73.5	5.00	6.7	6.8	
HKBCF	HY/2013/01	2018-05-21	Mid-Ebb	Sunny	CS4	17:07:00	15.2	Bottom	3	2	26.90	7.80	28.90	73.4	5.00	6.3	7.0	
HKBCF	HY/2013/01	2018-05-21	Mid-Ebb	Sunny	SR6	16:35:00	1.0	Surface	1	1	29.70	8.00	19.90	115.6	7.90	4.8	6.8	
HKBCF	HY/2013/01	2018-05-21	Mid-Ebb	Sunny	SR6	16:35:00	1.0	Surface	1	2	30.20	7.90	19.80	115.8	7.80	4.6	6.2	
HKBCF	HY/2013/01	2018-05-21	Mid-Ebb	Sunny	SR6	16:35:00		Middle	2	1								
HKBCF	HY/2013/01	2018-05-21	Mid-Ebb	Sunny	SR6	16:35:00		Middle	2	2								
HKBCF	HY/2013/01	2018-05-21	Mid-Ebb	Sunny	SR6	16:35:00	3.3	Bottom	3	1	28.80	8.00	21.50	104.6	7.20	4.9	7.0	
HKBCF	HY/2013/01	2018-05-21	Mid-Ebb	Sunny	SR6	16:35:00	3.3	Bottom	3	2	29.20	7.90	21.40	105.0	7.20	4.3	7.6	
HKBCF	HY/2013/01	2018-05-21	Mid-Ebb	Sunny	CS(Mf)3(N)	16:52:00	1.0	Surface	1	1	29.60	8.00	18.30	107.0	7.40	4.4	2.0	
HKBCF	HY/2013/01	2018-05-21	Mid-Ebb	Sunny	CS(Mf)3(N)	16:52:00	1.0	Surface	1	2	30.10	7.90	18.20	108.8	7.40	4.4	2.7	
HKBCF	HY/2013/01	2018-05-21	Mid-Ebb	Sunny	CS(Mf)3(N)	16:52:00	3.6	Middle	2	1	27.20	7.90	23.90	74.8	5.20	9.3	4.0	
HKBCF	HY/2013/01	2018-05-21	Mid-Ebb	Sunny	CS(Mf)3(N)	16:52:00	3.6	Middle	2	2	27.70	7.80	23.70	74.7	5.20	9.8	4.0	
HKBCF	HY/2013/01	2018-05-21	Mid-Ebb	Sunny	CS(Mf)3(N)	16:52:00	6.1	Bottom	3	1	27.10	7.90	26.00	74.5	5.10	9.4	3.2	
HKBCF	HY/2013/01	2018-05-21	Mid-Ebb	Sunny	CS(Mf)3(N)	16:52:00	6.1	Bottom	3	2	27.60	7.80	25.70	74.8	5.10	9.5	3.8	
HKBCF	HY/2013/01	2018-05-21	Mid-Ebb	Sunny	SR5(N)	17:24:00	1.0	Surface	1	1	28.90	8.00	19.90	103.0	7.10	4.9	4.5	
HKBCF	HY/2013/01	2018-05-21	Mid-Ebb	Sunny	SR5(N)	17:24:00	1.0	Surface	1	2	29.40	7.90	19.80	103.6	7.10	4.3	5.2	
HKBCF	HY/2013/01	2018-05-21	Mid-Ebb	Sunny	SR5(N)	17:24:00	4.6	Middle	2	1	28.50	8.00	21.50	90.8	6.30	5.8	5.5	
HKBCF	HY/2013/01	2018-05-21	Mid-Ebb	Sunny	SR5(N)	17:24:00	4.6	Middle	2	2	29.00	7.90	21.40	91.1	6.20	5.9	4.5	
HKBCF	HY/2013/01	2018-05-21	Mid-Ebb	Sunny	SR5(N)	17:24:00	8.2	Bottom	3	1	27.80	7.90	23.10	78.7	5.40	14.7	5.4	
HKBCF	HY/2013/01	2018-05-21	Mid-Ebb	Sunny	SR5(N)	17:24:00	8.2	Bottom	3	2	28.30	7.90	23.00	78.8	5.40	14.3	4.2	
HKBCF	HY/2013/01	2018-05-21	Mid-Ebb	Sunny	IS10(N)	17:29:00	1.0	Surface	1	1	29.30	8.10	19.50	107.7	7.40	4.8	4.0	
HKBCF	HY/2013/01	2018-05-21	Mid-Ebb	Sunny	IS10(N)	17:29:00	1.0	Surface	1	2	29.70	7.90	19.40	108.1	7.40	4.7	5.0	
HKBCF	HY/2013/01	2018-05-21	Mid-Ebb	Sunny	IS10(N)	17:29:00	6.2	Middle	2	1	27.80	7.90	23.70	81.6	5.60	7.6	4.6	
HKBCF	HY/2013/01	2018-05-21	Mid-Ebb	Sunny	IS10(N)	17:29:00	6.2	Middle	2	2	28.20	7.90	23.50	81.8	5.60	7.8	5.4	
HKBCF	HY/2013/01	2018-05-21	Mid-Ebb	Sunny	IS10(N)	17:29:00	11.3	Bottom	3	1	26.80	7.90	27.60	77.8	5.30	7.4	4.8	
HKBCF	HY/2013/01	2018-05-21	Mid-Ebb	Sunny	IS10(N)	17:29:00	11.3	Bottom	3	2	27.20	7.90	27.50	78.3	5.30	7.4	5.2	
HKBCF	HY/2013/01	2018-05-21	Mid-Ebb	Sunny	IS(Mf)11	17:34:00	1.0	Surface	1	1	29.30	8.00	19.10	111.2	7.70	4.9	4.5	
HKBCF	HY/2013/01	2018-05-21	Mid-Ebb	Sunny	IS(Mf)11	17:34:00	1.0	Surface	1	2	29.70	8.00	19.00	111.6	7.60	5.2	5.2	
HKBCF	HY/2013/01	2018-05-21	Mid-Ebb	Sunny	IS(Mf)11	17:34:00	5.5	Middle	2	1	28.50	8.00	21.50	91.2	6.30	5.4	5.2	
HKBCF	HY/2013/01	2018-05-21	Mid-Ebb	Sunny	IS(Mf)11	17:34:00	5.5	Middle	2	2	29.00	7.90	21.40	91.4	6.30	5.3	4.5	
HKBCF	HY/2013/01	2018-05-21	Mid-Ebb	Sunny	IS(Mf)11	17:34:00	9.9	Bottom	3	1	26.70	7.90	27.80	76.1	5.20	7.3	3.8	
HKBCF	HY/2013/01	2018-05-21	Mid-Ebb	Sunny	IS(Mf)11	17:34:00	9.9	Bottom	3	2	27.10	7.90	27.70	76.2	5.20	7.4	4.0	
HKBCF	HY/2013/01	2018-05-21	Mid-Ebb	Sunny	CS(Mf)5	17:44:00	1.0	Surface	1	1	29.10	8.10	20.00	110.0	7.60	3.6	2.0	
HKBCF	HY/2013/01	2018-05-21	Mid-Ebb	Sunny	CS(Mf)5	17:44:00	1.0	Surface	1	2	29.10	8.10	20.30	108.1	7.40	3.6	2.3	
HKBCF	HY/2013/01	2018-05-21	Mid-Ebb	Sunny	CS(Mf)5	17:44:00	5.9	Middle	2	1	27.70	8.00	24.50	87.8	6.00	4.5	4.4	
HKBCF	HY/2013/01	2018-05-21	Mid-Ebb	Sunny	CS(Mf)5	17:44:00	5.9	Middle	2	2	27.60	8.00	24.80	82.5	5.70	4.5	6.0	
HKBCF	HY/2013/01	2018-05-21	Mid-Ebb	Sunny	CS(Mf)5	17:44:00	10.8	Bottom	3	1	26.70	8.00	28.00	82.0	5.60	4.9	5.9	
HKBCF	HY/2013/01	2018-05-21	Mid-Ebb	Sunny	CS(Mf)5	17:44:00	10.8	Bottom	3	2	26.70	8.00	28.30	78.9	5.40	4.9	7.0	

Project	Works	Date (yyyy-mm-dd)	Tide	Weather Condition	Station	Time	Depth, m	Level	Level_Code	Replicate	Temperature, °C	pH	Salinity, ppt	DO, %	DO, mg/L	Turbidity, NTU	SS, mg/L	Site Observation
HKBCF	HY/2013/01	2018-05-21	Mid-Ebb	Sunny	SR7	17:41:00	1.0	Surface	1	1	28.60	8.00	20.60	93.8	6.50	5.5	5.1	
HKBCF	HY/2013/01	2018-05-21	Mid-Ebb	Sunny	SR7	17:41:00	1.0	Surface	1	2	29.00	7.90	20.60	93.8	6.40	5.5	4.6	
HKBCF	HY/2013/01	2018-05-21	Mid-Ebb	Sunny	SR7	17:41:00		Middle	2	1								
HKBCF	HY/2013/01	2018-05-21	Mid-Ebb	Sunny	SR7	17:41:00		Middle	2	2								
HKBCF	HY/2013/01	2018-05-21	Mid-Ebb	Sunny	SR7	17:41:00	3.3	Bottom	3	1	28.30	7.90	21.30	89.7	6.20	6.6	6.9	
HKBCF	HY/2013/01	2018-05-21	Mid-Ebb	Sunny	SR7	17:41:00	3.3	Bottom	3	2	28.80	7.90	21.20	90.1	6.20	6.3	5.3	
HKBCF	HY/2013/01	2018-05-21	Mid-Ebb	Sunny	IS17	17:27:00	1.0	Surface	1	1	29.60	8.20	19.50	113.8	7.80	3.7	4.7	
HKBCF	HY/2013/01	2018-05-21	Mid-Ebb	Sunny	IS17	17:27:00	1.0	Surface	1	2	29.60	8.10	19.80	113.8	7.80	3.7	4.9	
HKBCF	HY/2013/01	2018-05-21	Mid-Ebb	Sunny	IS17	17:27:00	5.9	Middle	2	1	27.20	8.00	26.00	79.6	5.50	12.5	5.4	
HKBCF	HY/2013/01	2018-05-21	Mid-Ebb	Sunny	IS17	17:27:00	5.9	Middle	2	2	27.20	7.90	26.30	79.6	5.50	12.5	4.4	
HKBCF	HY/2013/01	2018-05-21	Mid-Ebb	Sunny	IS17	17:27:00	10.8	Bottom	3	1	26.80	8.00	27.40	78.8	5.40	10.5	9.8	
HKBCF	HY/2013/01	2018-05-21	Mid-Ebb	Sunny	IS17	17:27:00	10.8	Bottom	3	2	26.80	7.90	27.70	78.8	5.40	10.5	9.4	
HKBCF	HY/2013/01	2018-05-21	Mid-Ebb	Sunny	IS(Mf)16	17:16:00	1.0	Surface	1	1	29.40	8.30	20.70	140.9	9.60	3.1	7.5	
HKBCF	HY/2013/01	2018-05-21	Mid-Ebb	Sunny	IS(Mf)16	17:16:00	1.0	Surface	1	2	29.40	8.30	20.90	139.7	9.50	3.1	8.2	
HKBCF	HY/2013/01	2018-05-21	Mid-Ebb	Sunny	IS(Mf)16	17:16:00		Middle	2	1								
HKBCF	HY/2013/01	2018-05-21	Mid-Ebb	Sunny	IS(Mf)16	17:16:00		Middle	2	2								
HKBCF	HY/2013/01	2018-05-21	Mid-Ebb	Sunny	IS(Mf)16	17:16:00	4.9	Bottom	3	1	27.30	8.00	25.40	88.3	6.10	2.9	8.1	
HKBCF	HY/2013/01	2018-05-21	Mid-Ebb	Sunny	IS(Mf)16	17:16:00	4.9	Bottom	3	2	27.40	7.90	25.50	88.3	6.10	2.9	6.6	
HKBCF	HY/2013/01	2018-05-21	Mid-Ebb	Sunny	IS8	16:50:00	1.0	Surface	1	1	29.30	8.20	20.20	141.8	9.70	3.5	4.6	
HKBCF	HY/2013/01	2018-05-21	Mid-Ebb	Sunny	IS8	16:50:00	1.0	Surface	1	2	29.40	8.20	20.40	141.8	9.70	3.5	4.7	
HKBCF	HY/2013/01	2018-05-21	Mid-Ebb	Sunny	IS8	16:50:00		Middle	2	1								
HKBCF	HY/2013/01	2018-05-21	Mid-Ebb	Sunny	IS8	16:50:00		Middle	2	2								
HKBCF	HY/2013/01	2018-05-21	Mid-Ebb	Sunny	IS8	16:50:00	3.2	Bottom	3	1	28.80	8.20	21.60	119.9	8.20	4.6	6.7	
HKBCF	HY/2013/01	2018-05-21	Mid-Ebb	Sunny	IS8	16:50:00	3.2	Bottom	3	2	28.80	8.20	21.90	119.9	8.20	4.6	5.5	
HKBCF	HY/2013/01	2018-05-21	Mid-Ebb	Sunny	SR4(N)	16:57:00	1.0	Surface	1	1	30.00	8.10	19.80	121.9	8.30	4.5	6.2	
HKBCF	HY/2013/01	2018-05-21	Mid-Ebb	Sunny	SR4(N)	16:57:00	1.0	Surface	1	2	30.00	8.10	20.00	119.8	8.10	4.5	5.4	
HKBCF	HY/2013/01	2018-05-21	Mid-Ebb	Sunny	SR4(N)	16:57:00		Middle	2	1								
HKBCF	HY/2013/01	2018-05-21	Mid-Ebb	Sunny	SR4(N)	16:57:00		Middle	2	2								
HKBCF	HY/2013/01	2018-05-21	Mid-Ebb	Sunny	SR4(N)	16:57:00	2.2	Bottom	3	1	29.90	8.10	19.80	121.1	8.20	4.6	6.2	
HKBCF	HY/2013/01	2018-05-21	Mid-Ebb	Sunny	SR4(N)	16:57:00	2.2	Bottom	3	2	29.90	8.10	20.00	119.6	8.10	4.6	4.7	
HKBCF	HY/2013/01	2018-05-21	Mid-Ebb	Sunny	IS(Mf)9	16:38:00	1.0	Surface	1	1	29.70	8.30	19.90	149.0	10.20	3.4	4.4	
HKBCF	HY/2013/01	2018-05-21	Mid-Ebb	Sunny	IS(Mf)9	16:38:00	1.0	Surface	1	2	29.60	8.30	20.10	149.1	10.20	3.4	4.7	
HKBCF	HY/2013/01	2018-05-21	Mid-Ebb	Sunny	IS(Mf)9	16:38:00		Middle	2	1								
HKBCF	HY/2013/01	2018-05-21	Mid-Ebb	Sunny	IS(Mf)9	16:38:00		Middle	2	2								
HKBCF	HY/2013/01	2018-05-21	Mid-Ebb	Sunny	IS(Mf)9	16:38:00	2.6	Bottom	3	1	28.60	7.90	21.80	87.3	6.00	8.2	5.1	
HKBCF	HY/2013/01	2018-05-21	Mid-Ebb	Sunny	IS(Mf)9	16:38:00	2.6	Bottom	3	2	28.60	7.90	22.10	82.6	5.70	8.2	6.1	
HKBCF	HY/2013/01	2018-05-21	Mid-Ebb	Sunny	IS7	16:29:00	1.0	Surface	1	1	29.60	8.30	20.10	173.0	11.70	3.4	4.3	
HKBCF	HY/2013/01	2018-05-21	Mid-Ebb	Sunny	IS7	16:29:00	1.0	Surface	1	2	29.60	8.30	20.30	172.9	11.80	3.4	2.8	
HKBCF	HY/2013/01	2018-05-21	Mid-Ebb	Sunny	IS7	16:29:00		Middle	2	1								
HKBCF	HY/2013/01	2018-05-21	Mid-Ebb	Sunny	IS7	16:29:00		Middle	2	2								
HKBCF	HY/2013/01	2018-05-21	Mid-Ebb	Sunny	IS7	16:29:00	3.0	Bottom	3	1	28.50	8.00	21.90	105.7	7.30	4.5	4.2	
HKBCF	HY/2013/01	2018-05-21	Mid-Ebb	Sunny	IS7	16:29:00	3.0	Bottom	3	2	28.70	8.00	21.80	103.9	7.10	4.5	4.4	
HKBCF	HY/2013/01	2018-05-21	Mid-Ebb	Sunny	IS(Mf)6	16:22:00	1.0	Surface	1	1	30.20	8.20	19.00	138.0	9.40	3.9	2.4	
HKBCF	HY/2013/01	2018-05-21	Mid-Ebb	Sunny	IS(Mf)6	16:22:00	1.0	Surface	1	2	30.20	8.20	19.20	135.9	9.20	3.9	3.6	
HKBCF	HY/2013/01	2018-05-21	Mid-Ebb	Sunny	IS(Mf)6	16:22:00		Middle	2	1								
HKBCF	HY/2013/01	2018-05-21	Mid-Ebb	Sunny	IS(Mf)6	16:22:00		Middle	2	2								
HKBCF	HY/2013/01	2018-05-21	Mid-Ebb	Sunny	IS(Mf)6	16:22:00	2.6	Bottom	3	1	28.80	8.00	22.20	100.1	6.80	5.5	3.9	
HKBCF	HY/2013/01	2018-05-21	Mid-Ebb	Sunny	IS(Mf)6	16:22:00	2.6	Bottom	3	2	28.80	8.00	22.40	98.1	6.70	5.5	3.3	
HKBCF	HY/2013/01	2018-05-21	Mid-Ebb	Sunny	IS5	16:12:00	1.0	Surface	1	1	29.00	8.00	21.80	105.6	7.20	2.4	4.8	
HKBCF	HY/2013/01	2018-05-21	Mid-Ebb	Sunny	IS5	16:12:00	1.0	Surface	1	2	29.10	8.00	22.00	101.8	6.90	2.4	4.9	
HKBCF	HY/2013/01	2018-05-21	Mid-Ebb	Sunny	IS5	16:12:00	4.8	Middle	2	1	28.10	8.00	23.30	90.8	6.20	4.7	4.7	
HKBCF	HY/2013/01	2018-05-21	Mid-Ebb	Sunny	IS5	16:12:00	4.8	Middle	2	2	28.10	7.90	23.60	90.8	6.20	4.7	5.6	
HKBCF	HY/2013/01	2018-05-21	Mid-Ebb	Sunny	IS5	16:12:00	8.5	Bottom	3	1	27.30	7.90	25.60	77.7	5.30	7.9	6.8	
HKBCF	HY/2013/01	2018-05-21	Mid-Ebb	Sunny	IS5	16:12:00	8.5	Bottom	3	2	27.30	7.90	25.90	77.7	5.30	7.9	6.8	
HKBCF	HY/2013/01	2018-05-21	Mid-Ebb	Sunny	SR3(N)	16:04:00	1.0	Surface	1	1	29.00	8.00	22.10	99.5	6.80	4.5	5.0	
HKBCF	HY/2013/01	2018-05-21	Mid-Ebb	Sunny	SR3(N)	16:04:00	1.0	Surface	1	2	29.00	8.00	22.10	100.5	6.80	4.5	3.7	
HKBCF	HY/2013/01	2018-05-21	Mid-Ebb	Sunny	SR3(N)	16:04:00		Middle	2	1								
HKBCF	HY/2013/01	2018-05-21	Mid-Ebb	Sunny	SR3(N)	16:04:00		Middle	2	2								
HKBCF	HY/2013/01	2018-05-21	Mid-Ebb	Sunny	SR3(N)	16:04:00	3.5	Bottom	3	1	29.00	8.00	22.10	99.7	6.80	4.6	8.4	
HKBCF	HY/2013/01	2018-05-21	Mid-Ebb	Sunny	SR3(N)	16:04:00	3.5	Bottom	3	2	28.60	8.00	22.50	99.7	6.80	4.6	9.6	
HKBCF	HY/2013/01	2018-05-21	Mid-Flood	Sunny	SR10A(N)	9:05:00	1.0	Surface	1	1	27.70	7.90	22.20	87.2	6.10	3.5	3.9	
HKBCF	HY/2013/01	2018-05-21	Mid-Flood	Sunny	SR10A(N)	9:05:00	1.0	Surface	1	2	27.60	8.00	22.00	88.5	6.20	3.5	2.7	
HKBCF	HY/2013/01	2018-05-21	Mid-Flood	Sunny	SR10A(N)	9:05:00	6.5	Middle	2	1	27.20	7.90	25.60	80.0	5.50	3.4	3.2	
HKBCF	HY/2013/01	2018-05-21	Mid-Flood	Sunny	SR10A(N)	9:05:00	6.5	Middle	2	2	27.20	8.00	25.30	81.9	5.60	3.4	4.2	
HKBCF	HY/2013/01	2018-05-21	Mid-Flood	Sunny	SR10A(N)	9:05:00	12.0	Bottom	3	1	26.70	7.90	28.00	77.4	5.30	3.6	3.3	
HKBCF	HY/2013/01	2018-05-21	Mid-Flood	Sunny	SR10A(N)	9:05:00	12.0	Bottom	3	2	26.70	8.00	27.70	79.0	5.40	3.6	5.0	
HKBCF	HY/2013/01	2018-05-21	Mid-Flood	Sunny	SR10B(N2)	9:10:00	1.0	Surface	1	1	27.80	8.00	23.30	87.0	6.00	3.6	2.3	
HKBCF	HY/2013/01	2018-05-21	Mid-Flood	Sunny	SR10B(N2)	9:10:00	1.0	Surface	1	2	27.80	8.00	23.10	88.4	6.10	3.6	2.2	

Project	Works	Date (yyyy-mm-dd)	Tide	Weather Condition	Station	Time	Depth, m	Level	Level_Code	Replicate	Temperature, °C	pH	Salinity, ppt	DO, %	DO, mg/L	Turbidity, NTU	SS, mg/L	Site Observation
HKBCF	HY/2013/01	2018-05-21	Mid-Flood	Sunny	SR10B(N2)	9:10:00	3.4	Middle	2	1	27.50	8.00	24.30	85.1	5.90	3.5	3.5	
HKBCF	HY/2013/01	2018-05-21	Mid-Flood	Sunny	SR10B(N2)	9:10:00	3.4	Middle	2	2	27.50	8.00	24.10	86.4	6.00	3.5	4.0	
HKBCF	HY/2013/01	2018-05-21	Mid-Flood	Sunny	SR10B(N2)	9:10:00	5.7	Bottom	3	1	27.60	7.90	24.80	84.8	5.80	3.4	2.9	
HKBCF	HY/2013/01	2018-05-21	Mid-Flood	Sunny	SR10B(N2)	9:10:00	5.7	Bottom	3	2	27.60	8.00	24.50	85.9	5.90	3.4	2.3	
HKBCF	HY/2013/01	2018-05-21	Mid-Flood	Sunny	CSA	9:38:00	1.0	Surface	1	1	28.30	7.90	21.10	86.7	6.00	3.8	6.2	
HKBCF	HY/2013/01	2018-05-21	Mid-Flood	Sunny	CSA	9:38:00	1.0	Surface	1	2	28.70	7.90	21.00	86.8	6.00	3.7	6.0	
HKBCF	HY/2013/01	2018-05-21	Mid-Flood	Sunny	CSA	9:38:00	16.7	Middle	2	1	26.50	7.90	28.70	73.4	5.00	4.3	7.4	
HKBCF	HY/2013/01	2018-05-21	Mid-Flood	Sunny	CSA	9:38:00	16.7	Middle	2	2	26.90	7.80	28.50	73.3	5.00	4.0	6.5	
HKBCF	HY/2013/01	2018-05-21	Mid-Flood	Sunny	CSA	9:38:00	32.4	Bottom	3	1	26.40	7.90	29.10	72.8	5.00	5.3	5.8	
HKBCF	HY/2013/01	2018-05-21	Mid-Flood	Sunny	CSA	9:38:00	32.4	Bottom	3	2	26.80	7.80	28.90	73.0	5.00	5.2	5.3	
HKBCF	HY/2013/01	2018-05-21	Mid-Flood	Sunny	CS6	9:52:00	1.0	Surface	1	1	28.10	8.00	21.90	84.2	5.80	4.1	6.1	
HKBCF	HY/2013/01	2018-05-21	Mid-Flood	Sunny	CS6	9:52:00	1.0	Surface	1	2	28.50	7.80	21.80	84.1	5.80	3.9	6.0	
HKBCF	HY/2013/01	2018-05-21	Mid-Flood	Sunny	CS6	9:52:00	4.6	Middle	2	1	27.70	8.00	23.80	80.8	5.60	3.4	5.6	
HKBCF	HY/2013/01	2018-05-21	Mid-Flood	Sunny	CS6	9:52:00	4.6	Middle	2	2	28.10	7.80	23.70	80.8	5.50	3.6	4.9	
HKBCF	HY/2013/01	2018-05-21	Mid-Flood	Sunny	CS6	9:52:00	8.2	Bottom	3	1	27.60	8.00	24.30	81.0	5.60	3.2	5.3	
HKBCF	HY/2013/01	2018-05-21	Mid-Flood	Sunny	CS6	9:52:00	8.2	Bottom	3	2	28.10	7.80	24.00	80.9	5.50	3.5	6.1	
HKBCF	HY/2013/01	2018-05-21	Mid-Flood	Sunny	CS4	10:54:00	1.0	Surface	1	1	29.00	7.90	18.50	90.7	6.30	3.3	4.7	
HKBCF	HY/2013/01	2018-05-21	Mid-Flood	Sunny	CS4	10:54:00	1.0	Surface	1	2	29.50	7.90	18.40	90.7	6.30	3.2	5.0	
HKBCF	HY/2013/01	2018-05-21	Mid-Flood	Sunny	CS4	10:54:00	8.3	Middle	2	1	28.00	7.90	22.70	82.5	5.70	4.8	5.4	
HKBCF	HY/2013/01	2018-05-21	Mid-Flood	Sunny	CS4	10:54:00	8.3	Middle	2	2	28.40	7.80	22.60	82.3	5.70	5.0	4.8	
HKBCF	HY/2013/01	2018-05-21	Mid-Flood	Sunny	CS4	10:54:00	15.5	Bottom	3	1	27.00	8.00	26.70	77.3	5.30	4.5	7.2	
HKBCF	HY/2013/01	2018-05-21	Mid-Flood	Sunny	CS4	10:54:00	15.5	Bottom	3	2	27.40	7.90	26.60	77.1	5.30	4.3	6.1	
HKBCF	HY/2013/01	2018-05-21	Mid-Flood	Sunny	SR6	11:24:00	1.0	Surface	1	1	29.50	7.90	17.20	97.7	6.80	4.0	4.3	
HKBCF	HY/2013/01	2018-05-21	Mid-Flood	Sunny	SR6	11:24:00	1.0	Surface	1	2	29.90	7.90	17.10	97.8	6.70	3.8	5.1	
HKBCF	HY/2013/01	2018-05-21	Mid-Flood	Sunny	SR6	11:24:00		Middle	2	1								
HKBCF	HY/2013/01	2018-05-21	Mid-Flood	Sunny	SR6	11:24:00		Middle	2	2								
HKBCF	HY/2013/01	2018-05-21	Mid-Flood	Sunny	SR6	11:24:00	3.3	Bottom	3	1	28.60	8.00	20.10	94.3	6.50	4.5	5.5	
HKBCF	HY/2013/01	2018-05-21	Mid-Flood	Sunny	SR6	11:24:00	3.3	Bottom	3	2	29.00	7.80	20.00	94.5	6.50	4.4	5.8	
HKBCF	HY/2013/01	2018-05-21	Mid-Flood	Sunny	CS(Mf)3(N)	11:06:00	1.0	Surface	1	1	28.50	7.90	18.90	89.0	6.20	5.7	4.2	
HKBCF	HY/2013/01	2018-05-21	Mid-Flood	Sunny	CS(Mf)3(N)	11:06:00	1.0	Surface	1	2	28.90	7.70	18.60	88.9	6.20	5.8	5.2	
HKBCF	HY/2013/01	2018-05-21	Mid-Flood	Sunny	CS(Mf)3(N)	11:06:00	3.6	Middle	2	1	28.20	7.90	20.00	83.4	5.80	8.3	6.0	
HKBCF	HY/2013/01	2018-05-21	Mid-Flood	Sunny	CS(Mf)3(N)	11:06:00	3.6	Middle	2	2	28.70	7.70	19.90	83.5	5.80	8.5	6.9	
HKBCF	HY/2013/01	2018-05-21	Mid-Flood	Sunny	CS(Mf)3(N)	11:06:00	6.2	Bottom	3	1	28.20	7.90	20.30	84.0	5.90	10.6	6.1	
HKBCF	HY/2013/01	2018-05-21	Mid-Flood	Sunny	CS(Mf)3(N)	11:06:00	6.2	Bottom	3	2	28.60	7.80	20.20	84.4	5.80	10.9	5.9	
HKBCF	HY/2013/01	2018-05-21	Mid-Flood	Sunny	SR5(N)	10:36:00	1.0	Surface	1	1	28.90	8.10	18.30	90.5	6.30	6.5	4.5	
HKBCF	HY/2013/01	2018-05-21	Mid-Flood	Sunny	SR5(N)	10:36:00	1.0	Surface	1	2	29.30	8.00	18.20	90.4	6.30	6.1	5.7	
HKBCF	HY/2013/01	2018-05-21	Mid-Flood	Sunny	SR5(N)	10:36:00	4.7	Middle	2	1	28.20	8.10	21.90	84.9	5.90	4.0	5.0	
HKBCF	HY/2013/01	2018-05-21	Mid-Flood	Sunny	SR5(N)	10:36:00	4.7	Middle	2	2	28.70	8.00	21.80	84.7	5.80	4.0	5.9	
HKBCF	HY/2013/01	2018-05-21	Mid-Flood	Sunny	SR5(N)	10:36:00	8.4	Bottom	3	1	27.50	8.10	24.30	77.7	5.40	5.3	6.8	
HKBCF	HY/2013/01	2018-05-21	Mid-Flood	Sunny	SR5(N)	10:36:00	8.4	Bottom	3	2	27.90	8.00	24.20	77.7	5.30	5.1	5.8	
HKBCF	HY/2013/01	2018-05-21	Mid-Flood	Sunny	IS10(N)	10:30:00	1.0	Surface	1	1	28.70	8.00	18.20	91.7	6.40	11.2	6.2	
HKBCF	HY/2013/01	2018-05-21	Mid-Flood	Sunny	IS10(N)	10:30:00	1.0	Surface	1	2	29.10	7.90	18.10	91.6	6.40	11.2	6.2	
HKBCF	HY/2013/01	2018-05-21	Mid-Flood	Sunny	IS10(N)	10:30:00	6.2	Middle	2	1	28.20	8.00	21.80	87.1	6.00	4.1	6.6	
HKBCF	HY/2013/01	2018-05-21	Mid-Flood	Sunny	IS10(N)	10:30:00	6.2	Middle	2	2	28.60	7.90	21.80	87.0	6.00	4.1	6.1	
HKBCF	HY/2013/01	2018-05-21	Mid-Flood	Sunny	IS10(N)	10:30:00	11.4	Bottom	3	1	27.20	8.00	25.90	76.7	5.30	10.7	5.9	
HKBCF	HY/2013/01	2018-05-21	Mid-Flood	Sunny	IS10(N)	10:30:00	11.4	Bottom	3	2	27.60	7.90	25.80	76.6	5.20	11.2	6.5	
HKBCF	HY/2013/01	2018-05-21	Mid-Flood	Sunny	IS(Mf)11	10:23:00	1.0	Surface	1	1	29.00	8.00	18.10	93.8	6.50	4.2	6.2	
HKBCF	HY/2013/01	2018-05-21	Mid-Flood	Sunny	IS(Mf)11	10:23:00	1.0	Surface	1	2	29.40	7.90	18.00	93.9	6.50	4.3	6.5	
HKBCF	HY/2013/01	2018-05-21	Mid-Flood	Sunny	IS(Mf)11	10:23:00	5.6	Middle	2	1	28.40	8.00	20.80	87.9	6.10	4.4	5.8	
HKBCF	HY/2013/01	2018-05-21	Mid-Flood	Sunny	IS(Mf)11	10:23:00	5.6	Middle	2	2	28.80	7.80	20.80	87.8	6.00	4.2	5.8	
HKBCF	HY/2013/01	2018-05-21	Mid-Flood	Sunny	IS(Mf)11	10:23:00	10.2	Bottom	3	1	27.40	8.00	24.80	78.1	5.40	10.0	4.7	
HKBCF	HY/2013/01	2018-05-21	Mid-Flood	Sunny	IS(Mf)11	10:23:00	10.2	Bottom	3	2	27.90	7.80	24.80	78.1	5.30	10.2	6.5	
HKBCF	HY/2013/01	2018-05-21	Mid-Flood	Sunny	CS(Mf)5	9:44:00	1.0	Surface	1	1	28.30	7.90	20.40	87.8	6.10	4.1	5.4	
HKBCF	HY/2013/01	2018-05-21	Mid-Flood	Sunny	CS(Mf)5	9:44:00	1.0	Surface	1	2	28.30	8.00	20.10	88.7	6.20	4.1	4.4	
HKBCF	HY/2013/01	2018-05-21	Mid-Flood	Sunny	CS(Mf)5	9:44:00	5.7	Middle	2	1	27.90	8.00	22.60	83.7	5.80	4.7	4.3	
HKBCF	HY/2013/01	2018-05-21	Mid-Flood	Sunny	CS(Mf)5	9:44:00	5.7	Middle	2	2	27.90	8.00	22.30	85.4	5.90	4.7	3.9	
HKBCF	HY/2013/01	2018-05-21	Mid-Flood	Sunny	CS(Mf)5	9:44:00	10.4	Bottom	3	1	26.30	8.00	29.90	75.3	5.10	5.0	7.1	
HKBCF	HY/2013/01	2018-05-21	Mid-Flood	Sunny	CS(Mf)5	9:44:00	10.4	Bottom	3	2	26.30	8.00	29.60	76.3	5.20	5.0	5.9	
HKBCF	HY/2013/01	2018-05-21	Mid-Flood	Sunny	SR7	10:16:00	1.0	Surface	1	1	28.50	8.00	19.40	87.7	6.10	4.9	8.8	
HKBCF	HY/2013/01	2018-05-21	Mid-Flood	Sunny	SR7	10:16:00	1.0	Surface	1	2	29.00	7.80	19.30	87.8	6.10	4.4	8.9	
HKBCF	HY/2013/01	2018-05-21	Mid-Flood	Sunny	SR7	10:16:00		Middle	2	1								
HKBCF	HY/2013/01	2018-05-21	Mid-Flood	Sunny	SR7	10:16:00		Middle	2	2								
HKBCF	HY/2013/01	2018-05-21	Mid-Flood	Sunny	SR7	10:16:00	3.3	Bottom	3	1	28.50	8.00	20.00	88.4	6.10	4.7	9.4	
HKBCF	HY/2013/01	2018-05-21	Mid-Flood	Sunny	SR7	10:16:00	3.3	Bottom	3	2	28.90	7.80	19.80	87.7	6.10	4.4	10.2	
HKBCF	HY/2013/01	2018-05-21	Mid-Flood	Sunny	IS17	10:02:00	1.0	Surface	1	1	28.50	8.00	20.40	94.7	6.60	4.4	8.0	
HKBCF	HY/2013/01	2018-05-21	Mid-Flood	Sunny	IS17	10:02:00	1.0	Surface	1	2	28.50	8.00	20.20	94.9	6.60	4.4	6.8	
HKBCF	HY/2013/01	2018-05-21	Mid-Flood	Sunny	IS17	10:02:00	4.9	Middle	2	1	28.50	8.00	21.90	89.0	6.10	4.5	6.4	
HKBCF	HY/2013/01	2018-05-21	Mid-Flood	Sunny	IS17	10:02:00	4.9	Middle	2	2	28.50	8.00	21.60	89.5	6.20	4.5	6.8	

Project	Works	Date (yyyy-mm-dd)	Tide	Weather Condition	Station	Time	Depth, m	Level	Level_Code	Replicate	Temperature, °C	pH	Salinity, ppt	DO, %	DO, mg/L	Turbidity, NTU	SS, mg/L	Site Observation
HKBCF	HY/2013/01	2018-05-21	Mid-Flood	Sunny	IS17	10:02:00	8.7	Bottom	3	1	28.10	7.90	22.60	84.7	5.80	4.5	8.8	
HKBCF	HY/2013/01	2018-05-21	Mid-Flood	Sunny	IS17	10:02:00	8.7	Bottom	3	2	28.20	8.00	22.30	85.2	5.90	4.5	7.2	
HKBCF	HY/2013/01	2018-05-21	Mid-Flood	Sunny	IS(Mf)16	10:11:00	1.0	Surface	1	1	28.70	8.00	20.50	97.1	6.70	4.3	3.6	
HKBCF	HY/2013/01	2018-05-21	Mid-Flood	Sunny	IS(Mf)16	10:11:00	1.0	Surface	1	2	28.70	8.00	20.20	98.4	6.80	4.3	4.9	
HKBCF	HY/2013/01	2018-05-21	Mid-Flood	Sunny	IS(Mf)16	10:11:00		Middle	2	1								
HKBCF	HY/2013/01	2018-05-21	Mid-Flood	Sunny	IS(Mf)16	10:11:00		Middle	2	2								
HKBCF	HY/2013/01	2018-05-21	Mid-Flood	Sunny	IS(Mf)16	10:11:00	4.8	Bottom	3	1	28.40	8.00	21.40	90.4	6.20	5.0	4.8	
HKBCF	HY/2013/01	2018-05-21	Mid-Flood	Sunny	IS(Mf)16	10:11:00	4.8	Bottom	3	2	28.40	8.00	21.10	91.4	6.30	5.0	4.7	
HKBCF	HY/2013/01	2018-05-21	Mid-Flood	Sunny	IS8	10:31:00	1.0	Surface	1	1	28.60	8.00	19.30	90.9	6.30	5.0	5.4	
HKBCF	HY/2013/01	2018-05-21	Mid-Flood	Sunny	IS8	10:31:00	1.0	Surface	1	2	28.60	8.00	20.10	92.4	6.40	5.0	4.8	
HKBCF	HY/2013/01	2018-05-21	Mid-Flood	Sunny	IS8	10:31:00		Middle	2	1								
HKBCF	HY/2013/01	2018-05-21	Mid-Flood	Sunny	IS8	10:31:00		Middle	2	2								
HKBCF	HY/2013/01	2018-05-21	Mid-Flood	Sunny	IS8	10:31:00	3.4	Bottom	3	1	28.60	8.00	21.00	90.7	6.30	5.2	6.9	
HKBCF	HY/2013/01	2018-05-21	Mid-Flood	Sunny	IS8	10:31:00	3.4	Bottom	3	2	28.60	8.00	20.70	92.6	6.40	5.2	5.3	
HKBCF	HY/2013/01	2018-05-21	Mid-Flood	Sunny	SR4(N)	10:24:00	1.0	Surface	1	1	28.60	7.90	19.20	90.5	6.30	7.3	10.0	
HKBCF	HY/2013/01	2018-05-21	Mid-Flood	Sunny	SR4(N)	10:24:00	1.0	Surface	1	2	28.60	8.00	19.00	92.2	6.40	7.3	10.6	
HKBCF	HY/2013/01	2018-05-21	Mid-Flood	Sunny	SR4(N)	10:24:00		Middle	2	1								
HKBCF	HY/2013/01	2018-05-21	Mid-Flood	Sunny	SR4(N)	10:24:00		Middle	2	2								
HKBCF	HY/2013/01	2018-05-21	Mid-Flood	Sunny	SR4(N)	10:24:00	2.9	Bottom	3	1	28.80	7.90	19.10	91.0	6.30	7.2	11.2	
HKBCF	HY/2013/01	2018-05-21	Mid-Flood	Sunny	SR4(N)	10:24:00	2.9	Bottom	3	2	28.90	8.00	18.80	91.7	6.40	7.2	11.3	
HKBCF	HY/2013/01	2018-05-21	Mid-Flood	Sunny	IS(Mf)9	10:39:00	1.0	Surface	1	1	28.90	8.00	20.80	98.5	6.80	4.2	5.2	
HKBCF	HY/2013/01	2018-05-21	Mid-Flood	Sunny	IS(Mf)9	10:39:00	1.0	Surface	1	2	28.90	8.00	20.60	103.0	7.10	4.2	3.1	
HKBCF	HY/2013/01	2018-05-21	Mid-Flood	Sunny	IS(Mf)9	10:39:00		Middle	2	1								
HKBCF	HY/2013/01	2018-05-21	Mid-Flood	Sunny	IS(Mf)9	10:39:00		Middle	2	2								
HKBCF	HY/2013/01	2018-05-21	Mid-Flood	Sunny	IS(Mf)9	10:39:00	2.7	Bottom	3	1	28.80	8.00	21.40	102.7	7.00	4.1	5.1	
HKBCF	HY/2013/01	2018-05-21	Mid-Flood	Sunny	IS(Mf)9	10:39:00	2.7	Bottom	3	2	28.80	8.00	21.10	103.5	7.10	4.1	7.0	
HKBCF	HY/2013/01	2018-05-21	Mid-Flood	Sunny	IS7	10:46:00	1.0	Surface	1	1	29.20	8.10	20.80	116.7	8.00	3.8	6.0	
HKBCF	HY/2013/01	2018-05-21	Mid-Flood	Sunny	IS7	10:46:00	1.0	Surface	1	2	29.10	8.10	20.60	117.3	8.00	3.8	7.3	
HKBCF	HY/2013/01	2018-05-21	Mid-Flood	Sunny	IS7	10:46:00		Middle	2	1								
HKBCF	HY/2013/01	2018-05-21	Mid-Flood	Sunny	IS7	10:46:00		Middle	2	2								
HKBCF	HY/2013/01	2018-05-21	Mid-Flood	Sunny	IS7	10:46:00	2.3	Bottom	3	1	28.60	8.00	21.20	101.4	7.00	3.8	8.8	
HKBCF	HY/2013/01	2018-05-21	Mid-Flood	Sunny	IS7	10:46:00	2.3	Bottom	3	2	28.60	8.00	21.00	102.6	7.10	3.8	8.1	
HKBCF	HY/2013/01	2018-05-21	Mid-Flood	Sunny	IS(Mf)6	10:54:00		Surface	1	1								
HKBCF	HY/2013/01	2018-05-21	Mid-Flood	Sunny	IS(Mf)6	10:54:00		Surface	1	2								
HKBCF	HY/2013/01	2018-05-21	Mid-Flood	Sunny	IS(Mf)6	10:54:00	1.5	Middle	2	1	29.00	8.10	21.00	111.3	7.60	4.7	5.9	
HKBCF	HY/2013/01	2018-05-21	Mid-Flood	Sunny	IS(Mf)6	10:54:00	1.5	Middle	2	2	29.00	8.10	20.70	111.3	7.60	4.7	5.8	
HKBCF	HY/2013/01	2018-05-21	Mid-Flood	Sunny	IS(Mf)6	10:54:00		Bottom	3	1								
HKBCF	HY/2013/01	2018-05-21	Mid-Flood	Sunny	IS(Mf)6	10:54:00		Bottom	3	2								
HKBCF	HY/2013/01	2018-05-21	Mid-Flood	Sunny	IS5	11:11:00	1.0	Surface	1	1	28.70	8.10	21.80	103.5	7.10	4.6	8.1	
HKBCF	HY/2013/01	2018-05-21	Mid-Flood	Sunny	IS5	11:11:00	1.0	Surface	1	2	28.70	8.10	21.60	106.2	7.30	4.6	9.2	
HKBCF	HY/2013/01	2018-05-21	Mid-Flood	Sunny	IS5	11:11:00	4.5	Middle	2	1	28.40	8.00	22.40	83.6	5.70	5.2	8.5	
HKBCF	HY/2013/01	2018-05-21	Mid-Flood	Sunny	IS5	11:11:00	4.5	Middle	2	2	28.40	8.00	22.10	87.3	6.00	5.2	10.1	
HKBCF	HY/2013/01	2018-05-21	Mid-Flood	Sunny	IS5	11:11:00	8.0	Bottom	3	1	27.80	7.90	23.90	78.3	5.40	8.5	8.8	
HKBCF	HY/2013/01	2018-05-21	Mid-Flood	Sunny	IS5	11:11:00	8.0	Bottom	3	2	27.80	7.90	23.90	78.3	5.40	8.5	9.7	
HKBCF	HY/2013/01	2018-05-21	Mid-Flood	Sunny	SR3(N)	11:19:00	1.0	Surface	1	1	28.60	8.00	21.80	92.6	6.40	4.5	7.5	
HKBCF	HY/2013/01	2018-05-21	Mid-Flood	Sunny	SR3(N)	11:19:00	1.0	Surface	1	2	28.50	8.00	21.60	93.8	6.50	4.5	8.1	
HKBCF	HY/2013/01	2018-05-21	Mid-Flood	Sunny	SR3(N)	11:19:00		Middle	2	1								
HKBCF	HY/2013/01	2018-05-21	Mid-Flood	Sunny	SR3(N)	11:19:00		Middle	2	2								
HKBCF	HY/2013/01	2018-05-21	Mid-Flood	Sunny	SR3(N)	11:19:00	2.6	Bottom	3	1	28.60	8.00	21.80	92.3	6.30	4.7	9.4	
HKBCF	HY/2013/01	2018-05-21	Mid-Flood	Sunny	SR3(N)	11:19:00	2.6	Bottom	3	2	28.60	8.00	21.50	93.4	6.40	4.7	8.0	
HKBCF	HY/2013/01	2018-05-23	Mid-Ebb	Sunny	SR10A(N)	6:53:00	1.0	Surface	1	1	27.70	8.00	25.70	87.4	6.00	2.7	6.4	
HKBCF	HY/2013/01	2018-05-23	Mid-Ebb	Sunny	SR10A(N)	6:53:00	1.0	Surface	1	2	27.70	8.00	25.40	87.4	6.00	2.6	6.6	
HKBCF	HY/2013/01	2018-05-23	Mid-Ebb	Sunny	SR10A(N)	6:53:00	6.4	Middle	2	1	26.90	8.00	28.40	78.7	5.40	4.3	11.2	
HKBCF	HY/2013/01	2018-05-23	Mid-Ebb	Sunny	SR10A(N)	6:53:00	6.4	Middle	2	2	26.80	8.00	28.20	78.7	5.40	4.2	11.0	
HKBCF	HY/2013/01	2018-05-23	Mid-Ebb	Sunny	SR10A(N)	6:53:00	11.7	Bottom	3	1	26.10	8.00	31.10	73.4	5.00	6.7	9.7	
HKBCF	HY/2013/01	2018-05-23	Mid-Ebb	Sunny	SR10A(N)	6:53:00	11.7	Bottom	3	2	26.10	8.00	30.70	73.4	5.00	6.7	9.9	
HKBCF	HY/2013/01	2018-05-23	Mid-Ebb	Sunny	SR10B(N2)	6:59:00	1.0	Surface	1	1	27.30	8.00	27.10	85.5	5.80	2.9	6.8	
HKBCF	HY/2013/01	2018-05-23	Mid-Ebb	Sunny	SR10B(N2)	6:59:00	1.0	Surface	1	2	27.30	8.00	26.80	85.5	5.80	2.8	6.4	
HKBCF	HY/2013/01	2018-05-23	Mid-Ebb	Sunny	SR10B(N2)	6:59:00	3.4	Middle	2	1	27.10	8.00	28.50	85.3	5.80	2.5	5.0	
HKBCF	HY/2013/01	2018-05-23	Mid-Ebb	Sunny	SR10B(N2)	6:59:00	3.4	Middle	2	2	27.10	8.00	28.20	85.3	5.80	2.5	6.0	
HKBCF	HY/2013/01	2018-05-23	Mid-Ebb	Sunny	SR10B(N2)	6:59:00	5.7	Bottom	3	1	27.10	8.00	28.70	84.4	5.70	2.6	9.1	
HKBCF	HY/2013/01	2018-05-23	Mid-Ebb	Sunny	SR10B(N2)	6:59:00	5.7	Bottom	3	2	27.10	8.00	28.40	84.4	5.70	2.6	8.5	
HKBCF	HY/2013/01	2018-05-23	Mid-Ebb	Sunny	CSA	7:09:00	1.0	Surface	1	1	28.60	7.90	22.90	96.4	6.60	2.7	6.6	
HKBCF	HY/2013/01	2018-05-23	Mid-Ebb	Sunny	CSA	7:09:00	1.0	Surface	1	2	28.20	7.90	22.50	95.8	6.60	2.6	8.0	
HKBCF	HY/2013/01	2018-05-23	Mid-Ebb	Sunny	CSA	7:09:00	15.6	Middle	2	1	26.40	7.80	30.70	73.3	5.00	4.3	10.3	
HKBCF	HY/2013/01	2018-05-23	Mid-Ebb	Sunny	CSA	7:09:00	15.6	Middle	2	2	26.00	7.80	30.70	73.1	5.00	4.2	9.8	
HKBCF	HY/2013/01	2018-05-23	Mid-Ebb	Sunny	CSA	7:09:00	30.2	Bottom	3	1	26.40	7.80	30.90	73.7	5.00	5.1	9.4	
HKBCF	HY/2013/01	2018-05-23	Mid-Ebb	Sunny	CSA	7:09:00	30.2	Bottom	3	2	26.00	7.80	31.00	73.5	5.00	4.9	11.0	

Project	Works	Date (yyyy-mm-dd)	Tide	Weather Condition	Station	Time	Depth, m	Level	Level_Code	Replicate	Temperature, °C	pH	Salinity, ppt	DO, %	DO, mg/L	Turbidity, NTU	SS, mg/L	Site Observation
HKBCF	HY/2013/01	2018-05-23	Mid-Ebb	Sunny	CS6	7:23:00	1.0	Surface	1	1	28.80	7.90	21.00	99.1	6.80	3.0	7.8	
HKBCF	HY/2013/01	2018-05-23	Mid-Ebb	Sunny	CS6	7:23:00	1.0	Surface	1	2	28.40	8.00	21.00	98.4	6.80	2.7	7.6	
HKBCF	HY/2013/01	2018-05-23	Mid-Ebb	Sunny	CS6	7:23:00	4.7	Middle	2	1	27.90	7.90	24.60	89.6	6.10	2.7	8.3	
HKBCF	HY/2013/01	2018-05-23	Mid-Ebb	Sunny	CS6	7:23:00	4.7	Middle	2	2	27.60	7.90	24.60	88.8	6.10	2.6	8.1	
HKBCF	HY/2013/01	2018-05-23	Mid-Ebb	Sunny	CS6	7:23:00	8.3	Bottom	3	1	26.70	7.90	29.80	77.0	5.20	3.9	7.9	
HKBCF	HY/2013/01	2018-05-23	Mid-Ebb	Sunny	CS6	7:23:00	8.3	Bottom	3	2	26.30	7.90	29.90	76.4	5.20	3.9	7.2	
HKBCF	HY/2013/01	2018-05-23	Mid-Ebb	Sunny	CS4	8:32:00	1.0	Surface	1	1	29.40	8.00	17.70	96.9	6.70	4.7	7.0	
HKBCF	HY/2013/01	2018-05-23	Mid-Ebb	Sunny	CS4	8:32:00	1.0	Surface	1	2	29.00	8.00	18.20	95.8	6.70	4.5	6.8	
HKBCF	HY/2013/01	2018-05-23	Mid-Ebb	Sunny	CS4	8:32:00	9.2	Middle	2	1	27.20	7.90	26.80	72.3	5.00	5.6	7.4	
HKBCF	HY/2013/01	2018-05-23	Mid-Ebb	Sunny	CS4	8:32:00	9.2	Middle	2	2	26.80	7.90	26.40	72.1	5.00	5.7	6.9	
HKBCF	HY/2013/01	2018-05-23	Mid-Ebb	Sunny	CS4	8:32:00	17.3	Bottom	3	1	26.60	7.80	30.10	71.2	4.80	6.5	12.6	
HKBCF	HY/2013/01	2018-05-23	Mid-Ebb	Sunny	CS4	8:32:00	17.3	Bottom	3	2	26.20	7.90	30.20	71.1	4.90	6.8	12.2	
HKBCF	HY/2013/01	2018-05-23	Mid-Ebb	Sunny	SR6	9:02:00	1.0	Surface	1	1	28.50	7.90	18.00	95.6	6.70	5.7	5.8	
HKBCF	HY/2013/01	2018-05-23	Mid-Ebb	Sunny	SR6	9:02:00	1.0	Surface	1	2	28.10	8.10	18.30	95.0	6.70	5.7	6.9	
HKBCF	HY/2013/01	2018-05-23	Mid-Ebb	Sunny	SR6	9:02:00		Middle	2	1								
HKBCF	HY/2013/01	2018-05-23	Mid-Ebb	Sunny	SR6	9:02:00		Middle	2	2								
HKBCF	HY/2013/01	2018-05-23	Mid-Ebb	Sunny	SR6	9:02:00	3.3	Bottom	3	1	28.30	8.00	24.10	86.6	5.90	6.9	6.3	
HKBCF	HY/2013/01	2018-05-23	Mid-Ebb	Sunny	SR6	9:02:00	3.3	Bottom	3	2	28.00	8.10	24.00	86.4	5.90	6.9	7.5	
HKBCF	HY/2013/01	2018-05-23	Mid-Ebb	Sunny	CS(Mf)3(N)	8:45:00	1.0	Surface	1	1	29.00	7.90	19.70	87.1	6.00	5.2	7.6	
HKBCF	HY/2013/01	2018-05-23	Mid-Ebb	Sunny	CS(Mf)3(N)	8:45:00	1.0	Surface	1	2	28.60	8.00	19.80	86.5	6.00	5.1	8.4	
HKBCF	HY/2013/01	2018-05-23	Mid-Ebb	Sunny	CS(Mf)3(N)	8:45:00	3.3	Middle	2	1	28.90	7.90	20.10	85.9	5.90	5.2	9.8	
HKBCF	HY/2013/01	2018-05-23	Mid-Ebb	Sunny	CS(Mf)3(N)	8:45:00	3.3	Middle	2	2	28.50	8.00	20.20	85.3	5.90	5.2	8.9	
HKBCF	HY/2013/01	2018-05-23	Mid-Ebb	Sunny	CS(Mf)3(N)	8:45:00	5.6	Bottom	3	1	28.80	7.90	20.20	83.4	5.80	6.3	8.2	
HKBCF	HY/2013/01	2018-05-23	Mid-Ebb	Sunny	CS(Mf)3(N)	8:45:00	5.6	Bottom	3	2	28.40	8.00	21.50	82.8	5.70	6.5	9.2	
HKBCF	HY/2013/01	2018-05-23	Mid-Ebb	Sunny	SR5(N)	8:11:00	1.0	Surface	1	1	29.40	8.00	16.40	99.4	6.90	5.6	8.5	
HKBCF	HY/2013/01	2018-05-23	Mid-Ebb	Sunny	SR5(N)	8:11:00	1.0	Surface	1	2	29.00	8.00	16.40	98.7	6.90	5.6	8.1	
HKBCF	HY/2013/01	2018-05-23	Mid-Ebb	Sunny	SR5(N)	8:11:00	4.7	Middle	2	1	29.00	7.90	20.20	87.2	6.00	6.1	8.5	
HKBCF	HY/2013/01	2018-05-23	Mid-Ebb	Sunny	SR5(N)	8:11:00	4.7	Middle	2	2	28.70	8.00	20.30	86.8	6.00	6.1	7.8	
HKBCF	HY/2013/01	2018-05-23	Mid-Ebb	Sunny	SR5(N)	8:11:00	8.3	Bottom	3	1	27.50	7.80	26.80	76.5	5.20	7.9	8.3	
HKBCF	HY/2013/01	2018-05-23	Mid-Ebb	Sunny	SR5(N)	8:11:00	8.3	Bottom	3	2	27.10	7.90	26.90	76.3	5.20	7.4	10.1	
HKBCF	HY/2013/01	2018-05-23	Mid-Ebb	Sunny	IS10(N)	8:05:00	1.0	Surface	1	1	29.40	8.00	17.20	100.3	7.00	6.7	6.5	
HKBCF	HY/2013/01	2018-05-23	Mid-Ebb	Sunny	IS10(N)	8:05:00	1.0	Surface	1	2	29.00	8.10	17.20	99.6	7.00	6.1	7.6	
HKBCF	HY/2013/01	2018-05-23	Mid-Ebb	Sunny	IS10(N)	8:05:00	6.1	Middle	2	1	28.00	7.80	25.00	76.8	5.20	6.9	7.5	
HKBCF	HY/2013/01	2018-05-23	Mid-Ebb	Sunny	IS10(N)	8:05:00	6.1	Middle	2	2	27.60	7.90	25.10	76.4	5.20	6.3	7.8	
HKBCF	HY/2013/01	2018-05-23	Mid-Ebb	Sunny	IS10(N)	8:05:00	11.1	Bottom	3	1	27.30	7.80	27.70	74.2	5.00	7.8	9.0	
HKBCF	HY/2013/01	2018-05-23	Mid-Ebb	Sunny	IS10(N)	8:05:00	11.1	Bottom	3	2	26.90	7.90	27.70	73.6	5.00	7.6	9.8	
HKBCF	HY/2013/01	2018-05-23	Mid-Ebb	Sunny	IS(Mf)11	7:59:00	1.0	Surface	1	1	29.10	7.90	17.30	98.3	6.90	6.2	7.4	
HKBCF	HY/2013/01	2018-05-23	Mid-Ebb	Sunny	IS(Mf)11	7:59:00	1.0	Surface	1	2	28.70	8.00	17.30	97.1	6.80	6.1	6.0	
HKBCF	HY/2013/01	2018-05-23	Mid-Ebb	Sunny	IS(Mf)11	7:59:00	5.6	Middle	2	1	28.90	7.90	21.00	96.4	6.60	5.8	8.0	
HKBCF	HY/2013/01	2018-05-23	Mid-Ebb	Sunny	IS(Mf)11	7:59:00	5.6	Middle	2	2	28.50	8.00	21.00	95.3	6.60	5.7	7.6	
HKBCF	HY/2013/01	2018-05-23	Mid-Ebb	Sunny	IS(Mf)11	7:59:00	10.1	Bottom	3	1	27.40	7.80	26.80	76.9	5.20	6.3	6.9	
HKBCF	HY/2013/01	2018-05-23	Mid-Ebb	Sunny	IS(Mf)11	7:59:00	10.1	Bottom	3	2	27.10	7.90	26.80	76.3	5.20	6.3	6.9	
HKBCF	HY/2013/01	2018-05-23	Mid-Ebb	Sunny	CS(Mf)5	7:35:00	1.0	Surface	1	1	28.40	8.10	22.30	96.4	6.60	3.3	4.2	
HKBCF	HY/2013/01	2018-05-23	Mid-Ebb	Sunny	CS(Mf)5	7:35:00	1.0	Surface	1	2	28.40	8.10	22.10	96.4	6.60	3.3	4.1	
HKBCF	HY/2013/01	2018-05-23	Mid-Ebb	Sunny	CS(Mf)5	7:35:00	6.4	Middle	2	1	26.90	8.00	28.40	80.8	5.50	3.9	5.4	
HKBCF	HY/2013/01	2018-05-23	Mid-Ebb	Sunny	CS(Mf)5	7:35:00	6.4	Middle	2	2	26.90	8.00	28.10	80.8	5.50	3.8	4.9	
HKBCF	HY/2013/01	2018-05-23	Mid-Ebb	Sunny	CS(Mf)5	7:35:00	11.8	Bottom	3	1	26.20	8.00	30.60	74.1	5.00	4.5	5.7	
HKBCF	HY/2013/01	2018-05-23	Mid-Ebb	Sunny	CS(Mf)5	7:35:00	11.8	Bottom	3	2	26.20	8.00	30.30	74.1	5.00	4.5	5.6	
HKBCF	HY/2013/01	2018-05-23	Mid-Ebb	Sunny	SR7	7:51:00	1.0	Surface	1	1	29.40	8.00	16.30	108.8	7.60	4.4	4.5	
HKBCF	HY/2013/01	2018-05-23	Mid-Ebb	Sunny	SR7	7:51:00	1.0	Surface	1	2	29.00	8.00	16.30	107.9	7.60	4.4	5.1	
HKBCF	HY/2013/01	2018-05-23	Mid-Ebb	Sunny	SR7	7:51:00		Middle	2	1								
HKBCF	HY/2013/01	2018-05-23	Mid-Ebb	Sunny	SR7	7:51:00		Middle	2	2								
HKBCF	HY/2013/01	2018-05-23	Mid-Ebb	Sunny	SR7	7:51:00	3.0	Bottom	3	1	29.20	8.00	18.10	105.5	7.30	4.5	4.0	
HKBCF	HY/2013/01	2018-05-23	Mid-Ebb	Sunny	SR7	7:51:00	3.0	Bottom	3	2	28.90	8.00	18.10	104.7	7.30	4.4	4.0	
HKBCF	HY/2013/01	2018-05-23	Mid-Ebb	Sunny	IS17	8:01:00	1.0	Surface	1	1	28.70	8.10	19.20	99.5	6.90	5.2	6.4	
HKBCF	HY/2013/01	2018-05-23	Mid-Ebb	Sunny	IS17	8:01:00	1.0	Surface	1	2	28.70	8.10	19.00	99.5	6.90	5.0	5.6	
HKBCF	HY/2013/01	2018-05-23	Mid-Ebb	Sunny	IS17	8:01:00	5.9	Middle	2	1	27.20	8.00	27.00	76.9	5.30	4.9	7.9	
HKBCF	HY/2013/01	2018-05-23	Mid-Ebb	Sunny	IS17	8:01:00	5.9	Middle	2	2	27.20	8.00	26.80	76.9	5.30	4.9	8.4	
HKBCF	HY/2013/01	2018-05-23	Mid-Ebb	Sunny	IS17	8:01:00	10.7	Bottom	3	1	26.90	8.00	28.20	75.9	5.20	4.9	8.4	
HKBCF	HY/2013/01	2018-05-23	Mid-Ebb	Sunny	IS17	8:01:00	10.7	Bottom	3	2	26.90	8.00	27.90	75.9	5.20	4.8	6.7	
HKBCF	HY/2013/01	2018-05-23	Mid-Ebb	Sunny	IS(Mf)16	8:10:00	1.0	Surface	1	1	28.70	8.30	21.60	120.0	8.20	4.0	3.6	
HKBCF	HY/2013/01	2018-05-23	Mid-Ebb	Sunny	IS(Mf)16	8:10:00	1.0	Surface	1	2	28.70	8.30	21.40	120.0	8.20	4.1	5.2	
HKBCF	HY/2013/01	2018-05-23	Mid-Ebb	Sunny	IS(Mf)16	8:10:00		Middle	2	1								
HKBCF	HY/2013/01	2018-05-23	Mid-Ebb	Sunny	IS(Mf)16	8:10:00		Middle	2	2								
HKBCF	HY/2013/01	2018-05-23	Mid-Ebb	Sunny	IS(Mf)16	8:10:00	4.9	Bottom	3	1	27.30	8.00	26.70	80.2	5.50	4.7	5.2	
HKBCF	HY/2013/01	2018-05-23	Mid-Ebb	Sunny	IS(Mf)16	8:10:00	4.9	Bottom	3	2	27.30	8.00	26.40	80.2	5.50	4.7	5.4	
HKBCF	HY/2013/01	2018-05-23	Mid-Ebb	Sunny	IS8	8:32:00	1.0	Surface	1	1	28.90	8.30	21.30	135.5	9.30	4.1	5.8	
HKBCF	HY/2013/01	2018-05-23	Mid-Ebb	Sunny	IS8	8:32:00	1.0	Surface	1	2	28.80	8.30	21.10	135.5	9.30	4.1	6.9	

Project	Works	Date (yyyy-mm-dd)	Tide	Weather Condition	Station	Time	Depth, m	Level	Level_Code	Replicate	Temperature, °C	pH	Salinity, ppt	DO, %	DO, mg/L	Turbidity, NTU	SS, mg/L	Site Observation
HKBCF	HY/2013/01	2018-05-23	Mid-Ebb	Sunny	IS8	8:32:00		Middle	2	1								
HKBCF	HY/2013/01	2018-05-23	Mid-Ebb	Sunny	IS8	8:32:00		Middle	2	2								
HKBCF	HY/2013/01	2018-05-23	Mid-Ebb	Sunny	IS8	8:32:00	3.5	Bottom	3	1	28.60	8.00	22.50	93.5	6.40	12.7	7.5	
HKBCF	HY/2013/01	2018-05-23	Mid-Ebb	Sunny	IS8	8:32:00	3.5	Bottom	3	2	28.70	8.00	22.20	93.5	6.40	12.7	8.7	
HKBCF	HY/2013/01	2018-05-23	Mid-Ebb	Sunny	SR4(N)	8:25:00	1.0	Surface	1	1	28.60	8.10	21.20	96.0	6.60	5.2	6.0	
HKBCF	HY/2013/01	2018-05-23	Mid-Ebb	Sunny	SR4(N)	8:25:00	1.0	Surface	1	2	28.60	8.10	20.90	96.0	6.60	5.2	5.2	
HKBCF	HY/2013/01	2018-05-23	Mid-Ebb	Sunny	SR4(N)	8:25:00		Middle	2	1								
HKBCF	HY/2013/01	2018-05-23	Mid-Ebb	Sunny	SR4(N)	8:25:00		Middle	2	2								
HKBCF	HY/2013/01	2018-05-23	Mid-Ebb	Sunny	SR4(N)	8:25:00	3.3	Bottom	3	1	28.60	8.10	21.30	95.0	6.50	5.9	4.9	
HKBCF	HY/2013/01	2018-05-23	Mid-Ebb	Sunny	SR4(N)	8:25:00	3.3	Bottom	3	2	28.60	8.10	21.00	95.0	6.50	5.9	4.6	
HKBCF	HY/2013/01	2018-05-23	Mid-Ebb	Sunny	IS(Mf)9	8:42:00	1.0	Surface	1	1	28.90	8.20	20.90	125.1	8.60	5.5	6.2	
HKBCF	HY/2013/01	2018-05-23	Mid-Ebb	Sunny	IS(Mf)9	8:42:00	1.0	Surface	1	2	28.90	8.20	20.70	125.1	8.60	5.5	6.2	
HKBCF	HY/2013/01	2018-05-23	Mid-Ebb	Sunny	IS(Mf)9	8:42:00		Middle	2	1								
HKBCF	HY/2013/01	2018-05-23	Mid-Ebb	Sunny	IS(Mf)9	8:42:00		Middle	2	2								
HKBCF	HY/2013/01	2018-05-23	Mid-Ebb	Sunny	IS(Mf)9	8:42:00	2.3	Bottom	3	1	28.80	8.20	21.50	113.3	7.80	12.9	7.3	
HKBCF	HY/2013/01	2018-05-23	Mid-Ebb	Sunny	IS(Mf)9	8:42:00	2.3	Bottom	3	2	28.80	8.20	21.20	113.3	7.80	12.9	6.3	
HKBCF	HY/2013/01	2018-05-23	Mid-Ebb	Sunny	IS7	8:49:00		Surface	1	1								
HKBCF	HY/2013/01	2018-05-23	Mid-Ebb	Sunny	IS7	8:49:00		Surface	1	2								
HKBCF	HY/2013/01	2018-05-23	Mid-Ebb	Sunny	IS7	8:49:00	1.5	Middle	2	1	29.10	8.40	21.20	152.4	10.40	6.9	6.5	
HKBCF	HY/2013/01	2018-05-23	Mid-Ebb	Sunny	IS7	8:49:00	1.5	Middle	2	2	29.10	8.40	21.00	152.4	10.40	6.9	5.4	
HKBCF	HY/2013/01	2018-05-23	Mid-Ebb	Sunny	IS7	8:49:00		Bottom	3	1								
HKBCF	HY/2013/01	2018-05-23	Mid-Ebb	Sunny	IS7	8:49:00		Bottom	3	2								
HKBCF	HY/2013/01	2018-05-23	Mid-Ebb	Sunny	IS(Mf)6	8:56:00		Surface	1	1								
HKBCF	HY/2013/01	2018-05-23	Mid-Ebb	Sunny	IS(Mf)6	8:56:00		Surface	1	2								
HKBCF	HY/2013/01	2018-05-23	Mid-Ebb	Sunny	IS(Mf)6	8:56:00	1.3	Middle	2	1	29.10	8.30	21.80	128.8	8.80	5.4	6.8	
HKBCF	HY/2013/01	2018-05-23	Mid-Ebb	Sunny	IS(Mf)6	8:56:00	1.3	Middle	2	2	29.10	8.30	21.50	128.8	8.80	5.4	4.9	
HKBCF	HY/2013/01	2018-05-23	Mid-Ebb	Sunny	IS(Mf)6	8:56:00		Bottom	3	1								
HKBCF	HY/2013/01	2018-05-23	Mid-Ebb	Sunny	IS(Mf)6	8:56:00		Bottom	3	2								
HKBCF	HY/2013/01	2018-05-23	Mid-Ebb	Sunny	IS5	9:06:00	1.0	Surface	1	1	29.00	8.20	21.20	118.4	8.10	5.7	6.8	
HKBCF	HY/2013/01	2018-05-23	Mid-Ebb	Sunny	IS5	9:06:00	1.0	Surface	1	2	29.00	8.20	20.90	118.4	8.10	5.7	6.5	
HKBCF	HY/2013/01	2018-05-23	Mid-Ebb	Sunny	IS5	9:06:00	4.4	Middle	2	1	28.90	8.20	21.60	114.9	7.90	7.3	7.1	
HKBCF	HY/2013/01	2018-05-23	Mid-Ebb	Sunny	IS5	9:06:00	4.4	Middle	2	2	28.90	8.20	21.40	114.9	7.90	7.3	7.5	
HKBCF	HY/2013/01	2018-05-23	Mid-Ebb	Sunny	IS5	9:06:00	7.8	Bottom	3	1	28.40	8.00	23.70	86.9	5.90	9.1	7.0	
HKBCF	HY/2013/01	2018-05-23	Mid-Ebb	Sunny	IS5	9:06:00	7.8	Bottom	3	2	28.40	8.00	23.40	86.9	5.90	9.1	7.8	
HKBCF	HY/2013/01	2018-05-23	Mid-Ebb	Sunny	SR3(N)	9:13:00	1.0	Surface	1	1	29.20	8.30	21.10	141.0	9.60	4.9	6.9	
HKBCF	HY/2013/01	2018-05-23	Mid-Ebb	Sunny	SR3(N)	9:13:00	1.0	Surface	1	2	29.20	8.30	20.90	141.0	9.60	4.9	6.1	
HKBCF	HY/2013/01	2018-05-23	Mid-Ebb	Sunny	SR3(N)	9:13:00		Middle	2	1								
HKBCF	HY/2013/01	2018-05-23	Mid-Ebb	Sunny	SR3(N)	9:13:00		Middle	2	2								
HKBCF	HY/2013/01	2018-05-23	Mid-Ebb	Sunny	SR3(N)	9:13:00	3.0	Bottom	3	1	29.10	8.30	21.60	127.5	8.70	7.8	5.0	
HKBCF	HY/2013/01	2018-05-23	Mid-Ebb	Sunny	SR3(N)	9:13:00	3.0	Bottom	3	2	29.10	8.30	21.30	127.5	8.70	7.8	5.8	
HKBCF	HY/2013/01	2018-05-23	Mid-Flood	Sunny	SR10A(N)	14:19:00	1.0	Surface	1	1	28.80	8.00	23.00	127.1	8.70	3.4	4.9	
HKBCF	HY/2013/01	2018-05-23	Mid-Flood	Sunny	SR10A(N)	14:19:00	1.0	Surface	1	2	28.80	8.00	22.70	127.1	8.70	3.5	4.7	
HKBCF	HY/2013/01	2018-05-23	Mid-Flood	Sunny	SR10A(N)	14:19:00	7.6	Middle	2	1	27.60	8.00	26.60	100.3	6.80	3.7	7.4	
HKBCF	HY/2013/01	2018-05-23	Mid-Flood	Sunny	SR10A(N)	14:19:00	7.6	Middle	2	2	27.60	8.00	26.30	100.3	6.80	3.7	5.9	
HKBCF	HY/2013/01	2018-05-23	Mid-Flood	Sunny	SR10A(N)	14:19:00	14.2	Bottom	3	1	26.80	8.10	28.70	86.1	5.90	3.9	8.0	
HKBCF	HY/2013/01	2018-05-23	Mid-Flood	Sunny	SR10A(N)	14:19:00	14.2	Bottom	3	2	26.80	8.10	28.30	86.1	5.90	3.8	8.1	
HKBCF	HY/2013/01	2018-05-23	Mid-Flood	Sunny	SR10B(N2)	14:15:00	1.0	Surface	1	1	27.80	8.00	26.70	107.4	7.30	4.0	3.4	
HKBCF	HY/2013/01	2018-05-23	Mid-Flood	Sunny	SR10B(N2)	14:15:00	1.0	Surface	1	2	27.70	8.00	26.40	107.4	7.30	4.1	3.9	
HKBCF	HY/2013/01	2018-05-23	Mid-Flood	Sunny	SR10B(N2)	14:15:00	3.7	Middle	2	1	26.70	8.00	29.90	89.0	6.00	4.9	4.7	
HKBCF	HY/2013/01	2018-05-23	Mid-Flood	Sunny	SR10B(N2)	14:15:00	3.7	Middle	2	2	26.70	8.00	29.60	89.0	6.00	4.9	6.5	
HKBCF	HY/2013/01	2018-05-23	Mid-Flood	Sunny	SR10B(N2)	14:15:00	6.4	Bottom	3	1	26.40	8.30	30.90	84.4	5.70	5.6	4.8	
HKBCF	HY/2013/01	2018-05-23	Mid-Flood	Sunny	SR10B(N2)	14:15:00	6.4	Bottom	3	2	26.20	8.30	30.80	84.4	5.70	5.6	6.7	
HKBCF	HY/2013/01	2018-05-23	Mid-Flood	Sunny	CSA	14:30:00	1.0	Surface	1	1	28.50	7.90	24.50	100.4	6.80	3.9	4.5	
HKBCF	HY/2013/01	2018-05-23	Mid-Flood	Sunny	CSA	14:30:00	1.0	Surface	1	2	28.30	8.10	24.00	99.1	6.80	3.9	5.1	
HKBCF	HY/2013/01	2018-05-23	Mid-Flood	Sunny	CSA	14:30:00	15.4	Middle	2	1	26.40	7.90	30.90	77.0	5.20	3.4	4.9	
HKBCF	HY/2013/01	2018-05-23	Mid-Flood	Sunny	CSA	14:30:00	15.4	Middle	2	2	26.00	8.10	31.00	76.6	5.20	3.5	4.5	
HKBCF	HY/2013/01	2018-05-23	Mid-Flood	Sunny	CSA	14:30:00	29.8	Bottom	3	1	26.60	8.10	30.30	72.8	4.90	3.6	6.0	
HKBCF	HY/2013/01	2018-05-23	Mid-Flood	Sunny	CSA	14:30:00	29.8	Bottom	3	2	26.20	8.10	30.40	72.7	5.00	3.3	6.5	
HKBCF	HY/2013/01	2018-05-23	Mid-Flood	Sunny	CS6	14:19:00	1.0	Surface	1	1	30.00	8.30	19.70	129.1	8.80	4.4	4.4	
HKBCF	HY/2013/01	2018-05-23	Mid-Flood	Sunny	CS6	14:19:00	1.0	Surface	1	2	29.60	8.30	19.80	128.3	8.80	4.1	4.0	
HKBCF	HY/2013/01	2018-05-23	Mid-Flood	Sunny	CS6	14:19:00	4.6	Middle	2	1	28.10	8.10	25.10	86.8	5.90	2.6	3.8	
HKBCF	HY/2013/01	2018-05-23	Mid-Flood	Sunny	CS6	14:19:00	4.6	Middle	2	2	27.70	8.10	25.20	86.5	5.90	2.6	5.0	
HKBCF	HY/2013/01	2018-05-23	Mid-Flood	Sunny	CS6	14:19:00	8.2	Bottom	3	1	26.80	8.10	29.50	74.2	5.00	6.9	4.0	
HKBCF	HY/2013/01	2018-05-23	Mid-Flood	Sunny	CS6	14:19:00	8.2	Bottom	3	2	26.40	8.10	29.60	74.0	5.00	6.8	4.9	
HKBCF	HY/2013/01	2018-05-23	Mid-Flood	Sunny	CS4	13:16:00	1.0	Surface	1	1	29.90	8.00	18.60	119.2	8.20	4.5	2.7	
HKBCF	HY/2013/01	2018-05-23	Mid-Flood	Sunny	CS4	13:16:00	1.0	Surface	1	2	29.50	8.10	18.70	118.4	8.10	4.5	3.5	
HKBCF	HY/2013/01	2018-05-23	Mid-Flood	Sunny	CS4	13:16:00	9.0	Middle	2	1	27.90	7.80	25.40	77.0	5.20	3.7	3.4	
HKBCF	HY/2013/01	2018-05-23	Mid-Flood	Sunny	CS4	13:16:00	9.0	Middle	2	2	27.50	8.00	25.50	76.8	5.30	3.7	2.8	

Project	Works	Date (yyyy-mm-dd)	Tide	Weather Condition	Station	Time	Depth, m	Level	Level_Code	Replicate	Temperature, °C	pH	Salinity, ppt	DO, %	DO, mg/L	Turbidity, NTU	SS, mg/L	Site Observation
HKBCF	HY/2013/01	2018-05-23	Mid-Flood	Sunny	CS4	13:16:00	16.9	Bottom	3	1	26.70	7.80	29.60	66.1	4.50	10.3	4.9	
HKBCF	HY/2013/01	2018-05-23	Mid-Flood	Sunny	CS4	13:16:00	16.9	Bottom	3	2	26.30	8.00	29.70	66.0	4.50	10.2	3.2	
HKBCF	HY/2013/01	2018-05-23	Mid-Flood	Sunny	SR6	12:44:00	1.0	Surface	1	1	29.40	7.90	18.40	103.1	7.10	5.8	3.5	
HKBCF	HY/2013/01	2018-05-23	Mid-Flood	Sunny	SR6	12:44:00	1.0	Surface	1	2	29.00	8.00	18.50	102.7	7.10	5.7	2.1	
HKBCF	HY/2013/01	2018-05-23	Mid-Flood	Sunny	SR6	12:44:00		Middle	2	1								
HKBCF	HY/2013/01	2018-05-23	Mid-Flood	Sunny	SR6	12:44:00		Middle	2	2								
HKBCF	HY/2013/01	2018-05-23	Mid-Flood	Sunny	SR6	12:44:00	3.3	Bottom	3	1	28.60	8.00	18.90	95.3	6.70	5.6	4.2	
HKBCF	HY/2013/01	2018-05-23	Mid-Flood	Sunny	SR6	12:44:00	3.3	Bottom	3	2	28.60	8.00	18.90	95.3	6.70	5.4	3.6	
HKBCF	HY/2013/01	2018-05-23	Mid-Flood	Sunny	CS(Mf)3(N)	13:02:00	1.0	Surface	1	1	30.00	7.90	17.40	114.7	7.90	5.3	3.0	
HKBCF	HY/2013/01	2018-05-23	Mid-Flood	Sunny	CS(Mf)3(N)	13:02:00	1.0	Surface	1	2	29.60	8.10	17.50	113.7	7.90	5.1	2.2	
HKBCF	HY/2013/01	2018-05-23	Mid-Flood	Sunny	CS(Mf)3(N)	13:02:00	3.2	Middle	2	1	29.10	7.90	19.60	95.4	6.60	5.1	3.0	
HKBCF	HY/2013/01	2018-05-23	Mid-Flood	Sunny	CS(Mf)3(N)	13:02:00	3.2	Middle	2	2	28.70	8.00	19.90	94.6	6.60	5.2	3.5	
HKBCF	HY/2013/01	2018-05-23	Mid-Flood	Sunny	CS(Mf)3(N)	13:02:00	5.4	Bottom	3	1	29.00	7.90	20.30	92.2	6.30	6.0	6.0	
HKBCF	HY/2013/01	2018-05-23	Mid-Flood	Sunny	CS(Mf)3(N)	13:02:00	5.4	Bottom	3	2	28.60	8.00	20.40	91.0	6.30	5.8	4.1	
HKBCF	HY/2013/01	2018-05-23	Mid-Flood	Sunny	SR5(N)	13:36:00	1.0	Surface	1	1	29.30	8.00	19.90	115.9	7.90	4.9	2.7	
HKBCF	HY/2013/01	2018-05-23	Mid-Flood	Sunny	SR5(N)	13:36:00	1.0	Surface	1	2	28.90	8.20	20.00	115.1	7.90	4.9	3.0	
HKBCF	HY/2013/01	2018-05-23	Mid-Flood	Sunny	SR5(N)	13:36:00	4.6	Middle	2	1	28.70	7.90	22.70	92.4	6.30	6.6	4.0	
HKBCF	HY/2013/01	2018-05-23	Mid-Flood	Sunny	SR5(N)	13:36:00	4.6	Middle	2	2	28.30	8.10	22.70	92.5	6.40	6.1	5.3	
HKBCF	HY/2013/01	2018-05-23	Mid-Flood	Sunny	SR5(N)	13:36:00	8.1	Bottom	3	1	27.70	7.80	26.40	75.1	5.10	12.5	9.9	
HKBCF	HY/2013/01	2018-05-23	Mid-Flood	Sunny	SR5(N)	13:36:00	8.1	Bottom	3	2	27.30	8.00	26.50	74.4	5.10	12.4	10.3	
HKBCF	HY/2013/01	2018-05-23	Mid-Flood	Sunny	IS10(N)	13:43:00	1.0	Surface	1	1	29.50	8.10	19.50	133.0	9.10	4.5	3.5	
HKBCF	HY/2013/01	2018-05-23	Mid-Flood	Sunny	IS10(N)	13:43:00	1.0	Surface	1	2	29.10	8.10	18.90	127.9	8.90	4.5	4.1	
HKBCF	HY/2013/01	2018-05-23	Mid-Flood	Sunny	IS10(N)	13:43:00	6.1	Middle	2	1	28.30	7.90	24.50	84.9	5.80	5.4	7.5	
HKBCF	HY/2013/01	2018-05-23	Mid-Flood	Sunny	IS10(N)	13:43:00	6.1	Middle	2	2	27.90	8.10	24.80	84.3	5.80	5.4	8.6	
HKBCF	HY/2013/01	2018-05-23	Mid-Flood	Sunny	IS10(N)	13:43:00	11.2	Bottom	3	1	27.40	7.80	27.40	71.1	4.80	15.7	9.1	
HKBCF	HY/2013/01	2018-05-23	Mid-Flood	Sunny	IS10(N)	13:43:00	11.2	Bottom	3	2	27.00	8.00	27.40	71.2	4.90	15.7	10.4	
HKBCF	HY/2013/01	2018-05-23	Mid-Flood	Sunny	IS(Mf)11	13:49:00	1.0	Surface	1	1	29.70	8.10	19.60	137.8	9.40	4.5	3.8	
HKBCF	HY/2013/01	2018-05-23	Mid-Flood	Sunny	IS(Mf)11	13:49:00	1.0	Surface	1	2	29.30	8.10	19.70	137.3	9.40	4.5	4.4	
HKBCF	HY/2013/01	2018-05-23	Mid-Flood	Sunny	IS(Mf)11	13:49:00	5.6	Middle	2	1	28.50	7.90	23.10	89.3	6.10	7.4	7.5	
HKBCF	HY/2013/01	2018-05-23	Mid-Flood	Sunny	IS(Mf)11	13:49:00	5.6	Middle	2	2	28.10	8.10	23.00	89.2	6.10	7.4	6.4	
HKBCF	HY/2013/01	2018-05-23	Mid-Flood	Sunny	IS(Mf)11	13:49:00	10.1	Bottom	3	1	27.40	7.80	27.20	72.0	4.90	11.4	6.0	
HKBCF	HY/2013/01	2018-05-23	Mid-Flood	Sunny	IS(Mf)11	13:49:00	10.1	Bottom	3	2	27.00	8.00	27.40	71.8	4.90	11.4	6.4	
HKBCF	HY/2013/01	2018-05-23	Mid-Flood	Sunny	CS(Mf)5	13:38:00	1.0	Surface	1	1	29.20	8.00	20.00	136.5	9.40	4.8	7.9	
HKBCF	HY/2013/01	2018-05-23	Mid-Flood	Sunny	CS(Mf)5	13:38:00	1.0	Surface	1	2	29.20	8.00	19.90	136.5	9.40	4.8	7.6	
HKBCF	HY/2013/01	2018-05-23	Mid-Flood	Sunny	CS(Mf)5	13:38:00	6.6	Middle	2	1	26.60	8.00	29.10	79.1	5.40	4.3	8.2	
HKBCF	HY/2013/01	2018-05-23	Mid-Flood	Sunny	CS(Mf)5	13:38:00	6.6	Middle	2	2	26.60	8.00	28.90	79.1	5.40	4.3	7.8	
HKBCF	HY/2013/01	2018-05-23	Mid-Flood	Sunny	CS(Mf)5	13:38:00	12.2	Bottom	3	1	26.10	8.40	31.10	76.6	5.20	13.0	8.9	
HKBCF	HY/2013/01	2018-05-23	Mid-Flood	Sunny	CS(Mf)5	13:38:00	12.2	Bottom	3	2	26.10	8.40	30.70	76.6	5.20	13.1	8.0	
HKBCF	HY/2013/01	2018-05-23	Mid-Flood	Sunny	SR7	13:58:00	1.0	Surface	1	1	30.10	8.40	19.10	132.4	9.00	5.7	5.2	
HKBCF	HY/2013/01	2018-05-23	Mid-Flood	Sunny	SR7	13:58:00	1.0	Surface	1	2	29.80	8.40	18.00	132.6	9.10	5.7	5.4	
HKBCF	HY/2013/01	2018-05-23	Mid-Flood	Sunny	SR7	13:58:00		Middle	2	1								
HKBCF	HY/2013/01	2018-05-23	Mid-Flood	Sunny	SR7	13:58:00		Middle	2	2								
HKBCF	HY/2013/01	2018-05-23	Mid-Flood	Sunny	SR7	13:58:00	3.1	Bottom	3	1	28.60	8.10	22.60	96.0	6.60	8.1	6.0	
HKBCF	HY/2013/01	2018-05-23	Mid-Flood	Sunny	SR7	13:58:00	3.1	Bottom	3	2	28.20	8.10	22.50	95.7	6.60	8.1	7.0	
HKBCF	HY/2013/01	2018-05-23	Mid-Flood	Sunny	IS17	13:21:00	1.0	Surface	1	1	29.40	8.00	20.80	157.1	10.70	4.9	5.3	
HKBCF	HY/2013/01	2018-05-23	Mid-Flood	Sunny	IS17	13:21:00	1.0	Surface	1	2	29.40	8.00	20.60	157.1	10.70	4.9	5.2	
HKBCF	HY/2013/01	2018-05-23	Mid-Flood	Sunny	IS17	13:21:00	5.7	Middle	2	1	28.20	8.00	23.30	100.2	6.90	5.3	4.5	
HKBCF	HY/2013/01	2018-05-23	Mid-Flood	Sunny	IS17	13:21:00	5.7	Middle	2	2	28.10	8.00	23.00	100.2	6.90	5.3	3.5	
HKBCF	HY/2013/01	2018-05-23	Mid-Flood	Sunny	IS17	13:21:00	10.3	Bottom	3	1	27.70	8.30	24.80	92.6	6.40	4.5	4.3	
HKBCF	HY/2013/01	2018-05-23	Mid-Flood	Sunny	IS17	13:21:00	10.3	Bottom	3	2	27.80	8.30	24.40	92.6	6.40	4.7	4.5	
HKBCF	HY/2013/01	2018-05-23	Mid-Flood	Sunny	IS(Mf)16	13:13:00	1.0	Surface	1	1	29.10	8.00	20.30	137.4	9.50	5.6	3.9	
HKBCF	HY/2013/01	2018-05-23	Mid-Flood	Sunny	IS(Mf)16	13:13:00	1.0	Surface	1	2	29.10	8.00	20.10	137.4	9.50	5.8	4.6	
HKBCF	HY/2013/01	2018-05-23	Mid-Flood	Sunny	IS(Mf)16	13:13:00		Middle	2	1								
HKBCF	HY/2013/01	2018-05-23	Mid-Flood	Sunny	IS(Mf)16	13:13:00		Middle	2	2								
HKBCF	HY/2013/01	2018-05-23	Mid-Flood	Sunny	IS(Mf)16	13:13:00	4.9	Bottom	3	1	28.30	8.30	23.00	99.3	6.80	7.0	5.1	
HKBCF	HY/2013/01	2018-05-23	Mid-Flood	Sunny	IS(Mf)16	13:13:00	4.9	Bottom	3	2	28.30	8.30	22.80	99.3	6.80	7.0	6.3	
HKBCF	HY/2013/01	2018-05-23	Mid-Flood	Sunny	IS8	12:51:00	1.0	Surface	1	1	29.30	8.10	19.80	124.5	8.60	6.4	5.8	
HKBCF	HY/2013/01	2018-05-23	Mid-Flood	Sunny	IS8	12:51:00	1.0	Surface	1	2	29.30	8.10	19.60	124.5	8.60	6.4	4.0	
HKBCF	HY/2013/01	2018-05-23	Mid-Flood	Sunny	IS8	12:51:00		Middle	2	1								
HKBCF	HY/2013/01	2018-05-23	Mid-Flood	Sunny	IS8	12:51:00		Middle	2	2								
HKBCF	HY/2013/01	2018-05-23	Mid-Flood	Sunny	IS8	12:51:00	2.9	Bottom	3	1	28.90	8.40	20.80	114.4	7.90	8.8	6.2	
HKBCF	HY/2013/01	2018-05-23	Mid-Flood	Sunny	IS8	12:51:00	2.9	Bottom	3	2	28.90	8.40	20.60	114.4	7.90	8.9	6.0	
HKBCF	HY/2013/01	2018-05-23	Mid-Flood	Sunny	SR4(N)	12:57:00	1.0	Surface	1	1	29.70	8.30	19.90	148.9	10.20	5.5	7.3	
HKBCF	HY/2013/01	2018-05-23	Mid-Flood	Sunny	SR4(N)	12:57:00	1.0	Surface	1	2	29.70	8.30	19.70	148.9	10.20	5.9	8.2	
HKBCF	HY/2013/01	2018-05-23	Mid-Flood	Sunny	SR4(N)	12:57:00		Middle	2	1								
HKBCF	HY/2013/01	2018-05-23	Mid-Flood	Sunny	SR4(N)	12:57:00		Middle	2	2								
HKBCF	HY/2013/01	2018-05-23	Mid-Flood	Sunny	SR4(N)	12:57:00	2.4	Bottom	3	1	29.50	8.20	20.60	142.2	9.70	5.8	7.9	
HKBCF	HY/2013/01	2018-05-23	Mid-Flood	Sunny	SR4(N)	12:57:00	2.4	Bottom	3	2	29.60	8.20	20.30	142.2	9.70	5.8	7.9	

Project	Works	Date (yyyy-mm-dd)	Tide	Weather Condition	Station	Time	Depth, m	Level	Level_Code	Replicate	Temperature, °C	pH	Salinity, ppt	DO, %	DO, mg/L	Turbidity, NTU	SS, mg/L	Site Observation
HKBCF	HY/2013/01	2018-05-23	Mid-Flood	Sunny	IS(Mf)9	12:41:00	1.0	Surface	1	1	30.00	8.50	20.60	184.0	12.40	3.7	7.6	
HKBCF	HY/2013/01	2018-05-23	Mid-Flood	Sunny	IS(Mf)9	12:41:00	1.0	Surface	1	2	30.00	8.50	20.30	184.0	12.40	3.7	7.4	
HKBCF	HY/2013/01	2018-05-23	Mid-Flood	Sunny	IS(Mf)9	12:41:00		Middle	2	1								
HKBCF	HY/2013/01	2018-05-23	Mid-Flood	Sunny	IS(Mf)9	12:41:00		Middle	2	2								
HKBCF	HY/2013/01	2018-05-23	Mid-Flood	Sunny	IS(Mf)9	12:41:00	2.3	Bottom	3	1	29.90	8.50	21.00	185.6	12.60	4.0	7.4	
HKBCF	HY/2013/01	2018-05-23	Mid-Flood	Sunny	IS(Mf)9	12:41:00	2.3	Bottom	3	2	29.90	8.50	20.70	185.6	12.60	4.0	6.5	
HKBCF	HY/2013/01	2018-05-23	Mid-Flood	Sunny	IS7	12:33:00		Surface	1	1								
HKBCF	HY/2013/01	2018-05-23	Mid-Flood	Sunny	IS7	12:33:00		Surface	1	2								
HKBCF	HY/2013/01	2018-05-23	Mid-Flood	Sunny	IS7	12:33:00	1.5	Middle	2	1	29.60	8.40	21.00	180.7	12.30	4.7	5.4	
HKBCF	HY/2013/01	2018-05-23	Mid-Flood	Sunny	IS7	12:33:00	1.5	Middle	2	2	29.60	8.40	20.70	180.7	12.30	4.7	5.8	
HKBCF	HY/2013/01	2018-05-23	Mid-Flood	Sunny	IS7	12:33:00		Bottom	3	1								
HKBCF	HY/2013/01	2018-05-23	Mid-Flood	Sunny	IS7	12:33:00		Bottom	3	2								
HKBCF	HY/2013/01	2018-05-23	Mid-Flood	Sunny	IS(Mf)6	12:24:00		Surface	1	1								
HKBCF	HY/2013/01	2018-05-23	Mid-Flood	Sunny	IS(Mf)6	12:24:00		Surface	1	2								
HKBCF	HY/2013/01	2018-05-23	Mid-Flood	Sunny	IS(Mf)6	12:24:00	1.4	Middle	2	1	29.60	8.40	21.60	153.5	10.40	5.4	6.3	
HKBCF	HY/2013/01	2018-05-23	Mid-Flood	Sunny	IS(Mf)6	12:24:00	1.4	Middle	2	2	29.60	8.40	21.30	153.5	10.40	5.4	5.0	
HKBCF	HY/2013/01	2018-05-23	Mid-Flood	Sunny	IS(Mf)6	12:24:00		Bottom	3	1								
HKBCF	HY/2013/01	2018-05-23	Mid-Flood	Sunny	IS(Mf)6	12:24:00		Bottom	3	2								
HKBCF	HY/2013/01	2018-05-23	Mid-Flood	Sunny	IS5	12:14:00	1.0	Surface	1	1	29.80	7.90	21.90	156.4	10.50	5.5	10.0	
HKBCF	HY/2013/01	2018-05-23	Mid-Flood	Sunny	IS5	12:14:00	1.0	Surface	1	2	29.80	7.90	21.70	156.4	10.50	5.6	10.8	
HKBCF	HY/2013/01	2018-05-23	Mid-Flood	Sunny	IS5	12:14:00	4.2	Middle	2	1	28.20	7.90	24.10	80.5	5.50	7.0	10.5	
HKBCF	HY/2013/01	2018-05-23	Mid-Flood	Sunny	IS5	12:14:00	4.2	Middle	2	2	28.20	7.90	23.80	80.5	5.50	7.0	11.4	
HKBCF	HY/2013/01	2018-05-23	Mid-Flood	Sunny	IS5	12:14:00	7.3	Bottom	3	1	27.60	8.30	26.00	78.8	5.40	11.2	13.1	
HKBCF	HY/2013/01	2018-05-23	Mid-Flood	Sunny	IS5	12:14:00	7.3	Bottom	3	2	27.60	8.30	25.80	78.8	5.40	11.2	13.2	
HKBCF	HY/2013/01	2018-05-23	Mid-Flood	Sunny	SR3(N)	12:07:00	1.0	Surface	1	1	29.30	8.20	21.70	141.0	9.60	5.5	5.9	
HKBCF	HY/2013/01	2018-05-23	Mid-Flood	Sunny	SR3(N)	12:07:00	1.0	Surface	1	2	29.30	8.20	21.40	141.0	9.60	5.5	7.5	
HKBCF	HY/2013/01	2018-05-23	Mid-Flood	Sunny	SR3(N)	12:07:00		Middle	2	1								
HKBCF	HY/2013/01	2018-05-23	Mid-Flood	Sunny	SR3(N)	12:07:00		Middle	2	2								
HKBCF	HY/2013/01	2018-05-23	Mid-Flood	Sunny	SR3(N)	12:07:00	2.3	Bottom	3	1	28.80	8.30	22.60	121.2	8.30	6.5	6.1	
HKBCF	HY/2013/01	2018-05-23	Mid-Flood	Sunny	SR3(N)	12:07:00	2.3	Bottom	3	2	28.90	8.30	22.40	121.2	8.30	6.7	6.7	
HKBCF	HY/2013/01	2018-05-25	Mid-Ebb	Sunny	SR10A(N)	9:07:00	1.0	Surface	1	1	27.80	8.10	25.90	94.4	6.40	2.3	4.0	
HKBCF	HY/2013/01	2018-05-25	Mid-Ebb	Sunny	SR10A(N)	9:07:00	1.0	Surface	1	2	27.80	7.90	25.60	97.9	6.70	2.4	4.0	
HKBCF	HY/2013/01	2018-05-25	Mid-Ebb	Sunny	SR10A(N)	9:07:00	6.0	Middle	2	1	27.60	8.10	26.60	91.4	6.20	2.5	2.9	
HKBCF	HY/2013/01	2018-05-25	Mid-Ebb	Sunny	SR10A(N)	9:07:00	6.0	Middle	2	2	27.60	7.90	26.30	95.0	6.50	2.6	2.8	
HKBCF	HY/2013/01	2018-05-25	Mid-Ebb	Sunny	SR10A(N)	9:07:00	11.0	Bottom	3	1	27.50	8.10	27.00	87.5	6.00	3.0	4.5	
HKBCF	HY/2013/01	2018-05-25	Mid-Ebb	Sunny	SR10A(N)	9:07:00	11.0	Bottom	3	2	27.50	7.90	26.70	92.0	6.30	3.0	5.7	
HKBCF	HY/2013/01	2018-05-25	Mid-Ebb	Sunny	SR10B(N2)	9:15:00	1.0	Surface	1	1	27.60	8.10	26.70	91.3	6.20	3.0	6.6	
HKBCF	HY/2013/01	2018-05-25	Mid-Ebb	Sunny	SR10B(N2)	9:15:00	1.0	Surface	1	2	27.60	8.10	26.50	95.5	6.50	3.1	6.8	
HKBCF	HY/2013/01	2018-05-25	Mid-Ebb	Sunny	SR10B(N2)	9:15:00	3.4	Middle	2	1	27.50	8.10	26.90	90.0	6.10	3.3	6.2	
HKBCF	HY/2013/01	2018-05-25	Mid-Ebb	Sunny	SR10B(N2)	9:15:00	3.4	Middle	2	2	27.50	8.10	26.70	90.2	6.20	3.4	5.0	
HKBCF	HY/2013/01	2018-05-25	Mid-Ebb	Sunny	SR10B(N2)	9:15:00	5.8	Bottom	3	1	27.20	8.10	28.20	83.6	5.70	4.2	6.0	
HKBCF	HY/2013/01	2018-05-25	Mid-Ebb	Sunny	SR10B(N2)	9:15:00	5.8	Bottom	3	2	27.20	8.00	27.80	87.7	6.00	4.3	5.6	
HKBCF	HY/2013/01	2018-05-25	Mid-Ebb	Sunny	CSA	9:36:00	1.0	Surface	1	1	29.10	7.90	21.80	104.8	7.10	1.7	7.7	
HKBCF	HY/2013/01	2018-05-25	Mid-Ebb	Sunny	CSA	9:36:00	1.0	Surface	1	2	28.70	8.10	21.80	104.1	7.10	1.9	6.6	
HKBCF	HY/2013/01	2018-05-25	Mid-Ebb	Sunny	CSA	9:36:00	16.7	Middle	2	1	26.70	7.70	30.70	72.0	4.90	2.3	6.9	
HKBCF	HY/2013/01	2018-05-25	Mid-Ebb	Sunny	CSA	9:36:00	16.7	Middle	2	2	26.30	7.90	30.70	71.8	4.90	2.6	7.7	
HKBCF	HY/2013/01	2018-05-25	Mid-Ebb	Sunny	CSA	9:36:00	32.4	Bottom	3	1	26.70	7.70	30.80	71.4	4.80	3.4	8.1	
HKBCF	HY/2013/01	2018-05-25	Mid-Ebb	Sunny	CSA	9:36:00	32.4	Bottom	3	2	26.30	7.80	31.00	71.1	4.80	3.6	9.9	
HKBCF	HY/2013/01	2018-05-25	Mid-Ebb	Sunny	CS6	9:48:00	1.0	Surface	1	1	29.20	8.00	21.00	104.1	7.10	2.8	5.5	
HKBCF	HY/2013/01	2018-05-25	Mid-Ebb	Sunny	CS6	9:48:00	1.0	Surface	1	2	28.80	8.00	21.00	103.4	7.10	2.7	4.7	
HKBCF	HY/2013/01	2018-05-25	Mid-Ebb	Sunny	CS6	9:48:00	4.6	Middle	2	1	28.40	7.90	24.30	92.3	6.30	2.5	5.0	
HKBCF	HY/2013/01	2018-05-25	Mid-Ebb	Sunny	CS6	9:48:00	4.6	Middle	2	2	28.00	8.00	24.40	91.7	6.30	2.5	6.0	
HKBCF	HY/2013/01	2018-05-25	Mid-Ebb	Sunny	CS6	9:48:00	8.2	Bottom	3	1	26.80	7.90	30.50	74.2	5.00	5.9	4.3	
HKBCF	HY/2013/01	2018-05-25	Mid-Ebb	Sunny	CS6	9:48:00	8.2	Bottom	3	2	26.40	7.90	30.70	73.6	5.00	5.5	4.7	
HKBCF	HY/2013/01	2018-05-25	Mid-Ebb	Sunny	CS4	10:56:00	1.0	Surface	1	1	29.40	8.00	19.10	105.9	7.30	2.1	3.4	
HKBCF	HY/2013/01	2018-05-25	Mid-Ebb	Sunny	CS4	10:56:00	1.0	Surface	1	2	29.00	8.10	19.10	104.9	7.30	2.1	4.8	
HKBCF	HY/2013/01	2018-05-25	Mid-Ebb	Sunny	CS4	10:56:00	8.3	Middle	2	1	28.00	7.80	27.30	76.8	5.20	4.0	3.8	
HKBCF	HY/2013/01	2018-05-25	Mid-Ebb	Sunny	CS4	10:56:00	8.3	Middle	2	2	27.60	8.00	27.40	76.5	5.20	4.0	4.0	
HKBCF	HY/2013/01	2018-05-25	Mid-Ebb	Sunny	CS4	10:56:00	15.5	Bottom	3	1	26.90	7.80	30.00	67.1	4.50	8.5	4.6	
HKBCF	HY/2013/01	2018-05-25	Mid-Ebb	Sunny	CS4	10:56:00	15.5	Bottom	3	2	26.50	7.90	30.10	66.9	4.50	8.6	6.5	
HKBCF	HY/2013/01	2018-05-25	Mid-Ebb	Sunny	SR6	11:27:00	1.0	Surface	1	1	29.10	7.90	20.90	91.8	6.30	6.6	6.0	
HKBCF	HY/2013/01	2018-05-25	Mid-Ebb	Sunny	SR6	11:27:00	1.0	Surface	1	2	28.80	8.00	20.70	90.8	6.30	6.7	5.7	
HKBCF	HY/2013/01	2018-05-25	Mid-Ebb	Sunny	SR6	11:27:00		Middle	2	1								
HKBCF	HY/2013/01	2018-05-25	Mid-Ebb	Sunny	SR6	11:27:00		Middle	2	2								
HKBCF	HY/2013/01	2018-05-25	Mid-Ebb	Sunny	SR6	11:27:00	3.3	Bottom	3	1	28.10	7.80	25.00	73.5	5.00	7.8	6.0	
HKBCF	HY/2013/01	2018-05-25	Mid-Ebb	Sunny	SR6	11:27:00	3.3	Bottom	3	2	27.80	7.90	25.10	73.2	5.00	7.8	6.3	
HKBCF	HY/2013/01	2018-05-25	Mid-Ebb	Sunny	CS(Mf)3(N)	11:08:00	1.0	Surface	1	1	29.40	8.00	18.30	103.2	7.10	2.8	4.8	
HKBCF	HY/2013/01	2018-05-25	Mid-Ebb	Sunny	CS(Mf)3(N)	11:08:00	1.0	Surface	1	2	29.10	8.10	18.40	102.4	7.10	3.0	4.1	

Project	Works	Date (yyyy-mm-dd)	Tide	Weather Condition	Station	Time	Depth, m	Level	Level_Code	Replicate	Temperature, °C	pH	Salinity, ppt	DO, %	DO, mg/L	Turbidity, NTU	SS, mg/L	Site Observation
HKBCF	HY/2013/01	2018-05-25	Mid-Ebb	Sunny	CS(Mf)3(N)	11:08:00	3.6	Middle	2	1	28.80	7.90	22.00	86.9	5.90	6.6	5.3	
HKBCF	HY/2013/01	2018-05-25	Mid-Ebb	Sunny	CS(Mf)3(N)	11:08:00	3.6	Middle	2	2	28.50	8.00	22.00	86.2	5.90	6.4	4.1	
HKBCF	HY/2013/01	2018-05-25	Mid-Ebb	Sunny	CS(Mf)3(N)	11:08:00	6.2	Bottom	3	1	28.60	7.90	22.90	84.0	5.70	8.2	5.8	
HKBCF	HY/2013/01	2018-05-25	Mid-Ebb	Sunny	CS(Mf)3(N)	11:08:00	6.2	Bottom	3	2	28.20	8.00	23.00	83.8	5.80	8.2	5.4	
HKBCF	HY/2013/01	2018-05-25	Mid-Ebb	Sunny	SR5(N)	10:34:00	1.0	Surface	1	1	29.80	8.00	17.70	104.6	7.20	3.3	3.9	
HKBCF	HY/2013/01	2018-05-25	Mid-Ebb	Sunny	SR5(N)	10:34:00	1.0	Surface	1	2	29.40	8.10	17.70	103.9	7.20	3.3	3.6	
HKBCF	HY/2013/01	2018-05-25	Mid-Ebb	Sunny	SR5(N)	10:34:00	4.7	Middle	2	1	29.00	7.90	20.90	87.7	6.00	5.8	5.7	
HKBCF	HY/2013/01	2018-05-25	Mid-Ebb	Sunny	SR5(N)	10:34:00	4.7	Middle	2	2	28.60	8.00	20.90	87.2	6.00	5.8	5.8	
HKBCF	HY/2013/01	2018-05-25	Mid-Ebb	Sunny	SR5(N)	10:34:00	8.3	Bottom	3	1	27.70	7.90	26.90	73.1	5.00	13.1	4.7	
HKBCF	HY/2013/01	2018-05-25	Mid-Ebb	Sunny	SR5(N)	10:34:00	8.3	Bottom	3	2	27.30	8.00	27.10	72.6	4.90	13.2	6.1	
HKBCF	HY/2013/01	2018-05-25	Mid-Ebb	Sunny	IS10(N)	10:28:00	1.0	Surface	1	1	29.20	8.00	18.70	99.9	6.90	5.2	4.1	
HKBCF	HY/2013/01	2018-05-25	Mid-Ebb	Sunny	IS10(N)	10:28:00	1.0	Surface	1	2	28.90	8.10	18.80	99.4	6.90	5.2	4.5	
HKBCF	HY/2013/01	2018-05-25	Mid-Ebb	Sunny	IS10(N)	10:28:00	6.2	Middle	2	1	28.00	7.80	25.80	75.3	5.10	5.9	4.4	
HKBCF	HY/2013/01	2018-05-25	Mid-Ebb	Sunny	IS10(N)	10:28:00	6.2	Middle	2	2	27.60	8.00	25.90	75.0	5.10	5.9	3.6	
HKBCF	HY/2013/01	2018-05-25	Mid-Ebb	Sunny	IS10(N)	10:28:00	11.3	Bottom	3	1	27.40	7.80	28.20	70.9	4.80	7.9	4.0	
HKBCF	HY/2013/01	2018-05-25	Mid-Ebb	Sunny	IS10(N)	10:28:00	11.3	Bottom	3	2	27.00	7.90	28.30	70.6	4.80	7.3	5.1	
HKBCF	HY/2013/01	2018-05-25	Mid-Ebb	Sunny	IS(Mf)11	10:22:00	1.0	Surface	1	1	29.50	8.00	18.20	104.1	7.20	4.1	4.9	
HKBCF	HY/2013/01	2018-05-25	Mid-Ebb	Sunny	IS(Mf)11	10:22:00	1.0	Surface	1	2	29.10	8.10	18.20	103.5	7.20	4.1	5.3	
HKBCF	HY/2013/01	2018-05-25	Mid-Ebb	Sunny	IS(Mf)11	10:22:00	5.6	Middle	2	1	28.90	8.00	21.20	89.3	6.10	4.5	4.2	
HKBCF	HY/2013/01	2018-05-25	Mid-Ebb	Sunny	IS(Mf)11	10:22:00	5.6	Middle	2	2	28.50	8.10	21.30	89.0	6.10	4.8	3.2	
HKBCF	HY/2013/01	2018-05-25	Mid-Ebb	Sunny	IS(Mf)11	10:22:00	10.2	Bottom	3	1	27.50	7.90	27.60	73.2	5.00	6.2	3.0	
HKBCF	HY/2013/01	2018-05-25	Mid-Ebb	Sunny	IS(Mf)11	10:22:00	10.2	Bottom	3	2	27.20	7.90	27.70	72.7	5.00	6.2	5.2	
HKBCF	HY/2013/01	2018-05-25	Mid-Ebb	Sunny	CS(Mf)5	9:54:00	1.0	Surface	1	1	28.20	8.10	23.70	95.7	6.50	3.5	5.3	
HKBCF	HY/2013/01	2018-05-25	Mid-Ebb	Sunny	CS(Mf)5	9:54:00	1.0	Surface	1	2	28.20	8.10	23.50	99.2	6.80	3.5	5.4	
HKBCF	HY/2013/01	2018-05-25	Mid-Ebb	Sunny	CS(Mf)5	9:54:00	6.3	Middle	2	1	26.80	8.00	29.30	79.2	5.40	2.6	7.6	
HKBCF	HY/2013/01	2018-05-25	Mid-Ebb	Sunny	CS(Mf)5	9:54:00	6.3	Middle	2	2	26.80	8.00	29.10	83.2	5.70	2.7	9.4	
HKBCF	HY/2013/01	2018-05-25	Mid-Ebb	Sunny	CS(Mf)5	9:54:00	11.5	Bottom	3	1	26.60	8.00	30.40	74.4	5.00	4.2	7.4	
HKBCF	HY/2013/01	2018-05-25	Mid-Ebb	Sunny	CS(Mf)5	9:54:00	11.5	Bottom	3	2	26.50	8.00	30.10	76.4	5.20	4.4	8.3	
HKBCF	HY/2013/01	2018-05-25	Mid-Ebb	Sunny	SR7	10:15:00	1.0	Surface	1	1	29.50	8.00	18.10	107.5	7.40	3.0	7.1	
HKBCF	HY/2013/01	2018-05-25	Mid-Ebb	Sunny	SR7	10:15:00	1.0	Surface	1	2	29.20	8.10	18.10	106.8	7.40	2.9	5.9	
HKBCF	HY/2013/01	2018-05-25	Mid-Ebb	Sunny	SR7	10:15:00		Middle	2	1								
HKBCF	HY/2013/01	2018-05-25	Mid-Ebb	Sunny	SR7	10:15:00		Middle	2	2								
HKBCF	HY/2013/01	2018-05-25	Mid-Ebb	Sunny	SR7	10:15:00	3.3	Bottom	3	1	29.20	8.00	19.80	100.1	6.90	4.5	7.7	
HKBCF	HY/2013/01	2018-05-25	Mid-Ebb	Sunny	SR7	10:15:00	3.3	Bottom	3	2	28.80	8.10	19.80	99.4	6.90	4.6	6.0	
HKBCF	HY/2013/01	2018-05-25	Mid-Ebb	Sunny	IS17	10:20:00	1.0	Surface	1	1	29.00	8.20	19.50	104.3	7.20	5.0	5.4	
HKBCF	HY/2013/01	2018-05-25	Mid-Ebb	Sunny	IS17	10:20:00	1.0	Surface	1	2	29.00	8.30	19.30	104.8	7.30	5.1	5.3	
HKBCF	HY/2013/01	2018-05-25	Mid-Ebb	Sunny	IS17	10:20:00	5.5	Middle	2	1	27.30	8.00	27.30	74.4	5.10	8.2	6.2	
HKBCF	HY/2013/01	2018-05-25	Mid-Ebb	Sunny	IS17	10:20:00	5.5	Middle	2	2	27.30	8.00	27.00	74.9	5.10	8.2	5.9	
HKBCF	HY/2013/01	2018-05-25	Mid-Ebb	Sunny	IS17	10:20:00	10.0	Bottom	3	1	27.10	8.00	28.70	80.2	5.40	3.7	7.1	
HKBCF	HY/2013/01	2018-05-25	Mid-Ebb	Sunny	IS17	10:20:00	10.0	Bottom	3	2	27.00	8.10	28.40	80.8	5.50	3.7	9.0	
HKBCF	HY/2013/01	2018-05-25	Mid-Ebb	Sunny	IS(Mf)16	10:26:00	1.0	Surface	1	1	28.40	8.10	23.60	103.1	7.00	5.1	7.7	
HKBCF	HY/2013/01	2018-05-25	Mid-Ebb	Sunny	IS(Mf)16	10:26:00	1.0	Surface	1	2	28.40	8.20	23.50	103.9	7.10	5.3	7.9	
HKBCF	HY/2013/01	2018-05-25	Mid-Ebb	Sunny	IS(Mf)16	10:26:00		Middle	2	1								
HKBCF	HY/2013/01	2018-05-25	Mid-Ebb	Sunny	IS(Mf)16	10:26:00		Middle	2	2								
HKBCF	HY/2013/01	2018-05-25	Mid-Ebb	Sunny	IS(Mf)16	10:26:00	4.8	Bottom	3	1	27.90	8.10	25.70	94.5	6.40	4.8	8.3	
HKBCF	HY/2013/01	2018-05-25	Mid-Ebb	Sunny	IS(Mf)16	10:26:00	4.8	Bottom	3	2	27.90	8.10	25.40	94.8	6.50	4.8	10.2	
HKBCF	HY/2013/01	2018-05-25	Mid-Ebb	Sunny	IS8	10:50:00	1.0	Surface	1	1	29.20	8.30	21.40	122.9	8.40	2.5	5.6	
HKBCF	HY/2013/01	2018-05-25	Mid-Ebb	Sunny	IS8	10:50:00	1.0	Surface	1	2	29.20	8.30	21.10	123.4	8.40	2.6	6.3	
HKBCF	HY/2013/01	2018-05-25	Mid-Ebb	Sunny	IS8	10:50:00		Middle	2	1								
HKBCF	HY/2013/01	2018-05-25	Mid-Ebb	Sunny	IS8	10:50:00		Middle	2	2								
HKBCF	HY/2013/01	2018-05-25	Mid-Ebb	Sunny	IS8	10:50:00	3.3	Bottom	3	1	28.20	7.80	24.80	65.8	4.50	3.2	7.4	
HKBCF	HY/2013/01	2018-05-25	Mid-Ebb	Sunny	IS8	10:50:00	3.3	Bottom	3	2	28.30	7.80	24.20	66.3	4.50	3.3	6.8	
HKBCF	HY/2013/01	2018-05-25	Mid-Ebb	Sunny	SR4(N)	10:43:00	1.0	Surface	1	1	29.20	8.20	21.40	110.9	7.60	5.4	5.6	
HKBCF	HY/2013/01	2018-05-25	Mid-Ebb	Sunny	SR4(N)	10:43:00	1.0	Surface	1	2	29.20	8.20	21.20	111.4	7.50	5.5	4.7	
HKBCF	HY/2013/01	2018-05-25	Mid-Ebb	Sunny	SR4(N)	10:43:00		Middle	2	1								
HKBCF	HY/2013/01	2018-05-25	Mid-Ebb	Sunny	SR4(N)	10:43:00		Middle	2	2								
HKBCF	HY/2013/01	2018-05-25	Mid-Ebb	Sunny	SR4(N)	10:43:00	2.8	Bottom	3	1	29.10	8.20	21.50	108.8	7.40	8.7	3.8	
HKBCF	HY/2013/01	2018-05-25	Mid-Ebb	Sunny	SR4(N)	10:43:00	2.8	Bottom	3	2	29.10	8.20	21.30	109.2	7.40	8.8	4.1	
HKBCF	HY/2013/01	2018-05-25	Mid-Ebb	Sunny	IS(Mf)9	10:59:00	1.0	Surface	1	1	29.10	8.40	21.90	126.5	8.60	4.5	2.8	
HKBCF	HY/2013/01	2018-05-25	Mid-Ebb	Sunny	IS(Mf)9	10:59:00	1.0	Surface	1	2	29.10	8.30	21.80	126.8	8.60	4.6	2.7	
HKBCF	HY/2013/01	2018-05-25	Mid-Ebb	Sunny	IS(Mf)9	10:59:00		Middle	2	1								
HKBCF	HY/2013/01	2018-05-25	Mid-Ebb	Sunny	IS(Mf)9	10:59:00		Middle	2	2								
HKBCF	HY/2013/01	2018-05-25	Mid-Ebb	Sunny	IS(Mf)9	10:59:00	2.2	Bottom	3	1	29.00	8.20	22.30	109.7	7.50	4.3	2.8	
HKBCF	HY/2013/01	2018-05-25	Mid-Ebb	Sunny	IS(Mf)9	10:59:00	2.2	Bottom	3	2	29.10	8.20	22.00	109.9	7.50	4.4	3.3	
HKBCF	HY/2013/01	2018-05-25	Mid-Ebb	Sunny	IS7	11:08:00		Surface	1	1								
HKBCF	HY/2013/01	2018-05-25	Mid-Ebb	Sunny	IS7	11:08:00		Surface	1	2								
HKBCF	HY/2013/01	2018-05-25	Mid-Ebb	Sunny	IS7	11:08:00	1.5	Middle	2	1	29.20	8.30	21.70	121.3	8.20	4.7	3.6	
HKBCF	HY/2013/01	2018-05-25	Mid-Ebb	Sunny	IS7	11:08:00	1.5	Middle	2	2	29.20	8.30	21.50	121.9	8.40	4.8	2.8	

Project	Works	Date (yyyy-mm-dd)	Tide	Weather Condition	Station	Time	Depth, m	Level	Level_Code	Replicate	Temperature, °C	pH	Salinity, ppt	DO, %	DO, mg/L	Turbidity, NTU	SS, mg/L	Site Observation
HKBCF	HY/2013/01	2018-05-25	Mid-Ebb	Sunny	IS7	11:08:00		Bottom	3	1								
HKBCF	HY/2013/01	2018-05-25	Mid-Ebb	Sunny	IS7	11:08:00		Bottom	3	2								
HKBCF	HY/2013/01	2018-05-25	Mid-Ebb	Sunny	IS(Mf)6	11:14:00		Surface	1	1								
HKBCF	HY/2013/01	2018-05-25	Mid-Ebb	Sunny	IS(Mf)6	11:14:00		Surface	1	2								
HKBCF	HY/2013/01	2018-05-25	Mid-Ebb	Sunny	IS(Mf)6	11:14:00	1.4	Middle	2	1	29.00	8.20	22.50	105.2	7.10	4.9	3.8	
HKBCF	HY/2013/01	2018-05-25	Mid-Ebb	Sunny	IS(Mf)6	11:14:00	1.4	Middle	2	2	29.10	8.10	22.20	105.8	7.20	5.0	4.2	
HKBCF	HY/2013/01	2018-05-25	Mid-Ebb	Sunny	IS(Mf)6	11:14:00		Bottom	3	1								
HKBCF	HY/2013/01	2018-05-25	Mid-Ebb	Sunny	IS(Mf)6	11:14:00		Bottom	3	2								
HKBCF	HY/2013/01	2018-05-25	Mid-Ebb	Sunny	IS5	11:23:00	1.0	Surface	1	1	29.00	8.20	21.50	98.9	6.80	8.2	4.9	
HKBCF	HY/2013/01	2018-05-25	Mid-Ebb	Sunny	IS5	11:23:00	1.0	Surface	1	2	29.00	8.10	21.30	99.6	6.80	8.3	3.9	
HKBCF	HY/2013/01	2018-05-25	Mid-Ebb	Sunny	IS5	11:23:00	4.5	Middle	2	1	28.00	8.00	24.80	73.5	5.00	10.2	7.3	
HKBCF	HY/2013/01	2018-05-25	Mid-Ebb	Sunny	IS5	11:23:00	4.5	Middle	2	2	28.00	7.90	24.50	73.9	5.10	10.3	5.6	
HKBCF	HY/2013/01	2018-05-25	Mid-Ebb	Sunny	IS5	11:23:00	8.0	Bottom	3	1	27.80	8.00	25.30	70.7	4.80	14.0	6.7	
HKBCF	HY/2013/01	2018-05-25	Mid-Ebb	Sunny	IS5	11:23:00	8.0	Bottom	3	2	27.80	7.90	25.10	71.4	4.90	14.1	8.5	
HKBCF	HY/2013/01	2018-05-25	Mid-Ebb	Sunny	SR3(N)	11:30:00	1.0	Surface	1	1	29.30	8.20	22.00	107.3	7.30	5.8	7.0	
HKBCF	HY/2013/01	2018-05-25	Mid-Ebb	Sunny	SR3(N)	11:30:00	1.0	Surface	1	2	29.30	8.10	21.80	107.8	7.40	5.8	6.9	
HKBCF	HY/2013/01	2018-05-25	Mid-Ebb	Sunny	SR3(N)	11:30:00		Middle	2	1								
HKBCF	HY/2013/01	2018-05-25	Mid-Ebb	Sunny	SR3(N)	11:30:00		Middle	2	2								
HKBCF	HY/2013/01	2018-05-25	Mid-Ebb	Sunny	SR3(N)	11:30:00	2.5	Bottom	3	1	29.30	8.20	22.30	105.7	7.20	4.9	6.7	
HKBCF	HY/2013/01	2018-05-25	Mid-Ebb	Sunny	SR3(N)	11:30:00	2.5	Bottom	3	2	29.30	8.10	22.10	105.9	7.10	5.0	6.4	
HKBCF	HY/2013/01	2018-05-25	Mid-Flood	Sunny	SR10A(N)	16:43:00	1.0	Surface	1	1	28.10	8.10	24.80	98.9	6.70	2.5	3.1	
HKBCF	HY/2013/01	2018-05-25	Mid-Flood	Sunny	SR10A(N)	16:43:00	1.0	Surface	1	2	28.10	8.10	25.00	99.6	6.80	2.5	2.2	
HKBCF	HY/2013/01	2018-05-25	Mid-Flood	Sunny	SR10A(N)	16:43:00	6.2	Middle	2	1	27.10	8.00	26.80	88.4	6.10	5.2	3.8	
HKBCF	HY/2013/01	2018-05-25	Mid-Flood	Sunny	SR10A(N)	16:43:00	6.2	Middle	2	2	27.10	8.00	27.10	88.9	6.10	5.3	4.9	
HKBCF	HY/2013/01	2018-05-25	Mid-Flood	Sunny	SR10A(N)	16:43:00	11.3	Bottom	3	1	26.80	8.00	29.30	80.1	5.40	6.8	2.8	
HKBCF	HY/2013/01	2018-05-25	Mid-Flood	Sunny	SR10A(N)	16:43:00	11.3	Bottom	3	2	26.80	8.00	29.60	80.9	5.50	6.9	4.0	
HKBCF	HY/2013/01	2018-05-25	Mid-Flood	Sunny	SR10B(N2)	16:37:00	1.0	Surface	1	1	27.40	8.10	27.10	94.4	6.40	4.0	5.2	
HKBCF	HY/2013/01	2018-05-25	Mid-Flood	Sunny	SR10B(N2)	16:37:00	1.0	Surface	1	2	27.50	8.00	27.30	95.3	6.50	4.0	6.7	
HKBCF	HY/2013/01	2018-05-25	Mid-Flood	Sunny	SR10B(N2)	16:37:00	3.8	Middle	2	1	26.70	8.10	30.10	84.1	5.70	6.9	6.8	
HKBCF	HY/2013/01	2018-05-25	Mid-Flood	Sunny	SR10B(N2)	16:37:00	3.8	Middle	2	2	26.70	8.00	30.30	84.8	5.80	7.0	6.2	
HKBCF	HY/2013/01	2018-05-25	Mid-Flood	Sunny	SR10B(N2)	16:37:00	6.6	Bottom	3	1	26.50	8.10	30.50	78.9	5.30	8.6	5.5	
HKBCF	HY/2013/01	2018-05-25	Mid-Flood	Sunny	SR10B(N2)	16:37:00	6.6	Bottom	3	2	26.50	8.00	30.90	79.6	5.40	8.7	5.4	
HKBCF	HY/2013/01	2018-05-25	Mid-Flood	Sunny	CSA	16:22:00	1.0	Surface	1	1	29.40	8.10	20.20	113.8	7.80	2.8	4.5	
HKBCF	HY/2013/01	2018-05-25	Mid-Flood	Sunny	CSA	16:22:00	1.0	Surface	1	2	29.80	8.00	20.10	114.8	7.80	2.6	4.3	
HKBCF	HY/2013/01	2018-05-25	Mid-Flood	Sunny	CSA	16:22:00	16.6	Middle	2	1	26.50	7.90	30.20	71.0	4.80	4.5	4.5	
HKBCF	HY/2013/01	2018-05-25	Mid-Flood	Sunny	CSA	16:22:00	16.6	Middle	2	2	26.90	7.80	30.00	71.3	4.80	4.2	5.2	
HKBCF	HY/2013/01	2018-05-25	Mid-Flood	Sunny	CSA	16:22:00	32.1	Bottom	3	1	26.40	7.90	30.60	71.2	4.80	8.3	5.2	
HKBCF	HY/2013/01	2018-05-25	Mid-Flood	Sunny	CSA	16:22:00	32.1	Bottom	3	2	26.80	7.80	30.50	71.8	4.80	8.8	4.7	
HKBCF	HY/2013/01	2018-05-25	Mid-Flood	Sunny	CS6	16:12:00	1.0	Surface	1	1	29.00	8.10	21.40	110.1	7.50	2.6	3.5	
HKBCF	HY/2013/01	2018-05-25	Mid-Flood	Sunny	CS6	16:12:00	1.0	Surface	1	2	29.40	8.00	21.30	111.0	7.50	2.5	3.3	
HKBCF	HY/2013/01	2018-05-25	Mid-Flood	Sunny	CS6	16:12:00	4.8	Middle	2	1	27.80	7.90	24.90	83.1	5.70	5.1	3.8	
HKBCF	HY/2013/01	2018-05-25	Mid-Flood	Sunny	CS6	16:12:00	4.8	Middle	2	2	28.20	7.90	24.80	83.5	5.70	5.1	3.9	
HKBCF	HY/2013/01	2018-05-25	Mid-Flood	Sunny	CS6	16:12:00	8.5	Bottom	3	1	27.20	7.90	27.80	77.3	5.30	11.3	5.2	
HKBCF	HY/2013/01	2018-05-25	Mid-Flood	Sunny	CS6	16:12:00	8.5	Bottom	3	2	27.60	7.90	27.60	77.9	5.30	11.6	4.8	
HKBCF	HY/2013/01	2018-05-25	Mid-Flood	Sunny	CS4	15:08:00	1.0	Surface	1	1	29.80	8.10	18.30	113.3	7.80	5.6	5.8	
HKBCF	HY/2013/01	2018-05-25	Mid-Flood	Sunny	CS4	15:08:00	1.0	Surface	1	2	30.20	8.00	18.20	114.3	7.80	5.6	5.4	
HKBCF	HY/2013/01	2018-05-25	Mid-Flood	Sunny	CS4	15:08:00	8.2	Middle	2	1	27.70	7.90	25.80	75.0	5.10	4.7	7.5	
HKBCF	HY/2013/01	2018-05-25	Mid-Flood	Sunny	CS4	15:08:00	8.2	Middle	2	2	28.10	7.80	25.70	75.3	5.10	4.4	8.1	
HKBCF	HY/2013/01	2018-05-25	Mid-Flood	Sunny	CS4	15:08:00	15.4	Bottom	3	1	27.50	7.90	26.10	74.3	5.10	5.3	6.5	
HKBCF	HY/2013/01	2018-05-25	Mid-Flood	Sunny	CS4	15:08:00	15.4	Bottom	3	2	27.90	7.80	26.00	74.5	5.10	5.7	7.8	
HKBCF	HY/2013/01	2018-05-25	Mid-Flood	Sunny	SR6	14:38:00	1.0	Surface	1	1	29.90	8.00	17.20	113.6	7.80	7.2	5.9	
HKBCF	HY/2013/01	2018-05-25	Mid-Flood	Sunny	SR6	14:38:00	1.0	Surface	1	2	30.30	7.90	17.20	113.9	7.80	7.1	5.6	
HKBCF	HY/2013/01	2018-05-25	Mid-Flood	Sunny	SR6	14:38:00		Middle	2	1								
HKBCF	HY/2013/01	2018-05-25	Mid-Flood	Sunny	SR6	14:38:00		Middle	2	2								
HKBCF	HY/2013/01	2018-05-25	Mid-Flood	Sunny	SR6	14:38:00	3.1	Bottom	3	1	29.40	8.00	19.50	107.2	7.40	9.0	4.6	
HKBCF	HY/2013/01	2018-05-25	Mid-Flood	Sunny	SR6	14:38:00	3.1	Bottom	3	2	29.90	7.80	18.90	107.8	7.40	9.3	6.5	
HKBCF	HY/2013/01	2018-05-25	Mid-Flood	Sunny	CS(Mf)3(N)	14:53:00	1.0	Surface	1	1	29.90	8.10	16.70	117.8	8.10	5.4	7.2	
HKBCF	HY/2013/01	2018-05-25	Mid-Flood	Sunny	CS(Mf)3(N)	14:53:00	1.0	Surface	1	2	30.30	8.00	16.70	119.3	8.20	5.9	6.3	
HKBCF	HY/2013/01	2018-05-25	Mid-Flood	Sunny	CS(Mf)3(N)	14:53:00	3.7	Middle	2	1	28.60	7.90	21.20	92.3	6.40	3.7	7.1	
HKBCF	HY/2013/01	2018-05-25	Mid-Flood	Sunny	CS(Mf)3(N)	14:53:00	3.7	Middle	2	2	29.10	7.90	21.20	93.4	6.40	3.8	6.1	
HKBCF	HY/2013/01	2018-05-25	Mid-Flood	Sunny	CS(Mf)3(N)	14:53:00	6.3	Bottom	3	1	28.60	7.90	21.60	92.3	6.40	5.0	6.7	
HKBCF	HY/2013/01	2018-05-25	Mid-Flood	Sunny	CS(Mf)3(N)	14:53:00	6.3	Bottom	3	2	29.00	7.90	21.50	93.5	6.40	4.9	8.3	
HKBCF	HY/2013/01	2018-05-25	Mid-Flood	Sunny	SR5(N)	15:30:00	1.0	Surface	1	1	29.50	8.20	18.60	118.3	8.10	3.5	5.6	
HKBCF	HY/2013/01	2018-05-25	Mid-Flood	Sunny	SR5(N)	15:30:00	1.0	Surface	1	2	29.90	8.00	18.50	119.1	8.20	3.4	7.2	
HKBCF	HY/2013/01	2018-05-25	Mid-Flood	Sunny	SR5(N)	15:30:00	4.7	Middle	2	1	28.60	8.00	21.20	91.4	6.30	4.2	7.3	
HKBCF	HY/2013/01	2018-05-25	Mid-Flood	Sunny	SR5(N)	15:30:00	4.7	Middle	2	2	29.10	7.90	21.00	91.5	6.30	4.2	5.8	
HKBCF	HY/2013/01	2018-05-25	Mid-Flood	Sunny	SR5(N)	15:30:00	8.3	Bottom	3	1	27.70	7.90	25.40	69.3	4.70	18.8	7.7	
HKBCF	HY/2013/01	2018-05-25	Mid-Flood	Sunny	SR5(N)	15:30:00	8.3	Bottom	3	2	28.10	7.80	25.30	69.5	4.70	18.7	8.8	

Project	Works	Date (yyyy-mm-dd)	Tide	Weather Condition	Station	Time	Depth, m	Level	Level_Code	Replicate	Temperature, °C	pH	Salinity, ppt	DO, %	DO, mg/L	Turbidity, NTU	SS, mg/L	Site Observation
HKBCF	HY/2013/01	2018-05-25	Mid-Flood	Sunny	IS10(N)	15:37:00	1.0	Surface	1	1	29.40	8.20	18.70	125.4	8.60	3.7	5.4	
HKBCF	HY/2013/01	2018-05-25	Mid-Flood	Sunny	IS10(N)	15:37:00	1.0	Surface	1	2	29.80	8.10	18.60	126.4	8.70	3.9	4.9	
HKBCF	HY/2013/01	2018-05-25	Mid-Flood	Sunny	IS10(N)	15:37:00	6.1	Middle	2	1	28.80	8.10	22.00	108.2	7.40	3.4	7.3	
HKBCF	HY/2013/01	2018-05-25	Mid-Flood	Sunny	IS10(N)	15:37:00	6.1	Middle	2	2	29.20	8.00	21.90	109.1	7.40	3.7	5.8	
HKBCF	HY/2013/01	2018-05-25	Mid-Flood	Sunny	IS10(N)	15:37:00	11.2	Bottom	3	1	27.50	7.90	26.60	77.7	5.30	13.7	7.8	
HKBCF	HY/2013/01	2018-05-25	Mid-Flood	Sunny	IS10(N)	15:37:00	11.2	Bottom	3	2	27.90	7.90	26.50	78.3	5.30	13.3	7.2	
HKBCF	HY/2013/01	2018-05-25	Mid-Flood	Sunny	IS(Mf)11	15:42:00	1.0	Surface	1	1	29.30	8.10	20.30	116.8	8.00	3.3	7.2	
HKBCF	HY/2013/01	2018-05-25	Mid-Flood	Sunny	IS(Mf)11	15:42:00	1.0	Surface	1	2	29.70	8.10	20.30	117.8	8.00	3.6	6.3	
HKBCF	HY/2013/01	2018-05-25	Mid-Flood	Sunny	IS(Mf)11	15:42:00	5.5	Middle	2	1	28.10	8.00	24.00	88.0	6.00	4.9	6.3	
HKBCF	HY/2013/01	2018-05-25	Mid-Flood	Sunny	IS(Mf)11	15:42:00	5.5	Middle	2	2	28.50	7.90	23.90	88.5	6.00	4.6	7.4	
HKBCF	HY/2013/01	2018-05-25	Mid-Flood	Sunny	IS(Mf)11	15:42:00	9.9	Bottom	3	1	27.80	8.00	25.30	82.4	5.60	15.1	7.0	
HKBCF	HY/2013/01	2018-05-25	Mid-Flood	Sunny	IS(Mf)11	15:42:00	9.9	Bottom	3	2	28.20	7.90	25.20	82.9	5.60	15.2	5.9	
HKBCF	HY/2013/01	2018-05-25	Mid-Flood	Sunny	CS(Mf)5	16:00:00	1.0	Surface	1	1	29.10	8.20	20.50	120.2	8.20	2.8	5.3	
HKBCF	HY/2013/01	2018-05-25	Mid-Flood	Sunny	CS(Mf)5	16:00:00	1.0	Surface	1	2	29.20	8.20	20.70	121.0	8.30	2.8	4.8	
HKBCF	HY/2013/01	2018-05-25	Mid-Flood	Sunny	CS(Mf)5	16:00:00	6.2	Middle	2	1	27.60	8.00	24.50	92.3	6.40	4.3	5.9	
HKBCF	HY/2013/01	2018-05-25	Mid-Flood	Sunny	CS(Mf)5	16:00:00	6.2	Middle	2	2	27.70	8.00	24.70	93.0	6.40	4.5	5.4	
HKBCF	HY/2013/01	2018-05-25	Mid-Flood	Sunny	CS(Mf)5	16:00:00	11.3	Bottom	3	1	26.90	8.00	28.90	79.5	5.40	7.4	9.1	
HKBCF	HY/2013/01	2018-05-25	Mid-Flood	Sunny	CS(Mf)5	16:00:00	11.3	Bottom	3	2	26.90	8.00	29.30	79.9	5.40	7.5	8.1	
HKBCF	HY/2013/01	2018-05-25	Mid-Flood	Sunny	SR7	15:50:00	1.0	Surface	1	1	29.60	8.20	20.00	122.8	8.40	3.5	5.0	
HKBCF	HY/2013/01	2018-05-25	Mid-Flood	Sunny	SR7	15:50:00	1.0	Surface	1	2	30.00	8.10	20.00	124.1	8.40	3.7	5.9	
HKBCF	HY/2013/01	2018-05-25	Mid-Flood	Sunny	SR7	15:50:00		Middle	2	1								
HKBCF	HY/2013/01	2018-05-25	Mid-Flood	Sunny	SR7	15:50:00		Middle	2	2								
HKBCF	HY/2013/01	2018-05-25	Mid-Flood	Sunny	SR7	15:50:00	3.4	Bottom	3	1	29.20	8.20	20.90	118.5	8.10	4.2	5.9	
HKBCF	HY/2013/01	2018-05-25	Mid-Flood	Sunny	SR7	15:50:00	3.4	Bottom	3	2	29.60	8.10	20.80	119.7	8.10	4.4	4.7	
HKBCF	HY/2013/01	2018-05-25	Mid-Flood	Sunny	IS17	15:42:00	1.0	Surface	1	1	29.30	8.20	20.80	133.2	9.10	1.6	4.9	
HKBCF	HY/2013/01	2018-05-25	Mid-Flood	Sunny	IS17	15:42:00	1.0	Surface	1	2	29.30	8.30	21.00	133.8	9.10	1.7	3.5	
HKBCF	HY/2013/01	2018-05-25	Mid-Flood	Sunny	IS17	15:42:00	5.3	Middle	2	1	28.30	8.00	23.20	100.6	6.90	3.7	4.9	
HKBCF	HY/2013/01	2018-05-25	Mid-Flood	Sunny	IS17	15:42:00	5.3	Middle	2	2	28.30	8.00	23.40	101.0	6.90	3.8	3.9	
HKBCF	HY/2013/01	2018-05-25	Mid-Flood	Sunny	IS17	15:42:00	9.5	Bottom	3	1	27.60	8.00	26.40	87.7	6.00	5.2	4.3	
HKBCF	HY/2013/01	2018-05-25	Mid-Flood	Sunny	IS17	15:42:00	9.5	Bottom	3	2	27.50	8.00	26.70	88.0	6.00	5.3	4.4	
HKBCF	HY/2013/01	2018-05-25	Mid-Flood	Sunny	IS(Mf)16	15:35:00	1.0	Surface	1	1	29.20	8.30	21.10	136.5	9.30	2.6	2.5	
HKBCF	HY/2013/01	2018-05-25	Mid-Flood	Sunny	IS(Mf)16	15:35:00	1.0	Surface	1	2	29.20	8.30	21.30	137.3	9.40	2.7	2.6	
HKBCF	HY/2013/01	2018-05-25	Mid-Flood	Sunny	IS(Mf)16	15:35:00		Middle	2	1								
HKBCF	HY/2013/01	2018-05-25	Mid-Flood	Sunny	IS(Mf)16	15:35:00		Middle	2	2								
HKBCF	HY/2013/01	2018-05-25	Mid-Flood	Sunny	IS(Mf)16	15:35:00	4.6	Bottom	3	1	29.30	8.20	21.30	135.1	9.20	4.7	4.4	
HKBCF	HY/2013/01	2018-05-25	Mid-Flood	Sunny	IS(Mf)16	15:35:00	4.6	Bottom	3	2	29.40	8.30	21.50	135.8	9.30	4.9	3.0	
HKBCF	HY/2013/01	2018-05-25	Mid-Flood	Sunny	IS8	15:14:00	1.0	Surface	1	1	29.80	8.30	21.50	139.9	9.40	2.1	2.0	
HKBCF	HY/2013/01	2018-05-25	Mid-Flood	Sunny	IS8	15:14:00	1.0	Surface	1	2	29.80	8.30	21.70	140.5	9.50	2.3	1.8	
HKBCF	HY/2013/01	2018-05-25	Mid-Flood	Sunny	IS8	15:14:00		Middle	2	1								
HKBCF	HY/2013/01	2018-05-25	Mid-Flood	Sunny	IS8	15:14:00		Middle	2	2								
HKBCF	HY/2013/01	2018-05-25	Mid-Flood	Sunny	IS8	15:14:00	3.0	Bottom	3	1	29.80	8.30	21.60	134.9	9.10	2.3	2.2	
HKBCF	HY/2013/01	2018-05-25	Mid-Flood	Sunny	IS8	15:14:00	3.0	Bottom	3	2	29.80	8.30	21.80	135.3	9.10	2.4	3.2	
HKBCF	HY/2013/01	2018-05-25	Mid-Flood	Sunny	SR4(N)	15:19:00	1.0	Surface	1	1	29.70	8.30	21.40	135.9	9.20	3.0	3.8	
HKBCF	HY/2013/01	2018-05-25	Mid-Flood	Sunny	SR4(N)	15:19:00	1.0	Surface	1	2	29.70	8.30	21.60	136.5	9.20	3.1	3.9	
HKBCF	HY/2013/01	2018-05-25	Mid-Flood	Sunny	SR4(N)	15:19:00		Middle	2	1								
HKBCF	HY/2013/01	2018-05-25	Mid-Flood	Sunny	SR4(N)	15:19:00		Middle	2	2								
HKBCF	HY/2013/01	2018-05-25	Mid-Flood	Sunny	SR4(N)	15:19:00	2.3	Bottom	3	1	29.70	8.20	21.50	134.7	9.10	3.5	4.8	
HKBCF	HY/2013/01	2018-05-25	Mid-Flood	Sunny	SR4(N)	15:19:00	2.3	Bottom	3	2	29.70	8.30	21.70	135.0	9.20	3.6	4.4	
HKBCF	HY/2013/01	2018-05-25	Mid-Flood	Sunny	IS(Mf)9	15:06:00		Surface	1	1								
HKBCF	HY/2013/01	2018-05-25	Mid-Flood	Sunny	IS(Mf)9	15:06:00		Surface	1	2								
HKBCF	HY/2013/01	2018-05-25	Mid-Flood	Sunny	IS(Mf)9	15:06:00	1.5	Middle	2	1	30.00	8.30	21.60	133.7	9.00	2.2	4.0	
HKBCF	HY/2013/01	2018-05-25	Mid-Flood	Sunny	IS(Mf)9	15:06:00	1.5	Middle	2	2	30.10	8.30	21.80	134.2	9.00	2.2	4.6	
HKBCF	HY/2013/01	2018-05-25	Mid-Flood	Sunny	IS(Mf)9	15:06:00		Bottom	3	1								
HKBCF	HY/2013/01	2018-05-25	Mid-Flood	Sunny	IS(Mf)9	15:06:00		Bottom	3	2								
HKBCF	HY/2013/01	2018-05-25	Mid-Flood	Sunny	IS7	14:58:00		Surface	1	1								
HKBCF	HY/2013/01	2018-05-25	Mid-Flood	Sunny	IS7	14:58:00		Surface	1	2								
HKBCF	HY/2013/01	2018-05-25	Mid-Flood	Sunny	IS7	14:58:00	1.4	Middle	2	1	29.20	8.30	22.20	138.8	9.40	8.8	3.1	
HKBCF	HY/2013/01	2018-05-25	Mid-Flood	Sunny	IS7	14:58:00	1.4	Middle	2	2	29.30	8.30	22.40	139.0	9.40	9.0	3.7	
HKBCF	HY/2013/01	2018-05-25	Mid-Flood	Sunny	IS7	14:58:00		Bottom	3	1								
HKBCF	HY/2013/01	2018-05-25	Mid-Flood	Sunny	IS7	14:58:00		Bottom	3	2								
HKBCF	HY/2013/01	2018-05-25	Mid-Flood	Sunny	IS(Mf)6	14:53:00		Surface	1	1								
HKBCF	HY/2013/01	2018-05-25	Mid-Flood	Sunny	IS(Mf)6	14:53:00		Surface	1	2								
HKBCF	HY/2013/01	2018-05-25	Mid-Flood	Sunny	IS(Mf)6	14:53:00	1.3	Middle	2	1	29.50	8.20	22.50	114.5	7.70	20.8	4.7	
HKBCF	HY/2013/01	2018-05-25	Mid-Flood	Sunny	IS(Mf)6	14:53:00	1.3	Middle	2	2	29.50	8.20	22.70	115.0	7.70	21.0	3.1	
HKBCF	HY/2013/01	2018-05-25	Mid-Flood	Sunny	IS(Mf)6	14:53:00		Bottom	3	1								
HKBCF	HY/2013/01	2018-05-25	Mid-Flood	Sunny	IS(Mf)6	14:53:00		Bottom	3	2								
HKBCF	HY/2013/01	2018-05-25	Mid-Flood	Sunny	IS5	14:45:00	1.0	Surface	1	1	29.40	8.10	22.60	120.7	8.20	3.3	3.9	
HKBCF	HY/2013/01	2018-05-25	Mid-Flood	Sunny	IS5	14:45:00	1.0	Surface	1	2	29.40	8.20	22.80	121.0	8.20	3.3	4.9	

Project	Works	Date (yyyy-mm-dd)	Tide	Weather Condition	Station	Time	Depth, m	Level	Level_Code	Replicate	Temperature, °C	pH	Salinity, ppt	DO, %	DO, mg/L	Turbidity, NTU	SS, mg/L	Site Observation
HKBCF	HY/2013/01	2018-05-25	Mid-Flood	Sunny	IS5	14:45:00	4.4	Middle	2	1	28.90	8.10	23.20	99.2	6.70	4.6	4.9	
HKBCF	HY/2013/01	2018-05-25	Mid-Flood	Sunny	IS5	14:45:00	4.4	Middle	2	2	29.00	8.10	23.40	99.9	6.80	4.8	3.3	
HKBCF	HY/2013/01	2018-05-25	Mid-Flood	Sunny	IS5	14:45:00	7.8	Bottom	3	1	28.00	8.00	25.60	81.7	5.50	6.9	5.0	
HKBCF	HY/2013/01	2018-05-25	Mid-Flood	Sunny	IS5	14:45:00	7.8	Bottom	3	2	28.10	8.00	25.80	82.3	5.60	7.0	5.0	
HKBCF	HY/2013/01	2018-05-25	Mid-Flood	Sunny	SR3(N)	14:38:00	1.0	Surface	1	1	28.80	8.00	23.60	91.6	6.20	7.2	4.4	
HKBCF	HY/2013/01	2018-05-25	Mid-Flood	Sunny	SR3(N)	14:38:00	1.0	Surface	1	2	28.80	8.10	23.90	90.1	6.10	7.2	5.5	
HKBCF	HY/2013/01	2018-05-25	Mid-Flood	Sunny	SR3(N)	14:38:00		Middle	2	1								
HKBCF	HY/2013/01	2018-05-25	Mid-Flood	Sunny	SR3(N)	14:38:00		Middle	2	2								
HKBCF	HY/2013/01	2018-05-25	Mid-Flood	Sunny	SR3(N)	14:38:00	2.4	Bottom	3	1	28.80	8.00	23.60	92.1	6.20	7.3	6.4	
HKBCF	HY/2013/01	2018-05-25	Mid-Flood	Sunny	SR3(N)	14:38:00	2.4	Bottom	3	2	28.80	8.10	23.90	90.3	6.10	7.4	6.7	
HKBCF	HY/2013/01	2018-05-28	Mid-Ebb	Cloudy	SR10A(N)	10:38:00	1.0	Surface	1	1	27.70	7.80	26.70	81.9	5.60	2.3	6.6	
HKBCF	HY/2013/01	2018-05-28	Mid-Ebb	Cloudy	SR10A(N)	10:38:00	1.0	Surface	1	2	28.10	7.70	26.70	82.0	5.50	2.3	7.6	
HKBCF	HY/2013/01	2018-05-28	Mid-Ebb	Cloudy	SR10A(N)	10:38:00	7.7	Middle	2	1	27.60	7.80	27.30	80.3	5.40	2.5	7.4	
HKBCF	HY/2013/01	2018-05-28	Mid-Ebb	Cloudy	SR10A(N)	10:38:00	7.7	Middle	2	2	27.90	7.70	27.20	80.2	5.40	2.7	6.0	
HKBCF	HY/2013/01	2018-05-28	Mid-Ebb	Cloudy	SR10A(N)	10:38:00	14.4	Bottom	3	1	27.10	7.80	28.70	78.5	5.30	2.7	9.2	
HKBCF	HY/2013/01	2018-05-28	Mid-Ebb	Cloudy	SR10A(N)	10:38:00	14.4	Bottom	3	2	27.40	7.70	28.70	77.9	5.30	2.5	7.8	
HKBCF	HY/2013/01	2018-05-28	Mid-Ebb	Cloudy	SR10B(N2)	10:45:00	1.0	Surface	1	1	27.90	7.90	26.60	84.3	5.70	3.3	7.9	
HKBCF	HY/2013/01	2018-05-28	Mid-Ebb	Cloudy	SR10B(N2)	10:45:00	1.0	Surface	1	2	28.20	7.80	26.50	85.0	5.70	3.3	7.6	
HKBCF	HY/2013/01	2018-05-28	Mid-Ebb	Cloudy	SR10B(N2)	10:45:00	3.6	Middle	2	1	27.90	7.90	26.40	84.2	5.70	3.1	9.7	
HKBCF	HY/2013/01	2018-05-28	Mid-Ebb	Cloudy	SR10B(N2)	10:45:00	3.6	Middle	2	2	28.20	7.80	26.40	84.8	5.70	3.5	9.0	
HKBCF	HY/2013/01	2018-05-28	Mid-Ebb	Cloudy	SR10B(N2)	10:45:00	6.1	Bottom	3	1	27.60	7.90	27.20	83.7	5.70	3.4	10.5	
HKBCF	HY/2013/01	2018-05-28	Mid-Ebb	Cloudy	SR10B(N2)	10:45:00	6.1	Bottom	3	2	28.00	7.80	27.10	84.6	5.70	3.6	9.0	
HKBCF	HY/2013/01	2018-05-28	Mid-Ebb	Cloudy	CSA	10:56:00	1.0	Surface	1	1	28.50	8.10	24.20	94.8	6.40	2.3	2.5	
HKBCF	HY/2013/01	2018-05-28	Mid-Ebb	Cloudy	CSA	10:56:00	1.0	Surface	1	2	28.70	8.10	23.90	94.6	6.40	2.3	3.1	
HKBCF	HY/2013/01	2018-05-28	Mid-Ebb	Cloudy	CSA	10:56:00	16.7	Middle	2	1	27.70	8.10	26.80	87.1	5.90	3.0	3.0	
HKBCF	HY/2013/01	2018-05-28	Mid-Ebb	Cloudy	CSA	10:56:00	16.7	Middle	2	2	27.70	8.00	27.00	84.3	5.70	2.9	3.7	
HKBCF	HY/2013/01	2018-05-28	Mid-Ebb	Cloudy	CSA	10:56:00	32.4	Bottom	3	1	27.60	8.10	27.20	85.5	5.80	3.0	4.0	
HKBCF	HY/2013/01	2018-05-28	Mid-Ebb	Cloudy	CSA	10:56:00	32.4	Bottom	3	2	27.60	8.00	27.30	83.2	5.60	2.8	5.9	
HKBCF	HY/2013/01	2018-05-28	Mid-Ebb	Cloudy	CS6	11:14:00	1.0	Surface	1	1	29.10	8.10	22.50	101.7	6.90	2.2	2.2	
HKBCF	HY/2013/01	2018-05-28	Mid-Ebb	Cloudy	CS6	11:14:00	1.0	Surface	1	2	29.10	8.10	22.70	99.7	6.80	2.1	1.9	
HKBCF	HY/2013/01	2018-05-28	Mid-Ebb	Cloudy	CS6	11:14:00	4.8	Middle	2	1	28.50	8.20	24.30	94.0	6.40	2.4	2.6	
HKBCF	HY/2013/01	2018-05-28	Mid-Ebb	Cloudy	CS6	11:14:00	4.8	Middle	2	2	28.50	8.20	24.30	94.0	6.40	2.4	2.5	
HKBCF	HY/2013/01	2018-05-28	Mid-Ebb	Cloudy	CS6	11:14:00	8.6	Bottom	3	1	28.10	8.10	25.20	91.9	6.20	2.6	2.8	
HKBCF	HY/2013/01	2018-05-28	Mid-Ebb	Cloudy	CS6	11:14:00	8.6	Bottom	3	2	28.10	8.00	25.50	88.5	6.00	2.2	4.2	
HKBCF	HY/2013/01	2018-05-28	Mid-Ebb	Cloudy	CS4	12:32:00	1.0	Surface	1	1	29.60	8.20	20.40	104.5	7.10	2.8	2.5	
HKBCF	HY/2013/01	2018-05-28	Mid-Ebb	Cloudy	CS4	12:32:00	1.0	Surface	1	2	29.60	8.20	20.60	103.1	7.00	2.7	3.9	
HKBCF	HY/2013/01	2018-05-28	Mid-Ebb	Cloudy	CS4	12:32:00	8.2	Middle	2	1	28.00	8.00	25.20	76.2	5.20	11.9	3.7	
HKBCF	HY/2013/01	2018-05-28	Mid-Ebb	Cloudy	CS4	12:32:00	8.2	Middle	2	2	28.00	8.00	25.40	72.8	5.00	11.9	2.8	
HKBCF	HY/2013/01	2018-05-28	Mid-Ebb	Cloudy	CS4	12:32:00	15.4	Bottom	3	1	27.10	8.00	28.60	75.9	5.10	9.8	5.1	
HKBCF	HY/2013/01	2018-05-28	Mid-Ebb	Cloudy	CS4	12:32:00	15.4	Bottom	3	2	27.10	8.00	29.10	72.6	4.90	10.0	3.5	
HKBCF	HY/2013/01	2018-05-28	Mid-Ebb	Cloudy	SR6	13:06:00	1.0	Surface	1	1	30.60	8.10	19.80	101.8	6.80	4.4	4.4	
HKBCF	HY/2013/01	2018-05-28	Mid-Ebb	Cloudy	SR6	13:06:00	1.0	Surface	1	2	30.30	8.10	20.50	99.6	6.70	4.3	3.3	
HKBCF	HY/2013/01	2018-05-28	Mid-Ebb	Cloudy	SR6	13:06:00		Middle	2	1								
HKBCF	HY/2013/01	2018-05-28	Mid-Ebb	Cloudy	SR6	13:06:00		Middle	2	2								
HKBCF	HY/2013/01	2018-05-28	Mid-Ebb	Cloudy	SR6	13:06:00	3.4	Bottom	3	1	28.70	8.10	23.30	84.6	5.80	7.2	4.3	
HKBCF	HY/2013/01	2018-05-28	Mid-Ebb	Cloudy	SR6	13:06:00	3.4	Bottom	3	2	28.70	8.00	23.40	83.0	5.60	7.3	6.1	
HKBCF	HY/2013/01	2018-05-28	Mid-Ebb	Cloudy	CS(Mf)3(N)	12:45:00	1.0	Surface	1	1	29.20	8.10	20.80	94.2	6.40	5.2	4.2	
HKBCF	HY/2013/01	2018-05-28	Mid-Ebb	Cloudy	CS(Mf)3(N)	12:45:00	1.0	Surface	1	2	29.20	8.10	21.00	92.9	6.30	5.1	5.8	
HKBCF	HY/2013/01	2018-05-28	Mid-Ebb	Cloudy	CS(Mf)3(N)	12:45:00	3.6	Middle	2	1	28.50	8.10	23.40	81.5	5.60	6.8	5.3	
HKBCF	HY/2013/01	2018-05-28	Mid-Ebb	Cloudy	CS(Mf)3(N)	12:45:00	3.6	Middle	2	2	28.50	8.00	23.60	79.7	5.40	6.7	6.7	
HKBCF	HY/2013/01	2018-05-28	Mid-Ebb	Cloudy	CS(Mf)3(N)	12:45:00	6.1	Bottom	3	1	28.30	8.00	24.00	79.7	5.40	7.3	7.3	
HKBCF	HY/2013/01	2018-05-28	Mid-Ebb	Cloudy	CS(Mf)3(N)	12:45:00	6.1	Bottom	3	2	28.20	8.00	24.30	78.1	5.30	7.4	5.7	
HKBCF	HY/2013/01	2018-05-28	Mid-Ebb	Cloudy	SR5(N)	12:08:00	1.0	Surface	1	1	29.10	8.10	21.50	97.0	6.60	4.4	4.2	
HKBCF	HY/2013/01	2018-05-28	Mid-Ebb	Cloudy	SR5(N)	12:08:00	1.0	Surface	1	2	29.40	8.10	21.40	97.0	6.60	4.2	3.3	
HKBCF	HY/2013/01	2018-05-28	Mid-Ebb	Cloudy	SR5(N)	12:08:00	4.7	Middle	2	1	28.10	8.10	25.20	77.9	5.30	6.2	6.1	
HKBCF	HY/2013/01	2018-05-28	Mid-Ebb	Cloudy	SR5(N)	12:08:00	4.7	Middle	2	2	28.10	8.10	25.20	77.9	5.30	6.2	6.9	
HKBCF	HY/2013/01	2018-05-28	Mid-Ebb	Cloudy	SR5(N)	12:08:00	8.3	Bottom	3	1	28.20	8.00	24.80	79.8	5.40	21.7	8.9	
HKBCF	HY/2013/01	2018-05-28	Mid-Ebb	Cloudy	SR5(N)	12:08:00	8.3	Bottom	3	2	28.20	8.00	24.80	79.8	5.40	21.7	6.8	
HKBCF	HY/2013/01	2018-05-28	Mid-Ebb	Cloudy	IS10(N)	12:01:00	1.0	Surface	1	1	29.30	8.20	21.00	101.0	6.90	4.3	4.0	
HKBCF	HY/2013/01	2018-05-28	Mid-Ebb	Cloudy	IS10(N)	12:01:00	1.0	Surface	1	2	29.30	8.20	21.30	100.0	6.80	4.1	5.4	
HKBCF	HY/2013/01	2018-05-28	Mid-Ebb	Cloudy	IS10(N)	12:01:00	6.2	Middle	2	1	28.20	8.10	24.70	80.3	5.50	11.0	6.9	
HKBCF	HY/2013/01	2018-05-28	Mid-Ebb	Cloudy	IS10(N)	12:01:00	6.2	Middle	2	2	28.20	8.00	25.20	77.4	5.30	11.1	6.0	
HKBCF	HY/2013/01	2018-05-28	Mid-Ebb	Cloudy	IS10(N)	12:01:00	11.4	Bottom	3	1	27.60	8.10	27.10	77.9	5.30	7.5	7.2	
HKBCF	HY/2013/01	2018-05-28	Mid-Ebb	Cloudy	IS10(N)	12:01:00	11.4	Bottom	3	2	27.80	8.00	26.30	77.1	5.20	8.0	6.5	
HKBCF	HY/2013/01	2018-05-28	Mid-Ebb	Cloudy	IS(Mf)11	11:52:00	1.0	Surface	1	1	29.40	8.20	21.20	103.0	7.00	3.4	4.9	
HKBCF	HY/2013/01	2018-05-28	Mid-Ebb	Cloudy	IS(Mf)11	11:52:00	1.0	Surface	1	2	29.60	8.20	21.00	102.8	7.00	3.5	4.2	
HKBCF	HY/2013/01	2018-05-28	Mid-Ebb	Cloudy	IS(Mf)11	11:52:00	5.6	Middle	2	1	28.60	8.20	23.30	84.4	5.80	8.3	7.4	
HKBCF	HY/2013/01	2018-05-28	Mid-Ebb	Cloudy	IS(Mf)11	11:52:00	5.6	Middle	2	2	28.60	8.10	23.50	81.4	5.50	8.2	5.8	

Project	Works	Date (yyyy-mm-dd)	Tide	Weather Condition	Station	Time	Depth, m	Level	Level_Code	Replicate	Temperature, °C	pH	Salinity, ppt	DO, %	DO, mg/L	Turbidity, NTU	SS, mg/L	Site Observation
HKBCF	HY/2013/01	2018-05-28	Mid-Ebb	Cloudy	IS(Mf)11	11:52:00	10.2	Bottom	3	1	28.40	8.10	24.00	83.5	5.70	7.9	8.6	
HKBCF	HY/2013/01	2018-05-28	Mid-Ebb	Cloudy	IS(Mf)11	11:52:00	10.2	Bottom	3	2	28.40	8.10	24.10	80.4	5.50	8.0	7.3	
HKBCF	HY/2013/01	2018-05-28	Mid-Ebb	Cloudy	CS(Mf)5	11:31:00	1.0	Surface	1	1	28.20	7.90	24.50	85.6	5.80	3.5	4.2	
HKBCF	HY/2013/01	2018-05-28	Mid-Ebb	Cloudy	CS(Mf)5	11:31:00	1.0	Surface	1	2	28.50	7.90	24.40	85.7	5.80	3.7	4.7	
HKBCF	HY/2013/01	2018-05-28	Mid-Ebb	Cloudy	CS(Mf)5	11:31:00	6.6	Middle	2	1	27.40	7.90	27.90	75.8	5.10	2.9	5.3	
HKBCF	HY/2013/01	2018-05-28	Mid-Ebb	Cloudy	CS(Mf)5	11:31:00	6.6	Middle	2	2	27.70	7.90	27.70	76.1	5.10	3.2	5.8	
HKBCF	HY/2013/01	2018-05-28	Mid-Ebb	Cloudy	CS(Mf)5	11:31:00	12.1	Bottom	3	1	26.70	7.90	30.20	72.3	4.90	7.5	6.2	
HKBCF	HY/2013/01	2018-05-28	Mid-Ebb	Cloudy	CS(Mf)5	11:31:00	12.1	Bottom	3	2	27.00	7.90	30.00	70.7	4.80	7.6	5.4	
HKBCF	HY/2013/01	2018-05-28	Mid-Ebb	Cloudy	SR7	11:43:00	1.0	Surface	1	1	29.30	8.10	21.50	102.1	6.90	4.1	5.8	
HKBCF	HY/2013/01	2018-05-28	Mid-Ebb	Cloudy	SR7	11:43:00	1.0	Surface	1	2	29.30	8.10	21.70	99.4	6.70	4.1	5.1	
HKBCF	HY/2013/01	2018-05-28	Mid-Ebb	Cloudy	SR7	11:43:00		Middle	2	1								
HKBCF	HY/2013/01	2018-05-28	Mid-Ebb	Cloudy	SR7	11:43:00		Middle	2	2								
HKBCF	HY/2013/01	2018-05-28	Mid-Ebb	Cloudy	SR7	11:43:00	3.4	Bottom	3	1	29.00	8.10	22.20	96.8	6.60	6.0	8.1	
HKBCF	HY/2013/01	2018-05-28	Mid-Ebb	Cloudy	SR7	11:43:00	3.4	Bottom	3	2	29.00	8.10	22.50	94.1	6.40	5.6	7.8	
HKBCF	HY/2013/01	2018-05-28	Mid-Ebb	Cloudy	IS17	12:02:00	1.0	Surface	1	1	29.30	8.00	21.90	93.6	6.30	4.2	5.7	
HKBCF	HY/2013/01	2018-05-28	Mid-Ebb	Cloudy	IS17	12:02:00	1.0	Surface	1	2	29.70	8.00	21.90	94.6	6.40	4.4	6.3	
HKBCF	HY/2013/01	2018-05-28	Mid-Ebb	Cloudy	IS17	12:02:00	4.6	Middle	2	1	28.70	8.00	23.60	85.7	5.80	5.3	6.6	
HKBCF	HY/2013/01	2018-05-28	Mid-Ebb	Cloudy	IS17	12:02:00	4.6	Middle	2	2	29.10	8.00	23.30	86.3	5.80	5.2	7.0	
HKBCF	HY/2013/01	2018-05-28	Mid-Ebb	Cloudy	IS17	12:02:00	8.2	Bottom	3	1	28.80	7.90	23.20	86.9	5.90	4.9	6.9	
HKBCF	HY/2013/01	2018-05-28	Mid-Ebb	Cloudy	IS17	12:02:00	8.2	Bottom	3	2	28.80	7.90	23.20	86.9	5.90	4.9	7.8	
HKBCF	HY/2013/01	2018-05-28	Mid-Ebb	Cloudy	IS(Mf)16	12:10:00	1.0	Surface	1	1	29.60	8.00	22.10	95.8	6.50	3.9	6.8	
HKBCF	HY/2013/01	2018-05-28	Mid-Ebb	Cloudy	IS(Mf)16	12:10:00	1.0	Surface	1	2	30.00	7.90	22.00	95.6	6.40	3.9	7.0	
HKBCF	HY/2013/01	2018-05-28	Mid-Ebb	Cloudy	IS(Mf)16	12:10:00		Middle	2	1								
HKBCF	HY/2013/01	2018-05-28	Mid-Ebb	Cloudy	IS(Mf)16	12:10:00		Middle	2	2								
HKBCF	HY/2013/01	2018-05-28	Mid-Ebb	Cloudy	IS(Mf)16	12:10:00	4.9	Bottom	3	1	28.00	7.90	25.50	82.4	5.60	2.5	8.4	
HKBCF	HY/2013/01	2018-05-28	Mid-Ebb	Cloudy	IS(Mf)16	12:10:00	4.9	Bottom	3	2	28.30	7.90	25.60	83.1	5.60	2.8	7.6	
HKBCF	HY/2013/01	2018-05-28	Mid-Ebb	Cloudy	IS8	12:40:00	1.0	Surface	1	1	29.90	8.00	21.90	102.9	6.90	4.3	4.7	
HKBCF	HY/2013/01	2018-05-28	Mid-Ebb	Cloudy	IS8	12:40:00	1.0	Surface	1	2	30.20	8.00	21.90	107.3	7.20	4.3	4.5	
HKBCF	HY/2013/01	2018-05-28	Mid-Ebb	Cloudy	IS8	12:40:00		Middle	2	1								
HKBCF	HY/2013/01	2018-05-28	Mid-Ebb	Cloudy	IS8	12:40:00		Middle	2	2								
HKBCF	HY/2013/01	2018-05-28	Mid-Ebb	Cloudy	IS8	12:40:00	3.0	Bottom	3	1	29.60	8.00	22.30	99.0	6.70	6.0	6.1	
HKBCF	HY/2013/01	2018-05-28	Mid-Ebb	Cloudy	IS8	12:40:00	3.0	Bottom	3	2	29.90	8.00	22.20	99.9	6.70	6.0	7.1	
HKBCF	HY/2013/01	2018-05-28	Mid-Ebb	Cloudy	SR4(N)	12:31:00	1.0	Surface	1	1	30.20	8.10	20.90	112.8	7.60	5.0	6.4	
HKBCF	HY/2013/01	2018-05-28	Mid-Ebb	Cloudy	SR4(N)	12:31:00	1.0	Surface	1	2	30.60	8.00	20.90	113.0	7.60	5.0	5.2	
HKBCF	HY/2013/01	2018-05-28	Mid-Ebb	Cloudy	SR4(N)	12:31:00		Middle	2	1								
HKBCF	HY/2013/01	2018-05-28	Mid-Ebb	Cloudy	SR4(N)	12:31:00		Middle	2	2								
HKBCF	HY/2013/01	2018-05-28	Mid-Ebb	Cloudy	SR4(N)	12:31:00	3.0	Bottom	3	1	30.00	8.10	21.10	108.2	7.30	6.8	9.0	
HKBCF	HY/2013/01	2018-05-28	Mid-Ebb	Cloudy	SR4(N)	12:31:00	3.0	Bottom	3	2	30.40	8.00	21.00	109.4	7.30	6.8	8.1	
HKBCF	HY/2013/01	2018-05-28	Mid-Ebb	Cloudy	IS(Mf)9	12:51:00	1.0	Surface	1	1	29.90	8.00	21.80	105.9	7.10	8.0	6.6	
HKBCF	HY/2013/01	2018-05-28	Mid-Ebb	Cloudy	IS(Mf)9	12:51:00	1.0	Surface	1	2	30.20	8.00	21.80	106.5	7.10	8.0	5.9	
HKBCF	HY/2013/01	2018-05-28	Mid-Ebb	Cloudy	IS(Mf)9	12:51:00		Middle	2	1								
HKBCF	HY/2013/01	2018-05-28	Mid-Ebb	Cloudy	IS(Mf)9	12:51:00		Middle	2	2								
HKBCF	HY/2013/01	2018-05-28	Mid-Ebb	Cloudy	IS(Mf)9	12:51:00	2.7	Bottom	3	1	29.40	8.00	22.30	92.4	6.20	5.5	7.6	
HKBCF	HY/2013/01	2018-05-28	Mid-Ebb	Cloudy	IS(Mf)9	12:51:00	2.7	Bottom	3	2	29.70	7.90	22.30	93.1	6.30	5.3	9.0	
HKBCF	HY/2013/01	2018-05-28	Mid-Ebb	Cloudy	IS7	13:01:00		Surface	1	1								
HKBCF	HY/2013/01	2018-05-28	Mid-Ebb	Cloudy	IS7	13:01:00		Surface	1	2								
HKBCF	HY/2013/01	2018-05-28	Mid-Ebb	Cloudy	IS7	13:01:00	1.5	Middle	2	1	29.50	8.10	22.40	105.3	7.10	11.3	8.9	
HKBCF	HY/2013/01	2018-05-28	Mid-Ebb	Cloudy	IS7	13:01:00	1.5	Middle	2	2	29.90	8.00	22.40	106.1	7.10	11.1	8.5	
HKBCF	HY/2013/01	2018-05-28	Mid-Ebb	Cloudy	IS7	13:01:00		Bottom	3	1								
HKBCF	HY/2013/01	2018-05-28	Mid-Ebb	Cloudy	IS7	13:01:00		Bottom	3	2								
HKBCF	HY/2013/01	2018-05-28	Mid-Ebb	Cloudy	IS(Mf)6	13:09:00		Surface	1	1								
HKBCF	HY/2013/01	2018-05-28	Mid-Ebb	Cloudy	IS(Mf)6	13:09:00		Surface	1	2								
HKBCF	HY/2013/01	2018-05-28	Mid-Ebb	Cloudy	IS(Mf)6	13:09:00	1.4	Middle	2	1	29.50	8.00	22.50	94.6	6.40	5.6	4.6	
HKBCF	HY/2013/01	2018-05-28	Mid-Ebb	Cloudy	IS(Mf)6	13:09:00	1.4	Middle	2	2	30.00	8.00	22.40	96.3	6.40	5.2	5.1	
HKBCF	HY/2013/01	2018-05-28	Mid-Ebb	Cloudy	IS(Mf)6	13:09:00		Bottom	3	1								
HKBCF	HY/2013/01	2018-05-28	Mid-Ebb	Cloudy	IS(Mf)6	13:09:00		Bottom	3	2								
HKBCF	HY/2013/01	2018-05-28	Mid-Ebb	Cloudy	IS5	13:18:00	1.0	Surface	1	1	29.80	8.00	22.80	89.5	6.00	5.4	6.9	
HKBCF	HY/2013/01	2018-05-28	Mid-Ebb	Cloudy	IS5	13:18:00	1.0	Surface	1	2	30.10	7.80	22.70	91.0	6.10	5.4	7.3	
HKBCF	HY/2013/01	2018-05-28	Mid-Ebb	Cloudy	IS5	13:18:00	4.6	Middle	2	1	27.80	7.90	26.40	64.0	4.30	11.0	9.7	
HKBCF	HY/2013/01	2018-05-28	Mid-Ebb	Cloudy	IS5	13:18:00	4.6	Middle	2	2	28.20	7.80	26.30	64.7	4.40	10.2	8.8	
HKBCF	HY/2013/01	2018-05-28	Mid-Ebb	Cloudy	IS5	13:18:00	8.1	Bottom	3	1	27.50	7.80	27.20	58.4	4.00	15.3	12.0	
HKBCF	HY/2013/01	2018-05-28	Mid-Ebb	Cloudy	IS5	13:18:00	8.1	Bottom	3	2	27.90	7.80	27.10	59.4	4.00	15.2	13.7	
HKBCF	HY/2013/01	2018-05-28	Mid-Ebb	Cloudy	SR3(N)	13:27:00	1.0	Surface	1	1	29.80	8.00	22.40	103.9	7.00	5.9	9.4	
HKBCF	HY/2013/01	2018-05-28	Mid-Ebb	Cloudy	SR3(N)	13:27:00	1.0	Surface	1	2	30.10	7.90	22.30	104.7	7.00	5.9	7.9	
HKBCF	HY/2013/01	2018-05-28	Mid-Ebb	Cloudy	SR3(N)	13:27:00		Middle	2	1								
HKBCF	HY/2013/01	2018-05-28	Mid-Ebb	Cloudy	SR3(N)	13:27:00		Middle	2	2								
HKBCF	HY/2013/01	2018-05-28	Mid-Ebb	Cloudy	SR3(N)	13:27:00	2.2	Bottom	3	1	29.50	8.00	22.50	98.3	6.60	4.6	11.0	
HKBCF	HY/2013/01	2018-05-28	Mid-Ebb	Cloudy	SR3(N)	13:27:00	2.2	Bottom	3	2	29.90	7.90	22.40	98.9	6.60	4.6	9.1	

Project	Works	Date (yyyy-mm-dd)	Tide	Weather Condition	Station	Time	Depth, m	Level	Level_Code	Replicate	Temperature, °C	pH	Salinity, ppt	DO, %	DO, mg/L	Turbidity, NTU	SS, mg/L	Site Observation
HKBCF	HY/2013/01	2018-05-28	Mid-Flood	Cloudy	SR10A(N)	19:26:00	1.0	Surface	1	1	28.00	7.90	26.40	82.6	5.60	3.6	4.4	
HKBCF	HY/2013/01	2018-05-28	Mid-Flood	Cloudy	SR10A(N)	19:26:00	1.0	Surface	1	2	28.40	7.90	26.40	83.5	5.60	3.6	5.2	
HKBCF	HY/2013/01	2018-05-28	Mid-Flood	Cloudy	SR10A(N)	19:26:00	6.6	Middle	2	1	27.80	7.90	27.20	80.7	5.50	5.3	7.9	
HKBCF	HY/2013/01	2018-05-28	Mid-Flood	Cloudy	SR10A(N)	19:26:00	6.6	Middle	2	2	28.10	7.90	27.20	81.8	5.50	5.3	6.1	
HKBCF	HY/2013/01	2018-05-28	Mid-Flood	Cloudy	SR10A(N)	19:26:00	12.2	Bottom	3	1	27.20	7.90	28.60	76.3	5.20	7.7	8.1	
HKBCF	HY/2013/01	2018-05-28	Mid-Flood	Cloudy	SR10A(N)	19:26:00	12.2	Bottom	3	2	27.60	7.90	28.50	77.8	5.20	7.8	8.1	
HKBCF	HY/2013/01	2018-05-28	Mid-Flood	Cloudy	SR10B(N2)	19:22:00	1.0	Surface	1	1	27.30	7.90	28.90	78.6	5.30	8.3	11.2	
HKBCF	HY/2013/01	2018-05-28	Mid-Flood	Cloudy	SR10B(N2)	19:22:00	1.0	Surface	1	2	27.70	7.90	28.80	79.1	5.30	8.3	11.8	
HKBCF	HY/2013/01	2018-05-28	Mid-Flood	Cloudy	SR10B(N2)	19:22:00		Middle	2	1								
HKBCF	HY/2013/01	2018-05-28	Mid-Flood	Cloudy	SR10B(N2)	19:22:00		Middle	2	2								
HKBCF	HY/2013/01	2018-05-28	Mid-Flood	Cloudy	SR10B(N2)	19:22:00	4.4	Bottom	3	1	27.30	7.90	29.00	78.6	5.30	9.1	13.3	
HKBCF	HY/2013/01	2018-05-28	Mid-Flood	Cloudy	SR10B(N2)	19:22:00	4.4	Bottom	3	2	27.60	7.90	28.90	79.1	5.30	9.3	13.8	
HKBCF	HY/2013/01	2018-05-28	Mid-Flood	Cloudy	CSA	19:00:00	1.0	Surface	1	1	29.00	8.10	23.40	94.8	6.40	3.2	7.4	
HKBCF	HY/2013/01	2018-05-28	Mid-Flood	Cloudy	CSA	19:00:00	1.0	Surface	1	2	29.10	8.10	23.60	96.1	6.50	3.2	6.0	
HKBCF	HY/2013/01	2018-05-28	Mid-Flood	Cloudy	CSA	19:00:00	16.8	Middle	2	1	29.10	8.10	23.00	97.8	6.60	3.6	6.8	
HKBCF	HY/2013/01	2018-05-28	Mid-Flood	Cloudy	CSA	19:00:00	16.8	Middle	2	2	29.10	8.10	23.20	100.1	6.80	3.3	8.0	
HKBCF	HY/2013/01	2018-05-28	Mid-Flood	Cloudy	CSA	19:00:00	32.6	Bottom	3	1	28.30	8.10	23.90	91.9	6.30	6.9	8.7	
HKBCF	HY/2013/01	2018-05-28	Mid-Flood	Cloudy	CSA	19:00:00	32.6	Bottom	3	2	28.30	8.10	24.10	91.5	6.20	6.6	7.2	
HKBCF	HY/2013/01	2018-05-28	Mid-Flood	Cloudy	CS6	18:52:00	1.0	Surface	1	1	28.90	8.10	23.00	92.2	6.30	3.4	2.9	
HKBCF	HY/2013/01	2018-05-28	Mid-Flood	Cloudy	CS6	18:52:00	1.0	Surface	1	2	28.90	8.10	23.60	95.2	6.40	3.8	2.1	
HKBCF	HY/2013/01	2018-05-28	Mid-Flood	Cloudy	CS6	18:52:00	4.9	Middle	2	1	29.10	8.10	23.40	87.9	6.00	4.2	3.1	
HKBCF	HY/2013/01	2018-05-28	Mid-Flood	Cloudy	CS6	18:52:00	4.9	Middle	2	2	29.00	8.10	23.40	87.9	6.00	4.2	2.5	
HKBCF	HY/2013/01	2018-05-28	Mid-Flood	Cloudy	CS6	18:52:00	8.7	Bottom	3	1	27.60	8.00	27.20	80.9	5.50	13.7	2.6	
HKBCF	HY/2013/01	2018-05-28	Mid-Flood	Cloudy	CS6	18:52:00	8.7	Bottom	3	2	28.00	8.00	27.20	80.6	5.40	13.7	3.8	
HKBCF	HY/2013/01	2018-05-28	Mid-Flood	Cloudy	CS4	17:46:00	1.0	Surface	1	1	30.00	8.30	17.80	113.1	7.70	6.1	5.6	
HKBCF	HY/2013/01	2018-05-28	Mid-Flood	Cloudy	CS4	17:46:00	1.0	Surface	1	2	30.10	8.30	17.90	115.7	7.90	6.0	4.1	
HKBCF	HY/2013/01	2018-05-28	Mid-Flood	Cloudy	CS4	17:46:00	8.2	Middle	2	1	28.30	8.10	24.20	78.1	5.30	6.7	6.3	
HKBCF	HY/2013/01	2018-05-28	Mid-Flood	Cloudy	CS4	17:46:00	8.2	Middle	2	2	28.30	8.00	24.60	76.2	5.20	6.7	4.6	
HKBCF	HY/2013/01	2018-05-28	Mid-Flood	Cloudy	CS4	17:46:00	15.3	Bottom	3	1	27.80	8.10	26.40	77.0	5.20	5.3	8.3	
HKBCF	HY/2013/01	2018-05-28	Mid-Flood	Cloudy	CS4	17:46:00	15.3	Bottom	3	2	27.80	8.00	26.70	75.9	5.10	5.6	6.4	
HKBCF	HY/2013/01	2018-05-28	Mid-Flood	Cloudy	SR6	17:21:00	1.0	Surface	1	1	28.80	8.10	22.30	85.4	5.80	10.8	13.6	
HKBCF	HY/2013/01	2018-05-28	Mid-Flood	Cloudy	SR6	17:21:00	1.0	Surface	1	2	28.80	8.10	22.50	84.8	5.80	11.3	12.3	
HKBCF	HY/2013/01	2018-05-28	Mid-Flood	Cloudy	SR6	17:21:00		Middle	2	1								
HKBCF	HY/2013/01	2018-05-28	Mid-Flood	Cloudy	SR6	17:21:00		Middle	2	2								
HKBCF	HY/2013/01	2018-05-28	Mid-Flood	Cloudy	SR6	17:21:00	3.2	Bottom	3	1	28.80	8.10	22.40	85.3	5.80	13.4	15.2	
HKBCF	HY/2013/01	2018-05-28	Mid-Flood	Cloudy	SR6	17:21:00	3.2	Bottom	3	2	28.80	8.10	22.60	84.8	5.80	13.4	14.6	
HKBCF	HY/2013/01	2018-05-28	Mid-Flood	Cloudy	CS(Mf)3(N)	17:33:00	1.0	Surface	1	1	30.90	8.30	16.10	113.3	7.70	7.2	4.1	
HKBCF	HY/2013/01	2018-05-28	Mid-Flood	Cloudy	CS(Mf)3(N)	17:33:00	1.0	Surface	1	2	30.90	8.30	16.30	114.8	7.80	7.1	3.9	
HKBCF	HY/2013/01	2018-05-28	Mid-Flood	Cloudy	CS(Mf)3(N)	17:33:00	3.7	Middle	2	1	28.80	8.10	22.40	89.2	6.10	9.4	5.7	
HKBCF	HY/2013/01	2018-05-28	Mid-Flood	Cloudy	CS(Mf)3(N)	17:33:00	3.7	Middle	2	2	28.80	8.10	22.60	89.3	6.10	9.2	4.7	
HKBCF	HY/2013/01	2018-05-28	Mid-Flood	Cloudy	CS(Mf)3(N)	17:33:00	6.3	Bottom	3	1	28.80	8.10	22.70	86.3	5.90	7.8	5.7	
HKBCF	HY/2013/01	2018-05-28	Mid-Flood	Cloudy	CS(Mf)3(N)	17:33:00	6.3	Bottom	3	2	28.80	8.10	22.90	86.1	5.90	7.9	6.6	
HKBCF	HY/2013/01	2018-05-28	Mid-Flood	Cloudy	SR5(N)	18:05:00	1.0	Surface	1	1	29.70	8.20	20.80	102.1	6.90	3.6	3.1	
HKBCF	HY/2013/01	2018-05-28	Mid-Flood	Cloudy	SR5(N)	18:05:00	1.0	Surface	1	2	29.70	8.10	21.00	101.6	6.90	3.8	4.4	
HKBCF	HY/2013/01	2018-05-28	Mid-Flood	Cloudy	SR5(N)	18:05:00	4.6	Middle	2	1	29.20	8.10	22.40	91.4	6.20	6.9	5.6	
HKBCF	HY/2013/01	2018-05-28	Mid-Flood	Cloudy	SR5(N)	18:05:00	4.6	Middle	2	2	29.20	8.10	22.70	91.2	6.20	6.7	4.6	
HKBCF	HY/2013/01	2018-05-28	Mid-Flood	Cloudy	SR5(N)	18:05:00	8.2	Bottom	3	1	28.40	8.00	24.50	76.7	5.20	7.3	5.7	
HKBCF	HY/2013/01	2018-05-28	Mid-Flood	Cloudy	SR5(N)	18:05:00	8.2	Bottom	3	2	28.40	8.00	24.80	72.8	4.90	7.5	5.5	
HKBCF	HY/2013/01	2018-05-28	Mid-Flood	Cloudy	IS10(N)	18:15:00	1.0	Surface	1	1	29.60	8.20	21.50	104.5	7.10	4.1	4.4	
HKBCF	HY/2013/01	2018-05-28	Mid-Flood	Cloudy	IS10(N)	18:15:00	1.0	Surface	1	2	29.60	8.20	21.70	104.2	7.00	4.0	5.5	
HKBCF	HY/2013/01	2018-05-28	Mid-Flood	Cloudy	IS10(N)	18:15:00	6.2	Middle	2	1	28.80	8.10	23.30	93.5	6.40	8.4	6.4	
HKBCF	HY/2013/01	2018-05-28	Mid-Flood	Cloudy	IS10(N)	18:15:00	6.2	Middle	2	2	28.80	8.10	23.60	94.3	6.40	8.7	7.3	
HKBCF	HY/2013/01	2018-05-28	Mid-Flood	Cloudy	IS10(N)	18:15:00	11.4	Bottom	3	1	28.60	8.10	24.50	88.4	6.00	13.5	7.9	
HKBCF	HY/2013/01	2018-05-28	Mid-Flood	Cloudy	IS10(N)	18:15:00	11.4	Bottom	3	2	28.60	8.10	24.70	88.1	6.00	13.6	8.7	
HKBCF	HY/2013/01	2018-05-28	Mid-Flood	Cloudy	IS(Mf)11	18:21:00	1.0	Surface	1	1	29.60	8.10	21.60	103.7	7.00	5.7	6.6	
HKBCF	HY/2013/01	2018-05-28	Mid-Flood	Cloudy	IS(Mf)11	18:21:00	1.0	Surface	1	2	29.60	8.10	22.20	103.6	7.00	5.7	7.1	
HKBCF	HY/2013/01	2018-05-28	Mid-Flood	Cloudy	IS(Mf)11	18:21:00	5.5	Middle	2	1	28.60	8.10	22.90	96.7	6.60	8.3	7.2	
HKBCF	HY/2013/01	2018-05-28	Mid-Flood	Cloudy	IS(Mf)11	18:21:00	5.5	Middle	2	2	28.60	8.10	23.10	96.3	6.60	8.3	8.1	
HKBCF	HY/2013/01	2018-05-28	Mid-Flood	Cloudy	IS(Mf)11	18:21:00	9.9	Bottom	3	1	28.20	8.10	25.60	88.9	6.00	17.1	9.0	
HKBCF	HY/2013/01	2018-05-28	Mid-Flood	Cloudy	IS(Mf)11	18:21:00	9.9	Bottom	3	2	28.50	8.10	25.70	86.6	5.80	17.2	8.1	
HKBCF	HY/2013/01	2018-05-28	Mid-Flood	Cloudy	CS(Mf)5	18:48:00	1.0	Surface	1	1	29.20	8.00	22.70	101.2	6.80	3.1	2.2	
HKBCF	HY/2013/01	2018-05-28	Mid-Flood	Cloudy	CS(Mf)5	18:48:00	1.0	Surface	1	2	29.50	7.90	22.70	101.3	6.80	3.1	2.2	
HKBCF	HY/2013/01	2018-05-28	Mid-Flood	Cloudy	CS(Mf)5	18:48:00	6.6	Middle	2	1	27.60	7.90	27.30	76.2	5.20	3.6	3.3	
HKBCF	HY/2013/01	2018-05-28	Mid-Flood	Cloudy	CS(Mf)5	18:48:00	6.6	Middle	2	2	28.00	7.80	27.20	76.7	5.20	3.7	2.3	
HKBCF	HY/2013/01	2018-05-28	Mid-Flood	Cloudy	CS(Mf)5	18:48:00	12.1	Bottom	3	1	27.20	7.90	28.30	71.2	4.80	5.5	4.6	
HKBCF	HY/2013/01	2018-05-28	Mid-Flood	Cloudy	CS(Mf)5	18:48:00	12.1	Bottom	3	2	27.50	7.80	28.30	71.4	4.80	5.3	3.3	
HKBCF	HY/2013/01	2018-05-28	Mid-Flood	Cloudy	SR7	18:29:00	1.0	Surface	1	1	29.60	8.20	21.80	101.5	6.90	4.7	4.1	
HKBCF	HY/2013/01	2018-05-28	Mid-Flood	Cloudy	SR7	18:29:00	1.0	Surface	1	2	29.60	8.20	22.00	104.8	7.10	4.9	5.1	

Project	Works	Date (yyyy-mm-dd)	Tide	Weather Condition	Station	Time	Depth, m	Level	Level_Code	Replicate	Temperature, °C	pH	Salinity, ppt	DO, %	DO, mg/L	Turbidity, NTU	SS, mg/L	Site Observation
HKBCF	HY/2013/01	2018-05-28	Mid-Flood	Cloudy	SR7	18:29:00		Middle	2	1								
HKBCF	HY/2013/01	2018-05-28	Mid-Flood	Cloudy	SR7	18:29:00		Middle	2	2								
HKBCF	HY/2013/01	2018-05-28	Mid-Flood	Cloudy	SR7	18:29:00	3.3	Bottom	3	1	29.50	8.20	22.10	102.6	6.90	4.0	6.2	
HKBCF	HY/2013/01	2018-05-28	Mid-Flood	Cloudy	SR7	18:29:00	3.3	Bottom	3	2	29.50	8.20	22.30	104.4	7.00	4.0	4.5	
HKBCF	HY/2013/01	2018-05-28	Mid-Flood	Cloudy	IS17	18:29:00	1.0	Surface	1	1	29.30	8.10	22.90	107.0	7.20	3.4	4.6	
HKBCF	HY/2013/01	2018-05-28	Mid-Flood	Cloudy	IS17	18:29:00	1.0	Surface	1	2	29.60	7.90	22.90	107.6	7.20	3.7	3.9	
HKBCF	HY/2013/01	2018-05-28	Mid-Flood	Cloudy	IS17	18:29:00	4.7	Middle	2	1	28.50	7.90	24.60	84.5	5.70	3.8	5.4	
HKBCF	HY/2013/01	2018-05-28	Mid-Flood	Cloudy	IS17	18:29:00	4.7	Middle	2	2	28.90	7.90	24.60	85.2	5.70	4.1	4.5	
HKBCF	HY/2013/01	2018-05-28	Mid-Flood	Cloudy	IS17	18:29:00	8.4	Bottom	3	1	27.70	7.90	26.70	74.9	5.10	11.6	6.5	
HKBCF	HY/2013/01	2018-05-28	Mid-Flood	Cloudy	IS17	18:29:00	8.4	Bottom	3	2	28.10	7.80	26.60	75.1	5.10	11.6	8.2	
HKBCF	HY/2013/01	2018-05-28	Mid-Flood	Cloudy	IS(Mf)16	18:22:00	1.0	Surface	1	1	29.30	8.00	22.70	106.6	7.20	7.7	3.3	
HKBCF	HY/2013/01	2018-05-28	Mid-Flood	Cloudy	IS(Mf)16	18:22:00	1.0	Surface	1	2	29.70	7.90	22.40	109.6	7.40	7.9	2.4	
HKBCF	HY/2013/01	2018-05-28	Mid-Flood	Cloudy	IS(Mf)16	18:22:00		Middle	2	1								
HKBCF	HY/2013/01	2018-05-28	Mid-Flood	Cloudy	IS(Mf)16	18:22:00		Middle	2	2								
HKBCF	HY/2013/01	2018-05-28	Mid-Flood	Cloudy	IS(Mf)16	18:22:00	4.8	Bottom	3	1	28.90	8.00	23.60	92.4	6.30	7.9	3.1	
HKBCF	HY/2013/01	2018-05-28	Mid-Flood	Cloudy	IS(Mf)16	18:22:00	4.8	Bottom	3	2	29.20	8.00	23.50	93.4	6.30	7.9	3.9	
HKBCF	HY/2013/01	2018-05-28	Mid-Flood	Cloudy	IS8	18:00:00	1.0	Surface	1	1	29.90	8.10	21.90	124.9	8.40	5.6	2.8	
HKBCF	HY/2013/01	2018-05-28	Mid-Flood	Cloudy	IS8	18:00:00	1.0	Surface	1	2	30.30	8.00	21.90	126.6	8.50	5.3	3.8	
HKBCF	HY/2013/01	2018-05-28	Mid-Flood	Cloudy	IS8	18:00:00		Middle	2	1								
HKBCF	HY/2013/01	2018-05-28	Mid-Flood	Cloudy	IS8	18:00:00		Middle	2	2								
HKBCF	HY/2013/01	2018-05-28	Mid-Flood	Cloudy	IS8	18:00:00	2.1	Bottom	3	1	29.80	8.10	22.10	112.3	7.50	6.1	4.1	
HKBCF	HY/2013/01	2018-05-28	Mid-Flood	Cloudy	IS8	18:00:00	2.1	Bottom	3	2	30.20	8.00	22.00	115.4	7.70	6.2	3.0	
HKBCF	HY/2013/01	2018-05-28	Mid-Flood	Cloudy	SR4(N)	18:05:00	1.0	Surface	1	1	30.00	8.10	22.00	114.4	7.70	6.7	3.7	
HKBCF	HY/2013/01	2018-05-28	Mid-Flood	Cloudy	SR4(N)	18:05:00	1.0	Surface	1	2	30.40	8.00	22.00	115.6	7.70	6.8	5.2	
HKBCF	HY/2013/01	2018-05-28	Mid-Flood	Cloudy	SR4(N)	18:05:00		Middle	2	1								
HKBCF	HY/2013/01	2018-05-28	Mid-Flood	Cloudy	SR4(N)	18:05:00		Middle	2	2								
HKBCF	HY/2013/01	2018-05-28	Mid-Flood	Cloudy	SR4(N)	18:05:00	2.3	Bottom	3	1	29.90	8.00	22.20	110.4	7.40	7.6	6.2	
HKBCF	HY/2013/01	2018-05-28	Mid-Flood	Cloudy	SR4(N)	18:05:00	2.3	Bottom	3	2	30.30	8.00	22.10	111.8	7.50	7.7	7.6	
HKBCF	HY/2013/01	2018-05-28	Mid-Flood	Cloudy	IS(Mf)9	17:53:00		Surface	1	1								
HKBCF	HY/2013/01	2018-05-28	Mid-Flood	Cloudy	IS(Mf)9	17:53:00		Surface	1	2								
HKBCF	HY/2013/01	2018-05-28	Mid-Flood	Cloudy	IS(Mf)9	17:53:00	1.4	Middle	2	1	30.30	8.10	22.00	126.2	8.40	4.1	8.5	
HKBCF	HY/2013/01	2018-05-28	Mid-Flood	Cloudy	IS(Mf)9	17:53:00	1.4	Middle	2	2	30.70	8.00	21.90	126.0	8.40	4.6	7.8	
HKBCF	HY/2013/01	2018-05-28	Mid-Flood	Cloudy	IS(Mf)9	17:53:00		Bottom	3	1								
HKBCF	HY/2013/01	2018-05-28	Mid-Flood	Cloudy	IS(Mf)9	17:53:00		Bottom	3	2								
HKBCF	HY/2013/01	2018-05-28	Mid-Flood	Cloudy	IS7	17:46:00		Surface	1	1								
HKBCF	HY/2013/01	2018-05-28	Mid-Flood	Cloudy	IS7	17:46:00		Surface	1	2								
HKBCF	HY/2013/01	2018-05-28	Mid-Flood	Cloudy	IS7	17:46:00	1.4	Middle	2	1	30.00	8.10	22.30	118.3	7.90	7.9	7.8	
HKBCF	HY/2013/01	2018-05-28	Mid-Flood	Cloudy	IS7	17:46:00	1.4	Middle	2	2	30.40	8.00	22.30	119.2	7.90	7.8	6.7	
HKBCF	HY/2013/01	2018-05-28	Mid-Flood	Cloudy	IS7	17:46:00		Bottom	3	1								
HKBCF	HY/2013/01	2018-05-28	Mid-Flood	Cloudy	IS7	17:46:00		Bottom	3	2								
HKBCF	HY/2013/01	2018-05-28	Mid-Flood	Cloudy	IS(Mf)6	17:36:00		Surface	1	1								
HKBCF	HY/2013/01	2018-05-28	Mid-Flood	Cloudy	IS(Mf)6	17:36:00		Surface	1	2								
HKBCF	HY/2013/01	2018-05-28	Mid-Flood	Cloudy	IS(Mf)6	17:36:00	1.2	Middle	2	1	29.90	8.10	22.40	115.1	7.70	6.5	8.6	
HKBCF	HY/2013/01	2018-05-28	Mid-Flood	Cloudy	IS(Mf)6	17:36:00	1.2	Middle	2	2	30.30	8.00	22.30	116.3	7.70	6.8	6.7	
HKBCF	HY/2013/01	2018-05-28	Mid-Flood	Cloudy	IS(Mf)6	17:36:00		Bottom	3	1								
HKBCF	HY/2013/01	2018-05-28	Mid-Flood	Cloudy	IS(Mf)6	17:36:00		Bottom	3	2								
HKBCF	HY/2013/01	2018-05-28	Mid-Flood	Cloudy	IS5	17:30:00	1.0	Surface	1	1	29.70	8.10	22.80	107.5	7.20	6.4	3.9	
HKBCF	HY/2013/01	2018-05-28	Mid-Flood	Cloudy	IS5	17:30:00	1.0	Surface	1	2	30.10	7.90	22.70	108.3	7.20	6.7	4.2	
HKBCF	HY/2013/01	2018-05-28	Mid-Flood	Cloudy	IS5	17:30:00	4.7	Middle	2	1	29.10	7.90	23.60	94.0	6.30	10.0	5.8	
HKBCF	HY/2013/01	2018-05-28	Mid-Flood	Cloudy	IS5	17:30:00	4.7	Middle	2	2	29.50	7.90	23.60	94.6	6.30	9.9	5.1	
HKBCF	HY/2013/01	2018-05-28	Mid-Flood	Cloudy	IS5	17:30:00	8.4	Bottom	3	1	28.50	7.90	25.00	81.1	5.50	7.7	8.7	
HKBCF	HY/2013/01	2018-05-28	Mid-Flood	Cloudy	IS5	17:30:00	8.4	Bottom	3	2	28.90	7.90	24.90	82.4	5.50	7.6	7.1	
HKBCF	HY/2013/01	2018-05-28	Mid-Flood	Cloudy	SR3(N)	17:21:00	1.0	Surface	1	1	30.00	8.00	22.60	113.3	7.60	6.9	7.4	
HKBCF	HY/2013/01	2018-05-28	Mid-Flood	Cloudy	SR3(N)	17:21:00	1.0	Surface	1	2	30.40	8.00	22.50	114.5	7.60	6.7	6.2	
HKBCF	HY/2013/01	2018-05-28	Mid-Flood	Cloudy	SR3(N)	17:21:00		Middle	2	1								
HKBCF	HY/2013/01	2018-05-28	Mid-Flood	Cloudy	SR3(N)	17:21:00		Middle	2	2								
HKBCF	HY/2013/01	2018-05-28	Mid-Flood	Cloudy	SR3(N)	17:21:00	2.2	Bottom	3	1	29.90	8.00	22.80	107.0	7.20	8.2	8.9	
HKBCF	HY/2013/01	2018-05-28	Mid-Flood	Cloudy	SR3(N)	17:21:00	2.2	Bottom	3	2	30.20	8.00	22.70	108.2	7.20	8.3	8.1	
HKBCF	HY/2013/01	2018-05-30	Mid-Ebb	Sunny	SR10A(N)	12:09:00	1.0	Surface	1	1	28.80	8.10	26.30	98.4	6.60	3.3	9.5	
HKBCF	HY/2013/01	2018-05-30	Mid-Ebb	Sunny	SR10A(N)	12:09:00	1.0	Surface	1	2	28.80	8.10	26.00	98.2	6.60	3.5	8.7	
HKBCF	HY/2013/01	2018-05-30	Mid-Ebb	Sunny	SR10A(N)	12:09:00	6.3	Middle	2	1	27.00	8.00	30.00	81.5	5.50	3.2	9.7	
HKBCF	HY/2013/01	2018-05-30	Mid-Ebb	Sunny	SR10A(N)	12:09:00	6.3	Middle	2	2	27.00	8.10	29.70	77.7	5.20	3.5	9.1	
HKBCF	HY/2013/01	2018-05-30	Mid-Ebb	Sunny	SR10A(N)	12:09:00	11.5	Bottom	3	1	27.00	8.00	30.10	78.1	5.30	3.0	11.8	
HKBCF	HY/2013/01	2018-05-30	Mid-Ebb	Sunny	SR10A(N)	12:09:00	11.5	Bottom	3	2	27.00	8.10	29.70	78.2	5.30	3.4	10.6	
HKBCF	HY/2013/01	2018-05-30	Mid-Ebb	Sunny	SR10B(N2)	12:19:00	1.0	Surface	1	1	28.20	8.10	27.80	93.1	6.20	3.7	5.9	
HKBCF	HY/2013/01	2018-05-30	Mid-Ebb	Sunny	SR10B(N2)	12:19:00	1.0	Surface	1	2	28.20	8.20	27.50	92.9	6.20	4.1	5.3	
HKBCF	HY/2013/01	2018-05-30	Mid-Ebb	Sunny	SR10B(N2)	12:19:00	3.3	Middle	2	1	28.20	8.10	27.80	92.2	6.20	3.6	7.7	
HKBCF	HY/2013/01	2018-05-30	Mid-Ebb	Sunny	SR10B(N2)	12:19:00	3.3	Middle	2	2	28.20	8.20	27.50	92.0	6.20	3.3	7.2	

Project	Works	Date (yyyy-mm-dd)	Tide	Weather Condition	Station	Time	Depth, m	Level	Level_Code	Replicate	Temperature, °C	pH	Salinity, ppt	DO, %	DO, mg/L	Turbidity, NTU	SS, mg/L	Site Observation
HKBCF	HY/2013/01	2018-05-30	Mid-Ebb	Sunny	SR10B(N2)	12:19:00	5.5	Bottom	3	1	28.00	8.10	28.20	89.7	6.00	3.7	9.1	
HKBCF	HY/2013/01	2018-05-30	Mid-Ebb	Sunny	SR10B(N2)	12:19:00	5.5	Bottom	3	2	28.00	8.20	27.90	89.9	6.00	3.5	10.8	
HKBCF	HY/2013/01	2018-05-30	Mid-Ebb	Sunny	CSA	12:37:00	1.0	Surface	1	1	29.90	7.90	24.70	99.5	6.60	1.1	6.1	
HKBCF	HY/2013/01	2018-05-30	Mid-Ebb	Sunny	CSA	12:37:00	1.0	Surface	1	2	29.50	7.90	24.80	99.3	6.60	1.2	6.8	
HKBCF	HY/2013/01	2018-05-30	Mid-Ebb	Sunny	CSA	12:37:00	16.2	Middle	2	1	27.60	7.70	28.90	72.0	4.80	1.5	7.4	
HKBCF	HY/2013/01	2018-05-30	Mid-Ebb	Sunny	CSA	12:37:00	16.2	Middle	2	2	27.20	7.80	29.10	71.4	4.80	1.5	6.3	
HKBCF	HY/2013/01	2018-05-30	Mid-Ebb	Sunny	CSA	12:37:00	31.3	Bottom	3	1	27.10	7.70	30.10	69.3	4.70	1.5	7.1	
HKBCF	HY/2013/01	2018-05-30	Mid-Ebb	Sunny	CSA	12:37:00	31.3	Bottom	3	2	26.80	7.80	30.10	68.8	4.70	1.6	7.9	
HKBCF	HY/2013/01	2018-05-30	Mid-Ebb	Sunny	CS6	12:52:00	1.0	Surface	1	1	29.60	7.90	23.60	99.8	6.70	1.3	5.0	
HKBCF	HY/2013/01	2018-05-30	Mid-Ebb	Sunny	CS6	12:52:00	1.0	Surface	1	2	29.20	7.90	23.70	98.8	6.60	1.3	4.1	
HKBCF	HY/2013/01	2018-05-30	Mid-Ebb	Sunny	CS6	12:52:00	4.9	Middle	2	1	28.70	7.80	25.30	88.6	6.00	1.3	6.4	
HKBCF	HY/2013/01	2018-05-30	Mid-Ebb	Sunny	CS6	12:52:00	4.9	Middle	2	2	28.30	7.90	25.40	87.7	5.90	1.3	6.0	
HKBCF	HY/2013/01	2018-05-30	Mid-Ebb	Sunny	CS6	12:52:00	8.7	Bottom	3	1	27.90	7.80	28.00	80.4	5.40	1.4	6.1	
HKBCF	HY/2013/01	2018-05-30	Mid-Ebb	Sunny	CS6	12:52:00	8.7	Bottom	3	2	27.60	7.90	28.10	78.3	5.30	1.4	6.9	
HKBCF	HY/2013/01	2018-05-30	Mid-Ebb	Sunny	CS4	14:06:00	1.0	Surface	1	1	30.70	7.90	20.50	109.0	7.30	2.0	7.8	
HKBCF	HY/2013/01	2018-05-30	Mid-Ebb	Sunny	CS4	14:06:00	1.0	Surface	1	2	30.40	8.00	20.50	107.6	7.20	2.0	6.9	
HKBCF	HY/2013/01	2018-05-30	Mid-Ebb	Sunny	CS4	14:06:00	9.5	Middle	2	1	28.60	7.80	26.10	73.4	4.90	3.5	7.4	
HKBCF	HY/2013/01	2018-05-30	Mid-Ebb	Sunny	CS4	14:06:00	9.5	Middle	2	2	28.20	7.90	26.20	72.4	4.90	3.5	9.0	
HKBCF	HY/2013/01	2018-05-30	Mid-Ebb	Sunny	CS4	14:06:00	17.9	Bottom	3	1	27.90	7.80	28.20	71.0	4.80	9.7	8.3	
HKBCF	HY/2013/01	2018-05-30	Mid-Ebb	Sunny	CS4	14:06:00	17.9	Bottom	3	2	27.50	7.90	28.30	69.8	4.70	9.7	10.1	
HKBCF	HY/2013/01	2018-05-30	Mid-Ebb	Sunny	SR6	14:38:00	1.0	Surface	1	1	29.10	7.90	23.20	95.4	6.50	2.8	6.5	
HKBCF	HY/2013/01	2018-05-30	Mid-Ebb	Sunny	SR6	14:38:00	1.0	Surface	1	2	28.70	7.90	23.30	94.3	6.40	2.8	7.2	
HKBCF	HY/2013/01	2018-05-30	Mid-Ebb	Sunny	SR6	14:38:00		Middle	2	1								
HKBCF	HY/2013/01	2018-05-30	Mid-Ebb	Sunny	SR6	14:38:00		Middle	2	2								
HKBCF	HY/2013/01	2018-05-30	Mid-Ebb	Sunny	SR6	14:38:00	3.2	Bottom	3	1	28.90	7.90	23.90	91.7	6.20	4.4	8.5	
HKBCF	HY/2013/01	2018-05-30	Mid-Ebb	Sunny	SR6	14:38:00	3.2	Bottom	3	2	28.60	7.90	23.90	90.5	6.10	4.4	7.7	
HKBCF	HY/2013/01	2018-05-30	Mid-Ebb	Sunny	CS(Mf)3(N)	14:19:00	1.0	Surface	1	1	30.70	7.90	21.20	102.8	6.80	2.0	7.4	
HKBCF	HY/2013/01	2018-05-30	Mid-Ebb	Sunny	CS(Mf)3(N)	14:19:00	1.0	Surface	1	2	30.30	8.00	21.20	101.8	6.80	2.0	8.9	
HKBCF	HY/2013/01	2018-05-30	Mid-Ebb	Sunny	CS(Mf)3(N)	14:19:00	3.5	Middle	2	1	29.50	7.80	23.00	89.8	6.00	1.8	7.7	
HKBCF	HY/2013/01	2018-05-30	Mid-Ebb	Sunny	CS(Mf)3(N)	14:19:00	3.5	Middle	2	2	29.20	7.90	23.10	89.0	6.00	1.8	6.6	
HKBCF	HY/2013/01	2018-05-30	Mid-Ebb	Sunny	CS(Mf)3(N)	14:19:00	6.0	Bottom	3	1	29.10	7.90	23.90	84.0	5.70	3.1	7.8	
HKBCF	HY/2013/01	2018-05-30	Mid-Ebb	Sunny	CS(Mf)3(N)	14:19:00	6.0	Bottom	3	2	28.80	7.90	23.90	82.6	5.60	3.1	8.8	
HKBCF	HY/2013/01	2018-05-30	Mid-Ebb	Sunny	SR5(N)	13:42:00	1.0	Surface	1	1	29.80	7.90	22.00	100.3	6.70	2.5	6.7	
HKBCF	HY/2013/01	2018-05-30	Mid-Ebb	Sunny	SR5(N)	13:42:00	1.0	Surface	1	2	29.50	7.90	22.10	99.5	6.70	2.4	6.0	
HKBCF	HY/2013/01	2018-05-30	Mid-Ebb	Sunny	SR5(N)	13:42:00	4.5	Middle	2	1	29.00	7.80	23.80	80.8	5.50	9.4	6.0	
HKBCF	HY/2013/01	2018-05-30	Mid-Ebb	Sunny	SR5(N)	13:42:00	4.5	Middle	2	2	28.70	7.90	23.90	79.8	5.40	9.4	6.8	
HKBCF	HY/2013/01	2018-05-30	Mid-Ebb	Sunny	SR5(N)	13:42:00	7.9	Bottom	3	1	29.00	7.80	23.90	81.8	5.50	9.8	8.6	
HKBCF	HY/2013/01	2018-05-30	Mid-Ebb	Sunny	SR5(N)	13:42:00	7.9	Bottom	3	2	28.60	7.90	24.00	80.3	5.40	9.9	7.4	
HKBCF	HY/2013/01	2018-05-30	Mid-Ebb	Sunny	IS10(N)	13:32:00	1.0	Surface	1	1	29.90	7.90	22.10	99.8	6.70	2.1	9.5	
HKBCF	HY/2013/01	2018-05-30	Mid-Ebb	Sunny	IS10(N)	13:32:00	1.0	Surface	1	2	29.60	7.90	22.20	98.8	6.70	2.1	8.8	
HKBCF	HY/2013/01	2018-05-30	Mid-Ebb	Sunny	IS10(N)	13:32:00	5.4	Middle	2	1	29.10	7.80	23.50	81.3	5.50	4.9	10.2	
HKBCF	HY/2013/01	2018-05-30	Mid-Ebb	Sunny	IS10(N)	13:32:00	5.4	Middle	2	2	28.80	7.90	23.60	80.4	5.50	4.9	10.0	
HKBCF	HY/2013/01	2018-05-30	Mid-Ebb	Sunny	IS10(N)	13:32:00	9.7	Bottom	3	1	28.70	7.90	25.70	77.3	5.20	7.2	11.0	
HKBCF	HY/2013/01	2018-05-30	Mid-Ebb	Sunny	IS10(N)	13:32:00	9.7	Bottom	3	2	28.30	7.90	25.80	75.8	5.10	7.2	10.0	
HKBCF	HY/2013/01	2018-05-30	Mid-Ebb	Sunny	IS(Mf)11	13:28:00	1.0	Surface	1	1	29.60	7.90	22.50	90.6	6.10	3.7	11.2	
HKBCF	HY/2013/01	2018-05-30	Mid-Ebb	Sunny	IS(Mf)11	13:28:00	1.0	Surface	1	2	29.30	7.90	22.50	89.9	6.10	3.7	12.0	
HKBCF	HY/2013/01	2018-05-30	Mid-Ebb	Sunny	IS(Mf)11	13:28:00	5.2	Middle	2	1	29.00	7.80	24.50	77.5	5.20	5.0	11.9	
HKBCF	HY/2013/01	2018-05-30	Mid-Ebb	Sunny	IS(Mf)11	13:28:00	5.2	Middle	2	2	28.60	7.90	24.60	76.6	5.20	5.0	11.0	
HKBCF	HY/2013/01	2018-05-30	Mid-Ebb	Sunny	IS(Mf)11	13:28:00	9.3	Bottom	3	1	28.70	7.80	25.80	77.0	5.20	5.1	12.2	
HKBCF	HY/2013/01	2018-05-30	Mid-Ebb	Sunny	IS(Mf)11	13:28:00	9.3	Bottom	3	2	28.30	7.90	25.90	76.1	5.10	5.1	14.7	
HKBCF	HY/2013/01	2018-05-30	Mid-Ebb	Sunny	CS(Mf)5	13:03:00	1.0	Surface	1	1	28.80	8.10	25.40	96.6	6.50	5.4	2.2	
HKBCF	HY/2013/01	2018-05-30	Mid-Ebb	Sunny	CS(Mf)5	13:03:00	1.0	Surface	1	2	28.80	8.10	25.10	96.6	6.50	5.6	2.8	
HKBCF	HY/2013/01	2018-05-30	Mid-Ebb	Sunny	CS(Mf)5	13:03:00	5.9	Middle	2	1	28.50	8.00	26.30	90.7	6.10	5.7	3.2	
HKBCF	HY/2013/01	2018-05-30	Mid-Ebb	Sunny	CS(Mf)5	13:03:00	5.9	Middle	2	2	28.40	8.20	26.10	90.3	6.10	6.0	2.3	
HKBCF	HY/2013/01	2018-05-30	Mid-Ebb	Sunny	CS(Mf)5	13:03:00	10.8	Bottom	3	1	27.90	8.00	28.10	79.5	5.30	6.6	2.5	
HKBCF	HY/2013/01	2018-05-30	Mid-Ebb	Sunny	CS(Mf)5	13:03:00	10.8	Bottom	3	2	27.70	8.10	27.80	79.3	5.30	6.7	4.3	
HKBCF	HY/2013/01	2018-05-30	Mid-Ebb	Sunny	SR7	13:19:00	1.0	Surface	1	1	29.50	7.90	22.40	97.5	6.60	2.1	4.9	
HKBCF	HY/2013/01	2018-05-30	Mid-Ebb	Sunny	SR7	13:19:00	1.0	Surface	1	2	29.20	7.90	22.40	96.3	6.50	2.1	4.1	
HKBCF	HY/2013/01	2018-05-30	Mid-Ebb	Sunny	SR7	13:19:00		Middle	2	1								
HKBCF	HY/2013/01	2018-05-30	Mid-Ebb	Sunny	SR7	13:19:00		Middle	2	2								
HKBCF	HY/2013/01	2018-05-30	Mid-Ebb	Sunny	SR7	13:19:00	2.9	Bottom	3	1	29.40	7.90	22.70	94.4	6.40	2.7	10.9	
HKBCF	HY/2013/01	2018-05-30	Mid-Ebb	Sunny	SR7	13:19:00	2.9	Bottom	3	2	29.00	7.90	22.70	93.1	6.30	2.7	10.3	
HKBCF	HY/2013/01	2018-05-30	Mid-Ebb	Sunny	IS17	13:31:00	1.0	Surface	1	1	29.10	8.10	24.50	99.6	6.70	5.6	7.3	
HKBCF	HY/2013/01	2018-05-30	Mid-Ebb	Sunny	IS17	13:31:00	1.0	Surface	1	2	29.10	8.10	24.40	99.5	6.70	5.6	8.4	
HKBCF	HY/2013/01	2018-05-30	Mid-Ebb	Sunny	IS17	13:31:00	4.8	Middle	2	1	28.70	8.00	25.40	90.8	6.10	6.8	7.8	
HKBCF	HY/2013/01	2018-05-30	Mid-Ebb	Sunny	IS17	13:31:00	4.8	Middle	2	2	28.60	8.20	25.30	90.3	6.10	6.3	8.5	
HKBCF	HY/2013/01	2018-05-30	Mid-Ebb	Sunny	IS17	13:31:00	8.5	Bottom	3	1	27.90	8.00	27.70	75.5	5.10	11.6	10.1	
HKBCF	HY/2013/01	2018-05-30	Mid-Ebb	Sunny	IS17	13:31:00	8.5	Bottom	3	2	27.90	8.10	27.40	74.9	5.00	11.4	8.3	

Project	Works	Date (yyyy-mm-dd)	Tide	Weather Condition	Station	Time	Depth, m	Level	Level_Code	Replicate	Temperature, °C	pH	Salinity, ppt	DO, %	DO, mg/L	Turbidity, NTU	SS, mg/L	Site Observation
HKBCF	HY/2013/01	2018-05-30	Mid-Ebb	Sunny	IS(Mf)16	13:38:00	1.0	Surface	1	1	28.60	8.00	25.80	89.2	6.00	6.0	5.2	
HKBCF	HY/2013/01	2018-05-30	Mid-Ebb	Sunny	IS(Mf)16	13:38:00	1.0	Surface	1	2	28.60	8.20	25.60	88.8	6.00	5.9	4.4	
HKBCF	HY/2013/01	2018-05-30	Mid-Ebb	Sunny	IS(Mf)16	13:38:00		Middle	2	1								
HKBCF	HY/2013/01	2018-05-30	Mid-Ebb	Sunny	IS(Mf)16	13:38:00		Middle	2	2								
HKBCF	HY/2013/01	2018-05-30	Mid-Ebb	Sunny	IS(Mf)16	13:38:00	4.8	Bottom	3	1	28.20	8.00	26.90	81.5	5.50	7.5	5.0	
HKBCF	HY/2013/01	2018-05-30	Mid-Ebb	Sunny	IS(Mf)16	13:38:00	4.8	Bottom	3	2	28.20	8.20	26.60	81.9	5.50	7.4	6.7	
HKBCF	HY/2013/01	2018-05-30	Mid-Ebb	Sunny	IS8	14:00:00	1.0	Surface	1	1	30.30	8.20	23.80	139.4	9.20	3.4	4.2	
HKBCF	HY/2013/01	2018-05-30	Mid-Ebb	Sunny	IS8	14:00:00	1.0	Surface	1	2	30.30	8.10	23.50	139.1	9.20	3.3	4.8	
HKBCF	HY/2013/01	2018-05-30	Mid-Ebb	Sunny	IS8	14:00:00		Middle	2	1								
HKBCF	HY/2013/01	2018-05-30	Mid-Ebb	Sunny	IS8	14:00:00		Middle	2	2								
HKBCF	HY/2013/01	2018-05-30	Mid-Ebb	Sunny	IS8	14:00:00	2.7	Bottom	3	1	29.70	8.10	24.40	110.6	7.40	6.5	6.0	
HKBCF	HY/2013/01	2018-05-30	Mid-Ebb	Sunny	IS8	14:00:00	2.7	Bottom	3	2	29.60	8.20	24.10	110.9	7.40	6.4	4.4	
HKBCF	HY/2013/01	2018-05-30	Mid-Ebb	Sunny	SR4(N)	13:54:00	1.0	Surface	1	1	30.70	8.20	23.30	127.2	8.40	7.0	7.8	
HKBCF	HY/2013/01	2018-05-30	Mid-Ebb	Sunny	SR4(N)	13:54:00	1.0	Surface	1	2	30.60	8.20	23.10	127.4	8.40	6.6	7.1	
HKBCF	HY/2013/01	2018-05-30	Mid-Ebb	Sunny	SR4(N)	13:54:00		Middle	2	1								
HKBCF	HY/2013/01	2018-05-30	Mid-Ebb	Sunny	SR4(N)	13:54:00		Middle	2	2								
HKBCF	HY/2013/01	2018-05-30	Mid-Ebb	Sunny	SR4(N)	13:54:00	3.0	Bottom	3	1	30.10	8.20	23.50	119.0	7.90	8.6	9.1	
HKBCF	HY/2013/01	2018-05-30	Mid-Ebb	Sunny	SR4(N)	13:54:00	3.0	Bottom	3	2	30.10	8.20	23.30	118.5	7.90	8.6	9.5	
HKBCF	HY/2013/01	2018-05-30	Mid-Ebb	Sunny	IS(Mf)9	14:09:00		Surface	1	1								
HKBCF	HY/2013/01	2018-05-30	Mid-Ebb	Sunny	IS(Mf)9	14:09:00		Surface	1	2								
HKBCF	HY/2013/01	2018-05-30	Mid-Ebb	Sunny	IS(Mf)9	14:09:00	1.5	Middle	2	1	29.60	8.10	24.60	110.0	7.30	8.1	6.6	
HKBCF	HY/2013/01	2018-05-30	Mid-Ebb	Sunny	IS(Mf)9	14:09:00	1.5	Middle	2	2	29.60	8.10	24.30	109.7	7.30	8.4	7.3	
HKBCF	HY/2013/01	2018-05-30	Mid-Ebb	Sunny	IS(Mf)9	14:09:00		Bottom	3	1								
HKBCF	HY/2013/01	2018-05-30	Mid-Ebb	Sunny	IS(Mf)9	14:09:00		Bottom	3	2								
HKBCF	HY/2013/01	2018-05-30	Mid-Ebb	Sunny	IS7	14:17:00		Surface	1	1								
HKBCF	HY/2013/01	2018-05-30	Mid-Ebb	Sunny	IS7	14:17:00		Surface	1	2								
HKBCF	HY/2013/01	2018-05-30	Mid-Ebb	Sunny	IS7	14:17:00	1.3	Middle	2	1	30.20	8.20	24.30	134.5	8.90	3.8	7.6	
HKBCF	HY/2013/01	2018-05-30	Mid-Ebb	Sunny	IS7	14:17:00	1.3	Middle	2	2	30.20	8.10	24.10	134.8	8.90	3.7	6.1	
HKBCF	HY/2013/01	2018-05-30	Mid-Ebb	Sunny	IS7	14:17:00		Bottom	3	1								
HKBCF	HY/2013/01	2018-05-30	Mid-Ebb	Sunny	IS7	14:17:00		Bottom	3	2								
HKBCF	HY/2013/01	2018-05-30	Mid-Ebb	Sunny	IS(Mf)6	14:24:00		Surface	1	1								
HKBCF	HY/2013/01	2018-05-30	Mid-Ebb	Sunny	IS(Mf)6	14:24:00		Surface	1	2								
HKBCF	HY/2013/01	2018-05-30	Mid-Ebb	Sunny	IS(Mf)6	14:24:00	1.2	Middle	2	1	29.50	8.00	23.70	102.4	6.90	7.7	8.1	
HKBCF	HY/2013/01	2018-05-30	Mid-Ebb	Sunny	IS(Mf)6	14:24:00	1.2	Middle	2	2	29.50	8.10	23.50	102.7	6.90	7.7	9.0	
HKBCF	HY/2013/01	2018-05-30	Mid-Ebb	Sunny	IS(Mf)6	14:24:00		Bottom	3	1								
HKBCF	HY/2013/01	2018-05-30	Mid-Ebb	Sunny	IS(Mf)6	14:24:00		Bottom	3	2								
HKBCF	HY/2013/01	2018-05-30	Mid-Ebb	Sunny	IS5	14:38:00	1.0	Surface	1	1	29.80	8.10	22.80	110.4	7.40	4.0	6.0	
HKBCF	HY/2013/01	2018-05-30	Mid-Ebb	Sunny	IS5	14:38:00	1.0	Surface	1	2	29.80	8.20	22.50	109.9	7.40	3.9	6.9	
HKBCF	HY/2013/01	2018-05-30	Mid-Ebb	Sunny	IS5	14:38:00	4.2	Middle	2	1	28.20	7.90	26.30	75.3	5.10	10.8	7.3	
HKBCF	HY/2013/01	2018-05-30	Mid-Ebb	Sunny	IS5	14:38:00	4.2	Middle	2	2	28.10	8.10	26.10	74.6	5.00	10.8	8.4	
HKBCF	HY/2013/01	2018-05-30	Mid-Ebb	Sunny	IS5	14:38:00	7.4	Bottom	3	1	27.90	7.90	27.40	69.8	4.70	13.1	9.1	
HKBCF	HY/2013/01	2018-05-30	Mid-Ebb	Sunny	IS5	14:38:00	7.4	Bottom	3	2	27.80	8.10	27.10	69.5	4.70	13.2	8.1	
HKBCF	HY/2013/01	2018-05-30	Mid-Ebb	Sunny	SR3(N)	14:46:00	1.0	Surface	1	1	30.10	8.10	23.50	121.0	8.00	5.6	9.0	
HKBCF	HY/2013/01	2018-05-30	Mid-Ebb	Sunny	SR3(N)	14:46:00	1.0	Surface	1	2	30.10	8.10	23.30	121.2	8.10	5.7	8.3	
HKBCF	HY/2013/01	2018-05-30	Mid-Ebb	Sunny	SR3(N)	14:46:00		Middle	2	1								
HKBCF	HY/2013/01	2018-05-30	Mid-Ebb	Sunny	SR3(N)	14:46:00		Middle	2	2								
HKBCF	HY/2013/01	2018-05-30	Mid-Ebb	Sunny	SR3(N)	14:46:00	2.5	Bottom	3	1	29.40	8.10	24.40	103.8	6.90	7.1	12.8	
HKBCF	HY/2013/01	2018-05-30	Mid-Ebb	Sunny	SR3(N)	14:46:00	2.5	Bottom	3	2	29.50	8.20	24.10	104.4	7.00	7.1	11.2	
HKBCF	HY/2013/01	2018-05-30	Mid-Flood	Fine	SR10A(N)	21:02:00	1.0	Surface	1	1	28.10	8.00	27.20	85.1	5.70	4.5	5.8	
HKBCF	HY/2013/01	2018-05-30	Mid-Flood	Fine	SR10A(N)	21:02:00	1.0	Surface	1	2	28.10	7.90	26.90	85.1	5.70	4.5	5.8	
HKBCF	HY/2013/01	2018-05-30	Mid-Flood	Fine	SR10A(N)	21:02:00	6.2	Middle	2	1	27.60	8.00	28.50	77.0	5.20	5.5	9.2	
HKBCF	HY/2013/01	2018-05-30	Mid-Flood	Fine	SR10A(N)	21:02:00	6.2	Middle	2	2	27.60	7.90	28.30	77.1	5.20	5.5	8.2	
HKBCF	HY/2013/01	2018-05-30	Mid-Flood	Fine	SR10A(N)	21:02:00	11.3	Bottom	3	1	27.30	8.00	29.50	78.1	5.30	4.7	13.0	
HKBCF	HY/2013/01	2018-05-30	Mid-Flood	Fine	SR10A(N)	21:02:00	11.3	Bottom	3	2	27.30	7.90	29.20	78.3	5.30	4.7	12.0	
HKBCF	HY/2013/01	2018-05-30	Mid-Flood	Fine	SR10B(N2)	20:57:00	1.0	Surface	1	1	27.10	8.00	30.20	78.1	5.20	12.7	16.8	
HKBCF	HY/2013/01	2018-05-30	Mid-Flood	Fine	SR10B(N2)	20:57:00	1.0	Surface	1	2	27.10	7.90	29.90	77.9	5.20	12.7	17.3	
HKBCF	HY/2013/01	2018-05-30	Mid-Flood	Fine	SR10B(N2)	20:57:00		Middle	2	1								
HKBCF	HY/2013/01	2018-05-30	Mid-Flood	Fine	SR10B(N2)	20:57:00		Middle	2	2								
HKBCF	HY/2013/01	2018-05-30	Mid-Flood	Fine	SR10B(N2)	20:57:00	4.7	Bottom	3	1	27.10	8.00	30.40	79.8	5.40	12.6	19.0	
HKBCF	HY/2013/01	2018-05-30	Mid-Flood	Fine	SR10B(N2)	20:57:00	4.7	Bottom	3	2	27.10	8.00	30.10	80.2	5.40	12.6	17.0	
HKBCF	HY/2013/01	2018-05-30	Mid-Flood	Fine	CSA	20:27:00	1.0	Surface	1	1	29.70	7.90	23.40	97.3	6.50	1.6	3.1	
HKBCF	HY/2013/01	2018-05-30	Mid-Flood	Fine	CSA	20:27:00	1.0	Surface	1	2	29.40	8.00	23.50	95.9	6.40	1.6	4.1	
HKBCF	HY/2013/01	2018-05-30	Mid-Flood	Fine	CSA	20:27:00	16.4	Middle	2	1	27.90	7.80	28.10	71.1	4.80	2.7	3.8	
HKBCF	HY/2013/01	2018-05-30	Mid-Flood	Fine	CSA	20:27:00	16.4	Middle	2	2	27.60	7.90	28.20	70.4	4.70	2.8	4.9	
HKBCF	HY/2013/01	2018-05-30	Mid-Flood	Fine	CSA	20:27:00	31.8	Bottom	3	1	27.70	7.80	28.70	71.7	4.80	3.4	5.3	
HKBCF	HY/2013/01	2018-05-30	Mid-Flood	Fine	CSA	20:27:00	31.8	Bottom	3	2	27.30	7.90	28.80	70.9	4.80	3.4	4.4	
HKBCF	HY/2013/01	2018-05-30	Mid-Flood	Fine	CS6	20:18:00	1.0	Surface	1	1	29.70	7.90	23.10	93.8	6.30	1.3	6.1	
HKBCF	HY/2013/01	2018-05-30	Mid-Flood	Fine	CS6	20:18:00	1.0	Surface	1	2	29.40	7.90	23.20	92.2	6.20	1.3	7.0	

Project	Works	Date (yyyy-mm-dd)	Tide	Weather Condition	Station	Time	Depth, m	Level	Level_Code	Replicate	Temperature, °C	pH	Salinity, ppt	DO, %	DO, mg/L	Turbidity, NTU	SS, mg/L	Site Observation
HKBCF	HY/2013/01	2018-05-30	Mid-Flood	Fine	CS6	20:18:00	4.9	Middle	2	1	29.20	7.80	24.50	84.2	5.60	3.5	7.2	
HKBCF	HY/2013/01	2018-05-30	Mid-Flood	Fine	CS6	20:18:00	4.9	Middle	2	2	28.90	7.90	24.60	83.0	5.60	3.5	6.3	
HKBCF	HY/2013/01	2018-05-30	Mid-Flood	Fine	CS6	20:18:00	8.8	Bottom	3	1	28.70	7.80	26.20	78.5	5.30	6.1	6.1	
HKBCF	HY/2013/01	2018-05-30	Mid-Flood	Fine	CS6	20:18:00	8.8	Bottom	3	2	28.30	7.90	26.20	77.1	5.20	6.1	7.6	
HKBCF	HY/2013/01	2018-05-30	Mid-Flood	Fine	CS4	19:16:00	1.0	Surface	1	1	30.20	7.80	20.70	92.7	6.20	3.0	5.4	
HKBCF	HY/2013/01	2018-05-30	Mid-Flood	Fine	CS4	19:16:00	1.0	Surface	1	2	29.90	7.90	20.80	91.5	6.20	3.1	6.8	
HKBCF	HY/2013/01	2018-05-30	Mid-Flood	Fine	CS4	19:16:00	9.7	Middle	2	1	28.50	7.80	26.00	69.7	4.70	3.1	6.6	
HKBCF	HY/2013/01	2018-05-30	Mid-Flood	Fine	CS4	19:16:00	9.7	Middle	2	2	28.20	7.80	26.20	69.1	4.70	3.1	7.5	
HKBCF	HY/2013/01	2018-05-30	Mid-Flood	Fine	CS4	19:16:00	18.4	Bottom	3	1	28.00	7.80	27.70	68.3	4.60	9.9	8.7	
HKBCF	HY/2013/01	2018-05-30	Mid-Flood	Fine	CS4	19:16:00	18.4	Bottom	3	2	27.70	7.80	27.80	67.5	4.60	9.8	7.5	
HKBCF	HY/2013/01	2018-05-30	Mid-Flood	Fine	SR6	18:50:00	1.0	Surface	1	1	29.90	7.80	21.20	89.3	6.00	4.4	7.8	
HKBCF	HY/2013/01	2018-05-30	Mid-Flood	Fine	SR6	18:50:00	1.0	Surface	1	2	29.50	7.90	21.30	88.0	6.00	4.4	7.0	
HKBCF	HY/2013/01	2018-05-30	Mid-Flood	Fine	SR6	18:50:00		Middle	2	1								
HKBCF	HY/2013/01	2018-05-30	Mid-Flood	Fine	SR6	18:50:00		Middle	2	2								
HKBCF	HY/2013/01	2018-05-30	Mid-Flood	Fine	SR6	18:50:00	3.4	Bottom	3	1	29.80	7.80	21.70	87.8	5.90	5.3	12.0	
HKBCF	HY/2013/01	2018-05-30	Mid-Flood	Fine	SR6	18:50:00	3.4	Bottom	3	2	29.40	7.90	21.80	86.7	5.90	5.3	11.4	
HKBCF	HY/2013/01	2018-05-30	Mid-Flood	Fine	CS(Mf)3(N)	19:02:00	1.0	Surface	1	1	30.60	7.90	19.20	99.9	6.70	2.4	4.3	
HKBCF	HY/2013/01	2018-05-30	Mid-Flood	Fine	CS(Mf)3(N)	19:02:00	1.0	Surface	1	2	30.20	7.90	19.30	98.4	6.70	2.4	3.3	
HKBCF	HY/2013/01	2018-05-30	Mid-Flood	Fine	CS(Mf)3(N)	19:02:00	3.6	Middle	2	1	30.00	7.80	21.20	87.0	5.90	3.4	4.5	
HKBCF	HY/2013/01	2018-05-30	Mid-Flood	Fine	CS(Mf)3(N)	19:02:00	3.6	Middle	2	2	29.70	7.80	21.30	85.9	5.80	3.4	5.3	
HKBCF	HY/2013/01	2018-05-30	Mid-Flood	Fine	CS(Mf)3(N)	19:02:00	6.1	Bottom	3	1	29.60	7.80	22.80	83.7	5.60	4.9	5.1	
HKBCF	HY/2013/01	2018-05-30	Mid-Flood	Fine	CS(Mf)3(N)	19:02:00	6.1	Bottom	3	2	29.30	7.80	22.90	82.6	5.60	5.0	7.2	
HKBCF	HY/2013/01	2018-05-30	Mid-Flood	Fine	SR5(N)	19:38:00	1.0	Surface	1	1	30.40	7.90	21.30	100.9	6.70	1.8	3.0	
HKBCF	HY/2013/01	2018-05-30	Mid-Flood	Fine	SR5(N)	19:38:00	1.0	Surface	1	2	30.10	7.90	21.40	99.7	6.70	1.8	4.1	
HKBCF	HY/2013/01	2018-05-30	Mid-Flood	Fine	SR5(N)	19:38:00	4.6	Middle	2	1	29.70	7.80	23.10	89.8	6.00	6.2	6.3	
HKBCF	HY/2013/01	2018-05-30	Mid-Flood	Fine	SR5(N)	19:38:00	4.6	Middle	2	2	29.40	7.90	23.20	88.8	6.00	6.4	6.7	
HKBCF	HY/2013/01	2018-05-30	Mid-Flood	Fine	SR5(N)	19:38:00	8.1	Bottom	3	1	29.60	7.90	23.40	87.4	5.90	11.2	7.2	
HKBCF	HY/2013/01	2018-05-30	Mid-Flood	Fine	SR5(N)	19:38:00	8.1	Bottom	3	2	29.20	7.90	23.50	86.2	5.80	11.2	9.3	
HKBCF	HY/2013/01	2018-05-30	Mid-Flood	Fine	IS10(N)	19:44:00	1.0	Surface	1	1	30.40	8.00	21.60	112.7	7.50	1.1	2.0	
HKBCF	HY/2013/01	2018-05-30	Mid-Flood	Fine	IS10(N)	19:44:00	1.0	Surface	1	2	30.10	8.00	21.60	111.2	7.50	1.1	3.1	
HKBCF	HY/2013/01	2018-05-30	Mid-Flood	Fine	IS10(N)	19:44:00	5.4	Middle	2	1	30.40	8.00	22.80	127.7	8.50	1.5	3.2	
HKBCF	HY/2013/01	2018-05-30	Mid-Flood	Fine	IS10(N)	19:44:00	5.4	Middle	2	2	30.10	8.10	22.90	125.8	8.40	1.5	2.4	
HKBCF	HY/2013/01	2018-05-30	Mid-Flood	Fine	IS10(N)	19:44:00	9.8	Bottom	3	1	30.10	8.00	23.70	118.1	7.80	3.2	4.2	
HKBCF	HY/2013/01	2018-05-30	Mid-Flood	Fine	IS10(N)	19:44:00	9.8	Bottom	3	2	29.80	8.10	23.70	116.1	7.70	3.2	3.3	
HKBCF	HY/2013/01	2018-05-30	Mid-Flood	Fine	IS(Mf)11	19:49:00	1.0	Surface	1	1	30.30	8.00	23.00	118.9	7.90	3.6	3.8	
HKBCF	HY/2013/01	2018-05-30	Mid-Flood	Fine	IS(Mf)11	19:49:00	1.0	Surface	1	2	30.00	8.10	23.00	117.4	7.80	3.6	5.3	
HKBCF	HY/2013/01	2018-05-30	Mid-Flood	Fine	IS(Mf)11	19:49:00	5.2	Middle	2	1	29.80	7.90	23.70	103.6	6.90	5.0	7.3	
HKBCF	HY/2013/01	2018-05-30	Mid-Flood	Fine	IS(Mf)11	19:49:00	5.2	Middle	2	2	29.50	8.00	23.80	102.7	6.90	5.0	7.1	
HKBCF	HY/2013/01	2018-05-30	Mid-Flood	Fine	IS(Mf)11	19:49:00	9.4	Bottom	3	1	29.50	7.90	24.20	98.6	6.60	7.1	9.3	
HKBCF	HY/2013/01	2018-05-30	Mid-Flood	Fine	IS(Mf)11	19:49:00	9.4	Bottom	3	2	29.20	8.00	24.30	97.5	6.50	7.3	8.2	
HKBCF	HY/2013/01	2018-05-30	Mid-Flood	Fine	CS(Mf)5	20:18:00	1.0	Surface	1	1	29.10	8.10	24.20	96.8	6.50	3.8	7.2	
HKBCF	HY/2013/01	2018-05-30	Mid-Flood	Fine	CS(Mf)5	20:18:00	1.0	Surface	1	2	29.10	7.90	23.90	97.0	6.50	3.8	6.2	
HKBCF	HY/2013/01	2018-05-30	Mid-Flood	Fine	CS(Mf)5	20:18:00	6.0	Middle	2	1	27.70	8.00	27.90	74.9	5.00	5.6	8.4	
HKBCF	HY/2013/01	2018-05-30	Mid-Flood	Fine	CS(Mf)5	20:18:00	6.0	Middle	2	2	27.70	7.90	27.70	74.5	5.00	5.5	8.2	
HKBCF	HY/2013/01	2018-05-30	Mid-Flood	Fine	CS(Mf)5	20:18:00	10.9	Bottom	3	1	27.60	8.00	28.40	73.4	4.90	9.4	8.4	
HKBCF	HY/2013/01	2018-05-30	Mid-Flood	Fine	CS(Mf)5	20:18:00	10.9	Bottom	3	2	27.60	7.90	28.10	73.1	4.90	9.4	10.2	
HKBCF	HY/2013/01	2018-05-30	Mid-Flood	Fine	SR7	19:55:00	1.0	Surface	1	1	30.10	7.90	22.40	101.5	6.80	4.8	5.2	
HKBCF	HY/2013/01	2018-05-30	Mid-Flood	Fine	SR7	19:55:00	1.0	Surface	1	2	29.70	7.90	22.50	100.3	6.70	4.8	6.5	
HKBCF	HY/2013/01	2018-05-30	Mid-Flood	Fine	SR7	19:55:00		Middle	2	1								
HKBCF	HY/2013/01	2018-05-30	Mid-Flood	Fine	SR7	19:55:00		Middle	2	2								
HKBCF	HY/2013/01	2018-05-30	Mid-Flood	Fine	SR7	19:55:00	3.1	Bottom	3	1	29.90	7.90	23.00	96.0	6.40	9.2	6.3	
HKBCF	HY/2013/01	2018-05-30	Mid-Flood	Fine	SR7	19:55:00	3.1	Bottom	3	2	29.50	7.90	23.10	94.7	6.40	9.2	6.9	
HKBCF	HY/2013/01	2018-05-30	Mid-Flood	Fine	IS17	19:58:00	1.0	Surface	1	1	29.10	8.10	24.50	97.0	6.50	5.3	7.0	
HKBCF	HY/2013/01	2018-05-30	Mid-Flood	Fine	IS17	19:58:00	1.0	Surface	1	2	29.10	7.90	24.20	97.3	6.50	5.3	8.3	
HKBCF	HY/2013/01	2018-05-30	Mid-Flood	Fine	IS17	19:58:00	4.3	Middle	2	1	28.90	8.00	24.90	92.8	6.20	5.7	7.9	
HKBCF	HY/2013/01	2018-05-30	Mid-Flood	Fine	IS17	19:58:00	4.3	Middle	2	2	28.90	7.90	24.60	93.1	6.30	5.7	9.0	
HKBCF	HY/2013/01	2018-05-30	Mid-Flood	Fine	IS17	19:58:00	7.5	Bottom	3	1	28.80	8.00	25.20	91.6	6.20	6.5	9.3	
HKBCF	HY/2013/01	2018-05-30	Mid-Flood	Fine	IS17	19:58:00	7.5	Bottom	3	2	28.80	7.90	25.00	92.0	6.20	6.5	7.6	
HKBCF	HY/2013/01	2018-05-30	Mid-Flood	Fine	IS(Mf)16	19:51:00	1.0	Surface	1	1	29.40	8.10	24.10	109.3	7.30	8.5	8.0	
HKBCF	HY/2013/01	2018-05-30	Mid-Flood	Fine	IS(Mf)16	19:51:00	1.0	Surface	1	2	29.40	8.00	23.90	110.0	7.40	8.5	7.3	
HKBCF	HY/2013/01	2018-05-30	Mid-Flood	Fine	IS(Mf)16	19:51:00		Middle	2	1								
HKBCF	HY/2013/01	2018-05-30	Mid-Flood	Fine	IS(Mf)16	19:51:00		Middle	2	2								
HKBCF	HY/2013/01	2018-05-30	Mid-Flood	Fine	IS(Mf)16	19:51:00	3.7	Bottom	3	1	29.40	8.10	24.20	109.9	7.30	9.2	9.1	
HKBCF	HY/2013/01	2018-05-30	Mid-Flood	Fine	IS(Mf)16	19:51:00	3.7	Bottom	3	2	29.40	8.00	24.00	110.6	7.40	9.2	9.7	
HKBCF	HY/2013/01	2018-05-30	Mid-Flood	Fine	IS8	19:28:00		Surface	1	1								
HKBCF	HY/2013/01	2018-05-30	Mid-Flood	Fine	IS8	19:28:00		Surface	1	2								
HKBCF	HY/2013/01	2018-05-30	Mid-Flood	Fine	IS8	19:28:00	1.5	Middle	2	1	29.70	8.20	24.00	126.5	8.40	9.5	12.2	
HKBCF	HY/2013/01	2018-05-30	Mid-Flood	Fine	IS8	19:28:00	1.5	Middle	2	2	29.70	8.10	23.80	127.0	8.50	9.5	11.2	

Project	Works	Date (yyyy-mm-dd)	Tide	Weather Condition	Station	Time	Depth, m	Level	Level_Code	Replicate	Temperature, °C	pH	Salinity, ppt	DO, %	DO, mg/L	Turbidity, NTU	SS, mg/L	Site Observation
HKBCF	HY/2013/01	2018-05-30	Mid-Flood	Fine	IS8	19:28:00		Bottom	3	1								
HKBCF	HY/2013/01	2018-05-30	Mid-Flood	Fine	IS8	19:28:00		Bottom	3	2								
HKBCF	HY/2013/01	2018-05-30	Mid-Flood	Fine	SR4(N)	19:34:00	1.0	Surface	1	1	29.90	8.20	23.80	132.5	8.80	8.4	10.0	
HKBCF	HY/2013/01	2018-05-30	Mid-Flood	Fine	SR4(N)	19:34:00	1.0	Surface	1	2	29.90	8.10	23.60	133.2	8.90	8.4	10.5	
HKBCF	HY/2013/01	2018-05-30	Mid-Flood	Fine	SR4(N)	19:34:00		Middle	2	1								
HKBCF	HY/2013/01	2018-05-30	Mid-Flood	Fine	SR4(N)	19:34:00		Middle	2	2								
HKBCF	HY/2013/01	2018-05-30	Mid-Flood	Fine	SR4(N)	19:34:00	2.2	Bottom	3	1	29.80	8.20	23.80	128.0	8.50	8.2	9.4	
HKBCF	HY/2013/01	2018-05-30	Mid-Flood	Fine	SR4(N)	19:34:00	2.2	Bottom	3	2	29.80	8.10	23.60	128.1	8.50	8.2	10.3	
HKBCF	HY/2013/01	2018-05-30	Mid-Flood	Fine	IS(Mf)9	19:19:00		Surface	1	1								
HKBCF	HY/2013/01	2018-05-30	Mid-Flood	Fine	IS(Mf)9	19:19:00		Surface	1	2								
HKBCF	HY/2013/01	2018-05-30	Mid-Flood	Fine	IS(Mf)9	19:19:00	1.4	Middle	2	1	30.30	8.20	24.10	144.5	9.50	13.6	10.7	
HKBCF	HY/2013/01	2018-05-30	Mid-Flood	Fine	IS(Mf)9	19:19:00	1.4	Middle	2	2	30.30	8.10	23.90	144.4	9.50	13.6	10.1	
HKBCF	HY/2013/01	2018-05-30	Mid-Flood	Fine	IS(Mf)9	19:19:00		Bottom	3	1								
HKBCF	HY/2013/01	2018-05-30	Mid-Flood	Fine	IS(Mf)9	19:19:00		Bottom	3	2								
HKBCF	HY/2013/01	2018-05-30	Mid-Flood	Fine	IS7	19:12:00		Surface	1	1								
HKBCF	HY/2013/01	2018-05-30	Mid-Flood	Fine	IS7	19:12:00		Surface	1	2								
HKBCF	HY/2013/01	2018-05-30	Mid-Flood	Fine	IS7	19:12:00	1.3	Middle	2	1	29.60	8.10	24.60	118.5	7.90	13.5	6.4	
HKBCF	HY/2013/01	2018-05-30	Mid-Flood	Fine	IS7	19:12:00	1.3	Middle	2	2	29.60	8.10	24.30	120.6	8.00	13.5	5.7	
HKBCF	HY/2013/01	2018-05-30	Mid-Flood	Fine	IS7	19:12:00		Bottom	3	1								
HKBCF	HY/2013/01	2018-05-30	Mid-Flood	Fine	IS7	19:12:00		Bottom	3	2								
HKBCF	HY/2013/01	2018-05-30	Mid-Flood	Fine	IS(Mf)6	19:02:00		Surface	1	1								
HKBCF	HY/2013/01	2018-05-30	Mid-Flood	Fine	IS(Mf)6	19:02:00		Surface	1	2								
HKBCF	HY/2013/01	2018-05-30	Mid-Flood	Fine	IS(Mf)6	19:02:00	1.2	Middle	2	1	29.90	8.20	24.00	120.2	8.00	11.1	6.0	
HKBCF	HY/2013/01	2018-05-30	Mid-Flood	Fine	IS(Mf)6	19:02:00	1.2	Middle	2	2	29.90	8.10	23.80	121.0	8.10	11.1	7.1	
HKBCF	HY/2013/01	2018-05-30	Mid-Flood	Fine	IS(Mf)6	19:02:00		Bottom	3	1								
HKBCF	HY/2013/01	2018-05-30	Mid-Flood	Fine	IS(Mf)6	19:02:00		Bottom	3	2								
HKBCF	HY/2013/01	2018-05-30	Mid-Flood	Fine	IS5	18:55:00	1.0	Surface	1	1	30.00	8.20	24.30	126.4	8.40	7.5	7.2	
HKBCF	HY/2013/01	2018-05-30	Mid-Flood	Fine	IS5	18:55:00	1.0	Surface	1	2	30.00	8.00	24.00	126.5	8.40	7.5	8.3	
HKBCF	HY/2013/01	2018-05-30	Mid-Flood	Fine	IS5	18:55:00	4.0	Middle	2	1	29.40	8.10	25.00	106.1	7.10	11.6	10.2	
HKBCF	HY/2013/01	2018-05-30	Mid-Flood	Fine	IS5	18:55:00	4.0	Middle	2	2	29.40	8.00	24.80	106.3	7.10	11.6	9.0	
HKBCF	HY/2013/01	2018-05-30	Mid-Flood	Fine	IS5	18:55:00	7.0	Bottom	3	1	29.30	8.10	25.20	102.1	6.80	13.3	11.6	
HKBCF	HY/2013/01	2018-05-30	Mid-Flood	Fine	IS5	18:55:00	7.0	Bottom	3	2	29.30	8.00	25.00	101.7	6.80	13.3	10.5	
HKBCF	HY/2013/01	2018-05-30	Mid-Flood	Fine	SR3(N)	18:50:00	1.0	Surface	1	1	29.70	8.10	24.30	118.2	7.90	8.7	9.1	
HKBCF	HY/2013/01	2018-05-30	Mid-Flood	Fine	SR3(N)	18:50:00	1.0	Surface	1	2	29.70	8.00	24.10	118.9	7.90	8.7	10.2	
HKBCF	HY/2013/01	2018-05-30	Mid-Flood	Fine	SR3(N)	18:50:00		Middle	2	1								
HKBCF	HY/2013/01	2018-05-30	Mid-Flood	Fine	SR3(N)	18:50:00		Middle	2	2								
HKBCF	HY/2013/01	2018-05-30	Mid-Flood	Fine	SR3(N)	18:50:00	2.6	Bottom	3	1	29.70	8.10	24.30	117.9	7.80	8.8	11.3	
HKBCF	HY/2013/01	2018-05-30	Mid-Flood	Fine	SR3(N)	18:50:00	2.6	Bottom	3	2	29.70	8.00	24.10	118.6	7.90	8.8	12.8	
HKBCF	HY/2013/01	2018-06-01	Mid-Ebb	Sunny	SR10A(N)	12:58:00	1.0	Surface	1	1	29.10	8.00	25.90	107.9	7.20	2.2	6.0	
HKBCF	HY/2013/01	2018-06-01	Mid-Ebb	Sunny	SR10A(N)	12:58:00	1.0	Surface	1	2	29.20	8.00	26.20	106.6	7.10	2.1	6.6	
HKBCF	HY/2013/01	2018-06-01	Mid-Ebb	Sunny	SR10A(N)	12:58:00	6.9	Middle	2	1	28.50	7.90	27.00	98.1	6.60	2.6	6.2	
HKBCF	HY/2013/01	2018-06-01	Mid-Ebb	Sunny	SR10A(N)	12:58:00	6.9	Middle	2	2	28.50	8.00	27.30	97.4	6.50	2.6	6.9	
HKBCF	HY/2013/01	2018-06-01	Mid-Ebb	Sunny	SR10A(N)	12:58:00	12.8	Bottom	3	1	28.40	7.90	27.20	97.9	6.60	2.9	7.9	
HKBCF	HY/2013/01	2018-06-01	Mid-Ebb	Sunny	SR10A(N)	12:58:00	12.8	Bottom	3	2	28.40	8.00	27.50	96.9	6.50	2.8	7.1	
HKBCF	HY/2013/01	2018-06-01	Mid-Ebb	Sunny	SR10B(N2)	13:08:00	1.0	Surface	1	1	28.50	7.90	27.00	99.8	6.70	4.0	5.6	
HKBCF	HY/2013/01	2018-06-01	Mid-Ebb	Sunny	SR10B(N2)	13:08:00	1.0	Surface	1	2	28.60	8.00	27.30	99.1	6.60	4.0	4.9	
HKBCF	HY/2013/01	2018-06-01	Mid-Ebb	Sunny	SR10B(N2)	13:08:00	4.0	Middle	2	1	28.40	7.90	27.40	97.6	6.50	4.7	5.4	
HKBCF	HY/2013/01	2018-06-01	Mid-Ebb	Sunny	SR10B(N2)	13:08:00	4.0	Middle	2	2	28.40	8.00	27.70	96.8	6.50	4.7	6.3	
HKBCF	HY/2013/01	2018-06-01	Mid-Ebb	Sunny	SR10B(N2)	13:08:00	7.0	Bottom	3	1	28.30	7.90	27.60	97.9	6.50	4.8	5.8	
HKBCF	HY/2013/01	2018-06-01	Mid-Ebb	Sunny	SR10B(N2)	13:08:00	7.0	Bottom	3	2	28.30	8.00	27.90	96.6	6.40	4.7	6.0	
HKBCF	HY/2013/01	2018-06-01	Mid-Ebb	Sunny	CSA	13:18:00	1.0	Surface	1	1	29.60	7.90	24.10	102.3	6.80	2.3	3.8	
HKBCF	HY/2013/01	2018-06-01	Mid-Ebb	Sunny	CSA	13:18:00	1.0	Surface	1	2	29.60	7.90	24.10	102.3	6.80	2.7	3.7	
HKBCF	HY/2013/01	2018-06-01	Mid-Ebb	Sunny	CSA	13:18:00	16.7	Middle	2	1	26.90	7.70	30.70	69.2	4.70	3.0	4.7	
HKBCF	HY/2013/01	2018-06-01	Mid-Ebb	Sunny	CSA	13:18:00	16.7	Middle	2	2	26.50	7.80	30.80	69.3	4.70	2.6	4.3	
HKBCF	HY/2013/01	2018-06-01	Mid-Ebb	Sunny	CSA	13:18:00	32.4	Bottom	3	1	26.70	7.70	31.00	68.7	4.60	3.7	4.5	
HKBCF	HY/2013/01	2018-06-01	Mid-Ebb	Sunny	CSA	13:18:00	32.4	Bottom	3	2	26.40	7.80	31.10	69.1	4.70	3.8	5.8	
HKBCF	HY/2013/01	2018-06-01	Mid-Ebb	Sunny	CS6	13:37:00	1.0	Surface	1	1	30.50	8.00	23.60	120.9	8.00	4.7	3.1	
HKBCF	HY/2013/01	2018-06-01	Mid-Ebb	Sunny	CS6	13:37:00	1.0	Surface	1	2	30.20	8.00	23.60	119.4	7.90	4.4	2.7	
HKBCF	HY/2013/01	2018-06-01	Mid-Ebb	Sunny	CS6	13:37:00	4.7	Middle	2	1	29.10	7.90	25.80	92.5	6.20	2.4	2.8	
HKBCF	HY/2013/01	2018-06-01	Mid-Ebb	Sunny	CS6	13:37:00	4.7	Middle	2	2	28.70	7.90	25.90	91.4	6.10	2.4	2.3	
HKBCF	HY/2013/01	2018-06-01	Mid-Ebb	Sunny	CS6	13:37:00	8.4	Bottom	3	1	28.80	7.90	26.20	91.1	6.10	2.4	3.1	
HKBCF	HY/2013/01	2018-06-01	Mid-Ebb	Sunny	CS6	13:37:00	8.4	Bottom	3	2	28.50	7.90	26.40	89.1	6.00	2.2	4.4	
HKBCF	HY/2013/01	2018-06-01	Mid-Ebb	Sunny	CS4	14:53:00	1.0	Surface	1	1	31.00	7.90	20.90	116.1	7.70	10.4	4.0	
HKBCF	HY/2013/01	2018-06-01	Mid-Ebb	Sunny	CS4	14:53:00	1.0	Surface	1	2	30.70	8.00	20.90	114.5	7.60	10.5	3.0	
HKBCF	HY/2013/01	2018-06-01	Mid-Ebb	Sunny	CS4	14:53:00	8.2	Middle	2	1	28.30	7.80	27.30	75.5	5.10	2.9	4.2	
HKBCF	HY/2013/01	2018-06-01	Mid-Ebb	Sunny	CS4	14:53:00	8.2	Middle	2	2	28.00	7.90	27.30	74.8	5.00	2.9	3.7	
HKBCF	HY/2013/01	2018-06-01	Mid-Ebb	Sunny	CS4	14:53:00	15.3	Bottom	3	1	27.90	7.80	28.40	76.6	5.10	4.2	6.0	
HKBCF	HY/2013/01	2018-06-01	Mid-Ebb	Sunny	CS4	14:53:00	15.3	Bottom	3	2	27.60	7.90	28.50	75.6	5.10	4.8	4.0	

Project	Works	Date (yyyy-mm-dd)	Tide	Weather Condition	Station	Time	Depth, m	Level	Level_Code	Replicate	Temperature, °C	pH	Salinity, ppt	DO, %	DO, mg/L	Turbidity, NTU	SS, mg/L	Site Observation
HKBCF	HY/2013/01	2018-06-01	Mid-Ebb	Sunny	SR6	15:26:00	1.0	Surface	1	1	28.60	7.70	25.30	72.0	4.90	7.1	7.1	
HKBCF	HY/2013/01	2018-06-01	Mid-Ebb	Sunny	SR6	15:26:00	1.0	Surface	1	2	28.30	7.80	25.40	71.5	4.80	7.2	6.1	
HKBCF	HY/2013/01	2018-06-01	Mid-Ebb	Sunny	SR6	15:26:00		Middle	2	1								
HKBCF	HY/2013/01	2018-06-01	Mid-Ebb	Sunny	SR6	15:26:00		Middle	2	2								
HKBCF	HY/2013/01	2018-06-01	Mid-Ebb	Sunny	SR6	15:26:00	3.5	Bottom	3	1	28.40	7.70	25.90	68.5	4.60	8.1	7.7	
HKBCF	HY/2013/01	2018-06-01	Mid-Ebb	Sunny	SR6	15:26:00	3.5	Bottom	3	2	28.10	7.80	25.90	68.0	4.60	8.3	8.6	
HKBCF	HY/2013/01	2018-06-01	Mid-Ebb	Sunny	CS(Mf)3(N)	15:06:00	1.0	Surface	1	1	30.70	8.00	21.40	121.9	8.10	9.4	4.8	
HKBCF	HY/2013/01	2018-06-01	Mid-Ebb	Sunny	CS(Mf)3(N)	15:06:00	1.0	Surface	1	2	30.40	8.10	21.40	120.4	8.10	9.3	6.1	
HKBCF	HY/2013/01	2018-06-01	Mid-Ebb	Sunny	CS(Mf)3(N)	15:06:00	3.6	Middle	2	1	29.10	7.80	24.10	77.3	5.20	4.5	6.7	
HKBCF	HY/2013/01	2018-06-01	Mid-Ebb	Sunny	CS(Mf)3(N)	15:06:00	3.6	Middle	2	2	28.80	7.90	24.20	76.7	5.20	4.5	8.2	
HKBCF	HY/2013/01	2018-06-01	Mid-Ebb	Sunny	CS(Mf)3(N)	15:06:00	6.2	Bottom	3	1	28.80	7.80	25.00	78.1	5.30	8.6	7.7	
HKBCF	HY/2013/01	2018-06-01	Mid-Ebb	Sunny	CS(Mf)3(N)	15:06:00	6.2	Bottom	3	2	28.50	7.80	25.00	77.1	5.20	8.7	8.7	
HKBCF	HY/2013/01	2018-06-01	Mid-Ebb	Sunny	SR5(N)	14:30:00	1.0	Surface	1	1	30.00	7.90	22.40	97.6	6.50	6.1	4.0	
HKBCF	HY/2013/01	2018-06-01	Mid-Ebb	Sunny	SR5(N)	14:30:00	1.0	Surface	1	2	29.70	8.00	22.40	96.5	6.50	6.1	4.2	
HKBCF	HY/2013/01	2018-06-01	Mid-Ebb	Sunny	SR5(N)	14:30:00	4.7	Middle	2	1	29.60	7.90	23.50	94.7	6.30	3.5	4.5	
HKBCF	HY/2013/01	2018-06-01	Mid-Ebb	Sunny	SR5(N)	14:30:00	4.7	Middle	2	2	29.30	7.90	23.50	94.1	6.30	3.7	5.3	
HKBCF	HY/2013/01	2018-06-01	Mid-Ebb	Sunny	SR5(N)	14:30:00	8.4	Bottom	3	1	29.20	7.90	24.60	83.5	5.60	6.9	7.0	
HKBCF	HY/2013/01	2018-06-01	Mid-Ebb	Sunny	SR5(N)	14:30:00	8.4	Bottom	3	2	28.90	7.90	24.60	83.0	5.60	6.9	6.1	
HKBCF	HY/2013/01	2018-06-01	Mid-Ebb	Sunny	IS10(N)	14:23:00	1.0	Surface	1	1	30.30	8.00	22.60	116.3	7.70	13.3	3.6	
HKBCF	HY/2013/01	2018-06-01	Mid-Ebb	Sunny	IS10(N)	14:23:00	1.0	Surface	1	2	30.00	8.00	22.60	114.9	7.70	13.4	4.6	
HKBCF	HY/2013/01	2018-06-01	Mid-Ebb	Sunny	IS10(N)	14:23:00	5.9	Middle	2	1	29.70	7.90	23.40	105.7	7.10	4.9	4.7	
HKBCF	HY/2013/01	2018-06-01	Mid-Ebb	Sunny	IS10(N)	14:23:00	5.9	Middle	2	2	29.50	8.00	23.40	105.2	7.10	4.2	5.8	
HKBCF	HY/2013/01	2018-06-01	Mid-Ebb	Sunny	IS10(N)	14:23:00	10.7	Bottom	3	1	28.70	7.80	26.30	81.7	5.50	5.9	7.2	
HKBCF	HY/2013/01	2018-06-01	Mid-Ebb	Sunny	IS10(N)	14:23:00	10.7	Bottom	3	2	28.40	7.90	26.10	80.8	5.40	5.6	5.9	
HKBCF	HY/2013/01	2018-06-01	Mid-Ebb	Sunny	IS(Mf)11	14:15:00	1.0	Surface	1	1	30.40	8.00	22.60	115.8	7.70	8.1	3.4	
HKBCF	HY/2013/01	2018-06-01	Mid-Ebb	Sunny	IS(Mf)11	14:15:00	1.0	Surface	1	2	30.00	8.10	22.70	114.3	7.60	8.1	4.2	
HKBCF	HY/2013/01	2018-06-01	Mid-Ebb	Sunny	IS(Mf)11	14:15:00	5.4	Middle	2	1	29.20	7.90	24.70	87.6	5.90	3.9	3.8	
HKBCF	HY/2013/01	2018-06-01	Mid-Ebb	Sunny	IS(Mf)11	14:15:00	5.4	Middle	2	2	28.90	7.90	24.70	86.4	5.80	3.6	4.4	
HKBCF	HY/2013/01	2018-06-01	Mid-Ebb	Sunny	IS(Mf)11	14:15:00	9.8	Bottom	3	1	29.00	7.80	26.00	82.9	5.50	6.0	4.0	
HKBCF	HY/2013/01	2018-06-01	Mid-Ebb	Sunny	IS(Mf)11	14:15:00	9.8	Bottom	3	2	28.70	7.80	26.10	81.9	5.50	5.8	5.2	
HKBCF	HY/2013/01	2018-06-01	Mid-Ebb	Sunny	CS(Mf)5	13:53:00	1.0	Surface	1	1	29.50	8.00	24.70	106.1	7.10	2.8	4.4	
HKBCF	HY/2013/01	2018-06-01	Mid-Ebb	Sunny	CS(Mf)5	13:53:00	1.0	Surface	1	2	29.50	8.10	25.00	105.7	7.00	2.8	5.3	
HKBCF	HY/2013/01	2018-06-01	Mid-Ebb	Sunny	CS(Mf)5	13:53:00	6.7	Middle	2	1	27.20	7.90	29.30	80.2	5.40	4.1	5.1	
HKBCF	HY/2013/01	2018-06-01	Mid-Ebb	Sunny	CS(Mf)5	13:53:00	6.7	Middle	2	2	27.20	8.00	29.50	80.0	5.40	4.0	5.6	
HKBCF	HY/2013/01	2018-06-01	Mid-Ebb	Sunny	CS(Mf)5	13:53:00	12.3	Bottom	3	1	27.00	8.00	29.80	74.8	5.00	4.0	6.7	
HKBCF	HY/2013/01	2018-06-01	Mid-Ebb	Sunny	CS(Mf)5	13:53:00	12.3	Bottom	3	2	27.00	8.00	30.10	73.8	5.00	3.9	5.3	
HKBCF	HY/2013/01	2018-06-01	Mid-Ebb	Sunny	SR7	14:06:00	1.0	Surface	1	1	30.50	8.00	22.20	125.1	8.30	6.1	3.7	
HKBCF	HY/2013/01	2018-06-01	Mid-Ebb	Sunny	SR7	14:06:00	1.0	Surface	1	2	30.20	8.10	22.30	123.7	8.30	6.3	4.5	
HKBCF	HY/2013/01	2018-06-01	Mid-Ebb	Sunny	SR7	14:06:00		Middle	2	1								
HKBCF	HY/2013/01	2018-06-01	Mid-Ebb	Sunny	SR7	14:06:00		Middle	2	2								
HKBCF	HY/2013/01	2018-06-01	Mid-Ebb	Sunny	SR7	14:06:00	3.3	Bottom	3	1	29.90	7.90	23.10	104.0	6.90	3.6	5.3	
HKBCF	HY/2013/01	2018-06-01	Mid-Ebb	Sunny	SR7	14:06:00	3.3	Bottom	3	2	29.60	8.00	23.10	103.4	6.90	3.6	4.1	
HKBCF	HY/2013/01	2018-06-01	Mid-Ebb	Sunny	IS17	14:22:00	1.0	Surface	1	1	30.10	8.10	22.90	123.1	8.20	3.6	5.9	
HKBCF	HY/2013/01	2018-06-01	Mid-Ebb	Sunny	IS17	14:22:00	1.0	Surface	1	2	30.10	8.20	23.20	121.9	8.10	3.5	5.2	
HKBCF	HY/2013/01	2018-06-01	Mid-Ebb	Sunny	IS17	14:22:00	5.7	Middle	2	1	29.40	8.00	24.40	93.4	6.20	6.5	5.7	
HKBCF	HY/2013/01	2018-06-01	Mid-Ebb	Sunny	IS17	14:22:00	5.7	Middle	2	2	29.40	8.10	24.80	95.9	6.40	6.5	7.1	
HKBCF	HY/2013/01	2018-06-01	Mid-Ebb	Sunny	IS17	14:22:00	10.3	Bottom	3	1	28.30	8.00	27.00	82.4	5.50	6.8	7.7	
HKBCF	HY/2013/01	2018-06-01	Mid-Ebb	Sunny	IS17	14:22:00	10.3	Bottom	3	2	27.80	8.00	27.80	80.8	5.40	6.8	8.9	
HKBCF	HY/2013/01	2018-06-01	Mid-Ebb	Sunny	IS(Mf)16	14:29:00	1.0	Surface	1	1	29.20	8.00	24.90	116.4	7.80	4.1	5.5	
HKBCF	HY/2013/01	2018-06-01	Mid-Ebb	Sunny	IS(Mf)16	14:29:00	1.0	Surface	1	2	29.20	8.10	25.20	116.3	7.80	4.0	5.4	
HKBCF	HY/2013/01	2018-06-01	Mid-Ebb	Sunny	IS(Mf)16	14:29:00	3.2	Middle	2	1	28.60	8.00	26.00	102.9	6.90	3.5	8.5	
HKBCF	HY/2013/01	2018-06-01	Mid-Ebb	Sunny	IS(Mf)16	14:29:00	3.2	Middle	2	2	28.70	8.10	26.20	102.4	6.90	3.4	9.1	
HKBCF	HY/2013/01	2018-06-01	Mid-Ebb	Sunny	IS(Mf)16	14:29:00	5.4	Bottom	3	1	28.40	8.00	26.50	96.4	6.50	3.3	9.5	
HKBCF	HY/2013/01	2018-06-01	Mid-Ebb	Sunny	IS(Mf)16	14:29:00	5.4	Bottom	3	2	28.50	8.10	26.80	95.5	6.40	3.2	8.5	
HKBCF	HY/2013/01	2018-06-01	Mid-Ebb	Sunny	IS8	14:54:00	1.0	Surface	1	1	30.20	8.10	23.50	130.9	8.70	8.5	6.0	
HKBCF	HY/2013/01	2018-06-01	Mid-Ebb	Sunny	IS8	14:54:00	1.0	Surface	1	2	30.20	8.30	23.80	132.4	8.80	8.5	5.7	
HKBCF	HY/2013/01	2018-06-01	Mid-Ebb	Sunny	IS8	14:54:00		Middle	2	1								
HKBCF	HY/2013/01	2018-06-01	Mid-Ebb	Sunny	IS8	14:54:00		Middle	2	2								
HKBCF	HY/2013/01	2018-06-01	Mid-Ebb	Sunny	IS8	14:54:00	3.2	Bottom	3	1	30.00	8.10	23.80	112.1	7.40	10.2	6.5	
HKBCF	HY/2013/01	2018-06-01	Mid-Ebb	Sunny	IS8	14:54:00	3.2	Bottom	3	2	30.10	8.20	24.00	111.7	7.40	10.2	7.6	
HKBCF	HY/2013/01	2018-06-01	Mid-Ebb	Sunny	SR4(N)	14:47:00	1.0	Surface	1	1	30.50	8.10	22.90	124.9	8.30	7.9	3.9	
HKBCF	HY/2013/01	2018-06-01	Mid-Ebb	Sunny	SR4(N)	14:47:00	1.0	Surface	1	2	30.50	8.20	23.10	123.9	8.20	7.9	5.1	
HKBCF	HY/2013/01	2018-06-01	Mid-Ebb	Sunny	SR4(N)	14:47:00		Middle	2	1								
HKBCF	HY/2013/01	2018-06-01	Mid-Ebb	Sunny	SR4(N)	14:47:00		Middle	2	2								
HKBCF	HY/2013/01	2018-06-01	Mid-Ebb	Sunny	SR4(N)	14:47:00	2.8	Bottom	3	1	30.60	8.10	22.90	123.8	8.20	8.4	5.7	
HKBCF	HY/2013/01	2018-06-01	Mid-Ebb	Sunny	SR4(N)	14:47:00	2.8	Bottom	3	2	30.50	8.20	23.20	123.0	8.10	8.3	5.8	
HKBCF	HY/2013/01	2018-06-01	Mid-Ebb	Sunny	IS(Mf)9	15:13:00	1.0	Surface	1	1	30.20	8.10	23.60	141.4	9.40	6.1	3.0	
HKBCF	HY/2013/01	2018-06-01	Mid-Ebb	Sunny	IS(Mf)9	15:13:00	1.0	Surface	1	2	30.20	8.20	23.80	141.6	9.40	6.0	3.6	

Project	Works	Date (yyyy-mm-dd)	Tide	Weather Condition	Station	Time	Depth, m	Level	Level_Code	Replicate	Temperature, °C	pH	Salinity, ppt	DO, %	DO, mg/L	Turbidity, NTU	SS, mg/L	Site Observation
HKBCF	HY/2013/01	2018-06-01	Mid-Ebb	Sunny	IS(Mf)9	15:13:00		Middle	2	1								
HKBCF	HY/2013/01	2018-06-01	Mid-Ebb	Sunny	IS(Mf)9	15:13:00		Middle	2	2								
HKBCF	HY/2013/01	2018-06-01	Mid-Ebb	Sunny	IS(Mf)9	15:13:00	2.1	Bottom	3	1	30.10	8.10	23.70	130.0	8.60	7.5	3.5	
HKBCF	HY/2013/01	2018-06-01	Mid-Ebb	Sunny	IS(Mf)9	15:13:00	2.1	Bottom	3	2	30.10	8.20	23.90	128.2	8.50	7.4	4.8	
HKBCF	HY/2013/01	2018-06-01	Mid-Ebb	Sunny	IS7	15:23:00		Surface	1	1								
HKBCF	HY/2013/01	2018-06-01	Mid-Ebb	Sunny	IS7	15:23:00		Surface	1	2								
HKBCF	HY/2013/01	2018-06-01	Mid-Ebb	Sunny	IS7	15:23:00	1.4	Middle	2	1	30.40	8.20	23.30	142.3	9.40	4.8	5.4	
HKBCF	HY/2013/01	2018-06-01	Mid-Ebb	Sunny	IS7	15:23:00	1.4	Middle	2	2	30.40	8.30	23.50	141.7	9.40	4.7	4.2	
HKBCF	HY/2013/01	2018-06-01	Mid-Ebb	Sunny	IS7	15:23:00		Bottom	3	1								
HKBCF	HY/2013/01	2018-06-01	Mid-Ebb	Sunny	IS7	15:23:00		Bottom	3	2								
HKBCF	HY/2013/01	2018-06-01	Mid-Ebb	Sunny	IS(Mf)6	15:30:00		Surface	1	1								
HKBCF	HY/2013/01	2018-06-01	Mid-Ebb	Sunny	IS(Mf)6	15:30:00		Surface	1	2								
HKBCF	HY/2013/01	2018-06-01	Mid-Ebb	Sunny	IS(Mf)6	15:30:00	1.3	Middle	2	1	30.30	8.10	23.40	126.3	8.40	4.5	6.8	
HKBCF	HY/2013/01	2018-06-01	Mid-Ebb	Sunny	IS(Mf)6	15:30:00	1.3	Middle	2	2	30.20	8.20	23.70	123.8	8.20	4.3	7.6	
HKBCF	HY/2013/01	2018-06-01	Mid-Ebb	Sunny	IS(Mf)6	15:30:00		Bottom	3	1								
HKBCF	HY/2013/01	2018-06-01	Mid-Ebb	Sunny	IS(Mf)6	15:30:00		Bottom	3	2								
HKBCF	HY/2013/01	2018-06-01	Mid-Ebb	Sunny	IS5	15:41:00	1.0	Surface	1	1	29.90	8.00	23.70	119.3	7.90	4.8	6.2	
HKBCF	HY/2013/01	2018-06-01	Mid-Ebb	Sunny	IS5	15:41:00	1.0	Surface	1	2	29.90	8.10	24.00	119.1	7.90	4.8	6.6	
HKBCF	HY/2013/01	2018-06-01	Mid-Ebb	Sunny	IS5	15:41:00	4.2	Middle	2	1	29.30	8.00	24.30	108.8	7.30	8.2	6.5	
HKBCF	HY/2013/01	2018-06-01	Mid-Ebb	Sunny	IS5	15:41:00	4.2	Middle	2	2	29.40	8.10	24.50	108.6	7.30	8.1	6.7	
HKBCF	HY/2013/01	2018-06-01	Mid-Ebb	Sunny	IS5	15:41:00	7.4	Bottom	3	1	28.90	8.00	24.80	91.7	6.20	10.9	8.9	
HKBCF	HY/2013/01	2018-06-01	Mid-Ebb	Sunny	IS5	15:41:00	7.4	Bottom	3	2	28.90	8.10	25.00	90.9	6.10	10.9	7.7	
HKBCF	HY/2013/01	2018-06-01	Mid-Ebb	Sunny	SR3(N)	15:24:00	1.0	Surface	1	1	30.20	8.10	23.60	120.4	8.00	6.2	7.1	
HKBCF	HY/2013/01	2018-06-01	Mid-Ebb	Sunny	SR3(N)	15:24:00	1.0	Surface	1	2	30.20	8.20	23.90	119.8	7.90	6.2	8.3	
HKBCF	HY/2013/01	2018-06-01	Mid-Ebb	Sunny	SR3(N)	15:24:00		Middle	2	1								
HKBCF	HY/2013/01	2018-06-01	Mid-Ebb	Sunny	SR3(N)	15:24:00		Middle	2	2								
HKBCF	HY/2013/01	2018-06-01	Mid-Ebb	Sunny	SR3(N)	15:24:00	2.1	Bottom	3	1	30.20	8.10	23.70	117.6	7.80	6.0	10.2	
HKBCF	HY/2013/01	2018-06-01	Mid-Ebb	Sunny	SR3(N)	15:24:00	2.1	Bottom	3	2	30.10	8.10	23.90	117.1	7.70	6.0	9.4	
HKBCF	HY/2013/01	2018-06-01	Mid-Flood	Fine	SR10A(N)	22:25:00	1.0	Surface	1	1	27.90	8.00	27.90	85.0	5.70	1.2	4.6	
HKBCF	HY/2013/01	2018-06-01	Mid-Flood	Fine	SR10A(N)	22:25:00	1.0	Surface	1	2	27.80	7.90	27.70	85.2	5.70	1.3	5.2	
HKBCF	HY/2013/01	2018-06-01	Mid-Flood	Fine	SR10A(N)	22:25:00	6.5	Middle	2	1	27.20	8.00	29.60	76.0	5.10	2.7	4.8	
HKBCF	HY/2013/01	2018-06-01	Mid-Flood	Fine	SR10A(N)	22:25:00	6.5	Middle	2	2	27.10	7.90	29.30	76.6	5.20	2.7	4.9	
HKBCF	HY/2013/01	2018-06-01	Mid-Flood	Fine	SR10A(N)	22:25:00	12.0	Bottom	3	1	27.40	8.00	29.20	75.3	5.10	2.2	7.6	
HKBCF	HY/2013/01	2018-06-01	Mid-Flood	Fine	SR10A(N)	22:25:00	12.0	Bottom	3	2	27.40	8.00	28.80	76.4	5.20	2.2	6.6	
HKBCF	HY/2013/01	2018-06-01	Mid-Flood	Fine	SR10B(N2)	22:17:00	1.0	Surface	1	1	27.30	8.10	29.70	83.8	5.60	5.6	13.3	
HKBCF	HY/2013/01	2018-06-01	Mid-Flood	Fine	SR10B(N2)	22:17:00	1.0	Surface	1	2	27.30	8.00	29.40	83.0	5.60	5.6	14.2	
HKBCF	HY/2013/01	2018-06-01	Mid-Flood	Fine	SR10B(N2)	22:17:00		Middle	2	1								
HKBCF	HY/2013/01	2018-06-01	Mid-Flood	Fine	SR10B(N2)	22:17:00		Middle	2	2								
HKBCF	HY/2013/01	2018-06-01	Mid-Flood	Fine	SR10B(N2)	22:17:00	4.7	Bottom	3	1	27.10	8.00	30.50	77.0	5.20	8.8	17.7	
HKBCF	HY/2013/01	2018-06-01	Mid-Flood	Fine	SR10B(N2)	22:17:00	4.7	Bottom	3	2	27.10	8.00	30.10	78.1	5.30	8.9	18.5	
HKBCF	HY/2013/01	2018-06-01	Mid-Flood	Fine	CSA	22:02:00	1.0	Surface	1	1	29.10	7.80	24.90	88.8	5.90	2.9	4.2	
HKBCF	HY/2013/01	2018-06-01	Mid-Flood	Fine	CSA	22:02:00	1.0	Surface	1	2	28.90	7.90	24.90	87.8	5.90	2.8	5.2	
HKBCF	HY/2013/01	2018-06-01	Mid-Flood	Fine	CSA	22:02:00	16.9	Middle	2	1	27.20	7.80	29.90	70.2	4.70	6.7	4.7	
HKBCF	HY/2013/01	2018-06-01	Mid-Flood	Fine	CSA	22:02:00	16.9	Middle	2	2	26.90	7.90	29.90	69.6	4.70	6.6	4.2	
HKBCF	HY/2013/01	2018-06-01	Mid-Flood	Fine	CSA	22:02:00	32.8	Bottom	3	1	27.20	7.80	29.90	72.3	4.90	7.8	6.1	
HKBCF	HY/2013/01	2018-06-01	Mid-Flood	Fine	CSA	22:02:00	32.8	Bottom	3	2	26.90	7.90	29.90	71.4	4.80	7.9	5.0	
HKBCF	HY/2013/01	2018-06-01	Mid-Flood	Fine	CS6	21:51:00	1.0	Surface	1	1	29.80	7.90	23.20	94.9	6.30	2.8	5.6	
HKBCF	HY/2013/01	2018-06-01	Mid-Flood	Fine	CS6	21:51:00	1.0	Surface	1	2	29.50	7.90	23.20	93.7	6.30	2.8	4.6	
HKBCF	HY/2013/01	2018-06-01	Mid-Flood	Fine	CS6	21:51:00	4.8	Middle	2	1	29.60	7.80	24.10	90.7	6.10	2.5	6.3	
HKBCF	HY/2013/01	2018-06-01	Mid-Flood	Fine	CS6	21:51:00	4.8	Middle	2	2	29.30	7.90	24.20	90.2	6.10	2.6	5.8	
HKBCF	HY/2013/01	2018-06-01	Mid-Flood	Fine	CS6	21:51:00	8.5	Bottom	3	1	28.40	7.80	27.10	74.2	5.00	7.5	6.6	
HKBCF	HY/2013/01	2018-06-01	Mid-Flood	Fine	CS6	21:51:00	8.5	Bottom	3	2	28.10	7.90	27.10	73.5	4.90	7.6	8.0	
HKBCF	HY/2013/01	2018-06-01	Mid-Flood	Fine	CS4	20:40:00	1.0	Surface	1	1	30.50	7.80	20.20	95.8	6.40	3.1	4.2	
HKBCF	HY/2013/01	2018-06-01	Mid-Flood	Fine	CS4	20:40:00	1.0	Surface	1	2	30.20	7.90	20.20	94.6	6.40	2.9	2.9	
HKBCF	HY/2013/01	2018-06-01	Mid-Flood	Fine	CS4	20:40:00	8.3	Middle	2	1	29.10	7.80	24.70	77.0	5.20	2.4	3.6	
HKBCF	HY/2013/01	2018-06-01	Mid-Flood	Fine	CS4	20:40:00	8.3	Middle	2	2	28.80	7.80	24.70	76.2	5.10	2.6	4.5	
HKBCF	HY/2013/01	2018-06-01	Mid-Flood	Fine	CS4	20:40:00	15.6	Bottom	3	1	28.20	7.80	27.70	71.6	4.80	12.8	4.6	
HKBCF	HY/2013/01	2018-06-01	Mid-Flood	Fine	CS4	20:40:00	15.6	Bottom	3	2	27.80	7.80	27.80	70.7	4.80	12.7	4.6	
HKBCF	HY/2013/01	2018-06-01	Mid-Flood	Fine	SR6	20:10:00	1.0	Surface	1	1	30.00	7.80	21.10	87.3	5.90	5.0	13.5	
HKBCF	HY/2013/01	2018-06-01	Mid-Flood	Fine	SR6	20:10:00	1.0	Surface	1	2	29.70	7.80	21.10	86.1	5.80	4.6	13.0	
HKBCF	HY/2013/01	2018-06-01	Mid-Flood	Fine	SR6	20:10:00		Middle	2	1								
HKBCF	HY/2013/01	2018-06-01	Mid-Flood	Fine	SR6	20:10:00		Middle	2	2								
HKBCF	HY/2013/01	2018-06-01	Mid-Flood	Fine	SR6	20:10:00	3.4	Bottom	3	1	30.00	7.80	21.50	86.3	5.80	7.0	16.7	
HKBCF	HY/2013/01	2018-06-01	Mid-Flood	Fine	SR6	20:10:00	3.4	Bottom	3	2	29.70	7.80	21.60	85.5	5.80	6.7	14.7	
HKBCF	HY/2013/01	2018-06-01	Mid-Flood	Fine	CS(Mf)3(N)	20:24:00	1.0	Surface	1	1	30.30	7.80	20.30	89.6	6.00	4.3	6.4	
HKBCF	HY/2013/01	2018-06-01	Mid-Flood	Fine	CS(Mf)3(N)	20:24:00	1.0	Surface	1	2	30.00	7.80	20.30	88.2	6.00	4.6	6.1	
HKBCF	HY/2013/01	2018-06-01	Mid-Flood	Fine	CS(Mf)3(N)	20:24:00	3.7	Middle	2	1	29.80	7.80	22.60	82.9	5.60	3.4	6.2	
HKBCF	HY/2013/01	2018-06-01	Mid-Flood	Fine	CS(Mf)3(N)	20:24:00	3.7	Middle	2	2	29.50	7.80	22.60	81.6	5.50	3.5	6.4	

Project	Works	Date (yyyy-mm-dd)	Tide	Weather Condition	Station	Time	Depth, m	Level	Level_Code	Replicate	Temperature, °C	pH	Salinity, ppt	DO, %	DO, mg/L	Turbidity, NTU	SS, mg/L	Site Observation
HKBCF	HY/2013/01	2018-06-01	Mid-Flood	Fine	CS(Mf)3(N)	20:24:00	6.3	Bottom	3	1	29.80	7.80	22.70	83.4	5.60	17.5	6.7	
HKBCF	HY/2013/01	2018-06-01	Mid-Flood	Fine	CS(Mf)3(N)	20:24:00	6.3	Bottom	3	2	29.50	7.80	22.70	82.0	5.50	17.8	7.7	
HKBCF	HY/2013/01	2018-06-01	Mid-Flood	Fine	SR5(N)	21:04:00	1.0	Surface	1	1	29.70	7.90	23.60	99.3	6.60	5.1	9.0	
HKBCF	HY/2013/01	2018-06-01	Mid-Flood	Fine	SR5(N)	21:04:00	1.0	Surface	1	2	29.40	8.00	23.60	97.9	6.60	5.1	9.9	
HKBCF	HY/2013/01	2018-06-01	Mid-Flood	Fine	SR5(N)	21:04:00	4.6	Middle	2	1	29.80	7.90	23.70	95.6	6.40	7.2	10.1	
HKBCF	HY/2013/01	2018-06-01	Mid-Flood	Fine	SR5(N)	21:04:00	4.6	Middle	2	2	29.40	7.90	23.80	94.6	6.30	7.2	9.2	
HKBCF	HY/2013/01	2018-06-01	Mid-Flood	Fine	SR5(N)	21:04:00	8.2	Bottom	3	1	29.60	7.80	24.00	92.1	6.10	8.2	10.2	
HKBCF	HY/2013/01	2018-06-01	Mid-Flood	Fine	SR5(N)	21:04:00	8.2	Bottom	3	2	29.30	7.90	24.00	91.2	6.10	8.2	9.8	
HKBCF	HY/2013/01	2018-06-01	Mid-Flood	Fine	IS10(N)	21:12:00	1.0	Surface	1	1	29.90	7.90	23.40	100.9	6.70	5.6	7.0	
HKBCF	HY/2013/01	2018-06-01	Mid-Flood	Fine	IS10(N)	21:12:00	1.0	Surface	1	2	29.50	8.00	23.40	99.4	6.70	5.6	7.2	
HKBCF	HY/2013/01	2018-06-01	Mid-Flood	Fine	IS10(N)	21:12:00	6.2	Middle	2	1	28.90	7.80	25.70	81.1	5.40	11.8	8.2	
HKBCF	HY/2013/01	2018-06-01	Mid-Flood	Fine	IS10(N)	21:12:00	6.2	Middle	2	2	28.60	7.90	25.80	80.2	5.40	11.8	7.1	
HKBCF	HY/2013/01	2018-06-01	Mid-Flood	Fine	IS10(N)	21:12:00	11.3	Bottom	3	1	28.80	7.80	26.00	81.3	5.40	11.0	7.1	
HKBCF	HY/2013/01	2018-06-01	Mid-Flood	Fine	IS10(N)	21:12:00	11.3	Bottom	3	2	28.50	7.90	26.00	80.5	5.40	10.9	8.4	
HKBCF	HY/2013/01	2018-06-01	Mid-Flood	Fine	IS(Mf)11	21:19:00	1.0	Surface	1	1	29.90	7.90	23.20	101.7	6.80	2.5	10.3	
HKBCF	HY/2013/01	2018-06-01	Mid-Flood	Fine	IS(Mf)11	21:19:00	1.0	Surface	1	2	29.60	8.00	23.30	101.0	6.80	2.5	10.0	
HKBCF	HY/2013/01	2018-06-01	Mid-Flood	Fine	IS(Mf)11	21:19:00	5.6	Middle	2	1	29.00	7.80	25.60	83.7	5.60	9.6	10.5	
HKBCF	HY/2013/01	2018-06-01	Mid-Flood	Fine	IS(Mf)11	21:19:00	5.6	Middle	2	2	28.70	7.90	25.60	82.8	5.60	9.5	10.5	
HKBCF	HY/2013/01	2018-06-01	Mid-Flood	Fine	IS(Mf)11	21:19:00	10.1	Bottom	3	1	28.80	7.80	26.10	81.4	5.40	17.2	10.7	
HKBCF	HY/2013/01	2018-06-01	Mid-Flood	Fine	IS(Mf)11	21:19:00	10.1	Bottom	3	2	28.50	7.90	26.20	80.4	5.40	17.2	11.8	
HKBCF	HY/2013/01	2018-06-01	Mid-Flood	Fine	CS(Mf)5	21:40:00	1.0	Surface	1	1	28.50	8.00	26.30	86.3	5.80	1.3	9.6	
HKBCF	HY/2013/01	2018-06-01	Mid-Flood	Fine	CS(Mf)5	21:40:00	1.0	Surface	1	2	28.50	8.00	26.10	86.8	5.80	1.4	10.3	
HKBCF	HY/2013/01	2018-06-01	Mid-Flood	Fine	CS(Mf)5	21:40:00	6.3	Middle	2	1	27.30	8.00	29.30	73.9	5.00	7.7	11.0	
HKBCF	HY/2013/01	2018-06-01	Mid-Flood	Fine	CS(Mf)5	21:40:00	6.3	Middle	2	2	27.30	7.90	29.00	74.1	5.00	7.8	11.1	
HKBCF	HY/2013/01	2018-06-01	Mid-Flood	Fine	CS(Mf)5	21:40:00	11.6	Bottom	3	1	27.20	8.00	29.50	73.3	4.90	12.2	13.3	
HKBCF	HY/2013/01	2018-06-01	Mid-Flood	Fine	CS(Mf)5	21:40:00	11.6	Bottom	3	2	27.20	8.00	29.20	73.8	5.00	12.4	11.6	
HKBCF	HY/2013/01	2018-06-01	Mid-Flood	Fine	SR7	21:28:00	1.0	Surface	1	1	29.60	7.80	23.20	90.4	6.10	5.0	4.0	
HKBCF	HY/2013/01	2018-06-01	Mid-Flood	Fine	SR7	21:28:00	1.0	Surface	1	2	29.30	7.90	23.30	89.2	6.00	5.0	4.8	
HKBCF	HY/2013/01	2018-06-01	Mid-Flood	Fine	SR7	21:28:00		Middle	2	1								
HKBCF	HY/2013/01	2018-06-01	Mid-Flood	Fine	SR7	21:28:00		Middle	2	2								
HKBCF	HY/2013/01	2018-06-01	Mid-Flood	Fine	SR7	21:28:00	3.2	Bottom	3	1	29.30	7.90	24.40	87.7	5.90	10.3	5.2	
HKBCF	HY/2013/01	2018-06-01	Mid-Flood	Fine	SR7	21:28:00	3.2	Bottom	3	2	29.00	7.90	24.40	87.4	5.90	10.2	5.9	
HKBCF	HY/2013/01	2018-06-01	Mid-Flood	Fine	IS17	21:15:00	1.0	Surface	1	1	29.30	8.10	23.50	103.3	6.90	1.7	6.3	
HKBCF	HY/2013/01	2018-06-01	Mid-Flood	Fine	IS17	21:15:00	1.0	Surface	1	2	29.30	8.00	23.30	104.1	7.00	1.7	5.2	
HKBCF	HY/2013/01	2018-06-01	Mid-Flood	Fine	IS17	21:15:00	5.5	Middle	2	1	28.50	8.00	25.10	90.8	6.10	5.2	5.8	
HKBCF	HY/2013/01	2018-06-01	Mid-Flood	Fine	IS17	21:15:00	5.5	Middle	2	2	28.50	8.00	24.90	91.3	6.20	5.3	6.8	
HKBCF	HY/2013/01	2018-06-01	Mid-Flood	Fine	IS17	21:15:00	10.0	Bottom	3	1	28.30	8.00	26.80	81.3	5.50	5.5	6.5	
HKBCF	HY/2013/01	2018-06-01	Mid-Flood	Fine	IS17	21:15:00	10.0	Bottom	3	2	28.30	8.00	26.50	83.7	5.60	5.5	7.9	
HKBCF	HY/2013/01	2018-06-01	Mid-Flood	Fine	IS(Mf)16	21:17:00	1.0	Surface	1	1	29.60	8.10	23.50	108.9	7.30	2.7	5.7	
HKBCF	HY/2013/01	2018-06-01	Mid-Flood	Fine	IS(Mf)16	21:17:00	1.0	Surface	1	2	29.60	8.00	23.20	110.0	7.40	2.7	5.1	
HKBCF	HY/2013/01	2018-06-01	Mid-Flood	Fine	IS(Mf)16	21:17:00		Middle	2	1								
HKBCF	HY/2013/01	2018-06-01	Mid-Flood	Fine	IS(Mf)16	21:17:00		Middle	2	2								
HKBCF	HY/2013/01	2018-06-01	Mid-Flood	Fine	IS(Mf)16	21:17:00	4.2	Bottom	3	1	29.60	8.10	23.60	107.4	7.20	3.5	7.2	
HKBCF	HY/2013/01	2018-06-01	Mid-Flood	Fine	IS(Mf)16	21:17:00	4.2	Bottom	3	2	29.60	8.00	23.40	108.5	7.30	3.6	7.8	
HKBCF	HY/2013/01	2018-06-01	Mid-Flood	Fine	IS8	20:48:00		Surface	1	1								
HKBCF	HY/2013/01	2018-06-01	Mid-Flood	Fine	IS8	20:48:00		Surface	1	2								
HKBCF	HY/2013/01	2018-06-01	Mid-Flood	Fine	IS8	20:48:00	1.5	Middle	2	1	29.60	8.10	23.50	107.2	7.20	5.5	12.1	
HKBCF	HY/2013/01	2018-06-01	Mid-Flood	Fine	IS8	20:48:00	1.5	Middle	2	2	29.60	8.00	23.30	107.4	7.20	5.5	10.7	
HKBCF	HY/2013/01	2018-06-01	Mid-Flood	Fine	IS8	20:48:00		Bottom	3	1								
HKBCF	HY/2013/01	2018-06-01	Mid-Flood	Fine	IS8	20:48:00		Bottom	3	2								
HKBCF	HY/2013/01	2018-06-01	Mid-Flood	Fine	SR4(N)	20:54:00	1.0	Surface	1	1	29.70	8.10	23.60	112.2	7.50	4.2	11.5	
HKBCF	HY/2013/01	2018-06-01	Mid-Flood	Fine	SR4(N)	20:54:00	1.0	Surface	1	2	29.70	8.10	23.40	113.6	7.60	4.3	11.8	
HKBCF	HY/2013/01	2018-06-01	Mid-Flood	Fine	SR4(N)	20:54:00		Middle	2	1								
HKBCF	HY/2013/01	2018-06-01	Mid-Flood	Fine	SR4(N)	20:54:00		Middle	2	2								
HKBCF	HY/2013/01	2018-06-01	Mid-Flood	Fine	SR4(N)	20:54:00	2.1	Bottom	3	1	29.70	8.10	23.60	112.2	7.50	3.7	13.4	
HKBCF	HY/2013/01	2018-06-01	Mid-Flood	Fine	SR4(N)	20:54:00	2.1	Bottom	3	2	29.70	8.10	23.30	113.5	7.60	3.8	13.7	
HKBCF	HY/2013/01	2018-06-01	Mid-Flood	Fine	IS(Mf)9	20:39:00		Surface	1	1								
HKBCF	HY/2013/01	2018-06-01	Mid-Flood	Fine	IS(Mf)9	20:39:00		Surface	1	2								
HKBCF	HY/2013/01	2018-06-01	Mid-Flood	Fine	IS(Mf)9	20:39:00	1.4	Middle	2	1	29.80	8.20	23.90	117.0	7.80	3.7	8.3	
HKBCF	HY/2013/01	2018-06-01	Mid-Flood	Fine	IS(Mf)9	20:39:00	1.4	Middle	2	2	29.80	8.10	23.70	118.0	7.90	3.8	8.7	
HKBCF	HY/2013/01	2018-06-01	Mid-Flood	Fine	IS(Mf)9	20:39:00		Bottom	3	1								
HKBCF	HY/2013/01	2018-06-01	Mid-Flood	Fine	IS(Mf)9	20:39:00		Bottom	3	2								
HKBCF	HY/2013/01	2018-06-01	Mid-Flood	Fine	IS7	20:32:00		Surface	1	1								
HKBCF	HY/2013/01	2018-06-01	Mid-Flood	Fine	IS7	20:32:00		Surface	1	2								
HKBCF	HY/2013/01	2018-06-01	Mid-Flood	Fine	IS7	20:32:00	1.2	Middle	2	1	30.00	8.20	23.70	123.4	8.20	5.9	10.5	
HKBCF	HY/2013/01	2018-06-01	Mid-Flood	Fine	IS7	20:32:00	1.2	Middle	2	2	30.00	8.10	23.50	124.1	8.30	6.0	11.5	
HKBCF	HY/2013/01	2018-06-01	Mid-Flood	Fine	IS7	20:32:00		Bottom	3	1								
HKBCF	HY/2013/01	2018-06-01	Mid-Flood	Fine	IS7	20:32:00		Bottom	3	2								

Project	Works	Date (yyyy-mm-dd)	Tide	Weather Condition	Station	Time	Depth, m	Level	Level_Code	Replicate	Temperature, °C	pH	Salinity, ppt	DO, %	DO, mg/L	Turbidity, NTU	SS, mg/L	Site Observation
HKBCF	HY/2013/01	2018-06-01	Mid-Flood	Fine	IS(Mf)6	20:23:00		Surface	1	1								
HKBCF	HY/2013/01	2018-06-01	Mid-Flood	Fine	IS(Mf)6	20:23:00		Surface	1	2								
HKBCF	HY/2013/01	2018-06-01	Mid-Flood	Fine	IS(Mf)6	20:23:00	1.1	Middle	2	1	29.80	8.20	24.00	112.2	7.50	5.6	11.5	
HKBCF	HY/2013/01	2018-06-01	Mid-Flood	Fine	IS(Mf)6	20:23:00	1.1	Middle	2	2	29.80	8.10	23.70	113.3	7.60	5.6	11.9	
HKBCF	HY/2013/01	2018-06-01	Mid-Flood	Fine	IS(Mf)6	20:23:00		Bottom	3	1								
HKBCF	HY/2013/01	2018-06-01	Mid-Flood	Fine	IS(Mf)6	20:23:00		Bottom	3	2								
HKBCF	HY/2013/01	2018-06-01	Mid-Flood	Fine	IS5	20:15:00	1.0	Surface	1	1	29.80	8.10	24.00	114.1	7.60	2.9	7.8	
HKBCF	HY/2013/01	2018-06-01	Mid-Flood	Fine	IS5	20:15:00	1.0	Surface	1	2	29.80	8.10	23.70	115.0	7.70	3.0	7.4	
HKBCF	HY/2013/01	2018-06-01	Mid-Flood	Fine	IS5	20:15:00	4.0	Middle	2	1	29.40	8.10	24.80	110.6	7.40	4.5	8.7	
HKBCF	HY/2013/01	2018-06-01	Mid-Flood	Fine	IS5	20:15:00	4.0	Middle	2	2	29.40	8.00	24.50	111.2	7.40	4.6	7.3	
HKBCF	HY/2013/01	2018-06-01	Mid-Flood	Fine	IS5	20:15:00	7.0	Bottom	3	1	29.30	8.10	25.30	99.3	6.60	5.0	8.9	
HKBCF	HY/2013/01	2018-06-01	Mid-Flood	Fine	IS5	20:15:00	7.0	Bottom	3	2	29.30	8.10	25.00	101.0	6.70	5.2	7.2	
HKBCF	HY/2013/01	2018-06-01	Mid-Flood	Fine	SR3(N)	20:10:00	1.0	Surface	1	1	29.90	8.20	24.10	113.5	7.50	4.6	7.5	
HKBCF	HY/2013/01	2018-06-01	Mid-Flood	Fine	SR3(N)	20:10:00	1.0	Surface	1	2	29.90	8.10	23.80	114.6	7.60	4.7	7.7	
HKBCF	HY/2013/01	2018-06-01	Mid-Flood	Fine	SR3(N)	20:10:00		Middle	2	1								
HKBCF	HY/2013/01	2018-06-01	Mid-Flood	Fine	SR3(N)	20:10:00		Middle	2	2								
HKBCF	HY/2013/01	2018-06-01	Mid-Flood	Fine	SR3(N)	20:10:00	2.3	Bottom	3	1	29.80	8.20	24.10	113.0	7.50	4.6	9.6	
HKBCF	HY/2013/01	2018-06-01	Mid-Flood	Fine	SR3(N)	20:10:00	2.3	Bottom	3	2	29.80	8.10	23.80	114.0	7.60	4.7	9.5	
HKBCF	HY/2013/01	2018-06-04	Mid-Ebb	Cloudy	SR10A(N)	17:02:00	1.0	Surface	1	1	28.60	8.20	26.60	123.7	8.30	2.7	6.1	
HKBCF	HY/2013/01	2018-06-04	Mid-Ebb	Cloudy	SR10A(N)	17:02:00	1.0	Surface	1	2	28.50	8.10	26.30	124.6	8.40	2.5	5.4	
HKBCF	HY/2013/01	2018-06-04	Mid-Ebb	Cloudy	SR10A(N)	17:02:00	6.1	Middle	2	1	27.90	8.10	28.10	98.9	6.60	2.6	7.2	
HKBCF	HY/2013/01	2018-06-04	Mid-Ebb	Cloudy	SR10A(N)	17:02:00	6.1	Middle	2	2	27.80	7.90	28.00	99.3	6.70	2.7	6.8	
HKBCF	HY/2013/01	2018-06-04	Mid-Ebb	Cloudy	SR10A(N)	17:02:00	11.2	Bottom	3	1	27.80	8.10	28.40	96.7	6.50	3.7	7.3	
HKBCF	HY/2013/01	2018-06-04	Mid-Ebb	Cloudy	SR10A(N)	17:02:00	11.2	Bottom	3	2	27.80	7.90	28.10	98.7	6.60	3.6	8.2	
HKBCF	HY/2013/01	2018-06-04	Mid-Ebb	Cloudy	SR10B(N2)	16:56:00	1.0	Surface	1	1	28.10	8.10	27.70	111.2	7.40	2.1	5.6	
HKBCF	HY/2013/01	2018-06-04	Mid-Ebb	Cloudy	SR10B(N2)	16:56:00	1.0	Surface	1	2	28.10	8.00	27.40	113.0	7.60	2.2	4.8	
HKBCF	HY/2013/01	2018-06-04	Mid-Ebb	Cloudy	SR10B(N2)	16:56:00	3.2	Middle	2	1	28.20	8.20	27.50	112.6	7.50	2.8	6.0	
HKBCF	HY/2013/01	2018-06-04	Mid-Ebb	Cloudy	SR10B(N2)	16:56:00	3.2	Middle	2	2	28.20	8.00	27.20	113.7	7.60	2.7	6.5	
HKBCF	HY/2013/01	2018-06-04	Mid-Ebb	Cloudy	SR10B(N2)	16:56:00	5.3	Bottom	3	1	28.20	8.20	27.50	112.7	7.50	3.0	6.3	
HKBCF	HY/2013/01	2018-06-04	Mid-Ebb	Cloudy	SR10B(N2)	16:56:00	5.3	Bottom	3	2	28.10	8.00	27.40	112.6	7.60	2.5	8.2	
HKBCF	HY/2013/01	2018-06-04	Mid-Ebb	Cloudy	CSA	16:59:00	1.0	Surface	1	1	28.80	8.20	24.30	87.4	5.90	6.3	4.3	
HKBCF	HY/2013/01	2018-06-04	Mid-Ebb	Cloudy	CSA	16:59:00	1.0	Surface	1	2	29.00	8.20	25.10	93.0	6.20	6.3	5.6	
HKBCF	HY/2013/01	2018-06-04	Mid-Ebb	Cloudy	CSA	16:59:00	16.9	Middle	2	1	26.90	8.10	29.30	71.0	4.80	7.1	5.8	
HKBCF	HY/2013/01	2018-06-04	Mid-Ebb	Cloudy	CSA	16:59:00	16.9	Middle	2	2	26.90	8.10	30.30	71.2	4.80	7.1	6.3	
HKBCF	HY/2013/01	2018-06-04	Mid-Ebb	Cloudy	CSA	16:59:00	32.8	Bottom	3	1	26.60	8.10	29.90	71.4	4.80	6.7	6.2	
HKBCF	HY/2013/01	2018-06-04	Mid-Ebb	Cloudy	CSA	16:59:00	32.8	Bottom	3	2	26.60	8.10	30.90	74.1	5.00	6.7	7.0	
HKBCF	HY/2013/01	2018-06-04	Mid-Ebb	Cloudy	CS6	16:51:00	1.0	Surface	1	1	29.00	8.20	24.30	99.6	6.70	5.0	4.3	
HKBCF	HY/2013/01	2018-06-04	Mid-Ebb	Cloudy	CS6	16:51:00	1.0	Surface	1	2	29.00	8.20	25.20	98.9	6.60	5.0	4.7	
HKBCF	HY/2013/01	2018-06-04	Mid-Ebb	Cloudy	CS6	16:51:00	5.0	Middle	2	1	28.00	8.10	26.60	90.6	6.10	9.5	4.4	
HKBCF	HY/2013/01	2018-06-04	Mid-Ebb	Cloudy	CS6	16:51:00	5.0	Middle	2	2	28.00	8.10	27.60	90.1	6.00	9.5	5.3	
HKBCF	HY/2013/01	2018-06-04	Mid-Ebb	Cloudy	CS6	16:51:00	8.9	Bottom	3	1	28.30	8.10	26.50	99.2	6.70	7.4	4.2	
HKBCF	HY/2013/01	2018-06-04	Mid-Ebb	Cloudy	CS6	16:51:00	8.9	Bottom	3	2	28.20	8.10	27.50	98.4	6.60	7.4	4.7	
HKBCF	HY/2013/01	2018-06-04	Mid-Ebb	Cloudy	CS4	15:57:00	1.0	Surface	1	1	29.30	8.20	23.40	103.1	6.90	4.8	5.3	
HKBCF	HY/2013/01	2018-06-04	Mid-Ebb	Cloudy	CS4	15:57:00	1.0	Surface	1	2	29.30	8.20	24.20	102.8	6.90	4.8	4.6	
HKBCF	HY/2013/01	2018-06-04	Mid-Ebb	Cloudy	CS4	15:57:00	9.0	Middle	2	1	28.20	8.10	26.20	82.3	5.60	6.1	5.7	
HKBCF	HY/2013/01	2018-06-04	Mid-Ebb	Cloudy	CS4	15:57:00	9.0	Middle	2	2	28.20	8.10	27.20	81.8	5.50	6.1	5.8	
HKBCF	HY/2013/01	2018-06-04	Mid-Ebb	Cloudy	CS4	15:57:00	16.9	Bottom	3	1	27.20	8.00	28.80	80.8	5.50	8.2	6.4	
HKBCF	HY/2013/01	2018-06-04	Mid-Ebb	Cloudy	CS4	15:57:00	16.9	Bottom	3	2	27.20	8.00	29.80	80.0	5.40	8.2	5.5	
HKBCF	HY/2013/01	2018-06-04	Mid-Ebb	Cloudy	SR6	15:23:00	1.0	Surface	1	1	28.50	8.10	25.40	94.2	6.40	6.5	4.0	
HKBCF	HY/2013/01	2018-06-04	Mid-Ebb	Cloudy	SR6	15:23:00	1.0	Surface	1	2	28.50	8.10	26.30	93.5	6.30	6.5	4.6	
HKBCF	HY/2013/01	2018-06-04	Mid-Ebb	Cloudy	SR6	15:23:00		Middle	2	1								
HKBCF	HY/2013/01	2018-06-04	Mid-Ebb	Cloudy	SR6	15:23:00		Middle	2	2								
HKBCF	HY/2013/01	2018-06-04	Mid-Ebb	Cloudy	SR6	15:23:00	3.4	Bottom	3	1	28.10	8.10	26.40	89.5	6.00	10.8	5.1	
HKBCF	HY/2013/01	2018-06-04	Mid-Ebb	Cloudy	SR6	15:23:00	3.4	Bottom	3	2	28.10	8.10	27.40	89.2	6.00	10.8	5.7	
HKBCF	HY/2013/01	2018-06-04	Mid-Ebb	Cloudy	CS(Mf)3(N)	15:41:00	1.0	Surface	1	1	29.10	8.20	23.80	104.7	7.10	4.9	3.4	
HKBCF	HY/2013/01	2018-06-04	Mid-Ebb	Cloudy	CS(Mf)3(N)	15:41:00	1.0	Surface	1	2	29.10	8.20	24.60	104.7	7.00	4.9	2.9	
HKBCF	HY/2013/01	2018-06-04	Mid-Ebb	Cloudy	CS(Mf)3(N)	15:41:00	3.6	Middle	2	1	28.60	8.10	25.20	95.7	6.50	5.4	4.0	
HKBCF	HY/2013/01	2018-06-04	Mid-Ebb	Cloudy	CS(Mf)3(N)	15:41:00	3.6	Middle	2	2	28.60	8.10	26.00	95.3	6.40	5.4	4.1	
HKBCF	HY/2013/01	2018-06-04	Mid-Ebb	Cloudy	CS(Mf)3(N)	15:41:00	6.1	Bottom	3	1	28.50	8.10	25.50	97.3	6.60	7.3	5.7	
HKBCF	HY/2013/01	2018-06-04	Mid-Ebb	Cloudy	CS(Mf)3(N)	15:41:00	6.1	Bottom	3	2	28.50	8.10	26.40	96.9	6.50	7.3	4.4	
HKBCF	HY/2013/01	2018-06-04	Mid-Ebb	Cloudy	SR5(N)	16:16:00	1.0	Surface	1	1	29.10	8.20	23.90	105.5	7.10	6.9	3.0	
HKBCF	HY/2013/01	2018-06-04	Mid-Ebb	Cloudy	SR5(N)	16:16:00	1.0	Surface	1	2	29.10	8.20	24.80	107.0	7.20	6.9	2.3	
HKBCF	HY/2013/01	2018-06-04	Mid-Ebb	Cloudy	SR5(N)	16:16:00	4.5	Middle	2	1	28.90	8.20	24.20	90.7	6.10	11.6	3.1	
HKBCF	HY/2013/01	2018-06-04	Mid-Ebb	Cloudy	SR5(N)	16:16:00	4.5	Middle	2	2	28.90	8.20	25.20	91.4	6.10	11.6	3.7	
HKBCF	HY/2013/01	2018-06-04	Mid-Ebb	Cloudy	SR5(N)	16:16:00	8.0	Bottom	3	1	28.50	8.00	25.40	86.7	5.90	10.2	3.5	
HKBCF	HY/2013/01	2018-06-04	Mid-Ebb	Cloudy	SR5(N)	16:16:00	8.0	Bottom	3	2	28.50	8.00	26.40	86.7	5.80	10.2	4.5	
HKBCF	HY/2013/01	2018-06-04	Mid-Ebb	Cloudy	IS10(N)	16:21:00	1.0	Surface	1	1	29.00	8.20	24.00	102.8	6.90	6.5	3.8	
HKBCF	HY/2013/01	2018-06-04	Mid-Ebb	Cloudy	IS10(N)	16:21:00	1.0	Surface	1	2	29.10	8.20	24.80	103.9	7.00	6.5	4.1	

Project	Works	Date (yyyy-mm-dd)	Tide	Weather Condition	Station	Time	Depth, m	Level	Level_Code	Replicate	Temperature, °C	pH	Salinity, ppt	DO, %	DO, mg/L	Turbidity, NTU	SS, mg/L	Site Observation
HKBCF	HY/2013/01	2018-06-04	Mid-Ebb	Cloudy	IS10(N)	16:21:00	6.1	Middle	2	1	28.60	8.10	24.80	85.8	5.80	9.1	4.1	
HKBCF	HY/2013/01	2018-06-04	Mid-Ebb	Cloudy	IS10(N)	16:21:00	6.1	Middle	2	2	28.60	8.10	25.70	85.8	5.80	9.1	4.7	
HKBCF	HY/2013/01	2018-06-04	Mid-Ebb	Cloudy	IS10(N)	16:21:00	11.1	Bottom	3	1	28.20	8.10	26.20	90.9	6.10	10.0	4.5	
HKBCF	HY/2013/01	2018-06-04	Mid-Ebb	Cloudy	IS10(N)	16:21:00	11.1	Bottom	3	2	28.20	8.10	27.20	90.4	6.10	10.0	4.8	
HKBCF	HY/2013/01	2018-06-04	Mid-Ebb	Cloudy	IS(Mf)11	16:25:00	1.0	Surface	1	1	29.00	8.20	24.20	105.2	7.10	6.5	3.2	
HKBCF	HY/2013/01	2018-06-04	Mid-Ebb	Cloudy	IS(Mf)11	16:25:00	1.0	Surface	1	2	29.00	8.20	25.10	105.0	7.00	6.5	4.1	
HKBCF	HY/2013/01	2018-06-04	Mid-Ebb	Cloudy	IS(Mf)11	16:25:00	5.6	Middle	2	1	28.80	8.20	24.70	96.4	6.50	6.9	4.0	
HKBCF	HY/2013/01	2018-06-04	Mid-Ebb	Cloudy	IS(Mf)11	16:25:00	5.6	Middle	2	2	28.80	8.20	25.60	95.9	6.40	6.9	3.8	
HKBCF	HY/2013/01	2018-06-04	Mid-Ebb	Cloudy	IS(Mf)11	16:25:00	10.1	Bottom	3	1	28.60	8.10	25.30	101.1	6.80	7.3	4.9	
HKBCF	HY/2013/01	2018-06-04	Mid-Ebb	Cloudy	IS(Mf)11	16:25:00	10.1	Bottom	3	2	28.60	8.10	26.30	100.8	6.80	7.3	4.2	
HKBCF	HY/2013/01	2018-06-04	Mid-Ebb	Cloudy	CS(Mf)5	16:25:00	1.0	Surface	1	1	28.70	8.20	26.00	120.6	8.10	2.4	10.2	
HKBCF	HY/2013/01	2018-06-04	Mid-Ebb	Cloudy	CS(Mf)5	16:25:00	1.0	Surface	1	2	28.70	8.00	25.80	121.9	8.20	2.5	9.2	
HKBCF	HY/2013/01	2018-06-04	Mid-Ebb	Cloudy	CS(Mf)5	16:25:00	6.1	Middle	2	1	28.20	8.00	27.30	89.1	6.00	2.6	11.3	
HKBCF	HY/2013/01	2018-06-04	Mid-Ebb	Cloudy	CS(Mf)5	16:25:00	6.1	Middle	2	2	28.10	7.90	27.00	90.3	6.10	2.5	10.4	
HKBCF	HY/2013/01	2018-06-04	Mid-Ebb	Cloudy	CS(Mf)5	16:25:00	11.1	Bottom	3	1	27.20	8.00	29.70	74.1	5.00	3.9	10.7	
HKBCF	HY/2013/01	2018-06-04	Mid-Ebb	Cloudy	CS(Mf)5	16:25:00	11.1	Bottom	3	2	27.10	7.90	29.60	74.8	5.00	3.9	11.6	
HKBCF	HY/2013/01	2018-06-04	Mid-Ebb	Cloudy	SR7	16:32:00	1.0	Surface	1	1	29.10	8.30	24.30	119.1	8.00	7.2	9.4	
HKBCF	HY/2013/01	2018-06-04	Mid-Ebb	Cloudy	SR7	16:32:00	1.0	Surface	1	2	29.10	8.30	25.30	119.0	8.00	7.2	9.8	
HKBCF	HY/2013/01	2018-06-04	Mid-Ebb	Cloudy	SR7	16:32:00		Middle	2	1								
HKBCF	HY/2013/01	2018-06-04	Mid-Ebb	Cloudy	SR7	16:32:00		Middle	2	2								
HKBCF	HY/2013/01	2018-06-04	Mid-Ebb	Cloudy	SR7	16:32:00	3.1	Bottom	3	1	28.90	8.20	24.70	111.7	7.50	8.5	11.3	
HKBCF	HY/2013/01	2018-06-04	Mid-Ebb	Cloudy	SR7	16:32:00	3.1	Bottom	3	2	28.90	8.20	25.50	111.9	7.50	8.5	9.9	
HKBCF	HY/2013/01	2018-06-04	Mid-Ebb	Cloudy	IS17	16:08:00	1.0	Surface	1	1	29.00	8.20	25.40	134.4	9.00	2.9	12.3	
HKBCF	HY/2013/01	2018-06-04	Mid-Ebb	Cloudy	IS17	16:08:00	1.0	Surface	1	2	29.00	8.10	25.10	136.4	9.10	2.8	11.3	
HKBCF	HY/2013/01	2018-06-04	Mid-Ebb	Cloudy	IS17	16:08:00	4.8	Middle	2	1	28.70	8.20	25.90	120.1	8.00	3.6	14.5	
HKBCF	HY/2013/01	2018-06-04	Mid-Ebb	Cloudy	IS17	16:08:00	4.8	Middle	2	2	28.70	8.00	25.60	121.9	8.20	3.5	13.7	
HKBCF	HY/2013/01	2018-06-04	Mid-Ebb	Cloudy	IS17	16:08:00	8.6	Bottom	3	1	28.20	8.00	27.20	94.2	6.30	4.7	14.2	
HKBCF	HY/2013/01	2018-06-04	Mid-Ebb	Cloudy	IS17	16:08:00	8.6	Bottom	3	2	28.20	7.90	26.80	95.0	6.40	4.7	16.2	
HKBCF	HY/2013/01	2018-06-04	Mid-Ebb	Cloudy	IS(Mf)16	15:57:00	1.0	Surface	1	1	29.10	8.10	25.70	144.3	9.60	3.1	12.5	
HKBCF	HY/2013/01	2018-06-04	Mid-Ebb	Cloudy	IS(Mf)16	15:57:00	1.0	Surface	1	2	29.00	8.10	25.40	145.0	9.70	3.1	11.3	
HKBCF	HY/2013/01	2018-06-04	Mid-Ebb	Cloudy	IS(Mf)16	15:57:00		Middle	2	1								
HKBCF	HY/2013/01	2018-06-04	Mid-Ebb	Cloudy	IS(Mf)16	15:57:00		Middle	2	2								
HKBCF	HY/2013/01	2018-06-04	Mid-Ebb	Cloudy	IS(Mf)16	15:57:00	4.5	Bottom	3	1	28.30	8.10	26.70	104.0	7.00	4.5	13.9	
HKBCF	HY/2013/01	2018-06-04	Mid-Ebb	Cloudy	IS(Mf)16	15:57:00	4.5	Bottom	3	2	28.30	7.90	26.80	104.5	7.00	4.5	14.8	
HKBCF	HY/2013/01	2018-06-04	Mid-Ebb	Cloudy	IS8	15:33:00	1.0	Surface	1	1	29.00	8.20	25.50	137.8	9.20	3.2	13.6	
HKBCF	HY/2013/01	2018-06-04	Mid-Ebb	Cloudy	IS8	15:33:00	1.0	Surface	1	2	29.00	8.10	25.30	137.5	9.20	3.3	12.4	
HKBCF	HY/2013/01	2018-06-04	Mid-Ebb	Cloudy	IS8	15:33:00		Middle	2	1								
HKBCF	HY/2013/01	2018-06-04	Mid-Ebb	Cloudy	IS8	15:33:00		Middle	2	2								
HKBCF	HY/2013/01	2018-06-04	Mid-Ebb	Cloudy	IS8	15:33:00	2.7	Bottom	3	1	29.00	8.20	25.60	132.0	8.80	3.2	16.4	
HKBCF	HY/2013/01	2018-06-04	Mid-Ebb	Cloudy	IS8	15:33:00	2.7	Bottom	3	2	28.90	8.00	25.40	132.8	8.90	3.1	15.0	
HKBCF	HY/2013/01	2018-06-04	Mid-Ebb	Cloudy	SR4(N)	15:42:00	1.0	Surface	1	1	29.20	8.10	25.60	132.9	8.90	4.1	11.5	
HKBCF	HY/2013/01	2018-06-04	Mid-Ebb	Cloudy	SR4(N)	15:42:00	1.0	Surface	1	2	29.30	8.00	25.20	135.2	9.00	4.1	11.6	
HKBCF	HY/2013/01	2018-06-04	Mid-Ebb	Cloudy	SR4(N)	15:42:00		Middle	2	1								
HKBCF	HY/2013/01	2018-06-04	Mid-Ebb	Cloudy	SR4(N)	15:42:00		Middle	2	2								
HKBCF	HY/2013/01	2018-06-04	Mid-Ebb	Cloudy	SR4(N)	15:42:00	3.1	Bottom	3	1	29.30	8.10	25.50	130.9	8.70	4.0	13.7	
HKBCF	HY/2013/01	2018-06-04	Mid-Ebb	Cloudy	SR4(N)	15:42:00	3.1	Bottom	3	2	29.30	8.00	25.20	131.2	8.70	3.9	15.0	
HKBCF	HY/2013/01	2018-06-04	Mid-Ebb	Cloudy	IS(Mf)9	15:23:00	1.0	Surface	1	1	29.00	8.20	25.60	144.2	9.60	3.2	8.7	
HKBCF	HY/2013/01	2018-06-04	Mid-Ebb	Cloudy	IS(Mf)9	15:23:00	1.0	Surface	1	2	29.00	8.10	25.50	144.3	9.60	3.3	7.8	
HKBCF	HY/2013/01	2018-06-04	Mid-Ebb	Cloudy	IS(Mf)9	15:23:00		Middle	2	1								
HKBCF	HY/2013/01	2018-06-04	Mid-Ebb	Cloudy	IS(Mf)9	15:23:00		Middle	2	2								
HKBCF	HY/2013/01	2018-06-04	Mid-Ebb	Cloudy	IS(Mf)9	15:23:00	2.8	Bottom	3	1	29.00	8.20	26.00	130.1	8.70	9.1	9.0	
HKBCF	HY/2013/01	2018-06-04	Mid-Ebb	Cloudy	IS(Mf)9	15:23:00	2.8	Bottom	3	2	28.90	8.10	25.80	130.0	8.70	9.0	8.2	
HKBCF	HY/2013/01	2018-06-04	Mid-Ebb	Cloudy	IS7	15:14:00	1.0	Surface	1	1	29.00	8.20	25.70	139.6	9.30	4.1	11.4	
HKBCF	HY/2013/01	2018-06-04	Mid-Ebb	Cloudy	IS7	15:14:00	1.0	Surface	1	2	29.00	8.10	25.40	140.5	9.40	4.2	10.4	
HKBCF	HY/2013/01	2018-06-04	Mid-Ebb	Cloudy	IS7	15:14:00		Middle	2	1								
HKBCF	HY/2013/01	2018-06-04	Mid-Ebb	Cloudy	IS7	15:14:00		Middle	2	2								
HKBCF	HY/2013/01	2018-06-04	Mid-Ebb	Cloudy	IS7	15:14:00	2.5	Bottom	3	1	29.00	8.20	25.70	134.2	9.00	5.6	13.7	
HKBCF	HY/2013/01	2018-06-04	Mid-Ebb	Cloudy	IS7	15:14:00	2.5	Bottom	3	2	29.00	8.10	25.40	133.8	8.90	5.5	12.5	
HKBCF	HY/2013/01	2018-06-04	Mid-Ebb	Cloudy	IS(Mf)6	15:06:00	1.0	Surface	1	1	28.80	8.20	26.10	113.5	7.60	3.2	7.4	
HKBCF	HY/2013/01	2018-06-04	Mid-Ebb	Cloudy	IS(Mf)6	15:06:00	1.0	Surface	1	2	28.80	8.00	25.80	113.8	7.60	3.1	7.6	
HKBCF	HY/2013/01	2018-06-04	Mid-Ebb	Cloudy	IS(Mf)6	15:06:00		Middle	2	1								
HKBCF	HY/2013/01	2018-06-04	Mid-Ebb	Cloudy	IS(Mf)6	15:06:00		Middle	2	2								
HKBCF	HY/2013/01	2018-06-04	Mid-Ebb	Cloudy	IS(Mf)6	15:06:00	2.1	Bottom	3	1	28.80	8.10	26.10	110.9	7.40	4.0	7.9	
HKBCF	HY/2013/01	2018-06-04	Mid-Ebb	Cloudy	IS(Mf)6	15:06:00	2.1	Bottom	3	2	28.80	8.00	25.80	111.1	7.40	4.1	9.0	
HKBCF	HY/2013/01	2018-06-04	Mid-Ebb	Cloudy	IS5	14:56:00	1.0	Surface	1	1	28.60	8.10	25.90	95.3	6.40	2.3	9.7	
HKBCF	HY/2013/01	2018-06-04	Mid-Ebb	Cloudy	IS5	14:56:00	1.0	Surface	1	2	28.60	7.90	25.70	95.1	6.40	2.4	8.8	
HKBCF	HY/2013/01	2018-06-04	Mid-Ebb	Cloudy	IS5	14:56:00	4.9	Middle	2	1	28.50	8.00	26.30	85.6	5.70	3.4	14.2	
HKBCF	HY/2013/01	2018-06-04	Mid-Ebb	Cloudy	IS5	14:56:00	4.9	Middle	2	2	28.50	7.90	26.00	86.4	5.80	3.3	13.9	

Project	Works	Date (yyyy-mm-dd)	Tide	Weather Condition	Station	Time	Depth, m	Level	Level_Code	Replicate	Temperature, °C	pH	Salinity, ppt	DO, %	DO, mg/L	Turbidity, NTU	SS, mg/L	Site Observation
HKBCF	HY/2013/01	2018-06-04	Mid-Ebb	Cloudy	IS5	14:56:00	8.8	Bottom	3	1	28.50	8.00	26.40	84.3	5.70	4.8	14.9	
HKBCF	HY/2013/01	2018-06-04	Mid-Ebb	Cloudy	IS5	14:56:00	8.8	Bottom	3	2	28.40	7.90	26.10	85.3	5.70	4.8	15.3	
HKBCF	HY/2013/01	2018-06-04	Mid-Ebb	Cloudy	SR3(N)	14:50:00	1.0	Surface	1	1	28.70	8.10	25.90	100.7	6.80	3.5	8.3	
HKBCF	HY/2013/01	2018-06-04	Mid-Ebb	Cloudy	SR3(N)	14:50:00	1.0	Surface	1	2	28.60	7.90	25.80	100.7	6.80	3.6	7.4	
HKBCF	HY/2013/01	2018-06-04	Mid-Ebb	Cloudy	SR3(N)	14:50:00		Middle	2	1								
HKBCF	HY/2013/01	2018-06-04	Mid-Ebb	Cloudy	SR3(N)	14:50:00		Middle	2	2								
HKBCF	HY/2013/01	2018-06-04	Mid-Ebb	Cloudy	SR3(N)	14:50:00	2.7	Bottom	3	1	28.50	8.10	26.20	89.1	6.00	4.3	8.2	
HKBCF	HY/2013/01	2018-06-04	Mid-Ebb	Cloudy	SR3(N)	14:50:00	2.7	Bottom	3	2	28.50	7.90	26.00	90.3	6.10	4.5	8.6	
HKBCF	HY/2013/01	2018-06-04	Mid-Flood	Cloudy	SR10A(N)	8:20:00	1.0	Surface	1	1	28.00	8.10	27.40	90.5	6.10	2.3	7.4	
HKBCF	HY/2013/01	2018-06-04	Mid-Flood	Cloudy	SR10A(N)	8:20:00	1.0	Surface	1	2	28.00	7.90	27.20	90.5	6.10	2.3	8.4	
HKBCF	HY/2013/01	2018-06-04	Mid-Flood	Cloudy	SR10A(N)	8:20:00	6.2	Middle	2	1	27.60	8.00	28.60	80.3	5.40	3.2	8.6	
HKBCF	HY/2013/01	2018-06-04	Mid-Flood	Cloudy	SR10A(N)	8:20:00	6.2	Middle	2	2	27.60	7.90	28.30	81.0	5.50	3.1	9.1	
HKBCF	HY/2013/01	2018-06-04	Mid-Flood	Cloudy	SR10A(N)	8:20:00	11.3	Bottom	3	1	27.40	8.00	29.10	79.3	5.30	4.4	10.1	
HKBCF	HY/2013/01	2018-06-04	Mid-Flood	Cloudy	SR10A(N)	8:20:00	11.3	Bottom	3	2	27.40	7.90	28.80	80.1	5.40	4.3	10.6	
HKBCF	HY/2013/01	2018-06-04	Mid-Flood	Cloudy	SR10B(N2)	8:27:00	1.0	Surface	1	1	27.40	8.00	29.00	85.6	5.80	2.5	7.0	
HKBCF	HY/2013/01	2018-06-04	Mid-Flood	Cloudy	SR10B(N2)	8:27:00	1.0	Surface	1	2	27.40	7.90	28.70	86.1	5.80	2.6	7.7	
HKBCF	HY/2013/01	2018-06-04	Mid-Flood	Cloudy	SR10B(N2)	8:27:00		Middle	2	1								
HKBCF	HY/2013/01	2018-06-04	Mid-Flood	Cloudy	SR10B(N2)	8:27:00		Middle	2	2								
HKBCF	HY/2013/01	2018-06-04	Mid-Flood	Cloudy	SR10B(N2)	8:27:00	4.8	Bottom	3	1	26.80	8.00	30.60	75.0	5.10	5.3	7.1	
HKBCF	HY/2013/01	2018-06-04	Mid-Flood	Cloudy	SR10B(N2)	8:27:00	4.8	Bottom	3	2	26.70	7.80	30.40	74.8	5.10	5.1	8.0	
HKBCF	HY/2013/01	2018-06-04	Mid-Flood	Cloudy	CSA	8:21:00	1.0	Surface	1	1	28.70	8.10	24.30	92.3	6.20	7.1	6.7	
HKBCF	HY/2013/01	2018-06-04	Mid-Flood	Cloudy	CSA	8:21:00	1.0	Surface	1	2	28.70	8.10	25.00	92.7	6.20	6.7	7.3	
HKBCF	HY/2013/01	2018-06-04	Mid-Flood	Cloudy	CSA	8:21:00	15.9	Middle	2	1	27.30	8.00	28.60	75.8	5.10	7.6	8.1	
HKBCF	HY/2013/01	2018-06-04	Mid-Flood	Cloudy	CSA	8:21:00	15.9	Middle	2	2	27.30	8.10	29.60	75.5	5.10	8.1	8.0	
HKBCF	HY/2013/01	2018-06-04	Mid-Flood	Cloudy	CSA	8:21:00	30.8	Bottom	3	1	27.10	8.00	29.20	76.7	5.20	8.9	8.7	
HKBCF	HY/2013/01	2018-06-04	Mid-Flood	Cloudy	CSA	8:21:00	30.8	Bottom	3	2	27.10	8.00	30.10	76.2	5.10	8.8	7.9	
HKBCF	HY/2013/01	2018-06-04	Mid-Flood	Cloudy	CS6	8:33:00	1.0	Surface	1	1	28.70	8.10	24.40	88.0	6.00	6.5	3.2	
HKBCF	HY/2013/01	2018-06-04	Mid-Flood	Cloudy	CS6	8:33:00	1.0	Surface	1	2	28.70	8.10	25.20	88.5	6.00	6.6	2.8	
HKBCF	HY/2013/01	2018-06-04	Mid-Flood	Cloudy	CS6	8:33:00	4.9	Middle	2	1	28.10	7.90	26.20	81.8	5.50	7.2	3.6	
HKBCF	HY/2013/01	2018-06-04	Mid-Flood	Cloudy	CS6	8:33:00	4.9	Middle	2	2	28.20	8.10	27.10	82.1	5.50	7.3	3.6	
HKBCF	HY/2013/01	2018-06-04	Mid-Flood	Cloudy	CS6	8:33:00	8.8	Bottom	3	1	27.50	7.90	28.00	80.7	5.50	6.5	4.2	
HKBCF	HY/2013/01	2018-06-04	Mid-Flood	Cloudy	CS6	8:33:00	8.8	Bottom	3	2	27.50	8.10	28.90	80.6	5.40	6.7	4.6	
HKBCF	HY/2013/01	2018-06-04	Mid-Flood	Cloudy	CS4	9:33:00	1.0	Surface	1	1	29.10	8.00	23.20	87.3	5.90	7.7	4.0	
HKBCF	HY/2013/01	2018-06-04	Mid-Flood	Cloudy	CS4	9:33:00	1.0	Surface	1	2	29.20	8.10	23.90	87.8	5.90	7.7	4.4	
HKBCF	HY/2013/01	2018-06-04	Mid-Flood	Cloudy	CS4	9:33:00	9.0	Middle	2	1	28.30	8.00	25.60	78.6	5.30	11.5	4.2	
HKBCF	HY/2013/01	2018-06-04	Mid-Flood	Cloudy	CS4	9:33:00	9.0	Middle	2	2	28.30	8.10	26.60	78.8	5.30	10.9	5.2	
HKBCF	HY/2013/01	2018-06-04	Mid-Flood	Cloudy	CS4	9:33:00	16.9	Bottom	3	1	27.20	8.00	28.60	74.3	5.00	18.5	5.9	
HKBCF	HY/2013/01	2018-06-04	Mid-Flood	Cloudy	CS4	9:33:00	16.9	Bottom	3	2	27.20	8.00	29.60	74.3	5.00	18.8	6.9	
HKBCF	HY/2013/01	2018-06-04	Mid-Flood	Cloudy	SR6	10:01:00	1.0	Surface	1	1	29.00	8.10	22.70	99.3	6.70	6.8	8.1	
HKBCF	HY/2013/01	2018-06-04	Mid-Flood	Cloudy	SR6	10:01:00	1.0	Surface	1	2	29.00	8.10	23.60	99.1	6.70	6.5	8.9	
HKBCF	HY/2013/01	2018-06-04	Mid-Flood	Cloudy	SR6	10:01:00		Middle	2	1								
HKBCF	HY/2013/01	2018-06-04	Mid-Flood	Cloudy	SR6	10:01:00		Middle	2	2								
HKBCF	HY/2013/01	2018-06-04	Mid-Flood	Cloudy	SR6	10:01:00	3.3	Bottom	3	1	28.60	8.00	24.20	96.2	6.50	6.6	9.2	
HKBCF	HY/2013/01	2018-06-04	Mid-Flood	Cloudy	SR6	10:01:00	3.3	Bottom	3	2	28.60	8.10	25.80	96.2	6.50	7.1	9.1	
HKBCF	HY/2013/01	2018-06-04	Mid-Flood	Cloudy	CS(Mf)3(N)	9:44:00	1.0	Surface	1	1	29.20	8.00	22.90	96.3	6.50	6.4	6.3	
HKBCF	HY/2013/01	2018-06-04	Mid-Flood	Cloudy	CS(Mf)3(N)	9:44:00	1.0	Surface	1	2	29.20	8.10	23.60	95.7	6.40	6.7	6.4	
HKBCF	HY/2013/01	2018-06-04	Mid-Flood	Cloudy	CS(Mf)3(N)	9:44:00	3.7	Middle	2	1	28.80	8.10	23.80	94.5	6.40	7.1	5.4	
HKBCF	HY/2013/01	2018-06-04	Mid-Flood	Cloudy	CS(Mf)3(N)	9:44:00	3.7	Middle	2	2	28.80	8.10	24.60	93.9	6.30	6.8	6.4	
HKBCF	HY/2013/01	2018-06-04	Mid-Flood	Cloudy	CS(Mf)3(N)	9:44:00	6.3	Bottom	3	1	28.70	8.10	24.10	98.3	6.70	6.9	6.8	
HKBCF	HY/2013/01	2018-06-04	Mid-Flood	Cloudy	CS(Mf)3(N)	9:44:00	6.3	Bottom	3	2	28.70	8.10	25.00	95.8	6.50	7.1	5.9	
HKBCF	HY/2013/01	2018-06-04	Mid-Flood	Cloudy	SR5(N)	9:15:00	1.0	Surface	1	1	29.10	8.00	22.70	93.5	6.30	6.8	5.3	
HKBCF	HY/2013/01	2018-06-04	Mid-Flood	Cloudy	SR5(N)	9:15:00	1.0	Surface	1	2	29.10	8.10	23.50	93.2	6.30	7.1	6.0	
HKBCF	HY/2013/01	2018-06-04	Mid-Flood	Cloudy	SR5(N)	9:15:00	4.8	Middle	2	1	28.90	8.10	23.80	81.1	5.50	11.1	5.8	
HKBCF	HY/2013/01	2018-06-04	Mid-Flood	Cloudy	SR5(N)	9:15:00	4.8	Middle	2	2	28.90	8.10	24.60	80.5	5.40	11.1	6.9	
HKBCF	HY/2013/01	2018-06-04	Mid-Flood	Cloudy	SR5(N)	9:15:00	8.5	Bottom	3	1	28.40	8.00	25.80	89.1	6.00	9.9	6.7	
HKBCF	HY/2013/01	2018-06-04	Mid-Flood	Cloudy	SR5(N)	9:15:00	8.5	Bottom	3	2	28.50	8.10	27.30	88.7	5.90	9.6	7.2	
HKBCF	HY/2013/01	2018-06-04	Mid-Flood	Cloudy	IS10(N)	9:08:00	1.0	Surface	1	1	29.10	8.10	22.90	94.0	6.40	6.8	5.4	
HKBCF	HY/2013/01	2018-06-04	Mid-Flood	Cloudy	IS10(N)	9:08:00	1.0	Surface	1	2	29.10	8.10	23.70	92.1	6.20	7.0	5.5	
HKBCF	HY/2013/01	2018-06-04	Mid-Flood	Cloudy	IS10(N)	9:08:00	5.7	Middle	2	1	28.50	8.10	25.30	84.5	5.70	8.5	6.8	
HKBCF	HY/2013/01	2018-06-04	Mid-Flood	Cloudy	IS10(N)	9:08:00	5.7	Middle	2	2	28.50	8.10	26.10	84.7	5.70	8.2	5.7	
HKBCF	HY/2013/01	2018-06-04	Mid-Flood	Cloudy	IS10(N)	9:08:00	10.4	Bottom	3	1	28.10	8.10	27.40	91.2	6.10	7.9	9.7	
HKBCF	HY/2013/01	2018-06-04	Mid-Flood	Cloudy	IS10(N)	9:08:00	10.4	Bottom	3	2	28.20	8.10	28.20	90.8	6.10	7.8	10.8	
HKBCF	HY/2013/01	2018-06-04	Mid-Flood	Cloudy	IS(Mf)11	9:03:00	1.0	Surface	1	1	29.10	8.00	22.90	93.5	6.30	7.3	6.9	
HKBCF	HY/2013/01	2018-06-04	Mid-Flood	Cloudy	IS(Mf)11	9:03:00	1.0	Surface	1	2	29.10	8.10	23.70	93.1	6.30	7.5	6.3	
HKBCF	HY/2013/01	2018-06-04	Mid-Flood	Cloudy	IS(Mf)11	9:03:00	5.4	Middle	2	1	28.80	8.00	23.50	83.6	5.70	9.6	6.5	
HKBCF	HY/2013/01	2018-06-04	Mid-Flood	Cloudy	IS(Mf)11	9:03:00	5.4	Middle	2	2	28.80	8.10	24.30	84.2	5.70	9.5	7.8	
HKBCF	HY/2013/01	2018-06-04	Mid-Flood	Cloudy	IS(Mf)11	9:03:00	9.8	Bottom	3	1	27.70	8.10	27.60	83.7	5.70	13.2	6.8	
HKBCF	HY/2013/01	2018-06-04	Mid-Flood	Cloudy	IS(Mf)11	9:03:00	9.8	Bottom	3	2	27.70	8.00	28.50	79.9	5.40	13.2	8.2	

Project	Works	Date (yyyy-mm-dd)	Tide	Weather Condition	Station	Time	Depth, m	Level	Level_Code	Replicate	Temperature, °C	pH	Salinity, ppt	DO, %	DO, mg/L	Turbidity, NTU	SS, mg/L	Site Observation
HKBCF	HY/2013/01	2018-06-04	Mid-Flood	Cloudy	CS(Mf)5	9:00:00	1.0	Surface	1	1	28.50	8.10	25.80	94.8	6.40	2.8	4.8	
HKBCF	HY/2013/01	2018-06-04	Mid-Flood	Cloudy	CS(Mf)5	9:00:00	1.0	Surface	1	2	28.50	7.90	25.50	94.8	6.40	2.8	5.8	
HKBCF	HY/2013/01	2018-06-04	Mid-Flood	Cloudy	CS(Mf)5	9:00:00	5.9	Middle	2	1	27.70	7.90	27.50	79.3	5.40	3.3	6.9	
HKBCF	HY/2013/01	2018-06-04	Mid-Flood	Cloudy	CS(Mf)5	9:00:00	5.9	Middle	2	2	27.70	7.80	27.30	79.7	5.40	3.3	5.8	
HKBCF	HY/2013/01	2018-06-04	Mid-Flood	Cloudy	CS(Mf)5	9:00:00	10.8	Bottom	3	1	27.00	8.00	30.10	69.6	4.70	4.3	7.1	
HKBCF	HY/2013/01	2018-06-04	Mid-Flood	Cloudy	CS(Mf)5	9:00:00	10.8	Bottom	3	2	27.00	7.80	29.80	70.4	4.80	4.6	8.3	
HKBCF	HY/2013/01	2018-06-04	Mid-Flood	Cloudy	SR7	8:57:00	1.0	Surface	1	1	28.90	8.10	23.90	96.5	6.50	6.9	3.5	
HKBCF	HY/2013/01	2018-06-04	Mid-Flood	Cloudy	SR7	8:57:00	1.0	Surface	1	2	28.90	8.00	24.60	96.0	6.50	6.8	4.6	
HKBCF	HY/2013/01	2018-06-04	Mid-Flood	Cloudy	SR7	8:57:00		Middle	2	1								
HKBCF	HY/2013/01	2018-06-04	Mid-Flood	Cloudy	SR7	8:57:00		Middle	2	2								
HKBCF	HY/2013/01	2018-06-04	Mid-Flood	Cloudy	SR7	8:57:00	3.3	Bottom	3	1	28.80	8.10	24.00	98.9	6.70	7.2	4.7	
HKBCF	HY/2013/01	2018-06-04	Mid-Flood	Cloudy	SR7	8:57:00	3.3	Bottom	3	2	28.80	8.00	24.80	98.6	6.60	7.4	5.0	
HKBCF	HY/2013/01	2018-06-04	Mid-Flood	Cloudy	IS17	9:20:00	1.0	Surface	1	1	28.80	8.10	25.00	103.5	7.00	2.3	4.0	
HKBCF	HY/2013/01	2018-06-04	Mid-Flood	Cloudy	IS17	9:20:00	1.0	Surface	1	2	28.80	8.00	24.80	105.0	7.10	2.3	4.8	
HKBCF	HY/2013/01	2018-06-04	Mid-Flood	Cloudy	IS17	9:20:00	4.9	Middle	2	1	28.50	8.10	25.90	101.9	6.80	4.2	5.6	
HKBCF	HY/2013/01	2018-06-04	Mid-Flood	Cloudy	IS17	9:20:00	4.9	Middle	2	2	28.50	7.90	25.60	102.8	6.90	4.2	6.8	
HKBCF	HY/2013/01	2018-06-04	Mid-Flood	Cloudy	IS17	9:20:00	8.8	Bottom	3	1	28.40	8.10	26.40	91.3	6.10	7.4	5.7	
HKBCF	HY/2013/01	2018-06-04	Mid-Flood	Cloudy	IS17	9:20:00	8.8	Bottom	3	2	28.40	7.90	26.20	92.0	6.20	7.8	7.2	
HKBCF	HY/2013/01	2018-06-04	Mid-Flood	Cloudy	IS(Mf)16	9:30:00	1.0	Surface	1	1	28.80	8.10	25.00	107.4	7.20	6.1	7.0	
HKBCF	HY/2013/01	2018-06-04	Mid-Flood	Cloudy	IS(Mf)16	9:30:00	1.0	Surface	1	2	28.80	8.00	24.80	108.4	7.30	6.1	7.6	
HKBCF	HY/2013/01	2018-06-04	Mid-Flood	Cloudy	IS(Mf)16	9:30:00		Middle	2	1								
HKBCF	HY/2013/01	2018-06-04	Mid-Flood	Cloudy	IS(Mf)16	9:30:00		Middle	2	2								
HKBCF	HY/2013/01	2018-06-04	Mid-Flood	Cloudy	IS(Mf)16	9:30:00	4.6	Bottom	3	1	28.60	8.20	26.00	106.4	7.10	7.6	7.1	
HKBCF	HY/2013/01	2018-06-04	Mid-Flood	Cloudy	IS(Mf)16	9:30:00	4.6	Bottom	3	2	28.60	8.00	25.60	106.3	7.20	7.7	7.6	
HKBCF	HY/2013/01	2018-06-04	Mid-Flood	Cloudy	IS8	9:54:00	1.0	Surface	1	1	28.70	8.10	25.70	105.1	7.10	3.7	4.0	
HKBCF	HY/2013/01	2018-06-04	Mid-Flood	Cloudy	IS8	9:54:00	1.0	Surface	1	2	28.70	7.90	25.50	105.4	7.10	3.7	4.5	
HKBCF	HY/2013/01	2018-06-04	Mid-Flood	Cloudy	IS8	9:54:00		Middle	2	1								
HKBCF	HY/2013/01	2018-06-04	Mid-Flood	Cloudy	IS8	9:54:00		Middle	2	2								
HKBCF	HY/2013/01	2018-06-04	Mid-Flood	Cloudy	IS8	9:54:00	3.1	Bottom	3	1	28.60	8.10	26.10	98.2	6.60	4.7	6.1	
HKBCF	HY/2013/01	2018-06-04	Mid-Flood	Cloudy	IS8	9:54:00	3.1	Bottom	3	2	28.60	7.90	25.90	98.3	6.60	4.6	5.2	
HKBCF	HY/2013/01	2018-06-04	Mid-Flood	Cloudy	SR4(N)	9:46:00	1.0	Surface	1	1	28.70	8.10	25.40	99.4	6.70	3.1	5.4	
HKBCF	HY/2013/01	2018-06-04	Mid-Flood	Cloudy	SR4(N)	9:46:00	1.0	Surface	1	2	28.70	7.90	25.20	99.9	6.70	3.1	4.6	
HKBCF	HY/2013/01	2018-06-04	Mid-Flood	Cloudy	SR4(N)	9:46:00		Middle	2	1								
HKBCF	HY/2013/01	2018-06-04	Mid-Flood	Cloudy	SR4(N)	9:46:00		Middle	2	2								
HKBCF	HY/2013/01	2018-06-04	Mid-Flood	Cloudy	SR4(N)	9:46:00	3.2	Bottom	3	1	28.50	8.10	25.50	98.0	6.60	4.0	5.7	
HKBCF	HY/2013/01	2018-06-04	Mid-Flood	Cloudy	SR4(N)	9:46:00	3.2	Bottom	3	2	28.50	7.90	25.20	99.1	6.70	4.1	4.7	
HKBCF	HY/2013/01	2018-06-04	Mid-Flood	Cloudy	IS(Mf)9	10:04:00	1.0	Surface	1	1	28.70	8.20	26.00	118.9	8.00	3.5	4.2	
HKBCF	HY/2013/01	2018-06-04	Mid-Flood	Cloudy	IS(Mf)9	10:04:00	1.0	Surface	1	2	28.70	8.00	25.70	119.9	8.00	3.4	4.7	
HKBCF	HY/2013/01	2018-06-04	Mid-Flood	Cloudy	IS(Mf)9	10:04:00		Middle	2	1								
HKBCF	HY/2013/01	2018-06-04	Mid-Flood	Cloudy	IS(Mf)9	10:04:00		Middle	2	2								
HKBCF	HY/2013/01	2018-06-04	Mid-Flood	Cloudy	IS(Mf)9	10:04:00	2.7	Bottom	3	1	28.70	8.20	26.00	111.3	7.50	4.7	7.3	
HKBCF	HY/2013/01	2018-06-04	Mid-Flood	Cloudy	IS(Mf)9	10:04:00	2.7	Bottom	3	2	28.60	8.00	25.70	112.7	7.60	4.7	8.7	
HKBCF	HY/2013/01	2018-06-04	Mid-Flood	Cloudy	IS7	10:12:00	1.0	Surface	1	1	28.70	8.10	25.80	118.0	7.90	4.0	9.5	
HKBCF	HY/2013/01	2018-06-04	Mid-Flood	Cloudy	IS7	10:12:00	1.0	Surface	1	2	28.70	8.00	25.60	119.4	8.00	4.0	8.5	
HKBCF	HY/2013/01	2018-06-04	Mid-Flood	Cloudy	IS7	10:12:00		Middle	2	1								
HKBCF	HY/2013/01	2018-06-04	Mid-Flood	Cloudy	IS7	10:12:00		Middle	2	2								
HKBCF	HY/2013/01	2018-06-04	Mid-Flood	Cloudy	IS7	10:12:00	2.4	Bottom	3	1	28.70	8.10	25.80	115.0	7.70	5.6	10.1	
HKBCF	HY/2013/01	2018-06-04	Mid-Flood	Cloudy	IS7	10:12:00	2.4	Bottom	3	2	28.70	8.00	25.60	116.7	7.80	5.4	9.5	
HKBCF	HY/2013/01	2018-06-04	Mid-Flood	Cloudy	IS(Mf)6	10:20:00		Surface	1	1								
HKBCF	HY/2013/01	2018-06-04	Mid-Flood	Cloudy	IS(Mf)6	10:20:00		Surface	1	2								
HKBCF	HY/2013/01	2018-06-04	Mid-Flood	Cloudy	IS(Mf)6	10:20:00	1.4	Middle	2	1	28.70	8.10	26.00	109.4	7.30	5.2	9.1	
HKBCF	HY/2013/01	2018-06-04	Mid-Flood	Cloudy	IS(Mf)6	10:20:00	1.4	Middle	2	2	28.70	8.00	25.80	110.0	7.40	5.3	8.1	
HKBCF	HY/2013/01	2018-06-04	Mid-Flood	Cloudy	IS(Mf)6	10:20:00		Bottom	3	1								
HKBCF	HY/2013/01	2018-06-04	Mid-Flood	Cloudy	IS(Mf)6	10:20:00		Bottom	3	2								
HKBCF	HY/2013/01	2018-06-04	Mid-Flood	Cloudy	IS5	10:29:00	1.0	Surface	1	1	28.70	8.20	26.00	109.4	7.30	4.2	10.9	
HKBCF	HY/2013/01	2018-06-04	Mid-Flood	Cloudy	IS5	10:29:00	1.0	Surface	1	2	28.70	8.00	25.80	110.6	7.40	4.3	9.5	
HKBCF	HY/2013/01	2018-06-04	Mid-Flood	Cloudy	IS5	10:29:00	4.8	Middle	2	1	28.70	8.10	26.20	103.4	6.90	3.9	10.5	
HKBCF	HY/2013/01	2018-06-04	Mid-Flood	Cloudy	IS5	10:29:00	4.8	Middle	2	2	28.70	8.00	25.90	103.1	6.90	3.8	10.8	
HKBCF	HY/2013/01	2018-06-04	Mid-Flood	Cloudy	IS5	10:29:00	8.5	Bottom	3	1	28.70	8.10	26.30	100.4	6.70	4.3	12.3	
HKBCF	HY/2013/01	2018-06-04	Mid-Flood	Cloudy	IS5	10:29:00	8.5	Bottom	3	2	28.70	7.90	26.00	101.6	6.80	4.5	11.8	
HKBCF	HY/2013/01	2018-06-04	Mid-Flood	Cloudy	SR3(N)	10:36:00	1.0	Surface	1	1	28.60	8.10	25.90	99.0	6.60	2.5	7.7	
HKBCF	HY/2013/01	2018-06-04	Mid-Flood	Cloudy	SR3(N)	10:36:00	1.0	Surface	1	2	28.60	7.90	25.70	100.4	6.70	2.6	6.7	
HKBCF	HY/2013/01	2018-06-04	Mid-Flood	Cloudy	SR3(N)	10:36:00		Middle	2	1								
HKBCF	HY/2013/01	2018-06-04	Mid-Flood	Cloudy	SR3(N)	10:36:00		Middle	2	2								
HKBCF	HY/2013/01	2018-06-04	Mid-Flood	Cloudy	SR3(N)	10:36:00	2.6	Bottom	3	1	28.60	8.10	26.00	98.2	6.60	2.5	7.4	
HKBCF	HY/2013/01	2018-06-04	Mid-Flood	Cloudy	SR3(N)	10:36:00	2.6	Bottom	3	2	28.60	7.90	25.70	98.7	6.60	2.4	8.5	
HKBCF	HY/2013/01	2018-06-06	Mid-Ebb	Cloudy	SR10A(N)	18:30:00	1.0	Surface	1	1	28.00	7.90	26.50	90.1	6.10	1.3	3.3	
HKBCF	HY/2013/01	2018-06-06	Mid-Ebb	Cloudy	SR10A(N)	18:30:00	1.0	Surface	1	2	28.00	7.90	26.20	91.4	6.20	1.3	4.2	

Project	Works	Date (yyyy-mm-dd)	Tide	Weather Condition	Station	Time	Depth, m	Level	Level_Code	Replicate	Temperature, °C	pH	Salinity, ppt	DO, %	DO, mg/L	Turbidity, NTU	SS, mg/L	Site Observation
HKBCF	HY/2013/01	2018-06-06	Mid-Ebb	Cloudy	SR10A(N)	18:30:00	5.8	Middle	2	1	27.70	7.80	27.50	86.3	5.80	1.3	4.3	
HKBCF	HY/2013/01	2018-06-06	Mid-Ebb	Cloudy	SR10A(N)	18:30:00	5.8	Middle	2	2	27.70	7.80	27.30	87.8	5.90	1.3	3.8	
HKBCF	HY/2013/01	2018-06-06	Mid-Ebb	Cloudy	SR10A(N)	18:30:00	10.5	Bottom	3	1	27.70	7.80	27.60	86.1	5.80	1.2	6.2	
HKBCF	HY/2013/01	2018-06-06	Mid-Ebb	Cloudy	SR10A(N)	18:30:00	10.5	Bottom	3	2	27.70	7.80	27.30	87.9	6.00	1.2	5.6	
HKBCF	HY/2013/01	2018-06-06	Mid-Ebb	Cloudy	SR10B(N2)	18:24:00	1.0	Surface	1	1	27.70	7.80	27.20	89.2	6.00	1.6	5.6	
HKBCF	HY/2013/01	2018-06-06	Mid-Ebb	Cloudy	SR10B(N2)	18:24:00	1.0	Surface	1	2	27.70	7.80	27.00	90.4	6.10	1.6	4.9	
HKBCF	HY/2013/01	2018-06-06	Mid-Ebb	Cloudy	SR10B(N2)	18:24:00		Middle	2	1								
HKBCF	HY/2013/01	2018-06-06	Mid-Ebb	Cloudy	SR10B(N2)	18:24:00		Middle	2	2								
HKBCF	HY/2013/01	2018-06-06	Mid-Ebb	Cloudy	SR10B(N2)	18:24:00	4.9	Bottom	3	1	27.70	7.80	27.20	88.9	6.00	1.6	6.7	
HKBCF	HY/2013/01	2018-06-06	Mid-Ebb	Cloudy	SR10B(N2)	18:24:00	4.9	Bottom	3	2	27.70	7.80	26.90	90.2	6.10	1.6	6.1	
HKBCF	HY/2013/01	2018-06-06	Mid-Ebb	Cloudy	CSA	18:42:00	1.0	Surface	1	1	28.40	7.80	25.10	88.1	6.00	1.8	3.4	
HKBCF	HY/2013/01	2018-06-06	Mid-Ebb	Cloudy	CSA	18:42:00	1.0	Surface	1	2	28.20	7.90	25.10	87.6	5.90	1.9	4.2	
HKBCF	HY/2013/01	2018-06-06	Mid-Ebb	Cloudy	CSA	18:42:00	16.9	Middle	2	1	27.90	7.80	27.50	77.1	5.20	3.1	5.4	
HKBCF	HY/2013/01	2018-06-06	Mid-Ebb	Cloudy	CSA	18:42:00	16.9	Middle	2	2	27.70	7.90	27.50	76.6	5.20	3.1	5.4	
HKBCF	HY/2013/01	2018-06-06	Mid-Ebb	Cloudy	CSA	18:42:00	32.8	Bottom	3	1	27.80	7.80	28.00	75.3	5.10	3.1	6.6	
HKBCF	HY/2013/01	2018-06-06	Mid-Ebb	Cloudy	CSA	18:42:00	32.8	Bottom	3	2	27.50	7.80	28.00	74.7	5.00	3.2	7.3	
HKBCF	HY/2013/01	2018-06-06	Mid-Ebb	Cloudy	CS6	18:31:00	1.0	Surface	1	1	28.40	7.90	25.20	93.8	6.30	1.4	5.0	
HKBCF	HY/2013/01	2018-06-06	Mid-Ebb	Cloudy	CS6	18:31:00	1.0	Surface	1	2	28.20	7.90	25.20	92.9	6.30	1.4	5.6	
HKBCF	HY/2013/01	2018-06-06	Mid-Ebb	Cloudy	CS6	18:31:00	4.7	Middle	2	1	28.30	7.80	26.50	81.8	5.50	3.2	5.7	
HKBCF	HY/2013/01	2018-06-06	Mid-Ebb	Cloudy	CS6	18:31:00	4.7	Middle	2	2	28.00	7.90	26.70	80.5	5.40	2.9	6.2	
HKBCF	HY/2013/01	2018-06-06	Mid-Ebb	Cloudy	CS6	18:31:00	8.3	Bottom	3	1	28.00	7.80	27.30	81.4	5.50	4.3	5.6	
HKBCF	HY/2013/01	2018-06-06	Mid-Ebb	Cloudy	CS6	18:31:00	8.3	Bottom	3	2	27.80	7.90	27.30	80.1	5.40	4.3	6.0	
HKBCF	HY/2013/01	2018-06-06	Mid-Ebb	Cloudy	CS4	17:35:00	1.0	Surface	1	1	28.90	7.80	24.40	90.6	6.10	2.4	3.1	
HKBCF	HY/2013/01	2018-06-06	Mid-Ebb	Cloudy	CS4	17:35:00	1.0	Surface	1	2	28.60	7.90	24.40	89.2	6.00	2.4	3.0	
HKBCF	HY/2013/01	2018-06-06	Mid-Ebb	Cloudy	CS4	17:35:00	8.2	Middle	2	1	28.30	7.80	27.30	77.2	5.20	3.3	5.4	
HKBCF	HY/2013/01	2018-06-06	Mid-Ebb	Cloudy	CS4	17:35:00	8.2	Middle	2	2	28.00	7.80	27.30	76.1	5.10	3.3	6.0	
HKBCF	HY/2013/01	2018-06-06	Mid-Ebb	Cloudy	CS4	17:35:00	15.4	Bottom	3	1	27.70	7.80	28.50	70.9	4.80	4.4	6.3	
HKBCF	HY/2013/01	2018-06-06	Mid-Ebb	Cloudy	CS4	17:35:00	15.4	Bottom	3	2	27.50	7.80	28.50	69.8	4.70	4.3	5.2	
HKBCF	HY/2013/01	2018-06-06	Mid-Ebb	Cloudy	SR6	17:05:00	1.0	Surface	1	1	28.50	8.00	22.20	109.7	7.50	4.0	4.3	
HKBCF	HY/2013/01	2018-06-06	Mid-Ebb	Cloudy	SR6	17:05:00	1.0	Surface	1	2	28.30	8.00	22.30	112.1	7.70	3.7	4.8	
HKBCF	HY/2013/01	2018-06-06	Mid-Ebb	Cloudy	SR6	17:05:00		Middle	2	1								
HKBCF	HY/2013/01	2018-06-06	Mid-Ebb	Cloudy	SR6	17:05:00		Middle	2	2								
HKBCF	HY/2013/01	2018-06-06	Mid-Ebb	Cloudy	SR6	17:05:00	3.3	Bottom	3	1	28.40	7.90	24.50	107.0	7.30	5.7	5.5	
HKBCF	HY/2013/01	2018-06-06	Mid-Ebb	Cloudy	SR6	17:05:00	3.3	Bottom	3	2	28.20	8.00	24.50	106.1	7.20	5.3	6.0	
HKBCF	HY/2013/01	2018-06-06	Mid-Ebb	Cloudy	CS(Mf)3(N)	17:21:00	1.0	Surface	1	1	28.80	7.90	23.20	97.1	6.60	3.7	3.8	
HKBCF	HY/2013/01	2018-06-06	Mid-Ebb	Cloudy	CS(Mf)3(N)	17:21:00	1.0	Surface	1	2	28.50	7.90	23.20	96.0	6.50	3.4	3.7	
HKBCF	HY/2013/01	2018-06-06	Mid-Ebb	Cloudy	CS(Mf)3(N)	17:21:00	3.6	Middle	2	1	28.70	7.90	23.80	93.9	6.40	4.3	4.2	
HKBCF	HY/2013/01	2018-06-06	Mid-Ebb	Cloudy	CS(Mf)3(N)	17:21:00	3.6	Middle	2	2	28.50	7.90	23.80	93.0	6.30	4.3	3.7	
HKBCF	HY/2013/01	2018-06-06	Mid-Ebb	Cloudy	CS(Mf)3(N)	17:21:00	6.2	Bottom	3	1	28.40	7.90	26.20	86.1	5.80	7.1	4.1	
HKBCF	HY/2013/01	2018-06-06	Mid-Ebb	Cloudy	CS(Mf)3(N)	17:21:00	6.2	Bottom	3	2	28.20	7.90	26.20	85.4	5.80	6.9	5.1	
HKBCF	HY/2013/01	2018-06-06	Mid-Ebb	Cloudy	SR5(N)	17:52:00	1.0	Surface	1	1	28.60	7.90	24.20	96.5	6.50	1.8	4.9	
HKBCF	HY/2013/01	2018-06-06	Mid-Ebb	Cloudy	SR5(N)	17:52:00	1.0	Surface	1	2	28.30	7.90	24.20	95.6	6.50	1.7	4.5	
HKBCF	HY/2013/01	2018-06-06	Mid-Ebb	Cloudy	SR5(N)	17:52:00	4.7	Middle	2	1	28.60	7.80	24.70	88.7	6.00	4.0	6.4	
HKBCF	HY/2013/01	2018-06-06	Mid-Ebb	Cloudy	SR5(N)	17:52:00	4.7	Middle	2	2	28.40	7.90	24.70	88.5	6.00	3.7	5.5	
HKBCF	HY/2013/01	2018-06-06	Mid-Ebb	Cloudy	SR5(N)	17:52:00	8.3	Bottom	3	1	28.30	7.80	26.60	73.5	4.90	5.3	7.4	
HKBCF	HY/2013/01	2018-06-06	Mid-Ebb	Cloudy	SR5(N)	17:52:00	8.3	Bottom	3	2	28.00	7.80	26.60	74.6	5.00	5.4	6.6	
HKBCF	HY/2013/01	2018-06-06	Mid-Ebb	Cloudy	IS10(N)	15:57:00	1.0	Surface	1	1	28.60	7.90	24.60	95.0	6.40	1.9	4.6	
HKBCF	HY/2013/01	2018-06-06	Mid-Ebb	Cloudy	IS10(N)	15:57:00	1.0	Surface	1	2	28.30	8.00	24.60	94.2	6.40	1.9	3.9	
HKBCF	HY/2013/01	2018-06-06	Mid-Ebb	Cloudy	IS10(N)	15:57:00	6.1	Middle	2	1	28.50	7.80	25.60	78.1	5.30	2.3	5.2	
HKBCF	HY/2013/01	2018-06-06	Mid-Ebb	Cloudy	IS10(N)	15:57:00	6.1	Middle	2	2	28.20	7.90	25.60	78.0	5.30	2.1	4.5	
HKBCF	HY/2013/01	2018-06-06	Mid-Ebb	Cloudy	IS10(N)	15:57:00	11.2	Bottom	3	1	28.40	7.80	26.20	75.6	5.10	2.7	5.5	
HKBCF	HY/2013/01	2018-06-06	Mid-Ebb	Cloudy	IS10(N)	15:57:00	11.2	Bottom	3	2	28.10	7.80	26.20	74.7	5.00	2.6	4.7	
HKBCF	HY/2013/01	2018-06-06	Mid-Ebb	Cloudy	IS(Mf)11	18:03:00	1.0	Surface	1	1	28.50	7.90	24.60	95.6	6.50	1.9	5.2	
HKBCF	HY/2013/01	2018-06-06	Mid-Ebb	Cloudy	IS(Mf)11	18:03:00	1.0	Surface	1	2	28.30	8.00	24.60	94.4	6.40	1.7	4.5	
HKBCF	HY/2013/01	2018-06-06	Mid-Ebb	Cloudy	IS(Mf)11	18:03:00	5.5	Middle	2	1	28.40	7.80	25.30	84.3	5.70	2.2	5.0	
HKBCF	HY/2013/01	2018-06-06	Mid-Ebb	Cloudy	IS(Mf)11	18:03:00	5.5	Middle	2	2	28.20	7.90	25.30	83.3	5.70	2.0	4.6	
HKBCF	HY/2013/01	2018-06-06	Mid-Ebb	Cloudy	IS(Mf)11	18:03:00	9.9	Bottom	3	1	28.20	7.80	27.70	77.2	5.20	3.1	5.6	
HKBCF	HY/2013/01	2018-06-06	Mid-Ebb	Cloudy	IS(Mf)11	18:03:00	9.9	Bottom	3	2	27.90	7.80	26.90	74.9	5.10	3.0	4.6	
HKBCF	HY/2013/01	2018-06-06	Mid-Ebb	Cloudy	CS(Mf)5	17:52:00	1.0	Surface	1	1	28.00	8.10	24.60	102.6	7.00	1.4	4.5	
HKBCF	HY/2013/01	2018-06-06	Mid-Ebb	Cloudy	CS(Mf)5	17:52:00	1.0	Surface	1	2	28.00	7.90	24.30	103.2	7.10	1.4	4.4	
HKBCF	HY/2013/01	2018-06-06	Mid-Ebb	Cloudy	CS(Mf)5	17:52:00	6.3	Middle	2	1	27.50	8.00	28.30	76.6	5.20	2.2	5.0	
HKBCF	HY/2013/01	2018-06-06	Mid-Ebb	Cloudy	CS(Mf)5	17:52:00	6.3	Middle	2	2	27.60	7.80	27.90	77.3	5.20	2.2	5.8	
HKBCF	HY/2013/01	2018-06-06	Mid-Ebb	Cloudy	CS(Mf)5	17:52:00	11.5	Bottom	3	1	27.10	8.00	29.60	68.6	4.60	3.4	5.5	
HKBCF	HY/2013/01	2018-06-06	Mid-Ebb	Cloudy	CS(Mf)5	17:52:00	11.5	Bottom	3	2	27.10	7.80	29.30	69.1	4.70	3.4	6.0	
HKBCF	HY/2013/01	2018-06-06	Mid-Ebb	Cloudy	SR7	18:09:00	1.0	Surface	1	1	28.50	7.90	24.50	95.5	6.50	5.5	5.5	
HKBCF	HY/2013/01	2018-06-06	Mid-Ebb	Cloudy	SR7	18:09:00	1.0	Surface	1	2	28.30	7.90	24.50	94.9	6.50	5.4	5.8	
HKBCF	HY/2013/01	2018-06-06	Mid-Ebb	Cloudy	SR7	18:09:00		Middle	2	1								
HKBCF	HY/2013/01	2018-06-06	Mid-Ebb	Cloudy	SR7	18:09:00		Middle	2	2								

Project	Works	Date (yyyy-mm-dd)	Tide	Weather Condition	Station	Time	Depth, m	Level	Level_Code	Replicate	Temperature, °C	pH	Salinity, ppt	DO, %	DO, mg/L	Turbidity, NTU	SS, mg/L	Site Observation
HKBCF	HY/2013/01	2018-06-06	Mid-Ebb	Cloudy	SR7	18:09:00	3.4	Bottom	3	1	28.60	7.90	24.60	93.9	6.40	6.8	6.9	
HKBCF	HY/2013/01	2018-06-06	Mid-Ebb	Cloudy	SR7	18:09:00	3.4	Bottom	3	2	28.30	7.90	24.60	93.1	6.30	6.8	6.1	
HKBCF	HY/2013/01	2018-06-06	Mid-Ebb	Cloudy	IS17	17:34:00	1.0	Surface	1	1	28.10	8.10	25.30	99.5	6.80	1.6	5.3	
HKBCF	HY/2013/01	2018-06-06	Mid-Ebb	Cloudy	IS17	17:34:00	1.0	Surface	1	2	28.10	7.90	25.10	100.9	6.90	1.6	5.1	
HKBCF	HY/2013/01	2018-06-06	Mid-Ebb	Cloudy	IS17	17:34:00	5.2	Middle	2	1	27.90	8.00	27.00	81.1	5.50	2.3	5.4	
HKBCF	HY/2013/01	2018-06-06	Mid-Ebb	Cloudy	IS17	17:34:00	5.2	Middle	2	2	27.90	7.80	26.70	81.8	5.50	2.4	6.2	
HKBCF	HY/2013/01	2018-06-06	Mid-Ebb	Cloudy	IS17	17:34:00	9.4	Bottom	3	1	27.40	8.00	28.80	71.6	4.80	2.1	5.8	
HKBCF	HY/2013/01	2018-06-06	Mid-Ebb	Cloudy	IS17	17:34:00	9.4	Bottom	3	2	27.40	7.80	28.50	72.3	4.90	2.1	6.5	
HKBCF	HY/2013/01	2018-06-06	Mid-Ebb	Cloudy	IS(Mf)16	17:25:00	1.0	Surface	1	1	28.10	8.10	25.30	97.4	6.60	1.9	6.5	
HKBCF	HY/2013/01	2018-06-06	Mid-Ebb	Cloudy	IS(Mf)16	17:25:00	1.0	Surface	1	2	28.10	8.10	25.10	100.3	6.80	1.9	7.2	
HKBCF	HY/2013/01	2018-06-06	Mid-Ebb	Cloudy	IS(Mf)16	17:25:00		Middle	2	1								
HKBCF	HY/2013/01	2018-06-06	Mid-Ebb	Cloudy	IS(Mf)16	17:25:00		Middle	2	2								
HKBCF	HY/2013/01	2018-06-06	Mid-Ebb	Cloudy	IS(Mf)16	17:25:00	4.8	Bottom	3	1	27.50	8.00	28.60	74.6	5.00	1.8	8.2	
HKBCF	HY/2013/01	2018-06-06	Mid-Ebb	Cloudy	IS(Mf)16	17:25:00	4.8	Bottom	3	2	27.50	8.00	28.30	75.6	5.10	1.9	8.9	
HKBCF	HY/2013/01	2018-06-06	Mid-Ebb	Cloudy	IS8	17:03:00	1.0	Surface	1	1	28.20	8.10	25.70	99.8	6.80	1.7	6.4	
HKBCF	HY/2013/01	2018-06-06	Mid-Ebb	Cloudy	IS8	17:03:00	1.0	Surface	1	2	28.20	7.90	25.40	101.2	6.90	1.7	7.1	
HKBCF	HY/2013/01	2018-06-06	Mid-Ebb	Cloudy	IS8	17:03:00		Middle	2	1								
HKBCF	HY/2013/01	2018-06-06	Mid-Ebb	Cloudy	IS8	17:03:00		Middle	2	2								
HKBCF	HY/2013/01	2018-06-06	Mid-Ebb	Cloudy	IS8	17:03:00	3.1	Bottom	3	1	28.20	8.00	26.10	85.9	5.80	4.5	7.6	
HKBCF	HY/2013/01	2018-06-06	Mid-Ebb	Cloudy	IS8	17:03:00	3.1	Bottom	3	2	28.20	7.80	25.80	87.1	5.90	4.5	6.9	
HKBCF	HY/2013/01	2018-06-06	Mid-Ebb	Cloudy	SR4(N)	17:09:00	1.0	Surface	1	1	28.00	7.90	24.20	80.6	5.50	4.3	8.2	
HKBCF	HY/2013/01	2018-06-06	Mid-Ebb	Cloudy	SR4(N)	17:09:00	1.0	Surface	1	2	28.00	7.70	24.10	81.2	5.60	4.4	8.4	
HKBCF	HY/2013/01	2018-06-06	Mid-Ebb	Cloudy	SR4(N)	17:09:00		Middle	2	1								
HKBCF	HY/2013/01	2018-06-06	Mid-Ebb	Cloudy	SR4(N)	17:09:00		Middle	2	2								
HKBCF	HY/2013/01	2018-06-06	Mid-Ebb	Cloudy	SR4(N)	17:09:00	2.5	Bottom	3	1	28.20	7.90	25.40	79.3	5.40	5.0	9.9	
HKBCF	HY/2013/01	2018-06-06	Mid-Ebb	Cloudy	SR4(N)	17:09:00	2.5	Bottom	3	2	28.20	7.70	25.20	80.3	5.50	5.0	10.6	
HKBCF	HY/2013/01	2018-06-06	Mid-Ebb	Cloudy	IS(Mf)9	16:55:00	1.0	Surface	1	1	28.10	8.10	25.10	103.0	7.00	3.0	4.3	
HKBCF	HY/2013/01	2018-06-06	Mid-Ebb	Cloudy	IS(Mf)9	16:55:00	1.0	Surface	1	2	28.10	7.90	24.80	104.4	7.10	2.9	4.6	
HKBCF	HY/2013/01	2018-06-06	Mid-Ebb	Cloudy	IS(Mf)9	16:55:00		Middle	2	1								
HKBCF	HY/2013/01	2018-06-06	Mid-Ebb	Cloudy	IS(Mf)9	16:55:00		Middle	2	2								
HKBCF	HY/2013/01	2018-06-06	Mid-Ebb	Cloudy	IS(Mf)9	16:55:00	2.7	Bottom	3	1	28.20	8.00	25.90	94.7	6.40	2.8	5.5	
HKBCF	HY/2013/01	2018-06-06	Mid-Ebb	Cloudy	IS(Mf)9	16:55:00	2.7	Bottom	3	2	28.20	7.80	25.60	96.1	6.50	2.8	4.8	
HKBCF	HY/2013/01	2018-06-06	Mid-Ebb	Cloudy	IS7	16:47:00		Surface	1	1								
HKBCF	HY/2013/01	2018-06-06	Mid-Ebb	Cloudy	IS7	16:47:00		Surface	1	2								
HKBCF	HY/2013/01	2018-06-06	Mid-Ebb	Cloudy	IS7	16:47:00	1.5	Middle	2	1	28.20	8.10	24.80	99.1	6.70	1.8	7.8	
HKBCF	HY/2013/01	2018-06-06	Mid-Ebb	Cloudy	IS7	16:47:00	1.5	Middle	2	2	28.20	7.90	24.60	100.6	6.90	1.8	8.4	
HKBCF	HY/2013/01	2018-06-06	Mid-Ebb	Cloudy	IS7	16:47:00		Bottom	3	1								
HKBCF	HY/2013/01	2018-06-06	Mid-Ebb	Cloudy	IS7	16:47:00		Bottom	3	2								
HKBCF	HY/2013/01	2018-06-06	Mid-Ebb	Cloudy	IS(Mf)6	16:40:00		Surface	1	1								
HKBCF	HY/2013/01	2018-06-06	Mid-Ebb	Cloudy	IS(Mf)6	16:40:00		Surface	1	2								
HKBCF	HY/2013/01	2018-06-06	Mid-Ebb	Cloudy	IS(Mf)6	16:40:00	1.3	Middle	2	1	27.90	8.20	23.10	107.8	7.40	2.2	6.5	
HKBCF	HY/2013/01	2018-06-06	Mid-Ebb	Cloudy	IS(Mf)6	16:40:00	1.3	Middle	2	2	27.90	8.00	22.90	109.3	7.60	2.2	5.9	
HKBCF	HY/2013/01	2018-06-06	Mid-Ebb	Cloudy	IS(Mf)6	16:40:00		Bottom	3	1								
HKBCF	HY/2013/01	2018-06-06	Mid-Ebb	Cloudy	IS(Mf)6	16:40:00		Bottom	3	2								
HKBCF	HY/2013/01	2018-06-06	Mid-Ebb	Cloudy	IS5	16:32:00	1.0	Surface	1	1	28.10	8.10	25.90	96.3	6.50	2.0	4.5	
HKBCF	HY/2013/01	2018-06-06	Mid-Ebb	Cloudy	IS5	16:32:00	1.0	Surface	1	2	28.10	7.90	25.60	97.4	6.60	1.9	3.5	
HKBCF	HY/2013/01	2018-06-06	Mid-Ebb	Cloudy	IS5	16:32:00	4.7	Middle	2	1	28.10	8.00	26.70	85.6	5.80	2.6	5.3	
HKBCF	HY/2013/01	2018-06-06	Mid-Ebb	Cloudy	IS5	16:32:00	4.7	Middle	2	2	28.10	7.90	26.40	86.8	5.90	2.8	4.4	
HKBCF	HY/2013/01	2018-06-06	Mid-Ebb	Cloudy	IS5	16:32:00	8.4	Bottom	3	1	28.10	8.00	26.90	83.7	5.60	3.7	5.0	
HKBCF	HY/2013/01	2018-06-06	Mid-Ebb	Cloudy	IS5	16:32:00	8.4	Bottom	3	2	28.10	7.80	26.60	84.7	5.70	3.4	5.8	
HKBCF	HY/2013/01	2018-06-06	Mid-Ebb	Cloudy	SR3(N)	16:26:00	1.0	Surface	1	1	28.10	8.00	25.90	90.8	6.10	2.7	6.0	
HKBCF	HY/2013/01	2018-06-06	Mid-Ebb	Cloudy	SR3(N)	16:26:00	1.0	Surface	1	2	28.10	7.90	25.60	92.1	6.20	2.7	6.9	
HKBCF	HY/2013/01	2018-06-06	Mid-Ebb	Cloudy	SR3(N)	16:26:00		Middle	2	1								
HKBCF	HY/2013/01	2018-06-06	Mid-Ebb	Cloudy	SR3(N)	16:26:00		Middle	2	2								
HKBCF	HY/2013/01	2018-06-06	Mid-Ebb	Cloudy	SR3(N)	16:26:00	3.6	Bottom	3	1	28.10	8.00	26.80	81.6	5.50	5.9	7.5	
HKBCF	HY/2013/01	2018-06-06	Mid-Ebb	Cloudy	SR3(N)	16:26:00	3.6	Bottom	3	2	28.10	7.90	26.50	82.5	5.60	5.9	7.5	
HKBCF	HY/2013/01	2018-06-06	Mid-Flood	Rainy	SR10A(N)	10:02:00	1.0	Surface	1	1	27.50	8.00	28.30	83.3	5.60	1.2	4.6	
HKBCF	HY/2013/01	2018-06-06	Mid-Flood	Rainy	SR10A(N)	10:02:00	1.0	Surface	1	2	27.50	8.00	28.30	83.4	5.60	1.2	3.7	
HKBCF	HY/2013/01	2018-06-06	Mid-Flood	Rainy	SR10A(N)	10:02:00	6.1	Middle	2	1	27.40	8.00	28.80	81.9	5.50	1.2	4.5	
HKBCF	HY/2013/01	2018-06-06	Mid-Flood	Rainy	SR10A(N)	10:02:00	6.1	Middle	2	2	27.40	8.00	28.90	81.9	5.50	1.2	5.1	
HKBCF	HY/2013/01	2018-06-06	Mid-Flood	Rainy	SR10A(N)	10:02:00	11.1	Bottom	3	1	27.40	8.00	29.00	82.4	5.60	1.2	4.7	
HKBCF	HY/2013/01	2018-06-06	Mid-Flood	Rainy	SR10A(N)	10:02:00	11.1	Bottom	3	2	27.40	8.00	29.00	82.3	5.50	1.2	5.5	
HKBCF	HY/2013/01	2018-06-06	Mid-Flood	Rainy	SR10B(N2)	10:12:00	1.0	Surface	1	1	27.50	8.00	28.50	82.7	5.60	1.2	4.7	
HKBCF	HY/2013/01	2018-06-06	Mid-Flood	Rainy	SR10B(N2)	10:12:00	1.0	Surface	1	2	27.50	7.90	28.20	84.3	5.70	1.2	4.5	
HKBCF	HY/2013/01	2018-06-06	Mid-Flood	Rainy	SR10B(N2)	10:12:00	3.2	Middle	2	1	27.40	8.00	28.60	82.9	5.60	1.2	5.3	
HKBCF	HY/2013/01	2018-06-06	Mid-Flood	Rainy	SR10B(N2)	10:12:00	3.2	Middle	2	2	27.40	7.90	28.30	84.6	5.70	1.2	5.1	
HKBCF	HY/2013/01	2018-06-06	Mid-Flood	Rainy	SR10B(N2)	10:12:00	5.4	Bottom	3	1	27.40	8.00	28.60	83.6	5.60	1.2	6.6	
HKBCF	HY/2013/01	2018-06-06	Mid-Flood	Rainy	SR10B(N2)	10:12:00	5.4	Bottom	3	2	27.40	7.90	28.30	85.7	5.80	1.2	6.3	

Project	Works	Date (yyyy-mm-dd)	Tide	Weather Condition	Station	Time	Depth, m	Level	Level_Code	Replicate	Temperature, °C	pH	Salinity, ppt	DO, %	DO, mg/L	Turbidity, NTU	SS, mg/L	Site Observation
HKBCF	HY/2013/01	2018-06-06	Mid-Flood	Rainy	CSA	10:23:00	1.0	Surface	1	1	28.30	7.80	25.10	87.6	5.90	3.3	2.8	
HKBCF	HY/2013/01	2018-06-06	Mid-Flood	Rainy	CSA	10:23:00	1.0	Surface	1	2	28.10	7.80	25.10	87.3	5.90	3.5	3.8	
HKBCF	HY/2013/01	2018-06-06	Mid-Flood	Rainy	CSA	10:23:00	16.8	Middle	2	1	27.30	7.70	29.50	69.6	4.70	3.9	4.1	
HKBCF	HY/2013/01	2018-06-06	Mid-Flood	Rainy	CSA	10:23:00	16.8	Middle	2	2	27.10	7.70	29.50	69.0	4.70	3.7	4.9	
HKBCF	HY/2013/01	2018-06-06	Mid-Flood	Rainy	CSA	10:23:00	32.6	Bottom	3	1	27.30	7.60	29.60	70.2	4.70	4.4	5.8	
HKBCF	HY/2013/01	2018-06-06	Mid-Flood	Rainy	CSA	10:23:00	32.6	Bottom	3	2	27.10	7.70	29.60	69.3	4.70	4.6	4.7	
HKBCF	HY/2013/01	2018-06-06	Mid-Flood	Rainy	CS6	10:34:00	1.0	Surface	1	1	28.20	7.80	24.70	87.7	6.00	3.3	4.0	
HKBCF	HY/2013/01	2018-06-06	Mid-Flood	Rainy	CS6	10:34:00	1.0	Surface	1	2	28.00	7.80	24.70	87.4	6.00	3.3	3.6	
HKBCF	HY/2013/01	2018-06-06	Mid-Flood	Rainy	CS6	10:34:00	4.9	Middle	2	1	27.70	7.70	28.30	73.7	5.00	7.5	6.4	
HKBCF	HY/2013/01	2018-06-06	Mid-Flood	Rainy	CS6	10:34:00	4.9	Middle	2	2	27.50	7.80	28.30	73.1	4.90	7.7	6.2	
HKBCF	HY/2013/01	2018-06-06	Mid-Flood	Rainy	CS6	10:34:00	8.7	Bottom	3	1	27.50	7.70	29.00	72.2	4.90	5.5	7.7	
HKBCF	HY/2013/01	2018-06-06	Mid-Flood	Rainy	CS6	10:34:00	8.7	Bottom	3	2	27.30	7.70	28.90	71.9	4.90	5.7	8.0	
HKBCF	HY/2013/01	2018-06-06	Mid-Flood	Rainy	CS4			Surface	1	1	N/A	N/A	N/A	N/A	N/A	N/A	N/A	
HKBCF	HY/2013/01	2018-06-06	Mid-Flood	Rainy	CS4			Surface	1	2	N/A	N/A	N/A	N/A	N/A	N/A	N/A	
HKBCF	HY/2013/01	2018-06-06	Mid-Flood	Rainy	CS4			Middle	2	1	N/A	N/A	N/A	N/A	N/A	N/A	N/A	
HKBCF	HY/2013/01	2018-06-06	Mid-Flood	Rainy	CS4			Middle	2	2	N/A	N/A	N/A	N/A	N/A	N/A	N/A	
HKBCF	HY/2013/01	2018-06-06	Mid-Flood	Rainy	CS4			Bottom	3	1	N/A	N/A	N/A	N/A	N/A	N/A	N/A	
HKBCF	HY/2013/01	2018-06-06	Mid-Flood	Rainy	CS4			Bottom	3	2	N/A	N/A	N/A	N/A	N/A	N/A	N/A	
HKBCF	HY/2013/01	2018-06-06	Mid-Flood	Rainy	SR6			Surface	1	1	N/A	N/A	N/A	N/A	N/A	N/A	N/A	
HKBCF	HY/2013/01	2018-06-06	Mid-Flood	Rainy	SR6			Surface	1	2	N/A	N/A	N/A	N/A	N/A	N/A	N/A	
HKBCF	HY/2013/01	2018-06-06	Mid-Flood	Rainy	SR6			Middle	2	1	N/A	N/A	N/A	N/A	N/A	N/A	N/A	
HKBCF	HY/2013/01	2018-06-06	Mid-Flood	Rainy	SR6			Middle	2	2	N/A	N/A	N/A	N/A	N/A	N/A	N/A	
HKBCF	HY/2013/01	2018-06-06	Mid-Flood	Rainy	SR6			Bottom	3	1	N/A	N/A	N/A	N/A	N/A	N/A	N/A	
HKBCF	HY/2013/01	2018-06-06	Mid-Flood	Rainy	SR6			Bottom	3	2	N/A	N/A	N/A	N/A	N/A	N/A	N/A	
HKBCF	HY/2013/01	2018-06-06	Mid-Flood	Rainy	CS(Mf)3(N)			Surface	1	1	N/A	N/A	N/A	N/A	N/A	N/A	N/A	
HKBCF	HY/2013/01	2018-06-06	Mid-Flood	Rainy	CS(Mf)3(N)			Surface	1	2	N/A	N/A	N/A	N/A	N/A	N/A	N/A	
HKBCF	HY/2013/01	2018-06-06	Mid-Flood	Rainy	CS(Mf)3(N)			Middle	2	1	N/A	N/A	N/A	N/A	N/A	N/A	N/A	
HKBCF	HY/2013/01	2018-06-06	Mid-Flood	Rainy	CS(Mf)3(N)			Middle	2	2	N/A	N/A	N/A	N/A	N/A	N/A	N/A	
HKBCF	HY/2013/01	2018-06-06	Mid-Flood	Rainy	CS(Mf)3(N)			Bottom	3	1	N/A	N/A	N/A	N/A	N/A	N/A	N/A	
HKBCF	HY/2013/01	2018-06-06	Mid-Flood	Rainy	CS(Mf)3(N)			Bottom	3	2	N/A	N/A	N/A	N/A	N/A	N/A	N/A	
HKBCF	HY/2013/01	2018-06-06	Mid-Flood	Rainy	SR5(N)			Surface	1	1	N/A	N/A	N/A	N/A	N/A	N/A	N/A	
HKBCF	HY/2013/01	2018-06-06	Mid-Flood	Rainy	SR5(N)			Surface	1	2	N/A	N/A	N/A	N/A	N/A	N/A	N/A	
HKBCF	HY/2013/01	2018-06-06	Mid-Flood	Rainy	SR5(N)			Middle	2	1	N/A	N/A	N/A	N/A	N/A	N/A	N/A	
HKBCF	HY/2013/01	2018-06-06	Mid-Flood	Rainy	SR5(N)			Middle	2	2	N/A	N/A	N/A	N/A	N/A	N/A	N/A	
HKBCF	HY/2013/01	2018-06-06	Mid-Flood	Rainy	SR5(N)			Bottom	3	1	N/A	N/A	N/A	N/A	N/A	N/A	N/A	
HKBCF	HY/2013/01	2018-06-06	Mid-Flood	Rainy	SR5(N)			Bottom	3	2	N/A	N/A	N/A	N/A	N/A	N/A	N/A	
HKBCF	HY/2013/01	2018-06-06	Mid-Flood	Rainy	IS10(N)			Surface	1	1	N/A	N/A	N/A	N/A	N/A	N/A	N/A	
HKBCF	HY/2013/01	2018-06-06	Mid-Flood	Rainy	IS10(N)			Surface	1	2	N/A	N/A	N/A	N/A	N/A	N/A	N/A	
HKBCF	HY/2013/01	2018-06-06	Mid-Flood	Rainy	IS10(N)			Middle	2	1	N/A	N/A	N/A	N/A	N/A	N/A	N/A	
HKBCF	HY/2013/01	2018-06-06	Mid-Flood	Rainy	IS10(N)			Middle	2	2	N/A	N/A	N/A	N/A	N/A	N/A	N/A	
HKBCF	HY/2013/01	2018-06-06	Mid-Flood	Rainy	IS10(N)			Bottom	3	1	N/A	N/A	N/A	N/A	N/A	N/A	N/A	
HKBCF	HY/2013/01	2018-06-06	Mid-Flood	Rainy	IS10(N)			Bottom	3	2	N/A	N/A	N/A	N/A	N/A	N/A	N/A	
HKBCF	HY/2013/01	2018-06-06	Mid-Flood	Rainy	IS(Mf)11			Surface	1	1	N/A	N/A	N/A	N/A	N/A	N/A	N/A	
HKBCF	HY/2013/01	2018-06-06	Mid-Flood	Rainy	IS(Mf)11			Surface	1	2	N/A	N/A	N/A	N/A	N/A	N/A	N/A	
HKBCF	HY/2013/01	2018-06-06	Mid-Flood	Rainy	IS(Mf)11			Middle	2	1	N/A	N/A	N/A	N/A	N/A	N/A	N/A	
HKBCF	HY/2013/01	2018-06-06	Mid-Flood	Rainy	IS(Mf)11			Middle	2	2	N/A	N/A	N/A	N/A	N/A	N/A	N/A	
HKBCF	HY/2013/01	2018-06-06	Mid-Flood	Rainy	IS(Mf)11			Bottom	3	1	N/A	N/A	N/A	N/A	N/A	N/A	N/A	
HKBCF	HY/2013/01	2018-06-06	Mid-Flood	Rainy	IS(Mf)11			Bottom	3	2	N/A	N/A	N/A	N/A	N/A	N/A	N/A	
HKBCF	HY/2013/01	2018-06-06	Mid-Flood	Rainy	CS(Mf)5	10:57:00	1.0	Surface	1	1	27.90	8.00	27.20	83.9	5.70	1.3	6.5	
HKBCF	HY/2013/01	2018-06-06	Mid-Flood	Rainy	CS(Mf)5	10:57:00	1.0	Surface	1	2	27.90	7.80	26.80	83.7	5.70	1.3	5.8	
HKBCF	HY/2013/01	2018-06-06	Mid-Flood	Rainy	CS(Mf)5	10:57:00	6.0	Middle	2	1	27.40	8.00	28.70	78.8	5.30	2.2	6.0	
HKBCF	HY/2013/01	2018-06-06	Mid-Flood	Rainy	CS(Mf)5	10:57:00	6.0	Middle	2	2	27.40	7.80	28.40	79.8	5.40	2.2	5.6	
HKBCF	HY/2013/01	2018-06-06	Mid-Flood	Rainy	CS(Mf)5	10:57:00	11.0	Bottom	3	1	27.20	7.90	29.50	70.7	4.80	3.2	6.2	
HKBCF	HY/2013/01	2018-06-06	Mid-Flood	Rainy	CS(Mf)5	10:57:00	11.0	Bottom	3	2	27.20	7.80	29.20	71.6	4.80	3.2	5.7	
HKBCF	HY/2013/01	2018-06-06	Mid-Flood	Rainy	SR7	10:58:00	1.0	Surface	1	1	28.60	7.80	23.80	87.3	5.90	1.7	2.4	
HKBCF	HY/2013/01	2018-06-06	Mid-Flood	Rainy	SR7	10:58:00	1.0	Surface	1	2	28.40	7.90	24.00	86.5	5.90	1.6	2.7	
HKBCF	HY/2013/01	2018-06-06	Mid-Flood	Rainy	SR7	10:58:00		Middle	2	1								
HKBCF	HY/2013/01	2018-06-06	Mid-Flood	Rainy	SR7	10:58:00		Middle	2	2								
HKBCF	HY/2013/01	2018-06-06	Mid-Flood	Rainy	SR7	10:58:00	3.2	Bottom	3	1	28.60	7.80	25.10	82.2	5.50	2.9	3.3	
HKBCF	HY/2013/01	2018-06-06	Mid-Flood	Rainy	SR7	10:58:00	3.2	Bottom	3	2	28.30	7.80	25.30	81.4	5.50	2.9	3.3	
HKBCF	HY/2013/01	2018-06-06	Mid-Flood	Rainy	IS17			Surface	1	1	N/A	N/A	N/A	N/A	N/A	N/A	N/A	
HKBCF	HY/2013/01	2018-06-06	Mid-Flood	Rainy	IS17			Surface	1	2	N/A	N/A	N/A	N/A	N/A	N/A	N/A	
HKBCF	HY/2013/01	2018-06-06	Mid-Flood	Rainy	IS17			Middle	2	1	N/A	N/A	N/A	N/A	N/A	N/A	N/A	
HKBCF	HY/2013/01	2018-06-06	Mid-Flood	Rainy	IS17			Middle	2	2	N/A	N/A	N/A	N/A	N/A	N/A	N/A	
HKBCF	HY/2013/01	2018-06-06	Mid-Flood	Rainy	IS17			Bottom	3	1	N/A	N/A	N/A	N/A	N/A	N/A	N/A	
HKBCF	HY/2013/01	2018-06-06	Mid-Flood	Rainy	IS17			Bottom	3	2	N/A	N/A	N/A	N/A	N/A	N/A	N/A	
HKBCF	HY/2013/01	2018-06-06	Mid-Flood	Rainy	IS(Mf)16			Surface	1	1	N/A	N/A	N/A	N/A	N/A	N/A	N/A	
HKBCF	HY/2013/01	2018-06-06	Mid-Flood	Rainy	IS(Mf)16			Surface	1	2	N/A	N/A	N/A	N/A	N/A	N/A	N/A	

Project	Works	Date (yyyy-mm-dd)	Tide	Weather Condition	Station	Time	Depth, m	Level	Level_Code	Replicate	Temperature, °C	pH	Salinity, ppt	DO, %	DO, mg/L	Turbidity, NTU	SS, mg/L	Site Observation
HKBCF	HY/2013/01	2018-06-06	Mid-Flood	Rainy	IS(Mf)16			Middle	2	1	N/A	N/A	N/A	N/A	N/A	N/A	N/A	
HKBCF	HY/2013/01	2018-06-06	Mid-Flood	Rainy	IS(Mf)16			Middle	2	2	N/A	N/A	N/A	N/A	N/A	N/A	N/A	
HKBCF	HY/2013/01	2018-06-06	Mid-Flood	Rainy	IS(Mf)16			Bottom	3	1	N/A	N/A	N/A	N/A	N/A	N/A	N/A	
HKBCF	HY/2013/01	2018-06-06	Mid-Flood	Rainy	IS(Mf)16			Bottom	3	2	N/A	N/A	N/A	N/A	N/A	N/A	N/A	
HKBCF	HY/2013/01	2018-06-06	Mid-Flood	Rainy	IS8			Surface	1	1	N/A	N/A	N/A	N/A	N/A	N/A	N/A	
HKBCF	HY/2013/01	2018-06-06	Mid-Flood	Rainy	IS8			Surface	1	2	N/A	N/A	N/A	N/A	N/A	N/A	N/A	
HKBCF	HY/2013/01	2018-06-06	Mid-Flood	Rainy	IS8			Middle	2	1	N/A	N/A	N/A	N/A	N/A	N/A	N/A	
HKBCF	HY/2013/01	2018-06-06	Mid-Flood	Rainy	IS8			Middle	2	2	N/A	N/A	N/A	N/A	N/A	N/A	N/A	
HKBCF	HY/2013/01	2018-06-06	Mid-Flood	Rainy	IS8			Bottom	3	1	N/A	N/A	N/A	N/A	N/A	N/A	N/A	
HKBCF	HY/2013/01	2018-06-06	Mid-Flood	Rainy	IS8			Bottom	3	2	N/A	N/A	N/A	N/A	N/A	N/A	N/A	
HKBCF	HY/2013/01	2018-06-06	Mid-Flood	Rainy	SR4(N)			Surface	1	1	N/A	N/A	N/A	N/A	N/A	N/A	N/A	
HKBCF	HY/2013/01	2018-06-06	Mid-Flood	Rainy	SR4(N)			Surface	1	2	N/A	N/A	N/A	N/A	N/A	N/A	N/A	
HKBCF	HY/2013/01	2018-06-06	Mid-Flood	Rainy	SR4(N)			Middle	2	1	N/A	N/A	N/A	N/A	N/A	N/A	N/A	
HKBCF	HY/2013/01	2018-06-06	Mid-Flood	Rainy	SR4(N)			Middle	2	2	N/A	N/A	N/A	N/A	N/A	N/A	N/A	
HKBCF	HY/2013/01	2018-06-06	Mid-Flood	Rainy	SR4(N)			Bottom	3	1	N/A	N/A	N/A	N/A	N/A	N/A	N/A	
HKBCF	HY/2013/01	2018-06-06	Mid-Flood	Rainy	SR4(N)			Bottom	3	2	N/A	N/A	N/A	N/A	N/A	N/A	N/A	
HKBCF	HY/2013/01	2018-06-06	Mid-Flood	Rainy	IS(Mf)9			Surface	1	1	N/A	N/A	N/A	N/A	N/A	N/A	N/A	
HKBCF	HY/2013/01	2018-06-06	Mid-Flood	Rainy	IS(Mf)9			Surface	1	2	N/A	N/A	N/A	N/A	N/A	N/A	N/A	
HKBCF	HY/2013/01	2018-06-06	Mid-Flood	Rainy	IS(Mf)9			Middle	2	1	N/A	N/A	N/A	N/A	N/A	N/A	N/A	
HKBCF	HY/2013/01	2018-06-06	Mid-Flood	Rainy	IS(Mf)9			Middle	2	2	N/A	N/A	N/A	N/A	N/A	N/A	N/A	
HKBCF	HY/2013/01	2018-06-06	Mid-Flood	Rainy	IS(Mf)9			Bottom	3	1	N/A	N/A	N/A	N/A	N/A	N/A	N/A	
HKBCF	HY/2013/01	2018-06-06	Mid-Flood	Rainy	IS(Mf)9			Bottom	3	2	N/A	N/A	N/A	N/A	N/A	N/A	N/A	
HKBCF	HY/2013/01	2018-06-06	Mid-Flood	Rainy	IS7			Surface	1	1	N/A	N/A	N/A	N/A	N/A	N/A	N/A	
HKBCF	HY/2013/01	2018-06-06	Mid-Flood	Rainy	IS7			Surface	1	2	N/A	N/A	N/A	N/A	N/A	N/A	N/A	
HKBCF	HY/2013/01	2018-06-06	Mid-Flood	Rainy	IS7			Middle	2	1	N/A	N/A	N/A	N/A	N/A	N/A	N/A	
HKBCF	HY/2013/01	2018-06-06	Mid-Flood	Rainy	IS7			Middle	2	2	N/A	N/A	N/A	N/A	N/A	N/A	N/A	
HKBCF	HY/2013/01	2018-06-06	Mid-Flood	Rainy	IS7			Bottom	3	1	N/A	N/A	N/A	N/A	N/A	N/A	N/A	
HKBCF	HY/2013/01	2018-06-06	Mid-Flood	Rainy	IS7			Bottom	3	2	N/A	N/A	N/A	N/A	N/A	N/A	N/A	
HKBCF	HY/2013/01	2018-06-06	Mid-Flood	Rainy	IS(Mf)6			Surface	1	1	N/A	N/A	N/A	N/A	N/A	N/A	N/A	
HKBCF	HY/2013/01	2018-06-06	Mid-Flood	Rainy	IS(Mf)6			Surface	1	2	N/A	N/A	N/A	N/A	N/A	N/A	N/A	
HKBCF	HY/2013/01	2018-06-06	Mid-Flood	Rainy	IS(Mf)6			Middle	2	1	N/A	N/A	N/A	N/A	N/A	N/A	N/A	
HKBCF	HY/2013/01	2018-06-06	Mid-Flood	Rainy	IS(Mf)6			Middle	2	2	N/A	N/A	N/A	N/A	N/A	N/A	N/A	
HKBCF	HY/2013/01	2018-06-06	Mid-Flood	Rainy	IS(Mf)6			Bottom	3	1	N/A	N/A	N/A	N/A	N/A	N/A	N/A	
HKBCF	HY/2013/01	2018-06-06	Mid-Flood	Rainy	IS(Mf)6			Bottom	3	2	N/A	N/A	N/A	N/A	N/A	N/A	N/A	
HKBCF	HY/2013/01	2018-06-06	Mid-Flood	Rainy	IS5			Surface	1	1	N/A	N/A	N/A	N/A	N/A	N/A	N/A	
HKBCF	HY/2013/01	2018-06-06	Mid-Flood	Rainy	IS5			Surface	1	2	N/A	N/A	N/A	N/A	N/A	N/A	N/A	
HKBCF	HY/2013/01	2018-06-06	Mid-Flood	Rainy	IS5			Middle	2	1	N/A	N/A	N/A	N/A	N/A	N/A	N/A	
HKBCF	HY/2013/01	2018-06-06	Mid-Flood	Rainy	IS5			Middle	2	2	N/A	N/A	N/A	N/A	N/A	N/A	N/A	
HKBCF	HY/2013/01	2018-06-06	Mid-Flood	Rainy	IS5			Bottom	3	1	N/A	N/A	N/A	N/A	N/A	N/A	N/A	
HKBCF	HY/2013/01	2018-06-06	Mid-Flood	Rainy	IS5			Bottom	3	2	N/A	N/A	N/A	N/A	N/A	N/A	N/A	
HKBCF	HY/2013/01	2018-06-06	Mid-Flood	Rainy	SR3(N)			Surface	1	1	N/A	N/A	N/A	N/A	N/A	N/A	N/A	
HKBCF	HY/2013/01	2018-06-06	Mid-Flood	Rainy	SR3(N)			Surface	1	2	N/A	N/A	N/A	N/A	N/A	N/A	N/A	
HKBCF	HY/2013/01	2018-06-06	Mid-Flood	Rainy	SR3(N)			Middle	2	1	N/A	N/A	N/A	N/A	N/A	N/A	N/A	
HKBCF	HY/2013/01	2018-06-06	Mid-Flood	Rainy	SR3(N)			Middle	2	2	N/A	N/A	N/A	N/A	N/A	N/A	N/A	
HKBCF	HY/2013/01	2018-06-06	Mid-Flood	Rainy	SR3(N)			Bottom	3	1	N/A	N/A	N/A	N/A	N/A	N/A	N/A	
HKBCF	HY/2013/01	2018-06-06	Mid-Flood	Rainy	SR3(N)			Bottom	3	2	N/A	N/A	N/A	N/A	N/A	N/A	N/A	
HKBCF	HY/2013/01	2018-06-11	Mid-Ebb	Sunny	SR10A(N)	9:58:00	1.0	Surface	1	1	28.60	7.90	19.20	102.1	7.10	1.5	7.3	
HKBCF	HY/2013/01	2018-06-11	Mid-Ebb	Sunny	SR10A(N)	9:58:00	1.0	Surface	1	2	28.60	8.10	19.40	100.9	7.00	1.4	7.9	
HKBCF	HY/2013/01	2018-06-11	Mid-Ebb	Sunny	SR10A(N)	9:58:00	5.6	Middle	2	1	28.10	7.90	23.70	88.2	6.00	1.2	8.1	
HKBCF	HY/2013/01	2018-06-11	Mid-Ebb	Sunny	SR10A(N)	9:58:00	5.6	Middle	2	2	28.10	8.10	23.80	88.0	6.00	1.2	6.5	
HKBCF	HY/2013/01	2018-06-11	Mid-Ebb	Sunny	SR10A(N)	9:58:00	10.2	Bottom	3	1	28.00	7.90	24.60	86.5	5.90	1.3	8.3	
HKBCF	HY/2013/01	2018-06-11	Mid-Ebb	Sunny	SR10A(N)	9:58:00	10.2	Bottom	3	2	28.00	8.10	24.90	86.4	5.90	1.2	9.8	
HKBCF	HY/2013/01	2018-06-11	Mid-Ebb	Sunny	SR10B(N2)	10:05:00	1.0	Surface	1	1	28.40	7.90	22.00	92.6	6.40	2.0	7.1	
HKBCF	HY/2013/01	2018-06-11	Mid-Ebb	Sunny	SR10B(N2)	10:05:00	1.0	Surface	1	2	28.40	8.10	22.20	91.6	6.30	2.0	6.2	
HKBCF	HY/2013/01	2018-06-11	Mid-Ebb	Sunny	SR10B(N2)	10:05:00	3.4	Middle	2	1	27.90	7.90	22.90	88.0	6.10	2.7	5.9	
HKBCF	HY/2013/01	2018-06-11	Mid-Ebb	Sunny	SR10B(N2)	10:05:00	3.4	Middle	2	2	27.90	8.10	23.20	87.4	6.00	2.7	5.0	
HKBCF	HY/2013/01	2018-06-11	Mid-Ebb	Sunny	SR10B(N2)	10:05:00	5.8	Bottom	3	1	27.70	7.90	29.40	80.2	5.40	3.0	6.6	
HKBCF	HY/2013/01	2018-06-11	Mid-Ebb	Sunny	SR10B(N2)	10:05:00	5.8	Bottom	3	2	27.70	8.10	29.60	78.7	5.30	3.1	5.4	
HKBCF	HY/2013/01	2018-06-11	Mid-Ebb	Sunny	CSA	10:02:00	1.0	Surface	1	1	28.60	7.90	18.50	84.6	5.90	1.0	5.7	
HKBCF	HY/2013/01	2018-06-11	Mid-Ebb	Sunny	CSA	10:02:00	1.0	Surface	1	2	28.90	7.80	18.50	85.5	6.00	1.0	5.9	
HKBCF	HY/2013/01	2018-06-11	Mid-Ebb	Sunny	CSA	10:02:00	16.8	Middle	2	1	27.60	8.00	29.40	72.1	4.80	1.2	5.1	
HKBCF	HY/2013/01	2018-06-11	Mid-Ebb	Sunny	CSA	10:02:00	16.8	Middle	2	2	27.80	7.80	29.30	72.6	4.80	1.2	5.7	
HKBCF	HY/2013/01	2018-06-11	Mid-Ebb	Sunny	CSA	10:02:00	32.5	Bottom	3	1	27.50	8.00	29.60	71.0	4.80	4.1	8.1	
HKBCF	HY/2013/01	2018-06-11	Mid-Ebb	Sunny	CSA	10:02:00	32.5	Bottom	3	2	27.80	7.80	29.60	71.5	4.80	4.2	8.2	
HKBCF	HY/2013/01	2018-06-11	Mid-Ebb	Sunny	CS6	10:20:00	1.0	Surface	1	1	28.60	7.90	19.40	82.8	5.80	2.6	2.3	
HKBCF	HY/2013/01	2018-06-11	Mid-Ebb	Sunny	CS6	10:20:00	1.0	Surface	1	2	28.80	7.80	19.30	83.5	5.80	2.8	3.4	
HKBCF	HY/2013/01	2018-06-11	Mid-Ebb	Sunny	CS6	10:20:00	4.9	Middle	2	1	28.20	7.90	22.10	78.1	5.40	2.7	4.8	
HKBCF	HY/2013/01	2018-06-11	Mid-Ebb	Sunny	CS6	10:20:00	4.9	Middle	2	2	28.40	7.80	22.20	78.7	5.40	2.8	3.9	

Project	Works	Date (yyyy-mm-dd)	Tide	Weather Condition	Station	Time	Depth, m	Level	Level_Code	Replicate	Temperature, °C	pH	Salinity, ppt	DO, %	DO, mg/L	Turbidity, NTU	SS, mg/L	Site Observation
HKBCF	HY/2013/01	2018-06-11	Mid-Ebb	Sunny	CS6	10:20:00	8.7	Bottom	3	1	27.80	7.90	26.40	74.9	5.10	3.9	4.0	
HKBCF	HY/2013/01	2018-06-11	Mid-Ebb	Sunny	CS6	10:20:00	8.7	Bottom	3	2	28.10	7.80	26.30	75.1	5.10	3.9	3.9	
HKBCF	HY/2013/01	2018-06-11	Mid-Ebb	Sunny	CS4	11:37:00	1.0	Surface	1	1	28.70	7.80	17.30	79.4	5.60	4.0	4.7	
HKBCF	HY/2013/01	2018-06-11	Mid-Ebb	Sunny	CS4	11:37:00	1.0	Surface	1	2	29.00	7.90	17.20	79.6	5.60	3.9	3.7	
HKBCF	HY/2013/01	2018-06-11	Mid-Ebb	Sunny	CS4	11:37:00	8.3	Middle	2	1	28.30	7.90	21.70	71.0	4.90	4.2	6.1	
HKBCF	HY/2013/01	2018-06-11	Mid-Ebb	Sunny	CS4	11:37:00	8.3	Middle	2	2	28.60	7.90	21.60	71.3	4.90	4.2	5.9	
HKBCF	HY/2013/01	2018-06-11	Mid-Ebb	Sunny	CS4	11:37:00	15.5	Bottom	3	1	28.30	7.80	22.20	72.5	5.00	6.8	6.6	
HKBCF	HY/2013/01	2018-06-11	Mid-Ebb	Sunny	CS4	11:37:00	15.5	Bottom	3	2	28.50	7.80	22.30	71.1	4.90	6.8	6.5	
HKBCF	HY/2013/01	2018-06-11	Mid-Ebb	Sunny	SR6	12:10:00	1.0	Surface	1	1	28.60	8.00	19.80	77.2	5.40	6.9	3.6	
HKBCF	HY/2013/01	2018-06-11	Mid-Ebb	Sunny	SR6	12:10:00	1.0	Surface	1	2	28.90	8.00	19.90	77.9	5.40	7.1	2.6	
HKBCF	HY/2013/01	2018-06-11	Mid-Ebb	Sunny	SR6	12:10:00		Middle	2	1								
HKBCF	HY/2013/01	2018-06-11	Mid-Ebb	Sunny	SR6	12:10:00		Middle	2	2								
HKBCF	HY/2013/01	2018-06-11	Mid-Ebb	Sunny	SR6	12:10:00	3.4	Bottom	3	1	28.40	7.90	25.30	72.0	4.90	8.9	2.6	
HKBCF	HY/2013/01	2018-06-11	Mid-Ebb	Sunny	SR6	12:10:00	3.4	Bottom	3	2	28.60	7.80	25.90	70.1	4.70	8.8	3.5	
HKBCF	HY/2013/01	2018-06-11	Mid-Ebb	Sunny	CS(Mf)3(N)	11:50:00	1.0	Surface	1	1	29.10	7.90	14.30	86.9	6.20	3.9	5.8	
HKBCF	HY/2013/01	2018-06-11	Mid-Ebb	Sunny	CS(Mf)3(N)	11:50:00	1.0	Surface	1	2	29.30	8.00	14.50	87.9	6.20	3.8	5.9	
HKBCF	HY/2013/01	2018-06-11	Mid-Ebb	Sunny	CS(Mf)3(N)	11:50:00	3.6	Middle	2	1	28.30	7.90	22.00	67.1	4.60	4.5	4.4	
HKBCF	HY/2013/01	2018-06-11	Mid-Ebb	Sunny	CS(Mf)3(N)	11:50:00	3.6	Middle	2	2	28.50	7.90	22.00	67.8	4.70	4.6	5.3	
HKBCF	HY/2013/01	2018-06-11	Mid-Ebb	Sunny	CS(Mf)3(N)	11:50:00	6.2	Bottom	3	1	28.30	8.00	23.10	69.8	4.80	8.8	6.1	
HKBCF	HY/2013/01	2018-06-11	Mid-Ebb	Sunny	CS(Mf)3(N)	11:50:00	6.2	Bottom	3	2	28.60	7.90	23.10	70.1	4.80	8.7	4.1	
HKBCF	HY/2013/01	2018-06-11	Mid-Ebb	Sunny	SR5(N)	11:13:00	1.0	Surface	1	1	28.90	7.80	15.00	76.9	5.50	4.5	5.1	
HKBCF	HY/2013/01	2018-06-11	Mid-Ebb	Sunny	SR5(N)	11:13:00	1.0	Surface	1	2	29.20	8.00	15.00	77.4	5.50	4.2	5.5	
HKBCF	HY/2013/01	2018-06-11	Mid-Ebb	Sunny	SR5(N)	11:13:00	4.7	Middle	2	1	28.70	7.80	17.20	72.5	5.10	8.6	4.1	
HKBCF	HY/2013/01	2018-06-11	Mid-Ebb	Sunny	SR5(N)	11:13:00	4.7	Middle	2	2	29.00	7.90	16.80	73.3	5.10	8.5	5.1	
HKBCF	HY/2013/01	2018-06-11	Mid-Ebb	Sunny	SR5(N)	11:13:00	8.4	Bottom	3	1	28.70	7.80	19.40	73.5	5.10	9.5	6.9	
HKBCF	HY/2013/01	2018-06-11	Mid-Ebb	Sunny	SR5(N)	11:13:00	8.4	Bottom	3	2	29.00	7.80	19.20	74.2	5.10	9.3	5.7	
HKBCF	HY/2013/01	2018-06-11	Mid-Ebb	Sunny	IS10(N)	11:05:00	1.0	Surface	1	1	28.80	7.90	15.40	75.6	5.40	5.4	5.3	
HKBCF	HY/2013/01	2018-06-11	Mid-Ebb	Sunny	IS10(N)	11:05:00	1.0	Surface	1	2	29.10	8.00	15.30	76.0	5.40	5.2	5.4	
HKBCF	HY/2013/01	2018-06-11	Mid-Ebb	Sunny	IS10(N)	11:05:00	6.2	Middle	2	1	28.50	7.90	19.10	70.6	4.90	7.3	4.9	
HKBCF	HY/2013/01	2018-06-11	Mid-Ebb	Sunny	IS10(N)	11:05:00	6.2	Middle	2	2	28.80	8.00	19.00	71.0	4.90	7.1	5.5	
HKBCF	HY/2013/01	2018-06-11	Mid-Ebb	Sunny	IS10(N)	11:05:00	11.4	Bottom	3	1	28.40	7.90	19.90	70.1	4.90	3.3	4.6	
HKBCF	HY/2013/01	2018-06-11	Mid-Ebb	Sunny	IS10(N)	11:05:00	11.4	Bottom	3	2	28.70	8.00	19.70	70.4	4.90	3.3	4.9	
HKBCF	HY/2013/01	2018-06-11	Mid-Ebb	Sunny	IS(Mf)11	10:59:00	1.0	Surface	1	1	28.90	7.90	14.40	80.6	5.70	4.2	2.6	
HKBCF	HY/2013/01	2018-06-11	Mid-Ebb	Sunny	IS(Mf)11	10:59:00	1.0	Surface	1	2	29.20	7.70	14.40	80.9	5.70	4.2	4.4	
HKBCF	HY/2013/01	2018-06-11	Mid-Ebb	Sunny	IS(Mf)11	10:59:00	5.7	Middle	2	1	28.70	7.90	16.60	73.8	5.20	6.3	4.9	
HKBCF	HY/2013/01	2018-06-11	Mid-Ebb	Sunny	IS(Mf)11	10:59:00	5.7	Middle	2	2	28.90	7.70	16.60	74.0	5.20	6.3	5.0	
HKBCF	HY/2013/01	2018-06-11	Mid-Ebb	Sunny	IS(Mf)11	10:59:00	10.3	Bottom	3	1	28.50	7.90	19.30	70.2	4.90	1.4	4.9	
HKBCF	HY/2013/01	2018-06-11	Mid-Ebb	Sunny	IS(Mf)11	10:59:00	10.3	Bottom	3	2	28.80	7.70	19.30	70.3	4.90	1.5	5.9	
HKBCF	HY/2013/01	2018-06-11	Mid-Ebb	Sunny	CS(Mf)5	10:50:00	1.0	Surface	1	1	29.00	7.90	16.90	94.3	6.60	1.6	4.2	
HKBCF	HY/2013/01	2018-06-11	Mid-Ebb	Sunny	CS(Mf)5	10:50:00	1.0	Surface	1	2	29.00	8.00	17.10	93.4	6.50	1.6	4.2	
HKBCF	HY/2013/01	2018-06-11	Mid-Ebb	Sunny	CS(Mf)5	10:50:00	6.2	Middle	2	1	27.80	7.90	25.00	80.5	5.50	1.3	4.7	
HKBCF	HY/2013/01	2018-06-11	Mid-Ebb	Sunny	CS(Mf)5	10:50:00	6.2	Middle	2	2	27.80	8.00	25.30	79.6	5.40	1.3	4.4	
HKBCF	HY/2013/01	2018-06-11	Mid-Ebb	Sunny	CS(Mf)5	10:50:00	11.4	Bottom	3	1	27.50	7.90	29.10	75.0	5.00	3.7	4.4	
HKBCF	HY/2013/01	2018-06-11	Mid-Ebb	Sunny	CS(Mf)5	10:50:00	11.4	Bottom	3	2	27.60	8.00	29.50	74.1	5.00	3.7	6.1	
HKBCF	HY/2013/01	2018-06-11	Mid-Ebb	Sunny	SR7	10:49:00	1.0	Surface	1	1	29.30	7.90	13.70	87.8	6.20	3.0	3.5	
HKBCF	HY/2013/01	2018-06-11	Mid-Ebb	Sunny	SR7	10:49:00	1.0	Surface	1	2	29.60	7.70	13.70	87.8	6.20	3.0	3.9	
HKBCF	HY/2013/01	2018-06-11	Mid-Ebb	Sunny	SR7	10:49:00		Middle	2	1								
HKBCF	HY/2013/01	2018-06-11	Mid-Ebb	Sunny	SR7	10:49:00		Middle	2	2								
HKBCF	HY/2013/01	2018-06-11	Mid-Ebb	Sunny	SR7	10:49:00	3.3	Bottom	3	1	28.40	7.80	19.20	76.6	5.40	5.4	5.5	
HKBCF	HY/2013/01	2018-06-11	Mid-Ebb	Sunny	SR7	10:49:00	3.3	Bottom	3	2	28.70	7.60	19.20	76.0	5.30	5.4	6.3	
HKBCF	HY/2013/01	2018-06-11	Mid-Ebb	Sunny	IS17	11:16:00	1.0	Surface	1	1	29.10	7.80	15.00	92.0	6.50	2.0	6.7	
HKBCF	HY/2013/01	2018-06-11	Mid-Ebb	Sunny	IS17	11:16:00	1.0	Surface	1	2	29.10	8.00	15.20	90.4	6.40	2.0	5.3	
HKBCF	HY/2013/01	2018-06-11	Mid-Ebb	Sunny	IS17	11:16:00	5.1	Middle	2	1	28.00	7.90	24.60	79.9	5.50	2.7	5.7	
HKBCF	HY/2013/01	2018-06-11	Mid-Ebb	Sunny	IS17	11:16:00	5.1	Middle	2	2	28.00	8.00	24.80	78.2	5.30	2.7	5.2	
HKBCF	HY/2013/01	2018-06-11	Mid-Ebb	Sunny	IS17	11:16:00	9.1	Bottom	3	1	27.80	7.90	26.10	79.7	5.40	1.6	6.5	
HKBCF	HY/2013/01	2018-06-11	Mid-Ebb	Sunny	IS17	11:16:00	9.1	Bottom	3	2	27.80	8.00	26.20	77.9	5.30	1.6	7.1	
HKBCF	HY/2013/01	2018-06-11	Mid-Ebb	Sunny	IS(Mf)16	11:25:00	1.0	Surface	1	1	28.90	7.90	19.10	91.1	6.30	2.3	5.0	
HKBCF	HY/2013/01	2018-06-11	Mid-Ebb	Sunny	IS(Mf)16	11:25:00	1.0	Surface	1	2	28.80	8.00	19.40	89.9	6.20	2.3	4.9	
HKBCF	HY/2013/01	2018-06-11	Mid-Ebb	Sunny	IS(Mf)16	11:25:00		Middle	2	1								
HKBCF	HY/2013/01	2018-06-11	Mid-Ebb	Sunny	IS(Mf)16	11:25:00		Middle	2	2								
HKBCF	HY/2013/01	2018-06-11	Mid-Ebb	Sunny	IS(Mf)16	11:25:00	4.8	Bottom	3	1	28.00	7.90	24.70	82.9	5.70	3.8	6.5	
HKBCF	HY/2013/01	2018-06-11	Mid-Ebb	Sunny	IS(Mf)16	11:25:00	4.8	Bottom	3	2	28.00	8.00	24.90	81.9	5.60	3.8	6.2	
HKBCF	HY/2013/01	2018-06-11	Mid-Ebb	Sunny	IS8	11:46:00	1.0	Surface	1	1	29.00	7.90	17.20	106.0	7.40	3.1	6.3	
HKBCF	HY/2013/01	2018-06-11	Mid-Ebb	Sunny	IS8	11:46:00	1.0	Surface	1	2	29.00	8.10	16.90	107.0	7.50	3.1	5.9	
HKBCF	HY/2013/01	2018-06-11	Mid-Ebb	Sunny	IS8	11:46:00		Middle	2	1								
HKBCF	HY/2013/01	2018-06-11	Mid-Ebb	Sunny	IS8	11:46:00		Middle	2	2								
HKBCF	HY/2013/01	2018-06-11	Mid-Ebb	Sunny	IS8	11:46:00	2.3	Bottom	3	1	28.70	7.80	20.30	77.8	5.40	4.6	6.3	
HKBCF	HY/2013/01	2018-06-11	Mid-Ebb	Sunny	IS8	11:46:00	2.3	Bottom	3	2	28.70	7.90	20.60	76.4	5.30	4.6	5.7	

Project	Works	Date (yyyy-mm-dd)	Tide	Weather Condition	Station	Time	Depth, m	Level	Level_Code	Replicate	Temperature, °C	pH	Salinity, ppt	DO, %	DO, mg/L	Turbidity, NTU	SS, mg/L	Site Observation
HKBCF	HY/2013/01	2018-06-11	Mid-Ebb	Sunny	SR4(N)	11:39:00	1.0	Surface	1	1	29.40	7.90	13.80	106.1	7.50	3.3	3.8	
HKBCF	HY/2013/01	2018-06-11	Mid-Ebb	Sunny	SR4(N)	11:39:00	1.0	Surface	1	2	29.40	8.00	13.90	105.1	7.40	3.4	4.9	
HKBCF	HY/2013/01	2018-06-11	Mid-Ebb	Sunny	SR4(N)	11:39:00		Middle	2	1								
HKBCF	HY/2013/01	2018-06-11	Mid-Ebb	Sunny	SR4(N)	11:39:00		Middle	2	2								
HKBCF	HY/2013/01	2018-06-11	Mid-Ebb	Sunny	SR4(N)	11:39:00	2.2	Bottom	3	1	29.10	7.80	15.70	98.1	6.90	3.5	5.5	
HKBCF	HY/2013/01	2018-06-11	Mid-Ebb	Sunny	SR4(N)	11:39:00	2.2	Bottom	3	2	29.10	7.90	15.90	97.0	6.80	3.5	7.1	
HKBCF	HY/2013/01	2018-06-11	Mid-Ebb	Sunny	IS(Mf)9	11:55:00		Surface	1	1								
HKBCF	HY/2013/01	2018-06-11	Mid-Ebb	Sunny	IS(Mf)9	11:55:00		Surface	1	2								
HKBCF	HY/2013/01	2018-06-11	Mid-Ebb	Sunny	IS(Mf)9	11:55:00	1.5	Middle	2	1	29.00	7.80	17.80	96.1	6.70	3.2	4.9	
HKBCF	HY/2013/01	2018-06-11	Mid-Ebb	Sunny	IS(Mf)9	11:55:00	1.5	Middle	2	2	29.10	7.90	18.00	95.4	6.60	3.2	5.5	
HKBCF	HY/2013/01	2018-06-11	Mid-Ebb	Sunny	IS(Mf)9	11:55:00		Bottom	3	1								
HKBCF	HY/2013/01	2018-06-11	Mid-Ebb	Sunny	IS(Mf)9	11:55:00		Bottom	3	2								
HKBCF	HY/2013/01	2018-06-11	Mid-Ebb	Sunny	IS7	12:04:00		Surface	1	1								
HKBCF	HY/2013/01	2018-06-11	Mid-Ebb	Sunny	IS7	12:04:00		Surface	1	2								
HKBCF	HY/2013/01	2018-06-11	Mid-Ebb	Sunny	IS7	12:04:00	1.2	Middle	2	1	29.20	7.80	17.30	97.1	6.80	3.2	4.0	
HKBCF	HY/2013/01	2018-06-11	Mid-Ebb	Sunny	IS7	12:04:00	1.2	Middle	2	2	29.20	7.90	17.50	95.9	6.70	3.2	3.7	
HKBCF	HY/2013/01	2018-06-11	Mid-Ebb	Sunny	IS7	12:04:00		Bottom	3	1								
HKBCF	HY/2013/01	2018-06-11	Mid-Ebb	Sunny	IS7	12:04:00		Bottom	3	2								
HKBCF	HY/2013/01	2018-06-11	Mid-Ebb	Sunny	IS(Mf)6	12:12:00		Surface	1	1								
HKBCF	HY/2013/01	2018-06-11	Mid-Ebb	Sunny	IS(Mf)6	12:12:00		Surface	1	2								
HKBCF	HY/2013/01	2018-06-11	Mid-Ebb	Sunny	IS(Mf)6	12:12:00	1.1	Middle	2	1	29.20	7.90	17.60	106.5	7.40	1.9	4.9	
HKBCF	HY/2013/01	2018-06-11	Mid-Ebb	Sunny	IS(Mf)6	12:12:00	1.1	Middle	2	2	29.20	8.00	17.70	105.5	7.30	2.0	5.1	
HKBCF	HY/2013/01	2018-06-11	Mid-Ebb	Sunny	IS(Mf)6	12:12:00		Bottom	3	1								
HKBCF	HY/2013/01	2018-06-11	Mid-Ebb	Sunny	IS(Mf)6	12:12:00		Bottom	3	2								
HKBCF	HY/2013/01	2018-06-11	Mid-Ebb	Sunny	IS5	12:21:00	1.0	Surface	1	1	28.80	7.90	18.90	93.0	6.50	3.8	5.6	
HKBCF	HY/2013/01	2018-06-11	Mid-Ebb	Sunny	IS5	12:21:00	1.0	Surface	1	2	28.80	8.00	18.90	93.4	6.50	3.8	5.6	
HKBCF	HY/2013/01	2018-06-11	Mid-Ebb	Sunny	IS5	12:21:00	4.6	Middle	2	1	28.20	7.90	27.10	72.1	4.80	6.4	4.8	
HKBCF	HY/2013/01	2018-06-11	Mid-Ebb	Sunny	IS5	12:21:00	4.6	Middle	2	2	28.20	8.00	27.30	71.5	4.80	6.5	6.2	
HKBCF	HY/2013/01	2018-06-11	Mid-Ebb	Sunny	IS5	12:21:00	8.2	Bottom	3	1	28.20	7.90	27.40	71.5	4.80	7.2	6.5	
HKBCF	HY/2013/01	2018-06-11	Mid-Ebb	Sunny	IS5	12:21:00	8.2	Bottom	3	2	28.20	8.00	27.70	70.9	4.70	7.3	7.5	
HKBCF	HY/2013/01	2018-06-11	Mid-Ebb	Sunny	SR3(N)	12:28:00	1.0	Surface	1	1	28.80	8.00	17.20	103.6	7.30	5.3	8.4	
HKBCF	HY/2013/01	2018-06-11	Mid-Ebb	Sunny	SR3(N)	12:28:00	1.0	Surface	1	2	28.90	8.00	17.30	106.5	7.50	5.3	7.6	
HKBCF	HY/2013/01	2018-06-11	Mid-Ebb	Sunny	SR3(N)	12:28:00		Middle	2	1								
HKBCF	HY/2013/01	2018-06-11	Mid-Ebb	Sunny	SR3(N)	12:28:00		Middle	2	2								
HKBCF	HY/2013/01	2018-06-11	Mid-Ebb	Sunny	SR3(N)	12:28:00	2.7	Bottom	3	1	28.60	7.90	24.70	84.3	5.70	6.4	8.0	
HKBCF	HY/2013/01	2018-06-11	Mid-Ebb	Sunny	SR3(N)	12:28:00	2.7	Bottom	3	2	28.70	8.00	24.30	82.2	5.60	6.5	7.3	
HKBCF	HY/2013/01	2018-06-11	Mid-Flood	Sunny	SR10A(N)	18:12:00	1.0	Surface	1	1	28.10	7.90	25.40	84.7	5.70	1.6	4.6	
HKBCF	HY/2013/01	2018-06-11	Mid-Flood	Sunny	SR10A(N)	18:12:00	1.0	Surface	1	2	28.10	8.00	25.50	83.6	5.70	1.6	3.5	
HKBCF	HY/2013/01	2018-06-11	Mid-Flood	Sunny	SR10A(N)	18:12:00	5.6	Middle	2	1	27.80	7.90	27.90	80.4	5.40	2.8	5.2	
HKBCF	HY/2013/01	2018-06-11	Mid-Flood	Sunny	SR10A(N)	18:12:00	5.6	Middle	2	2	27.80	8.00	28.00	78.9	5.30	2.8	5.6	
HKBCF	HY/2013/01	2018-06-11	Mid-Flood	Sunny	SR10A(N)	18:12:00	10.2	Bottom	3	1	27.80	7.90	29.20	81.0	5.40	3.5	4.8	
HKBCF	HY/2013/01	2018-06-11	Mid-Flood	Sunny	SR10A(N)	18:12:00	10.2	Bottom	3	2	27.80	8.10	29.50	80.0	5.30	3.5	4.0	
HKBCF	HY/2013/01	2018-06-11	Mid-Flood	Sunny	SR10B(N2)	18:07:00	1.0	Surface	1	1	27.80	7.90	28.80	82.2	5.50	5.7	5.6	
HKBCF	HY/2013/01	2018-06-11	Mid-Flood	Sunny	SR10B(N2)	18:07:00	1.0	Surface	1	2	27.90	8.10	28.90	85.4	5.70	5.7	5.9	
HKBCF	HY/2013/01	2018-06-11	Mid-Flood	Sunny	SR10B(N2)	18:07:00		Middle	2	1								
HKBCF	HY/2013/01	2018-06-11	Mid-Flood	Sunny	SR10B(N2)	18:07:00		Middle	2	2								
HKBCF	HY/2013/01	2018-06-11	Mid-Flood	Sunny	SR10B(N2)	18:07:00	4.9	Bottom	3	1	27.80	7.90	29.00	81.9	5.50	6.9	6.6	
HKBCF	HY/2013/01	2018-06-11	Mid-Flood	Sunny	SR10B(N2)	18:07:00	4.9	Bottom	3	2	27.80	8.10	29.30	80.9	5.40	6.9	6.9	
HKBCF	HY/2013/01	2018-06-11	Mid-Flood	Sunny	CSA	18:23:00	1.0	Surface	1	1	28.30	8.10	25.30	90.6	6.10	2.9	4.6	
HKBCF	HY/2013/01	2018-06-11	Mid-Flood	Sunny	CSA	18:23:00	1.0	Surface	1	2	28.50	8.20	25.40	91.9	6.20	3.0	4.4	
HKBCF	HY/2013/01	2018-06-11	Mid-Flood	Sunny	CSA	18:23:00	16.8	Middle	2	1	27.90	8.10	28.70	77.0	5.20	3.8	5.4	
HKBCF	HY/2013/01	2018-06-11	Mid-Flood	Sunny	CSA	18:23:00	16.8	Middle	2	2	28.10	8.20	28.70	78.1	5.20	3.7	4.8	
HKBCF	HY/2013/01	2018-06-11	Mid-Flood	Sunny	CSA	18:23:00	32.6	Bottom	3	1	27.80	8.10	28.90	76.8	5.10	5.2	4.0	
HKBCF	HY/2013/01	2018-06-11	Mid-Flood	Sunny	CSA	18:23:00	32.6	Bottom	3	2	28.10	8.20	28.90	77.8	5.20	5.6	5.1	
HKBCF	HY/2013/01	2018-06-11	Mid-Flood	Sunny	CS6	18:13:00	1.0	Surface	1	1	28.80	8.00	20.70	96.4	6.60	2.9	5.1	
HKBCF	HY/2013/01	2018-06-11	Mid-Flood	Sunny	CS6	18:13:00	1.0	Surface	1	2	29.00	8.20	20.70	97.7	6.70	2.9	5.1	
HKBCF	HY/2013/01	2018-06-11	Mid-Flood	Sunny	CS6	18:13:00	4.8	Middle	2	1	28.50	8.00	23.20	88.2	6.00	3.8	6.2	
HKBCF	HY/2013/01	2018-06-11	Mid-Flood	Sunny	CS6	18:13:00	4.8	Middle	2	2	28.80	8.10	23.20	89.4	6.10	3.8	4.1	
HKBCF	HY/2013/01	2018-06-11	Mid-Flood	Sunny	CS6	18:13:00	8.5	Bottom	3	1	27.80	8.00	27.10	72.3	4.90	4.5	5.3	
HKBCF	HY/2013/01	2018-06-11	Mid-Flood	Sunny	CS6	18:13:00	8.5	Bottom	3	2	28.10	7.90	27.10	73.5	4.90	4.5	4.8	
HKBCF	HY/2013/01	2018-06-11	Mid-Flood	Sunny	CS4	17:02:00	1.0	Surface	1	1	29.20	7.90	15.90	89.2	6.30	6.0	4.1	
HKBCF	HY/2013/01	2018-06-11	Mid-Flood	Sunny	CS4	17:02:00	1.0	Surface	1	2	29.50	8.00	15.90	89.9	6.30	6.1	2.6	
HKBCF	HY/2013/01	2018-06-11	Mid-Flood	Sunny	CS4	17:02:00	8.2	Middle	2	1	28.70	7.90	19.20	76.9	5.30	7.9	3.7	
HKBCF	HY/2013/01	2018-06-11	Mid-Flood	Sunny	CS4	17:02:00	8.2	Middle	2	2	29.00	7.90	19.20	77.7	5.40	7.7	4.5	
HKBCF	HY/2013/01	2018-06-11	Mid-Flood	Sunny	CS4	17:02:00	15.4	Bottom	3	1	28.60	7.90	20.10	75.1	5.20	9.0	3.1	
HKBCF	HY/2013/01	2018-06-11	Mid-Flood	Sunny	CS4	17:02:00	15.4	Bottom	3	2	28.90	7.90	19.80	76.0	5.20	9.1	4.7	
HKBCF	HY/2013/01	2018-06-11	Mid-Flood	Sunny	SR6	16:32:00	1.0	Surface	1	1	29.10	7.70	13.60	67.5	4.80	5.0	5.1	
HKBCF	HY/2013/01	2018-06-11	Mid-Flood	Sunny	SR6	16:32:00	1.0	Surface	1	2	29.40	7.70	13.60	67.8	4.80	5.1	5.1	

Project	Works	Date (yyyy-mm-dd)	Tide	Weather Condition	Station	Time	Depth, m	Level	Level_Code	Replicate	Temperature, °C	pH	Salinity, ppt	DO, %	DO, mg/L	Turbidity, NTU	SS, mg/L	Site Observation
HKBCF	HY/2013/01	2018-06-11	Mid-Flood	Sunny	SR6	16:32:00		Middle	2	1								
HKBCF	HY/2013/01	2018-06-11	Mid-Flood	Sunny	SR6	16:32:00		Middle	2	2								
HKBCF	HY/2013/01	2018-06-11	Mid-Flood	Sunny	SR6	16:32:00	3.3	Bottom	3	1	29.00	7.70	15.90	67.0	4.70	6.8	8.3	
HKBCF	HY/2013/01	2018-06-11	Mid-Flood	Sunny	SR6	16:32:00	3.3	Bottom	3	2	29.30	7.70	15.80	67.4	4.70	6.9	8.7	
HKBCF	HY/2013/01	2018-06-11	Mid-Flood	Sunny	CS(Mf)3(N)	16:48:00	1.0	Surface	1	1	29.70	7.80	11.50	87.5	6.20	4.1	6.6	
HKBCF	HY/2013/01	2018-06-11	Mid-Flood	Sunny	CS(Mf)3(N)	16:48:00	1.0	Surface	1	2	30.00	7.90	11.50	88.3	6.30	4.3	4.8	
HKBCF	HY/2013/01	2018-06-11	Mid-Flood	Sunny	CS(Mf)3(N)	16:48:00	3.7	Middle	2	1	29.30	7.80	12.90	81.0	5.80	5.5	6.9	
HKBCF	HY/2013/01	2018-06-11	Mid-Flood	Sunny	CS(Mf)3(N)	16:48:00	3.7	Middle	2	2	29.60	7.80	12.90	79.0	5.60	5.7	6.8	
HKBCF	HY/2013/01	2018-06-11	Mid-Flood	Sunny	CS(Mf)3(N)	16:48:00	6.3	Bottom	3	1	28.80	7.80	15.20	75.1	5.30	7.0	6.3	
HKBCF	HY/2013/01	2018-06-11	Mid-Flood	Sunny	CS(Mf)3(N)	16:48:00	6.3	Bottom	3	2	29.20	7.80	15.10	76.1	5.40	7.2	6.4	
HKBCF	HY/2013/01	2018-06-11	Mid-Flood	Sunny	SR5(N)	17:27:00	1.0	Surface	1	1	29.20	8.00	19.40	102.8	7.10	4.1	4.4	
HKBCF	HY/2013/01	2018-06-11	Mid-Flood	Sunny	SR5(N)	17:27:00	1.0	Surface	1	2	29.50	8.10	19.40	103.2	7.10	4.1	4.1	
HKBCF	HY/2013/01	2018-06-11	Mid-Flood	Sunny	SR5(N)	17:27:00	4.7	Middle	2	1	28.80	8.00	21.20	89.1	6.10	4.9	5.1	
HKBCF	HY/2013/01	2018-06-11	Mid-Flood	Sunny	SR5(N)	17:27:00	4.7	Middle	2	2	29.10	8.00	21.20	89.9	6.10	5.0	4.9	
HKBCF	HY/2013/01	2018-06-11	Mid-Flood	Sunny	SR5(N)	17:27:00	8.3	Bottom	3	1	28.50	8.00	22.30	84.8	5.80	6.8	5.9	
HKBCF	HY/2013/01	2018-06-11	Mid-Flood	Sunny	SR5(N)	17:27:00	8.3	Bottom	3	2	28.80	7.80	22.40	86.1	5.90	6.7	7.0	
HKBCF	HY/2013/01	2018-06-11	Mid-Flood	Sunny	IS10(N)	17:35:00	1.0	Surface	1	1	29.20	8.00	17.70	97.1	6.80	5.5	5.3	
HKBCF	HY/2013/01	2018-06-11	Mid-Flood	Sunny	IS10(N)	17:35:00	1.0	Surface	1	2	29.50	8.10	17.60	98.1	6.80	5.5	3.5	
HKBCF	HY/2013/01	2018-06-11	Mid-Flood	Sunny	IS10(N)	17:35:00	6.2	Middle	2	1	28.80	8.00	19.50	87.4	6.10	7.9	6.3	
HKBCF	HY/2013/01	2018-06-11	Mid-Flood	Sunny	IS10(N)	17:35:00	6.2	Middle	2	2	29.10	8.00	19.40	87.9	6.10	8.0	6.0	
HKBCF	HY/2013/01	2018-06-11	Mid-Flood	Sunny	IS10(N)	17:35:00	11.3	Bottom	3	1	28.00	7.90	22.10	71.0	4.90	11.2	7.8	
HKBCF	HY/2013/01	2018-06-11	Mid-Flood	Sunny	IS10(N)	17:35:00	11.3	Bottom	3	2	28.30	7.80	21.90	72.2	5.00	11.3	9.1	
HKBCF	HY/2013/01	2018-06-11	Mid-Flood	Sunny	IS(Mf)11	17:40:00	1.0	Surface	1	1	29.60	8.10	15.60	109.4	7.60	3.2	5.4	
HKBCF	HY/2013/01	2018-06-11	Mid-Flood	Sunny	IS(Mf)11	17:40:00	1.0	Surface	1	2	29.90	8.20	15.60	110.0	7.60	3.1	4.7	
HKBCF	HY/2013/01	2018-06-11	Mid-Flood	Sunny	IS(Mf)11	17:40:00	5.5	Middle	2	1	28.60	7.90	21.00	82.7	5.70	6.6	6.2	
HKBCF	HY/2013/01	2018-06-11	Mid-Flood	Sunny	IS(Mf)11	17:40:00	5.5	Middle	2	2	28.90	8.00	20.90	83.8	5.80	6.6	6.5	
HKBCF	HY/2013/01	2018-06-11	Mid-Flood	Sunny	IS(Mf)11	17:40:00	9.9	Bottom	3	1	28.00	7.90	24.90	72.9	5.00	10.9	8.6	
HKBCF	HY/2013/01	2018-06-11	Mid-Flood	Sunny	IS(Mf)11	17:40:00	9.9	Bottom	3	2	28.30	7.80	24.90	73.7	5.00	11.0	7.0	
HKBCF	HY/2013/01	2018-06-11	Mid-Flood	Sunny	CS(Mf)5	17:28:00	1.0	Surface	1	1	29.50	8.00	17.40	121.7	8.40	1.7	5.9	
HKBCF	HY/2013/01	2018-06-11	Mid-Flood	Sunny	CS(Mf)5	17:28:00	1.0	Surface	1	2	29.50	8.20	17.50	120.0	8.30	1.7	6.5	
HKBCF	HY/2013/01	2018-06-11	Mid-Flood	Sunny	CS(Mf)5	17:28:00	6.4	Middle	2	1	27.90	7.90	26.50	78.8	5.30	2.4	7.0	
HKBCF	HY/2013/01	2018-06-11	Mid-Flood	Sunny	CS(Mf)5	17:28:00	6.4	Middle	2	2	27.90	8.00	26.80	78.2	5.30	2.4	5.4	
HKBCF	HY/2013/01	2018-06-11	Mid-Flood	Sunny	CS(Mf)5	17:28:00	11.7	Bottom	3	1	27.70	7.90	28.70	77.2	5.20	8.6	7.2	
HKBCF	HY/2013/01	2018-06-11	Mid-Flood	Sunny	CS(Mf)5	17:28:00	11.7	Bottom	3	2	27.70	8.00	29.00	76.8	5.20	8.6	5.3	
HKBCF	HY/2013/01	2018-06-11	Mid-Flood	Sunny	SR7	17:48:00	1.0	Surface	1	1	29.00	8.00	20.20	94.9	6.50	5.6	5.7	
HKBCF	HY/2013/01	2018-06-11	Mid-Flood	Sunny	SR7	17:48:00	1.0	Surface	1	2	29.20	8.10	20.20	95.9	6.60	5.7	6.1	
HKBCF	HY/2013/01	2018-06-11	Mid-Flood	Sunny	SR7	17:48:00		Middle	2	1								
HKBCF	HY/2013/01	2018-06-11	Mid-Flood	Sunny	SR7	17:48:00		Middle	2	2								
HKBCF	HY/2013/01	2018-06-11	Mid-Flood	Sunny	SR7	17:48:00	3.3	Bottom	3	1	28.30	7.90	22.50	74.9	5.20	11.0	6.1	
HKBCF	HY/2013/01	2018-06-11	Mid-Flood	Sunny	SR7	17:48:00	3.3	Bottom	3	2	28.70	7.90	22.70	75.3	5.10	10.8	6.0	
HKBCF	HY/2013/01	2018-06-11	Mid-Flood	Sunny	IS17	17:07:00	1.0	Surface	1	1	29.10	7.90	19.20	112.3	7.80	1.8	3.7	
HKBCF	HY/2013/01	2018-06-11	Mid-Flood	Sunny	IS17	17:07:00	1.0	Surface	1	2	29.10	8.10	19.40	110.9	7.70	1.9	4.4	
HKBCF	HY/2013/01	2018-06-11	Mid-Flood	Sunny	IS17	17:07:00	4.6	Middle	2	1	28.20	7.80	22.90	78.8	5.40	2.6	4.4	
HKBCF	HY/2013/01	2018-06-11	Mid-Flood	Sunny	IS17	17:07:00	4.6	Middle	2	2	28.30	7.90	23.10	78.0	5.30	2.6	3.8	
HKBCF	HY/2013/01	2018-06-11	Mid-Flood	Sunny	IS17	17:07:00	8.2	Bottom	3	1	28.00	7.80	24.70	73.6	5.00	4.0	3.5	
HKBCF	HY/2013/01	2018-06-11	Mid-Flood	Sunny	IS17	17:07:00	8.2	Bottom	3	2	28.00	7.90	24.70	72.8	5.00	4.0	4.8	
HKBCF	HY/2013/01	2018-06-11	Mid-Flood	Sunny	IS(Mf)16	16:58:00	1.0	Surface	1	1	29.80	8.00	16.90	134.2	9.30	2.1	4.4	
HKBCF	HY/2013/01	2018-06-11	Mid-Flood	Sunny	IS(Mf)16	16:58:00	1.0	Surface	1	2	29.80	8.20	17.10	131.8	9.10	2.1	3.9	
HKBCF	HY/2013/01	2018-06-11	Mid-Flood	Sunny	IS(Mf)16	16:58:00		Middle	2	1								
HKBCF	HY/2013/01	2018-06-11	Mid-Flood	Sunny	IS(Mf)16	16:58:00		Middle	2	2								
HKBCF	HY/2013/01	2018-06-11	Mid-Flood	Sunny	IS(Mf)16	16:58:00	4.7	Bottom	3	1	28.50	7.80	21.70	90.9	6.30	5.4	4.3	
HKBCF	HY/2013/01	2018-06-11	Mid-Flood	Sunny	IS(Mf)16	16:58:00	4.7	Bottom	3	2	28.50	7.90	21.90	89.5	6.20	5.5	4.7	
HKBCF	HY/2013/01	2018-06-11	Mid-Flood	Sunny	IS8	16:34:00	1.0	Surface	1	1	29.70	8.10	16.80	132.8	9.20	2.6	4.0	
HKBCF	HY/2013/01	2018-06-11	Mid-Flood	Sunny	IS8	16:34:00	1.0	Surface	1	2	29.70	8.20	17.00	131.9	9.10	2.6	4.3	
HKBCF	HY/2013/01	2018-06-11	Mid-Flood	Sunny	IS8	16:34:00		Middle	2	1								
HKBCF	HY/2013/01	2018-06-11	Mid-Flood	Sunny	IS8	16:34:00		Middle	2	2								
HKBCF	HY/2013/01	2018-06-11	Mid-Flood	Sunny	IS8	16:34:00	2.6	Bottom	3	1	29.00	7.90	19.30	112.7	7.80	3.7	5.4	
HKBCF	HY/2013/01	2018-06-11	Mid-Flood	Sunny	IS8	16:34:00	2.6	Bottom	3	2	29.00	8.10	19.40	111.9	7.70	3.7	5.0	
HKBCF	HY/2013/01	2018-06-11	Mid-Flood	Sunny	SR4(N)	16:39:00	1.0	Surface	1	1	30.20	8.20	16.30	141.9	9.80	2.7	3.8	
HKBCF	HY/2013/01	2018-06-11	Mid-Flood	Sunny	SR4(N)	16:39:00	1.0	Surface	1	2	30.00	8.30	16.40	141.2	9.80	2.7	2.6	
HKBCF	HY/2013/01	2018-06-11	Mid-Flood	Sunny	SR4(N)	16:39:00		Middle	2	1								
HKBCF	HY/2013/01	2018-06-11	Mid-Flood	Sunny	SR4(N)	16:39:00		Middle	2	2								
HKBCF	HY/2013/01	2018-06-11	Mid-Flood	Sunny	SR4(N)	16:39:00	2.2	Bottom	3	1	28.90	8.00	20.40	103.0	7.10	6.9	4.0	
HKBCF	HY/2013/01	2018-06-11	Mid-Flood	Sunny	SR4(N)	16:39:00	2.2	Bottom	3	2	29.00	8.00	20.30	102.4	7.00	6.9	4.6	
HKBCF	HY/2013/01	2018-06-11	Mid-Flood	Sunny	IS(Mf)9	16:25:00		Surface	1	1								
HKBCF	HY/2013/01	2018-06-11	Mid-Flood	Sunny	IS(Mf)9	16:25:00		Surface	1	2								
HKBCF	HY/2013/01	2018-06-11	Mid-Flood	Sunny	IS(Mf)9	16:25:00	1.5	Middle	2	1	29.80	8.10	17.30	137.6	9.50	5.2	5.4	
HKBCF	HY/2013/01	2018-06-11	Mid-Flood	Sunny	IS(Mf)9	16:25:00	1.5	Middle	2	2	29.90	8.20	17.40	136.2	9.40	5.2	5.0	

Project	Works	Date (yyyy-mm-dd)	Tide	Weather Condition	Station	Time	Depth, m	Level	Level_Code	Replicate	Temperature, °C	pH	Salinity, ppt	DO, %	DO, mg/L	Turbidity, NTU	SS, mg/L	Site Observation
HKBCF	HY/2013/01	2018-06-11	Mid-Flood	Sunny	IS(Mf)9	16:25:00		Bottom	3	1								
HKBCF	HY/2013/01	2018-06-11	Mid-Flood	Sunny	IS(Mf)9	16:25:00		Bottom	3	2								
HKBCF	HY/2013/01	2018-06-11	Mid-Flood	Sunny	IS7	16:17:00		Surface	1	1								
HKBCF	HY/2013/01	2018-06-11	Mid-Flood	Sunny	IS7	16:17:00		Surface	1	2								
HKBCF	HY/2013/01	2018-06-11	Mid-Flood	Sunny	IS7	16:17:00	1.2	Middle	2	1	29.60	7.90	17.60	119.8	8.30	2.3	4.7	
HKBCF	HY/2013/01	2018-06-11	Mid-Flood	Sunny	IS7	16:17:00	1.2	Middle	2	2	29.60	8.10	17.80	118.6	8.20	2.3	4.2	
HKBCF	HY/2013/01	2018-06-11	Mid-Flood	Sunny	IS7	16:17:00		Bottom	3	1								
HKBCF	HY/2013/01	2018-06-11	Mid-Flood	Sunny	IS7	16:17:00		Bottom	3	2								
HKBCF	HY/2013/01	2018-06-11	Mid-Flood	Sunny	IS(Mf)6	16:09:00		Surface	1	1								
HKBCF	HY/2013/01	2018-06-11	Mid-Flood	Sunny	IS(Mf)6	16:09:00		Surface	1	2								
HKBCF	HY/2013/01	2018-06-11	Mid-Flood	Sunny	IS(Mf)6	16:09:00	1.1	Middle	2	1	29.40	7.90	17.80	110.8	7.70	3.3	2.6	
HKBCF	HY/2013/01	2018-06-11	Mid-Flood	Sunny	IS(Mf)6	16:09:00	1.1	Middle	2	2	29.50	8.00	18.00	110.1	7.60	3.3	3.8	
HKBCF	HY/2013/01	2018-06-11	Mid-Flood	Sunny	IS(Mf)6	16:09:00		Bottom	3	1								
HKBCF	HY/2013/01	2018-06-11	Mid-Flood	Sunny	IS(Mf)6	16:09:00		Bottom	3	2								
HKBCF	HY/2013/01	2018-06-11	Mid-Flood	Sunny	IS5	16:00:00	1.0	Surface	1	1	29.80	8.00	17.30	120.7	8.30	2.6	3.7	
HKBCF	HY/2013/01	2018-06-11	Mid-Flood	Sunny	IS5	16:00:00	1.0	Surface	1	2	29.80	8.10	17.50	118.6	8.20	2.3	4.3	
HKBCF	HY/2013/01	2018-06-11	Mid-Flood	Sunny	IS5	16:00:00	4.4	Middle	2	1	29.10	7.90	19.60	101.8	7.00	4.9	5.1	
HKBCF	HY/2013/01	2018-06-11	Mid-Flood	Sunny	IS5	16:00:00	4.4	Middle	2	2	29.20	8.10	19.60	100.1	6.90	4.8	4.9	
HKBCF	HY/2013/01	2018-06-11	Mid-Flood	Sunny	IS5	16:00:00	7.8	Bottom	3	1	28.30	7.80	24.30	78.0	5.30	10.5	5.1	
HKBCF	HY/2013/01	2018-06-11	Mid-Flood	Sunny	IS5	16:00:00	7.8	Bottom	3	2	28.30	7.80	24.30	78.0	5.30	10.5	5.9	
HKBCF	HY/2013/01	2018-06-11	Mid-Flood	Sunny	SR3(N)	15:52:00	1.0	Surface	1	1	30.20	8.00	16.80	134.0	9.20	2.3	4.6	
HKBCF	HY/2013/01	2018-06-11	Mid-Flood	Sunny	SR3(N)	15:52:00	1.0	Surface	1	2	30.20	8.20	17.00	131.5	9.00	2.2	3.7	
HKBCF	HY/2013/01	2018-06-11	Mid-Flood	Sunny	SR3(N)	15:52:00		Middle	2	1								
HKBCF	HY/2013/01	2018-06-11	Mid-Flood	Sunny	SR3(N)	15:52:00		Middle	2	2								
HKBCF	HY/2013/01	2018-06-11	Mid-Flood	Sunny	SR3(N)	15:52:00	2.4	Bottom	3	1	29.30	8.10	20.50	105.6	7.20	4.8	5.2	
HKBCF	HY/2013/01	2018-06-11	Mid-Flood	Sunny	SR3(N)	15:52:00	2.4	Bottom	3	2	29.30	8.10	20.50	105.6	7.20	4.8	5.4	
HKBCF	HY/2013/01	2018-06-13	Mid-Ebb	Cloudy	SR10A(N)	10:56:00	1.0	Surface	1	1	28.20	7.80	24.60	84.8	5.80	2.3	6.4	
HKBCF	HY/2013/01	2018-06-13	Mid-Ebb	Cloudy	SR10A(N)	10:56:00	1.0	Surface	1	2	28.20	7.90	24.90	83.6	5.70	2.6	6.1	
HKBCF	HY/2013/01	2018-06-13	Mid-Ebb	Cloudy	SR10A(N)	10:56:00	6.1	Middle	2	1	28.20	7.80	24.80	84.3	5.70	2.3	6.9	
HKBCF	HY/2013/01	2018-06-13	Mid-Ebb	Cloudy	SR10A(N)	10:56:00	6.1	Middle	2	2	28.20	7.90	25.10	83.2	5.70	2.7	7.2	
HKBCF	HY/2013/01	2018-06-13	Mid-Ebb	Cloudy	SR10A(N)	10:56:00	11.1	Bottom	3	1	28.10	7.80	25.60	84.0	5.70	2.5	5.7	
HKBCF	HY/2013/01	2018-06-13	Mid-Ebb	Cloudy	SR10A(N)	10:56:00	11.1	Bottom	3	2	28.10	7.90	25.80	82.9	5.60	2.4	5.9	
HKBCF	HY/2013/01	2018-06-13	Mid-Ebb	Cloudy	SR10B(N2)	11:02:00	1.0	Surface	1	1	28.20	7.80	25.00	80.2	5.40	2.4	6.4	
HKBCF	HY/2013/01	2018-06-13	Mid-Ebb	Cloudy	SR10B(N2)	11:02:00	1.0	Surface	1	2	28.20	7.90	25.30	80.3	5.40	2.4	6.8	
HKBCF	HY/2013/01	2018-06-13	Mid-Ebb	Cloudy	SR10B(N2)	11:02:00	3.4	Middle	2	1	28.20	7.80	25.50	79.9	5.40	2.9	5.3	
HKBCF	HY/2013/01	2018-06-13	Mid-Ebb	Cloudy	SR10B(N2)	11:02:00	3.4	Middle	2	2	28.20	7.90	25.70	80.0	5.40	2.6	7.2	
HKBCF	HY/2013/01	2018-06-13	Mid-Ebb	Cloudy	SR10B(N2)	11:02:00	5.7	Bottom	3	1	28.10	7.80	25.90	79.8	5.40	2.7	6.7	
HKBCF	HY/2013/01	2018-06-13	Mid-Ebb	Cloudy	SR10B(N2)	11:02:00	5.7	Bottom	3	2	28.20	7.90	26.10	79.9	5.40	2.8	7.1	
HKBCF	HY/2013/01	2018-06-13	Mid-Ebb	Cloudy	CSA	11:30:00	1.0	Surface	1	1	28.20	8.00	20.20	80.0	5.60	1.4	3.3	
HKBCF	HY/2013/01	2018-06-13	Mid-Ebb	Cloudy	CSA	11:30:00	1.0	Surface	1	2	28.50	8.10	20.20	80.7	5.60	1.3	4.0	
HKBCF	HY/2013/01	2018-06-13	Mid-Ebb	Cloudy	CSA	11:30:00	15.4	Middle	2	1	28.00	7.90	28.30	75.5	5.10	1.7	5.3	
HKBCF	HY/2013/01	2018-06-13	Mid-Ebb	Cloudy	CSA	11:30:00	15.4	Middle	2	2	28.30	8.10	28.20	76.7	5.10	1.5	3.0	
HKBCF	HY/2013/01	2018-06-13	Mid-Ebb	Cloudy	CSA	11:30:00	29.8	Bottom	3	1	28.10	7.90	28.30	75.2	5.00	1.8	6.3	
HKBCF	HY/2013/01	2018-06-13	Mid-Ebb	Cloudy	CSA	11:30:00	29.8	Bottom	3	2	28.30	8.10	28.30	76.5	5.10	1.6	8.0	
HKBCF	HY/2013/01	2018-06-13	Mid-Ebb	Cloudy	CS6	11:50:00	1.0	Surface	1	1	28.30	7.90	19.90	76.5	5.30	1.4	5.0	
HKBCF	HY/2013/01	2018-06-13	Mid-Ebb	Cloudy	CS6	11:50:00	1.0	Surface	1	2	28.50	8.10	19.90	77.5	5.40	1.5	4.7	
HKBCF	HY/2013/01	2018-06-13	Mid-Ebb	Cloudy	CS6	11:50:00	4.7	Middle	2	1	28.20	7.90	23.40	74.5	5.10	1.7	4.7	
HKBCF	HY/2013/01	2018-06-13	Mid-Ebb	Cloudy	CS6	11:50:00	4.7	Middle	2	2	28.40	8.10	23.50	75.6	5.20	1.7	4.9	
HKBCF	HY/2013/01	2018-06-13	Mid-Ebb	Cloudy	CS6	11:50:00	8.3	Bottom	3	1	28.20	7.90	25.20	75.0	5.10	2.7	5.9	
HKBCF	HY/2013/01	2018-06-13	Mid-Ebb	Cloudy	CS6	11:50:00	8.3	Bottom	3	2	28.40	8.10	25.20	76.3	5.20	2.2	4.4	
HKBCF	HY/2013/01	2018-06-13	Mid-Ebb	Cloudy	CS4	13:06:00	1.0	Surface	1	1	28.30	7.90	16.60	78.0	5.50	2.7	5.8	
HKBCF	HY/2013/01	2018-06-13	Mid-Ebb	Cloudy	CS4	13:06:00	1.0	Surface	1	2	28.60	8.10	16.60	78.5	5.60	2.3	5.1	
HKBCF	HY/2013/01	2018-06-13	Mid-Ebb	Cloudy	CS4	13:06:00	9.0	Middle	2	1	28.30	7.90	22.80	68.9	4.70	5.8	5.6	
HKBCF	HY/2013/01	2018-06-13	Mid-Ebb	Cloudy	CS4	13:06:00	9.0	Middle	2	2	28.60	8.10	22.80	69.6	4.80	5.6	5.8	
HKBCF	HY/2013/01	2018-06-13	Mid-Ebb	Cloudy	CS4	13:06:00	17.0	Bottom	3	1	28.20	8.00	26.30	69.6	4.70	18.2	4.7	
HKBCF	HY/2013/01	2018-06-13	Mid-Ebb	Cloudy	CS4	13:06:00	17.0	Bottom	3	2	28.40	8.10	26.30	70.4	4.70	18.4	6.3	
HKBCF	HY/2013/01	2018-06-13	Mid-Ebb	Cloudy	SR6	13:36:00	1.0	Surface	1	1	28.30	7.90	17.10	76.9	5.40	3.7	7.4	
HKBCF	HY/2013/01	2018-06-13	Mid-Ebb	Cloudy	SR6	13:36:00	1.0	Surface	1	2	28.60	8.10	17.20	77.7	5.50	3.6	8.1	
HKBCF	HY/2013/01	2018-06-13	Mid-Ebb	Cloudy	SR6	13:36:00		Middle	2	1								
HKBCF	HY/2013/01	2018-06-13	Mid-Ebb	Cloudy	SR6	13:36:00		Middle	2	2								
HKBCF	HY/2013/01	2018-06-13	Mid-Ebb	Cloudy	SR6	13:36:00	3.3	Bottom	3	1	28.30	7.90	19.40	75.8	5.30	4.4	7.6	
HKBCF	HY/2013/01	2018-06-13	Mid-Ebb	Cloudy	SR6	13:36:00	3.3	Bottom	3	2	28.50	8.10	19.20	78.0	5.40	4.3	7.4	
HKBCF	HY/2013/01	2018-06-13	Mid-Ebb	Cloudy	CS(Mf)3(N)	13:18:00	1.0	Surface	1	1	28.50	7.90	17.00	83.1	5.90	2.6	3.5	
HKBCF	HY/2013/01	2018-06-13	Mid-Ebb	Cloudy	CS(Mf)3(N)	13:18:00	1.0	Surface	1	2	28.70	8.10	17.00	84.3	5.90	2.3	5.0	
HKBCF	HY/2013/01	2018-06-13	Mid-Ebb	Cloudy	CS(Mf)3(N)	13:18:00	3.5	Middle	2	1	28.40	7.90	18.50	76.3	5.40	5.1	4.2	
HKBCF	HY/2013/01	2018-06-13	Mid-Ebb	Cloudy	CS(Mf)3(N)	13:18:00	3.5	Middle	2	2	28.60	8.00	18.70	77.1	5.40	5.1	6.0	
HKBCF	HY/2013/01	2018-06-13	Mid-Ebb	Cloudy	CS(Mf)3(N)	13:18:00	6.0	Bottom	3	1	28.30	7.90	20.20	71.4	5.00	10.4	5.7	
HKBCF	HY/2013/01	2018-06-13	Mid-Ebb	Cloudy	CS(Mf)3(N)	13:18:00	6.0	Bottom	3	2	28.60	8.00	20.20	72.5	5.00	10.3	4.9	

Project	Works	Date (yyyy-mm-dd)	Tide	Weather Condition	Station	Time	Depth, m	Level	Level_Code	Replicate	Temperature, °C	pH	Salinity, ppt	DO, %	DO, mg/L	Turbidity, NTU	SS, mg/L	Site Observation
HKBCF	HY/2013/01	2018-06-13	Mid-Ebb	Cloudy	SR5(N)	12:41:00	1.0	Surface	1	1	28.30	7.90	18.70	78.0	5.50	3.8	5.2	
HKBCF	HY/2013/01	2018-06-13	Mid-Ebb	Cloudy	SR5(N)	12:41:00	1.0	Surface	1	2	28.50	8.10	18.70	78.7	5.50	3.5	6.0	
HKBCF	HY/2013/01	2018-06-13	Mid-Ebb	Cloudy	SR5(N)	12:41:00	4.6	Middle	2	1	28.30	7.90	20.20	72.5	5.10	7.9	8.9	
HKBCF	HY/2013/01	2018-06-13	Mid-Ebb	Cloudy	SR5(N)	12:41:00	4.6	Middle	2	2	28.50	8.10	20.30	73.2	5.10	7.9	9.9	
HKBCF	HY/2013/01	2018-06-13	Mid-Ebb	Cloudy	SR5(N)	12:41:00	8.2	Bottom	3	1	28.20	7.90	20.60	71.4	5.00	21.9	10.7	
HKBCF	HY/2013/01	2018-06-13	Mid-Ebb	Cloudy	SR5(N)	12:41:00	8.2	Bottom	3	2	28.50	8.10	20.60	72.1	5.00	22.2	10.4	
HKBCF	HY/2013/01	2018-06-13	Mid-Ebb	Cloudy	IS10(N)	12:35:00	1.0	Surface	1	1	28.20	7.90	19.50	75.4	5.30	4.1	8.6	
HKBCF	HY/2013/01	2018-06-13	Mid-Ebb	Cloudy	IS10(N)	12:35:00	1.0	Surface	1	2	28.50	8.10	19.50	76.4	5.30	3.6	9.3	
HKBCF	HY/2013/01	2018-06-13	Mid-Ebb	Cloudy	IS10(N)	12:35:00	6.3	Middle	2	1	28.20	7.90	20.30	73.9	5.20	8.2	8.3	
HKBCF	HY/2013/01	2018-06-13	Mid-Ebb	Cloudy	IS10(N)	12:35:00	6.3	Middle	2	2	28.40	8.10	20.30	74.9	5.20	8.0	7.8	
HKBCF	HY/2013/01	2018-06-13	Mid-Ebb	Cloudy	IS10(N)	12:35:00	11.6	Bottom	3	1	28.20	7.90	25.50	70.1	4.80	6.4	7.5	
HKBCF	HY/2013/01	2018-06-13	Mid-Ebb	Cloudy	IS10(N)	12:35:00	11.6	Bottom	3	2	28.40	8.10	25.50	71.1	4.80	6.0	7.2	
HKBCF	HY/2013/01	2018-06-13	Mid-Ebb	Cloudy	IS(Mf)11	12:27:00	1.0	Surface	1	1	28.30	7.90	18.70	81.8	5.70	8.8	4.2	
HKBCF	HY/2013/01	2018-06-13	Mid-Ebb	Cloudy	IS(Mf)11	12:27:00	1.0	Surface	1	2	28.50	8.10	18.70	82.3	5.80	7.8	5.2	
HKBCF	HY/2013/01	2018-06-13	Mid-Ebb	Cloudy	IS(Mf)11	12:27:00	5.8	Middle	2	1	28.20	7.90	19.90	75.6	5.30	4.6	6.9	
HKBCF	HY/2013/01	2018-06-13	Mid-Ebb	Cloudy	IS(Mf)11	12:27:00	5.8	Middle	2	2	28.40	8.10	20.00	76.1	5.30	4.1	7.2	
HKBCF	HY/2013/01	2018-06-13	Mid-Ebb	Cloudy	IS(Mf)11	12:27:00	10.6	Bottom	3	1	28.20	7.90	22.00	73.5	5.10	4.7	9.0	
HKBCF	HY/2013/01	2018-06-13	Mid-Ebb	Cloudy	IS(Mf)11	12:27:00	10.6	Bottom	3	2	28.40	8.10	22.20	74.3	5.10	4.3	7.7	
HKBCF	HY/2013/01	2018-06-13	Mid-Ebb	Cloudy	CS(Mf)5	11:54:00	1.0	Surface	1	1	28.30	7.80	20.90	77.8	5.40	5.4	6.8	
HKBCF	HY/2013/01	2018-06-13	Mid-Ebb	Cloudy	CS(Mf)5	11:54:00	1.0	Surface	1	2	28.30	7.90	21.10	77.9	5.40	5.0	7.2	
HKBCF	HY/2013/01	2018-06-13	Mid-Ebb	Cloudy	CS(Mf)5	11:54:00	6.7	Middle	2	1	28.20	7.80	22.30	74.6	5.10	5.1	7.7	
HKBCF	HY/2013/01	2018-06-13	Mid-Ebb	Cloudy	CS(Mf)5	11:54:00	6.7	Middle	2	2	28.20	7.90	22.60	74.7	5.10	5.0	7.6	
HKBCF	HY/2013/01	2018-06-13	Mid-Ebb	Cloudy	CS(Mf)5	11:54:00	12.4	Bottom	3	1	28.20	7.80	23.00	73.4	5.00	6.1	7.0	
HKBCF	HY/2013/01	2018-06-13	Mid-Ebb	Cloudy	CS(Mf)5	11:54:00	12.4	Bottom	3	2	28.20	7.90	23.30	73.6	5.00	6.1	9.0	
HKBCF	HY/2013/01	2018-06-13	Mid-Ebb	Cloudy	SR7	12:19:00	1.0	Surface	1	1	28.20	7.90	19.20	75.1	5.30	3.3	2.4	
HKBCF	HY/2013/01	2018-06-13	Mid-Ebb	Cloudy	SR7	12:19:00	1.0	Surface	1	2	28.50	8.10	19.20	76.2	5.30	3.6	4.3	
HKBCF	HY/2013/01	2018-06-13	Mid-Ebb	Cloudy	SR7	12:19:00		Middle	2	1								
HKBCF	HY/2013/01	2018-06-13	Mid-Ebb	Cloudy	SR7	12:19:00		Middle	2	2								
HKBCF	HY/2013/01	2018-06-13	Mid-Ebb	Cloudy	SR7	12:19:00	3.3	Bottom	3	1	28.20	7.90	20.20	74.2	5.20	6.6	3.3	
HKBCF	HY/2013/01	2018-06-13	Mid-Ebb	Cloudy	SR7	12:19:00	3.3	Bottom	3	2	28.50	8.10	20.20	75.3	5.20	6.5	4.5	
HKBCF	HY/2013/01	2018-06-13	Mid-Ebb	Cloudy	IS17	12:25:00	1.0	Surface	1	1	28.30	7.80	20.50	79.9	5.60	3.0	4.6	
HKBCF	HY/2013/01	2018-06-13	Mid-Ebb	Cloudy	IS17	12:25:00	1.0	Surface	1	2	28.30	7.90	20.70	79.8	5.50	3.3	4.7	
HKBCF	HY/2013/01	2018-06-13	Mid-Ebb	Cloudy	IS17	12:25:00	5.9	Middle	2	1	28.30	7.80	22.50	75.4	5.20	2.5	4.2	
HKBCF	HY/2013/01	2018-06-13	Mid-Ebb	Cloudy	IS17	12:25:00	5.9	Middle	2	2	28.30	7.90	22.80	75.3	5.20	2.6	5.0	
HKBCF	HY/2013/01	2018-06-13	Mid-Ebb	Cloudy	IS17	12:25:00	10.7	Bottom	3	1	28.30	7.80	23.30	75.0	5.10	2.0	5.4	
HKBCF	HY/2013/01	2018-06-13	Mid-Ebb	Cloudy	IS17	12:25:00	10.7	Bottom	3	2	28.30	7.90	23.60	74.9	5.10	2.1	6.0	
HKBCF	HY/2013/01	2018-06-13	Mid-Ebb	Cloudy	IS(Mf)16	12:35:00	1.0	Surface	1	1	28.40	7.80	21.40	78.8	5.40	4.1	4.4	
HKBCF	HY/2013/01	2018-06-13	Mid-Ebb	Cloudy	IS(Mf)16	12:35:00	1.0	Surface	1	2	28.40	7.90	21.70	78.7	5.40	4.2	4.3	
HKBCF	HY/2013/01	2018-06-13	Mid-Ebb	Cloudy	IS(Mf)16	12:35:00		Middle	2	1								
HKBCF	HY/2013/01	2018-06-13	Mid-Ebb	Cloudy	IS(Mf)16	12:35:00		Middle	2	2								
HKBCF	HY/2013/01	2018-06-13	Mid-Ebb	Cloudy	IS(Mf)16	12:35:00	4.7	Bottom	3	1	28.30	7.80	23.40	73.5	5.00	2.8	3.8	
HKBCF	HY/2013/01	2018-06-13	Mid-Ebb	Cloudy	IS(Mf)16	12:35:00	4.7	Bottom	3	2	28.30	7.90	23.70	73.6	5.00	3.0	4.8	
HKBCF	HY/2013/01	2018-06-13	Mid-Ebb	Cloudy	IS8	12:58:00	1.0	Surface	1	1	28.40	7.80	20.90	81.4	5.60	2.6	4.0	
HKBCF	HY/2013/01	2018-06-13	Mid-Ebb	Cloudy	IS8	12:58:00	1.0	Surface	1	2	28.40	7.90	21.10	81.1	5.60	2.9	3.3	
HKBCF	HY/2013/01	2018-06-13	Mid-Ebb	Cloudy	IS8	12:58:00		Middle	2	1								
HKBCF	HY/2013/01	2018-06-13	Mid-Ebb	Cloudy	IS8	12:58:00		Middle	2	2								
HKBCF	HY/2013/01	2018-06-13	Mid-Ebb	Cloudy	IS8	12:58:00	3.5	Bottom	3	1	28.40	7.80	20.90	81.7	5.70	2.5	3.6	
HKBCF	HY/2013/01	2018-06-13	Mid-Ebb	Cloudy	IS8	12:58:00	3.5	Bottom	3	2	28.40	7.90	21.10	81.4	5.60	2.7	3.7	
HKBCF	HY/2013/01	2018-06-13	Mid-Ebb	Cloudy	SR4(N)	12:51:00	1.0	Surface	1	1	28.40	7.70	19.80	75.5	5.30	6.3	5.8	
HKBCF	HY/2013/01	2018-06-13	Mid-Ebb	Cloudy	SR4(N)	12:51:00	1.0	Surface	1	2	28.40	7.80	19.90	75.6	5.30	6.0	5.2	
HKBCF	HY/2013/01	2018-06-13	Mid-Ebb	Cloudy	SR4(N)	12:51:00		Middle	2	1								
HKBCF	HY/2013/01	2018-06-13	Mid-Ebb	Cloudy	SR4(N)	12:51:00		Middle	2	2								
HKBCF	HY/2013/01	2018-06-13	Mid-Ebb	Cloudy	SR4(N)	12:51:00	2.5	Bottom	3	1	28.40	7.70	19.80	77.3	5.40	8.7	6.0	
HKBCF	HY/2013/01	2018-06-13	Mid-Ebb	Cloudy	SR4(N)	12:51:00	2.5	Bottom	3	2	28.40	7.80	20.00	76.9	5.40	9.0	6.3	
HKBCF	HY/2013/01	2018-06-13	Mid-Ebb	Cloudy	IS(Mf)9	13:07:00		Surface	1	1								
HKBCF	HY/2013/01	2018-06-13	Mid-Ebb	Cloudy	IS(Mf)9	13:07:00		Surface	1	2								
HKBCF	HY/2013/01	2018-06-13	Mid-Ebb	Cloudy	IS(Mf)9	13:07:00	1.5	Middle	2	1	28.50	7.90	20.40	96.8	6.70	2.7	2.6	
HKBCF	HY/2013/01	2018-06-13	Mid-Ebb	Cloudy	IS(Mf)9	13:07:00	1.5	Middle	2	2	28.50	8.00	20.60	96.1	6.70	2.5	4.4	
HKBCF	HY/2013/01	2018-06-13	Mid-Ebb	Cloudy	IS(Mf)9	13:07:00		Bottom	3	1								
HKBCF	HY/2013/01	2018-06-13	Mid-Ebb	Cloudy	IS(Mf)9	13:07:00		Bottom	3	2								
HKBCF	HY/2013/01	2018-06-13	Mid-Ebb	Cloudy	IS7	13:15:00		Surface	1	1								
HKBCF	HY/2013/01	2018-06-13	Mid-Ebb	Cloudy	IS7	13:15:00		Surface	1	2								
HKBCF	HY/2013/01	2018-06-13	Mid-Ebb	Cloudy	IS7	13:15:00	1.3	Middle	2	1	28.50	7.80	20.90	86.5	6.00	2.6	4.8	
HKBCF	HY/2013/01	2018-06-13	Mid-Ebb	Cloudy	IS7	13:15:00	1.3	Middle	2	2	28.50	7.90	21.10	86.0	5.90	3.1	5.3	
HKBCF	HY/2013/01	2018-06-13	Mid-Ebb	Cloudy	IS7	13:15:00		Bottom	3	1								
HKBCF	HY/2013/01	2018-06-13	Mid-Ebb	Cloudy	IS7	13:15:00		Bottom	3	2								
HKBCF	HY/2013/01	2018-06-13	Mid-Ebb	Cloudy	IS(Mf)6	13:22:00		Surface	1	1								
HKBCF	HY/2013/01	2018-06-13	Mid-Ebb	Cloudy	IS(Mf)6	13:22:00		Surface	1	2								

Project	Works	Date (yyyy-mm-dd)	Tide	Weather Condition	Station	Time	Depth, m	Level	Level_Code	Replicate	Temperature, °C	pH	Salinity, ppt	DO, %	DO, mg/L	Turbidity, NTU	SS, mg/L	Site Observation
HKBCF	HY/2013/01	2018-06-13	Mid-Ebb	Cloudy	IS(Mf)6	13:22:00	1.4	Middle	2	1	28.40	7.70	21.10	71.2	4.90	11.3	4.5	
HKBCF	HY/2013/01	2018-06-13	Mid-Ebb	Cloudy	IS(Mf)6	13:22:00	1.4	Middle	2	2	28.40	7.80	21.30	73.0	5.00	11.3	4.9	
HKBCF	HY/2013/01	2018-06-13	Mid-Ebb	Cloudy	IS(Mf)6	13:22:00		Bottom	3	1								
HKBCF	HY/2013/01	2018-06-13	Mid-Ebb	Cloudy	IS(Mf)6	13:22:00		Bottom	3	2								
HKBCF	HY/2013/01	2018-06-13	Mid-Ebb	Cloudy	IS5	13:45:00	1.0	Surface	1	1	28.60	7.80	19.50	81.5	5.70	4.3	5.2	
HKBCF	HY/2013/01	2018-06-13	Mid-Ebb	Cloudy	IS5	13:45:00	1.0	Surface	1	2	28.60	7.90	19.70	81.6	5.70	3.5	5.9	
HKBCF	HY/2013/01	2018-06-13	Mid-Ebb	Cloudy	IS5	13:45:00	4.5	Middle	2	1	28.20	7.80	21.30	72.6	5.00	6.9	5.2	
HKBCF	HY/2013/01	2018-06-13	Mid-Ebb	Cloudy	IS5	13:45:00	4.5	Middle	2	2	28.20	7.90	21.60	72.6	5.00	5.8	7.2	
HKBCF	HY/2013/01	2018-06-13	Mid-Ebb	Cloudy	IS5	13:45:00	7.9	Bottom	3	1	28.20	7.80	22.20	71.4	4.90	9.1	7.0	
HKBCF	HY/2013/01	2018-06-13	Mid-Ebb	Cloudy	IS5	13:45:00	7.9	Bottom	3	2	28.20	7.90	22.40	71.6	4.90	7.9	6.5	
HKBCF	HY/2013/01	2018-06-13	Mid-Ebb	Cloudy	SR3(N)	13:53:00	1.0	Surface	1	1	28.40	7.80	19.30	88.0	6.10	3.7	4.8	
HKBCF	HY/2013/01	2018-06-13	Mid-Ebb	Cloudy	SR3(N)	13:53:00	1.0	Surface	1	2	28.40	7.90	19.50	88.0	6.10	3.4	6.2	
HKBCF	HY/2013/01	2018-06-13	Mid-Ebb	Cloudy	SR3(N)	13:53:00		Middle	2	1								
HKBCF	HY/2013/01	2018-06-13	Mid-Ebb	Cloudy	SR3(N)	13:53:00		Middle	2	2								
HKBCF	HY/2013/01	2018-06-13	Mid-Ebb	Cloudy	SR3(N)	13:53:00	2.5	Bottom	3	1	28.40	7.80	20.00	81.6	5.70	6.9	5.6	
HKBCF	HY/2013/01	2018-06-13	Mid-Ebb	Cloudy	SR3(N)	13:53:00	2.5	Bottom	3	2	28.40	7.90	20.20	81.5	5.70	5.8	5.4	
HKBCF	HY/2013/01	2018-06-13	Mid-Flood	Cloudy	SR10A(N)	20:17:00	1.0	Surface	1	1	28.20	7.80	24.20	74.3	5.10	5.1	8.4	
HKBCF	HY/2013/01	2018-06-13	Mid-Flood	Cloudy	SR10A(N)	20:17:00	1.0	Surface	1	2	28.20	7.90	24.50	74.3	5.10	5.0	9.1	
HKBCF	HY/2013/01	2018-06-13	Mid-Flood	Cloudy	SR10A(N)	20:17:00	5.9	Middle	2	1	28.10	7.80	26.80	75.3	5.10	7.3	8.9	
HKBCF	HY/2013/01	2018-06-13	Mid-Flood	Cloudy	SR10A(N)	20:17:00	5.9	Middle	2	2	28.10	7.90	27.10	75.2	5.10	7.4	10.4	
HKBCF	HY/2013/01	2018-06-13	Mid-Flood	Cloudy	SR10A(N)	20:17:00	10.7	Bottom	3	1	28.10	7.80	27.60	77.7	5.20	9.0	8.9	
HKBCF	HY/2013/01	2018-06-13	Mid-Flood	Cloudy	SR10A(N)	20:17:00	10.7	Bottom	3	2	28.10	7.90	27.80	77.5	5.20	8.4	8.1	
HKBCF	HY/2013/01	2018-06-13	Mid-Flood	Cloudy	SR10B(N2)	20:13:00	1.0	Surface	1	1	28.10	7.90	27.50	75.9	5.10	9.4	7.3	
HKBCF	HY/2013/01	2018-06-13	Mid-Flood	Cloudy	SR10B(N2)	20:13:00	1.0	Surface	1	2	28.10	7.90	27.80	75.8	5.10	8.7	6.1	
HKBCF	HY/2013/01	2018-06-13	Mid-Flood	Cloudy	SR10B(N2)	20:13:00	3.4	Middle	2	1	28.10	7.80	27.80	76.1	5.10	10.3	8.8	
HKBCF	HY/2013/01	2018-06-13	Mid-Flood	Cloudy	SR10B(N2)	20:13:00	3.4	Middle	2	2	28.10	7.90	28.10	76.0	5.10	9.3	10.0	
HKBCF	HY/2013/01	2018-06-13	Mid-Flood	Cloudy	SR10B(N2)	20:13:00	5.8	Bottom	3	1	28.10	7.80	27.80	76.6	5.10	10.2	12.1	
HKBCF	HY/2013/01	2018-06-13	Mid-Flood	Cloudy	SR10B(N2)	20:13:00	5.8	Bottom	3	2	28.10	7.90	28.10	76.4	5.10	8.9	12.6	
HKBCF	HY/2013/01	2018-06-13	Mid-Flood	Cloudy	CSA	20:23:00	1.0	Surface	1	1	28.10	8.00	25.10	75.4	5.10	3.2	7.7	
HKBCF	HY/2013/01	2018-06-13	Mid-Flood	Cloudy	CSA	20:23:00	1.0	Surface	1	2	28.40	8.20	25.20	76.2	5.20	3.1	7.5	
HKBCF	HY/2013/01	2018-06-13	Mid-Flood	Cloudy	CSA	20:23:00	16.0	Middle	2	1	28.10	8.00	26.80	74.2	5.00	5.6	9.4	
HKBCF	HY/2013/01	2018-06-13	Mid-Flood	Cloudy	CSA	20:23:00	16.0	Middle	2	2	28.30	8.20	26.80	74.9	5.00	5.5	8.4	
HKBCF	HY/2013/01	2018-06-13	Mid-Flood	Cloudy	CSA	20:23:00	31.0	Bottom	3	1	28.10	8.00	27.30	74.4	5.00	5.7	10.4	
HKBCF	HY/2013/01	2018-06-13	Mid-Flood	Cloudy	CSA	20:23:00	31.0	Bottom	3	2	28.30	8.20	27.30	75.0	5.00	5.5	10.7	
HKBCF	HY/2013/01	2018-06-13	Mid-Flood	Cloudy	CS6	20:16:00	1.0	Surface	1	1	28.30	7.90	19.90	74.6	5.20	2.3	6.7	
HKBCF	HY/2013/01	2018-06-13	Mid-Flood	Cloudy	CS6	20:16:00	1.0	Surface	1	2	28.50	8.10	19.90	75.5	5.30	2.3	6.8	
HKBCF	HY/2013/01	2018-06-13	Mid-Flood	Cloudy	CS6	20:16:00	4.6	Middle	2	1	28.20	7.90	22.20	73.8	5.10	2.3	8.0	
HKBCF	HY/2013/01	2018-06-13	Mid-Flood	Cloudy	CS6	20:16:00	4.6	Middle	2	2	28.50	8.10	22.30	74.7	5.10	2.5	8.8	
HKBCF	HY/2013/01	2018-06-13	Mid-Flood	Cloudy	CS6	20:16:00	8.2	Bottom	3	1	28.20	7.90	24.60	71.2	4.80	9.4	10.4	
HKBCF	HY/2013/01	2018-06-13	Mid-Flood	Cloudy	CS6	20:16:00	8.2	Bottom	3	2	28.40	8.10	24.70	72.0	4.90	9.8	10.2	
HKBCF	HY/2013/01	2018-06-13	Mid-Flood	Cloudy	CS4	18:48:00	1.0	Surface	1	1	28.40	7.90	14.80	66.5	4.80	3.7	3.8	
HKBCF	HY/2013/01	2018-06-13	Mid-Flood	Cloudy	CS4	18:48:00	1.0	Surface	1	2	28.70	7.90	14.80	67.2	4.80	3.6	5.0	
HKBCF	HY/2013/01	2018-06-13	Mid-Flood	Cloudy	CS4	18:48:00	8.8	Middle	2	1	28.30	7.90	19.50	69.8	4.90	4.0	5.3	
HKBCF	HY/2013/01	2018-06-13	Mid-Flood	Cloudy	CS4	18:48:00	8.8	Middle	2	2	28.50	8.00	19.60	70.7	4.90	3.8	5.3	
HKBCF	HY/2013/01	2018-06-13	Mid-Flood	Cloudy	CS4	18:48:00	16.6	Bottom	3	1	28.30	7.80	20.40	70.6	4.90	3.8	7.0	
HKBCF	HY/2013/01	2018-06-13	Mid-Flood	Cloudy	CS4	18:48:00	16.6	Bottom	3	2	28.50	8.00	20.50	71.6	5.00	3.6	7.2	
HKBCF	HY/2013/01	2018-06-13	Mid-Flood	Cloudy	SR6	18:17:00	1.0	Surface	1	1	28.30	7.60	15.20	63.3	4.50	5.3	13.4	
HKBCF	HY/2013/01	2018-06-13	Mid-Flood	Cloudy	SR6	18:17:00	1.0	Surface	1	2	28.50	7.80	15.30	63.8	4.60	5.2	13.3	
HKBCF	HY/2013/01	2018-06-13	Mid-Flood	Cloudy	SR6	18:17:00		Middle	2	1								
HKBCF	HY/2013/01	2018-06-13	Mid-Flood	Cloudy	SR6	18:17:00		Middle	2	2								
HKBCF	HY/2013/01	2018-06-13	Mid-Flood	Cloudy	SR6	18:17:00	3.2	Bottom	3	1	28.30	7.60	16.00	62.7	4.50	9.3	13.4	
HKBCF	HY/2013/01	2018-06-13	Mid-Flood	Cloudy	SR6	18:17:00	3.2	Bottom	3	2	28.50	7.80	16.10	63.1	4.50	9.1	14.9	
HKBCF	HY/2013/01	2018-06-13	Mid-Flood	Cloudy	CS(Mf)3(N)	18:35:00	1.0	Surface	1	1	28.40	7.90	13.10	64.7	4.70	4.4	7.7	
HKBCF	HY/2013/01	2018-06-13	Mid-Flood	Cloudy	CS(Mf)3(N)	18:35:00	1.0	Surface	1	2	28.60	7.80	13.10	65.3	4.70	4.2	9.6	
HKBCF	HY/2013/01	2018-06-13	Mid-Flood	Cloudy	CS(Mf)3(N)	18:35:00	3.5	Middle	2	1	28.40	7.90	13.40	64.8	4.70	4.7	9.0	
HKBCF	HY/2013/01	2018-06-13	Mid-Flood	Cloudy	CS(Mf)3(N)	18:35:00	3.5	Middle	2	2	28.60	7.80	13.50	65.5	4.70	4.5	9.9	
HKBCF	HY/2013/01	2018-06-13	Mid-Flood	Cloudy	CS(Mf)3(N)	18:35:00	6.0	Bottom	3	1	28.40	8.00	13.80	66.2	4.80	4.8	8.0	
HKBCF	HY/2013/01	2018-06-13	Mid-Flood	Cloudy	CS(Mf)3(N)	18:35:00	6.0	Bottom	3	2	28.60	7.90	13.90	67.2	4.80	4.5	9.4	
HKBCF	HY/2013/01	2018-06-13	Mid-Flood	Cloudy	SR5(N)	19:36:00	1.0	Surface	1	1	28.30	7.90	19.10	78.4	5.50	5.8	13.6	
HKBCF	HY/2013/01	2018-06-13	Mid-Flood	Cloudy	SR5(N)	19:36:00	1.0	Surface	1	2	28.50	8.10	19.20	79.4	5.50	5.7	13.0	
HKBCF	HY/2013/01	2018-06-13	Mid-Flood	Cloudy	SR5(N)	19:36:00	4.6	Middle	2	1	28.30	7.90	19.80	76.6	5.30	9.3	12.7	
HKBCF	HY/2013/01	2018-06-13	Mid-Flood	Cloudy	SR5(N)	19:36:00	4.6	Middle	2	2	28.50	8.10	19.90	77.4	5.40	9.0	13.2	
HKBCF	HY/2013/01	2018-06-13	Mid-Flood	Cloudy	SR5(N)	19:36:00	8.2	Bottom	3	1	28.30	7.90	21.20	73.7	5.10	10.2	12.6	
HKBCF	HY/2013/01	2018-06-13	Mid-Flood	Cloudy	SR5(N)	19:36:00	8.2	Bottom	3	2	28.50	8.10	21.20	74.6	5.20	10.1	13.3	
HKBCF	HY/2013/01	2018-06-13	Mid-Flood	Cloudy	IS10(N)	19:15:00	1.0	Surface	1	1	28.30	7.90	19.40	78.8	5.50	8.9	17.2	
HKBCF	HY/2013/01	2018-06-13	Mid-Flood	Cloudy	IS10(N)	19:15:00	1.0	Surface	1	2	28.50	8.10	19.40	80.2	5.60	8.6	18.9	
HKBCF	HY/2013/01	2018-06-13	Mid-Flood	Cloudy	IS10(N)	19:15:00	6.2	Middle	2	1	28.30	7.90	20.80	77.3	5.40	11.1	19.1	
HKBCF	HY/2013/01	2018-06-13	Mid-Flood	Cloudy	IS10(N)	19:15:00	6.2	Middle	2	2	28.50	8.10	20.80	78.4	5.40	11.4	18.0	

Project	Works	Date (yyyy-mm-dd)	Tide	Weather Condition	Station	Time	Depth, m	Level	Level_Code	Replicate	Temperature, °C	pH	Salinity, ppt	DO, %	DO, mg/L	Turbidity, NTU	SS, mg/L	Site Observation
HKBCF	HY/2013/01	2018-06-13	Mid-Flood	Cloudy	IS10(N)	19:15:00	11.4	Bottom	3	1	28.20	7.90	22.30	72.7	5.00	12.6	22.6	
HKBCF	HY/2013/01	2018-06-13	Mid-Flood	Cloudy	IS10(N)	19:15:00	11.4	Bottom	3	2	28.50	8.10	22.40	73.9	5.10	12.8	22.5	
HKBCF	HY/2013/01	2018-06-13	Mid-Flood	Cloudy	IS(Mf)11	19:21:00	1.0	Surface	1	1	28.30	7.90	20.40	73.5	5.10	9.1	16.2	
HKBCF	HY/2013/01	2018-06-13	Mid-Flood	Cloudy	IS(Mf)11	19:21:00	1.0	Surface	1	2	28.50	8.10	20.40	74.5	5.20	9.1	15.8	
HKBCF	HY/2013/01	2018-06-13	Mid-Flood	Cloudy	IS(Mf)11	19:21:00	5.5	Middle	2	1	28.30	7.90	20.50	72.6	5.10	11.5	15.8	
HKBCF	HY/2013/01	2018-06-13	Mid-Flood	Cloudy	IS(Mf)11	19:21:00	5.5	Middle	2	2	28.50	8.10	20.50	73.6	5.10	11.1	18.1	
HKBCF	HY/2013/01	2018-06-13	Mid-Flood	Cloudy	IS(Mf)11	19:21:00	10.0	Bottom	3	1	28.30	7.90	21.00	71.3	4.90	17.8	20.2	
HKBCF	HY/2013/01	2018-06-13	Mid-Flood	Cloudy	IS(Mf)11	19:21:00	10.0	Bottom	3	2	28.50	8.10	21.10	72.0	5.00	17.6	21.8	
HKBCF	HY/2013/01	2018-06-13	Mid-Flood	Cloudy	CS(Mf)5	19:33:00	1.0	Surface	1	1	28.20	7.80	21.30	74.9	5.20	4.4	4.3	
HKBCF	HY/2013/01	2018-06-13	Mid-Flood	Cloudy	CS(Mf)5	19:33:00	1.0	Surface	1	2	28.20	7.90	21.50	74.8	5.20	5.3	5.7	
HKBCF	HY/2013/01	2018-06-13	Mid-Flood	Cloudy	CS(Mf)5	19:33:00	6.0	Middle	2	1	28.20	7.80	25.10	74.3	5.00	6.1	4.6	
HKBCF	HY/2013/01	2018-06-13	Mid-Flood	Cloudy	CS(Mf)5	19:33:00	6.0	Middle	2	2	28.20	7.90	25.40	74.3	5.00	6.9	4.8	
HKBCF	HY/2013/01	2018-06-13	Mid-Flood	Cloudy	CS(Mf)5	19:33:00	10.9	Bottom	3	1	28.10	7.80	25.60	74.6	5.10	15.4	4.6	
HKBCF	HY/2013/01	2018-06-13	Mid-Flood	Cloudy	CS(Mf)5	19:33:00	10.9	Bottom	3	2	28.20	7.90	25.90	74.5	5.00	15.8	4.4	
HKBCF	HY/2013/01	2018-06-13	Mid-Flood	Cloudy	SR7	19:48:00	1.0	Surface	1	1	28.20	7.80	19.70	73.8	5.20	6.2	8.3	
HKBCF	HY/2013/01	2018-06-13	Mid-Flood	Cloudy	SR7	19:48:00	1.0	Surface	1	2	28.50	8.00	19.70	74.6	5.20	5.9	6.9	
HKBCF	HY/2013/01	2018-06-13	Mid-Flood	Cloudy	SR7	19:48:00		Middle	2	1								
HKBCF	HY/2013/01	2018-06-13	Mid-Flood	Cloudy	SR7	19:48:00		Middle	2	2								
HKBCF	HY/2013/01	2018-06-13	Mid-Flood	Cloudy	SR7	19:48:00	3.2	Bottom	3	1	28.20	7.80	21.50	71.1	4.90	18.2	8.5	
HKBCF	HY/2013/01	2018-06-13	Mid-Flood	Cloudy	SR7	19:48:00	3.2	Bottom	3	2	28.50	8.00	21.50	71.9	5.00	18.0	9.0	
HKBCF	HY/2013/01	2018-06-13	Mid-Flood	Cloudy	IS17	19:11:00	1.0	Surface	1	1	28.30	7.80	19.60	77.4	5.40	4.2	10.7	
HKBCF	HY/2013/01	2018-06-13	Mid-Flood	Cloudy	IS17	19:11:00	1.0	Surface	1	2	28.30	7.80	19.80	77.3	5.40	4.5	10.1	
HKBCF	HY/2013/01	2018-06-13	Mid-Flood	Cloudy	IS17	19:11:00	5.2	Middle	2	1	28.20	7.80	19.90	73.9	5.20	10.0	10.5	
HKBCF	HY/2013/01	2018-06-13	Mid-Flood	Cloudy	IS17	19:11:00	5.2	Middle	2	2	28.30	7.90	20.10	73.8	5.20	10.7	11.4	
HKBCF	HY/2013/01	2018-06-13	Mid-Flood	Cloudy	IS17	19:11:00	9.4	Bottom	3	1	28.20	7.80	23.50	74.2	5.10	16.0	10.7	
HKBCF	HY/2013/01	2018-06-13	Mid-Flood	Cloudy	IS17	19:11:00	9.4	Bottom	3	2	28.20	7.90	23.80	74.0	5.10	15.4	12.2	
HKBCF	HY/2013/01	2018-06-13	Mid-Flood	Cloudy	IS(Mf)16	19:02:00	1.0	Surface	1	1	28.30	7.80	19.30	81.6	5.70	5.1	8.0	
HKBCF	HY/2013/01	2018-06-13	Mid-Flood	Cloudy	IS(Mf)16	19:02:00	1.0	Surface	1	2	28.30	7.90	18.90	81.5	5.70	5.5	8.3	
HKBCF	HY/2013/01	2018-06-13	Mid-Flood	Cloudy	IS(Mf)16	19:02:00		Middle	2	1								
HKBCF	HY/2013/01	2018-06-13	Mid-Flood	Cloudy	IS(Mf)16	19:02:00		Middle	2	2								
HKBCF	HY/2013/01	2018-06-13	Mid-Flood	Cloudy	IS(Mf)16	19:02:00	4.1	Bottom	3	1	28.30	7.80	19.90	82.7	5.80	6.9	7.9	
HKBCF	HY/2013/01	2018-06-13	Mid-Flood	Cloudy	IS(Mf)16	19:02:00	4.1	Bottom	3	2	28.30	7.90	20.10	82.5	5.70	6.3	8.6	
HKBCF	HY/2013/01	2018-06-13	Mid-Flood	Cloudy	IS8	18:39:00	1.0	Surface	1	1	28.30	7.80	19.20	81.1	5.70	11.4	14.9	
HKBCF	HY/2013/01	2018-06-13	Mid-Flood	Cloudy	IS8	18:39:00	1.0	Surface	1	2	28.30	7.80	19.40	80.9	5.70	10.2	14.9	
HKBCF	HY/2013/01	2018-06-13	Mid-Flood	Cloudy	IS8	18:39:00		Middle	2	1								
HKBCF	HY/2013/01	2018-06-13	Mid-Flood	Cloudy	IS8	18:39:00		Middle	2	2								
HKBCF	HY/2013/01	2018-06-13	Mid-Flood	Cloudy	IS8	18:39:00	2.6	Bottom	3	1	28.30	7.70	19.70	81.2	5.70	13.7	15.1	
HKBCF	HY/2013/01	2018-06-13	Mid-Flood	Cloudy	IS8	18:39:00	2.6	Bottom	3	2	28.30	7.80	20.00	81.1	5.70	13.8	14.9	
HKBCF	HY/2013/01	2018-06-13	Mid-Flood	Cloudy	SR4(N)	18:45:00	1.0	Surface	1	1	28.20	7.80	18.90	82.5	5.80	10.3	22.6	
HKBCF	HY/2013/01	2018-06-13	Mid-Flood	Cloudy	SR4(N)	18:45:00	1.0	Surface	1	2	28.20	7.80	19.10	82.4	5.80	10.5	21.5	
HKBCF	HY/2013/01	2018-06-13	Mid-Flood	Cloudy	SR4(N)	18:45:00		Middle	2	1								
HKBCF	HY/2013/01	2018-06-13	Mid-Flood	Cloudy	SR4(N)	18:45:00		Middle	2	2								
HKBCF	HY/2013/01	2018-06-13	Mid-Flood	Cloudy	SR4(N)	18:45:00	2.1	Bottom	3	1	28.20	7.70	18.90	83.2	5.80	9.9	22.1	
HKBCF	HY/2013/01	2018-06-13	Mid-Flood	Cloudy	SR4(N)	18:45:00	2.1	Bottom	3	2	28.20	7.80	19.10	83.0	5.80	10.2	21.0	
HKBCF	HY/2013/01	2018-06-13	Mid-Flood	Cloudy	IS(Mf)9	18:31:00		Surface	1	1								
HKBCF	HY/2013/01	2018-06-13	Mid-Flood	Cloudy	IS(Mf)9	18:31:00		Surface	1	2								
HKBCF	HY/2013/01	2018-06-13	Mid-Flood	Cloudy	IS(Mf)9	18:31:00	1.4	Middle	2	1	28.20	7.80	20.00	84.5	5.90	10.8	12.9	
HKBCF	HY/2013/01	2018-06-13	Mid-Flood	Cloudy	IS(Mf)9	18:31:00	1.4	Middle	2	2	28.20	7.90	20.20	84.4	5.90	9.9	13.1	
HKBCF	HY/2013/01	2018-06-13	Mid-Flood	Cloudy	IS(Mf)9	18:31:00		Bottom	3	1								
HKBCF	HY/2013/01	2018-06-13	Mid-Flood	Cloudy	IS(Mf)9	18:31:00		Bottom	3	2								
HKBCF	HY/2013/01	2018-06-13	Mid-Flood	Cloudy	IS7	18:23:00		Surface	1	1								
HKBCF	HY/2013/01	2018-06-13	Mid-Flood	Cloudy	IS7	18:23:00		Surface	1	2								
HKBCF	HY/2013/01	2018-06-13	Mid-Flood	Cloudy	IS7	18:23:00	1.1	Middle	2	1	28.40	7.80	21.20	78.5	5.40	7.4	12.2	
HKBCF	HY/2013/01	2018-06-13	Mid-Flood	Cloudy	IS7	18:23:00	1.1	Middle	2	2	28.30	7.80	21.30	78.1	5.40	7.2	11.5	
HKBCF	HY/2013/01	2018-06-13	Mid-Flood	Cloudy	IS7	18:23:00		Bottom	3	1								
HKBCF	HY/2013/01	2018-06-13	Mid-Flood	Cloudy	IS7	18:23:00		Bottom	3	2								
HKBCF	HY/2013/01	2018-06-13	Mid-Flood	Cloudy	IS(Mf)6	18:15:00		Surface	1	1								
HKBCF	HY/2013/01	2018-06-13	Mid-Flood	Cloudy	IS(Mf)6	18:15:00		Surface	1	2								
HKBCF	HY/2013/01	2018-06-13	Mid-Flood	Cloudy	IS(Mf)6	18:15:00	1.1	Middle	2	1	28.20	7.80	19.80	82.9	5.80	6.1	9.6	
HKBCF	HY/2013/01	2018-06-13	Mid-Flood	Cloudy	IS(Mf)6	18:15:00	1.1	Middle	2	2	28.30	7.90	20.10	82.5	5.80	6.1	10.1	
HKBCF	HY/2013/01	2018-06-13	Mid-Flood	Cloudy	IS(Mf)6	18:15:00		Bottom	3	1								
HKBCF	HY/2013/01	2018-06-13	Mid-Flood	Cloudy	IS(Mf)6	18:15:00		Bottom	3	2								
HKBCF	HY/2013/01	2018-06-13	Mid-Flood	Cloudy	IS5	18:06:00	1.0	Surface	1	1	28.20	7.80	19.00	82.4	5.80	6.2	16.8	
HKBCF	HY/2013/01	2018-06-13	Mid-Flood	Cloudy	IS5	18:06:00	1.0	Surface	1	2	28.20	7.90	19.30	81.8	5.70	6.0	16.6	
HKBCF	HY/2013/01	2018-06-13	Mid-Flood	Cloudy	IS5	18:06:00	4.2	Middle	2	1	28.30	7.80	21.20	75.6	5.20	8.2	15.9	
HKBCF	HY/2013/01	2018-06-13	Mid-Flood	Cloudy	IS5	18:06:00	4.2	Middle	2	2	28.30	7.80	21.40	75.6	5.20	8.0	17.4	
HKBCF	HY/2013/01	2018-06-13	Mid-Flood	Cloudy	IS5	18:06:00	7.4	Bottom	3	1	28.30	7.70	23.00	70.9	4.90	20.2	22.3	
HKBCF	HY/2013/01	2018-06-13	Mid-Flood	Cloudy	IS5	18:06:00	7.4	Bottom	3	2	28.30	7.80	23.20	70.9	4.90	17.5	22.3	

Project	Works	Date (yyyy-mm-dd)	Tide	Weather Condition	Station	Time	Depth, m	Level	Level_Code	Replicate	Temperature, °C	pH	Salinity, ppt	DO, %	DO, mg/L	Turbidity, NTU	SS, mg/L	Site Observation
HKBCF	HY/2013/01	2018-06-13	Mid-Flood	Cloudy	SR3(N)	17:55:00	1.0	Surface	1	1	28.30	7.80	20.00	82.0	5.70	7.8	19.8	
HKBCF	HY/2013/01	2018-06-13	Mid-Flood	Cloudy	SR3(N)	17:55:00	1.0	Surface	1	2	28.30	7.90	20.30	82.0	5.70	7.0	18.3	
HKBCF	HY/2013/01	2018-06-13	Mid-Flood	Cloudy	SR3(N)	17:55:00		Middle	2	1								
HKBCF	HY/2013/01	2018-06-13	Mid-Flood	Cloudy	SR3(N)	17:55:00		Middle	2	2								
HKBCF	HY/2013/01	2018-06-13	Mid-Flood	Cloudy	SR3(N)	17:55:00	2.7	Bottom	3	1	28.30	7.80	20.60	80.2	5.60	11.0	19.9	
HKBCF	HY/2013/01	2018-06-13	Mid-Flood	Cloudy	SR3(N)	17:55:00	2.7	Bottom	3	2	28.30	7.90	20.80	80.1	5.60	9.8	18.4	
HKBCF	HY/2013/01	2018-06-15	Mid-Ebb	Cloudy	SR10A(N)	12:20:00	1.0	Surface	1	1	28.10	7.90	25.80	74.6	5.10	2.2	6.7	
HKBCF	HY/2013/01	2018-06-15	Mid-Ebb	Cloudy	SR10A(N)	12:20:00	1.0	Surface	1	2	28.10	7.90	25.50	74.4	5.00	2.3	6.7	
HKBCF	HY/2013/01	2018-06-15	Mid-Ebb	Cloudy	SR10A(N)	12:20:00	6.3	Middle	2	1	28.00	7.90	27.70	73.1	4.90	2.7	6.7	
HKBCF	HY/2013/01	2018-06-15	Mid-Ebb	Cloudy	SR10A(N)	12:20:00	6.3	Middle	2	2	28.00	7.90	27.40	73.0	4.90	2.7	6.7	
HKBCF	HY/2013/01	2018-06-15	Mid-Ebb	Cloudy	SR10A(N)	12:20:00	11.5	Bottom	3	1	28.00	7.90	27.70	73.1	4.90	2.8	7.3	
HKBCF	HY/2013/01	2018-06-15	Mid-Ebb	Cloudy	SR10A(N)	12:20:00	11.5	Bottom	3	2	28.00	7.90	27.40	73.0	4.90	2.6	7.3	
HKBCF	HY/2013/01	2018-06-15	Mid-Ebb	Cloudy	SR10B(N2)	12:30:00	1.0	Surface	1	1	28.10	7.90	26.60	75.4	5.10	3.1	7.2	
HKBCF	HY/2013/01	2018-06-15	Mid-Ebb	Cloudy	SR10B(N2)	12:30:00	1.0	Surface	1	2	28.10	8.00	26.30	75.4	5.10	3.3	8.2	
HKBCF	HY/2013/01	2018-06-15	Mid-Ebb	Cloudy	SR10B(N2)	12:30:00	3.7	Middle	2	1	28.10	7.90	26.60	75.7	5.10	3.6	6.7	
HKBCF	HY/2013/01	2018-06-15	Mid-Ebb	Cloudy	SR10B(N2)	12:30:00	3.7	Middle	2	2	28.10	8.00	26.30	75.7	5.10	3.6	6.7	
HKBCF	HY/2013/01	2018-06-15	Mid-Ebb	Cloudy	SR10B(N2)	12:30:00	6.3	Bottom	3	1	28.10	7.90	26.70	76.1	5.10	4.0	7.1	
HKBCF	HY/2013/01	2018-06-15	Mid-Ebb	Cloudy	SR10B(N2)	12:30:00	6.3	Bottom	3	2	28.10	8.00	26.40	76.2	5.10	4.1	7.1	
HKBCF	HY/2013/01	2018-06-15	Mid-Ebb	Cloudy	CSA	12:38:00	1.0	Surface	1	1	28.50	8.10	23.00	77.5	5.30	1.8	4.9	
HKBCF	HY/2013/01	2018-06-15	Mid-Ebb	Cloudy	CSA	12:38:00	1.0	Surface	1	2	28.50	8.10	23.00	77.5	5.30	1.8	5.6	
HKBCF	HY/2013/01	2018-06-15	Mid-Ebb	Cloudy	CSA	12:38:00	16.2	Middle	2	1	28.20	8.10	28.50	74.9	5.00	1.9	4.7	
HKBCF	HY/2013/01	2018-06-15	Mid-Ebb	Cloudy	CSA	12:38:00	16.2	Middle	2	2	28.20	8.10	28.50	74.9	5.00	1.9	5.6	
HKBCF	HY/2013/01	2018-06-15	Mid-Ebb	Cloudy	CSA	12:38:00	31.3	Bottom	3	1	28.20	8.10	28.70	75.2	5.00	4.2	5.7	
HKBCF	HY/2013/01	2018-06-15	Mid-Ebb	Cloudy	CSA	12:38:00	31.3	Bottom	3	2	28.20	8.10	28.70	75.2	5.00	4.2	7.0	
HKBCF	HY/2013/01	2018-06-15	Mid-Ebb	Cloudy	CS6	12:52:00	1.0	Surface	1	1	28.50	8.10	23.10	75.1	5.10	2.2	4.9	
HKBCF	HY/2013/01	2018-06-15	Mid-Ebb	Cloudy	CS6	12:52:00	1.0	Surface	1	2	28.30	8.10	23.10	74.1	5.10	2.2	5.3	
HKBCF	HY/2013/01	2018-06-15	Mid-Ebb	Cloudy	CS6	12:52:00	4.9	Middle	2	1	28.30	8.20	25.30	74.6	5.00	2.1	7.2	
HKBCF	HY/2013/01	2018-06-15	Mid-Ebb	Cloudy	CS6	12:52:00	4.9	Middle	2	2	28.10	8.20	25.20	73.5	5.00	2.1	6.1	
HKBCF	HY/2013/01	2018-06-15	Mid-Ebb	Cloudy	CS6	12:52:00	8.7	Bottom	3	1	28.30	8.10	26.40	75.8	5.10	1.7	9.3	
HKBCF	HY/2013/01	2018-06-15	Mid-Ebb	Cloudy	CS6	12:52:00	8.7	Bottom	3	2	28.00	8.10	26.50	74.7	5.00	1.7	7.4	
HKBCF	HY/2013/01	2018-06-15	Mid-Ebb	Cloudy	CS4	14:04:00	1.0	Surface	1	1	28.60	8.10	23.60	74.9	5.10	2.5	6.5	
HKBCF	HY/2013/01	2018-06-15	Mid-Ebb	Cloudy	CS4	14:04:00	1.0	Surface	1	2	28.40	8.10	23.60	73.9	5.00	2.5	7.0	
HKBCF	HY/2013/01	2018-06-15	Mid-Ebb	Cloudy	CS4	14:04:00	9.5	Middle	2	1	28.60	8.20	21.40	73.2	5.00	13.2	6.1	
HKBCF	HY/2013/01	2018-06-15	Mid-Ebb	Cloudy	CS4	14:04:00	9.5	Middle	2	2	28.30	8.20	21.40	72.4	5.00	13.2	5.6	
HKBCF	HY/2013/01	2018-06-15	Mid-Ebb	Cloudy	CS4	14:04:00	17.9	Bottom	3	1	28.20	8.10	27.10	69.3	4.70	15.3	7.2	
HKBCF	HY/2013/01	2018-06-15	Mid-Ebb	Cloudy	CS4	14:04:00	17.9	Bottom	3	2	28.00	8.10	27.10	68.4	4.60	15.3	7.6	
HKBCF	HY/2013/01	2018-06-15	Mid-Ebb	Cloudy	SR6	14:33:00	1.0	Surface	1	1	28.80	8.20	20.50	81.9	5.70	4.3	5.3	
HKBCF	HY/2013/01	2018-06-15	Mid-Ebb	Cloudy	SR6	14:33:00	1.0	Surface	1	2	28.50	8.20	20.20	80.8	5.60	4.3	5.0	
HKBCF	HY/2013/01	2018-06-15	Mid-Ebb	Cloudy	SR6	14:33:00		Middle	2	1								
HKBCF	HY/2013/01	2018-06-15	Mid-Ebb	Cloudy	SR6	14:33:00		Middle	2	2								
HKBCF	HY/2013/01	2018-06-15	Mid-Ebb	Cloudy	SR6	14:33:00	3.2	Bottom	3	1	28.40	8.20	26.10	74.8	5.00	9.1	13.3	
HKBCF	HY/2013/01	2018-06-15	Mid-Ebb	Cloudy	SR6	14:33:00	3.2	Bottom	3	2	28.10	8.20	25.90	73.5	5.00	9.0	13.3	
HKBCF	HY/2013/01	2018-06-15	Mid-Ebb	Cloudy	CS(Mf)3(N)	14:15:00	1.0	Surface	1	1	28.60	8.10	21.10	74.8	5.20	2.3	4.8	
HKBCF	HY/2013/01	2018-06-15	Mid-Ebb	Cloudy	CS(Mf)3(N)	14:15:00	1.0	Surface	1	2	28.30	8.10	21.10	73.8	5.10	2.3	4.6	
HKBCF	HY/2013/01	2018-06-15	Mid-Ebb	Cloudy	CS(Mf)3(N)	14:15:00	3.5	Middle	2	1	28.30	8.20	25.50	73.5	5.00	4.2	6.2	
HKBCF	HY/2013/01	2018-06-15	Mid-Ebb	Cloudy	CS(Mf)3(N)	14:15:00	3.5	Middle	2	2	28.10	8.20	25.50	72.3	4.90	4.3	5.7	
HKBCF	HY/2013/01	2018-06-15	Mid-Ebb	Cloudy	CS(Mf)3(N)	14:15:00	6.0	Bottom	3	1	28.30	8.10	24.70	69.8	4.70	6.9	10.3	
HKBCF	HY/2013/01	2018-06-15	Mid-Ebb	Cloudy	CS(Mf)3(N)	14:15:00	6.0	Bottom	3	2	28.10	8.10	24.70	69.0	4.70	7.0	10.1	
HKBCF	HY/2013/01	2018-06-15	Mid-Ebb	Cloudy	SR5(N)	13:41:00	1.0	Surface	1	1	28.40	8.20	22.70	75.3	5.20	4.5	11.2	
HKBCF	HY/2013/01	2018-06-15	Mid-Ebb	Cloudy	SR5(N)	13:41:00	1.0	Surface	1	2	28.20	8.20	22.70	74.3	5.10	4.5	12.0	
HKBCF	HY/2013/01	2018-06-15	Mid-Ebb	Cloudy	SR5(N)	13:41:00	4.6	Middle	2	1	28.40	8.20	24.20	73.4	5.00	4.4	12.9	
HKBCF	HY/2013/01	2018-06-15	Mid-Ebb	Cloudy	SR5(N)	13:41:00	4.6	Middle	2	2	28.20	8.20	24.20	72.4	4.90	4.4	12.5	
HKBCF	HY/2013/01	2018-06-15	Mid-Ebb	Cloudy	SR5(N)	13:41:00	8.1	Bottom	3	1	28.40	8.20	25.40	73.7	5.00	12.1	15.4	
HKBCF	HY/2013/01	2018-06-15	Mid-Ebb	Cloudy	SR5(N)	13:41:00	8.1	Bottom	3	2	28.20	8.20	25.40	72.5	4.90	12.2	13.9	
HKBCF	HY/2013/01	2018-06-15	Mid-Ebb	Cloudy	IS10(N)	13:34:00	1.0	Surface	1	1	28.50	8.20	22.10	76.4	5.20	2.7	4.8	
HKBCF	HY/2013/01	2018-06-15	Mid-Ebb	Cloudy	IS10(N)	13:34:00	1.0	Surface	1	2	28.20	8.20	22.10	75.4	5.20	2.7	4.0	
HKBCF	HY/2013/01	2018-06-15	Mid-Ebb	Cloudy	IS10(N)	13:34:00	6.2	Middle	2	1	28.50	8.20	22.70	75.7	5.20	2.5	5.8	
HKBCF	HY/2013/01	2018-06-15	Mid-Ebb	Cloudy	IS10(N)	13:34:00	6.2	Middle	2	2	28.30	8.20	22.70	74.7	5.10	2.6	5.0	
HKBCF	HY/2013/01	2018-06-15	Mid-Ebb	Cloudy	IS10(N)	13:34:00	11.3	Bottom	3	1	28.60	8.20	24.20	75.1	5.10	24.7	6.5	
HKBCF	HY/2013/01	2018-06-15	Mid-Ebb	Cloudy	IS10(N)	13:34:00	11.3	Bottom	3	2	28.30	8.20	24.20	74.1	5.00	24.6	5.6	
HKBCF	HY/2013/01	2018-06-15	Mid-Ebb	Cloudy	IS(Mf)11	13:27:00	1.0	Surface	1	1	28.50	8.20	22.70	73.7	5.10	2.6	5.8	
HKBCF	HY/2013/01	2018-06-15	Mid-Ebb	Cloudy	IS(Mf)11	13:27:00	1.0	Surface	1	2	28.30	8.20	22.60	72.7	5.00	2.6	7.2	
HKBCF	HY/2013/01	2018-06-15	Mid-Ebb	Cloudy	IS(Mf)11	13:27:00	5.6	Middle	2	1	28.60	8.20	23.60	74.9	5.10	3.0	6.4	
HKBCF	HY/2013/01	2018-06-15	Mid-Ebb	Cloudy	IS(Mf)11	13:27:00	5.6	Middle	2	2	28.40	8.20	23.60	73.9	5.00	2.8	8.4	
HKBCF	HY/2013/01	2018-06-15	Mid-Ebb	Cloudy	IS(Mf)11	13:27:00	10.1	Bottom	3	1	28.50	8.20	24.30	74.1	5.00	4.2	12.1	
HKBCF	HY/2013/01	2018-06-15	Mid-Ebb	Cloudy	IS(Mf)11	13:27:00	10.1	Bottom	3	2	28.20	8.20	24.30	72.7	5.00	4.3	12.6	
HKBCF	HY/2013/01	2018-06-15	Mid-Ebb	Cloudy	CS(Mf)5	13:20:00	1.0	Surface	1	1	28.40	7.90	22.30	75.2	5.20	3.8	6.2	
HKBCF	HY/2013/01	2018-06-15	Mid-Ebb	Cloudy	CS(Mf)5	13:20:00	1.0	Surface	1	2	28.40	8.00	22.00	75.0	5.20	3.8	8.2	

Project	Works	Date (yyyy-mm-dd)	Tide	Weather Condition	Station	Time	Depth, m	Level	Level_Code	Replicate	Temperature, °C	pH	Salinity, ppt	DO, %	DO, mg/L	Turbidity, NTU	SS, mg/L	Site Observation
HKBCF	HY/2013/01	2018-06-15	Mid-Ebb	Cloudy	CS(Mf)5	13:20:00	6.4	Middle	2	1	28.10	7.90	26.00	69.0	4.70	13.9	7.6	
HKBCF	HY/2013/01	2018-06-15	Mid-Ebb	Cloudy	CS(Mf)5	13:20:00	6.4	Middle	2	2	28.10	8.10	25.60	68.9	4.70	14.0	8.4	
HKBCF	HY/2013/01	2018-06-15	Mid-Ebb	Cloudy	CS(Mf)5	13:20:00	11.8	Bottom	3	1	28.00	7.90	28.00	69.1	4.60	16.4	6.7	
HKBCF	HY/2013/01	2018-06-15	Mid-Ebb	Cloudy	CS(Mf)5	13:20:00	11.8	Bottom	3	2	28.00	8.10	27.70	69.1	4.60	16.5	7.6	
HKBCF	HY/2013/01	2018-06-15	Mid-Ebb	Cloudy	SR7	13:19:00	1.0	Surface	1	1	28.40	8.10	22.60	72.4	5.00	3.0	5.4	
HKBCF	HY/2013/01	2018-06-15	Mid-Ebb	Cloudy	SR7	13:19:00	1.0	Surface	1	2	28.20	8.10	22.50	71.2	4.90	3.0	5.6	
HKBCF	HY/2013/01	2018-06-15	Mid-Ebb	Cloudy	SR7	13:19:00		Middle	2	1								
HKBCF	HY/2013/01	2018-06-15	Mid-Ebb	Cloudy	SR7	13:19:00		Middle	2	2								
HKBCF	HY/2013/01	2018-06-15	Mid-Ebb	Cloudy	SR7	13:19:00	3.2	Bottom	3	1	28.40	8.10	23.70	73.5	5.00	4.8	8.7	
HKBCF	HY/2013/01	2018-06-15	Mid-Ebb	Cloudy	SR7	13:19:00	3.2	Bottom	3	2	28.10	8.10	23.60	71.2	4.90	4.8	9.5	
HKBCF	HY/2013/01	2018-06-15	Mid-Ebb	Cloudy	IS17	13:46:00	1.0	Surface	1	1	28.30	7.90	22.50	74.0	5.10	4.5	4.5	
HKBCF	HY/2013/01	2018-06-15	Mid-Ebb	Cloudy	IS17	13:46:00	1.0	Surface	1	2	28.30	8.00	22.30	73.9	5.10	4.2	6.2	
HKBCF	HY/2013/01	2018-06-15	Mid-Ebb	Cloudy	IS17	13:46:00	4.6	Middle	2	1	28.30	7.90	22.90	73.2	5.00	5.1	7.6	
HKBCF	HY/2013/01	2018-06-15	Mid-Ebb	Cloudy	IS17	13:46:00	4.6	Middle	2	2	28.30	8.10	22.70	73.0	5.00	5.0	8.2	
HKBCF	HY/2013/01	2018-06-15	Mid-Ebb	Cloudy	IS17	13:46:00	8.2	Bottom	3	1	28.20	7.90	24.30	72.2	4.90	10.5	7.1	
HKBCF	HY/2013/01	2018-06-15	Mid-Ebb	Cloudy	IS17	13:46:00	8.2	Bottom	3	2	28.20	8.10	23.70	72.2	4.90	10.3	8.7	
HKBCF	HY/2013/01	2018-06-15	Mid-Ebb	Cloudy	IS(Mf)16	13:55:00	1.0	Surface	1	1	28.20	7.90	22.40	72.2	5.00	4.3	5.6	
HKBCF	HY/2013/01	2018-06-15	Mid-Ebb	Cloudy	IS(Mf)16	13:55:00	1.0	Surface	1	2	28.10	8.00	22.30	72.3	5.00	4.1	6.9	
HKBCF	HY/2013/01	2018-06-15	Mid-Ebb	Cloudy	IS(Mf)16	13:55:00		Middle	2	1								
HKBCF	HY/2013/01	2018-06-15	Mid-Ebb	Cloudy	IS(Mf)16	13:55:00		Middle	2	2								
HKBCF	HY/2013/01	2018-06-15	Mid-Ebb	Cloudy	IS(Mf)16	13:55:00	4.7	Bottom	3	1	28.10	7.90	24.40	74.7	5.10	3.3	8.0	
HKBCF	HY/2013/01	2018-06-15	Mid-Ebb	Cloudy	IS(Mf)16	13:55:00	4.7	Bottom	3	2	28.10	8.00	24.00	74.7	5.10	3.0	6.5	
HKBCF	HY/2013/01	2018-06-15	Mid-Ebb	Cloudy	IS8	14:18:00	1.0	Surface	1	1	28.40	7.90	21.60	73.6	5.10	6.5	6.6	
HKBCF	HY/2013/01	2018-06-15	Mid-Ebb	Cloudy	IS8	14:18:00	1.0	Surface	1	2	28.40	8.00	21.40	77.0	5.30	6.7	5.1	
HKBCF	HY/2013/01	2018-06-15	Mid-Ebb	Cloudy	IS8	14:18:00		Middle	2	1								
HKBCF	HY/2013/01	2018-06-15	Mid-Ebb	Cloudy	IS8	14:18:00		Middle	2	2								
HKBCF	HY/2013/01	2018-06-15	Mid-Ebb	Cloudy	IS8	14:18:00	2.9	Bottom	3	1	28.40	7.80	21.70	72.4	5.00	7.6	6.5	
HKBCF	HY/2013/01	2018-06-15	Mid-Ebb	Cloudy	IS8	14:18:00	2.9	Bottom	3	2	28.30	8.00	21.80	73.4	5.10	7.6	6.3	
HKBCF	HY/2013/01	2018-06-15	Mid-Ebb	Cloudy	SR4(N)	14:12:00	1.0	Surface	1	1	28.70	7.80	18.30	75.6	5.30	5.5	6.1	
HKBCF	HY/2013/01	2018-06-15	Mid-Ebb	Cloudy	SR4(N)	14:12:00	1.0	Surface	1	2	28.70	8.00	18.20	75.5	5.30	5.8	4.8	
HKBCF	HY/2013/01	2018-06-15	Mid-Ebb	Cloudy	SR4(N)	14:12:00		Middle	2	1								
HKBCF	HY/2013/01	2018-06-15	Mid-Ebb	Cloudy	SR4(N)	14:12:00		Middle	2	2								
HKBCF	HY/2013/01	2018-06-15	Mid-Ebb	Cloudy	SR4(N)	14:12:00	3.1	Bottom	3	1	28.40	7.80	19.60	75.9	5.30	6.9	5.4	
HKBCF	HY/2013/01	2018-06-15	Mid-Ebb	Cloudy	SR4(N)	14:12:00	3.1	Bottom	3	2	28.40	8.00	19.40	76.5	5.40	7.1	6.3	
HKBCF	HY/2013/01	2018-06-15	Mid-Ebb	Cloudy	IS(Mf)9	14:28:00	1.0	Surface	1	1	28.30	7.80	21.50	72.3	5.00	7.5	4.8	
HKBCF	HY/2013/01	2018-06-15	Mid-Ebb	Cloudy	IS(Mf)9	14:28:00	1.0	Surface	1	2	28.20	8.00	21.20	72.9	5.10	7.9	5.6	
HKBCF	HY/2013/01	2018-06-15	Mid-Ebb	Cloudy	IS(Mf)9	14:28:00		Middle	2	1								
HKBCF	HY/2013/01	2018-06-15	Mid-Ebb	Cloudy	IS(Mf)9	14:28:00		Middle	2	2								
HKBCF	HY/2013/01	2018-06-15	Mid-Ebb	Cloudy	IS(Mf)9	14:28:00	2.1	Bottom	3	1	28.20	7.80	21.80	73.2	5.10	5.6	4.8	
HKBCF	HY/2013/01	2018-06-15	Mid-Ebb	Cloudy	IS(Mf)9	14:28:00	2.1	Bottom	3	2	28.20	8.00	21.60	74.4	5.10	5.5	5.0	
HKBCF	HY/2013/01	2018-06-15	Mid-Ebb	Cloudy	IS7	14:36:00		Surface	1	1								
HKBCF	HY/2013/01	2018-06-15	Mid-Ebb	Cloudy	IS7	14:36:00		Surface	1	2								
HKBCF	HY/2013/01	2018-06-15	Mid-Ebb	Cloudy	IS7	14:36:00	1.4	Middle	2	1	28.30	7.90	22.10	76.1	5.30	6.5	4.9	
HKBCF	HY/2013/01	2018-06-15	Mid-Ebb	Cloudy	IS7	14:36:00	1.4	Middle	2	2	28.30	8.00	21.80	76.3	5.30	5.6	4.3	
HKBCF	HY/2013/01	2018-06-15	Mid-Ebb	Cloudy	IS7	14:36:00		Bottom	3	1								
HKBCF	HY/2013/01	2018-06-15	Mid-Ebb	Cloudy	IS7	14:36:00		Bottom	3	2								
HKBCF	HY/2013/01	2018-06-15	Mid-Ebb	Cloudy	IS(Mf)6	14:44:00		Surface	1	1								
HKBCF	HY/2013/01	2018-06-15	Mid-Ebb	Cloudy	IS(Mf)6	14:44:00		Surface	1	2								
HKBCF	HY/2013/01	2018-06-15	Mid-Ebb	Cloudy	IS(Mf)6	14:44:00	1.3	Middle	2	1	28.30	7.90	22.10	81.4	5.60	11.5	3.7	
HKBCF	HY/2013/01	2018-06-15	Mid-Ebb	Cloudy	IS(Mf)6	14:44:00	1.3	Middle	2	2	28.30	8.10	21.80	81.9	5.70	11.3	3.8	
HKBCF	HY/2013/01	2018-06-15	Mid-Ebb	Cloudy	IS(Mf)6	14:44:00		Bottom	3	1								
HKBCF	HY/2013/01	2018-06-15	Mid-Ebb	Cloudy	IS(Mf)6	14:44:00		Bottom	3	2								
HKBCF	HY/2013/01	2018-06-15	Mid-Ebb	Cloudy	IS5	15:20:00	1.0	Surface	1	1	28.30	7.90	22.20	79.7	5.50	3.4	4.1	
HKBCF	HY/2013/01	2018-06-15	Mid-Ebb	Cloudy	IS5	15:20:00	1.0	Surface	1	2	28.30	8.10	22.00	79.5	5.50	3.6	5.1	
HKBCF	HY/2013/01	2018-06-15	Mid-Ebb	Cloudy	IS5	15:20:00	4.3	Middle	2	1	28.20	7.90	26.40	75.0	5.10	4.5	6.5	
HKBCF	HY/2013/01	2018-06-15	Mid-Ebb	Cloudy	IS5	15:20:00	4.3	Middle	2	2	28.10	8.10	26.10	75.1	5.10	4.5	6.7	
HKBCF	HY/2013/01	2018-06-15	Mid-Ebb	Cloudy	IS5	15:20:00	7.6	Bottom	3	1	28.20	7.90	26.40	78.4	5.30	4.8	8.2	
HKBCF	HY/2013/01	2018-06-15	Mid-Ebb	Cloudy	IS5	15:20:00	7.6	Bottom	3	2	28.20	8.10	26.20	78.4	5.30	5.2	9.0	
HKBCF	HY/2013/01	2018-06-15	Mid-Ebb	Cloudy	SR3(N)	15:27:00	1.0	Surface	1	1	28.30	7.90	21.90	74.3	5.10	3.8	7.2	
HKBCF	HY/2013/01	2018-06-15	Mid-Ebb	Cloudy	SR3(N)	15:27:00	1.0	Surface	1	2	28.30	8.00	21.70	74.6	5.20	3.8	8.1	
HKBCF	HY/2013/01	2018-06-15	Mid-Ebb	Cloudy	SR3(N)	15:27:00		Middle	2	1								
HKBCF	HY/2013/01	2018-06-15	Mid-Ebb	Cloudy	SR3(N)	15:27:00		Middle	2	2								
HKBCF	HY/2013/01	2018-06-15	Mid-Ebb	Cloudy	SR3(N)	15:27:00	3.4	Bottom	3	1	28.30	7.90	23.40	74.6	5.10	3.8	20.0	
HKBCF	HY/2013/01	2018-06-15	Mid-Ebb	Cloudy	SR3(N)	15:27:00	3.4	Bottom	3	2	28.20	8.10	23.30	75.5	5.20	3.5	21.9	
HKBCF	HY/2013/01	2018-06-15	Mid-Flood	Cloudy	SR10A(N)	21:50:00	1.0	Surface	1	1	27.90	7.90	26.20	74.6	5.10	5.6	8.1	
HKBCF	HY/2013/01	2018-06-15	Mid-Flood	Cloudy	SR10A(N)	21:50:00	1.0	Surface	1	2	28.00	8.10	26.00	74.8	5.10	5.7	8.7	
HKBCF	HY/2013/01	2018-06-15	Mid-Flood	Cloudy	SR10A(N)	21:50:00	6.1	Middle	2	1	28.10	8.00	27.70	73.3	4.90	12.1	7.9	
HKBCF	HY/2013/01	2018-06-15	Mid-Flood	Cloudy	SR10A(N)	21:50:00	6.1	Middle	2	2	28.00	8.10	27.40	73.4	4.90	11.7	6.8	

Project	Works	Date (yyyy-mm-dd)	Tide	Weather Condition	Station	Time	Depth, m	Level	Level_Code	Replicate	Temperature, °C	pH	Salinity, ppt	DO, %	DO, mg/L	Turbidity, NTU	SS, mg/L	Site Observation
HKBCF	HY/2013/01	2018-06-15	Mid-Flood	Cloudy	SR10A(N)	21:50:00	11.1	Bottom	3	1	28.10	8.00	27.70	74.7	5.00	11.8	10.2	
HKBCF	HY/2013/01	2018-06-15	Mid-Flood	Cloudy	SR10A(N)	21:50:00	11.1	Bottom	3	2	28.00	8.10	27.40	75.1	5.00	11.5	8.8	
HKBCF	HY/2013/01	2018-06-15	Mid-Flood	Cloudy	SR10B(N2)	21:45:00	1.0	Surface	1	1	27.80	8.00	28.40	76.5	5.10	9.2	14.8	
HKBCF	HY/2013/01	2018-06-15	Mid-Flood	Cloudy	SR10B(N2)	21:45:00	1.0	Surface	1	2	27.90	8.10	28.10	76.4	5.10	9.3	15.4	
HKBCF	HY/2013/01	2018-06-15	Mid-Flood	Cloudy	SR10B(N2)	21:45:00		Middle	2	1								
HKBCF	HY/2013/01	2018-06-15	Mid-Flood	Cloudy	SR10B(N2)	21:45:00		Middle	2	2								
HKBCF	HY/2013/01	2018-06-15	Mid-Flood	Cloudy	SR10B(N2)	21:45:00	4.3	Bottom	3	1	28.00	8.00	28.50	75.3	5.00	9.7	14.5	
HKBCF	HY/2013/01	2018-06-15	Mid-Flood	Cloudy	SR10B(N2)	21:45:00	4.3	Bottom	3	2	28.00	8.10	28.20	75.5	5.10	9.6	14.6	
HKBCF	HY/2013/01	2018-06-15	Mid-Flood	Cloudy	CSA	21:49:00	1.0	Surface	1	1	28.30	8.20	26.40	70.9	4.80	6.4	19.2	
HKBCF	HY/2013/01	2018-06-15	Mid-Flood	Cloudy	CSA	21:49:00	1.0	Surface	1	2	28.30	8.20	26.40	70.9	4.80	6.4	20.6	
HKBCF	HY/2013/01	2018-06-15	Mid-Flood	Cloudy	CSA	21:49:00	16.4	Middle	2	1	28.00	8.20	26.60	68.7	4.60	10.5	21.9	
HKBCF	HY/2013/01	2018-06-15	Mid-Flood	Cloudy	CSA	21:49:00	16.4	Middle	2	2	28.30	8.20	26.60	69.7	4.70	10.5	21.7	
HKBCF	HY/2013/01	2018-06-15	Mid-Flood	Cloudy	CSA	21:49:00	31.8	Bottom	3	1	28.00	8.20	26.70	69.5	4.70	10.9	21.9	
HKBCF	HY/2013/01	2018-06-15	Mid-Flood	Cloudy	CSA	21:49:00	31.8	Bottom	3	2	28.30	8.20	26.70	70.6	4.70	10.9	22.2	
HKBCF	HY/2013/01	2018-06-15	Mid-Flood	Cloudy	CS6	21:39:00	1.0	Surface	1	1	28.20	8.10	22.90	70.6	4.90	3.2	6.1	
HKBCF	HY/2013/01	2018-06-15	Mid-Flood	Cloudy	CS6	21:39:00	1.0	Surface	1	2	28.40	8.10	23.00	71.9	4.90	3.3	6.9	
HKBCF	HY/2013/01	2018-06-15	Mid-Flood	Cloudy	CS6	21:39:00	4.9	Middle	2	1	28.20	8.10	23.80	72.2	4.90	2.9	6.8	
HKBCF	HY/2013/01	2018-06-15	Mid-Flood	Cloudy	CS6	21:39:00	4.9	Middle	2	2	28.40	8.10	23.80	73.4	5.00	2.9	7.6	
HKBCF	HY/2013/01	2018-06-15	Mid-Flood	Cloudy	CS6	21:39:00	8.8	Bottom	3	1	28.10	8.10	25.20	69.6	4.70	7.3	8.0	
HKBCF	HY/2013/01	2018-06-15	Mid-Flood	Cloudy	CS6	21:39:00	8.8	Bottom	3	2	28.30	8.10	25.30	71.4	4.80	7.3	8.8	
HKBCF	HY/2013/01	2018-06-15	Mid-Flood	Cloudy	CS4	20:34:00	1.0	Surface	1	1	28.50	7.90	18.40	65.6	4.60	4.7	8.6	
HKBCF	HY/2013/01	2018-06-15	Mid-Flood	Cloudy	CS4	20:34:00	1.0	Surface	1	2	28.70	7.90	18.40	66.6	4.70	4.7	8.0	
HKBCF	HY/2013/01	2018-06-15	Mid-Flood	Cloudy	CS4	20:34:00	9.7	Middle	2	1	28.20	8.10	23.80	66.7	4.60	6.7	9.5	
HKBCF	HY/2013/01	2018-06-15	Mid-Flood	Cloudy	CS4	20:34:00	9.7	Middle	2	2	28.40	8.10	23.80	67.5	4.60	6.7	8.2	
HKBCF	HY/2013/01	2018-06-15	Mid-Flood	Cloudy	CS4	20:34:00	18.4	Bottom	3	1	28.10	8.10	26.00	67.5	4.60	12.2	9.4	
HKBCF	HY/2013/01	2018-06-15	Mid-Flood	Cloudy	CS4	20:34:00	18.4	Bottom	3	2	28.30	8.10	26.00	68.5	4.60	12.2	8.1	
HKBCF	HY/2013/01	2018-06-15	Mid-Flood	Cloudy	SR6	20:06:00	1.0	Surface	1	1	28.30	7.90	17.70	62.6	4.40	7.9	18.9	
HKBCF	HY/2013/01	2018-06-15	Mid-Flood	Cloudy	SR6	20:06:00	1.0	Surface	1	2	28.50	7.90	17.70	63.3	4.50	7.9	20.3	
HKBCF	HY/2013/01	2018-06-15	Mid-Flood	Cloudy	SR6	20:06:00		Middle	2	1								
HKBCF	HY/2013/01	2018-06-15	Mid-Flood	Cloudy	SR6	20:06:00		Middle	2	2								
HKBCF	HY/2013/01	2018-06-15	Mid-Flood	Cloudy	SR6	20:06:00	3.4	Bottom	3	1	28.30	8.00	17.70	63.1	4.50	9.7	18.8	
HKBCF	HY/2013/01	2018-06-15	Mid-Flood	Cloudy	SR6	20:06:00	3.4	Bottom	3	2	28.50	8.00	17.80	64.0	4.50	9.8	20.8	
HKBCF	HY/2013/01	2018-06-15	Mid-Flood	Cloudy	CS(Mf)3(N)	20:22:00	1.0	Surface	1	1	28.50	7.90	16.40	66.1	4.70	3.7	6.0	
HKBCF	HY/2013/01	2018-06-15	Mid-Flood	Cloudy	CS(Mf)3(N)	20:22:00	1.0	Surface	1	2	28.70	7.90	16.40	67.0	4.70	3.7	6.9	
HKBCF	HY/2013/01	2018-06-15	Mid-Flood	Cloudy	CS(Mf)3(N)	20:22:00	3.6	Middle	2	1	28.50	7.90	17.30	65.0	4.60	5.1	8.2	
HKBCF	HY/2013/01	2018-06-15	Mid-Flood	Cloudy	CS(Mf)3(N)	20:22:00	3.6	Middle	2	2	28.80	7.90	17.30	66.1	4.60	5.1	6.1	
HKBCF	HY/2013/01	2018-06-15	Mid-Flood	Cloudy	CS(Mf)3(N)	20:22:00	6.1	Bottom	3	1	28.50	8.00	18.10	65.7	4.60	7.1	10.7	
HKBCF	HY/2013/01	2018-06-15	Mid-Flood	Cloudy	CS(Mf)3(N)	20:22:00	6.1	Bottom	3	2	28.70	8.00	18.10	67.4	4.70	7.1	10.1	
HKBCF	HY/2013/01	2018-06-15	Mid-Flood	Cloudy	SR5(N)	20:56:00	1.0	Surface	1	1	28.20	8.10	22.60	71.6	5.00	5.6	12.2	
HKBCF	HY/2013/01	2018-06-15	Mid-Flood	Cloudy	SR5(N)	20:56:00	1.0	Surface	1	2	28.50	8.10	22.60	72.5	5.00	5.6	13.7	
HKBCF	HY/2013/01	2018-06-15	Mid-Flood	Cloudy	SR5(N)	20:56:00	4.6	Middle	2	1	28.20	8.10	22.60	70.6	4.90	6.2	13.4	
HKBCF	HY/2013/01	2018-06-15	Mid-Flood	Cloudy	SR5(N)	20:56:00	4.6	Middle	2	2	28.50	8.10	22.60	71.5	4.90	6.2	13.1	
HKBCF	HY/2013/01	2018-06-15	Mid-Flood	Cloudy	SR5(N)	20:56:00	8.1	Bottom	3	1	28.20	8.10	23.00	70.9	4.90	7.0	20.0	
HKBCF	HY/2013/01	2018-06-15	Mid-Flood	Cloudy	SR5(N)	20:56:00	8.1	Bottom	3	2	28.40	8.10	23.10	72.2	5.00	7.0	19.3	
HKBCF	HY/2013/01	2018-06-15	Mid-Flood	Cloudy	IS10(N)	21:02:00	1.0	Surface	1	1	28.20	8.10	22.20	72.3	5.00	5.7	15.8	
HKBCF	HY/2013/01	2018-06-15	Mid-Flood	Cloudy	IS10(N)	21:02:00	1.0	Surface	1	2	28.50	8.10	22.30	73.3	5.00	5.7	15.7	
HKBCF	HY/2013/01	2018-06-15	Mid-Flood	Cloudy	IS10(N)	21:02:00	5.4	Middle	2	1	28.20	8.10	23.60	71.5	4.90	11.5	23.1	
HKBCF	HY/2013/01	2018-06-15	Mid-Flood	Cloudy	IS10(N)	21:02:00	5.4	Middle	2	2	28.40	8.10	23.60	72.7	5.00	11.5	22.8	
HKBCF	HY/2013/01	2018-06-15	Mid-Flood	Cloudy	IS10(N)	21:02:00	9.8	Bottom	3	1	28.20	8.10	23.30	70.4	4.80	19.4	22.3	
HKBCF	HY/2013/01	2018-06-15	Mid-Flood	Cloudy	IS10(N)	21:02:00	9.8	Bottom	3	2	28.40	8.10	23.30	71.3	4.90	19.4	23.1	
HKBCF	HY/2013/01	2018-06-15	Mid-Flood	Cloudy	IS(Mf)11	21:08:00	1.0	Surface	1	1	28.30	8.10	21.70	72.7	5.00	5.5	15.0	
HKBCF	HY/2013/01	2018-06-15	Mid-Flood	Cloudy	IS(Mf)11	21:08:00	1.0	Surface	1	2	28.50	8.10	21.70	73.8	5.10	5.5	17.3	
HKBCF	HY/2013/01	2018-06-15	Mid-Flood	Cloudy	IS(Mf)11	21:08:00	5.2	Middle	2	1	28.20	8.10	23.30	70.1	4.80	18.1	20.6	
HKBCF	HY/2013/01	2018-06-15	Mid-Flood	Cloudy	IS(Mf)11	21:08:00	5.2	Middle	2	2	28.40	8.10	23.20	69.3	4.70	18.0	22.4	
HKBCF	HY/2013/01	2018-06-15	Mid-Flood	Cloudy	IS(Mf)11	21:08:00	9.4	Bottom	3	1	28.20	8.10	23.20	68.3	4.70	11.2	22.1	
HKBCF	HY/2013/01	2018-06-15	Mid-Flood	Cloudy	IS(Mf)11	21:08:00	9.4	Bottom	3	2	28.40	8.10	23.30	71.6	4.90	11.2	21.2	
HKBCF	HY/2013/01	2018-06-15	Mid-Flood	Cloudy	CS(Mf)5	21:07:00	1.0	Surface	1	1	28.20	7.90	23.30	75.8	5.20	9.3	7.4	
HKBCF	HY/2013/01	2018-06-15	Mid-Flood	Cloudy	CS(Mf)5	21:07:00	1.0	Surface	1	2	28.10	8.10	23.10	76.3	5.20	9.2	6.8	
HKBCF	HY/2013/01	2018-06-15	Mid-Flood	Cloudy	CS(Mf)5	21:07:00	6.4	Middle	2	1	28.10	7.90	25.40	71.3	4.80	7.5	7.0	
HKBCF	HY/2013/01	2018-06-15	Mid-Flood	Cloudy	CS(Mf)5	21:07:00	6.4	Middle	2	2	28.10	8.10	25.20	71.3	4.90	7.5	7.5	
HKBCF	HY/2013/01	2018-06-15	Mid-Flood	Cloudy	CS(Mf)5	21:07:00	11.7	Bottom	3	1	28.10	7.90	26.00	73.0	4.90	9.2	7.2	
HKBCF	HY/2013/01	2018-06-15	Mid-Flood	Cloudy	CS(Mf)5	21:07:00	11.7	Bottom	3	2	28.10	8.10	25.70	74.1	5.00	8.9	8.5	
HKBCF	HY/2013/01	2018-06-15	Mid-Flood	Cloudy	SR7	21:15:00	1.0	Surface	1	1	28.20	8.10	21.90	71.0	4.90	4.8	8.4	
HKBCF	HY/2013/01	2018-06-15	Mid-Flood	Cloudy	SR7	21:15:00	1.0	Surface	1	2	28.40	8.10	21.90	71.8	4.90	4.8	9.6	
HKBCF	HY/2013/01	2018-06-15	Mid-Flood	Cloudy	SR7	21:15:00		Middle	2	1								
HKBCF	HY/2013/01	2018-06-15	Mid-Flood	Cloudy	SR7	21:15:00		Middle	2	2								
HKBCF	HY/2013/01	2018-06-15	Mid-Flood	Cloudy	SR7	21:15:00	3.1	Bottom	3	1	28.20	8.10	22.50	71.5	4.90	6.4	11.2	
HKBCF	HY/2013/01	2018-06-15	Mid-Flood	Cloudy	SR7	21:15:00	3.1	Bottom	3	2	28.40	8.10	22.50	72.5	5.00	6.4	11.8	

Project	Works	Date (yyyy-mm-dd)	Tide	Weather Condition	Station	Time	Depth, m	Level	Level_Code	Replicate	Temperature, °C	pH	Salinity, ppt	DO, %	DO, mg/L	Turbidity, NTU	SS, mg/L	Site Observation
HKBCF	HY/2013/01	2018-06-15	Mid-Flood	Cloudy	IS17	20:45:00	1.0	Surface	1	1	28.20	7.80	22.40	74.9	5.20	6.9	9.0	
HKBCF	HY/2013/01	2018-06-15	Mid-Flood	Cloudy	IS17	20:45:00	1.0	Surface	1	2	28.30	8.00	22.20	75.8	5.20	6.5	9.0	
HKBCF	HY/2013/01	2018-06-15	Mid-Flood	Cloudy	IS17	20:45:00	4.5	Middle	2	1	28.20	7.90	24.00	72.8	5.00	9.9	7.9	
HKBCF	HY/2013/01	2018-06-15	Mid-Flood	Cloudy	IS17	20:45:00	4.5	Middle	2	2	28.20	8.00	23.20	72.4	5.00	9.6	9.4	
HKBCF	HY/2013/01	2018-06-15	Mid-Flood	Cloudy	IS17	20:45:00	7.9	Bottom	3	1	28.20	7.90	24.50	72.3	4.90	10.7	8.0	
HKBCF	HY/2013/01	2018-06-15	Mid-Flood	Cloudy	IS17	20:45:00	7.9	Bottom	3	2	28.20	8.00	24.20	72.8	5.00	10.8	9.4	
HKBCF	HY/2013/01	2018-06-15	Mid-Flood	Cloudy	IS(Mf)16	20:36:00	1.0	Surface	1	1	28.20	7.90	22.30	73.3	5.10	5.1	7.2	
HKBCF	HY/2013/01	2018-06-15	Mid-Flood	Cloudy	IS(Mf)16	20:36:00	1.0	Surface	1	2	28.20	8.00	22.10	73.2	5.10	4.9	7.2	
HKBCF	HY/2013/01	2018-06-15	Mid-Flood	Cloudy	IS(Mf)16	20:36:00		Middle	2	1								
HKBCF	HY/2013/01	2018-06-15	Mid-Flood	Cloudy	IS(Mf)16	20:36:00		Middle	2	2								
HKBCF	HY/2013/01	2018-06-15	Mid-Flood	Cloudy	IS(Mf)16	20:36:00	4.3	Bottom	3	1	28.30	7.90	23.00	74.5	5.10	8.8	9.4	
HKBCF	HY/2013/01	2018-06-15	Mid-Flood	Cloudy	IS(Mf)16	20:36:00	4.3	Bottom	3	2	28.30	8.00	22.70	74.6	5.10	9.0	7.6	
HKBCF	HY/2013/01	2018-06-15	Mid-Flood	Cloudy	IS8	20:14:00	1.0	Surface	1	1	28.20	7.90	22.70	73.2	5.00	12.2	7.2	
HKBCF	HY/2013/01	2018-06-15	Mid-Flood	Cloudy	IS8	20:14:00	1.0	Surface	1	2	28.20	8.00	22.40	73.5	5.10	12.4	8.3	
HKBCF	HY/2013/01	2018-06-15	Mid-Flood	Cloudy	IS8	20:14:00		Middle	2	1								
HKBCF	HY/2013/01	2018-06-15	Mid-Flood	Cloudy	IS8	20:14:00		Middle	2	2								
HKBCF	HY/2013/01	2018-06-15	Mid-Flood	Cloudy	IS8	20:14:00	2.1	Bottom	3	1	28.20	7.90	22.70	74.0	5.10	12.8	8.4	
HKBCF	HY/2013/01	2018-06-15	Mid-Flood	Cloudy	IS8	20:14:00	2.1	Bottom	3	2	28.20	8.00	22.40	74.7	5.10	12.5	9.3	
HKBCF	HY/2013/01	2018-06-15	Mid-Flood	Cloudy	SR4(N)	20:21:00		Surface	1	1								
HKBCF	HY/2013/01	2018-06-15	Mid-Flood	Cloudy	SR4(N)	20:21:00		Surface	1	2								
HKBCF	HY/2013/01	2018-06-15	Mid-Flood	Cloudy	SR4(N)	20:21:00	1.4	Middle	2	1	28.10	7.90	22.70	72.9	5.10	10.2	22.4	
HKBCF	HY/2013/01	2018-06-15	Mid-Flood	Cloudy	SR4(N)	20:21:00	1.4	Middle	2	2	28.10	8.00	22.50	72.8	5.10	10.2	23.0	
HKBCF	HY/2013/01	2018-06-15	Mid-Flood	Cloudy	SR4(N)	20:21:00		Bottom	3	1								
HKBCF	HY/2013/01	2018-06-15	Mid-Flood	Cloudy	SR4(N)	20:21:00		Bottom	3	2								
HKBCF	HY/2013/01	2018-06-15	Mid-Flood	Cloudy	IS(Mf)9	20:06:00		Surface	1	1								
HKBCF	HY/2013/01	2018-06-15	Mid-Flood	Cloudy	IS(Mf)9	20:06:00		Surface	1	2								
HKBCF	HY/2013/01	2018-06-15	Mid-Flood	Cloudy	IS(Mf)9	20:06:00	1.2	Middle	2	1	28.20	7.90	21.90	80.2	5.50	4.9	7.9	
HKBCF	HY/2013/01	2018-06-15	Mid-Flood	Cloudy	IS(Mf)9	20:06:00	1.2	Middle	2	2	28.20	8.00	21.60	80.4	5.60	5.1	6.4	
HKBCF	HY/2013/01	2018-06-15	Mid-Flood	Cloudy	IS(Mf)9	20:06:00		Bottom	3	1								
HKBCF	HY/2013/01	2018-06-15	Mid-Flood	Cloudy	IS(Mf)9	20:06:00		Bottom	3	2								
HKBCF	HY/2013/01	2018-06-15	Mid-Flood	Cloudy	IS7	19:56:00		Surface	1	1								
HKBCF	HY/2013/01	2018-06-15	Mid-Flood	Cloudy	IS7	19:56:00		Surface	1	2								
HKBCF	HY/2013/01	2018-06-15	Mid-Flood	Cloudy	IS7	19:56:00	1.2	Middle	2	1	28.20	7.90	21.90	81.2	5.60	5.0	10.3	
HKBCF	HY/2013/01	2018-06-15	Mid-Flood	Cloudy	IS7	19:56:00	1.2	Middle	2	2	28.20	8.00	21.70	81.7	5.70	5.4	8.7	
HKBCF	HY/2013/01	2018-06-15	Mid-Flood	Cloudy	IS7	19:56:00		Bottom	3	1								
HKBCF	HY/2013/01	2018-06-15	Mid-Flood	Cloudy	IS7	19:56:00		Bottom	3	2								
HKBCF	HY/2013/01	2018-06-15	Mid-Flood	Cloudy	IS(Mf)6	19:47:00		Surface	1	1								
HKBCF	HY/2013/01	2018-06-15	Mid-Flood	Cloudy	IS(Mf)6	19:47:00		Surface	1	2								
HKBCF	HY/2013/01	2018-06-15	Mid-Flood	Cloudy	IS(Mf)6	19:47:00	1.1	Middle	2	1	28.30	7.90	22.00	79.4	5.50	15.7	12.1	
HKBCF	HY/2013/01	2018-06-15	Mid-Flood	Cloudy	IS(Mf)6	19:47:00	1.1	Middle	2	2	28.30	8.00	21.80	79.6	5.50	15.6	13.9	
HKBCF	HY/2013/01	2018-06-15	Mid-Flood	Cloudy	IS(Mf)6	19:47:00		Bottom	3	1								
HKBCF	HY/2013/01	2018-06-15	Mid-Flood	Cloudy	IS(Mf)6	19:47:00		Bottom	3	2								
HKBCF	HY/2013/01	2018-06-15	Mid-Flood	Cloudy	IS5	19:37:00	1.0	Surface	1	1	28.30	7.90	21.80	81.1	5.60	9.1	10.6	
HKBCF	HY/2013/01	2018-06-15	Mid-Flood	Cloudy	IS5	19:37:00	1.0	Surface	1	2	28.30	8.00	21.60	81.1	5.60	9.0	10.7	
HKBCF	HY/2013/01	2018-06-15	Mid-Flood	Cloudy	IS5	19:37:00	4.1	Middle	2	1	28.30	7.90	22.90	75.3	5.20	9.6	10.3	
HKBCF	HY/2013/01	2018-06-15	Mid-Flood	Cloudy	IS5	19:37:00	4.1	Middle	2	2	28.30	8.00	22.70	75.4	5.20	9.8	9.5	
HKBCF	HY/2013/01	2018-06-15	Mid-Flood	Cloudy	IS5	19:37:00	7.2	Bottom	3	1	28.30	7.90	23.50	74.3	5.10	11.9	11.9	
HKBCF	HY/2013/01	2018-06-15	Mid-Flood	Cloudy	IS5	19:37:00	7.2	Bottom	3	2	28.30	8.00	23.30	74.7	5.10	11.7	12.0	
HKBCF	HY/2013/01	2018-06-15	Mid-Flood	Cloudy	SR3(N)	19:32:00	1.0	Surface	1	1	28.30	7.80	22.40	79.7	5.50	11.0	14.7	
HKBCF	HY/2013/01	2018-06-15	Mid-Flood	Cloudy	SR3(N)	19:32:00	1.0	Surface	1	2	28.30	7.90	22.20	79.8	5.50	12.0	15.3	
HKBCF	HY/2013/01	2018-06-15	Mid-Flood	Cloudy	SR3(N)	19:32:00		Middle	2	1								
HKBCF	HY/2013/01	2018-06-15	Mid-Flood	Cloudy	SR3(N)	19:32:00		Middle	2	2								
HKBCF	HY/2013/01	2018-06-15	Mid-Flood	Cloudy	SR3(N)	19:32:00	3.2	Bottom	3	1	28.30	7.80	22.50	82.2	5.60	11.4	14.1	
HKBCF	HY/2013/01	2018-06-15	Mid-Flood	Cloudy	SR3(N)	19:32:00	3.2	Bottom	3	2	28.30	7.90	22.20	82.0	5.60	11.4	14.0	
HKBCF	HY/2013/01	2018-06-18	Mid-Ebb	Sunny	SR10A(N)	16:37:00	1.0	Surface	1	1	29.20	8.00	22.80	91.2	6.20	4.1	11.8	
HKBCF	HY/2013/01	2018-06-18	Mid-Ebb	Sunny	SR10A(N)	16:37:00	1.0	Surface	1	2	29.20	8.10	22.60	91.5	6.20	4.2	11.5	
HKBCF	HY/2013/01	2018-06-18	Mid-Ebb	Sunny	SR10A(N)	16:37:00	5.6	Middle	2	1	29.20	8.00	23.10	89.9	6.10	4.4	11.4	
HKBCF	HY/2013/01	2018-06-18	Mid-Ebb	Sunny	SR10A(N)	16:37:00	5.6	Middle	2	2	29.20	8.10	22.90	90.0	6.10	4.5	12.8	
HKBCF	HY/2013/01	2018-06-18	Mid-Ebb	Sunny	SR10A(N)	16:37:00	10.2	Bottom	3	1	29.10	8.00	23.60	88.6	6.00	4.6	11.1	
HKBCF	HY/2013/01	2018-06-18	Mid-Ebb	Sunny	SR10A(N)	16:37:00	10.2	Bottom	3	2	29.10	8.10	23.30	89.0	6.00	4.7	12.2	
HKBCF	HY/2013/01	2018-06-18	Mid-Ebb	Sunny	SR10B(N2)	16:32:00	1.0	Surface	1	1	29.20	8.00	22.90	93.2	6.30	4.5	12.3	
HKBCF	HY/2013/01	2018-06-18	Mid-Ebb	Sunny	SR10B(N2)	16:32:00	1.0	Surface	1	2	29.20	8.10	22.70	93.6	6.30	4.6	12.7	
HKBCF	HY/2013/01	2018-06-18	Mid-Ebb	Sunny	SR10B(N2)	16:32:00	3.4	Middle	2	1	29.20	8.00	23.10	93.2	6.30	4.7	13.6	
HKBCF	HY/2013/01	2018-06-18	Mid-Ebb	Sunny	SR10B(N2)	16:32:00	3.4	Middle	2	2	29.20	8.10	22.80	93.7	6.30	4.6	13.0	
HKBCF	HY/2013/01	2018-06-18	Mid-Ebb	Sunny	SR10B(N2)	16:32:00	5.8	Bottom	3	1	29.30	8.00	22.80	94.2	6.40	4.5	13.1	
HKBCF	HY/2013/01	2018-06-18	Mid-Ebb	Sunny	SR10B(N2)	16:32:00	5.8	Bottom	3	2	29.30	8.10	22.60	94.8	6.40	4.4	12.3	
HKBCF	HY/2013/01	2018-06-18	Mid-Ebb	Sunny	CSA	16:46:00	1.0	Surface	1	1	28.90	7.90	21.40	82.4	5.70	4.4	10.2	
HKBCF	HY/2013/01	2018-06-18	Mid-Ebb	Sunny	CSA	16:46:00	1.0	Surface	1	2	29.20	8.10	20.50	83.9	5.80	4.5	8.7	

Project	Works	Date (yyyy-mm-dd)	Tide	Weather Condition	Station	Time	Depth, m	Level	Level_Code	Replicate	Temperature, °C	pH	Salinity, ppt	DO, %	DO, mg/L	Turbidity, NTU	SS, mg/L	Site Observation
HKBCF	HY/2013/01	2018-06-18	Mid-Ebb	Sunny	CSA	16:46:00	16.5	Middle	2	1	28.40	8.00	26.00	73.0	4.90	8.5	9.6	
HKBCF	HY/2013/01	2018-06-18	Mid-Ebb	Sunny	CSA	16:46:00	16.5	Middle	2	2	28.60	8.10	26.00	73.9	5.00	8.5	9.4	
HKBCF	HY/2013/01	2018-06-18	Mid-Ebb	Sunny	CSA	16:46:00	32.0	Bottom	3	1	28.30	8.00	27.50	73.7	4.90	7.6	9.0	
HKBCF	HY/2013/01	2018-06-18	Mid-Ebb	Sunny	CSA	16:46:00	32.0	Bottom	3	2	28.50	8.10	27.50	74.5	5.00	7.6	8.9	
HKBCF	HY/2013/01	2018-06-18	Mid-Ebb	Sunny	CS6	16:35:00	1.0	Surface	1	1	28.50	7.90	23.30	74.0	5.10	4.0	7.0	
HKBCF	HY/2013/01	2018-06-18	Mid-Ebb	Sunny	CS6	16:35:00	1.0	Surface	1	2	28.80	8.10	23.40	75.1	5.10	4.1	5.7	
HKBCF	HY/2013/01	2018-06-18	Mid-Ebb	Sunny	CS6	16:35:00	4.4	Middle	2	1	28.40	7.90	25.50	74.5	5.00	5.9	10.8	
HKBCF	HY/2013/01	2018-06-18	Mid-Ebb	Sunny	CS6	16:35:00	4.4	Middle	2	2	28.60	8.10	25.50	75.2	5.10	5.9	10.4	
HKBCF	HY/2013/01	2018-06-18	Mid-Ebb	Sunny	CS6	16:35:00	7.7	Bottom	3	1	28.50	7.90	25.30	76.8	5.20	6.1	11.3	
HKBCF	HY/2013/01	2018-06-18	Mid-Ebb	Sunny	CS6	16:35:00	7.7	Bottom	3	2	28.70	8.10	25.40	76.0	5.10	6.2	11.6	
HKBCF	HY/2013/01	2018-06-18	Mid-Ebb	Sunny	CS4	15:47:00	1.0	Surface	1	1	29.10	7.80	17.50	85.6	6.00	4.3	7.4	
HKBCF	HY/2013/01	2018-06-18	Mid-Ebb	Sunny	CS4	15:47:00	1.0	Surface	1	2	29.40	8.10	17.50	86.8	6.00	4.4	6.4	
HKBCF	HY/2013/01	2018-06-18	Mid-Ebb	Sunny	CS4	15:47:00	8.1	Middle	2	1	28.40	7.90	24.50	70.3	4.80	6.7	9.2	
HKBCF	HY/2013/01	2018-06-18	Mid-Ebb	Sunny	CS4	15:47:00	8.1	Middle	2	2	28.70	8.10	24.50	71.0	4.80	6.8	10.9	
HKBCF	HY/2013/01	2018-06-18	Mid-Ebb	Sunny	CS4	15:47:00	15.1	Bottom	3	1	28.30	7.90	26.20	70.8	4.80	7.8	10.2	
HKBCF	HY/2013/01	2018-06-18	Mid-Ebb	Sunny	CS4	15:47:00	15.1	Bottom	3	2	28.60	8.10	26.30	71.6	4.80	7.9	9.3	
HKBCF	HY/2013/01	2018-06-18	Mid-Ebb	Sunny	SR6	15:22:00	1.0	Surface	1	1	29.10	7.90	18.40	91.4	6.30	3.5	8.0	
HKBCF	HY/2013/01	2018-06-18	Mid-Ebb	Sunny	SR6	15:22:00	1.0	Surface	1	2	29.40	8.10	18.40	92.7	6.40	3.6	7.6	
HKBCF	HY/2013/01	2018-06-18	Mid-Ebb	Sunny	SR6	15:22:00		Middle	2	1								
HKBCF	HY/2013/01	2018-06-18	Mid-Ebb	Sunny	SR6	15:22:00		Middle	2	2								
HKBCF	HY/2013/01	2018-06-18	Mid-Ebb	Sunny	SR6	15:22:00	3.3	Bottom	3	1	29.10	7.90	18.50	91.4	6.30	3.5	7.7	
HKBCF	HY/2013/01	2018-06-18	Mid-Ebb	Sunny	SR6	15:22:00	3.3	Bottom	3	2	29.30	8.10	18.50	92.8	6.40	3.5	6.9	
HKBCF	HY/2013/01	2018-06-18	Mid-Ebb	Sunny	CS(Mf)3(N)	15:36:00	1.0	Surface	1	1	29.10	7.90	18.80	85.7	5.90	4.5	5.7	
HKBCF	HY/2013/01	2018-06-18	Mid-Ebb	Sunny	CS(Mf)3(N)	15:36:00	1.0	Surface	1	2	29.40	8.10	18.80	86.9	6.00	4.6	7.1	
HKBCF	HY/2013/01	2018-06-18	Mid-Ebb	Sunny	CS(Mf)3(N)	15:36:00	3.6	Middle	2	1	28.70	7.90	20.90	77.8	5.40	4.9	7.7	
HKBCF	HY/2013/01	2018-06-18	Mid-Ebb	Sunny	CS(Mf)3(N)	15:36:00	3.6	Middle	2	2	28.90	8.10	20.90	79.0	5.40	4.9	7.1	
HKBCF	HY/2013/01	2018-06-18	Mid-Ebb	Sunny	CS(Mf)3(N)	15:36:00	6.1	Bottom	3	1	28.60	7.90	24.00	77.7	5.30	5.4	8.0	
HKBCF	HY/2013/01	2018-06-18	Mid-Ebb	Sunny	CS(Mf)3(N)	15:36:00	6.1	Bottom	3	2	28.90	8.10	24.00	79.0	5.30	5.4	6.2	
HKBCF	HY/2013/01	2018-06-18	Mid-Ebb	Sunny	SR5(N)	16:04:00	1.0	Surface	1	1	29.00	7.90	19.10	85.9	6.00	8.7	6.1	
HKBCF	HY/2013/01	2018-06-18	Mid-Ebb	Sunny	SR5(N)	16:04:00	1.0	Surface	1	2	29.30	8.10	19.10	87.1	6.00	8.8	7.2	
HKBCF	HY/2013/01	2018-06-18	Mid-Ebb	Sunny	SR5(N)	16:04:00	4.6	Middle	2	1	28.60	7.90	23.00	79.5	5.40	10.3	5.8	
HKBCF	HY/2013/01	2018-06-18	Mid-Ebb	Sunny	SR5(N)	16:04:00	4.6	Middle	2	2	28.90	8.10	23.00	80.9	5.50	10.4	5.8	
HKBCF	HY/2013/01	2018-06-18	Mid-Ebb	Sunny	SR5(N)	16:04:00	8.2	Bottom	3	1	28.60	7.90	23.30	79.9	5.40	14.6	6.7	
HKBCF	HY/2013/01	2018-06-18	Mid-Ebb	Sunny	SR5(N)	16:04:00	8.2	Bottom	3	2	28.90	8.10	23.30	82.2	5.60	14.7	7.0	
HKBCF	HY/2013/01	2018-06-18	Mid-Ebb	Sunny	IS10(N)	16:08:00	1.0	Surface	1	1	29.10	7.90	19.80	86.5	6.00	4.4	4.2	
HKBCF	HY/2013/01	2018-06-18	Mid-Ebb	Sunny	IS10(N)	16:08:00	1.0	Surface	1	2	29.40	8.10	19.80	86.5	5.90	4.4	4.9	
HKBCF	HY/2013/01	2018-06-18	Mid-Ebb	Sunny	IS10(N)	16:08:00	6.2	Middle	2	1	28.50	7.90	23.40	74.6	5.10	4.6	5.2	
HKBCF	HY/2013/01	2018-06-18	Mid-Ebb	Sunny	IS10(N)	16:08:00	6.2	Middle	2	2	28.70	8.10	23.40	73.1	5.00	4.7	6.1	
HKBCF	HY/2013/01	2018-06-18	Mid-Ebb	Sunny	IS10(N)	16:08:00	11.4	Bottom	3	1	28.40	7.90	24.80	71.8	4.90	7.0	7.0	
HKBCF	HY/2013/01	2018-06-18	Mid-Ebb	Sunny	IS10(N)	16:08:00	11.4	Bottom	3	2	28.60	8.10	24.90	73.0	4.90	7.1	7.9	
HKBCF	HY/2013/01	2018-06-18	Mid-Ebb	Sunny	IS(Mf)11	16:14:00	1.0	Surface	1	1	29.00	7.90	19.90	86.5	6.00	5.0	4.9	
HKBCF	HY/2013/01	2018-06-18	Mid-Ebb	Sunny	IS(Mf)11	16:14:00	1.0	Surface	1	2	29.30	8.10	19.80	87.3	6.00	5.1	5.5	
HKBCF	HY/2013/01	2018-06-18	Mid-Ebb	Sunny	IS(Mf)11	16:14:00	5.5	Middle	2	1	28.70	7.90	22.90	77.7	5.30	6.3	7.2	
HKBCF	HY/2013/01	2018-06-18	Mid-Ebb	Sunny	IS(Mf)11	16:14:00	5.5	Middle	2	2	28.90	8.10	22.90	78.2	5.30	6.4	7.3	
HKBCF	HY/2013/01	2018-06-18	Mid-Ebb	Sunny	IS(Mf)11	16:14:00	9.9	Bottom	3	1	28.50	7.90	23.90	74.1	5.00	7.1	5.6	
HKBCF	HY/2013/01	2018-06-18	Mid-Ebb	Sunny	IS(Mf)11	16:14:00	9.9	Bottom	3	2	28.70	8.10	23.90	75.0	5.10	7.1	6.4	
HKBCF	HY/2013/01	2018-06-18	Mid-Ebb	Sunny	CS(Mf)5	16:05:00	1.0	Surface	1	1	29.20	7.90	21.50	88.7	6.00	6.6	8.6	
HKBCF	HY/2013/01	2018-06-18	Mid-Ebb	Sunny	CS(Mf)5	16:05:00	1.0	Surface	1	2	29.20	8.10	21.20	89.0	6.10	7.2	7.3	
HKBCF	HY/2013/01	2018-06-18	Mid-Ebb	Sunny	CS(Mf)5	16:05:00	5.9	Middle	2	1	28.80	7.90	23.60	79.8	5.40	9.1	9.7	
HKBCF	HY/2013/01	2018-06-18	Mid-Ebb	Sunny	CS(Mf)5	16:05:00	5.9	Middle	2	2	28.80	8.10	23.30	79.9	5.40	10.1	9.9	
HKBCF	HY/2013/01	2018-06-18	Mid-Ebb	Sunny	CS(Mf)5	16:05:00	10.8	Bottom	3	1	28.50	7.90	25.30	73.5	5.00	20.7	15.4	
HKBCF	HY/2013/01	2018-06-18	Mid-Ebb	Sunny	CS(Mf)5	16:05:00	10.8	Bottom	3	2	28.50	8.10	25.00	73.5	5.00	23.9	16.5	
HKBCF	HY/2013/01	2018-06-18	Mid-Ebb	Sunny	SR7	16:20:00	1.0	Surface	1	1	29.00	7.90	20.70	84.3	5.80	7.5	6.5	
HKBCF	HY/2013/01	2018-06-18	Mid-Ebb	Sunny	SR7	16:20:00	1.0	Surface	1	2	29.20	8.10	20.70	86.1	5.90	7.5	7.3	
HKBCF	HY/2013/01	2018-06-18	Mid-Ebb	Sunny	SR7	16:20:00		Middle	2	1								
HKBCF	HY/2013/01	2018-06-18	Mid-Ebb	Sunny	SR7	16:20:00		Middle	2	2								
HKBCF	HY/2013/01	2018-06-18	Mid-Ebb	Sunny	SR7	16:20:00	3.1	Bottom	3	1	28.90	7.90	21.30	84.4	5.80	8.6	6.6	
HKBCF	HY/2013/01	2018-06-18	Mid-Ebb	Sunny	SR7	16:20:00	3.1	Bottom	3	2	29.10	8.10	21.40	86.8	5.90	8.7	6.0	
HKBCF	HY/2013/01	2018-06-18	Mid-Ebb	Sunny	IS17	15:51:00	1.0	Surface	1	1	28.80	7.90	22.40	85.1	5.80	5.8	6.2	
HKBCF	HY/2013/01	2018-06-18	Mid-Ebb	Sunny	IS17	15:51:00	1.0	Surface	1	2	28.80	8.10	22.20	81.4	5.60	6.7	8.1	
HKBCF	HY/2013/01	2018-06-18	Mid-Ebb	Sunny	IS17	15:51:00	5.8	Middle	2	1	28.50	7.90	25.00	72.4	4.90	12.3	7.4	
HKBCF	HY/2013/01	2018-06-18	Mid-Ebb	Sunny	IS17	15:51:00	5.8	Middle	2	2	28.40	8.10	24.60	72.3	4.90	13.8	7.2	
HKBCF	HY/2013/01	2018-06-18	Mid-Ebb	Sunny	IS17	15:51:00	10.6	Bottom	3	1	28.40	7.90	26.30	74.1	5.00	10.3	5.8	
HKBCF	HY/2013/01	2018-06-18	Mid-Ebb	Sunny	IS17	15:51:00	10.6	Bottom	3	2	28.30	8.10	26.10	74.8	5.00	11.8	8.0	
HKBCF	HY/2013/01	2018-06-18	Mid-Ebb	Sunny	IS(Mf)16	15:43:00	1.0	Surface	1	1	28.60	7.90	24.60	87.1	5.90	5.3	8.2	
HKBCF	HY/2013/01	2018-06-18	Mid-Ebb	Sunny	IS(Mf)16	15:43:00	1.0	Surface	1	2	28.60	8.10	24.40	86.9	5.90	6.1	8.0	
HKBCF	HY/2013/01	2018-06-18	Mid-Ebb	Sunny	IS(Mf)16	15:43:00		Middle	2	1								
HKBCF	HY/2013/01	2018-06-18	Mid-Ebb	Sunny	IS(Mf)16	15:43:00		Middle	2	2								

Project	Works	Date (yyyy-mm-dd)	Tide	Weather Condition	Station	Time	Depth, m	Level	Level_Code	Replicate	Temperature, °C	pH	Salinity, ppt	DO, %	DO, mg/L	Turbidity, NTU	SS, mg/L	Site Observation
HKBCF	HY/2013/01	2018-06-18	Mid-Ebb	Sunny	IS(Mf)16	15:43:00	4.7	Bottom	3	1	28.50	7.90	25.40	80.0	5.40	3.7	7.7	
HKBCF	HY/2013/01	2018-06-18	Mid-Ebb	Sunny	IS(Mf)16	15:43:00	4.7	Bottom	3	2	28.50	8.10	25.10	79.5	5.40	4.5	7.8	
HKBCF	HY/2013/01	2018-06-18	Mid-Ebb	Sunny	IS8	15:27:00	1.0	Surface	1	1	28.90	8.00	23.20	100.5	6.80	6.1	5.3	
HKBCF	HY/2013/01	2018-06-18	Mid-Ebb	Sunny	IS8	15:27:00	1.0	Surface	1	2	28.90	8.10	23.00	100.4	6.80	6.4	5.6	
HKBCF	HY/2013/01	2018-06-18	Mid-Ebb	Sunny	IS8	15:27:00		Middle	2	1								
HKBCF	HY/2013/01	2018-06-18	Mid-Ebb	Sunny	IS8	15:27:00		Middle	2	2								
HKBCF	HY/2013/01	2018-06-18	Mid-Ebb	Sunny	IS8	15:27:00	3.4	Bottom	3	1	28.60	7.90	24.00	85.9	5.80	7.1	5.1	
HKBCF	HY/2013/01	2018-06-18	Mid-Ebb	Sunny	IS8	15:27:00	3.4	Bottom	3	2	28.60	8.10	23.80	86.2	5.90	8.2	5.0	
HKBCF	HY/2013/01	2018-06-18	Mid-Ebb	Sunny	SR4(N)	15:33:00	1.0	Surface	1	1	28.90	7.90	22.90	101.5	6.90	7.1	7.6	
HKBCF	HY/2013/01	2018-06-18	Mid-Ebb	Sunny	SR4(N)	15:33:00	1.0	Surface	1	2	28.90	8.10	22.70	101.2	6.90	8.3	8.5	
HKBCF	HY/2013/01	2018-06-18	Mid-Ebb	Sunny	SR4(N)	15:33:00		Middle	2	1								
HKBCF	HY/2013/01	2018-06-18	Mid-Ebb	Sunny	SR4(N)	15:33:00		Middle	2	2								
HKBCF	HY/2013/01	2018-06-18	Mid-Ebb	Sunny	SR4(N)	15:33:00	3.4	Bottom	3	1	28.80	7.90	23.20	91.0	6.20	8.3	7.6	
HKBCF	HY/2013/01	2018-06-18	Mid-Ebb	Sunny	SR4(N)	15:33:00	3.4	Bottom	3	2	28.80	8.10	23.00	91.8	6.20	10.0	8.3	
HKBCF	HY/2013/01	2018-06-18	Mid-Ebb	Sunny	IS(Mf)9	15:20:00	1.0	Surface	1	1	29.10	7.90	22.90	96.7	6.50	6.1	7.6	
HKBCF	HY/2013/01	2018-06-18	Mid-Ebb	Sunny	IS(Mf)9	15:20:00	1.0	Surface	1	2	29.00	8.10	22.70	96.2	6.50	7.3	7.8	
HKBCF	HY/2013/01	2018-06-18	Mid-Ebb	Sunny	IS(Mf)9	15:20:00		Middle	2	1								
HKBCF	HY/2013/01	2018-06-18	Mid-Ebb	Sunny	IS(Mf)9	15:20:00		Middle	2	2								
HKBCF	HY/2013/01	2018-06-18	Mid-Ebb	Sunny	IS(Mf)9	15:20:00	3.0	Bottom	3	1	28.90	7.90	23.30	81.1	5.50	6.9	7.4	
HKBCF	HY/2013/01	2018-06-18	Mid-Ebb	Sunny	IS(Mf)9	15:20:00	3.0	Bottom	3	2	28.90	8.10	23.10	81.5	5.50	8.2	7.9	
HKBCF	HY/2013/01	2018-06-18	Mid-Ebb	Sunny	IS7	15:13:00	1.0	Surface	1	1	29.30	8.00	23.10	101.9	6.90	4.3	6.2	
HKBCF	HY/2013/01	2018-06-18	Mid-Ebb	Sunny	IS7	15:13:00	1.0	Surface	1	2	29.30	8.10	22.90	101.8	6.90	5.2	7.3	
HKBCF	HY/2013/01	2018-06-18	Mid-Ebb	Sunny	IS7	15:13:00		Middle	2	1								
HKBCF	HY/2013/01	2018-06-18	Mid-Ebb	Sunny	IS7	15:13:00		Middle	2	2								
HKBCF	HY/2013/01	2018-06-18	Mid-Ebb	Sunny	IS7	15:13:00	2.6	Bottom	3	1	28.60	7.80	24.20	73.6	5.00	15.2	8.0	
HKBCF	HY/2013/01	2018-06-18	Mid-Ebb	Sunny	IS7	15:13:00	2.6	Bottom	3	2	28.50	8.00	23.90	73.7	5.00	17.5	7.8	
HKBCF	HY/2013/01	2018-06-18	Mid-Ebb	Sunny	IS(Mf)6	15:07:00	1.0	Surface	1	1	29.00	7.90	23.50	86.0	5.80	5.8	5.3	
HKBCF	HY/2013/01	2018-06-18	Mid-Ebb	Sunny	IS(Mf)6	15:07:00	1.0	Surface	1	2	29.00	8.10	23.20	86.2	5.80	7.2	5.5	
HKBCF	HY/2013/01	2018-06-18	Mid-Ebb	Sunny	IS(Mf)6	15:07:00		Middle	2	1								
HKBCF	HY/2013/01	2018-06-18	Mid-Ebb	Sunny	IS(Mf)6	15:07:00		Middle	2	2								
HKBCF	HY/2013/01	2018-06-18	Mid-Ebb	Sunny	IS(Mf)6	15:07:00	2.5	Bottom	3	1	29.00	7.90	23.40	86.5	5.90	5.8	5.8	
HKBCF	HY/2013/01	2018-06-18	Mid-Ebb	Sunny	IS(Mf)6	15:07:00	2.5	Bottom	3	2	29.00	8.10	23.20	86.8	5.90	5.7	5.0	
HKBCF	HY/2013/01	2018-06-18	Mid-Ebb	Sunny	IS5	14:59:00	1.0	Surface	1	1	29.10	7.90	21.20	89.2	6.10	4.5	6.0	
HKBCF	HY/2013/01	2018-06-18	Mid-Ebb	Sunny	IS5	14:59:00	1.0	Surface	1	2	29.10	8.10	20.90	89.4	6.10	4.4	5.7	
HKBCF	HY/2013/01	2018-06-18	Mid-Ebb	Sunny	IS5	14:59:00	4.8	Middle	2	1	28.90	7.90	23.30	81.0	5.50	6.2	6.4	
HKBCF	HY/2013/01	2018-06-18	Mid-Ebb	Sunny	IS5	14:59:00	4.8	Middle	2	2	28.90	8.00	23.10	80.8	5.50	6.2	5.7	
HKBCF	HY/2013/01	2018-06-18	Mid-Ebb	Sunny	IS5	14:59:00	8.6	Bottom	3	1	28.80	7.90	24.00	77.3	5.20	8.9	5.8	
HKBCF	HY/2013/01	2018-06-18	Mid-Ebb	Sunny	IS5	14:59:00	8.6	Bottom	3	2	28.80	8.00	23.60	77.6	5.30	8.4	5.4	
HKBCF	HY/2013/01	2018-06-18	Mid-Ebb	Sunny	SR3(N)	14:51:00	1.0	Surface	1	1	29.00	7.90	22.00	89.1	6.10	4.8	9.6	
HKBCF	HY/2013/01	2018-06-18	Mid-Ebb	Sunny	SR3(N)	14:51:00	1.0	Surface	1	2	28.90	8.00	21.70	88.4	6.00	5.0	8.7	
HKBCF	HY/2013/01	2018-06-18	Mid-Ebb	Sunny	SR3(N)	14:51:00		Middle	2	1								
HKBCF	HY/2013/01	2018-06-18	Mid-Ebb	Sunny	SR3(N)	14:51:00		Middle	2	2								
HKBCF	HY/2013/01	2018-06-18	Mid-Ebb	Sunny	SR3(N)	14:51:00	3.7	Bottom	3	1	28.80	7.90	23.80	80.3	5.40	5.1	9.9	
HKBCF	HY/2013/01	2018-06-18	Mid-Ebb	Sunny	SR3(N)	14:51:00	3.7	Bottom	3	2	28.80	8.00	23.50	79.3	5.40	5.7	8.2	
HKBCF	HY/2013/01	2018-06-18	Mid-Flood	Sunny	SR10A(N)	8:17:00	1.0	Surface	1	1	28.30	7.90	23.60	75.4	5.20	3.5	5.2	
HKBCF	HY/2013/01	2018-06-18	Mid-Flood	Sunny	SR10A(N)	8:17:00	1.0	Surface	1	2	28.30	8.00	23.40	75.3	5.20	3.7	4.9	
HKBCF	HY/2013/01	2018-06-18	Mid-Flood	Sunny	SR10A(N)	8:17:00	5.8	Middle	2	1	28.30	7.90	26.00	74.6	5.00	3.5	4.9	
HKBCF	HY/2013/01	2018-06-18	Mid-Flood	Sunny	SR10A(N)	8:17:00	5.8	Middle	2	2	28.30	8.00	25.70	74.7	5.00	3.5	5.1	
HKBCF	HY/2013/01	2018-06-18	Mid-Flood	Sunny	SR10A(N)	8:17:00	10.6	Bottom	3	1	28.30	7.90	26.30	74.6	5.00	3.2	5.5	
HKBCF	HY/2013/01	2018-06-18	Mid-Flood	Sunny	SR10A(N)	8:17:00	10.6	Bottom	3	2	28.30	8.00	26.00	74.7	5.00	3.2	5.9	
HKBCF	HY/2013/01	2018-06-18	Mid-Flood	Sunny	SR10B(N2)	8:24:00	1.0	Surface	1	1	28.30	8.00	28.50	74.6	5.00	4.9	5.5	
HKBCF	HY/2013/01	2018-06-18	Mid-Flood	Sunny	SR10B(N2)	8:24:00	1.0	Surface	1	2	28.20	8.10	28.20	74.8	5.00	5.2	6.7	
HKBCF	HY/2013/01	2018-06-18	Mid-Flood	Sunny	SR10B(N2)	8:24:00	3.4	Middle	2	1	28.20	8.00	28.70	75.0	5.00	5.2	6.9	
HKBCF	HY/2013/01	2018-06-18	Mid-Flood	Sunny	SR10B(N2)	8:24:00	3.4	Middle	2	2	28.20	8.10	28.40	75.2	5.00	6.0	6.9	
HKBCF	HY/2013/01	2018-06-18	Mid-Flood	Sunny	SR10B(N2)	8:24:00	5.8	Bottom	3	1	28.20	7.90	28.90	77.1	5.10	5.6	6.9	
HKBCF	HY/2013/01	2018-06-18	Mid-Flood	Sunny	SR10B(N2)	8:24:00	5.8	Bottom	3	2	28.20	8.10	28.60	78.6	5.20	6.1	8.0	
HKBCF	HY/2013/01	2018-06-18	Mid-Flood	Sunny	CSA	8:57:00	1.0	Surface	1	1	28.50	7.90	23.80	73.9	5.00	3.6	11.1	
HKBCF	HY/2013/01	2018-06-18	Mid-Flood	Sunny	CSA	8:57:00	1.0	Surface	1	2	28.70	8.10	23.70	75.4	5.10	3.7	10.8	
HKBCF	HY/2013/01	2018-06-18	Mid-Flood	Sunny	CSA	8:57:00	16.3	Middle	2	1	28.30	7.90	27.20	73.8	5.00	4.3	12.0	
HKBCF	HY/2013/01	2018-06-18	Mid-Flood	Sunny	CSA	8:57:00	16.3	Middle	2	2	28.50	8.10	27.10	73.8	4.90	4.4	11.3	
HKBCF	HY/2013/01	2018-06-18	Mid-Flood	Sunny	CSA	8:57:00	31.5	Bottom	3	1	28.30	7.90	27.10	72.5	4.90	4.1	12.3	
HKBCF	HY/2013/01	2018-06-18	Mid-Flood	Sunny	CSA	8:57:00	31.5	Bottom	3	2	28.50	8.00	27.10	73.9	4.90	4.2	13.6	
HKBCF	HY/2013/01	2018-06-18	Mid-Flood	Sunny	CS6	9:07:00	1.0	Surface	1	1	28.50	7.90	23.90	74.6	5.10	3.7	7.5	
HKBCF	HY/2013/01	2018-06-18	Mid-Flood	Sunny	CS6	9:07:00	1.0	Surface	1	2	28.80	8.10	23.80	75.6	5.10	3.8	8.3	
HKBCF	HY/2013/01	2018-06-18	Mid-Flood	Sunny	CS6	9:07:00	4.5	Middle	2	1	28.40	7.90	24.40	73.8	5.00	3.7	8.5	
HKBCF	HY/2013/01	2018-06-18	Mid-Flood	Sunny	CS6	9:07:00	4.5	Middle	2	2	28.70	8.10	24.30	74.9	5.10	3.8	9.2	
HKBCF	HY/2013/01	2018-06-18	Mid-Flood	Sunny	CS6	9:07:00	8.0	Bottom	3	1	28.40	7.90	24.70	74.2	5.00	3.9	9.1	
HKBCF	HY/2013/01	2018-06-18	Mid-Flood	Sunny	CS6	9:07:00	8.0	Bottom	3	2	28.60	8.10	24.70	75.4	5.10	3.9	11.1	

Project	Works	Date (yyyy-mm-dd)	Tide	Weather Condition	Station	Time	Depth, m	Level	Level_Code	Replicate	Temperature, °C	pH	Salinity, ppt	DO, %	DO, mg/L	Turbidity, NTU	SS, mg/L	Site Observation
HKBCF	HY/2013/01	2018-06-18	Mid-Flood	Sunny	CS4	9:58:00	1.0	Surface	1	1	28.70	7.80	19.50	75.6	5.20	3.9	8.1	
HKBCF	HY/2013/01	2018-06-18	Mid-Flood	Sunny	CS4	9:58:00	1.0	Surface	1	2	29.00	8.00	19.50	76.6	5.30	4.0	7.9	
HKBCF	HY/2013/01	2018-06-18	Mid-Flood	Sunny	CS4	9:58:00	8.3	Middle	2	1	28.60	7.90	23.60	73.0	5.00	4.7	8.0	
HKBCF	HY/2013/01	2018-06-18	Mid-Flood	Sunny	CS4	9:58:00	8.3	Middle	2	2	28.80	8.10	23.60	73.8	5.00	4.8	8.3	
HKBCF	HY/2013/01	2018-06-18	Mid-Flood	Sunny	CS4	9:58:00	15.5	Bottom	3	1	28.40	7.90	24.70	73.3	5.00	3.9	6.8	
HKBCF	HY/2013/01	2018-06-18	Mid-Flood	Sunny	CS4	9:58:00	15.5	Bottom	3	2	28.60	8.10	24.80	74.3	5.00	4.0	7.7	
HKBCF	HY/2013/01	2018-06-18	Mid-Flood	Sunny	SR6	10:26:00	1.0	Surface	1	1	28.60	7.90	19.70	78.2	5.40	6.2	8.1	
HKBCF	HY/2013/01	2018-06-18	Mid-Flood	Sunny	SR6	10:26:00	1.0	Surface	1	2	28.90	8.10	19.80	79.3	5.50	6.3	9.3	
HKBCF	HY/2013/01	2018-06-18	Mid-Flood	Sunny	SR6	10:26:00		Middle	2	1								
HKBCF	HY/2013/01	2018-06-18	Mid-Flood	Sunny	SR6	10:26:00		Middle	2	2								
HKBCF	HY/2013/01	2018-06-18	Mid-Flood	Sunny	SR6	10:26:00	3.5	Bottom	3	1	28.70	7.90	24.30	79.3	5.40	6.7	7.9	
HKBCF	HY/2013/01	2018-06-18	Mid-Flood	Sunny	SR6	10:26:00	3.5	Bottom	3	2	28.90	8.10	24.30	80.4	5.40	6.8	8.0	
HKBCF	HY/2013/01	2018-06-18	Mid-Flood	Sunny	CS(Mf)3(N)	10:11:00	1.0	Surface	1	1	28.70	7.90	19.80	77.9	5.40	3.8	5.2	
HKBCF	HY/2013/01	2018-06-18	Mid-Flood	Sunny	CS(Mf)3(N)	10:11:00	1.0	Surface	1	2	29.00	8.10	19.70	78.9	5.50	3.9	5.0	
HKBCF	HY/2013/01	2018-06-18	Mid-Flood	Sunny	CS(Mf)3(N)	10:11:00	3.6	Middle	2	1	28.60	7.90	20.00	75.7	5.20	7.0	5.0	
HKBCF	HY/2013/01	2018-06-18	Mid-Flood	Sunny	CS(Mf)3(N)	10:11:00	3.6	Middle	2	2	28.90	8.10	20.00	76.7	5.30	7.1	4.4	
HKBCF	HY/2013/01	2018-06-18	Mid-Flood	Sunny	CS(Mf)3(N)	10:11:00	6.1	Bottom	3	1	28.60	7.90	21.90	75.2	5.20	7.4	9.1	
HKBCF	HY/2013/01	2018-06-18	Mid-Flood	Sunny	CS(Mf)3(N)	10:11:00	6.1	Bottom	3	2	28.90	8.10	21.90	76.2	5.20	7.4	9.2	
HKBCF	HY/2013/01	2018-06-18	Mid-Flood	Sunny	SR5(N)	9:42:00	1.0	Surface	1	1	28.50	7.90	20.90	74.3	5.10	5.9	7.3	
HKBCF	HY/2013/01	2018-06-18	Mid-Flood	Sunny	SR5(N)	9:42:00	1.0	Surface	1	2	28.70	8.10	20.80	75.3	5.20	6.0	6.5	
HKBCF	HY/2013/01	2018-06-18	Mid-Flood	Sunny	SR5(N)	9:42:00	4.7	Middle	2	1	28.40	7.90	24.20	72.3	4.90	5.1	7.6	
HKBCF	HY/2013/01	2018-06-18	Mid-Flood	Sunny	SR5(N)	9:42:00	4.7	Middle	2	2	28.60	8.10	24.10	73.3	5.00	5.2	9.1	
HKBCF	HY/2013/01	2018-06-18	Mid-Flood	Sunny	SR5(N)	9:42:00	8.3	Bottom	3	1	28.40	7.90	24.50	73.5	5.00	7.5	7.8	
HKBCF	HY/2013/01	2018-06-18	Mid-Flood	Sunny	SR5(N)	9:42:00	8.3	Bottom	3	2	28.60	8.10	24.60	75.2	5.10	7.6	7.3	
HKBCF	HY/2013/01	2018-06-18	Mid-Flood	Sunny	IS10(N)	9:38:00	1.0	Surface	1	1	28.40	7.90	22.30	75.3	5.20	6.5	8.1	
HKBCF	HY/2013/01	2018-06-18	Mid-Flood	Sunny	IS10(N)	9:38:00	1.0	Surface	1	2	28.70	8.10	22.20	76.2	5.20	6.6	7.0	
HKBCF	HY/2013/01	2018-06-18	Mid-Flood	Sunny	IS10(N)	9:38:00	6.3	Middle	2	1	28.40	7.90	24.10	73.0	5.00	7.5	8.8	
HKBCF	HY/2013/01	2018-06-18	Mid-Flood	Sunny	IS10(N)	9:38:00	6.3	Middle	2	2	28.60	8.10	24.10	73.8	5.00	7.5	7.6	
HKBCF	HY/2013/01	2018-06-18	Mid-Flood	Sunny	IS10(N)	9:38:00	11.5	Bottom	3	1	28.40	7.90	24.20	73.9	5.00	7.9	9.0	
HKBCF	HY/2013/01	2018-06-18	Mid-Flood	Sunny	IS10(N)	9:38:00	11.5	Bottom	3	2	28.60	8.10	24.20	74.9	5.10	7.9	7.0	
HKBCF	HY/2013/01	2018-06-18	Mid-Flood	Sunny	IS(Mf)11	9:33:00	1.0	Surface	1	1	28.50	7.90	21.70	73.4	5.10	5.6	8.2	
HKBCF	HY/2013/01	2018-06-18	Mid-Flood	Sunny	IS(Mf)11	9:33:00	1.0	Surface	1	2	28.80	8.10	21.70	74.4	5.10	5.6	8.3	
HKBCF	HY/2013/01	2018-06-18	Mid-Flood	Sunny	IS(Mf)11	9:33:00	5.7	Middle	2	1	28.40	7.90	24.50	70.2	4.80	8.0	7.9	
HKBCF	HY/2013/01	2018-06-18	Mid-Flood	Sunny	IS(Mf)11	9:33:00	5.7	Middle	2	2	28.60	8.10	24.40	71.0	4.80	8.1	7.1	
HKBCF	HY/2013/01	2018-06-18	Mid-Flood	Sunny	IS(Mf)11	9:33:00	10.4	Bottom	3	1	28.40	7.90	24.70	70.6	4.80	11.0	7.0	
HKBCF	HY/2013/01	2018-06-18	Mid-Flood	Sunny	IS(Mf)11	9:33:00	10.4	Bottom	3	2	28.60	8.10	24.70	71.4	4.80	11.2	7.7	
HKBCF	HY/2013/01	2018-06-18	Mid-Flood	Sunny	CS(Mf)5	9:10:00	1.0	Surface	1	1	28.60	7.90	21.90	76.6	5.30	4.1	6.6	
HKBCF	HY/2013/01	2018-06-18	Mid-Flood	Sunny	CS(Mf)5	9:10:00	1.0	Surface	1	2	28.60	8.00	21.60	76.7	5.30	4.2	5.9	
HKBCF	HY/2013/01	2018-06-18	Mid-Flood	Sunny	CS(Mf)5	9:10:00	6.3	Middle	2	1	28.30	7.90	25.50	74.3	5.00	4.2	6.0	
HKBCF	HY/2013/01	2018-06-18	Mid-Flood	Sunny	CS(Mf)5	9:10:00	6.3	Middle	2	2	28.30	8.10	25.10	74.4	5.00	4.5	7.2	
HKBCF	HY/2013/01	2018-06-18	Mid-Flood	Sunny	CS(Mf)5	9:10:00	11.5	Bottom	3	1	28.30	8.00	27.50	74.0	4.90	9.0	7.2	
HKBCF	HY/2013/01	2018-06-18	Mid-Flood	Sunny	CS(Mf)5	9:10:00	11.5	Bottom	3	2	28.30	8.10	27.20	74.1	5.00	8.9	7.9	
HKBCF	HY/2013/01	2018-06-18	Mid-Flood	Sunny	SR7	9:28:00	1.0	Surface	1	1	28.50	7.90	22.00	74.4	5.10	6.3	8.2	
HKBCF	HY/2013/01	2018-06-18	Mid-Flood	Sunny	SR7	9:28:00	1.0	Surface	1	2	28.80	8.10	21.90	75.4	5.20	6.4	9.8	
HKBCF	HY/2013/01	2018-06-18	Mid-Flood	Sunny	SR7	9:28:00		Middle	2	1								
HKBCF	HY/2013/01	2018-06-18	Mid-Flood	Sunny	SR7	9:28:00		Middle	2	2								
HKBCF	HY/2013/01	2018-06-18	Mid-Flood	Sunny	SR7	9:28:00	3.5	Bottom	3	1	28.50	7.90	21.80	75.6	5.20	6.4	9.6	
HKBCF	HY/2013/01	2018-06-18	Mid-Flood	Sunny	SR7	9:28:00	3.5	Bottom	3	2	28.80	8.10	21.90	76.7	5.30	6.5	9.6	
HKBCF	HY/2013/01	2018-06-18	Mid-Flood	Sunny	IS17	9:28:00	1.0	Surface	1	1	28.60	7.90	22.10	76.5	5.20	3.9	5.5	
HKBCF	HY/2013/01	2018-06-18	Mid-Flood	Sunny	IS17	9:28:00	1.0	Surface	1	2	28.60	8.00	21.90	76.3	5.20	3.7	7.3	
HKBCF	HY/2013/01	2018-06-18	Mid-Flood	Sunny	IS17	9:28:00	5.8	Middle	2	1	28.40	7.90	25.50	70.8	4.80	9.3	7.0	
HKBCF	HY/2013/01	2018-06-18	Mid-Flood	Sunny	IS17	9:28:00	5.8	Middle	2	2	28.40	8.00	25.20	69.8	4.70	9.1	6.4	
HKBCF	HY/2013/01	2018-06-18	Mid-Flood	Sunny	IS17	9:28:00	10.5	Bottom	3	1	28.40	7.90	25.60	70.6	4.80	9.8	6.6	
HKBCF	HY/2013/01	2018-06-18	Mid-Flood	Sunny	IS17	9:28:00	10.5	Bottom	3	2	28.40	8.00	25.30	70.6	4.80	9.7	6.0	
HKBCF	HY/2013/01	2018-06-18	Mid-Flood	Sunny	IS(Mf)16	9:37:00	1.0	Surface	1	1	28.50	7.90	22.60	75.6	5.20	6.6	6.9	
HKBCF	HY/2013/01	2018-06-18	Mid-Flood	Sunny	IS(Mf)16	9:37:00	1.0	Surface	1	2	28.50	8.00	22.50	75.7	5.20	6.9	5.6	
HKBCF	HY/2013/01	2018-06-18	Mid-Flood	Sunny	IS(Mf)16	9:37:00		Middle	2	1								
HKBCF	HY/2013/01	2018-06-18	Mid-Flood	Sunny	IS(Mf)16	9:37:00		Middle	2	2								
HKBCF	HY/2013/01	2018-06-18	Mid-Flood	Sunny	IS(Mf)16	9:37:00	4.9	Bottom	3	1	28.40	7.90	23.40	76.4	5.20	6.2	6.2	
HKBCF	HY/2013/01	2018-06-18	Mid-Flood	Sunny	IS(Mf)16	9:37:00	4.9	Bottom	3	2	28.40	8.00	23.10	76.5	5.20	6.8	5.8	
HKBCF	HY/2013/01	2018-06-18	Mid-Flood	Sunny	IS8	9:54:00	1.0	Surface	1	1	28.60	7.90	21.80	75.9	5.20	7.1	8.4	
HKBCF	HY/2013/01	2018-06-18	Mid-Flood	Sunny	IS8	9:54:00	1.0	Surface	1	2	28.60	8.00	21.60	75.8	5.20	7.2	9.3	
HKBCF	HY/2013/01	2018-06-18	Mid-Flood	Sunny	IS8	9:54:00		Middle	2	1								
HKBCF	HY/2013/01	2018-06-18	Mid-Flood	Sunny	IS8	9:54:00		Middle	2	2								
HKBCF	HY/2013/01	2018-06-18	Mid-Flood	Sunny	IS8	9:54:00	3.4	Bottom	3	1	28.50	7.90	22.60	74.8	5.10	9.9	9.4	
HKBCF	HY/2013/01	2018-06-18	Mid-Flood	Sunny	IS8	9:54:00	3.4	Bottom	3	2	28.40	8.00	22.10	75.0	5.20	10.5	9.5	
HKBCF	HY/2013/01	2018-06-18	Mid-Flood	Sunny	SR4(N)	9:48:00	1.0	Surface	1	1	28.60	7.90	21.40	78.0	5.40	5.8	5.9	
HKBCF	HY/2013/01	2018-06-18	Mid-Flood	Sunny	SR4(N)	9:48:00	1.0	Surface	1	2	28.60	8.00	21.20	78.1	5.40	5.8	8.2	

Project	Works	Date (yyyy-mm-dd)	Tide	Weather Condition	Station	Time	Depth, m	Level	Level_Code	Replicate	Temperature, °C	pH	Salinity, ppt	DO, %	DO, mg/L	Turbidity, NTU	SS, mg/L	Site Observation
HKBCF	HY/2013/01	2018-06-18	Mid-Flood	Sunny	SR4(N)	9:48:00		Middle	2	1								
HKBCF	HY/2013/01	2018-06-18	Mid-Flood	Sunny	SR4(N)	9:48:00		Middle	2	2								
HKBCF	HY/2013/01	2018-06-18	Mid-Flood	Sunny	SR4(N)	9:48:00	3.1	Bottom	3	1	28.60	7.90	21.50	78.2	5.40	6.8	8.3	
HKBCF	HY/2013/01	2018-06-18	Mid-Flood	Sunny	SR4(N)	9:48:00	3.1	Bottom	3	2	28.60	8.00	21.20	78.7	5.40	6.8	7.4	
HKBCF	HY/2013/01	2018-06-18	Mid-Flood	Sunny	IS(Mf)9	10:01:00	1.0	Surface	1	1	28.40	7.90	23.40	81.2	5.50	4.1	5.2	
HKBCF	HY/2013/01	2018-06-18	Mid-Flood	Sunny	IS(Mf)9	10:01:00	1.0	Surface	1	2	28.40	8.00	23.10	81.3	5.60	4.2	5.7	
HKBCF	HY/2013/01	2018-06-18	Mid-Flood	Sunny	IS(Mf)9	10:01:00		Middle	2	1								
HKBCF	HY/2013/01	2018-06-18	Mid-Flood	Sunny	IS(Mf)9	10:01:00		Middle	2	2								
HKBCF	HY/2013/01	2018-06-18	Mid-Flood	Sunny	IS(Mf)9	10:01:00	2.7	Bottom	3	1	28.40	7.90	23.70	81.0	5.50	4.1	5.9	
HKBCF	HY/2013/01	2018-06-18	Mid-Flood	Sunny	IS(Mf)9	10:01:00	2.7	Bottom	3	2	28.40	8.00	23.40	81.3	5.60	4.3	7.3	
HKBCF	HY/2013/01	2018-06-18	Mid-Flood	Sunny	IS7	10:08:00	1.0	Surface	1	1	28.50	7.90	24.10	78.1	5.30	8.9	6.8	
HKBCF	HY/2013/01	2018-06-18	Mid-Flood	Sunny	IS7	10:08:00	1.0	Surface	1	2	28.50	8.00	23.90	74.1	5.00	9.4	7.3	
HKBCF	HY/2013/01	2018-06-18	Mid-Flood	Sunny	IS7	10:08:00		Middle	2	1								
HKBCF	HY/2013/01	2018-06-18	Mid-Flood	Sunny	IS7	10:08:00		Middle	2	2								
HKBCF	HY/2013/01	2018-06-18	Mid-Flood	Sunny	IS7	10:08:00	2.6	Bottom	3	1	28.50	7.90	24.20	74.4	5.10	9.6	7.1	
HKBCF	HY/2013/01	2018-06-18	Mid-Flood	Sunny	IS7	10:08:00	2.6	Bottom	3	2	28.50	8.00	23.90	74.4	5.10	10.1	8.1	
HKBCF	HY/2013/01	2018-06-18	Mid-Flood	Sunny	IS(Mf)6	10:15:00	1.0	Surface	1	1	28.60	7.90	24.20	79.6	5.40	5.5	9.5	
HKBCF	HY/2013/01	2018-06-18	Mid-Flood	Sunny	IS(Mf)6	10:15:00	1.0	Surface	1	2	28.60	8.00	23.90	79.4	5.40	6.0	9.4	
HKBCF	HY/2013/01	2018-06-18	Mid-Flood	Sunny	IS(Mf)6	10:15:00		Middle	2	1								
HKBCF	HY/2013/01	2018-06-18	Mid-Flood	Sunny	IS(Mf)6	10:15:00		Middle	2	2								
HKBCF	HY/2013/01	2018-06-18	Mid-Flood	Sunny	IS(Mf)6	10:15:00	2.4	Bottom	3	1	28.60	7.90	24.30	79.2	5.40	8.5	7.9	
HKBCF	HY/2013/01	2018-06-18	Mid-Flood	Sunny	IS(Mf)6	10:15:00	2.4	Bottom	3	2	28.60	8.00	24.00	79.5	5.40	9.0	8.6	
HKBCF	HY/2013/01	2018-06-18	Mid-Flood	Sunny	IS5	10:27:00	1.0	Surface	1	1	28.60	7.90	24.20	80.6	5.50	4.8	10.1	
HKBCF	HY/2013/01	2018-06-18	Mid-Flood	Sunny	IS5	10:27:00	1.0	Surface	1	2	28.60	8.10	24.00	80.6	5.50	4.5	11.4	
HKBCF	HY/2013/01	2018-06-18	Mid-Flood	Sunny	IS5	10:27:00	5.0	Middle	2	1	28.60	7.90	24.30	79.6	5.40	5.2	12.2	
HKBCF	HY/2013/01	2018-06-18	Mid-Flood	Sunny	IS5	10:27:00	5.0	Middle	2	2	28.60	8.00	24.00	79.5	5.40	4.9	12.1	
HKBCF	HY/2013/01	2018-06-18	Mid-Flood	Sunny	IS5	10:27:00	8.9	Bottom	3	1	28.60	7.90	24.50	78.5	5.30	8.3	12.0	
HKBCF	HY/2013/01	2018-06-18	Mid-Flood	Sunny	IS5	10:27:00	8.9	Bottom	3	2	28.60	8.00	24.20	79.3	5.40	8.6	10.6	
HKBCF	HY/2013/01	2018-06-18	Mid-Flood	Sunny	SR3(N)	10:34:00	1.0	Surface	1	1	28.70	7.90	24.20	79.3	5.40	4.8	7.5	
HKBCF	HY/2013/01	2018-06-18	Mid-Flood	Sunny	SR3(N)	10:34:00	1.0	Surface	1	2	28.70	8.00	23.90	79.5	5.40	5.2	8.4	
HKBCF	HY/2013/01	2018-06-18	Mid-Flood	Sunny	SR3(N)	10:34:00		Middle	2	1								
HKBCF	HY/2013/01	2018-06-18	Mid-Flood	Sunny	SR3(N)	10:34:00		Middle	2	2								
HKBCF	HY/2013/01	2018-06-18	Mid-Flood	Sunny	SR3(N)	10:34:00	3.3	Bottom	3	1	28.60	7.90	24.30	80.3	5.40	5.9	7.5	
HKBCF	HY/2013/01	2018-06-18	Mid-Flood	Sunny	SR3(N)	10:34:00	3.3	Bottom	3	2	28.60	8.00	24.00	81.1	5.50	6.2	8.1	
HKBCF	HY/2013/01	2018-06-20	Mid-Ebb	Fine	SR10A(N)	18:54:00	1.0	Surface	1	1	29.40	7.90	18.50	91.9	6.40	3.5	3.2	
HKBCF	HY/2013/01	2018-06-20	Mid-Ebb	Fine	SR10A(N)	18:54:00	1.0	Surface	1	2	29.30	8.00	18.30	92.3	6.40	3.6	4.0	
HKBCF	HY/2013/01	2018-06-20	Mid-Ebb	Fine	SR10A(N)	18:54:00	7.8	Middle	2	1	29.20	7.90	19.60	86.7	6.00	3.2	4.1	
HKBCF	HY/2013/01	2018-06-20	Mid-Ebb	Fine	SR10A(N)	18:54:00	7.8	Middle	2	2	29.20	8.00	19.40	87.0	6.00	3.7	3.8	
HKBCF	HY/2013/01	2018-06-20	Mid-Ebb	Fine	SR10A(N)	18:54:00	14.5	Bottom	3	1	29.10	7.90	20.30	85.6	5.90	3.2	3.6	
HKBCF	HY/2013/01	2018-06-20	Mid-Ebb	Fine	SR10A(N)	18:54:00	14.5	Bottom	3	2	29.10	8.00	20.10	86.3	5.90	3.8	3.5	
HKBCF	HY/2013/01	2018-06-20	Mid-Ebb	Fine	SR10B(N2)	18:48:00	1.0	Surface	1	1	29.30	7.90	20.70	90.3	6.20	4.3	5.7	
HKBCF	HY/2013/01	2018-06-20	Mid-Ebb	Fine	SR10B(N2)	18:48:00	1.0	Surface	1	2	29.30	8.10	20.50	90.6	6.20	4.4	6.1	
HKBCF	HY/2013/01	2018-06-20	Mid-Ebb	Fine	SR10B(N2)	18:48:00	3.5	Middle	2	1	29.30	7.90	20.70	89.9	6.10	4.5	5.9	
HKBCF	HY/2013/01	2018-06-20	Mid-Ebb	Fine	SR10B(N2)	18:48:00	3.5	Middle	2	2	29.30	8.10	20.50	90.2	6.20	4.7	6.4	
HKBCF	HY/2013/01	2018-06-20	Mid-Ebb	Fine	SR10B(N2)	18:48:00	5.9	Bottom	3	1	29.20	7.90	21.50	89.6	6.10	4.7	6.2	
HKBCF	HY/2013/01	2018-06-20	Mid-Ebb	Fine	SR10B(N2)	18:48:00	5.9	Bottom	3	2	29.20	8.10	21.30	90.5	6.20	5.0	6.0	
HKBCF	HY/2013/01	2018-06-20	Mid-Ebb	Fine	CSA	18:57:00	1.0	Surface	1	1	29.20	7.70	17.90	85.4	5.90	4.8	4.8	
HKBCF	HY/2013/01	2018-06-20	Mid-Ebb	Fine	CSA	18:57:00	1.0	Surface	1	2	29.20	7.80	18.00	86.2	6.00	4.6	5.2	
HKBCF	HY/2013/01	2018-06-20	Mid-Ebb	Fine	CSA	18:57:00	17.4	Middle	2	1	28.60	7.80	25.30	74.4	5.00	3.4	4.6	
HKBCF	HY/2013/01	2018-06-20	Mid-Ebb	Fine	CSA	18:57:00	17.4	Middle	2	2	28.60	7.90	25.40	75.2	5.10	3.4	5.4	
HKBCF	HY/2013/01	2018-06-20	Mid-Ebb	Fine	CSA	18:57:00	33.8	Bottom	3	1	28.40	7.90	27.80	72.0	4.80	5.4	4.6	
HKBCF	HY/2013/01	2018-06-20	Mid-Ebb	Fine	CSA	18:57:00	33.8	Bottom	3	2	28.40	7.90	27.80	72.4	4.80	5.3	4.0	
HKBCF	HY/2013/01	2018-06-20	Mid-Ebb	Fine	CS6	18:48:00	1.0	Surface	1	1	29.50	7.70	18.20	84.8	5.90	3.8	4.5	
HKBCF	HY/2013/01	2018-06-20	Mid-Ebb	Fine	CS6	18:48:00	1.0	Surface	1	2	29.40	7.80	18.30	85.4	5.90	3.8	4.1	
HKBCF	HY/2013/01	2018-06-20	Mid-Ebb	Fine	CS6	18:48:00	4.4	Middle	2	1	28.90	7.70	20.10	78.1	5.40	3.9	4.6	
HKBCF	HY/2013/01	2018-06-20	Mid-Ebb	Fine	CS6	18:48:00	4.4	Middle	2	2	28.90	7.80	20.20	78.7	5.40	3.7	4.8	
HKBCF	HY/2013/01	2018-06-20	Mid-Ebb	Fine	CS6	18:48:00	7.7	Bottom	3	1	28.90	7.70	21.50	76.2	5.20	7.8	6.1	
HKBCF	HY/2013/01	2018-06-20	Mid-Ebb	Fine	CS6	18:48:00	7.7	Bottom	3	2	28.80	7.80	21.60	76.6	5.30	7.7	5.7	
HKBCF	HY/2013/01	2018-06-20	Mid-Ebb	Fine	CS4	17:54:00	1.0	Surface	1	1	29.60	7.70	15.80	94.8	6.60	4.6	7.0	
HKBCF	HY/2013/01	2018-06-20	Mid-Ebb	Fine	CS4	17:54:00	1.0	Surface	1	2	29.50	7.80	15.90	95.2	6.60	4.5	6.1	
HKBCF	HY/2013/01	2018-06-20	Mid-Ebb	Fine	CS4	17:54:00	8.8	Middle	2	1	29.10	7.70	24.00	73.3	4.90	5.6	6.1	
HKBCF	HY/2013/01	2018-06-20	Mid-Ebb	Fine	CS4	17:54:00	8.8	Middle	2	2	29.00	7.80	24.10	73.9	5.00	5.5	5.2	
HKBCF	HY/2013/01	2018-06-20	Mid-Ebb	Fine	CS4	17:54:00	16.5	Bottom	3	1	28.50	7.80	26.20	70.6	4.70	10.7	6.0	
HKBCF	HY/2013/01	2018-06-20	Mid-Ebb	Fine	CS4	17:54:00	16.5	Bottom	3	2	28.50	7.90	26.30	71.3	4.80	10.6	6.0	
HKBCF	HY/2013/01	2018-06-20	Mid-Ebb	Fine	SR6	17:25:00	1.0	Surface	1	1	29.40	7.80	17.10	100.6	7.00	4.7	5.6	
HKBCF	HY/2013/01	2018-06-20	Mid-Ebb	Fine	SR6	17:25:00	1.0	Surface	1	2	29.30	7.90	17.20	101.5	7.10	4.6	7.2	
HKBCF	HY/2013/01	2018-06-20	Mid-Ebb	Fine	SR6	17:25:00		Middle	2	1								
HKBCF	HY/2013/01	2018-06-20	Mid-Ebb	Fine	SR6	17:25:00		Middle	2	2								

Project	Works	Date (yyyy-mm-dd)	Tide	Weather Condition	Station	Time	Depth, m	Level	Level_Code	Replicate	Temperature, °C	pH	Salinity, ppt	DO, %	DO, mg/L	Turbidity, NTU	SS, mg/L	Site Observation
HKBCF	HY/2013/01	2018-06-20	Mid-Ebb	Fine	SR6	17:25:00	3.6	Bottom	3	1	29.30	7.80	17.20	98.4	6.90	5.2	6.4	
HKBCF	HY/2013/01	2018-06-20	Mid-Ebb	Fine	SR6	17:25:00	3.6	Bottom	3	2	29.30	7.90	17.30	99.3	6.90	5.3	5.4	
HKBCF	HY/2013/01	2018-06-20	Mid-Ebb	Fine	CS(Mf)3(N)	17:41:00	1.0	Surface	1	1	29.10	7.60	17.30	81.0	5.70	4.4	5.0	
HKBCF	HY/2013/01	2018-06-20	Mid-Ebb	Fine	CS(Mf)3(N)	17:41:00	1.0	Surface	1	2	29.00	7.70	17.50	81.6	5.70	4.5	5.3	
HKBCF	HY/2013/01	2018-06-20	Mid-Ebb	Fine	CS(Mf)3(N)	17:41:00	3.7	Middle	2	1	28.90	7.60	17.80	77.4	5.40	4.9	5.0	
HKBCF	HY/2013/01	2018-06-20	Mid-Ebb	Fine	CS(Mf)3(N)	17:41:00	3.7	Middle	2	2	28.90	7.70	17.90	78.0	5.50	4.9	5.8	
HKBCF	HY/2013/01	2018-06-20	Mid-Ebb	Fine	CS(Mf)3(N)	17:41:00	6.3	Bottom	3	1	28.90	7.60	18.30	77.0	5.40	6.3	6.0	
HKBCF	HY/2013/01	2018-06-20	Mid-Ebb	Fine	CS(Mf)3(N)	17:41:00	6.3	Bottom	3	2	28.90	7.70	18.70	77.1	5.40	6.3	6.0	
HKBCF	HY/2013/01	2018-06-20	Mid-Ebb	Fine	SR5(N)	18:10:00	1.0	Surface	1	1	29.50	7.70	17.00	92.7	6.50	5.1	5.9	
HKBCF	HY/2013/01	2018-06-20	Mid-Ebb	Fine	SR5(N)	18:10:00	1.0	Surface	1	2	29.40	7.80	17.10	93.6	6.50	5.3	6.2	
HKBCF	HY/2013/01	2018-06-20	Mid-Ebb	Fine	SR5(N)	18:10:00	4.7	Middle	2	1	28.90	7.70	20.40	73.9	5.10	8.4	6.2	
HKBCF	HY/2013/01	2018-06-20	Mid-Ebb	Fine	SR5(N)	18:10:00	4.7	Middle	2	2	28.80	7.80	20.80	73.8	5.10	8.6	7.1	
HKBCF	HY/2013/01	2018-06-20	Mid-Ebb	Fine	SR5(N)	18:10:00	8.4	Bottom	3	1	28.80	7.70	20.70	72.8	5.00	14.5	5.7	
HKBCF	HY/2013/01	2018-06-20	Mid-Ebb	Fine	SR5(N)	18:10:00	8.4	Bottom	3	2	28.80	7.80	20.90	73.4	5.10	14.7	6.3	
HKBCF	HY/2013/01	2018-06-20	Mid-Ebb	Fine	IS10(N)	18:16:00	1.0	Surface	1	1	29.50	7.80	17.80	92.8	6.40	6.4	9.1	
HKBCF	HY/2013/01	2018-06-20	Mid-Ebb	Fine	IS10(N)	18:16:00	1.0	Surface	1	2	29.40	7.90	17.90	93.5	6.50	6.4	8.5	
HKBCF	HY/2013/01	2018-06-20	Mid-Ebb	Fine	IS10(N)	18:16:00	6.2	Middle	2	1	28.90	7.70	20.50	75.8	5.20	8.4	8.4	
HKBCF	HY/2013/01	2018-06-20	Mid-Ebb	Fine	IS10(N)	18:16:00	6.2	Middle	2	2	28.80	7.80	20.70	76.7	5.30	8.5	7.6	
HKBCF	HY/2013/01	2018-06-20	Mid-Ebb	Fine	IS10(N)	18:16:00	11.4	Bottom	3	1	28.90	7.70	22.00	75.3	5.10	8.1	6.1	
HKBCF	HY/2013/01	2018-06-20	Mid-Ebb	Fine	IS10(N)	18:16:00	11.4	Bottom	3	2	28.80	7.80	22.10	75.9	5.20	8.0	6.6	
HKBCF	HY/2013/01	2018-06-20	Mid-Ebb	Fine	IS(Mf)11	18:22:00	1.0	Surface	1	1	29.40	7.80	17.70	93.6	6.50	5.8	6.8	
HKBCF	HY/2013/01	2018-06-20	Mid-Ebb	Fine	IS(Mf)11	18:22:00	1.0	Surface	1	2	29.40	7.90	17.90	94.4	6.50	5.7	7.2	
HKBCF	HY/2013/01	2018-06-20	Mid-Ebb	Fine	IS(Mf)11	18:22:00	5.5	Middle	2	1	29.30	7.80	18.80	86.2	6.00	7.4	7.4	
HKBCF	HY/2013/01	2018-06-20	Mid-Ebb	Fine	IS(Mf)11	18:22:00	5.5	Middle	2	2	29.20	7.90	19.00	87.0	6.00	7.4	7.1	
HKBCF	HY/2013/01	2018-06-20	Mid-Ebb	Fine	IS(Mf)11	18:22:00	10.0	Bottom	3	1	28.80	7.70	21.20	74.7	5.10	7.1	7.9	
HKBCF	HY/2013/01	2018-06-20	Mid-Ebb	Fine	IS(Mf)11	18:22:00	10.0	Bottom	3	2	28.70	7.80	21.30	74.7	5.10	7.3	7.2	
HKBCF	HY/2013/01	2018-06-20	Mid-Ebb	Fine	CS(Mf)5	18:20:00	1.0	Surface	1	1	29.40	7.90	18.10	89.2	6.20	5.7	7.7	
HKBCF	HY/2013/01	2018-06-20	Mid-Ebb	Fine	CS(Mf)5	18:20:00	1.0	Surface	1	2	29.40	8.00	17.90	89.2	6.20	5.6	6.6	
HKBCF	HY/2013/01	2018-06-20	Mid-Ebb	Fine	CS(Mf)5	18:20:00	6.1	Middle	2	1	28.90	7.90	21.00	79.7	5.50	5.4	6.6	
HKBCF	HY/2013/01	2018-06-20	Mid-Ebb	Fine	CS(Mf)5	18:20:00	6.1	Middle	2	2	28.90	8.00	20.70	79.5	5.50	5.4	5.9	
HKBCF	HY/2013/01	2018-06-20	Mid-Ebb	Fine	CS(Mf)5	18:20:00	11.1	Bottom	3	1	28.60	7.90	25.00	72.9	4.90	7.6	7.6	
HKBCF	HY/2013/01	2018-06-20	Mid-Ebb	Fine	CS(Mf)5	18:20:00	11.1	Bottom	3	2	28.60	8.00	24.70	73.2	4.90	7.3	9.1	
HKBCF	HY/2013/01	2018-06-20	Mid-Ebb	Fine	SR7	18:28:00	1.0	Surface	1	1	29.40	7.80	17.80	91.4	6.30	6.8	6.3	
HKBCF	HY/2013/01	2018-06-20	Mid-Ebb	Fine	SR7	18:28:00	1.0	Surface	1	2	29.30	7.90	18.00	92.2	6.40	6.9	5.6	
HKBCF	HY/2013/01	2018-06-20	Mid-Ebb	Fine	SR7	18:28:00		Middle	2	1								
HKBCF	HY/2013/01	2018-06-20	Mid-Ebb	Fine	SR7	18:28:00		Middle	2	2								
HKBCF	HY/2013/01	2018-06-20	Mid-Ebb	Fine	SR7	18:28:00	3.2	Bottom	3	1	29.30	7.80	18.10	89.2	6.20	7.2	5.7	
HKBCF	HY/2013/01	2018-06-20	Mid-Ebb	Fine	SR7	18:28:00	3.2	Bottom	3	2	29.20	7.90	18.10	90.4	6.30	7.2	5.3	
HKBCF	HY/2013/01	2018-06-20	Mid-Ebb	Fine	IS17	18:13:00	1.0	Surface	1	1	29.40	7.90	18.40	91.9	6.40	6.0	7.1	
HKBCF	HY/2013/01	2018-06-20	Mid-Ebb	Fine	IS17	18:13:00	1.0	Surface	1	2	29.40	8.10	18.20	91.9	6.40	5.9	6.5	
HKBCF	HY/2013/01	2018-06-20	Mid-Ebb	Fine	IS17	18:13:00	5.5	Middle	2	1	29.00	7.90	20.20	82.8	5.70	5.4	8.5	
HKBCF	HY/2013/01	2018-06-20	Mid-Ebb	Fine	IS17	18:13:00	5.5	Middle	2	2	29.00	8.00	20.10	82.7	5.70	5.5	7.9	
HKBCF	HY/2013/01	2018-06-20	Mid-Ebb	Fine	IS17	18:13:00	10.0	Bottom	3	1	28.80	7.90	22.60	75.3	5.10	9.2	7.0	
HKBCF	HY/2013/01	2018-06-20	Mid-Ebb	Fine	IS17	18:13:00	10.0	Bottom	3	2	28.80	8.00	22.40	76.6	5.20	9.0	8.0	
HKBCF	HY/2013/01	2018-06-20	Mid-Ebb	Fine	IS(Mf)16	17:58:00	1.0	Surface	1	1	29.50	7.90	19.50	98.5	6.70	6.8	4.8	
HKBCF	HY/2013/01	2018-06-20	Mid-Ebb	Fine	IS(Mf)16	17:58:00	1.0	Surface	1	2	29.50	8.10	19.30	98.9	6.80	6.7	4.8	
HKBCF	HY/2013/01	2018-06-20	Mid-Ebb	Fine	IS(Mf)16	17:58:00		Middle	2	1								
HKBCF	HY/2013/01	2018-06-20	Mid-Ebb	Fine	IS(Mf)16	17:58:00		Middle	2	2								
HKBCF	HY/2013/01	2018-06-20	Mid-Ebb	Fine	IS(Mf)16	17:58:00	4.9	Bottom	3	1	29.00	7.90	20.90	81.5	5.60	8.3	4.5	
HKBCF	HY/2013/01	2018-06-20	Mid-Ebb	Fine	IS(Mf)16	17:58:00	4.9	Bottom	3	2	28.90	8.00	20.70	82.5	5.70	8.2	4.6	
HKBCF	HY/2013/01	2018-06-20	Mid-Ebb	Fine	IS8	17:34:00	1.0	Surface	1	1	29.60	8.00	18.40	104.9	7.20	5.3	5.2	
HKBCF	HY/2013/01	2018-06-20	Mid-Ebb	Fine	IS8	17:34:00	1.0	Surface	1	2	29.50	8.10	18.20	104.5	7.20	5.3	4.3	
HKBCF	HY/2013/01	2018-06-20	Mid-Ebb	Fine	IS8	17:34:00		Middle	2	1								
HKBCF	HY/2013/01	2018-06-20	Mid-Ebb	Fine	IS8	17:34:00		Middle	2	2								
HKBCF	HY/2013/01	2018-06-20	Mid-Ebb	Fine	IS8	17:34:00	3.5	Bottom	3	1	29.20	7.80	20.00	84.7	5.80	17.9	5.5	
HKBCF	HY/2013/01	2018-06-20	Mid-Ebb	Fine	IS8	17:34:00	3.5	Bottom	3	2	29.20	8.00	19.80	85.2	5.90	16.6	6.3	
HKBCF	HY/2013/01	2018-06-20	Mid-Ebb	Fine	SR4(N)	17:41:00	1.0	Surface	1	1	29.70	8.10	19.00	123.6	8.50	6.7	5.0	
HKBCF	HY/2013/01	2018-06-20	Mid-Ebb	Fine	SR4(N)	17:41:00	1.0	Surface	1	2	29.70	8.10	18.80	121.9	8.40	6.4	6.2	
HKBCF	HY/2013/01	2018-06-20	Mid-Ebb	Fine	SR4(N)	17:41:00		Middle	2	1								
HKBCF	HY/2013/01	2018-06-20	Mid-Ebb	Fine	SR4(N)	17:41:00		Middle	2	2								
HKBCF	HY/2013/01	2018-06-20	Mid-Ebb	Fine	SR4(N)	17:41:00	2.6	Bottom	3	1	29.50	7.90	19.40	102.6	7.00	8.9	9.3	
HKBCF	HY/2013/01	2018-06-20	Mid-Ebb	Fine	SR4(N)	17:41:00	2.6	Bottom	3	2	29.50	8.10	19.10	103.3	7.10	8.7	9.5	
HKBCF	HY/2013/01	2018-06-20	Mid-Ebb	Fine	IS(Mf)9	17:25:00	1.0	Surface	1	1	30.20	8.00	18.20	113.5	7.70	4.3	5.5	
HKBCF	HY/2013/01	2018-06-20	Mid-Ebb	Fine	IS(Mf)9	17:25:00	1.0	Surface	1	2	30.20	8.20	18.00	113.0	7.70	4.7	6.1	
HKBCF	HY/2013/01	2018-06-20	Mid-Ebb	Fine	IS(Mf)9	17:25:00		Middle	2	1								
HKBCF	HY/2013/01	2018-06-20	Mid-Ebb	Fine	IS(Mf)9	17:25:00		Middle	2	2								
HKBCF	HY/2013/01	2018-06-20	Mid-Ebb	Fine	IS(Mf)9	17:25:00	2.9	Bottom	3	1	29.40	7.90	19.80	96.1	6.60	6.6	6.9	
HKBCF	HY/2013/01	2018-06-20	Mid-Ebb	Fine	IS(Mf)9	17:25:00	2.9	Bottom	3	2	29.40	8.10	19.70	95.7	6.60	7.5	5.6	

Project	Works	Date (yyyy-mm-dd)	Tide	Weather Condition	Station	Time	Depth, m	Level	Level_Code	Replicate	Temperature, °C	pH	Salinity, ppt	DO, %	DO, mg/L	Turbidity, NTU	SS, mg/L	Site Observation
HKBCF	HY/2013/01	2018-06-20	Mid-Ebb	Fine	IS7	17:18:00	1.0	Surface	1	1	29.90	8.00	19.50	116.6	7.90	5.1	5.9	
HKBCF	HY/2013/01	2018-06-20	Mid-Ebb	Fine	IS7	17:18:00	1.0	Surface	1	2	29.90	8.20	19.30	117.3	8.00	5.5	5.2	
HKBCF	HY/2013/01	2018-06-20	Mid-Ebb	Fine	IS7	17:18:00		Middle	2	1								
HKBCF	HY/2013/01	2018-06-20	Mid-Ebb	Fine	IS7	17:18:00		Middle	2	2								
HKBCF	HY/2013/01	2018-06-20	Mid-Ebb	Fine	IS7	17:18:00	2.5	Bottom	3	1	29.60	8.00	20.30	105.7	7.20	7.7	5.9	
HKBCF	HY/2013/01	2018-06-20	Mid-Ebb	Fine	IS7	17:18:00	2.5	Bottom	3	2	29.50	8.10	20.10	107.4	7.30	8.1	5.9	
HKBCF	HY/2013/01	2018-06-20	Mid-Ebb	Fine	IS(Mf)6	17:11:00		Surface	1	1								
HKBCF	HY/2013/01	2018-06-20	Mid-Ebb	Fine	IS(Mf)6	17:11:00		Surface	1	2								
HKBCF	HY/2013/01	2018-06-20	Mid-Ebb	Fine	IS(Mf)6	17:11:00	1.5	Middle	2	1	29.60	7.90	20.20	98.8	6.70	8.1	8.1	
HKBCF	HY/2013/01	2018-06-20	Mid-Ebb	Fine	IS(Mf)6	17:11:00	1.5	Middle	2	2	29.60	8.10	20.00	98.9	6.80	8.5	9.1	
HKBCF	HY/2013/01	2018-06-20	Mid-Ebb	Fine	IS(Mf)6	17:11:00		Bottom	3	1								
HKBCF	HY/2013/01	2018-06-20	Mid-Ebb	Fine	IS(Mf)6	17:11:00		Bottom	3	2								
HKBCF	HY/2013/01	2018-06-20	Mid-Ebb	Fine	IS5	17:03:00	1.0	Surface	1	1	29.70	7.90	19.70	99.0	6.80	6.9	8.1	
HKBCF	HY/2013/01	2018-06-20	Mid-Ebb	Fine	IS5	17:03:00	1.0	Surface	1	2	29.70	8.10	19.50	99.1	6.80	7.1	7.8	
HKBCF	HY/2013/01	2018-06-20	Mid-Ebb	Fine	IS5	17:03:00	4.9	Middle	2	1	29.40	7.90	20.30	90.7	6.20	8.3	10.6	
HKBCF	HY/2013/01	2018-06-20	Mid-Ebb	Fine	IS5	17:03:00	4.9	Middle	2	2	29.40	8.00	20.10	91.1	6.20	8.7	9.6	
HKBCF	HY/2013/01	2018-06-20	Mid-Ebb	Fine	IS5	17:03:00	8.8	Bottom	3	1	29.30	7.90	20.50	87.1	6.00	9.0	10.7	
HKBCF	HY/2013/01	2018-06-20	Mid-Ebb	Fine	IS5	17:03:00	8.8	Bottom	3	2	29.20	8.00	20.30	87.5	6.00	9.5	10.4	
HKBCF	HY/2013/01	2018-06-20	Mid-Ebb	Fine	SR3(N)	16:56:00	1.0	Surface	1	1	29.70	7.90	20.10	97.9	6.70	7.3	9.8	
HKBCF	HY/2013/01	2018-06-20	Mid-Ebb	Fine	SR3(N)	16:56:00	1.0	Surface	1	2	29.70	8.10	19.90	98.1	6.70	7.3	9.5	
HKBCF	HY/2013/01	2018-06-20	Mid-Ebb	Fine	SR3(N)	16:56:00		Middle	2	1								
HKBCF	HY/2013/01	2018-06-20	Mid-Ebb	Fine	SR3(N)	16:56:00		Middle	2	2								
HKBCF	HY/2013/01	2018-06-20	Mid-Ebb	Fine	SR3(N)	16:56:00	2.9	Bottom	3	1	29.50	7.90	20.40	92.4	6.30	8.8	10.6	
HKBCF	HY/2013/01	2018-06-20	Mid-Ebb	Fine	SR3(N)	16:56:00	2.9	Bottom	3	2	29.50	8.10	20.20	93.6	6.40	8.9	10.1	
HKBCF	HY/2013/01	2018-06-20	Mid-Flood	Fine	SR10A(N)	10:19:00	1.0	Surface	1	1	28.90	7.90	19.00	83.3	5.80	3.6	2.7	
HKBCF	HY/2013/01	2018-06-20	Mid-Flood	Fine	SR10A(N)	10:19:00	1.0	Surface	1	2	28.90	7.80	19.20	83.1	5.80	3.5	2.7	
HKBCF	HY/2013/01	2018-06-20	Mid-Flood	Fine	SR10A(N)	10:19:00	6.4	Middle	2	1	28.70	7.90	22.10	77.9	5.30	3.3	3.1	
HKBCF	HY/2013/01	2018-06-20	Mid-Flood	Fine	SR10A(N)	10:19:00	6.4	Middle	2	2	28.70	7.90	22.40	77.8	5.30	3.3	3.9	
HKBCF	HY/2013/01	2018-06-20	Mid-Flood	Fine	SR10A(N)	10:19:00	11.7	Bottom	3	1	28.60	7.90	24.40	76.9	5.20	3.6	4.5	
HKBCF	HY/2013/01	2018-06-20	Mid-Flood	Fine	SR10A(N)	10:19:00	11.7	Bottom	3	2	28.70	7.90	24.70	76.5	5.20	3.4	5.3	
HKBCF	HY/2013/01	2018-06-20	Mid-Flood	Fine	SR10B(N2)	10:24:00	1.0	Surface	1	1	29.00	7.90	19.50	84.2	5.80	3.6	2.3	
HKBCF	HY/2013/01	2018-06-20	Mid-Flood	Fine	SR10B(N2)	10:24:00	1.0	Surface	1	2	29.00	7.80	19.70	83.9	5.80	3.5	2.7	
HKBCF	HY/2013/01	2018-06-20	Mid-Flood	Fine	SR10B(N2)	10:24:00	3.4	Middle	2	1	28.90	7.90	20.00	83.6	5.80	3.7	3.1	
HKBCF	HY/2013/01	2018-06-20	Mid-Flood	Fine	SR10B(N2)	10:24:00	3.4	Middle	2	2	28.90	7.90	20.20	83.3	5.70	3.5	3.8	
HKBCF	HY/2013/01	2018-06-20	Mid-Flood	Fine	SR10B(N2)	10:24:00	5.8	Bottom	3	1	28.80	7.90	20.80	83.3	5.70	3.7	5.4	
HKBCF	HY/2013/01	2018-06-20	Mid-Flood	Fine	SR10B(N2)	10:24:00	5.8	Bottom	3	2	28.80	7.90	21.10	82.8	5.70	3.6	4.6	
HKBCF	HY/2013/01	2018-06-20	Mid-Flood	Fine	CSA	10:39:00	1.0	Surface	1	1	29.00	7.80	18.10	82.1	5.70	4.7	4.8	
HKBCF	HY/2013/01	2018-06-20	Mid-Flood	Fine	CSA	10:39:00	1.0	Surface	1	2	29.00	7.80	18.20	82.7	5.80	4.7	5.5	
HKBCF	HY/2013/01	2018-06-20	Mid-Flood	Fine	CSA	10:39:00	17.3	Middle	2	1	28.50	7.90	26.20	73.3	4.90	6.2	5.7	
HKBCF	HY/2013/01	2018-06-20	Mid-Flood	Fine	CSA	10:39:00	17.3	Middle	2	2	28.50	7.90	26.30	73.6	4.90	5.9	6.2	
HKBCF	HY/2013/01	2018-06-20	Mid-Flood	Fine	CSA	10:39:00	33.6	Bottom	3	1	28.50	7.90	27.00	73.8	4.90	4.0	6.0	
HKBCF	HY/2013/01	2018-06-20	Mid-Flood	Fine	CSA	10:39:00	33.6	Bottom	3	2	28.40	7.90	27.10	74.1	5.00	3.7	6.5	
HKBCF	HY/2013/01	2018-06-20	Mid-Flood	Fine	CS6	10:54:00	1.0	Surface	1	1	29.10	7.80	17.30	82.6	5.80	4.3	4.8	
HKBCF	HY/2013/01	2018-06-20	Mid-Flood	Fine	CS6	10:54:00	1.0	Surface	1	2	29.10	7.80	17.40	83.0	5.80	4.3	5.1	
HKBCF	HY/2013/01	2018-06-20	Mid-Flood	Fine	CS6	10:54:00	4.3	Middle	2	1	28.80	7.80	19.90	76.8	5.30	4.9	4.4	
HKBCF	HY/2013/01	2018-06-20	Mid-Flood	Fine	CS6	10:54:00	4.3	Middle	2	2	28.80	7.80	20.00	77.3	5.40	4.7	5.1	
HKBCF	HY/2013/01	2018-06-20	Mid-Flood	Fine	CS6	10:54:00	7.5	Bottom	3	1	28.80	7.80	20.20	76.5	5.30	4.8	7.8	
HKBCF	HY/2013/01	2018-06-20	Mid-Flood	Fine	CS6	10:54:00	7.5	Bottom	3	2	28.80	7.80	20.10	77.1	5.30	4.7	7.0	
HKBCF	HY/2013/01	2018-06-20	Mid-Flood	Fine	CS4	11:59:00	1.0	Surface	1	1	29.60	7.60	15.00	86.8	6.10	5.0	5.6	
HKBCF	HY/2013/01	2018-06-20	Mid-Flood	Fine	CS4	11:59:00	1.0	Surface	1	2	29.50	7.70	15.10	87.3	6.10	5.0	6.2	
HKBCF	HY/2013/01	2018-06-20	Mid-Flood	Fine	CS4	11:59:00	8.8	Middle	2	1	28.90	7.70	20.10	75.6	5.20	4.7	6.0	
HKBCF	HY/2013/01	2018-06-20	Mid-Flood	Fine	CS4	11:59:00	8.8	Middle	2	2	28.80	7.80	20.20	76.0	5.20	4.7	5.1	
HKBCF	HY/2013/01	2018-06-20	Mid-Flood	Fine	CS4	11:59:00	16.6	Bottom	3	1	28.70	7.70	23.70	70.9	4.80	9.9	6.2	
HKBCF	HY/2013/01	2018-06-20	Mid-Flood	Fine	CS4	11:59:00	16.6	Bottom	3	2	28.60	7.70	23.80	71.6	4.90	9.6	5.6	
HKBCF	HY/2013/01	2018-06-20	Mid-Flood	Fine	SR6	12:30:00	1.0	Surface	1	1	29.30	7.70	17.30	89.2	6.20	7.2	9.3	
HKBCF	HY/2013/01	2018-06-20	Mid-Flood	Fine	SR6	12:30:00	1.0	Surface	1	2	29.20	7.80	17.40	89.9	6.30	7.1	9.4	
HKBCF	HY/2013/01	2018-06-20	Mid-Flood	Fine	SR6	12:30:00		Middle	2	1								
HKBCF	HY/2013/01	2018-06-20	Mid-Flood	Fine	SR6	12:30:00		Middle	2	2								
HKBCF	HY/2013/01	2018-06-20	Mid-Flood	Fine	SR6	12:30:00	3.4	Bottom	3	1	28.90	7.70	17.60	81.9	5.70	7.4	9.9	
HKBCF	HY/2013/01	2018-06-20	Mid-Flood	Fine	SR6	12:30:00	3.4	Bottom	3	2	28.80	7.80	17.80	83.0	5.80	7.5	10.1	
HKBCF	HY/2013/01	2018-06-20	Mid-Flood	Fine	CS(Mf)3(N)	12:12:00	1.0	Surface	1	1	29.20	7.60	16.10	86.4	6.10	4.6	5.3	
HKBCF	HY/2013/01	2018-06-20	Mid-Flood	Fine	CS(Mf)3(N)	12:12:00	1.0	Surface	1	2	29.20	7.70	16.20	87.1	6.10	5.1	4.4	
HKBCF	HY/2013/01	2018-06-20	Mid-Flood	Fine	CS(Mf)3(N)	12:12:00	3.6	Middle	2	1	29.10	7.60	16.40	83.1	5.80	5.1	4.6	
HKBCF	HY/2013/01	2018-06-20	Mid-Flood	Fine	CS(Mf)3(N)	12:12:00	3.6	Middle	2	2	29.00	7.70	16.50	83.8	5.90	5.2	4.5	
HKBCF	HY/2013/01	2018-06-20	Mid-Flood	Fine	CS(Mf)3(N)	12:12:00	6.2	Bottom	3	1	28.90	7.60	17.20	78.9	5.50	9.7	5.2	
HKBCF	HY/2013/01	2018-06-20	Mid-Flood	Fine	CS(Mf)3(N)	12:12:00	6.2	Bottom	3	2	28.80	7.70	17.30	79.7	5.60	9.9	4.2	
HKBCF	HY/2013/01	2018-06-20	Mid-Flood	Fine	SR5(N)	11:41:00	1.0	Surface	1	1	28.90	7.90	17.10	84.1	5.90	5.4	5.8	
HKBCF	HY/2013/01	2018-06-20	Mid-Flood	Fine	SR5(N)	11:41:00	1.0	Surface	1	2	28.80	7.90	17.10	84.8	6.00	5.3	6.0	

Project	Works	Date (yyyy-mm-dd)	Tide	Weather Condition	Station	Time	Depth, m	Level	Level_Code	Replicate	Temperature, °C	pH	Salinity, ppt	DO, %	DO, mg/L	Turbidity, NTU	SS, mg/L	Site Observation
HKBCF	HY/2013/01	2018-06-20	Mid-Flood	Fine	SR5(N)	11:41:00	4.8	Middle	2	1	28.80	7.90	19.80	77.7	5.40	7.4	5.1	
HKBCF	HY/2013/01	2018-06-20	Mid-Flood	Fine	SR5(N)	11:41:00	4.8	Middle	2	2	28.70	7.90	19.90	78.2	5.40	7.3	5.4	
HKBCF	HY/2013/01	2018-06-20	Mid-Flood	Fine	SR5(N)	11:41:00	8.5	Bottom	3	1	28.70	7.90	20.70	73.1	5.00	16.0	6.1	
HKBCF	HY/2013/01	2018-06-20	Mid-Flood	Fine	SR5(N)	11:41:00	8.5	Bottom	3	2	28.70	7.90	20.70	73.5	5.10	15.9	5.7	
HKBCF	HY/2013/01	2018-06-20	Mid-Flood	Fine	IS10(N)	11:35:00	1.0	Surface	1	1	29.00	7.90	16.40	85.3	6.00	4.7	4.4	
HKBCF	HY/2013/01	2018-06-20	Mid-Flood	Fine	IS10(N)	11:35:00	1.0	Surface	1	2	28.90	7.90	16.50	85.9	6.00	4.7	5.4	
HKBCF	HY/2013/01	2018-06-20	Mid-Flood	Fine	IS10(N)	11:35:00	6.3	Middle	2	1	29.00	7.90	18.50	86.6	6.00	4.4	5.1	
HKBCF	HY/2013/01	2018-06-20	Mid-Flood	Fine	IS10(N)	11:35:00	6.3	Middle	2	2	28.90	8.10	18.60	87.2	6.10	4.6	4.4	
HKBCF	HY/2013/01	2018-06-20	Mid-Flood	Fine	IS10(N)	11:35:00	11.5	Bottom	3	1	28.80	7.90	21.70	73.6	5.00	9.0	5.6	
HKBCF	HY/2013/01	2018-06-20	Mid-Flood	Fine	IS10(N)	11:35:00	11.5	Bottom	3	2	28.70	7.90	21.80	74.3	5.10	8.7	7.1	
HKBCF	HY/2013/01	2018-06-20	Mid-Flood	Fine	IS(Mf)11	11:28:00	1.0	Surface	1	1	29.10	7.90	16.40	87.1	6.10	4.4	3.4	
HKBCF	HY/2013/01	2018-06-20	Mid-Flood	Fine	IS(Mf)11	11:28:00	1.0	Surface	1	2	29.00	7.80	16.50	87.7	6.20	4.5	4.4	
HKBCF	HY/2013/01	2018-06-20	Mid-Flood	Fine	IS(Mf)11	11:28:00	5.7	Middle	2	1	29.10	7.90	18.00	88.0	6.10	4.2	5.1	
HKBCF	HY/2013/01	2018-06-20	Mid-Flood	Fine	IS(Mf)11	11:28:00	5.7	Middle	2	2	29.00	8.00	18.10	88.6	6.20	4.3	5.9	
HKBCF	HY/2013/01	2018-06-20	Mid-Flood	Fine	IS(Mf)11	11:28:00	10.3	Bottom	3	1	28.80	7.90	22.10	73.8	5.10	8.2	5.2	
HKBCF	HY/2013/01	2018-06-20	Mid-Flood	Fine	IS(Mf)11	11:28:00	10.3	Bottom	3	2	28.70	7.90	21.70	74.4	5.10	8.2	4.8	
HKBCF	HY/2013/01	2018-06-20	Mid-Flood	Fine	CS(Mf)5	11:00:00	1.0	Surface	1	1	29.00	8.00	16.80	84.6	5.90	5.3	7.3	
HKBCF	HY/2013/01	2018-06-20	Mid-Flood	Fine	CS(Mf)5	11:00:00	1.0	Surface	1	2	29.00	7.80	17.00	84.3	5.90	5.1	7.4	
HKBCF	HY/2013/01	2018-06-20	Mid-Flood	Fine	CS(Mf)5	11:00:00	6.3	Middle	2	1	28.70	8.00	20.50	77.5	5.40	6.7	8.4	
HKBCF	HY/2013/01	2018-06-20	Mid-Flood	Fine	CS(Mf)5	11:00:00	6.3	Middle	2	2	28.80	7.90	20.70	77.3	5.30	6.3	8.6	
HKBCF	HY/2013/01	2018-06-20	Mid-Flood	Fine	CS(Mf)5	11:00:00	11.6	Bottom	3	1	28.60	8.00	24.90	76.4	5.20	7.4	8.4	
HKBCF	HY/2013/01	2018-06-20	Mid-Flood	Fine	CS(Mf)5	11:00:00	11.6	Bottom	3	2	28.60	7.90	25.20	76.1	5.10	6.8	8.5	
HKBCF	HY/2013/01	2018-06-20	Mid-Flood	Fine	SR7	11:21:00	1.0	Surface	1	1	29.20	7.80	15.90	86.9	6.10	4.5	6.3	
HKBCF	HY/2013/01	2018-06-20	Mid-Flood	Fine	SR7	11:21:00	1.0	Surface	1	2	29.10	7.90	16.00	87.4	6.10	4.5	5.8	
HKBCF	HY/2013/01	2018-06-20	Mid-Flood	Fine	SR7	11:21:00		Middle	2	1								
HKBCF	HY/2013/01	2018-06-20	Mid-Flood	Fine	SR7	11:21:00		Middle	2	2								
HKBCF	HY/2013/01	2018-06-20	Mid-Flood	Fine	SR7	11:21:00	3.3	Bottom	3	1	28.90	7.80	19.50	79.7	5.50	7.6	7.3	
HKBCF	HY/2013/01	2018-06-20	Mid-Flood	Fine	SR7	11:21:00	3.3	Bottom	3	2	28.90	7.90	19.10	80.7	5.60	7.6	8.0	
HKBCF	HY/2013/01	2018-06-20	Mid-Flood	Fine	IS17	11:20:00	1.0	Surface	1	1	29.00	8.00	18.70	86.9	6.00	4.9	6.1	
HKBCF	HY/2013/01	2018-06-20	Mid-Flood	Fine	IS17	11:20:00	1.0	Surface	1	2	29.00	7.90	18.90	86.6	6.00	4.8	6.9	
HKBCF	HY/2013/01	2018-06-20	Mid-Flood	Fine	IS17	11:20:00	5.9	Middle	2	1	28.90	8.00	19.80	81.1	5.60	8.4	8.7	
HKBCF	HY/2013/01	2018-06-20	Mid-Flood	Fine	IS17	11:20:00	5.9	Middle	2	2	28.90	7.90	20.00	81.0	5.60	8.0	8.9	
HKBCF	HY/2013/01	2018-06-20	Mid-Flood	Fine	IS17	11:20:00	10.7	Bottom	3	1	28.80	8.00	21.50	76.1	5.20	9.8	11.6	
HKBCF	HY/2013/01	2018-06-20	Mid-Flood	Fine	IS17	11:20:00	10.7	Bottom	3	2	28.80	7.90	21.70	75.9	5.20	9.5	11.3	
HKBCF	HY/2013/01	2018-06-20	Mid-Flood	Fine	IS(Mf)16	11:29:00	1.0	Surface	1	1	29.00	8.00	19.10	87.1	6.00	6.4	5.8	
HKBCF	HY/2013/01	2018-06-20	Mid-Flood	Fine	IS(Mf)16	11:29:00	1.0	Surface	1	2	29.00	7.90	19.30	86.9	6.00	6.1	4.9	
HKBCF	HY/2013/01	2018-06-20	Mid-Flood	Fine	IS(Mf)16	11:29:00		Middle	2	1								
HKBCF	HY/2013/01	2018-06-20	Mid-Flood	Fine	IS(Mf)16	11:29:00		Middle	2	2								
HKBCF	HY/2013/01	2018-06-20	Mid-Flood	Fine	IS(Mf)16	11:29:00	4.9	Bottom	3	1	28.90	8.00	19.70	79.7	5.50	14.8	8.6	
HKBCF	HY/2013/01	2018-06-20	Mid-Flood	Fine	IS(Mf)16	11:29:00	4.9	Bottom	3	2	28.90	7.80	20.00	79.4	5.50	18.0	9.9	
HKBCF	HY/2013/01	2018-06-20	Mid-Flood	Fine	IS8	11:58:00	1.0	Surface	1	1	29.00	8.00	17.60	85.6	6.00	9.8	9.4	
HKBCF	HY/2013/01	2018-06-20	Mid-Flood	Fine	IS8	11:58:00	1.0	Surface	1	2	29.10	7.80	17.80	85.6	6.00	8.9	9.7	
HKBCF	HY/2013/01	2018-06-20	Mid-Flood	Fine	IS8	11:58:00		Middle	2	1								
HKBCF	HY/2013/01	2018-06-20	Mid-Flood	Fine	IS8	11:58:00		Middle	2	2								
HKBCF	HY/2013/01	2018-06-20	Mid-Flood	Fine	IS8	11:58:00	3.4	Bottom	3	1	28.90	7.90	19.80	74.5	5.20	17.0	16.3	
HKBCF	HY/2013/01	2018-06-20	Mid-Flood	Fine	IS8	11:58:00	3.4	Bottom	3	2	28.90	7.80	20.00	74.2	5.10	14.9	16.0	
HKBCF	HY/2013/01	2018-06-20	Mid-Flood	Fine	SR4(N)	11:47:00	1.0	Surface	1	1	29.10	8.00	17.60	87.2	6.10	9.2	10.6	
HKBCF	HY/2013/01	2018-06-20	Mid-Flood	Fine	SR4(N)	11:47:00	1.0	Surface	1	2	29.10	7.90	17.80	86.8	6.00	9.0	11.0	
HKBCF	HY/2013/01	2018-06-20	Mid-Flood	Fine	SR4(N)	11:47:00		Middle	2	1								
HKBCF	HY/2013/01	2018-06-20	Mid-Flood	Fine	SR4(N)	11:47:00		Middle	2	2								
HKBCF	HY/2013/01	2018-06-20	Mid-Flood	Fine	SR4(N)	11:47:00	3.1	Bottom	3	1	29.10	8.00	17.50	87.7	6.10	9.2	12.2	
HKBCF	HY/2013/01	2018-06-20	Mid-Flood	Fine	SR4(N)	11:47:00	3.1	Bottom	3	2	29.10	7.90	17.70	87.4	6.10	8.4	13.3	
HKBCF	HY/2013/01	2018-06-20	Mid-Flood	Fine	IS(Mf)9	12:07:00	1.0	Surface	1	1	29.30	8.00	18.50	91.1	6.30	5.8	8.3	
HKBCF	HY/2013/01	2018-06-20	Mid-Flood	Fine	IS(Mf)9	12:07:00	1.0	Surface	1	2	29.30	7.90	18.70	90.8	6.30	6.0	8.6	
HKBCF	HY/2013/01	2018-06-20	Mid-Flood	Fine	IS(Mf)9	12:07:00		Middle	2	1								
HKBCF	HY/2013/01	2018-06-20	Mid-Flood	Fine	IS(Mf)9	12:07:00		Middle	2	2								
HKBCF	HY/2013/01	2018-06-20	Mid-Flood	Fine	IS(Mf)9	12:07:00	2.2	Bottom	3	1	29.30	8.10	19.40	96.6	6.70	6.0	10.7	
HKBCF	HY/2013/01	2018-06-20	Mid-Flood	Fine	IS(Mf)9	12:07:00	2.2	Bottom	3	2	29.30	7.90	19.60	96.5	6.60	6.4	11.2	
HKBCF	HY/2013/01	2018-06-20	Mid-Flood	Fine	IS7	12:15:00		Surface	1	1								
HKBCF	HY/2013/01	2018-06-20	Mid-Flood	Fine	IS7	12:15:00		Surface	1	2								
HKBCF	HY/2013/01	2018-06-20	Mid-Flood	Fine	IS7	12:15:00	1.4	Middle	2	1	29.30	8.10	19.60	96.7	6.70	4.0	7.9	
HKBCF	HY/2013/01	2018-06-20	Mid-Flood	Fine	IS7	12:15:00	1.4	Middle	2	2	29.30	7.90	19.80	96.4	6.60	4.2	7.3	
HKBCF	HY/2013/01	2018-06-20	Mid-Flood	Fine	IS7	12:15:00		Bottom	3	1								
HKBCF	HY/2013/01	2018-06-20	Mid-Flood	Fine	IS7	12:15:00		Bottom	3	2								
HKBCF	HY/2013/01	2018-06-20	Mid-Flood	Fine	IS(Mf)6	12:20:00		Surface	1	1								
HKBCF	HY/2013/01	2018-06-20	Mid-Flood	Fine	IS(Mf)6	12:20:00		Surface	1	2								
HKBCF	HY/2013/01	2018-06-20	Mid-Flood	Fine	IS(Mf)6	12:20:00	1.3	Middle	2	1	29.40	8.10	20.00	99.5	6.80	14.3	7.6	
HKBCF	HY/2013/01	2018-06-20	Mid-Flood	Fine	IS(Mf)6	12:20:00	1.3	Middle	2	2	29.40	8.00	20.20	103.1	7.00	12.8	7.3	

Project	Works	Date (yyyy-mm-dd)	Tide	Weather Condition	Station	Time	Depth, m	Level	Level_Code	Replicate	Temperature, °C	pH	Salinity, ppt	DO, %	DO, mg/L	Turbidity, NTU	SS, mg/L	Site Observation
HKBCF	HY/2013/01	2018-06-20	Mid-Flood	Fine	IS(Mf)6	12:20:00		Bottom	3	1								
HKBCF	HY/2013/01	2018-06-20	Mid-Flood	Fine	IS(Mf)6	12:20:00		Bottom	3	2								
HKBCF	HY/2013/01	2018-06-20	Mid-Flood	Fine	IS5	12:47:00	1.0	Surface	1	1	29.20	8.10	20.30	95.3	6.50	5.2	8.8	
HKBCF	HY/2013/01	2018-06-20	Mid-Flood	Fine	IS5	12:47:00	1.0	Surface	1	2	29.20	7.90	20.50	95.0	6.50	5.4	9.4	
HKBCF	HY/2013/01	2018-06-20	Mid-Flood	Fine	IS5	12:47:00	4.4	Middle	2	1	29.10	8.00	20.40	88.9	6.10	6.1	8.6	
HKBCF	HY/2013/01	2018-06-20	Mid-Flood	Fine	IS5	12:47:00	4.4	Middle	2	2	29.10	7.90	20.60	88.7	6.10	6.4	9.2	
HKBCF	HY/2013/01	2018-06-20	Mid-Flood	Fine	IS5	12:47:00	7.7	Bottom	3	1	29.00	8.00	20.80	83.5	5.70	8.0	10.0	
HKBCF	HY/2013/01	2018-06-20	Mid-Flood	Fine	IS5	12:47:00	7.7	Bottom	3	2	29.00	7.90	21.00	84.2	5.80	8.3	9.6	
HKBCF	HY/2013/01	2018-06-20	Mid-Flood	Fine	SR3(N)	12:54:00	1.0	Surface	1	1	29.10	8.00	20.40	90.7	6.20	6.8	8.3	
HKBCF	HY/2013/01	2018-06-20	Mid-Flood	Fine	SR3(N)	12:54:00	1.0	Surface	1	2	29.10	7.90	20.60	90.2	6.20	6.7	9.6	
HKBCF	HY/2013/01	2018-06-20	Mid-Flood	Fine	SR3(N)	12:54:00		Middle	2	1								
HKBCF	HY/2013/01	2018-06-20	Mid-Flood	Fine	SR3(N)	12:54:00		Middle	2	2								
HKBCF	HY/2013/01	2018-06-20	Mid-Flood	Fine	SR3(N)	12:54:00	2.8	Bottom	3	1	29.10	8.00	20.50	90.3	6.20	8.1	10.7	
HKBCF	HY/2013/01	2018-06-20	Mid-Flood	Fine	SR3(N)	12:54:00	2.8	Bottom	3	2	29.10	7.90	20.70	89.9	6.20	7.8	11.2	
HKBCF	HY/2013/01	2018-06-22	Mid-Ebb	Fine	SR10A(N)	8:00:00	1.0	Surface	1	1	28.90	7.90	21.80	84.2	5.80	2.6	3.2	
HKBCF	HY/2013/01	2018-06-22	Mid-Ebb	Fine	SR10A(N)	8:00:00	1.0	Surface	1	2	29.00	7.70	21.60	83.0	5.70	2.4	4.1	
HKBCF	HY/2013/01	2018-06-22	Mid-Ebb	Fine	SR10A(N)	8:00:00	7.0	Middle	2	1	28.90	7.80	22.30	83.8	5.70	2.7	3.5	
HKBCF	HY/2013/01	2018-06-22	Mid-Ebb	Fine	SR10A(N)	8:00:00	7.0	Middle	2	2	29.00	7.70	22.10	82.4	5.60	2.6	3.5	
HKBCF	HY/2013/01	2018-06-22	Mid-Ebb	Fine	SR10A(N)	8:00:00	13.0	Bottom	3	1	28.90	7.80	22.30	84.0	5.70	2.8	4.3	
HKBCF	HY/2013/01	2018-06-22	Mid-Ebb	Fine	SR10A(N)	8:00:00	13.0	Bottom	3	2	29.00	7.70	22.10	82.7	5.60	2.6	4.7	
HKBCF	HY/2013/01	2018-06-22	Mid-Ebb	Fine	SR10B(N2)	8:08:00	1.0	Surface	1	1	28.90	7.90	21.70	84.9	5.80	2.7	5.2	
HKBCF	HY/2013/01	2018-06-22	Mid-Ebb	Fine	SR10B(N2)	8:08:00	1.0	Surface	1	2	29.00	7.70	21.60	83.6	5.70	2.6	5.0	
HKBCF	HY/2013/01	2018-06-22	Mid-Ebb	Fine	SR10B(N2)	8:08:00	4.0	Middle	2	1	28.90	7.90	22.10	84.7	5.80	2.6	4.6	
HKBCF	HY/2013/01	2018-06-22	Mid-Ebb	Fine	SR10B(N2)	8:08:00	4.0	Middle	2	2	29.00	7.80	21.90	83.4	5.70	2.8	5.1	
HKBCF	HY/2013/01	2018-06-22	Mid-Ebb	Fine	SR10B(N2)	8:08:00	7.0	Bottom	3	1	28.80	7.90	23.10	84.9	5.80	3.1	5.8	
HKBCF	HY/2013/01	2018-06-22	Mid-Ebb	Fine	SR10B(N2)	8:08:00	7.0	Bottom	3	2	28.90	7.80	22.90	83.2	5.70	3.2	6.1	
HKBCF	HY/2013/01	2018-06-22	Mid-Ebb	Fine	CSA	8:24:00	1.0	Surface	1	1	29.40	8.00	16.60	93.8	6.50	9.5	5.2	
HKBCF	HY/2013/01	2018-06-22	Mid-Ebb	Fine	CSA	8:24:00	1.0	Surface	1	2	29.40	8.00	17.40	93.0	6.50	9.3	6.3	
HKBCF	HY/2013/01	2018-06-22	Mid-Ebb	Fine	CSA	8:24:00	17.2	Middle	2	1	28.50	8.10	28.20	80.7	5.40	10.8	5.5	
HKBCF	HY/2013/01	2018-06-22	Mid-Ebb	Fine	CSA	8:24:00	17.2	Middle	2	2	28.50	8.20	29.10	80.3	5.30	10.4	5.7	
HKBCF	HY/2013/01	2018-06-22	Mid-Ebb	Fine	CSA	8:24:00	33.4	Bottom	3	1	28.40	8.10	28.60	80.0	5.30	11.2	8.6	
HKBCF	HY/2013/01	2018-06-22	Mid-Ebb	Fine	CSA	8:24:00	33.4	Bottom	3	2	28.40	8.20	29.60	79.3	5.20	11.5	9.5	
HKBCF	HY/2013/01	2018-06-22	Mid-Ebb	Fine	CS6	8:45:00	1.0	Surface	1	1	29.40	8.00	16.30	95.4	6.70	9.4	4.5	
HKBCF	HY/2013/01	2018-06-22	Mid-Ebb	Fine	CS6	8:45:00	1.0	Surface	1	2	29.40	8.00	16.80	94.7	6.60	8.7	4.9	
HKBCF	HY/2013/01	2018-06-22	Mid-Ebb	Fine	CS6	8:45:00	4.7	Middle	2	1	29.40	8.00	18.20	89.4	6.20	8.7	6.0	
HKBCF	HY/2013/01	2018-06-22	Mid-Ebb	Fine	CS6	8:45:00	4.7	Middle	2	2	29.40	8.00	18.90	88.6	6.10	8.3	6.3	
HKBCF	HY/2013/01	2018-06-22	Mid-Ebb	Fine	CS6	8:45:00	8.3	Bottom	3	1	28.90	8.10	23.50	82.4	5.60	9.8	7.0	
HKBCF	HY/2013/01	2018-06-22	Mid-Ebb	Fine	CS6	8:45:00	8.3	Bottom	3	2	28.90	8.10	24.90	82.1	5.50	9.9	7.3	
HKBCF	HY/2013/01	2018-06-22	Mid-Ebb	Fine	CS4	9:57:00	1.0	Surface	1	1	29.60	8.20	15.20	108.0	7.60	9.3	6.0	
HKBCF	HY/2013/01	2018-06-22	Mid-Ebb	Fine	CS4	9:57:00	1.0	Surface	1	2	29.60	8.20	15.70	108.2	7.60	9.8	5.6	
HKBCF	HY/2013/01	2018-06-22	Mid-Ebb	Fine	CS4	9:57:00	9.3	Middle	2	1	29.20	8.10	19.10	91.9	6.30	11.5	5.1	
HKBCF	HY/2013/01	2018-06-22	Mid-Ebb	Fine	CS4	9:57:00	9.3	Middle	2	2	29.30	8.20	19.50	91.7	6.30	11.7	5.5	
HKBCF	HY/2013/01	2018-06-22	Mid-Ebb	Fine	CS4	9:57:00	17.5	Bottom	3	1	28.60	8.10	26.10	83.4	5.60	16.5	7.1	
HKBCF	HY/2013/01	2018-06-22	Mid-Ebb	Fine	CS4	9:57:00	17.5	Bottom	3	2	28.60	8.20	26.90	82.8	5.50	16.8	6.8	
HKBCF	HY/2013/01	2018-06-22	Mid-Ebb	Fine	SR6	10:21:00	1.0	Surface	1	1	29.60	8.10	15.50	107.6	7.50	10.1	5.1	
HKBCF	HY/2013/01	2018-06-22	Mid-Ebb	Fine	SR6	10:21:00	1.0	Surface	1	2	29.60	8.20	16.00	107.1	7.50	9.7	5.2	
HKBCF	HY/2013/01	2018-06-22	Mid-Ebb	Fine	SR6	10:21:00		Middle	2	1								
HKBCF	HY/2013/01	2018-06-22	Mid-Ebb	Fine	SR6	10:21:00		Middle	2	2								
HKBCF	HY/2013/01	2018-06-22	Mid-Ebb	Fine	SR6	10:21:00	3.3	Bottom	3	1	29.60	8.10	15.70	105.9	7.40	10.2	5.3	
HKBCF	HY/2013/01	2018-06-22	Mid-Ebb	Fine	SR6	10:21:00	3.3	Bottom	3	2	29.60	8.20	16.30	105.0	7.30	9.8	4.9	
HKBCF	HY/2013/01	2018-06-22	Mid-Ebb	Fine	CS(Mf)3(N)	10:08:00	1.0	Surface	1	1	29.60	8.20	15.10	109.0	7.60	10.2	4.6	
HKBCF	HY/2013/01	2018-06-22	Mid-Ebb	Fine	CS(Mf)3(N)	10:08:00	1.0	Surface	1	2	29.60	8.20	15.60	108.9	7.60	9.6	5.8	
HKBCF	HY/2013/01	2018-06-22	Mid-Ebb	Fine	CS(Mf)3(N)	10:08:00	3.6	Middle	2	1	29.60	8.10	16.20	101.3	7.10	10.2	6.2	
HKBCF	HY/2013/01	2018-06-22	Mid-Ebb	Fine	CS(Mf)3(N)	10:08:00	3.6	Middle	2	2	29.60	8.20	16.60	100.7	7.00	10.2	5.5	
HKBCF	HY/2013/01	2018-06-22	Mid-Ebb	Fine	CS(Mf)3(N)	10:08:00	6.2	Bottom	3	1	28.60	8.10	26.00	83.8	5.60	14.2	6.4	
HKBCF	HY/2013/01	2018-06-22	Mid-Ebb	Fine	CS(Mf)3(N)	10:08:00	6.2	Bottom	3	2	28.60	8.20	26.90	83.3	5.60	14.7	6.8	
HKBCF	HY/2013/01	2018-06-22	Mid-Ebb	Fine	SR5(N)	9:40:00	1.0	Surface	1	1	29.50	8.00	14.10	96.5	6.80	9.2	7.2	
HKBCF	HY/2013/01	2018-06-22	Mid-Ebb	Fine	SR5(N)	9:40:00	1.0	Surface	1	2	29.50	8.00	14.60	95.6	6.70	9.7	7.1	
HKBCF	HY/2013/01	2018-06-22	Mid-Ebb	Fine	SR5(N)	9:40:00	4.7	Middle	2	1	29.30	8.00	17.00	88.8	6.20	11.2	6.7	
HKBCF	HY/2013/01	2018-06-22	Mid-Ebb	Fine	SR5(N)	9:40:00	4.7	Middle	2	2	29.30	8.10	18.10	88.8	6.20	11.3	7.2	
HKBCF	HY/2013/01	2018-06-22	Mid-Ebb	Fine	SR5(N)	9:40:00	8.4	Bottom	3	1	29.20	8.00	19.10	85.8	5.90	11.9	6.1	
HKBCF	HY/2013/01	2018-06-22	Mid-Ebb	Fine	SR5(N)	9:40:00	8.4	Bottom	3	2	29.20	8.10	19.70	85.1	5.90	11.9	5.0	
HKBCF	HY/2013/01	2018-06-22	Mid-Ebb	Fine	IS10(N)	9:31:00	1.0	Surface	1	1	29.50	8.00	14.40	94.8	6.70	10.7	8.5	
HKBCF	HY/2013/01	2018-06-22	Mid-Ebb	Fine	IS10(N)	9:31:00	1.0	Surface	1	2	29.50	8.00	15.00	94.1	6.60	10.1	8.5	
HKBCF	HY/2013/01	2018-06-22	Mid-Ebb	Fine	IS10(N)	9:31:00	6.2	Middle	2	1	29.20	8.00	18.80	84.8	5.90	12.3	9.0	
HKBCF	HY/2013/01	2018-06-22	Mid-Ebb	Fine	IS10(N)	9:31:00	6.2	Middle	2	2	29.20	8.10	19.60	84.7	5.80	12.1	8.2	
HKBCF	HY/2013/01	2018-06-22	Mid-Ebb	Fine	IS10(N)	9:31:00	11.4	Bottom	3	1	28.90	8.00	22.80	78.4	5.30	13.5	7.7	
HKBCF	HY/2013/01	2018-06-22	Mid-Ebb	Fine	IS10(N)	9:31:00	11.4	Bottom	3	2	28.80	8.10	23.90	78.6	5.30	13.0	7.3	

Project	Works	Date (yyyy-mm-dd)	Tide	Weather Condition	Station	Time	Depth, m	Level	Level_Code	Replicate	Temperature, °C	pH	Salinity, ppt	DO, %	DO, mg/L	Turbidity, NTU	SS, mg/L	Site Observation
HKBCF	HY/2013/01	2018-06-22	Mid-Ebb	Fine	IS(Mf)11	9:24:00	1.0	Surface	1	1	29.40	8.00	15.10	96.4	6.80	10.6	6.3	
HKBCF	HY/2013/01	2018-06-22	Mid-Ebb	Fine	IS(Mf)11	9:24:00	1.0	Surface	1	2	29.40	8.10	15.60	95.7	6.70	10.5	6.5	
HKBCF	HY/2013/01	2018-06-22	Mid-Ebb	Fine	IS(Mf)11	9:24:00	5.7	Middle	2	1	29.40	8.10	17.00	90.5	6.30	11.6	7.7	
HKBCF	HY/2013/01	2018-06-22	Mid-Ebb	Fine	IS(Mf)11	9:24:00	5.7	Middle	2	2	29.40	8.10	17.70	89.6	6.20	11.1	7.3	
HKBCF	HY/2013/01	2018-06-22	Mid-Ebb	Fine	IS(Mf)11	9:24:00	10.3	Bottom	3	1	28.90	8.00	22.80	81.2	5.50	11.4	9.3	
HKBCF	HY/2013/01	2018-06-22	Mid-Ebb	Fine	IS(Mf)11	9:24:00	10.3	Bottom	3	2	28.90	8.10	23.60	81.5	5.50	11.6	9.1	
HKBCF	HY/2013/01	2018-06-22	Mid-Ebb	Fine	CS(Mf)5	8:51:00	1.0	Surface	1	1	29.10	7.90	19.70	83.4	5.70	3.3	6.6	
HKBCF	HY/2013/01	2018-06-22	Mid-Ebb	Fine	CS(Mf)5	8:51:00	1.0	Surface	1	2	29.20	7.80	19.50	82.4	5.70	3.4	7.6	
HKBCF	HY/2013/01	2018-06-22	Mid-Ebb	Fine	CS(Mf)5	8:51:00	7.3	Middle	2	1	28.80	8.00	23.60	80.3	5.40	2.8	7.2	
HKBCF	HY/2013/01	2018-06-22	Mid-Ebb	Fine	CS(Mf)5	8:51:00	7.3	Middle	2	2	28.90	7.80	23.50	79.3	5.40	2.8	6.9	
HKBCF	HY/2013/01	2018-06-22	Mid-Ebb	Fine	CS(Mf)5	8:51:00	13.5	Bottom	3	1	28.40	7.90	28.00	78.8	5.20	4.0	8.4	
HKBCF	HY/2013/01	2018-06-22	Mid-Ebb	Fine	CS(Mf)5	8:51:00	13.5	Bottom	3	2	28.50	7.80	27.80	77.3	5.10	4.1	9.3	
HKBCF	HY/2013/01	2018-06-22	Mid-Ebb	Fine	SR7	9:13:00	1.0	Surface	1	1	29.30	8.00	16.00	95.0	6.70	10.8	7.1	
HKBCF	HY/2013/01	2018-06-22	Mid-Ebb	Fine	SR7	9:13:00	1.0	Surface	1	2	29.40	8.10	16.50	94.4	6.60	11.0	8.0	
HKBCF	HY/2013/01	2018-06-22	Mid-Ebb	Fine	SR7	9:13:00		Middle	2	1								
HKBCF	HY/2013/01	2018-06-22	Mid-Ebb	Fine	SR7	9:13:00		Middle	2	2								
HKBCF	HY/2013/01	2018-06-22	Mid-Ebb	Fine	SR7	9:13:00	3.3	Bottom	3	1	29.30	8.00	16.40	94.3	6.60	11.9	8.4	
HKBCF	HY/2013/01	2018-06-22	Mid-Ebb	Fine	SR7	9:13:00	3.3	Bottom	3	2	29.40	8.10	16.90	93.4	6.50	11.4	7.5	
HKBCF	HY/2013/01	2018-06-22	Mid-Ebb	Fine	IS17	9:21:00	1.0	Surface	1	1	29.30	7.90	15.90	93.3	6.60	4.8	7.8	
HKBCF	HY/2013/01	2018-06-22	Mid-Ebb	Fine	IS17	9:21:00	1.0	Surface	1	2	29.30	7.80	15.80	92.3	6.50	4.6	8.8	
HKBCF	HY/2013/01	2018-06-22	Mid-Ebb	Fine	IS17	9:21:00	4.8	Middle	2	1	29.10	7.90	17.70	84.4	5.90	5.6	8.9	
HKBCF	HY/2013/01	2018-06-22	Mid-Ebb	Fine	IS17	9:21:00	4.8	Middle	2	2	29.20	7.80	17.60	83.5	5.80	5.7	8.1	
HKBCF	HY/2013/01	2018-06-22	Mid-Ebb	Fine	IS17	9:21:00	8.5	Bottom	3	1	28.60	7.90	25.30	74.1	5.00	8.7	9.2	
HKBCF	HY/2013/01	2018-06-22	Mid-Ebb	Fine	IS17	9:21:00	8.5	Bottom	3	2	28.70	7.80	25.20	72.5	4.90	8.9	8.8	
HKBCF	HY/2013/01	2018-06-22	Mid-Ebb	Fine	IS(Mf)16	9:28:00	1.0	Surface	1	1	29.30	7.90	19.00	85.8	5.90	5.2	6.3	
HKBCF	HY/2013/01	2018-06-22	Mid-Ebb	Fine	IS(Mf)16	9:28:00	1.0	Surface	1	2	29.30	7.80	18.90	84.7	5.80	5.1	6.1	
HKBCF	HY/2013/01	2018-06-22	Mid-Ebb	Fine	IS(Mf)16	9:28:00		Middle	2	1								
HKBCF	HY/2013/01	2018-06-22	Mid-Ebb	Fine	IS(Mf)16	9:28:00		Middle	2	2								
HKBCF	HY/2013/01	2018-06-22	Mid-Ebb	Fine	IS(Mf)16	9:28:00	4.8	Bottom	3	1	29.00	7.90	21.50	85.6	5.80	5.5	6.5	
HKBCF	HY/2013/01	2018-06-22	Mid-Ebb	Fine	IS(Mf)16	9:28:00	4.8	Bottom	3	2	29.10	7.80	21.30	84.0	5.70	5.7	7.0	
HKBCF	HY/2013/01	2018-06-22	Mid-Ebb	Fine	IS8	9:51:00	1.0	Surface	1	1	29.40	7.90	17.90	92.7	6.40	4.8	7.4	
HKBCF	HY/2013/01	2018-06-22	Mid-Ebb	Fine	IS8	9:51:00	1.0	Surface	1	2	29.50	7.80	17.70	91.7	6.30	4.6	6.9	
HKBCF	HY/2013/01	2018-06-22	Mid-Ebb	Fine	IS8	9:51:00		Middle	2	1								
HKBCF	HY/2013/01	2018-06-22	Mid-Ebb	Fine	IS8	9:51:00		Middle	2	2								
HKBCF	HY/2013/01	2018-06-22	Mid-Ebb	Fine	IS8	9:51:00	3.7	Bottom	3	1	29.30	7.90	21.30	82.6	5.60	11.1	7.9	
HKBCF	HY/2013/01	2018-06-22	Mid-Ebb	Fine	IS8	9:51:00	3.7	Bottom	3	2	29.40	7.80	21.20	80.7	5.50	11.2	8.3	
HKBCF	HY/2013/01	2018-06-22	Mid-Ebb	Fine	SR4(N)	9:44:00	1.0	Surface	1	1	29.40	7.90	17.40	91.4	6.40	4.8	5.2	
HKBCF	HY/2013/01	2018-06-22	Mid-Ebb	Fine	SR4(N)	9:44:00	1.0	Surface	1	2	29.50	7.80	17.30	89.9	6.20	4.8	5.3	
HKBCF	HY/2013/01	2018-06-22	Mid-Ebb	Fine	SR4(N)	9:44:00		Middle	2	1								
HKBCF	HY/2013/01	2018-06-22	Mid-Ebb	Fine	SR4(N)	9:44:00		Middle	2	2								
HKBCF	HY/2013/01	2018-06-22	Mid-Ebb	Fine	SR4(N)	9:44:00	3.3	Bottom	3	1	29.20	7.90	17.50	93.1	6.50	3.2	6.6	
HKBCF	HY/2013/01	2018-06-22	Mid-Ebb	Fine	SR4(N)	9:44:00	3.3	Bottom	3	2	29.30	7.80	17.40	91.3	6.40	3.2	7.3	
HKBCF	HY/2013/01	2018-06-22	Mid-Ebb	Fine	IS(Mf)9	10:03:00	1.0	Surface	1	1	29.40	7.90	17.70	92.1	6.40	5.8	5.3	
HKBCF	HY/2013/01	2018-06-22	Mid-Ebb	Fine	IS(Mf)9	10:03:00	1.0	Surface	1	2	29.50	7.80	17.90	91.5	6.30	6.2	5.0	
HKBCF	HY/2013/01	2018-06-22	Mid-Ebb	Fine	IS(Mf)9	10:03:00		Middle	2	1								
HKBCF	HY/2013/01	2018-06-22	Mid-Ebb	Fine	IS(Mf)9	10:03:00		Middle	2	2								
HKBCF	HY/2013/01	2018-06-22	Mid-Ebb	Fine	IS(Mf)9	10:03:00	2.9	Bottom	3	1	29.40	7.90	19.00	81.1	5.60	9.9	5.7	
HKBCF	HY/2013/01	2018-06-22	Mid-Ebb	Fine	IS(Mf)9	10:03:00	2.9	Bottom	3	2	29.50	7.80	18.90	78.5	5.40	9.5	6.4	
HKBCF	HY/2013/01	2018-06-22	Mid-Ebb	Fine	IS7	10:07:00	1.0	Surface	1	1	29.30	7.90	17.90	90.6	6.30	3.4	3.0	
HKBCF	HY/2013/01	2018-06-22	Mid-Ebb	Fine	IS7	10:07:00	1.0	Surface	1	2	29.30	7.80	17.80	89.5	6.20	3.7	2.7	
HKBCF	HY/2013/01	2018-06-22	Mid-Ebb	Fine	IS7	10:07:00		Middle	2	1								
HKBCF	HY/2013/01	2018-06-22	Mid-Ebb	Fine	IS7	10:07:00		Middle	2	2								
HKBCF	HY/2013/01	2018-06-22	Mid-Ebb	Fine	IS7	10:07:00	2.4	Bottom	3	1	29.20	7.90	18.80	82.1	5.70	6.7	3.5	
HKBCF	HY/2013/01	2018-06-22	Mid-Ebb	Fine	IS7	10:07:00	2.4	Bottom	3	2	29.30	7.80	19.10	81.4	5.60	6.2	4.3	
HKBCF	HY/2013/01	2018-06-22	Mid-Ebb	Fine	IS(Mf)6	10:15:00		Surface	1	1								
HKBCF	HY/2013/01	2018-06-22	Mid-Ebb	Fine	IS(Mf)6	10:15:00		Surface	1	2								
HKBCF	HY/2013/01	2018-06-22	Mid-Ebb	Fine	IS(Mf)6	10:15:00	1.5	Middle	2	1	29.40	7.90	18.70	95.1	6.60	14.9	4.1	
HKBCF	HY/2013/01	2018-06-22	Mid-Ebb	Fine	IS(Mf)6	10:15:00	1.5	Middle	2	2	29.50	7.80	18.60	93.4	6.40	15.9	4.5	
HKBCF	HY/2013/01	2018-06-22	Mid-Ebb	Fine	IS(Mf)6	10:15:00		Bottom	3	1								
HKBCF	HY/2013/01	2018-06-22	Mid-Ebb	Fine	IS(Mf)6	10:15:00		Bottom	3	2								
HKBCF	HY/2013/01	2018-06-22	Mid-Ebb	Fine	IS5	10:26:00	1.0	Surface	1	1	29.60	8.00	18.80	90.0	6.20	5.3	3.7	
HKBCF	HY/2013/01	2018-06-22	Mid-Ebb	Fine	IS5	10:26:00	1.0	Surface	1	2	29.70	7.80	18.60	89.5	6.10	5.1	4.3	
HKBCF	HY/2013/01	2018-06-22	Mid-Ebb	Fine	IS5	10:26:00	4.9	Middle	2	1	28.70	7.90	25.00	77.5	5.20	10.1	5.7	
HKBCF	HY/2013/01	2018-06-22	Mid-Ebb	Fine	IS5	10:26:00	4.9	Middle	2	2	28.70	7.90	24.90	76.5	5.20	11.0	6.3	
HKBCF	HY/2013/01	2018-06-22	Mid-Ebb	Fine	IS5	10:26:00	8.8	Bottom	3	1	28.60	7.90	26.00	78.9	5.30	17.7	10.4	
HKBCF	HY/2013/01	2018-06-22	Mid-Ebb	Fine	IS5	10:26:00	8.8	Bottom	3	2	28.70	7.90	25.80	77.3	5.20	18.4	10.4	
HKBCF	HY/2013/01	2018-06-22	Mid-Ebb	Fine	SR3(N)	10:34:00	1.0	Surface	1	1	29.40	7.90	18.00	96.0	6.60	3.5	2.1	
HKBCF	HY/2013/01	2018-06-22	Mid-Ebb	Fine	SR3(N)	10:34:00	1.0	Surface	1	2	29.50	7.80	17.90	96.4	6.70	3.8	3.1	

Project	Works	Date (yyyy-mm-dd)	Tide	Weather Condition	Station	Time	Depth, m	Level	Level_Code	Replicate	Temperature, °C	pH	Salinity, ppt	DO, %	DO, mg/L	Turbidity, NTU	SS, mg/L	Site Observation
HKBCF	HY/2013/01	2018-06-22	Mid-Ebb	Fine	SR3(N)	10:34:00		Middle	2	1								
HKBCF	HY/2013/01	2018-06-22	Mid-Ebb	Fine	SR3(N)	10:34:00		Middle	2	2								
HKBCF	HY/2013/01	2018-06-22	Mid-Ebb	Fine	SR3(N)	10:34:00	3.4	Bottom	3	1	29.40	7.90	19.20	93.3	6.40	5.7	6.1	
HKBCF	HY/2013/01	2018-06-22	Mid-Ebb	Fine	SR3(N)	10:34:00	3.4	Bottom	3	2	29.50	7.80	19.00	91.7	6.30	5.8	6.6	
HKBCF	HY/2013/01	2018-06-22	Mid-Flood	Rainy	SR10A(N)	16:06:00	1.0	Surface	1	1	29.10	7.80	17.40	86.9	6.10	5.2	4.4	
HKBCF	HY/2013/01	2018-06-22	Mid-Flood	Rainy	SR10A(N)	16:06:00	1.0	Surface	1	2	29.00	7.90	17.50	87.8	6.10	5.3	5.2	
HKBCF	HY/2013/01	2018-06-22	Mid-Flood	Rainy	SR10A(N)	16:06:00	6.4	Middle	2	1	28.90	7.80	22.80	78.5	5.30	8.4	5.0	
HKBCF	HY/2013/01	2018-06-22	Mid-Flood	Rainy	SR10A(N)	16:06:00	6.4	Middle	2	2	28.80	7.90	23.00	79.3	5.40	8.3	4.1	
HKBCF	HY/2013/01	2018-06-22	Mid-Flood	Rainy	SR10A(N)	16:06:00	11.8	Bottom	3	1	28.60	7.80	26.60	76.5	5.10	12.2	5.8	
HKBCF	HY/2013/01	2018-06-22	Mid-Flood	Rainy	SR10A(N)	16:06:00	11.8	Bottom	3	2	28.50	7.90	26.80	78.3	5.20	12.1	5.1	
HKBCF	HY/2013/01	2018-06-22	Mid-Flood	Rainy	SR10B(N2)	16:00:00	1.0	Surface	1	1	29.10	7.80	17.20	89.7	6.30	2.5	3.5	
HKBCF	HY/2013/01	2018-06-22	Mid-Flood	Rainy	SR10B(N2)	16:00:00	1.0	Surface	1	2	29.00	7.90	17.30	91.3	6.40	2.4	4.2	
HKBCF	HY/2013/01	2018-06-22	Mid-Flood	Rainy	SR10B(N2)	16:00:00	3.9	Middle	2	1	28.90	7.80	22.20	83.5	5.70	5.8	4.0	
HKBCF	HY/2013/01	2018-06-22	Mid-Flood	Rainy	SR10B(N2)	16:00:00	3.9	Middle	2	2	28.80	7.90	22.30	84.6	5.80	5.6	4.6	
HKBCF	HY/2013/01	2018-06-22	Mid-Flood	Rainy	SR10B(N2)	16:00:00	6.8	Bottom	3	1	28.80	7.80	24.40	81.3	5.50	9.8	5.1	
HKBCF	HY/2013/01	2018-06-22	Mid-Flood	Rainy	SR10B(N2)	16:00:00	6.8	Bottom	3	2	28.70	7.90	24.60	82.9	5.60	9.7	5.5	
HKBCF	HY/2013/01	2018-06-22	Mid-Flood	Rainy	CSA	15:42:00	1.0	Surface	1	1	29.40	8.10	17.30	94.1	6.50	9.1	4.7	
HKBCF	HY/2013/01	2018-06-22	Mid-Flood	Rainy	CSA	15:42:00	1.0	Surface	1	2	29.40	8.00	16.70	94.0	6.60	9.5	3.8	
HKBCF	HY/2013/01	2018-06-22	Mid-Flood	Rainy	CSA	15:42:00	17.1	Middle	2	1	28.50	8.20	28.70	78.3	5.20	11.3	4.4	
HKBCF	HY/2013/01	2018-06-22	Mid-Flood	Rainy	CSA	15:42:00	17.1	Middle	2	2	28.50	8.10	27.70	78.4	5.20	11.2	4.9	
HKBCF	HY/2013/01	2018-06-22	Mid-Flood	Rainy	CSA	15:42:00	33.1	Bottom	3	1	28.40	8.20	29.70	76.8	5.10	22.3	5.1	
HKBCF	HY/2013/01	2018-06-22	Mid-Flood	Rainy	CSA	15:42:00	33.1	Bottom	3	2	28.40	8.10	28.60	76.8	5.10	22.1	5.4	
HKBCF	HY/2013/01	2018-06-22	Mid-Flood	Rainy	CS6	15:30:00	1.0	Surface	1	1	29.40	8.10	16.60	95.7	6.70	9.0	4.4	
HKBCF	HY/2013/01	2018-06-22	Mid-Flood	Rainy	CS6	15:30:00	1.0	Surface	1	2	29.20	8.00	15.90	96.4	6.80	9.4	4.8	
HKBCF	HY/2013/01	2018-06-22	Mid-Flood	Rainy	CS6	15:30:00	4.3	Middle	2	1	29.10	8.10	22.00	83.2	5.70	9.8	5.1	
HKBCF	HY/2013/01	2018-06-22	Mid-Flood	Rainy	CS6	15:30:00	4.3	Middle	2	2	29.10	8.00	21.20	84.0	5.70	10.3	4.3	
HKBCF	HY/2013/01	2018-06-22	Mid-Flood	Rainy	CS6	15:30:00	7.6	Bottom	3	1	28.80	8.10	25.60	85.9	5.80	10.0	6.2	
HKBCF	HY/2013/01	2018-06-22	Mid-Flood	Rainy	CS6	15:30:00	7.6	Bottom	3	2	28.80	8.10	24.40	85.2	5.70	10.5	5.4	
HKBCF	HY/2013/01	2018-06-22	Mid-Flood	Rainy	CS4	14:23:00	1.0	Surface	1	1	29.50	8.00	16.90	91.7	6.40	13.5	6.0	
HKBCF	HY/2013/01	2018-06-22	Mid-Flood	Rainy	CS4	14:23:00	1.0	Surface	1	2	29.50	8.00	16.10	92.2	6.40	13.9	5.9	
HKBCF	HY/2013/01	2018-06-22	Mid-Flood	Rainy	CS4	14:23:00	9.5	Middle	2	1	29.20	8.10	22.00	80.3	5.50	15.9	7.9	
HKBCF	HY/2013/01	2018-06-22	Mid-Flood	Rainy	CS4	14:23:00	9.5	Middle	2	2	29.20	8.00	21.20	80.5	5.50	15.9	7.5	
HKBCF	HY/2013/01	2018-06-22	Mid-Flood	Rainy	CS4	14:23:00	17.9	Bottom	3	1	28.60	8.10	27.90	78.4	5.20	20.8	8.8	
HKBCF	HY/2013/01	2018-06-22	Mid-Flood	Rainy	CS4	14:23:00	17.9	Bottom	3	2	28.60	8.10	26.80	78.1	5.20	20.9	8.3	
HKBCF	HY/2013/01	2018-06-22	Mid-Flood	Rainy	SR6	13:45:00	1.0	Surface	1	1	29.20	8.00	12.50	98.3	7.00	12.9	5.2	
HKBCF	HY/2013/01	2018-06-22	Mid-Flood	Rainy	SR6	13:45:00	1.0	Surface	1	2	29.20	8.00	12.00	98.1	7.00	13.0	4.1	
HKBCF	HY/2013/01	2018-06-22	Mid-Flood	Rainy	SR6	13:45:00		Middle	2	1								
HKBCF	HY/2013/01	2018-06-22	Mid-Flood	Rainy	SR6	13:45:00		Middle	2	2								
HKBCF	HY/2013/01	2018-06-22	Mid-Flood	Rainy	SR6	13:45:00	3.2	Bottom	3	1	29.30	8.10	16.10	93.0	6.50	12.2	5.8	
HKBCF	HY/2013/01	2018-06-22	Mid-Flood	Rainy	SR6	13:45:00	3.2	Bottom	3	2	29.30	8.00	15.80	93.7	6.60	12.0	5.9	
HKBCF	HY/2013/01	2018-06-22	Mid-Flood	Rainy	CS(Mf)3(N)	14:04:00	1.0	Surface	1	1	29.20	8.00	13.50	98.5	7.00	11.0	5.8	
HKBCF	HY/2013/01	2018-06-22	Mid-Flood	Rainy	CS(Mf)3(N)	14:04:00	1.0	Surface	1	2	29.20	8.00	13.00	98.9	7.10	11.3	5.1	
HKBCF	HY/2013/01	2018-06-22	Mid-Flood	Rainy	CS(Mf)3(N)	14:04:00	3.6	Middle	2	1	29.40	8.00	15.10	90.5	6.40	11.6	5.4	
HKBCF	HY/2013/01	2018-06-22	Mid-Flood	Rainy	CS(Mf)3(N)	14:04:00	3.6	Middle	2	2	29.40	8.00	14.50	90.1	6.40	11.2	5.2	
HKBCF	HY/2013/01	2018-06-22	Mid-Flood	Rainy	CS(Mf)3(N)	14:04:00	6.1	Bottom	3	1	29.40	8.00	17.50	89.9	6.20	14.3	5.4	
HKBCF	HY/2013/01	2018-06-22	Mid-Flood	Rainy	CS(Mf)3(N)	14:04:00	6.1	Bottom	3	2	29.40	8.00	16.80	89.5	6.20	14.4	6.0	
HKBCF	HY/2013/01	2018-06-22	Mid-Flood	Rainy	SR5(N)	14:44:00	1.0	Surface	1	1	29.30	8.10	14.30	98.6	7.00	9.5	3.8	
HKBCF	HY/2013/01	2018-06-22	Mid-Flood	Rainy	SR5(N)	14:44:00	1.0	Surface	1	2	29.30	8.00	13.50	99.4	7.10	9.6	4.6	
HKBCF	HY/2013/01	2018-06-22	Mid-Flood	Rainy	SR5(N)	14:44:00	4.6	Middle	2	1	29.40	8.10	17.40	95.5	6.60	10.2	4.0	
HKBCF	HY/2013/01	2018-06-22	Mid-Flood	Rainy	SR5(N)	14:44:00	4.6	Middle	2	2	29.40	8.10	16.80	95.5	6.70	10.2	4.0	
HKBCF	HY/2013/01	2018-06-22	Mid-Flood	Rainy	SR5(N)	14:44:00	8.2	Bottom	3	1	28.80	8.10	25.10	78.9	5.30	21.9	4.9	
HKBCF	HY/2013/01	2018-06-22	Mid-Flood	Rainy	SR5(N)	14:44:00	8.2	Bottom	3	2	28.80	8.00	24.10	79.0	5.30	21.5	4.8	
HKBCF	HY/2013/01	2018-06-22	Mid-Flood	Rainy	IS10(N)	14:52:00	1.0	Surface	1	1	29.20	8.10	15.40	99.4	7.00	10.3	5.1	
HKBCF	HY/2013/01	2018-06-22	Mid-Flood	Rainy	IS10(N)	14:52:00	1.0	Surface	1	2	29.20	8.10	14.80	99.6	7.00	10.1	4.9	
HKBCF	HY/2013/01	2018-06-22	Mid-Flood	Rainy	IS10(N)	14:52:00	6.2	Middle	2	1	29.30	8.10	18.10	93.7	6.50	10.6	7.4	
HKBCF	HY/2013/01	2018-06-22	Mid-Flood	Rainy	IS10(N)	14:52:00	6.2	Middle	2	2	29.30	8.10	17.50	94.7	6.60	10.3	8.4	
HKBCF	HY/2013/01	2018-06-22	Mid-Flood	Rainy	IS10(N)	14:52:00	11.3	Bottom	3	1	28.80	8.10	25.50	81.0	5.40	22.1	12.7	
HKBCF	HY/2013/01	2018-06-22	Mid-Flood	Rainy	IS10(N)	14:52:00	11.3	Bottom	3	2	28.80	8.10	24.50	81.7	5.50	22.2	12.0	
HKBCF	HY/2013/01	2018-06-22	Mid-Flood	Rainy	IS(Mf)11	14:58:00	1.0	Surface	1	1	29.00	8.10	15.30	98.7	7.00	9.3	6.9	
HKBCF	HY/2013/01	2018-06-22	Mid-Flood	Rainy	IS(Mf)11	14:58:00	1.0	Surface	1	2	29.00	8.10	14.70	99.1	7.00	9.5	7.0	
HKBCF	HY/2013/01	2018-06-22	Mid-Flood	Rainy	IS(Mf)11	14:58:00	5.5	Middle	2	1	29.30	8.10	19.00	90.1	6.20	12.3	7.3	
HKBCF	HY/2013/01	2018-06-22	Mid-Flood	Rainy	IS(Mf)11	14:58:00	5.5	Middle	2	2	29.30	8.00	18.30	90.7	6.30	12.6	6.2	
HKBCF	HY/2013/01	2018-06-22	Mid-Flood	Rainy	IS(Mf)11	14:58:00	9.9	Bottom	3	1	29.00	8.10	21.40	80.6	5.50	20.8	7.8	
HKBCF	HY/2013/01	2018-06-22	Mid-Flood	Rainy	IS(Mf)11	14:58:00	9.9	Bottom	3	2	29.00	8.10	20.70	81.3	5.60	20.9	7.2	
HKBCF	HY/2013/01	2018-06-22	Mid-Flood	Rainy	CS(Mf)5	15:19:00	1.0	Surface	1	1	29.20	7.80	16.90	87.2	6.10	2.2	3.8	
HKBCF	HY/2013/01	2018-06-22	Mid-Flood	Rainy	CS(Mf)5	15:19:00	1.0	Surface	1	2	29.10	8.00	17.00	89.2	6.20	2.0	4.0	
HKBCF	HY/2013/01	2018-06-22	Mid-Flood	Rainy	CS(Mf)5	15:19:00	6.4	Middle	2	1	28.70	7.80	24.90	74.4	5.00	5.6	4.2	
HKBCF	HY/2013/01	2018-06-22	Mid-Flood	Rainy	CS(Mf)5	15:19:00	6.4	Middle	2	2	28.60	7.90	25.00	75.7	5.10	5.0	4.0	

Project	Works	Date (yyyy-mm-dd)	Tide	Weather Condition	Station	Time	Depth, m	Level	Level_Code	Replicate	Temperature, °C	pH	Salinity, ppt	DO, %	DO, mg/L	Turbidity, NTU	SS, mg/L	Site Observation
HKBCF	HY/2013/01	2018-06-22	Mid-Flood	Rainy	CS(Mf)5	15:19:00	11.8	Bottom	3	1	28.60	7.80	27.00	75.8	5.10	7.6	5.1	
HKBCF	HY/2013/01	2018-06-22	Mid-Flood	Rainy	CS(Mf)5	15:19:00	11.8	Bottom	3	2	28.50	7.90	27.10	77.6	5.20	6.5	4.8	
HKBCF	HY/2013/01	2018-06-22	Mid-Flood	Rainy	SR7	15:06:00	1.0	Surface	1	1	29.20	8.10	15.20	100.4	7.10	9.4	4.1	
HKBCF	HY/2013/01	2018-06-22	Mid-Flood	Rainy	SR7	15:06:00	1.0	Surface	1	2	29.20	8.00	14.30	100.9	7.20	9.5	4.8	
HKBCF	HY/2013/01	2018-06-22	Mid-Flood	Rainy	SR7	15:06:00		Middle	2	1								
HKBCF	HY/2013/01	2018-06-22	Mid-Flood	Rainy	SR7	15:06:00		Middle	2	2								
HKBCF	HY/2013/01	2018-06-22	Mid-Flood	Rainy	SR7	15:06:00	3.2	Bottom	3	1	29.30	8.10	16.40	99.6	7.00	11.6	5.2	
HKBCF	HY/2013/01	2018-06-22	Mid-Flood	Rainy	SR7	15:06:00	3.2	Bottom	3	2	29.30	8.00	15.80	100.7	7.10	11.9	5.1	
HKBCF	HY/2013/01	2018-06-22	Mid-Flood	Rainy	IS17	14:59:00	1.0	Surface	1	1	29.30	7.80	18.60	86.3	6.00	4.1	4.0	
HKBCF	HY/2013/01	2018-06-22	Mid-Flood	Rainy	IS17	14:59:00	1.0	Surface	1	2	29.20	7.90	18.70	87.8	6.10	3.4	5.2	
HKBCF	HY/2013/01	2018-06-22	Mid-Flood	Rainy	IS17	14:59:00	4.9	Middle	2	1	29.30	7.80	19.10	83.7	5.80	3.5	5.2	
HKBCF	HY/2013/01	2018-06-22	Mid-Flood	Rainy	IS17	14:59:00	4.9	Middle	2	2	29.20	7.90	19.30	85.1	5.90	3.6	5.9	
HKBCF	HY/2013/01	2018-06-22	Mid-Flood	Rainy	IS17	14:59:00	8.8	Bottom	3	1	29.00	7.80	21.40	81.8	5.60	4.7	6.3	
HKBCF	HY/2013/01	2018-06-22	Mid-Flood	Rainy	IS17	14:59:00	8.8	Bottom	3	2	29.00	7.90	21.60	83.7	5.70	4.6	7.0	
HKBCF	HY/2013/01	2018-06-22	Mid-Flood	Rainy	IS(Mf)16	14:47:00	1.0	Surface	1	1	29.30	7.80	18.10	87.9	6.10	3.3	4.7	
HKBCF	HY/2013/01	2018-06-22	Mid-Flood	Rainy	IS(Mf)16	14:47:00	1.0	Surface	1	2	29.20	7.90	18.20	89.1	6.20	2.9	3.8	
HKBCF	HY/2013/01	2018-06-22	Mid-Flood	Rainy	IS(Mf)16	14:47:00		Middle	2	1								
HKBCF	HY/2013/01	2018-06-22	Mid-Flood	Rainy	IS(Mf)16	14:47:00		Middle	2	2								
HKBCF	HY/2013/01	2018-06-22	Mid-Flood	Rainy	IS(Mf)16	14:47:00	4.5	Bottom	3	1	29.30	7.80	18.60	88.9	6.10	5.6	6.2	
HKBCF	HY/2013/01	2018-06-22	Mid-Flood	Rainy	IS(Mf)16	14:47:00	4.5	Bottom	3	2	29.20	7.90	18.70	90.7	6.30	4.6	6.1	
HKBCF	HY/2013/01	2018-06-22	Mid-Flood	Rainy	IS8	14:18:00	1.0	Surface	1	1	29.30	7.80	17.00	93.6	6.50	4.0	4.7	
HKBCF	HY/2013/01	2018-06-22	Mid-Flood	Rainy	IS8	14:18:00	1.0	Surface	1	2	29.20	7.90	17.10	94.9	6.60	3.4	4.3	
HKBCF	HY/2013/01	2018-06-22	Mid-Flood	Rainy	IS8	14:18:00		Middle	2	1								
HKBCF	HY/2013/01	2018-06-22	Mid-Flood	Rainy	IS8	14:18:00		Middle	2	2								
HKBCF	HY/2013/01	2018-06-22	Mid-Flood	Rainy	IS8	14:18:00	3.0	Bottom	3	1	29.40	7.80	18.40	88.1	6.10	4.8	5.8	
HKBCF	HY/2013/01	2018-06-22	Mid-Flood	Rainy	IS8	14:18:00	3.0	Bottom	3	2	29.40	7.90	18.50	90.5	6.20	4.4	6.4	
HKBCF	HY/2013/01	2018-06-22	Mid-Flood	Rainy	SR4(N)	14:26:00	1.0	Surface	1	1	29.10	7.80	17.30	90.5	6.30	11.2	4.5	
HKBCF	HY/2013/01	2018-06-22	Mid-Flood	Rainy	SR4(N)	14:26:00	1.0	Surface	1	2	29.00	7.90	17.40	91.8	6.40	10.6	5.3	
HKBCF	HY/2013/01	2018-06-22	Mid-Flood	Rainy	SR4(N)	14:26:00		Middle	2	1								
HKBCF	HY/2013/01	2018-06-22	Mid-Flood	Rainy	SR4(N)	14:26:00		Middle	2	2								
HKBCF	HY/2013/01	2018-06-22	Mid-Flood	Rainy	SR4(N)	14:26:00	2.2	Bottom	3	1	29.20	7.80	17.50	90.4	6.30	13.5	6.3	
HKBCF	HY/2013/01	2018-06-22	Mid-Flood	Rainy	SR4(N)	14:26:00	2.2	Bottom	3	2	29.10	7.90	17.60	91.9	6.40	12.4	5.7	
HKBCF	HY/2013/01	2018-06-22	Mid-Flood	Rainy	IS(Mf)9	14:05:00		Surface	1	1								
HKBCF	HY/2013/01	2018-06-22	Mid-Flood	Rainy	IS(Mf)9	14:05:00		Surface	1	2								
HKBCF	HY/2013/01	2018-06-22	Mid-Flood	Rainy	IS(Mf)9	14:05:00	1.5	Middle	2	1	29.30	7.80	18.00	96.0	6.70	3.6	14.3	
HKBCF	HY/2013/01	2018-06-22	Mid-Flood	Rainy	IS(Mf)9	14:05:00	1.5	Middle	2	2	29.30	7.90	18.10	97.5	6.80	3.3	14.8	
HKBCF	HY/2013/01	2018-06-22	Mid-Flood	Rainy	IS(Mf)9	14:05:00		Bottom	3	1								
HKBCF	HY/2013/01	2018-06-22	Mid-Flood	Rainy	IS(Mf)9	14:05:00		Bottom	3	2								
HKBCF	HY/2013/01	2018-06-22	Mid-Flood	Rainy	IS7	13:57:00		Surface	1	1								
HKBCF	HY/2013/01	2018-06-22	Mid-Flood	Rainy	IS7	13:57:00		Surface	1	2								
HKBCF	HY/2013/01	2018-06-22	Mid-Flood	Rainy	IS7	13:57:00	1.3	Middle	2	1	29.30	7.80	17.60	93.7	6.50	2.7	3.5	
HKBCF	HY/2013/01	2018-06-22	Mid-Flood	Rainy	IS7	13:57:00	1.3	Middle	2	2	29.30	7.90	17.70	95.8	6.70	2.6	2.9	
HKBCF	HY/2013/01	2018-06-22	Mid-Flood	Rainy	IS7	13:57:00		Bottom	3	1								
HKBCF	HY/2013/01	2018-06-22	Mid-Flood	Rainy	IS7	13:57:00		Bottom	3	2								
HKBCF	HY/2013/01	2018-06-22	Mid-Flood	Rainy	IS(Mf)6	13:41:00		Surface	1	1								
HKBCF	HY/2013/01	2018-06-22	Mid-Flood	Rainy	IS(Mf)6	13:41:00		Surface	1	2								
HKBCF	HY/2013/01	2018-06-22	Mid-Flood	Rainy	IS(Mf)6	13:41:00	1.3	Middle	2	1	29.50	7.80	18.40	94.3	6.50	9.1	6.0	
HKBCF	HY/2013/01	2018-06-22	Mid-Flood	Rainy	IS(Mf)6	13:41:00	1.3	Middle	2	2	29.40	7.90	18.50	96.2	6.60	9.4	5.5	
HKBCF	HY/2013/01	2018-06-22	Mid-Flood	Rainy	IS(Mf)6	13:41:00		Bottom	3	1								
HKBCF	HY/2013/01	2018-06-22	Mid-Flood	Rainy	IS(Mf)6	13:41:00		Bottom	3	2								
HKBCF	HY/2013/01	2018-06-22	Mid-Flood	Rainy	IS5	13:27:00	1.0	Surface	1	1	29.50	7.80	18.40	90.6	6.20	3.9	4.7	
HKBCF	HY/2013/01	2018-06-22	Mid-Flood	Rainy	IS5	13:27:00	1.0	Surface	1	2	29.40	7.90	18.50	91.4	6.30	3.7	4.6	
HKBCF	HY/2013/01	2018-06-22	Mid-Flood	Rainy	IS5	13:27:00	4.5	Middle	2	1	29.10	7.80	21.90	74.1	5.00	10.4	6.2	
HKBCF	HY/2013/01	2018-06-22	Mid-Flood	Rainy	IS5	13:27:00	4.5	Middle	2	2	29.00	7.90	22.10	75.0	5.10	9.9	6.0	
HKBCF	HY/2013/01	2018-06-22	Mid-Flood	Rainy	IS5	13:27:00	8.0	Bottom	3	1	28.70	7.80	25.30	73.9	5.00	17.0	9.3	
HKBCF	HY/2013/01	2018-06-22	Mid-Flood	Rainy	IS5	13:27:00	8.0	Bottom	3	2	28.60	7.90	25.50	75.4	5.10	17.4	8.6	
HKBCF	HY/2013/01	2018-06-22	Mid-Flood	Rainy	SR3(N)	13:19:00	1.0	Surface	1	1	29.50	7.80	19.10	89.9	6.20	11.9	7.6	
HKBCF	HY/2013/01	2018-06-22	Mid-Flood	Rainy	SR3(N)	13:19:00	1.0	Surface	1	2	29.40	7.90	19.30	91.1	6.30	11.5	8.1	
HKBCF	HY/2013/01	2018-06-22	Mid-Flood	Rainy	SR3(N)	13:19:00		Middle	2	1								
HKBCF	HY/2013/01	2018-06-22	Mid-Flood	Rainy	SR3(N)	13:19:00		Middle	2	2								
HKBCF	HY/2013/01	2018-06-22	Mid-Flood	Rainy	SR3(N)	13:19:00	3.0	Bottom	3	1	29.50	7.80	19.20	89.3	6.10	12.2	10.3	
HKBCF	HY/2013/01	2018-06-22	Mid-Flood	Rainy	SR3(N)	13:19:00	3.0	Bottom	3	2	29.40	7.90	19.30	90.6	6.20	11.7	10.9	
HKBCF	HY/2013/01	2018-06-25	Mid-Ebb	Cloudy	SR10A(N)	9:53:00	1.0	Surface	1	1	28.20	7.90	26.00	74.6	5.00	2.7	6.8	
HKBCF	HY/2013/01	2018-06-25	Mid-Ebb	Cloudy	SR10A(N)	9:53:00	1.0	Surface	1	2	28.30	8.00	25.90	75.6	5.10	2.7	6.8	
HKBCF	HY/2013/01	2018-06-25	Mid-Ebb	Cloudy	SR10A(N)	9:53:00	7.4	Middle	2	1	28.10	7.90	26.90	72.2	4.90	4.1	7.3	
HKBCF	HY/2013/01	2018-06-25	Mid-Ebb	Cloudy	SR10A(N)	9:53:00	7.4	Middle	2	2	28.20	8.00	26.80	72.8	4.90	4.0	6.6	
HKBCF	HY/2013/01	2018-06-25	Mid-Ebb	Cloudy	SR10A(N)	9:53:00	13.8	Bottom	3	1	28.10	7.90	27.10	73.2	4.90	5.7	9.2	
HKBCF	HY/2013/01	2018-06-25	Mid-Ebb	Cloudy	SR10A(N)	9:53:00	13.8	Bottom	3	2	28.10	8.00	26.90	73.4	4.90	6.5	8.7	

Project	Works	Date (yyyy-mm-dd)	Tide	Weather Condition	Station	Time	Depth, m	Level	Level_Code	Replicate	Temperature, °C	pH	Salinity, ppt	DO, %	DO, mg/L	Turbidity, NTU	SS, mg/L	Site Observation
HKBCF	HY/2013/01	2018-06-25	Mid-Ebb	Cloudy	SR10B(N2)	9:58:00	1.0	Surface	1	1	28.20	7.90	26.20	74.3	5.00	4.3	8.7	
HKBCF	HY/2013/01	2018-06-25	Mid-Ebb	Cloudy	SR10B(N2)	9:58:00	1.0	Surface	1	2	28.30	8.00	26.10	75.2	5.10	4.4	7.9	
HKBCF	HY/2013/01	2018-06-25	Mid-Ebb	Cloudy	SR10B(N2)	9:58:00	3.8	Middle	2	1	28.20	7.90	26.40	74.6	5.00	4.8	9.1	
HKBCF	HY/2013/01	2018-06-25	Mid-Ebb	Cloudy	SR10B(N2)	9:58:00	3.8	Middle	2	2	28.20	8.00	26.20	75.2	5.10	4.8	8.3	
HKBCF	HY/2013/01	2018-06-25	Mid-Ebb	Cloudy	SR10B(N2)	9:58:00	6.6	Bottom	3	1	28.30	7.90	26.30	76.6	5.20	7.6	9.9	
HKBCF	HY/2013/01	2018-06-25	Mid-Ebb	Cloudy	SR10B(N2)	9:58:00	6.6	Bottom	3	2	28.40	8.00	26.20	77.0	5.20	6.8	9.9	
HKBCF	HY/2013/01	2018-06-25	Mid-Ebb	Cloudy	CSA	10:15:00	1.0	Surface	1	1	28.60	8.00	22.50	76.3	5.20	4.2	6.6	
HKBCF	HY/2013/01	2018-06-25	Mid-Ebb	Cloudy	CSA	10:15:00	1.0	Surface	1	2	28.60	8.10	22.30	77.5	5.30	4.2	6.3	
HKBCF	HY/2013/01	2018-06-25	Mid-Ebb	Cloudy	CSA	10:15:00	16.8	Middle	2	1	27.80	8.00	29.10	60.9	4.10	4.0	8.4	
HKBCF	HY/2013/01	2018-06-25	Mid-Ebb	Cloudy	CSA	10:15:00	16.8	Middle	2	2	27.80	8.10	28.80	62.5	4.20	4.4	6.5	
HKBCF	HY/2013/01	2018-06-25	Mid-Ebb	Cloudy	CSA	10:15:00	32.6	Bottom	3	1	27.60	8.00	29.80	59.7	4.00	4.2	6.4	
HKBCF	HY/2013/01	2018-06-25	Mid-Ebb	Cloudy	CSA	10:15:00	32.6	Bottom	3	2	27.70	8.10	28.90	63.5	4.30	4.4	7.0	
HKBCF	HY/2013/01	2018-06-25	Mid-Ebb	Cloudy	CS6	10:31:00	1.0	Surface	1	1	28.80	8.00	21.60	83.2	5.70	2.4	6.8	
HKBCF	HY/2013/01	2018-06-25	Mid-Ebb	Cloudy	CS6	10:31:00	1.0	Surface	1	2	28.80	8.10	21.40	85.1	5.80	3.0	6.9	
HKBCF	HY/2013/01	2018-06-25	Mid-Ebb	Cloudy	CS6	10:31:00	4.7	Middle	2	1	28.70	8.00	23.50	75.9	5.20	2.9	9.5	
HKBCF	HY/2013/01	2018-06-25	Mid-Ebb	Cloudy	CS6	10:31:00	4.7	Middle	2	2	28.60	8.10	23.30	77.3	5.30	3.4	9.4	
HKBCF	HY/2013/01	2018-06-25	Mid-Ebb	Cloudy	CS6	10:31:00	8.3	Bottom	3	1	28.40	8.00	24.90	72.1	4.90	3.1	12.6	
HKBCF	HY/2013/01	2018-06-25	Mid-Ebb	Cloudy	CS6	10:31:00	8.3	Bottom	3	2	28.40	8.10	24.70	73.6	5.00	3.7	13.2	
HKBCF	HY/2013/01	2018-06-25	Mid-Ebb	Cloudy	CS4	11:56:00	1.0	Surface	1	1	29.10	8.00	17.30	85.0	5.90	3.9	8.0	
HKBCF	HY/2013/01	2018-06-25	Mid-Ebb	Cloudy	CS4	11:56:00	1.0	Surface	1	2	29.10	8.00	17.10	87.0	6.10	4.1	7.8	
HKBCF	HY/2013/01	2018-06-25	Mid-Ebb	Cloudy	CS4	11:56:00	9.1	Middle	2	1	28.70	8.00	24.70	68.2	4.60	6.4	7.2	
HKBCF	HY/2013/01	2018-06-25	Mid-Ebb	Cloudy	CS4	11:56:00	9.1	Middle	2	2	28.70	8.10	24.40	69.5	4.70	7.2	8.8	
HKBCF	HY/2013/01	2018-06-25	Mid-Ebb	Cloudy	CS4	11:56:00	17.1	Bottom	3	1	28.30	8.00	27.40	63.4	4.20	13.4	12.5	
HKBCF	HY/2013/01	2018-06-25	Mid-Ebb	Cloudy	CS4	11:56:00	17.1	Bottom	3	2	28.30	8.00	27.10	64.4	4.30	14.2	11.8	
HKBCF	HY/2013/01	2018-06-25	Mid-Ebb	Cloudy	SR6	12:35:00	1.0	Surface	1	1	28.90	8.00	17.30	81.2	5.70	5.2	3.4	
HKBCF	HY/2013/01	2018-06-25	Mid-Ebb	Cloudy	SR6	12:35:00	1.0	Surface	1	2	28.90	8.00	17.30	82.6	5.80	5.9	2.4	
HKBCF	HY/2013/01	2018-06-25	Mid-Ebb	Cloudy	SR6	12:35:00		Middle	2	1								
HKBCF	HY/2013/01	2018-06-25	Mid-Ebb	Cloudy	SR6	12:35:00		Middle	2	2								
HKBCF	HY/2013/01	2018-06-25	Mid-Ebb	Cloudy	SR6	12:35:00	3.4	Bottom	3	1	28.90	7.90	20.00	72.5	5.00	9.2	3.3	
HKBCF	HY/2013/01	2018-06-25	Mid-Ebb	Cloudy	SR6	12:35:00	3.4	Bottom	3	2	28.90	8.00	19.80	74.0	5.10	9.7	3.7	
HKBCF	HY/2013/01	2018-06-25	Mid-Ebb	Cloudy	CS(Mf)3(N)	12:14:00	1.0	Surface	1	1	29.00	8.00	16.90	86.4	6.10	3.7	3.8	
HKBCF	HY/2013/01	2018-06-25	Mid-Ebb	Cloudy	CS(Mf)3(N)	12:14:00	1.0	Surface	1	2	29.00	8.10	16.80	88.3	6.20	4.7	4.6	
HKBCF	HY/2013/01	2018-06-25	Mid-Ebb	Cloudy	CS(Mf)3(N)	12:14:00	3.4	Middle	2	1	29.00	8.00	17.50	82.9	5.80	3.3	4.1	
HKBCF	HY/2013/01	2018-06-25	Mid-Ebb	Cloudy	CS(Mf)3(N)	12:14:00	3.4	Middle	2	2	29.00	8.10	18.00	84.3	5.90	4.1	6.2	
HKBCF	HY/2013/01	2018-06-25	Mid-Ebb	Cloudy	CS(Mf)3(N)	12:14:00	5.7	Bottom	3	1	28.70	8.00	22.60	67.6	4.60	13.0	6.8	
HKBCF	HY/2013/01	2018-06-25	Mid-Ebb	Cloudy	CS(Mf)3(N)	12:14:00	5.7	Bottom	3	2	28.70	8.00	22.40	68.9	4.70	15.8	6.0	
HKBCF	HY/2013/01	2018-06-25	Mid-Ebb	Cloudy	SR5(N)	11:34:00	1.0	Surface	1	1	29.00	8.00	17.90	86.9	6.10	3.2	3.3	
HKBCF	HY/2013/01	2018-06-25	Mid-Ebb	Cloudy	SR5(N)	11:34:00	1.0	Surface	1	2	29.00	8.10	17.70	88.9	6.20	4.2	5.1	
HKBCF	HY/2013/01	2018-06-25	Mid-Ebb	Cloudy	SR5(N)	11:34:00	4.7	Middle	2	1	28.80	8.00	20.40	74.8	5.20	8.6	4.7	
HKBCF	HY/2013/01	2018-06-25	Mid-Ebb	Cloudy	SR5(N)	11:34:00	4.7	Middle	2	2	28.80	8.10	20.20	76.4	5.30	9.3	4.8	
HKBCF	HY/2013/01	2018-06-25	Mid-Ebb	Cloudy	SR5(N)	11:34:00	8.4	Bottom	3	1	28.70	8.00	22.60	70.7	4.80	23.5	6.8	
HKBCF	HY/2013/01	2018-06-25	Mid-Ebb	Cloudy	SR5(N)	11:34:00	8.4	Bottom	3	2	28.60	8.00	22.50	72.3	4.90	27.2	8.3	
HKBCF	HY/2013/01	2018-06-25	Mid-Ebb	Cloudy	IS10(N)	11:26:00	1.0	Surface	1	1	28.90	8.10	18.50	87.8	6.10	10.8	3.6	
HKBCF	HY/2013/01	2018-06-25	Mid-Ebb	Cloudy	IS10(N)	11:26:00	1.0	Surface	1	2	28.90	8.20	18.30	89.4	6.20	10.4	3.7	
HKBCF	HY/2013/01	2018-06-25	Mid-Ebb	Cloudy	IS10(N)	11:26:00	6.2	Middle	2	1	28.70	8.00	21.70	73.5	5.00	6.5	3.7	
HKBCF	HY/2013/01	2018-06-25	Mid-Ebb	Cloudy	IS10(N)	11:26:00	6.2	Middle	2	2	28.70	8.10	21.80	74.7	5.10	7.2	2.6	
HKBCF	HY/2013/01	2018-06-25	Mid-Ebb	Cloudy	IS10(N)	11:26:00	11.3	Bottom	3	1	28.40	8.00	25.60	66.0	4.50	7.2	6.6	
HKBCF	HY/2013/01	2018-06-25	Mid-Ebb	Cloudy	IS10(N)	11:26:00	11.3	Bottom	3	2	28.40	8.00	25.20	67.3	4.50	7.9	6.5	
HKBCF	HY/2013/01	2018-06-25	Mid-Ebb	Cloudy	IS(Mf)11	11:15:00	1.0	Surface	1	1	28.90	8.00	18.50	87.1	6.10	3.8	9.3	
HKBCF	HY/2013/01	2018-06-25	Mid-Ebb	Cloudy	IS(Mf)11	11:15:00	1.0	Surface	1	2	28.90	8.10	18.40	89.0	6.20	4.5	9.2	
HKBCF	HY/2013/01	2018-06-25	Mid-Ebb	Cloudy	IS(Mf)11	11:15:00	5.6	Middle	2	1	28.80	8.00	20.60	75.9	5.20	4.8	8.2	
HKBCF	HY/2013/01	2018-06-25	Mid-Ebb	Cloudy	IS(Mf)11	11:15:00	5.6	Middle	2	2	28.70	8.10	20.40	77.4	5.30	5.5	7.7	
HKBCF	HY/2013/01	2018-06-25	Mid-Ebb	Cloudy	IS(Mf)11	11:15:00	10.1	Bottom	3	1	28.50	8.00	24.90	68.4	4.60	6.7	7.7	
HKBCF	HY/2013/01	2018-06-25	Mid-Ebb	Cloudy	IS(Mf)11	11:15:00	10.1	Bottom	3	2	28.50	8.10	24.70	69.7	4.70	7.8	8.1	
HKBCF	HY/2013/01	2018-06-25	Mid-Ebb	Cloudy	CS(Mf)5	10:45:00	1.0	Surface	1	1	28.70	7.90	21.60	80.1	5.50	7.1	7.9	
HKBCF	HY/2013/01	2018-06-25	Mid-Ebb	Cloudy	CS(Mf)5	10:45:00	1.0	Surface	1	2	28.70	8.00	21.60	81.1	5.60	6.7	6.2	
HKBCF	HY/2013/01	2018-06-25	Mid-Ebb	Cloudy	CS(Mf)5	10:45:00	6.9	Middle	2	1	28.20	7.90	25.80	69.5	4.70	9.0	6.3	
HKBCF	HY/2013/01	2018-06-25	Mid-Ebb	Cloudy	CS(Mf)5	10:45:00	6.9	Middle	2	2	28.30	8.00	25.70	70.3	4.80	9.9	7.3	
HKBCF	HY/2013/01	2018-06-25	Mid-Ebb	Cloudy	CS(Mf)5	10:45:00	12.8	Bottom	3	1	27.80	7.90	28.20	65.6	4.40	15.2	7.9	
HKBCF	HY/2013/01	2018-06-25	Mid-Ebb	Cloudy	CS(Mf)5	10:45:00	12.8	Bottom	3	2	27.90	8.00	28.00	66.2	4.40	15.0	9.2	
HKBCF	HY/2013/01	2018-06-25	Mid-Ebb	Cloudy	SR7	11:08:00	1.0	Surface	1	1	28.90	8.00	18.30	87.7	6.10	3.4	5.6	
HKBCF	HY/2013/01	2018-06-25	Mid-Ebb	Cloudy	SR7	11:08:00	1.0	Surface	1	2	28.90	8.10	18.10	89.7	6.30	3.5	4.5	
HKBCF	HY/2013/01	2018-06-25	Mid-Ebb	Cloudy	SR7	11:08:00		Middle	2	1								
HKBCF	HY/2013/01	2018-06-25	Mid-Ebb	Cloudy	SR7	11:08:00		Middle	2	2								
HKBCF	HY/2013/01	2018-06-25	Mid-Ebb	Cloudy	SR7	11:08:00	3.3	Bottom	3	1	28.80	8.00	20.40	78.3	5.40	8.6	4.4	
HKBCF	HY/2013/01	2018-06-25	Mid-Ebb	Cloudy	SR7	11:08:00	3.3	Bottom	3	2	28.80	8.00	20.30	80.1	5.50	9.4	4.5	
HKBCF	HY/2013/01	2018-06-25	Mid-Ebb	Cloudy	IS17	11:16:00	1.0	Surface	1	1	28.70	7.90	19.30	83.7	5.80	5.1	5.3	
HKBCF	HY/2013/01	2018-06-25	Mid-Ebb	Cloudy	IS17	11:16:00	1.0	Surface	1	2	28.80	8.00	19.10	85.3	5.90	5.0	5.6	

Project	Works	Date (yyyy-mm-dd)	Tide	Weather Condition	Station	Time	Depth, m	Level	Level_Code	Replicate	Temperature, °C	pH	Salinity, ppt	DO, %	DO, mg/L	Turbidity, NTU	SS, mg/L	Site Observation
HKBCF	HY/2013/01	2018-06-25	Mid-Ebb	Cloudy	IS17	11:16:00	5.5	Middle	2	1	28.50	7.90	22.20	71.6	4.90	11.7	5.2	
HKBCF	HY/2013/01	2018-06-25	Mid-Ebb	Cloudy	IS17	11:16:00	5.5	Middle	2	2	28.60	8.00	22.00	74.8	5.10	11.8	5.0	
HKBCF	HY/2013/01	2018-06-25	Mid-Ebb	Cloudy	IS17	11:16:00	10.0	Bottom	3	1	28.30	7.90	25.70	70.4	4.80	12.0	7.0	
HKBCF	HY/2013/01	2018-06-25	Mid-Ebb	Cloudy	IS17	11:16:00	10.0	Bottom	3	2	28.40	8.00	25.60	71.0	4.80	12.1	8.0	
HKBCF	HY/2013/01	2018-06-25	Mid-Ebb	Cloudy	IS(Mf)16	11:28:00	1.0	Surface	1	1	28.60	7.90	20.90	79.4	5.50	8.3	6.9	
HKBCF	HY/2013/01	2018-06-25	Mid-Ebb	Cloudy	IS(Mf)16	11:28:00	1.0	Surface	1	2	28.60	7.90	20.80	80.7	5.60	8.2	6.0	
HKBCF	HY/2013/01	2018-06-25	Mid-Ebb	Cloudy	IS(Mf)16	11:28:00		Middle	2	1								
HKBCF	HY/2013/01	2018-06-25	Mid-Ebb	Cloudy	IS(Mf)16	11:28:00		Middle	2	2								
HKBCF	HY/2013/01	2018-06-25	Mid-Ebb	Cloudy	IS(Mf)16	11:28:00	4.8	Bottom	3	1	28.40	7.90	23.90	77.3	5.30	5.1	7.2	
HKBCF	HY/2013/01	2018-06-25	Mid-Ebb	Cloudy	IS(Mf)16	11:28:00	4.8	Bottom	3	2	28.50	8.00	23.80	78.0	5.30	5.3	6.9	
HKBCF	HY/2013/01	2018-06-25	Mid-Ebb	Cloudy	IS8	11:59:00	1.0	Surface	1	1	28.70	7.90	20.20	83.8	5.80	4.5	5.1	
HKBCF	HY/2013/01	2018-06-25	Mid-Ebb	Cloudy	IS8	11:59:00	1.0	Surface	1	2	28.80	8.00	20.10	84.7	5.90	4.2	4.6	
HKBCF	HY/2013/01	2018-06-25	Mid-Ebb	Cloudy	IS8	11:59:00		Middle	2	1								
HKBCF	HY/2013/01	2018-06-25	Mid-Ebb	Cloudy	IS8	11:59:00		Middle	2	2								
HKBCF	HY/2013/01	2018-06-25	Mid-Ebb	Cloudy	IS8	11:59:00	3.3	Bottom	3	1	28.60	7.90	22.50	70.0	4.80	24.9	7.2	
HKBCF	HY/2013/01	2018-06-25	Mid-Ebb	Cloudy	IS8	11:59:00	3.3	Bottom	3	2	28.70	7.90	21.50	69.8	4.80	27.0	5.4	
HKBCF	HY/2013/01	2018-06-25	Mid-Ebb	Cloudy	SR4(N)	11:48:00	1.0	Surface	1	1	28.70	7.80	18.20	81.4	5.70	10.4	10.1	
HKBCF	HY/2013/01	2018-06-25	Mid-Ebb	Cloudy	SR4(N)	11:48:00	1.0	Surface	1	2	28.80	7.90	18.20	81.0	5.70	10.7	10.4	
HKBCF	HY/2013/01	2018-06-25	Mid-Ebb	Cloudy	SR4(N)	11:48:00		Middle	2	1								
HKBCF	HY/2013/01	2018-06-25	Mid-Ebb	Cloudy	SR4(N)	11:48:00		Middle	2	2								
HKBCF	HY/2013/01	2018-06-25	Mid-Ebb	Cloudy	SR4(N)	11:48:00	2.6	Bottom	3	1	28.70	7.80	19.70	76.3	5.30	18.6	9.5	
HKBCF	HY/2013/01	2018-06-25	Mid-Ebb	Cloudy	SR4(N)	11:48:00	2.6	Bottom	3	2	28.80	7.90	19.60	75.7	5.20	21.0	10.5	
HKBCF	HY/2013/01	2018-06-25	Mid-Ebb	Cloudy	IS(Mf)9	12:12:00	1.0	Surface	1	1	28.70	7.90	19.70	85.6	5.90	6.8	5.1	
HKBCF	HY/2013/01	2018-06-25	Mid-Ebb	Cloudy	IS(Mf)9	12:12:00	1.0	Surface	1	2	28.80	8.00	19.60	86.3	6.00	7.2	6.3	
HKBCF	HY/2013/01	2018-06-25	Mid-Ebb	Cloudy	IS(Mf)9	12:12:00		Middle	2	1								
HKBCF	HY/2013/01	2018-06-25	Mid-Ebb	Cloudy	IS(Mf)9	12:12:00		Middle	2	2								
HKBCF	HY/2013/01	2018-06-25	Mid-Ebb	Cloudy	IS(Mf)9	12:12:00	2.9	Bottom	3	1	28.70	7.90	19.80	85.1	5.90	5.4	9.0	
HKBCF	HY/2013/01	2018-06-25	Mid-Ebb	Cloudy	IS(Mf)9	12:12:00	2.9	Bottom	3	2	28.80	8.00	19.70	85.8	5.90	5.1	9.9	
HKBCF	HY/2013/01	2018-06-25	Mid-Ebb	Cloudy	IS7	12:23:00	1.0	Surface	1	1	28.70	7.90	19.30	88.7	6.20	4.2	9.2	
HKBCF	HY/2013/01	2018-06-25	Mid-Ebb	Cloudy	IS7	12:23:00	1.0	Surface	1	2	28.80	8.00	19.20	90.1	6.30	3.7	9.8	
HKBCF	HY/2013/01	2018-06-25	Mid-Ebb	Cloudy	IS7	12:23:00		Middle	2	1								
HKBCF	HY/2013/01	2018-06-25	Mid-Ebb	Cloudy	IS7	12:23:00		Middle	2	2								
HKBCF	HY/2013/01	2018-06-25	Mid-Ebb	Cloudy	IS7	12:23:00	2.2	Bottom	3	1	28.60	7.90	21.80	75.8	5.20	19.2	9.0	
HKBCF	HY/2013/01	2018-06-25	Mid-Ebb	Cloudy	IS7	12:23:00	2.2	Bottom	3	2	28.70	7.90	21.70	76.3	5.20	19.1	9.8	
HKBCF	HY/2013/01	2018-06-25	Mid-Ebb	Cloudy	IS(Mf)6	12:34:00		Surface	1	1								
HKBCF	HY/2013/01	2018-06-25	Mid-Ebb	Cloudy	IS(Mf)6	12:34:00		Surface	1	2								
HKBCF	HY/2013/01	2018-06-25	Mid-Ebb	Cloudy	IS(Mf)6	12:34:00	1.4	Middle	2	1	28.80	7.90	19.30	84.1	5.80	40.6	6.0	
HKBCF	HY/2013/01	2018-06-25	Mid-Ebb	Cloudy	IS(Mf)6	12:34:00	1.4	Middle	2	2	28.90	8.00	19.20	85.0	5.90	40.3	8.0	
HKBCF	HY/2013/01	2018-06-25	Mid-Ebb	Cloudy	IS(Mf)6	12:34:00		Bottom	3	1								
HKBCF	HY/2013/01	2018-06-25	Mid-Ebb	Cloudy	IS(Mf)6	12:34:00		Bottom	3	2								
HKBCF	HY/2013/01	2018-06-25	Mid-Ebb	Cloudy	IS5	12:51:00	1.0	Surface	1	1	28.80	7.90	19.40	81.9	5.70	9.5	7.0	
HKBCF	HY/2013/01	2018-06-25	Mid-Ebb	Cloudy	IS5	12:51:00	1.0	Surface	1	2	28.90	8.00	19.20	82.8	5.70	8.4	7.8	
HKBCF	HY/2013/01	2018-06-25	Mid-Ebb	Cloudy	IS5	12:51:00	4.0	Middle	2	1	28.50	7.90	22.00	74.1	5.10	18.4	8.6	
HKBCF	HY/2013/01	2018-06-25	Mid-Ebb	Cloudy	IS5	12:51:00	4.0	Middle	2	2	28.60	8.00	21.90	74.7	5.10	18.3	8.8	
HKBCF	HY/2013/01	2018-06-25	Mid-Ebb	Cloudy	IS5	12:51:00	7.0	Bottom	3	1	28.30	7.90	24.40	70.9	4.80	35.5	11.1	
HKBCF	HY/2013/01	2018-06-25	Mid-Ebb	Cloudy	IS5	12:51:00	7.0	Bottom	3	2	28.40	8.00	24.20	71.4	4.90	34.7	12.2	
HKBCF	HY/2013/01	2018-06-25	Mid-Ebb	Cloudy	SR3(N)	13:01:00	1.0	Surface	1	1	28.80	7.90	18.40	88.7	6.20	4.0	7.0	
HKBCF	HY/2013/01	2018-06-25	Mid-Ebb	Cloudy	SR3(N)	13:01:00	1.0	Surface	1	2	28.80	8.00	18.30	89.5	6.20	4.7	6.7	
HKBCF	HY/2013/01	2018-06-25	Mid-Ebb	Cloudy	SR3(N)	13:01:00		Middle	2	1								
HKBCF	HY/2013/01	2018-06-25	Mid-Ebb	Cloudy	SR3(N)	13:01:00		Middle	2	2								
HKBCF	HY/2013/01	2018-06-25	Mid-Ebb	Cloudy	SR3(N)	13:01:00	2.4	Bottom	3	1	28.70	7.90	19.70	79.3	5.50	16.7	9.2	
HKBCF	HY/2013/01	2018-06-25	Mid-Ebb	Cloudy	SR3(N)	13:01:00	2.4	Bottom	3	2	28.80	8.00	19.60	79.5	5.50	17.1	9.6	
HKBCF	HY/2013/01	2018-06-25	Mid-Flood	Cloudy	SR10A(N)	19:00:00	1.0	Surface	1	1	28.50	8.00	23.70	79.5	5.40	3.9	6.5	
HKBCF	HY/2013/01	2018-06-25	Mid-Flood	Cloudy	SR10A(N)	19:00:00	1.0	Surface	1	2	28.50	7.90	23.90	79.0	5.40	3.8	5.2	
HKBCF	HY/2013/01	2018-06-25	Mid-Flood	Cloudy	SR10A(N)	19:00:00	6.0	Middle	2	1	28.50	8.00	24.40	80.9	5.50	6.0	6.4	
HKBCF	HY/2013/01	2018-06-25	Mid-Flood	Cloudy	SR10A(N)	19:00:00	6.0	Middle	2	2	28.40	7.90	24.50	80.3	5.40	5.4	5.6	
HKBCF	HY/2013/01	2018-06-25	Mid-Flood	Cloudy	SR10A(N)	19:00:00	10.9	Bottom	3	1	28.30	8.00	25.60	72.9	4.90	10.8	4.4	
HKBCF	HY/2013/01	2018-06-25	Mid-Flood	Cloudy	SR10A(N)	19:00:00	10.9	Bottom	3	2	28.20	7.90	25.80	74.1	5.00	10.7	5.0	
HKBCF	HY/2013/01	2018-06-25	Mid-Flood	Cloudy	SR10B(N2)	18:56:00	1.0	Surface	1	1	28.40	8.00	24.60	83.7	5.70	6.6	5.4	
HKBCF	HY/2013/01	2018-06-25	Mid-Flood	Cloudy	SR10B(N2)	18:56:00	1.0	Surface	1	2	28.40	7.90	24.80	83.4	5.70	5.9	5.2	
HKBCF	HY/2013/01	2018-06-25	Mid-Flood	Cloudy	SR10B(N2)	18:56:00		Middle	2	1								
HKBCF	HY/2013/01	2018-06-25	Mid-Flood	Cloudy	SR10B(N2)	18:56:00		Middle	2	2								
HKBCF	HY/2013/01	2018-06-25	Mid-Flood	Cloudy	SR10B(N2)	18:56:00	4.5	Bottom	3	1	28.40	8.00	25.10	85.0	5.80	7.3	5.7	
HKBCF	HY/2013/01	2018-06-25	Mid-Flood	Cloudy	SR10B(N2)	18:56:00	4.5	Bottom	3	2	28.30	7.90	25.30	84.9	5.70	6.7	5.7	
HKBCF	HY/2013/01	2018-06-25	Mid-Flood	Cloudy	CSA	18:59:00	1.0	Surface	1	1	28.90	8.10	20.40	87.8	6.00	2.9	4.7	
HKBCF	HY/2013/01	2018-06-25	Mid-Flood	Cloudy	CSA	18:59:00	1.0	Surface	1	2	28.90	8.00	20.80	85.4	5.90	3.1	6.1	
HKBCF	HY/2013/01	2018-06-25	Mid-Flood	Cloudy	CSA	18:59:00	16.6	Middle	2	1	27.90	8.10	27.80	62.0	4.20	6.3	3.9	
HKBCF	HY/2013/01	2018-06-25	Mid-Flood	Cloudy	CSA	18:59:00	16.6	Middle	2	2	27.90	8.00	28.10	60.9	4.10	5.9	5.0	

Project	Works	Date (yyyy-mm-dd)	Tide	Weather Condition	Station	Time	Depth, m	Level	Level_Code	Replicate	Temperature, °C	pH	Salinity, ppt	DO, %	DO, mg/L	Turbidity, NTU	SS, mg/L	Site Observation
HKBCF	HY/2013/01	2018-06-25	Mid-Flood	Cloudy	CSA	18:59:00	32.2	Bottom	3	1	27.90	8.00	28.00	63.6	4.30	7.6	4.9	
HKBCF	HY/2013/01	2018-06-25	Mid-Flood	Cloudy	CSA	18:59:00	32.2	Bottom	3	2	27.90	8.00	28.30	62.0	4.20	7.4	3.6	
HKBCF	HY/2013/01	2018-06-25	Mid-Flood	Cloudy	CS6	18:48:00	1.0	Surface	1	1	28.90	8.10	20.20	83.5	5.80	7.7	5.5	
HKBCF	HY/2013/01	2018-06-25	Mid-Flood	Cloudy	CS6	18:48:00	1.0	Surface	1	2	28.90	8.00	20.40	81.6	5.60	7.6	5.6	
HKBCF	HY/2013/01	2018-06-25	Mid-Flood	Cloudy	CS6	18:48:00	4.8	Middle	2	1	28.80	8.00	22.20	75.0	5.10	4.4	6.1	
HKBCF	HY/2013/01	2018-06-25	Mid-Flood	Cloudy	CS6	18:48:00	4.8	Middle	2	2	28.80	8.00	22.40	73.0	5.00	4.5	7.2	
HKBCF	HY/2013/01	2018-06-25	Mid-Flood	Cloudy	CS6	18:48:00	8.5	Bottom	3	1	28.60	8.00	23.60	72.4	4.90	11.2	9.1	
HKBCF	HY/2013/01	2018-06-25	Mid-Flood	Cloudy	CS6	18:48:00	8.5	Bottom	3	2	28.60	8.00	23.90	70.3	4.80	10.5	7.9	
HKBCF	HY/2013/01	2018-06-25	Mid-Flood	Cloudy	CS4	17:40:00	1.0	Surface	1	1	29.20	8.00	16.80	80.4	5.60	4.9	4.4	
HKBCF	HY/2013/01	2018-06-25	Mid-Flood	Cloudy	CS4	17:40:00	1.0	Surface	1	2	29.20	7.90	17.20	78.1	5.40	5.0	3.4	
HKBCF	HY/2013/01	2018-06-25	Mid-Flood	Cloudy	CS4	17:40:00	8.7	Middle	2	1	28.80	8.00	21.60	72.3	5.00	5.9	5.0	
HKBCF	HY/2013/01	2018-06-25	Mid-Flood	Cloudy	CS4	17:40:00	8.7	Middle	2	2	28.80	8.00	21.80	71.1	4.90	5.5	5.6	
HKBCF	HY/2013/01	2018-06-25	Mid-Flood	Cloudy	CS4	17:40:00	16.4	Bottom	3	1	28.40	8.00	26.00	64.2	4.30	5.3	5.9	
HKBCF	HY/2013/01	2018-06-25	Mid-Flood	Cloudy	CS4	17:40:00	16.4	Bottom	3	2	28.50	8.00	25.70	66.5	4.40	5.8	6.6	
HKBCF	HY/2013/01	2018-06-25	Mid-Flood	Cloudy	SR6	17:06:00	1.0	Surface	1	1	28.90	8.00	18.50	73.9	5.10	7.0	9.5	
HKBCF	HY/2013/01	2018-06-25	Mid-Flood	Cloudy	SR6	17:06:00	1.0	Surface	1	2	28.90	7.90	18.80	71.5	5.00	7.6	9.2	
HKBCF	HY/2013/01	2018-06-25	Mid-Flood	Cloudy	SR6	17:06:00		Middle	2	1								
HKBCF	HY/2013/01	2018-06-25	Mid-Flood	Cloudy	SR6	17:06:00		Middle	2	2								
HKBCF	HY/2013/01	2018-06-25	Mid-Flood	Cloudy	SR6	17:06:00	3.1	Bottom	3	1	28.80	7.90	19.60	71.4	4.90	14.9	10.3	
HKBCF	HY/2013/01	2018-06-25	Mid-Flood	Cloudy	SR6	17:06:00	3.1	Bottom	3	2	28.90	7.90	20.80	69.8	4.80	14.1	9.6	
HKBCF	HY/2013/01	2018-06-25	Mid-Flood	Cloudy	CS(Mf)3(N)	17:22:00	1.0	Surface	1	1	29.30	8.00	12.20	89.9	6.40	4.2	5.9	
HKBCF	HY/2013/01	2018-06-25	Mid-Flood	Cloudy	CS(Mf)3(N)	17:22:00	1.0	Surface	1	2	29.30	7.90	12.30	87.9	6.30	4.1	6.6	
HKBCF	HY/2013/01	2018-06-25	Mid-Flood	Cloudy	CS(Mf)3(N)	17:22:00	3.4	Middle	2	1	29.20	7.90	15.10	83.4	5.90	5.3	6.4	
HKBCF	HY/2013/01	2018-06-25	Mid-Flood	Cloudy	CS(Mf)3(N)	17:22:00	3.4	Middle	2	2	29.30	7.90	15.20	81.2	5.70	5.2	7.4	
HKBCF	HY/2013/01	2018-06-25	Mid-Flood	Cloudy	CS(Mf)3(N)	17:22:00	5.8	Bottom	3	1	29.00	7.90	18.30	74.4	5.20	6.2	8.6	
HKBCF	HY/2013/01	2018-06-25	Mid-Flood	Cloudy	CS(Mf)3(N)	17:22:00	5.8	Bottom	3	2	29.00	7.90	18.50	72.9	5.10	6.1	7.6	
HKBCF	HY/2013/01	2018-06-25	Mid-Flood	Cloudy	SR5(N)	18:01:00	1.0	Surface	1	1	29.00	8.10	18.20	89.9	6.30	4.1	7.7	
HKBCF	HY/2013/01	2018-06-25	Mid-Flood	Cloudy	SR5(N)	18:01:00	1.0	Surface	1	2	29.00	8.00	18.30	87.9	6.10	4.1	7.6	
HKBCF	HY/2013/01	2018-06-25	Mid-Flood	Cloudy	SR5(N)	18:01:00	4.5	Middle	2	1	28.90	8.10	20.30	86.2	5.90	10.4	7.1	
HKBCF	HY/2013/01	2018-06-25	Mid-Flood	Cloudy	SR5(N)	18:01:00	4.5	Middle	2	2	28.90	8.00	20.50	84.4	5.80	10.5	8.9	
HKBCF	HY/2013/01	2018-06-25	Mid-Flood	Cloudy	SR5(N)	18:01:00	8.0	Bottom	3	1	28.80	8.00	20.90	76.5	5.30	44.9	7.8	
HKBCF	HY/2013/01	2018-06-25	Mid-Flood	Cloudy	SR5(N)	18:01:00	8.0	Bottom	3	2	28.80	8.00	21.10	74.8	5.10	48.4	9.0	
HKBCF	HY/2013/01	2018-06-25	Mid-Flood	Cloudy	IS10(N)	18:08:00	1.0	Surface	1	1	29.00	8.10	18.70	94.0	6.50	4.3	8.3	
HKBCF	HY/2013/01	2018-06-25	Mid-Flood	Cloudy	IS10(N)	18:08:00	1.0	Surface	1	2	29.00	8.10	18.80	92.2	6.40	4.4	8.4	
HKBCF	HY/2013/01	2018-06-25	Mid-Flood	Cloudy	IS10(N)	18:08:00	6.2	Middle	2	1	28.70	8.10	22.30	74.7	5.10	16.2	7.5	
HKBCF	HY/2013/01	2018-06-25	Mid-Flood	Cloudy	IS10(N)	18:08:00	6.2	Middle	2	2	28.70	8.00	22.50	73.2	5.00	16.1	7.7	
HKBCF	HY/2013/01	2018-06-25	Mid-Flood	Cloudy	IS10(N)	18:08:00	11.4	Bottom	3	1	28.60	8.00	22.90	73.0	5.00	20.4	8.1	
HKBCF	HY/2013/01	2018-06-25	Mid-Flood	Cloudy	IS10(N)	18:08:00	11.4	Bottom	3	2	28.60	8.00	23.10	71.3	4.90	22.3	8.3	
HKBCF	HY/2013/01	2018-06-25	Mid-Flood	Cloudy	IS(Mf)11	18:15:00	1.0	Surface	1	1	29.00	8.10	18.10	92.0	6.40	4.1	8.3	
HKBCF	HY/2013/01	2018-06-25	Mid-Flood	Cloudy	IS(Mf)11	18:15:00	1.0	Surface	1	2	29.00	8.10	18.40	89.9	6.20	4.3	7.6	
HKBCF	HY/2013/01	2018-06-25	Mid-Flood	Cloudy	IS(Mf)11	18:15:00	5.6	Middle	2	1	28.50	8.10	23.50	71.8	4.90	17.9	8.7	
HKBCF	HY/2013/01	2018-06-25	Mid-Flood	Cloudy	IS(Mf)11	18:15:00	5.6	Middle	2	2	28.50	8.00	23.80	70.3	4.80	17.9	9.4	
HKBCF	HY/2013/01	2018-06-25	Mid-Flood	Cloudy	IS(Mf)11	18:15:00	10.2	Bottom	3	1	28.50	8.00	23.80	72.0	4.90	23.6	9.2	
HKBCF	HY/2013/01	2018-06-25	Mid-Flood	Cloudy	IS(Mf)11	18:15:00	10.2	Bottom	3	2	28.50	8.00	24.00	70.5	4.80	23.6	9.9	
HKBCF	HY/2013/01	2018-06-25	Mid-Flood	Cloudy	CS(Mf)5	18:17:00	1.0	Surface	1	1	28.90	8.00	19.40	88.1	6.10	2.9	8.2	
HKBCF	HY/2013/01	2018-06-25	Mid-Flood	Cloudy	CS(Mf)5	18:17:00	1.0	Surface	1	2	28.80	7.90	19.50	87.5	6.10	2.4	8.1	
HKBCF	HY/2013/01	2018-06-25	Mid-Flood	Cloudy	CS(Mf)5	18:17:00	5.6	Middle	2	1	28.50	8.00	24.90	70.7	4.80	6.3	8.4	
HKBCF	HY/2013/01	2018-06-25	Mid-Flood	Cloudy	CS(Mf)5	18:17:00	5.6	Middle	2	2	28.40	7.90	25.10	70.2	4.80	5.6	8.7	
HKBCF	HY/2013/01	2018-06-25	Mid-Flood	Cloudy	CS(Mf)5	18:17:00	10.1	Bottom	3	1	28.10	8.00	26.80	67.4	4.50	9.8	8.0	
HKBCF	HY/2013/01	2018-06-25	Mid-Flood	Cloudy	CS(Mf)5	18:17:00	10.1	Bottom	3	2	28.00	7.90	27.00	66.9	4.50	8.8	8.2	
HKBCF	HY/2013/01	2018-06-25	Mid-Flood	Cloudy	SR7	18:22:00	1.0	Surface	1	1	28.90	8.10	18.80	84.7	5.90	6.6	4.6	
HKBCF	HY/2013/01	2018-06-25	Mid-Flood	Cloudy	SR7	18:22:00	1.0	Surface	1	2	28.90	8.00	19.00	83.3	5.80	6.5	4.7	
HKBCF	HY/2013/01	2018-06-25	Mid-Flood	Cloudy	SR7	18:22:00		Middle	2	1								
HKBCF	HY/2013/01	2018-06-25	Mid-Flood	Cloudy	SR7	18:22:00		Middle	2	2								
HKBCF	HY/2013/01	2018-06-25	Mid-Flood	Cloudy	SR7	18:22:00	3.3	Bottom	3	1	28.80	8.00	21.30	76.4	5.20	11.2	4.9	
HKBCF	HY/2013/01	2018-06-25	Mid-Flood	Cloudy	SR7	18:22:00	3.3	Bottom	3	2	28.80	8.00	21.60	74.2	5.10	12.5	5.5	
HKBCF	HY/2013/01	2018-06-25	Mid-Flood	Cloudy	IS17	17:56:00	1.0	Surface	1	1	28.80	8.00	19.70	88.9	6.20	4.8	5.5	
HKBCF	HY/2013/01	2018-06-25	Mid-Flood	Cloudy	IS17	17:56:00	1.0	Surface	1	2	28.80	7.90	19.80	87.9	6.10	3.9	5.1	
HKBCF	HY/2013/01	2018-06-25	Mid-Flood	Cloudy	IS17	17:56:00	4.3	Middle	2	1	28.70	8.00	21.20	79.1	5.40	6.3	4.7	
HKBCF	HY/2013/01	2018-06-25	Mid-Flood	Cloudy	IS17	17:56:00	4.3	Middle	2	2	28.70	7.90	21.40	78.5	5.40	6.0	4.8	
HKBCF	HY/2013/01	2018-06-25	Mid-Flood	Cloudy	IS17	17:56:00	7.5	Bottom	3	1	28.50	8.00	23.40	76.4	5.20	8.2	5.6	
HKBCF	HY/2013/01	2018-06-25	Mid-Flood	Cloudy	IS17	17:56:00	7.5	Bottom	3	2	28.50	7.90	23.60	76.3	5.20	7.7	4.5	
HKBCF	HY/2013/01	2018-06-25	Mid-Flood	Cloudy	IS(Mf)16	17:45:00	1.0	Surface	1	1	28.90	8.00	19.30	95.1	6.60	3.4	4.6	
HKBCF	HY/2013/01	2018-06-25	Mid-Flood	Cloudy	IS(Mf)16	17:45:00	1.0	Surface	1	2	28.80	8.00	19.40	94.3	6.50	3.3	4.4	
HKBCF	HY/2013/01	2018-06-25	Mid-Flood	Cloudy	IS(Mf)16	17:45:00		Middle	2	1								
HKBCF	HY/2013/01	2018-06-25	Mid-Flood	Cloudy	IS(Mf)16	17:45:00		Middle	2	2								
HKBCF	HY/2013/01	2018-06-25	Mid-Flood	Cloudy	IS(Mf)16	17:45:00	4.8	Bottom	3	1	28.80	8.00	21.10	84.1	5.80	13.8	4.4	
HKBCF	HY/2013/01	2018-06-25	Mid-Flood	Cloudy	IS(Mf)16	17:45:00	4.8	Bottom	3	2	28.70	7.90	21.20	83.8	5.80	12.4	3.8	

Project	Works	Date (yyyy-mm-dd)	Tide	Weather Condition	Station	Time	Depth, m	Level	Level_Code	Replicate	Temperature, °C	pH	Salinity, ppt	DO, %	DO, mg/L	Turbidity, NTU	SS, mg/L	Site Observation
HKBCF	HY/2013/01	2018-06-25	Mid-Flood	Cloudy	IS8	17:21:00	1.0	Surface	1	1	29.00	8.00	20.10	90.9	6.30	11.5	8.8	
HKBCF	HY/2013/01	2018-06-25	Mid-Flood	Cloudy	IS8	17:21:00	1.0	Surface	1	2	28.90	7.90	20.30	90.2	6.20	11.1	8.8	
HKBCF	HY/2013/01	2018-06-25	Mid-Flood	Cloudy	IS8	17:21:00		Middle	2	1								
HKBCF	HY/2013/01	2018-06-25	Mid-Flood	Cloudy	IS8	17:21:00		Middle	2	2								
HKBCF	HY/2013/01	2018-06-25	Mid-Flood	Cloudy	IS8	17:21:00	2.3	Bottom	3	1	28.90	7.90	21.60	79.6	5.50	22.7	9.5	
HKBCF	HY/2013/01	2018-06-25	Mid-Flood	Cloudy	IS8	17:21:00	2.3	Bottom	3	2	28.80	7.90	21.70	79.5	5.40	25.8	8.5	
HKBCF	HY/2013/01	2018-06-25	Mid-Flood	Cloudy	SR4(N)	17:28:00	1.0	Surface	1	1	29.00	8.00	20.50	88.5	6.10	15.5	10.6	
HKBCF	HY/2013/01	2018-06-25	Mid-Flood	Cloudy	SR4(N)	17:28:00	1.0	Surface	1	2	28.90	7.90	20.70	87.9	6.00	14.1	11.3	
HKBCF	HY/2013/01	2018-06-25	Mid-Flood	Cloudy	SR4(N)	17:28:00		Middle	2	1								
HKBCF	HY/2013/01	2018-06-25	Mid-Flood	Cloudy	SR4(N)	17:28:00		Middle	2	2								
HKBCF	HY/2013/01	2018-06-25	Mid-Flood	Cloudy	SR4(N)	17:28:00	2.2	Bottom	3	1	29.00	8.00	20.60	88.1	6.10	16.7	15.5	
HKBCF	HY/2013/01	2018-06-25	Mid-Flood	Cloudy	SR4(N)	17:28:00	2.2	Bottom	3	2	28.90	7.90	20.70	87.6	6.00	15.8	15.5	
HKBCF	HY/2013/01	2018-06-25	Mid-Flood	Cloudy	IS(Mf)9	17:10:00		Surface	1	1								
HKBCF	HY/2013/01	2018-06-25	Mid-Flood	Cloudy	IS(Mf)9	17:10:00		Surface	1	2								
HKBCF	HY/2013/01	2018-06-25	Mid-Flood	Cloudy	IS(Mf)9	17:10:00	1.5	Middle	2	1	28.90	7.90	20.90	86.4	5.90	10.1	7.6	
HKBCF	HY/2013/01	2018-06-25	Mid-Flood	Cloudy	IS(Mf)9	17:10:00	1.5	Middle	2	2	28.80	7.90	21.10	86.3	5.90	10.1	8.2	
HKBCF	HY/2013/01	2018-06-25	Mid-Flood	Cloudy	IS(Mf)9	17:10:00		Bottom	3	1								
HKBCF	HY/2013/01	2018-06-25	Mid-Flood	Cloudy	IS(Mf)9	17:10:00		Bottom	3	2								
HKBCF	HY/2013/01	2018-06-25	Mid-Flood	Cloudy	IS7	17:00:00		Surface	1	1								
HKBCF	HY/2013/01	2018-06-25	Mid-Flood	Cloudy	IS7	17:00:00		Surface	1	2								
HKBCF	HY/2013/01	2018-06-25	Mid-Flood	Cloudy	IS7	17:00:00	1.4	Middle	2	1	28.90	8.00	19.50	104.6	7.20	3.1	3.0	
HKBCF	HY/2013/01	2018-06-25	Mid-Flood	Cloudy	IS7	17:00:00	1.4	Middle	2	2	28.80	8.00	19.60	104.0	7.20	2.9	5.0	
HKBCF	HY/2013/01	2018-06-25	Mid-Flood	Cloudy	IS7	17:00:00		Bottom	3	1								
HKBCF	HY/2013/01	2018-06-25	Mid-Flood	Cloudy	IS7	17:00:00		Bottom	3	2								
HKBCF	HY/2013/01	2018-06-25	Mid-Flood	Cloudy	IS(Mf)6	16:52:00		Surface	1	1								
HKBCF	HY/2013/01	2018-06-25	Mid-Flood	Cloudy	IS(Mf)6	16:52:00		Surface	1	2								
HKBCF	HY/2013/01	2018-06-25	Mid-Flood	Cloudy	IS(Mf)6	16:52:00	1.3	Middle	2	1	29.10	8.00	19.60	98.9	6.80	9.5	4.7	
HKBCF	HY/2013/01	2018-06-25	Mid-Flood	Cloudy	IS(Mf)6	16:52:00	1.3	Middle	2	2	29.00	7.90	19.80	98.3	6.80	8.0	5.0	
HKBCF	HY/2013/01	2018-06-25	Mid-Flood	Cloudy	IS(Mf)6	16:52:00		Bottom	3	1								
HKBCF	HY/2013/01	2018-06-25	Mid-Flood	Cloudy	IS(Mf)6	16:52:00		Bottom	3	2								
HKBCF	HY/2013/01	2018-06-25	Mid-Flood	Cloudy	IS5	16:41:00	1.0	Surface	1	1	29.00	7.90	20.10	91.4	6.30	8.9	7.2	
HKBCF	HY/2013/01	2018-06-25	Mid-Flood	Cloudy	IS5	16:41:00	1.0	Surface	1	2	28.90	7.90	20.20	90.7	6.30	8.3	6.5	
HKBCF	HY/2013/01	2018-06-25	Mid-Flood	Cloudy	IS5	16:41:00	3.9	Middle	2	1	28.90	7.90	20.60	80.9	5.60	10.0	9.3	
HKBCF	HY/2013/01	2018-06-25	Mid-Flood	Cloudy	IS5	16:41:00	3.9	Middle	2	2	28.80	7.80	20.70	80.4	5.50	8.9	7.5	
HKBCF	HY/2013/01	2018-06-25	Mid-Flood	Cloudy	IS5	16:41:00	6.8	Bottom	3	1	28.60	7.90	22.60	72.7	5.00	20.1	9.4	
HKBCF	HY/2013/01	2018-06-25	Mid-Flood	Cloudy	IS5	16:41:00	6.8	Bottom	3	2	28.60	7.80	22.80	72.9	5.00	19.6	9.8	
HKBCF	HY/2013/01	2018-06-25	Mid-Flood	Cloudy	SR3(N)	16:34:00	1.0	Surface	1	1	28.90	7.90	20.40	86.4	5.90	10.4	9.3	
HKBCF	HY/2013/01	2018-06-25	Mid-Flood	Cloudy	SR3(N)	16:34:00	1.0	Surface	1	2	28.90	7.90	20.50	86.4	6.00	10.2	9.1	
HKBCF	HY/2013/01	2018-06-25	Mid-Flood	Cloudy	SR3(N)	16:34:00		Middle	2	1								
HKBCF	HY/2013/01	2018-06-25	Mid-Flood	Cloudy	SR3(N)	16:34:00		Middle	2	2								
HKBCF	HY/2013/01	2018-06-25	Mid-Flood	Cloudy	SR3(N)	16:34:00	2.3	Bottom	3	1	28.90	7.90	20.50	84.6	5.80	12.5	7.9	
HKBCF	HY/2013/01	2018-06-25	Mid-Flood	Cloudy	SR3(N)	16:34:00	2.3	Bottom	3	2	28.80	7.80	20.60	84.0	5.80	12.0	9.5	
HKBCF	HY/2013/01	2018-06-27	Mid-Ebb	Fine	SR10A(N)	11:16:00	1.0	Surface	1	1	29.40	8.10	18.70	98.3	6.80	8.5	4.7	
HKBCF	HY/2013/01	2018-06-27	Mid-Ebb	Fine	SR10A(N)	11:16:00	1.0	Surface	1	2	29.40	8.10	18.60	97.1	6.70	8.4	4.9	
HKBCF	HY/2013/01	2018-06-27	Mid-Ebb	Fine	SR10A(N)	11:16:00	6.2	Middle	2	1	29.10	8.10	19.50	97.0	6.70	9.5	5.2	
HKBCF	HY/2013/01	2018-06-27	Mid-Ebb	Fine	SR10A(N)	11:16:00	6.2	Middle	2	2	29.10	8.10	19.60	95.8	6.60	9.3	6.3	
HKBCF	HY/2013/01	2018-06-27	Mid-Ebb	Fine	SR10A(N)	11:16:00	11.4	Bottom	3	1	29.00	8.10	20.20	92.2	6.30	9.3	7.4	
HKBCF	HY/2013/01	2018-06-27	Mid-Ebb	Fine	SR10A(N)	11:16:00	11.4	Bottom	3	2	29.00	8.10	20.20	91.5	6.30	8.7	8.1	
HKBCF	HY/2013/01	2018-06-27	Mid-Ebb	Fine	SR10B(N2)	11:23:00	1.0	Surface	1	1	28.70	8.10	21.50	87.9	6.00	12.7	8.2	
HKBCF	HY/2013/01	2018-06-27	Mid-Ebb	Fine	SR10B(N2)	11:23:00	1.0	Surface	1	2	28.70	8.10	21.50	87.2	6.00	10.5	9.2	
HKBCF	HY/2013/01	2018-06-27	Mid-Ebb	Fine	SR10B(N2)	11:23:00	4.3	Middle	2	1	28.60	8.10	21.80	86.6	5.90	13.2	10.9	
HKBCF	HY/2013/01	2018-06-27	Mid-Ebb	Fine	SR10B(N2)	11:23:00	4.3	Middle	2	2	28.60	8.10	21.70	86.1	5.90	10.8	9.6	
HKBCF	HY/2013/01	2018-06-27	Mid-Ebb	Fine	SR10B(N2)	11:23:00	7.6	Bottom	3	1	28.50	8.10	22.90	86.5	5.90	11.4	12.2	
HKBCF	HY/2013/01	2018-06-27	Mid-Ebb	Fine	SR10B(N2)	11:23:00	7.6	Bottom	3	2	28.50	8.10	23.00	85.5	5.80	11.1	12.8	
HKBCF	HY/2013/01	2018-06-27	Mid-Ebb	Fine	CSA	11:47:00	1.0	Surface	1	1	29.30	7.80	16.70	80.7	5.60	3.6	8.9	
HKBCF	HY/2013/01	2018-06-27	Mid-Ebb	Fine	CSA	11:47:00	1.0	Surface	1	2	29.30	7.80	16.80	80.5	5.60	3.5	9.1	
HKBCF	HY/2013/01	2018-06-27	Mid-Ebb	Fine	CSA	11:47:00	16.8	Middle	2	1	28.20	7.80	23.80	67.3	4.60	6.7	9.2	
HKBCF	HY/2013/01	2018-06-27	Mid-Ebb	Fine	CSA	11:47:00	16.8	Middle	2	2	28.30	7.80	23.60	67.2	4.60	6.8	11.3	
HKBCF	HY/2013/01	2018-06-27	Mid-Ebb	Fine	CSA	11:47:00	32.6	Bottom	3	1	28.10	7.70	24.80	68.8	4.70	5.7	11.0	
HKBCF	HY/2013/01	2018-06-27	Mid-Ebb	Fine	CSA	11:47:00	32.6	Bottom	3	2	28.10	7.70	24.80	68.7	4.70	5.6	10.7	
HKBCF	HY/2013/01	2018-06-27	Mid-Ebb	Fine	CS6	12:03:00	1.0	Surface	1	1	29.00	7.90	18.20	73.1	5.10	4.6	4.7	
HKBCF	HY/2013/01	2018-06-27	Mid-Ebb	Fine	CS6	12:03:00	1.0	Surface	1	2	29.00	7.90	18.20	73.4	5.10	4.5	4.3	
HKBCF	HY/2013/01	2018-06-27	Mid-Ebb	Fine	CS6	12:03:00	4.6	Middle	2	1	28.50	7.90	21.20	67.3	4.60	5.7	6.0	
HKBCF	HY/2013/01	2018-06-27	Mid-Ebb	Fine	CS6	12:03:00	4.6	Middle	2	2	28.60	7.90	21.20	67.4	4.60	5.6	7.2	
HKBCF	HY/2013/01	2018-06-27	Mid-Ebb	Fine	CS6	12:03:00	8.2	Bottom	3	1	28.40	7.90	23.40	68.1	4.70	5.6	5.8	
HKBCF	HY/2013/01	2018-06-27	Mid-Ebb	Fine	CS6	12:03:00	8.2	Bottom	3	2	28.30	7.90	23.40	67.8	4.60	5.7	6.0	
HKBCF	HY/2013/01	2018-06-27	Mid-Ebb	Fine	CS4	13:14:00	1.0	Surface	1	1	30.30	8.10	12.40	84.7	6.00	4.8	5.9	
HKBCF	HY/2013/01	2018-06-27	Mid-Ebb	Fine	CS4	13:14:00	1.0	Surface	1	2	30.30	8.10	12.50	84.8	6.00	4.8	6.2	

Project	Works	Date (yyyy-mm-dd)	Tide	Weather Condition	Station	Time	Depth, m	Level	Level_Code	Replicate	Temperature, °C	pH	Salinity, ppt	DO, %	DO, mg/L	Turbidity, NTU	SS, mg/L	Site Observation
HKBCF	HY/2013/01	2018-06-27	Mid-Ebb	Fine	CS4	13:14:00	9.1	Middle	2	1	28.30	8.10	24.60	61.6	4.20	12.3	4.1	
HKBCF	HY/2013/01	2018-06-27	Mid-Ebb	Fine	CS4	13:14:00	9.1	Middle	2	2	28.40	8.10	24.60	62.1	4.20	11.1	5.4	
HKBCF	HY/2013/01	2018-06-27	Mid-Ebb	Fine	CS4	13:14:00	17.2	Bottom	3	1	27.90	8.10	26.70	59.8	4.00	16.4	5.3	
HKBCF	HY/2013/01	2018-06-27	Mid-Ebb	Fine	CS4	13:14:00	17.2	Bottom	3	2	27.90	8.10	26.70	59.7	4.00	16.4	6.8	
HKBCF	HY/2013/01	2018-06-27	Mid-Ebb	Fine	SR6	13:44:00	1.0	Surface	1	1	30.20	8.20	13.20	84.6	5.90	5.7	8.3	
HKBCF	HY/2013/01	2018-06-27	Mid-Ebb	Fine	SR6	13:44:00	1.0	Surface	1	2	30.20	8.20	13.10	85.1	6.00	5.7	8.3	
HKBCF	HY/2013/01	2018-06-27	Mid-Ebb	Fine	SR6	13:44:00		Middle	2	1								
HKBCF	HY/2013/01	2018-06-27	Mid-Ebb	Fine	SR6	13:44:00		Middle	2	2								
HKBCF	HY/2013/01	2018-06-27	Mid-Ebb	Fine	SR6	13:44:00	3.5	Bottom	3	1	28.70	8.10	21.00	68.4	4.70	18.0	7.9	
HKBCF	HY/2013/01	2018-06-27	Mid-Ebb	Fine	SR6	13:44:00	3.5	Bottom	3	2	28.70	8.10	21.00	68.1	4.70	17.8	7.5	
HKBCF	HY/2013/01	2018-06-27	Mid-Ebb	Fine	CS(Mf)3(N)	13:27:00	1.0	Surface	1	1	29.50	8.10	15.20	75.6	5.30	5.6	3.6	
HKBCF	HY/2013/01	2018-06-27	Mid-Ebb	Fine	CS(Mf)3(N)	13:27:00	1.0	Surface	1	2	29.50	8.10	15.30	75.6	5.30	5.5	3.4	
HKBCF	HY/2013/01	2018-06-27	Mid-Ebb	Fine	CS(Mf)3(N)	13:27:00	3.5	Middle	2	1	28.90	8.10	19.30	69.0	4.80	4.3	2.8	
HKBCF	HY/2013/01	2018-06-27	Mid-Ebb	Fine	CS(Mf)3(N)	13:27:00	3.5	Middle	2	2	28.90	8.10	19.30	69.1	4.80	4.3	2.9	
HKBCF	HY/2013/01	2018-06-27	Mid-Ebb	Fine	CS(Mf)3(N)	13:27:00	6.0	Bottom	3	1	28.70	8.10	21.30	65.8	4.50	18.2	6.6	
HKBCF	HY/2013/01	2018-06-27	Mid-Ebb	Fine	CS(Mf)3(N)	13:27:00	6.0	Bottom	3	2	28.70	8.10	21.30	65.4	4.50	17.8	6.4	
HKBCF	HY/2013/01	2018-06-27	Mid-Ebb	Fine	SR5(N)	12:52:00	1.0	Surface	1	1	29.60	8.00	15.10	76.6	5.40	4.9	4.8	
HKBCF	HY/2013/01	2018-06-27	Mid-Ebb	Fine	SR5(N)	12:52:00	1.0	Surface	1	2	29.60	8.00	15.10	76.9	5.40	4.8	5.2	
HKBCF	HY/2013/01	2018-06-27	Mid-Ebb	Fine	SR5(N)	12:52:00	4.8	Middle	2	1	29.20	8.10	17.00	74.7	5.20	7.0	5.8	
HKBCF	HY/2013/01	2018-06-27	Mid-Ebb	Fine	SR5(N)	12:52:00	4.8	Middle	2	2	29.20	8.10	16.90	74.7	5.20	6.7	6.7	
HKBCF	HY/2013/01	2018-06-27	Mid-Ebb	Fine	SR5(N)	12:52:00	8.5	Bottom	3	1	29.10	8.10	20.40	69.8	4.80	7.2	6.0	
HKBCF	HY/2013/01	2018-06-27	Mid-Ebb	Fine	SR5(N)	12:52:00	8.5	Bottom	3	2	28.80	8.00	20.40	69.2	4.80	7.2	7.0	
HKBCF	HY/2013/01	2018-06-27	Mid-Ebb	Fine	IS10(N)	12:43:00	1.0	Surface	1	1	29.40	8.10	15.70	75.7	5.30	6.1	7.2	
HKBCF	HY/2013/01	2018-06-27	Mid-Ebb	Fine	IS10(N)	12:43:00	1.0	Surface	1	2	29.40	8.10	15.80	75.9	5.30	5.9	6.6	
HKBCF	HY/2013/01	2018-06-27	Mid-Ebb	Fine	IS10(N)	12:43:00	6.1	Middle	2	1	29.10	8.10	17.50	74.1	5.20	7.8	6.4	
HKBCF	HY/2013/01	2018-06-27	Mid-Ebb	Fine	IS10(N)	12:43:00	6.1	Middle	2	2	29.20	8.10	17.50	74.2	5.20	7.7	7.7	
HKBCF	HY/2013/01	2018-06-27	Mid-Ebb	Fine	IS10(N)	12:43:00	11.1	Bottom	3	1	28.40	8.00	24.40	63.2	4.30	9.3	9.0	
HKBCF	HY/2013/01	2018-06-27	Mid-Ebb	Fine	IS10(N)	12:43:00	11.1	Bottom	3	2	28.40	8.00	24.40	63.4	4.30	9.3	8.4	
HKBCF	HY/2013/01	2018-06-27	Mid-Ebb	Fine	IS(Mf)11	12:40:00	1.0	Surface	1	1	29.50	8.10	14.60	77.3	5.40	5.4	6.7	
HKBCF	HY/2013/01	2018-06-27	Mid-Ebb	Fine	IS(Mf)11	12:40:00	1.0	Surface	1	2	29.50	8.10	14.70	77.5	5.50	5.1	6.8	
HKBCF	HY/2013/01	2018-06-27	Mid-Ebb	Fine	IS(Mf)11	12:40:00	5.6	Middle	2	1	29.20	8.00	17.10	75.7	5.30	7.0	6.1	
HKBCF	HY/2013/01	2018-06-27	Mid-Ebb	Fine	IS(Mf)11	12:40:00	5.6	Middle	2	2	29.20	8.10	17.00	75.8	5.30	6.6	7.1	
HKBCF	HY/2013/01	2018-06-27	Mid-Ebb	Fine	IS(Mf)11	12:40:00	10.2	Bottom	3	1	28.30	8.00	24.00	67.5	4.60	8.1	7.7	
HKBCF	HY/2013/01	2018-06-27	Mid-Ebb	Fine	IS(Mf)11	12:40:00	10.2	Bottom	3	2	28.30	8.00	24.10	67.3	4.60	7.9	8.6	
HKBCF	HY/2013/01	2018-06-27	Mid-Ebb	Fine	CS(Mf)5	12:14:00	1.0	Surface	1	1	29.70	8.10	15.80	90.5	6.30	12.6	8.0	
HKBCF	HY/2013/01	2018-06-27	Mid-Ebb	Fine	CS(Mf)5	12:14:00	1.0	Surface	1	2	29.70	8.10	15.90	90.0	6.30	12.3	8.3	
HKBCF	HY/2013/01	2018-06-27	Mid-Ebb	Fine	CS(Mf)5	12:14:00	6.6	Middle	2	1	28.60	8.10	21.10	75.8	5.20	15.1	10.3	
HKBCF	HY/2013/01	2018-06-27	Mid-Ebb	Fine	CS(Mf)5	12:14:00	6.6	Middle	2	2	28.60	8.10	21.10	75.2	5.20	15.2	10.1	
HKBCF	HY/2013/01	2018-06-27	Mid-Ebb	Fine	CS(Mf)5	12:14:00	12.1	Bottom	3	1	27.80	8.00	25.50	70.9	4.80	17.2	11.7	
HKBCF	HY/2013/01	2018-06-27	Mid-Ebb	Fine	CS(Mf)5	12:14:00	12.1	Bottom	3	2	27.80	8.10	25.50	70.0	4.80	17.1	12.2	
HKBCF	HY/2013/01	2018-06-27	Mid-Ebb	Fine	SR7	12:32:00	1.0	Surface	1	1	29.30	7.90	16.00	75.1	5.30	5.9	8.7	
HKBCF	HY/2013/01	2018-06-27	Mid-Ebb	Fine	SR7	12:32:00	1.0	Surface	1	2	29.30	7.90	16.00	75.3	5.30	5.5	8.1	
HKBCF	HY/2013/01	2018-06-27	Mid-Ebb	Fine	SR7	12:32:00		Middle	2	1								
HKBCF	HY/2013/01	2018-06-27	Mid-Ebb	Fine	SR7	12:32:00		Middle	2	2								
HKBCF	HY/2013/01	2018-06-27	Mid-Ebb	Fine	SR7	12:32:00	3.3	Bottom	3	1	29.30	7.90	17.40	76.0	5.30	5.9	8.4	
HKBCF	HY/2013/01	2018-06-27	Mid-Ebb	Fine	SR7	12:32:00	3.3	Bottom	3	2	29.30	7.90	17.40	75.7	5.30	6.3	7.8	
HKBCF	HY/2013/01	2018-06-27	Mid-Ebb	Fine	IS17	12:47:00	1.0	Surface	1	1	29.60	8.10	16.50	96.2	6.70	9.7	6.8	
HKBCF	HY/2013/01	2018-06-27	Mid-Ebb	Fine	IS17	12:47:00	1.0	Surface	1	2	29.60	8.10	16.50	95.2	6.60	10.8	7.2	
HKBCF	HY/2013/01	2018-06-27	Mid-Ebb	Fine	IS17	12:47:00	5.2	Middle	2	1	29.50	8.10	17.70	96.1	6.70	10.0	7.5	
HKBCF	HY/2013/01	2018-06-27	Mid-Ebb	Fine	IS17	12:47:00	5.2	Middle	2	2	29.50	8.10	17.70	95.2	6.60	11.0	6.8	
HKBCF	HY/2013/01	2018-06-27	Mid-Ebb	Fine	IS17	12:47:00	9.3	Bottom	3	1	28.80	8.10	20.50	83.3	5.70	11.2	8.0	
HKBCF	HY/2013/01	2018-06-27	Mid-Ebb	Fine	IS17	12:47:00	9.3	Bottom	3	2	28.80	8.10	20.60	83.0	5.70	11.9	8.0	
HKBCF	HY/2013/01	2018-06-27	Mid-Ebb	Fine	IS(Mf)16	13:01:00	1.0	Surface	1	1	29.60	8.10	18.60	95.9	6.60	10.6	6.9	
HKBCF	HY/2013/01	2018-06-27	Mid-Ebb	Fine	IS(Mf)16	13:01:00	1.0	Surface	1	2	29.60	8.10	18.70	95.5	6.60	11.2	6.9	
HKBCF	HY/2013/01	2018-06-27	Mid-Ebb	Fine	IS(Mf)16	13:01:00		Middle	2	1								
HKBCF	HY/2013/01	2018-06-27	Mid-Ebb	Fine	IS(Mf)16	13:01:00		Middle	2	2								
HKBCF	HY/2013/01	2018-06-27	Mid-Ebb	Fine	IS(Mf)16	13:01:00	4.8	Bottom	3	1	28.90	8.10	20.60	86.8	6.00	11.1	11.5	
HKBCF	HY/2013/01	2018-06-27	Mid-Ebb	Fine	IS(Mf)16	13:01:00	4.8	Bottom	3	2	28.90	8.10	20.60	85.6	5.90	11.8	11.2	
HKBCF	HY/2013/01	2018-06-27	Mid-Ebb	Fine	IS8	13:28:00	1.0	Surface	1	1	30.40	8.20	16.50	115.0	7.90	9.1	6.8	
HKBCF	HY/2013/01	2018-06-27	Mid-Ebb	Fine	IS8	13:28:00	1.0	Surface	1	2	30.40	8.20	16.60	114.5	7.90	9.8	7.3	
HKBCF	HY/2013/01	2018-06-27	Mid-Ebb	Fine	IS8	13:28:00		Middle	2	1								
HKBCF	HY/2013/01	2018-06-27	Mid-Ebb	Fine	IS8	13:28:00		Middle	2	2								
HKBCF	HY/2013/01	2018-06-27	Mid-Ebb	Fine	IS8	13:28:00	2.8	Bottom	3	1	29.50	8.10	17.80	97.6	6.70	15.9	8.7	
HKBCF	HY/2013/01	2018-06-27	Mid-Ebb	Fine	IS8	13:28:00	2.8	Bottom	3	2	29.50	8.10	17.90	95.6	6.60	15.8	8.6	
HKBCF	HY/2013/01	2018-06-27	Mid-Ebb	Fine	SR4(N)	13:19:00	1.0	Surface	1	1	30.30	8.10	16.40	105.7	7.30	12.3	10.1	
HKBCF	HY/2013/01	2018-06-27	Mid-Ebb	Fine	SR4(N)	13:19:00	1.0	Surface	1	2	30.30	8.20	16.40	104.5	7.20	13.0	10.7	
HKBCF	HY/2013/01	2018-06-27	Mid-Ebb	Fine	SR4(N)	13:19:00		Middle	2	1								
HKBCF	HY/2013/01	2018-06-27	Mid-Ebb	Fine	SR4(N)	13:19:00		Middle	2	2								

Project	Works	Date (yyyy-mm-dd)	Tide	Weather Condition	Station	Time	Depth, m	Level	Level_Code	Replicate	Temperature, °C	pH	Salinity, ppt	DO, %	DO, mg/L	Turbidity, NTU	SS, mg/L	Site Observation
HKBCF	HY/2013/01	2018-06-27	Mid-Ebb	Fine	SR4(N)	13:19:00	2.2	Bottom	3	1	30.10	8.10	16.50	104.0	7.20	12.7	9.8	
HKBCF	HY/2013/01	2018-06-27	Mid-Ebb	Fine	SR4(N)	13:19:00	2.2	Bottom	3	2	30.10	8.20	16.50	102.9	7.10	13.3	9.1	
HKBCF	HY/2013/01	2018-06-27	Mid-Ebb	Fine	IS(Mf)9	13:40:00		Surface	1	1								
HKBCF	HY/2013/01	2018-06-27	Mid-Ebb	Fine	IS(Mf)9	13:40:00		Surface	1	2								
HKBCF	HY/2013/01	2018-06-27	Mid-Ebb	Fine	IS(Mf)9	13:40:00	1.4	Middle	2	1	29.50	8.20	17.10	106.4	7.40	8.5	8.5	
HKBCF	HY/2013/01	2018-06-27	Mid-Ebb	Fine	IS(Mf)9	13:40:00	1.4	Middle	2	2	29.50	8.20	17.10	104.9	7.30	9.5	8.8	
HKBCF	HY/2013/01	2018-06-27	Mid-Ebb	Fine	IS(Mf)9	13:40:00		Bottom	3	1								
HKBCF	HY/2013/01	2018-06-27	Mid-Ebb	Fine	IS(Mf)9	13:40:00		Bottom	3	2								
HKBCF	HY/2013/01	2018-06-27	Mid-Ebb	Fine	IS7	13:49:00		Surface	1	1								
HKBCF	HY/2013/01	2018-06-27	Mid-Ebb	Fine	IS7	13:49:00		Surface	1	2								
HKBCF	HY/2013/01	2018-06-27	Mid-Ebb	Fine	IS7	13:49:00	1.4	Middle	2	1	29.60	8.20	16.80	113.5	7.90	8.1	6.1	
HKBCF	HY/2013/01	2018-06-27	Mid-Ebb	Fine	IS7	13:49:00	1.4	Middle	2	2	29.60	8.20	16.90	112.6	7.80	9.3	7.8	
HKBCF	HY/2013/01	2018-06-27	Mid-Ebb	Fine	IS7	13:49:00		Bottom	3	1								
HKBCF	HY/2013/01	2018-06-27	Mid-Ebb	Fine	IS7	13:49:00		Bottom	3	2								
HKBCF	HY/2013/01	2018-06-27	Mid-Ebb	Fine	IS(Mf)6	13:57:00		Surface	1	1								
HKBCF	HY/2013/01	2018-06-27	Mid-Ebb	Fine	IS(Mf)6	13:57:00		Surface	1	2								
HKBCF	HY/2013/01	2018-06-27	Mid-Ebb	Fine	IS(Mf)6	13:57:00	1.3	Middle	2	1	29.50	8.10	17.80	95.9	6.60	14.1	6.6	
HKBCF	HY/2013/01	2018-06-27	Mid-Ebb	Fine	IS(Mf)6	13:57:00	1.3	Middle	2	2	29.50	8.10	17.80	95.4	6.60	13.2	7.8	
HKBCF	HY/2013/01	2018-06-27	Mid-Ebb	Fine	IS(Mf)6	13:57:00		Bottom	3	1								
HKBCF	HY/2013/01	2018-06-27	Mid-Ebb	Fine	IS(Mf)6	13:57:00		Bottom	3	2								
HKBCF	HY/2013/01	2018-06-27	Mid-Ebb	Fine	IS5	14:09:00	1.0	Surface	1	1	30.00	8.20	17.10	103.5	7.10	9.6	7.3	
HKBCF	HY/2013/01	2018-06-27	Mid-Ebb	Fine	IS5	14:09:00	1.0	Surface	1	2	30.00	8.20	17.20	103.4	7.10	10.4	7.9	
HKBCF	HY/2013/01	2018-06-27	Mid-Ebb	Fine	IS5	14:09:00	3.8	Middle	2	1	29.00	8.00	19.50	78.6	5.40	16.7	8.1	
HKBCF	HY/2013/01	2018-06-27	Mid-Ebb	Fine	IS5	14:09:00	3.8	Middle	2	2	29.00	8.10	19.60	78.0	5.40	16.6	7.0	
HKBCF	HY/2013/01	2018-06-27	Mid-Ebb	Fine	IS5	14:09:00	6.5	Bottom	3	1	28.50	8.00	22.60	75.4	5.20	19.0	7.8	
HKBCF	HY/2013/01	2018-06-27	Mid-Ebb	Fine	IS5	14:09:00	6.5	Bottom	3	2	28.50	8.10	22.90	75.0	5.10	18.6	6.4	
HKBCF	HY/2013/01	2018-06-27	Mid-Ebb	Fine	SR3(N)	14:17:00	1.0	Surface	1	1	30.20	8.20	16.80	113.3	7.80	9.3	6.5	
HKBCF	HY/2013/01	2018-06-27	Mid-Ebb	Fine	SR3(N)	14:17:00	1.0	Surface	1	2	30.20	8.20	16.80	112.2	7.70	10.2	6.1	
HKBCF	HY/2013/01	2018-06-27	Mid-Ebb	Fine	SR3(N)	14:17:00		Middle	2	1								
HKBCF	HY/2013/01	2018-06-27	Mid-Ebb	Fine	SR3(N)	14:17:00		Middle	2	2								
HKBCF	HY/2013/01	2018-06-27	Mid-Ebb	Fine	SR3(N)	14:17:00	2.4	Bottom	3	1	29.50	8.10	17.90	99.1	6.80	11.9	6.9	
HKBCF	HY/2013/01	2018-06-27	Mid-Ebb	Fine	SR3(N)	14:17:00	2.4	Bottom	3	2	29.50	8.20	18.00	97.7	6.80	12.6	5.5	
HKBCF	HY/2013/01	2018-06-27	Mid-Flood	Fine	SR10A(N)	20:35:00	1.0	Surface	1	1	28.40	8.10	22.80	79.8	5.50	10.8	6.9	
HKBCF	HY/2013/01	2018-06-27	Mid-Flood	Fine	SR10A(N)	20:35:00	1.0	Surface	1	2	28.40	8.10	22.70	80.2	5.50	10.0	6.1	
HKBCF	HY/2013/01	2018-06-27	Mid-Flood	Fine	SR10A(N)	20:35:00	6.2	Middle	2	1	28.20	8.10	23.70	73.2	5.00	12.8	8.6	
HKBCF	HY/2013/01	2018-06-27	Mid-Flood	Fine	SR10A(N)	20:35:00	6.2	Middle	2	2	28.10	8.10	23.70	73.1	5.00	12.1	8.4	
HKBCF	HY/2013/01	2018-06-27	Mid-Flood	Fine	SR10A(N)	20:35:00	11.3	Bottom	3	1	27.40	8.10	26.70	69.0	4.70	15.5	9.7	
HKBCF	HY/2013/01	2018-06-27	Mid-Flood	Fine	SR10A(N)	20:35:00	11.3	Bottom	3	2	27.40	8.00	26.60	69.5	4.70	15.2	9.2	
HKBCF	HY/2013/01	2018-06-27	Mid-Flood	Fine	SR10B(N2)	20:30:00	1.0	Surface	1	1	28.10	8.20	25.10	87.9	6.00	13.0	11.2	
HKBCF	HY/2013/01	2018-06-27	Mid-Flood	Fine	SR10B(N2)	20:30:00	1.0	Surface	1	2	28.10	8.10	24.90	88.3	6.00	12.3	11.2	
HKBCF	HY/2013/01	2018-06-27	Mid-Flood	Fine	SR10B(N2)	20:30:00	3.4	Middle	2	1	28.00	8.20	25.30	85.6	5.80	14.0	12.4	
HKBCF	HY/2013/01	2018-06-27	Mid-Flood	Fine	SR10B(N2)	20:30:00	3.4	Middle	2	2	28.00	8.10	25.10	86.6	5.90	13.4	13.6	
HKBCF	HY/2013/01	2018-06-27	Mid-Flood	Fine	SR10B(N2)	20:30:00	5.8	Bottom	3	1	27.90	8.20	25.70	87.2	5.90	14.1	14.5	
HKBCF	HY/2013/01	2018-06-27	Mid-Flood	Fine	SR10B(N2)	20:30:00	5.8	Bottom	3	2	27.90	8.10	25.50	88.3	6.00	14.0	13.1	
HKBCF	HY/2013/01	2018-06-27	Mid-Flood	Fine	CSA	20:29:00	1.0	Surface	1	1	29.30	8.20	18.50	79.9	5.50	3.3	6.1	
HKBCF	HY/2013/01	2018-06-27	Mid-Flood	Fine	CSA	20:29:00	1.0	Surface	1	2	29.30	8.20	19.40	80.0	5.50	3.3	5.6	
HKBCF	HY/2013/01	2018-06-27	Mid-Flood	Fine	CSA	20:29:00	16.8	Middle	2	1	27.20	8.20	28.00	56.5	3.80	8.7	8.0	
HKBCF	HY/2013/01	2018-06-27	Mid-Flood	Fine	CSA	20:29:00	16.8	Middle	2	2	27.20	8.20	28.00	56.5	3.80	8.7	7.2	
HKBCF	HY/2013/01	2018-06-27	Mid-Flood	Fine	CSA	20:29:00	32.5	Bottom	3	1	27.10	8.20	28.50	57.1	3.90	10.8	7.3	
HKBCF	HY/2013/01	2018-06-27	Mid-Flood	Fine	CSA	20:29:00	32.5	Bottom	3	2	27.00	8.20	28.60	56.9	3.90	10.0	6.0	
HKBCF	HY/2013/01	2018-06-27	Mid-Flood	Fine	CS6	20:17:00	1.0	Surface	1	1	29.00	8.20	17.00	74.9	5.30	4.6	8.1	
HKBCF	HY/2013/01	2018-06-27	Mid-Flood	Fine	CS6	20:17:00	1.0	Surface	1	2	29.10	8.20	17.00	75.2	5.30	4.5	8.0	
HKBCF	HY/2013/01	2018-06-27	Mid-Flood	Fine	CS6	20:17:00	4.5	Middle	2	1	28.40	8.10	22.50	64.6	4.40	6.1	8.4	
HKBCF	HY/2013/01	2018-06-27	Mid-Flood	Fine	CS6	20:17:00	4.5	Middle	2	2	28.40	8.10	22.40	64.9	4.50	5.7	6.7	
HKBCF	HY/2013/01	2018-06-27	Mid-Flood	Fine	CS6	20:17:00	8.0	Bottom	3	1	28.10	8.10	24.60	65.0	4.40	10.5	8.2	
HKBCF	HY/2013/01	2018-06-27	Mid-Flood	Fine	CS6	20:17:00	8.0	Bottom	3	2	28.10	8.10	24.60	64.4	4.40	10.5	6.7	
HKBCF	HY/2013/01	2018-06-27	Mid-Flood	Fine	CS4	19:05:00	1.0	Surface	1	1	30.20	8.10	12.40	81.9	5.80	6.1	8.7	
HKBCF	HY/2013/01	2018-06-27	Mid-Flood	Fine	CS4	19:05:00	1.0	Surface	1	2	30.20	8.10	12.40	82.0	5.80	6.2	8.4	
HKBCF	HY/2013/01	2018-06-27	Mid-Flood	Fine	CS4	19:05:00	8.6	Middle	2	1	29.40	8.20	19.80	79.3	5.40	7.8	9.9	
HKBCF	HY/2013/01	2018-06-27	Mid-Flood	Fine	CS4	19:05:00	8.6	Middle	2	2	29.40	8.20	19.80	79.8	5.50	8.0	9.0	
HKBCF	HY/2013/01	2018-06-27	Mid-Flood	Fine	CS4	19:05:00	16.2	Bottom	3	1	28.50	8.10	23.50	66.4	4.50	13.5	11.1	
HKBCF	HY/2013/01	2018-06-27	Mid-Flood	Fine	CS4	19:05:00	16.2	Bottom	3	2	28.50	8.10	23.50	66.3	4.50	15.0	10.3	
HKBCF	HY/2013/01	2018-06-27	Mid-Flood	Fine	SR6	18:33:00	1.0	Surface	1	1	29.40	8.00	13.40	68.9	4.90	6.7	7.2	
HKBCF	HY/2013/01	2018-06-27	Mid-Flood	Fine	SR6	18:33:00	1.0	Surface	1	2	29.40	8.00	13.40	69.0	4.90	6.6	8.9	
HKBCF	HY/2013/01	2018-06-27	Mid-Flood	Fine	SR6	18:33:00		Middle	2	1								
HKBCF	HY/2013/01	2018-06-27	Mid-Flood	Fine	SR6	18:33:00		Middle	2	2								
HKBCF	HY/2013/01	2018-06-27	Mid-Flood	Fine	SR6	18:33:00	3.1	Bottom	3	1	29.30	8.00	15.50	68.0	4.80	10.2	8.8	
HKBCF	HY/2013/01	2018-06-27	Mid-Flood	Fine	SR6	18:33:00	3.1	Bottom	3	2	29.30	8.00	15.50	67.9	4.80	10.3	9.7	

Project	Works	Date (yyyy-mm-dd)	Tide	Weather Condition	Station	Time	Depth, m	Level	Level_Code	Replicate	Temperature, °C	pH	Salinity, ppt	DO, %	DO, mg/L	Turbidity, NTU	SS, mg/L	Site Observation
HKBCF	HY/2013/01	2018-06-27	Mid-Flood	Fine	CS(Mf)3(N)	18:50:00	1.0	Surface	1	1	30.20	8.10	9.90	82.1	5.90	6.1	6.3	
HKBCF	HY/2013/01	2018-06-27	Mid-Flood	Fine	CS(Mf)3(N)	18:50:00	1.0	Surface	1	2	30.30	8.10	9.90	82.1	5.90	6.1	6.6	
HKBCF	HY/2013/01	2018-06-27	Mid-Flood	Fine	CS(Mf)3(N)	18:50:00	3.3	Middle	2	1	30.30	8.10	10.90	81.4	5.80	6.8	6.6	
HKBCF	HY/2013/01	2018-06-27	Mid-Flood	Fine	CS(Mf)3(N)	18:50:00	3.3	Middle	2	2	30.30	8.10	10.80	81.4	5.80	6.8	6.2	
HKBCF	HY/2013/01	2018-06-27	Mid-Flood	Fine	CS(Mf)3(N)	18:50:00	5.5	Bottom	3	1	30.30	8.10	11.40	81.5	5.80	6.9	8.5	
HKBCF	HY/2013/01	2018-06-27	Mid-Flood	Fine	CS(Mf)3(N)	18:50:00	5.5	Bottom	3	2	30.30	8.10	11.40	81.4	5.80	6.8	9.5	
HKBCF	HY/2013/01	2018-06-27	Mid-Flood	Fine	SR5(N)	19:26:00	1.0	Surface	1	1	30.10	8.20	14.60	87.4	6.10	4.5	9.1	
HKBCF	HY/2013/01	2018-06-27	Mid-Flood	Fine	SR5(N)	19:26:00	1.0	Surface	1	2	30.10	8.20	14.60	87.4	6.10	4.5	9.1	
HKBCF	HY/2013/01	2018-06-27	Mid-Flood	Fine	SR5(N)	19:26:00	4.5	Middle	2	1	29.60	8.20	18.20	85.5	5.90	14.9	9.0	
HKBCF	HY/2013/01	2018-06-27	Mid-Flood	Fine	SR5(N)	19:26:00	4.5	Middle	2	2	29.60	8.20	18.20	85.6	5.90	14.8	8.9	
HKBCF	HY/2013/01	2018-06-27	Mid-Flood	Fine	SR5(N)	19:26:00	7.9	Bottom	3	1	29.00	8.10	20.00	68.2	4.70	14.2	8.4	
HKBCF	HY/2013/01	2018-06-27	Mid-Flood	Fine	SR5(N)	19:26:00	7.9	Bottom	3	2	29.00	8.10	20.10	68.1	4.70	13.7	9.3	
HKBCF	HY/2013/01	2018-06-27	Mid-Flood	Fine	IS10(N)	19:32:00	1.0	Surface	1	1	29.60	8.20	17.00	81.3	5.60	6.6	6.0	
HKBCF	HY/2013/01	2018-06-27	Mid-Flood	Fine	IS10(N)	19:32:00	1.0	Surface	1	2	29.60	8.20	17.00	81.5	5.70	6.5	6.2	
HKBCF	HY/2013/01	2018-06-27	Mid-Flood	Fine	IS10(N)	19:32:00	6.2	Middle	2	1	28.60	8.10	22.10	65.4	4.50	19.6	6.3	
HKBCF	HY/2013/01	2018-06-27	Mid-Flood	Fine	IS10(N)	19:32:00	6.2	Middle	2	2	28.60	8.10	22.10	65.2	4.50	17.1	5.6	
HKBCF	HY/2013/01	2018-06-27	Mid-Flood	Fine	IS10(N)	19:32:00	11.3	Bottom	3	1	28.50	8.10	22.50	64.2	4.40	18.0	7.6	
HKBCF	HY/2013/01	2018-06-27	Mid-Flood	Fine	IS10(N)	19:32:00	11.3	Bottom	3	2	28.50	8.10	22.50	64.2	4.40	16.7	9.4	
HKBCF	HY/2013/01	2018-06-27	Mid-Flood	Fine	IS(Mf)11	19:39:00	1.0	Surface	1	1	29.70	8.20	15.60	79.8	5.60	9.1	7.8	
HKBCF	HY/2013/01	2018-06-27	Mid-Flood	Fine	IS(Mf)11	19:39:00	1.0	Surface	1	2	29.70	8.20	15.60	79.8	5.60	9.1	8.9	
HKBCF	HY/2013/01	2018-06-27	Mid-Flood	Fine	IS(Mf)11	19:39:00	5.6	Middle	2	1	28.70	8.10	21.40	66.7	4.60	15.4	8.9	
HKBCF	HY/2013/01	2018-06-27	Mid-Flood	Fine	IS(Mf)11	19:39:00	5.6	Middle	2	2	28.70	8.10	21.30	66.8	4.60	15.6	8.0	
HKBCF	HY/2013/01	2018-06-27	Mid-Flood	Fine	IS(Mf)11	19:39:00	10.2	Bottom	3	1	28.60	8.10	21.80	66.3	4.60	12.4	11.2	
HKBCF	HY/2013/01	2018-06-27	Mid-Flood	Fine	IS(Mf)11	19:39:00	10.2	Bottom	3	2	28.60	8.10	21.80	66.2	4.50	13.1	10.1	
HKBCF	HY/2013/01	2018-06-27	Mid-Flood	Fine	CS(Mf)5	19:47:00	1.0	Surface	1	1	29.70	8.20	16.00	92.8	6.50	8.7	5.3	
HKBCF	HY/2013/01	2018-06-27	Mid-Flood	Fine	CS(Mf)5	19:47:00	1.0	Surface	1	2	29.70	8.10	15.90	93.2	6.50	7.8	4.2	
HKBCF	HY/2013/01	2018-06-27	Mid-Flood	Fine	CS(Mf)5	19:47:00	4.0	Middle	2	1	29.40	8.10	17.10	82.8	5.80	9.7	6.5	
HKBCF	HY/2013/01	2018-06-27	Mid-Flood	Fine	CS(Mf)5	19:47:00	4.0	Middle	2	2	29.40	8.10	16.90	83.0	5.80	9.5	5.6	
HKBCF	HY/2013/01	2018-06-27	Mid-Flood	Fine	CS(Mf)5	19:47:00	6.9	Bottom	3	1	27.80	8.10	25.00	84.6	5.80	10.7	6.5	
HKBCF	HY/2013/01	2018-06-27	Mid-Flood	Fine	CS(Mf)5	19:47:00	6.9	Bottom	3	2	28.00	8.00	24.90	83.9	5.70	11.7	6.4	
HKBCF	HY/2013/01	2018-06-27	Mid-Flood	Fine	SR7	19:52:00	1.0	Surface	1	1	29.60	8.20	15.60	82.6	5.80	6.4	6.4	
HKBCF	HY/2013/01	2018-06-27	Mid-Flood	Fine	SR7	19:52:00	1.0	Surface	1	2	29.70	8.20	15.70	82.9	5.80	5.9	6.7	
HKBCF	HY/2013/01	2018-06-27	Mid-Flood	Fine	SR7	19:52:00		Middle	2	1								
HKBCF	HY/2013/01	2018-06-27	Mid-Flood	Fine	SR7	19:52:00		Middle	2	2								
HKBCF	HY/2013/01	2018-06-27	Mid-Flood	Fine	SR7	19:52:00	3.3	Bottom	3	1	29.20	8.20	18.10	73.5	5.10	8.8	14.3	
HKBCF	HY/2013/01	2018-06-27	Mid-Flood	Fine	SR7	19:52:00	3.3	Bottom	3	2	29.30	8.20	18.10	73.7	5.10	8.9	15.6	
HKBCF	HY/2013/01	2018-06-27	Mid-Flood	Fine	IS17	19:25:00	1.0	Surface	1	1	29.70	8.20	16.60	96.1	6.70	10.4	8.1	
HKBCF	HY/2013/01	2018-06-27	Mid-Flood	Fine	IS17	19:25:00	1.0	Surface	1	2	29.70	8.10	16.70	96.7	6.70	9.3	8.1	
HKBCF	HY/2013/01	2018-06-27	Mid-Flood	Fine	IS17	19:25:00	3.2	Middle	2	1	29.40	8.10	17.90	91.1	6.30	10.0	7.5	
HKBCF	HY/2013/01	2018-06-27	Mid-Flood	Fine	IS17	19:25:00	3.2	Middle	2	2	29.40	8.10	17.80	92.0	6.40	8.8	8.5	
HKBCF	HY/2013/01	2018-06-27	Mid-Flood	Fine	IS17	19:25:00	5.4	Bottom	3	1	29.30	8.10	18.10	91.2	6.30	10.2	8.4	
HKBCF	HY/2013/01	2018-06-27	Mid-Flood	Fine	IS17	19:25:00	5.4	Bottom	3	2	29.40	8.10	18.00	91.8	6.40	9.1	10.0	
HKBCF	HY/2013/01	2018-06-27	Mid-Flood	Fine	IS(Mf)16	19:16:00	1.0	Surface	1	1	29.90	8.20	15.50	100.9	7.00	10.0	6.6	
HKBCF	HY/2013/01	2018-06-27	Mid-Flood	Fine	IS(Mf)16	19:16:00	1.0	Surface	1	2	29.90	8.10	15.40	101.3	7.10	9.0	6.8	
HKBCF	HY/2013/01	2018-06-27	Mid-Flood	Fine	IS(Mf)16	19:16:00		Middle	2	1								
HKBCF	HY/2013/01	2018-06-27	Mid-Flood	Fine	IS(Mf)16	19:16:00		Middle	2	2								
HKBCF	HY/2013/01	2018-06-27	Mid-Flood	Fine	IS(Mf)16	19:16:00	4.6	Bottom	3	1	29.80	8.20	16.80	101.4	7.00	11.3	13.5	
HKBCF	HY/2013/01	2018-06-27	Mid-Flood	Fine	IS(Mf)16	19:16:00	4.6	Bottom	3	2	29.80	8.10	16.70	102.1	7.10	11.0	14.5	
HKBCF	HY/2013/01	2018-06-27	Mid-Flood	Fine	IS8	18:53:00	1.0	Surface	1	1	30.00	8.20	15.50	107.2	7.40	13.2	7.8	
HKBCF	HY/2013/01	2018-06-27	Mid-Flood	Fine	IS8	18:53:00	1.0	Surface	1	2	30.00	8.20	15.40	107.2	7.50	12.5	7.7	
HKBCF	HY/2013/01	2018-06-27	Mid-Flood	Fine	IS8	18:53:00		Middle	2	1								
HKBCF	HY/2013/01	2018-06-27	Mid-Flood	Fine	IS8	18:53:00		Middle	2	2								
HKBCF	HY/2013/01	2018-06-27	Mid-Flood	Fine	IS8	18:53:00	2.5	Bottom	3	1	30.00	8.20	16.20	104.3	7.20	15.8	9.1	
HKBCF	HY/2013/01	2018-06-27	Mid-Flood	Fine	IS8	18:53:00	2.5	Bottom	3	2	30.00	8.20	16.00	104.6	7.20	14.7	10.1	
HKBCF	HY/2013/01	2018-06-27	Mid-Flood	Fine	SR4(N)	18:58:00	1.0	Surface	1	1	30.00	8.20	16.00	107.1	7.40	14.4	12.9	
HKBCF	HY/2013/01	2018-06-27	Mid-Flood	Fine	SR4(N)	18:58:00	1.0	Surface	1	2	30.00	8.20	16.00	108.2	7.50	14.2	12.8	
HKBCF	HY/2013/01	2018-06-27	Mid-Flood	Fine	SR4(N)	18:58:00		Middle	2	1								
HKBCF	HY/2013/01	2018-06-27	Mid-Flood	Fine	SR4(N)	18:58:00		Middle	2	2								
HKBCF	HY/2013/01	2018-06-27	Mid-Flood	Fine	SR4(N)	18:58:00	2.2	Bottom	3	1	30.00	8.20	16.00	105.8	7.30	14.0	10.3	
HKBCF	HY/2013/01	2018-06-27	Mid-Flood	Fine	SR4(N)	18:58:00	2.2	Bottom	3	2	30.00	8.20	15.90	107.0	7.40	13.5	11.4	
HKBCF	HY/2013/01	2018-06-27	Mid-Flood	Fine	IS(Mf)9	18:42:00		Surface	1	1								
HKBCF	HY/2013/01	2018-06-27	Mid-Flood	Fine	IS(Mf)9	18:42:00		Surface	1	2								
HKBCF	HY/2013/01	2018-06-27	Mid-Flood	Fine	IS(Mf)9	18:42:00	1.4	Middle	2	1	30.00	8.20	16.50	105.8	7.30	12.9	7.7	
HKBCF	HY/2013/01	2018-06-27	Mid-Flood	Fine	IS(Mf)9	18:42:00	1.4	Middle	2	2	30.00	8.20	16.40	106.5	7.40	12.3	7.0	
HKBCF	HY/2013/01	2018-06-27	Mid-Flood	Fine	IS(Mf)9	18:42:00		Bottom	3	1								
HKBCF	HY/2013/01	2018-06-27	Mid-Flood	Fine	IS(Mf)9	18:42:00		Bottom	3	2								
HKBCF	HY/2013/01	2018-06-27	Mid-Flood	Fine	IS7	18:33:00		Surface	1	1								
HKBCF	HY/2013/01	2018-06-27	Mid-Flood	Fine	IS7	18:33:00		Surface	1	2								

Project	Works	Date (yyyy-mm-dd)	Tide	Weather Condition	Station	Time	Depth, m	Level	Level_Code	Replicate	Temperature, °C	pH	Salinity, ppt	DO, %	DO, mg/L	Turbidity, NTU	SS, mg/L	Site Observation
HKBCF	HY/2013/01	2018-06-27	Mid-Flood	Fine	IS7	18:33:00	1.3	Middle	2	1	30.10	8.30	16.90	122.0	8.40	11.3	9.2	
HKBCF	HY/2013/01	2018-06-27	Mid-Flood	Fine	IS7	18:33:00	1.3	Middle	2	2	30.10	8.30	16.80	122.5	8.40	10.2	10.3	
HKBCF	HY/2013/01	2018-06-27	Mid-Flood	Fine	IS7	18:33:00		Bottom	3	1								
HKBCF	HY/2013/01	2018-06-27	Mid-Flood	Fine	IS7	18:33:00		Bottom	3	2								
HKBCF	HY/2013/01	2018-06-27	Mid-Flood	Fine	IS(Mf)6	18:24:00		Surface	1	1								
HKBCF	HY/2013/01	2018-06-27	Mid-Flood	Fine	IS(Mf)6	18:24:00		Surface	1	2								
HKBCF	HY/2013/01	2018-06-27	Mid-Flood	Fine	IS(Mf)6	18:24:00	1.2	Middle	2	1	30.00	8.30	17.30	118.0	8.10	15.6	11.1	
HKBCF	HY/2013/01	2018-06-27	Mid-Flood	Fine	IS(Mf)6	18:24:00	1.2	Middle	2	2	30.00	8.20	17.20	118.5	8.20	15.3	11.0	
HKBCF	HY/2013/01	2018-06-27	Mid-Flood	Fine	IS(Mf)6	18:24:00		Bottom	3	1								
HKBCF	HY/2013/01	2018-06-27	Mid-Flood	Fine	IS(Mf)6	18:24:00		Bottom	3	2								
HKBCF	HY/2013/01	2018-06-27	Mid-Flood	Fine	IS5	18:11:00	1.0	Surface	1	1	29.80	8.30	17.00	116.3	8.00	13.6	11.3	
HKBCF	HY/2013/01	2018-06-27	Mid-Flood	Fine	IS5	18:11:00	1.0	Surface	1	2	29.80	8.20	17.00	117.8	8.10	12.6	12.3	
HKBCF	HY/2013/01	2018-06-27	Mid-Flood	Fine	IS5	18:11:00	4.0	Middle	2	1	29.60	8.20	17.60	100.2	6.90	16.9	11.2	
HKBCF	HY/2013/01	2018-06-27	Mid-Flood	Fine	IS5	18:11:00	4.0	Middle	2	2	29.60	8.10	17.50	101.2	7.00	17.1	12.2	
HKBCF	HY/2013/01	2018-06-27	Mid-Flood	Fine	IS5	18:11:00	7.0	Bottom	3	1	29.60	8.20	18.10	99.2	6.80	16.4	13.6	
HKBCF	HY/2013/01	2018-06-27	Mid-Flood	Fine	IS5	18:11:00	7.0	Bottom	3	2	29.60	8.10	18.00	100.2	6.90	16.2	13.3	
HKBCF	HY/2013/01	2018-06-27	Mid-Flood	Fine	SR3(N)	18:02:00	1.0	Surface	1	1	29.80	8.20	17.40	107.4	7.40	13.9	9.5	
HKBCF	HY/2013/01	2018-06-27	Mid-Flood	Fine	SR3(N)	18:02:00	1.0	Surface	1	2	29.80	8.20	17.30	108.7	7.50	12.9	9.6	
HKBCF	HY/2013/01	2018-06-27	Mid-Flood	Fine	SR3(N)	18:02:00		Middle	2	1								
HKBCF	HY/2013/01	2018-06-27	Mid-Flood	Fine	SR3(N)	18:02:00		Middle	2	2								
HKBCF	HY/2013/01	2018-06-27	Mid-Flood	Fine	SR3(N)	18:02:00	2.4	Bottom	3	1	29.80	8.20	17.50	108.5	7.50	14.4	9.9	
HKBCF	HY/2013/01	2018-06-27	Mid-Flood	Fine	SR3(N)	18:02:00	2.4	Bottom	3	2	29.80	8.20	17.40	109.3	7.50	14.2	8.8	
HKBCF	HY/2013/01	2018-06-29	Mid-Ebb	Sunny	SR10A(N)	12:06:00	1.0	Surface	1	1	29.60	8.10	18.50	95.3	6.60	3.1	6.2	
HKBCF	HY/2013/01	2018-06-29	Mid-Ebb	Sunny	SR10A(N)	12:06:00	1.0	Surface	1	2	29.70	8.10	18.30	95.1	6.50	3.2	7.2	
HKBCF	HY/2013/01	2018-06-29	Mid-Ebb	Sunny	SR10A(N)	12:06:00	7.8	Middle	2	1	29.20	8.10	19.60	91.2	6.30	6.9	7.9	
HKBCF	HY/2013/01	2018-06-29	Mid-Ebb	Sunny	SR10A(N)	12:06:00	7.8	Middle	2	2	29.30	8.10	19.50	89.9	6.20	6.8	6.9	
HKBCF	HY/2013/01	2018-06-29	Mid-Ebb	Sunny	SR10A(N)	12:06:00	14.5	Bottom	3	1	29.10	8.00	19.90	91.3	6.30	10.7	7.5	
HKBCF	HY/2013/01	2018-06-29	Mid-Ebb	Sunny	SR10A(N)	12:06:00	14.5	Bottom	3	2	29.20	8.00	19.70	89.1	6.10	10.3	8.3	
HKBCF	HY/2013/01	2018-06-29	Mid-Ebb	Sunny	SR10B(N2)	12:09:00	1.0	Surface	1	1	28.90	8.10	20.90	86.1	5.90	4.5	9.4	
HKBCF	HY/2013/01	2018-06-29	Mid-Ebb	Sunny	SR10B(N2)	12:09:00	1.0	Surface	1	2	29.00	8.10	20.70	85.9	5.90	4.2	9.5	
HKBCF	HY/2013/01	2018-06-29	Mid-Ebb	Sunny	SR10B(N2)	12:09:00	3.4	Middle	2	1	28.90	8.10	21.00	84.1	5.80	4.5	9	
HKBCF	HY/2013/01	2018-06-29	Mid-Ebb	Sunny	SR10B(N2)	12:09:00	3.4	Middle	2	2	29.00	8.10	20.80	84.2	5.80	4.7	9.3	
HKBCF	HY/2013/01	2018-06-29	Mid-Ebb	Sunny	SR10B(N2)	12:09:00	5.8	Bottom	3	1	27.90	8.10	25.10	73.3	5.00	7.4	11.3	
HKBCF	HY/2013/01	2018-06-29	Mid-Ebb	Sunny	SR10B(N2)	12:09:00	5.8	Bottom	3	2	28.00	8.10	24.90	71.5	4.90	7.1	10.5	
HKBCF	HY/2013/01	2018-06-29	Mid-Ebb	Sunny	CSA	12:17:00	1.0	Surface	1	1	29.70	8.10	17.00	94.3	6.50	8.1	8.7	
HKBCF	HY/2013/01	2018-06-29	Mid-Ebb	Sunny	CSA	12:17:00	1.0	Surface	1	2	29.70	8.10	17.00	93.4	6.50	8.3	7.3	
HKBCF	HY/2013/01	2018-06-29	Mid-Ebb	Sunny	CSA	12:17:00	16.8	Middle	2	1	28.90	8.00	20.90	81.4	5.60	9.1	8.3	
HKBCF	HY/2013/01	2018-06-29	Mid-Ebb	Sunny	CSA	12:17:00	16.8	Middle	2	2	28.80	8.10	21.00	81.2	5.60	9.5	7	
HKBCF	HY/2013/01	2018-06-29	Mid-Ebb	Sunny	CSA	12:17:00	32.6	Bottom	3	1	28.00	8.00	23.80	75.4	5.20	10.5	9.1	
HKBCF	HY/2013/01	2018-06-29	Mid-Ebb	Sunny	CSA	12:17:00	32.6	Bottom	3	2	28.00	8.10	23.80	75.0	5.20	9.8	10.6	
HKBCF	HY/2013/01	2018-06-29	Mid-Ebb	Sunny	CS6	12:36:00	1.0	Surface	1	1	29.60	8.10	16.60	90.4	6.30	8.1	7.5	
HKBCF	HY/2013/01	2018-06-29	Mid-Ebb	Sunny	CS6	12:36:00	1.0	Surface	1	2	29.60	8.10	16.80	89.5	6.20	8.0	8.5	
HKBCF	HY/2013/01	2018-06-29	Mid-Ebb	Sunny	CS6	12:36:00	4.7	Middle	2	1	28.90	8.00	19.60	81.0	5.60	8.2	6.2	
HKBCF	HY/2013/01	2018-06-29	Mid-Ebb	Sunny	CS6	12:36:00	4.7	Middle	2	2	28.90	8.10	19.70	80.4	5.60	8.4	5.3	
HKBCF	HY/2013/01	2018-06-29	Mid-Ebb	Sunny	CS6	12:36:00	8.3	Bottom	3	1	28.50	8.00	21.20	77.4	5.30	9.2	5.9	
HKBCF	HY/2013/01	2018-06-29	Mid-Ebb	Sunny	CS6	12:36:00	8.3	Bottom	3	2	28.40	8.10	21.40	77.0	5.30	10.1	6.8	
HKBCF	HY/2013/01	2018-06-29	Mid-Ebb	Sunny	CS4	13:59:00	1.0	Surface	1	1	30.10	8.00	13.80	93.2	6.50	9.6	5.2	
HKBCF	HY/2013/01	2018-06-29	Mid-Ebb	Sunny	CS4	13:59:00	1.0	Surface	1	2	30.10	8.10	13.80	92.6	6.50	9.2	6.2	
HKBCF	HY/2013/01	2018-06-29	Mid-Ebb	Sunny	CS4	13:59:00	9.1	Middle	2	1	28.10	8.00	24.00	63.7	4.40	15.8	6.9	
HKBCF	HY/2013/01	2018-06-29	Mid-Ebb	Sunny	CS4	13:59:00	9.1	Middle	2	2	28.00	8.00	24.20	63.2	4.30	15.5	6.5	
HKBCF	HY/2013/01	2018-06-29	Mid-Ebb	Sunny	CS4	13:59:00	17.1	Bottom	3	1	27.50	8.00	25.50	63.6	4.40	19.4	9.1	
HKBCF	HY/2013/01	2018-06-29	Mid-Ebb	Sunny	CS4	13:59:00	17.1	Bottom	3	2	27.50	8.00	25.80	63.7	4.40	19.5	8.2	
HKBCF	HY/2013/01	2018-06-29	Mid-Ebb	Sunny	SR6	14:35:00	1.0	Surface	1	1	30.50	8.10	12.70	101.7	7.10	8.7	5	
HKBCF	HY/2013/01	2018-06-29	Mid-Ebb	Sunny	SR6	14:35:00	1.0	Surface	1	2	30.50	8.10	12.80	100.3	7.00	8.6	5.8	
HKBCF	HY/2013/01	2018-06-29	Mid-Ebb	Sunny	SR6	14:35:00		Middle	2	1								
HKBCF	HY/2013/01	2018-06-29	Mid-Ebb	Sunny	SR6	14:35:00		Middle	2	2								
HKBCF	HY/2013/01	2018-06-29	Mid-Ebb	Sunny	SR6	14:35:00	3.4	Bottom	3	1	29.70	8.00	15.80	87.8	6.10	10.0	6.1	
HKBCF	HY/2013/01	2018-06-29	Mid-Ebb	Sunny	SR6	14:35:00	3.4	Bottom	3	2	29.60	8.10	16.10	86.1	6.00	10.2	5.3	
HKBCF	HY/2013/01	2018-06-29	Mid-Ebb	Sunny	CS(Mf)3(N)	14:14:00	1.0	Surface	1	1	30.20	8.00	14.00	98.4	6.90	7.7	5	
HKBCF	HY/2013/01	2018-06-29	Mid-Ebb	Sunny	CS(Mf)3(N)	14:14:00	1.0	Surface	1	2	30.20	8.10	14.10	97.2	6.80	7.6	4.4	
HKBCF	HY/2013/01	2018-06-29	Mid-Ebb	Sunny	CS(Mf)3(N)	14:14:00	3.4	Middle	2	1	29.40	8.00	16.90	80.2	5.60	11.1	6.7	
HKBCF	HY/2013/01	2018-06-29	Mid-Ebb	Sunny	CS(Mf)3(N)	14:14:00	3.4	Middle	2	2	29.40	8.10	16.80	79.6	5.50	11.4	7.5	
HKBCF	HY/2013/01	2018-06-29	Mid-Ebb	Sunny	CS(Mf)3(N)	14:14:00	5.7	Bottom	3	1	28.60	8.00	21.20	71.1	4.90	22.1	8.1	
HKBCF	HY/2013/01	2018-06-29	Mid-Ebb	Sunny	CS(Mf)3(N)	14:14:00	5.7	Bottom	3	2	28.60	8.00	21.40	70.5	4.90	21.8	7.7	
HKBCF	HY/2013/01	2018-06-29	Mid-Ebb	Sunny	SR5(N)	13:34:00	1.0	Surface	1	1	29.90	8.10	14.10	94.4	6.60	9.4	5.7	
HKBCF	HY/2013/01	2018-06-29	Mid-Ebb	Sunny	SR5(N)	13:34:00	1.0	Surface	1	2	29.90	8.10	14.20	93.3	6.50	9.9	4.9	
HKBCF	HY/2013/01	2018-06-29	Mid-Ebb	Sunny	SR5(N)	13:34:00	4.7	Middle	2	1	29.30	8.00	16.20	83.5	5.90	15.7	5.2	
HKBCF	HY/2013/01	2018-06-29	Mid-Ebb	Sunny	SR5(N)	13:34:00	4.7	Middle	2	2	29.30	8.10	16.30	82.7	5.80	16.6	5.1	

Project	Works	Date (yyyy-mm-dd)	Tide	Weather Condition	Station	Time	Depth, m	Level	Level_Code	Replicate	Temperature, °C	pH	Salinity, ppt	DO, %	DO, mg/L	Turbidity, NTU	SS, mg/L	Site Observation
HKBCF	HY/2013/01	2018-06-29	Mid-Ebb	Sunny	SR5(N)	13:34:00	8.4	Bottom	3	1	28.60	8.00	20.00	79.7	5.50	18.6	7.2	
HKBCF	HY/2013/01	2018-06-29	Mid-Ebb	Sunny	SR5(N)	13:34:00	8.4	Bottom	3	2	28.60	8.00	21.00	78.6	5.40	18.5	8.1	
HKBCF	HY/2013/01	2018-06-29	Mid-Ebb	Sunny	IS10(N)	13:27:00	1.0	Surface	1	1	29.80	8.10	14.70	92.1	6.40	9.0	6	
HKBCF	HY/2013/01	2018-06-29	Mid-Ebb	Sunny	IS10(N)	13:27:00	1.0	Surface	1	2	29.80	8.10	14.80	91.0	6.40	9.1	5	
HKBCF	HY/2013/01	2018-06-29	Mid-Ebb	Sunny	IS10(N)	13:27:00	6.2	Middle	2	1	29.30	8.10	16.70	80.3	5.60	11.7	6.9	
HKBCF	HY/2013/01	2018-06-29	Mid-Ebb	Sunny	IS10(N)	13:27:00	6.2	Middle	2	2	29.30	8.10	16.80	79.6	5.60	11.5	6.1	
HKBCF	HY/2013/01	2018-06-29	Mid-Ebb	Sunny	IS10(N)	13:27:00	11.3	Bottom	3	1	28.20	8.00	23.40	69.6	4.80	13.4	7.6	
HKBCF	HY/2013/01	2018-06-29	Mid-Ebb	Sunny	IS10(N)	13:27:00	11.3	Bottom	3	2	28.20	8.00	23.60	69.1	4.70	13.8	7.2	
HKBCF	HY/2013/01	2018-06-29	Mid-Ebb	Sunny	IS(Mf)11	13:18:00	1.0	Surface	1	1	30.00	8.10	14.60	95.8	6.70	8.3	8.9	
HKBCF	HY/2013/01	2018-06-29	Mid-Ebb	Sunny	IS(Mf)11	13:18:00	1.0	Surface	1	2	30.00	8.10	14.60	95.0	6.60	8.2	8	
HKBCF	HY/2013/01	2018-06-29	Mid-Ebb	Sunny	IS(Mf)11	13:18:00	5.6	Middle	2	1	29.60	8.10	15.70	91.7	6.40	9.9	8.8	
HKBCF	HY/2013/01	2018-06-29	Mid-Ebb	Sunny	IS(Mf)11	13:18:00	5.6	Middle	2	2	29.60	8.10	15.80	90.8	6.30	10.8	8.4	
HKBCF	HY/2013/01	2018-06-29	Mid-Ebb	Sunny	IS(Mf)11	13:18:00	10.1	Bottom	3	1	28.90	8.00	22.50	79.5	5.40	11.8	8.9	
HKBCF	HY/2013/01	2018-06-29	Mid-Ebb	Sunny	IS(Mf)11	13:18:00	10.1	Bottom	3	2	28.70	8.10	22.60	79.0	5.40	11.7	9.6	
HKBCF	HY/2013/01	2018-06-29	Mid-Ebb	Sunny	CS(Mf)5	13:08:00	1.0	Surface	1	1	29.40	7.90	17.70	84.9	5.90	10.7	10.6	
HKBCF	HY/2013/01	2018-06-29	Mid-Ebb	Sunny	CS(Mf)5	13:08:00	1.0	Surface	1	2	29.50	7.90	17.60	84.7	5.90	10.7	10.3	
HKBCF	HY/2013/01	2018-06-29	Mid-Ebb	Sunny	CS(Mf)5	13:08:00	6.9	Middle	2	1	28.50	7.90	21.80	72.7	5.00	13.1	11.6	
HKBCF	HY/2013/01	2018-06-29	Mid-Ebb	Sunny	CS(Mf)5	13:08:00	6.9	Middle	2	2	28.60	7.90	21.60	72.4	5.00	12.7	11.9	
HKBCF	HY/2013/01	2018-06-29	Mid-Ebb	Sunny	CS(Mf)5	13:08:00	12.8	Bottom	3	1	27.70	7.90	24.60	63.4	4.40	18.9	13.1	
HKBCF	HY/2013/01	2018-06-29	Mid-Ebb	Sunny	CS(Mf)5	13:08:00	12.8	Bottom	3	2	27.80	7.90	24.40	62.6	4.30	18.8	12.7	
HKBCF	HY/2013/01	2018-06-29	Mid-Ebb	Sunny	SR7	13:10:00	1.0	Surface	1	1	29.90	8.10	13.90	97.0	6.80	9.5	5.4	
HKBCF	HY/2013/01	2018-06-29	Mid-Ebb	Sunny	SR7	13:10:00	1.0	Surface	1	2	29.90	8.10	14.00	95.9	6.70	9.9	6.5	
HKBCF	HY/2013/01	2018-06-29	Mid-Ebb	Sunny	SR7	13:10:00		Middle	2	1								
HKBCF	HY/2013/01	2018-06-29	Mid-Ebb	Sunny	SR7	13:10:00		Middle	2	2								
HKBCF	HY/2013/01	2018-06-29	Mid-Ebb	Sunny	SR7	13:10:00	3.3	Bottom	3	1	29.40	8.00	16.00	88.6	6.20	12.3	7.2	
HKBCF	HY/2013/01	2018-06-29	Mid-Ebb	Sunny	SR7	13:10:00	3.3	Bottom	3	2	29.40	8.00	16.10	87.8	6.10	12.7	7.3	
HKBCF	HY/2013/01	2018-06-29	Mid-Ebb	Sunny	IS17	13:37:00	1.0	Surface	1	1	29.60	8.00	16.20	89.1	6.20	5.6	6.5	
HKBCF	HY/2013/01	2018-06-29	Mid-Ebb	Sunny	IS17	13:37:00	1.0	Surface	1	2	29.70	8.00	16.10	88.7	6.20	5.4	7.4	
HKBCF	HY/2013/01	2018-06-29	Mid-Ebb	Sunny	IS17	13:37:00	4.8	Middle	2	1	29.40	7.90	17.90	84.7	5.90	7.1	7.4	
HKBCF	HY/2013/01	2018-06-29	Mid-Ebb	Sunny	IS17	13:37:00	4.8	Middle	2	2	29.50	7.90	17.70	84.3	5.80	7.1	8	
HKBCF	HY/2013/01	2018-06-29	Mid-Ebb	Sunny	IS17	13:37:00	8.6	Bottom	3	1	29.00	7.90	18.60	81.9	5.70	6.5	10.7	
HKBCF	HY/2013/01	2018-06-29	Mid-Ebb	Sunny	IS17	13:37:00	8.6	Bottom	3	2	29.10	7.90	18.50	81.4	5.70	6.3	11.4	
HKBCF	HY/2013/01	2018-06-29	Mid-Ebb	Sunny	IS(Mf)16	13:47:00	1.0	Surface	1	1	29.20	8.00	19.60	87.6	6.00	9.3	10.7	
HKBCF	HY/2013/01	2018-06-29	Mid-Ebb	Sunny	IS(Mf)16	13:47:00	1.0	Surface	1	2	29.30	8.00	19.40	87.1	6.00	9.1	10.3	
HKBCF	HY/2013/01	2018-06-29	Mid-Ebb	Sunny	IS(Mf)16	13:47:00		Middle	2	1								
HKBCF	HY/2013/01	2018-06-29	Mid-Ebb	Sunny	IS(Mf)16	13:47:00		Middle	2	2								
HKBCF	HY/2013/01	2018-06-29	Mid-Ebb	Sunny	IS(Mf)16	13:47:00	4.8	Bottom	3	1	28.90	8.00	20.60	80.5	5.50	9.9	11.2	
HKBCF	HY/2013/01	2018-06-29	Mid-Ebb	Sunny	IS(Mf)16	13:47:00	4.8	Bottom	3	2	29.00	8.00	20.40	79.4	5.50	10.1	11.8	
HKBCF	HY/2013/01	2018-06-29	Mid-Ebb	Sunny	IS8	14:14:00	1.0	Surface	1	1	30.30	8.10	17.70	125.9	8.60	8.9	10.3	
HKBCF	HY/2013/01	2018-06-29	Mid-Ebb	Sunny	IS8	14:14:00	1.0	Surface	1	2	30.40	8.10	17.50	122.9	8.40	8.9	11.1	
HKBCF	HY/2013/01	2018-06-29	Mid-Ebb	Sunny	IS8	14:14:00		Middle	2	1								
HKBCF	HY/2013/01	2018-06-29	Mid-Ebb	Sunny	IS8	14:14:00		Middle	2	2								
HKBCF	HY/2013/01	2018-06-29	Mid-Ebb	Sunny	IS8	14:14:00	3.7	Bottom	3	1	29.90	8.10	18.00	106.3	7.30	11.2	12.8	
HKBCF	HY/2013/01	2018-06-29	Mid-Ebb	Sunny	IS8	14:14:00	3.7	Bottom	3	2	30.00	8.10	17.80	107.5	7.40	11.5	12.3	
HKBCF	HY/2013/01	2018-06-29	Mid-Ebb	Sunny	SR4(N)	14:05:00	1.0	Surface	1	1	30.60	8.20	16.50	136.8	9.40	14.3	10.8	
HKBCF	HY/2013/01	2018-06-29	Mid-Ebb	Sunny	SR4(N)	14:05:00	1.0	Surface	1	2	30.70	8.20	16.30	135.7	9.30	13.6	11.9	
HKBCF	HY/2013/01	2018-06-29	Mid-Ebb	Sunny	SR4(N)	14:05:00		Middle	2	1								
HKBCF	HY/2013/01	2018-06-29	Mid-Ebb	Sunny	SR4(N)	14:05:00		Middle	2	2								
HKBCF	HY/2013/01	2018-06-29	Mid-Ebb	Sunny	SR4(N)	14:05:00	3.3	Bottom	3	1	30.50	8.20	16.50	130.0	8.90	15.9	13.3	
HKBCF	HY/2013/01	2018-06-29	Mid-Ebb	Sunny	SR4(N)	14:05:00	3.3	Bottom	3	2	30.60	8.20	16.40	128.7	8.80	15.8	14.4	
HKBCF	HY/2013/01	2018-06-29	Mid-Ebb	Sunny	IS(Mf)9	14:27:00	1.0	Surface	1	1	30.50	8.30	17.10	147.8	10.10	5.2	9.8	
HKBCF	HY/2013/01	2018-06-29	Mid-Ebb	Sunny	IS(Mf)9	14:27:00	1.0	Surface	1	2	30.60	8.30	16.90	147.3	10.10	5.2	9.4	
HKBCF	HY/2013/01	2018-06-29	Mid-Ebb	Sunny	IS(Mf)9	14:27:00		Middle	2	1								
HKBCF	HY/2013/01	2018-06-29	Mid-Ebb	Sunny	IS(Mf)9	14:27:00		Middle	2	2								
HKBCF	HY/2013/01	2018-06-29	Mid-Ebb	Sunny	IS(Mf)9	14:27:00	2.4	Bottom	3	1	30.10	8.20	17.20	122.3	8.40	5.4	13.5	
HKBCF	HY/2013/01	2018-06-29	Mid-Ebb	Sunny	IS(Mf)9	14:27:00	2.4	Bottom	3	2	30.20	8.20	17.10	120.8	8.30	6.4	12.9	
HKBCF	HY/2013/01	2018-06-29	Mid-Ebb	Sunny	IS7	14:35:00		Surface	1	1								
HKBCF	HY/2013/01	2018-06-29	Mid-Ebb	Sunny	IS7	14:35:00		Surface	1	2								
HKBCF	HY/2013/01	2018-06-29	Mid-Ebb	Sunny	IS7	14:35:00	1.5	Middle	2	1	30.00	8.10	18.80	111.4	7.60	7.9	9.3	
HKBCF	HY/2013/01	2018-06-29	Mid-Ebb	Sunny	IS7	14:35:00	1.5	Middle	2	2	30.10	8.10	18.50	110.7	7.50	7.9	9.4	
HKBCF	HY/2013/01	2018-06-29	Mid-Ebb	Sunny	IS7	14:35:00		Bottom	3	1								
HKBCF	HY/2013/01	2018-06-29	Mid-Ebb	Sunny	IS7	14:35:00		Bottom	3	2								
HKBCF	HY/2013/01	2018-06-29	Mid-Ebb	Sunny	IS(Mf)6	14:43:00		Surface	1	1								
HKBCF	HY/2013/01	2018-06-29	Mid-Ebb	Sunny	IS(Mf)6	14:43:00		Surface	1	2								
HKBCF	HY/2013/01	2018-06-29	Mid-Ebb	Sunny	IS(Mf)6	14:43:00	1.3	Middle	2	1	29.90	8.10	18.20	111.0	7.60	17.9	12.4	
HKBCF	HY/2013/01	2018-06-29	Mid-Ebb	Sunny	IS(Mf)6	14:43:00	1.3	Middle	2	2	30.00	8.10	18.10	111.4	7.60	15.9	12.9	
HKBCF	HY/2013/01	2018-06-29	Mid-Ebb	Sunny	IS(Mf)6	14:43:00		Bottom	3	1								
HKBCF	HY/2013/01	2018-06-29	Mid-Ebb	Sunny	IS(Mf)6	14:43:00		Bottom	3	2								

Project	Works	Date (yyyy-mm-dd)	Tide	Weather Condition	Station	Time	Depth, m	Level	Level_Code	Replicate	Temperature, °C	pH	Salinity, ppt	DO, %	DO, mg/L	Turbidity, NTU	SS, mg/L	Site Observation
HKBCF	HY/2013/01	2018-06-29	Mid-Ebb	Sunny	IS5	15:15:00	1.0	Surface	1	1	30.00	8.10	17.10	111.4	7.70	7.4	8.8	
HKBCF	HY/2013/01	2018-06-29	Mid-Ebb	Sunny	IS5	15:15:00	1.0	Surface	1	2	30.10	8.10	16.90	112.0	7.70	7.4	9.1	
HKBCF	HY/2013/01	2018-06-29	Mid-Ebb	Sunny	IS5	15:15:00	4.9	Middle	2	1	28.70	7.90	22.30	59.8	4.10	15.3	11.3	
HKBCF	HY/2013/01	2018-06-29	Mid-Ebb	Sunny	IS5	15:15:00	4.9	Middle	2	2	28.80	7.90	22.10	59.2	4.00	14.3	12.1	
HKBCF	HY/2013/01	2018-06-29	Mid-Ebb	Sunny	IS5	15:15:00	8.7	Bottom	3	1	27.00	7.90	26.20	60.4	4.10	19.1	15.2	
HKBCF	HY/2013/01	2018-06-29	Mid-Ebb	Sunny	IS5	15:15:00	8.7	Bottom	3	2	27.10	7.90	26.00	59.1	4.00	19.2	16.4	
HKBCF	HY/2013/01	2018-06-29	Mid-Ebb	Sunny	SR3(N)	15:21:00	1.0	Surface	1	1	30.10	8.10	17.30	120.6	8.30	7.7	13.5	
HKBCF	HY/2013/01	2018-06-29	Mid-Ebb	Sunny	SR3(N)	15:21:00	1.0	Surface	1	2	30.20	8.10	17.20	120.7	8.30	7.7	12.9	
HKBCF	HY/2013/01	2018-06-29	Mid-Ebb	Sunny	SR3(N)	15:21:00		Middle	2	1								
HKBCF	HY/2013/01	2018-06-29	Mid-Ebb	Sunny	SR3(N)	15:21:00		Middle	2	2								
HKBCF	HY/2013/01	2018-06-29	Mid-Ebb	Sunny	SR3(N)	15:21:00	3.3	Bottom	3	1	29.90	8.10	18.10	107.6	7.40	18.1	12.7	
HKBCF	HY/2013/01	2018-06-29	Mid-Ebb	Sunny	SR3(N)	15:21:00	3.3	Bottom	3	2	30.00	8.10	18.00	106.9	7.30	17.8	12.5	
HKBCF	HY/2013/01	2018-06-29	Mid-Flood	Fine	SR10A(N)	21:53:00	1.0	Surface	1	1	28.20	7.90	22.90	69.1	4.80	6.3	12.7	
HKBCF	HY/2013/01	2018-06-29	Mid-Flood	Fine	SR10A(N)	21:53:00	1.0	Surface	1	2	28.30	7.90	22.70	69.2	4.80	7.1	11.9	
HKBCF	HY/2013/01	2018-06-29	Mid-Flood	Fine	SR10A(N)	21:53:00	6.8	Middle	2	1	27.40	7.90	25.60	59.0	4.00	10.1	14	
HKBCF	HY/2013/01	2018-06-29	Mid-Flood	Fine	SR10A(N)	21:53:00	6.8	Middle	2	2	27.60	7.90	25.30	58.6	4.00	11.3	13.2	
HKBCF	HY/2013/01	2018-06-29	Mid-Flood	Fine	SR10A(N)	21:53:00	12.5	Bottom	3	1	27.00	7.90	27.30	59.2	4.10	10.4	14.5	
HKBCF	HY/2013/01	2018-06-29	Mid-Flood	Fine	SR10A(N)	21:53:00	12.5	Bottom	3	2	27.00	7.90	27.10	58.5	4.00	11.6	15.3	
HKBCF	HY/2013/01	2018-06-29	Mid-Flood	Fine	SR10B(N2)	21:47:00	1.0	Surface	1	1	27.40	7.90	26.50	68.2	4.70	10.0	11.8	
HKBCF	HY/2013/01	2018-06-29	Mid-Flood	Fine	SR10B(N2)	21:47:00	1.0	Surface	1	2	27.50	8.00	26.30	67.7	4.60	11.9	11.8	
HKBCF	HY/2013/01	2018-06-29	Mid-Flood	Fine	SR10B(N2)	21:47:00	3.5	Middle	2	1	27.20	7.90	27.10	63.7	4.30	12.0	14.6	
HKBCF	HY/2013/01	2018-06-29	Mid-Flood	Fine	SR10B(N2)	21:47:00	3.5	Middle	2	2	27.30	7.90	26.90	63.1	4.30	13.7	13.8	
HKBCF	HY/2013/01	2018-06-29	Mid-Flood	Fine	SR10B(N2)	21:47:00	5.9	Bottom	3	1	26.70	7.90	28.40	57.8	3.90	19.4	19.4	
HKBCF	HY/2013/01	2018-06-29	Mid-Flood	Fine	SR10B(N2)	21:47:00	5.9	Bottom	3	2	26.80	7.90	28.20	56.6	3.90	19.7	18.4	
HKBCF	HY/2013/01	2018-06-29	Mid-Flood	Fine	CSA	21:59:00	1.0	Surface	1	1	29.60	8.10	16.70	88.7	6.20	8.0	7.8	
HKBCF	HY/2013/01	2018-06-29	Mid-Flood	Fine	CSA	21:59:00	1.0	Surface	1	2	29.70	8.00	16.90	89.4	6.20	7.9	8.6	
HKBCF	HY/2013/01	2018-06-29	Mid-Flood	Fine	CSA	21:59:00	16.6	Middle	2	1	28.70	8.10	21.00	83.5	5.80	8.5	7.6	
HKBCF	HY/2013/01	2018-06-29	Mid-Flood	Fine	CSA	21:59:00	16.6	Middle	2	2	28.70	8.10	20.60	84.2	5.80	8.2	7.6	
HKBCF	HY/2013/01	2018-06-29	Mid-Flood	Fine	CSA	21:59:00	32.2	Bottom	3	1	27.70	8.10	25.00	79.4	5.40	9.9	9.3	
HKBCF	HY/2013/01	2018-06-29	Mid-Flood	Fine	CSA	21:59:00	32.2	Bottom	3	2	27.70	8.00	24.80	81.0	5.60	9.0	9.6	
HKBCF	HY/2013/01	2018-06-29	Mid-Flood	Fine	CS6	21:49:00	1.0	Surface	1	1	29.70	8.10	16.00	79.9	5.60	8.6	4.6	
HKBCF	HY/2013/01	2018-06-29	Mid-Flood	Fine	CS6	21:49:00	1.0	Surface	1	2	29.70	8.00	15.80	80.4	5.60	9.1	4.1	
HKBCF	HY/2013/01	2018-06-29	Mid-Flood	Fine	CS6	21:49:00	4.8	Middle	2	1	28.40	8.00	22.30	66.6	4.60	12.5	7.4	
HKBCF	HY/2013/01	2018-06-29	Mid-Flood	Fine	CS6	21:49:00	4.8	Middle	2	2	28.40	8.00	22.00	67.2	4.60	12.1	7	
HKBCF	HY/2013/01	2018-06-29	Mid-Flood	Fine	CS6	21:49:00	8.5	Bottom	3	1	27.90	8.00	24.10	70.3	4.80	14.2	9	
HKBCF	HY/2013/01	2018-06-29	Mid-Flood	Fine	CS6	21:49:00	8.5	Bottom	3	2	27.90	8.00	23.80	71.1	4.90	13.6	9.6	
HKBCF	HY/2013/01	2018-06-29	Mid-Flood	Fine	CS4	20:20:00	1.0	Surface	1	1	30.30	8.10	11.30	96.1	6.80	11.8	9.6	
HKBCF	HY/2013/01	2018-06-29	Mid-Flood	Fine	CS4	20:20:00	1.0	Surface	1	2	30.30	8.00	11.10	97.4	6.90	11.7	9.5	
HKBCF	HY/2013/01	2018-06-29	Mid-Flood	Fine	CS4	20:20:00	8.1	Middle	2	1	29.60	8.00	16.40	82.1	5.70	13.6	9	
HKBCF	HY/2013/01	2018-06-29	Mid-Flood	Fine	CS4	20:20:00	8.1	Middle	2	2	29.60	8.00	16.20	82.7	5.80	12.9	9.5	
HKBCF	HY/2013/01	2018-06-29	Mid-Flood	Fine	CS4	20:20:00	15.2	Bottom	3	1	29.40	8.10	18.40	84.9	5.90	13.2	8.5	
HKBCF	HY/2013/01	2018-06-29	Mid-Flood	Fine	CS4	20:20:00	15.2	Bottom	3	2	29.40	8.00	18.20	85.4	5.90	12.2	8.9	
HKBCF	HY/2013/01	2018-06-29	Mid-Flood	Fine	SR6	19:47:00	1.0	Surface	1	1	29.60	8.00	12.70	88.8	6.30	13.6	11.1	
HKBCF	HY/2013/01	2018-06-29	Mid-Flood	Fine	SR6	19:47:00	1.0	Surface	1	2	29.60	7.90	12.60	89.7	6.40	13.2	10.6	
HKBCF	HY/2013/01	2018-06-29	Mid-Flood	Fine	SR6	19:47:00		Middle	2	1								
HKBCF	HY/2013/01	2018-06-29	Mid-Flood	Fine	SR6	19:47:00		Middle	2	2								
HKBCF	HY/2013/01	2018-06-29	Mid-Flood	Fine	SR6	19:47:00	3.1	Bottom	3	1	29.60	8.00	14.70	81.2	5.70	20.8	12.1	
HKBCF	HY/2013/01	2018-06-29	Mid-Flood	Fine	SR6	19:47:00	3.1	Bottom	3	2	29.60	7.90	14.50	81.9	5.80	20.2	11.7	
HKBCF	HY/2013/01	2018-06-29	Mid-Flood	Fine	CS(Mf)3(N)	20:06:00	1.0	Surface	1	1	30.50	8.00	9.90	95.1	6.80	11.3	6.7	
HKBCF	HY/2013/01	2018-06-29	Mid-Flood	Fine	CS(Mf)3(N)	20:06:00	1.0	Surface	1	2	30.50	8.00	9.80	96.0	6.80	11.9	7.4	
HKBCF	HY/2013/01	2018-06-29	Mid-Flood	Fine	CS(Mf)3(N)	20:06:00	3.6	Middle	2	1	30.10	8.00	12.30	86.5	6.10	14.2	6.5	
HKBCF	HY/2013/01	2018-06-29	Mid-Flood	Fine	CS(Mf)3(N)	20:06:00	3.6	Middle	2	2	30.00	7.90	12.10	86.8	6.10	13.9	7.5	
HKBCF	HY/2013/01	2018-06-29	Mid-Flood	Fine	CS(Mf)3(N)	20:06:00	6.2	Bottom	3	1	29.70	8.00	14.30	83.7	5.90	20.9	7.8	
HKBCF	HY/2013/01	2018-06-29	Mid-Flood	Fine	CS(Mf)3(N)	20:06:00	6.2	Bottom	3	2	29.70	7.90	14.10	84.5	5.90	20.0	7	
HKBCF	HY/2013/01	2018-06-29	Mid-Flood	Fine	SR5(N)	20:44:00	1.0	Surface	1	1	29.90	8.20	15.10	101.7	7.10	15.7	6.5	
HKBCF	HY/2013/01	2018-06-29	Mid-Flood	Fine	SR5(N)	20:44:00	1.0	Surface	1	2	29.90	8.10	14.80	103.0	7.20	15.6	7.7	
HKBCF	HY/2013/01	2018-06-29	Mid-Flood	Fine	SR5(N)	20:44:00	4.5	Middle	2	1	29.70	8.20	17.10	100.4	6.90	19.9	6.8	
HKBCF	HY/2013/01	2018-06-29	Mid-Flood	Fine	SR5(N)	20:44:00	4.5	Middle	2	2	29.70	8.10	16.90	101.4	7.00	19.6	7	
HKBCF	HY/2013/01	2018-06-29	Mid-Flood	Fine	SR5(N)	20:44:00	8.0	Bottom	3	1	29.70	8.20	17.10	99.9	6.90	22.5	8	
HKBCF	HY/2013/01	2018-06-29	Mid-Flood	Fine	SR5(N)	20:44:00	8.0	Bottom	3	2	29.70	8.10	16.90	100.7	7.00	22.4	7.1	
HKBCF	HY/2013/01	2018-06-29	Mid-Flood	Fine	IS10(N)	20:50:00	1.0	Surface	1	1	29.80	8.20	16.00	97.1	6.80	13.8	5.8	
HKBCF	HY/2013/01	2018-06-29	Mid-Flood	Fine	IS10(N)	20:50:00	1.0	Surface	1	2	29.80	8.10	15.90	97.9	6.80	12.7	6.1	
HKBCF	HY/2013/01	2018-06-29	Mid-Flood	Fine	IS10(N)	20:50:00	6.2	Middle	2	1	28.80	8.10	20.20	76.8	5.30	18.1	8.8	
HKBCF	HY/2013/01	2018-06-29	Mid-Flood	Fine	IS10(N)	20:50:00	6.2	Middle	2	2	28.80	8.00	20.10	77.5	5.40	18.7	8.5	
HKBCF	HY/2013/01	2018-06-29	Mid-Flood	Fine	IS10(N)	20:50:00	11.4	Bottom	3	1	28.70	8.00	20.70	78.5	5.40	22.4	8.6	
HKBCF	HY/2013/01	2018-06-29	Mid-Flood	Fine	IS10(N)	20:50:00	11.4	Bottom	3	2	28.70	8.00	20.50	79.1	5.50	22.1	9.3	
HKBCF	HY/2013/01	2018-06-29	Mid-Flood	Fine	IS(Mf)11	20:56:00	1.0	Surface	1	1	29.90	8.20	14.90	95.0	6.60	15.1	8.1	
HKBCF	HY/2013/01	2018-06-29	Mid-Flood	Fine	IS(Mf)11	20:56:00	1.0	Surface	1	2	29.90	8.10	14.80	95.7	6.70	14.3	8.8	

Project	Works	Date (yyyy-mm-dd)	Tide	Weather Condition	Station	Time	Depth, m	Level	Level_Code	Replicate	Temperature, °C	pH	Salinity, ppt	DO, %	DO, mg/L	Turbidity, NTU	SS, mg/L	Site Observation
HKBCF	HY/2013/01	2018-06-29	Mid-Flood	Fine	IS(Mf)11	20:56:00	5.6	Middle	2	1	29.20	8.10	18.90	83.0	5.70	19.9	8.9	
HKBCF	HY/2013/01	2018-06-29	Mid-Flood	Fine	IS(Mf)11	20:56:00	5.6	Middle	2	2	29.10	8.00	18.70	83.5	5.80	19.2	8.3	
HKBCF	HY/2013/01	2018-06-29	Mid-Flood	Fine	IS(Mf)11	20:56:00	10.2	Bottom	3	1	28.70	8.10	20.50	76.4	5.30	21.9	8.4	
HKBCF	HY/2013/01	2018-06-29	Mid-Flood	Fine	IS(Mf)11	20:56:00	10.2	Bottom	3	2	28.70	8.00	20.40	77.0	5.30	22.0	8.5	
HKBCF	HY/2013/01	2018-06-29	Mid-Flood	Fine	CS(Mf)5	21:10:00	1.0	Surface	1	1	29.40	7.90	16.50	83.6	5.80	4.1	8.2	
HKBCF	HY/2013/01	2018-06-29	Mid-Flood	Fine	CS(Mf)5	21:10:00	1.0	Surface	1	2	29.50	8.00	16.30	84.2	5.90	4.5	7.9	
HKBCF	HY/2013/01	2018-06-29	Mid-Flood	Fine	CS(Mf)5	21:10:00	6.3	Middle	2	1	28.10	7.90	22.40	65.6	4.50	6.5	8.6	
HKBCF	HY/2013/01	2018-06-29	Mid-Flood	Fine	CS(Mf)5	21:10:00	6.3	Middle	2	2	28.20	7.90	22.20	65.1	4.50	7.2	8	
HKBCF	HY/2013/01	2018-06-29	Mid-Flood	Fine	CS(Mf)5	21:10:00	11.5	Bottom	3	1	27.10	7.90	27.00	59.3	4.10	16.7	10	
HKBCF	HY/2013/01	2018-06-29	Mid-Flood	Fine	CS(Mf)5	21:10:00	11.5	Bottom	3	2	27.20	7.90	26.70	58.4	4.00	18.5	9.3	
HKBCF	HY/2013/01	2018-06-29	Mid-Flood	Fine	SR7	21:04:00	1.0	Surface	1	1	30.00	8.10	14.20	92.4	6.50	10.4	6.9	
HKBCF	HY/2013/01	2018-06-29	Mid-Flood	Fine	SR7	21:04:00	1.0	Surface	1	2	30.00	8.00	14.00	93.7	6.60	10.8	5.8	
HKBCF	HY/2013/01	2018-06-29	Mid-Flood	Fine	SR7	21:04:00		Middle	2	1								
HKBCF	HY/2013/01	2018-06-29	Mid-Flood	Fine	SR7	21:04:00		Middle	2	2								
HKBCF	HY/2013/01	2018-06-29	Mid-Flood	Fine	SR7	21:04:00	3.3	Bottom	3	1	29.80	8.10	14.70	90.1	6.30	13.2	6.3	
HKBCF	HY/2013/01	2018-06-29	Mid-Flood	Fine	SR7	21:04:00	3.3	Bottom	3	2	29.80	8.00	14.60	91.7	6.40	13.1	6.6	
HKBCF	HY/2013/01	2018-06-29	Mid-Flood	Fine	IS17	20:50:00	1.0	Surface	1	1	29.60	8.00	17.90	99.8	6.90	11.7	22.1	
HKBCF	HY/2013/01	2018-06-29	Mid-Flood	Fine	IS17	20:50:00	1.0	Surface	1	2	29.70	8.10	17.70	99.8	6.90	12.7	21.8	
HKBCF	HY/2013/01	2018-06-29	Mid-Flood	Fine	IS17	20:50:00	3.7	Middle	2	1	29.40	8.00	18.10	91.3	6.30	6.2	23.9	
HKBCF	HY/2013/01	2018-06-29	Mid-Flood	Fine	IS17	20:50:00	3.7	Middle	2	2	29.50	8.00	17.90	91.0	6.30	6.8	22.6	
HKBCF	HY/2013/01	2018-06-29	Mid-Flood	Fine	IS17	20:50:00	6.4	Bottom	3	1	29.30	8.00	18.30	85.8	5.90	5.0	22.7	
HKBCF	HY/2013/01	2018-06-29	Mid-Flood	Fine	IS17	20:50:00	6.4	Bottom	3	2	29.40	8.00	18.20	84.8	5.90	5.7	21.8	
HKBCF	HY/2013/01	2018-06-29	Mid-Flood	Fine	IS(Mf)16	20:41:00	1.0	Surface	1	1	29.50	8.00	17.90	96.4	6.70	10.3	14.4	
HKBCF	HY/2013/01	2018-06-29	Mid-Flood	Fine	IS(Mf)16	20:41:00	1.0	Surface	1	2	29.70	8.00	17.80	95.7	6.60	11.7	13.6	
HKBCF	HY/2013/01	2018-06-29	Mid-Flood	Fine	IS(Mf)16	20:41:00		Middle	2	1								
HKBCF	HY/2013/01	2018-06-29	Mid-Flood	Fine	IS(Mf)16	20:41:00		Middle	2	2								
HKBCF	HY/2013/01	2018-06-29	Mid-Flood	Fine	IS(Mf)16	20:41:00	4.8	Bottom	3	1	29.30	8.00	18.90	88.6	6.10	17.7	17.3	
HKBCF	HY/2013/01	2018-06-29	Mid-Flood	Fine	IS(Mf)16	20:41:00	4.8	Bottom	3	2	29.40	8.00	18.70	88.4	6.10	18.9	16.4	
HKBCF	HY/2013/01	2018-06-29	Mid-Flood	Fine	IS8	20:17:00	1.0	Surface	1	1	29.60	8.10	17.10	98.1	6.80	12.7	15.1	
HKBCF	HY/2013/01	2018-06-29	Mid-Flood	Fine	IS8	20:17:00	1.0	Surface	1	2	29.70	8.00	16.90	97.7	6.80	14.0	16.1	
HKBCF	HY/2013/01	2018-06-29	Mid-Flood	Fine	IS8	20:17:00		Middle	2	1								
HKBCF	HY/2013/01	2018-06-29	Mid-Flood	Fine	IS8	20:17:00		Middle	2	2								
HKBCF	HY/2013/01	2018-06-29	Mid-Flood	Fine	IS8	20:17:00	2.1	Bottom	3	1	29.70	8.10	17.20	101.8	7.00	16.4	18	
HKBCF	HY/2013/01	2018-06-29	Mid-Flood	Fine	IS8	20:17:00	2.1	Bottom	3	2	29.80	8.00	17.10	101.7	7.00	17.4	18.9	
HKBCF	HY/2013/01	2018-06-29	Mid-Flood	Fine	SR4(N)	20:24:00	1.0	Surface	1	1	29.90	8.20	17.30	117.8	8.10	16.0	17.5	
HKBCF	HY/2013/01	2018-06-29	Mid-Flood	Fine	SR4(N)	20:24:00	1.0	Surface	1	2	30.00	8.20	17.10	117.5	8.10	17.5	18.4	
HKBCF	HY/2013/01	2018-06-29	Mid-Flood	Fine	SR4(N)	20:24:00		Middle	2	1								
HKBCF	HY/2013/01	2018-06-29	Mid-Flood	Fine	SR4(N)	20:24:00		Middle	2	2								
HKBCF	HY/2013/01	2018-06-29	Mid-Flood	Fine	SR4(N)	20:24:00	2.2	Bottom	3	1	29.90	8.10	17.20	114.6	7.90	16.5	19.3	
HKBCF	HY/2013/01	2018-06-29	Mid-Flood	Fine	SR4(N)	20:24:00	2.2	Bottom	3	2	30.00	8.10	17.10	114.5	7.90	17.8	18.9	
HKBCF	HY/2013/01	2018-06-29	Mid-Flood	Fine	IS(Mf)9	20:06:00		Surface	1	1								
HKBCF	HY/2013/01	2018-06-29	Mid-Flood	Fine	IS(Mf)9	20:06:00		Surface	1	2								
HKBCF	HY/2013/01	2018-06-29	Mid-Flood	Fine	IS(Mf)9	20:06:00	1.4	Middle	2	1	30.20	8.30	17.70	142.3	9.70	8.6	18	
HKBCF	HY/2013/01	2018-06-29	Mid-Flood	Fine	IS(Mf)9	20:06:00	1.4	Middle	2	2	30.30	8.30	17.50	142.7	9.80	9.7	17.2	
HKBCF	HY/2013/01	2018-06-29	Mid-Flood	Fine	IS(Mf)9	20:06:00		Bottom	3	1								
HKBCF	HY/2013/01	2018-06-29	Mid-Flood	Fine	IS(Mf)9	20:06:00		Bottom	3	2								
HKBCF	HY/2013/01	2018-06-29	Mid-Flood	Fine	IS7	19:53:00		Surface	1	1								
HKBCF	HY/2013/01	2018-06-29	Mid-Flood	Fine	IS7	19:53:00		Surface	1	2								
HKBCF	HY/2013/01	2018-06-29	Mid-Flood	Fine	IS7	19:53:00	1.4	Middle	2	1	30.10	8.30	17.60	135.5	9.30	5.4	10.9	
HKBCF	HY/2013/01	2018-06-29	Mid-Flood	Fine	IS7	19:53:00	1.4	Middle	2	2	30.20	8.30	17.50	136.2	9.30	5.6	11.5	
HKBCF	HY/2013/01	2018-06-29	Mid-Flood	Fine	IS7	19:53:00		Bottom	3	1								
HKBCF	HY/2013/01	2018-06-29	Mid-Flood	Fine	IS7	19:53:00		Bottom	3	2								
HKBCF	HY/2013/01	2018-06-29	Mid-Flood	Fine	IS(Mf)6	19:39:00		Surface	1	1								
HKBCF	HY/2013/01	2018-06-29	Mid-Flood	Fine	IS(Mf)6	19:39:00		Surface	1	2								
HKBCF	HY/2013/01	2018-06-29	Mid-Flood	Fine	IS(Mf)6	19:39:00	1.2	Middle	2	1	29.70	8.00	18.20	90.7	6.20	14.2	14.4	
HKBCF	HY/2013/01	2018-06-29	Mid-Flood	Fine	IS(Mf)6	19:39:00	1.2	Middle	2	2	29.80	8.00	18.00	90.3	6.20	13.7	14.9	
HKBCF	HY/2013/01	2018-06-29	Mid-Flood	Fine	IS(Mf)6	19:39:00		Bottom	3	1								
HKBCF	HY/2013/01	2018-06-29	Mid-Flood	Fine	IS(Mf)6	19:39:00		Bottom	3	2								
HKBCF	HY/2013/01	2018-06-29	Mid-Flood	Fine	IS5	19:24:00	1.0	Surface	1	1	30.20	8.30	17.90	140.5	9.60	7.9	11	
HKBCF	HY/2013/01	2018-06-29	Mid-Flood	Fine	IS5	19:24:00	1.0	Surface	1	2	30.30	8.30	17.70	138.7	9.50	8.4	11.5	
HKBCF	HY/2013/01	2018-06-29	Mid-Flood	Fine	IS5	19:24:00	4.4	Middle	2	1	29.80	8.20	18.80	115.1	7.90	13.9	12.6	
HKBCF	HY/2013/01	2018-06-29	Mid-Flood	Fine	IS5	19:24:00	4.4	Middle	2	2	29.90	8.20	18.60	115.3	7.90	15.2	12.3	
HKBCF	HY/2013/01	2018-06-29	Mid-Flood	Fine	IS5	19:24:00	7.7	Bottom	3	1	29.40	8.00	19.80	95.8	6.60	15.8	13.3	
HKBCF	HY/2013/01	2018-06-29	Mid-Flood	Fine	IS5	19:24:00	7.7	Bottom	3	2	29.50	8.00	19.70	94.5	6.50	18.2	14.4	
HKBCF	HY/2013/01	2018-06-29	Mid-Flood	Fine	SR3(N)	19:17:00	1.0	Surface	1	1	29.90	8.20	18.50	124.4	8.50	11.2	12.7	
HKBCF	HY/2013/01	2018-06-29	Mid-Flood	Fine	SR3(N)	19:17:00	1.0	Surface	1	2	30.00	8.20	18.40	123.9	8.50	11.0	11.6	
HKBCF	HY/2013/01	2018-06-29	Mid-Flood	Fine	SR3(N)	19:17:00		Middle	2	1								
HKBCF	HY/2013/01	2018-06-29	Mid-Flood	Fine	SR3(N)	19:17:00		Middle	2	2								

Project	Works	Date (yyyy-mm-dd)	Tide	Weather Condition	Station	Time	Depth, m	Level	Level_Code	Replicate	Temperature, °C	pH	Salinity, ppt	DO, %	DO, mg/L	Turbidity, NTU	SS, mg/L	Site Observation
HKBCF	HY/2013/01	2018-06-29	Mid-Flood	Fine	SR3(N)	19:17:00	2.8	Bottom	3	1	29.90	8.20	18.50	123.5	8.40	16.8	15.1	
HKBCF	HY/2013/01	2018-06-29	Mid-Flood	Fine	SR3(N)	19:17:00	2.8	Bottom	3	2	30.00	8.20	18.40	123.0	8.40	16.5	14.4	
HKBCF	HY/2013/01	2018-07-02	Mid-Ebb	Cloudy	SR10A(N)	15:36:00	1.0	Surface	1	1	29.40	7.90	16.50	87.8	6.10	3.7	6.0	
HKBCF	HY/2013/01	2018-07-02	Mid-Ebb	Cloudy	SR10A(N)	15:36:00	1.0	Surface	1	2	29.30	7.90	16.60	88.3	6.20	3.5	6.1	
HKBCF	HY/2013/01	2018-07-02	Mid-Ebb	Cloudy	SR10A(N)	15:36:00	6.4	Middle	2	1	29.20	7.90	17.50	85.4	5.90	3.8	7.2	
HKBCF	HY/2013/01	2018-07-02	Mid-Ebb	Cloudy	SR10A(N)	15:36:00	6.4	Middle	2	2	29.10	7.90	17.70	86.0	6.00	3.7	6.5	
HKBCF	HY/2013/01	2018-07-02	Mid-Ebb	Cloudy	SR10A(N)	15:36:00	11.8	Bottom	3	1	29.20	7.90	17.50	86.1	6.00	4.0	8.5	
HKBCF	HY/2013/01	2018-07-02	Mid-Ebb	Cloudy	SR10A(N)	15:36:00	11.8	Bottom	3	2	29.10	7.90	17.70	86.8	6.00	3.8	6.9	
HKBCF	HY/2013/01	2018-07-02	Mid-Ebb	Cloudy	SR10B(N2)	15:24:00	1.0	Surface	1	1	28.60	7.90	19.50	79.0	5.50	5.3	6.7	
HKBCF	HY/2013/01	2018-07-02	Mid-Ebb	Cloudy	SR10B(N2)	15:24:00	1.0	Surface	1	2	28.50	7.90	19.70	79.8	5.60	5.1	6.3	
HKBCF	HY/2013/01	2018-07-02	Mid-Ebb	Cloudy	SR10B(N2)	15:24:00	3.0	Middle	2	1	28.60	7.90	19.70	78.8	5.50	5.2	6.3	
HKBCF	HY/2013/01	2018-07-02	Mid-Ebb	Cloudy	SR10B(N2)	15:24:00	3.0	Middle	2	2	28.50	7.90	19.90	79.8	5.60	5.0	5.5	
HKBCF	HY/2013/01	2018-07-02	Mid-Ebb	Cloudy	SR10B(N2)	15:24:00	5.0	Bottom	3	1	28.50	7.90	19.90	78.1	5.40	5.4	9.1	
HKBCF	HY/2013/01	2018-07-02	Mid-Ebb	Cloudy	SR10B(N2)	15:24:00	5.0	Bottom	3	2	28.40	7.90	20.10	79.5	5.50	5.3	8.7	
HKBCF	HY/2013/01	2018-07-02	Mid-Ebb	Cloudy	CSA	15:21:00	1.0	Surface	1	1	29.40	8.00	16.70	78.8	5.50	5.2	2.2	
HKBCF	HY/2013/01	2018-07-02	Mid-Ebb	Cloudy	CSA	15:21:00	1.0	Surface	1	2	29.40	8.10	16.60	81.8	5.70	5.0	2.2	
HKBCF	HY/2013/01	2018-07-02	Mid-Ebb	Cloudy	CSA	15:21:00	16.1	Middle	2	1	25.60	7.90	31.10	43.9	3.00	4.0	2.5	
HKBCF	HY/2013/01	2018-07-02	Mid-Ebb	Cloudy	CSA	15:21:00	16.1	Middle	2	2	25.60	8.00	30.90	46.5	3.20	3.7	3.9	
HKBCF	HY/2013/01	2018-07-02	Mid-Ebb	Cloudy	CSA	15:21:00	31.2	Bottom	3	1	25.60	7.90	31.20	45.5	3.10	4.5	2.3	
HKBCF	HY/2013/01	2018-07-02	Mid-Ebb	Cloudy	CSA	15:21:00	31.2	Bottom	3	2	25.50	8.00	30.90	48.4	3.30	4.3	3.9	
HKBCF	HY/2013/01	2018-07-02	Mid-Ebb	Cloudy	CS6	15:13:00	1.0	Surface	1	1	29.30	8.00	16.90	77.7	5.40	5.2	3.9	
HKBCF	HY/2013/01	2018-07-02	Mid-Ebb	Cloudy	CS6	15:13:00	1.0	Surface	1	2	29.30	8.00	16.80	80.3	5.60	5.0	3.5	
HKBCF	HY/2013/01	2018-07-02	Mid-Ebb	Cloudy	CS6	15:13:00	4.5	Middle	2	1	28.60	8.00	20.60	66.8	4.60	4.2	3.2	
HKBCF	HY/2013/01	2018-07-02	Mid-Ebb	Cloudy	CS6	15:13:00	4.5	Middle	2	2	28.60	8.00	20.40	69.5	4.80	4.3	3.0	
HKBCF	HY/2013/01	2018-07-02	Mid-Ebb	Cloudy	CS6	15:13:00	8.0	Bottom	3	1	28.10	7.90	22.70	63.6	4.40	6.9	3.1	
HKBCF	HY/2013/01	2018-07-02	Mid-Ebb	Cloudy	CS6	15:13:00	8.0	Bottom	3	2	28.10	8.00	22.50	66.5	4.60	6.6	3.5	
HKBCF	HY/2013/01	2018-07-02	Mid-Ebb	Cloudy	CS4	14:22:00	1.0	Surface	1	1	29.50	8.00	14.90	84.1	5.90	3.9	5.7	
HKBCF	HY/2013/01	2018-07-02	Mid-Ebb	Cloudy	CS4	14:22:00	1.0	Surface	1	2	29.50	8.10	14.70	86.6	6.10	3.8	5.8	
HKBCF	HY/2013/01	2018-07-02	Mid-Ebb	Cloudy	CS4	14:22:00	8.4	Middle	2	1	27.10	7.90	26.60	52.0	3.60	4.6	6.6	
HKBCF	HY/2013/01	2018-07-02	Mid-Ebb	Cloudy	CS4	14:22:00	8.4	Middle	2	2	27.10	8.00	26.40	54.3	3.70	4.1	6.2	
HKBCF	HY/2013/01	2018-07-02	Mid-Ebb	Cloudy	CS4	14:22:00	15.8	Bottom	3	1	26.40	7.90	29.20	45.2	3.10	13.3	5.6	
HKBCF	HY/2013/01	2018-07-02	Mid-Ebb	Cloudy	CS4	14:22:00	15.8	Bottom	3	2	26.30	8.00	28.90	47.7	3.30	13.6	5.7	
HKBCF	HY/2013/01	2018-07-02	Mid-Ebb	Cloudy	SR6	13:53:00	1.0	Surface	1	1	29.30	8.00	15.30	87.3	6.10	4.1	6.1	
HKBCF	HY/2013/01	2018-07-02	Mid-Ebb	Cloudy	SR6	13:53:00	1.0	Surface	1	2	29.30	8.10	15.10	90.7	6.30	4.5	7.1	
HKBCF	HY/2013/01	2018-07-02	Mid-Ebb	Cloudy	SR6	13:53:00		Middle	2	1								
HKBCF	HY/2013/01	2018-07-02	Mid-Ebb	Cloudy	SR6	13:53:00		Middle	2	2								
HKBCF	HY/2013/01	2018-07-02	Mid-Ebb	Cloudy	SR6	13:53:00	3.4	Bottom	3	1	29.30	8.00	15.80	86.0	6.00	3.7	4.9	
HKBCF	HY/2013/01	2018-07-02	Mid-Ebb	Cloudy	SR6	13:53:00	3.4	Bottom	3	2	29.30	8.10	15.70	89.4	6.30	3.7	6.4	
HKBCF	HY/2013/01	2018-07-02	Mid-Ebb	Cloudy	CS(Mf)3(N)	14:08:00	1.0	Surface	1	1	29.50	8.00	15.50	85.3	6.00	4.6	4.8	
HKBCF	HY/2013/01	2018-07-02	Mid-Ebb	Cloudy	CS(Mf)3(N)	14:08:00	1.0	Surface	1	2	29.50	8.00	15.50	85.3	6.00	4.6	4.9	
HKBCF	HY/2013/01	2018-07-02	Mid-Ebb	Cloudy	CS(Mf)3(N)	14:08:00	3.9	Middle	2	1	29.40	8.00	17.00	74.9	5.20	4.6	3.4	
HKBCF	HY/2013/01	2018-07-02	Mid-Ebb	Cloudy	CS(Mf)3(N)	14:08:00	3.9	Middle	2	2	29.40	8.00	16.90	77.7	5.40	4.6	5.1	
HKBCF	HY/2013/01	2018-07-02	Mid-Ebb	Cloudy	CS(Mf)3(N)	14:08:00	6.7	Bottom	3	1	28.90	8.00	19.60	68.8	4.80	12.8	3.3	
HKBCF	HY/2013/01	2018-07-02	Mid-Ebb	Cloudy	CS(Mf)3(N)	14:08:00	6.7	Bottom	3	2	28.90	8.00	19.40	72.1	5.00	12.5	4.3	
HKBCF	HY/2013/01	2018-07-02	Mid-Ebb	Cloudy	SR5(N)	14:40:00	1.0	Surface	1	1	29.60	8.00	15.40	83.3	5.80	3.4	5.2	
HKBCF	HY/2013/01	2018-07-02	Mid-Ebb	Cloudy	SR5(N)	14:40:00	1.0	Surface	1	2	29.60	8.10	15.30	86.5	6.10	3.2	4.3	
HKBCF	HY/2013/01	2018-07-02	Mid-Ebb	Cloudy	SR5(N)	14:40:00	4.7	Middle	2	1	29.40	8.00	16.50	80.2	5.60	5.6	5.2	
HKBCF	HY/2013/01	2018-07-02	Mid-Ebb	Cloudy	SR5(N)	14:40:00	4.7	Middle	2	2	29.30	8.10	16.30	82.7	5.80	5.6	5.8	
HKBCF	HY/2013/01	2018-07-02	Mid-Ebb	Cloudy	SR5(N)	14:40:00	8.4	Bottom	3	1	28.00	7.90	22.70	56.8	3.90	11.9	4.5	
HKBCF	HY/2013/01	2018-07-02	Mid-Ebb	Cloudy	SR5(N)	14:40:00	8.4	Bottom	3	2	27.90	8.00	23.10	59.2	4.10	11.6	4.3	
HKBCF	HY/2013/01	2018-07-02	Mid-Ebb	Cloudy	IS10(N)	14:46:00	1.0	Surface	1	1	29.30	8.10	16.60	85.2	6.00	5.1	5.2	
HKBCF	HY/2013/01	2018-07-02	Mid-Ebb	Cloudy	IS10(N)	14:46:00	1.0	Surface	1	2	29.30	8.10	16.50	88.0	6.20	5.1	4.0	
HKBCF	HY/2013/01	2018-07-02	Mid-Ebb	Cloudy	IS10(N)	14:46:00	6.3	Middle	2	1	29.00	8.00	19.00	68.6	4.80	8.7	6.9	
HKBCF	HY/2013/01	2018-07-02	Mid-Ebb	Cloudy	IS10(N)	14:46:00	6.3	Middle	2	2	28.90	8.00	18.80	71.0	4.90	8.7	6.4	
HKBCF	HY/2013/01	2018-07-02	Mid-Ebb	Cloudy	IS10(N)	14:46:00	11.5	Bottom	3	1	27.40	7.90	25.80	51.1	3.50	9.5	5.4	
HKBCF	HY/2013/01	2018-07-02	Mid-Ebb	Cloudy	IS10(N)	14:46:00	11.5	Bottom	3	2	27.40	8.00	25.60	53.4	3.70	9.7	5.3	
HKBCF	HY/2013/01	2018-07-02	Mid-Ebb	Cloudy	IS(Mf)11	14:51:00	1.0	Surface	1	1	29.30	8.10	16.70	86.6	6.00	4.3	6.2	
HKBCF	HY/2013/01	2018-07-02	Mid-Ebb	Cloudy	IS(Mf)11	14:51:00	1.0	Surface	1	2	29.30	8.10	16.60	89.3	6.20	4.3	5.3	
HKBCF	HY/2013/01	2018-07-02	Mid-Ebb	Cloudy	IS(Mf)11	14:51:00	5.5	Middle	2	1	29.20	8.00	17.40	80.8	5.60	5.1	6.6	
HKBCF	HY/2013/01	2018-07-02	Mid-Ebb	Cloudy	IS(Mf)11	14:51:00	5.5	Middle	2	2	29.20	8.10	17.30	83.7	5.80	5.2	5.6	
HKBCF	HY/2013/01	2018-07-02	Mid-Ebb	Cloudy	IS(Mf)11	14:51:00	10.0	Bottom	3	1	28.90	8.00	18.90	72.1	5.00	6.5	5.7	
HKBCF	HY/2013/01	2018-07-02	Mid-Ebb	Cloudy	IS(Mf)11	14:51:00	10.0	Bottom	3	2	28.90	8.10	18.80	74.8	5.20	6.6	5.7	
HKBCF	HY/2013/01	2018-07-02	Mid-Ebb	Cloudy	CS(Mf)5	14:59:00	1.0	Surface	1	1	29.10	7.90	17.60	80.7	5.60	9.5	7.1	
HKBCF	HY/2013/01	2018-07-02	Mid-Ebb	Cloudy	CS(Mf)5	14:59:00	1.0	Surface	1	2	29.00	7.90	17.70	80.8	5.60	9.4	7.0	
HKBCF	HY/2013/01	2018-07-02	Mid-Ebb	Cloudy	CS(Mf)5	14:59:00	6.5	Middle	2	1	28.60	7.90	19.90	73.8	5.10	9.9	8.0	
HKBCF	HY/2013/01	2018-07-02	Mid-Ebb	Cloudy	CS(Mf)5	14:59:00	6.5	Middle	2	2	28.40	7.90	20.20	73.8	5.10	9.0	6.4	
HKBCF	HY/2013/01	2018-07-02	Mid-Ebb	Cloudy	CS(Mf)5	14:59:00	12.0	Bottom	3	1	27.00	7.80	26.90	55.4	3.80	9.4	6.6	
HKBCF	HY/2013/01	2018-07-02	Mid-Ebb	Cloudy	CS(Mf)5	14:59:00	12.0	Bottom	3	2	26.90	7.90	27.10	55.4	3.80	9.3	7.4	

Project	Works	Date (yyyy-mm-dd)	Tide	Weather Condition	Station	Time	Depth, m	Level	Level_Code	Replicate	Temperature, °C	pH	Salinity, ppt	DO, %	DO, mg/L	Turbidity, NTU	SS, mg/L	Site Observation
HKBCF	HY/2013/01	2018-07-02	Mid-Ebb	Cloudy	SR7	14:57:00	1.0	Surface	1	1	29.40	8.00	16.50	82.4	5.80	5.9	6.3	
HKBCF	HY/2013/01	2018-07-02	Mid-Ebb	Cloudy	SR7	14:57:00	1.0	Surface	1	2	29.40	8.10	16.30	85.7	6.00	5.9	6.0	
HKBCF	HY/2013/01	2018-07-02	Mid-Ebb	Cloudy	SR7	14:57:00		Middle	2	1								
HKBCF	HY/2013/01	2018-07-02	Mid-Ebb	Cloudy	SR7	14:57:00		Middle	2	2								
HKBCF	HY/2013/01	2018-07-02	Mid-Ebb	Cloudy	SR7	14:57:00	3.5	Bottom	3	1	29.30	8.00	17.00	81.0	5.70	7.5	6.5	
HKBCF	HY/2013/01	2018-07-02	Mid-Ebb	Cloudy	SR7	14:57:00	3.5	Bottom	3	2	29.20	8.10	16.80	84.3	5.90	7.7	7.6	
HKBCF	HY/2013/01	2018-07-02	Mid-Ebb	Cloudy	IS17	14:48:00	1.0	Surface	1	1	29.30	7.90	16.70	83.5	5.80	5.8	6.5	
HKBCF	HY/2013/01	2018-07-02	Mid-Ebb	Cloudy	IS17	14:48:00	1.0	Surface	1	2	29.20	7.90	16.90	83.5	5.80	5.7	6.4	
HKBCF	HY/2013/01	2018-07-02	Mid-Ebb	Cloudy	IS17	14:48:00	5.0	Middle	2	1	28.80	7.90	17.90	79.2	5.50	4.9	5.7	
HKBCF	HY/2013/01	2018-07-02	Mid-Ebb	Cloudy	IS17	14:48:00	5.0	Middle	2	2	28.70	7.90	18.10	79.2	5.60	4.7	5.3	
HKBCF	HY/2013/01	2018-07-02	Mid-Ebb	Cloudy	IS17	14:48:00	9.0	Bottom	3	1	28.00	7.90	23.20	67.8	4.70	3.9	6.9	
HKBCF	HY/2013/01	2018-07-02	Mid-Ebb	Cloudy	IS17	14:48:00	9.0	Bottom	3	2	27.90	7.90	23.40	68.8	4.70	3.7	7.6	
HKBCF	HY/2013/01	2018-07-02	Mid-Ebb	Cloudy	IS(Mf)16	14:37:00	1.0	Surface	1	1	29.30	8.00	18.30	87.5	6.10	7.5	7.7	
HKBCF	HY/2013/01	2018-07-02	Mid-Ebb	Cloudy	IS(Mf)16	14:37:00	1.0	Surface	1	2	29.20	8.00	18.40	87.2	6.00	7.4	8.7	
HKBCF	HY/2013/01	2018-07-02	Mid-Ebb	Cloudy	IS(Mf)16	14:37:00		Middle	2	1								
HKBCF	HY/2013/01	2018-07-02	Mid-Ebb	Cloudy	IS(Mf)16	14:37:00		Middle	2	2								
HKBCF	HY/2013/01	2018-07-02	Mid-Ebb	Cloudy	IS(Mf)16	14:37:00	4.9	Bottom	3	1	28.80	7.90	19.90	74.4	5.20	5.6	7.0	
HKBCF	HY/2013/01	2018-07-02	Mid-Ebb	Cloudy	IS(Mf)16	14:37:00	4.9	Bottom	3	2	28.70	7.90	20.10	72.9	5.10	5.6	8.0	
HKBCF	HY/2013/01	2018-07-02	Mid-Ebb	Cloudy	IS8	14:16:00	1.0	Surface	1	1	29.70	8.10	17.40	107.3	7.40	10.3	5.2	
HKBCF	HY/2013/01	2018-07-02	Mid-Ebb	Cloudy	IS8	14:16:00	1.0	Surface	1	2	29.60	8.10	17.60	106.8	7.40	10.2	6.0	
HKBCF	HY/2013/01	2018-07-02	Mid-Ebb	Cloudy	IS8	14:16:00		Middle	2	1								
HKBCF	HY/2013/01	2018-07-02	Mid-Ebb	Cloudy	IS8	14:16:00		Middle	2	2								
HKBCF	HY/2013/01	2018-07-02	Mid-Ebb	Cloudy	IS8	14:16:00	3.3	Bottom	3	1	29.60	8.00	17.90	93.9	6.50	15.2	4.0	
HKBCF	HY/2013/01	2018-07-02	Mid-Ebb	Cloudy	IS8	14:16:00	3.3	Bottom	3	2	29.50	8.10	18.00	93.9	6.50	15.2	4.7	
HKBCF	HY/2013/01	2018-07-02	Mid-Ebb	Cloudy	SR4(N)	14:22:00	1.0	Surface	1	1	29.80	8.00	16.40	98.2	6.80	8.2	5.0	
HKBCF	HY/2013/01	2018-07-02	Mid-Ebb	Cloudy	SR4(N)	14:22:00	1.0	Surface	1	2	29.70	8.00	16.60	98.5	6.80	8.1	4.6	
HKBCF	HY/2013/01	2018-07-02	Mid-Ebb	Cloudy	SR4(N)	14:22:00		Middle	2	1								
HKBCF	HY/2013/01	2018-07-02	Mid-Ebb	Cloudy	SR4(N)	14:22:00		Middle	2	2								
HKBCF	HY/2013/01	2018-07-02	Mid-Ebb	Cloudy	SR4(N)	14:22:00	2.5	Bottom	3	1	29.80	8.00	16.40	98.2	6.80	8.4	4.9	
HKBCF	HY/2013/01	2018-07-02	Mid-Ebb	Cloudy	SR4(N)	14:22:00	2.5	Bottom	3	2	29.70	8.00	16.60	98.4	6.80	8.4	4.7	
HKBCF	HY/2013/01	2018-07-02	Mid-Ebb	Cloudy	IS(Mf)9	14:10:00	1.0	Surface	1	1	29.60	8.00	16.90	102.7	7.10	4.9	4.6	
HKBCF	HY/2013/01	2018-07-02	Mid-Ebb	Cloudy	IS(Mf)9	14:10:00	1.0	Surface	1	2	29.50	8.10	17.10	103.1	7.20	4.8	3.7	
HKBCF	HY/2013/01	2018-07-02	Mid-Ebb	Cloudy	IS(Mf)9	14:10:00		Middle	2	1								
HKBCF	HY/2013/01	2018-07-02	Mid-Ebb	Cloudy	IS(Mf)9	14:10:00		Middle	2	2								
HKBCF	HY/2013/01	2018-07-02	Mid-Ebb	Cloudy	IS(Mf)9	14:10:00	2.5	Bottom	3	1	29.60	8.00	17.10	100.1	6.90	5.0	4.7	
HKBCF	HY/2013/01	2018-07-02	Mid-Ebb	Cloudy	IS(Mf)9	14:10:00	2.5	Bottom	3	2	29.50	8.10	17.20	102.9	7.10	4.9	6.4	
HKBCF	HY/2013/01	2018-07-02	Mid-Ebb	Cloudy	IS7	14:03:00		Surface	1	1								
HKBCF	HY/2013/01	2018-07-02	Mid-Ebb	Cloudy	IS7	14:03:00		Surface	1	2								
HKBCF	HY/2013/01	2018-07-02	Mid-Ebb	Cloudy	IS7	14:03:00	1.5	Middle	2	1	29.60	8.10	17.50	102.4	7.10	7.7	7.3	
HKBCF	HY/2013/01	2018-07-02	Mid-Ebb	Cloudy	IS7	14:03:00	1.5	Middle	2	2	29.50	8.10	17.70	103.1	7.10	7.6	7.5	
HKBCF	HY/2013/01	2018-07-02	Mid-Ebb	Cloudy	IS7	14:03:00		Bottom	3	1								
HKBCF	HY/2013/01	2018-07-02	Mid-Ebb	Cloudy	IS7	14:03:00		Bottom	3	2								
HKBCF	HY/2013/01	2018-07-02	Mid-Ebb	Cloudy	IS(Mf)6	13:58:00		Surface	1	1								
HKBCF	HY/2013/01	2018-07-02	Mid-Ebb	Cloudy	IS(Mf)6	13:58:00		Surface	1	2								
HKBCF	HY/2013/01	2018-07-02	Mid-Ebb	Cloudy	IS(Mf)6	13:58:00	1.4	Middle	2	1	29.40	8.00	18.20	92.1	6.40	7.7	8.2	
HKBCF	HY/2013/01	2018-07-02	Mid-Ebb	Cloudy	IS(Mf)6	13:58:00	1.4	Middle	2	2	29.30	8.00	18.30	92.2	6.40	7.6	8.0	
HKBCF	HY/2013/01	2018-07-02	Mid-Ebb	Cloudy	IS(Mf)6	13:58:00		Bottom	3	1								
HKBCF	HY/2013/01	2018-07-02	Mid-Ebb	Cloudy	IS(Mf)6	13:58:00		Bottom	3	2								
HKBCF	HY/2013/01	2018-07-02	Mid-Ebb	Cloudy	IS5	13:53:00	1.0	Surface	1	1	29.50	8.00	18.20	94.6	6.50	7.6	6.4	
HKBCF	HY/2013/01	2018-07-02	Mid-Ebb	Cloudy	IS5	13:53:00	1.0	Surface	1	2	29.30	8.00	18.40	94.7	6.50	7.5	7.0	
HKBCF	HY/2013/01	2018-07-02	Mid-Ebb	Cloudy	IS5	13:53:00	4.9	Middle	2	1	29.20	8.00	18.60	85.1	5.90	8.7	7.3	
HKBCF	HY/2013/01	2018-07-02	Mid-Ebb	Cloudy	IS5	13:53:00	4.9	Middle	2	2	29.10	8.00	18.80	85.5	5.90	8.6	8.1	
HKBCF	HY/2013/01	2018-07-02	Mid-Ebb	Cloudy	IS5	13:53:00	8.7	Bottom	3	1	29.10	7.90	20.70	71.3	4.90	9.9	8.6	
HKBCF	HY/2013/01	2018-07-02	Mid-Ebb	Cloudy	IS5	13:53:00	8.7	Bottom	3	2	28.90	8.00	20.90	72.6	5.00	9.8	8.9	
HKBCF	HY/2013/01	2018-07-02	Mid-Ebb	Cloudy	SR3(N)	13:48:00	1.0	Surface	1	1	29.40	8.00	17.60	95.0	6.60	6.8	6.4	
HKBCF	HY/2013/01	2018-07-02	Mid-Ebb	Cloudy	SR3(N)	13:48:00	1.0	Surface	1	2	29.30	8.10	17.70	95.4	6.60	6.7	7.7	
HKBCF	HY/2013/01	2018-07-02	Mid-Ebb	Cloudy	SR3(N)	13:48:00		Middle	2	1								
HKBCF	HY/2013/01	2018-07-02	Mid-Ebb	Cloudy	SR3(N)	13:48:00		Middle	2	2								
HKBCF	HY/2013/01	2018-07-02	Mid-Ebb	Cloudy	SR3(N)	13:48:00	2.5	Bottom	3	1	29.40	8.00	17.60	94.9	6.60	7.0	8.2	
HKBCF	HY/2013/01	2018-07-02	Mid-Ebb	Cloudy	SR3(N)	13:48:00	2.5	Bottom	3	2	29.30	8.10	17.80	95.2	6.60	6.9	8.6	
HKBCF	HY/2013/01	2018-07-02	Mid-Flood	Fine	SR10A(N)	7:15:00	1.0	Surface	1	1	29.40	7.80	15.50	83.1	5.80	3.9	3.5	
HKBCF	HY/2013/01	2018-07-02	Mid-Flood	Fine	SR10A(N)	7:15:00	1.0	Surface	1	2	29.30	7.90	15.90	85.0	6.00	3.8	2.8	
HKBCF	HY/2013/01	2018-07-02	Mid-Flood	Fine	SR10A(N)	7:15:00	6.5	Middle	2	1	29.30	7.80	17.10	77.0	5.40	3.9	8.0	
HKBCF	HY/2013/01	2018-07-02	Mid-Flood	Fine	SR10A(N)	7:15:00	6.5	Middle	2	2	29.10	7.80	17.20	76.3	5.30	3.5	9.0	
HKBCF	HY/2013/01	2018-07-02	Mid-Flood	Fine	SR10A(N)	7:15:00	12.0	Bottom	3	1	26.70	7.70	28.10	53.0	3.60	4.9	8.0	
HKBCF	HY/2013/01	2018-07-02	Mid-Flood	Fine	SR10A(N)	7:15:00	12.0	Bottom	3	2	26.60	7.70	28.30	54.7	3.70	4.5	8.4	
HKBCF	HY/2013/01	2018-07-02	Mid-Flood	Fine	SR10B(N2)	7:24:00	1.0	Surface	1	1	29.00	7.80	17.70	79.4	5.50	4.0	6.4	
HKBCF	HY/2013/01	2018-07-02	Mid-Flood	Fine	SR10B(N2)	7:24:00	1.0	Surface	1	2	28.80	7.90	17.90	79.8	5.60	3.6	7.3	

Project	Works	Date (yyyy-mm-dd)	Tide	Weather Condition	Station	Time	Depth, m	Level	Level_Code	Replicate	Temperature, °C	pH	Salinity, ppt	DO, %	DO, mg/L	Turbidity, NTU	SS, mg/L	Site Observation
HKBCF	HY/2013/01	2018-07-02	Mid-Flood	Fine	SR10B(N2)	7:24:00		Middle	2	1								
HKBCF	HY/2013/01	2018-07-02	Mid-Flood	Fine	SR10B(N2)	7:24:00		Middle	2	2								
HKBCF	HY/2013/01	2018-07-02	Mid-Flood	Fine	SR10B(N2)	7:24:00	4.7	Bottom	3	1	28.20	7.80	23.00	69.3	4.80	3.9	7.9	
HKBCF	HY/2013/01	2018-07-02	Mid-Flood	Fine	SR10B(N2)	7:24:00	4.7	Bottom	3	2	28.10	7.90	23.30	70.8	4.90	3.7	8.6	
HKBCF	HY/2013/01	2018-07-02	Mid-Flood	Fine	CSA	7:31:00	1.0	Surface	1	1	29.30	8.00	15.90	78.6	5.50	3.8	6.2	
HKBCF	HY/2013/01	2018-07-02	Mid-Flood	Fine	CSA	7:31:00	1.0	Surface	1	2	29.30	8.00	15.70	81.2	5.70	3.6	6.1	
HKBCF	HY/2013/01	2018-07-02	Mid-Flood	Fine	CSA	7:31:00	16.1	Middle	2	1	26.30	7.90	29.40	46.5	3.20	3.8	6.6	
HKBCF	HY/2013/01	2018-07-02	Mid-Flood	Fine	CSA	7:31:00	16.1	Middle	2	2	26.30	8.00	29.10	48.9	3.40	3.4	5.5	
HKBCF	HY/2013/01	2018-07-02	Mid-Flood	Fine	CSA	7:31:00	31.1	Bottom	3	1	26.20	7.80	29.70	47.6	3.30	4.1	7.2	
HKBCF	HY/2013/01	2018-07-02	Mid-Flood	Fine	CSA	7:31:00	31.1	Bottom	3	2	26.20	7.90	29.40	50.3	3.40	4.0	8.6	
HKBCF	HY/2013/01	2018-07-02	Mid-Flood	Fine	CS6	7:44:00	1.0	Surface	1	1	29.60	8.00	15.40	81.0	5.70	4.1	3.7	
HKBCF	HY/2013/01	2018-07-02	Mid-Flood	Fine	CS6	7:44:00	1.0	Surface	1	2	29.50	8.00	15.30	84.1	5.90	4.2	4.6	
HKBCF	HY/2013/01	2018-07-02	Mid-Flood	Fine	CS6	7:44:00	4.8	Middle	2	1	29.20	8.00	18.40	75.8	5.30	3.7	5.8	
HKBCF	HY/2013/01	2018-07-02	Mid-Flood	Fine	CS6	7:44:00	4.8	Middle	2	2	29.20	8.00	18.30	78.9	5.50	3.9	5.1	
HKBCF	HY/2013/01	2018-07-02	Mid-Flood	Fine	CS6	7:44:00	8.5	Bottom	3	1	28.90	7.90	20.10	71.8	5.00	6.6	6.2	
HKBCF	HY/2013/01	2018-07-02	Mid-Flood	Fine	CS6	7:44:00	8.5	Bottom	3	2	28.90	8.00	19.80	75.0	5.20	7.0	7.3	
HKBCF	HY/2013/01	2018-07-02	Mid-Flood	Fine	CS4	8:41:00	1.0	Surface	1	1	29.70	7.90	13.70	80.7	5.70	5.1	7.0	
HKBCF	HY/2013/01	2018-07-02	Mid-Flood	Fine	CS4	8:41:00	1.0	Surface	1	2	29.70	8.00	13.60	83.7	5.90	5.7	7.5	
HKBCF	HY/2013/01	2018-07-02	Mid-Flood	Fine	CS4	8:41:00	8.6	Middle	2	1	28.90	7.90	20.80	64.9	4.50	4.3	7.6	
HKBCF	HY/2013/01	2018-07-02	Mid-Flood	Fine	CS4	8:41:00	8.6	Middle	2	2	28.90	8.00	20.70	67.3	4.60	4.4	7.5	
HKBCF	HY/2013/01	2018-07-02	Mid-Flood	Fine	CS4	8:41:00	16.1	Bottom	3	1	27.30	7.90	26.40	53.7	3.70	8.4	6.5	
HKBCF	HY/2013/01	2018-07-02	Mid-Flood	Fine	CS4	8:41:00	16.1	Bottom	3	2	27.30	8.00	26.10	56.8	3.90	8.5	6.6	
HKBCF	HY/2013/01	2018-07-02	Mid-Flood	Fine	SR6	9:10:00	1.0	Surface	1	1	29.50	8.00	15.40	84.1	5.90	4.6	8.0	
HKBCF	HY/2013/01	2018-07-02	Mid-Flood	Fine	SR6	9:10:00	1.0	Surface	1	2	29.50	8.00	15.20	87.2	6.10	4.9	7.9	
HKBCF	HY/2013/01	2018-07-02	Mid-Flood	Fine	SR6	9:10:00		Middle	2	1								
HKBCF	HY/2013/01	2018-07-02	Mid-Flood	Fine	SR6	9:10:00		Middle	2	2								
HKBCF	HY/2013/01	2018-07-02	Mid-Flood	Fine	SR6	9:10:00	3.3	Bottom	3	1	29.30	8.00	17.10	76.5	5.30	4.8	8.5	
HKBCF	HY/2013/01	2018-07-02	Mid-Flood	Fine	SR6	9:10:00	3.3	Bottom	3	2	29.30	8.00	17.00	79.6	5.50	4.3	7.0	
HKBCF	HY/2013/01	2018-07-02	Mid-Flood	Fine	CS(Mf)3(N)	8:53:00	1.0	Surface	1	1	29.60	7.90	14.20	81.8	5.80	4.8	4.9	
HKBCF	HY/2013/01	2018-07-02	Mid-Flood	Fine	CS(Mf)3(N)	8:53:00	1.0	Surface	1	2	29.60	8.00	14.10	84.9	6.00	4.3	5.2	
HKBCF	HY/2013/01	2018-07-02	Mid-Flood	Fine	CS(Mf)3(N)	8:53:00	3.8	Middle	2	1	29.50	7.90	15.70	74.8	5.20	4.7	4.1	
HKBCF	HY/2013/01	2018-07-02	Mid-Flood	Fine	CS(Mf)3(N)	8:53:00	3.8	Middle	2	2	29.50	8.00	15.60	77.8	5.50	4.7	5.3	
HKBCF	HY/2013/01	2018-07-02	Mid-Flood	Fine	CS(Mf)3(N)	8:53:00	6.5	Bottom	3	1	29.40	7.90	17.10	72.9	5.10	6.6	5.1	
HKBCF	HY/2013/01	2018-07-02	Mid-Flood	Fine	CS(Mf)3(N)	8:53:00	6.5	Bottom	3	2	29.30	8.00	17.00	76.0	5.30	6.3	6.7	
HKBCF	HY/2013/01	2018-07-02	Mid-Flood	Fine	SR5(N)	8:24:00	1.0	Surface	1	1	29.50	8.00	14.90	81.5	5.70	5.5	4.1	
HKBCF	HY/2013/01	2018-07-02	Mid-Flood	Fine	SR5(N)	8:24:00	1.0	Surface	1	2	29.40	8.10	14.70	84.6	6.00	5.4	6.0	
HKBCF	HY/2013/01	2018-07-02	Mid-Flood	Fine	SR5(N)	8:24:00	4.7	Middle	2	1	29.40	8.00	17.50	79.8	5.50	6.5	6.6	
HKBCF	HY/2013/01	2018-07-02	Mid-Flood	Fine	SR5(N)	8:24:00	4.7	Middle	2	2	29.40	8.10	17.40	82.6	5.70	6.5	5.1	
HKBCF	HY/2013/01	2018-07-02	Mid-Flood	Fine	SR5(N)	8:24:00	8.4	Bottom	3	1	28.50	7.90	21.60	64.2	4.40	12.7	7.5	
HKBCF	HY/2013/01	2018-07-02	Mid-Flood	Fine	SR5(N)	8:24:00	8.4	Bottom	3	2	28.40	8.00	21.40	67.0	4.60	12.7	7.0	
HKBCF	HY/2013/01	2018-07-02	Mid-Flood	Fine	IS10(N)	8:18:00	1.0	Surface	1	1	29.60	8.10	14.90	83.2	5.80	3.8	5.8	
HKBCF	HY/2013/01	2018-07-02	Mid-Flood	Fine	IS10(N)	8:18:00	1.0	Surface	1	2	29.60	8.10	14.80	86.5	6.10	4.0	6.0	
HKBCF	HY/2013/01	2018-07-02	Mid-Flood	Fine	IS10(N)	8:18:00	6.3	Middle	2	1	29.50	8.10	17.10	86.7	6.00	4.1	5.8	
HKBCF	HY/2013/01	2018-07-02	Mid-Flood	Fine	IS10(N)	8:18:00	6.3	Middle	2	2	29.50	8.20	17.00	89.7	6.20	4.0	4.6	
HKBCF	HY/2013/01	2018-07-02	Mid-Flood	Fine	IS10(N)	8:18:00	11.5	Bottom	3	1	27.30	7.90	26.20	52.7	3.60	12.5	8.0	
HKBCF	HY/2013/01	2018-07-02	Mid-Flood	Fine	IS10(N)	8:18:00	11.5	Bottom	3	2	27.30	8.00	26.00	55.2	3.80	12.5	6.3	
HKBCF	HY/2013/01	2018-07-02	Mid-Flood	Fine	IS(Mf)11	8:12:00	1.0	Surface	1	1	29.50	8.00	15.10	84.4	5.90	4.3	2.8	
HKBCF	HY/2013/01	2018-07-02	Mid-Flood	Fine	IS(Mf)11	8:12:00	1.0	Surface	1	2	29.50	8.10	15.00	87.5	6.20	4.9	5.1	
HKBCF	HY/2013/01	2018-07-02	Mid-Flood	Fine	IS(Mf)11	8:12:00	5.7	Middle	2	1	29.40	8.10	16.50	82.6	5.80	3.3	5.5	
HKBCF	HY/2013/01	2018-07-02	Mid-Flood	Fine	IS(Mf)11	8:12:00	5.7	Middle	2	2	29.40	8.10	16.70	87.7	6.10	3.3	4.6	
HKBCF	HY/2013/01	2018-07-02	Mid-Flood	Fine	IS(Mf)11	8:12:00	10.3	Bottom	3	1	27.40	7.90	25.90	51.4	3.50	12.6	6.4	
HKBCF	HY/2013/01	2018-07-02	Mid-Flood	Fine	IS(Mf)11	8:12:00	10.3	Bottom	3	2	27.40	8.00	25.70	53.8	3.70	12.7	6.1	
HKBCF	HY/2013/01	2018-07-02	Mid-Flood	Fine	CS(Mf)5	7:54:00	1.0	Surface	1	1	29.40	7.80	15.10	79.2	5.60	4.9	4.2	
HKBCF	HY/2013/01	2018-07-02	Mid-Flood	Fine	CS(Mf)5	7:54:00	1.0	Surface	1	2	29.30	7.90	15.30	79.5	5.60	4.6	4.4	
HKBCF	HY/2013/01	2018-07-02	Mid-Flood	Fine	CS(Mf)5	7:54:00	6.4	Middle	2	1	28.90	7.90	18.70	77.2	5.40	4.3	3.1	
HKBCF	HY/2013/01	2018-07-02	Mid-Flood	Fine	CS(Mf)5	7:54:00	6.4	Middle	2	2	28.70	7.90	18.90	77.4	5.40	4.2	3.1	
HKBCF	HY/2013/01	2018-07-02	Mid-Flood	Fine	CS(Mf)5	7:54:00	11.8	Bottom	3	1	28.50	7.90	22.60	71.1	4.90	4.3	3.4	
HKBCF	HY/2013/01	2018-07-02	Mid-Flood	Fine	CS(Mf)5	7:54:00	11.8	Bottom	3	2	28.40	7.90	22.90	71.4	4.90	4.2	3.9	
HKBCF	HY/2013/01	2018-07-02	Mid-Flood	Fine	SR7	8:05:00	1.0	Surface	1	1	29.50	7.90	14.50	78.8	5.60	4.0	3.1	
HKBCF	HY/2013/01	2018-07-02	Mid-Flood	Fine	SR7	8:05:00	1.0	Surface	1	2	29.50	8.00	14.40	81.6	5.80	4.6	3.3	
HKBCF	HY/2013/01	2018-07-02	Mid-Flood	Fine	SR7	8:05:00		Middle	2	1								
HKBCF	HY/2013/01	2018-07-02	Mid-Flood	Fine	SR7	8:05:00		Middle	2	2								
HKBCF	HY/2013/01	2018-07-02	Mid-Flood	Fine	SR7	8:05:00	3.4	Bottom	3	1	29.40	8.00	16.60	75.8	5.30	4.4	2.7	
HKBCF	HY/2013/01	2018-07-02	Mid-Flood	Fine	SR7	8:05:00	3.4	Bottom	3	2	29.40	8.00	16.40	78.4	5.50	4.7	3.2	
HKBCF	HY/2013/01	2018-07-02	Mid-Flood	Fine	IS17	8:14:00	1.0	Surface	1	1	29.40	7.90	16.30	87.9	6.10	5.2	4.9	
HKBCF	HY/2013/01	2018-07-02	Mid-Flood	Fine	IS17	8:14:00	1.0	Surface	1	2	29.30	7.90	16.40	88.1	6.20	5.0	5.3	
HKBCF	HY/2013/01	2018-07-02	Mid-Flood	Fine	IS17	8:14:00	4.8	Middle	2	1	29.20	7.90	18.50	85.0	5.90	5.2	5.1	
HKBCF	HY/2013/01	2018-07-02	Mid-Flood	Fine	IS17	8:14:00	4.8	Middle	2	2	29.10	7.90	18.80	85.0	5.90	5.1	3.7	

Project	Works	Date (yyyy-mm-dd)	Tide	Weather Condition	Station	Time	Depth, m	Level	Level_Code	Replicate	Temperature, °C	pH	Salinity, ppt	DO, %	DO, mg/L	Turbidity, NTU	SS, mg/L	Site Observation
HKBCF	HY/2013/01	2018-07-02	Mid-Flood	Fine	IS17	8:14:00	8.6	Bottom	3	1	29.00	7.90	19.40	75.8	5.20	5.0	5.0	
HKBCF	HY/2013/01	2018-07-02	Mid-Flood	Fine	IS17	8:14:00	8.6	Bottom	3	2	28.90	7.90	19.60	77.1	5.30	4.9	6.7	
HKBCF	HY/2013/01	2018-07-02	Mid-Flood	Fine	IS(Mf)16	8:21:00	1.0	Surface	1	1	29.30	7.90	17.30	84.1	5.80	5.2	4.5	
HKBCF	HY/2013/01	2018-07-02	Mid-Flood	Fine	IS(Mf)16	8:21:00	1.0	Surface	1	2	29.20	7.90	17.40	84.5	5.90	5.1	3.1	
HKBCF	HY/2013/01	2018-07-02	Mid-Flood	Fine	IS(Mf)16	8:21:00		Middle	2	1								
HKBCF	HY/2013/01	2018-07-02	Mid-Flood	Fine	IS(Mf)16	8:21:00		Middle	2	2								
HKBCF	HY/2013/01	2018-07-02	Mid-Flood	Fine	IS(Mf)16	8:21:00	4.7	Bottom	3	1	29.30	7.90	17.60	83.4	5.80	6.4	3.4	
HKBCF	HY/2013/01	2018-07-02	Mid-Flood	Fine	IS(Mf)16	8:21:00	4.7	Bottom	3	2	29.20	7.90	17.80	83.6	5.80	6.3	5.0	
HKBCF	HY/2013/01	2018-07-02	Mid-Flood	Fine	IS8	8:43:00	1.0	Surface	1	1	29.40	7.90	17.10	89.8	6.20	7.8	4.4	
HKBCF	HY/2013/01	2018-07-02	Mid-Flood	Fine	IS8	8:43:00	1.0	Surface	1	2	29.30	8.00	17.20	90.2	6.30	7.7	4.3	
HKBCF	HY/2013/01	2018-07-02	Mid-Flood	Fine	IS8	8:43:00		Middle	2	1								
HKBCF	HY/2013/01	2018-07-02	Mid-Flood	Fine	IS8	8:43:00		Middle	2	2								
HKBCF	HY/2013/01	2018-07-02	Mid-Flood	Fine	IS8	8:43:00	3.1	Bottom	3	1	29.40	7.90	17.40	88.5	6.10	7.9	5.4	
HKBCF	HY/2013/01	2018-07-02	Mid-Flood	Fine	IS8	8:43:00	3.1	Bottom	3	2	29.30	8.00	17.50	88.6	6.20	7.7	4.8	
HKBCF	HY/2013/01	2018-07-02	Mid-Flood	Fine	SR4(N)	8:36:00	1.0	Surface	1	1	29.50	8.00	16.50	95.6	6.70	4.8	4.2	
HKBCF	HY/2013/01	2018-07-02	Mid-Flood	Fine	SR4(N)	8:36:00	1.0	Surface	1	2	29.40	8.00	16.70	96.1	6.70	4.6	2.4	
HKBCF	HY/2013/01	2018-07-02	Mid-Flood	Fine	SR4(N)	8:36:00		Middle	2	1								
HKBCF	HY/2013/01	2018-07-02	Mid-Flood	Fine	SR4(N)	8:36:00		Middle	2	2								
HKBCF	HY/2013/01	2018-07-02	Mid-Flood	Fine	SR4(N)	8:36:00	2.5	Bottom	3	1	29.50	8.00	16.50	94.3	6.60	4.9	5.6	
HKBCF	HY/2013/01	2018-07-02	Mid-Flood	Fine	SR4(N)	8:36:00	2.5	Bottom	3	2	29.40	8.00	16.70	95.1	6.60	4.7	5.6	
HKBCF	HY/2013/01	2018-07-02	Mid-Flood	Fine	IS(Mf)9	8:49:00	1.0	Surface	1	1	29.50	8.00	16.70	92.5	6.40	5.4	4.3	
HKBCF	HY/2013/01	2018-07-02	Mid-Flood	Fine	IS(Mf)9	8:49:00	1.0	Surface	1	2	29.40	8.00	16.80	93.0	6.50	5.3	5.7	
HKBCF	HY/2013/01	2018-07-02	Mid-Flood	Fine	IS(Mf)9	8:49:00		Middle	2	1								
HKBCF	HY/2013/01	2018-07-02	Mid-Flood	Fine	IS(Mf)9	8:49:00		Middle	2	2								
HKBCF	HY/2013/01	2018-07-02	Mid-Flood	Fine	IS(Mf)9	8:49:00	2.4	Bottom	3	1	29.50	7.90	16.90	93.3	6.50	5.7	5.3	
HKBCF	HY/2013/01	2018-07-02	Mid-Flood	Fine	IS(Mf)9	8:49:00	2.4	Bottom	3	2	29.40	8.00	17.10	93.7	6.50	5.5	6.1	
HKBCF	HY/2013/01	2018-07-02	Mid-Flood	Fine	IS7	8:56:00		Surface	1	1								
HKBCF	HY/2013/01	2018-07-02	Mid-Flood	Fine	IS7	8:56:00		Surface	1	2								
HKBCF	HY/2013/01	2018-07-02	Mid-Flood	Fine	IS7	8:56:00	1.4	Middle	2	1	29.60	8.00	17.30	97.6	6.80	5.8	7.2	
HKBCF	HY/2013/01	2018-07-02	Mid-Flood	Fine	IS7	8:56:00	1.4	Middle	2	2	29.50	8.00	17.50	98.1	6.80	5.7	5.0	
HKBCF	HY/2013/01	2018-07-02	Mid-Flood	Fine	IS7	8:56:00		Bottom	3	1								
HKBCF	HY/2013/01	2018-07-02	Mid-Flood	Fine	IS7	8:56:00		Bottom	3	2								
HKBCF	HY/2013/01	2018-07-02	Mid-Flood	Fine	IS(Mf)6	9:04:00		Surface	1	1								
HKBCF	HY/2013/01	2018-07-02	Mid-Flood	Fine	IS(Mf)6	9:04:00		Surface	1	2								
HKBCF	HY/2013/01	2018-07-02	Mid-Flood	Fine	IS(Mf)6	9:04:00	1.3	Middle	2	1	29.70	8.00	17.60	95.6	6.60	5.5	7.8	
HKBCF	HY/2013/01	2018-07-02	Mid-Flood	Fine	IS(Mf)6	9:04:00	1.3	Middle	2	2	29.60	8.00	17.70	94.7	6.50	5.4	6.1	
HKBCF	HY/2013/01	2018-07-02	Mid-Flood	Fine	IS(Mf)6	9:04:00		Bottom	3	1								
HKBCF	HY/2013/01	2018-07-02	Mid-Flood	Fine	IS(Mf)6	9:04:00		Bottom	3	2								
HKBCF	HY/2013/01	2018-07-02	Mid-Flood	Fine	IS5	9:12:00	1.0	Surface	1	1	29.50	8.00	17.90	95.3	6.60	8.3	5.7	
HKBCF	HY/2013/01	2018-07-02	Mid-Flood	Fine	IS5	9:12:00	1.0	Surface	1	2	29.40	8.00	18.10	95.5	6.60	8.2	6.1	
HKBCF	HY/2013/01	2018-07-02	Mid-Flood	Fine	IS5	9:12:00	4.6	Middle	2	1	29.30	7.90	19.00	87.3	6.00	10.0	6.0	
HKBCF	HY/2013/01	2018-07-02	Mid-Flood	Fine	IS5	9:12:00	4.6	Middle	2	2	29.20	8.00	19.20	87.5	6.00	9.9	6.5	
HKBCF	HY/2013/01	2018-07-02	Mid-Flood	Fine	IS5	9:12:00	8.1	Bottom	3	1	29.10	7.90	19.80	78.6	5.40	12.5	6.6	
HKBCF	HY/2013/01	2018-07-02	Mid-Flood	Fine	IS5	9:12:00	8.1	Bottom	3	2	29.00	7.90	20.00	79.1	5.50	12.4	5.3	
HKBCF	HY/2013/01	2018-07-02	Mid-Flood	Fine	SR3(N)	9:23:00	1.0	Surface	1	1	29.40	8.00	18.70	90.9	6.30	8.0	7.6	
HKBCF	HY/2013/01	2018-07-02	Mid-Flood	Fine	SR3(N)	9:23:00	1.0	Surface	1	2	29.30	8.00	18.80	91.3	6.30	7.9	8.0	
HKBCF	HY/2013/01	2018-07-02	Mid-Flood	Fine	SR3(N)	9:23:00		Middle	2	1								
HKBCF	HY/2013/01	2018-07-02	Mid-Flood	Fine	SR3(N)	9:23:00		Middle	2	2								
HKBCF	HY/2013/01	2018-07-02	Mid-Flood	Fine	SR3(N)	9:23:00	2.5	Bottom	3	1	29.40	8.00	19.00	85.1	5.90	8.5	8.1	
HKBCF	HY/2013/01	2018-07-02	Mid-Flood	Fine	SR3(N)	9:23:00	2.5	Bottom	3	2	29.20	8.00	19.30	86.0	5.90	8.4	8.3	
HKBCF	HY/2013/01	2018-07-04	Mid-Ebb	Fine	SR10A(N)	17:10:00	1.0	Surface	1	1	29.60	8.10	16.10	95.5	6.70	5.4	3.2	
HKBCF	HY/2013/01	2018-07-04	Mid-Ebb	Fine	SR10A(N)	17:10:00	1.0	Surface	1	2	29.70	8.00	16.30	92.3	6.40	5.5	4.7	
HKBCF	HY/2013/01	2018-07-04	Mid-Ebb	Fine	SR10A(N)	17:10:00	6.3	Middle	2	1	29.10	8.10	17.70	88.0	6.10	5.5	4.6	
HKBCF	HY/2013/01	2018-07-04	Mid-Ebb	Fine	SR10A(N)	17:10:00	6.3	Middle	2	2	29.10	8.00	17.80	84.7	5.90	5.4	4.3	
HKBCF	HY/2013/01	2018-07-04	Mid-Ebb	Fine	SR10A(N)	17:10:00	11.5	Bottom	3	1	28.80	8.10	18.20	85.7	6.00	5.7	4.7	
HKBCF	HY/2013/01	2018-07-04	Mid-Ebb	Fine	SR10A(N)	17:10:00	11.5	Bottom	3	2	28.80	8.00	18.30	82.4	5.70	5.6	4.7	
HKBCF	HY/2013/01	2018-07-04	Mid-Ebb	Fine	SR10B(N2)	17:02:00	1.0	Surface	1	1	28.60	8.10	19.90	83.0	5.80	6.4	4.6	
HKBCF	HY/2013/01	2018-07-04	Mid-Ebb	Fine	SR10B(N2)	17:02:00	1.0	Surface	1	2	28.60	8.00	20.10	80.1	5.60	6.4	5.9	
HKBCF	HY/2013/01	2018-07-04	Mid-Ebb	Fine	SR10B(N2)	17:02:00	3.3	Middle	2	1	28.20	8.10	20.10	81.9	5.70	7.4	5.1	
HKBCF	HY/2013/01	2018-07-04	Mid-Ebb	Fine	SR10B(N2)	17:02:00	3.3	Middle	2	2	28.20	8.00	20.30	79.2	5.50	7.3	6.2	
HKBCF	HY/2013/01	2018-07-04	Mid-Ebb	Fine	SR10B(N2)	17:02:00	5.5	Bottom	3	1	27.80	8.10	22.50	75.7	5.30	8.3	6.2	
HKBCF	HY/2013/01	2018-07-04	Mid-Ebb	Fine	SR10B(N2)	17:02:00	5.5	Bottom	3	2	28.00	8.00	22.20	73.5	5.10	8.2	6.3	
HKBCF	HY/2013/01	2018-07-04	Mid-Ebb	Fine	CSA	16:25:00	1.0	Surface	1	1	29.20	8.00	16.20	84.8	5.90	3.4	4.7	
HKBCF	HY/2013/01	2018-07-04	Mid-Ebb	Fine	CSA	16:25:00	1.0	Surface	1	2	29.20	8.10	16.10	87.7	6.20	3.8	4.8	
HKBCF	HY/2013/01	2018-07-04	Mid-Ebb	Fine	CSA	16:25:00	16.2	Middle	2	1	27.70	7.90	22.70	62.0	4.30	3.6	3.2	
HKBCF	HY/2013/01	2018-07-04	Mid-Ebb	Fine	CSA	16:25:00	16.2	Middle	2	2	27.60	8.00	22.50	64.4	4.50	3.6	3.1	
HKBCF	HY/2013/01	2018-07-04	Mid-Ebb	Fine	CSA	16:25:00	31.3	Bottom	3	1	26.30	7.90	28.10	50.6	3.50	6.2	4.8	
HKBCF	HY/2013/01	2018-07-04	Mid-Ebb	Fine	CSA	16:25:00	31.3	Bottom	3	2	26.20	8.00	27.80	52.9	3.70	6.7	4.2	

Project	Works	Date (yyyy-mm-dd)	Tide	Weather Condition	Station	Time	Depth, m	Level	Level_Code	Replicate	Temperature, °C	pH	Salinity, ppt	DO, %	DO, mg/L	Turbidity, NTU	SS, mg/L	Site Observation
HKBCF	HY/2013/01	2018-07-04	Mid-Ebb	Fine	CS6	16:18:00	1.0	Surface	1	1	29.60	8.00	15.40	89.5	6.30	3.5	5.4	
HKBCF	HY/2013/01	2018-07-04	Mid-Ebb	Fine	CS6	16:18:00	1.0	Surface	1	2	29.60	8.10	15.30	92.5	6.50	4.3	4.9	
HKBCF	HY/2013/01	2018-07-04	Mid-Ebb	Fine	CS6	16:18:00	4.5	Middle	2	1	28.30	7.90	19.80	69.7	4.90	3.6	4.6	
HKBCF	HY/2013/01	2018-07-04	Mid-Ebb	Fine	CS6	16:18:00	4.5	Middle	2	2	28.30	8.00	19.70	72.4	5.10	3.6	4.3	
HKBCF	HY/2013/01	2018-07-04	Mid-Ebb	Fine	CS6	16:18:00	8.0	Bottom	3	1	28.10	7.90	20.70	67.0	4.70	3.7	6.2	
HKBCF	HY/2013/01	2018-07-04	Mid-Ebb	Fine	CS6	16:18:00	8.0	Bottom	3	2	28.10	8.00	21.20	70.2	4.90	3.7	5.9	
HKBCF	HY/2013/01	2018-07-04	Mid-Ebb	Fine	CS4	15:30:00	1.0	Surface	1	1	29.70	8.00	14.10	87.8	6.20	4.3	5.3	
HKBCF	HY/2013/01	2018-07-04	Mid-Ebb	Fine	CS4	15:30:00	1.0	Surface	1	2	29.60	8.10	13.90	90.3	6.40	4.5	6.0	
HKBCF	HY/2013/01	2018-07-04	Mid-Ebb	Fine	CS4	15:30:00	8.3	Middle	2	1	28.40	7.90	20.00	68.9	4.80	4.0	6.2	
HKBCF	HY/2013/01	2018-07-04	Mid-Ebb	Fine	CS4	15:30:00	8.3	Middle	2	2	28.40	8.00	19.90	71.5	5.00	4.1	6.0	
HKBCF	HY/2013/01	2018-07-04	Mid-Ebb	Fine	CS4	15:30:00	15.5	Bottom	3	1	28.00	7.90	23.00	62.3	4.30	4.4	5.4	
HKBCF	HY/2013/01	2018-07-04	Mid-Ebb	Fine	CS4	15:30:00	15.5	Bottom	3	2	27.90	8.00	22.90	64.8	4.50	4.6	5.6	
HKBCF	HY/2013/01	2018-07-04	Mid-Ebb	Fine	SR6	15:04:00	1.0	Surface	1	1	29.50	8.00	14.20	92.6	6.50	4.2	4.4	
HKBCF	HY/2013/01	2018-07-04	Mid-Ebb	Fine	SR6	15:04:00	1.0	Surface	1	2	29.40	8.10	14.00	96.2	6.80	4.4	5.0	
HKBCF	HY/2013/01	2018-07-04	Mid-Ebb	Fine	SR6	15:04:00		Middle	2	1								
HKBCF	HY/2013/01	2018-07-04	Mid-Ebb	Fine	SR6	15:04:00		Middle	2	2								
HKBCF	HY/2013/01	2018-07-04	Mid-Ebb	Fine	SR6	15:04:00	3.3	Bottom	3	1	29.40	8.10	14.20	92.5	6.50	4.2	7.1	
HKBCF	HY/2013/01	2018-07-04	Mid-Ebb	Fine	SR6	15:04:00	3.3	Bottom	3	2	29.40	8.10	14.10	96.2	6.80	4.3	6.3	
HKBCF	HY/2013/01	2018-07-04	Mid-Ebb	Fine	CS(Mf)3(N)	15:17:00	1.0	Surface	1	1	29.60	8.00	14.90	88.2	6.20	4.1	5.3	
HKBCF	HY/2013/01	2018-07-04	Mid-Ebb	Fine	CS(Mf)3(N)	15:17:00	1.0	Surface	1	2	29.50	8.10	14.80	91.5	6.40	4.3	6.5	
HKBCF	HY/2013/01	2018-07-04	Mid-Ebb	Fine	CS(Mf)3(N)	15:17:00	3.7	Middle	2	1	28.50	8.00	16.40	76.7	5.40	3.9	7.2	
HKBCF	HY/2013/01	2018-07-04	Mid-Ebb	Fine	CS(Mf)3(N)	15:17:00	3.7	Middle	2	2	28.40	8.10	16.20	78.5	5.60	4.1	6.8	
HKBCF	HY/2013/01	2018-07-04	Mid-Ebb	Fine	CS(Mf)3(N)	15:17:00	6.4	Bottom	3	1	28.30	7.90	21.70	62.1	4.30	4.9	8.0	
HKBCF	HY/2013/01	2018-07-04	Mid-Ebb	Fine	CS(Mf)3(N)	15:17:00	6.4	Bottom	3	2	28.20	7.90	21.50	65.4	4.50	5.0	8.5	
HKBCF	HY/2013/01	2018-07-04	Mid-Ebb	Fine	SR5(N)	15:47:00	1.0	Surface	1	1	29.30	8.00	15.60	89.0	6.30	4.3	9.2	
HKBCF	HY/2013/01	2018-07-04	Mid-Ebb	Fine	SR5(N)	15:47:00	1.0	Surface	1	2	29.20	8.10	15.50	92.2	6.50	4.5	8.7	
HKBCF	HY/2013/01	2018-07-04	Mid-Ebb	Fine	SR5(N)	15:47:00	4.7	Middle	2	1	28.90	8.00	16.80	81.1	5.70	4.7	8.6	
HKBCF	HY/2013/01	2018-07-04	Mid-Ebb	Fine	SR5(N)	15:47:00	4.7	Middle	2	2	28.90	8.10	16.70	84.1	5.90	4.8	8.9	
HKBCF	HY/2013/01	2018-07-04	Mid-Ebb	Fine	SR5(N)	15:47:00	8.3	Bottom	3	1	28.90	8.00	17.30	79.1	5.50	4.5	10.2	
HKBCF	HY/2013/01	2018-07-04	Mid-Ebb	Fine	SR5(N)	15:47:00	8.3	Bottom	3	2	28.80	8.10	17.10	82.4	5.80	4.7	11.0	
HKBCF	HY/2013/01	2018-07-04	Mid-Ebb	Fine	IS10(N)	15:52:00	1.0	Surface	1	1	29.20	8.00	16.70	87.9	6.20	4.6	6.2	
HKBCF	HY/2013/01	2018-07-04	Mid-Ebb	Fine	IS10(N)	15:52:00	1.0	Surface	1	2	29.10	8.10	16.60	90.1	6.30	4.7	7.2	
HKBCF	HY/2013/01	2018-07-04	Mid-Ebb	Fine	IS10(N)	15:52:00	6.3	Middle	2	1	28.40	8.00	18.40	74.1	5.20	5.3	7.6	
HKBCF	HY/2013/01	2018-07-04	Mid-Ebb	Fine	IS10(N)	15:52:00	6.3	Middle	2	2	28.40	8.10	18.30	75.4	5.30	5.4	7.9	
HKBCF	HY/2013/01	2018-07-04	Mid-Ebb	Fine	IS10(N)	15:52:00	11.6	Bottom	3	1	27.90	7.90	21.40	65.4	4.60	5.9	9.3	
HKBCF	HY/2013/01	2018-07-04	Mid-Ebb	Fine	IS10(N)	15:52:00	11.6	Bottom	3	2	27.70	8.00	21.30	65.1	4.50	5.9	9.2	
HKBCF	HY/2013/01	2018-07-04	Mid-Ebb	Fine	IS(Mf)11	15:57:00	1.0	Surface	1	1	29.40	8.10	16.60	92.1	6.40	4.2	6.3	
HKBCF	HY/2013/01	2018-07-04	Mid-Ebb	Fine	IS(Mf)11	15:57:00	1.0	Surface	1	2	29.40	8.10	16.50	95.3	6.70	5.0	6.9	
HKBCF	HY/2013/01	2018-07-04	Mid-Ebb	Fine	IS(Mf)11	15:57:00	5.0	Middle	2	1	29.10	8.00	17.30	85.0	5.90	4.6	7.2	
HKBCF	HY/2013/01	2018-07-04	Mid-Ebb	Fine	IS(Mf)11	15:57:00	5.0	Middle	2	2	29.10	8.10	17.10	88.1	6.20	4.3	7.4	
HKBCF	HY/2013/01	2018-07-04	Mid-Ebb	Fine	IS(Mf)11	15:57:00	9.0	Bottom	3	1	28.70	8.00	18.60	78.7	5.50	5.3	9.8	
HKBCF	HY/2013/01	2018-07-04	Mid-Ebb	Fine	IS(Mf)11	15:57:00	9.0	Bottom	3	2	28.70	8.10	18.40	81.5	5.70	4.8	9.9	
HKBCF	HY/2013/01	2018-07-04	Mid-Ebb	Fine	CS(Mf)5	16:22:00	1.0	Surface	1	1	29.00	7.90	17.70	84.7	5.90	8.3	5.7	
HKBCF	HY/2013/01	2018-07-04	Mid-Ebb	Fine	CS(Mf)5	16:22:00	1.0	Surface	1	2	28.90	7.90	17.90	84.6	5.90	6.9	5.2	
HKBCF	HY/2013/01	2018-07-04	Mid-Ebb	Fine	CS(Mf)5	16:22:00	6.2	Middle	2	1	28.80	7.90	18.40	81.1	5.70	9.2	5.5	
HKBCF	HY/2013/01	2018-07-04	Mid-Ebb	Fine	CS(Mf)5	16:22:00	6.2	Middle	2	2	28.70	7.90	18.50	81.1	5.70	7.9	6.0	
HKBCF	HY/2013/01	2018-07-04	Mid-Ebb	Fine	CS(Mf)5	16:22:00	11.4	Bottom	3	1	28.70	7.90	18.90	80.1	5.60	6.2	6.3	
HKBCF	HY/2013/01	2018-07-04	Mid-Ebb	Fine	CS(Mf)5	16:22:00	11.4	Bottom	3	2	28.50	7.90	19.10	79.9	5.60	6.4	5.8	
HKBCF	HY/2013/01	2018-07-04	Mid-Ebb	Fine	SR7	16:03:00	1.0	Surface	1	1	29.30	8.00	16.00	90.3	6.30	4.4	2.9	
HKBCF	HY/2013/01	2018-07-04	Mid-Ebb	Fine	SR7	16:03:00	1.0	Surface	1	2	29.30	8.10	15.90	93.5	6.60	3.8	2.7	
HKBCF	HY/2013/01	2018-07-04	Mid-Ebb	Fine	SR7	16:03:00		Middle	2	1								
HKBCF	HY/2013/01	2018-07-04	Mid-Ebb	Fine	SR7	16:03:00		Middle	2	2								
HKBCF	HY/2013/01	2018-07-04	Mid-Ebb	Fine	SR7	16:03:00	3.5	Bottom	3	1	29.30	8.00	16.20	88.8	6.20	4.8	6.0	
HKBCF	HY/2013/01	2018-07-04	Mid-Ebb	Fine	SR7	16:03:00	3.5	Bottom	3	2	29.20	8.10	16.10	92.2	6.50	4.6	4.9	
HKBCF	HY/2013/01	2018-07-04	Mid-Ebb	Fine	IS17	16:06:00	1.0	Surface	1	1	29.30	7.90	16.90	91.3	6.40	5.7	5.1	
HKBCF	HY/2013/01	2018-07-04	Mid-Ebb	Fine	IS17	16:06:00	1.0	Surface	1	2	29.20	8.00	17.00	91.2	6.40	4.9	4.3	
HKBCF	HY/2013/01	2018-07-04	Mid-Ebb	Fine	IS17	16:06:00	5.7	Middle	2	1	28.90	7.90	18.00	83.9	5.90	4.3	4.7	
HKBCF	HY/2013/01	2018-07-04	Mid-Ebb	Fine	IS17	16:06:00	5.7	Middle	2	2	28.80	7.90	18.30	83.9	5.90	4.2	3.7	
HKBCF	HY/2013/01	2018-07-04	Mid-Ebb	Fine	IS17	16:06:00	10.3	Bottom	3	1	28.20	7.80	19.40	76.0	5.30	4.1	3.5	
HKBCF	HY/2013/01	2018-07-04	Mid-Ebb	Fine	IS17	16:06:00	10.3	Bottom	3	2	28.10	7.90	19.60	73.0	5.10	4.4	3.9	
HKBCF	HY/2013/01	2018-07-04	Mid-Ebb	Fine	IS(Mf)16	16:00:00	1.0	Surface	1	1	28.90	7.80	18.70	79.4	5.50	8.3	6.4	
HKBCF	HY/2013/01	2018-07-04	Mid-Ebb	Fine	IS(Mf)16	16:00:00	1.0	Surface	1	2	28.80	7.90	18.80	79.5	5.50	7.6	5.8	
HKBCF	HY/2013/01	2018-07-04	Mid-Ebb	Fine	IS(Mf)16	16:00:00		Middle	2	1								
HKBCF	HY/2013/01	2018-07-04	Mid-Ebb	Fine	IS(Mf)16	16:00:00		Middle	2	2								
HKBCF	HY/2013/01	2018-07-04	Mid-Ebb	Fine	IS(Mf)16	16:00:00	4.8	Bottom	3	1	28.30	7.80	19.90	72.9	5.10	6.5	5.6	
HKBCF	HY/2013/01	2018-07-04	Mid-Ebb	Fine	IS(Mf)16	16:00:00	4.8	Bottom	3	2	28.20	7.90	20.10	73.2	5.10	5.9	5.9	
HKBCF	HY/2013/01	2018-07-04	Mid-Ebb	Fine	IS8	15:39:00	1.0	Surface	1	1	29.80	7.90	17.70	90.3	6.20	5.7	5.5	
HKBCF	HY/2013/01	2018-07-04	Mid-Ebb	Fine	IS8	15:39:00	1.0	Surface	1	2	29.70	7.90	17.90	89.8	6.20	4.9	4.5	

Project	Works	Date (yyyy-mm-dd)	Tide	Weather Condition	Station	Time	Depth, m	Level	Level_Code	Replicate	Temperature, °C	pH	Salinity, ppt	DO, %	DO, mg/L	Turbidity, NTU	SS, mg/L	Site Observation
HKBCF	HY/2013/01	2018-07-04	Mid-Ebb	Fine	IS8	15:39:00		Middle	2	1								
HKBCF	HY/2013/01	2018-07-04	Mid-Ebb	Fine	IS8	15:39:00		Middle	2	2								
HKBCF	HY/2013/01	2018-07-04	Mid-Ebb	Fine	IS8	15:39:00	3.4	Bottom	3	1	28.70	7.80	18.80	71.9	5.00	15.7	6.4	
HKBCF	HY/2013/01	2018-07-04	Mid-Ebb	Fine	IS8	15:39:00	3.4	Bottom	3	2	28.60	7.90	19.00	72.1	5.00	13.7	7.3	
HKBCF	HY/2013/01	2018-07-04	Mid-Ebb	Fine	SR4(N)	15:45:00	1.0	Surface	1	1	28.90	7.80	18.20	80.6	5.60	6.4	7.5	
HKBCF	HY/2013/01	2018-07-04	Mid-Ebb	Fine	SR4(N)	15:45:00	1.0	Surface	1	2	28.80	7.90	18.30	80.7	5.60	5.4	6.6	
HKBCF	HY/2013/01	2018-07-04	Mid-Ebb	Fine	SR4(N)	15:45:00		Middle	2	1								
HKBCF	HY/2013/01	2018-07-04	Mid-Ebb	Fine	SR4(N)	15:45:00		Middle	2	2								
HKBCF	HY/2013/01	2018-07-04	Mid-Ebb	Fine	SR4(N)	15:45:00	2.9	Bottom	3	1	28.80	7.80	18.30	81.8	5.70	6.3	6.9	
HKBCF	HY/2013/01	2018-07-04	Mid-Ebb	Fine	SR4(N)	15:45:00	2.9	Bottom	3	2	28.70	7.90	18.50	82.5	5.80	5.2	5.7	
HKBCF	HY/2013/01	2018-07-04	Mid-Ebb	Fine	IS(Mf)9	15:32:00	1.0	Surface	1	1	29.70	7.90	18.10	95.0	6.50	5.6	4.5	
HKBCF	HY/2013/01	2018-07-04	Mid-Ebb	Fine	IS(Mf)9	15:32:00	1.0	Surface	1	2	29.60	8.00	18.30	95.1	6.60	4.9	4.3	
HKBCF	HY/2013/01	2018-07-04	Mid-Ebb	Fine	IS(Mf)9	15:32:00		Middle	2	1								
HKBCF	HY/2013/01	2018-07-04	Mid-Ebb	Fine	IS(Mf)9	15:32:00		Middle	2	2								
HKBCF	HY/2013/01	2018-07-04	Mid-Ebb	Fine	IS(Mf)9	15:32:00	2.5	Bottom	3	1	29.70	7.90	18.40	93.5	6.40	8.6	6.4	
HKBCF	HY/2013/01	2018-07-04	Mid-Ebb	Fine	IS(Mf)9	15:32:00	2.5	Bottom	3	2	29.60	8.00	18.60	93.7	6.50	7.5	5.8	
HKBCF	HY/2013/01	2018-07-04	Mid-Ebb	Fine	IS7	15:25:00		Surface	1	1								
HKBCF	HY/2013/01	2018-07-04	Mid-Ebb	Fine	IS7	15:25:00		Surface	1	2								
HKBCF	HY/2013/01	2018-07-04	Mid-Ebb	Fine	IS7	15:25:00	1.5	Middle	2	1	29.30	7.90	18.40	87.8	6.10	7.7	4.0	
HKBCF	HY/2013/01	2018-07-04	Mid-Ebb	Fine	IS7	15:25:00	1.5	Middle	2	2	29.20	8.00	18.60	87.2	6.00	7.0	5.5	
HKBCF	HY/2013/01	2018-07-04	Mid-Ebb	Fine	IS7	15:25:00		Bottom	3	1								
HKBCF	HY/2013/01	2018-07-04	Mid-Ebb	Fine	IS7	15:25:00		Bottom	3	2								
HKBCF	HY/2013/01	2018-07-04	Mid-Ebb	Fine	IS(Mf)6	15:18:00		Surface	1	1								
HKBCF	HY/2013/01	2018-07-04	Mid-Ebb	Fine	IS(Mf)6	15:18:00		Surface	1	2								
HKBCF	HY/2013/01	2018-07-04	Mid-Ebb	Fine	IS(Mf)6	15:18:00	1.4	Middle	2	1	29.30	7.80	19.00	83.9	5.80	8.8	5.9	
HKBCF	HY/2013/01	2018-07-04	Mid-Ebb	Fine	IS(Mf)6	15:18:00	1.4	Middle	2	2	29.20	7.90	19.20	84.5	5.80	7.7	6.1	
HKBCF	HY/2013/01	2018-07-04	Mid-Ebb	Fine	IS(Mf)6	15:18:00		Bottom	3	1								
HKBCF	HY/2013/01	2018-07-04	Mid-Ebb	Fine	IS(Mf)6	15:18:00		Bottom	3	2								
HKBCF	HY/2013/01	2018-07-04	Mid-Ebb	Fine	IS5	15:11:00	1.0	Surface	1	1	29.30	7.80	18.30	87.7	6.10	7.4	8.2	
HKBCF	HY/2013/01	2018-07-04	Mid-Ebb	Fine	IS5	15:11:00	1.0	Surface	1	2	29.20	7.90	18.50	87.4	6.10	7.3	7.8	
HKBCF	HY/2013/01	2018-07-04	Mid-Ebb	Fine	IS5	15:11:00	5.0	Middle	2	1	29.00	7.80	18.60	79.0	5.50	9.3	8.6	
HKBCF	HY/2013/01	2018-07-04	Mid-Ebb	Fine	IS5	15:11:00	5.0	Middle	2	2	28.90	7.90	18.80	78.8	5.50	9.3	8.1	
HKBCF	HY/2013/01	2018-07-04	Mid-Ebb	Fine	IS5	15:11:00	9.0	Bottom	3	1	28.60	7.70	20.60	65.2	4.50	11.4	8.3	
HKBCF	HY/2013/01	2018-07-04	Mid-Ebb	Fine	IS5	15:11:00	9.0	Bottom	3	2	28.50	7.90	20.80	65.4	4.50	11.2	7.7	
HKBCF	HY/2013/01	2018-07-04	Mid-Ebb	Fine	SR3(N)	15:05:00	1.0	Surface	1	1	29.60	7.90	18.60	89.7	6.20	7.1	8.7	
HKBCF	HY/2013/01	2018-07-04	Mid-Ebb	Fine	SR3(N)	15:05:00	1.0	Surface	1	2	29.50	8.10	18.70	89.6	6.20	7.0	8.7	
HKBCF	HY/2013/01	2018-07-04	Mid-Ebb	Fine	SR3(N)	15:05:00		Middle	2	1								
HKBCF	HY/2013/01	2018-07-04	Mid-Ebb	Fine	SR3(N)	15:05:00		Middle	2	2								
HKBCF	HY/2013/01	2018-07-04	Mid-Ebb	Fine	SR3(N)	15:05:00	3.0	Bottom	3	1	29.50	7.90	19.00	86.0	5.90	7.4	7.7	
HKBCF	HY/2013/01	2018-07-04	Mid-Ebb	Fine	SR3(N)	15:05:00	3.0	Bottom	3	2	29.40	8.10	19.20	86.2	5.90	7.4	7.3	
HKBCF	HY/2013/01	2018-07-04	Mid-Flood	Fine	SR10A(N)	8:49:00	1.0	Surface	1	1	28.60	7.90	15.80	81.8	5.80	3.6	6.0	
HKBCF	HY/2013/01	2018-07-04	Mid-Flood	Fine	SR10A(N)	8:49:00	1.0	Surface	1	2	28.70	7.80	15.60	82.3	5.80	3.9	6.3	
HKBCF	HY/2013/01	2018-07-04	Mid-Flood	Fine	SR10A(N)	8:49:00	6.3	Middle	2	1	28.60	7.80	19.60	70.5	4.90	3.5	7.3	
HKBCF	HY/2013/01	2018-07-04	Mid-Flood	Fine	SR10A(N)	8:49:00	6.3	Middle	2	2	28.80	7.80	19.40	70.5	4.90	3.8	7.8	
HKBCF	HY/2013/01	2018-07-04	Mid-Flood	Fine	SR10A(N)	8:49:00	11.5	Bottom	3	1	27.40	7.80	23.20	62.1	4.30	4.0	7.5	
HKBCF	HY/2013/01	2018-07-04	Mid-Flood	Fine	SR10A(N)	8:49:00	11.5	Bottom	3	2	27.50	7.70	23.40	62.2	4.30	4.5	8.5	
HKBCF	HY/2013/01	2018-07-04	Mid-Flood	Fine	SR10B(N2)	8:56:00	1.0	Surface	1	1	28.40	7.90	17.10	81.3	5.80	3.6	7.9	
HKBCF	HY/2013/01	2018-07-04	Mid-Flood	Fine	SR10B(N2)	8:56:00	1.0	Surface	1	2	28.50	7.80	17.00	81.5	5.80	4.2	7.1	
HKBCF	HY/2013/01	2018-07-04	Mid-Flood	Fine	SR10B(N2)	8:56:00		Middle	2	1								
HKBCF	HY/2013/01	2018-07-04	Mid-Flood	Fine	SR10B(N2)	8:56:00		Middle	2	2								
HKBCF	HY/2013/01	2018-07-04	Mid-Flood	Fine	SR10B(N2)	8:56:00	4.7	Bottom	3	1	27.70	7.80	20.10	71.7	5.10	4.1	8.9	
HKBCF	HY/2013/01	2018-07-04	Mid-Flood	Fine	SR10B(N2)	8:56:00	4.7	Bottom	3	2	27.80	7.80	20.00	71.5	5.00	4.6	9.9	
HKBCF	HY/2013/01	2018-07-04	Mid-Flood	Fine	CSA	9:13:00	1.0	Surface	1	1	28.80	8.00	15.70	81.9	5.80	3.6	7.4	
HKBCF	HY/2013/01	2018-07-04	Mid-Flood	Fine	CSA	9:13:00	1.0	Surface	1	2	28.80	8.00	15.80	78.9	5.60	4.0	6.8	
HKBCF	HY/2013/01	2018-07-04	Mid-Flood	Fine	CSA	9:13:00	16.0	Middle	2	1	26.70	8.00	26.80	54.1	3.70	4.0	9.2	
HKBCF	HY/2013/01	2018-07-04	Mid-Flood	Fine	CSA	9:13:00	16.0	Middle	2	2	26.70	7.90	27.00	51.4	3.50	3.4	8.0	
HKBCF	HY/2013/01	2018-07-04	Mid-Flood	Fine	CSA	9:13:00	31.0	Bottom	3	1	26.10	8.00	28.80	52.7	3.60	4.8	10.8	
HKBCF	HY/2013/01	2018-07-04	Mid-Flood	Fine	CSA	9:13:00	31.0	Bottom	3	2	26.10	7.90	29.00	48.3	3.30	4.1	10.1	
HKBCF	HY/2013/01	2018-07-04	Mid-Flood	Fine	CS6	9:25:00	1.0	Surface	1	1	28.80	8.00	16.30	80.9	5.70	4.5	5.9	
HKBCF	HY/2013/01	2018-07-04	Mid-Flood	Fine	CS6	9:25:00	1.0	Surface	1	2	28.80	7.90	16.40	78.0	5.50	4.0	5.3	
HKBCF	HY/2013/01	2018-07-04	Mid-Flood	Fine	CS6	9:25:00	4.4	Middle	2	1	28.60	8.00	16.90	75.8	5.40	4.6	7.5	
HKBCF	HY/2013/01	2018-07-04	Mid-Flood	Fine	CS6	9:25:00	4.4	Middle	2	2	28.60	7.90	17.00	75.7	5.30	4.0	6.3	
HKBCF	HY/2013/01	2018-07-04	Mid-Flood	Fine	CS6	9:25:00	7.7	Bottom	3	1	28.50	8.00	18.40	74.5	5.20	4.6	9.2	
HKBCF	HY/2013/01	2018-07-04	Mid-Flood	Fine	CS6	9:25:00	7.7	Bottom	3	2	28.50	7.90	18.60	71.5	5.00	4.0	8.3	
HKBCF	HY/2013/01	2018-07-04	Mid-Flood	Fine	CS4	10:24:00	1.0	Surface	1	1	29.00	8.00	13.70	86.9	6.20	4.3	7.2	
HKBCF	HY/2013/01	2018-07-04	Mid-Flood	Fine	CS4	10:24:00	1.0	Surface	1	2	29.00	7.90	13.80	83.2	5.90	4.7	6.5	
HKBCF	HY/2013/01	2018-07-04	Mid-Flood	Fine	CS4	10:24:00	8.2	Middle	2	1	28.40	8.00	19.40	71.4	5.00	4.1	8.1	
HKBCF	HY/2013/01	2018-07-04	Mid-Flood	Fine	CS4	10:24:00	8.2	Middle	2	2	28.40	7.90	19.10	68.5	4.80	4.4	7.3	

Project	Works	Date (yyyy-mm-dd)	Tide	Weather Condition	Station	Time	Depth, m	Level	Level_Code	Replicate	Temperature, °C	pH	Salinity, ppt	DO, %	DO, mg/L	Turbidity, NTU	SS, mg/L	Site Observation
HKBCF	HY/2013/01	2018-07-04	Mid-Flood	Fine	CS4	10:24:00	15.3	Bottom	3	1	28.30	8.00	19.80	72.0	5.00	4.2	7.3	
HKBCF	HY/2013/01	2018-07-04	Mid-Flood	Fine	CS4	10:24:00	15.3	Bottom	3	2	28.30	7.90	20.10	68.7	4.80	4.4	6.8	
HKBCF	HY/2013/01	2018-07-04	Mid-Flood	Fine	SR6	10:55:00	1.0	Surface	1	1	29.10	8.10	15.60	88.9	6.30	4.9	7.9	
HKBCF	HY/2013/01	2018-07-04	Mid-Flood	Fine	SR6	10:55:00	1.0	Surface	1	2	29.10	8.00	15.70	85.7	6.00	5.0	8.4	
HKBCF	HY/2013/01	2018-07-04	Mid-Flood	Fine	SR6	10:55:00		Middle	2	1								
HKBCF	HY/2013/01	2018-07-04	Mid-Flood	Fine	SR6	10:55:00		Middle	2	2								
HKBCF	HY/2013/01	2018-07-04	Mid-Flood	Fine	SR6	10:55:00	3.3	Bottom	3	1	29.00	8.10	15.70	89.9	6.30	5.0	9.9	
HKBCF	HY/2013/01	2018-07-04	Mid-Flood	Fine	SR6	10:55:00	3.3	Bottom	3	2	29.00	8.00	15.90	85.7	6.00	5.1	10.9	
HKBCF	HY/2013/01	2018-07-04	Mid-Flood	Fine	CS(Mf)3(N)	10:36:00	1.0	Surface	1	1	29.00	8.00	14.80	84.3	6.00	4.3	8.8	
HKBCF	HY/2013/01	2018-07-04	Mid-Flood	Fine	CS(Mf)3(N)	10:36:00	1.0	Surface	1	2	29.10	7.90	14.80	82.0	5.80	4.5	7.7	
HKBCF	HY/2013/01	2018-07-04	Mid-Flood	Fine	CS(Mf)3(N)	10:36:00	3.5	Middle	2	1	28.90	8.00	15.70	80.6	5.70	5.5	9.4	
HKBCF	HY/2013/01	2018-07-04	Mid-Flood	Fine	CS(Mf)3(N)	10:36:00	3.5	Middle	2	2	28.90	8.00	15.80	77.8	5.50	5.7	8.0	
HKBCF	HY/2013/01	2018-07-04	Mid-Flood	Fine	CS(Mf)3(N)	10:36:00	6.0	Bottom	3	1	28.80	8.00	16.20	79.9	5.60	5.0	7.3	
HKBCF	HY/2013/01	2018-07-04	Mid-Flood	Fine	CS(Mf)3(N)	10:36:00	6.0	Bottom	3	2	28.80	8.00	16.30	76.7	5.40	5.2	8.7	
HKBCF	HY/2013/01	2018-07-04	Mid-Flood	Fine	SR5(N)	10:05:00	1.0	Surface	1	1	28.90	8.00	15.50	84.2	6.00	5.1	6.3	
HKBCF	HY/2013/01	2018-07-04	Mid-Flood	Fine	SR5(N)	10:05:00	1.0	Surface	1	2	28.90	8.00	15.60	81.0	5.70	4.3	6.6	
HKBCF	HY/2013/01	2018-07-04	Mid-Flood	Fine	SR5(N)	10:05:00	4.6	Middle	2	1	28.70	8.00	16.70	77.9	5.50	5.6	6.9	
HKBCF	HY/2013/01	2018-07-04	Mid-Flood	Fine	SR5(N)	10:05:00	4.6	Middle	2	2	28.70	8.00	16.90	74.8	5.30	4.6	5.4	
HKBCF	HY/2013/01	2018-07-04	Mid-Flood	Fine	SR5(N)	10:05:00	8.2	Bottom	3	1	28.60	8.00	17.50	77.2	5.40	5.7	7.5	
HKBCF	HY/2013/01	2018-07-04	Mid-Flood	Fine	SR5(N)	10:05:00	8.2	Bottom	3	2	28.60	8.00	17.60	74.2	5.20	4.7	7.1	
HKBCF	HY/2013/01	2018-07-04	Mid-Flood	Fine	IS10(N)	10:00:00	1.0	Surface	1	1	28.80	8.10	16.00	83.1	5.90	4.5	4.4	
HKBCF	HY/2013/01	2018-07-04	Mid-Flood	Fine	IS10(N)	10:00:00	1.0	Surface	1	2	28.80	8.00	16.10	80.3	5.70	3.9	5.0	
HKBCF	HY/2013/01	2018-07-04	Mid-Flood	Fine	IS10(N)	10:00:00	6.2	Middle	2	1	28.60	8.00	17.60	77.3	5.40	5.2	4.9	
HKBCF	HY/2013/01	2018-07-04	Mid-Flood	Fine	IS10(N)	10:00:00	6.2	Middle	2	2	28.60	8.00	17.70	74.4	5.20	4.5	4.9	
HKBCF	HY/2013/01	2018-07-04	Mid-Flood	Fine	IS10(N)	10:00:00	11.4	Bottom	3	1	28.40	8.00	19.30	70.9	5.00	6.4	4.7	
HKBCF	HY/2013/01	2018-07-04	Mid-Flood	Fine	IS10(N)	10:00:00	11.4	Bottom	3	2	28.40	7.90	19.90	68.2	4.80	5.2	5.5	
HKBCF	HY/2013/01	2018-07-04	Mid-Flood	Fine	IS(Mf)11	9:54:00	1.0	Surface	1	1	28.80	8.10	17.20	82.0	5.80	5.4	5.2	
HKBCF	HY/2013/01	2018-07-04	Mid-Flood	Fine	IS(Mf)11	9:54:00	1.0	Surface	1	2	28.80	8.00	17.30	79.2	5.60	5.0	5.9	
HKBCF	HY/2013/01	2018-07-04	Mid-Flood	Fine	IS(Mf)11	9:54:00	5.8	Middle	2	1	28.40	8.00	19.70	70.6	4.90	8.1	5.2	
HKBCF	HY/2013/01	2018-07-04	Mid-Flood	Fine	IS(Mf)11	9:54:00	5.8	Middle	2	2	28.40	7.90	19.90	67.9	4.70	7.0	5.6	
HKBCF	HY/2013/01	2018-07-04	Mid-Flood	Fine	IS(Mf)11	9:54:00	10.5	Bottom	3	1	28.10	8.00	20.70	66.1	4.60	6.1	5.0	
HKBCF	HY/2013/01	2018-07-04	Mid-Flood	Fine	IS(Mf)11	9:54:00	10.5	Bottom	3	2	28.10	7.90	20.90	63.6	4.40	4.9	4.7	
HKBCF	HY/2013/01	2018-07-04	Mid-Flood	Fine	CS(Mf)5	9:28:00	1.0	Surface	1	1	28.50	7.90	16.60	77.9	5.50	4.8	4.7	
HKBCF	HY/2013/01	2018-07-04	Mid-Flood	Fine	CS(Mf)5	9:28:00	1.0	Surface	1	2	28.70	7.80	16.40	78.1	5.50	5.4	3.9	
HKBCF	HY/2013/01	2018-07-04	Mid-Flood	Fine	CS(Mf)5	9:28:00	6.2	Middle	2	1	28.00	7.80	20.30	71.5	5.00	4.0	4.0	
HKBCF	HY/2013/01	2018-07-04	Mid-Flood	Fine	CS(Mf)5	9:28:00	6.2	Middle	2	2	28.10	7.80	20.10	71.9	5.00	4.5	4.7	
HKBCF	HY/2013/01	2018-07-04	Mid-Flood	Fine	CS(Mf)5	9:28:00	11.3	Bottom	3	1	26.90	7.80	25.70	61.0	4.20	5.9	4.9	
HKBCF	HY/2013/01	2018-07-04	Mid-Flood	Fine	CS(Mf)5	9:28:00	11.3	Bottom	3	2	27.00	7.80	25.50	60.4	4.20	6.9	4.8	
HKBCF	HY/2013/01	2018-07-04	Mid-Flood	Fine	SR7	9:48:00	1.0	Surface	1	1	28.70	8.00	15.30	78.2	5.60	6.7	6.9	
HKBCF	HY/2013/01	2018-07-04	Mid-Flood	Fine	SR7	9:48:00	1.0	Surface	1	2	28.70	7.90	15.40	78.0	5.50	6.7	6.3	
HKBCF	HY/2013/01	2018-07-04	Mid-Flood	Fine	SR7	9:48:00		Middle	2	1								
HKBCF	HY/2013/01	2018-07-04	Mid-Flood	Fine	SR7	9:48:00		Middle	2	2								
HKBCF	HY/2013/01	2018-07-04	Mid-Flood	Fine	SR7	9:48:00	3.4	Bottom	3	1	28.60	8.00	16.80	77.6	5.50	6.9	6.7	
HKBCF	HY/2013/01	2018-07-04	Mid-Flood	Fine	SR7	9:48:00	3.4	Bottom	3	2	28.60	7.90	17.00	74.0	5.20	7.0	6.1	
HKBCF	HY/2013/01	2018-07-04	Mid-Flood	Fine	IS17	9:48:00	1.0	Surface	1	1	28.70	7.90	17.30	82.8	5.80	4.2	4.9	
HKBCF	HY/2013/01	2018-07-04	Mid-Flood	Fine	IS17	9:48:00	1.0	Surface	1	2	28.80	7.90	17.20	82.7	5.80	4.5	4.3	
HKBCF	HY/2013/01	2018-07-04	Mid-Flood	Fine	IS17	9:48:00	5.5	Middle	2	1	28.50	7.90	18.60	77.1	5.40	16.2	5.4	
HKBCF	HY/2013/01	2018-07-04	Mid-Flood	Fine	IS17	9:48:00	5.5	Middle	2	2	28.60	7.80	18.40	77.2	5.40	17.7	5.0	
HKBCF	HY/2013/01	2018-07-04	Mid-Flood	Fine	IS17	9:48:00	10.0	Bottom	3	1	28.30	7.90	19.40	76.2	5.30	5.4	4.7	
HKBCF	HY/2013/01	2018-07-04	Mid-Flood	Fine	IS17	9:48:00	10.0	Bottom	3	2	28.40	7.80	19.20	75.8	5.30	5.8	4.3	
HKBCF	HY/2013/01	2018-07-04	Mid-Flood	Fine	IS(Mf)16	9:55:00	1.0	Surface	1	1	28.50	7.90	18.10	79.6	5.60	4.5	5.2	
HKBCF	HY/2013/01	2018-07-04	Mid-Flood	Fine	IS(Mf)16	9:55:00	1.0	Surface	1	2	28.60	7.90	17.90	79.4	5.60	5.2	4.1	
HKBCF	HY/2013/01	2018-07-04	Mid-Flood	Fine	IS(Mf)16	9:55:00		Middle	2	1								
HKBCF	HY/2013/01	2018-07-04	Mid-Flood	Fine	IS(Mf)16	9:55:00		Middle	2	2								
HKBCF	HY/2013/01	2018-07-04	Mid-Flood	Fine	IS(Mf)16	9:55:00	4.7	Bottom	3	1	28.40	7.90	18.90	78.4	5.50	5.7	4.2	
HKBCF	HY/2013/01	2018-07-04	Mid-Flood	Fine	IS(Mf)16	9:55:00	4.7	Bottom	3	2	28.50	7.80	18.70	77.6	5.40	6.5	5.1	
HKBCF	HY/2013/01	2018-07-04	Mid-Flood	Fine	IS8	10:18:00	1.0	Surface	1	1	28.70	7.90	17.10	81.6	5.70	5.7	5.8	
HKBCF	HY/2013/01	2018-07-04	Mid-Flood	Fine	IS8	10:18:00	1.0	Surface	1	2	28.80	7.90	16.90	81.7	5.70	6.5	5.4	
HKBCF	HY/2013/01	2018-07-04	Mid-Flood	Fine	IS8	10:18:00		Middle	2	1								
HKBCF	HY/2013/01	2018-07-04	Mid-Flood	Fine	IS8	10:18:00		Middle	2	2								
HKBCF	HY/2013/01	2018-07-04	Mid-Flood	Fine	IS8	10:18:00	3.1	Bottom	3	1	28.50	7.90	17.60	80.2	5.60	8.1	4.7	
HKBCF	HY/2013/01	2018-07-04	Mid-Flood	Fine	IS8	10:18:00	3.1	Bottom	3	2	28.70	7.90	17.40	80.0	5.60	8.9	4.4	
HKBCF	HY/2013/01	2018-07-04	Mid-Flood	Fine	SR4(N)	10:11:00	1.0	Surface	1	1	28.60	7.90	17.40	79.2	5.60	5.8	5.8	
HKBCF	HY/2013/01	2018-07-04	Mid-Flood	Fine	SR4(N)	10:11:00	1.0	Surface	1	2	28.70	7.90	17.30	78.8	5.50	6.3	6.0	
HKBCF	HY/2013/01	2018-07-04	Mid-Flood	Fine	SR4(N)	10:11:00		Middle	2	1								
HKBCF	HY/2013/01	2018-07-04	Mid-Flood	Fine	SR4(N)	10:11:00		Middle	2	2								
HKBCF	HY/2013/01	2018-07-04	Mid-Flood	Fine	SR4(N)	10:11:00	2.9	Bottom	3	1	28.50	7.90	18.60	79.4	5.60	5.5	5.7	
HKBCF	HY/2013/01	2018-07-04	Mid-Flood	Fine	SR4(N)	10:11:00	2.9	Bottom	3	2	28.60	7.80	18.40	78.6	5.50	6.2	6.0	

Project	Works	Date (yyyy-mm-dd)	Tide	Weather Condition	Station	Time	Depth, m	Level	Level_Code	Replicate	Temperature, °C	pH	Salinity, ppt	DO, %	DO, mg/L	Turbidity, NTU	SS, mg/L	Site Observation
HKBCF	HY/2013/01	2018-07-04	Mid-Flood	Fine	IS(Mf)9	10:25:00	1.0	Surface	1	1	28.80	7.90	17.30	81.4	5.70	5.2	4.3	
HKBCF	HY/2013/01	2018-07-04	Mid-Flood	Fine	IS(Mf)9	10:25:00	1.0	Surface	1	2	28.90	7.90	17.20	81.4	5.70	5.9	5.0	
HKBCF	HY/2013/01	2018-07-04	Mid-Flood	Fine	IS(Mf)9	10:25:00		Middle	2	1								
HKBCF	HY/2013/01	2018-07-04	Mid-Flood	Fine	IS(Mf)9	10:25:00		Middle	2	2								
HKBCF	HY/2013/01	2018-07-04	Mid-Flood	Fine	IS(Mf)9	10:25:00	2.3	Bottom	3	1	28.50	7.90	18.20	80.0	5.60	6.5	4.9	
HKBCF	HY/2013/01	2018-07-04	Mid-Flood	Fine	IS(Mf)9	10:25:00	2.3	Bottom	3	2	28.70	7.90	18.00	79.5	5.60	7.2	3.9	
HKBCF	HY/2013/01	2018-07-04	Mid-Flood	Fine	IS7	10:35:00		Surface	1	1								
HKBCF	HY/2013/01	2018-07-04	Mid-Flood	Fine	IS7	10:35:00		Surface	1	2								
HKBCF	HY/2013/01	2018-07-04	Mid-Flood	Fine	IS7	10:35:00	1.4	Middle	2	1	28.80	7.90	18.30	85.9	6.00	5.8	4.6	
HKBCF	HY/2013/01	2018-07-04	Mid-Flood	Fine	IS7	10:35:00	1.4	Middle	2	2	28.90	7.90	18.10	86.0	6.00	7.0	5.2	
HKBCF	HY/2013/01	2018-07-04	Mid-Flood	Fine	IS7	10:35:00		Bottom	3	1								
HKBCF	HY/2013/01	2018-07-04	Mid-Flood	Fine	IS7	10:35:00		Bottom	3	2								
HKBCF	HY/2013/01	2018-07-04	Mid-Flood	Fine	IS(Mf)6	10:44:00		Surface	1	1								
HKBCF	HY/2013/01	2018-07-04	Mid-Flood	Fine	IS(Mf)6	10:44:00		Surface	1	2								
HKBCF	HY/2013/01	2018-07-04	Mid-Flood	Fine	IS(Mf)6	10:44:00	1.3	Middle	2	1	28.90	7.90	18.70	83.3	5.80	6.3	6.0	
HKBCF	HY/2013/01	2018-07-04	Mid-Flood	Fine	IS(Mf)6	10:44:00	1.3	Middle	2	2	29.00	7.90	18.50	83.1	5.80	6.9	5.9	
HKBCF	HY/2013/01	2018-07-04	Mid-Flood	Fine	IS(Mf)6	10:44:00		Bottom	3	1								
HKBCF	HY/2013/01	2018-07-04	Mid-Flood	Fine	IS(Mf)6	10:44:00		Bottom	3	2								
HKBCF	HY/2013/01	2018-07-04	Mid-Flood	Fine	IS5	11:20:00	1.0	Surface	1	1	28.90	7.90	18.80	79.9	5.60	5.0	4.8	
HKBCF	HY/2013/01	2018-07-04	Mid-Flood	Fine	IS5	11:20:00	1.0	Surface	1	2	29.00	7.90	18.70	79.9	5.50	5.4	6.0	
HKBCF	HY/2013/01	2018-07-04	Mid-Flood	Fine	IS5	11:20:00	4.8	Middle	2	1	28.60	7.80	19.60	70.5	4.90	8.1	6.6	
HKBCF	HY/2013/01	2018-07-04	Mid-Flood	Fine	IS5	11:20:00	4.8	Middle	2	2	28.80	7.80	19.40	70.5	4.90	6.9	7.2	
HKBCF	HY/2013/01	2018-07-04	Mid-Flood	Fine	IS5	11:20:00	8.6	Bottom	3	1	28.00	7.80	22.00	61.5	4.30	19.0	6.4	
HKBCF	HY/2013/01	2018-07-04	Mid-Flood	Fine	IS5	11:20:00	8.6	Bottom	3	2	28.10	7.80	21.70	62.0	4.30	18.0	5.7	
HKBCF	HY/2013/01	2018-07-04	Mid-Flood	Fine	SR3(N)	11:26:00	1.0	Surface	1	1	28.90	7.90	18.80	81.7	5.70	5.5	7.7	
HKBCF	HY/2013/01	2018-07-04	Mid-Flood	Fine	SR3(N)	11:26:00	1.0	Surface	1	2	29.10	7.90	18.60	81.6	5.70	6.1	6.7	
HKBCF	HY/2013/01	2018-07-04	Mid-Flood	Fine	SR3(N)	11:26:00		Middle	2	1								
HKBCF	HY/2013/01	2018-07-04	Mid-Flood	Fine	SR3(N)	11:26:00		Middle	2	2								
HKBCF	HY/2013/01	2018-07-04	Mid-Flood	Fine	SR3(N)	11:26:00	2.5	Bottom	3	1	28.50	7.90	20.00	72.8	5.10	9.2	7.9	
HKBCF	HY/2013/01	2018-07-04	Mid-Flood	Fine	SR3(N)	11:26:00	2.5	Bottom	3	2	28.70	7.80	19.80	72.0	5.00	10.2	6.4	
HKBCF	HY/2013/01	2018-07-06	Mid-Ebb	Cloudy	SR10A(N)	18:36:00	1.0	Surface	1	1	29.50	8.10	15.80	103.5	7.20	2.2	5.4	
HKBCF	HY/2013/01	2018-07-06	Mid-Ebb	Cloudy	SR10A(N)	18:36:00	1.0	Surface	1	2	29.60	8.20	15.70	103.9	7.30	2.3	5.2	
HKBCF	HY/2013/01	2018-07-06	Mid-Ebb	Cloudy	SR10A(N)	18:36:00	6.7	Middle	2	1	29.10	8.10	17.10	94.1	6.60	2.4	6.0	
HKBCF	HY/2013/01	2018-07-06	Mid-Ebb	Cloudy	SR10A(N)	18:36:00	6.7	Middle	2	2	29.20	8.10	17.00	94.3	6.60	2.6	4.8	
HKBCF	HY/2013/01	2018-07-06	Mid-Ebb	Cloudy	SR10A(N)	18:36:00	12.3	Bottom	3	1	26.20	8.00	27.20	59.0	4.10	5.8	5.8	
HKBCF	HY/2013/01	2018-07-06	Mid-Ebb	Cloudy	SR10A(N)	18:36:00	12.3	Bottom	3	2	26.20	8.00	27.20	59.1	4.10	5.6	4.3	
HKBCF	HY/2013/01	2018-07-06	Mid-Ebb	Cloudy	SR10B(N2)	18:33:00	1.0	Surface	1	1	28.50	8.10	19.30	89.8	6.30	2.9	6.6	
HKBCF	HY/2013/01	2018-07-06	Mid-Ebb	Cloudy	SR10B(N2)	18:33:00	1.0	Surface	1	2	28.60	8.10	19.10	90.0	6.30	2.8	6.1	
HKBCF	HY/2013/01	2018-07-06	Mid-Ebb	Cloudy	SR10B(N2)	18:33:00		Middle	2	1								
HKBCF	HY/2013/01	2018-07-06	Mid-Ebb	Cloudy	SR10B(N2)	18:33:00		Middle	2	2								
HKBCF	HY/2013/01	2018-07-06	Mid-Ebb	Cloudy	SR10B(N2)	18:33:00	4.8	Bottom	3	1	26.30	8.00	26.40	64.9	4.50	7.6	6.8	
HKBCF	HY/2013/01	2018-07-06	Mid-Ebb	Cloudy	SR10B(N2)	18:33:00	4.8	Bottom	3	2	26.50	8.00	26.00	67.5	4.70	8.0	7.5	
HKBCF	HY/2013/01	2018-07-06	Mid-Ebb	Cloudy	CSA	18:07:00	1.0	Surface	1	1	29.40	8.20	15.00	95.2	6.70	3.6	3.9	
HKBCF	HY/2013/01	2018-07-06	Mid-Ebb	Cloudy	CSA	18:07:00	1.0	Surface	1	2	29.50	8.10	15.10	92.1	6.50	3.1	3.3	
HKBCF	HY/2013/01	2018-07-06	Mid-Ebb	Cloudy	CSA	18:07:00	16.4	Middle	2	1	27.50	8.00	22.40	63.6	4.40	4.7	4.7	
HKBCF	HY/2013/01	2018-07-06	Mid-Ebb	Cloudy	CSA	18:07:00	16.4	Middle	2	2	27.50	7.90	22.60	61.3	4.30	4.3	4.7	
HKBCF	HY/2013/01	2018-07-06	Mid-Ebb	Cloudy	CSA	18:07:00	31.8	Bottom	3	1	25.40	8.00	29.70	51.1	3.50	5.4	4.7	
HKBCF	HY/2013/01	2018-07-06	Mid-Ebb	Cloudy	CSA	18:07:00	31.8	Bottom	3	2	25.50	7.90	30.00	47.5	3.30	4.9	3.4	
HKBCF	HY/2013/01	2018-07-06	Mid-Ebb	Cloudy	CS6	17:57:00	1.0	Surface	1	1	29.50	8.10	15.40	96.2	6.80	4.2	3.1	
HKBCF	HY/2013/01	2018-07-06	Mid-Ebb	Cloudy	CS6	17:57:00	1.0	Surface	1	2	29.50	8.00	14.60	92.9	6.50	4.2	4.3	
HKBCF	HY/2013/01	2018-07-06	Mid-Ebb	Cloudy	CS6	17:57:00	4.3	Middle	2	1	28.80	8.00	17.70	78.0	5.50	4.3	4.6	
HKBCF	HY/2013/01	2018-07-06	Mid-Ebb	Cloudy	CS6	17:57:00	4.3	Middle	2	2	28.80	7.90	17.80	75.5	5.30	4.1	4.6	
HKBCF	HY/2013/01	2018-07-06	Mid-Ebb	Cloudy	CS6	17:57:00	7.6	Bottom	3	1	27.20	8.00	21.70	64.9	4.50	4.2	3.6	
HKBCF	HY/2013/01	2018-07-06	Mid-Ebb	Cloudy	CS6	17:57:00	7.6	Bottom	3	2	27.20	7.90	21.90	62.1	4.30	4.3	4.2	
HKBCF	HY/2013/01	2018-07-06	Mid-Ebb	Cloudy	CS4	17:06:00	1.0	Surface	1	1	29.60	8.10	13.10	90.5	6.40	6.0	5.0	
HKBCF	HY/2013/01	2018-07-06	Mid-Ebb	Cloudy	CS4	17:06:00	1.0	Surface	1	2	29.60	8.00	13.20	88.4	6.30	6.6	5.7	
HKBCF	HY/2013/01	2018-07-06	Mid-Ebb	Cloudy	CS4	17:06:00	8.2	Middle	2	1	26.00	8.00	28.60	47.7	3.30	9.9	4.9	
HKBCF	HY/2013/01	2018-07-06	Mid-Ebb	Cloudy	CS4	17:06:00	8.2	Middle	2	2	26.10	7.90	28.80	45.5	3.10	9.2	4.8	
HKBCF	HY/2013/01	2018-07-06	Mid-Ebb	Cloudy	CS4	17:06:00	15.3	Bottom	3	1	25.10	8.00	31.00	44.7	3.10	13.5	5.6	
HKBCF	HY/2013/01	2018-07-06	Mid-Ebb	Cloudy	CS4	17:06:00	15.3	Bottom	3	2	25.10	7.90	31.30	42.8	3.00	13.1	5.9	
HKBCF	HY/2013/01	2018-07-06	Mid-Ebb	Cloudy	SR6	16:42:00	1.0	Surface	1	1	30.10	8.20	10.80	105.0	7.50	3.6	3.1	
HKBCF	HY/2013/01	2018-07-06	Mid-Ebb	Cloudy	SR6	16:42:00	1.0	Surface	1	2	30.20	8.10	11.00	101.3	7.20	3.8	4.0	
HKBCF	HY/2013/01	2018-07-06	Mid-Ebb	Cloudy	SR6	16:42:00		Middle	2	1								
HKBCF	HY/2013/01	2018-07-06	Mid-Ebb	Cloudy	SR6	16:42:00		Middle	2	2								
HKBCF	HY/2013/01	2018-07-06	Mid-Ebb	Cloudy	SR6	16:42:00	3.2	Bottom	3	1	29.20	8.10	14.20	90.4	6.40	6.7	4.5	
HKBCF	HY/2013/01	2018-07-06	Mid-Ebb	Cloudy	SR6	16:42:00	3.2	Bottom	3	2	29.20	8.00	14.90	90.1	6.40	6.6	3.1	
HKBCF	HY/2013/01	2018-07-06	Mid-Ebb	Cloudy	CS(Mf)3(N)	16:53:00	1.0	Surface	1	1	29.60	8.20	12.90	95.8	6.80	4.7	2.8	
HKBCF	HY/2013/01	2018-07-06	Mid-Ebb	Cloudy	CS(Mf)3(N)	16:53:00	1.0	Surface	1	2	29.60	8.10	13.00	93.5	6.60	4.7	2.7	

Project	Works	Date (yyyy-mm-dd)	Tide	Weather Condition	Station	Time	Depth, m	Level	Level_Code	Replicate	Temperature, °C	pH	Salinity, ppt	DO, %	DO, mg/L	Turbidity, NTU	SS, mg/L	Site Observation
HKBCF	HY/2013/01	2018-07-06	Mid-Ebb	Cloudy	CS(Mf)3(N)	16:53:00	3.5	Middle	2	1	28.50	8.00	17.50	71.0	5.00	4.8	4.8	
HKBCF	HY/2013/01	2018-07-06	Mid-Ebb	Cloudy	CS(Mf)3(N)	16:53:00	3.5	Middle	2	2	28.60	7.90	18.00	69.1	4.90	4.7	4.9	
HKBCF	HY/2013/01	2018-07-06	Mid-Ebb	Cloudy	CS(Mf)3(N)	16:53:00	6.0	Bottom	3	1	27.20	7.90	24.60	55.6	3.80	13.6	5.8	
HKBCF	HY/2013/01	2018-07-06	Mid-Ebb	Cloudy	CS(Mf)3(N)	16:53:00	6.0	Bottom	3	2	27.20	7.90	24.80	52.8	3.60	13.7	7.2	
HKBCF	HY/2013/01	2018-07-06	Mid-Ebb	Cloudy	SR5(N)	17:24:00	1.0	Surface	1	1	29.30	8.20	12.90	97.7	7.00	4.1	4.8	
HKBCF	HY/2013/01	2018-07-06	Mid-Ebb	Cloudy	SR5(N)	17:24:00	1.0	Surface	1	2	29.40	8.10	13.00	98.2	7.00	4.6	4.7	
HKBCF	HY/2013/01	2018-07-06	Mid-Ebb	Cloudy	SR5(N)	17:24:00	4.5	Middle	2	1	28.20	8.00	18.20	78.2	5.50	5.4	5.5	
HKBCF	HY/2013/01	2018-07-06	Mid-Ebb	Cloudy	SR5(N)	17:24:00	4.5	Middle	2	2	28.30	7.90	18.40	75.9	5.40	5.2	5.2	
HKBCF	HY/2013/01	2018-07-06	Mid-Ebb	Cloudy	SR5(N)	17:24:00	8.0	Bottom	3	1	27.40	8.00	22.80	64.0	4.50	8.5	6.6	
HKBCF	HY/2013/01	2018-07-06	Mid-Ebb	Cloudy	SR5(N)	17:24:00	8.0	Bottom	3	2	27.50	7.90	23.10	61.2	4.30	8.0	7.1	
HKBCF	HY/2013/01	2018-07-06	Mid-Ebb	Cloudy	IS10(N)	17:28:00	1.0	Surface	1	1	29.70	8.20	13.50	97.4	6.90	4.6	4.9	
HKBCF	HY/2013/01	2018-07-06	Mid-Ebb	Cloudy	IS10(N)	17:28:00	1.0	Surface	1	2	29.70	8.10	13.60	95.0	6.70	4.7	4.6	
HKBCF	HY/2013/01	2018-07-06	Mid-Ebb	Cloudy	IS10(N)	17:28:00	6.3	Middle	2	1	27.90	8.00	21.10	64.6	4.50	7.1	6.8	
HKBCF	HY/2013/01	2018-07-06	Mid-Ebb	Cloudy	IS10(N)	17:28:00	6.3	Middle	2	2	27.90	7.90	21.20	63.0	4.40	7.4	7.4	
HKBCF	HY/2013/01	2018-07-06	Mid-Ebb	Cloudy	IS10(N)	17:28:00	11.6	Bottom	3	1	26.10	7.90	28.40	45.9	3.20	18.9	7.9	
HKBCF	HY/2013/01	2018-07-06	Mid-Ebb	Cloudy	IS10(N)	17:28:00	11.6	Bottom	3	2	26.10	7.80	28.60	46.1	3.20	18.4	8.4	
HKBCF	HY/2013/01	2018-07-06	Mid-Ebb	Cloudy	IS(Mf)11	17:34:00	1.0	Surface	1	1	29.60	8.20	13.90	99.3	7.00	6.0	6.9	
HKBCF	HY/2013/01	2018-07-06	Mid-Ebb	Cloudy	IS(Mf)11	17:34:00	1.0	Surface	1	2	29.70	8.10	14.00	96.5	6.80	5.1	5.6	
HKBCF	HY/2013/01	2018-07-06	Mid-Ebb	Cloudy	IS(Mf)11	17:34:00	5.4	Middle	2	1	29.20	8.20	16.40	84.6	5.90	6.3	5.6	
HKBCF	HY/2013/01	2018-07-06	Mid-Ebb	Cloudy	IS(Mf)11	17:34:00	5.4	Middle	2	2	29.20	8.10	16.50	82.8	5.80	6.2	5.6	
HKBCF	HY/2013/01	2018-07-06	Mid-Ebb	Cloudy	IS(Mf)11	17:34:00	9.8	Bottom	3	1	26.30	8.00	27.40	51.9	3.60	10.2	5.9	
HKBCF	HY/2013/01	2018-07-06	Mid-Ebb	Cloudy	IS(Mf)11	17:34:00	9.8	Bottom	3	2	26.30	7.90	27.70	51.6	3.60	10.4	7.4	
HKBCF	HY/2013/01	2018-07-06	Mid-Ebb	Cloudy	CS(Mf)5	18:02:00	1.0	Surface	1	1	29.00	8.10	16.60	89.3	6.30	2.8	3.7	
HKBCF	HY/2013/01	2018-07-06	Mid-Ebb	Cloudy	CS(Mf)5	18:02:00	1.0	Surface	1	2	29.10	8.10	16.40	90.0	6.30	3.1	4.3	
HKBCF	HY/2013/01	2018-07-06	Mid-Ebb	Cloudy	CS(Mf)5	18:02:00	6.2	Middle	2	1	27.30	8.00	23.20	64.6	4.50	2.8	4.7	
HKBCF	HY/2013/01	2018-07-06	Mid-Ebb	Cloudy	CS(Mf)5	18:02:00	6.2	Middle	2	2	27.40	8.00	23.00	64.3	4.50	3.0	5.2	
HKBCF	HY/2013/01	2018-07-06	Mid-Ebb	Cloudy	CS(Mf)5	18:02:00	11.3	Bottom	3	1	26.60	8.00	26.00	68.4	4.70	3.0	4.4	
HKBCF	HY/2013/01	2018-07-06	Mid-Ebb	Cloudy	CS(Mf)5	18:02:00	11.3	Bottom	3	2	26.70	7.90	25.70	66.7	4.60	3.3	3.4	
HKBCF	HY/2013/01	2018-07-06	Mid-Ebb	Cloudy	SR7	17:40:00	1.0	Surface	1	1	29.70	8.20	14.10	102.5	7.20	5.9	4.3	
HKBCF	HY/2013/01	2018-07-06	Mid-Ebb	Cloudy	SR7	17:40:00	1.0	Surface	1	2	29.70	8.10	14.30	98.8	6.90	5.0	4.1	
HKBCF	HY/2013/01	2018-07-06	Mid-Ebb	Cloudy	SR7	17:40:00		Middle	2	1								
HKBCF	HY/2013/01	2018-07-06	Mid-Ebb	Cloudy	SR7	17:40:00		Middle	2	2								
HKBCF	HY/2013/01	2018-07-06	Mid-Ebb	Cloudy	SR7	17:40:00	3.4	Bottom	3	1	29.60	8.20	14.40	101.8	7.20	6.4	4.0	
HKBCF	HY/2013/01	2018-07-06	Mid-Ebb	Cloudy	SR7	17:40:00	3.4	Bottom	3	2	29.70	8.10	14.50	98.1	6.90	6.5	4.3	
HKBCF	HY/2013/01	2018-07-06	Mid-Ebb	Cloudy	IS17	17:46:00	1.0	Surface	1	1	29.50	8.10	14.60	101.6	7.10	4.3	3.5	
HKBCF	HY/2013/01	2018-07-06	Mid-Ebb	Cloudy	IS17	17:46:00	1.0	Surface	1	2	29.70	8.20	14.40	101.7	7.10	4.6	4.5	
HKBCF	HY/2013/01	2018-07-06	Mid-Ebb	Cloudy	IS17	17:46:00	5.2	Middle	2	1	28.50	8.00	18.80	79.6	5.60	3.7	4.6	
HKBCF	HY/2013/01	2018-07-06	Mid-Ebb	Cloudy	IS17	17:46:00	5.2	Middle	2	2	28.60	8.00	18.60	80.5	5.60	3.5	4.4	
HKBCF	HY/2013/01	2018-07-06	Mid-Ebb	Cloudy	IS17	17:46:00	9.3	Bottom	3	1	25.80	7.90	28.80	45.3	3.10	4.6	3.6	
HKBCF	HY/2013/01	2018-07-06	Mid-Ebb	Cloudy	IS17	17:46:00	9.3	Bottom	3	2	25.90	7.90	28.50	44.1	3.10	4.6	4.6	
HKBCF	HY/2013/01	2018-07-06	Mid-Ebb	Cloudy	IS(Mf)16	17:40:00	1.0	Surface	1	1	29.10	8.00	17.90	87.7	6.10	5.7	3.8	
HKBCF	HY/2013/01	2018-07-06	Mid-Ebb	Cloudy	IS(Mf)16	17:40:00	1.0	Surface	1	2	29.20	8.00	17.70	88.1	6.10	5.6	4.4	
HKBCF	HY/2013/01	2018-07-06	Mid-Ebb	Cloudy	IS(Mf)16	17:40:00		Middle	2	1								
HKBCF	HY/2013/01	2018-07-06	Mid-Ebb	Cloudy	IS(Mf)16	17:40:00		Middle	2	2								
HKBCF	HY/2013/01	2018-07-06	Mid-Ebb	Cloudy	IS(Mf)16	17:40:00	4.2	Bottom	3	1	28.40	8.00	19.30	73.8	5.20	4.2	3.0	
HKBCF	HY/2013/01	2018-07-06	Mid-Ebb	Cloudy	IS(Mf)16	17:40:00	4.2	Bottom	3	2	28.50	8.00	19.10	73.6	5.10	4.0	2.8	
HKBCF	HY/2013/01	2018-07-06	Mid-Ebb	Cloudy	IS8	17:18:00	1.0	Surface	1	1	30.00	8.10	16.90	107.8	7.40	4.5	3.1	
HKBCF	HY/2013/01	2018-07-06	Mid-Ebb	Cloudy	IS8	17:18:00	1.0	Surface	1	2	30.10	8.20	16.70	108.8	7.50	5.0	3.1	
HKBCF	HY/2013/01	2018-07-06	Mid-Ebb	Cloudy	IS8	17:18:00		Middle	2	1								
HKBCF	HY/2013/01	2018-07-06	Mid-Ebb	Cloudy	IS8	17:18:00		Middle	2	2								
HKBCF	HY/2013/01	2018-07-06	Mid-Ebb	Cloudy	IS8	17:18:00	2.6	Bottom	3	1	29.30	8.10	17.80	94.9	6.60	7.2	4.0	
HKBCF	HY/2013/01	2018-07-06	Mid-Ebb	Cloudy	IS8	17:18:00	2.6	Bottom	3	2	29.40	8.00	17.70	94.7	6.60	7.7	4.6	
HKBCF	HY/2013/01	2018-07-06	Mid-Ebb	Cloudy	SR4(N)	17:24:00	1.0	Surface	1	1	29.40	8.00	17.40	86.1	6.00	7.8	2.8	
HKBCF	HY/2013/01	2018-07-06	Mid-Ebb	Cloudy	SR4(N)	17:24:00	1.0	Surface	1	2	29.60	8.00	17.20	89.8	6.20	7.5	3.0	
HKBCF	HY/2013/01	2018-07-06	Mid-Ebb	Cloudy	SR4(N)	17:24:00		Middle	2	1								
HKBCF	HY/2013/01	2018-07-06	Mid-Ebb	Cloudy	SR4(N)	17:24:00		Middle	2	2								
HKBCF	HY/2013/01	2018-07-06	Mid-Ebb	Cloudy	SR4(N)	17:24:00	3.2	Bottom	3	1	28.70	7.90	18.60	71.5	5.00	10.2	5.4	
HKBCF	HY/2013/01	2018-07-06	Mid-Ebb	Cloudy	SR4(N)	17:24:00	3.2	Bottom	3	2	28.80	7.90	18.40	70.5	4.90	10.2	4.6	
HKBCF	HY/2013/01	2018-07-06	Mid-Ebb	Cloudy	IS(Mf)9	17:10:00	1.0	Surface	1	1	29.20	8.10	17.40	96.4	6.70	4.1	2.3	
HKBCF	HY/2013/01	2018-07-06	Mid-Ebb	Cloudy	IS(Mf)9	17:10:00	1.0	Surface	1	2	29.30	8.10	17.20	96.5	6.70	4.4	2.8	
HKBCF	HY/2013/01	2018-07-06	Mid-Ebb	Cloudy	IS(Mf)9	17:10:00		Middle	2	1								
HKBCF	HY/2013/01	2018-07-06	Mid-Ebb	Cloudy	IS(Mf)9	17:10:00		Middle	2	2								
HKBCF	HY/2013/01	2018-07-06	Mid-Ebb	Cloudy	IS(Mf)9	17:10:00	2.2	Bottom	3	1	29.10	8.00	17.60	90.6	6.30	10.1	3.7	
HKBCF	HY/2013/01	2018-07-06	Mid-Ebb	Cloudy	IS(Mf)9	17:10:00	2.2	Bottom	3	2	29.20	8.00	17.40	90.7	6.30	10.3	2.7	
HKBCF	HY/2013/01	2018-07-06	Mid-Ebb	Cloudy	IS7	17:02:00		Surface	1	1								
HKBCF	HY/2013/01	2018-07-06	Mid-Ebb	Cloudy	IS7	17:02:00		Surface	1	2								
HKBCF	HY/2013/01	2018-07-06	Mid-Ebb	Cloudy	IS7	17:02:00	1.4	Middle	2	1	29.70	8.20	16.60	111.2	7.70	4.2	2.7	
HKBCF	HY/2013/01	2018-07-06	Mid-Ebb	Cloudy	IS7	17:02:00	1.4	Middle	2	2	29.80	8.20	16.40	111.7	7.70	4.4	4.1	

Project	Works	Date (yyyy-mm-dd)	Tide	Weather Condition	Station	Time	Depth, m	Level	Level_Code	Replicate	Temperature, °C	pH	Salinity, ppt	DO, %	DO, mg/L	Turbidity, NTU	SS, mg/L	Site Observation
HKBCF	HY/2013/01	2018-07-06	Mid-Ebb	Cloudy	IS7	17:02:00		Bottom	3	1								
HKBCF	HY/2013/01	2018-07-06	Mid-Ebb	Cloudy	IS7	17:02:00		Bottom	3	2								
HKBCF	HY/2013/01	2018-07-06	Mid-Ebb	Cloudy	IS(Mf)6	16:55:00		Surface	1	1								
HKBCF	HY/2013/01	2018-07-06	Mid-Ebb	Cloudy	IS(Mf)6	16:55:00		Surface	1	2								
HKBCF	HY/2013/01	2018-07-06	Mid-Ebb	Cloudy	IS(Mf)6	16:55:00	1.3	Middle	2	1	29.90	8.10	17.40	106.7	7.30	3.9	2.4	
HKBCF	HY/2013/01	2018-07-06	Mid-Ebb	Cloudy	IS(Mf)6	16:55:00	1.3	Middle	2	2	30.00	8.10	17.30	106.7	7.30	4.1	3.5	
HKBCF	HY/2013/01	2018-07-06	Mid-Ebb	Cloudy	IS(Mf)6	16:55:00		Bottom	3	1								
HKBCF	HY/2013/01	2018-07-06	Mid-Ebb	Cloudy	IS(Mf)6	16:55:00		Bottom	3	2								
HKBCF	HY/2013/01	2018-07-06	Mid-Ebb	Cloudy	IS5	16:48:00	1.0	Surface	1	1	29.90	8.00	16.60	97.7	6.80	5.7	5.1	
HKBCF	HY/2013/01	2018-07-06	Mid-Ebb	Cloudy	IS5	16:48:00	1.0	Surface	1	2	30.00	8.10	16.30	100.1	6.90	6.0	6.3	
HKBCF	HY/2013/01	2018-07-06	Mid-Ebb	Cloudy	IS5	16:48:00	4.1	Middle	2	1	29.60	8.00	18.20	85.1	5.90	6.3	6.3	
HKBCF	HY/2013/01	2018-07-06	Mid-Ebb	Cloudy	IS5	16:48:00	4.1	Middle	2	2	29.70	8.00	18.00	85.5	5.90	6.5	6.7	
HKBCF	HY/2013/01	2018-07-06	Mid-Ebb	Cloudy	IS5	16:48:00	7.1	Bottom	3	1	28.20	7.90	21.70	57.6	4.00	8.6	6.9	
HKBCF	HY/2013/01	2018-07-06	Mid-Ebb	Cloudy	IS5	16:48:00	7.1	Bottom	3	2	28.30	7.90	21.50	57.2	4.00	9.3	5.7	
HKBCF	HY/2013/01	2018-07-06	Mid-Ebb	Cloudy	SR3(N)	16:42:00	1.0	Surface	1	1	29.90	8.10	17.20	98.0	6.80	5.7	3.3	
HKBCF	HY/2013/01	2018-07-06	Mid-Ebb	Cloudy	SR3(N)	16:42:00	1.0	Surface	1	2	29.90	8.10	17.00	98.1	6.80	5.8	3.9	
HKBCF	HY/2013/01	2018-07-06	Mid-Ebb	Cloudy	SR3(N)	16:42:00		Middle	2	1								
HKBCF	HY/2013/01	2018-07-06	Mid-Ebb	Cloudy	SR3(N)	16:42:00		Middle	2	2								
HKBCF	HY/2013/01	2018-07-06	Mid-Ebb	Cloudy	SR3(N)	16:42:00	3.5	Bottom	3	1	29.80	8.10	18.10	92.6	6.40	7.8	9.0	
HKBCF	HY/2013/01	2018-07-06	Mid-Ebb	Cloudy	SR3(N)	16:42:00	3.5	Bottom	3	2	29.90	8.00	17.90	92.7	6.40	7.4	7.1	
HKBCF	HY/2013/01	2018-07-06	Mid-Flood	Cloudy	SR10A(N)	11:00:00	1.0	Surface	1	1	29.00	8.00	15.60	90.0	6.40	3.4	5.3	
HKBCF	HY/2013/01	2018-07-06	Mid-Flood	Cloudy	SR10A(N)	11:00:00	1.0	Surface	1	2	29.10	8.10	15.40	90.7	6.40	3.3	4.8	
HKBCF	HY/2013/01	2018-07-06	Mid-Flood	Cloudy	SR10A(N)	11:00:00	6.8	Middle	2	1	26.60	8.00	25.80	54.7	3.80	3.7	4.4	
HKBCF	HY/2013/01	2018-07-06	Mid-Flood	Cloudy	SR10A(N)	11:00:00	6.8	Middle	2	2	26.70	7.90	25.50	54.3	3.80	3.6	4.6	
HKBCF	HY/2013/01	2018-07-06	Mid-Flood	Cloudy	SR10A(N)	11:00:00	12.6	Bottom	3	1	25.60	8.10	29.60	47.5	3.30	4.0	5.4	
HKBCF	HY/2013/01	2018-07-06	Mid-Flood	Cloudy	SR10A(N)	11:00:00	12.6	Bottom	3	2	25.60	7.90	29.30	47.3	3.30	4.2	4.4	
HKBCF	HY/2013/01	2018-07-06	Mid-Flood	Cloudy	SR10B(N2)	11:09:00	1.0	Surface	1	1	27.90	8.00	20.40	76.0	5.30	2.4	3.9	
HKBCF	HY/2013/01	2018-07-06	Mid-Flood	Cloudy	SR10B(N2)	11:09:00	1.0	Surface	1	2	28.00	8.00	20.20	75.9	5.30	2.2	5.2	
HKBCF	HY/2013/01	2018-07-06	Mid-Flood	Cloudy	SR10B(N2)	11:09:00	3.8	Middle	2	1	27.80	8.00	20.40	73.2	5.10	2.7	3.9	
HKBCF	HY/2013/01	2018-07-06	Mid-Flood	Cloudy	SR10B(N2)	11:09:00	3.8	Middle	2	2	27.90	8.00	20.30	74.8	5.20	3.3	5.1	
HKBCF	HY/2013/01	2018-07-06	Mid-Flood	Cloudy	SR10B(N2)	11:09:00	6.6	Bottom	3	1	27.30	8.00	22.70	64.3	4.50	3.1	4.3	
HKBCF	HY/2013/01	2018-07-06	Mid-Flood	Cloudy	SR10B(N2)	11:09:00	6.6	Bottom	3	2	27.40	8.00	22.50	64.6	4.50	3.4	5.9	
HKBCF	HY/2013/01	2018-07-06	Mid-Flood	Cloudy	CSA	11:32:00	1.0	Surface	1	1	29.30	8.10	14.70	88.4	6.20	5.9	4.5	
HKBCF	HY/2013/01	2018-07-06	Mid-Flood	Cloudy	CSA	11:32:00	1.0	Surface	1	2	29.40	8.00	14.80	86.9	6.10	6.0	4.1	
HKBCF	HY/2013/01	2018-07-06	Mid-Flood	Cloudy	CSA	11:32:00	16.6	Middle	2	1	28.10	8.00	19.80	68.8	4.80	6.3	4.2	
HKBCF	HY/2013/01	2018-07-06	Mid-Flood	Cloudy	CSA	11:32:00	16.6	Middle	2	2	28.00	7.90	20.20	64.6	4.50	6.9	6.0	
HKBCF	HY/2013/01	2018-07-06	Mid-Flood	Cloudy	CSA	11:32:00	32.2	Bottom	3	1	26.00	8.00	28.10	53.6	3.70	6.9	5.8	
HKBCF	HY/2013/01	2018-07-06	Mid-Flood	Cloudy	CSA	11:32:00	32.2	Bottom	3	2	26.00	7.90	28.40	50.8	3.50	6.9	5.2	
HKBCF	HY/2013/01	2018-07-06	Mid-Flood	Cloudy	CS6	11:43:00	1.0	Surface	1	1	29.20	8.00	13.60	90.3	6.40	4.0	4.8	
HKBCF	HY/2013/01	2018-07-06	Mid-Flood	Cloudy	CS6	11:43:00	1.0	Surface	1	2	29.30	8.00	13.80	87.5	6.20	3.3	4.1	
HKBCF	HY/2013/01	2018-07-06	Mid-Flood	Cloudy	CS6	11:43:00	4.7	Middle	2	1	28.80	8.00	17.50	80.8	5.70	4.0	5.8	
HKBCF	HY/2013/01	2018-07-06	Mid-Flood	Cloudy	CS6	11:43:00	4.7	Middle	2	2	28.90	7.90	16.60	78.1	5.50	3.4	5.1	
HKBCF	HY/2013/01	2018-07-06	Mid-Flood	Cloudy	CS6	11:43:00	8.4	Bottom	3	1	26.40	8.00	26.80	57.4	4.00	6.2	6.7	
HKBCF	HY/2013/01	2018-07-06	Mid-Flood	Cloudy	CS6	11:43:00	8.4	Bottom	3	2	26.40	7.90	27.00	54.7	3.80	6.7	5.1	
HKBCF	HY/2013/01	2018-07-06	Mid-Flood	Cloudy	CS4	12:44:00	1.0	Surface	1	1	29.80	8.10	12.20	92.5	6.60	3.7	4.1	
HKBCF	HY/2013/01	2018-07-06	Mid-Flood	Cloudy	CS4	12:44:00	1.0	Surface	1	2	29.80	8.00	12.30	89.4	6.30	3.9	3.6	
HKBCF	HY/2013/01	2018-07-06	Mid-Flood	Cloudy	CS4	12:44:00	8.1	Middle	2	1	28.70	8.00	16.90	80.5	5.70	3.1	4.1	
HKBCF	HY/2013/01	2018-07-06	Mid-Flood	Cloudy	CS4	12:44:00	8.1	Middle	2	2	28.80	7.90	17.00	77.6	5.50	3.2	3.3	
HKBCF	HY/2013/01	2018-07-06	Mid-Flood	Cloudy	CS4	12:44:00	15.2	Bottom	3	1	27.40	8.00	21.50	63.8	4.50	4.2	6.3	
HKBCF	HY/2013/01	2018-07-06	Mid-Flood	Cloudy	CS4	12:44:00	15.2	Bottom	3	2	27.40	7.90	22.30	60.8	4.20	3.4	7.6	
HKBCF	HY/2013/01	2018-07-06	Mid-Flood	Cloudy	SR6	13:17:00	1.0	Surface	1	1	29.80	8.20	13.70	94.9	6.70	5.0	6.2	
HKBCF	HY/2013/01	2018-07-06	Mid-Flood	Cloudy	SR6	13:17:00	1.0	Surface	1	2	29.80	8.10	13.80	91.4	6.40	4.7	5.5	
HKBCF	HY/2013/01	2018-07-06	Mid-Flood	Cloudy	SR6	13:17:00		Middle	2	1								
HKBCF	HY/2013/01	2018-07-06	Mid-Flood	Cloudy	SR6	13:17:00		Middle	2	2								
HKBCF	HY/2013/01	2018-07-06	Mid-Flood	Cloudy	SR6	13:17:00	3.2	Bottom	3	1	29.50	8.20	13.80	93.8	6.60	5.5	4.4	
HKBCF	HY/2013/01	2018-07-06	Mid-Flood	Cloudy	SR6	13:17:00	3.2	Bottom	3	2	29.50	8.10	13.90	90.7	6.40	4.7	4.2	
HKBCF	HY/2013/01	2018-07-06	Mid-Flood	Cloudy	CS(Mf)3(N)	12:59:00	1.0	Surface	1	1	29.70	8.10	12.00	91.3	6.50	4.0	5.2	
HKBCF	HY/2013/01	2018-07-06	Mid-Flood	Cloudy	CS(Mf)3(N)	12:59:00	1.0	Surface	1	2	29.70	8.00	12.10	88.4	6.30	4.0	5.3	
HKBCF	HY/2013/01	2018-07-06	Mid-Flood	Cloudy	CS(Mf)3(N)	12:59:00	3.5	Middle	2	1	28.30	8.10	14.80	72.2	5.20	5.9	3.6	
HKBCF	HY/2013/01	2018-07-06	Mid-Flood	Cloudy	CS(Mf)3(N)	12:59:00	3.5	Middle	2	2	28.40	8.00	14.90	70.6	5.10	5.3	4.9	
HKBCF	HY/2013/01	2018-07-06	Mid-Flood	Cloudy	CS(Mf)3(N)	12:59:00	6.0	Bottom	3	1	28.00	7.90	21.20	57.7	4.00	16.6	4.6	
HKBCF	HY/2013/01	2018-07-06	Mid-Flood	Cloudy	CS(Mf)3(N)	12:59:00	6.0	Bottom	3	2	28.00	7.80	21.40	54.7	3.80	17.0	5.9	
HKBCF	HY/2013/01	2018-07-06	Mid-Flood	Cloudy	SR5(N)	12:25:00	1.0	Surface	1	1	29.20	8.10	13.70	88.8	6.30	4.5	5.2	
HKBCF	HY/2013/01	2018-07-06	Mid-Flood	Cloudy	SR5(N)	12:25:00	1.0	Surface	1	2	29.30	8.00	13.80	86.5	6.10	4.3	4.2	
HKBCF	HY/2013/01	2018-07-06	Mid-Flood	Cloudy	SR5(N)	12:25:00	4.7	Middle	2	1	28.30	8.00	19.40	68.8	4.80	11.1	3.9	
HKBCF	HY/2013/01	2018-07-06	Mid-Flood	Cloudy	SR5(N)	12:25:00	4.7	Middle	2	2	28.30	7.90	19.60	66.7	4.70	11.9	4.8	
HKBCF	HY/2013/01	2018-07-06	Mid-Flood	Cloudy	SR5(N)	12:25:00	8.4	Bottom	3	1	27.10	8.00	24.50	55.4	3.90	11.7	5.1	
HKBCF	HY/2013/01	2018-07-06	Mid-Flood	Cloudy	SR5(N)	12:25:00	8.4	Bottom	3	2	27.20	7.90	24.30	55.0	3.80	11.2	5.8	

Project	Works	Date (yyyy-mm-dd)	Tide	Weather Condition	Station	Time	Depth, m	Level	Level_Code	Replicate	Temperature, °C	pH	Salinity, ppt	DO, %	DO, mg/L	Turbidity, NTU	SS, mg/L	Site Observation
HKBCF	HY/2013/01	2018-07-06	Mid-Flood	Cloudy	IS10(N)	12:19:00	1.0	Surface	1	1	29.00	8.20	15.50	88.0	6.20	3.1	5.4	
HKBCF	HY/2013/01	2018-07-06	Mid-Flood	Cloudy	IS10(N)	12:19:00	1.0	Surface	1	2	29.00	8.10	15.50	89.2	6.30	3.4	4.5	
HKBCF	HY/2013/01	2018-07-06	Mid-Flood	Cloudy	IS10(N)	12:19:00	6.3	Middle	2	1	27.80	8.00	21.80	65.3	4.50	4.6	4.9	
HKBCF	HY/2013/01	2018-07-06	Mid-Flood	Cloudy	IS10(N)	12:19:00	6.3	Middle	2	2	27.80	7.90	21.80	62.7	4.40	3.9	3.4	
HKBCF	HY/2013/01	2018-07-06	Mid-Flood	Cloudy	IS10(N)	12:19:00	11.6	Bottom	3	1	26.20	8.00	27.80	48.3	3.30	8.5	4.1	
HKBCF	HY/2013/01	2018-07-06	Mid-Flood	Cloudy	IS10(N)	12:19:00	11.6	Bottom	3	2	26.20	7.90	28.00	45.5	3.10	8.9	4.7	
HKBCF	HY/2013/01	2018-07-06	Mid-Flood	Cloudy	IS(Mf)11	12:12:00	1.0	Surface	1	1	29.50	8.10	14.70	92.1	6.50	2.6	3.0	
HKBCF	HY/2013/01	2018-07-06	Mid-Flood	Cloudy	IS(Mf)11	12:12:00	1.0	Surface	1	2	29.60	8.00	14.80	89.5	6.30	2.4	3.6	
HKBCF	HY/2013/01	2018-07-06	Mid-Flood	Cloudy	IS(Mf)11	12:12:00	5.6	Middle	2	1	28.00	8.00	20.70	67.8	4.70	3.5	5.4	
HKBCF	HY/2013/01	2018-07-06	Mid-Flood	Cloudy	IS(Mf)11	12:12:00	5.6	Middle	2	2	28.00	7.90	20.90	65.1	4.50	3.6	6.3	
HKBCF	HY/2013/01	2018-07-06	Mid-Flood	Cloudy	IS(Mf)11	12:12:00	10.2	Bottom	3	1	26.00	7.90	28.60	42.4	2.90	15.4	5.0	
HKBCF	HY/2013/01	2018-07-06	Mid-Flood	Cloudy	IS(Mf)11	12:12:00	10.2	Bottom	3	2	26.00	7.80	28.80	40.1	2.80	15.8	6.3	
HKBCF	HY/2013/01	2018-07-06	Mid-Flood	Cloudy	CS(Mf)5	11:39:00	1.0	Surface	1	1	29.20	8.00	14.90	90.3	6.40	2.9	3.8	
HKBCF	HY/2013/01	2018-07-06	Mid-Flood	Cloudy	CS(Mf)5	11:39:00	1.0	Surface	1	2	29.30	8.10	14.80	90.6	6.40	3.4	5.0	
HKBCF	HY/2013/01	2018-07-06	Mid-Flood	Cloudy	CS(Mf)5	11:39:00	6.2	Middle	2	1	27.10	7.90	24.00	63.9	4.40	2.7	5.6	
HKBCF	HY/2013/01	2018-07-06	Mid-Flood	Cloudy	CS(Mf)5	11:39:00	6.2	Middle	2	2	27.20	8.00	23.80	63.8	4.40	3.2	4.6	
HKBCF	HY/2013/01	2018-07-06	Mid-Flood	Cloudy	CS(Mf)5	11:39:00	11.4	Bottom	3	1	25.20	7.90	30.70	41.9	2.90	11.8	5.8	
HKBCF	HY/2013/01	2018-07-06	Mid-Flood	Cloudy	CS(Mf)5	11:39:00	11.4	Bottom	3	2	25.20	8.00	30.40	41.2	2.90	11.8	4.3	
HKBCF	HY/2013/01	2018-07-06	Mid-Flood	Cloudy	SR7	12:05:00	1.0	Surface	1	1	29.00	8.10	14.60	84.8	6.00	7.8	5.3	
HKBCF	HY/2013/01	2018-07-06	Mid-Flood	Cloudy	SR7	12:05:00	1.0	Surface	1	2	29.10	8.00	14.70	82.0	5.80	7.3	4.0	
HKBCF	HY/2013/01	2018-07-06	Mid-Flood	Cloudy	SR7	12:05:00		Middle	2	1								
HKBCF	HY/2013/01	2018-07-06	Mid-Flood	Cloudy	SR7	12:05:00		Middle	2	2								
HKBCF	HY/2013/01	2018-07-06	Mid-Flood	Cloudy	SR7	12:05:00	3.4	Bottom	3	1	28.20	8.00	19.50	72.5	5.10	10.8	5.3	
HKBCF	HY/2013/01	2018-07-06	Mid-Flood	Cloudy	SR7	12:05:00	3.4	Bottom	3	2	28.30	7.90	19.80	69.1	4.80	10.3	5.8	
HKBCF	HY/2013/01	2018-07-06	Mid-Flood	Cloudy	IS17	12:03:00	1.0	Surface	1	1	29.20	8.10	16.00	96.1	6.70	2.7	4.7	
HKBCF	HY/2013/01	2018-07-06	Mid-Flood	Cloudy	IS17	12:03:00	1.0	Surface	1	2	29.40	8.10	15.80	96.7	6.80	2.9	4.7	
HKBCF	HY/2013/01	2018-07-06	Mid-Flood	Cloudy	IS17	12:03:00	5.3	Middle	2	1	28.80	8.00	17.90	80.2	5.60	3.9	5.9	
HKBCF	HY/2013/01	2018-07-06	Mid-Flood	Cloudy	IS17	12:03:00	5.3	Middle	2	2	28.90	8.00	17.80	80.3	5.60	4.7	6.2	
HKBCF	HY/2013/01	2018-07-06	Mid-Flood	Cloudy	IS17	12:03:00	9.5	Bottom	3	1	27.70	8.00	21.60	67.4	4.70	4.5	4.4	
HKBCF	HY/2013/01	2018-07-06	Mid-Flood	Cloudy	IS17	12:03:00	9.5	Bottom	3	2	27.80	8.00	21.70	66.3	4.60	3.8	4.8	
HKBCF	HY/2013/01	2018-07-06	Mid-Flood	Cloudy	IS(Mf)16	12:10:00	1.0	Surface	1	1	29.10	8.10	16.20	94.0	6.60	2.8	5.1	
HKBCF	HY/2013/01	2018-07-06	Mid-Flood	Cloudy	IS(Mf)16	12:10:00	1.0	Surface	1	2	29.20	8.10	16.10	94.2	6.60	3.0	4.7	
HKBCF	HY/2013/01	2018-07-06	Mid-Flood	Cloudy	IS(Mf)16	12:10:00		Middle	2	1								
HKBCF	HY/2013/01	2018-07-06	Mid-Flood	Cloudy	IS(Mf)16	12:10:00		Middle	2	2								
HKBCF	HY/2013/01	2018-07-06	Mid-Flood	Cloudy	IS(Mf)16	12:10:00	4.8	Bottom	3	1	29.10	8.10	16.30	93.6	6.60	2.7	5.2	
HKBCF	HY/2013/01	2018-07-06	Mid-Flood	Cloudy	IS(Mf)16	12:10:00	4.8	Bottom	3	2	29.20	8.10	16.10	93.7	6.60	3.2	4.3	
HKBCF	HY/2013/01	2018-07-06	Mid-Flood	Cloudy	IS8	12:33:00	1.0	Surface	1	1	29.10	8.00	16.60	88.0	6.20	5.1	5.4	
HKBCF	HY/2013/01	2018-07-06	Mid-Flood	Cloudy	IS8	12:33:00	1.0	Surface	1	2	29.20	8.00	16.40	88.2	6.20	5.7	4.8	
HKBCF	HY/2013/01	2018-07-06	Mid-Flood	Cloudy	IS8	12:33:00		Middle	2	1								
HKBCF	HY/2013/01	2018-07-06	Mid-Flood	Cloudy	IS8	12:33:00		Middle	2	2								
HKBCF	HY/2013/01	2018-07-06	Mid-Flood	Cloudy	IS8	12:33:00	3.2	Bottom	3	1	29.00	8.00	17.50	81.8	5.70	5.2	6.4	
HKBCF	HY/2013/01	2018-07-06	Mid-Flood	Cloudy	IS8	12:33:00	3.2	Bottom	3	2	29.10	8.00	17.30	81.8	5.70	5.8	6.2	
HKBCF	HY/2013/01	2018-07-06	Mid-Flood	Cloudy	SR4(N)	12:26:00	1.0	Surface	1	1	29.00	8.00	16.70	85.8	6.00	5.4	7.0	
HKBCF	HY/2013/01	2018-07-06	Mid-Flood	Cloudy	SR4(N)	12:26:00	1.0	Surface	1	2	29.10	8.00	16.60	85.9	6.00	5.8	6.5	
HKBCF	HY/2013/01	2018-07-06	Mid-Flood	Cloudy	SR4(N)	12:26:00		Middle	2	1								
HKBCF	HY/2013/01	2018-07-06	Mid-Flood	Cloudy	SR4(N)	12:26:00		Middle	2	2								
HKBCF	HY/2013/01	2018-07-06	Mid-Flood	Cloudy	SR4(N)	12:26:00	3.1	Bottom	3	1	29.00	8.00	17.20	86.9	6.10	7.3	6.9	
HKBCF	HY/2013/01	2018-07-06	Mid-Flood	Cloudy	SR4(N)	12:26:00	3.1	Bottom	3	2	29.10	8.00	17.00	86.2	6.00	6.3	6.0	
HKBCF	HY/2013/01	2018-07-06	Mid-Flood	Cloudy	IS(Mf)9	12:41:00		Surface	1	1								
HKBCF	HY/2013/01	2018-07-06	Mid-Flood	Cloudy	IS(Mf)9	12:41:00		Surface	1	2								
HKBCF	HY/2013/01	2018-07-06	Mid-Flood	Cloudy	IS(Mf)9	12:41:00	1.4	Middle	2	1	29.00	8.00	17.20	86.7	6.10	6.6	3.6	
HKBCF	HY/2013/01	2018-07-06	Mid-Flood	Cloudy	IS(Mf)9	12:41:00	1.4	Middle	2	2	29.10	8.00	16.80	87.0	6.10	6.0	4.8	
HKBCF	HY/2013/01	2018-07-06	Mid-Flood	Cloudy	IS(Mf)9	12:41:00		Bottom	3	1								
HKBCF	HY/2013/01	2018-07-06	Mid-Flood	Cloudy	IS(Mf)9	12:41:00		Bottom	3	2								
HKBCF	HY/2013/01	2018-07-06	Mid-Flood	Cloudy	IS7	12:49:00		Surface	1	1								
HKBCF	HY/2013/01	2018-07-06	Mid-Flood	Cloudy	IS7	12:49:00		Surface	1	2								
HKBCF	HY/2013/01	2018-07-06	Mid-Flood	Cloudy	IS7	12:49:00	1.3	Middle	2	1	29.80	8.10	16.60	96.0	6.70	3.8	5.4	
HKBCF	HY/2013/01	2018-07-06	Mid-Flood	Cloudy	IS7	12:49:00	1.3	Middle	2	2	29.90	8.10	16.40	96.3	6.70	4.2	5.1	
HKBCF	HY/2013/01	2018-07-06	Mid-Flood	Cloudy	IS7	12:49:00		Bottom	3	1								
HKBCF	HY/2013/01	2018-07-06	Mid-Flood	Cloudy	IS7	12:49:00		Bottom	3	2								
HKBCF	HY/2013/01	2018-07-06	Mid-Flood	Cloudy	IS(Mf)6	12:56:00		Surface	1	1								
HKBCF	HY/2013/01	2018-07-06	Mid-Flood	Cloudy	IS(Mf)6	12:56:00		Surface	1	2								
HKBCF	HY/2013/01	2018-07-06	Mid-Flood	Cloudy	IS(Mf)6	12:56:00	1.2	Middle	2	1	29.60	8.10	16.80	97.3	6.80	3.4	6.0	
HKBCF	HY/2013/01	2018-07-06	Mid-Flood	Cloudy	IS(Mf)6	12:56:00	1.2	Middle	2	2	29.70	8.10	16.70	97.5	6.80	3.5	5.7	
HKBCF	HY/2013/01	2018-07-06	Mid-Flood	Cloudy	IS(Mf)6	12:56:00		Bottom	3	1								
HKBCF	HY/2013/01	2018-07-06	Mid-Flood	Cloudy	IS(Mf)6	12:56:00		Bottom	3	2								
HKBCF	HY/2013/01	2018-07-06	Mid-Flood	Cloudy	IS5	13:09:00	1.0	Surface	1	1	29.50	8.10	17.20	94.7	6.60	3.1	6.3	
HKBCF	HY/2013/01	2018-07-06	Mid-Flood	Cloudy	IS5	13:09:00	1.0	Surface	1	2	29.60	8.10	17.00	95.0	6.60	3.4	7.8	

Project	Works	Date (yyyy-mm-dd)	Tide	Weather Condition	Station	Time	Depth, m	Level	Level_Code	Replicate	Temperature, °C	pH	Salinity, ppt	DO, %	DO, mg/L	Turbidity, NTU	SS, mg/L	Site Observation
HKBCF	HY/2013/01	2018-07-06	Mid-Flood	Cloudy	IS5	13:09:00	4.0	Middle	2	1	29.10	8.00	17.90	85.3	5.90	4.1	8.3	
HKBCF	HY/2013/01	2018-07-06	Mid-Flood	Cloudy	IS5	13:09:00	4.0	Middle	2	2	29.20	8.00	17.90	85.1	5.90	4.4	6.5	
HKBCF	HY/2013/01	2018-07-06	Mid-Flood	Cloudy	IS5	13:09:00	6.9	Bottom	3	1	28.80	7.90	22.50	66.9	4.60	12.7	7.5	
HKBCF	HY/2013/01	2018-07-06	Mid-Flood	Cloudy	IS5	13:09:00	6.9	Bottom	3	2	28.90	7.90	21.70	65.7	4.50	12.1	8.2	
HKBCF	HY/2013/01	2018-07-06	Mid-Flood	Cloudy	SR3(N)	13:17:00	1.0	Surface	1	1	29.20	8.00	18.30	85.1	5.90	5.2	5.5	
HKBCF	HY/2013/01	2018-07-06	Mid-Flood	Cloudy	SR3(N)	13:17:00	1.0	Surface	1	2	29.40	8.00	18.10	85.1	5.90	5.8	5.9	
HKBCF	HY/2013/01	2018-07-06	Mid-Flood	Cloudy	SR3(N)	13:17:00		Middle	2	1								
HKBCF	HY/2013/01	2018-07-06	Mid-Flood	Cloudy	SR3(N)	13:17:00		Middle	2	2								
HKBCF	HY/2013/01	2018-07-06	Mid-Flood	Cloudy	SR3(N)	13:17:00	3.6	Bottom	3	1	29.00	8.00	19.00	75.8	5.30	6.1	6.7	
HKBCF	HY/2013/01	2018-07-06	Mid-Flood	Cloudy	SR3(N)	13:17:00	3.6	Bottom	3	2	29.10	7.90	18.80	75.3	5.20	6.4	5.6	
HKBCF	HY/2013/01	2018-07-09	Mid-Ebb	Cloudy	SR10A(N)	8:18:00	1.0	Surface	1	1	27.10	8.10	23.70	82.2	5.70	2.0	5.6	
HKBCF	HY/2013/01	2018-07-09	Mid-Ebb	Cloudy	SR10A(N)	8:18:00	1.0	Surface	1	2	27.10	8.10	23.90	82.8	5.80	1.7	5.8	
HKBCF	HY/2013/01	2018-07-09	Mid-Ebb	Cloudy	SR10A(N)	8:18:00	7.3	Middle	2	1	25.70	8.10	28.30	62.4	4.30	4.2	5.3	
HKBCF	HY/2013/01	2018-07-09	Mid-Ebb	Cloudy	SR10A(N)	8:18:00	7.3	Middle	2	2	25.80	8.00	28.60	61.1	4.20	2.7	6.9	
HKBCF	HY/2013/01	2018-07-09	Mid-Ebb	Cloudy	SR10A(N)	8:18:00	13.5	Bottom	3	1	26.30	8.10	28.60	84.3	5.80	8.7	6.5	
HKBCF	HY/2013/01	2018-07-09	Mid-Ebb	Cloudy	SR10A(N)	8:18:00	13.5	Bottom	3	2	26.30	8.00	28.60	81.0	5.60	8.5	6.5	
HKBCF	HY/2013/01	2018-07-09	Mid-Ebb	Cloudy	SR10B(N2)	8:24:00	1.0	Surface	1	1	26.30	8.10	26.80	69.5	4.80	3.5	5.1	
HKBCF	HY/2013/01	2018-07-09	Mid-Ebb	Cloudy	SR10B(N2)	8:24:00	1.0	Surface	1	2	26.30	8.00	27.00	69.6	4.80	2.3	5.9	
HKBCF	HY/2013/01	2018-07-09	Mid-Ebb	Cloudy	SR10B(N2)	8:24:00	3.7	Middle	2	1	26.10	8.10	27.40	67.8	4.70	4.2	4.9	
HKBCF	HY/2013/01	2018-07-09	Mid-Ebb	Cloudy	SR10B(N2)	8:24:00	3.7	Middle	2	2	26.10	8.00	27.60	67.2	4.70	3.0	4.3	
HKBCF	HY/2013/01	2018-07-09	Mid-Ebb	Cloudy	SR10B(N2)	8:24:00	6.4	Bottom	3	1	26.00	8.10	27.40	69.3	4.80	4.4	4.6	
HKBCF	HY/2013/01	2018-07-09	Mid-Ebb	Cloudy	SR10B(N2)	8:24:00	6.4	Bottom	3	2	26.10	8.00	27.70	68.2	4.70	2.9	5.3	
HKBCF	HY/2013/01	2018-07-09	Mid-Ebb	Cloudy	CSA	8:25:00	1.0	Surface	1	1	27.80	8.10	14.70	97.9	7.00	4.5	2.5	
HKBCF	HY/2013/01	2018-07-09	Mid-Ebb	Cloudy	CSA	8:25:00	1.0	Surface	1	2	27.70	8.00	14.70	97.6	7.10	4.4	2.8	
HKBCF	HY/2013/01	2018-07-09	Mid-Ebb	Cloudy	CSA	8:25:00	16.2	Middle	2	1	27.80	8.10	21.20	97.9	6.80	6.0	2.0	
HKBCF	HY/2013/01	2018-07-09	Mid-Ebb	Cloudy	CSA	8:25:00	16.2	Middle	2	2	27.70	8.00	21.40	97.7	6.80	6.1	3.3	
HKBCF	HY/2013/01	2018-07-09	Mid-Ebb	Cloudy	CSA	8:25:00	31.4	Bottom	3	1	27.80	8.10	21.20	98.2	6.90	1.8	2.8	
HKBCF	HY/2013/01	2018-07-09	Mid-Ebb	Cloudy	CSA	8:25:00	31.4	Bottom	3	2	27.70	8.00	21.40	98.1	6.90	1.8	4.6	
HKBCF	HY/2013/01	2018-07-09	Mid-Ebb	Cloudy	CS6	8:38:00	1.0	Surface	1	1	27.70	8.20	20.80	86.9	6.10	1.7	3.1	
HKBCF	HY/2013/01	2018-07-09	Mid-Ebb	Cloudy	CS6	8:38:00	1.0	Surface	1	2	27.60	8.00	21.10	86.1	6.00	1.3	3.8	
HKBCF	HY/2013/01	2018-07-09	Mid-Ebb	Cloudy	CS6	8:38:00	4.8	Middle	2	1	27.00	8.00	23.70	70.9	4.90	2.5	6.0	
HKBCF	HY/2013/01	2018-07-09	Mid-Ebb	Cloudy	CS6	8:38:00	4.8	Middle	2	2	27.00	8.00	23.90	70.3	4.90	1.9	5.9	
HKBCF	HY/2013/01	2018-07-09	Mid-Ebb	Cloudy	CS6	8:38:00	8.6	Bottom	3	1	24.90	8.00	30.80	50.2	3.50	3.3	5.4	
HKBCF	HY/2013/01	2018-07-09	Mid-Ebb	Cloudy	CS6	8:38:00	8.6	Bottom	3	2	24.80	7.90	31.00	50.8	3.50	3.9	4.2	
HKBCF	HY/2013/01	2018-07-09	Mid-Ebb	Cloudy	CS4	9:51:00	1.0	Surface	1	1	28.20	8.10	18.30	80.2	5.70	2.3	3.5	
HKBCF	HY/2013/01	2018-07-09	Mid-Ebb	Cloudy	CS4	9:51:00	1.0	Surface	1	2	28.00	8.00	18.80	77.1	5.40	1.9	3.7	
HKBCF	HY/2013/01	2018-07-09	Mid-Ebb	Cloudy	CS4	9:51:00	8.8	Middle	2	1	25.20	8.00	28.60	42.3	3.00	4.9	3.5	
HKBCF	HY/2013/01	2018-07-09	Mid-Ebb	Cloudy	CS4	9:51:00	8.8	Middle	2	2	25.10	7.90	29.90	42.0	2.90	4.1	3.7	
HKBCF	HY/2013/01	2018-07-09	Mid-Ebb	Cloudy	CS4	9:51:00	16.6	Bottom	3	1	24.50	8.00	31.70	31.3	2.20	12.3	3.8	
HKBCF	HY/2013/01	2018-07-09	Mid-Ebb	Cloudy	CS4	9:51:00	16.6	Bottom	3	2	24.40	7.90	32.00	32.2	2.20	10.8	3.8	
HKBCF	HY/2013/01	2018-07-09	Mid-Ebb	Cloudy	SR6	10:23:00	1.0	Surface	1	1	28.90	8.10	15.90	93.0	6.60	2.5	2.9	
HKBCF	HY/2013/01	2018-07-09	Mid-Ebb	Cloudy	SR6	10:23:00	1.0	Surface	1	2	28.80	8.00	16.10	92.1	6.50	2.2	2.8	
HKBCF	HY/2013/01	2018-07-09	Mid-Ebb	Cloudy	SR6	10:23:00		Middle	2	1								
HKBCF	HY/2013/01	2018-07-09	Mid-Ebb	Cloudy	SR6	10:23:00		Middle	2	2								
HKBCF	HY/2013/01	2018-07-09	Mid-Ebb	Cloudy	SR6	10:23:00	3.6	Bottom	3	1	26.90	7.90	25.00	48.0	3.30	3.1	3.0	
HKBCF	HY/2013/01	2018-07-09	Mid-Ebb	Cloudy	SR6	10:23:00	3.6	Bottom	3	2	26.80	7.90	25.30	48.5	3.40	3.4	2.9	
HKBCF	HY/2013/01	2018-07-09	Mid-Ebb	Cloudy	CS(Mf)3(N)	10:04:00	1.0	Surface	1	1	27.70	8.00	22.30	59.0	4.10	3.0	2.2	
HKBCF	HY/2013/01	2018-07-09	Mid-Ebb	Cloudy	CS(Mf)3(N)	10:04:00	1.0	Surface	1	2	27.60	7.90	22.50	59.3	4.10	2.4	2.6	
HKBCF	HY/2013/01	2018-07-09	Mid-Ebb	Cloudy	CS(Mf)3(N)	10:04:00	3.6	Middle	2	1	26.70	7.90	26.10	37.9	2.60	9.6	4.3	
HKBCF	HY/2013/01	2018-07-09	Mid-Ebb	Cloudy	CS(Mf)3(N)	10:04:00	3.6	Middle	2	2	26.60	7.80	26.30	38.9	2.70	8.6	2.9	
HKBCF	HY/2013/01	2018-07-09	Mid-Ebb	Cloudy	CS(Mf)3(N)	10:04:00	6.1	Bottom	3	1	26.70	7.90	26.30	38.8	2.70	9.1	3.6	
HKBCF	HY/2013/01	2018-07-09	Mid-Ebb	Cloudy	CS(Mf)3(N)	10:04:00	6.1	Bottom	3	2	26.60	7.80	26.60	40.1	2.80	8.6	3.7	
HKBCF	HY/2013/01	2018-07-09	Mid-Ebb	Cloudy	SR5(N)	9:28:00	1.0	Surface	1	1	28.40	8.10	18.10	80.2	5.60	3.2	4.1	
HKBCF	HY/2013/01	2018-07-09	Mid-Ebb	Cloudy	SR5(N)	9:28:00	1.0	Surface	1	2	28.30	8.00	18.20	79.3	5.60	2.6	3.3	
HKBCF	HY/2013/01	2018-07-09	Mid-Ebb	Cloudy	SR5(N)	9:28:00	4.7	Middle	2	1	27.30	8.00	23.30	51.6	3.60	5.6	3.7	
HKBCF	HY/2013/01	2018-07-09	Mid-Ebb	Cloudy	SR5(N)	9:28:00	4.7	Middle	2	2	27.20	7.90	23.50	51.7	3.60	4.6	2.8	
HKBCF	HY/2013/01	2018-07-09	Mid-Ebb	Cloudy	SR5(N)	9:28:00	8.3	Bottom	3	1	25.50	7.90	29.00	37.3	2.60	7.2	5.0	
HKBCF	HY/2013/01	2018-07-09	Mid-Ebb	Cloudy	SR5(N)	9:28:00	8.3	Bottom	3	2	25.40	7.90	29.20	38.1	2.70	7.1	4.1	
HKBCF	HY/2013/01	2018-07-09	Mid-Ebb	Cloudy	IS10(N)	9:21:00	1.0	Surface	1	1	28.50	8.10	17.70	80.9	5.70	2.7	4.3	
HKBCF	HY/2013/01	2018-07-09	Mid-Ebb	Cloudy	IS10(N)	9:21:00	1.0	Surface	1	2	28.40	8.00	17.90	79.9	5.60	2.4	3.5	
HKBCF	HY/2013/01	2018-07-09	Mid-Ebb	Cloudy	IS10(N)	9:21:00	6.0	Middle	2	1	26.70	8.00	25.30	47.5	3.30	4.5	2.6	
HKBCF	HY/2013/01	2018-07-09	Mid-Ebb	Cloudy	IS10(N)	9:21:00	6.0	Middle	2	2	26.50	7.90	25.50	47.7	3.30	3.7	3.5	
HKBCF	HY/2013/01	2018-07-09	Mid-Ebb	Cloudy	IS10(N)	9:21:00	10.9	Bottom	3	1	25.10	7.90	30.40	36.6	2.50	9.9	4.0	
HKBCF	HY/2013/01	2018-07-09	Mid-Ebb	Cloudy	IS10(N)	9:21:00	10.9	Bottom	3	2	25.00	7.90	30.60	37.4	2.60	11.3	2.9	
HKBCF	HY/2013/01	2018-07-09	Mid-Ebb	Cloudy	IS(Mf)11	9:13:00	1.0	Surface	1	1	28.40	8.10	18.40	84.5	5.90	2.8	3.3	
HKBCF	HY/2013/01	2018-07-09	Mid-Ebb	Cloudy	IS(Mf)11	9:13:00	1.0	Surface	1	2	28.20	8.00	18.60	83.8	5.90	2.3	3.1	
HKBCF	HY/2013/01	2018-07-09	Mid-Ebb	Cloudy	IS(Mf)11	9:13:00	5.8	Middle	2	1	27.70	8.10	21.20	62.9	4.40	4.7	2.6	
HKBCF	HY/2013/01	2018-07-09	Mid-Ebb	Cloudy	IS(Mf)11	9:13:00	5.8	Middle	2	2	27.50	8.00	21.50	62.0	4.30	4.1	2.8	

Project	Works	Date (yyyy-mm-dd)	Tide	Weather Condition	Station	Time	Depth, m	Level	Level_Code	Replicate	Temperature, °C	pH	Salinity, ppt	DO, %	DO, mg/L	Turbidity, NTU	SS, mg/L	Site Observation
HKBCF	HY/2013/01	2018-07-09	Mid-Ebb	Cloudy	IS(Mf)11	9:13:00	10.5	Bottom	3	1	25.40	7.90	29.50	36.9	2.60	7.9	5.3	
HKBCF	HY/2013/01	2018-07-09	Mid-Ebb	Cloudy	IS(Mf)11	9:13:00	10.5	Bottom	3	2	25.30	7.90	29.80	38.0	2.60	9.0	3.4	
HKBCF	HY/2013/01	2018-07-09	Mid-Ebb	Cloudy	CS(Mf)5	8:58:00	1.0	Surface	1	1	27.70	8.20	21.60	85.8	6.00	2.8	4.5	
HKBCF	HY/2013/01	2018-07-09	Mid-Ebb	Cloudy	CS(Mf)5	8:58:00	1.0	Surface	1	2	27.70	8.20	21.90	86.8	6.00	2.1	4.9	
HKBCF	HY/2013/01	2018-07-09	Mid-Ebb	Cloudy	CS(Mf)5	8:58:00	6.2	Middle	2	1	25.20	8.00	29.80	47.9	3.30	4.6	5.2	
HKBCF	HY/2013/01	2018-07-09	Mid-Ebb	Cloudy	CS(Mf)5	8:58:00	6.2	Middle	2	2	25.20	8.00	30.10	47.6	3.30	3.0	5.4	
HKBCF	HY/2013/01	2018-07-09	Mid-Ebb	Cloudy	CS(Mf)5	8:58:00	11.3	Bottom	3	1	24.60	8.00	31.60	39.7	2.80	5.7	5.2	
HKBCF	HY/2013/01	2018-07-09	Mid-Ebb	Cloudy	CS(Mf)5	8:58:00	11.3	Bottom	3	2	24.70	8.00	31.80	37.6	2.60	5.9	6.5	
HKBCF	HY/2013/01	2018-07-09	Mid-Ebb	Cloudy	SR7	9:04:00	1.0	Surface	1	1	28.00	8.10	20.40	88.5	6.20	4.2	2.8	
HKBCF	HY/2013/01	2018-07-09	Mid-Ebb	Cloudy	SR7	9:04:00	1.0	Surface	1	2	27.80	8.10	20.60	88.2	6.20	3.6	3.7	
HKBCF	HY/2013/01	2018-07-09	Mid-Ebb	Cloudy	SR7	9:04:00		Middle	2	1								
HKBCF	HY/2013/01	2018-07-09	Mid-Ebb	Cloudy	SR7	9:04:00		Middle	2	2								
HKBCF	HY/2013/01	2018-07-09	Mid-Ebb	Cloudy	SR7	9:04:00	3.3	Bottom	3	1	27.90	8.10	20.60	88.3	6.20	5.2	5.1	
HKBCF	HY/2013/01	2018-07-09	Mid-Ebb	Cloudy	SR7	9:04:00	3.3	Bottom	3	2	27.80	8.10	20.80	88.2	6.20	4.4	5.7	
HKBCF	HY/2013/01	2018-07-09	Mid-Ebb	Cloudy	IS17	9:23:00	1.0	Surface	1	1	28.20	8.20	18.70	82.0	5.80	4.0	5.1	
HKBCF	HY/2013/01	2018-07-09	Mid-Ebb	Cloudy	IS17	9:23:00	1.0	Surface	1	2	28.30	8.10	18.80	82.7	5.80	2.8	4.4	
HKBCF	HY/2013/01	2018-07-09	Mid-Ebb	Cloudy	IS17	9:23:00	4.8	Middle	2	1	27.00	8.10	24.30	66.3	4.60	4.4	3.9	
HKBCF	HY/2013/01	2018-07-09	Mid-Ebb	Cloudy	IS17	9:23:00	4.8	Middle	2	2	27.20	8.00	23.20	66.6	4.70	2.8	4.1	
HKBCF	HY/2013/01	2018-07-09	Mid-Ebb	Cloudy	IS17	9:23:00	8.5	Bottom	3	1	25.60	8.10	28.80	54.1	3.80	5.2	5.0	
HKBCF	HY/2013/01	2018-07-09	Mid-Ebb	Cloudy	IS17	9:23:00	8.5	Bottom	3	2	25.60	8.00	29.00	52.5	3.60	5.4	4.8	
HKBCF	HY/2013/01	2018-07-09	Mid-Ebb	Cloudy	IS(Mf)16	9:35:00	1.0	Surface	1	1	28.30	8.40	20.20	102.8	7.20	5.0	5.7	
HKBCF	HY/2013/01	2018-07-09	Mid-Ebb	Cloudy	IS(Mf)16	9:35:00	1.0	Surface	1	2	28.30	8.30	20.40	103.8	7.20	3.5	5.5	
HKBCF	HY/2013/01	2018-07-09	Mid-Ebb	Cloudy	IS(Mf)16	9:35:00		Middle	2	1								
HKBCF	HY/2013/01	2018-07-09	Mid-Ebb	Cloudy	IS(Mf)16	9:35:00		Middle	2	2								
HKBCF	HY/2013/01	2018-07-09	Mid-Ebb	Cloudy	IS(Mf)16	9:35:00	4.8	Bottom	3	1	26.20	8.10	27.00	64.5	4.50	5.7	7.3	
HKBCF	HY/2013/01	2018-07-09	Mid-Ebb	Cloudy	IS(Mf)16	9:35:00	4.8	Bottom	3	2	26.20	8.00	27.20	63.9	4.40	5.7	6.7	
HKBCF	HY/2013/01	2018-07-09	Mid-Ebb	Cloudy	IS8	9:58:00	1.0	Surface	1	1	28.10	8.10	21.20	73.2	5.10	5.5	5.4	
HKBCF	HY/2013/01	2018-07-09	Mid-Ebb	Cloudy	IS8	9:58:00	1.0	Surface	1	2	28.10	8.00	21.30	74.0	5.10	5.3	5.6	
HKBCF	HY/2013/01	2018-07-09	Mid-Ebb	Cloudy	IS8	9:58:00		Middle	2	1								
HKBCF	HY/2013/01	2018-07-09	Mid-Ebb	Cloudy	IS8	9:58:00		Middle	2	2								
HKBCF	HY/2013/01	2018-07-09	Mid-Ebb	Cloudy	IS8	9:58:00	2.7	Bottom	3	1	27.40	8.00	23.10	57.7	4.00	5.9	7.1	
HKBCF	HY/2013/01	2018-07-09	Mid-Ebb	Cloudy	IS8	9:58:00	2.7	Bottom	3	2	27.40	7.90	23.30	57.4	4.00	5.8	5.3	
HKBCF	HY/2013/01	2018-07-09	Mid-Ebb	Cloudy	SR4(N)	9:51:00	1.0	Surface	1	1	29.00	8.30	16.30	99.8	7.00	4.3	6.1	
HKBCF	HY/2013/01	2018-07-09	Mid-Ebb	Cloudy	SR4(N)	9:51:00	1.0	Surface	1	2	29.00	8.20	16.40	100.0	7.00	4.0	7.0	
HKBCF	HY/2013/01	2018-07-09	Mid-Ebb	Cloudy	SR4(N)	9:51:00		Middle	2	1								
HKBCF	HY/2013/01	2018-07-09	Mid-Ebb	Cloudy	SR4(N)	9:51:00		Middle	2	2								
HKBCF	HY/2013/01	2018-07-09	Mid-Ebb	Cloudy	SR4(N)	9:51:00	2.7	Bottom	3	1	28.40	8.10	19.80	84.8	5.90	6.6	7.8	
HKBCF	HY/2013/01	2018-07-09	Mid-Ebb	Cloudy	SR4(N)	9:51:00	2.7	Bottom	3	2	28.40	8.10	20.00	83.9	5.80	6.4	7.9	
HKBCF	HY/2013/01	2018-07-09	Mid-Ebb	Cloudy	IS(Mf)9	10:04:00		Surface	1	1								
HKBCF	HY/2013/01	2018-07-09	Mid-Ebb	Cloudy	IS(Mf)9	10:04:00		Surface	1	2								
HKBCF	HY/2013/01	2018-07-09	Mid-Ebb	Cloudy	IS(Mf)9	10:04:00	1.5	Middle	2	1	29.20	8.50	17.80	130.1	9.00	4.7	5.3	
HKBCF	HY/2013/01	2018-07-09	Mid-Ebb	Cloudy	IS(Mf)9	10:04:00	1.5	Middle	2	2	29.20	8.40	18.00	130.6	9.10	4.9	5.6	
HKBCF	HY/2013/01	2018-07-09	Mid-Ebb	Cloudy	IS(Mf)9	10:04:00		Bottom	3	1								
HKBCF	HY/2013/01	2018-07-09	Mid-Ebb	Cloudy	IS(Mf)9	10:04:00		Bottom	3	2								
HKBCF	HY/2013/01	2018-07-09	Mid-Ebb	Cloudy	IS7	10:12:00		Surface	1	1								
HKBCF	HY/2013/01	2018-07-09	Mid-Ebb	Cloudy	IS7	10:12:00		Surface	1	2								
HKBCF	HY/2013/01	2018-07-09	Mid-Ebb	Cloudy	IS7	10:12:00	1.4	Middle	2	1	29.00	8.40	18.50	119.2	8.30	9.1	8.0	
HKBCF	HY/2013/01	2018-07-09	Mid-Ebb	Cloudy	IS7	10:12:00	1.4	Middle	2	2	29.10	8.40	18.60	120.8	8.40	9.4	8.2	
HKBCF	HY/2013/01	2018-07-09	Mid-Ebb	Cloudy	IS7	10:12:00		Bottom	3	1								
HKBCF	HY/2013/01	2018-07-09	Mid-Ebb	Cloudy	IS7	10:12:00		Bottom	3	2								
HKBCF	HY/2013/01	2018-07-09	Mid-Ebb	Cloudy	IS(Mf)6	10:18:00		Surface	1	1								
HKBCF	HY/2013/01	2018-07-09	Mid-Ebb	Cloudy	IS(Mf)6	10:18:00		Surface	1	2								
HKBCF	HY/2013/01	2018-07-09	Mid-Ebb	Cloudy	IS(Mf)6	10:18:00	1.3	Middle	2	1	28.70	8.20	19.40	88.8	6.20	7.4	5.5	
HKBCF	HY/2013/01	2018-07-09	Mid-Ebb	Cloudy	IS(Mf)6	10:18:00	1.3	Middle	2	2	28.70	8.20	19.50	91.9	6.40	7.4	6.9	
HKBCF	HY/2013/01	2018-07-09	Mid-Ebb	Cloudy	IS(Mf)6	10:18:00		Bottom	3	1								
HKBCF	HY/2013/01	2018-07-09	Mid-Ebb	Cloudy	IS(Mf)6	10:18:00		Bottom	3	2								
HKBCF	HY/2013/01	2018-07-09	Mid-Ebb	Cloudy	IS5	10:24:00	1.0	Surface	1	1	29.00	8.30	18.00	102.8	7.20	2.6	5.2	
HKBCF	HY/2013/01	2018-07-09	Mid-Ebb	Cloudy	IS5	10:24:00	1.0	Surface	1	2	29.00	8.20	18.20	104.3	7.30	3.4	5.7	
HKBCF	HY/2013/01	2018-07-09	Mid-Ebb	Cloudy	IS5	10:24:00	4.3	Middle	2	1	26.80	8.00	26.30	42.0	2.90	7.6	7.3	
HKBCF	HY/2013/01	2018-07-09	Mid-Ebb	Cloudy	IS5	10:24:00	4.3	Middle	2	2	26.90	7.90	26.40	42.0	2.90	7.8	5.6	
HKBCF	HY/2013/01	2018-07-09	Mid-Ebb	Cloudy	IS5	10:24:00	7.5	Bottom	3	1	26.50	7.90	27.40	38.3	2.60	11.7	6.0	
HKBCF	HY/2013/01	2018-07-09	Mid-Ebb	Cloudy	IS5	10:24:00	7.5	Bottom	3	2	26.60	7.80	27.70	36.3	2.50	11.2	4.8	
HKBCF	HY/2013/01	2018-07-09	Mid-Ebb	Cloudy	SR3(N)	10:30:00	1.0	Surface	1	1	29.20	8.40	17.90	110.9	7.70	3.7	6.6	
HKBCF	HY/2013/01	2018-07-09	Mid-Ebb	Cloudy	SR3(N)	10:30:00	1.0	Surface	1	2	29.20	8.30	18.10	109.8	7.60	4.0	7.1	
HKBCF	HY/2013/01	2018-07-09	Mid-Ebb	Cloudy	SR3(N)	10:30:00		Middle	2	1								
HKBCF	HY/2013/01	2018-07-09	Mid-Ebb	Cloudy	SR3(N)	10:30:00		Middle	2	2								
HKBCF	HY/2013/01	2018-07-09	Mid-Ebb	Cloudy	SR3(N)	10:30:00	3.1	Bottom	3	1	27.40	8.00	24.00	52.7	3.70	6.5	6.5	
HKBCF	HY/2013/01	2018-07-09	Mid-Ebb	Cloudy	SR3(N)	10:30:00	3.1	Bottom	3	2	27.40	7.90	24.20	52.1	3.60	6.2	8.1	

Project	Works	Date (yyyy-mm-dd)	Tide	Weather Condition	Station	Time	Depth, m	Level	Level_Code	Replicate	Temperature, °C	pH	Salinity, ppt	DO, %	DO, mg/L	Turbidity, NTU	SS, mg/L	Site Observation
HKBCF	HY/2013/01	2018-07-09	Mid-Flood	Cloudy	SR10A(N)	16:56:00	1.0	Surface	1	1	26.80	8.20	25.80	88.1	6.10	2.2	13.3	
HKBCF	HY/2013/01	2018-07-09	Mid-Flood	Cloudy	SR10A(N)	16:56:00	1.0	Surface	1	2	26.80	8.20	26.00	89.0	6.20	2.7	13.1	
HKBCF	HY/2013/01	2018-07-09	Mid-Flood	Cloudy	SR10A(N)	16:56:00	6.9	Middle	2	1	25.90	8.10	28.20	62.2	4.30	3.9	13.4	
HKBCF	HY/2013/01	2018-07-09	Mid-Flood	Cloudy	SR10A(N)	16:56:00	6.9	Middle	2	2	25.90	8.00	28.40	62.7	4.30	3.8	11.4	
HKBCF	HY/2013/01	2018-07-09	Mid-Flood	Cloudy	SR10A(N)	16:56:00	12.8	Bottom	3	1	24.80	8.00	31.00	49.7	3.50	5.9	14.7	
HKBCF	HY/2013/01	2018-07-09	Mid-Flood	Cloudy	SR10A(N)	16:56:00	12.8	Bottom	3	2	24.80	7.90	31.20	47.7	3.30	5.6	12.6	
HKBCF	HY/2013/01	2018-07-09	Mid-Flood	Cloudy	SR10B(N2)	16:49:00	1.0	Surface	1	1	26.30	8.20	27.90	86.6	6.00	4.7	10.0	
HKBCF	HY/2013/01	2018-07-09	Mid-Flood	Cloudy	SR10B(N2)	16:49:00	1.0	Surface	1	2	26.30	8.10	28.10	86.8	6.00	4.4	11.2	
HKBCF	HY/2013/01	2018-07-09	Mid-Flood	Cloudy	SR10B(N2)	16:49:00	3.4	Middle	2	1	26.00	8.20	28.30	78.9	5.50	4.8	10.6	
HKBCF	HY/2013/01	2018-07-09	Mid-Flood	Cloudy	SR10B(N2)	16:49:00	3.4	Middle	2	2	26.00	8.10	28.60	80.1	5.50	4.8	10.3	
HKBCF	HY/2013/01	2018-07-09	Mid-Flood	Cloudy	SR10B(N2)	16:49:00	5.8	Bottom	3	1	25.20	8.10	30.20	61.0	4.20	6.1	10.0	
HKBCF	HY/2013/01	2018-07-09	Mid-Flood	Cloudy	SR10B(N2)	16:49:00	5.8	Bottom	3	2	25.30	8.00	30.40	60.4	4.20	6.1	9.8	
HKBCF	HY/2013/01	2018-07-09	Mid-Flood	Cloudy	CSA	16:30:00	1.0	Surface	1	1	26.80	8.00	25.00	81.3	5.70	1.9	7.6	
HKBCF	HY/2013/01	2018-07-09	Mid-Flood	Cloudy	CSA	16:30:00	1.0	Surface	1	2	26.80	8.00	25.10	79.4	5.50	1.9	9.2	
HKBCF	HY/2013/01	2018-07-09	Mid-Flood	Cloudy	CSA	16:30:00	16.1	Middle	2	1	24.90	7.90	30.60	43.3	3.00	5.4	7.1	
HKBCF	HY/2013/01	2018-07-09	Mid-Flood	Cloudy	CSA	16:30:00	16.1	Middle	2	2	24.90	7.90	30.50	43.3	3.00	5.3	9.0	
HKBCF	HY/2013/01	2018-07-09	Mid-Flood	Cloudy	CSA	16:30:00	31.1	Bottom	3	1	24.80	7.90	30.80	43.2	3.00	6.9	8.6	
HKBCF	HY/2013/01	2018-07-09	Mid-Flood	Cloudy	CSA	16:30:00	31.1	Bottom	3	2	24.80	7.90	30.90	43.2	3.00	7.3	9.6	
HKBCF	HY/2013/01	2018-07-09	Mid-Flood	Cloudy	CS6	16:20:00	1.0	Surface	1	1	27.70	8.10	22.70	102.2	7.10	1.9	10.1	
HKBCF	HY/2013/01	2018-07-09	Mid-Flood	Cloudy	CS6	16:20:00	1.0	Surface	1	2	27.80	8.10	22.70	102.6	7.10	1.9	9.4	
HKBCF	HY/2013/01	2018-07-09	Mid-Flood	Cloudy	CS6	16:20:00	4.6	Middle	2	1	25.90	7.90	27.60	55.6	3.90	2.7	9.9	
HKBCF	HY/2013/01	2018-07-09	Mid-Flood	Cloudy	CS6	16:20:00	4.6	Middle	2	2	25.90	7.90	27.80	55.1	3.80	3.0	9.5	
HKBCF	HY/2013/01	2018-07-09	Mid-Flood	Cloudy	CS6	16:20:00	8.1	Bottom	3	1	25.70	7.90	28.50	50.3	3.50	8.0	9.3	
HKBCF	HY/2013/01	2018-07-09	Mid-Flood	Cloudy	CS6	16:20:00	8.1	Bottom	3	2	25.70	7.90	28.50	50.4	3.50	8.1	9.0	
HKBCF	HY/2013/01	2018-07-09	Mid-Flood	Cloudy	CS4	15:13:00	1.0	Surface	1	1	28.70	8.00	18.90	89.9	6.30	2.1	7.4	
HKBCF	HY/2013/01	2018-07-09	Mid-Flood	Cloudy	CS4	15:13:00	1.0	Surface	1	2	28.90	8.20	18.70	90.7	6.30	2.6	7.9	
HKBCF	HY/2013/01	2018-07-09	Mid-Flood	Cloudy	CS4	15:13:00	8.7	Middle	2	1	26.20	7.90	27.00	42.4	2.90	4.1	10.3	
HKBCF	HY/2013/01	2018-07-09	Mid-Flood	Cloudy	CS4	15:13:00	8.7	Middle	2	2	26.40	7.90	26.80	42.1	2.90	4.9	9.7	
HKBCF	HY/2013/01	2018-07-09	Mid-Flood	Cloudy	CS4	15:13:00	16.4	Bottom	3	1	25.20	7.90	29.90	36.1	2.50	17.0	10.5	
HKBCF	HY/2013/01	2018-07-09	Mid-Flood	Cloudy	CS4	15:13:00	16.4	Bottom	3	2	25.30	7.90	29.60	35.1	2.40	16.6	11.0	
HKBCF	HY/2013/01	2018-07-09	Mid-Flood	Cloudy	SR6	14:40:00	1.0	Surface	1	1	28.60	8.10	18.70	93.4	6.50	2.8	6.6	
HKBCF	HY/2013/01	2018-07-09	Mid-Flood	Cloudy	SR6	14:40:00	1.0	Surface	1	2	28.70	8.20	18.50	93.0	6.50	3.2	6.7	
HKBCF	HY/2013/01	2018-07-09	Mid-Flood	Cloudy	SR6	14:40:00		Middle	2	1								
HKBCF	HY/2013/01	2018-07-09	Mid-Flood	Cloudy	SR6	14:40:00		Middle	2	2								
HKBCF	HY/2013/01	2018-07-09	Mid-Flood	Cloudy	SR6	14:40:00	3.4	Bottom	3	1	27.70	7.90	20.80	69.5	4.90	2.5	7.8	
HKBCF	HY/2013/01	2018-07-09	Mid-Flood	Cloudy	SR6	14:40:00	3.4	Bottom	3	2	27.90	8.00	20.70	72.4	5.10	2.9	9.0	
HKBCF	HY/2013/01	2018-07-09	Mid-Flood	Cloudy	CS(Mf)3(N)	14:59:00	1.0	Surface	1	1	28.70	8.10	17.70	98.1	6.90	3.8	8.9	
HKBCF	HY/2013/01	2018-07-09	Mid-Flood	Cloudy	CS(Mf)3(N)	14:59:00	1.0	Surface	1	2	28.90	8.20	17.50	98.3	6.90	3.8	8.3	
HKBCF	HY/2013/01	2018-07-09	Mid-Flood	Cloudy	CS(Mf)3(N)	14:59:00	3.4	Middle	2	1	27.60	7.90	21.30	64.4	4.50	4.3	8.6	
HKBCF	HY/2013/01	2018-07-09	Mid-Flood	Cloudy	CS(Mf)3(N)	14:59:00	3.4	Middle	2	2	27.70	8.00	21.00	64.3	4.50	4.3	8.0	
HKBCF	HY/2013/01	2018-07-09	Mid-Flood	Cloudy	CS(Mf)3(N)	14:59:00	5.8	Bottom	3	1	27.30	7.90	23.00	63.3	4.40	6.6	12.0	
HKBCF	HY/2013/01	2018-07-09	Mid-Flood	Cloudy	CS(Mf)3(N)	14:59:00	5.8	Bottom	3	2	27.40	8.00	22.80	61.8	4.30	6.9	10.1	
HKBCF	HY/2013/01	2018-07-09	Mid-Flood	Cloudy	SR5(N)	15:36:00	1.0	Surface	1	1	28.20	8.20	21.60	123.3	8.50	3.7	10.6	
HKBCF	HY/2013/01	2018-07-09	Mid-Flood	Cloudy	SR5(N)	15:36:00	1.0	Surface	1	2	28.40	8.20	21.40	123.6	8.50	3.2	11.8	
HKBCF	HY/2013/01	2018-07-09	Mid-Flood	Cloudy	SR5(N)	15:36:00	4.5	Middle	2	1	27.30	8.10	23.30	74.9	5.20	4.9	11.0	
HKBCF	HY/2013/01	2018-07-09	Mid-Flood	Cloudy	SR5(N)	15:36:00	4.5	Middle	2	2	27.40	8.10	23.10	76.2	5.30	5.5	10.3	
HKBCF	HY/2013/01	2018-07-09	Mid-Flood	Cloudy	SR5(N)	15:36:00	7.9	Bottom	3	1	26.40	7.90	23.90	49.7	3.50	14.9	10.4	
HKBCF	HY/2013/01	2018-07-09	Mid-Flood	Cloudy	SR5(N)	15:36:00	7.9	Bottom	3	2	26.50	8.00	23.70	49.0	3.50	16.3	10.3	
HKBCF	HY/2013/01	2018-07-09	Mid-Flood	Cloudy	IS10(N)	15:44:00	1.0	Surface	1	1	27.50	8.00	23.40	79.4	5.50	4.9	7.4	
HKBCF	HY/2013/01	2018-07-09	Mid-Flood	Cloudy	IS10(N)	15:44:00	1.0	Surface	1	2	27.60	8.20	23.10	81.0	5.60	3.7	8.6	
HKBCF	HY/2013/01	2018-07-09	Mid-Flood	Cloudy	IS10(N)	15:44:00	6.1	Middle	2	1	26.30	7.90	26.50	49.9	3.50	13.3	9.2	
HKBCF	HY/2013/01	2018-07-09	Mid-Flood	Cloudy	IS10(N)	15:44:00	6.1	Middle	2	2	26.40	8.00	26.20	49.8	3.50	15.0	8.2	
HKBCF	HY/2013/01	2018-07-09	Mid-Flood	Cloudy	IS10(N)	15:44:00	11.1	Bottom	3	1	25.60	7.90	28.60	39.8	2.80	18.5	9.5	
HKBCF	HY/2013/01	2018-07-09	Mid-Flood	Cloudy	IS10(N)	15:44:00	11.1	Bottom	3	2	25.70	7.90	28.30	38.9	2.70	18.4	10.6	
HKBCF	HY/2013/01	2018-07-09	Mid-Flood	Cloudy	IS(Mf)11	15:50:00	1.0	Surface	1	1	27.80	8.00	22.70	81.8	5.70	3.8	6.9	
HKBCF	HY/2013/01	2018-07-09	Mid-Flood	Cloudy	IS(Mf)11	15:50:00	1.0	Surface	1	2	27.90	8.20	22.50	82.3	5.70	4.4	7.7	
HKBCF	HY/2013/01	2018-07-09	Mid-Flood	Cloudy	IS(Mf)11	15:50:00	5.7	Middle	2	1	26.10	7.90	27.20	49.7	3.50	14.7	7.5	
HKBCF	HY/2013/01	2018-07-09	Mid-Flood	Cloudy	IS(Mf)11	15:50:00	5.7	Middle	2	2	26.20	7.90	27.00	49.8	3.50	14.9	9.3	
HKBCF	HY/2013/01	2018-07-09	Mid-Flood	Cloudy	IS(Mf)11	15:50:00	10.4	Bottom	3	1	25.70	7.80	28.50	52.7	3.70	25.2	10.5	
HKBCF	HY/2013/01	2018-07-09	Mid-Flood	Cloudy	IS(Mf)11	15:50:00	10.4	Bottom	3	2	25.80	7.90	28.30	52.7	3.70	24.0	9.8	
HKBCF	HY/2013/01	2018-07-09	Mid-Flood	Cloudy	CS(Mf)5	16:11:00	1.0	Surface	1	1	27.60	8.40	24.00	106.0	7.30	4.1	7.7	
HKBCF	HY/2013/01	2018-07-09	Mid-Flood	Cloudy	CS(Mf)5	16:11:00	1.0	Surface	1	2	27.70	8.30	24.10	108.1	7.40	3.5	7.5	
HKBCF	HY/2013/01	2018-07-09	Mid-Flood	Cloudy	CS(Mf)5	16:11:00	6.2	Middle	2	1	25.20	8.00	29.70	48.3	3.40	6.1	7.0	
HKBCF	HY/2013/01	2018-07-09	Mid-Flood	Cloudy	CS(Mf)5	16:11:00	6.2	Middle	2	2	25.20	7.90	29.90	48.2	3.40	6.1	6.5	
HKBCF	HY/2013/01	2018-07-09	Mid-Flood	Cloudy	CS(Mf)5	16:11:00	11.3	Bottom	3	1	24.70	8.00	31.30	42.8	3.00	12.7	11.5	
HKBCF	HY/2013/01	2018-07-09	Mid-Flood	Cloudy	CS(Mf)5	16:11:00	11.3	Bottom	3	2	24.70	7.90	31.60	41.2	2.90	12.2	11.4	
HKBCF	HY/2013/01	2018-07-09	Mid-Flood	Cloudy	SR7	16:00:00	1.0	Surface	1	1	27.90	8.20	22.70	110.3	7.60	10.5	7.0	
HKBCF	HY/2013/01	2018-07-09	Mid-Flood	Cloudy	SR7	16:00:00	1.0	Surface	1	2	28.00	8.20	22.50	110.7	7.60	10.0	7.4	

Project	Works	Date (yyyy-mm-dd)	Tide	Weather Condition	Station	Time	Depth, m	Level	Level_Code	Replicate	Temperature, °C	pH	Salinity, ppt	DO, %	DO, mg/L	Turbidity, NTU	SS, mg/L	Site Observation
HKBCF	HY/2013/01	2018-07-09	Mid-Flood	Cloudy	SR7	16:00:00		Middle	2	1								
HKBCF	HY/2013/01	2018-07-09	Mid-Flood	Cloudy	SR7	16:00:00		Middle	2	2								
HKBCF	HY/2013/01	2018-07-09	Mid-Flood	Cloudy	SR7	16:00:00	3.1	Bottom	3	1	27.70	8.10	23.10	103.4	7.20	14.7	6.9	
HKBCF	HY/2013/01	2018-07-09	Mid-Flood	Cloudy	SR7	16:00:00	3.1	Bottom	3	2	27.80	8.20	22.80	104.3	7.20	16.5	7.9	
HKBCF	HY/2013/01	2018-07-09	Mid-Flood	Cloudy	IS17	15:49:00	1.0	Surface	1	1	28.90	8.60	20.60	156.0	10.70	3.9	8.8	
HKBCF	HY/2013/01	2018-07-09	Mid-Flood	Cloudy	IS17	15:49:00	1.0	Surface	1	2	28.90	8.50	20.80	158.1	10.90	3.3	9.5	
HKBCF	HY/2013/01	2018-07-09	Mid-Flood	Cloudy	IS17	15:49:00	5.1	Middle	2	1	27.60	8.20	22.80	91.1	6.30	4.8	8.3	
HKBCF	HY/2013/01	2018-07-09	Mid-Flood	Cloudy	IS17	15:49:00	5.1	Middle	2	2	27.70	8.10	23.00	92.3	6.40	4.1	8.6	
HKBCF	HY/2013/01	2018-07-09	Mid-Flood	Cloudy	IS17	15:49:00	9.1	Bottom	3	1	26.00	8.00	27.50	57.3	4.00	8.0	9.8	
HKBCF	HY/2013/01	2018-07-09	Mid-Flood	Cloudy	IS17	15:49:00	9.1	Bottom	3	2	26.00	7.90	27.80	57.2	4.00	7.6	9.9	
HKBCF	HY/2013/01	2018-07-09	Mid-Flood	Cloudy	IS(Mf)16	15:39:00	1.0	Surface	1	1	28.70	8.50	20.90	143.5	9.90	1.8	7.8	
HKBCF	HY/2013/01	2018-07-09	Mid-Flood	Cloudy	IS(Mf)16	15:39:00	1.0	Surface	1	2	28.80	8.40	21.10	145.2	10.00	3.3	9.4	
HKBCF	HY/2013/01	2018-07-09	Mid-Flood	Cloudy	IS(Mf)16	15:39:00		Middle	2	1								
HKBCF	HY/2013/01	2018-07-09	Mid-Flood	Cloudy	IS(Mf)16	15:39:00		Middle	2	2								
HKBCF	HY/2013/01	2018-07-09	Mid-Flood	Cloudy	IS(Mf)16	15:39:00	4.9	Bottom	3	1	27.50	8.20	23.50	80.8	5.60	5.9	9.6	
HKBCF	HY/2013/01	2018-07-09	Mid-Flood	Cloudy	IS(Mf)16	15:39:00	4.9	Bottom	3	2	27.50	8.10	23.70	80.9	5.60	5.8	8.1	
HKBCF	HY/2013/01	2018-07-09	Mid-Flood	Cloudy	IS8	15:16:00	1.0	Surface	1	1	29.60	8.60	19.80	167.8	11.50	4.1	9.2	
HKBCF	HY/2013/01	2018-07-09	Mid-Flood	Cloudy	IS8	15:16:00	1.0	Surface	1	2	29.60	8.50	20.00	170.1	11.60	3.6	8.8	
HKBCF	HY/2013/01	2018-07-09	Mid-Flood	Cloudy	IS8	15:16:00		Middle	2	1								
HKBCF	HY/2013/01	2018-07-09	Mid-Flood	Cloudy	IS8	15:16:00		Middle	2	2								
HKBCF	HY/2013/01	2018-07-09	Mid-Flood	Cloudy	IS8	15:16:00	3.0	Bottom	3	1	27.80	8.10	22.70	92.0	6.40	11.4	11.7	
HKBCF	HY/2013/01	2018-07-09	Mid-Flood	Cloudy	IS8	15:16:00	3.0	Bottom	3	2	27.80	8.10	22.70	92.0	6.40	11.4	13.2	
HKBCF	HY/2013/01	2018-07-09	Mid-Flood	Cloudy	SR4(N)	15:24:00	1.0	Surface	1	1	28.20	8.20	21.80	89.3	6.20	5.2	7.5	
HKBCF	HY/2013/01	2018-07-09	Mid-Flood	Cloudy	SR4(N)	15:24:00	1.0	Surface	1	2	28.20	8.10	22.00	90.1	6.20	5.4	6.6	
HKBCF	HY/2013/01	2018-07-09	Mid-Flood	Cloudy	SR4(N)	15:24:00		Middle	2	1								
HKBCF	HY/2013/01	2018-07-09	Mid-Flood	Cloudy	SR4(N)	15:24:00		Middle	2	2								
HKBCF	HY/2013/01	2018-07-09	Mid-Flood	Cloudy	SR4(N)	15:24:00	2.8	Bottom	3	1	27.90	8.10	22.90	72.6	5.00	8.3	8.7	
HKBCF	HY/2013/01	2018-07-09	Mid-Flood	Cloudy	SR4(N)	15:24:00	2.8	Bottom	3	2	27.90	8.00	23.10	72.1	5.00	8.4	9.1	
HKBCF	HY/2013/01	2018-07-09	Mid-Flood	Cloudy	IS(Mf)9	15:10:00		Surface	1	1								
HKBCF	HY/2013/01	2018-07-09	Mid-Flood	Cloudy	IS(Mf)9	15:10:00		Surface	1	2								
HKBCF	HY/2013/01	2018-07-09	Mid-Flood	Cloudy	IS(Mf)9	15:10:00	1.5	Middle	2	1	28.40	8.40	22.20	115.5	7.90	6.4	9.1	
HKBCF	HY/2013/01	2018-07-09	Mid-Flood	Cloudy	IS(Mf)9	15:10:00	1.5	Middle	2	2	28.40	8.30	22.40	115.0	7.90	6.4	9.4	
HKBCF	HY/2013/01	2018-07-09	Mid-Flood	Cloudy	IS(Mf)9	15:10:00		Bottom	3	1								
HKBCF	HY/2013/01	2018-07-09	Mid-Flood	Cloudy	IS(Mf)9	15:10:00		Bottom	3	2								
HKBCF	HY/2013/01	2018-07-09	Mid-Flood	Cloudy	IS7	15:01:00		Surface	1	1								
HKBCF	HY/2013/01	2018-07-09	Mid-Flood	Cloudy	IS7	15:01:00		Surface	1	2								
HKBCF	HY/2013/01	2018-07-09	Mid-Flood	Cloudy	IS7	15:01:00	1.4	Middle	2	1	29.30	8.60	20.00	157.8	10.80	6.3	9.7	
HKBCF	HY/2013/01	2018-07-09	Mid-Flood	Cloudy	IS7	15:01:00	1.4	Middle	2	2	29.40	8.50	20.20	160.1	11.00	6.7	9.9	
HKBCF	HY/2013/01	2018-07-09	Mid-Flood	Cloudy	IS7	15:01:00		Bottom	3	1								
HKBCF	HY/2013/01	2018-07-09	Mid-Flood	Cloudy	IS7	15:01:00		Bottom	3	2								
HKBCF	HY/2013/01	2018-07-09	Mid-Flood	Cloudy	IS(Mf)6	14:54:00		Surface	1	1								
HKBCF	HY/2013/01	2018-07-09	Mid-Flood	Cloudy	IS(Mf)6	14:54:00		Surface	1	2								
HKBCF	HY/2013/01	2018-07-09	Mid-Flood	Cloudy	IS(Mf)6	14:54:00	1.3	Middle	2	1	29.70	8.50	18.80	148.3	10.20	14.1	8.2	
HKBCF	HY/2013/01	2018-07-09	Mid-Flood	Cloudy	IS(Mf)6	14:54:00	1.3	Middle	2	2	29.70	8.40	19.00	144.8	9.90	14.6	7.6	
HKBCF	HY/2013/01	2018-07-09	Mid-Flood	Cloudy	IS(Mf)6	14:54:00		Bottom	3	1								
HKBCF	HY/2013/01	2018-07-09	Mid-Flood	Cloudy	IS(Mf)6	14:54:00		Bottom	3	2								
HKBCF	HY/2013/01	2018-07-09	Mid-Flood	Cloudy	IS5	14:46:00	1.0	Surface	1	1	29.50	8.60	19.50	146.8	10.10	5.2	9.0	
HKBCF	HY/2013/01	2018-07-09	Mid-Flood	Cloudy	IS5	14:46:00	1.0	Surface	1	2	29.50	8.50	19.70	148.8	10.20	5.0	9.1	
HKBCF	HY/2013/01	2018-07-09	Mid-Flood	Cloudy	IS5	14:46:00	4.0	Middle	2	1	28.40	8.30	22.10	99.4	6.80	12.2	9.5	
HKBCF	HY/2013/01	2018-07-09	Mid-Flood	Cloudy	IS5	14:46:00	4.0	Middle	2	2	28.50	8.20	22.30	101.0	6.90	12.7	8.0	
HKBCF	HY/2013/01	2018-07-09	Mid-Flood	Cloudy	IS5	14:46:00	7.0	Bottom	3	1	27.10	8.00	25.80	56.0	3.90	27.3	10.6	
HKBCF	HY/2013/01	2018-07-09	Mid-Flood	Cloudy	IS5	14:46:00	7.0	Bottom	3	2	27.20	7.90	26.00	52.5	3.60	27.4	10.6	
HKBCF	HY/2013/01	2018-07-09	Mid-Flood	Cloudy	SR3(N)	14:37:00	1.0	Surface	1	1	29.30	8.50	19.80	133.0	9.10	4.6	9.7	
HKBCF	HY/2013/01	2018-07-09	Mid-Flood	Cloudy	SR3(N)	14:37:00	1.0	Surface	1	2	29.30	8.40	19.90	134.6	9.20	4.9	9.6	
HKBCF	HY/2013/01	2018-07-09	Mid-Flood	Cloudy	SR3(N)	14:37:00		Middle	2	1								
HKBCF	HY/2013/01	2018-07-09	Mid-Flood	Cloudy	SR3(N)	14:37:00		Middle	2	2								
HKBCF	HY/2013/01	2018-07-09	Mid-Flood	Cloudy	SR3(N)	14:37:00	3.1	Bottom	3	1	28.30	8.30	22.30	93.2	6.40	11.1	9.7	
HKBCF	HY/2013/01	2018-07-09	Mid-Flood	Cloudy	SR3(N)	14:37:00	3.1	Bottom	3	2	28.30	8.20	22.50	93.8	6.50	11.5	9.3	
HKBCF	HY/2013/01	2018-07-11	Mid-Ebb	Sunny	SR10A(N)	10:31:00	1.0	Surface	1	1	27.30	8.10	24.80	111.5	7.70	3.6	8.8	
HKBCF	HY/2013/01	2018-07-11	Mid-Ebb	Sunny	SR10A(N)	10:31:00	1.0	Surface	1	2	27.20	8.00	25.00	111.9	7.70	3.8	8.9	
HKBCF	HY/2013/01	2018-07-11	Mid-Ebb	Sunny	SR10A(N)	10:31:00	6.6	Middle	2	1	26.20	7.80	27.70	77.3	5.40	4.4	8.1	
HKBCF	HY/2013/01	2018-07-11	Mid-Ebb	Sunny	SR10A(N)	10:31:00	6.6	Middle	2	2	26.10	7.80	28.00	76.6	5.30	4.6	8.0	
HKBCF	HY/2013/01	2018-07-11	Mid-Ebb	Sunny	SR10A(N)	10:31:00	12.2	Bottom	3	1	26.00	7.80	28.30	74.3	5.10	4.7	8.8	
HKBCF	HY/2013/01	2018-07-11	Mid-Ebb	Sunny	SR10A(N)	10:31:00	12.2	Bottom	3	2	25.80	7.80	28.60	72.0	5.00	4.9	7.8	
HKBCF	HY/2013/01	2018-07-11	Mid-Ebb	Sunny	SR10B(N2)	10:37:00	1.0	Surface	1	1	26.90	8.00	25.80	104.8	7.20	5.0	11.8	
HKBCF	HY/2013/01	2018-07-11	Mid-Ebb	Sunny	SR10B(N2)	10:37:00	1.0	Surface	1	2	26.80	8.00	26.10	104.6	7.20	5.2	12.4	
HKBCF	HY/2013/01	2018-07-11	Mid-Ebb	Sunny	SR10B(N2)	10:37:00	3.5	Middle	2	1	26.80	8.00	26.30	100.9	7.00	5.2	13.8	
HKBCF	HY/2013/01	2018-07-11	Mid-Ebb	Sunny	SR10B(N2)	10:37:00	3.5	Middle	2	2	26.70	8.00	26.50	100.8	7.00	5.4	14.4	

Project	Works	Date (yyyy-mm-dd)	Tide	Weather Condition	Station	Time	Depth, m	Level	Level_Code	Replicate	Temperature, °C	pH	Salinity, ppt	DO, %	DO, mg/L	Turbidity, NTU	SS, mg/L	Site Observation
HKBCF	HY/2013/01	2018-07-11	Mid-Ebb	Sunny	SR10B(N2)	10:37:00	6.0	Bottom	3	1	26.80	8.00	26.30	101.3	7.00	5.3	16.7	
HKBCF	HY/2013/01	2018-07-11	Mid-Ebb	Sunny	SR10B(N2)	10:37:00	6.0	Bottom	3	2	26.70	8.00	26.50	101.1	7.00	5.4	16.3	
HKBCF	HY/2013/01	2018-07-11	Mid-Ebb	Sunny	CSA	11:07:00	1.0	Surface	1	1	28.60	8.40	20.30	138.7	9.60	6.9	9.7	
HKBCF	HY/2013/01	2018-07-11	Mid-Ebb	Sunny	CSA	11:07:00	1.0	Surface	1	2	28.70	8.30	20.40	137.9	9.50	8.6	10.4	
HKBCF	HY/2013/01	2018-07-11	Mid-Ebb	Sunny	CSA	11:07:00	16.2	Middle	2	1	27.50	8.20	22.60	91.8	6.40	8.3	10.9	
HKBCF	HY/2013/01	2018-07-11	Mid-Ebb	Sunny	CSA	11:07:00	16.2	Middle	2	2	27.50	8.10	22.80	92.0	6.40	10.2	11.5	
HKBCF	HY/2013/01	2018-07-11	Mid-Ebb	Sunny	CSA	11:07:00	31.4	Bottom	3	1	26.30	8.00	26.70	81.6	5.70	8.3	11.0	
HKBCF	HY/2013/01	2018-07-11	Mid-Ebb	Sunny	CSA	11:07:00	31.4	Bottom	3	2	26.30	8.00	26.80	81.0	5.60	9.9	11.8	
HKBCF	HY/2013/01	2018-07-11	Mid-Ebb	Sunny	CS6	11:24:00	1.0	Surface	1	1	27.40	8.20	23.00	96.1	6.70	8.0	6.8	
HKBCF	HY/2013/01	2018-07-11	Mid-Ebb	Sunny	CS6	11:24:00	1.0	Surface	1	2	27.40	8.20	23.20	97.2	6.80	8.9	7.6	
HKBCF	HY/2013/01	2018-07-11	Mid-Ebb	Sunny	CS6	11:24:00	4.3	Middle	2	1	27.00	8.10	24.30	89.3	6.20	9.1	10.3	
HKBCF	HY/2013/01	2018-07-11	Mid-Ebb	Sunny	CS6	11:24:00	4.3	Middle	2	2	27.00	8.10	24.60	90.2	6.30	9.1	9.8	
HKBCF	HY/2013/01	2018-07-11	Mid-Ebb	Sunny	CS6	11:24:00	7.6	Bottom	3	1	26.50	8.10	25.90	89.1	6.20	10.8	10.7	
HKBCF	HY/2013/01	2018-07-11	Mid-Ebb	Sunny	CS6	11:24:00	7.6	Bottom	3	2	26.50	8.10	26.20	89.4	6.20	10.0	12.8	
HKBCF	HY/2013/01	2018-07-11	Mid-Ebb	Sunny	CS4	12:40:00	1.0	Surface	1	1	29.30	8.20	15.80	113.8	8.00	8.7	7.1	
HKBCF	HY/2013/01	2018-07-11	Mid-Ebb	Sunny	CS4	12:40:00	1.0	Surface	1	2	29.30	8.20	16.00	112.3	7.90	8.9	6.9	
HKBCF	HY/2013/01	2018-07-11	Mid-Ebb	Sunny	CS4	12:40:00	8.2	Middle	2	1	27.90	8.10	20.30	88.8	6.20	11.7	7.1	
HKBCF	HY/2013/01	2018-07-11	Mid-Ebb	Sunny	CS4	12:40:00	8.2	Middle	2	2	27.90	8.00	20.50	88.1	6.20	11.6	8.4	
HKBCF	HY/2013/01	2018-07-11	Mid-Ebb	Sunny	CS4	12:40:00	15.3	Bottom	3	1	27.50	8.10	22.80	91.4	6.40	20.1	13.3	
HKBCF	HY/2013/01	2018-07-11	Mid-Ebb	Sunny	CS4	12:40:00	15.3	Bottom	3	2	27.50	8.00	23.10	91.0	6.30	19.7	13.6	
HKBCF	HY/2013/01	2018-07-11	Mid-Ebb	Sunny	SR6	13:01:00	1.0	Surface	1	1	29.80	8.10	14.10	97.9	6.90	8.9	8.7	
HKBCF	HY/2013/01	2018-07-11	Mid-Ebb	Sunny	SR6	13:01:00	1.0	Surface	1	2	29.90	8.10	14.30	97.5	6.80	8.6	8.0	
HKBCF	HY/2013/01	2018-07-11	Mid-Ebb	Sunny	SR6	13:01:00		Middle	2	1								
HKBCF	HY/2013/01	2018-07-11	Mid-Ebb	Sunny	SR6	13:01:00		Middle	2	2								
HKBCF	HY/2013/01	2018-07-11	Mid-Ebb	Sunny	SR6	13:01:00	3.4	Bottom	3	1	28.10	8.10	19.70	92.8	6.50	9.5	9.3	
HKBCF	HY/2013/01	2018-07-11	Mid-Ebb	Sunny	SR6	13:01:00	3.4	Bottom	3	2	28.10	8.00	19.90	92.9	6.50	9.6	8.1	
HKBCF	HY/2013/01	2018-07-11	Mid-Ebb	Sunny	CS(Mf)3(N)	12:49:00	1.0	Surface	1	1	29.10	8.20	15.70	110.6	7.80	10.4	9.3	
HKBCF	HY/2013/01	2018-07-11	Mid-Ebb	Sunny	CS(Mf)3(N)	12:49:00	1.0	Surface	1	2	29.10	8.20	15.90	109.1	7.70	10.0	9.5	
HKBCF	HY/2013/01	2018-07-11	Mid-Ebb	Sunny	CS(Mf)3(N)	12:49:00	3.5	Middle	2	1	28.00	8.10	19.70	87.2	6.10	12.2	9.8	
HKBCF	HY/2013/01	2018-07-11	Mid-Ebb	Sunny	CS(Mf)3(N)	12:49:00	3.5	Middle	2	2	28.00	8.00	20.10	86.8	6.10	11.7	9.0	
HKBCF	HY/2013/01	2018-07-11	Mid-Ebb	Sunny	CS(Mf)3(N)	12:49:00	6.0	Bottom	3	1	27.60	8.10	22.00	87.6	6.10	13.6	9.4	
HKBCF	HY/2013/01	2018-07-11	Mid-Ebb	Sunny	CS(Mf)3(N)	12:49:00	6.0	Bottom	3	2	27.60	8.10	22.20	86.9	6.10	13.0	9.0	
HKBCF	HY/2013/01	2018-07-11	Mid-Ebb	Sunny	SR5(N)	12:15:00	1.0	Surface	1	1	28.60	8.40	19.80	109.6	7.60	15.2	12.6	
HKBCF	HY/2013/01	2018-07-11	Mid-Ebb	Sunny	SR5(N)	12:15:00	1.0	Surface	1	2	28.60	8.40	19.80	109.6	7.60	15.3	12.3	
HKBCF	HY/2013/01	2018-07-11	Mid-Ebb	Sunny	SR5(N)	12:15:00	4.6	Middle	2	1	27.80	8.20	22.00	95.8	6.70	17.8	13.1	
HKBCF	HY/2013/01	2018-07-11	Mid-Ebb	Sunny	SR5(N)	12:15:00	4.6	Middle	2	2	27.80	8.20	22.20	95.4	6.60	17.5	13.1	
HKBCF	HY/2013/01	2018-07-11	Mid-Ebb	Sunny	SR5(N)	12:15:00	8.2	Bottom	3	1	27.70	8.20	22.10	99.1	6.90	19.3	13.5	
HKBCF	HY/2013/01	2018-07-11	Mid-Ebb	Sunny	SR5(N)	12:15:00	8.2	Bottom	3	2	27.70	8.10	22.40	98.3	6.80	19.6	12.6	
HKBCF	HY/2013/01	2018-07-11	Mid-Ebb	Sunny	IS10(N)	12:07:00	1.0	Surface	1	1	28.70	8.40	19.40	134.6	9.30	9.2	7.9	
HKBCF	HY/2013/01	2018-07-11	Mid-Ebb	Sunny	IS10(N)	12:07:00	1.0	Surface	1	2	28.70	8.40	19.60	133.7	9.30	10.9	8.4	
HKBCF	HY/2013/01	2018-07-11	Mid-Ebb	Sunny	IS10(N)	12:07:00	6.3	Middle	2	1	27.80	8.20	21.70	92.3	6.40	15.8	8.6	
HKBCF	HY/2013/01	2018-07-11	Mid-Ebb	Sunny	IS10(N)	12:07:00	6.3	Middle	2	2	27.80	8.20	21.90	92.0	6.40	16.3	8.9	
HKBCF	HY/2013/01	2018-07-11	Mid-Ebb	Sunny	IS10(N)	12:07:00	11.6	Bottom	3	1	26.20	8.10	27.00	81.8	5.70	12.7	9.3	
HKBCF	HY/2013/01	2018-07-11	Mid-Ebb	Sunny	IS10(N)	12:07:00	11.6	Bottom	3	2	26.20	8.00	27.20	81.2	5.60	13.4	8.8	
HKBCF	HY/2013/01	2018-07-11	Mid-Ebb	Sunny	IS(Mf)11	11:59:00	1.0	Surface	1	1	28.20	8.30	20.20	104.3	7.30	12.1	4.7	
HKBCF	HY/2013/01	2018-07-11	Mid-Ebb	Sunny	IS(Mf)11	11:59:00	1.0	Surface	1	2	28.20	8.30	20.50	103.4	7.20	13.1	4.7	
HKBCF	HY/2013/01	2018-07-11	Mid-Ebb	Sunny	IS(Mf)11	11:59:00	5.7	Middle	2	1	28.10	8.30	20.50	93.8	6.50	12.7	5.7	
HKBCF	HY/2013/01	2018-07-11	Mid-Ebb	Sunny	IS(Mf)11	11:59:00	5.7	Middle	2	2	28.10	8.20	20.70	93.1	6.50	13.5	6.4	
HKBCF	HY/2013/01	2018-07-11	Mid-Ebb	Sunny	IS(Mf)11	11:59:00	10.3	Bottom	3	1	26.60	8.10	25.70	88.1	6.10	11.3	6.2	
HKBCF	HY/2013/01	2018-07-11	Mid-Ebb	Sunny	IS(Mf)11	11:59:00	10.3	Bottom	3	2	26.60	8.10	26.00	87.2	6.10	12.8	6.1	
HKBCF	HY/2013/01	2018-07-11	Mid-Ebb	Sunny	CS(Mf)5	11:22:00	1.0	Surface	1	1	27.70	8.10	22.50	103.1	7.20	12.2	9.9	
HKBCF	HY/2013/01	2018-07-11	Mid-Ebb	Sunny	CS(Mf)5	11:22:00	1.0	Surface	1	2	27.50	8.00	22.70	102.9	7.20	12.4	10.0	
HKBCF	HY/2013/01	2018-07-11	Mid-Ebb	Sunny	CS(Mf)5	11:22:00	6.9	Middle	2	1	27.40	8.00	23.30	96.0	6.70	10.1	14.2	
HKBCF	HY/2013/01	2018-07-11	Mid-Ebb	Sunny	CS(Mf)5	11:22:00	6.9	Middle	2	2	27.30	8.00	23.60	96.0	6.70	10.2	12.7	
HKBCF	HY/2013/01	2018-07-11	Mid-Ebb	Sunny	CS(Mf)5	11:22:00	12.7	Bottom	3	1	27.30	8.00	24.00	92.1	6.40	9.3	13.8	
HKBCF	HY/2013/01	2018-07-11	Mid-Ebb	Sunny	CS(Mf)5	11:22:00	12.7	Bottom	3	2	27.10	8.00	24.20	92.4	6.40	9.3	13.1	
HKBCF	HY/2013/01	2018-07-11	Mid-Ebb	Sunny	SR7	11:50:00	1.0	Surface	1	1	28.60	8.40	19.40	116.4	8.10	10.8	8.8	
HKBCF	HY/2013/01	2018-07-11	Mid-Ebb	Sunny	SR7	11:50:00	1.0	Surface	1	2	28.60	8.30	19.80	116.3	8.10	11.3	10.2	
HKBCF	HY/2013/01	2018-07-11	Mid-Ebb	Sunny	SR7	11:50:00		Middle	2	1								
HKBCF	HY/2013/01	2018-07-11	Mid-Ebb	Sunny	SR7	11:50:00		Middle	2	2								
HKBCF	HY/2013/01	2018-07-11	Mid-Ebb	Sunny	SR7	11:50:00	3.2	Bottom	3	1	27.90	8.20	21.30	102.4	7.10	13.5	10.3	
HKBCF	HY/2013/01	2018-07-11	Mid-Ebb	Sunny	SR7	11:50:00	3.2	Bottom	3	2	27.90	8.20	21.60	102.3	7.10	13.8	9.1	
HKBCF	HY/2013/01	2018-07-11	Mid-Ebb	Sunny	IS17	11:52:00	1.0	Surface	1	1	28.10	8.20	21.70	122.4	8.50	6.5	9.2	
HKBCF	HY/2013/01	2018-07-11	Mid-Ebb	Sunny	IS17	11:52:00	1.0	Surface	1	2	28.00	8.10	21.90	121.5	8.40	6.6	10.5	
HKBCF	HY/2013/01	2018-07-11	Mid-Ebb	Sunny	IS17	11:52:00	4.8	Middle	2	1	27.90	8.10	22.50	115.8	8.00	6.5	10.4	
HKBCF	HY/2013/01	2018-07-11	Mid-Ebb	Sunny	IS17	11:52:00	4.8	Middle	2	2	27.80	8.10	22.70	114.9	8.00	6.7	10.4	
HKBCF	HY/2013/01	2018-07-11	Mid-Ebb	Sunny	IS17	11:52:00	8.5	Bottom	3	1	27.60	8.10	23.40	107.1	7.40	6.1	9.4	
HKBCF	HY/2013/01	2018-07-11	Mid-Ebb	Sunny	IS17	11:52:00	8.5	Bottom	3	2	27.50	8.00	23.70	106.0	7.30	6.2	9.2	

Project	Works	Date (yyyy-mm-dd)	Tide	Weather Condition	Station	Time	Depth, m	Level	Level_Code	Replicate	Temperature, °C	pH	Salinity, ppt	DO, %	DO, mg/L	Turbidity, NTU	SS, mg/L	Site Observation
HKBCF	HY/2013/01	2018-07-11	Mid-Ebb	Sunny	IS(Mf)16	11:58:00	1.0	Surface	1	1	27.70	8.20	23.90	121.7	8.40	10.3	8.2	
HKBCF	HY/2013/01	2018-07-11	Mid-Ebb	Sunny	IS(Mf)16	11:58:00	1.0	Surface	1	2	27.60	8.20	24.10	120.8	8.30	10.4	7.1	
HKBCF	HY/2013/01	2018-07-11	Mid-Ebb	Sunny	IS(Mf)16	11:58:00		Middle	2	1								
HKBCF	HY/2013/01	2018-07-11	Mid-Ebb	Sunny	IS(Mf)16	11:58:00		Middle	2	2								
HKBCF	HY/2013/01	2018-07-11	Mid-Ebb	Sunny	IS(Mf)16	11:58:00	4.8	Bottom	3	1	27.10	8.00	25.20	93.1	6.40	10.4	10.0	
HKBCF	HY/2013/01	2018-07-11	Mid-Ebb	Sunny	IS(Mf)16	11:58:00	4.8	Bottom	3	2	27.00	8.00	25.50	92.9	6.40	10.5	8.6	
HKBCF	HY/2013/01	2018-07-11	Mid-Ebb	Sunny	IS8	12:19:00	1.0	Surface	1	1	28.60	8.20	22.80	121.9	8.30	12.4	5.7	
HKBCF	HY/2013/01	2018-07-11	Mid-Ebb	Sunny	IS8	12:19:00	1.0	Surface	1	2	28.50	8.10	23.00	125.5	8.60	12.5	6.3	
HKBCF	HY/2013/01	2018-07-11	Mid-Ebb	Sunny	IS8	12:19:00		Middle	2	1								
HKBCF	HY/2013/01	2018-07-11	Mid-Ebb	Sunny	IS8	12:19:00		Middle	2	2								
HKBCF	HY/2013/01	2018-07-11	Mid-Ebb	Sunny	IS8	12:19:00	3.0	Bottom	3	1	28.60	8.20	22.80	116.3	7.90	14.5	6.9	
HKBCF	HY/2013/01	2018-07-11	Mid-Ebb	Sunny	IS8	12:19:00	3.0	Bottom	3	2	28.40	8.10	23.20	119.6	8.20	14.6	7.1	
HKBCF	HY/2013/01	2018-07-11	Mid-Ebb	Sunny	SR4(N)	12:13:00	1.0	Surface	1	1	28.50	8.20	22.30	125.2	8.60	8.3	5.7	
HKBCF	HY/2013/01	2018-07-11	Mid-Ebb	Sunny	SR4(N)	12:13:00	1.0	Surface	1	2	28.40	8.10	22.50	124.8	8.60	8.4	6.4	
HKBCF	HY/2013/01	2018-07-11	Mid-Ebb	Sunny	SR4(N)	12:13:00		Middle	2	1								
HKBCF	HY/2013/01	2018-07-11	Mid-Ebb	Sunny	SR4(N)	12:13:00		Middle	2	2								
HKBCF	HY/2013/01	2018-07-11	Mid-Ebb	Sunny	SR4(N)	12:13:00	2.5	Bottom	3	1	28.40	8.20	22.40	123.4	8.50	9.1	6.6	
HKBCF	HY/2013/01	2018-07-11	Mid-Ebb	Sunny	SR4(N)	12:13:00	2.5	Bottom	3	2	28.20	8.10	22.60	123.0	8.50	9.2	5.9	
HKBCF	HY/2013/01	2018-07-11	Mid-Ebb	Sunny	IS(Mf)9	12:27:00	1.0	Surface	1	1	28.40	8.20	22.60	131.6	9.00	14.6	5.9	
HKBCF	HY/2013/01	2018-07-11	Mid-Ebb	Sunny	IS(Mf)9	12:27:00	1.0	Surface	1	2	28.30	8.20	22.90	130.9	9.00	14.7	6.3	
HKBCF	HY/2013/01	2018-07-11	Mid-Ebb	Sunny	IS(Mf)9	12:27:00		Middle	2	1								
HKBCF	HY/2013/01	2018-07-11	Mid-Ebb	Sunny	IS(Mf)9	12:27:00		Middle	2	2								
HKBCF	HY/2013/01	2018-07-11	Mid-Ebb	Sunny	IS(Mf)9	12:27:00	2.3	Bottom	3	1	28.40	8.20	22.70	125.8	8.60	14.2	9.4	
HKBCF	HY/2013/01	2018-07-11	Mid-Ebb	Sunny	IS(Mf)9	12:27:00	2.3	Bottom	3	2	28.20	8.20	22.90	125.2	8.60	14.3	10.6	
HKBCF	HY/2013/01	2018-07-11	Mid-Ebb	Sunny	IS7	12:34:00		Surface	1	1								
HKBCF	HY/2013/01	2018-07-11	Mid-Ebb	Sunny	IS7	12:34:00		Surface	1	2								
HKBCF	HY/2013/01	2018-07-11	Mid-Ebb	Sunny	IS7	12:34:00	1.4	Middle	2	1	28.30	8.30	22.60	129.9	8.90	7.6	8.8	
HKBCF	HY/2013/01	2018-07-11	Mid-Ebb	Sunny	IS7	12:34:00	1.4	Middle	2	2	28.10	8.20	22.80	129.0	8.90	7.7	9.9	
HKBCF	HY/2013/01	2018-07-11	Mid-Ebb	Sunny	IS7	12:34:00		Bottom	3	1								
HKBCF	HY/2013/01	2018-07-11	Mid-Ebb	Sunny	IS7	12:34:00		Bottom	3	2								
HKBCF	HY/2013/01	2018-07-11	Mid-Ebb	Sunny	IS(Mf)6	12:39:00		Surface	1	1								
HKBCF	HY/2013/01	2018-07-11	Mid-Ebb	Sunny	IS(Mf)6	12:39:00		Surface	1	2								
HKBCF	HY/2013/01	2018-07-11	Mid-Ebb	Sunny	IS(Mf)6	12:39:00	1.3	Middle	2	1	28.50	8.10	22.30	104.2	7.10	14.3	7.6	
HKBCF	HY/2013/01	2018-07-11	Mid-Ebb	Sunny	IS(Mf)6	12:39:00	1.3	Middle	2	2	28.40	8.10	22.60	102.7	7.10	14.3	8.4	
HKBCF	HY/2013/01	2018-07-11	Mid-Ebb	Sunny	IS(Mf)6	12:39:00		Bottom	3	1								
HKBCF	HY/2013/01	2018-07-11	Mid-Ebb	Sunny	IS(Mf)6	12:39:00		Bottom	3	2								
HKBCF	HY/2013/01	2018-07-11	Mid-Ebb	Sunny	IS5	12:44:00	1.0	Surface	1	1	28.30	8.10	21.50	108.2	7.50	10.9	9.4	
HKBCF	HY/2013/01	2018-07-11	Mid-Ebb	Sunny	IS5	12:44:00	1.0	Surface	1	2	28.10	8.10	21.70	107.3	7.40	11.0	9.9	
HKBCF	HY/2013/01	2018-07-11	Mid-Ebb	Sunny	IS5	12:44:00	4.2	Middle	2	1	27.50	8.00	23.70	78.1	5.40	12.6	10.9	
HKBCF	HY/2013/01	2018-07-11	Mid-Ebb	Sunny	IS5	12:44:00	4.2	Middle	2	2	27.40	7.90	24.00	78.4	5.40	12.8	10.9	
HKBCF	HY/2013/01	2018-07-11	Mid-Ebb	Sunny	IS5	12:44:00	7.3	Bottom	3	1	27.20	7.90	24.90	65.6	4.50	13.9	10.0	
HKBCF	HY/2013/01	2018-07-11	Mid-Ebb	Sunny	IS5	12:44:00	7.3	Bottom	3	2	27.10	7.80	25.20	66.2	4.60	14.0	9.1	
HKBCF	HY/2013/01	2018-07-11	Mid-Ebb	Sunny	SR3(N)	12:52:00	1.0	Surface	1	1	28.90	8.30	21.50	137.0	9.40	10.0	7.9	
HKBCF	HY/2013/01	2018-07-11	Mid-Ebb	Sunny	SR3(N)	12:52:00	1.0	Surface	1	2	28.80	8.20	21.70	136.1	9.30	10.2	8.6	
HKBCF	HY/2013/01	2018-07-11	Mid-Ebb	Sunny	SR3(N)	12:52:00		Middle	2	1								
HKBCF	HY/2013/01	2018-07-11	Mid-Ebb	Sunny	SR3(N)	12:52:00		Middle	2	2								
HKBCF	HY/2013/01	2018-07-11	Mid-Ebb	Sunny	SR3(N)	12:52:00	2.4	Bottom	3	1	28.50	8.10	22.50	112.7	7.70	14.5	7.9	
HKBCF	HY/2013/01	2018-07-11	Mid-Ebb	Sunny	SR3(N)	12:52:00	2.4	Bottom	3	2	28.40	8.00	22.60	113.1	7.80	14.6	9.3	
HKBCF	HY/2013/01	2018-07-11	Mid-Flood	Fine	SR10A(N)	19:00:00	1.0	Surface	1	1	26.90	8.00	25.90	89.5	6.20	4.7	6.7	
HKBCF	HY/2013/01	2018-07-11	Mid-Flood	Fine	SR10A(N)	19:00:00	1.0	Surface	1	2	27.00	8.00	25.70	90.5	6.20	4.6	6.9	
HKBCF	HY/2013/01	2018-07-11	Mid-Flood	Fine	SR10A(N)	19:00:00	5.8	Middle	2	1	25.90	7.90	28.30	66.2	4.60	5.5	6.4	
HKBCF	HY/2013/01	2018-07-11	Mid-Flood	Fine	SR10A(N)	19:00:00	5.8	Middle	2	2	26.00	7.90	28.10	65.6	4.50	5.4	7.2	
HKBCF	HY/2013/01	2018-07-11	Mid-Flood	Fine	SR10A(N)	19:00:00	10.5	Bottom	3	1	25.70	7.90	29.00	69.0	4.80	16.2	11.2	
HKBCF	HY/2013/01	2018-07-11	Mid-Flood	Fine	SR10A(N)	19:00:00	10.5	Bottom	3	2	25.80	7.90	28.80	67.4	4.70	16.1	10.1	
HKBCF	HY/2013/01	2018-07-11	Mid-Flood	Fine	SR10B(N2)	18:55:00	1.0	Surface	1	1	26.00	8.00	28.70	75.5	5.20	19.9	9.2	
HKBCF	HY/2013/01	2018-07-11	Mid-Flood	Fine	SR10B(N2)	18:55:00	1.0	Surface	1	2	26.10	7.90	28.40	75.4	5.20	19.8	9.9	
HKBCF	HY/2013/01	2018-07-11	Mid-Flood	Fine	SR10B(N2)	18:55:00		Middle	2	1								
HKBCF	HY/2013/01	2018-07-11	Mid-Flood	Fine	SR10B(N2)	18:55:00		Middle	2	2								
HKBCF	HY/2013/01	2018-07-11	Mid-Flood	Fine	SR10B(N2)	18:55:00	4.8	Bottom	3	1	25.60	7.90	29.60	65.6	4.50	20.3	13.9	
HKBCF	HY/2013/01	2018-07-11	Mid-Flood	Fine	SR10B(N2)	18:55:00	4.8	Bottom	3	2	25.70	7.90	29.30	64.3	4.40	20.2	13.2	
HKBCF	HY/2013/01	2018-07-11	Mid-Flood	Fine	CSA	18:38:00	1.0	Surface	1	1	28.40	8.40	21.70	148.8	10.20	9.3	8.1	
HKBCF	HY/2013/01	2018-07-11	Mid-Flood	Fine	CSA	18:38:00	1.0	Surface	1	2	28.50	8.40	21.60	149.4	10.30	9.4	9.4	
HKBCF	HY/2013/01	2018-07-11	Mid-Flood	Fine	CSA	18:38:00	16.4	Middle	2	1	27.80	8.30	23.10	117.3	8.10	9.4	10.6	
HKBCF	HY/2013/01	2018-07-11	Mid-Flood	Fine	CSA	18:38:00	16.4	Middle	2	2	27.80	8.30	23.00	117.6	8.10	9.0	10.5	
HKBCF	HY/2013/01	2018-07-11	Mid-Flood	Fine	CSA	18:38:00	31.8	Bottom	3	1	26.40	8.10	26.60	81.6	5.70	11.4	11.1	
HKBCF	HY/2013/01	2018-07-11	Mid-Flood	Fine	CSA	18:38:00	31.8	Bottom	3	2	26.40	8.10	26.50	81.6	5.70	11.8	10.3	
HKBCF	HY/2013/01	2018-07-11	Mid-Flood	Fine	CS6	18:24:00	1.0	Surface	1	1	28.70	8.50	21.30	161.8	11.10	9.6	8.6	
HKBCF	HY/2013/01	2018-07-11	Mid-Flood	Fine	CS6	18:24:00	1.0	Surface	1	2	28.70	8.50	21.00	163.2	11.20	7.9	7.5	

Project	Works	Date (yyyy-mm-dd)	Tide	Weather Condition	Station	Time	Depth, m	Level	Level_Code	Replicate	Temperature, °C	pH	Salinity, ppt	DO, %	DO, mg/L	Turbidity, NTU	SS, mg/L	Site Observation
HKBCF	HY/2013/01	2018-07-11	Mid-Flood	Fine	CS6	18:24:00	4.3	Middle	2	1	27.80	8.20	23.00	104.0	7.20	9.7	10.4	
HKBCF	HY/2013/01	2018-07-11	Mid-Flood	Fine	CS6	18:24:00	4.3	Middle	2	2	27.90	8.20	22.60	105.4	7.30	8.4	10.5	
HKBCF	HY/2013/01	2018-07-11	Mid-Flood	Fine	CS6	18:24:00	7.6	Bottom	3	1	27.00	8.10	25.00	88.0	6.10	14.8	10.3	
HKBCF	HY/2013/01	2018-07-11	Mid-Flood	Fine	CS6	18:24:00	7.6	Bottom	3	2	27.00	8.10	24.70	88.4	6.10	13.5	11.0	
HKBCF	HY/2013/01	2018-07-11	Mid-Flood	Fine	CS4	17:22:00	1.0	Surface	1	1	29.30	8.20	17.50	113.8	7.90	11.6	9.7	
HKBCF	HY/2013/01	2018-07-11	Mid-Flood	Fine	CS4	17:22:00	1.0	Surface	1	2	29.30	8.20	17.40	114.2	7.90	10.1	10.0	
HKBCF	HY/2013/01	2018-07-11	Mid-Flood	Fine	CS4	17:22:00	8.1	Middle	2	1	28.50	8.10	19.40	102.9	7.20	10.5	11.6	
HKBCF	HY/2013/01	2018-07-11	Mid-Flood	Fine	CS4	17:22:00	8.1	Middle	2	2	28.60	8.10	19.20	103.7	7.20	9.1	10.7	
HKBCF	HY/2013/01	2018-07-11	Mid-Flood	Fine	CS4	17:22:00	15.2	Bottom	3	1	27.50	8.10	22.90	98.9	6.90	10.5	10.4	
HKBCF	HY/2013/01	2018-07-11	Mid-Flood	Fine	CS4	17:22:00	15.2	Bottom	3	2	27.50	8.10	22.80	99.4	6.90	9.1	10.8	
HKBCF	HY/2013/01	2018-07-11	Mid-Flood	Fine	SR6	16:48:00	1.0	Surface	1	1	28.10	7.90	19.10	76.4	5.40	13.1	9.2	
HKBCF	HY/2013/01	2018-07-11	Mid-Flood	Fine	SR6	16:48:00	1.0	Surface	1	2	28.10	8.00	19.00	76.6	5.40	12.3	8.6	
HKBCF	HY/2013/01	2018-07-11	Mid-Flood	Fine	SR6	16:48:00		Middle	2	1								
HKBCF	HY/2013/01	2018-07-11	Mid-Flood	Fine	SR6	16:48:00		Middle	2	2								
HKBCF	HY/2013/01	2018-07-11	Mid-Flood	Fine	SR6	16:48:00	3.4	Bottom	3	1	27.90	8.00	20.10	79.0	5.50	15.4	8.8	
HKBCF	HY/2013/01	2018-07-11	Mid-Flood	Fine	SR6	16:48:00	3.4	Bottom	3	2	27.90	8.00	20.00	79.2	5.60	15.2	9.6	
HKBCF	HY/2013/01	2018-07-11	Mid-Flood	Fine	CS(Mf)3(N)	17:07:00	1.0	Surface	1	1	29.60	8.10	14.50	107.7	7.60	12.4	8.6	
HKBCF	HY/2013/01	2018-07-11	Mid-Flood	Fine	CS(Mf)3(N)	17:07:00	1.0	Surface	1	2	29.70	8.10	14.40	108.6	7.60	11.5	7.0	
HKBCF	HY/2013/01	2018-07-11	Mid-Flood	Fine	CS(Mf)3(N)	17:07:00	3.5	Middle	2	1	29.40	8.10	16.10	105.4	7.40	12.6	10.0	
HKBCF	HY/2013/01	2018-07-11	Mid-Flood	Fine	CS(Mf)3(N)	17:07:00	3.5	Middle	2	2	29.40	8.10	15.90	106.6	7.50	11.7	10.7	
HKBCF	HY/2013/01	2018-07-11	Mid-Flood	Fine	CS(Mf)3(N)	17:07:00	6.0	Bottom	3	1	29.00	8.10	17.10	101.7	7.10	16.7	11.6	
HKBCF	HY/2013/01	2018-07-11	Mid-Flood	Fine	CS(Mf)3(N)	17:07:00	6.0	Bottom	3	2	29.00	8.10	17.10	102.9	7.20	15.8	10.2	
HKBCF	HY/2013/01	2018-07-11	Mid-Flood	Fine	SR5(N)	17:42:00	1.0	Surface	1	1	29.50	8.30	17.50	143.5	9.90	11.6	6.6	
HKBCF	HY/2013/01	2018-07-11	Mid-Flood	Fine	SR5(N)	17:42:00	1.0	Surface	1	2	29.50	8.40	17.30	144.9	10.10	10.7	7.4	
HKBCF	HY/2013/01	2018-07-11	Mid-Flood	Fine	SR5(N)	17:42:00	4.6	Middle	2	1	28.50	8.30	22.30	133.4	9.20	26.1	6.7	
HKBCF	HY/2013/01	2018-07-11	Mid-Flood	Fine	SR5(N)	17:42:00	4.6	Middle	2	2	28.50	8.40	22.10	133.9	9.20	27.6	6.7	
HKBCF	HY/2013/01	2018-07-11	Mid-Flood	Fine	SR5(N)	17:42:00	8.2	Bottom	3	1	27.60	8.10	23.40	86.8	6.00	41.3	6.9	
HKBCF	HY/2013/01	2018-07-11	Mid-Flood	Fine	SR5(N)	17:42:00	8.2	Bottom	3	2	27.40	8.10	23.40	86.5	6.00	45.2	8.4	
HKBCF	HY/2013/01	2018-07-11	Mid-Flood	Fine	IS10(N)	17:48:00	1.0	Surface	1	1	29.80	8.40	16.70	150.8	10.40	10.5	5.1	
HKBCF	HY/2013/01	2018-07-11	Mid-Flood	Fine	IS10(N)	17:48:00	1.0	Surface	1	2	29.80	8.40	16.60	152.1	10.50	9.0	5.3	
HKBCF	HY/2013/01	2018-07-11	Mid-Flood	Fine	IS10(N)	17:48:00	6.2	Middle	2	1	28.30	8.30	21.90	119.1	8.20	17.1	9.4	
HKBCF	HY/2013/01	2018-07-11	Mid-Flood	Fine	IS10(N)	17:48:00	6.2	Middle	2	2	28.20	8.30	21.80	120.4	8.30	17.2	8.2	
HKBCF	HY/2013/01	2018-07-11	Mid-Flood	Fine	IS10(N)	17:48:00	11.4	Bottom	3	1	27.50	8.20	23.90	108.0	7.50	53.5	10.8	
HKBCF	HY/2013/01	2018-07-11	Mid-Flood	Fine	IS10(N)	17:48:00	11.4	Bottom	3	2	27.50	8.20	23.70	108.6	7.50	60.8	12.6	
HKBCF	HY/2013/01	2018-07-11	Mid-Flood	Fine	IS(Mf)11	17:58:00	1.0	Surface	1	1	29.90	8.40	16.70	148.8	10.30	10.1	6.4	
HKBCF	HY/2013/01	2018-07-11	Mid-Flood	Fine	IS(Mf)11	17:58:00	1.0	Surface	1	2	29.90	8.40	16.50	150.7	10.40	8.7	7.6	
HKBCF	HY/2013/01	2018-07-11	Mid-Flood	Fine	IS(Mf)11	17:58:00	5.5	Middle	2	1	28.60	8.30	20.60	121.6	8.40	18.1	7.9	
HKBCF	HY/2013/01	2018-07-11	Mid-Flood	Fine	IS(Mf)11	17:58:00	5.5	Middle	2	2	28.60	8.30	20.30	122.5	8.50	17.4	8.0	
HKBCF	HY/2013/01	2018-07-11	Mid-Flood	Fine	IS(Mf)11	17:58:00	9.9	Bottom	3	1	27.30	8.20	24.00	99.5	6.90	37.1	11.0	
HKBCF	HY/2013/01	2018-07-11	Mid-Flood	Fine	IS(Mf)11	17:58:00	9.9	Bottom	3	2	27.30	8.20	23.80	100.2	7.00	39.7	10.1	
HKBCF	HY/2013/01	2018-07-11	Mid-Flood	Fine	CS(Mf)5	18:20:00	1.0	Surface	1	1	27.90	8.20	23.00	119.8	8.30	4.9	8.0	
HKBCF	HY/2013/01	2018-07-11	Mid-Flood	Fine	CS(Mf)5	18:20:00	1.0	Surface	1	2	28.00	8.20	22.80	120.3	8.30	4.8	6.3	
HKBCF	HY/2013/01	2018-07-11	Mid-Flood	Fine	CS(Mf)5	18:20:00	6.8	Middle	2	1	26.30	8.00	27.20	74.2	5.10	9.0	8.8	
HKBCF	HY/2013/01	2018-07-11	Mid-Flood	Fine	CS(Mf)5	18:20:00	6.8	Middle	2	2	26.40	7.90	27.00	74.0	5.10	8.9	7.4	
HKBCF	HY/2013/01	2018-07-11	Mid-Flood	Fine	CS(Mf)5	18:20:00	12.5	Bottom	3	1	26.10	8.00	28.00	71.4	4.90	9.9	11.2	
HKBCF	HY/2013/01	2018-07-11	Mid-Flood	Fine	CS(Mf)5	18:20:00	12.5	Bottom	3	2	26.20	7.90	27.70	69.6	4.80	9.8	10.4	
HKBCF	HY/2013/01	2018-07-11	Mid-Flood	Fine	SR7	18:04:00	1.0	Surface	1	1	28.60	8.30	20.90	128.9	8.90	16.6	10.1	
HKBCF	HY/2013/01	2018-07-11	Mid-Flood	Fine	SR7	18:04:00	1.0	Surface	1	2	28.70	8.30	20.60	130.1	9.00	16.6	9.5	
HKBCF	HY/2013/01	2018-07-11	Mid-Flood	Fine	SR7	18:04:00		Middle	2	1								
HKBCF	HY/2013/01	2018-07-11	Mid-Flood	Fine	SR7	18:04:00		Middle	2	2								
HKBCF	HY/2013/01	2018-07-11	Mid-Flood	Fine	SR7	18:04:00	3.0	Bottom	3	1	27.80	8.20	23.00	111.1	7.70	28.0	13.4	
HKBCF	HY/2013/01	2018-07-11	Mid-Flood	Fine	SR7	18:04:00	3.0	Bottom	3	2	27.80	8.20	22.80	112.0	7.80	30.8	13.7	
HKBCF	HY/2013/01	2018-07-11	Mid-Flood	Fine	IS17	18:00:00	1.0	Surface	1	1	28.20	8.20	22.90	133.9	9.20	6.4	10.2	
HKBCF	HY/2013/01	2018-07-11	Mid-Flood	Fine	IS17	18:00:00	1.0	Surface	1	2	28.30	8.10	22.60	134.7	9.30	6.3	10.2	
HKBCF	HY/2013/01	2018-07-11	Mid-Flood	Fine	IS17	18:00:00	4.5	Middle	2	1	27.70	8.10	23.40	109.6	7.60	7.7	10.6	
HKBCF	HY/2013/01	2018-07-11	Mid-Flood	Fine	IS17	18:00:00	4.5	Middle	2	2	27.80	8.00	23.20	109.8	7.60	7.6	11.0	
HKBCF	HY/2013/01	2018-07-11	Mid-Flood	Fine	IS17	18:00:00	8.0	Bottom	3	1	27.50	8.10	23.90	102.3	7.10	8.7	14.2	
HKBCF	HY/2013/01	2018-07-11	Mid-Flood	Fine	IS17	18:00:00	8.0	Bottom	3	2	27.60	8.00	23.70	100.6	7.00	8.6	15.5	
HKBCF	HY/2013/01	2018-07-11	Mid-Flood	Fine	IS(Mf)16	17:54:00	1.0	Surface	1	1	28.50	8.30	22.20	149.1	10.20	12.3	10.1	
HKBCF	HY/2013/01	2018-07-11	Mid-Flood	Fine	IS(Mf)16	17:54:00	1.0	Surface	1	2	28.60	8.20	22.00	149.1	10.20	12.1	10.9	
HKBCF	HY/2013/01	2018-07-11	Mid-Flood	Fine	IS(Mf)16	17:54:00		Middle	2	1								
HKBCF	HY/2013/01	2018-07-11	Mid-Flood	Fine	IS(Mf)16	17:54:00		Middle	2	2								
HKBCF	HY/2013/01	2018-07-11	Mid-Flood	Fine	IS(Mf)16	17:54:00	4.5	Bottom	3	1	28.40	8.30	22.50	139.2	9.60	15.3	13.5	
HKBCF	HY/2013/01	2018-07-11	Mid-Flood	Fine	IS(Mf)16	17:54:00	4.5	Bottom	3	2	28.50	8.20	22.30	137.8	9.50	15.2	13.0	
HKBCF	HY/2013/01	2018-07-11	Mid-Flood	Fine	IS8	17:34:00	1.0	Surface	1	1	28.90	8.40	21.70	172.8	11.80	12.8	11.5	
HKBCF	HY/2013/01	2018-07-11	Mid-Flood	Fine	IS8	17:34:00	1.0	Surface	1	2	29.00	8.30	21.50	172.5	11.80	12.7	11.9	
HKBCF	HY/2013/01	2018-07-11	Mid-Flood	Fine	IS8	17:34:00		Middle	2	1								
HKBCF	HY/2013/01	2018-07-11	Mid-Flood	Fine	IS8	17:34:00		Middle	2	2								

Project	Works	Date (yyyy-mm-dd)	Tide	Weather Condition	Station	Time	Depth, m	Level	Level_Code	Replicate	Temperature, °C	pH	Salinity, ppt	DO, %	DO, mg/L	Turbidity, NTU	SS, mg/L	Site Observation
HKBCF	HY/2013/01	2018-07-11	Mid-Flood	Fine	IS8	17:34:00	2.4	Bottom	3	1	28.50	8.30	22.40	149.2	10.20	15.8	14.4	
HKBCF	HY/2013/01	2018-07-11	Mid-Flood	Fine	IS8	17:34:00	2.4	Bottom	3	2	28.60	8.20	22.20	149.1	10.20	15.7	13.9	
HKBCF	HY/2013/01	2018-07-11	Mid-Flood	Fine	SR4(N)	17:40:00	1.0	Surface	1	1	29.10	8.40	21.80	168.7	11.50	14.5	15.8	
HKBCF	HY/2013/01	2018-07-11	Mid-Flood	Fine	SR4(N)	17:40:00	1.0	Surface	1	2	29.20	8.30	21.60	169.4	11.50	14.4	14.9	
HKBCF	HY/2013/01	2018-07-11	Mid-Flood	Fine	SR4(N)	17:40:00		Middle	2	1								
HKBCF	HY/2013/01	2018-07-11	Mid-Flood	Fine	SR4(N)	17:40:00		Middle	2	2								
HKBCF	HY/2013/01	2018-07-11	Mid-Flood	Fine	SR4(N)	17:40:00	2.2	Bottom	3	1	29.10	8.30	21.80	165.1	11.20	14.3	16.1	
HKBCF	HY/2013/01	2018-07-11	Mid-Flood	Fine	SR4(N)	17:40:00	2.2	Bottom	3	2	29.20	8.30	21.50	164.7	11.20	14.2	15.0	
HKBCF	HY/2013/01	2018-07-11	Mid-Flood	Fine	IS(Mf)9	17:24:00		Surface	1	1								
HKBCF	HY/2013/01	2018-07-11	Mid-Flood	Fine	IS(Mf)9	17:24:00		Surface	1	2								
HKBCF	HY/2013/01	2018-07-11	Mid-Flood	Fine	IS(Mf)9	17:24:00	1.5	Middle	2	1	28.60	8.30	23.00	144.3	9.90	20.6	11.6	
HKBCF	HY/2013/01	2018-07-11	Mid-Flood	Fine	IS(Mf)9	17:24:00	1.5	Middle	2	2	28.70	8.20	22.80	143.3	9.80	20.6	12.6	
HKBCF	HY/2013/01	2018-07-11	Mid-Flood	Fine	IS(Mf)9	17:24:00		Bottom	3	1								
HKBCF	HY/2013/01	2018-07-11	Mid-Flood	Fine	IS(Mf)9	17:24:00		Bottom	3	2								
HKBCF	HY/2013/01	2018-07-11	Mid-Flood	Fine	IS7	17:14:00		Surface	1	1								
HKBCF	HY/2013/01	2018-07-11	Mid-Flood	Fine	IS7	17:14:00		Surface	1	2								
HKBCF	HY/2013/01	2018-07-11	Mid-Flood	Fine	IS7	17:14:00	1.3	Middle	2	1	28.30	8.20	23.30	134.5	9.20	14.7	7.5	
HKBCF	HY/2013/01	2018-07-11	Mid-Flood	Fine	IS7	17:14:00	1.3	Middle	2	2	28.50	8.10	23.10	138.2	9.40	14.6	6.0	
HKBCF	HY/2013/01	2018-07-11	Mid-Flood	Fine	IS7	17:14:00		Bottom	3	1								
HKBCF	HY/2013/01	2018-07-11	Mid-Flood	Fine	IS7	17:14:00		Bottom	3	2								
HKBCF	HY/2013/01	2018-07-11	Mid-Flood	Fine	IS(Mf)6	17:04:00		Surface	1	1								
HKBCF	HY/2013/01	2018-07-11	Mid-Flood	Fine	IS(Mf)6	17:04:00		Surface	1	2								
HKBCF	HY/2013/01	2018-07-11	Mid-Flood	Fine	IS(Mf)6	17:04:00	1.2	Middle	2	1	28.40	8.20	23.40	142.7	9.70	21.0	11.6	
HKBCF	HY/2013/01	2018-07-11	Mid-Flood	Fine	IS(Mf)6	17:04:00	1.2	Middle	2	2	28.50	8.10	23.20	141.3	9.60	21.0	10.2	
HKBCF	HY/2013/01	2018-07-11	Mid-Flood	Fine	IS(Mf)6	17:04:00		Bottom	3	1								
HKBCF	HY/2013/01	2018-07-11	Mid-Flood	Fine	IS(Mf)6	17:04:00		Bottom	3	2								
HKBCF	HY/2013/01	2018-07-11	Mid-Flood	Fine	IS5	16:55:00	1.0	Surface	1	1	28.90	8.20	22.60	142.1	9.70	14.8	10.9	
HKBCF	HY/2013/01	2018-07-11	Mid-Flood	Fine	IS5	16:55:00	1.0	Surface	1	2	29.00	8.10	22.40	141.8	9.60	14.7	10.3	
HKBCF	HY/2013/01	2018-07-11	Mid-Flood	Fine	IS5	16:55:00	3.9	Middle	2	1	28.60	8.20	23.10	130.3	8.90	16.2	11.1	
HKBCF	HY/2013/01	2018-07-11	Mid-Flood	Fine	IS5	16:55:00	3.9	Middle	2	2	28.70	8.00	22.90	130.1	8.90	16.1	12.2	
HKBCF	HY/2013/01	2018-07-11	Mid-Flood	Fine	IS5	16:55:00	6.8	Bottom	3	1	28.50	8.20	23.20	123.1	8.40	18.0	13.8	
HKBCF	HY/2013/01	2018-07-11	Mid-Flood	Fine	IS5	16:55:00	6.8	Bottom	3	2	28.60	8.00	23.10	122.7	8.40	17.9	14.2	
HKBCF	HY/2013/01	2018-07-11	Mid-Flood	Fine	SR3(N)	16:46:00	1.0	Surface	1	1	29.10	8.40	22.90	134.5	9.10	20.3	20.4	
HKBCF	HY/2013/01	2018-07-11	Mid-Flood	Fine	SR3(N)	16:46:00	1.0	Surface	1	2	29.10	8.20	22.80	133.4	9.00	20.2	21.1	
HKBCF	HY/2013/01	2018-07-11	Mid-Flood	Fine	SR3(N)	16:46:00		Middle	2	1								
HKBCF	HY/2013/01	2018-07-11	Mid-Flood	Fine	SR3(N)	16:46:00		Middle	2	2								
HKBCF	HY/2013/01	2018-07-11	Mid-Flood	Fine	SR3(N)	16:46:00	2.1	Bottom	3	1	29.10	8.30	23.00	125.5	8.50	20.3	21.7	
HKBCF	HY/2013/01	2018-07-11	Mid-Flood	Fine	SR3(N)	16:46:00	2.1	Bottom	3	2	29.10	8.10	22.90	128.7	8.70	20.1	22.2	
HKBCF	HY/2013/01	2018-07-13	Mid-Ebb	Rainy	SR10A(N)	11:30:00	1.0	Surface	1	1	27.20	8.10	23.40	83.8	5.80	8.3	7.6	
HKBCF	HY/2013/01	2018-07-13	Mid-Ebb	Rainy	SR10A(N)	11:30:00	1.0	Surface	1	2	27.20	8.10	23.70	83.5	5.80	9.6	8.1	
HKBCF	HY/2013/01	2018-07-13	Mid-Ebb	Rainy	SR10A(N)	11:30:00	7.8	Middle	2	1	26.60	8.00	25.80	72.1	5.00	10.2	8.7	
HKBCF	HY/2013/01	2018-07-13	Mid-Ebb	Rainy	SR10A(N)	11:30:00	7.8	Middle	2	2	26.60	8.00	26.10	72.3	5.00	10.9	7.9	
HKBCF	HY/2013/01	2018-07-13	Mid-Ebb	Rainy	SR10A(N)	11:30:00	14.5	Bottom	3	1	26.00	8.00	27.80	72.9	5.10	10.8	8.4	
HKBCF	HY/2013/01	2018-07-13	Mid-Ebb	Rainy	SR10A(N)	11:30:00	14.5	Bottom	3	2	26.00	7.90	28.00	73.0	5.10	11.3	9.1	
HKBCF	HY/2013/01	2018-07-13	Mid-Ebb	Rainy	SR10B(N2)	11:34:00	1.0	Surface	1	1	26.90	8.10	24.70	83.8	5.80	9.4	9.9	
HKBCF	HY/2013/01	2018-07-13	Mid-Ebb	Rainy	SR10B(N2)	11:34:00	1.0	Surface	1	2	26.90	8.00	24.90	83.5	5.80	11.0	10.6	
HKBCF	HY/2013/01	2018-07-13	Mid-Ebb	Rainy	SR10B(N2)	11:34:00	3.4	Middle	2	1	26.80	8.10	24.80	83.4	5.80	9.5	11.1	
HKBCF	HY/2013/01	2018-07-13	Mid-Ebb	Rainy	SR10B(N2)	11:34:00	3.4	Middle	2	2	26.80	8.00	25.10	83.2	5.80	10.8	10.4	
HKBCF	HY/2013/01	2018-07-13	Mid-Ebb	Rainy	SR10B(N2)	11:34:00	5.8	Bottom	3	1	26.70	8.00	25.20	86.9	6.00	10.2	10.9	
HKBCF	HY/2013/01	2018-07-13	Mid-Ebb	Rainy	SR10B(N2)	11:34:00	5.8	Bottom	3	2	26.70	8.00	25.40	86.3	6.00	10.9	11.2	
HKBCF	HY/2013/01	2018-07-13	Mid-Ebb	Rainy	CSA	11:58:00	1.0	Surface	1	1	27.80	7.90	22.20	82.8	5.80	5.4	7.8	
HKBCF	HY/2013/01	2018-07-13	Mid-Ebb	Rainy	CSA	11:58:00	1.0	Surface	1	2	27.60	8.00	22.40	82.7	5.80	4.7	7.1	
HKBCF	HY/2013/01	2018-07-13	Mid-Ebb	Rainy	CSA	11:58:00	16.6	Middle	2	1	25.50	7.80	29.90	51.6	3.60	4.9	7.3	
HKBCF	HY/2013/01	2018-07-13	Mid-Ebb	Rainy	CSA	11:58:00	16.6	Middle	2	2	25.40	7.90	30.20	51.9	3.60	4.7	8.4	
HKBCF	HY/2013/01	2018-07-13	Mid-Ebb	Rainy	CSA	11:58:00	32.2	Bottom	3	1	25.40	7.80	30.00	51.0	3.50	5.0	8.1	
HKBCF	HY/2013/01	2018-07-13	Mid-Ebb	Rainy	CSA	11:58:00	32.2	Bottom	3	2	25.30	7.90	30.30	51.5	3.60	4.8	8.4	
HKBCF	HY/2013/01	2018-07-13	Mid-Ebb	Rainy	CS6	12:18:00	1.0	Surface	1	1	27.60	7.90	23.00	80.4	5.60	5.4	7.7	
HKBCF	HY/2013/01	2018-07-13	Mid-Ebb	Rainy	CS6	12:18:00	1.0	Surface	1	2	27.50	8.00	23.30	79.9	5.50	5.7	7.7	
HKBCF	HY/2013/01	2018-07-13	Mid-Ebb	Rainy	CS6	12:18:00	4.8	Middle	2	1	26.70	7.90	26.20	67.5	4.70	6.5	7.7	
HKBCF	HY/2013/01	2018-07-13	Mid-Ebb	Rainy	CS6	12:18:00	4.8	Middle	2	2	26.50	8.00	26.40	67.7	4.70	5.6	8.7	
HKBCF	HY/2013/01	2018-07-13	Mid-Ebb	Rainy	CS6	12:18:00	8.5	Bottom	3	1	26.60	7.90	26.80	67.5	4.70	7.6	9.0	
HKBCF	HY/2013/01	2018-07-13	Mid-Ebb	Rainy	CS6	12:18:00	8.5	Bottom	3	2	26.50	8.00	27.00	68.3	4.70	7.6	8.3	
HKBCF	HY/2013/01	2018-07-13	Mid-Ebb	Rainy	CS4	13:30:00	1.0	Surface	1	1	28.30	7.90	19.90	81.8	5.70	5.4	8.5	
HKBCF	HY/2013/01	2018-07-13	Mid-Ebb	Rainy	CS4	13:30:00	1.0	Surface	1	2	28.10	7.90	20.10	81.6	5.70	5.5	8.7	
HKBCF	HY/2013/01	2018-07-13	Mid-Ebb	Rainy	CS4	13:30:00	8.8	Middle	2	1	27.50	7.80	23.80	69.3	4.80	10.4	8.5	
HKBCF	HY/2013/01	2018-07-13	Mid-Ebb	Rainy	CS4	13:30:00	8.8	Middle	2	2	27.40	7.90	24.00	69.3	4.80	10.7	9.4	
HKBCF	HY/2013/01	2018-07-13	Mid-Ebb	Rainy	CS4	13:30:00	16.6	Bottom	3	1	27.10	7.90	26.60	67.4	4.60	15.9	9.7	
HKBCF	HY/2013/01	2018-07-13	Mid-Ebb	Rainy	CS4	13:30:00	16.6	Bottom	3	2	27.00	8.00	27.00	67.5	4.60	15.5	8.7	

Project	Works	Date (yyyy-mm-dd)	Tide	Weather Condition	Station	Time	Depth, m	Level	Level_Code	Replicate	Temperature, °C	pH	Salinity, ppt	DO, %	DO, mg/L	Turbidity, NTU	SS, mg/L	Site Observation
HKBCF	HY/2013/01	2018-07-13	Mid-Ebb	Rainy	SR6	14:00:00	1.0	Surface	1	1	27.60	7.90	23.30	68.9	4.80	14.4	10.1	
HKBCF	HY/2013/01	2018-07-13	Mid-Ebb	Rainy	SR6	14:00:00	1.0	Surface	1	2	27.50	7.90	23.60	67.6	4.70	14.8	10.8	
HKBCF	HY/2013/01	2018-07-13	Mid-Ebb	Rainy	SR6	14:00:00		Middle	2	1								
HKBCF	HY/2013/01	2018-07-13	Mid-Ebb	Rainy	SR6	14:00:00		Middle	2	2								
HKBCF	HY/2013/01	2018-07-13	Mid-Ebb	Rainy	SR6	14:00:00	3.7	Bottom	3	1	27.50	7.80	23.60	66.1	4.60	17.5	12.6	
HKBCF	HY/2013/01	2018-07-13	Mid-Ebb	Rainy	SR6	14:00:00	3.7	Bottom	3	2	27.40	7.90	23.90	66.4	4.60	17.6	11.4	
HKBCF	HY/2013/01	2018-07-13	Mid-Ebb	Rainy	CS(Mf)3(N)	13:41:00	1.0	Surface	1	1	28.00	7.90	21.30	78.1	5.40	8.7	8.1	
HKBCF	HY/2013/01	2018-07-13	Mid-Ebb	Rainy	CS(Mf)3(N)	13:41:00	1.0	Surface	1	2	27.90	7.90	21.50	77.7	5.40	8.4	7.9	
HKBCF	HY/2013/01	2018-07-13	Mid-Ebb	Rainy	CS(Mf)3(N)	13:41:00	3.6	Middle	2	1	27.70	7.80	23.00	69.3	4.80	13.0	8.5	
HKBCF	HY/2013/01	2018-07-13	Mid-Ebb	Rainy	CS(Mf)3(N)	13:41:00	3.6	Middle	2	2	27.50	7.90	23.20	69.4	4.80	12.8	7.7	
HKBCF	HY/2013/01	2018-07-13	Mid-Ebb	Rainy	CS(Mf)3(N)	13:41:00	6.2	Bottom	3	1	27.60	7.80	23.10	68.8	4.80	14.0	9.6	
HKBCF	HY/2013/01	2018-07-13	Mid-Ebb	Rainy	CS(Mf)3(N)	13:41:00	6.2	Bottom	3	2	27.50	7.90	23.40	68.8	4.80	13.5	8.6	
HKBCF	HY/2013/01	2018-07-13	Mid-Ebb	Rainy	SR5(N)	13:06:00	1.0	Surface	1	1	28.00	7.90	21.30	83.1	5.80	7.1	9.4	
HKBCF	HY/2013/01	2018-07-13	Mid-Ebb	Rainy	SR5(N)	13:06:00	1.0	Surface	1	2	27.80	8.00	21.50	82.8	5.80	7.0	10.5	
HKBCF	HY/2013/01	2018-07-13	Mid-Ebb	Rainy	SR5(N)	13:06:00	4.7	Middle	2	1	27.80	7.90	22.20	75.3	5.20	10.6	12.6	
HKBCF	HY/2013/01	2018-07-13	Mid-Ebb	Rainy	SR5(N)	13:06:00	4.7	Middle	2	2	27.70	8.00	22.40	75.1	5.20	10.9	12.1	
HKBCF	HY/2013/01	2018-07-13	Mid-Ebb	Rainy	SR5(N)	13:06:00	8.4	Bottom	3	1	27.70	7.90	23.50	71.9	5.00	15.8	13.4	
HKBCF	HY/2013/01	2018-07-13	Mid-Ebb	Rainy	SR5(N)	13:06:00	8.4	Bottom	3	2	27.50	8.00	23.70	72.2	5.00	15.3	12.3	
HKBCF	HY/2013/01	2018-07-13	Mid-Ebb	Rainy	IS10(N)	12:58:00	1.0	Surface	1	1	28.00	7.90	21.10	83.8	5.80	6.4	11.1	
HKBCF	HY/2013/01	2018-07-13	Mid-Ebb	Rainy	IS10(N)	12:58:00	1.0	Surface	1	2	27.90	8.00	21.30	83.6	5.80	6.4	11.2	
HKBCF	HY/2013/01	2018-07-13	Mid-Ebb	Rainy	IS10(N)	12:58:00	6.3	Middle	2	1	27.80	7.90	23.10	76.2	5.30	15.3	11.6	
HKBCF	HY/2013/01	2018-07-13	Mid-Ebb	Rainy	IS10(N)	12:58:00	6.3	Middle	2	2	27.60	8.00	23.30	75.6	5.20	15.0	10.9	
HKBCF	HY/2013/01	2018-07-13	Mid-Ebb	Rainy	IS10(N)	12:58:00	11.5	Bottom	3	1	27.20	7.90	25.10	70.5	4.90	17.8	12.1	
HKBCF	HY/2013/01	2018-07-13	Mid-Ebb	Rainy	IS10(N)	12:58:00	11.5	Bottom	3	2	27.10	8.00	25.30	70.6	4.90	17.5	11.7	
HKBCF	HY/2013/01	2018-07-13	Mid-Ebb	Rainy	IS(Mf)11	12:51:00	1.0	Surface	1	1	27.90	7.90	21.70	79.9	5.60	8.4	12.8	
HKBCF	HY/2013/01	2018-07-13	Mid-Ebb	Rainy	IS(Mf)11	12:51:00	1.0	Surface	1	2	27.80	8.00	21.90	79.8	5.50	8.3	12.4	
HKBCF	HY/2013/01	2018-07-13	Mid-Ebb	Rainy	IS(Mf)11	12:51:00	5.8	Middle	2	1	27.70	7.90	22.90	78.0	5.40	12.2	13.3	
HKBCF	HY/2013/01	2018-07-13	Mid-Ebb	Rainy	IS(Mf)11	12:51:00	5.8	Middle	2	2	27.60	8.00	23.10	77.9	5.40	12.4	12.6	
HKBCF	HY/2013/01	2018-07-13	Mid-Ebb	Rainy	IS(Mf)11	12:51:00	10.5	Bottom	3	1	27.60	7.90	23.50	74.9	5.20	13.8	12.9	
HKBCF	HY/2013/01	2018-07-13	Mid-Ebb	Rainy	IS(Mf)11	12:51:00	10.5	Bottom	3	2	27.40	8.00	23.80	74.8	5.20	14.0	13.5	
HKBCF	HY/2013/01	2018-07-13	Mid-Ebb	Rainy	CS(Mf)5	12:20:00	1.0	Surface	1	1	27.60	8.10	22.40	82.2	5.70	13.6	6.7	
HKBCF	HY/2013/01	2018-07-13	Mid-Ebb	Rainy	CS(Mf)5	12:20:00	1.0	Surface	1	2	27.60	8.10	22.60	81.9	5.70	14.3	7.4	
HKBCF	HY/2013/01	2018-07-13	Mid-Ebb	Rainy	CS(Mf)5	12:20:00	6.8	Middle	2	1	27.30	8.10	23.50	76.4	5.30	16.3	8.4	
HKBCF	HY/2013/01	2018-07-13	Mid-Ebb	Rainy	CS(Mf)5	12:20:00	6.8	Middle	2	2	27.30	8.00	23.70	76.2	5.30	16.7	8.2	
HKBCF	HY/2013/01	2018-07-13	Mid-Ebb	Rainy	CS(Mf)5	12:20:00	12.6	Bottom	3	1	26.90	8.00	24.90	74.8	5.20	13.7	9.4	
HKBCF	HY/2013/01	2018-07-13	Mid-Ebb	Rainy	CS(Mf)5	12:20:00	12.6	Bottom	3	2	26.90	8.00	25.20	74.5	5.20	14.2	10.1	
HKBCF	HY/2013/01	2018-07-13	Mid-Ebb	Rainy	SR7	12:43:00	1.0	Surface	1	1	27.70	7.90	23.10	73.9	5.10	14.9	13.7	
HKBCF	HY/2013/01	2018-07-13	Mid-Ebb	Rainy	SR7	12:43:00	1.0	Surface	1	2	27.60	8.00	23.30	73.9	5.10	14.6	15.1	
HKBCF	HY/2013/01	2018-07-13	Mid-Ebb	Rainy	SR7	12:43:00		Middle	2	1								
HKBCF	HY/2013/01	2018-07-13	Mid-Ebb	Rainy	SR7	12:43:00		Middle	2	2								
HKBCF	HY/2013/01	2018-07-13	Mid-Ebb	Rainy	SR7	12:43:00	3.6	Bottom	3	1	27.70	7.90	23.00	75.6	5.20	15.9	16.6	
HKBCF	HY/2013/01	2018-07-13	Mid-Ebb	Rainy	SR7	12:43:00	3.6	Bottom	3	2	27.60	8.00	23.30	74.7	5.20	15.7	15.7	
HKBCF	HY/2013/01	2018-07-13	Mid-Ebb	Rainy	IS17	12:47:00	1.0	Surface	1	1	28.20	8.20	20.70	103.7	7.20	10.4	9.8	
HKBCF	HY/2013/01	2018-07-13	Mid-Ebb	Rainy	IS17	12:47:00	1.0	Surface	1	2	28.20	8.20	21.00	103.0	7.20	11.3	8.7	
HKBCF	HY/2013/01	2018-07-13	Mid-Ebb	Rainy	IS17	12:47:00	4.8	Middle	2	1	28.10	8.20	21.10	95.9	6.70	11.9	9.9	
HKBCF	HY/2013/01	2018-07-13	Mid-Ebb	Rainy	IS17	12:47:00	4.8	Middle	2	2	28.10	8.20	21.30	95.4	6.60	12.8	9.4	
HKBCF	HY/2013/01	2018-07-13	Mid-Ebb	Rainy	IS17	12:47:00	8.6	Bottom	3	1	27.80	8.10	22.00	92.9	6.50	13.4	10.5	
HKBCF	HY/2013/01	2018-07-13	Mid-Ebb	Rainy	IS17	12:47:00	8.6	Bottom	3	2	27.80	8.10	21.90	92.5	6.40	13.8	11.9	
HKBCF	HY/2013/01	2018-07-13	Mid-Ebb	Rainy	IS(Mf)16	12:54:00	1.0	Surface	1	1	28.20	8.20	21.00	96.0	6.70	10.3	8.4	
HKBCF	HY/2013/01	2018-07-13	Mid-Ebb	Rainy	IS(Mf)16	12:54:00	1.0	Surface	1	2	28.20	8.20	21.20	95.5	6.60	11.7	9.4	
HKBCF	HY/2013/01	2018-07-13	Mid-Ebb	Rainy	IS(Mf)16	12:54:00		Middle	2	1								
HKBCF	HY/2013/01	2018-07-13	Mid-Ebb	Rainy	IS(Mf)16	12:54:00		Middle	2	2								
HKBCF	HY/2013/01	2018-07-13	Mid-Ebb	Rainy	IS(Mf)16	12:54:00	4.7	Bottom	3	1	27.30	8.10	24.10	84.4	5.90	15.1	10.8	
HKBCF	HY/2013/01	2018-07-13	Mid-Ebb	Rainy	IS(Mf)16	12:54:00	4.7	Bottom	3	2	27.30	8.10	24.30	83.9	5.80	15.5	9.7	
HKBCF	HY/2013/01	2018-07-13	Mid-Ebb	Rainy	IS8	13:16:00	1.0	Surface	1	1	28.60	8.30	20.60	104.2	7.20	12.9	14.0	
HKBCF	HY/2013/01	2018-07-13	Mid-Ebb	Rainy	IS8	13:16:00	1.0	Surface	1	2	28.50	8.20	20.70	103.2	7.10	13.7	14.0	
HKBCF	HY/2013/01	2018-07-13	Mid-Ebb	Rainy	IS8	13:16:00		Middle	2	1								
HKBCF	HY/2013/01	2018-07-13	Mid-Ebb	Rainy	IS8	13:16:00		Middle	2	2								
HKBCF	HY/2013/01	2018-07-13	Mid-Ebb	Rainy	IS8	13:16:00	3.6	Bottom	3	1	28.40	8.20	21.30	98.5	6.80	15.3	16.4	
HKBCF	HY/2013/01	2018-07-13	Mid-Ebb	Rainy	IS8	13:16:00	3.6	Bottom	3	2	28.40	8.20	21.40	97.5	6.70	15.9	15.2	
HKBCF	HY/2013/01	2018-07-13	Mid-Ebb	Rainy	SR4(N)	13:10:00	1.0	Surface	1	1	28.50	8.20	19.70	102.7	7.20	11.9	15.4	
HKBCF	HY/2013/01	2018-07-13	Mid-Ebb	Rainy	SR4(N)	13:10:00	1.0	Surface	1	2	28.50	8.20	19.80	102.0	7.10	13.0	16.1	
HKBCF	HY/2013/01	2018-07-13	Mid-Ebb	Rainy	SR4(N)	13:10:00		Middle	2	1								
HKBCF	HY/2013/01	2018-07-13	Mid-Ebb	Rainy	SR4(N)	13:10:00		Middle	2	2								
HKBCF	HY/2013/01	2018-07-13	Mid-Ebb	Rainy	SR4(N)	13:10:00	3.3	Bottom	3	1	28.50	8.20	19.70	102.6	7.10	12.7	17.5	
HKBCF	HY/2013/01	2018-07-13	Mid-Ebb	Rainy	SR4(N)	13:10:00	3.3	Bottom	3	2	28.50	8.20	19.90	102.0	7.10	14.0	18.5	
HKBCF	HY/2013/01	2018-07-13	Mid-Ebb	Rainy	IS(Mf)9	13:24:00	1.0	Surface	1	1	28.50	8.20	20.50	99.4	6.90	10.2	8.7	
HKBCF	HY/2013/01	2018-07-13	Mid-Ebb	Rainy	IS(Mf)9	13:24:00	1.0	Surface	1	2	28.50	8.20	20.60	99.3	6.90	11.4	9.1	

Project	Works	Date (yyyy-mm-dd)	Tide	Weather Condition	Station	Time	Depth, m	Level	Level_Code	Replicate	Temperature, °C	pH	Salinity, ppt	DO, %	DO, mg/L	Turbidity, NTU	SS, mg/L	Site Observation
HKBCF	HY/2013/01	2018-07-13	Mid-Ebb	Rainy	IS(Mf)9	13:24:00		Middle	2	1								
HKBCF	HY/2013/01	2018-07-13	Mid-Ebb	Rainy	IS(Mf)9	13:24:00		Middle	2	2								
HKBCF	HY/2013/01	2018-07-13	Mid-Ebb	Rainy	IS(Mf)9	13:24:00	2.4	Bottom	3	1	28.10	8.10	22.40	92.5	6.40	12.5	11.2	
HKBCF	HY/2013/01	2018-07-13	Mid-Ebb	Rainy	IS(Mf)9	13:24:00	2.4	Bottom	3	2	28.30	8.10	21.50	92.0	6.40	14.4	11.2	
HKBCF	HY/2013/01	2018-07-13	Mid-Ebb	Rainy	IS7	13:32:00		Surface	1	1								
HKBCF	HY/2013/01	2018-07-13	Mid-Ebb	Rainy	IS7	13:32:00		Surface	1	2								
HKBCF	HY/2013/01	2018-07-13	Mid-Ebb	Rainy	IS7	13:32:00	1.4	Middle	2	1	28.40	8.20	20.10	103.7	7.20	9.7	9.8	
HKBCF	HY/2013/01	2018-07-13	Mid-Ebb	Rainy	IS7	13:32:00	1.4	Middle	2	2	28.40	8.20	20.30	103.2	7.20	10.8	10.2	
HKBCF	HY/2013/01	2018-07-13	Mid-Ebb	Rainy	IS7	13:32:00		Bottom	3	1								
HKBCF	HY/2013/01	2018-07-13	Mid-Ebb	Rainy	IS7	13:32:00		Bottom	3	2								
HKBCF	HY/2013/01	2018-07-13	Mid-Ebb	Rainy	IS(Mf)6	13:40:00		Surface	1	1								
HKBCF	HY/2013/01	2018-07-13	Mid-Ebb	Rainy	IS(Mf)6	13:40:00		Surface	1	2								
HKBCF	HY/2013/01	2018-07-13	Mid-Ebb	Rainy	IS(Mf)6	13:40:00	1.3	Middle	2	1	28.40	8.20	21.20	101.0	7.00	11.5	9.7	
HKBCF	HY/2013/01	2018-07-13	Mid-Ebb	Rainy	IS(Mf)6	13:40:00	1.3	Middle	2	2	28.40	8.20	21.40	100.1	6.90	12.7	9.3	
HKBCF	HY/2013/01	2018-07-13	Mid-Ebb	Rainy	IS(Mf)6	13:40:00		Bottom	3	1								
HKBCF	HY/2013/01	2018-07-13	Mid-Ebb	Rainy	IS(Mf)6	13:40:00		Bottom	3	2								
HKBCF	HY/2013/01	2018-07-13	Mid-Ebb	Rainy	IS5	13:57:00	1.0	Surface	1	1	28.30	8.20	21.40	91.9	6.40	11.1	11.6	
HKBCF	HY/2013/01	2018-07-13	Mid-Ebb	Rainy	IS5	13:57:00	1.0	Surface	1	2	28.30	8.10	21.60	91.3	6.30	12.3	11.6	
HKBCF	HY/2013/01	2018-07-13	Mid-Ebb	Rainy	IS5	13:57:00	4.9	Middle	2	1	28.00	8.10	22.50	80.9	5.60	14.2	12.3	
HKBCF	HY/2013/01	2018-07-13	Mid-Ebb	Rainy	IS5	13:57:00	4.9	Middle	2	2	28.00	8.10	22.70	80.2	5.50	15.0	11.5	
HKBCF	HY/2013/01	2018-07-13	Mid-Ebb	Rainy	IS5	13:57:00	8.7	Bottom	3	1	27.70	8.10	23.50	79.6	5.50	18.6	13.4	
HKBCF	HY/2013/01	2018-07-13	Mid-Ebb	Rainy	IS5	13:57:00	8.7	Bottom	3	2	27.70	8.00	23.70	78.7	5.40	18.5	12.6	
HKBCF	HY/2013/01	2018-07-13	Mid-Ebb	Rainy	SR3(N)	14:04:00	1.0	Surface	1	1	28.50	8.20	21.20	92.4	6.40	11.6	6.2	
HKBCF	HY/2013/01	2018-07-13	Mid-Ebb	Rainy	SR3(N)	14:04:00	1.0	Surface	1	2	28.50	8.10	21.30	91.6	6.30	12.7	5.9	
HKBCF	HY/2013/01	2018-07-13	Mid-Ebb	Rainy	SR3(N)	14:04:00		Middle	2	1								
HKBCF	HY/2013/01	2018-07-13	Mid-Ebb	Rainy	SR3(N)	14:04:00		Middle	2	2								
HKBCF	HY/2013/01	2018-07-13	Mid-Ebb	Rainy	SR3(N)	14:04:00	2.6	Bottom	3	1	28.10	8.10	22.40	89.2	6.20	13.9	9.9	
HKBCF	HY/2013/01	2018-07-13	Mid-Ebb	Rainy	SR3(N)	14:04:00	2.6	Bottom	3	2	28.10	8.10	22.50	88.6	6.10	14.7	10.6	
HKBCF	HY/2013/01	2018-07-13	Mid-Flood	Cloudy	SR10A(N)	21:11:00	1.0	Surface	1	1	26.80	8.00	25.50	68.2	4.70	12.6	9.4	
HKBCF	HY/2013/01	2018-07-13	Mid-Flood	Cloudy	SR10A(N)	21:11:00	1.0	Surface	1	2	26.80	8.00	25.40	68.4	4.70	11.4	20.3	
HKBCF	HY/2013/01	2018-07-13	Mid-Flood	Cloudy	SR10A(N)	21:11:00	6.8	Middle	2	1	26.50	8.00	26.40	64.3	4.50	14.1	28.5	
HKBCF	HY/2013/01	2018-07-13	Mid-Flood	Cloudy	SR10A(N)	21:11:00	6.8	Middle	2	2	26.50	8.00	26.20	64.7	4.50	13.7	13.6	
HKBCF	HY/2013/01	2018-07-13	Mid-Flood	Cloudy	SR10A(N)	21:11:00	12.6	Bottom	3	1	26.00	8.00	27.80	63.1	4.40	15.5	12.6	
HKBCF	HY/2013/01	2018-07-13	Mid-Flood	Cloudy	SR10A(N)	21:11:00	12.6	Bottom	3	2	26.00	8.00	27.60	63.2	4.40	15.1	13.9	
HKBCF	HY/2013/01	2018-07-13	Mid-Flood	Cloudy	SR10B(N2)	21:04:00	1.0	Surface	1	1	25.90	8.00	28.50	62.5	4.30	17.9	25.9	
HKBCF	HY/2013/01	2018-07-13	Mid-Flood	Cloudy	SR10B(N2)	21:04:00	1.0	Surface	1	2	25.90	8.00	28.20	62.6	4.30	17.6	23.7	
HKBCF	HY/2013/01	2018-07-13	Mid-Flood	Cloudy	SR10B(N2)	21:04:00	3.4	Middle	2	1	25.90	8.00	28.50	63.2	4.40	18.4	28.3	
HKBCF	HY/2013/01	2018-07-13	Mid-Flood	Cloudy	SR10B(N2)	21:04:00	3.4	Middle	2	2	25.90	8.00	28.20	63.4	4.40	17.4	26.0	
HKBCF	HY/2013/01	2018-07-13	Mid-Flood	Cloudy	SR10B(N2)	21:04:00	5.8	Bottom	3	1	25.90	8.00	28.60	67.9	4.70	18.0	26.8	
HKBCF	HY/2013/01	2018-07-13	Mid-Flood	Cloudy	SR10B(N2)	21:04:00	5.8	Bottom	3	2	25.90	8.00	28.30	68.3	4.70	17.7	29.3	
HKBCF	HY/2013/01	2018-07-13	Mid-Flood	Cloudy	CSA	20:34:00	1.0	Surface	1	1	26.90	7.90	25.20	69.1	4.80	6.5	9.7	
HKBCF	HY/2013/01	2018-07-13	Mid-Flood	Cloudy	CSA	20:34:00	1.0	Surface	1	2	26.80	8.00	25.50	69.0	4.80	6.5	10.2	
HKBCF	HY/2013/01	2018-07-13	Mid-Flood	Cloudy	CSA	20:34:00	16.7	Middle	2	1	26.30	7.80	27.50	57.5	4.00	20.6	11.2	
HKBCF	HY/2013/01	2018-07-13	Mid-Flood	Cloudy	CSA	20:34:00	16.7	Middle	2	2	26.20	7.90	27.70	57.7	4.00	20.7	10.0	
HKBCF	HY/2013/01	2018-07-13	Mid-Flood	Cloudy	CSA	20:34:00	32.4	Bottom	3	1	26.30	7.80	27.40	58.2	4.00	19.8	10.8	
HKBCF	HY/2013/01	2018-07-13	Mid-Flood	Cloudy	CSA	20:34:00	32.4	Bottom	3	2	26.20	7.90	27.70	58.5	4.10	19.5	11.1	
HKBCF	HY/2013/01	2018-07-13	Mid-Flood	Cloudy	CS6	20:23:00	1.0	Surface	1	1	27.90	7.80	21.60	76.0	5.30	7.1	10.1	
HKBCF	HY/2013/01	2018-07-13	Mid-Flood	Cloudy	CS6	20:23:00	1.0	Surface	1	2	27.70	7.90	21.90	75.9	5.30	7.1	8.8	
HKBCF	HY/2013/01	2018-07-13	Mid-Flood	Cloudy	CS6	20:23:00	4.8	Middle	2	1	27.60	7.80	23.10	71.9	5.00	8.1	10.8	
HKBCF	HY/2013/01	2018-07-13	Mid-Flood	Cloudy	CS6	20:23:00	4.8	Middle	2	2	27.50	7.90	23.30	72.1	5.00	8.1	9.7	
HKBCF	HY/2013/01	2018-07-13	Mid-Flood	Cloudy	CS6	20:23:00	8.6	Bottom	3	1	27.00	7.80	25.40	67.0	4.60	10.7	10.3	
HKBCF	HY/2013/01	2018-07-13	Mid-Flood	Cloudy	CS6	20:23:00	8.6	Bottom	3	2	26.90	7.90	25.60	66.9	4.60	10.9	11.0	
HKBCF	HY/2013/01	2018-07-13	Mid-Flood	Cloudy	CS4	19:17:00	1.0	Surface	1	1	28.40	7.70	18.20	75.0	5.30	12.9	27.0	
HKBCF	HY/2013/01	2018-07-13	Mid-Flood	Cloudy	CS4	19:17:00	1.0	Surface	1	2	28.20	7.90	18.50	74.1	5.20	12.4	21.7	
HKBCF	HY/2013/01	2018-07-13	Mid-Flood	Cloudy	CS4	19:17:00	8.7	Middle	2	1	27.50	7.90	23.30	76.9	5.30	9.5	21.2	
HKBCF	HY/2013/01	2018-07-13	Mid-Flood	Cloudy	CS4	19:17:00	8.7	Middle	2	2	27.40	8.00	23.60	76.7	5.30	9.7	9.2	
HKBCF	HY/2013/01	2018-07-13	Mid-Flood	Cloudy	CS4	19:17:00	16.4	Bottom	3	1	26.80	7.80	26.40	67.6	4.70	10.8	11.3	
HKBCF	HY/2013/01	2018-07-13	Mid-Flood	Cloudy	CS4	19:17:00	16.4	Bottom	3	2	26.50	7.90	26.80	67.3	4.70	10.3	10.2	
HKBCF	HY/2013/01	2018-07-13	Mid-Flood	Cloudy	SR6	18:42:00	1.0	Surface	1	1	28.30	7.70	17.50	66.5	4.70	15.6	26.0	
HKBCF	HY/2013/01	2018-07-13	Mid-Flood	Cloudy	SR6	18:42:00	1.0	Surface	1	2	28.10	7.80	17.70	66.5	4.70	15.5	25.6	
HKBCF	HY/2013/01	2018-07-13	Mid-Flood	Cloudy	SR6	18:42:00		Middle	2	1								
HKBCF	HY/2013/01	2018-07-13	Mid-Flood	Cloudy	SR6	18:42:00		Middle	2	2								
HKBCF	HY/2013/01	2018-07-13	Mid-Flood	Cloudy	SR6	18:42:00	3.5	Bottom	3	1	28.20	7.70	17.80	66.7	4.70	16.6	28.1	
HKBCF	HY/2013/01	2018-07-13	Mid-Flood	Cloudy	SR6	18:42:00	3.5	Bottom	3	2	28.10	7.80	18.00	66.7	4.70	16.7	28.3	
HKBCF	HY/2013/01	2018-07-13	Mid-Flood	Cloudy	CS(Mf)3(N)	19:00:00	1.0	Surface	1	1	28.60	7.70	16.40	73.1	5.20	12.3	7.7	
HKBCF	HY/2013/01	2018-07-13	Mid-Flood	Cloudy	CS(Mf)3(N)	19:00:00	1.0	Surface	1	2	28.40	7.80	16.60	73.1	5.20	12.3	8.7	
HKBCF	HY/2013/01	2018-07-13	Mid-Flood	Cloudy	CS(Mf)3(N)	19:00:00	3.5	Middle	2	1	28.40	7.70	17.30	70.3	5.00	17.2	10.5	
HKBCF	HY/2013/01	2018-07-13	Mid-Flood	Cloudy	CS(Mf)3(N)	19:00:00	3.5	Middle	2	2	28.30	7.80	17.50	70.4	5.00	17.4	9.6	

Project	Works	Date (yyyy-mm-dd)	Tide	Weather Condition	Station	Time	Depth, m	Level	Level_Code	Replicate	Temperature, °C	pH	Salinity, ppt	DO, %	DO, mg/L	Turbidity, NTU	SS, mg/L	Site Observation
HKBCF	HY/2013/01	2018-07-13	Mid-Flood	Cloudy	CS(Mf)3(N)	19:00:00	6.0	Bottom	3	1	28.40	7.70	17.80	70.8	5.00	20.0	10.4	
HKBCF	HY/2013/01	2018-07-13	Mid-Flood	Cloudy	CS(Mf)3(N)	19:00:00	6.0	Bottom	3	2	28.20	7.80	18.00	71.4	5.00	19.7	9.9	
HKBCF	HY/2013/01	2018-07-13	Mid-Flood	Cloudy	SR5(N)	19:40:00	1.0	Surface	1	1	27.90	7.80	21.30	77.4	5.40	16.9	18.1	
HKBCF	HY/2013/01	2018-07-13	Mid-Flood	Cloudy	SR5(N)	19:40:00	1.0	Surface	1	2	27.80	7.90	21.50	78.0	5.40	16.8	18.8	
HKBCF	HY/2013/01	2018-07-13	Mid-Flood	Cloudy	SR5(N)	19:40:00	4.7	Middle	2	1	27.90	7.80	21.60	76.6	5.30	18.3	19.6	
HKBCF	HY/2013/01	2018-07-13	Mid-Flood	Cloudy	SR5(N)	19:40:00	4.7	Middle	2	2	27.80	7.90	21.80	76.6	5.30	18.6	18.4	
HKBCF	HY/2013/01	2018-07-13	Mid-Flood	Cloudy	SR5(N)	19:40:00	8.4	Bottom	3	1	27.90	7.90	21.90	77.9	5.40	23.3	20.7	
HKBCF	HY/2013/01	2018-07-13	Mid-Flood	Cloudy	SR5(N)	19:40:00	8.4	Bottom	3	2	27.80	7.90	22.20	78.3	5.40	23.3	20.9	
HKBCF	HY/2013/01	2018-07-13	Mid-Flood	Cloudy	IS10(N)	19:46:00	1.0	Surface	1	1	27.90	8.00	21.70	87.3	6.00	15.2	16.3	
HKBCF	HY/2013/01	2018-07-13	Mid-Flood	Cloudy	IS10(N)	19:46:00	1.0	Surface	1	2	27.90	8.00	21.80	87.0	6.00	15.1	17.2	
HKBCF	HY/2013/01	2018-07-13	Mid-Flood	Cloudy	IS10(N)	19:46:00	6.3	Middle	2	1	28.00	7.90	21.50	88.0	6.10	14.4	17.6	
HKBCF	HY/2013/01	2018-07-13	Mid-Flood	Cloudy	IS10(N)	19:46:00	6.3	Middle	2	2	27.80	8.00	22.00	83.9	5.80	14.4	17.5	
HKBCF	HY/2013/01	2018-07-13	Mid-Flood	Cloudy	IS10(N)	19:46:00	11.6	Bottom	3	1	28.00	7.90	21.80	84.1	5.70	21.2	18.8	
HKBCF	HY/2013/01	2018-07-13	Mid-Flood	Cloudy	IS10(N)	19:46:00	11.6	Bottom	3	2	27.40	8.00	23.50	76.6	5.40	21.2	17.5	
HKBCF	HY/2013/01	2018-07-13	Mid-Flood	Cloudy	IS(Mf)11	19:52:00	1.0	Surface	1	1	28.10	8.00	21.30	92.5	6.40	14.6	23.7	
HKBCF	HY/2013/01	2018-07-13	Mid-Flood	Cloudy	IS(Mf)11	19:52:00	1.0	Surface	1	2	28.00	8.10	21.60	92.2	6.40	14.6	21.5	
HKBCF	HY/2013/01	2018-07-13	Mid-Flood	Cloudy	IS(Mf)11	19:52:00	5.7	Middle	2	1	28.00	8.00	22.20	86.9	6.00	15.1	24.5	
HKBCF	HY/2013/01	2018-07-13	Mid-Flood	Cloudy	IS(Mf)11	19:52:00	5.7	Middle	2	2	27.80	8.10	22.40	86.5	6.00	15.5	23.7	
HKBCF	HY/2013/01	2018-07-13	Mid-Flood	Cloudy	IS(Mf)11	19:52:00	10.4	Bottom	3	1	27.70	7.90	22.90	78.5	5.40	18.4	25.4	
HKBCF	HY/2013/01	2018-07-13	Mid-Flood	Cloudy	IS(Mf)11	19:52:00	10.4	Bottom	3	2	27.50	8.00	23.20	78.6	5.50	18.6	25.8	
HKBCF	HY/2013/01	2018-07-13	Mid-Flood	Cloudy	CS(Mf)5	20:21:00	1.0	Surface	1	1	27.70	8.10	22.50	78.4	5.40	11.4	9.8	
HKBCF	HY/2013/01	2018-07-13	Mid-Flood	Cloudy	CS(Mf)5	20:21:00	1.0	Surface	1	2	27.70	8.10	22.30	78.5	5.50	10.5	8.7	
HKBCF	HY/2013/01	2018-07-13	Mid-Flood	Cloudy	CS(Mf)5	20:21:00	6.3	Middle	2	1	27.00	8.00	25.00	69.0	4.80	13.3	10.3	
HKBCF	HY/2013/01	2018-07-13	Mid-Flood	Cloudy	CS(Mf)5	20:21:00	6.3	Middle	2	2	27.00	8.00	24.80	69.2	4.80	12.8	9.2	
HKBCF	HY/2013/01	2018-07-13	Mid-Flood	Cloudy	CS(Mf)5	20:21:00	11.6	Bottom	3	1	26.70	8.00	25.90	69.4	4.80	17.6	11.9	
HKBCF	HY/2013/01	2018-07-13	Mid-Flood	Cloudy	CS(Mf)5	20:21:00	11.6	Bottom	3	2	26.70	8.00	25.60	69.6	4.80	18.2	11.1	
HKBCF	HY/2013/01	2018-07-13	Mid-Flood	Cloudy	SR7	20:02:00	1.0	Surface	1	1	27.80	7.80	21.80	73.8	5.10	16.8	21.9	
HKBCF	HY/2013/01	2018-07-13	Mid-Flood	Cloudy	SR7	20:02:00	1.0	Surface	1	2	27.70	7.90	22.00	74.2	5.20	16.2	19.4	
HKBCF	HY/2013/01	2018-07-13	Mid-Flood	Cloudy	SR7	20:02:00		Middle	2	1								
HKBCF	HY/2013/01	2018-07-13	Mid-Flood	Cloudy	SR7	20:02:00		Middle	2	2								
HKBCF	HY/2013/01	2018-07-13	Mid-Flood	Cloudy	SR7	20:02:00	3.7	Bottom	3	1	27.50	7.80	23.30	69.6	4.80	19.2	23.4	
HKBCF	HY/2013/01	2018-07-13	Mid-Flood	Cloudy	SR7	20:02:00	3.7	Bottom	3	2	27.30	7.90	23.60	69.2	4.80	19.2	22.1	
HKBCF	HY/2013/01	2018-07-13	Mid-Flood	Cloudy	IS17	20:01:00	1.0	Surface	1	1	27.90	8.00	21.10	83.1	5.80	12.7	10.7	
HKBCF	HY/2013/01	2018-07-13	Mid-Flood	Cloudy	IS17	20:01:00	1.0	Surface	1	2	27.90	8.10	21.00	83.5	5.80	11.7	11.7	
HKBCF	HY/2013/01	2018-07-13	Mid-Flood	Cloudy	IS17	20:01:00	3.8	Middle	2	1	27.90	8.10	21.80	82.3	5.70	13.4	11.6	
HKBCF	HY/2013/01	2018-07-13	Mid-Flood	Cloudy	IS17	20:01:00	3.8	Middle	2	2	27.90	8.10	21.70	82.7	5.80	12.7	12.2	
HKBCF	HY/2013/01	2018-07-13	Mid-Flood	Cloudy	IS17	20:01:00	6.5	Bottom	3	1	27.80	8.10	22.10	83.7	5.80	13.5	13.3	
HKBCF	HY/2013/01	2018-07-13	Mid-Flood	Cloudy	IS17	20:01:00	6.5	Bottom	3	2	27.80	8.10	22.00	84.0	5.80	12.6	14.2	
HKBCF	HY/2013/01	2018-07-13	Mid-Flood	Cloudy	IS(Mf)16	19:54:00	1.0	Surface	1	1	28.00	8.10	21.30	86.9	6.10	14.1	10.9	
HKBCF	HY/2013/01	2018-07-13	Mid-Flood	Cloudy	IS(Mf)16	19:54:00	1.0	Surface	1	2	28.00	8.10	21.20	87.5	6.10	13.5	11.5	
HKBCF	HY/2013/01	2018-07-13	Mid-Flood	Cloudy	IS(Mf)16	19:54:00		Middle	2	1								
HKBCF	HY/2013/01	2018-07-13	Mid-Flood	Cloudy	IS(Mf)16	19:54:00		Middle	2	2								
HKBCF	HY/2013/01	2018-07-13	Mid-Flood	Cloudy	IS(Mf)16	19:54:00	4.5	Bottom	3	1	28.00	8.10	21.50	89.3	6.20	15.1	12.1	
HKBCF	HY/2013/01	2018-07-13	Mid-Flood	Cloudy	IS(Mf)16	19:54:00	4.5	Bottom	3	2	28.00	8.10	21.40	90.2	6.30	14.8	11.5	
HKBCF	HY/2013/01	2018-07-13	Mid-Flood	Cloudy	IS8	19:29:00	1.0	Surface	1	1	28.00	8.10	21.30	91.1	6.30	17.8	11.4	
HKBCF	HY/2013/01	2018-07-13	Mid-Flood	Cloudy	IS8	19:29:00	1.0	Surface	1	2	28.00	8.10	21.10	91.8	6.40	17.5	12.5	
HKBCF	HY/2013/01	2018-07-13	Mid-Flood	Cloudy	IS8	19:29:00		Middle	2	1								
HKBCF	HY/2013/01	2018-07-13	Mid-Flood	Cloudy	IS8	19:29:00		Middle	2	2								
HKBCF	HY/2013/01	2018-07-13	Mid-Flood	Cloudy	IS8	19:29:00	2.2	Bottom	3	1	28.00	8.10	21.50	93.1	6.50	19.9	14.5	
HKBCF	HY/2013/01	2018-07-13	Mid-Flood	Cloudy	IS8	19:29:00	2.2	Bottom	3	2	28.00	8.10	21.30	93.7	6.50	20.1	15.4	
HKBCF	HY/2013/01	2018-07-13	Mid-Flood	Cloudy	SR4(N)	19:36:00	1.0	Surface	1	1	28.00	8.10	21.10	90.8	6.30	14.9	13.0	
HKBCF	HY/2013/01	2018-07-13	Mid-Flood	Cloudy	SR4(N)	19:36:00	1.0	Surface	1	2	28.00	8.10	20.90	91.2	6.40	14.4	13.9	
HKBCF	HY/2013/01	2018-07-13	Mid-Flood	Cloudy	SR4(N)	19:36:00		Middle	2	1								
HKBCF	HY/2013/01	2018-07-13	Mid-Flood	Cloudy	SR4(N)	19:36:00		Middle	2	2								
HKBCF	HY/2013/01	2018-07-13	Mid-Flood	Cloudy	SR4(N)	19:36:00	2.4	Bottom	3	1	28.00	8.10	21.60	91.3	6.30	20.5	16.4	
HKBCF	HY/2013/01	2018-07-13	Mid-Flood	Cloudy	SR4(N)	19:36:00	2.4	Bottom	3	2	28.00	8.10	21.40	91.7	6.40	20.9	17.0	
HKBCF	HY/2013/01	2018-07-13	Mid-Flood	Cloudy	IS(Mf)9	19:19:00	1.0	Surface	1	1	28.00	8.10	21.40	84.8	5.90	17.5	14.6	
HKBCF	HY/2013/01	2018-07-13	Mid-Flood	Cloudy	IS(Mf)9	19:19:00	1.0	Surface	1	2	28.00	8.10	21.20	85.3	6.00	15.9	13.6	
HKBCF	HY/2013/01	2018-07-13	Mid-Flood	Cloudy	IS(Mf)9	19:19:00		Middle	2	1								
HKBCF	HY/2013/01	2018-07-13	Mid-Flood	Cloudy	IS(Mf)9	19:19:00		Middle	2	2								
HKBCF	HY/2013/01	2018-07-13	Mid-Flood	Cloudy	IS(Mf)9	19:19:00	2.0	Bottom	3	1	28.00	7.60	21.40	78.6	5.50	4.6	15.8	
HKBCF	HY/2013/01	2018-07-13	Mid-Flood	Cloudy	IS(Mf)9	19:19:00	2.0	Bottom	3	2	28.00	7.60	21.20	78.9	5.50	5.0	14.5	
HKBCF	HY/2013/01	2018-07-13	Mid-Flood	Cloudy	IS7	19:05:00		Surface	1	1								
HKBCF	HY/2013/01	2018-07-13	Mid-Flood	Cloudy	IS7	19:05:00		Surface	1	2								
HKBCF	HY/2013/01	2018-07-13	Mid-Flood	Cloudy	IS7	19:05:00	1.3	Middle	2	1	28.20	8.20	21.40	100.3	7.00	17.8	18.5	
HKBCF	HY/2013/01	2018-07-13	Mid-Flood	Cloudy	IS7	19:05:00	1.3	Middle	2	2	28.20	8.20	21.10	100.9	7.00	19.0	17.9	
HKBCF	HY/2013/01	2018-07-13	Mid-Flood	Cloudy	IS7	19:05:00		Bottom	3	1								
HKBCF	HY/2013/01	2018-07-13	Mid-Flood	Cloudy	IS7	19:05:00		Bottom	3	2								

Project	Works	Date (yyyy-mm-dd)	Tide	Weather Condition	Station	Time	Depth, m	Level	Level_Code	Replicate	Temperature, °C	pH	Salinity, ppt	DO, %	DO, mg/L	Turbidity, NTU	SS, mg/L	Site Observation
HKBCF	HY/2013/01	2018-07-13	Mid-Flood	Cloudy	IS(Mf)6	18:49:00		Surface	1	1								
HKBCF	HY/2013/01	2018-07-13	Mid-Flood	Cloudy	IS(Mf)6	18:49:00		Surface	1	2								
HKBCF	HY/2013/01	2018-07-13	Mid-Flood	Cloudy	IS(Mf)6	18:49:00	1.2	Middle	2	1	28.20	8.10	21.20	96.3	6.70	21.3	21.4	
HKBCF	HY/2013/01	2018-07-13	Mid-Flood	Cloudy	IS(Mf)6	18:49:00	1.2	Middle	2	2	28.20	8.20	21.10	96.7	6.70	20.5	22.6	
HKBCF	HY/2013/01	2018-07-13	Mid-Flood	Cloudy	IS(Mf)6	18:49:00		Bottom	3	1								
HKBCF	HY/2013/01	2018-07-13	Mid-Flood	Cloudy	IS(Mf)6	18:49:00		Bottom	3	2								
HKBCF	HY/2013/01	2018-07-13	Mid-Flood	Cloudy	IS5	18:39:00	1.0	Surface	1	1	28.20	8.20	21.20	98.3	6.80	17.1	17.8	
HKBCF	HY/2013/01	2018-07-13	Mid-Flood	Cloudy	IS5	18:39:00	1.0	Surface	1	2	28.20	8.20	21.10	99.0	6.90	17.1	18.4	
HKBCF	HY/2013/01	2018-07-13	Mid-Flood	Cloudy	IS5	18:39:00	4.4	Middle	2	1	28.30	8.20	21.60	97.9	6.80	19.2	17.5	
HKBCF	HY/2013/01	2018-07-13	Mid-Flood	Cloudy	IS5	18:39:00	4.4	Middle	2	2	28.30	8.20	21.50	98.5	6.80	19.2	17.2	
HKBCF	HY/2013/01	2018-07-13	Mid-Flood	Cloudy	IS5	18:39:00	7.8	Bottom	3	1	28.20	8.20	21.80	98.3	6.80	19.1	20.5	
HKBCF	HY/2013/01	2018-07-13	Mid-Flood	Cloudy	IS5	18:39:00	7.8	Bottom	3	2	28.30	8.20	21.60	98.9	6.80	19.7	18.7	
HKBCF	HY/2013/01	2018-07-13	Mid-Flood	Cloudy	SR3(N)	18:32:00	1.0	Surface	1	1	28.20	8.10	21.60	97.1	6.70	18.9	19.1	
HKBCF	HY/2013/01	2018-07-13	Mid-Flood	Cloudy	SR3(N)	18:32:00	1.0	Surface	1	2	28.20	8.20	21.30	97.9	6.80	19.2	20.4	
HKBCF	HY/2013/01	2018-07-13	Mid-Flood	Cloudy	SR3(N)	18:32:00		Middle	2	1								
HKBCF	HY/2013/01	2018-07-13	Mid-Flood	Cloudy	SR3(N)	18:32:00		Middle	2	2								
HKBCF	HY/2013/01	2018-07-13	Mid-Flood	Cloudy	SR3(N)	18:32:00	2.9	Bottom	3	1	28.20	8.10	21.60	98.7	6.80	19.7	20.3	
HKBCF	HY/2013/01	2018-07-13	Mid-Flood	Cloudy	SR3(N)	18:32:00	2.9	Bottom	3	2	28.20	8.20	21.30	99.3	6.90	19.6	22.4	
HKBCF	HY/2013/01	2018-07-16	Mid-Ebb	Cloudy	SR10A(N)	16:20:00	1.0	Surface	1	1	27.20	8.00	23.80	79.0	5.50	11.1	5.8	
HKBCF	HY/2013/01	2018-07-16	Mid-Ebb	Cloudy	SR10A(N)	16:20:00	1.0	Surface	1	2	27.20	8.00	23.70	78.9	5.50	9.5	5.6	
HKBCF	HY/2013/01	2018-07-16	Mid-Ebb	Cloudy	SR10A(N)	16:20:00	5.9	Middle	2	1	27.00	8.00	24.30	77.5	5.40	11.6	6.8	
HKBCF	HY/2013/01	2018-07-16	Mid-Ebb	Cloudy	SR10A(N)	16:20:00	5.9	Middle	2	2	27.00	8.00	24.20	77.9	5.40	9.9	5.9	
HKBCF	HY/2013/01	2018-07-16	Mid-Ebb	Cloudy	SR10A(N)	16:20:00	10.8	Bottom	3	1	27.00	8.00	24.50	79.4	5.50	11.1	8.7	
HKBCF	HY/2013/01	2018-07-16	Mid-Ebb	Cloudy	SR10A(N)	16:20:00	10.8	Bottom	3	2	27.00	8.00	24.30	79.7	5.50	9.6	8.0	
HKBCF	HY/2013/01	2018-07-16	Mid-Ebb	Cloudy	SR10B(N2)	16:15:00	1.0	Surface	1	1	27.10	8.00	24.40	79.2	5.50	11.6	10.8	
HKBCF	HY/2013/01	2018-07-16	Mid-Ebb	Cloudy	SR10B(N2)	16:15:00	1.0	Surface	1	2	27.10	8.00	24.30	79.7	5.50	10.2	11.7	
HKBCF	HY/2013/01	2018-07-16	Mid-Ebb	Cloudy	SR10B(N2)	16:15:00		Middle	2	1								
HKBCF	HY/2013/01	2018-07-16	Mid-Ebb	Cloudy	SR10B(N2)	16:15:00		Middle	2	2								
HKBCF	HY/2013/01	2018-07-16	Mid-Ebb	Cloudy	SR10B(N2)	16:15:00	4.9	Bottom	3	1	27.10	8.00	24.40	82.9	5.80	11.3	11.6	
HKBCF	HY/2013/01	2018-07-16	Mid-Ebb	Cloudy	SR10B(N2)	16:15:00	4.9	Bottom	3	2	27.10	8.00	24.30	83.6	5.80	10.2	12.4	
HKBCF	HY/2013/01	2018-07-16	Mid-Ebb	Cloudy	CSA	15:26:00	1.0	Surface	1	1	27.40	8.00	23.10	86.3	6.00	8.2	8.7	
HKBCF	HY/2013/01	2018-07-16	Mid-Ebb	Cloudy	CSA	15:26:00	1.0	Surface	1	2	27.40	8.00	23.00	86.5	6.00	7.6	8.1	
HKBCF	HY/2013/01	2018-07-16	Mid-Ebb	Cloudy	CSA	15:26:00	16.9	Middle	2	1	26.50	8.00	27.50	68.4	4.70	9.3	8.6	
HKBCF	HY/2013/01	2018-07-16	Mid-Ebb	Cloudy	CSA	15:26:00	16.9	Middle	2	2	26.50	8.00	27.30	68.6	4.70	9.6	9.0	
HKBCF	HY/2013/01	2018-07-16	Mid-Ebb	Cloudy	CSA	15:26:00	32.8	Bottom	3	1	26.40	8.00	27.70	68.9	4.80	10.7	8.6	
HKBCF	HY/2013/01	2018-07-16	Mid-Ebb	Cloudy	CSA	15:26:00	32.8	Bottom	3	2	26.40	8.00	27.60	69.1	4.80	10.2	9.4	
HKBCF	HY/2013/01	2018-07-16	Mid-Ebb	Cloudy	CS6	15:17:00	1.0	Surface	1	1	27.40	8.00	22.90	83.1	5.80	8.3	9.4	
HKBCF	HY/2013/01	2018-07-16	Mid-Ebb	Cloudy	CS6	15:17:00	1.0	Surface	1	2	27.40	8.00	22.70	83.2	5.80	8.6	10.1	
HKBCF	HY/2013/01	2018-07-16	Mid-Ebb	Cloudy	CS6	15:17:00	4.8	Middle	2	1	27.00	8.00	23.80	75.7	5.30	9.2	10.3	
HKBCF	HY/2013/01	2018-07-16	Mid-Ebb	Cloudy	CS6	15:17:00	4.8	Middle	2	2	27.00	8.00	23.60	76.3	5.30	9.6	9.7	
HKBCF	HY/2013/01	2018-07-16	Mid-Ebb	Cloudy	CS6	15:17:00	8.5	Bottom	3	1	26.70	8.00	25.50	80.1	5.60	15.8	11.0	
HKBCF	HY/2013/01	2018-07-16	Mid-Ebb	Cloudy	CS6	15:17:00	8.5	Bottom	3	2	26.70	8.00	25.30	80.4	5.60	15.4	10.4	
HKBCF	HY/2013/01	2018-07-16	Mid-Ebb	Cloudy	CS4	14:21:00	1.0	Surface	1	1	27.70	7.90	21.20	84.8	5.90	9.3	6.1	
HKBCF	HY/2013/01	2018-07-16	Mid-Ebb	Cloudy	CS4	14:21:00	1.0	Surface	1	2	27.70	8.00	21.00	84.9	5.90	8.9	6.9	
HKBCF	HY/2013/01	2018-07-16	Mid-Ebb	Cloudy	CS4	14:21:00	9.0	Middle	2	1	27.10	8.00	24.30	79.3	5.50	10.6	7.2	
HKBCF	HY/2013/01	2018-07-16	Mid-Ebb	Cloudy	CS4	14:21:00	9.0	Middle	2	2	27.10	8.00	24.10	79.5	5.50	10.1	7.5	
HKBCF	HY/2013/01	2018-07-16	Mid-Ebb	Cloudy	CS4	14:21:00	16.9	Bottom	3	1	27.20	8.00	24.40	79.3	5.50	12.9	8.2	
HKBCF	HY/2013/01	2018-07-16	Mid-Ebb	Cloudy	CS4	14:21:00	16.9	Bottom	3	2	27.20	8.00	24.10	79.9	5.60	12.5	9.4	
HKBCF	HY/2013/01	2018-07-16	Mid-Ebb	Cloudy	SR6	13:48:00	1.0	Surface	1	1	27.30	8.00	25.60	84.1	5.80	11.1	8.9	
HKBCF	HY/2013/01	2018-07-16	Mid-Ebb	Cloudy	SR6	13:48:00	1.0	Surface	1	2	27.30	8.00	25.40	84.4	5.80	11.2	9.7	
HKBCF	HY/2013/01	2018-07-16	Mid-Ebb	Cloudy	SR6	13:48:00		Middle	2	1								
HKBCF	HY/2013/01	2018-07-16	Mid-Ebb	Cloudy	SR6	13:48:00		Middle	2	2								
HKBCF	HY/2013/01	2018-07-16	Mid-Ebb	Cloudy	SR6	13:48:00	3.5	Bottom	3	1	27.30	8.00	25.80	83.9	5.80	10.6	10.7	
HKBCF	HY/2013/01	2018-07-16	Mid-Ebb	Cloudy	SR6	13:48:00	3.5	Bottom	3	2	27.30	8.00	25.70	84.4	5.80	10.9	10.2	
HKBCF	HY/2013/01	2018-07-16	Mid-Ebb	Cloudy	CS(Mf)3(N)	14:04:00	1.0	Surface	1	1	27.60	8.00	21.50	85.3	6.00	9.3	9.5	
HKBCF	HY/2013/01	2018-07-16	Mid-Ebb	Cloudy	CS(Mf)3(N)	14:04:00	1.0	Surface	1	2	27.60	8.00	21.40	85.6	6.00	9.9	8.4	
HKBCF	HY/2013/01	2018-07-16	Mid-Ebb	Cloudy	CS(Mf)3(N)	14:04:00	3.6	Middle	2	1	27.50	8.00	22.20	84.3	5.90	11.1	11.1	
HKBCF	HY/2013/01	2018-07-16	Mid-Ebb	Cloudy	CS(Mf)3(N)	14:04:00	3.6	Middle	2	2	27.50	8.00	22.00	84.3	5.90	11.7	10.1	
HKBCF	HY/2013/01	2018-07-16	Mid-Ebb	Cloudy	CS(Mf)3(N)	14:04:00	6.1	Bottom	3	1	27.30	8.00	24.00	85.8	6.00	14.5	11.3	
HKBCF	HY/2013/01	2018-07-16	Mid-Ebb	Cloudy	CS(Mf)3(N)	14:04:00	6.1	Bottom	3	2	27.30	8.00	23.80	85.9	6.00	14.2	10.6	
HKBCF	HY/2013/01	2018-07-16	Mid-Ebb	Cloudy	SR5(N)	14:39:00	1.0	Surface	1	1	27.60	8.00	22.80	86.3	6.00	9.2	8.2	
HKBCF	HY/2013/01	2018-07-16	Mid-Ebb	Cloudy	SR5(N)	14:39:00	1.0	Surface	1	2	27.60	8.00	22.50	86.9	6.00	9.7	8.4	
HKBCF	HY/2013/01	2018-07-16	Mid-Ebb	Cloudy	SR5(N)	14:39:00	4.7	Middle	2	1	27.50	8.00	22.80	84.0	5.80	12.1	8.8	
HKBCF	HY/2013/01	2018-07-16	Mid-Ebb	Cloudy	SR5(N)	14:39:00	4.7	Middle	2	2	27.50	8.00	22.60	84.5	5.90	12.6	8.3	
HKBCF	HY/2013/01	2018-07-16	Mid-Ebb	Cloudy	SR5(N)	14:39:00	8.4	Bottom	3	1	27.30	8.00	24.20	82.5	5.70	21.1	9.4	
HKBCF	HY/2013/01	2018-07-16	Mid-Ebb	Cloudy	SR5(N)	14:39:00	8.4	Bottom	3	2	27.30	8.00	23.80	82.8	5.80	21.3	10.5	
HKBCF	HY/2013/01	2018-07-16	Mid-Ebb	Cloudy	IS10(N)	14:45:00	1.0	Surface	1	1	27.60	8.00	22.50	87.0	6.10	9.8	6.9	
HKBCF	HY/2013/01	2018-07-16	Mid-Ebb	Cloudy	IS10(N)	14:45:00	1.0	Surface	1	2	27.60	8.00	22.30	87.6	6.10	9.8	6.2	

Project	Works	Date (yyyy-mm-dd)	Tide	Weather Condition	Station	Time	Depth, m	Level	Level_Code	Replicate	Temperature, °C	pH	Salinity, ppt	DO, %	DO, mg/L	Turbidity, NTU	SS, mg/L	Site Observation
HKBCF	HY/2013/01	2018-07-16	Mid-Ebb	Cloudy	IS10(N)	14:45:00	6.2	Middle	2	1	27.60	8.00	22.60	86.0	6.00	12.2	6.8	
HKBCF	HY/2013/01	2018-07-16	Mid-Ebb	Cloudy	IS10(N)	14:45:00	6.2	Middle	2	2	27.60	8.00	22.50	86.1	6.00	12.4	7.8	
HKBCF	HY/2013/01	2018-07-16	Mid-Ebb	Cloudy	IS10(N)	14:45:00	11.3	Bottom	3	1	27.10	8.00	24.60	80.4	5.60	15.6	8.1	
HKBCF	HY/2013/01	2018-07-16	Mid-Ebb	Cloudy	IS10(N)	14:45:00	11.3	Bottom	3	2	27.10	8.10	24.40	80.9	5.60	15.5	7.5	
HKBCF	HY/2013/01	2018-07-16	Mid-Ebb	Cloudy	IS(Mf)11	14:51:00	1.0	Surface	1	1	27.60	8.00	22.20	87.5	6.10	8.8	7.9	
HKBCF	HY/2013/01	2018-07-16	Mid-Ebb	Cloudy	IS(Mf)11	14:51:00	1.0	Surface	1	2	27.70	8.00	22.10	87.9	6.10	9.1	7.0	
HKBCF	HY/2013/01	2018-07-16	Mid-Ebb	Cloudy	IS(Mf)11	14:51:00	5.5	Middle	2	1	27.40	8.00	22.90	84.0	5.80	11.5	8.1	
HKBCF	HY/2013/01	2018-07-16	Mid-Ebb	Cloudy	IS(Mf)11	14:51:00	5.5	Middle	2	2	27.50	8.00	22.70	84.1	5.90	11.2	8.6	
HKBCF	HY/2013/01	2018-07-16	Mid-Ebb	Cloudy	IS(Mf)11	14:51:00	10.0	Bottom	3	1	27.10	8.10	24.40	82.2	5.70	19.2	11.0	
HKBCF	HY/2013/01	2018-07-16	Mid-Ebb	Cloudy	IS(Mf)11	14:51:00	10.0	Bottom	3	2	27.20	8.10	24.20	82.5	5.70	19.1	9.8	
HKBCF	HY/2013/01	2018-07-16	Mid-Ebb	Cloudy	CS(Mf)5	15:35:00	1.0	Surface	1	1	27.20	7.90	23.50	78.5	5.50	6.5	12.0	
HKBCF	HY/2013/01	2018-07-16	Mid-Ebb	Cloudy	CS(Mf)5	15:35:00	1.0	Surface	1	2	27.30	7.80	23.30	78.8	5.50	6.9	11.2	
HKBCF	HY/2013/01	2018-07-16	Mid-Ebb	Cloudy	CS(Mf)5	15:35:00	6.1	Middle	2	1	26.90	7.90	24.50	68.9	4.80	10.1	13.0	
HKBCF	HY/2013/01	2018-07-16	Mid-Ebb	Cloudy	CS(Mf)5	15:35:00	6.1	Middle	2	2	27.00	7.80	24.20	69.0	4.80	9.1	13.9	
HKBCF	HY/2013/01	2018-07-16	Mid-Ebb	Cloudy	CS(Mf)5	15:35:00	11.1	Bottom	3	1	26.50	7.90	26.20	64.5	4.50	20.5	14.5	
HKBCF	HY/2013/01	2018-07-16	Mid-Ebb	Cloudy	CS(Mf)5	15:35:00	11.1	Bottom	3	2	26.60	7.80	26.00	64.1	4.50	20.5	15.3	
HKBCF	HY/2013/01	2018-07-16	Mid-Ebb	Cloudy	SR7	14:58:00	1.0	Surface	1	1	27.30	8.00	23.30	82.4	5.70	12.4	21.4	
HKBCF	HY/2013/01	2018-07-16	Mid-Ebb	Cloudy	SR7	14:58:00	1.0	Surface	1	2	27.30	8.00	23.10	82.7	5.80	12.1	21.5	
HKBCF	HY/2013/01	2018-07-16	Mid-Ebb	Cloudy	SR7	14:58:00		Middle	2	1								
HKBCF	HY/2013/01	2018-07-16	Mid-Ebb	Cloudy	SR7	14:58:00		Middle	2	2								
HKBCF	HY/2013/01	2018-07-16	Mid-Ebb	Cloudy	SR7	14:58:00	3.3	Bottom	3	1	27.30	8.00	23.40	83.1	5.80	12.6	22.9	
HKBCF	HY/2013/01	2018-07-16	Mid-Ebb	Cloudy	SR7	14:58:00	3.3	Bottom	3	2	27.30	8.00	23.20	83.5	5.80	12.4	24.9	
HKBCF	HY/2013/01	2018-07-16	Mid-Ebb	Cloudy	IS17	15:18:00	1.0	Surface	1	1	27.40	7.90	22.80	84.4	5.90	4.1	7.8	
HKBCF	HY/2013/01	2018-07-16	Mid-Ebb	Cloudy	IS17	15:18:00	1.0	Surface	1	2	27.50	7.80	22.50	84.6	5.90	4.7	7.0	
HKBCF	HY/2013/01	2018-07-16	Mid-Ebb	Cloudy	IS17	15:18:00	5.4	Middle	2	1	27.30	8.00	23.10	80.7	5.60	7.5	9.1	
HKBCF	HY/2013/01	2018-07-16	Mid-Ebb	Cloudy	IS17	15:18:00	5.4	Middle	2	2	27.40	7.80	22.90	81.2	5.70	7.8	10.0	
HKBCF	HY/2013/01	2018-07-16	Mid-Ebb	Cloudy	IS17	15:18:00	9.8	Bottom	3	1	26.80	8.00	25.30	69.0	4.80	20.9	11.1	
HKBCF	HY/2013/01	2018-07-16	Mid-Ebb	Cloudy	IS17	15:18:00	9.8	Bottom	3	2	26.90	7.80	24.90	72.4	5.00	20.7	12.3	
HKBCF	HY/2013/01	2018-07-16	Mid-Ebb	Cloudy	IS(Mf)16	15:11:00	1.0	Surface	1	1	27.20	7.90	22.90	82.4	5.80	6.2	9.6	
HKBCF	HY/2013/01	2018-07-16	Mid-Ebb	Cloudy	IS(Mf)16	15:11:00	1.0	Surface	1	2	27.40	7.80	22.70	82.6	5.80	5.9	8.7	
HKBCF	HY/2013/01	2018-07-16	Mid-Ebb	Cloudy	IS(Mf)16	15:11:00		Middle	2	1								
HKBCF	HY/2013/01	2018-07-16	Mid-Ebb	Cloudy	IS(Mf)16	15:11:00		Middle	2	2								
HKBCF	HY/2013/01	2018-07-16	Mid-Ebb	Cloudy	IS(Mf)16	15:11:00	4.9	Bottom	3	1	26.90	7.90	24.10	76.5	5.30	30.7	11.6	
HKBCF	HY/2013/01	2018-07-16	Mid-Ebb	Cloudy	IS(Mf)16	15:11:00	4.9	Bottom	3	2	27.00	7.80	23.90	76.2	5.30	28.3	10.3	
HKBCF	HY/2013/01	2018-07-16	Mid-Ebb	Cloudy	IS8	14:49:00	1.0	Surface	1	1	27.50	7.90	22.20	87.0	6.10	6.3	7.5	
HKBCF	HY/2013/01	2018-07-16	Mid-Ebb	Cloudy	IS8	14:49:00	1.0	Surface	1	2	27.70	7.80	22.00	87.1	6.10	6.0	7.3	
HKBCF	HY/2013/01	2018-07-16	Mid-Ebb	Cloudy	IS8	14:49:00		Middle	2	1								
HKBCF	HY/2013/01	2018-07-16	Mid-Ebb	Cloudy	IS8	14:49:00		Middle	2	2								
HKBCF	HY/2013/01	2018-07-16	Mid-Ebb	Cloudy	IS8	14:49:00	3.7	Bottom	3	1	27.20	7.90	22.70	84.5	5.90	10.8	10.3	
HKBCF	HY/2013/01	2018-07-16	Mid-Ebb	Cloudy	IS8	14:49:00	3.7	Bottom	3	2	27.30	7.80	22.50	84.1	5.90	10.4	11.2	
HKBCF	HY/2013/01	2018-07-16	Mid-Ebb	Cloudy	SR4(N)	14:55:00	1.0	Surface	1	1	27.30	7.90	21.90	82.3	5.80	12.0	13.0	
HKBCF	HY/2013/01	2018-07-16	Mid-Ebb	Cloudy	SR4(N)	14:55:00	1.0	Surface	1	2	27.50	7.80	20.40	82.3	5.80	11.2	13.9	
HKBCF	HY/2013/01	2018-07-16	Mid-Ebb	Cloudy	SR4(N)	14:55:00		Middle	2	1								
HKBCF	HY/2013/01	2018-07-16	Mid-Ebb	Cloudy	SR4(N)	14:55:00		Middle	2	2								
HKBCF	HY/2013/01	2018-07-16	Mid-Ebb	Cloudy	SR4(N)	14:55:00	3.6	Bottom	3	1	27.10	7.90	22.80	82.0	5.70	17.0	16.4	
HKBCF	HY/2013/01	2018-07-16	Mid-Ebb	Cloudy	SR4(N)	14:55:00	3.6	Bottom	3	2	27.20	7.80	22.60	81.7	5.70	16.4	16.6	
HKBCF	HY/2013/01	2018-07-16	Mid-Ebb	Cloudy	IS(Mf)9	14:39:00	1.0	Surface	1	1	27.30	7.90	22.80	87.4	6.10	5.3	7.0	
HKBCF	HY/2013/01	2018-07-16	Mid-Ebb	Cloudy	IS(Mf)9	14:39:00	1.0	Surface	1	2	27.50	7.80	22.60	86.9	6.10	5.9	7.2	
HKBCF	HY/2013/01	2018-07-16	Mid-Ebb	Cloudy	IS(Mf)9	14:39:00		Middle	2	1								
HKBCF	HY/2013/01	2018-07-16	Mid-Ebb	Cloudy	IS(Mf)9	14:39:00		Middle	2	2								
HKBCF	HY/2013/01	2018-07-16	Mid-Ebb	Cloudy	IS(Mf)9	14:39:00	2.9	Bottom	3	1	27.30	7.90	22.80	87.4	6.10	7.2	8.0	
HKBCF	HY/2013/01	2018-07-16	Mid-Ebb	Cloudy	IS(Mf)9	14:39:00	2.9	Bottom	3	2	27.40	7.80	22.60	86.9	6.10	7.0	7.2	
HKBCF	HY/2013/01	2018-07-16	Mid-Ebb	Cloudy	IS7	14:21:00		Surface	1	1								
HKBCF	HY/2013/01	2018-07-16	Mid-Ebb	Cloudy	IS7	14:21:00		Surface	1	2								
HKBCF	HY/2013/01	2018-07-16	Mid-Ebb	Cloudy	IS7	14:21:00	1.4	Middle	2	1	27.10	7.90	23.10	85.4	6.00	9.5	10.2	
HKBCF	HY/2013/01	2018-07-16	Mid-Ebb	Cloudy	IS7	14:21:00	1.4	Middle	2	2	27.30	7.80	22.80	84.6	5.90	8.9	9.3	
HKBCF	HY/2013/01	2018-07-16	Mid-Ebb	Cloudy	IS7	14:21:00		Bottom	3	1								
HKBCF	HY/2013/01	2018-07-16	Mid-Ebb	Cloudy	IS7	14:21:00		Bottom	3	2								
HKBCF	HY/2013/01	2018-07-16	Mid-Ebb	Cloudy	IS(Mf)6	14:03:00		Surface	1	1								
HKBCF	HY/2013/01	2018-07-16	Mid-Ebb	Cloudy	IS(Mf)6	14:03:00		Surface	1	2								
HKBCF	HY/2013/01	2018-07-16	Mid-Ebb	Cloudy	IS(Mf)6	14:03:00	1.5	Middle	2	1	28.70	7.90	22.20	95.5	6.50	7.3	8.2	
HKBCF	HY/2013/01	2018-07-16	Mid-Ebb	Cloudy	IS(Mf)6	14:03:00	1.5	Middle	2	2	28.90	7.70	22.00	95.9	6.60	6.4	9.3	
HKBCF	HY/2013/01	2018-07-16	Mid-Ebb	Cloudy	IS(Mf)6	14:03:00		Bottom	3	1								
HKBCF	HY/2013/01	2018-07-16	Mid-Ebb	Cloudy	IS(Mf)6	14:03:00		Bottom	3	2								
HKBCF	HY/2013/01	2018-07-16	Mid-Ebb	Cloudy	IS5	13:58:00	1.0	Surface	1	1	27.10	7.90	23.70	77.8	5.40	7.9	7.9	
HKBCF	HY/2013/01	2018-07-16	Mid-Ebb	Cloudy	IS5	13:58:00	1.0	Surface	1	2	27.20	7.80	23.50	77.9	5.40	8.3	8.6	
HKBCF	HY/2013/01	2018-07-16	Mid-Ebb	Cloudy	IS5	13:58:00	4.4	Middle	2	1	26.90	8.00	24.90	75.7	5.30	15.0	11.1	
HKBCF	HY/2013/01	2018-07-16	Mid-Ebb	Cloudy	IS5	13:58:00	4.4	Middle	2	2	27.10	7.80	24.70	75.6	5.20	15.5	11.9	

Project	Works	Date (yyyy-mm-dd)	Tide	Weather Condition	Station	Time	Depth, m	Level	Level_Code	Replicate	Temperature, °C	pH	Salinity, ppt	DO, %	DO, mg/L	Turbidity, NTU	SS, mg/L	Site Observation
HKBCF	HY/2013/01	2018-07-16	Mid-Ebb	Cloudy	IS5	13:58:00	7.8	Bottom	3	1	26.90	8.00	26.00	74.9	5.20	28.8	11.9	
HKBCF	HY/2013/01	2018-07-16	Mid-Ebb	Cloudy	IS5	13:58:00	7.8	Bottom	3	2	27.00	7.80	25.80	74.8	5.20	27.2	13.0	
HKBCF	HY/2013/01	2018-07-16	Mid-Ebb	Cloudy	SR3(N)	13:47:00	1.0	Surface	1	1	27.00	8.00	24.10	78.8	5.50	9.7	12.9	
HKBCF	HY/2013/01	2018-07-16	Mid-Ebb	Cloudy	SR3(N)	13:47:00	1.0	Surface	1	2	27.20	7.80	23.80	78.7	5.50	9.9	12.1	
HKBCF	HY/2013/01	2018-07-16	Mid-Ebb	Cloudy	SR3(N)	13:47:00		Middle	2	1								
HKBCF	HY/2013/01	2018-07-16	Mid-Ebb	Cloudy	SR3(N)	13:47:00		Middle	2	2								
HKBCF	HY/2013/01	2018-07-16	Mid-Ebb	Cloudy	SR3(N)	13:47:00	3.5	Bottom	3	1	27.10	8.00	24.30	79.6	5.50	11.0	14.7	
HKBCF	HY/2013/01	2018-07-16	Mid-Ebb	Cloudy	SR3(N)	13:47:00	3.5	Bottom	3	2	27.20	7.80	24.00	79.6	5.50	10.2	15.1	
HKBCF	HY/2013/01	2018-07-16	Mid-Flood	Fine	SR10A(N)	7:30:00	1.0	Surface	1	1	26.70	7.90	24.60	72.5	5.10	4.7	9.9	
HKBCF	HY/2013/01	2018-07-16	Mid-Flood	Fine	SR10A(N)	7:30:00	1.0	Surface	1	2	26.80	7.70	24.30	72.5	5.10	5.2	9.3	
HKBCF	HY/2013/01	2018-07-16	Mid-Flood	Fine	SR10A(N)	7:30:00	6.1	Middle	2	1	26.50	7.90	26.20	65.7	4.60	6.2	10.1	
HKBCF	HY/2013/01	2018-07-16	Mid-Flood	Fine	SR10A(N)	7:30:00	6.1	Middle	2	2	26.60	7.70	25.90	65.6	4.60	6.8	10.0	
HKBCF	HY/2013/01	2018-07-16	Mid-Flood	Fine	SR10A(N)	7:30:00	11.2	Bottom	3	1	26.40	7.90	26.70	65.2	4.50	7.2	11.0	
HKBCF	HY/2013/01	2018-07-16	Mid-Flood	Fine	SR10A(N)	7:30:00	11.2	Bottom	3	2	26.50	7.70	26.40	64.9	4.50	8.3	10.8	
HKBCF	HY/2013/01	2018-07-16	Mid-Flood	Fine	SR10B(N2)	7:41:00	1.0	Surface	1	1	26.20	7.90	27.80	63.0	4.40	9.0	10.4	
HKBCF	HY/2013/01	2018-07-16	Mid-Flood	Fine	SR10B(N2)	7:41:00	1.0	Surface	1	2	26.30	7.70	27.60	62.9	4.30	10.9	10.7	
HKBCF	HY/2013/01	2018-07-16	Mid-Flood	Fine	SR10B(N2)	7:41:00	3.1	Middle	2	1	26.20	7.90	27.80	64.1	4.40	9.5	12.3	
HKBCF	HY/2013/01	2018-07-16	Mid-Flood	Fine	SR10B(N2)	7:41:00	3.1	Middle	2	2	26.30	7.70	27.60	64.1	4.40	11.0	13.3	
HKBCF	HY/2013/01	2018-07-16	Mid-Flood	Fine	SR10B(N2)	7:41:00	5.2	Bottom	3	1	26.20	7.90	27.80	66.9	4.60	10.4	13.6	
HKBCF	HY/2013/01	2018-07-16	Mid-Flood	Fine	SR10B(N2)	7:41:00	5.2	Bottom	3	2	26.30	7.70	27.50	66.6	4.60	12.0	14.1	
HKBCF	HY/2013/01	2018-07-16	Mid-Flood	Fine	CSA	7:50:00	1.0	Surface	1	1	27.10	7.90	22.80	79.6	5.60	9.1	9.1	
HKBCF	HY/2013/01	2018-07-16	Mid-Flood	Fine	CSA	7:50:00	1.0	Surface	1	2	27.10	8.00	22.70	79.9	5.60	9.5	10.1	
HKBCF	HY/2013/01	2018-07-16	Mid-Flood	Fine	CSA	7:50:00	16.8	Middle	2	1	26.60	7.90	25.90	67.7	4.70	15.1	11.2	
HKBCF	HY/2013/01	2018-07-16	Mid-Flood	Fine	CSA	7:50:00	16.8	Middle	2	2	26.60	8.00	25.90	68.0	4.70	14.7	11.2	
HKBCF	HY/2013/01	2018-07-16	Mid-Flood	Fine	CSA	7:50:00	32.6	Bottom	3	1	26.50	7.90	26.40	66.7	4.60	16.3	13.8	
HKBCF	HY/2013/01	2018-07-16	Mid-Flood	Fine	CSA	7:50:00	32.6	Bottom	3	2	26.50	7.90	26.30	67.0	4.60	16.3	13.0	
HKBCF	HY/2013/01	2018-07-16	Mid-Flood	Fine	CS6	8:04:00	1.0	Surface	1	1	27.30	7.90	21.10	86.1	6.10	9.6	8.3	
HKBCF	HY/2013/01	2018-07-16	Mid-Flood	Fine	CS6	8:04:00	1.0	Surface	1	2	27.40	8.00	21.00	86.7	6.10	9.1	8.7	
HKBCF	HY/2013/01	2018-07-16	Mid-Flood	Fine	CS6	8:04:00	4.9	Middle	2	1	27.10	7.90	22.90	78.0	5.50	9.3	10.6	
HKBCF	HY/2013/01	2018-07-16	Mid-Flood	Fine	CS6	8:04:00	4.9	Middle	2	2	27.10	8.00	22.70	78.4	5.50	9.5	9.4	
HKBCF	HY/2013/01	2018-07-16	Mid-Flood	Fine	CS6	8:04:00	8.7	Bottom	3	1	26.90	7.90	24.20	78.9	5.50	20.6	9.8	
HKBCF	HY/2013/01	2018-07-16	Mid-Flood	Fine	CS6	8:04:00	8.7	Bottom	3	2	26.90	7.90	24.00	78.4	5.50	20.5	11.1	
HKBCF	HY/2013/01	2018-07-16	Mid-Flood	Fine	CS4	9:00:00	1.0	Surface	1	1	27.40	7.90	20.40	82.4	5.80	9.2	10.8	
HKBCF	HY/2013/01	2018-07-16	Mid-Flood	Fine	CS4	9:00:00	1.0	Surface	1	2	27.40	7.90	20.20	82.8	5.90	9.1	11.6	
HKBCF	HY/2013/01	2018-07-16	Mid-Flood	Fine	CS4	9:00:00	8.8	Middle	2	1	27.10	7.90	22.90	74.7	5.20	10.7	11.8	
HKBCF	HY/2013/01	2018-07-16	Mid-Flood	Fine	CS4	9:00:00	8.8	Middle	2	2	27.10	8.00	22.60	75.0	5.30	11.2	11.9	
HKBCF	HY/2013/01	2018-07-16	Mid-Flood	Fine	CS4	9:00:00	16.6	Bottom	3	1	26.70	7.90	25.20	70.8	4.90	11.3	13.7	
HKBCF	HY/2013/01	2018-07-16	Mid-Flood	Fine	CS4	9:00:00	16.6	Bottom	3	2	26.70	8.00	24.90	71.1	5.00	11.2	13.5	
HKBCF	HY/2013/01	2018-07-16	Mid-Flood	Fine	SR6	9:33:00	1.0	Surface	1	1	27.20	8.00	23.60	81.6	5.70	17.4	21.3	
HKBCF	HY/2013/01	2018-07-16	Mid-Flood	Fine	SR6	9:33:00	1.0	Surface	1	2	27.20	8.00	23.40	81.9	5.70	17.8	24.6	
HKBCF	HY/2013/01	2018-07-16	Mid-Flood	Fine	SR6	9:33:00		Middle	2	1								
HKBCF	HY/2013/01	2018-07-16	Mid-Flood	Fine	SR6	9:33:00		Middle	2	2								
HKBCF	HY/2013/01	2018-07-16	Mid-Flood	Fine	SR6	9:33:00	3.3	Bottom	3	1	27.10	8.00	24.60	80.5	5.60	19.1	24.1	
HKBCF	HY/2013/01	2018-07-16	Mid-Flood	Fine	SR6	9:33:00	3.3	Bottom	3	2	27.10	8.00	24.40	81.0	5.60	19.7	27.2	
HKBCF	HY/2013/01	2018-07-16	Mid-Flood	Fine	CS(Mf)3(N)	9:16:00	1.0	Surface	1	1	27.40	8.00	20.20	83.9	5.90	17.4	22.5	
HKBCF	HY/2013/01	2018-07-16	Mid-Flood	Fine	CS(Mf)3(N)	9:16:00	1.0	Surface	1	2	27.40	8.00	20.00	84.4	6.00	17.4	20.0	
HKBCF	HY/2013/01	2018-07-16	Mid-Flood	Fine	CS(Mf)3(N)	9:16:00	3.6	Middle	2	1	27.40	8.00	20.40	84.3	6.00	19.5	24.0	
HKBCF	HY/2013/01	2018-07-16	Mid-Flood	Fine	CS(Mf)3(N)	9:16:00	3.6	Middle	2	2	27.40	8.00	20.20	84.8	6.00	19.7	22.7	
HKBCF	HY/2013/01	2018-07-16	Mid-Flood	Fine	CS(Mf)3(N)	9:16:00	6.2	Bottom	3	1	27.40	8.00	20.60	85.5	6.00	20.4	23.4	
HKBCF	HY/2013/01	2018-07-16	Mid-Flood	Fine	CS(Mf)3(N)	9:16:00	6.2	Bottom	3	2	27.40	8.00	20.30	85.8	6.10	20.9	25.1	
HKBCF	HY/2013/01	2018-07-16	Mid-Flood	Fine	SR5(N)	8:44:00	1.0	Surface	1	1	27.20	7.90	22.00	81.1	5.70	15.7	22.0	
HKBCF	HY/2013/01	2018-07-16	Mid-Flood	Fine	SR5(N)	8:44:00	1.0	Surface	1	2	27.20	8.00	21.80	81.5	5.70	15.3	21.4	
HKBCF	HY/2013/01	2018-07-16	Mid-Flood	Fine	SR5(N)	8:44:00	4.7	Middle	2	1	27.20	7.90	22.20	80.2	5.60	17.9	23.4	
HKBCF	HY/2013/01	2018-07-16	Mid-Flood	Fine	SR5(N)	8:44:00	4.7	Middle	2	2	27.20	8.00	22.00	80.7	5.70	17.3	22.3	
HKBCF	HY/2013/01	2018-07-16	Mid-Flood	Fine	SR5(N)	8:44:00	8.4	Bottom	3	1	27.10	7.90	22.90	79.7	5.60	16.6	24.9	
HKBCF	HY/2013/01	2018-07-16	Mid-Flood	Fine	SR5(N)	8:44:00	8.4	Bottom	3	2	27.10	8.00	22.60	80.3	5.60	16.4	22.8	
HKBCF	HY/2013/01	2018-07-16	Mid-Flood	Fine	IS10(N)	8:38:00	1.0	Surface	1	1	27.20	7.90	21.70	80.5	5.70	16.2	13.5	
HKBCF	HY/2013/01	2018-07-16	Mid-Flood	Fine	IS10(N)	8:38:00	1.0	Surface	1	2	27.20	8.00	21.50	80.9	5.70	16.9	13.8	
HKBCF	HY/2013/01	2018-07-16	Mid-Flood	Fine	IS10(N)	8:38:00	6.2	Middle	2	1	27.00	7.90	23.10	74.5	5.20	17.3	18.7	
HKBCF	HY/2013/01	2018-07-16	Mid-Flood	Fine	IS10(N)	8:38:00	6.2	Middle	2	2	27.00	8.00	22.90	74.9	5.30	17.9	19.7	
HKBCF	HY/2013/01	2018-07-16	Mid-Flood	Fine	IS10(N)	8:38:00	11.4	Bottom	3	1	26.90	7.90	24.00	74.7	5.20	18.2	20.2	
HKBCF	HY/2013/01	2018-07-16	Mid-Flood	Fine	IS10(N)	8:38:00	11.4	Bottom	3	2	26.90	8.00	23.80	75.4	5.30	18.9	20.9	
HKBCF	HY/2013/01	2018-07-16	Mid-Flood	Fine	IS(Mf)11	8:32:00	1.0	Surface	1	1	27.30	7.90	20.70	84.4	6.00	12.2	16.2	
HKBCF	HY/2013/01	2018-07-16	Mid-Flood	Fine	IS(Mf)11	8:32:00	1.0	Surface	1	2	27.30	8.00	20.50	84.5	6.00	11.8	17.0	
HKBCF	HY/2013/01	2018-07-16	Mid-Flood	Fine	IS(Mf)11	8:32:00	5.7	Middle	2	1	27.20	7.90	22.00	80.1	5.60	12.9	17.5	
HKBCF	HY/2013/01	2018-07-16	Mid-Flood	Fine	IS(Mf)11	8:32:00	5.7	Middle	2	2	27.20	8.00	21.80	80.3	5.70	12.7	16.8	
HKBCF	HY/2013/01	2018-07-16	Mid-Flood	Fine	IS(Mf)11	8:32:00	10.3	Bottom	3	1	27.00	7.90	23.20	79.4	5.60	14.3	18.0	
HKBCF	HY/2013/01	2018-07-16	Mid-Flood	Fine	IS(Mf)11	8:32:00	10.3	Bottom	3	2	27.00	8.00	23.00	79.9	5.60	14.5	16.9	

Project	Works	Date (yyyy-mm-dd)	Tide	Weather Condition	Station	Time	Depth, m	Level	Level_Code	Replicate	Temperature, °C	pH	Salinity, ppt	DO, %	DO, mg/L	Turbidity, NTU	SS, mg/L	Site Observation
HKBCF	HY/2013/01	2018-07-16	Mid-Flood	Fine	CS(Mf)5	8:07:00	1.0	Surface	1	1	26.90	7.90	23.00	77.7	5.50	5.4	17.7	
HKBCF	HY/2013/01	2018-07-16	Mid-Flood	Fine	CS(Mf)5	8:07:00	1.0	Surface	1	2	27.00	7.70	22.80	78.1	5.50	6.0	16.4	
HKBCF	HY/2013/01	2018-07-16	Mid-Flood	Fine	CS(Mf)5	8:07:00	5.6	Middle	2	1	26.60	7.90	24.50	68.5	4.80	6.8	19.3	
HKBCF	HY/2013/01	2018-07-16	Mid-Flood	Fine	CS(Mf)5	8:07:00	5.6	Middle	2	2	26.70	7.70	24.20	68.6	4.80	7.5	20.0	
HKBCF	HY/2013/01	2018-07-16	Mid-Flood	Fine	CS(Mf)5	8:07:00	10.2	Bottom	3	1	26.30	7.90	27.00	62.9	4.40	11.9	19.7	
HKBCF	HY/2013/01	2018-07-16	Mid-Flood	Fine	CS(Mf)5	8:07:00	10.2	Bottom	3	2	26.50	7.70	26.80	62.9	4.40	11.8	21.1	
HKBCF	HY/2013/01	2018-07-16	Mid-Flood	Fine	SR7	8:24:00	1.0	Surface	1	1	27.20	7.90	22.00	80.9	5.70	14.0	27.3	
HKBCF	HY/2013/01	2018-07-16	Mid-Flood	Fine	SR7	8:24:00	1.0	Surface	1	2	27.20	8.00	21.80	81.2	5.70	14.0	29.4	
HKBCF	HY/2013/01	2018-07-16	Mid-Flood	Fine	SR7	8:24:00		Middle	2	1								
HKBCF	HY/2013/01	2018-07-16	Mid-Flood	Fine	SR7	8:24:00		Middle	2	2								
HKBCF	HY/2013/01	2018-07-16	Mid-Flood	Fine	SR7	8:24:00	3.4	Bottom	3	1	27.10	7.90	22.50	84.0	5.90	21.2	29.5	
HKBCF	HY/2013/01	2018-07-16	Mid-Flood	Fine	SR7	8:24:00	3.4	Bottom	3	2	27.10	8.00	22.30	84.3	5.90	21.3	29.2	
HKBCF	HY/2013/01	2018-07-16	Mid-Flood	Fine	IS17	8:23:00	1.0	Surface	1	1	26.90	7.90	22.80	77.0	5.40	5.5	8.5	
HKBCF	HY/2013/01	2018-07-16	Mid-Flood	Fine	IS17	8:23:00	1.0	Surface	1	2	27.10	7.80	22.60	77.1	5.40	6.0	9.2	
HKBCF	HY/2013/01	2018-07-16	Mid-Flood	Fine	IS17	8:23:00	5.0	Middle	2	1	26.90	7.90	22.90	75.0	5.30	5.6	10.5	
HKBCF	HY/2013/01	2018-07-16	Mid-Flood	Fine	IS17	8:23:00	5.0	Middle	2	2	27.10	7.80	22.70	75.2	5.30	6.7	10.3	
HKBCF	HY/2013/01	2018-07-16	Mid-Flood	Fine	IS17	8:23:00	9.0	Bottom	3	1	26.80	7.90	23.00	70.2	4.90	11.9	10.9	
HKBCF	HY/2013/01	2018-07-16	Mid-Flood	Fine	IS17	8:23:00	9.0	Bottom	3	2	26.90	7.80	22.80	70.2	4.90	13.5	11.2	
HKBCF	HY/2013/01	2018-07-16	Mid-Flood	Fine	IS(Mf)16	8:31:00	1.0	Surface	1	1	27.00	7.90	22.30	79.9	5.60	5.4	8.3	
HKBCF	HY/2013/01	2018-07-16	Mid-Flood	Fine	IS(Mf)16	8:31:00	1.0	Surface	1	2	27.10	7.80	22.00	80.0	5.60	5.8	9.3	
HKBCF	HY/2013/01	2018-07-16	Mid-Flood	Fine	IS(Mf)16	8:31:00		Middle	2	1								
HKBCF	HY/2013/01	2018-07-16	Mid-Flood	Fine	IS(Mf)16	8:31:00		Middle	2	2								
HKBCF	HY/2013/01	2018-07-16	Mid-Flood	Fine	IS(Mf)16	8:31:00	4.7	Bottom	3	1	26.90	7.90	22.80	80.4	5.70	6.1	10.8	
HKBCF	HY/2013/01	2018-07-16	Mid-Flood	Fine	IS(Mf)16	8:31:00	4.7	Bottom	3	2	27.10	7.80	22.60	80.2	5.60	7.4	10.9	
HKBCF	HY/2013/01	2018-07-16	Mid-Flood	Fine	IS8	8:53:00	1.0	Surface	1	1	27.00	7.90	22.20	77.4	5.40	6.2	10.7	
HKBCF	HY/2013/01	2018-07-16	Mid-Flood	Fine	IS8	8:53:00	1.0	Surface	1	2	27.10	7.80	22.00	77.4	5.40	7.2	11.0	
HKBCF	HY/2013/01	2018-07-16	Mid-Flood	Fine	IS8	8:53:00		Middle	2	1								
HKBCF	HY/2013/01	2018-07-16	Mid-Flood	Fine	IS8	8:53:00		Middle	2	2								
HKBCF	HY/2013/01	2018-07-16	Mid-Flood	Fine	IS8	8:53:00	3.1	Bottom	3	1	26.90	7.90	22.80	75.8	5.30	8.3	12.4	
HKBCF	HY/2013/01	2018-07-16	Mid-Flood	Fine	IS8	8:53:00	3.1	Bottom	3	2	27.10	7.80	22.60	75.7	5.30	9.2	13.1	
HKBCF	HY/2013/01	2018-07-16	Mid-Flood	Fine	SR4(N)	8:47:00	1.0	Surface	1	1	27.00	7.90	22.00	79.2	5.60	5.3	6.8	
HKBCF	HY/2013/01	2018-07-16	Mid-Flood	Fine	SR4(N)	8:47:00	1.0	Surface	1	2	27.20	7.80	21.80	79.1	5.60	5.9	5.9	
HKBCF	HY/2013/01	2018-07-16	Mid-Flood	Fine	SR4(N)	8:47:00		Middle	2	1								
HKBCF	HY/2013/01	2018-07-16	Mid-Flood	Fine	SR4(N)	8:47:00		Middle	2	2								
HKBCF	HY/2013/01	2018-07-16	Mid-Flood	Fine	SR4(N)	8:47:00	3.1	Bottom	3	1	27.00	7.90	22.60	78.5	5.50	6.0	9.8	
HKBCF	HY/2013/01	2018-07-16	Mid-Flood	Fine	SR4(N)	8:47:00	3.1	Bottom	3	2	27.10	7.80	22.30	78.4	5.50	6.7	9.6	
HKBCF	HY/2013/01	2018-07-16	Mid-Flood	Fine	IS(Mf)9	9:01:00	1.0	Surface	1	1	26.90	7.90	22.70	78.0	5.50	6.6	16.7	
HKBCF	HY/2013/01	2018-07-16	Mid-Flood	Fine	IS(Mf)9	9:01:00	1.0	Surface	1	2	27.10	7.80	22.50	77.8	5.50	7.5	17.2	
HKBCF	HY/2013/01	2018-07-16	Mid-Flood	Fine	IS(Mf)9	9:01:00		Middle	2	1								
HKBCF	HY/2013/01	2018-07-16	Mid-Flood	Fine	IS(Mf)9	9:01:00		Middle	2	2								
HKBCF	HY/2013/01	2018-07-16	Mid-Flood	Fine	IS(Mf)9	9:01:00	2.3	Bottom	3	1	26.90	7.90	23.10	76.7	5.40	9.3	19.4	
HKBCF	HY/2013/01	2018-07-16	Mid-Flood	Fine	IS(Mf)9	9:01:00	2.3	Bottom	3	2	27.00	7.80	22.90	76.4	5.40	10.4	18.2	
HKBCF	HY/2013/01	2018-07-16	Mid-Flood	Fine	IS7	9:08:00		Surface	1	1								
HKBCF	HY/2013/01	2018-07-16	Mid-Flood	Fine	IS7	9:08:00		Surface	1	2								
HKBCF	HY/2013/01	2018-07-16	Mid-Flood	Fine	IS7	9:08:00	1.5	Middle	2	1	26.80	7.90	22.70	81.4	5.70	6.7	16.6	
HKBCF	HY/2013/01	2018-07-16	Mid-Flood	Fine	IS7	9:08:00	1.5	Middle	2	2	26.90	7.80	22.50	81.3	5.70	7.7	17.2	
HKBCF	HY/2013/01	2018-07-16	Mid-Flood	Fine	IS7	9:08:00		Bottom	3	1								
HKBCF	HY/2013/01	2018-07-16	Mid-Flood	Fine	IS7	9:08:00		Bottom	3	2								
HKBCF	HY/2013/01	2018-07-16	Mid-Flood	Fine	IS(Mf)6	9:15:00		Surface	1	1								
HKBCF	HY/2013/01	2018-07-16	Mid-Flood	Fine	IS(Mf)6	9:15:00		Surface	1	2								
HKBCF	HY/2013/01	2018-07-16	Mid-Flood	Fine	IS(Mf)6	9:15:00	1.4	Middle	2	1	26.80	7.90	22.70	82.1	5.80	5.8	17.5	
HKBCF	HY/2013/01	2018-07-16	Mid-Flood	Fine	IS(Mf)6	9:15:00	1.4	Middle	2	2	26.90	7.80	22.40	81.9	5.80	6.7	17.4	
HKBCF	HY/2013/01	2018-07-16	Mid-Flood	Fine	IS(Mf)6	9:15:00		Bottom	3	1								
HKBCF	HY/2013/01	2018-07-16	Mid-Flood	Fine	IS(Mf)6	9:15:00		Bottom	3	2								
HKBCF	HY/2013/01	2018-07-16	Mid-Flood	Fine	IS5	9:21:00	1.0	Surface	1	1	26.80	7.90	22.80	79.9	5.60	7.2	8.6	
HKBCF	HY/2013/01	2018-07-16	Mid-Flood	Fine	IS5	9:21:00	1.0	Surface	1	2	26.90	7.80	22.50	79.9	5.60	8.0	9.7	
HKBCF	HY/2013/01	2018-07-16	Mid-Flood	Fine	IS5	9:21:00	4.8	Middle	2	1	26.80	7.90	22.80	79.9	5.60	7.3	9.9	
HKBCF	HY/2013/01	2018-07-16	Mid-Flood	Fine	IS5	9:21:00	4.8	Middle	2	2	26.90	7.80	22.60	79.9	5.60	8.2	10.3	
HKBCF	HY/2013/01	2018-07-16	Mid-Flood	Fine	IS5	9:21:00	8.5	Bottom	3	1	26.80	7.90	22.90	81.9	5.80	9.3	9.9	
HKBCF	HY/2013/01	2018-07-16	Mid-Flood	Fine	IS5	9:21:00	8.5	Bottom	3	2	26.90	7.80	22.60	81.6	5.70	10.1	10.6	
HKBCF	HY/2013/01	2018-07-16	Mid-Flood	Fine	SR3(N)	9:30:00	1.0	Surface	1	1	26.80	7.90	22.90	79.2	5.60	9.0	9.4	
HKBCF	HY/2013/01	2018-07-16	Mid-Flood	Fine	SR3(N)	9:30:00	1.0	Surface	1	2	26.90	7.80	22.70	79.1	5.60	9.8	10.3	
HKBCF	HY/2013/01	2018-07-16	Mid-Flood	Fine	SR3(N)	9:30:00		Middle	2	1								
HKBCF	HY/2013/01	2018-07-16	Mid-Flood	Fine	SR3(N)	9:30:00		Middle	2	2								
HKBCF	HY/2013/01	2018-07-16	Mid-Flood	Fine	SR3(N)	9:30:00	3.6	Bottom	3	1	26.80	7.90	22.90	80.6	5.70	9.2	11.4	
HKBCF	HY/2013/01	2018-07-16	Mid-Flood	Fine	SR3(N)	9:30:00	3.6	Bottom	3	2	26.90	7.80	22.70	80.7	5.70	9.7	11.6	
HKBCF	HY/2013/01	2018-07-18	Mid-Ebb	Cloudy	SR10A(N)	17:28:00	1.0	Surface	1	1	27.30	8.00	26.40	82.6	5.70	2.2	6.0	
HKBCF	HY/2013/01	2018-07-18	Mid-Ebb	Cloudy	SR10A(N)	17:28:00	1.0	Surface	1	2	27.50	7.90	26.10	82.6	5.60	2.8	6.8	

Project	Works	Date (yyyy-mm-dd)	Tide	Weather Condition	Station	Time	Depth, m	Level	Level_Code	Replicate	Temperature, °C	pH	Salinity, ppt	DO, %	DO, mg/L	Turbidity, NTU	SS, mg/L	Site Observation
HKBCF	HY/2013/01	2018-07-18	Mid-Ebb	Cloudy	SR10A(N)	17:28:00	5.9	Middle	2	1	27.30	8.00	26.60	80.8	5.50	2.5	6.2	
HKBCF	HY/2013/01	2018-07-18	Mid-Ebb	Cloudy	SR10A(N)	17:28:00	5.9	Middle	2	2	27.40	7.90	26.30	80.8	5.50	3.1	6.6	
HKBCF	HY/2013/01	2018-07-18	Mid-Ebb	Cloudy	SR10A(N)	17:28:00	10.8	Bottom	3	1	27.20	7.90	26.90	80.4	5.50	2.8	5.7	
HKBCF	HY/2013/01	2018-07-18	Mid-Ebb	Cloudy	SR10A(N)	17:28:00	10.8	Bottom	3	2	27.40	7.80	26.60	80.3	5.50	3.4	6.0	
HKBCF	HY/2013/01	2018-07-18	Mid-Ebb	Cloudy	SR10B(N2)	17:22:00	1.0	Surface	1	1	27.20	8.00	27.10	79.4	5.40	4.4	7.3	
HKBCF	HY/2013/01	2018-07-18	Mid-Ebb	Cloudy	SR10B(N2)	17:22:00	1.0	Surface	1	2	27.40	7.90	26.80	79.4	5.40	4.9	6.6	
HKBCF	HY/2013/01	2018-07-18	Mid-Ebb	Cloudy	SR10B(N2)	17:22:00	3.5	Middle	2	1	27.20	7.90	27.10	79.8	5.40	4.4	6.2	
HKBCF	HY/2013/01	2018-07-18	Mid-Ebb	Cloudy	SR10B(N2)	17:22:00	3.5	Middle	2	2	27.40	7.80	26.80	79.7	5.40	5.2	7.8	
HKBCF	HY/2013/01	2018-07-18	Mid-Ebb	Cloudy	SR10B(N2)	17:22:00	6.0	Bottom	3	1	27.20	7.90	27.10	81.1	5.50	4.4	7.4	
HKBCF	HY/2013/01	2018-07-18	Mid-Ebb	Cloudy	SR10B(N2)	17:22:00	6.0	Bottom	3	2	27.40	7.80	26.80	80.9	5.50	5.0	7.3	
HKBCF	HY/2013/01	2018-07-18	Mid-Ebb	Cloudy	CSA	17:18:00	1.0	Surface	1	1	27.70	8.00	24.10	84.9	5.80	8.1	3.6	
HKBCF	HY/2013/01	2018-07-18	Mid-Ebb	Cloudy	CSA	17:18:00	1.0	Surface	1	2	27.70	8.00	24.00	85.9	5.90	8.1	3.1	
HKBCF	HY/2013/01	2018-07-18	Mid-Ebb	Cloudy	CSA	17:18:00	16.2	Middle	2	1	27.20	8.00	27.50	71.9	4.90	10.3	4.4	
HKBCF	HY/2013/01	2018-07-18	Mid-Ebb	Cloudy	CSA	17:18:00	16.2	Middle	2	2	27.20	8.00	27.40	72.6	5.00	8.8	4.9	
HKBCF	HY/2013/01	2018-07-18	Mid-Ebb	Cloudy	CSA	17:18:00	31.4	Bottom	3	1	27.20	8.00	28.10	72.2	4.90	10.3	5.7	
HKBCF	HY/2013/01	2018-07-18	Mid-Ebb	Cloudy	CSA	17:18:00	31.4	Bottom	3	2	27.20	8.00	28.00	73.1	5.00	8.4	5.6	
HKBCF	HY/2013/01	2018-07-18	Mid-Ebb	Cloudy	CS6	17:09:00	1.0	Surface	1	1	27.80	8.00	23.90	84.7	5.80	7.6	4.1	
HKBCF	HY/2013/01	2018-07-18	Mid-Ebb	Cloudy	CS6	17:09:00	1.0	Surface	1	2	27.80	8.00	23.80	86.0	5.90	6.1	4.8	
HKBCF	HY/2013/01	2018-07-18	Mid-Ebb	Cloudy	CS6	17:09:00	4.9	Middle	2	1	27.60	8.00	24.50	80.4	5.50	8.6	4.6	
HKBCF	HY/2013/01	2018-07-18	Mid-Ebb	Cloudy	CS6	17:09:00	4.9	Middle	2	2	27.70	8.00	24.30	81.8	5.60	7.4	4.4	
HKBCF	HY/2013/01	2018-07-18	Mid-Ebb	Cloudy	CS6	17:09:00	8.7	Bottom	3	1	27.40	8.00	25.60	78.9	5.40	11.3	4.6	
HKBCF	HY/2013/01	2018-07-18	Mid-Ebb	Cloudy	CS6	17:09:00	8.7	Bottom	3	2	27.40	8.00	25.50	80.0	5.50	10.4	5.0	
HKBCF	HY/2013/01	2018-07-18	Mid-Ebb	Cloudy	CS4	16:10:00	1.0	Surface	1	1	28.20	7.90	21.60	82.3	5.70	8.2	3.3	
HKBCF	HY/2013/01	2018-07-18	Mid-Ebb	Cloudy	CS4	16:10:00	1.0	Surface	1	2	28.20	8.00	21.50	83.6	5.80	8.4	3.7	
HKBCF	HY/2013/01	2018-07-18	Mid-Ebb	Cloudy	CS4	16:10:00	9.5	Middle	2	1	27.60	8.00	24.30	77.3	5.30	9.6	4.5	
HKBCF	HY/2013/01	2018-07-18	Mid-Ebb	Cloudy	CS4	16:10:00	9.5	Middle	2	2	27.60	8.00	24.10	78.4	5.40	8.3	3.8	
HKBCF	HY/2013/01	2018-07-18	Mid-Ebb	Cloudy	CS4	16:10:00	17.9	Bottom	3	1	27.60	8.00	25.00	77.7	5.30	17.5	5.6	
HKBCF	HY/2013/01	2018-07-18	Mid-Ebb	Cloudy	CS4	16:10:00	17.9	Bottom	3	2	27.60	8.00	24.80	78.6	5.40	17.2	5.2	
HKBCF	HY/2013/01	2018-07-18	Mid-Ebb	Cloudy	SR6	15:35:00	1.0	Surface	1	1	28.10	8.00	22.50	88.3	6.10	8.4	3.5	
HKBCF	HY/2013/01	2018-07-18	Mid-Ebb	Cloudy	SR6	15:35:00	1.0	Surface	1	2	28.10	8.00	22.30	89.4	6.20	6.8	3.8	
HKBCF	HY/2013/01	2018-07-18	Mid-Ebb	Cloudy	SR6	15:35:00		Middle	2	1								
HKBCF	HY/2013/01	2018-07-18	Mid-Ebb	Cloudy	SR6	15:35:00		Middle	2	2								
HKBCF	HY/2013/01	2018-07-18	Mid-Ebb	Cloudy	SR6	15:35:00	3.3	Bottom	3	1	27.70	8.00	25.30	87.2	6.00	9.4	3.5	
HKBCF	HY/2013/01	2018-07-18	Mid-Ebb	Cloudy	SR6	15:35:00	3.3	Bottom	3	2	27.70	8.10	25.20	88.6	6.10	8.0	3.9	
HKBCF	HY/2013/01	2018-07-18	Mid-Ebb	Cloudy	CS(Mf)3(N)	15:55:00	1.0	Surface	1	1	28.30	8.00	20.90	89.3	6.20	6.8	3.0	
HKBCF	HY/2013/01	2018-07-18	Mid-Ebb	Cloudy	CS(Mf)3(N)	15:55:00	1.0	Surface	1	2	28.30	8.00	20.70	90.5	6.30	6.2	4.1	
HKBCF	HY/2013/01	2018-07-18	Mid-Ebb	Cloudy	CS(Mf)3(N)	15:55:00	3.6	Middle	2	1	28.00	8.00	22.00	83.8	5.80	10.1	4.3	
HKBCF	HY/2013/01	2018-07-18	Mid-Ebb	Cloudy	CS(Mf)3(N)	15:55:00	3.6	Middle	2	2	28.00	8.00	21.80	84.6	5.90	8.4	5.0	
HKBCF	HY/2013/01	2018-07-18	Mid-Ebb	Cloudy	CS(Mf)3(N)	15:55:00	6.1	Bottom	3	1	27.70	8.00	24.70	80.6	5.50	12.9	5.3	
HKBCF	HY/2013/01	2018-07-18	Mid-Ebb	Cloudy	CS(Mf)3(N)	15:55:00	6.1	Bottom	3	2	27.70	8.00	24.40	81.8	5.60	11.6	4.6	
HKBCF	HY/2013/01	2018-07-18	Mid-Ebb	Cloudy	SR5(N)	16:28:00	1.0	Surface	1	1	28.00	8.00	23.00	85.6	5.90	10.8	6.0	
HKBCF	HY/2013/01	2018-07-18	Mid-Ebb	Cloudy	SR5(N)	16:28:00	1.0	Surface	1	2	28.00	8.00	22.90	86.7	6.00	9.2	6.6	
HKBCF	HY/2013/01	2018-07-18	Mid-Ebb	Cloudy	SR5(N)	16:28:00	4.5	Middle	2	1	28.00	8.00	23.10	82.5	5.70	15.5	7.9	
HKBCF	HY/2013/01	2018-07-18	Mid-Ebb	Cloudy	SR5(N)	16:28:00	4.5	Middle	2	2	28.00	8.00	23.00	83.7	5.80	14.8	8.3	
HKBCF	HY/2013/01	2018-07-18	Mid-Ebb	Cloudy	SR5(N)	16:28:00	8.0	Bottom	3	1	27.70	8.00	24.10	77.5	5.30	18.4	7.6	
HKBCF	HY/2013/01	2018-07-18	Mid-Ebb	Cloudy	SR5(N)	16:28:00	8.0	Bottom	3	2	27.70	8.00	24.00	78.5	5.40	18.5	8.6	
HKBCF	HY/2013/01	2018-07-18	Mid-Ebb	Cloudy	IS10(N)	16:34:00	1.0	Surface	1	1	28.00	8.00	23.10	85.5	5.90	10.4	4.1	
HKBCF	HY/2013/01	2018-07-18	Mid-Ebb	Cloudy	IS10(N)	16:34:00	1.0	Surface	1	2	28.00	8.00	23.00	86.7	6.00	9.4	5.2	
HKBCF	HY/2013/01	2018-07-18	Mid-Ebb	Cloudy	IS10(N)	16:34:00	5.4	Middle	2	1	27.70	8.00	23.80	79.0	5.50	12.6	6.6	
HKBCF	HY/2013/01	2018-07-18	Mid-Ebb	Cloudy	IS10(N)	16:34:00	5.4	Middle	2	2	27.70	8.00	23.70	80.2	5.50	13.2	6.1	
HKBCF	HY/2013/01	2018-07-18	Mid-Ebb	Cloudy	IS10(N)	16:34:00	9.8	Bottom	3	1	27.70	8.00	23.80	80.3	5.50	22.3	8.8	
HKBCF	HY/2013/01	2018-07-18	Mid-Ebb	Cloudy	IS10(N)	16:34:00	9.8	Bottom	3	2	27.70	8.00	23.70	81.3	5.60	24.6	9.8	
HKBCF	HY/2013/01	2018-07-18	Mid-Ebb	Cloudy	IS(Mf)11	16:40:00	1.0	Surface	1	1	27.90	8.00	23.30	84.4	5.80	10.9	6.6	
HKBCF	HY/2013/01	2018-07-18	Mid-Ebb	Cloudy	IS(Mf)11	16:40:00	1.0	Surface	1	2	27.90	8.00	23.20	85.2	5.90	9.9	5.7	
HKBCF	HY/2013/01	2018-07-18	Mid-Ebb	Cloudy	IS(Mf)11	16:40:00	5.3	Middle	2	1	27.60	8.00	23.90	77.3	5.30	18.0	6.8	
HKBCF	HY/2013/01	2018-07-18	Mid-Ebb	Cloudy	IS(Mf)11	16:40:00	5.3	Middle	2	2	27.60	8.00	23.80	78.4	5.40	18.3	6.2	
HKBCF	HY/2013/01	2018-07-18	Mid-Ebb	Cloudy	IS(Mf)11	16:40:00	9.6	Bottom	3	1	27.50	8.00	24.60	77.9	5.40	17.7	8.4	
HKBCF	HY/2013/01	2018-07-18	Mid-Ebb	Cloudy	IS(Mf)11	16:40:00	9.6	Bottom	3	2	27.50	8.00	24.50	78.9	5.40	17.8	8.0	
HKBCF	HY/2013/01	2018-07-18	Mid-Ebb	Cloudy	CS(Mf)5	16:53:00	1.0	Surface	1	1	27.60	7.90	24.70	82.7	5.70	4.2	4.5	
HKBCF	HY/2013/01	2018-07-18	Mid-Ebb	Cloudy	CS(Mf)5	16:53:00	1.0	Surface	1	2	27.80	7.80	24.50	83.0	5.70	4.4	3.9	
HKBCF	HY/2013/01	2018-07-18	Mid-Ebb	Cloudy	CS(Mf)5	16:53:00	6.2	Middle	2	1	27.20	7.90	26.10	70.0	4.80	6.7	5.4	
HKBCF	HY/2013/01	2018-07-18	Mid-Ebb	Cloudy	CS(Mf)5	16:53:00	6.2	Middle	2	2	27.30	7.80	25.90	69.9	4.80	7.2	5.1	
HKBCF	HY/2013/01	2018-07-18	Mid-Ebb	Cloudy	CS(Mf)5	16:53:00	11.4	Bottom	3	1	27.00	7.90	27.70	68.7	4.70	15.0	6.7	
HKBCF	HY/2013/01	2018-07-18	Mid-Ebb	Cloudy	CS(Mf)5	16:53:00	11.4	Bottom	3	2	27.10	7.80	27.50	68.5	4.70	13.8	7.6	
HKBCF	HY/2013/01	2018-07-18	Mid-Ebb	Cloudy	SR7	16:49:00	1.0	Surface	1	1	27.90	8.00	23.50	84.6	5.80	10.0	6.0	
HKBCF	HY/2013/01	2018-07-18	Mid-Ebb	Cloudy	SR7	16:49:00	1.0	Surface	1	2	27.90	8.00	23.30	85.7	5.90	8.9	6.9	
HKBCF	HY/2013/01	2018-07-18	Mid-Ebb	Cloudy	SR7	16:49:00		Middle	2	1								
HKBCF	HY/2013/01	2018-07-18	Mid-Ebb	Cloudy	SR7	16:49:00		Middle	2	2								

Project	Works	Date (yyyy-mm-dd)	Tide	Weather Condition	Station	Time	Depth, m	Level	Level_Code	Replicate	Temperature, °C	pH	Salinity, ppt	DO, %	DO, mg/L	Turbidity, NTU	SS, mg/L	Site Observation
HKBCF	HY/2013/01	2018-07-18	Mid-Ebb	Cloudy	SR7	16:49:00	3.0	Bottom	3	1	27.80	8.00	23.80	84.2	5.80	11.0	8.1	
HKBCF	HY/2013/01	2018-07-18	Mid-Ebb	Cloudy	SR7	16:49:00	3.0	Bottom	3	2	27.80	8.00	23.70	85.5	5.90	10.1	7.5	
HKBCF	HY/2013/01	2018-07-18	Mid-Ebb	Cloudy	IS17	16:34:00	1.0	Surface	1	1	27.70	8.00	24.40	89.1	6.10	3.1	7.6	
HKBCF	HY/2013/01	2018-07-18	Mid-Ebb	Cloudy	IS17	16:34:00	1.0	Surface	1	2	27.90	7.90	24.10	89.3	6.10	3.5	7.3	
HKBCF	HY/2013/01	2018-07-18	Mid-Ebb	Cloudy	IS17	16:34:00	5.9	Middle	2	1	27.50	8.00	24.70	80.7	5.60	6.2	7.5	
HKBCF	HY/2013/01	2018-07-18	Mid-Ebb	Cloudy	IS17	16:34:00	5.9	Middle	2	2	27.70	7.80	24.50	83.9	5.80	6.8	7.8	
HKBCF	HY/2013/01	2018-07-18	Mid-Ebb	Cloudy	IS17	16:34:00	10.8	Bottom	3	1	27.10	7.90	26.60	71.4	4.90	11.0	8.0	
HKBCF	HY/2013/01	2018-07-18	Mid-Ebb	Cloudy	IS17	16:34:00	10.8	Bottom	3	2	27.20	7.80	26.30	71.0	4.90	11.3	7.6	
HKBCF	HY/2013/01	2018-07-18	Mid-Ebb	Cloudy	IS(Mf)16	16:26:00	1.0	Surface	1	1	27.80	8.00	23.80	89.9	6.20	3.7	8.1	
HKBCF	HY/2013/01	2018-07-18	Mid-Ebb	Cloudy	IS(Mf)16	16:26:00	1.0	Surface	1	2	27.90	7.80	23.60	90.5	6.20	3.3	7.3	
HKBCF	HY/2013/01	2018-07-18	Mid-Ebb	Cloudy	IS(Mf)16	16:26:00		Middle	2	1								
HKBCF	HY/2013/01	2018-07-18	Mid-Ebb	Cloudy	IS(Mf)16	16:26:00		Middle	2	2								
HKBCF	HY/2013/01	2018-07-18	Mid-Ebb	Cloudy	IS(Mf)16	16:26:00	4.7	Bottom	3	1	27.30	7.90	25.30	77.2	5.30	5.2	8.7	
HKBCF	HY/2013/01	2018-07-18	Mid-Ebb	Cloudy	IS(Mf)16	16:26:00	4.7	Bottom	3	2	27.40	7.80	25.00	77.0	5.30	5.3	9.2	
HKBCF	HY/2013/01	2018-07-18	Mid-Ebb	Cloudy	IS8	16:04:00	1.0	Surface	1	1	27.90	8.00	23.50	93.1	6.40	3.7	8.5	
HKBCF	HY/2013/01	2018-07-18	Mid-Ebb	Cloudy	IS8	16:04:00	1.0	Surface	1	2	28.00	7.80	23.30	93.4	6.40	3.9	8.9	
HKBCF	HY/2013/01	2018-07-18	Mid-Ebb	Cloudy	IS8	16:04:00		Middle	2	1								
HKBCF	HY/2013/01	2018-07-18	Mid-Ebb	Cloudy	IS8	16:04:00		Middle	2	2								
HKBCF	HY/2013/01	2018-07-18	Mid-Ebb	Cloudy	IS8	16:04:00	3.2	Bottom	3	1	27.60	7.90	24.00	85.5	5.90	7.2	10.2	
HKBCF	HY/2013/01	2018-07-18	Mid-Ebb	Cloudy	IS8	16:04:00	3.2	Bottom	3	2	27.80	7.80	23.70	86.0	5.90	7.6	9.2	
HKBCF	HY/2013/01	2018-07-18	Mid-Ebb	Cloudy	SR4(N)	16:11:00	1.0	Surface	1	1	27.80	7.90	22.80	86.3	6.00	5.0	8.1	
HKBCF	HY/2013/01	2018-07-18	Mid-Ebb	Cloudy	SR4(N)	16:11:00	1.0	Surface	1	2	28.00	7.80	22.60	86.8	6.00	6.0	7.2	
HKBCF	HY/2013/01	2018-07-18	Mid-Ebb	Cloudy	SR4(N)	16:11:00		Middle	2	1								
HKBCF	HY/2013/01	2018-07-18	Mid-Ebb	Cloudy	SR4(N)	16:11:00		Middle	2	2								
HKBCF	HY/2013/01	2018-07-18	Mid-Ebb	Cloudy	SR4(N)	16:11:00	3.3	Bottom	3	1	27.50	7.90	24.40	83.2	5.70	2.8	11.4	
HKBCF	HY/2013/01	2018-07-18	Mid-Ebb	Cloudy	SR4(N)	16:11:00	3.3	Bottom	3	2	27.60	7.80	24.20	83.3	5.70	3.2	10.5	
HKBCF	HY/2013/01	2018-07-18	Mid-Ebb	Cloudy	IS(Mf)9	15:56:00	1.0	Surface	1	1	27.80	8.00	23.50	94.2	6.50	2.1	6.5	
HKBCF	HY/2013/01	2018-07-18	Mid-Ebb	Cloudy	IS(Mf)9	15:56:00	1.0	Surface	1	2	28.00	7.80	23.20	94.5	6.50	2.2	6.2	
HKBCF	HY/2013/01	2018-07-18	Mid-Ebb	Cloudy	IS(Mf)9	15:56:00		Middle	2	1								
HKBCF	HY/2013/01	2018-07-18	Mid-Ebb	Cloudy	IS(Mf)9	15:56:00		Middle	2	2								
HKBCF	HY/2013/01	2018-07-18	Mid-Ebb	Cloudy	IS(Mf)9	15:56:00	2.6	Bottom	3	1	27.80	8.00	23.50	93.5	6.40	2.0	8.2	
HKBCF	HY/2013/01	2018-07-18	Mid-Ebb	Cloudy	IS(Mf)9	15:56:00	2.6	Bottom	3	2	28.00	7.80	23.20	94.0	6.50	2.3	7.4	
HKBCF	HY/2013/01	2018-07-18	Mid-Ebb	Cloudy	IS7	15:48:00		Surface	1	1								
HKBCF	HY/2013/01	2018-07-18	Mid-Ebb	Cloudy	IS7	15:48:00		Surface	1	2								
HKBCF	HY/2013/01	2018-07-18	Mid-Ebb	Cloudy	IS7	15:48:00	1.4	Middle	2	1	27.80	8.00	23.50	94.6	6.50	3.3	9.5	
HKBCF	HY/2013/01	2018-07-18	Mid-Ebb	Cloudy	IS7	15:48:00	1.4	Middle	2	2	28.00	7.80	23.30	95.0	6.50	3.6	8.6	
HKBCF	HY/2013/01	2018-07-18	Mid-Ebb	Cloudy	IS7	15:48:00		Bottom	3	1								
HKBCF	HY/2013/01	2018-07-18	Mid-Ebb	Cloudy	IS7	15:48:00		Bottom	3	2								
HKBCF	HY/2013/01	2018-07-18	Mid-Ebb	Cloudy	IS(Mf)6	15:40:00		Surface	1	1								
HKBCF	HY/2013/01	2018-07-18	Mid-Ebb	Cloudy	IS(Mf)6	15:40:00		Surface	1	2								
HKBCF	HY/2013/01	2018-07-18	Mid-Ebb	Cloudy	IS(Mf)6	15:40:00	1.5	Middle	2	1	27.80	8.00	23.80	90.3	6.20	3.3	9.1	
HKBCF	HY/2013/01	2018-07-18	Mid-Ebb	Cloudy	IS(Mf)6	15:40:00	1.5	Middle	2	2	27.90	7.80	23.60	90.5	6.20	3.9	8.8	
HKBCF	HY/2013/01	2018-07-18	Mid-Ebb	Cloudy	IS(Mf)6	15:40:00		Bottom	3	1								
HKBCF	HY/2013/01	2018-07-18	Mid-Ebb	Cloudy	IS(Mf)6	15:40:00		Bottom	3	2								
HKBCF	HY/2013/01	2018-07-18	Mid-Ebb	Cloudy	IS5	15:33:00	1.0	Surface	1	1	27.80	8.00	24.30	86.3	5.90	3.8	8.9	
HKBCF	HY/2013/01	2018-07-18	Mid-Ebb	Cloudy	IS5	15:33:00	1.0	Surface	1	2	27.90	7.80	24.10	86.4	5.90	4.4	8.4	
HKBCF	HY/2013/01	2018-07-18	Mid-Ebb	Cloudy	IS5	15:33:00	4.7	Middle	2	1	27.50	8.00	26.60	81.1	5.50	11.8	8.7	
HKBCF	HY/2013/01	2018-07-18	Mid-Ebb	Cloudy	IS5	15:33:00	4.7	Middle	2	2	27.60	7.80	26.30	81.2	5.50	12.6	7.9	
HKBCF	HY/2013/01	2018-07-18	Mid-Ebb	Cloudy	IS5	15:33:00	8.4	Bottom	3	1	27.40	8.00	27.20	79.3	5.40	29.6	9.2	
HKBCF	HY/2013/01	2018-07-18	Mid-Ebb	Cloudy	IS5	15:33:00	8.4	Bottom	3	2	27.50	7.80	26.90	79.3	5.40	28.7	10.1	
HKBCF	HY/2013/01	2018-07-18	Mid-Ebb	Cloudy	SR3(N)	15:28:00	1.0	Surface	1	1	27.80	7.90	24.10	83.6	5.70	7.5	9.9	
HKBCF	HY/2013/01	2018-07-18	Mid-Ebb	Cloudy	SR3(N)	15:28:00	1.0	Surface	1	2	27.90	7.70	23.90	83.8	5.80	6.4	10.8	
HKBCF	HY/2013/01	2018-07-18	Mid-Ebb	Cloudy	SR3(N)	15:28:00		Middle	2	1								
HKBCF	HY/2013/01	2018-07-18	Mid-Ebb	Cloudy	SR3(N)	15:28:00		Middle	2	2								
HKBCF	HY/2013/01	2018-07-18	Mid-Ebb	Cloudy	SR3(N)	15:28:00	3.6	Bottom	3	1	27.60	7.90	25.10	79.1	5.40	6.8	11.7	
HKBCF	HY/2013/01	2018-07-18	Mid-Ebb	Cloudy	SR3(N)	15:28:00	3.6	Bottom	3	2	27.70	7.70	24.80	78.6	5.40	7.0	12.2	
HKBCF	HY/2013/01	2018-07-18	Mid-Flood	Fine	SR10A(N)		1.0	Surface	1	1								
HKBCF	HY/2013/01	2018-07-18	Mid-Flood	Fine	SR10A(N)		1.0	Surface	1	2								
HKBCF	HY/2013/01	2018-07-18	Mid-Flood	Fine	SR10A(N)		6.1	Middle	2	1								
HKBCF	HY/2013/01	2018-07-18	Mid-Flood	Fine	SR10A(N)		6.1	Middle	2	2								
HKBCF	HY/2013/01	2018-07-18	Mid-Flood	Fine	SR10A(N)		11.2	Bottom	3	1								
HKBCF	HY/2013/01	2018-07-18	Mid-Flood	Fine	SR10A(N)		11.2	Bottom	3	2								
HKBCF	HY/2013/01	2018-07-18	Mid-Flood	Fine	SR10B(N2)		1.0	Surface	1	1								
HKBCF	HY/2013/01	2018-07-18	Mid-Flood	Fine	SR10B(N2)		1.0	Surface	1	2								
HKBCF	HY/2013/01	2018-07-18	Mid-Flood	Fine	SR10B(N2)		3.1	Middle	2	1								
HKBCF	HY/2013/01	2018-07-18	Mid-Flood	Fine	SR10B(N2)		3.1	Middle	2	2								
HKBCF	HY/2013/01	2018-07-18	Mid-Flood	Fine	SR10B(N2)		5.2	Bottom	3	1								
HKBCF	HY/2013/01	2018-07-18	Mid-Flood	Fine	SR10B(N2)		5.2	Bottom	3	2								

Project	Works	Date (yyyy-mm-dd)	Tide	Weather Condition	Station	Time	Depth, m	Level	Level_Code	Replicate	Temperature, °C	pH	Salinity, ppt	DO, %	DO, mg/L	Turbidity, NTU	SS, mg/L	Site Observation
HKBCF	HY/2013/01	2018-07-18	Mid-Flood	Fine	CSA		1.0	Surface	1	1								
HKBCF	HY/2013/01	2018-07-18	Mid-Flood	Fine	CSA		1.0	Surface	1	2								
HKBCF	HY/2013/01	2018-07-18	Mid-Flood	Fine	CSA		16.8	Middle	2	1								
HKBCF	HY/2013/01	2018-07-18	Mid-Flood	Fine	CSA		16.8	Middle	2	2								
HKBCF	HY/2013/01	2018-07-18	Mid-Flood	Fine	CSA		32.6	Bottom	3	1								
HKBCF	HY/2013/01	2018-07-18	Mid-Flood	Fine	CSA		32.6	Bottom	3	2								
HKBCF	HY/2013/01	2018-07-18	Mid-Flood	Fine	CS6		1.0	Surface	1	1								
HKBCF	HY/2013/01	2018-07-18	Mid-Flood	Fine	CS6		1.0	Surface	1	2								
HKBCF	HY/2013/01	2018-07-18	Mid-Flood	Fine	CS6		4.9	Middle	2	1								
HKBCF	HY/2013/01	2018-07-18	Mid-Flood	Fine	CS6		4.9	Middle	2	2								
HKBCF	HY/2013/01	2018-07-18	Mid-Flood	Fine	CS6		8.7	Bottom	3	1								
HKBCF	HY/2013/01	2018-07-18	Mid-Flood	Fine	CS6		8.7	Bottom	3	2								
HKBCF	HY/2013/01	2018-07-18	Mid-Flood	Fine	CS4		1.0	Surface	1	1								
HKBCF	HY/2013/01	2018-07-18	Mid-Flood	Fine	CS4		1.0	Surface	1	2								
HKBCF	HY/2013/01	2018-07-18	Mid-Flood	Fine	CS4		8.8	Middle	2	1								
HKBCF	HY/2013/01	2018-07-18	Mid-Flood	Fine	CS4		8.8	Middle	2	2								
HKBCF	HY/2013/01	2018-07-18	Mid-Flood	Fine	CS4		16.6	Bottom	3	1								
HKBCF	HY/2013/01	2018-07-18	Mid-Flood	Fine	CS4		16.6	Bottom	3	2								
HKBCF	HY/2013/01	2018-07-18	Mid-Flood	Fine	SR6		1.0	Surface	1	1								
HKBCF	HY/2013/01	2018-07-18	Mid-Flood	Fine	SR6		1.0	Surface	1	2								
HKBCF	HY/2013/01	2018-07-18	Mid-Flood	Fine	SR6			Middle	2	1								
HKBCF	HY/2013/01	2018-07-18	Mid-Flood	Fine	SR6			Middle	2	2								
HKBCF	HY/2013/01	2018-07-18	Mid-Flood	Fine	SR6		3.3	Bottom	3	1								
HKBCF	HY/2013/01	2018-07-18	Mid-Flood	Fine	SR6		3.3	Bottom	3	2								
HKBCF	HY/2013/01	2018-07-18	Mid-Flood	Fine	CS(Mf)3(N)		1.0	Surface	1	1								
HKBCF	HY/2013/01	2018-07-18	Mid-Flood	Fine	CS(Mf)3(N)		1.0	Surface	1	2								
HKBCF	HY/2013/01	2018-07-18	Mid-Flood	Fine	CS(Mf)3(N)		3.6	Middle	2	1								
HKBCF	HY/2013/01	2018-07-18	Mid-Flood	Fine	CS(Mf)3(N)		3.6	Middle	2	2								
HKBCF	HY/2013/01	2018-07-18	Mid-Flood	Fine	CS(Mf)3(N)		6.2	Bottom	3	1								
HKBCF	HY/2013/01	2018-07-18	Mid-Flood	Fine	CS(Mf)3(N)		6.2	Bottom	3	2								
HKBCF	HY/2013/01	2018-07-18	Mid-Flood	Fine	SR5(N)		1.0	Surface	1	1								
HKBCF	HY/2013/01	2018-07-18	Mid-Flood	Fine	SR5(N)		1.0	Surface	1	2								
HKBCF	HY/2013/01	2018-07-18	Mid-Flood	Fine	SR5(N)		4.7	Middle	2	1								
HKBCF	HY/2013/01	2018-07-18	Mid-Flood	Fine	SR5(N)		4.7	Middle	2	2								
HKBCF	HY/2013/01	2018-07-18	Mid-Flood	Fine	SR5(N)		8.4	Bottom	3	1								
HKBCF	HY/2013/01	2018-07-18	Mid-Flood	Fine	SR5(N)		8.4	Bottom	3	2								
HKBCF	HY/2013/01	2018-07-18	Mid-Flood	Fine	IS10(N)		1.0	Surface	1	1								
HKBCF	HY/2013/01	2018-07-18	Mid-Flood	Fine	IS10(N)		1.0	Surface	1	2								
HKBCF	HY/2013/01	2018-07-18	Mid-Flood	Fine	IS10(N)		6.2	Middle	2	1								
HKBCF	HY/2013/01	2018-07-18	Mid-Flood	Fine	IS10(N)		6.2	Middle	2	2								
HKBCF	HY/2013/01	2018-07-18	Mid-Flood	Fine	IS10(N)		11.4	Bottom	3	1								
HKBCF	HY/2013/01	2018-07-18	Mid-Flood	Fine	IS10(N)		11.4	Bottom	3	2								
HKBCF	HY/2013/01	2018-07-18	Mid-Flood	Fine	IS(Mf)11		1.0	Surface	1	1								
HKBCF	HY/2013/01	2018-07-18	Mid-Flood	Fine	IS(Mf)11		1.0	Surface	1	2								
HKBCF	HY/2013/01	2018-07-18	Mid-Flood	Fine	IS(Mf)11		5.7	Middle	2	1								
HKBCF	HY/2013/01	2018-07-18	Mid-Flood	Fine	IS(Mf)11		5.7	Middle	2	2								
HKBCF	HY/2013/01	2018-07-18	Mid-Flood	Fine	IS(Mf)11		10.3	Bottom	3	1								
HKBCF	HY/2013/01	2018-07-18	Mid-Flood	Fine	IS(Mf)11		10.3	Bottom	3	2								
HKBCF	HY/2013/01	2018-07-18	Mid-Flood	Fine	CS(Mf)5		1.0	Surface	1	1								
HKBCF	HY/2013/01	2018-07-18	Mid-Flood	Fine	CS(Mf)5		1.0	Surface	1	2								
HKBCF	HY/2013/01	2018-07-18	Mid-Flood	Fine	CS(Mf)5		5.6	Middle	2	1								
HKBCF	HY/2013/01	2018-07-18	Mid-Flood	Fine	CS(Mf)5		5.6	Middle	2	2								
HKBCF	HY/2013/01	2018-07-18	Mid-Flood	Fine	CS(Mf)5		10.2	Bottom	3	1								
HKBCF	HY/2013/01	2018-07-18	Mid-Flood	Fine	CS(Mf)5		10.2	Bottom	3	2								
HKBCF	HY/2013/01	2018-07-18	Mid-Flood	Fine	SR7		1.0	Surface	1	1								
HKBCF	HY/2013/01	2018-07-18	Mid-Flood	Fine	SR7		1.0	Surface	1	2								
HKBCF	HY/2013/01	2018-07-18	Mid-Flood	Fine	SR7			Middle	2	1								
HKBCF	HY/2013/01	2018-07-18	Mid-Flood	Fine	SR7			Middle	2	2								
HKBCF	HY/2013/01	2018-07-18	Mid-Flood	Fine	SR7		3.4	Bottom	3	1								
HKBCF	HY/2013/01	2018-07-18	Mid-Flood	Fine	SR7		3.4	Bottom	3	2								
HKBCF	HY/2013/01	2018-07-18	Mid-Flood	Fine	IS17		1.0	Surface	1	1								
HKBCF	HY/2013/01	2018-07-18	Mid-Flood	Fine	IS17		1.0	Surface	1	2								
HKBCF	HY/2013/01	2018-07-18	Mid-Flood	Fine	IS17		5.0	Middle	2	1								
HKBCF	HY/2013/01	2018-07-18	Mid-Flood	Fine	IS17		5.0	Middle	2	2								
HKBCF	HY/2013/01	2018-07-18	Mid-Flood	Fine	IS17		9.0	Bottom	3	1								
HKBCF	HY/2013/01	2018-07-18	Mid-Flood	Fine	IS17		9.0	Bottom	3	2								
HKBCF	HY/2013/01	2018-07-18	Mid-Flood	Fine	IS(Mf)16		1.0	Surface	1	1								
HKBCF	HY/2013/01	2018-07-18	Mid-Flood	Fine	IS(Mf)16		1.0	Surface	1	2								

Project	Works	Date (yyyy-mm-dd)	Tide	Weather Condition	Station	Time	Depth, m	Level	Level_Code	Replicate	Temperature, °C	pH	Salinity, ppt	DO, %	DO, mg/L	Turbidity, NTU	SS, mg/L	Site Observation
HKBCF	HY/2013/01	2018-07-18	Mid-Flood	Fine	IS(Mf)16			Middle	2	1								
HKBCF	HY/2013/01	2018-07-18	Mid-Flood	Fine	IS(Mf)16			Middle	2	2								
HKBCF	HY/2013/01	2018-07-18	Mid-Flood	Fine	IS(Mf)16		4.7	Bottom	3	1								
HKBCF	HY/2013/01	2018-07-18	Mid-Flood	Fine	IS(Mf)16		4.7	Bottom	3	2								
HKBCF	HY/2013/01	2018-07-18	Mid-Flood	Fine	IS8		1.0	Surface	1	1								
HKBCF	HY/2013/01	2018-07-18	Mid-Flood	Fine	IS8		1.0	Surface	1	2								
HKBCF	HY/2013/01	2018-07-18	Mid-Flood	Fine	IS8			Middle	2	1								
HKBCF	HY/2013/01	2018-07-18	Mid-Flood	Fine	IS8			Middle	2	2								
HKBCF	HY/2013/01	2018-07-18	Mid-Flood	Fine	IS8		3.1	Bottom	3	1								
HKBCF	HY/2013/01	2018-07-18	Mid-Flood	Fine	IS8		3.1	Bottom	3	2								
HKBCF	HY/2013/01	2018-07-18	Mid-Flood	Fine	SR4(N)		1.0	Surface	1	1								
HKBCF	HY/2013/01	2018-07-18	Mid-Flood	Fine	SR4(N)		1.0	Surface	1	2								
HKBCF	HY/2013/01	2018-07-18	Mid-Flood	Fine	SR4(N)			Middle	2	1								
HKBCF	HY/2013/01	2018-07-18	Mid-Flood	Fine	SR4(N)			Middle	2	2								
HKBCF	HY/2013/01	2018-07-18	Mid-Flood	Fine	SR4(N)		3.1	Bottom	3	1								
HKBCF	HY/2013/01	2018-07-18	Mid-Flood	Fine	SR4(N)		3.1	Bottom	3	2								
HKBCF	HY/2013/01	2018-07-18	Mid-Flood	Fine	IS(Mf)9		1.0	Surface	1	1								
HKBCF	HY/2013/01	2018-07-18	Mid-Flood	Fine	IS(Mf)9		1.0	Surface	1	2								
HKBCF	HY/2013/01	2018-07-18	Mid-Flood	Fine	IS(Mf)9			Middle	2	1								
HKBCF	HY/2013/01	2018-07-18	Mid-Flood	Fine	IS(Mf)9			Middle	2	2								
HKBCF	HY/2013/01	2018-07-18	Mid-Flood	Fine	IS(Mf)9		2.3	Bottom	3	1								
HKBCF	HY/2013/01	2018-07-18	Mid-Flood	Fine	IS(Mf)9		2.3	Bottom	3	2								
HKBCF	HY/2013/01	2018-07-18	Mid-Flood	Fine	IS7			Surface	1	1								
HKBCF	HY/2013/01	2018-07-18	Mid-Flood	Fine	IS7			Surface	1	2								
HKBCF	HY/2013/01	2018-07-18	Mid-Flood	Fine	IS7		1.5	Middle	2	1								
HKBCF	HY/2013/01	2018-07-18	Mid-Flood	Fine	IS7		1.5	Middle	2	2								
HKBCF	HY/2013/01	2018-07-18	Mid-Flood	Fine	IS7			Bottom	3	1								
HKBCF	HY/2013/01	2018-07-18	Mid-Flood	Fine	IS7			Bottom	3	2								
HKBCF	HY/2013/01	2018-07-18	Mid-Flood	Fine	IS(Mf)6			Surface	1	1								
HKBCF	HY/2013/01	2018-07-18	Mid-Flood	Fine	IS(Mf)6			Surface	1	2								
HKBCF	HY/2013/01	2018-07-18	Mid-Flood	Fine	IS(Mf)6		1.4	Middle	2	1								
HKBCF	HY/2013/01	2018-07-18	Mid-Flood	Fine	IS(Mf)6		1.4	Middle	2	2								
HKBCF	HY/2013/01	2018-07-18	Mid-Flood	Fine	IS(Mf)6			Bottom	3	1								
HKBCF	HY/2013/01	2018-07-18	Mid-Flood	Fine	IS(Mf)6			Bottom	3	2								
HKBCF	HY/2013/01	2018-07-18	Mid-Flood	Fine	IS5		1.0	Surface	1	1								
HKBCF	HY/2013/01	2018-07-18	Mid-Flood	Fine	IS5		1.0	Surface	1	2								
HKBCF	HY/2013/01	2018-07-18	Mid-Flood	Fine	IS5		4.8	Middle	2	1								
HKBCF	HY/2013/01	2018-07-18	Mid-Flood	Fine	IS5		4.8	Middle	2	2								
HKBCF	HY/2013/01	2018-07-18	Mid-Flood	Fine	IS5		8.5	Bottom	3	1								
HKBCF	HY/2013/01	2018-07-18	Mid-Flood	Fine	IS5		8.5	Bottom	3	2								
HKBCF	HY/2013/01	2018-07-18	Mid-Flood	Fine	SR3(N)		1.0	Surface	1	1								
HKBCF	HY/2013/01	2018-07-18	Mid-Flood	Fine	SR3(N)		1.0	Surface	1	2								
HKBCF	HY/2013/01	2018-07-18	Mid-Flood	Fine	SR3(N)			Middle	2	1								
HKBCF	HY/2013/01	2018-07-18	Mid-Flood	Fine	SR3(N)			Middle	2	2								
HKBCF	HY/2013/01	2018-07-18	Mid-Flood	Fine	SR3(N)		3.6	Bottom	3	1								
HKBCF	HY/2013/01	2018-07-18	Mid-Flood	Fine	SR3(N)		3.6	Bottom	3	2								
HKBCF	HY/2013/01	2018-07-20	Mid-Ebb	Fine	SR10A(N)	19:30:00	1.0	Surface	1	1	27.90	7.90	27.10	88.5	6.00	0.8	7.0	
HKBCF	HY/2013/01	2018-07-20	Mid-Ebb	Fine	SR10A(N)	19:30:00	1.0	Surface	1	2	27.70	8.00	27.40	88.6	6.00	0.7	7.4	
HKBCF	HY/2013/01	2018-07-20	Mid-Ebb	Fine	SR10A(N)	19:30:00	5.3	Middle	2	1	27.80	7.90	27.40	85.9	5.80	1.0	8.2	
HKBCF	HY/2013/01	2018-07-20	Mid-Ebb	Fine	SR10A(N)	19:30:00	5.3	Middle	2	2	27.70	8.00	27.70	85.8	5.80	0.8	8.6	
HKBCF	HY/2013/01	2018-07-20	Mid-Ebb	Fine	SR10A(N)	19:30:00	9.6	Bottom	3	1	27.70	7.90	27.70	84.6	5.70	2.8	9.8	
HKBCF	HY/2013/01	2018-07-20	Mid-Ebb	Fine	SR10A(N)	19:30:00	9.6	Bottom	3	2	27.60	8.00	28.00	85.0	5.70	2.8	10.2	
HKBCF	HY/2013/01	2018-07-20	Mid-Ebb	Fine	SR10B(N2)	19:25:00	1.0	Surface	1	1	27.90	8.00	27.00	90.6	6.10	0.8	3.4	
HKBCF	HY/2013/01	2018-07-20	Mid-Ebb	Fine	SR10B(N2)	19:25:00	1.0	Surface	1	2	27.80	8.00	27.30	90.8	6.10	0.7	3.8	
HKBCF	HY/2013/01	2018-07-20	Mid-Ebb	Fine	SR10B(N2)	19:25:00	3.4	Middle	2	1	27.90	7.90	27.20	89.2	6.00	1.1	3.6	
HKBCF	HY/2013/01	2018-07-20	Mid-Ebb	Fine	SR10B(N2)	19:25:00	3.4	Middle	2	2	27.80	8.00	27.50	89.3	6.00	1.1	3.8	
HKBCF	HY/2013/01	2018-07-20	Mid-Ebb	Fine	SR10B(N2)	19:25:00	5.8	Bottom	3	1	27.80	8.00	27.40	89.1	6.00	1.0	4.7	
HKBCF	HY/2013/01	2018-07-20	Mid-Ebb	Fine	SR10B(N2)	19:25:00	5.8	Bottom	3	2	27.70	8.00	27.70	89.3	6.00	1.1	3.5	
HKBCF	HY/2013/01	2018-07-20	Mid-Ebb	Fine	CSA	19:04:00	1.0	Surface	1	1	28.30	8.10	24.80	90.9	6.20	6.9	5.8	
HKBCF	HY/2013/01	2018-07-20	Mid-Ebb	Fine	CSA	19:04:00	1.0	Surface	1	2	28.30	8.10	24.60	91.4	6.20	6.8	5.2	
HKBCF	HY/2013/01	2018-07-20	Mid-Ebb	Fine	CSA	19:04:00	16.9	Middle	2	1	27.90	8.00	26.40	83.6	5.70	7.1	6.6	
HKBCF	HY/2013/01	2018-07-20	Mid-Ebb	Fine	CSA	19:04:00	16.9	Middle	2	2	27.90	8.10	26.10	84.5	5.70	7.0	6.0	
HKBCF	HY/2013/01	2018-07-20	Mid-Ebb	Fine	CSA	19:04:00	32.7	Bottom	3	1	27.70	8.00	27.80	85.6	5.80	7.1	7.9	
HKBCF	HY/2013/01	2018-07-20	Mid-Ebb	Fine	CSA	19:04:00	32.7	Bottom	3	2	27.70	8.10	27.70	85.6	5.80	7.2	7.1	
HKBCF	HY/2013/01	2018-07-20	Mid-Ebb	Fine	CS6	18:54:00	1.0	Surface	1	1	28.40	8.10	24.80	96.3	6.50	6.5	4.3	
HKBCF	HY/2013/01	2018-07-20	Mid-Ebb	Fine	CS6	18:54:00	1.0	Surface	1	2	28.40	8.10	24.60	97.2	6.60	6.5	4.8	
HKBCF	HY/2013/01	2018-07-20	Mid-Ebb	Fine	CS6	18:54:00	4.3	Middle	2	1	28.40	8.10	24.90	90.3	6.10	6.5	6.2	
HKBCF	HY/2013/01	2018-07-20	Mid-Ebb	Fine	CS6	18:54:00	4.3	Middle	2	2	28.40	8.10	24.60	90.8	6.20	6.5	5.3	

Project	Works	Date (yyyy-mm-dd)	Tide	Weather Condition	Station	Time	Depth, m	Level	Level_Code	Replicate	Temperature, °C	pH	Salinity, ppt	DO, %	DO, mg/L	Turbidity, NTU	SS, mg/L	Site Observation
HKBCF	HY/2013/01	2018-07-20	Mid-Ebb	Fine	CS6	18:54:00	7.6	Bottom	3	1	27.60	8.00	26.60	76.1	5.20	7.7	6.5	
HKBCF	HY/2013/01	2018-07-20	Mid-Ebb	Fine	CS6	18:54:00	7.6	Bottom	3	2	27.60	8.00	26.30	76.4	5.20	7.8	7.2	
HKBCF	HY/2013/01	2018-07-20	Mid-Ebb	Fine	CS4	17:59:00	1.0	Surface	1	1	28.70	8.10	22.90	95.4	6.50	7.2	4.9	
HKBCF	HY/2013/01	2018-07-20	Mid-Ebb	Fine	CS4	17:59:00	1.0	Surface	1	2	28.70	8.10	22.60	96.2	6.60	6.5	5.8	
HKBCF	HY/2013/01	2018-07-20	Mid-Ebb	Fine	CS4	17:59:00	8.1	Middle	2	1	28.20	8.00	24.80	80.8	5.50	9.1	6.1	
HKBCF	HY/2013/01	2018-07-20	Mid-Ebb	Fine	CS4	17:59:00	8.1	Middle	2	2	28.10	8.10	24.70	81.2	5.50	8.0	6.2	
HKBCF	HY/2013/01	2018-07-20	Mid-Ebb	Fine	CS4	17:59:00	15.2	Bottom	3	1	27.70	8.00	26.30	78.9	5.40	11.6	6.4	
HKBCF	HY/2013/01	2018-07-20	Mid-Ebb	Fine	CS4	17:59:00	15.2	Bottom	3	2	27.70	8.00	26.10	79.9	5.40	10.7	6.6	
HKBCF	HY/2013/01	2018-07-20	Mid-Ebb	Fine	SR6	17:26:00	1.0	Surface	1	1	28.90	8.10	22.70	98.1	6.70	5.8	7.5	
HKBCF	HY/2013/01	2018-07-20	Mid-Ebb	Fine	SR6	17:26:00	1.0	Surface	1	2	28.90	8.10	22.60	99.6	6.80	5.8	7.9	
HKBCF	HY/2013/01	2018-07-20	Mid-Ebb	Fine	SR6	17:26:00		Middle	2	1								
HKBCF	HY/2013/01	2018-07-20	Mid-Ebb	Fine	SR6	17:26:00		Middle	2	2								
HKBCF	HY/2013/01	2018-07-20	Mid-Ebb	Fine	SR6	17:26:00	3.1	Bottom	3	1	28.40	8.10	25.50	98.4	6.60	7.8	9.4	
HKBCF	HY/2013/01	2018-07-20	Mid-Ebb	Fine	SR6	17:26:00	3.1	Bottom	3	2	28.40	8.10	25.50	99.8	6.70	7.0	9.1	
HKBCF	HY/2013/01	2018-07-20	Mid-Ebb	Fine	CS(Mf)3(N)	17:43:00	1.0	Surface	1	1	29.00	8.00	22.30	97.5	6.60	5.3	7.6	
HKBCF	HY/2013/01	2018-07-20	Mid-Ebb	Fine	CS(Mf)3(N)	17:43:00	1.0	Surface	1	2	29.00	8.10	22.10	98.7	6.70	5.3	8.3	
HKBCF	HY/2013/01	2018-07-20	Mid-Ebb	Fine	CS(Mf)3(N)	17:43:00	3.5	Middle	2	1	27.90	8.00	24.30	79.9	5.50	8.2	8.6	
HKBCF	HY/2013/01	2018-07-20	Mid-Ebb	Fine	CS(Mf)3(N)	17:43:00	3.5	Middle	2	2	27.90	8.00	24.00	81.1	5.60	8.5	7.8	
HKBCF	HY/2013/01	2018-07-20	Mid-Ebb	Fine	CS(Mf)3(N)	17:43:00	6.0	Bottom	3	1	27.90	8.00	25.20	82.1	5.60	10.7	9.5	
HKBCF	HY/2013/01	2018-07-20	Mid-Ebb	Fine	CS(Mf)3(N)	17:43:00	6.0	Bottom	3	2	27.90	8.00	24.90	83.1	5.70	10.3	8.5	
HKBCF	HY/2013/01	2018-07-20	Mid-Ebb	Fine	SR5(N)	18:15:00	1.0	Surface	1	1	28.50	8.10	23.80	98.2	6.70	7.5	8.4	
HKBCF	HY/2013/01	2018-07-20	Mid-Ebb	Fine	SR5(N)	18:15:00	1.0	Surface	1	2	28.50	8.10	23.40	98.9	6.70	7.8	8.4	
HKBCF	HY/2013/01	2018-07-20	Mid-Ebb	Fine	SR5(N)	18:15:00	4.6	Middle	2	1	27.90	8.00	25.20	82.5	5.60	7.6	10.9	
HKBCF	HY/2013/01	2018-07-20	Mid-Ebb	Fine	SR5(N)	18:15:00	4.6	Middle	2	2	27.90	8.00	24.90	83.5	5.70	7.4	11.3	
HKBCF	HY/2013/01	2018-07-20	Mid-Ebb	Fine	SR5(N)	18:15:00	8.1	Bottom	3	1	27.80	8.00	25.70	81.2	5.50	7.5	13.3	
HKBCF	HY/2013/01	2018-07-20	Mid-Ebb	Fine	SR5(N)	18:15:00	8.1	Bottom	3	2	27.80	8.00	25.40	82.4	5.60	7.4	12.2	
HKBCF	HY/2013/01	2018-07-20	Mid-Ebb	Fine	IS10(N)	18:21:00	1.0	Surface	1	1	28.20	8.10	24.00	86.7	5.90	9.5	11.9	
HKBCF	HY/2013/01	2018-07-20	Mid-Ebb	Fine	IS10(N)	18:21:00	1.0	Surface	1	2	28.20	8.10	23.70	87.1	6.00	8.6	11.4	
HKBCF	HY/2013/01	2018-07-20	Mid-Ebb	Fine	IS10(N)	18:21:00	6.2	Middle	2	1	27.70	8.00	25.70	74.8	5.10	13.5	13.8	
HKBCF	HY/2013/01	2018-07-20	Mid-Ebb	Fine	IS10(N)	18:21:00	6.2	Middle	2	2	27.70	8.00	25.40	75.7	5.20	12.3	14.3	
HKBCF	HY/2013/01	2018-07-20	Mid-Ebb	Fine	IS10(N)	18:21:00	11.3	Bottom	3	1	27.60	8.00	26.70	75.2	5.10	17.3	14.9	
HKBCF	HY/2013/01	2018-07-20	Mid-Ebb	Fine	IS10(N)	18:21:00	11.3	Bottom	3	2	27.60	8.00	26.40	76.1	5.20	17.1	13.8	
HKBCF	HY/2013/01	2018-07-20	Mid-Ebb	Fine	IS(Mf)11	18:27:00	1.0	Surface	1	1	28.10	8.10	24.40	83.9	5.70	9.4	10.6	
HKBCF	HY/2013/01	2018-07-20	Mid-Ebb	Fine	IS(Mf)11	18:27:00	1.0	Surface	1	2	28.10	8.10	24.00	84.1	5.80	8.0	11.1	
HKBCF	HY/2013/01	2018-07-20	Mid-Ebb	Fine	IS(Mf)11	18:27:00	5.5	Middle	2	1	27.70	8.00	25.50	74.3	5.10	12.5	11.4	
HKBCF	HY/2013/01	2018-07-20	Mid-Ebb	Fine	IS(Mf)11	18:27:00	5.5	Middle	2	2	27.70	8.00	25.20	75.1	5.10	11.0	12.3	
HKBCF	HY/2013/01	2018-07-20	Mid-Ebb	Fine	IS(Mf)11	18:27:00	10.0	Bottom	3	1	27.60	8.00	26.40	76.3	5.20	14.3	13.8	
HKBCF	HY/2013/01	2018-07-20	Mid-Ebb	Fine	IS(Mf)11	18:27:00	10.0	Bottom	3	2	27.60	8.00	26.10	76.8	5.20	11.8	15.0	
HKBCF	HY/2013/01	2018-07-20	Mid-Ebb	Fine	CS(Mf)5	18:55:00	1.0	Surface	1	1	28.20	8.00	25.00	100.0	6.80	0.8	6.9	
HKBCF	HY/2013/01	2018-07-20	Mid-Ebb	Fine	CS(Mf)5	18:55:00	1.0	Surface	1	2	28.10	8.00	25.30	99.8	6.80	0.8	7.9	
HKBCF	HY/2013/01	2018-07-20	Mid-Ebb	Fine	CS(Mf)5	18:55:00	6.5	Middle	2	1	27.50	7.90	28.20	75.1	5.10	3.2	8.0	
HKBCF	HY/2013/01	2018-07-20	Mid-Ebb	Fine	CS(Mf)5	18:55:00	6.5	Middle	2	2	27.40	7.90	28.40	75.2	5.10	2.8	9.2	
HKBCF	HY/2013/01	2018-07-20	Mid-Ebb	Fine	CS(Mf)5	18:55:00	11.9	Bottom	3	1	27.50	7.90	28.70	75.1	5.10	4.8	10.0	
HKBCF	HY/2013/01	2018-07-20	Mid-Ebb	Fine	CS(Mf)5	18:55:00	11.9	Bottom	3	2	27.30	7.90	29.00	75.1	5.10	4.5	10.8	
HKBCF	HY/2013/01	2018-07-20	Mid-Ebb	Fine	SR7	18:34:00	1.0	Surface	1	1	28.20	8.10	24.50	93.0	6.30	8.4	7.5	
HKBCF	HY/2013/01	2018-07-20	Mid-Ebb	Fine	SR7	18:34:00	1.0	Surface	1	2	28.20	8.10	24.30	94.1	6.40	8.3	7.8	
HKBCF	HY/2013/01	2018-07-20	Mid-Ebb	Fine	SR7	18:34:00		Middle	2	1								
HKBCF	HY/2013/01	2018-07-20	Mid-Ebb	Fine	SR7	18:34:00		Middle	2	2								
HKBCF	HY/2013/01	2018-07-20	Mid-Ebb	Fine	SR7	18:34:00	3.4	Bottom	3	1	28.00	8.00	25.10	89.8	6.10	9.2	9.3	
HKBCF	HY/2013/01	2018-07-20	Mid-Ebb	Fine	SR7	18:34:00	3.4	Bottom	3	2	28.00	8.10	24.80	90.6	6.20	9.1	10.3	
HKBCF	HY/2013/01	2018-07-20	Mid-Ebb	Fine	IS17	18:36:00	1.0	Surface	1	1	28.50	8.00	24.50	107.0	7.30	1.4	7.8	
HKBCF	HY/2013/01	2018-07-20	Mid-Ebb	Fine	IS17	18:36:00	1.0	Surface	1	2	28.40	8.00	24.80	106.9	7.20	1.3	8.6	
HKBCF	HY/2013/01	2018-07-20	Mid-Ebb	Fine	IS17	18:36:00	4.6	Middle	2	1	27.90	7.90	25.80	84.5	5.70	4.1	9.4	
HKBCF	HY/2013/01	2018-07-20	Mid-Ebb	Fine	IS17	18:36:00	4.6	Middle	2	2	27.70	7.90	26.00	81.2	5.50	3.9	8.6	
HKBCF	HY/2013/01	2018-07-20	Mid-Ebb	Fine	IS17	18:36:00	8.2	Bottom	3	1	27.40	7.90	28.00	73.7	5.00	9.9	10.0	
HKBCF	HY/2013/01	2018-07-20	Mid-Ebb	Fine	IS17	18:36:00	8.2	Bottom	3	2	27.30	7.90	28.20	74.0	5.00	9.7	9.9	
HKBCF	HY/2013/01	2018-07-20	Mid-Ebb	Fine	IS(Mf)16	18:28:00	1.0	Surface	1	1	28.40	8.00	24.50	99.3	6.70	3.7	11.3	
HKBCF	HY/2013/01	2018-07-20	Mid-Ebb	Fine	IS(Mf)16	18:28:00	1.0	Surface	1	2	28.30	8.00	24.70	98.7	6.70	3.4	10.6	
HKBCF	HY/2013/01	2018-07-20	Mid-Ebb	Fine	IS(Mf)16	18:28:00		Middle	2	1								
HKBCF	HY/2013/01	2018-07-20	Mid-Ebb	Fine	IS(Mf)16	18:28:00		Middle	2	2								
HKBCF	HY/2013/01	2018-07-20	Mid-Ebb	Fine	IS(Mf)16	18:28:00	4.8	Bottom	3	1	27.60	7.90	26.60	77.5	5.30	3.5	13.2	
HKBCF	HY/2013/01	2018-07-20	Mid-Ebb	Fine	IS(Mf)16	18:28:00	4.8	Bottom	3	2	27.40	7.90	26.90	77.5	5.30	3.3	12.2	
HKBCF	HY/2013/01	2018-07-20	Mid-Ebb	Fine	IS8	18:06:00	1.0	Surface	1	1	28.60	8.00	24.20	109.4	7.40	4.5	11.8	
HKBCF	HY/2013/01	2018-07-20	Mid-Ebb	Fine	IS8	18:06:00	1.0	Surface	1	2	28.50	8.00	24.50	109.1	7.40	4.2	10.6	
HKBCF	HY/2013/01	2018-07-20	Mid-Ebb	Fine	IS8	18:06:00		Middle	2	1								
HKBCF	HY/2013/01	2018-07-20	Mid-Ebb	Fine	IS8	18:06:00		Middle	2	2								
HKBCF	HY/2013/01	2018-07-20	Mid-Ebb	Fine	IS8	18:06:00	2.6	Bottom	3	1	28.60	8.00	24.40	107.7	7.30	1.8	13.6	
HKBCF	HY/2013/01	2018-07-20	Mid-Ebb	Fine	IS8	18:06:00	2.6	Bottom	3	2	28.50	8.00	24.60	107.2	7.30	1.7	12.4	

Project	Works	Date (yyyy-mm-dd)	Tide	Weather Condition	Station	Time	Depth, m	Level	Level_Code	Replicate	Temperature, °C	pH	Salinity, ppt	DO, %	DO, mg/L	Turbidity, NTU	SS, mg/L	Site Observation
HKBCF	HY/2013/01	2018-07-20	Mid-Ebb	Fine	SR4(N)	18:13:00	1.0	Surface	1	1	28.30	7.80	24.10	84.0	5.70	5.1	9.8	
HKBCF	HY/2013/01	2018-07-20	Mid-Ebb	Fine	SR4(N)	18:13:00	1.0	Surface	1	2	28.20	7.90	24.40	83.9	5.70	5.5	9.6	
HKBCF	HY/2013/01	2018-07-20	Mid-Ebb	Fine	SR4(N)	18:13:00		Middle	2	1								
HKBCF	HY/2013/01	2018-07-20	Mid-Ebb	Fine	SR4(N)	18:13:00		Middle	2	2								
HKBCF	HY/2013/01	2018-07-20	Mid-Ebb	Fine	SR4(N)	18:13:00	3.1	Bottom	3	1	28.20	7.80	24.40	80.5	5.50	6.0	12.2	
HKBCF	HY/2013/01	2018-07-20	Mid-Ebb	Fine	SR4(N)	18:13:00	3.1	Bottom	3	2	28.10	7.90	24.70	80.6	5.50	6.3	12.6	
HKBCF	HY/2013/01	2018-07-20	Mid-Ebb	Fine	IS(Mf)9	17:58:00	1.0	Surface	1	1	28.60	8.00	24.50	109.1	7.40	3.3	7.9	
HKBCF	HY/2013/01	2018-07-20	Mid-Ebb	Fine	IS(Mf)9	17:58:00	1.0	Surface	1	2	28.50	8.00	24.80	109.0	7.40	3.2	8.3	
HKBCF	HY/2013/01	2018-07-20	Mid-Ebb	Fine	IS(Mf)9	17:58:00		Middle	2	1								
HKBCF	HY/2013/01	2018-07-20	Mid-Ebb	Fine	IS(Mf)9	17:58:00		Middle	2	2								
HKBCF	HY/2013/01	2018-07-20	Mid-Ebb	Fine	IS(Mf)9	17:58:00	2.3	Bottom	3	1	28.60	8.00	24.60	108.2	7.30	4.0	9.1	
HKBCF	HY/2013/01	2018-07-20	Mid-Ebb	Fine	IS(Mf)9	17:58:00	2.3	Bottom	3	2	28.50	8.00	24.80	108.1	7.30	3.7	10.0	
HKBCF	HY/2013/01	2018-07-20	Mid-Ebb	Fine	IS7	17:49:00	1.0	Surface	1	1	28.70	8.00	24.40	110.7	7.50	4.8	7.5	
HKBCF	HY/2013/01	2018-07-20	Mid-Ebb	Fine	IS7	17:49:00	1.0	Surface	1	2	28.60	8.00	24.70	110.8	7.50	4.2	6.8	
HKBCF	HY/2013/01	2018-07-20	Mid-Ebb	Fine	IS7	17:49:00		Middle	2	1								
HKBCF	HY/2013/01	2018-07-20	Mid-Ebb	Fine	IS7	17:49:00		Middle	2	2								
HKBCF	HY/2013/01	2018-07-20	Mid-Ebb	Fine	IS7	17:49:00	2.2	Bottom	3	1	28.70	8.00	24.40	110.1	7.40	4.7	9.9	
HKBCF	HY/2013/01	2018-07-20	Mid-Ebb	Fine	IS7	17:49:00	2.2	Bottom	3	2	28.60	8.00	24.70	110.6	7.50	4.2	9.8	
HKBCF	HY/2013/01	2018-07-20	Mid-Ebb	Fine	IS(Mf)6	17:43:00		Surface	1	1								
HKBCF	HY/2013/01	2018-07-20	Mid-Ebb	Fine	IS(Mf)6	17:43:00		Surface	1	2								
HKBCF	HY/2013/01	2018-07-20	Mid-Ebb	Fine	IS(Mf)6	17:43:00	1.4	Middle	2	1	28.70	8.00	24.30	110.5	7.50	4.5	7.5	
HKBCF	HY/2013/01	2018-07-20	Mid-Ebb	Fine	IS(Mf)6	17:43:00	1.4	Middle	2	2	28.50	8.00	24.60	111.1	7.50	4.6	6.9	
HKBCF	HY/2013/01	2018-07-20	Mid-Ebb	Fine	IS(Mf)6	17:43:00		Bottom	3	1								
HKBCF	HY/2013/01	2018-07-20	Mid-Ebb	Fine	IS(Mf)6	17:43:00		Bottom	3	2								
HKBCF	HY/2013/01	2018-07-20	Mid-Ebb	Fine	IS5	17:36:00	1.0	Surface	1	1	28.40	8.00	24.90	103.4	7.00	3.4	8.5	
HKBCF	HY/2013/01	2018-07-20	Mid-Ebb	Fine	IS5	17:36:00	1.0	Surface	1	2	28.30	8.00	25.10	102.5	6.90	3.2	7.5	
HKBCF	HY/2013/01	2018-07-20	Mid-Ebb	Fine	IS5	17:36:00	4.8	Middle	2	1	27.90	7.90	26.40	83.7	5.70	8.4	9.2	
HKBCF	HY/2013/01	2018-07-20	Mid-Ebb	Fine	IS5	17:36:00	4.8	Middle	2	2	27.80	8.00	26.60	83.5	5.70	8.0	10.4	
HKBCF	HY/2013/01	2018-07-20	Mid-Ebb	Fine	IS5	17:36:00	8.6	Bottom	3	1	27.80	7.90	26.80	80.9	5.50	14.8	10.7	
HKBCF	HY/2013/01	2018-07-20	Mid-Ebb	Fine	IS5	17:36:00	8.6	Bottom	3	2	27.70	8.00	27.00	81.1	5.50	14.9	11.5	
HKBCF	HY/2013/01	2018-07-20	Mid-Ebb	Fine	SR3(N)	17:27:00	1.0	Surface	1	1	28.50	8.00	24.70	110.6	7.50	4.9	8.2	
HKBCF	HY/2013/01	2018-07-20	Mid-Ebb	Fine	SR3(N)	17:27:00	1.0	Surface	1	2	28.40	8.00	24.90	110.2	7.50	5.1	7.8	
HKBCF	HY/2013/01	2018-07-20	Mid-Ebb	Fine	SR3(N)	17:27:00		Middle	2	1								
HKBCF	HY/2013/01	2018-07-20	Mid-Ebb	Fine	SR3(N)	17:27:00		Middle	2	2								
HKBCF	HY/2013/01	2018-07-20	Mid-Ebb	Fine	SR3(N)	17:27:00	2.3	Bottom	3	1	28.20	7.90	24.90	94.6	6.40	5.1	9.1	
HKBCF	HY/2013/01	2018-07-20	Mid-Ebb	Fine	SR3(N)	17:27:00	2.3	Bottom	3	2	28.10	8.00	25.10	94.6	6.40	5.5	9.6	
HKBCF	HY/2013/01	2018-07-20	Mid-Flood	Fine	SR10A(N)	11:42:00	1.0	Surface	1	1	27.50	7.90	25.90	84.2	5.80	1.1	7.2	
HKBCF	HY/2013/01	2018-07-20	Mid-Flood	Fine	SR10A(N)	11:42:00	1.0	Surface	1	2	27.60	7.80	25.60	84.4	5.80	0.9	7.9	
HKBCF	HY/2013/01	2018-07-20	Mid-Flood	Fine	SR10A(N)	11:42:00	5.7	Middle	2	1	27.40	7.90	26.50	80.8	5.50	1.0	9.4	
HKBCF	HY/2013/01	2018-07-20	Mid-Flood	Fine	SR10A(N)	11:42:00	5.7	Middle	2	2	27.60	7.80	26.30	80.9	5.50	1.0	9.1	
HKBCF	HY/2013/01	2018-07-20	Mid-Flood	Fine	SR10A(N)	11:42:00	10.3	Bottom	3	1	27.30	7.90	27.80	76.6	5.20	1.8	10.7	
HKBCF	HY/2013/01	2018-07-20	Mid-Flood	Fine	SR10A(N)	11:42:00	10.3	Bottom	3	2	27.50	7.80	27.60	76.6	5.20	1.8	10.5	
HKBCF	HY/2013/01	2018-07-20	Mid-Flood	Fine	SR10B(N2)	11:53:00	1.0	Surface	1	1	27.40	8.00	29.10	75.1	5.10	5.5	10.2	
HKBCF	HY/2013/01	2018-07-20	Mid-Flood	Fine	SR10B(N2)	11:53:00	1.0	Surface	1	2	27.50	7.90	28.80	75.2	5.10	5.9	11.4	
HKBCF	HY/2013/01	2018-07-20	Mid-Flood	Fine	SR10B(N2)	11:53:00	3.4	Middle	2	1	27.40	8.00	29.20	74.4	5.00	6.3	12.1	
HKBCF	HY/2013/01	2018-07-20	Mid-Flood	Fine	SR10B(N2)	11:53:00	3.4	Middle	2	2	27.50	7.90	29.00	74.5	5.00	6.6	10.9	
HKBCF	HY/2013/01	2018-07-20	Mid-Flood	Fine	SR10B(N2)	11:53:00	5.7	Bottom	3	1	27.30	8.00	29.40	74.2	5.00	7.8	12.5	
HKBCF	HY/2013/01	2018-07-20	Mid-Flood	Fine	SR10B(N2)	11:53:00	5.7	Bottom	3	2	27.50	7.90	29.10	74.5	5.00	7.8	13.8	
HKBCF	HY/2013/01	2018-07-20	Mid-Flood	Fine	CSA	12:25:00	1.0	Surface	1	1	28.20	8.00	24.10	88.9	6.10	4.9	8.1	
HKBCF	HY/2013/01	2018-07-20	Mid-Flood	Fine	CSA	12:25:00	1.0	Surface	1	2	28.20	8.00	24.20	88.0	6.00	4.6	7.1	
HKBCF	HY/2013/01	2018-07-20	Mid-Flood	Fine	CSA	12:25:00	17.3	Middle	2	1	27.60	8.00	26.20	78.2	5.30	5.8	7.9	
HKBCF	HY/2013/01	2018-07-20	Mid-Flood	Fine	CSA	12:25:00	17.3	Middle	2	2	27.60	8.00	26.30	77.7	5.30	5.8	9.0	
HKBCF	HY/2013/01	2018-07-20	Mid-Flood	Fine	CSA	12:25:00	33.5	Bottom	3	1	27.50	8.00	27.20	76.9	5.20	7.1	9.7	
HKBCF	HY/2013/01	2018-07-20	Mid-Flood	Fine	CSA	12:25:00	33.5	Bottom	3	2	27.50	8.00	27.40	76.3	5.20	7.7	8.4	
HKBCF	HY/2013/01	2018-07-20	Mid-Flood	Fine	CS6	12:35:00	1.0	Surface	1	1	28.20	8.00	24.20	86.9	5.90	6.8	7.4	
HKBCF	HY/2013/01	2018-07-20	Mid-Flood	Fine	CS6	12:35:00	1.0	Surface	1	2	28.20	8.00	24.40	85.7	5.80	7.2	6.4	
HKBCF	HY/2013/01	2018-07-20	Mid-Flood	Fine	CS6	12:35:00	4.4	Middle	2	1	27.80	8.00	24.80	82.3	5.60	7.5	7.9	
HKBCF	HY/2013/01	2018-07-20	Mid-Flood	Fine	CS6	12:35:00	4.4	Middle	2	2	27.80	8.00	25.00	81.3	5.60	7.9	7.6	
HKBCF	HY/2013/01	2018-07-20	Mid-Flood	Fine	CS6	12:35:00	7.8	Bottom	3	1	27.70	8.00	25.60	79.8	5.50	16.7	9.4	
HKBCF	HY/2013/01	2018-07-20	Mid-Flood	Fine	CS6	12:35:00	7.8	Bottom	3	2	27.60	8.00	25.80	78.5	5.40	15.1	9.2	
HKBCF	HY/2013/01	2018-07-20	Mid-Flood	Fine	CS4	13:38:00	1.0	Surface	1	1	28.70	8.00	22.90	90.4	6.20	7.2	6.8	
HKBCF	HY/2013/01	2018-07-20	Mid-Flood	Fine	CS4	13:38:00	1.0	Surface	1	2	28.70	8.00	22.90	89.4	6.10	7.2	7.6	
HKBCF	HY/2013/01	2018-07-20	Mid-Flood	Fine	CS4	13:38:00	8.1	Middle	2	1	27.80	8.00	25.50	78.6	5.40	8.9	7.4	
HKBCF	HY/2013/01	2018-07-20	Mid-Flood	Fine	CS4	13:38:00	8.1	Middle	2	2	27.80	8.00	25.60	77.7	5.30	8.8	8.1	
HKBCF	HY/2013/01	2018-07-20	Mid-Flood	Fine	CS4	13:38:00	15.2	Bottom	3	1	27.60	8.00	26.70	77.5	5.30	14.8	8.3	
HKBCF	HY/2013/01	2018-07-20	Mid-Flood	Fine	CS4	13:38:00	15.2	Bottom	3	2	27.60	8.00	26.80	76.5	5.20	15.2	8.9	
HKBCF	HY/2013/01	2018-07-20	Mid-Flood	Fine	SR6	14:14:00	1.0	Surface	1	1	29.00	8.00	21.50	92.2	6.30	7.8	9.8	
HKBCF	HY/2013/01	2018-07-20	Mid-Flood	Fine	SR6	14:14:00	1.0	Surface	1	2	29.00	8.00	21.80	91.0	6.20	8.7	8.6	

Project	Works	Date (yyyy-mm-dd)	Tide	Weather Condition	Station	Time	Depth, m	Level	Level_Code	Replicate	Temperature, °C	pH	Salinity, ppt	DO, %	DO, mg/L	Turbidity, NTU	SS, mg/L	Site Observation
HKBCF	HY/2013/01	2018-07-20	Mid-Flood	Fine	SR6	14:14:00		Middle	2	1								
HKBCF	HY/2013/01	2018-07-20	Mid-Flood	Fine	SR6	14:14:00		Middle	2	2								
HKBCF	HY/2013/01	2018-07-20	Mid-Flood	Fine	SR6	14:14:00	3.4	Bottom	3	1	27.80	8.10	25.80	84.9	5.80	14.8	11.0	
HKBCF	HY/2013/01	2018-07-20	Mid-Flood	Fine	SR6	14:14:00	3.4	Bottom	3	2	27.80	8.10	26.50	83.8	5.70	15.2	10.3	
HKBCF	HY/2013/01	2018-07-20	Mid-Flood	Fine	CS(Mf)3(N)	13:53:00	1.0	Surface	1	1	28.80	8.00	21.90	91.0	6.20	8.7	10.8	
HKBCF	HY/2013/01	2018-07-20	Mid-Flood	Fine	CS(Mf)3(N)	13:53:00	1.0	Surface	1	2	28.80	8.00	22.10	89.9	6.10	8.3	10.2	
HKBCF	HY/2013/01	2018-07-20	Mid-Flood	Fine	CS(Mf)3(N)	13:53:00	3.5	Middle	2	1	28.50	8.00	22.10	89.0	6.10	9.1	12.2	
HKBCF	HY/2013/01	2018-07-20	Mid-Flood	Fine	CS(Mf)3(N)	13:53:00	3.5	Middle	2	2	28.50	8.00	22.30	87.9	6.00	9.0	12.8	
HKBCF	HY/2013/01	2018-07-20	Mid-Flood	Fine	CS(Mf)3(N)	13:53:00	6.0	Bottom	3	1	28.30	8.10	22.80	87.5	6.00	10.9	14.0	
HKBCF	HY/2013/01	2018-07-20	Mid-Flood	Fine	CS(Mf)3(N)	13:53:00	6.0	Bottom	3	2	28.30	8.00	23.00	86.2	5.90	10.9	13.6	
HKBCF	HY/2013/01	2018-07-20	Mid-Flood	Fine	SR5(N)	13:23:00	1.0	Surface	1	1	28.20	8.10	23.80	91.8	6.30	6.2	10.7	
HKBCF	HY/2013/01	2018-07-20	Mid-Flood	Fine	SR5(N)	13:23:00	1.0	Surface	1	2	28.20	8.00	24.00	90.7	6.20	6.3	10.3	
HKBCF	HY/2013/01	2018-07-20	Mid-Flood	Fine	SR5(N)	13:23:00	4.7	Middle	2	1	28.10	8.00	24.20	83.9	5.70	7.6	12.6	
HKBCF	HY/2013/01	2018-07-20	Mid-Flood	Fine	SR5(N)	13:23:00	4.7	Middle	2	2	28.10	8.00	24.40	83.2	5.70	7.3	12.3	
HKBCF	HY/2013/01	2018-07-20	Mid-Flood	Fine	SR5(N)	13:23:00	8.4	Bottom	3	1	27.80	8.00	25.10	77.9	5.30	12.8	13.6	
HKBCF	HY/2013/01	2018-07-20	Mid-Flood	Fine	SR5(N)	13:23:00	8.4	Bottom	3	2	27.70	8.00	25.40	76.9	5.30	12.3	12.9	
HKBCF	HY/2013/01	2018-07-20	Mid-Flood	Fine	IS10(N)	13:17:00	1.0	Surface	1	1	27.80	8.00	24.40	81.5	5.60	11.6	9.7	
HKBCF	HY/2013/01	2018-07-20	Mid-Flood	Fine	IS10(N)	13:17:00	1.0	Surface	1	2	27.80	8.00	24.00	80.4	5.50	11.7	10.8	
HKBCF	HY/2013/01	2018-07-20	Mid-Flood	Fine	IS10(N)	13:17:00	6.3	Middle	2	1	27.60	8.00	25.60	76.3	5.20	18.6	14.0	
HKBCF	HY/2013/01	2018-07-20	Mid-Flood	Fine	IS10(N)	13:17:00	6.3	Middle	2	2	27.60	8.00	25.80	75.4	5.10	18.4	13.2	
HKBCF	HY/2013/01	2018-07-20	Mid-Flood	Fine	IS10(N)	13:17:00	11.5	Bottom	3	1	27.70	8.00	25.70	76.9	5.30	23.6	15.5	
HKBCF	HY/2013/01	2018-07-20	Mid-Flood	Fine	IS10(N)	13:17:00	11.5	Bottom	3	2	27.70	8.00	25.90	75.9	5.20	22.9	15.2	
HKBCF	HY/2013/01	2018-07-20	Mid-Flood	Fine	IS(Mf)11	13:10:00	1.0	Surface	1	1	28.20	8.00	23.40	86.6	5.90	9.9	12.0	
HKBCF	HY/2013/01	2018-07-20	Mid-Flood	Fine	IS(Mf)11	13:10:00	1.0	Surface	1	2	28.30	8.00	23.40	87.5	6.00	9.2	13.2	
HKBCF	HY/2013/01	2018-07-20	Mid-Flood	Fine	IS(Mf)11	13:10:00	5.7	Middle	2	1	27.60	8.00	25.90	73.2	5.00	18.2	15.0	
HKBCF	HY/2013/01	2018-07-20	Mid-Flood	Fine	IS(Mf)11	13:10:00	5.7	Middle	2	2	27.60	8.00	26.10	72.1	4.90	18.8	15.5	
HKBCF	HY/2013/01	2018-07-20	Mid-Flood	Fine	IS(Mf)11	13:10:00	10.4	Bottom	3	1	27.60	8.00	26.00	74.6	5.10	22.5	15.8	
HKBCF	HY/2013/01	2018-07-20	Mid-Flood	Fine	IS(Mf)11	13:10:00	10.4	Bottom	3	2	27.60	8.00	26.20	73.6	5.00	22.2	16.9	
HKBCF	HY/2013/01	2018-07-20	Mid-Flood	Fine	CS(Mf)5	12:24:00	1.0	Surface	1	1	28.00	8.00	24.40	89.7	6.10	1.8	8.7	
HKBCF	HY/2013/01	2018-07-20	Mid-Flood	Fine	CS(Mf)5	12:24:00	1.0	Surface	1	2	28.10	7.90	24.10	90.0	6.20	1.6	8.1	
HKBCF	HY/2013/01	2018-07-20	Mid-Flood	Fine	CS(Mf)5	12:24:00	6.6	Middle	2	1	27.30	7.90	27.20	75.9	5.20	2.8	9.0	
HKBCF	HY/2013/01	2018-07-20	Mid-Flood	Fine	CS(Mf)5	12:24:00	6.6	Middle	2	2	27.50	7.80	27.00	76.2	5.20	2.5	10.2	
HKBCF	HY/2013/01	2018-07-20	Mid-Flood	Fine	CS(Mf)5	12:24:00	12.2	Bottom	3	1	27.30	8.00	28.70	77.3	5.20	18.1	10.8	
HKBCF	HY/2013/01	2018-07-20	Mid-Flood	Fine	CS(Mf)5	12:24:00	12.2	Bottom	3	2	27.40	7.80	28.40	77.9	5.30	18.0	9.6	
HKBCF	HY/2013/01	2018-07-20	Mid-Flood	Fine	SR7	12:55:00	1.0	Surface	1	1	28.20	8.00	23.90	85.3	5.80	9.2	7.6	
HKBCF	HY/2013/01	2018-07-20	Mid-Flood	Fine	SR7	12:55:00	1.0	Surface	1	2	28.20	8.00	24.20	84.1	5.70	9.8	7.1	
HKBCF	HY/2013/01	2018-07-20	Mid-Flood	Fine	SR7	12:55:00		Middle	2	1								
HKBCF	HY/2013/01	2018-07-20	Mid-Flood	Fine	SR7	12:55:00		Middle	2	2								
HKBCF	HY/2013/01	2018-07-20	Mid-Flood	Fine	SR7	12:55:00	3.2	Bottom	3	1	28.10	8.00	24.30	84.6	5.80	12.4	8.1	
HKBCF	HY/2013/01	2018-07-20	Mid-Flood	Fine	SR7	12:55:00	3.2	Bottom	3	2	28.10	8.00	24.50	83.6	5.70	12.4	9.2	
HKBCF	HY/2013/01	2018-07-20	Mid-Flood	Fine	IS17	12:44:00	1.0	Surface	1	1	28.00	8.00	24.40	89.6	6.10	2.2	6.4	
HKBCF	HY/2013/01	2018-07-20	Mid-Flood	Fine	IS17	12:44:00	1.0	Surface	1	2	28.20	7.90	24.20	90.4	6.20	2.6	5.4	
HKBCF	HY/2013/01	2018-07-20	Mid-Flood	Fine	IS17	12:44:00	5.8	Middle	2	1	27.50	7.90	25.90	75.1	5.10	4.4	5.9	
HKBCF	HY/2013/01	2018-07-20	Mid-Flood	Fine	IS17	12:44:00	5.8	Middle	2	2	27.60	7.90	25.70	77.2	5.30	4.7	6.7	
HKBCF	HY/2013/01	2018-07-20	Mid-Flood	Fine	IS17	12:44:00	10.6	Bottom	3	1	27.30	7.90	27.50	71.7	4.90	14.1	8.0	
HKBCF	HY/2013/01	2018-07-20	Mid-Flood	Fine	IS17	12:44:00	10.6	Bottom	3	2	27.40	7.80	27.20	71.4	4.90	14.4	8.2	
HKBCF	HY/2013/01	2018-07-20	Mid-Flood	Fine	IS(Mf)16	12:53:00	1.0	Surface	1	1	28.20	8.00	24.40	93.6	6.40	1.4	7.4	
HKBCF	HY/2013/01	2018-07-20	Mid-Flood	Fine	IS(Mf)16	12:53:00	1.0	Surface	1	2	28.30	7.90	24.20	93.5	6.40	1.4	7.2	
HKBCF	HY/2013/01	2018-07-20	Mid-Flood	Fine	IS(Mf)16	12:53:00		Middle	2	1								
HKBCF	HY/2013/01	2018-07-20	Mid-Flood	Fine	IS(Mf)16	12:53:00		Middle	2	2								
HKBCF	HY/2013/01	2018-07-20	Mid-Flood	Fine	IS(Mf)16	12:53:00	4.8	Bottom	3	1	27.80	7.90	24.90	89.7	6.10	3.1	9.1	
HKBCF	HY/2013/01	2018-07-20	Mid-Flood	Fine	IS(Mf)16	12:53:00	4.8	Bottom	3	2	28.00	7.90	24.70	89.8	6.10	3.2	8.4	
HKBCF	HY/2013/01	2018-07-20	Mid-Flood	Fine	IS8	13:17:00	1.0	Surface	1	1	28.10	8.00	24.50	91.7	6.30	1.7	5.0	
HKBCF	HY/2013/01	2018-07-20	Mid-Flood	Fine	IS8	13:17:00	1.0	Surface	1	2	28.20	7.90	24.20	91.9	6.30	2.1	5.9	
HKBCF	HY/2013/01	2018-07-20	Mid-Flood	Fine	IS8	13:17:00		Middle	2	1								
HKBCF	HY/2013/01	2018-07-20	Mid-Flood	Fine	IS8	13:17:00		Middle	2	2								
HKBCF	HY/2013/01	2018-07-20	Mid-Flood	Fine	IS8	13:17:00	2.7	Bottom	3	1	28.00	8.00	24.70	91.2	6.20	2.7	6.3	
HKBCF	HY/2013/01	2018-07-20	Mid-Flood	Fine	IS8	13:17:00	2.7	Bottom	3	2	28.20	7.90	24.50	91.2	6.20	2.2	6.8	
HKBCF	HY/2013/01	2018-07-20	Mid-Flood	Fine	SR4(N)	13:10:00	1.0	Surface	1	1	28.10	7.90	24.80	88.0	6.00	4.4	8.7	
HKBCF	HY/2013/01	2018-07-20	Mid-Flood	Fine	SR4(N)	13:10:00	1.0	Surface	1	2	28.30	7.90	24.50	88.0	6.00	4.0	8.3	
HKBCF	HY/2013/01	2018-07-20	Mid-Flood	Fine	SR4(N)	13:10:00		Middle	2	1								
HKBCF	HY/2013/01	2018-07-20	Mid-Flood	Fine	SR4(N)	13:10:00		Middle	2	2								
HKBCF	HY/2013/01	2018-07-20	Mid-Flood	Fine	SR4(N)	13:10:00	2.2	Bottom	3	1	28.00	7.90	24.90	89.6	6.10	7.4	9.6	
HKBCF	HY/2013/01	2018-07-20	Mid-Flood	Fine	SR4(N)	13:10:00	2.2	Bottom	3	2	28.20	7.90	24.60	89.1	6.10	7.3	9.3	
HKBCF	HY/2013/01	2018-07-20	Mid-Flood	Fine	IS(Mf)9	13:29:00	1.0	Surface	1	1	28.20	8.00	24.60	94.8	6.50	2.7	7.6	
HKBCF	HY/2013/01	2018-07-20	Mid-Flood	Fine	IS(Mf)9	13:29:00	1.0	Surface	1	2	28.40	7.90	24.40	95.3	6.50	2.7	8.4	
HKBCF	HY/2013/01	2018-07-20	Mid-Flood	Fine	IS(Mf)9	13:29:00		Middle	2	1								
HKBCF	HY/2013/01	2018-07-20	Mid-Flood	Fine	IS(Mf)9	13:29:00		Middle	2	2								

Project	Works	Date (yyyy-mm-dd)	Tide	Weather Condition	Station	Time	Depth, m	Level	Level_Code	Replicate	Temperature, °C	pH	Salinity, ppt	DO, %	DO, mg/L	Turbidity, NTU	SS, mg/L	Site Observation
HKBCF	HY/2013/01	2018-07-20	Mid-Flood	Fine	IS(Mf)9	13:29:00	2.5	Bottom	3	1	28.00	8.00	24.80	93.4	6.40	3.7	8.4	
HKBCF	HY/2013/01	2018-07-20	Mid-Flood	Fine	IS(Mf)9	13:29:00	2.5	Bottom	3	2	28.20	7.90	24.50	93.6	6.40	3.1	8.3	
HKBCF	HY/2013/01	2018-07-20	Mid-Flood	Fine	IS7	13:36:00	1.0	Surface	1	1	28.40	8.00	24.70	101.1	6.90	4.8	11.6	
HKBCF	HY/2013/01	2018-07-20	Mid-Flood	Fine	IS7	13:36:00	1.0	Surface	1	2	28.50	7.90	24.40	101.5	6.90	5.1	10.4	
HKBCF	HY/2013/01	2018-07-20	Mid-Flood	Fine	IS7	13:36:00		Middle	2	1								
HKBCF	HY/2013/01	2018-07-20	Mid-Flood	Fine	IS7	13:36:00		Middle	2	2								
HKBCF	HY/2013/01	2018-07-20	Mid-Flood	Fine	IS7	13:36:00	2.3	Bottom	3	1	28.30	8.00	24.70	100.2	6.80	5.8	13.3	
HKBCF	HY/2013/01	2018-07-20	Mid-Flood	Fine	IS7	13:36:00	2.3	Bottom	3	2	28.40	7.90	24.40	100.3	6.80	5.7	12.6	
HKBCF	HY/2013/01	2018-07-20	Mid-Flood	Fine	IS(Mf)6	13:44:00		Surface	1	1								
HKBCF	HY/2013/01	2018-07-20	Mid-Flood	Fine	IS(Mf)6	13:44:00		Surface	1	2								
HKBCF	HY/2013/01	2018-07-20	Mid-Flood	Fine	IS(Mf)6	13:44:00	1.4	Middle	2	1	28.20	8.00	24.50	96.4	6.60	7.0	7.2	
HKBCF	HY/2013/01	2018-07-20	Mid-Flood	Fine	IS(Mf)6	13:44:00	1.4	Middle	2	2	28.40	7.90	24.30	96.3	6.60	6.9	7.7	
HKBCF	HY/2013/01	2018-07-20	Mid-Flood	Fine	IS(Mf)6	13:44:00		Bottom	3	1								
HKBCF	HY/2013/01	2018-07-20	Mid-Flood	Fine	IS(Mf)6	13:44:00		Bottom	3	2								
HKBCF	HY/2013/01	2018-07-20	Mid-Flood	Fine	IS5	13:51:00	1.0	Surface	1	1	28.40	8.00	24.60	97.6	6.60	4.2	4.4	
HKBCF	HY/2013/01	2018-07-20	Mid-Flood	Fine	IS5	13:51:00	1.0	Surface	1	2	28.50	7.90	24.30	97.3	6.60	4.4	5.1	
HKBCF	HY/2013/01	2018-07-20	Mid-Flood	Fine	IS5	13:51:00	4.4	Middle	2	1	27.90	8.00	25.10	89.6	6.10	5.2	5.9	
HKBCF	HY/2013/01	2018-07-20	Mid-Flood	Fine	IS5	13:51:00	4.4	Middle	2	2	28.00	7.90	24.90	89.6	6.10	5.9	5.7	
HKBCF	HY/2013/01	2018-07-20	Mid-Flood	Fine	IS5	13:51:00	7.8	Bottom	3	1	27.70	8.00	26.20	84.9	5.80	7.2	11.5	
HKBCF	HY/2013/01	2018-07-20	Mid-Flood	Fine	IS5	13:51:00	7.8	Bottom	3	2	27.80	7.90	25.90	84.6	5.80	7.3	10.2	
HKBCF	HY/2013/01	2018-07-20	Mid-Flood	Fine	SR3(N)	13:57:00	1.0	Surface	1	1	28.20	8.00	24.90	98.7	6.70	3.9	11.4	
HKBCF	HY/2013/01	2018-07-20	Mid-Flood	Fine	SR3(N)	13:57:00	1.0	Surface	1	2	28.30	7.90	24.60	98.6	6.70	4.0	10.3	
HKBCF	HY/2013/01	2018-07-20	Mid-Flood	Fine	SR3(N)	13:57:00		Middle	2	1								
HKBCF	HY/2013/01	2018-07-20	Mid-Flood	Fine	SR3(N)	13:57:00		Middle	2	2								
HKBCF	HY/2013/01	2018-07-20	Mid-Flood	Fine	SR3(N)	13:57:00	2.2	Bottom	3	1	28.20	8.00	24.90	98.6	6.70	3.8	11.4	
HKBCF	HY/2013/01	2018-07-20	Mid-Flood	Fine	SR3(N)	13:57:00	2.2	Bottom	3	2	28.30	7.90	24.60	98.4	6.70	3.8	12.6	
HKBCF	HY/2013/01	2018-07-23	Mid-Ebb	Cloudy	SR10A(N)	9:00:00	1.0	Surface	1	1	28.40	8.10	24.80	112.1	7.60	2.6	8.2	
HKBCF	HY/2013/01	2018-07-23	Mid-Ebb	Cloudy	SR10A(N)	9:00:00	1.0	Surface	1	2	28.40	8.10	25.00	111.8	7.60	2.7	8.4	
HKBCF	HY/2013/01	2018-07-23	Mid-Ebb	Cloudy	SR10A(N)	9:00:00	6.1	Middle	2	1	28.40	8.10	25.80	105.5	7.10	2.9	8.7	
HKBCF	HY/2013/01	2018-07-23	Mid-Ebb	Cloudy	SR10A(N)	9:00:00	6.1	Middle	2	2	28.40	8.10	25.90	105.1	7.10	3.0	8.6	
HKBCF	HY/2013/01	2018-07-23	Mid-Ebb	Cloudy	SR10A(N)	9:00:00	11.1	Bottom	3	1	28.20	8.00	27.70	94.2	6.30	3.4	9.8	
HKBCF	HY/2013/01	2018-07-23	Mid-Ebb	Cloudy	SR10A(N)	9:00:00	11.1	Bottom	3	2	28.20	8.00	27.70	94.3	6.30	3.4	8.8	
HKBCF	HY/2013/01	2018-07-23	Mid-Ebb	Cloudy	SR10B(N2)	9:05:00	1.0	Surface	1	1	28.50	8.10	24.30	115.8	7.90	2.8	6.0	
HKBCF	HY/2013/01	2018-07-23	Mid-Ebb	Cloudy	SR10B(N2)	9:05:00	1.0	Surface	1	2	28.60	8.10	24.10	116.3	7.90	2.9	6.5	
HKBCF	HY/2013/01	2018-07-23	Mid-Ebb	Cloudy	SR10B(N2)	9:05:00	3.4	Middle	2	1	28.40	8.10	25.20	110.7	7.50	3.8	7.2	
HKBCF	HY/2013/01	2018-07-23	Mid-Ebb	Cloudy	SR10B(N2)	9:05:00	3.4	Middle	2	2	28.60	8.10	25.00	111.3	7.50	4.0	6.4	
HKBCF	HY/2013/01	2018-07-23	Mid-Ebb	Cloudy	SR10B(N2)	9:05:00	5.7	Bottom	3	1	28.40	8.10	25.40	107.8	7.30	3.7	8.1	
HKBCF	HY/2013/01	2018-07-23	Mid-Ebb	Cloudy	SR10B(N2)	9:05:00	5.7	Bottom	3	2	28.50	8.10	25.20	108.7	7.30	4.0	8.4	
HKBCF	HY/2013/01	2018-07-23	Mid-Ebb	Cloudy	CSA	9:26:00	1.0	Surface	1	1	29.20	8.50	19.30	138.5	9.50	6.2	8.4	
HKBCF	HY/2013/01	2018-07-23	Mid-Ebb	Cloudy	CSA	9:26:00	1.0	Surface	1	2	29.20	8.40	19.30	138.4	9.50	6.8	7.5	
HKBCF	HY/2013/01	2018-07-23	Mid-Ebb	Cloudy	CSA	9:26:00	16.7	Middle	2	1	28.20	8.10	28.90	80.5	5.30	7.6	9.3	
HKBCF	HY/2013/01	2018-07-23	Mid-Ebb	Cloudy	CSA	9:26:00	16.7	Middle	2	2	28.20	8.10	28.70	79.8	5.30	9.2	8.8	
HKBCF	HY/2013/01	2018-07-23	Mid-Ebb	Cloudy	CSA	9:26:00	32.3	Bottom	3	1	28.20	8.10	29.30	77.9	5.20	9.3	10.1	
HKBCF	HY/2013/01	2018-07-23	Mid-Ebb	Cloudy	CSA	9:26:00	32.3	Bottom	3	2	28.20	8.10	29.20	76.6	5.10	10.8	9.8	
HKBCF	HY/2013/01	2018-07-23	Mid-Ebb	Cloudy	CS6	9:43:00	1.0	Surface	1	1	29.20	8.40	19.70	133.8	9.20	6.5	4.7	
HKBCF	HY/2013/01	2018-07-23	Mid-Ebb	Cloudy	CS6	9:43:00	1.0	Surface	1	2	29.20	8.40	19.60	133.0	9.20	6.3	4.6	
HKBCF	HY/2013/01	2018-07-23	Mid-Ebb	Cloudy	CS6	9:43:00	4.8	Middle	2	1	28.80	8.20	22.20	107.9	7.40	6.9	5.0	
HKBCF	HY/2013/01	2018-07-23	Mid-Ebb	Cloudy	CS6	9:43:00	4.8	Middle	2	2	28.80	8.20	22.10	107.3	7.30	8.6	5.8	
HKBCF	HY/2013/01	2018-07-23	Mid-Ebb	Cloudy	CS6	9:43:00	8.5	Bottom	3	1	28.80	8.20	22.60	106.3	7.20	6.9	6.3	
HKBCF	HY/2013/01	2018-07-23	Mid-Ebb	Cloudy	CS6	9:43:00	8.5	Bottom	3	2	28.80	8.20	22.50	105.3	7.20	8.6	7.0	
HKBCF	HY/2013/01	2018-07-23	Mid-Ebb	Cloudy	CS4	10:50:00	1.0	Surface	1	1	29.40	8.40	17.90	119.3	8.30	7.4	5.0	
HKBCF	HY/2013/01	2018-07-23	Mid-Ebb	Cloudy	CS4	10:50:00	1.0	Surface	1	2	29.40	8.30	17.90	119.6	8.30	8.1	3.8	
HKBCF	HY/2013/01	2018-07-23	Mid-Ebb	Cloudy	CS4	10:50:00	9.0	Middle	2	1	28.20	8.00	26.50	75.0	5.10	16.5	5.7	
HKBCF	HY/2013/01	2018-07-23	Mid-Ebb	Cloudy	CS4	10:50:00	9.0	Middle	2	2	28.20	8.00	26.60	74.6	5.00	14.6	5.8	
HKBCF	HY/2013/01	2018-07-23	Mid-Ebb	Cloudy	CS4	10:50:00	16.9	Bottom	3	1	28.10	8.00	26.90	72.0	4.80	30.8	7.3	
HKBCF	HY/2013/01	2018-07-23	Mid-Ebb	Cloudy	CS4	10:50:00	16.9	Bottom	3	2	28.10	8.00	27.10	71.4	4.80	37.2	8.0	
HKBCF	HY/2013/01	2018-07-23	Mid-Ebb	Cloudy	SR6	11:18:00	1.0	Surface	1	1	29.00	8.20	20.40	106.8	7.30	9.0	7.7	
HKBCF	HY/2013/01	2018-07-23	Mid-Ebb	Cloudy	SR6	11:18:00	1.0	Surface	1	2	29.00	8.20	20.40	106.9	7.40	9.5	7.1	
HKBCF	HY/2013/01	2018-07-23	Mid-Ebb	Cloudy	SR6	11:18:00		Middle	2	1								
HKBCF	HY/2013/01	2018-07-23	Mid-Ebb	Cloudy	SR6	11:18:00		Middle	2	2								
HKBCF	HY/2013/01	2018-07-23	Mid-Ebb	Cloudy	SR6	11:18:00	3.3	Bottom	3	1	28.90	8.20	20.90	93.6	6.40	9.1	8.0	
HKBCF	HY/2013/01	2018-07-23	Mid-Ebb	Cloudy	SR6	11:18:00	3.3	Bottom	3	2	28.90	8.20	20.90	94.1	6.50	9.5	9.2	
HKBCF	HY/2013/01	2018-07-23	Mid-Ebb	Cloudy	CS(Mf)3(N)	11:03:00	1.0	Surface	1	1	29.20	8.40	18.30	114.4	7.90	7.8	6.1	
HKBCF	HY/2013/01	2018-07-23	Mid-Ebb	Cloudy	CS(Mf)3(N)	11:03:00	1.0	Surface	1	2	29.20	8.30	18.50	114.7	7.90	8.7	6.3	
HKBCF	HY/2013/01	2018-07-23	Mid-Ebb	Cloudy	CS(Mf)3(N)	11:03:00	3.6	Middle	2	1	28.80	8.20	21.80	94.1	6.40	10.5	6.5	
HKBCF	HY/2013/01	2018-07-23	Mid-Ebb	Cloudy	CS(Mf)3(N)	11:03:00	3.6	Middle	2	2	28.80	8.20	21.60	93.4	6.40	10.9	6.0	
HKBCF	HY/2013/01	2018-07-23	Mid-Ebb	Cloudy	CS(Mf)3(N)	11:03:00	6.2	Bottom	3	1	28.40	8.10	25.30	81.8	5.50	13.2	7.6	
HKBCF	HY/2013/01	2018-07-23	Mid-Ebb	Cloudy	CS(Mf)3(N)	11:03:00	6.2	Bottom	3	2	28.30	8.10	25.90	81.5	5.50	13.7	8.4	

Project	Works	Date (yyyy-mm-dd)	Tide	Weather Condition	Station	Time	Depth, m	Level	Level_Code	Replicate	Temperature, °C	pH	Salinity, ppt	DO, %	DO, mg/L	Turbidity, NTU	SS, mg/L	Site Observation
HKBCF	HY/2013/01	2018-07-23	Mid-Ebb	Cloudy	SR5(N)	10:28:00	1.0	Surface	1	1	29.30	8.40	18.00	131.0	9.10	8.9	8.0	
HKBCF	HY/2013/01	2018-07-23	Mid-Ebb	Cloudy	SR5(N)	10:28:00	1.0	Surface	1	2	29.30	8.40	18.00	131.1	9.10	9.9	8.9	
HKBCF	HY/2013/01	2018-07-23	Mid-Ebb	Cloudy	SR5(N)	10:28:00	4.7	Middle	2	1	28.50	8.10	23.70	86.1	5.90	18.8	9.5	
HKBCF	HY/2013/01	2018-07-23	Mid-Ebb	Cloudy	SR5(N)	10:28:00	4.7	Middle	2	2	28.60	8.10	23.60	85.4	5.80	17.2	10.0	
HKBCF	HY/2013/01	2018-07-23	Mid-Ebb	Cloudy	SR5(N)	10:28:00	8.4	Bottom	3	1	28.50	8.10	24.30	84.5	5.70	25.2	9.5	
HKBCF	HY/2013/01	2018-07-23	Mid-Ebb	Cloudy	SR5(N)	10:28:00	8.4	Bottom	3	2	28.40	8.00	24.50	84.0	5.70	23.2	9.5	
HKBCF	HY/2013/01	2018-07-23	Mid-Ebb	Cloudy	IS10(N)	10:21:00	1.0	Surface	1	1	29.30	8.50	17.80	129.6	9.00	8.0	7.9	
HKBCF	HY/2013/01	2018-07-23	Mid-Ebb	Cloudy	IS10(N)	10:21:00	1.0	Surface	1	2	29.30	8.40	17.80	129.5	9.00	9.5	7.4	
HKBCF	HY/2013/01	2018-07-23	Mid-Ebb	Cloudy	IS10(N)	10:21:00	6.2	Middle	2	1	28.80	8.20	21.90	93.0	6.40	10.7	7.6	
HKBCF	HY/2013/01	2018-07-23	Mid-Ebb	Cloudy	IS10(N)	10:21:00	6.2	Middle	2	2	28.80	8.20	22.00	92.7	6.30	11.7	8.5	
HKBCF	HY/2013/01	2018-07-23	Mid-Ebb	Cloudy	IS10(N)	10:21:00	11.4	Bottom	3	1	28.50	8.10	24.30	91.0	6.20	11.2	11.1	
HKBCF	HY/2013/01	2018-07-23	Mid-Ebb	Cloudy	IS10(N)	10:21:00	11.4	Bottom	3	2	28.50	8.10	24.30	90.9	6.20	12.6	10.1	
HKBCF	HY/2013/01	2018-07-23	Mid-Ebb	Cloudy	IS(Mf)11	10:15:00	1.0	Surface	1	1	29.30	8.50	17.70	133.4	9.30	8.1	8.2	
HKBCF	HY/2013/01	2018-07-23	Mid-Ebb	Cloudy	IS(Mf)11	10:15:00	1.0	Surface	1	2	29.30	8.40	17.70	133.6	9.30	9.7	7.8	
HKBCF	HY/2013/01	2018-07-23	Mid-Ebb	Cloudy	IS(Mf)11	10:15:00	5.7	Middle	2	1	28.70	8.20	22.60	88.6	6.00	9.6	9.5	
HKBCF	HY/2013/01	2018-07-23	Mid-Ebb	Cloudy	IS(Mf)11	10:15:00	5.7	Middle	2	2	28.70	8.10	22.60	88.5	6.00	11.8	9.2	
HKBCF	HY/2013/01	2018-07-23	Mid-Ebb	Cloudy	IS(Mf)11	10:15:00	10.3	Bottom	3	1	28.20	8.00	26.00	78.0	5.30	12.1	12.0	
HKBCF	HY/2013/01	2018-07-23	Mid-Ebb	Cloudy	IS(Mf)11	10:15:00	10.3	Bottom	3	2	28.30	8.00	24.10	77.0	5.20	12.6	10.7	
HKBCF	HY/2013/01	2018-07-23	Mid-Ebb	Cloudy	CS(Mf)5	9:44:00	1.0	Surface	1	1	28.90	8.30	21.40	141.9	9.70	4.0	7.0	
HKBCF	HY/2013/01	2018-07-23	Mid-Ebb	Cloudy	CS(Mf)5	9:44:00	1.0	Surface	1	2	29.10	8.30	21.20	142.3	9.70	4.2	6.7	
HKBCF	HY/2013/01	2018-07-23	Mid-Ebb	Cloudy	CS(Mf)5	9:44:00	6.2	Middle	2	1	28.10	8.00	26.60	86.3	5.80	4.4	6.9	
HKBCF	HY/2013/01	2018-07-23	Mid-Ebb	Cloudy	CS(Mf)5	9:44:00	6.2	Middle	2	2	28.30	7.90	26.30	86.6	5.80	4.8	7.8	
HKBCF	HY/2013/01	2018-07-23	Mid-Ebb	Cloudy	CS(Mf)5	9:44:00	11.3	Bottom	3	1	27.90	8.00	29.60	76.3	5.10	5.8	7.4	
HKBCF	HY/2013/01	2018-07-23	Mid-Ebb	Cloudy	CS(Mf)5	9:44:00	11.3	Bottom	3	2	28.00	7.90	29.30	76.3	5.10	6.5	8.4	
HKBCF	HY/2013/01	2018-07-23	Mid-Ebb	Cloudy	SR7	10:08:00	1.0	Surface	1	1	29.30	8.50	17.30	146.9	10.20	7.0	8.1	
HKBCF	HY/2013/01	2018-07-23	Mid-Ebb	Cloudy	SR7	10:08:00	1.0	Surface	1	2	29.30	8.50	17.40	146.2	10.20	8.4	8.6	
HKBCF	HY/2013/01	2018-07-23	Mid-Ebb	Cloudy	SR7	10:08:00		Middle	2	1								
HKBCF	HY/2013/01	2018-07-23	Mid-Ebb	Cloudy	SR7	10:08:00		Middle	2	2								
HKBCF	HY/2013/01	2018-07-23	Mid-Ebb	Cloudy	SR7	10:08:00	3.4	Bottom	3	1	29.20	8.40	18.50	132.3	9.20	7.0	10.0	
HKBCF	HY/2013/01	2018-07-23	Mid-Ebb	Cloudy	SR7	10:08:00	3.4	Bottom	3	2	29.20	8.40	18.10	131.7	9.10	8.6	9.3	
HKBCF	HY/2013/01	2018-07-23	Mid-Ebb	Cloudy	IS17	10:09:00	1.0	Surface	1	1	29.10	8.30	19.00	145.1	10.00	5.7	9.9	
HKBCF	HY/2013/01	2018-07-23	Mid-Ebb	Cloudy	IS17	10:09:00	1.0	Surface	1	2	29.20	8.40	18.80	146.8	10.10	5.6	10.4	
HKBCF	HY/2013/01	2018-07-23	Mid-Ebb	Cloudy	IS17	10:09:00	5.7	Middle	2	1	28.10	8.00	26.90	81.0	5.50	7.5	10.7	
HKBCF	HY/2013/01	2018-07-23	Mid-Ebb	Cloudy	IS17	10:09:00	5.7	Middle	2	2	28.20	7.90	26.60	81.1	5.50	7.7	10.4	
HKBCF	HY/2013/01	2018-07-23	Mid-Ebb	Cloudy	IS17	10:09:00	10.4	Bottom	3	1	28.00	8.00	27.90	79.0	5.30	6.6	12.5	
HKBCF	HY/2013/01	2018-07-23	Mid-Ebb	Cloudy	IS17	10:09:00	10.4	Bottom	3	2	28.10	7.90	27.60	79.2	5.30	6.1	11.6	
HKBCF	HY/2013/01	2018-07-23	Mid-Ebb	Cloudy	IS(Mf)16	10:14:00	1.0	Surface	1	1	29.50	8.50	20.00	178.4	12.20	4.2	8.8	
HKBCF	HY/2013/01	2018-07-23	Mid-Ebb	Cloudy	IS(Mf)16	10:14:00	1.0	Surface	1	2	29.60	8.50	19.80	180.0	12.30	4.2	9.0	
HKBCF	HY/2013/01	2018-07-23	Mid-Ebb	Cloudy	IS(Mf)16	10:14:00		Middle	2	1								
HKBCF	HY/2013/01	2018-07-23	Mid-Ebb	Cloudy	IS(Mf)16	10:14:00		Middle	2	2								
HKBCF	HY/2013/01	2018-07-23	Mid-Ebb	Cloudy	IS(Mf)16	10:14:00	4.9	Bottom	3	1	28.60	8.10	24.00	110.9	7.50	4.8	9.3	
HKBCF	HY/2013/01	2018-07-23	Mid-Ebb	Cloudy	IS(Mf)16	10:14:00	4.9	Bottom	3	2	28.70	8.10	23.90	111.6	7.60	5.4	10.1	
HKBCF	HY/2013/01	2018-07-23	Mid-Ebb	Cloudy	IS8	10:40:00	1.0	Surface	1	1	29.70	8.50	19.80	190.0	13.00	4.2	9.7	
HKBCF	HY/2013/01	2018-07-23	Mid-Ebb	Cloudy	IS8	10:40:00	1.0	Surface	1	2	29.90	8.50	19.60	191.9	12.90	4.5	9.4	
HKBCF	HY/2013/01	2018-07-23	Mid-Ebb	Cloudy	IS8	10:40:00		Middle	2	1								
HKBCF	HY/2013/01	2018-07-23	Mid-Ebb	Cloudy	IS8	10:40:00		Middle	2	2								
HKBCF	HY/2013/01	2018-07-23	Mid-Ebb	Cloudy	IS8	10:40:00	2.4	Bottom	3	1	29.50	8.30	20.90	171.0	11.60	6.9	11.4	
HKBCF	HY/2013/01	2018-07-23	Mid-Ebb	Cloudy	IS8	10:40:00	2.4	Bottom	3	2	29.60	8.40	20.70	174.1	11.80	7.1	10.8	
HKBCF	HY/2013/01	2018-07-23	Mid-Ebb	Cloudy	SR4(N)	10:33:00	1.0	Surface	1	1	29.50	8.40	19.20	161.0	11.00	4.3	7.4	
HKBCF	HY/2013/01	2018-07-23	Mid-Ebb	Cloudy	SR4(N)	10:33:00	1.0	Surface	1	2	29.70	8.40	19.00	161.7	11.10	4.5	6.5	
HKBCF	HY/2013/01	2018-07-23	Mid-Ebb	Cloudy	SR4(N)	10:33:00		Middle	2	1								
HKBCF	HY/2013/01	2018-07-23	Mid-Ebb	Cloudy	SR4(N)	10:33:00		Middle	2	2								
HKBCF	HY/2013/01	2018-07-23	Mid-Ebb	Cloudy	SR4(N)	10:33:00	2.1	Bottom	3	1	29.60	8.30	20.00	149.4	10.20	6.9	7.7	
HKBCF	HY/2013/01	2018-07-23	Mid-Ebb	Cloudy	SR4(N)	10:33:00	2.1	Bottom	3	2	29.70	8.30	19.80	152.2	10.40	7.5	7.5	
HKBCF	HY/2013/01	2018-07-23	Mid-Ebb	Cloudy	IS(Mf)9	10:48:00	1.0	Surface	1	1	29.40	8.50	19.00	178.9	12.30	4.1	11.0	
HKBCF	HY/2013/01	2018-07-23	Mid-Ebb	Cloudy	IS(Mf)9	10:48:00	1.0	Surface	1	2	29.50	8.50	18.80	179.4	12.30	4.2	10.0	
HKBCF	HY/2013/01	2018-07-23	Mid-Ebb	Cloudy	IS(Mf)9	10:48:00		Middle	2	1								
HKBCF	HY/2013/01	2018-07-23	Mid-Ebb	Cloudy	IS(Mf)9	10:48:00		Middle	2	2								
HKBCF	HY/2013/01	2018-07-23	Mid-Ebb	Cloudy	IS(Mf)9	10:48:00	2.1	Bottom	3	1	29.40	8.50	19.10	174.9	12.00	4.3	10.9	
HKBCF	HY/2013/01	2018-07-23	Mid-Ebb	Cloudy	IS(Mf)9	10:48:00	2.1	Bottom	3	2	29.50	8.50	18.90	175.9	12.10	4.2	11.7	
HKBCF	HY/2013/01	2018-07-23	Mid-Ebb	Cloudy	IS7	10:55:00		Surface	1	1								
HKBCF	HY/2013/01	2018-07-23	Mid-Ebb	Cloudy	IS7	10:55:00		Surface	1	2								
HKBCF	HY/2013/01	2018-07-23	Mid-Ebb	Cloudy	IS7	10:55:00	1.3	Middle	2	1	29.30	8.50	18.60	173.6	12.00	3.9	10.0	
HKBCF	HY/2013/01	2018-07-23	Mid-Ebb	Cloudy	IS7	10:55:00	1.3	Middle	2	2	29.40	8.50	18.40	173.7	12.00	4.0	9.3	
HKBCF	HY/2013/01	2018-07-23	Mid-Ebb	Cloudy	IS7	10:55:00		Bottom	3	1								
HKBCF	HY/2013/01	2018-07-23	Mid-Ebb	Cloudy	IS7	10:55:00		Bottom	3	2								
HKBCF	HY/2013/01	2018-07-23	Mid-Ebb	Cloudy	IS(Mf)6	11:01:00		Surface	1	1								
HKBCF	HY/2013/01	2018-07-23	Mid-Ebb	Cloudy	IS(Mf)6	11:01:00		Surface	1	2								

Project	Works	Date (yyyy-mm-dd)	Tide	Weather Condition	Station	Time	Depth, m	Level	Level_Code	Replicate	Temperature, °C	pH	Salinity, ppt	DO, %	DO, mg/L	Turbidity, NTU	SS, mg/L	Site Observation
HKBCF	HY/2013/01	2018-07-23	Mid-Ebb	Cloudy	IS(Mf)6	11:01:00	1.4	Middle	2	1	29.50	8.50	18.60	174.3	12.00	4.4	7.0	
HKBCF	HY/2013/01	2018-07-23	Mid-Ebb	Cloudy	IS(Mf)6	11:01:00	1.4	Middle	2	2	29.60	8.50	18.40	175.8	12.10	4.4	8.0	
HKBCF	HY/2013/01	2018-07-23	Mid-Ebb	Cloudy	IS(Mf)6	11:01:00		Bottom	3	1								
HKBCF	HY/2013/01	2018-07-23	Mid-Ebb	Cloudy	IS(Mf)6	11:01:00		Bottom	3	2								
HKBCF	HY/2013/01	2018-07-23	Mid-Ebb	Cloudy	IS5	11:08:00	1.0	Surface	1	1	29.80	8.50	18.50	163.6	11.20	5.4	9.0	
HKBCF	HY/2013/01	2018-07-23	Mid-Ebb	Cloudy	IS5	11:08:00	1.0	Surface	1	2	30.00	8.50	18.30	165.0	11.30	5.6	8.8	
HKBCF	HY/2013/01	2018-07-23	Mid-Ebb	Cloudy	IS5	11:08:00	4.2	Middle	2	1	28.10	8.00	28.50	84.8	5.70	11.5	10.5	
HKBCF	HY/2013/01	2018-07-23	Mid-Ebb	Cloudy	IS5	11:08:00	4.2	Middle	2	2	28.30	8.00	28.10	84.9	5.70	12.4	9.6	
HKBCF	HY/2013/01	2018-07-23	Mid-Ebb	Cloudy	IS5	11:08:00	7.3	Bottom	3	1	28.00	8.00	29.40	81.1	5.40	22.6	10.9	
HKBCF	HY/2013/01	2018-07-23	Mid-Ebb	Cloudy	IS5	11:08:00	7.3	Bottom	3	2	28.10	8.00	29.10	80.8	5.40	24.2	11.2	
HKBCF	HY/2013/01	2018-07-23	Mid-Ebb	Cloudy	SR3(N)	11:15:00	1.0	Surface	1	1	29.80	8.60	16.30	186.6	12.80	4.3	5.5	
HKBCF	HY/2013/01	2018-07-23	Mid-Ebb	Cloudy	SR3(N)	11:15:00	1.0	Surface	1	2	29.90	8.70	16.10	186.6	12.80	4.2	6.0	
HKBCF	HY/2013/01	2018-07-23	Mid-Ebb	Cloudy	SR3(N)	11:15:00		Middle	2	1								
HKBCF	HY/2013/01	2018-07-23	Mid-Ebb	Cloudy	SR3(N)	11:15:00		Middle	2	2								
HKBCF	HY/2013/01	2018-07-23	Mid-Ebb	Cloudy	SR3(N)	11:15:00	3.5	Bottom	3	1	28.20	8.00	28.20	84.0	5.60	11.7	7.0	
HKBCF	HY/2013/01	2018-07-23	Mid-Ebb	Cloudy	SR3(N)	11:15:00	3.5	Bottom	3	2	28.40	8.00	27.90	84.1	5.60	12.4	7.9	
HKBCF	HY/2013/01	2018-07-23	Mid-Flood	Cloudy	SR10A(N)	17:58:00	1.0	Surface	1	1	28.70	8.20	25.50	118.5	8.00	3.3	9.2	
HKBCF	HY/2013/01	2018-07-23	Mid-Flood	Cloudy	SR10A(N)	17:58:00	1.0	Surface	1	2	28.60	8.20	25.80	117.9	7.90	3.3	8.6	
HKBCF	HY/2013/01	2018-07-23	Mid-Flood	Cloudy	SR10A(N)	17:58:00	6.1	Middle	2	1	28.40	8.00	27.50	94.9	6.30	4.5	9.5	
HKBCF	HY/2013/01	2018-07-23	Mid-Flood	Cloudy	SR10A(N)	17:58:00	6.1	Middle	2	2	28.30	8.00	27.80	94.2	6.30	4.4	10.3	
HKBCF	HY/2013/01	2018-07-23	Mid-Flood	Cloudy	SR10A(N)	17:58:00	11.2	Bottom	3	1	28.30	8.00	27.90	88.5	5.90	6.0	10.8	
HKBCF	HY/2013/01	2018-07-23	Mid-Flood	Cloudy	SR10A(N)	17:58:00	11.2	Bottom	3	2	28.20	8.00	28.20	88.5	5.90	5.5	10.8	
HKBCF	HY/2013/01	2018-07-23	Mid-Flood	Cloudy	SR10B(N2)	17:54:00	1.0	Surface	1	1	28.60	8.10	26.10	112.9	7.60	4.8	7.6	
HKBCF	HY/2013/01	2018-07-23	Mid-Flood	Cloudy	SR10B(N2)	17:54:00	1.0	Surface	1	2	28.60	8.10	26.00	113.1	7.60	4.8	7.3	
HKBCF	HY/2013/01	2018-07-23	Mid-Flood	Cloudy	SR10B(N2)	17:54:00	3.4	Middle	2	1	28.60	8.10	26.30	111.7	7.50	5.4	9.6	
HKBCF	HY/2013/01	2018-07-23	Mid-Flood	Cloudy	SR10B(N2)	17:54:00	3.4	Middle	2	2	28.50	8.10	26.60	111.3	7.50	4.8	9.8	
HKBCF	HY/2013/01	2018-07-23	Mid-Flood	Cloudy	SR10B(N2)	17:54:00	5.8	Bottom	3	1	28.50	8.10	27.30	102.6	6.80	6.4	11.2	
HKBCF	HY/2013/01	2018-07-23	Mid-Flood	Cloudy	SR10B(N2)	17:54:00	5.8	Bottom	3	2	28.40	8.10	27.60	102.3	6.80	5.8	11.0	
HKBCF	HY/2013/01	2018-07-23	Mid-Flood	Cloudy	CSA	17:31:00	1.0	Surface	1	1	28.90	8.40	22.40	111.1	7.60	6.1	9.8	
HKBCF	HY/2013/01	2018-07-23	Mid-Flood	Cloudy	CSA	17:31:00	1.0	Surface	1	2	28.90	8.30	22.50	111.0	7.60	7.3	9.4	
HKBCF	HY/2013/01	2018-07-23	Mid-Flood	Cloudy	CSA	17:31:00	16.8	Middle	2	1	28.20	8.10	27.60	79.8	5.30	8.8	9.9	
HKBCF	HY/2013/01	2018-07-23	Mid-Flood	Cloudy	CSA	17:31:00	16.8	Middle	2	2	28.20	8.10	27.80	78.1	5.20	10.0	10.5	
HKBCF	HY/2013/01	2018-07-23	Mid-Flood	Cloudy	CSA	17:31:00	32.5	Bottom	3	1	28.20	8.10	27.90	79.7	5.30	8.9	10.0	
HKBCF	HY/2013/01	2018-07-23	Mid-Flood	Cloudy	CSA	17:31:00	32.5	Bottom	3	2	28.20	8.10	28.00	79.1	5.30	9.9	10.7	
HKBCF	HY/2013/01	2018-07-23	Mid-Flood	Cloudy	CS6	17:21:00	1.0	Surface	1	1	29.10	8.40	21.70	117.2	8.00	7.0	7.3	
HKBCF	HY/2013/01	2018-07-23	Mid-Flood	Cloudy	CS6	17:21:00	1.0	Surface	1	2	29.10	8.30	21.80	117.2	8.00	7.9	6.5	
HKBCF	HY/2013/01	2018-07-23	Mid-Flood	Cloudy	CS6	17:21:00	4.9	Middle	2	1	28.70	8.20	24.30	95.2	6.40	9.1	7.2	
HKBCF	HY/2013/01	2018-07-23	Mid-Flood	Cloudy	CS6	17:21:00	4.9	Middle	2	2	28.60	8.20	24.60	95.3	6.40	9.7	7.3	
HKBCF	HY/2013/01	2018-07-23	Mid-Flood	Cloudy	CS6	17:21:00	8.8	Bottom	3	1	28.40	8.10	26.20	86.5	5.80	10.3	8.5	
HKBCF	HY/2013/01	2018-07-23	Mid-Flood	Cloudy	CS6	17:21:00	8.8	Bottom	3	2	28.30	8.10	26.50	86.5	5.80	11.3	8.6	
HKBCF	HY/2013/01	2018-07-23	Mid-Flood	Cloudy	CS4	16:14:00	1.0	Surface	1	1	29.10	8.30	19.60	110.6	7.60	8.3	9.2	
HKBCF	HY/2013/01	2018-07-23	Mid-Flood	Cloudy	CS4	16:14:00	1.0	Surface	1	2	29.10	8.30	19.90	110.5	7.60	9.2	8.1	
HKBCF	HY/2013/01	2018-07-23	Mid-Flood	Cloudy	CS4	16:14:00	9.1	Middle	2	1	28.60	8.10	23.60	80.6	5.50	12.0	10.4	
HKBCF	HY/2013/01	2018-07-23	Mid-Flood	Cloudy	CS4	16:14:00	9.1	Middle	2	2	28.60	8.00	23.80	80.6	5.50	11.7	9.4	
HKBCF	HY/2013/01	2018-07-23	Mid-Flood	Cloudy	CS4	16:14:00	17.1	Bottom	3	1	28.10	8.00	26.60	74.7	5.00	21.4	11.2	
HKBCF	HY/2013/01	2018-07-23	Mid-Flood	Cloudy	CS4	16:14:00	17.1	Bottom	3	2	28.10	8.00	27.00	74.4	5.00	20.2	10.3	
HKBCF	HY/2013/01	2018-07-23	Mid-Flood	Cloudy	SR6	15:44:00	1.0	Surface	1	1	29.30	8.30	17.50	115.7	8.00	9.8	9.4	
HKBCF	HY/2013/01	2018-07-23	Mid-Flood	Cloudy	SR6	15:44:00	1.0	Surface	1	2	29.30	8.30	17.80	115.3	8.00	10.5	8.9	
HKBCF	HY/2013/01	2018-07-23	Mid-Flood	Cloudy	SR6	15:44:00		Middle	2	1								
HKBCF	HY/2013/01	2018-07-23	Mid-Flood	Cloudy	SR6	15:44:00		Middle	2	2								
HKBCF	HY/2013/01	2018-07-23	Mid-Flood	Cloudy	SR6	15:44:00	3.3	Bottom	3	1	28.50	8.10	24.10	88.8	6.00	11.4	9.6	
HKBCF	HY/2013/01	2018-07-23	Mid-Flood	Cloudy	SR6	15:44:00	3.3	Bottom	3	2	28.50	8.00	24.30	88.9	6.00	12.2	9.4	
HKBCF	HY/2013/01	2018-07-23	Mid-Flood	Cloudy	CS(Mf)3(N)	16:00:00	1.0	Surface	1	1	29.10	8.30	18.30	109.1	7.60	9.4	7.3	
HKBCF	HY/2013/01	2018-07-23	Mid-Flood	Cloudy	CS(Mf)3(N)	16:00:00	1.0	Surface	1	2	29.10	8.30	18.60	109.5	7.60	9.9	7.7	
HKBCF	HY/2013/01	2018-07-23	Mid-Flood	Cloudy	CS(Mf)3(N)	16:00:00	3.6	Middle	2	1	28.90	8.20	19.70	92.4	6.40	12.5	7.6	
HKBCF	HY/2013/01	2018-07-23	Mid-Flood	Cloudy	CS(Mf)3(N)	16:00:00	3.6	Middle	2	2	29.00	8.10	20.00	92.3	6.40	12.4	8.2	
HKBCF	HY/2013/01	2018-07-23	Mid-Flood	Cloudy	CS(Mf)3(N)	16:00:00	6.1	Bottom	3	1	28.60	8.10	22.80	88.5	6.00	14.7	9.8	
HKBCF	HY/2013/01	2018-07-23	Mid-Flood	Cloudy	CS(Mf)3(N)	16:00:00	6.1	Bottom	3	2	28.60	8.00	23.20	88.4	6.00	15.1	10.5	
HKBCF	HY/2013/01	2018-07-23	Mid-Flood	Cloudy	SR5(N)	16:37:00	1.0	Surface	1	1	29.10	8.40	21.40	123.1	8.40	8.9	8.0	
HKBCF	HY/2013/01	2018-07-23	Mid-Flood	Cloudy	SR5(N)	16:37:00	1.0	Surface	1	2	29.10	8.40	21.70	123.4	8.40	9.5	7.6	
HKBCF	HY/2013/01	2018-07-23	Mid-Flood	Cloudy	SR5(N)	16:37:00	4.7	Middle	2	1	28.50	8.00	23.60	79.8	5.40	17.4	8.9	
HKBCF	HY/2013/01	2018-07-23	Mid-Flood	Cloudy	SR5(N)	16:37:00	4.7	Middle	2	2	28.60	8.00	23.90	78.8	5.40	14.6	8.2	
HKBCF	HY/2013/01	2018-07-23	Mid-Flood	Cloudy	SR5(N)	16:37:00	8.3	Bottom	3	1	28.50	8.00	23.80	80.0	5.40	21.3	10.2	
HKBCF	HY/2013/01	2018-07-23	Mid-Flood	Cloudy	SR5(N)	16:37:00	8.3	Bottom	3	2	28.50	8.00	24.20	79.7	5.40	21.5	9.4	
HKBCF	HY/2013/01	2018-07-23	Mid-Flood	Cloudy	IS10(N)	16:45:00	1.0	Surface	1	1	29.20	8.50	20.60	116.1	7.90	9.8	6.8	
HKBCF	HY/2013/01	2018-07-23	Mid-Flood	Cloudy	IS10(N)	16:45:00	1.0	Surface	1	2	29.20	8.40	20.90	116.6	8.00	10.6	6.9	
HKBCF	HY/2013/01	2018-07-23	Mid-Flood	Cloudy	IS10(N)	16:45:00	6.2	Middle	2	1	28.70	8.20	24.00	92.1	6.20	16.9	7.4	
HKBCF	HY/2013/01	2018-07-23	Mid-Flood	Cloudy	IS10(N)	16:45:00	6.2	Middle	2	2	28.60	8.10	24.50	89.7	6.10	15.6	7.4	

Project	Works	Date (yyyy-mm-dd)	Tide	Weather Condition	Station	Time	Depth, m	Level	Level_Code	Replicate	Temperature, °C	pH	Salinity, ppt	DO, %	DO, mg/L	Turbidity, NTU	SS, mg/L	Site Observation
HKBCF	HY/2013/01	2018-07-23	Mid-Flood	Cloudy	IS10(N)	16:45:00	11.3	Bottom	3	1	28.40	8.10	25.60	88.9	6.00	27.4	7.7	
HKBCF	HY/2013/01	2018-07-23	Mid-Flood	Cloudy	IS10(N)	16:45:00	11.3	Bottom	3	2	28.40	8.10	25.80	89.4	6.00	23.5	7.9	
HKBCF	HY/2013/01	2018-07-23	Mid-Flood	Cloudy	IS(Mf)11	16:51:00	1.0	Surface	1	1	28.90	8.30	21.90	105.8	7.20	10.6	7.6	
HKBCF	HY/2013/01	2018-07-23	Mid-Flood	Cloudy	IS(Mf)11	16:51:00	1.0	Surface	1	2	28.90	8.30	22.20	106.0	7.20	10.7	7.6	
HKBCF	HY/2013/01	2018-07-23	Mid-Flood	Cloudy	IS(Mf)11	16:51:00	5.5	Middle	2	1	28.40	8.10	25.10	79.5	5.40	12.2	8.4	
HKBCF	HY/2013/01	2018-07-23	Mid-Flood	Cloudy	IS(Mf)11	16:51:00	5.5	Middle	2	2	28.40	8.10	25.20	79.2	5.40	12.3	7.8	
HKBCF	HY/2013/01	2018-07-23	Mid-Flood	Cloudy	IS(Mf)11	16:51:00	9.9	Bottom	3	1	28.30	8.10	25.80	80.5	5.40	20.4	8.2	
HKBCF	HY/2013/01	2018-07-23	Mid-Flood	Cloudy	IS(Mf)11	16:51:00	9.9	Bottom	3	2	28.30	8.00	26.00	80.4	5.40	20.1	9.2	
HKBCF	HY/2013/01	2018-07-23	Mid-Flood	Cloudy	CS(Mf)5	17:19:00	1.0	Surface	1	1	28.50	8.00	25.80	98.2	6.60	4.0	4.0	
HKBCF	HY/2013/01	2018-07-23	Mid-Flood	Cloudy	CS(Mf)5	17:19:00	1.0	Surface	1	2	28.30	8.00	26.10	97.1	6.50	3.5	4.8	
HKBCF	HY/2013/01	2018-07-23	Mid-Flood	Cloudy	CS(Mf)5	17:19:00	6.3	Middle	2	1	28.30	8.00	27.10	86.1	5.80	5.4	6.5	
HKBCF	HY/2013/01	2018-07-23	Mid-Flood	Cloudy	CS(Mf)5	17:19:00	6.3	Middle	2	2	28.10	8.00	27.40	85.9	5.80	4.9	6.3	
HKBCF	HY/2013/01	2018-07-23	Mid-Flood	Cloudy	CS(Mf)5	17:19:00	11.5	Bottom	3	1	28.10	7.90	28.90	80.4	5.40	15.2	6.5	
HKBCF	HY/2013/01	2018-07-23	Mid-Flood	Cloudy	CS(Mf)5	17:19:00	11.5	Bottom	3	2	28.00	8.00	29.20	80.5	5.40	15.2	6.8	
HKBCF	HY/2013/01	2018-07-23	Mid-Flood	Cloudy	SR7	16:59:00	1.0	Surface	1	1	28.80	8.30	22.40	94.9	6.50	17.1	9.0	
HKBCF	HY/2013/01	2018-07-23	Mid-Flood	Cloudy	SR7	16:59:00	1.0	Surface	1	2	28.80	8.20	22.70	95.6	6.50	17.3	8.9	
HKBCF	HY/2013/01	2018-07-23	Mid-Flood	Cloudy	SR7	16:59:00		Middle	2	1								
HKBCF	HY/2013/01	2018-07-23	Mid-Flood	Cloudy	SR7	16:59:00		Middle	2	2								
HKBCF	HY/2013/01	2018-07-23	Mid-Flood	Cloudy	SR7	16:59:00	3.4	Bottom	3	1	28.50	8.10	24.50	86.9	5.90	22.3	10.3	
HKBCF	HY/2013/01	2018-07-23	Mid-Flood	Cloudy	SR7	16:59:00	3.4	Bottom	3	2	28.50	8.00	24.90	87.7	5.90	22.6	9.4	
HKBCF	HY/2013/01	2018-07-23	Mid-Flood	Cloudy	IS17	16:58:00	1.0	Surface	1	1	28.90	8.20	22.30	129.5	8.80	4.6	8.8	
HKBCF	HY/2013/01	2018-07-23	Mid-Flood	Cloudy	IS17	16:58:00	1.0	Surface	1	2	28.70	8.30	22.50	129.0	8.80	4.3	8.8	
HKBCF	HY/2013/01	2018-07-23	Mid-Flood	Cloudy	IS17	16:58:00	3.8	Middle	2	1	28.80	8.20	22.60	120.8	8.20	5.0	8.9	
HKBCF	HY/2013/01	2018-07-23	Mid-Flood	Cloudy	IS17	16:58:00	3.8	Middle	2	2	28.70	8.20	22.80	120.2	8.20	4.5	9.9	
HKBCF	HY/2013/01	2018-07-23	Mid-Flood	Cloudy	IS17	16:58:00	6.6	Bottom	3	1	28.70	8.10	23.80	106.2	7.20	5.0	8.8	
HKBCF	HY/2013/01	2018-07-23	Mid-Flood	Cloudy	IS17	16:58:00	6.6	Bottom	3	2	28.60	8.20	23.80	102.9	7.20	4.5	10.1	
HKBCF	HY/2013/01	2018-07-23	Mid-Flood	Cloudy	IS(Mf)16	16:51:00	1.0	Surface	1	1	29.50	8.40	20.90	165.9	11.30	5.6	10.0	
HKBCF	HY/2013/01	2018-07-23	Mid-Flood	Cloudy	IS(Mf)16	16:51:00	1.0	Surface	1	2	29.10	8.40	20.90	165.2	11.20	5.5	9.5	
HKBCF	HY/2013/01	2018-07-23	Mid-Flood	Cloudy	IS(Mf)16	16:51:00		Middle	2	1								
HKBCF	HY/2013/01	2018-07-23	Mid-Flood	Cloudy	IS(Mf)16	16:51:00		Middle	2	2								
HKBCF	HY/2013/01	2018-07-23	Mid-Flood	Cloudy	IS(Mf)16	16:51:00	4.7	Bottom	3	1	28.50	8.00	25.20	93.4	6.30	13.7	13.3	
HKBCF	HY/2013/01	2018-07-23	Mid-Flood	Cloudy	IS(Mf)16	16:51:00	4.7	Bottom	3	2	28.40	8.00	25.50	93.8	6.30	12.5	12.8	
HKBCF	HY/2013/01	2018-07-23	Mid-Flood	Cloudy	IS8	16:28:00	1.0	Surface	1	1	29.50	8.40	21.10	163.7	11.10	8.4	10.4	
HKBCF	HY/2013/01	2018-07-23	Mid-Flood	Cloudy	IS8	16:28:00	1.0	Surface	1	2	29.40	8.40	21.30	162.4	11.00	8.1	10.5	
HKBCF	HY/2013/01	2018-07-23	Mid-Flood	Cloudy	IS8	16:28:00		Middle	2	1								
HKBCF	HY/2013/01	2018-07-23	Mid-Flood	Cloudy	IS8	16:28:00		Middle	2	2								
HKBCF	HY/2013/01	2018-07-23	Mid-Flood	Cloudy	IS8	16:28:00	2.3	Bottom	3	1	29.10	8.10	23.00	124.9	8.40	17.2	11.9	
HKBCF	HY/2013/01	2018-07-23	Mid-Flood	Cloudy	IS8	16:28:00	2.3	Bottom	3	2	29.00	8.20	23.30	125.1	8.50	15.9	10.8	
HKBCF	HY/2013/01	2018-07-23	Mid-Flood	Cloudy	SR4(N)	16:35:00	1.0	Surface	1	1	29.30	8.10	22.70	131.6	8.90	14.1	15.0	
HKBCF	HY/2013/01	2018-07-23	Mid-Flood	Cloudy	SR4(N)	16:35:00	1.0	Surface	1	2	29.10	8.20	22.90	130.0	8.80	13.3	16.2	
HKBCF	HY/2013/01	2018-07-23	Mid-Flood	Cloudy	SR4(N)	16:35:00		Middle	2	1								
HKBCF	HY/2013/01	2018-07-23	Mid-Flood	Cloudy	SR4(N)	16:35:00		Middle	2	2								
HKBCF	HY/2013/01	2018-07-23	Mid-Flood	Cloudy	SR4(N)	16:35:00	2.2	Bottom	3	1	29.10	8.10	22.90	119.5	8.10	14.9	16.8	
HKBCF	HY/2013/01	2018-07-23	Mid-Flood	Cloudy	SR4(N)	16:35:00	2.2	Bottom	3	2	29.00	8.20	23.10	123.1	8.30	13.6	17.9	
HKBCF	HY/2013/01	2018-07-23	Mid-Flood	Cloudy	IS(Mf)9	16:20:00	1.0	Surface	1	1	30.00	8.60	19.90	184.9	12.50	5.2	10.2	
HKBCF	HY/2013/01	2018-07-23	Mid-Flood	Cloudy	IS(Mf)9	16:20:00	1.0	Surface	1	2	29.80	8.60	20.10	184.3	12.50	4.7	10.2	
HKBCF	HY/2013/01	2018-07-23	Mid-Flood	Cloudy	IS(Mf)9	16:20:00		Middle	2	1								
HKBCF	HY/2013/01	2018-07-23	Mid-Flood	Cloudy	IS(Mf)9	16:20:00		Middle	2	2								
HKBCF	HY/2013/01	2018-07-23	Mid-Flood	Cloudy	IS(Mf)9	16:20:00	2.3	Bottom	3	1	29.90	8.50	20.80	172.1	11.60	13.2	12.9	
HKBCF	HY/2013/01	2018-07-23	Mid-Flood	Cloudy	IS(Mf)9	16:20:00	2.3	Bottom	3	2	29.70	8.50	21.00	171.4	11.60	12.3	13.8	
HKBCF	HY/2013/01	2018-07-23	Mid-Flood	Cloudy	IS7	16:11:00		Surface	1	1								
HKBCF	HY/2013/01	2018-07-23	Mid-Flood	Cloudy	IS7	16:11:00		Surface	1	2								
HKBCF	HY/2013/01	2018-07-23	Mid-Flood	Cloudy	IS7	16:11:00	1.2	Middle	2	1	30.00	8.60	20.30	173.0	11.70	6.9	8.7	
HKBCF	HY/2013/01	2018-07-23	Mid-Flood	Cloudy	IS7	16:11:00	1.2	Middle	2	2	29.80	8.50	20.50	172.1	11.70	6.8	9.8	
HKBCF	HY/2013/01	2018-07-23	Mid-Flood	Cloudy	IS7	16:11:00		Bottom	3	1								
HKBCF	HY/2013/01	2018-07-23	Mid-Flood	Cloudy	IS7	16:11:00		Bottom	3	2								
HKBCF	HY/2013/01	2018-07-23	Mid-Flood	Cloudy	IS(Mf)6	16:00:00		Surface	1	1								
HKBCF	HY/2013/01	2018-07-23	Mid-Flood	Cloudy	IS(Mf)6	16:00:00		Surface	1	2								
HKBCF	HY/2013/01	2018-07-23	Mid-Flood	Cloudy	IS(Mf)6	16:00:00	1.1	Middle	2	1	29.60	8.60	19.80	164.3	11.20	6.0	11.8	
HKBCF	HY/2013/01	2018-07-23	Mid-Flood	Cloudy	IS(Mf)6	16:00:00	1.1	Middle	2	2	29.50	8.60	20.00	163.5	11.20	6.1	11.3	
HKBCF	HY/2013/01	2018-07-23	Mid-Flood	Cloudy	IS(Mf)6	16:00:00		Bottom	3	1								
HKBCF	HY/2013/01	2018-07-23	Mid-Flood	Cloudy	IS(Mf)6	16:00:00		Bottom	3	2								
HKBCF	HY/2013/01	2018-07-23	Mid-Flood	Cloudy	IS5	15:53:00	1.0	Surface	1	1	29.60	8.60	19.00	167.0	11.50	6.1	7.7	
HKBCF	HY/2013/01	2018-07-23	Mid-Flood	Cloudy	IS5	15:53:00	1.0	Surface	1	2	29.40	8.60	19.20	165.4	11.40	6.3	7.1	
HKBCF	HY/2013/01	2018-07-23	Mid-Flood	Cloudy	IS5	15:53:00	4.3	Middle	2	1	29.10	8.20	23.20	118.9	8.00	13.7	9.8	
HKBCF	HY/2013/01	2018-07-23	Mid-Flood	Cloudy	IS5	15:53:00	4.3	Middle	2	2	28.90	8.20	23.40	117.4	7.90	12.1	10.0	
HKBCF	HY/2013/01	2018-07-23	Mid-Flood	Cloudy	IS5	15:53:00	7.6	Bottom	3	1	28.30	8.00	27.80	81.9	5.50	35.9	10.5	
HKBCF	HY/2013/01	2018-07-23	Mid-Flood	Cloudy	IS5	15:53:00	7.6	Bottom	3	2	28.20	8.00	28.00	81.8	5.50	30.1	11.4	

Project	Works	Date (yyyy-mm-dd)	Tide	Weather Condition	Station	Time	Depth, m	Level	Level_Code	Replicate	Temperature, °C	pH	Salinity, ppt	DO, %	DO, mg/L	Turbidity, NTU	SS, mg/L	Site Observation
HKBCF	HY/2013/01	2018-07-23	Mid-Flood	Cloudy	SR3(N)	15:43:00	1.0	Surface	1	1	29.70	8.60	19.10	178.8	12.20	6.7	8.7	
HKBCF	HY/2013/01	2018-07-23	Mid-Flood	Cloudy	SR3(N)	15:43:00	1.0	Surface	1	2	29.50	8.60	19.30	178.9	12.30	6.4	9.7	
HKBCF	HY/2013/01	2018-07-23	Mid-Flood	Cloudy	SR3(N)	15:43:00		Middle	2	1								
HKBCF	HY/2013/01	2018-07-23	Mid-Flood	Cloudy	SR3(N)	15:43:00		Middle	2	2								
HKBCF	HY/2013/01	2018-07-23	Mid-Flood	Cloudy	SR3(N)	15:43:00	3.5	Bottom	3	1	29.50	8.40	20.80	156.2	10.60	10.2	9.9	
HKBCF	HY/2013/01	2018-07-23	Mid-Flood	Cloudy	SR3(N)	15:43:00	3.5	Bottom	3	2	29.30	8.40	21.00	156.4	10.70	9.3	9.2	
HKBCF	HY/2013/01	2018-07-25	Mid-Ebb	Fine	SR10A(N)	10:25:00	1.0	Surface	1	1	28.90	8.10	22.90	114.6	7.80	2.8	4.7	
HKBCF	HY/2013/01	2018-07-25	Mid-Ebb	Fine	SR10A(N)	10:25:00	1.0	Surface	1	2	28.70	8.10	23.10	114.7	7.80	2.5	5.7	
HKBCF	HY/2013/01	2018-07-25	Mid-Ebb	Fine	SR10A(N)	10:25:00	5.6	Middle	2	1	28.80	8.00	23.40	106.0	7.20	3.2	5.9	
HKBCF	HY/2013/01	2018-07-25	Mid-Ebb	Fine	SR10A(N)	10:25:00	5.6	Middle	2	2	28.60	8.10	23.70	106.0	7.20	3.0	5.4	
HKBCF	HY/2013/01	2018-07-25	Mid-Ebb	Fine	SR10A(N)	10:25:00	10.2	Bottom	3	1	28.60	8.00	26.10	92.8	6.20	3.3	6.2	
HKBCF	HY/2013/01	2018-07-25	Mid-Ebb	Fine	SR10A(N)	10:25:00	10.2	Bottom	3	2	28.40	8.00	26.60	90.7	6.10	3.6	7.1	
HKBCF	HY/2013/01	2018-07-25	Mid-Ebb	Fine	SR10B(N2)	10:32:00	1.0	Surface	1	1	28.90	8.10	23.00	115.9	7.90	3.2	5.8	
HKBCF	HY/2013/01	2018-07-25	Mid-Ebb	Fine	SR10B(N2)	10:32:00	1.0	Surface	1	2	28.80	8.10	23.20	115.6	7.90	2.9	6.6	
HKBCF	HY/2013/01	2018-07-25	Mid-Ebb	Fine	SR10B(N2)	10:32:00	3.4	Middle	2	1	28.90	8.10	23.60	112.0	7.60	3.6	6.5	
HKBCF	HY/2013/01	2018-07-25	Mid-Ebb	Fine	SR10B(N2)	10:32:00	3.4	Middle	2	2	28.70	8.10	23.80	111.8	7.60	3.4	7.0	
HKBCF	HY/2013/01	2018-07-25	Mid-Ebb	Fine	SR10B(N2)	10:32:00	5.8	Bottom	3	1	28.90	8.10	23.50	113.0	7.70	3.5	7.4	
HKBCF	HY/2013/01	2018-07-25	Mid-Ebb	Fine	SR10B(N2)	10:32:00	5.8	Bottom	3	2	28.70	8.10	23.90	111.7	7.60	3.9	7.0	
HKBCF	HY/2013/01	2018-07-25	Mid-Ebb	Fine	CSA	11:03:00	1.0	Surface	1	1	29.40	8.30	20.60	121.4	8.30	7.3	3.7	
HKBCF	HY/2013/01	2018-07-25	Mid-Ebb	Fine	CSA	11:03:00	1.0	Surface	1	2	29.40	8.30	20.60	119.2	8.10	7.5	4.1	
HKBCF	HY/2013/01	2018-07-25	Mid-Ebb	Fine	CSA	11:03:00	16.7	Middle	2	1	28.80	8.20	22.60	95.5	6.50	7.4	6.1	
HKBCF	HY/2013/01	2018-07-25	Mid-Ebb	Fine	CSA	11:03:00	16.7	Middle	2	2	28.80	8.20	22.60	93.6	6.40	8.4	5.0	
HKBCF	HY/2013/01	2018-07-25	Mid-Ebb	Fine	CSA	11:03:00	32.4	Bottom	3	1	28.60	8.10	27.00	84.4	5.60	7.3	6.3	
HKBCF	HY/2013/01	2018-07-25	Mid-Ebb	Fine	CSA	11:03:00	32.4	Bottom	3	2	28.60	8.10	27.10	81.8	5.50	8.4	5.1	
HKBCF	HY/2013/01	2018-07-25	Mid-Ebb	Fine	CS6	11:15:00	1.0	Surface	1	1	29.40	8.20	19.60	104.6	7.20	6.5	4.3	
HKBCF	HY/2013/01	2018-07-25	Mid-Ebb	Fine	CS6	11:15:00	1.0	Surface	1	2	29.40	8.20	19.80	103.0	7.10	8.0	3.5	
HKBCF	HY/2013/01	2018-07-25	Mid-Ebb	Fine	CS6	11:15:00	4.3	Middle	2	1	28.90	8.20	21.20	96.3	6.60	7.1	5.8	
HKBCF	HY/2013/01	2018-07-25	Mid-Ebb	Fine	CS6	11:15:00	4.3	Middle	2	2	28.90	8.20	21.30	94.5	6.50	8.5	5.2	
HKBCF	HY/2013/01	2018-07-25	Mid-Ebb	Fine	CS6	11:15:00	7.6	Bottom	3	1	28.70	8.20	23.60	95.1	6.50	7.1	8.1	
HKBCF	HY/2013/01	2018-07-25	Mid-Ebb	Fine	CS6	11:15:00	7.6	Bottom	3	2	28.70	8.10	23.80	92.8	6.30	8.5	9.0	
HKBCF	HY/2013/01	2018-07-25	Mid-Ebb	Fine	CS4	12:33:00	1.0	Surface	1	1	29.60	8.40	16.60	115.2	8.00	8.2	6.8	
HKBCF	HY/2013/01	2018-07-25	Mid-Ebb	Fine	CS4	12:33:00	1.0	Surface	1	2	29.60	8.30	16.90	114.3	7.90	9.3	5.7	
HKBCF	HY/2013/01	2018-07-25	Mid-Ebb	Fine	CS4	12:33:00	8.2	Middle	2	1	28.80	8.10	23.60	82.4	5.60	12.1	7.2	
HKBCF	HY/2013/01	2018-07-25	Mid-Ebb	Fine	CS4	12:33:00	8.2	Middle	2	2	28.80	8.10	24.00	80.5	5.40	12.9	7.3	
HKBCF	HY/2013/01	2018-07-25	Mid-Ebb	Fine	CS4	12:33:00	15.3	Bottom	3	1	28.70	8.10	24.00	80.5	5.50	18.7	8.5	
HKBCF	HY/2013/01	2018-07-25	Mid-Ebb	Fine	CS4	12:33:00	15.3	Bottom	3	2	28.60	8.10	24.50	78.6	5.30	18.6	7.5	
HKBCF	HY/2013/01	2018-07-25	Mid-Ebb	Fine	SR6	13:05:00	1.0	Surface	1	1	29.40	8.30	17.90	112.3	7.80	12.3	10.1	
HKBCF	HY/2013/01	2018-07-25	Mid-Ebb	Fine	SR6	13:05:00	1.0	Surface	1	2	29.40	8.20	18.30	109.7	7.60	12.8	11.2	
HKBCF	HY/2013/01	2018-07-25	Mid-Ebb	Fine	SR6	13:05:00		Middle	2	1								
HKBCF	HY/2013/01	2018-07-25	Mid-Ebb	Fine	SR6	13:05:00		Middle	2	2								
HKBCF	HY/2013/01	2018-07-25	Mid-Ebb	Fine	SR6	13:05:00	3.2	Bottom	3	1	29.10	8.20	18.50	106.8	7.40	15.4	16.3	
HKBCF	HY/2013/01	2018-07-25	Mid-Ebb	Fine	SR6	13:05:00	3.2	Bottom	3	2	29.20	8.20	18.90	104.4	7.20	15.8	17.2	
HKBCF	HY/2013/01	2018-07-25	Mid-Ebb	Fine	CS(Mf)3(N)	11:46:00	1.0	Surface	1	1	29.60	8.20	17.00	109.1	7.60	8.1	5.4	
HKBCF	HY/2013/01	2018-07-25	Mid-Ebb	Fine	CS(Mf)3(N)	11:46:00	1.0	Surface	1	2	29.70	8.20	17.40	106.9	7.40	8.7	5.8	
HKBCF	HY/2013/01	2018-07-25	Mid-Ebb	Fine	CS(Mf)3(N)	11:46:00	3.5	Middle	2	1	29.10	8.20	17.90	96.5	6.70	11.6	6.6	
HKBCF	HY/2013/01	2018-07-25	Mid-Ebb	Fine	CS(Mf)3(N)	11:46:00	3.5	Middle	2	2	29.10	8.20	18.40	95.6	6.60	11.3	6.5	
HKBCF	HY/2013/01	2018-07-25	Mid-Ebb	Fine	CS(Mf)3(N)	11:46:00	6.0	Bottom	3	1	28.90	8.10	21.40	87.8	6.00	16.7	9.1	
HKBCF	HY/2013/01	2018-07-25	Mid-Ebb	Fine	CS(Mf)3(N)	11:46:00	6.0	Bottom	3	2	28.90	8.10	21.80	85.9	5.90	16.9	9.8	
HKBCF	HY/2013/01	2018-07-25	Mid-Ebb	Fine	SR5(N)	12:07:00	1.0	Surface	1	1	29.70	8.30	17.40	116.0	8.00	8.2	8.3	
HKBCF	HY/2013/01	2018-07-25	Mid-Ebb	Fine	SR5(N)	12:07:00	1.0	Surface	1	2	29.70	8.30	17.70	113.8	7.90	9.1	8.9	
HKBCF	HY/2013/01	2018-07-25	Mid-Ebb	Fine	SR5(N)	12:07:00	4.8	Middle	2	1	28.90	8.20	19.30	94.9	6.60	15.6	8.5	
HKBCF	HY/2013/01	2018-07-25	Mid-Ebb	Fine	SR5(N)	12:07:00	4.8	Middle	2	2	29.00	8.20	19.60	92.9	6.40	15.7	9.5	
HKBCF	HY/2013/01	2018-07-25	Mid-Ebb	Fine	SR5(N)	12:07:00	8.5	Bottom	3	1	28.80	8.20	22.50	94.1	6.40	16.6	9.5	
HKBCF	HY/2013/01	2018-07-25	Mid-Ebb	Fine	SR5(N)	12:07:00	8.5	Bottom	3	2	28.80	8.20	22.60	93.0	6.30	17.2	9.7	
HKBCF	HY/2013/01	2018-07-25	Mid-Ebb	Fine	IS10(N)	12:00:00	1.0	Surface	1	1	29.70	8.20	17.90	106.2	7.30	8.2	8.7	
HKBCF	HY/2013/01	2018-07-25	Mid-Ebb	Fine	IS10(N)	12:00:00	1.0	Surface	1	2	29.70	8.20	18.20	103.2	7.10	9.5	9.0	
HKBCF	HY/2013/01	2018-07-25	Mid-Ebb	Fine	IS10(N)	12:00:00	6.2	Middle	2	1	29.10	8.40	19.80	98.7	6.80	14.6	10.0	
HKBCF	HY/2013/01	2018-07-25	Mid-Ebb	Fine	IS10(N)	12:00:00	6.2	Middle	2	2	29.10	8.30	20.10	98.6	6.80	14.7	9.3	
HKBCF	HY/2013/01	2018-07-25	Mid-Ebb	Fine	IS10(N)	12:00:00	11.3	Bottom	3	1	28.60	8.10	25.10	77.1	5.20	16.3	10.9	
HKBCF	HY/2013/01	2018-07-25	Mid-Ebb	Fine	IS10(N)	12:00:00	11.3	Bottom	3	2	28.60	8.00	25.50	76.4	5.10	16.9	10.5	
HKBCF	HY/2013/01	2018-07-25	Mid-Ebb	Fine	IS(Mf)11	11:52:00	1.0	Surface	1	1	29.50	8.30	17.90	115.3	8.00	8.5	10.6	
HKBCF	HY/2013/01	2018-07-25	Mid-Ebb	Fine	IS(Mf)11	11:52:00	1.0	Surface	1	2	29.60	8.20	18.10	112.3	7.70	9.7	11.0	
HKBCF	HY/2013/01	2018-07-25	Mid-Ebb	Fine	IS(Mf)11	11:52:00	5.7	Middle	2	1	29.10	8.40	19.70	113.6	7.80	14.6	10.6	
HKBCF	HY/2013/01	2018-07-25	Mid-Ebb	Fine	IS(Mf)11	11:52:00	5.7	Middle	2	2	29.10	8.40	20.00	111.8	7.70	14.4	11.3	
HKBCF	HY/2013/01	2018-07-25	Mid-Ebb	Fine	IS(Mf)11	11:52:00	10.4	Bottom	3	1	28.70	8.10	24.00	89.3	6.10	13.5	12.0	
HKBCF	HY/2013/01	2018-07-25	Mid-Ebb	Fine	IS(Mf)11	11:52:00	10.4	Bottom	3	2	28.70	8.10	24.10	88.5	6.00	13.7	11.1	
HKBCF	HY/2013/01	2018-07-25	Mid-Ebb	Fine	CS(Mf)5	11:12:00	1.0	Surface	1	1	29.30	8.10	19.90	104.1	7.10	4.7	9.1	
HKBCF	HY/2013/01	2018-07-25	Mid-Ebb	Fine	CS(Mf)5	11:12:00	1.0	Surface	1	2	29.10	8.10	20.20	104.2	7.20	4.3	8.9	

Project	Works	Date (yyyy-mm-dd)	Tide	Weather Condition	Station	Time	Depth, m	Level	Level_Code	Replicate	Temperature, °C	pH	Salinity, ppt	DO, %	DO, mg/L	Turbidity, NTU	SS, mg/L	Site Observation
HKBCF	HY/2013/01	2018-07-25	Mid-Ebb	Fine	CS(Mf)5	11:12:00	6.2	Middle	2	1	29.00	8.10	21.80	98.1	6.70	7.7	9.3	
HKBCF	HY/2013/01	2018-07-25	Mid-Ebb	Fine	CS(Mf)5	11:12:00	6.2	Middle	2	2	28.80	8.10	22.00	98.4	6.70	7.7	9.3	
HKBCF	HY/2013/01	2018-07-25	Mid-Ebb	Fine	CS(Mf)5	11:12:00	11.3	Bottom	3	1	28.50	8.00	27.20	82.6	5.50	10.5	10.3	
HKBCF	HY/2013/01	2018-07-25	Mid-Ebb	Fine	CS(Mf)5	11:12:00	11.3	Bottom	3	2	28.40	8.10	27.00	82.2	5.50	10.5	9.2	
HKBCF	HY/2013/01	2018-07-25	Mid-Ebb	Fine	SR7	11:43:00	1.0	Surface	1	1	29.10	8.30	19.20	107.7	7.40	12.6	8.3	
HKBCF	HY/2013/01	2018-07-25	Mid-Ebb	Fine	SR7	11:43:00	1.0	Surface	1	2	29.10	8.20	19.40	105.0	7.20	12.9	8.2	
HKBCF	HY/2013/01	2018-07-25	Mid-Ebb	Fine	SR7	11:43:00		Middle	2	1								
HKBCF	HY/2013/01	2018-07-25	Mid-Ebb	Fine	SR7	11:43:00		Middle	2	2								
HKBCF	HY/2013/01	2018-07-25	Mid-Ebb	Fine	SR7	11:43:00	3.4	Bottom	3	1	29.10	8.30	19.30	107.1	7.40	13.3	9.6	
HKBCF	HY/2013/01	2018-07-25	Mid-Ebb	Fine	SR7	11:43:00	3.4	Bottom	3	2	29.10	8.20	19.60	104.9	7.20	13.4	9.5	
HKBCF	HY/2013/01	2018-07-25	Mid-Ebb	Fine	IS17	11:41:00	1.0	Surface	1	1	29.30	8.20	20.00	117.5	8.10	5.4	8.0	
HKBCF	HY/2013/01	2018-07-25	Mid-Ebb	Fine	IS17	11:41:00	1.0	Surface	1	2	29.20	8.20	20.20	117.7	8.10	6.1	8.3	
HKBCF	HY/2013/01	2018-07-25	Mid-Ebb	Fine	IS17	11:41:00	5.3	Middle	2	1	28.80	8.10	22.50	102.1	7.00	4.7	9.2	
HKBCF	HY/2013/01	2018-07-25	Mid-Ebb	Fine	IS17	11:41:00	5.3	Middle	2	2	28.70	8.10	22.80	102.2	7.00	4.6	9.2	
HKBCF	HY/2013/01	2018-07-25	Mid-Ebb	Fine	IS17	11:41:00	9.6	Bottom	3	1	28.70	8.10	24.20	94.1	6.40	9.6	9.3	
HKBCF	HY/2013/01	2018-07-25	Mid-Ebb	Fine	IS17	11:41:00	9.6	Bottom	3	2	28.50	8.10	24.50	94.3	6.40	9.5	9.8	
HKBCF	HY/2013/01	2018-07-25	Mid-Ebb	Fine	IS(Mf)16	11:47:00	1.0	Surface	1	1	29.10	8.10	22.20	105.0	7.10	6.6	8.2	
HKBCF	HY/2013/01	2018-07-25	Mid-Ebb	Fine	IS(Mf)16	11:47:00	1.0	Surface	1	2	29.00	8.10	22.40	104.9	7.10	5.9	8.4	
HKBCF	HY/2013/01	2018-07-25	Mid-Ebb	Fine	IS(Mf)16	11:47:00		Middle	2	1								
HKBCF	HY/2013/01	2018-07-25	Mid-Ebb	Fine	IS(Mf)16	11:47:00		Middle	2	2								
HKBCF	HY/2013/01	2018-07-25	Mid-Ebb	Fine	IS(Mf)16	11:47:00	4.6	Bottom	3	1	28.70	8.00	23.80	93.4	6.30	7.3	9.8	
HKBCF	HY/2013/01	2018-07-25	Mid-Ebb	Fine	IS(Mf)16	11:47:00	4.6	Bottom	3	2	28.60	8.00	24.30	93.2	6.30	6.6	9.6	
HKBCF	HY/2013/01	2018-07-25	Mid-Ebb	Fine	IS8	12:09:00	1.0	Surface	1	1	29.50	8.20	21.30	122.6	8.30	4.1	7.4	
HKBCF	HY/2013/01	2018-07-25	Mid-Ebb	Fine	IS8	12:09:00	1.0	Surface	1	2	29.40	8.20	21.50	122.1	8.30	3.9	8.2	
HKBCF	HY/2013/01	2018-07-25	Mid-Ebb	Fine	IS8	12:09:00		Middle	2	1								
HKBCF	HY/2013/01	2018-07-25	Mid-Ebb	Fine	IS8	12:09:00		Middle	2	2								
HKBCF	HY/2013/01	2018-07-25	Mid-Ebb	Fine	IS8	12:09:00	2.6	Bottom	3	1	29.20	8.20	21.80	112.5	7.70	5.0	7.8	
HKBCF	HY/2013/01	2018-07-25	Mid-Ebb	Fine	IS8	12:09:00	2.6	Bottom	3	2	29.00	8.20	22.00	115.0	7.80	4.8	8.8	
HKBCF	HY/2013/01	2018-07-25	Mid-Ebb	Fine	SR4(N)	12:03:00	1.0	Surface	1	1	29.10	8.10	22.00	107.6	7.30	7.9	6.7	
HKBCF	HY/2013/01	2018-07-25	Mid-Ebb	Fine	SR4(N)	12:03:00	1.0	Surface	1	2	28.90	8.10	22.20	107.5	7.30	7.1	6.0	
HKBCF	HY/2013/01	2018-07-25	Mid-Ebb	Fine	SR4(N)	12:03:00		Middle	2	1								
HKBCF	HY/2013/01	2018-07-25	Mid-Ebb	Fine	SR4(N)	12:03:00		Middle	2	2								
HKBCF	HY/2013/01	2018-07-25	Mid-Ebb	Fine	SR4(N)	12:03:00	2.6	Bottom	3	1	29.00	8.10	22.10	98.3	6.70	8.7	7.4	
HKBCF	HY/2013/01	2018-07-25	Mid-Ebb	Fine	SR4(N)	12:03:00	2.6	Bottom	3	2	28.90	8.10	22.40	98.0	6.70	8.4	7.2	
HKBCF	HY/2013/01	2018-07-25	Mid-Ebb	Fine	IS(Mf)9	12:19:00		Surface	1	1								
HKBCF	HY/2013/01	2018-07-25	Mid-Ebb	Fine	IS(Mf)9	12:19:00		Surface	1	2								
HKBCF	HY/2013/01	2018-07-25	Mid-Ebb	Fine	IS(Mf)9	12:19:00	1.4	Middle	2	1	29.10	8.20	21.80	104.3	7.10	7.4	6.2	
HKBCF	HY/2013/01	2018-07-25	Mid-Ebb	Fine	IS(Mf)9	12:19:00	1.4	Middle	2	2	28.90	8.10	22.00	103.9	7.10	7.8	7.4	
HKBCF	HY/2013/01	2018-07-25	Mid-Ebb	Fine	IS(Mf)9	12:19:00		Bottom	3	1								
HKBCF	HY/2013/01	2018-07-25	Mid-Ebb	Fine	IS(Mf)9	12:19:00		Bottom	3	2								
HKBCF	HY/2013/01	2018-07-25	Mid-Ebb	Fine	IS7	12:27:00		Surface	1	1								
HKBCF	HY/2013/01	2018-07-25	Mid-Ebb	Fine	IS7	12:27:00		Surface	1	2								
HKBCF	HY/2013/01	2018-07-25	Mid-Ebb	Fine	IS7	12:27:00	1.2	Middle	2	1	29.30	8.20	21.20	110.7	7.50	5.0	3.8	
HKBCF	HY/2013/01	2018-07-25	Mid-Ebb	Fine	IS7	12:27:00	1.2	Middle	2	2	29.20	8.10	21.40	110.6	7.50	5.0	4.6	
HKBCF	HY/2013/01	2018-07-25	Mid-Ebb	Fine	IS7	12:27:00		Bottom	3	1								
HKBCF	HY/2013/01	2018-07-25	Mid-Ebb	Fine	IS7	12:27:00		Bottom	3	2								
HKBCF	HY/2013/01	2018-07-25	Mid-Ebb	Fine	IS(Mf)6	12:36:00		Surface	1	1								
HKBCF	HY/2013/01	2018-07-25	Mid-Ebb	Fine	IS(Mf)6	12:36:00		Surface	1	2								
HKBCF	HY/2013/01	2018-07-25	Mid-Ebb	Fine	IS(Mf)6	12:36:00	1.1	Middle	2	1	29.30	8.20	21.20	116.3	7.90	7.4	5.8	
HKBCF	HY/2013/01	2018-07-25	Mid-Ebb	Fine	IS(Mf)6	12:36:00	1.1	Middle	2	2	29.20	8.20	21.50	116.3	7.90	7.2	5.2	
HKBCF	HY/2013/01	2018-07-25	Mid-Ebb	Fine	IS(Mf)6	12:36:00		Bottom	3	1								
HKBCF	HY/2013/01	2018-07-25	Mid-Ebb	Fine	IS(Mf)6	12:36:00		Bottom	3	2								
HKBCF	HY/2013/01	2018-07-25	Mid-Ebb	Fine	IS5	12:44:00	1.0	Surface	1	1	29.30	8.20	20.80	118.2	8.10	7.4	4.8	
HKBCF	HY/2013/01	2018-07-25	Mid-Ebb	Fine	IS5	12:44:00	1.0	Surface	1	2	29.20	8.20	21.00	118.1	8.10	7.8	4.7	
HKBCF	HY/2013/01	2018-07-25	Mid-Ebb	Fine	IS5	12:44:00	4.1	Middle	2	1	29.00	8.20	21.40	103.0	7.00	8.5	6.4	
HKBCF	HY/2013/01	2018-07-25	Mid-Ebb	Fine	IS5	12:44:00	4.1	Middle	2	2	28.90	8.10	21.60	103.3	7.10	8.7	6.4	
HKBCF	HY/2013/01	2018-07-25	Mid-Ebb	Fine	IS5	12:44:00	7.1	Bottom	3	1	29.00	8.20	21.60	100.9	6.90	9.7	8.1	
HKBCF	HY/2013/01	2018-07-25	Mid-Ebb	Fine	IS5	12:44:00	7.1	Bottom	3	2	28.90	8.10	21.80	101.8	7.00	9.6	7.4	
HKBCF	HY/2013/01	2018-07-25	Mid-Ebb	Fine	SR3(N)	12:52:00	1.0	Surface	1	1	29.60	8.20	21.10	122.4	8.30	4.3	4.8	
HKBCF	HY/2013/01	2018-07-25	Mid-Ebb	Fine	SR3(N)	12:52:00	1.0	Surface	1	2	29.50	8.20	21.30	122.1	8.30	4.4	4.2	
HKBCF	HY/2013/01	2018-07-25	Mid-Ebb	Fine	SR3(N)	12:52:00		Middle	2	1								
HKBCF	HY/2013/01	2018-07-25	Mid-Ebb	Fine	SR3(N)	12:52:00		Middle	2	2								
HKBCF	HY/2013/01	2018-07-25	Mid-Ebb	Fine	SR3(N)	12:52:00	3.3	Bottom	3	1	29.20	8.20	21.50	106.1	7.20	10.5	7.3	
HKBCF	HY/2013/01	2018-07-25	Mid-Ebb	Fine	SR3(N)	12:52:00	3.3	Bottom	3	2	29.00	8.10	21.70	105.2	7.20	10.1	7.3	
HKBCF	HY/2013/01	2018-07-25	Mid-Flood	Fine	SR10A(N)	19:26:00	1.0	Surface	1	1	28.80	8.00	24.00	93.3	6.30	3.2	9.3	
HKBCF	HY/2013/01	2018-07-25	Mid-Flood	Fine	SR10A(N)	19:26:00	1.0	Surface	1	2	28.90	8.10	23.70	93.5	6.30	3.5	9.1	
HKBCF	HY/2013/01	2018-07-25	Mid-Flood	Fine	SR10A(N)	19:26:00	5.8	Middle	2	1	28.60	7.90	25.40	88.5	6.00	5.7	10.0	
HKBCF	HY/2013/01	2018-07-25	Mid-Flood	Fine	SR10A(N)	19:26:00	5.8	Middle	2	2	28.80	8.00	25.20	88.6	6.00	5.6	9.6	

Project	Works	Date (yyyy-mm-dd)	Tide	Weather Condition	Station	Time	Depth, m	Level	Level_Code	Replicate	Temperature, °C	pH	Salinity, ppt	DO, %	DO, mg/L	Turbidity, NTU	SS, mg/L	Site Observation
HKBCF	HY/2013/01	2018-07-25	Mid-Flood	Fine	SR10A(N)	19:26:00	10.5	Bottom	3	1	28.60	7.90	27.40	86.8	5.80	10.6	10.7	
HKBCF	HY/2013/01	2018-07-25	Mid-Flood	Fine	SR10A(N)	19:26:00	10.5	Bottom	3	2	28.70	8.00	26.90	86.7	5.80	11.0	9.6	
HKBCF	HY/2013/01	2018-07-25	Mid-Flood	Fine	SR10B(N2)	19:22:00	1.0	Surface	1	1	28.60	8.00	26.70	89.0	5.90	10.5	15.4	
HKBCF	HY/2013/01	2018-07-25	Mid-Flood	Fine	SR10B(N2)	19:22:00	1.0	Surface	1	2	28.80	8.10	26.50	89.1	5.90	10.9	16.1	
HKBCF	HY/2013/01	2018-07-25	Mid-Flood	Fine	SR10B(N2)	19:22:00		Middle	2	1								
HKBCF	HY/2013/01	2018-07-25	Mid-Flood	Fine	SR10B(N2)	19:22:00		Middle	2	2								
HKBCF	HY/2013/01	2018-07-25	Mid-Flood	Fine	SR10B(N2)	19:22:00	4.6	Bottom	3	1	28.50	7.90	28.30	82.8	5.50	18.4	17.4	
HKBCF	HY/2013/01	2018-07-25	Mid-Flood	Fine	SR10B(N2)	19:22:00	4.6	Bottom	3	2	28.60	8.00	28.00	82.7	5.50	18.2	17.1	
HKBCF	HY/2013/01	2018-07-25	Mid-Flood	Fine	CSA	19:06:00	1.0	Surface	1	1	29.40	8.20	20.90	103.5	7.00	8.7	18.1	
HKBCF	HY/2013/01	2018-07-25	Mid-Flood	Fine	CSA	19:06:00	1.0	Surface	1	2	29.50	8.30	20.50	106.1	7.20	7.5	18.4	
HKBCF	HY/2013/01	2018-07-25	Mid-Flood	Fine	CSA	19:06:00	17.1	Middle	2	1	28.90	8.20	23.90	90.6	6.10	8.6	20.4	
HKBCF	HY/2013/01	2018-07-25	Mid-Flood	Fine	CSA	19:06:00	17.1	Middle	2	2	28.90	8.20	23.60	93.0	6.30	7.4	19.5	
HKBCF	HY/2013/01	2018-07-25	Mid-Flood	Fine	CSA	19:06:00	33.2	Bottom	3	1	28.80	8.10	25.60	93.2	6.30	9.4	20.4	
HKBCF	HY/2013/01	2018-07-25	Mid-Flood	Fine	CSA	19:06:00	33.2	Bottom	3	2	28.80	8.20	25.30	96.2	6.50	8.5	20.8	
HKBCF	HY/2013/01	2018-07-25	Mid-Flood	Fine	CS6	18:56:00	1.0	Surface	1	1	29.60	8.30	19.80	106.6	7.30	9.3	16.5	
HKBCF	HY/2013/01	2018-07-25	Mid-Flood	Fine	CS6	18:56:00	1.0	Surface	1	2	29.60	8.30	19.80	109.4	7.50	8.2	16.8	
HKBCF	HY/2013/01	2018-07-25	Mid-Flood	Fine	CS6	18:56:00	4.4	Middle	2	1	29.00	8.20	21.40	91.0	6.20	10.7	16.7	
HKBCF	HY/2013/01	2018-07-25	Mid-Flood	Fine	CS6	18:56:00	4.4	Middle	2	2	29.00	8.20	21.20	93.5	6.40	9.4	17.9	
HKBCF	HY/2013/01	2018-07-25	Mid-Flood	Fine	CS6	18:56:00	7.7	Bottom	3	1	28.90	8.10	23.00	92.1	6.30	12.0	21.2	
HKBCF	HY/2013/01	2018-07-25	Mid-Flood	Fine	CS6	18:56:00	7.7	Bottom	3	2	28.90	8.20	22.80	95.1	6.50	10.4	19.6	
HKBCF	HY/2013/01	2018-07-25	Mid-Flood	Fine	CS4	17:49:00	1.0	Surface	1	1	30.20	8.10	15.30	95.7	6.60	9.5	6.8	
HKBCF	HY/2013/01	2018-07-25	Mid-Flood	Fine	CS4	17:49:00	1.0	Surface	1	2	30.20	8.10	15.10	96.8	6.70	8.4	6.7	
HKBCF	HY/2013/01	2018-07-25	Mid-Flood	Fine	CS4	17:49:00	8.2	Middle	2	1	29.00	8.10	20.90	84.2	5.80	11.0	6.7	
HKBCF	HY/2013/01	2018-07-25	Mid-Flood	Fine	CS4	17:49:00	8.2	Middle	2	2	29.00	8.10	20.70	86.6	5.90	10.3	7.1	
HKBCF	HY/2013/01	2018-07-25	Mid-Flood	Fine	CS4	17:49:00	15.3	Bottom	3	1	28.70	8.10	24.70	85.1	5.70	13.6	7.7	
HKBCF	HY/2013/01	2018-07-25	Mid-Flood	Fine	CS4	17:49:00	15.3	Bottom	3	2	28.70	8.10	24.60	86.3	5.80	13.2	7.3	
HKBCF	HY/2013/01	2018-07-25	Mid-Flood	Fine	SR6	17:14:00	1.0	Surface	1	1	29.20	8.00	18.10	82.1	5.70	15.2	9.5	
HKBCF	HY/2013/01	2018-07-25	Mid-Flood	Fine	SR6	17:14:00	1.0	Surface	1	2	29.20	8.00	18.20	84.3	5.90	14.9	8.7	
HKBCF	HY/2013/01	2018-07-25	Mid-Flood	Fine	SR6	17:14:00		Middle	2	1								
HKBCF	HY/2013/01	2018-07-25	Mid-Flood	Fine	SR6	17:14:00		Middle	2	2								
HKBCF	HY/2013/01	2018-07-25	Mid-Flood	Fine	SR6	17:14:00	3.1	Bottom	3	1	29.10	8.00	18.50	83.7	5.80	17.1	12.7	
HKBCF	HY/2013/01	2018-07-25	Mid-Flood	Fine	SR6	17:14:00	3.1	Bottom	3	2	29.10	8.00	18.40	85.8	6.00	16.1	12.0	
HKBCF	HY/2013/01	2018-07-25	Mid-Flood	Fine	CS(Mf)3(N)	17:32:00	1.0	Surface	1	1	30.20	8.10	12.80	96.3	6.80	9.9	6.6	
HKBCF	HY/2013/01	2018-07-25	Mid-Flood	Fine	CS(Mf)3(N)	17:32:00	1.0	Surface	1	2	30.20	8.10	12.70	97.9	6.90	8.9	6.4	
HKBCF	HY/2013/01	2018-07-25	Mid-Flood	Fine	CS(Mf)3(N)	17:32:00	3.5	Middle	2	1	30.10	8.00	15.30	91.8	6.40	10.8	8.9	
HKBCF	HY/2013/01	2018-07-25	Mid-Flood	Fine	CS(Mf)3(N)	17:32:00	3.5	Middle	2	2	30.10	8.00	15.20	93.6	6.50	9.9	7.9	
HKBCF	HY/2013/01	2018-07-25	Mid-Flood	Fine	CS(Mf)3(N)	17:32:00	6.0	Bottom	3	1	29.80	8.00	16.70	93.4	6.50	10.5	8.4	
HKBCF	HY/2013/01	2018-07-25	Mid-Flood	Fine	CS(Mf)3(N)	17:32:00	6.0	Bottom	3	2	29.80	8.00	16.70	95.6	6.60	9.6	9.0	
HKBCF	HY/2013/01	2018-07-25	Mid-Flood	Fine	SR5(N)	18:13:00	1.0	Surface	1	1	29.50	8.30	18.70	119.1	8.20	11.3	6.8	
HKBCF	HY/2013/01	2018-07-25	Mid-Flood	Fine	SR5(N)	18:13:00	1.0	Surface	1	2	29.60	8.40	18.50	121.5	8.40	11.7	7.2	
HKBCF	HY/2013/01	2018-07-25	Mid-Flood	Fine	SR5(N)	18:13:00	4.6	Middle	2	1	29.50	8.30	20.90	111.5	7.60	13.7	6.7	
HKBCF	HY/2013/01	2018-07-25	Mid-Flood	Fine	SR5(N)	18:13:00	4.6	Middle	2	2	29.50	8.30	20.70	114.1	7.80	13.3	7.7	
HKBCF	HY/2013/01	2018-07-25	Mid-Flood	Fine	SR5(N)	18:13:00	8.2	Bottom	3	1	29.30	8.20	21.20	106.5	7.30	16.9	7.6	
HKBCF	HY/2013/01	2018-07-25	Mid-Flood	Fine	SR5(N)	18:13:00	8.2	Bottom	3	2	29.20	8.20	21.00	107.8	7.40	17.1	7.1	
HKBCF	HY/2013/01	2018-07-25	Mid-Flood	Fine	IS10(N)	18:21:00	1.0	Surface	1	1	29.60	8.40	19.70	122.9	8.40	14.5	10.3	
HKBCF	HY/2013/01	2018-07-25	Mid-Flood	Fine	IS10(N)	18:21:00	1.0	Surface	1	2	29.60	8.40	19.40	125.1	8.60	13.7	10.8	
HKBCF	HY/2013/01	2018-07-25	Mid-Flood	Fine	IS10(N)	18:21:00	6.1	Middle	2	1	29.30	8.20	21.80	103.1	7.00	15.5	10.7	
HKBCF	HY/2013/01	2018-07-25	Mid-Flood	Fine	IS10(N)	18:21:00	6.1	Middle	2	2	29.30	8.30	21.60	105.7	7.20	15.2	11.3	
HKBCF	HY/2013/01	2018-07-25	Mid-Flood	Fine	IS10(N)	18:21:00	11.2	Bottom	3	1	29.30	8.20	21.90	105.3	7.10	17.3	11.9	
HKBCF	HY/2013/01	2018-07-25	Mid-Flood	Fine	IS10(N)	18:21:00	11.2	Bottom	3	2	29.30	8.30	21.70	107.7	7.30	17.3	11.5	
HKBCF	HY/2013/01	2018-07-25	Mid-Flood	Fine	IS(Mf)11	18:27:00	1.0	Surface	1	1	29.40	8.30	20.40	110.1	7.50	15.0	9.6	
HKBCF	HY/2013/01	2018-07-25	Mid-Flood	Fine	IS(Mf)11	18:27:00	1.0	Surface	1	2	29.40	8.30	20.10	111.7	7.60	15.0	10.2	
HKBCF	HY/2013/01	2018-07-25	Mid-Flood	Fine	IS(Mf)11	18:27:00	5.6	Middle	2	1	28.80	8.10	23.10	86.3	5.90	16.6	10.0	
HKBCF	HY/2013/01	2018-07-25	Mid-Flood	Fine	IS(Mf)11	18:27:00	5.6	Middle	2	2	28.80	8.20	22.90	88.1	6.00	16.5	10.3	
HKBCF	HY/2013/01	2018-07-25	Mid-Flood	Fine	IS(Mf)11	18:27:00	10.2	Bottom	3	1	28.80	8.10	23.30	86.9	5.90	20.7	11.1	
HKBCF	HY/2013/01	2018-07-25	Mid-Flood	Fine	IS(Mf)11	18:27:00	10.2	Bottom	3	2	28.80	8.20	23.10	88.8	6.00	20.3	10.0	
HKBCF	HY/2013/01	2018-07-25	Mid-Flood	Fine	CS(Mf)5	18:46:00	1.0	Surface	1	1	28.90	8.00	22.90	95.1	6.50	4.5	6.8	
HKBCF	HY/2013/01	2018-07-25	Mid-Flood	Fine	CS(Mf)5	18:46:00	1.0	Surface	1	2	29.00	8.00	22.70	95.2	6.50	4.9	7.4	
HKBCF	HY/2013/01	2018-07-25	Mid-Flood	Fine	CS(Mf)5	18:46:00	6.1	Middle	2	1	28.50	7.90	26.50	81.9	5.50	5.3	7.2	
HKBCF	HY/2013/01	2018-07-25	Mid-Flood	Fine	CS(Mf)5	18:46:00	6.1	Middle	2	2	28.60	8.00	26.20	81.8	5.50	5.4	7.8	
HKBCF	HY/2013/01	2018-07-25	Mid-Flood	Fine	CS(Mf)5	18:46:00	11.2	Bottom	3	1	28.40	7.90	27.00	82.3	5.50	19.9	7.2	
HKBCF	HY/2013/01	2018-07-25	Mid-Flood	Fine	CS(Mf)5	18:46:00	11.2	Bottom	3	2	28.50	8.00	26.70	82.0	5.50	20.0	8.0	
HKBCF	HY/2013/01	2018-07-25	Mid-Flood	Fine	SR7	18:36:00	1.0	Surface	1	1	29.20	8.20	20.50	93.5	6.40	13.9	6.4	
HKBCF	HY/2013/01	2018-07-25	Mid-Flood	Fine	SR7	18:36:00	1.0	Surface	1	2	29.20	8.20	19.90	94.7	6.50	13.4	5.1	
HKBCF	HY/2013/01	2018-07-25	Mid-Flood	Fine	SR7	18:36:00		Middle	2	1								
HKBCF	HY/2013/01	2018-07-25	Mid-Flood	Fine	SR7	18:36:00		Middle	2	2								
HKBCF	HY/2013/01	2018-07-25	Mid-Flood	Fine	SR7	18:36:00	3.0	Bottom	3	1	29.00	8.10	21.20	92.3	6.30	14.5	9.2	
HKBCF	HY/2013/01	2018-07-25	Mid-Flood	Fine	SR7	18:36:00	3.0	Bottom	3	2	29.00	8.20	21.00	94.0	6.40	13.6	9.0	

Project	Works	Date (yyyy-mm-dd)	Tide	Weather Condition	Station	Time	Depth, m	Level	Level_Code	Replicate	Temperature, °C	pH	Salinity, ppt	DO, %	DO, mg/L	Turbidity, NTU	SS, mg/L	Site Observation
HKBCF	HY/2013/01	2018-07-25	Mid-Flood	Fine	IS17	18:26:00	1.0	Surface	1	1	29.30	8.10	20.90	124.8	8.50	5.0	12.8	
HKBCF	HY/2013/01	2018-07-25	Mid-Flood	Fine	IS17	18:26:00	1.0	Surface	1	2	29.40	8.20	20.70	124.8	8.50	5.7	12.2	
HKBCF	HY/2013/01	2018-07-25	Mid-Flood	Fine	IS17	18:26:00	5.2	Middle	2	1	28.90	8.00	22.20	97.6	6.70	5.8	13.6	
HKBCF	HY/2013/01	2018-07-25	Mid-Flood	Fine	IS17	18:26:00	5.2	Middle	2	2	29.00	8.10	21.90	97.9	6.70	6.2	12.8	
HKBCF	HY/2013/01	2018-07-25	Mid-Flood	Fine	IS17	18:26:00	9.4	Bottom	3	1	28.50	8.00	24.80	85.1	5.80	14.1	13.4	
HKBCF	HY/2013/01	2018-07-25	Mid-Flood	Fine	IS17	18:26:00	9.4	Bottom	3	2	28.70	8.00	24.60	85.1	5.80	14.3	13.6	
HKBCF	HY/2013/01	2018-07-25	Mid-Flood	Fine	IS(Mf)16	18:19:00	1.0	Surface	1	1	29.30	8.10	20.90	124.6	8.50	12.1	12.4	
HKBCF	HY/2013/01	2018-07-25	Mid-Flood	Fine	IS(Mf)16	18:19:00	1.0	Surface	1	2	29.50	8.20	20.70	124.7	8.50	12.1	13.0	
HKBCF	HY/2013/01	2018-07-25	Mid-Flood	Fine	IS(Mf)16	18:19:00		Middle	2	1								
HKBCF	HY/2013/01	2018-07-25	Mid-Flood	Fine	IS(Mf)16	18:19:00		Middle	2	2								
HKBCF	HY/2013/01	2018-07-25	Mid-Flood	Fine	IS(Mf)16	18:19:00	4.3	Bottom	3	1	29.40	8.10	21.00	124.2	8.50	16.9	15.1	
HKBCF	HY/2013/01	2018-07-25	Mid-Flood	Fine	IS(Mf)16	18:19:00	4.3	Bottom	3	2	29.50	8.20	20.80	124.4	8.50	17.4	14.7	
HKBCF	HY/2013/01	2018-07-25	Mid-Flood	Fine	IS8	17:56:00	1.0	Surface	1	1	29.40	8.10	21.00	122.8	8.40	20.5	18.0	
HKBCF	HY/2013/01	2018-07-25	Mid-Flood	Fine	IS8	17:56:00	1.0	Surface	1	2	29.50	8.20	20.80	121.9	8.30	19.9	16.8	
HKBCF	HY/2013/01	2018-07-25	Mid-Flood	Fine	IS8	17:56:00		Middle	2	1								
HKBCF	HY/2013/01	2018-07-25	Mid-Flood	Fine	IS8	17:56:00		Middle	2	2								
HKBCF	HY/2013/01	2018-07-25	Mid-Flood	Fine	IS8	17:56:00	2.2	Bottom	3	1	29.40	8.00	21.30	113.6	7.70	23.6	20.9	
HKBCF	HY/2013/01	2018-07-25	Mid-Flood	Fine	IS8	17:56:00	2.2	Bottom	3	2	29.50	8.10	21.20	113.7	7.70	23.9	19.8	
HKBCF	HY/2013/01	2018-07-25	Mid-Flood	Fine	SR4(N)	18:03:00	1.0	Surface	1	1	29.50	8.10	20.40	132.7	9.00	10.7	16.4	
HKBCF	HY/2013/01	2018-07-25	Mid-Flood	Fine	SR4(N)	18:03:00	1.0	Surface	1	2	29.60	8.20	20.20	133.0	9.10	10.2	17.0	
HKBCF	HY/2013/01	2018-07-25	Mid-Flood	Fine	SR4(N)	18:03:00		Middle	2	1								
HKBCF	HY/2013/01	2018-07-25	Mid-Flood	Fine	SR4(N)	18:03:00		Middle	2	2								
HKBCF	HY/2013/01	2018-07-25	Mid-Flood	Fine	SR4(N)	18:03:00	2.4	Bottom	3	1	29.50	8.10	21.00	122.6	8.30	17.2	17.7	
HKBCF	HY/2013/01	2018-07-25	Mid-Flood	Fine	SR4(N)	18:03:00	2.4	Bottom	3	2	29.60	8.20	20.80	122.9	8.30	16.5	17.4	
HKBCF	HY/2013/01	2018-07-25	Mid-Flood	Fine	IS(Mf)9	17:46:00		Surface	1	1								
HKBCF	HY/2013/01	2018-07-25	Mid-Flood	Fine	IS(Mf)9	17:46:00		Surface	1	2								
HKBCF	HY/2013/01	2018-07-25	Mid-Flood	Fine	IS(Mf)9	17:46:00	1.4	Middle	2	1	29.50	8.10	21.30	127.0	8.60	18.6	16.4	
HKBCF	HY/2013/01	2018-07-25	Mid-Flood	Fine	IS(Mf)9	17:46:00	1.4	Middle	2	2	29.60	8.20	21.20	126.6	8.60	18.1	17.6	
HKBCF	HY/2013/01	2018-07-25	Mid-Flood	Fine	IS(Mf)9	17:46:00		Bottom	3	1								
HKBCF	HY/2013/01	2018-07-25	Mid-Flood	Fine	IS(Mf)9	17:46:00		Bottom	3	2								
HKBCF	HY/2013/01	2018-07-25	Mid-Flood	Fine	IS7	17:37:00		Surface	1	1								
HKBCF	HY/2013/01	2018-07-25	Mid-Flood	Fine	IS7	17:37:00		Surface	1	2								
HKBCF	HY/2013/01	2018-07-25	Mid-Flood	Fine	IS7	17:37:00	1.2	Middle	2	1	29.50	8.10	22.10	124.7	8.40	14.0	16.2	
HKBCF	HY/2013/01	2018-07-25	Mid-Flood	Fine	IS7	17:37:00	1.2	Middle	2	2	29.60	8.20	21.80	124.8	8.40	13.6	15.8	
HKBCF	HY/2013/01	2018-07-25	Mid-Flood	Fine	IS7	17:37:00		Bottom	3	1								
HKBCF	HY/2013/01	2018-07-25	Mid-Flood	Fine	IS7	17:37:00		Bottom	3	2								
HKBCF	HY/2013/01	2018-07-25	Mid-Flood	Fine	IS(Mf)6	17:28:00		Surface	1	1								
HKBCF	HY/2013/01	2018-07-25	Mid-Flood	Fine	IS(Mf)6	17:28:00		Surface	1	2								
HKBCF	HY/2013/01	2018-07-25	Mid-Flood	Fine	IS(Mf)6	17:28:00	1.1	Middle	2	1	29.60	8.20	21.50	127.8	8.70	14.0	13.6	
HKBCF	HY/2013/01	2018-07-25	Mid-Flood	Fine	IS(Mf)6	17:28:00	1.1	Middle	2	2	29.70	8.20	21.30	128.0	8.70	13.8	14.6	
HKBCF	HY/2013/01	2018-07-25	Mid-Flood	Fine	IS(Mf)6	17:28:00		Bottom	3	1								
HKBCF	HY/2013/01	2018-07-25	Mid-Flood	Fine	IS(Mf)6	17:28:00		Bottom	3	2								
HKBCF	HY/2013/01	2018-07-25	Mid-Flood	Fine	IS5	17:19:00	1.0	Surface	1	1	29.50	8.10	21.60	123.4	8.40	9.1	11.6	
HKBCF	HY/2013/01	2018-07-25	Mid-Flood	Fine	IS5	17:19:00	1.0	Surface	1	2	29.70	8.20	21.40	123.6	8.40	9.4	11.5	
HKBCF	HY/2013/01	2018-07-25	Mid-Flood	Fine	IS5	17:19:00	4.3	Middle	2	1	29.40	8.10	21.90	116.9	7.90	13.1	17.0	
HKBCF	HY/2013/01	2018-07-25	Mid-Flood	Fine	IS5	17:19:00	4.3	Middle	2	2	29.50	8.20	21.70	117.0	7.90	13.2	17.5	
HKBCF	HY/2013/01	2018-07-25	Mid-Flood	Fine	IS5	17:19:00	7.6	Bottom	3	1	29.10	8.10	22.30	108.3	7.40	16.6	18.6	
HKBCF	HY/2013/01	2018-07-25	Mid-Flood	Fine	IS5	17:19:00	7.6	Bottom	3	2	29.30	8.10	22.10	109.1	7.40	16.2	17.4	
HKBCF	HY/2013/01	2018-07-25	Mid-Flood	Fine	SR3(N)	17:14:00	1.0	Surface	1	1	29.50	8.20	21.60	118.3	8.00	10.7	13.6	
HKBCF	HY/2013/01	2018-07-25	Mid-Flood	Fine	SR3(N)	17:14:00	1.0	Surface	1	2	29.60	8.10	21.40	118.4	8.00	10.7	14.4	
HKBCF	HY/2013/01	2018-07-25	Mid-Flood	Fine	SR3(N)	17:14:00		Middle	2	1								
HKBCF	HY/2013/01	2018-07-25	Mid-Flood	Fine	SR3(N)	17:14:00		Middle	2	2								
HKBCF	HY/2013/01	2018-07-25	Mid-Flood	Fine	SR3(N)	17:14:00	3.4	Bottom	3	1	29.40	8.20	21.80	115.0	7.80	15.0	15.6	
HKBCF	HY/2013/01	2018-07-25	Mid-Flood	Fine	SR3(N)	17:14:00	3.4	Bottom	3	2	29.50	8.10	21.50	114.9	7.80	15.1	14.2	
HKBCF	HY/2013/01	2018-07-27	Mid-Ebb	Cloudy	SR10A(N)	11:13:00	1.0	Surface	1	1	29.20	8.10	23.70	94.8	6.40	2.0	6.1	
HKBCF	HY/2013/01	2018-07-27	Mid-Ebb	Cloudy	SR10A(N)	11:13:00	1.0	Surface	1	2	29.40	8.00	23.40	95.1	6.40	2.4	5.7	
HKBCF	HY/2013/01	2018-07-27	Mid-Ebb	Cloudy	SR10A(N)	11:13:00	6.0	Middle	2	1	29.10	8.10	24.90	90.0	6.00	2.3	5.8	
HKBCF	HY/2013/01	2018-07-27	Mid-Ebb	Cloudy	SR10A(N)	11:13:00	6.0	Middle	2	2	29.20	8.00	24.70	90.1	6.00	2.3	6.6	
HKBCF	HY/2013/01	2018-07-27	Mid-Ebb	Cloudy	SR10A(N)	11:13:00	11.0	Bottom	3	1	29.00	8.10	25.60	86.5	5.80	2.2	6.9	
HKBCF	HY/2013/01	2018-07-27	Mid-Ebb	Cloudy	SR10A(N)	11:13:00	11.0	Bottom	3	2	29.10	8.00	25.40	86.6	5.80	2.5	7.5	
HKBCF	HY/2013/01	2018-07-27	Mid-Ebb	Cloudy	SR10B(N2)	11:20:00	1.0	Surface	1	1	29.20	8.10	24.10	94.0	6.30	3.4	6.0	
HKBCF	HY/2013/01	2018-07-27	Mid-Ebb	Cloudy	SR10B(N2)	11:20:00	1.0	Surface	1	2	29.40	8.00	24.00	94.2	6.30	3.7	7.3	
HKBCF	HY/2013/01	2018-07-27	Mid-Ebb	Cloudy	SR10B(N2)	11:20:00	3.5	Middle	2	1	29.30	8.10	23.90	94.4	6.30	3.0	6.7	
HKBCF	HY/2013/01	2018-07-27	Mid-Ebb	Cloudy	SR10B(N2)	11:20:00	3.5	Middle	2	2	29.40	8.00	23.70	94.5	6.30	3.4	7.1	
HKBCF	HY/2013/01	2018-07-27	Mid-Ebb	Cloudy	SR10B(N2)	11:20:00	6.0	Bottom	3	1	29.20	8.10	24.20	93.6	6.30	3.2	7.8	
HKBCF	HY/2013/01	2018-07-27	Mid-Ebb	Cloudy	SR10B(N2)	11:20:00	6.0	Bottom	3	2	29.40	8.00	24.00	93.7	6.30	3.4	8.2	
HKBCF	HY/2013/01	2018-07-27	Mid-Ebb	Cloudy	CSA	11:51:00	1.0	Surface	1	1	29.90	7.90	21.30	103.5	7.00	2.0	6.2	
HKBCF	HY/2013/01	2018-07-27	Mid-Ebb	Cloudy	CSA	11:51:00	1.0	Surface	1	2	29.90	8.00	21.30	103.5	7.00	1.4	5.8	

Project	Works	Date (yyyy-mm-dd)	Tide	Weather Condition	Station	Time	Depth, m	Level	Level_Code	Replicate	Temperature, °C	pH	Salinity, ppt	DO, %	DO, mg/L	Turbidity, NTU	SS, mg/L	Site Observation
HKBCF	HY/2013/01	2018-07-27	Mid-Ebb	Cloudy	CSA	11:51:00	16.2	Middle	2	1	29.10	7.80	24.70	79.3	5.30	5.1	6.0	
HKBCF	HY/2013/01	2018-07-27	Mid-Ebb	Cloudy	CSA	11:51:00	16.2	Middle	2	2	29.10	7.90	24.70	79.3	5.30	5.1	6.5	
HKBCF	HY/2013/01	2018-07-27	Mid-Ebb	Cloudy	CSA	11:51:00	31.3	Bottom	3	1	29.00	7.80	27.20	77.5	5.10	5.3	6.3	
HKBCF	HY/2013/01	2018-07-27	Mid-Ebb	Cloudy	CSA	11:51:00	31.3	Bottom	3	2	29.00	7.90	27.20	77.5	5.10	5.3	6.8	
HKBCF	HY/2013/01	2018-07-27	Mid-Ebb	Cloudy	CS6	12:03:00	1.0	Surface	1	1	29.70	7.90	21.10	99.4	6.70	2.4	8.0	
HKBCF	HY/2013/01	2018-07-27	Mid-Ebb	Cloudy	CS6	12:03:00	1.0	Surface	1	2	29.70	8.00	21.10	99.4	6.70	2.1	9.3	
HKBCF	HY/2013/01	2018-07-27	Mid-Ebb	Cloudy	CS6	12:03:00	4.9	Middle	2	1	29.20	7.80	23.90	85.0	5.70	3.5	10.8	
HKBCF	HY/2013/01	2018-07-27	Mid-Ebb	Cloudy	CS6	12:03:00	4.9	Middle	2	2	29.20	7.90	23.90	85.0	5.70	3.5	10.8	
HKBCF	HY/2013/01	2018-07-27	Mid-Ebb	Cloudy	CS6	12:03:00	8.7	Bottom	3	1	29.20	7.80	24.40	84.0	5.60	3.3	12.4	
HKBCF	HY/2013/01	2018-07-27	Mid-Ebb	Cloudy	CS6	12:03:00	8.7	Bottom	3	2	29.20	7.90	24.40	84.0	5.60	3.6	12.0	
HKBCF	HY/2013/01	2018-07-27	Mid-Ebb	Cloudy	CS4	13:17:00	1.0	Surface	1	1	30.00	7.80	17.60	97.8	6.70	2.5	7.0	
HKBCF	HY/2013/01	2018-07-27	Mid-Ebb	Cloudy	CS4	13:17:00	1.0	Surface	1	2	30.00	7.90	17.40	94.9	6.50	2.1	7.2	
HKBCF	HY/2013/01	2018-07-27	Mid-Ebb	Cloudy	CS4	13:17:00	9.5	Middle	2	1	29.30	7.80	23.90	83.4	5.60	5.8	7.6	
HKBCF	HY/2013/01	2018-07-27	Mid-Ebb	Cloudy	CS4	13:17:00	9.5	Middle	2	2	29.30	7.90	23.70	80.5	5.40	5.8	7.3	
HKBCF	HY/2013/01	2018-07-27	Mid-Ebb	Cloudy	CS4	13:17:00	17.9	Bottom	3	1	29.10	7.80	26.00	78.1	5.20	13.9	7.8	
HKBCF	HY/2013/01	2018-07-27	Mid-Ebb	Cloudy	CS4	13:17:00	17.9	Bottom	3	2	29.10	7.90	25.70	75.2	5.00	13.7	8.9	
HKBCF	HY/2013/01	2018-07-27	Mid-Ebb	Cloudy	SR6	13:48:00	1.0	Surface	1	1	29.90	7.90	17.70	99.7	6.90	2.7	7.4	
HKBCF	HY/2013/01	2018-07-27	Mid-Ebb	Cloudy	SR6	13:48:00	1.0	Surface	1	2	29.90	7.90	17.50	96.9	6.70	2.5	8.1	
HKBCF	HY/2013/01	2018-07-27	Mid-Ebb	Cloudy	SR6	13:48:00		Middle	2	1								
HKBCF	HY/2013/01	2018-07-27	Mid-Ebb	Cloudy	SR6	13:48:00		Middle	2	2								
HKBCF	HY/2013/01	2018-07-27	Mid-Ebb	Cloudy	SR6	13:48:00	3.2	Bottom	3	1	29.20	7.80	23.10	81.0	5.50	8.2	7.6	
HKBCF	HY/2013/01	2018-07-27	Mid-Ebb	Cloudy	SR6	13:48:00	3.2	Bottom	3	2	29.20	7.90	22.80	78.2	5.30	8.8	8.1	
HKBCF	HY/2013/01	2018-07-27	Mid-Ebb	Cloudy	CS(Mf)3(N)	13:30:00	1.0	Surface	1	1	29.70	7.80	19.90	92.4	6.30	2.1	7.1	
HKBCF	HY/2013/01	2018-07-27	Mid-Ebb	Cloudy	CS(Mf)3(N)	13:30:00	1.0	Surface	1	2	29.70	7.90	19.60	89.2	6.10	2.2	6.6	
HKBCF	HY/2013/01	2018-07-27	Mid-Ebb	Cloudy	CS(Mf)3(N)	13:30:00	3.5	Middle	2	1	29.40	7.80	21.70	81.8	5.60	6.5	8.6	
HKBCF	HY/2013/01	2018-07-27	Mid-Ebb	Cloudy	CS(Mf)3(N)	13:30:00	3.5	Middle	2	2	29.30	7.90	21.40	79.0	5.40	6.2	7.5	
HKBCF	HY/2013/01	2018-07-27	Mid-Ebb	Cloudy	CS(Mf)3(N)	13:30:00	6.0	Bottom	3	1	29.30	7.80	22.70	81.0	5.50	8.5	8.7	
HKBCF	HY/2013/01	2018-07-27	Mid-Ebb	Cloudy	CS(Mf)3(N)	13:30:00	6.0	Bottom	3	2	29.20	7.90	22.50	78.2	5.30	8.2	9.1	
HKBCF	HY/2013/01	2018-07-27	Mid-Ebb	Cloudy	SR5(N)	12:51:00	1.0	Surface	1	1	30.00	7.80	19.40	94.4	6.40	2.7	5.2	
HKBCF	HY/2013/01	2018-07-27	Mid-Ebb	Cloudy	SR5(N)	12:51:00	1.0	Surface	1	2	29.90	7.90	19.20	92.0	6.30	2.8	6.0	
HKBCF	HY/2013/01	2018-07-27	Mid-Ebb	Cloudy	SR5(N)	12:51:00	4.5	Middle	2	1	29.50	7.80	21.20	86.7	5.90	5.0	7.1	
HKBCF	HY/2013/01	2018-07-27	Mid-Ebb	Cloudy	SR5(N)	12:51:00	4.5	Middle	2	2	29.50	7.90	21.00	84.0	5.70	4.4	7.1	
HKBCF	HY/2013/01	2018-07-27	Mid-Ebb	Cloudy	SR5(N)	12:51:00	7.9	Bottom	3	1	29.40	7.90	22.20	86.8	5.90	18.4	9.2	
HKBCF	HY/2013/01	2018-07-27	Mid-Ebb	Cloudy	SR5(N)	12:51:00	7.9	Bottom	3	2	29.40	8.00	21.90	83.9	5.70	18.5	8.3	
HKBCF	HY/2013/01	2018-07-27	Mid-Ebb	Cloudy	IS10(N)	12:44:00	1.0	Surface	1	1	30.20	7.90	18.90	99.3	6.70	2.4	5.4	
HKBCF	HY/2013/01	2018-07-27	Mid-Ebb	Cloudy	IS10(N)	12:44:00	1.0	Surface	1	2	30.20	7.90	18.70	97.3	6.60	2.9	5.2	
HKBCF	HY/2013/01	2018-07-27	Mid-Ebb	Cloudy	IS10(N)	12:44:00	5.4	Middle	2	1	29.70	7.90	20.30	97.4	6.60	3.1	6.8	
HKBCF	HY/2013/01	2018-07-27	Mid-Ebb	Cloudy	IS10(N)	12:44:00	5.4	Middle	2	2	29.70	8.00	20.10	94.8	6.50	3.4	6.6	
HKBCF	HY/2013/01	2018-07-27	Mid-Ebb	Cloudy	IS10(N)	12:44:00	9.7	Bottom	3	1	29.30	7.90	23.80	87.0	5.80	9.5	8.9	
HKBCF	HY/2013/01	2018-07-27	Mid-Ebb	Cloudy	IS10(N)	12:44:00	9.7	Bottom	3	2	29.30	8.00	23.60	84.4	5.70	9.9	8.5	
HKBCF	HY/2013/01	2018-07-27	Mid-Ebb	Cloudy	IS(Mf)11	12:38:00	1.0	Surface	1	1	30.00	7.90	19.50	99.7	6.80	2.3	6.1	
HKBCF	HY/2013/01	2018-07-27	Mid-Ebb	Cloudy	IS(Mf)11	12:38:00	1.0	Surface	1	2	30.00	7.90	19.30	97.3	6.60	2.6	7.2	
HKBCF	HY/2013/01	2018-07-27	Mid-Ebb	Cloudy	IS(Mf)11	12:38:00	5.2	Middle	2	1	29.80	7.90	20.50	101.0	6.90	3.1	8.7	
HKBCF	HY/2013/01	2018-07-27	Mid-Ebb	Cloudy	IS(Mf)11	12:38:00	5.2	Middle	2	2	29.80	8.00	20.20	98.2	6.70	2.9	7.5	
HKBCF	HY/2013/01	2018-07-27	Mid-Ebb	Cloudy	IS(Mf)11	12:38:00	9.3	Bottom	3	1	29.80	7.90	21.00	99.4	6.70	3.7	9.6	
HKBCF	HY/2013/01	2018-07-27	Mid-Ebb	Cloudy	IS(Mf)11	12:38:00	9.3	Bottom	3	2	29.80	8.00	20.70	96.5	6.50	3.6	9.7	
HKBCF	HY/2013/01	2018-07-27	Mid-Ebb	Cloudy	CS(Mf)5	12:00:00	1.0	Surface	1	1	29.80	8.10	21.60	97.8	6.60	3.4	7.3	
HKBCF	HY/2013/01	2018-07-27	Mid-Ebb	Cloudy	CS(Mf)5	12:00:00	1.0	Surface	1	2	29.90	8.10	21.40	98.2	6.60	3.5	7.3	
HKBCF	HY/2013/01	2018-07-27	Mid-Ebb	Cloudy	CS(Mf)5	12:00:00	6.0	Middle	2	1	29.00	8.00	24.70	78.8	5.30	5.8	9.4	
HKBCF	HY/2013/01	2018-07-27	Mid-Ebb	Cloudy	CS(Mf)5	12:00:00	6.0	Middle	2	2	29.10	8.00	24.50	78.9	5.30	5.9	8.5	
HKBCF	HY/2013/01	2018-07-27	Mid-Ebb	Cloudy	CS(Mf)5	12:00:00	11.0	Bottom	3	1	28.80	8.00	28.40	72.6	4.80	6.9	9.1	
HKBCF	HY/2013/01	2018-07-27	Mid-Ebb	Cloudy	CS(Mf)5	12:00:00	11.0	Bottom	3	2	28.90	8.00	28.20	72.3	4.80	6.9	10.2	
HKBCF	HY/2013/01	2018-07-27	Mid-Ebb	Cloudy	SR7	12:30:00	1.0	Surface	1	1	29.80	7.80	20.40	94.0	6.40	4.8	7.5	
HKBCF	HY/2013/01	2018-07-27	Mid-Ebb	Cloudy	SR7	12:30:00	1.0	Surface	1	2	29.80	7.90	20.20	91.0	6.20	4.8	7.5	
HKBCF	HY/2013/01	2018-07-27	Mid-Ebb	Cloudy	SR7	12:30:00		Middle	2	1								
HKBCF	HY/2013/01	2018-07-27	Mid-Ebb	Cloudy	SR7	12:30:00		Middle	2	2								
HKBCF	HY/2013/01	2018-07-27	Mid-Ebb	Cloudy	SR7	12:30:00	2.9	Bottom	3	1	29.60	7.80	21.10	92.3	6.30	6.4	9.5	
HKBCF	HY/2013/01	2018-07-27	Mid-Ebb	Cloudy	SR7	12:30:00	2.9	Bottom	3	2	29.50	7.90	20.90	89.1	6.10	6.3	8.4	
HKBCF	HY/2013/01	2018-07-27	Mid-Ebb	Cloudy	IS17	12:26:00	1.0	Surface	1	1	29.90	8.10	20.00	98.9	6.70	5.3	7.1	
HKBCF	HY/2013/01	2018-07-27	Mid-Ebb	Cloudy	IS17	12:26:00	1.0	Surface	1	2	30.10	8.10	19.80	99.1	6.70	5.4	7.4	
HKBCF	HY/2013/01	2018-07-27	Mid-Ebb	Cloudy	IS17	12:26:00	4.6	Middle	2	1	29.60	8.10	20.90	94.3	6.40	7.3	7.2	
HKBCF	HY/2013/01	2018-07-27	Mid-Ebb	Cloudy	IS17	12:26:00	4.6	Middle	2	2	29.80	8.10	20.70	94.9	6.40	7.4	7.5	
HKBCF	HY/2013/01	2018-07-27	Mid-Ebb	Cloudy	IS17	12:26:00	8.2	Bottom	3	1	29.00	8.10	25.80	82.5	5.50	8.1	9.4	
HKBCF	HY/2013/01	2018-07-27	Mid-Ebb	Cloudy	IS17	12:26:00	8.2	Bottom	3	2	29.10	8.10	25.50	82.1	5.50	8.2	9.1	
HKBCF	HY/2013/01	2018-07-27	Mid-Ebb	Cloudy	IS(Mf)16	12:32:00	1.0	Surface	1	1	29.40	8.20	22.80	94.2	6.40	12.3	9.6	
HKBCF	HY/2013/01	2018-07-27	Mid-Ebb	Cloudy	IS(Mf)16	12:32:00	1.0	Surface	1	2	29.50	8.00	22.60	94.8	6.40	12.4	11.0	
HKBCF	HY/2013/01	2018-07-27	Mid-Ebb	Cloudy	IS(Mf)16	12:32:00		Middle	2	1								
HKBCF	HY/2013/01	2018-07-27	Mid-Ebb	Cloudy	IS(Mf)16	12:32:00		Middle	2	2								

Project	Works	Date (yyyy-mm-dd)	Tide	Weather Condition	Station	Time	Depth, m	Level	Level_Code	Replicate	Temperature, °C	pH	Salinity, ppt	DO, %	DO, mg/L	Turbidity, NTU	SS, mg/L	Site Observation
HKBCF	HY/2013/01	2018-07-27	Mid-Ebb	Cloudy	IS(Mf)16	12:32:00	4.8	Bottom	3	1	29.00	8.20	25.50	83.4	5.60	11.0	11.3	
HKBCF	HY/2013/01	2018-07-27	Mid-Ebb	Cloudy	IS(Mf)16	12:32:00	4.8	Bottom	3	2	29.10	8.00	25.30	82.8	5.50	11.1	12.0	
HKBCF	HY/2013/01	2018-07-27	Mid-Ebb	Cloudy	IS8	12:52:00	1.0	Surface	1	1	29.80	8.20	21.20	113.7	7.70	12.1	11.8	
HKBCF	HY/2013/01	2018-07-27	Mid-Ebb	Cloudy	IS8	12:52:00	1.0	Surface	1	2	30.00	8.20	20.90	114.3	7.70	12.2	12.3	
HKBCF	HY/2013/01	2018-07-27	Mid-Ebb	Cloudy	IS8	12:52:00		Middle	2	1								
HKBCF	HY/2013/01	2018-07-27	Mid-Ebb	Cloudy	IS8	12:52:00		Middle	2	2								
HKBCF	HY/2013/01	2018-07-27	Mid-Ebb	Cloudy	IS8	12:52:00	3.1	Bottom	3	1	29.90	8.20	21.20	106.3	7.20	11.9	12.9	
HKBCF	HY/2013/01	2018-07-27	Mid-Ebb	Cloudy	IS8	12:52:00	3.1	Bottom	3	2	29.90	8.10	21.00	106.2	7.20	12.0	13.5	
HKBCF	HY/2013/01	2018-07-27	Mid-Ebb	Cloudy	SR4(N)	12:47:00	1.0	Surface	1	1	29.70	8.20	21.10	112.2	7.60	12.3	15.9	
HKBCF	HY/2013/01	2018-07-27	Mid-Ebb	Cloudy	SR4(N)	12:47:00	1.0	Surface	1	2	29.80	8.10	20.90	112.3	7.60	12.4	16.8	
HKBCF	HY/2013/01	2018-07-27	Mid-Ebb	Cloudy	SR4(N)	12:47:00		Middle	2	1								
HKBCF	HY/2013/01	2018-07-27	Mid-Ebb	Cloudy	SR4(N)	12:47:00		Middle	2	2								
HKBCF	HY/2013/01	2018-07-27	Mid-Ebb	Cloudy	SR4(N)	12:47:00	2.5	Bottom	3	1	29.60	8.20	21.30	105.7	7.20	12.0	19.6	
HKBCF	HY/2013/01	2018-07-27	Mid-Ebb	Cloudy	SR4(N)	12:47:00	2.5	Bottom	3	2	29.70	8.10	21.10	105.8	7.20	12.1	18.6	
HKBCF	HY/2013/01	2018-07-27	Mid-Ebb	Cloudy	IS(Mf)9	13:01:00	1.0	Surface	1	1	30.00	8.20	21.50	110.1	7.40	9.5	9.1	
HKBCF	HY/2013/01	2018-07-27	Mid-Ebb	Cloudy	IS(Mf)9	13:01:00	1.0	Surface	1	2	30.10	8.20	21.30	110.2	7.40	9.6	9.4	
HKBCF	HY/2013/01	2018-07-27	Mid-Ebb	Cloudy	IS(Mf)9	13:01:00		Middle	2	1								
HKBCF	HY/2013/01	2018-07-27	Mid-Ebb	Cloudy	IS(Mf)9	13:01:00		Middle	2	2								
HKBCF	HY/2013/01	2018-07-27	Mid-Ebb	Cloudy	IS(Mf)9	13:01:00	2.2	Bottom	3	1	30.00	8.20	21.50	110.2	7.40	9.6	11.1	
HKBCF	HY/2013/01	2018-07-27	Mid-Ebb	Cloudy	IS(Mf)9	13:01:00	2.2	Bottom	3	2	30.10	8.20	21.30	110.3	7.40	9.7	11.9	
HKBCF	HY/2013/01	2018-07-27	Mid-Ebb	Cloudy	IS7	13:11:00		Surface	1	1								
HKBCF	HY/2013/01	2018-07-27	Mid-Ebb	Cloudy	IS7	13:11:00		Surface	1	2								
HKBCF	HY/2013/01	2018-07-27	Mid-Ebb	Cloudy	IS7	13:11:00	1.4	Middle	2	1	29.90	8.20	20.90	108.5	7.30	9.8	5.3	
HKBCF	HY/2013/01	2018-07-27	Mid-Ebb	Cloudy	IS7	13:11:00	1.4	Middle	2	2	30.00	8.20	20.70	108.5	7.30	9.9	4.0	
HKBCF	HY/2013/01	2018-07-27	Mid-Ebb	Cloudy	IS7	13:11:00		Bottom	3	1								
HKBCF	HY/2013/01	2018-07-27	Mid-Ebb	Cloudy	IS7	13:11:00		Bottom	3	2								
HKBCF	HY/2013/01	2018-07-27	Mid-Ebb	Cloudy	IS(Mf)6	13:18:00		Surface	1	1								
HKBCF	HY/2013/01	2018-07-27	Mid-Ebb	Cloudy	IS(Mf)6	13:18:00		Surface	1	2								
HKBCF	HY/2013/01	2018-07-27	Mid-Ebb	Cloudy	IS(Mf)6	13:18:00	1.3	Middle	2	1	29.90	8.30	21.20	115.2	7.80	9.7	7.3	
HKBCF	HY/2013/01	2018-07-27	Mid-Ebb	Cloudy	IS(Mf)6	13:18:00	1.3	Middle	2	2	30.00	8.20	20.90	115.3	7.80	9.8	8.2	
HKBCF	HY/2013/01	2018-07-27	Mid-Ebb	Cloudy	IS(Mf)6	13:18:00		Bottom	3	1								
HKBCF	HY/2013/01	2018-07-27	Mid-Ebb	Cloudy	IS(Mf)6	13:18:00		Bottom	3	2								
HKBCF	HY/2013/01	2018-07-27	Mid-Ebb	Cloudy	IS5	13:23:00	1.0	Surface	1	1	30.00	8.20	21.70	105.7	7.10	9.4	7.5	
HKBCF	HY/2013/01	2018-07-27	Mid-Ebb	Cloudy	IS5	13:23:00	1.0	Surface	1	2	30.20	8.10	21.50	105.9	7.10	9.6	7.5	
HKBCF	HY/2013/01	2018-07-27	Mid-Ebb	Cloudy	IS5	13:23:00	4.1	Middle	2	1	29.50	8.10	22.60	95.5	6.40	11.3	8.8	
HKBCF	HY/2013/01	2018-07-27	Mid-Ebb	Cloudy	IS5	13:23:00	4.1	Middle	2	2	29.60	8.10	22.40	96.1	6.50	11.3	8.0	
HKBCF	HY/2013/01	2018-07-27	Mid-Ebb	Cloudy	IS5	13:23:00	7.2	Bottom	3	1	29.40	8.10	22.70	91.6	6.20	11.9	8.7	
HKBCF	HY/2013/01	2018-07-27	Mid-Ebb	Cloudy	IS5	13:23:00	7.2	Bottom	3	2	29.50	8.10	22.50	91.4	6.20	11.9	8.6	
HKBCF	HY/2013/01	2018-07-27	Mid-Ebb	Cloudy	SR3(N)	13:30:00	1.0	Surface	1	1	29.60	8.10	22.00	92.0	6.20	10.0	9.6	
HKBCF	HY/2013/01	2018-07-27	Mid-Ebb	Cloudy	SR3(N)	13:30:00	1.0	Surface	1	2	29.80	8.10	21.70	95.8	6.50	10.1	10.3	
HKBCF	HY/2013/01	2018-07-27	Mid-Ebb	Cloudy	SR3(N)	13:30:00		Middle	2	1								
HKBCF	HY/2013/01	2018-07-27	Mid-Ebb	Cloudy	SR3(N)	13:30:00		Middle	2	2								
HKBCF	HY/2013/01	2018-07-27	Mid-Ebb	Cloudy	SR3(N)	13:30:00	2.4	Bottom	3	1	29.70	8.10	21.90	92.1	6.20	10.0	10.8	
HKBCF	HY/2013/01	2018-07-27	Mid-Ebb	Cloudy	SR3(N)	13:30:00	2.4	Bottom	3	2	29.70	8.10	21.90	90.4	6.10	10.0	11.7	
HKBCF	HY/2013/01	2018-07-27	Mid-Flood	Fine	SR10A(N)	20:22:00	1.0	Surface	1	1	29.30	8.00	24.70	81.9	5.50	4.7	7.3	
HKBCF	HY/2013/01	2018-07-27	Mid-Flood	Fine	SR10A(N)	20:22:00	1.0	Surface	1	2	29.10	8.00	25.00	81.9	5.50	4.5	7.5	
HKBCF	HY/2013/01	2018-07-27	Mid-Flood	Fine	SR10A(N)	20:22:00	5.9	Middle	2	1	29.00	8.00	26.80	75.5	5.00	5.4	8.9	
HKBCF	HY/2013/01	2018-07-27	Mid-Flood	Fine	SR10A(N)	20:22:00	5.9	Middle	2	2	28.90	8.00	27.10	75.7	5.00	5.3	9.2	
HKBCF	HY/2013/01	2018-07-27	Mid-Flood	Fine	SR10A(N)	20:22:00	10.8	Bottom	3	1	29.00	8.00	27.00	76.4	5.10	6.2	10.7	
HKBCF	HY/2013/01	2018-07-27	Mid-Flood	Fine	SR10A(N)	20:22:00	10.8	Bottom	3	2	28.90	8.00	27.30	76.5	5.10	6.1	11.5	
HKBCF	HY/2013/01	2018-07-27	Mid-Flood	Fine	SR10B(N2)	20:17:00	1.0	Surface	1	1	29.10	8.00	27.00	79.3	5.20	11.7	24.1	
HKBCF	HY/2013/01	2018-07-27	Mid-Flood	Fine	SR10B(N2)	20:17:00	1.0	Surface	1	2	28.90	8.00	27.30	79.4	5.30	11.7	25.1	
HKBCF	HY/2013/01	2018-07-27	Mid-Flood	Fine	SR10B(N2)	20:17:00		Middle	2	1								
HKBCF	HY/2013/01	2018-07-27	Mid-Flood	Fine	SR10B(N2)	20:17:00		Middle	2	2								
HKBCF	HY/2013/01	2018-07-27	Mid-Flood	Fine	SR10B(N2)	20:17:00	4.6	Bottom	3	1	29.00	8.00	28.10	74.7	4.90	13.6	25.5	
HKBCF	HY/2013/01	2018-07-27	Mid-Flood	Fine	SR10B(N2)	20:17:00	4.6	Bottom	3	2	28.80	8.00	28.40	74.9	4.90	13.5	25.4	
HKBCF	HY/2013/01	2018-07-27	Mid-Flood	Fine	CSA	20:10:00	1.0	Surface	1	1	29.70	7.90	21.10	94.5	6.40	2.7	8.5	
HKBCF	HY/2013/01	2018-07-27	Mid-Flood	Fine	CSA	20:10:00	1.0	Surface	1	2	29.70	7.90	20.90	92.1	6.20	2.5	9.0	
HKBCF	HY/2013/01	2018-07-27	Mid-Flood	Fine	CSA	20:10:00	16.4	Middle	2	1	29.20	7.80	25.50	78.7	5.20	5.6	9.5	
HKBCF	HY/2013/01	2018-07-27	Mid-Flood	Fine	CSA	20:10:00	16.4	Middle	2	2	29.20	7.90	25.10	76.2	5.10	5.5	9.1	
HKBCF	HY/2013/01	2018-07-27	Mid-Flood	Fine	CSA	20:10:00	31.8	Bottom	3	1	29.00	7.80	27.60	75.2	5.00	7.7	10.0	
HKBCF	HY/2013/01	2018-07-27	Mid-Flood	Fine	CSA	20:10:00	31.8	Bottom	3	2	29.00	7.90	27.20	73.1	4.80	7.3	10.4	
HKBCF	HY/2013/01	2018-07-27	Mid-Flood	Fine	CS6	19:59:00	1.0	Surface	1	1	29.80	7.90	21.10	94.8	6.40	2.7	8.9	
HKBCF	HY/2013/01	2018-07-27	Mid-Flood	Fine	CS6	19:59:00	1.0	Surface	1	2	29.70	7.90	20.80	92.4	6.30	2.2	9.7	
HKBCF	HY/2013/01	2018-07-27	Mid-Flood	Fine	CS6	19:59:00	4.9	Middle	2	1	29.60	7.80	22.60	88.9	6.00	4.0	11.0	
HKBCF	HY/2013/01	2018-07-27	Mid-Flood	Fine	CS6	19:59:00	4.9	Middle	2	2	29.60	7.90	22.40	86.2	5.80	3.7	10.4	
HKBCF	HY/2013/01	2018-07-27	Mid-Flood	Fine	CS6	19:59:00	8.8	Bottom	3	1	29.40	7.80	24.10	82.6	5.50	9.5	10.4	
HKBCF	HY/2013/01	2018-07-27	Mid-Flood	Fine	CS6	19:59:00	8.8	Bottom	3	2	29.40	7.90	23.80	80.4	5.40	9.1	11.3	

Project	Works	Date (yyyy-mm-dd)	Tide	Weather Condition	Station	Time	Depth, m	Level	Level_Code	Replicate	Temperature, °C	pH	Salinity, ppt	DO, %	DO, mg/L	Turbidity, NTU	SS, mg/L	Site Observation
HKBCF	HY/2013/01	2018-07-27	Mid-Flood	Fine	CS4	18:55:00	1.0	Surface	1	1	30.10	7.80	18.40	91.4	6.20	4.4	9.6	
HKBCF	HY/2013/01	2018-07-27	Mid-Flood	Fine	CS4	18:55:00	1.0	Surface	1	2	30.10	7.80	18.20	89.0	6.10	5.0	10.1	
HKBCF	HY/2013/01	2018-07-27	Mid-Flood	Fine	CS4	18:55:00	9.7	Middle	2	1	29.60	7.70	20.90	80.6	5.50	7.4	12.0	
HKBCF	HY/2013/01	2018-07-27	Mid-Flood	Fine	CS4	18:55:00	9.7	Middle	2	2	29.60	7.80	20.70	78.2	5.30	7.5	11.4	
HKBCF	HY/2013/01	2018-07-27	Mid-Flood	Fine	CS4	18:55:00	18.4	Bottom	3	1	29.60	7.70	21.40	81.7	5.50	7.5	13.4	
HKBCF	HY/2013/01	2018-07-27	Mid-Flood	Fine	CS4	18:55:00	18.4	Bottom	3	2	29.60	7.80	21.20	79.4	5.40	7.8	13.1	
HKBCF	HY/2013/01	2018-07-27	Mid-Flood	Fine	SR6	18:22:00	1.0	Surface	1	1	29.60	7.70	19.40	80.4	5.50	11.6	18.9	
HKBCF	HY/2013/01	2018-07-27	Mid-Flood	Fine	SR6	18:22:00	1.0	Surface	1	2	29.60	7.80	19.20	78.6	5.40	11.3	18.1	
HKBCF	HY/2013/01	2018-07-27	Mid-Flood	Fine	SR6	18:22:00		Middle	2	1								
HKBCF	HY/2013/01	2018-07-27	Mid-Flood	Fine	SR6	18:22:00		Middle	2	2								
HKBCF	HY/2013/01	2018-07-27	Mid-Flood	Fine	SR6	18:22:00	3.4	Bottom	3	1	29.60	7.70	19.80	80.9	5.50	15.6	22.0	
HKBCF	HY/2013/01	2018-07-27	Mid-Flood	Fine	SR6	18:22:00	3.4	Bottom	3	2	29.60	7.80	19.60	79.5	5.40	14.6	21.2	
HKBCF	HY/2013/01	2018-07-27	Mid-Flood	Fine	CS(Mf)3(N)	18:40:00	1.0	Surface	1	1	30.00	7.70	16.20	82.0	5.70	6.2	11.4	
HKBCF	HY/2013/01	2018-07-27	Mid-Flood	Fine	CS(Mf)3(N)	18:40:00	1.0	Surface	1	2	30.00	7.70	16.40	80.1	5.50	6.8	11.5	
HKBCF	HY/2013/01	2018-07-27	Mid-Flood	Fine	CS(Mf)3(N)	18:40:00	3.6	Middle	2	1	30.00	7.70	17.40	81.6	5.60	6.5	12.5	
HKBCF	HY/2013/01	2018-07-27	Mid-Flood	Fine	CS(Mf)3(N)	18:40:00	3.6	Middle	2	2	30.00	7.70	17.20	79.5	5.50	6.1	11.7	
HKBCF	HY/2013/01	2018-07-27	Mid-Flood	Fine	CS(Mf)3(N)	18:40:00	6.1	Bottom	3	1	29.90	7.70	17.90	81.5	5.60	7.0	13.0	
HKBCF	HY/2013/01	2018-07-27	Mid-Flood	Fine	CS(Mf)3(N)	18:40:00	6.1	Bottom	3	2	29.90	7.80	17.70	79.2	5.40	7.8	13.4	
HKBCF	HY/2013/01	2018-07-27	Mid-Flood	Fine	SR5(N)	19:17:00	1.0	Surface	1	1	29.80	7.80	20.20	92.2	6.30	2.9	11.8	
HKBCF	HY/2013/01	2018-07-27	Mid-Flood	Fine	SR5(N)	19:17:00	1.0	Surface	1	2	29.80	7.90	19.90	89.8	6.10	2.9	11.1	
HKBCF	HY/2013/01	2018-07-27	Mid-Flood	Fine	SR5(N)	19:17:00	4.6	Middle	2	1	29.70	7.80	20.60	90.4	6.10	4.2	11.7	
HKBCF	HY/2013/01	2018-07-27	Mid-Flood	Fine	SR5(N)	19:17:00	4.6	Middle	2	2	29.70	7.90	20.30	87.8	6.00	4.7	12.9	
HKBCF	HY/2013/01	2018-07-27	Mid-Flood	Fine	SR5(N)	19:17:00	8.1	Bottom	3	1	29.60	7.80	21.00	84.9	5.80	13.4	12.8	
HKBCF	HY/2013/01	2018-07-27	Mid-Flood	Fine	SR5(N)	19:17:00	8.1	Bottom	3	2	29.60	7.90	20.80	82.6	5.60	13.1	12.2	
HKBCF	HY/2013/01	2018-07-27	Mid-Flood	Fine	IS10(N)	19:23:00	1.0	Surface	1	1	29.90	7.90	19.10	102.8	7.00	2.5	6.7	
HKBCF	HY/2013/01	2018-07-27	Mid-Flood	Fine	IS10(N)	19:23:00	1.0	Surface	1	2	29.90	8.00	18.90	101.0	6.90	2.7	6.9	
HKBCF	HY/2013/01	2018-07-27	Mid-Flood	Fine	IS10(N)	19:23:00	5.4	Middle	2	1	30.00	8.00	21.70	108.1	7.30	12.1	8.9	
HKBCF	HY/2013/01	2018-07-27	Mid-Flood	Fine	IS10(N)	19:23:00	5.4	Middle	2	2	30.00	8.00	21.50	106.0	7.10	12.4	8.4	
HKBCF	HY/2013/01	2018-07-27	Mid-Flood	Fine	IS10(N)	19:23:00	9.8	Bottom	3	1	29.70	7.90	22.30	97.2	6.50	16.2	10.2	
HKBCF	HY/2013/01	2018-07-27	Mid-Flood	Fine	IS10(N)	19:23:00	9.8	Bottom	3	2	29.70	8.00	22.10	95.0	6.40	15.3	9.3	
HKBCF	HY/2013/01	2018-07-27	Mid-Flood	Fine	IS(Mf)11	19:28:00	1.0	Surface	1	1	29.80	7.90	21.60	97.4	6.60	14.7	18.3	
HKBCF	HY/2013/01	2018-07-27	Mid-Flood	Fine	IS(Mf)11	19:28:00	1.0	Surface	1	2	29.70	8.00	21.40	94.9	6.40	14.4	16.9	
HKBCF	HY/2013/01	2018-07-27	Mid-Flood	Fine	IS(Mf)11	19:28:00	5.2	Middle	2	1	29.80	7.90	21.60	96.6	6.50	14.7	20.2	
HKBCF	HY/2013/01	2018-07-27	Mid-Flood	Fine	IS(Mf)11	19:28:00	5.2	Middle	2	2	29.70	8.00	21.40	94.1	6.40	14.6	21.4	
HKBCF	HY/2013/01	2018-07-27	Mid-Flood	Fine	IS(Mf)11	19:28:00	9.4	Bottom	3	1	29.60	7.90	22.60	92.3	6.20	20.1	25.7	
HKBCF	HY/2013/01	2018-07-27	Mid-Flood	Fine	IS(Mf)11	19:28:00	9.4	Bottom	3	2	29.60	8.00	22.30	90.1	6.10	20.3	24.4	
HKBCF	HY/2013/01	2018-07-27	Mid-Flood	Fine	CS(Mf)5	19:42:00	1.0	Surface	1	1	29.30	8.00	23.30	83.9	5.70	5.5	5.5	
HKBCF	HY/2013/01	2018-07-27	Mid-Flood	Fine	CS(Mf)5	19:42:00	1.0	Surface	1	2	29.20	8.00	23.50	83.9	5.70	5.4	6.6	
HKBCF	HY/2013/01	2018-07-27	Mid-Flood	Fine	CS(Mf)5	19:42:00	6.2	Middle	2	1	29.10	8.00	25.80	75.3	5.00	8.4	7.1	
HKBCF	HY/2013/01	2018-07-27	Mid-Flood	Fine	CS(Mf)5	19:42:00	6.2	Middle	2	2	29.00	8.00	26.10	75.5	5.00	8.3	7.4	
HKBCF	HY/2013/01	2018-07-27	Mid-Flood	Fine	CS(Mf)5	19:42:00	11.3	Bottom	3	1	29.00	8.00	26.80	76.7	5.10	8.4	7.5	
HKBCF	HY/2013/01	2018-07-27	Mid-Flood	Fine	CS(Mf)5	19:42:00	11.3	Bottom	3	2	28.90	8.00	27.00	74.9	5.00	8.4	8.7	
HKBCF	HY/2013/01	2018-07-27	Mid-Flood	Fine	SR7	19:36:00	1.0	Surface	1	1	29.80	7.80	20.30	89.8	6.10	5.8	11.3	
HKBCF	HY/2013/01	2018-07-27	Mid-Flood	Fine	SR7	19:36:00	1.0	Surface	1	2	29.80	7.90	20.10	87.2	5.90	5.4	10.9	
HKBCF	HY/2013/01	2018-07-27	Mid-Flood	Fine	SR7	19:36:00		Middle	2	1								
HKBCF	HY/2013/01	2018-07-27	Mid-Flood	Fine	SR7	19:36:00		Middle	2	2								
HKBCF	HY/2013/01	2018-07-27	Mid-Flood	Fine	SR7	19:36:00	3.1	Bottom	3	1	29.60	7.80	22.40	83.4	5.60	15.3	11.5	
HKBCF	HY/2013/01	2018-07-27	Mid-Flood	Fine	SR7	19:36:00	3.1	Bottom	3	2	29.50	7.90	22.20	81.2	5.50	15.3	11.5	
HKBCF	HY/2013/01	2018-07-27	Mid-Flood	Fine	IS17	19:25:00	1.0	Surface	1	1	29.90	8.10	21.30	101.2	6.80	3.7	6.3	
HKBCF	HY/2013/01	2018-07-27	Mid-Flood	Fine	IS17	19:25:00	1.0	Surface	1	2	29.70	8.10	21.50	99.9	6.70	3.5	5.3	
HKBCF	HY/2013/01	2018-07-27	Mid-Flood	Fine	IS17	19:25:00	4.4	Middle	2	1	29.40	8.00	23.00	81.8	5.50	5.9	7.0	
HKBCF	HY/2013/01	2018-07-27	Mid-Flood	Fine	IS17	19:25:00	4.4	Middle	2	2	29.20	8.10	23.30	81.6	5.50	5.8	8.1	
HKBCF	HY/2013/01	2018-07-27	Mid-Flood	Fine	IS17	19:25:00	7.8	Bottom	3	1	29.40	8.00	22.90	82.3	5.50	4.9	8.5	
HKBCF	HY/2013/01	2018-07-27	Mid-Flood	Fine	IS17	19:25:00	7.8	Bottom	3	2	29.30	8.10	23.20	82.0	5.50	4.8	7.3	
HKBCF	HY/2013/01	2018-07-27	Mid-Flood	Fine	IS(Mf)16	19:17:00	1.0	Surface	1	1	29.90	8.10	21.10	101.9	6.90	12.9	9.1	
HKBCF	HY/2013/01	2018-07-27	Mid-Flood	Fine	IS(Mf)16	19:17:00	1.0	Surface	1	2	29.70	8.10	21.30	101.8	6.90	12.7	8.2	
HKBCF	HY/2013/01	2018-07-27	Mid-Flood	Fine	IS(Mf)16	19:17:00		Middle	2	1								
HKBCF	HY/2013/01	2018-07-27	Mid-Flood	Fine	IS(Mf)16	19:17:00		Middle	2	2								
HKBCF	HY/2013/01	2018-07-27	Mid-Flood	Fine	IS(Mf)16	19:17:00	4.6	Bottom	3	1	29.90	8.10	21.10	101.3	6.80	13.3	11.2	
HKBCF	HY/2013/01	2018-07-27	Mid-Flood	Fine	IS(Mf)16	19:17:00	4.6	Bottom	3	2	29.70	8.10	21.40	101.1	6.80	13.1	12.1	
HKBCF	HY/2013/01	2018-07-27	Mid-Flood	Fine	IS8	18:57:00	1.0	Surface	1	1	29.90	8.10	20.90	102.6	6.90	12.5	17.6	
HKBCF	HY/2013/01	2018-07-27	Mid-Flood	Fine	IS8	18:57:00	1.0	Surface	1	2	29.70	8.10	21.10	102.4	6.90	12.3	16.3	
HKBCF	HY/2013/01	2018-07-27	Mid-Flood	Fine	IS8	18:57:00		Middle	2	1								
HKBCF	HY/2013/01	2018-07-27	Mid-Flood	Fine	IS8	18:57:00		Middle	2	2								
HKBCF	HY/2013/01	2018-07-27	Mid-Flood	Fine	IS8	18:57:00	2.9	Bottom	3	1	29.80	8.10	21.30	100.7	6.80	14.8	17.2	
HKBCF	HY/2013/01	2018-07-27	Mid-Flood	Fine	IS8	18:57:00	2.9	Bottom	3	2	29.70	8.10	21.60	101.0	6.80	14.7	17.6	
HKBCF	HY/2013/01	2018-07-27	Mid-Flood	Fine	SR4(N)	19:03:00	1.0	Surface	1	1	30.00	8.10	20.60	105.7	7.10	17.5	18.7	
HKBCF	HY/2013/01	2018-07-27	Mid-Flood	Fine	SR4(N)	19:03:00	1.0	Surface	1	2	29.80	8.10	20.80	105.4	7.10	17.4	19.1	

Project	Works	Date (yyyy-mm-dd)	Tide	Weather Condition	Station	Time	Depth, m	Level	Level_Code	Replicate	Temperature, °C	pH	Salinity, ppt	DO, %	DO, mg/L	Turbidity, NTU	SS, mg/L	Site Observation
HKBCF	HY/2013/01	2018-07-27	Mid-Flood	Fine	SR4(N)	19:03:00		Middle	2	1								
HKBCF	HY/2013/01	2018-07-27	Mid-Flood	Fine	SR4(N)	19:03:00		Middle	2	2								
HKBCF	HY/2013/01	2018-07-27	Mid-Flood	Fine	SR4(N)	19:03:00	2.2	Bottom	3	1	30.00	8.10	20.70	105.0	7.10	18.7	19.9	
HKBCF	HY/2013/01	2018-07-27	Mid-Flood	Fine	SR4(N)	19:03:00	2.2	Bottom	3	2	29.80	8.10	20.90	104.7	7.10	18.5	20.9	
HKBCF	HY/2013/01	2018-07-27	Mid-Flood	Fine	IS(Mf)9	18:51:00		Surface	1	1								
HKBCF	HY/2013/01	2018-07-27	Mid-Flood	Fine	IS(Mf)9	18:51:00		Surface	1	2								
HKBCF	HY/2013/01	2018-07-27	Mid-Flood	Fine	IS(Mf)9	18:51:00	1.4	Middle	2	1	30.10	8.10	21.00	110.6	7.40	7.5	11.4	
HKBCF	HY/2013/01	2018-07-27	Mid-Flood	Fine	IS(Mf)9	18:51:00	1.4	Middle	2	2	29.90	8.10	21.20	110.2	7.40	7.3	12.2	
HKBCF	HY/2013/01	2018-07-27	Mid-Flood	Fine	IS(Mf)9	18:51:00		Bottom	3	1								
HKBCF	HY/2013/01	2018-07-27	Mid-Flood	Fine	IS(Mf)9	18:51:00		Bottom	3	2								
HKBCF	HY/2013/01	2018-07-27	Mid-Flood	Fine	IS7	18:43:00		Surface	1	1								
HKBCF	HY/2013/01	2018-07-27	Mid-Flood	Fine	IS7	18:43:00		Surface	1	2								
HKBCF	HY/2013/01	2018-07-27	Mid-Flood	Fine	IS7	18:43:00	1.3	Middle	2	1	30.20	8.20	21.30	114.9	7.70	10.6	9.5	
HKBCF	HY/2013/01	2018-07-27	Mid-Flood	Fine	IS7	18:43:00	1.3	Middle	2	2	30.10	8.20	21.50	114.2	7.70	10.5	8.5	
HKBCF	HY/2013/01	2018-07-27	Mid-Flood	Fine	IS7	18:43:00		Bottom	3	1								
HKBCF	HY/2013/01	2018-07-27	Mid-Flood	Fine	IS7	18:43:00		Bottom	3	2								
HKBCF	HY/2013/01	2018-07-27	Mid-Flood	Fine	IS(Mf)6	18:36:00		Surface	1	1								
HKBCF	HY/2013/01	2018-07-27	Mid-Flood	Fine	IS(Mf)6	18:36:00		Surface	1	2								
HKBCF	HY/2013/01	2018-07-27	Mid-Flood	Fine	IS(Mf)6	18:36:00	1.1	Middle	2	1	30.30	8.10	21.20	116.5	7.80	13.6	14.2	
HKBCF	HY/2013/01	2018-07-27	Mid-Flood	Fine	IS(Mf)6	18:36:00	1.1	Middle	2	2	30.10	8.20	21.40	116.4	7.80	13.5	13.4	
HKBCF	HY/2013/01	2018-07-27	Mid-Flood	Fine	IS(Mf)6	18:36:00		Bottom	3	1								
HKBCF	HY/2013/01	2018-07-27	Mid-Flood	Fine	IS(Mf)6	18:36:00		Bottom	3	2								
HKBCF	HY/2013/01	2018-07-27	Mid-Flood	Fine	IS5	18:27:00	1.0	Surface	1	1	30.20	8.10	21.20	111.4	7.50	10.8	11.2	
HKBCF	HY/2013/01	2018-07-27	Mid-Flood	Fine	IS5	18:27:00	1.0	Surface	1	2	30.10	8.20	21.40	111.1	7.50	10.7	10.5	
HKBCF	HY/2013/01	2018-07-27	Mid-Flood	Fine	IS5	18:27:00	4.0	Middle	2	1	30.00	8.00	21.70	108.4	7.30	12.9	13.4	
HKBCF	HY/2013/01	2018-07-27	Mid-Flood	Fine	IS5	18:27:00	4.0	Middle	2	2	29.90	8.10	21.90	108.0	7.30	12.8	13.3	
HKBCF	HY/2013/01	2018-07-27	Mid-Flood	Fine	IS5	18:27:00	7.0	Bottom	3	1	29.90	8.00	21.90	102.4	6.90	16.4	14.6	
HKBCF	HY/2013/01	2018-07-27	Mid-Flood	Fine	IS5	18:27:00	7.0	Bottom	3	2	29.80	8.10	22.10	102.4	6.90	16.3	14.0	
HKBCF	HY/2013/01	2018-07-27	Mid-Flood	Fine	SR3(N)	18:22:00	1.0	Surface	1	1	30.20	8.10	21.30	112.0	7.50	11.2	12.0	
HKBCF	HY/2013/01	2018-07-27	Mid-Flood	Fine	SR3(N)	18:22:00	1.0	Surface	1	2	30.00	8.20	21.50	111.7	7.50	11.0	13.0	
HKBCF	HY/2013/01	2018-07-27	Mid-Flood	Fine	SR3(N)	18:22:00		Middle	2	1								
HKBCF	HY/2013/01	2018-07-27	Mid-Flood	Fine	SR3(N)	18:22:00		Middle	2	2								
HKBCF	HY/2013/01	2018-07-27	Mid-Flood	Fine	SR3(N)	18:22:00	2.3	Bottom	3	1	30.20	8.00	21.30	111.2	7.50	12.4	13.5	
HKBCF	HY/2013/01	2018-07-27	Mid-Flood	Fine	SR3(N)	18:22:00	2.3	Bottom	3	2	30.00	8.20	21.50	110.6	7.40	12.3	12.5	
HKBCF	HY/2013/01	2018-07-30	Mid-Ebb	Sunny	SR10A(N)	14:57:00	1.0	Surface	1	1	30.40	8.00	22.20	106.2	7.10	3.7	8.1	
HKBCF	HY/2013/01	2018-07-30	Mid-Ebb	Sunny	SR10A(N)	14:57:00	1.0	Surface	1	2	30.20	8.00	22.40	106.4	7.10	3.3	8.9	
HKBCF	HY/2013/01	2018-07-30	Mid-Ebb	Sunny	SR10A(N)	14:57:00	6.0	Middle	2	1	30.40	8.00	22.20	105.7	7.00	3.6	9.1	
HKBCF	HY/2013/01	2018-07-30	Mid-Ebb	Sunny	SR10A(N)	14:57:00	6.0	Middle	2	2	30.20	8.00	22.40	105.8	7.10	4.7	9.9	
HKBCF	HY/2013/01	2018-07-30	Mid-Ebb	Sunny	SR10A(N)	14:57:00	11.0	Bottom	3	1	30.10	8.00	22.80	99.3	6.60	5.6	10.5	
HKBCF	HY/2013/01	2018-07-30	Mid-Ebb	Sunny	SR10A(N)	14:57:00	11.0	Bottom	3	2	29.90	8.00	23.10	99.5	6.60	5.2	10.6	
HKBCF	HY/2013/01	2018-07-30	Mid-Ebb	Sunny	SR10B(N2)	14:51:00	1.0	Surface	1	1	30.30	8.00	22.40	107.8	7.20	7.5	9.1	
HKBCF	HY/2013/01	2018-07-30	Mid-Ebb	Sunny	SR10B(N2)	14:51:00	1.0	Surface	1	2	30.10	8.10	22.60	107.9	7.20	7.2	10.2	
HKBCF	HY/2013/01	2018-07-30	Mid-Ebb	Sunny	SR10B(N2)	14:51:00	3.5	Middle	2	1	30.30	8.00	22.40	107.7	7.20	7.7	10.0	
HKBCF	HY/2013/01	2018-07-30	Mid-Ebb	Sunny	SR10B(N2)	14:51:00	3.5	Middle	2	2	30.10	8.10	22.60	107.8	7.20	6.4	10.8	
HKBCF	HY/2013/01	2018-07-30	Mid-Ebb	Sunny	SR10B(N2)	14:51:00	6.0	Bottom	3	1	30.30	8.00	22.40	107.4	7.10	8.2	11.0	
HKBCF	HY/2013/01	2018-07-30	Mid-Ebb	Sunny	SR10B(N2)	14:51:00	6.0	Bottom	3	2	30.10	8.10	22.70	107.5	7.20	7.7	10.8	
HKBCF	HY/2013/01	2018-07-30	Mid-Ebb	Sunny	CSA	14:22:00	1.0	Surface	1	1	30.90	8.20	19.30	100.5	6.70	6.6	6.8	
HKBCF	HY/2013/01	2018-07-30	Mid-Ebb	Sunny	CSA	14:22:00	1.0	Surface	1	2	30.90	8.20	19.40	100.8	6.80	7.1	5.7	
HKBCF	HY/2013/01	2018-07-30	Mid-Ebb	Sunny	CSA	14:22:00	16.1	Middle	2	1	28.60	8.10	28.40	66.6	4.40	7.6	7.8	
HKBCF	HY/2013/01	2018-07-30	Mid-Ebb	Sunny	CSA	14:22:00	16.1	Middle	2	2	28.70	8.10	28.10	66.5	4.40	7.9	8.1	
HKBCF	HY/2013/01	2018-07-30	Mid-Ebb	Sunny	CSA	14:22:00	31.1	Bottom	3	1	28.20	8.10	29.60	64.1	4.20	8.4	8.1	
HKBCF	HY/2013/01	2018-07-30	Mid-Ebb	Sunny	CSA	14:22:00	31.1	Bottom	3	2	28.20	8.00	29.70	63.4	4.20	8.6	8.8	
HKBCF	HY/2013/01	2018-07-30	Mid-Ebb	Sunny	CS6	14:13:00	1.0	Surface	1	1	30.20	8.10	21.00	83.6	5.60	6.7	7.0	
HKBCF	HY/2013/01	2018-07-30	Mid-Ebb	Sunny	CS6	14:13:00	1.0	Surface	1	2	30.20	8.10	20.90	83.8	5.60	6.8	8.0	
HKBCF	HY/2013/01	2018-07-30	Mid-Ebb	Sunny	CS6	14:13:00	4.6	Middle	2	1	29.80	8.10	23.00	79.4	5.30	6.9	7.1	
HKBCF	HY/2013/01	2018-07-30	Mid-Ebb	Sunny	CS6	14:13:00	4.6	Middle	2	2	29.80	8.10	22.90	77.8	5.20	6.4	8.1	
HKBCF	HY/2013/01	2018-07-30	Mid-Ebb	Sunny	CS6	14:13:00	8.1	Bottom	3	1	29.60	8.10	24.30	81.0	5.40	7.1	8.3	
HKBCF	HY/2013/01	2018-07-30	Mid-Ebb	Sunny	CS6	14:13:00	8.1	Bottom	3	2	29.60	8.10	24.30	81.1	5.40	7.3	9.3	
HKBCF	HY/2013/01	2018-07-30	Mid-Ebb	Sunny	CS4	13:22:00	1.0	Surface	1	1	30.70	8.10	17.90	91.7	6.20	6.5	6.9	
HKBCF	HY/2013/01	2018-07-30	Mid-Ebb	Sunny	CS4	13:22:00	1.0	Surface	1	2	30.50	8.10	17.90	91.8	6.20	6.5	7.6	
HKBCF	HY/2013/01	2018-07-30	Mid-Ebb	Sunny	CS4	13:22:00	8.7	Middle	2	1	29.60	8.10	22.50	73.2	4.90	10.5	9.8	
HKBCF	HY/2013/01	2018-07-30	Mid-Ebb	Sunny	CS4	13:22:00	8.7	Middle	2	2	29.90	8.00	21.90	74.3	5.00	10.6	9.1	
HKBCF	HY/2013/01	2018-07-30	Mid-Ebb	Sunny	CS4	13:22:00	16.4	Bottom	3	1	29.10	8.10	26.90	73.6	4.90	11.2	9.4	
HKBCF	HY/2013/01	2018-07-30	Mid-Ebb	Sunny	CS4	13:22:00	16.4	Bottom	3	2	29.20	8.00	26.70	73.6	4.90	11.5	9.9	
HKBCF	HY/2013/01	2018-07-30	Mid-Ebb	Sunny	SR6	12:52:00	1.0	Surface	1	1	30.50	8.10	16.50	97.9	6.70	7.3	5.6	
HKBCF	HY/2013/01	2018-07-30	Mid-Ebb	Sunny	SR6	12:52:00	1.0	Surface	1	2	30.50	8.10	15.50	96.6	6.70	7.4	5.2	
HKBCF	HY/2013/01	2018-07-30	Mid-Ebb	Sunny	SR6	12:52:00		Middle	2	1								
HKBCF	HY/2013/01	2018-07-30	Mid-Ebb	Sunny	SR6	12:52:00		Middle	2	2								

Project	Works	Date (yyyy-mm-dd)	Tide	Weather Condition	Station	Time	Depth, m	Level	Level_Code	Replicate	Temperature, °C	pH	Salinity, ppt	DO, %	DO, mg/L	Turbidity, NTU	SS, mg/L	Site Observation
HKBCF	HY/2013/01	2018-07-30	Mid-Ebb	Sunny	SR6	12:52:00	3.2	Bottom	3	1	29.90	8.20	21.30	95.9	6.50	6.8	6.6	
HKBCF	HY/2013/01	2018-07-30	Mid-Ebb	Sunny	SR6	12:52:00	3.2	Bottom	3	2	30.00	8.10	21.40	95.7	6.40	6.5	5.5	
HKBCF	HY/2013/01	2018-07-30	Mid-Ebb	Sunny	CS(Mf)3(N)	13:06:00	1.0	Surface	1	1	31.20	8.10	17.40	93.5	6.30	7.3	8.4	
HKBCF	HY/2013/01	2018-07-30	Mid-Ebb	Sunny	CS(Mf)3(N)	13:06:00	1.0	Surface	1	2	31.10	8.10	17.40	92.4	6.20	7.5	9.1	
HKBCF	HY/2013/01	2018-07-30	Mid-Ebb	Sunny	CS(Mf)3(N)	13:06:00	3.7	Middle	2	1	30.00	8.10	20.40	76.1	5.10	12.9	8.2	
HKBCF	HY/2013/01	2018-07-30	Mid-Ebb	Sunny	CS(Mf)3(N)	13:06:00	3.7	Middle	2	2	29.80	8.10	21.30	77.4	5.20	12.6	9.0	
HKBCF	HY/2013/01	2018-07-30	Mid-Ebb	Sunny	CS(Mf)3(N)	13:06:00	6.3	Bottom	3	1	29.80	8.10	22.00	78.6	5.30	13.6	9.8	
HKBCF	HY/2013/01	2018-07-30	Mid-Ebb	Sunny	CS(Mf)3(N)	13:06:00	6.3	Bottom	3	2	29.80	8.10	22.50	77.8	5.20	13.3	9.2	
HKBCF	HY/2013/01	2018-07-30	Mid-Ebb	Sunny	SR5(N)	13:39:00	1.0	Surface	1	1	30.60	8.20	19.10	90.0	6.10	9.9	6.9	
HKBCF	HY/2013/01	2018-07-30	Mid-Ebb	Sunny	SR5(N)	13:39:00	1.0	Surface	1	2	30.70	8.10	18.90	90.1	6.10	10.2	7.2	
HKBCF	HY/2013/01	2018-07-30	Mid-Ebb	Sunny	SR5(N)	13:39:00	4.7	Middle	2	1	30.10	8.10	21.00	81.8	5.50	16.4	7.3	
HKBCF	HY/2013/01	2018-07-30	Mid-Ebb	Sunny	SR5(N)	13:39:00	4.7	Middle	2	2	30.00	8.10	21.00	79.4	5.40	16.3	7.8	
HKBCF	HY/2013/01	2018-07-30	Mid-Ebb	Sunny	SR5(N)	13:39:00	8.3	Bottom	3	1	29.90	8.10	21.80	78.2	5.30	25.0	7.4	
HKBCF	HY/2013/01	2018-07-30	Mid-Ebb	Sunny	SR5(N)	13:39:00	8.3	Bottom	3	2	29.90	8.10	21.90	77.6	5.20	25.4	8.3	
HKBCF	HY/2013/01	2018-07-30	Mid-Ebb	Sunny	IS10(N)	13:45:00	1.0	Surface	1	1	30.50	8.20	19.20	92.9	6.30	9.4	7.6	
HKBCF	HY/2013/01	2018-07-30	Mid-Ebb	Sunny	IS10(N)	13:45:00	1.0	Surface	1	2	30.50	8.10	19.10	92.6	6.30	9.7	7.5	
HKBCF	HY/2013/01	2018-07-30	Mid-Ebb	Sunny	IS10(N)	13:45:00	6.2	Middle	2	1	30.00	8.20	21.50	84.0	5.60	15.3	9.0	
HKBCF	HY/2013/01	2018-07-30	Mid-Ebb	Sunny	IS10(N)	13:45:00	6.2	Middle	2	2	30.00	8.20	21.50	82.2	5.50	15.8	8.9	
HKBCF	HY/2013/01	2018-07-30	Mid-Ebb	Sunny	IS10(N)	13:45:00	11.3	Bottom	3	1	29.70	8.10	23.50	81.5	5.40	14.2	9.2	
HKBCF	HY/2013/01	2018-07-30	Mid-Ebb	Sunny	IS10(N)	13:45:00	11.3	Bottom	3	2	29.70	8.10	23.40	81.7	5.50	14.3	8.9	
HKBCF	HY/2013/01	2018-07-30	Mid-Ebb	Sunny	IS(Mf)11	13:50:00	1.0	Surface	1	1	30.60	8.20	19.10	95.0	6.40	8.1	6.7	
HKBCF	HY/2013/01	2018-07-30	Mid-Ebb	Sunny	IS(Mf)11	13:50:00	1.0	Surface	1	2	30.60	8.10	19.00	94.8	6.40	8.0	7.4	
HKBCF	HY/2013/01	2018-07-30	Mid-Ebb	Sunny	IS(Mf)11	13:50:00	5.4	Middle	2	1	30.20	8.20	20.60	85.8	5.80	12.0	7.5	
HKBCF	HY/2013/01	2018-07-30	Mid-Ebb	Sunny	IS(Mf)11	13:50:00	5.4	Middle	2	2	30.30	8.20	20.50	85.7	5.80	12.0	7.4	
HKBCF	HY/2013/01	2018-07-30	Mid-Ebb	Sunny	IS(Mf)11	13:50:00	9.8	Bottom	3	1	29.80	8.10	23.10	86.1	5.80	12.6	9.0	
HKBCF	HY/2013/01	2018-07-30	Mid-Ebb	Sunny	IS(Mf)11	13:50:00	9.8	Bottom	3	2	29.90	8.10	23.10	86.5	5.80	12.5	8.8	
HKBCF	HY/2013/01	2018-07-30	Mid-Ebb	Sunny	CS(Mf)5	14:21:00	1.0	Surface	1	1	30.60	8.00	20.70	98.7	6.60	6.0	7.3	
HKBCF	HY/2013/01	2018-07-30	Mid-Ebb	Sunny	CS(Mf)5	14:21:00	1.0	Surface	1	2	30.40	8.00	20.80	98.9	6.60	5.2	7.8	
HKBCF	HY/2013/01	2018-07-30	Mid-Ebb	Sunny	CS(Mf)5	14:21:00	6.2	Middle	2	1	29.70	7.90	24.00	77.1	5.10	8.0	8.9	
HKBCF	HY/2013/01	2018-07-30	Mid-Ebb	Sunny	CS(Mf)5	14:21:00	6.2	Middle	2	2	29.50	8.00	24.20	77.1	5.20	8.9	9.8	
HKBCF	HY/2013/01	2018-07-30	Mid-Ebb	Sunny	CS(Mf)5	14:21:00	11.3	Bottom	3	1	28.80	7.90	27.90	68.2	4.50	10.2	10.6	
HKBCF	HY/2013/01	2018-07-30	Mid-Ebb	Sunny	CS(Mf)5	14:21:00	11.3	Bottom	3	2	28.70	8.00	28.20	68.2	4.50	10.4	9.5	
HKBCF	HY/2013/01	2018-07-30	Mid-Ebb	Sunny	SR7	13:57:00	1.0	Surface	1	1	30.80	8.20	18.30	96.3	6.50	8.3	7.0	
HKBCF	HY/2013/01	2018-07-30	Mid-Ebb	Sunny	SR7	13:57:00	1.0	Surface	1	2	30.80	8.10	18.90	96.5	6.50	8.5	6.7	
HKBCF	HY/2013/01	2018-07-30	Mid-Ebb	Sunny	SR7	13:57:00		Middle	2	1								
HKBCF	HY/2013/01	2018-07-30	Mid-Ebb	Sunny	SR7	13:57:00		Middle	2	2								
HKBCF	HY/2013/01	2018-07-30	Mid-Ebb	Sunny	SR7	13:57:00	3.4	Bottom	3	1	30.40	8.10	20.00	93.7	6.30	9.9	8.6	
HKBCF	HY/2013/01	2018-07-30	Mid-Ebb	Sunny	SR7	13:57:00	3.4	Bottom	3	2	30.50	8.10	19.90	93.7	6.30	9.8	8.3	
HKBCF	HY/2013/01	2018-07-30	Mid-Ebb	Sunny	IS17	14:05:00	1.0	Surface	1	1	30.50	8.00	20.50	97.6	6.50	4.3	8.3	
HKBCF	HY/2013/01	2018-07-30	Mid-Ebb	Sunny	IS17	14:05:00	1.0	Surface	1	2	30.30	8.00	20.70	97.8	6.60	4.5	7.3	
HKBCF	HY/2013/01	2018-07-30	Mid-Ebb	Sunny	IS17	14:05:00	5.9	Middle	2	1	30.30	8.00	21.50	93.2	6.20	4.3	9.4	
HKBCF	HY/2013/01	2018-07-30	Mid-Ebb	Sunny	IS17	14:05:00	5.9	Middle	2	2	30.10	8.00	21.80	93.4	6.30	4.2	10.3	
HKBCF	HY/2013/01	2018-07-30	Mid-Ebb	Sunny	IS17	14:05:00	10.8	Bottom	3	1	29.80	7.90	25.50	78.4	5.20	7.9	10.4	
HKBCF	HY/2013/01	2018-07-30	Mid-Ebb	Sunny	IS17	14:05:00	10.8	Bottom	3	2	29.60	8.00	25.90	81.1	5.40	7.7	11.1	
HKBCF	HY/2013/01	2018-07-30	Mid-Ebb	Sunny	IS(Mf)16	13:57:00	1.0	Surface	1	1	31.00	8.00	20.70	107.8	7.20	4.9	6.1	
HKBCF	HY/2013/01	2018-07-30	Mid-Ebb	Sunny	IS(Mf)16	13:57:00	1.0	Surface	1	2	30.80	8.00	20.90	107.9	7.20	4.5	6.6	
HKBCF	HY/2013/01	2018-07-30	Mid-Ebb	Sunny	IS(Mf)16	13:57:00		Middle	2	1								
HKBCF	HY/2013/01	2018-07-30	Mid-Ebb	Sunny	IS(Mf)16	13:57:00		Middle	2	2								
HKBCF	HY/2013/01	2018-07-30	Mid-Ebb	Sunny	IS(Mf)16	13:57:00	4.6	Bottom	3	1	29.70	7.90	24.00	83.9	5.60	6.4	6.2	
HKBCF	HY/2013/01	2018-07-30	Mid-Ebb	Sunny	IS(Mf)16	13:57:00	4.6	Bottom	3	2	29.50	8.10	24.20	83.8	5.60	6.2	7.3	
HKBCF	HY/2013/01	2018-07-30	Mid-Ebb	Sunny	IS8	13:33:00	1.0	Surface	1	1	31.10	8.10	19.50	115.6	7.70	9.3	5.1	
HKBCF	HY/2013/01	2018-07-30	Mid-Ebb	Sunny	IS8	13:33:00	1.0	Surface	1	2	30.80	8.10	19.70	115.7	7.70	9.8	4.6	
HKBCF	HY/2013/01	2018-07-30	Mid-Ebb	Sunny	IS8	13:33:00		Middle	2	1								
HKBCF	HY/2013/01	2018-07-30	Mid-Ebb	Sunny	IS8	13:33:00		Middle	2	2								
HKBCF	HY/2013/01	2018-07-30	Mid-Ebb	Sunny	IS8	13:33:00	3.4	Bottom	3	1	30.50	8.00	20.60	104.8	7.00	12.0	7.5	
HKBCF	HY/2013/01	2018-07-30	Mid-Ebb	Sunny	IS8	13:33:00	3.4	Bottom	3	2	30.40	8.10	20.80	105.3	7.10	13.1	7.2	
HKBCF	HY/2013/01	2018-07-30	Mid-Ebb	Sunny	SR4(N)	13:40:00	1.0	Surface	1	1	30.60	8.00	20.00	103.9	7.00	9.6	11.1	
HKBCF	HY/2013/01	2018-07-30	Mid-Ebb	Sunny	SR4(N)	13:40:00	1.0	Surface	1	2	30.40	8.00	20.20	104.3	7.00	9.2	11.0	
HKBCF	HY/2013/01	2018-07-30	Mid-Ebb	Sunny	SR4(N)	13:40:00		Middle	2	1								
HKBCF	HY/2013/01	2018-07-30	Mid-Ebb	Sunny	SR4(N)	13:40:00		Middle	2	2								
HKBCF	HY/2013/01	2018-07-30	Mid-Ebb	Sunny	SR4(N)	13:40:00	2.7	Bottom	3	1	30.50	8.00	20.00	100.8	6.80	14.2	11.8	
HKBCF	HY/2013/01	2018-07-30	Mid-Ebb	Sunny	SR4(N)	13:40:00	2.7	Bottom	3	2	30.30	8.10	20.20	101.7	6.80	14.1	12.7	
HKBCF	HY/2013/01	2018-07-30	Mid-Ebb	Sunny	IS(Mf)9	13:25:00	1.0	Surface	1	1	30.60	8.00	20.40	108.8	7.30	9.5	6.6	
HKBCF	HY/2013/01	2018-07-30	Mid-Ebb	Sunny	IS(Mf)9	13:25:00	1.0	Surface	1	2	30.40	8.10	20.50	108.9	7.30	8.2	5.7	
HKBCF	HY/2013/01	2018-07-30	Mid-Ebb	Sunny	IS(Mf)9	13:25:00		Middle	2	1								
HKBCF	HY/2013/01	2018-07-30	Mid-Ebb	Sunny	IS(Mf)9	13:25:00		Middle	2	2								
HKBCF	HY/2013/01	2018-07-30	Mid-Ebb	Sunny	IS(Mf)9	13:25:00	3.5	Bottom	3	1	30.40	8.00	21.00	93.6	6.30	12.4	6.6	
HKBCF	HY/2013/01	2018-07-30	Mid-Ebb	Sunny	IS(Mf)9	13:25:00	3.5	Bottom	3	2	30.20	8.10	21.20	93.5	6.30	12.3	7.3	

Project	Works	Date (yyyy-mm-dd)	Tide	Weather Condition	Station	Time	Depth, m	Level	Level_Code	Replicate	Temperature, °C	pH	Salinity, ppt	DO, %	DO, mg/L	Turbidity, NTU	SS, mg/L	Site Observation
HKBCF	HY/2013/01	2018-07-30	Mid-Ebb	Sunny	IS7	13:18:00	1.0	Surface	1	1	30.40	8.00	20.80	94.8	6.40	14.5	7.6	
HKBCF	HY/2013/01	2018-07-30	Mid-Ebb	Sunny	IS7	13:18:00	1.0	Surface	1	2	30.20	8.10	21.10	94.3	6.30	18.0	8.4	
HKBCF	HY/2013/01	2018-07-30	Mid-Ebb	Sunny	IS7	13:18:00		Middle	2	1								
HKBCF	HY/2013/01	2018-07-30	Mid-Ebb	Sunny	IS7	13:18:00		Middle	2	2								
HKBCF	HY/2013/01	2018-07-30	Mid-Ebb	Sunny	IS7	13:18:00	2.9	Bottom	3	1	29.90	7.90	23.60	75.2	5.00	18.0	10.3	
HKBCF	HY/2013/01	2018-07-30	Mid-Ebb	Sunny	IS7	13:18:00	2.9	Bottom	3	2	29.70	8.10	23.30	75.9	5.10	21.9	9.4	
HKBCF	HY/2013/01	2018-07-30	Mid-Ebb	Sunny	IS(Mf)6	13:11:00	1.0	Surface	1	1	30.90	8.10	20.60	109.9	7.30	8.5	6.5	
HKBCF	HY/2013/01	2018-07-30	Mid-Ebb	Sunny	IS(Mf)6	13:11:00	1.0	Surface	1	2	30.70	8.10	20.80	110.0	7.30	8.2	7.3	
HKBCF	HY/2013/01	2018-07-30	Mid-Ebb	Sunny	IS(Mf)6	13:11:00		Middle	2	1								
HKBCF	HY/2013/01	2018-07-30	Mid-Ebb	Sunny	IS(Mf)6	13:11:00		Middle	2	2								
HKBCF	HY/2013/01	2018-07-30	Mid-Ebb	Sunny	IS(Mf)6	13:11:00	2.8	Bottom	3	1	30.30	8.00	21.80	89.8	6.00	14.7	8.3	
HKBCF	HY/2013/01	2018-07-30	Mid-Ebb	Sunny	IS(Mf)6	13:11:00	2.8	Bottom	3	2	30.10	8.10	22.00	90.0	6.00	14.9	8.9	
HKBCF	HY/2013/01	2018-07-30	Mid-Ebb	Sunny	IS5	12:59:00	1.0	Surface	1	1	30.50	8.00	21.40	100.9	6.70	9.0	8.4	
HKBCF	HY/2013/01	2018-07-30	Mid-Ebb	Sunny	IS5	12:59:00	1.0	Surface	1	2	30.20	8.00	21.60	101.5	6.80	9.0	8.7	
HKBCF	HY/2013/01	2018-07-30	Mid-Ebb	Sunny	IS5	12:59:00	4.5	Middle	2	1	30.30	8.00	21.70	94.9	6.30	12.1	8.6	
HKBCF	HY/2013/01	2018-07-30	Mid-Ebb	Sunny	IS5	12:59:00	4.5	Middle	2	2	30.10	8.00	21.80	95.5	6.40	12.5	8.6	
HKBCF	HY/2013/01	2018-07-30	Mid-Ebb	Sunny	IS5	12:59:00	8.0	Bottom	3	1	30.10	8.00	22.10	88.9	6.00	16.4	11.2	
HKBCF	HY/2013/01	2018-07-30	Mid-Ebb	Sunny	IS5	12:59:00	8.0	Bottom	3	2	29.90	8.10	22.40	89.2	6.00	16.3	10.2	
HKBCF	HY/2013/01	2018-07-30	Mid-Ebb	Sunny	SR3(N)	12:52:00	1.0	Surface	1	1	30.70	8.00	21.10	108.7	7.20	7.7	7.6	
HKBCF	HY/2013/01	2018-07-30	Mid-Ebb	Sunny	SR3(N)	12:52:00	1.0	Surface	1	2	30.50	8.10	21.30	108.6	7.30	7.2	8.3	
HKBCF	HY/2013/01	2018-07-30	Mid-Ebb	Sunny	SR3(N)	12:52:00		Middle	2	1								
HKBCF	HY/2013/01	2018-07-30	Mid-Ebb	Sunny	SR3(N)	12:52:00		Middle	2	2								
HKBCF	HY/2013/01	2018-07-30	Mid-Ebb	Sunny	SR3(N)	12:52:00	3.4	Bottom	3	1	30.30	8.00	21.20	95.2	6.40	7.8	9.7	
HKBCF	HY/2013/01	2018-07-30	Mid-Ebb	Sunny	SR3(N)	12:52:00	3.4	Bottom	3	2	30.10	8.10	21.40	95.0	6.40	7.2	9.5	
HKBCF	HY/2013/01	2018-07-30	Mid-Flood	Sunny	SR10A(N)	6:19:00	1.0	Surface	1	1	30.00	8.00	19.50	85.6	5.80	7.8	5.4	
HKBCF	HY/2013/01	2018-07-30	Mid-Flood	Sunny	SR10A(N)	6:19:00	1.0	Surface	1	2	30.00	8.00	19.50	86.0	5.80	7.8	5.6	
HKBCF	HY/2013/01	2018-07-30	Mid-Flood	Sunny	SR10A(N)	6:19:00	6.4	Middle	2	1	29.90	8.00	23.20	81.7	5.50	7.8	5.6	
HKBCF	HY/2013/01	2018-07-30	Mid-Flood	Sunny	SR10A(N)	6:19:00	6.4	Middle	2	2	29.80	8.00	23.30	81.4	5.40	7.8	5.7	
HKBCF	HY/2013/01	2018-07-30	Mid-Flood	Sunny	SR10A(N)	6:19:00	11.7	Bottom	3	1	29.40	8.00	25.30	78.5	5.20	7.8	5.5	
HKBCF	HY/2013/01	2018-07-30	Mid-Flood	Sunny	SR10A(N)	6:19:00	11.7	Bottom	3	2	29.40	8.00	25.30	77.2	5.10	7.9	5.8	
HKBCF	HY/2013/01	2018-07-30	Mid-Flood	Sunny	SR10B(N2)	6:26:00	1.0	Surface	1	1	29.80	8.10	20.50	86.2	5.80	6.5	5.5	
HKBCF	HY/2013/01	2018-07-30	Mid-Flood	Sunny	SR10B(N2)	6:26:00	1.0	Surface	1	2	29.80	8.10	20.70	84.1	5.70	8.0	5.6	
HKBCF	HY/2013/01	2018-07-30	Mid-Flood	Sunny	SR10B(N2)	6:26:00		Middle	2	1								
HKBCF	HY/2013/01	2018-07-30	Mid-Flood	Sunny	SR10B(N2)	6:26:00		Middle	2	2								
HKBCF	HY/2013/01	2018-07-30	Mid-Flood	Sunny	SR10B(N2)	6:26:00	4.7	Bottom	3	1	29.70	8.10	22.20	90.7	6.10	6.6	6.0	
HKBCF	HY/2013/01	2018-07-30	Mid-Flood	Sunny	SR10B(N2)	6:26:00	4.7	Bottom	3	2	29.70	8.00	22.20	88.6	6.00	8.0	5.9	
HKBCF	HY/2013/01	2018-07-30	Mid-Flood	Sunny	CSA	7:05:00	1.0	Surface	1	1	30.00	8.10	19.30	83.2	5.70	6.7	6.5	
HKBCF	HY/2013/01	2018-07-30	Mid-Flood	Sunny	CSA	7:05:00	1.0	Surface	1	2	30.10	8.10	19.40	84.3	5.70	7.2	6.0	
HKBCF	HY/2013/01	2018-07-30	Mid-Flood	Sunny	CSA	7:05:00	16.1	Middle	2	1	29.00	8.10	27.40	66.6	4.40	14.2	6.5	
HKBCF	HY/2013/01	2018-07-30	Mid-Flood	Sunny	CSA	7:05:00	16.1	Middle	2	2	29.00	8.10	27.20	68.0	4.50	14.5	7.5	
HKBCF	HY/2013/01	2018-07-30	Mid-Flood	Sunny	CSA	7:05:00	31.2	Bottom	3	1	28.80	8.10	28.30	65.1	4.30	12.8	7.7	
HKBCF	HY/2013/01	2018-07-30	Mid-Flood	Sunny	CSA	7:05:00	31.2	Bottom	3	2	28.80	8.10	28.10	66.3	4.40	12.7	8.2	
HKBCF	HY/2013/01	2018-07-30	Mid-Flood	Sunny	CS6	7:16:00	1.0	Surface	1	1	30.10	8.10	20.50	80.9	5.50	7.2	5.7	
HKBCF	HY/2013/01	2018-07-30	Mid-Flood	Sunny	CS6	7:16:00	1.0	Surface	1	2	30.20	8.10	20.20	82.1	5.50	7.6	5.5	
HKBCF	HY/2013/01	2018-07-30	Mid-Flood	Sunny	CS6	7:16:00	4.7	Middle	2	1	30.00	8.10	21.80	78.0	5.20	9.1	6.3	
HKBCF	HY/2013/01	2018-07-30	Mid-Flood	Sunny	CS6	7:16:00	4.7	Middle	2	2	29.90	8.10	22.20	78.9	5.30	8.5	7.1	
HKBCF	HY/2013/01	2018-07-30	Mid-Flood	Sunny	CS6	7:16:00	8.4	Bottom	3	1	29.70	8.10	23.80	79.1	5.30	9.5	7.6	
HKBCF	HY/2013/01	2018-07-30	Mid-Flood	Sunny	CS6	7:16:00	8.4	Bottom	3	2	29.70	8.10	23.80	79.2	5.30	9.9	8.0	
HKBCF	HY/2013/01	2018-07-30	Mid-Flood	Sunny	CS4	8:12:00	1.0	Surface	1	1	30.30	8.00	17.00	83.6	5.70	7.9	5.7	
HKBCF	HY/2013/01	2018-07-30	Mid-Flood	Sunny	CS4	8:12:00	1.0	Surface	1	2	30.30	8.00	16.70	83.7	5.70	7.5	5.1	
HKBCF	HY/2013/01	2018-07-30	Mid-Flood	Sunny	CS4	8:12:00	8.6	Middle	2	1	30.00	8.10	21.60	77.5	5.20	10.0	7.4	
HKBCF	HY/2013/01	2018-07-30	Mid-Flood	Sunny	CS4	8:12:00	8.6	Middle	2	2	30.00	8.10	21.30	77.9	5.20	9.8	6.8	
HKBCF	HY/2013/01	2018-07-30	Mid-Flood	Sunny	CS4	8:12:00	16.2	Bottom	3	1	29.40	8.00	25.50	73.4	4.90	17.3	8.2	
HKBCF	HY/2013/01	2018-07-30	Mid-Flood	Sunny	CS4	8:12:00	16.2	Bottom	3	2	29.40	8.10	25.20	73.2	4.90	16.9	7.8	
HKBCF	HY/2013/01	2018-07-30	Mid-Flood	Sunny	SR6	8:43:00	1.0	Surface	1	1	30.20	8.10	17.80	87.2	6.00	7.7	8.2	
HKBCF	HY/2013/01	2018-07-30	Mid-Flood	Sunny	SR6	8:43:00	1.0	Surface	1	2	30.20	8.10	17.50	87.4	6.00	7.6	7.6	
HKBCF	HY/2013/01	2018-07-30	Mid-Flood	Sunny	SR6	8:43:00		Middle	2	1								
HKBCF	HY/2013/01	2018-07-30	Mid-Flood	Sunny	SR6	8:43:00		Middle	2	2								
HKBCF	HY/2013/01	2018-07-30	Mid-Flood	Sunny	SR6	8:43:00	3.3	Bottom	3	1	30.00	8.00	19.60	85.0	5.80	9.7	10.2	
HKBCF	HY/2013/01	2018-07-30	Mid-Flood	Sunny	SR6	8:43:00	3.3	Bottom	3	2	30.00	8.10	19.50	85.5	5.80	9.2	10.3	
HKBCF	HY/2013/01	2018-07-30	Mid-Flood	Sunny	CS(Mf)3(N)	8:25:00	1.0	Surface	1	1	30.20	8.00	16.70	83.5	5.70	7.9	4.7	
HKBCF	HY/2013/01	2018-07-30	Mid-Flood	Sunny	CS(Mf)3(N)	8:25:00	1.0	Surface	1	2	30.30	8.00	16.40	85.6	5.90	7.5	6.7	
HKBCF	HY/2013/01	2018-07-30	Mid-Flood	Sunny	CS(Mf)3(N)	8:25:00	3.6	Middle	2	1	30.20	8.00	17.20	83.1	5.70	9.6	5.9	
HKBCF	HY/2013/01	2018-07-30	Mid-Flood	Sunny	CS(Mf)3(N)	8:25:00	3.6	Middle	2	2	30.20	8.10	16.90	83.5	5.70	9.3	6.8	
HKBCF	HY/2013/01	2018-07-30	Mid-Flood	Sunny	CS(Mf)3(N)	8:25:00	6.2	Bottom	3	1	30.20	8.00	19.20	83.4	5.70	11.7	7.6	
HKBCF	HY/2013/01	2018-07-30	Mid-Flood	Sunny	CS(Mf)3(N)	8:25:00	6.2	Bottom	3	2	30.20	8.10	18.80	83.1	5.70	11.8	8.1	
HKBCF	HY/2013/01	2018-07-30	Mid-Flood	Sunny	SR5(N)	7:54:00	1.0	Surface	1	1	30.10	8.10	19.10	84.8	5.80	9.4	8.6	
HKBCF	HY/2013/01	2018-07-30	Mid-Flood	Sunny	SR5(N)	7:54:00	1.0	Surface	1	2	30.10	8.10	18.90	84.8	5.80	9.1	8.7	

Project	Works	Date (yyyy-mm-dd)	Tide	Weather Condition	Station	Time	Depth, m	Level	Level_Code	Replicate	Temperature, °C	pH	Salinity, ppt	DO, %	DO, mg/L	Turbidity, NTU	SS, mg/L	Site Observation
HKBCF	HY/2013/01	2018-07-30	Mid-Flood	Sunny	SR5(N)	7:54:00	4.7	Middle	2	1	30.00	8.10	21.10	77.3	5.20	14.2	9.5	
HKBCF	HY/2013/01	2018-07-30	Mid-Flood	Sunny	SR5(N)	7:54:00	4.7	Middle	2	2	30.00	8.10	20.80	77.5	5.20	11.9	10.1	
HKBCF	HY/2013/01	2018-07-30	Mid-Flood	Sunny	SR5(N)	7:54:00	8.4	Bottom	3	1	29.80	8.00	22.40	75.6	5.10	18.3	10.0	
HKBCF	HY/2013/01	2018-07-30	Mid-Flood	Sunny	SR5(N)	7:54:00	8.4	Bottom	3	2	29.80	8.10	22.40	76.2	5.10	18.4	10.6	
HKBCF	HY/2013/01	2018-07-30	Mid-Flood	Sunny	IS10(N)	7:48:00	1.0	Surface	1	1	30.10	8.10	19.60	82.6	5.60	9.9	7.7	
HKBCF	HY/2013/01	2018-07-30	Mid-Flood	Sunny	IS10(N)	7:48:00	1.0	Surface	1	2	30.10	8.10	19.40	82.7	5.60	9.5	8.3	
HKBCF	HY/2013/01	2018-07-30	Mid-Flood	Sunny	IS10(N)	7:48:00	6.3	Middle	2	1	30.00	8.10	21.00	77.4	5.20	15.0	8.1	
HKBCF	HY/2013/01	2018-07-30	Mid-Flood	Sunny	IS10(N)	7:48:00	6.3	Middle	2	2	29.90	8.10	20.90	77.3	5.20	15.5	9.3	
HKBCF	HY/2013/01	2018-07-30	Mid-Flood	Sunny	IS10(N)	7:48:00	11.5	Bottom	3	1	29.70	8.00	23.10	74.8	5.00	13.4	9.9	
HKBCF	HY/2013/01	2018-07-30	Mid-Flood	Sunny	IS10(N)	7:48:00	11.5	Bottom	3	2	29.70	8.10	22.60	75.5	5.10	13.3	8.7	
HKBCF	HY/2013/01	2018-07-30	Mid-Flood	Sunny	IS(Mf)11	7:42:00	1.0	Surface	1	1	30.10	8.10	19.10	82.3	5.60	9.3	8.8	
HKBCF	HY/2013/01	2018-07-30	Mid-Flood	Sunny	IS(Mf)11	7:42:00	1.0	Surface	1	2	30.10	8.10	19.10	82.6	5.60	9.3	9.7	
HKBCF	HY/2013/01	2018-07-30	Mid-Flood	Sunny	IS(Mf)11	7:42:00	5.7	Middle	2	1	30.00	8.10	21.60	77.5	5.20	13.3	9.0	
HKBCF	HY/2013/01	2018-07-30	Mid-Flood	Sunny	IS(Mf)11	7:42:00	5.7	Middle	2	2	29.90	8.10	21.30	77.7	5.20	12.9	9.8	
HKBCF	HY/2013/01	2018-07-30	Mid-Flood	Sunny	IS(Mf)11	7:42:00	10.3	Bottom	3	1	29.70	8.00	23.20	76.0	5.10	23.1	9.3	
HKBCF	HY/2013/01	2018-07-30	Mid-Flood	Sunny	IS(Mf)11	7:42:00	10.3	Bottom	3	2	29.70	8.10	23.00	75.8	5.10	23.1	9.8	
HKBCF	HY/2013/01	2018-07-30	Mid-Flood	Sunny	CS(Mf)5	7:14:00	1.0	Surface	1	1	30.10	8.00	19.80	83.0	5.60	3.8	6.3	
HKBCF	HY/2013/01	2018-07-30	Mid-Flood	Sunny	CS(Mf)5	7:14:00	1.0	Surface	1	2	30.10	7.80	19.60	83.0	5.60	3.3	6.8	
HKBCF	HY/2013/01	2018-07-30	Mid-Flood	Sunny	CS(Mf)5	7:14:00	6.1	Middle	2	1	29.70	8.00	23.50	78.4	5.20	3.7	8.3	
HKBCF	HY/2013/01	2018-07-30	Mid-Flood	Sunny	CS(Mf)5	7:14:00	6.1	Middle	2	2	29.70	7.80	23.20	78.4	5.20	3.0	7.4	
HKBCF	HY/2013/01	2018-07-30	Mid-Flood	Sunny	CS(Mf)5	7:14:00	11.2	Bottom	3	1	28.90	8.00	28.60	68.1	4.50	8.9	7.8	
HKBCF	HY/2013/01	2018-07-30	Mid-Flood	Sunny	CS(Mf)5	7:14:00	11.2	Bottom	3	2	28.90	7.80	28.20	68.1	4.50	9.2	8.7	
HKBCF	HY/2013/01	2018-07-30	Mid-Flood	Sunny	SR7	7:36:00	1.0	Surface	1	1	30.20	8.00	18.50	80.7	5.50	9.8	7.2	
HKBCF	HY/2013/01	2018-07-30	Mid-Flood	Sunny	SR7	7:36:00	1.0	Surface	1	2	30.20	8.10	18.20	80.8	5.50	9.9	7.1	
HKBCF	HY/2013/01	2018-07-30	Mid-Flood	Sunny	SR7	7:36:00		Middle	2	1								
HKBCF	HY/2013/01	2018-07-30	Mid-Flood	Sunny	SR7	7:36:00		Middle	2	2								
HKBCF	HY/2013/01	2018-07-30	Mid-Flood	Sunny	SR7	7:36:00	3.5	Bottom	3	1	29.90	8.00	21.60	78.8	5.30	14.3	7.8	
HKBCF	HY/2013/01	2018-07-30	Mid-Flood	Sunny	SR7	7:36:00	3.5	Bottom	3	2	29.90	8.10	21.50	79.4	5.30	14.9	8.8	
HKBCF	HY/2013/01	2018-07-30	Mid-Flood	Sunny	IS17	7:34:00	1.0	Surface	1	1	30.10	8.10	20.00	88.1	6.00	4.1	6.7	
HKBCF	HY/2013/01	2018-07-30	Mid-Flood	Sunny	IS17	7:34:00	1.0	Surface	1	2	30.10	8.00	19.80	88.1	6.00	4.3	6.6	
HKBCF	HY/2013/01	2018-07-30	Mid-Flood	Sunny	IS17	7:34:00	5.7	Middle	2	1	30.10	8.10	21.60	85.8	5.70	5.0	8.3	
HKBCF	HY/2013/01	2018-07-30	Mid-Flood	Sunny	IS17	7:34:00	5.7	Middle	2	2	30.10	8.00	21.40	85.8	5.80	4.4	7.1	
HKBCF	HY/2013/01	2018-07-30	Mid-Flood	Sunny	IS17	7:34:00	10.4	Bottom	3	1	29.60	8.10	24.80	76.4	5.10	4.7	9.6	
HKBCF	HY/2013/01	2018-07-30	Mid-Flood	Sunny	IS17	7:34:00	10.4	Bottom	3	2	29.60	8.00	24.50	76.4	5.10	4.7	8.5	
HKBCF	HY/2013/01	2018-07-30	Mid-Flood	Sunny	IS(Mf)16	7:41:00	1.0	Surface	1	1	30.10	8.10	19.80	91.8	6.20	3.5	6.7	
HKBCF	HY/2013/01	2018-07-30	Mid-Flood	Sunny	IS(Mf)16	7:41:00	1.0	Surface	1	2	30.10	8.00	19.50	91.8	6.20	4.7	5.7	
HKBCF	HY/2013/01	2018-07-30	Mid-Flood	Sunny	IS(Mf)16	7:41:00		Middle	2	1								
HKBCF	HY/2013/01	2018-07-30	Mid-Flood	Sunny	IS(Mf)16	7:41:00		Middle	2	2								
HKBCF	HY/2013/01	2018-07-30	Mid-Flood	Sunny	IS(Mf)16	7:41:00	4.8	Bottom	3	1	30.00	8.10	20.60	91.3	6.20	3.9	6.7	
HKBCF	HY/2013/01	2018-07-30	Mid-Flood	Sunny	IS(Mf)16	7:41:00	4.8	Bottom	3	2	30.00	8.00	20.30	91.3	6.20	4.3	6.0	
HKBCF	HY/2013/01	2018-07-30	Mid-Flood	Sunny	IS8	8:06:00	1.0	Surface	1	1	30.10	8.10	19.10	86.5	5.90	4.5	4.2	
HKBCF	HY/2013/01	2018-07-30	Mid-Flood	Sunny	IS8	8:06:00	1.0	Surface	1	2	30.00	8.00	18.70	86.5	5.90	4.2	3.3	
HKBCF	HY/2013/01	2018-07-30	Mid-Flood	Sunny	IS8	8:06:00		Middle	2	1								
HKBCF	HY/2013/01	2018-07-30	Mid-Flood	Sunny	IS8	8:06:00		Middle	2	2								
HKBCF	HY/2013/01	2018-07-30	Mid-Flood	Sunny	IS8	8:06:00	3.3	Bottom	3	1	30.10	8.10	21.60	80.2	5.40	11.9	6.8	
HKBCF	HY/2013/01	2018-07-30	Mid-Flood	Sunny	IS8	8:06:00	3.3	Bottom	3	2	30.10	8.00	21.30	80.2	5.40	13.1	6.0	
HKBCF	HY/2013/01	2018-07-30	Mid-Flood	Sunny	SR4(N)	7:57:00	1.0	Surface	1	1	30.10	8.10	19.30	85.9	5.80	4.2	5.6	
HKBCF	HY/2013/01	2018-07-30	Mid-Flood	Sunny	SR4(N)	7:57:00	1.0	Surface	1	2	30.00	8.00	19.10	85.9	5.80	4.7	4.6	
HKBCF	HY/2013/01	2018-07-30	Mid-Flood	Sunny	SR4(N)	7:57:00		Middle	2	1								
HKBCF	HY/2013/01	2018-07-30	Mid-Flood	Sunny	SR4(N)	7:57:00		Middle	2	2								
HKBCF	HY/2013/01	2018-07-30	Mid-Flood	Sunny	SR4(N)	7:57:00	2.8	Bottom	3	1	30.00	8.10	19.80	84.5	5.70	5.9	6.8	
HKBCF	HY/2013/01	2018-07-30	Mid-Flood	Sunny	SR4(N)	7:57:00	2.8	Bottom	3	2	30.00	8.00	19.60	84.5	5.70	7.2	6.9	
HKBCF	HY/2013/01	2018-07-30	Mid-Flood	Sunny	IS(Mf)9	8:13:00	1.0	Surface	1	1	30.10	8.10	20.90	91.9	6.20	4.7	5.6	
HKBCF	HY/2013/01	2018-07-30	Mid-Flood	Sunny	IS(Mf)9	8:13:00	1.0	Surface	1	2	30.10	8.00	20.50	91.9	6.20	4.4	5.6	
HKBCF	HY/2013/01	2018-07-30	Mid-Flood	Sunny	IS(Mf)9	8:13:00		Middle	2	1								
HKBCF	HY/2013/01	2018-07-30	Mid-Flood	Sunny	IS(Mf)9	8:13:00		Middle	2	2								
HKBCF	HY/2013/01	2018-07-30	Mid-Flood	Sunny	IS(Mf)9	8:13:00	2.7	Bottom	3	1	30.10	8.10	21.00	91.8	6.20	5.2	6.1	
HKBCF	HY/2013/01	2018-07-30	Mid-Flood	Sunny	IS(Mf)9	8:13:00	2.7	Bottom	3	2	30.10	8.00	20.70	91.8	6.20	4.7	6.8	
HKBCF	HY/2013/01	2018-07-30	Mid-Flood	Sunny	IS7	8:21:00		Surface	1	1								
HKBCF	HY/2013/01	2018-07-30	Mid-Flood	Sunny	IS7	8:21:00		Surface	1	2								
HKBCF	HY/2013/01	2018-07-30	Mid-Flood	Sunny	IS7	8:21:00	1.5	Middle	2	1	30.10	8.20	20.30	95.7	6.50	3.3	5.9	
HKBCF	HY/2013/01	2018-07-30	Mid-Flood	Sunny	IS7	8:21:00	1.5	Middle	2	2	30.10	8.00	20.00	95.7	6.50	3.1	6.0	
HKBCF	HY/2013/01	2018-07-30	Mid-Flood	Sunny	IS7	8:21:00		Bottom	3	1								
HKBCF	HY/2013/01	2018-07-30	Mid-Flood	Sunny	IS7	8:21:00		Bottom	3	2								
HKBCF	HY/2013/01	2018-07-30	Mid-Flood	Sunny	IS(Mf)6	8:28:00		Surface	1	1								
HKBCF	HY/2013/01	2018-07-30	Mid-Flood	Sunny	IS(Mf)6	8:28:00		Surface	1	2								
HKBCF	HY/2013/01	2018-07-30	Mid-Flood	Sunny	IS(Mf)6	8:28:00	1.4	Middle	2	1	30.20	8.20	20.90	95.5	6.40	5.2	5.2	
HKBCF	HY/2013/01	2018-07-30	Mid-Flood	Sunny	IS(Mf)6	8:28:00	1.4	Middle	2	2	30.20	8.00	20.70	95.5	6.40	5.5	5.8	

Project	Works	Date (yyyy-mm-dd)	Tide	Weather Condition	Station	Time	Depth, m	Level	Level_Code	Replicate	Temperature, °C	pH	Salinity, ppt	DO, %	DO, mg/L	Turbidity, NTU	SS, mg/L	Site Observation
HKBCF	HY/2013/01	2018-07-30	Mid-Flood	Sunny	IS(Mf)6	8:28:00		Bottom	3	1								
HKBCF	HY/2013/01	2018-07-30	Mid-Flood	Sunny	IS(Mf)6	8:28:00		Bottom	3	2								
HKBCF	HY/2013/01	2018-07-30	Mid-Flood	Sunny	IS5	8:34:00	1.0	Surface	1	1	30.20	8.20	21.10	94.1	6.30	4.3	4.0	
HKBCF	HY/2013/01	2018-07-30	Mid-Flood	Sunny	IS5	8:34:00	1.0	Surface	1	2	30.10	8.00	20.90	94.1	6.30	4.0	5.1	
HKBCF	HY/2013/01	2018-07-30	Mid-Flood	Sunny	IS5	8:34:00	4.6	Middle	2	1	30.20	8.20	21.40	89.2	6.00	4.1	5.9	
HKBCF	HY/2013/01	2018-07-30	Mid-Flood	Sunny	IS5	8:34:00	4.6	Middle	2	2	30.10	8.00	21.10	89.2	6.00	4.5	6.4	
HKBCF	HY/2013/01	2018-07-30	Mid-Flood	Sunny	IS5	8:34:00	8.2	Bottom	3	1	30.10	8.20	22.10	85.8	5.70	7.3	6.9	
HKBCF	HY/2013/01	2018-07-30	Mid-Flood	Sunny	IS5	8:34:00	8.2	Bottom	3	2	30.10	8.00	21.90	85.8	5.70	6.0	6.6	
HKBCF	HY/2013/01	2018-07-30	Mid-Flood	Sunny	SR3(N)	8:42:00	1.0	Surface	1	1	30.30	8.20	21.30	92.8	6.20	5.2	8.7	
HKBCF	HY/2013/01	2018-07-30	Mid-Flood	Sunny	SR3(N)	8:42:00	1.0	Surface	1	2	30.30	8.00	21.10	92.8	6.20	5.6	7.7	
HKBCF	HY/2013/01	2018-07-30	Mid-Flood	Sunny	SR3(N)	8:42:00		Middle	2	1								
HKBCF	HY/2013/01	2018-07-30	Mid-Flood	Sunny	SR3(N)	8:42:00		Middle	2	2								
HKBCF	HY/2013/01	2018-07-30	Mid-Flood	Sunny	SR3(N)	8:42:00	3.3	Bottom	3	1	30.20	8.20	21.40	92.3	6.20	8.3	10.7	
HKBCF	HY/2013/01	2018-07-30	Mid-Flood	Sunny	SR3(N)	8:42:00	3.3	Bottom	3	2	30.20	8.00	21.10	92.3	6.20	10.3	9.9	
HKBCF	HY/2013/01	2018-08-01	Mid-Ebb	Fine	SR10A(N)	15:46:00	1.0	Surface	1	1	30.50	8.00	20.70	117.0	7.80	2.2	6.5	
HKBCF	HY/2013/01	2018-08-01	Mid-Ebb	Fine	SR10A(N)	15:46:00	1.0	Surface	1	2	30.30	7.90	21.00	116.9	7.80	2.8	5.9	
HKBCF	HY/2013/01	2018-08-01	Mid-Ebb	Fine	SR10A(N)	15:46:00	7.1	Middle	2	1	30.30	8.00	21.20	111.4	7.50	2.8	6.3	
HKBCF	HY/2013/01	2018-08-01	Mid-Ebb	Fine	SR10A(N)	15:46:00	7.1	Middle	2	2	30.10	7.90	21.40	111.4	7.50	3.0	5.8	
HKBCF	HY/2013/01	2018-08-01	Mid-Ebb	Fine	SR10A(N)	15:46:00	13.2	Bottom	3	1	30.20	8.00	21.40	109.6	7.30	4.0	5.9	
HKBCF	HY/2013/01	2018-08-01	Mid-Ebb	Fine	SR10A(N)	15:46:00	13.2	Bottom	3	2	30.00	7.90	21.60	109.3	7.30	4.0	5.5	
HKBCF	HY/2013/01	2018-08-01	Mid-Ebb	Fine	SR10B(N2)	15:41:00	1.0	Surface	1	1	30.50	8.00	20.90	115.7	7.70	3.6	5.1	
HKBCF	HY/2013/01	2018-08-01	Mid-Ebb	Fine	SR10B(N2)	15:41:00	1.0	Surface	1	2	30.20	7.90	21.10	115.4	7.70	3.4	5.7	
HKBCF	HY/2013/01	2018-08-01	Mid-Ebb	Fine	SR10B(N2)	15:41:00	3.5	Middle	2	1	30.00	8.00	22.50	106.7	7.10	6.7	5.8	
HKBCF	HY/2013/01	2018-08-01	Mid-Ebb	Fine	SR10B(N2)	15:41:00	3.5	Middle	2	2	29.80	7.90	22.70	106.6	7.10	6.2	5.1	
HKBCF	HY/2013/01	2018-08-01	Mid-Ebb	Fine	SR10B(N2)	15:41:00	5.9	Bottom	3	1	29.70	7.90	23.50	100.4	6.70	9.6	6.4	
HKBCF	HY/2013/01	2018-08-01	Mid-Ebb	Fine	SR10B(N2)	15:41:00	5.9	Bottom	3	2	29.50	7.90	23.70	100.4	6.70	9.5	6.5	
HKBCF	HY/2013/01	2018-08-01	Mid-Ebb	Fine	CSA	15:27:00	1.0	Surface	1	1	30.50	8.20	18.90	92.5	6.30	7.3	3.9	
HKBCF	HY/2013/01	2018-08-01	Mid-Ebb	Fine	CSA	15:27:00	1.0	Surface	1	2	30.70	8.10	18.70	92.9	6.30	7.8	4.1	
HKBCF	HY/2013/01	2018-08-01	Mid-Ebb	Fine	CSA	15:27:00	16.8	Middle	2	1	28.10	8.10	28.30	62.2	4.20	9.2	5.4	
HKBCF	HY/2013/01	2018-08-01	Mid-Ebb	Fine	CSA	15:27:00	16.8	Middle	2	2	28.10	8.00	28.10	61.7	4.10	9.4	4.9	
HKBCF	HY/2013/01	2018-08-01	Mid-Ebb	Fine	CSA	15:27:00	32.6	Bottom	3	1	27.40	8.10	29.90	60.5	4.10	11.3	5.7	
HKBCF	HY/2013/01	2018-08-01	Mid-Ebb	Fine	CSA	15:27:00	32.6	Bottom	3	2	27.40	8.00	29.80	59.9	4.00	11.8	5.8	
HKBCF	HY/2013/01	2018-08-01	Mid-Ebb	Fine	CS6	15:19:00	1.0	Surface	1	1	30.30	8.10	20.10	88.1	5.90	7.1	5.2	
HKBCF	HY/2013/01	2018-08-01	Mid-Ebb	Fine	CS6	15:19:00	1.0	Surface	1	2	30.30	8.00	20.20	87.6	5.90	7.2	5.5	
HKBCF	HY/2013/01	2018-08-01	Mid-Ebb	Fine	CS6	15:19:00	4.9	Middle	2	1	30.00	8.10	21.10	82.8	5.60	7.6	6.8	
HKBCF	HY/2013/01	2018-08-01	Mid-Ebb	Fine	CS6	15:19:00	4.9	Middle	2	2	30.00	8.00	21.30	81.5	5.50	7.9	6.2	
HKBCF	HY/2013/01	2018-08-01	Mid-Ebb	Fine	CS6	15:19:00	8.7	Bottom	3	1	29.70	8.10	22.40	83.8	5.60	7.5	10.0	
HKBCF	HY/2013/01	2018-08-01	Mid-Ebb	Fine	CS6	15:19:00	8.7	Bottom	3	2	29.80	8.00	22.50	83.8	5.60	7.1	9.6	
HKBCF	HY/2013/01	2018-08-01	Mid-Ebb	Fine	CS4	14:26:00	1.0	Surface	1	1	31.20	8.10	17.30	89.7	6.10	8.3	6.1	
HKBCF	HY/2013/01	2018-08-01	Mid-Ebb	Fine	CS4	14:26:00	1.0	Surface	1	2	31.20	8.00	17.20	89.5	6.00	7.7	6.7	
HKBCF	HY/2013/01	2018-08-01	Mid-Ebb	Fine	CS4	14:26:00	8.8	Middle	2	1	29.00	8.10	24.50	67.1	4.50	12.1	6.9	
HKBCF	HY/2013/01	2018-08-01	Mid-Ebb	Fine	CS4	14:26:00	8.8	Middle	2	2	29.20	8.00	24.50	67.5	4.50	11.8	6.5	
HKBCF	HY/2013/01	2018-08-01	Mid-Ebb	Fine	CS4	14:26:00	16.5	Bottom	3	1	28.40	8.10	28.00	68.4	4.60	13.8	6.7	
HKBCF	HY/2013/01	2018-08-01	Mid-Ebb	Fine	CS4	14:26:00	16.5	Bottom	3	2	28.40	8.00	28.00	68.5	4.60	14.0	6.9	
HKBCF	HY/2013/01	2018-08-01	Mid-Ebb	Fine	SR6	13:57:00	1.0	Surface	1	1	30.10	8.20	16.40	92.3	6.40	9.4	6.1	
HKBCF	HY/2013/01	2018-08-01	Mid-Ebb	Fine	SR6	13:57:00	1.0	Surface	1	2	30.20	8.10	16.40	93.5	6.50	9.1	5.8	
HKBCF	HY/2013/01	2018-08-01	Mid-Ebb	Fine	SR6	13:57:00		Middle	2	1								
HKBCF	HY/2013/01	2018-08-01	Mid-Ebb	Fine	SR6	13:57:00		Middle	2	2								
HKBCF	HY/2013/01	2018-08-01	Mid-Ebb	Fine	SR6	13:57:00	3.2	Bottom	3	1	29.80	8.10	20.50	89.4	6.10	10.4	6.6	
HKBCF	HY/2013/01	2018-08-01	Mid-Ebb	Fine	SR6	13:57:00	3.2	Bottom	3	2	29.90	8.00	21.40	88.9	6.00	10.2	6.4	
HKBCF	HY/2013/01	2018-08-01	Mid-Ebb	Fine	CS(Mf)3(N)	14:12:00	1.0	Surface	1	1	30.90	8.10	16.80	93.7	6.40	8.7	7.7	
HKBCF	HY/2013/01	2018-08-01	Mid-Ebb	Fine	CS(Mf)3(N)	14:12:00	1.0	Surface	1	2	30.90	8.10	16.90	93.5	6.40	9.2	7.0	
HKBCF	HY/2013/01	2018-08-01	Mid-Ebb	Fine	CS(Mf)3(N)	14:12:00	3.6	Middle	2	1	30.40	8.10	18.10	88.2	6.00	10.1	8.1	
HKBCF	HY/2013/01	2018-08-01	Mid-Ebb	Fine	CS(Mf)3(N)	14:12:00	3.6	Middle	2	2	30.40	8.00	18.20	86.3	5.90	10.4	8.4	
HKBCF	HY/2013/01	2018-08-01	Mid-Ebb	Fine	CS(Mf)3(N)	14:12:00	6.1	Bottom	3	1	30.10	8.10	19.30	87.7	6.00	10.4	8.7	
HKBCF	HY/2013/01	2018-08-01	Mid-Ebb	Fine	CS(Mf)3(N)	14:12:00	6.1	Bottom	3	2	30.10	8.10	19.00	86.7	5.90	10.6	8.2	
HKBCF	HY/2013/01	2018-08-01	Mid-Ebb	Fine	SR5(N)	14:43:00	1.0	Surface	1	1	30.80	8.20	17.60	102.2	6.90	8.8	6.5	
HKBCF	HY/2013/01	2018-08-01	Mid-Ebb	Fine	SR5(N)	14:43:00	1.0	Surface	1	2	30.90	8.10	17.60	102.0	6.90	8.3	5.8	
HKBCF	HY/2013/01	2018-08-01	Mid-Ebb	Fine	SR5(N)	14:43:00	4.7	Middle	2	1	30.00	8.10	20.40	81.3	5.50	18.8	6.4	
HKBCF	HY/2013/01	2018-08-01	Mid-Ebb	Fine	SR5(N)	14:43:00	4.7	Middle	2	2	30.00	8.00	20.40	79.6	5.40	18.8	6.9	
HKBCF	HY/2013/01	2018-08-01	Mid-Ebb	Fine	SR5(N)	14:43:00	8.3	Bottom	3	1	29.80	8.10	21.90	83.9	5.60	17.5	7.7	
HKBCF	HY/2013/01	2018-08-01	Mid-Ebb	Fine	SR5(N)	14:43:00	8.3	Bottom	3	2	29.90	8.00	22.10	84.8	5.70	18.0	7.0	
HKBCF	HY/2013/01	2018-08-01	Mid-Ebb	Fine	IS10(N)	14:49:00	1.0	Surface	1	1	30.60	8.20	17.90	96.0	6.50	10.0	13.4	
HKBCF	HY/2013/01	2018-08-01	Mid-Ebb	Fine	IS10(N)	14:49:00	1.0	Surface	1	2	30.60	8.10	17.90	96.7	6.60	10.2	13.9	
HKBCF	HY/2013/01	2018-08-01	Mid-Ebb	Fine	IS10(N)	14:49:00	6.3	Middle	2	1	29.90	8.10	20.90	78.6	5.30	12.3	13.8	
HKBCF	HY/2013/01	2018-08-01	Mid-Ebb	Fine	IS10(N)	14:49:00	6.3	Middle	2	2	30.00	8.00	20.90	77.8	5.30	12.3	13.5	
HKBCF	HY/2013/01	2018-08-01	Mid-Ebb	Fine	IS10(N)	14:49:00	11.5	Bottom	3	1	29.60	8.10	23.00	80.1	5.40	12.3	14.4	
HKBCF	HY/2013/01	2018-08-01	Mid-Ebb	Fine	IS10(N)	14:49:00	11.5	Bottom	3	2	29.60	8.00	23.20	80.3	5.40	12.4	13.9	

Project	Works	Date (yyyy-mm-dd)	Tide	Weather Condition	Station	Time	Depth, m	Level	Level_Code	Replicate	Temperature, °C	pH	Salinity, ppt	DO, %	DO, mg/L	Turbidity, NTU	SS, mg/L	Site Observation
HKBCF	HY/2013/01	2018-08-01	Mid-Ebb	Fine	IS(Mf)11	14:54:00	1.0	Surface	1	1	30.60	8.30	18.00	100.5	6.80	9.3	10.5	
HKBCF	HY/2013/01	2018-08-01	Mid-Ebb	Fine	IS(Mf)11	14:54:00	1.0	Surface	1	2	30.60	8.10	18.00	100.6	6.80	9.2	10.9	
HKBCF	HY/2013/01	2018-08-01	Mid-Ebb	Fine	IS(Mf)11	14:54:00	5.5	Middle	2	1	30.00	8.10	20.30	80.3	5.40	10.7	10.6	
HKBCF	HY/2013/01	2018-08-01	Mid-Ebb	Fine	IS(Mf)11	14:54:00	5.5	Middle	2	2	30.10	8.00	20.30	80.5	5.40	10.7	11.0	
HKBCF	HY/2013/01	2018-08-01	Mid-Ebb	Fine	IS(Mf)11	14:54:00	9.9	Bottom	3	1	29.70	8.10	22.30	79.8	5.40	11.2	10.6	
HKBCF	HY/2013/01	2018-08-01	Mid-Ebb	Fine	IS(Mf)11	14:54:00	9.9	Bottom	3	2	29.80	8.00	22.40	79.7	5.40	11.9	11.2	
HKBCF	HY/2013/01	2018-08-01	Mid-Ebb	Fine	CS(Mf)5	15:15:00	1.0	Surface	1	1	30.60	8.00	19.60	99.9	6.70	6.5	5.6	
HKBCF	HY/2013/01	2018-08-01	Mid-Ebb	Fine	CS(Mf)5	15:15:00	1.0	Surface	1	2	30.40	7.90	19.80	99.9	6.70	6.2	5.3	
HKBCF	HY/2013/01	2018-08-01	Mid-Ebb	Fine	CS(Mf)5	15:15:00	6.1	Middle	2	1	30.00	7.90	21.80	84.9	5.70	8.6	5.6	
HKBCF	HY/2013/01	2018-08-01	Mid-Ebb	Fine	CS(Mf)5	15:15:00	6.1	Middle	2	2	29.80	7.90	22.10	86.9	5.90	8.9	5.1	
HKBCF	HY/2013/01	2018-08-01	Mid-Ebb	Fine	CS(Mf)5	15:15:00	11.2	Bottom	3	1	28.40	7.80	27.90	67.6	4.50	14.9	6.4	
HKBCF	HY/2013/01	2018-08-01	Mid-Ebb	Fine	CS(Mf)5	15:15:00	11.2	Bottom	3	2	28.20	7.90	28.20	68.1	4.50	14.1	6.9	
HKBCF	HY/2013/01	2018-08-01	Mid-Ebb	Fine	SR7	15:02:00	1.0	Surface	1	1	30.90	8.20	17.70	99.2	6.70	8.6	6.2	
HKBCF	HY/2013/01	2018-08-01	Mid-Ebb	Fine	SR7	15:02:00	1.0	Surface	1	2	30.90	8.10	17.70	99.2	6.70	8.7	7.0	
HKBCF	HY/2013/01	2018-08-01	Mid-Ebb	Fine	SR7	15:02:00		Middle	2	1								
HKBCF	HY/2013/01	2018-08-01	Mid-Ebb	Fine	SR7	15:02:00		Middle	2	2								
HKBCF	HY/2013/01	2018-08-01	Mid-Ebb	Fine	SR7	15:02:00	3.4	Bottom	3	1	30.20	8.10	19.60	93.1	6.30	12.1	9.4	
HKBCF	HY/2013/01	2018-08-01	Mid-Ebb	Fine	SR7	15:02:00	3.4	Bottom	3	2	30.30	8.00	19.50	92.8	6.30	12.5	10.0	
HKBCF	HY/2013/01	2018-08-01	Mid-Ebb	Fine	IS17	14:59:00	1.0	Surface	1	1	30.40	8.00	19.30	100.8	6.80	7.0	6.5	
HKBCF	HY/2013/01	2018-08-01	Mid-Ebb	Fine	IS17	14:59:00	1.0	Surface	1	2	30.20	7.90	19.50	100.9	6.80	7.0	6.1	
HKBCF	HY/2013/01	2018-08-01	Mid-Ebb	Fine	IS17	14:59:00	5.5	Middle	2	1	30.40	8.00	19.50	101.3	6.80	6.3	7.8	
HKBCF	HY/2013/01	2018-08-01	Mid-Ebb	Fine	IS17	14:59:00	5.5	Middle	2	2	30.20	7.90	19.70	101.3	6.90	6.4	7.6	
HKBCF	HY/2013/01	2018-08-01	Mid-Ebb	Fine	IS17	14:59:00	10.0	Bottom	3	1	30.00	8.00	21.70	93.2	6.30	6.7	10.0	
HKBCF	HY/2013/01	2018-08-01	Mid-Ebb	Fine	IS17	14:59:00	10.0	Bottom	3	2	29.80	7.90	21.90	93.6	6.30	6.4	10.5	
HKBCF	HY/2013/01	2018-08-01	Mid-Ebb	Fine	IS(Mf)16	14:51:00	1.0	Surface	1	1	30.40	8.00	20.90	103.3	6.90	10.8	8.9	
HKBCF	HY/2013/01	2018-08-01	Mid-Ebb	Fine	IS(Mf)16	14:51:00	1.0	Surface	1	2	30.40	8.00	20.90	103.4	6.90	10.8	9.3	
HKBCF	HY/2013/01	2018-08-01	Mid-Ebb	Fine	IS(Mf)16	14:51:00		Middle	2	1								
HKBCF	HY/2013/01	2018-08-01	Mid-Ebb	Fine	IS(Mf)16	14:51:00		Middle	2	2								
HKBCF	HY/2013/01	2018-08-01	Mid-Ebb	Fine	IS(Mf)16	14:51:00	4.8	Bottom	3	1	29.80	7.90	22.40	86.4	5.80	8.5	10.0	
HKBCF	HY/2013/01	2018-08-01	Mid-Ebb	Fine	IS(Mf)16	14:51:00	4.8	Bottom	3	2	29.80	7.90	22.30	86.6	5.80	8.5	9.6	
HKBCF	HY/2013/01	2018-08-01	Mid-Ebb	Fine	IS8	14:31:00	1.0	Surface	1	1	30.90	8.00	19.30	121.0	8.10	5.7	9.2	
HKBCF	HY/2013/01	2018-08-01	Mid-Ebb	Fine	IS8	14:31:00	1.0	Surface	1	2	30.60	7.90	19.50	120.4	8.10	5.3	8.9	
HKBCF	HY/2013/01	2018-08-01	Mid-Ebb	Fine	IS8	14:31:00		Middle	2	1								
HKBCF	HY/2013/01	2018-08-01	Mid-Ebb	Fine	IS8	14:31:00		Middle	2	2								
HKBCF	HY/2013/01	2018-08-01	Mid-Ebb	Fine	IS8	14:31:00	3.4	Bottom	3	1	30.40	8.00	20.60	98.8	6.60	11.3	9.6	
HKBCF	HY/2013/01	2018-08-01	Mid-Ebb	Fine	IS8	14:31:00	3.4	Bottom	3	2	30.20	7.90	20.70	99.6	6.70	11.3	9.2	
HKBCF	HY/2013/01	2018-08-01	Mid-Ebb	Fine	SR4(N)	14:36:00	1.0	Surface	1	1	30.80	7.90	19.30	99.6	6.70	9.4	8.1	
HKBCF	HY/2013/01	2018-08-01	Mid-Ebb	Fine	SR4(N)	14:36:00	1.0	Surface	1	2	30.60	7.90	19.50	99.5	6.70	9.6	8.3	
HKBCF	HY/2013/01	2018-08-01	Mid-Ebb	Fine	SR4(N)	14:36:00		Middle	2	1								
HKBCF	HY/2013/01	2018-08-01	Mid-Ebb	Fine	SR4(N)	14:36:00		Middle	2	2								
HKBCF	HY/2013/01	2018-08-01	Mid-Ebb	Fine	SR4(N)	14:36:00	2.6	Bottom	3	1	30.40	7.80	20.40	84.9	5.70	18.7	9.2	
HKBCF	HY/2013/01	2018-08-01	Mid-Ebb	Fine	SR4(N)	14:36:00	2.6	Bottom	3	2	30.20	7.90	20.60	86.1	5.80	17.3	8.7	
HKBCF	HY/2013/01	2018-08-01	Mid-Ebb	Fine	IS(Mf)9	14:24:00	1.0	Surface	1	1	31.10	8.10	19.20	124.0	8.30	4.1	6.6	
HKBCF	HY/2013/01	2018-08-01	Mid-Ebb	Fine	IS(Mf)9	14:24:00	1.0	Surface	1	2	30.90	7.90	19.40	122.8	8.20	4.3	7.0	
HKBCF	HY/2013/01	2018-08-01	Mid-Ebb	Fine	IS(Mf)9	14:24:00		Middle	2	1								
HKBCF	HY/2013/01	2018-08-01	Mid-Ebb	Fine	IS(Mf)9	14:24:00		Middle	2	2								
HKBCF	HY/2013/01	2018-08-01	Mid-Ebb	Fine	IS(Mf)9	14:24:00	3.0	Bottom	3	1	30.40	7.90	20.60	90.1	6.10	9.7	7.7	
HKBCF	HY/2013/01	2018-08-01	Mid-Ebb	Fine	IS(Mf)9	14:24:00	3.0	Bottom	3	2	30.20	7.90	20.70	91.4	6.20	9.6	7.3	
HKBCF	HY/2013/01	2018-08-01	Mid-Ebb	Fine	IS7	14:16:00	1.0	Surface	1	1	30.90	8.10	19.40	123.9	8.30	4.8	6.3	
HKBCF	HY/2013/01	2018-08-01	Mid-Ebb	Fine	IS7	14:16:00	1.0	Surface	1	2	30.70	7.90	19.60	123.7	8.30	4.1	6.6	
HKBCF	HY/2013/01	2018-08-01	Mid-Ebb	Fine	IS7	14:16:00		Middle	2	1								
HKBCF	HY/2013/01	2018-08-01	Mid-Ebb	Fine	IS7	14:16:00		Middle	2	2								
HKBCF	HY/2013/01	2018-08-01	Mid-Ebb	Fine	IS7	14:16:00	2.5	Bottom	3	1	30.60	8.00	20.20	110.8	7.40	7.2	8.2	
HKBCF	HY/2013/01	2018-08-01	Mid-Ebb	Fine	IS7	14:16:00	2.5	Bottom	3	2	30.40	7.90	20.30	111.6	7.50	7.9	8.8	
HKBCF	HY/2013/01	2018-08-01	Mid-Ebb	Fine	IS(Mf)6	14:10:00		Surface	1	1								
HKBCF	HY/2013/01	2018-08-01	Mid-Ebb	Fine	IS(Mf)6	14:10:00		Surface	1	2								
HKBCF	HY/2013/01	2018-08-01	Mid-Ebb	Fine	IS(Mf)6	14:10:00	1.5	Middle	2	1	30.50	7.90	20.50	98.1	6.60	9.9	8.6	
HKBCF	HY/2013/01	2018-08-01	Mid-Ebb	Fine	IS(Mf)6	14:10:00	1.5	Middle	2	2	30.30	7.90	20.70	98.4	6.60	9.5	8.0	
HKBCF	HY/2013/01	2018-08-01	Mid-Ebb	Fine	IS(Mf)6	14:10:00		Bottom	3	1								
HKBCF	HY/2013/01	2018-08-01	Mid-Ebb	Fine	IS(Mf)6	14:10:00		Bottom	3	2								
HKBCF	HY/2013/01	2018-08-01	Mid-Ebb	Fine	IS5	14:03:00	1.0	Surface	1	1	30.40	8.00	19.40	100.3	6.80	7.1	8.7	
HKBCF	HY/2013/01	2018-08-01	Mid-Ebb	Fine	IS5	14:03:00	1.0	Surface	1	2	30.10	7.90	19.70	100.1	6.80	7.6	9.0	
HKBCF	HY/2013/01	2018-08-01	Mid-Ebb	Fine	IS5	14:03:00	4.9	Middle	2	1	30.40	8.00	20.10	99.5	6.70	6.6	8.8	
HKBCF	HY/2013/01	2018-08-01	Mid-Ebb	Fine	IS5	14:03:00	4.9	Middle	2	2	30.10	7.90	20.30	99.4	6.70	6.5	8.4	
HKBCF	HY/2013/01	2018-08-01	Mid-Ebb	Fine	IS5	14:03:00	8.8	Bottom	3	1	30.10	8.00	21.10	90.5	6.10	11.0	8.5	
HKBCF	HY/2013/01	2018-08-01	Mid-Ebb	Fine	IS5	14:03:00	8.8	Bottom	3	2	29.90	7.90	21.20	91.5	6.20	11.3	8.3	
HKBCF	HY/2013/01	2018-08-01	Mid-Ebb	Fine	SR3(N)	13:57:00	1.0	Surface	1	1	30.50	7.90	19.20	104.3	7.00	7.7	10.5	
HKBCF	HY/2013/01	2018-08-01	Mid-Ebb	Fine	SR3(N)	13:57:00	1.0	Surface	1	2	30.30	7.90	19.40	104.3	7.10	7.9	10.1	

Project	Works	Date (yyyy-mm-dd)	Tide	Weather Condition	Station	Time	Depth, m	Level	Level_Code	Replicate	Temperature, °C	pH	Salinity, ppt	DO, %	DO, mg/L	Turbidity, NTU	SS, mg/L	Site Observation
HKBCF	HY/2013/01	2018-08-01	Mid-Ebb	Fine	SR3(N)	13:57:00		Middle	2	1								
HKBCF	HY/2013/01	2018-08-01	Mid-Ebb	Fine	SR3(N)	13:57:00		Middle	2	2								
HKBCF	HY/2013/01	2018-08-01	Mid-Ebb	Fine	SR3(N)	13:57:00	3.0	Bottom	3	1	30.60	7.90	19.40	105.3	7.10	6.2	10.3	
HKBCF	HY/2013/01	2018-08-01	Mid-Ebb	Fine	SR3(N)	13:57:00	3.0	Bottom	3	2	30.40	7.90	19.60	105.2	7.10	6.7	10.7	
HKBCF	HY/2013/01	2018-08-01	Mid-Flood	Fine	SR10A(N)	7:51:00	1.0	Surface	1	1	30.00	7.90	19.00	88.9	6.10	6.1	9.2	
HKBCF	HY/2013/01	2018-08-01	Mid-Flood	Fine	SR10A(N)	7:51:00	1.0	Surface	1	2	29.80	7.90	19.20	88.9	6.10	6.3	9.8	
HKBCF	HY/2013/01	2018-08-01	Mid-Flood	Fine	SR10A(N)	7:51:00	6.3	Middle	2	1	29.70	7.90	22.90	81.3	5.50	6.4	9.7	
HKBCF	HY/2013/01	2018-08-01	Mid-Flood	Fine	SR10A(N)	7:51:00	6.3	Middle	2	2	29.50	7.90	23.10	81.4	5.50	6.9	9.3	
HKBCF	HY/2013/01	2018-08-01	Mid-Flood	Fine	SR10A(N)	7:51:00	11.6	Bottom	3	1	29.10	7.90	26.00	73.5	4.90	7.3	10.3	
HKBCF	HY/2013/01	2018-08-01	Mid-Flood	Fine	SR10A(N)	7:51:00	11.6	Bottom	3	2	28.80	7.90	26.30	73.9	4.90	7.4	9.8	
HKBCF	HY/2013/01	2018-08-01	Mid-Flood	Fine	SR10B(N2)	7:56:00	1.0	Surface	1	1	29.90	7.90	20.90	87.0	5.90	6.4	8.0	
HKBCF	HY/2013/01	2018-08-01	Mid-Flood	Fine	SR10B(N2)	7:56:00	1.0	Surface	1	2	29.60	7.90	21.00	87.2	5.90	6.8	7.0	
HKBCF	HY/2013/01	2018-08-01	Mid-Flood	Fine	SR10B(N2)	7:56:00	3.4	Middle	2	1	29.20	7.90	24.20	78.0	5.20	6.8	8.6	
HKBCF	HY/2013/01	2018-08-01	Mid-Flood	Fine	SR10B(N2)	7:56:00	3.4	Middle	2	2	29.00	7.90	24.30	78.2	5.30	6.1	8.0	
HKBCF	HY/2013/01	2018-08-01	Mid-Flood	Fine	SR10B(N2)	7:56:00	5.7	Bottom	3	1	28.90	7.90	25.80	74.6	5.00	7.2	9.8	
HKBCF	HY/2013/01	2018-08-01	Mid-Flood	Fine	SR10B(N2)	7:56:00	5.7	Bottom	3	2	28.70	7.90	26.00	74.8	5.00	7.6	10.4	
HKBCF	HY/2013/01	2018-08-01	Mid-Flood	Fine	CSA	8:14:00	1.0	Surface	1	1	30.30	8.10	18.80	84.6	5.70	7.8	8.9	
HKBCF	HY/2013/01	2018-08-01	Mid-Flood	Fine	CSA	8:14:00	1.0	Surface	1	2	30.30	8.00	18.90	83.9	5.70	8.3	9.2	
HKBCF	HY/2013/01	2018-08-01	Mid-Flood	Fine	CSA	8:14:00	16.8	Middle	2	1	28.60	8.10	27.50	66.9	4.50	9.1	9.2	
HKBCF	HY/2013/01	2018-08-01	Mid-Flood	Fine	CSA	8:14:00	16.8	Middle	2	2	28.60	7.90	27.60	66.3	4.40	9.1	8.2	
HKBCF	HY/2013/01	2018-08-01	Mid-Flood	Fine	CSA	8:14:00	32.5	Bottom	3	1	28.40	8.00	27.70	64.5	4.30	15.5	9.0	
HKBCF	HY/2013/01	2018-08-01	Mid-Flood	Fine	CSA	8:14:00	32.5	Bottom	3	2	28.40	7.90	27.90	63.2	4.20	15.2	8.6	
HKBCF	HY/2013/01	2018-08-01	Mid-Flood	Fine	CS6	8:28:00	1.0	Surface	1	1	30.40	8.10	18.40	85.2	5.80	7.6	6.6	
HKBCF	HY/2013/01	2018-08-01	Mid-Flood	Fine	CS6	8:28:00	1.0	Surface	1	2	30.40	8.00	18.60	84.7	5.70	7.8	6.2	
HKBCF	HY/2013/01	2018-08-01	Mid-Flood	Fine	CS6	8:28:00	4.7	Middle	2	1	30.10	8.10	20.60	79.8	5.40	9.2	7.5	
HKBCF	HY/2013/01	2018-08-01	Mid-Flood	Fine	CS6	8:28:00	4.7	Middle	2	2	30.20	8.00	20.80	79.6	5.40	9.5	7.3	
HKBCF	HY/2013/01	2018-08-01	Mid-Flood	Fine	CS6	8:28:00	8.4	Bottom	3	1	29.50	8.10	24.00	78.5	5.30	16.4	10.6	
HKBCF	HY/2013/01	2018-08-01	Mid-Flood	Fine	CS6	8:28:00	8.4	Bottom	3	2	29.50	8.00	24.20	78.8	5.30	16.4	11.0	
HKBCF	HY/2013/01	2018-08-01	Mid-Flood	Fine	CS4	9:26:00	1.0	Surface	1	1	30.60	8.00	16.80	84.9	5.80	8.2	8.0	
HKBCF	HY/2013/01	2018-08-01	Mid-Flood	Fine	CS4	9:26:00	1.0	Surface	1	2	30.70	7.90	16.70	85.0	5.80	8.4	8.6	
HKBCF	HY/2013/01	2018-08-01	Mid-Flood	Fine	CS4	9:26:00	8.8	Middle	2	1	30.10	8.10	20.20	81.6	5.50	8.3	8.8	
HKBCF	HY/2013/01	2018-08-01	Mid-Flood	Fine	CS4	9:26:00	8.8	Middle	2	2	30.10	8.00	20.40	80.8	5.50	8.2	8.3	
HKBCF	HY/2013/01	2018-08-01	Mid-Flood	Fine	CS4	9:26:00	16.6	Bottom	3	1	29.60	8.10	23.60	76.3	5.10	12.5	9.2	
HKBCF	HY/2013/01	2018-08-01	Mid-Flood	Fine	CS4	9:26:00	16.6	Bottom	3	2	29.60	8.00	24.00	76.3	5.10	13.0	9.7	
HKBCF	HY/2013/01	2018-08-01	Mid-Flood	Fine	SR6	10:02:00	1.0	Surface	1	1	30.20	8.10	16.50	91.3	6.30	8.3	8.6	
HKBCF	HY/2013/01	2018-08-01	Mid-Flood	Fine	SR6	10:02:00	1.0	Surface	1	2	30.30	8.00	17.30	91.3	6.30	8.7	8.0	
HKBCF	HY/2013/01	2018-08-01	Mid-Flood	Fine	SR6	10:02:00		Middle	2	1								
HKBCF	HY/2013/01	2018-08-01	Mid-Flood	Fine	SR6	10:02:00		Middle	2	2								
HKBCF	HY/2013/01	2018-08-01	Mid-Flood	Fine	SR6	10:02:00	3.6	Bottom	3	1	30.10	8.10	18.10	89.4	6.10	9.4	8.6	
HKBCF	HY/2013/01	2018-08-01	Mid-Flood	Fine	SR6	10:02:00	3.6	Bottom	3	2	30.20	8.00	18.20	89.6	6.10	9.7	8.1	
HKBCF	HY/2013/01	2018-08-01	Mid-Flood	Fine	CS(Mf)3(N)	9:41:00	1.0	Surface	1	1	30.50	8.00	16.60	86.0	5.90	8.6	8.9	
HKBCF	HY/2013/01	2018-08-01	Mid-Flood	Fine	CS(Mf)3(N)	9:41:00	1.0	Surface	1	2	30.50	7.90	16.60	84.8	5.80	8.7	8.4	
HKBCF	HY/2013/01	2018-08-01	Mid-Flood	Fine	CS(Mf)3(N)	9:41:00	3.6	Middle	2	1	30.40	8.00	17.10	81.0	5.50	9.0	8.9	
HKBCF	HY/2013/01	2018-08-01	Mid-Flood	Fine	CS(Mf)3(N)	9:41:00	3.6	Middle	2	2	30.40	8.00	17.00	80.7	5.50	9.8	9.2	
HKBCF	HY/2013/01	2018-08-01	Mid-Flood	Fine	CS(Mf)3(N)	9:41:00	6.2	Bottom	3	1	30.20	8.00	18.40	81.4	5.50	19.7	10.2	
HKBCF	HY/2013/01	2018-08-01	Mid-Flood	Fine	CS(Mf)3(N)	9:41:00	6.2	Bottom	3	2	30.30	8.00	18.40	81.2	5.50	19.7	11.0	
HKBCF	HY/2013/01	2018-08-01	Mid-Flood	Fine	SR5(N)	9:08:00	1.0	Surface	1	1	30.20	8.10	17.90	86.0	5.90	9.3	7.6	
HKBCF	HY/2013/01	2018-08-01	Mid-Flood	Fine	SR5(N)	9:08:00	1.0	Surface	1	2	30.30	8.00	17.80	84.8	5.80	9.8	7.7	
HKBCF	HY/2013/01	2018-08-01	Mid-Flood	Fine	SR5(N)	9:08:00	4.7	Middle	2	1	30.10	8.10	18.90	84.6	5.80	11.0	8.2	
HKBCF	HY/2013/01	2018-08-01	Mid-Flood	Fine	SR5(N)	9:08:00	4.7	Middle	2	2	30.10	8.00	19.10	82.7	5.60	11.6	8.6	
HKBCF	HY/2013/01	2018-08-01	Mid-Flood	Fine	SR5(N)	9:08:00	8.4	Bottom	3	1	30.20	8.10	19.90	85.5	5.80	21.9	9.1	
HKBCF	HY/2013/01	2018-08-01	Mid-Flood	Fine	SR5(N)	9:08:00	8.4	Bottom	3	2	30.20	8.00	19.90	83.6	5.70	22.4	10.3	
HKBCF	HY/2013/01	2018-08-01	Mid-Flood	Fine	IS10(N)	9:01:00	1.0	Surface	1	1	30.20	8.10	18.90	85.0	5.80	12.9	8.3	
HKBCF	HY/2013/01	2018-08-01	Mid-Flood	Fine	IS10(N)	9:01:00	1.0	Surface	1	2	30.20	8.00	18.90	84.9	5.80	12.3	8.7	
HKBCF	HY/2013/01	2018-08-01	Mid-Flood	Fine	IS10(N)	9:01:00	6.3	Middle	2	1	29.90	8.10	21.10	78.1	5.30	17.9	9.0	
HKBCF	HY/2013/01	2018-08-01	Mid-Flood	Fine	IS10(N)	9:01:00	6.3	Middle	2	2	29.90	8.00	21.20	77.4	5.20	17.6	9.4	
HKBCF	HY/2013/01	2018-08-01	Mid-Flood	Fine	IS10(N)	9:01:00	11.5	Bottom	3	1	29.80	8.10	21.80	76.7	5.20	21.9	9.0	
HKBCF	HY/2013/01	2018-08-01	Mid-Flood	Fine	IS10(N)	9:01:00	11.5	Bottom	3	2	29.80	8.00	21.80	75.9	5.10	21.5	9.1	
HKBCF	HY/2013/01	2018-08-01	Mid-Flood	Fine	IS(Mf)11	8:56:00	1.0	Surface	1	1	30.30	8.10	17.80	88.3	6.00	10.6	6.1	
HKBCF	HY/2013/01	2018-08-01	Mid-Flood	Fine	IS(Mf)11	8:56:00	1.0	Surface	1	2	30.30	8.00	17.70	87.9	6.00	10.3	6.9	
HKBCF	HY/2013/01	2018-08-01	Mid-Flood	Fine	IS(Mf)11	8:56:00	5.7	Middle	2	1	30.00	8.10	21.40	79.9	5.40	17.9	7.3	
HKBCF	HY/2013/01	2018-08-01	Mid-Flood	Fine	IS(Mf)11	8:56:00	5.7	Middle	2	2	30.10	8.00	21.20	80.0	5.40	18.2	7.2	
HKBCF	HY/2013/01	2018-08-01	Mid-Flood	Fine	IS(Mf)11	8:56:00	10.3	Bottom	3	1	29.80	8.10	22.90	81.4	5.50	19.2	8.3	
HKBCF	HY/2013/01	2018-08-01	Mid-Flood	Fine	IS(Mf)11	8:56:00	10.3	Bottom	3	2	29.90	8.00	23.00	82.1	5.50	19.8	7.6	
HKBCF	HY/2013/01	2018-08-01	Mid-Flood	Fine	CS(Mf)5	8:25:00	1.0	Surface	1	1	30.20	7.90	18.40	87.3	6.00	7.7	3.7	
HKBCF	HY/2013/01	2018-08-01	Mid-Flood	Fine	CS(Mf)5	8:25:00	1.0	Surface	1	2	30.00	7.90	18.50	87.5	6.00	7.5	4.3	
HKBCF	HY/2013/01	2018-08-01	Mid-Flood	Fine	CS(Mf)5	8:25:00	6.3	Middle	2	1	29.90	7.90	21.50	82.5	5.60	7.6	4.6	
HKBCF	HY/2013/01	2018-08-01	Mid-Flood	Fine	CS(Mf)5	8:25:00	6.3	Middle	2	2	29.60	7.90	21.80	82.5	5.60	7.6	5.3	

Project	Works	Date (yyyy-mm-dd)	Tide	Weather Condition	Station	Time	Depth, m	Level	Level_Code	Replicate	Temperature, °C	pH	Salinity, ppt	DO, %	DO, mg/L	Turbidity, NTU	SS, mg/L	Site Observation
HKBCF	HY/2013/01	2018-08-01	Mid-Flood	Fine	CS(Mf)5	8:25:00	11.5	Bottom	3	1	29.00	7.80	26.50	71.2	4.70	8.8	4.9	
HKBCF	HY/2013/01	2018-08-01	Mid-Flood	Fine	CS(Mf)5	8:25:00	11.5	Bottom	3	2	28.80	7.90	26.70	71.5	4.80	8.1	5.3	
HKBCF	HY/2013/01	2018-08-01	Mid-Flood	Fine	SR7	8:49:00	1.0	Surface	1	1	30.20	8.10	17.40	84.2	5.80	9.9	5.5	
HKBCF	HY/2013/01	2018-08-01	Mid-Flood	Fine	SR7	8:49:00	1.0	Surface	1	2	30.20	8.00	17.60	82.7	5.70	9.1	5.6	
HKBCF	HY/2013/01	2018-08-01	Mid-Flood	Fine	SR7	8:49:00		Middle	2	1								
HKBCF	HY/2013/01	2018-08-01	Mid-Flood	Fine	SR7	8:49:00		Middle	2	2								
HKBCF	HY/2013/01	2018-08-01	Mid-Flood	Fine	SR7	8:49:00	3.5	Bottom	3	1	30.00	8.00	20.30	81.1	5.50	15.3	6.4	
HKBCF	HY/2013/01	2018-08-01	Mid-Flood	Fine	SR7	8:49:00	3.5	Bottom	3	2	30.00	8.00	20.40	81.0	5.50	15.3	6.0	
HKBCF	HY/2013/01	2018-08-01	Mid-Flood	Fine	IS17	8:44:00	1.0	Surface	1	1	30.30	7.90	19.30	94.5	6.40	7.6	6.6	
HKBCF	HY/2013/01	2018-08-01	Mid-Flood	Fine	IS17	8:44:00	1.0	Surface	1	2	30.00	7.90	19.60	94.7	6.40	7.3	7.2	
HKBCF	HY/2013/01	2018-08-01	Mid-Flood	Fine	IS17	8:44:00	5.8	Middle	2	1	30.20	7.90	19.80	91.8	6.20	7.7	7.9	
HKBCF	HY/2013/01	2018-08-01	Mid-Flood	Fine	IS17	8:44:00	5.8	Middle	2	2	30.00	7.90	19.90	91.6	6.20	7.5	7.3	
HKBCF	HY/2013/01	2018-08-01	Mid-Flood	Fine	IS17	8:44:00	10.6	Bottom	3	1	29.50	7.80	24.10	71.9	4.80	19.5	7.8	
HKBCF	HY/2013/01	2018-08-01	Mid-Flood	Fine	IS17	8:44:00	10.6	Bottom	3	2	29.30	7.80	24.40	72.1	4.80	19.9	7.3	
HKBCF	HY/2013/01	2018-08-01	Mid-Flood	Fine	IS(Mf)16	9:10:00	1.0	Surface	1	1	30.30	7.90	18.60	94.9	6.40	6.1	5.6	
HKBCF	HY/2013/01	2018-08-01	Mid-Flood	Fine	IS(Mf)16	9:10:00	1.0	Surface	1	2	30.00	7.90	18.80	95.0	6.50	5.9	5.3	
HKBCF	HY/2013/01	2018-08-01	Mid-Flood	Fine	IS(Mf)16	9:10:00		Middle	2	1								
HKBCF	HY/2013/01	2018-08-01	Mid-Flood	Fine	IS(Mf)16	9:10:00		Middle	2	2								
HKBCF	HY/2013/01	2018-08-01	Mid-Flood	Fine	IS(Mf)16	9:10:00	4.9	Bottom	3	1	30.20	7.90	19.90	90.9	6.10	6.8	7.4	
HKBCF	HY/2013/01	2018-08-01	Mid-Flood	Fine	IS(Mf)16	9:10:00	4.9	Bottom	3	2	29.90	7.90	20.10	91.2	6.20	6.9	7.9	
HKBCF	HY/2013/01	2018-08-01	Mid-Flood	Fine	IS8	9:25:00	1.0	Surface	1	1	30.20	7.90	18.40	93.5	6.40	6.8	5.1	
HKBCF	HY/2013/01	2018-08-01	Mid-Flood	Fine	IS8	9:25:00	1.0	Surface	1	2	30.00	7.90	18.60	92.5	6.30	5.7	6.2	
HKBCF	HY/2013/01	2018-08-01	Mid-Flood	Fine	IS8	9:25:00		Middle	2	1								
HKBCF	HY/2013/01	2018-08-01	Mid-Flood	Fine	IS8	9:25:00		Middle	2	2								
HKBCF	HY/2013/01	2018-08-01	Mid-Flood	Fine	IS8	9:25:00	3.4	Bottom	3	1	30.20	7.90	19.60	88.1	6.00	8.1	6.7	
HKBCF	HY/2013/01	2018-08-01	Mid-Flood	Fine	IS8	9:25:00	3.4	Bottom	3	2	30.00	7.90	19.80	88.3	6.00	7.4	6.7	
HKBCF	HY/2013/01	2018-08-01	Mid-Flood	Fine	SR4(N)	9:19:00	1.0	Surface	1	1	30.20	7.90	18.40	89.0	6.10	6.4	6.3	
HKBCF	HY/2013/01	2018-08-01	Mid-Flood	Fine	SR4(N)	9:19:00	1.0	Surface	1	2	30.00	7.90	18.60	89.2	6.10	5.9	6.0	
HKBCF	HY/2013/01	2018-08-01	Mid-Flood	Fine	SR4(N)	9:19:00		Middle	2	1								
HKBCF	HY/2013/01	2018-08-01	Mid-Flood	Fine	SR4(N)	9:19:00		Middle	2	2								
HKBCF	HY/2013/01	2018-08-01	Mid-Flood	Fine	SR4(N)	9:19:00	3.2	Bottom	3	1	30.20	7.90	18.90	88.0	6.00	9.6	8.3	
HKBCF	HY/2013/01	2018-08-01	Mid-Flood	Fine	SR4(N)	9:19:00	3.2	Bottom	3	2	29.90	7.80	19.10	88.3	6.00	9.9	8.4	
HKBCF	HY/2013/01	2018-08-01	Mid-Flood	Fine	IS(Mf)9	9:32:00	1.0	Surface	1	1	30.30	7.90	19.30	97.0	6.60	6.2	6.5	
HKBCF	HY/2013/01	2018-08-01	Mid-Flood	Fine	IS(Mf)9	9:32:00	1.0	Surface	1	2	30.00	7.90	19.50	97.2	6.60	6.0	7.1	
HKBCF	HY/2013/01	2018-08-01	Mid-Flood	Fine	IS(Mf)9	9:32:00		Middle	2	1								
HKBCF	HY/2013/01	2018-08-01	Mid-Flood	Fine	IS(Mf)9	9:32:00		Middle	2	2								
HKBCF	HY/2013/01	2018-08-01	Mid-Flood	Fine	IS(Mf)9	9:32:00	2.3	Bottom	3	1	30.30	7.90	19.70	95.4	6.40	7.7	6.5	
HKBCF	HY/2013/01	2018-08-01	Mid-Flood	Fine	IS(Mf)9	9:32:00	2.3	Bottom	3	2	30.00	7.90	19.90	95.6	6.50	7.8	6.4	
HKBCF	HY/2013/01	2018-08-01	Mid-Flood	Fine	IS7	9:40:00		Surface	1	1								
HKBCF	HY/2013/01	2018-08-01	Mid-Flood	Fine	IS7	9:40:00		Surface	1	2								
HKBCF	HY/2013/01	2018-08-01	Mid-Flood	Fine	IS7	9:40:00	1.4	Middle	2	1	30.30	8.00	19.90	99.8	6.70	1.7	5.8	
HKBCF	HY/2013/01	2018-08-01	Mid-Flood	Fine	IS7	9:40:00	1.4	Middle	2	2	30.10	7.90	20.10	99.8	6.80	1.8	6.0	
HKBCF	HY/2013/01	2018-08-01	Mid-Flood	Fine	IS7	9:40:00		Bottom	3	1								
HKBCF	HY/2013/01	2018-08-01	Mid-Flood	Fine	IS7	9:40:00		Bottom	3	2								
HKBCF	HY/2013/01	2018-08-01	Mid-Flood	Fine	IS(Mf)6	9:46:00		Surface	1	1								
HKBCF	HY/2013/01	2018-08-01	Mid-Flood	Fine	IS(Mf)6	9:46:00		Surface	1	2								
HKBCF	HY/2013/01	2018-08-01	Mid-Flood	Fine	IS(Mf)6	9:46:00	1.3	Middle	2	1	30.40	8.00	20.20	99.8	6.70	6.8	6.8	
HKBCF	HY/2013/01	2018-08-01	Mid-Flood	Fine	IS(Mf)6	9:46:00	1.3	Middle	2	2	30.20	7.90	20.40	100.1	6.80	6.6	6.7	
HKBCF	HY/2013/01	2018-08-01	Mid-Flood	Fine	IS(Mf)6	9:46:00		Bottom	3	1								
HKBCF	HY/2013/01	2018-08-01	Mid-Flood	Fine	IS(Mf)6	9:46:00		Bottom	3	2								
HKBCF	HY/2013/01	2018-08-01	Mid-Flood	Fine	IS5	10:10:00	1.0	Surface	1	1	30.20	8.00	20.00	100.4	6.80	3.4	5.2	
HKBCF	HY/2013/01	2018-08-01	Mid-Flood	Fine	IS5	10:10:00	1.0	Surface	1	2	30.00	7.90	20.20	100.2	6.80	3.3	5.6	
HKBCF	HY/2013/01	2018-08-01	Mid-Flood	Fine	IS5	10:10:00	4.4	Middle	2	1	30.20	7.90	20.30	96.6	6.50	4.1	5.5	
HKBCF	HY/2013/01	2018-08-01	Mid-Flood	Fine	IS5	10:10:00	4.4	Middle	2	2	30.00	7.90	20.50	96.6	6.50	4.0	6.0	
HKBCF	HY/2013/01	2018-08-01	Mid-Flood	Fine	IS5	10:10:00	7.8	Bottom	3	1	30.20	7.90	20.90	90.4	6.10	9.0	5.8	
HKBCF	HY/2013/01	2018-08-01	Mid-Flood	Fine	IS5	10:10:00	7.8	Bottom	3	2	30.00	7.90	21.20	90.7	6.10	9.8	6.5	
HKBCF	HY/2013/01	2018-08-01	Mid-Flood	Fine	SR3(N)	10:18:00	1.0	Surface	1	1	30.30	8.00	20.40	98.7	6.60	8.2	6.8	
HKBCF	HY/2013/01	2018-08-01	Mid-Flood	Fine	SR3(N)	10:18:00	1.0	Surface	1	2	30.10	7.90	20.60	98.7	6.70	8.6	7.2	
HKBCF	HY/2013/01	2018-08-01	Mid-Flood	Fine	SR3(N)	10:18:00		Middle	2	1								
HKBCF	HY/2013/01	2018-08-01	Mid-Flood	Fine	SR3(N)	10:18:00		Middle	2	2								
HKBCF	HY/2013/01	2018-08-01	Mid-Flood	Fine	SR3(N)	10:18:00	2.8	Bottom	3	1	30.30	7.90	20.50	94.7	6.40	10.3	8.5	
HKBCF	HY/2013/01	2018-08-01	Mid-Flood	Fine	SR3(N)	10:18:00	2.8	Bottom	3	2	30.10	7.90	20.80	94.9	6.40	10.9	7.9	
HKBCF	HY/2013/01	2018-08-03	Mid-Ebb	Cloudy	SR10A(N)	16:58:00	1.0	Surface	1	1	30.10	8.00	19.70	110.4	7.50	2.8	4.8	
HKBCF	HY/2013/01	2018-08-03	Mid-Ebb	Cloudy	SR10A(N)	16:58:00	1.0	Surface	1	2	29.90	7.90	19.90	110.4	7.50	2.9	5.3	
HKBCF	HY/2013/01	2018-08-03	Mid-Ebb	Cloudy	SR10A(N)	16:58:00	6.2	Middle	2	1	29.90	7.90	20.60	99.0	6.70	2.7	6.0	
HKBCF	HY/2013/01	2018-08-03	Mid-Ebb	Cloudy	SR10A(N)	16:58:00	6.2	Middle	2	2	29.70	7.80	20.90	99.2	6.70	2.8	5.9	
HKBCF	HY/2013/01	2018-08-03	Mid-Ebb	Cloudy	SR10A(N)	16:58:00	11.3	Bottom	3	1	29.80	7.90	20.90	98.4	6.70	2.6	6.3	
HKBCF	HY/2013/01	2018-08-03	Mid-Ebb	Cloudy	SR10A(N)	16:58:00	11.3	Bottom	3	2	29.60	7.80	21.10	98.8	6.70	2.8	5.8	

Project	Works	Date (yyyy-mm-dd)	Tide	Weather Condition	Station	Time	Depth, m	Level	Level_Code	Replicate	Temperature, °C	pH	Salinity, ppt	DO, %	DO, mg/L	Turbidity, NTU	SS, mg/L	Site Observation
HKBCF	HY/2013/01	2018-08-03	Mid-Ebb	Cloudy	SR10B(N2)	16:52:00	1.0	Surface	1	1	29.60	7.90	21.60	98.4	6.70	3.4	5.0	
HKBCF	HY/2013/01	2018-08-03	Mid-Ebb	Cloudy	SR10B(N2)	16:52:00	1.0	Surface	1	2	29.40	7.90	21.80	98.5	6.70	3.5	5.3	
HKBCF	HY/2013/01	2018-08-03	Mid-Ebb	Cloudy	SR10B(N2)	16:52:00	3.3	Middle	2	1	29.50	7.90	22.00	97.5	6.60	3.5	5.5	
HKBCF	HY/2013/01	2018-08-03	Mid-Ebb	Cloudy	SR10B(N2)	16:52:00	3.3	Middle	2	2	29.30	7.90	22.20	97.7	6.60	3.6	5.5	
HKBCF	HY/2013/01	2018-08-03	Mid-Ebb	Cloudy	SR10B(N2)	16:52:00	5.5	Bottom	3	1	29.50	7.90	22.10	98.7	6.70	3.6	6.7	
HKBCF	HY/2013/01	2018-08-03	Mid-Ebb	Cloudy	SR10B(N2)	16:52:00	5.5	Bottom	3	2	29.30	7.90	22.30	99.1	6.70	3.7	6.1	
HKBCF	HY/2013/01	2018-08-03	Mid-Ebb	Cloudy	CSA	16:59:00	1.0	Surface	1	1	30.50	8.00	18.50	96.5	6.50	6.8	4.9	
HKBCF	HY/2013/01	2018-08-03	Mid-Ebb	Cloudy	CSA	16:59:00	1.0	Surface	1	2	30.50	8.10	17.90	96.8	6.60	6.9	5.7	
HKBCF	HY/2013/01	2018-08-03	Mid-Ebb	Cloudy	CSA	16:59:00	16.7	Middle	2	1	29.20	8.00	23.90	77.8	5.20	8.1	5.8	
HKBCF	HY/2013/01	2018-08-03	Mid-Ebb	Cloudy	CSA	16:59:00	16.7	Middle	2	2	29.20	8.00	23.30	77.2	5.20	7.7	5.6	
HKBCF	HY/2013/01	2018-08-03	Mid-Ebb	Cloudy	CSA	16:59:00	32.4	Bottom	3	1	27.30	7.90	29.50	51.8	3.50	10.4	6.7	
HKBCF	HY/2013/01	2018-08-03	Mid-Ebb	Cloudy	CSA	16:59:00	32.4	Bottom	3	2	27.10	7.90	29.30	51.6	3.50	10.5	6.1	
HKBCF	HY/2013/01	2018-08-03	Mid-Ebb	Cloudy	CS6	16:48:00	1.0	Surface	1	1	30.40	8.00	19.10	93.3	6.30	6.5	4.4	
HKBCF	HY/2013/01	2018-08-03	Mid-Ebb	Cloudy	CS6	16:48:00	1.0	Surface	1	2	30.30	8.00	18.60	93.6	6.40	6.7	5.2	
HKBCF	HY/2013/01	2018-08-03	Mid-Ebb	Cloudy	CS6	16:48:00	5.0	Middle	2	1	29.80	7.90	20.80	81.2	5.50	6.8	4.5	
HKBCF	HY/2013/01	2018-08-03	Mid-Ebb	Cloudy	CS6	16:48:00	5.0	Middle	2	2	29.80	8.00	20.70	83.3	5.70	6.9	5.2	
HKBCF	HY/2013/01	2018-08-03	Mid-Ebb	Cloudy	CS6	16:48:00	8.9	Bottom	3	1	29.60	7.90	22.50	82.2	5.50	7.1	5.5	
HKBCF	HY/2013/01	2018-08-03	Mid-Ebb	Cloudy	CS6	16:48:00	8.9	Bottom	3	2	29.50	8.00	21.70	82.4	5.60	7.0	6.6	
HKBCF	HY/2013/01	2018-08-03	Mid-Ebb	Cloudy	CS4	15:54:00	1.0	Surface	1	1	30.70	7.80	16.50	88.5	6.00	8.3	3.0	
HKBCF	HY/2013/01	2018-08-03	Mid-Ebb	Cloudy	CS4	15:54:00	1.0	Surface	1	2	30.60	8.00	15.90	88.8	6.10	8.2	3.8	
HKBCF	HY/2013/01	2018-08-03	Mid-Ebb	Cloudy	CS4	15:54:00	8.9	Middle	2	1	29.80	7.80	21.50	74.9	5.10	10.9	4.5	
HKBCF	HY/2013/01	2018-08-03	Mid-Ebb	Cloudy	CS4	15:54:00	8.9	Middle	2	2	29.80	8.00	20.90	74.5	5.00	10.4	5.0	
HKBCF	HY/2013/01	2018-08-03	Mid-Ebb	Cloudy	CS4	15:54:00	16.7	Bottom	3	1	28.30	7.80	28.00	69.5	4.60	12.4	4.9	
HKBCF	HY/2013/01	2018-08-03	Mid-Ebb	Cloudy	CS4	15:54:00	16.7	Bottom	3	2	28.10	7.90	27.40	68.5	4.60	12.7	5.3	
HKBCF	HY/2013/01	2018-08-03	Mid-Ebb	Cloudy	SR6	15:22:00	1.0	Surface	1	1	30.50	8.00	15.30	92.6	6.40	8.1	4.9	
HKBCF	HY/2013/01	2018-08-03	Mid-Ebb	Cloudy	SR6	15:22:00	1.0	Surface	1	2	30.30	8.10	14.70	91.6	6.40	8.0	5.0	
HKBCF	HY/2013/01	2018-08-03	Mid-Ebb	Cloudy	SR6	15:22:00		Middle	2	1								
HKBCF	HY/2013/01	2018-08-03	Mid-Ebb	Cloudy	SR6	15:22:00		Middle	2	2								
HKBCF	HY/2013/01	2018-08-03	Mid-Ebb	Cloudy	SR6	15:22:00	3.4	Bottom	3	1	30.00	7.90	19.00	88.4	6.00	9.0	5.2	
HKBCF	HY/2013/01	2018-08-03	Mid-Ebb	Cloudy	SR6	15:22:00	3.4	Bottom	3	2	29.80	8.00	17.70	88.2	6.10	8.6	5.4	
HKBCF	HY/2013/01	2018-08-03	Mid-Ebb	Cloudy	CS(Mf)3(N)	15:39:00	1.0	Surface	1	1	30.60	8.00	16.10	98.6	6.80	7.4	3.3	
HKBCF	HY/2013/01	2018-08-03	Mid-Ebb	Cloudy	CS(Mf)3(N)	15:39:00	1.0	Surface	1	2	30.60	8.10	15.40	99.6	6.90	7.7	3.8	
HKBCF	HY/2013/01	2018-08-03	Mid-Ebb	Cloudy	CS(Mf)3(N)	15:39:00	3.7	Middle	2	1	30.30	7.90	19.20	88.9	6.00	9.6	4.7	
HKBCF	HY/2013/01	2018-08-03	Mid-Ebb	Cloudy	CS(Mf)3(N)	15:39:00	3.7	Middle	2	2	30.30	8.10	18.00	88.4	6.10	9.6	3.8	
HKBCF	HY/2013/01	2018-08-03	Mid-Ebb	Cloudy	CS(Mf)3(N)	15:39:00	6.3	Bottom	3	1	30.00	7.90	20.20	84.9	5.70	10.9	4.8	
HKBCF	HY/2013/01	2018-08-03	Mid-Ebb	Cloudy	CS(Mf)3(N)	15:39:00	6.3	Bottom	3	2	30.10	8.10	18.90	86.4	5.90	11.1	5.0	
HKBCF	HY/2013/01	2018-08-03	Mid-Ebb	Cloudy	SR5(N)	16:11:00	1.0	Surface	1	1	30.50	8.00	18.20	101.3	6.90	8.5	3.9	
HKBCF	HY/2013/01	2018-08-03	Mid-Ebb	Cloudy	SR5(N)	16:11:00	1.0	Surface	1	2	30.40	8.10	17.50	101.4	6.90	8.0	3.4	
HKBCF	HY/2013/01	2018-08-03	Mid-Ebb	Cloudy	SR5(N)	16:11:00	4.7	Middle	2	1	30.30	7.90	18.90	82.7	5.60	10.9	5.1	
HKBCF	HY/2013/01	2018-08-03	Mid-Ebb	Cloudy	SR5(N)	16:11:00	4.7	Middle	2	2	30.10	8.10	18.20	83.1	5.70	10.9	4.5	
HKBCF	HY/2013/01	2018-08-03	Mid-Ebb	Cloudy	SR5(N)	16:11:00	8.4	Bottom	3	1	29.60	7.80	22.60	80.2	5.40	14.1	4.8	
HKBCF	HY/2013/01	2018-08-03	Mid-Ebb	Cloudy	SR5(N)	16:11:00	8.4	Bottom	3	2	29.60	8.00	20.90	79.6	5.40	14.1	5.5	
HKBCF	HY/2013/01	2018-08-03	Mid-Ebb	Cloudy	IS10(N)	16:17:00	1.0	Surface	1	1	30.40	8.00	18.50	93.2	6.30	10.0	5.8	
HKBCF	HY/2013/01	2018-08-03	Mid-Ebb	Cloudy	IS10(N)	16:17:00	1.0	Surface	1	2	30.30	8.10	17.90	92.3	6.30	9.7	5.0	
HKBCF	HY/2013/01	2018-08-03	Mid-Ebb	Cloudy	IS10(N)	16:17:00	6.1	Middle	2	1	29.40	7.90	23.00	70.7	4.80	12.9	7.4	
HKBCF	HY/2013/01	2018-08-03	Mid-Ebb	Cloudy	IS10(N)	16:17:00	6.1	Middle	2	2	29.30	8.00	22.40	72.3	4.90	12.4	6.2	
HKBCF	HY/2013/01	2018-08-03	Mid-Ebb	Cloudy	IS10(N)	16:17:00	11.2	Bottom	3	1	29.20	7.90	24.60	74.4	5.00	12.1	7.3	
HKBCF	HY/2013/01	2018-08-03	Mid-Ebb	Cloudy	IS10(N)	16:17:00	11.2	Bottom	3	2	29.10	8.00	23.50	74.1	5.00	11.8	6.9	
HKBCF	HY/2013/01	2018-08-03	Mid-Ebb	Cloudy	IS(Mf)11	16:22:00	1.0	Surface	1	1	30.50	8.10	18.40	97.7	6.60	8.8	5.6	
HKBCF	HY/2013/01	2018-08-03	Mid-Ebb	Cloudy	IS(Mf)11	16:22:00	1.0	Surface	1	2	30.40	8.20	17.80	98.0	6.70	8.2	6.7	
HKBCF	HY/2013/01	2018-08-03	Mid-Ebb	Cloudy	IS(Mf)11	16:22:00	5.6	Middle	2	1	30.20	8.00	19.60	85.2	5.80	9.8	6.8	
HKBCF	HY/2013/01	2018-08-03	Mid-Ebb	Cloudy	IS(Mf)11	16:22:00	5.6	Middle	2	2	30.00	8.10	19.00	84.8	5.80	9.5	7.5	
HKBCF	HY/2013/01	2018-08-03	Mid-Ebb	Cloudy	IS(Mf)11	16:22:00	10.2	Bottom	3	1	29.70	8.00	21.90	83.2	5.60	10.6	7.5	
HKBCF	HY/2013/01	2018-08-03	Mid-Ebb	Cloudy	IS(Mf)11	16:22:00	10.2	Bottom	3	2	29.70	8.00	21.00	83.3	5.60	10.4	7.1	
HKBCF	HY/2013/01	2018-08-03	Mid-Ebb	Cloudy	CS(Mf)5	16:27:00	1.0	Surface	1	1	29.90	7.90	20.50	94.6	6.40	4.5	6.4	
HKBCF	HY/2013/01	2018-08-03	Mid-Ebb	Cloudy	CS(Mf)5	16:27:00	1.0	Surface	1	2	29.70	7.80	20.70	94.5	6.40	4.5	6.9	
HKBCF	HY/2013/01	2018-08-03	Mid-Ebb	Cloudy	CS(Mf)5	16:27:00	6.8	Middle	2	1	29.60	7.90	20.90	87.9	6.00	4.3	6.4	
HKBCF	HY/2013/01	2018-08-03	Mid-Ebb	Cloudy	CS(Mf)5	16:27:00	6.8	Middle	2	2	29.30	7.80	21.20	87.2	5.90	4.4	7.6	
HKBCF	HY/2013/01	2018-08-03	Mid-Ebb	Cloudy	CS(Mf)5	16:27:00	12.6	Bottom	3	1	28.90	7.80	23.40	74.5	5.00	4.6	7.4	
HKBCF	HY/2013/01	2018-08-03	Mid-Ebb	Cloudy	CS(Mf)5	16:27:00	12.6	Bottom	3	2	28.70	7.80	23.60	74.3	5.00	4.7	6.5	
HKBCF	HY/2013/01	2018-08-03	Mid-Ebb	Cloudy	SR7	16:29:00	1.0	Surface	1	1	30.40	8.10	18.60	92.0	6.20	9.0	6.2	
HKBCF	HY/2013/01	2018-08-03	Mid-Ebb	Cloudy	SR7	16:29:00	1.0	Surface	1	2	30.30	8.10	18.40	91.5	6.20	8.9	5.4	
HKBCF	HY/2013/01	2018-08-03	Mid-Ebb	Cloudy	SR7	16:29:00		Middle	2	1								
HKBCF	HY/2013/01	2018-08-03	Mid-Ebb	Cloudy	SR7	16:29:00		Middle	2	2								
HKBCF	HY/2013/01	2018-08-03	Mid-Ebb	Cloudy	SR7	16:29:00	3.3	Bottom	3	1	30.20	8.00	19.60	87.7	5.90	9.2	6.3	
HKBCF	HY/2013/01	2018-08-03	Mid-Ebb	Cloudy	SR7	16:29:00	3.3	Bottom	3	2	30.20	8.10	19.00	90.0	6.10	9.3	7.1	
HKBCF	HY/2013/01	2018-08-03	Mid-Ebb	Cloudy	IS17	16:12:00	1.0	Surface	1	1	30.00	8.00	18.70	97.4	6.60	6.0	7.2	
HKBCF	HY/2013/01	2018-08-03	Mid-Ebb	Cloudy	IS17	16:12:00	1.0	Surface	1	2	29.80	7.90	18.90	96.9	6.60	6.1	6.6	

Project	Works	Date (yyyy-mm-dd)	Tide	Weather Condition	Station	Time	Depth, m	Level	Level_Code	Replicate	Temperature, °C	pH	Salinity, ppt	DO, %	DO, mg/L	Turbidity, NTU	SS, mg/L	Site Observation
HKBCF	HY/2013/01	2018-08-03	Mid-Ebb	Cloudy	IS17	16:12:00	4.6	Middle	2	1	29.20	7.80	22.20	77.3	5.20	8.6	7.3	
HKBCF	HY/2013/01	2018-08-03	Mid-Ebb	Cloudy	IS17	16:12:00	4.6	Middle	2	2	29.00	7.80	22.40	76.8	5.20	8.7	8.1	
HKBCF	HY/2013/01	2018-08-03	Mid-Ebb	Cloudy	IS17	16:12:00	8.1	Bottom	3	1	28.90	7.80	24.40	72.6	4.90	8.7	8.7	
HKBCF	HY/2013/01	2018-08-03	Mid-Ebb	Cloudy	IS17	16:12:00	8.1	Bottom	3	2	28.70	7.80	24.70	73.5	5.00	8.8	8.1	
HKBCF	HY/2013/01	2018-08-03	Mid-Ebb	Cloudy	IS(Mf)16	16:04:00	1.0	Surface	1	1	29.70	7.90	20.80	89.1	6.00	5.2	7.2	
HKBCF	HY/2013/01	2018-08-03	Mid-Ebb	Cloudy	IS(Mf)16	16:04:00	1.0	Surface	1	2	29.40	7.90	21.10	89.2	6.10	5.2	7.1	
HKBCF	HY/2013/01	2018-08-03	Mid-Ebb	Cloudy	IS(Mf)16	16:04:00		Middle	2	1								
HKBCF	HY/2013/01	2018-08-03	Mid-Ebb	Cloudy	IS(Mf)16	16:04:00		Middle	2	2								
HKBCF	HY/2013/01	2018-08-03	Mid-Ebb	Cloudy	IS(Mf)16	16:04:00	4.8	Bottom	3	1	29.30	7.90	23.40	79.7	5.40	3.9	7.6	
HKBCF	HY/2013/01	2018-08-03	Mid-Ebb	Cloudy	IS(Mf)16	16:04:00	4.8	Bottom	3	2	29.10	7.90	23.60	80.5	5.40	4.0	7.3	
HKBCF	HY/2013/01	2018-08-03	Mid-Ebb	Cloudy	IS8	15:45:00	1.0	Surface	1	1	30.60	8.00	19.80	116.6	7.80	6.3	6.3	
HKBCF	HY/2013/01	2018-08-03	Mid-Ebb	Cloudy	IS8	15:45:00	1.0	Surface	1	2	30.30	7.90	20.10	116.4	7.80	6.4	6.3	
HKBCF	HY/2013/01	2018-08-03	Mid-Ebb	Cloudy	IS8	15:45:00		Middle	2	1								
HKBCF	HY/2013/01	2018-08-03	Mid-Ebb	Cloudy	IS8	15:45:00		Middle	2	2								
HKBCF	HY/2013/01	2018-08-03	Mid-Ebb	Cloudy	IS8	15:45:00	3.1	Bottom	3	1	30.50	8.00	20.00	107.7	7.20	7.0	6.8	
HKBCF	HY/2013/01	2018-08-03	Mid-Ebb	Cloudy	IS8	15:45:00	3.1	Bottom	3	2	30.20	7.90	20.20	107.5	7.30	7.1	6.5	
HKBCF	HY/2013/01	2018-08-03	Mid-Ebb	Cloudy	SR4(N)	15:53:00	1.0	Surface	1	1	30.40	7.90	19.60	102.8	6.90	8.4	4.0	
HKBCF	HY/2013/01	2018-08-03	Mid-Ebb	Cloudy	SR4(N)	15:53:00	1.0	Surface	1	2	30.20	7.90	19.90	99.6	6.70	8.5	5.2	
HKBCF	HY/2013/01	2018-08-03	Mid-Ebb	Cloudy	SR4(N)	15:53:00		Middle	2	1								
HKBCF	HY/2013/01	2018-08-03	Mid-Ebb	Cloudy	SR4(N)	15:53:00		Middle	2	2								
HKBCF	HY/2013/01	2018-08-03	Mid-Ebb	Cloudy	SR4(N)	15:53:00	2.3	Bottom	3	1	30.30	7.90	19.80	98.4	6.60	9.1	5.7	
HKBCF	HY/2013/01	2018-08-03	Mid-Ebb	Cloudy	SR4(N)	15:53:00	2.3	Bottom	3	2	30.10	7.90	20.00	99.1	6.70	9.2	6.0	
HKBCF	HY/2013/01	2018-08-03	Mid-Ebb	Cloudy	IS(Mf)9	15:37:00	1.0	Surface	1	1	30.40	8.00	19.80	108.2	7.30	5.8	6.2	
HKBCF	HY/2013/01	2018-08-03	Mid-Ebb	Cloudy	IS(Mf)9	15:37:00	1.0	Surface	1	2	30.10	7.90	20.00	109.5	7.40	5.9	5.2	
HKBCF	HY/2013/01	2018-08-03	Mid-Ebb	Cloudy	IS(Mf)9	15:37:00		Middle	2	1								
HKBCF	HY/2013/01	2018-08-03	Mid-Ebb	Cloudy	IS(Mf)9	15:37:00		Middle	2	2								
HKBCF	HY/2013/01	2018-08-03	Mid-Ebb	Cloudy	IS(Mf)9	15:37:00	2.7	Bottom	3	1	30.30	8.00	19.80	109.2	7.40	5.9	9.8	
HKBCF	HY/2013/01	2018-08-03	Mid-Ebb	Cloudy	IS(Mf)9	15:37:00	2.7	Bottom	3	2	30.10	7.90	20.00	110.5	7.50	6.0	8.8	
HKBCF	HY/2013/01	2018-08-03	Mid-Ebb	Cloudy	IS7	15:30:00		Surface	1	1								
HKBCF	HY/2013/01	2018-08-03	Mid-Ebb	Cloudy	IS7	15:30:00		Surface	1	2								
HKBCF	HY/2013/01	2018-08-03	Mid-Ebb	Cloudy	IS7	15:30:00	1.4	Middle	2	1	30.50	8.00	20.10	114.2	7.70	5.6	6.7	
HKBCF	HY/2013/01	2018-08-03	Mid-Ebb	Cloudy	IS7	15:30:00	1.4	Middle	2	2	30.30	7.90	20.30	114.5	7.70	5.7	7.5	
HKBCF	HY/2013/01	2018-08-03	Mid-Ebb	Cloudy	IS7	15:30:00		Bottom	3	1								
HKBCF	HY/2013/01	2018-08-03	Mid-Ebb	Cloudy	IS7	15:30:00		Bottom	3	2								
HKBCF	HY/2013/01	2018-08-03	Mid-Ebb	Cloudy	IS(Mf)6	15:23:00		Surface	1	1								
HKBCF	HY/2013/01	2018-08-03	Mid-Ebb	Cloudy	IS(Mf)6	15:23:00		Surface	1	2								
HKBCF	HY/2013/01	2018-08-03	Mid-Ebb	Cloudy	IS(Mf)6	15:23:00	1.3	Middle	2	1	30.50	8.00	20.20	105.0	7.00	6.6	7.4	
HKBCF	HY/2013/01	2018-08-03	Mid-Ebb	Cloudy	IS(Mf)6	15:23:00	1.3	Middle	2	2	30.30	7.90	20.40	105.5	7.10	6.7	7.8	
HKBCF	HY/2013/01	2018-08-03	Mid-Ebb	Cloudy	IS(Mf)6	15:23:00		Bottom	3	1								
HKBCF	HY/2013/01	2018-08-03	Mid-Ebb	Cloudy	IS(Mf)6	15:23:00		Bottom	3	2								
HKBCF	HY/2013/01	2018-08-03	Mid-Ebb	Cloudy	IS5	15:17:00	1.0	Surface	1	1	30.40	7.90	19.00	101.2	6.80	6.5	4.8	
HKBCF	HY/2013/01	2018-08-03	Mid-Ebb	Cloudy	IS5	15:17:00	1.0	Surface	1	2	30.20	7.90	19.20	101.2	6.90	6.6	5.2	
HKBCF	HY/2013/01	2018-08-03	Mid-Ebb	Cloudy	IS5	15:17:00	4.5	Middle	2	1	30.40	7.90	20.00	92.3	6.20	8.7	5.8	
HKBCF	HY/2013/01	2018-08-03	Mid-Ebb	Cloudy	IS5	15:17:00	4.5	Middle	2	2	30.10	7.80	20.20	92.0	6.20	8.9	4.6	
HKBCF	HY/2013/01	2018-08-03	Mid-Ebb	Cloudy	IS5	15:17:00	8.0	Bottom	3	1	29.70	7.80	22.40	72.3	4.90	9.8	5.8	
HKBCF	HY/2013/01	2018-08-03	Mid-Ebb	Cloudy	IS5	15:17:00	8.0	Bottom	3	2	29.50	7.80	22.60	73.1	4.90	10.0	4.7	
HKBCF	HY/2013/01	2018-08-03	Mid-Ebb	Cloudy	SR3(N)	15:12:00	1.0	Surface	1	1	30.60	8.00	19.90	101.9	6.80	6.8	3.6	
HKBCF	HY/2013/01	2018-08-03	Mid-Ebb	Cloudy	SR3(N)	15:12:00	1.0	Surface	1	2	30.30	7.90	20.10	102.1	6.90	6.9	3.7	
HKBCF	HY/2013/01	2018-08-03	Mid-Ebb	Cloudy	SR3(N)	15:12:00		Middle	2	1								
HKBCF	HY/2013/01	2018-08-03	Mid-Ebb	Cloudy	SR3(N)	15:12:00		Middle	2	2								
HKBCF	HY/2013/01	2018-08-03	Mid-Ebb	Cloudy	SR3(N)	15:12:00	2.5	Bottom	3	1	30.50	7.90	20.10	100.7	6.80	6.8	4.0	
HKBCF	HY/2013/01	2018-08-03	Mid-Ebb	Cloudy	SR3(N)	15:12:00	2.5	Bottom	3	2	30.30	7.90	20.30	101.0	6.80	6.9	4.6	
HKBCF	HY/2013/01	2018-08-03	Mid-Flood	Sunny	SR10A(N)	9:35:00	1.0	Surface	1	1	29.90	7.80	18.90	90.8	6.20	2.7	5.1	
HKBCF	HY/2013/01	2018-08-03	Mid-Flood	Sunny	SR10A(N)	9:35:00	1.0	Surface	1	2	30.10	7.90	18.70	90.8	6.20	3.0	4.9	
HKBCF	HY/2013/01	2018-08-03	Mid-Flood	Sunny	SR10A(N)	9:35:00	6.1	Middle	2	1	29.30	7.80	22.20	80.6	5.50	2.7	5.8	
HKBCF	HY/2013/01	2018-08-03	Mid-Flood	Sunny	SR10A(N)	9:35:00	6.1	Middle	2	2	29.50	7.80	21.90	80.5	5.40	2.9	5.3	
HKBCF	HY/2013/01	2018-08-03	Mid-Flood	Sunny	SR10A(N)	9:35:00	11.1	Bottom	3	1	29.10	7.80	23.20	79.3	5.40	3.2	6.3	
HKBCF	HY/2013/01	2018-08-03	Mid-Flood	Sunny	SR10A(N)	9:35:00	11.1	Bottom	3	2	29.30	7.80	23.00	79.1	5.30	3.1	6.9	
HKBCF	HY/2013/01	2018-08-03	Mid-Flood	Sunny	SR10B(N2)	9:45:00	1.0	Surface	1	1	28.80	7.80	23.60	77.1	5.20	3.5	5.6	
HKBCF	HY/2013/01	2018-08-03	Mid-Flood	Sunny	SR10B(N2)	9:45:00	1.0	Surface	1	2	29.00	7.80	23.40	76.9	5.20	3.5	4.7	
HKBCF	HY/2013/01	2018-08-03	Mid-Flood	Sunny	SR10B(N2)	9:45:00	3.1	Middle	2	1	28.80	7.80	23.80	76.2	5.20	3.4	5.4	
HKBCF	HY/2013/01	2018-08-03	Mid-Flood	Sunny	SR10B(N2)	9:45:00	3.1	Middle	2	2	29.00	7.80	23.60	76.2	5.20	3.7	6.2	
HKBCF	HY/2013/01	2018-08-03	Mid-Flood	Sunny	SR10B(N2)	9:45:00	5.2	Bottom	3	1	28.20	7.80	24.60	72.2	4.90	4.0	5.3	
HKBCF	HY/2013/01	2018-08-03	Mid-Flood	Sunny	SR10B(N2)	9:45:00	5.2	Bottom	3	2	28.50	7.80	24.30	72.4	4.90	4.2	6.3	
HKBCF	HY/2013/01	2018-08-03	Mid-Flood	Sunny	CSA	9:49:00	1.0	Surface	1	1	30.20	7.90	19.10	87.9	6.00	7.3	5.6	
HKBCF	HY/2013/01	2018-08-03	Mid-Flood	Sunny	CSA	9:49:00	1.0	Surface	1	2	30.10	8.10	18.60	88.1	6.00	7.4	5.6	
HKBCF	HY/2013/01	2018-08-03	Mid-Flood	Sunny	CSA	9:49:00	16.8	Middle	2	1	27.60	7.90	29.30	54.7	3.70	11.3	7.3	
HKBCF	HY/2013/01	2018-08-03	Mid-Flood	Sunny	CSA	9:49:00	16.8	Middle	2	2	27.60	8.00	28.60	55.8	3.80	11.2	5.9	

Project	Works	Date (yyyy-mm-dd)	Tide	Weather Condition	Station	Time	Depth, m	Level	Level_Code	Replicate	Temperature, °C	pH	Salinity, ppt	DO, %	DO, mg/L	Turbidity, NTU	SS, mg/L	Site Observation
HKBCF	HY/2013/01	2018-08-03	Mid-Flood	Sunny	CSA	9:49:00	32.6	Bottom	3	1	27.40	7.80	29.90	53.5	3.60	15.4	7.4	
HKBCF	HY/2013/01	2018-08-03	Mid-Flood	Sunny	CSA	9:49:00	32.6	Bottom	3	2	27.30	8.00	29.20	53.4	3.60	14.9	6.2	
HKBCF	HY/2013/01	2018-08-03	Mid-Flood	Sunny	CS6	10:02:00	1.0	Surface	1	1	30.30	7.90	18.40	87.1	5.90	8.4	3.9	
HKBCF	HY/2013/01	2018-08-03	Mid-Flood	Sunny	CS6	10:02:00	1.0	Surface	1	2	30.20	8.10	17.90	87.2	6.00	8.0	4.6	
HKBCF	HY/2013/01	2018-08-03	Mid-Flood	Sunny	CS6	10:02:00	4.9	Middle	2	1	30.10	7.90	20.10	79.1	5.40	10.7	4.9	
HKBCF	HY/2013/01	2018-08-03	Mid-Flood	Sunny	CS6	10:02:00	4.9	Middle	2	2	30.00	8.10	19.60	79.6	5.40	10.5	4.6	
HKBCF	HY/2013/01	2018-08-03	Mid-Flood	Sunny	CS6	10:02:00	8.8	Bottom	3	1	29.70	7.90	22.90	77.8	5.20	14.8	5.2	
HKBCF	HY/2013/01	2018-08-03	Mid-Flood	Sunny	CS6	10:02:00	8.8	Bottom	3	2	29.60	8.10	22.20	78.0	5.30	14.9	6.0	
HKBCF	HY/2013/01	2018-08-03	Mid-Flood	Sunny	CS4	11:01:00	1.0	Surface	1	1	30.60	8.10	14.60	86.2	6.00	8.6	5.9	
HKBCF	HY/2013/01	2018-08-03	Mid-Flood	Sunny	CS4	11:01:00	1.0	Surface	1	2	30.60	8.00	14.10	88.3	6.10	8.5	5.5	
HKBCF	HY/2013/01	2018-08-03	Mid-Flood	Sunny	CS4	11:01:00	8.8	Middle	2	1	30.00	8.00	20.30	77.9	5.30	10.0	6.0	
HKBCF	HY/2013/01	2018-08-03	Mid-Flood	Sunny	CS4	11:01:00	8.8	Middle	2	2	29.90	8.10	19.70	77.8	5.30	9.6	6.0	
HKBCF	HY/2013/01	2018-08-03	Mid-Flood	Sunny	CS4	11:01:00	16.6	Bottom	3	1	29.10	7.90	24.70	71.2	4.80	12.6	6.4	
HKBCF	HY/2013/01	2018-08-03	Mid-Flood	Sunny	CS4	11:01:00	16.6	Bottom	3	2	29.10	8.10	23.50	71.9	4.80	12.8	6.6	
HKBCF	HY/2013/01	2018-08-03	Mid-Flood	Sunny	SR6	11:37:00	1.0	Surface	1	1	30.40	8.00	18.80	91.5	6.20	8.2	7.8	
HKBCF	HY/2013/01	2018-08-03	Mid-Flood	Sunny	SR6	11:37:00	1.0	Surface	1	2	30.30	8.10	18.20	94.1	6.40	8.0	7.6	
HKBCF	HY/2013/01	2018-08-03	Mid-Flood	Sunny	SR6	11:37:00		Middle	2	1								
HKBCF	HY/2013/01	2018-08-03	Mid-Flood	Sunny	SR6	11:37:00		Middle	2	2								
HKBCF	HY/2013/01	2018-08-03	Mid-Flood	Sunny	SR6	11:37:00	3.3	Bottom	3	1	30.40	8.00	18.80	91.5	6.20	9.0	8.3	
HKBCF	HY/2013/01	2018-08-03	Mid-Flood	Sunny	SR6	11:37:00	3.3	Bottom	3	2	30.10	8.10	18.40	91.3	6.20	9.2	7.6	
HKBCF	HY/2013/01	2018-08-03	Mid-Flood	Sunny	CS(Mf)3(N)	11:17:00	1.0	Surface	1	1	30.90	7.90	16.50	91.7	6.20	8.8	5.0	
HKBCF	HY/2013/01	2018-08-03	Mid-Flood	Sunny	CS(Mf)3(N)	11:17:00	1.0	Surface	1	2	30.80	8.10	15.90	93.2	6.40	8.6	6.1	
HKBCF	HY/2013/01	2018-08-03	Mid-Flood	Sunny	CS(Mf)3(N)	11:17:00	3.6	Middle	2	1	30.80	8.00	16.60	87.8	6.00	10.8	6.3	
HKBCF	HY/2013/01	2018-08-03	Mid-Flood	Sunny	CS(Mf)3(N)	11:17:00	3.6	Middle	2	2	30.50	8.10	16.00	87.0	6.00	10.3	5.7	
HKBCF	HY/2013/01	2018-08-03	Mid-Flood	Sunny	CS(Mf)3(N)	11:17:00	6.2	Bottom	3	1	30.20	8.00	18.90	82.8	5.60	16.7	6.2	
HKBCF	HY/2013/01	2018-08-03	Mid-Flood	Sunny	CS(Mf)3(N)	11:17:00	6.2	Bottom	3	2	30.10	8.10	17.80	84.0	5.80	16.8	6.6	
HKBCF	HY/2013/01	2018-08-03	Mid-Flood	Sunny	SR5(N)	10:43:00	1.0	Surface	1	1	30.40	8.00	17.80	88.2	6.00	10.5	7.2	
HKBCF	HY/2013/01	2018-08-03	Mid-Flood	Sunny	SR5(N)	10:43:00	1.0	Surface	1	2	30.30	8.10	17.30	88.5	6.10	10.8	7.2	
HKBCF	HY/2013/01	2018-08-03	Mid-Flood	Sunny	SR5(N)	10:43:00	4.7	Middle	2	1	30.00	7.90	20.00	81.1	5.50	11.1	8.7	
HKBCF	HY/2013/01	2018-08-03	Mid-Flood	Sunny	SR5(N)	10:43:00	4.7	Middle	2	2	29.90	8.10	19.50	80.6	5.50	11.2	7.6	
HKBCF	HY/2013/01	2018-08-03	Mid-Flood	Sunny	SR5(N)	10:43:00	8.3	Bottom	3	1	29.50	7.80	23.40	77.1	5.20	15.5	8.6	
HKBCF	HY/2013/01	2018-08-03	Mid-Flood	Sunny	SR5(N)	10:43:00	8.3	Bottom	3	2	29.30	8.00	23.00	76.8	5.20	15.9	8.1	
HKBCF	HY/2013/01	2018-08-03	Mid-Flood	Sunny	IS10(N)	10:36:00	1.0	Surface	1	1	30.10	8.00	20.10	85.3	5.80	10.1	8.4	
HKBCF	HY/2013/01	2018-08-03	Mid-Flood	Sunny	IS10(N)	10:36:00	1.0	Surface	1	2	30.00	8.10	19.50	86.7	5.90	9.6	8.8	
HKBCF	HY/2013/01	2018-08-03	Mid-Flood	Sunny	IS10(N)	10:36:00	6.2	Middle	2	1	29.80	7.90	20.80	77.8	5.30	13.4	9.2	
HKBCF	HY/2013/01	2018-08-03	Mid-Flood	Sunny	IS10(N)	10:36:00	6.2	Middle	2	2	29.60	8.10	20.80	77.6	5.30	13.2	8.7	
HKBCF	HY/2013/01	2018-08-03	Mid-Flood	Sunny	IS10(N)	10:36:00	11.4	Bottom	3	1	29.20	7.90	23.80	75.5	5.10	15.5	9.2	
HKBCF	HY/2013/01	2018-08-03	Mid-Flood	Sunny	IS10(N)	10:36:00	11.4	Bottom	3	2	29.10	8.10	23.20	75.0	5.10	15.7	10.4	
HKBCF	HY/2013/01	2018-08-03	Mid-Flood	Sunny	IS(Mf)11	10:30:00	1.0	Surface	1	1	30.10	7.90	19.50	86.9	5.90	9.4	5.4	
HKBCF	HY/2013/01	2018-08-03	Mid-Flood	Sunny	IS(Mf)11	10:30:00	1.0	Surface	1	2	30.10	8.10	18.90	87.4	6.00	9.6	5.1	
HKBCF	HY/2013/01	2018-08-03	Mid-Flood	Sunny	IS(Mf)11	10:30:00	5.7	Middle	2	1	29.80	7.90	20.70	78.0	5.30	14.4	5.1	
HKBCF	HY/2013/01	2018-08-03	Mid-Flood	Sunny	IS(Mf)11	10:30:00	5.7	Middle	2	2	29.70	8.10	20.20	77.8	5.30	14.7	5.8	
HKBCF	HY/2013/01	2018-08-03	Mid-Flood	Sunny	IS(Mf)11	10:30:00	10.3	Bottom	3	1	29.50	7.90	22.90	78.1	5.30	20.2	5.9	
HKBCF	HY/2013/01	2018-08-03	Mid-Flood	Sunny	IS(Mf)11	10:30:00	10.3	Bottom	3	2	29.40	8.10	22.20	77.8	5.30	20.1	5.3	
HKBCF	HY/2013/01	2018-08-03	Mid-Flood	Sunny	CS(Mf)5	10:17:00	1.0	Surface	1	1	29.80	7.80	18.80	89.2	6.10	3.6	4.0	
HKBCF	HY/2013/01	2018-08-03	Mid-Flood	Sunny	CS(Mf)5	10:17:00	1.0	Surface	1	2	30.00	7.90	18.60	89.0	6.10	3.7	4.3	
HKBCF	HY/2013/01	2018-08-03	Mid-Flood	Sunny	CS(Mf)5	10:17:00	6.5	Middle	2	1	29.20	7.80	22.70	79.0	5.40	3.7	4.5	
HKBCF	HY/2013/01	2018-08-03	Mid-Flood	Sunny	CS(Mf)5	10:17:00	6.5	Middle	2	2	29.40	7.90	22.40	78.6	5.30	3.9	4.4	
HKBCF	HY/2013/01	2018-08-03	Mid-Flood	Sunny	CS(Mf)5	10:17:00	12.0	Bottom	3	1	28.80	7.80	24.30	76.4	5.20	4.3	4.6	
HKBCF	HY/2013/01	2018-08-03	Mid-Flood	Sunny	CS(Mf)5	10:17:00	12.0	Bottom	3	2	29.10	7.90	24.00	76.1	5.10	4.0	5.2	
HKBCF	HY/2013/01	2018-08-03	Mid-Flood	Sunny	SR7	10:23:00	1.0	Surface	1	1	30.20	8.00	18.20	86.4	5.90	9.9	4.2	
HKBCF	HY/2013/01	2018-08-03	Mid-Flood	Sunny	SR7	10:23:00	1.0	Surface	1	2	30.10	8.10	17.70	87.2	6.00	9.6	5.4	
HKBCF	HY/2013/01	2018-08-03	Mid-Flood	Sunny	SR7	10:23:00		Middle	2	1								
HKBCF	HY/2013/01	2018-08-03	Mid-Flood	Sunny	SR7	10:23:00		Middle	2	2								
HKBCF	HY/2013/01	2018-08-03	Mid-Flood	Sunny	SR7	10:23:00	3.4	Bottom	3	1	30.10	7.90	19.70	83.8	5.70	13.6	6.5	
HKBCF	HY/2013/01	2018-08-03	Mid-Flood	Sunny	SR7	10:23:00	3.4	Bottom	3	2	30.10	8.10	18.80	86.5	5.90	13.9	5.4	
HKBCF	HY/2013/01	2018-08-03	Mid-Flood	Sunny	IS17	10:34:00	1.0	Surface	1	1	29.90	7.80	20.00	92.4	6.30	4.5	5.5	
HKBCF	HY/2013/01	2018-08-03	Mid-Flood	Sunny	IS17	10:34:00	1.0	Surface	1	2	30.20	7.90	19.70	92.6	6.30	4.5	6.1	
HKBCF	HY/2013/01	2018-08-03	Mid-Flood	Sunny	IS17	10:34:00	4.8	Middle	2	1	29.30	7.80	21.10	81.4	5.50	5.7	6.0	
HKBCF	HY/2013/01	2018-08-03	Mid-Flood	Sunny	IS17	10:34:00	4.8	Middle	2	2	29.60	7.90	20.90	81.4	5.50	5.8	7.1	
HKBCF	HY/2013/01	2018-08-03	Mid-Flood	Sunny	IS17	10:34:00	8.6	Bottom	3	1	29.00	7.80	22.80	76.1	5.20	8.4	7.6	
HKBCF	HY/2013/01	2018-08-03	Mid-Flood	Sunny	IS17	10:34:00	8.6	Bottom	3	2	29.20	7.80	22.60	75.9	5.10	8.3	6.6	
HKBCF	HY/2013/01	2018-08-03	Mid-Flood	Sunny	IS(Mf)16	10:40:00	1.0	Surface	1	1	29.90	7.80	20.00	96.0	6.50	4.2	5.5	
HKBCF	HY/2013/01	2018-08-03	Mid-Flood	Sunny	IS(Mf)16	10:40:00	1.0	Surface	1	2	30.20	7.90	19.80	96.2	6.50	3.4	5.3	
HKBCF	HY/2013/01	2018-08-03	Mid-Flood	Sunny	IS(Mf)16	10:40:00		Middle	2	1								
HKBCF	HY/2013/01	2018-08-03	Mid-Flood	Sunny	IS(Mf)16	10:40:00		Middle	2	2								
HKBCF	HY/2013/01	2018-08-03	Mid-Flood	Sunny	IS(Mf)16	10:40:00	4.6	Bottom	3	1	29.60	7.80	20.90	85.5	5.80	8.3	6.1	
HKBCF	HY/2013/01	2018-08-03	Mid-Flood	Sunny	IS(Mf)16	10:40:00	4.6	Bottom	3	2	29.80	7.90	20.70	85.2	5.80	7.7	5.8	

Project	Works	Date (yyyy-mm-dd)	Tide	Weather Condition	Station	Time	Depth, m	Level	Level_Code	Replicate	Temperature, °C	pH	Salinity, ppt	DO, %	DO, mg/L	Turbidity, NTU	SS, mg/L	Site Observation
HKBCF	HY/2013/01	2018-08-03	Mid-Flood	Sunny	IS8	11:07:00	1.0	Surface	1	1	30.00	7.80	19.30	96.7	6.60	5.6	6.5	
HKBCF	HY/2013/01	2018-08-03	Mid-Flood	Sunny	IS8	11:07:00	1.0	Surface	1	2	30.20	8.00	19.10	96.6	6.60	5.2	7.2	
HKBCF	HY/2013/01	2018-08-03	Mid-Flood	Sunny	IS8	11:07:00		Middle	2	1								
HKBCF	HY/2013/01	2018-08-03	Mid-Flood	Sunny	IS8	11:07:00		Middle	2	2								
HKBCF	HY/2013/01	2018-08-03	Mid-Flood	Sunny	IS8	11:07:00	3.0	Bottom	3	1	30.00	7.80	19.90	96.6	6.50	8.1	7.2	
HKBCF	HY/2013/01	2018-08-03	Mid-Flood	Sunny	IS8	11:07:00	3.0	Bottom	3	2	30.30	7.90	19.70	96.7	6.50	7.4	7.7	
HKBCF	HY/2013/01	2018-08-03	Mid-Flood	Sunny	SR4(N)	10:59:00	1.0	Surface	1	1	30.00	7.80	19.50	98.4	6.70	6.7	5.1	
HKBCF	HY/2013/01	2018-08-03	Mid-Flood	Sunny	SR4(N)	10:59:00	1.0	Surface	1	2	30.20	8.00	19.30	98.4	6.70	6.8	4.4	
HKBCF	HY/2013/01	2018-08-03	Mid-Flood	Sunny	SR4(N)	10:59:00		Middle	2	1								
HKBCF	HY/2013/01	2018-08-03	Mid-Flood	Sunny	SR4(N)	10:59:00		Middle	2	2								
HKBCF	HY/2013/01	2018-08-03	Mid-Flood	Sunny	SR4(N)	10:59:00	2.2	Bottom	3	1	29.90	7.80	19.60	97.5	6.60	7.8	5.4	
HKBCF	HY/2013/01	2018-08-03	Mid-Flood	Sunny	SR4(N)	10:59:00	2.2	Bottom	3	2	30.10	8.00	19.40	97.1	6.60	7.9	4.9	
HKBCF	HY/2013/01	2018-08-03	Mid-Flood	Sunny	IS(Mf)9	11:13:00	1.0	Surface	1	1	30.00	7.80	19.80	97.1	6.60	7.0	7.1	
HKBCF	HY/2013/01	2018-08-03	Mid-Flood	Sunny	IS(Mf)9	11:13:00	1.0	Surface	1	2	30.20	8.00	19.50	97.1	6.60	6.8	7.0	
HKBCF	HY/2013/01	2018-08-03	Mid-Flood	Sunny	IS(Mf)9	11:13:00		Middle	2	1								
HKBCF	HY/2013/01	2018-08-03	Mid-Flood	Sunny	IS(Mf)9	11:13:00		Middle	2	2								
HKBCF	HY/2013/01	2018-08-03	Mid-Flood	Sunny	IS(Mf)9	11:13:00	2.4	Bottom	3	1	29.90	7.80	19.80	96.6	6.60	7.4	8.7	
HKBCF	HY/2013/01	2018-08-03	Mid-Flood	Sunny	IS(Mf)9	11:13:00	2.4	Bottom	3	2	30.20	8.00	19.60	96.5	6.50	7.2	8.8	
HKBCF	HY/2013/01	2018-08-03	Mid-Flood	Sunny	IS7	11:21:00		Surface	1	1								
HKBCF	HY/2013/01	2018-08-03	Mid-Flood	Sunny	IS7	11:21:00		Surface	1	2								
HKBCF	HY/2013/01	2018-08-03	Mid-Flood	Sunny	IS7	11:21:00	1.4	Middle	2	1	29.60	7.80	17.30	97.6	6.80	3.6	6.7	
HKBCF	HY/2013/01	2018-08-03	Mid-Flood	Sunny	IS7	11:21:00	1.4	Middle	2	2	29.50	8.00	17.50	98.1	6.80	3.7	5.6	
HKBCF	HY/2013/01	2018-08-03	Mid-Flood	Sunny	IS7	11:21:00		Bottom	3	1								
HKBCF	HY/2013/01	2018-08-03	Mid-Flood	Sunny	IS7	11:21:00		Bottom	3	2								
HKBCF	HY/2013/01	2018-08-03	Mid-Flood	Sunny	IS(Mf)6	11:31:00		Surface	1	1								
HKBCF	HY/2013/01	2018-08-03	Mid-Flood	Sunny	IS(Mf)6	11:31:00		Surface	1	2								
HKBCF	HY/2013/01	2018-08-03	Mid-Flood	Sunny	IS(Mf)6	11:31:00	1.3	Middle	2	1	29.70	7.80	17.60	95.6	6.60	5.7	6.8	
HKBCF	HY/2013/01	2018-08-03	Mid-Flood	Sunny	IS(Mf)6	11:31:00	1.3	Middle	2	2	29.60	8.00	17.70	94.7	6.50	5.8	6.3	
HKBCF	HY/2013/01	2018-08-03	Mid-Flood	Sunny	IS(Mf)6	11:31:00		Bottom	3	1								
HKBCF	HY/2013/01	2018-08-03	Mid-Flood	Sunny	IS(Mf)6	11:31:00		Bottom	3	2								
HKBCF	HY/2013/01	2018-08-03	Mid-Flood	Sunny	IS5	11:36:00	1.0	Surface	1	1	29.50	7.80	17.90	95.3	6.60	6.7	4.0	
HKBCF	HY/2013/01	2018-08-03	Mid-Flood	Sunny	IS5	11:36:00	1.0	Surface	1	2	29.40	7.90	18.10	95.5	6.60	6.8	4.2	
HKBCF	HY/2013/01	2018-08-03	Mid-Flood	Sunny	IS5	11:36:00	4.4	Middle	2	1	29.30	7.80	19.00	87.3	6.00	9.4	4.5	
HKBCF	HY/2013/01	2018-08-03	Mid-Flood	Sunny	IS5	11:36:00	4.4	Middle	2	2	29.20	8.00	19.20	87.5	6.00	9.6	5.1	
HKBCF	HY/2013/01	2018-08-03	Mid-Flood	Sunny	IS5	11:36:00	7.8	Bottom	3	1	29.10	7.80	19.80	78.6	5.40	13.0	7.6	
HKBCF	HY/2013/01	2018-08-03	Mid-Flood	Sunny	IS5	11:36:00	7.8	Bottom	3	2	29.00	8.00	20.00	79.1	5.50	13.0	6.9	
HKBCF	HY/2013/01	2018-08-03	Mid-Flood	Sunny	SR3(N)	11:44:00	1.0	Surface	1	1	29.40	7.80	18.70	90.9	6.30	10.6	6.9	
HKBCF	HY/2013/01	2018-08-03	Mid-Flood	Sunny	SR3(N)	11:44:00	1.0	Surface	1	2	29.30	7.90	18.80	91.3	6.30	10.7	7.7	
HKBCF	HY/2013/01	2018-08-03	Mid-Flood	Sunny	SR3(N)	11:44:00		Middle	2	1								
HKBCF	HY/2013/01	2018-08-03	Mid-Flood	Sunny	SR3(N)	11:44:00		Middle	2	2								
HKBCF	HY/2013/01	2018-08-03	Mid-Flood	Sunny	SR3(N)	11:44:00	2.4	Bottom	3	1	29.40	7.80	19.00	85.1	5.90	10.8	7.6	
HKBCF	HY/2013/01	2018-08-03	Mid-Flood	Sunny	SR3(N)	11:44:00	2.4	Bottom	3	2	29.20	7.90	19.30	86.0	5.90	10.9	8.7	
HKBCF	HY/2013/01	2018-08-06	Mid-Ebb	Fine	SR10A(N)	7:00:00	1.0	Surface	1	1	29.80	8.10	21.40	80.4	5.40	6.6	2.8	
HKBCF	HY/2013/01	2018-08-06	Mid-Ebb	Fine	SR10A(N)	7:00:00	1.0	Surface	1	2	29.50	8.10	21.10	82.1	5.60	5.8	2.1	
HKBCF	HY/2013/01	2018-08-06	Mid-Ebb	Fine	SR10A(N)	7:00:00	5.9	Middle	2	1	29.40	8.10	23.70	78.1	5.20	6.6	3.5	
HKBCF	HY/2013/01	2018-08-06	Mid-Ebb	Fine	SR10A(N)	7:00:00	5.9	Middle	2	2	29.20	8.10	23.40	80.1	5.40	6.0	3.8	
HKBCF	HY/2013/01	2018-08-06	Mid-Ebb	Fine	SR10A(N)	7:00:00	10.8	Bottom	3	1	29.10	8.10	24.40	74.9	5.00	6.6	4.2	
HKBCF	HY/2013/01	2018-08-06	Mid-Ebb	Fine	SR10A(N)	7:00:00	10.8	Bottom	3	2	28.90	8.10	24.00	76.6	5.20	6.1	4.1	
HKBCF	HY/2013/01	2018-08-06	Mid-Ebb	Fine	SR10B(N2)	7:18:00	1.0	Surface	1	1	29.20	8.10	24.00	74.1	5.00	7.3	4.0	
HKBCF	HY/2013/01	2018-08-06	Mid-Ebb	Fine	SR10B(N2)	7:18:00	1.0	Surface	1	2	28.90	8.10	23.00	76.2	5.20	6.6	3.1	
HKBCF	HY/2013/01	2018-08-06	Mid-Ebb	Fine	SR10B(N2)	7:18:00	3.1	Middle	2	1	28.90	8.10	24.00	72.7	4.90	7.4	4.9	
HKBCF	HY/2013/01	2018-08-06	Mid-Ebb	Fine	SR10B(N2)	7:18:00	3.1	Middle	2	2	28.70	8.10	23.90	74.6	5.10	6.8	4.2	
HKBCF	HY/2013/01	2018-08-06	Mid-Ebb	Fine	SR10B(N2)	7:18:00	5.2	Bottom	3	1	28.90	8.10	25.10	75.6	5.10	7.4	5.4	
HKBCF	HY/2013/01	2018-08-06	Mid-Ebb	Fine	SR10B(N2)	7:18:00	5.2	Bottom	3	2	28.60	8.10	24.90	76.4	5.20	6.9	6.5	
HKBCF	HY/2013/01	2018-08-06	Mid-Ebb	Fine	CSA	7:48:00	1.0	Surface	1	1	29.60	7.70	18.10	92.3	6.40	2.8	3.5	
HKBCF	HY/2013/01	2018-08-06	Mid-Ebb	Fine	CSA	7:48:00	1.0	Surface	1	2	29.80	7.70	17.90	92.4	6.40	2.7	3.8	
HKBCF	HY/2013/01	2018-08-06	Mid-Ebb	Fine	CSA	7:48:00	16.1	Middle	2	1	29.50	7.70	17.10	93.6	6.50	4.2	3.7	
HKBCF	HY/2013/01	2018-08-06	Mid-Ebb	Fine	CSA	7:48:00	16.1	Middle	2	2	29.70	7.70	16.90	93.7	6.50	4.9	3.9	
HKBCF	HY/2013/01	2018-08-06	Mid-Ebb	Fine	CSA	7:48:00	31.2	Bottom	3	1	29.30	7.70	17.60	95.9	6.70	5.8	4.1	
HKBCF	HY/2013/01	2018-08-06	Mid-Ebb	Fine	CSA	7:48:00	31.2	Bottom	3	2	29.70	7.50	17.60	95.9	6.60	5.2	4.3	
HKBCF	HY/2013/01	2018-08-06	Mid-Ebb	Fine	CS6	8:00:00	1.0	Surface	1	1	29.40	7.70	21.80	79.8	5.40	1.9	3.4	
HKBCF	HY/2013/01	2018-08-06	Mid-Ebb	Fine	CS6	8:00:00	1.0	Surface	1	2	29.60	7.80	21.60	79.7	5.40	0.8	3.3	
HKBCF	HY/2013/01	2018-08-06	Mid-Ebb	Fine	CS6	8:00:00	4.2	Middle	2	1	28.80	7.70	23.60	71.6	4.90	2.3	3.6	
HKBCF	HY/2013/01	2018-08-06	Mid-Ebb	Fine	CS6	8:00:00	4.2	Middle	2	2	29.10	7.80	23.40	71.8	4.90	1.2	3.5	
HKBCF	HY/2013/01	2018-08-06	Mid-Ebb	Fine	CS6	8:00:00	7.4	Bottom	3	1	28.00	7.70	26.30	67.5	4.60	2.4	4.3	
HKBCF	HY/2013/01	2018-08-06	Mid-Ebb	Fine	CS6	8:00:00	7.4	Bottom	3	2	28.30	7.80	26.10	67.3	4.50	1.4	4.7	
HKBCF	HY/2013/01	2018-08-06	Mid-Ebb	Fine	CS4	9:15:00	1.0	Surface	1	1	30.50	7.80	16.50	94.7	6.50	3.3	4.1	
HKBCF	HY/2013/01	2018-08-06	Mid-Ebb	Fine	CS4	9:15:00	1.0	Surface	1	2	30.70	7.90	16.20	94.8	6.50	1.5	3.4	

Project	Works	Date (yyyy-mm-dd)	Tide	Weather Condition	Station	Time	Depth, m	Level	Level_Code	Replicate	Temperature, °C	pH	Salinity, ppt	DO, %	DO, mg/L	Turbidity, NTU	SS, mg/L	Site Observation
HKBCF	HY/2013/01	2018-08-06	Mid-Ebb	Fine	CS4	9:15:00	8.5	Middle	2	1	30.20	7.80	16.70	93.4	6.40	3.2	5.0	
HKBCF	HY/2013/01	2018-08-06	Mid-Ebb	Fine	CS4	9:15:00	8.5	Middle	2	2	30.50	7.90	16.60	92.3	6.30	1.3	4.6	
HKBCF	HY/2013/01	2018-08-06	Mid-Ebb	Fine	CS4	9:15:00	16.0	Bottom	3	1	30.50	7.80	16.30	95.3	6.50	3.6	5.3	
HKBCF	HY/2013/01	2018-08-06	Mid-Ebb	Fine	CS4	9:15:00	16.0	Bottom	3	2	30.80	7.90	16.10	95.4	6.50	3.6	5.2	
HKBCF	HY/2013/01	2018-08-06	Mid-Ebb	Fine	SR6	9:44:00	1.0	Surface	1	1	29.60	7.70	18.30	75.3	5.20	3.2	3.2	
HKBCF	HY/2013/01	2018-08-06	Mid-Ebb	Fine	SR6	9:44:00	1.0	Surface	1	2	29.90	7.80	18.10	75.2	5.20	1.6	2.8	
HKBCF	HY/2013/01	2018-08-06	Mid-Ebb	Fine	SR6	9:44:00		Middle	2	1								
HKBCF	HY/2013/01	2018-08-06	Mid-Ebb	Fine	SR6	9:44:00		Middle	2	2								
HKBCF	HY/2013/01	2018-08-06	Mid-Ebb	Fine	SR6	9:44:00	3.6	Bottom	3	1	28.80	7.70	24.70	55.2	3.70	4.0	3.9	
HKBCF	HY/2013/01	2018-08-06	Mid-Ebb	Fine	SR6	9:44:00	3.6	Bottom	3	2	29.10	7.70	24.40	55.5	3.70	2.4	3.2	
HKBCF	HY/2013/01	2018-08-06	Mid-Ebb	Fine	CS(Mf)3(N)	9:26:00	1.0	Surface	1	1	29.80	7.70	19.50	76.3	5.20	2.1	3.3	
HKBCF	HY/2013/01	2018-08-06	Mid-Ebb	Fine	CS(Mf)3(N)	9:26:00	1.0	Surface	1	2	30.00	7.80	19.30	76.3	5.20	3.0	3.9	
HKBCF	HY/2013/01	2018-08-06	Mid-Ebb	Fine	CS(Mf)3(N)	9:26:00	3.6	Middle	2	1	28.80	7.70	24.30	59.1	4.00	4.1	5.2	
HKBCF	HY/2013/01	2018-08-06	Mid-Ebb	Fine	CS(Mf)3(N)	9:26:00	3.6	Middle	2	2	29.00	7.80	24.10	59.0	4.00	4.0	5.4	
HKBCF	HY/2013/01	2018-08-06	Mid-Ebb	Fine	CS(Mf)3(N)	9:26:00	6.1	Bottom	3	1	28.60	7.70	25.30	57.5	3.90	5.3	7.9	
HKBCF	HY/2013/01	2018-08-06	Mid-Ebb	Fine	CS(Mf)3(N)	9:26:00	6.1	Bottom	3	2	28.80	7.80	25.10	56.6	3.80	3.0	8.2	
HKBCF	HY/2013/01	2018-08-06	Mid-Ebb	Fine	SR5(N)	8:43:00	1.0	Surface	1	1	30.10	7.80	17.10	81.4	5.60	4.0	3.8	
HKBCF	HY/2013/01	2018-08-06	Mid-Ebb	Fine	SR5(N)	8:43:00	1.0	Surface	1	2	30.30	8.00	16.90	81.8	5.60	2.6	3.8	
HKBCF	HY/2013/01	2018-08-06	Mid-Ebb	Fine	SR5(N)	8:43:00	4.6	Middle	2	1	28.50	7.80	24.50	57.5	3.90	15.4	4.9	
HKBCF	HY/2013/01	2018-08-06	Mid-Ebb	Fine	SR5(N)	8:43:00	4.6	Middle	2	2	28.70	7.80	24.30	57.6	3.90	14.6	4.6	
HKBCF	HY/2013/01	2018-08-06	Mid-Ebb	Fine	SR5(N)	8:43:00	8.1	Bottom	3	1	27.90	7.80	26.90	53.5	3.60	15.1	5.0	
HKBCF	HY/2013/01	2018-08-06	Mid-Ebb	Fine	SR5(N)	8:43:00	8.1	Bottom	3	2	28.10	7.80	26.60	53.5	3.60	14.8	6.1	
HKBCF	HY/2013/01	2018-08-06	Mid-Ebb	Fine	IS10(N)	8:37:00	1.0	Surface	1	1	29.50	7.70	20.00	70.3	4.80	4.1	4.5	
HKBCF	HY/2013/01	2018-08-06	Mid-Ebb	Fine	IS10(N)	8:37:00	1.0	Surface	1	2	29.70	7.80	19.80	70.9	4.80	2.5	5.0	
HKBCF	HY/2013/01	2018-08-06	Mid-Ebb	Fine	IS10(N)	8:37:00	6.2	Middle	2	1	28.70	7.70	24.20	57.1	3.90	5.5	5.2	
HKBCF	HY/2013/01	2018-08-06	Mid-Ebb	Fine	IS10(N)	8:37:00	6.2	Middle	2	2	28.90	7.80	24.00	57.5	3.90	5.0	5.4	
HKBCF	HY/2013/01	2018-08-06	Mid-Ebb	Fine	IS10(N)	8:37:00	11.3	Bottom	3	1	27.20	7.70	28.90	46.4	3.10	12.3	5.6	
HKBCF	HY/2013/01	2018-08-06	Mid-Ebb	Fine	IS10(N)	8:37:00	11.3	Bottom	3	2	27.40	7.70	28.60	46.6	3.10	11.9	5.3	
HKBCF	HY/2013/01	2018-08-06	Mid-Ebb	Fine	IS(Mf)11	8:31:00	1.0	Surface	1	1	30.00	7.70	18.50	79.6	5.40	3.4	3.5	
HKBCF	HY/2013/01	2018-08-06	Mid-Ebb	Fine	IS(Mf)11	8:31:00	1.0	Surface	1	2	30.20	7.90	18.30	79.7	5.40	1.7	4.5	
HKBCF	HY/2013/01	2018-08-06	Mid-Ebb	Fine	IS(Mf)11	8:31:00	5.6	Middle	2	1	29.20	7.70	22.40	66.3	4.50	2.6	5.2	
HKBCF	HY/2013/01	2018-08-06	Mid-Ebb	Fine	IS(Mf)11	8:31:00	5.6	Middle	2	2	29.40	7.80	22.20	66.6	4.50	1.1	5.0	
HKBCF	HY/2013/01	2018-08-06	Mid-Ebb	Fine	IS(Mf)11	8:31:00	10.1	Bottom	3	1	27.60	7.70	27.70	52.4	3.50	5.6	5.4	
HKBCF	HY/2013/01	2018-08-06	Mid-Ebb	Fine	IS(Mf)11	8:31:00	10.1	Bottom	3	2	27.80	7.80	27.40	52.4	3.50	5.7	5.1	
HKBCF	HY/2013/01	2018-08-06	Mid-Ebb	Fine	CS(Mf)5	7:55:00	1.0	Surface	1	1	29.80	8.10	21.00	78.1	5.30	5.4	1.3	
HKBCF	HY/2013/01	2018-08-06	Mid-Ebb	Fine	CS(Mf)5	7:55:00	1.0	Surface	1	2	29.50	8.10	20.60	80.2	5.50	5.7	1.3	
HKBCF	HY/2013/01	2018-08-06	Mid-Ebb	Fine	CS(Mf)5	7:55:00	6.2	Middle	2	1	29.60	8.10	22.30	71.0	4.80	6.7	2.6	
HKBCF	HY/2013/01	2018-08-06	Mid-Ebb	Fine	CS(Mf)5	7:55:00	6.2	Middle	2	2	29.40	8.10	21.90	71.6	4.90	6.1	2.4	
HKBCF	HY/2013/01	2018-08-06	Mid-Ebb	Fine	CS(Mf)5	7:55:00	11.4	Bottom	3	1	27.20	8.00	29.70	53.5	3.60	8.4	2.3	
HKBCF	HY/2013/01	2018-08-06	Mid-Ebb	Fine	CS(Mf)5	7:55:00	11.4	Bottom	3	2	27.00	8.00	29.20	54.5	3.70	8.3	3.3	
HKBCF	HY/2013/01	2018-08-06	Mid-Ebb	Fine	SR7	8:24:00	1.0	Surface	1	1	30.00	7.70	16.60	87.5	6.00	3.2	2.5	
HKBCF	HY/2013/01	2018-08-06	Mid-Ebb	Fine	SR7	8:24:00	1.0	Surface	1	2	30.20	7.90	16.40	87.6	6.00	1.5	2.3	
HKBCF	HY/2013/01	2018-08-06	Mid-Ebb	Fine	SR7	8:24:00		Middle	2	1								
HKBCF	HY/2013/01	2018-08-06	Mid-Ebb	Fine	SR7	8:24:00		Middle	2	2								
HKBCF	HY/2013/01	2018-08-06	Mid-Ebb	Fine	SR7	8:24:00	3.3	Bottom	3	1	29.70	7.70	20.20	82.8	5.60	3.6	3.4	
HKBCF	HY/2013/01	2018-08-06	Mid-Ebb	Fine	SR7	8:24:00	3.3	Bottom	3	2	29.90	7.90	20.00	82.8	5.60	1.8	3.0	
HKBCF	HY/2013/01	2018-08-06	Mid-Ebb	Fine	IS17	8:22:00	1.0	Surface	1	1	30.40	8.20	18.60	78.9	5.40	8.3	3.2	
HKBCF	HY/2013/01	2018-08-06	Mid-Ebb	Fine	IS17	8:22:00	1.0	Surface	1	2	30.10	8.10	18.10	80.0	5.50	6.9	3.8	
HKBCF	HY/2013/01	2018-08-06	Mid-Ebb	Fine	IS17	8:22:00	5.1	Middle	2	1	29.10	8.10	24.10	63.9	4.30	9.4	4.5	
HKBCF	HY/2013/01	2018-08-06	Mid-Ebb	Fine	IS17	8:22:00	5.1	Middle	2	2	28.80	8.10	23.80	65.3	4.40	8.3	5.0	
HKBCF	HY/2013/01	2018-08-06	Mid-Ebb	Fine	IS17	8:22:00	9.1	Bottom	3	1	28.40	8.10	27.00	64.0	4.30	9.0	5.6	
HKBCF	HY/2013/01	2018-08-06	Mid-Ebb	Fine	IS17	8:22:00	9.1	Bottom	3	2	28.00	8.10	26.60	65.1	4.40	7.7	4.7	
HKBCF	HY/2013/01	2018-08-06	Mid-Ebb	Fine	IS(Mf)16	8:28:00	1.0	Surface	1	1	30.10	8.20	21.10	77.4	5.20	8.9	5.6	
HKBCF	HY/2013/01	2018-08-06	Mid-Ebb	Fine	IS(Mf)16	8:28:00	1.0	Surface	1	2	29.80	8.10	20.80	78.9	5.30	7.5	5.3	
HKBCF	HY/2013/01	2018-08-06	Mid-Ebb	Fine	IS(Mf)16	8:28:00		Middle	2	1								
HKBCF	HY/2013/01	2018-08-06	Mid-Ebb	Fine	IS(Mf)16	8:28:00		Middle	2	2								
HKBCF	HY/2013/01	2018-08-06	Mid-Ebb	Fine	IS(Mf)16	8:28:00	4.8	Bottom	3	1	29.50	8.10	23.80	76.5	5.10	8.3	5.8	
HKBCF	HY/2013/01	2018-08-06	Mid-Ebb	Fine	IS(Mf)16	8:28:00	4.8	Bottom	3	2	29.10	8.10	23.40	77.3	5.20	6.8	6.1	
HKBCF	HY/2013/01	2018-08-06	Mid-Ebb	Fine	IS8	8:50:00	1.0	Surface	1	1	30.60	8.20	20.10	82.3	5.50	10.7	2.9	
HKBCF	HY/2013/01	2018-08-06	Mid-Ebb	Fine	IS8	8:50:00	1.0	Surface	1	2	30.30	8.20	19.90	82.5	5.60	10.1	3.8	
HKBCF	HY/2013/01	2018-08-06	Mid-Ebb	Fine	IS8	8:50:00		Middle	2	1								
HKBCF	HY/2013/01	2018-08-06	Mid-Ebb	Fine	IS8	8:50:00		Middle	2	2								
HKBCF	HY/2013/01	2018-08-06	Mid-Ebb	Fine	IS8	8:50:00	3.0	Bottom	3	1	30.00	8.00	21.70	63.2	4.20	13.5	5.9	
HKBCF	HY/2013/01	2018-08-06	Mid-Ebb	Fine	IS8	8:50:00	3.0	Bottom	3	2	29.70	8.00	21.40	64.8	4.40	13.2	5.2	
HKBCF	HY/2013/01	2018-08-06	Mid-Ebb	Fine	SR4(N)	8:43:00	1.0	Surface	1	1	30.30	8.10	20.10	71.1	4.80	13.7	9.7	
HKBCF	HY/2013/01	2018-08-06	Mid-Ebb	Fine	SR4(N)	8:43:00	1.0	Surface	1	2	30.00	8.10	19.90	72.5	4.90	13.0	10.3	
HKBCF	HY/2013/01	2018-08-06	Mid-Ebb	Fine	SR4(N)	8:43:00		Middle	2	1								
HKBCF	HY/2013/01	2018-08-06	Mid-Ebb	Fine	SR4(N)	8:43:00		Middle	2	2								

Project	Works	Date (yyyy-mm-dd)	Tide	Weather Condition	Station	Time	Depth, m	Level	Level_Code	Replicate	Temperature, °C	pH	Salinity, ppt	DO, %	DO, mg/L	Turbidity, NTU	SS, mg/L	Site Observation
HKBCF	HY/2013/01	2018-08-06	Mid-Ebb	Fine	SR4(N)	8:43:00	3.5	Bottom	3	1	29.70	7.90	22.40	56.8	3.80	22.0	11.6	
HKBCF	HY/2013/01	2018-08-06	Mid-Ebb	Fine	SR4(N)	8:43:00	3.5	Bottom	3	2	29.40	7.90	22.10	57.1	3.90	22.1	12.7	
HKBCF	HY/2013/01	2018-08-06	Mid-Ebb	Fine	IS(Mf)9	8:59:00	1.0	Surface	1	1	30.60	8.20	19.80	92.4	6.20	8.5	3.3	
HKBCF	HY/2013/01	2018-08-06	Mid-Ebb	Fine	IS(Mf)9	8:59:00	1.0	Surface	1	2	30.30	8.20	19.60	94.9	6.40	7.3	3.7	
HKBCF	HY/2013/01	2018-08-06	Mid-Ebb	Fine	IS(Mf)9	8:59:00		Middle	2	1								
HKBCF	HY/2013/01	2018-08-06	Mid-Ebb	Fine	IS(Mf)9	8:59:00		Middle	2	2								
HKBCF	HY/2013/01	2018-08-06	Mid-Ebb	Fine	IS(Mf)9	8:59:00	2.3	Bottom	3	1	30.60	8.20	19.70	91.0	6.10	10.0	4.0	
HKBCF	HY/2013/01	2018-08-06	Mid-Ebb	Fine	IS(Mf)9	8:59:00	2.3	Bottom	3	2	30.40	8.20	19.50	92.6	6.30	9.5	4.0	
HKBCF	HY/2013/01	2018-08-06	Mid-Ebb	Fine	IS7	9:10:00		Surface	1	1								
HKBCF	HY/2013/01	2018-08-06	Mid-Ebb	Fine	IS7	9:10:00		Surface	1	2								
HKBCF	HY/2013/01	2018-08-06	Mid-Ebb	Fine	IS7	9:10:00	1.4	Middle	2	1	30.50	8.20	19.60	92.5	6.20	7.8	3.6	
HKBCF	HY/2013/01	2018-08-06	Mid-Ebb	Fine	IS7	9:10:00	1.4	Middle	2	2	30.30	8.20	19.40	96.0	6.50	6.6	2.6	
HKBCF	HY/2013/01	2018-08-06	Mid-Ebb	Fine	IS7	9:10:00		Bottom	3	1								
HKBCF	HY/2013/01	2018-08-06	Mid-Ebb	Fine	IS7	9:10:00		Bottom	3	2								
HKBCF	HY/2013/01	2018-08-06	Mid-Ebb	Fine	IS(Mf)6	9:18:00		Surface	1	1								
HKBCF	HY/2013/01	2018-08-06	Mid-Ebb	Fine	IS(Mf)6	9:18:00		Surface	1	2								
HKBCF	HY/2013/01	2018-08-06	Mid-Ebb	Fine	IS(Mf)6	9:18:00	1.4	Middle	2	1	30.50	8.10	20.10	91.5	6.10	8.4	3.3	
HKBCF	HY/2013/01	2018-08-06	Mid-Ebb	Fine	IS(Mf)6	9:18:00	1.4	Middle	2	2	30.30	8.10	20.10	92.1	6.20	8.7	4.4	
HKBCF	HY/2013/01	2018-08-06	Mid-Ebb	Fine	IS(Mf)6	9:18:00		Bottom	3	1								
HKBCF	HY/2013/01	2018-08-06	Mid-Ebb	Fine	IS(Mf)6	9:18:00		Bottom	3	2								
HKBCF	HY/2013/01	2018-08-06	Mid-Ebb	Fine	IS5	9:24:00	1.0	Surface	1	1	30.80	8.20	18.70	84.0	5.70	8.4	6.1	
HKBCF	HY/2013/01	2018-08-06	Mid-Ebb	Fine	IS5	9:24:00	1.0	Surface	1	2	30.50	8.20	18.40	85.6	5.80	7.1	6.9	
HKBCF	HY/2013/01	2018-08-06	Mid-Ebb	Fine	IS5	9:24:00	4.7	Middle	2	1	30.50	8.10	21.30	73.9	4.90	8.7	6.2	
HKBCF	HY/2013/01	2018-08-06	Mid-Ebb	Fine	IS5	9:24:00	4.7	Middle	2	2	30.30	8.10	20.50	77.5	5.20	7.3	7.0	
HKBCF	HY/2013/01	2018-08-06	Mid-Ebb	Fine	IS5	9:24:00	8.3	Bottom	3	1	30.30	8.00	22.00	71.5	4.80	8.9	8.0	
HKBCF	HY/2013/01	2018-08-06	Mid-Ebb	Fine	IS5	9:24:00	8.3	Bottom	3	2	29.90	8.10	21.90	72.9	4.90	7.6	7.2	
HKBCF	HY/2013/01	2018-08-06	Mid-Ebb	Fine	SR3(N)	9:34:00	1.0	Surface	1	1	30.70	8.20	18.80	83.8	5.70	9.3	5.4	
HKBCF	HY/2013/01	2018-08-06	Mid-Ebb	Fine	SR3(N)	9:34:00	1.0	Surface	1	2	30.50	8.10	18.50	85.5	5.80	8.0	6.0	
HKBCF	HY/2013/01	2018-08-06	Mid-Ebb	Fine	SR3(N)	9:34:00		Middle	2	1								
HKBCF	HY/2013/01	2018-08-06	Mid-Ebb	Fine	SR3(N)	9:34:00		Middle	2	2								
HKBCF	HY/2013/01	2018-08-06	Mid-Ebb	Fine	SR3(N)	9:34:00	2.6	Bottom	3	1	30.60	8.10	20.90	77.4	5.20	9.2	5.9	
HKBCF	HY/2013/01	2018-08-06	Mid-Ebb	Fine	SR3(N)	9:34:00	2.6	Bottom	3	2	30.30	8.10	20.70	80.1	5.40	7.9	6.0	
HKBCF	HY/2013/01	2018-08-06	Mid-Flood	Cloudy	SR10A(N)	15:20:00	1.0	Surface	1	1	29.40	8.20	22.70	80.3	5.40	6.6	5.7	
HKBCF	HY/2013/01	2018-08-06	Mid-Flood	Cloudy	SR10A(N)	15:20:00	1.0	Surface	1	2	29.60	8.10	22.90	79.2	5.30	7.1	5.8	
HKBCF	HY/2013/01	2018-08-06	Mid-Flood	Cloudy	SR10A(N)	15:20:00	5.8	Middle	2	1	28.20	8.10	26.20	67.9	4.60	7.3	6.5	
HKBCF	HY/2013/01	2018-08-06	Mid-Flood	Cloudy	SR10A(N)	15:20:00	5.8	Middle	2	2	28.40	8.10	26.50	66.5	4.50	7.5	6.5	
HKBCF	HY/2013/01	2018-08-06	Mid-Flood	Cloudy	SR10A(N)	15:20:00	10.6	Bottom	3	1	27.60	8.10	27.70	61.4	4.20	7.6	6.7	
HKBCF	HY/2013/01	2018-08-06	Mid-Flood	Cloudy	SR10A(N)	15:20:00	10.6	Bottom	3	2	27.90	8.10	28.00	60.1	4.00	8.0	8.0	
HKBCF	HY/2013/01	2018-08-06	Mid-Flood	Cloudy	SR10B(N2)	15:15:00	1.0	Surface	1	1	28.70	8.20	24.70	81.7	5.50	6.4	6.8	
HKBCF	HY/2013/01	2018-08-06	Mid-Flood	Cloudy	SR10B(N2)	15:15:00	1.0	Surface	1	2	29.00	8.20	25.00	79.5	5.30	6.6	7.3	
HKBCF	HY/2013/01	2018-08-06	Mid-Flood	Cloudy	SR10B(N2)	15:15:00		Middle	2	1								
HKBCF	HY/2013/01	2018-08-06	Mid-Flood	Cloudy	SR10B(N2)	15:15:00		Middle	2	2								
HKBCF	HY/2013/01	2018-08-06	Mid-Flood	Cloudy	SR10B(N2)	15:15:00	4.6	Bottom	3	1	28.50	8.20	25.60	81.8	5.50	6.4	7.1	
HKBCF	HY/2013/01	2018-08-06	Mid-Flood	Cloudy	SR10B(N2)	15:15:00	4.6	Bottom	3	2	28.80	8.20	26.00	79.7	5.30	6.6	7.7	
HKBCF	HY/2013/01	2018-08-06	Mid-Flood	Cloudy	CSA	14:48:00	1.0	Surface	1	1	29.60	7.90	19.50	96.1	6.60	2.6	5.5	
HKBCF	HY/2013/01	2018-08-06	Mid-Flood	Cloudy	CSA	14:48:00	1.0	Surface	1	2	29.30	7.90	19.80	96.1	6.60	3.0	5.3	
HKBCF	HY/2013/01	2018-08-06	Mid-Flood	Cloudy	CSA	14:48:00	16.0	Middle	2	1	29.70	7.90	19.80	96.8	6.60	4.5	5.7	
HKBCF	HY/2013/01	2018-08-06	Mid-Flood	Cloudy	CSA	14:48:00	16.0	Middle	2	2	29.50	7.90	20.10	97.0	6.60	4.4	5.4	
HKBCF	HY/2013/01	2018-08-06	Mid-Flood	Cloudy	CSA	14:48:00	31.0	Bottom	3	1	29.90	8.00	19.20	99.4	6.80	5.2	6.5	
HKBCF	HY/2013/01	2018-08-06	Mid-Flood	Cloudy	CSA	14:48:00	31.0	Bottom	3	2	29.50	7.80	19.40	99.3	6.80	5.0	6.2	
HKBCF	HY/2013/01	2018-08-06	Mid-Flood	Cloudy	CS6	14:39:00	1.0	Surface	1	1	29.30	7.90	23.00	75.6	5.10	2.8	4.3	
HKBCF	HY/2013/01	2018-08-06	Mid-Flood	Cloudy	CS6	14:39:00	1.0	Surface	1	2	29.10	7.80	22.90	76.2	5.20	2.6	5.3	
HKBCF	HY/2013/01	2018-08-06	Mid-Flood	Cloudy	CS6	14:39:00	4.3	Middle	2	1	28.30	7.90	26.00	61.8	4.20	1.2	5.1	
HKBCF	HY/2013/01	2018-08-06	Mid-Flood	Cloudy	CS6	14:39:00	4.3	Middle	2	2	28.10	7.70	26.30	61.6	4.20	3.1	6.3	
HKBCF	HY/2013/01	2018-08-06	Mid-Flood	Cloudy	CS6	14:39:00	7.5	Bottom	3	1	27.80	7.90	27.50	60.6	4.10	8.2	6.1	
HKBCF	HY/2013/01	2018-08-06	Mid-Flood	Cloudy	CS6	14:39:00	7.5	Bottom	3	2	27.60	7.70	27.70	61.3	4.10	8.4	5.8	
HKBCF	HY/2013/01	2018-08-06	Mid-Flood	Cloudy	CS4	13:38:00	1.0	Surface	1	1	30.40	7.80	17.40	80.9	5.50	3.9	7.7	
HKBCF	HY/2013/01	2018-08-06	Mid-Flood	Cloudy	CS4	13:38:00	1.0	Surface	1	2	30.20	7.80	17.50	80.5	5.50	4.0	7.1	
HKBCF	HY/2013/01	2018-08-06	Mid-Flood	Cloudy	CS4	13:38:00	8.4	Middle	2	1	28.70	7.70	25.00	57.3	3.90	3.0	8.5	
HKBCF	HY/2013/01	2018-08-06	Mid-Flood	Cloudy	CS4	13:38:00	8.4	Middle	2	2	28.50	7.80	25.20	56.9	3.80	4.0	8.1	
HKBCF	HY/2013/01	2018-08-06	Mid-Flood	Cloudy	CS4	13:38:00	15.8	Bottom	3	1	28.00	7.70	27.10	54.1	3.60	14.0	11.1	
HKBCF	HY/2013/01	2018-08-06	Mid-Flood	Cloudy	CS4	13:38:00	15.8	Bottom	3	2	27.80	7.80	27.40	52.9	3.60	13.9	10.0	
HKBCF	HY/2013/01	2018-08-06	Mid-Flood	Cloudy	SR6	13:06:00	1.0	Surface	1	1	30.60	7.70	15.90	82.7	5.70	6.4	5.7	
HKBCF	HY/2013/01	2018-08-06	Mid-Flood	Cloudy	SR6	13:06:00	1.0	Surface	1	2	30.40	7.80	16.10	82.0	5.60	7.0	6.0	
HKBCF	HY/2013/01	2018-08-06	Mid-Flood	Cloudy	SR6	13:06:00		Middle	2	1								
HKBCF	HY/2013/01	2018-08-06	Mid-Flood	Cloudy	SR6	13:06:00		Middle	2	2								
HKBCF	HY/2013/01	2018-08-06	Mid-Flood	Cloudy	SR6	13:06:00	3.6	Bottom	3	1	29.80	7.70	19.50	70.8	4.80	9.9	6.4	
HKBCF	HY/2013/01	2018-08-06	Mid-Flood	Cloudy	SR6	13:06:00	3.6	Bottom	3	2	29.60	7.80	19.80	70.2	4.80	9.9	6.5	

Project	Works	Date (yyyy-mm-dd)	Tide	Weather Condition	Station	Time	Depth, m	Level	Level_Code	Replicate	Temperature, °C	pH	Salinity, ppt	DO, %	DO, mg/L	Turbidity, NTU	SS, mg/L	Site Observation
HKBCF	HY/2013/01	2018-08-06	Mid-Flood	Cloudy	CS(Mf)3(N)	13:23:00	1.0	Surface	1	1	30.70	7.80	14.90	89.0	6.10	8.5	4.4	
HKBCF	HY/2013/01	2018-08-06	Mid-Flood	Cloudy	CS(Mf)3(N)	13:23:00	1.0	Surface	1	2	30.50	7.80	14.70	89.1	6.20	8.9	4.5	
HKBCF	HY/2013/01	2018-08-06	Mid-Flood	Cloudy	CS(Mf)3(N)	13:23:00	3.4	Middle	2	1	30.30	7.80	17.00	82.1	5.60	10.1	5.0	
HKBCF	HY/2013/01	2018-08-06	Mid-Flood	Cloudy	CS(Mf)3(N)	13:23:00	3.4	Middle	2	2	30.10	7.80	17.20	82.0	5.60	10.1	6.2	
HKBCF	HY/2013/01	2018-08-06	Mid-Flood	Cloudy	CS(Mf)3(N)	13:23:00	5.8	Bottom	3	1	29.50	7.70	21.80	71.7	4.90	10.4	6.5	
HKBCF	HY/2013/01	2018-08-06	Mid-Flood	Cloudy	CS(Mf)3(N)	13:23:00	5.8	Bottom	3	2	29.30	7.80	22.00	71.8	4.90	10.6	6.7	
HKBCF	HY/2013/01	2018-08-06	Mid-Flood	Cloudy	SR5(N)	14:01:00	1.0	Surface	1	1	30.40	7.90	16.90	89.0	6.10	3.3	4.8	
HKBCF	HY/2013/01	2018-08-06	Mid-Flood	Cloudy	SR5(N)	14:01:00	1.0	Surface	1	2	30.20	7.70	17.00	88.6	6.10	3.7	4.8	
HKBCF	HY/2013/01	2018-08-06	Mid-Flood	Cloudy	SR5(N)	14:01:00	4.6	Middle	2	1	29.20	7.90	23.00	66.8	4.50	4.5	5.1	
HKBCF	HY/2013/01	2018-08-06	Mid-Flood	Cloudy	SR5(N)	14:01:00	4.6	Middle	2	2	28.90	7.80	23.20	66.7	4.50	4.4	4.7	
HKBCF	HY/2013/01	2018-08-06	Mid-Flood	Cloudy	SR5(N)	14:01:00	8.2	Bottom	3	1	27.70	7.80	27.70	48.9	3.30	7.9	7.3	
HKBCF	HY/2013/01	2018-08-06	Mid-Flood	Cloudy	SR5(N)	14:01:00	8.2	Bottom	3	2	27.60	7.80	27.80	49.7	3.40	7.6	6.8	
HKBCF	HY/2013/01	2018-08-06	Mid-Flood	Cloudy	IS10(N)	14:07:00	1.0	Surface	1	1	30.60	7.90	17.40	92.9	6.30	3.2	3.0	
HKBCF	HY/2013/01	2018-08-06	Mid-Flood	Cloudy	IS10(N)	14:07:00	1.0	Surface	1	2	30.30	7.70	17.50	92.9	6.30	3.5	3.3	
HKBCF	HY/2013/01	2018-08-06	Mid-Flood	Cloudy	IS10(N)	14:07:00	6.2	Middle	2	1	28.60	7.80	25.10	60.0	4.00	7.5	3.4	
HKBCF	HY/2013/01	2018-08-06	Mid-Flood	Cloudy	IS10(N)	14:07:00	6.2	Middle	2	2	28.40	7.70	25.30	59.6	4.00	8.6	3.7	
HKBCF	HY/2013/01	2018-08-06	Mid-Flood	Cloudy	IS10(N)	14:07:00	11.4	Bottom	3	1	27.50	7.90	28.40	47.8	3.20	13.2	3.7	
HKBCF	HY/2013/01	2018-08-06	Mid-Flood	Cloudy	IS10(N)	14:07:00	11.4	Bottom	3	2	27.30	7.70	28.70	47.5	3.20	13.8	4.6	
HKBCF	HY/2013/01	2018-08-06	Mid-Flood	Cloudy	IS(Mf)11	14:11:00	1.0	Surface	1	1	30.50	7.90	17.50	95.3	6.50	3.0	3.4	
HKBCF	HY/2013/01	2018-08-06	Mid-Flood	Cloudy	IS(Mf)11	14:11:00	1.0	Surface	1	2	30.30	7.70	17.50	95.1	6.50	4.0	3.5	
HKBCF	HY/2013/01	2018-08-06	Mid-Flood	Cloudy	IS(Mf)11	14:11:00	5.8	Middle	2	1	28.80	7.80	24.50	66.7	4.50	9.1	3.7	
HKBCF	HY/2013/01	2018-08-06	Mid-Flood	Cloudy	IS(Mf)11	14:11:00	5.8	Middle	2	2	28.60	7.70	24.60	66.5	4.50	9.5	3.5	
HKBCF	HY/2013/01	2018-08-06	Mid-Flood	Cloudy	IS(Mf)11	14:11:00	10.6	Bottom	3	1	28.10	7.80	26.60	59.9	4.00	15.2	6.4	
HKBCF	HY/2013/01	2018-08-06	Mid-Flood	Cloudy	IS(Mf)11	14:11:00	10.6	Bottom	3	2	27.90	7.70	26.90	59.6	4.00	18.2	5.6	
HKBCF	HY/2013/01	2018-08-06	Mid-Flood	Cloudy	CS(Mf)5	14:25:00	1.0	Surface	1	1	30.10	8.20	19.80	87.9	6.00	6.2	4.8	
HKBCF	HY/2013/01	2018-08-06	Mid-Flood	Cloudy	CS(Mf)5	14:25:00	1.0	Surface	1	2	30.40	8.20	20.10	86.2	5.80	6.7	4.5	
HKBCF	HY/2013/01	2018-08-06	Mid-Flood	Cloudy	CS(Mf)5	14:25:00	5.9	Middle	2	1	29.20	8.10	22.90	73.6	5.00	6.5	5.8	
HKBCF	HY/2013/01	2018-08-06	Mid-Flood	Cloudy	CS(Mf)5	14:25:00	5.9	Middle	2	2	29.30	8.10	23.60	71.5	4.80	6.9	5.4	
HKBCF	HY/2013/01	2018-08-06	Mid-Flood	Cloudy	CS(Mf)5	14:25:00	10.7	Bottom	3	1	28.30	8.10	26.60	75.1	5.00	7.1	6.2	
HKBCF	HY/2013/01	2018-08-06	Mid-Flood	Cloudy	CS(Mf)5	14:25:00	10.7	Bottom	3	2	28.60	8.10	26.90	74.4	5.00	7.3	5.8	
HKBCF	HY/2013/01	2018-08-06	Mid-Flood	Cloudy	SR7	14:18:00	1.0	Surface	1	1	30.30	7.90	17.30	94.0	6.40	4.1	4.6	
HKBCF	HY/2013/01	2018-08-06	Mid-Flood	Cloudy	SR7	14:18:00	1.0	Surface	1	2	30.10	7.70	17.50	93.7	6.40	4.0	4.3	
HKBCF	HY/2013/01	2018-08-06	Mid-Flood	Cloudy	SR7	14:18:00		Middle	2	1								
HKBCF	HY/2013/01	2018-08-06	Mid-Flood	Cloudy	SR7	14:18:00		Middle	2	2								
HKBCF	HY/2013/01	2018-08-06	Mid-Flood	Cloudy	SR7	14:18:00	3.2	Bottom	3	1	29.80	7.90	19.70	83.8	5.70	6.9	4.8	
HKBCF	HY/2013/01	2018-08-06	Mid-Flood	Cloudy	SR7	14:18:00	3.2	Bottom	3	2	29.60	7.70	20.80	84.4	5.70	6.6	4.2	
HKBCF	HY/2013/01	2018-08-06	Mid-Flood	Cloudy	IS17	14:08:00	1.0	Surface	1	1	30.10	8.20	19.70	83.9	5.70	5.4	4.4	
HKBCF	HY/2013/01	2018-08-06	Mid-Flood	Cloudy	IS17	14:08:00	1.0	Surface	1	2	30.30	8.20	19.90	82.9	5.60	5.9	4.6	
HKBCF	HY/2013/01	2018-08-06	Mid-Flood	Cloudy	IS17	14:08:00	4.8	Middle	2	1	29.50	8.10	21.10	69.2	4.70	5.8	4.8	
HKBCF	HY/2013/01	2018-08-06	Mid-Flood	Cloudy	IS17	14:08:00	4.8	Middle	2	2	29.80	8.10	21.30	69.5	4.70	6.2	4.8	
HKBCF	HY/2013/01	2018-08-06	Mid-Flood	Cloudy	IS17	14:08:00	8.6	Bottom	3	1	28.40	8.10	25.10	60.1	4.10	6.5	6.5	
HKBCF	HY/2013/01	2018-08-06	Mid-Flood	Cloudy	IS17	14:08:00	8.6	Bottom	3	2	28.70	8.10	25.40	58.9	4.00	6.7	5.2	
HKBCF	HY/2013/01	2018-08-06	Mid-Flood	Cloudy	IS(Mf)16	14:02:00	1.0	Surface	1	1	30.20	8.20	19.70	90.5	6.10	5.2	3.0	
HKBCF	HY/2013/01	2018-08-06	Mid-Flood	Cloudy	IS(Mf)16	14:02:00	1.0	Surface	1	2	30.40	8.20	20.00	88.1	5.90	5.8	2.8	
HKBCF	HY/2013/01	2018-08-06	Mid-Flood	Cloudy	IS(Mf)16	14:02:00		Middle	2	1								
HKBCF	HY/2013/01	2018-08-06	Mid-Flood	Cloudy	IS(Mf)16	14:02:00		Middle	2	2								
HKBCF	HY/2013/01	2018-08-06	Mid-Flood	Cloudy	IS(Mf)16	14:02:00	4.5	Bottom	3	1	29.00	8.10	23.70	78.7	5.30	5.4	4.9	
HKBCF	HY/2013/01	2018-08-06	Mid-Flood	Cloudy	IS(Mf)16	14:02:00	4.5	Bottom	3	2	29.10	8.10	24.20	77.6	5.20	5.8	4.7	
HKBCF	HY/2013/01	2018-08-06	Mid-Flood	Cloudy	IS8	13:42:00	1.0	Surface	1	1	30.20	8.20	19.70	92.9	6.30	6.2	3.4	
HKBCF	HY/2013/01	2018-08-06	Mid-Flood	Cloudy	IS8	13:42:00	1.0	Surface	1	2	30.50	8.20	19.90	90.6	6.10	5.9	3.8	
HKBCF	HY/2013/01	2018-08-06	Mid-Flood	Cloudy	IS8	13:42:00		Middle	2	1								
HKBCF	HY/2013/01	2018-08-06	Mid-Flood	Cloudy	IS8	13:42:00		Middle	2	2								
HKBCF	HY/2013/01	2018-08-06	Mid-Flood	Cloudy	IS8	13:42:00	2.8	Bottom	3	1	29.90	8.10	20.40	89.3	6.00	6.3	6.6	
HKBCF	HY/2013/01	2018-08-06	Mid-Flood	Cloudy	IS8	13:42:00	2.8	Bottom	3	2	30.20	8.10	20.60	86.8	5.80	6.9	6.0	
HKBCF	HY/2013/01	2018-08-06	Mid-Flood	Cloudy	SR4(N)	13:47:00	1.0	Surface	1	1	30.20	8.20	19.70	92.3	6.30	7.2	3.0	
HKBCF	HY/2013/01	2018-08-06	Mid-Flood	Cloudy	SR4(N)	13:47:00	1.0	Surface	1	2	30.40	8.20	19.90	90.3	6.10	7.0	1.9	
HKBCF	HY/2013/01	2018-08-06	Mid-Flood	Cloudy	SR4(N)	13:47:00		Middle	2	1								
HKBCF	HY/2013/01	2018-08-06	Mid-Flood	Cloudy	SR4(N)	13:47:00		Middle	2	2								
HKBCF	HY/2013/01	2018-08-06	Mid-Flood	Cloudy	SR4(N)	13:47:00	3.3	Bottom	3	1	29.80	8.10	20.90	89.8	6.10	7.3	4.0	
HKBCF	HY/2013/01	2018-08-06	Mid-Flood	Cloudy	SR4(N)	13:47:00	3.3	Bottom	3	2	30.00	8.20	21.30	87.7	5.90	7.1	3.2	
HKBCF	HY/2013/01	2018-08-06	Mid-Flood	Cloudy	IS(Mf)9	13:34:00	1.0	Surface	1	1	30.50	8.20	19.50	97.7	6.60	8.7	4.8	
HKBCF	HY/2013/01	2018-08-06	Mid-Flood	Cloudy	IS(Mf)9	13:34:00	1.0	Surface	1	2	30.70	8.20	19.90	95.0	6.40	9.4	6.0	
HKBCF	HY/2013/01	2018-08-06	Mid-Flood	Cloudy	IS(Mf)9	13:34:00		Middle	2	1								
HKBCF	HY/2013/01	2018-08-06	Mid-Flood	Cloudy	IS(Mf)9	13:34:00		Middle	2	2								
HKBCF	HY/2013/01	2018-08-06	Mid-Flood	Cloudy	IS(Mf)9	13:34:00	2.4	Bottom	3	1	30.40	8.20	20.10	96.5	6.50	9.1	6.2	
HKBCF	HY/2013/01	2018-08-06	Mid-Flood	Cloudy	IS(Mf)9	13:34:00	2.4	Bottom	3	2	30.60	8.20	20.50	93.7	6.30	9.1	6.8	
HKBCF	HY/2013/01	2018-08-06	Mid-Flood	Cloudy	IS7	13:27:00		Surface	1	1								
HKBCF	HY/2013/01	2018-08-06	Mid-Flood	Cloudy	IS7	13:27:00		Surface	1	2								

Project	Works	Date (yyyy-mm-dd)	Tide	Weather Condition	Station	Time	Depth, m	Level	Level_Code	Replicate	Temperature, °C	pH	Salinity, ppt	DO, %	DO, mg/L	Turbidity, NTU	SS, mg/L	Site Observation
HKBCF	HY/2013/01	2018-08-06	Mid-Flood	Cloudy	IS7	13:27:00	1.3	Middle	2	1	30.90	8.20	19.60	98.2	6.60	5.8	5.4	
HKBCF	HY/2013/01	2018-08-06	Mid-Flood	Cloudy	IS7	13:27:00	1.3	Middle	2	2	31.20	8.20	19.90	95.3	6.30	7.1	6.0	
HKBCF	HY/2013/01	2018-08-06	Mid-Flood	Cloudy	IS7	13:27:00		Bottom	3	1								
HKBCF	HY/2013/01	2018-08-06	Mid-Flood	Cloudy	IS7	13:27:00		Bottom	3	2								
HKBCF	HY/2013/01	2018-08-06	Mid-Flood	Cloudy	IS(Mf)6	13:19:00		Surface	1	1								
HKBCF	HY/2013/01	2018-08-06	Mid-Flood	Cloudy	IS(Mf)6	13:19:00		Surface	1	2								
HKBCF	HY/2013/01	2018-08-06	Mid-Flood	Cloudy	IS(Mf)6	13:19:00	1.2	Middle	2	1	30.80	8.20	19.50	98.4	6.60	8.4	5.6	
HKBCF	HY/2013/01	2018-08-06	Mid-Flood	Cloudy	IS(Mf)6	13:19:00	1.2	Middle	2	2	31.10	8.20	19.90	96.5	6.40	7.9	6.1	
HKBCF	HY/2013/01	2018-08-06	Mid-Flood	Cloudy	IS(Mf)6	13:19:00		Bottom	3	1								
HKBCF	HY/2013/01	2018-08-06	Mid-Flood	Cloudy	IS(Mf)6	13:19:00		Bottom	3	2								
HKBCF	HY/2013/01	2018-08-06	Mid-Flood	Cloudy	IS5	13:10:00	1.0	Surface	1	1	30.80	8.30	19.80	106.3	7.10	7.8	5.1	
HKBCF	HY/2013/01	2018-08-06	Mid-Flood	Cloudy	IS5	13:10:00	1.0	Surface	1	2	31.10	8.20	20.20	103.5	6.90	8.8	5.8	
HKBCF	HY/2013/01	2018-08-06	Mid-Flood	Cloudy	IS5	13:10:00	4.3	Middle	2	1	30.80	8.20	20.00	93.3	6.20	9.5	7.7	
HKBCF	HY/2013/01	2018-08-06	Mid-Flood	Cloudy	IS5	13:10:00	4.3	Middle	2	2	31.00	8.20	20.40	92.1	6.10	10.2	9.0	
HKBCF	HY/2013/01	2018-08-06	Mid-Flood	Cloudy	IS5	13:10:00	7.6	Bottom	3	1	30.40	8.10	21.10	73.6	4.90	13.8	9.8	
HKBCF	HY/2013/01	2018-08-06	Mid-Flood	Cloudy	IS5	13:10:00	7.6	Bottom	3	2	30.60	8.10	21.60	74.0	4.90	13.7	8.9	
HKBCF	HY/2013/01	2018-08-06	Mid-Flood	Cloudy	SR3(N)	13:04:00	1.0	Surface	1	1	30.70	8.20	20.10	91.7	6.10	8.9	8.2	
HKBCF	HY/2013/01	2018-08-06	Mid-Flood	Cloudy	SR3(N)	13:04:00	1.0	Surface	1	2	31.00	8.20	20.50	89.7	6.00	10.1	8.0	
HKBCF	HY/2013/01	2018-08-06	Mid-Flood	Cloudy	SR3(N)	13:04:00		Middle	2	1								
HKBCF	HY/2013/01	2018-08-06	Mid-Flood	Cloudy	SR3(N)	13:04:00		Middle	2	2								
HKBCF	HY/2013/01	2018-08-06	Mid-Flood	Cloudy	SR3(N)	13:04:00	2.3	Bottom	3	1	30.30	8.10	21.10	82.9	5.60	10.9	9.8	
HKBCF	HY/2013/01	2018-08-06	Mid-Flood	Cloudy	SR3(N)	13:04:00	2.3	Bottom	3	2	30.70	8.10	21.60	80.4	5.30	11.9	9.0	
HKBCF	HY/2013/01	2018-08-08	Mid-Ebb	Sunny	SR10A(N)	8:53:00	1.0	Surface	1	1	28.70	7.70	22.80	83.9	5.70	1.3	7.5	
HKBCF	HY/2013/01	2018-08-08	Mid-Ebb	Sunny	SR10A(N)	8:53:00	1.0	Surface	1	2	29.00	7.90	22.50	83.8	5.70	3.0	8.0	
HKBCF	HY/2013/01	2018-08-08	Mid-Ebb	Sunny	SR10A(N)	8:53:00	6.2	Middle	2	1	27.00	7.70	28.80	61.0	4.10	2.6	9.3	
HKBCF	HY/2013/01	2018-08-08	Mid-Ebb	Sunny	SR10A(N)	8:53:00	6.2	Middle	2	2	27.20	7.80	28.60	61.0	4.10	2.8	8.9	
HKBCF	HY/2013/01	2018-08-08	Mid-Ebb	Sunny	SR10A(N)	8:53:00	11.3	Bottom	3	1	26.40	7.70	30.30	56.1	3.80	6.3	9.4	
HKBCF	HY/2013/01	2018-08-08	Mid-Ebb	Sunny	SR10A(N)	8:53:00	11.3	Bottom	3	2	26.70	7.80	29.90	55.7	3.80	6.4	9.2	
HKBCF	HY/2013/01	2018-08-08	Mid-Ebb	Sunny	SR10B(N2)	8:59:00	1.0	Surface	1	1	28.10	7.90	25.00	77.1	5.20	1.9	5.7	
HKBCF	HY/2013/01	2018-08-08	Mid-Ebb	Sunny	SR10B(N2)	8:59:00	1.0	Surface	1	2	28.40	7.90	24.70	76.9	5.20	2.8	4.9	
HKBCF	HY/2013/01	2018-08-08	Mid-Ebb	Sunny	SR10B(N2)	8:59:00	3.5	Middle	2	1	27.60	7.90	26.40	70.7	4.80	3.0	6.2	
HKBCF	HY/2013/01	2018-08-08	Mid-Ebb	Sunny	SR10B(N2)	8:59:00	3.5	Middle	2	2	27.80	7.90	26.10	70.4	4.80	3.6	6.7	
HKBCF	HY/2013/01	2018-08-08	Mid-Ebb	Sunny	SR10B(N2)	8:59:00	6.0	Bottom	3	1	27.10	7.90	27.80	67.6	4.60	6.5	7.2	
HKBCF	HY/2013/01	2018-08-08	Mid-Ebb	Sunny	SR10B(N2)	8:59:00	6.0	Bottom	3	2	27.30	7.90	27.50	67.4	4.60	6.5	6.6	
HKBCF	HY/2013/01	2018-08-08	Mid-Ebb	Sunny	CSA	9:18:00	1.0	Surface	1	1	29.70	8.10	22.00	87.5	5.80	6.7	6.6	
HKBCF	HY/2013/01	2018-08-08	Mid-Ebb	Sunny	CSA	9:18:00	1.0	Surface	1	2	29.30	8.10	21.60	82.6	5.70	6.8	7.7	
HKBCF	HY/2013/01	2018-08-08	Mid-Ebb	Sunny	CSA	9:18:00	16.2	Middle	2	1	26.90	8.10	30.40	55.7	3.80	8.8	8.5	
HKBCF	HY/2013/01	2018-08-08	Mid-Ebb	Sunny	CSA	9:18:00	16.2	Middle	2	2	26.40	8.10	29.90	50.7	3.50	8.1	8.7	
HKBCF	HY/2013/01	2018-08-08	Mid-Ebb	Sunny	CSA	9:18:00	31.4	Bottom	3	1	26.30	8.00	31.60	47.1	3.20	9.4	9.8	
HKBCF	HY/2013/01	2018-08-08	Mid-Ebb	Sunny	CSA	9:18:00	31.4	Bottom	3	2	25.80	8.00	31.10	42.9	2.90	9.5	9.8	
HKBCF	HY/2013/01	2018-08-08	Mid-Ebb	Sunny	CS6	9:38:00	1.0	Surface	1	1	29.70	8.10	22.00	87.4	5.90	6.8	7.9	
HKBCF	HY/2013/01	2018-08-08	Mid-Ebb	Sunny	CS6	9:38:00	1.0	Surface	1	2	29.40	8.10	21.40	85.5	5.80	6.9	7.0	
HKBCF	HY/2013/01	2018-08-08	Mid-Ebb	Sunny	CS6	9:38:00	4.6	Middle	2	1	29.10	8.10	24.00	81.8	5.50	6.9	8.4	
HKBCF	HY/2013/01	2018-08-08	Mid-Ebb	Sunny	CS6	9:38:00	4.6	Middle	2	2	28.70	8.10	23.30	77.6	5.30	6.0	8.0	
HKBCF	HY/2013/01	2018-08-08	Mid-Ebb	Sunny	CS6	9:38:00	8.2	Bottom	3	1	28.70	8.10	25.00	80.6	5.40	6.8	9.4	
HKBCF	HY/2013/01	2018-08-08	Mid-Ebb	Sunny	CS6	9:38:00	8.2	Bottom	3	2	28.40	8.10	24.40	78.5	5.30	6.2	9.2	
HKBCF	HY/2013/01	2018-08-08	Mid-Ebb	Sunny	CS4	11:03:00	1.0	Surface	1	1	30.00	8.00	21.50	79.8	5.40	7.0	4.4	
HKBCF	HY/2013/01	2018-08-08	Mid-Ebb	Sunny	CS4	11:03:00	1.0	Surface	1	2	29.60	8.10	21.00	82.2	5.50	7.3	4.5	
HKBCF	HY/2013/01	2018-08-08	Mid-Ebb	Sunny	CS4	11:03:00	8.4	Middle	2	1	27.80	8.00	28.70	56.4	3.80	9.6	4.8	
HKBCF	HY/2013/01	2018-08-08	Mid-Ebb	Sunny	CS4	11:03:00	8.4	Middle	2	2	27.40	8.00	28.00	51.4	3.50	9.4	5.8	
HKBCF	HY/2013/01	2018-08-08	Mid-Ebb	Sunny	CS4	11:03:00	15.7	Bottom	3	1	27.20	8.00	29.90	51.9	3.50	20.2	6.0	
HKBCF	HY/2013/01	2018-08-08	Mid-Ebb	Sunny	CS4	11:03:00	15.7	Bottom	3	2	26.80	8.00	29.20	47.2	3.20	21.2	5.5	
HKBCF	HY/2013/01	2018-08-08	Mid-Ebb	Sunny	SR6	11:38:00	1.0	Surface	1	1	29.60	8.10	23.00	64.4	4.30	8.7	7.2	
HKBCF	HY/2013/01	2018-08-08	Mid-Ebb	Sunny	SR6	11:38:00	1.0	Surface	1	2	29.30	8.00	22.70	60.4	4.10	8.7	7.0	
HKBCF	HY/2013/01	2018-08-08	Mid-Ebb	Sunny	SR6	11:38:00		Middle	2	1								
HKBCF	HY/2013/01	2018-08-08	Mid-Ebb	Sunny	SR6	11:38:00		Middle	2	2								
HKBCF	HY/2013/01	2018-08-08	Mid-Ebb	Sunny	SR6	11:38:00	3.7	Bottom	3	1	29.20	8.10	24.70	55.3	3.80	8.9	9.1	
HKBCF	HY/2013/01	2018-08-08	Mid-Ebb	Sunny	SR6	11:38:00	3.7	Bottom	3	2	29.00	8.00	24.50	55.3	3.80	8.1	10.3	
HKBCF	HY/2013/01	2018-08-08	Mid-Ebb	Sunny	CS(Mf)3(N)	11:19:00	1.0	Surface	1	1	29.80	8.10	21.40	76.4	5.20	6.9	6.0	
HKBCF	HY/2013/01	2018-08-08	Mid-Ebb	Sunny	CS(Mf)3(N)	11:19:00	1.0	Surface	1	2	29.60	8.10	21.20	77.4	5.20	6.4	6.5	
HKBCF	HY/2013/01	2018-08-08	Mid-Ebb	Sunny	CS(Mf)3(N)	11:19:00	3.6	Middle	2	1	28.90	8.00	26.10	50.3	3.40	13.2	6.7	
HKBCF	HY/2013/01	2018-08-08	Mid-Ebb	Sunny	CS(Mf)3(N)	11:19:00	3.6	Middle	2	2	28.60	8.00	26.10	50.1	3.40	13.5	6.4	
HKBCF	HY/2013/01	2018-08-08	Mid-Ebb	Sunny	CS(Mf)3(N)	11:19:00	6.1	Bottom	3	1	28.70	8.10	27.10	48.4	3.20	18.1	7.0	
HKBCF	HY/2013/01	2018-08-08	Mid-Ebb	Sunny	CS(Mf)3(N)	11:19:00	6.1	Bottom	3	2	28.50	8.00	27.00	44.1	3.00	18.4	8.1	
HKBCF	HY/2013/01	2018-08-08	Mid-Ebb	Sunny	SR5(N)	10:36:00	1.0	Surface	1	1	30.00	8.10	21.10	79.5	5.30	8.1	5.8	
HKBCF	HY/2013/01	2018-08-08	Mid-Ebb	Sunny	SR5(N)	10:36:00	1.0	Surface	1	2	29.70	8.10	20.60	72.8	5.00	8.6	5.5	
HKBCF	HY/2013/01	2018-08-08	Mid-Ebb	Sunny	SR5(N)	10:36:00	4.5	Middle	2	1	29.80	8.10	22.30	68.4	4.60	12.0	7.1	
HKBCF	HY/2013/01	2018-08-08	Mid-Ebb	Sunny	SR5(N)	10:36:00	4.5	Middle	2	2	29.40	8.10	21.80	62.8	4.30	11.6	6.5	

Project	Works	Date (yyyy-mm-dd)	Tide	Weather Condition	Station	Time	Depth, m	Level	Level_Code	Replicate	Temperature, °C	pH	Salinity, ppt	DO, %	DO, mg/L	Turbidity, NTU	SS, mg/L	Site Observation
HKBCF	HY/2013/01	2018-08-08	Mid-Ebb	Sunny	SR5(N)	10:36:00	7.9	Bottom	3	1	29.20	8.00	25.60	57.0	3.80	20.3	7.3	
HKBCF	HY/2013/01	2018-08-08	Mid-Ebb	Sunny	SR5(N)	10:36:00	7.9	Bottom	3	2	28.90	8.00	25.00	52.0	3.50	20.0	7.0	
HKBCF	HY/2013/01	2018-08-08	Mid-Ebb	Sunny	IS10(N)	10:25:00	1.0	Surface	1	1	29.90	8.10	20.60	76.3	5.20	8.5	4.7	
HKBCF	HY/2013/01	2018-08-08	Mid-Ebb	Sunny	IS10(N)	10:25:00	1.0	Surface	1	2	29.60	8.10	20.00	79.4	5.40	8.9	3.8	
HKBCF	HY/2013/01	2018-08-08	Mid-Ebb	Sunny	IS10(N)	10:25:00	6.1	Middle	2	1	29.00	8.00	25.30	55.6	3.70	10.6	6.2	
HKBCF	HY/2013/01	2018-08-08	Mid-Ebb	Sunny	IS10(N)	10:25:00	6.1	Middle	2	2	28.60	8.00	24.70	50.8	3.40	10.8	5.7	
HKBCF	HY/2013/01	2018-08-08	Mid-Ebb	Sunny	IS10(N)	10:25:00	11.2	Bottom	3	1	28.30	8.00	27.00	57.4	3.90	11.6	6.9	
HKBCF	HY/2013/01	2018-08-08	Mid-Ebb	Sunny	IS10(N)	10:25:00	11.2	Bottom	3	2	28.00	8.00	26.30	52.5	3.60	11.8	6.7	
HKBCF	HY/2013/01	2018-08-08	Mid-Ebb	Sunny	IS(Mf)11	10:14:00	1.0	Surface	1	1	30.00	8.10	20.40	83.9	5.60	7.9	6.9	
HKBCF	HY/2013/01	2018-08-08	Mid-Ebb	Sunny	IS(Mf)11	10:14:00	1.0	Surface	1	2	29.70	8.10	19.70	82.2	5.50	7.4	6.6	
HKBCF	HY/2013/01	2018-08-08	Mid-Ebb	Sunny	IS(Mf)11	10:14:00	5.8	Middle	2	1	29.60	8.20	22.10	75.3	5.00	8.8	6.8	
HKBCF	HY/2013/01	2018-08-08	Mid-Ebb	Sunny	IS(Mf)11	10:14:00	5.8	Middle	2	2	29.30	8.10	21.50	74.7	5.00	8.7	6.8	
HKBCF	HY/2013/01	2018-08-08	Mid-Ebb	Sunny	IS(Mf)11	10:14:00	10.5	Bottom	3	1	29.20	8.10	24.50	67.4	4.50	9.0	7.7	
HKBCF	HY/2013/01	2018-08-08	Mid-Ebb	Sunny	IS(Mf)11	10:14:00	10.5	Bottom	3	2	28.90	8.10	23.80	61.3	4.20	8.8	8.6	
HKBCF	HY/2013/01	2018-08-08	Mid-Ebb	Sunny	CS(Mf)5	9:39:00	1.0	Surface	1	1	29.00	7.90	22.60	81.3	5.50	1.6	4.3	
HKBCF	HY/2013/01	2018-08-08	Mid-Ebb	Sunny	CS(Mf)5	9:39:00	1.0	Surface	1	2	29.20	7.90	22.30	81.3	5.50	4.4	4.6	
HKBCF	HY/2013/01	2018-08-08	Mid-Ebb	Sunny	CS(Mf)5	9:39:00	6.3	Middle	2	1	28.00	7.90	26.90	66.8	4.50	4.2	5.1	
HKBCF	HY/2013/01	2018-08-08	Mid-Ebb	Sunny	CS(Mf)5	9:39:00	6.3	Middle	2	2	28.30	7.90	26.50	67.0	4.50	4.1	5.1	
HKBCF	HY/2013/01	2018-08-08	Mid-Ebb	Sunny	CS(Mf)5	9:39:00	11.5	Bottom	3	1	26.40	8.00	30.50	56.7	3.90	9.2	5.3	
HKBCF	HY/2013/01	2018-08-08	Mid-Ebb	Sunny	CS(Mf)5	9:39:00	11.5	Bottom	3	2	26.60	7.90	30.20	57.1	3.90	9.1	5.4	
HKBCF	HY/2013/01	2018-08-08	Mid-Ebb	Sunny	SR7	10:05:00	1.0	Surface	1	1	29.80	8.10	21.20	80.9	5.40	7.7	5.2	
HKBCF	HY/2013/01	2018-08-08	Mid-Ebb	Sunny	SR7	10:05:00	1.0	Surface	1	2	29.50	8.10	20.50	77.4	5.20	7.6	5.0	
HKBCF	HY/2013/01	2018-08-08	Mid-Ebb	Sunny	SR7	10:05:00		Middle	2	1								
HKBCF	HY/2013/01	2018-08-08	Mid-Ebb	Sunny	SR7	10:05:00		Middle	2	2								
HKBCF	HY/2013/01	2018-08-08	Mid-Ebb	Sunny	SR7	10:05:00	3.6	Bottom	3	1	29.40	8.10	23.00	72.4	4.80	8.3	6.5	
HKBCF	HY/2013/01	2018-08-08	Mid-Ebb	Sunny	SR7	10:05:00	3.6	Bottom	3	2	29.10	8.10	22.30	66.1	4.50	8.7	6.4	
HKBCF	HY/2013/01	2018-08-08	Mid-Ebb	Sunny	IS17	10:03:00	1.0	Surface	1	1	29.00	7.90	22.50	76.3	5.20	3.1	5.0	
HKBCF	HY/2013/01	2018-08-08	Mid-Ebb	Sunny	IS17	10:03:00	1.0	Surface	1	2	29.30	7.90	22.30	76.1	5.20	3.6	5.8	
HKBCF	HY/2013/01	2018-08-08	Mid-Ebb	Sunny	IS17	10:03:00	3.8	Middle	2	1	28.50	7.90	23.50	74.4	5.10	5.2	5.8	
HKBCF	HY/2013/01	2018-08-08	Mid-Ebb	Sunny	IS17	10:03:00	3.8	Middle	2	2	28.60	7.90	23.30	74.3	5.10	5.8	6.4	
HKBCF	HY/2013/01	2018-08-08	Mid-Ebb	Sunny	IS17	10:03:00	6.6	Bottom	3	1	27.50	7.90	27.40	67.0	4.50	8.7	6.0	
HKBCF	HY/2013/01	2018-08-08	Mid-Ebb	Sunny	IS17	10:03:00	6.6	Bottom	3	2	27.70	7.90	27.20	66.8	4.50	8.9	6.2	
HKBCF	HY/2013/01	2018-08-08	Mid-Ebb	Sunny	IS(Mf)16	10:09:00	1.0	Surface	1	1	28.90	7.90	24.10	69.0	4.70	4.2	7.4	
HKBCF	HY/2013/01	2018-08-08	Mid-Ebb	Sunny	IS(Mf)16	10:09:00	1.0	Surface	1	2	29.20	7.90	23.70	69.3	4.70	4.3	7.2	
HKBCF	HY/2013/01	2018-08-08	Mid-Ebb	Sunny	IS(Mf)16	10:09:00		Middle	2	1								
HKBCF	HY/2013/01	2018-08-08	Mid-Ebb	Sunny	IS(Mf)16	10:09:00		Middle	2	2								
HKBCF	HY/2013/01	2018-08-08	Mid-Ebb	Sunny	IS(Mf)16	10:09:00	4.8	Bottom	3	1	28.00	7.90	26.00	69.6	4.70	2.2	8.8	
HKBCF	HY/2013/01	2018-08-08	Mid-Ebb	Sunny	IS(Mf)16	10:09:00	4.8	Bottom	3	2	28.30	7.90	25.70	69.4	4.70	3.9	9.3	
HKBCF	HY/2013/01	2018-08-08	Mid-Ebb	Sunny	IS8	10:36:00	1.0	Surface	1	1	29.60	7.90	22.50	78.3	5.30	3.9	6.7	
HKBCF	HY/2013/01	2018-08-08	Mid-Ebb	Sunny	IS8	10:36:00	1.0	Surface	1	2	29.80	7.90	22.40	78.5	5.30	3.3	7.6	
HKBCF	HY/2013/01	2018-08-08	Mid-Ebb	Sunny	IS8	10:36:00		Middle	2	1								
HKBCF	HY/2013/01	2018-08-08	Mid-Ebb	Sunny	IS8	10:36:00		Middle	2	2								
HKBCF	HY/2013/01	2018-08-08	Mid-Ebb	Sunny	IS8	10:36:00	3.0	Bottom	3	1	29.00	7.90	24.20	54.2	3.60	7.8	10.5	
HKBCF	HY/2013/01	2018-08-08	Mid-Ebb	Sunny	IS8	10:36:00	3.0	Bottom	3	2	29.10	7.80	24.20	54.2	3.60	7.6	11.7	
HKBCF	HY/2013/01	2018-08-08	Mid-Ebb	Sunny	SR4(N)	10:29:00	1.0	Surface	1	1	29.80	7.90	21.70	82.6	5.60	4.4	6.9	
HKBCF	HY/2013/01	2018-08-08	Mid-Ebb	Sunny	SR4(N)	10:29:00	1.0	Surface	1	2	30.10	7.90	21.50	82.9	5.60	2.1	6.9	
HKBCF	HY/2013/01	2018-08-08	Mid-Ebb	Sunny	SR4(N)	10:29:00		Middle	2	1								
HKBCF	HY/2013/01	2018-08-08	Mid-Ebb	Sunny	SR4(N)	10:29:00		Middle	2	2								
HKBCF	HY/2013/01	2018-08-08	Mid-Ebb	Sunny	SR4(N)	10:29:00	3.1	Bottom	3	1	28.60	7.90	24.50	56.0	3.80	11.4	7.6	
HKBCF	HY/2013/01	2018-08-08	Mid-Ebb	Sunny	SR4(N)	10:29:00	3.1	Bottom	3	2	28.90	7.80	24.30	56.2	3.80	11.4	8.3	
HKBCF	HY/2013/01	2018-08-08	Mid-Ebb	Sunny	IS(Mf)9	10:45:00	1.0	Surface	1	1	29.70	7.90	21.40	88.3	6.00	5.3	4.2	
HKBCF	HY/2013/01	2018-08-08	Mid-Ebb	Sunny	IS(Mf)9	10:45:00	1.0	Surface	1	2	30.00	7.90	21.10	88.3	6.00	5.4	5.0	
HKBCF	HY/2013/01	2018-08-08	Mid-Ebb	Sunny	IS(Mf)9	10:45:00		Middle	2	1								
HKBCF	HY/2013/01	2018-08-08	Mid-Ebb	Sunny	IS(Mf)9	10:45:00		Middle	2	2								
HKBCF	HY/2013/01	2018-08-08	Mid-Ebb	Sunny	IS(Mf)9	10:45:00	2.3	Bottom	3	1	29.50	7.90	22.60	70.2	4.70	9.8	6.4	
HKBCF	HY/2013/01	2018-08-08	Mid-Ebb	Sunny	IS(Mf)9	10:45:00	2.3	Bottom	3	2	29.80	7.90	22.30	69.9	4.70	9.7	5.2	
HKBCF	HY/2013/01	2018-08-08	Mid-Ebb	Sunny	IS7	10:55:00		Surface	1	1								
HKBCF	HY/2013/01	2018-08-08	Mid-Ebb	Sunny	IS7	10:55:00		Surface	1	2								
HKBCF	HY/2013/01	2018-08-08	Mid-Ebb	Sunny	IS7	10:55:00	1.4	Middle	2	1	29.50	7.90	22.50	64.7	4.40	10.0	4.6	
HKBCF	HY/2013/01	2018-08-08	Mid-Ebb	Sunny	IS7	10:55:00	1.4	Middle	2	2	29.80	7.80	22.10	64.6	4.30	9.3	4.4	
HKBCF	HY/2013/01	2018-08-08	Mid-Ebb	Sunny	IS7	10:55:00		Bottom	3	1								
HKBCF	HY/2013/01	2018-08-08	Mid-Ebb	Sunny	IS7	10:55:00		Bottom	3	2								
HKBCF	HY/2013/01	2018-08-08	Mid-Ebb	Sunny	IS(Mf)6	11:01:00		Surface	1	1								
HKBCF	HY/2013/01	2018-08-08	Mid-Ebb	Sunny	IS(Mf)6	11:01:00		Surface	1	2								
HKBCF	HY/2013/01	2018-08-08	Mid-Ebb	Sunny	IS(Mf)6	11:01:00	1.2	Middle	2	1	29.80	7.90	21.40	97.1	6.60	6.6	5.2	
HKBCF	HY/2013/01	2018-08-08	Mid-Ebb	Sunny	IS(Mf)6	11:01:00	1.2	Middle	2	2	30.00	8.00	21.20	97.3	6.50	6.3	5.7	
HKBCF	HY/2013/01	2018-08-08	Mid-Ebb	Sunny	IS(Mf)6	11:01:00		Bottom	3	1								
HKBCF	HY/2013/01	2018-08-08	Mid-Ebb	Sunny	IS(Mf)6	11:01:00		Bottom	3	2								

Project	Works	Date (yyyy-mm-dd)	Tide	Weather Condition	Station	Time	Depth, m	Level	Level_Code	Replicate	Temperature, °C	pH	Salinity, ppt	DO, %	DO, mg/L	Turbidity, NTU	SS, mg/L	Site Observation
HKBCF	HY/2013/01	2018-08-08	Mid-Ebb	Sunny	IS5	11:08:00	1.0	Surface	1	1	29.30	7.90	22.50	67.4	4.60	5.3	5.6	
HKBCF	HY/2013/01	2018-08-08	Mid-Ebb	Sunny	IS5	11:08:00	1.0	Surface	1	2	29.50	7.90	22.20	67.9	4.60	5.5	5.9	
HKBCF	HY/2013/01	2018-08-08	Mid-Ebb	Sunny	IS5	11:08:00	4.6	Middle	2	1	28.20	7.90	27.90	41.9	2.80	17.3	28.5	
HKBCF	HY/2013/01	2018-08-08	Mid-Ebb	Sunny	IS5	11:08:00	4.6	Middle	2	2	28.50	7.80	27.60	42.3	2.80	17.7	26.3	
HKBCF	HY/2013/01	2018-08-08	Mid-Ebb	Sunny	IS5	11:08:00	8.2	Bottom	3	1	28.20	7.90	28.00	43.0	2.90	19.5	6.3	
HKBCF	HY/2013/01	2018-08-08	Mid-Ebb	Sunny	IS5	11:08:00	8.2	Bottom	3	2	28.40	7.80	27.80	43.4	2.90	19.2	6.8	
HKBCF	HY/2013/01	2018-08-08	Mid-Ebb	Sunny	SR3(N)	11:16:00	1.0	Surface	1	1	29.70	7.90	21.60	82.9	5.60	4.4	6.8	
HKBCF	HY/2013/01	2018-08-08	Mid-Ebb	Sunny	SR3(N)	11:16:00	1.0	Surface	1	2	30.00	7.90	21.40	83.0	5.60	4.8	7.1	
HKBCF	HY/2013/01	2018-08-08	Mid-Ebb	Sunny	SR3(N)	11:16:00		Middle	2	1								
HKBCF	HY/2013/01	2018-08-08	Mid-Ebb	Sunny	SR3(N)	11:16:00		Middle	2	2								
HKBCF	HY/2013/01	2018-08-08	Mid-Ebb	Sunny	SR3(N)	11:16:00	3.6	Bottom	3	1	29.60	7.90	22.20	69.1	4.70	4.5	8.7	
HKBCF	HY/2013/01	2018-08-08	Mid-Ebb	Sunny	SR3(N)	11:16:00	3.6	Bottom	3	2	29.80	7.90	21.90	69.3	4.70	4.7	7.7	
HKBCF	HY/2013/01	2018-08-08	Mid-Flood	Cloudy	SR10A(N)	18:05:00	1.0	Surface	1	1	28.10	7.90	26.70	69.7	4.70	6.6	10.8	
HKBCF	HY/2013/01	2018-08-08	Mid-Flood	Cloudy	SR10A(N)	18:05:00	1.0	Surface	1	2	27.90	7.80	27.00	69.8	4.70	6.4	10.4	
HKBCF	HY/2013/01	2018-08-08	Mid-Flood	Cloudy	SR10A(N)	18:05:00	6.1	Middle	2	1	27.60	7.90	28.20	71.8	4.80	8.8	10.4	
HKBCF	HY/2013/01	2018-08-08	Mid-Flood	Cloudy	SR10A(N)	18:05:00	6.1	Middle	2	2	27.40	7.80	28.40	71.8	4.80	8.5	10.7	
HKBCF	HY/2013/01	2018-08-08	Mid-Flood	Cloudy	SR10A(N)	18:05:00	11.1	Bottom	3	1	27.20	7.90	29.00	68.2	4.60	9.5	11.2	
HKBCF	HY/2013/01	2018-08-08	Mid-Flood	Cloudy	SR10A(N)	18:05:00	11.1	Bottom	3	2	27.00	7.80	29.20	68.2	4.60	9.3	11.8	
HKBCF	HY/2013/01	2018-08-08	Mid-Flood	Cloudy	SR10B(N2)	18:00:00	1.0	Surface	1	1	27.60	7.90	28.50	74.3	5.00	7.2	13.0	
HKBCF	HY/2013/01	2018-08-08	Mid-Flood	Cloudy	SR10B(N2)	18:00:00	1.0	Surface	1	2	27.30	7.80	28.70	74.1	5.00	7.2	13.4	
HKBCF	HY/2013/01	2018-08-08	Mid-Flood	Cloudy	SR10B(N2)	18:00:00		Middle	2	1								
HKBCF	HY/2013/01	2018-08-08	Mid-Flood	Cloudy	SR10B(N2)	18:00:00		Middle	2	2								
HKBCF	HY/2013/01	2018-08-08	Mid-Flood	Cloudy	SR10B(N2)	18:00:00	4.8	Bottom	3	1	27.50	7.90	28.60	73.7	5.00	5.4	15.6	
HKBCF	HY/2013/01	2018-08-08	Mid-Flood	Cloudy	SR10B(N2)	18:00:00	4.8	Bottom	3	2	27.20	7.80	28.90	73.9	5.00	5.6	14.4	
HKBCF	HY/2013/01	2018-08-08	Mid-Flood	Cloudy	CSA	17:45:00	1.0	Surface	1	1	29.50	8.20	24.50	84.4	5.60	5.8	5.6	
HKBCF	HY/2013/01	2018-08-08	Mid-Flood	Cloudy	CSA	17:45:00	1.0	Surface	1	2	29.20	8.20	24.00	84.6	5.70	5.6	6.8	
HKBCF	HY/2013/01	2018-08-08	Mid-Flood	Cloudy	CSA	17:45:00	16.1	Middle	2	1	27.50	8.10	28.40	62.0	4.20	8.8	7.5	
HKBCF	HY/2013/01	2018-08-08	Mid-Flood	Cloudy	CSA	17:45:00	16.1	Middle	2	2	27.30	8.10	28.00	62.0	4.20	7.6	6.7	
HKBCF	HY/2013/01	2018-08-08	Mid-Flood	Cloudy	CSA	17:45:00	31.1	Bottom	3	1	26.80	8.10	30.30	49.0	3.30	12.6	8.1	
HKBCF	HY/2013/01	2018-08-08	Mid-Flood	Cloudy	CSA	17:45:00	31.1	Bottom	3	2	26.50	8.00	29.70	49.0	3.30	12.1	7.2	
HKBCF	HY/2013/01	2018-08-08	Mid-Flood	Cloudy	CS6	17:28:00	1.0	Surface	1	1	29.60	8.10	24.10	78.2	5.20	6.6	3.9	
HKBCF	HY/2013/01	2018-08-08	Mid-Flood	Cloudy	CS6	17:28:00	1.0	Surface	1	2	29.30	8.10	23.60	78.8	5.30	5.6	4.1	
HKBCF	HY/2013/01	2018-08-08	Mid-Flood	Cloudy	CS6	17:28:00	4.9	Middle	2	1	28.90	8.10	25.60	66.1	4.40	7.7	5.9	
HKBCF	HY/2013/01	2018-08-08	Mid-Flood	Cloudy	CS6	17:28:00	4.9	Middle	2	2	28.60	8.10	25.00	66.2	4.50	6.7	6.1	
HKBCF	HY/2013/01	2018-08-08	Mid-Flood	Cloudy	CS6	17:28:00	8.8	Bottom	3	1	28.10	8.10	27.50	58.4	3.90	12.2	7.8	
HKBCF	HY/2013/01	2018-08-08	Mid-Flood	Cloudy	CS6	17:28:00	8.8	Bottom	3	2	27.80	8.00	26.90	59.0	4.00	11.7	8.6	
HKBCF	HY/2013/01	2018-08-08	Mid-Flood	Cloudy	CS4	16:18:00	1.0	Surface	1	1	30.40	8.00	20.80	76.3	5.10	7.9	5.7	
HKBCF	HY/2013/01	2018-08-08	Mid-Flood	Cloudy	CS4	16:18:00	1.0	Surface	1	2	30.10	8.00	20.40	76.9	5.20	6.5	5.3	
HKBCF	HY/2013/01	2018-08-08	Mid-Flood	Cloudy	CS4	16:18:00	7.7	Middle	2	1	29.20	7.90	24.90	54.0	3.60	10.9	6.1	
HKBCF	HY/2013/01	2018-08-08	Mid-Flood	Cloudy	CS4	16:18:00	7.7	Middle	2	2	28.90	8.00	24.40	54.4	3.70	9.8	5.8	
HKBCF	HY/2013/01	2018-08-08	Mid-Flood	Cloudy	CS4	16:18:00	14.3	Bottom	3	1	27.50	8.00	29.10	48.1	3.20	19.3	6.2	
HKBCF	HY/2013/01	2018-08-08	Mid-Flood	Cloudy	CS4	16:18:00	14.3	Bottom	3	2	27.20	8.00	28.50	48.4	3.30	19.4	6.2	
HKBCF	HY/2013/01	2018-08-08	Mid-Flood	Cloudy	SR6	15:47:00	1.0	Surface	1	1	29.70	7.90	21.60	62.7	4.20	11.4	6.7	
HKBCF	HY/2013/01	2018-08-08	Mid-Flood	Cloudy	SR6	15:47:00	1.0	Surface	1	2	29.30	8.00	21.30	63.2	4.30	11.0	5.8	
HKBCF	HY/2013/01	2018-08-08	Mid-Flood	Cloudy	SR6	15:47:00		Middle	2	1								
HKBCF	HY/2013/01	2018-08-08	Mid-Flood	Cloudy	SR6	15:47:00		Middle	2	2								
HKBCF	HY/2013/01	2018-08-08	Mid-Flood	Cloudy	SR6	15:47:00	3.6	Bottom	3	1	29.30	7.90	23.20	59.8	4.00	14.6	8.3	
HKBCF	HY/2013/01	2018-08-08	Mid-Flood	Cloudy	SR6	15:47:00	3.6	Bottom	3	2	28.90	8.00	22.80	60.3	4.10	15.3	7.7	
HKBCF	HY/2013/01	2018-08-08	Mid-Flood	Cloudy	CS(Mf)3(N)	16:02:00	1.0	Surface	1	1	30.50	8.00	19.20	81.3	5.50	9.9	6.3	
HKBCF	HY/2013/01	2018-08-08	Mid-Flood	Cloudy	CS(Mf)3(N)	16:02:00	1.0	Surface	1	2	30.20	8.00	18.80	82.3	5.60	9.6	6.6	
HKBCF	HY/2013/01	2018-08-08	Mid-Flood	Cloudy	CS(Mf)3(N)	16:02:00	3.6	Middle	2	1	30.40	8.00	19.60	77.0	5.20	12.6	6.4	
HKBCF	HY/2013/01	2018-08-08	Mid-Flood	Cloudy	CS(Mf)3(N)	16:02:00	3.6	Middle	2	2	30.00	8.00	19.10	77.6	5.30	12.6	6.9	
HKBCF	HY/2013/01	2018-08-08	Mid-Flood	Cloudy	CS(Mf)3(N)	16:02:00	6.1	Bottom	3	1	29.70	8.00	22.00	65.9	4.40	12.7	8.1	
HKBCF	HY/2013/01	2018-08-08	Mid-Flood	Cloudy	CS(Mf)3(N)	16:02:00	6.1	Bottom	3	2	29.30	8.00	21.40	66.4	4.50	12.1	7.6	
HKBCF	HY/2013/01	2018-08-08	Mid-Flood	Cloudy	SR5(N)	16:44:00	1.0	Surface	1	1	30.20	8.20	23.00	93.1	6.20	9.5	9.8	
HKBCF	HY/2013/01	2018-08-08	Mid-Flood	Cloudy	SR5(N)	16:44:00	1.0	Surface	1	2	29.90	8.20	22.50	94.0	6.30	9.0	9.7	
HKBCF	HY/2013/01	2018-08-08	Mid-Flood	Cloudy	SR5(N)	16:44:00	4.8	Middle	2	1	30.10	8.20	23.00	86.5	5.80	9.9	10.7	
HKBCF	HY/2013/01	2018-08-08	Mid-Flood	Cloudy	SR5(N)	16:44:00	4.8	Middle	2	2	29.90	8.20	22.50	87.2	5.80	9.3	10.0	
HKBCF	HY/2013/01	2018-08-08	Mid-Flood	Cloudy	SR5(N)	16:44:00	8.6	Bottom	3	1	29.10	8.10	25.00	60.2	4.00	16.1	10.2	
HKBCF	HY/2013/01	2018-08-08	Mid-Flood	Cloudy	SR5(N)	16:44:00	8.6	Bottom	3	2	28.80	8.00	24.40	60.6	4.10	16.0	11.5	
HKBCF	HY/2013/01	2018-08-08	Mid-Flood	Cloudy	IS10(N)	16:50:00	1.0	Surface	1	1	29.80	8.20	23.60	79.7	5.30	10.4	10.2	
HKBCF	HY/2013/01	2018-08-08	Mid-Flood	Cloudy	IS10(N)	16:50:00	1.0	Surface	1	2	29.60	8.10	23.10	80.6	5.40	9.8	10.7	
HKBCF	HY/2013/01	2018-08-08	Mid-Flood	Cloudy	IS10(N)	16:50:00	6.4	Middle	2	1	28.70	8.10	26.00	59.0	4.00	19.8	11.3	
HKBCF	HY/2013/01	2018-08-08	Mid-Flood	Cloudy	IS10(N)	16:50:00	6.4	Middle	2	2	28.40	8.00	25.50	59.6	4.00	20.0	10.5	
HKBCF	HY/2013/01	2018-08-08	Mid-Flood	Cloudy	IS10(N)	16:50:00	11.8	Bottom	3	1	28.50	8.10	26.40	57.5	3.90	23.3	13.1	
HKBCF	HY/2013/01	2018-08-08	Mid-Flood	Cloudy	IS10(N)	16:50:00	11.8	Bottom	3	2	28.30	8.00	25.90	57.8	3.90	25.7	11.6	
HKBCF	HY/2013/01	2018-08-08	Mid-Flood	Cloudy	IS(Mf)11	16:58:00	1.0	Surface	1	1	29.80	8.20	23.70	82.0	5.50	10.8	8.1	
HKBCF	HY/2013/01	2018-08-08	Mid-Flood	Cloudy	IS(Mf)11	16:58:00	1.0	Surface	1	2	29.50	8.20	23.20	82.6	5.50	9.9	8.8	

Project	Works	Date (yyyy-mm-dd)	Tide	Weather Condition	Station	Time	Depth, m	Level	Level_Code	Replicate	Temperature, °C	pH	Salinity, ppt	DO, %	DO, mg/L	Turbidity, NTU	SS, mg/L	Site Observation
HKBCF	HY/2013/01	2018-08-08	Mid-Flood	Cloudy	IS(Mf)11	16:58:00	6.5	Middle	2	1	28.60	8.10	26.30	55.0	3.70	23.3	9.6	
HKBCF	HY/2013/01	2018-08-08	Mid-Flood	Cloudy	IS(Mf)11	16:58:00	6.5	Middle	2	2	28.40	8.00	25.60	55.3	3.70	25.4	10.3	
HKBCF	HY/2013/01	2018-08-08	Mid-Flood	Cloudy	IS(Mf)11	16:58:00	12.0	Bottom	3	1	28.50	8.10	26.60	54.5	3.70	25.4	10.9	
HKBCF	HY/2013/01	2018-08-08	Mid-Flood	Cloudy	IS(Mf)11	16:58:00	12.0	Bottom	3	2	28.20	8.00	26.10	55.0	3.70	30.3	10.1	
HKBCF	HY/2013/01	2018-08-08	Mid-Flood	Cloudy	CS(Mf)5	17:23:00	1.0	Surface	1	1	28.60	7.90	25.60	70.4	4.70	8.5	8.2	
HKBCF	HY/2013/01	2018-08-08	Mid-Flood	Cloudy	CS(Mf)5	17:23:00	1.0	Surface	1	2	28.40	7.80	25.80	71.1	4.80	8.4	8.5	
HKBCF	HY/2013/01	2018-08-08	Mid-Flood	Cloudy	CS(Mf)5	17:23:00	6.3	Middle	2	1	27.00	7.80	29.30	53.7	3.60	10.1	8.9	
HKBCF	HY/2013/01	2018-08-08	Mid-Flood	Cloudy	CS(Mf)5	17:23:00	6.3	Middle	2	2	26.70	7.80	29.60	53.4	3.60	10.5	8.4	
HKBCF	HY/2013/01	2018-08-08	Mid-Flood	Cloudy	CS(Mf)5	17:23:00	11.6	Bottom	3	1	26.70	7.80	29.80	51.2	3.50	13.9	9.4	
HKBCF	HY/2013/01	2018-08-08	Mid-Flood	Cloudy	CS(Mf)5	17:23:00	11.6	Bottom	3	2	26.50	7.80	30.10	51.2	3.50	14.2	8.9	
HKBCF	HY/2013/01	2018-08-08	Mid-Flood	Cloudy	SR7	17:07:00	1.0	Surface	1	1	30.00	8.20	23.50	81.1	5.40	15.6	11.5	
HKBCF	HY/2013/01	2018-08-08	Mid-Flood	Cloudy	SR7	17:07:00	1.0	Surface	1	2	29.70	8.10	22.90	81.7	5.50	15.1	10.6	
HKBCF	HY/2013/01	2018-08-08	Mid-Flood	Cloudy	SR7	17:07:00		Middle	2	1								
HKBCF	HY/2013/01	2018-08-08	Mid-Flood	Cloudy	SR7	17:07:00		Middle	2	2								
HKBCF	HY/2013/01	2018-08-08	Mid-Flood	Cloudy	SR7	17:07:00	3.7	Bottom	3	1	29.60	8.20	24.40	76.9	5.10	22.7	11.6	
HKBCF	HY/2013/01	2018-08-08	Mid-Flood	Cloudy	SR7	17:07:00	3.7	Bottom	3	2	29.30	8.10	23.90	76.9	5.20	26.0	12.7	
HKBCF	HY/2013/01	2018-08-08	Mid-Flood	Cloudy	IS17	17:02:00	1.0	Surface	1	1	29.90	7.90	23.00	89.6	6.00	7.2	9.3	
HKBCF	HY/2013/01	2018-08-08	Mid-Flood	Cloudy	IS17	17:02:00	1.0	Surface	1	2	29.60	7.80	23.30	89.5	6.00	7.3	8.2	
HKBCF	HY/2013/01	2018-08-08	Mid-Flood	Cloudy	IS17	17:02:00	3.8	Middle	2	1	29.80	7.90	23.10	88.7	5.90	7.3	9.9	
HKBCF	HY/2013/01	2018-08-08	Mid-Flood	Cloudy	IS17	17:02:00	3.8	Middle	2	2	29.60	7.80	23.30	88.5	5.90	7.5	9.5	
HKBCF	HY/2013/01	2018-08-08	Mid-Flood	Cloudy	IS17	17:02:00	6.6	Bottom	3	1	28.90	7.90	25.10	78.5	5.30	8.5	10.9	
HKBCF	HY/2013/01	2018-08-08	Mid-Flood	Cloudy	IS17	17:02:00	6.6	Bottom	3	2	28.70	7.80	25.30	78.8	5.30	8.7	10.9	
HKBCF	HY/2013/01	2018-08-08	Mid-Flood	Cloudy	IS(Mf)16	16:56:00	1.0	Surface	1	1	29.80	8.00	22.80	99.4	6.70	6.3	7.7	
HKBCF	HY/2013/01	2018-08-08	Mid-Flood	Cloudy	IS(Mf)16	16:56:00	1.0	Surface	1	2	29.60	7.80	23.10	99.1	6.60	6.4	7.5	
HKBCF	HY/2013/01	2018-08-08	Mid-Flood	Cloudy	IS(Mf)16	16:56:00		Middle	2	1								
HKBCF	HY/2013/01	2018-08-08	Mid-Flood	Cloudy	IS(Mf)16	16:56:00		Middle	2	2								
HKBCF	HY/2013/01	2018-08-08	Mid-Flood	Cloudy	IS(Mf)16	16:56:00	4.6	Bottom	3	1	29.10	7.90	24.20	77.2	5.20	10.7	8.7	
HKBCF	HY/2013/01	2018-08-08	Mid-Flood	Cloudy	IS(Mf)16	16:56:00	4.6	Bottom	3	2	28.90	7.80	24.50	77.0	5.20	10.2	7.8	
HKBCF	HY/2013/01	2018-08-08	Mid-Flood	Cloudy	IS8	16:33:00	1.0	Surface	1	1	30.10	8.00	22.90	95.3	6.40	15.4	21.3	
HKBCF	HY/2013/01	2018-08-08	Mid-Flood	Cloudy	IS8	16:33:00	1.0	Surface	1	2	29.80	7.80	23.10	94.9	6.30	15.9	16.3	
HKBCF	HY/2013/01	2018-08-08	Mid-Flood	Cloudy	IS8	16:33:00		Middle	2	1								
HKBCF	HY/2013/01	2018-08-08	Mid-Flood	Cloudy	IS8	16:33:00		Middle	2	2								
HKBCF	HY/2013/01	2018-08-08	Mid-Flood	Cloudy	IS8	16:33:00	2.3	Bottom	3	1	29.50	7.90	23.60	88.2	5.90	17.5	15.1	
HKBCF	HY/2013/01	2018-08-08	Mid-Flood	Cloudy	IS8	16:33:00	2.3	Bottom	3	2	29.30	7.80	23.80	87.8	5.90	17.2	17.3	
HKBCF	HY/2013/01	2018-08-08	Mid-Flood	Cloudy	SR4(N)	16:41:00	1.0	Surface	1	1	29.40	7.90	23.50	77.2	5.20	11.5	17.1	
HKBCF	HY/2013/01	2018-08-08	Mid-Flood	Cloudy	SR4(N)	16:41:00	1.0	Surface	1	2	29.20	7.80	23.70	77.0	5.20	11.9	16.2	
HKBCF	HY/2013/01	2018-08-08	Mid-Flood	Cloudy	SR4(N)	16:41:00		Middle	2	1								
HKBCF	HY/2013/01	2018-08-08	Mid-Flood	Cloudy	SR4(N)	16:41:00		Middle	2	2								
HKBCF	HY/2013/01	2018-08-08	Mid-Flood	Cloudy	SR4(N)	16:41:00	2.6	Bottom	3	1	29.30	7.90	23.60	75.6	5.10	11.2	13.1	
HKBCF	HY/2013/01	2018-08-08	Mid-Flood	Cloudy	SR4(N)	16:41:00	2.6	Bottom	3	2	29.10	7.80	23.80	75.5	5.10	11.5	12.4	
HKBCF	HY/2013/01	2018-08-08	Mid-Flood	Cloudy	IS(Mf)9	16:26:00		Surface	1	1								
HKBCF	HY/2013/01	2018-08-08	Mid-Flood	Cloudy	IS(Mf)9	16:26:00		Surface	1	2								
HKBCF	HY/2013/01	2018-08-08	Mid-Flood	Cloudy	IS(Mf)9	16:26:00	1.3	Middle	2	1	29.60	7.90	23.40	84.5	5.70	12.7	8.9	
HKBCF	HY/2013/01	2018-08-08	Mid-Flood	Cloudy	IS(Mf)9	16:26:00	1.3	Middle	2	2	29.40	7.80	23.70	84.5	5.70	12.7	9.8	
HKBCF	HY/2013/01	2018-08-08	Mid-Flood	Cloudy	IS(Mf)9	16:26:00		Bottom	3	1								
HKBCF	HY/2013/01	2018-08-08	Mid-Flood	Cloudy	IS(Mf)9	16:26:00		Bottom	3	2								
HKBCF	HY/2013/01	2018-08-08	Mid-Flood	Cloudy	IS7	16:16:00		Surface	1	1								
HKBCF	HY/2013/01	2018-08-08	Mid-Flood	Cloudy	IS7	16:16:00		Surface	1	2								
HKBCF	HY/2013/01	2018-08-08	Mid-Flood	Cloudy	IS7	16:16:00	1.2	Middle	2	1	30.60	8.00	22.30	112.4	7.40	3.5	7.6	
HKBCF	HY/2013/01	2018-08-08	Mid-Flood	Cloudy	IS7	16:16:00	1.2	Middle	2	2	30.40	7.90	22.60	111.9	7.40	3.9	7.2	
HKBCF	HY/2013/01	2018-08-08	Mid-Flood	Cloudy	IS7	16:16:00		Bottom	3	1								
HKBCF	HY/2013/01	2018-08-08	Mid-Flood	Cloudy	IS7	16:16:00		Bottom	3	2								
HKBCF	HY/2013/01	2018-08-08	Mid-Flood	Cloudy	IS(Mf)6	16:07:00		Surface	1	1								
HKBCF	HY/2013/01	2018-08-08	Mid-Flood	Cloudy	IS(Mf)6	16:07:00		Surface	1	2								
HKBCF	HY/2013/01	2018-08-08	Mid-Flood	Cloudy	IS(Mf)6	16:07:00	1.1	Middle	2	1	30.60	8.00	22.40	108.6	7.20	9.8	7.6	
HKBCF	HY/2013/01	2018-08-08	Mid-Flood	Cloudy	IS(Mf)6	16:07:00	1.1	Middle	2	2	30.40	7.90	22.60	108.1	7.20	10.1	7.6	
HKBCF	HY/2013/01	2018-08-08	Mid-Flood	Cloudy	IS(Mf)6	16:07:00		Bottom	3	1								
HKBCF	HY/2013/01	2018-08-08	Mid-Flood	Cloudy	IS(Mf)6	16:07:00		Bottom	3	2								
HKBCF	HY/2013/01	2018-08-08	Mid-Flood	Cloudy	IS5	15:55:00	1.0	Surface	1	1	30.80	8.00	22.00	112.3	7.40	1.7	5.4	
HKBCF	HY/2013/01	2018-08-08	Mid-Flood	Cloudy	IS5	15:55:00	1.0	Surface	1	2	30.60	8.00	22.20	111.7	7.40	2.7	5.7	
HKBCF	HY/2013/01	2018-08-08	Mid-Flood	Cloudy	IS5	15:55:00	4.4	Middle	2	1	29.90	8.00	22.70	85.9	5.70	8.0	6.3	
HKBCF	HY/2013/01	2018-08-08	Mid-Flood	Cloudy	IS5	15:55:00	4.4	Middle	2	2	29.70	7.90	23.00	85.0	5.70	8.1	5.8	
HKBCF	HY/2013/01	2018-08-08	Mid-Flood	Cloudy	IS5	15:55:00	7.8	Bottom	3	1	29.20	7.80	25.30	55.1	3.70	14.9	6.6	
HKBCF	HY/2013/01	2018-08-08	Mid-Flood	Cloudy	IS5	15:55:00	7.8	Bottom	3	2	29.00	7.90	25.50	55.2	3.70	14.2	6.7	
HKBCF	HY/2013/01	2018-08-08	Mid-Flood	Cloudy	SR3(N)	15:47:00	1.0	Surface	1	1	30.60	8.00	22.20	103.8	6.90	5.2	6.6	
HKBCF	HY/2013/01	2018-08-08	Mid-Flood	Cloudy	SR3(N)	15:47:00	1.0	Surface	1	2	30.30	8.00	22.50	103.5	6.90	5.6	6.7	
HKBCF	HY/2013/01	2018-08-08	Mid-Flood	Cloudy	SR3(N)	15:47:00		Middle	2	1								
HKBCF	HY/2013/01	2018-08-08	Mid-Flood	Cloudy	SR3(N)	15:47:00		Middle	2	2								

Project	Works	Date (yyyy-mm-dd)	Tide	Weather Condition	Station	Time	Depth, m	Level	Level_Code	Replicate	Temperature, °C	pH	Salinity, ppt	DO, %	DO, mg/L	Turbidity, NTU	SS, mg/L	Site Observation
HKBCF	HY/2013/01	2018-08-08	Mid-Flood	Cloudy	SR3(N)	15:47:00	2.4	Bottom	3	1	30.20	8.00	22.90	93.5	6.20	7.4	7.5	
HKBCF	HY/2013/01	2018-08-08	Mid-Flood	Cloudy	SR3(N)	15:47:00	2.4	Bottom	3	2	30.00	8.00	23.00	93.4	6.20	7.9	6.9	
HKBCF	HY/2013/01	2018-08-10	Mid-Ebb	Cloudy	SR10A(N)	10:23:00	1.0	Surface	1	1	27.60	7.90	27.70	75.2	5.10	2.7	7.4	
HKBCF	HY/2013/01	2018-08-10	Mid-Ebb	Cloudy	SR10A(N)	10:23:00	1.0	Surface	1	2	27.90	7.90	27.40	75.2	5.10	2.7	7.8	
HKBCF	HY/2013/01	2018-08-10	Mid-Ebb	Cloudy	SR10A(N)	10:23:00	5.9	Middle	2	1	27.50	7.90	27.90	72.9	4.90	2.9	8.6	
HKBCF	HY/2013/01	2018-08-10	Mid-Ebb	Cloudy	SR10A(N)	10:23:00	5.9	Middle	2	2	27.70	7.90	27.70	73.0	4.90	2.8	8.4	
HKBCF	HY/2013/01	2018-08-10	Mid-Ebb	Cloudy	SR10A(N)	10:23:00	10.8	Bottom	3	1	27.40	7.90	28.20	71.5	4.80	2.9	10.7	
HKBCF	HY/2013/01	2018-08-10	Mid-Ebb	Cloudy	SR10A(N)	10:23:00	10.8	Bottom	3	2	27.60	7.90	28.00	71.6	4.80	2.7	11.5	
HKBCF	HY/2013/01	2018-08-10	Mid-Ebb	Cloudy	SR10B(N2)	10:30:00	1.0	Surface	1	1	27.60	7.90	27.80	76.2	5.20	4.4	6.1	
HKBCF	HY/2013/01	2018-08-10	Mid-Ebb	Cloudy	SR10B(N2)	10:30:00	1.0	Surface	1	2	27.80	7.90	27.60	76.3	5.10	4.7	5.5	
HKBCF	HY/2013/01	2018-08-10	Mid-Ebb	Cloudy	SR10B(N2)	10:30:00	3.3	Middle	2	1	27.60	7.90	27.90	76.4	5.20	4.9	7.6	
HKBCF	HY/2013/01	2018-08-10	Mid-Ebb	Cloudy	SR10B(N2)	10:30:00	3.3	Middle	2	2	27.80	7.90	27.60	76.5	5.20	5.0	8.3	
HKBCF	HY/2013/01	2018-08-10	Mid-Ebb	Cloudy	SR10B(N2)	10:30:00	5.6	Bottom	3	1	27.60	7.90	27.90	77.7	5.30	4.9	10.4	
HKBCF	HY/2013/01	2018-08-10	Mid-Ebb	Cloudy	SR10B(N2)	10:30:00	5.6	Bottom	3	2	27.80	7.90	27.60	78.2	5.30	5.0	9.4	
HKBCF	HY/2013/01	2018-08-10	Mid-Ebb	Cloudy	CSA	10:52:00	1.0	Surface	1	1	28.60	8.10	25.20	77.7	5.20	6.1	6.2	
HKBCF	HY/2013/01	2018-08-10	Mid-Ebb	Cloudy	CSA	10:52:00	1.0	Surface	1	2	28.60	8.10	25.20	78.4	5.30	6.1	5.2	
HKBCF	HY/2013/01	2018-08-10	Mid-Ebb	Cloudy	CSA	10:52:00	16.2	Middle	2	1	27.20	8.10	28.40	65.0	4.40	9.1	8.1	
HKBCF	HY/2013/01	2018-08-10	Mid-Ebb	Cloudy	CSA	10:52:00	16.2	Middle	2	2	27.20	8.10	28.60	63.6	4.30	8.9	7.9	
HKBCF	HY/2013/01	2018-08-10	Mid-Ebb	Cloudy	CSA	10:52:00	31.4	Bottom	3	1	26.90	8.10	28.90	63.6	4.30	13.6	9.4	
HKBCF	HY/2013/01	2018-08-10	Mid-Ebb	Cloudy	CSA	10:52:00	31.4	Bottom	3	2	26.80	8.10	29.20	62.0	4.20	12.2	8.7	
HKBCF	HY/2013/01	2018-08-10	Mid-Ebb	Cloudy	CS6	11:08:00	1.0	Surface	1	1	28.80	8.10	24.50	80.5	5.40	5.4	5.6	
HKBCF	HY/2013/01	2018-08-10	Mid-Ebb	Cloudy	CS6	11:08:00	1.0	Surface	1	2	28.80	8.10	24.50	81.1	5.50	5.4	5.1	
HKBCF	HY/2013/01	2018-08-10	Mid-Ebb	Cloudy	CS6	11:08:00	4.6	Middle	2	1	28.40	8.10	25.60	72.4	4.90	6.5	7.9	
HKBCF	HY/2013/01	2018-08-10	Mid-Ebb	Cloudy	CS6	11:08:00	4.6	Middle	2	2	28.40	8.10	25.60	72.4	4.90	6.5	7.6	
HKBCF	HY/2013/01	2018-08-10	Mid-Ebb	Cloudy	CS6	11:08:00	8.2	Bottom	3	1	27.80	8.10	27.10	70.3	4.70	9.5	9.0	
HKBCF	HY/2013/01	2018-08-10	Mid-Ebb	Cloudy	CS6	11:08:00	8.2	Bottom	3	2	27.80	8.10	27.10	70.1	4.70	9.8	10.1	
HKBCF	HY/2013/01	2018-08-10	Mid-Ebb	Cloudy	CS4	12:19:00	1.0	Surface	1	1	29.20	8.00	23.20	73.4	5.00	8.4	9.0	
HKBCF	HY/2013/01	2018-08-10	Mid-Ebb	Cloudy	CS4	12:19:00	1.0	Surface	1	2	29.20	8.00	23.20	73.7	5.00	8.4	8.2	
HKBCF	HY/2013/01	2018-08-10	Mid-Ebb	Cloudy	CS4	12:19:00	8.4	Middle	2	1	28.80	8.00	24.70	69.0	4.70	8.4	10.2	
HKBCF	HY/2013/01	2018-08-10	Mid-Ebb	Cloudy	CS4	12:19:00	8.4	Middle	2	2	28.80	8.00	24.70	68.8	4.60	8.6	9.9	
HKBCF	HY/2013/01	2018-08-10	Mid-Ebb	Cloudy	CS4	12:19:00	15.7	Bottom	3	1	28.60	8.00	25.10	69.7	4.70	8.5	10.9	
HKBCF	HY/2013/01	2018-08-10	Mid-Ebb	Cloudy	CS4	12:19:00	15.7	Bottom	3	2	28.70	8.00	25.00	69.4	4.70	8.4	10.7	
HKBCF	HY/2013/01	2018-08-10	Mid-Ebb	Cloudy	SR6	12:47:00	1.0	Surface	1	1	29.00	8.10	23.90	78.4	5.30	16.2	12.6	
HKBCF	HY/2013/01	2018-08-10	Mid-Ebb	Cloudy	SR6	12:47:00	1.0	Surface	1	2	29.00	8.10	23.90	78.5	5.30	15.5	12.7	
HKBCF	HY/2013/01	2018-08-10	Mid-Ebb	Cloudy	SR6	12:47:00		Middle	2	1								
HKBCF	HY/2013/01	2018-08-10	Mid-Ebb	Cloudy	SR6	12:47:00		Middle	2	2								
HKBCF	HY/2013/01	2018-08-10	Mid-Ebb	Cloudy	SR6	12:47:00	3.7	Bottom	3	1	29.00	8.10	24.10	80.0	5.40	24.9	14.1	
HKBCF	HY/2013/01	2018-08-10	Mid-Ebb	Cloudy	SR6	12:47:00	3.7	Bottom	3	2	29.00	8.10	24.00	78.6	5.30	23.7	14.7	
HKBCF	HY/2013/01	2018-08-10	Mid-Ebb	Cloudy	CS(Mf)3(N)	12:30:00	1.0	Surface	1	1	29.10	8.10	23.30	78.6	5.30	7.7	5.6	
HKBCF	HY/2013/01	2018-08-10	Mid-Ebb	Cloudy	CS(Mf)3(N)	12:30:00	1.0	Surface	1	2	29.10	8.10	23.30	79.1	5.30	7.5	5.3	
HKBCF	HY/2013/01	2018-08-10	Mid-Ebb	Cloudy	CS(Mf)3(N)	12:30:00	3.6	Middle	2	1	29.00	8.00	23.70	74.6	5.00	11.4	8.2	
HKBCF	HY/2013/01	2018-08-10	Mid-Ebb	Cloudy	CS(Mf)3(N)	12:30:00	3.6	Middle	2	2	29.00	8.00	23.80	74.2	5.00	10.8	8.0	
HKBCF	HY/2013/01	2018-08-10	Mid-Ebb	Cloudy	CS(Mf)3(N)	12:30:00	6.1	Bottom	3	1	28.90	8.00	24.30	71.7	4.80	16.9	9.4	
HKBCF	HY/2013/01	2018-08-10	Mid-Ebb	Cloudy	CS(Mf)3(N)	12:30:00	6.1	Bottom	3	2	28.90	8.00	24.20	71.1	4.80	16.3	8.5	
HKBCF	HY/2013/01	2018-08-10	Mid-Ebb	Cloudy	SR5(N)	11:55:00	1.0	Surface	1	1	29.10	8.10	23.90	77.2	5.20	10.2	8.0	
HKBCF	HY/2013/01	2018-08-10	Mid-Ebb	Cloudy	SR5(N)	11:55:00	1.0	Surface	1	2	29.10	8.10	23.80	77.3	5.20	10.0	8.6	
HKBCF	HY/2013/01	2018-08-10	Mid-Ebb	Cloudy	SR5(N)	11:55:00	4.5	Middle	2	1	29.10	8.10	23.90	76.1	5.10	13.4	8.4	
HKBCF	HY/2013/01	2018-08-10	Mid-Ebb	Cloudy	SR5(N)	11:55:00	4.5	Middle	2	2	29.00	8.10	23.90	76.2	5.10	12.4	8.6	
HKBCF	HY/2013/01	2018-08-10	Mid-Ebb	Cloudy	SR5(N)	11:55:00	7.9	Bottom	3	1	29.00	8.10	24.30	75.3	5.10	18.8	8.6	
HKBCF	HY/2013/01	2018-08-10	Mid-Ebb	Cloudy	SR5(N)	11:55:00	7.9	Bottom	3	2	29.00	8.10	24.30	74.9	5.00	19.4	8.5	
HKBCF	HY/2013/01	2018-08-10	Mid-Ebb	Cloudy	IS10(N)	11:48:00	1.0	Surface	1	1	29.00	8.10	24.10	80.5	5.40	8.8	9.9	
HKBCF	HY/2013/01	2018-08-10	Mid-Ebb	Cloudy	IS10(N)	11:48:00	1.0	Surface	1	2	29.00	8.10	24.10	80.9	5.40	8.5	8.9	
HKBCF	HY/2013/01	2018-08-10	Mid-Ebb	Cloudy	IS10(N)	11:48:00	6.1	Middle	2	1	29.00	8.10	24.20	79.6	5.40	10.0	9.3	
HKBCF	HY/2013/01	2018-08-10	Mid-Ebb	Cloudy	IS10(N)	11:48:00	6.1	Middle	2	2	29.00	8.10	24.20	79.2	5.30	9.7	10.2	
HKBCF	HY/2013/01	2018-08-10	Mid-Ebb	Cloudy	IS10(N)	11:48:00	11.2	Bottom	3	1	29.00	8.10	24.70	81.8	5.50	11.2	11.9	
HKBCF	HY/2013/01	2018-08-10	Mid-Ebb	Cloudy	IS10(N)	11:48:00	11.2	Bottom	3	2	29.00	8.10	24.70	80.3	5.40	11.3	11.6	
HKBCF	HY/2013/01	2018-08-10	Mid-Ebb	Cloudy	IS(Mf)11	11:40:00	1.0	Surface	1	1	29.00	8.10	24.00	81.4	5.50	7.7	10.4	
HKBCF	HY/2013/01	2018-08-10	Mid-Ebb	Cloudy	IS(Mf)11	11:40:00	1.0	Surface	1	2	29.00	8.10	24.00	82.3	5.50	7.5	10.8	
HKBCF	HY/2013/01	2018-08-10	Mid-Ebb	Cloudy	IS(Mf)11	11:40:00	5.9	Middle	2	1	29.00	8.10	24.70	77.4	5.20	11.9	11.5	
HKBCF	HY/2013/01	2018-08-10	Mid-Ebb	Cloudy	IS(Mf)11	11:40:00	5.9	Middle	2	2	29.00	8.10	24.60	79.5	5.30	11.1	11.4	
HKBCF	HY/2013/01	2018-08-10	Mid-Ebb	Cloudy	IS(Mf)11	11:40:00	10.8	Bottom	3	1	29.00	8.20	24.90	76.4	5.10	21.1	12.8	
HKBCF	HY/2013/01	2018-08-10	Mid-Ebb	Cloudy	IS(Mf)11	11:40:00	10.8	Bottom	3	2	29.00	8.20	24.90	75.9	5.10	20.4	11.8	
HKBCF	HY/2013/01	2018-08-10	Mid-Ebb	Cloudy	CS(Mf)5	11:10:00	1.0	Surface	1	1	28.50	7.90	25.60	74.9	5.00	4.8	10.5	
HKBCF	HY/2013/01	2018-08-10	Mid-Ebb	Cloudy	CS(Mf)5	11:10:00	1.0	Surface	1	2	28.70	7.90	25.30	75.0	5.00	4.8	10.4	
HKBCF	HY/2013/01	2018-08-10	Mid-Ebb	Cloudy	CS(Mf)5	11:10:00	6.1	Middle	2	1	27.90	7.90	27.00	64.8	4.40	7.5	12.4	
HKBCF	HY/2013/01	2018-08-10	Mid-Ebb	Cloudy	CS(Mf)5	11:10:00	6.1	Middle	2	2	28.20	7.90	26.70	65.0	4.40	8.2	13.6	
HKBCF	HY/2013/01	2018-08-10	Mid-Ebb	Cloudy	CS(Mf)5	11:10:00	11.1	Bottom	3	1	27.70	7.90	27.50	63.4	4.30	12.9	14.6	
HKBCF	HY/2013/01	2018-08-10	Mid-Ebb	Cloudy	CS(Mf)5	11:10:00	11.1	Bottom	3	2	28.00	7.90	27.20	63.6	4.30	12.3	14.5	

Project	Works	Date (yyyy-mm-dd)	Tide	Weather Condition	Station	Time	Depth, m	Level	Level_Code	Replicate	Temperature, °C	pH	Salinity, ppt	DO, %	DO, mg/L	Turbidity, NTU	SS, mg/L	Site Observation
HKBCF	HY/2013/01	2018-08-10	Mid-Ebb	Cloudy	SR7	11:33:00	1.0	Surface	1	1	28.90	8.10	24.30	75.7	5.10	14.1	12.7	
HKBCF	HY/2013/01	2018-08-10	Mid-Ebb	Cloudy	SR7	11:33:00	1.0	Surface	1	2	28.90	8.10	24.30	75.9	5.10	13.3	12.6	
HKBCF	HY/2013/01	2018-08-10	Mid-Ebb	Cloudy	SR7	11:33:00		Middle	2	1								
HKBCF	HY/2013/01	2018-08-10	Mid-Ebb	Cloudy	SR7	11:33:00		Middle	2	2								
HKBCF	HY/2013/01	2018-08-10	Mid-Ebb	Cloudy	SR7	11:33:00	3.6	Bottom	3	1	28.90	8.10	24.40	77.0	5.20	13.7	13.2	
HKBCF	HY/2013/01	2018-08-10	Mid-Ebb	Cloudy	SR7	11:33:00	3.6	Bottom	3	2	28.90	8.10	24.40	76.1	5.10	13.3	12.8	
HKBCF	HY/2013/01	2018-08-10	Mid-Ebb	Cloudy	IS17	11:36:00	1.0	Surface	1	1	28.60	7.90	25.50	84.9	5.70	5.1	17.7	
HKBCF	HY/2013/01	2018-08-10	Mid-Ebb	Cloudy	IS17	11:36:00	1.0	Surface	1	2	28.90	8.00	25.30	85.0	5.70	5.3	16.8	
HKBCF	HY/2013/01	2018-08-10	Mid-Ebb	Cloudy	IS17	11:36:00	5.2	Middle	2	1	28.30	7.90	26.10	72.1	4.90	7.8	19.1	
HKBCF	HY/2013/01	2018-08-10	Mid-Ebb	Cloudy	IS17	11:36:00	5.2	Middle	2	2	28.60	7.90	25.80	72.3	4.90	8.0	18.0	
HKBCF	HY/2013/01	2018-08-10	Mid-Ebb	Cloudy	IS17	11:36:00	9.3	Bottom	3	1	28.00	7.90	26.90	70.6	4.80	7.4	21.4	
HKBCF	HY/2013/01	2018-08-10	Mid-Ebb	Cloudy	IS17	11:36:00	9.3	Bottom	3	2	28.20	7.90	26.60	70.6	4.70	7.7	21.0	
HKBCF	HY/2013/01	2018-08-10	Mid-Ebb	Cloudy	IS(Mf)16	11:43:00	1.0	Surface	1	1	28.90	7.90	25.20	86.1	5.80	7.0	23.0	
HKBCF	HY/2013/01	2018-08-10	Mid-Ebb	Cloudy	IS(Mf)16	11:43:00	1.0	Surface	1	2	29.10	8.00	25.00	86.1	5.80	7.5	23.1	
HKBCF	HY/2013/01	2018-08-10	Mid-Ebb	Cloudy	IS(Mf)16	11:43:00		Middle	2	1								
HKBCF	HY/2013/01	2018-08-10	Mid-Ebb	Cloudy	IS(Mf)16	11:43:00		Middle	2	2								
HKBCF	HY/2013/01	2018-08-10	Mid-Ebb	Cloudy	IS(Mf)16	11:43:00	4.5	Bottom	3	1	27.80	7.90	27.50	62.5	4.20	7.1	15.6	
HKBCF	HY/2013/01	2018-08-10	Mid-Ebb	Cloudy	IS(Mf)16	11:43:00	4.5	Bottom	3	2	28.00	7.90	27.20	63.2	4.30	7.3	15.4	
HKBCF	HY/2013/01	2018-08-10	Mid-Ebb	Cloudy	IS8	12:05:00	1.0	Surface	1	1	29.10	7.90	25.10	83.6	5.60	9.4	21.0	
HKBCF	HY/2013/01	2018-08-10	Mid-Ebb	Cloudy	IS8	12:05:00	1.0	Surface	1	2	29.30	7.90	24.90	83.6	5.60	10.3	21.6	
HKBCF	HY/2013/01	2018-08-10	Mid-Ebb	Cloudy	IS8	12:05:00		Middle	2	1								
HKBCF	HY/2013/01	2018-08-10	Mid-Ebb	Cloudy	IS8	12:05:00		Middle	2	2								
HKBCF	HY/2013/01	2018-08-10	Mid-Ebb	Cloudy	IS8	12:05:00	2.8	Bottom	3	1	29.00	7.90	25.20	83.5	5.60	10.3	21.6	
HKBCF	HY/2013/01	2018-08-10	Mid-Ebb	Cloudy	IS8	12:05:00	2.8	Bottom	3	2	29.30	7.90	24.90	83.2	5.60	10.5	21.1	
HKBCF	HY/2013/01	2018-08-10	Mid-Ebb	Cloudy	SR4(N)	11:59:00	1.0	Surface	1	1	29.20	7.90	24.80	86.0	5.80	8.3	18.1	
HKBCF	HY/2013/01	2018-08-10	Mid-Ebb	Cloudy	SR4(N)	11:59:00	1.0	Surface	1	2	29.40	7.90	24.60	86.1	5.70	8.9	17.2	
HKBCF	HY/2013/01	2018-08-10	Mid-Ebb	Cloudy	SR4(N)	11:59:00		Middle	2	1								
HKBCF	HY/2013/01	2018-08-10	Mid-Ebb	Cloudy	SR4(N)	11:59:00		Middle	2	2								
HKBCF	HY/2013/01	2018-08-10	Mid-Ebb	Cloudy	SR4(N)	11:59:00	3.1	Bottom	3	1	29.00	7.90	25.10	79.9	5.40	12.6	18.0	
HKBCF	HY/2013/01	2018-08-10	Mid-Ebb	Cloudy	SR4(N)	11:59:00	3.1	Bottom	3	2	29.30	7.90	24.90	80.0	5.30	12.0	18.5	
HKBCF	HY/2013/01	2018-08-10	Mid-Ebb	Cloudy	IS(Mf)9	12:13:00	1.0	Surface	1	1	29.00	7.90	25.10	85.6	5.70	4.6	8.7	
HKBCF	HY/2013/01	2018-08-10	Mid-Ebb	Cloudy	IS(Mf)9	12:13:00	1.0	Surface	1	2	29.20	7.90	24.90	85.7	5.70	5.1	9.3	
HKBCF	HY/2013/01	2018-08-10	Mid-Ebb	Cloudy	IS(Mf)9	12:13:00		Middle	2	1								
HKBCF	HY/2013/01	2018-08-10	Mid-Ebb	Cloudy	IS(Mf)9	12:13:00		Middle	2	2								
HKBCF	HY/2013/01	2018-08-10	Mid-Ebb	Cloudy	IS(Mf)9	12:13:00	2.4	Bottom	3	1	28.90	7.90	25.20	85.6	5.70	4.7	15.4	
HKBCF	HY/2013/01	2018-08-10	Mid-Ebb	Cloudy	IS(Mf)9	12:13:00	2.4	Bottom	3	2	29.20	7.90	24.90	85.1	5.70	5.4	14.2	
HKBCF	HY/2013/01	2018-08-10	Mid-Ebb	Cloudy	IS7	12:21:00		Surface	1	1								
HKBCF	HY/2013/01	2018-08-10	Mid-Ebb	Cloudy	IS7	12:21:00		Surface	1	2								
HKBCF	HY/2013/01	2018-08-10	Mid-Ebb	Cloudy	IS7	12:21:00	1.5	Middle	2	1	28.90	7.90	24.90	89.8	6.00	6.5	25.5	
HKBCF	HY/2013/01	2018-08-10	Mid-Ebb	Cloudy	IS7	12:21:00	1.5	Middle	2	2	29.20	8.00	24.60	89.8	6.00	6.2	23.7	
HKBCF	HY/2013/01	2018-08-10	Mid-Ebb	Cloudy	IS7	12:21:00		Bottom	3	1								
HKBCF	HY/2013/01	2018-08-10	Mid-Ebb	Cloudy	IS7	12:21:00		Bottom	3	2								
HKBCF	HY/2013/01	2018-08-10	Mid-Ebb	Cloudy	IS(Mf)6	12:29:00		Surface	1	1								
HKBCF	HY/2013/01	2018-08-10	Mid-Ebb	Cloudy	IS(Mf)6	12:29:00		Surface	1	2								
HKBCF	HY/2013/01	2018-08-10	Mid-Ebb	Cloudy	IS(Mf)6	12:29:00	1.4	Middle	2	1	29.00	7.90	25.20	83.8	5.60	8.8	16.6	
HKBCF	HY/2013/01	2018-08-10	Mid-Ebb	Cloudy	IS(Mf)6	12:29:00	1.4	Middle	2	2	29.20	7.90	24.90	83.9	5.60	9.3	17.4	
HKBCF	HY/2013/01	2018-08-10	Mid-Ebb	Cloudy	IS(Mf)6	12:29:00		Bottom	3	1								
HKBCF	HY/2013/01	2018-08-10	Mid-Ebb	Cloudy	IS(Mf)6	12:29:00		Bottom	3	2								
HKBCF	HY/2013/01	2018-08-10	Mid-Ebb	Cloudy	IS5	12:36:00	1.0	Surface	1	1	28.80	7.90	25.40	76.4	5.10	6.4	21.0	
HKBCF	HY/2013/01	2018-08-10	Mid-Ebb	Cloudy	IS5	12:36:00	1.0	Surface	1	2	29.00	7.90	25.10	76.6	5.10	6.5	20.1	
HKBCF	HY/2013/01	2018-08-10	Mid-Ebb	Cloudy	IS5	12:36:00	4.6	Middle	2	1	28.80	7.90	25.40	74.7	5.00	6.8	20.9	
HKBCF	HY/2013/01	2018-08-10	Mid-Ebb	Cloudy	IS5	12:36:00	4.6	Middle	2	2	29.00	7.90	25.20	74.8	5.00	7.3	21.7	
HKBCF	HY/2013/01	2018-08-10	Mid-Ebb	Cloudy	IS5	12:36:00	8.1	Bottom	3	1	28.70	7.90	25.50	74.7	5.00	7.6	23.1	
HKBCF	HY/2013/01	2018-08-10	Mid-Ebb	Cloudy	IS5	12:36:00	8.1	Bottom	3	2	29.00	7.90	25.20	74.7	5.00	8.4	22.8	
HKBCF	HY/2013/01	2018-08-10	Mid-Ebb	Cloudy	SR3(N)	12:43:00	1.0	Surface	1	1	29.00	7.90	25.30	78.1	5.20	5.8	16.0	
HKBCF	HY/2013/01	2018-08-10	Mid-Ebb	Cloudy	SR3(N)	12:43:00	1.0	Surface	1	2	29.30	7.90	25.00	79.1	5.30	5.4	15.4	
HKBCF	HY/2013/01	2018-08-10	Mid-Ebb	Cloudy	SR3(N)	12:43:00		Middle	2	1								
HKBCF	HY/2013/01	2018-08-10	Mid-Ebb	Cloudy	SR3(N)	12:43:00		Middle	2	2								
HKBCF	HY/2013/01	2018-08-10	Mid-Ebb	Cloudy	SR3(N)	12:43:00	2.6	Bottom	3	1	28.90	7.90	25.30	78.9	5.30	6.9	21.3	
HKBCF	HY/2013/01	2018-08-10	Mid-Ebb	Cloudy	SR3(N)	12:43:00	2.6	Bottom	3	2	29.20	7.90	25.10	79.0	5.30	6.4	19.7	
HKBCF	HY/2013/01	2018-08-10	Mid-Flood	Rainy	SR10A(N)	19:39:00	1.0	Surface	1	1	27.80	7.80	27.20	67.7	4.60	7.5	33.9	
HKBCF	HY/2013/01	2018-08-10	Mid-Flood	Rainy	SR10A(N)	19:39:00	1.0	Surface	1	2	28.10	7.90	26.90	68.0	4.60	8.0	34.3	
HKBCF	HY/2013/01	2018-08-10	Mid-Flood	Rainy	SR10A(N)	19:39:00	5.6	Middle	2	1	27.70	7.80	27.60	67.1	4.50	9.8	30.2	
HKBCF	HY/2013/01	2018-08-10	Mid-Flood	Rainy	SR10A(N)	19:39:00	5.6	Middle	2	2	27.90	7.90	27.30	67.4	4.50	10.1	30.2	
HKBCF	HY/2013/01	2018-08-10	Mid-Flood	Rainy	SR10A(N)	19:39:00	10.1	Bottom	3	1	27.40	7.80	28.20	67.1	4.50	12.0	30.6	
HKBCF	HY/2013/01	2018-08-10	Mid-Flood	Rainy	SR10A(N)	19:39:00	10.1	Bottom	3	2	27.70	7.90	27.90	67.0	4.50	12.2	31.1	
HKBCF	HY/2013/01	2018-08-10	Mid-Flood	Rainy	SR10B(N2)	19:34:00	1.0	Surface	1	1	27.40	7.80	28.60	69.4	4.70	19.8	26.2	
HKBCF	HY/2013/01	2018-08-10	Mid-Flood	Rainy	SR10B(N2)	19:34:00	1.0	Surface	1	2	27.60	7.90	28.30	69.5	4.70	19.5	27.3	

Project	Works	Date (yyyy-mm-dd)	Tide	Weather Condition	Station	Time	Depth, m	Level	Level_Code	Replicate	Temperature, °C	pH	Salinity, ppt	DO, %	DO, mg/L	Turbidity, NTU	SS, mg/L	Site Observation
HKBCF	HY/2013/01	2018-08-10	Mid-Flood	Rainy	SR10B(N2)	19:34:00		Middle	2	1								
HKBCF	HY/2013/01	2018-08-10	Mid-Flood	Rainy	SR10B(N2)	19:34:00		Middle	2	2								
HKBCF	HY/2013/01	2018-08-10	Mid-Flood	Rainy	SR10B(N2)	19:34:00	4.8	Bottom	3	1	27.40	7.80	28.60	71.9	4.90	21.2	31.2	
HKBCF	HY/2013/01	2018-08-10	Mid-Flood	Rainy	SR10B(N2)	19:34:00	4.8	Bottom	3	2	27.60	7.90	28.30	71.6	4.80	21.3	29.3	
HKBCF	HY/2013/01	2018-08-10	Mid-Flood	Rainy	CSA	19:21:00	1.0	Surface	1	1	28.60	8.10	25.10	75.1	5.10	8.3	7.1	
HKBCF	HY/2013/01	2018-08-10	Mid-Flood	Rainy	CSA	19:21:00	1.0	Surface	1	2	28.60	8.10	25.20	75.2	5.10	8.2	6.6	
HKBCF	HY/2013/01	2018-08-10	Mid-Flood	Rainy	CSA	19:21:00	16.1	Middle	2	1	28.10	8.10	26.50	69.1	4.70	11.0	8.6	
HKBCF	HY/2013/01	2018-08-10	Mid-Flood	Rainy	CSA	19:21:00	16.1	Middle	2	2	28.10	8.10	26.50	69.2	4.70	10.7	9.4	
HKBCF	HY/2013/01	2018-08-10	Mid-Flood	Rainy	CSA	19:21:00	31.1	Bottom	3	1	28.00	8.10	26.80	69.7	4.70	12.2	12.8	
HKBCF	HY/2013/01	2018-08-10	Mid-Flood	Rainy	CSA	19:21:00	31.1	Bottom	3	2	28.00	8.10	26.80	68.5	4.60	12.6	12.4	
HKBCF	HY/2013/01	2018-08-10	Mid-Flood	Rainy	CS6	19:10:00	1.0	Surface	1	1	29.00	8.00	23.90	74.5	5.00	7.8	14.6	
HKBCF	HY/2013/01	2018-08-10	Mid-Flood	Rainy	CS6	19:10:00	1.0	Surface	1	2	29.00	8.00	23.90	74.5	5.00	7.8	15.8	
HKBCF	HY/2013/01	2018-08-10	Mid-Flood	Rainy	CS6	19:10:00	4.9	Middle	2	1	28.90	8.10	24.50	73.2	4.90	8.6	16.2	
HKBCF	HY/2013/01	2018-08-10	Mid-Flood	Rainy	CS6	19:10:00	4.9	Middle	2	2	28.90	8.10	24.50	73.3	4.90	8.3	15.3	
HKBCF	HY/2013/01	2018-08-10	Mid-Flood	Rainy	CS6	19:10:00	8.8	Bottom	3	1	28.50	8.10	25.50	70.7	4.80	21.6	16.6	
HKBCF	HY/2013/01	2018-08-10	Mid-Flood	Rainy	CS6	19:10:00	8.8	Bottom	3	2	28.50	8.10	25.50	69.9	4.70	19.6	16.7	
HKBCF	HY/2013/01	2018-08-10	Mid-Flood	Rainy	CS4	18:00:00	1.0	Surface	1	1	29.40	8.00	21.10	75.6	5.10	12.5	11.0	
HKBCF	HY/2013/01	2018-08-10	Mid-Flood	Rainy	CS4	18:00:00	1.0	Surface	1	2	29.40	8.00	21.10	75.9	5.20	12.3	12.0	
HKBCF	HY/2013/01	2018-08-10	Mid-Flood	Rainy	CS4	18:00:00	7.7	Middle	2	1	28.90	8.00	24.00	71.2	4.80	16.4	14.3	
HKBCF	HY/2013/01	2018-08-10	Mid-Flood	Rainy	CS4	18:00:00	7.7	Middle	2	2	28.90	8.00	23.90	71.6	4.80	16.2	13.9	
HKBCF	HY/2013/01	2018-08-10	Mid-Flood	Rainy	CS4	18:00:00	14.3	Bottom	3	1	28.30	8.00	25.80	66.1	4.50	20.7	15.9	
HKBCF	HY/2013/01	2018-08-10	Mid-Flood	Rainy	CS4	18:00:00	14.3	Bottom	3	2	28.30	8.00	25.80	64.2	4.30	20.2	14.9	
HKBCF	HY/2013/01	2018-08-10	Mid-Flood	Rainy	SR6	17:30:00	1.0	Surface	1	1	29.30	7.90	19.70	68.1	4.70	12.4	16.1	
HKBCF	HY/2013/01	2018-08-10	Mid-Flood	Rainy	SR6	17:30:00	1.0	Surface	1	2	29.30	7.90	19.80	68.3	4.70	12.3	15.7	
HKBCF	HY/2013/01	2018-08-10	Mid-Flood	Rainy	SR6	17:30:00		Middle	2	1								
HKBCF	HY/2013/01	2018-08-10	Mid-Flood	Rainy	SR6	17:30:00		Middle	2	2								
HKBCF	HY/2013/01	2018-08-10	Mid-Flood	Rainy	SR6	17:30:00	3.6	Bottom	3	1	29.30	7.90	20.80	69.1	4.70	17.5	19.3	
HKBCF	HY/2013/01	2018-08-10	Mid-Flood	Rainy	SR6	17:30:00	3.6	Bottom	3	2	29.30	7.90	20.80	67.5	4.60	16.5	19.6	
HKBCF	HY/2013/01	2018-08-10	Mid-Flood	Rainy	CS(Mf)3(N)	17:45:00	1.0	Surface	1	1	29.50	7.90	19.20	72.2	5.00	9.8	10.9	
HKBCF	HY/2013/01	2018-08-10	Mid-Flood	Rainy	CS(Mf)3(N)	17:45:00	1.0	Surface	1	2	29.50	7.90	19.20	73.1	5.00	10.2	9.8	
HKBCF	HY/2013/01	2018-08-10	Mid-Flood	Rainy	CS(Mf)3(N)	17:45:00	3.6	Middle	2	1	29.40	7.90	20.60	67.4	4.60	13.1	11.7	
HKBCF	HY/2013/01	2018-08-10	Mid-Flood	Rainy	CS(Mf)3(N)	17:45:00	3.6	Middle	2	2	29.50	7.90	20.50	68.1	4.60	12.4	12.1	
HKBCF	HY/2013/01	2018-08-10	Mid-Flood	Rainy	CS(Mf)3(N)	17:45:00	6.1	Bottom	3	1	29.30	7.90	21.00	73.4	5.00	17.3	13.5	
HKBCF	HY/2013/01	2018-08-10	Mid-Flood	Rainy	CS(Mf)3(N)	17:45:00	6.1	Bottom	3	2	29.30	7.90	21.20	71.7	4.90	18.1	13.1	
HKBCF	HY/2013/01	2018-08-10	Mid-Flood	Rainy	SR5(N)	18:25:00	1.0	Surface	1	1	29.00	8.10	23.60	78.9	5.30	12.2	12.3	
HKBCF	HY/2013/01	2018-08-10	Mid-Flood	Rainy	SR5(N)	18:25:00	1.0	Surface	1	2	29.00	8.10	23.70	78.9	5.30	12.4	12.8	
HKBCF	HY/2013/01	2018-08-10	Mid-Flood	Rainy	SR5(N)	18:25:00	4.8	Middle	2	1	29.00	8.10	24.00	78.2	5.30	14.6	12.7	
HKBCF	HY/2013/01	2018-08-10	Mid-Flood	Rainy	SR5(N)	18:25:00	4.8	Middle	2	2	29.00	8.10	24.10	78.0	5.30	14.4	13.2	
HKBCF	HY/2013/01	2018-08-10	Mid-Flood	Rainy	SR5(N)	18:25:00	8.6	Bottom	3	1	29.10	8.10	24.40	80.7	5.40	19.5	13.4	
HKBCF	HY/2013/01	2018-08-10	Mid-Flood	Rainy	SR5(N)	18:25:00	8.6	Bottom	3	2	29.00	8.10	24.40	80.4	5.40	18.9	13.3	
HKBCF	HY/2013/01	2018-08-10	Mid-Flood	Rainy	IS10(N)	18:32:00	1.0	Surface	1	1	29.10	8.10	23.70	82.6	5.60	13.6	14.6	
HKBCF	HY/2013/01	2018-08-10	Mid-Flood	Rainy	IS10(N)	18:32:00	1.0	Surface	1	2	29.10	8.10	23.70	83.0	5.60	13.2	14.7	
HKBCF	HY/2013/01	2018-08-10	Mid-Flood	Rainy	IS10(N)	18:32:00	6.4	Middle	2	1	28.90	8.10	24.60	75.6	5.10	15.6	16.6	
HKBCF	HY/2013/01	2018-08-10	Mid-Flood	Rainy	IS10(N)	18:32:00	6.4	Middle	2	2	28.90	8.10	24.60	75.9	5.10	15.4	17.2	
HKBCF	HY/2013/01	2018-08-10	Mid-Flood	Rainy	IS10(N)	18:32:00	11.8	Bottom	3	1	28.80	8.10	24.90	78.3	5.30	20.9	19.0	
HKBCF	HY/2013/01	2018-08-10	Mid-Flood	Rainy	IS10(N)	18:32:00	11.8	Bottom	3	2	28.80	8.10	24.90	77.3	5.20	20.8	19.2	
HKBCF	HY/2013/01	2018-08-10	Mid-Flood	Rainy	IS(Mf)11	18:38:00	1.0	Surface	1	1	29.10	8.10	23.60	86.2	5.80	11.8	15.7	
HKBCF	HY/2013/01	2018-08-10	Mid-Flood	Rainy	IS(Mf)11	18:38:00	1.0	Surface	1	2	29.10	8.10	23.60	86.1	5.80	11.5	15.5	
HKBCF	HY/2013/01	2018-08-10	Mid-Flood	Rainy	IS(Mf)11	18:38:00	6.5	Middle	2	1	29.10	8.10	24.00	87.5	5.90	16.2	15.6	
HKBCF	HY/2013/01	2018-08-10	Mid-Flood	Rainy	IS(Mf)11	18:38:00	6.5	Middle	2	2	29.10	8.10	23.90	87.4	5.90	16.8	16.3	
HKBCF	HY/2013/01	2018-08-10	Mid-Flood	Rainy	IS(Mf)11	18:38:00	12.0	Bottom	3	1	29.10	8.20	24.20	89.0	6.00	20.1	16.6	
HKBCF	HY/2013/01	2018-08-10	Mid-Flood	Rainy	IS(Mf)11	18:38:00	12.0	Bottom	3	2	29.10	8.10	24.20	88.8	6.00	20.8	17.2	
HKBCF	HY/2013/01	2018-08-10	Mid-Flood	Rainy	CS(Mf)5	18:58:00	1.0	Surface	1	1	28.50	7.80	25.50	70.3	4.70	5.4	10.6	
HKBCF	HY/2013/01	2018-08-10	Mid-Flood	Rainy	CS(Mf)5	18:58:00	1.0	Surface	1	2	28.70	7.80	25.20	70.5	4.70	6.0	11.1	
HKBCF	HY/2013/01	2018-08-10	Mid-Flood	Rainy	CS(Mf)5	18:58:00	5.7	Middle	2	1	28.30	7.80	26.20	67.3	4.50	6.5	11.1	
HKBCF	HY/2013/01	2018-08-10	Mid-Flood	Rainy	CS(Mf)5	18:58:00	5.7	Middle	2	2	28.50	7.80	25.90	67.4	4.50	6.1	10.8	
HKBCF	HY/2013/01	2018-08-10	Mid-Flood	Rainy	CS(Mf)5	18:58:00	10.3	Bottom	3	1	27.70	7.80	27.60	63.1	4.30	7.9	12.7	
HKBCF	HY/2013/01	2018-08-10	Mid-Flood	Rainy	CS(Mf)5	18:58:00	10.3	Bottom	3	2	27.90	7.80	27.30	62.9	4.20	7.2	14.0	
HKBCF	HY/2013/01	2018-08-10	Mid-Flood	Rainy	SR7	18:46:00	1.0	Surface	1	1	28.90	8.10	23.60	78.6	5.30	14.7	7.6	
HKBCF	HY/2013/01	2018-08-10	Mid-Flood	Rainy	SR7	18:46:00	1.0	Surface	1	2	28.90	8.10	23.70	78.5	5.30	13.3	6.9	
HKBCF	HY/2013/01	2018-08-10	Mid-Flood	Rainy	SR7	18:46:00		Middle	2	1								
HKBCF	HY/2013/01	2018-08-10	Mid-Flood	Rainy	SR7	18:46:00		Middle	2	2								
HKBCF	HY/2013/01	2018-08-10	Mid-Flood	Rainy	SR7	18:46:00	3.7	Bottom	3	1	28.90	8.10	24.00	84.1	5.70	18.8	7.6	
HKBCF	HY/2013/01	2018-08-10	Mid-Flood	Rainy	SR7	18:46:00	3.7	Bottom	3	2	28.90	8.10	24.00	81.6	5.50	20.9	8.7	
HKBCF	HY/2013/01	2018-08-10	Mid-Flood	Rainy	IS17	18:37:00	1.0	Surface	1	1	28.60	7.80	24.80	75.2	5.10	8.1	12.6	
HKBCF	HY/2013/01	2018-08-10	Mid-Flood	Rainy	IS17	18:37:00	1.0	Surface	1	2	28.90	7.90	24.50	75.4	5.10	7.6	12.6	
HKBCF	HY/2013/01	2018-08-10	Mid-Flood	Rainy	IS17	18:37:00	4.9	Middle	2	1	28.50	7.80	25.40	74.8	5.00	9.3	13.7	
HKBCF	HY/2013/01	2018-08-10	Mid-Flood	Rainy	IS17	18:37:00	4.9	Middle	2	2	28.80	7.90	25.20	74.8	5.00	9.4	12.9	

Project	Works	Date (yyyy-mm-dd)	Tide	Weather Condition	Station	Time	Depth, m	Level	Level_Code	Replicate	Temperature, °C	pH	Salinity, ppt	DO, %	DO, mg/L	Turbidity, NTU	SS, mg/L	Site Observation
HKBCF	HY/2013/01	2018-08-10	Mid-Flood	Rainy	IS17	18:37:00	8.7	Bottom	3	1	28.60	7.80	25.30	75.9	5.10	9.2	13.4	
HKBCF	HY/2013/01	2018-08-10	Mid-Flood	Rainy	IS17	18:37:00	8.7	Bottom	3	2	28.80	7.90	25.10	75.4	5.10	8.4	13.4	
HKBCF	HY/2013/01	2018-08-10	Mid-Flood	Rainy	IS(Mf)16	18:30:00	1.0	Surface	1	1	28.60	7.80	24.70	77.2	5.20	6.9	14.0	
HKBCF	HY/2013/01	2018-08-10	Mid-Flood	Rainy	IS(Mf)16	18:30:00	1.0	Surface	1	2	28.90	7.90	24.40	77.3	5.20	7.4	14.3	
HKBCF	HY/2013/01	2018-08-10	Mid-Flood	Rainy	IS(Mf)16	18:30:00		Middle	2	1								
HKBCF	HY/2013/01	2018-08-10	Mid-Flood	Rainy	IS(Mf)16	18:30:00		Middle	2	2								
HKBCF	HY/2013/01	2018-08-10	Mid-Flood	Rainy	IS(Mf)16	18:30:00	4.2	Bottom	3	1	28.60	7.80	25.20	80.6	5.40	10.7	13.9	
HKBCF	HY/2013/01	2018-08-10	Mid-Flood	Rainy	IS(Mf)16	18:30:00	4.2	Bottom	3	2	28.80	7.90	25.00	80.3	5.40	11.0	14.7	
HKBCF	HY/2013/01	2018-08-10	Mid-Flood	Rainy	IS8	18:08:00	1.0	Surface	1	1	28.60	7.80	25.30	85.9	5.80	16.3	18.6	
HKBCF	HY/2013/01	2018-08-10	Mid-Flood	Rainy	IS8	18:08:00	1.0	Surface	1	2	28.90	7.90	25.10	85.9	5.80	16.7	19.2	
HKBCF	HY/2013/01	2018-08-10	Mid-Flood	Rainy	IS8	18:08:00		Middle	2	1								
HKBCF	HY/2013/01	2018-08-10	Mid-Flood	Rainy	IS8	18:08:00		Middle	2	2								
HKBCF	HY/2013/01	2018-08-10	Mid-Flood	Rainy	IS8	18:08:00	2.8	Bottom	3	1	28.60	7.80	25.30	88.1	5.90	15.9	23.5	
HKBCF	HY/2013/01	2018-08-10	Mid-Flood	Rainy	IS8	18:08:00	2.8	Bottom	3	2	28.90	8.00	25.10	88.0	5.90	16.2	24.7	
HKBCF	HY/2013/01	2018-08-10	Mid-Flood	Rainy	SR4(N)	18:14:00	1.0	Surface	1	1	28.60	7.80	25.20	83.1	5.60	14.5	19.3	
HKBCF	HY/2013/01	2018-08-10	Mid-Flood	Rainy	SR4(N)	18:14:00	1.0	Surface	1	2	28.90	7.90	25.00	83.1	5.60	14.3	19.9	
HKBCF	HY/2013/01	2018-08-10	Mid-Flood	Rainy	SR4(N)	18:14:00		Middle	2	1								
HKBCF	HY/2013/01	2018-08-10	Mid-Flood	Rainy	SR4(N)	18:14:00		Middle	2	2								
HKBCF	HY/2013/01	2018-08-10	Mid-Flood	Rainy	SR4(N)	18:14:00	2.5	Bottom	3	1	28.60	7.80	25.50	83.7	5.60	17.4	23.0	
HKBCF	HY/2013/01	2018-08-10	Mid-Flood	Rainy	SR4(N)	18:14:00	2.5	Bottom	3	2	28.90	7.90	25.20	83.6	5.60	17.8	24.4	
HKBCF	HY/2013/01	2018-08-10	Mid-Flood	Rainy	IS(Mf)9	18:01:00		Surface	1	1								
HKBCF	HY/2013/01	2018-08-10	Mid-Flood	Rainy	IS(Mf)9	18:01:00		Surface	1	2								
HKBCF	HY/2013/01	2018-08-10	Mid-Flood	Rainy	IS(Mf)9	18:01:00	1.4	Middle	2	1	28.60	7.80	25.40	88.9	6.00	12.8	17.6	
HKBCF	HY/2013/01	2018-08-10	Mid-Flood	Rainy	IS(Mf)9	18:01:00	1.4	Middle	2	2	28.90	8.00	25.10	88.9	6.00	13.2	16.4	
HKBCF	HY/2013/01	2018-08-10	Mid-Flood	Rainy	IS(Mf)9	18:01:00		Bottom	3	1								
HKBCF	HY/2013/01	2018-08-10	Mid-Flood	Rainy	IS(Mf)9	18:01:00		Bottom	3	2								
HKBCF	HY/2013/01	2018-08-10	Mid-Flood	Rainy	IS7	17:51:00		Surface	1	1								
HKBCF	HY/2013/01	2018-08-10	Mid-Flood	Rainy	IS7	17:51:00		Surface	1	2								
HKBCF	HY/2013/01	2018-08-10	Mid-Flood	Rainy	IS7	17:51:00	1.2	Middle	2	1	28.80	7.80	25.30	87.3	5.90	13.2	19.0	
HKBCF	HY/2013/01	2018-08-10	Mid-Flood	Rainy	IS7	17:51:00	1.2	Middle	2	2	29.10	7.90	25.00	86.9	5.80	13.9	18.8	
HKBCF	HY/2013/01	2018-08-10	Mid-Flood	Rainy	IS7	17:51:00		Bottom	3	1								
HKBCF	HY/2013/01	2018-08-10	Mid-Flood	Rainy	IS7	17:51:00		Bottom	3	2								
HKBCF	HY/2013/01	2018-08-10	Mid-Flood	Rainy	IS(Mf)6	17:43:00		Surface	1	1								
HKBCF	HY/2013/01	2018-08-10	Mid-Flood	Rainy	IS(Mf)6	17:43:00		Surface	1	2								
HKBCF	HY/2013/01	2018-08-10	Mid-Flood	Rainy	IS(Mf)6	17:43:00	1.1	Middle	2	1	28.80	7.80	25.10	91.3	6.10	18.6	25.1	
HKBCF	HY/2013/01	2018-08-10	Mid-Flood	Rainy	IS(Mf)6	17:43:00	1.1	Middle	2	2	29.10	7.90	24.90	91.0	6.10	18.4	26.5	
HKBCF	HY/2013/01	2018-08-10	Mid-Flood	Rainy	IS(Mf)6	17:43:00		Bottom	3	1								
HKBCF	HY/2013/01	2018-08-10	Mid-Flood	Rainy	IS(Mf)6	17:43:00		Bottom	3	2								
HKBCF	HY/2013/01	2018-08-10	Mid-Flood	Rainy	IS5	17:36:00	1.0	Surface	1	1	28.80	7.80	25.10	84.5	5.70	11.6	15.6	
HKBCF	HY/2013/01	2018-08-10	Mid-Flood	Rainy	IS5	17:36:00	1.0	Surface	1	2	29.10	7.90	24.90	84.7	5.70	12.1	16.3	
HKBCF	HY/2013/01	2018-08-10	Mid-Flood	Rainy	IS5	17:36:00	4.2	Middle	2	1	28.80	7.80	25.30	83.3	5.60	12.5	14.5	
HKBCF	HY/2013/01	2018-08-10	Mid-Flood	Rainy	IS5	17:36:00	4.2	Middle	2	2	29.10	7.90	25.00	83.2	5.60	12.5	14.4	
HKBCF	HY/2013/01	2018-08-10	Mid-Flood	Rainy	IS5	17:36:00	7.4	Bottom	3	1	28.80	7.80	25.40	83.9	5.60	13.2	10.9	
HKBCF	HY/2013/01	2018-08-10	Mid-Flood	Rainy	IS5	17:36:00	7.4	Bottom	3	2	29.10	7.90	25.10	83.8	5.60	13.7	11.8	
HKBCF	HY/2013/01	2018-08-10	Mid-Flood	Rainy	SR3(N)	17:29:00	1.0	Surface	1	1	28.90	7.80	25.10	83.8	5.60	16.7	14.0	
HKBCF	HY/2013/01	2018-08-10	Mid-Flood	Rainy	SR3(N)	17:29:00	1.0	Surface	1	2	29.10	7.90	24.90	83.7	5.60	16.8	13.8	
HKBCF	HY/2013/01	2018-08-10	Mid-Flood	Rainy	SR3(N)	17:29:00		Middle	2	1								
HKBCF	HY/2013/01	2018-08-10	Mid-Flood	Rainy	SR3(N)	17:29:00		Middle	2	2								
HKBCF	HY/2013/01	2018-08-10	Mid-Flood	Rainy	SR3(N)	17:29:00	2.2	Bottom	3	1	28.90	7.80	25.20	85.1	5.70	19.5	15.5	
HKBCF	HY/2013/01	2018-08-10	Mid-Flood	Rainy	SR3(N)	17:29:00	2.2	Bottom	3	2	29.10	7.90	24.90	84.6	5.70	19.5	14.6	
HKBCF	HY/2013/01	2018-08-13	Mid-Ebb	Sunny	SR10A(N)	14:36:00	1.0	Surface	1	1	28.80	7.80	24.30	73.1	4.90	8.5	8.3	
HKBCF	HY/2013/01	2018-08-13	Mid-Ebb	Sunny	SR10A(N)	14:36:00	1.0	Surface	1	2	28.50	7.80	24.60	72.9	4.90	9.0	7.8	
HKBCF	HY/2013/01	2018-08-13	Mid-Ebb	Sunny	SR10A(N)	14:36:00	5.9	Middle	2	1	28.20	7.80	25.60	68.2	4.60	10.3	7.9	
HKBCF	HY/2013/01	2018-08-13	Mid-Ebb	Sunny	SR10A(N)	14:36:00	5.9	Middle	2	2	27.90	7.80	25.80	68.0	4.60	11.0	7.3	
HKBCF	HY/2013/01	2018-08-13	Mid-Ebb	Sunny	SR10A(N)	14:36:00	10.7	Bottom	3	1	28.20	7.80	25.60	69.3	4.70	9.6	9.7	
HKBCF	HY/2013/01	2018-08-13	Mid-Ebb	Sunny	SR10A(N)	14:36:00	10.7	Bottom	3	2	27.90	7.80	25.80	68.8	4.70	9.2	10.0	
HKBCF	HY/2013/01	2018-08-13	Mid-Ebb	Sunny	SR10B(N2)	14:31:00	1.0	Surface	1	1	28.30	7.80	25.60	68.8	4.70	9.9	8.8	
HKBCF	HY/2013/01	2018-08-13	Mid-Ebb	Sunny	SR10B(N2)	14:31:00	1.0	Surface	1	2	28.10	7.80	25.90	68.6	4.70	9.8	8.7	
HKBCF	HY/2013/01	2018-08-13	Mid-Ebb	Sunny	SR10B(N2)	14:31:00	3.5	Middle	2	1	28.30	7.80	25.60	69.0	4.70	10.1	8.9	
HKBCF	HY/2013/01	2018-08-13	Mid-Ebb	Sunny	SR10B(N2)	14:31:00	3.5	Middle	2	2	28.10	7.80	25.90	68.8	4.70	10.1	8.3	
HKBCF	HY/2013/01	2018-08-13	Mid-Ebb	Sunny	SR10B(N2)	14:31:00	5.9	Bottom	3	1	28.30	7.80	25.70	70.1	4.70	10.4	9.8	
HKBCF	HY/2013/01	2018-08-13	Mid-Ebb	Sunny	SR10B(N2)	14:31:00	5.9	Bottom	3	2	28.10	7.80	25.90	70.0	4.70	10.4	10.4	
HKBCF	HY/2013/01	2018-08-13	Mid-Ebb	Sunny	CSA	14:26:00	1.0	Surface	1	1	29.10	8.00	22.90	78.4	5.30	9.6	9.0	
HKBCF	HY/2013/01	2018-08-13	Mid-Ebb	Sunny	CSA	14:26:00	1.0	Surface	1	2	29.10	8.00	22.90	78.5	5.30	9.6	9.1	
HKBCF	HY/2013/01	2018-08-13	Mid-Ebb	Sunny	CSA	14:26:00	16.7	Middle	2	1	27.60	8.00	26.80	61.7	4.20	10.4	11.3	
HKBCF	HY/2013/01	2018-08-13	Mid-Ebb	Sunny	CSA	14:26:00	16.7	Middle	2	2	27.60	8.00	26.80	61.9	4.20	10.1	12.3	
HKBCF	HY/2013/01	2018-08-13	Mid-Ebb	Sunny	CSA	14:26:00	32.3	Bottom	3	1	27.30	8.00	27.60	60.7	4.10	13.7	14.4	
HKBCF	HY/2013/01	2018-08-13	Mid-Ebb	Sunny	CSA	14:26:00	32.3	Bottom	3	2	27.30	8.00	27.60	60.5	4.10	13.2	13.0	

Project	Works	Date (yyyy-mm-dd)	Tide	Weather Condition	Station	Time	Depth, m	Level	Level_Code	Replicate	Temperature, °C	pH	Salinity, ppt	DO, %	DO, mg/L	Turbidity, NTU	SS, mg/L	Site Observation
HKBCF	HY/2013/01	2018-08-13	Mid-Ebb	Sunny	CS6	14:17:00	1.0	Surface	1	1	29.00	8.00	23.00	76.8	5.20	8.5	6.2	
HKBCF	HY/2013/01	2018-08-13	Mid-Ebb	Sunny	CS6	14:17:00	1.0	Surface	1	2	29.00	8.00	23.00	77.0	5.20	8.4	6.8	
HKBCF	HY/2013/01	2018-08-13	Mid-Ebb	Sunny	CS6	14:17:00	4.8	Middle	2	1	28.10	8.00	24.90	67.8	4.60	10.1	6.2	
HKBCF	HY/2013/01	2018-08-13	Mid-Ebb	Sunny	CS6	14:17:00	4.8	Middle	2	2	28.10	8.00	24.90	67.7	4.60	9.9	6.3	
HKBCF	HY/2013/01	2018-08-13	Mid-Ebb	Sunny	CS6	14:17:00	8.6	Bottom	3	1	27.80	8.00	25.90	69.6	4.70	13.6	7.3	
HKBCF	HY/2013/01	2018-08-13	Mid-Ebb	Sunny	CS6	14:17:00	8.6	Bottom	3	2	27.80	8.00	25.90	69.5	4.70	13.7	7.7	
HKBCF	HY/2013/01	2018-08-13	Mid-Ebb	Sunny	CS4	13:21:00	1.0	Surface	1	1	28.80	8.00	22.10	73.7	5.00	11.5	7.9	
HKBCF	HY/2013/01	2018-08-13	Mid-Ebb	Sunny	CS4	13:21:00	1.0	Surface	1	2	28.80	8.00	22.10	73.8	5.00	10.8	8.3	
HKBCF	HY/2013/01	2018-08-13	Mid-Ebb	Sunny	CS4	13:21:00	8.8	Middle	2	1	28.60	8.00	23.90	72.4	4.90	13.7	10.1	
HKBCF	HY/2013/01	2018-08-13	Mid-Ebb	Sunny	CS4	13:21:00	8.8	Middle	2	2	28.60	8.00	23.90	72.3	4.90	13.5	11.1	
HKBCF	HY/2013/01	2018-08-13	Mid-Ebb	Sunny	CS4	13:21:00	16.5	Bottom	3	1	28.70	8.10	24.00	73.0	4.90	15.1	10.9	
HKBCF	HY/2013/01	2018-08-13	Mid-Ebb	Sunny	CS4	13:21:00	16.5	Bottom	3	2	28.70	8.10	24.00	72.8	4.90	15.2	11.4	
HKBCF	HY/2013/01	2018-08-13	Mid-Ebb	Sunny	SR6	12:45:00	1.0	Surface	1	1	29.60	8.10	25.00	78.4	5.20	13.8	11.7	
HKBCF	HY/2013/01	2018-08-13	Mid-Ebb	Sunny	SR6	12:45:00	1.0	Surface	1	2	29.60	8.10	25.00	78.4	5.20	13.5	11.9	
HKBCF	HY/2013/01	2018-08-13	Mid-Ebb	Sunny	SR6	12:45:00		Middle	2	1								
HKBCF	HY/2013/01	2018-08-13	Mid-Ebb	Sunny	SR6	12:45:00		Middle	2	2								
HKBCF	HY/2013/01	2018-08-13	Mid-Ebb	Sunny	SR6	12:45:00	3.3	Bottom	3	1	28.90	8.10	25.60	74.7	5.00	16.3	14.8	
HKBCF	HY/2013/01	2018-08-13	Mid-Ebb	Sunny	SR6	12:45:00	3.3	Bottom	3	2	28.90	8.10	25.70	74.6	5.00	16.4	14.5	
HKBCF	HY/2013/01	2018-08-13	Mid-Ebb	Sunny	CS(Mf)3(N)	13:04:00	1.0	Surface	1	1	29.10	8.00	22.60	76.0	5.20	14.5	8.5	
HKBCF	HY/2013/01	2018-08-13	Mid-Ebb	Sunny	CS(Mf)3(N)	13:04:00	1.0	Surface	1	2	29.10	8.00	22.60	76.2	5.20	13.6	7.9	
HKBCF	HY/2013/01	2018-08-13	Mid-Ebb	Sunny	CS(Mf)3(N)	13:04:00	3.6	Middle	2	1	28.80	8.10	24.50	75.0	5.10	25.6	11.0	
HKBCF	HY/2013/01	2018-08-13	Mid-Ebb	Sunny	CS(Mf)3(N)	13:04:00	3.6	Middle	2	2	28.80	8.10	24.50	74.6	5.00	25.0	11.8	
HKBCF	HY/2013/01	2018-08-13	Mid-Ebb	Sunny	CS(Mf)3(N)	13:04:00	6.2	Bottom	3	1	28.90	8.10	24.80	78.8	5.30	27.4	12.8	
HKBCF	HY/2013/01	2018-08-13	Mid-Ebb	Sunny	CS(Mf)3(N)	13:04:00	6.2	Bottom	3	2	28.90	8.10	24.80	78.7	5.30	27.3	13.1	
HKBCF	HY/2013/01	2018-08-13	Mid-Ebb	Sunny	SR5(N)	13:39:00	1.0	Surface	1	1	29.30	8.00	22.50	77.7	5.30	11.4	6.3	
HKBCF	HY/2013/01	2018-08-13	Mid-Ebb	Sunny	SR5(N)	13:39:00	1.0	Surface	1	2	29.20	8.00	22.60	77.8	5.30	11.1	6.7	
HKBCF	HY/2013/01	2018-08-13	Mid-Ebb	Sunny	SR5(N)	13:39:00	4.7	Middle	2	1	29.00	8.10	23.60	75.1	5.10	13.1	6.5	
HKBCF	HY/2013/01	2018-08-13	Mid-Ebb	Sunny	SR5(N)	13:39:00	4.7	Middle	2	2	29.00	8.10	23.50	75.1	5.10	12.9	6.2	
HKBCF	HY/2013/01	2018-08-13	Mid-Ebb	Sunny	SR5(N)	13:39:00	8.3	Bottom	3	1	28.90	8.10	24.40	77.4	5.20	17.8	7.3	
HKBCF	HY/2013/01	2018-08-13	Mid-Ebb	Sunny	SR5(N)	13:39:00	8.3	Bottom	3	2	28.90	8.10	24.30	76.5	5.20	17.3	7.7	
HKBCF	HY/2013/01	2018-08-13	Mid-Ebb	Sunny	IS10(N)	13:45:00	1.0	Surface	1	1	29.30	8.00	22.50	76.9	5.20	11.6	8.3	
HKBCF	HY/2013/01	2018-08-13	Mid-Ebb	Sunny	IS10(N)	13:45:00	1.0	Surface	1	2	29.30	8.00	22.50	77.0	5.20	11.2	8.8	
HKBCF	HY/2013/01	2018-08-13	Mid-Ebb	Sunny	IS10(N)	13:45:00	6.2	Middle	2	1	29.10	8.10	23.70	75.9	5.10	16.6	8.2	
HKBCF	HY/2013/01	2018-08-13	Mid-Ebb	Sunny	IS10(N)	13:45:00	6.2	Middle	2	2	29.10	8.10	23.70	76.0	5.10	16.3	8.5	
HKBCF	HY/2013/01	2018-08-13	Mid-Ebb	Sunny	IS10(N)	13:45:00	11.3	Bottom	3	1	28.90	8.10	24.70	75.7	5.10	18.4	9.6	
HKBCF	HY/2013/01	2018-08-13	Mid-Ebb	Sunny	IS10(N)	13:45:00	11.3	Bottom	3	2	28.90	8.10	24.70	75.0	5.00	18.7	9.5	
HKBCF	HY/2013/01	2018-08-13	Mid-Ebb	Sunny	IS(Mf)11	13:51:00	1.0	Surface	1	1	29.30	8.00	22.60	78.0	5.30	10.6	8.7	
HKBCF	HY/2013/01	2018-08-13	Mid-Ebb	Sunny	IS(Mf)11	13:51:00	1.0	Surface	1	2	29.30	8.00	22.50	78.3	5.30	10.9	8.3	
HKBCF	HY/2013/01	2018-08-13	Mid-Ebb	Sunny	IS(Mf)11	13:51:00	5.6	Middle	2	1	29.00	8.10	23.70	74.3	5.00	20.4	8.9	
HKBCF	HY/2013/01	2018-08-13	Mid-Ebb	Sunny	IS(Mf)11	13:51:00	5.6	Middle	2	2	29.00	8.10	23.70	74.4	5.00	20.3	8.7	
HKBCF	HY/2013/01	2018-08-13	Mid-Ebb	Sunny	IS(Mf)11	13:51:00	10.1	Bottom	3	1	28.10	8.00	25.30	70.5	4.80	25.3	9.4	
HKBCF	HY/2013/01	2018-08-13	Mid-Ebb	Sunny	IS(Mf)11	13:51:00	10.1	Bottom	3	2	28.10	8.00	25.30	69.7	4.70	25.1	9.9	
HKBCF	HY/2013/01	2018-08-13	Mid-Ebb	Sunny	CS(Mf)5	14:07:00	1.0	Surface	1	1	28.80	7.80	24.30	72.3	4.90	11.5	14.4	
HKBCF	HY/2013/01	2018-08-13	Mid-Ebb	Sunny	CS(Mf)5	14:07:00	1.0	Surface	1	2	28.50	7.80	24.50	71.6	4.90	11.1	15.3	
HKBCF	HY/2013/01	2018-08-13	Mid-Ebb	Sunny	CS(Mf)5	14:07:00	6.3	Middle	2	1	28.10	7.80	25.20	64.9	4.40	16.5	15.8	
HKBCF	HY/2013/01	2018-08-13	Mid-Ebb	Sunny	CS(Mf)5	14:07:00	6.3	Middle	2	2	27.90	7.80	25.50	64.5	4.40	16.5	15.9	
HKBCF	HY/2013/01	2018-08-13	Mid-Ebb	Sunny	CS(Mf)5	14:07:00	11.6	Bottom	3	1	27.90	7.80	26.00	63.5	4.30	20.0	22.1	
HKBCF	HY/2013/01	2018-08-13	Mid-Ebb	Sunny	CS(Mf)5	14:07:00	11.6	Bottom	3	2	27.60	7.80	26.30	63.8	4.30	19.8	22.8	
HKBCF	HY/2013/01	2018-08-13	Mid-Ebb	Sunny	SR7	14:00:00	1.0	Surface	1	1	28.80	8.00	23.50	74.4	5.00	14.4	24.2	
HKBCF	HY/2013/01	2018-08-13	Mid-Ebb	Sunny	SR7	14:00:00	1.0	Surface	1	2	28.80	8.00	23.50	74.1	5.00	14.2	25.1	
HKBCF	HY/2013/01	2018-08-13	Mid-Ebb	Sunny	SR7	14:00:00		Middle	2	1								
HKBCF	HY/2013/01	2018-08-13	Mid-Ebb	Sunny	SR7	14:00:00		Middle	2	2								
HKBCF	HY/2013/01	2018-08-13	Mid-Ebb	Sunny	SR7	14:00:00	3.3	Bottom	3	1	28.80	8.00	23.40	78.5	5.30	19.0	25.8	
HKBCF	HY/2013/01	2018-08-13	Mid-Ebb	Sunny	SR7	14:00:00	3.3	Bottom	3	2	28.80	8.00	23.40	77.7	5.30	19.1	26.4	
HKBCF	HY/2013/01	2018-08-13	Mid-Ebb	Sunny	IS17	13:51:00	1.0	Surface	1	1	29.10	7.80	23.40	76.9	5.20	9.1	8.2	
HKBCF	HY/2013/01	2018-08-13	Mid-Ebb	Sunny	IS17	13:51:00	1.0	Surface	1	2	28.90	7.80	23.70	76.6	5.20	8.9	8.6	
HKBCF	HY/2013/01	2018-08-13	Mid-Ebb	Sunny	IS17	13:51:00	3.8	Middle	2	1	28.90	7.80	23.80	74.1	5.00	11.7	8.8	
HKBCF	HY/2013/01	2018-08-13	Mid-Ebb	Sunny	IS17	13:51:00	3.8	Middle	2	2	28.70	7.80	24.00	74.0	5.00	11.7	8.9	
HKBCF	HY/2013/01	2018-08-13	Mid-Ebb	Sunny	IS17	13:51:00	6.6	Bottom	3	1	28.70	7.80	24.20	72.8	4.90	13.6	8.9	
HKBCF	HY/2013/01	2018-08-13	Mid-Ebb	Sunny	IS17	13:51:00	6.6	Bottom	3	2	28.40	7.80	24.60	72.2	4.90	13.6	9.5	
HKBCF	HY/2013/01	2018-08-13	Mid-Ebb	Sunny	IS(Mf)16	13:45:00	1.0	Surface	1	1	29.00	7.80	23.40	77.4	5.20	8.1	5.7	
HKBCF	HY/2013/01	2018-08-13	Mid-Ebb	Sunny	IS(Mf)16	13:45:00	1.0	Surface	1	2	28.80	7.80	23.70	77.0	5.20	8.1	6.5	
HKBCF	HY/2013/01	2018-08-13	Mid-Ebb	Sunny	IS(Mf)16	13:45:00		Middle	2	1								
HKBCF	HY/2013/01	2018-08-13	Mid-Ebb	Sunny	IS(Mf)16	13:45:00		Middle	2	2								
HKBCF	HY/2013/01	2018-08-13	Mid-Ebb	Sunny	IS(Mf)16	13:45:00	4.9	Bottom	3	1	28.10	7.80	25.20	68.3	4.60	8.4	6.8	
HKBCF	HY/2013/01	2018-08-13	Mid-Ebb	Sunny	IS(Mf)16	13:45:00	4.9	Bottom	3	2	27.90	7.90	25.50	68.3	4.70	8.9	7.2	
HKBCF	HY/2013/01	2018-08-13	Mid-Ebb	Sunny	IS8	13:26:00	1.0	Surface	1	1	28.70	7.80	23.30	76.7	5.20	9.8	8.4	
HKBCF	HY/2013/01	2018-08-13	Mid-Ebb	Sunny	IS8	13:26:00	1.0	Surface	1	2	28.50	7.90	23.60	76.5	5.20	9.4	8.5	

Project	Works	Date (yyyy-mm-dd)	Tide	Weather Condition	Station	Time	Depth, m	Level	Level_Code	Replicate	Temperature, °C	pH	Salinity, ppt	DO, %	DO, mg/L	Turbidity, NTU	SS, mg/L	Site Observation
HKBCF	HY/2013/01	2018-08-13	Mid-Ebb	Sunny	IS8	13:26:00		Middle	2	1								
HKBCF	HY/2013/01	2018-08-13	Mid-Ebb	Sunny	IS8	13:26:00		Middle	2	2								
HKBCF	HY/2013/01	2018-08-13	Mid-Ebb	Sunny	IS8	13:26:00	3.8	Bottom	3	1	28.50	7.80	23.70	73.8	5.00	12.3	9.0	
HKBCF	HY/2013/01	2018-08-13	Mid-Ebb	Sunny	IS8	13:26:00	3.8	Bottom	3	2	28.30	7.80	23.90	73.7	5.00	12.2	9.7	
HKBCF	HY/2013/01	2018-08-13	Mid-Ebb	Sunny	SR4(N)	13:31:00	1.0	Surface	1	1	28.60	7.80	23.20	74.2	5.10	10.6	8.1	
HKBCF	HY/2013/01	2018-08-13	Mid-Ebb	Sunny	SR4(N)	13:31:00	1.0	Surface	1	2	28.40	7.80	23.40	74.3	5.10	10.7	7.7	
HKBCF	HY/2013/01	2018-08-13	Mid-Ebb	Sunny	SR4(N)	13:31:00		Middle	2	1								
HKBCF	HY/2013/01	2018-08-13	Mid-Ebb	Sunny	SR4(N)	13:31:00		Middle	2	2								
HKBCF	HY/2013/01	2018-08-13	Mid-Ebb	Sunny	SR4(N)	13:31:00	3.9	Bottom	3	1	28.60	7.80	23.50	75.8	5.20	12.0	9.1	
HKBCF	HY/2013/01	2018-08-13	Mid-Ebb	Sunny	SR4(N)	13:31:00	3.9	Bottom	3	2	28.40	7.80	23.80	76.0	5.20	12.3	9.4	
HKBCF	HY/2013/01	2018-08-13	Mid-Ebb	Sunny	IS(Mf)9	13:20:00	1.0	Surface	1	1	29.10	7.80	23.40	77.0	5.20	13.4	5.5	
HKBCF	HY/2013/01	2018-08-13	Mid-Ebb	Sunny	IS(Mf)9	13:20:00	1.0	Surface	1	2	28.90	7.90	23.70	76.8	5.20	13.9	5.7	
HKBCF	HY/2013/01	2018-08-13	Mid-Ebb	Sunny	IS(Mf)9	13:20:00		Middle	2	1								
HKBCF	HY/2013/01	2018-08-13	Mid-Ebb	Sunny	IS(Mf)9	13:20:00		Middle	2	2								
HKBCF	HY/2013/01	2018-08-13	Mid-Ebb	Sunny	IS(Mf)9	13:20:00	3.6	Bottom	3	1	28.90	7.80	23.50	75.5	5.10	14.9	6.9	
HKBCF	HY/2013/01	2018-08-13	Mid-Ebb	Sunny	IS(Mf)9	13:20:00	3.6	Bottom	3	2	28.60	7.90	23.70	75.5	5.10	17.3	6.1	
HKBCF	HY/2013/01	2018-08-13	Mid-Ebb	Sunny	IS7	13:12:00	1.0	Surface	1	1	29.10	7.80	23.40	77.7	5.20	11.2	9.2	
HKBCF	HY/2013/01	2018-08-13	Mid-Ebb	Sunny	IS7	13:12:00	1.0	Surface	1	2	28.90	7.90	23.60	77.6	5.30	12.6	8.8	
HKBCF	HY/2013/01	2018-08-13	Mid-Ebb	Sunny	IS7	13:12:00		Middle	2	1								
HKBCF	HY/2013/01	2018-08-13	Mid-Ebb	Sunny	IS7	13:12:00		Middle	2	2								
HKBCF	HY/2013/01	2018-08-13	Mid-Ebb	Sunny	IS7	13:12:00	2.8	Bottom	3	1	29.10	7.80	23.40	78.5	5.30	10.8	9.6	
HKBCF	HY/2013/01	2018-08-13	Mid-Ebb	Sunny	IS7	13:12:00	2.8	Bottom	3	2	28.90	7.80	23.60	78.5	5.30	12.6	9.1	
HKBCF	HY/2013/01	2018-08-13	Mid-Ebb	Sunny	IS(Mf)6	13:05:00	1.0	Surface	1	1	28.70	7.80	23.50	72.2	4.90	16.2	7.2	
HKBCF	HY/2013/01	2018-08-13	Mid-Ebb	Sunny	IS(Mf)6	13:05:00	1.0	Surface	1	2	28.40	7.90	23.70	72.2	4.90	19.0	7.3	
HKBCF	HY/2013/01	2018-08-13	Mid-Ebb	Sunny	IS(Mf)6	13:05:00		Middle	2	1								
HKBCF	HY/2013/01	2018-08-13	Mid-Ebb	Sunny	IS(Mf)6	13:05:00		Middle	2	2								
HKBCF	HY/2013/01	2018-08-13	Mid-Ebb	Sunny	IS(Mf)6	13:05:00	2.5	Bottom	3	1	28.70	7.80	23.60	72.9	5.00	22.1	7.7	
HKBCF	HY/2013/01	2018-08-13	Mid-Ebb	Sunny	IS(Mf)6	13:05:00	2.5	Bottom	3	2	28.40	7.90	23.80	72.9	5.00	22.6	7.9	
HKBCF	HY/2013/01	2018-08-13	Mid-Ebb	Sunny	IS5	12:50:00	1.0	Surface	1	1	29.00	7.80	23.90	73.3	4.90	14.2	10.1	
HKBCF	HY/2013/01	2018-08-13	Mid-Ebb	Sunny	IS5	12:50:00	1.0	Surface	1	2	28.70	7.90	24.10	73.1	4.90	14.8	10.9	
HKBCF	HY/2013/01	2018-08-13	Mid-Ebb	Sunny	IS5	12:50:00	4.7	Middle	2	1	28.90	7.90	24.50	72.4	4.90	24.6	11.1	
HKBCF	HY/2013/01	2018-08-13	Mid-Ebb	Sunny	IS5	12:50:00	4.7	Middle	2	2	28.70	7.90	24.80	72.3	4.90	23.4	11.7	
HKBCF	HY/2013/01	2018-08-13	Mid-Ebb	Sunny	IS5	12:50:00	8.4	Bottom	3	1	28.90	7.90	25.20	72.2	4.80	25.3	11.3	
HKBCF	HY/2013/01	2018-08-13	Mid-Ebb	Sunny	IS5	12:50:00	8.4	Bottom	3	2	28.70	7.90	25.50	72.1	4.80	25.5	11.6	
HKBCF	HY/2013/01	2018-08-13	Mid-Ebb	Sunny	SR3(N)	12:44:00	1.0	Surface	1	1	28.70	7.90	23.20	71.5	4.90	24.7	11.5	
HKBCF	HY/2013/01	2018-08-13	Mid-Ebb	Sunny	SR3(N)	12:44:00	1.0	Surface	1	2	28.50	8.10	23.50	71.3	4.90	24.9	12.1	
HKBCF	HY/2013/01	2018-08-13	Mid-Ebb	Sunny	SR3(N)	12:44:00		Middle	2	1								
HKBCF	HY/2013/01	2018-08-13	Mid-Ebb	Sunny	SR3(N)	12:44:00		Middle	2	2								
HKBCF	HY/2013/01	2018-08-13	Mid-Ebb	Sunny	SR3(N)	12:44:00	3.9	Bottom	3	1	28.80	7.90	23.20	71.7	4.90	22.6	11.4	
HKBCF	HY/2013/01	2018-08-13	Mid-Ebb	Sunny	SR3(N)	12:44:00	3.9	Bottom	3	2	28.70	8.10	25.20	71.7	4.80	22.6	11.6	
HKBCF	HY/2013/01	2018-08-13	Mid-Flood	Cloudy	SR10A(N)	6:19:00	1.0	Surface	1	1	27.80	7.80	23.50	83.2	5.70	14.1	5.9	
HKBCF	HY/2013/01	2018-08-13	Mid-Flood	Cloudy	SR10A(N)	6:19:00	1.0	Surface	1	2	28.10	7.70	23.20	82.8	5.70	13.8	6.2	
HKBCF	HY/2013/01	2018-08-13	Mid-Flood	Cloudy	SR10A(N)	6:19:00	6.1	Middle	2	1	27.80	7.70	23.50	82.6	5.70	5.6	7.4	
HKBCF	HY/2013/01	2018-08-13	Mid-Flood	Cloudy	SR10A(N)	6:19:00	6.1	Middle	2	2	28.10	7.70	23.20	82.2	5.70	5.8	7.1	
HKBCF	HY/2013/01	2018-08-13	Mid-Flood	Cloudy	SR10A(N)	6:19:00	11.2	Bottom	3	1	27.80	7.70	23.40	85.6	5.90	6.0	8.7	
HKBCF	HY/2013/01	2018-08-13	Mid-Flood	Cloudy	SR10A(N)	6:19:00	11.2	Bottom	3	2	28.00	7.60	23.10	85.3	5.90	6.6	9.1	
HKBCF	HY/2013/01	2018-08-13	Mid-Flood	Cloudy	SR10B(N2)	6:26:00	1.0	Surface	1	1	27.10	7.80	28.00	60.0	4.10	13.0	17.4	
HKBCF	HY/2013/01	2018-08-13	Mid-Flood	Cloudy	SR10B(N2)	6:26:00	1.0	Surface	1	2	27.40	7.80	27.70	60.1	4.10	12.7	16.8	
HKBCF	HY/2013/01	2018-08-13	Mid-Flood	Cloudy	SR10B(N2)	6:26:00		Middle	2	1								
HKBCF	HY/2013/01	2018-08-13	Mid-Flood	Cloudy	SR10B(N2)	6:26:00		Middle	2	2								
HKBCF	HY/2013/01	2018-08-13	Mid-Flood	Cloudy	SR10B(N2)	6:26:00	4.8	Bottom	3	1	27.10	7.80	28.00	61.0	4.20	14.2	19.7	
HKBCF	HY/2013/01	2018-08-13	Mid-Flood	Cloudy	SR10B(N2)	6:26:00	4.8	Bottom	3	2	27.40	7.80	27.70	61.1	4.10	14.8	20.4	
HKBCF	HY/2013/01	2018-08-13	Mid-Flood	Cloudy	CSA	6:40:00	1.0	Surface	1	1	28.40	8.00	23.40	71.5	4.90	12.0	8.7	
HKBCF	HY/2013/01	2018-08-13	Mid-Flood	Cloudy	CSA	6:40:00	1.0	Surface	1	2	28.40	8.00	23.40	71.6	4.90	11.6	9.0	
HKBCF	HY/2013/01	2018-08-13	Mid-Flood	Cloudy	CSA	6:40:00	16.8	Middle	2	1	28.00	8.00	26.10	65.5	4.40	12.5	8.3	
HKBCF	HY/2013/01	2018-08-13	Mid-Flood	Cloudy	CSA	6:40:00	16.8	Middle	2	2	27.80	8.00	26.30	65.2	4.40	13.7	9.0	
HKBCF	HY/2013/01	2018-08-13	Mid-Flood	Cloudy	CSA	6:40:00	32.6	Bottom	3	1	27.60	8.00	26.60	63.0	4.30	18.0	9.2	
HKBCF	HY/2013/01	2018-08-13	Mid-Flood	Cloudy	CSA	6:40:00	32.6	Bottom	3	2	27.60	8.00	26.60	62.5	4.30	18.5	10.0	
HKBCF	HY/2013/01	2018-08-13	Mid-Flood	Cloudy	CS6	6:53:00	1.0	Surface	1	1	28.50	7.90	21.70	75.3	5.20	9.8	9.2	
HKBCF	HY/2013/01	2018-08-13	Mid-Flood	Cloudy	CS6	6:53:00	1.0	Surface	1	2	28.50	7.90	21.70	75.4	5.20	9.8	8.6	
HKBCF	HY/2013/01	2018-08-13	Mid-Flood	Cloudy	CS6	6:53:00	4.9	Middle	2	1	28.50	7.90	23.50	72.1	4.90	12.9	8.4	
HKBCF	HY/2013/01	2018-08-13	Mid-Flood	Cloudy	CS6	6:53:00	4.9	Middle	2	2	28.50	7.90	23.40	71.9	4.90	12.2	7.6	
HKBCF	HY/2013/01	2018-08-13	Mid-Flood	Cloudy	CS6	6:53:00	8.8	Bottom	3	1	28.40	7.90	24.10	75.7	5.20	14.8	8.9	
HKBCF	HY/2013/01	2018-08-13	Mid-Flood	Cloudy	CS6	6:53:00	8.8	Bottom	3	2	28.30	7.90	24.10	74.5	5.10	15.4	8.5	
HKBCF	HY/2013/01	2018-08-13	Mid-Flood	Cloudy	CS4	7:51:00	1.0	Surface	1	1	28.60	7.90	21.20	73.7	5.10	9.5	11.0	
HKBCF	HY/2013/01	2018-08-13	Mid-Flood	Cloudy	CS4	7:51:00	1.0	Surface	1	2	28.60	7.90	21.20	73.9	5.10	9.5	10.6	
HKBCF	HY/2013/01	2018-08-13	Mid-Flood	Cloudy	CS4	7:51:00	8.9	Middle	2	1	28.30	8.00	23.60	68.5	4.70	12.5	11.1	
HKBCF	HY/2013/01	2018-08-13	Mid-Flood	Cloudy	CS4	7:51:00	8.9	Middle	2	2	28.30	8.00	23.60	68.7	4.70	12.4	10.7	

Project	Works	Date (yyyy-mm-dd)	Tide	Weather Condition	Station	Time	Depth, m	Level	Level_Code	Replicate	Temperature, °C	pH	Salinity, ppt	DO, %	DO, mg/L	Turbidity, NTU	SS, mg/L	Site Observation
HKBCF	HY/2013/01	2018-08-13	Mid-Flood	Cloudy	CS4	7:51:00	16.7	Bottom	3	1	27.90	8.00	25.50	68.9	4.70	25.1	11.3	
HKBCF	HY/2013/01	2018-08-13	Mid-Flood	Cloudy	CS4	7:51:00	16.7	Bottom	3	2	27.90	8.00	25.60	68.0	4.60	25.3	11.9	
HKBCF	HY/2013/01	2018-08-13	Mid-Flood	Cloudy	SR6	8:27:00	1.0	Surface	1	1	28.70	8.00	23.00	75.1	5.10	14.9	12.9	
HKBCF	HY/2013/01	2018-08-13	Mid-Flood	Cloudy	SR6	8:27:00	1.0	Surface	1	2	28.70	8.00	23.00	74.9	5.10	14.7	12.7	
HKBCF	HY/2013/01	2018-08-13	Mid-Flood	Cloudy	SR6	8:27:00		Middle	2	1								
HKBCF	HY/2013/01	2018-08-13	Mid-Flood	Cloudy	SR6	8:27:00		Middle	2	2								
HKBCF	HY/2013/01	2018-08-13	Mid-Flood	Cloudy	SR6	8:27:00	3.4	Bottom	3	1	28.70	8.10	23.90	77.8	5.30	15.4	13.0	
HKBCF	HY/2013/01	2018-08-13	Mid-Flood	Cloudy	SR6	8:27:00	3.4	Bottom	3	2	28.80	8.10	24.00	77.2	5.20	15.9	13.3	
HKBCF	HY/2013/01	2018-08-13	Mid-Flood	Cloudy	CS(Mf)3(N)	8:06:00	1.0	Surface	1	1	28.70	7.90	20.70	72.4	5.00	20.7	17.1	
HKBCF	HY/2013/01	2018-08-13	Mid-Flood	Cloudy	CS(Mf)3(N)	8:06:00	1.0	Surface	1	2	28.70	7.90	20.70	72.3	5.00	20.4	17.6	
HKBCF	HY/2013/01	2018-08-13	Mid-Flood	Cloudy	CS(Mf)3(N)	8:06:00	3.6	Middle	2	1	28.70	7.90	20.80	73.0	5.00	17.5	22.4	
HKBCF	HY/2013/01	2018-08-13	Mid-Flood	Cloudy	CS(Mf)3(N)	8:06:00	3.6	Middle	2	2	28.70	7.90	20.80	72.7	5.00	17.6	23.2	
HKBCF	HY/2013/01	2018-08-13	Mid-Flood	Cloudy	CS(Mf)3(N)	8:06:00	6.2	Bottom	3	1	28.70	7.90	20.80	75.0	5.20	24.9	30.2	
HKBCF	HY/2013/01	2018-08-13	Mid-Flood	Cloudy	CS(Mf)3(N)	8:06:00	6.2	Bottom	3	2	28.70	7.90	20.80	74.4	5.10	24.8	30.9	
HKBCF	HY/2013/01	2018-08-13	Mid-Flood	Cloudy	SR5(N)	7:35:00	1.0	Surface	1	1	28.50	8.00	22.60	73.2	5.00	18.1	14.1	
HKBCF	HY/2013/01	2018-08-13	Mid-Flood	Cloudy	SR5(N)	7:35:00	1.0	Surface	1	2	28.50	8.00	22.50	73.5	5.00	17.7	15.0	
HKBCF	HY/2013/01	2018-08-13	Mid-Flood	Cloudy	SR5(N)	7:35:00	4.8	Middle	2	1	28.40	8.00	23.20	71.6	4.90	19.2	14.4	
HKBCF	HY/2013/01	2018-08-13	Mid-Flood	Cloudy	SR5(N)	7:35:00	4.8	Middle	2	2	28.40	8.00	23.20	71.6	4.90	19.2	14.8	
HKBCF	HY/2013/01	2018-08-13	Mid-Flood	Cloudy	SR5(N)	7:35:00	8.5	Bottom	3	1	28.40	8.00	23.50	72.6	5.00	21.9	15.4	
HKBCF	HY/2013/01	2018-08-13	Mid-Flood	Cloudy	SR5(N)	7:35:00	8.5	Bottom	3	2	28.40	8.00	23.40	72.3	4.90	22.2	16.0	
HKBCF	HY/2013/01	2018-08-13	Mid-Flood	Cloudy	IS10(N)	7:28:00	1.0	Surface	1	1	28.50	8.00	22.10	73.4	5.00	15.8	13.3	
HKBCF	HY/2013/01	2018-08-13	Mid-Flood	Cloudy	IS10(N)	7:28:00	1.0	Surface	1	2	28.50	8.00	22.10	73.5	5.10	15.3	12.8	
HKBCF	HY/2013/01	2018-08-13	Mid-Flood	Cloudy	IS10(N)	7:28:00	6.2	Middle	2	1	28.40	8.00	23.40	70.9	4.80	17.9	15.9	
HKBCF	HY/2013/01	2018-08-13	Mid-Flood	Cloudy	IS10(N)	7:28:00	6.2	Middle	2	2	28.40	8.00	23.50	70.8	4.80	17.6	15.3	
HKBCF	HY/2013/01	2018-08-13	Mid-Flood	Cloudy	IS10(N)	7:28:00	11.4	Bottom	3	1	28.30	8.00	24.00	71.6	4.90	19.2	15.3	
HKBCF	HY/2013/01	2018-08-13	Mid-Flood	Cloudy	IS10(N)	7:28:00	11.4	Bottom	3	2	28.30	8.00	24.00	71.2	4.90	19.3	16.1	
HKBCF	HY/2013/01	2018-08-13	Mid-Flood	Cloudy	IS(Mf)11	7:21:00	1.0	Surface	1	1	28.50	7.90	21.20	74.8	5.20	13.8	12.5	
HKBCF	HY/2013/01	2018-08-13	Mid-Flood	Cloudy	IS(Mf)11	7:21:00	1.0	Surface	1	2	28.50	7.90	21.20	74.9	5.20	13.5	12.8	
HKBCF	HY/2013/01	2018-08-13	Mid-Flood	Cloudy	IS(Mf)11	7:21:00	5.6	Middle	2	1	28.40	7.90	22.50	74.0	5.10	15.8	15.1	
HKBCF	HY/2013/01	2018-08-13	Mid-Flood	Cloudy	IS(Mf)11	7:21:00	5.6	Middle	2	2	28.40	7.90	22.50	73.9	5.10	15.8	16.2	
HKBCF	HY/2013/01	2018-08-13	Mid-Flood	Cloudy	IS(Mf)11	7:21:00	10.2	Bottom	3	1	28.40	7.90	22.70	77.4	5.30	16.8	17.6	
HKBCF	HY/2013/01	2018-08-13	Mid-Flood	Cloudy	IS(Mf)11	7:21:00	10.2	Bottom	3	2	28.40	7.90	22.70	76.9	5.30	16.9	18.1	
HKBCF	HY/2013/01	2018-08-13	Mid-Flood	Cloudy	CS(Mf)5	6:52:00	1.0	Surface	1	1	28.10	7.70	23.70	70.3	4.80	7.2	4.5	
HKBCF	HY/2013/01	2018-08-13	Mid-Flood	Cloudy	CS(Mf)5	6:52:00	1.0	Surface	1	2	28.40	7.80	23.50	70.5	4.80	7.6	5.3	
HKBCF	HY/2013/01	2018-08-13	Mid-Flood	Cloudy	CS(Mf)5	6:52:00	5.9	Middle	2	1	27.90	7.80	24.60	67.6	4.60	8.9	5.3	
HKBCF	HY/2013/01	2018-08-13	Mid-Flood	Cloudy	CS(Mf)5	6:52:00	5.9	Middle	2	2	28.20	7.80	24.40	67.7	4.60	8.9	4.8	
HKBCF	HY/2013/01	2018-08-13	Mid-Flood	Cloudy	CS(Mf)5	6:52:00	10.8	Bottom	3	1	27.50	7.80	26.80	61.1	4.20	18.9	7.7	
HKBCF	HY/2013/01	2018-08-13	Mid-Flood	Cloudy	CS(Mf)5	6:52:00	10.8	Bottom	3	2	27.80	7.80	26.60	61.3	4.20	18.4	8.0	
HKBCF	HY/2013/01	2018-08-13	Mid-Flood	Cloudy	SR7	7:12:00	1.0	Surface	1	1	28.50	7.90	22.30	75.6	5.20	18.6	12.4	
HKBCF	HY/2013/01	2018-08-13	Mid-Flood	Cloudy	SR7	7:12:00	1.0	Surface	1	2	28.50	7.90	22.30	75.3	5.20	18.2	12.4	
HKBCF	HY/2013/01	2018-08-13	Mid-Flood	Cloudy	SR7	7:12:00		Middle	2	1								
HKBCF	HY/2013/01	2018-08-13	Mid-Flood	Cloudy	SR7	7:12:00		Middle	2	2								
HKBCF	HY/2013/01	2018-08-13	Mid-Flood	Cloudy	SR7	7:12:00	3.3	Bottom	3	1	28.40	7.70	22.70	82.6	5.70	21.0	17.9	
HKBCF	HY/2013/01	2018-08-13	Mid-Flood	Cloudy	SR7	7:12:00	3.3	Bottom	3	2	28.50	7.80	22.60	81.2	5.60	21.0	17.4	
HKBCF	HY/2013/01	2018-08-13	Mid-Flood	Cloudy	IS17	7:10:00	1.0	Surface	1	1	28.20	7.70	23.00	72.6	5.00	6.9	5.7	
HKBCF	HY/2013/01	2018-08-13	Mid-Flood	Cloudy	IS17	7:10:00	1.0	Surface	1	2	28.50	7.80	22.70	72.9	5.00	6.8	5.5	
HKBCF	HY/2013/01	2018-08-13	Mid-Flood	Cloudy	IS17	7:10:00	3.6	Middle	2	1	28.10	7.70	24.10	69.6	4.80	15.7	6.5	
HKBCF	HY/2013/01	2018-08-13	Mid-Flood	Cloudy	IS17	7:10:00	3.6	Middle	2	2	28.40	7.80	23.80	69.8	4.80	15.8	6.3	
HKBCF	HY/2013/01	2018-08-13	Mid-Flood	Cloudy	IS17	7:10:00	6.2	Bottom	3	1	28.10	7.70	24.20	69.4	4.70	18.0	7.2	
HKBCF	HY/2013/01	2018-08-13	Mid-Flood	Cloudy	IS17	7:10:00	6.2	Bottom	3	2	28.30	7.80	23.90	69.7	4.70	18.0	6.9	
HKBCF	HY/2013/01	2018-08-13	Mid-Flood	Cloudy	IS(Mf)16	7:18:00	1.0	Surface	1	1	28.20	7.70	23.00	68.9	4.70	7.8	7.8	
HKBCF	HY/2013/01	2018-08-13	Mid-Flood	Cloudy	IS(Mf)16	7:18:00	1.0	Surface	1	2	28.40	7.80	22.80	71.1	4.90	7.0	7.0	
HKBCF	HY/2013/01	2018-08-13	Mid-Flood	Cloudy	IS(Mf)16	7:18:00		Middle	2	1								
HKBCF	HY/2013/01	2018-08-13	Mid-Flood	Cloudy	IS(Mf)16	7:18:00		Middle	2	2								
HKBCF	HY/2013/01	2018-08-13	Mid-Flood	Cloudy	IS(Mf)16	7:18:00	4.7	Bottom	3	1	28.10	7.70	24.30	62.1	4.20	11.4	9.4	
HKBCF	HY/2013/01	2018-08-13	Mid-Flood	Cloudy	IS(Mf)16	7:18:00	4.7	Bottom	3	2	28.30	7.80	24.30	62.1	4.20	11.0	9.2	
HKBCF	HY/2013/01	2018-08-13	Mid-Flood	Cloudy	IS8	7:38:00	1.0	Surface	1	1	28.10	7.70	23.30	73.7	5.10	10.4	12.1	
HKBCF	HY/2013/01	2018-08-13	Mid-Flood	Cloudy	IS8	7:38:00	1.0	Surface	1	2	28.40	7.80	23.10	73.8	5.10	10.2	11.4	
HKBCF	HY/2013/01	2018-08-13	Mid-Flood	Cloudy	IS8	7:38:00		Middle	2	1								
HKBCF	HY/2013/01	2018-08-13	Mid-Flood	Cloudy	IS8	7:38:00		Middle	2	2								
HKBCF	HY/2013/01	2018-08-13	Mid-Flood	Cloudy	IS8	7:38:00	3.5	Bottom	3	1	28.10	7.80	23.60	74.2	5.10	12.9	11.3	
HKBCF	HY/2013/01	2018-08-13	Mid-Flood	Cloudy	IS8	7:38:00	3.5	Bottom	3	2	28.40	7.80	23.30	74.2	5.10	12.5	12.2	
HKBCF	HY/2013/01	2018-08-13	Mid-Flood	Cloudy	SR4(N)	7:33:00	1.0	Surface	1	1	28.10	7.70	22.60	74.7	5.20	7.2	7.4	
HKBCF	HY/2013/01	2018-08-13	Mid-Flood	Cloudy	SR4(N)	7:33:00	1.0	Surface	1	2	28.40	7.80	22.40	74.9	5.10	7.8	7.3	
HKBCF	HY/2013/01	2018-08-13	Mid-Flood	Cloudy	SR4(N)	7:33:00		Middle	2	1								
HKBCF	HY/2013/01	2018-08-13	Mid-Flood	Cloudy	SR4(N)	7:33:00		Middle	2	2								
HKBCF	HY/2013/01	2018-08-13	Mid-Flood	Cloudy	SR4(N)	7:33:00	3.3	Bottom	3	1	28.10	7.70	22.70	75.8	5.20	8.2	7.8	
HKBCF	HY/2013/01	2018-08-13	Mid-Flood	Cloudy	SR4(N)	7:33:00	3.3	Bottom	3	2	28.40	7.80	22.50	76.1	5.20	8.8	8.1	

Project	Works	Date (yyyy-mm-dd)	Tide	Weather Condition	Station	Time	Depth, m	Level	Level_Code	Replicate	Temperature, °C	pH	Salinity, ppt	DO, %	DO, mg/L	Turbidity, NTU	SS, mg/L	Site Observation
HKBCF	HY/2013/01	2018-08-13	Mid-Flood	Cloudy	IS(Mf)9	7:46:00	1.0	Surface	1	1	28.10	7.80	24.00	74.7	5.10	10.7	9.4	
HKBCF	HY/2013/01	2018-08-13	Mid-Flood	Cloudy	IS(Mf)9	7:46:00	1.0	Surface	1	2	28.30	7.80	23.70	74.1	5.10	11.7	10.2	
HKBCF	HY/2013/01	2018-08-13	Mid-Flood	Cloudy	IS(Mf)9	7:46:00		Middle	2	1								
HKBCF	HY/2013/01	2018-08-13	Mid-Flood	Cloudy	IS(Mf)9	7:46:00		Middle	2	2								
HKBCF	HY/2013/01	2018-08-13	Mid-Flood	Cloudy	IS(Mf)9	7:46:00	2.8	Bottom	3	1	28.10	7.80	24.10	76.0	5.20	11.6	10.7	
HKBCF	HY/2013/01	2018-08-13	Mid-Flood	Cloudy	IS(Mf)9	7:46:00	2.8	Bottom	3	2	28.30	7.80	23.80	74.6	5.10	11.6	11.2	
HKBCF	HY/2013/01	2018-08-13	Mid-Flood	Cloudy	IS7	7:53:00		Surface	1	1								
HKBCF	HY/2013/01	2018-08-13	Mid-Flood	Cloudy	IS7	7:53:00		Surface	1	2								
HKBCF	HY/2013/01	2018-08-13	Mid-Flood	Cloudy	IS7	7:53:00	1.5	Middle	2	1	28.00	7.80	23.80	73.3	5.00	9.9	11.2	
HKBCF	HY/2013/01	2018-08-13	Mid-Flood	Cloudy	IS7	7:53:00	1.5	Middle	2	2	28.20	7.80	23.50	73.1	5.00	9.1	12.5	
HKBCF	HY/2013/01	2018-08-13	Mid-Flood	Cloudy	IS7	7:53:00		Bottom	3	1								
HKBCF	HY/2013/01	2018-08-13	Mid-Flood	Cloudy	IS7	7:53:00		Bottom	3	2								
HKBCF	HY/2013/01	2018-08-13	Mid-Flood	Cloudy	IS(Mf)6	8:00:00		Surface	1	1								
HKBCF	HY/2013/01	2018-08-13	Mid-Flood	Cloudy	IS(Mf)6	8:00:00		Surface	1	2								
HKBCF	HY/2013/01	2018-08-13	Mid-Flood	Cloudy	IS(Mf)6	8:00:00	1.4	Middle	2	1	28.00	7.80	23.80	72.5	5.00	9.6	11.8	
HKBCF	HY/2013/01	2018-08-13	Mid-Flood	Cloudy	IS(Mf)6	8:00:00	1.4	Middle	2	2	28.30	7.80	23.60	72.6	5.00	9.6	11.6	
HKBCF	HY/2013/01	2018-08-13	Mid-Flood	Cloudy	IS(Mf)6	8:00:00		Bottom	3	1								
HKBCF	HY/2013/01	2018-08-13	Mid-Flood	Cloudy	IS(Mf)6	8:00:00		Bottom	3	2								
HKBCF	HY/2013/01	2018-08-13	Mid-Flood	Cloudy	IS5	8:05:00	1.0	Surface	1	1	28.00	7.80	23.80	72.3	5.00	8.5	9.7	
HKBCF	HY/2013/01	2018-08-13	Mid-Flood	Cloudy	IS5	8:05:00	1.0	Surface	1	2	28.30	7.80	23.60	72.5	5.00	8.7	10.4	
HKBCF	HY/2013/01	2018-08-13	Mid-Flood	Cloudy	IS5	8:05:00	4.8	Middle	2	1	28.00	7.80	23.80	73.2	5.00	9.7	13.7	
HKBCF	HY/2013/01	2018-08-13	Mid-Flood	Cloudy	IS5	8:05:00	4.8	Middle	2	2	28.30	7.80	23.60	73.3	5.00	9.7	14.2	
HKBCF	HY/2013/01	2018-08-13	Mid-Flood	Cloudy	IS5	8:05:00	8.6	Bottom	3	1	28.10	7.80	23.80	75.3	5.20	11.4	14.3	
HKBCF	HY/2013/01	2018-08-13	Mid-Flood	Cloudy	IS5	8:05:00	8.6	Bottom	3	2	28.30	7.80	23.60	75.1	5.10	11.4	14.1	
HKBCF	HY/2013/01	2018-08-13	Mid-Flood	Cloudy	SR3(N)	8:13:00	1.0	Surface	1	1	28.00	7.80	23.50	73.8	5.10	9.8	12.4	
HKBCF	HY/2013/01	2018-08-13	Mid-Flood	Cloudy	SR3(N)	8:13:00	1.0	Surface	1	2	28.30	7.80	23.30	73.5	5.00	9.7	12.6	
HKBCF	HY/2013/01	2018-08-13	Mid-Flood	Cloudy	SR3(N)	8:13:00		Middle	2	1								
HKBCF	HY/2013/01	2018-08-13	Mid-Flood	Cloudy	SR3(N)	8:13:00		Middle	2	2								
HKBCF	HY/2013/01	2018-08-13	Mid-Flood	Cloudy	SR3(N)	8:13:00	3.3	Bottom	3	1	28.00	7.80	23.80	75.7	5.20	11.7	13.6	
HKBCF	HY/2013/01	2018-08-13	Mid-Flood	Cloudy	SR3(N)	8:13:00	3.3	Bottom	3	2	28.30	7.80	23.50	75.1	5.10	11.5	13.9	
HKBCF	HY/2013/01	2018-08-15	Mid-Ebb	Fine	SR10A(N)	16:04:00	1.0	Surface	1	1	28.40	7.90	25.30	75.4	5.10	1.7	6.2	
HKBCF	HY/2013/01	2018-08-15	Mid-Ebb	Fine	SR10A(N)	16:04:00	1.0	Surface	1	2	28.70	7.80	25.00	75.4	5.10	1.4	6.6	
HKBCF	HY/2013/01	2018-08-15	Mid-Ebb	Fine	SR10A(N)	16:04:00	6.3	Middle	2	1	28.30	7.90	25.80	72.8	4.90	2.5	7.2	
HKBCF	HY/2013/01	2018-08-15	Mid-Ebb	Fine	SR10A(N)	16:04:00	6.3	Middle	2	2	28.50	7.80	25.50	72.8	4.90	2.9	6.7	
HKBCF	HY/2013/01	2018-08-15	Mid-Ebb	Fine	SR10A(N)	16:04:00	11.5	Bottom	3	1	28.10	7.90	26.60	70.8	4.80	5.9	7.3	
HKBCF	HY/2013/01	2018-08-15	Mid-Ebb	Fine	SR10A(N)	16:04:00	11.5	Bottom	3	2	28.30	7.80	26.30	70.8	4.80	5.0	8.3	
HKBCF	HY/2013/01	2018-08-15	Mid-Ebb	Fine	SR10B(N2)	15:57:00	1.0	Surface	1	1	28.20	7.90	26.10	72.8	4.90	3.6	9.8	
HKBCF	HY/2013/01	2018-08-15	Mid-Ebb	Fine	SR10B(N2)	15:57:00	1.0	Surface	1	2	28.50	7.80	25.80	72.9	4.90	3.4	9.9	
HKBCF	HY/2013/01	2018-08-15	Mid-Ebb	Fine	SR10B(N2)	15:57:00	3.3	Middle	2	1	28.30	7.90	25.90	74.1	5.00	3.9	9.9	
HKBCF	HY/2013/01	2018-08-15	Mid-Ebb	Fine	SR10B(N2)	15:57:00	3.3	Middle	2	2	28.60	7.80	25.60	74.2	5.00	3.9	10.3	
HKBCF	HY/2013/01	2018-08-15	Mid-Ebb	Fine	SR10B(N2)	15:57:00	5.5	Bottom	3	1	28.30	7.90	25.90	74.5	5.00	5.4	10.0	
HKBCF	HY/2013/01	2018-08-15	Mid-Ebb	Fine	SR10B(N2)	15:57:00	5.5	Bottom	3	2	28.50	7.80	25.70	74.5	5.00	5.3	10.9	
HKBCF	HY/2013/01	2018-08-15	Mid-Ebb	Fine	CSA	15:57:00	1.0	Surface	1	1	29.00	8.00	23.20	78.8	5.30	7.8	8.9	
HKBCF	HY/2013/01	2018-08-15	Mid-Ebb	Fine	CSA	15:57:00	1.0	Surface	1	2	29.20	8.10	23.30	78.8	5.30	7.9	9.2	
HKBCF	HY/2013/01	2018-08-15	Mid-Ebb	Fine	CSA	15:57:00	16.7	Middle	2	1	28.00	8.00	27.00	64.9	4.40	8.9	9.4	
HKBCF	HY/2013/01	2018-08-15	Mid-Ebb	Fine	CSA	15:57:00	16.7	Middle	2	2	28.20	8.10	27.00	64.7	4.30	8.8	10.2	
HKBCF	HY/2013/01	2018-08-15	Mid-Ebb	Fine	CSA	15:57:00	32.4	Bottom	3	1	27.90	8.00	27.50	63.3	4.30	11.8	10.0	
HKBCF	HY/2013/01	2018-08-15	Mid-Ebb	Fine	CSA	15:57:00	32.4	Bottom	3	2	28.10	8.10	27.60	63.2	4.20	11.9	9.6	
HKBCF	HY/2013/01	2018-08-15	Mid-Ebb	Fine	CS6	15:47:00	1.0	Surface	1	1	28.80	8.00	23.90	75.3	5.10	8.0	7.8	
HKBCF	HY/2013/01	2018-08-15	Mid-Ebb	Fine	CS6	15:47:00	1.0	Surface	1	2	29.00	8.00	24.10	75.3	5.10	8.1	7.7	
HKBCF	HY/2013/01	2018-08-15	Mid-Ebb	Fine	CS6	15:47:00	4.7	Middle	2	1	28.40	8.00	25.20	69.3	4.70	12.2	7.2	
HKBCF	HY/2013/01	2018-08-15	Mid-Ebb	Fine	CS6	15:47:00	4.7	Middle	2	2	28.70	8.00	25.30	69.1	4.70	12.1	7.6	
HKBCF	HY/2013/01	2018-08-15	Mid-Ebb	Fine	CS6	15:47:00	8.3	Bottom	3	1	28.30	8.00	25.50	69.0	4.70	15.3	7.8	
HKBCF	HY/2013/01	2018-08-15	Mid-Ebb	Fine	CS6	15:47:00	8.3	Bottom	3	2	28.60	7.90	25.70	69.2	4.70	15.7	8.2	
HKBCF	HY/2013/01	2018-08-15	Mid-Ebb	Fine	CS4	14:50:00	1.0	Surface	1	1	29.10	7.90	21.90	78.0	5.30	11.2	9.7	
HKBCF	HY/2013/01	2018-08-15	Mid-Ebb	Fine	CS4	14:50:00	1.0	Surface	1	2	29.30	8.00	22.70	76.9	5.20	11.4	9.2	
HKBCF	HY/2013/01	2018-08-15	Mid-Ebb	Fine	CS4	14:50:00	8.7	Middle	2	1	28.90	8.00	23.20	75.6	5.10	13.8	10.8	
HKBCF	HY/2013/01	2018-08-15	Mid-Ebb	Fine	CS4	14:50:00	8.7	Middle	2	2	29.10	8.00	23.30	75.5	5.10	13.8	11.1	
HKBCF	HY/2013/01	2018-08-15	Mid-Ebb	Fine	CS4	14:50:00	16.4	Bottom	3	1	28.90	8.00	23.50	76.7	5.20	18.7	11.7	
HKBCF	HY/2013/01	2018-08-15	Mid-Ebb	Fine	CS4	14:50:00	16.4	Bottom	3	2	29.20	8.00	23.90	76.9	5.20	18.6	12.2	
HKBCF	HY/2013/01	2018-08-15	Mid-Ebb	Fine	SR6	14:15:00	1.0	Surface	1	1	29.30	8.10	24.60	85.3	5.70	8.6	7.9	
HKBCF	HY/2013/01	2018-08-15	Mid-Ebb	Fine	SR6	14:15:00	1.0	Surface	1	2	29.60	8.00	24.80	84.4	5.60	8.4	8.2	
HKBCF	HY/2013/01	2018-08-15	Mid-Ebb	Fine	SR6	14:15:00		Middle	2	1								
HKBCF	HY/2013/01	2018-08-15	Mid-Ebb	Fine	SR6	14:15:00		Middle	2	2								
HKBCF	HY/2013/01	2018-08-15	Mid-Ebb	Fine	SR6	14:15:00	3.3	Bottom	3	1	29.00	8.00	26.00	83.3	5.60	10.6	9.4	
HKBCF	HY/2013/01	2018-08-15	Mid-Ebb	Fine	SR6	14:15:00	3.3	Bottom	3	2	29.30	8.00	26.10	80.8	5.40	10.4	9.8	
HKBCF	HY/2013/01	2018-08-15	Mid-Ebb	Fine	CS(Mf)3(N)	14:35:00	1.0	Surface	1	1	29.20	8.00	22.00	79.4	5.40	10.7	9.9	
HKBCF	HY/2013/01	2018-08-15	Mid-Ebb	Fine	CS(Mf)3(N)	14:35:00	1.0	Surface	1	2	29.50	7.90	22.10	79.2	5.40	11.0	9.7	

Project	Works	Date (yyyy-mm-dd)	Tide	Weather Condition	Station	Time	Depth, m	Level	Level_Code	Replicate	Temperature, °C	pH	Salinity, ppt	DO, %	DO, mg/L	Turbidity, NTU	SS, mg/L	Site Observation
HKBCF	HY/2013/01	2018-08-15	Mid-Ebb	Fine	CS(Mf)3(N)	14:35:00	3.6	Middle	2	1	29.00	8.00	22.80	77.4	5.30	13.3	9.9	
HKBCF	HY/2013/01	2018-08-15	Mid-Ebb	Fine	CS(Mf)3(N)	14:35:00	3.6	Middle	2	2	29.30	8.00	22.90	77.0	5.20	13.3	10.7	
HKBCF	HY/2013/01	2018-08-15	Mid-Ebb	Fine	CS(Mf)3(N)	14:35:00	6.1	Bottom	3	1	28.90	8.00	24.50	77.6	5.20	15.7	11.2	
HKBCF	HY/2013/01	2018-08-15	Mid-Ebb	Fine	CS(Mf)3(N)	14:35:00	6.1	Bottom	3	2	29.20	8.00	24.70	76.8	5.10	15.9	11.0	
HKBCF	HY/2013/01	2018-08-15	Mid-Ebb	Fine	SR5(N)	15:10:00	1.0	Surface	1	1	29.10	8.00	22.50	80.2	5.40	11.4	8.9	
HKBCF	HY/2013/01	2018-08-15	Mid-Ebb	Fine	SR5(N)	15:10:00	1.0	Surface	1	2	29.40	8.00	22.60	80.0	5.40	11.3	8.7	
HKBCF	HY/2013/01	2018-08-15	Mid-Ebb	Fine	SR5(N)	15:10:00	4.7	Middle	2	1	28.90	8.00	24.50	78.3	5.30	14.3	9.2	
HKBCF	HY/2013/01	2018-08-15	Mid-Ebb	Fine	SR5(N)	15:10:00	4.7	Middle	2	2	29.20	8.00	24.70	78.0	5.20	14.5	8.8	
HKBCF	HY/2013/01	2018-08-15	Mid-Ebb	Fine	SR5(N)	15:10:00	8.3	Bottom	3	1	28.90	8.00	25.20	78.2	5.20	20.4	12.2	
HKBCF	HY/2013/01	2018-08-15	Mid-Ebb	Fine	SR5(N)	15:10:00	8.3	Bottom	3	2	29.20	8.00	25.40	78.2	5.20	20.6	12.9	
HKBCF	HY/2013/01	2018-08-15	Mid-Ebb	Fine	IS10(N)	15:16:00	1.0	Surface	1	1	29.20	8.00	22.40	81.1	5.50	10.6	8.6	
HKBCF	HY/2013/01	2018-08-15	Mid-Ebb	Fine	IS10(N)	15:16:00	1.0	Surface	1	2	29.40	8.00	22.50	80.9	5.50	10.3	8.2	
HKBCF	HY/2013/01	2018-08-15	Mid-Ebb	Fine	IS10(N)	15:16:00	6.2	Middle	2	1	29.00	8.10	24.20	79.8	5.40	18.8	11.6	
HKBCF	HY/2013/01	2018-08-15	Mid-Ebb	Fine	IS10(N)	15:16:00	6.2	Middle	2	2	29.30	8.10	24.40	79.6	5.30	19.1	11.3	
HKBCF	HY/2013/01	2018-08-15	Mid-Ebb	Fine	IS10(N)	15:16:00	11.4	Bottom	3	1	29.00	8.10	24.90	79.5	5.30	20.3	10.3	
HKBCF	HY/2013/01	2018-08-15	Mid-Ebb	Fine	IS10(N)	15:16:00	11.4	Bottom	3	2	29.30	8.00	25.00	79.5	5.30	20.7	10.9	
HKBCF	HY/2013/01	2018-08-15	Mid-Ebb	Fine	IS(Mf)11	15:22:00	1.0	Surface	1	1	29.20	8.00	22.40	82.4	5.60	9.5	8.1	
HKBCF	HY/2013/01	2018-08-15	Mid-Ebb	Fine	IS(Mf)11	15:22:00	1.0	Surface	1	2	29.40	8.10	22.60	82.5	5.60	9.2	8.2	
HKBCF	HY/2013/01	2018-08-15	Mid-Ebb	Fine	IS(Mf)11	15:22:00	5.5	Middle	2	1	29.00	8.00	24.10	79.9	5.40	16.5	8.2	
HKBCF	HY/2013/01	2018-08-15	Mid-Ebb	Fine	IS(Mf)11	15:22:00	5.5	Middle	2	2	29.30	8.10	24.20	79.8	5.30	16.0	7.8	
HKBCF	HY/2013/01	2018-08-15	Mid-Ebb	Fine	IS(Mf)11	15:22:00	9.9	Bottom	3	1	29.00	8.10	25.30	79.8	5.30	17.3	8.9	
HKBCF	HY/2013/01	2018-08-15	Mid-Ebb	Fine	IS(Mf)11	15:22:00	9.9	Bottom	3	2	29.30	8.10	25.40	80.1	5.30	17.1	8.2	
HKBCF	HY/2013/01	2018-08-15	Mid-Ebb	Fine	CS(Mf)5	15:33:00	1.0	Surface	1	1	28.50	7.90	24.50	73.4	5.00	6.4	11.8	
HKBCF	HY/2013/01	2018-08-15	Mid-Ebb	Fine	CS(Mf)5	15:33:00	1.0	Surface	1	2	28.80	7.80	24.30	73.4	5.00	5.5	11.3	
HKBCF	HY/2013/01	2018-08-15	Mid-Ebb	Fine	CS(Mf)5	15:33:00	6.2	Middle	2	1	28.10	7.90	25.50	67.6	4.60	8.4	11.8	
HKBCF	HY/2013/01	2018-08-15	Mid-Ebb	Fine	CS(Mf)5	15:33:00	6.2	Middle	2	2	28.40	7.80	25.30	67.5	4.60	8.5	11.7	
HKBCF	HY/2013/01	2018-08-15	Mid-Ebb	Fine	CS(Mf)5	15:33:00	11.4	Bottom	3	1	28.10	7.90	25.60	67.6	4.60	17.2	11.0	
HKBCF	HY/2013/01	2018-08-15	Mid-Ebb	Fine	CS(Mf)5	15:33:00	11.4	Bottom	3	2	28.40	7.80	25.30	67.6	4.60	17.1	10.4	
HKBCF	HY/2013/01	2018-08-15	Mid-Ebb	Fine	SR7	15:29:00	1.0	Surface	1	1	29.00	8.00	23.90	77.6	5.20	27.4	9.0	
HKBCF	HY/2013/01	2018-08-15	Mid-Ebb	Fine	SR7	15:29:00	1.0	Surface	1	2	29.30	8.00	24.00	77.7	5.20	27.5	8.8	
HKBCF	HY/2013/01	2018-08-15	Mid-Ebb	Fine	SR7	15:29:00		Middle	2	1								
HKBCF	HY/2013/01	2018-08-15	Mid-Ebb	Fine	SR7	15:29:00		Middle	2	2								
HKBCF	HY/2013/01	2018-08-15	Mid-Ebb	Fine	SR7	15:29:00	3.1	Bottom	3	1	28.90	8.00	24.10	77.0	5.20	30.8	9.5	
HKBCF	HY/2013/01	2018-08-15	Mid-Ebb	Fine	SR7	15:29:00	3.1	Bottom	3	2	29.20	8.00	24.30	77.4	5.20	30.5	9.3	
HKBCF	HY/2013/01	2018-08-15	Mid-Ebb	Fine	IS17	15:16:00	1.0	Surface	1	1	28.70	7.90	24.00	79.8	5.40	5.7	7.9	
HKBCF	HY/2013/01	2018-08-15	Mid-Ebb	Fine	IS17	15:16:00	1.0	Surface	1	2	28.90	7.80	23.80	79.9	5.40	5.6	8.3	
HKBCF	HY/2013/01	2018-08-15	Mid-Ebb	Fine	IS17	15:16:00	5.7	Middle	2	1	28.40	7.90	24.70	72.7	4.90	13.9	9.2	
HKBCF	HY/2013/01	2018-08-15	Mid-Ebb	Fine	IS17	15:16:00	5.7	Middle	2	2	28.70	7.80	24.40	72.9	4.90	13.4	9.3	
HKBCF	HY/2013/01	2018-08-15	Mid-Ebb	Fine	IS17	15:16:00	10.3	Bottom	3	1	28.30	7.90	25.10	71.7	4.90	17.9	11.6	
HKBCF	HY/2013/01	2018-08-15	Mid-Ebb	Fine	IS17	15:16:00	10.3	Bottom	3	2	28.60	7.80	24.90	71.9	4.90	17.5	12.3	
HKBCF	HY/2013/01	2018-08-15	Mid-Ebb	Fine	IS(Mf)16	15:10:00	1.0	Surface	1	1	28.70	7.90	24.00	79.7	5.40	8.4	7.4	
HKBCF	HY/2013/01	2018-08-15	Mid-Ebb	Fine	IS(Mf)16	15:10:00	1.0	Surface	1	2	28.90	7.80	23.70	80.0	5.40	9.1	6.3	
HKBCF	HY/2013/01	2018-08-15	Mid-Ebb	Fine	IS(Mf)16	15:10:00		Middle	2	1								
HKBCF	HY/2013/01	2018-08-15	Mid-Ebb	Fine	IS(Mf)16	15:10:00		Middle	2	2								
HKBCF	HY/2013/01	2018-08-15	Mid-Ebb	Fine	IS(Mf)16	15:10:00	4.8	Bottom	3	1	28.30	7.90	24.90	74.0	5.00	14.1	7.0	
HKBCF	HY/2013/01	2018-08-15	Mid-Ebb	Fine	IS(Mf)16	15:10:00	4.8	Bottom	3	2	28.60	7.80	24.70	74.0	5.00	14.6	7.2	
HKBCF	HY/2013/01	2018-08-15	Mid-Ebb	Fine	IS8	14:49:00	1.0	Surface	1	1	28.80	7.90	23.60	81.3	5.50	9.8	7.7	
HKBCF	HY/2013/01	2018-08-15	Mid-Ebb	Fine	IS8	14:49:00	1.0	Surface	1	2	29.00	7.80	23.40	81.5	5.50	9.3	7.8	
HKBCF	HY/2013/01	2018-08-15	Mid-Ebb	Fine	IS8	14:49:00		Middle	2	1								
HKBCF	HY/2013/01	2018-08-15	Mid-Ebb	Fine	IS8	14:49:00		Middle	2	2								
HKBCF	HY/2013/01	2018-08-15	Mid-Ebb	Fine	IS8	14:49:00	3.4	Bottom	3	1	28.70	7.90	23.70	81.3	5.50	11.6	9.3	
HKBCF	HY/2013/01	2018-08-15	Mid-Ebb	Fine	IS8	14:49:00	3.4	Bottom	3	2	29.00	7.80	23.50	81.4	5.50	11.3	8.9	
HKBCF	HY/2013/01	2018-08-15	Mid-Ebb	Fine	SR4(N)	14:55:00	1.0	Surface	1	1	28.80	7.90	23.30	80.8	5.50	12.0	7.5	
HKBCF	HY/2013/01	2018-08-15	Mid-Ebb	Fine	SR4(N)	14:55:00	1.0	Surface	1	2	29.00	7.80	23.00	80.9	5.50	11.9	8.2	
HKBCF	HY/2013/01	2018-08-15	Mid-Ebb	Fine	SR4(N)	14:55:00		Middle	2	1								
HKBCF	HY/2013/01	2018-08-15	Mid-Ebb	Fine	SR4(N)	14:55:00		Middle	2	2								
HKBCF	HY/2013/01	2018-08-15	Mid-Ebb	Fine	SR4(N)	14:55:00	2.9	Bottom	3	1	28.70	7.90	23.90	79.9	5.40	14.8	8.1	
HKBCF	HY/2013/01	2018-08-15	Mid-Ebb	Fine	SR4(N)	14:55:00	2.9	Bottom	3	2	29.00	7.80	23.70	79.6	5.40	14.5	7.8	
HKBCF	HY/2013/01	2018-08-15	Mid-Ebb	Fine	IS(Mf)9	14:41:00	1.0	Surface	1	1	28.80	7.90	23.70	83.5	5.70	9.2	7.3	
HKBCF	HY/2013/01	2018-08-15	Mid-Ebb	Fine	IS(Mf)9	14:41:00	1.0	Surface	1	2	29.10	7.80	23.50	83.6	5.60	9.4	7.1	
HKBCF	HY/2013/01	2018-08-15	Mid-Ebb	Fine	IS(Mf)9	14:41:00		Middle	2	1								
HKBCF	HY/2013/01	2018-08-15	Mid-Ebb	Fine	IS(Mf)9	14:41:00		Middle	2	2								
HKBCF	HY/2013/01	2018-08-15	Mid-Ebb	Fine	IS(Mf)9	14:41:00	2.5	Bottom	3	1	28.70	7.90	23.90	82.1	5.60	9.9	7.1	
HKBCF	HY/2013/01	2018-08-15	Mid-Ebb	Fine	IS(Mf)9	14:41:00	2.5	Bottom	3	2	29.00	7.80	23.60	82.2	5.50	9.6	6.6	
HKBCF	HY/2013/01	2018-08-15	Mid-Ebb	Fine	IS7	14:34:00		Surface	1	1								
HKBCF	HY/2013/01	2018-08-15	Mid-Ebb	Fine	IS7	14:34:00		Surface	1	2								
HKBCF	HY/2013/01	2018-08-15	Mid-Ebb	Fine	IS7	14:34:00	1.5	Middle	2	1	28.80	7.90	23.70	82.2	5.60	10.2	9.4	
HKBCF	HY/2013/01	2018-08-15	Mid-Ebb	Fine	IS7	14:34:00	1.5	Middle	2	2	29.10	7.80	23.50	82.1	5.50	10.2	8.9	

Project	Works	Date (yyyy-mm-dd)	Tide	Weather Condition	Station	Time	Depth, m	Level	Level_Code	Replicate	Temperature, °C	pH	Salinity, ppt	DO, %	DO, mg/L	Turbidity, NTU	SS, mg/L	Site Observation
HKBCF	HY/2013/01	2018-08-15	Mid-Ebb	Fine	IS7	14:34:00		Bottom	3	1								
HKBCF	HY/2013/01	2018-08-15	Mid-Ebb	Fine	IS7	14:34:00		Bottom	3	2								
HKBCF	HY/2013/01	2018-08-15	Mid-Ebb	Fine	IS(Mf)6	14:27:00		Surface	1	1								
HKBCF	HY/2013/01	2018-08-15	Mid-Ebb	Fine	IS(Mf)6	14:27:00		Surface	1	2								
HKBCF	HY/2013/01	2018-08-15	Mid-Ebb	Fine	IS(Mf)6	14:27:00	1.4	Middle	2	1	28.70	7.90	24.20	78.6	5.30	13.8	8.2	
HKBCF	HY/2013/01	2018-08-15	Mid-Ebb	Fine	IS(Mf)6	14:27:00	1.4	Middle	2	2	28.90	7.80	23.90	78.7	5.30	13.6	7.8	
HKBCF	HY/2013/01	2018-08-15	Mid-Ebb	Fine	IS(Mf)6	14:27:00		Bottom	3	1								
HKBCF	HY/2013/01	2018-08-15	Mid-Ebb	Fine	IS(Mf)6	14:27:00		Bottom	3	2								
HKBCF	HY/2013/01	2018-08-15	Mid-Ebb	Fine	IS5	14:21:00	1.0	Surface	1	1	28.80	8.00	24.70	81.2	5.50	12.7	8.0	
HKBCF	HY/2013/01	2018-08-15	Mid-Ebb	Fine	IS5	14:21:00	1.0	Surface	1	2	29.10	7.90	24.50	81.3	5.50	12.7	8.3	
HKBCF	HY/2013/01	2018-08-15	Mid-Ebb	Fine	IS5	14:21:00	5.0	Middle	2	1	28.70	8.00	25.10	80.2	5.40	16.6	8.2	
HKBCF	HY/2013/01	2018-08-15	Mid-Ebb	Fine	IS5	14:21:00	5.0	Middle	2	2	29.00	7.90	24.90	80.3	5.40	16.2	8.3	
HKBCF	HY/2013/01	2018-08-15	Mid-Ebb	Fine	IS5	14:21:00	9.0	Bottom	3	1	28.70	8.00	25.60	80.8	5.40	22.2	8.6	
HKBCF	HY/2013/01	2018-08-15	Mid-Ebb	Fine	IS5	14:21:00	9.0	Bottom	3	2	29.00	7.90	25.30	80.8	5.40	22.0	8.3	
HKBCF	HY/2013/01	2018-08-15	Mid-Ebb	Fine	SR3(N)	14:14:00	1.0	Surface	1	1	28.60	8.00	24.70	77.3	5.20	16.9	7.5	
HKBCF	HY/2013/01	2018-08-15	Mid-Ebb	Fine	SR3(N)	14:14:00	1.0	Surface	1	2	28.90	7.90	24.50	77.4	5.20	16.5	7.1	
HKBCF	HY/2013/01	2018-08-15	Mid-Ebb	Fine	SR3(N)	14:14:00		Middle	2	1								
HKBCF	HY/2013/01	2018-08-15	Mid-Ebb	Fine	SR3(N)	14:14:00		Middle	2	2								
HKBCF	HY/2013/01	2018-08-15	Mid-Ebb	Fine	SR3(N)	14:14:00	3.0	Bottom	3	1	28.70	8.00	25.10	79.6	5.40	16.9	7.9	
HKBCF	HY/2013/01	2018-08-15	Mid-Ebb	Fine	SR3(N)	14:14:00	3.0	Bottom	3	2	28.90	7.90	24.80	79.5	5.30	16.5	7.8	
HKBCF	HY/2013/01	2018-08-15	Mid-Flood	Cloudy	SR10A(N)	8:01:00	1.0	Surface	1	1	28.60	7.80	23.90	74.1	5.00	5.9	9.8	
HKBCF	HY/2013/01	2018-08-15	Mid-Flood	Cloudy	SR10A(N)	8:01:00	1.0	Surface	1	2	28.30	7.70	24.10	73.9	5.00	5.4	9.2	
HKBCF	HY/2013/01	2018-08-15	Mid-Flood	Cloudy	SR10A(N)	8:01:00	6.3	Middle	2	1	28.50	7.80	24.40	71.8	4.90	5.9	9.2	
HKBCF	HY/2013/01	2018-08-15	Mid-Flood	Cloudy	SR10A(N)	8:01:00	6.3	Middle	2	2	28.20	7.70	24.70	71.7	4.90	5.8	8.7	
HKBCF	HY/2013/01	2018-08-15	Mid-Flood	Cloudy	SR10A(N)	8:01:00	11.6	Bottom	3	1	28.20	7.80	25.70	69.1	4.70	9.8	12.9	
HKBCF	HY/2013/01	2018-08-15	Mid-Flood	Cloudy	SR10A(N)	8:01:00	11.6	Bottom	3	2	28.00	7.70	26.00	69.2	4.70	9.5	13.1	
HKBCF	HY/2013/01	2018-08-15	Mid-Flood	Cloudy	SR10B(N2)	8:09:00	1.0	Surface	1	1	27.90	7.90	27.50	64.2	4.30	16.6	9.7	
HKBCF	HY/2013/01	2018-08-15	Mid-Flood	Cloudy	SR10B(N2)	8:09:00	1.0	Surface	1	2	27.60	7.90	27.80	64.0	4.30	16.0	10.3	
HKBCF	HY/2013/01	2018-08-15	Mid-Flood	Cloudy	SR10B(N2)	8:09:00	3.2	Middle	2	1	27.90	7.90	27.50	64.5	4.30	13.9	11.0	
HKBCF	HY/2013/01	2018-08-15	Mid-Flood	Cloudy	SR10B(N2)	8:09:00	3.2	Middle	2	2	27.60	7.90	27.80	64.3	4.30	13.6	10.6	
HKBCF	HY/2013/01	2018-08-15	Mid-Flood	Cloudy	SR10B(N2)	8:09:00	5.3	Bottom	3	1	27.90	7.90	27.50	65.5	4.40	16.6	14.0	
HKBCF	HY/2013/01	2018-08-15	Mid-Flood	Cloudy	SR10B(N2)	8:09:00	5.3	Bottom	3	2	27.60	7.90	27.80	65.3	4.40	16.7	15.2	
HKBCF	HY/2013/01	2018-08-15	Mid-Flood	Cloudy	CSA	8:19:00	1.0	Surface	1	1	28.70	8.00	23.00	74.6	5.10	10.8	10.8	
HKBCF	HY/2013/01	2018-08-15	Mid-Flood	Cloudy	CSA	8:19:00	1.0	Surface	1	2	29.00	7.90	22.90	76.0	5.20	10.3	10.6	
HKBCF	HY/2013/01	2018-08-15	Mid-Flood	Cloudy	CSA	8:19:00	16.8	Middle	2	1	28.40	8.00	25.20	66.7	4.50	16.6	11.5	
HKBCF	HY/2013/01	2018-08-15	Mid-Flood	Cloudy	CSA	8:19:00	16.8	Middle	2	2	28.70	7.80	25.20	66.5	4.50	16.8	11.2	
HKBCF	HY/2013/01	2018-08-15	Mid-Flood	Cloudy	CSA	8:19:00	32.5	Bottom	3	1	28.00	8.00	26.60	63.6	4.30	30.6	11.7	
HKBCF	HY/2013/01	2018-08-15	Mid-Flood	Cloudy	CSA	8:19:00	32.5	Bottom	3	2	28.40	7.80	26.50	63.3	4.30	30.6	11.9	
HKBCF	HY/2013/01	2018-08-15	Mid-Flood	Cloudy	CS6	8:32:00	1.0	Surface	1	1	28.80	8.00	22.60	75.8	5.20	10.1	9.0	
HKBCF	HY/2013/01	2018-08-15	Mid-Flood	Cloudy	CS6	8:32:00	1.0	Surface	1	2	29.10	7.90	22.70	76.1	5.20	10.6	9.4	
HKBCF	HY/2013/01	2018-08-15	Mid-Flood	Cloudy	CS6	8:32:00	4.9	Middle	2	1	28.80	8.00	23.50	73.0	5.00	10.9	10.1	
HKBCF	HY/2013/01	2018-08-15	Mid-Flood	Cloudy	CS6	8:32:00	4.9	Middle	2	2	29.10	7.80	23.50	72.7	4.90	11.1	9.7	
HKBCF	HY/2013/01	2018-08-15	Mid-Flood	Cloudy	CS6	8:32:00	8.7	Bottom	3	1	28.60	7.90	24.40	70.0	4.70	12.6	12.4	
HKBCF	HY/2013/01	2018-08-15	Mid-Flood	Cloudy	CS6	8:32:00	8.7	Bottom	3	2	28.90	7.80	24.50	69.8	4.70	12.4	13.1	
HKBCF	HY/2013/01	2018-08-15	Mid-Flood	Cloudy	CS4	9:32:00	1.0	Surface	1	1	28.80	7.90	21.10	76.4	5.30	8.4	9.3	
HKBCF	HY/2013/01	2018-08-15	Mid-Flood	Cloudy	CS4	9:32:00	1.0	Surface	1	2	29.10	7.90	21.20	76.6	5.20	8.2	9.7	
HKBCF	HY/2013/01	2018-08-15	Mid-Flood	Cloudy	CS4	9:32:00	8.8	Middle	2	1	28.60	8.00	24.10	69.9	4.70	11.4	10.8	
HKBCF	HY/2013/01	2018-08-15	Mid-Flood	Cloudy	CS4	9:32:00	8.8	Middle	2	2	28.90	7.90	24.10	69.6	4.70	11.4	10.2	
HKBCF	HY/2013/01	2018-08-15	Mid-Flood	Cloudy	CS4	9:32:00	16.6	Bottom	3	1	28.20	8.00	25.80	64.9	4.40	31.5	11.8	
HKBCF	HY/2013/01	2018-08-15	Mid-Flood	Cloudy	CS4	9:32:00	16.6	Bottom	3	2	28.50	7.90	25.90	64.7	4.40	31.0	12.6	
HKBCF	HY/2013/01	2018-08-15	Mid-Flood	Cloudy	SR6	10:05:00	1.0	Surface	1	1	28.90	8.00	22.40	77.6	5.30	18.5	15.4	
HKBCF	HY/2013/01	2018-08-15	Mid-Flood	Cloudy	SR6	10:05:00	1.0	Surface	1	2	29.20	7.90	22.50	77.2	5.20	18.8	16.0	
HKBCF	HY/2013/01	2018-08-15	Mid-Flood	Cloudy	SR6	10:05:00		Middle	2	1								
HKBCF	HY/2013/01	2018-08-15	Mid-Flood	Cloudy	SR6	10:05:00		Middle	2	2								
HKBCF	HY/2013/01	2018-08-15	Mid-Flood	Cloudy	SR6	10:05:00	3.4	Bottom	3	1	28.90	8.10	25.30	76.6	5.10	20.5	16.7	
HKBCF	HY/2013/01	2018-08-15	Mid-Flood	Cloudy	SR6	10:05:00	3.4	Bottom	3	2	29.20	8.00	25.40	75.9	5.10	20.2	16.1	
HKBCF	HY/2013/01	2018-08-15	Mid-Flood	Cloudy	CS(Mf)3(N)	9:47:00	1.0	Surface	1	1	28.90	7.90	21.10	75.1	5.20	17.4	17.6	
HKBCF	HY/2013/01	2018-08-15	Mid-Flood	Cloudy	CS(Mf)3(N)	9:47:00	1.0	Surface	1	2	29.20	7.90	21.20	74.8	5.10	17.3	17.9	
HKBCF	HY/2013/01	2018-08-15	Mid-Flood	Cloudy	CS(Mf)3(N)	9:47:00	3.7	Middle	2	1	28.90	7.90	21.20	75.3	5.20	20.2	18.2	
HKBCF	HY/2013/01	2018-08-15	Mid-Flood	Cloudy	CS(Mf)3(N)	9:47:00	3.7	Middle	2	2	29.20	7.80	21.30	75.2	5.10	19.9	18.4	
HKBCF	HY/2013/01	2018-08-15	Mid-Flood	Cloudy	CS(Mf)3(N)	9:47:00	6.3	Bottom	3	1	28.80	7.90	21.50	75.6	5.20	27.8	20.4	
HKBCF	HY/2013/01	2018-08-15	Mid-Flood	Cloudy	CS(Mf)3(N)	9:47:00	6.3	Bottom	3	2	29.10	7.80	21.60	75.3	5.10	28.2	20.1	
HKBCF	HY/2013/01	2018-08-15	Mid-Flood	Cloudy	SR5(N)	9:15:00	1.0	Surface	1	1	28.80	8.00	22.50	76.0	5.20	16.3	18.1	
HKBCF	HY/2013/01	2018-08-15	Mid-Flood	Cloudy	SR5(N)	9:15:00	1.0	Surface	1	2	29.10	7.90	22.60	75.6	5.10	16.8	18.5	
HKBCF	HY/2013/01	2018-08-15	Mid-Flood	Cloudy	SR5(N)	9:15:00	4.7	Middle	2	1	28.70	8.00	23.20	72.8	5.00	17.6	18.0	
HKBCF	HY/2013/01	2018-08-15	Mid-Flood	Cloudy	SR5(N)	9:15:00	4.7	Middle	2	2	29.00	7.90	23.20	72.5	4.90	17.4	18.2	
HKBCF	HY/2013/01	2018-08-15	Mid-Flood	Cloudy	SR5(N)	9:15:00	8.4	Bottom	3	1	28.60	8.00	23.50	70.7	4.80	30.3	19.7	
HKBCF	HY/2013/01	2018-08-15	Mid-Flood	Cloudy	SR5(N)	9:15:00	8.4	Bottom	3	2	29.00	7.90	23.60	70.2	4.70	30.3	20.3	

Project	Works	Date (yyyy-mm-dd)	Tide	Weather Condition	Station	Time	Depth, m	Level	Level_Code	Replicate	Temperature, °C	pH	Salinity, ppt	DO, %	DO, mg/L	Turbidity, NTU	SS, mg/L	Site Observation
HKBCF	HY/2013/01	2018-08-15	Mid-Flood	Cloudy	IS10(N)	9:08:00	1.0	Surface	1	1	28.70	8.00	22.60	74.7	5.10	16.8	11.3	
HKBCF	HY/2013/01	2018-08-15	Mid-Flood	Cloudy	IS10(N)	9:08:00	1.0	Surface	1	2	29.00	7.90	22.60	74.6	5.10	16.5	11.4	
HKBCF	HY/2013/01	2018-08-15	Mid-Flood	Cloudy	IS10(N)	9:08:00	6.3	Middle	2	1	28.50	8.00	24.30	70.4	4.80	19.8	14.2	
HKBCF	HY/2013/01	2018-08-15	Mid-Flood	Cloudy	IS10(N)	9:08:00	6.3	Middle	2	2	28.80	7.90	24.30	70.0	4.70	19.4	13.4	
HKBCF	HY/2013/01	2018-08-15	Mid-Flood	Cloudy	IS10(N)	9:08:00	11.6	Bottom	3	1	28.50	8.00	24.30	70.3	4.80	24.5	15.2	
HKBCF	HY/2013/01	2018-08-15	Mid-Flood	Cloudy	IS10(N)	9:08:00	11.6	Bottom	3	2	28.80	7.90	24.30	70.1	4.70	24.4	14.6	
HKBCF	HY/2013/01	2018-08-15	Mid-Flood	Cloudy	IS(Mf)11	9:01:00	1.0	Surface	1	1	28.70	7.90	22.20	75.1	5.10	15.7	10.6	
HKBCF	HY/2013/01	2018-08-15	Mid-Flood	Cloudy	IS(Mf)11	9:01:00	1.0	Surface	1	2	29.00	7.90	22.30	74.8	5.10	15.3	11.2	
HKBCF	HY/2013/01	2018-08-15	Mid-Flood	Cloudy	IS(Mf)11	9:01:00	5.7	Middle	2	1	28.70	8.00	23.30	73.0	5.00	29.2	10.2	
HKBCF	HY/2013/01	2018-08-15	Mid-Flood	Cloudy	IS(Mf)11	9:01:00	5.7	Middle	2	2	29.00	7.90	23.40	72.6	4.90	28.8	10.5	
HKBCF	HY/2013/01	2018-08-15	Mid-Flood	Cloudy	IS(Mf)11	9:01:00	10.3	Bottom	3	1	28.70	8.00	23.40	72.6	4.90	29.9	10.8	
HKBCF	HY/2013/01	2018-08-15	Mid-Flood	Cloudy	IS(Mf)11	9:01:00	10.3	Bottom	3	2	29.00	7.80	23.40	72.5	4.90	30.7	11.4	
HKBCF	HY/2013/01	2018-08-15	Mid-Flood	Cloudy	CS(Mf)5	8:35:00	1.0	Surface	1	1	28.60	7.80	23.60	74.1	5.00	5.5	12.2	
HKBCF	HY/2013/01	2018-08-15	Mid-Flood	Cloudy	CS(Mf)5	8:35:00	1.0	Surface	1	2	28.40	7.90	23.90	73.9	5.00	6.0	11.0	
HKBCF	HY/2013/01	2018-08-15	Mid-Flood	Cloudy	CS(Mf)5	8:35:00	6.2	Middle	2	1	28.50	7.80	24.30	71.3	4.80	6.4	11.4	
HKBCF	HY/2013/01	2018-08-15	Mid-Flood	Cloudy	CS(Mf)5	8:35:00	6.2	Middle	2	2	28.30	7.90	24.50	71.1	4.80	6.7	12.0	
HKBCF	HY/2013/01	2018-08-15	Mid-Flood	Cloudy	CS(Mf)5	8:35:00	11.4	Bottom	3	1	28.20	7.80	25.90	67.9	4.60	5.2	15.3	
HKBCF	HY/2013/01	2018-08-15	Mid-Flood	Cloudy	CS(Mf)5	8:35:00	11.4	Bottom	3	2	27.90	7.90	26.20	67.8	4.60	5.8	14.7	
HKBCF	HY/2013/01	2018-08-15	Mid-Flood	Cloudy	SR7	8:53:00	1.0	Surface	1	1	28.70	7.90	22.70	75.0	5.10	21.1	15.8	
HKBCF	HY/2013/01	2018-08-15	Mid-Flood	Cloudy	SR7	8:53:00	1.0	Surface	1	2	29.00	7.80	22.90	74.5	5.10	21.7	15.5	
HKBCF	HY/2013/01	2018-08-15	Mid-Flood	Cloudy	SR7	8:53:00		Middle	2	1								
HKBCF	HY/2013/01	2018-08-15	Mid-Flood	Cloudy	SR7	8:53:00		Middle	2	2								
HKBCF	HY/2013/01	2018-08-15	Mid-Flood	Cloudy	SR7	8:53:00	3.3	Bottom	3	1	28.70	7.70	22.70	75.7	5.20	23.2	15.5	
HKBCF	HY/2013/01	2018-08-15	Mid-Flood	Cloudy	SR7	8:53:00	3.3	Bottom	3	2	29.00	7.70	22.90	74.6	5.10	23.0	15.1	
HKBCF	HY/2013/01	2018-08-15	Mid-Flood	Cloudy	IS17	8:54:00	1.0	Surface	1	1	28.70	7.80	22.50	76.7	5.20	4.6	8.9	
HKBCF	HY/2013/01	2018-08-15	Mid-Flood	Cloudy	IS17	8:54:00	1.0	Surface	1	2	28.50	7.90	22.80	76.6	5.20	4.8	9.5	
HKBCF	HY/2013/01	2018-08-15	Mid-Flood	Cloudy	IS17	8:54:00	5.7	Middle	2	1	28.80	7.80	24.00	74.4	5.00	8.0	8.8	
HKBCF	HY/2013/01	2018-08-15	Mid-Flood	Cloudy	IS17	8:54:00	5.7	Middle	2	2	28.50	7.90	24.30	74.3	5.00	8.0	9.4	
HKBCF	HY/2013/01	2018-08-15	Mid-Flood	Cloudy	IS17	8:54:00	10.3	Bottom	3	1	28.70	7.80	24.10	74.2	5.00	8.1	8.8	
HKBCF	HY/2013/01	2018-08-15	Mid-Flood	Cloudy	IS17	8:54:00	10.3	Bottom	3	2	28.40	7.90	24.40	74.0	5.00	8.2	9.2	
HKBCF	HY/2013/01	2018-08-15	Mid-Flood	Cloudy	IS(Mf)16	9:01:00	1.0	Surface	1	1	28.70	7.80	22.70	77.6	5.30	4.3	6.4	
HKBCF	HY/2013/01	2018-08-15	Mid-Flood	Cloudy	IS(Mf)16	9:01:00	1.0	Surface	1	2	28.50	7.90	23.00	77.5	5.30	4.3	6.4	
HKBCF	HY/2013/01	2018-08-15	Mid-Flood	Cloudy	IS(Mf)16	9:01:00		Middle	2	1								
HKBCF	HY/2013/01	2018-08-15	Mid-Flood	Cloudy	IS(Mf)16	9:01:00		Middle	2	2								
HKBCF	HY/2013/01	2018-08-15	Mid-Flood	Cloudy	IS(Mf)16	9:01:00	4.8	Bottom	3	1	28.60	7.80	23.90	74.4	5.10	8.5	7.2	
HKBCF	HY/2013/01	2018-08-15	Mid-Flood	Cloudy	IS(Mf)16	9:01:00	4.8	Bottom	3	2	28.30	7.90	24.20	74.2	5.10	7.9	6.8	
HKBCF	HY/2013/01	2018-08-15	Mid-Flood	Cloudy	IS8	9:25:00	1.0	Surface	1	1	28.70	7.80	23.10	75.4	5.10	6.1	8.3	
HKBCF	HY/2013/01	2018-08-15	Mid-Flood	Cloudy	IS8	9:25:00	1.0	Surface	1	2	28.40	7.90	23.40	75.4	5.10	6.5	8.9	
HKBCF	HY/2013/01	2018-08-15	Mid-Flood	Cloudy	IS8	9:25:00		Middle	2	1								
HKBCF	HY/2013/01	2018-08-15	Mid-Flood	Cloudy	IS8	9:25:00		Middle	2	2								
HKBCF	HY/2013/01	2018-08-15	Mid-Flood	Cloudy	IS8	9:25:00	3.1	Bottom	3	1	28.60	7.80	24.10	73.1	5.00	9.3	11.1	
HKBCF	HY/2013/01	2018-08-15	Mid-Flood	Cloudy	IS8	9:25:00	3.1	Bottom	3	2	28.30	7.90	24.30	73.0	5.00	9.2	11.8	
HKBCF	HY/2013/01	2018-08-15	Mid-Flood	Cloudy	SR4(N)	9:18:00	1.0	Surface	1	1	28.70	7.80	23.20	75.1	5.10	6.5	8.4	
HKBCF	HY/2013/01	2018-08-15	Mid-Flood	Cloudy	SR4(N)	9:18:00	1.0	Surface	1	2	28.40	7.90	23.40	75.0	5.10	6.1	7.8	
HKBCF	HY/2013/01	2018-08-15	Mid-Flood	Cloudy	SR4(N)	9:18:00		Middle	2	1								
HKBCF	HY/2013/01	2018-08-15	Mid-Flood	Cloudy	SR4(N)	9:18:00		Middle	2	2								
HKBCF	HY/2013/01	2018-08-15	Mid-Flood	Cloudy	SR4(N)	9:18:00	3.3	Bottom	3	1	28.60	7.80	24.20	70.1	4.80	11.0	9.2	
HKBCF	HY/2013/01	2018-08-15	Mid-Flood	Cloudy	SR4(N)	9:18:00	3.3	Bottom	3	2	28.40	7.90	24.40	69.9	4.80	11.4	8.8	
HKBCF	HY/2013/01	2018-08-15	Mid-Flood	Cloudy	IS(Mf)9	9:31:00	1.0	Surface	1	1	28.60	7.80	23.50	77.8	5.30	6.3	11.8	
HKBCF	HY/2013/01	2018-08-15	Mid-Flood	Cloudy	IS(Mf)9	9:31:00	1.0	Surface	1	2	28.40	7.90	23.70	77.6	5.30	5.7	12.5	
HKBCF	HY/2013/01	2018-08-15	Mid-Flood	Cloudy	IS(Mf)9	9:31:00		Middle	2	1								
HKBCF	HY/2013/01	2018-08-15	Mid-Flood	Cloudy	IS(Mf)9	9:31:00		Middle	2	2								
HKBCF	HY/2013/01	2018-08-15	Mid-Flood	Cloudy	IS(Mf)9	9:31:00	2.3	Bottom	3	1	28.60	7.80	23.70	77.9	5.30	8.3	13.5	
HKBCF	HY/2013/01	2018-08-15	Mid-Flood	Cloudy	IS(Mf)9	9:31:00	2.3	Bottom	3	2	28.40	7.90	23.90	77.6	5.30	8.4	14.2	
HKBCF	HY/2013/01	2018-08-15	Mid-Flood	Cloudy	IS7	9:38:00		Surface	1	1								
HKBCF	HY/2013/01	2018-08-15	Mid-Flood	Cloudy	IS7	9:38:00		Surface	1	2								
HKBCF	HY/2013/01	2018-08-15	Mid-Flood	Cloudy	IS7	9:38:00	1.4	Middle	2	1	28.70	7.80	23.60	79.3	5.40	7.3	12.8	
HKBCF	HY/2013/01	2018-08-15	Mid-Flood	Cloudy	IS7	9:38:00	1.4	Middle	2	2	28.40	7.90	23.90	79.1	5.40	7.4	12.5	
HKBCF	HY/2013/01	2018-08-15	Mid-Flood	Cloudy	IS7	9:38:00		Bottom	3	1								
HKBCF	HY/2013/01	2018-08-15	Mid-Flood	Cloudy	IS7	9:38:00		Bottom	3	2								
HKBCF	HY/2013/01	2018-08-15	Mid-Flood	Cloudy	IS(Mf)6	9:45:00		Surface	1	1								
HKBCF	HY/2013/01	2018-08-15	Mid-Flood	Cloudy	IS(Mf)6	9:45:00		Surface	1	2								
HKBCF	HY/2013/01	2018-08-15	Mid-Flood	Cloudy	IS(Mf)6	9:45:00	1.3	Middle	2	1	28.70	7.80	23.60	78.4	5.30	9.2	10.1	
HKBCF	HY/2013/01	2018-08-15	Mid-Flood	Cloudy	IS(Mf)6	9:45:00	1.3	Middle	2	2	28.40	7.90	23.80	78.2	5.30	9.2	9.8	
HKBCF	HY/2013/01	2018-08-15	Mid-Flood	Cloudy	IS(Mf)6	9:45:00		Bottom	3	1								
HKBCF	HY/2013/01	2018-08-15	Mid-Flood	Cloudy	IS(Mf)6	9:45:00		Bottom	3	2								
HKBCF	HY/2013/01	2018-08-15	Mid-Flood	Cloudy	IS5	9:50:00	1.0	Surface	1	1	28.70	7.80	23.50	74.8	5.10	7.3	10.3	
HKBCF	HY/2013/01	2018-08-15	Mid-Flood	Cloudy	IS5	9:50:00	1.0	Surface	1	2	28.40	7.90	23.80	74.8	5.10	7.7	9.8	

Project	Works	Date (yyyy-mm-dd)	Tide	Weather Condition	Station	Time	Depth, m	Level	Level_Code	Replicate	Temperature, °C	pH	Salinity, ppt	DO, %	DO, mg/L	Turbidity, NTU	SS, mg/L	Site Observation
HKBCF	HY/2013/01	2018-08-15	Mid-Flood	Cloudy	IS5	9:50:00	4.8	Middle	2	1	28.70	7.80	23.70	75.8	5.10	8.6	10.9	
HKBCF	HY/2013/01	2018-08-15	Mid-Flood	Cloudy	IS5	9:50:00	4.8	Middle	2	2	28.50	7.90	23.90	75.8	5.20	8.0	10.6	
HKBCF	HY/2013/01	2018-08-15	Mid-Flood	Cloudy	IS5	9:50:00	8.6	Bottom	3	1	28.70	7.80	23.90	76.5	5.20	9.1	11.8	
HKBCF	HY/2013/01	2018-08-15	Mid-Flood	Cloudy	IS5	9:50:00	8.6	Bottom	3	2	28.50	7.90	24.10	76.5	5.20	9.4	12.5	
HKBCF	HY/2013/01	2018-08-15	Mid-Flood	Cloudy	SR3(N)	9:56:00	1.0	Surface	1	1	28.70	7.80	23.80	75.7	5.10	8.2	12.1	
HKBCF	HY/2013/01	2018-08-15	Mid-Flood	Cloudy	SR3(N)	9:56:00	1.0	Surface	1	2	28.50	7.90	24.00	75.6	5.10	8.1	12.0	
HKBCF	HY/2013/01	2018-08-15	Mid-Flood	Cloudy	SR3(N)	9:56:00		Middle	2	1								
HKBCF	HY/2013/01	2018-08-15	Mid-Flood	Cloudy	SR3(N)	9:56:00		Middle	2	2								
HKBCF	HY/2013/01	2018-08-15	Mid-Flood	Cloudy	SR3(N)	9:56:00	2.5	Bottom	3	1	28.70	7.80	23.80	76.9	5.20	9.0	13.0	
HKBCF	HY/2013/01	2018-08-15	Mid-Flood	Cloudy	SR3(N)	9:56:00	2.5	Bottom	3	2	28.40	7.90	24.10	76.9	5.20	9.3	12.8	
HKBCF	HY/2013/01	2018-08-17	Mid-Ebb	Cloudy	SR10A(N)	17:31:00	1.0	Surface	1	1	28.30	7.80	25.30	73.1	5.00	4.2	6.0	
HKBCF	HY/2013/01	2018-08-17	Mid-Ebb	Cloudy	SR10A(N)	17:31:00	1.0	Surface	1	2	28.50	7.90	25.00	73.3	4.90	4.6	5.9	
HKBCF	HY/2013/01	2018-08-17	Mid-Ebb	Cloudy	SR10A(N)	17:31:00	6.2	Middle	2	1	28.20	7.80	26.00	71.1	4.80	5.7	7.6	
HKBCF	HY/2013/01	2018-08-17	Mid-Ebb	Cloudy	SR10A(N)	17:31:00	6.2	Middle	2	2	28.50	7.90	25.80	71.4	4.80	5.0	7.2	
HKBCF	HY/2013/01	2018-08-17	Mid-Ebb	Cloudy	SR10A(N)	17:31:00	11.3	Bottom	3	1	28.10	7.80	26.50	69.3	4.70	5.8	9.3	
HKBCF	HY/2013/01	2018-08-17	Mid-Ebb	Cloudy	SR10A(N)	17:31:00	11.3	Bottom	3	2	28.40	7.90	26.20	70.3	4.70	5.0	9.0	
HKBCF	HY/2013/01	2018-08-17	Mid-Ebb	Cloudy	SR10B(N2)	17:26:00	1.0	Surface	1	1	28.20	7.80	26.10	72.6	4.90	5.6	8.0	
HKBCF	HY/2013/01	2018-08-17	Mid-Ebb	Cloudy	SR10B(N2)	17:26:00	1.0	Surface	1	2	28.50	7.90	25.80	72.7	4.90	5.8	8.5	
HKBCF	HY/2013/01	2018-08-17	Mid-Ebb	Cloudy	SR10B(N2)	17:26:00	3.1	Middle	2	1	28.20	7.80	26.30	71.9	4.90	5.8	9.6	
HKBCF	HY/2013/01	2018-08-17	Mid-Ebb	Cloudy	SR10B(N2)	17:26:00	3.1	Middle	2	2	28.40	7.90	26.00	72.1	4.90	6.1	10.4	
HKBCF	HY/2013/01	2018-08-17	Mid-Ebb	Cloudy	SR10B(N2)	17:26:00	5.2	Bottom	3	1	28.10	7.80	26.80	71.6	4.80	6.5	10.1	
HKBCF	HY/2013/01	2018-08-17	Mid-Ebb	Cloudy	SR10B(N2)	17:26:00	5.2	Bottom	3	2	28.40	7.90	26.50	72.1	4.80	6.7	9.5	
HKBCF	HY/2013/01	2018-08-17	Mid-Ebb	Cloudy	CSA	17:24:00	1.0	Surface	1	1	29.10	8.00	22.70	77.6	5.30	6.1	8.4	
HKBCF	HY/2013/01	2018-08-17	Mid-Ebb	Cloudy	CSA	17:24:00	1.0	Surface	1	2	28.90	8.00	22.80	77.4	5.30	6.2	8.0	
HKBCF	HY/2013/01	2018-08-17	Mid-Ebb	Cloudy	CSA	17:24:00	15.7	Middle	2	1	28.50	8.00	27.20	66.1	4.40	7.7	8.3	
HKBCF	HY/2013/01	2018-08-17	Mid-Ebb	Cloudy	CSA	17:24:00	15.7	Middle	2	2	28.20	8.10	27.20	66.3	4.40	8.0	8.7	
HKBCF	HY/2013/01	2018-08-17	Mid-Ebb	Cloudy	CSA	17:24:00	30.4	Bottom	3	1	28.40	8.00	27.90	65.3	4.40	9.4	8.5	
HKBCF	HY/2013/01	2018-08-17	Mid-Ebb	Cloudy	CSA	17:24:00	30.4	Bottom	3	2	28.20	8.10	27.90	65.5	4.40	9.1	8.4	
HKBCF	HY/2013/01	2018-08-17	Mid-Ebb	Cloudy	CS6	17:15:00	1.0	Surface	1	1	29.10	8.00	22.70	79.2	5.40	6.4	4.3	
HKBCF	HY/2013/01	2018-08-17	Mid-Ebb	Cloudy	CS6	17:15:00	1.0	Surface	1	2	28.90	8.00	22.70	79.4	5.40	6.5	4.9	
HKBCF	HY/2013/01	2018-08-17	Mid-Ebb	Cloudy	CS6	17:15:00	4.8	Middle	2	1	29.00	8.00	23.40	74.0	5.00	7.9	6.8	
HKBCF	HY/2013/01	2018-08-17	Mid-Ebb	Cloudy	CS6	17:15:00	4.8	Middle	2	2	28.80	8.00	23.40	74.4	5.10	7.5	7.0	
HKBCF	HY/2013/01	2018-08-17	Mid-Ebb	Cloudy	CS6	17:15:00	8.6	Bottom	3	1	28.70	7.90	26.00	68.3	4.60	8.5	9.2	
HKBCF	HY/2013/01	2018-08-17	Mid-Ebb	Cloudy	CS6	17:15:00	8.6	Bottom	3	2	28.40	8.00	25.90	68.6	4.60	8.8	9.6	
HKBCF	HY/2013/01	2018-08-17	Mid-Ebb	Cloudy	CS4	16:18:00	1.0	Surface	1	1	29.30	8.10	20.80	77.1	5.30	8.1	6.3	
HKBCF	HY/2013/01	2018-08-17	Mid-Ebb	Cloudy	CS4	16:18:00	1.0	Surface	1	2	29.20	7.90	20.70	77.3	5.30	8.4	6.0	
HKBCF	HY/2013/01	2018-08-17	Mid-Ebb	Cloudy	CS4	16:18:00	8.2	Middle	2	1	28.80	8.10	23.50	72.3	4.90	7.9	6.6	
HKBCF	HY/2013/01	2018-08-17	Mid-Ebb	Cloudy	CS4	16:18:00	8.2	Middle	2	2	28.70	8.00	23.30	72.5	4.90	8.1	7.1	
HKBCF	HY/2013/01	2018-08-17	Mid-Ebb	Cloudy	CS4	16:18:00	15.4	Bottom	3	1	28.80	8.10	24.40	75.3	5.10	8.1	7.8	
HKBCF	HY/2013/01	2018-08-17	Mid-Ebb	Cloudy	CS4	16:18:00	15.4	Bottom	3	2	28.60	7.90	24.40	74.4	5.00	8.8	7.6	
HKBCF	HY/2013/01	2018-08-17	Mid-Ebb	Cloudy	SR6	15:44:00	1.0	Surface	1	1	29.20	8.20	20.00	82.8	5.70	9.2	7.1	
HKBCF	HY/2013/01	2018-08-17	Mid-Ebb	Cloudy	SR6	15:44:00	1.0	Surface	1	2	29.00	8.00	19.90	82.5	5.70	9.2	7.5	
HKBCF	HY/2013/01	2018-08-17	Mid-Ebb	Cloudy	SR6	15:44:00		Middle	2	1								
HKBCF	HY/2013/01	2018-08-17	Mid-Ebb	Cloudy	SR6	15:44:00		Middle	2	2								
HKBCF	HY/2013/01	2018-08-17	Mid-Ebb	Cloudy	SR6	15:44:00	3.2	Bottom	3	1	29.20	8.20	23.60	77.0	5.20	13.4	8.3	
HKBCF	HY/2013/01	2018-08-17	Mid-Ebb	Cloudy	SR6	15:44:00	3.2	Bottom	3	2	29.00	8.00	23.50	77.3	5.20	13.4	7.7	
HKBCF	HY/2013/01	2018-08-17	Mid-Ebb	Cloudy	CS(Mf)3(N)	16:03:00	1.0	Surface	1	1	29.10	8.00	20.20	78.0	5.40	9.1	6.2	
HKBCF	HY/2013/01	2018-08-17	Mid-Ebb	Cloudy	CS(Mf)3(N)	16:03:00	1.0	Surface	1	2	29.00	8.00	20.10	78.6	5.40	8.6	6.6	
HKBCF	HY/2013/01	2018-08-17	Mid-Ebb	Cloudy	CS(Mf)3(N)	16:03:00	3.6	Middle	2	1	29.10	8.00	21.30	73.2	5.00	12.2	7.3	
HKBCF	HY/2013/01	2018-08-17	Mid-Ebb	Cloudy	CS(Mf)3(N)	16:03:00	3.6	Middle	2	2	29.00	7.90	21.10	73.0	5.00	12.7	7.1	
HKBCF	HY/2013/01	2018-08-17	Mid-Ebb	Cloudy	CS(Mf)3(N)	16:03:00	6.1	Bottom	3	1	29.10	8.00	22.40	75.6	5.10	15.5	6.8	
HKBCF	HY/2013/01	2018-08-17	Mid-Ebb	Cloudy	CS(Mf)3(N)	16:03:00	6.1	Bottom	3	2	28.90	8.00	22.20	75.3	5.10	15.1	7.3	
HKBCF	HY/2013/01	2018-08-17	Mid-Ebb	Cloudy	SR5(N)	16:37:00	1.0	Surface	1	1	29.10	8.10	20.20	78.3	5.40	9.0	7.0	
HKBCF	HY/2013/01	2018-08-17	Mid-Ebb	Cloudy	SR5(N)	16:37:00	1.0	Surface	1	2	29.00	7.90	20.00	78.6	5.40	8.9	6.3	
HKBCF	HY/2013/01	2018-08-17	Mid-Ebb	Cloudy	SR5(N)	16:37:00	4.6	Middle	2	1	29.00	8.10	22.00	73.8	5.00	13.7	7.3	
HKBCF	HY/2013/01	2018-08-17	Mid-Ebb	Cloudy	SR5(N)	16:37:00	4.6	Middle	2	2	28.90	8.00	21.80	74.0	5.10	13.6	7.9	
HKBCF	HY/2013/01	2018-08-17	Mid-Ebb	Cloudy	SR5(N)	16:37:00	8.2	Bottom	3	1	28.90	8.10	23.50	74.9	5.10	16.4	8.2	
HKBCF	HY/2013/01	2018-08-17	Mid-Ebb	Cloudy	SR5(N)	16:37:00	8.2	Bottom	3	2	28.80	7.90	23.30	75.2	5.10	16.1	7.7	
HKBCF	HY/2013/01	2018-08-17	Mid-Ebb	Cloudy	IS10(N)	16:43:00	1.0	Surface	1	1	29.20	8.10	21.20	78.4	5.30	11.9	7.2	
HKBCF	HY/2013/01	2018-08-17	Mid-Ebb	Cloudy	IS10(N)	16:43:00	1.0	Surface	1	2	29.00	8.10	21.20	78.4	5.40	11.2	7.2	
HKBCF	HY/2013/01	2018-08-17	Mid-Ebb	Cloudy	IS10(N)	16:43:00	6.1	Middle	2	1	29.00	8.00	23.30	71.3	4.80	15.5	7.8	
HKBCF	HY/2013/01	2018-08-17	Mid-Ebb	Cloudy	IS10(N)	16:43:00	6.1	Middle	2	2	28.70	8.00	23.30	71.5	4.90	15.6	7.5	
HKBCF	HY/2013/01	2018-08-17	Mid-Ebb	Cloudy	IS10(N)	16:43:00	11.2	Bottom	3	1	28.90	8.00	23.70	73.3	5.00	11.0	8.8	
HKBCF	HY/2013/01	2018-08-17	Mid-Ebb	Cloudy	IS10(N)	16:43:00	11.2	Bottom	3	2	28.70	8.00	23.70	72.5	4.90	11.3	9.2	
HKBCF	HY/2013/01	2018-08-17	Mid-Ebb	Cloudy	IS(Mf)11	16:48:00	1.0	Surface	1	1	29.20	8.30	21.50	79.0	5.40	9.4	5.4	
HKBCF	HY/2013/01	2018-08-17	Mid-Ebb	Cloudy	IS(Mf)11	16:48:00	1.0	Surface	1	2	29.00	8.20	21.40	79.2	5.40	9.6	5.2	
HKBCF	HY/2013/01	2018-08-17	Mid-Ebb	Cloudy	IS(Mf)11	16:48:00	5.5	Middle	2	1	29.00	8.00	23.40	70.8	4.80	13.5	5.8	
HKBCF	HY/2013/01	2018-08-17	Mid-Ebb	Cloudy	IS(Mf)11	16:48:00	5.5	Middle	2	2	28.70	8.00	23.40	70.9	4.80	13.8	6.3	

Project	Works	Date (yyyy-mm-dd)	Tide	Weather Condition	Station	Time	Depth, m	Level	Level_Code	Replicate	Temperature, °C	pH	Salinity, ppt	DO, %	DO, mg/L	Turbidity, NTU	SS, mg/L	Site Observation
HKBCF	HY/2013/01	2018-08-17	Mid-Ebb	Cloudy	IS(Mf)11	16:48:00	9.9	Bottom	3	1	28.90	8.00	24.10	70.4	4.80	15.1	6.0	
HKBCF	HY/2013/01	2018-08-17	Mid-Ebb	Cloudy	IS(Mf)11	16:48:00	9.9	Bottom	3	2	28.60	8.00	24.10	70.5	4.80	14.9	5.7	
HKBCF	HY/2013/01	2018-08-17	Mid-Ebb	Cloudy	CS(Mf)5	16:58:00	1.0	Surface	1	1	28.40	7.80	24.00	70.9	4.80	7.7	5.8	
HKBCF	HY/2013/01	2018-08-17	Mid-Ebb	Cloudy	CS(Mf)5	16:58:00	1.0	Surface	1	2	28.70	7.90	23.80	71.0	4.80	7.9	6.3	
HKBCF	HY/2013/01	2018-08-17	Mid-Ebb	Cloudy	CS(Mf)5	16:58:00	5.8	Middle	2	1	28.20	7.80	26.10	65.5	4.40	8.4	6.7	
HKBCF	HY/2013/01	2018-08-17	Mid-Ebb	Cloudy	CS(Mf)5	16:58:00	5.8	Middle	2	2	28.40	7.90	25.80	65.7	4.40	8.3	7.1	
HKBCF	HY/2013/01	2018-08-17	Mid-Ebb	Cloudy	CS(Mf)5	16:58:00	10.6	Bottom	3	1	28.00	7.80	27.60	64.1	4.30	9.3	7.7	
HKBCF	HY/2013/01	2018-08-17	Mid-Ebb	Cloudy	CS(Mf)5	16:58:00	10.6	Bottom	3	2	28.20	7.90	27.30	64.2	4.30	9.4	7.5	
HKBCF	HY/2013/01	2018-08-17	Mid-Ebb	Cloudy	SR7	16:56:00	1.0	Surface	1	1	29.20	8.10	20.40	79.4	5.40	4.7	4.6	
HKBCF	HY/2013/01	2018-08-17	Mid-Ebb	Cloudy	SR7	16:56:00	1.0	Surface	1	2	29.00	8.00	20.50	79.2	5.40	4.1	5.1	
HKBCF	HY/2013/01	2018-08-17	Mid-Ebb	Cloudy	SR7	16:56:00		Middle	2	1								
HKBCF	HY/2013/01	2018-08-17	Mid-Ebb	Cloudy	SR7	16:56:00		Middle	2	2								
HKBCF	HY/2013/01	2018-08-17	Mid-Ebb	Cloudy	SR7	16:56:00	3.3	Bottom	3	1	29.10	8.00	21.90	77.4	5.30	7.3	6.6	
HKBCF	HY/2013/01	2018-08-17	Mid-Ebb	Cloudy	SR7	16:56:00	3.3	Bottom	3	2	28.90	8.00	21.90	77.3	5.30	7.2	6.7	
HKBCF	HY/2013/01	2018-08-17	Mid-Ebb	Cloudy	IS17	16:41:00	1.0	Surface	1	1	28.60	7.80	22.50	73.3	5.00	9.0	8.2	
HKBCF	HY/2013/01	2018-08-17	Mid-Ebb	Cloudy	IS17	16:41:00	1.0	Surface	1	2	28.80	7.90	22.30	73.3	5.00	9.7	7.6	
HKBCF	HY/2013/01	2018-08-17	Mid-Ebb	Cloudy	IS17	16:41:00	4.9	Middle	2	1	28.40	7.80	24.00	69.7	4.70	10.5	8.9	
HKBCF	HY/2013/01	2018-08-17	Mid-Ebb	Cloudy	IS17	16:41:00	4.9	Middle	2	2	28.70	7.90	23.70	69.8	4.70	10.2	9.3	
HKBCF	HY/2013/01	2018-08-17	Mid-Ebb	Cloudy	IS17	16:41:00	8.7	Bottom	3	1	28.20	7.80	25.60	69.4	4.70	11.9	9.7	
HKBCF	HY/2013/01	2018-08-17	Mid-Ebb	Cloudy	IS17	16:41:00	8.7	Bottom	3	2	28.50	7.90	25.30	69.2	4.70	11.3	10.2	
HKBCF	HY/2013/01	2018-08-17	Mid-Ebb	Cloudy	IS(Mf)16	16:34:00	1.0	Surface	1	1	28.40	7.80	23.90	73.4	5.00	7.5	10.8	
HKBCF	HY/2013/01	2018-08-17	Mid-Ebb	Cloudy	IS(Mf)16	16:34:00	1.0	Surface	1	2	28.70	7.80	23.60	73.6	5.00	7.2	11.3	
HKBCF	HY/2013/01	2018-08-17	Mid-Ebb	Cloudy	IS(Mf)16	16:34:00		Middle	2	1								
HKBCF	HY/2013/01	2018-08-17	Mid-Ebb	Cloudy	IS(Mf)16	16:34:00		Middle	2	2								
HKBCF	HY/2013/01	2018-08-17	Mid-Ebb	Cloudy	IS(Mf)16	16:34:00	4.4	Bottom	3	1	28.30	7.80	24.60	75.0	5.10	8.9	12.3	
HKBCF	HY/2013/01	2018-08-17	Mid-Ebb	Cloudy	IS(Mf)16	16:34:00	4.4	Bottom	3	2	28.60	7.80	24.40	74.6	5.10	8.1	12.5	
HKBCF	HY/2013/01	2018-08-17	Mid-Ebb	Cloudy	IS8	16:15:00	1.0	Surface	1	1	28.50	7.80	22.40	80.4	5.50	7.0	6.0	
HKBCF	HY/2013/01	2018-08-17	Mid-Ebb	Cloudy	IS8	16:15:00	1.0	Surface	1	2	28.80	7.80	22.10	80.5	5.50	6.7	5.9	
HKBCF	HY/2013/01	2018-08-17	Mid-Ebb	Cloudy	IS8	16:15:00		Middle	2	1								
HKBCF	HY/2013/01	2018-08-17	Mid-Ebb	Cloudy	IS8	16:15:00		Middle	2	2								
HKBCF	HY/2013/01	2018-08-17	Mid-Ebb	Cloudy	IS8	16:15:00	3.1	Bottom	3	1	28.40	7.80	23.60	77.3	5.30	12.9	8.2	
HKBCF	HY/2013/01	2018-08-17	Mid-Ebb	Cloudy	IS8	16:15:00	3.1	Bottom	3	2	28.70	7.80	23.40	76.7	5.20	12.2	9.0	
HKBCF	HY/2013/01	2018-08-17	Mid-Ebb	Cloudy	SR4(N)	16:21:00	1.0	Surface	1	1	28.50	7.80	22.90	71.6	4.90	3.4	5.8	
HKBCF	HY/2013/01	2018-08-17	Mid-Ebb	Cloudy	SR4(N)	16:21:00	1.0	Surface	1	2	28.70	7.80	22.70	71.9	4.90	3.9	5.7	
HKBCF	HY/2013/01	2018-08-17	Mid-Ebb	Cloudy	SR4(N)	16:21:00		Middle	2	1								
HKBCF	HY/2013/01	2018-08-17	Mid-Ebb	Cloudy	SR4(N)	16:21:00		Middle	2	2								
HKBCF	HY/2013/01	2018-08-17	Mid-Ebb	Cloudy	SR4(N)	16:21:00	3.2	Bottom	3	1	28.50	7.70	23.10	68.9	4.70	7.0	8.2	
HKBCF	HY/2013/01	2018-08-17	Mid-Ebb	Cloudy	SR4(N)	16:21:00	3.2	Bottom	3	2	28.80	7.80	22.90	68.7	4.70	7.7	7.9	
HKBCF	HY/2013/01	2018-08-17	Mid-Ebb	Cloudy	IS(Mf)9	16:07:00	1.0	Surface	1	1	28.50	7.80	22.90	80.2	5.50	5.5	4.3	
HKBCF	HY/2013/01	2018-08-17	Mid-Ebb	Cloudy	IS(Mf)9	16:07:00	1.0	Surface	1	2	28.80	7.90	22.60	80.1	5.50	5.7	4.5	
HKBCF	HY/2013/01	2018-08-17	Mid-Ebb	Cloudy	IS(Mf)9	16:07:00		Middle	2	1								
HKBCF	HY/2013/01	2018-08-17	Mid-Ebb	Cloudy	IS(Mf)9	16:07:00		Middle	2	2								
HKBCF	HY/2013/01	2018-08-17	Mid-Ebb	Cloudy	IS(Mf)9	16:07:00	2.7	Bottom	3	1	28.50	7.80	23.20	80.2	5.50	6.1	5.3	
HKBCF	HY/2013/01	2018-08-17	Mid-Ebb	Cloudy	IS(Mf)9	16:07:00	2.7	Bottom	3	2	28.80	7.90	22.90	80.1	5.50	6.2	4.0	
HKBCF	HY/2013/01	2018-08-17	Mid-Ebb	Cloudy	IS7	16:01:00		Surface	1	1								
HKBCF	HY/2013/01	2018-08-17	Mid-Ebb	Cloudy	IS7	16:01:00		Surface	1	2								
HKBCF	HY/2013/01	2018-08-17	Mid-Ebb	Cloudy	IS7	16:01:00	1.4	Middle	2	1	28.50	7.80	22.80	77.1	5.30	6.2	7.1	
HKBCF	HY/2013/01	2018-08-17	Mid-Ebb	Cloudy	IS7	16:01:00	1.4	Middle	2	2	28.70	7.80	22.50	77.2	5.30	5.6	6.7	
HKBCF	HY/2013/01	2018-08-17	Mid-Ebb	Cloudy	IS7	16:01:00		Bottom	3	1								
HKBCF	HY/2013/01	2018-08-17	Mid-Ebb	Cloudy	IS7	16:01:00		Bottom	3	2								
HKBCF	HY/2013/01	2018-08-17	Mid-Ebb	Cloudy	IS(Mf)6	15:53:00		Surface	1	1								
HKBCF	HY/2013/01	2018-08-17	Mid-Ebb	Cloudy	IS(Mf)6	15:53:00		Surface	1	2								
HKBCF	HY/2013/01	2018-08-17	Mid-Ebb	Cloudy	IS(Mf)6	15:53:00	1.3	Middle	2	1	28.60	7.80	23.10	77.1	5.30	10.9	8.6	
HKBCF	HY/2013/01	2018-08-17	Mid-Ebb	Cloudy	IS(Mf)6	15:53:00	1.3	Middle	2	2	28.80	7.80	22.90	76.9	5.20	10.2	9.0	
HKBCF	HY/2013/01	2018-08-17	Mid-Ebb	Cloudy	IS(Mf)6	15:53:00		Bottom	3	1								
HKBCF	HY/2013/01	2018-08-17	Mid-Ebb	Cloudy	IS(Mf)6	15:53:00		Bottom	3	2								
HKBCF	HY/2013/01	2018-08-17	Mid-Ebb	Cloudy	IS5	15:47:00	1.0	Surface	1	1	28.60	7.80	21.90	79.4	5.50	2.4	5.3	
HKBCF	HY/2013/01	2018-08-17	Mid-Ebb	Cloudy	IS5	15:47:00	1.0	Surface	1	2	28.80	7.90	21.70	79.5	5.40	2.6	5.4	
HKBCF	HY/2013/01	2018-08-17	Mid-Ebb	Cloudy	IS5	15:47:00	4.4	Middle	2	1	28.60	7.80	22.40	78.5	5.40	4.6	6.3	
HKBCF	HY/2013/01	2018-08-17	Mid-Ebb	Cloudy	IS5	15:47:00	4.4	Middle	2	2	28.80	7.90	22.20	78.6	5.40	4.7	6.9	
HKBCF	HY/2013/01	2018-08-17	Mid-Ebb	Cloudy	IS5	15:47:00	7.7	Bottom	3	1	28.60	7.80	23.10	75.9	5.20	7.2	7.3	
HKBCF	HY/2013/01	2018-08-17	Mid-Ebb	Cloudy	IS5	15:47:00	7.7	Bottom	3	2	28.90	7.80	22.90	75.8	5.20	7.7	6.9	
HKBCF	HY/2013/01	2018-08-17	Mid-Ebb	Cloudy	SR3(N)	15:42:00	1.0	Surface	1	1	28.60	7.80	22.40	75.2	5.10	4.8	5.5	
HKBCF	HY/2013/01	2018-08-17	Mid-Ebb	Cloudy	SR3(N)	15:42:00	1.0	Surface	1	2	28.90	7.90	22.20	75.4	5.10	4.7	6.0	
HKBCF	HY/2013/01	2018-08-17	Mid-Ebb	Cloudy	SR3(N)	15:42:00		Middle	2	1								
HKBCF	HY/2013/01	2018-08-17	Mid-Ebb	Cloudy	SR3(N)	15:42:00		Middle	2	2								
HKBCF	HY/2013/01	2018-08-17	Mid-Ebb	Cloudy	SR3(N)	15:42:00	2.4	Bottom	3	1	28.60	7.80	23.20	74.8	5.10	5.2	5.7	
HKBCF	HY/2013/01	2018-08-17	Mid-Ebb	Cloudy	SR3(N)	15:42:00	2.4	Bottom	3	2	28.90	7.80	23.00	74.7	5.10	5.5	5.9	

Project	Works	Date (yyyy-mm-dd)	Tide	Weather Condition	Station	Time	Depth, m	Level	Level_Code	Replicate	Temperature, °C	pH	Salinity, ppt	DO, %	DO, mg/L	Turbidity, NTU	SS, mg/L	Site Observation
HKBCF	HY/2013/01	2018-08-17	Mid-Flood	Cloudy	SR10A(N)	9:56:00	1.0	Surface	1	1	28.70	7.80	23.10	75.5	5.10	0.3	5.1	
HKBCF	HY/2013/01	2018-08-17	Mid-Flood	Cloudy	SR10A(N)	9:56:00	1.0	Surface	1	2	28.50	7.80	23.30	74.9	5.10	0.3	5.4	
HKBCF	HY/2013/01	2018-08-17	Mid-Flood	Cloudy	SR10A(N)	9:56:00	6.1	Middle	2	1	28.70	7.80	23.90	72.7	4.90	0.7	6.1	
HKBCF	HY/2013/01	2018-08-17	Mid-Flood	Cloudy	SR10A(N)	9:56:00	6.1	Middle	2	2	28.40	7.80	24.20	72.2	4.90	0.8	6.2	
HKBCF	HY/2013/01	2018-08-17	Mid-Flood	Cloudy	SR10A(N)	9:56:00	11.2	Bottom	3	1	28.50	7.80	25.30	69.9	4.70	1.1	7.5	
HKBCF	HY/2013/01	2018-08-17	Mid-Flood	Cloudy	SR10A(N)	9:56:00	11.2	Bottom	3	2	28.20	7.80	25.50	69.5	4.70	1.1	7.2	
HKBCF	HY/2013/01	2018-08-17	Mid-Flood	Cloudy	SR10B(N2)	10:03:00	1.0	Surface	1	1	28.30	7.90	26.40	67.8	4.60	3.6	6.2	
HKBCF	HY/2013/01	2018-08-17	Mid-Flood	Cloudy	SR10B(N2)	10:03:00	1.0	Surface	1	2	28.10	7.80	26.70	67.6	4.60	3.8	6.3	
HKBCF	HY/2013/01	2018-08-17	Mid-Flood	Cloudy	SR10B(N2)	10:03:00		Middle	2	1								
HKBCF	HY/2013/01	2018-08-17	Mid-Flood	Cloudy	SR10B(N2)	10:03:00		Middle	2	2								
HKBCF	HY/2013/01	2018-08-17	Mid-Flood	Cloudy	SR10B(N2)	10:03:00	4.9	Bottom	3	1	28.20	7.90	27.90	66.2	4.40	8.6	7.7	
HKBCF	HY/2013/01	2018-08-17	Mid-Flood	Cloudy	SR10B(N2)	10:03:00	4.9	Bottom	3	2	27.90	7.80	28.20	66.2	4.40	8.4	7.2	
HKBCF	HY/2013/01	2018-08-17	Mid-Flood	Cloudy	CSA	10:15:00	1.0	Surface	1	1	29.20	7.90	22.10	74.7	5.10	7.9	5.5	
HKBCF	HY/2013/01	2018-08-17	Mid-Flood	Cloudy	CSA	10:15:00	1.0	Surface	1	2	28.80	8.00	22.00	74.9	5.10	7.9	5.1	
HKBCF	HY/2013/01	2018-08-17	Mid-Flood	Cloudy	CSA	10:15:00	15.6	Middle	2	1	28.70	7.90	26.40	65.4	4.40	12.5	5.0	
HKBCF	HY/2013/01	2018-08-17	Mid-Flood	Cloudy	CSA	10:15:00	15.6	Middle	2	2	28.30	8.00	26.40	65.8	4.40	12.8	5.2	
HKBCF	HY/2013/01	2018-08-17	Mid-Flood	Cloudy	CSA	10:15:00	30.2	Bottom	3	1	28.60	7.90	27.00	65.1	4.30	12.7	6.3	
HKBCF	HY/2013/01	2018-08-17	Mid-Flood	Cloudy	CSA	10:15:00	30.2	Bottom	3	2	28.30	8.00	27.00	65.5	4.40	12.7	6.1	
HKBCF	HY/2013/01	2018-08-17	Mid-Flood	Cloudy	CS6	10:32:00	1.0	Surface	1	1	29.20	7.90	21.40	75.9	5.20	7.4	5.0	
HKBCF	HY/2013/01	2018-08-17	Mid-Flood	Cloudy	CS6	10:32:00	1.0	Surface	1	2	28.90	8.00	21.50	75.8	5.20	7.5	5.3	
HKBCF	HY/2013/01	2018-08-17	Mid-Flood	Cloudy	CS6	10:32:00	4.8	Middle	2	1	29.10	7.90	23.30	72.0	4.90	7.4	5.4	
HKBCF	HY/2013/01	2018-08-17	Mid-Flood	Cloudy	CS6	10:32:00	4.8	Middle	2	2	28.90	8.00	23.10	73.6	5.00	7.5	5.6	
HKBCF	HY/2013/01	2018-08-17	Mid-Flood	Cloudy	CS6	10:32:00	8.6	Bottom	3	1	29.00	7.80	24.20	70.7	4.80	8.9	7.4	
HKBCF	HY/2013/01	2018-08-17	Mid-Flood	Cloudy	CS6	10:32:00	8.6	Bottom	3	2	28.70	8.00	24.10	71.9	4.90	8.8	7.0	
HKBCF	HY/2013/01	2018-08-17	Mid-Flood	Cloudy	CS4	11:37:00	1.0	Surface	1	1	29.20	8.00	21.10	75.2	5.10	8.3	6.9	
HKBCF	HY/2013/01	2018-08-17	Mid-Flood	Cloudy	CS4	11:37:00	1.0	Surface	1	2	28.90	7.90	21.00	75.4	5.20	8.1	6.7	
HKBCF	HY/2013/01	2018-08-17	Mid-Flood	Cloudy	CS4	11:37:00	8.2	Middle	2	1	29.10	8.00	23.00	70.6	4.80	10.3	7.6	
HKBCF	HY/2013/01	2018-08-17	Mid-Flood	Cloudy	CS4	11:37:00	8.2	Middle	2	2	28.80	8.00	23.00	70.9	4.80	10.4	7.7	
HKBCF	HY/2013/01	2018-08-17	Mid-Flood	Cloudy	CS4	11:37:00	15.3	Bottom	3	1	28.70	7.90	25.80	68.3	4.60	13.9	8.9	
HKBCF	HY/2013/01	2018-08-17	Mid-Flood	Cloudy	CS4	11:37:00	15.3	Bottom	3	2	28.50	8.00	25.70	68.5	4.60	13.5	8.6	
HKBCF	HY/2013/01	2018-08-17	Mid-Flood	Cloudy	SR6	12:11:00	1.0	Surface	1	1	29.20	8.00	20.40	77.5	5.30	21.0	6.6	
HKBCF	HY/2013/01	2018-08-17	Mid-Flood	Cloudy	SR6	12:11:00	1.0	Surface	1	2	28.90	8.00	21.00	77.9	5.30	21.1	6.1	
HKBCF	HY/2013/01	2018-08-17	Mid-Flood	Cloudy	SR6	12:11:00		Middle	2	1								
HKBCF	HY/2013/01	2018-08-17	Mid-Flood	Cloudy	SR6	12:11:00		Middle	2	2								
HKBCF	HY/2013/01	2018-08-17	Mid-Flood	Cloudy	SR6	12:11:00	3.4	Bottom	3	1	29.30	7.90	23.40	78.2	5.30	22.1	8.2	
HKBCF	HY/2013/01	2018-08-17	Mid-Flood	Cloudy	SR6	12:11:00	3.4	Bottom	3	2	29.00	8.00	23.40	79.8	5.40	21.9	8.5	
HKBCF	HY/2013/01	2018-08-17	Mid-Flood	Cloudy	CS(Mf)3(N)	11:52:00	1.0	Surface	1	1	29.20	8.10	20.20	74.8	5.10	16.7	7.7	
HKBCF	HY/2013/01	2018-08-17	Mid-Flood	Cloudy	CS(Mf)3(N)	11:52:00	1.0	Surface	1	2	29.00	8.00	20.10	75.1	5.20	16.5	8.5	
HKBCF	HY/2013/01	2018-08-17	Mid-Flood	Cloudy	CS(Mf)3(N)	11:52:00	3.6	Middle	2	1	29.30	8.10	20.60	74.5	5.10	16.5	8.8	
HKBCF	HY/2013/01	2018-08-17	Mid-Flood	Cloudy	CS(Mf)3(N)	11:52:00	3.6	Middle	2	2	29.00	8.10	20.50	74.9	5.10	16.7	9.0	
HKBCF	HY/2013/01	2018-08-17	Mid-Flood	Cloudy	CS(Mf)3(N)	11:52:00	6.2	Bottom	3	1	29.30	8.00	20.70	75.6	5.20	17.9	10.9	
HKBCF	HY/2013/01	2018-08-17	Mid-Flood	Cloudy	CS(Mf)3(N)	11:52:00	6.2	Bottom	3	2	29.00	8.10	20.60	75.5	5.20	17.6	11.2	
HKBCF	HY/2013/01	2018-08-17	Mid-Flood	Cloudy	SR5(N)	11:16:00	1.0	Surface	1	1	29.00	8.10	22.20	76.1	5.20	13.0	7.1	
HKBCF	HY/2013/01	2018-08-17	Mid-Flood	Cloudy	SR5(N)	11:16:00	1.0	Surface	1	2	28.80	8.00	22.40	74.9	5.10	12.9	7.8	
HKBCF	HY/2013/01	2018-08-17	Mid-Flood	Cloudy	SR5(N)	11:16:00	4.7	Middle	2	1	29.00	8.00	22.90	73.1	5.00	19.7	9.0	
HKBCF	HY/2013/01	2018-08-17	Mid-Flood	Cloudy	SR5(N)	11:16:00	4.7	Middle	2	2	28.80	8.00	22.90	73.5	5.00	19.9	8.7	
HKBCF	HY/2013/01	2018-08-17	Mid-Flood	Cloudy	SR5(N)	11:16:00	8.3	Bottom	3	1	29.00	8.00	23.90	73.2	4.90	22.4	9.5	
HKBCF	HY/2013/01	2018-08-17	Mid-Flood	Cloudy	SR5(N)	11:16:00	8.3	Bottom	3	2	28.80	8.00	23.70	72.9	4.90	22.2	9.8	
HKBCF	HY/2013/01	2018-08-17	Mid-Flood	Cloudy	IS10(N)	11:08:00	1.0	Surface	1	1	29.00	8.00	21.60	75.3	5.10	13.8	8.8	
HKBCF	HY/2013/01	2018-08-17	Mid-Flood	Cloudy	IS10(N)	11:08:00	1.0	Surface	1	2	28.80	8.00	21.70	74.9	5.10	14.1	9.2	
HKBCF	HY/2013/01	2018-08-17	Mid-Flood	Cloudy	IS10(N)	11:08:00	6.2	Middle	2	1	29.00	7.90	23.20	71.9	4.90	14.7	9.2	
HKBCF	HY/2013/01	2018-08-17	Mid-Flood	Cloudy	IS10(N)	11:08:00	6.2	Middle	2	2	28.70	8.00	23.20	72.2	4.90	15.1	9.2	
HKBCF	HY/2013/01	2018-08-17	Mid-Flood	Cloudy	IS10(N)	11:08:00	11.4	Bottom	3	1	29.00	7.90	23.70	71.5	4.80	16.1	9.9	
HKBCF	HY/2013/01	2018-08-17	Mid-Flood	Cloudy	IS10(N)	11:08:00	11.4	Bottom	3	2	28.70	8.00	23.60	71.7	4.90	15.9	9.4	
HKBCF	HY/2013/01	2018-08-17	Mid-Flood	Cloudy	IS(Mf)11	11:02:00	1.0	Surface	1	1	29.00	8.00	20.20	78.1	5.40	10.5	6.3	
HKBCF	HY/2013/01	2018-08-17	Mid-Flood	Cloudy	IS(Mf)11	11:02:00	1.0	Surface	1	2	28.70	8.00	20.20	78.2	5.40	10.1	6.0	
HKBCF	HY/2013/01	2018-08-17	Mid-Flood	Cloudy	IS(Mf)11	11:02:00	5.7	Middle	2	1	29.00	7.90	23.30	71.2	4.80	24.9	8.3	
HKBCF	HY/2013/01	2018-08-17	Mid-Flood	Cloudy	IS(Mf)11	11:02:00	5.7	Middle	2	2	28.70	8.00	23.40	71.8	4.90	24.2	8.1	
HKBCF	HY/2013/01	2018-08-17	Mid-Flood	Cloudy	IS(Mf)11	11:02:00	10.3	Bottom	3	1	29.00	7.90	23.40	72.1	4.90	18.5	8.6	
HKBCF	HY/2013/01	2018-08-17	Mid-Flood	Cloudy	IS(Mf)11	11:02:00	10.3	Bottom	3	2	28.70	8.00	23.40	72.2	4.90	18.2	9.4	
HKBCF	HY/2013/01	2018-08-17	Mid-Flood	Cloudy	CS(Mf)5	10:31:00	1.0	Surface	1	1	28.80	7.90	22.20	76.6	5.20	5.1	5.1	
HKBCF	HY/2013/01	2018-08-17	Mid-Flood	Cloudy	CS(Mf)5	10:31:00	1.0	Surface	1	2	28.50	7.80	22.40	76.4	5.20	5.6	4.7	
HKBCF	HY/2013/01	2018-08-17	Mid-Flood	Cloudy	CS(Mf)5	10:31:00	5.9	Middle	2	1	28.60	7.90	23.10	72.9	5.00	4.1	5.9	
HKBCF	HY/2013/01	2018-08-17	Mid-Flood	Cloudy	CS(Mf)5	10:31:00	5.9	Middle	2	2	28.40	7.80	23.40	72.6	5.00	4.5	5.5	
HKBCF	HY/2013/01	2018-08-17	Mid-Flood	Cloudy	CS(Mf)5	10:31:00	10.8	Bottom	3	1	28.30	7.90	26.60	66.9	4.50	7.8	6.6	
HKBCF	HY/2013/01	2018-08-17	Mid-Flood	Cloudy	CS(Mf)5	10:31:00	10.8	Bottom	3	2	28.00	7.80	26.90	66.8	4.50	7.0	6.8	
HKBCF	HY/2013/01	2018-08-17	Mid-Flood	Cloudy	SR7	10:53:00	1.0	Surface	1	1	29.10	7.90	22.60	73.0	5.00	17.3	13.0	
HKBCF	HY/2013/01	2018-08-17	Mid-Flood	Cloudy	SR7	10:53:00	1.0	Surface	1	2	28.80	8.00	22.60	73.1	5.00	17.5	13.6	

Project	Works	Date (yyyy-mm-dd)	Tide	Weather Condition	Station	Time	Depth, m	Level	Level_Code	Replicate	Temperature, °C	pH	Salinity, ppt	DO, %	DO, mg/L	Turbidity, NTU	SS, mg/L	Site Observation
HKBCF	HY/2013/01	2018-08-17	Mid-Flood	Cloudy	SR7	10:53:00		Middle	2	1								
HKBCF	HY/2013/01	2018-08-17	Mid-Flood	Cloudy	SR7	10:53:00		Middle	2	2								
HKBCF	HY/2013/01	2018-08-17	Mid-Flood	Cloudy	SR7	10:53:00	3.3	Bottom	3	1	29.00	7.80	24.40	68.7	4.60	7.8	15.1	
HKBCF	HY/2013/01	2018-08-17	Mid-Flood	Cloudy	SR7	10:53:00	3.3	Bottom	3	2	28.70	8.00	24.30	70.0	4.70	7.7	15.5	
HKBCF	HY/2013/01	2018-08-17	Mid-Flood	Cloudy	IS17	10:48:00	1.0	Surface	1	1	28.70	7.90	23.50	72.1	4.90	4.7	6.8	
HKBCF	HY/2013/01	2018-08-17	Mid-Flood	Cloudy	IS17	10:48:00	1.0	Surface	1	2	28.50	7.80	23.70	72.0	4.90	5.4	7.7	
HKBCF	HY/2013/01	2018-08-17	Mid-Flood	Cloudy	IS17	10:48:00	5.2	Middle	2	1	28.70	7.80	23.70	71.3	4.80	8.1	6.6	
HKBCF	HY/2013/01	2018-08-17	Mid-Flood	Cloudy	IS17	10:48:00	5.2	Middle	2	2	28.40	7.80	24.00	71.1	4.80	8.4	6.2	
HKBCF	HY/2013/01	2018-08-17	Mid-Flood	Cloudy	IS17	10:48:00	9.3	Bottom	3	1	28.70	7.80	23.80	72.5	4.90	7.3	7.1	
HKBCF	HY/2013/01	2018-08-17	Mid-Flood	Cloudy	IS17	10:48:00	9.3	Bottom	3	2	28.40	7.80	24.00	72.5	4.90	7.4	7.2	
HKBCF	HY/2013/01	2018-08-17	Mid-Flood	Cloudy	IS(Mf)16	10:54:00	1.0	Surface	1	1	28.70	7.80	22.40	76.1	5.20	3.0	5.3	
HKBCF	HY/2013/01	2018-08-17	Mid-Flood	Cloudy	IS(Mf)16	10:54:00	1.0	Surface	1	2	28.50	7.80	22.70	75.8	5.20	2.8	6.1	
HKBCF	HY/2013/01	2018-08-17	Mid-Flood	Cloudy	IS(Mf)16	10:54:00		Middle	2	1								
HKBCF	HY/2013/01	2018-08-17	Mid-Flood	Cloudy	IS(Mf)16	10:54:00		Middle	2	2								
HKBCF	HY/2013/01	2018-08-17	Mid-Flood	Cloudy	IS(Mf)16	10:54:00	4.5	Bottom	3	1	28.70	7.90	23.20	74.9	5.10	13.7	5.7	
HKBCF	HY/2013/01	2018-08-17	Mid-Flood	Cloudy	IS(Mf)16	10:54:00	4.5	Bottom	3	2	28.50	7.80	23.40	74.9	5.10	13.4	6.0	
HKBCF	HY/2013/01	2018-08-17	Mid-Flood	Cloudy	IS8	11:17:00	1.0	Surface	1	1	28.70	7.90	21.70	78.6	5.40	1.4	8.8	
HKBCF	HY/2013/01	2018-08-17	Mid-Flood	Cloudy	IS8	11:17:00	1.0	Surface	1	2	28.40	7.80	22.00	78.5	5.40	2.0	9.2	
HKBCF	HY/2013/01	2018-08-17	Mid-Flood	Cloudy	IS8	11:17:00		Middle	2	1								
HKBCF	HY/2013/01	2018-08-17	Mid-Flood	Cloudy	IS8	11:17:00		Middle	2	2								
HKBCF	HY/2013/01	2018-08-17	Mid-Flood	Cloudy	IS8	11:17:00	2.3	Bottom	3	1	28.70	7.90	21.70	78.7	5.40	2.2	10.8	
HKBCF	HY/2013/01	2018-08-17	Mid-Flood	Cloudy	IS8	11:17:00	2.3	Bottom	3	2	28.40	7.80	22.00	78.6	5.40	2.5	10.9	
HKBCF	HY/2013/01	2018-08-17	Mid-Flood	Cloudy	SR4(N)	11:12:00	1.0	Surface	1	1	28.70	7.90	21.70	78.6	5.40	3.1	7.7	
HKBCF	HY/2013/01	2018-08-17	Mid-Flood	Cloudy	SR4(N)	11:12:00	1.0	Surface	1	2	28.40	7.80	22.00	78.5	5.40	3.3	7.9	
HKBCF	HY/2013/01	2018-08-17	Mid-Flood	Cloudy	SR4(N)	11:12:00		Middle	2	1								
HKBCF	HY/2013/01	2018-08-17	Mid-Flood	Cloudy	SR4(N)	11:12:00		Middle	2	2								
HKBCF	HY/2013/01	2018-08-17	Mid-Flood	Cloudy	SR4(N)	11:12:00	3.5	Bottom	3	1	28.70	7.90	21.80	78.6	5.40	7.1	9.3	
HKBCF	HY/2013/01	2018-08-17	Mid-Flood	Cloudy	SR4(N)	11:12:00	3.5	Bottom	3	2	28.40	7.80	22.00	78.5	5.40	7.3	9.4	
HKBCF	HY/2013/01	2018-08-17	Mid-Flood	Cloudy	IS(Mf)9	11:24:00	1.0	Surface	1	1	28.70	7.80	23.20	75.0	5.10	4.8	8.4	
HKBCF	HY/2013/01	2018-08-17	Mid-Flood	Cloudy	IS(Mf)9	11:24:00	1.0	Surface	1	2	28.40	7.80	23.40	75.0	5.10	4.8	8.2	
HKBCF	HY/2013/01	2018-08-17	Mid-Flood	Cloudy	IS(Mf)9	11:24:00		Middle	2	1								
HKBCF	HY/2013/01	2018-08-17	Mid-Flood	Cloudy	IS(Mf)9	11:24:00		Middle	2	2								
HKBCF	HY/2013/01	2018-08-17	Mid-Flood	Cloudy	IS(Mf)9	11:24:00	2.2	Bottom	3	1	28.70	7.80	23.20	76.0	5.20	6.2	8.5	
HKBCF	HY/2013/01	2018-08-17	Mid-Flood	Cloudy	IS(Mf)9	11:24:00	2.2	Bottom	3	2	28.40	7.80	23.50	76.1	5.20	6.9	7.9	
HKBCF	HY/2013/01	2018-08-17	Mid-Flood	Cloudy	IS7	11:31:00		Surface	1	1								
HKBCF	HY/2013/01	2018-08-17	Mid-Flood	Cloudy	IS7	11:31:00		Surface	1	2								
HKBCF	HY/2013/01	2018-08-17	Mid-Flood	Cloudy	IS7	11:31:00	1.3	Middle	2	1	28.60	7.80	23.30	80.6	5.50	4.3	9.3	
HKBCF	HY/2013/01	2018-08-17	Mid-Flood	Cloudy	IS7	11:31:00	1.3	Middle	2	2	28.40	7.80	23.50	81.0	5.50	4.7	8.8	
HKBCF	HY/2013/01	2018-08-17	Mid-Flood	Cloudy	IS7	11:31:00		Bottom	3	1								
HKBCF	HY/2013/01	2018-08-17	Mid-Flood	Cloudy	IS7	11:31:00		Bottom	3	2								
HKBCF	HY/2013/01	2018-08-17	Mid-Flood	Cloudy	IS(Mf)6	11:37:00		Surface	1	1								
HKBCF	HY/2013/01	2018-08-17	Mid-Flood	Cloudy	IS(Mf)6	11:37:00		Surface	1	2								
HKBCF	HY/2013/01	2018-08-17	Mid-Flood	Cloudy	IS(Mf)6	11:37:00	1.2	Middle	2	1	28.70	7.80	23.10	77.9	5.30	5.5	9.3	
HKBCF	HY/2013/01	2018-08-17	Mid-Flood	Cloudy	IS(Mf)6	11:37:00	1.2	Middle	2	2	28.40	7.80	23.40	78.0	5.30	5.5	9.8	
HKBCF	HY/2013/01	2018-08-17	Mid-Flood	Cloudy	IS(Mf)6	11:37:00		Bottom	3	1								
HKBCF	HY/2013/01	2018-08-17	Mid-Flood	Cloudy	IS(Mf)6	11:37:00		Bottom	3	2								
HKBCF	HY/2013/01	2018-08-17	Mid-Flood	Cloudy	IS5	11:44:00	1.0	Surface	1	1	28.70	7.80	23.00	76.5	5.20	5.8	7.6	
HKBCF	HY/2013/01	2018-08-17	Mid-Flood	Cloudy	IS5	11:44:00	1.0	Surface	1	2	28.40	7.80	23.30	76.4	5.20	4.9	8.2	
HKBCF	HY/2013/01	2018-08-17	Mid-Flood	Cloudy	IS5	11:44:00	4.2	Middle	2	1	28.80	7.80	23.20	75.8	5.20	8.8	8.2	
HKBCF	HY/2013/01	2018-08-17	Mid-Flood	Cloudy	IS5	11:44:00	4.2	Middle	2	2	28.50	7.80	23.50	75.7	5.20	8.1	9.3	
HKBCF	HY/2013/01	2018-08-17	Mid-Flood	Cloudy	IS5	11:44:00	7.4	Bottom	3	1	28.80	7.80	23.40	75.3	5.10	14.7	9.6	
HKBCF	HY/2013/01	2018-08-17	Mid-Flood	Cloudy	IS5	11:44:00	7.4	Bottom	3	2	28.50	7.70	23.70	75.3	5.10	13.8	9.2	
HKBCF	HY/2013/01	2018-08-17	Mid-Flood	Cloudy	SR3(N)	11:49:00	1.0	Surface	1	1	28.80	7.80	23.10	76.8	5.20	7.5	7.6	
HKBCF	HY/2013/01	2018-08-17	Mid-Flood	Cloudy	SR3(N)	11:49:00	1.0	Surface	1	2	28.50	7.70	23.40	76.6	5.20	7.2	7.3	
HKBCF	HY/2013/01	2018-08-17	Mid-Flood	Cloudy	SR3(N)	11:49:00		Middle	2	1								
HKBCF	HY/2013/01	2018-08-17	Mid-Flood	Cloudy	SR3(N)	11:49:00		Middle	2	2								
HKBCF	HY/2013/01	2018-08-17	Mid-Flood	Cloudy	SR3(N)	11:49:00	2.7	Bottom	3	1	28.80	7.80	23.20	78.2	5.30	9.3	8.5	
HKBCF	HY/2013/01	2018-08-17	Mid-Flood	Cloudy	SR3(N)	11:49:00	2.7	Bottom	3	2	28.50	7.80	23.50	78.2	5.30	9.1	8.3	
HKBCF	HY/2013/01	2018-08-20	Mid-Ebb	Cloudy	SR10A(N)	7:30:00	1.0	Surface	1	1	28.90	7.70	20.90	87.4	6.00	2.3	6.7	
HKBCF	HY/2013/01	2018-08-20	Mid-Ebb	Cloudy	SR10A(N)	7:30:00	1.0	Surface	1	2	29.10	7.90	20.60	87.4	6.00	3.0	6.6	
HKBCF	HY/2013/01	2018-08-20	Mid-Ebb	Cloudy	SR10A(N)	7:30:00	6.2	Middle	2	1	28.80	7.80	21.00	78.0	5.40	2.4	7.4	
HKBCF	HY/2013/01	2018-08-20	Mid-Ebb	Cloudy	SR10A(N)	7:30:00	6.2	Middle	2	2	29.10	7.90	20.80	81.1	5.60	2.5	8.6	
HKBCF	HY/2013/01	2018-08-20	Mid-Ebb	Cloudy	SR10A(N)	7:30:00	11.4	Bottom	3	1	26.90	7.80	31.40	60.0	4.00	2.5	8.1	
HKBCF	HY/2013/01	2018-08-20	Mid-Ebb	Cloudy	SR10A(N)	7:30:00	11.4	Bottom	3	2	27.20	7.80	31.10	59.0	3.90	3.4	9.0	
HKBCF	HY/2013/01	2018-08-20	Mid-Ebb	Cloudy	SR10B(N2)	7:38:00	1.0	Surface	1	1	28.70	7.80	21.70	85.0	5.80	1.3	5.7	
HKBCF	HY/2013/01	2018-08-20	Mid-Ebb	Cloudy	SR10B(N2)	7:38:00	1.0	Surface	1	2	29.00	7.90	21.50	85.0	5.80	1.4	5.3	
HKBCF	HY/2013/01	2018-08-20	Mid-Ebb	Cloudy	SR10B(N2)	7:38:00	3.1	Middle	2	1	28.70	7.80	21.80	84.0	5.80	1.1	6.4	
HKBCF	HY/2013/01	2018-08-20	Mid-Ebb	Cloudy	SR10B(N2)	7:38:00	3.1	Middle	2	2	29.00	7.90	21.50	84.6	5.80	1.4	5.4	

Project	Works	Date (yyyy-mm-dd)	Tide	Weather Condition	Station	Time	Depth, m	Level	Level_Code	Replicate	Temperature, °C	pH	Salinity, ppt	DO, %	DO, mg/L	Turbidity, NTU	SS, mg/L	Site Observation
HKBCF	HY/2013/01	2018-08-20	Mid-Ebb	Cloudy	SR10B(N2)	7:38:00	5.2	Bottom	3	1	28.60	7.80	22.20	83.3	5.70	1.0	5.8	
HKBCF	HY/2013/01	2018-08-20	Mid-Ebb	Cloudy	SR10B(N2)	7:38:00	5.2	Bottom	3	2	28.90	7.90	21.80	83.5	5.70	1.2	6.2	
HKBCF	HY/2013/01	2018-08-20	Mid-Ebb	Cloudy	CSA	7:59:00	1.0	Surface	1	1	29.20	8.10	19.60	82.4	5.70	2.4	7.5	
HKBCF	HY/2013/01	2018-08-20	Mid-Ebb	Cloudy	CSA	7:59:00	1.0	Surface	1	2	29.20	8.10	19.60	82.6	5.70	2.4	7.8	
HKBCF	HY/2013/01	2018-08-20	Mid-Ebb	Cloudy	CSA	7:59:00	16.7	Middle	2	1	28.40	8.10	24.30	72.5	4.90	2.2	7.4	
HKBCF	HY/2013/01	2018-08-20	Mid-Ebb	Cloudy	CSA	7:59:00	16.7	Middle	2	2	28.70	8.10	24.20	73.4	5.00	2.1	6.5	
HKBCF	HY/2013/01	2018-08-20	Mid-Ebb	Cloudy	CSA	7:59:00	32.4	Bottom	3	1	27.70	8.10	29.90	58.2	3.90	2.6	8.6	
HKBCF	HY/2013/01	2018-08-20	Mid-Ebb	Cloudy	CSA	7:59:00	32.4	Bottom	3	2	27.70	8.10	29.90	58.6	3.90	2.6	8.5	
HKBCF	HY/2013/01	2018-08-20	Mid-Ebb	Cloudy	CS6	8:12:00	1.0	Surface	1	1	29.10	8.10	19.50	82.1	5.70	2.8	5.1	
HKBCF	HY/2013/01	2018-08-20	Mid-Ebb	Cloudy	CS6	8:12:00	1.0	Surface	1	2	29.10	8.10	19.50	82.1	5.70	2.8	5.5	
HKBCF	HY/2013/01	2018-08-20	Mid-Ebb	Cloudy	CS6	8:12:00	4.6	Middle	2	1	29.00	8.10	22.60	74.6	5.10	2.4	5.8	
HKBCF	HY/2013/01	2018-08-20	Mid-Ebb	Cloudy	CS6	8:12:00	4.6	Middle	2	2	29.00	8.10	22.60	75.1	5.10	2.4	6.0	
HKBCF	HY/2013/01	2018-08-20	Mid-Ebb	Cloudy	CS6	8:12:00	8.2	Bottom	3	1	27.80	8.10	29.60	63.3	4.20	2.9	6.7	
HKBCF	HY/2013/01	2018-08-20	Mid-Ebb	Cloudy	CS6	8:12:00	8.2	Bottom	3	2	27.80	8.10	29.60	63.1	4.20	2.9	6.3	
HKBCF	HY/2013/01	2018-08-20	Mid-Ebb	Cloudy	CS4	9:20:00	1.0	Surface	1	1	29.20	8.10	20.10	77.0	5.30	2.4	5.5	
HKBCF	HY/2013/01	2018-08-20	Mid-Ebb	Cloudy	CS4	9:20:00	1.0	Surface	1	2	29.30	8.10	19.80	78.0	5.40	2.5	6.3	
HKBCF	HY/2013/01	2018-08-20	Mid-Ebb	Cloudy	CS4	9:20:00	8.3	Middle	2	1	28.20	8.10	28.90	58.6	3.90	3.4	5.6	
HKBCF	HY/2013/01	2018-08-20	Mid-Ebb	Cloudy	CS4	9:20:00	8.3	Middle	2	2	28.20	8.10	28.90	58.7	3.90	3.4	6.0	
HKBCF	HY/2013/01	2018-08-20	Mid-Ebb	Cloudy	CS4	9:20:00	15.6	Bottom	3	1	27.90	8.10	29.70	55.1	3.70	5.0	6.3	
HKBCF	HY/2013/01	2018-08-20	Mid-Ebb	Cloudy	CS4	9:20:00	15.6	Bottom	3	2	27.90	8.10	29.80	54.8	3.60	5.2	5.7	
HKBCF	HY/2013/01	2018-08-20	Mid-Ebb	Cloudy	SR6	9:49:00	1.0	Surface	1	1	29.20	8.10	18.20	77.1	5.30	3.1	6.3	
HKBCF	HY/2013/01	2018-08-20	Mid-Ebb	Cloudy	SR6	9:49:00	1.0	Surface	1	2	29.30	8.10	18.00	77.7	5.40	3.1	6.0	
HKBCF	HY/2013/01	2018-08-20	Mid-Ebb	Cloudy	SR6	9:49:00		Middle	2	1								
HKBCF	HY/2013/01	2018-08-20	Mid-Ebb	Cloudy	SR6	9:49:00		Middle	2	2								
HKBCF	HY/2013/01	2018-08-20	Mid-Ebb	Cloudy	SR6	9:49:00	3.4	Bottom	3	1	28.80	8.10	25.60	67.7	4.50	5.8	7.8	
HKBCF	HY/2013/01	2018-08-20	Mid-Ebb	Cloudy	SR6	9:49:00	3.4	Bottom	3	2	28.80	8.10	25.60	66.9	4.50	5.9	7.4	
HKBCF	HY/2013/01	2018-08-20	Mid-Ebb	Cloudy	CS(Mf)3(N)	9:32:00	1.0	Surface	1	1	29.40	8.10	17.30	83.5	5.80	2.7	5.4	
HKBCF	HY/2013/01	2018-08-20	Mid-Ebb	Cloudy	CS(Mf)3(N)	9:32:00	1.0	Surface	1	2	29.40	8.10	17.40	83.8	5.80	2.7	4.7	
HKBCF	HY/2013/01	2018-08-20	Mid-Ebb	Cloudy	CS(Mf)3(N)	9:32:00	3.6	Middle	2	1	29.00	8.10	23.00	71.7	4.90	2.4	6.1	
HKBCF	HY/2013/01	2018-08-20	Mid-Ebb	Cloudy	CS(Mf)3(N)	9:32:00	3.6	Middle	2	2	29.10	8.10	22.80	71.6	4.90	2.3	5.8	
HKBCF	HY/2013/01	2018-08-20	Mid-Ebb	Cloudy	CS(Mf)3(N)	9:32:00	6.1	Bottom	3	1	28.80	8.10	26.80	67.2	4.50	6.1	6.8	
HKBCF	HY/2013/01	2018-08-20	Mid-Ebb	Cloudy	CS(Mf)3(N)	9:32:00	6.1	Bottom	3	2	28.80	8.10	26.80	66.9	4.50	6.1	6.3	
HKBCF	HY/2013/01	2018-08-20	Mid-Ebb	Cloudy	SR5(N)	8:58:00	1.0	Surface	1	1	29.40	8.20	16.10	85.0	5.90	3.2	4.9	
HKBCF	HY/2013/01	2018-08-20	Mid-Ebb	Cloudy	SR5(N)	8:58:00	1.0	Surface	1	2	29.40	8.20	16.10	85.1	6.00	3.2	5.1	
HKBCF	HY/2013/01	2018-08-20	Mid-Ebb	Cloudy	SR5(N)	8:58:00	4.7	Middle	2	1	28.60	8.00	25.30	59.4	4.00	9.9	6.0	
HKBCF	HY/2013/01	2018-08-20	Mid-Ebb	Cloudy	SR5(N)	8:58:00	4.7	Middle	2	2	28.60	8.00	25.00	59.5	4.00	9.1	5.6	
HKBCF	HY/2013/01	2018-08-20	Mid-Ebb	Cloudy	SR5(N)	8:58:00	8.4	Bottom	3	1	28.40	8.00	26.30	60.1	4.00	13.5	6.6	
HKBCF	HY/2013/01	2018-08-20	Mid-Ebb	Cloudy	SR5(N)	8:58:00	8.4	Bottom	3	2	28.40	8.00	26.40	59.8	4.00	13.9	6.5	
HKBCF	HY/2013/01	2018-08-20	Mid-Ebb	Cloudy	IS10(N)	8:51:00	1.0	Surface	1	1	29.20	8.20	17.00	82.5	5.80	3.2	5.3	
HKBCF	HY/2013/01	2018-08-20	Mid-Ebb	Cloudy	IS10(N)	8:51:00	1.0	Surface	1	2	29.30	8.20	17.00	82.8	5.80	3.0	5.5	
HKBCF	HY/2013/01	2018-08-20	Mid-Ebb	Cloudy	IS10(N)	8:51:00	6.4	Middle	2	1	28.60	8.00	25.10	59.4	4.00	6.2	5.9	
HKBCF	HY/2013/01	2018-08-20	Mid-Ebb	Cloudy	IS10(N)	8:51:00	6.4	Middle	2	2	28.60	8.00	25.10	59.4	4.00	6.2	5.6	
HKBCF	HY/2013/01	2018-08-20	Mid-Ebb	Cloudy	IS10(N)	8:51:00	11.7	Bottom	3	1	28.10	8.00	28.70	58.9	3.90	6.2	6.2	
HKBCF	HY/2013/01	2018-08-20	Mid-Ebb	Cloudy	IS10(N)	8:51:00	11.7	Bottom	3	2	28.10	8.00	28.80	58.4	3.90	6.3	5.6	
HKBCF	HY/2013/01	2018-08-20	Mid-Ebb	Cloudy	IS(Mf)11	8:43:00	1.0	Surface	1	1	29.30	8.20	15.10	87.5	6.20	3.0	5.3	
HKBCF	HY/2013/01	2018-08-20	Mid-Ebb	Cloudy	IS(Mf)11	8:43:00	1.0	Surface	1	2	29.30	8.20	15.10	87.8	6.20	3.1	5.5	
HKBCF	HY/2013/01	2018-08-20	Mid-Ebb	Cloudy	IS(Mf)11	8:43:00	5.8	Middle	2	1	28.80	8.10	23.80	66.4	4.50	2.8	6.5	
HKBCF	HY/2013/01	2018-08-20	Mid-Ebb	Cloudy	IS(Mf)11	8:43:00	5.8	Middle	2	2	28.80	8.10	23.80	66.5	4.50	2.8	5.7	
HKBCF	HY/2013/01	2018-08-20	Mid-Ebb	Cloudy	IS(Mf)11	8:43:00	10.5	Bottom	3	1	28.10	8.00	28.80	58.0	3.90	5.3	6.2	
HKBCF	HY/2013/01	2018-08-20	Mid-Ebb	Cloudy	IS(Mf)11	8:43:00	10.5	Bottom	3	2	28.00	8.00	28.80	57.6	3.80	5.2	6.6	
HKBCF	HY/2013/01	2018-08-20	Mid-Ebb	Cloudy	CS(Mf)5	8:14:00	1.0	Surface	1	1	28.80	7.80	20.30	82.2	5.70	1.1	5.8	
HKBCF	HY/2013/01	2018-08-20	Mid-Ebb	Cloudy	CS(Mf)5	8:14:00	1.0	Surface	1	2	29.10	7.90	20.00	82.3	5.70	1.1	6.0	
HKBCF	HY/2013/01	2018-08-20	Mid-Ebb	Cloudy	CS(Mf)5	8:14:00	6.2	Middle	2	1	28.80	7.80	20.50	79.4	5.50	1.1	7.2	
HKBCF	HY/2013/01	2018-08-20	Mid-Ebb	Cloudy	CS(Mf)5	8:14:00	6.2	Middle	2	2	29.00	7.90	20.30	79.8	5.50	1.3	7.6	
HKBCF	HY/2013/01	2018-08-20	Mid-Ebb	Cloudy	CS(Mf)5	8:14:00	11.4	Bottom	3	1	27.90	7.80	28.80	66.5	4.40	1.4	7.8	
HKBCF	HY/2013/01	2018-08-20	Mid-Ebb	Cloudy	CS(Mf)5	8:14:00	11.4	Bottom	3	2	28.20	7.80	28.50	65.6	4.40	1.5	8.2	
HKBCF	HY/2013/01	2018-08-20	Mid-Ebb	Cloudy	SR7	8:36:00	1.0	Surface	1	1	29.30	8.10	15.00	89.8	6.30	2.8	6.0	
HKBCF	HY/2013/01	2018-08-20	Mid-Ebb	Cloudy	SR7	8:36:00	1.0	Surface	1	2	29.30	8.10	15.00	90.6	6.40	2.8	7.0	
HKBCF	HY/2013/01	2018-08-20	Mid-Ebb	Cloudy	SR7	8:36:00		Middle	2	1								
HKBCF	HY/2013/01	2018-08-20	Mid-Ebb	Cloudy	SR7	8:36:00		Middle	2	2								
HKBCF	HY/2013/01	2018-08-20	Mid-Ebb	Cloudy	SR7	8:36:00	3.3	Bottom	3	1	29.30	8.10	19.60	86.3	5.90	2.8	8.3	
HKBCF	HY/2013/01	2018-08-20	Mid-Ebb	Cloudy	SR7	8:36:00	3.3	Bottom	3	2	29.30	8.10	19.60	86.3	5.90	2.5	8.0	
HKBCF	HY/2013/01	2018-08-20	Mid-Ebb	Cloudy	IS17	8:38:00	1.0	Surface	1	1	28.90	7.70	20.20	78.3	5.40	1.9	6.8	
HKBCF	HY/2013/01	2018-08-20	Mid-Ebb	Cloudy	IS17	8:38:00	1.0	Surface	1	2	29.10	7.80	19.90	81.0	5.60	2.9	7.2	
HKBCF	HY/2013/01	2018-08-20	Mid-Ebb	Cloudy	IS17	8:38:00	3.5	Middle	2	1	28.60	7.80	22.40	75.5	5.20	2.2	7.1	
HKBCF	HY/2013/01	2018-08-20	Mid-Ebb	Cloudy	IS17	8:38:00	3.5	Middle	2	2	28.80	7.80	22.20	75.6	5.20	2.9	7.4	
HKBCF	HY/2013/01	2018-08-20	Mid-Ebb	Cloudy	IS17	8:38:00	5.9	Bottom	3	1	28.10	7.80	26.70	70.1	4.70	2.2	8.4	
HKBCF	HY/2013/01	2018-08-20	Mid-Ebb	Cloudy	IS17	8:38:00	5.9	Bottom	3	2	28.40	7.70	26.30	69.5	4.70	2.9	8.0	

Project	Works	Date (yyyy-mm-dd)	Tide	Weather Condition	Station	Time	Depth, m	Level	Level_Code	Replicate	Temperature, °C	pH	Salinity, ppt	DO, %	DO, mg/L	Turbidity, NTU	SS, mg/L	Site Observation
HKBCF	HY/2013/01	2018-08-20	Mid-Ebb	Cloudy	IS(Mf)16	8:44:00	1.0	Surface	1	1	28.70	7.70	20.90	73.7	5.10	3.3	7.0	
HKBCF	HY/2013/01	2018-08-20	Mid-Ebb	Cloudy	IS(Mf)16	8:44:00	1.0	Surface	1	2	29.00	7.80	20.70	73.7	5.10	4.3	7.3	
HKBCF	HY/2013/01	2018-08-20	Mid-Ebb	Cloudy	IS(Mf)16	8:44:00		Middle	2	1								
HKBCF	HY/2013/01	2018-08-20	Mid-Ebb	Cloudy	IS(Mf)16	8:44:00		Middle	2	2								
HKBCF	HY/2013/01	2018-08-20	Mid-Ebb	Cloudy	IS(Mf)16	8:44:00	4.9	Bottom	3	1	28.50	7.70	25.50	65.5	4.40	3.8	7.5	
HKBCF	HY/2013/01	2018-08-20	Mid-Ebb	Cloudy	IS(Mf)16	8:44:00	4.9	Bottom	3	2	28.80	7.70	25.20	64.5	4.30	4.8	7.6	
HKBCF	HY/2013/01	2018-08-20	Mid-Ebb	Cloudy	IS8	9:04:00	1.0	Surface	1	1	28.80	7.70	19.10	78.7	5.50	4.0	12.1	
HKBCF	HY/2013/01	2018-08-20	Mid-Ebb	Cloudy	IS8	9:04:00	1.0	Surface	1	2	29.00	7.90	18.90	79.1	5.50	3.4	12.3	
HKBCF	HY/2013/01	2018-08-20	Mid-Ebb	Cloudy	IS8	9:04:00		Middle	2	1								
HKBCF	HY/2013/01	2018-08-20	Mid-Ebb	Cloudy	IS8	9:04:00		Middle	2	2								
HKBCF	HY/2013/01	2018-08-20	Mid-Ebb	Cloudy	IS8	9:04:00	3.1	Bottom	3	1	28.60	7.70	24.00	61.3	4.20	5.1	12.2	
HKBCF	HY/2013/01	2018-08-20	Mid-Ebb	Cloudy	IS8	9:04:00	3.1	Bottom	3	2	28.90	7.70	23.60	60.7	4.10	4.8	12.1	
HKBCF	HY/2013/01	2018-08-20	Mid-Ebb	Cloudy	SR4(N)	8:59:00	1.0	Surface	1	1	28.70	7.70	21.00	61.2	4.20	5.9	11.6	
HKBCF	HY/2013/01	2018-08-20	Mid-Ebb	Cloudy	SR4(N)	8:59:00	1.0	Surface	1	2	29.00	7.70	20.90	61.2	4.20	6.5	12.0	
HKBCF	HY/2013/01	2018-08-20	Mid-Ebb	Cloudy	SR4(N)	8:59:00		Middle	2	1								
HKBCF	HY/2013/01	2018-08-20	Mid-Ebb	Cloudy	SR4(N)	8:59:00		Middle	2	2								
HKBCF	HY/2013/01	2018-08-20	Mid-Ebb	Cloudy	SR4(N)	8:59:00	3.2	Bottom	3	1	28.70	7.70	22.90	56.5	3.90	8.1	13.4	
HKBCF	HY/2013/01	2018-08-20	Mid-Ebb	Cloudy	SR4(N)	8:59:00	3.2	Bottom	3	2	28.90	7.70	22.70	56.2	3.80	8.5	13.7	
HKBCF	HY/2013/01	2018-08-20	Mid-Ebb	Cloudy	IS(Mf)9	9:12:00		Surface	1	1								
HKBCF	HY/2013/01	2018-08-20	Mid-Ebb	Cloudy	IS(Mf)9	9:12:00		Surface	1	2								
HKBCF	HY/2013/01	2018-08-20	Mid-Ebb	Cloudy	IS(Mf)9	9:12:00	1.5	Middle	2	1	29.20	7.80	18.40	89.4	6.20	2.7	12.7	
HKBCF	HY/2013/01	2018-08-20	Mid-Ebb	Cloudy	IS(Mf)9	9:12:00	1.5	Middle	2	2	29.50	7.90	18.10	87.1	6.00	2.4	12.6	
HKBCF	HY/2013/01	2018-08-20	Mid-Ebb	Cloudy	IS(Mf)9	9:12:00		Bottom	3	1								
HKBCF	HY/2013/01	2018-08-20	Mid-Ebb	Cloudy	IS(Mf)9	9:12:00		Bottom	3	2								
HKBCF	HY/2013/01	2018-08-20	Mid-Ebb	Cloudy	IS7	9:21:00		Surface	1	1								
HKBCF	HY/2013/01	2018-08-20	Mid-Ebb	Cloudy	IS7	9:21:00		Surface	1	2								
HKBCF	HY/2013/01	2018-08-20	Mid-Ebb	Cloudy	IS7	9:21:00	1.4	Middle	2	1	29.30	7.80	19.60	86.2	5.90	2.3	6.4	
HKBCF	HY/2013/01	2018-08-20	Mid-Ebb	Cloudy	IS7	9:21:00	1.4	Middle	2	2	29.60	7.80	19.30	86.5	5.90	2.6	6.3	
HKBCF	HY/2013/01	2018-08-20	Mid-Ebb	Cloudy	IS7	9:21:00		Bottom	3	1								
HKBCF	HY/2013/01	2018-08-20	Mid-Ebb	Cloudy	IS7	9:21:00		Bottom	3	2								
HKBCF	HY/2013/01	2018-08-20	Mid-Ebb	Cloudy	IS(Mf)6	9:30:00		Surface	1	1								
HKBCF	HY/2013/01	2018-08-20	Mid-Ebb	Cloudy	IS(Mf)6	9:30:00		Surface	1	2								
HKBCF	HY/2013/01	2018-08-20	Mid-Ebb	Cloudy	IS(Mf)6	9:30:00	1.3	Middle	2	1	28.70	7.80	16.10	88.6	6.30	3.4	7.9	
HKBCF	HY/2013/01	2018-08-20	Mid-Ebb	Cloudy	IS(Mf)6	9:30:00	1.3	Middle	2	2	29.00	7.80	15.90	89.4	6.30	4.2	9.0	
HKBCF	HY/2013/01	2018-08-20	Mid-Ebb	Cloudy	IS(Mf)6	9:30:00		Bottom	3	1								
HKBCF	HY/2013/01	2018-08-20	Mid-Ebb	Cloudy	IS(Mf)6	9:30:00		Bottom	3	2								
HKBCF	HY/2013/01	2018-08-20	Mid-Ebb	Cloudy	IS5	9:37:00	1.0	Surface	1	1	28.90	7.80	17.20	76.5	5.40	3.6	7.4	
HKBCF	HY/2013/01	2018-08-20	Mid-Ebb	Cloudy	IS5	9:37:00	1.0	Surface	1	2	29.10	7.90	17.10	76.2	5.30	4.5	7.6	
HKBCF	HY/2013/01	2018-08-20	Mid-Ebb	Cloudy	IS5	9:37:00	4.6	Middle	2	1	28.50	7.80	27.90	65.2	4.30	10.9	8.7	
HKBCF	HY/2013/01	2018-08-20	Mid-Ebb	Cloudy	IS5	9:37:00	4.6	Middle	2	2	28.80	7.90	27.60	65.2	4.30	10.1	8.8	
HKBCF	HY/2013/01	2018-08-20	Mid-Ebb	Cloudy	IS5	9:37:00	8.2	Bottom	3	1	28.50	7.80	28.30	66.1	4.40	13.2	9.5	
HKBCF	HY/2013/01	2018-08-20	Mid-Ebb	Cloudy	IS5	9:37:00	8.2	Bottom	3	2	28.70	7.90	28.00	67.8	4.50	13.1	9.6	
HKBCF	HY/2013/01	2018-08-20	Mid-Ebb	Cloudy	SR3(N)	9:44:00	1.0	Surface	1	1	28.90	7.70	19.40	66.5	4.60	8.4	8.8	
HKBCF	HY/2013/01	2018-08-20	Mid-Ebb	Cloudy	SR3(N)	9:44:00	1.0	Surface	1	2	29.10	7.80	19.60	66.0	4.50	8.5	9.0	
HKBCF	HY/2013/01	2018-08-20	Mid-Ebb	Cloudy	SR3(N)	9:44:00		Middle	2	1								
HKBCF	HY/2013/01	2018-08-20	Mid-Ebb	Cloudy	SR3(N)	9:44:00		Middle	2	2								
HKBCF	HY/2013/01	2018-08-20	Mid-Ebb	Cloudy	SR3(N)	9:44:00	3.3	Bottom	3	1	28.80	7.70	24.30	66.4	4.50	16.4	9.8	
HKBCF	HY/2013/01	2018-08-20	Mid-Ebb	Cloudy	SR3(N)	9:44:00	3.3	Bottom	3	2	29.10	7.70	23.80	65.9	4.40	17.3	9.9	
HKBCF	HY/2013/01	2018-08-20	Mid-Flood	Cloudy	SR10A(N)	16:41:00	1.0	Surface	1	1	28.50	7.80	23.90	74.2	5.00	4.6	5.4	
HKBCF	HY/2013/01	2018-08-20	Mid-Flood	Cloudy	SR10A(N)	16:41:00	1.0	Surface	1	2	28.70	7.90	23.80	76.1	5.20	4.1	5.3	
HKBCF	HY/2013/01	2018-08-20	Mid-Flood	Cloudy	SR10A(N)	16:41:00	5.6	Middle	2	1	27.80	7.80	27.70	68.8	4.60	6.2	6.0	
HKBCF	HY/2013/01	2018-08-20	Mid-Flood	Cloudy	SR10A(N)	16:41:00	5.6	Middle	2	2	28.00	7.90	27.60	68.8	4.60	7.0	6.7	
HKBCF	HY/2013/01	2018-08-20	Mid-Flood	Cloudy	SR10A(N)	16:41:00	10.2	Bottom	3	1	27.60	7.80	28.70	64.1	4.30	5.9	8.1	
HKBCF	HY/2013/01	2018-08-20	Mid-Flood	Cloudy	SR10A(N)	16:41:00	10.2	Bottom	3	2	27.90	7.90	28.30	63.7	4.30	5.5	8.6	
HKBCF	HY/2013/01	2018-08-20	Mid-Flood	Cloudy	SR10B(N2)	16:36:00	1.0	Surface	1	1	28.00	7.80	27.10	71.8	4.80	6.5	7.6	
HKBCF	HY/2013/01	2018-08-20	Mid-Flood	Cloudy	SR10B(N2)	16:36:00	1.0	Surface	1	2	28.30	7.90	26.80	71.8	4.80	6.2	7.0	
HKBCF	HY/2013/01	2018-08-20	Mid-Flood	Cloudy	SR10B(N2)	16:36:00	3.3	Middle	2	1	27.70	7.80	27.30	70.4	4.80	6.8	7.7	
HKBCF	HY/2013/01	2018-08-20	Mid-Flood	Cloudy	SR10B(N2)	16:36:00	3.3	Middle	2	2	28.00	7.90	27.00	70.5	4.80	6.6	8.1	
HKBCF	HY/2013/01	2018-08-20	Mid-Flood	Cloudy	SR10B(N2)	16:36:00	5.6	Bottom	3	1	27.50	7.80	29.20	67.9	4.60	6.7	8.1	
HKBCF	HY/2013/01	2018-08-20	Mid-Flood	Cloudy	SR10B(N2)	16:36:00	5.6	Bottom	3	2	27.80	7.90	28.90	66.7	4.50	6.0	8.4	
HKBCF	HY/2013/01	2018-08-20	Mid-Flood	Cloudy	CSA	16:21:00	1.0	Surface	1	1	29.30	8.20	20.60	85.5	5.80	1.8	7.7	
HKBCF	HY/2013/01	2018-08-20	Mid-Flood	Cloudy	CSA	16:21:00	1.0	Surface	1	2	29.30	8.20	20.60	85.8	5.90	1.8	7.3	
HKBCF	HY/2013/01	2018-08-20	Mid-Flood	Cloudy	CSA	16:21:00	16.3	Middle	2	1	27.70	8.10	29.50	57.7	3.90	2.8	7.9	
HKBCF	HY/2013/01	2018-08-20	Mid-Flood	Cloudy	CSA	16:21:00	16.3	Middle	2	2	27.80	8.10	29.30	57.9	3.90	2.8	8.3	
HKBCF	HY/2013/01	2018-08-20	Mid-Flood	Cloudy	CSA	16:21:00	31.5	Bottom	3	1	27.90	8.10	30.20	59.8	4.00	3.2	8.7	
HKBCF	HY/2013/01	2018-08-20	Mid-Flood	Cloudy	CSA	16:21:00	31.5	Bottom	3	2	27.70	8.10	30.40	59.3	3.90	3.2	8.2	
HKBCF	HY/2013/01	2018-08-20	Mid-Flood	Cloudy	CS6	16:10:00	1.0	Surface	1	1	29.50	8.20	19.70	89.9	6.10	2.0	6.6	
HKBCF	HY/2013/01	2018-08-20	Mid-Flood	Cloudy	CS6	16:10:00	1.0	Surface	1	2	29.50	8.20	19.70	89.8	6.10	2.0	6.9	

Project	Works	Date (yyyy-mm-dd)	Tide	Weather Condition	Station	Time	Depth, m	Level	Level_Code	Replicate	Temperature, °C	pH	Salinity, ppt	DO, %	DO, mg/L	Turbidity, NTU	SS, mg/L	Site Observation
HKBCF	HY/2013/01	2018-08-20	Mid-Flood	Cloudy	CS6	16:10:00	4.4	Middle	2	1	28.10	8.10	27.70	62.1	4.20	2.7	7.3	
HKBCF	HY/2013/01	2018-08-20	Mid-Flood	Cloudy	CS6	16:10:00	4.4	Middle	2	2	28.30	8.10	26.90	62.4	4.20	2.5	7.8	
HKBCF	HY/2013/01	2018-08-20	Mid-Flood	Cloudy	CS6	16:10:00	7.8	Bottom	3	1	28.10	8.10	28.60	65.4	4.40	2.9	8.3	
HKBCF	HY/2013/01	2018-08-20	Mid-Flood	Cloudy	CS6	16:10:00	7.8	Bottom	3	2	28.00	8.10	28.80	64.9	4.30	2.9	7.5	
HKBCF	HY/2013/01	2018-08-20	Mid-Flood	Cloudy	CS4	15:10:00	1.0	Surface	1	1	29.40	8.10	19.00	86.3	5.90	2.7	7.4	
HKBCF	HY/2013/01	2018-08-20	Mid-Flood	Cloudy	CS4	15:10:00	1.0	Surface	1	2	29.50	8.10	19.00	86.4	5.90	2.7	7.6	
HKBCF	HY/2013/01	2018-08-20	Mid-Flood	Cloudy	CS4	15:10:00	8.2	Middle	2	1	28.80	8.10	24.50	62.3	4.20	7.3	7.7	
HKBCF	HY/2013/01	2018-08-20	Mid-Flood	Cloudy	CS4	15:10:00	8.2	Middle	2	2	28.80	8.10	24.50	62.4	4.20	7.3	7.9	
HKBCF	HY/2013/01	2018-08-20	Mid-Flood	Cloudy	CS4	15:10:00	15.4	Bottom	3	1	28.00	8.10	29.10	58.0	3.90	7.8	9.5	
HKBCF	HY/2013/01	2018-08-20	Mid-Flood	Cloudy	CS4	15:10:00	15.4	Bottom	3	2	28.00	8.10	29.10	56.9	3.80	7.8	9.8	
HKBCF	HY/2013/01	2018-08-20	Mid-Flood	Cloudy	SR6	14:36:00	1.0	Surface	1	1	29.50	8.00	18.80	80.5	5.50	3.0	7.6	
HKBCF	HY/2013/01	2018-08-20	Mid-Flood	Cloudy	SR6	14:36:00	1.0	Surface	1	2	29.50	8.00	18.90	80.6	5.50	3.0	7.8	
HKBCF	HY/2013/01	2018-08-20	Mid-Flood	Cloudy	SR6	14:36:00		Middle	2	1								
HKBCF	HY/2013/01	2018-08-20	Mid-Flood	Cloudy	SR6	14:36:00		Middle	2	2								
HKBCF	HY/2013/01	2018-08-20	Mid-Flood	Cloudy	SR6	14:36:00	3.3	Bottom	3	1	29.10	7.90	23.20	72.3	4.90	3.4	9.8	
HKBCF	HY/2013/01	2018-08-20	Mid-Flood	Cloudy	SR6	14:36:00	3.3	Bottom	3	2	29.10	7.90	23.30	71.7	4.80	3.5	10.5	
HKBCF	HY/2013/01	2018-08-20	Mid-Flood	Cloudy	CS(Mf)3(N)	14:56:00	1.0	Surface	1	1	30.00	8.10	15.50	96.5	6.70	3.6	5.0	
HKBCF	HY/2013/01	2018-08-20	Mid-Flood	Cloudy	CS(Mf)3(N)	14:56:00	1.0	Surface	1	2	30.00	8.10	15.50	96.8	6.70	3.6	5.6	
HKBCF	HY/2013/01	2018-08-20	Mid-Flood	Cloudy	CS(Mf)3(N)	14:56:00	3.6	Middle	2	1	29.30	8.00	19.10	78.1	5.40	5.3	5.3	
HKBCF	HY/2013/01	2018-08-20	Mid-Flood	Cloudy	CS(Mf)3(N)	14:56:00	3.6	Middle	2	2	29.30	8.00	19.20	78.4	5.40	5.1	5.2	
HKBCF	HY/2013/01	2018-08-20	Mid-Flood	Cloudy	CS(Mf)3(N)	14:56:00	6.2	Bottom	3	1	28.90	8.00	24.30	66.9	4.50	9.0	6.1	
HKBCF	HY/2013/01	2018-08-20	Mid-Flood	Cloudy	CS(Mf)3(N)	14:56:00	6.2	Bottom	3	2	28.90	8.00	24.40	66.3	4.50	9.3	5.8	
HKBCF	HY/2013/01	2018-08-20	Mid-Flood	Cloudy	SR5(N)	15:31:00	1.0	Surface	1	1	29.50	8.10	18.50	91.1	6.30	3.1	5.5	
HKBCF	HY/2013/01	2018-08-20	Mid-Flood	Cloudy	SR5(N)	15:31:00	1.0	Surface	1	2	29.60	8.20	18.30	92.2	6.40	2.9	5.8	
HKBCF	HY/2013/01	2018-08-20	Mid-Flood	Cloudy	SR5(N)	15:31:00	4.6	Middle	2	1	28.70	8.10	24.20	67.3	4.60	5.1	6.4	
HKBCF	HY/2013/01	2018-08-20	Mid-Flood	Cloudy	SR5(N)	15:31:00	4.6	Middle	2	2	28.70	8.10	24.30	67.4	4.60	5.3	6.7	
HKBCF	HY/2013/01	2018-08-20	Mid-Flood	Cloudy	SR5(N)	15:31:00	8.1	Bottom	3	1	28.20	8.10	27.60	56.5	3.80	15.0	7.9	
HKBCF	HY/2013/01	2018-08-20	Mid-Flood	Cloudy	SR5(N)	15:31:00	8.1	Bottom	3	2	28.20	8.10	28.10	52.7	3.50	14.7	7.2	
HKBCF	HY/2013/01	2018-08-20	Mid-Flood	Cloudy	IS10(N)	15:37:00	1.0	Surface	1	1	29.70	8.30	17.10	101.4	7.00	2.8	7.6	
HKBCF	HY/2013/01	2018-08-20	Mid-Flood	Cloudy	IS10(N)	15:37:00	1.0	Surface	1	2	29.70	8.30	17.00	101.8	7.00	2.8	7.7	
HKBCF	HY/2013/01	2018-08-20	Mid-Flood	Cloudy	IS10(N)	15:37:00	6.2	Middle	2	1	28.30	8.10	26.90	56.5	3.80	8.3	10.1	
HKBCF	HY/2013/01	2018-08-20	Mid-Flood	Cloudy	IS10(N)	15:37:00	6.2	Middle	2	2	28.30	8.10	26.80	57.0	3.80	7.9	9.2	
HKBCF	HY/2013/01	2018-08-20	Mid-Flood	Cloudy	IS10(N)	15:37:00	11.3	Bottom	3	1	28.00	8.10	28.70	55.4	3.70	12.5	11.4	
HKBCF	HY/2013/01	2018-08-20	Mid-Flood	Cloudy	IS10(N)	15:37:00	11.3	Bottom	3	2	28.00	8.10	28.70	54.9	3.70	12.9	11.2	
HKBCF	HY/2013/01	2018-08-20	Mid-Flood	Cloudy	IS(Mf)11	15:44:00	1.0	Surface	1	1	29.50	8.20	17.60	99.7	6.90	3.1	8.2	
HKBCF	HY/2013/01	2018-08-20	Mid-Flood	Cloudy	IS(Mf)11	15:44:00	1.0	Surface	1	2	29.60	8.20	17.30	100.5	7.00	2.9	8.8	
HKBCF	HY/2013/01	2018-08-20	Mid-Flood	Cloudy	IS(Mf)11	15:44:00	5.5	Middle	2	1	28.50	8.10	25.80	61.1	4.10	6.3	9.2	
HKBCF	HY/2013/01	2018-08-20	Mid-Flood	Cloudy	IS(Mf)11	15:44:00	5.5	Middle	2	2	28.50	8.10	25.80	61.0	4.10	6.4	9.5	
HKBCF	HY/2013/01	2018-08-20	Mid-Flood	Cloudy	IS(Mf)11	15:44:00	9.9	Bottom	3	1	28.10	8.10	28.10	56.5	3.80	15.3	9.8	
HKBCF	HY/2013/01	2018-08-20	Mid-Flood	Cloudy	IS(Mf)11	15:44:00	9.9	Bottom	3	2	28.10	8.10	28.10	56.1	3.80	15.1	10.3	
HKBCF	HY/2013/01	2018-08-20	Mid-Flood	Cloudy	CS(Mf)5	15:58:00	1.0	Surface	1	1	28.80	7.80	21.60	80.0	5.50	3.3	5.6	
HKBCF	HY/2013/01	2018-08-20	Mid-Flood	Cloudy	CS(Mf)5	15:58:00	1.0	Surface	1	2	29.00	7.90	21.40	81.0	5.60	4.2	6.3	
HKBCF	HY/2013/01	2018-08-20	Mid-Flood	Cloudy	CS(Mf)5	15:58:00	6.3	Middle	2	1	27.70	7.80	28.60	57.1	3.80	8.4	6.5	
HKBCF	HY/2013/01	2018-08-20	Mid-Flood	Cloudy	CS(Mf)5	15:58:00	6.3	Middle	2	2	27.90	7.90	28.30	57.3	3.80	8.4	6.1	
HKBCF	HY/2013/01	2018-08-20	Mid-Flood	Cloudy	CS(Mf)5	15:58:00	11.6	Bottom	3	1	27.00	7.80	31.10	55.1	3.70	14.5	6.3	
HKBCF	HY/2013/01	2018-08-20	Mid-Flood	Cloudy	CS(Mf)5	15:58:00	11.6	Bottom	3	2	27.30	7.90	30.80	54.8	3.70	14.1	5.8	
HKBCF	HY/2013/01	2018-08-20	Mid-Flood	Cloudy	SR7	15:51:00	1.0	Surface	1	1	29.30	8.20	17.80	92.2	6.40	3.1	5.2	
HKBCF	HY/2013/01	2018-08-20	Mid-Flood	Cloudy	SR7	15:51:00	1.0	Surface	1	2	29.40	8.20	17.80	96.7	6.70	3.3	5.8	
HKBCF	HY/2013/01	2018-08-20	Mid-Flood	Cloudy	SR7	15:51:00		Middle	2	1								
HKBCF	HY/2013/01	2018-08-20	Mid-Flood	Cloudy	SR7	15:51:00		Middle	2	2								
HKBCF	HY/2013/01	2018-08-20	Mid-Flood	Cloudy	SR7	15:51:00	3.4	Bottom	3	1	28.90	8.10	24.10	71.0	4.80	19.7	6.0	
HKBCF	HY/2013/01	2018-08-20	Mid-Flood	Cloudy	SR7	15:51:00	3.4	Bottom	3	2	28.90	8.10	23.90	70.7	4.80	19.3	5.1	
HKBCF	HY/2013/01	2018-08-20	Mid-Flood	Cloudy	IS17	15:40:00	1.0	Surface	1	1	29.00	7.80	21.00	82.8	5.70	6.1	6.5	
HKBCF	HY/2013/01	2018-08-20	Mid-Flood	Cloudy	IS17	15:40:00	1.0	Surface	1	2	29.20	7.90	20.80	82.8	5.70	6.1	6.6	
HKBCF	HY/2013/01	2018-08-20	Mid-Flood	Cloudy	IS17	15:40:00	3.8	Middle	2	1	28.70	7.80	21.80	78.6	5.40	6.5	5.7	
HKBCF	HY/2013/01	2018-08-20	Mid-Flood	Cloudy	IS17	15:40:00	3.8	Middle	2	2	28.90	7.90	21.60	78.7	5.40	6.2	6.3	
HKBCF	HY/2013/01	2018-08-20	Mid-Flood	Cloudy	IS17	15:40:00	6.5	Bottom	3	1	28.50	7.80	24.00	74.5	5.10	6.6	7.3	
HKBCF	HY/2013/01	2018-08-20	Mid-Flood	Cloudy	IS17	15:40:00	6.5	Bottom	3	2	28.80	7.90	23.80	74.3	5.00	6.6	7.6	
HKBCF	HY/2013/01	2018-08-20	Mid-Flood	Cloudy	IS(Mf)16	15:34:00	1.0	Surface	1	1	29.10	7.80	19.20	91.6	6.30	8.1	5.3	
HKBCF	HY/2013/01	2018-08-20	Mid-Flood	Cloudy	IS(Mf)16	15:34:00	1.0	Surface	1	2	29.30	8.00	18.90	92.2	6.40	8.5	5.7	
HKBCF	HY/2013/01	2018-08-20	Mid-Flood	Cloudy	IS(Mf)16	15:34:00		Middle	2	1								
HKBCF	HY/2013/01	2018-08-20	Mid-Flood	Cloudy	IS(Mf)16	15:34:00		Middle	2	2								
HKBCF	HY/2013/01	2018-08-20	Mid-Flood	Cloudy	IS(Mf)16	15:34:00	4.4	Bottom	3	1	28.70	7.80	22.80	74.1	5.10	16.3	5.4	
HKBCF	HY/2013/01	2018-08-20	Mid-Flood	Cloudy	IS(Mf)16	15:34:00	4.4	Bottom	3	2	29.00	7.80	22.50	74.0	5.00	16.5	6.1	
HKBCF	HY/2013/01	2018-08-20	Mid-Flood	Cloudy	IS8	15:12:00	1.0	Surface	1	1	29.30	7.80	17.90	96.9	6.70	10.4	9.5	
HKBCF	HY/2013/01	2018-08-20	Mid-Flood	Cloudy	IS8	15:12:00	1.0	Surface	1	2	29.60	8.00	17.70	97.6	6.80	10.5	10.0	
HKBCF	HY/2013/01	2018-08-20	Mid-Flood	Cloudy	IS8	15:12:00		Middle	2	1								
HKBCF	HY/2013/01	2018-08-20	Mid-Flood	Cloudy	IS8	15:12:00		Middle	2	2								

Project	Works	Date (yyyy-mm-dd)	Tide	Weather Condition	Station	Time	Depth, m	Level	Level_Code	Replicate	Temperature, °C	pH	Salinity, ppt	DO, %	DO, mg/L	Turbidity, NTU	SS, mg/L	Site Observation
HKBCF	HY/2013/01	2018-08-20	Mid-Flood	Cloudy	IS8	15:12:00	2.2	Bottom	3	1	29.10	7.80	20.10	84.0	5.80	11.9	12.5	
HKBCF	HY/2013/01	2018-08-20	Mid-Flood	Cloudy	IS8	15:12:00	2.2	Bottom	3	2	29.40	7.90	19.90	84.2	5.80	11.9	13.0	
HKBCF	HY/2013/01	2018-08-20	Mid-Flood	Cloudy	SR4(N)	15:18:00	1.0	Surface	1	1	29.20	7.80	17.80	92.5	6.40	15.3	6.4	
HKBCF	HY/2013/01	2018-08-20	Mid-Flood	Cloudy	SR4(N)	15:18:00	1.0	Surface	1	2	29.40	8.00	17.60	92.9	6.50	15.3	6.1	
HKBCF	HY/2013/01	2018-08-20	Mid-Flood	Cloudy	SR4(N)	15:18:00		Middle	2	1								
HKBCF	HY/2013/01	2018-08-20	Mid-Flood	Cloudy	SR4(N)	15:18:00		Middle	2	2								
HKBCF	HY/2013/01	2018-08-20	Mid-Flood	Cloudy	SR4(N)	15:18:00	2.6	Bottom	3	1	28.90	7.90	22.20	60.8	4.10	14.6	9.0	
HKBCF	HY/2013/01	2018-08-20	Mid-Flood	Cloudy	SR4(N)	15:18:00	2.6	Bottom	3	2	29.10	7.80	22.20	60.8	4.10	14.3	10.0	
HKBCF	HY/2013/01	2018-08-20	Mid-Flood	Cloudy	IS(Mf)9	15:04:00		Surface	1	1								
HKBCF	HY/2013/01	2018-08-20	Mid-Flood	Cloudy	IS(Mf)9	15:04:00		Surface	1	2								
HKBCF	HY/2013/01	2018-08-20	Mid-Flood	Cloudy	IS(Mf)9	15:04:00	1.2	Middle	2	1	29.30	7.80	18.30	97.8	6.80	6.7	6.6	
HKBCF	HY/2013/01	2018-08-20	Mid-Flood	Cloudy	IS(Mf)9	15:04:00	1.2	Middle	2	2	29.50	8.00	18.10	98.4	6.80	6.5	6.8	
HKBCF	HY/2013/01	2018-08-20	Mid-Flood	Cloudy	IS(Mf)9	15:04:00		Bottom	3	1								
HKBCF	HY/2013/01	2018-08-20	Mid-Flood	Cloudy	IS(Mf)9	15:04:00		Bottom	3	2								
HKBCF	HY/2013/01	2018-08-20	Mid-Flood	Cloudy	IS7	14:55:00		Surface	1	1								
HKBCF	HY/2013/01	2018-08-20	Mid-Flood	Cloudy	IS7	14:55:00		Surface	1	2								
HKBCF	HY/2013/01	2018-08-20	Mid-Flood	Cloudy	IS7	14:55:00	1.1	Middle	2	1	29.30	7.80	18.40	98.3	6.80	6.1	5.1	
HKBCF	HY/2013/01	2018-08-20	Mid-Flood	Cloudy	IS7	14:55:00	1.1	Middle	2	2	29.60	8.00	18.30	98.7	6.80	6.3	5.0	
HKBCF	HY/2013/01	2018-08-20	Mid-Flood	Cloudy	IS7	14:55:00		Bottom	3	1								
HKBCF	HY/2013/01	2018-08-20	Mid-Flood	Cloudy	IS7	14:55:00		Bottom	3	2								
HKBCF	HY/2013/01	2018-08-20	Mid-Flood	Cloudy	IS(Mf)6	14:46:00		Surface	1	1								
HKBCF	HY/2013/01	2018-08-20	Mid-Flood	Cloudy	IS(Mf)6	14:46:00		Surface	1	2								
HKBCF	HY/2013/01	2018-08-20	Mid-Flood	Cloudy	IS(Mf)6	14:46:00	1.1	Middle	2	1	29.40	7.80	19.70	91.6	6.30	5.6	7.6	
HKBCF	HY/2013/01	2018-08-20	Mid-Flood	Cloudy	IS(Mf)6	14:46:00	1.1	Middle	2	2	29.70	7.90	19.30	92.5	6.30	5.4	7.0	
HKBCF	HY/2013/01	2018-08-20	Mid-Flood	Cloudy	IS(Mf)6	14:46:00		Bottom	3	1								
HKBCF	HY/2013/01	2018-08-20	Mid-Flood	Cloudy	IS(Mf)6	14:46:00		Bottom	3	2								
HKBCF	HY/2013/01	2018-08-20	Mid-Flood	Cloudy	IS5	14:39:00	1.0	Surface	1	1	29.40	7.80	19.40	82.5	5.70	5.0	6.9	
HKBCF	HY/2013/01	2018-08-20	Mid-Flood	Cloudy	IS5	14:39:00	1.0	Surface	1	2	29.60	7.90	19.20	83.2	5.70	5.0	6.7	
HKBCF	HY/2013/01	2018-08-20	Mid-Flood	Cloudy	IS5	14:39:00	4.2	Middle	2	1	28.70	7.80	24.30	57.5	3.90	15.8	7.1	
HKBCF	HY/2013/01	2018-08-20	Mid-Flood	Cloudy	IS5	14:39:00	4.2	Middle	2	2	29.00	7.80	24.00	57.8	3.90	14.9	6.1	
HKBCF	HY/2013/01	2018-08-20	Mid-Flood	Cloudy	IS5	14:39:00	7.4	Bottom	3	1	28.60	7.80	26.30	57.9	3.90	20.1	8.0	
HKBCF	HY/2013/01	2018-08-20	Mid-Flood	Cloudy	IS5	14:39:00	7.4	Bottom	3	2	28.80	7.90	26.10	58.1	3.90	20.0	7.8	
HKBCF	HY/2013/01	2018-08-20	Mid-Flood	Cloudy	SR3(N)	14:34:00	1.0	Surface	1	1	29.20	7.90	18.20	82.0	5.70	9.8	8.0	
HKBCF	HY/2013/01	2018-08-20	Mid-Flood	Cloudy	SR3(N)	14:34:00	1.0	Surface	1	2	29.50	7.90	17.90	82.6	5.70	9.7	8.5	
HKBCF	HY/2013/01	2018-08-20	Mid-Flood	Cloudy	SR3(N)	14:34:00		Middle	2	1								
HKBCF	HY/2013/01	2018-08-20	Mid-Flood	Cloudy	SR3(N)	14:34:00		Middle	2	2								
HKBCF	HY/2013/01	2018-08-20	Mid-Flood	Cloudy	SR3(N)	14:34:00	3.3	Bottom	3	1	29.10	7.90	21.60	74.4	5.10	12.1	10.3	
HKBCF	HY/2013/01	2018-08-20	Mid-Flood	Cloudy	SR3(N)	14:34:00	3.3	Bottom	3	2	29.40	7.80	21.40	74.4	5.10	12.4	10.0	
HKBCF	HY/2013/01	2018-08-22	Mid-Ebb	Misty	SR10A(N)	9:10:00	1.0	Surface	1	1	28.20	8.00	24.80	84.7	5.80	3.2	5.3	
HKBCF	HY/2013/01	2018-08-22	Mid-Ebb	Misty	SR10A(N)	9:10:00	1.0	Surface	1	2	28.50	8.00	24.50	85.0	5.80	3.5	4.7	
HKBCF	HY/2013/01	2018-08-22	Mid-Ebb	Misty	SR10A(N)	9:10:00	7.4	Middle	2	1	27.90	8.00	26.00	77.3	5.20	4.9	4.2	
HKBCF	HY/2013/01	2018-08-22	Mid-Ebb	Misty	SR10A(N)	9:10:00	7.4	Middle	2	2	28.10	8.00	25.70	77.4	5.20	5.2	4.6	
HKBCF	HY/2013/01	2018-08-22	Mid-Ebb	Misty	SR10A(N)	9:10:00	13.8	Bottom	3	1	27.50	7.90	26.40	73.2	5.00	6.0	5.6	
HKBCF	HY/2013/01	2018-08-22	Mid-Ebb	Misty	SR10A(N)	9:10:00	13.8	Bottom	3	2	27.70	7.90	26.20	73.2	5.00	5.2	5.6	
HKBCF	HY/2013/01	2018-08-22	Mid-Ebb	Misty	SR10B(N2)	9:17:00	1.0	Surface	1	1	28.00	7.80	25.40	81.8	5.60	2.9	5.5	
HKBCF	HY/2013/01	2018-08-22	Mid-Ebb	Misty	SR10B(N2)	9:17:00	1.0	Surface	1	2	28.30	8.00	25.10	81.9	5.60	2.8	5.1	
HKBCF	HY/2013/01	2018-08-22	Mid-Ebb	Misty	SR10B(N2)	9:17:00	3.4	Middle	2	1	27.90	7.80	25.90	79.0	5.40	3.1	6.0	
HKBCF	HY/2013/01	2018-08-22	Mid-Ebb	Misty	SR10B(N2)	9:17:00	3.4	Middle	2	2	28.10	8.00	25.60	79.0	5.40	3.1	6.7	
HKBCF	HY/2013/01	2018-08-22	Mid-Ebb	Misty	SR10B(N2)	9:17:00	5.7	Bottom	3	1	27.70	7.80	26.70	76.8	5.20	5.6	7.4	
HKBCF	HY/2013/01	2018-08-22	Mid-Ebb	Misty	SR10B(N2)	9:17:00	5.7	Bottom	3	2	27.90	8.00	26.40	76.8	5.20	5.4	7.9	
HKBCF	HY/2013/01	2018-08-22	Mid-Ebb	Misty	CSA	9:44:00	1.0	Surface	1	1	29.30	8.00	24.10	96.3	6.50	6.8	3.8	
HKBCF	HY/2013/01	2018-08-22	Mid-Ebb	Misty	CSA	9:44:00	1.0	Surface	1	2	29.30	8.00	24.10	96.3	6.50	6.6	4.2	
HKBCF	HY/2013/01	2018-08-22	Mid-Ebb	Misty	CSA	9:44:00	15.9	Middle	2	1	29.30	8.00	24.10	96.5	6.50	3.1	5.1	
HKBCF	HY/2013/01	2018-08-22	Mid-Ebb	Misty	CSA	9:44:00	15.9	Middle	2	2	29.30	8.00	24.10	96.5	6.50	2.9	5.5	
HKBCF	HY/2013/01	2018-08-22	Mid-Ebb	Misty	CSA	9:44:00	30.8	Bottom	3	1	29.40	8.00	24.10	98.1	6.60	1.3	6.2	
HKBCF	HY/2013/01	2018-08-22	Mid-Ebb	Misty	CSA	9:44:00	30.8	Bottom	3	2	29.40	8.00	24.10	98.1	6.60	1.1	6.4	
HKBCF	HY/2013/01	2018-08-22	Mid-Ebb	Misty	CS6	9:54:00	1.0	Surface	1	1	29.70	8.10	21.10	97.3	6.60	14.2	3.6	
HKBCF	HY/2013/01	2018-08-22	Mid-Ebb	Misty	CS6	9:54:00	1.0	Surface	1	2	29.70	8.10	21.10	97.3	6.60	14.1	4.3	
HKBCF	HY/2013/01	2018-08-22	Mid-Ebb	Misty	CS6	9:54:00	4.5	Middle	2	1	29.70	8.10	21.10	97.7	6.60	11.3	3.9	
HKBCF	HY/2013/01	2018-08-22	Mid-Ebb	Misty	CS6	9:54:00	4.5	Middle	2	2	29.70	8.10	21.10	97.7	6.60	11.1	4.3	
HKBCF	HY/2013/01	2018-08-22	Mid-Ebb	Misty	CS6	9:54:00	7.9	Bottom	3	1	29.50	8.10	21.70	98.6	6.70	18.8	5.9	
HKBCF	HY/2013/01	2018-08-22	Mid-Ebb	Misty	CS6	9:54:00	7.9	Bottom	3	2	29.50	8.10	21.70	98.6	6.70	19.2	6.3	
HKBCF	HY/2013/01	2018-08-22	Mid-Ebb	Misty	CS4	11:10:00	1.0	Surface	1	1	29.50	8.00	23.10	89.1	6.00	5.9	4.7	
HKBCF	HY/2013/01	2018-08-22	Mid-Ebb	Misty	CS4	11:10:00	1.0	Surface	1	2	29.50	8.00	23.10	88.5	5.90	5.7	5.3	
HKBCF	HY/2013/01	2018-08-22	Mid-Ebb	Misty	CS4	11:10:00	8.8	Middle	2	1	29.40	8.00	25.20	93.7	6.20	8.5	6.4	
HKBCF	HY/2013/01	2018-08-22	Mid-Ebb	Misty	CS4	11:10:00	8.8	Middle	2	2	29.20	8.00	25.30	91.4	6.10	8.3	5.7	
HKBCF	HY/2013/01	2018-08-22	Mid-Ebb	Misty	CS4	11:10:00	16.5	Bottom	3	1	30.00	7.90	21.10	95.8	6.50	6.3	6.5	
HKBCF	HY/2013/01	2018-08-22	Mid-Ebb	Misty	CS4	11:10:00	16.5	Bottom	3	2	30.00	8.00	21.10	94.5	6.40	6.0	6.4	

Project	Works	Date (yyyy-mm-dd)	Tide	Weather Condition	Station	Time	Depth, m	Level	Level_Code	Replicate	Temperature, °C	pH	Salinity, ppt	DO, %	DO, mg/L	Turbidity, NTU	SS, mg/L	Site Observation
HKBCF	HY/2013/01	2018-08-22	Mid-Ebb	Misty	SR6	11:45:00	1.0	Surface	1	1	30.60	7.90	13.80	89.6	6.20	5.8	5.1	
HKBCF	HY/2013/01	2018-08-22	Mid-Ebb	Misty	SR6	11:45:00	1.0	Surface	1	2	30.70	7.90	13.80	89.7	6.20	5.5	5.3	
HKBCF	HY/2013/01	2018-08-22	Mid-Ebb	Misty	SR6	11:45:00		Middle	2	1								
HKBCF	HY/2013/01	2018-08-22	Mid-Ebb	Misty	SR6	11:45:00		Middle	2	2								
HKBCF	HY/2013/01	2018-08-22	Mid-Ebb	Misty	SR6	11:45:00	3.6	Bottom	3	1	30.40	8.00	18.80	94.1	6.40	10.1	6.7	
HKBCF	HY/2013/01	2018-08-22	Mid-Ebb	Misty	SR6	11:45:00	3.6	Bottom	3	2	30.40	8.00	18.80	93.0	6.30	9.7	7.0	
HKBCF	HY/2013/01	2018-08-22	Mid-Ebb	Misty	CS(Mf)3(N)	11:27:00	1.0	Surface	1	1	29.10	8.00	26.30	88.7	5.90	8.6	8.6	
HKBCF	HY/2013/01	2018-08-22	Mid-Ebb	Misty	CS(Mf)3(N)	11:27:00	1.0	Surface	1	2	29.10	8.00	26.30	88.4	5.90	8.7	9.4	
HKBCF	HY/2013/01	2018-08-22	Mid-Ebb	Misty	CS(Mf)3(N)	11:27:00	3.6	Middle	2	1	29.40	8.00	25.80	94.6	6.30	6.4	10.9	
HKBCF	HY/2013/01	2018-08-22	Mid-Ebb	Misty	CS(Mf)3(N)	11:27:00	3.6	Middle	2	2	29.50	8.00	25.70	91.9	6.10	6.6	11.3	
HKBCF	HY/2013/01	2018-08-22	Mid-Ebb	Misty	CS(Mf)3(N)	11:27:00	6.2	Bottom	3	1	29.10	7.90	27.50	88.2	5.80	16.4	12.3	
HKBCF	HY/2013/01	2018-08-22	Mid-Ebb	Misty	CS(Mf)3(N)	11:27:00	6.2	Bottom	3	2	29.10	7.90	27.50	86.4	5.70	16.7	12.9	
HKBCF	HY/2013/01	2018-08-22	Mid-Ebb	Misty	SR5(N)	10:44:00	1.0	Surface	1	1	29.60	8.10	20.60	100.1	6.80	7.4	5.9	
HKBCF	HY/2013/01	2018-08-22	Mid-Ebb	Misty	SR5(N)	10:44:00	1.0	Surface	1	2	29.70	8.10	20.60	100.0	6.80	7.8	6.0	
HKBCF	HY/2013/01	2018-08-22	Mid-Ebb	Misty	SR5(N)	10:44:00	4.6	Middle	2	1	29.70	8.10	20.40	99.4	6.80	8.8	5.7	
HKBCF	HY/2013/01	2018-08-22	Mid-Ebb	Misty	SR5(N)	10:44:00	4.6	Middle	2	2	29.70	8.10	20.40	99.6	6.80	9.1	6.1	
HKBCF	HY/2013/01	2018-08-22	Mid-Ebb	Misty	SR5(N)	10:44:00	8.2	Bottom	3	1	29.70	8.10	20.80	100.0	6.80	6.1	6.9	
HKBCF	HY/2013/01	2018-08-22	Mid-Ebb	Misty	SR5(N)	10:44:00	8.2	Bottom	3	2	29.70	8.10	20.80	98.9	6.70	6.3	7.3	
HKBCF	HY/2013/01	2018-08-22	Mid-Ebb	Misty	IS10(N)	10:37:00	1.0	Surface	1	1	29.60	8.10	20.00	99.0	6.80	13.2	6.9	
HKBCF	HY/2013/01	2018-08-22	Mid-Ebb	Misty	IS10(N)	10:37:00	1.0	Surface	1	2	29.60	8.10	20.00	99.2	6.80	13.6	7.2	
HKBCF	HY/2013/01	2018-08-22	Mid-Ebb	Misty	IS10(N)	10:37:00	6.2	Middle	2	1	29.30	8.10	21.20	98.5	6.70	5.9	8.1	
HKBCF	HY/2013/01	2018-08-22	Mid-Ebb	Misty	IS10(N)	10:37:00	6.2	Middle	2	2	29.40	8.10	21.10	98.2	6.70	5.8	8.3	
HKBCF	HY/2013/01	2018-08-22	Mid-Ebb	Misty	IS10(N)	10:37:00	11.3	Bottom	3	1	29.20	8.10	22.40	98.7	6.70	8.6	11.4	
HKBCF	HY/2013/01	2018-08-22	Mid-Ebb	Misty	IS10(N)	10:37:00	11.3	Bottom	3	2	29.20	8.10	22.40	96.7	6.60	8.2	11.1	
HKBCF	HY/2013/01	2018-08-22	Mid-Ebb	Misty	IS(Mf)11	10:31:00	1.0	Surface	1	1	29.40	8.10	22.20	99.2	6.70	3.8	5.5	
HKBCF	HY/2013/01	2018-08-22	Mid-Ebb	Misty	IS(Mf)11	10:31:00	1.0	Surface	1	2	29.40	8.10	22.20	99.2	6.70	3.8	5.4	
HKBCF	HY/2013/01	2018-08-22	Mid-Ebb	Misty	IS(Mf)11	10:31:00	5.7	Middle	2	1	29.60	8.10	19.90	100.5	6.90	3.3	7.0	
HKBCF	HY/2013/01	2018-08-22	Mid-Ebb	Misty	IS(Mf)11	10:31:00	5.7	Middle	2	2	29.60	8.10	19.90	100.5	6.90	3.2	7.4	
HKBCF	HY/2013/01	2018-08-22	Mid-Ebb	Misty	IS(Mf)11	10:31:00	10.3	Bottom	3	1	29.30	8.10	22.00	96.3	6.50	3.4	7.8	
HKBCF	HY/2013/01	2018-08-22	Mid-Ebb	Misty	IS(Mf)11	10:31:00	10.3	Bottom	3	2	29.30	8.10	22.00	96.3	6.50	3.5	8.2	
HKBCF	HY/2013/01	2018-08-22	Mid-Ebb	Misty	CS(Mf)5	9:56:00	1.0	Surface	1	1	28.60	7.80	23.80	80.1	5.40	3.2	2.2	
HKBCF	HY/2013/01	2018-08-22	Mid-Ebb	Misty	CS(Mf)5	9:56:00	1.0	Surface	1	2	28.80	8.00	23.50	80.5	5.50	3.5	2.9	
HKBCF	HY/2013/01	2018-08-22	Mid-Ebb	Misty	CS(Mf)5	9:56:00	6.7	Middle	2	1	28.00	7.80	26.50	62.6	4.20	3.5	2.4	
HKBCF	HY/2013/01	2018-08-22	Mid-Ebb	Misty	CS(Mf)5	9:56:00	6.7	Middle	2	2	28.20	7.90	26.20	62.8	4.20	3.6	3.0	
HKBCF	HY/2013/01	2018-08-22	Mid-Ebb	Misty	CS(Mf)5	9:56:00	12.4	Bottom	3	1	27.40	7.80	28.60	61.3	4.10	5.3	2.7	
HKBCF	HY/2013/01	2018-08-22	Mid-Ebb	Misty	CS(Mf)5	9:56:00	12.4	Bottom	3	2	27.70	7.90	28.20	61.4	4.10	5.7	2.8	
HKBCF	HY/2013/01	2018-08-22	Mid-Ebb	Misty	SR7	10:22:00	1.0	Surface	1	1	29.70	8.10	21.30	95.6	6.50	6.6	2.8	
HKBCF	HY/2013/01	2018-08-22	Mid-Ebb	Misty	SR7	10:22:00	1.0	Surface	1	2	29.70	8.10	21.30	95.6	6.50	6.3	3.0	
HKBCF	HY/2013/01	2018-08-22	Mid-Ebb	Misty	SR7	10:22:00		Middle	2	1								
HKBCF	HY/2013/01	2018-08-22	Mid-Ebb	Misty	SR7	10:22:00		Middle	2	2								
HKBCF	HY/2013/01	2018-08-22	Mid-Ebb	Misty	SR7	10:22:00	3.2	Bottom	3	1	29.60	8.00	22.10	96.0	6.50	7.5	6.0	
HKBCF	HY/2013/01	2018-08-22	Mid-Ebb	Misty	SR7	10:22:00	3.2	Bottom	3	2	29.60	8.00	22.10	96.0	6.50	7.1	6.6	
HKBCF	HY/2013/01	2018-08-22	Mid-Ebb	Misty	IS17	10:21:00	1.0	Surface	1	1	28.90	7.80	21.80	86.7	5.90	3.5	5.6	
HKBCF	HY/2013/01	2018-08-22	Mid-Ebb	Misty	IS17	10:21:00	1.0	Surface	1	2	29.20	8.00	21.50	86.7	5.90	3.4	6.3	
HKBCF	HY/2013/01	2018-08-22	Mid-Ebb	Misty	IS17	10:21:00	4.8	Middle	2	1	28.30	7.80	25.20	65.7	4.50	5.8	6.3	
HKBCF	HY/2013/01	2018-08-22	Mid-Ebb	Misty	IS17	10:21:00	4.8	Middle	2	2	28.60	7.90	24.90	65.9	4.50	5.7	6.8	
HKBCF	HY/2013/01	2018-08-22	Mid-Ebb	Misty	IS17	10:21:00	8.6	Bottom	3	1	28.00	7.80	26.60	61.8	4.20	6.4	7.3	
HKBCF	HY/2013/01	2018-08-22	Mid-Ebb	Misty	IS17	10:21:00	8.6	Bottom	3	2	28.30	7.90	26.30	61.8	4.20	7.5	7.4	
HKBCF	HY/2013/01	2018-08-22	Mid-Ebb	Misty	IS(Mf)16	10:28:00	1.0	Surface	1	1	28.90	7.80	22.60	80.0	5.40	5.8	2.1	
HKBCF	HY/2013/01	2018-08-22	Mid-Ebb	Misty	IS(Mf)16	10:28:00	1.0	Surface	1	2	29.20	8.00	22.30	80.3	5.40	5.7	2.5	
HKBCF	HY/2013/01	2018-08-22	Mid-Ebb	Misty	IS(Mf)16	10:28:00		Middle	2	1								
HKBCF	HY/2013/01	2018-08-22	Mid-Ebb	Misty	IS(Mf)16	10:28:00		Middle	2	2								
HKBCF	HY/2013/01	2018-08-22	Mid-Ebb	Misty	IS(Mf)16	10:28:00	4.7	Bottom	3	1	28.40	7.70	26.60	53.8	3.60	7.1	4.7	
HKBCF	HY/2013/01	2018-08-22	Mid-Ebb	Misty	IS(Mf)16	10:28:00	4.7	Bottom	3	2	28.70	7.80	26.30	53.7	3.60	8.5	5.1	
HKBCF	HY/2013/01	2018-08-22	Mid-Ebb	Misty	IS8	10:50:00	1.0	Surface	1	1	29.40	7.80	21.70	83.6	5.70	4.0	4.2	
HKBCF	HY/2013/01	2018-08-22	Mid-Ebb	Misty	IS8	10:50:00	1.0	Surface	1	2	29.60	8.00	21.40	84.0	5.70	4.0	4.1	
HKBCF	HY/2013/01	2018-08-22	Mid-Ebb	Misty	IS8	10:50:00		Middle	2	1								
HKBCF	HY/2013/01	2018-08-22	Mid-Ebb	Misty	IS8	10:50:00		Middle	2	2								
HKBCF	HY/2013/01	2018-08-22	Mid-Ebb	Misty	IS8	10:50:00	3.6	Bottom	3	1	28.70	7.70	24.00	58.2	3.90	8.0	5.5	
HKBCF	HY/2013/01	2018-08-22	Mid-Ebb	Misty	IS8	10:50:00	3.6	Bottom	3	2	29.00	7.80	23.80	58.1	3.90	7.8	6.0	
HKBCF	HY/2013/01	2018-08-22	Mid-Ebb	Misty	SR4(N)	10:43:00	1.0	Surface	1	1	29.00	7.80	20.90	70.4	4.80	9.9	5.7	
HKBCF	HY/2013/01	2018-08-22	Mid-Ebb	Misty	SR4(N)	10:43:00	1.0	Surface	1	2	29.30	7.90	20.70	70.9	4.80	9.6	5.5	
HKBCF	HY/2013/01	2018-08-22	Mid-Ebb	Misty	SR4(N)	10:43:00		Middle	2	1								
HKBCF	HY/2013/01	2018-08-22	Mid-Ebb	Misty	SR4(N)	10:43:00		Middle	2	2								
HKBCF	HY/2013/01	2018-08-22	Mid-Ebb	Misty	SR4(N)	10:43:00	3.1	Bottom	3	1	28.30	7.70	25.30	53.6	3.60	13.7	9.6	
HKBCF	HY/2013/01	2018-08-22	Mid-Ebb	Misty	SR4(N)	10:43:00	3.1	Bottom	3	2	28.60	7.80	25.10	53.2	3.60	13.6	10.0	
HKBCF	HY/2013/01	2018-08-22	Mid-Ebb	Misty	IS(Mf)9	10:58:00	1.0	Surface	1	1	29.20	7.80	21.80	82.0	5.60	3.6	5.2	
HKBCF	HY/2013/01	2018-08-22	Mid-Ebb	Misty	IS(Mf)9	10:58:00	1.0	Surface	1	2	29.50	8.00	21.50	82.5	5.60	3.5	5.4	

Project	Works	Date (yyyy-mm-dd)	Tide	Weather Condition	Station	Time	Depth, m	Level	Level_Code	Replicate	Temperature, °C	pH	Salinity, ppt	DO, %	DO, mg/L	Turbidity, NTU	SS, mg/L	Site Observation
HKBCF	HY/2013/01	2018-08-22	Mid-Ebb	Misty	IS(Mf)9	10:58:00		Middle	2	1								
HKBCF	HY/2013/01	2018-08-22	Mid-Ebb	Misty	IS(Mf)9	10:58:00		Middle	2	2								
HKBCF	HY/2013/01	2018-08-22	Mid-Ebb	Misty	IS(Mf)9	10:58:00	2.3	Bottom	3	1	28.90	7.80	22.90	72.9	5.00	3.9	7.2	
HKBCF	HY/2013/01	2018-08-22	Mid-Ebb	Misty	IS(Mf)9	10:58:00	2.3	Bottom	3	2	29.20	7.90	22.60	73.9	5.00	3.9	7.0	
HKBCF	HY/2013/01	2018-08-22	Mid-Ebb	Misty	IS7	11:07:00		Surface	1	1								
HKBCF	HY/2013/01	2018-08-22	Mid-Ebb	Misty	IS7	11:07:00		Surface	1	2								
HKBCF	HY/2013/01	2018-08-22	Mid-Ebb	Misty	IS7	11:07:00	1.4	Middle	2	1	29.20	7.80	22.40	84.2	5.70	8.0	6.9	
HKBCF	HY/2013/01	2018-08-22	Mid-Ebb	Misty	IS7	11:07:00	1.4	Middle	2	2	29.40	8.00	22.10	84.6	5.70	8.1	6.3	
HKBCF	HY/2013/01	2018-08-22	Mid-Ebb	Misty	IS7	11:07:00		Bottom	3	1								
HKBCF	HY/2013/01	2018-08-22	Mid-Ebb	Misty	IS7	11:07:00		Bottom	3	2								
HKBCF	HY/2013/01	2018-08-22	Mid-Ebb	Misty	IS(Mf)6	11:14:00		Surface	1	1								
HKBCF	HY/2013/01	2018-08-22	Mid-Ebb	Misty	IS(Mf)6	11:14:00		Surface	1	2								
HKBCF	HY/2013/01	2018-08-22	Mid-Ebb	Misty	IS(Mf)6	11:14:00	1.3	Middle	2	1	29.20	7.80	22.60	83.1	5.60	8.2	5.8	
HKBCF	HY/2013/01	2018-08-22	Mid-Ebb	Misty	IS(Mf)6	11:14:00	1.3	Middle	2	2	29.40	8.00	22.50	82.9	5.60	8.1	5.5	
HKBCF	HY/2013/01	2018-08-22	Mid-Ebb	Misty	IS(Mf)6	11:14:00		Bottom	3	1								
HKBCF	HY/2013/01	2018-08-22	Mid-Ebb	Misty	IS(Mf)6	11:14:00		Bottom	3	2								
HKBCF	HY/2013/01	2018-08-22	Mid-Ebb	Misty	IS5	11:21:00	1.0	Surface	1	1	29.40	7.80	20.50	89.1	6.10	5.0	3.3	
HKBCF	HY/2013/01	2018-08-22	Mid-Ebb	Misty	IS5	11:21:00	1.0	Surface	1	2	29.70	8.00	20.60	88.7	6.00	5.1	3.5	
HKBCF	HY/2013/01	2018-08-22	Mid-Ebb	Misty	IS5	11:21:00	4.7	Middle	2	1	29.10	7.80	23.70	71.0	4.80	8.8	3.9	
HKBCF	HY/2013/01	2018-08-22	Mid-Ebb	Misty	IS5	11:21:00	4.7	Middle	2	2	29.40	7.90	23.40	71.1	4.80	8.6	3.9	
HKBCF	HY/2013/01	2018-08-22	Mid-Ebb	Misty	IS5	11:21:00	8.3	Bottom	3	1	28.90	7.80	25.00	68.5	4.60	9.8	6.1	
HKBCF	HY/2013/01	2018-08-22	Mid-Ebb	Misty	IS5	11:21:00	8.3	Bottom	3	2	29.20	7.90	24.80	68.3	4.60	9.6	6.0	
HKBCF	HY/2013/01	2018-08-22	Mid-Ebb	Misty	SR3(N)	11:27:00	1.0	Surface	1	1	29.40	7.80	21.20	84.5	5.80	5.2	4.4	
HKBCF	HY/2013/01	2018-08-22	Mid-Ebb	Misty	SR3(N)	11:27:00	1.0	Surface	1	2	29.60	8.00	20.90	84.6	5.70	6.0	3.9	
HKBCF	HY/2013/01	2018-08-22	Mid-Ebb	Misty	SR3(N)	11:27:00		Middle	2	1								
HKBCF	HY/2013/01	2018-08-22	Mid-Ebb	Misty	SR3(N)	11:27:00		Middle	2	2								
HKBCF	HY/2013/01	2018-08-22	Mid-Ebb	Misty	SR3(N)	11:27:00	2.6	Bottom	3	1	29.10	7.80	23.40	74.4	5.00	7.3	5.4	
HKBCF	HY/2013/01	2018-08-22	Mid-Ebb	Misty	SR3(N)	11:27:00	2.6	Bottom	3	2	29.40	7.90	23.10	74.0	5.00	8.0	5.6	
HKBCF	HY/2013/01	2018-08-22	Mid-Flood	Misty	SR10A(N)	18:50:00	1.0	Surface	1	1	29.40	7.90	22.60	129.8	8.80	4.3	6.7	
HKBCF	HY/2013/01	2018-08-22	Mid-Flood	Misty	SR10A(N)	18:50:00	1.0	Surface	1	2	29.70	8.00	22.40	130.7	8.80	4.2	6.5	
HKBCF	HY/2013/01	2018-08-22	Mid-Flood	Misty	SR10A(N)	18:50:00	6.8	Middle	2	1	27.70	7.80	27.50	67.2	4.50	6.7	7.2	
HKBCF	HY/2013/01	2018-08-22	Mid-Flood	Misty	SR10A(N)	18:50:00	6.8	Middle	2	2	27.90	7.70	27.20	67.5	4.60	6.2	7.4	
HKBCF	HY/2013/01	2018-08-22	Mid-Flood	Misty	SR10A(N)	18:50:00	12.6	Bottom	3	1	26.50	7.80	31.20	57.0	3.90	13.2	7.1	
HKBCF	HY/2013/01	2018-08-22	Mid-Flood	Misty	SR10A(N)	18:50:00	12.6	Bottom	3	2	26.70	7.70	30.90	56.5	3.80	12.3	7.4	
HKBCF	HY/2013/01	2018-08-22	Mid-Flood	Misty	SR10B(N2)	18:45:00	1.0	Surface	1	1	29.40	7.90	22.60	124.7	8.40	4.5	6.8	
HKBCF	HY/2013/01	2018-08-22	Mid-Flood	Misty	SR10B(N2)	18:45:00	1.0	Surface	1	2	29.60	8.00	22.40	126.2	8.50	4.4	7.1	
HKBCF	HY/2013/01	2018-08-22	Mid-Flood	Misty	SR10B(N2)	18:45:00	3.4	Middle	2	1	28.30	7.80	25.70	86.8	5.90	5.5	8.3	
HKBCF	HY/2013/01	2018-08-22	Mid-Flood	Misty	SR10B(N2)	18:45:00	3.4	Middle	2	2	28.60	7.80	25.50	87.1	5.90	5.9	9.1	
HKBCF	HY/2013/01	2018-08-22	Mid-Flood	Misty	SR10B(N2)	18:45:00	5.8	Bottom	3	1	27.10	7.80	29.20	59.9	4.00	9.3	10.4	
HKBCF	HY/2013/01	2018-08-22	Mid-Flood	Misty	SR10B(N2)	18:45:00	5.8	Bottom	3	2	27.40	7.70	28.90	59.7	4.00	9.5	9.8	
HKBCF	HY/2013/01	2018-08-22	Mid-Flood	Misty	CSA	18:09:00	1.0	Surface	1	1	29.40	8.10	25.10	102.8	6.80	6.2	10.6	
HKBCF	HY/2013/01	2018-08-22	Mid-Flood	Misty	CSA	18:09:00	1.0	Surface	1	2	29.40	8.10	25.10	102.6	6.80	6.5	11.3	
HKBCF	HY/2013/01	2018-08-22	Mid-Flood	Misty	CSA	18:09:00	16.6	Middle	2	1	29.30	8.10	25.10	102.9	6.90	5.1	11.1	
HKBCF	HY/2013/01	2018-08-22	Mid-Flood	Misty	CSA	18:09:00	16.6	Middle	2	2	29.30	8.10	25.10	102.9	6.90	5.2	11.4	
HKBCF	HY/2013/01	2018-08-22	Mid-Flood	Misty	CSA	18:09:00	32.2	Bottom	3	1	29.20	8.20	25.40	101.8	6.80	2.5	13.1	
HKBCF	HY/2013/01	2018-08-22	Mid-Flood	Misty	CSA	18:09:00	32.2	Bottom	3	2	29.20	8.20	25.40	101.7	6.80	2.5	12.9	
HKBCF	HY/2013/01	2018-08-22	Mid-Flood	Misty	CS6	17:58:00	1.0	Surface	1	1	29.40	8.10	25.00	100.1	6.70	12.4	6.3	
HKBCF	HY/2013/01	2018-08-22	Mid-Flood	Misty	CS6	17:58:00	1.0	Surface	1	2	29.40	8.10	25.00	100.0	6.70	12.5	6.4	
HKBCF	HY/2013/01	2018-08-22	Mid-Flood	Misty	CS6	17:58:00	4.6	Middle	2	1	29.40	8.10	25.10	99.9	6.60	3.1	8.1	
HKBCF	HY/2013/01	2018-08-22	Mid-Flood	Misty	CS6	17:58:00	4.6	Middle	2	2	29.40	8.10	25.10	99.9	6.60	3.3	8.4	
HKBCF	HY/2013/01	2018-08-22	Mid-Flood	Misty	CS6	17:58:00	8.2	Bottom	3	1	29.50	8.10	24.90	100.1	6.70	3.8	9.5	
HKBCF	HY/2013/01	2018-08-22	Mid-Flood	Misty	CS6	17:58:00	8.2	Bottom	3	2	29.40	8.10	24.90	100.2	6.70	4.4	9.2	
HKBCF	HY/2013/01	2018-08-22	Mid-Flood	Misty	CS4	16:56:00	1.0	Surface	1	1	30.20	8.00	21.80	104.3	7.00	9.4	5.6	
HKBCF	HY/2013/01	2018-08-22	Mid-Flood	Misty	CS4	16:56:00	1.0	Surface	1	2	30.10	8.00	21.80	103.5	6.90	8.2	6.3	
HKBCF	HY/2013/01	2018-08-22	Mid-Flood	Misty	CS4	16:56:00	8.9	Middle	2	1	30.80	8.10	17.00	104.7	7.10	6.7	7.0	
HKBCF	HY/2013/01	2018-08-22	Mid-Flood	Misty	CS4	16:56:00	8.9	Middle	2	2	30.90	8.10	17.00	105.6	7.20	6.2	6.8	
HKBCF	HY/2013/01	2018-08-22	Mid-Flood	Misty	CS4	16:56:00	16.8	Bottom	3	1	30.10	8.00	22.30	102.7	6.90	3.9	8.9	
HKBCF	HY/2013/01	2018-08-22	Mid-Flood	Misty	CS4	16:56:00	16.8	Bottom	3	2	30.10	8.00	22.30	102.0	6.80	3.9	8.6	
HKBCF	HY/2013/01	2018-08-22	Mid-Flood	Misty	SR6	16:24:00	1.0	Surface	1	1	29.50	7.80	23.90	87.9	5.90	7.9	6.2	
HKBCF	HY/2013/01	2018-08-22	Mid-Flood	Misty	SR6	16:24:00	1.0	Surface	1	2	29.50	7.80	23.90	86.8	5.80	7.7	6.6	
HKBCF	HY/2013/01	2018-08-22	Mid-Flood	Misty	SR6	16:24:00		Middle	2	1								
HKBCF	HY/2013/01	2018-08-22	Mid-Flood	Misty	SR6	16:24:00		Middle	2	2								
HKBCF	HY/2013/01	2018-08-22	Mid-Flood	Misty	SR6	16:24:00	3.2	Bottom	3	1	30.10	7.80	23.70	82.3	5.50	13.4	7.1	
HKBCF	HY/2013/01	2018-08-22	Mid-Flood	Misty	SR6	16:24:00	3.2	Bottom	3	2	30.00	7.80	23.70	81.9	5.40	11.1	7.4	
HKBCF	HY/2013/01	2018-08-22	Mid-Flood	Misty	CS(Mf)3(N)	16:42:00	1.0	Surface	1	1	30.60	8.10	16.90	103.0	7.00	5.5	4.3	
HKBCF	HY/2013/01	2018-08-22	Mid-Flood	Misty	CS(Mf)3(N)	16:42:00	1.0	Surface	1	2	30.60	8.10	16.90	103.1	7.00	5.5	4.2	
HKBCF	HY/2013/01	2018-08-22	Mid-Flood	Misty	CS(Mf)3(N)	16:42:00	3.7	Middle	2	1	30.50	8.00	18.70	102.1	6.90	5.9	5.6	
HKBCF	HY/2013/01	2018-08-22	Mid-Flood	Misty	CS(Mf)3(N)	16:42:00	3.7	Middle	2	2	30.50	8.00	18.70	102.0	6.90	5.7	5.3	

Project	Works	Date (yyyy-mm-dd)	Tide	Weather Condition	Station	Time	Depth, m	Level	Level_Code	Replicate	Temperature, °C	pH	Salinity, ppt	DO, %	DO, mg/L	Turbidity, NTU	SS, mg/L	Site Observation
HKBCF	HY/2013/01	2018-08-22	Mid-Flood	Misty	CS(Mf)3(N)	16:42:00	6.4	Bottom	3	1	30.50	8.00	18.70	102.0	6.90	9.7	6.4	
HKBCF	HY/2013/01	2018-08-22	Mid-Flood	Misty	CS(Mf)3(N)	16:42:00	6.4	Bottom	3	2	30.60	8.00	18.70	102.1	6.90	8.4	6.0	
HKBCF	HY/2013/01	2018-08-22	Mid-Flood	Misty	SR5(N)	17:17:00	1.0	Surface	1	1	30.40	8.20	19.70	119.6	8.10	3.8	3.9	
HKBCF	HY/2013/01	2018-08-22	Mid-Flood	Misty	SR5(N)	17:17:00	1.0	Surface	1	2	30.40	8.30	19.70	118.1	8.00	3.9	4.1	
HKBCF	HY/2013/01	2018-08-22	Mid-Flood	Misty	SR5(N)	17:17:00	4.6	Middle	2	1	30.30	8.20	20.60	114.1	7.70	6.5	6.0	
HKBCF	HY/2013/01	2018-08-22	Mid-Flood	Misty	SR5(N)	17:17:00	4.6	Middle	2	2	30.30	8.20	20.60	112.9	7.60	7.1	6.5	
HKBCF	HY/2013/01	2018-08-22	Mid-Flood	Misty	SR5(N)	17:17:00	8.2	Bottom	3	1	29.60	8.10	23.90	101.1	6.80	5.9	7.2	
HKBCF	HY/2013/01	2018-08-22	Mid-Flood	Misty	SR5(N)	17:17:00	8.2	Bottom	3	2	29.50	8.20	23.90	101.2	6.80	6.0	7.0	
HKBCF	HY/2013/01	2018-08-22	Mid-Flood	Misty	IS10(N)	17:23:00	1.0	Surface	1	1	30.10	8.20	21.60	110.2	7.40	4.0	4.7	
HKBCF	HY/2013/01	2018-08-22	Mid-Flood	Misty	IS10(N)	17:23:00	1.0	Surface	1	2	30.00	8.20	21.60	108.8	7.30	4.0	4.9	
HKBCF	HY/2013/01	2018-08-22	Mid-Flood	Misty	IS10(N)	17:23:00	6.3	Middle	2	1	29.60	8.10	23.50	103.7	6.90	4.0	6.0	
HKBCF	HY/2013/01	2018-08-22	Mid-Flood	Misty	IS10(N)	17:23:00	6.3	Middle	2	2	29.50	8.10	23.60	103.8	6.90	3.8	6.3	
HKBCF	HY/2013/01	2018-08-22	Mid-Flood	Misty	IS10(N)	17:23:00	11.6	Bottom	3	1	29.90	8.20	22.50	105.0	7.00	3.4	7.7	
HKBCF	HY/2013/01	2018-08-22	Mid-Flood	Misty	IS10(N)	17:23:00	11.6	Bottom	3	2	29.80	8.20	22.50	103.8	7.00	3.0	7.2	
HKBCF	HY/2013/01	2018-08-22	Mid-Flood	Misty	IS(Mf)11	17:29:00	1.0	Surface	1	1	30.40	8.30	20.50	118.0	7.90	13.5	6.4	
HKBCF	HY/2013/01	2018-08-22	Mid-Flood	Misty	IS(Mf)11	17:29:00	1.0	Surface	1	2	30.30	8.30	20.50	115.9	7.80	15.1	5.8	
HKBCF	HY/2013/01	2018-08-22	Mid-Flood	Misty	IS(Mf)11	17:29:00	5.9	Middle	2	1	30.10	8.20	21.60	109.4	7.30	10.4	6.8	
HKBCF	HY/2013/01	2018-08-22	Mid-Flood	Misty	IS(Mf)11	17:29:00	5.9	Middle	2	2	30.10	8.20	21.60	109.2	7.30	10.5	7.0	
HKBCF	HY/2013/01	2018-08-22	Mid-Flood	Misty	IS(Mf)11	17:29:00	10.8	Bottom	3	1	30.20	8.30	21.10	116.5	7.80	6.1	9.9	
HKBCF	HY/2013/01	2018-08-22	Mid-Flood	Misty	IS(Mf)11	17:29:00	10.8	Bottom	3	2	30.20	8.30	21.10	114.3	7.70	6.5	9.7	
HKBCF	HY/2013/01	2018-08-22	Mid-Flood	Misty	CS(Mf)5	17:57:00	1.0	Surface	1	1	29.40	7.90	22.60	128.3	8.70	6.8	8.1	
HKBCF	HY/2013/01	2018-08-22	Mid-Flood	Misty	CS(Mf)5	17:57:00	1.0	Surface	1	2	29.70	8.00	22.40	128.7	8.70	6.2	7.8	
HKBCF	HY/2013/01	2018-08-22	Mid-Flood	Misty	CS(Mf)5	17:57:00	6.3	Middle	2	1	27.30	7.90	28.50	60.6	4.10	9.8	8.4	
HKBCF	HY/2013/01	2018-08-22	Mid-Flood	Misty	CS(Mf)5	17:57:00	6.3	Middle	2	2	27.60	7.70	28.40	60.8	4.10	9.8	8.3	
HKBCF	HY/2013/01	2018-08-22	Mid-Flood	Misty	CS(Mf)5	17:57:00	11.6	Bottom	3	1	26.60	7.90	31.10	55.0	3.70	13.4	10.2	
HKBCF	HY/2013/01	2018-08-22	Mid-Flood	Misty	CS(Mf)5	17:57:00	11.6	Bottom	3	2	26.80	7.70	30.80	54.3	3.70	12.6	9.8	
HKBCF	HY/2013/01	2018-08-22	Mid-Flood	Misty	SR7	17:37:00	1.0	Surface	1	1	30.00	8.20	21.80	104.3	7.00	11.0	6.5	
HKBCF	HY/2013/01	2018-08-22	Mid-Flood	Misty	SR7	17:37:00	1.0	Surface	1	2	29.90	8.20	21.80	103.2	6.90	12.0	6.6	
HKBCF	HY/2013/01	2018-08-22	Mid-Flood	Misty	SR7	17:37:00		Middle	2	1								
HKBCF	HY/2013/01	2018-08-22	Mid-Flood	Misty	SR7	17:37:00		Middle	2	2								
HKBCF	HY/2013/01	2018-08-22	Mid-Flood	Misty	SR7	17:37:00	3.3	Bottom	3	1	30.10	8.20	21.50	104.6	7.00	2.8	7.6	
HKBCF	HY/2013/01	2018-08-22	Mid-Flood	Misty	SR7	17:37:00	3.3	Bottom	3	2	30.10	8.20	21.50	104.2	7.00	2.8	7.6	
HKBCF	HY/2013/01	2018-08-22	Mid-Flood	Misty	IS17	17:39:00	1.0	Surface	1	1	29.30	7.90	22.80	117.8	8.00	7.2	8.3	
HKBCF	HY/2013/01	2018-08-22	Mid-Flood	Misty	IS17	17:39:00	1.0	Surface	1	2	29.60	8.00	22.60	118.2	8.00	7.6	7.9	
HKBCF	HY/2013/01	2018-08-22	Mid-Flood	Misty	IS17	17:39:00	3.8	Middle	2	1	28.80	7.90	24.90	92.8	6.30	7.6	8.4	
HKBCF	HY/2013/01	2018-08-22	Mid-Flood	Misty	IS17	17:39:00	3.8	Middle	2	2	29.00	7.80	24.70	93.7	6.30	7.6	8.1	
HKBCF	HY/2013/01	2018-08-22	Mid-Flood	Misty	IS17	17:39:00	6.5	Bottom	3	1	28.00	7.90	26.90	65.0	4.40	9.8	9.4	
HKBCF	HY/2013/01	2018-08-22	Mid-Flood	Misty	IS17	17:39:00	6.5	Bottom	3	2	28.20	7.70	26.60	64.8	4.40	9.8	9.6	
HKBCF	HY/2013/01	2018-08-22	Mid-Flood	Misty	IS(Mf)16	17:32:00	1.0	Surface	1	1	29.60	7.90	22.00	126.0	8.50	9.3	10.4	
HKBCF	HY/2013/01	2018-08-22	Mid-Flood	Misty	IS(Mf)16	17:32:00	1.0	Surface	1	2	29.90	8.00	21.80	127.8	8.60	9.6	10.5	
HKBCF	HY/2013/01	2018-08-22	Mid-Flood	Misty	IS(Mf)16	17:32:00		Middle	2	1								
HKBCF	HY/2013/01	2018-08-22	Mid-Flood	Misty	IS(Mf)16	17:32:00		Middle	2	2								
HKBCF	HY/2013/01	2018-08-22	Mid-Flood	Misty	IS(Mf)16	17:32:00	4.3	Bottom	3	1	28.60	7.90	24.70	81.9	5.50	10.2	12.5	
HKBCF	HY/2013/01	2018-08-22	Mid-Flood	Misty	IS(Mf)16	17:32:00	4.3	Bottom	3	2	28.80	7.80	24.50	81.3	5.50	10.3	12.8	
HKBCF	HY/2013/01	2018-08-22	Mid-Flood	Misty	IS8	17:10:00	1.0	Surface	1	1	30.00	8.00	20.90	156.3	10.50	10.6	5.8	
HKBCF	HY/2013/01	2018-08-22	Mid-Flood	Misty	IS8	17:10:00	1.0	Surface	1	2	30.30	8.10	20.70	157.5	10.60	10.9	6.0	
HKBCF	HY/2013/01	2018-08-22	Mid-Flood	Misty	IS8	17:10:00		Middle	2	1								
HKBCF	HY/2013/01	2018-08-22	Mid-Flood	Misty	IS8	17:10:00		Middle	2	2								
HKBCF	HY/2013/01	2018-08-22	Mid-Flood	Misty	IS8	17:10:00	2.2	Bottom	3	1	29.90	8.00	21.30	142.6	9.60	15.8	9.8	
HKBCF	HY/2013/01	2018-08-22	Mid-Flood	Misty	IS8	17:10:00	2.2	Bottom	3	2	30.10	8.10	21.10	144.3	9.70	15.4	9.4	
HKBCF	HY/2013/01	2018-08-22	Mid-Flood	Misty	SR4(N)	17:16:00	1.0	Surface	1	1	30.10	8.00	21.00	155.0	10.40	10.9	13.1	
HKBCF	HY/2013/01	2018-08-22	Mid-Flood	Misty	SR4(N)	17:16:00	1.0	Surface	1	2	30.40	8.10	20.80	157.1	10.50	10.8	13.4	
HKBCF	HY/2013/01	2018-08-22	Mid-Flood	Misty	SR4(N)	17:16:00		Middle	2	1								
HKBCF	HY/2013/01	2018-08-22	Mid-Flood	Misty	SR4(N)	17:16:00		Middle	2	2								
HKBCF	HY/2013/01	2018-08-22	Mid-Flood	Misty	SR4(N)	17:16:00	2.4	Bottom	3	1	29.60	7.90	22.40	111.2	7.50	12.9	13.6	
HKBCF	HY/2013/01	2018-08-22	Mid-Flood	Misty	SR4(N)	17:16:00	2.4	Bottom	3	2	29.90	7.90	22.20	110.9	7.40	13.0	13.2	
HKBCF	HY/2013/01	2018-08-22	Mid-Flood	Misty	IS(Mf)9	17:02:00	1.0	Surface	1	1	29.80	8.00	22.20	129.3	8.70	10.8	7.0	
HKBCF	HY/2013/01	2018-08-22	Mid-Flood	Misty	IS(Mf)9	17:02:00	1.0	Surface	1	2	30.00	8.00	22.00	130.2	8.70	10.6	7.2	
HKBCF	HY/2013/01	2018-08-22	Mid-Flood	Misty	IS(Mf)9	17:02:00		Middle	2	1								
HKBCF	HY/2013/01	2018-08-22	Mid-Flood	Misty	IS(Mf)9	17:02:00		Middle	2	2								
HKBCF	HY/2013/01	2018-08-22	Mid-Flood	Misty	IS(Mf)9	17:02:00	2.0	Bottom	3	1	28.90	7.90	25.10	69.6	4.70	16.5	8.9	
HKBCF	HY/2013/01	2018-08-22	Mid-Flood	Misty	IS(Mf)9	17:02:00	2.0	Bottom	3	2	29.10	7.70	25.00	69.1	4.60	16.0	8.6	
HKBCF	HY/2013/01	2018-08-22	Mid-Flood	Misty	IS7	16:51:00		Surface	1	1								
HKBCF	HY/2013/01	2018-08-22	Mid-Flood	Misty	IS7	16:51:00		Surface	1	2								
HKBCF	HY/2013/01	2018-08-22	Mid-Flood	Misty	IS7	16:51:00	1.2	Middle	2	1	30.00	8.00	22.40	137.8	9.20	17.5	12.1	
HKBCF	HY/2013/01	2018-08-22	Mid-Flood	Misty	IS7	16:51:00	1.2	Middle	2	2	30.30	8.00	22.20	139.3	9.30	17.2	11.7	
HKBCF	HY/2013/01	2018-08-22	Mid-Flood	Misty	IS7	16:51:00		Bottom	3	1								
HKBCF	HY/2013/01	2018-08-22	Mid-Flood	Misty	IS7	16:51:00		Bottom	3	2								

Project	Works	Date (yyyy-mm-dd)	Tide	Weather Condition	Station	Time	Depth, m	Level	Level_Code	Replicate	Temperature, °C	pH	Salinity, ppt	DO, %	DO, mg/L	Turbidity, NTU	SS, mg/L	Site Observation
HKBCF	HY/2013/01	2018-08-22	Mid-Flood	Misty	IS(Mf)6	16:40:00		Surface	1	1								
HKBCF	HY/2013/01	2018-08-22	Mid-Flood	Misty	IS(Mf)6	16:40:00		Surface	1	2								
HKBCF	HY/2013/01	2018-08-22	Mid-Flood	Misty	IS(Mf)6	16:40:00	1.0	Middle	2	1	30.40	8.00	21.80	152.5	10.20	8.4	10.6	
HKBCF	HY/2013/01	2018-08-22	Mid-Flood	Misty	IS(Mf)6	16:40:00	1.0	Middle	2	2	30.60	8.10	21.60	151.0	10.00	8.1	10.8	
HKBCF	HY/2013/01	2018-08-22	Mid-Flood	Misty	IS(Mf)6	16:40:00		Bottom	3	1								
HKBCF	HY/2013/01	2018-08-22	Mid-Flood	Misty	IS(Mf)6	16:40:00		Bottom	3	2								
HKBCF	HY/2013/01	2018-08-22	Mid-Flood	Misty	IS5	16:31:00	1.0	Surface	1	1	30.00	8.00	22.20	130.1	8.70	8.6	5.8	
HKBCF	HY/2013/01	2018-08-22	Mid-Flood	Misty	IS5	16:31:00	1.0	Surface	1	2	30.30	8.00	22.00	130.6	8.70	8.6	6.2	
HKBCF	HY/2013/01	2018-08-22	Mid-Flood	Misty	IS5	16:31:00	4.0	Middle	2	1	29.60	8.00	23.10	106.4	7.10	10.9	9.0	
HKBCF	HY/2013/01	2018-08-22	Mid-Flood	Misty	IS5	16:31:00	4.0	Middle	2	2	29.80	7.90	22.90	106.0	7.10	10.8	8.6	
HKBCF	HY/2013/01	2018-08-22	Mid-Flood	Misty	IS5	16:31:00	7.0	Bottom	3	1	28.90	8.00	26.40	63.2	4.20	17.0	12.0	
HKBCF	HY/2013/01	2018-08-22	Mid-Flood	Misty	IS5	16:31:00	7.0	Bottom	3	2	29.10	8.00	26.20	62.7	4.20	16.4	12.3	
HKBCF	HY/2013/01	2018-08-22	Mid-Flood	Misty	SR3(N)	16:25:00	1.0	Surface	1	1	30.10	8.00	22.30	129.2	8.60	7.7	5.3	
HKBCF	HY/2013/01	2018-08-22	Mid-Flood	Misty	SR3(N)	16:25:00	1.0	Surface	1	2	30.30	8.20	22.10	131.1	8.70	8.0	4.7	
HKBCF	HY/2013/01	2018-08-22	Mid-Flood	Misty	SR3(N)	16:25:00		Middle	2	1								
HKBCF	HY/2013/01	2018-08-22	Mid-Flood	Misty	SR3(N)	16:25:00		Middle	2	2								
HKBCF	HY/2013/01	2018-08-22	Mid-Flood	Misty	SR3(N)	16:25:00	2.9	Bottom	3	1	29.70	8.00	23.50	105.5	7.10	11.3	6.1	
HKBCF	HY/2013/01	2018-08-22	Mid-Flood	Misty	SR3(N)	16:25:00	2.9	Bottom	3	2	29.90	8.10	23.30	105.7	7.00	11.1	6.6	
HKBCF	HY/2013/01	2018-08-24	Mid-Ebb	Fine	SR10A(N)	10:28:00	1.0	Surface	1	1	28.20	7.80	24.70	108.8	7.40	3.4	8.1	
HKBCF	HY/2013/01	2018-08-24	Mid-Ebb	Fine	SR10A(N)	10:28:00	1.0	Surface	1	2	28.50	8.00	24.40	109.2	7.40	3.6	8.5	
HKBCF	HY/2013/01	2018-08-24	Mid-Ebb	Fine	SR10A(N)	10:28:00	6.1	Middle	2	1	27.90	7.80	25.50	101.3	6.90	3.4	10.4	
HKBCF	HY/2013/01	2018-08-24	Mid-Ebb	Fine	SR10A(N)	10:28:00	6.1	Middle	2	2	28.20	7.90	25.20	101.6	6.90	3.4	9.8	
HKBCF	HY/2013/01	2018-08-24	Mid-Ebb	Fine	SR10A(N)	10:28:00	11.1	Bottom	3	1	27.60	7.80	26.50	91.7	6.20	3.3	12.1	
HKBCF	HY/2013/01	2018-08-24	Mid-Ebb	Fine	SR10A(N)	10:28:00	11.1	Bottom	3	2	27.90	7.90	26.20	91.8	6.20	3.5	12.6	
HKBCF	HY/2013/01	2018-08-24	Mid-Ebb	Fine	SR10B(N2)	10:42:00	1.0	Surface	1	1	27.90	7.80	25.70	102.2	6.90	3.9	9.7	
HKBCF	HY/2013/01	2018-08-24	Mid-Ebb	Fine	SR10B(N2)	10:42:00	1.0	Surface	1	2	28.20	7.90	25.50	102.5	6.90	4.4	10.3	
HKBCF	HY/2013/01	2018-08-24	Mid-Ebb	Fine	SR10B(N2)	10:42:00	3.2	Middle	2	1	27.90	7.80	25.60	102.3	7.00	3.7	9.6	
HKBCF	HY/2013/01	2018-08-24	Mid-Ebb	Fine	SR10B(N2)	10:42:00	3.2	Middle	2	2	28.10	7.90	25.70	101.7	6.90	4.4	10.1	
HKBCF	HY/2013/01	2018-08-24	Mid-Ebb	Fine	SR10B(N2)	10:42:00	5.3	Bottom	3	1	27.60	7.80	26.60	95.4	6.50	4.5	10.5	
HKBCF	HY/2013/01	2018-08-24	Mid-Ebb	Fine	SR10B(N2)	10:42:00	5.3	Bottom	3	2	27.90	7.90	26.40	95.4	6.50	4.8	11.2	
HKBCF	HY/2013/01	2018-08-24	Mid-Ebb	Fine	CSA	11:06:00	1.0	Surface	1	1	29.00	8.20	24.80	105.7	7.10	1.8	9.9	
HKBCF	HY/2013/01	2018-08-24	Mid-Ebb	Fine	CSA	11:06:00	1.0	Surface	1	2	29.20	8.20	24.80	106.0	7.10	2.2	9.7	
HKBCF	HY/2013/01	2018-08-24	Mid-Ebb	Fine	CSA	11:06:00	16.6	Middle	2	1	26.30	8.00	33.00	57.5	3.90	3.2	10.3	
HKBCF	HY/2013/01	2018-08-24	Mid-Ebb	Fine	CSA	11:06:00	16.6	Middle	2	2	26.50	8.10	33.00	57.9	3.90	3.3	10.5	
HKBCF	HY/2013/01	2018-08-24	Mid-Ebb	Fine	CSA	11:06:00	32.1	Bottom	3	1	26.10	8.00	33.50	56.2	3.80	3.6	11.0	
HKBCF	HY/2013/01	2018-08-24	Mid-Ebb	Fine	CSA	11:06:00	32.1	Bottom	3	2	26.40	8.10	33.50	56.8	3.80	3.8	11.7	
HKBCF	HY/2013/01	2018-08-24	Mid-Ebb	Fine	CS6	11:25:00	1.0	Surface	1	1	28.70	8.10	26.40	90.6	6.10	2.2	7.5	
HKBCF	HY/2013/01	2018-08-24	Mid-Ebb	Fine	CS6	11:25:00	1.0	Surface	1	2	28.90	8.10	26.50	90.9	6.10	2.4	8.8	
HKBCF	HY/2013/01	2018-08-24	Mid-Ebb	Fine	CS6	11:25:00	4.9	Middle	2	1	28.30	8.00	27.30	82.0	5.50	2.4	9.2	
HKBCF	HY/2013/01	2018-08-24	Mid-Ebb	Fine	CS6	11:25:00	4.9	Middle	2	2	28.50	8.10	27.40	82.3	5.50	2.2	9.3	
HKBCF	HY/2013/01	2018-08-24	Mid-Ebb	Fine	CS6	11:25:00	8.8	Bottom	3	1	27.70	7.90	29.40	75.4	5.00	2.9	11.2	
HKBCF	HY/2013/01	2018-08-24	Mid-Ebb	Fine	CS6	11:25:00	8.8	Bottom	3	2	27.90	7.80	29.60	75.8	5.00	3.2	11.8	
HKBCF	HY/2013/01	2018-08-24	Mid-Ebb	Fine	CS4	12:46:00	1.0	Surface	1	1	29.10	8.00	22.70	95.4	6.50	2.3	5.8	
HKBCF	HY/2013/01	2018-08-24	Mid-Ebb	Fine	CS4	12:46:00	1.0	Surface	1	2	29.40	8.00	22.70	95.5	6.40	2.5	5.3	
HKBCF	HY/2013/01	2018-08-24	Mid-Ebb	Fine	CS4	12:46:00	8.7	Middle	2	1	27.70	7.90	30.30	61.1	4.10	5.7	6.4	
HKBCF	HY/2013/01	2018-08-24	Mid-Ebb	Fine	CS4	12:46:00	8.7	Middle	2	2	28.00	8.10	30.40	61.8	4.10	5.6	5.9	
HKBCF	HY/2013/01	2018-08-24	Mid-Ebb	Fine	CS4	12:46:00	16.4	Bottom	3	1	27.50	8.00	30.80	62.5	4.20	9.6	5.7	
HKBCF	HY/2013/01	2018-08-24	Mid-Ebb	Fine	CS4	12:46:00	16.4	Bottom	3	2	27.70	8.00	30.90	62.7	4.20	9.1	6.0	
HKBCF	HY/2013/01	2018-08-24	Mid-Ebb	Fine	SR6	13:21:00	1.0	Surface	1	1	29.50	8.10	22.10	112.1	7.60	3.7	5.6	
HKBCF	HY/2013/01	2018-08-24	Mid-Ebb	Fine	SR6	13:21:00	1.0	Surface	1	2	29.70	8.20	22.30	112.7	7.60	3.5	6.3	
HKBCF	HY/2013/01	2018-08-24	Mid-Ebb	Fine	SR6	13:21:00		Middle	2	1								
HKBCF	HY/2013/01	2018-08-24	Mid-Ebb	Fine	SR6	13:21:00		Middle	2	2								
HKBCF	HY/2013/01	2018-08-24	Mid-Ebb	Fine	SR6	13:21:00	3.3	Bottom	3	1	29.00	8.00	26.00	90.0	6.00	5.6	9.8	
HKBCF	HY/2013/01	2018-08-24	Mid-Ebb	Fine	SR6	13:21:00	3.3	Bottom	3	2	29.20	8.10	25.90	88.0	5.90	5.9	10.3	
HKBCF	HY/2013/01	2018-08-24	Mid-Ebb	Fine	CS(Mf)3(N)	13:00:00	1.0	Surface	1	1	29.30	8.20	22.20	114.5	7.80	2.0	8.1	
HKBCF	HY/2013/01	2018-08-24	Mid-Ebb	Fine	CS(Mf)3(N)	13:00:00	1.0	Surface	1	2	29.50	8.20	22.10	115.2	7.80	2.4	7.7	
HKBCF	HY/2013/01	2018-08-24	Mid-Ebb	Fine	CS(Mf)3(N)	13:00:00	3.7	Middle	2	1	28.70	7.90	27.50	67.0	4.50	8.3	9.5	
HKBCF	HY/2013/01	2018-08-24	Mid-Ebb	Fine	CS(Mf)3(N)	13:00:00	3.7	Middle	2	2	28.90	8.10	27.60	66.5	4.40	9.3	9.7	
HKBCF	HY/2013/01	2018-08-24	Mid-Ebb	Fine	CS(Mf)3(N)	13:00:00	6.3	Bottom	3	1	28.60	7.90	28.40	66.6	4.40	10.3	11.2	
HKBCF	HY/2013/01	2018-08-24	Mid-Ebb	Fine	CS(Mf)3(N)	13:00:00	6.3	Bottom	3	2	28.90	8.10	28.40	66.3	4.40	10.4	11.3	
HKBCF	HY/2013/01	2018-08-24	Mid-Ebb	Fine	SR5(N)	12:16:00	1.0	Surface	1	1	29.50	8.10	23.00	112.0	7.50	6.5	4.0	
HKBCF	HY/2013/01	2018-08-24	Mid-Ebb	Fine	SR5(N)	12:16:00	1.0	Surface	1	2	29.60	8.10	23.20	110.5	7.40	6.6	4.4	
HKBCF	HY/2013/01	2018-08-24	Mid-Ebb	Fine	SR5(N)	12:16:00	4.7	Middle	2	1	28.80	8.00	26.50	76.7	5.10	6.4	6.3	
HKBCF	HY/2013/01	2018-08-24	Mid-Ebb	Fine	SR5(N)	12:16:00	4.7	Middle	2	2	29.00	8.00	26.50	76.2	5.10	6.1	5.9	
HKBCF	HY/2013/01	2018-08-24	Mid-Ebb	Fine	SR5(N)	12:16:00	8.3	Bottom	3	1	28.80	8.00	27.40	76.2	5.10	12.9	7.5	
HKBCF	HY/2013/01	2018-08-24	Mid-Ebb	Fine	SR5(N)	12:16:00	8.3	Bottom	3	2	29.00	8.10	27.40	76.0	5.00	12.6	7.6	
HKBCF	HY/2013/01	2018-08-24	Mid-Ebb	Fine	IS10(N)	12:09:00	1.0	Surface	1	1	29.30	8.10	23.80	100.5	6.80	2.9	6.5	
HKBCF	HY/2013/01	2018-08-24	Mid-Ebb	Fine	IS10(N)	12:09:00	1.0	Surface	1	2	29.50	8.10	23.90	100.9	6.70	3.3	6.2	

Project	Works	Date (yyyy-mm-dd)	Tide	Weather Condition	Station	Time	Depth, m	Level	Level_Code	Replicate	Temperature, °C	pH	Salinity, ppt	DO, %	DO, mg/L	Turbidity, NTU	SS, mg/L	Site Observation
HKBCF	HY/2013/01	2018-08-24	Mid-Ebb	Fine	IS10(N)	12:09:00	6.2	Middle	2	1	28.70	8.10	27.30	82.7	5.50	10.0	8.1	
HKBCF	HY/2013/01	2018-08-24	Mid-Ebb	Fine	IS10(N)	12:09:00	6.2	Middle	2	2	29.00	8.10	27.00	82.9	5.50	10.4	8.5	
HKBCF	HY/2013/01	2018-08-24	Mid-Ebb	Fine	IS10(N)	12:09:00	11.3	Bottom	3	1	27.90	8.00	29.50	67.3	4.50	8.4	9.8	
HKBCF	HY/2013/01	2018-08-24	Mid-Ebb	Fine	IS10(N)	12:09:00	11.3	Bottom	3	2	28.20	8.00	29.10	68.1	4.50	8.3	9.8	
HKBCF	HY/2013/01	2018-08-24	Mid-Ebb	Fine	IS(Mf)11	12:00:00	1.0	Surface	1	1	29.30	8.10	23.90	104.3	7.00	3.1	7.5	
HKBCF	HY/2013/01	2018-08-24	Mid-Ebb	Fine	IS(Mf)11	12:00:00	1.0	Surface	1	2	29.40	8.20	24.10	104.7	7.00	3.4	8.1	
HKBCF	HY/2013/01	2018-08-24	Mid-Ebb	Fine	IS(Mf)11	12:00:00	5.7	Middle	2	1	29.10	8.10	24.80	99.2	6.60	5.1	9.9	
HKBCF	HY/2013/01	2018-08-24	Mid-Ebb	Fine	IS(Mf)11	12:00:00	5.7	Middle	2	2	29.30	8.20	24.90	100.4	6.70	5.3	10.0	
HKBCF	HY/2013/01	2018-08-24	Mid-Ebb	Fine	IS(Mf)11	12:00:00	10.4	Bottom	3	1	27.80	7.90	29.70	75.4	5.00	5.6	12.1	
HKBCF	HY/2013/01	2018-08-24	Mid-Ebb	Fine	IS(Mf)11	12:00:00	10.4	Bottom	3	2	28.00	8.10	29.60	74.6	5.00	5.4	11.7	
HKBCF	HY/2013/01	2018-08-24	Mid-Ebb	Fine	CS(Mf)5	11:24:00	1.0	Surface	1	1	28.50	7.80	24.20	97.3	6.60	4.2	6.1	
HKBCF	HY/2013/01	2018-08-24	Mid-Ebb	Fine	CS(Mf)5	11:24:00	1.0	Surface	1	2	28.80	7.90	24.00	97.8	6.60	4.0	6.7	
HKBCF	HY/2013/01	2018-08-24	Mid-Ebb	Fine	CS(Mf)5	11:24:00	6.0	Middle	2	1	27.50	7.80	27.80	66.7	4.50	6.0	8.5	
HKBCF	HY/2013/01	2018-08-24	Mid-Ebb	Fine	CS(Mf)5	11:24:00	6.0	Middle	2	2	27.70	7.80	27.50	66.9	4.50	5.6	8.9	
HKBCF	HY/2013/01	2018-08-24	Mid-Ebb	Fine	CS(Mf)5	11:24:00	10.9	Bottom	3	1	26.30	7.80	31.00	56.0	3.80	7.7	9.7	
HKBCF	HY/2013/01	2018-08-24	Mid-Ebb	Fine	CS(Mf)5	11:24:00	10.9	Bottom	3	2	26.50	7.80	30.70	56.1	3.80	7.5	9.3	
HKBCF	HY/2013/01	2018-08-24	Mid-Ebb	Fine	SR7	11:53:00	1.0	Surface	1	1	29.20	8.00	24.70	94.8	6.40	3.4	6.8	
HKBCF	HY/2013/01	2018-08-24	Mid-Ebb	Fine	SR7	11:53:00	1.0	Surface	1	2	29.40	8.10	24.70	96.0	6.40	3.7	7.1	
HKBCF	HY/2013/01	2018-08-24	Mid-Ebb	Fine	SR7	11:53:00		Middle	2	1								
HKBCF	HY/2013/01	2018-08-24	Mid-Ebb	Fine	SR7	11:53:00		Middle	2	2								
HKBCF	HY/2013/01	2018-08-24	Mid-Ebb	Fine	SR7	11:53:00	3.2	Bottom	3	1	28.90	7.80	26.10	88.1	5.90	5.8	8.7	
HKBCF	HY/2013/01	2018-08-24	Mid-Ebb	Fine	SR7	11:53:00	3.2	Bottom	3	2	29.10	7.70	26.10	89.0	5.90	6.2	9.3	
HKBCF	HY/2013/01	2018-08-24	Mid-Ebb	Fine	IS17	11:51:00	1.0	Surface	1	1	28.70	7.80	23.80	103.5	7.00	5.5	6.9	
HKBCF	HY/2013/01	2018-08-24	Mid-Ebb	Fine	IS17	11:51:00	1.0	Surface	1	2	29.00	8.00	23.50	104.0	7.00	5.4	7.0	
HKBCF	HY/2013/01	2018-08-24	Mid-Ebb	Fine	IS17	11:51:00	4.9	Middle	2	1	27.90	7.80	26.50	81.2	5.50	8.9	9.2	
HKBCF	HY/2013/01	2018-08-24	Mid-Ebb	Fine	IS17	11:51:00	4.9	Middle	2	2	28.20	7.90	26.10	81.1	5.50	8.7	9.6	
HKBCF	HY/2013/01	2018-08-24	Mid-Ebb	Fine	IS17	11:51:00	8.8	Bottom	3	1	27.10	7.80	29.20	70.0	4.70	9.6	11.3	
HKBCF	HY/2013/01	2018-08-24	Mid-Ebb	Fine	IS17	11:51:00	8.8	Bottom	3	2	27.40	7.80	28.90	69.5	4.70	10.0	11.9	
HKBCF	HY/2013/01	2018-08-24	Mid-Ebb	Fine	IS(Mf)16	11:57:00	1.0	Surface	1	1	28.60	7.80	24.70	94.8	6.40	5.7	11.8	
HKBCF	HY/2013/01	2018-08-24	Mid-Ebb	Fine	IS(Mf)16	11:57:00	1.0	Surface	1	2	28.90	7.90	24.50	95.2	6.40	5.1	12.3	
HKBCF	HY/2013/01	2018-08-24	Mid-Ebb	Fine	IS(Mf)16	11:57:00		Middle	2	1								
HKBCF	HY/2013/01	2018-08-24	Mid-Ebb	Fine	IS(Mf)16	11:57:00		Middle	2	2								
HKBCF	HY/2013/01	2018-08-24	Mid-Ebb	Fine	IS(Mf)16	11:57:00	4.7	Bottom	3	1	27.70	7.70	28.10	78.4	5.30	6.5	14.4	
HKBCF	HY/2013/01	2018-08-24	Mid-Ebb	Fine	IS(Mf)16	11:57:00	4.7	Bottom	3	2	28.00	7.80	27.60	77.6	5.20	6.8	14.1	
HKBCF	HY/2013/01	2018-08-24	Mid-Ebb	Fine	IS8	12:21:00	1.0	Surface	1	1	28.80	7.80	23.60	105.3	7.10	8.9	10.8	
HKBCF	HY/2013/01	2018-08-24	Mid-Ebb	Fine	IS8	12:21:00	1.0	Surface	1	2	29.00	8.00	23.40	105.3	7.10	8.9	11.1	
HKBCF	HY/2013/01	2018-08-24	Mid-Ebb	Fine	IS8	12:21:00		Middle	2	1								
HKBCF	HY/2013/01	2018-08-24	Mid-Ebb	Fine	IS8	12:21:00		Middle	2	2								
HKBCF	HY/2013/01	2018-08-24	Mid-Ebb	Fine	IS8	12:21:00	2.9	Bottom	3	1	28.20	7.80	26.20	75.1	5.10	14.9	15.2	
HKBCF	HY/2013/01	2018-08-24	Mid-Ebb	Fine	IS8	12:21:00	2.9	Bottom	3	2	28.50	7.80	26.00	74.7	5.00	14.2	14.8	
HKBCF	HY/2013/01	2018-08-24	Mid-Ebb	Fine	SR4(N)	12:14:00	1.0	Surface	1	1	28.70	7.80	23.70	87.4	5.90	9.2	12.6	
HKBCF	HY/2013/01	2018-08-24	Mid-Ebb	Fine	SR4(N)	12:14:00	1.0	Surface	1	2	28.90	7.90	23.40	87.8	5.90	10.0	12.8	
HKBCF	HY/2013/01	2018-08-24	Mid-Ebb	Fine	SR4(N)	12:14:00		Middle	2	1								
HKBCF	HY/2013/01	2018-08-24	Mid-Ebb	Fine	SR4(N)	12:14:00		Middle	2	2								
HKBCF	HY/2013/01	2018-08-24	Mid-Ebb	Fine	SR4(N)	12:14:00	3.4	Bottom	3	1	28.30	7.80	25.30	65.0	4.40	13.7	12.8	
HKBCF	HY/2013/01	2018-08-24	Mid-Ebb	Fine	SR4(N)	12:14:00	3.4	Bottom	3	2	28.60	7.80	25.00	65.0	4.40	13.9	13.5	
HKBCF	HY/2013/01	2018-08-24	Mid-Ebb	Fine	IS(Mf)9	12:31:00	1.0	Surface	1	1	29.20	7.90	22.70	142.8	9.70	4.1	13.6	
HKBCF	HY/2013/01	2018-08-24	Mid-Ebb	Fine	IS(Mf)9	12:31:00	1.0	Surface	1	2	29.50	8.20	22.50	144.1	9.70	4.6	13.4	
HKBCF	HY/2013/01	2018-08-24	Mid-Ebb	Fine	IS(Mf)9	12:31:00		Middle	2	1								
HKBCF	HY/2013/01	2018-08-24	Mid-Ebb	Fine	IS(Mf)9	12:31:00		Middle	2	2								
HKBCF	HY/2013/01	2018-08-24	Mid-Ebb	Fine	IS(Mf)9	12:31:00	2.6	Bottom	3	1	28.90	7.80	24.20	85.9	5.80	5.9	15.1	
HKBCF	HY/2013/01	2018-08-24	Mid-Ebb	Fine	IS(Mf)9	12:31:00	2.6	Bottom	3	2	29.20	7.90	23.90	85.6	5.80	6.8	15.2	
HKBCF	HY/2013/01	2018-08-24	Mid-Ebb	Fine	IS7	12:42:00		Surface	1	1								
HKBCF	HY/2013/01	2018-08-24	Mid-Ebb	Fine	IS7	12:42:00		Surface	1	2								
HKBCF	HY/2013/01	2018-08-24	Mid-Ebb	Fine	IS7	12:42:00	1.4	Middle	2	1	29.10	7.90	23.00	125.8	8.50	4.3	12.6	
HKBCF	HY/2013/01	2018-08-24	Mid-Ebb	Fine	IS7	12:42:00	1.4	Middle	2	2	29.40	8.10	22.70	125.4	8.40	4.4	12.8	
HKBCF	HY/2013/01	2018-08-24	Mid-Ebb	Fine	IS7	12:42:00		Bottom	3	1								
HKBCF	HY/2013/01	2018-08-24	Mid-Ebb	Fine	IS7	12:42:00		Bottom	3	2								
HKBCF	HY/2013/01	2018-08-24	Mid-Ebb	Fine	IS(Mf)6	12:50:00		Surface	1	1								
HKBCF	HY/2013/01	2018-08-24	Mid-Ebb	Fine	IS(Mf)6	12:50:00		Surface	1	2								
HKBCF	HY/2013/01	2018-08-24	Mid-Ebb	Fine	IS(Mf)6	12:50:00	1.3	Middle	2	1	29.10	7.80	23.80	118.1	7.90	6.3	10.9	
HKBCF	HY/2013/01	2018-08-24	Mid-Ebb	Fine	IS(Mf)6	12:50:00	1.3	Middle	2	2	29.40	8.10	23.50	118.5	8.00	6.4	10.7	
HKBCF	HY/2013/01	2018-08-24	Mid-Ebb	Fine	IS(Mf)6	12:50:00		Bottom	3	1								
HKBCF	HY/2013/01	2018-08-24	Mid-Ebb	Fine	IS(Mf)6	12:50:00		Bottom	3	2								
HKBCF	HY/2013/01	2018-08-24	Mid-Ebb	Fine	IS5	12:58:00	1.0	Surface	1	1	29.10	7.80	24.30	107.3	7.20	5.8	8.2	
HKBCF	HY/2013/01	2018-08-24	Mid-Ebb	Fine	IS5	12:58:00	1.0	Surface	1	2	29.40	8.00	23.90	108.5	7.30	6.6	8.3	
HKBCF	HY/2013/01	2018-08-24	Mid-Ebb	Fine	IS5	12:58:00	4.6	Middle	2	1	28.30	7.80	27.50	67.5	4.50	9.7	10.8	
HKBCF	HY/2013/01	2018-08-24	Mid-Ebb	Fine	IS5	12:58:00	4.6	Middle	2	2	28.50	7.80	27.20	67.8	4.50	9.4	11.4	

Project	Works	Date (yyyy-mm-dd)	Tide	Weather Condition	Station	Time	Depth, m	Level	Level_Code	Replicate	Temperature, °C	pH	Salinity, ppt	DO, %	DO, mg/L	Turbidity, NTU	SS, mg/L	Site Observation
HKBCF	HY/2013/01	2018-08-24	Mid-Ebb	Fine	IS5	12:58:00	8.1	Bottom	3	1	28.30	7.80	28.20	71.0	4.70	9.8	14.6	
HKBCF	HY/2013/01	2018-08-24	Mid-Ebb	Fine	IS5	12:58:00	8.1	Bottom	3	2	28.50	7.80	27.90	70.1	4.70	9.7	14.2	
HKBCF	HY/2013/01	2018-08-24	Mid-Ebb	Fine	SR3(N)	13:05:00	1.0	Surface	1	1	29.10	7.80	24.30	120.0	8.10	5.5	12.6	
HKBCF	HY/2013/01	2018-08-24	Mid-Ebb	Fine	SR3(N)	13:05:00	1.0	Surface	1	2	29.40	8.10	24.00	120.7	8.10	5.1	13.1	
HKBCF	HY/2013/01	2018-08-24	Mid-Ebb	Fine	SR3(N)	13:05:00		Middle	2	1								
HKBCF	HY/2013/01	2018-08-24	Mid-Ebb	Fine	SR3(N)	13:05:00		Middle	2	2								
HKBCF	HY/2013/01	2018-08-24	Mid-Ebb	Fine	SR3(N)	13:05:00	2.5	Bottom	3	1	29.20	7.80	24.20	101.7	6.80	14.6	16.3	
HKBCF	HY/2013/01	2018-08-24	Mid-Ebb	Fine	SR3(N)	13:05:00	2.5	Bottom	3	2	29.50	7.90	24.00	101.4	6.80	14.5	16.8	
HKBCF	HY/2013/01	2018-08-24	Mid-Flood	Cloudy	SR10A(N)	19:41:00	1.0	Surface	1	1	27.50	7.80	27.80	79.9	5.40	4.2	6.6	
HKBCF	HY/2013/01	2018-08-24	Mid-Flood	Cloudy	SR10A(N)	19:41:00	1.0	Surface	1	2	27.80	7.80	27.50	80.1	5.40	4.4	6.7	
HKBCF	HY/2013/01	2018-08-24	Mid-Flood	Cloudy	SR10A(N)	19:41:00	5.8	Middle	2	1	27.20	7.80	28.80	76.8	5.20	7.2	7.9	
HKBCF	HY/2013/01	2018-08-24	Mid-Flood	Cloudy	SR10A(N)	19:41:00	5.8	Middle	2	2	27.40	7.80	28.50	77.0	5.20	7.4	8.2	
HKBCF	HY/2013/01	2018-08-24	Mid-Flood	Cloudy	SR10A(N)	19:41:00	10.6	Bottom	3	1	26.80	7.80	29.70	72.1	4.90	9.7	9.8	
HKBCF	HY/2013/01	2018-08-24	Mid-Flood	Cloudy	SR10A(N)	19:41:00	10.6	Bottom	3	2	27.00	7.80	29.40	72.0	4.90	9.2	9.6	
HKBCF	HY/2013/01	2018-08-24	Mid-Flood	Cloudy	SR10B(N2)	19:37:00	1.0	Surface	1	1	26.80	7.90	30.00	78.9	5.30	10.7	15.3	
HKBCF	HY/2013/01	2018-08-24	Mid-Flood	Cloudy	SR10B(N2)	19:37:00	1.0	Surface	1	2	27.10	7.80	29.70	79.1	5.30	10.4	15.0	
HKBCF	HY/2013/01	2018-08-24	Mid-Flood	Cloudy	SR10B(N2)	19:37:00		Middle	2	1								
HKBCF	HY/2013/01	2018-08-24	Mid-Flood	Cloudy	SR10B(N2)	19:37:00		Middle	2	2								
HKBCF	HY/2013/01	2018-08-24	Mid-Flood	Cloudy	SR10B(N2)	19:37:00	4.8	Bottom	3	1	26.40	7.90	30.70	71.4	4.80	13.4	15.1	
HKBCF	HY/2013/01	2018-08-24	Mid-Flood	Cloudy	SR10B(N2)	19:37:00	4.8	Bottom	3	2	26.70	7.80	30.40	72.5	4.90	13.1	15.1	
HKBCF	HY/2013/01	2018-08-24	Mid-Flood	Cloudy	CSA	19:13:00	1.0	Surface	1	1	28.70	8.00	27.40	88.9	5.90	2.9	8.5	
HKBCF	HY/2013/01	2018-08-24	Mid-Flood	Cloudy	CSA	19:13:00	1.0	Surface	1	2	28.50	8.10	27.50	88.5	5.90	2.5	8.3	
HKBCF	HY/2013/01	2018-08-24	Mid-Flood	Cloudy	CSA	19:13:00	16.9	Middle	2	1	27.80	8.00	29.90	75.2	5.00	3.9	8.5	
HKBCF	HY/2013/01	2018-08-24	Mid-Flood	Cloudy	CSA	19:13:00	16.9	Middle	2	2	27.70	8.00	29.70	75.6	5.00	3.4	9.2	
HKBCF	HY/2013/01	2018-08-24	Mid-Flood	Cloudy	CSA	19:13:00	32.7	Bottom	3	1	26.80	8.00	32.40	63.3	4.20	7.4	11.2	
HKBCF	HY/2013/01	2018-08-24	Mid-Flood	Cloudy	CSA	19:13:00	32.7	Bottom	3	2	26.60	7.90	32.40	63.5	4.30	7.2	11.4	
HKBCF	HY/2013/01	2018-08-24	Mid-Flood	Cloudy	CS6	19:02:00	1.0	Surface	1	1	29.40	8.10	25.50	111.1	7.40	3.7	4.8	
HKBCF	HY/2013/01	2018-08-24	Mid-Flood	Cloudy	CS6	19:02:00	1.0	Surface	1	2	29.20	8.20	25.40	110.3	7.40	3.8	4.5	
HKBCF	HY/2013/01	2018-08-24	Mid-Flood	Cloudy	CS6	19:02:00	4.8	Middle	2	1	28.60	8.10	27.80	79.7	5.30	4.7	7.1	
HKBCF	HY/2013/01	2018-08-24	Mid-Flood	Cloudy	CS6	19:02:00	4.8	Middle	2	2	28.40	8.00	27.70	79.5	5.30	4.1	6.9	
HKBCF	HY/2013/01	2018-08-24	Mid-Flood	Cloudy	CS6	19:02:00	8.6	Bottom	3	1	27.90	7.90	30.30	70.1	4.60	8.3	9.1	
HKBCF	HY/2013/01	2018-08-24	Mid-Flood	Cloudy	CS6	19:02:00	8.6	Bottom	3	2	27.60	7.90	30.20	69.5	4.60	8.2	9.7	
HKBCF	HY/2013/01	2018-08-24	Mid-Flood	Cloudy	CS4	17:55:00	1.0	Surface	1	1	29.60	8.00	23.30	79.9	5.40	5.9	3.1	
HKBCF	HY/2013/01	2018-08-24	Mid-Flood	Cloudy	CS4	17:55:00	1.0	Surface	1	2	29.40	7.90	23.10	80.4	5.40	5.3	4.2	
HKBCF	HY/2013/01	2018-08-24	Mid-Flood	Cloudy	CS4	17:55:00	8.8	Middle	2	1	29.10	8.10	25.60	78.0	5.20	3.6	6.7	
HKBCF	HY/2013/01	2018-08-24	Mid-Flood	Cloudy	CS4	17:55:00	8.8	Middle	2	2	28.90	8.00	25.50	77.7	5.20	3.7	6.5	
HKBCF	HY/2013/01	2018-08-24	Mid-Flood	Cloudy	CS4	17:55:00	16.5	Bottom	3	1	28.60	8.10	28.20	82.8	5.50	3.6	8.3	
HKBCF	HY/2013/01	2018-08-24	Mid-Flood	Cloudy	CS4	17:55:00	16.5	Bottom	3	2	28.20	8.00	28.30	82.9	5.50	3.8	8.6	
HKBCF	HY/2013/01	2018-08-24	Mid-Flood	Cloudy	SR6	17:24:00	1.0	Surface	1	1	29.10	7.90	24.50	68.8	4.60	8.1	9.7	
HKBCF	HY/2013/01	2018-08-24	Mid-Flood	Cloudy	SR6	17:24:00	1.0	Surface	1	2	28.80	7.80	24.40	69.2	4.70	8.2	9.6	
HKBCF	HY/2013/01	2018-08-24	Mid-Flood	Cloudy	SR6	17:24:00		Middle	2	1								
HKBCF	HY/2013/01	2018-08-24	Mid-Flood	Cloudy	SR6	17:24:00		Middle	2	2								
HKBCF	HY/2013/01	2018-08-24	Mid-Flood	Cloudy	SR6	17:24:00	3.2	Bottom	3	1	29.00	7.80	25.20	69.4	4.60	12.0	10.2	
HKBCF	HY/2013/01	2018-08-24	Mid-Flood	Cloudy	SR6	17:24:00	3.2	Bottom	3	2	28.70	7.80	25.10	69.8	4.70	12.0	10.4	
HKBCF	HY/2013/01	2018-08-24	Mid-Flood	Cloudy	CS(Mf)3(N)	17:39:00	1.0	Surface	1	1	30.20	7.90	18.80	89.3	6.10	2.8	5.5	
HKBCF	HY/2013/01	2018-08-24	Mid-Flood	Cloudy	CS(Mf)3(N)	17:39:00	1.0	Surface	1	2	30.00	7.90	18.70	89.9	6.10	3.1	5.3	
HKBCF	HY/2013/01	2018-08-24	Mid-Flood	Cloudy	CS(Mf)3(N)	17:39:00	3.6	Middle	2	1	30.10	7.90	19.50	86.5	5.90	4.5	5.8	
HKBCF	HY/2013/01	2018-08-24	Mid-Flood	Cloudy	CS(Mf)3(N)	17:39:00	3.6	Middle	2	2	29.80	7.90	19.40	86.2	5.90	4.1	5.9	
HKBCF	HY/2013/01	2018-08-24	Mid-Flood	Cloudy	CS(Mf)3(N)	17:39:00	6.1	Bottom	3	1	28.90	7.80	26.10	68.7	4.60	15.7	6.7	
HKBCF	HY/2013/01	2018-08-24	Mid-Flood	Cloudy	CS(Mf)3(N)	17:39:00	6.1	Bottom	3	2	28.60	7.80	26.00	68.7	4.60	15.7	7.4	
HKBCF	HY/2013/01	2018-08-24	Mid-Flood	Cloudy	SR5(N)	18:19:00	1.0	Surface	1	1	29.80	8.20	23.80	121.7	8.10	9.4	4.8	
HKBCF	HY/2013/01	2018-08-24	Mid-Flood	Cloudy	SR5(N)	18:19:00	1.0	Surface	1	2	29.60	8.20	23.30	121.2	8.10	9.1	4.6	
HKBCF	HY/2013/01	2018-08-24	Mid-Flood	Cloudy	SR5(N)	18:19:00	4.7	Middle	2	1	29.20	8.20	25.90	101.2	6.70	10.7	5.1	
HKBCF	HY/2013/01	2018-08-24	Mid-Flood	Cloudy	SR5(N)	18:19:00	4.7	Middle	2	2	29.00	8.10	25.90	101.0	6.70	10.2	4.6	
HKBCF	HY/2013/01	2018-08-24	Mid-Flood	Cloudy	SR5(N)	18:19:00	8.4	Bottom	3	1	28.50	8.10	28.50	76.5	5.10	13.1	8.0	
HKBCF	HY/2013/01	2018-08-24	Mid-Flood	Cloudy	SR5(N)	18:19:00	8.4	Bottom	3	2	28.20	7.90	28.50	76.1	5.10	13.3	7.4	
HKBCF	HY/2013/01	2018-08-24	Mid-Flood	Cloudy	IS10(N)	18:27:00	1.0	Surface	1	1	29.80	8.20	21.50	111.9	7.50	8.1	4.8	
HKBCF	HY/2013/01	2018-08-24	Mid-Flood	Cloudy	IS10(N)	18:27:00	1.0	Surface	1	2	29.60	8.20	22.60	111.8	7.50	7.6	4.5	
HKBCF	HY/2013/01	2018-08-24	Mid-Flood	Cloudy	IS10(N)	18:27:00	6.2	Middle	2	1	28.70	8.00	27.00	81.2	5.40	12.3	7.5	
HKBCF	HY/2013/01	2018-08-24	Mid-Flood	Cloudy	IS10(N)	18:27:00	6.2	Middle	2	2	28.40	8.00	27.20	80.7	5.40	11.8	7.8	
HKBCF	HY/2013/01	2018-08-24	Mid-Flood	Cloudy	IS10(N)	18:27:00	11.3	Bottom	3	1	28.10	8.10	29.20	73.6	4.90	20.6	10.8	
HKBCF	HY/2013/01	2018-08-24	Mid-Flood	Cloudy	IS10(N)	18:27:00	11.3	Bottom	3	2	27.90	8.00	29.20	73.7	4.90	20.1	11.1	
HKBCF	HY/2013/01	2018-08-24	Mid-Flood	Cloudy	IS(Mf)11	18:32:00	1.0	Surface	1	1	30.00	8.20	20.70	111.2	7.50	3.5	6.3	
HKBCF	HY/2013/01	2018-08-24	Mid-Flood	Cloudy	IS(Mf)11	18:32:00	1.0	Surface	1	2	29.70	8.10	20.70	110.9	7.50	3.9	6.5	
HKBCF	HY/2013/01	2018-08-24	Mid-Flood	Cloudy	IS(Mf)11	18:32:00	5.5	Middle	2	1	28.90	8.00	26.00	87.0	5.80	13.9	6.0	
HKBCF	HY/2013/01	2018-08-24	Mid-Flood	Cloudy	IS(Mf)11	18:32:00	5.5	Middle	2	2	28.70	8.10	25.90	88.2	5.90	14.3	5.8	
HKBCF	HY/2013/01	2018-08-24	Mid-Flood	Cloudy	IS(Mf)11	18:32:00	9.9	Bottom	3	1	28.10	8.10	29.30	70.8	4.70	22.1	7.4	
HKBCF	HY/2013/01	2018-08-24	Mid-Flood	Cloudy	IS(Mf)11	18:32:00	9.9	Bottom	3	2	27.80	8.00	29.20	70.5	4.70	22.3	7.7	

Project	Works	Date (yyyy-mm-dd)	Tide	Weather Condition	Station	Time	Depth, m	Level	Level_Code	Replicate	Temperature, °C	pH	Salinity, ppt	DO, %	DO, mg/L	Turbidity, NTU	SS, mg/L	Site Observation
HKBCF	HY/2013/01	2018-08-24	Mid-Flood	Cloudy	CS(Mf)5	19:01:00	1.0	Surface	1	1	28.30	7.80	25.50	86.8	5.90	4.6	6.6	
HKBCF	HY/2013/01	2018-08-24	Mid-Flood	Cloudy	CS(Mf)5	19:01:00	1.0	Surface	1	2	28.60	7.80	25.20	87.0	5.90	4.8	6.6	
HKBCF	HY/2013/01	2018-08-24	Mid-Flood	Cloudy	CS(Mf)5	19:01:00	5.7	Middle	2	1	26.60	7.80	30.00	59.8	4.10	7.8	7.5	
HKBCF	HY/2013/01	2018-08-24	Mid-Flood	Cloudy	CS(Mf)5	19:01:00	5.7	Middle	2	2	26.80	7.80	29.70	59.9	4.10	7.1	7.8	
HKBCF	HY/2013/01	2018-08-24	Mid-Flood	Cloudy	CS(Mf)5	19:01:00	10.4	Bottom	3	1	26.40	7.80	30.50	61.5	4.20	13.5	10.1	
HKBCF	HY/2013/01	2018-08-24	Mid-Flood	Cloudy	CS(Mf)5	19:01:00	10.4	Bottom	3	2	26.70	7.80	30.20	61.0	4.10	12.6	10.4	
HKBCF	HY/2013/01	2018-08-24	Mid-Flood	Cloudy	SR7	18:40:00	1.0	Surface	1	1	29.30	8.10	26.10	101.0	6.70	10.1	13.0	
HKBCF	HY/2013/01	2018-08-24	Mid-Flood	Cloudy	SR7	18:40:00	1.0	Surface	1	2	29.10	8.10	24.60	101.0	6.80	10.3	13.3	
HKBCF	HY/2013/01	2018-08-24	Mid-Flood	Cloudy	SR7	18:40:00		Middle	2	1								
HKBCF	HY/2013/01	2018-08-24	Mid-Flood	Cloudy	SR7	18:40:00		Middle	2	2								
HKBCF	HY/2013/01	2018-08-24	Mid-Flood	Cloudy	SR7	18:40:00	3.3	Bottom	3	1	28.70	8.10	27.20	87.0	5.80	18.1	15.5	
HKBCF	HY/2013/01	2018-08-24	Mid-Flood	Cloudy	SR7	18:40:00	3.3	Bottom	3	2	28.50	8.00	27.10	88.2	5.90	18.9	15.7	
HKBCF	HY/2013/01	2018-08-24	Mid-Flood	Cloudy	IS17	18:41:00	1.0	Surface	1	1	28.50	7.90	24.80	98.3	6.70	5.1	12.2	
HKBCF	HY/2013/01	2018-08-24	Mid-Flood	Cloudy	IS17	18:41:00	1.0	Surface	1	2	28.80	7.90	24.50	98.8	6.70	5.2	11.8	
HKBCF	HY/2013/01	2018-08-24	Mid-Flood	Cloudy	IS17	18:41:00	4.8	Middle	2	1	28.30	7.90	25.40	88.5	6.00	5.3	11.6	
HKBCF	HY/2013/01	2018-08-24	Mid-Flood	Cloudy	IS17	18:41:00	4.8	Middle	2	2	28.50	7.90	25.20	89.0	6.00	5.7	12.0	
HKBCF	HY/2013/01	2018-08-24	Mid-Flood	Cloudy	IS17	18:41:00	8.6	Bottom	3	1	27.40	7.80	28.20	69.9	4.70	14.0	11.7	
HKBCF	HY/2013/01	2018-08-24	Mid-Flood	Cloudy	IS17	18:41:00	8.6	Bottom	3	2	27.60	7.80	27.90	69.6	4.70	13.6	11.0	
HKBCF	HY/2013/01	2018-08-24	Mid-Flood	Cloudy	IS(Mf)16	18:33:00	1.0	Surface	1	1	29.10	7.90	23.40	140.2	9.50	7.6	9.0	
HKBCF	HY/2013/01	2018-08-24	Mid-Flood	Cloudy	IS(Mf)16	18:33:00	1.0	Surface	1	2	29.40	8.10	23.10	140.7	9.50	8.6	9.4	
HKBCF	HY/2013/01	2018-08-24	Mid-Flood	Cloudy	IS(Mf)16	18:33:00		Middle	2	1								
HKBCF	HY/2013/01	2018-08-24	Mid-Flood	Cloudy	IS(Mf)16	18:33:00		Middle	2	2								
HKBCF	HY/2013/01	2018-08-24	Mid-Flood	Cloudy	IS(Mf)16	18:33:00	4.3	Bottom	3	1	28.40	7.90	25.30	100.8	6.80	14.4	10.6	
HKBCF	HY/2013/01	2018-08-24	Mid-Flood	Cloudy	IS(Mf)16	18:33:00	4.3	Bottom	3	2	28.70	7.90	25.00	100.8	6.80	15.1	11.1	
HKBCF	HY/2013/01	2018-08-24	Mid-Flood	Cloudy	IS8	18:10:00	1.0	Surface	1	1	28.90	7.90	23.80	133.6	9.00	17.1	23.2	
HKBCF	HY/2013/01	2018-08-24	Mid-Flood	Cloudy	IS8	18:10:00	1.0	Surface	1	2	29.20	8.10	23.50	136.5	9.20	17.7	23.6	
HKBCF	HY/2013/01	2018-08-24	Mid-Flood	Cloudy	IS8	18:10:00		Middle	2	1								
HKBCF	HY/2013/01	2018-08-24	Mid-Flood	Cloudy	IS8	18:10:00		Middle	2	2								
HKBCF	HY/2013/01	2018-08-24	Mid-Flood	Cloudy	IS8	18:10:00	2.6	Bottom	3	1	28.70	7.90	24.60	100.1	6.80	21.0	26.9	
HKBCF	HY/2013/01	2018-08-24	Mid-Flood	Cloudy	IS8	18:10:00	2.6	Bottom	3	2	28.90	7.90	24.70	101.3	6.80	21.0	26.6	
HKBCF	HY/2013/01	2018-08-24	Mid-Flood	Cloudy	SR4(N)	18:17:00	1.0	Surface	1	1	29.30	7.90	22.70	141.0	9.50	7.9	11.0	
HKBCF	HY/2013/01	2018-08-24	Mid-Flood	Cloudy	SR4(N)	18:17:00	1.0	Surface	1	2	29.50	8.10	22.50	143.7	9.70	8.6	10.6	
HKBCF	HY/2013/01	2018-08-24	Mid-Flood	Cloudy	SR4(N)	18:17:00		Middle	2	1								
HKBCF	HY/2013/01	2018-08-24	Mid-Flood	Cloudy	SR4(N)	18:17:00		Middle	2	2								
HKBCF	HY/2013/01	2018-08-24	Mid-Flood	Cloudy	SR4(N)	18:17:00	3.0	Bottom	3	1	28.70	7.90	24.60	100.5	6.80	18.0	10.8	
HKBCF	HY/2013/01	2018-08-24	Mid-Flood	Cloudy	SR4(N)	18:17:00	3.0	Bottom	3	2	29.00	8.00	24.20	98.5	6.60	18.4	10.4	
HKBCF	HY/2013/01	2018-08-24	Mid-Flood	Cloudy	IS(Mf)9	18:01:00	1.0	Surface	1	1	28.90	7.90	24.40	121.5	8.20	20.7	10.9	
HKBCF	HY/2013/01	2018-08-24	Mid-Flood	Cloudy	IS(Mf)9	18:01:00	1.0	Surface	1	2	29.10	8.00	24.20	122.6	8.20	20.5	11.0	
HKBCF	HY/2013/01	2018-08-24	Mid-Flood	Cloudy	IS(Mf)9	18:01:00		Middle	2	1								
HKBCF	HY/2013/01	2018-08-24	Mid-Flood	Cloudy	IS(Mf)9	18:01:00		Middle	2	2								
HKBCF	HY/2013/01	2018-08-24	Mid-Flood	Cloudy	IS(Mf)9	18:01:00	2.3	Bottom	3	1	28.80	7.90	24.80	112.5	7.60	21.8	14.3	
HKBCF	HY/2013/01	2018-08-24	Mid-Flood	Cloudy	IS(Mf)9	18:01:00	2.3	Bottom	3	2	29.00	8.00	24.50	113.0	7.60	21.5	15.0	
HKBCF	HY/2013/01	2018-08-24	Mid-Flood	Cloudy	IS7	17:50:00		Surface	1	1								
HKBCF	HY/2013/01	2018-08-24	Mid-Flood	Cloudy	IS7	17:50:00		Surface	1	2								
HKBCF	HY/2013/01	2018-08-24	Mid-Flood	Cloudy	IS7	17:50:00	1.3	Middle	2	1	29.70	8.00	23.50	159.3	10.60	5.4	11.1	
HKBCF	HY/2013/01	2018-08-24	Mid-Flood	Cloudy	IS7	17:50:00	1.3	Middle	2	2	29.90	8.30	23.30	160.8	10.70	5.5	10.8	
HKBCF	HY/2013/01	2018-08-24	Mid-Flood	Cloudy	IS7	17:50:00		Bottom	3	1								
HKBCF	HY/2013/01	2018-08-24	Mid-Flood	Cloudy	IS7	17:50:00		Bottom	3	2								
HKBCF	HY/2013/01	2018-08-24	Mid-Flood	Cloudy	IS(Mf)6	17:41:00		Surface	1	1								
HKBCF	HY/2013/01	2018-08-24	Mid-Flood	Cloudy	IS(Mf)6	17:41:00		Surface	1	2								
HKBCF	HY/2013/01	2018-08-24	Mid-Flood	Cloudy	IS(Mf)6	17:41:00	1.2	Middle	2	1	29.10	7.90	24.30	133.8	9.00	9.5	14.7	
HKBCF	HY/2013/01	2018-08-24	Mid-Flood	Cloudy	IS(Mf)6	17:41:00	1.2	Middle	2	2	29.40	8.20	24.10	131.4	8.80	8.8	15.0	
HKBCF	HY/2013/01	2018-08-24	Mid-Flood	Cloudy	IS(Mf)6	17:41:00		Bottom	3	1								
HKBCF	HY/2013/01	2018-08-24	Mid-Flood	Cloudy	IS(Mf)6	17:41:00		Bottom	3	2								
HKBCF	HY/2013/01	2018-08-24	Mid-Flood	Cloudy	IS5	17:32:00	1.0	Surface	1	1	29.40	7.90	23.80	142.0	9.50	5.8	10.6	
HKBCF	HY/2013/01	2018-08-24	Mid-Flood	Cloudy	IS5	17:32:00	1.0	Surface	1	2	29.70	8.20	23.60	143.9	9.60	6.3	10.4	
HKBCF	HY/2013/01	2018-08-24	Mid-Flood	Cloudy	IS5	17:32:00	4.4	Middle	2	1	29.10	7.90	24.40	122.8	8.30	8.7	10.8	
HKBCF	HY/2013/01	2018-08-24	Mid-Flood	Cloudy	IS5	17:32:00	4.4	Middle	2	2	29.30	8.10	24.10	122.7	8.20	8.0	11.0	
HKBCF	HY/2013/01	2018-08-24	Mid-Flood	Cloudy	IS5	17:32:00	7.7	Bottom	3	1	28.30	7.90	27.10	76.9	5.20	16.2	13.1	
HKBCF	HY/2013/01	2018-08-24	Mid-Flood	Cloudy	IS5	17:32:00	7.7	Bottom	3	2	28.60	7.90	26.90	77.2	5.20	16.2	13.2	
HKBCF	HY/2013/01	2018-08-24	Mid-Flood	Cloudy	SR3(N)	17:24:00	1.0	Surface	1	1	29.20	8.10	24.50	126.0	8.40	11.5	9.9	
HKBCF	HY/2013/01	2018-08-24	Mid-Flood	Cloudy	SR3(N)	17:24:00	1.0	Surface	1	2	29.50	8.20	24.30	127.3	8.50	11.1	9.8	
HKBCF	HY/2013/01	2018-08-24	Mid-Flood	Cloudy	SR3(N)	17:24:00		Middle	2	1								
HKBCF	HY/2013/01	2018-08-24	Mid-Flood	Cloudy	SR3(N)	17:24:00		Middle	2	2								
HKBCF	HY/2013/01	2018-08-24	Mid-Flood	Cloudy	SR3(N)	17:24:00	2.3	Bottom	3	1	29.20	8.10	24.60	123.3	8.30	13.8	13.2	
HKBCF	HY/2013/01	2018-08-24	Mid-Flood	Cloudy	SR3(N)	17:24:00	2.3	Bottom	3	2	29.50	8.20	24.40	125.3	8.40	13.5	13.4	
HKBCF	HY/2013/01	2018-08-27	Mid-Ebb	Cloudy	SR10A(N)	13:40:00	1.0	Surface	1	1	27.90	8.20	26.90	85.3	5.80	3.3	8.0	
HKBCF	HY/2013/01	2018-08-27	Mid-Ebb	Cloudy	SR10A(N)	13:40:00	1.0	Surface	1	2	28.00	8.20	26.90	85.6	5.80	3.3	8.8	

Project	Works	Date (yyyy-mm-dd)	Tide	Weather Condition	Station	Time	Depth, m	Level	Level_Code	Replicate	Temperature, °C	pH	Salinity, ppt	DO, %	DO, mg/L	Turbidity, NTU	SS, mg/L	Site Observation
HKBCF	HY/2013/01	2018-08-27	Mid-Ebb	Cloudy	SR10A(N)	13:40:00	6.6	Middle	2	1	27.50	8.20	27.70	76.3	5.20	3.5	9.8	
HKBCF	HY/2013/01	2018-08-27	Mid-Ebb	Cloudy	SR10A(N)	13:40:00	6.6	Middle	2	2	27.60	8.20	27.70	76.5	5.20	3.4	10.4	
HKBCF	HY/2013/01	2018-08-27	Mid-Ebb	Cloudy	SR10A(N)	13:40:00	12.1	Bottom	3	1	27.20	8.20	28.60	74.1	5.00	4.4	11.7	
HKBCF	HY/2013/01	2018-08-27	Mid-Ebb	Cloudy	SR10A(N)	13:40:00	12.1	Bottom	3	2	27.20	8.20	28.60	74.0	5.00	4.3	10.6	
HKBCF	HY/2013/01	2018-08-27	Mid-Ebb	Cloudy	SR10B(N2)	13:35:00	1.0	Surface	1	1	27.80	8.20	27.20	84.1	5.70	3.9	13.8	
HKBCF	HY/2013/01	2018-08-27	Mid-Ebb	Cloudy	SR10B(N2)	13:35:00	1.0	Surface	1	2	27.80	8.20	27.20	84.1	5.70	3.8	15.0	
HKBCF	HY/2013/01	2018-08-27	Mid-Ebb	Cloudy	SR10B(N2)	13:35:00	3.4	Middle	2	1	27.80	8.20	27.20	84.2	5.70	3.9	10.7	
HKBCF	HY/2013/01	2018-08-27	Mid-Ebb	Cloudy	SR10B(N2)	13:35:00	3.4	Middle	2	2	27.80	8.20	27.20	84.2	5.70	3.9	12.0	
HKBCF	HY/2013/01	2018-08-27	Mid-Ebb	Cloudy	SR10B(N2)	13:35:00	5.7	Bottom	3	1	27.80	8.20	27.40	83.9	5.70	4.0	11.6	
HKBCF	HY/2013/01	2018-08-27	Mid-Ebb	Cloudy	SR10B(N2)	13:35:00	5.7	Bottom	3	2	27.80	8.20	27.40	83.9	5.70	4.0	12.0	
HKBCF	HY/2013/01	2018-08-27	Mid-Ebb	Cloudy	CSA	13:17:00	1.0	Surface	1	1	28.40	7.80	25.50	92.4	6.20	10.9	9.8	
HKBCF	HY/2013/01	2018-08-27	Mid-Ebb	Cloudy	CSA	13:17:00	1.0	Surface	1	2	28.10	7.80	25.90	92.3	6.20	11.7	8.2	
HKBCF	HY/2013/01	2018-08-27	Mid-Ebb	Cloudy	CSA	13:17:00	16.6	Middle	2	1	28.40	7.80	25.40	93.2	6.30	10.3	13.7	
HKBCF	HY/2013/01	2018-08-27	Mid-Ebb	Cloudy	CSA	13:17:00	16.6	Middle	2	2	28.20	7.80	25.80	93.2	6.30	10.7	13.9	
HKBCF	HY/2013/01	2018-08-27	Mid-Ebb	Cloudy	CSA	13:17:00	32.2	Bottom	3	1	28.40	7.80	25.40	94.1	6.40	16.1	15.4	
HKBCF	HY/2013/01	2018-08-27	Mid-Ebb	Cloudy	CSA	13:17:00	32.2	Bottom	3	2	28.20	7.80	25.70	94.6	6.40	16.6	12.7	
HKBCF	HY/2013/01	2018-08-27	Mid-Ebb	Cloudy	CS6	13:09:00	1.0	Surface	1	1	28.40	7.80	25.70	95.1	6.40	9.3	9.0	
HKBCF	HY/2013/01	2018-08-27	Mid-Ebb	Cloudy	CS6	13:09:00	1.0	Surface	1	2	28.10	7.80	26.00	95.4	6.50	9.5	8.0	
HKBCF	HY/2013/01	2018-08-27	Mid-Ebb	Cloudy	CS6	13:09:00	5.0	Middle	2	1	28.40	7.90	25.60	96.1	6.50	7.8	8.9	
HKBCF	HY/2013/01	2018-08-27	Mid-Ebb	Cloudy	CS6	13:09:00	5.0	Middle	2	2	28.10	7.80	25.90	95.4	6.50	7.6	11.9	
HKBCF	HY/2013/01	2018-08-27	Mid-Ebb	Cloudy	CS6	13:09:00	8.9	Bottom	3	1	28.10	7.90	25.80	97.4	6.60	5.8	9.7	
HKBCF	HY/2013/01	2018-08-27	Mid-Ebb	Cloudy	CS6	13:09:00	8.9	Bottom	3	2	28.10	7.80	25.90	96.1	6.50	5.2	9.2	
HKBCF	HY/2013/01	2018-08-27	Mid-Ebb	Cloudy	CS4	12:22:00	1.0	Surface	1	1	29.00	7.80	24.50	91.2	6.10	8.6	8.4	
HKBCF	HY/2013/01	2018-08-27	Mid-Ebb	Cloudy	CS4	12:22:00	1.0	Surface	1	2	28.70	7.80	24.70	91.1	6.10	8.1	8.0	
HKBCF	HY/2013/01	2018-08-27	Mid-Ebb	Cloudy	CS4	12:22:00	8.9	Middle	2	1	29.00	7.80	24.40	92.3	6.20	6.7	9.4	
HKBCF	HY/2013/01	2018-08-27	Mid-Ebb	Cloudy	CS4	12:22:00	8.9	Middle	2	2	28.70	7.80	24.70	91.9	6.20	6.8	8.8	
HKBCF	HY/2013/01	2018-08-27	Mid-Ebb	Cloudy	CS4	12:22:00	16.8	Bottom	3	1	29.00	7.80	24.60	93.2	6.30	6.0	8.4	
HKBCF	HY/2013/01	2018-08-27	Mid-Ebb	Cloudy	CS4	12:22:00	16.8	Bottom	3	2	28.70	7.80	24.90	92.6	6.20	5.8	10.3	
HKBCF	HY/2013/01	2018-08-27	Mid-Ebb	Cloudy	SR6	11:56:00	1.0	Surface	1	1	28.60	7.80	25.50	89.6	6.00	9.4	11.6	
HKBCF	HY/2013/01	2018-08-27	Mid-Ebb	Cloudy	SR6	11:56:00	1.0	Surface	1	2	28.40	7.90	25.70	89.5	6.00	9.6	9.5	
HKBCF	HY/2013/01	2018-08-27	Mid-Ebb	Cloudy	SR6	11:56:00		Middle	2	1								
HKBCF	HY/2013/01	2018-08-27	Mid-Ebb	Cloudy	SR6	11:56:00		Middle	2	2								
HKBCF	HY/2013/01	2018-08-27	Mid-Ebb	Cloudy	SR6	11:56:00	3.4	Bottom	3	1	28.90	7.80	24.90	91.1	6.10	7.4	11.4	
HKBCF	HY/2013/01	2018-08-27	Mid-Ebb	Cloudy	SR6	11:56:00	3.4	Bottom	3	2	28.70	7.90	25.20	91.0	6.10	7.4	9.9	
HKBCF	HY/2013/01	2018-08-27	Mid-Ebb	Cloudy	CS(Mf)3(N)	12:10:00	1.0	Surface	1	1	29.10	7.80	24.40	88.4	5.90	7.2	14.0	
HKBCF	HY/2013/01	2018-08-27	Mid-Ebb	Cloudy	CS(Mf)3(N)	12:10:00	1.0	Surface	1	2	29.00	7.80	24.60	89.1	6.00	7.6	12.0	
HKBCF	HY/2013/01	2018-08-27	Mid-Ebb	Cloudy	CS(Mf)3(N)	12:10:00	3.5	Middle	2	1	29.30	7.80	24.10	89.2	6.00	12.3	10.7	
HKBCF	HY/2013/01	2018-08-27	Mid-Ebb	Cloudy	CS(Mf)3(N)	12:10:00	3.5	Middle	2	2	29.20	7.80	24.40	89.2	6.00	12.2	12.8	
HKBCF	HY/2013/01	2018-08-27	Mid-Ebb	Cloudy	CS(Mf)3(N)	12:10:00	5.9	Bottom	3	1	29.30	7.80	23.90	89.6	6.00	5.8	9.7	
HKBCF	HY/2013/01	2018-08-27	Mid-Ebb	Cloudy	CS(Mf)3(N)	12:10:00	5.9	Bottom	3	2	29.20	7.80	24.20	89.4	6.00	5.3	8.8	
HKBCF	HY/2013/01	2018-08-27	Mid-Ebb	Cloudy	SR5(N)	12:39:00	1.0	Surface	1	1	28.90	7.80	24.40	91.3	6.10	13.6	11.2	
HKBCF	HY/2013/01	2018-08-27	Mid-Ebb	Cloudy	SR5(N)	12:39:00	1.0	Surface	1	2	28.60	7.80	24.60	91.1	6.20	14.3	9.4	
HKBCF	HY/2013/01	2018-08-27	Mid-Ebb	Cloudy	SR5(N)	12:39:00	4.8	Middle	2	1	29.00	7.80	24.40	92.7	6.20	10.9	9.8	
HKBCF	HY/2013/01	2018-08-27	Mid-Ebb	Cloudy	SR5(N)	12:39:00	4.8	Middle	2	2	28.70	7.80	24.70	92.2	6.20	9.9	11.1	
HKBCF	HY/2013/01	2018-08-27	Mid-Ebb	Cloudy	SR5(N)	12:39:00	8.6	Bottom	3	1	28.70	7.90	24.60	94.0	6.40	8.8	9.5	
HKBCF	HY/2013/01	2018-08-27	Mid-Ebb	Cloudy	SR5(N)	12:39:00	8.6	Bottom	3	2	28.60	7.80	24.80	93.2	6.30	8.6	8.6	
HKBCF	HY/2013/01	2018-08-27	Mid-Ebb	Cloudy	IS10(N)	12:43:00	1.0	Surface	1	1	28.60	7.80	25.30	91.7	6.20	7.8	13.7	
HKBCF	HY/2013/01	2018-08-27	Mid-Ebb	Cloudy	IS10(N)	12:43:00	1.0	Surface	1	2	28.30	7.80	25.60	91.1	6.20	7.3	13.8	
HKBCF	HY/2013/01	2018-08-27	Mid-Ebb	Cloudy	IS10(N)	12:43:00	6.1	Middle	2	1	28.60	7.80	25.20	89.6	6.00	7.5	15.5	
HKBCF	HY/2013/01	2018-08-27	Mid-Ebb	Cloudy	IS10(N)	12:43:00	6.1	Middle	2	2	28.30	7.80	25.50	89.2	6.00	7.9	13.5	
HKBCF	HY/2013/01	2018-08-27	Mid-Ebb	Cloudy	IS10(N)	12:43:00	11.1	Bottom	3	1	28.60	7.80	25.30	90.5	6.10	15.2	11.6	
HKBCF	HY/2013/01	2018-08-27	Mid-Ebb	Cloudy	IS10(N)	12:43:00	11.1	Bottom	3	2	28.30	7.80	25.50	90.0	6.10	15.2	14.1	
HKBCF	HY/2013/01	2018-08-27	Mid-Ebb	Cloudy	IS(Mf)11	12:47:00	1.0	Surface	1	1	28.60	7.80	25.50	90.2	6.10	11.0	16.5	
HKBCF	HY/2013/01	2018-08-27	Mid-Ebb	Cloudy	IS(Mf)11	12:47:00	1.0	Surface	1	2	28.30	7.80	25.80	90.1	6.10	10.4	18.2	
HKBCF	HY/2013/01	2018-08-27	Mid-Ebb	Cloudy	IS(Mf)11	12:47:00	5.9	Middle	2	1	28.50	7.80	25.60	91.8	6.20	10.1	18.2	
HKBCF	HY/2013/01	2018-08-27	Mid-Ebb	Cloudy	IS(Mf)11	12:47:00	5.9	Middle	2	2	28.20	7.80	25.90	92.1	6.20	10.2	14.6	
HKBCF	HY/2013/01	2018-08-27	Mid-Ebb	Cloudy	IS(Mf)11	12:47:00	10.7	Bottom	3	1	28.50	7.80	25.60	92.5	6.20	9.3	16.4	
HKBCF	HY/2013/01	2018-08-27	Mid-Ebb	Cloudy	IS(Mf)11	12:47:00	10.7	Bottom	3	2	28.20	7.80	25.90	92.8	6.30	9.3	16.5	
HKBCF	HY/2013/01	2018-08-27	Mid-Ebb	Cloudy	CS(Mf)5	13:10:00	1.0	Surface	1	1	28.10	8.20	26.60	78.5	5.30	6.2	10.0	
HKBCF	HY/2013/01	2018-08-27	Mid-Ebb	Cloudy	CS(Mf)5	13:10:00	1.0	Surface	1	2	28.10	8.20	26.50	78.5	5.30	6.1	8.2	
HKBCF	HY/2013/01	2018-08-27	Mid-Ebb	Cloudy	CS(Mf)5	13:10:00	6.3	Middle	2	1	27.60	8.10	27.60	71.4	4.80	7.7	7.1	
HKBCF	HY/2013/01	2018-08-27	Mid-Ebb	Cloudy	CS(Mf)5	13:10:00	6.3	Middle	2	2	27.70	8.20	27.50	71.5	4.80	7.4	7.8	
HKBCF	HY/2013/01	2018-08-27	Mid-Ebb	Cloudy	CS(Mf)5	13:10:00	11.6	Bottom	3	1	26.70	8.10	29.90	65.7	4.50	11.3	4.3	
HKBCF	HY/2013/01	2018-08-27	Mid-Ebb	Cloudy	CS(Mf)5	13:10:00	11.6	Bottom	3	2	26.70	8.10	29.90	65.3	4.40	11.4	6.4	
HKBCF	HY/2013/01	2018-08-27	Mid-Ebb	Cloudy	SR7	12:53:00	1.0	Surface	1	1	28.70	7.80	24.70	93.8	6.30	7.6	8.0	
HKBCF	HY/2013/01	2018-08-27	Mid-Ebb	Cloudy	SR7	12:53:00	1.0	Surface	1	2	28.50	7.80	24.90	93.3	6.30	7.7	7.7	
HKBCF	HY/2013/01	2018-08-27	Mid-Ebb	Cloudy	SR7	12:53:00		Middle	2	1								
HKBCF	HY/2013/01	2018-08-27	Mid-Ebb	Cloudy	SR7	12:53:00		Middle	2	2								

Project	Works	Date (yyyy-mm-dd)	Tide	Weather Condition	Station	Time	Depth, m	Level	Level_Code	Replicate	Temperature, °C	pH	Salinity, ppt	DO, %	DO, mg/L	Turbidity, NTU	SS, mg/L	Site Observation
HKBCF	HY/2013/01	2018-08-27	Mid-Ebb	Cloudy	SR7	12:53:00	3.6	Bottom	3	1	28.40	7.80	24.80	95.9	6.50	7.2	5.3	
HKBCF	HY/2013/01	2018-08-27	Mid-Ebb	Cloudy	SR7	12:53:00	3.6	Bottom	3	2	28.50	7.80	24.90	94.8	6.40	7.2	7.1	
HKBCF	HY/2013/01	2018-08-27	Mid-Ebb	Cloudy	IS17	12:54:00	1.0	Surface	1	1	28.40	8.20	26.10	77.3	5.20	6.5	7.8	
HKBCF	HY/2013/01	2018-08-27	Mid-Ebb	Cloudy	IS17	12:54:00	1.0	Surface	1	2	28.40	8.20	26.10	77.3	5.20	6.4	6.5	
HKBCF	HY/2013/01	2018-08-27	Mid-Ebb	Cloudy	IS17	12:54:00	5.2	Middle	2	1	27.90	8.20	27.10	72.3	4.90	8.1	7.0	
HKBCF	HY/2013/01	2018-08-27	Mid-Ebb	Cloudy	IS17	12:54:00	5.2	Middle	2	2	27.90	8.20	27.10	72.5	4.90	8.1	6.4	
HKBCF	HY/2013/01	2018-08-27	Mid-Ebb	Cloudy	IS17	12:54:00	9.3	Bottom	3	1	26.90	8.10	29.40	66.1	4.50	7.2	6.6	
HKBCF	HY/2013/01	2018-08-27	Mid-Ebb	Cloudy	IS17	12:54:00	9.3	Bottom	3	2	26.90	8.10	29.40	66.0	4.50	7.2	6.6	
HKBCF	HY/2013/01	2018-08-27	Mid-Ebb	Cloudy	IS(Mf)16	12:47:00	1.0	Surface	1	1	28.30	8.20	26.00	80.8	5.50	4.7	10.6	
HKBCF	HY/2013/01	2018-08-27	Mid-Ebb	Cloudy	IS(Mf)16	12:47:00	1.0	Surface	1	2	28.30	8.20	26.00	80.8	5.40	4.8	11.9	
HKBCF	HY/2013/01	2018-08-27	Mid-Ebb	Cloudy	IS(Mf)16	12:47:00		Middle	2	1								
HKBCF	HY/2013/01	2018-08-27	Mid-Ebb	Cloudy	IS(Mf)16	12:47:00		Middle	2	2								
HKBCF	HY/2013/01	2018-08-27	Mid-Ebb	Cloudy	IS(Mf)16	12:47:00	4.9	Bottom	3	1	27.20	8.20	28.70	71.5	4.80	6.0	12.8	
HKBCF	HY/2013/01	2018-08-27	Mid-Ebb	Cloudy	IS(Mf)16	12:47:00	4.9	Bottom	3	2	27.20	8.20	28.70	71.3	4.80	6.1	15.2	
HKBCF	HY/2013/01	2018-08-27	Mid-Ebb	Cloudy	IS8	12:28:00	1.0	Surface	1	1	29.10	8.20	24.70	92.3	6.20	4.5	8.1	
HKBCF	HY/2013/01	2018-08-27	Mid-Ebb	Cloudy	IS8	12:28:00	1.0	Surface	1	2	29.10	8.20	24.70	92.4	6.20	4.4	8.3	
HKBCF	HY/2013/01	2018-08-27	Mid-Ebb	Cloudy	IS8	12:28:00		Middle	2	1								
HKBCF	HY/2013/01	2018-08-27	Mid-Ebb	Cloudy	IS8	12:28:00		Middle	2	2								
HKBCF	HY/2013/01	2018-08-27	Mid-Ebb	Cloudy	IS8	12:28:00	3.1	Bottom	3	1	28.90	8.20	25.10	86.0	5.80	5.8	7.2	
HKBCF	HY/2013/01	2018-08-27	Mid-Ebb	Cloudy	IS8	12:28:00	3.1	Bottom	3	2	28.90	8.20	25.10	86.1	5.80	5.8	6.0	
HKBCF	HY/2013/01	2018-08-27	Mid-Ebb	Cloudy	SR4(N)	12:33:00	1.0	Surface	1	1	28.80	8.20	24.60	85.3	5.70	5.8	9.1	
HKBCF	HY/2013/01	2018-08-27	Mid-Ebb	Cloudy	SR4(N)	12:33:00	1.0	Surface	1	2	28.90	8.20	24.50	85.6	5.80	5.6	7.4	
HKBCF	HY/2013/01	2018-08-27	Mid-Ebb	Cloudy	SR4(N)	12:33:00		Middle	2	1								
HKBCF	HY/2013/01	2018-08-27	Mid-Ebb	Cloudy	SR4(N)	12:33:00		Middle	2	2								
HKBCF	HY/2013/01	2018-08-27	Mid-Ebb	Cloudy	SR4(N)	12:33:00	3.5	Bottom	3	1	28.50	8.20	25.40	75.6	5.10	8.3	10.9	
HKBCF	HY/2013/01	2018-08-27	Mid-Ebb	Cloudy	SR4(N)	12:33:00	3.5	Bottom	3	2	28.50	8.20	25.40	75.6	5.10	8.3	10.7	
HKBCF	HY/2013/01	2018-08-27	Mid-Ebb	Cloudy	IS(Mf)9	12:21:00	1.0	Surface	1	1	28.80	8.20	24.40	90.8	6.10	3.4	7.0	
HKBCF	HY/2013/01	2018-08-27	Mid-Ebb	Cloudy	IS(Mf)9	12:21:00	1.0	Surface	1	2	28.80	8.20	24.30	90.7	6.10	3.4	8.5	
HKBCF	HY/2013/01	2018-08-27	Mid-Ebb	Cloudy	IS(Mf)9	12:21:00		Middle	2	1								
HKBCF	HY/2013/01	2018-08-27	Mid-Ebb	Cloudy	IS(Mf)9	12:21:00		Middle	2	2								
HKBCF	HY/2013/01	2018-08-27	Mid-Ebb	Cloudy	IS(Mf)9	12:21:00	2.4	Bottom	3	1	28.70	8.20	24.90	85.1	5.70	4.4	8.1	
HKBCF	HY/2013/01	2018-08-27	Mid-Ebb	Cloudy	IS(Mf)9	12:21:00	2.4	Bottom	3	2	28.70	8.20	24.90	85.2	5.70	4.4	8.2	
HKBCF	HY/2013/01	2018-08-27	Mid-Ebb	Cloudy	IS7	12:14:00		Surface	1	1								
HKBCF	HY/2013/01	2018-08-27	Mid-Ebb	Cloudy	IS7	12:14:00		Surface	1	2								
HKBCF	HY/2013/01	2018-08-27	Mid-Ebb	Cloudy	IS7	12:14:00	1.4	Middle	2	1	28.70	8.20	24.50	88.1	6.00	3.3	20.1	
HKBCF	HY/2013/01	2018-08-27	Mid-Ebb	Cloudy	IS7	12:14:00	1.4	Middle	2	2	28.70	8.20	24.50	88.1	6.00	3.3	19.1	
HKBCF	HY/2013/01	2018-08-27	Mid-Ebb	Cloudy	IS7	12:14:00		Bottom	3	1								
HKBCF	HY/2013/01	2018-08-27	Mid-Ebb	Cloudy	IS7	12:14:00		Bottom	3	2								
HKBCF	HY/2013/01	2018-08-27	Mid-Ebb	Cloudy	IS(Mf)6	12:07:00		Surface	1	1								
HKBCF	HY/2013/01	2018-08-27	Mid-Ebb	Cloudy	IS(Mf)6	12:07:00		Surface	1	2								
HKBCF	HY/2013/01	2018-08-27	Mid-Ebb	Cloudy	IS(Mf)6	12:07:00	1.3	Middle	2	1	28.90	8.20	25.10	90.1	6.00	4.3	17.0	
HKBCF	HY/2013/01	2018-08-27	Mid-Ebb	Cloudy	IS(Mf)6	12:07:00	1.3	Middle	2	2	29.00	8.20	25.00	90.0	6.00	4.3	14.9	
HKBCF	HY/2013/01	2018-08-27	Mid-Ebb	Cloudy	IS(Mf)6	12:07:00		Bottom	3	1								
HKBCF	HY/2013/01	2018-08-27	Mid-Ebb	Cloudy	IS(Mf)6	12:07:00		Bottom	3	2								
HKBCF	HY/2013/01	2018-08-27	Mid-Ebb	Cloudy	IS5	12:01:00	1.0	Surface	1	1	28.60	8.10	24.90	76.7	5.20	7.3	15.0	
HKBCF	HY/2013/01	2018-08-27	Mid-Ebb	Cloudy	IS5	12:01:00	1.0	Surface	1	2	28.60	8.10	24.90	76.8	5.20	7.4	13.8	
HKBCF	HY/2013/01	2018-08-27	Mid-Ebb	Cloudy	IS5	12:01:00	5.0	Middle	2	1	28.50	8.10	24.90	75.9	5.10	7.6	12.5	
HKBCF	HY/2013/01	2018-08-27	Mid-Ebb	Cloudy	IS5	12:01:00	5.0	Middle	2	2	28.50	8.10	24.90	76.0	5.10	7.6	12.4	
HKBCF	HY/2013/01	2018-08-27	Mid-Ebb	Cloudy	IS5	12:01:00	8.9	Bottom	3	1	28.60	8.10	25.90	74.0	5.00	12.3	12.7	
HKBCF	HY/2013/01	2018-08-27	Mid-Ebb	Cloudy	IS5	12:01:00	8.9	Bottom	3	2	28.60	8.10	25.90	74.0	5.00	12.4	13.6	
HKBCF	HY/2013/01	2018-08-27	Mid-Ebb	Cloudy	SR3(N)	11:55:00	1.0	Surface	1	1	29.10	8.20	24.60	92.1	6.20	4.1	9.0	
HKBCF	HY/2013/01	2018-08-27	Mid-Ebb	Cloudy	SR3(N)	11:55:00	1.0	Surface	1	2	29.10	8.20	24.50	92.3	6.20	4.0	7.2	
HKBCF	HY/2013/01	2018-08-27	Mid-Ebb	Cloudy	SR3(N)	11:55:00		Middle	2	1								
HKBCF	HY/2013/01	2018-08-27	Mid-Ebb	Cloudy	SR3(N)	11:55:00		Middle	2	2								
HKBCF	HY/2013/01	2018-08-27	Mid-Ebb	Cloudy	SR3(N)	11:55:00	3.0	Bottom	3	1	28.80	8.20	25.00	91.8	6.20	4.7	6.3	
HKBCF	HY/2013/01	2018-08-27	Mid-Ebb	Cloudy	SR3(N)	11:55:00	3.0	Bottom	3	2	28.80	8.20	25.00	91.1	6.10	4.7	5.5	
HKBCF	HY/2013/01	2018-08-27	Mid-Flood	Cloudy	SR10A(N)	5:40:00	1.0	Surface	1	1	28.20	8.20	25.50	83.4	5.70	2.8	7.2	
HKBCF	HY/2013/01	2018-08-27	Mid-Flood	Cloudy	SR10A(N)	5:40:00	1.0	Surface	1	2	28.20	8.20	25.50	83.5	5.70	2.8	5.6	
HKBCF	HY/2013/01	2018-08-27	Mid-Flood	Cloudy	SR10A(N)	5:40:00	6.2	Middle	2	1	27.80	8.10	27.20	76.8	5.20	3.6	4.7	
HKBCF	HY/2013/01	2018-08-27	Mid-Flood	Cloudy	SR10A(N)	5:40:00	6.2	Middle	2	2	27.80	8.20	27.20	76.8	5.20	3.6	5.7	
HKBCF	HY/2013/01	2018-08-27	Mid-Flood	Cloudy	SR10A(N)	5:40:00	11.3	Bottom	3	1	27.00	8.10	29.10	71.2	4.80	3.6	3.6	
HKBCF	HY/2013/01	2018-08-27	Mid-Flood	Cloudy	SR10A(N)	5:40:00	11.3	Bottom	3	2	27.00	8.10	29.10	71.0	4.80	3.6	3.7	
HKBCF	HY/2013/01	2018-08-27	Mid-Flood	Cloudy	SR10B(N2)	5:46:00	1.0	Surface	1	1	26.00	8.10	31.20	59.4	4.10	9.0	7.9	
HKBCF	HY/2013/01	2018-08-27	Mid-Flood	Cloudy	SR10B(N2)	5:46:00	1.0	Surface	1	2	26.00	8.10	30.90	59.9	4.10	8.3	6.8	
HKBCF	HY/2013/01	2018-08-27	Mid-Flood	Cloudy	SR10B(N2)	5:46:00	3.2	Middle	2	1	25.60	8.10	32.00	57.6	3.90	10.7	8.1	
HKBCF	HY/2013/01	2018-08-27	Mid-Flood	Cloudy	SR10B(N2)	5:46:00	3.2	Middle	2	2	25.60	8.10	32.10	57.4	3.90	10.9	7.6	
HKBCF	HY/2013/01	2018-08-27	Mid-Flood	Cloudy	SR10B(N2)	5:46:00	5.4	Bottom	3	1	25.60	8.10	32.20	59.1	4.00	11.5	8.5	
HKBCF	HY/2013/01	2018-08-27	Mid-Flood	Cloudy	SR10B(N2)	5:46:00	5.4	Bottom	3	2	25.60	8.10	32.20	58.8	4.00	11.3	10.1	

Project	Works	Date (yyyy-mm-dd)	Tide	Weather Condition	Station	Time	Depth, m	Level	Level_Code	Replicate	Temperature, °C	pH	Salinity, ppt	DO, %	DO, mg/L	Turbidity, NTU	SS, mg/L	Site Observation
HKBCF	HY/2013/01	2018-08-27	Mid-Flood	Cloudy	CSA	6:07:00	1.0	Surface	1	1	28.00	7.70	24.70	90.3	6.20	5.8	9.6	
HKBCF	HY/2013/01	2018-08-27	Mid-Flood	Cloudy	CSA	6:07:00	1.0	Surface	1	2	27.80	7.70	25.00	90.4	6.20	5.5	10.3	
HKBCF	HY/2013/01	2018-08-27	Mid-Flood	Cloudy	CSA	6:07:00	15.9	Middle	2	1	28.10	7.70	24.60	90.1	6.20	5.3	9.5	
HKBCF	HY/2013/01	2018-08-27	Mid-Flood	Cloudy	CSA	6:07:00	15.9	Middle	2	2	27.80	7.70	24.80	90.9	6.20	6.1	11.8	
HKBCF	HY/2013/01	2018-08-27	Mid-Flood	Cloudy	CSA	6:07:00	30.8	Bottom	3	1	27.90	7.60	24.50	91.4	6.30	7.4	10.1	
HKBCF	HY/2013/01	2018-08-27	Mid-Flood	Cloudy	CSA	6:07:00	30.8	Bottom	3	2	27.70	7.70	24.80	93.1	6.40	6.0	12.5	
HKBCF	HY/2013/01	2018-08-27	Mid-Flood	Cloudy	CS6	6:15:00	1.0	Surface	1	1	28.40	7.80	24.90	88.2	6.00	5.2	12.3	
HKBCF	HY/2013/01	2018-08-27	Mid-Flood	Cloudy	CS6	6:15:00	1.0	Surface	1	2	28.20	7.70	25.10	86.6	5.90	5.0	11.5	
HKBCF	HY/2013/01	2018-08-27	Mid-Flood	Cloudy	CS6	6:15:00	4.4	Middle	2	1	28.40	7.80	25.30	86.1	5.80	5.9	11.1	
HKBCF	HY/2013/01	2018-08-27	Mid-Flood	Cloudy	CS6	6:15:00	4.4	Middle	2	2	28.10	7.70	25.60	86.1	5.80	6.0	10.2	
HKBCF	HY/2013/01	2018-08-27	Mid-Flood	Cloudy	CS6	6:15:00	7.8	Bottom	3	1	28.20	7.80	25.00	88.1	6.00	5.8	8.9	
HKBCF	HY/2013/01	2018-08-27	Mid-Flood	Cloudy	CS6	6:15:00	7.8	Bottom	3	2	28.00	7.70	25.30	87.5	6.00	6.2	11.2	
HKBCF	HY/2013/01	2018-08-27	Mid-Flood	Cloudy	CS4	7:07:00	1.0	Surface	1	1	28.50	7.80	24.30	87.0	5.90	5.4	10.7	
HKBCF	HY/2013/01	2018-08-27	Mid-Flood	Cloudy	CS4	7:07:00	1.0	Surface	1	2	28.20	7.70	24.70	87.2	5.90	5.5	9.5	
HKBCF	HY/2013/01	2018-08-27	Mid-Flood	Cloudy	CS4	7:07:00	9.2	Middle	2	1	28.30	7.80	24.10	88.8	6.10	6.2	9.4	
HKBCF	HY/2013/01	2018-08-27	Mid-Flood	Cloudy	CS4	7:07:00	9.2	Middle	2	2	28.00	7.70	24.40	88.4	6.00	5.3	8.1	
HKBCF	HY/2013/01	2018-08-27	Mid-Flood	Cloudy	CS4	7:07:00	17.4	Bottom	3	1	28.30	7.80	24.00	90.2	6.20	5.9	9.2	
HKBCF	HY/2013/01	2018-08-27	Mid-Flood	Cloudy	CS4	7:07:00	17.4	Bottom	3	2	27.90	7.70	24.40	90.4	6.20	5.2	9.3	
HKBCF	HY/2013/01	2018-08-27	Mid-Flood	Cloudy	SR6	7:35:00	1.0	Surface	1	1	28.40	7.80	23.00	89.9	6.20	9.2	8.1	
HKBCF	HY/2013/01	2018-08-27	Mid-Flood	Cloudy	SR6	7:35:00	1.0	Surface	1	2	28.20	7.70	23.30	90.0	6.20	9.3	7.3	
HKBCF	HY/2013/01	2018-08-27	Mid-Flood	Cloudy	SR6	7:35:00		Middle	2	1								
HKBCF	HY/2013/01	2018-08-27	Mid-Flood	Cloudy	SR6	7:35:00		Middle	2	2								
HKBCF	HY/2013/01	2018-08-27	Mid-Flood	Cloudy	SR6	7:35:00	3.2	Bottom	3	1	28.30	7.80	23.50	92.3	6.30	6.7	7.2	
HKBCF	HY/2013/01	2018-08-27	Mid-Flood	Cloudy	SR6	7:35:00	3.2	Bottom	3	2	28.10	7.70	23.80	92.0	6.30	7.4	7.2	
HKBCF	HY/2013/01	2018-08-27	Mid-Flood	Cloudy	CS(Mf)3(N)	7:19:00	1.0	Surface	1	1	28.40	7.80	23.60	89.2	6.10	6.6	8.7	
HKBCF	HY/2013/01	2018-08-27	Mid-Flood	Cloudy	CS(Mf)3(N)	7:19:00	1.0	Surface	1	2	28.20	7.70	23.90	88.9	6.10	6.7	11.3	
HKBCF	HY/2013/01	2018-08-27	Mid-Flood	Cloudy	CS(Mf)3(N)	7:19:00	3.4	Middle	2	1	28.30	7.80	23.70	90.1	6.20	6.4	10.9	
HKBCF	HY/2013/01	2018-08-27	Mid-Flood	Cloudy	CS(Mf)3(N)	7:19:00	3.4	Middle	2	2	28.10	7.70	23.90	89.6	6.10	6.3	9.9	
HKBCF	HY/2013/01	2018-08-27	Mid-Flood	Cloudy	CS(Mf)3(N)	7:19:00	5.8	Bottom	3	1	28.30	7.80	23.40	92.0	6.30	6.6	12.1	
HKBCF	HY/2013/01	2018-08-27	Mid-Flood	Cloudy	CS(Mf)3(N)	7:19:00	5.8	Bottom	3	2	28.10	7.70	23.60	92.0	6.30	6.3	11.8	
HKBCF	HY/2013/01	2018-08-27	Mid-Flood	Cloudy	SR5(N)	6:50:00	1.0	Surface	1	1	28.30	7.80	23.00	90.5	6.20	5.7	7.6	
HKBCF	HY/2013/01	2018-08-27	Mid-Flood	Cloudy	SR5(N)	6:50:00	1.0	Surface	1	2	28.00	7.70	23.30	90.6	6.20	4.9	5.7	
HKBCF	HY/2013/01	2018-08-27	Mid-Flood	Cloudy	SR5(N)	6:50:00	4.7	Middle	2	1	28.30	7.80	22.60	91.5	6.30	6.8	6.5	
HKBCF	HY/2013/01	2018-08-27	Mid-Flood	Cloudy	SR5(N)	6:50:00	4.7	Middle	2	2	28.00	7.70	22.90	91.5	6.30	6.8	6.9	
HKBCF	HY/2013/01	2018-08-27	Mid-Flood	Cloudy	SR5(N)	6:50:00	8.4	Bottom	3	1	28.20	7.80	22.50	92.8	6.40	5.4	7.9	
HKBCF	HY/2013/01	2018-08-27	Mid-Flood	Cloudy	SR5(N)	6:50:00	8.4	Bottom	3	2	27.90	7.70	22.90	92.7	6.40	4.7	6.8	
HKBCF	HY/2013/01	2018-08-27	Mid-Flood	Cloudy	IS10(N)	6:45:00	1.0	Surface	1	1	28.20	7.80	25.20	86.7	5.90	8.1	10.5	
HKBCF	HY/2013/01	2018-08-27	Mid-Flood	Cloudy	IS10(N)	6:45:00	1.0	Surface	1	2	27.90	7.70	25.40	87.6	6.00	7.2	10.7	
HKBCF	HY/2013/01	2018-08-27	Mid-Flood	Cloudy	IS10(N)	6:45:00	6.4	Middle	2	1	28.10	7.80	25.20	89.4	6.10	7.2	12.0	
HKBCF	HY/2013/01	2018-08-27	Mid-Flood	Cloudy	IS10(N)	6:45:00	6.4	Middle	2	2	27.80	7.70	25.40	89.3	6.10	7.2	11.9	
HKBCF	HY/2013/01	2018-08-27	Mid-Flood	Cloudy	IS10(N)	6:45:00	11.8	Bottom	3	1	28.00	7.80	24.80	91.8	6.30	11.1	12.6	
HKBCF	HY/2013/01	2018-08-27	Mid-Flood	Cloudy	IS10(N)	6:45:00	11.8	Bottom	3	2	27.80	7.80	25.10	91.7	6.30	13.4	10.5	
HKBCF	HY/2013/01	2018-08-27	Mid-Flood	Cloudy	IS(Mf)11	6:40:00	1.0	Surface	1	1	28.30	7.80	23.60	90.5	6.20	6.5	8.7	
HKBCF	HY/2013/01	2018-08-27	Mid-Flood	Cloudy	IS(Mf)11	6:40:00	1.0	Surface	1	2	28.00	7.70	23.90	90.3	6.20	5.7	8.4	
HKBCF	HY/2013/01	2018-08-27	Mid-Flood	Cloudy	IS(Mf)11	6:40:00	5.7	Middle	2	1	28.30	7.80	23.60	90.8	6.20	5.7	8.1	
HKBCF	HY/2013/01	2018-08-27	Mid-Flood	Cloudy	IS(Mf)11	6:40:00	5.7	Middle	2	2	28.00	7.70	23.90	90.4	6.20	5.4	9.0	
HKBCF	HY/2013/01	2018-08-27	Mid-Flood	Cloudy	IS(Mf)11	6:40:00	10.3	Bottom	3	1	28.20	7.80	23.60	91.3	6.20	7.0	10.8	
HKBCF	HY/2013/01	2018-08-27	Mid-Flood	Cloudy	IS(Mf)11	6:40:00	10.3	Bottom	3	2	27.90	7.70	23.90	91.2	6.30	5.7	9.7	
HKBCF	HY/2013/01	2018-08-27	Mid-Flood	Cloudy	CS(Mf)5	6:15:00	1.0	Surface	1	1	28.70	8.20	24.60	79.6	5.40	3.7	6.2	
HKBCF	HY/2013/01	2018-08-27	Mid-Flood	Cloudy	CS(Mf)5	6:15:00	1.0	Surface	1	2	28.70	8.20	24.40	79.8	5.40	3.6	8.2	
HKBCF	HY/2013/01	2018-08-27	Mid-Flood	Cloudy	CS(Mf)5	6:15:00	6.3	Middle	2	1	28.00	8.20	26.20	75.4	5.10	4.7	7.6	
HKBCF	HY/2013/01	2018-08-27	Mid-Flood	Cloudy	CS(Mf)5	6:15:00	6.3	Middle	2	2	28.00	8.20	26.20	75.7	5.10	4.6	8.4	
HKBCF	HY/2013/01	2018-08-27	Mid-Flood	Cloudy	CS(Mf)5	6:15:00	11.6	Bottom	3	1	26.60	8.20	30.20	65.8	4.50	10.9	9.4	
HKBCF	HY/2013/01	2018-08-27	Mid-Flood	Cloudy	CS(Mf)5	6:15:00	11.6	Bottom	3	2	26.50	8.20	30.30	64.9	4.40	13.0	9.2	
HKBCF	HY/2013/01	2018-08-27	Mid-Flood	Cloudy	SR7	6:33:00	1.0	Surface	1	1	28.40	7.80	23.50	89.5	6.10	5.4	4.3	
HKBCF	HY/2013/01	2018-08-27	Mid-Flood	Cloudy	SR7	6:33:00	1.0	Surface	1	2	28.00	7.70	23.80	90.7	6.20	5.6	3.9	
HKBCF	HY/2013/01	2018-08-27	Mid-Flood	Cloudy	SR7	6:33:00		Middle	2	1								
HKBCF	HY/2013/01	2018-08-27	Mid-Flood	Cloudy	SR7	6:33:00		Middle	2	2								
HKBCF	HY/2013/01	2018-08-27	Mid-Flood	Cloudy	SR7	6:33:00	3.4	Bottom	3	1	27.80	7.70	23.30	92.7	6.40	21.3	6.8	
HKBCF	HY/2013/01	2018-08-27	Mid-Flood	Cloudy	SR7	6:33:00	3.4	Bottom	3	2	27.80	7.70	23.30	92.7	6.40	21.3	8.1	
HKBCF	HY/2013/01	2018-08-27	Mid-Flood	Cloudy	IS17	6:35:00	1.0	Surface	1	1	28.70	8.30	24.50	87.3	5.90	3.5	8.2	
HKBCF	HY/2013/01	2018-08-27	Mid-Flood	Cloudy	IS17	6:35:00	1.0	Surface	1	2	28.70	8.30	24.50	87.5	5.90	3.5	8.4	
HKBCF	HY/2013/01	2018-08-27	Mid-Flood	Cloudy	IS17	6:35:00	5.2	Middle	2	1	28.30	8.20	26.50	77.1	5.20	4.0	7.6	
HKBCF	HY/2013/01	2018-08-27	Mid-Flood	Cloudy	IS17	6:35:00	5.2	Middle	2	2	28.20	8.20	26.50	76.9	5.20	4.0	6.1	
HKBCF	HY/2013/01	2018-08-27	Mid-Flood	Cloudy	IS17	6:35:00	9.3	Bottom	3	1	27.70	8.20	27.30	76.6	5.20	5.0	4.7	
HKBCF	HY/2013/01	2018-08-27	Mid-Flood	Cloudy	IS17	6:35:00	9.3	Bottom	3	2	27.70	8.20	27.30	76.0	5.10	5.0	6.9	
HKBCF	HY/2013/01	2018-08-27	Mid-Flood	Cloudy	IS(Mf)16	6:42:00	1.0	Surface	1	1	28.80	8.30	24.10	90.0	6.10	3.8	8.4	
HKBCF	HY/2013/01	2018-08-27	Mid-Flood	Cloudy	IS(Mf)16	6:42:00	1.0	Surface	1	2	28.80	8.30	24.10	90.1	6.10	3.8	9.5	

Project	Works	Date (yyyy-mm-dd)	Tide	Weather Condition	Station	Time	Depth, m	Level	Level_Code	Replicate	Temperature, °C	pH	Salinity, ppt	DO, %	DO, mg/L	Turbidity, NTU	SS, mg/L	Site Observation
HKBCF	HY/2013/01	2018-08-27	Mid-Flood	Cloudy	IS(Mf)16	6:42:00		Middle	2	1								
HKBCF	HY/2013/01	2018-08-27	Mid-Flood	Cloudy	IS(Mf)16	6:42:00		Middle	2	2								
HKBCF	HY/2013/01	2018-08-27	Mid-Flood	Cloudy	IS(Mf)16	6:42:00	4.8	Bottom	3	1	28.40	8.20	25.60	79.7	5.40	5.1	8.7	
HKBCF	HY/2013/01	2018-08-27	Mid-Flood	Cloudy	IS(Mf)16	6:42:00	4.8	Bottom	3	2	28.40	8.20	25.50	79.7	5.40	4.9	10.1	
HKBCF	HY/2013/01	2018-08-27	Mid-Flood	Cloudy	IS8	7:03:00	1.0	Surface	1	1	28.50	8.20	24.70	82.4	5.60	7.2	9.8	
HKBCF	HY/2013/01	2018-08-27	Mid-Flood	Cloudy	IS8	7:03:00	1.0	Surface	1	2	28.50	8.20	24.70	82.4	5.60	7.3	13.0	
HKBCF	HY/2013/01	2018-08-27	Mid-Flood	Cloudy	IS8	7:03:00		Middle	2	1								
HKBCF	HY/2013/01	2018-08-27	Mid-Flood	Cloudy	IS8	7:03:00		Middle	2	2								
HKBCF	HY/2013/01	2018-08-27	Mid-Flood	Cloudy	IS8	7:03:00	3.0	Bottom	3	1	28.40	8.20	24.90	85.2	5.80	7.2	12.6	
HKBCF	HY/2013/01	2018-08-27	Mid-Flood	Cloudy	IS8	7:03:00	3.0	Bottom	3	2	28.40	8.20	24.90	84.8	5.70	7.3	14.4	
HKBCF	HY/2013/01	2018-08-27	Mid-Flood	Cloudy	SR4(N)	6:57:00	1.0	Surface	1	1	28.60	8.20	24.10	85.7	5.80	4.5	7.3	
HKBCF	HY/2013/01	2018-08-27	Mid-Flood	Cloudy	SR4(N)	6:57:00	1.0	Surface	1	2	28.60	8.20	24.00	85.7	5.80	4.3	8.2	
HKBCF	HY/2013/01	2018-08-27	Mid-Flood	Cloudy	SR4(N)	6:57:00		Middle	2	1								
HKBCF	HY/2013/01	2018-08-27	Mid-Flood	Cloudy	SR4(N)	6:57:00		Middle	2	2								
HKBCF	HY/2013/01	2018-08-27	Mid-Flood	Cloudy	SR4(N)	6:57:00	3.5	Bottom	3	1	28.40	8.20	25.30	78.8	5.30	6.6	7.3	
HKBCF	HY/2013/01	2018-08-27	Mid-Flood	Cloudy	SR4(N)	6:57:00	3.5	Bottom	3	2	28.40	8.20	25.20	78.9	5.30	6.6	7.8	
HKBCF	HY/2013/01	2018-08-27	Mid-Flood	Cloudy	IS(Mf)9	7:10:00	1.0	Surface	1	1	28.60	8.20	24.40	87.7	5.90	4.5	7.6	
HKBCF	HY/2013/01	2018-08-27	Mid-Flood	Cloudy	IS(Mf)9	7:10:00	1.0	Surface	1	2	28.60	8.20	24.30	87.9	6.00	4.4	8.5	
HKBCF	HY/2013/01	2018-08-27	Mid-Flood	Cloudy	IS(Mf)9	7:10:00		Middle	2	1								
HKBCF	HY/2013/01	2018-08-27	Mid-Flood	Cloudy	IS(Mf)9	7:10:00		Middle	2	2								
HKBCF	HY/2013/01	2018-08-27	Mid-Flood	Cloudy	IS(Mf)9	7:10:00	2.4	Bottom	3	1	28.60	8.20	24.80	86.8	5.90	11.2	5.5	
HKBCF	HY/2013/01	2018-08-27	Mid-Flood	Cloudy	IS(Mf)9	7:10:00	2.4	Bottom	3	2	28.60	8.20	24.80	86.6	5.90	11.1	5.3	
HKBCF	HY/2013/01	2018-08-27	Mid-Flood	Cloudy	IS7	7:18:00		Surface	1	1								
HKBCF	HY/2013/01	2018-08-27	Mid-Flood	Cloudy	IS7	7:18:00		Surface	1	2								
HKBCF	HY/2013/01	2018-08-27	Mid-Flood	Cloudy	IS7	7:18:00	1.5	Middle	2	1	28.80	8.30	24.20	93.4	6.30	3.4	8.0	
HKBCF	HY/2013/01	2018-08-27	Mid-Flood	Cloudy	IS7	7:18:00	1.5	Middle	2	2	28.80	8.30	24.20	93.1	6.30	3.5	6.7	
HKBCF	HY/2013/01	2018-08-27	Mid-Flood	Cloudy	IS7	7:18:00		Bottom	3	1								
HKBCF	HY/2013/01	2018-08-27	Mid-Flood	Cloudy	IS7	7:18:00		Bottom	3	2								
HKBCF	HY/2013/01	2018-08-27	Mid-Flood	Cloudy	IS(Mf)6	7:25:00		Surface	1	1								
HKBCF	HY/2013/01	2018-08-27	Mid-Flood	Cloudy	IS(Mf)6	7:25:00		Surface	1	2								
HKBCF	HY/2013/01	2018-08-27	Mid-Flood	Cloudy	IS(Mf)6	7:25:00	1.3	Middle	2	1	28.80	8.20	24.50	92.8	6.30	7.8	5.2	
HKBCF	HY/2013/01	2018-08-27	Mid-Flood	Cloudy	IS(Mf)6	7:25:00	1.3	Middle	2	2	28.90	8.20	24.50	92.4	6.20	8.0	6.9	
HKBCF	HY/2013/01	2018-08-27	Mid-Flood	Cloudy	IS(Mf)6	7:25:00		Bottom	3	1								
HKBCF	HY/2013/01	2018-08-27	Mid-Flood	Cloudy	IS(Mf)6	7:25:00		Bottom	3	2								
HKBCF	HY/2013/01	2018-08-27	Mid-Flood	Cloudy	IS5	7:32:00	1.0	Surface	1	1	28.90	8.20	24.90	85.6	5.70	4.8	6.1	
HKBCF	HY/2013/01	2018-08-27	Mid-Flood	Cloudy	IS5	7:32:00	1.0	Surface	1	2	28.90	8.20	24.80	86.0	5.80	4.7	6.3	
HKBCF	HY/2013/01	2018-08-27	Mid-Flood	Cloudy	IS5	7:32:00	4.9	Middle	2	1	28.90	8.20	25.10	84.5	5.70	5.1	11.0	
HKBCF	HY/2013/01	2018-08-27	Mid-Flood	Cloudy	IS5	7:32:00	4.9	Middle	2	2	28.90	8.20	25.10	84.6	5.70	5.1	8.9	
HKBCF	HY/2013/01	2018-08-27	Mid-Flood	Cloudy	IS5	7:32:00	8.7	Bottom	3	1	28.20	8.20	26.70	76.5	5.10	9.3	12.4	
HKBCF	HY/2013/01	2018-08-27	Mid-Flood	Cloudy	IS5	7:32:00	8.7	Bottom	3	2	28.30	8.20	26.70	76.5	5.10	9.2	9.5	
HKBCF	HY/2013/01	2018-08-27	Mid-Flood	Cloudy	SR3(N)	7:39:00	1.0	Surface	1	1	29.00	8.20	25.20	84.1	5.60	7.3	16.2	
HKBCF	HY/2013/01	2018-08-27	Mid-Flood	Cloudy	SR3(N)	7:39:00	1.0	Surface	1	2	29.00	8.20	25.20	84.2	5.60	7.1	17.4	
HKBCF	HY/2013/01	2018-08-27	Mid-Flood	Cloudy	SR3(N)	7:39:00		Middle	2	1								
HKBCF	HY/2013/01	2018-08-27	Mid-Flood	Cloudy	SR3(N)	7:39:00		Middle	2	2								
HKBCF	HY/2013/01	2018-08-27	Mid-Flood	Cloudy	SR3(N)	7:39:00	2.6	Bottom	3	1	28.90	8.20	25.40	86.3	5.80	7.9	10.2	
HKBCF	HY/2013/01	2018-08-27	Mid-Flood	Cloudy	SR3(N)	7:39:00	2.6	Bottom	3	2	28.90	8.20	25.40	86.0	5.80	8.2	8.5	
HKBCF	HY/2013/01	2018-08-29	Mid-Ebb	Rainy	SR10A(N)	14:39:00	1.0	Surface	1	1	27.50	8.20	26.40	73.5	5.00	5.9	6.8	
HKBCF	HY/2013/01	2018-08-29	Mid-Ebb	Rainy	SR10A(N)	14:39:00	1.0	Surface	1	2	27.60	8.10	26.70	73.5	5.00	6.0	7.0	
HKBCF	HY/2013/01	2018-08-29	Mid-Ebb	Rainy	SR10A(N)	14:39:00	6.0	Middle	2	1	27.50	8.20	26.50	73.6	5.00	5.9	7.1	
HKBCF	HY/2013/01	2018-08-29	Mid-Ebb	Rainy	SR10A(N)	14:39:00	6.0	Middle	2	2	27.60	8.10	26.80	73.5	5.00	6.0	7.3	
HKBCF	HY/2013/01	2018-08-29	Mid-Ebb	Rainy	SR10A(N)	14:39:00	11.0	Bottom	3	1	27.60	8.20	26.30	74.5	5.10	5.5	6.9	
HKBCF	HY/2013/01	2018-08-29	Mid-Ebb	Rainy	SR10A(N)	14:39:00	11.0	Bottom	3	2	27.60	8.10	26.70	74.2	5.00	5.6	6.8	
HKBCF	HY/2013/01	2018-08-29	Mid-Ebb	Rainy	SR10B(N2)	14:35:00	1.0	Surface	1	1	27.50	8.20	26.40	74.6	5.10	5.8	7.4	
HKBCF	HY/2013/01	2018-08-29	Mid-Ebb	Rainy	SR10B(N2)	14:35:00	1.0	Surface	1	2	27.60	8.10	26.70	74.6	5.10	5.9	7.0	
HKBCF	HY/2013/01	2018-08-29	Mid-Ebb	Rainy	SR10B(N2)	14:35:00	3.5	Middle	2	1	27.50	8.20	26.60	74.9	5.10	6.3	7.6	
HKBCF	HY/2013/01	2018-08-29	Mid-Ebb	Rainy	SR10B(N2)	14:35:00	3.5	Middle	2	2	27.50	8.10	26.90	74.7	5.10	6.4	6.8	
HKBCF	HY/2013/01	2018-08-29	Mid-Ebb	Rainy	SR10B(N2)	14:35:00	6.0	Bottom	3	1	27.40	8.20	26.70	76.5	5.20	6.5	6.8	
HKBCF	HY/2013/01	2018-08-29	Mid-Ebb	Rainy	SR10B(N2)	14:35:00	6.0	Bottom	3	2	27.40	8.10	27.10	76.1	5.20	6.6	7.0	
HKBCF	HY/2013/01	2018-08-29	Mid-Ebb	Rainy	CSA	14:32:00	1.0	Surface	1	1	28.10	7.90	23.10	79.4	5.50	4.8	5.6	
HKBCF	HY/2013/01	2018-08-29	Mid-Ebb	Rainy	CSA	14:32:00	1.0	Surface	1	2	28.20	8.00	22.80	79.2	5.40	4.9	6.0	
HKBCF	HY/2013/01	2018-08-29	Mid-Ebb	Rainy	CSA	14:32:00	16.4	Middle	2	1	27.10	7.90	26.50	67.2	4.60	5.3	7.5	
HKBCF	HY/2013/01	2018-08-29	Mid-Ebb	Rainy	CSA	14:32:00	16.4	Middle	2	2	27.10	7.90	26.10	67.2	4.60	5.4	7.9	
HKBCF	HY/2013/01	2018-08-29	Mid-Ebb	Rainy	CSA	14:32:00	31.8	Bottom	3	1	26.30	7.90	28.10	65.4	4.50	10.2	7.1	
HKBCF	HY/2013/01	2018-08-29	Mid-Ebb	Rainy	CSA	14:32:00	31.8	Bottom	3	2	26.40	7.90	27.70	65.9	4.50	10.0	7.0	
HKBCF	HY/2013/01	2018-08-29	Mid-Ebb	Rainy	CS6	14:22:00	1.0	Surface	1	1	28.10	7.90	23.40	78.9	5.40	3.3	5.3	
HKBCF	HY/2013/01	2018-08-29	Mid-Ebb	Rainy	CS6	14:22:00	1.0	Surface	1	2	28.20	7.90	23.20	78.6	5.40	3.6	4.6	
HKBCF	HY/2013/01	2018-08-29	Mid-Ebb	Rainy	CS6	14:22:00	4.6	Middle	2	1	27.60	7.90	25.20	70.9	4.90	4.6	6.6	
HKBCF	HY/2013/01	2018-08-29	Mid-Ebb	Rainy	CS6	14:22:00	4.6	Middle	2	2	27.70	7.90	24.90	70.5	4.80	4.4	6.8	

Project	Works	Date (yyyy-mm-dd)	Tide	Weather Condition	Station	Time	Depth, m	Level	Level_Code	Replicate	Temperature, °C	pH	Salinity, ppt	DO, %	DO, mg/L	Turbidity, NTU	SS, mg/L	Site Observation
HKBCF	HY/2013/01	2018-08-29	Mid-Ebb	Rainy	CS6	14:22:00	8.1	Bottom	3	1	27.30	7.90	25.90	70.7	4.80	4.8	6.6	
HKBCF	HY/2013/01	2018-08-29	Mid-Ebb	Rainy	CS6	14:22:00	8.1	Bottom	3	2	27.40	7.90	25.60	70.3	4.80	4.9	6.9	
HKBCF	HY/2013/01	2018-08-29	Mid-Ebb	Rainy	CS4	13:25:00	1.0	Surface	1	1	28.60	7.90	21.60	78.8	5.40	4.4	5.1	
HKBCF	HY/2013/01	2018-08-29	Mid-Ebb	Rainy	CS4	13:25:00	1.0	Surface	1	2	28.60	7.80	21.50	77.5	5.30	4.1	4.6	
HKBCF	HY/2013/01	2018-08-29	Mid-Ebb	Rainy	CS4	13:25:00	8.1	Middle	2	1	28.10	7.90	23.40	74.5	5.10	5.9	6.3	
HKBCF	HY/2013/01	2018-08-29	Mid-Ebb	Rainy	CS4	13:25:00	8.1	Middle	2	2	28.20	7.90	23.30	74.1	5.10	5.8	6.5	
HKBCF	HY/2013/01	2018-08-29	Mid-Ebb	Rainy	CS4	13:25:00	15.2	Bottom	3	1	28.00	7.90	24.00	73.7	5.10	6.7	5.7	
HKBCF	HY/2013/01	2018-08-29	Mid-Ebb	Rainy	CS4	13:25:00	15.2	Bottom	3	2	28.00	7.90	23.90	72.9	5.00	6.7	6.0	
HKBCF	HY/2013/01	2018-08-29	Mid-Ebb	Rainy	SR6	12:56:00	1.0	Surface	1	1	28.50	7.90	23.70	83.2	5.70	6.9	7.6	
HKBCF	HY/2013/01	2018-08-29	Mid-Ebb	Rainy	SR6	12:56:00	1.0	Surface	1	2	28.60	7.90	23.50	82.8	5.60	7.0	7.9	
HKBCF	HY/2013/01	2018-08-29	Mid-Ebb	Rainy	SR6	12:56:00		Middle	2	1								
HKBCF	HY/2013/01	2018-08-29	Mid-Ebb	Rainy	SR6	12:56:00		Middle	2	2								
HKBCF	HY/2013/01	2018-08-29	Mid-Ebb	Rainy	SR6	12:56:00	3.2	Bottom	3	1	28.10	7.90	24.20	80.9	5.50	13.5	8.7	
HKBCF	HY/2013/01	2018-08-29	Mid-Ebb	Rainy	SR6	12:56:00	3.2	Bottom	3	2	28.20	7.90	24.00	80.7	5.50	13.7	8.4	
HKBCF	HY/2013/01	2018-08-29	Mid-Ebb	Rainy	CS(Mf)3(N)	13:13:00	1.0	Surface	1	1	28.50	7.90	21.70	78.0	5.40	4.1	6.4	
HKBCF	HY/2013/01	2018-08-29	Mid-Ebb	Rainy	CS(Mf)3(N)	13:13:00	1.0	Surface	1	2	28.60	7.80	21.60	77.8	5.30	4.2	6.6	
HKBCF	HY/2013/01	2018-08-29	Mid-Ebb	Rainy	CS(Mf)3(N)	13:13:00	3.6	Middle	2	1	28.30	7.90	23.00	77.1	5.30	4.8	6.4	
HKBCF	HY/2013/01	2018-08-29	Mid-Ebb	Rainy	CS(Mf)3(N)	13:13:00	3.6	Middle	2	2	28.30	7.90	22.80	76.8	5.30	5.0	6.0	
HKBCF	HY/2013/01	2018-08-29	Mid-Ebb	Rainy	CS(Mf)3(N)	13:13:00	6.1	Bottom	3	1	28.20	7.90	23.20	78.4	5.40	5.2	6.9	
HKBCF	HY/2013/01	2018-08-29	Mid-Ebb	Rainy	CS(Mf)3(N)	13:13:00	6.1	Bottom	3	2	28.30	7.90	23.00	78.4	5.40	5.4	6.7	
HKBCF	HY/2013/01	2018-08-29	Mid-Ebb	Rainy	SR5(N)	13:45:00	1.0	Surface	1	1	28.30	7.90	22.60	82.0	5.60	8.9	10.8	
HKBCF	HY/2013/01	2018-08-29	Mid-Ebb	Rainy	SR5(N)	13:45:00	1.0	Surface	1	2	28.40	7.90	22.40	81.8	5.60	8.8	11.0	
HKBCF	HY/2013/01	2018-08-29	Mid-Ebb	Rainy	SR5(N)	13:45:00	4.6	Middle	2	1	28.20	7.90	23.50	78.7	5.40	13.2	12.3	
HKBCF	HY/2013/01	2018-08-29	Mid-Ebb	Rainy	SR5(N)	13:45:00	4.6	Middle	2	2	28.20	8.00	23.30	78.4	5.40	13.5	11.7	
HKBCF	HY/2013/01	2018-08-29	Mid-Ebb	Rainy	SR5(N)	13:45:00	8.1	Bottom	3	1	28.00	7.90	23.80	77.8	5.30	29.6	11.8	
HKBCF	HY/2013/01	2018-08-29	Mid-Ebb	Rainy	SR5(N)	13:45:00	8.1	Bottom	3	2	28.10	8.00	23.70	77.7	5.30	29.9	12.3	
HKBCF	HY/2013/01	2018-08-29	Mid-Ebb	Rainy	IS10(N)	13:52:00	1.0	Surface	1	1	28.20	7.90	23.10	80.7	5.50	10.8	7.6	
HKBCF	HY/2013/01	2018-08-29	Mid-Ebb	Rainy	IS10(N)	13:52:00	1.0	Surface	1	2	28.30	8.00	22.90	80.5	5.50	10.0	8.4	
HKBCF	HY/2013/01	2018-08-29	Mid-Ebb	Rainy	IS10(N)	13:52:00	6.1	Middle	2	1	28.20	8.00	23.50	79.6	5.50	15.8	8.2	
HKBCF	HY/2013/01	2018-08-29	Mid-Ebb	Rainy	IS10(N)	13:52:00	6.1	Middle	2	2	28.20	8.00	23.20	79.4	5.50	15.2	7.9	
HKBCF	HY/2013/01	2018-08-29	Mid-Ebb	Rainy	IS10(N)	13:52:00	11.2	Bottom	3	1	28.10	8.10	23.90	81.6	5.60	18.1	8.0	
HKBCF	HY/2013/01	2018-08-29	Mid-Ebb	Rainy	IS10(N)	13:52:00	11.2	Bottom	3	2	28.10	8.10	23.60	81.7	5.60	18.4	8.6	
HKBCF	HY/2013/01	2018-08-29	Mid-Ebb	Rainy	IS(Mf)11	13:58:00	1.0	Surface	1	1	28.20	8.00	23.20	81.3	5.60	9.7	7.6	
HKBCF	HY/2013/01	2018-08-29	Mid-Ebb	Rainy	IS(Mf)11	13:58:00	1.0	Surface	1	2	28.20	8.00	22.90	81.0	5.60	9.9	7.1	
HKBCF	HY/2013/01	2018-08-29	Mid-Ebb	Rainy	IS(Mf)11	13:58:00	5.5	Middle	2	1	28.20	8.00	23.10	80.4	5.50	10.0	8.8	
HKBCF	HY/2013/01	2018-08-29	Mid-Ebb	Rainy	IS(Mf)11	13:58:00	5.5	Middle	2	2	28.20	8.00	22.90	80.1	5.50	10.5	8.3	
HKBCF	HY/2013/01	2018-08-29	Mid-Ebb	Rainy	IS(Mf)11	13:58:00	10.0	Bottom	3	1	28.10	8.00	23.80	80.1	5.50	17.4	10.6	
HKBCF	HY/2013/01	2018-08-29	Mid-Ebb	Rainy	IS(Mf)11	13:58:00	10.0	Bottom	3	2	28.10	8.10	23.60	79.8	5.50	17.7	10.0	
HKBCF	HY/2013/01	2018-08-29	Mid-Ebb	Rainy	CS(Mf)5	14:08:00	1.0	Surface	1	1	27.90	8.20	25.10	74.8	5.10	7.2	7.7	
HKBCF	HY/2013/01	2018-08-29	Mid-Ebb	Rainy	CS(Mf)5	14:08:00	1.0	Surface	1	2	27.90	8.10	25.50	73.9	5.00	7.3	7.5	
HKBCF	HY/2013/01	2018-08-29	Mid-Ebb	Rainy	CS(Mf)5	14:08:00	6.5	Middle	2	1	27.60	8.20	26.20	69.7	4.80	8.0	8.3	
HKBCF	HY/2013/01	2018-08-29	Mid-Ebb	Rainy	CS(Mf)5	14:08:00	6.5	Middle	2	2	27.60	8.10	26.70	68.8	4.70	8.1	7.9	
HKBCF	HY/2013/01	2018-08-29	Mid-Ebb	Rainy	CS(Mf)5	14:08:00	12.0	Bottom	3	1	27.50	8.20	26.60	70.3	4.80	9.8	9.6	
HKBCF	HY/2013/01	2018-08-29	Mid-Ebb	Rainy	CS(Mf)5	14:08:00	12.0	Bottom	3	2	27.50	8.10	26.90	69.8	4.70	9.9	10.0	
HKBCF	HY/2013/01	2018-08-29	Mid-Ebb	Rainy	SR7	14:05:00	1.0	Surface	1	1	28.10	7.90	23.60	77.9	5.30	16.1	8.0	
HKBCF	HY/2013/01	2018-08-29	Mid-Ebb	Rainy	SR7	14:05:00	1.0	Surface	1	2	28.10	8.00	23.30	77.8	5.30	16.6	8.1	
HKBCF	HY/2013/01	2018-08-29	Mid-Ebb	Rainy	SR7	14:05:00		Middle	2	1								
HKBCF	HY/2013/01	2018-08-29	Mid-Ebb	Rainy	SR7	14:05:00		Middle	2	2								
HKBCF	HY/2013/01	2018-08-29	Mid-Ebb	Rainy	SR7	14:05:00	3.2	Bottom	3	1	28.10	7.90	23.60	80.3	5.50	15.6	8.4	
HKBCF	HY/2013/01	2018-08-29	Mid-Ebb	Rainy	SR7	14:05:00	3.2	Bottom	3	2	28.10	8.00	23.30	80.0	5.50	15.1	8.2	
HKBCF	HY/2013/01	2018-08-29	Mid-Ebb	Rainy	IS17	13:53:00	1.0	Surface	1	1	27.80	8.20	25.40	74.3	5.10	8.4	5.8	
HKBCF	HY/2013/01	2018-08-29	Mid-Ebb	Rainy	IS17	13:53:00	1.0	Surface	1	2	27.90	8.20	25.70	74.2	5.10	8.5	5.5	
HKBCF	HY/2013/01	2018-08-29	Mid-Ebb	Rainy	IS17	13:53:00	4.9	Middle	2	1	27.70	8.20	25.80	73.9	5.00	7.9	7.7	
HKBCF	HY/2013/01	2018-08-29	Mid-Ebb	Rainy	IS17	13:53:00	4.9	Middle	2	2	27.80	8.10	26.10	73.7	5.00	8.0	8.1	
HKBCF	HY/2013/01	2018-08-29	Mid-Ebb	Rainy	IS17	13:53:00	8.8	Bottom	3	1	27.80	8.20	25.70	73.8	5.00	8.1	9.0	
HKBCF	HY/2013/01	2018-08-29	Mid-Ebb	Rainy	IS17	13:53:00	8.8	Bottom	3	2	27.80	8.10	26.00	73.4	5.00	8.2	9.2	
HKBCF	HY/2013/01	2018-08-29	Mid-Ebb	Rainy	IS(Mf)16	13:46:00	1.0	Surface	1	1	28.00	8.20	25.00	74.3	5.10	7.9	7.0	
HKBCF	HY/2013/01	2018-08-29	Mid-Ebb	Rainy	IS(Mf)16	13:46:00	1.0	Surface	1	2	28.00	8.10	25.30	74.3	5.10	8.0	6.6	
HKBCF	HY/2013/01	2018-08-29	Mid-Ebb	Rainy	IS(Mf)16	13:46:00		Middle	2	1								
HKBCF	HY/2013/01	2018-08-29	Mid-Ebb	Rainy	IS(Mf)16	13:46:00		Middle	2	2								
HKBCF	HY/2013/01	2018-08-29	Mid-Ebb	Rainy	IS(Mf)16	13:46:00	4.7	Bottom	3	1	28.00	8.20	25.00	72.6	5.00	8.1	6.9	
HKBCF	HY/2013/01	2018-08-29	Mid-Ebb	Rainy	IS(Mf)16	13:46:00	4.7	Bottom	3	2	28.00	8.10	25.30	72.0	4.90	8.2	7.3	
HKBCF	HY/2013/01	2018-08-29	Mid-Ebb	Rainy	IS8	13:25:00	1.0	Surface	1	1	28.00	8.20	25.10	76.9	5.20	9.6	8.3	
HKBCF	HY/2013/01	2018-08-29	Mid-Ebb	Rainy	IS8	13:25:00	1.0	Surface	1	2	28.10	8.10	25.30	77.2	5.20	9.8	8.8	
HKBCF	HY/2013/01	2018-08-29	Mid-Ebb	Rainy	IS8	13:25:00		Middle	2	1								
HKBCF	HY/2013/01	2018-08-29	Mid-Ebb	Rainy	IS8	13:25:00		Middle	2	2								
HKBCF	HY/2013/01	2018-08-29	Mid-Ebb	Rainy	IS8	13:25:00	3.3	Bottom	3	1	27.90	8.20	25.40	71.6	4.90	13.0	8.8	
HKBCF	HY/2013/01	2018-08-29	Mid-Ebb	Rainy	IS8	13:25:00	3.3	Bottom	3	2	27.90	8.10	25.70	71.2	4.80	13.0	9.1	

Project	Works	Date (yyyy-mm-dd)	Tide	Weather Condition	Station	Time	Depth, m	Level	Level_Code	Replicate	Temperature, °C	pH	Salinity, ppt	DO, %	DO, mg/L	Turbidity, NTU	SS, mg/L	Site Observation
HKBCF	HY/2013/01	2018-08-29	Mid-Ebb	Rainy	SR4(N)	13:31:00	1.0	Surface	1	1	28.10	8.20	24.90	78.0	5.30	6.8	6.0	
HKBCF	HY/2013/01	2018-08-29	Mid-Ebb	Rainy	SR4(N)	13:31:00	1.0	Surface	1	2	28.10	8.10	25.10	77.8	5.30	7.0	6.4	
HKBCF	HY/2013/01	2018-08-29	Mid-Ebb	Rainy	SR4(N)	13:31:00		Middle	2	1								
HKBCF	HY/2013/01	2018-08-29	Mid-Ebb	Rainy	SR4(N)	13:31:00		Middle	2	2								
HKBCF	HY/2013/01	2018-08-29	Mid-Ebb	Rainy	SR4(N)	13:31:00	2.3	Bottom	3	1	28.10	8.20	24.90	78.7	5.40	6.7	8.2	
HKBCF	HY/2013/01	2018-08-29	Mid-Ebb	Rainy	SR4(N)	13:31:00	2.3	Bottom	3	2	28.10	8.10	25.20	78.3	5.30	6.8	8.0	
HKBCF	HY/2013/01	2018-08-29	Mid-Ebb	Rainy	IS(Mf)9	13:20:00	1.0	Surface	1	1	28.10	8.20	24.90	77.3	5.30	6.1	6.3	
HKBCF	HY/2013/01	2018-08-29	Mid-Ebb	Rainy	IS(Mf)9	13:20:00	1.0	Surface	1	2	28.10	8.10	25.20	76.9	5.20	6.2	6.2	
HKBCF	HY/2013/01	2018-08-29	Mid-Ebb	Rainy	IS(Mf)9	13:20:00		Middle	2	1								
HKBCF	HY/2013/01	2018-08-29	Mid-Ebb	Rainy	IS(Mf)9	13:20:00		Middle	2	2								
HKBCF	HY/2013/01	2018-08-29	Mid-Ebb	Rainy	IS(Mf)9	13:20:00	2.5	Bottom	3	1	28.00	8.20	25.00	79.0	5.40	5.8	7.8	
HKBCF	HY/2013/01	2018-08-29	Mid-Ebb	Rainy	IS(Mf)9	13:20:00	2.5	Bottom	3	2	28.10	8.10	25.30	78.3	5.30	5.9	7.9	
HKBCF	HY/2013/01	2018-08-29	Mid-Ebb	Rainy	IS7	13:14:00		Surface	1	1								
HKBCF	HY/2013/01	2018-08-29	Mid-Ebb	Rainy	IS7	13:14:00		Surface	1	2								
HKBCF	HY/2013/01	2018-08-29	Mid-Ebb	Rainy	IS7	13:14:00	1.5	Middle	2	1	28.00	8.10	24.90	73.5	5.00	7.7	6.8	
HKBCF	HY/2013/01	2018-08-29	Mid-Ebb	Rainy	IS7	13:14:00	1.5	Middle	2	2	28.10	8.10	25.20	73.3	5.00	7.9	6.4	
HKBCF	HY/2013/01	2018-08-29	Mid-Ebb	Rainy	IS7	13:14:00		Bottom	3	1								
HKBCF	HY/2013/01	2018-08-29	Mid-Ebb	Rainy	IS7	13:14:00		Bottom	3	2								
HKBCF	HY/2013/01	2018-08-29	Mid-Ebb	Rainy	IS(Mf)6	13:08:00		Surface	1	1								
HKBCF	HY/2013/01	2018-08-29	Mid-Ebb	Rainy	IS(Mf)6	13:08:00		Surface	1	2								
HKBCF	HY/2013/01	2018-08-29	Mid-Ebb	Rainy	IS(Mf)6	13:08:00	1.4	Middle	2	1	28.10	8.20	24.60	79.4	5.40	15.6	16.7	
HKBCF	HY/2013/01	2018-08-29	Mid-Ebb	Rainy	IS(Mf)6	13:08:00	1.4	Middle	2	2	28.10	8.10	24.90	78.4	5.30	15.7	16.3	
HKBCF	HY/2013/01	2018-08-29	Mid-Ebb	Rainy	IS(Mf)6	13:08:00		Bottom	3	1								
HKBCF	HY/2013/01	2018-08-29	Mid-Ebb	Rainy	IS(Mf)6	13:08:00		Bottom	3	2								
HKBCF	HY/2013/01	2018-08-29	Mid-Ebb	Rainy	IS5	13:02:00	1.0	Surface	1	1	28.10	8.20	24.60	76.7	5.20	11.9	11.0	
HKBCF	HY/2013/01	2018-08-29	Mid-Ebb	Rainy	IS5	13:02:00	1.0	Surface	1	2	28.20	8.10	24.90	76.6	5.20	12.0	11.3	
HKBCF	HY/2013/01	2018-08-29	Mid-Ebb	Rainy	IS5	13:02:00	4.7	Middle	2	1	28.00	8.20	24.90	76.6	5.20	15.0	12.9	
HKBCF	HY/2013/01	2018-08-29	Mid-Ebb	Rainy	IS5	13:02:00	4.7	Middle	2	2	28.10	8.10	25.10	76.4	5.20	15.1	12.7	
HKBCF	HY/2013/01	2018-08-29	Mid-Ebb	Rainy	IS5	13:02:00	8.3	Bottom	3	1	28.00	8.20	24.90	77.5	5.30	18.0	14.5	
HKBCF	HY/2013/01	2018-08-29	Mid-Ebb	Rainy	IS5	13:02:00	8.3	Bottom	3	2	28.10	8.10	25.20	77.1	5.20	18.3	14.2	
HKBCF	HY/2013/01	2018-08-29	Mid-Ebb	Rainy	SR3(N)	12:56:00	1.0	Surface	1	1	28.10	8.20	24.70	72.5	4.90	10.6	8.8	
HKBCF	HY/2013/01	2018-08-29	Mid-Ebb	Rainy	SR3(N)	12:56:00	1.0	Surface	1	2	28.10	8.10	24.90	72.4	4.90	10.8	8.6	
HKBCF	HY/2013/01	2018-08-29	Mid-Ebb	Rainy	SR3(N)	12:56:00		Middle	2	1								
HKBCF	HY/2013/01	2018-08-29	Mid-Ebb	Rainy	SR3(N)	12:56:00		Middle	2	2								
HKBCF	HY/2013/01	2018-08-29	Mid-Ebb	Rainy	SR3(N)	12:56:00	2.6	Bottom	3	1	28.10	8.20	24.70	73.1	5.00	11.2	11.6	
HKBCF	HY/2013/01	2018-08-29	Mid-Ebb	Rainy	SR3(N)	12:56:00	2.6	Bottom	3	2	28.10	8.10	25.00	72.6	4.90	11.3	11.8	
HKBCF	HY/2013/01	2018-08-29	Mid-Flood	Cloudy	SR10A(N)	7:01:00	1.0	Surface	1	1	27.90	8.10	25.30	75.0	5.10	4.5	5.8	
HKBCF	HY/2013/01	2018-08-29	Mid-Flood	Cloudy	SR10A(N)	7:01:00	1.0	Surface	1	2	27.90	8.00	25.00	75.1	5.10	4.7	6.1	
HKBCF	HY/2013/01	2018-08-29	Mid-Flood	Cloudy	SR10A(N)	7:01:00	5.9	Middle	2	1	27.80	8.10	25.70	74.2	5.10	4.6	6.4	
HKBCF	HY/2013/01	2018-08-29	Mid-Flood	Cloudy	SR10A(N)	7:01:00	5.9	Middle	2	2	27.80	8.00	25.40	74.3	5.10	4.8	6.5	
HKBCF	HY/2013/01	2018-08-29	Mid-Flood	Cloudy	SR10A(N)	7:01:00	10.8	Bottom	3	1	27.80	8.10	25.80	74.3	5.10	4.6	7.1	
HKBCF	HY/2013/01	2018-08-29	Mid-Flood	Cloudy	SR10A(N)	7:01:00	10.8	Bottom	3	2	27.80	8.00	25.50	74.4	5.10	4.8	6.9	
HKBCF	HY/2013/01	2018-08-29	Mid-Flood	Cloudy	SR10B(N2)	7:09:00	1.0	Surface	1	1	26.60	8.10	28.90	64.2	4.40	9.4	11.5	
HKBCF	HY/2013/01	2018-08-29	Mid-Flood	Cloudy	SR10B(N2)	7:09:00	1.0	Surface	1	2	26.60	8.10	29.20	64.0	4.40	9.5	11.8	
HKBCF	HY/2013/01	2018-08-29	Mid-Flood	Cloudy	SR10B(N2)	7:09:00	3.5	Middle	2	1	26.50	8.10	29.10	63.5	4.30	10.0	12.8	
HKBCF	HY/2013/01	2018-08-29	Mid-Flood	Cloudy	SR10B(N2)	7:09:00	3.5	Middle	2	2	26.50	8.10	29.40	63.3	4.30	10.0	13.3	
HKBCF	HY/2013/01	2018-08-29	Mid-Flood	Cloudy	SR10B(N2)	7:09:00	6.0	Bottom	3	1	26.40	8.10	29.40	63.7	4.40	10.5	15.5	
HKBCF	HY/2013/01	2018-08-29	Mid-Flood	Cloudy	SR10B(N2)	7:09:00	6.0	Bottom	3	2	26.40	8.10	29.80	63.1	4.30	10.6	15.0	
HKBCF	HY/2013/01	2018-08-29	Mid-Flood	Cloudy	CSA	7:20:00	1.0	Surface	1	1	28.00	7.90	23.70	72.7	5.00	5.7	5.6	
HKBCF	HY/2013/01	2018-08-29	Mid-Flood	Cloudy	CSA	7:20:00	1.0	Surface	1	2	28.10	7.90	23.70	72.7	5.00	5.7	5.8	
HKBCF	HY/2013/01	2018-08-29	Mid-Flood	Cloudy	CSA	7:20:00	16.6	Middle	2	1	27.40	7.90	25.80	67.5	4.60	9.8	7.8	
HKBCF	HY/2013/01	2018-08-29	Mid-Flood	Cloudy	CSA	7:20:00	16.6	Middle	2	2	27.50	7.90	25.80	67.5	4.60	9.8	7.9	
HKBCF	HY/2013/01	2018-08-29	Mid-Flood	Cloudy	CSA	7:20:00	32.1	Bottom	3	1	26.70	7.90	27.60	64.2	4.40	9.2	9.5	
HKBCF	HY/2013/01	2018-08-29	Mid-Flood	Cloudy	CSA	7:20:00	32.1	Bottom	3	2	26.70	7.90	27.60	64.2	4.40	9.2	9.3	
HKBCF	HY/2013/01	2018-08-29	Mid-Flood	Cloudy	CS6	7:35:00	1.0	Surface	1	1	28.10	7.90	22.70	76.8	5.30	5.3	4.8	
HKBCF	HY/2013/01	2018-08-29	Mid-Flood	Cloudy	CS6	7:35:00	1.0	Surface	1	2	28.10	7.90	22.50	76.6	5.30	5.0	5.0	
HKBCF	HY/2013/01	2018-08-29	Mid-Flood	Cloudy	CS6	7:35:00	5.0	Middle	2	1	28.00	7.90	24.00	72.7	5.00	6.2	5.5	
HKBCF	HY/2013/01	2018-08-29	Mid-Flood	Cloudy	CS6	7:35:00	5.0	Middle	2	2	28.10	7.90	23.80	72.6	5.00	6.9	5.9	
HKBCF	HY/2013/01	2018-08-29	Mid-Flood	Cloudy	CS6	7:35:00	9.0	Bottom	3	1	27.70	7.90	25.30	70.6	4.80	8.5	6.4	
HKBCF	HY/2013/01	2018-08-29	Mid-Flood	Cloudy	CS6	7:35:00	9.0	Bottom	3	2	27.70	7.90	25.20	70.4	4.80	8.2	6.8	
HKBCF	HY/2013/01	2018-08-29	Mid-Flood	Cloudy	CS4	8:33:00	1.0	Surface	1	1	28.30	7.90	22.20	75.7	5.20	5.7	6.3	
HKBCF	HY/2013/01	2018-08-29	Mid-Flood	Cloudy	CS4	8:33:00	1.0	Surface	1	2	28.40	7.90	22.00	75.5	5.20	5.6	6.1	
HKBCF	HY/2013/01	2018-08-29	Mid-Flood	Cloudy	CS4	8:33:00	8.2	Middle	2	1	27.90	7.90	24.40	69.5	4.80	8.5	6.2	
HKBCF	HY/2013/01	2018-08-29	Mid-Flood	Cloudy	CS4	8:33:00	8.2	Middle	2	2	28.00	7.90	24.20	69.4	4.80	8.8	6.4	
HKBCF	HY/2013/01	2018-08-29	Mid-Flood	Cloudy	CS4	8:33:00	15.4	Bottom	3	1	27.30	7.90	26.30	67.2	4.60	16.8	8.4	
HKBCF	HY/2013/01	2018-08-29	Mid-Flood	Cloudy	CS4	8:33:00	15.4	Bottom	3	2	27.40	7.90	26.00	67.0	4.60	16.8	8.1	
HKBCF	HY/2013/01	2018-08-29	Mid-Flood	Cloudy	SR6	9:06:00	1.0	Surface	1	1	28.10	7.90	23.20	78.5	5.40	13.0	13.0	
HKBCF	HY/2013/01	2018-08-29	Mid-Flood	Cloudy	SR6	9:06:00	1.0	Surface	1	2	28.20	7.90	23.00	78.2	5.40	13.6	13.3	

Project	Works	Date (yyyy-mm-dd)	Tide	Weather Condition	Station	Time	Depth, m	Level	Level_Code	Replicate	Temperature, °C	pH	Salinity, ppt	DO, %	DO, mg/L	Turbidity, NTU	SS, mg/L	Site Observation
HKBCF	HY/2013/01	2018-08-29	Mid-Flood	Cloudy	SR6	9:06:00		Middle	2	1								
HKBCF	HY/2013/01	2018-08-29	Mid-Flood	Cloudy	SR6	9:06:00		Middle	2	2								
HKBCF	HY/2013/01	2018-08-29	Mid-Flood	Cloudy	SR6	9:06:00	3.4	Bottom	3	1	28.00	7.90	23.70	78.9	5.40	22.5	14.2	
HKBCF	HY/2013/01	2018-08-29	Mid-Flood	Cloudy	SR6	9:06:00	3.4	Bottom	3	2	28.10	8.00	23.40	78.5	5.40	22.7	14.0	
HKBCF	HY/2013/01	2018-08-29	Mid-Flood	Cloudy	CS(Mf)3(N)	8:46:00	1.0	Surface	1	1	28.30	8.00	22.40	75.6	5.20	11.6	11.2	
HKBCF	HY/2013/01	2018-08-29	Mid-Flood	Cloudy	CS(Mf)3(N)	8:46:00	1.0	Surface	1	2	28.40	8.00	22.20	75.3	5.20	11.7	11.7	
HKBCF	HY/2013/01	2018-08-29	Mid-Flood	Cloudy	CS(Mf)3(N)	8:46:00	3.6	Middle	2	1	28.30	8.00	22.40	75.5	5.20	14.1	11.7	
HKBCF	HY/2013/01	2018-08-29	Mid-Flood	Cloudy	CS(Mf)3(N)	8:46:00	3.6	Middle	2	2	28.40	8.00	22.20	75.2	5.20	14.7	11.3	
HKBCF	HY/2013/01	2018-08-29	Mid-Flood	Cloudy	CS(Mf)3(N)	8:46:00	6.1	Bottom	3	1	28.20	7.90	22.80	76.4	5.30	17.7	11.5	
HKBCF	HY/2013/01	2018-08-29	Mid-Flood	Cloudy	CS(Mf)3(N)	8:46:00	6.1	Bottom	3	2	28.30	7.90	22.60	76.0	5.20	17.2	11.8	
HKBCF	HY/2013/01	2018-08-29	Mid-Flood	Cloudy	SR5(N)	8:16:00	1.0	Surface	1	1	28.10	7.90	23.40	76.9	5.30	9.6	11.5	
HKBCF	HY/2013/01	2018-08-29	Mid-Flood	Cloudy	SR5(N)	8:16:00	1.0	Surface	1	2	28.10	7.90	23.20	76.6	5.30	9.9	11.7	
HKBCF	HY/2013/01	2018-08-29	Mid-Flood	Cloudy	SR5(N)	8:16:00	4.7	Middle	2	1	28.00	7.90	23.60	74.1	5.10	13.6	12.6	
HKBCF	HY/2013/01	2018-08-29	Mid-Flood	Cloudy	SR5(N)	8:16:00	4.7	Middle	2	2	28.10	7.90	23.40	73.9	5.10	13.5	12.5	
HKBCF	HY/2013/01	2018-08-29	Mid-Flood	Cloudy	SR5(N)	8:16:00	8.3	Bottom	3	1	27.90	7.90	24.20	72.3	5.00	17.2	12.5	
HKBCF	HY/2013/01	2018-08-29	Mid-Flood	Cloudy	SR5(N)	8:16:00	8.3	Bottom	3	2	28.00	7.90	23.90	72.0	4.90	17.5	12.1	
HKBCF	HY/2013/01	2018-08-29	Mid-Flood	Cloudy	IS10(N)	8:10:00	1.0	Surface	1	1	28.00	7.90	23.60	74.9	5.20	9.9	6.5	
HKBCF	HY/2013/01	2018-08-29	Mid-Flood	Cloudy	IS10(N)	8:10:00	1.0	Surface	1	2	28.00	7.90	23.40	74.9	5.10	9.8	6.0	
HKBCF	HY/2013/01	2018-08-29	Mid-Flood	Cloudy	IS10(N)	8:10:00	6.3	Middle	2	1	27.80	7.90	24.20	72.9	5.00	13.8	6.9	
HKBCF	HY/2013/01	2018-08-29	Mid-Flood	Cloudy	IS10(N)	8:10:00	6.3	Middle	2	2	27.90	7.90	24.00	72.7	5.00	13.4	7.1	
HKBCF	HY/2013/01	2018-08-29	Mid-Flood	Cloudy	IS10(N)	8:10:00	11.5	Bottom	3	1	27.70	7.90	24.70	73.6	5.10	21.2	7.3	
HKBCF	HY/2013/01	2018-08-29	Mid-Flood	Cloudy	IS10(N)	8:10:00	11.5	Bottom	3	2	27.80	7.90	24.40	73.5	5.00	21.5	7.4	
HKBCF	HY/2013/01	2018-08-29	Mid-Flood	Cloudy	IS(Mf)11	8:05:00	1.0	Surface	1	1	28.00	7.90	23.40	75.3	5.20	10.1	7.2	
HKBCF	HY/2013/01	2018-08-29	Mid-Flood	Cloudy	IS(Mf)11	8:05:00	1.0	Surface	1	2	28.10	7.90	23.10	75.2	5.20	10.4	7.5	
HKBCF	HY/2013/01	2018-08-29	Mid-Flood	Cloudy	IS(Mf)11	8:05:00	5.7	Middle	2	1	27.90	7.90	24.00	73.6	5.10	16.2	8.0	
HKBCF	HY/2013/01	2018-08-29	Mid-Flood	Cloudy	IS(Mf)11	8:05:00	5.7	Middle	2	2	28.00	7.90	23.70	73.4	5.00	16.4	8.6	
HKBCF	HY/2013/01	2018-08-29	Mid-Flood	Cloudy	IS(Mf)11	8:05:00	10.4	Bottom	3	1	27.80	7.90	24.60	74.0	5.10	20.0	11.7	
HKBCF	HY/2013/01	2018-08-29	Mid-Flood	Cloudy	IS(Mf)11	8:05:00	10.4	Bottom	3	2	27.80	8.00	24.30	73.7	5.10	21.2	11.2	
HKBCF	HY/2013/01	2018-08-29	Mid-Flood	Cloudy	CS(Mf)5	7:36:00	1.0	Surface	1	1	28.00	8.10	24.50	74.1	5.10	6.6	5.6	
HKBCF	HY/2013/01	2018-08-29	Mid-Flood	Cloudy	CS(Mf)5	7:36:00	1.0	Surface	1	2	28.00	8.10	24.80	74.1	5.10	6.7	5.8	
HKBCF	HY/2013/01	2018-08-29	Mid-Flood	Cloudy	CS(Mf)5	7:36:00	6.4	Middle	2	1	27.70	8.10	25.70	70.6	4.80	8.3	6.9	
HKBCF	HY/2013/01	2018-08-29	Mid-Flood	Cloudy	CS(Mf)5	7:36:00	6.4	Middle	2	2	27.70	8.10	26.00	70.7	4.80	8.4	6.6	
HKBCF	HY/2013/01	2018-08-29	Mid-Flood	Cloudy	CS(Mf)5	7:36:00	11.7	Bottom	3	1	27.50	8.10	26.70	68.8	4.70	8.1	6.8	
HKBCF	HY/2013/01	2018-08-29	Mid-Flood	Cloudy	CS(Mf)5	7:36:00	11.7	Bottom	3	2	27.50	8.10	27.10	68.5	4.70	8.2	7.3	
HKBCF	HY/2013/01	2018-08-29	Mid-Flood	Cloudy	SR7	7:57:00	1.0	Surface	1	1	28.00	7.90	23.60	74.2	5.10	15.4	18.8	
HKBCF	HY/2013/01	2018-08-29	Mid-Flood	Cloudy	SR7	7:57:00	1.0	Surface	1	2	28.10	7.90	23.40	73.9	5.10	15.6	19.1	
HKBCF	HY/2013/01	2018-08-29	Mid-Flood	Cloudy	SR7	7:57:00		Middle	2	1								
HKBCF	HY/2013/01	2018-08-29	Mid-Flood	Cloudy	SR7	7:57:00		Middle	2	2								
HKBCF	HY/2013/01	2018-08-29	Mid-Flood	Cloudy	SR7	7:57:00	3.3	Bottom	3	1	28.00	7.90	23.60	75.5	5.20	19.7	22.1	
HKBCF	HY/2013/01	2018-08-29	Mid-Flood	Cloudy	SR7	7:57:00	3.3	Bottom	3	2	28.10	7.90	23.50	75.2	5.20	19.9	21.5	
HKBCF	HY/2013/01	2018-08-29	Mid-Flood	Cloudy	IS17	7:55:00	1.0	Surface	1	1	28.00	8.20	24.70	74.1	5.10	7.8	5.7	
HKBCF	HY/2013/01	2018-08-29	Mid-Flood	Cloudy	IS17	7:55:00	1.0	Surface	1	2	28.00	8.10	25.00	74.3	5.10	7.9	5.8	
HKBCF	HY/2013/01	2018-08-29	Mid-Flood	Cloudy	IS17	7:55:00	4.9	Middle	2	1	27.80	8.20	25.70	70.8	4.80	11.8	6.6	
HKBCF	HY/2013/01	2018-08-29	Mid-Flood	Cloudy	IS17	7:55:00	4.9	Middle	2	2	27.80	8.10	26.00	70.7	4.80	11.9	7.1	
HKBCF	HY/2013/01	2018-08-29	Mid-Flood	Cloudy	IS17	7:55:00	8.8	Bottom	3	1	27.60	8.10	26.10	71.0	4.80	12.6	8.0	
HKBCF	HY/2013/01	2018-08-29	Mid-Flood	Cloudy	IS17	7:55:00	8.8	Bottom	3	2	27.60	8.10	26.50	70.7	4.80	12.7	8.4	
HKBCF	HY/2013/01	2018-08-29	Mid-Flood	Cloudy	IS(Mf)16	8:00:00	1.0	Surface	1	1	27.80	8.20	25.10	74.2	5.10	8.7	5.6	
HKBCF	HY/2013/01	2018-08-29	Mid-Flood	Cloudy	IS(Mf)16	8:00:00	1.0	Surface	1	2	27.80	8.10	25.40	74.4	5.10	8.9	6.3	
HKBCF	HY/2013/01	2018-08-29	Mid-Flood	Cloudy	IS(Mf)16	8:00:00		Middle	2	1								
HKBCF	HY/2013/01	2018-08-29	Mid-Flood	Cloudy	IS(Mf)16	8:00:00		Middle	2	2								
HKBCF	HY/2013/01	2018-08-29	Mid-Flood	Cloudy	IS(Mf)16	8:00:00	4.6	Bottom	3	1	27.80	8.10	25.40	73.4	5.00	10.8	7.1	
HKBCF	HY/2013/01	2018-08-29	Mid-Flood	Cloudy	IS(Mf)16	8:00:00	4.6	Bottom	3	2	27.80	8.10	25.70	73.5	5.00	10.9	7.6	
HKBCF	HY/2013/01	2018-08-29	Mid-Flood	Cloudy	IS8	8:21:00	1.0	Surface	1	1	27.80	8.20	25.10	74.4	5.10	11.5	8.4	
HKBCF	HY/2013/01	2018-08-29	Mid-Flood	Cloudy	IS8	8:21:00	1.0	Surface	1	2	27.90	8.10	25.30	74.4	5.10	11.6	8.2	
HKBCF	HY/2013/01	2018-08-29	Mid-Flood	Cloudy	IS8	8:21:00		Middle	2	1								
HKBCF	HY/2013/01	2018-08-29	Mid-Flood	Cloudy	IS8	8:21:00		Middle	2	2								
HKBCF	HY/2013/01	2018-08-29	Mid-Flood	Cloudy	IS8	8:21:00	3.3	Bottom	3	1	27.80	8.10	25.30	74.8	5.10	13.3	8.7	
HKBCF	HY/2013/01	2018-08-29	Mid-Flood	Cloudy	IS8	8:21:00	3.3	Bottom	3	2	27.80	8.10	25.60	74.5	5.10	13.5	9.2	
HKBCF	HY/2013/01	2018-08-29	Mid-Flood	Cloudy	SR4(N)	8:16:00	1.0	Surface	1	1	27.80	8.20	25.40	73.2	5.00	6.8	6.0	
HKBCF	HY/2013/01	2018-08-29	Mid-Flood	Cloudy	SR4(N)	8:16:00	1.0	Surface	1	2	27.90	8.10	25.70	72.9	5.00	7.0	5.9	
HKBCF	HY/2013/01	2018-08-29	Mid-Flood	Cloudy	SR4(N)	8:16:00		Middle	2	1								
HKBCF	HY/2013/01	2018-08-29	Mid-Flood	Cloudy	SR4(N)	8:16:00		Middle	2	2								
HKBCF	HY/2013/01	2018-08-29	Mid-Flood	Cloudy	SR4(N)	8:16:00	2.2	Bottom	3	1	27.80	8.20	25.40	75.5	5.10	6.9	8.1	
HKBCF	HY/2013/01	2018-08-29	Mid-Flood	Cloudy	SR4(N)	8:16:00	2.2	Bottom	3	2	27.80	8.10	25.70	74.9	5.10	7.0	8.2	
HKBCF	HY/2013/01	2018-08-29	Mid-Flood	Cloudy	IS(Mf)9	8:27:00	1.0	Surface	1	1	27.80	8.20	25.30	72.6	5.00	11.1	5.4	
HKBCF	HY/2013/01	2018-08-29	Mid-Flood	Cloudy	IS(Mf)9	8:27:00	1.0	Surface	1	2	27.80	8.10	25.60	72.6	4.90	11.2	5.1	
HKBCF	HY/2013/01	2018-08-29	Mid-Flood	Cloudy	IS(Mf)9	8:27:00		Middle	2	1								
HKBCF	HY/2013/01	2018-08-29	Mid-Flood	Cloudy	IS(Mf)9	8:27:00		Middle	2	2								

Project	Works	Date (yyyy-mm-dd)	Tide	Weather Condition	Station	Time	Depth, m	Level	Level_Code	Replicate	Temperature, °C	pH	Salinity, ppt	DO, %	DO, mg/L	Turbidity, NTU	SS, mg/L	Site Observation
HKBCF	HY/2013/01	2018-08-29	Mid-Flood	Cloudy	IS(Mf)9	8:27:00	2.4	Bottom	3	1	27.80	8.20	25.50	72.3	4.90	12.2	6.2	
HKBCF	HY/2013/01	2018-08-29	Mid-Flood	Cloudy	IS(Mf)9	8:27:00	2.4	Bottom	3	2	27.80	8.10	25.80	72.1	4.90	12.3	6.1	
HKBCF	HY/2013/01	2018-08-29	Mid-Flood	Cloudy	IS7	8:34:00		Surface	1	1								
HKBCF	HY/2013/01	2018-08-29	Mid-Flood	Cloudy	IS7	8:34:00		Surface	1	2								
HKBCF	HY/2013/01	2018-08-29	Mid-Flood	Cloudy	IS7	8:34:00	1.4	Middle	2	1	27.90	8.10	24.90	72.2	4.90	9.8	5.9	
HKBCF	HY/2013/01	2018-08-29	Mid-Flood	Cloudy	IS7	8:34:00	1.4	Middle	2	2	27.90	8.10	25.20	71.8	4.90	10.0	6.4	
HKBCF	HY/2013/01	2018-08-29	Mid-Flood	Cloudy	IS7	8:34:00		Bottom	3	1								
HKBCF	HY/2013/01	2018-08-29	Mid-Flood	Cloudy	IS7	8:34:00		Bottom	3	2								
HKBCF	HY/2013/01	2018-08-29	Mid-Flood	Cloudy	IS(Mf)6	8:42:00		Surface	1	1								
HKBCF	HY/2013/01	2018-08-29	Mid-Flood	Cloudy	IS(Mf)6	8:42:00		Surface	1	2								
HKBCF	HY/2013/01	2018-08-29	Mid-Flood	Cloudy	IS(Mf)6	8:42:00	1.3	Middle	2	1	27.90	8.10	24.80	73.3	5.00	14.5	9.3	
HKBCF	HY/2013/01	2018-08-29	Mid-Flood	Cloudy	IS(Mf)6	8:42:00	1.3	Middle	2	2	27.90	8.10	25.10	72.9	5.00	14.6	8.8	
HKBCF	HY/2013/01	2018-08-29	Mid-Flood	Cloudy	IS(Mf)6	8:42:00		Bottom	3	1								
HKBCF	HY/2013/01	2018-08-29	Mid-Flood	Cloudy	IS(Mf)6	8:42:00		Bottom	3	2								
HKBCF	HY/2013/01	2018-08-29	Mid-Flood	Cloudy	IS5	8:47:00	1.0	Surface	1	1	27.90	8.20	24.90	72.1	4.90	12.2	6.8	
HKBCF	HY/2013/01	2018-08-29	Mid-Flood	Cloudy	IS5	8:47:00	1.0	Surface	1	2	27.90	8.10	25.20	72.0	4.90	12.3	6.5	
HKBCF	HY/2013/01	2018-08-29	Mid-Flood	Cloudy	IS5	8:47:00	4.5	Middle	2	1	27.90	8.10	25.10	71.2	4.90	16.0	7.2	
HKBCF	HY/2013/01	2018-08-29	Mid-Flood	Cloudy	IS5	8:47:00	4.5	Middle	2	2	27.90	8.10	25.40	71.1	4.80	16.1	6.9	
HKBCF	HY/2013/01	2018-08-29	Mid-Flood	Cloudy	IS5	8:47:00	8.0	Bottom	3	1	27.90	8.10	25.10	71.4	4.90	16.7	8.6	
HKBCF	HY/2013/01	2018-08-29	Mid-Flood	Cloudy	IS5	8:47:00	8.0	Bottom	3	2	27.90	8.10	25.50	71.5	4.90	16.8	9.0	
HKBCF	HY/2013/01	2018-08-29	Mid-Flood	Cloudy	SR3(N)	8:53:00	1.0	Surface	1	1	27.90	8.20	24.70	73.7	5.00	12.5	11.1	
HKBCF	HY/2013/01	2018-08-29	Mid-Flood	Cloudy	SR3(N)	8:53:00	1.0	Surface	1	2	28.00	8.10	25.00	73.5	5.00	12.6	12.4	
HKBCF	HY/2013/01	2018-08-29	Mid-Flood	Cloudy	SR3(N)	8:53:00		Middle	2	1								
HKBCF	HY/2013/01	2018-08-29	Mid-Flood	Cloudy	SR3(N)	8:53:00		Middle	2	2								
HKBCF	HY/2013/01	2018-08-29	Mid-Flood	Cloudy	SR3(N)	8:53:00	2.4	Bottom	3	1	27.90	8.20	24.70	75.8	5.20	12.9	16.3	
HKBCF	HY/2013/01	2018-08-29	Mid-Flood	Cloudy	SR3(N)	8:53:00	2.4	Bottom	3	2	28.00	8.10	25.00	75.5	5.20	13.0	16.1	
HKBCF	HY/2013/01	2018-08-31	Mid-Ebb	Cloudy	SR10A(N)	16:35:00	1.0	Surface	1	1	27.90	8.00	20.40	82.0	5.70	2.1	6.3	
HKBCF	HY/2013/01	2018-08-31	Mid-Ebb	Cloudy	SR10A(N)	16:35:00	1.0	Surface	1	2	28.00	8.10	20.60	82.0	5.70	2.2	6.4	
HKBCF	HY/2013/01	2018-08-31	Mid-Ebb	Cloudy	SR10A(N)	16:35:00	7.0	Middle	2	1	27.90	8.00	20.80	81.2	5.70	2.0	6.5	
HKBCF	HY/2013/01	2018-08-31	Mid-Ebb	Cloudy	SR10A(N)	16:35:00	7.0	Middle	2	2	27.90	8.10	21.10	81.3	5.70	2.1	6.8	
HKBCF	HY/2013/01	2018-08-31	Mid-Ebb	Cloudy	SR10A(N)	16:35:00	13.0	Bottom	3	1	27.80	8.00	21.30	80.8	5.60	2.1	6.7	
HKBCF	HY/2013/01	2018-08-31	Mid-Ebb	Cloudy	SR10A(N)	16:35:00	13.0	Bottom	3	2	27.80	8.10	21.60	80.7	5.60	2.0	6.8	
HKBCF	HY/2013/01	2018-08-31	Mid-Ebb	Cloudy	SR10B(N2)	16:29:00	1.0	Surface	1	1	27.50	8.00	22.90	76.2	5.30	3.4	9.4	
HKBCF	HY/2013/01	2018-08-31	Mid-Ebb	Cloudy	SR10B(N2)	16:29:00	1.0	Surface	1	2	27.50	8.10	23.20	76.2	5.30	3.5	9.0	
HKBCF	HY/2013/01	2018-08-31	Mid-Ebb	Cloudy	SR10B(N2)	16:29:00		Middle	2	1								
HKBCF	HY/2013/01	2018-08-31	Mid-Ebb	Cloudy	SR10B(N2)	16:29:00		Middle	2	2								
HKBCF	HY/2013/01	2018-08-31	Mid-Ebb	Cloudy	SR10B(N2)	16:29:00	4.6	Bottom	3	1	27.50	8.00	22.90	76.2	5.30	3.5	10.2	
HKBCF	HY/2013/01	2018-08-31	Mid-Ebb	Cloudy	SR10B(N2)	16:29:00	4.6	Bottom	3	2	27.50	8.10	23.20	76.1	5.30	3.3	10.1	
HKBCF	HY/2013/01	2018-08-31	Mid-Ebb	Cloudy	CSA	15:37:00	1.0	Surface	1	1	28.20	7.90	18.00	80.3	5.70	8.7	7.4	
HKBCF	HY/2013/01	2018-08-31	Mid-Ebb	Cloudy	CSA	15:37:00	1.0	Surface	1	2	28.20	7.90	18.00	80.5	5.70	8.3	7.8	
HKBCF	HY/2013/01	2018-08-31	Mid-Ebb	Cloudy	CSA	15:37:00	16.4	Middle	2	1	27.50	7.90	22.10	71.4	5.00	10.9	8.5	
HKBCF	HY/2013/01	2018-08-31	Mid-Ebb	Cloudy	CSA	15:37:00	16.4	Middle	2	2	27.50	7.90	22.40	71.4	5.00	10.4	8.4	
HKBCF	HY/2013/01	2018-08-31	Mid-Ebb	Cloudy	CSA	15:37:00	31.8	Bottom	3	1	27.10	7.90	24.40	74.4	5.20	10.3	9.0	
HKBCF	HY/2013/01	2018-08-31	Mid-Ebb	Cloudy	CSA	15:37:00	31.8	Bottom	3	2	27.00	7.90	24.40	72.8	5.10	10.1	9.3	
HKBCF	HY/2013/01	2018-08-31	Mid-Ebb	Cloudy	CS6	15:27:00	1.0	Surface	1	1	28.20	7.90	17.20	80.8	5.70	8.2	7.3	
HKBCF	HY/2013/01	2018-08-31	Mid-Ebb	Cloudy	CS6	15:27:00	1.0	Surface	1	2	28.20	7.90	17.30	81.5	5.80	8.2	6.9	
HKBCF	HY/2013/01	2018-08-31	Mid-Ebb	Cloudy	CS6	15:27:00	4.5	Middle	2	1	28.00	7.90	19.40	79.1	5.60	8.3	7.9	
HKBCF	HY/2013/01	2018-08-31	Mid-Ebb	Cloudy	CS6	15:27:00	4.5	Middle	2	2	28.00	7.90	19.40	79.0	5.60	8.4	7.4	
HKBCF	HY/2013/01	2018-08-31	Mid-Ebb	Cloudy	CS6	15:27:00	7.9	Bottom	3	1	27.90	7.90	20.80	79.2	5.50	8.5	8.2	
HKBCF	HY/2013/01	2018-08-31	Mid-Ebb	Cloudy	CS6	15:27:00	7.9	Bottom	3	2	27.80	7.90	20.60	78.0	5.50	8.7	8.8	
HKBCF	HY/2013/01	2018-08-31	Mid-Ebb	Cloudy	CS4	14:33:00	1.0	Surface	1	1	28.30	7.80	15.40	77.8	5.60	10.2	6.6	
HKBCF	HY/2013/01	2018-08-31	Mid-Ebb	Cloudy	CS4	14:33:00	1.0	Surface	1	2	28.30	7.80	15.40	78.0	5.60	9.5	6.6	
HKBCF	HY/2013/01	2018-08-31	Mid-Ebb	Cloudy	CS4	14:33:00	8.1	Middle	2	1	28.00	7.90	19.90	71.9	5.00	13.4	7.0	
HKBCF	HY/2013/01	2018-08-31	Mid-Ebb	Cloudy	CS4	14:33:00	8.1	Middle	2	2	28.00	7.90	19.90	72.0	5.10	12.9	7.6	
HKBCF	HY/2013/01	2018-08-31	Mid-Ebb	Cloudy	CS4	14:33:00	15.1	Bottom	3	1	27.00	7.90	25.20	65.4	4.50	14.6	9.1	
HKBCF	HY/2013/01	2018-08-31	Mid-Ebb	Cloudy	CS4	14:33:00	15.1	Bottom	3	2	27.00	7.90	25.10	64.6	4.50	13.9	8.8	
HKBCF	HY/2013/01	2018-08-31	Mid-Ebb	Cloudy	SR6	14:04:00	1.0	Surface	1	1	28.40	7.90	17.90	91.9	6.50	10.8	8.6	
HKBCF	HY/2013/01	2018-08-31	Mid-Ebb	Cloudy	SR6	14:04:00	1.0	Surface	1	2	28.40	7.90	17.90	91.8	6.50	10.5	8.9	
HKBCF	HY/2013/01	2018-08-31	Mid-Ebb	Cloudy	SR6	14:04:00		Middle	2	1								
HKBCF	HY/2013/01	2018-08-31	Mid-Ebb	Cloudy	SR6	14:04:00		Middle	2	2								
HKBCF	HY/2013/01	2018-08-31	Mid-Ebb	Cloudy	SR6	14:04:00	3.3	Bottom	3	1	28.20	7.90	19.30	89.2	6.30	14.9	8.6	
HKBCF	HY/2013/01	2018-08-31	Mid-Ebb	Cloudy	SR6	14:04:00	3.3	Bottom	3	2	28.10	7.90	19.30	89.2	6.30	14.4	9.3	
HKBCF	HY/2013/01	2018-08-31	Mid-Ebb	Cloudy	CS(Mf)3(N)	14:18:00	1.0	Surface	1	1	28.30	7.80	17.00	77.3	5.50	12.7	7.6	
HKBCF	HY/2013/01	2018-08-31	Mid-Ebb	Cloudy	CS(Mf)3(N)	14:18:00	1.0	Surface	1	2	28.30	7.80	17.00	77.2	5.50	12.1	8.4	
HKBCF	HY/2013/01	2018-08-31	Mid-Ebb	Cloudy	CS(Mf)3(N)	14:18:00	3.5	Middle	2	1	28.10	7.80	18.40	77.7	5.50	15.6	9.0	
HKBCF	HY/2013/01	2018-08-31	Mid-Ebb	Cloudy	CS(Mf)3(N)	14:18:00	3.5	Middle	2	2	28.10	7.80	18.50	77.6	5.50	16.5	9.3	
HKBCF	HY/2013/01	2018-08-31	Mid-Ebb	Cloudy	CS(Mf)3(N)	14:18:00	6.0	Bottom	3	1	28.10	7.90	18.90	80.4	5.70	18.5	9.6	
HKBCF	HY/2013/01	2018-08-31	Mid-Ebb	Cloudy	CS(Mf)3(N)	14:18:00	6.0	Bottom	3	2	28.10	7.90	18.90	80.4	5.70	17.7	9.5	

Project	Works	Date (yyyy-mm-dd)	Tide	Weather Condition	Station	Time	Depth, m	Level	Level_Code	Replicate	Temperature, °C	pH	Salinity, ppt	DO, %	DO, mg/L	Turbidity, NTU	SS, mg/L	Site Observation
HKBCF	HY/2013/01	2018-08-31	Mid-Ebb	Cloudy	SR5(N)	14:51:00	1.0	Surface	1	1	28.40	7.80	14.90	82.9	5.90	9.1	4.7	
HKBCF	HY/2013/01	2018-08-31	Mid-Ebb	Cloudy	SR5(N)	14:51:00	1.0	Surface	1	2	28.40	7.80	14.90	83.3	6.00	8.9	5.3	
HKBCF	HY/2013/01	2018-08-31	Mid-Ebb	Cloudy	SR5(N)	14:51:00	4.6	Middle	2	1	28.30	7.90	17.20	81.7	5.80	10.4	5.2	
HKBCF	HY/2013/01	2018-08-31	Mid-Ebb	Cloudy	SR5(N)	14:51:00	4.6	Middle	2	2	28.30	7.90	17.20	81.8	5.80	10.7	5.4	
HKBCF	HY/2013/01	2018-08-31	Mid-Ebb	Cloudy	SR5(N)	14:51:00	8.2	Bottom	3	1	28.00	7.90	19.80	78.9	5.50	18.7	5.7	
HKBCF	HY/2013/01	2018-08-31	Mid-Ebb	Cloudy	SR5(N)	14:51:00	8.2	Bottom	3	2	27.90	7.90	19.80	78.7	5.50	17.9	6.1	
HKBCF	HY/2013/01	2018-08-31	Mid-Ebb	Cloudy	IS10(N)	14:57:00	1.0	Surface	1	1	28.20	7.90	17.20	81.9	5.80	11.1	7.2	
HKBCF	HY/2013/01	2018-08-31	Mid-Ebb	Cloudy	IS10(N)	14:57:00	1.0	Surface	1	2	28.20	7.90	17.20	81.9	5.80	10.9	7.7	
HKBCF	HY/2013/01	2018-08-31	Mid-Ebb	Cloudy	IS10(N)	14:57:00	6.1	Middle	2	1	28.00	8.00	19.30	78.6	5.50	14.2	8.5	
HKBCF	HY/2013/01	2018-08-31	Mid-Ebb	Cloudy	IS10(N)	14:57:00	6.1	Middle	2	2	28.00	8.00	19.30	79.0	5.60	13.8	8.7	
HKBCF	HY/2013/01	2018-08-31	Mid-Ebb	Cloudy	IS10(N)	14:57:00	11.2	Bottom	3	1	27.80	7.90	21.40	73.4	5.10	15.9	8.2	
HKBCF	HY/2013/01	2018-08-31	Mid-Ebb	Cloudy	IS10(N)	14:57:00	11.2	Bottom	3	2	27.80	7.90	21.50	73.0	5.10	16.2	8.5	
HKBCF	HY/2013/01	2018-08-31	Mid-Ebb	Cloudy	IS(Mf)11	15:02:00	1.0	Surface	1	1	28.30	7.90	16.50	82.5	5.90	11.0	6.8	
HKBCF	HY/2013/01	2018-08-31	Mid-Ebb	Cloudy	IS(Mf)11	15:02:00	1.0	Surface	1	2	28.30	7.90	16.60	82.9	5.90	10.7	6.3	
HKBCF	HY/2013/01	2018-08-31	Mid-Ebb	Cloudy	IS(Mf)11	15:02:00	5.6	Middle	2	1	28.10	8.00	19.00	79.3	5.60	13.2	6.6	
HKBCF	HY/2013/01	2018-08-31	Mid-Ebb	Cloudy	IS(Mf)11	15:02:00	5.6	Middle	2	2	28.00	8.00	19.00	79.6	5.60	13.4	6.1	
HKBCF	HY/2013/01	2018-08-31	Mid-Ebb	Cloudy	IS(Mf)11	15:02:00	10.1	Bottom	3	1	27.90	7.90	20.80	75.8	5.30	13.6	7.3	
HKBCF	HY/2013/01	2018-08-31	Mid-Ebb	Cloudy	IS(Mf)11	15:02:00	10.1	Bottom	3	2	27.80	7.90	20.80	75.4	5.30	12.9	6.8	
HKBCF	HY/2013/01	2018-08-31	Mid-Ebb	Cloudy	CS(Mf)5	15:56:00	1.0	Surface	1	1	27.90	8.00	19.20	76.1	5.40	7.7	7.8	
HKBCF	HY/2013/01	2018-08-31	Mid-Ebb	Cloudy	CS(Mf)5	15:56:00	1.0	Surface	1	2	28.00	8.00	19.40	76.1	5.40	7.3	7.2	
HKBCF	HY/2013/01	2018-08-31	Mid-Ebb	Cloudy	CS(Mf)5	15:56:00	6.1	Middle	2	1	27.40	8.00	23.90	69.5	4.80	13.7	12.7	
HKBCF	HY/2013/01	2018-08-31	Mid-Ebb	Cloudy	CS(Mf)5	15:56:00	6.1	Middle	2	2	27.40	8.00	24.00	69.3	4.80	13.3	13.4	
HKBCF	HY/2013/01	2018-08-31	Mid-Ebb	Cloudy	CS(Mf)5	15:56:00	11.1	Bottom	3	1	26.90	8.00	26.00	65.3	4.50	11.3	16.6	
HKBCF	HY/2013/01	2018-08-31	Mid-Ebb	Cloudy	CS(Mf)5	15:56:00	11.1	Bottom	3	2	27.00	8.00	26.30	65.0	4.50	11.3	16.5	
HKBCF	HY/2013/01	2018-08-31	Mid-Ebb	Cloudy	SR7	15:10:00	1.0	Surface	1	1	28.20	7.90	16.20	80.1	5.70	12.7	6.6	
HKBCF	HY/2013/01	2018-08-31	Mid-Ebb	Cloudy	SR7	15:10:00	1.0	Surface	1	2	28.20	7.80	16.20	80.2	5.70	12.2	6.7	
HKBCF	HY/2013/01	2018-08-31	Mid-Ebb	Cloudy	SR7	15:10:00		Middle	2	1								
HKBCF	HY/2013/01	2018-08-31	Mid-Ebb	Cloudy	SR7	15:10:00		Middle	2	2								
HKBCF	HY/2013/01	2018-08-31	Mid-Ebb	Cloudy	SR7	15:10:00	3.1	Bottom	3	1	28.10	7.90	18.00	83.8	5.90	14.9	8.1	
HKBCF	HY/2013/01	2018-08-31	Mid-Ebb	Cloudy	SR7	15:10:00	3.1	Bottom	3	2	28.10	7.90	17.90	82.6	5.80	14.4	8.4	
HKBCF	HY/2013/01	2018-08-31	Mid-Ebb	Cloudy	IS17	15:35:00	1.0	Surface	1	1	28.00	8.00	19.80	79.1	5.60	5.7	9.8	
HKBCF	HY/2013/01	2018-08-31	Mid-Ebb	Cloudy	IS17	15:35:00	1.0	Surface	1	2	28.00	8.10	20.00	79.3	5.60	6.5	10.2	
HKBCF	HY/2013/01	2018-08-31	Mid-Ebb	Cloudy	IS17	15:35:00	5.6	Middle	2	1	27.90	8.00	21.10	77.0	5.40	5.2	12.1	
HKBCF	HY/2013/01	2018-08-31	Mid-Ebb	Cloudy	IS17	15:35:00	5.6	Middle	2	2	27.90	8.10	21.40	77.1	5.40	5.9	12.6	
HKBCF	HY/2013/01	2018-08-31	Mid-Ebb	Cloudy	IS17	15:35:00	10.1	Bottom	3	1	27.60	8.00	23.30	72.0	5.00	9.0	13.9	
HKBCF	HY/2013/01	2018-08-31	Mid-Ebb	Cloudy	IS17	15:35:00	10.1	Bottom	3	2	27.60	8.00	23.60	72.0	5.00	9.0	14.1	
HKBCF	HY/2013/01	2018-08-31	Mid-Ebb	Cloudy	IS(Mf)16	15:27:00	1.0	Surface	1	1	27.80	8.00	21.30	78.4	5.50	6.3	11.8	
HKBCF	HY/2013/01	2018-08-31	Mid-Ebb	Cloudy	IS(Mf)16	15:27:00	1.0	Surface	1	2	27.80	8.00	21.50	78.4	5.50	6.0	11.1	
HKBCF	HY/2013/01	2018-08-31	Mid-Ebb	Cloudy	IS(Mf)16	15:27:00		Middle	2	1								
HKBCF	HY/2013/01	2018-08-31	Mid-Ebb	Cloudy	IS(Mf)16	15:27:00		Middle	2	2								
HKBCF	HY/2013/01	2018-08-31	Mid-Ebb	Cloudy	IS(Mf)16	15:27:00	4.2	Bottom	3	1	27.70	8.00	22.90	75.3	5.20	6.9	14.7	
HKBCF	HY/2013/01	2018-08-31	Mid-Ebb	Cloudy	IS(Mf)16	15:27:00	4.2	Bottom	3	2	27.70	8.00	23.10	75.4	5.20	7.2	14.5	
HKBCF	HY/2013/01	2018-08-31	Mid-Ebb	Cloudy	IS8	14:54:00	1.0	Surface	1	1	27.90	8.00	20.30	82.1	5.80	4.6	10.1	
HKBCF	HY/2013/01	2018-08-31	Mid-Ebb	Cloudy	IS8	14:54:00	1.0	Surface	1	2	28.00	8.00	20.50	82.1	5.70	5.3	10.6	
HKBCF	HY/2013/01	2018-08-31	Mid-Ebb	Cloudy	IS8	14:54:00		Middle	2	1								
HKBCF	HY/2013/01	2018-08-31	Mid-Ebb	Cloudy	IS8	14:54:00		Middle	2	2								
HKBCF	HY/2013/01	2018-08-31	Mid-Ebb	Cloudy	IS8	14:54:00	3.2	Bottom	3	1	27.70	8.00	21.80	79.8	5.60	7.6	10.6	
HKBCF	HY/2013/01	2018-08-31	Mid-Ebb	Cloudy	IS8	14:54:00	3.2	Bottom	3	2	27.80	8.00	22.00	79.9	5.60	8.1	10.0	
HKBCF	HY/2013/01	2018-08-31	Mid-Ebb	Cloudy	SR4(N)	15:04:00	1.0	Surface	1	1	27.80	8.00	21.10	73.1	5.10	8.2	17.5	
HKBCF	HY/2013/01	2018-08-31	Mid-Ebb	Cloudy	SR4(N)	15:04:00	1.0	Surface	1	2	27.80	8.00	21.30	73.0	5.10	9.2	17.0	
HKBCF	HY/2013/01	2018-08-31	Mid-Ebb	Cloudy	SR4(N)	15:04:00		Middle	2	1								
HKBCF	HY/2013/01	2018-08-31	Mid-Ebb	Cloudy	SR4(N)	15:04:00		Middle	2	2								
HKBCF	HY/2013/01	2018-08-31	Mid-Ebb	Cloudy	SR4(N)	15:04:00	3.5	Bottom	3	1	27.80	8.00	21.70	74.3	5.20	9.4	19.4	
HKBCF	HY/2013/01	2018-08-31	Mid-Ebb	Cloudy	SR4(N)	15:04:00	3.5	Bottom	3	2	27.80	8.00	21.90	73.8	5.10	10.5	19.1	
HKBCF	HY/2013/01	2018-08-31	Mid-Ebb	Cloudy	IS(Mf)9	14:40:00	1.0	Surface	1	1	28.00	8.00	19.90	82.7	5.80	4.7	11.8	
HKBCF	HY/2013/01	2018-08-31	Mid-Ebb	Cloudy	IS(Mf)9	14:40:00	1.0	Surface	1	2	28.00	8.00	20.20	82.4	5.80	4.2	12.2	
HKBCF	HY/2013/01	2018-08-31	Mid-Ebb	Cloudy	IS(Mf)9	14:40:00		Middle	2	1								
HKBCF	HY/2013/01	2018-08-31	Mid-Ebb	Cloudy	IS(Mf)9	14:40:00		Middle	2	2								
HKBCF	HY/2013/01	2018-08-31	Mid-Ebb	Cloudy	IS(Mf)9	14:40:00	3.1	Bottom	3	1	27.80	8.00	21.50	78.4	5.50	9.1	21.7	
HKBCF	HY/2013/01	2018-08-31	Mid-Ebb	Cloudy	IS(Mf)9	14:40:00	3.1	Bottom	3	2	27.80	8.00	21.80	77.9	5.40	9.4	58.7	
HKBCF	HY/2013/01	2018-08-31	Mid-Ebb	Cloudy	IS7	14:32:00	1.0	Surface	1	1	27.80	8.00	20.80	83.3	5.80	3.5	9.4	
HKBCF	HY/2013/01	2018-08-31	Mid-Ebb	Cloudy	IS7	14:32:00	1.0	Surface	1	2	27.90	8.00	21.10	83.2	5.80	4.0	9.9	
HKBCF	HY/2013/01	2018-08-31	Mid-Ebb	Cloudy	IS7	14:32:00		Middle	2	1								
HKBCF	HY/2013/01	2018-08-31	Mid-Ebb	Cloudy	IS7	14:32:00		Middle	2	2								
HKBCF	HY/2013/01	2018-08-31	Mid-Ebb	Cloudy	IS7	14:32:00	3.0	Bottom	3	1	27.80	8.00	22.00	78.4	5.50	13.7	14.8	
HKBCF	HY/2013/01	2018-08-31	Mid-Ebb	Cloudy	IS7	14:32:00	3.0	Bottom	3	2	27.80	8.00	22.30	78.2	5.40	13.3	14.6	
HKBCF	HY/2013/01	2018-08-31	Mid-Ebb	Cloudy	IS(Mf)6	14:23:00		Surface	1	1								
HKBCF	HY/2013/01	2018-08-31	Mid-Ebb	Cloudy	IS(Mf)6	14:23:00		Surface	1	2								

Project	Works	Date (yyyy-mm-dd)	Tide	Weather Condition	Station	Time	Depth, m	Level	Level_Code	Replicate	Temperature, °C	pH	Salinity, ppt	DO, %	DO, mg/L	Turbidity, NTU	SS, mg/L	Site Observation
HKBCF	HY/2013/01	2018-08-31	Mid-Ebb	Cloudy	IS(Mf)6	14:23:00	1.4	Middle	2	1	27.80	8.00	22.40	79.4	5.50	9.5	10.6	
HKBCF	HY/2013/01	2018-08-31	Mid-Ebb	Cloudy	IS(Mf)6	14:23:00	1.4	Middle	2	2	27.80	8.00	22.70	79.3	5.50	9.3	11.3	
HKBCF	HY/2013/01	2018-08-31	Mid-Ebb	Cloudy	IS(Mf)6	14:23:00		Bottom	3	1								
HKBCF	HY/2013/01	2018-08-31	Mid-Ebb	Cloudy	IS(Mf)6	14:23:00		Bottom	3	2								
HKBCF	HY/2013/01	2018-08-31	Mid-Ebb	Cloudy	IS5	14:15:00	1.0	Surface	1	1	27.70	8.00	22.40	80.5	5.60	7.6	10.1	
HKBCF	HY/2013/01	2018-08-31	Mid-Ebb	Cloudy	IS5	14:15:00	1.0	Surface	1	2	27.80	8.00	22.60	80.5	5.60	7.9	10.0	
HKBCF	HY/2013/01	2018-08-31	Mid-Ebb	Cloudy	IS5	14:15:00	5.1	Middle	2	1	27.70	8.00	22.50	79.7	5.50	13.1	12.6	
HKBCF	HY/2013/01	2018-08-31	Mid-Ebb	Cloudy	IS5	14:15:00	5.1	Middle	2	2	27.70	8.00	22.70	79.6	5.50	13.2	12.4	
HKBCF	HY/2013/01	2018-08-31	Mid-Ebb	Cloudy	IS5	14:15:00	9.1	Bottom	3	1	27.70	8.00	22.50	79.9	5.50	17.0	23.4	
HKBCF	HY/2013/01	2018-08-31	Mid-Ebb	Cloudy	IS5	14:15:00	9.1	Bottom	3	2	27.70	8.00	22.80	79.8	5.50	16.5	23.0	
HKBCF	HY/2013/01	2018-08-31	Mid-Ebb	Cloudy	SR3(N)	14:06:00	1.0	Surface	1	1	27.80	8.00	22.10	80.7	5.60	6.4	10.3	
HKBCF	HY/2013/01	2018-08-31	Mid-Ebb	Cloudy	SR3(N)	14:06:00	1.0	Surface	1	2	27.80	8.10	22.40	80.7	5.60	6.2	10.0	
HKBCF	HY/2013/01	2018-08-31	Mid-Ebb	Cloudy	SR3(N)	14:06:00		Middle	2	1								
HKBCF	HY/2013/01	2018-08-31	Mid-Ebb	Cloudy	SR3(N)	14:06:00		Middle	2	2								
HKBCF	HY/2013/01	2018-08-31	Mid-Ebb	Cloudy	SR3(N)	14:06:00	3.8	Bottom	3	1	27.70	8.00	22.50	78.2	5.40	8.9	12.6	
HKBCF	HY/2013/01	2018-08-31	Mid-Ebb	Cloudy	SR3(N)	14:06:00	3.8	Bottom	3	2	27.70	8.10	22.70	78.1	5.40	9.1	12.7	
HKBCF	HY/2013/01	2018-08-31	Mid-Flood	Rainy	SR10A(N)	8:39:00	1.0	Surface	1	1	27.90	8.00	19.90	77.3	5.40	4.0	6.2	
HKBCF	HY/2013/01	2018-08-31	Mid-Flood	Rainy	SR10A(N)	8:39:00	1.0	Surface	1	2	27.90	8.00	20.10	77.4	5.40	4.1	6.3	
HKBCF	HY/2013/01	2018-08-31	Mid-Flood	Rainy	SR10A(N)	8:39:00	5.9	Middle	2	1	27.70	8.00	22.30	75.0	5.20	4.5	6.9	
HKBCF	HY/2013/01	2018-08-31	Mid-Flood	Rainy	SR10A(N)	8:39:00	5.9	Middle	2	2	27.80	8.00	22.50	75.0	5.20	4.4	7.3	
HKBCF	HY/2013/01	2018-08-31	Mid-Flood	Rainy	SR10A(N)	8:39:00	10.7	Bottom	3	1	27.70	8.00	22.70	74.6	5.20	4.8	8.8	
HKBCF	HY/2013/01	2018-08-31	Mid-Flood	Rainy	SR10A(N)	8:39:00	10.7	Bottom	3	2	27.70	8.00	23.00	74.5	5.20	5.0	8.5	
HKBCF	HY/2013/01	2018-08-31	Mid-Flood	Rainy	SR10B(N2)	8:48:00	1.0	Surface	1	1	27.10	8.00	24.70	70.2	4.90	5.8	4.4	
HKBCF	HY/2013/01	2018-08-31	Mid-Flood	Rainy	SR10B(N2)	8:48:00	1.0	Surface	1	2	27.10	8.00	24.90	70.3	4.90	5.6	4.1	
HKBCF	HY/2013/01	2018-08-31	Mid-Flood	Rainy	SR10B(N2)	8:48:00	3.4	Middle	2	1	26.70	8.00	26.70	66.9	4.60	8.6	5.7	
HKBCF	HY/2013/01	2018-08-31	Mid-Flood	Rainy	SR10B(N2)	8:48:00	3.4	Middle	2	2	26.70	8.00	27.10	66.7	4.60	8.6	5.8	
HKBCF	HY/2013/01	2018-08-31	Mid-Flood	Rainy	SR10B(N2)	8:48:00	5.8	Bottom	3	1	26.70	8.00	26.90	68.9	4.80	9.2	6.3	
HKBCF	HY/2013/01	2018-08-31	Mid-Flood	Rainy	SR10B(N2)	8:48:00	5.8	Bottom	3	2	26.70	8.00	27.30	69.3	4.80	9.2	5.8	
HKBCF	HY/2013/01	2018-08-31	Mid-Flood	Rainy	CSA	8:47:00	1.0	Surface	1	1	27.90	7.90	18.50	74.1	5.20	10.5	5.7	
HKBCF	HY/2013/01	2018-08-31	Mid-Flood	Rainy	CSA	8:47:00	1.0	Surface	1	2	27.90	7.90	18.40	74.4	5.30	9.4	6.1	
HKBCF	HY/2013/01	2018-08-31	Mid-Flood	Rainy	CSA	8:47:00	16.8	Middle	2	1	27.50	7.90	23.30	70.3	4.90	11.5	5.7	
HKBCF	HY/2013/01	2018-08-31	Mid-Flood	Rainy	CSA	8:47:00	16.8	Middle	2	2	27.50	7.90	23.30	70.4	4.90	11.9	6.1	
HKBCF	HY/2013/01	2018-08-31	Mid-Flood	Rainy	CSA	8:47:00	32.6	Bottom	3	1	27.30	7.80	24.10	71.1	4.90	12.4	7.3	
HKBCF	HY/2013/01	2018-08-31	Mid-Flood	Rainy	CSA	8:47:00	32.6	Bottom	3	2	27.30	7.80	24.10	71.0	4.90	11.8	7.6	
HKBCF	HY/2013/01	2018-08-31	Mid-Flood	Rainy	CS6	8:57:00	1.0	Surface	1	1	28.00	7.90	18.50	80.3	5.70	9.7	5.8	
HKBCF	HY/2013/01	2018-08-31	Mid-Flood	Rainy	CS6	8:57:00	1.0	Surface	1	2	28.00	7.90	18.50	80.3	5.70	9.2	5.9	
HKBCF	HY/2013/01	2018-08-31	Mid-Flood	Rainy	CS6	8:57:00	4.4	Middle	2	1	28.00	7.90	18.70	80.0	5.60	10.0	7.0	
HKBCF	HY/2013/01	2018-08-31	Mid-Flood	Rainy	CS6	8:57:00	4.4	Middle	2	2	28.00	7.90	18.70	80.1	5.70	10.5	7.2	
HKBCF	HY/2013/01	2018-08-31	Mid-Flood	Rainy	CS6	8:57:00	7.8	Bottom	3	1	28.00	7.90	19.00	80.6	5.70	10.3	8.4	
HKBCF	HY/2013/01	2018-08-31	Mid-Flood	Rainy	CS6	8:57:00	7.8	Bottom	3	2	28.00	7.90	19.00	80.7	5.70	9.8	8.9	
HKBCF	HY/2013/01	2018-08-31	Mid-Flood	Rainy	CS4	9:57:00	1.0	Surface	1	1	28.20	7.80	14.30	78.1	5.60	10.6	5.5	
HKBCF	HY/2013/01	2018-08-31	Mid-Flood	Rainy	CS4	9:57:00	1.0	Surface	1	2	28.10	7.80	14.30	78.2	5.60	11.3	5.7	
HKBCF	HY/2013/01	2018-08-31	Mid-Flood	Rainy	CS4	9:57:00	8.1	Middle	2	1	28.10	7.90	19.60	73.6	5.20	12.9	6.7	
HKBCF	HY/2013/01	2018-08-31	Mid-Flood	Rainy	CS4	9:57:00	8.1	Middle	2	2	28.10	7.90	19.70	73.6	5.20	12.6	7.1	
HKBCF	HY/2013/01	2018-08-31	Mid-Flood	Rainy	CS4	9:57:00	15.2	Bottom	3	1	27.70	7.90	22.90	70.6	4.90	21.1	7.9	
HKBCF	HY/2013/01	2018-08-31	Mid-Flood	Rainy	CS4	9:57:00	15.2	Bottom	3	2	27.70	7.90	22.90	70.6	4.90	21.3	7.8	
HKBCF	HY/2013/01	2018-08-31	Mid-Flood	Rainy	SR6	10:30:00	1.0	Surface	1	1	28.20	7.90	15.60	83.7	6.00	11.1	8.2	
HKBCF	HY/2013/01	2018-08-31	Mid-Flood	Rainy	SR6	10:30:00	1.0	Surface	1	2	28.20	7.90	15.60	83.7	6.00	11.5	7.9	
HKBCF	HY/2013/01	2018-08-31	Mid-Flood	Rainy	SR6	10:30:00		Middle	2	1								
HKBCF	HY/2013/01	2018-08-31	Mid-Flood	Rainy	SR6	10:30:00		Middle	2	2								
HKBCF	HY/2013/01	2018-08-31	Mid-Flood	Rainy	SR6	10:30:00	3.5	Bottom	3	1	28.00	8.00	19.70	83.6	5.90	19.4	8.4	
HKBCF	HY/2013/01	2018-08-31	Mid-Flood	Rainy	SR6	10:30:00	3.5	Bottom	3	2	28.00	7.90	19.70	83.6	5.90	19.7	8.5	
HKBCF	HY/2013/01	2018-08-31	Mid-Flood	Rainy	CS(Mf)3(N)	10:12:00	1.0	Surface	1	1	28.20	7.80	14.60	80.2	5.80	11.0	5.7	
HKBCF	HY/2013/01	2018-08-31	Mid-Flood	Rainy	CS(Mf)3(N)	10:12:00	1.0	Surface	1	2	28.20	7.80	14.60	80.2	5.80	10.4	5.7	
HKBCF	HY/2013/01	2018-08-31	Mid-Flood	Rainy	CS(Mf)3(N)	10:12:00	3.6	Middle	2	1	28.20	7.90	16.20	79.1	5.60	11.9	6.1	
HKBCF	HY/2013/01	2018-08-31	Mid-Flood	Rainy	CS(Mf)3(N)	10:12:00	3.6	Middle	2	2	28.20	7.90	16.20	79.2	5.70	12.7	5.8	
HKBCF	HY/2013/01	2018-08-31	Mid-Flood	Rainy	CS(Mf)3(N)	10:12:00	6.2	Bottom	3	1	28.20	7.80	17.40	79.2	5.60	20.2	7.7	
HKBCF	HY/2013/01	2018-08-31	Mid-Flood	Rainy	CS(Mf)3(N)	10:12:00	6.2	Bottom	3	2	28.20	7.80	17.40	79.0	5.60	19.9	7.8	
HKBCF	HY/2013/01	2018-08-31	Mid-Flood	Rainy	SR5(N)	9:36:00	1.0	Surface	1	1	28.10	7.80	16.50	78.8	5.60	11.2	4.6	
HKBCF	HY/2013/01	2018-08-31	Mid-Flood	Rainy	SR5(N)	9:36:00	1.0	Surface	1	2	28.10	7.80	16.60	78.8	5.60	10.7	4.9	
HKBCF	HY/2013/01	2018-08-31	Mid-Flood	Rainy	SR5(N)	9:36:00	4.7	Middle	2	1	28.00	7.90	18.30	77.2	5.50	15.5	6.2	
HKBCF	HY/2013/01	2018-08-31	Mid-Flood	Rainy	SR5(N)	9:36:00	4.7	Middle	2	2	28.00	7.90	18.30	77.4	5.50	15.3	6.1	
HKBCF	HY/2013/01	2018-08-31	Mid-Flood	Rainy	SR5(N)	9:36:00	8.3	Bottom	3	1	27.90	7.90	20.50	76.4	5.30	18.2	8.2	
HKBCF	HY/2013/01	2018-08-31	Mid-Flood	Rainy	SR5(N)	9:36:00	8.3	Bottom	3	2	27.90	7.90	20.50	76.3	5.30	18.6	7.7	
HKBCF	HY/2013/01	2018-08-31	Mid-Flood	Rainy	IS10(N)	9:30:00	1.0	Surface	1	1	28.10	7.90	16.80	80.2	5.70	10.1	8.4	
HKBCF	HY/2013/01	2018-08-31	Mid-Flood	Rainy	IS10(N)	9:30:00	1.0	Surface	1	2	28.10	7.80	16.80	80.1	5.70	10.7	7.9	
HKBCF	HY/2013/01	2018-08-31	Mid-Flood	Rainy	IS10(N)	9:30:00	6.3	Middle	2	1	27.90	7.90	19.60	79.9	5.60	12.8	11.9	
HKBCF	HY/2013/01	2018-08-31	Mid-Flood	Rainy	IS10(N)	9:30:00	6.3	Middle	2	2	27.90	7.90	19.60	79.8	5.60	13.4	12.3	

Project	Works	Date (yyyy-mm-dd)	Tide	Weather Condition	Station	Time	Depth, m	Level	Level_Code	Replicate	Temperature, °C	pH	Salinity, ppt	DO, %	DO, mg/L	Turbidity, NTU	SS, mg/L	Site Observation
HKBCF	HY/2013/01	2018-08-31	Mid-Flood	Rainy	IS10(N)	9:30:00	11.5	Bottom	3	1	27.80	7.90	21.00	76.4	5.30	17.4	14.3	
HKBCF	HY/2013/01	2018-08-31	Mid-Flood	Rainy	IS10(N)	9:30:00	11.5	Bottom	3	2	27.80	7.90	21.00	76.3	5.30	16.7	13.9	
HKBCF	HY/2013/01	2018-08-31	Mid-Flood	Rainy	IS(Mf)11	9:24:00	1.0	Surface	1	1	28.00	7.90	18.90	77.4	5.50	16.2	8.3	
HKBCF	HY/2013/01	2018-08-31	Mid-Flood	Rainy	IS(Mf)11	9:24:00	1.0	Surface	1	2	27.90	7.90	18.90	77.4	5.50	16.5	7.9	
HKBCF	HY/2013/01	2018-08-31	Mid-Flood	Rainy	IS(Mf)11	9:24:00	5.6	Middle	2	1	27.90	7.90	20.70	76.5	5.40	19.5	10.0	
HKBCF	HY/2013/01	2018-08-31	Mid-Flood	Rainy	IS(Mf)11	9:24:00	5.6	Middle	2	2	27.80	7.90	20.80	76.4	5.30	19.9	10.8	
HKBCF	HY/2013/01	2018-08-31	Mid-Flood	Rainy	IS(Mf)11	9:24:00	10.2	Bottom	3	1	27.80	7.90	21.30	77.3	5.40	22.4	12.7	
HKBCF	HY/2013/01	2018-08-31	Mid-Flood	Rainy	IS(Mf)11	9:24:00	10.2	Bottom	3	2	27.80	7.90	21.30	77.1	5.40	22.1	12.2	
HKBCF	HY/2013/01	2018-08-31	Mid-Flood	Rainy	CS(Mf)5	9:17:00	1.0	Surface	1	1	27.80	8.00	20.70	78.0	5.50	3.7	7.6	
HKBCF	HY/2013/01	2018-08-31	Mid-Flood	Rainy	CS(Mf)5	9:17:00	1.0	Surface	1	2	27.80	8.10	21.00	78.1	5.50	3.9	7.5	
HKBCF	HY/2013/01	2018-08-31	Mid-Flood	Rainy	CS(Mf)5	9:17:00	6.1	Middle	2	1	27.70	8.00	23.10	72.6	5.00	4.7	8.4	
HKBCF	HY/2013/01	2018-08-31	Mid-Flood	Rainy	CS(Mf)5	9:17:00	6.1	Middle	2	2	27.70	8.00	23.30	72.5	5.00	4.7	8.6	
HKBCF	HY/2013/01	2018-08-31	Mid-Flood	Rainy	CS(Mf)5	9:17:00	11.1	Bottom	3	1	27.30	8.00	25.10	69.3	4.80	17.3	8.9	
HKBCF	HY/2013/01	2018-08-31	Mid-Flood	Rainy	CS(Mf)5	9:17:00	11.1	Bottom	3	2	27.30	8.10	25.40	69.2	4.80	17.7	8.6	
HKBCF	HY/2013/01	2018-08-31	Mid-Flood	Rainy	SR7	9:18:00	1.0	Surface	1	1	27.90	7.90	17.90	75.3	5.30	18.6	10.6	
HKBCF	HY/2013/01	2018-08-31	Mid-Flood	Rainy	SR7	9:18:00	1.0	Surface	1	2	27.90	7.90	17.90	75.3	5.30	18.1	10.2	
HKBCF	HY/2013/01	2018-08-31	Mid-Flood	Rainy	SR7	9:18:00		Middle	2	1								
HKBCF	HY/2013/01	2018-08-31	Mid-Flood	Rainy	SR7	9:18:00		Middle	2	2								
HKBCF	HY/2013/01	2018-08-31	Mid-Flood	Rainy	SR7	9:18:00	3.3	Bottom	3	1	27.70	7.90	21.60	76.0	5.30	20.5	13.5	
HKBCF	HY/2013/01	2018-08-31	Mid-Flood	Rainy	SR7	9:18:00	3.3	Bottom	3	2	27.70	7.90	21.50	76.0	5.30	19.8	13.1	
HKBCF	HY/2013/01	2018-08-31	Mid-Flood	Rainy	IS17	9:36:00	1.0	Surface	1	1	27.90	8.00	19.90	78.4	5.50	4.2	9.1	
HKBCF	HY/2013/01	2018-08-31	Mid-Flood	Rainy	IS17	9:36:00	1.0	Surface	1	2	27.90	8.00	20.20	78.4	5.50	4.6	9.3	
HKBCF	HY/2013/01	2018-08-31	Mid-Flood	Rainy	IS17	9:36:00	5.7	Middle	2	1	27.70	8.00	22.30	73.5	5.10	7.3	10.3	
HKBCF	HY/2013/01	2018-08-31	Mid-Flood	Rainy	IS17	9:36:00	5.7	Middle	2	2	27.70	8.10	22.70	73.4	5.10	7.7	10.7	
HKBCF	HY/2013/01	2018-08-31	Mid-Flood	Rainy	IS17	9:36:00	10.4	Bottom	3	1	27.60	8.00	23.60	71.9	5.00	23.9	10.9	
HKBCF	HY/2013/01	2018-08-31	Mid-Flood	Rainy	IS17	9:36:00	10.4	Bottom	3	2	27.60	8.00	23.90	72.0	5.00	23.7	11.5	
HKBCF	HY/2013/01	2018-08-31	Mid-Flood	Rainy	IS(Mf)16	9:44:00	1.0	Surface	1	1	27.90	8.00	19.70	79.6	5.60	6.7	6.5	
HKBCF	HY/2013/01	2018-08-31	Mid-Flood	Rainy	IS(Mf)16	9:44:00	1.0	Surface	1	2	27.90	8.00	19.90	79.6	5.60	7.1	6.6	
HKBCF	HY/2013/01	2018-08-31	Mid-Flood	Rainy	IS(Mf)16	9:44:00		Middle	2	1								
HKBCF	HY/2013/01	2018-08-31	Mid-Flood	Rainy	IS(Mf)16	9:44:00		Middle	2	2								
HKBCF	HY/2013/01	2018-08-31	Mid-Flood	Rainy	IS(Mf)16	9:44:00	4.5	Bottom	3	1	27.80	8.00	21.20	79.0	5.50	24.9	8.3	
HKBCF	HY/2013/01	2018-08-31	Mid-Flood	Rainy	IS(Mf)16	9:44:00	4.5	Bottom	3	2	27.80	8.00	21.50	78.9	5.50	25.1	9.1	
HKBCF	HY/2013/01	2018-08-31	Mid-Flood	Rainy	IS8	10:08:00	1.0	Surface	1	1	27.80	8.00	19.60	78.5	5.50	6.9	9.5	
HKBCF	HY/2013/01	2018-08-31	Mid-Flood	Rainy	IS8	10:08:00	1.0	Surface	1	2	27.80	8.00	19.80	78.7	5.50	6.6	10.3	
HKBCF	HY/2013/01	2018-08-31	Mid-Flood	Rainy	IS8	10:08:00		Middle	2	1								
HKBCF	HY/2013/01	2018-08-31	Mid-Flood	Rainy	IS8	10:08:00		Middle	2	2								
HKBCF	HY/2013/01	2018-08-31	Mid-Flood	Rainy	IS8	10:08:00	3.0	Bottom	3	1	27.80	8.00	22.30	71.3	5.00	15.3	10.3	
HKBCF	HY/2013/01	2018-08-31	Mid-Flood	Rainy	IS8	10:08:00	3.0	Bottom	3	2	27.80	8.00	22.50	71.3	4.90	15.6	10.8	
HKBCF	HY/2013/01	2018-08-31	Mid-Flood	Rainy	SR4(N)	10:00:00	1.0	Surface	1	1	27.80	8.00	20.00	79.4	5.60	10.8	10.4	
HKBCF	HY/2013/01	2018-08-31	Mid-Flood	Rainy	SR4(N)	10:00:00	1.0	Surface	1	2	27.80	8.00	20.30	79.3	5.60	10.6	10.3	
HKBCF	HY/2013/01	2018-08-31	Mid-Flood	Rainy	SR4(N)	10:00:00		Middle	2	1								
HKBCF	HY/2013/01	2018-08-31	Mid-Flood	Rainy	SR4(N)	10:00:00		Middle	2	2								
HKBCF	HY/2013/01	2018-08-31	Mid-Flood	Rainy	SR4(N)	10:00:00	3.4	Bottom	3	1	27.80	8.00	20.10	80.3	5.60	11.1	12.8	
HKBCF	HY/2013/01	2018-08-31	Mid-Flood	Rainy	SR4(N)	10:00:00	3.4	Bottom	3	2	27.80	8.00	20.40	80.1	5.60	11.1	12.9	
HKBCF	HY/2013/01	2018-08-31	Mid-Flood	Rainy	IS(Mf)9	10:16:00	1.0	Surface	1	1	27.80	8.00	20.00	79.2	5.60	7.8	7.0	
HKBCF	HY/2013/01	2018-08-31	Mid-Flood	Rainy	IS(Mf)9	10:16:00	1.0	Surface	1	2	27.80	8.00	20.30	79.1	5.60	7.5	7.3	
HKBCF	HY/2013/01	2018-08-31	Mid-Flood	Rainy	IS(Mf)9	10:16:00		Middle	2	1								
HKBCF	HY/2013/01	2018-08-31	Mid-Flood	Rainy	IS(Mf)9	10:16:00		Middle	2	2								
HKBCF	HY/2013/01	2018-08-31	Mid-Flood	Rainy	IS(Mf)9	10:16:00	2.5	Bottom	3	1	27.70	8.00	21.60	78.7	5.50	9.4	8.2	
HKBCF	HY/2013/01	2018-08-31	Mid-Flood	Rainy	IS(Mf)9	10:16:00	2.5	Bottom	3	2	27.80	8.00	21.80	78.5	5.50	9.7	8.4	
HKBCF	HY/2013/01	2018-08-31	Mid-Flood	Rainy	IS7	10:22:00		Surface	1	1								
HKBCF	HY/2013/01	2018-08-31	Mid-Flood	Rainy	IS7	10:22:00		Surface	1	2								
HKBCF	HY/2013/01	2018-08-31	Mid-Flood	Rainy	IS7	10:22:00	1.4	Middle	2	1	27.70	8.00	21.20	81.9	5.70	6.3	10.7	
HKBCF	HY/2013/01	2018-08-31	Mid-Flood	Rainy	IS7	10:22:00	1.4	Middle	2	2	27.70	8.00	21.50	81.6	5.70	6.9	10.3	
HKBCF	HY/2013/01	2018-08-31	Mid-Flood	Rainy	IS7	10:22:00		Bottom	3	1								
HKBCF	HY/2013/01	2018-08-31	Mid-Flood	Rainy	IS7	10:22:00		Bottom	3	2								
HKBCF	HY/2013/01	2018-08-31	Mid-Flood	Rainy	IS(Mf)6	10:31:00		Surface	1	1								
HKBCF	HY/2013/01	2018-08-31	Mid-Flood	Rainy	IS(Mf)6	10:31:00		Surface	1	2								
HKBCF	HY/2013/01	2018-08-31	Mid-Flood	Rainy	IS(Mf)6	10:31:00	1.4	Middle	2	1	27.70	8.00	22.00	79.3	5.50	6.2	7.9	
HKBCF	HY/2013/01	2018-08-31	Mid-Flood	Rainy	IS(Mf)6	10:31:00	1.4	Middle	2	2	27.70	8.00	22.30	78.9	5.50	6.4	7.6	
HKBCF	HY/2013/01	2018-08-31	Mid-Flood	Rainy	IS(Mf)6	10:31:00		Bottom	3	1								
HKBCF	HY/2013/01	2018-08-31	Mid-Flood	Rainy	IS(Mf)6	10:31:00		Bottom	3	2								
HKBCF	HY/2013/01	2018-08-31	Mid-Flood	Rainy	IS5	10:37:00	1.0	Surface	1	1	27.70	8.00	21.80	79.7	5.60	5.9	7.1	
HKBCF	HY/2013/01	2018-08-31	Mid-Flood	Rainy	IS5	10:37:00	1.0	Surface	1	2	27.70	8.00	22.00	80.0	5.60	5.7	7.3	
HKBCF	HY/2013/01	2018-08-31	Mid-Flood	Rainy	IS5	10:37:00	4.1	Middle	2	1	27.60	8.00	22.90	78.0	5.40	11.5	9.0	
HKBCF	HY/2013/01	2018-08-31	Mid-Flood	Rainy	IS5	10:37:00	4.1	Middle	2	2	27.60	8.00	23.20	78.2	5.40	11.4	8.6	
HKBCF	HY/2013/01	2018-08-31	Mid-Flood	Rainy	IS5	10:37:00	7.2	Bottom	3	1	27.60	8.00	23.00	78.6	5.50	11.9	8.8	
HKBCF	HY/2013/01	2018-08-31	Mid-Flood	Rainy	IS5	10:37:00	7.2	Bottom	3	2	27.60	8.00	23.30	78.8	5.50	11.8	9.3	

Project	Works	Date (yyyy-mm-dd)	Tide	Weather Condition	Station	Time	Depth, m	Level	Level_Code	Replicate	Temperature, °C	pH	Salinity, ppt	DO, %	DO, mg/L	Turbidity, NTU	SS, mg/L	Site Observation
HKBCF	HY/2013/01	2018-08-31	Mid-Flood	Rainy	SR3(N)	10:44:00	1.0	Surface	1	1	27.70	8.00	22.40	77.7	5.40	9.2	9.0	
HKBCF	HY/2013/01	2018-08-31	Mid-Flood	Rainy	SR3(N)	10:44:00	1.0	Surface	1	2	27.70	8.00	22.70	77.7	5.40	9.1	9.4	
HKBCF	HY/2013/01	2018-08-31	Mid-Flood	Rainy	SR3(N)	10:44:00		Middle	2	1								
HKBCF	HY/2013/01	2018-08-31	Mid-Flood	Rainy	SR3(N)	10:44:00		Middle	2	2								
HKBCF	HY/2013/01	2018-08-31	Mid-Flood	Rainy	SR3(N)	10:44:00	3.4	Bottom	3	1	27.70	8.00	22.60	77.9	5.40	10.7	9.6	
HKBCF	HY/2013/01	2018-08-31	Mid-Flood	Rainy	SR3(N)	10:44:00	3.4	Bottom	3	2	27.70	8.00	22.90	77.7	5.40	10.4	10.1	
HKBCF	HY/2013/01	2018-09-03	Mid-Ebb	Cloudy	SR10A(N)	4:38:00	1.0	Surface	1	1	27.30	7.80	15.00	87.2	6.40	2.9	1.7	
HKBCF	HY/2013/01	2018-09-03	Mid-Ebb	Cloudy	SR10A(N)	4:38:00	1.0	Surface	1	2	27.30	7.80	15.20	87.1	6.30	2.4	1.6	
HKBCF	HY/2013/01	2018-09-03	Mid-Ebb	Cloudy	SR10A(N)	4:38:00	5.9	Middle	2	1	27.30	7.80	15.60	86.7	6.30	6.4	2.1	
HKBCF	HY/2013/01	2018-09-03	Mid-Ebb	Cloudy	SR10A(N)	4:38:00	5.9	Middle	2	2	27.30	7.90	15.70	86.8	6.30	6.4	2.3	
HKBCF	HY/2013/01	2018-09-03	Mid-Ebb	Cloudy	SR10A(N)	4:38:00	10.8	Bottom	3	1	27.30	7.80	16.10	86.4	6.30	1.6	3.0	
HKBCF	HY/2013/01	2018-09-03	Mid-Ebb	Cloudy	SR10A(N)	4:38:00	10.8	Bottom	3	2	27.30	7.90	16.20	86.7	6.30	2.1	3.2	
HKBCF	HY/2013/01	2018-09-03	Mid-Ebb	Cloudy	SR10B(N2)	4:48:00	1.0	Surface	1	1	27.20	7.90	19.60	68.9	4.90	2.7	2.9	
HKBCF	HY/2013/01	2018-09-03	Mid-Ebb	Cloudy	SR10B(N2)	4:48:00	1.0	Surface	1	2	27.20	8.00	19.70	69.1	4.90	2.1	2.8	
HKBCF	HY/2013/01	2018-09-03	Mid-Ebb	Cloudy	SR10B(N2)	4:48:00	3.1	Middle	2	1	26.60	8.00	22.00	61.6	4.40	4.0	3.2	
HKBCF	HY/2013/01	2018-09-03	Mid-Ebb	Cloudy	SR10B(N2)	4:48:00	3.1	Middle	2	2	26.70	8.00	22.20	63.7	4.50	3.3	2.6	
HKBCF	HY/2013/01	2018-09-03	Mid-Ebb	Cloudy	SR10B(N2)	4:48:00	5.2	Bottom	3	1	25.50	8.00	24.90	57.8	4.10	4.4	3.0	
HKBCF	HY/2013/01	2018-09-03	Mid-Ebb	Cloudy	SR10B(N2)	4:48:00	5.2	Bottom	3	2	25.60	8.00	24.90	56.6	4.00	3.7	2.9	
HKBCF	HY/2013/01	2018-09-03	Mid-Ebb	Cloudy	CSA	5:07:00	1.0	Surface	1	1	28.00	7.80	15.40	69.9	5.00	3.2	2.4	
HKBCF	HY/2013/01	2018-09-03	Mid-Ebb	Cloudy	CSA	5:07:00	1.0	Surface	1	2	27.90	7.80	15.40	70.0	5.00	3.0	2.6	
HKBCF	HY/2013/01	2018-09-03	Mid-Ebb	Cloudy	CSA	5:07:00	16.2	Middle	2	1	26.00	7.90	25.00	59.7	4.20	3.1	2.8	
HKBCF	HY/2013/01	2018-09-03	Mid-Ebb	Cloudy	CSA	5:07:00	16.2	Middle	2	2	26.00	7.90	25.10	59.5	4.20	2.8	2.5	
HKBCF	HY/2013/01	2018-09-03	Mid-Ebb	Cloudy	CSA	5:07:00	31.4	Bottom	3	1	25.10	7.90	28.20	53.1	3.70	6.9	2.6	
HKBCF	HY/2013/01	2018-09-03	Mid-Ebb	Cloudy	CSA	5:07:00	31.4	Bottom	3	2	25.10	7.90	27.80	52.8	3.70	6.8	2.8	
HKBCF	HY/2013/01	2018-09-03	Mid-Ebb	Cloudy	CS6	5:28:00	1.0	Surface	1	1	28.10	7.80	14.70	70.4	5.10	3.0	2.8	
HKBCF	HY/2013/01	2018-09-03	Mid-Ebb	Cloudy	CS6	5:28:00	1.0	Surface	1	2	28.10	7.70	14.60	70.3	5.10	2.8	2.6	
HKBCF	HY/2013/01	2018-09-03	Mid-Ebb	Cloudy	CS6	5:28:00	5.2	Middle	2	1	27.50	7.80	18.70	67.8	4.80	3.3	3.3	
HKBCF	HY/2013/01	2018-09-03	Mid-Ebb	Cloudy	CS6	5:28:00	5.2	Middle	2	2	27.50	7.80	18.70	67.7	4.80	3.1	4.0	
HKBCF	HY/2013/01	2018-09-03	Mid-Ebb	Cloudy	CS6	5:28:00	9.3	Bottom	3	1	26.70	7.80	22.40	70.1	5.00	3.2	4.1	
HKBCF	HY/2013/01	2018-09-03	Mid-Ebb	Cloudy	CS6	5:28:00	9.3	Bottom	3	2	26.70	7.80	21.90	69.8	5.00	3.1	4.2	
HKBCF	HY/2013/01	2018-09-03	Mid-Ebb	Cloudy	CS4	6:40:00	1.0	Surface	1	1	28.30	7.60	11.20	63.5	4.70	4.7	3.6	
HKBCF	HY/2013/01	2018-09-03	Mid-Ebb	Cloudy	CS4	6:40:00	1.0	Surface	1	2	28.20	7.60	11.10	63.6	4.70	4.5	3.7	
HKBCF	HY/2013/01	2018-09-03	Mid-Ebb	Cloudy	CS4	6:40:00	8.6	Middle	2	1	26.90	7.80	22.40	61.1	4.30	4.4	3.5	
HKBCF	HY/2013/01	2018-09-03	Mid-Ebb	Cloudy	CS4	6:40:00	8.6	Middle	2	2	26.90	7.80	22.60	61.0	4.30	4.1	3.6	
HKBCF	HY/2013/01	2018-09-03	Mid-Ebb	Cloudy	CS4	6:40:00	16.2	Bottom	3	1	26.30	7.90	24.50	61.1	4.30	4.3	5.3	
HKBCF	HY/2013/01	2018-09-03	Mid-Ebb	Cloudy	CS4	6:40:00	16.2	Bottom	3	2	26.20	7.90	24.70	61.0	4.30	4.1	5.5	
HKBCF	HY/2013/01	2018-09-03	Mid-Ebb	Cloudy	SR6	7:10:00	1.0	Surface	1	1	28.20	7.50	7.60	66.4	5.00	5.4	5.6	
HKBCF	HY/2013/01	2018-09-03	Mid-Ebb	Cloudy	SR6	7:10:00	1.0	Surface	1	2	28.20	7.60	7.50	66.0	4.90	5.1	5.4	
HKBCF	HY/2013/01	2018-09-03	Mid-Ebb	Cloudy	SR6	7:10:00		Middle	2	1								
HKBCF	HY/2013/01	2018-09-03	Mid-Ebb	Cloudy	SR6	7:10:00		Middle	2	2								
HKBCF	HY/2013/01	2018-09-03	Mid-Ebb	Cloudy	SR6	7:10:00	3.3	Bottom	3	1	28.10	7.60	10.90	73.6	5.40	4.6	6.2	
HKBCF	HY/2013/01	2018-09-03	Mid-Ebb	Cloudy	SR6	7:10:00	3.3	Bottom	3	2	28.10	7.60	10.90	73.5	5.40	4.5	6.4	
HKBCF	HY/2013/01	2018-09-03	Mid-Ebb	Cloudy	CS(Mf)3(N)	6:52:00	1.0	Surface	1	1	28.20	7.60	12.50	63.3	4.60	4.4	4.0	
HKBCF	HY/2013/01	2018-09-03	Mid-Ebb	Cloudy	CS(Mf)3(N)	6:52:00	1.0	Surface	1	2	28.20	7.70	13.00	63.3	4.60	4.3	4.4	
HKBCF	HY/2013/01	2018-09-03	Mid-Ebb	Cloudy	CS(Mf)3(N)	6:52:00	3.6	Middle	2	1	27.50	7.80	19.40	61.8	4.40	7.4	4.1	
HKBCF	HY/2013/01	2018-09-03	Mid-Ebb	Cloudy	CS(Mf)3(N)	6:52:00	3.6	Middle	2	2	27.50	7.80	19.60	61.7	4.40	7.4	4.3	
HKBCF	HY/2013/01	2018-09-03	Mid-Ebb	Cloudy	CS(Mf)3(N)	6:52:00	6.2	Bottom	3	1	27.20	7.80	21.10	63.3	4.50	8.3	3.8	
HKBCF	HY/2013/01	2018-09-03	Mid-Ebb	Cloudy	CS(Mf)3(N)	6:52:00	6.2	Bottom	3	2	27.20	7.80	21.20	62.8	4.40	8.2	4.0	
HKBCF	HY/2013/01	2018-09-03	Mid-Ebb	Cloudy	SR5(N)	6:16:00	1.0	Surface	1	1	28.20	7.70	13.50	65.5	4.80	4.6	2.7	
HKBCF	HY/2013/01	2018-09-03	Mid-Ebb	Cloudy	SR5(N)	6:16:00	1.0	Surface	1	2	28.10	7.70	13.50	65.4	4.70	4.5	3.0	
HKBCF	HY/2013/01	2018-09-03	Mid-Ebb	Cloudy	SR5(N)	6:16:00	4.7	Middle	2	1	28.10	7.70	14.00	64.8	4.70	6.3	2.9	
HKBCF	HY/2013/01	2018-09-03	Mid-Ebb	Cloudy	SR5(N)	6:16:00	4.7	Middle	2	2	28.10	7.70	14.10	64.7	4.70	6.0	3.3	
HKBCF	HY/2013/01	2018-09-03	Mid-Ebb	Cloudy	SR5(N)	6:16:00	8.3	Bottom	3	1	27.70	7.80	16.80	63.8	4.60	13.4	4.2	
HKBCF	HY/2013/01	2018-09-03	Mid-Ebb	Cloudy	SR5(N)	6:16:00	8.3	Bottom	3	2	27.70	7.80	16.80	63.5	4.60	13.2	4.1	
HKBCF	HY/2013/01	2018-09-03	Mid-Ebb	Cloudy	IS10(N)	6:08:00	1.0	Surface	1	1	28.20	7.70	9.80	67.4	5.00	4.4	3.5	
HKBCF	HY/2013/01	2018-09-03	Mid-Ebb	Cloudy	IS10(N)	6:08:00	1.0	Surface	1	2	28.20	7.70	9.80	67.7	5.00	4.2	4.1	
HKBCF	HY/2013/01	2018-09-03	Mid-Ebb	Cloudy	IS10(N)	6:08:00	6.2	Middle	2	1	27.30	7.80	20.20	59.3	4.20	7.3	4.4	
HKBCF	HY/2013/01	2018-09-03	Mid-Ebb	Cloudy	IS10(N)	6:08:00	6.2	Middle	2	2	27.30	7.80	20.30	59.5	4.20	7.1	4.8	
HKBCF	HY/2013/01	2018-09-03	Mid-Ebb	Cloudy	IS10(N)	6:08:00	11.4	Bottom	3	1	26.00	7.90	26.10	52.5	3.70	8.6	4.1	
HKBCF	HY/2013/01	2018-09-03	Mid-Ebb	Cloudy	IS10(N)	6:08:00	11.4	Bottom	3	2	26.10	7.80	25.90	52.2	3.70	8.4	4.4	
HKBCF	HY/2013/01	2018-09-03	Mid-Ebb	Cloudy	IS(Mf)11	6:02:00	1.0	Surface	1	1	28.20	7.70	9.90	68.1	5.00	4.5	2.7	
HKBCF	HY/2013/01	2018-09-03	Mid-Ebb	Cloudy	IS(Mf)11	6:02:00	1.0	Surface	1	2	28.20	7.70	9.90	68.2	5.00	4.3	3.2	
HKBCF	HY/2013/01	2018-09-03	Mid-Ebb	Cloudy	IS(Mf)11	6:02:00	5.7	Middle	2	1	27.80	7.80	17.40	62.7	4.50	6.0	3.4	
HKBCF	HY/2013/01	2018-09-03	Mid-Ebb	Cloudy	IS(Mf)11	6:02:00	5.7	Middle	2	2	27.80	7.80	17.30	62.8	4.50	5.7	3.6	
HKBCF	HY/2013/01	2018-09-03	Mid-Ebb	Cloudy	IS(Mf)11	6:02:00	10.3	Bottom	3	1	25.90	7.80	26.10	59.5	4.20	7.4	3.6	
HKBCF	HY/2013/01	2018-09-03	Mid-Ebb	Cloudy	IS(Mf)11	6:02:00	10.3	Bottom	3	2	25.80	7.80	26.20	59.2	4.20	7.2	4.0	
HKBCF	HY/2013/01	2018-09-03	Mid-Ebb	Cloudy	CS(Mf)5	5:26:00	1.0	Surface	1	1	27.90	7.90	14.90	67.6	4.90	1.7	3.1	
HKBCF	HY/2013/01	2018-09-03	Mid-Ebb	Cloudy	CS(Mf)5	5:26:00	1.0	Surface	1	2	27.90	7.90	15.10	68.0	4.90	3.2	3.1	

Project	Works	Date (yyyy-mm-dd)	Tide	Weather Condition	Station	Time	Depth, m	Level	Level_Code	Replicate	Temperature, °C	pH	Salinity, ppt	DO, %	DO, mg/L	Turbidity, NTU	SS, mg/L	Site Observation
HKBCF	HY/2013/01	2018-09-03	Mid-Ebb	Cloudy	CS(Mf)5	5:26:00	6.1	Middle	2	1	27.40	8.00	20.00	62.2	4.40	3.7	3.8	
HKBCF	HY/2013/01	2018-09-03	Mid-Ebb	Cloudy	CS(Mf)5	5:26:00	6.1	Middle	2	2	27.40	8.00	19.90	62.4	4.40	3.3	3.6	
HKBCF	HY/2013/01	2018-09-03	Mid-Ebb	Cloudy	CS(Mf)5	5:26:00	11.1	Bottom	3	1	25.50	8.00	28.50	56.5	3.90	6.0	3.8	
HKBCF	HY/2013/01	2018-09-03	Mid-Ebb	Cloudy	CS(Mf)5	5:26:00	11.1	Bottom	3	2	25.50	8.00	28.70	55.7	3.90	5.6	3.7	
HKBCF	HY/2013/01	2018-09-03	Mid-Ebb	Cloudy	SR7	5:53:00	1.0	Surface	1	1	28.30	7.70	12.10	66.5	4.80	4.9	3.5	
HKBCF	HY/2013/01	2018-09-03	Mid-Ebb	Cloudy	SR7	5:53:00	1.0	Surface	1	2	28.30	7.70	12.00	66.3	4.80	4.7	4.0	
HKBCF	HY/2013/01	2018-09-03	Mid-Ebb	Cloudy	SR7	5:53:00		Middle	2	1								
HKBCF	HY/2013/01	2018-09-03	Mid-Ebb	Cloudy	SR7	5:53:00		Middle	2	2								
HKBCF	HY/2013/01	2018-09-03	Mid-Ebb	Cloudy	SR7	5:53:00	3.5	Bottom	3	1	28.10	7.70	15.20	68.0	4.90	6.3	4.2	
HKBCF	HY/2013/01	2018-09-03	Mid-Ebb	Cloudy	SR7	5:53:00	3.5	Bottom	3	2	28.00	7.70	15.20	67.5	4.90	6.1	5.1	
HKBCF	HY/2013/01	2018-09-03	Mid-Ebb	Cloudy	IS17	5:52:00	1.0	Surface	1	1	27.80	7.90	15.00	67.0	4.80	1.7	4.7	
HKBCF	HY/2013/01	2018-09-03	Mid-Ebb	Cloudy	IS17	5:52:00	1.0	Surface	1	2	27.80	7.90	15.20	66.9	4.80	3.2	5.0	
HKBCF	HY/2013/01	2018-09-03	Mid-Ebb	Cloudy	IS17	5:52:00	3.6	Middle	2	1	27.50	7.90	18.40	64.8	4.60	1.9	4.8	
HKBCF	HY/2013/01	2018-09-03	Mid-Ebb	Cloudy	IS17	5:52:00	3.6	Middle	2	2	27.60	7.90	18.60	64.7	4.60	3.3	4.8	
HKBCF	HY/2013/01	2018-09-03	Mid-Ebb	Cloudy	IS17	5:52:00	6.1	Bottom	3	1	27.40	7.90	19.90	64.9	4.60	1.8	5.3	
HKBCF	HY/2013/01	2018-09-03	Mid-Ebb	Cloudy	IS17	5:52:00	6.1	Bottom	3	2	27.40	7.90	20.30	64.7	4.60	3.2	4.7	
HKBCF	HY/2013/01	2018-09-03	Mid-Ebb	Cloudy	IS(Mf)16	5:57:00	1.0	Surface	1	1	27.60	7.90	18.70	63.1	4.50	2.3	3.4	
HKBCF	HY/2013/01	2018-09-03	Mid-Ebb	Cloudy	IS(Mf)16	5:57:00	1.0	Surface	1	2	27.60	7.90	19.00	63.1	4.50	3.9	3.5	
HKBCF	HY/2013/01	2018-09-03	Mid-Ebb	Cloudy	IS(Mf)16	5:57:00		Middle	2	1								
HKBCF	HY/2013/01	2018-09-03	Mid-Ebb	Cloudy	IS(Mf)16	5:57:00		Middle	2	2								
HKBCF	HY/2013/01	2018-09-03	Mid-Ebb	Cloudy	IS(Mf)16	5:57:00	4.8	Bottom	3	1	27.40	7.90	20.30	59.6	4.20	4.0	4.5	
HKBCF	HY/2013/01	2018-09-03	Mid-Ebb	Cloudy	IS(Mf)16	5:57:00	4.8	Bottom	3	2	27.40	7.90	20.50	61.6	4.30	3.7	4.8	
HKBCF	HY/2013/01	2018-09-03	Mid-Ebb	Cloudy	IS8	6:19:00	1.0	Surface	1	1	27.70	7.90	18.20	70.9	5.00	2.3	2.8	
HKBCF	HY/2013/01	2018-09-03	Mid-Ebb	Cloudy	IS8	6:19:00	1.0	Surface	1	2	27.60	7.90	16.70	72.8	5.20	3.8	3.1	
HKBCF	HY/2013/01	2018-09-03	Mid-Ebb	Cloudy	IS8	6:19:00		Middle	2	1								
HKBCF	HY/2013/01	2018-09-03	Mid-Ebb	Cloudy	IS8	6:19:00		Middle	2	2								
HKBCF	HY/2013/01	2018-09-03	Mid-Ebb	Cloudy	IS8	6:19:00	3.1	Bottom	3	1	27.60	7.90	18.90	65.3	4.60	4.0	2.8	
HKBCF	HY/2013/01	2018-09-03	Mid-Ebb	Cloudy	IS8	6:19:00	3.1	Bottom	3	2	27.70	7.90	19.00	65.5	4.60	4.7	3.3	
HKBCF	HY/2013/01	2018-09-03	Mid-Ebb	Cloudy	SR4(N)	6:13:00	1.0	Surface	1	1	27.80	7.90	17.50	62.9	4.50	2.7	4.4	
HKBCF	HY/2013/01	2018-09-03	Mid-Ebb	Cloudy	SR4(N)	6:13:00	1.0	Surface	1	2	27.80	7.90	17.70	62.7	4.50	4.4	4.6	
HKBCF	HY/2013/01	2018-09-03	Mid-Ebb	Cloudy	SR4(N)	6:13:00		Middle	2	1								
HKBCF	HY/2013/01	2018-09-03	Mid-Ebb	Cloudy	SR4(N)	6:13:00		Middle	2	2								
HKBCF	HY/2013/01	2018-09-03	Mid-Ebb	Cloudy	SR4(N)	6:13:00	2.9	Bottom	3	1	27.70	7.90	18.80	60.7	4.30	3.7	6.3	
HKBCF	HY/2013/01	2018-09-03	Mid-Ebb	Cloudy	SR4(N)	6:13:00	2.9	Bottom	3	2	27.70	7.90	19.10	60.4	4.30	4.4	6.4	
HKBCF	HY/2013/01	2018-09-03	Mid-Ebb	Cloudy	IS(Mf)9	6:27:00	1.0	Surface	1	1	27.80	7.90	16.10	69.4	5.00	2.7	3.4	
HKBCF	HY/2013/01	2018-09-03	Mid-Ebb	Cloudy	IS(Mf)9	6:27:00	1.0	Surface	1	2	27.80	7.90	16.40	69.7	5.00	4.3	3.2	
HKBCF	HY/2013/01	2018-09-03	Mid-Ebb	Cloudy	IS(Mf)9	6:27:00		Middle	2	1								
HKBCF	HY/2013/01	2018-09-03	Mid-Ebb	Cloudy	IS(Mf)9	6:27:00		Middle	2	2								
HKBCF	HY/2013/01	2018-09-03	Mid-Ebb	Cloudy	IS(Mf)9	6:27:00	2.1	Bottom	3	1	27.80	7.80	17.40	63.5	4.50	4.0	5.9	
HKBCF	HY/2013/01	2018-09-03	Mid-Ebb	Cloudy	IS(Mf)9	6:27:00	2.1	Bottom	3	2	27.80	7.90	17.90	64.1	4.60	4.0	5.5	
HKBCF	HY/2013/01	2018-09-03	Mid-Ebb	Cloudy	IS7	6:37:00		Surface	1	1								
HKBCF	HY/2013/01	2018-09-03	Mid-Ebb	Cloudy	IS7	6:37:00		Surface	1	2								
HKBCF	HY/2013/01	2018-09-03	Mid-Ebb	Cloudy	IS7	6:37:00	1.2	Middle	2	1	27.80	7.90	16.50	71.6	5.10	1.1	4.5	
HKBCF	HY/2013/01	2018-09-03	Mid-Ebb	Cloudy	IS7	6:37:00	1.2	Middle	2	2	27.80	7.90	17.00	71.7	5.10	3.8	4.3	
HKBCF	HY/2013/01	2018-09-03	Mid-Ebb	Cloudy	IS7	6:37:00		Bottom	3	1								
HKBCF	HY/2013/01	2018-09-03	Mid-Ebb	Cloudy	IS7	6:37:00		Bottom	3	2								
HKBCF	HY/2013/01	2018-09-03	Mid-Ebb	Cloudy	IS(Mf)6	6:46:00		Surface	1	1								
HKBCF	HY/2013/01	2018-09-03	Mid-Ebb	Cloudy	IS(Mf)6	6:46:00		Surface	1	2								
HKBCF	HY/2013/01	2018-09-03	Mid-Ebb	Cloudy	IS(Mf)6	6:46:00	1.1	Middle	2	1	27.60	7.90	16.70	80.2	5.80	2.9	2.7	
HKBCF	HY/2013/01	2018-09-03	Mid-Ebb	Cloudy	IS(Mf)6	6:46:00	1.1	Middle	2	2	27.70	7.90	16.70	81.2	5.80	2.9	2.8	
HKBCF	HY/2013/01	2018-09-03	Mid-Ebb	Cloudy	IS(Mf)6	6:46:00		Bottom	3	1								
HKBCF	HY/2013/01	2018-09-03	Mid-Ebb	Cloudy	IS(Mf)6	6:46:00		Bottom	3	2								
HKBCF	HY/2013/01	2018-09-03	Mid-Ebb	Cloudy	IS5	6:55:00	1.0	Surface	1	1	27.40	8.00	16.50	66.5	4.80	7.5	4.0	
HKBCF	HY/2013/01	2018-09-03	Mid-Ebb	Cloudy	IS5	6:55:00	1.0	Surface	1	2	27.40	8.00	16.50	66.7	4.80	7.3	4.1	
HKBCF	HY/2013/01	2018-09-03	Mid-Ebb	Cloudy	IS5	6:55:00	4.4	Middle	2	1	26.90	8.00	24.90	56.6	3.90	13.2	4.2	
HKBCF	HY/2013/01	2018-09-03	Mid-Ebb	Cloudy	IS5	6:55:00	4.4	Middle	2	2	27.00	8.00	25.30	56.2	3.90	13.1	3.9	
HKBCF	HY/2013/01	2018-09-03	Mid-Ebb	Cloudy	IS5	6:55:00	7.8	Bottom	3	1	26.80	8.00	26.10	57.7	4.00	19.5	3.7	
HKBCF	HY/2013/01	2018-09-03	Mid-Ebb	Cloudy	IS5	6:55:00	7.8	Bottom	3	2	26.90	8.00	26.40	57.0	3.90	19.3	4.1	
HKBCF	HY/2013/01	2018-09-03	Mid-Ebb	Cloudy	SR3(N)	7:01:00	1.0	Surface	1	1	27.60	7.90	15.90	69.8	5.00	6.3	2.8	
HKBCF	HY/2013/01	2018-09-03	Mid-Ebb	Cloudy	SR3(N)	7:01:00	1.0	Surface	1	2	27.60	7.90	16.60	69.6	5.00	6.7	2.5	
HKBCF	HY/2013/01	2018-09-03	Mid-Ebb	Cloudy	SR3(N)	7:01:00		Middle	2	1								
HKBCF	HY/2013/01	2018-09-03	Mid-Ebb	Cloudy	SR3(N)	7:01:00		Middle	2	2								
HKBCF	HY/2013/01	2018-09-03	Mid-Ebb	Cloudy	SR3(N)	7:01:00	3.1	Bottom	3	1	27.40	7.90	21.20	66.1	4.70	8.7	3.0	
HKBCF	HY/2013/01	2018-09-03	Mid-Ebb	Cloudy	SR3(N)	7:01:00	3.1	Bottom	3	2	27.50	7.90	21.10	65.4	4.60	9.0	2.5	
HKBCF	HY/2013/01	2018-09-03	Mid-Flood	Fine	SR10A(N)	13:36:00	1.0	Surface	1	1	26.30	8.00	24.70	59.5	4.20	4.6	3.1	
HKBCF	HY/2013/01	2018-09-03	Mid-Flood	Fine	SR10A(N)	13:36:00	1.0	Surface	1	2	26.30	8.00	24.90	59.5	4.20	2.6	3.4	
HKBCF	HY/2013/01	2018-09-03	Mid-Flood	Fine	SR10A(N)	13:36:00	6.4	Middle	2	1	25.70	8.00	25.70	57.3	4.10	4.5	3.6	
HKBCF	HY/2013/01	2018-09-03	Mid-Flood	Fine	SR10A(N)	13:36:00	6.4	Middle	2	2	25.70	8.00	26.00	57.1	4.00	3.2	4.2	

Project	Works	Date (yyyy-mm-dd)	Tide	Weather Condition	Station	Time	Depth, m	Level	Level_Code	Replicate	Temperature, °C	pH	Salinity, ppt	DO, %	DO, mg/L	Turbidity, NTU	SS, mg/L	Site Observation
HKBCF	HY/2013/01	2018-09-03	Mid-Flood	Fine	SR10A(N)	13:36:00	11.8	Bottom	3	1	25.60	8.00	28.30	57.6	4.00	3.8	3.9	
HKBCF	HY/2013/01	2018-09-03	Mid-Flood	Fine	SR10A(N)	13:36:00	11.8	Bottom	3	2	25.60	8.00	28.60	56.6	3.90	3.3	4.2	
HKBCF	HY/2013/01	2018-09-03	Mid-Flood	Fine	SR10B(N2)	13:32:00	1.0	Surface	1	1	25.90	8.00	26.80	59.1	4.10	4.0	4.8	
HKBCF	HY/2013/01	2018-09-03	Mid-Flood	Fine	SR10B(N2)	13:32:00	1.0	Surface	1	2	26.00	8.10	27.00	58.9	4.10	3.1	4.5	
HKBCF	HY/2013/01	2018-09-03	Mid-Flood	Fine	SR10B(N2)	13:32:00	3.4	Middle	2	1	25.50	8.00	27.50	58.1	4.10	2.2	5.9	
HKBCF	HY/2013/01	2018-09-03	Mid-Flood	Fine	SR10B(N2)	13:32:00	3.4	Middle	2	2	25.60	8.10	27.80	57.4	4.00	3.8	6.2	
HKBCF	HY/2013/01	2018-09-03	Mid-Flood	Fine	SR10B(N2)	13:32:00	5.7	Bottom	3	1	25.30	8.00	29.50	56.8	4.00	7.9	6.4	
HKBCF	HY/2013/01	2018-09-03	Mid-Flood	Fine	SR10B(N2)	13:32:00	5.7	Bottom	3	2	25.30	8.10	29.60	58.5	4.10	7.8	6.2	
HKBCF	HY/2013/01	2018-09-03	Mid-Flood	Fine	CSA	13:15:00	1.0	Surface	1	1	28.30	7.80	14.80	70.5	5.10	2.5	3.2	
HKBCF	HY/2013/01	2018-09-03	Mid-Flood	Fine	CSA	13:15:00	1.0	Surface	1	2	28.20	7.80	15.40	70.6	5.10	2.3	3.3	
HKBCF	HY/2013/01	2018-09-03	Mid-Flood	Fine	CSA	13:15:00	16.4	Middle	2	1	25.30	7.90	27.40	52.4	3.70	3.9	3.3	
HKBCF	HY/2013/01	2018-09-03	Mid-Flood	Fine	CSA	13:15:00	16.4	Middle	2	2	25.30	7.90	27.70	52.3	3.70	3.7	2.9	
HKBCF	HY/2013/01	2018-09-03	Mid-Flood	Fine	CSA	13:15:00	31.8	Bottom	3	1	24.80	8.00	28.90	50.6	3.60	13.4	4.2	
HKBCF	HY/2013/01	2018-09-03	Mid-Flood	Fine	CSA	13:15:00	31.8	Bottom	3	2	24.80	7.90	29.20	50.2	3.50	13.5	4.0	
HKBCF	HY/2013/01	2018-09-03	Mid-Flood	Fine	CS6	13:04:00	1.0	Surface	1	1	28.40	7.80	15.20	70.8	5.10	2.4	4.2	
HKBCF	HY/2013/01	2018-09-03	Mid-Flood	Fine	CS6	13:04:00	1.0	Surface	1	2	28.30	7.80	15.10	70.8	5.10	2.3	4.1	
HKBCF	HY/2013/01	2018-09-03	Mid-Flood	Fine	CS6	13:04:00	5.2	Middle	2	1	26.80	7.90	21.80	61.3	4.30	8.5	3.7	
HKBCF	HY/2013/01	2018-09-03	Mid-Flood	Fine	CS6	13:04:00	5.2	Middle	2	2	26.70	7.90	22.00	61.0	4.30	8.2	4.1	
HKBCF	HY/2013/01	2018-09-03	Mid-Flood	Fine	CS6	13:04:00	9.4	Bottom	3	1	25.80	7.90	26.20	63.3	4.50	15.7	6.0	
HKBCF	HY/2013/01	2018-09-03	Mid-Flood	Fine	CS6	13:04:00	9.4	Bottom	3	2	25.80	7.90	26.30	63.1	4.40	15.4	5.8	
HKBCF	HY/2013/01	2018-09-03	Mid-Flood	Fine	CS4	11:59:00	1.0	Surface	1	1	28.50	7.60	13.10	63.7	4.60	4.5	4.0	
HKBCF	HY/2013/01	2018-09-03	Mid-Flood	Fine	CS4	11:59:00	1.0	Surface	1	2	28.50	7.60	13.10	63.9	4.60	4.2	3.7	
HKBCF	HY/2013/01	2018-09-03	Mid-Flood	Fine	CS4	11:59:00	8.8	Middle	2	1	27.50	7.80	19.20	61.1	4.30	3.7	4.3	
HKBCF	HY/2013/01	2018-09-03	Mid-Flood	Fine	CS4	11:59:00	8.8	Middle	2	2	27.50	7.80	19.30	61.0	4.30	3.6	3.7	
HKBCF	HY/2013/01	2018-09-03	Mid-Flood	Fine	CS4	11:59:00	16.5	Bottom	3	1	26.60	7.80	24.20	62.2	4.40	4.4	4.4	
HKBCF	HY/2013/01	2018-09-03	Mid-Flood	Fine	CS4	11:59:00	16.5	Bottom	3	2	26.60	7.80	24.20	62.1	4.40	4.2	4.1	
HKBCF	HY/2013/01	2018-09-03	Mid-Flood	Fine	SR6	11:28:00	1.0	Surface	1	1	28.40	7.60	12.10	56.9	4.10	5.7	4.7	
HKBCF	HY/2013/01	2018-09-03	Mid-Flood	Fine	SR6	11:28:00	1.0	Surface	1	2	28.30	7.60	12.00	56.8	4.10	5.6	4.6	
HKBCF	HY/2013/01	2018-09-03	Mid-Flood	Fine	SR6	11:28:00		Middle	2	1								
HKBCF	HY/2013/01	2018-09-03	Mid-Flood	Fine	SR6	11:28:00		Middle	2	2								
HKBCF	HY/2013/01	2018-09-03	Mid-Flood	Fine	SR6	11:28:00	3.4	Bottom	3	1	28.10	7.60	15.30	56.3	4.00	5.4	6.0	
HKBCF	HY/2013/01	2018-09-03	Mid-Flood	Fine	SR6	11:28:00	3.4	Bottom	3	2	28.00	7.60	15.60	56.3	4.00	5.0	5.8	
HKBCF	HY/2013/01	2018-09-03	Mid-Flood	Fine	CS(Mf)3(N)	11:45:00	1.0	Surface	1	1	28.70	7.50	8.50	60.1	4.40	6.2	4.6	
HKBCF	HY/2013/01	2018-09-03	Mid-Flood	Fine	CS(Mf)3(N)	11:45:00	1.0	Surface	1	2	28.60	7.50	8.40	60.2	4.50	6.0	4.7	
HKBCF	HY/2013/01	2018-09-03	Mid-Flood	Fine	CS(Mf)3(N)	11:45:00	3.7	Middle	2	1	28.30	7.60	9.70	61.1	4.50	5.8	4.7	
HKBCF	HY/2013/01	2018-09-03	Mid-Flood	Fine	CS(Mf)3(N)	11:45:00	3.7	Middle	2	2	28.30	7.60	9.60	61.2	4.50	5.5	4.8	
HKBCF	HY/2013/01	2018-09-03	Mid-Flood	Fine	CS(Mf)3(N)	11:45:00	6.4	Bottom	3	1	27.90	7.60	15.90	63.3	4.50	5.3	6.2	
HKBCF	HY/2013/01	2018-09-03	Mid-Flood	Fine	CS(Mf)3(N)	11:45:00	6.4	Bottom	3	2	27.90	7.60	16.00	62.9	4.50	5.1	5.6	
HKBCF	HY/2013/01	2018-09-03	Mid-Flood	Fine	SR5(N)	12:21:00	1.0	Surface	1	1	28.70	7.60	9.70	67.2	4.90	4.7	2.7	
HKBCF	HY/2013/01	2018-09-03	Mid-Flood	Fine	SR5(N)	12:21:00	1.0	Surface	1	2	28.70	7.60	9.70	67.3	4.90	4.6	2.9	
HKBCF	HY/2013/01	2018-09-03	Mid-Flood	Fine	SR5(N)	12:21:00	4.8	Middle	2	1	28.50	7.70	9.90	68.0	5.00	5.6	3.0	
HKBCF	HY/2013/01	2018-09-03	Mid-Flood	Fine	SR5(N)	12:21:00	4.8	Middle	2	2	28.50	7.70	9.80	68.0	5.00	5.1	3.5	
HKBCF	HY/2013/01	2018-09-03	Mid-Flood	Fine	SR5(N)	12:21:00	8.5	Bottom	3	1	27.10	7.80	21.00	66.4	4.70	19.9	4.0	
HKBCF	HY/2013/01	2018-09-03	Mid-Flood	Fine	SR5(N)	12:21:00	8.5	Bottom	3	2	27.00	7.80	21.10	65.9	4.70	19.7	3.8	
HKBCF	HY/2013/01	2018-09-03	Mid-Flood	Fine	IS10(N)	12:28:00	1.0	Surface	1	1	28.70	7.70	10.20	69.9	5.10	3.8	2.7	
HKBCF	HY/2013/01	2018-09-03	Mid-Flood	Fine	IS10(N)	12:28:00	1.0	Surface	1	2	28.70	7.60	10.30	69.9	5.10	3.9	2.7	
HKBCF	HY/2013/01	2018-09-03	Mid-Flood	Fine	IS10(N)	12:28:00	6.3	Middle	2	1	27.80	7.80	16.40	66.1	4.70	4.1	3.6	
HKBCF	HY/2013/01	2018-09-03	Mid-Flood	Fine	IS10(N)	12:28:00	6.3	Middle	2	2	27.80	7.80	16.60	66.0	4.70	4.4	3.5	
HKBCF	HY/2013/01	2018-09-03	Mid-Flood	Fine	IS10(N)	12:28:00	11.6	Bottom	3	1	26.10	7.80	25.10	60.3	4.20	17.2	3.2	
HKBCF	HY/2013/01	2018-09-03	Mid-Flood	Fine	IS10(N)	12:28:00	11.6	Bottom	3	2	26.00	7.80	25.40	60.3	4.20	16.9	3.1	
HKBCF	HY/2013/01	2018-09-03	Mid-Flood	Fine	IS(Mf)11	12:35:00	1.0	Surface	1	1	28.20	7.70	13.30	69.0	5.00	3.7	3.5	
HKBCF	HY/2013/01	2018-09-03	Mid-Flood	Fine	IS(Mf)11	12:35:00	1.0	Surface	1	2	28.20	7.70	13.20	69.0	5.00	3.6	3.8	
HKBCF	HY/2013/01	2018-09-03	Mid-Flood	Fine	IS(Mf)11	12:35:00	5.6	Middle	2	1	28.00	7.80	15.20	66.8	4.80	4.5	3.5	
HKBCF	HY/2013/01	2018-09-03	Mid-Flood	Fine	IS(Mf)11	12:35:00	5.6	Middle	2	2	27.90	7.80	15.40	66.9	4.80	4.7	3.9	
HKBCF	HY/2013/01	2018-09-03	Mid-Flood	Fine	IS(Mf)11	12:35:00	10.1	Bottom	3	1	26.40	7.80	23.60	61.4	4.30	21.6	4.1	
HKBCF	HY/2013/01	2018-09-03	Mid-Flood	Fine	IS(Mf)11	12:35:00	10.1	Bottom	3	2	26.40	7.80	23.70	61.1	4.30	21.4	4.4	
HKBCF	HY/2013/01	2018-09-03	Mid-Flood	Fine	CS(Mf)5	12:57:00	1.0	Surface	1	1	27.90	8.00	16.70	62.5	4.50	16.1	2.1	
HKBCF	HY/2013/01	2018-09-03	Mid-Flood	Fine	CS(Mf)5	12:57:00	1.0	Surface	1	2	27.90	7.90	16.90	63.1	4.50	16.3	2.4	
HKBCF	HY/2013/01	2018-09-03	Mid-Flood	Fine	CS(Mf)5	12:57:00	6.4	Middle	2	1	25.10	8.00	27.60	52.0	3.70	3.9	2.4	
HKBCF	HY/2013/01	2018-09-03	Mid-Flood	Fine	CS(Mf)5	12:57:00	6.4	Middle	2	2	25.20	8.00	27.80	51.6	3.60	4.7	2.3	
HKBCF	HY/2013/01	2018-09-03	Mid-Flood	Fine	CS(Mf)5	12:57:00	11.8	Bottom	3	1	24.70	8.00	31.10	53.4	3.70	5.0	4.2	
HKBCF	HY/2013/01	2018-09-03	Mid-Flood	Fine	CS(Mf)5	12:57:00	11.8	Bottom	3	2	24.70	8.10	31.40	52.3	3.60	4.6	4.0	
HKBCF	HY/2013/01	2018-09-03	Mid-Flood	Fine	SR7	12:43:00	1.0	Surface	1	1	28.20	7.80	14.20	72.4	5.20	7.5	3.1	
HKBCF	HY/2013/01	2018-09-03	Mid-Flood	Fine	SR7	12:43:00	1.0	Surface	1	2	28.10	7.70	14.20	72.5	5.30	7.4	3.3	
HKBCF	HY/2013/01	2018-09-03	Mid-Flood	Fine	SR7	12:43:00		Middle	2	1								
HKBCF	HY/2013/01	2018-09-03	Mid-Flood	Fine	SR7	12:43:00		Middle	2	2								
HKBCF	HY/2013/01	2018-09-03	Mid-Flood	Fine	SR7	12:43:00	3.3	Bottom	3	1	28.00	7.70	16.30	78.3	5.60	10.4	4.3	
HKBCF	HY/2013/01	2018-09-03	Mid-Flood	Fine	SR7	12:43:00	3.3	Bottom	3	2	27.90	7.70	16.40	77.2	5.60	10.1	3.8	

Project	Works	Date (yyyy-mm-dd)	Tide	Weather Condition	Station	Time	Depth, m	Level	Level_Code	Replicate	Temperature, °C	pH	Salinity, ppt	DO, %	DO, mg/L	Turbidity, NTU	SS, mg/L	Site Observation
HKBCF	HY/2013/01	2018-09-03	Mid-Flood	Fine	IS17	12:37:00	1.0	Surface	1	1	27.60	7.90	16.10	68.5	4.90	16.8	4.3	
HKBCF	HY/2013/01	2018-09-03	Mid-Flood	Fine	IS17	12:37:00	1.0	Surface	1	2	27.60	7.90	16.50	68.6	4.90	16.9	3.7	
HKBCF	HY/2013/01	2018-09-03	Mid-Flood	Fine	IS17	12:37:00	3.8	Middle	2	1	27.30	7.90	20.30	64.0	4.50	2.0	4.3	
HKBCF	HY/2013/01	2018-09-03	Mid-Flood	Fine	IS17	12:37:00	3.8	Middle	2	2	27.30	7.90	20.50	63.5	4.50	3.0	4.0	
HKBCF	HY/2013/01	2018-09-03	Mid-Flood	Fine	IS17	12:37:00	6.6	Bottom	3	1	27.30	7.90	20.50	66.0	4.70	2.1	4.1	
HKBCF	HY/2013/01	2018-09-03	Mid-Flood	Fine	IS17	12:37:00	6.6	Bottom	3	2	27.30	7.90	20.70	65.1	4.60	3.1	4.3	
HKBCF	HY/2013/01	2018-09-03	Mid-Flood	Fine	IS(Mf)16	12:30:00	1.0	Surface	1	1	27.90	7.90	15.20	72.2	5.20	3.3	3.0	
HKBCF	HY/2013/01	2018-09-03	Mid-Flood	Fine	IS(Mf)16	12:30:00	1.0	Surface	1	2	28.10	7.90	15.20	72.2	5.20	3.5	3.3	
HKBCF	HY/2013/01	2018-09-03	Mid-Flood	Fine	IS(Mf)16	12:30:00		Middle	2	1								
HKBCF	HY/2013/01	2018-09-03	Mid-Flood	Fine	IS(Mf)16	12:30:00		Middle	2	2								
HKBCF	HY/2013/01	2018-09-03	Mid-Flood	Fine	IS(Mf)16	12:30:00	4.7	Bottom	3	1	27.60	7.90	18.90	65.3	4.60	4.3	3.6	
HKBCF	HY/2013/01	2018-09-03	Mid-Flood	Fine	IS(Mf)16	12:30:00	4.7	Bottom	3	2	27.70	7.90	19.00	64.5	4.60	4.3	3.7	
HKBCF	HY/2013/01	2018-09-03	Mid-Flood	Fine	IS8	12:10:00	1.0	Surface	1	1	28.20	7.90	13.80	70.0	5.10	6.8	2.7	
HKBCF	HY/2013/01	2018-09-03	Mid-Flood	Fine	IS8	12:10:00	1.0	Surface	1	2	28.20	7.90	13.90	69.8	5.00	6.7	3.3	
HKBCF	HY/2013/01	2018-09-03	Mid-Flood	Fine	IS8	12:10:00		Middle	2	1								
HKBCF	HY/2013/01	2018-09-03	Mid-Flood	Fine	IS8	12:10:00		Middle	2	2								
HKBCF	HY/2013/01	2018-09-03	Mid-Flood	Fine	IS8	12:10:00	2.6	Bottom	3	1	28.10	7.90	15.60	70.0	5.00	9.8	5.3	
HKBCF	HY/2013/01	2018-09-03	Mid-Flood	Fine	IS8	12:10:00	2.6	Bottom	3	2	28.10	7.90	15.80	69.7	5.00	9.3	5.6	
HKBCF	HY/2013/01	2018-09-03	Mid-Flood	Fine	SR4(N)	12:15:00	1.0	Surface	1	1	28.00	7.90	14.50	68.6	5.00	9.5	3.1	
HKBCF	HY/2013/01	2018-09-03	Mid-Flood	Fine	SR4(N)	12:15:00	1.0	Surface	1	2	28.10	7.90	14.70	69.3	5.00	9.8	3.3	
HKBCF	HY/2013/01	2018-09-03	Mid-Flood	Fine	SR4(N)	12:15:00		Middle	2	1								
HKBCF	HY/2013/01	2018-09-03	Mid-Flood	Fine	SR4(N)	12:15:00		Middle	2	2								
HKBCF	HY/2013/01	2018-09-03	Mid-Flood	Fine	SR4(N)	12:15:00	2.9	Bottom	3	1	28.00	7.80	18.40	59.1	4.20	10.8	4.3	
HKBCF	HY/2013/01	2018-09-03	Mid-Flood	Fine	SR4(N)	12:15:00	2.9	Bottom	3	2	28.00	7.90	18.60	59.9	4.20	10.1	4.5	
HKBCF	HY/2013/01	2018-09-03	Mid-Flood	Fine	IS(Mf)9	12:02:00		Surface	1	1								
HKBCF	HY/2013/01	2018-09-03	Mid-Flood	Fine	IS(Mf)9	12:02:00		Surface	1	2								
HKBCF	HY/2013/01	2018-09-03	Mid-Flood	Fine	IS(Mf)9	12:02:00	1.4	Middle	2	1	28.10	7.90	16.90	74.2	5.30	7.6	5.8	
HKBCF	HY/2013/01	2018-09-03	Mid-Flood	Fine	IS(Mf)9	12:02:00	1.4	Middle	2	2	28.10	7.90	17.10	74.3	5.30	7.8	5.6	
HKBCF	HY/2013/01	2018-09-03	Mid-Flood	Fine	IS(Mf)9	12:02:00		Bottom	3	1								
HKBCF	HY/2013/01	2018-09-03	Mid-Flood	Fine	IS(Mf)9	12:02:00		Bottom	3	2								
HKBCF	HY/2013/01	2018-09-03	Mid-Flood	Fine	IS7	11:51:00		Surface	1	1								
HKBCF	HY/2013/01	2018-09-03	Mid-Flood	Fine	IS7	11:51:00		Surface	1	2								
HKBCF	HY/2013/01	2018-09-03	Mid-Flood	Fine	IS7	11:51:00	1.2	Middle	2	1	28.30	7.90	15.30	77.2	5.50	3.6	4.5	
HKBCF	HY/2013/01	2018-09-03	Mid-Flood	Fine	IS7	11:51:00	1.2	Middle	2	2	28.30	8.00	15.60	76.8	5.50	2.8	4.1	
HKBCF	HY/2013/01	2018-09-03	Mid-Flood	Fine	IS7	11:51:00		Bottom	3	1								
HKBCF	HY/2013/01	2018-09-03	Mid-Flood	Fine	IS7	11:51:00		Bottom	3	2								
HKBCF	HY/2013/01	2018-09-03	Mid-Flood	Fine	IS(Mf)6	11:41:00		Surface	1	1								
HKBCF	HY/2013/01	2018-09-03	Mid-Flood	Fine	IS(Mf)6	11:41:00		Surface	1	2								
HKBCF	HY/2013/01	2018-09-03	Mid-Flood	Fine	IS(Mf)6	11:41:00	1.2	Middle	2	1	28.30	7.90	15.80	76.0	5.40	5.2	5.3	
HKBCF	HY/2013/01	2018-09-03	Mid-Flood	Fine	IS(Mf)6	11:41:00	1.2	Middle	2	2	28.30	7.90	16.00	75.3	5.40	5.2	5.2	
HKBCF	HY/2013/01	2018-09-03	Mid-Flood	Fine	IS(Mf)6	11:41:00		Bottom	3	1								
HKBCF	HY/2013/01	2018-09-03	Mid-Flood	Fine	IS(Mf)6	11:41:00		Bottom	3	2								
HKBCF	HY/2013/01	2018-09-03	Mid-Flood	Fine	IS5	11:35:00	1.0	Surface	1	1	28.10	7.90	16.30	71.5	5.10	4.8	2.8	
HKBCF	HY/2013/01	2018-09-03	Mid-Flood	Fine	IS5	11:35:00	1.0	Surface	1	2	28.10	8.00	16.40	71.6	5.10	4.1	2.7	
HKBCF	HY/2013/01	2018-09-03	Mid-Flood	Fine	IS5	11:35:00	4.3	Middle	2	1	27.50	7.90	18.90	64.3	4.60	12.0	3.5	
HKBCF	HY/2013/01	2018-09-03	Mid-Flood	Fine	IS5	11:35:00	4.3	Middle	2	2	27.50	8.00	19.10	64.4	4.60	11.3	3.6	
HKBCF	HY/2013/01	2018-09-03	Mid-Flood	Fine	IS5	11:35:00	7.6	Bottom	3	1	27.20	7.90	23.20	58.5	4.10	20.1	4.2	
HKBCF	HY/2013/01	2018-09-03	Mid-Flood	Fine	IS5	11:35:00	7.6	Bottom	3	2	27.20	8.00	23.50	59.0	4.10	20.0	4.1	
HKBCF	HY/2013/01	2018-09-03	Mid-Flood	Fine	SR3(N)	11:26:00	1.0	Surface	1	1	28.00	7.90	16.80	72.2	5.20	3.7	6.0	
HKBCF	HY/2013/01	2018-09-03	Mid-Flood	Fine	SR3(N)	11:26:00	1.0	Surface	1	2	28.00	8.00	16.90	72.2	5.10	3.5	5.8	
HKBCF	HY/2013/01	2018-09-03	Mid-Flood	Fine	SR3(N)	11:26:00		Middle	2	1								
HKBCF	HY/2013/01	2018-09-03	Mid-Flood	Fine	SR3(N)	11:26:00		Middle	2	2								
HKBCF	HY/2013/01	2018-09-03	Mid-Flood	Fine	SR3(N)	11:26:00	3.3	Bottom	3	1	27.80	7.90	17.00	68.9	4.90	8.2	7.1	
HKBCF	HY/2013/01	2018-09-03	Mid-Flood	Fine	SR3(N)	11:26:00	3.3	Bottom	3	2	27.80	8.00	18.50	70.5	5.00	8.2	7.4	
HKBCF	HY/2013/01	2018-09-05	Mid-Ebb	Fine	SR10A(N)	7:43:00	1.0	Surface	1	1	28.50	7.90	14.00	77.0	5.50	2.2	2.7	
HKBCF	HY/2013/01	2018-09-05	Mid-Ebb	Fine	SR10A(N)	7:43:00	1.0	Surface	1	2	28.50	7.90	14.00	77.2	5.50	2.2	2.6	
HKBCF	HY/2013/01	2018-09-05	Mid-Ebb	Fine	SR10A(N)	7:43:00	6.0	Middle	2	1	28.20	7.90	16.10	73.6	5.30	2.4	2.5	
HKBCF	HY/2013/01	2018-09-05	Mid-Ebb	Fine	SR10A(N)	7:43:00	6.0	Middle	2	2	28.20	7.90	16.10	73.8	5.30	2.6	2.5	
HKBCF	HY/2013/01	2018-09-05	Mid-Ebb	Fine	SR10A(N)	7:43:00	11.0	Bottom	3	1	25.40	7.90	28.70	55.4	3.90	3.8	3.2	
HKBCF	HY/2013/01	2018-09-05	Mid-Ebb	Fine	SR10A(N)	7:43:00	11.0	Bottom	3	2	25.40	8.00	28.70	54.9	3.80	4.0	2.6	
HKBCF	HY/2013/01	2018-09-05	Mid-Ebb	Fine	SR10B(N2)	7:48:00	1.0	Surface	1	1	27.90	7.90	16.00	74.6	5.40	3.0	2.2	
HKBCF	HY/2013/01	2018-09-05	Mid-Ebb	Fine	SR10B(N2)	7:48:00	1.0	Surface	1	2	28.00	8.00	16.00	74.7	5.40	2.7	2.4	
HKBCF	HY/2013/01	2018-09-05	Mid-Ebb	Fine	SR10B(N2)	7:48:00	3.5	Middle	2	1	27.30	8.00	19.40	69.4	4.90	2.3	2.5	
HKBCF	HY/2013/01	2018-09-05	Mid-Ebb	Fine	SR10B(N2)	7:48:00	3.5	Middle	2	2	27.30	8.00	19.40	69.3	4.90	2.9	2.3	
HKBCF	HY/2013/01	2018-09-05	Mid-Ebb	Fine	SR10B(N2)	7:48:00	6.0	Bottom	3	1	26.70	8.00	20.90	64.8	4.60	3.1	2.4	
HKBCF	HY/2013/01	2018-09-05	Mid-Ebb	Fine	SR10B(N2)	7:48:00	6.0	Bottom	3	2	26.80	8.00	20.90	64.9	4.60	3.0	2.1	
HKBCF	HY/2013/01	2018-09-05	Mid-Ebb	Fine	CSA	8:02:00	1.0	Surface	1	1	28.60	7.80	12.30	75.0	5.40	8.4	2.4	
HKBCF	HY/2013/01	2018-09-05	Mid-Ebb	Fine	CSA	8:02:00	1.0	Surface	1	2	28.60	7.90	12.10	74.6	5.40	8.6	2.3	

Project	Works	Date (yyyy-mm-dd)	Tide	Weather Condition	Station	Time	Depth, m	Level	Level_Code	Replicate	Temperature, °C	pH	Salinity, ppt	DO, %	DO, mg/L	Turbidity, NTU	SS, mg/L	Site Observation
HKBCF	HY/2013/01	2018-09-05	Mid-Ebb	Fine	CSA	8:02:00	16.3	Middle	2	1	24.10	7.90	30.90	45.8	3.20	7.1	2.5	
HKBCF	HY/2013/01	2018-09-05	Mid-Ebb	Fine	CSA	8:02:00	16.3	Middle	2	2	24.20	8.00	30.50	46.0	3.20	7.4	3.1	
HKBCF	HY/2013/01	2018-09-05	Mid-Ebb	Fine	CSA	8:02:00	31.6	Bottom	3	1	24.10	7.90	31.00	45.4	3.20	11.1	4.3	
HKBCF	HY/2013/01	2018-09-05	Mid-Ebb	Fine	CSA	8:02:00	31.6	Bottom	3	2	24.10	8.00	30.80	45.8	3.20	10.9	4.6	
HKBCF	HY/2013/01	2018-09-05	Mid-Ebb	Fine	CS6	8:20:00	1.0	Surface	1	1	28.40	7.80	11.70	76.7	5.60	8.2	2.6	
HKBCF	HY/2013/01	2018-09-05	Mid-Ebb	Fine	CS6	8:20:00	1.0	Surface	1	2	28.50	7.80	11.30	76.7	5.60	8.3	3.0	
HKBCF	HY/2013/01	2018-09-05	Mid-Ebb	Fine	CS6	8:20:00	4.9	Middle	2	1	27.10	7.80	20.20	61.6	4.40	7.2	2.8	
HKBCF	HY/2013/01	2018-09-05	Mid-Ebb	Fine	CS6	8:20:00	4.9	Middle	2	2	27.10	7.90	20.20	61.7	4.40	7.3	2.5	
HKBCF	HY/2013/01	2018-09-05	Mid-Ebb	Fine	CS6	8:20:00	8.8	Bottom	3	1	26.60	7.90	22.30	60.4	4.30	5.1	3.4	
HKBCF	HY/2013/01	2018-09-05	Mid-Ebb	Fine	CS6	8:20:00	8.8	Bottom	3	2	26.70	7.90	22.20	60.9	4.30	5.3	3.2	
HKBCF	HY/2013/01	2018-09-05	Mid-Ebb	Fine	CS4	9:32:00	1.0	Surface	1	1	28.90	7.70	10.50	76.8	5.60	4.3	2.5	
HKBCF	HY/2013/01	2018-09-05	Mid-Ebb	Fine	CS4	9:32:00	1.0	Surface	1	2	29.00	7.70	10.60	76.4	5.60	4.2	2.2	
HKBCF	HY/2013/01	2018-09-05	Mid-Ebb	Fine	CS4	9:32:00	8.7	Middle	2	1	26.00	7.90	24.90	54.2	3.80	2.4	3.1	
HKBCF	HY/2013/01	2018-09-05	Mid-Ebb	Fine	CS4	9:32:00	8.7	Middle	2	2	26.00	7.90	24.90	54.4	3.80	2.3	3.0	
HKBCF	HY/2013/01	2018-09-05	Mid-Ebb	Fine	CS4	9:32:00	16.4	Bottom	3	1	25.30	7.90	27.70	57.2	4.00	2.7	3.8	
HKBCF	HY/2013/01	2018-09-05	Mid-Ebb	Fine	CS4	9:32:00	16.4	Bottom	3	2	25.40	7.90	27.60	57.4	4.00	2.7	3.4	
HKBCF	HY/2013/01	2018-09-05	Mid-Ebb	Fine	SR6	10:04:00	1.0	Surface	1	1	28.90	7.70	9.10	78.3	5.70	9.6	2.4	
HKBCF	HY/2013/01	2018-09-05	Mid-Ebb	Fine	SR6	10:04:00	1.0	Surface	1	2	29.00	7.80	9.20	78.0	5.70	9.5	2.7	
HKBCF	HY/2013/01	2018-09-05	Mid-Ebb	Fine	SR6	10:04:00		Middle	2	1								
HKBCF	HY/2013/01	2018-09-05	Mid-Ebb	Fine	SR6	10:04:00		Middle	2	2								
HKBCF	HY/2013/01	2018-09-05	Mid-Ebb	Fine	SR6	10:04:00	3.4	Bottom	3	1	27.90	7.80	17.00	65.7	4.70	9.8	2.8	
HKBCF	HY/2013/01	2018-09-05	Mid-Ebb	Fine	SR6	10:04:00	3.4	Bottom	3	2	28.20	7.80	15.80	65.1	4.70	10.0	3.0	
HKBCF	HY/2013/01	2018-09-05	Mid-Ebb	Fine	CS(Mf)3(N)	9:45:00	1.0	Surface	1	1	28.50	7.70	12.60	72.8	5.30	8.4	2.4	
HKBCF	HY/2013/01	2018-09-05	Mid-Ebb	Fine	CS(Mf)3(N)	9:45:00	1.0	Surface	1	2	28.50	7.80	12.50	72.5	5.30	8.2	2.6	
HKBCF	HY/2013/01	2018-09-05	Mid-Ebb	Fine	CS(Mf)3(N)	9:45:00	3.6	Middle	2	1	28.20	7.70	15.00	67.7	4.90	7.7	3.8	
HKBCF	HY/2013/01	2018-09-05	Mid-Ebb	Fine	CS(Mf)3(N)	9:45:00	3.6	Middle	2	2	28.20	7.80	15.00	67.5	4.80	8.0	3.0	
HKBCF	HY/2013/01	2018-09-05	Mid-Ebb	Fine	CS(Mf)3(N)	9:45:00	6.2	Bottom	3	1	26.50	7.80	23.10	59.9	4.20	8.1	3.9	
HKBCF	HY/2013/01	2018-09-05	Mid-Ebb	Fine	CS(Mf)3(N)	9:45:00	6.2	Bottom	3	2	26.60	7.90	22.60	60.1	4.30	8.1	4.0	
HKBCF	HY/2013/01	2018-09-05	Mid-Ebb	Fine	SR5(N)	9:08:00	1.0	Surface	1	1	28.70	7.80	11.20	76.8	5.60	4.4	3.2	
HKBCF	HY/2013/01	2018-09-05	Mid-Ebb	Fine	SR5(N)	9:08:00	1.0	Surface	1	2	28.70	7.80	11.20	76.5	5.60	4.2	3.5	
HKBCF	HY/2013/01	2018-09-05	Mid-Ebb	Fine	SR5(N)	9:08:00	4.7	Middle	2	1	26.40	7.80	23.30	49.2	3.50	5.8	4.2	
HKBCF	HY/2013/01	2018-09-05	Mid-Ebb	Fine	SR5(N)	9:08:00	4.7	Middle	2	2	26.50	7.90	23.20	49.4	3.50	5.3	3.9	
HKBCF	HY/2013/01	2018-09-05	Mid-Ebb	Fine	SR5(N)	9:08:00	8.3	Bottom	3	1	25.30	7.80	27.50	52.0	3.70	7.6	3.9	
HKBCF	HY/2013/01	2018-09-05	Mid-Ebb	Fine	SR5(N)	9:08:00	8.3	Bottom	3	2	25.30	7.90	27.30	52.4	3.70	7.1	3.8	
HKBCF	HY/2013/01	2018-09-05	Mid-Ebb	Fine	IS10(N)	9:01:00	1.0	Surface	1	1	28.70	7.90	11.80	76.1	5.50	4.2	2.0	
HKBCF	HY/2013/01	2018-09-05	Mid-Ebb	Fine	IS10(N)	9:01:00	1.0	Surface	1	2	28.70	7.90	11.70	76.0	5.50	4.9	2.3	
HKBCF	HY/2013/01	2018-09-05	Mid-Ebb	Fine	IS10(N)	9:01:00	6.3	Middle	2	1	26.60	7.80	23.30	47.1	3.30	6.2	2.9	
HKBCF	HY/2013/01	2018-09-05	Mid-Ebb	Fine	IS10(N)	9:01:00	6.3	Middle	2	2	26.60	7.80	23.10	47.1	3.30	6.4	2.6	
HKBCF	HY/2013/01	2018-09-05	Mid-Ebb	Fine	IS10(N)	9:01:00	11.5	Bottom	3	1	25.20	7.90	27.90	53.7	3.90	7.5	3.9	
HKBCF	HY/2013/01	2018-09-05	Mid-Ebb	Fine	IS10(N)	9:01:00	11.5	Bottom	3	2	25.20	7.90	27.80	53.5	3.90	7.2	3.8	
HKBCF	HY/2013/01	2018-09-05	Mid-Ebb	Fine	IS(Mf)11	8:53:00	1.0	Surface	1	1	28.60	7.90	11.70	76.4	5.60	8.3	3.2	
HKBCF	HY/2013/01	2018-09-05	Mid-Ebb	Fine	IS(Mf)11	8:53:00	1.0	Surface	1	2	28.70	8.00	11.70	76.1	5.50	8.7	3.4	
HKBCF	HY/2013/01	2018-09-05	Mid-Ebb	Fine	IS(Mf)11	8:53:00	5.6	Middle	2	1	26.30	7.80	23.90	49.3	3.50	9.4	3.4	
HKBCF	HY/2013/01	2018-09-05	Mid-Ebb	Fine	IS(Mf)11	8:53:00	5.6	Middle	2	2	26.30	7.90	23.80	49.4	3.50	9.4	3.0	
HKBCF	HY/2013/01	2018-09-05	Mid-Ebb	Fine	IS(Mf)11	8:53:00	10.2	Bottom	3	1	25.10	7.80	28.30	55.9	3.90	12.2	3.8	
HKBCF	HY/2013/01	2018-09-05	Mid-Ebb	Fine	IS(Mf)11	8:53:00	10.2	Bottom	3	2	25.20	7.90	28.20	56.2	4.00	11.9	4.2	
HKBCF	HY/2013/01	2018-09-05	Mid-Ebb	Fine	CS(Mf)5	8:23:00	1.0	Surface	1	1	28.30	7.90	14.50	73.2	5.30	2.9	2.2	
HKBCF	HY/2013/01	2018-09-05	Mid-Ebb	Fine	CS(Mf)5	8:23:00	1.0	Surface	1	2	28.30	7.90	14.50	73.2	5.30	2.9	2.0	
HKBCF	HY/2013/01	2018-09-05	Mid-Ebb	Fine	CS(Mf)5	8:23:00	6.0	Middle	2	1	28.30	7.90	15.00	69.8	5.00	3.0	2.9	
HKBCF	HY/2013/01	2018-09-05	Mid-Ebb	Fine	CS(Mf)5	8:23:00	6.0	Middle	2	2	28.30	8.00	15.00	69.7	5.00	2.7	2.9	
HKBCF	HY/2013/01	2018-09-05	Mid-Ebb	Fine	CS(Mf)5	8:23:00	11.0	Bottom	3	1	26.00	8.00	26.80	59.0	4.10	2.6	4.3	
HKBCF	HY/2013/01	2018-09-05	Mid-Ebb	Fine	CS(Mf)5	8:23:00	11.0	Bottom	3	2	26.00	8.00	26.80	58.4	4.10	1.7	3.9	
HKBCF	HY/2013/01	2018-09-05	Mid-Ebb	Fine	SR7	8:45:00	1.0	Surface	1	1	28.70	7.80	10.70	81.7	6.00	8.1	3.4	
HKBCF	HY/2013/01	2018-09-05	Mid-Ebb	Fine	SR7	8:45:00	1.0	Surface	1	2	28.70	7.90	10.80	81.3	5.90	8.9	3.1	
HKBCF	HY/2013/01	2018-09-05	Mid-Ebb	Fine	SR7	8:45:00		Middle	2	1								
HKBCF	HY/2013/01	2018-09-05	Mid-Ebb	Fine	SR7	8:45:00		Middle	2	2								
HKBCF	HY/2013/01	2018-09-05	Mid-Ebb	Fine	SR7	8:45:00	3.3	Bottom	3	1	28.50	7.80	12.30	80.5	5.90	8.4	3.5	
HKBCF	HY/2013/01	2018-09-05	Mid-Ebb	Fine	SR7	8:45:00	3.3	Bottom	3	2	28.50	7.80	11.90	80.3	5.80	8.1	4.0	
HKBCF	HY/2013/01	2018-09-05	Mid-Ebb	Fine	IS17	8:49:00	1.0	Surface	1	1	28.70	8.00	13.70	76.2	5.50	3.5	3.3	
HKBCF	HY/2013/01	2018-09-05	Mid-Ebb	Fine	IS17	8:49:00	1.0	Surface	1	2	28.70	8.00	13.70	76.5	5.50	3.0	3.0	
HKBCF	HY/2013/01	2018-09-05	Mid-Ebb	Fine	IS17	8:49:00	4.6	Middle	2	1	27.10	7.90	21.30	54.9	3.90	3.2	4.2	
HKBCF	HY/2013/01	2018-09-05	Mid-Ebb	Fine	IS17	8:49:00	4.6	Middle	2	2	27.20	7.90	21.30	54.8	3.90	2.3	4.4	
HKBCF	HY/2013/01	2018-09-05	Mid-Ebb	Fine	IS17	8:49:00	8.2	Bottom	3	1	25.20	7.90	29.60	44.7	3.10	10.4	6.0	
HKBCF	HY/2013/01	2018-09-05	Mid-Ebb	Fine	IS17	8:49:00	8.2	Bottom	3	2	25.20	8.00	29.60	44.1	3.10	9.4	6.3	
HKBCF	HY/2013/01	2018-09-05	Mid-Ebb	Fine	IS(Mf)16	8:55:00	1.0	Surface	1	1	28.80	8.00	14.90	81.3	5.80	3.5	2.5	
HKBCF	HY/2013/01	2018-09-05	Mid-Ebb	Fine	IS(Mf)16	8:55:00	1.0	Surface	1	2	28.80	8.00	14.90	78.1	5.60	3.1	3.0	
HKBCF	HY/2013/01	2018-09-05	Mid-Ebb	Fine	IS(Mf)16	8:55:00		Middle	2	1								
HKBCF	HY/2013/01	2018-09-05	Mid-Ebb	Fine	IS(Mf)16	8:55:00		Middle	2	2								

Project	Works	Date (yyyy-mm-dd)	Tide	Weather Condition	Station	Time	Depth, m	Level	Level_Code	Replicate	Temperature, °C	pH	Salinity, ppt	DO, %	DO, mg/L	Turbidity, NTU	SS, mg/L	Site Observation
HKBCF	HY/2013/01	2018-09-05	Mid-Ebb	Fine	IS(Mf)16	8:55:00	4.8	Bottom	3	1	27.60	7.80	19.70	53.4	3.80	6.9	5.4	
HKBCF	HY/2013/01	2018-09-05	Mid-Ebb	Fine	IS(Mf)16	8:55:00	4.8	Bottom	3	2	27.60	7.80	19.70	52.1	3.70	6.8	5.2	
HKBCF	HY/2013/01	2018-09-05	Mid-Ebb	Fine	IS8	9:18:00	1.0	Surface	1	1	29.20	7.90	13.90	83.5	6.00	4.4	3.5	
HKBCF	HY/2013/01	2018-09-05	Mid-Ebb	Fine	IS8	9:18:00	1.0	Surface	1	2	29.20	8.00	13.90	83.5	5.90	3.6	3.1	
HKBCF	HY/2013/01	2018-09-05	Mid-Ebb	Fine	IS8	9:18:00		Middle	2	1								
HKBCF	HY/2013/01	2018-09-05	Mid-Ebb	Fine	IS8	9:18:00		Middle	2	2								
HKBCF	HY/2013/01	2018-09-05	Mid-Ebb	Fine	IS8	9:18:00	2.6	Bottom	3	1	28.80	7.90	15.20	72.3	5.10	5.5	4.1	
HKBCF	HY/2013/01	2018-09-05	Mid-Ebb	Fine	IS8	9:18:00	2.6	Bottom	3	2	28.80	7.90	15.20	72.0	5.10	4.5	4.4	
HKBCF	HY/2013/01	2018-09-05	Mid-Ebb	Fine	SR4(N)	9:12:00	1.0	Surface	1	1	28.90	7.90	13.70	67.6	4.90	6.8	7.2	
HKBCF	HY/2013/01	2018-09-05	Mid-Ebb	Fine	SR4(N)	9:12:00	1.0	Surface	1	2	28.90	7.90	13.70	68.6	4.90	6.7	7.4	
HKBCF	HY/2013/01	2018-09-05	Mid-Ebb	Fine	SR4(N)	9:12:00		Middle	2	1								
HKBCF	HY/2013/01	2018-09-05	Mid-Ebb	Fine	SR4(N)	9:12:00		Middle	2	2								
HKBCF	HY/2013/01	2018-09-05	Mid-Ebb	Fine	SR4(N)	9:12:00	2.5	Bottom	3	1	27.80	7.70	18.90	41.9	3.00	18.4	7.4	
HKBCF	HY/2013/01	2018-09-05	Mid-Ebb	Fine	SR4(N)	9:12:00	2.5	Bottom	3	2	27.80	7.80	18.90	40.9	2.90	19.1	7.2	
HKBCF	HY/2013/01	2018-09-05	Mid-Ebb	Fine	IS(Mf)9	9:25:00	1.0	Surface	1	1	29.00	7.90	14.10	80.3	5.70	3.7	3.5	
HKBCF	HY/2013/01	2018-09-05	Mid-Ebb	Fine	IS(Mf)9	9:25:00	1.0	Surface	1	2	29.10	8.00	14.10	79.1	5.60	2.7	2.7	
HKBCF	HY/2013/01	2018-09-05	Mid-Ebb	Fine	IS(Mf)9	9:25:00		Middle	2	1								
HKBCF	HY/2013/01	2018-09-05	Mid-Ebb	Fine	IS(Mf)9	9:25:00		Middle	2	2								
HKBCF	HY/2013/01	2018-09-05	Mid-Ebb	Fine	IS(Mf)9	9:25:00	2.2	Bottom	3	1	28.50	7.80	16.70	62.3	4.40	7.1	3.5	
HKBCF	HY/2013/01	2018-09-05	Mid-Ebb	Fine	IS(Mf)9	9:25:00	2.2	Bottom	3	2	28.60	7.90	16.70	67.2	4.70	6.3	3.9	
HKBCF	HY/2013/01	2018-09-05	Mid-Ebb	Fine	IS7	9:35:00		Surface	1	1								
HKBCF	HY/2013/01	2018-09-05	Mid-Ebb	Fine	IS7	9:35:00		Surface	1	2								
HKBCF	HY/2013/01	2018-09-05	Mid-Ebb	Fine	IS7	9:35:00	1.2	Middle	2	1	28.80	7.90	14.60	75.6	5.40	4.5	3.7	
HKBCF	HY/2013/01	2018-09-05	Mid-Ebb	Fine	IS7	9:35:00	1.2	Middle	2	2	28.90	7.90	14.60	75.4	5.40	3.2	3.5	
HKBCF	HY/2013/01	2018-09-05	Mid-Ebb	Fine	IS7	9:35:00		Bottom	3	1								
HKBCF	HY/2013/01	2018-09-05	Mid-Ebb	Fine	IS7	9:35:00		Bottom	3	2								
HKBCF	HY/2013/01	2018-09-05	Mid-Ebb	Fine	IS(Mf)6	9:43:00		Surface	1	1								
HKBCF	HY/2013/01	2018-09-05	Mid-Ebb	Fine	IS(Mf)6	9:43:00		Surface	1	2								
HKBCF	HY/2013/01	2018-09-05	Mid-Ebb	Fine	IS(Mf)6	9:43:00	1.3	Middle	2	1	29.20	8.00	15.10	80.4	5.70	8.1	5.3	
HKBCF	HY/2013/01	2018-09-05	Mid-Ebb	Fine	IS(Mf)6	9:43:00	1.3	Middle	2	2	29.20	8.00	15.10	79.5	5.60	8.2	5.5	
HKBCF	HY/2013/01	2018-09-05	Mid-Ebb	Fine	IS(Mf)6	9:43:00		Bottom	3	1								
HKBCF	HY/2013/01	2018-09-05	Mid-Ebb	Fine	IS(Mf)6	9:43:00		Bottom	3	2								
HKBCF	HY/2013/01	2018-09-05	Mid-Ebb	Fine	IS5	9:49:00	1.0	Surface	1	1	29.20	8.00	14.00	84.7	6.00	3.2	2.4	
HKBCF	HY/2013/01	2018-09-05	Mid-Ebb	Fine	IS5	9:49:00	1.0	Surface	1	2	29.20	8.10	14.00	84.8	6.00	2.5	2.8	
HKBCF	HY/2013/01	2018-09-05	Mid-Ebb	Fine	IS5	9:49:00	4.1	Middle	2	1	27.00	7.90	25.00	44.8	3.10	8.0	3.4	
HKBCF	HY/2013/01	2018-09-05	Mid-Ebb	Fine	IS5	9:49:00	4.1	Middle	2	2	27.00	7.90	25.00	44.0	3.10	7.0	4.1	
HKBCF	HY/2013/01	2018-09-05	Mid-Ebb	Fine	IS5	9:49:00	7.2	Bottom	3	1	26.80	7.90	26.40	43.1	3.00	11.5	4.5	
HKBCF	HY/2013/01	2018-09-05	Mid-Ebb	Fine	IS5	9:49:00	7.2	Bottom	3	2	26.90	7.90	26.40	43.0	3.00	10.7	4.9	
HKBCF	HY/2013/01	2018-09-05	Mid-Ebb	Fine	SR3(N)	9:57:00	1.0	Surface	1	1	29.30	8.00	13.30	90.2	6.40	3.2	3.8	
HKBCF	HY/2013/01	2018-09-05	Mid-Ebb	Fine	SR3(N)	9:57:00	1.0	Surface	1	2	29.30	8.10	13.30	91.1	6.50	2.3	3.6	
HKBCF	HY/2013/01	2018-09-05	Mid-Ebb	Fine	SR3(N)	9:57:00		Middle	2	1								
HKBCF	HY/2013/01	2018-09-05	Mid-Ebb	Fine	SR3(N)	9:57:00		Middle	2	2								
HKBCF	HY/2013/01	2018-09-05	Mid-Ebb	Fine	SR3(N)	9:57:00	2.4	Bottom	3	1	28.40	7.90	18.60	71.0	5.00	5.1	4.2	
HKBCF	HY/2013/01	2018-09-05	Mid-Ebb	Fine	SR3(N)	9:57:00	2.4	Bottom	3	2	28.40	7.90	18.60	69.7	4.90	4.2	4.6	
HKBCF	HY/2013/01	2018-09-05	Mid-Flood	Misty	SR10A(N)	16:44:00	1.0	Surface	1	1	26.70	8.00	24.10	66.9	4.70	6.3	2.8	
HKBCF	HY/2013/01	2018-09-05	Mid-Flood	Misty	SR10A(N)	16:44:00	1.0	Surface	1	2	26.70	8.10	24.10	66.8	4.70	5.1	2.5	
HKBCF	HY/2013/01	2018-09-05	Mid-Flood	Misty	SR10A(N)	16:44:00	5.9	Middle	2	1	26.00	7.90	26.30	56.6	4.00	6.8	3.4	
HKBCF	HY/2013/01	2018-09-05	Mid-Flood	Misty	SR10A(N)	16:44:00	5.9	Middle	2	2	26.10	8.00	26.30	56.3	3.90	6.7	2.9	
HKBCF	HY/2013/01	2018-09-05	Mid-Flood	Misty	SR10A(N)	16:44:00	10.8	Bottom	3	1	24.90	8.00	30.50	51.1	3.60	9.4	3.3	
HKBCF	HY/2013/01	2018-09-05	Mid-Flood	Misty	SR10A(N)	16:44:00	10.8	Bottom	3	2	24.90	8.10	30.50	50.0	3.50	9.6	3.1	
HKBCF	HY/2013/01	2018-09-05	Mid-Flood	Misty	SR10B(N2)	16:38:00	1.0	Surface	1	1	26.30	8.00	26.50	67.8	4.70	5.1	2.1	
HKBCF	HY/2013/01	2018-09-05	Mid-Flood	Misty	SR10B(N2)	16:38:00	1.0	Surface	1	2	26.30	8.10	26.40	67.4	4.70	5.1	2.4	
HKBCF	HY/2013/01	2018-09-05	Mid-Flood	Misty	SR10B(N2)	16:38:00		Middle	2	1	25.90	8.00	27.60	64.8	4.50	6.4	2.8	
HKBCF	HY/2013/01	2018-09-05	Mid-Flood	Misty	SR10B(N2)	16:38:00		Middle	2	2	25.90	8.10	27.60	64.3	4.50	6.0	2.6	
HKBCF	HY/2013/01	2018-09-05	Mid-Flood	Misty	SR10B(N2)	16:38:00	4.6	Bottom	3	1	26.00	8.00	27.60	63.8	4.40	6.5	2.8	
HKBCF	HY/2013/01	2018-09-05	Mid-Flood	Misty	SR10B(N2)	16:38:00	4.6	Bottom	3	2	25.90	8.10	27.70	62.6	4.40	6.6	3.0	
HKBCF	HY/2013/01	2018-09-05	Mid-Flood	Misty	CSA	16:29:00	1.0	Surface	1	1	28.00	8.00	18.40	79.9	5.60	2.5	3.0	
HKBCF	HY/2013/01	2018-09-05	Mid-Flood	Misty	CSA	16:29:00	1.0	Surface	1	2	28.10	8.00	18.10	79.4	5.60	2.9	2.8	
HKBCF	HY/2013/01	2018-09-05	Mid-Flood	Misty	CSA	16:29:00	16.4	Middle	2	1	24.30	7.90	30.20	46.1	3.30	5.7	2.7	
HKBCF	HY/2013/01	2018-09-05	Mid-Flood	Misty	CSA	16:29:00	16.4	Middle	2	2	24.30	8.00	30.00	46.1	3.30	5.5	2.7	
HKBCF	HY/2013/01	2018-09-05	Mid-Flood	Misty	CSA	16:29:00	31.7	Bottom	3	1	24.30	7.90	30.40	48.8	3.40	5.6	3.2	
HKBCF	HY/2013/01	2018-09-05	Mid-Flood	Misty	CSA	16:29:00	31.7	Bottom	3	2	24.30	8.00	30.20	49.2	3.50	5.4	2.9	
HKBCF	HY/2013/01	2018-09-05	Mid-Flood	Misty	CS6	16:19:00	1.0	Surface	1	1	27.70	7.80	18.10	67.4	4.80	7.9	2.1	
HKBCF	HY/2013/01	2018-09-05	Mid-Flood	Misty	CS6	16:19:00	1.0	Surface	1	2	27.70	7.90	18.00	67.6	4.80	7.3	2.3	
HKBCF	HY/2013/01	2018-09-05	Mid-Flood	Misty	CS6	16:19:00	4.9	Middle	2	1	26.70	7.80	22.30	58.8	4.20	2.3	3.1	
HKBCF	HY/2013/01	2018-09-05	Mid-Flood	Misty	CS6	16:19:00	4.9	Middle	2	2	26.70	7.90	22.20	58.9	4.20	2.8	2.7	
HKBCF	HY/2013/01	2018-09-05	Mid-Flood	Misty	CS6	16:19:00	8.8	Bottom	3	1	25.30	7.90	27.60	56.1	4.00	4.4	3.4	
HKBCF	HY/2013/01	2018-09-05	Mid-Flood	Misty	CS6	16:19:00	8.8	Bottom	3	2	25.30	7.90	27.50	56.5	4.00	3.9	3.2	

Project	Works	Date (yyyy-mm-dd)	Tide	Weather Condition	Station	Time	Depth, m	Level	Level_Code	Replicate	Temperature, °C	pH	Salinity, ppt	DO, %	DO, mg/L	Turbidity, NTU	SS, mg/L	Site Observation
HKBCF	HY/2013/01	2018-09-05	Mid-Flood	Misty	CS4	15:13:00	1.0	Surface	1	1	29.30	7.80	13.00	83.6	6.00	3.7	2.1	
HKBCF	HY/2013/01	2018-09-05	Mid-Flood	Misty	CS4	15:13:00	1.0	Surface	1	2	29.30	7.90	13.00	83.4	5.90	3.7	2.3	
HKBCF	HY/2013/01	2018-09-05	Mid-Flood	Misty	CS4	15:13:00	8.6	Middle	2	1	28.60	7.80	15.50	77.6	5.50	2.9	4.3	
HKBCF	HY/2013/01	2018-09-05	Mid-Flood	Misty	CS4	15:13:00	8.6	Middle	2	2	28.60	7.90	15.40	77.2	5.50	3.1	4.5	
HKBCF	HY/2013/01	2018-09-05	Mid-Flood	Misty	CS4	15:13:00	16.1	Bottom	3	1	25.80	7.80	25.10	57.1	4.00	7.0	5.2	
HKBCF	HY/2013/01	2018-09-05	Mid-Flood	Misty	CS4	15:13:00	16.1	Bottom	3	2	25.90	7.90	25.00	57.3	4.10	7.1	5.2	
HKBCF	HY/2013/01	2018-09-05	Mid-Flood	Misty	SR6	14:43:00	1.0	Surface	1	1	28.00	7.70	14.70	62.8	4.50	9.5	4.2	
HKBCF	HY/2013/01	2018-09-05	Mid-Flood	Misty	SR6	14:43:00	1.0	Surface	1	2	28.00	7.70	14.70	62.9	4.50	9.5	3.9	
HKBCF	HY/2013/01	2018-09-05	Mid-Flood	Misty	SR6	14:43:00		Middle	2	1								
HKBCF	HY/2013/01	2018-09-05	Mid-Flood	Misty	SR6	14:43:00		Middle	2	2								
HKBCF	HY/2013/01	2018-09-05	Mid-Flood	Misty	SR6	14:43:00	3.5	Bottom	3	1	27.80	7.70	16.20	67.8	4.90	10.2	6.3	
HKBCF	HY/2013/01	2018-09-05	Mid-Flood	Misty	SR6	14:43:00	3.5	Bottom	3	2	27.80	7.80	16.20	68.2	4.90	10.1	5.9	
HKBCF	HY/2013/01	2018-09-05	Mid-Flood	Misty	CS(Mf)3(N)	15:00:00	1.0	Surface	1	1	30.50	7.70	6.90	87.9	6.40	6.5	5.8	
HKBCF	HY/2013/01	2018-09-05	Mid-Flood	Misty	CS(Mf)3(N)	15:00:00	1.0	Surface	1	2	30.50	7.80	6.90	87.3	6.30	6.9	5.7	
HKBCF	HY/2013/01	2018-09-05	Mid-Flood	Misty	CS(Mf)3(N)	15:00:00	3.7	Middle	2	1	28.50	7.70	12.80	67.6	4.90	7.4	6.0	
HKBCF	HY/2013/01	2018-09-05	Mid-Flood	Misty	CS(Mf)3(N)	15:00:00	3.7	Middle	2	2	28.50	7.70	13.00	67.2	4.90	7.9	6.2	
HKBCF	HY/2013/01	2018-09-05	Mid-Flood	Misty	CS(Mf)3(N)	15:00:00	6.3	Bottom	3	1	27.90	7.70	15.70	65.6	4.70	11.5	7.4	
HKBCF	HY/2013/01	2018-09-05	Mid-Flood	Misty	CS(Mf)3(N)	15:00:00	6.3	Bottom	3	2	27.90	7.80	15.70	65.3	4.70	11.6	7.3	
HKBCF	HY/2013/01	2018-09-05	Mid-Flood	Misty	SR5(N)	15:35:00	1.0	Surface	1	1	29.10	7.90	12.70	83.2	6.00	4.8	5.1	
HKBCF	HY/2013/01	2018-09-05	Mid-Flood	Misty	SR5(N)	15:35:00	1.0	Surface	1	2	29.20	8.00	13.20	83.1	5.90	4.3	5.3	
HKBCF	HY/2013/01	2018-09-05	Mid-Flood	Misty	SR5(N)	15:35:00	4.8	Middle	2	1	28.00	7.80	16.70	66.9	4.80	5.8	5.7	
HKBCF	HY/2013/01	2018-09-05	Mid-Flood	Misty	SR5(N)	15:35:00	4.8	Middle	2	2	28.10	7.90	16.70	66.5	4.70	5.3	5.5	
HKBCF	HY/2013/01	2018-09-05	Mid-Flood	Misty	SR5(N)	15:35:00	8.5	Bottom	3	1	26.20	7.80	24.70	56.3	4.00	11.6	6.7	
HKBCF	HY/2013/01	2018-09-05	Mid-Flood	Misty	SR5(N)	15:35:00	8.5	Bottom	3	2	26.30	7.90	24.70	56.6	4.00	11.9	7.0	
HKBCF	HY/2013/01	2018-09-05	Mid-Flood	Misty	IS10(N)	15:43:00	1.0	Surface	1	1	29.10	7.90	14.20	85.6	6.10	6.3	6.3	
HKBCF	HY/2013/01	2018-09-05	Mid-Flood	Misty	IS10(N)	15:43:00	1.0	Surface	1	2	29.20	8.00	14.10	85.3	6.10	6.7	6.5	
HKBCF	HY/2013/01	2018-09-05	Mid-Flood	Misty	IS10(N)	15:43:00	6.3	Middle	2	1	26.20	7.80	23.80	48.0	3.40	13.0	7.8	
HKBCF	HY/2013/01	2018-09-05	Mid-Flood	Misty	IS10(N)	15:43:00	6.3	Middle	2	2	26.20	7.90	23.70	48.1	3.40	13.3	7.7	
HKBCF	HY/2013/01	2018-09-05	Mid-Flood	Misty	IS10(N)	15:43:00	11.6	Bottom	3	1	25.60	7.80	26.80	51.9	3.70	14.2	7.9	
HKBCF	HY/2013/01	2018-09-05	Mid-Flood	Misty	IS10(N)	15:43:00	11.6	Bottom	3	2	25.60	7.90	26.70	51.8	3.70	14.1	7.8	
HKBCF	HY/2013/01	2018-09-05	Mid-Flood	Misty	IS(Mf)11	15:49:00	1.0	Surface	1	1	29.50	8.00	13.00	91.0	6.50	10.2	6.1	
HKBCF	HY/2013/01	2018-09-05	Mid-Flood	Misty	IS(Mf)11	15:49:00	1.0	Surface	1	2	29.50	8.10	13.00	91.0	6.50	10.1	5.9	
HKBCF	HY/2013/01	2018-09-05	Mid-Flood	Misty	IS(Mf)11	15:49:00	5.7	Middle	2	1	28.00	7.80	17.50	68.7	4.90	8.4	5.8	
HKBCF	HY/2013/01	2018-09-05	Mid-Flood	Misty	IS(Mf)11	15:49:00	5.7	Middle	2	2	28.20	7.90	16.90	68.0	4.80	8.2	6.3	
HKBCF	HY/2013/01	2018-09-05	Mid-Flood	Misty	IS(Mf)11	15:49:00	10.4	Bottom	3	1	25.40	7.80	27.20	50.9	3.60	19.3	6.0	
HKBCF	HY/2013/01	2018-09-05	Mid-Flood	Misty	IS(Mf)11	15:49:00	10.4	Bottom	3	2	25.40	7.90	27.10	51.0	3.60	19.1	6.1	
HKBCF	HY/2013/01	2018-09-05	Mid-Flood	Misty	CS(Mf)5	16:17:00	1.0	Surface	1	1	29.60	8.10	13.20	99.7	7.10	2.7	4.9	
HKBCF	HY/2013/01	2018-09-05	Mid-Flood	Misty	CS(Mf)5	16:17:00	1.0	Surface	1	2	29.70	8.20	13.20	99.0	7.00	2.6	4.7	
HKBCF	HY/2013/01	2018-09-05	Mid-Flood	Misty	CS(Mf)5	16:17:00	6.2	Middle	2	1	26.10	7.90	25.70	54.4	3.80	4.3	5.6	
HKBCF	HY/2013/01	2018-09-05	Mid-Flood	Misty	CS(Mf)5	16:17:00	6.2	Middle	2	2	26.10	8.00	25.70	54.2	3.80	4.2	6.2	
HKBCF	HY/2013/01	2018-09-05	Mid-Flood	Misty	CS(Mf)5	16:17:00	11.3	Bottom	3	1	24.80	8.00	30.50	49.3	3.40	7.5	6.1	
HKBCF	HY/2013/01	2018-09-05	Mid-Flood	Misty	CS(Mf)5	16:17:00	11.3	Bottom	3	2	24.80	8.00	30.50	48.8	3.40	7.0	6.3	
HKBCF	HY/2013/01	2018-09-05	Mid-Flood	Misty	SR7	15:58:00	1.0	Surface	1	1	29.80	7.90	11.60	91.9	6.50	4.2	4.7	
HKBCF	HY/2013/01	2018-09-05	Mid-Flood	Misty	SR7	15:58:00	1.0	Surface	1	2	29.80	8.00	11.60	91.4	6.50	4.9	4.8	
HKBCF	HY/2013/01	2018-09-05	Mid-Flood	Misty	SR7	15:58:00		Middle	2	1								
HKBCF	HY/2013/01	2018-09-05	Mid-Flood	Misty	SR7	15:58:00		Middle	2	2								
HKBCF	HY/2013/01	2018-09-05	Mid-Flood	Misty	SR7	15:58:00	3.4	Bottom	3	1	28.30	7.80	15.50	77.6	5.50	10.2	6.0	
HKBCF	HY/2013/01	2018-09-05	Mid-Flood	Misty	SR7	15:58:00	3.4	Bottom	3	2	28.50	7.90	15.00	77.5	5.50	10.8	5.8	
HKBCF	HY/2013/01	2018-09-05	Mid-Flood	Misty	IS17	15:47:00	1.0	Surface	1	1	29.20	8.00	14.00	93.8	6.70	5.7	4.0	
HKBCF	HY/2013/01	2018-09-05	Mid-Flood	Misty	IS17	15:47:00	1.0	Surface	1	2	29.20	8.10	14.00	94.0	6.70	5.7	3.8	
HKBCF	HY/2013/01	2018-09-05	Mid-Flood	Misty	IS17	15:47:00	4.3	Middle	2	1	29.00	8.00	14.60	87.4	6.20	6.0	3.5	
HKBCF	HY/2013/01	2018-09-05	Mid-Flood	Misty	IS17	15:47:00	4.3	Middle	2	2	29.00	8.10	14.50	87.7	6.20	6.3	3.6	
HKBCF	HY/2013/01	2018-09-05	Mid-Flood	Misty	IS17	15:47:00	7.5	Bottom	3	1	27.50	7.90	20.10	65.8	4.70	6.2	6.0	
HKBCF	HY/2013/01	2018-09-05	Mid-Flood	Misty	IS17	15:47:00	7.5	Bottom	3	2	27.50	7.90	19.70	65.6	4.60	6.3	6.3	
HKBCF	HY/2013/01	2018-09-05	Mid-Flood	Misty	IS(Mf)16	15:39:00	1.0	Surface	1	1	29.20	8.10	13.80	94.9	6.70	4.9	4.8	
HKBCF	HY/2013/01	2018-09-05	Mid-Flood	Misty	IS(Mf)16	15:39:00	1.0	Surface	1	2	29.20	8.20	13.80	95.2	6.80	4.1	5.1	
HKBCF	HY/2013/01	2018-09-05	Mid-Flood	Misty	IS(Mf)16	15:39:00		Middle	2	1								
HKBCF	HY/2013/01	2018-09-05	Mid-Flood	Misty	IS(Mf)16	15:39:00		Middle	2	2								
HKBCF	HY/2013/01	2018-09-05	Mid-Flood	Misty	IS(Mf)16	15:39:00	4.6	Bottom	3	1	28.60	7.90	15.40	76.7	5.50	5.9	6.9	
HKBCF	HY/2013/01	2018-09-05	Mid-Flood	Misty	IS(Mf)16	15:39:00	4.6	Bottom	3	2	28.60	8.00	15.40	75.8	5.40	5.8	6.8	
HKBCF	HY/2013/01	2018-09-05	Mid-Flood	Misty	IS8	15:18:00	1.0	Surface	1	1	29.70	8.10	13.30	99.0	7.00	6.0	4.6	
HKBCF	HY/2013/01	2018-09-05	Mid-Flood	Misty	IS8	15:18:00	1.0	Surface	1	2	29.70	8.10	13.30	99.4	7.00	5.3	5.3	
HKBCF	HY/2013/01	2018-09-05	Mid-Flood	Misty	IS8	15:18:00		Middle	2	1								
HKBCF	HY/2013/01	2018-09-05	Mid-Flood	Misty	IS8	15:18:00		Middle	2	2								
HKBCF	HY/2013/01	2018-09-05	Mid-Flood	Misty	IS8	15:18:00	2.6	Bottom	3	1	29.40	8.00	13.60	90.3	6.40	7.6	6.0	
HKBCF	HY/2013/01	2018-09-05	Mid-Flood	Misty	IS8	15:18:00	2.6	Bottom	3	2	29.40	8.10	13.50	91.1	6.50	7.3	6.4	
HKBCF	HY/2013/01	2018-09-05	Mid-Flood	Misty	SR4(N)	15:24:00	1.0	Surface	1	1	29.80	8.00	13.30	99.0	7.00	6.1	5.2	
HKBCF	HY/2013/01	2018-09-05	Mid-Flood	Misty	SR4(N)	15:24:00	1.0	Surface	1	2	29.80	8.10	13.30	99.8	7.00	6.6	5.0	

Project	Works	Date (yyyy-mm-dd)	Tide	Weather Condition	Station	Time	Depth, m	Level	Level_Code	Replicate	Temperature, °C	pH	Salinity, ppt	DO, %	DO, mg/L	Turbidity, NTU	SS, mg/L	Site Observation
HKBCF	HY/2013/01	2018-09-05	Mid-Flood	Misty	SR4(N)	15:24:00		Middle	2	1								
HKBCF	HY/2013/01	2018-09-05	Mid-Flood	Misty	SR4(N)	15:24:00		Middle	2	2								
HKBCF	HY/2013/01	2018-09-05	Mid-Flood	Misty	SR4(N)	15:24:00	2.7	Bottom	3	1	29.40	8.00	14.00	88.5	6.30	8.5	6.0	
HKBCF	HY/2013/01	2018-09-05	Mid-Flood	Misty	SR4(N)	15:24:00	2.7	Bottom	3	2	29.40	8.10	14.00	88.0	6.20	8.3	5.8	
HKBCF	HY/2013/01	2018-09-05	Mid-Flood	Misty	IS(Mf)9	15:11:00		Surface	1	1								
HKBCF	HY/2013/01	2018-09-05	Mid-Flood	Misty	IS(Mf)9	15:11:00		Surface	1	2								
HKBCF	HY/2013/01	2018-09-05	Mid-Flood	Misty	IS(Mf)9	15:11:00	1.4	Middle	2	1	29.70	8.10	13.50	96.1	6.80	5.5	6.1	
HKBCF	HY/2013/01	2018-09-05	Mid-Flood	Misty	IS(Mf)9	15:11:00	1.4	Middle	2	2	29.70	8.20	13.50	97.5	6.90	6.0	6.2	
HKBCF	HY/2013/01	2018-09-05	Mid-Flood	Misty	IS(Mf)9	15:11:00		Bottom	3	1								
HKBCF	HY/2013/01	2018-09-05	Mid-Flood	Misty	IS(Mf)9	15:11:00		Bottom	3	2								
HKBCF	HY/2013/01	2018-09-05	Mid-Flood	Misty	IS7	15:05:00		Surface	1	1								
HKBCF	HY/2013/01	2018-09-05	Mid-Flood	Misty	IS7	15:05:00		Surface	1	2								
HKBCF	HY/2013/01	2018-09-05	Mid-Flood	Misty	IS7	15:05:00	1.3	Middle	2	1	30.10	8.30	13.80	126.4	8.80	5.8	5.2	
HKBCF	HY/2013/01	2018-09-05	Mid-Flood	Misty	IS7	15:05:00	1.3	Middle	2	2	30.20	8.30	13.80	126.7	8.90	5.3	5.0	
HKBCF	HY/2013/01	2018-09-05	Mid-Flood	Misty	IS7	15:05:00		Bottom	3	1								
HKBCF	HY/2013/01	2018-09-05	Mid-Flood	Misty	IS7	15:05:00		Bottom	3	2								
HKBCF	HY/2013/01	2018-09-05	Mid-Flood	Misty	IS(Mf)6	14:57:00		Surface	1	1								
HKBCF	HY/2013/01	2018-09-05	Mid-Flood	Misty	IS(Mf)6	14:57:00		Surface	1	2								
HKBCF	HY/2013/01	2018-09-05	Mid-Flood	Misty	IS(Mf)6	14:57:00	1.1	Middle	2	1	29.60	8.20	15.00	106.3	7.50	9.7	3.6	
HKBCF	HY/2013/01	2018-09-05	Mid-Flood	Misty	IS(Mf)6	14:57:00	1.1	Middle	2	2	29.60	8.20	14.90	106.3	7.50	9.4	4.3	
HKBCF	HY/2013/01	2018-09-05	Mid-Flood	Misty	IS(Mf)6	14:57:00		Bottom	3	1								
HKBCF	HY/2013/01	2018-09-05	Mid-Flood	Misty	IS(Mf)6	14:57:00		Bottom	3	2								
HKBCF	HY/2013/01	2018-09-05	Mid-Flood	Misty	IS5	14:49:00	1.0	Surface	1	1	30.40	8.20	13.60	108.7	7.60	3.3	3.7	
HKBCF	HY/2013/01	2018-09-05	Mid-Flood	Misty	IS5	14:49:00	1.0	Surface	1	2	30.40	8.30	13.60	109.2	7.60	3.2	4.3	
HKBCF	HY/2013/01	2018-09-05	Mid-Flood	Misty	IS5	14:49:00	3.9	Middle	2	1	28.80	7.90	17.00	73.5	5.20	9.1	4.7	
HKBCF	HY/2013/01	2018-09-05	Mid-Flood	Misty	IS5	14:49:00	3.9	Middle	2	2	28.80	8.00	17.00	74.0	5.20	9.8	4.9	
HKBCF	HY/2013/01	2018-09-05	Mid-Flood	Misty	IS5	14:49:00	6.8	Bottom	3	1	28.00	7.90	20.70	57.9	4.00	18.0	5.4	
HKBCF	HY/2013/01	2018-09-05	Mid-Flood	Misty	IS5	14:49:00	6.8	Bottom	3	2	28.00	7.90	20.70	56.9	4.00	18.2	5.3	
HKBCF	HY/2013/01	2018-09-05	Mid-Flood	Misty	SR3(N)	14:43:00	1.0	Surface	1	1	29.50	8.10	15.00	95.4	6.70	6.9	4.9	
HKBCF	HY/2013/01	2018-09-05	Mid-Flood	Misty	SR3(N)	14:43:00	1.0	Surface	1	2	29.50	8.20	15.10	95.9	6.70	6.3	4.8	
HKBCF	HY/2013/01	2018-09-05	Mid-Flood	Misty	SR3(N)	14:43:00		Middle	2	1								
HKBCF	HY/2013/01	2018-09-05	Mid-Flood	Misty	SR3(N)	14:43:00		Middle	2	2								
HKBCF	HY/2013/01	2018-09-05	Mid-Flood	Misty	SR3(N)	14:43:00	2.1	Bottom	3	1	29.30	8.10	15.60	91.2	6.40	9.5	4.8	
HKBCF	HY/2013/01	2018-09-05	Mid-Flood	Misty	SR3(N)	14:43:00	2.1	Bottom	3	2	29.30	8.10	15.60	90.9	6.40	9.8	5.4	
HKBCF	HY/2013/01	2018-09-07	Mid-Ebb	Fine	SR10A(N)	9:45:00	1.0	Surface	1	1	27.50	8.10	21.60	83.0	5.80	2.3	5.5	
HKBCF	HY/2013/01	2018-09-07	Mid-Ebb	Fine	SR10A(N)	9:45:00	1.0	Surface	1	2	27.50	8.10	21.60	83.3	5.80	2.2	5.8	
HKBCF	HY/2013/01	2018-09-07	Mid-Ebb	Fine	SR10A(N)	9:45:00	7.4	Middle	2	1	27.20	8.10	22.90	79.7	5.60	2.4	6.2	
HKBCF	HY/2013/01	2018-09-07	Mid-Ebb	Fine	SR10A(N)	9:45:00	7.4	Middle	2	2	27.20	8.10	22.80	79.8	5.60	2.4	6.4	
HKBCF	HY/2013/01	2018-09-07	Mid-Ebb	Fine	SR10A(N)	9:45:00	13.8	Bottom	3	1	27.00	8.10	23.50	78.2	5.50	2.7	6.7	
HKBCF	HY/2013/01	2018-09-07	Mid-Ebb	Fine	SR10A(N)	9:45:00	13.8	Bottom	3	2	27.10	8.10	23.40	78.4	5.50	2.8	7.2	
HKBCF	HY/2013/01	2018-09-07	Mid-Ebb	Fine	SR10B(N2)	9:51:00	1.0	Surface	1	1	27.00	8.10	23.60	78.4	5.50	2.5	5.8	
HKBCF	HY/2013/01	2018-09-07	Mid-Ebb	Fine	SR10B(N2)	9:51:00	1.0	Surface	1	2	27.00	8.10	23.60	78.6	5.50	2.9	5.5	
HKBCF	HY/2013/01	2018-09-07	Mid-Ebb	Fine	SR10B(N2)	9:51:00	3.4	Middle	2	1	27.00	8.10	23.70	77.9	5.40	3.5	6.4	
HKBCF	HY/2013/01	2018-09-07	Mid-Ebb	Fine	SR10B(N2)	9:51:00	3.4	Middle	2	2	27.00	8.10	23.70	78.1	5.50	3.4	6.8	
HKBCF	HY/2013/01	2018-09-07	Mid-Ebb	Fine	SR10B(N2)	9:51:00	5.7	Bottom	3	1	26.30	8.10	26.00	71.5	5.00	7.6	6.9	
HKBCF	HY/2013/01	2018-09-07	Mid-Ebb	Fine	SR10B(N2)	9:51:00	5.7	Bottom	3	2	26.30	8.10	26.20	71.2	5.00	7.6	7.4	
HKBCF	HY/2013/01	2018-09-07	Mid-Ebb	Fine	CSA	10:01:00	1.0	Surface	1	1	28.00	8.10	19.10	76.2	5.40	7.7	4.8	
HKBCF	HY/2013/01	2018-09-07	Mid-Ebb	Fine	CSA	10:01:00	1.0	Surface	1	2	28.00	8.00	19.20	76.6	5.40	7.1	4.4	
HKBCF	HY/2013/01	2018-09-07	Mid-Ebb	Fine	CSA	10:01:00	16.9	Middle	2	1	26.00	8.10	25.70	65.5	4.60	7.5	5.6	
HKBCF	HY/2013/01	2018-09-07	Mid-Ebb	Fine	CSA	10:01:00	16.9	Middle	2	2	26.00	8.00	26.00	65.6	4.60	7.2	6.0	
HKBCF	HY/2013/01	2018-09-07	Mid-Ebb	Fine	CSA	10:01:00	32.7	Bottom	3	1	24.90	8.00	28.90	61.6	4.30	7.8	6.4	
HKBCF	HY/2013/01	2018-09-07	Mid-Ebb	Fine	CSA	10:01:00	32.7	Bottom	3	2	24.90	7.90	29.10	61.0	4.30	7.7	6.4	
HKBCF	HY/2013/01	2018-09-07	Mid-Ebb	Fine	CS6	10:15:00	1.0	Surface	1	1	27.70	8.00	20.00	72.2	5.10	7.5	3.0	
HKBCF	HY/2013/01	2018-09-07	Mid-Ebb	Fine	CS6	10:15:00	1.0	Surface	1	2	27.70	8.00	20.20	72.3	5.10	7.2	2.9	
HKBCF	HY/2013/01	2018-09-07	Mid-Ebb	Fine	CS6	10:15:00	4.6	Middle	2	1	26.80	8.00	22.90	67.0	4.70	7.8	3.6	
HKBCF	HY/2013/01	2018-09-07	Mid-Ebb	Fine	CS6	10:15:00	4.6	Middle	2	2	26.80	7.90	23.10	66.8	4.70	7.4	3.9	
HKBCF	HY/2013/01	2018-09-07	Mid-Ebb	Fine	CS6	10:15:00	8.2	Bottom	3	1	26.50	8.00	24.10	67.6	4.70	8.5	3.6	
HKBCF	HY/2013/01	2018-09-07	Mid-Ebb	Fine	CS6	10:15:00	8.2	Bottom	3	2	26.40	7.90	24.30	67.6	4.70	8.1	3.8	
HKBCF	HY/2013/01	2018-09-07	Mid-Ebb	Fine	CS4	11:30:00	1.0	Surface	1	1	28.40	8.00	17.30	73.1	5.20	8.5	3.5	
HKBCF	HY/2013/01	2018-09-07	Mid-Ebb	Fine	CS4	11:30:00	1.0	Surface	1	2	28.40	7.90	17.50	73.1	5.20	8.0	3.4	
HKBCF	HY/2013/01	2018-09-07	Mid-Ebb	Fine	CS4	11:30:00	8.1	Middle	2	1	28.00	7.90	18.70	63.8	4.50	8.1	3.8	
HKBCF	HY/2013/01	2018-09-07	Mid-Ebb	Fine	CS4	11:30:00	8.1	Middle	2	2	27.90	7.90	18.80	63.7	4.50	8.6	4.1	
HKBCF	HY/2013/01	2018-09-07	Mid-Ebb	Fine	CS4	11:30:00	15.2	Bottom	3	1	27.70	7.90	20.20	59.6	4.20	8.5	6.2	
HKBCF	HY/2013/01	2018-09-07	Mid-Ebb	Fine	CS4	11:30:00	15.2	Bottom	3	2	27.60	7.80	20.10	59.7	4.20	8.1	5.9	
HKBCF	HY/2013/01	2018-09-07	Mid-Ebb	Fine	SR6	12:06:00	1.0	Surface	1	1	28.00	8.00	20.30	63.6	4.50	11.5	6.1	
HKBCF	HY/2013/01	2018-09-07	Mid-Ebb	Fine	SR6	12:06:00	1.0	Surface	1	2	28.00	7.90	20.50	64.2	4.50	11.1	5.6	
HKBCF	HY/2013/01	2018-09-07	Mid-Ebb	Fine	SR6	12:06:00		Middle	2	1								
HKBCF	HY/2013/01	2018-09-07	Mid-Ebb	Fine	SR6	12:06:00		Middle	2	2								

Project	Works	Date (yyyy-mm-dd)	Tide	Weather Condition	Station	Time	Depth, m	Level	Level_Code	Replicate	Temperature, °C	pH	Salinity, ppt	DO, %	DO, mg/L	Turbidity, NTU	SS, mg/L	Site Observation
HKBCF	HY/2013/01	2018-09-07	Mid-Ebb	Fine	SR6	12:06:00	3.5	Bottom	3	1	27.20	8.00	23.20	60.4	4.20	12.0	6.7	
HKBCF	HY/2013/01	2018-09-07	Mid-Ebb	Fine	SR6	12:06:00	3.5	Bottom	3	2	27.20	7.90	23.40	60.5	4.20	11.6	6.6	
HKBCF	HY/2013/01	2018-09-07	Mid-Ebb	Fine	CS(Mf)3(N)	11:45:00	1.0	Surface	1	1	28.20	8.00	18.20	67.7	4.80	9.0	4.9	
HKBCF	HY/2013/01	2018-09-07	Mid-Ebb	Fine	CS(Mf)3(N)	11:45:00	1.0	Surface	1	2	28.10	7.90	18.40	68.0	4.80	8.6	4.5	
HKBCF	HY/2013/01	2018-09-07	Mid-Ebb	Fine	CS(Mf)3(N)	11:45:00	3.6	Middle	2	1	27.90	7.90	19.00	61.0	4.30	9.3	4.8	
HKBCF	HY/2013/01	2018-09-07	Mid-Ebb	Fine	CS(Mf)3(N)	11:45:00	3.6	Middle	2	2	27.90	7.80	19.30	61.0	4.30	9.4	4.6	
HKBCF	HY/2013/01	2018-09-07	Mid-Ebb	Fine	CS(Mf)3(N)	11:45:00	6.1	Bottom	3	1	26.90	8.00	24.10	60.6	4.20	14.1	4.6	
HKBCF	HY/2013/01	2018-09-07	Mid-Ebb	Fine	CS(Mf)3(N)	11:45:00	6.1	Bottom	3	2	26.90	7.90	24.40	60.4	4.20	14.8	4.7	
HKBCF	HY/2013/01	2018-09-07	Mid-Ebb	Fine	SR5(N)	11:03:00	1.0	Surface	1	1	28.40	8.00	17.40	68.5	4.80	8.6	5.2	
HKBCF	HY/2013/01	2018-09-07	Mid-Ebb	Fine	SR5(N)	11:03:00	1.0	Surface	1	2	28.40	7.90	17.60	68.7	4.80	8.8	4.7	
HKBCF	HY/2013/01	2018-09-07	Mid-Ebb	Fine	SR5(N)	11:03:00	4.7	Middle	2	1	28.00	8.00	18.50	61.4	4.30	9.2	5.2	
HKBCF	HY/2013/01	2018-09-07	Mid-Ebb	Fine	SR5(N)	11:03:00	4.7	Middle	2	2	28.00	7.90	18.80	61.1	4.30	9.5	5.3	
HKBCF	HY/2013/01	2018-09-07	Mid-Ebb	Fine	SR5(N)	11:03:00	8.3	Bottom	3	1	26.90	8.00	23.20	59.6	4.20	18.1	6.3	
HKBCF	HY/2013/01	2018-09-07	Mid-Ebb	Fine	SR5(N)	11:03:00	8.3	Bottom	3	2	26.90	7.80	23.50	59.5	4.20	18.4	5.8	
HKBCF	HY/2013/01	2018-09-07	Mid-Ebb	Fine	IS10(N)	10:55:00	1.0	Surface	1	1	28.30	8.10	17.70	72.9	5.20	9.8	4.1	
HKBCF	HY/2013/01	2018-09-07	Mid-Ebb	Fine	IS10(N)	10:55:00	1.0	Surface	1	2	28.30	8.00	17.90	72.8	5.10	9.7	4.3	
HKBCF	HY/2013/01	2018-09-07	Mid-Ebb	Fine	IS10(N)	10:55:00	6.3	Middle	2	1	27.90	8.10	19.50	65.1	4.60	11.3	4.4	
HKBCF	HY/2013/01	2018-09-07	Mid-Ebb	Fine	IS10(N)	10:55:00	6.3	Middle	2	2	27.90	8.00	19.70	65.0	4.60	11.7	4.6	
HKBCF	HY/2013/01	2018-09-07	Mid-Ebb	Fine	IS10(N)	10:55:00	11.6	Bottom	3	1	25.80	8.00	26.40	57.5	4.00	12.4	5.2	
HKBCF	HY/2013/01	2018-09-07	Mid-Ebb	Fine	IS10(N)	10:55:00	11.6	Bottom	3	2	25.80	7.90	26.70	57.2	4.00	12.8	5.4	
HKBCF	HY/2013/01	2018-09-07	Mid-Ebb	Fine	IS(Mf)11	10:47:00	1.0	Surface	1	1	28.30	8.00	17.50	74.5	5.30	9.3	5.1	
HKBCF	HY/2013/01	2018-09-07	Mid-Ebb	Fine	IS(Mf)11	10:47:00	1.0	Surface	1	2	28.30	7.90	17.70	74.5	5.30	9.8	4.9	
HKBCF	HY/2013/01	2018-09-07	Mid-Ebb	Fine	IS(Mf)11	10:47:00	5.7	Middle	2	1	27.50	8.10	20.90	61.5	4.30	10.8	5.8	
HKBCF	HY/2013/01	2018-09-07	Mid-Ebb	Fine	IS(Mf)11	10:47:00	5.7	Middle	2	2	27.40	8.00	21.10	61.7	4.30	10.2	6.4	
HKBCF	HY/2013/01	2018-09-07	Mid-Ebb	Fine	IS(Mf)11	10:47:00	10.4	Bottom	3	1	26.20	8.00	26.10	64.5	4.50	10.7	6.5	
HKBCF	HY/2013/01	2018-09-07	Mid-Ebb	Fine	IS(Mf)11	10:47:00	10.4	Bottom	3	2	26.10	7.90	26.40	64.4	4.50	10.2	7.0	
HKBCF	HY/2013/01	2018-09-07	Mid-Ebb	Fine	CS(Mf)5	10:33:00	1.0	Surface	1	1	27.80	8.10	20.80	75.3	5.30	2.8	4.7	
HKBCF	HY/2013/01	2018-09-07	Mid-Ebb	Fine	CS(Mf)5	10:33:00	1.0	Surface	1	2	27.80	8.10	21.00	75.7	5.30	2.9	4.8	
HKBCF	HY/2013/01	2018-09-07	Mid-Ebb	Fine	CS(Mf)5	10:33:00	6.7	Middle	2	1	26.50	8.00	25.50	57.3	4.00	7.1	5.1	
HKBCF	HY/2013/01	2018-09-07	Mid-Ebb	Fine	CS(Mf)5	10:33:00	6.7	Middle	2	2	26.50	8.10	25.40	57.1	4.00	7.0	5.3	
HKBCF	HY/2013/01	2018-09-07	Mid-Ebb	Fine	CS(Mf)5	10:33:00	12.4	Bottom	3	1	25.20	8.00	29.80	54.8	3.80	10.5	6.9	
HKBCF	HY/2013/01	2018-09-07	Mid-Ebb	Fine	CS(Mf)5	10:33:00	12.4	Bottom	3	2	25.20	8.10	29.80	54.4	3.80	10.9	7.0	
HKBCF	HY/2013/01	2018-09-07	Mid-Ebb	Fine	SR7	10:39:00	1.0	Surface	1	1	28.10	8.10	18.00	73.8	5.20	8.3	5.2	
HKBCF	HY/2013/01	2018-09-07	Mid-Ebb	Fine	SR7	10:39:00	1.0	Surface	1	2	28.10	8.00	18.00	74.1	5.20	8.1	4.6	
HKBCF	HY/2013/01	2018-09-07	Mid-Ebb	Fine	SR7	10:39:00		Middle	2	1								
HKBCF	HY/2013/01	2018-09-07	Mid-Ebb	Fine	SR7	10:39:00		Middle	2	2								
HKBCF	HY/2013/01	2018-09-07	Mid-Ebb	Fine	SR7	10:39:00	3.3	Bottom	3	1	27.50	8.00	20.60	68.3	4.80	8.8	5.2	
HKBCF	HY/2013/01	2018-09-07	Mid-Ebb	Fine	SR7	10:39:00	3.3	Bottom	3	2	27.50	7.90	20.80	68.7	4.80	8.0	4.8	
HKBCF	HY/2013/01	2018-09-07	Mid-Ebb	Fine	IS17	11:00:00	1.0	Surface	1	1	28.10	8.10	20.30	78.4	5.50	4.4	6.3	
HKBCF	HY/2013/01	2018-09-07	Mid-Ebb	Fine	IS17	11:00:00	1.0	Surface	1	2	28.10	8.10	20.20	78.6	5.50	4.2	6.1	
HKBCF	HY/2013/01	2018-09-07	Mid-Ebb	Fine	IS17	11:00:00	4.8	Middle	2	1	27.40	8.00	21.90	72.3	5.10	7.0	7.4	
HKBCF	HY/2013/01	2018-09-07	Mid-Ebb	Fine	IS17	11:00:00	4.8	Middle	2	2	27.50	8.10	21.80	72.3	5.10	6.6	7.1	
HKBCF	HY/2013/01	2018-09-07	Mid-Ebb	Fine	IS17	11:00:00	8.6	Bottom	3	1	26.70	8.00	25.00	68.2	4.80	7.3	8.8	
HKBCF	HY/2013/01	2018-09-07	Mid-Ebb	Fine	IS17	11:00:00	8.6	Bottom	3	2	26.80	8.10	24.90	68.1	4.70	7.7	8.6	
HKBCF	HY/2013/01	2018-09-07	Mid-Ebb	Fine	IS(Mf)16	11:07:00	1.0	Surface	1	1	28.20	8.10	21.30	81.7	5.70	4.0	7.2	
HKBCF	HY/2013/01	2018-09-07	Mid-Ebb	Fine	IS(Mf)16	11:07:00	1.0	Surface	1	2	28.20	8.20	21.30	81.9	5.70	3.9	7.1	
HKBCF	HY/2013/01	2018-09-07	Mid-Ebb	Fine	IS(Mf)16	11:07:00		Middle	2	1								
HKBCF	HY/2013/01	2018-09-07	Mid-Ebb	Fine	IS(Mf)16	11:07:00		Middle	2	2								
HKBCF	HY/2013/01	2018-09-07	Mid-Ebb	Fine	IS(Mf)16	11:07:00	4.7	Bottom	3	1	27.00	8.00	24.60	59.4	4.10	10.1	10.0	
HKBCF	HY/2013/01	2018-09-07	Mid-Ebb	Fine	IS(Mf)16	11:07:00	4.7	Bottom	3	2	27.00	8.00	24.50	58.5	4.10	10.5	9.6	
HKBCF	HY/2013/01	2018-09-07	Mid-Ebb	Fine	IS8	11:27:00	1.0	Surface	1	1	28.50	8.10	20.50	79.1	5.50	3.7	6.3	
HKBCF	HY/2013/01	2018-09-07	Mid-Ebb	Fine	IS8	11:27:00	1.0	Surface	1	2	28.50	8.20	20.40	79.9	5.50	3.5	5.8	
HKBCF	HY/2013/01	2018-09-07	Mid-Ebb	Fine	IS8	11:27:00		Middle	2	1								
HKBCF	HY/2013/01	2018-09-07	Mid-Ebb	Fine	IS8	11:27:00		Middle	2	2								
HKBCF	HY/2013/01	2018-09-07	Mid-Ebb	Fine	IS8	11:27:00	3.6	Bottom	3	1	27.50	7.90	22.50	57.5	4.00	6.6	7.4	
HKBCF	HY/2013/01	2018-09-07	Mid-Ebb	Fine	IS8	11:27:00	3.6	Bottom	3	2	27.60	8.00	22.40	57.9	4.00	6.5	6.8	
HKBCF	HY/2013/01	2018-09-07	Mid-Ebb	Fine	SR4(N)	11:21:00	1.0	Surface	1	1	27.70	8.00	21.40	62.5	4.40	8.5	6.8	
HKBCF	HY/2013/01	2018-09-07	Mid-Ebb	Fine	SR4(N)	11:21:00	1.0	Surface	1	2	27.80	8.00	21.40	62.5	4.40	8.8	7.2	
HKBCF	HY/2013/01	2018-09-07	Mid-Ebb	Fine	SR4(N)	11:21:00		Middle	2	1								
HKBCF	HY/2013/01	2018-09-07	Mid-Ebb	Fine	SR4(N)	11:21:00		Middle	2	2								
HKBCF	HY/2013/01	2018-09-07	Mid-Ebb	Fine	SR4(N)	11:21:00	3.1	Bottom	3	1	27.30	7.90	22.90	57.6	4.00	12.5	8.2	
HKBCF	HY/2013/01	2018-09-07	Mid-Ebb	Fine	SR4(N)	11:21:00	3.1	Bottom	3	2	27.30	8.00	22.80	56.2	3.90	12.6	7.8	
HKBCF	HY/2013/01	2018-09-07	Mid-Ebb	Fine	IS(Mf)9	11:36:00	1.0	Surface	1	1	28.90	8.20	19.30	96.4	6.70	3.6	6.3	
HKBCF	HY/2013/01	2018-09-07	Mid-Ebb	Fine	IS(Mf)9	11:36:00	1.0	Surface	1	2	28.90	8.20	19.30	94.3	6.50	4.1	6.1	
HKBCF	HY/2013/01	2018-09-07	Mid-Ebb	Fine	IS(Mf)9	11:36:00		Middle	2	1								
HKBCF	HY/2013/01	2018-09-07	Mid-Ebb	Fine	IS(Mf)9	11:36:00		Middle	2	2								
HKBCF	HY/2013/01	2018-09-07	Mid-Ebb	Fine	IS(Mf)9	11:36:00	2.1	Bottom	3	1	28.30	8.10	20.60	79.2	5.50	8.5	7.0	
HKBCF	HY/2013/01	2018-09-07	Mid-Ebb	Fine	IS(Mf)9	11:36:00	2.1	Bottom	3	2	28.30	8.20	20.60	81.1	5.60	8.8	6.8	

Project	Works	Date (yyyy-mm-dd)	Tide	Weather Condition	Station	Time	Depth, m	Level	Level_Code	Replicate	Temperature, °C	pH	Salinity, ppt	DO, %	DO, mg/L	Turbidity, NTU	SS, mg/L	Site Observation
HKBCF	HY/2013/01	2018-09-07	Mid-Ebb	Fine	IS7	11:46:00		Surface	1	1								
HKBCF	HY/2013/01	2018-09-07	Mid-Ebb	Fine	IS7	11:46:00		Surface	1	2								
HKBCF	HY/2013/01	2018-09-07	Mid-Ebb	Fine	IS7	11:46:00	1.3	Middle	2	1	28.40	8.10	20.30	80.8	5.60	6.8	4.3	
HKBCF	HY/2013/01	2018-09-07	Mid-Ebb	Fine	IS7	11:46:00	1.3	Middle	2	2	28.40	8.10	20.20	81.1	5.60	6.3	3.9	
HKBCF	HY/2013/01	2018-09-07	Mid-Ebb	Fine	IS7	11:46:00		Bottom	3	1								
HKBCF	HY/2013/01	2018-09-07	Mid-Ebb	Fine	IS7	11:46:00		Bottom	3	2								
HKBCF	HY/2013/01	2018-09-07	Mid-Ebb	Fine	IS(Mf)6	11:55:00		Surface	1	1								
HKBCF	HY/2013/01	2018-09-07	Mid-Ebb	Fine	IS(Mf)6	11:55:00		Surface	1	2								
HKBCF	HY/2013/01	2018-09-07	Mid-Ebb	Fine	IS(Mf)6	11:55:00	1.3	Middle	2	1	28.60	8.10	19.80	89.5	6.20	8.9	12.6	
HKBCF	HY/2013/01	2018-09-07	Mid-Ebb	Fine	IS(Mf)6	11:55:00	1.3	Middle	2	2	28.60	8.20	19.90	89.1	6.20	8.6	12.2	
HKBCF	HY/2013/01	2018-09-07	Mid-Ebb	Fine	IS(Mf)6	11:55:00		Bottom	3	1								
HKBCF	HY/2013/01	2018-09-07	Mid-Ebb	Fine	IS(Mf)6	11:55:00		Bottom	3	2								
HKBCF	HY/2013/01	2018-09-07	Mid-Ebb	Fine	IS5	12:02:00	1.0	Surface	1	1	28.40	8.10	20.40	78.8	5.50	5.2	6.4	
HKBCF	HY/2013/01	2018-09-07	Mid-Ebb	Fine	IS5	12:02:00	1.0	Surface	1	2	28.40	8.20	20.40	79.1	5.50	5.3	5.9	
HKBCF	HY/2013/01	2018-09-07	Mid-Ebb	Fine	IS5	12:02:00	4.7	Middle	2	1	26.90	8.00	26.30	50.5	3.50	10.0	6.2	
HKBCF	HY/2013/01	2018-09-07	Mid-Ebb	Fine	IS5	12:02:00	4.7	Middle	2	2	26.90	8.00	26.30	50.2	3.50	9.9	5.6	
HKBCF	HY/2013/01	2018-09-07	Mid-Ebb	Fine	IS5	12:02:00	8.3	Bottom	3	1	26.80	8.00	26.90	52.6	3.60	12.7	5.8	
HKBCF	HY/2013/01	2018-09-07	Mid-Ebb	Fine	IS5	12:02:00	8.3	Bottom	3	2	26.80	8.00	26.90	51.6	3.50	12.2	6.6	
HKBCF	HY/2013/01	2018-09-07	Mid-Ebb	Fine	SR3(N)	12:10:00	1.0	Surface	1	1	28.70	8.10	19.70	86.3	6.00	7.3	7.2	
HKBCF	HY/2013/01	2018-09-07	Mid-Ebb	Fine	SR3(N)	12:10:00	1.0	Surface	1	2	28.70	8.20	19.60	86.7	6.00	7.8	7.9	
HKBCF	HY/2013/01	2018-09-07	Mid-Ebb	Fine	SR3(N)	12:10:00		Middle	2	1								
HKBCF	HY/2013/01	2018-09-07	Mid-Ebb	Fine	SR3(N)	12:10:00		Middle	2	2								
HKBCF	HY/2013/01	2018-09-07	Mid-Ebb	Fine	SR3(N)	12:10:00	2.6	Bottom	3	1	27.60	8.00	23.00	57.7	4.00	10.7	10.3	
HKBCF	HY/2013/01	2018-09-07	Mid-Ebb	Fine	SR3(N)	12:10:00	2.6	Bottom	3	2	27.70	8.00	22.90	57.5	4.00	10.2	9.8	
HKBCF	HY/2013/01	2018-09-07	Mid-Flood	Fine	SR10A(N)	18:52:00	1.0	Surface	1	1	26.40	8.00	26.40	65.8	4.60	3.1	6.7	
HKBCF	HY/2013/01	2018-09-07	Mid-Flood	Fine	SR10A(N)	18:52:00	1.0	Surface	1	2	26.50	8.10	26.30	65.9	4.60	3.1	7.0	
HKBCF	HY/2013/01	2018-09-07	Mid-Flood	Fine	SR10A(N)	18:52:00	6.8	Middle	2	1	26.10	8.00	27.60	64.5	4.50	4.5	7.3	
HKBCF	HY/2013/01	2018-09-07	Mid-Flood	Fine	SR10A(N)	18:52:00	6.8	Middle	2	2	26.10	8.10	27.50	64.5	4.50	4.2	7.2	
HKBCF	HY/2013/01	2018-09-07	Mid-Flood	Fine	SR10A(N)	18:52:00	12.6	Bottom	3	1	25.70	8.00	28.80	63.2	4.40	6.3	7.4	
HKBCF	HY/2013/01	2018-09-07	Mid-Flood	Fine	SR10A(N)	18:52:00	12.6	Bottom	3	2	25.70	8.10	28.80	62.8	4.40	6.6	7.2	
HKBCF	HY/2013/01	2018-09-07	Mid-Flood	Fine	SR10B(N2)	18:46:00	1.0	Surface	1	1	26.20	8.10	28.20	77.2	5.30	5.2	6.9	
HKBCF	HY/2013/01	2018-09-07	Mid-Flood	Fine	SR10B(N2)	18:46:00	1.0	Surface	1	2	26.20	8.20	28.10	77.1	5.30	5.2	7.0	
HKBCF	HY/2013/01	2018-09-07	Mid-Flood	Fine	SR10B(N2)	18:46:00	3.4	Middle	2	1	26.20	8.10	28.20	76.4	5.30	5.7	6.7	
HKBCF	HY/2013/01	2018-09-07	Mid-Flood	Fine	SR10B(N2)	18:46:00	3.4	Middle	2	2	26.20	8.20	28.10	76.6	5.30	5.3	7.3	
HKBCF	HY/2013/01	2018-09-07	Mid-Flood	Fine	SR10B(N2)	18:46:00	5.8	Bottom	3	1	25.70	8.10	29.10	67.2	4.70	8.6	8.8	
HKBCF	HY/2013/01	2018-09-07	Mid-Flood	Fine	SR10B(N2)	18:46:00	5.8	Bottom	3	2	25.70	8.20	29.10	70.8	4.90	9.0	9.2	
HKBCF	HY/2013/01	2018-09-07	Mid-Flood	Fine	CSA	18:07:00	1.0	Surface	1	1	27.40	8.00	22.30	76.4	5.30	3.1	5.7	
HKBCF	HY/2013/01	2018-09-07	Mid-Flood	Fine	CSA	18:07:00	1.0	Surface	1	2	27.40	8.10	21.90	76.2	5.30	3.4	6.4	
HKBCF	HY/2013/01	2018-09-07	Mid-Flood	Fine	CSA	18:07:00	16.4	Middle	2	1	26.80	8.00	23.70	66.8	4.70	3.9	7.1	
HKBCF	HY/2013/01	2018-09-07	Mid-Flood	Fine	CSA	18:07:00	16.4	Middle	2	2	26.80	8.10	23.60	67.1	4.70	3.5	7.3	
HKBCF	HY/2013/01	2018-09-07	Mid-Flood	Fine	CSA	18:07:00	31.8	Bottom	3	1	25.40	8.00	27.70	59.6	4.20	5.7	6.8	
HKBCF	HY/2013/01	2018-09-07	Mid-Flood	Fine	CSA	18:07:00	31.8	Bottom	3	2	25.40	8.10	27.40	60.3	4.20	5.1	7.3	
HKBCF	HY/2013/01	2018-09-07	Mid-Flood	Fine	CS6	17:58:00	1.0	Surface	1	1	27.80	8.00	21.00	71.7	5.00	3.4	6.2	
HKBCF	HY/2013/01	2018-09-07	Mid-Flood	Fine	CS6	17:58:00	1.0	Surface	1	2	27.80	8.10	20.70	71.5	5.00	3.4	5.8	
HKBCF	HY/2013/01	2018-09-07	Mid-Flood	Fine	CS6	17:58:00	4.3	Middle	2	1	26.80	7.90	23.70	56.8	4.00	7.1	6.0	
HKBCF	HY/2013/01	2018-09-07	Mid-Flood	Fine	CS6	17:58:00	4.3	Middle	2	2	26.80	8.00	23.60	57.1	4.00	7.1	6.1	
HKBCF	HY/2013/01	2018-09-07	Mid-Flood	Fine	CS6	17:58:00	7.6	Bottom	3	1	25.90	7.90	26.40	54.3	3.80	10.5	6.7	
HKBCF	HY/2013/01	2018-09-07	Mid-Flood	Fine	CS6	17:58:00	7.6	Bottom	3	2	25.90	8.00	26.10	54.7	3.80	10.0	7.2	
HKBCF	HY/2013/01	2018-09-07	Mid-Flood	Fine	CS4	16:58:00	1.0	Surface	1	1	29.00	7.80	14.80	70.0	5.00	5.0	6.3	
HKBCF	HY/2013/01	2018-09-07	Mid-Flood	Fine	CS4	16:58:00	1.0	Surface	1	2	29.00	7.90	14.70	69.5	4.90	5.2	6.2	
HKBCF	HY/2013/01	2018-09-07	Mid-Flood	Fine	CS4	16:58:00	8.2	Middle	2	1	27.40	7.80	20.70	57.6	4.10	9.7	6.2	
HKBCF	HY/2013/01	2018-09-07	Mid-Flood	Fine	CS4	16:58:00	8.2	Middle	2	2	27.40	7.90	20.50	57.5	4.10	9.2	6.1	
HKBCF	HY/2013/01	2018-09-07	Mid-Flood	Fine	CS4	16:58:00	15.3	Bottom	3	1	26.00	7.90	25.90	56.7	4.00	14.1	6.9	
HKBCF	HY/2013/01	2018-09-07	Mid-Flood	Fine	CS4	16:58:00	15.3	Bottom	3	2	26.00	8.00	25.70	56.9	4.00	14.3	7.3	
HKBCF	HY/2013/01	2018-09-07	Mid-Flood	Fine	SR6	16:27:00	1.0	Surface	1	1	28.20	7.60	15.10	63.8	4.60	6.7	6.4	
HKBCF	HY/2013/01	2018-09-07	Mid-Flood	Fine	SR6	16:27:00	1.0	Surface	1	2	28.20	7.70	15.10	64.3	4.60	6.3	6.2	
HKBCF	HY/2013/01	2018-09-07	Mid-Flood	Fine	SR6	16:27:00		Middle	2	1								
HKBCF	HY/2013/01	2018-09-07	Mid-Flood	Fine	SR6	16:27:00		Middle	2	2								
HKBCF	HY/2013/01	2018-09-07	Mid-Flood	Fine	SR6	16:27:00	3.4	Bottom	3	1	27.80	7.70	16.90	58.5	4.20	8.4	7.2	
HKBCF	HY/2013/01	2018-09-07	Mid-Flood	Fine	SR6	16:27:00	3.4	Bottom	3	2	27.80	7.70	16.90	58.2	4.20	8.5	7.4	
HKBCF	HY/2013/01	2018-09-07	Mid-Flood	Fine	CS(Mf)3(N)	16:45:00	1.0	Surface	1	1	29.30	7.70	12.30	73.1	5.20	5.9	5.5	
HKBCF	HY/2013/01	2018-09-07	Mid-Flood	Fine	CS(Mf)3(N)	16:45:00	1.0	Surface	1	2	29.30	7.80	12.20	72.6	5.20	5.5	5.3	
HKBCF	HY/2013/01	2018-09-07	Mid-Flood	Fine	CS(Mf)3(N)	16:45:00	3.5	Middle	2	1	29.00	7.70	13.40	67.2	4.80	6.2	6.7	
HKBCF	HY/2013/01	2018-09-07	Mid-Flood	Fine	CS(Mf)3(N)	16:45:00	3.5	Middle	2	2	29.10	7.80	13.40	66.9	4.80	6.9	6.2	
HKBCF	HY/2013/01	2018-09-07	Mid-Flood	Fine	CS(Mf)3(N)	16:45:00	6.0	Bottom	3	1	28.30	7.70	16.20	61.7	4.40	7.2	7.4	
HKBCF	HY/2013/01	2018-09-07	Mid-Flood	Fine	CS(Mf)3(N)	16:45:00	6.0	Bottom	3	2	28.30	7.80	15.60	61.7	4.40	7.5	7.5	
HKBCF	HY/2013/01	2018-09-07	Mid-Flood	Fine	SR5(N)	17:18:00	1.0	Surface	1	1	29.20	7.90	13.80	91.0	6.50	4.4	4.2	
HKBCF	HY/2013/01	2018-09-07	Mid-Flood	Fine	SR5(N)	17:18:00	1.0	Surface	1	2	29.20	8.00	13.80	90.4	6.40	4.4	4.4	

Project	Works	Date (yyyy-mm-dd)	Tide	Weather Condition	Station	Time	Depth, m	Level	Level_Code	Replicate	Temperature, °C	pH	Salinity, ppt	DO, %	DO, mg/L	Turbidity, NTU	SS, mg/L	Site Observation
HKBCF	HY/2013/01	2018-09-07	Mid-Flood	Fine	SR5(N)	17:18:00	4.6	Middle	2	1	28.80	8.10	17.80	92.9	6.50	7.5	6.1	
HKBCF	HY/2013/01	2018-09-07	Mid-Flood	Fine	SR5(N)	17:18:00	4.6	Middle	2	2	28.80	8.20	17.80	92.2	6.50	7.7	6.2	
HKBCF	HY/2013/01	2018-09-07	Mid-Flood	Fine	SR5(N)	17:18:00	8.1	Bottom	3	1	27.90	8.00	20.20	75.3	5.30	9.5	8.1	
HKBCF	HY/2013/01	2018-09-07	Mid-Flood	Fine	SR5(N)	17:18:00	8.1	Bottom	3	2	28.00	8.10	20.10	75.2	5.30	9.4	8.5	
HKBCF	HY/2013/01	2018-09-07	Mid-Flood	Fine	IS10(N)	17:27:00	1.0	Surface	1	1	29.20	8.00	15.30	92.6	6.50	5.0	5.7	
HKBCF	HY/2013/01	2018-09-07	Mid-Flood	Fine	IS10(N)	17:27:00	1.0	Surface	1	2	29.20	8.20	15.20	91.8	6.50	5.2	6.1	
HKBCF	HY/2013/01	2018-09-07	Mid-Flood	Fine	IS10(N)	17:27:00	6.2	Middle	2	1	28.20	8.00	19.00	74.7	5.30	9.7	5.9	
HKBCF	HY/2013/01	2018-09-07	Mid-Flood	Fine	IS10(N)	17:27:00	6.2	Middle	2	2	28.20	8.10	18.80	74.3	5.20	9.8	5.9	
HKBCF	HY/2013/01	2018-09-07	Mid-Flood	Fine	IS10(N)	17:27:00	11.3	Bottom	3	1	26.90	7.90	23.30	65.0	4.60	13.5	7.9	
HKBCF	HY/2013/01	2018-09-07	Mid-Flood	Fine	IS10(N)	17:27:00	11.3	Bottom	3	2	26.90	8.00	23.10	65.2	4.60	13.4	7.8	
HKBCF	HY/2013/01	2018-09-07	Mid-Flood	Fine	IS(Mf)11	17:32:00	1.0	Surface	1	1	29.10	7.90	14.70	82.8	5.90	6.7	6.0	
HKBCF	HY/2013/01	2018-09-07	Mid-Flood	Fine	IS(Mf)11	17:32:00	1.0	Surface	1	2	29.10	8.10	14.60	82.8	5.90	6.7	6.4	
HKBCF	HY/2013/01	2018-09-07	Mid-Flood	Fine	IS(Mf)11	17:32:00	5.5	Middle	2	1	28.70	7.90	16.40	74.0	5.20	12.3	7.8	
HKBCF	HY/2013/01	2018-09-07	Mid-Flood	Fine	IS(Mf)11	17:32:00	5.5	Middle	2	2	28.70	8.10	16.30	74.1	5.20	12.8	8.2	
HKBCF	HY/2013/01	2018-09-07	Mid-Flood	Fine	IS(Mf)11	17:32:00	9.9	Bottom	3	1	26.90	7.90	22.00	61.1	4.30	14.9	10.2	
HKBCF	HY/2013/01	2018-09-07	Mid-Flood	Fine	IS(Mf)11	17:32:00	9.9	Bottom	3	2	26.90	8.00	21.90	61.7	4.40	14.9	9.6	
HKBCF	HY/2013/01	2018-09-07	Mid-Flood	Fine	CS(Mf)5	18:11:00	1.0	Surface	1	1	27.10	8.10	24.30	72.0	5.00	3.1	6.6	
HKBCF	HY/2013/01	2018-09-07	Mid-Flood	Fine	CS(Mf)5	18:11:00	1.0	Surface	1	2	27.10	8.10	24.20	72.3	5.00	3.5	6.8	
HKBCF	HY/2013/01	2018-09-07	Mid-Flood	Fine	CS(Mf)5	18:11:00	6.3	Middle	2	1	25.60	8.00	29.00	58.6	4.10	5.7	7.2	
HKBCF	HY/2013/01	2018-09-07	Mid-Flood	Fine	CS(Mf)5	18:11:00	6.3	Middle	2	2	25.60	8.10	29.00	58.5	4.10	5.6	7.4	
HKBCF	HY/2013/01	2018-09-07	Mid-Flood	Fine	CS(Mf)5	18:11:00	11.6	Bottom	3	1	25.20	8.00	29.80	55.6	3.90	8.0	7.2	
HKBCF	HY/2013/01	2018-09-07	Mid-Flood	Fine	CS(Mf)5	18:11:00	11.6	Bottom	3	2	25.30	8.10	29.70	54.7	3.80	7.9	7.4	
HKBCF	HY/2013/01	2018-09-07	Mid-Flood	Fine	SR7	17:39:00	1.0	Surface	1	1	28.60	8.00	17.80	82.4	5.80	7.4	5.7	
HKBCF	HY/2013/01	2018-09-07	Mid-Flood	Fine	SR7	17:39:00	1.0	Surface	1	2	28.60	8.10	17.20	82.7	5.80	7.8	5.1	
HKBCF	HY/2013/01	2018-09-07	Mid-Flood	Fine	SR7	17:39:00		Middle	2	1								
HKBCF	HY/2013/01	2018-09-07	Mid-Flood	Fine	SR7	17:39:00		Middle	2	2								
HKBCF	HY/2013/01	2018-09-07	Mid-Flood	Fine	SR7	17:39:00	3.1	Bottom	3	1	27.60	7.90	21.40	77.5	5.40	15.2	5.5	
HKBCF	HY/2013/01	2018-09-07	Mid-Flood	Fine	SR7	17:39:00	3.1	Bottom	3	2	27.60	8.00	21.20	78.4	5.50	15.9	5.5	
HKBCF	HY/2013/01	2018-09-07	Mid-Flood	Fine	IS17	17:51:00	1.0	Surface	1	1	27.90	8.00	21.90	78.4	5.50	4.0	10.9	
HKBCF	HY/2013/01	2018-09-07	Mid-Flood	Fine	IS17	17:51:00	1.0	Surface	1	2	27.90	8.10	21.80	78.7	5.50	4.0	11.2	
HKBCF	HY/2013/01	2018-09-07	Mid-Flood	Fine	IS17	17:51:00	3.8	Middle	2	1	27.70	8.00	22.20	72.3	5.00	3.8	11.2	
HKBCF	HY/2013/01	2018-09-07	Mid-Flood	Fine	IS17	17:51:00	3.8	Middle	2	2	27.70	8.10	22.20	72.7	5.10	3.6	11.0	
HKBCF	HY/2013/01	2018-09-07	Mid-Flood	Fine	IS17	17:51:00	6.5	Bottom	3	1	26.70	8.00	25.10	60.2	4.20	8.8	12.1	
HKBCF	HY/2013/01	2018-09-07	Mid-Flood	Fine	IS17	17:51:00	6.5	Bottom	3	2	26.70	8.10	24.90	59.9	4.20	8.4	11.6	
HKBCF	HY/2013/01	2018-09-07	Mid-Flood	Fine	IS(Mf)16	17:43:00	1.0	Surface	1	1	29.00	8.30	20.00	119.9	8.30	6.5	6.6	
HKBCF	HY/2013/01	2018-09-07	Mid-Flood	Fine	IS(Mf)16	17:43:00	1.0	Surface	1	2	29.00	8.40	19.90	120.5	8.30	6.9	7.4	
HKBCF	HY/2013/01	2018-09-07	Mid-Flood	Fine	IS(Mf)16	17:43:00		Middle	2	1								
HKBCF	HY/2013/01	2018-09-07	Mid-Flood	Fine	IS(Mf)16	17:43:00		Middle	2	2								
HKBCF	HY/2013/01	2018-09-07	Mid-Flood	Fine	IS(Mf)16	17:43:00	4.3	Bottom	3	1	27.60	8.00	22.30	72.0	5.00	9.2	9.0	
HKBCF	HY/2013/01	2018-09-07	Mid-Flood	Fine	IS(Mf)16	17:43:00	4.3	Bottom	3	2	27.70	8.10	22.20	71.8	5.00	9.6	9.4	
HKBCF	HY/2013/01	2018-09-07	Mid-Flood	Fine	IS8	17:21:00		Surface	1	1								
HKBCF	HY/2013/01	2018-09-07	Mid-Flood	Fine	IS8	17:21:00		Surface	1	2								
HKBCF	HY/2013/01	2018-09-07	Mid-Flood	Fine	IS8	17:21:00	1.5	Middle	2	1	28.60	8.10	19.30	92.0	6.40	8.3	8.5	
HKBCF	HY/2013/01	2018-09-07	Mid-Flood	Fine	IS8	17:21:00	1.5	Middle	2	2	28.70	8.20	19.20	92.1	6.40	8.5	8.8	
HKBCF	HY/2013/01	2018-09-07	Mid-Flood	Fine	IS8	17:21:00		Bottom	3	1								
HKBCF	HY/2013/01	2018-09-07	Mid-Flood	Fine	IS8	17:21:00		Bottom	3	2								
HKBCF	HY/2013/01	2018-09-07	Mid-Flood	Fine	SR4(N)	17:27:00	1.0	Surface	1	1	28.90	8.20	18.90	101.4	7.00	7.6	6.0	
HKBCF	HY/2013/01	2018-09-07	Mid-Flood	Fine	SR4(N)	17:27:00	1.0	Surface	1	2	28.90	8.30	18.90	101.6	7.10	7.7	6.1	
HKBCF	HY/2013/01	2018-09-07	Mid-Flood	Fine	SR4(N)	17:27:00		Middle	2	1								
HKBCF	HY/2013/01	2018-09-07	Mid-Flood	Fine	SR4(N)	17:27:00		Middle	2	2								
HKBCF	HY/2013/01	2018-09-07	Mid-Flood	Fine	SR4(N)	17:27:00	2.4	Bottom	3	1	28.90	8.20	19.20	103.8	7.20	9.5	8.3	
HKBCF	HY/2013/01	2018-09-07	Mid-Flood	Fine	SR4(N)	17:27:00	2.4	Bottom	3	2	28.90	8.30	19.10	104.0	7.20	9.8	7.9	
HKBCF	HY/2013/01	2018-09-07	Mid-Flood	Fine	IS(Mf)9	17:12:00		Surface	1	1								
HKBCF	HY/2013/01	2018-09-07	Mid-Flood	Fine	IS(Mf)9	17:12:00		Surface	1	2								
HKBCF	HY/2013/01	2018-09-07	Mid-Flood	Fine	IS(Mf)9	17:12:00	1.3	Middle	2	1	28.50	8.20	20.70	98.1	6.80	12.1	12.9	
HKBCF	HY/2013/01	2018-09-07	Mid-Flood	Fine	IS(Mf)9	17:12:00	1.3	Middle	2	2	28.60	8.30	20.70	98.1	6.80	12.1	13.3	
HKBCF	HY/2013/01	2018-09-07	Mid-Flood	Fine	IS(Mf)9	17:12:00		Bottom	3	1								
HKBCF	HY/2013/01	2018-09-07	Mid-Flood	Fine	IS(Mf)9	17:12:00		Bottom	3	2								
HKBCF	HY/2013/01	2018-09-07	Mid-Flood	Fine	IS7	16:57:00		Surface	1	1								
HKBCF	HY/2013/01	2018-09-07	Mid-Flood	Fine	IS7	16:57:00		Surface	1	2								
HKBCF	HY/2013/01	2018-09-07	Mid-Flood	Fine	IS7	16:57:00	1.2	Middle	2	1	28.60	8.30	21.00	111.9	7.70	6.9	14.8	
HKBCF	HY/2013/01	2018-09-07	Mid-Flood	Fine	IS7	16:57:00	1.2	Middle	2	2	28.70	8.40	20.90	111.5	7.70	6.1	15.3	
HKBCF	HY/2013/01	2018-09-07	Mid-Flood	Fine	IS7	16:57:00		Bottom	3	1								
HKBCF	HY/2013/01	2018-09-07	Mid-Flood	Fine	IS7	16:57:00		Bottom	3	2								
HKBCF	HY/2013/01	2018-09-07	Mid-Flood	Fine	IS(Mf)6	16:44:00		Surface	1	1								
HKBCF	HY/2013/01	2018-09-07	Mid-Flood	Fine	IS(Mf)6	16:44:00		Surface	1	2								
HKBCF	HY/2013/01	2018-09-07	Mid-Flood	Fine	IS(Mf)6	16:44:00	1.0	Middle	2	1	28.70	8.20	20.80	106.6	7.30	9.5	13.8	
HKBCF	HY/2013/01	2018-09-07	Mid-Flood	Fine	IS(Mf)6	16:44:00	1.0	Middle	2	2	28.80	8.30	20.70	106.7	7.40	9.6	13.4	

Project	Works	Date (yyyy-mm-dd)	Tide	Weather Condition	Station	Time	Depth, m	Level	Level_Code	Replicate	Temperature, °C	pH	Salinity, ppt	DO, %	DO, mg/L	Turbidity, NTU	SS, mg/L	Site Observation
HKBCF	HY/2013/01	2018-09-07	Mid-Flood	Fine	IS(Mf)6	16:44:00		Bottom	3	1								
HKBCF	HY/2013/01	2018-09-07	Mid-Flood	Fine	IS(Mf)6	16:44:00		Bottom	3	2								
HKBCF	HY/2013/01	2018-09-07	Mid-Flood	Fine	IS5	16:34:00	1.0	Surface	1	1	29.40	8.30	20.00	123.6	8.50	5.2	11.1	
HKBCF	HY/2013/01	2018-09-07	Mid-Flood	Fine	IS5	16:34:00	1.0	Surface	1	2	29.50	8.40	20.00	124.5	8.50	5.9	10.9	
HKBCF	HY/2013/01	2018-09-07	Mid-Flood	Fine	IS5	16:34:00	4.0	Middle	2	1	29.00	8.30	20.70	106.5	7.30	9.9	11.8	
HKBCF	HY/2013/01	2018-09-07	Mid-Flood	Fine	IS5	16:34:00	4.0	Middle	2	2	29.00	8.40	20.60	106.1	7.30	9.8	11.4	
HKBCF	HY/2013/01	2018-09-07	Mid-Flood	Fine	IS5	16:34:00	7.0	Bottom	3	1	28.20	8.10	22.30	81.7	5.60	15.9	11.6	
HKBCF	HY/2013/01	2018-09-07	Mid-Flood	Fine	IS5	16:34:00	7.0	Bottom	3	2	28.20	8.20	22.30	81.8	5.60	15.4	11.5	
HKBCF	HY/2013/01	2018-09-07	Mid-Flood	Fine	SR3(N)	16:27:00	1.0	Surface	1	1	28.80	8.20	21.00	100.8	6.90	9.4	14.4	
HKBCF	HY/2013/01	2018-09-07	Mid-Flood	Fine	SR3(N)	16:27:00	1.0	Surface	1	2	28.80	8.30	20.90	101.2	7.00	9.1	14.5	
HKBCF	HY/2013/01	2018-09-07	Mid-Flood	Fine	SR3(N)	16:27:00		Middle	2	1								
HKBCF	HY/2013/01	2018-09-07	Mid-Flood	Fine	SR3(N)	16:27:00		Middle	2	2								
HKBCF	HY/2013/01	2018-09-07	Mid-Flood	Fine	SR3(N)	16:27:00	2.9	Bottom	3	1	28.70	8.20	21.30	96.8	6.70	12.4	15.3	
HKBCF	HY/2013/01	2018-09-07	Mid-Flood	Fine	SR3(N)	16:27:00	2.9	Bottom	3	2	28.80	8.30	21.20	96.9	6.70	12.8	15.1	
HKBCF	HY/2013/01	2018-09-10	Mid-Ebb	Cloudy	SR10A(N)	13:20:00	1.0	Surface	1	1	26.60	8.10	26.30	62.8	4.40	4.0	6.3	
HKBCF	HY/2013/01	2018-09-10	Mid-Ebb	Cloudy	SR10A(N)	13:20:00	1.0	Surface	1	2	26.60	8.00	26.40	61.8	4.30	4.1	5.8	
HKBCF	HY/2013/01	2018-09-10	Mid-Ebb	Cloudy	SR10A(N)	13:20:00	6.3	Middle	2	1	26.20	8.10	27.20	59.7	4.10	5.2	5.7	
HKBCF	HY/2013/01	2018-09-10	Mid-Ebb	Cloudy	SR10A(N)	13:20:00	6.3	Middle	2	2	26.20	8.00	27.20	58.5	4.10	5.2	6.0	
HKBCF	HY/2013/01	2018-09-10	Mid-Ebb	Cloudy	SR10A(N)	13:20:00	11.5	Bottom	3	1	26.10	8.10	27.50	59.9	4.20	5.3	6.6	
HKBCF	HY/2013/01	2018-09-10	Mid-Ebb	Cloudy	SR10A(N)	13:20:00	11.5	Bottom	3	2	26.10	8.00	27.50	58.5	4.10	5.4	6.5	
HKBCF	HY/2013/01	2018-09-10	Mid-Ebb	Cloudy	SR10B(N2)	13:14:00	1.0	Surface	1	1	26.00	8.10	28.00	58.4	4.10	5.9	9.6	
HKBCF	HY/2013/01	2018-09-10	Mid-Ebb	Cloudy	SR10B(N2)	13:14:00	1.0	Surface	1	2	25.90	8.00	28.00	58.0	4.00	6.0	10.2	
HKBCF	HY/2013/01	2018-09-10	Mid-Ebb	Cloudy	SR10B(N2)	13:14:00	3.5	Middle	2	1	25.90	8.10	28.30	58.0	4.00	6.5	10.8	
HKBCF	HY/2013/01	2018-09-10	Mid-Ebb	Cloudy	SR10B(N2)	13:14:00	3.5	Middle	2	2	25.80	8.00	28.30	57.7	4.00	6.6	11.3	
HKBCF	HY/2013/01	2018-09-10	Mid-Ebb	Cloudy	SR10B(N2)	13:14:00	6.0	Bottom	3	1	25.80	8.10	28.40	58.8	4.10	6.8	13.2	
HKBCF	HY/2013/01	2018-09-10	Mid-Ebb	Cloudy	SR10B(N2)	13:14:00	6.0	Bottom	3	2	25.80	8.00	28.50	58.7	4.10	6.9	13.0	
HKBCF	HY/2013/01	2018-09-10	Mid-Ebb	Cloudy	CSA	13:31:00	1.0	Surface	1	1	26.60	7.90	24.60	60.3	4.20	5.4	6.0	
HKBCF	HY/2013/01	2018-09-10	Mid-Ebb	Cloudy	CSA	13:31:00	1.0	Surface	1	2	26.60	8.00	24.30	60.4	4.20	5.2	6.1	
HKBCF	HY/2013/01	2018-09-10	Mid-Ebb	Cloudy	CSA	13:31:00	16.4	Middle	2	1	26.30	7.90	25.10	57.3	4.00	8.9	5.9	
HKBCF	HY/2013/01	2018-09-10	Mid-Ebb	Cloudy	CSA	13:31:00	16.4	Middle	2	2	26.30	8.00	24.70	57.3	4.00	8.7	6.2	
HKBCF	HY/2013/01	2018-09-10	Mid-Ebb	Cloudy	CSA	13:31:00	31.7	Bottom	3	1	25.60	7.90	27.30	56.6	4.00	9.3	5.9	
HKBCF	HY/2013/01	2018-09-10	Mid-Ebb	Cloudy	CSA	13:31:00	31.7	Bottom	3	2	25.60	8.00	27.00	56.7	4.00	9.5	6.0	
HKBCF	HY/2013/01	2018-09-10	Mid-Ebb	Cloudy	CS6	13:22:00	1.0	Surface	1	1	26.40	7.90	25.00	60.7	4.20	4.0	4.9	
HKBCF	HY/2013/01	2018-09-10	Mid-Ebb	Cloudy	CS6	13:22:00	1.0	Surface	1	2	26.50	8.00	24.80	60.8	4.30	3.8	5.3	
HKBCF	HY/2013/01	2018-09-10	Mid-Ebb	Cloudy	CS6	13:22:00	4.7	Middle	2	1	25.90	7.90	26.40	56.8	4.00	4.5	6.2	
HKBCF	HY/2013/01	2018-09-10	Mid-Ebb	Cloudy	CS6	13:22:00	4.7	Middle	2	2	26.00	8.00	26.00	56.8	4.00	4.2	6.6	
HKBCF	HY/2013/01	2018-09-10	Mid-Ebb	Cloudy	CS6	13:22:00	8.3	Bottom	3	1	25.60	7.90	27.10	56.8	4.00	8.6	7.3	
HKBCF	HY/2013/01	2018-09-10	Mid-Ebb	Cloudy	CS6	13:22:00	8.3	Bottom	3	2	25.60	8.00	26.90	57.3	4.00	8.9	7.6	
HKBCF	HY/2013/01	2018-09-10	Mid-Ebb	Cloudy	CS4	12:30:00	1.0	Surface	1	1	26.80	7.90	23.60	62.3	4.40	10.7	8.2	
HKBCF	HY/2013/01	2018-09-10	Mid-Ebb	Cloudy	CS4	12:30:00	1.0	Surface	1	2	26.80	7.90	23.40	62.4	4.40	10.4	7.8	
HKBCF	HY/2013/01	2018-09-10	Mid-Ebb	Cloudy	CS4	12:30:00	8.1	Middle	2	1	26.50	7.90	25.40	57.9	4.00	14.1	8.9	
HKBCF	HY/2013/01	2018-09-10	Mid-Ebb	Cloudy	CS4	12:30:00	8.1	Middle	2	2	26.60	8.00	25.20	58.0	4.00	13.9	9.2	
HKBCF	HY/2013/01	2018-09-10	Mid-Ebb	Cloudy	CS4	12:30:00	15.1	Bottom	3	1	26.30	7.90	26.10	56.4	3.90	17.9	10.2	
HKBCF	HY/2013/01	2018-09-10	Mid-Ebb	Cloudy	CS4	12:30:00	15.1	Bottom	3	2	26.40	7.90	25.80	56.7	4.00	18.0	10.0	
HKBCF	HY/2013/01	2018-09-10	Mid-Ebb	Cloudy	SR6	11:57:00	1.0	Surface	1	1	26.30	7.90	26.80	53.1	3.70	8.5	10.5	
HKBCF	HY/2013/01	2018-09-10	Mid-Ebb	Cloudy	SR6	11:57:00	1.0	Surface	1	2	26.30	8.00	26.60	53.3	3.70	8.6	10.8	
HKBCF	HY/2013/01	2018-09-10	Mid-Ebb	Cloudy	SR6	11:57:00		Middle	2	1								
HKBCF	HY/2013/01	2018-09-10	Mid-Ebb	Cloudy	SR6	11:57:00		Middle	2	2								
HKBCF	HY/2013/01	2018-09-10	Mid-Ebb	Cloudy	SR6	11:57:00	3.3	Bottom	3	1	26.10	7.90	27.20	52.0	3.60	9.6	11.6	
HKBCF	HY/2013/01	2018-09-10	Mid-Ebb	Cloudy	SR6	11:57:00	3.3	Bottom	3	2	26.10	8.00	27.00	52.2	3.60	9.3	12.1	
HKBCF	HY/2013/01	2018-09-10	Mid-Ebb	Cloudy	CS(Mf)3(N)	12:14:00	1.0	Surface	1	1	26.90	7.90	23.60	60.2	4.20	6.9	9.1	
HKBCF	HY/2013/01	2018-09-10	Mid-Ebb	Cloudy	CS(Mf)3(N)	12:14:00	1.0	Surface	1	2	26.90	8.00	23.40	60.1	4.20	6.7	9.3	
HKBCF	HY/2013/01	2018-09-10	Mid-Ebb	Cloudy	CS(Mf)3(N)	12:14:00	3.5	Middle	2	1	26.60	7.90	25.00	57.5	4.00	9.9	9.4	
HKBCF	HY/2013/01	2018-09-10	Mid-Ebb	Cloudy	CS(Mf)3(N)	12:14:00	3.5	Middle	2	2	26.60	8.00	24.70	57.7	4.00	9.7	9.5	
HKBCF	HY/2013/01	2018-09-10	Mid-Ebb	Cloudy	CS(Mf)3(N)	12:14:00	6.0	Bottom	3	1	26.20	7.90	25.90	56.1	3.90	17.0	10.0	
HKBCF	HY/2013/01	2018-09-10	Mid-Ebb	Cloudy	CS(Mf)3(N)	12:14:00	6.0	Bottom	3	2	26.20	8.00	25.70	56.8	4.00	16.9	10.4	
HKBCF	HY/2013/01	2018-09-10	Mid-Ebb	Cloudy	SR5(N)	12:45:00	1.0	Surface	1	1	27.00	7.90	22.90	62.3	4.40	6.2	7.1	
HKBCF	HY/2013/01	2018-09-10	Mid-Ebb	Cloudy	SR5(N)	12:45:00	1.0	Surface	1	2	27.00	8.00	22.60	62.3	4.40	6.7	7.6	
HKBCF	HY/2013/01	2018-09-10	Mid-Ebb	Cloudy	SR5(N)	12:45:00	4.6	Middle	2	1	26.50	7.90	25.50	56.5	3.90	11.1	9.1	
HKBCF	HY/2013/01	2018-09-10	Mid-Ebb	Cloudy	SR5(N)	12:45:00	4.6	Middle	2	2	26.50	8.00	25.20	56.7	4.00	11.2	8.6	
HKBCF	HY/2013/01	2018-09-10	Mid-Ebb	Cloudy	SR5(N)	12:45:00	8.2	Bottom	3	1	26.50	7.90	25.80	57.9	4.00	15.4	8.7	
HKBCF	HY/2013/01	2018-09-10	Mid-Ebb	Cloudy	SR5(N)	12:45:00	8.2	Bottom	3	2	26.50	8.00	25.50	58.1	4.10	15.2	8.9	
HKBCF	HY/2013/01	2018-09-10	Mid-Ebb	Cloudy	IS10(N)	12:52:00	1.0	Surface	1	1	26.90	7.90	24.10	61.1	4.30	7.9	10.1	
HKBCF	HY/2013/01	2018-09-10	Mid-Ebb	Cloudy	IS10(N)	12:52:00	1.0	Surface	1	2	26.90	8.00	23.80	61.0	4.30	7.1	9.9	
HKBCF	HY/2013/01	2018-09-10	Mid-Ebb	Cloudy	IS10(N)	12:52:00	6.1	Middle	2	1	26.80	7.90	25.20	58.4	4.10	12.5	11.4	
HKBCF	HY/2013/01	2018-09-10	Mid-Ebb	Cloudy	IS10(N)	12:52:00	6.1	Middle	2	2	26.80	8.00	25.00	58.5	4.10	12.4	11.7	
HKBCF	HY/2013/01	2018-09-10	Mid-Ebb	Cloudy	IS10(N)	12:52:00	11.2	Bottom	3	1	26.70	7.90	25.70	57.8	4.00	16.1	13.4	
HKBCF	HY/2013/01	2018-09-10	Mid-Ebb	Cloudy	IS10(N)	12:52:00	11.2	Bottom	3	2	26.70	8.00	25.50	58.2	4.00	15.9	12.9	

Project	Works	Date (yyyy-mm-dd)	Tide	Weather Condition	Station	Time	Depth, m	Level	Level_Code	Replicate	Temperature, °C	pH	Salinity, ppt	DO, %	DO, mg/L	Turbidity, NTU	SS, mg/L	Site Observation
HKBCF	HY/2013/01	2018-09-10	Mid-Ebb	Cloudy	IS(Mf)11	12:57:00	1.0	Surface	1	1	26.90	7.90	23.80	61.5	4.30	6.8	9.2	
HKBCF	HY/2013/01	2018-09-10	Mid-Ebb	Cloudy	IS(Mf)11	12:57:00	1.0	Surface	1	2	27.00	8.00	23.60	61.4	4.30	6.2	9.2	
HKBCF	HY/2013/01	2018-09-10	Mid-Ebb	Cloudy	IS(Mf)11	12:57:00	5.6	Middle	2	1	26.80	7.90	25.10	58.9	4.10	13.0	10.9	
HKBCF	HY/2013/01	2018-09-10	Mid-Ebb	Cloudy	IS(Mf)11	12:57:00	5.6	Middle	2	2	26.80	8.00	24.70	59.0	4.10	13.9	11.0	
HKBCF	HY/2013/01	2018-09-10	Mid-Ebb	Cloudy	IS(Mf)11	12:57:00	10.2	Bottom	3	1	26.40	7.90	25.70	57.4	4.00	18.1	11.6	
HKBCF	HY/2013/01	2018-09-10	Mid-Ebb	Cloudy	IS(Mf)11	12:57:00	10.2	Bottom	3	2	26.40	8.00	25.40	57.6	4.00	18.3	12.1	
HKBCF	HY/2013/01	2018-09-10	Mid-Ebb	Cloudy	CS(Mf)5	12:48:00	1.0	Surface	1	1	26.20	8.10	26.90	55.9	3.90	6.9	7.3	
HKBCF	HY/2013/01	2018-09-10	Mid-Ebb	Cloudy	CS(Mf)5	12:48:00	1.0	Surface	1	2	26.20	8.00	27.00	55.5	3.90	7.0	6.9	
HKBCF	HY/2013/01	2018-09-10	Mid-Ebb	Cloudy	CS(Mf)5	12:48:00	6.0	Middle	2	1	25.90	8.10	27.90	53.0	3.70	7.8	8.1	
HKBCF	HY/2013/01	2018-09-10	Mid-Ebb	Cloudy	CS(Mf)5	12:48:00	6.0	Middle	2	2	25.80	8.00	28.00	52.9	3.70	7.9	8.5	
HKBCF	HY/2013/01	2018-09-10	Mid-Ebb	Cloudy	CS(Mf)5	12:48:00	11.0	Bottom	3	1	25.80	8.10	28.10	53.6	3.70	7.5	11.6	
HKBCF	HY/2013/01	2018-09-10	Mid-Ebb	Cloudy	CS(Mf)5	12:48:00	11.0	Bottom	3	2	25.80	8.00	28.20	53.7	3.70	7.6	11.0	
HKBCF	HY/2013/01	2018-09-10	Mid-Ebb	Cloudy	SR7	13:05:00	1.0	Surface	1	1	27.00	7.90	23.60	62.6	4.40	12.1	6.9	
HKBCF	HY/2013/01	2018-09-10	Mid-Ebb	Cloudy	SR7	13:05:00	1.0	Surface	1	2	26.90	8.00	23.50	62.3	4.40	12.8	6.5	
HKBCF	HY/2013/01	2018-09-10	Mid-Ebb	Cloudy	SR7	13:05:00		Middle	2	1								
HKBCF	HY/2013/01	2018-09-10	Mid-Ebb	Cloudy	SR7	13:05:00		Middle	2	2								
HKBCF	HY/2013/01	2018-09-10	Mid-Ebb	Cloudy	SR7	13:05:00	3.4	Bottom	3	1	26.60	7.90	25.40	57.2	4.00	15.4	9.2	
HKBCF	HY/2013/01	2018-09-10	Mid-Ebb	Cloudy	SR7	13:05:00	3.4	Bottom	3	2	26.60	8.00	25.10	57.6	4.00	15.0	9.4	
HKBCF	HY/2013/01	2018-09-10	Mid-Ebb	Cloudy	IS17	12:36:00	1.0	Surface	1	1	26.50	8.10	26.70	58.1	4.00	7.6	13.1	
HKBCF	HY/2013/01	2018-09-10	Mid-Ebb	Cloudy	IS17	12:36:00	1.0	Surface	1	2	26.50	8.00	26.70	58.0	4.00	7.7	13.6	
HKBCF	HY/2013/01	2018-09-10	Mid-Ebb	Cloudy	IS17	12:36:00	4.7	Middle	2	1	26.40	8.10	26.90	57.3	4.00	7.6	14.2	
HKBCF	HY/2013/01	2018-09-10	Mid-Ebb	Cloudy	IS17	12:36:00	4.7	Middle	2	2	26.40	8.00	27.00	57.3	4.00	7.7	14.1	
HKBCF	HY/2013/01	2018-09-10	Mid-Ebb	Cloudy	IS17	12:36:00	8.3	Bottom	3	1	26.40	8.10	27.10	57.4	4.00	7.8	16.6	
HKBCF	HY/2013/01	2018-09-10	Mid-Ebb	Cloudy	IS17	12:36:00	8.3	Bottom	3	2	26.40	8.00	27.10	57.5	4.00	7.9	15.9	
HKBCF	HY/2013/01	2018-09-10	Mid-Ebb	Cloudy	IS(Mf)16	12:27:00	1.0	Surface	1	1	26.40	8.10	26.50	59.6	4.10	4.7	9.4	
HKBCF	HY/2013/01	2018-09-10	Mid-Ebb	Cloudy	IS(Mf)16	12:27:00	1.0	Surface	1	2	26.40	8.00	26.50	59.4	4.10	4.8	9.2	
HKBCF	HY/2013/01	2018-09-10	Mid-Ebb	Cloudy	IS(Mf)16	12:27:00		Middle	2	1								
HKBCF	HY/2013/01	2018-09-10	Mid-Ebb	Cloudy	IS(Mf)16	12:27:00		Middle	2	2								
HKBCF	HY/2013/01	2018-09-10	Mid-Ebb	Cloudy	IS(Mf)16	12:27:00	4.7	Bottom	3	1	25.90	8.10	27.70	58.0	4.00	3.9	9.8	
HKBCF	HY/2013/01	2018-09-10	Mid-Ebb	Cloudy	IS(Mf)16	12:27:00	4.7	Bottom	3	2	25.90	8.00	28.00	58.6	4.10	3.9	9.8	
HKBCF	HY/2013/01	2018-09-10	Mid-Ebb	Cloudy	IS8	12:10:00	1.0	Surface	1	1	27.30	8.10	24.80	66.5	4.60	4.1	5.5	
HKBCF	HY/2013/01	2018-09-10	Mid-Ebb	Cloudy	IS8	12:10:00	1.0	Surface	1	2	27.20	8.00	24.80	66.2	4.60	4.2	5.4	
HKBCF	HY/2013/01	2018-09-10	Mid-Ebb	Cloudy	IS8	12:10:00		Middle	2	1								
HKBCF	HY/2013/01	2018-09-10	Mid-Ebb	Cloudy	IS8	12:10:00		Middle	2	2								
HKBCF	HY/2013/01	2018-09-10	Mid-Ebb	Cloudy	IS8	12:10:00	3.0	Bottom	3	1	27.20	8.10	24.90	64.9	4.50	8.1	8.1	
HKBCF	HY/2013/01	2018-09-10	Mid-Ebb	Cloudy	IS8	12:10:00	3.0	Bottom	3	2	27.20	8.00	25.00	64.8	4.50	8.2	8.2	
HKBCF	HY/2013/01	2018-09-10	Mid-Ebb	Cloudy	SR4(N)	12:15:00	1.0	Surface	1	1	26.90	8.10	24.70	62.2	4.30	8.4	10.0	
HKBCF	HY/2013/01	2018-09-10	Mid-Ebb	Cloudy	SR4(N)	12:15:00	1.0	Surface	1	2	26.80	8.00	24.80	62.3	4.30	8.5	9.0	
HKBCF	HY/2013/01	2018-09-10	Mid-Ebb	Cloudy	SR4(N)	12:15:00		Middle	2	1								
HKBCF	HY/2013/01	2018-09-10	Mid-Ebb	Cloudy	SR4(N)	12:15:00		Middle	2	2								
HKBCF	HY/2013/01	2018-09-10	Mid-Ebb	Cloudy	SR4(N)	12:15:00	2.5	Bottom	3	1	26.90	8.00	24.80	63.5	4.40	8.9	8.8	
HKBCF	HY/2013/01	2018-09-10	Mid-Ebb	Cloudy	SR4(N)	12:15:00	2.5	Bottom	3	2	26.80	8.00	24.90	63.6	4.40	9.0	9.0	
HKBCF	HY/2013/01	2018-09-10	Mid-Ebb	Cloudy	IS(Mf)9	12:03:00	1.0	Surface	1	1	27.40	8.10	24.80	68.0	4.70	4.0	5.9	
HKBCF	HY/2013/01	2018-09-10	Mid-Ebb	Cloudy	IS(Mf)9	12:03:00	1.0	Surface	1	2	27.30	8.00	24.80	67.8	4.70	4.1	6.2	
HKBCF	HY/2013/01	2018-09-10	Mid-Ebb	Cloudy	IS(Mf)9	12:03:00		Middle	2	1								
HKBCF	HY/2013/01	2018-09-10	Mid-Ebb	Cloudy	IS(Mf)9	12:03:00		Middle	2	2								
HKBCF	HY/2013/01	2018-09-10	Mid-Ebb	Cloudy	IS(Mf)9	12:03:00	2.5	Bottom	3	1	27.30	8.10	24.80	66.7	4.60	4.3	8.3	
HKBCF	HY/2013/01	2018-09-10	Mid-Ebb	Cloudy	IS(Mf)9	12:03:00	2.5	Bottom	3	2	27.20	8.00	24.80	66.7	4.60	4.4	7.8	
HKBCF	HY/2013/01	2018-09-10	Mid-Ebb	Cloudy	IS7	11:58:00		Surface	1	1								
HKBCF	HY/2013/01	2018-09-10	Mid-Ebb	Cloudy	IS7	11:58:00		Surface	1	2								
HKBCF	HY/2013/01	2018-09-10	Mid-Ebb	Cloudy	IS7	11:58:00	1.4	Middle	2	1	26.90	8.10	24.80	66.5	4.60	10.6	13.8	
HKBCF	HY/2013/01	2018-09-10	Mid-Ebb	Cloudy	IS7	11:58:00	1.4	Middle	2	2	26.90	8.00	24.80	66.1	4.60	10.7	14.4	
HKBCF	HY/2013/01	2018-09-10	Mid-Ebb	Cloudy	IS7	11:58:00		Bottom	3	1								
HKBCF	HY/2013/01	2018-09-10	Mid-Ebb	Cloudy	IS7	11:58:00		Bottom	3	2								
HKBCF	HY/2013/01	2018-09-10	Mid-Ebb	Cloudy	IS(Mf)6	11:52:00		Surface	1	1								
HKBCF	HY/2013/01	2018-09-10	Mid-Ebb	Cloudy	IS(Mf)6	11:52:00		Surface	1	2								
HKBCF	HY/2013/01	2018-09-10	Mid-Ebb	Cloudy	IS(Mf)6	11:52:00	1.3	Middle	2	1	27.30	8.10	25.20	63.7	4.40	12.3	18.4	
HKBCF	HY/2013/01	2018-09-10	Mid-Ebb	Cloudy	IS(Mf)6	11:52:00	1.3	Middle	2	2	27.20	8.00	25.10	64.2	4.40	12.4	18.0	
HKBCF	HY/2013/01	2018-09-10	Mid-Ebb	Cloudy	IS(Mf)6	11:52:00		Bottom	3	1								
HKBCF	HY/2013/01	2018-09-10	Mid-Ebb	Cloudy	IS(Mf)6	11:52:00		Bottom	3	2								
HKBCF	HY/2013/01	2018-09-10	Mid-Ebb	Cloudy	IS5	11:46:00	1.0	Surface	1	1	27.10	8.10	25.70	61.9	4.30	7.4	9.4	
HKBCF	HY/2013/01	2018-09-10	Mid-Ebb	Cloudy	IS5	11:46:00	1.0	Surface	1	2	27.10	8.00	25.80	61.5	4.20	7.6	9.8	
HKBCF	HY/2013/01	2018-09-10	Mid-Ebb	Cloudy	IS5	11:46:00	4.5	Middle	2	1	26.70	8.10	27.00	55.6	3.80	9.1	10.7	
HKBCF	HY/2013/01	2018-09-10	Mid-Ebb	Cloudy	IS5	11:46:00	4.5	Middle	2	2	26.60	8.00	27.10	55.4	3.80	9.2	10.4	
HKBCF	HY/2013/01	2018-09-10	Mid-Ebb	Cloudy	IS5	11:46:00	8.0	Bottom	3	1	26.60	8.10	27.20	55.0	3.80	10.2	10.7	
HKBCF	HY/2013/01	2018-09-10	Mid-Ebb	Cloudy	IS5	11:46:00	8.0	Bottom	3	2	26.60	8.00	27.30	55.2	3.80	10.2	10.0	
HKBCF	HY/2013/01	2018-09-10	Mid-Ebb	Cloudy	SR3(N)	11:41:00	1.0	Surface	1	1	27.20	8.10	25.20	62.5	4.30	8.2	10.6	
HKBCF	HY/2013/01	2018-09-10	Mid-Ebb	Cloudy	SR3(N)	11:41:00	1.0	Surface	1	2	27.20	8.00	25.30	62.5	4.30	8.3	10.4	

Project	Works	Date (yyyy-mm-dd)	Tide	Weather Condition	Station	Time	Depth, m	Level	Level_Code	Replicate	Temperature, °C	pH	Salinity, ppt	DO, %	DO, mg/L	Turbidity, NTU	SS, mg/L	Site Observation
HKBCF	HY/2013/01	2018-09-10	Mid-Ebb	Cloudy	SR3(N)	11:41:00		Middle	2	1								
HKBCF	HY/2013/01	2018-09-10	Mid-Ebb	Cloudy	SR3(N)	11:41:00		Middle	2	2								
HKBCF	HY/2013/01	2018-09-10	Mid-Ebb	Cloudy	SR3(N)	11:41:00	2.6	Bottom	3	1	27.10	8.10	25.70	61.8	4.30	7.8	11.0	
HKBCF	HY/2013/01	2018-09-10	Mid-Ebb	Cloudy	SR3(N)	11:41:00	2.6	Bottom	3	2	27.10	8.00	25.80	62.0	4.30	8.0	10.9	
HKBCF	HY/2013/01	2018-09-10	Mid-Flood	Fine	SR10A(N)	5:27:00	1.0	Surface	1	1	26.40	8.10	25.90	60.6	4.20	3.7	6.5	
HKBCF	HY/2013/01	2018-09-10	Mid-Flood	Fine	SR10A(N)	5:27:00	1.0	Surface	1	2	26.40	8.00	26.00	60.3	4.20	3.9	6.4	
HKBCF	HY/2013/01	2018-09-10	Mid-Flood	Fine	SR10A(N)	5:27:00	6.0	Middle	2	1	25.70	8.10	28.20	55.0	3.80	5.0	7.6	
HKBCF	HY/2013/01	2018-09-10	Mid-Flood	Fine	SR10A(N)	5:27:00	6.0	Middle	2	2	25.70	8.00	28.20	54.9	3.80	5.1	7.8	
HKBCF	HY/2013/01	2018-09-10	Mid-Flood	Fine	SR10A(N)	5:27:00	11.0	Bottom	3	1	25.50	8.10	28.80	52.9	3.70	5.7	7.7	
HKBCF	HY/2013/01	2018-09-10	Mid-Flood	Fine	SR10A(N)	5:27:00	11.0	Bottom	3	2	25.50	8.00	28.80	52.8	3.70	5.8	7.6	
HKBCF	HY/2013/01	2018-09-10	Mid-Flood	Fine	SR10B(N2)	5:33:00	1.0	Surface	1	1	25.10	8.10	30.10	49.8	3.50	8.0	13.1	
HKBCF	HY/2013/01	2018-09-10	Mid-Flood	Fine	SR10B(N2)	5:33:00	1.0	Surface	1	2	25.10	8.00	30.10	50.3	3.50	8.1	12.8	
HKBCF	HY/2013/01	2018-09-10	Mid-Flood	Fine	SR10B(N2)	5:33:00	3.4	Middle	2	1	25.10	8.10	30.10	49.6	3.50	8.7	14.4	
HKBCF	HY/2013/01	2018-09-10	Mid-Flood	Fine	SR10B(N2)	5:33:00	3.4	Middle	2	2	25.10	8.00	30.10	50.4	3.50	8.8	14.2	
HKBCF	HY/2013/01	2018-09-10	Mid-Flood	Fine	SR10B(N2)	5:33:00	5.8	Bottom	3	1	25.10	8.10	30.10	49.4	3.40	8.7	15.4	
HKBCF	HY/2013/01	2018-09-10	Mid-Flood	Fine	SR10B(N2)	5:33:00	5.8	Bottom	3	2	25.10	8.00	30.10	50.8	3.50	8.8	14.7	
HKBCF	HY/2013/01	2018-09-10	Mid-Flood	Fine	CSA	5:52:00	1.0	Surface	1	1	26.40	7.90	24.50	61.3	4.30	5.8	9.2	
HKBCF	HY/2013/01	2018-09-10	Mid-Flood	Fine	CSA	5:52:00	1.0	Surface	1	2	26.40	7.90	24.70	60.7	4.30	6.0	9.4	
HKBCF	HY/2013/01	2018-09-10	Mid-Flood	Fine	CSA	5:52:00	16.7	Middle	2	1	26.40	7.90	24.70	59.5	4.20	5.6	8.7	
HKBCF	HY/2013/01	2018-09-10	Mid-Flood	Fine	CSA	5:52:00	16.7	Middle	2	2	26.40	7.90	24.90	59.3	4.20	5.8	8.6	
HKBCF	HY/2013/01	2018-09-10	Mid-Flood	Fine	CSA	5:52:00	32.4	Bottom	3	1	26.30	7.90	25.00	59.8	4.20	6.0	9.5	
HKBCF	HY/2013/01	2018-09-10	Mid-Flood	Fine	CSA	5:52:00	32.4	Bottom	3	2	26.30	7.90	25.10	59.3	4.20	5.9	9.1	
HKBCF	HY/2013/01	2018-09-10	Mid-Flood	Fine	CS6	6:03:00	1.0	Surface	1	1	26.60	7.90	24.10	58.9	4.10	6.9	7.7	
HKBCF	HY/2013/01	2018-09-10	Mid-Flood	Fine	CS6	6:03:00	1.0	Surface	1	2	26.60	7.90	24.20	58.8	4.10	6.1	8.4	
HKBCF	HY/2013/01	2018-09-10	Mid-Flood	Fine	CS6	6:03:00	4.6	Middle	2	1	26.50	7.90	24.50	58.8	4.10	5.8	9.2	
HKBCF	HY/2013/01	2018-09-10	Mid-Flood	Fine	CS6	6:03:00	4.6	Middle	2	2	26.50	7.90	24.70	58.6	4.10	5.8	8.6	
HKBCF	HY/2013/01	2018-09-10	Mid-Flood	Fine	CS6	6:03:00	8.2	Bottom	3	1	26.40	7.90	24.90	57.2	4.00	5.7	10.2	
HKBCF	HY/2013/01	2018-09-10	Mid-Flood	Fine	CS6	6:03:00	8.2	Bottom	3	2	26.40	7.90	25.00	57.1	4.00	5.8	10.2	
HKBCF	HY/2013/01	2018-09-10	Mid-Flood	Fine	CS4	7:03:00	1.0	Surface	1	1	26.40	8.00	23.70	61.4	4.30	4.7	9.5	
HKBCF	HY/2013/01	2018-09-10	Mid-Flood	Fine	CS4	7:03:00	1.0	Surface	1	2	26.40	7.90	24.10	60.9	4.30	4.6	10.1	
HKBCF	HY/2013/01	2018-09-10	Mid-Flood	Fine	CS4	7:03:00	8.1	Middle	2	1	26.30	8.00	24.60	58.0	4.10	6.2	10.0	
HKBCF	HY/2013/01	2018-09-10	Mid-Flood	Fine	CS4	7:03:00	8.1	Middle	2	2	26.30	7.90	24.90	57.8	4.10	6.0	9.6	
HKBCF	HY/2013/01	2018-09-10	Mid-Flood	Fine	CS4	7:03:00	15.2	Bottom	3	1	25.70	8.00	26.60	53.8	3.80	10.9	10.0	
HKBCF	HY/2013/01	2018-09-10	Mid-Flood	Fine	CS4	7:03:00	15.2	Bottom	3	2	25.70	7.90	26.90	53.5	3.80	10.4	9.5	
HKBCF	HY/2013/01	2018-09-10	Mid-Flood	Fine	SR6	7:38:00	1.0	Surface	1	1	26.60	7.90	25.00	55.3	3.90	20.1	27.1	
HKBCF	HY/2013/01	2018-09-10	Mid-Flood	Fine	SR6	7:38:00	1.0	Surface	1	2	26.50	7.90	25.20	55.1	3.80	20.0	26.4	
HKBCF	HY/2013/01	2018-09-10	Mid-Flood	Fine	SR6	7:38:00		Middle	2	1								
HKBCF	HY/2013/01	2018-09-10	Mid-Flood	Fine	SR6	7:38:00		Middle	2	2								
HKBCF	HY/2013/01	2018-09-10	Mid-Flood	Fine	SR6	7:38:00	3.5	Bottom	3	1	26.40	7.90	25.50	56.9	4.00	22.1	30.8	
HKBCF	HY/2013/01	2018-09-10	Mid-Flood	Fine	SR6	7:38:00	3.5	Bottom	3	2	26.40	7.80	25.70	56.9	4.00	21.9	30.2	
HKBCF	HY/2013/01	2018-09-10	Mid-Flood	Fine	CS(Mf)3(N)	7:18:00	1.0	Surface	1	1	26.90	7.90	22.20	63.3	4.50	17.2	22.8	
HKBCF	HY/2013/01	2018-09-10	Mid-Flood	Fine	CS(Mf)3(N)	7:18:00	1.0	Surface	1	2	26.90	7.90	22.40	63.1	4.50	17.4	23.0	
HKBCF	HY/2013/01	2018-09-10	Mid-Flood	Fine	CS(Mf)3(N)	7:18:00	3.6	Middle	2	1	26.90	7.90	22.20	62.9	4.40	16.8	25.3	
HKBCF	HY/2013/01	2018-09-10	Mid-Flood	Fine	CS(Mf)3(N)	7:18:00	3.6	Middle	2	2	26.90	7.90	22.40	62.8	4.40	18.3	26.0	
HKBCF	HY/2013/01	2018-09-10	Mid-Flood	Fine	CS(Mf)3(N)	7:18:00	6.1	Bottom	3	1	26.90	7.90	22.50	62.9	4.40	18.7	28.1	
HKBCF	HY/2013/01	2018-09-10	Mid-Flood	Fine	CS(Mf)3(N)	7:18:00	6.1	Bottom	3	2	26.90	7.90	22.70	62.8	4.40	18.6	28.7	
HKBCF	HY/2013/01	2018-09-10	Mid-Flood	Fine	SR5(N)	6:46:00	1.0	Surface	1	1	26.60	8.00	23.90	59.8	4.20	17.8	9.3	
HKBCF	HY/2013/01	2018-09-10	Mid-Flood	Fine	SR5(N)	6:46:00	1.0	Surface	1	2	26.50	7.90	24.20	59.9	4.20	17.6	9.1	
HKBCF	HY/2013/01	2018-09-10	Mid-Flood	Fine	SR5(N)	6:46:00	4.6	Middle	2	1	26.50	8.00	24.10	58.5	4.10	19.3	10.4	
HKBCF	HY/2013/01	2018-09-10	Mid-Flood	Fine	SR5(N)	6:46:00	4.6	Middle	2	2	26.50	7.90	24.40	58.4	4.10	19.3	10.9	
HKBCF	HY/2013/01	2018-09-10	Mid-Flood	Fine	SR5(N)	6:46:00	8.2	Bottom	3	1	26.20	8.00	25.10	57.3	4.00	21.3	10.3	
HKBCF	HY/2013/01	2018-09-10	Mid-Flood	Fine	SR5(N)	6:46:00	8.2	Bottom	3	2	26.20	7.90	25.30	57.2	4.00	21.1	10.6	
HKBCF	HY/2013/01	2018-09-10	Mid-Flood	Fine	IS10(N)	6:39:00	1.0	Surface	1	1	26.70	8.00	23.20	63.3	4.50	5.9	8.3	
HKBCF	HY/2013/01	2018-09-10	Mid-Flood	Fine	IS10(N)	6:39:00	1.0	Surface	1	2	26.70	7.90	23.20	63.5	4.50	6.0	7.7	
HKBCF	HY/2013/01	2018-09-10	Mid-Flood	Fine	IS10(N)	6:39:00	6.2	Middle	2	1	26.40	8.00	24.40	58.3	4.10	12.9	8.7	
HKBCF	HY/2013/01	2018-09-10	Mid-Flood	Fine	IS10(N)	6:39:00	6.2	Middle	2	2	26.40	7.90	24.60	58.3	4.10	13.1	8.8	
HKBCF	HY/2013/01	2018-09-10	Mid-Flood	Fine	IS10(N)	6:39:00	11.4	Bottom	3	1	26.20	8.00	25.30	57.0	4.00	17.5	9.2	
HKBCF	HY/2013/01	2018-09-10	Mid-Flood	Fine	IS10(N)	6:39:00	11.4	Bottom	3	2	26.20	7.90	25.50	56.8	4.00	17.3	8.9	
HKBCF	HY/2013/01	2018-09-10	Mid-Flood	Fine	IS(Mf)11	6:31:00	1.0	Surface	1	1	26.70	8.00	23.10	60.9	4.30	10.2	9.9	
HKBCF	HY/2013/01	2018-09-10	Mid-Flood	Fine	IS(Mf)11	6:31:00	1.0	Surface	1	2	26.70	7.90	23.20	60.8	4.30	10.0	10.1	
HKBCF	HY/2013/01	2018-09-10	Mid-Flood	Fine	IS(Mf)11	6:31:00	5.6	Middle	2	1	26.40	8.00	24.60	57.5	4.00	14.3	10.3	
HKBCF	HY/2013/01	2018-09-10	Mid-Flood	Fine	IS(Mf)11	6:31:00	5.6	Middle	2	2	26.30	7.90	24.80	57.4	4.00	14.2	10.5	
HKBCF	HY/2013/01	2018-09-10	Mid-Flood	Fine	IS(Mf)11	6:31:00	10.1	Bottom	3	1	26.10	8.00	25.40	55.7	3.90	18.2	10.8	
HKBCF	HY/2013/01	2018-09-10	Mid-Flood	Fine	IS(Mf)11	6:31:00	10.1	Bottom	3	2	26.10	7.90	25.60	55.9	3.90	18.7	10.2	
HKBCF	HY/2013/01	2018-09-10	Mid-Flood	Fine	CS(Mf)5	5:59:00	1.0	Surface	1	1	26.50	8.10	25.20	59.6	4.20	4.5	5.9	
HKBCF	HY/2013/01	2018-09-10	Mid-Flood	Fine	CS(Mf)5	5:59:00	1.0	Surface	1	2	26.50	8.00	25.20	59.2	4.10	4.6	6.3	
HKBCF	HY/2013/01	2018-09-10	Mid-Flood	Fine	CS(Mf)5	5:59:00	6.3	Middle	2	1	25.50	8.10	28.90	50.7	3.50	8.9	8.8	
HKBCF	HY/2013/01	2018-09-10	Mid-Flood	Fine	CS(Mf)5	5:59:00	6.3	Middle	2	2	25.50	8.00	28.90	50.5	3.50	9.0	9.2	

Project	Works	Date (yyyy-mm-dd)	Tide	Weather Condition	Station	Time	Depth, m	Level	Level_Code	Replicate	Temperature, °C	pH	Salinity, ppt	DO, %	DO, mg/L	Turbidity, NTU	SS, mg/L	Site Observation
HKBCF	HY/2013/01	2018-09-10	Mid-Flood	Fine	CS(Mf)5	5:59:00	11.5	Bottom	3	1	25.30	8.10	29.50	50.3	3.50	10.5	9.3	
HKBCF	HY/2013/01	2018-09-10	Mid-Flood	Fine	CS(Mf)5	5:59:00	11.5	Bottom	3	2	25.30	8.00	29.50	50.4	3.50	10.6	9.2	
HKBCF	HY/2013/01	2018-09-10	Mid-Flood	Fine	SR7	6:24:00	1.0	Surface	1	1	26.60	7.90	23.50	59.4	4.20	11.8	10.3	
HKBCF	HY/2013/01	2018-09-10	Mid-Flood	Fine	SR7	6:24:00	1.0	Surface	1	2	26.60	7.90	23.70	59.2	4.20	11.8	9.6	
HKBCF	HY/2013/01	2018-09-10	Mid-Flood	Fine	SR7	6:24:00		Middle	2	1								
HKBCF	HY/2013/01	2018-09-10	Mid-Flood	Fine	SR7	6:24:00		Middle	2	2								
HKBCF	HY/2013/01	2018-09-10	Mid-Flood	Fine	SR7	6:24:00	3.3	Bottom	3	1	26.50	7.90	24.00	59.2	4.20	13.6	12.1	
HKBCF	HY/2013/01	2018-09-10	Mid-Flood	Fine	SR7	6:24:00	3.3	Bottom	3	2	26.50	7.80	24.10	59.0	4.20	13.2	12.6	
HKBCF	HY/2013/01	2018-09-10	Mid-Flood	Fine	IS17	6:18:00	1.0	Surface	1	1	26.60	8.10	24.60	62.1	4.30	5.9	7.7	
HKBCF	HY/2013/01	2018-09-10	Mid-Flood	Fine	IS17	6:18:00	1.0	Surface	1	2	26.60	8.00	24.60	61.7	4.30	6.0	7.6	
HKBCF	HY/2013/01	2018-09-10	Mid-Flood	Fine	IS17	6:18:00	4.5	Middle	2	1	26.50	8.10	25.90	55.6	3.90	6.1	8.2	
HKBCF	HY/2013/01	2018-09-10	Mid-Flood	Fine	IS17	6:18:00	4.5	Middle	2	2	26.40	8.00	26.00	55.2	3.80	6.2	8.8	
HKBCF	HY/2013/01	2018-09-10	Mid-Flood	Fine	IS17	6:18:00	8.0	Bottom	3	1	26.40	8.10	26.00	56.7	3.90	6.2	8.5	
HKBCF	HY/2013/01	2018-09-10	Mid-Flood	Fine	IS17	6:18:00	8.0	Bottom	3	2	26.40	8.00	26.10	56.6	3.90	6.3	8.8	
HKBCF	HY/2013/01	2018-09-10	Mid-Flood	Fine	IS(Mf)16	6:25:00	1.0	Surface	1	1	26.60	8.10	25.00	60.1	4.20	4.9	5.5	
HKBCF	HY/2013/01	2018-09-10	Mid-Flood	Fine	IS(Mf)16	6:25:00	1.0	Surface	1	2	26.50	8.00	25.00	59.5	4.20	5.0	5.6	
HKBCF	HY/2013/01	2018-09-10	Mid-Flood	Fine	IS(Mf)16	6:25:00		Middle	2	1								
HKBCF	HY/2013/01	2018-09-10	Mid-Flood	Fine	IS(Mf)16	6:25:00		Middle	2	2								
HKBCF	HY/2013/01	2018-09-10	Mid-Flood	Fine	IS(Mf)16	6:25:00	4.6	Bottom	3	1	26.50	8.10	25.60	58.2	4.10	6.7	8.6	
HKBCF	HY/2013/01	2018-09-10	Mid-Flood	Fine	IS(Mf)16	6:25:00	4.6	Bottom	3	2	26.50	8.00	25.70	57.5	4.00	6.8	8.2	
HKBCF	HY/2013/01	2018-09-10	Mid-Flood	Fine	IS8	6:47:00	1.0	Surface	1	1	26.60	8.10	24.90	60.5	4.20	6.5	8.8	
HKBCF	HY/2013/01	2018-09-10	Mid-Flood	Fine	IS8	6:47:00	1.0	Surface	1	2	26.60	8.00	24.90	60.3	4.20	6.6	8.5	
HKBCF	HY/2013/01	2018-09-10	Mid-Flood	Fine	IS8	6:47:00		Middle	2	1								
HKBCF	HY/2013/01	2018-09-10	Mid-Flood	Fine	IS8	6:47:00		Middle	2	2								
HKBCF	HY/2013/01	2018-09-10	Mid-Flood	Fine	IS8	6:47:00	2.7	Bottom	3	1	26.60	8.10	25.10	59.4	4.10	7.0	10.5	
HKBCF	HY/2013/01	2018-09-10	Mid-Flood	Fine	IS8	6:47:00	2.7	Bottom	3	2	26.50	8.00	25.10	59.3	4.10	7.1	11.1	
HKBCF	HY/2013/01	2018-09-10	Mid-Flood	Fine	SR4(N)	6:41:00	1.0	Surface	1	1	26.60	8.10	24.80	60.6	4.20	6.1	12.4	
HKBCF	HY/2013/01	2018-09-10	Mid-Flood	Fine	SR4(N)	6:41:00	1.0	Surface	1	2	26.60	8.00	24.80	60.4	4.20	6.2	11.7	
HKBCF	HY/2013/01	2018-09-10	Mid-Flood	Fine	SR4(N)	6:41:00		Middle	2	1								
HKBCF	HY/2013/01	2018-09-10	Mid-Flood	Fine	SR4(N)	6:41:00		Middle	2	2								
HKBCF	HY/2013/01	2018-09-10	Mid-Flood	Fine	SR4(N)	6:41:00	2.3	Bottom	3	1	26.60	8.10	24.80	59.1	4.10	6.7	13.2	
HKBCF	HY/2013/01	2018-09-10	Mid-Flood	Fine	SR4(N)	6:41:00	2.3	Bottom	3	2	26.60	8.00	24.80	59.0	4.10	6.8	13.5	
HKBCF	HY/2013/01	2018-09-10	Mid-Flood	Fine	IS(Mf)9	6:55:00	1.0	Surface	1	1	26.50	8.10	25.30	58.9	4.10	5.5	6.7	
HKBCF	HY/2013/01	2018-09-10	Mid-Flood	Fine	IS(Mf)9	6:55:00	1.0	Surface	1	2	26.50	8.00	25.30	58.9	4.10	5.6	7.1	
HKBCF	HY/2013/01	2018-09-10	Mid-Flood	Fine	IS(Mf)9	6:55:00		Middle	2	1								
HKBCF	HY/2013/01	2018-09-10	Mid-Flood	Fine	IS(Mf)9	6:55:00		Middle	2	2								
HKBCF	HY/2013/01	2018-09-10	Mid-Flood	Fine	IS(Mf)9	6:55:00	2.3	Bottom	3	1	26.50	8.10	25.50	58.1	4.10	8.0	8.2	
HKBCF	HY/2013/01	2018-09-10	Mid-Flood	Fine	IS(Mf)9	6:55:00	2.3	Bottom	3	2	26.50	8.00	25.50	58.3	4.10	8.1	8.7	
HKBCF	HY/2013/01	2018-09-10	Mid-Flood	Fine	IS7	7:03:00		Surface	1	1								
HKBCF	HY/2013/01	2018-09-10	Mid-Flood	Fine	IS7	7:03:00		Surface	1	2								
HKBCF	HY/2013/01	2018-09-10	Mid-Flood	Fine	IS7	7:03:00	1.4	Middle	2	1	26.80	8.10	24.90	62.0	4.30	4.9	7.2	
HKBCF	HY/2013/01	2018-09-10	Mid-Flood	Fine	IS7	7:03:00	1.4	Middle	2	2	26.80	8.00	24.90	61.4	4.30	5.0	7.0	
HKBCF	HY/2013/01	2018-09-10	Mid-Flood	Fine	IS7	7:03:00		Bottom	3	1								
HKBCF	HY/2013/01	2018-09-10	Mid-Flood	Fine	IS7	7:03:00		Bottom	3	2								
HKBCF	HY/2013/01	2018-09-10	Mid-Flood	Fine	IS(Mf)6	7:11:00		Surface	1	1								
HKBCF	HY/2013/01	2018-09-10	Mid-Flood	Fine	IS(Mf)6	7:11:00		Surface	1	2								
HKBCF	HY/2013/01	2018-09-10	Mid-Flood	Fine	IS(Mf)6	7:11:00	1.2	Middle	2	1	26.90	8.10	24.80	62.4	4.30	5.0	9.3	
HKBCF	HY/2013/01	2018-09-10	Mid-Flood	Fine	IS(Mf)6	7:11:00	1.2	Middle	2	2	26.80	8.00	24.90	61.9	4.30	5.1	9.8	
HKBCF	HY/2013/01	2018-09-10	Mid-Flood	Fine	IS(Mf)6	7:11:00		Bottom	3	1								
HKBCF	HY/2013/01	2018-09-10	Mid-Flood	Fine	IS(Mf)6	7:11:00		Bottom	3	2								
HKBCF	HY/2013/01	2018-09-10	Mid-Flood	Fine	IS5	7:16:00	1.0	Surface	1	1	26.90	8.10	24.70	64.4	4.50	4.5	7.5	
HKBCF	HY/2013/01	2018-09-10	Mid-Flood	Fine	IS5	7:16:00	1.0	Surface	1	2	26.90	8.00	24.70	64.0	4.50	4.6	8.0	
HKBCF	HY/2013/01	2018-09-10	Mid-Flood	Fine	IS5	7:16:00	4.4	Middle	2	1	26.80	8.10	25.30	61.8	4.30	6.0	10.2	
HKBCF	HY/2013/01	2018-09-10	Mid-Flood	Fine	IS5	7:16:00	4.4	Middle	2	2	26.80	8.00	25.40	61.5	4.30	6.1	10.4	
HKBCF	HY/2013/01	2018-09-10	Mid-Flood	Fine	IS5	7:16:00	7.8	Bottom	3	1	26.60	8.10	26.10	55.8	3.90	7.8	10.3	
HKBCF	HY/2013/01	2018-09-10	Mid-Flood	Fine	IS5	7:16:00	7.8	Bottom	3	2	26.60	8.00	26.10	56.0	3.90	7.9	10.0	
HKBCF	HY/2013/01	2018-09-10	Mid-Flood	Fine	SR3(N)	7:24:00	1.0	Surface	1	1	27.00	8.10	24.90	61.9	4.30	6.8	9.9	
HKBCF	HY/2013/01	2018-09-10	Mid-Flood	Fine	SR3(N)	7:24:00	1.0	Surface	1	2	26.90	8.00	24.90	61.6	4.30	6.9	10.4	
HKBCF	HY/2013/01	2018-09-10	Mid-Flood	Fine	SR3(N)	7:24:00		Middle	2	1								
HKBCF	HY/2013/01	2018-09-10	Mid-Flood	Fine	SR3(N)	7:24:00		Middle	2	2								
HKBCF	HY/2013/01	2018-09-10	Mid-Flood	Fine	SR3(N)	7:24:00	2.4	Bottom	3	1	27.00	8.10	24.90	61.6	4.30	6.9	11.7	
HKBCF	HY/2013/01	2018-09-10	Mid-Flood	Fine	SR3(N)	7:24:00	2.4	Bottom	3	2	26.90	8.00	25.00	61.3	4.30	7.0	11.6	
HKBCF	HY/2013/01	2018-09-12	Mid-Ebb	N/A	N/A	N/A	N/A	N/A	N/A	N/A	N/A	N/A	N/A	N/A	N/A	N/A	N/A	
HKBCF	HY/2013/01	2018-09-12	Mid-Ebb	N/A	N/A	N/A	N/A	N/A	N/A	N/A	N/A	N/A	N/A	N/A	N/A	N/A	N/A	
HKBCF	HY/2013/01	2018-09-12	Mid-Ebb	N/A	N/A	N/A	N/A	N/A	N/A	N/A	N/A	N/A	N/A	N/A	N/A	N/A	N/A	
HKBCF	HY/2013/01	2018-09-12	Mid-Ebb	N/A	N/A	N/A	N/A	N/A	N/A	N/A	N/A	N/A	N/A	N/A	N/A	N/A	N/A	
HKBCF	HY/2013/01	2018-09-12	Mid-Ebb	N/A	N/A	N/A	N/A	N/A	N/A	N/A	N/A	N/A	N/A	N/A	N/A	N/A	N/A	
HKBCF	HY/2013/01	2018-09-12	Mid-Ebb	N/A	N/A	N/A	N/A	N/A	N/A	N/A	N/A	N/A	N/A	N/A	N/A	N/A	N/A	

Project	Works	Date (yyyy-mm-dd)	Tide	Weather Condition	Station	Time	Depth, m	Level	Level_Code	Replicate	Temperature, °C	pH	Salinity, ppt	DO, %	DO, mg/L	Turbidity, NTU	SS, mg/L	Site Observation
HKBCF	HY/2013/01	2018-09-12	Mid-Ebb	N/A	N/A	N/A	N/A	N/A	N/A	N/A	N/A	N/A	N/A	N/A	N/A	N/A	N/A	
HKBCF	HY/2013/01	2018-09-12	Mid-Ebb	N/A	N/A	N/A	N/A	N/A	N/A	N/A	N/A	N/A	N/A	N/A	N/A	N/A	N/A	
HKBCF	HY/2013/01	2018-09-12	Mid-Ebb	N/A	N/A	N/A	N/A	N/A	N/A	N/A	N/A	N/A	N/A	N/A	N/A	N/A	N/A	
HKBCF	HY/2013/01	2018-09-12	Mid-Ebb	N/A	N/A	N/A	N/A	N/A	N/A	N/A	N/A	N/A	N/A	N/A	N/A	N/A	N/A	
HKBCF	HY/2013/01	2018-09-12	Mid-Ebb	N/A	N/A	N/A	N/A	N/A	N/A	N/A	N/A	N/A	N/A	N/A	N/A	N/A	N/A	
HKBCF	HY/2013/01	2018-09-12	Mid-Ebb	N/A	N/A	N/A	N/A	N/A	N/A	N/A	N/A	N/A	N/A	N/A	N/A	N/A	N/A	
HKBCF	HY/2013/01	2018-09-12	Mid-Ebb	N/A	N/A	N/A	N/A	N/A	N/A	N/A	N/A	N/A	N/A	N/A	N/A	N/A	N/A	
HKBCF	HY/2013/01	2018-09-12	Mid-Ebb	N/A	N/A	N/A	N/A	N/A	N/A	N/A	N/A	N/A	N/A	N/A	N/A	N/A	N/A	
HKBCF	HY/2013/01	2018-09-12	Mid-Ebb	N/A	N/A	N/A	N/A	N/A	N/A	N/A	N/A	N/A	N/A	N/A	N/A	N/A	N/A	
HKBCF	HY/2013/01	2018-09-12	Mid-Ebb	N/A	N/A	N/A	N/A	N/A	N/A	N/A	N/A	N/A	N/A	N/A	N/A	N/A	N/A	
HKBCF	HY/2013/01	2018-09-12	Mid-Ebb	N/A	N/A	N/A	N/A	N/A	N/A	N/A	N/A	N/A	N/A	N/A	N/A	N/A	N/A	
HKBCF	HY/2013/01	2018-09-12	Mid-Ebb	N/A	N/A	N/A	N/A	N/A	N/A	N/A	N/A	N/A	N/A	N/A	N/A	N/A	N/A	
HKBCF	HY/2013/01	2018-09-12	Mid-Ebb	N/A	N/A	N/A	N/A	N/A	N/A	N/A	N/A	N/A	N/A	N/A	N/A	N/A	N/A	
HKBCF	HY/2013/01	2018-09-12	Mid-Ebb	N/A	N/A	N/A	N/A	N/A	N/A	N/A	N/A	N/A	N/A	N/A	N/A	N/A	N/A	
HKBCF	HY/2013/01	2018-09-12	Mid-Ebb	N/A	N/A	N/A	N/A	N/A	N/A	N/A	N/A	N/A	N/A	N/A	N/A	N/A	N/A	
HKBCF	HY/2013/01	2018-09-12	Mid-Ebb	N/A	N/A	N/A	N/A	N/A	N/A	N/A	N/A	N/A	N/A	N/A	N/A	N/A	N/A	
HKBCF	HY/2013/01	2018-09-12	Mid-Ebb	N/A	N/A	N/A	N/A	N/A	N/A	N/A	N/A	N/A	N/A	N/A	N/A	N/A	N/A	
HKBCF	HY/2013/01	2018-09-12	Mid-Ebb	N/A	N/A	N/A	N/A	N/A	N/A	N/A	N/A	N/A	N/A	N/A	N/A	N/A	N/A	
HKBCF	HY/2013/01	2018-09-12	Mid-Ebb	N/A	N/A	N/A	N/A	N/A	N/A	N/A	N/A	N/A	N/A	N/A	N/A	N/A	N/A	
HKBCF	HY/2013/01	2018-09-12	Mid-Ebb	N/A	N/A	N/A	N/A	N/A	N/A	N/A	N/A	N/A	N/A	N/A	N/A	N/A	N/A	
HKBCF	HY/2013/01	2018-09-12	Mid-Ebb	N/A	N/A	N/A	N/A	N/A	N/A	N/A	N/A	N/A	N/A	N/A	N/A	N/A	N/A	
HKBCF	HY/2013/01	2018-09-12	Mid-Ebb	N/A	N/A	N/A	N/A	N/A	N/A	N/A	N/A	N/A	N/A	N/A	N/A	N/A	N/A	
HKBCF	HY/2013/01	2018-09-12	Mid-Ebb	N/A	N/A	N/A	N/A	N/A	N/A	N/A	N/A	N/A	N/A	N/A	N/A	N/A	N/A	
HKBCF	HY/2013/01	2018-09-12	Mid-Ebb	N/A	N/A	N/A	N/A	N/A	N/A	N/A	N/A	N/A	N/A	N/A	N/A	N/A	N/A	
HKBCF	HY/2013/01	2018-09-12	Mid-Ebb	N/A	N/A	N/A	N/A	N/A	N/A	N/A	N/A	N/A	N/A	N/A	N/A	N/A	N/A	
HKBCF	HY/2013/01	2018-09-12	Mid-Ebb	N/A	N/A	N/A	N/A	N/A	N/A	N/A	N/A	N/A	N/A	N/A	N/A	N/A	N/A	
HKBCF	HY/2013/01	2018-09-12	Mid-Ebb	N/A	N/A	N/A	N/A	N/A	N/A	N/A	N/A	N/A	N/A	N/A	N/A	N/A	N/A	
HKBCF	HY/2013/01	2018-09-12	Mid-Ebb	N/A	N/A	N/A	N/A	N/A	N/A	N/A	N/A	N/A	N/A	N/A	N/A	N/A	N/A	
HKBCF	HY/2013/01	2018-09-12	Mid-Ebb	N/A	N/A	N/A	N/A	N/A	N/A	N/A	N/A	N/A	N/A	N/A	N/A	N/A	N/A	
HKBCF	HY/2013/01	2018-09-12	Mid-Ebb	N/A	N/A	N/A	N/A	N/A	N/A	N/A	N/A	N/A	N/A	N/A	N/A	N/A	N/A	
HKBCF	HY/2013/01	2018-09-12	Mid-Ebb	N/A	N/A	N/A	N/A	N/A	N/A	N/A	N/A	N/A	N/A	N/A	N/A	N/A	N/A	
HKBCF	HY/2013/01	2018-09-12	Mid-Ebb	N/A	N/A	N/A	N/A	N/A	N/A	N/A	N/A	N/A	N/A	N/A	N/A	N/A	N/A	
HKBCF	HY/2013/01	2018-09-12	Mid-Ebb	N/A	N/A	N/A	N/A	N/A	N/A	N/A	N/A	N/A	N/A	N/A	N/A	N/A	N/A	
HKBCF	HY/2013/01	2018-09-12	Mid-Ebb	N/A	N/A	N/A	N/A	N/A	N/A	N/A	N/A	N/A	N/A	N/A	N/A	N/A	N/A	
HKBCF	HY/2013/01	2018-09-12	Mid-Ebb	N/A	N/A	N/A	N/A	N/A	N/A	N/A	N/A	N/A	N/A	N/A	N/A	N/A	N/A	
HKBCF	HY/2013/01	2018-09-12	Mid-Ebb	N/A	N/A	N/A	N/A	N/A	N/A	N/A	N/A	N/A	N/A	N/A	N/A	N/A	N/A	
HKBCF	HY/2013/01	2018-09-12	Mid-Ebb	N/A	N/A	N/A	N/A	N/A	N/A	N/A	N/A	N/A	N/A	N/A	N/A	N/A	N/A	
HKBCF	HY/2013/01	2018-09-12	Mid-Ebb	N/A	N/A	N/A	N/A	N/A	N/A	N/A	N/A	N/A	N/A	N/A	N/A	N/A	N/A	
HKBCF	HY/2013/01	2018-09-12	Mid-Ebb	N/A	N/A	N/A	N/A	N/A	N/A	N/A	N/A	N/A	N/A	N/A	N/A	N/A	N/A	
HKBCF	HY/2013/01	2018-09-12	Mid-Ebb	N/A	N/A	N/A	N/A	N/A	N/A	N/A	N/A	N/A	N/A	N/A	N/A	N/A	N/A	
HKBCF	HY/2013/01	2018-09-12	Mid-Ebb	N/A	N/A	N/A	N/A	N/A	N/A	N/A	N/A	N/A	N/A	N/A	N/A	N/A	N/A	
HKBCF	HY/2013/01	2018-09-12	Mid-Ebb	N/A	N/A	N/A	N/A	N/A	N/A	N/A	N/A	N/A	N/A	N/A	N/A	N/A	N/A	
HKBCF	HY/2013/01	2018-09-12	Mid-Ebb	N/A	N/A	N/A	N/A	N/A	N/A	N/A	N/A	N/A	N/A	N/A	N/A	N/A	N/A	
HKBCF	HY/2013/01	2018-09-12	Mid-Ebb	N/A	N/A	N/A	N/A	N/A	N/A	N/A	N/A	N/A	N/A	N/A	N/A	N/A	N/A	
HKBCF	HY/2013/01	2018-09-12	Mid-Ebb	N/A	N/A	N/A	N/A	N/A	N/A	N/A	N/A	N/A	N/A	N/A	N/A	N/A	N/A	
HKBCF	HY/2013/01	2018-09-12	Mid-Ebb	N/A	N/A	N/A	N/A	N/A	N/A	N/A	N/A	N/A	N/A	N/A	N/A	N/A	N/A	
HKBCF	HY/2013/01	2018-09-12	Mid-Ebb	N/A	N/A	N/A	N/A	N/A	N/A	N/A	N/A	N/A	N/A	N/A	N/A	N/A	N/A	
HKBCF	HY/2013/01	2018-09-12	Mid-Ebb	N/A	N/A	N/A	N/A	N/A	N/A	N/A	N/A	N/A	N/A	N/A	N/A	N/A	N/A	
HKBCF	HY/2013/01	2018-09-12	Mid-Ebb	N/A	N/A	N/A	N/A	N/A	N/A	N/A	N/A	N/A	N/A	N/A	N/A	N/A	N/A	
HKBCF	HY/2013/01	2018-09-12	Mid-Ebb	N/A	N/A	N/A	N/A	N/A	N/A	N/A	N/A	N/A	N/A	N/A	N/A	N/A	N/A	
HKBCF	HY/2013/01	2018-09-12	Mid-Ebb	N/A	N/A	N/A	N/A	N/A	N/A	N/A	N/A	N/A	N/A	N/A	N/A	N/A	N/A	
HKBCF	HY/2013/01	2018-09-12	Mid-Ebb	N/A	N/A	N/A	N/A	N/A	N/A	N/A	N/A	N/A	N/A	N/A	N/A	N/A	N/A	
HKBCF	HY/2013/01	2018-09-12	Mid-Ebb	N/A	N/A	N/A	N/A	N/A	N/A	N/A	N/A	N/A	N/A	N/A	N/A	N/A	N/A	
HKBCF	HY/2013/01	2018-09-12	Mid-Ebb	N/A	N/A	N/A	N/A	N/A	N/A	N/A	N/A	N/A	N/A	N/A	N/A	N/A	N/A	
HKBCF	HY/2013/01	2018-09-12	Mid-Ebb	N/A	N/A	N/A	N/A	N/A	N/A	N/A	N/A	N/A	N/A	N/A	N/A	N/A	N/A	
HKBCF	HY/2013/01	2018-09-12	Mid-Ebb	N/A	N/A	N/A	N/A	N/A	N/A	N/A	N/A	N/A	N/A	N/A	N/A	N/A	N/A	
HKBCF	HY/2013/01	2018-09-12	Mid-Ebb	N/A	N/A	N/A	N/A	N/A	N/A	N/A	N/A	N/A	N/A	N/A	N/A	N/A	N/A	
HKBCF	HY/2013/01	2018-09-12	Mid-Ebb	N/A	N/A	N/A	N/A	N/A	N/A	N/A	N/A	N/A	N/A	N/A	N/A	N/A	N/A	
HKBCF	HY/2013/01	2018-09-12	Mid-Ebb	N/A	N/A	N/A	N/A	N/A	N/A	N/A	N/A	N/A	N/A	N/A	N/A	N/A	N/A	
HKBCF	HY/2013/01	2018-09-12	Mid-Ebb	N/A	N/A	N/A	N/A	N/A	N/A	N/A	N/A	N/A	N/A	N/A	N/A	N/A	N/A	
HKBCF	HY/2013/01	2018-09-12	Mid-Ebb	N/A	N/A	N/A	N/A	N/A	N/A	N/A	N/A	N/A	N/A	N/A	N/A	N/A	N/A	
HKBCF	HY/2013/01	2018-09-12	Mid-Ebb	N/A	N/A	N/A	N/A	N/A	N/A	N/A	N/A	N/A	N/A	N/A	N/A	N/A	N/A	
HKBCF	HY/2013/01	2018-09-12	Mid-Ebb	N/A	N/A	N/A	N/A	N/A	N/A	N/A	N/A	N/A	N/A	N/A	N/A	N/A	N/A	
HKBCF	HY/2013/01	2018-09-12	Mid-Ebb	N/A	N/A	N/A	N/A	N/A	N/A	N/A	N/A	N/A	N/A	N/A	N/A	N/A	N/A	
HKBCF	HY/2013/01	2018-09-12	Mid-Ebb	N/A	N/A	N/A	N/A	N/A	N/A	N/A	N/A	N/A	N/A	N/A	N/A	N/A	N/A	
HKBCF	HY/2013/01	2018-09-12	Mid-Ebb	N/A	N/A	N/A	N/A	N/A	N/A	N/A	N/A	N/A	N/A	N/A	N/A	N/A	N/A	
HKBCF	HY/2013/01	2018-09-12	Mid-Ebb	N/A	N/A	N/A	N/A	N/A	N/A	N/A	N/A	N/A	N/A	N/A	N/A	N/A	N/A	
HKBCF	HY/2013/01	2018-09-12	Mid-Ebb	N/A	N/A	N/A	N/A	N/A	N/A	N/A	N/A	N/A	N/A	N/A	N/A	N/A	N/A	

Project	Works	Date (yyyy-mm-dd)	Tide	Weather Condition	Station	Time	Depth, m	Level	Level_Code	Replicate	Temperature, °C	pH	Salinity, ppt	DO, %	DO, mg/L	Turbidity, NTU	SS, mg/L	Site Observation
HKBCF	HY/2013/01	2018-09-12	Mid-Ebb	N/A	N/A	N/A	N/A	N/A	N/A	N/A	N/A	N/A	N/A	N/A	N/A	N/A	N/A	
HKBCF	HY/2013/01	2018-09-12	Mid-Ebb	N/A	N/A	N/A	N/A	N/A	N/A	N/A	N/A	N/A	N/A	N/A	N/A	N/A	N/A	
HKBCF	HY/2013/01	2018-09-12	Mid-Ebb	N/A	N/A	N/A	N/A	N/A	N/A	N/A	N/A	N/A	N/A	N/A	N/A	N/A	N/A	
HKBCF	HY/2013/01	2018-09-12	Mid-Ebb	N/A	N/A	N/A	N/A	N/A	N/A	N/A	N/A	N/A	N/A	N/A	N/A	N/A	N/A	
HKBCF	HY/2013/01	2018-09-12	Mid-Ebb	N/A	N/A	N/A	N/A	N/A	N/A	N/A	N/A	N/A	N/A	N/A	N/A	N/A	N/A	
HKBCF	HY/2013/01	2018-09-12	Mid-Ebb	N/A	N/A	N/A	N/A	N/A	N/A	N/A	N/A	N/A	N/A	N/A	N/A	N/A	N/A	
HKBCF	HY/2013/01	2018-09-12	Mid-Ebb	N/A	N/A	N/A	N/A	N/A	N/A	N/A	N/A	N/A	N/A	N/A	N/A	N/A	N/A	
HKBCF	HY/2013/01	2018-09-12	Mid-Ebb	N/A	N/A	N/A	N/A	N/A	N/A	N/A	N/A	N/A	N/A	N/A	N/A	N/A	N/A	
HKBCF	HY/2013/01	2018-09-12	Mid-Ebb	N/A	N/A	N/A	N/A	N/A	N/A	N/A	N/A	N/A	N/A	N/A	N/A	N/A	N/A	
HKBCF	HY/2013/01	2018-09-12	Mid-Ebb	N/A	N/A	N/A	N/A	N/A	N/A	N/A	N/A	N/A	N/A	N/A	N/A	N/A	N/A	
HKBCF	HY/2013/01	2018-09-12	Mid-Ebb	N/A	N/A	N/A	N/A	N/A	N/A	N/A	N/A	N/A	N/A	N/A	N/A	N/A	N/A	
HKBCF	HY/2013/01	2018-09-12	Mid-Ebb	N/A	N/A	N/A	N/A	N/A	N/A	N/A	N/A	N/A	N/A	N/A	N/A	N/A	N/A	
HKBCF	HY/2013/01	2018-09-12	Mid-Ebb	N/A	N/A	N/A	N/A	N/A	N/A	N/A	N/A	N/A	N/A	N/A	N/A	N/A	N/A	
HKBCF	HY/2013/01	2018-09-12	Mid-Ebb	N/A	N/A	N/A	N/A	N/A	N/A	N/A	N/A	N/A	N/A	N/A	N/A	N/A	N/A	
HKBCF	HY/2013/01	2018-09-12	Mid-Ebb	N/A	N/A	N/A	N/A	N/A	N/A	N/A	N/A	N/A	N/A	N/A	N/A	N/A	N/A	
HKBCF	HY/2013/01	2018-09-12	Mid-Ebb	N/A	N/A	N/A	N/A	N/A	N/A	N/A	N/A	N/A	N/A	N/A	N/A	N/A	N/A	
HKBCF	HY/2013/01	2018-09-12	Mid-Ebb	N/A	N/A	N/A	N/A	N/A	N/A	N/A	N/A	N/A	N/A	N/A	N/A	N/A	N/A	
HKBCF	HY/2013/01	2018-09-12	Mid-Ebb	N/A	N/A	N/A	N/A	N/A	N/A	N/A	N/A	N/A	N/A	N/A	N/A	N/A	N/A	
HKBCF	HY/2013/01	2018-09-12	Mid-Ebb	N/A	N/A	N/A	N/A	N/A	N/A	N/A	N/A	N/A	N/A	N/A	N/A	N/A	N/A	
HKBCF	HY/2013/01	2018-09-12	Mid-Ebb	N/A	N/A	N/A	N/A	N/A	N/A	N/A	N/A	N/A	N/A	N/A	N/A	N/A	N/A	
HKBCF	HY/2013/01	2018-09-12	Mid-Ebb	N/A	N/A	N/A	N/A	N/A	N/A	N/A	N/A	N/A	N/A	N/A	N/A	N/A	N/A	
HKBCF	HY/2013/01	2018-09-12	Mid-Ebb	N/A	N/A	N/A	N/A	N/A	N/A	N/A	N/A	N/A	N/A	N/A	N/A	N/A	N/A	
HKBCF	HY/2013/01	2018-09-12	Mid-Ebb	N/A	N/A	N/A	N/A	N/A	N/A	N/A	N/A	N/A	N/A	N/A	N/A	N/A	N/A	
HKBCF	HY/2013/01	2018-09-12	Mid-Ebb	N/A	N/A	N/A	N/A	N/A	N/A	N/A	N/A	N/A	N/A	N/A	N/A	N/A	N/A	
HKBCF	HY/2013/01	2018-09-12	Mid-Ebb	N/A	N/A	N/A	N/A	N/A	N/A	N/A	N/A	N/A	N/A	N/A	N/A	N/A	N/A	
HKBCF	HY/2013/01	2018-09-12	Mid-Ebb	N/A	N/A	N/A	N/A	N/A	N/A	N/A	N/A	N/A	N/A	N/A	N/A	N/A	N/A	
HKBCF	HY/2013/01	2018-09-12	Mid-Ebb	N/A	N/A	N/A	N/A	N/A	N/A	N/A	N/A	N/A	N/A	N/A	N/A	N/A	N/A	
HKBCF	HY/2013/01	2018-09-12	Mid-Ebb	N/A	N/A	N/A	N/A	N/A	N/A	N/A	N/A	N/A	N/A	N/A	N/A	N/A	N/A	
HKBCF	HY/2013/01	2018-09-12	Mid-Ebb	N/A	N/A	N/A	N/A	N/A	N/A	N/A	N/A	N/A	N/A	N/A	N/A	N/A	N/A	
HKBCF	HY/2013/01	2018-09-12	Mid-Ebb	N/A	N/A	N/A	N/A	N/A	N/A	N/A	N/A	N/A	N/A	N/A	N/A	N/A	N/A	
HKBCF	HY/2013/01	2018-09-12	Mid-Ebb	N/A	N/A	N/A	N/A	N/A	N/A	N/A	N/A	N/A	N/A	N/A	N/A	N/A	N/A	
HKBCF	HY/2013/01	2018-09-12	Mid-Ebb	N/A	N/A	N/A	N/A	N/A	N/A	N/A	N/A	N/A	N/A	N/A	N/A	N/A	N/A	
HKBCF	HY/2013/01	2018-09-12	Mid-Ebb	N/A	N/A	N/A	N/A	N/A	N/A	N/A	N/A	N/A	N/A	N/A	N/A	N/A	N/A	
HKBCF	HY/2013/01	2018-09-12	Mid-Ebb	N/A	N/A	N/A	N/A	N/A	N/A	N/A	N/A	N/A	N/A	N/A	N/A	N/A	N/A	
HKBCF	HY/2013/01	2018-09-12	Mid-Ebb	N/A	N/A	N/A	N/A	N/A	N/A	N/A	N/A	N/A	N/A	N/A	N/A	N/A	N/A	
HKBCF	HY/2013/01	2018-09-12	Mid-Ebb	N/A	N/A	N/A	N/A	N/A	N/A	N/A	N/A	N/A	N/A	N/A	N/A	N/A	N/A	
HKBCF	HY/2013/01	2018-09-12	Mid-Ebb	N/A	N/A	N/A	N/A	N/A	N/A	N/A	N/A	N/A	N/A	N/A	N/A	N/A	N/A	
HKBCF	HY/2013/01	2018-09-12	Mid-Ebb	N/A	N/A	N/A	N/A	N/A	N/A	N/A	N/A	N/A	N/A	N/A	N/A	N/A	N/A	
HKBCF	HY/2013/01	2018-09-12	Mid-Ebb	N/A	N/A	N/A	N/A	N/A	N/A	N/A	N/A	N/A	N/A	N/A	N/A	N/A	N/A	
HKBCF	HY/2013/01	2018-09-12	Mid-Ebb	N/A	N/A	N/A	N/A	N/A	N/A	N/A	N/A	N/A	N/A	N/A	N/A	N/A	N/A	
HKBCF	HY/2013/01	2018-09-12	Mid-Ebb	N/A	N/A	N/A	N/A	N/A	N/A	N/A	N/A	N/A	N/A	N/A	N/A	N/A	N/A	
HKBCF	HY/2013/01	2018-09-12	Mid-Ebb	N/A	N/A	N/A	N/A	N/A	N/A	N/A	N/A	N/A	N/A	N/A	N/A	N/A	N/A	
HKBCF	HY/2013/01	2018-09-12	Mid-Ebb	N/A	N/A	N/A	N/A	N/A	N/A	N/A	N/A	N/A	N/A	N/A	N/A	N/A	N/A	
HKBCF	HY/2013/01	2018-09-12	Mid-Ebb	N/A	N/A	N/A	N/A	N/A	N/A	N/A	N/A	N/A	N/A	N/A	N/A	N/A	N/A	
HKBCF	HY/2013/01	2018-09-12	Mid-Ebb	N/A	N/A	N/A	N/A	N/A	N/A	N/A	N/A	N/A	N/A	N/A	N/A	N/A	N/A	
HKBCF	HY/2013/01	2018-09-12	Mid-Ebb	N/A	N/A	N/A	N/A	N/A	N/A	N/A	N/A	N/A	N/A	N/A	N/A	N/A	N/A	
HKBCF	HY/2013/01	2018-09-12	Mid-Ebb	N/A	N/A	N/A	N/A	N/A	N/A	N/A	N/A	N/A	N/A	N/A	N/A	N/A	N/A	
HKBCF	HY/2013/01	2018-09-12	Mid-Ebb	N/A	N/A	N/A	N/A	N/A	N/A	N/A	N/A	N/A	N/A	N/A	N/A	N/A	N/A	
HKBCF	HY/2013/01	2018-09-12	Mid-Ebb	N/A	N/A	N/A	N/A	N/A	N/A	N/A	N/A	N/A	N/A	N/A	N/A	N/A	N/A	
HKBCF	HY/2013/01	2018-09-12	Mid-Ebb	N/A	N/A	N/A	N/A	N/A	N/A	N/A	N/A	N/A	N/A	N/A	N/A	N/A	N/A	
HKBCF	HY/2013/01	2018-09-12	Mid-Ebb	N/A	N/A	N/A	N/A	N/A	N/A	N/A	N/A	N/A	N/A	N/A	N/A	N/A	N/A	
HKBCF	HY/2013/01	2018-09-12	Mid-Ebb	N/A	N/A	N/A	N/A	N/A	N/A	N/A	N/A	N/A	N/A	N/A	N/A	N/A	N/A	
HKBCF	HY/2013/01	2018-09-12	Mid-Flood	Fine	SR10A(N)	7:07:00	1.0	Surface	1	1	26.40	8.00	26.60	58.8	4.10	12.4	11.7	
HKBCF	HY/2013/01	2018-09-12	Mid-Flood	Fine	SR10A(N)	7:07:00	1.0	Surface	1	2	26.40	8.10	26.50	58.7	4.10	12.3	11.8	
HKBCF	HY/2013/01	2018-09-12	Mid-Flood	Fine	SR10A(N)	7:07:00	5.9	Middle	2	1	26.20	8.00	27.10	60.8	4.20	11.7	11.6	
HKBCF	HY/2013/01	2018-09-12	Mid-Flood	Fine	SR10A(N)	7:07:00	5.9	Middle	2	2	26.30	8.10	27.00	60.3	4.20	11.6	11.7	
HKBCF	HY/2013/01	2018-09-12	Mid-Flood	Fine	SR10A(N)	7:07:00	10.8	Bottom	3	1	26.20	8.00	27.10	62.4	4.30	11.7	15.1	
HKBCF	HY/2013/01	2018-09-12	Mid-Flood	Fine	SR10A(N)	7:07:00	10.8	Bottom	3	2	26.30	8.10	27.00	61.5	4.30	11.6	14.3	
HKBCF	HY/2013/01	2018-09-12	Mid-Flood	Fine	SR10B(N2)	7:18:00	1.0	Surface	1	1	25.80	8.00	28.70	55.4	3.80	8.4	13.4	
HKBCF	HY/2013/01	2018-09-12	Mid-Flood	Fine	SR10B(N2)	7:18:00	1.0	Surface	1	2	25.80	8.10	28.60	55.3	3.80	8.3	13.1	
HKBCF	HY/2013/01	2018-09-12	Mid-Flood	Fine	SR10B(N2)	7:18:00	3.3	Middle	2	1	25.80	8.00	28.70	55.8	3.90	8.7	15.0	
HKBCF	HY/2013/01	2018-09-12	Mid-Flood	Fine	SR10B(N2)	7:18:00	3.3	Middle	2	2	25.80	8.10	28.60	55.6	3.90	8.5	14.9	
HKBCF	HY/2013/01	2018-09-12	Mid-Flood	Fine	SR10B(N2)	7:18:00	5.5	Bottom	3	1	25.80	8.00	28.70	56.5	3.90	9.0	16.7	
HKBCF	HY/2013/01	2018-09-12	Mid-Flood	Fine	SR10B(N2)	7:18:00	5.5	Bottom	3	2	25.80	8.10	28.60	56.2	3.90	8.9	16.6	
HKBCF	HY/2013/01	2018-09-12	Mid-Flood	Fine	CSA	7:18:00	1.0	Surface	1	1	27.00	7.90	22.80	62.5	4.40	5.9	8.8	
HKBCF	HY/2013/01	2018-09-12	Mid-Flood	Fine	CSA	7:18:00	1.0	Surface	1	2	27.00	7.90	23.00	62.7	4.40	5.6	9.2	
HKBCF	HY/2013/01	2018-09-12	Mid-Flood	Fine	CSA	7:18:00	16.6	Middle	2	1	26.10	8.00	26.20	57.4	4.00	6.7	12.9	
HKBCF	HY/2013/01	2018-09-12	Mid-Flood	Fine	CSA	7:18:00	16.6	Middle	2	2	26.10	7.90	26.40	57.3	4.00	6.8	12.5	

Project	Works	Date (yyyy-mm-dd)	Tide	Weather Condition	Station	Time	Depth, m	Level	Level_Code	Replicate	Temperature, °C	pH	Salinity, ppt	DO, %	DO, mg/L	Turbidity, NTU	SS, mg/L	Site Observation
HKBCF	HY/2013/01	2018-09-12	Mid-Flood	Fine	CSA	7:18:00	32.2	Bottom	3	1	26.00	8.00	26.60	57.9	4.10	9.3	15.0	
HKBCF	HY/2013/01	2018-09-12	Mid-Flood	Fine	CSA	7:18:00	32.2	Bottom	3	2	26.00	7.90	26.70	57.7	4.00	9.6	15.3	
HKBCF	HY/2013/01	2018-09-12	Mid-Flood	Fine	CS6	7:26:00	1.0	Surface	1	1	27.00	7.90	22.90	62.2	4.40	5.4	10.4	
HKBCF	HY/2013/01	2018-09-12	Mid-Flood	Fine	CS6	7:26:00	1.0	Surface	1	2	27.00	7.90	22.80	62.0	4.40	5.7	10.0	
HKBCF	HY/2013/01	2018-09-12	Mid-Flood	Fine	CS6	7:26:00	4.9	Middle	2	1	27.00	7.90	23.40	61.5	4.30	5.6	12.8	
HKBCF	HY/2013/01	2018-09-12	Mid-Flood	Fine	CS6	7:26:00	4.9	Middle	2	2	26.90	7.90	23.50	61.3	4.30	5.4	13.4	
HKBCF	HY/2013/01	2018-09-12	Mid-Flood	Fine	CS6	7:26:00	8.8	Bottom	3	1	26.90	7.90	23.80	63.3	4.40	7.1	14.3	
HKBCF	HY/2013/01	2018-09-12	Mid-Flood	Fine	CS6	7:26:00	8.8	Bottom	3	2	26.80	7.90	24.00	62.9	4.40	7.7	14.9	
HKBCF	HY/2013/01	2018-09-12	Mid-Flood	Fine	CS4	8:21:00	1.0	Surface	1	1	27.20	7.90	22.10	65.0	4.60	5.6	10.1	
HKBCF	HY/2013/01	2018-09-12	Mid-Flood	Fine	CS4	8:21:00	1.0	Surface	1	2	27.10	7.90	22.40	64.9	4.60	5.4	9.8	
HKBCF	HY/2013/01	2018-09-12	Mid-Flood	Fine	CS4	8:21:00	8.1	Middle	2	1	26.90	7.90	23.30	61.6	4.30	8.4	12.0	
HKBCF	HY/2013/01	2018-09-12	Mid-Flood	Fine	CS4	8:21:00	8.1	Middle	2	2	26.90	7.90	23.50	61.5	4.30	8.7	12.7	
HKBCF	HY/2013/01	2018-09-12	Mid-Flood	Fine	CS4	8:21:00	15.2	Bottom	3	1	26.50	7.90	24.70	59.6	4.20	17.3	13.6	
HKBCF	HY/2013/01	2018-09-12	Mid-Flood	Fine	CS4	8:21:00	15.2	Bottom	3	2	26.50	7.90	25.00	59.5	4.20	17.6	14.4	
HKBCF	HY/2013/01	2018-09-12	Mid-Flood	Fine	SR6	8:55:00	1.0	Surface	1	1	27.20	7.90	22.40	64.7	4.50	16.2	23.1	
HKBCF	HY/2013/01	2018-09-12	Mid-Flood	Fine	SR6	8:55:00	1.0	Surface	1	2	27.20	7.90	22.70	64.9	4.50	19.0	23.4	
HKBCF	HY/2013/01	2018-09-12	Mid-Flood	Fine	SR6	8:55:00		Middle	2	1								
HKBCF	HY/2013/01	2018-09-12	Mid-Flood	Fine	SR6	8:55:00		Middle	2	2								
HKBCF	HY/2013/01	2018-09-12	Mid-Flood	Fine	SR6	8:55:00	3.4	Bottom	3	1	27.20	7.90	22.90	65.0	4.50	20.4	26.1	
HKBCF	HY/2013/01	2018-09-12	Mid-Flood	Fine	SR6	8:55:00	3.4	Bottom	3	2	27.20	7.90	23.20	65.1	4.60	20.0	26.6	
HKBCF	HY/2013/01	2018-09-12	Mid-Flood	Fine	CS(Mf)3(N)	8:36:00	1.0	Surface	1	1	27.20	7.90	21.00	64.2	4.50	13.0	22.6	
HKBCF	HY/2013/01	2018-09-12	Mid-Flood	Fine	CS(Mf)3(N)	8:36:00	1.0	Surface	1	2	27.20	7.80	21.10	63.9	4.50	13.2	21.7	
HKBCF	HY/2013/01	2018-09-12	Mid-Flood	Fine	CS(Mf)3(N)	8:36:00	3.6	Middle	2	1	27.20	7.90	21.00	64.3	4.50	13.5	22.3	
HKBCF	HY/2013/01	2018-09-12	Mid-Flood	Fine	CS(Mf)3(N)	8:36:00	3.6	Middle	2	2	27.20	7.80	21.20	64.2	4.50	14.0	9.0	
HKBCF	HY/2013/01	2018-09-12	Mid-Flood	Fine	CS(Mf)3(N)	8:36:00	6.1	Bottom	3	1	27.20	7.90	21.00	66.2	4.70	16.4	8.4	
HKBCF	HY/2013/01	2018-09-12	Mid-Flood	Fine	CS(Mf)3(N)	8:36:00	6.1	Bottom	3	2	27.20	7.80	21.20	66.1	4.70	16.0	9.8	
HKBCF	HY/2013/01	2018-09-12	Mid-Flood	Fine	SR5(N)	8:05:00	1.0	Surface	1	1	27.10	7.90	22.70	62.7	4.40	13.2	12.8	
HKBCF	HY/2013/01	2018-09-12	Mid-Flood	Fine	SR5(N)	8:05:00	1.0	Surface	1	2	27.10	7.90	22.90	62.6	4.40	13.6	13.3	
HKBCF	HY/2013/01	2018-09-12	Mid-Flood	Fine	SR5(N)	8:05:00	4.7	Middle	2	1	27.10	7.90	22.80	62.5	4.40	15.2	15.1	
HKBCF	HY/2013/01	2018-09-12	Mid-Flood	Fine	SR5(N)	8:05:00	4.7	Middle	2	2	27.10	7.90	23.00	62.5	4.40	15.4	15.6	
HKBCF	HY/2013/01	2018-09-12	Mid-Flood	Fine	SR5(N)	8:05:00	8.3	Bottom	3	1	27.10	7.90	22.80	64.0	4.50	18.6	18.2	
HKBCF	HY/2013/01	2018-09-12	Mid-Flood	Fine	SR5(N)	8:05:00	8.3	Bottom	3	2	27.00	7.90	23.00	63.9	4.50	18.6	17.7	
HKBCF	HY/2013/01	2018-09-12	Mid-Flood	Fine	IS10(N)	7:59:00	1.0	Surface	1	1	27.10	7.90	22.50	62.3	4.40	10.6	10.7	
HKBCF	HY/2013/01	2018-09-12	Mid-Flood	Fine	IS10(N)	7:59:00	1.0	Surface	1	2	27.10	7.90	22.70	62.4	4.40	10.5	11.1	
HKBCF	HY/2013/01	2018-09-12	Mid-Flood	Fine	IS10(N)	7:59:00	6.2	Middle	2	1	27.00	7.90	22.80	61.2	4.30	14.8	12.0	
HKBCF	HY/2013/01	2018-09-12	Mid-Flood	Fine	IS10(N)	7:59:00	6.2	Middle	2	2	27.00	7.90	23.10	61.3	4.30	14.1	12.3	
HKBCF	HY/2013/01	2018-09-12	Mid-Flood	Fine	IS10(N)	7:59:00	11.4	Bottom	3	1	26.80	7.90	23.90	60.8	4.30	17.5	14.6	
HKBCF	HY/2013/01	2018-09-12	Mid-Flood	Fine	IS10(N)	7:59:00	11.4	Bottom	3	2	26.70	7.90	24.20	60.6	4.20	17.5	15.3	
HKBCF	HY/2013/01	2018-09-12	Mid-Flood	Fine	IS(Mf)11	7:53:00	1.0	Surface	1	1	27.20	7.90	22.20	64.5	4.50	10.0	14.8	
HKBCF	HY/2013/01	2018-09-12	Mid-Flood	Fine	IS(Mf)11	7:53:00	1.0	Surface	1	2	27.20	7.80	22.40	64.4	4.50	10.8	15.2	
HKBCF	HY/2013/01	2018-09-12	Mid-Flood	Fine	IS(Mf)11	7:53:00	5.6	Middle	2	1	27.20	7.90	22.50	63.5	4.50	13.5	14.1	
HKBCF	HY/2013/01	2018-09-12	Mid-Flood	Fine	IS(Mf)11	7:53:00	5.6	Middle	2	2	27.10	7.90	22.70	63.4	4.40	13.4	13.7	
HKBCF	HY/2013/01	2018-09-12	Mid-Flood	Fine	IS(Mf)11	7:53:00	10.2	Bottom	3	1	27.10	7.90	22.70	64.8	4.50	19.0	14.2	
HKBCF	HY/2013/01	2018-09-12	Mid-Flood	Fine	IS(Mf)11	7:53:00	10.2	Bottom	3	2	27.10	7.90	22.80	64.8	4.50	19.2	13.7	
HKBCF	HY/2013/01	2018-09-12	Mid-Flood	Fine	CS(Mf)5	7:43:00	1.0	Surface	1	1	26.80	8.00	25.10	59.2	4.10	13.5	6.6	
HKBCF	HY/2013/01	2018-09-12	Mid-Flood	Fine	CS(Mf)5	7:43:00	1.0	Surface	1	2	26.80	8.10	25.00	59.4	4.10	13.4	6.5	
HKBCF	HY/2013/01	2018-09-12	Mid-Flood	Fine	CS(Mf)5	7:43:00	6.5	Middle	2	1	26.30	8.00	27.00	57.7	4.00	11.6	6.6	
HKBCF	HY/2013/01	2018-09-12	Mid-Flood	Fine	CS(Mf)5	7:43:00	6.5	Middle	2	2	26.30	8.10	26.90	57.4	4.00	11.5	6.7	
HKBCF	HY/2013/01	2018-09-12	Mid-Flood	Fine	CS(Mf)5	7:43:00	11.9	Bottom	3	1	26.30	8.00	27.30	60.3	4.20	12.0	7.0	
HKBCF	HY/2013/01	2018-09-12	Mid-Flood	Fine	CS(Mf)5	7:43:00	11.9	Bottom	3	2	26.30	8.10	27.00	59.9	4.20	11.9	7.6	
HKBCF	HY/2013/01	2018-09-12	Mid-Flood	Fine	SR7	7:45:00	1.0	Surface	1	1	27.00	7.90	22.80	62.9	4.40	14.5	16.1	
HKBCF	HY/2013/01	2018-09-12	Mid-Flood	Fine	SR7	7:45:00	1.0	Surface	1	2	27.00	7.90	23.10	62.9	4.40	14.8	15.6	
HKBCF	HY/2013/01	2018-09-12	Mid-Flood	Fine	SR7	7:45:00		Middle	2	1								
HKBCF	HY/2013/01	2018-09-12	Mid-Flood	Fine	SR7	7:45:00		Middle	2	2								
HKBCF	HY/2013/01	2018-09-12	Mid-Flood	Fine	SR7	7:45:00	3.3	Bottom	3	1	26.90	7.90	23.20	63.4	4.40	18.8	18.0	
HKBCF	HY/2013/01	2018-09-12	Mid-Flood	Fine	SR7	7:45:00	3.3	Bottom	3	2	26.90	7.90	23.40	63.4	4.40	18.8	18.0	
HKBCF	HY/2013/01	2018-09-12	Mid-Flood	Fine	IS17	8:02:00	1.0	Surface	1	1	27.00	8.00	24.10	60.4	4.20	13.3	5.6	
HKBCF	HY/2013/01	2018-09-12	Mid-Flood	Fine	IS17	8:02:00	1.0	Surface	1	2	27.00	8.00	24.00	63.7	4.40	13.2	5.2	
HKBCF	HY/2013/01	2018-09-12	Mid-Flood	Fine	IS17	8:02:00	5.0	Middle	2	1	26.70	8.00	25.40	58.8	4.10	12.7	7.4	
HKBCF	HY/2013/01	2018-09-12	Mid-Flood	Fine	IS17	8:02:00	5.0	Middle	2	2	26.80	8.10	25.30	58.7	4.10	12.6	7.9	
HKBCF	HY/2013/01	2018-09-12	Mid-Flood	Fine	IS17	8:02:00	8.9	Bottom	3	1	26.60	8.00	25.90	59.9	4.20	10.8	7.2	
HKBCF	HY/2013/01	2018-09-12	Mid-Flood	Fine	IS17	8:02:00	8.9	Bottom	3	2	26.60	8.00	26.10	60.6	4.20	10.7	7.4	
HKBCF	HY/2013/01	2018-09-12	Mid-Flood	Fine	IS(Mf)16	8:08:00	1.0	Surface	1	1	27.10	8.00	23.90	61.5	4.30	12.6	6.8	
HKBCF	HY/2013/01	2018-09-12	Mid-Flood	Fine	IS(Mf)16	8:08:00	1.0	Surface	1	2	27.10	8.00	23.90	61.5	4.30	12.5	7.3	
HKBCF	HY/2013/01	2018-09-12	Mid-Flood	Fine	IS(Mf)16	8:08:00		Middle	2	1								
HKBCF	HY/2013/01	2018-09-12	Mid-Flood	Fine	IS(Mf)16	8:08:00		Middle	2	2								
HKBCF	HY/2013/01	2018-09-12	Mid-Flood	Fine	IS(Mf)16	8:08:00	4.7	Bottom	3	1	27.00	8.00	24.50	62.4	4.30	11.7	9.7	
HKBCF	HY/2013/01	2018-09-12	Mid-Flood	Fine	IS(Mf)16	8:08:00	4.7	Bottom	3	2	27.00	8.00	24.50	62.9	4.40	11.6	10.3	

Project	Works	Date (yyyy-mm-dd)	Tide	Weather Condition	Station	Time	Depth, m	Level	Level_Code	Replicate	Temperature, °C	pH	Salinity, ppt	DO, %	DO, mg/L	Turbidity, NTU	SS, mg/L	Site Observation
HKBCF	HY/2013/01	2018-09-12	Mid-Flood	Fine	IS8	8:28:00	1.0	Surface	1	1	27.10	8.00	23.70	61.9	4.30	11.2	7.4	
HKBCF	HY/2013/01	2018-09-12	Mid-Flood	Fine	IS8	8:28:00	1.0	Surface	1	2	27.10	8.00	23.70	61.9	4.30	11.1	6.7	
HKBCF	HY/2013/01	2018-09-12	Mid-Flood	Fine	IS8	8:28:00		Middle	2	1								
HKBCF	HY/2013/01	2018-09-12	Mid-Flood	Fine	IS8	8:28:00		Middle	2	2								
HKBCF	HY/2013/01	2018-09-12	Mid-Flood	Fine	IS8	8:28:00	2.8	Bottom	3	1	27.10	8.00	23.80	65.1	4.50	11.0	8.9	
HKBCF	HY/2013/01	2018-09-12	Mid-Flood	Fine	IS8	8:28:00	2.8	Bottom	3	2	27.10	8.00	23.80	64.7	4.50	10.9	9.0	
HKBCF	HY/2013/01	2018-09-12	Mid-Flood	Fine	SR4(N)	8:22:00	1.0	Surface	1	1	27.10	8.00	23.80	63.8	4.40	12.3	6.9	
HKBCF	HY/2013/01	2018-09-12	Mid-Flood	Fine	SR4(N)	8:22:00	1.0	Surface	1	2	27.10	8.00	23.80	63.6	4.40	12.2	7.4	
HKBCF	HY/2013/01	2018-09-12	Mid-Flood	Fine	SR4(N)	8:22:00		Middle	2	1								
HKBCF	HY/2013/01	2018-09-12	Mid-Flood	Fine	SR4(N)	8:22:00		Middle	2	2								
HKBCF	HY/2013/01	2018-09-12	Mid-Flood	Fine	SR4(N)	8:22:00	2.2	Bottom	3	1	27.00	8.00	23.90	66.2	4.60	12.2	9.7	
HKBCF	HY/2013/01	2018-09-12	Mid-Flood	Fine	SR4(N)	8:22:00	2.2	Bottom	3	2	27.10	8.00	23.80	65.6	4.60	12.1	10.0	
HKBCF	HY/2013/01	2018-09-12	Mid-Flood	Fine	IS(Mf)9	8:36:00	1.0	Surface	1	1	27.00	8.00	24.40	62.9	4.40	11.9	6.9	
HKBCF	HY/2013/01	2018-09-12	Mid-Flood	Fine	IS(Mf)9	8:36:00	1.0	Surface	1	2	27.00	8.00	24.30	62.6	4.40	11.8	7.5	
HKBCF	HY/2013/01	2018-09-12	Mid-Flood	Fine	IS(Mf)9	8:36:00		Middle	2	1								
HKBCF	HY/2013/01	2018-09-12	Mid-Flood	Fine	IS(Mf)9	8:36:00		Middle	2	2								
HKBCF	HY/2013/01	2018-09-12	Mid-Flood	Fine	IS(Mf)9	8:36:00	2.4	Bottom	3	1	27.00	8.00	24.50	64.5	4.50	10.9	7.5	
HKBCF	HY/2013/01	2018-09-12	Mid-Flood	Fine	IS(Mf)9	8:36:00	2.4	Bottom	3	2	27.00	8.00	24.50	64.1	4.50	10.8	7.8	
HKBCF	HY/2013/01	2018-09-12	Mid-Flood	Fine	IS7	8:42:00		Surface	1	1								
HKBCF	HY/2013/01	2018-09-12	Mid-Flood	Fine	IS7	8:42:00		Surface	1	2								
HKBCF	HY/2013/01	2018-09-12	Mid-Flood	Fine	IS7	8:42:00	1.3	Middle	2	1	26.90	8.00	25.00	67.4	4.70	12.7	8.4	
HKBCF	HY/2013/01	2018-09-12	Mid-Flood	Fine	IS7	8:42:00	1.3	Middle	2	2	26.90	8.00	25.00	66.5	4.60	12.6	8.9	
HKBCF	HY/2013/01	2018-09-12	Mid-Flood	Fine	IS7	8:42:00		Bottom	3	1								
HKBCF	HY/2013/01	2018-09-12	Mid-Flood	Fine	IS7	8:42:00		Bottom	3	2								
HKBCF	HY/2013/01	2018-09-12	Mid-Flood	Fine	IS(Mf)6	8:50:00		Surface	1	1								
HKBCF	HY/2013/01	2018-09-12	Mid-Flood	Fine	IS(Mf)6	8:50:00		Surface	1	2								
HKBCF	HY/2013/01	2018-09-12	Mid-Flood	Fine	IS(Mf)6	8:50:00	1.2	Middle	2	1	26.90	8.00	25.20	68.2	4.70	4.9	9.6	
HKBCF	HY/2013/01	2018-09-12	Mid-Flood	Fine	IS(Mf)6	8:50:00	1.2	Middle	2	2	27.00	8.00	25.10	67.7	4.70	4.8	9.3	
HKBCF	HY/2013/01	2018-09-12	Mid-Flood	Fine	IS(Mf)6	8:50:00		Bottom	3	1								
HKBCF	HY/2013/01	2018-09-12	Mid-Flood	Fine	IS(Mf)6	8:50:00		Bottom	3	2								
HKBCF	HY/2013/01	2018-09-12	Mid-Flood	Fine	IS5	8:54:00	1.0	Surface	1	1	27.10	8.00	25.00	64.0	4.40	10.7	10.9	
HKBCF	HY/2013/01	2018-09-12	Mid-Flood	Fine	IS5	8:54:00	1.0	Surface	1	2	27.10	8.00	25.00	64.0	4.40	10.6	11.2	
HKBCF	HY/2013/01	2018-09-12	Mid-Flood	Fine	IS5	8:54:00	4.5	Middle	2	1	27.10	8.00	25.10	65.3	4.50	10.1	13.8	
HKBCF	HY/2013/01	2018-09-12	Mid-Flood	Fine	IS5	8:54:00	4.5	Middle	2	2	27.10	8.00	25.00	65.0	4.50	10.0	14.3	
HKBCF	HY/2013/01	2018-09-12	Mid-Flood	Fine	IS5	8:54:00	8.0	Bottom	3	1	27.00	8.00	25.10	67.2	4.70	9.9	14.2	
HKBCF	HY/2013/01	2018-09-12	Mid-Flood	Fine	IS5	8:54:00	8.0	Bottom	3	2	27.10	8.00	25.00	66.7	4.60	9.8	13.9	
HKBCF	HY/2013/01	2018-09-12	Mid-Flood	Fine	SR3(N)	9:01:00	1.0	Surface	1	1	27.10	8.00	25.00	63.0	4.40	11.4	9.8	
HKBCF	HY/2013/01	2018-09-12	Mid-Flood	Fine	SR3(N)	9:01:00	1.0	Surface	1	2	27.10	8.00	24.90	62.9	4.40	11.3	9.6	
HKBCF	HY/2013/01	2018-09-12	Mid-Flood	Fine	SR3(N)	9:01:00		Middle	2	1								
HKBCF	HY/2013/01	2018-09-12	Mid-Flood	Fine	SR3(N)	9:01:00		Middle	2	2								
HKBCF	HY/2013/01	2018-09-12	Mid-Flood	Fine	SR3(N)	9:01:00	2.4	Bottom	3	1	27.10	8.00	25.00	64.2	4.50	11.4	14.2	
HKBCF	HY/2013/01	2018-09-12	Mid-Flood	Fine	SR3(N)	9:01:00	2.4	Bottom	3	2	27.10	8.00	24.90	63.7	4.40	11.3	13.8	
HKBCF	HY/2013/01	2018-09-14	Mid-Ebb	Misty	SR10A(N)	16:14:00	1.0	Surface	1	1	27.30	8.00	26.60	72.7	5.00	15.1	7.2	
HKBCF	HY/2013/01	2018-09-14	Mid-Ebb	Misty	SR10A(N)	16:14:00	1.0	Surface	1	2	27.30	8.10	26.50	72.5	5.00	15.4	7.5	
HKBCF	HY/2013/01	2018-09-14	Mid-Ebb	Misty	SR10A(N)	16:14:00	6.0	Middle	2	1	26.70	8.00	27.30	68.5	4.70	14.6	7.0	
HKBCF	HY/2013/01	2018-09-14	Mid-Ebb	Misty	SR10A(N)	16:14:00	6.0	Middle	2	2	26.80	8.10	27.30	68.0	4.70	14.1	7.8	
HKBCF	HY/2013/01	2018-09-14	Mid-Ebb	Misty	SR10A(N)	16:14:00	10.9	Bottom	3	1	26.60	8.00	27.60	67.7	4.70	14.3	9.3	
HKBCF	HY/2013/01	2018-09-14	Mid-Ebb	Misty	SR10A(N)	16:14:00	10.9	Bottom	3	2	26.60	8.10	27.70	66.9	4.60	14.0	9.6	
HKBCF	HY/2013/01	2018-09-14	Mid-Ebb	Misty	SR10B(N2)	16:09:00	1.0	Surface	1	1	27.10	8.00	26.90	71.2	4.90	14.3	8.6	
HKBCF	HY/2013/01	2018-09-14	Mid-Ebb	Misty	SR10B(N2)	16:09:00	1.0	Surface	1	2	27.10	8.10	26.90	70.7	4.80	14.1	8.5	
HKBCF	HY/2013/01	2018-09-14	Mid-Ebb	Misty	SR10B(N2)	16:09:00	3.1	Middle	2	1	27.10	8.00	26.90	71.3	4.90	14.6	11.2	
HKBCF	HY/2013/01	2018-09-14	Mid-Ebb	Misty	SR10B(N2)	16:09:00	3.1	Middle	2	2	27.10	8.10	26.80	70.8	4.90	13.9	10.9	
HKBCF	HY/2013/01	2018-09-14	Mid-Ebb	Misty	SR10B(N2)	16:09:00	5.2	Bottom	3	1	27.00	8.00	27.00	71.2	4.90	13.1	11.5	
HKBCF	HY/2013/01	2018-09-14	Mid-Ebb	Misty	SR10B(N2)	16:09:00	5.2	Bottom	3	2	27.00	8.10	27.00	70.7	4.80	13.8	11.7	
HKBCF	HY/2013/01	2018-09-14	Mid-Ebb	Misty	CSA	15:58:00	1.0	Surface	1	1	27.80	7.90	22.40	77.5	5.40	2.4	5.8	
HKBCF	HY/2013/01	2018-09-14	Mid-Ebb	Misty	CSA	15:58:00	1.0	Surface	1	2	27.80	8.00	22.30	77.3	5.40	2.8	6.1	
HKBCF	HY/2013/01	2018-09-14	Mid-Ebb	Misty	CSA	15:58:00	16.8	Middle	2	1	26.20	7.90	26.80	65.3	4.50	4.3	5.7	
HKBCF	HY/2013/01	2018-09-14	Mid-Ebb	Misty	CSA	15:58:00	16.8	Middle	2	2	26.20	8.10	26.70	65.3	4.50	4.5	6.1	
HKBCF	HY/2013/01	2018-09-14	Mid-Ebb	Misty	CSA	15:58:00	32.5	Bottom	3	1	26.10	7.90	27.20	65.6	4.60	5.5	7.0	
HKBCF	HY/2013/01	2018-09-14	Mid-Ebb	Misty	CSA	15:58:00	32.5	Bottom	3	2	26.20	8.10	27.00	66.0	4.60	5.1	7.4	
HKBCF	HY/2013/01	2018-09-14	Mid-Ebb	Misty	CS6	15:50:00	1.0	Surface	1	1	27.30	7.90	23.40	75.1	5.20	3.1	4.1	
HKBCF	HY/2013/01	2018-09-14	Mid-Ebb	Misty	CS6	15:50:00	1.0	Surface	1	2	27.40	8.00	23.30	75.1	5.20	3.2	4.2	
HKBCF	HY/2013/01	2018-09-14	Mid-Ebb	Misty	CS6	15:50:00	4.8	Middle	2	1	27.10	7.90	24.10	74.9	5.20	3.7	5.8	
HKBCF	HY/2013/01	2018-09-14	Mid-Ebb	Misty	CS6	15:50:00	4.8	Middle	2	2	27.10	8.00	24.10	75.0	5.20	3.8	6.1	
HKBCF	HY/2013/01	2018-09-14	Mid-Ebb	Misty	CS6	15:50:00	8.5	Bottom	3	1	27.00	7.90	24.30	77.3	5.40	4.4	7.8	
HKBCF	HY/2013/01	2018-09-14	Mid-Ebb	Misty	CS6	15:50:00	8.5	Bottom	3	2	27.10	8.00	24.20	77.3	5.40	4.3	7.4	
HKBCF	HY/2013/01	2018-09-14	Mid-Ebb	Misty	CS4	14:57:00	1.0	Surface	1	1	28.20	7.80	21.90	76.5	5.30	3.7	6.1	
HKBCF	HY/2013/01	2018-09-14	Mid-Ebb	Misty	CS4	14:57:00	1.0	Surface	1	2	28.20	8.00	21.80	76.2	5.30	3.9	5.4	

Project	Works	Date (yyyy-mm-dd)	Tide	Weather Condition	Station	Time	Depth, m	Level	Level_Code	Replicate	Temperature, °C	pH	Salinity, ppt	DO, %	DO, mg/L	Turbidity, NTU	SS, mg/L	Site Observation
HKBCF	HY/2013/01	2018-09-14	Mid-Ebb	Misty	CS4	14:57:00	8.6	Middle	2	1	27.10	7.90	23.50	70.7	4.90	7.7	6.2	
HKBCF	HY/2013/01	2018-09-14	Mid-Ebb	Misty	CS4	14:57:00	8.6	Middle	2	2	27.20	8.00	23.40	70.7	4.90	7.2	5.1	
HKBCF	HY/2013/01	2018-09-14	Mid-Ebb	Misty	CS4	14:57:00	16.2	Bottom	3	1	26.80	7.90	24.90	72.8	5.10	8.1	5.5	
HKBCF	HY/2013/01	2018-09-14	Mid-Ebb	Misty	CS4	14:57:00	16.2	Bottom	3	2	26.80	8.00	24.70	72.6	5.10	8.1	6.1	
HKBCF	HY/2013/01	2018-09-14	Mid-Ebb	Misty	SR6	14:27:00	1.0	Surface	1	1	27.60	7.90	23.90	77.2	5.30	6.0	6.4	
HKBCF	HY/2013/01	2018-09-14	Mid-Ebb	Misty	SR6	14:27:00	1.0	Surface	1	2	27.60	8.10	23.70	77.1	5.30	6.3	5.6	
HKBCF	HY/2013/01	2018-09-14	Mid-Ebb	Misty	SR6	14:27:00		Middle	2	1								
HKBCF	HY/2013/01	2018-09-14	Mid-Ebb	Misty	SR6	14:27:00		Middle	2	2								
HKBCF	HY/2013/01	2018-09-14	Mid-Ebb	Misty	SR6	14:27:00	3.3	Bottom	3	1	27.40	7.90	24.30	78.7	5.40	7.2	7.2	
HKBCF	HY/2013/01	2018-09-14	Mid-Ebb	Misty	SR6	14:27:00	3.3	Bottom	3	2	27.40	8.10	24.00	78.7	5.40	7.1	6.9	
HKBCF	HY/2013/01	2018-09-14	Mid-Ebb	Misty	CS(Mf)3(N)	14:45:00	1.0	Surface	1	1	27.50	7.80	21.40	72.6	5.10	6.8	6.3	
HKBCF	HY/2013/01	2018-09-14	Mid-Ebb	Misty	CS(Mf)3(N)	14:45:00	1.0	Surface	1	2	27.60	8.00	21.30	72.6	5.10	6.7	6.7	
HKBCF	HY/2013/01	2018-09-14	Mid-Ebb	Misty	CS(Mf)3(N)	14:45:00	3.8	Middle	2	1	27.20	7.90	23.00	73.5	5.10	10.7	7.1	
HKBCF	HY/2013/01	2018-09-14	Mid-Ebb	Misty	CS(Mf)3(N)	14:45:00	3.8	Middle	2	2	27.30	8.00	22.90	73.5	5.10	10.4	7.4	
HKBCF	HY/2013/01	2018-09-14	Mid-Ebb	Misty	CS(Mf)3(N)	14:45:00	6.5	Bottom	3	1	27.20	7.90	23.70	76.5	5.30	12.1	9.5	
HKBCF	HY/2013/01	2018-09-14	Mid-Ebb	Misty	CS(Mf)3(N)	14:45:00	6.5	Bottom	3	2	27.30	8.00	23.60	76.5	5.30	12.4	9.2	
HKBCF	HY/2013/01	2018-09-14	Mid-Ebb	Misty	SR5(N)	15:15:00	1.0	Surface	1	1	27.50	7.90	22.20	74.5	5.20	6.9	8.4	
HKBCF	HY/2013/01	2018-09-14	Mid-Ebb	Misty	SR5(N)	15:15:00	1.0	Surface	1	2	27.50	8.00	22.00	74.4	5.20	7.2	7.9	
HKBCF	HY/2013/01	2018-09-14	Mid-Ebb	Misty	SR5(N)	15:15:00	4.7	Middle	2	1	27.20	7.90	23.70	75.3	5.20	9.8	8.0	
HKBCF	HY/2013/01	2018-09-14	Mid-Ebb	Misty	SR5(N)	15:15:00	4.7	Middle	2	2	27.20	8.00	23.60	75.2	5.20	9.5	8.5	
HKBCF	HY/2013/01	2018-09-14	Mid-Ebb	Misty	SR5(N)	15:15:00	8.4	Bottom	3	1	27.20	7.90	24.20	77.5	5.40	10.3	10.6	
HKBCF	HY/2013/01	2018-09-14	Mid-Ebb	Misty	SR5(N)	15:15:00	8.4	Bottom	3	2	27.20	8.00	24.10	77.6	5.40	10.4	11.3	
HKBCF	HY/2013/01	2018-09-14	Mid-Ebb	Misty	IS10(N)	15:20:00	1.0	Surface	1	1	27.60	7.90	22.10	76.6	5.30	7.8	7.4	
HKBCF	HY/2013/01	2018-09-14	Mid-Ebb	Misty	IS10(N)	15:20:00	1.0	Surface	1	2	27.60	8.00	21.90	76.5	5.30	7.6	8.0	
HKBCF	HY/2013/01	2018-09-14	Mid-Ebb	Misty	IS10(N)	15:20:00	6.2	Middle	2	1	27.30	7.90	24.10	77.6	5.40	15.9	7.1	
HKBCF	HY/2013/01	2018-09-14	Mid-Ebb	Misty	IS10(N)	15:20:00	6.2	Middle	2	2	27.40	8.10	23.90	77.4	5.40	15.4	7.8	
HKBCF	HY/2013/01	2018-09-14	Mid-Ebb	Misty	IS10(N)	15:20:00	11.3	Bottom	3	1	27.30	8.00	24.30	79.3	5.50	17.2	9.4	
HKBCF	HY/2013/01	2018-09-14	Mid-Ebb	Misty	IS10(N)	15:20:00	11.3	Bottom	3	2	27.30	8.10	24.10	79.4	5.50	17.2	8.7	
HKBCF	HY/2013/01	2018-09-14	Mid-Ebb	Misty	IS(Mf)11	15:24:00	1.0	Surface	1	1	27.80	7.90	21.80	76.0	5.30	6.3	4.1	
HKBCF	HY/2013/01	2018-09-14	Mid-Ebb	Misty	IS(Mf)11	15:24:00	1.0	Surface	1	2	27.80	8.00	21.70	76.0	5.30	6.8	4.5	
HKBCF	HY/2013/01	2018-09-14	Mid-Ebb	Misty	IS(Mf)11	15:24:00	5.7	Middle	2	1	27.40	7.90	24.00	74.7	5.20	11.7	5.1	
HKBCF	HY/2013/01	2018-09-14	Mid-Ebb	Misty	IS(Mf)11	15:24:00	5.7	Middle	2	2	27.40	8.10	23.80	74.6	5.20	11.7	4.6	
HKBCF	HY/2013/01	2018-09-14	Mid-Ebb	Misty	IS(Mf)11	15:24:00	10.4	Bottom	3	1	26.90	7.90	24.70	74.2	5.20	16.7	5.5	
HKBCF	HY/2013/01	2018-09-14	Mid-Ebb	Misty	IS(Mf)11	15:24:00	10.4	Bottom	3	2	26.90	8.00	24.50	74.2	5.20	16.4	6.0	
HKBCF	HY/2013/01	2018-09-14	Mid-Ebb	Misty	CS(Mf)5	15:43:00	1.0	Surface	1	1	27.00	8.00	25.90	69.5	4.80	13.3	8.5	
HKBCF	HY/2013/01	2018-09-14	Mid-Ebb	Misty	CS(Mf)5	15:43:00	1.0	Surface	1	2	27.00	8.10	25.80	69.2	4.80	13.9	9.1	
HKBCF	HY/2013/01	2018-09-14	Mid-Ebb	Misty	CS(Mf)5	15:43:00	6.2	Middle	2	1	26.90	8.00	26.20	68.4	4.70	14.5	8.7	
HKBCF	HY/2013/01	2018-09-14	Mid-Ebb	Misty	CS(Mf)5	15:43:00	6.2	Middle	2	2	27.00	8.10	26.10	68.1	4.70	14.2	9.3	
HKBCF	HY/2013/01	2018-09-14	Mid-Ebb	Misty	CS(Mf)5	15:43:00	11.3	Bottom	3	1	26.20	8.00	28.10	64.5	4.40	11.5	11.4	
HKBCF	HY/2013/01	2018-09-14	Mid-Ebb	Misty	CS(Mf)5	15:43:00	11.3	Bottom	3	2	26.30	8.10	28.10	63.7	4.40	11.8	11.1	
HKBCF	HY/2013/01	2018-09-14	Mid-Ebb	Misty	SR7	15:32:00	1.0	Surface	1	1	27.50	7.90	22.90	76.1	5.30	6.9	8.8	
HKBCF	HY/2013/01	2018-09-14	Mid-Ebb	Misty	SR7	15:32:00	1.0	Surface	1	2	27.50	8.00	22.80	76.1	5.30	6.9	9.1	
HKBCF	HY/2013/01	2018-09-14	Mid-Ebb	Misty	SR7	15:32:00		Middle	2	1								
HKBCF	HY/2013/01	2018-09-14	Mid-Ebb	Misty	SR7	15:32:00		Middle	2	2								
HKBCF	HY/2013/01	2018-09-14	Mid-Ebb	Misty	SR7	15:32:00	3.4	Bottom	3	1	27.30	7.90	23.40	80.4	5.60	8.0	10.3	
HKBCF	HY/2013/01	2018-09-14	Mid-Ebb	Misty	SR7	15:32:00	3.4	Bottom	3	2	27.30	8.00	23.20	80.7	5.60	8.2	10.6	
HKBCF	HY/2013/01	2018-09-14	Mid-Ebb	Misty	IS17	15:27:00	1.0	Surface	1	1	27.10	8.00	25.40	69.7	4.80	2.5	10.7	
HKBCF	HY/2013/01	2018-09-14	Mid-Ebb	Misty	IS17	15:27:00	1.0	Surface	1	2	27.20	8.00	25.40	69.4	4.80	2.1	10.6	
HKBCF	HY/2013/01	2018-09-14	Mid-Ebb	Misty	IS17	15:27:00	5.0	Middle	2	1	26.90	8.00	25.90	67.8	4.70	4.1	10.8	
HKBCF	HY/2013/01	2018-09-14	Mid-Ebb	Misty	IS17	15:27:00	5.0	Middle	2	2	26.90	8.00	25.90	67.4	4.70	4.9	10.7	
HKBCF	HY/2013/01	2018-09-14	Mid-Ebb	Misty	IS17	15:27:00	8.9	Bottom	3	1	26.70	8.00	26.40	66.7	4.60	7.3	11.0	
HKBCF	HY/2013/01	2018-09-14	Mid-Ebb	Misty	IS17	15:27:00	8.9	Bottom	3	2	26.70	8.00	26.30	66.0	4.60	8.0	10.4	
HKBCF	HY/2013/01	2018-09-14	Mid-Ebb	Misty	IS(Mf)16	15:20:00	1.0	Surface	1	1	27.10	8.00	25.60	71.3	4.90	11.0	5.2	
HKBCF	HY/2013/01	2018-09-14	Mid-Ebb	Misty	IS(Mf)16	15:20:00	1.0	Surface	1	2	27.20	8.00	25.50	71.0	4.90	11.6	5.6	
HKBCF	HY/2013/01	2018-09-14	Mid-Ebb	Misty	IS(Mf)16	15:20:00		Middle	2	1								
HKBCF	HY/2013/01	2018-09-14	Mid-Ebb	Misty	IS(Mf)16	15:20:00		Middle	2	2								
HKBCF	HY/2013/01	2018-09-14	Mid-Ebb	Misty	IS(Mf)16	15:20:00	4.7	Bottom	3	1	26.80	8.00	26.20	69.8	4.80	14.0	8.8	
HKBCF	HY/2013/01	2018-09-14	Mid-Ebb	Misty	IS(Mf)16	15:20:00	4.7	Bottom	3	2	26.90	8.10	26.20	69.2	4.80	14.4	9.3	
HKBCF	HY/2013/01	2018-09-14	Mid-Ebb	Misty	IS8	14:59:00	1.0	Surface	1	1	28.10	8.00	24.90	80.9	5.50	15.3	6.4	
HKBCF	HY/2013/01	2018-09-14	Mid-Ebb	Misty	IS8	14:59:00	1.0	Surface	1	2	28.10	8.10	24.90	80.9	5.50	15.2	6.7	
HKBCF	HY/2013/01	2018-09-14	Mid-Ebb	Misty	IS8	14:59:00		Middle	2	1								
HKBCF	HY/2013/01	2018-09-14	Mid-Ebb	Misty	IS8	14:59:00		Middle	2	2								
HKBCF	HY/2013/01	2018-09-14	Mid-Ebb	Misty	IS8	14:59:00	2.6	Bottom	3	1	27.50	8.00	25.30	78.1	5.40	9.3	6.2	
HKBCF	HY/2013/01	2018-09-14	Mid-Ebb	Misty	IS8	14:59:00	2.6	Bottom	3	2	27.60	8.10	25.30	77.8	5.30	9.7	7.0	
HKBCF	HY/2013/01	2018-09-14	Mid-Ebb	Misty	SR4(N)	15:04:00	1.0	Surface	1	1	27.70	8.00	25.00	77.5	5.30	13.1	8.9	
HKBCF	HY/2013/01	2018-09-14	Mid-Ebb	Misty	SR4(N)	15:04:00	1.0	Surface	1	2	27.80	8.10	24.90	77.0	5.30	13.7	9.1	
HKBCF	HY/2013/01	2018-09-14	Mid-Ebb	Misty	SR4(N)	15:04:00		Middle	2	1								
HKBCF	HY/2013/01	2018-09-14	Mid-Ebb	Misty	SR4(N)	15:04:00		Middle	2	2								

Project	Works	Date (yyyy-mm-dd)	Tide	Weather Condition	Station	Time	Depth, m	Level	Level_Code	Replicate	Temperature, °C	pH	Salinity, ppt	DO, %	DO, mg/L	Turbidity, NTU	SS, mg/L	Site Observation
HKBCF	HY/2013/01	2018-09-14	Mid-Ebb	Misty	SR4(N)	15:04:00	3.2	Bottom	3	1	27.80	8.00	25.00	78.7	5.40	13.7	9.3	
HKBCF	HY/2013/01	2018-09-14	Mid-Ebb	Misty	SR4(N)	15:04:00	3.2	Bottom	3	2	27.80	8.10	25.00	78.1	5.30	14.1	8.7	
HKBCF	HY/2013/01	2018-09-14	Mid-Ebb	Misty	IS(Mf)9	14:50:00	1.0	Surface	1	1	27.70	8.00	25.30	80.1	5.50	13.9	5.9	
HKBCF	HY/2013/01	2018-09-14	Mid-Ebb	Misty	IS(Mf)9	14:50:00	1.0	Surface	1	2	27.70	8.10	25.30	79.8	5.50	14.0	6.5	
HKBCF	HY/2013/01	2018-09-14	Mid-Ebb	Misty	IS(Mf)9	14:50:00		Middle	2	1								
HKBCF	HY/2013/01	2018-09-14	Mid-Ebb	Misty	IS(Mf)9	14:50:00		Middle	2	2								
HKBCF	HY/2013/01	2018-09-14	Mid-Ebb	Misty	IS(Mf)9	14:50:00	2.3	Bottom	3	1	27.20	8.00	25.40	73.9	5.10	10.7	7.3	
HKBCF	HY/2013/01	2018-09-14	Mid-Ebb	Misty	IS(Mf)9	14:50:00	2.3	Bottom	3	2	27.30	8.00	25.40	73.3	5.00	10.1	7.1	
HKBCF	HY/2013/01	2018-09-14	Mid-Ebb	Misty	IS7	14:44:00		Surface	1	1								
HKBCF	HY/2013/01	2018-09-14	Mid-Ebb	Misty	IS7	14:44:00		Surface	1	2								
HKBCF	HY/2013/01	2018-09-14	Mid-Ebb	Misty	IS7	14:44:00	1.4	Middle	2	1	27.50	8.00	25.30	80.4	5.50	11.6	7.6	
HKBCF	HY/2013/01	2018-09-14	Mid-Ebb	Misty	IS7	14:44:00	1.4	Middle	2	2	27.60	8.10	25.30	79.3	5.40	11.1	8.0	
HKBCF	HY/2013/01	2018-09-14	Mid-Ebb	Misty	IS7	14:44:00		Bottom	3	1								
HKBCF	HY/2013/01	2018-09-14	Mid-Ebb	Misty	IS7	14:44:00		Bottom	3	2								
HKBCF	HY/2013/01	2018-09-14	Mid-Ebb	Misty	IS(Mf)6	14:37:00		Surface	1	1								
HKBCF	HY/2013/01	2018-09-14	Mid-Ebb	Misty	IS(Mf)6	14:37:00		Surface	1	2								
HKBCF	HY/2013/01	2018-09-14	Mid-Ebb	Misty	IS(Mf)6	14:37:00	1.3	Middle	2	1	27.70	8.10	25.80	83.2	5.70	14.6	7.7	
HKBCF	HY/2013/01	2018-09-14	Mid-Ebb	Misty	IS(Mf)6	14:37:00	1.3	Middle	2	2	27.80	8.10	25.70	81.6	5.60	14.1	7.5	
HKBCF	HY/2013/01	2018-09-14	Mid-Ebb	Misty	IS(Mf)6	14:37:00		Bottom	3	1								
HKBCF	HY/2013/01	2018-09-14	Mid-Ebb	Misty	IS(Mf)6	14:37:00		Bottom	3	2								
HKBCF	HY/2013/01	2018-09-14	Mid-Ebb	Misty	IS5	14:29:00	1.0	Surface	1	1	27.30	8.00	26.00	74.6	5.10	12.0	5.9	
HKBCF	HY/2013/01	2018-09-14	Mid-Ebb	Misty	IS5	14:29:00	1.0	Surface	1	2	27.40	8.10	26.00	74.3	5.10	12.4	5.1	
HKBCF	HY/2013/01	2018-09-14	Mid-Ebb	Misty	IS5	14:29:00	4.7	Middle	2	1	27.30	8.00	26.10	73.7	5.10	11.3	6.6	
HKBCF	HY/2013/01	2018-09-14	Mid-Ebb	Misty	IS5	14:29:00	4.7	Middle	2	2	27.30	8.10	26.00	73.4	5.00	11.8	6.8	
HKBCF	HY/2013/01	2018-09-14	Mid-Ebb	Misty	IS5	14:29:00	8.4	Bottom	3	1	27.20	8.00	26.10	72.9	5.00	9.5	7.5	
HKBCF	HY/2013/01	2018-09-14	Mid-Ebb	Misty	IS5	14:29:00	8.4	Bottom	3	2	27.30	8.10	26.10	72.4	5.00	9.1	7.4	
HKBCF	HY/2013/01	2018-09-14	Mid-Ebb	Misty	SR3(N)	14:23:00	1.0	Surface	1	1	27.60	8.10	25.90	76.5	5.20	13.7	6.1	
HKBCF	HY/2013/01	2018-09-14	Mid-Ebb	Misty	SR3(N)	14:23:00	1.0	Surface	1	2	27.60	8.10	25.80	76.4	5.20	13.5	7.4	
HKBCF	HY/2013/01	2018-09-14	Mid-Ebb	Misty	SR3(N)	14:23:00		Middle	2	1								
HKBCF	HY/2013/01	2018-09-14	Mid-Ebb	Misty	SR3(N)	14:23:00		Middle	2	2								
HKBCF	HY/2013/01	2018-09-14	Mid-Ebb	Misty	SR3(N)	14:23:00	2.5	Bottom	3	1	27.30	8.10	26.10	75.0	5.10	10.9	8.5	
HKBCF	HY/2013/01	2018-09-14	Mid-Ebb	Misty	SR3(N)	14:23:00	2.5	Bottom	3	2	27.40	8.10	26.00	74.4	5.10	10.5	8.5	
HKBCF	HY/2013/01	2018-09-14	Mid-Flood	Fine	SR10A(N)	8:40:00	1.0	Surface	1	1	26.90	8.00	25.90	69.3	4.80	11.5	5.2	
HKBCF	HY/2013/01	2018-09-14	Mid-Flood	Fine	SR10A(N)	8:40:00	1.0	Surface	1	2	26.80	8.00	25.90	69.6	4.80	11.2	5.8	
HKBCF	HY/2013/01	2018-09-14	Mid-Flood	Fine	SR10A(N)	8:40:00	6.6	Middle	2	1	26.70	8.00	26.40	67.0	4.60	13.7	7.0	
HKBCF	HY/2013/01	2018-09-14	Mid-Flood	Fine	SR10A(N)	8:40:00	6.6	Middle	2	2	26.60	8.00	26.40	67.5	4.70	13.2	7.2	
HKBCF	HY/2013/01	2018-09-14	Mid-Flood	Fine	SR10A(N)	8:40:00	12.1	Bottom	3	1	26.60	8.00	26.60	67.4	4.70	13.6	7.8	
HKBCF	HY/2013/01	2018-09-14	Mid-Flood	Fine	SR10A(N)	8:40:00	12.1	Bottom	3	2	26.60	7.90	26.60	68.4	4.70	14.0	7.5	
HKBCF	HY/2013/01	2018-09-14	Mid-Flood	Fine	SR10B(N2)	8:51:00	1.0	Surface	1	1	26.20	8.10	28.30	62.8	4.30	6.8	5.2	
HKBCF	HY/2013/01	2018-09-14	Mid-Flood	Fine	SR10B(N2)	8:51:00	1.0	Surface	1	2	26.10	8.00	28.30	63.2	4.40	6.5	5.7	
HKBCF	HY/2013/01	2018-09-14	Mid-Flood	Fine	SR10B(N2)	8:51:00	3.3	Middle	2	1	26.10	8.10	28.30	62.9	4.30	6.4	6.5	
HKBCF	HY/2013/01	2018-09-14	Mid-Flood	Fine	SR10B(N2)	8:51:00	3.3	Middle	2	2	26.10	8.00	28.30	63.4	4.40	6.8	6.6	
HKBCF	HY/2013/01	2018-09-14	Mid-Flood	Fine	SR10B(N2)	8:51:00	5.5	Bottom	3	1	26.20	8.10	28.30	63.9	4.40	10.5	8.5	
HKBCF	HY/2013/01	2018-09-14	Mid-Flood	Fine	SR10B(N2)	8:51:00	5.5	Bottom	3	2	26.10	8.00	28.30	64.5	4.50	10.9	8.1	
HKBCF	HY/2013/01	2018-09-14	Mid-Flood	Fine	CSA	9:00:00	1.0	Surface	1	1	27.10	7.90	23.80	73.1	5.10	5.8	6.6	
HKBCF	HY/2013/01	2018-09-14	Mid-Flood	Fine	CSA	9:00:00	1.0	Surface	1	2	27.10	8.00	23.50	73.2	5.10	5.5	6.5	
HKBCF	HY/2013/01	2018-09-14	Mid-Flood	Fine	CSA	9:00:00	16.7	Middle	2	1	26.70	7.90	25.20	66.6	4.60	9.7	6.8	
HKBCF	HY/2013/01	2018-09-14	Mid-Flood	Fine	CSA	9:00:00	16.7	Middle	2	2	26.70	8.00	24.90	66.6	4.60	9.6	6.9	
HKBCF	HY/2013/01	2018-09-14	Mid-Flood	Fine	CSA	9:00:00	32.4	Bottom	3	1	26.30	7.90	26.40	64.4	4.50	9.8	8.5	
HKBCF	HY/2013/01	2018-09-14	Mid-Flood	Fine	CSA	9:00:00	32.4	Bottom	3	2	26.30	8.00	26.20	64.5	4.50	10.1	8.4	
HKBCF	HY/2013/01	2018-09-14	Mid-Flood	Fine	CS6	9:14:00	1.0	Surface	1	1	27.00	7.90	24.00	71.6	5.00	10.7	8.3	
HKBCF	HY/2013/01	2018-09-14	Mid-Flood	Fine	CS6	9:14:00	1.0	Surface	1	2	27.00	8.00	23.70	71.7	5.00	10.8	8.4	
HKBCF	HY/2013/01	2018-09-14	Mid-Flood	Fine	CS6	9:14:00	4.9	Middle	2	1	26.90	7.90	24.20	72.7	5.10	11.8	9.0	
HKBCF	HY/2013/01	2018-09-14	Mid-Flood	Fine	CS6	9:14:00	4.9	Middle	2	2	27.00	8.00	23.80	72.5	5.10	11.9	8.6	
HKBCF	HY/2013/01	2018-09-14	Mid-Flood	Fine	CS6	9:14:00	8.7	Bottom	3	1	26.90	7.90	24.40	75.3	5.20	12.7	10.2	
HKBCF	HY/2013/01	2018-09-14	Mid-Flood	Fine	CS6	9:14:00	8.7	Bottom	3	2	26.90	8.00	24.10	75.2	5.20	12.9	10.1	
HKBCF	HY/2013/01	2018-09-14	Mid-Flood	Fine	CS4	10:20:00	1.0	Surface	1	1	27.30	7.90	23.10	72.1	5.00	4.5	10.1	
HKBCF	HY/2013/01	2018-09-14	Mid-Flood	Fine	CS4	10:20:00	1.0	Surface	1	2	27.30	8.00	22.90	72.1	5.00	4.4	9.7	
HKBCF	HY/2013/01	2018-09-14	Mid-Flood	Fine	CS4	10:20:00	8.7	Middle	2	1	27.00	7.90	23.70	70.2	4.90	7.1	10.3	
HKBCF	HY/2013/01	2018-09-14	Mid-Flood	Fine	CS4	10:20:00	8.7	Middle	2	2	27.00	8.00	23.50	70.5	4.90	7.4	11.1	
HKBCF	HY/2013/01	2018-09-14	Mid-Flood	Fine	CS4	10:20:00	16.3	Bottom	3	1	26.60	7.90	25.10	71.2	5.00	10.2	10.0	
HKBCF	HY/2013/01	2018-09-14	Mid-Flood	Fine	CS4	10:20:00	16.3	Bottom	3	2	26.70	8.00	25.00	72.0	5.00	10.4	10.6	
HKBCF	HY/2013/01	2018-09-14	Mid-Flood	Fine	SR6	10:56:00	1.0	Surface	1	1	27.10	7.90	23.90	73.2	5.10	6.3	9.4	
HKBCF	HY/2013/01	2018-09-14	Mid-Flood	Fine	SR6	10:56:00	1.0	Surface	1	2	27.10	8.00	23.80	73.1	5.10	6.7	9.3	
HKBCF	HY/2013/01	2018-09-14	Mid-Flood	Fine	SR6	10:56:00		Middle	2	1								
HKBCF	HY/2013/01	2018-09-14	Mid-Flood	Fine	SR6	10:56:00		Middle	2	2								
HKBCF	HY/2013/01	2018-09-14	Mid-Flood	Fine	SR6	10:56:00	3.4	Bottom	3	1	27.00	7.90	24.10	74.6	5.20	8.7	11.4	
HKBCF	HY/2013/01	2018-09-14	Mid-Flood	Fine	SR6	10:56:00	3.4	Bottom	3	2	27.00	8.00	23.90	74.7	5.20	8.9	11.2	

Project	Works	Date (yyyy-mm-dd)	Tide	Weather Condition	Station	Time	Depth, m	Level	Level_Code	Replicate	Temperature, °C	pH	Salinity, ppt	DO, %	DO, mg/L	Turbidity, NTU	SS, mg/L	Site Observation
HKBCF	HY/2013/01	2018-09-14	Mid-Flood	Fine	CS(Mf)3(N)	10:37:00	1.0	Surface	1	1	27.60	7.80	20.80	73.9	5.20	6.5	8.8	
HKBCF	HY/2013/01	2018-09-14	Mid-Flood	Fine	CS(Mf)3(N)	10:37:00	1.0	Surface	1	2	27.60	7.90	20.70	73.9	5.20	6.7	9.0	
HKBCF	HY/2013/01	2018-09-14	Mid-Flood	Fine	CS(Mf)3(N)	10:37:00	3.7	Middle	2	1	27.50	7.80	21.10	74.4	5.20	11.0	9.3	
HKBCF	HY/2013/01	2018-09-14	Mid-Flood	Fine	CS(Mf)3(N)	10:37:00	3.7	Middle	2	2	27.50	7.90	21.10	74.4	5.20	11.2	9.0	
HKBCF	HY/2013/01	2018-09-14	Mid-Flood	Fine	CS(Mf)3(N)	10:37:00	6.3	Bottom	3	1	27.30	7.80	22.30	76.4	5.30	16.7	9.0	
HKBCF	HY/2013/01	2018-09-14	Mid-Flood	Fine	CS(Mf)3(N)	10:37:00	6.3	Bottom	3	2	27.30	7.90	22.20	76.3	5.30	16.3	8.9	
HKBCF	HY/2013/01	2018-09-14	Mid-Flood	Fine	SR5(N)	9:53:00	1.0	Surface	1	1	27.40	7.90	23.20	75.3	5.20	13.0	15.9	
HKBCF	HY/2013/01	2018-09-14	Mid-Flood	Fine	SR5(N)	9:53:00	1.0	Surface	1	2	27.50	8.00	23.00	75.5	5.20	13.2	16.3	
HKBCF	HY/2013/01	2018-09-14	Mid-Flood	Fine	SR5(N)	9:53:00	4.7	Middle	2	1	27.30	7.90	23.30	76.6	5.30	15.4	16.9	
HKBCF	HY/2013/01	2018-09-14	Mid-Flood	Fine	SR5(N)	9:53:00	4.7	Middle	2	2	27.40	8.00	23.10	76.6	5.30	15.6	16.8	
HKBCF	HY/2013/01	2018-09-14	Mid-Flood	Fine	SR5(N)	9:53:00	8.4	Bottom	3	1	27.20	7.90	23.60	80.4	5.60	13.7	17.5	
HKBCF	HY/2013/01	2018-09-14	Mid-Flood	Fine	SR5(N)	9:53:00	8.4	Bottom	3	2	27.20	8.00	23.50	80.2	5.60	13.4	17.0	
HKBCF	HY/2013/01	2018-09-14	Mid-Flood	Fine	IS10(N)	9:46:00	1.0	Surface	1	1	27.20	7.90	23.60	73.1	5.10	10.3	14.6	
HKBCF	HY/2013/01	2018-09-14	Mid-Flood	Fine	IS10(N)	9:46:00	1.0	Surface	1	2	27.20	8.00	23.30	73.2	5.10	10.3	15.2	
HKBCF	HY/2013/01	2018-09-14	Mid-Flood	Fine	IS10(N)	9:46:00	6.3	Middle	2	1	27.00	7.90	24.00	71.1	5.00	11.1	15.7	
HKBCF	HY/2013/01	2018-09-14	Mid-Flood	Fine	IS10(N)	9:46:00	6.3	Middle	2	2	27.00	8.00	23.70	71.3	5.00	11.4	15.9	
HKBCF	HY/2013/01	2018-09-14	Mid-Flood	Fine	IS10(N)	9:46:00	11.6	Bottom	3	1	26.90	7.90	24.20	73.5	5.10	12.5	18.1	
HKBCF	HY/2013/01	2018-09-14	Mid-Flood	Fine	IS10(N)	9:46:00	11.6	Bottom	3	2	26.90	8.00	24.00	73.2	5.10	12.6	18.5	
HKBCF	HY/2013/01	2018-09-14	Mid-Flood	Fine	IS(Mf)11	9:41:00	1.0	Surface	1	1	27.20	7.90	23.40	73.6	5.10	9.8	12.5	
HKBCF	HY/2013/01	2018-09-14	Mid-Flood	Fine	IS(Mf)11	9:41:00	1.0	Surface	1	2	27.20	8.00	23.20	73.8	5.20	9.7	12.7	
HKBCF	HY/2013/01	2018-09-14	Mid-Flood	Fine	IS(Mf)11	9:41:00	5.7	Middle	2	1	27.10	7.90	23.70	73.6	5.10	10.1	12.5	
HKBCF	HY/2013/01	2018-09-14	Mid-Flood	Fine	IS(Mf)11	9:41:00	5.7	Middle	2	2	27.10	8.00	23.60	74.0	5.20	10.0	12.9	
HKBCF	HY/2013/01	2018-09-14	Mid-Flood	Fine	IS(Mf)11	9:41:00	10.3	Bottom	3	1	27.10	7.90	23.80	75.4	5.30	10.4	14.0	
HKBCF	HY/2013/01	2018-09-14	Mid-Flood	Fine	IS(Mf)11	9:41:00	10.3	Bottom	3	2	27.10	8.00	23.60	75.5	5.30	10.4	13.5	
HKBCF	HY/2013/01	2018-09-14	Mid-Flood	Fine	CS(Mf)5	9:16:00	1.0	Surface	1	1	26.90	8.10	25.60	68.2	4.70	14.2	6.8	
HKBCF	HY/2013/01	2018-09-14	Mid-Flood	Fine	CS(Mf)5	9:16:00	1.0	Surface	1	2	26.90	8.00	25.70	68.4	4.70	14.9	6.0	
HKBCF	HY/2013/01	2018-09-14	Mid-Flood	Fine	CS(Mf)5	9:16:00	6.3	Middle	2	1	26.60	8.10	26.50	65.0	4.50	13.5	7.6	
HKBCF	HY/2013/01	2018-09-14	Mid-Flood	Fine	CS(Mf)5	9:16:00	6.3	Middle	2	2	26.60	8.00	26.60	65.5	4.50	13.1	7.4	
HKBCF	HY/2013/01	2018-09-14	Mid-Flood	Fine	CS(Mf)5	9:16:00	11.6	Bottom	3	1	26.40	8.10	27.40	64.3	4.40	5.7	9.5	
HKBCF	HY/2013/01	2018-09-14	Mid-Flood	Fine	CS(Mf)5	9:16:00	11.6	Bottom	3	2	26.40	8.00	27.40	65.2	4.50	5.0	9.9	
HKBCF	HY/2013/01	2018-09-14	Mid-Flood	Fine	SR7	9:33:00	1.0	Surface	1	1	27.20	7.90	23.40	71.4	5.00	15.2	8.0	
HKBCF	HY/2013/01	2018-09-14	Mid-Flood	Fine	SR7	9:33:00	1.0	Surface	1	2	27.20	8.00	23.20	71.8	5.00	15.3	8.8	
HKBCF	HY/2013/01	2018-09-14	Mid-Flood	Fine	SR7	9:33:00		Middle	2	1								
HKBCF	HY/2013/01	2018-09-14	Mid-Flood	Fine	SR7	9:33:00		Middle	2	2								
HKBCF	HY/2013/01	2018-09-14	Mid-Flood	Fine	SR7	9:33:00	3.3	Bottom	3	1	27.10	7.90	23.50	71.0	5.00	15.9	10.3	
HKBCF	HY/2013/01	2018-09-14	Mid-Flood	Fine	SR7	9:33:00	3.3	Bottom	3	2	27.10	8.00	23.30	72.3	5.10	16.1	9.7	
HKBCF	HY/2013/01	2018-09-14	Mid-Flood	Fine	IS17	9:35:00	1.0	Surface	1	1	27.10	8.10	24.80	69.8	4.80	13.7	6.3	
HKBCF	HY/2013/01	2018-09-14	Mid-Flood	Fine	IS17	9:35:00	1.0	Surface	1	2	27.10	8.00	24.90	70.0	4.90	13.0	5.8	
HKBCF	HY/2013/01	2018-09-14	Mid-Flood	Fine	IS17	9:35:00	5.2	Middle	2	1	26.80	8.10	25.60	66.8	4.60	7.4	8.0	
HKBCF	HY/2013/01	2018-09-14	Mid-Flood	Fine	IS17	9:35:00	5.2	Middle	2	2	26.80	8.00	25.70	67.2	4.70	7.1	8.1	
HKBCF	HY/2013/01	2018-09-14	Mid-Flood	Fine	IS17	9:35:00	9.4	Bottom	3	1	26.80	8.10	25.80	67.0	4.60	3.7	8.4	
HKBCF	HY/2013/01	2018-09-14	Mid-Flood	Fine	IS17	9:35:00	9.4	Bottom	3	2	26.80	8.00	25.90	67.6	4.70	3.3	8.0	
HKBCF	HY/2013/01	2018-09-14	Mid-Flood	Fine	IS(Mf)16	9:42:00	1.0	Surface	1	1	27.20	8.10	24.90	71.2	4.90	14.0	5.8	
HKBCF	HY/2013/01	2018-09-14	Mid-Flood	Fine	IS(Mf)16	9:42:00	1.0	Surface	1	2	27.10	8.00	24.90	71.5	5.00	14.0	5.6	
HKBCF	HY/2013/01	2018-09-14	Mid-Flood	Fine	IS(Mf)16	9:42:00		Middle	2	1								
HKBCF	HY/2013/01	2018-09-14	Mid-Flood	Fine	IS(Mf)16	9:42:00		Middle	2	2								
HKBCF	HY/2013/01	2018-09-14	Mid-Flood	Fine	IS(Mf)16	9:42:00	4.9	Bottom	3	1	27.00	8.10	25.40	70.1	4.90	12.4	7.2	
HKBCF	HY/2013/01	2018-09-14	Mid-Flood	Fine	IS(Mf)16	9:42:00	4.9	Bottom	3	2	26.90	8.00	25.50	71.1	4.90	12.9	8.0	
HKBCF	HY/2013/01	2018-09-14	Mid-Flood	Fine	IS8	10:04:00	1.0	Surface	1	1	27.20	8.10	25.00	72.0	5.00	13.7	7.1	
HKBCF	HY/2013/01	2018-09-14	Mid-Flood	Fine	IS8	10:04:00	1.0	Surface	1	2	27.20	8.00	25.00	72.5	5.00	13.5	7.3	
HKBCF	HY/2013/01	2018-09-14	Mid-Flood	Fine	IS8	10:04:00		Middle	2	1								
HKBCF	HY/2013/01	2018-09-14	Mid-Flood	Fine	IS8	10:04:00		Middle	2	2								
HKBCF	HY/2013/01	2018-09-14	Mid-Flood	Fine	IS8	10:04:00	2.7	Bottom	3	1	27.20	8.10	25.00	72.2	5.00	13.8	11.0	
HKBCF	HY/2013/01	2018-09-14	Mid-Flood	Fine	IS8	10:04:00	2.7	Bottom	3	2	27.20	8.00	25.00	72.7	5.00	13.5	11.2	
HKBCF	HY/2013/01	2018-09-14	Mid-Flood	Fine	SR4(N)	9:58:00	1.0	Surface	1	1	27.10	8.00	25.10	71.3	4.90	13.0	10.2	
HKBCF	HY/2013/01	2018-09-14	Mid-Flood	Fine	SR4(N)	9:58:00	1.0	Surface	1	2	27.10	8.00	25.20	71.5	4.90	12.7	10.4	
HKBCF	HY/2013/01	2018-09-14	Mid-Flood	Fine	SR4(N)	9:58:00		Middle	2	1								
HKBCF	HY/2013/01	2018-09-14	Mid-Flood	Fine	SR4(N)	9:58:00		Middle	2	2								
HKBCF	HY/2013/01	2018-09-14	Mid-Flood	Fine	SR4(N)	9:58:00	3.3	Bottom	3	1	27.10	8.00	25.30	71.0	4.90	12.6	10.1	
HKBCF	HY/2013/01	2018-09-14	Mid-Flood	Fine	SR4(N)	9:58:00	3.3	Bottom	3	2	27.00	8.00	25.30	71.7	5.00	12.5	9.7	
HKBCF	HY/2013/01	2018-09-14	Mid-Flood	Fine	IS(Mf)9	10:12:00	1.0	Surface	1	1	27.20	8.00	25.20	72.0	5.00	14.1	7.5	
HKBCF	HY/2013/01	2018-09-14	Mid-Flood	Fine	IS(Mf)9	10:12:00	1.0	Surface	1	2	27.10	8.00	25.20	72.2	5.00	14.5	7.7	
HKBCF	HY/2013/01	2018-09-14	Mid-Flood	Fine	IS(Mf)9	10:12:00		Middle	2	1								
HKBCF	HY/2013/01	2018-09-14	Mid-Flood	Fine	IS(Mf)9	10:12:00		Middle	2	2								
HKBCF	HY/2013/01	2018-09-14	Mid-Flood	Fine	IS(Mf)9	10:12:00	2.4	Bottom	3	1	27.00	8.00	25.50	70.6	4.90	12.8	9.3	
HKBCF	HY/2013/01	2018-09-14	Mid-Flood	Fine	IS(Mf)9	10:12:00	2.4	Bottom	3	2	27.00	8.00	25.50	71.1	4.90	12.4	8.9	
HKBCF	HY/2013/01	2018-09-14	Mid-Flood	Fine	IS7	10:20:00		Surface	1	1								
HKBCF	HY/2013/01	2018-09-14	Mid-Flood	Fine	IS7	10:20:00		Surface	1	2								

Project	Works	Date (yyyy-mm-dd)	Tide	Weather Condition	Station	Time	Depth, m	Level	Level_Code	Replicate	Temperature, °C	pH	Salinity, ppt	DO, %	DO, mg/L	Turbidity, NTU	SS, mg/L	Site Observation
HKBCF	HY/2013/01	2018-09-14	Mid-Flood	Fine	IS7	10:20:00	1.5	Middle	2	1	27.40	8.10	25.40	75.6	5.20	12.9	10.0	
HKBCF	HY/2013/01	2018-09-14	Mid-Flood	Fine	IS7	10:20:00	1.5	Middle	2	2	27.30	8.00	25.40	76.2	5.20	12.1	10.7	
HKBCF	HY/2013/01	2018-09-14	Mid-Flood	Fine	IS7	10:20:00		Bottom	3	1								
HKBCF	HY/2013/01	2018-09-14	Mid-Flood	Fine	IS7	10:20:00		Bottom	3	2								
HKBCF	HY/2013/01	2018-09-14	Mid-Flood	Fine	IS(Mf)6	10:28:00		Surface	1	1								
HKBCF	HY/2013/01	2018-09-14	Mid-Flood	Fine	IS(Mf)6	10:28:00		Surface	1	2								
HKBCF	HY/2013/01	2018-09-14	Mid-Flood	Fine	IS(Mf)6	10:28:00	1.3	Middle	2	1	27.60	8.00	25.20	75.9	5.20	13.7	9.4	
HKBCF	HY/2013/01	2018-09-14	Mid-Flood	Fine	IS(Mf)6	10:28:00	1.3	Middle	2	2	27.50	8.00	25.30	76.3	5.20	13.2	9.5	
HKBCF	HY/2013/01	2018-09-14	Mid-Flood	Fine	IS(Mf)6	10:28:00		Bottom	3	1								
HKBCF	HY/2013/01	2018-09-14	Mid-Flood	Fine	IS(Mf)6	10:28:00		Bottom	3	2								
HKBCF	HY/2013/01	2018-09-14	Mid-Flood	Fine	IS5	10:34:00	1.0	Surface	1	1	27.40	8.00	25.30	74.2	5.10	13.9	8.2	
HKBCF	HY/2013/01	2018-09-14	Mid-Flood	Fine	IS5	10:34:00	1.0	Surface	1	2	27.40	8.00	25.30	74.5	5.10	13.7	8.7	
HKBCF	HY/2013/01	2018-09-14	Mid-Flood	Fine	IS5	10:34:00	4.6	Middle	2	1	27.20	8.00	25.50	73.2	5.00	12.6	10.2	
HKBCF	HY/2013/01	2018-09-14	Mid-Flood	Fine	IS5	10:34:00	4.6	Middle	2	2	27.20	8.00	25.50	73.6	5.10	12.6	9.9	
HKBCF	HY/2013/01	2018-09-14	Mid-Flood	Fine	IS5	10:34:00	8.2	Bottom	3	1	27.00	8.10	26.00	72.0	5.00	9.1	10.9	
HKBCF	HY/2013/01	2018-09-14	Mid-Flood	Fine	IS5	10:34:00	8.2	Bottom	3	2	27.00	8.00	26.00	72.5	5.00	9.0	10.5	
HKBCF	HY/2013/01	2018-09-14	Mid-Flood	Fine	SR3(N)	10:42:00	1.0	Surface	1	1	27.20	8.00	25.50	73.1	5.00	12.7	6.1	
HKBCF	HY/2013/01	2018-09-14	Mid-Flood	Fine	SR3(N)	10:42:00	1.0	Surface	1	2	27.20	8.00	25.50	73.5	5.10	12.2	6.5	
HKBCF	HY/2013/01	2018-09-14	Mid-Flood	Fine	SR3(N)	10:42:00		Middle	2	1								
HKBCF	HY/2013/01	2018-09-14	Mid-Flood	Fine	SR3(N)	10:42:00		Middle	2	2								
HKBCF	HY/2013/01	2018-09-14	Mid-Flood	Fine	SR3(N)	10:42:00	2.3	Bottom	3	1	27.20	8.00	25.50	72.9	5.00	12.1	8.6	
HKBCF	HY/2013/01	2018-09-14	Mid-Flood	Fine	SR3(N)	10:42:00	2.3	Bottom	3	2	27.20	8.00	25.60	73.5	5.10	12.3	9.2	
HKBCF	HY/2013/01	2018-09-19	Mid-Ebb	Fine	SR10A(N)	7:50:00	1.0	Surface	1	1	27.30	8.10	24.10	91.6	6.40	15.0	8.2	
HKBCF	HY/2013/01	2018-09-19	Mid-Ebb	Fine	SR10A(N)	7:50:00	1.0	Surface	1	2	27.30	8.20	24.10	91.0	6.30	15.4	7.9	
HKBCF	HY/2013/01	2018-09-19	Mid-Ebb	Fine	SR10A(N)	7:50:00	7.0	Middle	2	1	27.20	8.10	24.70	91.0	6.30	14.9	6.2	
HKBCF	HY/2013/01	2018-09-19	Mid-Ebb	Fine	SR10A(N)	7:50:00	7.0	Middle	2	2	27.20	8.20	24.70	90.5	6.30	15.3	7.7	
HKBCF	HY/2013/01	2018-09-19	Mid-Ebb	Fine	SR10A(N)	7:50:00	12.9	Bottom	3	1	26.90	8.20	27.90	88.1	6.00	14.8	8.8	
HKBCF	HY/2013/01	2018-09-19	Mid-Ebb	Fine	SR10A(N)	7:50:00	12.9	Bottom	3	2	27.00	8.20	27.80	87.4	6.00	15.0	7.3	
HKBCF	HY/2013/01	2018-09-19	Mid-Ebb	Fine	SR10B(N2)	7:59:00	1.0	Surface	1	1	27.00	8.10	24.30	88.9	6.20	14.8	6.6	
HKBCF	HY/2013/01	2018-09-19	Mid-Ebb	Fine	SR10B(N2)	7:59:00	1.0	Surface	1	2	27.10	8.20	24.30	88.4	6.10	14.8	7.5	
HKBCF	HY/2013/01	2018-09-19	Mid-Ebb	Fine	SR10B(N2)	7:59:00	3.3	Middle	2	1	27.00	8.20	26.00	87.1	6.00	13.8	7.4	
HKBCF	HY/2013/01	2018-09-19	Mid-Ebb	Fine	SR10B(N2)	7:59:00	3.3	Middle	2	2	27.00	8.20	25.90	86.5	6.00	14.0	5.7	
HKBCF	HY/2013/01	2018-09-19	Mid-Ebb	Fine	SR10B(N2)	7:59:00	5.6	Bottom	3	1	26.90	8.20	26.50	85.6	5.90	13.2	5.9	
HKBCF	HY/2013/01	2018-09-19	Mid-Ebb	Fine	SR10B(N2)	7:59:00	5.6	Bottom	3	2	27.00	8.30	26.60	85.0	5.80	13.6	4.5	
HKBCF	HY/2013/01	2018-09-19	Mid-Ebb	Fine	CSA	8:17:00	1.0	Surface	1	1	27.50	8.00	19.90	89.9	6.40	8.0	3.7	
HKBCF	HY/2013/01	2018-09-19	Mid-Ebb	Fine	CSA	8:17:00	1.0	Surface	1	2	27.40	7.90	19.80	90.1	6.40	7.6	5.0	
HKBCF	HY/2013/01	2018-09-19	Mid-Ebb	Fine	CSA	8:17:00	15.9	Middle	2	1	26.90	8.10	27.40	84.1	5.80	9.0	4.9	
HKBCF	HY/2013/01	2018-09-19	Mid-Ebb	Fine	CSA	8:17:00	15.9	Middle	2	2	26.90	8.00	27.50	84.2	5.80	9.2	3.5	
HKBCF	HY/2013/01	2018-09-19	Mid-Ebb	Fine	CSA	8:17:00	30.8	Bottom	3	1	26.90	8.10	27.60	84.1	5.80	9.2	4.6	
HKBCF	HY/2013/01	2018-09-19	Mid-Ebb	Fine	CSA	8:17:00	30.8	Bottom	3	2	26.90	8.00	27.60	84.2	5.80	8.8	5.2	
HKBCF	HY/2013/01	2018-09-19	Mid-Ebb	Fine	CS6	8:34:00	1.0	Surface	1	1	27.50	8.00	20.90	91.8	6.50	8.0	5.7	
HKBCF	HY/2013/01	2018-09-19	Mid-Ebb	Fine	CS6	8:34:00	1.0	Surface	1	2	27.50	8.00	21.10	91.9	6.50	8.2	6.0	
HKBCF	HY/2013/01	2018-09-19	Mid-Ebb	Fine	CS6	8:34:00	4.6	Middle	2	1	27.40	8.00	22.70	91.3	6.40	8.2	5.3	
HKBCF	HY/2013/01	2018-09-19	Mid-Ebb	Fine	CS6	8:34:00	4.6	Middle	2	2	27.40	8.00	22.80	91.2	6.40	8.4	6.0	
HKBCF	HY/2013/01	2018-09-19	Mid-Ebb	Fine	CS6	8:34:00	8.1	Bottom	3	1	27.00	8.00	25.20	91.1	6.30	8.8	3.4	
HKBCF	HY/2013/01	2018-09-19	Mid-Ebb	Fine	CS6	8:34:00	8.1	Bottom	3	2	27.00	8.00	25.40	91.0	6.30	8.6	4.5	
HKBCF	HY/2013/01	2018-09-19	Mid-Ebb	Fine	CS4	9:43:00	1.0	Surface	1	1	27.70	8.00	15.50	87.8	6.30	9.0	5.4	
HKBCF	HY/2013/01	2018-09-19	Mid-Ebb	Fine	CS4	9:43:00	1.0	Surface	1	2	27.70	7.90	16.10	88.0	6.30	9.4	4.0	
HKBCF	HY/2013/01	2018-09-19	Mid-Ebb	Fine	CS4	9:43:00	8.7	Middle	2	1	27.00	8.10	25.50	87.0	6.00	10.6	4.9	
HKBCF	HY/2013/01	2018-09-19	Mid-Ebb	Fine	CS4	9:43:00	8.7	Middle	2	2	26.90	8.00	25.70	86.5	6.00	9.6	5.7	
HKBCF	HY/2013/01	2018-09-19	Mid-Ebb	Fine	CS4	9:43:00	16.4	Bottom	3	1	26.80	8.10	26.90	86.0	5.90	14.3	6.1	
HKBCF	HY/2013/01	2018-09-19	Mid-Ebb	Fine	CS4	9:43:00	16.4	Bottom	3	2	26.70	8.00	27.10	85.9	5.90	14.0	6.2	
HKBCF	HY/2013/01	2018-09-19	Mid-Ebb	Fine	SR6	10:13:00	1.0	Surface	1	1	28.00	7.90	10.90	85.3	6.30	9.6	5.8	
HKBCF	HY/2013/01	2018-09-19	Mid-Ebb	Fine	SR6	10:13:00	1.0	Surface	1	2	27.90	7.90	10.70	85.5	6.30	9.9	6.7	
HKBCF	HY/2013/01	2018-09-19	Mid-Ebb	Fine	SR6	10:13:00		Middle	2	1								
HKBCF	HY/2013/01	2018-09-19	Mid-Ebb	Fine	SR6	10:13:00		Middle	2	2								
HKBCF	HY/2013/01	2018-09-19	Mid-Ebb	Fine	SR6	10:13:00	3.2	Bottom	3	1	27.50	7.90	17.00	87.8	6.30	9.2	7.3	
HKBCF	HY/2013/01	2018-09-19	Mid-Ebb	Fine	SR6	10:13:00	3.2	Bottom	3	2	27.50	7.90	17.20	88.1	6.30	9.9	6.9	
HKBCF	HY/2013/01	2018-09-19	Mid-Ebb	Fine	CS(Mf)3(N)	9:55:00	1.0	Surface	1	1	27.80	7.90	13.40	85.1	6.20	10.8	6.9	
HKBCF	HY/2013/01	2018-09-19	Mid-Ebb	Fine	CS(Mf)3(N)	9:55:00	1.0	Surface	1	2	27.80	7.90	13.90	85.3	6.20	10.2	6.0	
HKBCF	HY/2013/01	2018-09-19	Mid-Ebb	Fine	CS(Mf)3(N)	9:55:00	3.7	Middle	2	1	27.00	8.00	22.40	84.4	5.90	10.3	6.4	
HKBCF	HY/2013/01	2018-09-19	Mid-Ebb	Fine	CS(Mf)3(N)	9:55:00	3.7	Middle	2	2	27.00	7.90	22.60	84.4	5.90	10.9	6.7	
HKBCF	HY/2013/01	2018-09-19	Mid-Ebb	Fine	CS(Mf)3(N)	9:55:00	6.4	Bottom	3	1	27.00	8.00	23.10	85.3	6.00	10.9	6.7	
HKBCF	HY/2013/01	2018-09-19	Mid-Ebb	Fine	CS(Mf)3(N)	9:55:00	6.4	Bottom	3	2	27.00	7.90	23.20	85.2	6.00	10.4	6.2	
HKBCF	HY/2013/01	2018-09-19	Mid-Ebb	Fine	SR5(N)	9:18:00	1.0	Surface	1	1	27.80	8.00	13.70	86.5	6.30	13.0	4.6	
HKBCF	HY/2013/01	2018-09-19	Mid-Ebb	Fine	SR5(N)	9:18:00	1.0	Surface	1	2	27.80	7.90	13.60	86.9	6.30	13.6	4.0	
HKBCF	HY/2013/01	2018-09-19	Mid-Ebb	Fine	SR5(N)	9:18:00	4.7	Middle	2	1	27.10	8.00	22.20	84.6	6.00	19.1	4.5	
HKBCF	HY/2013/01	2018-09-19	Mid-Ebb	Fine	SR5(N)	9:18:00	4.7	Middle	2	2	27.10	8.00	22.40	84.7	6.00	18.8	3.9	

Project	Works	Date (yyyy-mm-dd)	Tide	Weather Condition	Station	Time	Depth, m	Level	Level_Code	Replicate	Temperature, °C	pH	Salinity, ppt	DO, %	DO, mg/L	Turbidity, NTU	SS, mg/L	Site Observation
HKBCF	HY/2013/01	2018-09-19	Mid-Ebb	Fine	SR5(N)	9:18:00	8.3	Bottom	3	1	26.80	8.00	25.50	84.9	5.90	16.0	4.8	
HKBCF	HY/2013/01	2018-09-19	Mid-Ebb	Fine	SR5(N)	9:18:00	8.3	Bottom	3	2	26.80	8.00	25.80	84.8	5.90	15.4	4.4	
HKBCF	HY/2013/01	2018-09-19	Mid-Ebb	Fine	IS10(N)	9:13:00	1.0	Surface	1	1	27.70	7.90	14.70	86.2	6.30	9.8	4.8	
HKBCF	HY/2013/01	2018-09-19	Mid-Ebb	Fine	IS10(N)	9:13:00	1.0	Surface	1	2	27.70	7.90	15.10	86.3	6.30	9.6	4.1	
HKBCF	HY/2013/01	2018-09-19	Mid-Ebb	Fine	IS10(N)	9:13:00	6.6	Middle	2	1	27.10	8.00	22.80	84.3	5.90	12.1	5.2	
HKBCF	HY/2013/01	2018-09-19	Mid-Ebb	Fine	IS10(N)	9:13:00	6.6	Middle	2	2	27.10	8.00	23.00	84.2	5.90	11.7	5.7	
HKBCF	HY/2013/01	2018-09-19	Mid-Ebb	Fine	IS10(N)	9:13:00	12.1	Bottom	3	1	26.70	8.00	26.10	83.3	5.80	16.0	4.8	
HKBCF	HY/2013/01	2018-09-19	Mid-Ebb	Fine	IS10(N)	9:13:00	12.1	Bottom	3	2	26.70	8.00	26.30	83.3	5.80	15.7	5.1	
HKBCF	HY/2013/01	2018-09-19	Mid-Ebb	Fine	IS(Mf)11	9:05:00	1.0	Surface	1	1	27.60	8.00	14.40	86.9	6.30	9.1	5.7	
HKBCF	HY/2013/01	2018-09-19	Mid-Ebb	Fine	IS(Mf)11	9:05:00	1.0	Surface	1	2	27.60	7.90	14.50	86.9	6.30	9.3	7.1	
HKBCF	HY/2013/01	2018-09-19	Mid-Ebb	Fine	IS(Mf)11	9:05:00	5.6	Middle	2	1	27.20	8.00	21.20	85.1	6.00	10.0	6.1	
HKBCF	HY/2013/01	2018-09-19	Mid-Ebb	Fine	IS(Mf)11	9:05:00	5.6	Middle	2	2	27.10	8.00	21.30	85.1	6.00	10.3	7.0	
HKBCF	HY/2013/01	2018-09-19	Mid-Ebb	Fine	IS(Mf)11	9:05:00	10.2	Bottom	3	1	27.00	8.00	25.70	87.1	6.00	9.7	5.2	
HKBCF	HY/2013/01	2018-09-19	Mid-Ebb	Fine	IS(Mf)11	9:05:00	10.2	Bottom	3	2	27.00	7.90	25.90	87.0	6.00	9.2	6.5	
HKBCF	HY/2013/01	2018-09-19	Mid-Ebb	Fine	CS(Mf)5	8:37:00	1.0	Surface	1	1	27.30	8.10	21.60	87.7	6.20	5.1	4.9	
HKBCF	HY/2013/01	2018-09-19	Mid-Ebb	Fine	CS(Mf)5	8:37:00	1.0	Surface	1	2	27.30	8.20	21.60	87.6	6.20	5.7	3.7	
HKBCF	HY/2013/01	2018-09-19	Mid-Ebb	Fine	CS(Mf)5	8:37:00	6.6	Middle	2	1	26.90	8.20	26.30	84.6	5.80	6.5	6.4	
HKBCF	HY/2013/01	2018-09-19	Mid-Ebb	Fine	CS(Mf)5	8:37:00	6.6	Middle	2	2	26.90	8.20	26.30	84.5	5.80	6.4	5.5	
HKBCF	HY/2013/01	2018-09-19	Mid-Ebb	Fine	CS(Mf)5	8:37:00	12.2	Bottom	3	1	26.80	8.20	29.30	83.0	5.60	7.5	5.3	
HKBCF	HY/2013/01	2018-09-19	Mid-Ebb	Fine	CS(Mf)5	8:37:00	12.2	Bottom	3	2	26.80	8.30	29.30	82.4	5.60	7.5	6.7	
HKBCF	HY/2013/01	2018-09-19	Mid-Ebb	Fine	SR7	8:59:00	1.0	Surface	1	1	27.70	7.90	14.60	88.9	6.50	8.7	5.2	
HKBCF	HY/2013/01	2018-09-19	Mid-Ebb	Fine	SR7	8:59:00	1.0	Surface	1	2	27.70	7.90	14.70	89.0	6.50	8.9	5.5	
HKBCF	HY/2013/01	2018-09-19	Mid-Ebb	Fine	SR7	8:59:00		Middle	2	1								
HKBCF	HY/2013/01	2018-09-19	Mid-Ebb	Fine	SR7	8:59:00		Middle	2	2								
HKBCF	HY/2013/01	2018-09-19	Mid-Ebb	Fine	SR7	8:59:00	3.3	Bottom	3	1	27.60	7.90	16.50	89.4	6.40	8.8	5.0	
HKBCF	HY/2013/01	2018-09-19	Mid-Ebb	Fine	SR7	8:59:00	3.3	Bottom	3	2	27.60	7.90	16.50	89.4	6.40	8.6	5.7	
HKBCF	HY/2013/01	2018-09-19	Mid-Ebb	Fine	IS17	9:04:00	1.0	Surface	1	1	27.20	8.10	20.60	84.9	6.00	8.9	4.8	
HKBCF	HY/2013/01	2018-09-19	Mid-Ebb	Fine	IS17	9:04:00	1.0	Surface	1	2	27.30	8.20	20.80	84.6	6.00	8.9	4.1	
HKBCF	HY/2013/01	2018-09-19	Mid-Ebb	Fine	IS17	9:04:00	4.9	Middle	2	1	27.10	8.10	24.40	84.2	5.80	6.4	4.9	
HKBCF	HY/2013/01	2018-09-19	Mid-Ebb	Fine	IS17	9:04:00	4.9	Middle	2	2	27.10	8.20	24.40	83.9	5.80	6.4	5.6	
HKBCF	HY/2013/01	2018-09-19	Mid-Ebb	Fine	IS17	9:04:00	8.7	Bottom	3	1	27.00	8.10	26.30	83.6	5.80	9.2	5.5	
HKBCF	HY/2013/01	2018-09-19	Mid-Ebb	Fine	IS17	9:04:00	8.7	Bottom	3	2	27.00	8.20	26.30	83.4	5.70	9.6	6.8	
HKBCF	HY/2013/01	2018-09-19	Mid-Ebb	Fine	IS(Mf)16	9:11:00	1.0	Surface	1	1	27.30	8.10	22.50	89.0	6.20	7.5	6.2	
HKBCF	HY/2013/01	2018-09-19	Mid-Ebb	Fine	IS(Mf)16	9:11:00	1.0	Surface	1	2	27.30	8.20	22.50	88.8	6.20	7.7	5.6	
HKBCF	HY/2013/01	2018-09-19	Mid-Ebb	Fine	IS(Mf)16	9:11:00		Middle	2	1								
HKBCF	HY/2013/01	2018-09-19	Mid-Ebb	Fine	IS(Mf)16	9:11:00		Middle	2	2								
HKBCF	HY/2013/01	2018-09-19	Mid-Ebb	Fine	IS(Mf)16	9:11:00	4.5	Bottom	3	1	27.10	8.10	26.70	83.2	5.70	6.9	5.9	
HKBCF	HY/2013/01	2018-09-19	Mid-Ebb	Fine	IS(Mf)16	9:11:00	4.5	Bottom	3	2	27.20	8.20	26.60	83.4	5.70	8.4	4.3	
HKBCF	HY/2013/01	2018-09-19	Mid-Ebb	Fine	IS8	9:33:00	1.0	Surface	1	1	27.40	8.10	24.00	89.8	6.20	3.1	4.5	
HKBCF	HY/2013/01	2018-09-19	Mid-Ebb	Fine	IS8	9:33:00	1.0	Surface	1	2	27.40	8.20	24.00	89.6	6.20	3.3	3.4	
HKBCF	HY/2013/01	2018-09-19	Mid-Ebb	Fine	IS8	9:33:00		Middle	2	1								
HKBCF	HY/2013/01	2018-09-19	Mid-Ebb	Fine	IS8	9:33:00		Middle	2	2								
HKBCF	HY/2013/01	2018-09-19	Mid-Ebb	Fine	IS8	9:33:00	3.5	Bottom	3	1	27.50	8.10	24.50	89.5	6.20	6.4	3.8	
HKBCF	HY/2013/01	2018-09-19	Mid-Ebb	Fine	IS8	9:33:00	3.5	Bottom	3	2	27.50	8.20	24.50	89.4	6.20	6.2	3.1	
HKBCF	HY/2013/01	2018-09-19	Mid-Ebb	Fine	SR4(N)	9:27:00	1.0	Surface	1	1	27.50	8.10	21.30	86.7	6.10	9.0	3.9	
HKBCF	HY/2013/01	2018-09-19	Mid-Ebb	Fine	SR4(N)	9:27:00	1.0	Surface	1	2	27.50	8.20	21.30	86.5	6.10	9.3	3.3	
HKBCF	HY/2013/01	2018-09-19	Mid-Ebb	Fine	SR4(N)	9:27:00		Middle	2	1								
HKBCF	HY/2013/01	2018-09-19	Mid-Ebb	Fine	SR4(N)	9:27:00		Middle	2	2								
HKBCF	HY/2013/01	2018-09-19	Mid-Ebb	Fine	SR4(N)	9:27:00	2.8	Bottom	3	1	27.60	8.00	23.80	78.8	5.40	9.8	1.8	
HKBCF	HY/2013/01	2018-09-19	Mid-Ebb	Fine	SR4(N)	9:27:00	2.8	Bottom	3	2	27.60	8.10	23.80	78.3	5.40	9.4	2.1	
HKBCF	HY/2013/01	2018-09-19	Mid-Ebb	Fine	IS(Mf)9	9:40:00		Surface	1	1								
HKBCF	HY/2013/01	2018-09-19	Mid-Ebb	Fine	IS(Mf)9	9:40:00		Surface	1	2								
HKBCF	HY/2013/01	2018-09-19	Mid-Ebb	Fine	IS(Mf)9	9:40:00	1.4	Middle	2	1	27.50	8.10	24.20	91.8	6.30	6.7	2.5	
HKBCF	HY/2013/01	2018-09-19	Mid-Ebb	Fine	IS(Mf)9	9:40:00	1.4	Middle	2	2	27.50	8.20	24.10	91.5	6.30	6.8	3.3	
HKBCF	HY/2013/01	2018-09-19	Mid-Ebb	Fine	IS(Mf)9	9:40:00		Bottom	3	1								
HKBCF	HY/2013/01	2018-09-19	Mid-Ebb	Fine	IS(Mf)9	9:40:00		Bottom	3	2								
HKBCF	HY/2013/01	2018-09-19	Mid-Ebb	Fine	IS7	9:52:00		Surface	1	1								
HKBCF	HY/2013/01	2018-09-19	Mid-Ebb	Fine	IS7	9:52:00		Surface	1	2								
HKBCF	HY/2013/01	2018-09-19	Mid-Ebb	Fine	IS7	9:52:00	1.2	Middle	2	1	27.40	8.10	23.70	89.2	6.20	3.0	4.9	
HKBCF	HY/2013/01	2018-09-19	Mid-Ebb	Fine	IS7	9:52:00	1.2	Middle	2	2	27.40	8.20	23.50	88.9	6.20	2.8	4.5	
HKBCF	HY/2013/01	2018-09-19	Mid-Ebb	Fine	IS7	9:52:00		Bottom	3	1								
HKBCF	HY/2013/01	2018-09-19	Mid-Ebb	Fine	IS7	9:52:00		Bottom	3	2								
HKBCF	HY/2013/01	2018-09-19	Mid-Ebb	Fine	IS(Mf)6	10:03:00		Surface	1	1								
HKBCF	HY/2013/01	2018-09-19	Mid-Ebb	Fine	IS(Mf)6	10:03:00		Surface	1	2								
HKBCF	HY/2013/01	2018-09-19	Mid-Ebb	Fine	IS(Mf)6	10:03:00	1.1	Middle	2	1	27.60	8.10	25.60	85.2	5.80	9.7	3.4	
HKBCF	HY/2013/01	2018-09-19	Mid-Ebb	Fine	IS(Mf)6	10:03:00	1.1	Middle	2	2	27.60	8.20	25.60	84.9	5.80	9.5	4.6	
HKBCF	HY/2013/01	2018-09-19	Mid-Ebb	Fine	IS(Mf)6	10:03:00		Bottom	3	1								
HKBCF	HY/2013/01	2018-09-19	Mid-Ebb	Fine	IS(Mf)6	10:03:00		Bottom	3	2								

Project	Works	Date (yyyy-mm-dd)	Tide	Weather Condition	Station	Time	Depth, m	Level	Level_Code	Replicate	Temperature, °C	pH	Salinity, ppt	DO, %	DO, mg/L	Turbidity, NTU	SS, mg/L	Site Observation
HKBCF	HY/2013/01	2018-09-19	Mid-Ebb	Fine	IS5	10:08:00	1.0	Surface	1	1	27.40	8.10	23.90	88.1	6.10	10.8	3.8	
HKBCF	HY/2013/01	2018-09-19	Mid-Ebb	Fine	IS5	10:08:00	1.0	Surface	1	2	27.50	8.10	23.90	88.0	6.10	10.4	5.0	
HKBCF	HY/2013/01	2018-09-19	Mid-Ebb	Fine	IS5	10:08:00	4.5	Middle	2	1	27.50	8.10	24.80	85.3	5.90	14.9	4.3	
HKBCF	HY/2013/01	2018-09-19	Mid-Ebb	Fine	IS5	10:08:00	4.5	Middle	2	2	27.50	8.10	24.70	85.5	5.90	14.5	4.1	
HKBCF	HY/2013/01	2018-09-19	Mid-Ebb	Fine	IS5	10:08:00	7.9	Bottom	3	1	27.20	8.10	26.30	81.2	5.60	3.5	3.2	
HKBCF	HY/2013/01	2018-09-19	Mid-Ebb	Fine	IS5	10:08:00	7.9	Bottom	3	2	27.30	8.00	26.30	80.9	5.50	3.6	3.6	
HKBCF	HY/2013/01	2018-09-19	Mid-Ebb	Fine	SR3(N)	10:17:00	1.0	Surface	1	1	27.60	8.10	23.70	89.7	6.20	9.9	4.1	
HKBCF	HY/2013/01	2018-09-19	Mid-Ebb	Fine	SR3(N)	10:17:00	1.0	Surface	1	2	27.60	8.20	23.70	89.5	6.20	9.5	3.2	
HKBCF	HY/2013/01	2018-09-19	Mid-Ebb	Fine	SR3(N)	10:17:00		Middle	2	1								
HKBCF	HY/2013/01	2018-09-19	Mid-Ebb	Fine	SR3(N)	10:17:00		Middle	2	2								
HKBCF	HY/2013/01	2018-09-19	Mid-Ebb	Fine	SR3(N)	10:17:00	2.7	Bottom	3	1	27.60	8.10	24.30	87.4	6.00	9.1	4.0	
HKBCF	HY/2013/01	2018-09-19	Mid-Ebb	Fine	SR3(N)	10:17:00	2.7	Bottom	3	2	27.60	8.20	24.20	87.1	6.00	8.9	3.4	
HKBCF	HY/2013/01	2018-09-19	Mid-Flood	Fine	SR10A(N)	17:33:00	1.0	Surface	1	1	27.60	8.10	25.20	90.1	6.20	9.7	5.8	
HKBCF	HY/2013/01	2018-09-19	Mid-Flood	Fine	SR10A(N)	17:33:00	1.0	Surface	1	2	27.60	8.10	25.10	90.1	6.20	9.7	7.2	
HKBCF	HY/2013/01	2018-09-19	Mid-Flood	Fine	SR10A(N)	17:33:00	6.8	Middle	2	1	27.00	8.10	28.40	83.8	5.70	5.8	6.9	
HKBCF	HY/2013/01	2018-09-19	Mid-Flood	Fine	SR10A(N)	17:33:00	6.8	Middle	2	2	27.10	8.10	28.40	83.5	5.70	5.6	6.4	
HKBCF	HY/2013/01	2018-09-19	Mid-Flood	Fine	SR10A(N)	17:33:00	12.6	Bottom	3	1	26.90	8.10	29.10	83.1	5.60	11.5	5.3	
HKBCF	HY/2013/01	2018-09-19	Mid-Flood	Fine	SR10A(N)	17:33:00	12.6	Bottom	3	2	26.90	8.10	29.10	82.7	5.60	11.4	6.8	
HKBCF	HY/2013/01	2018-09-19	Mid-Flood	Fine	SR10B(N2)	17:28:00	1.0	Surface	1	1	27.30	8.10	27.00	86.3	5.90	9.1	8.4	
HKBCF	HY/2013/01	2018-09-19	Mid-Flood	Fine	SR10B(N2)	17:28:00	1.0	Surface	1	2	27.30	8.20	26.90	86.2	5.90	9.0	7.3	
HKBCF	HY/2013/01	2018-09-19	Mid-Flood	Fine	SR10B(N2)	17:28:00	3.2	Middle	2	1	27.00	8.20	29.60	81.4	5.50	12.2	7.6	
HKBCF	HY/2013/01	2018-09-19	Mid-Flood	Fine	SR10B(N2)	17:28:00	3.2	Middle	2	2	27.00	8.10	29.60	81.0	5.50	12.1	6.0	
HKBCF	HY/2013/01	2018-09-19	Mid-Flood	Fine	SR10B(N2)	17:28:00	5.4	Bottom	3	1	26.90	8.20	30.00	81.5	5.50	10.8	4.5	
HKBCF	HY/2013/01	2018-09-19	Mid-Flood	Fine	SR10B(N2)	17:28:00	5.4	Bottom	3	2	26.90	8.10	30.00	81.1	5.50	10.9	5.3	
HKBCF	HY/2013/01	2018-09-19	Mid-Flood	Fine	CSA	17:06:00	1.0	Surface	1	1	28.00	8.00	19.70	90.8	6.40	8.1	4.8	
HKBCF	HY/2013/01	2018-09-19	Mid-Flood	Fine	CSA	17:06:00	1.0	Surface	1	2	28.10	8.00	19.50	91.1	6.40	8.1	5.0	
HKBCF	HY/2013/01	2018-09-19	Mid-Flood	Fine	CSA	17:06:00	9.2	Middle	2	1	27.10	8.00	26.30	91.3	6.30	9.2	5.9	
HKBCF	HY/2013/01	2018-09-19	Mid-Flood	Fine	CSA	17:06:00	9.2	Middle	2	2	27.10	8.10	25.90	91.5	6.30	9.0	6.4	
HKBCF	HY/2013/01	2018-09-19	Mid-Flood	Fine	CSA	17:06:00	17.4	Bottom	3	1	27.60	8.00	23.00	97.4	6.80	8.4	5.3	
HKBCF	HY/2013/01	2018-09-19	Mid-Flood	Fine	CSA	17:06:00	17.4	Bottom	3	2	27.60	8.00	22.80	96.9	6.70	8.0	6.0	
HKBCF	HY/2013/01	2018-09-19	Mid-Flood	Fine	CS6	16:57:00	1.0	Surface	1	1	28.50	8.00	18.80	95.3	6.70	7.9	5.6	
HKBCF	HY/2013/01	2018-09-19	Mid-Flood	Fine	CS6	16:57:00	1.0	Surface	1	2	28.60	8.00	18.70	94.7	6.60	7.5	4.7	
HKBCF	HY/2013/01	2018-09-19	Mid-Flood	Fine	CS6	16:57:00	4.6	Middle	2	1	27.20	8.00	23.70	87.3	6.10	8.7	4.2	
HKBCF	HY/2013/01	2018-09-19	Mid-Flood	Fine	CS6	16:57:00	4.6	Middle	2	2	27.30	8.00	23.50	87.5	6.10	8.5	5.2	
HKBCF	HY/2013/01	2018-09-19	Mid-Flood	Fine	CS6	16:57:00	8.1	Bottom	3	1	26.90	8.00	26.40	87.8	6.00	9.9	6.2	
HKBCF	HY/2013/01	2018-09-19	Mid-Flood	Fine	CS6	16:57:00	8.1	Bottom	3	2	26.90	8.10	26.30	87.6	6.00	10.3	5.2	
HKBCF	HY/2013/01	2018-09-19	Mid-Flood	Fine	CS4	16:00:00	1.0	Surface	1	1	28.70	7.90	14.80	90.2	6.40	10.0	7.8	
HKBCF	HY/2013/01	2018-09-19	Mid-Flood	Fine	CS4	16:00:00	1.0	Surface	1	2	28.70	8.00	14.60	89.7	6.40	9.4	8.9	
HKBCF	HY/2013/01	2018-09-19	Mid-Flood	Fine	CS4	16:00:00	9.1	Middle	2	1	27.60	8.00	23.60	89.1	6.20	12.1	7.4	
HKBCF	HY/2013/01	2018-09-19	Mid-Flood	Fine	CS4	16:00:00	9.1	Middle	2	2	27.70	8.10	23.30	89.3	6.20	12.1	6.0	
HKBCF	HY/2013/01	2018-09-19	Mid-Flood	Fine	CS4	16:00:00	17.1	Bottom	3	1	27.30	8.00	25.30	88.7	6.10	13.3	5.0	
HKBCF	HY/2013/01	2018-09-19	Mid-Flood	Fine	CS4	16:00:00	17.1	Bottom	3	2	27.30	8.10	25.00	88.6	6.10	13.1	6.5	
HKBCF	HY/2013/01	2018-09-19	Mid-Flood	Fine	SR6	15:30:00	1.0	Surface	1	1	28.10	7.80	13.60	84.7	6.10	9.4	7.8	
HKBCF	HY/2013/01	2018-09-19	Mid-Flood	Fine	SR6	15:30:00	1.0	Surface	1	2	28.10	7.90	13.70	87.1	6.30	9.9	7.2	
HKBCF	HY/2013/01	2018-09-19	Mid-Flood	Fine	SR6	15:30:00		Middle	2	1								
HKBCF	HY/2013/01	2018-09-19	Mid-Flood	Fine	SR6	15:30:00		Middle	2	2								
HKBCF	HY/2013/01	2018-09-19	Mid-Flood	Fine	SR6	15:30:00	3.3	Bottom	3	1	27.40	7.90	20.30	84.2	6.00	10.9	6.5	
HKBCF	HY/2013/01	2018-09-19	Mid-Flood	Fine	SR6	15:30:00	3.3	Bottom	3	2	27.40	8.00	19.60	86.5	6.10	11.4	6.0	
HKBCF	HY/2013/01	2018-09-19	Mid-Flood	Fine	CS(Mf)3(N)	15:47:00	1.0	Surface	1	1	29.20	7.90	9.80	89.2	6.50	10.9	7.6	
HKBCF	HY/2013/01	2018-09-19	Mid-Flood	Fine	CS(Mf)3(N)	15:47:00	1.0	Surface	1	2	29.20	7.90	9.50	90.2	6.60	10.8	6.9	
HKBCF	HY/2013/01	2018-09-19	Mid-Flood	Fine	CS(Mf)3(N)	15:47:00	3.5	Middle	2	1	28.40	7.80	11.80	86.0	6.30	11.2	6.6	
HKBCF	HY/2013/01	2018-09-19	Mid-Flood	Fine	CS(Mf)3(N)	15:47:00	3.5	Middle	2	2	28.50	7.90	11.40	87.5	6.40	11.7	6.0	
HKBCF	HY/2013/01	2018-09-19	Mid-Flood	Fine	CS(Mf)3(N)	15:47:00	6.0	Bottom	3	1	27.40	7.90	21.60	85.1	6.00	10.4	6.6	
HKBCF	HY/2013/01	2018-09-19	Mid-Flood	Fine	CS(Mf)3(N)	15:47:00	6.0	Bottom	3	2	27.50	7.90	20.70	87.5	6.20	10.7	5.9	
HKBCF	HY/2013/01	2018-09-19	Mid-Flood	Fine	SR5(N)	16:20:00	1.0	Surface	1	1	28.70	7.90	13.30	91.8	6.60	9.9	3.9	
HKBCF	HY/2013/01	2018-09-19	Mid-Flood	Fine	SR5(N)	16:20:00	1.0	Surface	1	2	28.70	7.90	13.40	91.7	6.60	9.1	5.1	
HKBCF	HY/2013/01	2018-09-19	Mid-Flood	Fine	SR5(N)	16:20:00	4.2	Middle	2	1	27.60	8.00	22.20	86.6	6.00	15.3	4.9	
HKBCF	HY/2013/01	2018-09-19	Mid-Flood	Fine	SR5(N)	16:20:00	4.2	Middle	2	2	27.60	8.00	22.00	86.4	6.00	15.8	6.7	
HKBCF	HY/2013/01	2018-09-19	Mid-Flood	Fine	SR5(N)	16:20:00	7.4	Bottom	3	1	27.00	8.00	25.10	83.0	5.80	24.2	6.5	
HKBCF	HY/2013/01	2018-09-19	Mid-Flood	Fine	SR5(N)	16:20:00	7.4	Bottom	3	2	27.00	8.00	24.80	83.1	5.80	26.6	5.4	
HKBCF	HY/2013/01	2018-09-19	Mid-Flood	Fine	IS10(N)	16:26:00	1.0	Surface	1	1	28.60	8.00	13.90	90.4	6.50	11.4	5.4	
HKBCF	HY/2013/01	2018-09-19	Mid-Flood	Fine	IS10(N)	16:26:00	1.0	Surface	1	2	28.60	8.00	13.80	90.1	6.50	11.6	4.2	
HKBCF	HY/2013/01	2018-09-19	Mid-Flood	Fine	IS10(N)	16:26:00	6.4	Middle	2	1	27.00	8.00	25.10	82.9	5.70	20.6	5.7	
HKBCF	HY/2013/01	2018-09-19	Mid-Flood	Fine	IS10(N)	16:26:00	6.4	Middle	2	2	27.00	8.00	24.80	82.6	5.70	22.8	6.1	
HKBCF	HY/2013/01	2018-09-19	Mid-Flood	Fine	IS10(N)	16:26:00	11.8	Bottom	3	1	26.90	8.00	25.70	85.5	5.90	19.8	5.3	
HKBCF	HY/2013/01	2018-09-19	Mid-Flood	Fine	IS10(N)	16:26:00	11.8	Bottom	3	2	27.00	8.00	25.40	85.9	5.90	21.6	5.7	
HKBCF	HY/2013/01	2018-09-19	Mid-Flood	Fine	IS(Mf)11	16:31:00	1.0	Surface	1	1	28.60	8.00	14.30	92.5	6.60	10.1	4.5	
HKBCF	HY/2013/01	2018-09-19	Mid-Flood	Fine	IS(Mf)11	16:31:00	1.0	Surface	1	2	28.60	8.00	14.20	91.8	6.60	9.3	6.1	

Project	Works	Date (yyyy-mm-dd)	Tide	Weather Condition	Station	Time	Depth, m	Level	Level_Code	Replicate	Temperature, °C	pH	Salinity, ppt	DO, %	DO, mg/L	Turbidity, NTU	SS, mg/L	Site Observation
HKBCF	HY/2013/01	2018-09-19	Mid-Flood	Fine	IS(Mf)11	16:31:00	5.9	Middle	2	1	27.50	8.00	22.90	86.5	6.00	14.3	6.8	
HKBCF	HY/2013/01	2018-09-19	Mid-Flood	Fine	IS(Mf)11	16:31:00	5.9	Middle	2	2	27.50	8.00	22.40	86.4	6.00	13.3	5.0	
HKBCF	HY/2013/01	2018-09-19	Mid-Flood	Fine	IS(Mf)11	16:31:00	10.8	Bottom	3	1	27.10	8.00	25.30	88.7	6.10	12.7	5.9	
HKBCF	HY/2013/01	2018-09-19	Mid-Flood	Fine	IS(Mf)11	16:31:00	10.8	Bottom	3	2	27.10	8.00	25.00	88.6	6.10	13.8	5.8	
HKBCF	HY/2013/01	2018-09-19	Mid-Flood	Fine	CS(Mf)5	16:56:00	1.0	Surface	1	1	28.50	8.10	19.10	95.8	6.70	10.7	4.4	
HKBCF	HY/2013/01	2018-09-19	Mid-Flood	Fine	CS(Mf)5	16:56:00	1.0	Surface	1	2	28.50	8.10	19.00	95.8	6.70	10.7	5.5	
HKBCF	HY/2013/01	2018-09-19	Mid-Flood	Fine	CS(Mf)5	16:56:00	6.4	Middle	2	1	26.80	8.10	28.70	82.3	5.60	10.1	4.1	
HKBCF	HY/2013/01	2018-09-19	Mid-Flood	Fine	CS(Mf)5	16:56:00	6.4	Middle	2	2	26.90	8.10	28.60	82.0	5.60	10.1	4.9	
HKBCF	HY/2013/01	2018-09-19	Mid-Flood	Fine	CS(Mf)5	16:56:00	11.8	Bottom	3	1	26.80	8.10	29.40	81.2	5.50	11.3	3.2	
HKBCF	HY/2013/01	2018-09-19	Mid-Flood	Fine	CS(Mf)5	16:56:00	11.8	Bottom	3	2	26.80	8.10	29.30	80.8	5.50	11.5	2.2	
HKBCF	HY/2013/01	2018-09-19	Mid-Flood	Fine	SR7	16:37:00	1.0	Surface	1	1	29.00	8.00	13.50	90.9	6.50	9.9	4.0	
HKBCF	HY/2013/01	2018-09-19	Mid-Flood	Fine	SR7	16:37:00	1.0	Surface	1	2	29.00	8.00	13.50	92.8	6.60	10.3	3.2	
HKBCF	HY/2013/01	2018-09-19	Mid-Flood	Fine	SR7	16:37:00		Middle	2	1								
HKBCF	HY/2013/01	2018-09-19	Mid-Flood	Fine	SR7	16:37:00		Middle	2	2								
HKBCF	HY/2013/01	2018-09-19	Mid-Flood	Fine	SR7	16:37:00	3.2	Bottom	3	1	27.60	8.00	24.60	86.7	6.00	12.6	4.1	
HKBCF	HY/2013/01	2018-09-19	Mid-Flood	Fine	SR7	16:37:00	3.2	Bottom	3	2	27.70	8.00	23.70	88.9	6.10	12.2	5.0	
HKBCF	HY/2013/01	2018-09-19	Mid-Flood	Fine	IS17	16:38:00	1.0	Surface	1	1	28.10	8.10	20.40	97.5	6.80	12.3	4.4	
HKBCF	HY/2013/01	2018-09-19	Mid-Flood	Fine	IS17	16:38:00	1.0	Surface	1	2	28.10	8.10	20.20	97.4	6.80	12.4	4.5	
HKBCF	HY/2013/01	2018-09-19	Mid-Flood	Fine	IS17	16:38:00	3.9	Middle	2	1	27.20	8.10	24.50	85.2	5.90	14.4	6.2	
HKBCF	HY/2013/01	2018-09-19	Mid-Flood	Fine	IS17	16:38:00	3.9	Middle	2	2	27.20	8.20	24.50	84.9	5.90	14.9	5.0	
HKBCF	HY/2013/01	2018-09-19	Mid-Flood	Fine	IS17	16:38:00	6.7	Bottom	3	1	27.00	8.10	26.40	84.3	5.80	14.8	3.1	
HKBCF	HY/2013/01	2018-09-19	Mid-Flood	Fine	IS17	16:38:00	6.7	Bottom	3	2	27.00	8.20	26.30	83.8	5.80	14.7	4.2	
HKBCF	HY/2013/01	2018-09-19	Mid-Flood	Fine	IS(Mf)16	16:31:00	1.0	Surface	1	1	28.30	8.10	19.70	96.5	6.70	10.7	5.5	
HKBCF	HY/2013/01	2018-09-19	Mid-Flood	Fine	IS(Mf)16	16:31:00	1.0	Surface	1	2	28.30	8.20	19.70	96.4	6.70	10.7	4.2	
HKBCF	HY/2013/01	2018-09-19	Mid-Flood	Fine	IS(Mf)16	16:31:00		Middle	2	1								
HKBCF	HY/2013/01	2018-09-19	Mid-Flood	Fine	IS(Mf)16	16:31:00		Middle	2	2								
HKBCF	HY/2013/01	2018-09-19	Mid-Flood	Fine	IS(Mf)16	16:31:00	4.6	Bottom	3	1	27.30	8.10	25.60	84.0	5.80	13.9	3.2	
HKBCF	HY/2013/01	2018-09-19	Mid-Flood	Fine	IS(Mf)16	16:31:00	4.6	Bottom	3	2	27.30	8.20	25.50	83.2	5.70	13.7	3.7	
HKBCF	HY/2013/01	2018-09-19	Mid-Flood	Fine	IS8	16:09:00	1.0	Surface	1	1	28.40	8.10	18.70	93.1	6.50	14.6	5.1	
HKBCF	HY/2013/01	2018-09-19	Mid-Flood	Fine	IS8	16:09:00	1.0	Surface	1	2	28.40	8.20	18.70	92.8	6.50	14.9	6.1	
HKBCF	HY/2013/01	2018-09-19	Mid-Flood	Fine	IS8	16:09:00		Middle	2	1								
HKBCF	HY/2013/01	2018-09-19	Mid-Flood	Fine	IS8	16:09:00		Middle	2	2								
HKBCF	HY/2013/01	2018-09-19	Mid-Flood	Fine	IS8	16:09:00	2.3	Bottom	3	1	28.00	8.10	24.80	82.1	5.60	15.3	6.6	
HKBCF	HY/2013/01	2018-09-19	Mid-Flood	Fine	IS8	16:09:00	2.3	Bottom	3	2	28.00	8.20	24.40	81.3	5.60	15.2	7.8	
HKBCF	HY/2013/01	2018-09-19	Mid-Flood	Fine	SR4(N)	16:16:00	1.0	Surface	1	1	28.70	8.10	17.90	96.6	6.80	13.5	4.8	
HKBCF	HY/2013/01	2018-09-19	Mid-Flood	Fine	SR4(N)	16:16:00	1.0	Surface	1	2	28.70	8.20	18.00	96.2	6.70	13.8	4.7	
HKBCF	HY/2013/01	2018-09-19	Mid-Flood	Fine	SR4(N)	16:16:00		Middle	2	1								
HKBCF	HY/2013/01	2018-09-19	Mid-Flood	Fine	SR4(N)	16:16:00		Middle	2	2								
HKBCF	HY/2013/01	2018-09-19	Mid-Flood	Fine	SR4(N)	16:16:00	2.6	Bottom	3	1	28.10	8.10	21.60	93.3	6.50	9.8	6.0	
HKBCF	HY/2013/01	2018-09-19	Mid-Flood	Fine	SR4(N)	16:16:00	2.6	Bottom	3	2	28.20	8.20	21.30	93.0	6.40	9.9	5.1	
HKBCF	HY/2013/01	2018-09-19	Mid-Flood	Fine	IS(Mf)9	15:58:00		Surface	1	1								
HKBCF	HY/2013/01	2018-09-19	Mid-Flood	Fine	IS(Mf)9	15:58:00		Surface	1	2								
HKBCF	HY/2013/01	2018-09-19	Mid-Flood	Fine	IS(Mf)9	15:58:00	1.5	Middle	2	1	27.90	8.10	23.20	94.7	6.50	7.0	7.1	
HKBCF	HY/2013/01	2018-09-19	Mid-Flood	Fine	IS(Mf)9	15:58:00	1.5	Middle	2	2	28.00	8.10	23.10	94.5	6.50	7.0	7.6	
HKBCF	HY/2013/01	2018-09-19	Mid-Flood	Fine	IS(Mf)9	15:58:00		Bottom	3	1								
HKBCF	HY/2013/01	2018-09-19	Mid-Flood	Fine	IS(Mf)9	15:58:00		Bottom	3	2								
HKBCF	HY/2013/01	2018-09-19	Mid-Flood	Fine	IS7	15:49:00		Surface	1	1								
HKBCF	HY/2013/01	2018-09-19	Mid-Flood	Fine	IS7	15:49:00		Surface	1	2								
HKBCF	HY/2013/01	2018-09-19	Mid-Flood	Fine	IS7	15:49:00	1.3	Middle	2	1	28.20	8.20	24.40	96.1	6.50	11.7	5.3	
HKBCF	HY/2013/01	2018-09-19	Mid-Flood	Fine	IS7	15:49:00	1.3	Middle	2	2	28.30	8.10	24.40	95.7	6.50	11.9	6.0	
HKBCF	HY/2013/01	2018-09-19	Mid-Flood	Fine	IS7	15:49:00		Bottom	3	1								
HKBCF	HY/2013/01	2018-09-19	Mid-Flood	Fine	IS7	15:49:00		Bottom	3	2								
HKBCF	HY/2013/01	2018-09-19	Mid-Flood	Fine	IS(Mf)6	15:40:00		Surface	1	1								
HKBCF	HY/2013/01	2018-09-19	Mid-Flood	Fine	IS(Mf)6	15:40:00		Surface	1	2								
HKBCF	HY/2013/01	2018-09-19	Mid-Flood	Fine	IS(Mf)6	15:40:00	1.2	Middle	2	1	28.50	8.20	22.10	99.8	6.90	14.6	6.5	
HKBCF	HY/2013/01	2018-09-19	Mid-Flood	Fine	IS(Mf)6	15:40:00	1.2	Middle	2	2	28.50	8.10	22.10	99.5	6.80	14.4	5.1	
HKBCF	HY/2013/01	2018-09-19	Mid-Flood	Fine	IS(Mf)6	15:40:00		Bottom	3	1								
HKBCF	HY/2013/01	2018-09-19	Mid-Flood	Fine	IS(Mf)6	15:40:00		Bottom	3	2								
HKBCF	HY/2013/01	2018-09-19	Mid-Flood	Fine	IS5	15:31:00	1.0	Surface	1	1	28.40	8.10	23.10	97.4	6.70	14.3	6.4	
HKBCF	HY/2013/01	2018-09-19	Mid-Flood	Fine	IS5	15:31:00	1.0	Surface	1	2	28.40	8.10	23.10	97.3	6.70	14.2	6.5	
HKBCF	HY/2013/01	2018-09-19	Mid-Flood	Fine	IS5	15:31:00	4.2	Middle	2	1	28.00	8.10	24.00	92.4	6.30	11.3	6.7	
HKBCF	HY/2013/01	2018-09-19	Mid-Flood	Fine	IS5	15:31:00	4.2	Middle	2	2	28.00	8.10	24.00	92.1	6.30	11.2	7.9	
HKBCF	HY/2013/01	2018-09-19	Mid-Flood	Fine	IS5	15:31:00	7.4	Bottom	3	1	27.70	8.10	25.00	86.8	5.90	7.4	7.7	
HKBCF	HY/2013/01	2018-09-19	Mid-Flood	Fine	IS5	15:31:00	7.4	Bottom	3	2	27.90	8.10	24.90	86.5	5.90	7.5	7.8	
HKBCF	HY/2013/01	2018-09-19	Mid-Flood	Fine	SR3(N)	15:24:00	1.0	Surface	1	1	28.40	8.00	23.30	96.5	6.60	12.7	6.9	
HKBCF	HY/2013/01	2018-09-19	Mid-Flood	Fine	SR3(N)	15:24:00	1.0	Surface	1	2	28.40	8.00	23.30	96.4	6.60	13.0	5.5	
HKBCF	HY/2013/01	2018-09-19	Mid-Flood	Fine	SR3(N)	15:24:00		Middle	2	1								
HKBCF	HY/2013/01	2018-09-19	Mid-Flood	Fine	SR3(N)	15:24:00		Middle	2	2								

Project	Works	Date (yyyy-mm-dd)	Tide	Weather Condition	Station	Time	Depth, m	Level	Level_Code	Replicate	Temperature, °C	pH	Salinity, ppt	DO, %	DO, mg/L	Turbidity, NTU	SS, mg/L	Site Observation
HKBCF	HY/2013/01	2018-09-19	Mid-Flood	Fine	SR3(N)	15:24:00	3.2	Bottom	3	1	27.80	8.00	24.50	89.3	6.10	9.3	7.0	
HKBCF	HY/2013/01	2018-09-19	Mid-Flood	Fine	SR3(N)	15:24:00	3.2	Bottom	3	2	27.80	8.00	24.50	88.9	6.10	9.6	8.2	
HKBCF	HY/2013/01	2018-09-21	Mid-Ebb	Sunny	SR10A(N)	9:49:00	1.0	Surface	1	1	28.50	8.30	15.20	96.2	6.90	15.6	2.7	
HKBCF	HY/2013/01	2018-09-21	Mid-Ebb	Sunny	SR10A(N)	9:49:00	1.0	Surface	1	2	28.50	8.30	15.20	96.3	6.90	15.6	2.8	
HKBCF	HY/2013/01	2018-09-21	Mid-Ebb	Sunny	SR10A(N)	9:49:00	6.8	Middle	2	1	28.20	8.30	19.80	89.9	6.30	15.5	3.7	
HKBCF	HY/2013/01	2018-09-21	Mid-Ebb	Sunny	SR10A(N)	9:49:00	6.8	Middle	2	2	28.20	8.30	19.80	90.0	6.30	15.5	4.0	
HKBCF	HY/2013/01	2018-09-21	Mid-Ebb	Sunny	SR10A(N)	9:49:00	12.5	Bottom	3	1	27.40	8.40	28.40	82.0	5.50	15.2	4.9	
HKBCF	HY/2013/01	2018-09-21	Mid-Ebb	Sunny	SR10A(N)	9:49:00	12.5	Bottom	3	2	27.40	8.40	26.50	81.9	5.50	15.3	5.2	
HKBCF	HY/2013/01	2018-09-21	Mid-Ebb	Sunny	SR10B(N2)	9:55:00	1.0	Surface	1	1	28.10	8.30	20.70	88.1	6.10	14.9	6.5	
HKBCF	HY/2013/01	2018-09-21	Mid-Ebb	Sunny	SR10B(N2)	9:55:00	1.0	Surface	1	2	28.10	8.30	20.70	88.6	6.20	15.0	6.3	
HKBCF	HY/2013/01	2018-09-21	Mid-Ebb	Sunny	SR10B(N2)	9:55:00	3.5	Middle	2	1	27.80	8.40	23.80	85.5	5.90	14.4	7.2	
HKBCF	HY/2013/01	2018-09-21	Mid-Ebb	Sunny	SR10B(N2)	9:55:00	3.5	Middle	2	2	27.80	8.40	23.70	85.6	5.90	14.5	6.8	
HKBCF	HY/2013/01	2018-09-21	Mid-Ebb	Sunny	SR10B(N2)	9:55:00	6.0	Bottom	3	1	27.40	8.40	28.60	80.7	5.40	13.8	7.9	
HKBCF	HY/2013/01	2018-09-21	Mid-Ebb	Sunny	SR10B(N2)	9:55:00	6.0	Bottom	3	2	27.40	8.40	28.70	80.5	5.40	13.8	7.8	
HKBCF	HY/2013/01	2018-09-21	Mid-Ebb	Sunny	CSA	9:41:00	1.0	Surface	1	1	28.60	8.10	14.40	90.0	6.40	7.8	4.5	
HKBCF	HY/2013/01	2018-09-21	Mid-Ebb	Sunny	CSA	9:41:00	1.0	Surface	1	2	28.60	8.00	14.50	90.2	6.50	7.3	4.8	
HKBCF	HY/2013/01	2018-09-21	Mid-Ebb	Sunny	CSA	9:41:00	16.9	Middle	2	1	28.00	8.10	20.20	83.2	5.80	7.7	4.5	
HKBCF	HY/2013/01	2018-09-21	Mid-Ebb	Sunny	CSA	9:41:00	16.9	Middle	2	2	28.00	8.00	20.30	83.4	5.80	7.3	4.5	
HKBCF	HY/2013/01	2018-09-21	Mid-Ebb	Sunny	CSA	9:41:00	32.7	Bottom	3	1	27.40	8.10	27.00	82.0	5.60	8.3	5.9	
HKBCF	HY/2013/01	2018-09-21	Mid-Ebb	Sunny	CSA	9:41:00	32.7	Bottom	3	2	27.40	8.10	27.20	81.9	5.60	8.2	6.3	
HKBCF	HY/2013/01	2018-09-21	Mid-Ebb	Sunny	CS6	9:54:00	1.0	Surface	1	1	28.70	8.10	13.70	89.4	6.40	8.4	3.0	
HKBCF	HY/2013/01	2018-09-21	Mid-Ebb	Sunny	CS6	9:54:00	1.0	Surface	1	2	28.70	8.00	13.80	90.0	6.50	8.1	3.2	
HKBCF	HY/2013/01	2018-09-21	Mid-Ebb	Sunny	CS6	9:54:00	5.2	Middle	2	1	28.00	8.10	19.60	84.2	5.90	7.6	4.5	
HKBCF	HY/2013/01	2018-09-21	Mid-Ebb	Sunny	CS6	9:54:00	5.2	Middle	2	2	28.00	8.00	19.60	84.9	6.00	7.1	4.1	
HKBCF	HY/2013/01	2018-09-21	Mid-Ebb	Sunny	CS6	9:54:00	9.3	Bottom	3	1	27.50	8.10	24.90	81.2	5.60	8.3	4.8	
HKBCF	HY/2013/01	2018-09-21	Mid-Ebb	Sunny	CS6	9:54:00	9.3	Bottom	3	2	27.50	8.00	25.20	82.1	5.60	8.9	4.7	
HKBCF	HY/2013/01	2018-09-21	Mid-Ebb	Sunny	CS4	11:04:00	1.0	Surface	1	1	28.50	8.00	12.30	87.1	6.30	9.6	4.9	
HKBCF	HY/2013/01	2018-09-21	Mid-Ebb	Sunny	CS4	11:04:00	1.0	Surface	1	2	28.40	8.00	12.20	87.5	6.40	8.9	5.0	
HKBCF	HY/2013/01	2018-09-21	Mid-Ebb	Sunny	CS4	11:04:00	8.3	Middle	2	1	27.80	8.00	21.40	80.8	5.60	8.1	6.2	
HKBCF	HY/2013/01	2018-09-21	Mid-Ebb	Sunny	CS4	11:04:00	8.3	Middle	2	2	27.80	8.00	21.20	80.9	5.70	8.0	6.0	
HKBCF	HY/2013/01	2018-09-21	Mid-Ebb	Sunny	CS4	11:04:00	15.5	Bottom	3	1	27.40	8.10	25.40	79.0	5.40	9.3	6.3	
HKBCF	HY/2013/01	2018-09-21	Mid-Ebb	Sunny	CS4	11:04:00	15.5	Bottom	3	2	27.40	8.00	25.60	79.1	5.40	9.0	5.7	
HKBCF	HY/2013/01	2018-09-21	Mid-Ebb	Sunny	SR6	11:36:00	1.0	Surface	1	1	28.90	8.10	7.70	92.7	6.90	10.6	5.2	
HKBCF	HY/2013/01	2018-09-21	Mid-Ebb	Sunny	SR6	11:36:00	1.0	Surface	1	2	28.80	8.00	7.60	93.0	6.90	10.9	4.7	
HKBCF	HY/2013/01	2018-09-21	Mid-Ebb	Sunny	SR6	11:36:00		Middle	2	1								
HKBCF	HY/2013/01	2018-09-21	Mid-Ebb	Sunny	SR6	11:36:00		Middle	2	2								
HKBCF	HY/2013/01	2018-09-21	Mid-Ebb	Sunny	SR6	11:36:00	3.5	Bottom	3	1	27.60	8.00	21.00	76.6	5.40	9.6	5.3	
HKBCF	HY/2013/01	2018-09-21	Mid-Ebb	Sunny	SR6	11:36:00	3.5	Bottom	3	2	27.60	7.90	21.00	78.0	5.50	9.4	5.2	
HKBCF	HY/2013/01	2018-09-21	Mid-Ebb	Sunny	CS(Mf)3(N)	11:16:00	1.0	Surface	1	1	28.90	8.10	9.30	94.2	6.90	9.6	4.2	
HKBCF	HY/2013/01	2018-09-21	Mid-Ebb	Sunny	CS(Mf)3(N)	11:16:00	1.0	Surface	1	2	28.90	8.00	9.20	95.1	7.00	9.7	4.1	
HKBCF	HY/2013/01	2018-09-21	Mid-Ebb	Sunny	CS(Mf)3(N)	11:16:00	3.6	Middle	2	1	28.40	8.00	15.80	84.8	6.00	8.0	4.1	
HKBCF	HY/2013/01	2018-09-21	Mid-Ebb	Sunny	CS(Mf)3(N)	11:16:00	3.6	Middle	2	2	28.40	8.00	15.60	85.4	6.10	7.9	3.8	
HKBCF	HY/2013/01	2018-09-21	Mid-Ebb	Sunny	CS(Mf)3(N)	11:16:00	6.1	Bottom	3	1	27.70	8.00	21.90	80.1	5.60	8.4	4.1	
HKBCF	HY/2013/01	2018-09-21	Mid-Ebb	Sunny	CS(Mf)3(N)	11:16:00	6.1	Bottom	3	2	27.70	8.00	22.10	80.0	5.60	8.6	3.7	
HKBCF	HY/2013/01	2018-09-21	Mid-Ebb	Sunny	SR5(N)	10:40:00	1.0	Surface	1	1	28.70	8.10	12.10	89.5	6.50	9.2	4.3	
HKBCF	HY/2013/01	2018-09-21	Mid-Ebb	Sunny	SR5(N)	10:40:00	1.0	Surface	1	2	28.70	8.00	11.90	89.8	6.50	9.3	4.1	
HKBCF	HY/2013/01	2018-09-21	Mid-Ebb	Sunny	SR5(N)	10:40:00	4.7	Middle	2	1	28.00	8.10	19.30	79.5	5.60	10.2	4.4	
HKBCF	HY/2013/01	2018-09-21	Mid-Ebb	Sunny	SR5(N)	10:40:00	4.7	Middle	2	2	27.90	8.00	19.60	79.3	5.60	10.7	4.1	
HKBCF	HY/2013/01	2018-09-21	Mid-Ebb	Sunny	SR5(N)	10:40:00	8.4	Bottom	3	1	27.40	8.10	24.20	76.6	5.30	12.8	4.2	
HKBCF	HY/2013/01	2018-09-21	Mid-Ebb	Sunny	SR5(N)	10:40:00	8.4	Bottom	3	2	27.40	8.00	24.40	76.5	5.30	12.7	4.1	
HKBCF	HY/2013/01	2018-09-21	Mid-Ebb	Sunny	IS10(N)	10:33:00	1.0	Surface	1	1	28.70	8.20	12.40	87.6	6.30	8.6	3.0	
HKBCF	HY/2013/01	2018-09-21	Mid-Ebb	Sunny	IS10(N)	10:33:00	1.0	Surface	1	2	28.70	8.10	12.40	87.8	6.30	8.4	3.1	
HKBCF	HY/2013/01	2018-09-21	Mid-Ebb	Sunny	IS10(N)	10:33:00	6.2	Middle	2	1	27.90	8.10	19.60	80.2	5.60	8.7	4.4	
HKBCF	HY/2013/01	2018-09-21	Mid-Ebb	Sunny	IS10(N)	10:33:00	6.2	Middle	2	2	27.90	8.00	19.80	80.2	5.60	8.5	4.3	
HKBCF	HY/2013/01	2018-09-21	Mid-Ebb	Sunny	IS10(N)	10:33:00	11.4	Bottom	3	1	27.30	8.10	24.90	78.0	5.40	8.9	4.0	
HKBCF	HY/2013/01	2018-09-21	Mid-Ebb	Sunny	IS10(N)	10:33:00	11.4	Bottom	3	2	27.30	8.00	25.10	77.9	5.40	8.5	4.2	
HKBCF	HY/2013/01	2018-09-21	Mid-Ebb	Sunny	IS(Mf)11	10:27:00	1.0	Surface	1	1	28.60	8.20	12.10	87.2	6.30	9.0	2.5	
HKBCF	HY/2013/01	2018-09-21	Mid-Ebb	Sunny	IS(Mf)11	10:27:00	1.0	Surface	1	2	28.60	8.10	12.10	87.5	6.30	9.1	3.2	
HKBCF	HY/2013/01	2018-09-21	Mid-Ebb	Sunny	IS(Mf)11	10:27:00	5.6	Middle	2	1	28.00	8.10	19.70	79.6	5.60	9.1	4.6	
HKBCF	HY/2013/01	2018-09-21	Mid-Ebb	Sunny	IS(Mf)11	10:27:00	5.6	Middle	2	2	28.00	8.10	19.90	80.0	5.60	9.0	5.0	
HKBCF	HY/2013/01	2018-09-21	Mid-Ebb	Sunny	IS(Mf)11	10:27:00	10.2	Bottom	3	1	27.30	8.10	25.20	76.8	5.30	10.2	5.2	
HKBCF	HY/2013/01	2018-09-21	Mid-Ebb	Sunny	IS(Mf)11	10:27:00	10.2	Bottom	3	2	27.30	8.00	25.40	76.6	5.30	9.9	5.1	
HKBCF	HY/2013/01	2018-09-21	Mid-Ebb	Sunny	CS(Mf)5	10:32:00	1.0	Surface	1	1	28.80	8.30	14.50	91.4	6.50	14.9	3.9	
HKBCF	HY/2013/01	2018-09-21	Mid-Ebb	Sunny	CS(Mf)5	10:32:00	1.0	Surface	1	2	28.80	8.30	14.50	91.5	6.50	14.9	3.6	
HKBCF	HY/2013/01	2018-09-21	Mid-Ebb	Sunny	CS(Mf)5	10:32:00	6.8	Middle	2	1	27.60	8.30	23.30	79.0	5.50	15.9	4.0	
HKBCF	HY/2013/01	2018-09-21	Mid-Ebb	Sunny	CS(Mf)5	10:32:00	6.8	Middle	2	2	27.70	8.30	23.30	79.4	5.50	15.9	4.1	
HKBCF	HY/2013/01	2018-09-21	Mid-Ebb	Sunny	CS(Mf)5	10:32:00	12.5	Bottom	3	1	27.20	8.30	30.20	77.4	5.20	14.3	4.5	
HKBCF	HY/2013/01	2018-09-21	Mid-Ebb	Sunny	CS(Mf)5	10:32:00	12.5	Bottom	3	2	27.20	8.30	30.30	77.3	5.20	14.3	4.4	

Project	Works	Date (yyyy-mm-dd)	Tide	Weather Condition	Station	Time	Depth, m	Level	Level_Code	Replicate	Temperature, °C	pH	Salinity, ppt	DO, %	DO, mg/L	Turbidity, NTU	SS, mg/L	Site Observation
HKBCF	HY/2013/01	2018-09-21	Mid-Ebb	Sunny	SR7	10:20:00	1.0	Surface	1	1	28.70	8.10	12.10	91.1	6.60	8.2	5.3	
HKBCF	HY/2013/01	2018-09-21	Mid-Ebb	Sunny	SR7	10:20:00	1.0	Surface	1	2	28.60	8.00	11.60	91.5	6.60	8.0	4.8	
HKBCF	HY/2013/01	2018-09-21	Mid-Ebb	Sunny	SR7	10:20:00		Middle	2	1								
HKBCF	HY/2013/01	2018-09-21	Mid-Ebb	Sunny	SR7	10:20:00		Middle	2	2								
HKBCF	HY/2013/01	2018-09-21	Mid-Ebb	Sunny	SR7	10:20:00	3.3	Bottom	3	1	28.60	8.00	13.60	90.7	6.50	8.0	5.9	
HKBCF	HY/2013/01	2018-09-21	Mid-Ebb	Sunny	SR7	10:20:00	3.3	Bottom	3	2	28.60	8.00	13.60	90.9	6.50	8.1	5.6	
HKBCF	HY/2013/01	2018-09-21	Mid-Ebb	Sunny	IS17	10:57:00	1.0	Surface	1	1	28.60	8.30	16.20	96.0	6.80	15.4	5.6	
HKBCF	HY/2013/01	2018-09-21	Mid-Ebb	Sunny	IS17	10:57:00	1.0	Surface	1	2	28.60	8.30	16.10	96.3	6.80	15.4	5.2	
HKBCF	HY/2013/01	2018-09-21	Mid-Ebb	Sunny	IS17	10:57:00	4.8	Middle	2	1	27.90	8.30	21.10	84.9	5.90	13.3	7.0	
HKBCF	HY/2013/01	2018-09-21	Mid-Ebb	Sunny	IS17	10:57:00	4.8	Middle	2	2	28.10	8.30	21.10	85.1	5.90	14.1	6.6	
HKBCF	HY/2013/01	2018-09-21	Mid-Ebb	Sunny	IS17	10:57:00	8.5	Bottom	3	1	27.20	8.30	27.40	75.1	5.10	9.2	7.4	
HKBCF	HY/2013/01	2018-09-21	Mid-Ebb	Sunny	IS17	10:57:00	8.5	Bottom	3	2	27.20	8.30	27.50	74.9	5.10	9.1	7.6	
HKBCF	HY/2013/01	2018-09-21	Mid-Ebb	Sunny	IS(Mf)16	11:01:00	1.0	Surface	1	1	28.90	8.40	16.50	101.6	7.10	15.3	5.9	
HKBCF	HY/2013/01	2018-09-21	Mid-Ebb	Sunny	IS(Mf)16	11:01:00	1.0	Surface	1	2	29.00	8.40	16.50	101.8	7.20	15.5	5.7	
HKBCF	HY/2013/01	2018-09-21	Mid-Ebb	Sunny	IS(Mf)16	11:01:00		Middle	2	1								
HKBCF	HY/2013/01	2018-09-21	Mid-Ebb	Sunny	IS(Mf)16	11:01:00		Middle	2	2								
HKBCF	HY/2013/01	2018-09-21	Mid-Ebb	Sunny	IS(Mf)16	11:01:00	4.6	Bottom	3	1	28.00	8.20	24.20	77.0	5.30	12.8	6.6	
HKBCF	HY/2013/01	2018-09-21	Mid-Ebb	Sunny	IS(Mf)16	11:01:00	4.6	Bottom	3	2	27.90	8.20	24.10	77.1	5.30	12.9	6.3	
HKBCF	HY/2013/01	2018-09-21	Mid-Ebb	Sunny	IS8	11:21:00	1.0	Surface	1	1	29.20	8.30	17.20	101.3	7.10	15.5	7.1	
HKBCF	HY/2013/01	2018-09-21	Mid-Ebb	Sunny	IS8	11:21:00	1.0	Surface	1	2	29.20	8.30	17.20	101.9	7.10	15.5	7.2	
HKBCF	HY/2013/01	2018-09-21	Mid-Ebb	Sunny	IS8	11:21:00		Middle	2	1								
HKBCF	HY/2013/01	2018-09-21	Mid-Ebb	Sunny	IS8	11:21:00		Middle	2	2								
HKBCF	HY/2013/01	2018-09-21	Mid-Ebb	Sunny	IS8	11:21:00	2.8	Bottom	3	1	28.90	8.30	17.70	99.2	6.90	13.6	10.4	
HKBCF	HY/2013/01	2018-09-21	Mid-Ebb	Sunny	IS8	11:21:00	2.8	Bottom	3	2	28.90	8.30	17.70	99.6	7.00	13.8	10.0	
HKBCF	HY/2013/01	2018-09-21	Mid-Ebb	Sunny	SR4(N)	11:16:00	1.0	Surface	1	1	29.10	8.30	17.60	96.0	6.70	12.7	8.2	
HKBCF	HY/2013/01	2018-09-21	Mid-Ebb	Sunny	SR4(N)	11:16:00	1.0	Surface	1	2	29.20	8.30	17.50	96.3	6.70	12.6	8.4	
HKBCF	HY/2013/01	2018-09-21	Mid-Ebb	Sunny	SR4(N)	11:16:00		Middle	2	1								
HKBCF	HY/2013/01	2018-09-21	Mid-Ebb	Sunny	SR4(N)	11:16:00		Middle	2	2								
HKBCF	HY/2013/01	2018-09-21	Mid-Ebb	Sunny	SR4(N)	11:16:00	2.1	Bottom	3	1	29.10	8.30	18.10	92.5	6.40	13.5	10.7	
HKBCF	HY/2013/01	2018-09-21	Mid-Ebb	Sunny	SR4(N)	11:16:00	2.1	Bottom	3	2	29.00	8.30	18.10	92.9	6.50	13.5	10.8	
HKBCF	HY/2013/01	2018-09-21	Mid-Ebb	Sunny	IS(Mf)9	11:29:00		Surface	1	1								
HKBCF	HY/2013/01	2018-09-21	Mid-Ebb	Sunny	IS(Mf)9	11:29:00		Surface	1	2								
HKBCF	HY/2013/01	2018-09-21	Mid-Ebb	Sunny	IS(Mf)9	11:29:00	1.5	Middle	2	1	29.00	8.30	16.60	92.7	6.50	15.5	3.4	
HKBCF	HY/2013/01	2018-09-21	Mid-Ebb	Sunny	IS(Mf)9	11:29:00	1.5	Middle	2	2	29.00	8.30	16.60	93.2	6.50	15.5	3.9	
HKBCF	HY/2013/01	2018-09-21	Mid-Ebb	Sunny	IS(Mf)9	11:29:00		Bottom	3	1								
HKBCF	HY/2013/01	2018-09-21	Mid-Ebb	Sunny	IS(Mf)9	11:29:00		Bottom	3	2								
HKBCF	HY/2013/01	2018-09-21	Mid-Ebb	Sunny	IS7	11:38:00		Surface	1	1								
HKBCF	HY/2013/01	2018-09-21	Mid-Ebb	Sunny	IS7	11:38:00		Surface	1	2								
HKBCF	HY/2013/01	2018-09-21	Mid-Ebb	Sunny	IS7	11:38:00	1.3	Middle	2	1	29.00	8.30	17.00	95.1	6.70	15.4	2.8	
HKBCF	HY/2013/01	2018-09-21	Mid-Ebb	Sunny	IS7	11:38:00	1.3	Middle	2	2	29.00	8.30	17.00	95.1	6.70	15.4	2.7	
HKBCF	HY/2013/01	2018-09-21	Mid-Ebb	Sunny	IS7	11:38:00		Bottom	3	1								
HKBCF	HY/2013/01	2018-09-21	Mid-Ebb	Sunny	IS7	11:38:00		Bottom	3	2								
HKBCF	HY/2013/01	2018-09-21	Mid-Ebb	Sunny	IS(Mf)6	11:47:00		Surface	1	1								
HKBCF	HY/2013/01	2018-09-21	Mid-Ebb	Sunny	IS(Mf)6	11:47:00		Surface	1	2								
HKBCF	HY/2013/01	2018-09-21	Mid-Ebb	Sunny	IS(Mf)6	11:47:00	1.2	Middle	2	1	29.40	8.30	16.70	98.2	6.80	15.2	3.0	
HKBCF	HY/2013/01	2018-09-21	Mid-Ebb	Sunny	IS(Mf)6	11:47:00	1.2	Middle	2	2	29.30	8.30	16.70	98.4	6.90	15.2	4.0	
HKBCF	HY/2013/01	2018-09-21	Mid-Ebb	Sunny	IS(Mf)6	11:47:00		Bottom	3	1								
HKBCF	HY/2013/01	2018-09-21	Mid-Ebb	Sunny	IS(Mf)6	11:47:00		Bottom	3	2								
HKBCF	HY/2013/01	2018-09-21	Mid-Ebb	Sunny	IS5	11:55:00	1.0	Surface	1	1	29.00	8.30	16.30	93.1	6.50	14.2	4.0	
HKBCF	HY/2013/01	2018-09-21	Mid-Ebb	Sunny	IS5	11:55:00	1.0	Surface	1	2	29.00	8.30	16.30	93.3	6.60	14.7	4.4	
HKBCF	HY/2013/01	2018-09-21	Mid-Ebb	Sunny	IS5	11:55:00	4.4	Middle	2	1	27.20	8.30	27.30	72.1	4.90	8.9	4.7	
HKBCF	HY/2013/01	2018-09-21	Mid-Ebb	Sunny	IS5	11:55:00	4.4	Middle	2	2	27.30	8.30	27.30	72.1	4.90	9.1	4.9	
HKBCF	HY/2013/01	2018-09-21	Mid-Ebb	Sunny	IS5	11:55:00	7.8	Bottom	3	1	27.20	8.30	27.50	73.0	5.00	8.3	5.1	
HKBCF	HY/2013/01	2018-09-21	Mid-Ebb	Sunny	IS5	11:55:00	7.8	Bottom	3	2	27.20	8.30	27.60	72.8	5.00	8.1	4.8	
HKBCF	HY/2013/01	2018-09-21	Mid-Ebb	Sunny	SR3(N)	12:01:00	1.0	Surface	1	1	28.60	8.30	15.70	95.4	6.80	11.1	5.5	
HKBCF	HY/2013/01	2018-09-21	Mid-Ebb	Sunny	SR3(N)	12:01:00	1.0	Surface	1	2	28.70	8.30	15.70	96.0	6.80	11.8	5.9	
HKBCF	HY/2013/01	2018-09-21	Mid-Ebb	Sunny	SR3(N)	12:01:00		Middle	2	1								
HKBCF	HY/2013/01	2018-09-21	Mid-Ebb	Sunny	SR3(N)	12:01:00		Middle	2	2								
HKBCF	HY/2013/01	2018-09-21	Mid-Ebb	Sunny	SR3(N)	12:01:00	2.7	Bottom	3	1	28.10	8.30	23.20	83.0	5.70	8.4	5.8	
HKBCF	HY/2013/01	2018-09-21	Mid-Ebb	Sunny	SR3(N)	12:01:00	2.7	Bottom	3	2	28.10	8.30	23.10	82.9	5.70	8.3	5.5	
HKBCF	HY/2013/01	2018-09-21	Mid-Flood	Sunny	SR10A(N)	18:23:00	1.0	Surface	1	1	27.90	8.30	24.80	84.8	5.80	14.4	4.6	
HKBCF	HY/2013/01	2018-09-21	Mid-Flood	Sunny	SR10A(N)	18:23:00	1.0	Surface	1	2	27.90	8.30	24.80	84.9	5.80	14.6	5.2	
HKBCF	HY/2013/01	2018-09-21	Mid-Flood	Sunny	SR10A(N)	18:23:00	6.0	Middle	2	1	27.40	8.30	27.50	77.4	5.30	11.5	6.2	
HKBCF	HY/2013/01	2018-09-21	Mid-Flood	Sunny	SR10A(N)	18:23:00	6.0	Middle	2	2	27.40	8.30	27.40	77.5	5.30	11.6	6.1	
HKBCF	HY/2013/01	2018-09-21	Mid-Flood	Sunny	SR10A(N)	18:23:00	11.0	Bottom	3	1	27.30	8.30	29.40	78.1	5.30	9.5	6.6	
HKBCF	HY/2013/01	2018-09-21	Mid-Flood	Sunny	SR10A(N)	18:23:00	11.0	Bottom	3	2	27.30	8.30	29.40	77.7	5.20	9.6	7.1	
HKBCF	HY/2013/01	2018-09-21	Mid-Flood	Sunny	SR10B(N2)	18:17:00	1.0	Surface	1	1	27.70	8.40	27.60	83.4	5.60	12.0	6.4	
HKBCF	HY/2013/01	2018-09-21	Mid-Flood	Sunny	SR10B(N2)	18:17:00	1.0	Surface	1	2	27.70	8.40	27.60	83.5	5.60	12.0	6.9	

Project	Works	Date (yyyy-mm-dd)	Tide	Weather Condition	Station	Time	Depth, m	Level	Level_Code	Replicate	Temperature, °C	pH	Salinity, ppt	DO, %	DO, mg/L	Turbidity, NTU	SS, mg/L	Site Observation
HKBCF	HY/2013/01	2018-09-21	Mid-Flood	Sunny	SR10B(N2)	18:17:00	3.5	Middle	2	1	27.50	8.40	27.70	82.6	5.60	8.8	6.3	
HKBCF	HY/2013/01	2018-09-21	Mid-Flood	Sunny	SR10B(N2)	18:17:00	3.5	Middle	2	2	27.50	8.40	27.80	82.8	5.60	8.9	6.6	
HKBCF	HY/2013/01	2018-09-21	Mid-Flood	Sunny	SR10B(N2)	18:17:00	6.0	Bottom	3	1	27.40	8.40	29.70	78.7	5.30	5.6	7.4	
HKBCF	HY/2013/01	2018-09-21	Mid-Flood	Sunny	SR10B(N2)	18:17:00	6.0	Bottom	3	2	27.40	8.40	29.70	78.7	5.30	5.7	7.6	
HKBCF	HY/2013/01	2018-09-21	Mid-Flood	Sunny	CSA	18:09:00	1.0	Surface	1	1	28.80	8.20	16.30	94.6	6.70	8.3	5.1	
HKBCF	HY/2013/01	2018-09-21	Mid-Flood	Sunny	CSA	18:09:00	1.0	Surface	1	2	28.80	8.10	16.50	94.7	6.70	7.8	4.8	
HKBCF	HY/2013/01	2018-09-21	Mid-Flood	Sunny	CSA	18:09:00	16.6	Middle	2	1	27.70	8.20	24.50	82.1	5.60	10.2	6.5	
HKBCF	HY/2013/01	2018-09-21	Mid-Flood	Sunny	CSA	18:09:00	16.6	Middle	2	2	27.70	8.10	24.70	82.0	5.60	10.3	5.8	
HKBCF	HY/2013/01	2018-09-21	Mid-Flood	Sunny	CSA	18:09:00	32.2	Bottom	3	1	27.40	8.20	27.10	80.5	5.50	12.9	6.4	
HKBCF	HY/2013/01	2018-09-21	Mid-Flood	Sunny	CSA	18:09:00	32.2	Bottom	3	2	27.40	8.10	27.30	80.5	5.50	12.6	6.5	
HKBCF	HY/2013/01	2018-09-21	Mid-Flood	Sunny	CS6	17:58:00	1.0	Surface	1	1	28.30	8.10	18.60	85.3	6.00	7.9	4.1	
HKBCF	HY/2013/01	2018-09-21	Mid-Flood	Sunny	CS6	17:58:00	1.0	Surface	1	2	28.30	8.00	18.40	85.3	6.00	7.6	4.1	
HKBCF	HY/2013/01	2018-09-21	Mid-Flood	Sunny	CS6	17:58:00	4.4	Middle	2	1	27.70	8.10	23.00	81.0	5.60	9.1	5.1	
HKBCF	HY/2013/01	2018-09-21	Mid-Flood	Sunny	CS6	17:58:00	4.4	Middle	2	2	27.70	8.00	23.00	81.0	5.60	9.7	5.1	
HKBCF	HY/2013/01	2018-09-21	Mid-Flood	Sunny	CS6	17:58:00	7.8	Bottom	3	1	27.50	8.10	26.20	80.0	5.50	13.2	4.8	
HKBCF	HY/2013/01	2018-09-21	Mid-Flood	Sunny	CS6	17:58:00	7.8	Bottom	3	2	27.40	8.00	26.20	79.9	5.50	13.7	4.8	
HKBCF	HY/2013/01	2018-09-21	Mid-Flood	Sunny	CS4	16:53:00	1.0	Surface	1	1	29.20	8.10	12.10	96.1	6.90	5.7	5.9	
HKBCF	HY/2013/01	2018-09-21	Mid-Flood	Sunny	CS4	16:53:00	1.0	Surface	1	2	29.20	8.00	12.10	96.4	6.90	5.0	5.7	
HKBCF	HY/2013/01	2018-09-21	Mid-Flood	Sunny	CS4	16:53:00	8.1	Middle	2	1	28.80	8.10	17.90	92.7	6.50	8.4	5.6	
HKBCF	HY/2013/01	2018-09-21	Mid-Flood	Sunny	CS4	16:53:00	8.1	Middle	2	2	28.70	8.00	17.90	92.9	6.50	8.5	5.4	
HKBCF	HY/2013/01	2018-09-21	Mid-Flood	Sunny	CS4	16:53:00	15.2	Bottom	3	1	28.50	8.10	18.90	89.6	6.30	8.3	6.6	
HKBCF	HY/2013/01	2018-09-21	Mid-Flood	Sunny	CS4	16:53:00	15.2	Bottom	3	2	28.50	8.00	18.90	90.0	6.30	8.5	6.6	
HKBCF	HY/2013/01	2018-09-21	Mid-Flood	Sunny	SR6	16:22:00	1.0	Surface	1	1	28.70	8.00	13.20	86.8	6.20	5.8	5.9	
HKBCF	HY/2013/01	2018-09-21	Mid-Flood	Sunny	SR6	16:22:00	1.0	Surface	1	2	28.70	7.90	13.20	87.1	6.30	5.3	6.1	
HKBCF	HY/2013/01	2018-09-21	Mid-Flood	Sunny	SR6	16:22:00		Middle	2	1								
HKBCF	HY/2013/01	2018-09-21	Mid-Flood	Sunny	SR6	16:22:00		Middle	2	2								
HKBCF	HY/2013/01	2018-09-21	Mid-Flood	Sunny	SR6	16:22:00	3.4	Bottom	3	1	28.20	8.00	16.50	81.8	5.80	9.9	7.3	
HKBCF	HY/2013/01	2018-09-21	Mid-Flood	Sunny	SR6	16:22:00	3.4	Bottom	3	2	28.20	7.90	16.50	81.7	5.80	9.2	7.1	
HKBCF	HY/2013/01	2018-09-21	Mid-Flood	Sunny	CS(Mf)3(N)	16:36:00	1.0	Surface	1	1	29.80	8.10	7.70	97.9	7.10	6.2	4.1	
HKBCF	HY/2013/01	2018-09-21	Mid-Flood	Sunny	CS(Mf)3(N)	16:36:00	1.0	Surface	1	2	29.70	8.00	7.60	98.6	7.20	6.5	3.9	
HKBCF	HY/2013/01	2018-09-21	Mid-Flood	Sunny	CS(Mf)3(N)	16:36:00	3.5	Middle	2	1	29.20	8.10	10.90	89.3	6.50	8.8	5.4	
HKBCF	HY/2013/01	2018-09-21	Mid-Flood	Sunny	CS(Mf)3(N)	16:36:00	3.5	Middle	2	2	29.20	8.00	10.80	89.7	6.50	8.1	5.0	
HKBCF	HY/2013/01	2018-09-21	Mid-Flood	Sunny	CS(Mf)3(N)	16:36:00	6.0	Bottom	3	1	28.00	8.00	18.30	83.4	5.90	11.6	5.4	
HKBCF	HY/2013/01	2018-09-21	Mid-Flood	Sunny	CS(Mf)3(N)	16:36:00	6.0	Bottom	3	2	28.00	7.90	18.20	83.5	5.90	11.9	5.1	
HKBCF	HY/2013/01	2018-09-21	Mid-Flood	Sunny	SR5(N)	17:16:00	1.0	Surface	1	1	29.40	8.20	12.90	104.6	7.40	5.6	5.7	
HKBCF	HY/2013/01	2018-09-21	Mid-Flood	Sunny	SR5(N)	17:16:00	1.0	Surface	1	2	29.40	8.10	12.80	105.5	7.50	5.7	5.9	
HKBCF	HY/2013/01	2018-09-21	Mid-Flood	Sunny	SR5(N)	17:16:00	4.7	Middle	2	1	29.20	8.20	15.20	95.0	6.70	10.3	6.5	
HKBCF	HY/2013/01	2018-09-21	Mid-Flood	Sunny	SR5(N)	17:16:00	4.7	Middle	2	2	29.20	8.10	15.30	96.0	6.80	10.4	6.2	
HKBCF	HY/2013/01	2018-09-21	Mid-Flood	Sunny	SR5(N)	17:16:00	8.3	Bottom	3	1	27.90	8.10	21.80	75.7	5.30	16.7	7.0	
HKBCF	HY/2013/01	2018-09-21	Mid-Flood	Sunny	SR5(N)	17:16:00	8.3	Bottom	3	2	27.90	8.00	21.90	77.3	5.40	16.4	6.8	
HKBCF	HY/2013/01	2018-09-21	Mid-Flood	Sunny	IS10(N)	17:24:00	1.0	Surface	1	1	29.50	8.30	12.20	105.0	7.50	9.6	3.7	
HKBCF	HY/2013/01	2018-09-21	Mid-Flood	Sunny	IS10(N)	17:24:00	1.0	Surface	1	2	29.50	8.20	12.20	106.0	7.60	9.7	4.4	
HKBCF	HY/2013/01	2018-09-21	Mid-Flood	Sunny	IS10(N)	17:24:00	6.2	Middle	2	1	28.20	8.10	21.00	90.0	6.30	11.7	4.1	
HKBCF	HY/2013/01	2018-09-21	Mid-Flood	Sunny	IS10(N)	17:24:00	6.2	Middle	2	2	28.20	8.00	21.20	90.3	6.30	11.2	4.3	
HKBCF	HY/2013/01	2018-09-21	Mid-Flood	Sunny	IS10(N)	17:24:00	11.3	Bottom	3	1	27.50	8.10	24.00	79.4	5.50	13.7	4.8	
HKBCF	HY/2013/01	2018-09-21	Mid-Flood	Sunny	IS10(N)	17:24:00	11.3	Bottom	3	2	27.50	8.00	24.10	79.3	5.50	13.9	5.5	
HKBCF	HY/2013/01	2018-09-21	Mid-Flood	Sunny	IS(Mf)11	17:30:00	1.0	Surface	1	1	29.60	8.30	10.80	106.5	7.60	5.1	3.6	
HKBCF	HY/2013/01	2018-09-21	Mid-Flood	Sunny	IS(Mf)11	17:30:00	1.0	Surface	1	2	29.60	8.20	10.90	107.1	7.70	5.4	4.0	
HKBCF	HY/2013/01	2018-09-21	Mid-Flood	Sunny	IS(Mf)11	17:30:00	5.6	Middle	2	1	29.20	8.20	15.00	93.1	6.60	8.4	6.6	
HKBCF	HY/2013/01	2018-09-21	Mid-Flood	Sunny	IS(Mf)11	17:30:00	5.6	Middle	2	2	29.20	8.10	14.80	93.5	6.60	8.2	6.7	
HKBCF	HY/2013/01	2018-09-21	Mid-Flood	Sunny	IS(Mf)11	17:30:00	10.1	Bottom	3	1	27.60	8.10	23.20	77.9	5.40	15.3	6.6	
HKBCF	HY/2013/01	2018-09-21	Mid-Flood	Sunny	IS(Mf)11	17:30:00	10.1	Bottom	3	2	27.60	8.00	23.40	77.6	5.40	15.4	7.0	
HKBCF	HY/2013/01	2018-09-21	Mid-Flood	Sunny	CS(Mf)5	17:45:00	1.0	Surface	1	1	29.40	8.50	15.60	110.4	7.70	15.5	2.9	
HKBCF	HY/2013/01	2018-09-21	Mid-Flood	Sunny	CS(Mf)5	17:45:00	1.0	Surface	1	2	29.40	8.50	15.60	111.0	7.80	15.6	3.6	
HKBCF	HY/2013/01	2018-09-21	Mid-Flood	Sunny	CS(Mf)5	17:45:00	6.0	Middle	2	1	27.30	8.30	28.90	76.4	5.20	9.4	3.9	
HKBCF	HY/2013/01	2018-09-21	Mid-Flood	Sunny	CS(Mf)5	17:45:00	6.0	Middle	2	2	27.30	8.30	28.80	76.3	5.20	9.5	3.6	
HKBCF	HY/2013/01	2018-09-21	Mid-Flood	Sunny	CS(Mf)5	17:45:00	11.0	Bottom	3	1	27.30	8.30	29.70	77.2	5.20	9.0	3.8	
HKBCF	HY/2013/01	2018-09-21	Mid-Flood	Sunny	CS(Mf)5	17:45:00	11.0	Bottom	3	2	27.30	8.30	29.70	77.1	5.20	9.1	4.4	
HKBCF	HY/2013/01	2018-09-21	Mid-Flood	Sunny	SR7	17:37:00	1.0	Surface	1	1	29.50	8.20	11.80	100.9	7.20	8.5	5.0	
HKBCF	HY/2013/01	2018-09-21	Mid-Flood	Sunny	SR7	17:37:00	1.0	Surface	1	2	29.50	8.10	12.10	101.3	7.20	8.8	5.3	
HKBCF	HY/2013/01	2018-09-21	Mid-Flood	Sunny	SR7	17:37:00		Middle	2	1								
HKBCF	HY/2013/01	2018-09-21	Mid-Flood	Sunny	SR7	17:37:00		Middle	2	2								
HKBCF	HY/2013/01	2018-09-21	Mid-Flood	Sunny	SR7	17:37:00	3.1	Bottom	3	1	28.60	8.10	17.90	92.3	6.50	10.5	6.2	
HKBCF	HY/2013/01	2018-09-21	Mid-Flood	Sunny	SR7	17:37:00	3.1	Bottom	3	2	28.50	8.00	18.20	92.5	6.50	10.9	5.7	
HKBCF	HY/2013/01	2018-09-21	Mid-Flood	Sunny	IS17	17:28:00	1.0	Surface	1	1	29.00	8.40	15.10	104.9	7.40	15.1	3.2	
HKBCF	HY/2013/01	2018-09-21	Mid-Flood	Sunny	IS17	17:28:00	1.0	Surface	1	2	29.10	8.40	15.10	105.2	7.40	15.2	2.7	
HKBCF	HY/2013/01	2018-09-21	Mid-Flood	Sunny	IS17	17:28:00	4.9	Middle	2	1	28.10	8.30	19.00	88.8	6.20	14.6	3.0	
HKBCF	HY/2013/01	2018-09-21	Mid-Flood	Sunny	IS17	17:28:00	4.9	Middle	2	2	28.20	8.30	19.00	88.9	6.20	14.7	2.6	

Project	Works	Date (yyyy-mm-dd)	Tide	Weather Condition	Station	Time	Depth, m	Level	Level_Code	Replicate	Temperature, °C	pH	Salinity, ppt	DO, %	DO, mg/L	Turbidity, NTU	SS, mg/L	Site Observation
HKBCF	HY/2013/01	2018-09-21	Mid-Flood	Sunny	IS17	17:28:00	8.8	Bottom	3	1	27.80	8.20	24.90	80.7	5.50	13.3	4.3	
HKBCF	HY/2013/01	2018-09-21	Mid-Flood	Sunny	IS17	17:28:00	8.8	Bottom	3	2	27.70	8.20	24.90	80.4	5.50	13.4	3.9	
HKBCF	HY/2013/01	2018-09-21	Mid-Flood	Sunny	IS(Mf)16	17:19:00	1.0	Surface	1	1	29.70	8.50	15.60	127.0	8.90	15.0	3.7	
HKBCF	HY/2013/01	2018-09-21	Mid-Flood	Sunny	IS(Mf)16	17:19:00	1.0	Surface	1	2	29.70	8.50	15.50	127.3	8.90	15.2	3.8	
HKBCF	HY/2013/01	2018-09-21	Mid-Flood	Sunny	IS(Mf)16	17:19:00		Middle	2	1								
HKBCF	HY/2013/01	2018-09-21	Mid-Flood	Sunny	IS(Mf)16	17:19:00		Middle	2	2								
HKBCF	HY/2013/01	2018-09-21	Mid-Flood	Sunny	IS(Mf)16	17:19:00	4.5	Bottom	3	1	28.90	8.30	18.20	98.4	6.90	12.0	4.3	
HKBCF	HY/2013/01	2018-09-21	Mid-Flood	Sunny	IS(Mf)16	17:19:00	4.5	Bottom	3	2	28.80	8.30	18.20	98.3	6.90	12.0	4.4	
HKBCF	HY/2013/01	2018-09-21	Mid-Flood	Sunny	IS8	17:00:00	1.0	Surface	1	1	29.40	8.40	15.00	110.1	7.70	12.0	4.6	
HKBCF	HY/2013/01	2018-09-21	Mid-Flood	Sunny	IS8	17:00:00	1.0	Surface	1	2	29.40	8.50	15.00	110.5	7.80	12.0	4.7	
HKBCF	HY/2013/01	2018-09-21	Mid-Flood	Sunny	IS8	17:00:00		Middle	2	1								
HKBCF	HY/2013/01	2018-09-21	Mid-Flood	Sunny	IS8	17:00:00		Middle	2	2								
HKBCF	HY/2013/01	2018-09-21	Mid-Flood	Sunny	IS8	17:00:00	2.2	Bottom	3	1	29.40	8.40	15.40	107.0	7.50	10.6	4.8	
HKBCF	HY/2013/01	2018-09-21	Mid-Flood	Sunny	IS8	17:00:00	2.2	Bottom	3	2	29.40	8.40	15.30	107.8	7.60	10.7	5.1	
HKBCF	HY/2013/01	2018-09-21	Mid-Flood	Sunny	SR4(N)	17:05:00	1.0	Surface	1	1	29.80	8.50	14.90	113.8	8.00	12.7	3.7	
HKBCF	HY/2013/01	2018-09-21	Mid-Flood	Sunny	SR4(N)	17:05:00	1.0	Surface	1	2	29.70	8.50	14.80	114.0	8.00	12.9	3.6	
HKBCF	HY/2013/01	2018-09-21	Mid-Flood	Sunny	SR4(N)	17:05:00		Middle	2	1								
HKBCF	HY/2013/01	2018-09-21	Mid-Flood	Sunny	SR4(N)	17:05:00		Middle	2	2								
HKBCF	HY/2013/01	2018-09-21	Mid-Flood	Sunny	SR4(N)	17:05:00	2.2	Bottom	3	1	29.80	8.50	15.00	112.4	7.90	7.8	4.9	
HKBCF	HY/2013/01	2018-09-21	Mid-Flood	Sunny	SR4(N)	17:05:00	2.2	Bottom	3	2	29.80	8.50	15.00	112.7	7.90	7.9	5.3	
HKBCF	HY/2013/01	2018-09-21	Mid-Flood	Sunny	IS(Mf)9	16:53:00		Surface	1	1								
HKBCF	HY/2013/01	2018-09-21	Mid-Flood	Sunny	IS(Mf)9	16:53:00		Surface	1	2								
HKBCF	HY/2013/01	2018-09-21	Mid-Flood	Sunny	IS(Mf)9	16:53:00	1.4	Middle	2	1	29.60	8.50	15.90	116.7	8.10	11.8	5.2	
HKBCF	HY/2013/01	2018-09-21	Mid-Flood	Sunny	IS(Mf)9	16:53:00	1.4	Middle	2	2	29.60	8.50	15.90	115.1	8.00	11.9	5.6	
HKBCF	HY/2013/01	2018-09-21	Mid-Flood	Sunny	IS(Mf)9	16:53:00		Bottom	3	1								
HKBCF	HY/2013/01	2018-09-21	Mid-Flood	Sunny	IS(Mf)9	16:53:00		Bottom	3	2								
HKBCF	HY/2013/01	2018-09-21	Mid-Flood	Sunny	IS7	16:45:00		Surface	1	1								
HKBCF	HY/2013/01	2018-09-21	Mid-Flood	Sunny	IS7	16:45:00		Surface	1	2								
HKBCF	HY/2013/01	2018-09-21	Mid-Flood	Sunny	IS7	16:45:00	1.2	Middle	2	1	30.10	8.50	16.30	120.4	8.30	15.2	2.6	
HKBCF	HY/2013/01	2018-09-21	Mid-Flood	Sunny	IS7	16:45:00	1.2	Middle	2	2	30.10	8.50	16.30	120.0	8.30	15.3	2.5	
HKBCF	HY/2013/01	2018-09-21	Mid-Flood	Sunny	IS7	16:45:00		Bottom	3	1								
HKBCF	HY/2013/01	2018-09-21	Mid-Flood	Sunny	IS7	16:45:00		Bottom	3	2								
HKBCF	HY/2013/01	2018-09-21	Mid-Flood	Sunny	IS(Mf)6	16:34:00		Surface	1	1								
HKBCF	HY/2013/01	2018-09-21	Mid-Flood	Sunny	IS(Mf)6	16:34:00		Surface	1	2								
HKBCF	HY/2013/01	2018-09-21	Mid-Flood	Sunny	IS(Mf)6	16:34:00	1.1	Middle	2	1	29.80	8.50	16.70	116.5	8.10	15.2	3.3	
HKBCF	HY/2013/01	2018-09-21	Mid-Flood	Sunny	IS(Mf)6	16:34:00	1.1	Middle	2	2	29.80	8.50	16.70	116.2	8.00	15.3	2.9	
HKBCF	HY/2013/01	2018-09-21	Mid-Flood	Sunny	IS(Mf)6	16:34:00		Bottom	3	1								
HKBCF	HY/2013/01	2018-09-21	Mid-Flood	Sunny	IS(Mf)6	16:34:00		Bottom	3	2								
HKBCF	HY/2013/01	2018-09-21	Mid-Flood	Sunny	IS5	16:27:00	1.0	Surface	1	1	29.80	8.50	16.80	117.0	8.10	14.6	3.6	
HKBCF	HY/2013/01	2018-09-21	Mid-Flood	Sunny	IS5	16:27:00	1.0	Surface	1	2	29.80	8.50	16.80	116.8	8.10	14.7	4.1	
HKBCF	HY/2013/01	2018-09-21	Mid-Flood	Sunny	IS5	16:27:00	4.2	Middle	2	1	29.10	8.40	19.40	103.6	7.20	7.4	5.7	
HKBCF	HY/2013/01	2018-09-21	Mid-Flood	Sunny	IS5	16:27:00	4.2	Middle	2	2	29.00	8.40	19.40	103.4	7.20	7.5	5.8	
HKBCF	HY/2013/01	2018-09-21	Mid-Flood	Sunny	IS5	16:27:00	7.3	Bottom	3	1	28.30	8.40	23.20	85.5	5.90	10.7	6.2	
HKBCF	HY/2013/01	2018-09-21	Mid-Flood	Sunny	IS5	16:27:00	7.3	Bottom	3	2	28.30	8.40	23.20	85.4	5.90	10.7	6.0	
HKBCF	HY/2013/01	2018-09-21	Mid-Flood	Sunny	SR3(N)	16:22:00	1.0	Surface	1	1	29.70	8.60	17.60	117.8	8.10	9.6	6.2	
HKBCF	HY/2013/01	2018-09-21	Mid-Flood	Sunny	SR3(N)	16:22:00	1.0	Surface	1	2	29.70	8.60	17.60	117.5	8.10	9.7	6.4	
HKBCF	HY/2013/01	2018-09-21	Mid-Flood	Sunny	SR3(N)	16:22:00		Middle	2	1								
HKBCF	HY/2013/01	2018-09-21	Mid-Flood	Sunny	SR3(N)	16:22:00		Middle	2	2								
HKBCF	HY/2013/01	2018-09-21	Mid-Flood	Sunny	SR3(N)	16:22:00	2.2	Bottom	3	1	29.60	8.60	17.90	116.2	8.00	7.7	6.0	
HKBCF	HY/2013/01	2018-09-21	Mid-Flood	Sunny	SR3(N)	16:22:00	2.2	Bottom	3	2	29.60	8.60	17.90	116.1	8.00	7.9	5.7	
HKBCF	HY/2013/01	2018-09-24	Mid-Ebb	Cloudy	SR10A(N)	13:00:00	1.0	Surface	1	1	28.50	8.20	22.10	93.5	6.40	2.8	3.3	
HKBCF	HY/2013/01	2018-09-24	Mid-Ebb	Cloudy	SR10A(N)	13:00:00	1.0	Surface	1	2	28.40	8.20	22.00	93.5	6.40	2.7	2.6	
HKBCF	HY/2013/01	2018-09-24	Mid-Ebb	Cloudy	SR10A(N)	13:00:00	6.0	Middle	2	1	28.40	8.20	22.70	91.1	6.30	3.5	3.4	
HKBCF	HY/2013/01	2018-09-24	Mid-Ebb	Cloudy	SR10A(N)	13:00:00	6.0	Middle	2	2	28.30	8.20	22.60	91.3	6.30	3.6	3.4	
HKBCF	HY/2013/01	2018-09-24	Mid-Ebb	Cloudy	SR10A(N)	13:00:00	11.0	Bottom	3	1	28.30	8.20	22.70	90.6	6.20	3.5	3.7	
HKBCF	HY/2013/01	2018-09-24	Mid-Ebb	Cloudy	SR10A(N)	13:00:00	11.0	Bottom	3	2	28.30	8.20	22.70	90.8	6.20	3.6	3.6	
HKBCF	HY/2013/01	2018-09-24	Mid-Ebb	Cloudy	SR10B(N2)	12:53:00	1.0	Surface	1	1	28.30	8.20	22.50	92.4	6.40	3.8	3.9	
HKBCF	HY/2013/01	2018-09-24	Mid-Ebb	Cloudy	SR10B(N2)	12:53:00	1.0	Surface	1	2	28.30	8.20	22.50	92.6	6.40	3.8	3.5	
HKBCF	HY/2013/01	2018-09-24	Mid-Ebb	Cloudy	SR10B(N2)	12:53:00	3.6	Middle	2	1	28.30	8.20	22.60	92.3	6.30	4.1	3.9	
HKBCF	HY/2013/01	2018-09-24	Mid-Ebb	Cloudy	SR10B(N2)	12:53:00	3.6	Middle	2	2	28.30	8.20	22.50	92.4	6.40	3.9	4.0	
HKBCF	HY/2013/01	2018-09-24	Mid-Ebb	Cloudy	SR10B(N2)	12:53:00	6.2	Bottom	3	1	28.30	8.20	22.60	91.9	6.30	4.1	5.8	
HKBCF	HY/2013/01	2018-09-24	Mid-Ebb	Cloudy	SR10B(N2)	12:53:00	6.2	Bottom	3	2	28.30	8.20	22.50	92.0	6.30	4.0	6.1	
HKBCF	HY/2013/01	2018-09-24	Mid-Ebb	Cloudy	CSA	12:20:00	1.0	Surface	1	1	28.60	8.20	19.20	83.4	5.80	3.5	2.8	
HKBCF	HY/2013/01	2018-09-24	Mid-Ebb	Cloudy	CSA	12:20:00	1.0	Surface	1	2	28.60	8.10	19.40	83.3	5.80	3.5	2.7	
HKBCF	HY/2013/01	2018-09-24	Mid-Ebb	Cloudy	CSA	12:20:00	16.7	Middle	2	1	28.00	8.10	23.70	77.9	5.30	3.9	2.5	
HKBCF	HY/2013/01	2018-09-24	Mid-Ebb	Cloudy	CSA	12:20:00	16.7	Middle	2	2	28.00	8.10	24.00	78.1	5.40	4.5	2.7	
HKBCF	HY/2013/01	2018-09-24	Mid-Ebb	Cloudy	CSA	12:20:00	32.3	Bottom	3	1	27.80	8.10	25.70	75.9	5.20	4.2	3.4	
HKBCF	HY/2013/01	2018-09-24	Mid-Ebb	Cloudy	CSA	12:20:00	32.3	Bottom	3	2	27.80	8.10	26.00	76.5	5.20	4.6	3.8	

Project	Works	Date (yyyy-mm-dd)	Tide	Weather Condition	Station	Time	Depth, m	Level	Level_Code	Replicate	Temperature, °C	pH	Salinity, ppt	DO, %	DO, mg/L	Turbidity, NTU	SS, mg/L	Site Observation
HKBCF	HY/2013/01	2018-09-24	Mid-Ebb	Cloudy	CS6	12:12:00	1.0	Surface	1	1	28.70	8.10	18.90	87.6	6.10	2.5	2.0	
HKBCF	HY/2013/01	2018-09-24	Mid-Ebb	Cloudy	CS6	12:12:00	1.0	Surface	1	2	28.70	8.10	19.20	87.4	6.10	2.3	2.2	
HKBCF	HY/2013/01	2018-09-24	Mid-Ebb	Cloudy	CS6	12:12:00	4.8	Middle	2	1	28.30	8.10	22.50	82.3	5.70	3.7	2.5	
HKBCF	HY/2013/01	2018-09-24	Mid-Ebb	Cloudy	CS6	12:12:00	4.8	Middle	2	2	28.30	8.10	22.70	82.4	5.70	3.6	2.6	
HKBCF	HY/2013/01	2018-09-24	Mid-Ebb	Cloudy	CS6	12:12:00	8.6	Bottom	3	1	28.10	8.10	23.90	78.9	5.40	4.2	5.2	
HKBCF	HY/2013/01	2018-09-24	Mid-Ebb	Cloudy	CS6	12:12:00	8.6	Bottom	3	2	28.10	8.10	24.10	79.0	5.40	4.3	5.5	
HKBCF	HY/2013/01	2018-09-24	Mid-Ebb	Cloudy	CS4	11:21:00	1.0	Surface	1	1	28.70	8.00	18.40	80.1	5.60	4.2	2.7	
HKBCF	HY/2013/01	2018-09-24	Mid-Ebb	Cloudy	CS4	11:21:00	1.0	Surface	1	2	28.70	8.00	18.50	80.5	5.60	4.1	3.1	
HKBCF	HY/2013/01	2018-09-24	Mid-Ebb	Cloudy	CS4	11:21:00	8.2	Middle	2	1	28.30	8.10	22.20	75.8	5.20	6.5	3.8	
HKBCF	HY/2013/01	2018-09-24	Mid-Ebb	Cloudy	CS4	11:21:00	8.2	Middle	2	2	28.30	8.10	22.40	75.9	5.20	6.8	3.8	
HKBCF	HY/2013/01	2018-09-24	Mid-Ebb	Cloudy	CS4	11:21:00	15.3	Bottom	3	1	28.10	8.10	24.50	72.5	5.00	7.5	4.6	
HKBCF	HY/2013/01	2018-09-24	Mid-Ebb	Cloudy	CS4	11:21:00	15.3	Bottom	3	2	28.10	8.00	24.80	72.0	4.90	7.9	5.0	
HKBCF	HY/2013/01	2018-09-24	Mid-Ebb	Cloudy	SR6	10:54:00	1.0	Surface	1	1	28.40	8.10	16.20	84.1	6.00	4.2	3.2	
HKBCF	HY/2013/01	2018-09-24	Mid-Ebb	Cloudy	SR6	10:54:00	1.0	Surface	1	2	28.40	8.10	16.30	84.1	6.00	4.4	3.2	
HKBCF	HY/2013/01	2018-09-24	Mid-Ebb	Cloudy	SR6	10:54:00		Middle	2	1								
HKBCF	HY/2013/01	2018-09-24	Mid-Ebb	Cloudy	SR6	10:54:00		Middle	2	2								
HKBCF	HY/2013/01	2018-09-24	Mid-Ebb	Cloudy	SR6	10:54:00	3.3	Bottom	3	1	28.10	8.10	22.80	76.6	5.30	9.2	6.0	
HKBCF	HY/2013/01	2018-09-24	Mid-Ebb	Cloudy	SR6	10:54:00	3.3	Bottom	3	2	28.10	8.00	22.90	76.7	5.30	9.6	6.2	
HKBCF	HY/2013/01	2018-09-24	Mid-Ebb	Cloudy	CS(Mf)3(N)	11:07:00	1.0	Surface	1	1	28.50	8.00	16.50	75.4	5.30	3.2	2.1	
HKBCF	HY/2013/01	2018-09-24	Mid-Ebb	Cloudy	CS(Mf)3(N)	11:07:00	1.0	Surface	1	2	28.50	8.00	16.80	75.1	5.30	3.1	2.2	
HKBCF	HY/2013/01	2018-09-24	Mid-Ebb	Cloudy	CS(Mf)3(N)	11:07:00	3.5	Middle	2	1	28.60	8.00	17.90	73.7	5.20	3.9	3.0	
HKBCF	HY/2013/01	2018-09-24	Mid-Ebb	Cloudy	CS(Mf)3(N)	11:07:00	3.5	Middle	2	2	28.60	8.00	18.00	73.2	5.10	3.7	2.6	
HKBCF	HY/2013/01	2018-09-24	Mid-Ebb	Cloudy	CS(Mf)3(N)	11:07:00	6.0	Bottom	3	1	28.50	8.00	19.80	71.3	5.00	5.6	2.8	
HKBCF	HY/2013/01	2018-09-24	Mid-Ebb	Cloudy	CS(Mf)3(N)	11:07:00	6.0	Bottom	3	2	28.50	7.90	19.90	70.9	4.90	5.2	3.3	
HKBCF	HY/2013/01	2018-09-24	Mid-Ebb	Cloudy	SR5(N)	11:37:00	1.0	Surface	1	1	28.60	8.00	16.50	81.3	5.80	4.3	3.0	
HKBCF	HY/2013/01	2018-09-24	Mid-Ebb	Cloudy	SR5(N)	11:37:00	1.0	Surface	1	2	28.60	8.00	16.70	81.1	5.70	4.1	3.3	
HKBCF	HY/2013/01	2018-09-24	Mid-Ebb	Cloudy	SR5(N)	11:37:00	4.6	Middle	2	1	28.50	8.00	19.10	78.6	5.50	9.4	4.2	
HKBCF	HY/2013/01	2018-09-24	Mid-Ebb	Cloudy	SR5(N)	11:37:00	4.6	Middle	2	2	28.50	8.00	19.40	78.8	5.50	9.5	4.1	
HKBCF	HY/2013/01	2018-09-24	Mid-Ebb	Cloudy	SR5(N)	11:37:00	8.2	Bottom	3	1	28.40	8.10	21.20	75.0	5.20	13.9	5.1	
HKBCF	HY/2013/01	2018-09-24	Mid-Ebb	Cloudy	SR5(N)	11:37:00	8.2	Bottom	3	2	28.40	8.10	21.40	75.3	5.20	13.5	4.6	
HKBCF	HY/2013/01	2018-09-24	Mid-Ebb	Cloudy	IS10(N)	11:43:00	1.0	Surface	1	1	28.50	8.00	17.30	82.0	5.80	5.1	4.4	
HKBCF	HY/2013/01	2018-09-24	Mid-Ebb	Cloudy	IS10(N)	11:43:00	1.0	Surface	1	2	28.50	8.00	17.50	82.1	5.80	5.4	4.0	
HKBCF	HY/2013/01	2018-09-24	Mid-Ebb	Cloudy	IS10(N)	11:43:00	6.2	Middle	2	1	28.40	8.10	19.40	78.0	5.40	11.9	4.5	
HKBCF	HY/2013/01	2018-09-24	Mid-Ebb	Cloudy	IS10(N)	11:43:00	6.2	Middle	2	2	28.40	8.10	19.60	78.2	5.50	11.9	5.2	
HKBCF	HY/2013/01	2018-09-24	Mid-Ebb	Cloudy	IS10(N)	11:43:00	11.3	Bottom	3	1	28.10	8.10	23.70	70.7	4.80	14.1	6.3	
HKBCF	HY/2013/01	2018-09-24	Mid-Ebb	Cloudy	IS10(N)	11:43:00	11.3	Bottom	3	2	28.10	8.10	23.90	71.2	4.90	14.9	6.2	
HKBCF	HY/2013/01	2018-09-24	Mid-Ebb	Cloudy	IS(Mf)11	11:47:00	1.0	Surface	1	1	28.50	8.10	18.10	83.2	5.80	7.5	3.6	
HKBCF	HY/2013/01	2018-09-24	Mid-Ebb	Cloudy	IS(Mf)11	11:47:00	1.0	Surface	1	2	28.50	8.10	18.30	83.1	5.80	7.1	3.3	
HKBCF	HY/2013/01	2018-09-24	Mid-Ebb	Cloudy	IS(Mf)11	11:47:00	5.6	Middle	2	1	28.40	8.20	19.90	81.4	5.70	10.0	4.2	
HKBCF	HY/2013/01	2018-09-24	Mid-Ebb	Cloudy	IS(Mf)11	11:47:00	5.6	Middle	2	2	28.40	8.10	20.10	81.1	5.60	10.4	4.6	
HKBCF	HY/2013/01	2018-09-24	Mid-Ebb	Cloudy	IS(Mf)11	11:47:00	10.2	Bottom	3	1	28.20	8.10	23.10	73.6	5.10	14.9	5.2	
HKBCF	HY/2013/01	2018-09-24	Mid-Ebb	Cloudy	IS(Mf)11	11:47:00	10.2	Bottom	3	2	28.20	8.10	23.30	73.4	5.00	14.9	5.4	
HKBCF	HY/2013/01	2018-09-24	Mid-Ebb	Cloudy	CS(Mf)5	12:23:00	1.0	Surface	1	1	28.50	8.20	21.10	85.4	5.90	6.9	5.1	
HKBCF	HY/2013/01	2018-09-24	Mid-Ebb	Cloudy	CS(Mf)5	12:23:00	1.0	Surface	1	2	28.40	8.10	21.00	85.4	5.90	6.8	5.5	
HKBCF	HY/2013/01	2018-09-24	Mid-Ebb	Cloudy	CS(Mf)5	12:23:00	5.6	Middle	2	1	28.20	8.20	23.50	82.1	5.60	8.1	6.0	
HKBCF	HY/2013/01	2018-09-24	Mid-Ebb	Cloudy	CS(Mf)5	12:23:00	5.6	Middle	2	2	28.20	8.10	23.40	82.0	5.60	8.7	6.3	
HKBCF	HY/2013/01	2018-09-24	Mid-Ebb	Cloudy	CS(Mf)5	12:23:00	10.1	Bottom	3	1	27.90	8.20	26.30	76.6	5.20	16.1	6.8	
HKBCF	HY/2013/01	2018-09-24	Mid-Ebb	Cloudy	CS(Mf)5	12:23:00	10.1	Bottom	3	2	27.90	8.10	26.20	76.7	5.20	16.2	7.4	
HKBCF	HY/2013/01	2018-09-24	Mid-Ebb	Cloudy	SR7	11:54:00	1.0	Surface	1	1	28.50	8.10	17.80	81.4	5.70	4.3	4.6	
HKBCF	HY/2013/01	2018-09-24	Mid-Ebb	Cloudy	SR7	11:54:00	1.0	Surface	1	2	28.50	8.00	17.90	81.5	5.70	4.2	4.8	
HKBCF	HY/2013/01	2018-09-24	Mid-Ebb	Cloudy	SR7	11:54:00		Middle	2	1								
HKBCF	HY/2013/01	2018-09-24	Mid-Ebb	Cloudy	SR7	11:54:00		Middle	2	2								
HKBCF	HY/2013/01	2018-09-24	Mid-Ebb	Cloudy	SR7	11:54:00	3.1	Bottom	3	1	28.50	8.10	19.30	77.7	5.40	5.9	6.0	
HKBCF	HY/2013/01	2018-09-24	Mid-Ebb	Cloudy	SR7	11:54:00	3.1	Bottom	3	2	28.50	8.00	19.50	77.7	5.40	6.0	5.6	
HKBCF	HY/2013/01	2018-09-24	Mid-Ebb	Cloudy	IS17	12:07:00	1.0	Surface	1	1	28.50	8.20	20.80	86.2	6.00	5.6	6.7	
HKBCF	HY/2013/01	2018-09-24	Mid-Ebb	Cloudy	IS17	12:07:00	1.0	Surface	1	2	28.40	8.10	20.80	86.1	6.00	5.2	7.3	
HKBCF	HY/2013/01	2018-09-24	Mid-Ebb	Cloudy	IS17	12:07:00	5.5	Middle	2	1	28.20	8.20	23.80	80.1	5.50	9.6	6.6	
HKBCF	HY/2013/01	2018-09-24	Mid-Ebb	Cloudy	IS17	12:07:00	5.5	Middle	2	2	28.20	8.10	23.70	80.3	5.50	9.5	6.8	
HKBCF	HY/2013/01	2018-09-24	Mid-Ebb	Cloudy	IS17	12:07:00	9.9	Bottom	3	1	28.00	8.20	26.10	79.9	5.40	8.1	9.6	
HKBCF	HY/2013/01	2018-09-24	Mid-Ebb	Cloudy	IS17	12:07:00	9.9	Bottom	3	2	28.00	8.10	26.00	80.0	5.40	8.4	9.8	
HKBCF	HY/2013/01	2018-09-24	Mid-Ebb	Cloudy	IS(Mf)16	11:59:00	1.0	Surface	1	1	28.40	8.20	23.00	84.3	5.80	6.0	3.9	
HKBCF	HY/2013/01	2018-09-24	Mid-Ebb	Cloudy	IS(Mf)16	11:59:00	1.0	Surface	1	2	28.40	8.10	22.90	84.4	5.80	5.4	4.0	
HKBCF	HY/2013/01	2018-09-24	Mid-Ebb	Cloudy	IS(Mf)16	11:59:00		Middle	2	1								
HKBCF	HY/2013/01	2018-09-24	Mid-Ebb	Cloudy	IS(Mf)16	11:59:00		Middle	2	2								
HKBCF	HY/2013/01	2018-09-24	Mid-Ebb	Cloudy	IS(Mf)16	11:59:00	4.8	Bottom	3	1	28.10	8.20	24.90	82.0	5.60	4.6	5.1	
HKBCF	HY/2013/01	2018-09-24	Mid-Ebb	Cloudy	IS(Mf)16	11:59:00	4.8	Bottom	3	2	28.10	8.10	24.80	82.1	5.60	4.6	5.4	
HKBCF	HY/2013/01	2018-09-24	Mid-Ebb	Cloudy	IS8	11:35:00	1.0	Surface	1	1	28.60	8.20	20.40	95.4	6.60	6.0	5.2	
HKBCF	HY/2013/01	2018-09-24	Mid-Ebb	Cloudy	IS8	11:35:00	1.0	Surface	1	2	28.60	8.20	20.30	95.2	6.60	6.1	4.7	

Project	Works	Date (yyyy-mm-dd)	Tide	Weather Condition	Station	Time	Depth, m	Level	Level_Code	Replicate	Temperature, °C	pH	Salinity, ppt	DO, %	DO, mg/L	Turbidity, NTU	SS, mg/L	Site Observation
HKBCF	HY/2013/01	2018-09-24	Mid-Ebb	Cloudy	IS8	11:35:00		Middle	2	1								
HKBCF	HY/2013/01	2018-09-24	Mid-Ebb	Cloudy	IS8	11:35:00		Middle	2	2								
HKBCF	HY/2013/01	2018-09-24	Mid-Ebb	Cloudy	IS8	11:35:00	3.7	Bottom	3	1	28.50	8.20	21.80	88.8	6.10	15.2	5.5	
HKBCF	HY/2013/01	2018-09-24	Mid-Ebb	Cloudy	IS8	11:35:00	3.7	Bottom	3	2	28.50	8.10	21.70	88.7	6.10	15.2	6.0	
HKBCF	HY/2013/01	2018-09-24	Mid-Ebb	Cloudy	SR4(N)	11:42:00	1.0	Surface	1	1	28.60	8.10	20.50	83.7	5.80	7.7	8.8	
HKBCF	HY/2013/01	2018-09-24	Mid-Ebb	Cloudy	SR4(N)	11:42:00	1.0	Surface	1	2	28.60	8.10	20.40	83.8	5.80	7.3	8.7	
HKBCF	HY/2013/01	2018-09-24	Mid-Ebb	Cloudy	SR4(N)	11:42:00		Middle	2	1								
HKBCF	HY/2013/01	2018-09-24	Mid-Ebb	Cloudy	SR4(N)	11:42:00		Middle	2	2								
HKBCF	HY/2013/01	2018-09-24	Mid-Ebb	Cloudy	SR4(N)	11:42:00	4.0	Bottom	3	1	28.50	8.10	21.80	76.5	5.30	17.3	9.9	
HKBCF	HY/2013/01	2018-09-24	Mid-Ebb	Cloudy	SR4(N)	11:42:00	4.0	Bottom	3	2	28.50	8.10	21.80	76.5	5.30	17.8	9.7	
HKBCF	HY/2013/01	2018-09-24	Mid-Ebb	Cloudy	IS(Mf)9	11:27:00	1.0	Surface	1	1	28.70	8.20	20.70	92.1	6.40	3.9	4.2	
HKBCF	HY/2013/01	2018-09-24	Mid-Ebb	Cloudy	IS(Mf)9	11:27:00	1.0	Surface	1	2	28.70	8.10	20.60	92.0	6.40	3.9	3.8	
HKBCF	HY/2013/01	2018-09-24	Mid-Ebb	Cloudy	IS(Mf)9	11:27:00		Middle	2	1								
HKBCF	HY/2013/01	2018-09-24	Mid-Ebb	Cloudy	IS(Mf)9	11:27:00		Middle	2	2								
HKBCF	HY/2013/01	2018-09-24	Mid-Ebb	Cloudy	IS(Mf)9	11:27:00	3.6	Bottom	3	1	28.60	8.20	21.50	83.0	5.70	8.9	4.7	
HKBCF	HY/2013/01	2018-09-24	Mid-Ebb	Cloudy	IS(Mf)9	11:27:00	3.6	Bottom	3	2	28.60	8.10	21.40	83.2	5.70	8.8	5.2	
HKBCF	HY/2013/01	2018-09-24	Mid-Ebb	Cloudy	IS7	11:16:00	1.0	Surface	1	1	28.50	8.20	20.00	93.9	6.50	2.5	2.0	
HKBCF	HY/2013/01	2018-09-24	Mid-Ebb	Cloudy	IS7	11:16:00	1.0	Surface	1	2	28.50	8.20	20.00	93.9	6.50	2.6	2.4	
HKBCF	HY/2013/01	2018-09-24	Mid-Ebb	Cloudy	IS7	11:16:00		Middle	2	1								
HKBCF	HY/2013/01	2018-09-24	Mid-Ebb	Cloudy	IS7	11:16:00		Middle	2	2								
HKBCF	HY/2013/01	2018-09-24	Mid-Ebb	Cloudy	IS7	11:16:00	2.8	Bottom	3	1	28.30	8.20	23.50	80.0	5.50	13.1	4.6	
HKBCF	HY/2013/01	2018-09-24	Mid-Ebb	Cloudy	IS7	11:16:00	2.8	Bottom	3	2	28.30	8.10	23.50	80.5	5.50	14.8	5.3	
HKBCF	HY/2013/01	2018-09-24	Mid-Ebb	Cloudy	IS(Mf)6	11:09:00	1.0	Surface	1	1	28.50	8.20	20.80	87.9	6.10	6.3	5.7	
HKBCF	HY/2013/01	2018-09-24	Mid-Ebb	Cloudy	IS(Mf)6	11:09:00	1.0	Surface	1	2	28.50	8.10	20.70	88.0	6.10	6.5	5.8	
HKBCF	HY/2013/01	2018-09-24	Mid-Ebb	Cloudy	IS(Mf)6	11:09:00		Middle	2	1								
HKBCF	HY/2013/01	2018-09-24	Mid-Ebb	Cloudy	IS(Mf)6	11:09:00		Middle	2	2								
HKBCF	HY/2013/01	2018-09-24	Mid-Ebb	Cloudy	IS(Mf)6	11:09:00	2.4	Bottom	3	1	28.50	8.20	21.00	87.0	6.00	7.1	6.6	
HKBCF	HY/2013/01	2018-09-24	Mid-Ebb	Cloudy	IS(Mf)6	11:09:00	2.4	Bottom	3	2	28.40	8.10	20.90	87.1	6.00	7.1	6.8	
HKBCF	HY/2013/01	2018-09-24	Mid-Ebb	Cloudy	IS5	11:02:00	1.0	Surface	1	1	28.50	8.20	20.90	87.5	6.00	7.0	6.8	
HKBCF	HY/2013/01	2018-09-24	Mid-Ebb	Cloudy	IS5	11:02:00	1.0	Surface	1	2	28.50	8.20	20.80	87.5	6.10	7.0	6.7	
HKBCF	HY/2013/01	2018-09-24	Mid-Ebb	Cloudy	IS5	11:02:00	4.9	Middle	2	1	28.50	8.20	21.40	85.4	5.90	9.5	6.6	
HKBCF	HY/2013/01	2018-09-24	Mid-Ebb	Cloudy	IS5	11:02:00	4.9	Middle	2	2	28.50	8.20	21.40	85.3	5.90	9.7	7.2	
HKBCF	HY/2013/01	2018-09-24	Mid-Ebb	Cloudy	IS5	11:02:00	8.8	Bottom	3	1	28.40	8.20	22.50	82.3	5.70	23.2	9.0	
HKBCF	HY/2013/01	2018-09-24	Mid-Ebb	Cloudy	IS5	11:02:00	8.8	Bottom	3	2	28.40	8.10	22.40	82.4	5.70	22.3	9.4	
HKBCF	HY/2013/01	2018-09-24	Mid-Ebb	Cloudy	SR3(N)	10:54:00	1.0	Surface	1	1	28.50	8.20	20.30	92.1	6.40	5.5	3.7	
HKBCF	HY/2013/01	2018-09-24	Mid-Ebb	Cloudy	SR3(N)	10:54:00	1.0	Surface	1	2	28.50	8.20	20.20	92.3	6.40	5.3	4.2	
HKBCF	HY/2013/01	2018-09-24	Mid-Ebb	Cloudy	SR3(N)	10:54:00		Middle	2	1								
HKBCF	HY/2013/01	2018-09-24	Mid-Ebb	Cloudy	SR3(N)	10:54:00		Middle	2	2								
HKBCF	HY/2013/01	2018-09-24	Mid-Ebb	Cloudy	SR3(N)	10:54:00	4.5	Bottom	3	1	28.50	8.20	20.80	92.4	6.40	6.3	4.4	
HKBCF	HY/2013/01	2018-09-24	Mid-Ebb	Cloudy	SR3(N)	10:54:00	4.5	Bottom	3	2	28.50	8.20	20.50	92.9	6.40	6.2	4.2	
HKBCF	HY/2013/01	2018-09-24	Mid-Flood	Fine	SR10A(N)	5:04:00	1.0	Surface	1	1	28.50	7.90	21.00	88.2	6.10	2.0	2.2	
HKBCF	HY/2013/01	2018-09-24	Mid-Flood	Fine	SR10A(N)	5:04:00	1.0	Surface	1	2	28.50	7.90	20.90	88.0	6.10	2.4	2.0	
HKBCF	HY/2013/01	2018-09-24	Mid-Flood	Fine	SR10A(N)	5:04:00	6.3	Middle	2	1	28.40	7.90	23.30	87.3	6.00	3.5	2.6	
HKBCF	HY/2013/01	2018-09-24	Mid-Flood	Fine	SR10A(N)	5:04:00	6.3	Middle	2	2	28.40	7.90	23.20	87.1	6.00	3.0	2.6	
HKBCF	HY/2013/01	2018-09-24	Mid-Flood	Fine	SR10A(N)	5:04:00	11.6	Bottom	3	1	27.80	7.90	27.60	79.9	5.40	4.3	2.8	
HKBCF	HY/2013/01	2018-09-24	Mid-Flood	Fine	SR10A(N)	5:04:00	11.6	Bottom	3	2	27.80	7.90	27.60	80.0	5.40	4.6	3.1	
HKBCF	HY/2013/01	2018-09-24	Mid-Flood	Fine	SR10B(N2)	5:10:00	1.0	Surface	1	1	27.80	7.90	26.90	79.1	5.40	4.5	2.1	
HKBCF	HY/2013/01	2018-09-24	Mid-Flood	Fine	SR10B(N2)	5:10:00	1.0	Surface	1	2	27.80	7.90	26.90	79.0	5.30	5.0	2.3	
HKBCF	HY/2013/01	2018-09-24	Mid-Flood	Fine	SR10B(N2)	5:10:00	3.4	Middle	2	1	27.50	7.90	29.60	75.3	5.00	9.2	2.7	
HKBCF	HY/2013/01	2018-09-24	Mid-Flood	Fine	SR10B(N2)	5:10:00	3.4	Middle	2	2	27.50	7.90	29.60	75.3	5.10	9.7	2.5	
HKBCF	HY/2013/01	2018-09-24	Mid-Flood	Fine	SR10B(N2)	5:10:00	5.7	Bottom	3	1	27.40	7.90	30.00	75.6	5.10	10.1	3.4	
HKBCF	HY/2013/01	2018-09-24	Mid-Flood	Fine	SR10B(N2)	5:10:00	5.7	Bottom	3	2	27.40	7.90	30.00	75.8	5.10	10.2	3.2	
HKBCF	HY/2013/01	2018-09-24	Mid-Flood	Fine	CSA	5:27:00	1.0	Surface	1	1	28.60	8.10	19.30	84.5	5.90	2.4	4.0	
HKBCF	HY/2013/01	2018-09-24	Mid-Flood	Fine	CSA	5:27:00	1.0	Surface	1	2	28.60	8.00	19.20	83.9	5.80	2.9	3.8	
HKBCF	HY/2013/01	2018-09-24	Mid-Flood	Fine	CSA	5:27:00	16.8	Middle	2	1	28.50	8.10	20.90	80.1	5.50	3.6	3.7	
HKBCF	HY/2013/01	2018-09-24	Mid-Flood	Fine	CSA	5:27:00	16.8	Middle	2	2	28.50	8.00	20.70	79.7	5.50	3.6	3.5	
HKBCF	HY/2013/01	2018-09-24	Mid-Flood	Fine	CSA	5:27:00	32.6	Bottom	3	1	28.00	8.10	25.40	74.4	5.10	3.8	3.8	
HKBCF	HY/2013/01	2018-09-24	Mid-Flood	Fine	CSA	5:27:00	32.6	Bottom	3	2	28.00	8.00	25.10	74.5	5.10	3.8	3.9	
HKBCF	HY/2013/01	2018-09-24	Mid-Flood	Fine	CS6	5:39:00	1.0	Surface	1	1	28.60	8.10	16.50	85.2	6.00	7.4	3.3	
HKBCF	HY/2013/01	2018-09-24	Mid-Flood	Fine	CS6	5:39:00	1.0	Surface	1	2	28.60	8.00	16.40	85.1	6.00	7.8	3.0	
HKBCF	HY/2013/01	2018-09-24	Mid-Flood	Fine	CS6	5:39:00	4.6	Middle	2	1	28.70	8.10	20.40	83.5	5.80	4.9	3.5	
HKBCF	HY/2013/01	2018-09-24	Mid-Flood	Fine	CS6	5:39:00	4.6	Middle	2	2	28.70	8.00	20.20	83.4	5.80	4.9	3.3	
HKBCF	HY/2013/01	2018-09-24	Mid-Flood	Fine	CS6	5:39:00	8.2	Bottom	3	1	28.30	8.00	23.00	75.0	5.10	15.1	4.0	
HKBCF	HY/2013/01	2018-09-24	Mid-Flood	Fine	CS6	5:39:00	8.2	Bottom	3	2	28.30	8.00	22.70	75.2	5.20	15.8	4.1	
HKBCF	HY/2013/01	2018-09-24	Mid-Flood	Fine	CS4	6:31:00	1.0	Surface	1	1	28.70	8.00	16.20	78.2	5.50	2.8	3.3	
HKBCF	HY/2013/01	2018-09-24	Mid-Flood	Fine	CS4	6:31:00	1.0	Surface	1	2	28.70	8.00	16.20	77.9	5.50	3.2	3.6	
HKBCF	HY/2013/01	2018-09-24	Mid-Flood	Fine	CS4	6:31:00	8.2	Middle	2	1	28.40	8.10	21.30	77.7	5.40	4.9	3.2	
HKBCF	HY/2013/01	2018-09-24	Mid-Flood	Fine	CS4	6:31:00	8.2	Middle	2	2	28.50	8.10	21.10	77.9	5.40	5.0	2.9	

Project	Works	Date (yyyy-mm-dd)	Tide	Weather Condition	Station	Time	Depth, m	Level	Level_Code	Replicate	Temperature, °C	pH	Salinity, ppt	DO, %	DO, mg/L	Turbidity, NTU	SS, mg/L	Site Observation
HKBCF	HY/2013/01	2018-09-24	Mid-Flood	Fine	CS4	6:31:00	15.3	Bottom	3	1	28.20	8.10	22.90	74.5	5.10	7.9	2.5	
HKBCF	HY/2013/01	2018-09-24	Mid-Flood	Fine	CS4	6:31:00	15.3	Bottom	3	2	28.30	8.10	22.50	74.4	5.10	7.5	3.9	
HKBCF	HY/2013/01	2018-09-24	Mid-Flood	Fine	SR6	7:02:00	1.0	Surface	1	1	28.50	8.10	18.40	79.6	5.60	5.5	3.2	
HKBCF	HY/2013/01	2018-09-24	Mid-Flood	Fine	SR6	7:02:00	1.0	Surface	1	2	28.50	8.10	18.30	79.5	5.60	5.4	3.4	
HKBCF	HY/2013/01	2018-09-24	Mid-Flood	Fine	SR6	7:02:00		Middle	2	1								
HKBCF	HY/2013/01	2018-09-24	Mid-Flood	Fine	SR6	7:02:00		Middle	2	2								
HKBCF	HY/2013/01	2018-09-24	Mid-Flood	Fine	SR6	7:02:00	3.4	Bottom	3	1	28.20	8.10	22.00	74.1	5.10	11.1	4.2	
HKBCF	HY/2013/01	2018-09-24	Mid-Flood	Fine	SR6	7:02:00	3.4	Bottom	3	2	28.20	8.10	21.80	73.8	5.10	11.5	4.0	
HKBCF	HY/2013/01	2018-09-24	Mid-Flood	Fine	CS(Mf)3(N)	6:44:00	1.0	Surface	1	1	28.60	8.00	16.00	78.4	5.60	3.2	3.1	
HKBCF	HY/2013/01	2018-09-24	Mid-Flood	Fine	CS(Mf)3(N)	6:44:00	1.0	Surface	1	2	28.60	8.00	15.80	78.4	5.60	3.3	2.7	
HKBCF	HY/2013/01	2018-09-24	Mid-Flood	Fine	CS(Mf)3(N)	6:44:00	3.6	Middle	2	1	28.70	8.00	17.20	77.7	5.50	6.3	4.3	
HKBCF	HY/2013/01	2018-09-24	Mid-Flood	Fine	CS(Mf)3(N)	6:44:00	3.6	Middle	2	2	28.70	8.00	17.10	77.6	5.50	6.1	4.3	
HKBCF	HY/2013/01	2018-09-24	Mid-Flood	Fine	CS(Mf)3(N)	6:44:00	6.1	Bottom	3	1	28.60	8.10	19.20	75.9	5.30	12.6	5.0	
HKBCF	HY/2013/01	2018-09-24	Mid-Flood	Fine	CS(Mf)3(N)	6:44:00	6.1	Bottom	3	2	28.70	8.10	19.00	75.8	5.30	12.3	4.7	
HKBCF	HY/2013/01	2018-09-24	Mid-Flood	Fine	SR5(N)	6:15:00	1.0	Surface	1	1	28.70	8.10	18.40	89.7	6.30	6.6	3.3	
HKBCF	HY/2013/01	2018-09-24	Mid-Flood	Fine	SR5(N)	6:15:00	1.0	Surface	1	2	28.70	8.20	18.20	89.2	6.20	6.9	2.8	
HKBCF	HY/2013/01	2018-09-24	Mid-Flood	Fine	SR5(N)	6:15:00	4.7	Middle	2	1	28.50	8.10	20.40	81.6	5.70	12.9	3.2	
HKBCF	HY/2013/01	2018-09-24	Mid-Flood	Fine	SR5(N)	6:15:00	4.7	Middle	2	2	28.50	8.10	20.10	81.3	5.60	12.5	3.0	
HKBCF	HY/2013/01	2018-09-24	Mid-Flood	Fine	SR5(N)	6:15:00	8.4	Bottom	3	1	28.40	8.10	21.60	76.0	5.20	16.2	4.1	
HKBCF	HY/2013/01	2018-09-24	Mid-Flood	Fine	SR5(N)	6:15:00	8.4	Bottom	3	2	28.40	8.10	21.40	75.3	5.20	16.8	3.8	
HKBCF	HY/2013/01	2018-09-24	Mid-Flood	Fine	IS10(N)	6:09:00	1.0	Surface	1	1	28.50	8.10	20.00	84.1	5.80	5.4	3.5	
HKBCF	HY/2013/01	2018-09-24	Mid-Flood	Fine	IS10(N)	6:09:00	1.0	Surface	1	2	28.50	8.10	19.70	84.1	5.90	5.1	3.2	
HKBCF	HY/2013/01	2018-09-24	Mid-Flood	Fine	IS10(N)	6:09:00	6.3	Middle	2	1	28.30	8.10	22.30	77.6	5.30	13.5	3.9	
HKBCF	HY/2013/01	2018-09-24	Mid-Flood	Fine	IS10(N)	6:09:00	6.3	Middle	2	2	28.30	8.10	22.00	77.4	5.30	13.9	4.4	
HKBCF	HY/2013/01	2018-09-24	Mid-Flood	Fine	IS10(N)	6:09:00	11.5	Bottom	3	1	28.20	8.10	22.90	72.0	4.90	15.5	5.1	
HKBCF	HY/2013/01	2018-09-24	Mid-Flood	Fine	IS10(N)	6:09:00	11.5	Bottom	3	2	28.30	8.10	22.70	71.8	4.90	15.6	5.4	
HKBCF	HY/2013/01	2018-09-24	Mid-Flood	Fine	IS(Mf)11	6:04:00	1.0	Surface	1	1	28.60	8.10	19.00	84.0	5.90	4.7	3.8	
HKBCF	HY/2013/01	2018-09-24	Mid-Flood	Fine	IS(Mf)11	6:04:00	1.0	Surface	1	2	28.60	8.10	18.30	83.8	5.90	5.0	4.0	
HKBCF	HY/2013/01	2018-09-24	Mid-Flood	Fine	IS(Mf)11	6:04:00	5.6	Middle	2	1	28.50	8.10	20.70	79.8	5.50	11.6	4.3	
HKBCF	HY/2013/01	2018-09-24	Mid-Flood	Fine	IS(Mf)11	6:04:00	5.6	Middle	2	2	28.50	8.10	20.30	79.6	5.50	11.8	3.7	
HKBCF	HY/2013/01	2018-09-24	Mid-Flood	Fine	IS(Mf)11	6:04:00	10.1	Bottom	3	1	28.20	8.10	23.60	73.7	5.00	19.2	4.6	
HKBCF	HY/2013/01	2018-09-24	Mid-Flood	Fine	IS(Mf)11	6:04:00	10.1	Bottom	3	2	28.20	8.10	23.40	73.5	5.00	19.7	5.0	
HKBCF	HY/2013/01	2018-09-24	Mid-Flood	Fine	CS(Mf)5	5:38:00	1.0	Surface	1	1	28.70	8.10	19.20	86.7	6.00	2.0	1.8	
HKBCF	HY/2013/01	2018-09-24	Mid-Flood	Fine	CS(Mf)5	5:38:00	1.0	Surface	1	2	28.70	8.10	19.20	86.6	6.00	2.5	1.5	
HKBCF	HY/2013/01	2018-09-24	Mid-Flood	Fine	CS(Mf)5	5:38:00	6.3	Middle	2	1	28.30	8.10	24.10	82.6	5.60	3.8	2.1	
HKBCF	HY/2013/01	2018-09-24	Mid-Flood	Fine	CS(Mf)5	5:38:00	6.3	Middle	2	2	28.20	8.10	24.00	82.4	5.60	3.5	2.3	
HKBCF	HY/2013/01	2018-09-24	Mid-Flood	Fine	CS(Mf)5	5:38:00	11.5	Bottom	3	1	27.90	8.10	27.10	79.8	5.40	15.9	2.6	
HKBCF	HY/2013/01	2018-09-24	Mid-Flood	Fine	CS(Mf)5	5:38:00	11.5	Bottom	3	2	27.90	8.10	27.00	79.7	5.40	15.3	2.8	
HKBCF	HY/2013/01	2018-09-24	Mid-Flood	Fine	SR7	5:58:00	1.0	Surface	1	1	28.70	8.00	18.50	80.2	5.60	3.0	2.5	
HKBCF	HY/2013/01	2018-09-24	Mid-Flood	Fine	SR7	5:58:00	1.0	Surface	1	2	28.70	8.00	18.30	79.9	5.60	2.8	2.4	
HKBCF	HY/2013/01	2018-09-24	Mid-Flood	Fine	SR7	5:58:00		Middle	2	1								
HKBCF	HY/2013/01	2018-09-24	Mid-Flood	Fine	SR7	5:58:00		Middle	2	2								
HKBCF	HY/2013/01	2018-09-24	Mid-Flood	Fine	SR7	5:58:00	3.3	Bottom	3	1	28.50	8.00	20.50	72.4	5.00	4.3	4.3	
HKBCF	HY/2013/01	2018-09-24	Mid-Flood	Fine	SR7	5:58:00	3.3	Bottom	3	2	28.50	8.00	20.30	73.0	5.10	4.5	4.2	
HKBCF	HY/2013/01	2018-09-24	Mid-Flood	Fine	IS17	5:55:00	1.0	Surface	1	1	28.70	8.20	20.10	95.5	6.60	2.5	2.1	
HKBCF	HY/2013/01	2018-09-24	Mid-Flood	Fine	IS17	5:55:00	1.0	Surface	1	2	28.70	8.20	20.10	95.4	6.60	2.8	2.4	
HKBCF	HY/2013/01	2018-09-24	Mid-Flood	Fine	IS17	5:55:00	5.8	Middle	2	1	28.60	8.20	21.10	93.3	6.40	3.9	2.5	
HKBCF	HY/2013/01	2018-09-24	Mid-Flood	Fine	IS17	5:55:00	5.8	Middle	2	2	28.60	8.20	21.00	92.9	6.40	3.6	2.7	
HKBCF	HY/2013/01	2018-09-24	Mid-Flood	Fine	IS17	5:55:00	10.6	Bottom	3	1	28.40	8.20	22.80	83.2	5.70	4.3	2.8	
HKBCF	HY/2013/01	2018-09-24	Mid-Flood	Fine	IS17	5:55:00	10.6	Bottom	3	2	28.40	8.20	22.80	83.3	5.70	4.2	3.2	
HKBCF	HY/2013/01	2018-09-24	Mid-Flood	Fine	IS(Mf)16	6:03:00	1.0	Surface	1	1	28.60	8.20	20.50	93.5	6.50	2.4	2.4	
HKBCF	HY/2013/01	2018-09-24	Mid-Flood	Fine	IS(Mf)16	6:03:00	1.0	Surface	1	2	28.60	8.20	20.40	93.4	6.50	2.9	2.3	
HKBCF	HY/2013/01	2018-09-24	Mid-Flood	Fine	IS(Mf)16	6:03:00		Middle	2	1								
HKBCF	HY/2013/01	2018-09-24	Mid-Flood	Fine	IS(Mf)16	6:03:00		Middle	2	2								
HKBCF	HY/2013/01	2018-09-24	Mid-Flood	Fine	IS(Mf)16	6:03:00	4.9	Bottom	3	1	28.60	8.20	21.60	90.7	6.20	5.1	3.0	
HKBCF	HY/2013/01	2018-09-24	Mid-Flood	Fine	IS(Mf)16	6:03:00	4.9	Bottom	3	2	28.60	8.20	21.50	90.7	6.20	5.2	3.2	
HKBCF	HY/2013/01	2018-09-24	Mid-Flood	Fine	IS8	6:24:00	1.0	Surface	1	1	28.60	8.20	19.70	89.3	6.20	3.5	3.2	
HKBCF	HY/2013/01	2018-09-24	Mid-Flood	Fine	IS8	6:24:00	1.0	Surface	1	2	28.60	8.20	19.70	89.2	6.20	3.3	2.8	
HKBCF	HY/2013/01	2018-09-24	Mid-Flood	Fine	IS8	6:24:00		Middle	2	1								
HKBCF	HY/2013/01	2018-09-24	Mid-Flood	Fine	IS8	6:24:00		Middle	2	2								
HKBCF	HY/2013/01	2018-09-24	Mid-Flood	Fine	IS8	6:24:00	3.4	Bottom	3	1	28.60	8.20	20.80	88.2	6.10	4.2	3.3	
HKBCF	HY/2013/01	2018-09-24	Mid-Flood	Fine	IS8	6:24:00	3.4	Bottom	3	2	28.60	8.20	20.80	88.2	6.10	4.1	3.1	
HKBCF	HY/2013/01	2018-09-24	Mid-Flood	Fine	SR4(N)	6:18:00	1.0	Surface	1	1	28.60	8.10	19.40	86.9	6.00	3.9	2.7	
HKBCF	HY/2013/01	2018-09-24	Mid-Flood	Fine	SR4(N)	6:18:00	1.0	Surface	1	2	28.60	8.10	19.40	86.8	6.00	3.5	3.1	
HKBCF	HY/2013/01	2018-09-24	Mid-Flood	Fine	SR4(N)	6:18:00		Middle	2	1								
HKBCF	HY/2013/01	2018-09-24	Mid-Flood	Fine	SR4(N)	6:18:00		Middle	2	2								
HKBCF	HY/2013/01	2018-09-24	Mid-Flood	Fine	SR4(N)	6:18:00	3.2	Bottom	3	1	28.50	8.10	20.90	82.7	5.70	5.3	2.6	
HKBCF	HY/2013/01	2018-09-24	Mid-Flood	Fine	SR4(N)	6:18:00	3.2	Bottom	3	2	28.50	8.10	20.80	82.5	5.70	5.4	3.2	

Project	Works	Date (yyyy-mm-dd)	Tide	Weather Condition	Station	Time	Depth, m	Level	Level_Code	Replicate	Temperature, °C	pH	Salinity, ppt	DO, %	DO, mg/L	Turbidity, NTU	SS, mg/L	Site Observation
HKBCF	HY/2013/01	2018-09-24	Mid-Flood	Fine	IS(Mf)9	6:31:00	1.0	Surface	1	1	28.60	8.20	20.30	91.5	6.30	3.8	3.0	
HKBCF	HY/2013/01	2018-09-24	Mid-Flood	Fine	IS(Mf)9	6:31:00	1.0	Surface	1	2	28.60	8.20	20.30	91.6	6.30	3.8	3.1	
HKBCF	HY/2013/01	2018-09-24	Mid-Flood	Fine	IS(Mf)9	6:31:00		Middle	2	1								
HKBCF	HY/2013/01	2018-09-24	Mid-Flood	Fine	IS(Mf)9	6:31:00		Middle	2	2								
HKBCF	HY/2013/01	2018-09-24	Mid-Flood	Fine	IS(Mf)9	6:31:00	2.3	Bottom	3	1	28.60	8.20	21.50	90.8	6.20	6.1	3.0	
HKBCF	HY/2013/01	2018-09-24	Mid-Flood	Fine	IS(Mf)9	6:31:00	2.3	Bottom	3	2	28.60	8.20	21.40	90.5	6.20	6.4	3.0	
HKBCF	HY/2013/01	2018-09-24	Mid-Flood	Fine	IS7	6:38:00		Surface	1	1								
HKBCF	HY/2013/01	2018-09-24	Mid-Flood	Fine	IS7	6:38:00		Surface	1	2								
HKBCF	HY/2013/01	2018-09-24	Mid-Flood	Fine	IS7	6:38:00	1.4	Middle	2	1	28.60	8.20	20.60	97.4	6.70	3.5	3.5	
HKBCF	HY/2013/01	2018-09-24	Mid-Flood	Fine	IS7	6:38:00	1.4	Middle	2	2	28.60	8.20	20.50	97.0	6.70	3.2	3.6	
HKBCF	HY/2013/01	2018-09-24	Mid-Flood	Fine	IS7	6:38:00		Bottom	3	1								
HKBCF	HY/2013/01	2018-09-24	Mid-Flood	Fine	IS7	6:38:00		Bottom	3	2								
HKBCF	HY/2013/01	2018-09-24	Mid-Flood	Fine	IS(Mf)6	6:45:00		Surface	1	1								
HKBCF	HY/2013/01	2018-09-24	Mid-Flood	Fine	IS(Mf)6	6:45:00		Surface	1	2								
HKBCF	HY/2013/01	2018-09-24	Mid-Flood	Fine	IS(Mf)6	6:45:00	1.3	Middle	2	1	28.60	8.20	20.60	94.0	6.50	3.4	4.0	
HKBCF	HY/2013/01	2018-09-24	Mid-Flood	Fine	IS(Mf)6	6:45:00	1.3	Middle	2	2	28.50	8.20	20.50	94.0	6.50	3.3	4.4	
HKBCF	HY/2013/01	2018-09-24	Mid-Flood	Fine	IS(Mf)6	6:45:00		Bottom	3	1								
HKBCF	HY/2013/01	2018-09-24	Mid-Flood	Fine	IS(Mf)6	6:45:00		Bottom	3	2								
HKBCF	HY/2013/01	2018-09-24	Mid-Flood	Fine	IS5	6:52:00	1.0	Surface	1	1	28.60	8.20	20.70	95.8	6.60	2.5	3.4	
HKBCF	HY/2013/01	2018-09-24	Mid-Flood	Fine	IS5	6:52:00	1.0	Surface	1	2	28.60	8.20	20.70	95.7	6.60	3.0	3.2	
HKBCF	HY/2013/01	2018-09-24	Mid-Flood	Fine	IS5	6:52:00	4.4	Middle	2	1	28.70	8.20	20.80	93.9	6.50	3.2	4.2	
HKBCF	HY/2013/01	2018-09-24	Mid-Flood	Fine	IS5	6:52:00	4.4	Middle	2	2	28.70	8.20	20.80	93.6	6.50	3.3	3.9	
HKBCF	HY/2013/01	2018-09-24	Mid-Flood	Fine	IS5	6:52:00	7.8	Bottom	3	1	28.50	8.10	22.90	85.1	5.80	7.1	4.3	
HKBCF	HY/2013/01	2018-09-24	Mid-Flood	Fine	IS5	6:52:00	7.8	Bottom	3	2	28.40	8.10	22.80	85.2	5.80	7.3	4.6	
HKBCF	HY/2013/01	2018-09-24	Mid-Flood	Fine	SR3(N)	6:59:00	1.0	Surface	1	1	28.60	8.20	21.80	90.2	6.20	5.3	4.2	
HKBCF	HY/2013/01	2018-09-24	Mid-Flood	Fine	SR3(N)	6:59:00	1.0	Surface	1	2	28.60	8.20	21.70	90.3	6.20	5.3	3.9	
HKBCF	HY/2013/01	2018-09-24	Mid-Flood	Fine	SR3(N)	6:59:00		Middle	2	1								
HKBCF	HY/2013/01	2018-09-24	Mid-Flood	Fine	SR3(N)	6:59:00		Middle	2	2								
HKBCF	HY/2013/01	2018-09-24	Mid-Flood	Fine	SR3(N)	6:59:00	3.0	Bottom	3	1	28.60	8.20	22.10	88.5	6.10	6.6	6.2	
HKBCF	HY/2013/01	2018-09-24	Mid-Flood	Fine	SR3(N)	6:59:00	3.0	Bottom	3	2	28.60	8.20	22.00	88.4	6.10	6.3	6.4	
HKBCF	HY/2013/01	2018-09-26	Mid-Ebb	Cloudy	SR10A(N)	13:41:00	1.0	Surface	1	1	28.10	8.10	24.10	80.9	5.50	6.6	6.8	
HKBCF	HY/2013/01	2018-09-26	Mid-Ebb	Cloudy	SR10A(N)	13:41:00	1.0	Surface	1	2	28.10	7.90	24.10	80.8	5.50	6.7	6.9	
HKBCF	HY/2013/01	2018-09-26	Mid-Ebb	Cloudy	SR10A(N)	13:41:00	6.3	Middle	2	1	28.10	8.10	24.10	81.1	5.60	5.7	6.9	
HKBCF	HY/2013/01	2018-09-26	Mid-Ebb	Cloudy	SR10A(N)	13:41:00	6.3	Middle	2	2	28.10	7.90	24.10	81.1	5.50	5.7	6.6	
HKBCF	HY/2013/01	2018-09-26	Mid-Ebb	Cloudy	SR10A(N)	13:41:00	11.6	Bottom	3	1	28.10	8.10	24.10	80.6	5.50	5.7	6.8	
HKBCF	HY/2013/01	2018-09-26	Mid-Ebb	Cloudy	SR10A(N)	13:41:00	11.6	Bottom	3	2	28.10	7.90	24.10	80.6	5.50	5.8	7.1	
HKBCF	HY/2013/01	2018-09-26	Mid-Ebb	Cloudy	SR10B(N2)	13:35:00	1.0	Surface	1	1	28.10	8.10	24.30	81.5	5.60	4.9	5.9	
HKBCF	HY/2013/01	2018-09-26	Mid-Ebb	Cloudy	SR10B(N2)	13:35:00	1.0	Surface	1	2	28.10	7.90	24.30	81.5	5.60	5.0	6.1	
HKBCF	HY/2013/01	2018-09-26	Mid-Ebb	Cloudy	SR10B(N2)	13:35:00	3.1	Middle	2	1	28.10	8.10	24.50	80.3	5.50	4.9	6.8	
HKBCF	HY/2013/01	2018-09-26	Mid-Ebb	Cloudy	SR10B(N2)	13:35:00	3.1	Middle	2	2	28.10	7.90	24.50	80.2	5.50	5.0	6.6	
HKBCF	HY/2013/01	2018-09-26	Mid-Ebb	Cloudy	SR10B(N2)	13:35:00	5.2	Bottom	3	1	28.00	8.10	24.90	80.6	5.50	5.1	8.0	
HKBCF	HY/2013/01	2018-09-26	Mid-Ebb	Cloudy	SR10B(N2)	13:35:00	5.2	Bottom	3	2	28.10	7.90	24.70	81.0	5.50	5.3	8.1	
HKBCF	HY/2013/01	2018-09-26	Mid-Ebb	Cloudy	CSA	13:29:00	1.0	Surface	1	1	28.30	8.10	21.30	80.7	5.60	3.8	5.2	
HKBCF	HY/2013/01	2018-09-26	Mid-Ebb	Cloudy	CSA	13:29:00	1.0	Surface	1	2	28.30	8.20	21.00	79.9	5.50	3.2	4.9	
HKBCF	HY/2013/01	2018-09-26	Mid-Ebb	Cloudy	CSA	13:29:00	16.1	Middle	2	1	27.60	8.10	27.10	72.4	4.90	4.5	5.4	
HKBCF	HY/2013/01	2018-09-26	Mid-Ebb	Cloudy	CSA	13:29:00	16.1	Middle	2	2	27.60	8.20	26.70	71.9	4.90	4.9	5.6	
HKBCF	HY/2013/01	2018-09-26	Mid-Ebb	Cloudy	CSA	13:29:00	31.2	Bottom	3	1	27.60	8.10	27.20	72.5	4.90	5.0	6.4	
HKBCF	HY/2013/01	2018-09-26	Mid-Ebb	Cloudy	CSA	13:29:00	31.2	Bottom	3	2	27.60	8.20	26.90	74.3	5.00	4.9	5.7	
HKBCF	HY/2013/01	2018-09-26	Mid-Ebb	Cloudy	CS6	13:22:00	1.0	Surface	1	1	28.30	8.10	22.10	81.7	5.60	4.1	7.0	
HKBCF	HY/2013/01	2018-09-26	Mid-Ebb	Cloudy	CS6	13:22:00	1.0	Surface	1	2	28.30	8.20	21.80	81.1	5.60	4.1	6.7	
HKBCF	HY/2013/01	2018-09-26	Mid-Ebb	Cloudy	CS6	13:22:00	5.3	Middle	2	1	28.20	8.10	23.60	79.6	5.50	4.9	6.9	
HKBCF	HY/2013/01	2018-09-26	Mid-Ebb	Cloudy	CS6	13:22:00	5.3	Middle	2	2	28.20	8.20	23.30	79.0	5.40	4.4	7.4	
HKBCF	HY/2013/01	2018-09-26	Mid-Ebb	Cloudy	CS6	13:22:00	9.5	Bottom	3	1	28.10	8.10	24.30	80.8	5.50	5.5	7.2	
HKBCF	HY/2013/01	2018-09-26	Mid-Ebb	Cloudy	CS6	13:22:00	9.5	Bottom	3	2	28.10	8.20	23.90	80.8	5.50	5.6	7.3	
HKBCF	HY/2013/01	2018-09-26	Mid-Ebb	Cloudy	CS4	12:30:00	1.0	Surface	1	1	28.70	8.00	19.80	81.4	5.60	5.2	3.7	
HKBCF	HY/2013/01	2018-09-26	Mid-Ebb	Cloudy	CS4	12:30:00	1.0	Surface	1	2	28.80	8.10	19.50	80.8	5.60	5.5	3.7	
HKBCF	HY/2013/01	2018-09-26	Mid-Ebb	Cloudy	CS4	12:30:00	8.2	Middle	2	1	28.10	8.10	22.40	77.5	5.40	11.4	4.3	
HKBCF	HY/2013/01	2018-09-26	Mid-Ebb	Cloudy	CS4	12:30:00	8.2	Middle	2	2	28.10	8.20	22.10	77.0	5.30	11.4	4.3	
HKBCF	HY/2013/01	2018-09-26	Mid-Ebb	Cloudy	CS4	12:30:00	15.4	Bottom	3	1	28.00	8.10	24.30	77.2	5.30	7.0	4.2	
HKBCF	HY/2013/01	2018-09-26	Mid-Ebb	Cloudy	CS4	12:30:00	15.4	Bottom	3	2	28.00	8.20	24.00	76.7	5.30	7.8	4.3	
HKBCF	HY/2013/01	2018-09-26	Mid-Ebb	Cloudy	SR6	11:57:00	1.0	Surface	1	1	28.20	8.10	21.70	82.1	5.70	8.8	4.8	
HKBCF	HY/2013/01	2018-09-26	Mid-Ebb	Cloudy	SR6	11:57:00	1.0	Surface	1	2	28.20	8.10	21.30	82.1	5.70	8.7	5.3	
HKBCF	HY/2013/01	2018-09-26	Mid-Ebb	Cloudy	SR6	11:57:00		Middle	2	1								
HKBCF	HY/2013/01	2018-09-26	Mid-Ebb	Cloudy	SR6	11:57:00		Middle	2	2								
HKBCF	HY/2013/01	2018-09-26	Mid-Ebb	Cloudy	SR6	11:57:00	3.4	Bottom	3	1	28.00	8.10	23.00	83.9	5.80	13.3	5.1	
HKBCF	HY/2013/01	2018-09-26	Mid-Ebb	Cloudy	SR6	11:57:00	3.4	Bottom	3	2	28.00	8.20	22.70	83.1	5.70	13.2	4.9	
HKBCF	HY/2013/01	2018-09-26	Mid-Ebb	Cloudy	CS(Mf)3(N)	12:13:00	1.0	Surface	1	1	28.60	8.00	18.60	78.7	5.50	6.1	3.6	
HKBCF	HY/2013/01	2018-09-26	Mid-Ebb	Cloudy	CS(Mf)3(N)	12:13:00	1.0	Surface	1	2	28.70	8.10	18.30	78.1	5.50	6.3	3.7	

Project	Works	Date (yyyy-mm-dd)	Tide	Weather Condition	Station	Time	Depth, m	Level	Level_Code	Replicate	Temperature, °C	pH	Salinity, ppt	DO, %	DO, mg/L	Turbidity, NTU	SS, mg/L	Site Observation
HKBCF	HY/2013/01	2018-09-26	Mid-Ebb	Cloudy	CS(Mf)3(N)	12:13:00	3.5	Middle	2	1	28.40	8.00	20.30	78.6	5.50	8.7	5.2	
HKBCF	HY/2013/01	2018-09-26	Mid-Ebb	Cloudy	CS(Mf)3(N)	12:13:00	3.5	Middle	2	2	28.40	8.10	20.10	77.9	5.40	8.9	4.9	
HKBCF	HY/2013/01	2018-09-26	Mid-Ebb	Cloudy	CS(Mf)3(N)	12:13:00	5.9	Bottom	3	1	28.20	8.00	21.70	79.0	5.50	15.5	7.1	
HKBCF	HY/2013/01	2018-09-26	Mid-Ebb	Cloudy	CS(Mf)3(N)	12:13:00	5.9	Bottom	3	2	28.20	8.10	21.40	78.5	5.40	15.6	7.4	
HKBCF	HY/2013/01	2018-09-26	Mid-Ebb	Cloudy	SR5(N)	12:47:00	1.0	Surface	1	1	28.60	8.00	19.00	80.8	5.60	7.5	3.3	
HKBCF	HY/2013/01	2018-09-26	Mid-Ebb	Cloudy	SR5(N)	12:47:00	1.0	Surface	1	2	28.60	8.10	18.70	80.3	5.60	7.9	3.1	
HKBCF	HY/2013/01	2018-09-26	Mid-Ebb	Cloudy	SR5(N)	12:47:00	4.7	Middle	2	1	28.20	8.10	22.50	78.9	5.40	13.8	6.0	
HKBCF	HY/2013/01	2018-09-26	Mid-Ebb	Cloudy	SR5(N)	12:47:00	4.7	Middle	2	2	28.20	8.20	22.20	78.4	5.40	13.5	5.8	
HKBCF	HY/2013/01	2018-09-26	Mid-Ebb	Cloudy	SR5(N)	12:47:00	8.4	Bottom	3	1	28.10	8.10	23.30	79.2	5.40	16.3	5.8	
HKBCF	HY/2013/01	2018-09-26	Mid-Ebb	Cloudy	SR5(N)	12:47:00	8.4	Bottom	3	2	28.10	8.20	23.00	78.9	5.40	16.1	5.9	
HKBCF	HY/2013/01	2018-09-26	Mid-Ebb	Cloudy	IS10(N)	12:53:00	1.0	Surface	1	1	28.50	8.00	19.90	80.7	5.60	10.3	4.9	
HKBCF	HY/2013/01	2018-09-26	Mid-Ebb	Cloudy	IS10(N)	12:53:00	1.0	Surface	1	2	28.50	8.10	19.60	80.2	5.60	10.1	5.2	
HKBCF	HY/2013/01	2018-09-26	Mid-Ebb	Cloudy	IS10(N)	12:53:00	6.3	Middle	2	1	28.10	8.10	22.60	77.4	5.30	23.1	6.0	
HKBCF	HY/2013/01	2018-09-26	Mid-Ebb	Cloudy	IS10(N)	12:53:00	6.3	Middle	2	2	28.10	8.20	22.30	77.2	5.30	22.6	5.7	
HKBCF	HY/2013/01	2018-09-26	Mid-Ebb	Cloudy	IS10(N)	12:53:00	11.5	Bottom	3	1	27.80	8.10	25.50	75.5	5.10	20.6	6.2	
HKBCF	HY/2013/01	2018-09-26	Mid-Ebb	Cloudy	IS10(N)	12:53:00	11.5	Bottom	3	2	27.90	8.20	25.20	75.5	5.20	20.2	5.9	
HKBCF	HY/2013/01	2018-09-26	Mid-Ebb	Cloudy	IS(Mf)11	12:58:00	1.0	Surface	1	1	28.20	8.10	22.00	79.6	5.50	12.5	3.2	
HKBCF	HY/2013/01	2018-09-26	Mid-Ebb	Cloudy	IS(Mf)11	12:58:00	1.0	Surface	1	2	28.20	8.20	21.70	78.9	5.50	12.2	2.8	
HKBCF	HY/2013/01	2018-09-26	Mid-Ebb	Cloudy	IS(Mf)11	12:58:00	5.6	Middle	2	1	28.10	8.10	22.70	77.7	5.40	17.8	4.6	
HKBCF	HY/2013/01	2018-09-26	Mid-Ebb	Cloudy	IS(Mf)11	12:58:00	5.6	Middle	2	2	28.10	8.20	22.40	76.8	5.30	17.2	4.4	
HKBCF	HY/2013/01	2018-09-26	Mid-Ebb	Cloudy	IS(Mf)11	12:58:00	10.2	Bottom	3	1	27.90	8.10	24.70	75.7	5.20	16.6	5.7	
HKBCF	HY/2013/01	2018-09-26	Mid-Ebb	Cloudy	IS(Mf)11	12:58:00	10.2	Bottom	3	2	27.90	8.20	24.30	75.3	5.20	16.6	6.2	
HKBCF	HY/2013/01	2018-09-26	Mid-Ebb	Cloudy	CS(Mf)5	13:09:00	1.0	Surface	1	1	28.10	8.10	24.60	81.3	5.50	6.4	5.2	
HKBCF	HY/2013/01	2018-09-26	Mid-Ebb	Cloudy	CS(Mf)5	13:09:00	1.0	Surface	1	2	28.10	7.90	24.60	81.1	5.50	6.4	5.5	
HKBCF	HY/2013/01	2018-09-26	Mid-Ebb	Cloudy	CS(Mf)5	13:09:00	6.2	Middle	2	1	27.90	8.10	25.80	80.5	5.50	11.6	6.3	
HKBCF	HY/2013/01	2018-09-26	Mid-Ebb	Cloudy	CS(Mf)5	13:09:00	6.2	Middle	2	2	27.90	7.90	25.80	80.0	5.40	11.7	5.8	
HKBCF	HY/2013/01	2018-09-26	Mid-Ebb	Cloudy	CS(Mf)5	13:09:00	11.4	Bottom	3	1	27.90	8.10	25.90	82.7	5.60	15.2	7.7	
HKBCF	HY/2013/01	2018-09-26	Mid-Ebb	Cloudy	CS(Mf)5	13:09:00	11.4	Bottom	3	2	27.90	7.90	25.90	82.9	5.60	15.3	8.1	
HKBCF	HY/2013/01	2018-09-26	Mid-Ebb	Cloudy	SR7	13:05:00	1.0	Surface	1	1	28.30	8.10	22.00	80.5	5.60	12.8	5.3	
HKBCF	HY/2013/01	2018-09-26	Mid-Ebb	Cloudy	SR7	13:05:00	1.0	Surface	1	2	28.30	8.20	21.50	80.5	5.60	12.6	4.6	
HKBCF	HY/2013/01	2018-09-26	Mid-Ebb	Cloudy	SR7	13:05:00		Middle	2	1								
HKBCF	HY/2013/01	2018-09-26	Mid-Ebb	Cloudy	SR7	13:05:00		Middle	2	2								
HKBCF	HY/2013/01	2018-09-26	Mid-Ebb	Cloudy	SR7	13:05:00	3.6	Bottom	3	1	28.10	8.10	22.80	82.1	5.70	16.0	7.4	
HKBCF	HY/2013/01	2018-09-26	Mid-Ebb	Cloudy	SR7	13:05:00	3.6	Bottom	3	2	28.10	8.20	22.50	82.0	5.70	16.0	7.0	
HKBCF	HY/2013/01	2018-09-26	Mid-Ebb	Cloudy	IS17	12:53:00	1.0	Surface	1	1	28.20	8.10	23.20	83.3	5.70	10.0	4.4	
HKBCF	HY/2013/01	2018-09-26	Mid-Ebb	Cloudy	IS17	12:53:00	1.0	Surface	1	2	28.20	7.90	23.10	83.0	5.70	10.1	4.2	
HKBCF	HY/2013/01	2018-09-26	Mid-Ebb	Cloudy	IS17	12:53:00	4.0	Middle	2	1	28.00	8.10	24.50	84.9	5.80	13.9	4.3	
HKBCF	HY/2013/01	2018-09-26	Mid-Ebb	Cloudy	IS17	12:53:00	4.0	Middle	2	2	28.00	7.90	24.50	84.3	5.80	14.0	3.9	
HKBCF	HY/2013/01	2018-09-26	Mid-Ebb	Cloudy	IS17	12:53:00	6.9	Bottom	3	1	28.00	8.10	24.90	87.3	6.00	13.9	5.4	
HKBCF	HY/2013/01	2018-09-26	Mid-Ebb	Cloudy	IS17	12:53:00	6.9	Bottom	3	2	28.00	7.90	25.00	86.6	5.90	14.0	4.9	
HKBCF	HY/2013/01	2018-09-26	Mid-Ebb	Cloudy	IS(Mf)16	12:47:00	1.0	Surface	1	1	28.10	8.10	24.20	82.9	5.70	6.6	4.4	
HKBCF	HY/2013/01	2018-09-26	Mid-Ebb	Cloudy	IS(Mf)16	12:47:00	1.0	Surface	1	2	28.20	7.90	24.20	82.5	5.60	6.7	4.2	
HKBCF	HY/2013/01	2018-09-26	Mid-Ebb	Cloudy	IS(Mf)16	12:47:00		Middle	2	1								
HKBCF	HY/2013/01	2018-09-26	Mid-Ebb	Cloudy	IS(Mf)16	12:47:00		Middle	2	2								
HKBCF	HY/2013/01	2018-09-26	Mid-Ebb	Cloudy	IS(Mf)16	12:47:00	4.9	Bottom	3	1	27.90	8.10	25.70	82.7	5.60	7.4	8.0	
HKBCF	HY/2013/01	2018-09-26	Mid-Ebb	Cloudy	IS(Mf)16	12:47:00	4.9	Bottom	3	2	27.90	7.90	25.60	84.0	5.70	7.4	7.7	
HKBCF	HY/2013/01	2018-09-26	Mid-Ebb	Cloudy	IS8	12:28:00	1.0	Surface	1	1	28.20	8.10	23.30	85.1	5.80	6.5	7.0	
HKBCF	HY/2013/01	2018-09-26	Mid-Ebb	Cloudy	IS8	12:28:00	1.0	Surface	1	2	28.20	7.90	23.30	84.7	5.80	6.6	7.4	
HKBCF	HY/2013/01	2018-09-26	Mid-Ebb	Cloudy	IS8	12:28:00		Middle	2	1								
HKBCF	HY/2013/01	2018-09-26	Mid-Ebb	Cloudy	IS8	12:28:00		Middle	2	2								
HKBCF	HY/2013/01	2018-09-26	Mid-Ebb	Cloudy	IS8	12:28:00	3.2	Bottom	3	1	28.10	8.10	23.80	86.9	6.00	9.7	8.8	
HKBCF	HY/2013/01	2018-09-26	Mid-Ebb	Cloudy	IS8	12:28:00	3.2	Bottom	3	2	28.10	7.90	23.70	86.0	5.90	9.8	8.9	
HKBCF	HY/2013/01	2018-09-26	Mid-Ebb	Cloudy	SR4(N)	12:35:00	1.0	Surface	1	1	28.10	8.10	22.70	84.6	5.80	6.0	8.2	
HKBCF	HY/2013/01	2018-09-26	Mid-Ebb	Cloudy	SR4(N)	12:35:00	1.0	Surface	1	2	28.20	7.90	22.70	84.3	5.80	6.1	8.0	
HKBCF	HY/2013/01	2018-09-26	Mid-Ebb	Cloudy	SR4(N)	12:35:00		Middle	2	1								
HKBCF	HY/2013/01	2018-09-26	Mid-Ebb	Cloudy	SR4(N)	12:35:00		Middle	2	2								
HKBCF	HY/2013/01	2018-09-26	Mid-Ebb	Cloudy	SR4(N)	12:35:00	2.9	Bottom	3	1	28.10	8.10	23.10	87.4	6.00	8.4	9.2	
HKBCF	HY/2013/01	2018-09-26	Mid-Ebb	Cloudy	SR4(N)	12:35:00	2.9	Bottom	3	2	28.20	7.90	23.10	88.3	6.10	8.5	8.8	
HKBCF	HY/2013/01	2018-09-26	Mid-Ebb	Cloudy	IS(Mf)9	12:22:00	1.0	Surface	1	1	28.30	8.10	23.20	88.8	6.10	3.1	6.1	
HKBCF	HY/2013/01	2018-09-26	Mid-Ebb	Cloudy	IS(Mf)9	12:22:00	1.0	Surface	1	2	28.30	7.90	23.20	88.6	6.10	3.2	6.4	
HKBCF	HY/2013/01	2018-09-26	Mid-Ebb	Cloudy	IS(Mf)9	12:22:00		Middle	2	1								
HKBCF	HY/2013/01	2018-09-26	Mid-Ebb	Cloudy	IS(Mf)9	12:22:00		Middle	2	2								
HKBCF	HY/2013/01	2018-09-26	Mid-Ebb	Cloudy	IS(Mf)9	12:22:00	2.7	Bottom	3	1	28.30	8.10	23.30	91.1	6.20	3.0	8.1	
HKBCF	HY/2013/01	2018-09-26	Mid-Ebb	Cloudy	IS(Mf)9	12:22:00	2.7	Bottom	3	2	28.30	7.90	23.30	91.5	6.30	3.1	7.8	
HKBCF	HY/2013/01	2018-09-26	Mid-Ebb	Cloudy	IS7	12:17:00		Surface	1	1								
HKBCF	HY/2013/01	2018-09-26	Mid-Ebb	Cloudy	IS7	12:17:00		Surface	1	2								
HKBCF	HY/2013/01	2018-09-26	Mid-Ebb	Cloudy	IS7	12:17:00	1.4	Middle	2	1	28.20	8.10	23.30	90.8	6.20	4.7	8.7	
HKBCF	HY/2013/01	2018-09-26	Mid-Ebb	Cloudy	IS7	12:17:00	1.4	Middle	2	2	28.20	7.90	23.30	91.3	6.30	4.7	9.0	

Project	Works	Date (yyyy-mm-dd)	Tide	Weather Condition	Station	Time	Depth, m	Level	Level_Code	Replicate	Temperature, °C	pH	Salinity, ppt	DO, %	DO, mg/L	Turbidity, NTU	SS, mg/L	Site Observation
HKBCF	HY/2013/01	2018-09-26	Mid-Ebb	Cloudy	IS7	12:17:00		Bottom	3	1								
HKBCF	HY/2013/01	2018-09-26	Mid-Ebb	Cloudy	IS7	12:17:00		Bottom	3	2								
HKBCF	HY/2013/01	2018-09-26	Mid-Ebb	Cloudy	IS(Mf)6	12:11:00		Surface	1	1								
HKBCF	HY/2013/01	2018-09-26	Mid-Ebb	Cloudy	IS(Mf)6	12:11:00		Surface	1	2								
HKBCF	HY/2013/01	2018-09-26	Mid-Ebb	Cloudy	IS(Mf)6	12:11:00	1.3	Middle	2	1	28.10	8.10	23.10	84.0	5.80	12.0	10.6	
HKBCF	HY/2013/01	2018-09-26	Mid-Ebb	Cloudy	IS(Mf)6	12:11:00	1.3	Middle	2	2	28.10	7.90	23.10	83.6	5.70	12.1	11.1	
HKBCF	HY/2013/01	2018-09-26	Mid-Ebb	Cloudy	IS(Mf)6	12:11:00		Bottom	3	1								
HKBCF	HY/2013/01	2018-09-26	Mid-Ebb	Cloudy	IS(Mf)6	12:11:00		Bottom	3	2								
HKBCF	HY/2013/01	2018-09-26	Mid-Ebb	Cloudy	IS5	12:05:00	1.0	Surface	1	1	28.10	8.10	23.20	83.9	5.80	10.0	7.2	
HKBCF	HY/2013/01	2018-09-26	Mid-Ebb	Cloudy	IS5	12:05:00	1.0	Surface	1	2	28.10	7.90	23.20	83.5	5.70	10.0	7.5	
HKBCF	HY/2013/01	2018-09-26	Mid-Ebb	Cloudy	IS5	12:05:00	4.8	Middle	2	1	28.10	8.10	23.20	85.2	5.90	10.6	8.2	
HKBCF	HY/2013/01	2018-09-26	Mid-Ebb	Cloudy	IS5	12:05:00	4.8	Middle	2	2	28.10	7.90	23.20	84.8	5.80	10.7	8.0	
HKBCF	HY/2013/01	2018-09-26	Mid-Ebb	Cloudy	IS5	12:05:00	8.6	Bottom	3	1	28.10	8.10	23.20	87.4	6.00	12.6	8.7	
HKBCF	HY/2013/01	2018-09-26	Mid-Ebb	Cloudy	IS5	12:05:00	8.6	Bottom	3	2	28.10	7.90	23.20	88.2	6.10	12.7	9.0	
HKBCF	HY/2013/01	2018-09-26	Mid-Ebb	Cloudy	SR3(N)	11:57:00	1.0	Surface	1	1	28.10	8.10	23.10	84.9	5.80	6.1	6.2	
HKBCF	HY/2013/01	2018-09-26	Mid-Ebb	Cloudy	SR3(N)	11:57:00	1.0	Surface	1	2	28.10	8.00	23.10	84.2	5.80	6.2	6.5	
HKBCF	HY/2013/01	2018-09-26	Mid-Ebb	Cloudy	SR3(N)	11:57:00		Middle	2	1								
HKBCF	HY/2013/01	2018-09-26	Mid-Ebb	Cloudy	SR3(N)	11:57:00		Middle	2	2								
HKBCF	HY/2013/01	2018-09-26	Mid-Ebb	Cloudy	SR3(N)	11:57:00	3.4	Bottom	3	1	28.10	8.10	23.10	86.4	5.90	6.3	7.5	
HKBCF	HY/2013/01	2018-09-26	Mid-Ebb	Cloudy	SR3(N)	11:57:00	3.4	Bottom	3	2	28.10	8.00	23.10	85.8	5.90	6.3	7.9	
HKBCF	HY/2013/01	2018-09-26	Mid-Flood	Cloudy	SR10A(N)	6:15:00	1.0	Surface	1	1	28.00	8.10	24.30	80.1	5.50	3.7	4.6	
HKBCF	HY/2013/01	2018-09-26	Mid-Flood	Cloudy	SR10A(N)	6:15:00	1.0	Surface	1	2	28.00	8.00	24.30	80.1	5.50	3.8	5.0	
HKBCF	HY/2013/01	2018-09-26	Mid-Flood	Cloudy	SR10A(N)	6:15:00	6.5	Middle	2	1	27.90	8.10	25.30	78.5	5.40	4.7	5.0	
HKBCF	HY/2013/01	2018-09-26	Mid-Flood	Cloudy	SR10A(N)	6:15:00	6.5	Middle	2	2	27.90	8.00	25.20	78.3	5.30	4.9	4.8	
HKBCF	HY/2013/01	2018-09-26	Mid-Flood	Cloudy	SR10A(N)	6:15:00	12.0	Bottom	3	1	27.80	8.10	26.70	76.5	5.20	7.5	4.8	
HKBCF	HY/2013/01	2018-09-26	Mid-Flood	Cloudy	SR10A(N)	6:15:00	12.0	Bottom	3	2	27.80	8.00	26.70	76.3	5.20	7.7	5.2	
HKBCF	HY/2013/01	2018-09-26	Mid-Flood	Cloudy	SR10B(N2)	6:22:00	1.0	Surface	1	1	27.60	8.10	28.30	74.0	5.00	11.2	6.0	
HKBCF	HY/2013/01	2018-09-26	Mid-Flood	Cloudy	SR10B(N2)	6:22:00	1.0	Surface	1	2	27.60	7.90	28.30	73.7	5.00	11.3	6.4	
HKBCF	HY/2013/01	2018-09-26	Mid-Flood	Cloudy	SR10B(N2)	6:22:00	3.2	Middle	2	1	27.60	8.10	28.30	74.6	5.00	11.5	8.1	
HKBCF	HY/2013/01	2018-09-26	Mid-Flood	Cloudy	SR10B(N2)	6:22:00	3.2	Middle	2	2	27.60	7.90	28.30	74.3	5.00	11.7	7.7	
HKBCF	HY/2013/01	2018-09-26	Mid-Flood	Cloudy	SR10B(N2)	6:22:00	5.3	Bottom	3	1	27.60	8.10	28.30	76.0	5.10	11.4	10.1	
HKBCF	HY/2013/01	2018-09-26	Mid-Flood	Cloudy	SR10B(N2)	6:22:00	5.3	Bottom	3	2	27.60	7.90	28.30	75.6	5.10	11.4	10.5	
HKBCF	HY/2013/01	2018-09-26	Mid-Flood	Cloudy	CSA	6:33:00	1.0	Surface	1	1	28.10	8.20	22.50	78.6	5.40	11.8	7.4	
HKBCF	HY/2013/01	2018-09-26	Mid-Flood	Cloudy	CSA	6:33:00	1.0	Surface	1	2	28.10	8.10	22.80	79.5	5.50	11.8	6.9	
HKBCF	HY/2013/01	2018-09-26	Mid-Flood	Cloudy	CSA	6:33:00	16.1	Middle	2	1	27.80	8.20	25.80	73.8	5.00	17.3	7.4	
HKBCF	HY/2013/01	2018-09-26	Mid-Flood	Cloudy	CSA	6:33:00	16.1	Middle	2	2	27.80	8.10	26.10	74.3	5.00	17.2	6.7	
HKBCF	HY/2013/01	2018-09-26	Mid-Flood	Cloudy	CSA	6:33:00	31.2	Bottom	3	1	27.80	8.20	26.10	73.5	5.00	16.8	7.1	
HKBCF	HY/2013/01	2018-09-26	Mid-Flood	Cloudy	CSA	6:33:00	31.2	Bottom	3	2	27.80	8.10	26.40	73.8	5.00	16.9	7.3	
HKBCF	HY/2013/01	2018-09-26	Mid-Flood	Cloudy	CS6	6:48:00	1.0	Surface	1	1	28.10	8.20	21.70	80.6	5.60	11.0	4.9	
HKBCF	HY/2013/01	2018-09-26	Mid-Flood	Cloudy	CS6	6:48:00	1.0	Surface	1	2	28.10	8.10	21.90	81.5	5.60	11.2	5.3	
HKBCF	HY/2013/01	2018-09-26	Mid-Flood	Cloudy	CS6	6:48:00	4.9	Middle	2	1	28.20	8.20	22.00	80.0	5.50	11.5	6.2	
HKBCF	HY/2013/01	2018-09-26	Mid-Flood	Cloudy	CS6	6:48:00	4.9	Middle	2	2	28.20	8.10	22.30	80.7	5.60	10.9	6.4	
HKBCF	HY/2013/01	2018-09-26	Mid-Flood	Cloudy	CS6	6:48:00	8.7	Bottom	3	1	28.20	8.20	22.90	79.8	5.50	13.7	6.6	
HKBCF	HY/2013/01	2018-09-26	Mid-Flood	Cloudy	CS6	6:48:00	8.7	Bottom	3	2	28.20	8.10	23.30	80.2	5.50	12.7	7.2	
HKBCF	HY/2013/01	2018-09-26	Mid-Flood	Cloudy	CS4	7:47:00	1.0	Surface	1	1	28.10	8.20	21.60	79.2	5.50	11.5	7.1	
HKBCF	HY/2013/01	2018-09-26	Mid-Flood	Cloudy	CS4	7:47:00	1.0	Surface	1	2	28.10	8.10	21.90	79.8	5.50	11.6	7.3	
HKBCF	HY/2013/01	2018-09-26	Mid-Flood	Cloudy	CS4	7:47:00	8.5	Middle	2	1	28.10	8.20	22.10	78.4	5.40	12.3	8.4	
HKBCF	HY/2013/01	2018-09-26	Mid-Flood	Cloudy	CS4	7:47:00	8.5	Middle	2	2	28.10	8.10	22.50	78.8	5.40	12.7	7.9	
HKBCF	HY/2013/01	2018-09-26	Mid-Flood	Cloudy	CS4	7:47:00	16.0	Bottom	3	1	27.90	8.20	24.90	74.3	5.10	10.6	9.3	
HKBCF	HY/2013/01	2018-09-26	Mid-Flood	Cloudy	CS4	7:47:00	16.0	Bottom	3	2	27.90	8.10	25.30	74.7	5.10	10.2	8.9	
HKBCF	HY/2013/01	2018-09-26	Mid-Flood	Cloudy	SR6	8:21:00	1.0	Surface	1	1	28.10	8.10	21.10	80.4	5.60	17.1	6.0	
HKBCF	HY/2013/01	2018-09-26	Mid-Flood	Cloudy	SR6	8:21:00	1.0	Surface	1	2	28.10	8.10	21.40	80.9	5.60	17.5	5.6	
HKBCF	HY/2013/01	2018-09-26	Mid-Flood	Cloudy	SR6	8:21:00		Middle	2	1								
HKBCF	HY/2013/01	2018-09-26	Mid-Flood	Cloudy	SR6	8:21:00		Middle	2	2								
HKBCF	HY/2013/01	2018-09-26	Mid-Flood	Cloudy	SR6	8:21:00	3.5	Bottom	3	1	28.10	8.10	22.00	80.3	5.60	22.6	6.8	
HKBCF	HY/2013/01	2018-09-26	Mid-Flood	Cloudy	SR6	8:21:00	3.5	Bottom	3	2	28.10	8.10	22.30	81.0	5.60	21.2	6.7	
HKBCF	HY/2013/01	2018-09-26	Mid-Flood	Cloudy	CS(Mf)3(N)	8:02:00	1.0	Surface	1	1	28.20	8.10	18.10	78.8	5.60	10.7	5.8	
HKBCF	HY/2013/01	2018-09-26	Mid-Flood	Cloudy	CS(Mf)3(N)	8:02:00	1.0	Surface	1	2	28.20	8.00	18.30	79.4	5.60	10.4	6.1	
HKBCF	HY/2013/01	2018-09-26	Mid-Flood	Cloudy	CS(Mf)3(N)	8:02:00	3.6	Middle	2	1	28.30	8.10	19.50	78.9	5.50	12.6	6.4	
HKBCF	HY/2013/01	2018-09-26	Mid-Flood	Cloudy	CS(Mf)3(N)	8:02:00	3.6	Middle	2	2	28.30	8.00	19.80	79.5	5.60	12.8	6.1	
HKBCF	HY/2013/01	2018-09-26	Mid-Flood	Cloudy	CS(Mf)3(N)	8:02:00	6.2	Bottom	3	1	28.30	8.10	20.30	79.3	5.50	18.2	5.8	
HKBCF	HY/2013/01	2018-09-26	Mid-Flood	Cloudy	CS(Mf)3(N)	8:02:00	6.2	Bottom	3	2	28.20	8.10	20.50	80.2	5.60	18.6	6.0	
HKBCF	HY/2013/01	2018-09-26	Mid-Flood	Cloudy	SR5(N)	7:31:00	1.0	Surface	1	1	28.10	8.20	22.40	79.3	5.50	19.4	6.2	
HKBCF	HY/2013/01	2018-09-26	Mid-Flood	Cloudy	SR5(N)	7:31:00	1.0	Surface	1	2	28.10	8.10	22.70	79.8	5.50	17.6	5.7	
HKBCF	HY/2013/01	2018-09-26	Mid-Flood	Cloudy	SR5(N)	7:31:00	4.8	Middle	2	1	28.10	8.20	22.40	78.8	5.40	15.0	6.6	
HKBCF	HY/2013/01	2018-09-26	Mid-Flood	Cloudy	SR5(N)	7:31:00	4.8	Middle	2	2	28.10	8.10	22.70	79.5	5.50	14.3	6.9	
HKBCF	HY/2013/01	2018-09-26	Mid-Flood	Cloudy	SR5(N)	7:31:00	8.6	Bottom	3	1	28.00	8.20	22.80	79.4	5.50	14.8	9.4	
HKBCF	HY/2013/01	2018-09-26	Mid-Flood	Cloudy	SR5(N)	7:31:00	8.6	Bottom	3	2	28.00	8.10	23.00	80.4	5.50	14.7	9.1	

Project	Works	Date (yyyy-mm-dd)	Tide	Weather Condition	Station	Time	Depth, m	Level	Level_Code	Replicate	Temperature, °C	pH	Salinity, ppt	DO, %	DO, mg/L	Turbidity, NTU	SS, mg/L	Site Observation
HKBCF	HY/2013/01	2018-09-26	Mid-Flood	Cloudy	IS10(N)	7:22:00	1.0	Surface	1	1	28.10	8.20	21.90	78.8	5.50	15.2	4.6	
HKBCF	HY/2013/01	2018-09-26	Mid-Flood	Cloudy	IS10(N)	7:22:00	1.0	Surface	1	2	28.10	8.10	22.10	79.3	5.50	15.8	5.1	
HKBCF	HY/2013/01	2018-09-26	Mid-Flood	Cloudy	IS10(N)	7:22:00	6.4	Middle	2	1	28.10	8.20	22.60	76.8	5.30	22.0	7.3	
HKBCF	HY/2013/01	2018-09-26	Mid-Flood	Cloudy	IS10(N)	7:22:00	6.4	Middle	2	2	28.00	8.10	22.90	77.6	5.30	21.5	6.5	
HKBCF	HY/2013/01	2018-09-26	Mid-Flood	Cloudy	IS10(N)	7:22:00	11.8	Bottom	3	1	28.00	8.20	23.30	75.8	5.20	15.7	7.3	
HKBCF	HY/2013/01	2018-09-26	Mid-Flood	Cloudy	IS10(N)	7:22:00	11.8	Bottom	3	2	28.00	8.10	23.60	76.5	5.30	15.6	7.1	
HKBCF	HY/2013/01	2018-09-26	Mid-Flood	Cloudy	IS(Mf)11	7:15:00	1.0	Surface	1	1	28.10	8.20	21.80	79.3	5.50	18.2	9.7	
HKBCF	HY/2013/01	2018-09-26	Mid-Flood	Cloudy	IS(Mf)11	7:15:00	1.0	Surface	1	2	28.10	8.10	22.10	79.8	5.50	18.5	9.9	
HKBCF	HY/2013/01	2018-09-26	Mid-Flood	Cloudy	IS(Mf)11	7:15:00	5.5	Middle	2	1	28.10	8.20	22.50	77.8	5.40	15.0	10.9	
HKBCF	HY/2013/01	2018-09-26	Mid-Flood	Cloudy	IS(Mf)11	7:15:00	5.5	Middle	2	2	28.10	8.10	22.80	78.4	5.40	15.5	10.5	
HKBCF	HY/2013/01	2018-09-26	Mid-Flood	Cloudy	IS(Mf)11	7:15:00	9.9	Bottom	3	1	28.00	8.20	23.20	77.2	5.30	18.1	12.1	
HKBCF	HY/2013/01	2018-09-26	Mid-Flood	Cloudy	IS(Mf)11	7:15:00	9.9	Bottom	3	2	28.00	8.10	23.50	77.7	5.30	18.4	12.4	
HKBCF	HY/2013/01	2018-09-26	Mid-Flood	Cloudy	CS(Mf)5	6:51:00	1.0	Surface	1	1	28.00	8.10	23.60	79.7	5.50	4.5	5.1	
HKBCF	HY/2013/01	2018-09-26	Mid-Flood	Cloudy	CS(Mf)5	6:51:00	1.0	Surface	1	2	28.00	7.90	23.60	79.5	5.50	4.6	4.8	
HKBCF	HY/2013/01	2018-09-26	Mid-Flood	Cloudy	CS(Mf)5	6:51:00	6.6	Middle	2	1	27.90	8.10	25.60	76.6	5.20	7.4	6.3	
HKBCF	HY/2013/01	2018-09-26	Mid-Flood	Cloudy	CS(Mf)5	6:51:00	6.6	Middle	2	2	27.90	7.90	25.60	76.3	5.20	7.5	5.9	
HKBCF	HY/2013/01	2018-09-26	Mid-Flood	Cloudy	CS(Mf)5	6:51:00	12.2	Bottom	3	1	27.70	8.10	27.00	76.4	5.20	10.7	7.0	
HKBCF	HY/2013/01	2018-09-26	Mid-Flood	Cloudy	CS(Mf)5	6:51:00	12.2	Bottom	3	2	27.80	7.90	27.00	75.9	5.10	10.8	7.4	
HKBCF	HY/2013/01	2018-09-26	Mid-Flood	Cloudy	SR7	7:08:00	1.0	Surface	1	1	28.10	8.20	21.80	80.9	5.60	13.1	5.0	
HKBCF	HY/2013/01	2018-09-26	Mid-Flood	Cloudy	SR7	7:08:00	1.0	Surface	1	2	28.00	8.10	22.10	81.2	5.60	13.4	4.5	
HKBCF	HY/2013/01	2018-09-26	Mid-Flood	Cloudy	SR7	7:08:00		Middle	2	1								
HKBCF	HY/2013/01	2018-09-26	Mid-Flood	Cloudy	SR7	7:08:00		Middle	2	2								
HKBCF	HY/2013/01	2018-09-26	Mid-Flood	Cloudy	SR7	7:08:00	3.6	Bottom	3	1	28.00	8.20	22.00	82.5	5.70	16.9	7.3	
HKBCF	HY/2013/01	2018-09-26	Mid-Flood	Cloudy	SR7	7:08:00	3.6	Bottom	3	2	28.00	8.10	22.40	82.7	5.70	16.6	7.2	
HKBCF	HY/2013/01	2018-09-26	Mid-Flood	Cloudy	IS17	7:10:00	1.0	Surface	1	1	28.00	8.10	23.60	80.7	5.50	4.7	5.7	
HKBCF	HY/2013/01	2018-09-26	Mid-Flood	Cloudy	IS17	7:10:00	1.0	Surface	1	2	28.00	7.90	23.60	80.6	5.50	4.8	6.0	
HKBCF	HY/2013/01	2018-09-26	Mid-Flood	Cloudy	IS17	7:10:00	4.6	Middle	2	1	28.00	8.10	24.00	78.2	5.40	8.0	7.1	
HKBCF	HY/2013/01	2018-09-26	Mid-Flood	Cloudy	IS17	7:10:00	4.6	Middle	2	2	28.00	7.90	24.00	78.0	5.30	8.0	6.9	
HKBCF	HY/2013/01	2018-09-26	Mid-Flood	Cloudy	IS17	7:10:00	8.1	Bottom	3	1	27.90	8.10	25.40	77.6	5.30	9.7	7.6	
HKBCF	HY/2013/01	2018-09-26	Mid-Flood	Cloudy	IS17	7:10:00	8.1	Bottom	3	2	27.90	7.90	25.40	77.1	5.30	9.7	8.0	
HKBCF	HY/2013/01	2018-09-26	Mid-Flood	Cloudy	IS(Mf)16	7:18:00	1.0	Surface	1	1	28.00	8.10	23.70	80.5	5.50	5.2	5.3	
HKBCF	HY/2013/01	2018-09-26	Mid-Flood	Cloudy	IS(Mf)16	7:18:00	1.0	Surface	1	2	28.00	7.90	23.70	80.2	5.50	5.3	5.3	
HKBCF	HY/2013/01	2018-09-26	Mid-Flood	Cloudy	IS(Mf)16	7:18:00		Middle	2	1								
HKBCF	HY/2013/01	2018-09-26	Mid-Flood	Cloudy	IS(Mf)16	7:18:00		Middle	2	2								
HKBCF	HY/2013/01	2018-09-26	Mid-Flood	Cloudy	IS(Mf)16	7:18:00	4.4	Bottom	3	1	28.00	8.10	24.00	81.9	5.60	8.0	5.4	
HKBCF	HY/2013/01	2018-09-26	Mid-Flood	Cloudy	IS(Mf)16	7:18:00	4.4	Bottom	3	2	28.00	7.90	24.00	80.7	5.50	8.1	5.6	
HKBCF	HY/2013/01	2018-09-26	Mid-Flood	Cloudy	IS8	7:41:00	1.0	Surface	1	1	28.00	8.10	23.30	82.3	5.70	8.9	6.0	
HKBCF	HY/2013/01	2018-09-26	Mid-Flood	Cloudy	IS8	7:41:00	1.0	Surface	1	2	28.00	7.90	23.30	81.9	5.60	8.9	6.3	
HKBCF	HY/2013/01	2018-09-26	Mid-Flood	Cloudy	IS8	7:41:00		Middle	2	1								
HKBCF	HY/2013/01	2018-09-26	Mid-Flood	Cloudy	IS8	7:41:00		Middle	2	2								
HKBCF	HY/2013/01	2018-09-26	Mid-Flood	Cloudy	IS8	7:41:00	2.7	Bottom	3	1	28.00	8.10	23.40	83.3	5.70	10.4	7.9	
HKBCF	HY/2013/01	2018-09-26	Mid-Flood	Cloudy	IS8	7:41:00	2.7	Bottom	3	2	28.00	7.90	23.40	82.5	5.70	10.5	8.3	
HKBCF	HY/2013/01	2018-09-26	Mid-Flood	Cloudy	SR4(N)	7:36:00	1.0	Surface	1	1	28.00	8.10	23.30	81.1	5.60	8.8	6.3	
HKBCF	HY/2013/01	2018-09-26	Mid-Flood	Cloudy	SR4(N)	7:36:00	1.0	Surface	1	2	28.00	7.90	23.30	80.8	5.60	8.9	6.1	
HKBCF	HY/2013/01	2018-09-26	Mid-Flood	Cloudy	SR4(N)	7:36:00		Middle	2	1								
HKBCF	HY/2013/01	2018-09-26	Mid-Flood	Cloudy	SR4(N)	7:36:00		Middle	2	2								
HKBCF	HY/2013/01	2018-09-26	Mid-Flood	Cloudy	SR4(N)	7:36:00	2.2	Bottom	3	1	28.00	8.10	23.30	82.1	5.70	8.6	7.1	
HKBCF	HY/2013/01	2018-09-26	Mid-Flood	Cloudy	SR4(N)	7:36:00	2.2	Bottom	3	2	28.00	7.90	23.30	81.4	5.60	8.7	7.3	
HKBCF	HY/2013/01	2018-09-26	Mid-Flood	Cloudy	IS(Mf)9	7:49:00	1.0	Surface	1	1	27.90	8.10	23.40	82.3	5.70	4.7	6.2	
HKBCF	HY/2013/01	2018-09-26	Mid-Flood	Cloudy	IS(Mf)9	7:49:00	1.0	Surface	1	2	28.00	7.90	23.50	82.0	5.60	4.8	6.5	
HKBCF	HY/2013/01	2018-09-26	Mid-Flood	Cloudy	IS(Mf)9	7:49:00		Middle	2	1								
HKBCF	HY/2013/01	2018-09-26	Mid-Flood	Cloudy	IS(Mf)9	7:49:00		Middle	2	2								
HKBCF	HY/2013/01	2018-09-26	Mid-Flood	Cloudy	IS(Mf)9	7:49:00	2.3	Bottom	3	1	27.90	8.10	23.50	83.0	5.70	5.2	7.2	
HKBCF	HY/2013/01	2018-09-26	Mid-Flood	Cloudy	IS(Mf)9	7:49:00	2.3	Bottom	3	2	28.00	7.90	23.50	82.6	5.70	5.2	7.1	
HKBCF	HY/2013/01	2018-09-26	Mid-Flood	Cloudy	IS7	7:57:00		Surface	1	1								
HKBCF	HY/2013/01	2018-09-26	Mid-Flood	Cloudy	IS7	7:57:00		Surface	1	2								
HKBCF	HY/2013/01	2018-09-26	Mid-Flood	Cloudy	IS7	7:57:00	1.4	Middle	2	1	28.10	8.10	23.20	85.1	5.90	5.8	6.5	
HKBCF	HY/2013/01	2018-09-26	Mid-Flood	Cloudy	IS7	7:57:00	1.4	Middle	2	2	28.00	7.90	23.20	83.8	5.80	5.9	6.9	
HKBCF	HY/2013/01	2018-09-26	Mid-Flood	Cloudy	IS7	7:57:00		Bottom	3	1								
HKBCF	HY/2013/01	2018-09-26	Mid-Flood	Cloudy	IS7	7:57:00		Bottom	3	2								
HKBCF	HY/2013/01	2018-09-26	Mid-Flood	Cloudy	IS(Mf)6	8:04:00		Surface	1	1								
HKBCF	HY/2013/01	2018-09-26	Mid-Flood	Cloudy	IS(Mf)6	8:04:00		Surface	1	2								
HKBCF	HY/2013/01	2018-09-26	Mid-Flood	Cloudy	IS(Mf)6	8:04:00	1.2	Middle	2	1	28.10	8.10	23.20	84.5	5.80	5.7	6.5	
HKBCF	HY/2013/01	2018-09-26	Mid-Flood	Cloudy	IS(Mf)6	8:04:00	1.2	Middle	2	2	28.10	7.90	23.20	83.8	5.80	5.8	6.2	
HKBCF	HY/2013/01	2018-09-26	Mid-Flood	Cloudy	IS(Mf)6	8:04:00		Bottom	3	1								
HKBCF	HY/2013/01	2018-09-26	Mid-Flood	Cloudy	IS(Mf)6	8:04:00		Bottom	3	2								
HKBCF	HY/2013/01	2018-09-26	Mid-Flood	Cloudy	IS5	8:09:00	1.0	Surface	1	1	28.00	8.10	23.10	81.6	5.60	5.0	5.3	
HKBCF	HY/2013/01	2018-09-26	Mid-Flood	Cloudy	IS5	8:09:00	1.0	Surface	1	2	28.10	7.90	23.20	81.4	5.60	5.0	5.6	

Project	Works	Date (yyyy-mm-dd)	Tide	Weather Condition	Station	Time	Depth, m	Level	Level_Code	Replicate	Temperature, °C	pH	Salinity, ppt	DO, %	DO, mg/L	Turbidity, NTU	SS, mg/L	Site Observation
HKBCF	HY/2013/01	2018-09-26	Mid-Flood	Cloudy	IS5	8:09:00	4.4	Middle	2	1	28.10	8.10	23.30	80.8	5.60	5.0	6.1	
HKBCF	HY/2013/01	2018-09-26	Mid-Flood	Cloudy	IS5	8:09:00	4.4	Middle	2	2	28.10	7.90	23.30	80.5	5.50	5.1	6.4	
HKBCF	HY/2013/01	2018-09-26	Mid-Flood	Cloudy	IS5	8:09:00	7.8	Bottom	3	1	28.10	8.10	24.00	80.6	5.50	8.0	6.3	
HKBCF	HY/2013/01	2018-09-26	Mid-Flood	Cloudy	IS5	8:09:00	7.8	Bottom	3	2	28.10	7.90	24.00	80.0	5.50	8.1	6.4	
HKBCF	HY/2013/01	2018-09-26	Mid-Flood	Cloudy	SR3(N)	8:16:00	1.0	Surface	1	1	28.10	8.10	23.10	84.0	5.80	11.9	3.9	
HKBCF	HY/2013/01	2018-09-26	Mid-Flood	Cloudy	SR3(N)	8:16:00	1.0	Surface	1	2	28.10	7.90	23.10	83.6	5.80	12.0	4.2	
HKBCF	HY/2013/01	2018-09-26	Mid-Flood	Cloudy	SR3(N)	8:16:00		Middle	2	1								
HKBCF	HY/2013/01	2018-09-26	Mid-Flood	Cloudy	SR3(N)	8:16:00		Middle	2	2								
HKBCF	HY/2013/01	2018-09-26	Mid-Flood	Cloudy	SR3(N)	8:16:00	2.4	Bottom	3	1	28.10	8.10	23.10	86.1	5.90	14.5	4.3	
HKBCF	HY/2013/01	2018-09-26	Mid-Flood	Cloudy	SR3(N)	8:16:00	2.4	Bottom	3	2	28.10	7.90	23.10	85.1	5.90	14.6	4.8	
HKBCF	HY/2013/01	2018-09-28	Mid-Ebb	Cloudy	SR10A(N)	15:32:00	1.0	Surface	1	1	28.40	7.70	22.80	77.8	5.30	7.9	10.6	
HKBCF	HY/2013/01	2018-09-28	Mid-Ebb	Cloudy	SR10A(N)	15:32:00	1.0	Surface	1	2	28.40	7.70	22.90	78.1	5.30	7.6	10.9	
HKBCF	HY/2013/01	2018-09-28	Mid-Ebb	Cloudy	SR10A(N)	15:32:00	5.9	Middle	2	1	28.30	7.70	23.30	75.9	5.20	6.9	12.2	
HKBCF	HY/2013/01	2018-09-28	Mid-Ebb	Cloudy	SR10A(N)	15:32:00	5.9	Middle	2	2	28.30	7.70	23.40	76.2	5.20	6.8	12.4	
HKBCF	HY/2013/01	2018-09-28	Mid-Ebb	Cloudy	SR10A(N)	15:32:00	10.8	Bottom	3	1	28.00	7.70	25.60	70.6	4.80	7.4	13.1	
HKBCF	HY/2013/01	2018-09-28	Mid-Ebb	Cloudy	SR10A(N)	15:32:00	10.8	Bottom	3	2	28.00	7.70	25.70	70.3	4.80	7.2	13.3	
HKBCF	HY/2013/01	2018-09-28	Mid-Ebb	Cloudy	SR10B(N2)	15:28:00	1.0	Surface	1	1	28.40	7.70	23.00	77.2	5.30	7.2	11.7	
HKBCF	HY/2013/01	2018-09-28	Mid-Ebb	Cloudy	SR10B(N2)	15:28:00	1.0	Surface	1	2	28.40	7.70	23.00	77.6	5.30	7.5	12.0	
HKBCF	HY/2013/01	2018-09-28	Mid-Ebb	Cloudy	SR10B(N2)	15:28:00	3.6	Middle	2	1	28.30	7.70	23.30	76.5	5.20	6.8	11.8	
HKBCF	HY/2013/01	2018-09-28	Mid-Ebb	Cloudy	SR10B(N2)	15:28:00	3.6	Middle	2	2	28.30	7.70	23.40	76.7	5.20	6.9	12.1	
HKBCF	HY/2013/01	2018-09-28	Mid-Ebb	Cloudy	SR10B(N2)	15:28:00	6.2	Bottom	3	1	28.30	7.70	23.40	76.5	5.20	6.8	12.6	
HKBCF	HY/2013/01	2018-09-28	Mid-Ebb	Cloudy	SR10B(N2)	15:28:00	6.2	Bottom	3	2	28.30	7.70	23.50	76.6	5.20	6.8	13.2	
HKBCF	HY/2013/01	2018-09-28	Mid-Ebb	Cloudy	CSA	14:35:00	1.0	Surface	1	1	28.40	8.10	22.40	77.1	5.30	3.7	5.3	
HKBCF	HY/2013/01	2018-09-28	Mid-Ebb	Cloudy	CSA	14:35:00	1.0	Surface	1	2	28.40	8.10	22.00	77.0	5.30	3.7	5.4	
HKBCF	HY/2013/01	2018-09-28	Mid-Ebb	Cloudy	CSA	14:35:00	16.7	Middle	2	1	28.10	8.10	23.80	74.4	5.10	4.3	6.2	
HKBCF	HY/2013/01	2018-09-28	Mid-Ebb	Cloudy	CSA	14:35:00	16.7	Middle	2	2	28.10	8.20	23.40	74.4	5.10	4.2	6.1	
HKBCF	HY/2013/01	2018-09-28	Mid-Ebb	Cloudy	CSA	14:35:00	32.4	Bottom	3	1	27.80	8.10	26.20	74.1	5.00	5.7	7.4	
HKBCF	HY/2013/01	2018-09-28	Mid-Ebb	Cloudy	CSA	14:35:00	32.4	Bottom	3	2	27.80	8.20	25.80	74.3	5.10	6.0	7.7	
HKBCF	HY/2013/01	2018-09-28	Mid-Ebb	Cloudy	CS6	14:26:00	1.0	Surface	1	1	28.70	8.10	22.10	81.1	5.60	3.0	6.9	
HKBCF	HY/2013/01	2018-09-28	Mid-Ebb	Cloudy	CS6	14:26:00	1.0	Surface	1	2	28.70	8.10	21.80	80.6	5.50	2.6	6.6	
HKBCF	HY/2013/01	2018-09-28	Mid-Ebb	Cloudy	CS6	14:26:00	4.6	Middle	2	1	28.50	8.10	22.80	78.7	5.40	3.5	8.3	
HKBCF	HY/2013/01	2018-09-28	Mid-Ebb	Cloudy	CS6	14:26:00	4.6	Middle	2	2	28.50	8.10	22.50	78.3	5.40	3.3	9.2	
HKBCF	HY/2013/01	2018-09-28	Mid-Ebb	Cloudy	CS6	14:26:00	8.2	Bottom	3	1	27.80	8.10	25.60	72.4	4.90	4.4	9.4	
HKBCF	HY/2013/01	2018-09-28	Mid-Ebb	Cloudy	CS6	14:26:00	8.2	Bottom	3	2	27.80	8.10	25.20	72.5	5.00	4.4	9.0	
HKBCF	HY/2013/01	2018-09-28	Mid-Ebb	Cloudy	CS4	13:36:00	1.0	Surface	1	1	28.60	8.00	19.50	81.8	5.70	4.0	7.1	
HKBCF	HY/2013/01	2018-09-28	Mid-Ebb	Cloudy	CS4	13:36:00	1.0	Surface	1	2	28.60	8.10	19.30	81.5	5.70	4.1	7.6	
HKBCF	HY/2013/01	2018-09-28	Mid-Ebb	Cloudy	CS4	13:36:00	8.1	Middle	2	1	28.30	8.00	20.60	78.0	5.40	7.0	7.3	
HKBCF	HY/2013/01	2018-09-28	Mid-Ebb	Cloudy	CS4	13:36:00	8.1	Middle	2	2	28.30	8.10	20.30	77.9	5.40	7.5	6.9	
HKBCF	HY/2013/01	2018-09-28	Mid-Ebb	Cloudy	CS4	13:36:00	15.1	Bottom	3	1	28.10	8.10	21.90	77.5	5.40	8.6	9.4	
HKBCF	HY/2013/01	2018-09-28	Mid-Ebb	Cloudy	CS4	13:36:00	15.1	Bottom	3	2	28.10	8.10	21.60	77.5	5.40	9.1	9.5	
HKBCF	HY/2013/01	2018-09-28	Mid-Ebb	Cloudy	SR6	13:06:00	1.0	Surface	1	1	28.20	8.10	21.60	81.1	5.60	10.0	9.3	
HKBCF	HY/2013/01	2018-09-28	Mid-Ebb	Cloudy	SR6	13:06:00	1.0	Surface	1	2	28.20	8.10	21.20	80.6	5.60	9.8	9.1	
HKBCF	HY/2013/01	2018-09-28	Mid-Ebb	Cloudy	SR6	13:06:00		Middle	2	1								
HKBCF	HY/2013/01	2018-09-28	Mid-Ebb	Cloudy	SR6	13:06:00		Middle	2	2								
HKBCF	HY/2013/01	2018-09-28	Mid-Ebb	Cloudy	SR6	13:06:00	3.3	Bottom	3	1	27.90	8.10	23.40	76.7	5.30	15.7	11.9	
HKBCF	HY/2013/01	2018-09-28	Mid-Ebb	Cloudy	SR6	13:06:00	3.3	Bottom	3	2	28.00	8.20	23.00	76.4	5.30	15.9	12.3	
HKBCF	HY/2013/01	2018-09-28	Mid-Ebb	Cloudy	CS(Mf)3(N)	13:22:00	1.0	Surface	1	1	28.80	7.90	17.20	80.8	5.70	5.7	7.7	
HKBCF	HY/2013/01	2018-09-28	Mid-Ebb	Cloudy	CS(Mf)3(N)	13:22:00	1.0	Surface	1	2	28.80	8.00	16.90	80.3	5.60	6.1	8.2	
HKBCF	HY/2013/01	2018-09-28	Mid-Ebb	Cloudy	CS(Mf)3(N)	13:22:00	3.5	Middle	2	1	28.40	8.00	19.60	75.8	5.30	5.8	9.3	
HKBCF	HY/2013/01	2018-09-28	Mid-Ebb	Cloudy	CS(Mf)3(N)	13:22:00	3.5	Middle	2	2	28.40	8.00	19.30	75.7	5.30	6.2	9.0	
HKBCF	HY/2013/01	2018-09-28	Mid-Ebb	Cloudy	CS(Mf)3(N)	13:22:00	6.0	Bottom	3	1	28.20	8.00	20.90	78.3	5.40	7.5	11.9	
HKBCF	HY/2013/01	2018-09-28	Mid-Ebb	Cloudy	CS(Mf)3(N)	13:22:00	6.0	Bottom	3	2	28.20	8.10	20.60	78.1	5.40	7.7	12.4	
HKBCF	HY/2013/01	2018-09-28	Mid-Ebb	Cloudy	SR5(N)	13:52:00	1.0	Surface	1	1	28.50	8.10	19.10	81.2	5.70	6.0	6.4	
HKBCF	HY/2013/01	2018-09-28	Mid-Ebb	Cloudy	SR5(N)	13:52:00	1.0	Surface	1	2	28.50	8.10	18.90	80.9	5.70	6.7	7.0	
HKBCF	HY/2013/01	2018-09-28	Mid-Ebb	Cloudy	SR5(N)	13:52:00	4.6	Middle	2	1	28.30	8.10	21.30	79.5	5.50	8.1	7.9	
HKBCF	HY/2013/01	2018-09-28	Mid-Ebb	Cloudy	SR5(N)	13:52:00	4.6	Middle	2	2	28.30	8.20	21.00	79.2	5.50	8.6	8.3	
HKBCF	HY/2013/01	2018-09-28	Mid-Ebb	Cloudy	SR5(N)	13:52:00	8.1	Bottom	3	1	28.20	8.10	22.10	77.3	5.30	11.7	10.4	
HKBCF	HY/2013/01	2018-09-28	Mid-Ebb	Cloudy	SR5(N)	13:52:00	8.1	Bottom	3	2	28.20	8.20	21.80	77.1	5.30	11.8	10.7	
HKBCF	HY/2013/01	2018-09-28	Mid-Ebb	Cloudy	IS10(N)	13:57:00	1.0	Surface	1	1	28.60	8.10	19.40	82.5	5.80	6.8	8.3	
HKBCF	HY/2013/01	2018-09-28	Mid-Ebb	Cloudy	IS10(N)	13:57:00	1.0	Surface	1	2	28.60	8.10	19.10	82.3	5.70	7.2	8.8	
HKBCF	HY/2013/01	2018-09-28	Mid-Ebb	Cloudy	IS10(N)	13:57:00	6.1	Middle	2	1	28.40	8.10	20.90	80.3	5.60	9.9	9.1	
HKBCF	HY/2013/01	2018-09-28	Mid-Ebb	Cloudy	IS10(N)	13:57:00	6.1	Middle	2	2	28.40	8.20	20.60	80.2	5.60	9.9	8.9	
HKBCF	HY/2013/01	2018-09-28	Mid-Ebb	Cloudy	IS10(N)	13:57:00	11.2	Bottom	3	1	28.20	8.10	22.20	77.6	5.40	14.3	9.7	
HKBCF	HY/2013/01	2018-09-28	Mid-Ebb	Cloudy	IS10(N)	13:57:00	11.2	Bottom	3	2	28.20	8.20	21.80	77.9	5.40	14.0	10.1	
HKBCF	HY/2013/01	2018-09-28	Mid-Ebb	Cloudy	IS(Mf)11	14:02:00	1.0	Surface	1	1	28.60	8.10	19.40	83.1	5.80	6.1	10.3	
HKBCF	HY/2013/01	2018-09-28	Mid-Ebb	Cloudy	IS(Mf)11	14:02:00	1.0	Surface	1	2	28.60	8.20	19.10	82.9	5.80	5.9	9.8	
HKBCF	HY/2013/01	2018-09-28	Mid-Ebb	Cloudy	IS(Mf)11	14:02:00	5.4	Middle	2	1	28.50	8.10	20.50	79.2	5.50	8.6	13.1	
HKBCF	HY/2013/01	2018-09-28	Mid-Ebb	Cloudy	IS(Mf)11	14:02:00	5.4	Middle	2	2	28.50	8.20	20.30	78.7	5.50	9.0	13.0	

Project	Works	Date (yyyy-mm-dd)	Tide	Weather Condition	Station	Time	Depth, m	Level	Level_Code	Replicate	Temperature, °C	pH	Salinity, ppt	DO, %	DO, mg/L	Turbidity, NTU	SS, mg/L	Site Observation
HKBCF	HY/2013/01	2018-09-28	Mid-Ebb	Cloudy	IS(Mf)11	14:02:00	9.8	Bottom	3	1	28.20	8.10	22.10	77.5	5.30	10.5	16.0	
HKBCF	HY/2013/01	2018-09-28	Mid-Ebb	Cloudy	IS(Mf)11	14:02:00	9.8	Bottom	3	2	28.30	8.20	21.80	77.4	5.40	10.4	16.2	
HKBCF	HY/2013/01	2018-09-28	Mid-Ebb	Cloudy	CS(Mf)5	15:00:00	1.0	Surface	1	1	28.40	7.70	22.80	77.9	5.30	7.3	10.1	
HKBCF	HY/2013/01	2018-09-28	Mid-Ebb	Cloudy	CS(Mf)5	15:00:00	1.0	Surface	1	2	28.40	7.70	22.90	78.1	5.30	7.2	9.8	
HKBCF	HY/2013/01	2018-09-28	Mid-Ebb	Cloudy	CS(Mf)5	15:00:00	6.4	Middle	2	1	28.30	7.70	23.60	75.7	5.20	6.5	10.1	
HKBCF	HY/2013/01	2018-09-28	Mid-Ebb	Cloudy	CS(Mf)5	15:00:00	6.4	Middle	2	2	28.30	7.70	23.70	75.8	5.20	6.8	10.3	
HKBCF	HY/2013/01	2018-09-28	Mid-Ebb	Cloudy	CS(Mf)5	15:00:00	11.8	Bottom	3	1	28.30	7.70	23.70	75.3	5.10	6.7	12.3	
HKBCF	HY/2013/01	2018-09-28	Mid-Ebb	Cloudy	CS(Mf)5	15:00:00	11.8	Bottom	3	2	28.30	7.70	23.70	75.4	5.20	6.8	12.1	
HKBCF	HY/2013/01	2018-09-28	Mid-Ebb	Cloudy	SR7	14:09:00	1.0	Surface	1	1	28.50	8.10	20.30	81.5	5.70	6.4	6.9	
HKBCF	HY/2013/01	2018-09-28	Mid-Ebb	Cloudy	SR7	14:09:00	1.0	Surface	1	2	28.50	8.20	20.00	81.3	5.60	6.0	7.1	
HKBCF	HY/2013/01	2018-09-28	Mid-Ebb	Cloudy	SR7	14:09:00		Middle	2	1								
HKBCF	HY/2013/01	2018-09-28	Mid-Ebb	Cloudy	SR7	14:09:00		Middle	2	2								
HKBCF	HY/2013/01	2018-09-28	Mid-Ebb	Cloudy	SR7	14:09:00	3.1	Bottom	3	1	28.50	8.10	20.60	82.6	5.70	6.9	9.7	
HKBCF	HY/2013/01	2018-09-28	Mid-Ebb	Cloudy	SR7	14:09:00	3.1	Bottom	3	2	28.50	8.20	20.30	82.7	5.70	6.7	10.4	
HKBCF	HY/2013/01	2018-09-28	Mid-Ebb	Cloudy	IS17	14:44:00	1.0	Surface	1	1	28.40	7.70	22.30	78.9	5.40	7.6	10.1	
HKBCF	HY/2013/01	2018-09-28	Mid-Ebb	Cloudy	IS17	14:44:00	1.0	Surface	1	2	28.40	7.70	22.30	79.0	5.40	7.9	10.5	
HKBCF	HY/2013/01	2018-09-28	Mid-Ebb	Cloudy	IS17	14:44:00	4.0	Middle	2	1	28.30	7.70	22.80	77.6	5.30	11.3	11.3	
HKBCF	HY/2013/01	2018-09-28	Mid-Ebb	Cloudy	IS17	14:44:00	4.0	Middle	2	2	28.40	7.70	22.90	77.6	5.30	11.0	11.0	
HKBCF	HY/2013/01	2018-09-28	Mid-Ebb	Cloudy	IS17	14:44:00	6.9	Bottom	3	1	28.20	7.70	23.50	76.2	5.20	12.5	12.6	
HKBCF	HY/2013/01	2018-09-28	Mid-Ebb	Cloudy	IS17	14:44:00	6.9	Bottom	3	2	28.20	7.70	23.50	75.8	5.20	12.6	12.2	
HKBCF	HY/2013/01	2018-09-28	Mid-Ebb	Cloudy	IS(Mf)16	14:36:00	1.0	Surface	1	1	28.30	7.70	22.80	73.9	5.10	6.8	7.5	
HKBCF	HY/2013/01	2018-09-28	Mid-Ebb	Cloudy	IS(Mf)16	14:36:00	1.0	Surface	1	2	28.30	7.70	22.90	74.4	5.10	7.2	8.3	
HKBCF	HY/2013/01	2018-09-28	Mid-Ebb	Cloudy	IS(Mf)16	14:36:00		Middle	2	1								
HKBCF	HY/2013/01	2018-09-28	Mid-Ebb	Cloudy	IS(Mf)16	14:36:00		Middle	2	2								
HKBCF	HY/2013/01	2018-09-28	Mid-Ebb	Cloudy	IS(Mf)16	14:36:00	4.8	Bottom	3	1	27.90	7.70	25.50	70.4	4.80	4.9	10.2	
HKBCF	HY/2013/01	2018-09-28	Mid-Ebb	Cloudy	IS(Mf)16	14:36:00	4.8	Bottom	3	2	27.90	7.70	25.50	70.4	4.80	5.0	9.8	
HKBCF	HY/2013/01	2018-09-28	Mid-Ebb	Cloudy	IS8	14:13:00	1.0	Surface	1	1	28.60	7.70	21.90	82.6	5.70	6.4	4.9	
HKBCF	HY/2013/01	2018-09-28	Mid-Ebb	Cloudy	IS8	14:13:00	1.0	Surface	1	2	28.60	7.70	21.90	83.0	5.70	6.8	4.6	
HKBCF	HY/2013/01	2018-09-28	Mid-Ebb	Cloudy	IS8	14:13:00		Middle	2	1								
HKBCF	HY/2013/01	2018-09-28	Mid-Ebb	Cloudy	IS8	14:13:00		Middle	2	2								
HKBCF	HY/2013/01	2018-09-28	Mid-Ebb	Cloudy	IS8	14:13:00	3.3	Bottom	3	1	28.40	7.70	22.10	79.6	5.50	7.4	8.5	
HKBCF	HY/2013/01	2018-09-28	Mid-Ebb	Cloudy	IS8	14:13:00	3.3	Bottom	3	2	28.50	7.70	22.10	79.2	5.40	7.2	8.4	
HKBCF	HY/2013/01	2018-09-28	Mid-Ebb	Cloudy	SR4(N)	14:20:00	1.0	Surface	1	1	28.90	7.70	21.20	85.8	5.90	6.3	5.9	
HKBCF	HY/2013/01	2018-09-28	Mid-Ebb	Cloudy	SR4(N)	14:20:00	1.0	Surface	1	2	29.00	7.70	21.20	86.1	5.90	6.5	6.3	
HKBCF	HY/2013/01	2018-09-28	Mid-Ebb	Cloudy	SR4(N)	14:20:00		Middle	2	1								
HKBCF	HY/2013/01	2018-09-28	Mid-Ebb	Cloudy	SR4(N)	14:20:00		Middle	2	2								
HKBCF	HY/2013/01	2018-09-28	Mid-Ebb	Cloudy	SR4(N)	14:20:00	3.6	Bottom	3	1	28.30	7.70	21.70	73.5	5.10	6.2	7.2	
HKBCF	HY/2013/01	2018-09-28	Mid-Ebb	Cloudy	SR4(N)	14:20:00	3.6	Bottom	3	2	28.30	7.60	21.80	73.0	5.00	6.1	7.1	
HKBCF	HY/2013/01	2018-09-28	Mid-Ebb	Cloudy	IS(Mf)9	14:06:00	1.0	Surface	1	1	28.70	7.70	21.70	82.9	5.70	5.7	8.5	
HKBCF	HY/2013/01	2018-09-28	Mid-Ebb	Cloudy	IS(Mf)9	14:06:00	1.0	Surface	1	2	28.70	7.70	21.70	83.0	5.70	5.2	8.6	
HKBCF	HY/2013/01	2018-09-28	Mid-Ebb	Cloudy	IS(Mf)9	14:06:00		Middle	2	1								
HKBCF	HY/2013/01	2018-09-28	Mid-Ebb	Cloudy	IS(Mf)9	14:06:00		Middle	2	2								
HKBCF	HY/2013/01	2018-09-28	Mid-Ebb	Cloudy	IS(Mf)9	14:06:00	2.5	Bottom	3	1	28.60	7.70	21.80	82.4	5.70	5.9	10.5	
HKBCF	HY/2013/01	2018-09-28	Mid-Ebb	Cloudy	IS(Mf)9	14:06:00	2.5	Bottom	3	2	28.60	7.70	21.90	82.7	5.70	5.6	11.0	
HKBCF	HY/2013/01	2018-09-28	Mid-Ebb	Cloudy	IS7	13:59:00	1.0	Surface	1	1	28.40	7.70	22.10	77.9	5.40	6.6	8.2	
HKBCF	HY/2013/01	2018-09-28	Mid-Ebb	Cloudy	IS7	13:59:00	1.0	Surface	1	2	28.40	7.60	22.10	78.0	5.40	6.6	8.0	
HKBCF	HY/2013/01	2018-09-28	Mid-Ebb	Cloudy	IS7	13:59:00		Middle	2	1								
HKBCF	HY/2013/01	2018-09-28	Mid-Ebb	Cloudy	IS7	13:59:00		Middle	2	2								
HKBCF	HY/2013/01	2018-09-28	Mid-Ebb	Cloudy	IS7	13:59:00	2.2	Bottom	3	1	28.30	7.70	22.30	77.8	5.40	10.9	8.9	
HKBCF	HY/2013/01	2018-09-28	Mid-Ebb	Cloudy	IS7	13:59:00	2.2	Bottom	3	2	28.40	7.60	22.30	77.6	5.30	10.4	8.8	
HKBCF	HY/2013/01	2018-09-28	Mid-Ebb	Cloudy	IS(Mf)6	13:50:00	1.0	Surface	1	1	28.40	7.70	22.30	77.4	5.30	13.6	9.0	
HKBCF	HY/2013/01	2018-09-28	Mid-Ebb	Cloudy	IS(Mf)6	13:50:00	1.0	Surface	1	2	28.50	7.70	22.40	77.5	5.30	13.8	9.5	
HKBCF	HY/2013/01	2018-09-28	Mid-Ebb	Cloudy	IS(Mf)6	13:50:00		Middle	2	1								
HKBCF	HY/2013/01	2018-09-28	Mid-Ebb	Cloudy	IS(Mf)6	13:50:00		Middle	2	2								
HKBCF	HY/2013/01	2018-09-28	Mid-Ebb	Cloudy	IS(Mf)6	13:50:00	2.1	Bottom	3	1	28.40	7.70	22.30	77.2	5.30	16.5	14.5	
HKBCF	HY/2013/01	2018-09-28	Mid-Ebb	Cloudy	IS(Mf)6	13:50:00	2.1	Bottom	3	2	28.40	7.70	22.40	77.1	5.30	16.3	14.9	
HKBCF	HY/2013/01	2018-09-28	Mid-Ebb	Cloudy	IS5	13:15:00	1.0	Surface	1	1	28.30	7.70	22.20	77.2	5.30	12.4	14.3	
HKBCF	HY/2013/01	2018-09-28	Mid-Ebb	Cloudy	IS5	13:15:00	1.0	Surface	1	2	28.30	7.70	22.30	77.4	5.30	12.6	13.7	
HKBCF	HY/2013/01	2018-09-28	Mid-Ebb	Cloudy	IS5	13:15:00	4.9	Middle	2	1	28.30	7.70	22.20	77.1	5.30	12.9	16.3	
HKBCF	HY/2013/01	2018-09-28	Mid-Ebb	Cloudy	IS5	13:15:00	4.9	Middle	2	2	28.30	7.70	22.20	77.2	5.30	12.7	16.0	
HKBCF	HY/2013/01	2018-09-28	Mid-Ebb	Cloudy	IS5	13:15:00	8.8	Bottom	3	1	28.30	7.70	22.20	76.4	5.30	13.0	16.6	
HKBCF	HY/2013/01	2018-09-28	Mid-Ebb	Cloudy	IS5	13:15:00	8.8	Bottom	3	2	28.30	7.70	22.30	76.3	5.30	12.9	16.4	
HKBCF	HY/2013/01	2018-09-28	Mid-Ebb	Cloudy	SR3(N)	13:06:00	1.0	Surface	1	1	28.70	7.90	22.20	80.2	5.50	7.6	9.4	
HKBCF	HY/2013/01	2018-09-28	Mid-Ebb	Cloudy	SR3(N)	13:06:00	1.0	Surface	1	2	28.70	7.80	22.30	80.3	5.50	7.9	8.7	
HKBCF	HY/2013/01	2018-09-28	Mid-Ebb	Cloudy	SR3(N)	13:06:00		Middle	2	1								
HKBCF	HY/2013/01	2018-09-28	Mid-Ebb	Cloudy	SR3(N)	13:06:00		Middle	2	2								
HKBCF	HY/2013/01	2018-09-28	Mid-Ebb	Cloudy	SR3(N)	13:06:00	3.5	Bottom	3	1	28.40	7.90	22.30	75.5	5.20	9.1	9.9	
HKBCF	HY/2013/01	2018-09-28	Mid-Ebb	Cloudy	SR3(N)	13:06:00	3.5	Bottom	3	2	28.40	7.80	22.30	75.3	5.20	9.0	10.2	

Project	Works	Date (yyyy-mm-dd)	Tide	Weather Condition	Station	Time	Depth, m	Level	Level_Code	Replicate	Temperature, °C	pH	Salinity, ppt	DO, %	DO, mg/L	Turbidity, NTU	SS, mg/L	Site Observation
HKBCF	HY/2013/01	2018-09-28	Mid-Flood	Fine	SR10A(N)	7:36:00	1.0	Surface	1	1	28.10	7.80	23.30	74.1	5.10	4.6	8.1	
HKBCF	HY/2013/01	2018-09-28	Mid-Flood	Fine	SR10A(N)	7:36:00	1.0	Surface	1	2	28.10	7.70	23.30	74.7	5.10	5.0	7.7	
HKBCF	HY/2013/01	2018-09-28	Mid-Flood	Fine	SR10A(N)	7:36:00	5.8	Middle	2	1	27.80	7.80	25.90	71.0	4.80	9.2	9.0	
HKBCF	HY/2013/01	2018-09-28	Mid-Flood	Fine	SR10A(N)	7:36:00	5.8	Middle	2	2	27.80	7.70	25.90	71.2	4.80	9.1	8.6	
HKBCF	HY/2013/01	2018-09-28	Mid-Flood	Fine	SR10A(N)	7:36:00	10.6	Bottom	3	1	27.70	7.80	26.50	71.7	4.90	9.3	9.4	
HKBCF	HY/2013/01	2018-09-28	Mid-Flood	Fine	SR10A(N)	7:36:00	10.6	Bottom	3	2	27.70	7.70	26.60	71.5	4.90	9.4	8.9	
HKBCF	HY/2013/01	2018-09-28	Mid-Flood	Fine	SR10B(N2)	8:00:00	1.0	Surface	1	1	27.50	7.80	28.10	68.4	4.60	15.5	8.9	
HKBCF	HY/2013/01	2018-09-28	Mid-Flood	Fine	SR10B(N2)	8:00:00	1.0	Surface	1	2	27.50	7.70	28.20	68.6	4.60	15.4	9.2	
HKBCF	HY/2013/01	2018-09-28	Mid-Flood	Fine	SR10B(N2)	8:00:00		Middle	2	1								
HKBCF	HY/2013/01	2018-09-28	Mid-Flood	Fine	SR10B(N2)	8:00:00		Middle	2	2								
HKBCF	HY/2013/01	2018-09-28	Mid-Flood	Fine	SR10B(N2)	8:00:00	4.7	Bottom	3	1	27.50	7.80	28.20	69.1	4.70	16.2	12.3	
HKBCF	HY/2013/01	2018-09-28	Mid-Flood	Fine	SR10B(N2)	8:00:00	4.7	Bottom	3	2	27.50	7.70	28.20	69.0	4.70	16.2	11.9	
HKBCF	HY/2013/01	2018-09-28	Mid-Flood	Fine	CSA	7:50:00	1.0	Surface	1	1	28.20	8.10	20.70	77.0	5.40	4.8	5.6	
HKBCF	HY/2013/01	2018-09-28	Mid-Flood	Fine	CSA	7:50:00	1.0	Surface	1	2	28.20	8.10	20.40	76.8	5.40	4.8	6.0	
HKBCF	HY/2013/01	2018-09-28	Mid-Flood	Fine	CSA	7:50:00	17.0	Middle	2	1	28.10	8.10	23.10	73.3	5.00	6.0	5.7	
HKBCF	HY/2013/01	2018-09-28	Mid-Flood	Fine	CSA	7:50:00	17.0	Middle	2	2	28.20	8.10	22.80	73.2	5.00	6.0	5.8	
HKBCF	HY/2013/01	2018-09-28	Mid-Flood	Fine	CSA	7:50:00	32.9	Bottom	3	1	27.90	8.10	25.20	72.7	5.00	7.7	7.9	
HKBCF	HY/2013/01	2018-09-28	Mid-Flood	Fine	CSA	7:50:00	32.9	Bottom	3	2	27.90	8.10	24.90	72.7	5.00	7.7	7.6	
HKBCF	HY/2013/01	2018-09-28	Mid-Flood	Fine	CS6	8:01:00	1.0	Surface	1	1	28.20	8.00	20.80	77.8	5.40	6.8	4.7	
HKBCF	HY/2013/01	2018-09-28	Mid-Flood	Fine	CS6	8:01:00	1.0	Surface	1	2	28.20	8.10	20.50	77.4	5.40	6.5	5.2	
HKBCF	HY/2013/01	2018-09-28	Mid-Flood	Fine	CS6	8:01:00	4.6	Middle	2	1	28.20	8.00	21.80	75.7	5.20	16.2	6.4	
HKBCF	HY/2013/01	2018-09-28	Mid-Flood	Fine	CS6	8:01:00	4.6	Middle	2	2	28.20	8.10	21.50	75.3	5.20	16.6	6.8	
HKBCF	HY/2013/01	2018-09-28	Mid-Flood	Fine	CS6	8:01:00	8.1	Bottom	3	1	28.10	8.10	23.90	74.2	5.10	23.3	7.5	
HKBCF	HY/2013/01	2018-09-28	Mid-Flood	Fine	CS6	8:01:00	8.1	Bottom	3	2	28.10	8.10	23.50	74.1	5.10	24.3	7.6	
HKBCF	HY/2013/01	2018-09-28	Mid-Flood	Fine	CS4	8:57:00	1.0	Surface	1	1	28.20	8.00	20.00	79.2	5.50	4.9	6.0	
HKBCF	HY/2013/01	2018-09-28	Mid-Flood	Fine	CS4	8:57:00	1.0	Surface	1	2	28.20	8.10	19.70	79.1	5.50	4.9	5.5	
HKBCF	HY/2013/01	2018-09-28	Mid-Flood	Fine	CS4	8:57:00	8.2	Middle	2	1	28.20	8.00	20.80	78.0	5.40	5.5	5.9	
HKBCF	HY/2013/01	2018-09-28	Mid-Flood	Fine	CS4	8:57:00	8.2	Middle	2	2	28.20	8.10	20.50	78.0	5.40	5.1	6.4	
HKBCF	HY/2013/01	2018-09-28	Mid-Flood	Fine	CS4	8:57:00	15.3	Bottom	3	1	28.20	8.00	21.10	78.6	5.50	6.2	6.5	
HKBCF	HY/2013/01	2018-09-28	Mid-Flood	Fine	CS4	8:57:00	15.3	Bottom	3	2	28.20	8.10	20.80	78.6	5.50	6.8	6.9	
HKBCF	HY/2013/01	2018-09-28	Mid-Flood	Fine	SR6	9:29:00	1.0	Surface	1	1	28.20	8.10	20.50	77.4	5.40	13.5	8.9	
HKBCF	HY/2013/01	2018-09-28	Mid-Flood	Fine	SR6	9:29:00	1.0	Surface	1	2	28.20	8.10	20.20	77.3	5.40	13.8	9.3	
HKBCF	HY/2013/01	2018-09-28	Mid-Flood	Fine	SR6	9:29:00		Middle	2	1								
HKBCF	HY/2013/01	2018-09-28	Mid-Flood	Fine	SR6	9:29:00		Middle	2	2								
HKBCF	HY/2013/01	2018-09-28	Mid-Flood	Fine	SR6	9:29:00	3.4	Bottom	3	1	28.10	8.10	22.70	75.5	5.20	20.6	12.9	
HKBCF	HY/2013/01	2018-09-28	Mid-Flood	Fine	SR6	9:29:00	3.4	Bottom	3	2	28.10	8.10	22.30	75.6	5.20	20.9	12.5	
HKBCF	HY/2013/01	2018-09-28	Mid-Flood	Fine	CS(Mf)3(N)	9:10:00	1.0	Surface	1	1	28.30	8.00	17.70	79.4	5.60	7.4	4.7	
HKBCF	HY/2013/01	2018-09-28	Mid-Flood	Fine	CS(Mf)3(N)	9:10:00	1.0	Surface	1	2	28.30	8.10	17.50	79.3	5.60	7.8	5.3	
HKBCF	HY/2013/01	2018-09-28	Mid-Flood	Fine	CS(Mf)3(N)	9:10:00	3.6	Middle	2	1	28.30	8.00	18.30	78.4	5.50	9.0	5.9	
HKBCF	HY/2013/01	2018-09-28	Mid-Flood	Fine	CS(Mf)3(N)	9:10:00	3.6	Middle	2	2	28.30	8.10	18.00	78.3	5.50	9.1	5.5	
HKBCF	HY/2013/01	2018-09-28	Mid-Flood	Fine	CS(Mf)3(N)	9:10:00	6.2	Bottom	3	1	28.40	8.00	19.00	78.0	5.50	12.7	6.1	
HKBCF	HY/2013/01	2018-09-28	Mid-Flood	Fine	CS(Mf)3(N)	9:10:00	6.2	Bottom	3	2	28.40	8.10	18.80	77.9	5.50	12.6	6.4	
HKBCF	HY/2013/01	2018-09-28	Mid-Flood	Fine	SR5(N)	8:39:00	1.0	Surface	1	1	28.20	8.00	20.70	78.4	5.50	8.4	6.4	
HKBCF	HY/2013/01	2018-09-28	Mid-Flood	Fine	SR5(N)	8:39:00	1.0	Surface	1	2	28.20	8.10	20.40	78.3	5.50	8.5	6.8	
HKBCF	HY/2013/01	2018-09-28	Mid-Flood	Fine	SR5(N)	8:39:00	4.8	Middle	2	1	28.20	8.10	21.40	75.8	5.30	18.1	7.8	
HKBCF	HY/2013/01	2018-09-28	Mid-Flood	Fine	SR5(N)	8:39:00	4.8	Middle	2	2	28.20	8.10	21.10	75.5	5.20	18.8	8.2	
HKBCF	HY/2013/01	2018-09-28	Mid-Flood	Fine	SR5(N)	8:39:00	8.5	Bottom	3	1	28.20	8.10	21.60	76.3	5.30	24.3	8.9	
HKBCF	HY/2013/01	2018-09-28	Mid-Flood	Fine	SR5(N)	8:39:00	8.5	Bottom	3	2	28.20	8.10	21.30	76.2	5.30	24.7	9.1	
HKBCF	HY/2013/01	2018-09-28	Mid-Flood	Fine	IS10(N)	8:33:00	1.0	Surface	1	1	28.20	8.00	20.40	77.5	5.40	8.4	8.0	
HKBCF	HY/2013/01	2018-09-28	Mid-Flood	Fine	IS10(N)	8:33:00	1.0	Surface	1	2	28.20	8.10	20.20	77.2	5.40	8.8	8.1	
HKBCF	HY/2013/01	2018-09-28	Mid-Flood	Fine	IS10(N)	8:33:00	6.2	Middle	2	1	28.20	8.00	21.50	74.9	5.20	15.3	8.7	
HKBCF	HY/2013/01	2018-09-28	Mid-Flood	Fine	IS10(N)	8:33:00	6.2	Middle	2	2	28.20	8.10	21.20	74.6	5.20	15.3	9.0	
HKBCF	HY/2013/01	2018-09-28	Mid-Flood	Fine	IS10(N)	8:33:00	11.4	Bottom	3	1	28.10	8.10	22.40	74.3	5.10	25.6	11.7	
HKBCF	HY/2013/01	2018-09-28	Mid-Flood	Fine	IS10(N)	8:33:00	11.4	Bottom	3	2	28.10	8.10	22.10	74.3	5.10	25.7	11.9	
HKBCF	HY/2013/01	2018-09-28	Mid-Flood	Fine	IS(Mf)11	8:27:00	1.0	Surface	1	1	28.20	8.00	20.70	75.8	5.30	15.1	8.0	
HKBCF	HY/2013/01	2018-09-28	Mid-Flood	Fine	IS(Mf)11	8:27:00	1.0	Surface	1	2	28.20	8.10	20.40	75.6	5.30	14.9	7.6	
HKBCF	HY/2013/01	2018-09-28	Mid-Flood	Fine	IS(Mf)11	8:27:00	5.6	Middle	2	1	28.20	8.00	21.60	74.5	5.20	21.7	7.9	
HKBCF	HY/2013/01	2018-09-28	Mid-Flood	Fine	IS(Mf)11	8:27:00	5.6	Middle	2	2	28.20	8.10	21.40	74.2	5.10	21.6	8.1	
HKBCF	HY/2013/01	2018-09-28	Mid-Flood	Fine	IS(Mf)11	8:27:00	10.2	Bottom	3	1	28.20	8.00	22.20	74.1	5.10	23.3	9.6	
HKBCF	HY/2013/01	2018-09-28	Mid-Flood	Fine	IS(Mf)11	8:27:00	10.2	Bottom	3	2	28.20	8.10	21.90	74.1	5.10	23.3	10.3	
HKBCF	HY/2013/01	2018-09-28	Mid-Flood	Fine	CS(Mf)5	8:28:00	1.0	Surface	1	1	28.10	7.70	22.00	76.5	5.30	4.9	7.8	
HKBCF	HY/2013/01	2018-09-28	Mid-Flood	Fine	CS(Mf)5	8:28:00	1.0	Surface	1	2	28.10	7.70	22.00	76.9	5.30	4.6	8.3	
HKBCF	HY/2013/01	2018-09-28	Mid-Flood	Fine	CS(Mf)5	8:28:00	6.3	Middle	2	1	27.70	7.70	26.90	69.2	4.70	8.6	10.2	
HKBCF	HY/2013/01	2018-09-28	Mid-Flood	Fine	CS(Mf)5	8:28:00	6.3	Middle	2	2	27.70	7.70	27.00	69.1	4.70	8.9	9.9	
HKBCF	HY/2013/01	2018-09-28	Mid-Flood	Fine	CS(Mf)5	8:28:00	11.5	Bottom	3	1	27.60	7.70	27.70	71.4	4.80	16.9	10.2	
HKBCF	HY/2013/01	2018-09-28	Mid-Flood	Fine	CS(Mf)5	8:28:00	11.5	Bottom	3	2	27.70	7.70	27.80	70.1	4.70	16.7	10.6	
HKBCF	HY/2013/01	2018-09-28	Mid-Flood	Fine	SR7	8:20:00	1.0	Surface	1	1	28.20	8.00	20.60	77.7	5.40	6.9	6.5	
HKBCF	HY/2013/01	2018-09-28	Mid-Flood	Fine	SR7	8:20:00	1.0	Surface	1	2	28.20	8.10	20.30	77.7	5.40	6.4	7.1	

Project	Works	Date (yyyy-mm-dd)	Tide	Weather Condition	Station	Time	Depth, m	Level	Level_Code	Replicate	Temperature, °C	pH	Salinity, ppt	DO, %	DO, mg/L	Turbidity, NTU	SS, mg/L	Site Observation
HKBCF	HY/2013/01	2018-09-28	Mid-Flood	Fine	SR7	8:20:00		Middle	2	1								
HKBCF	HY/2013/01	2018-09-28	Mid-Flood	Fine	SR7	8:20:00		Middle	2	2								
HKBCF	HY/2013/01	2018-09-28	Mid-Flood	Fine	SR7	8:20:00	3.3	Bottom	3	1	28.20	8.00	21.30	77.6	5.40	8.6	11.7	
HKBCF	HY/2013/01	2018-09-28	Mid-Flood	Fine	SR7	8:20:00	3.3	Bottom	3	2	28.20	8.10	21.00	77.2	5.40	8.8	11.6	
HKBCF	HY/2013/01	2018-09-28	Mid-Flood	Fine	IS17	8:45:00	1.0	Surface	1	1	28.20	7.70	21.40	77.5	5.40	5.0	7.8	
HKBCF	HY/2013/01	2018-09-28	Mid-Flood	Fine	IS17	8:45:00	1.0	Surface	1	2	28.20	7.70	21.50	77.7	5.40	5.1	7.9	
HKBCF	HY/2013/01	2018-09-28	Mid-Flood	Fine	IS17	8:45:00	4.6	Middle	2	1	28.20	7.70	22.30	74.0	5.10	5.2	7.6	
HKBCF	HY/2013/01	2018-09-28	Mid-Flood	Fine	IS17	8:45:00	4.6	Middle	2	2	28.20	7.70	22.40	74.2	5.10	5.7	8.3	
HKBCF	HY/2013/01	2018-09-28	Mid-Flood	Fine	IS17	8:45:00	8.2	Bottom	3	1	28.00	7.70	24.30	71.6	4.90	10.6	10.5	
HKBCF	HY/2013/01	2018-09-28	Mid-Flood	Fine	IS17	8:45:00	8.2	Bottom	3	2	28.00	7.60	24.40	71.6	4.90	10.6	10.4	
HKBCF	HY/2013/01	2018-09-28	Mid-Flood	Fine	IS(Mf)16	8:53:00	1.0	Surface	1	1	28.20	7.70	21.10	78.0	5.40	7.4	9.0	
HKBCF	HY/2013/01	2018-09-28	Mid-Flood	Fine	IS(Mf)16	8:53:00	1.0	Surface	1	2	28.20	7.60	21.20	78.2	5.40	7.5	8.8	
HKBCF	HY/2013/01	2018-09-28	Mid-Flood	Fine	IS(Mf)16	8:53:00		Middle	2	1								
HKBCF	HY/2013/01	2018-09-28	Mid-Flood	Fine	IS(Mf)16	8:53:00		Middle	2	2								
HKBCF	HY/2013/01	2018-09-28	Mid-Flood	Fine	IS(Mf)16	8:53:00	4.8	Bottom	3	1	28.20	7.70	22.10	74.2	5.10	10.2	12.9	
HKBCF	HY/2013/01	2018-09-28	Mid-Flood	Fine	IS(Mf)16	8:53:00	4.8	Bottom	3	2	28.20	7.60	22.20	74.1	5.10	10.4	12.6	
HKBCF	HY/2013/01	2018-09-28	Mid-Flood	Fine	IS8	9:16:00	1.0	Surface	1	1	28.10	7.70	21.10	77.7	5.40	7.3	7.4	
HKBCF	HY/2013/01	2018-09-28	Mid-Flood	Fine	IS8	9:16:00	1.0	Surface	1	2	28.20	7.60	21.20	77.8	5.40	7.1	7.0	
HKBCF	HY/2013/01	2018-09-28	Mid-Flood	Fine	IS8	9:16:00		Middle	2	1								
HKBCF	HY/2013/01	2018-09-28	Mid-Flood	Fine	IS8	9:16:00		Middle	2	2								
HKBCF	HY/2013/01	2018-09-28	Mid-Flood	Fine	IS8	9:16:00	2.8	Bottom	3	1	28.10	7.60	21.60	76.7	5.30	7.7	8.5	
HKBCF	HY/2013/01	2018-09-28	Mid-Flood	Fine	IS8	9:16:00	2.8	Bottom	3	2	28.10	7.60	21.30	77.0	5.30	7.7	9.1	
HKBCF	HY/2013/01	2018-09-28	Mid-Flood	Fine	SR4(N)	9:10:00	1.0	Surface	1	1	28.20	7.70	21.10	77.2	5.40	10.7	8.8	
HKBCF	HY/2013/01	2018-09-28	Mid-Flood	Fine	SR4(N)	9:10:00	1.0	Surface	1	2	28.20	7.60	21.20	77.5	5.40	10.5	8.6	
HKBCF	HY/2013/01	2018-09-28	Mid-Flood	Fine	SR4(N)	9:10:00		Middle	2	1								
HKBCF	HY/2013/01	2018-09-28	Mid-Flood	Fine	SR4(N)	9:10:00		Middle	2	2								
HKBCF	HY/2013/01	2018-09-28	Mid-Flood	Fine	SR4(N)	9:10:00	3.1	Bottom	3	1	28.20	7.60	21.20	78.1	5.40	12.2	11.2	
HKBCF	HY/2013/01	2018-09-28	Mid-Flood	Fine	SR4(N)	9:10:00	3.1	Bottom	3	2	28.20	7.60	21.30	78.1	5.40	12.3	10.6	
HKBCF	HY/2013/01	2018-09-28	Mid-Flood	Fine	IS(Mf)9	9:24:00	1.0	Surface	1	1	28.20	7.70	21.40	77.7	5.40	5.6	5.6	
HKBCF	HY/2013/01	2018-09-28	Mid-Flood	Fine	IS(Mf)9	9:24:00	1.0	Surface	1	2	28.20	7.60	21.40	78.1	5.40	5.4	5.9	
HKBCF	HY/2013/01	2018-09-28	Mid-Flood	Fine	IS(Mf)9	9:24:00		Middle	2	1								
HKBCF	HY/2013/01	2018-09-28	Mid-Flood	Fine	IS(Mf)9	9:24:00		Middle	2	2								
HKBCF	HY/2013/01	2018-09-28	Mid-Flood	Fine	IS(Mf)9	9:24:00	2.5	Bottom	3	1	28.10	7.70	21.90	75.8	5.20	11.0	8.1	
HKBCF	HY/2013/01	2018-09-28	Mid-Flood	Fine	IS(Mf)9	9:24:00	2.5	Bottom	3	2	28.20	7.60	22.00	75.8	5.20	10.6	7.6	
HKBCF	HY/2013/01	2018-09-28	Mid-Flood	Fine	IS7	9:32:00	1.0	Surface	1	1	28.20	7.70	21.90	77.5	5.40	7.1	6.3	
HKBCF	HY/2013/01	2018-09-28	Mid-Flood	Fine	IS7	9:32:00	1.0	Surface	1	2	28.20	7.60	22.00	77.5	5.40	6.9	6.0	
HKBCF	HY/2013/01	2018-09-28	Mid-Flood	Fine	IS7	9:32:00		Middle	2	1								
HKBCF	HY/2013/01	2018-09-28	Mid-Flood	Fine	IS7	9:32:00		Middle	2	2								
HKBCF	HY/2013/01	2018-09-28	Mid-Flood	Fine	IS7	9:32:00	2.4	Bottom	3	1	28.20	7.70	22.00	78.1	5.40	7.3	8.3	
HKBCF	HY/2013/01	2018-09-28	Mid-Flood	Fine	IS7	9:32:00	2.4	Bottom	3	2	28.20	7.60	22.10	77.9	5.40	7.2	8.0	
HKBCF	HY/2013/01	2018-09-28	Mid-Flood	Fine	IS(Mf)6	9:39:00	1.0	Surface	1	1	28.10	7.60	22.00	77.7	5.40	6.2	4.1	
HKBCF	HY/2013/01	2018-09-28	Mid-Flood	Fine	IS(Mf)6	9:39:00	1.0	Surface	1	2	28.20	7.70	22.10	77.7	5.40	6.1	4.3	
HKBCF	HY/2013/01	2018-09-28	Mid-Flood	Fine	IS(Mf)6	9:39:00		Middle	2	1								
HKBCF	HY/2013/01	2018-09-28	Mid-Flood	Fine	IS(Mf)6	9:39:00		Middle	2	2								
HKBCF	HY/2013/01	2018-09-28	Mid-Flood	Fine	IS(Mf)6	9:39:00	2.2	Bottom	3	1	28.10	7.60	22.10	78.5	5.40	7.5	6.0	
HKBCF	HY/2013/01	2018-09-28	Mid-Flood	Fine	IS(Mf)6	9:39:00	2.2	Bottom	3	2	28.20	7.60	22.20	78.3	5.40	7.6	5.7	
HKBCF	HY/2013/01	2018-09-28	Mid-Flood	Fine	IS5	9:45:00	1.0	Surface	1	1	28.20	7.60	22.10	77.2	5.30	6.2	6.1	
HKBCF	HY/2013/01	2018-09-28	Mid-Flood	Fine	IS5	9:45:00	1.0	Surface	1	2	28.30	7.70	22.20	77.4	5.30	6.1	6.5	
HKBCF	HY/2013/01	2018-09-28	Mid-Flood	Fine	IS5	9:45:00	4.8	Middle	2	1	28.20	7.60	22.30	75.2	5.20	6.6	7.8	
HKBCF	HY/2013/01	2018-09-28	Mid-Flood	Fine	IS5	9:45:00	4.8	Middle	2	2	28.20	7.60	22.30	75.3	5.20	6.8	8.4	
HKBCF	HY/2013/01	2018-09-28	Mid-Flood	Fine	IS5	9:45:00	8.6	Bottom	3	1	28.20	7.60	22.80	75.2	5.20	10.8	8.6	
HKBCF	HY/2013/01	2018-09-28	Mid-Flood	Fine	IS5	9:45:00	8.6	Bottom	3	2	28.20	7.60	22.90	75.1	5.20	10.9	8.9	
HKBCF	HY/2013/01	2018-09-28	Mid-Flood	Fine	SR3(N)	9:54:00	1.0	Surface	1	1	28.20	7.60	22.20	76.6	5.30	9.9	7.6	
HKBCF	HY/2013/01	2018-09-28	Mid-Flood	Fine	SR3(N)	9:54:00	1.0	Surface	1	2	28.30	7.60	22.30	76.6	5.30	10.0	7.5	
HKBCF	HY/2013/01	2018-09-28	Mid-Flood	Fine	SR3(N)	9:54:00		Middle	2	1								
HKBCF	HY/2013/01	2018-09-28	Mid-Flood	Fine	SR3(N)	9:54:00		Middle	2	2								
HKBCF	HY/2013/01	2018-09-28	Mid-Flood	Fine	SR3(N)	9:54:00	3.2	Bottom	3	1	28.20	7.60	22.20	77.9	5.40	10.2	8.9	
HKBCF	HY/2013/01	2018-09-28	Mid-Flood	Fine	SR3(N)	9:54:00	3.2	Bottom	3	2	28.20	7.60	22.30	77.7	5.40	10.6	9.4	

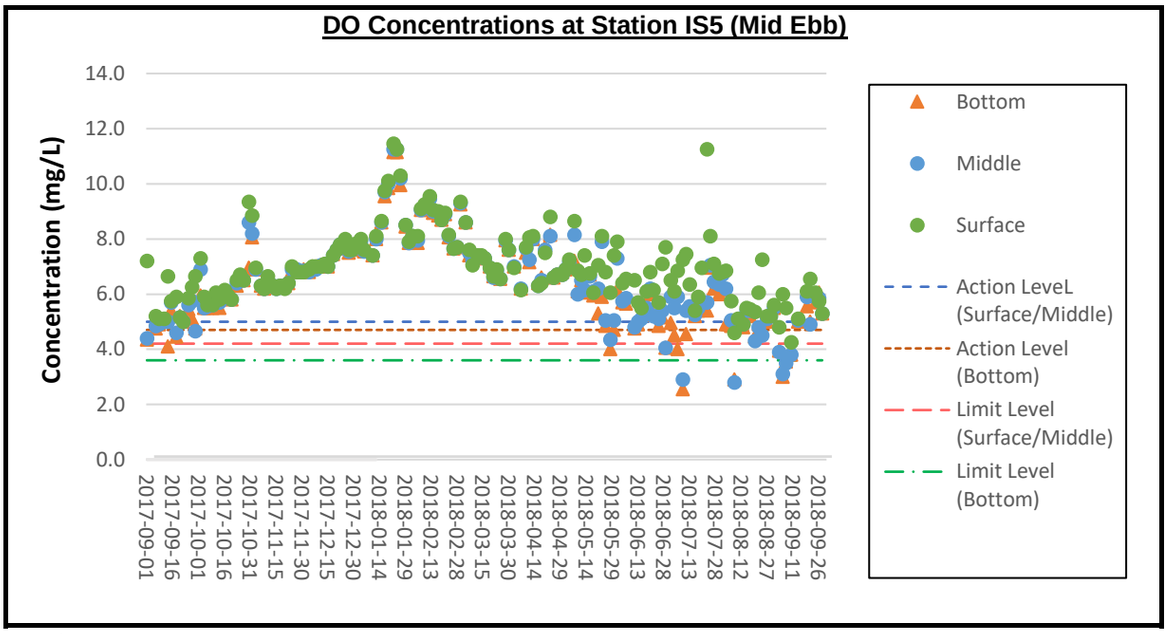

Remark:

1) The summary of weather conditions and construction activities undertaken on site can be referred to Pages 1 to 8 of Appendix F.

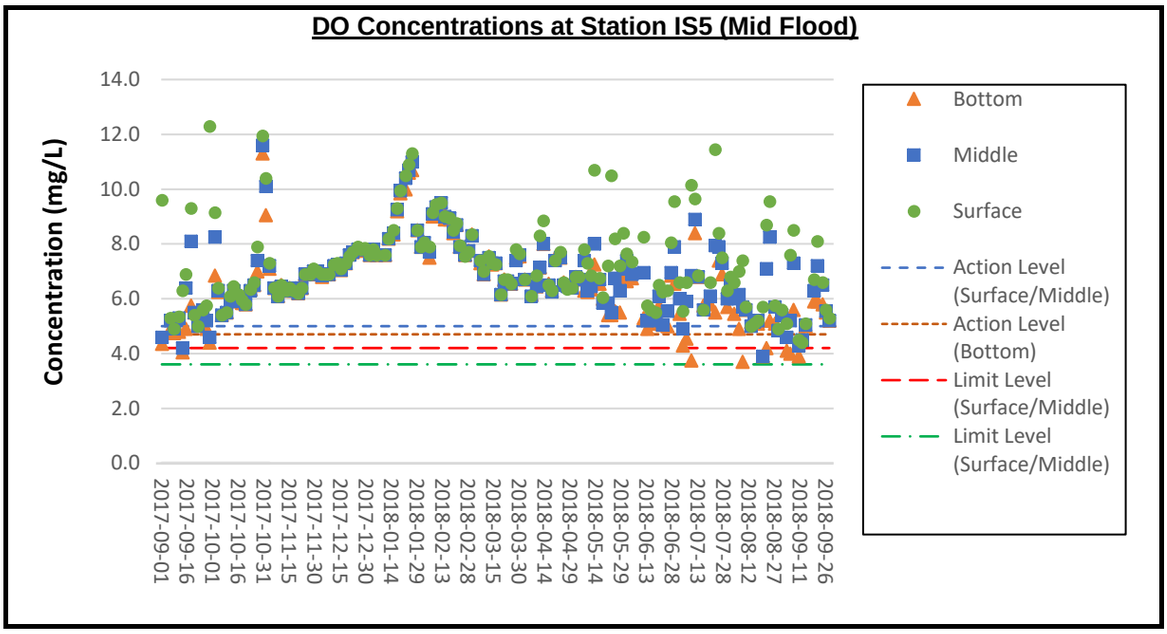

Remark:

1) The summary of weather conditions and construction activities undertaken on site can be referred to Pages 1 to 8 of Appendix F.

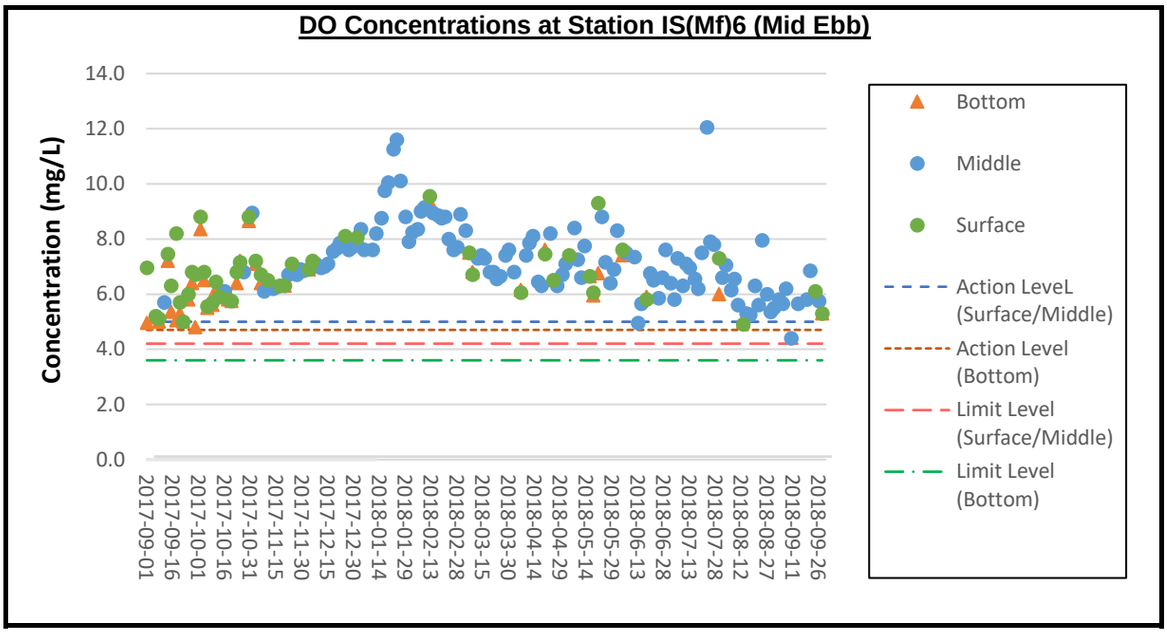

Remark:

1) The summary of weather conditions and construction activities undertaken on site can be referred to Pages 1 to 8 of Appendix F.

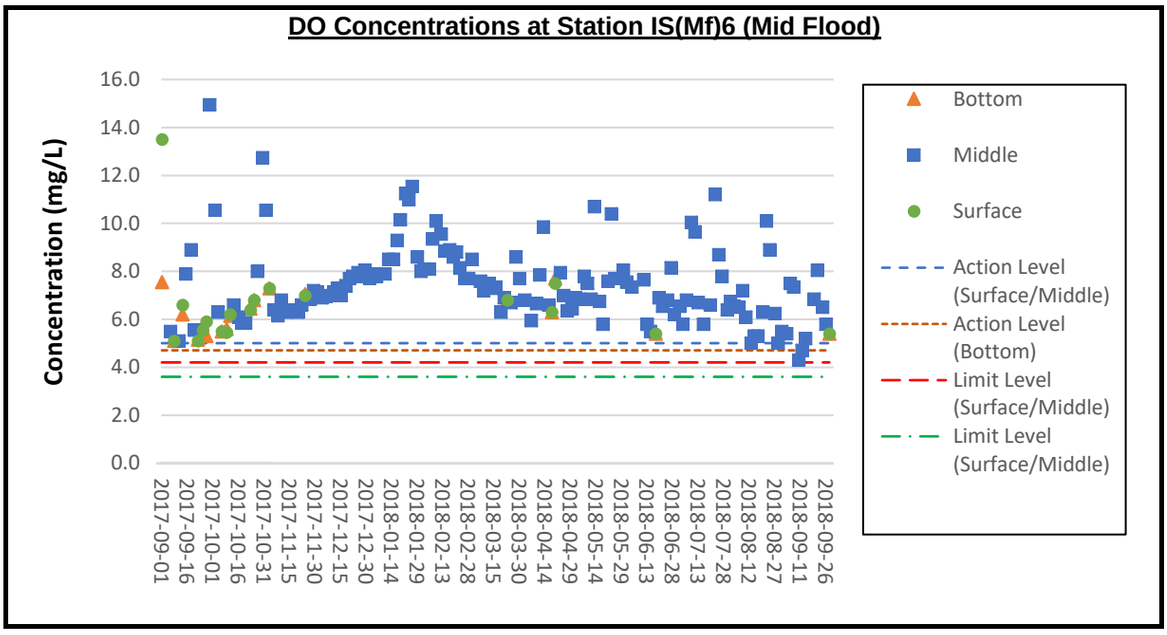

Remark:

1) The summary of weather conditions and construction activities undertaken on site can be referred to Pages 1 to 8 of Appendix F.

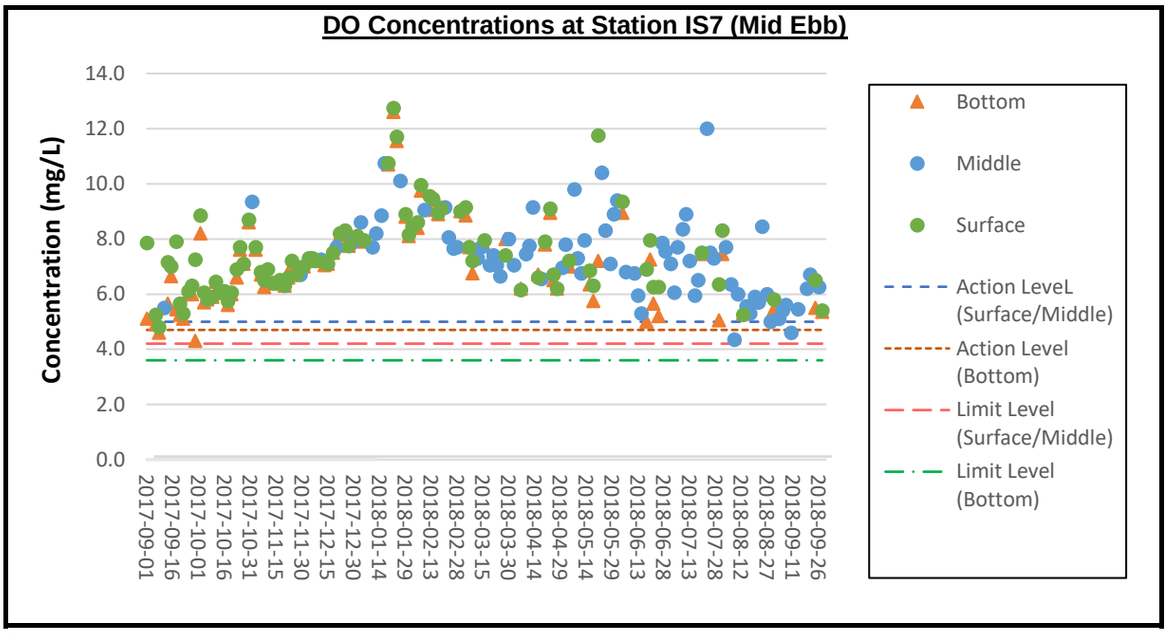

Remark:
1) The summary of weather conditions and construction activities undertaken on site can be referred to Pages 1 to 8 of Appendix F.

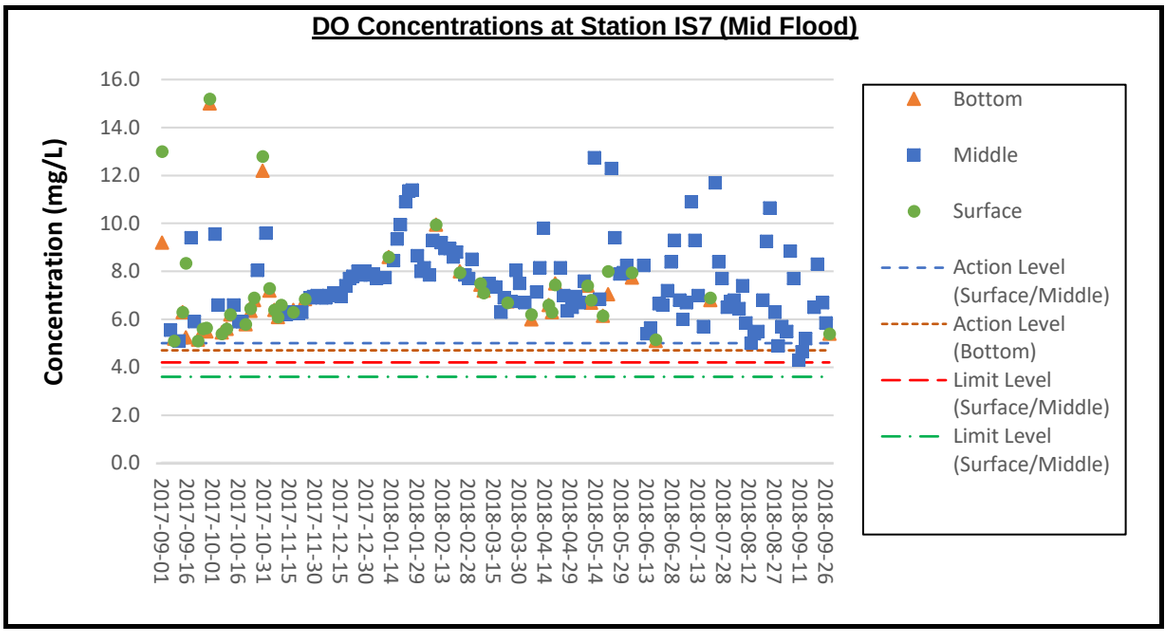

Remark:
1) The summary of weather conditions and construction activities undertaken on site can be referred to Pages 1 to 8 of Appendix F.

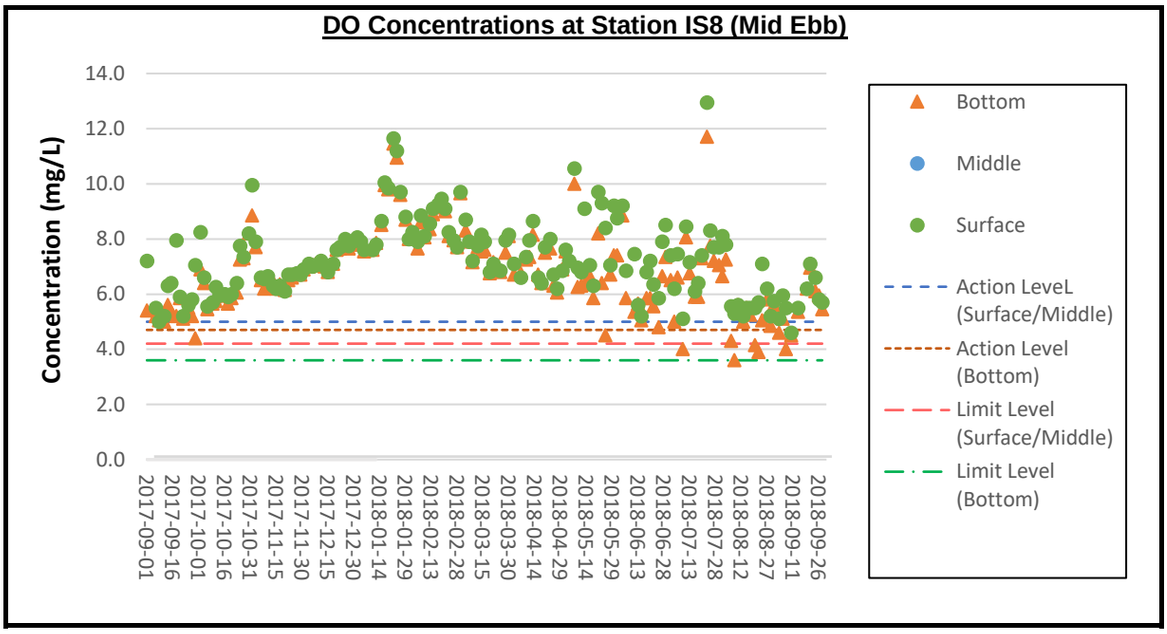

Remark:
1) The summary of weather conditions and construction activities undertaken on site can be referred to Pages 1 to 8 of Appendix F.

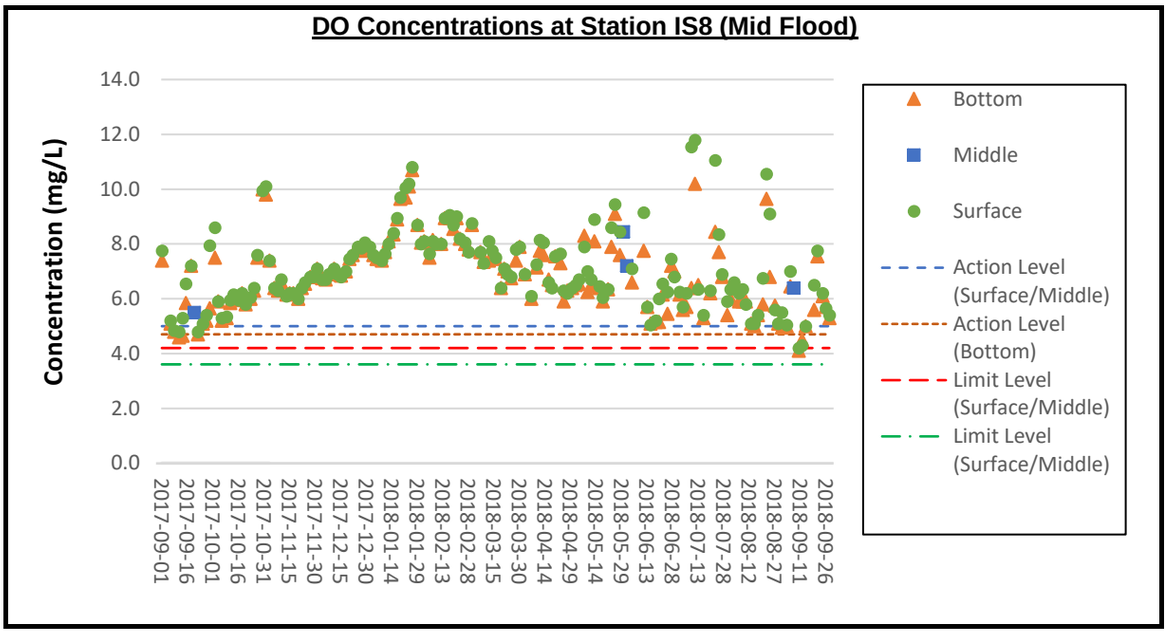

Remark:
1) The summary of weather conditions and construction activities undertaken on site can be referred to Pages 1 to 8 of Appendix F.

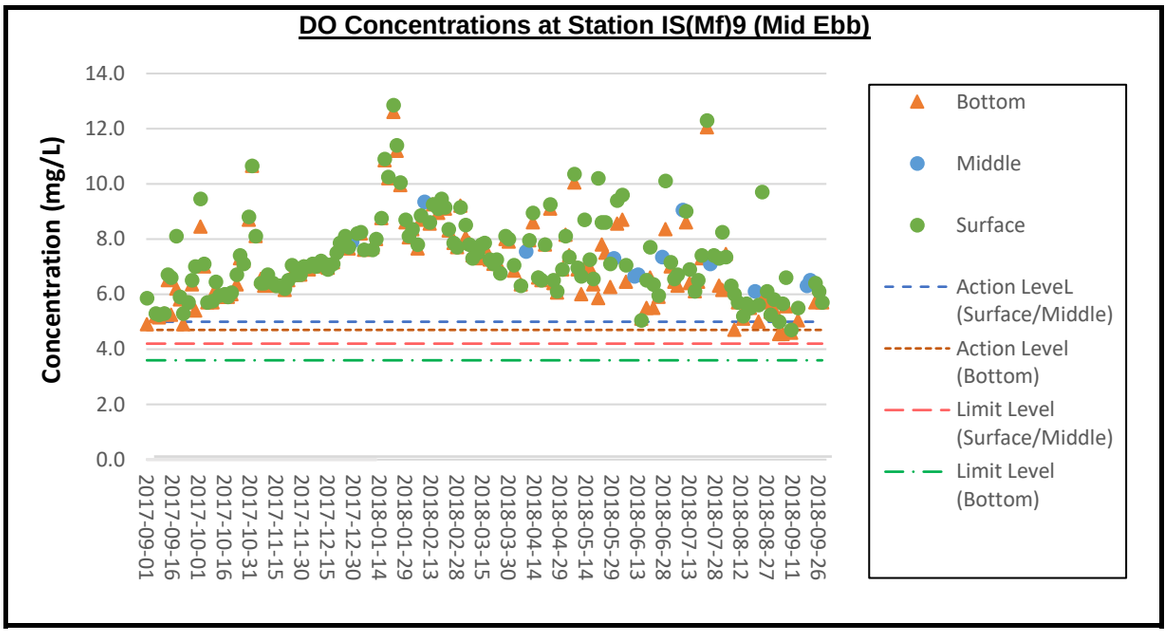

Remark:

1) The summary of weather conditions and construction activities undertaken on site can be referred to Pages 1 to 8 of Appendix F.

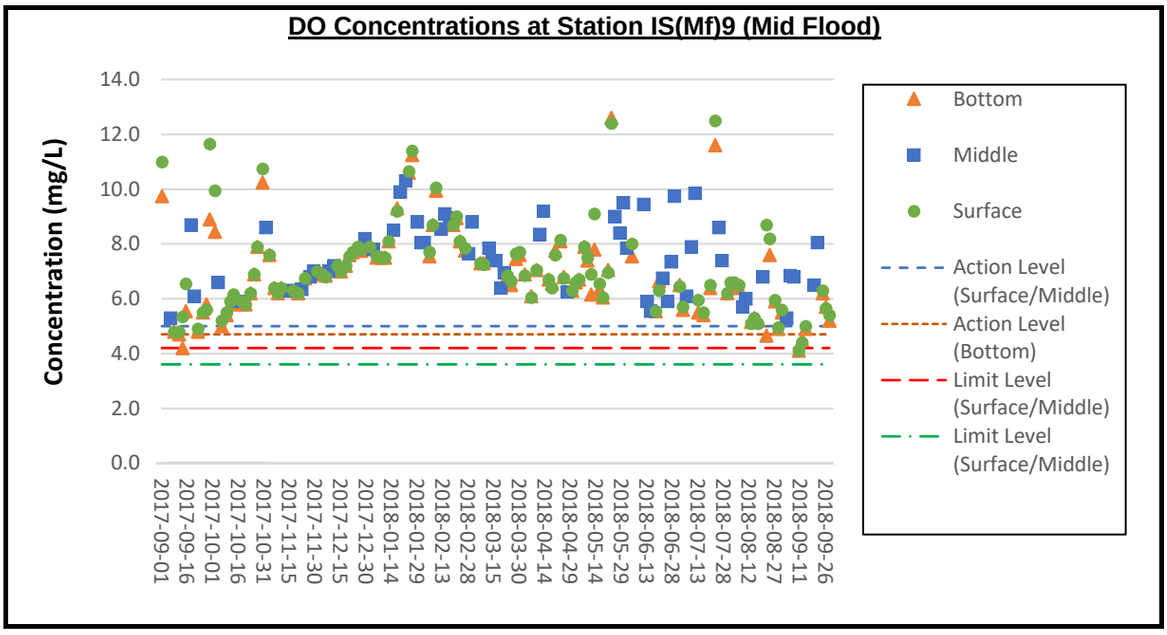

Remark:

1) The summary of weather conditions and construction activities undertaken on site can be referred to Pages 1 to 8 of Appendix F.

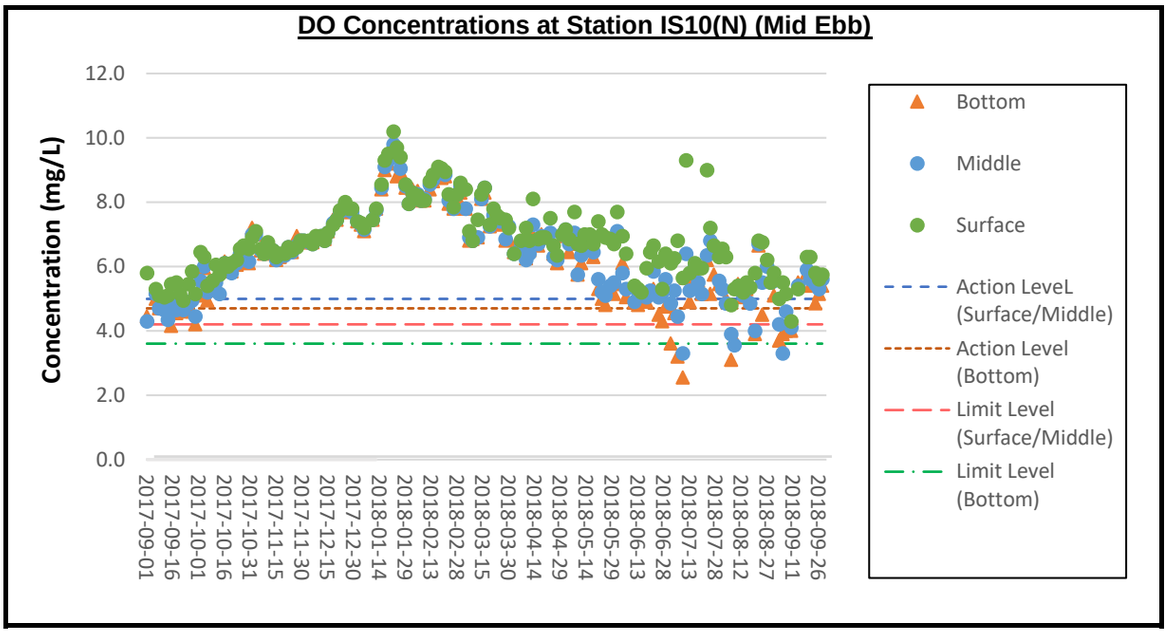

Remark:
1) The summary of weather conditions and construction activities undertaken on site can be referred to Pages 1 to 8 of Appendix F.

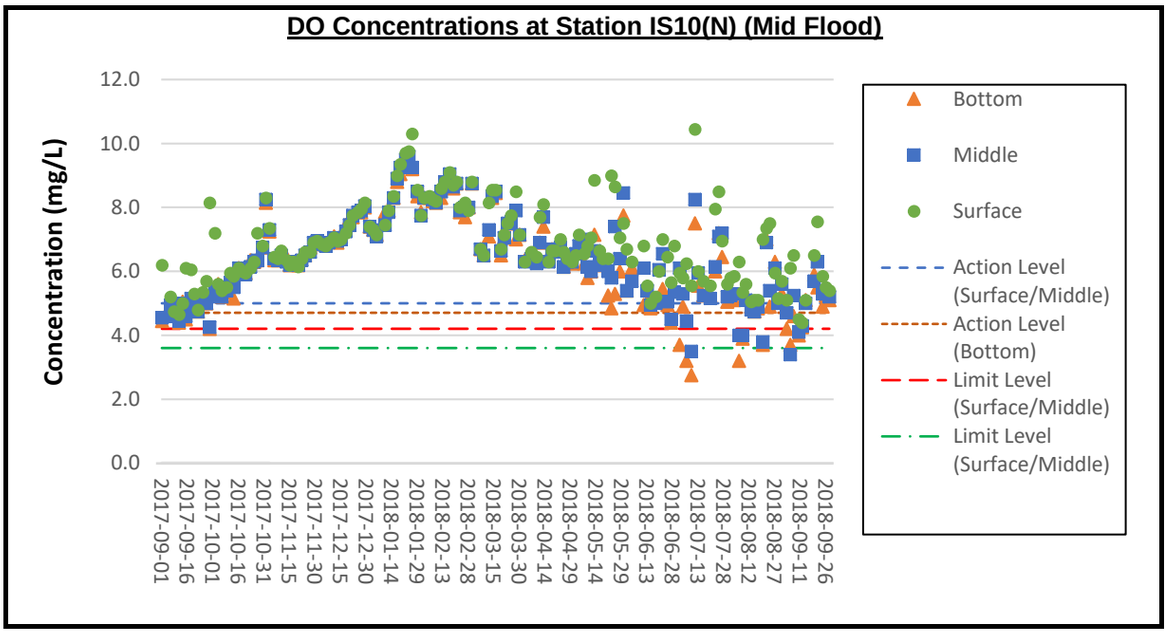

Remark:
1) The summary of weather conditions and construction activities undertaken on site can be referred to Pages 1 to 8 of Appendix F.

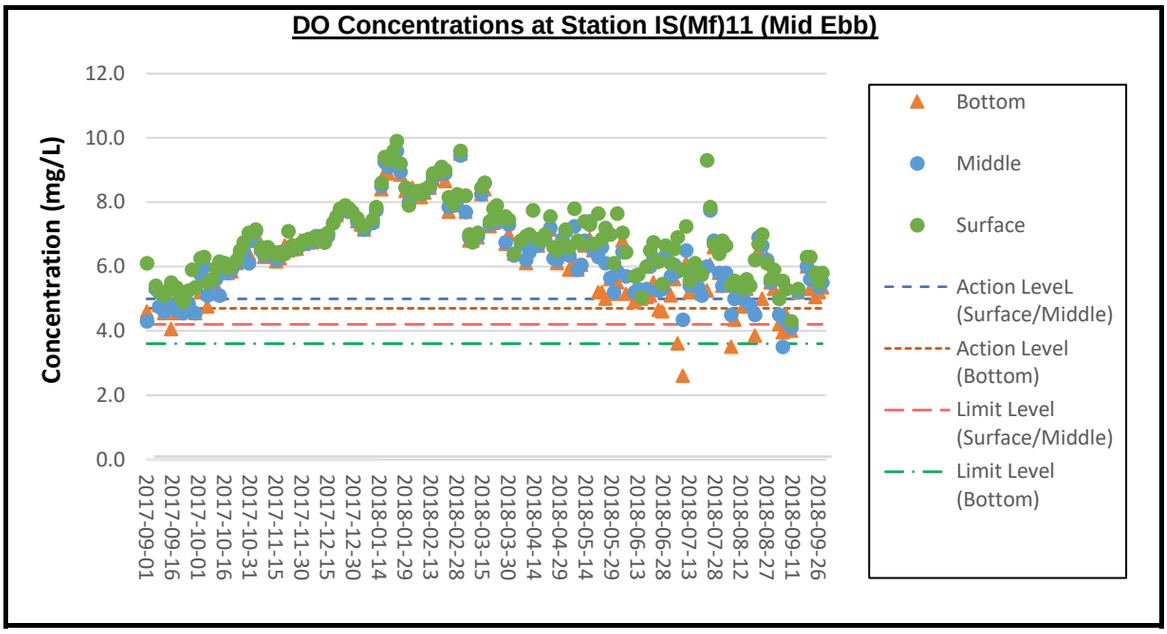

Remark:
1) The summary of weather conditions and construction activities undertaken on site can be referred to Pages 1 to 8 of Appendix F.

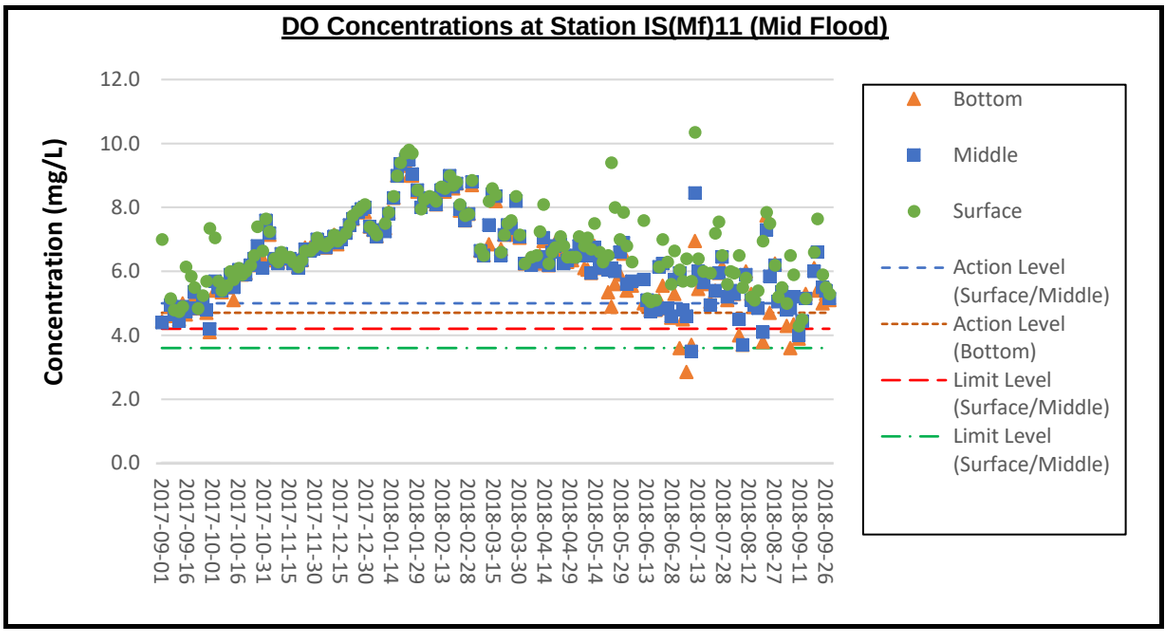

Remark:
1) The summary of weather conditions and construction activities undertaken on site can be referred to Pages 1 to 8 of Appendix F.

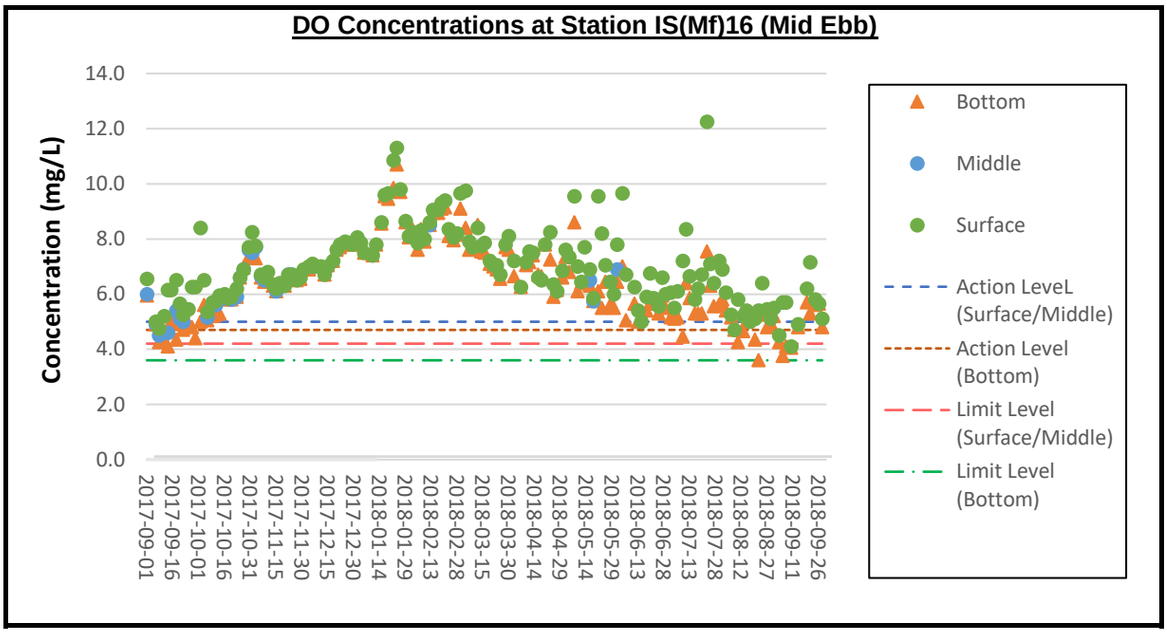

Remark:
1) The summary of weather conditions and construction activities undertaken on site can be referred to Pages 1 to 8 of Appendix F.

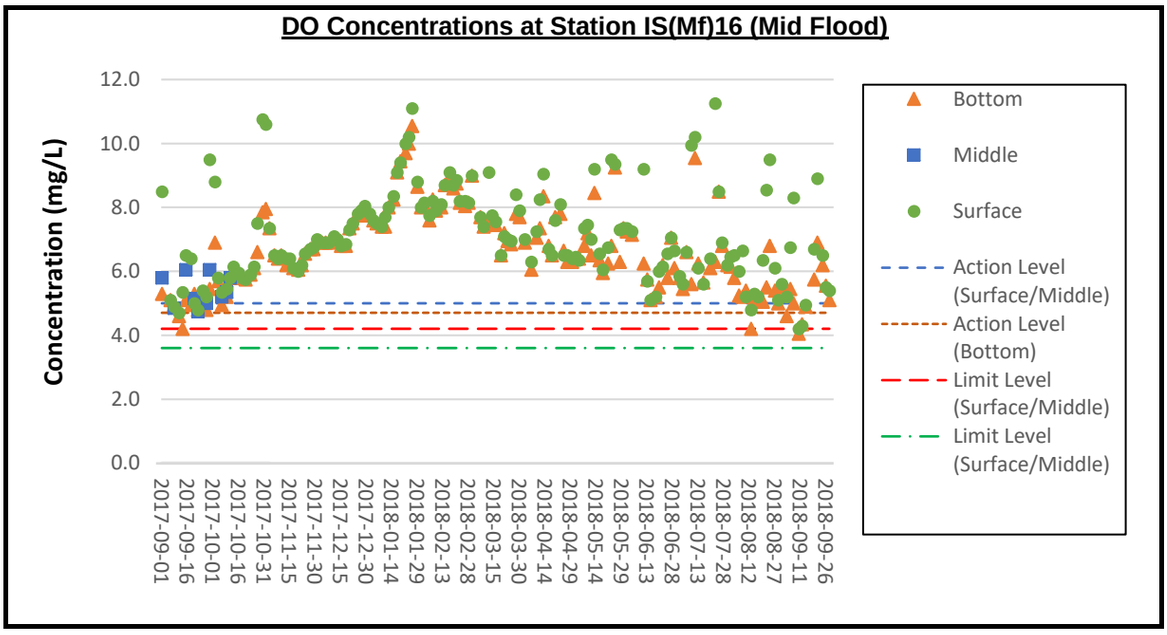

Remark:
1) The summary of weather conditions and construction activities undertaken on site can be referred to Pages 1 to 8 of Appendix F.

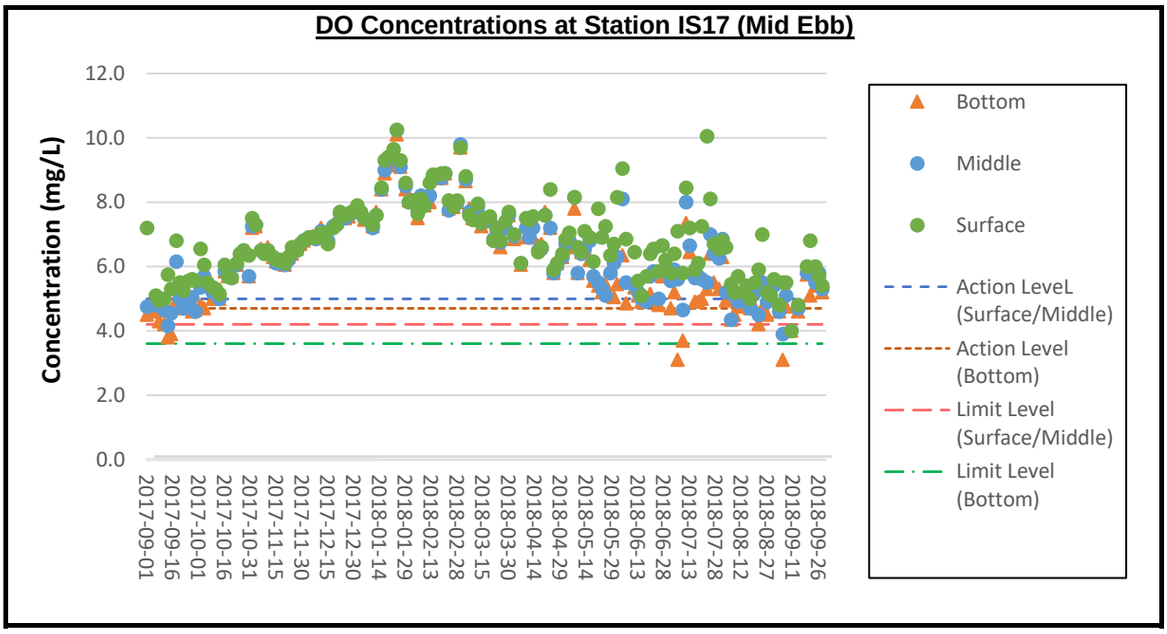

Remark:
1) The summary of weather conditions and construction activities undertaken on site can be referred to Pages 1 to 8 of Appendix F.

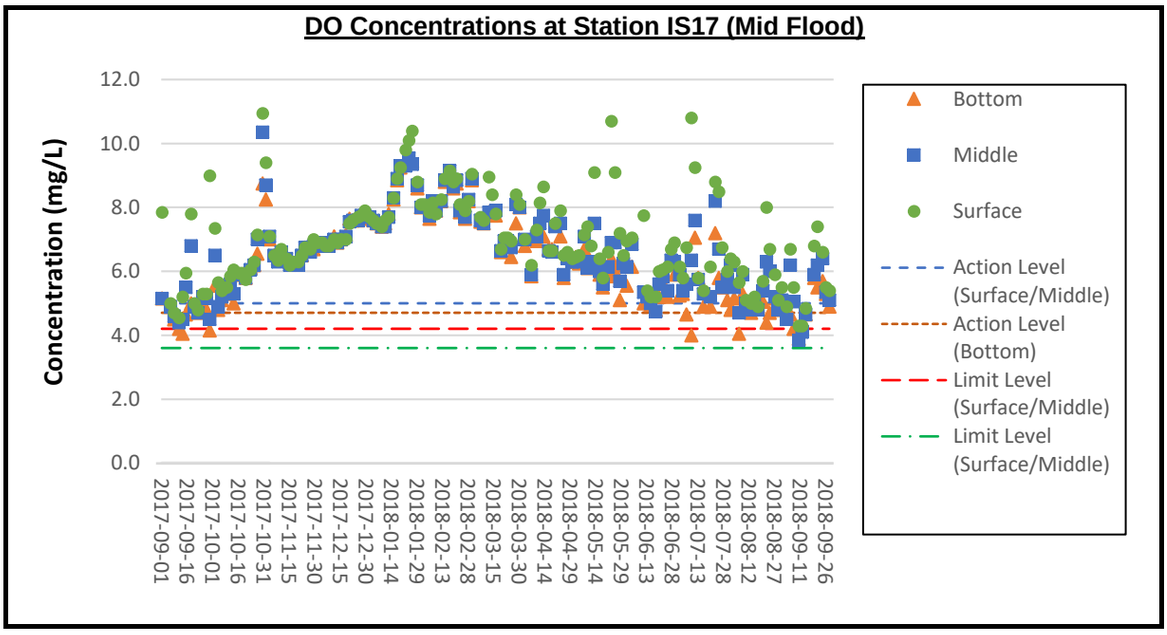

Remark:
1) The summary of weather conditions and construction activities undertaken on site can be referred to Pages 1 to 8 of Appendix F.

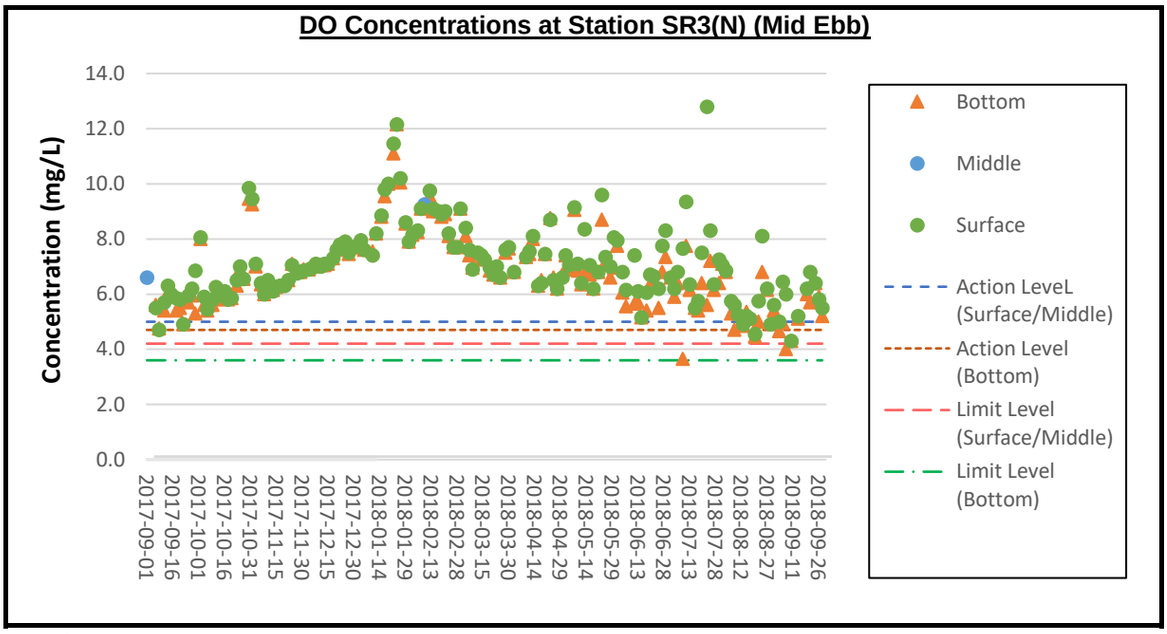

Remark:

1) The summary of weather conditions and construction activities undertaken on site can be referred to Pages 1 to 8 of Appendix F.

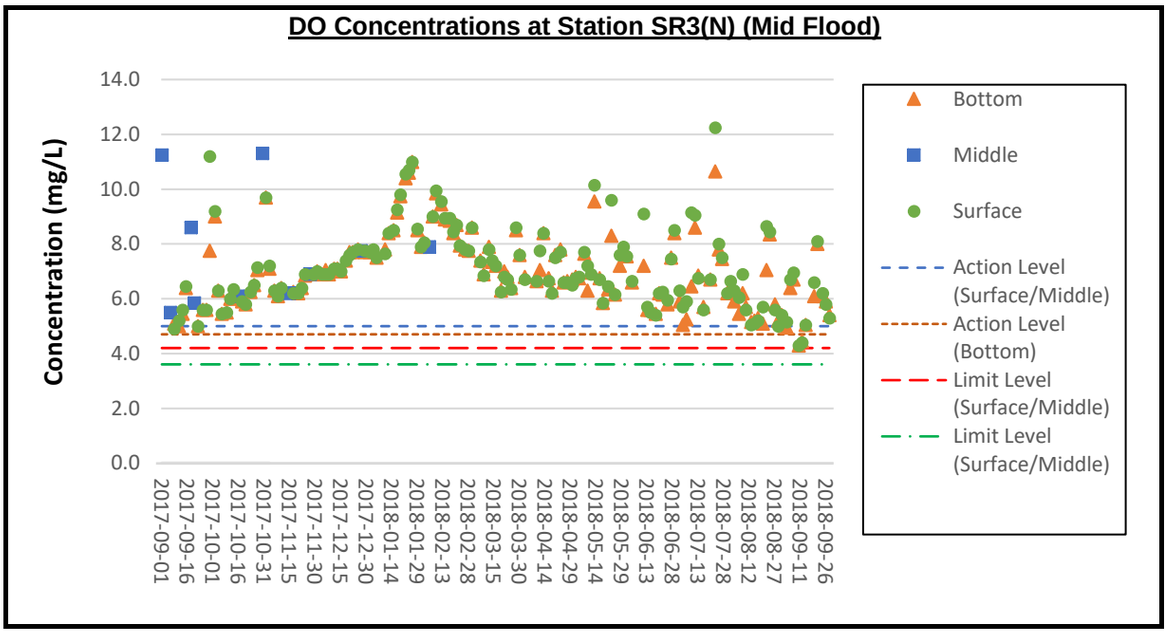

Remark:

1) The summary of weather conditions and construction activities undertaken on site can be referred to Pages 1 to 8 of Appendix F.

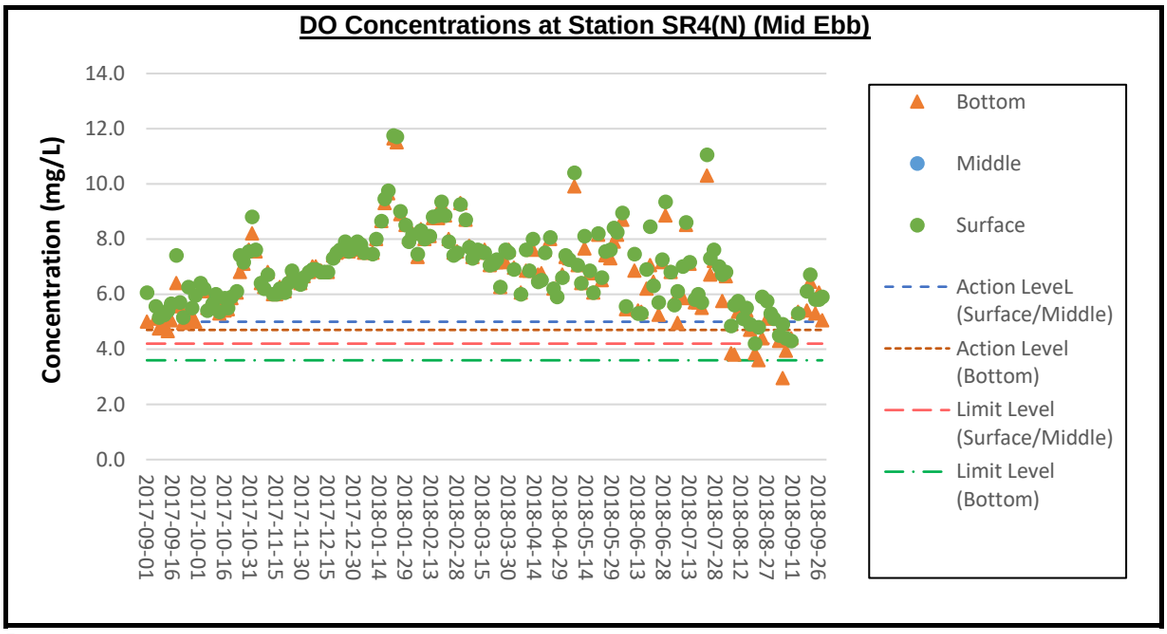

Remark:

1) The summary of weather conditions and construction activities undertaken on site can be referred to Pages 1 to 8 of Appendix F.

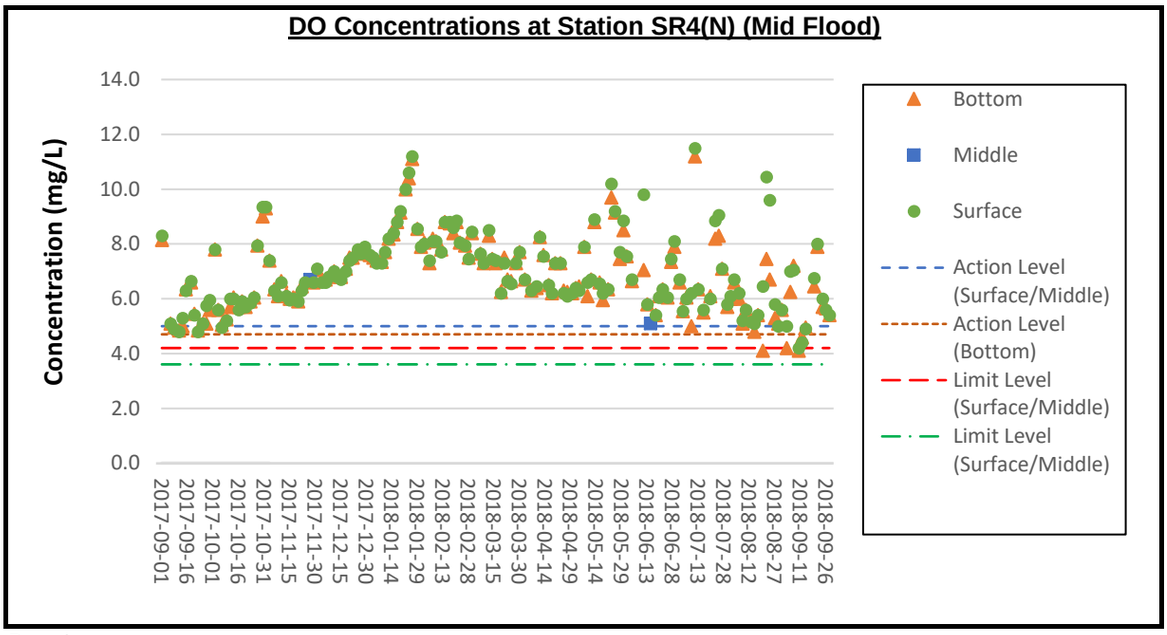

Remark:

1) The summary of weather conditions and construction activities undertaken on site can be referred to Pages 1 to 8 of Appendix F.

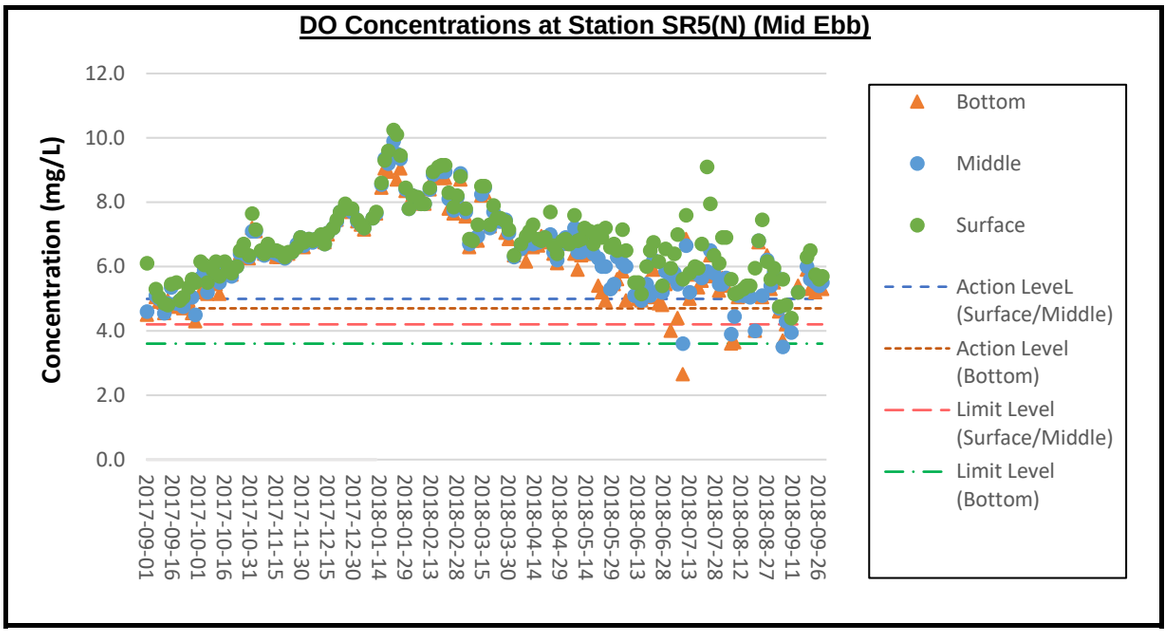

Remark:

1) The summary of weather conditions and construction activities undertaken on site can be referred to Pages 1 to 8 of Appendix F.

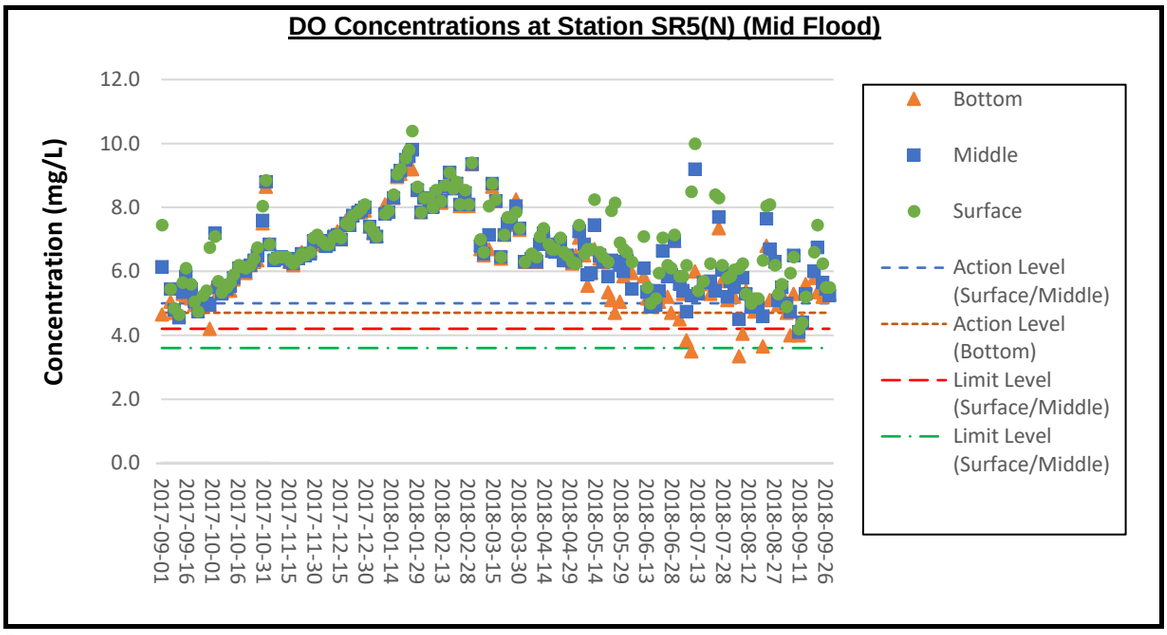

Remark:

1) The summary of weather conditions and construction activities undertaken on site can be referred to Pages 1 to 8 of Appendix F.

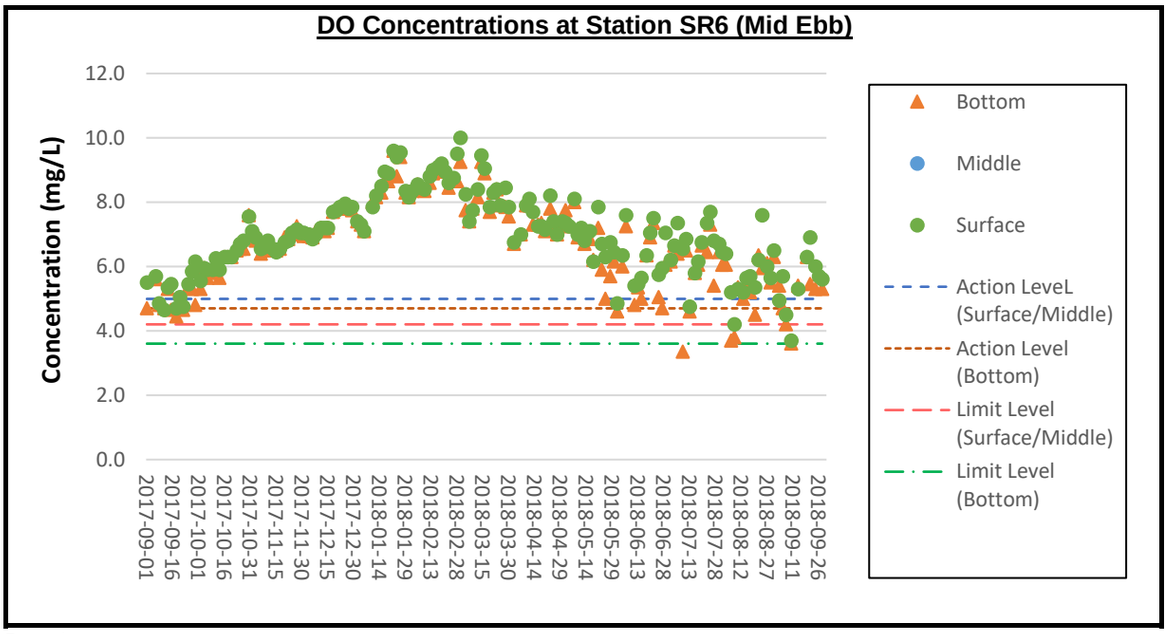

Remark:

1) The summary of weather conditions and construction activities undertaken on site can be referred to Pages 1 to 8 of Appendix F.

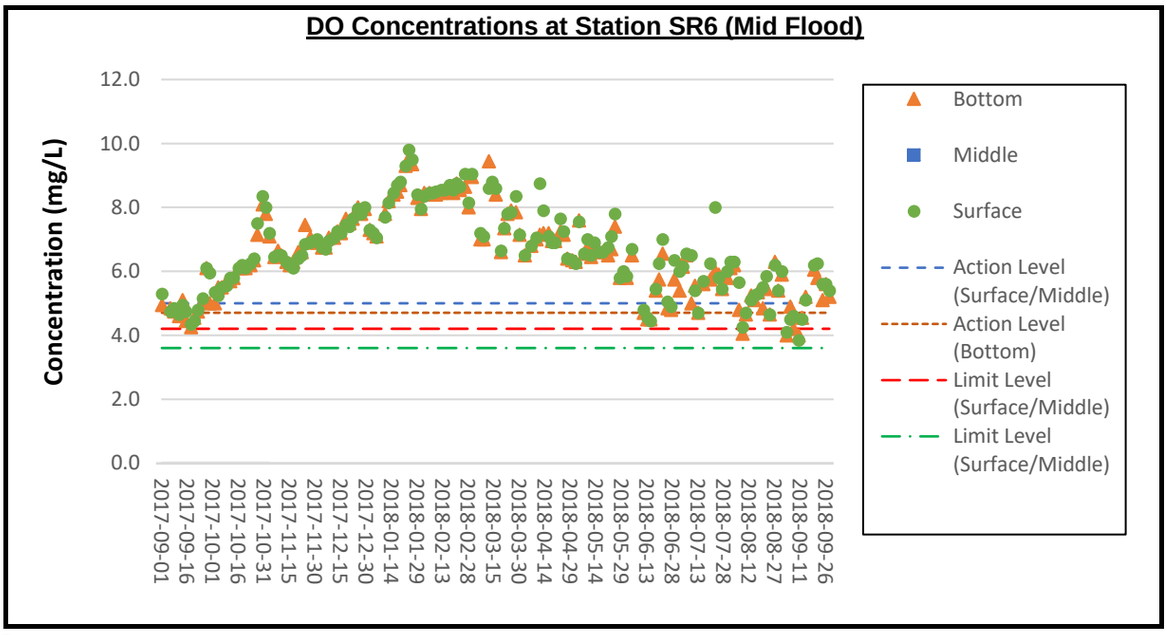

Remark:

1) The summary of weather conditions and construction activities undertaken on site can be referred to Pages 1 to 8 of Appendix F.

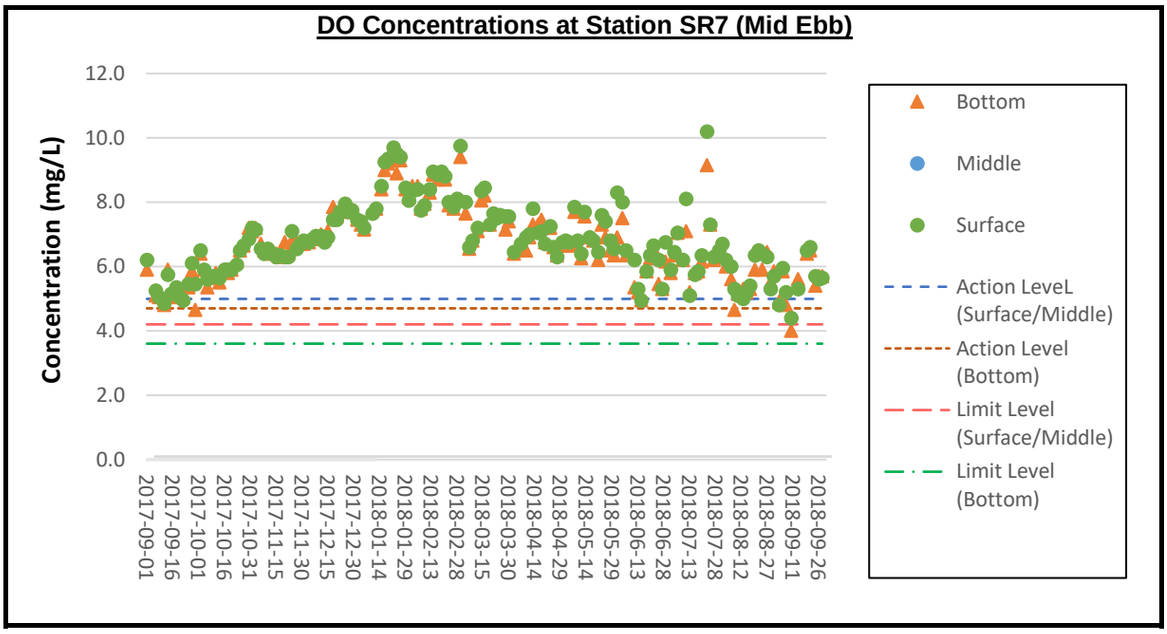

Remark:
1) The summary of weather conditions and construction activities undertaken on site can be referred to Pages 1 to 8 of Appendix F.

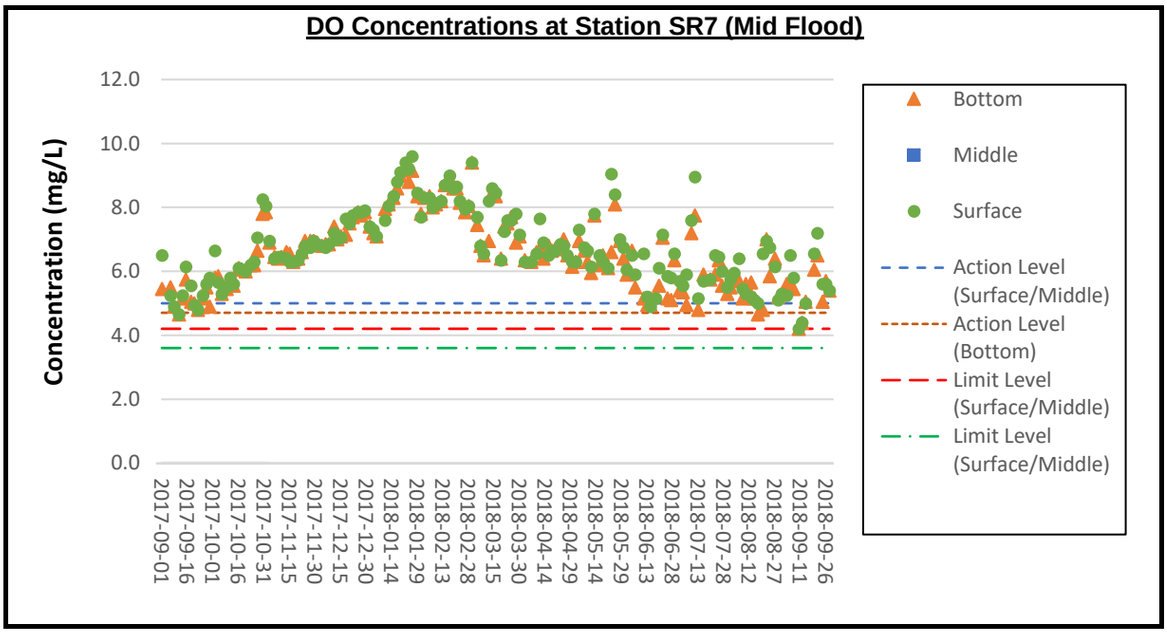

Remark:
1) The summary of weather conditions and construction activities undertaken on site can be referred to Pages 1 to 8 of Appendix F.

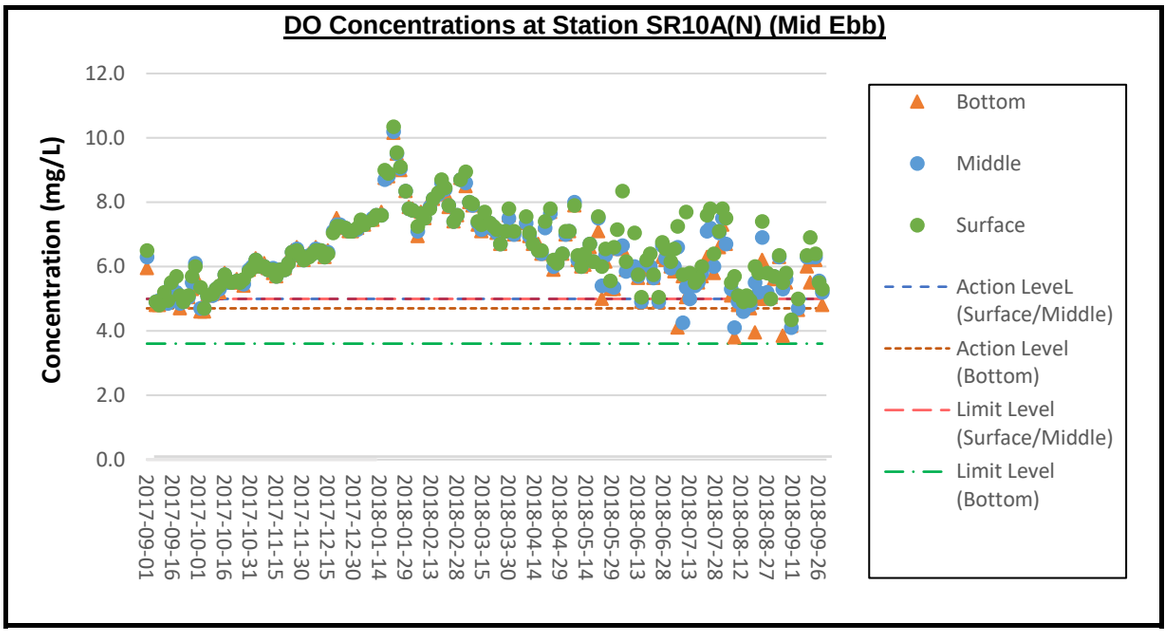

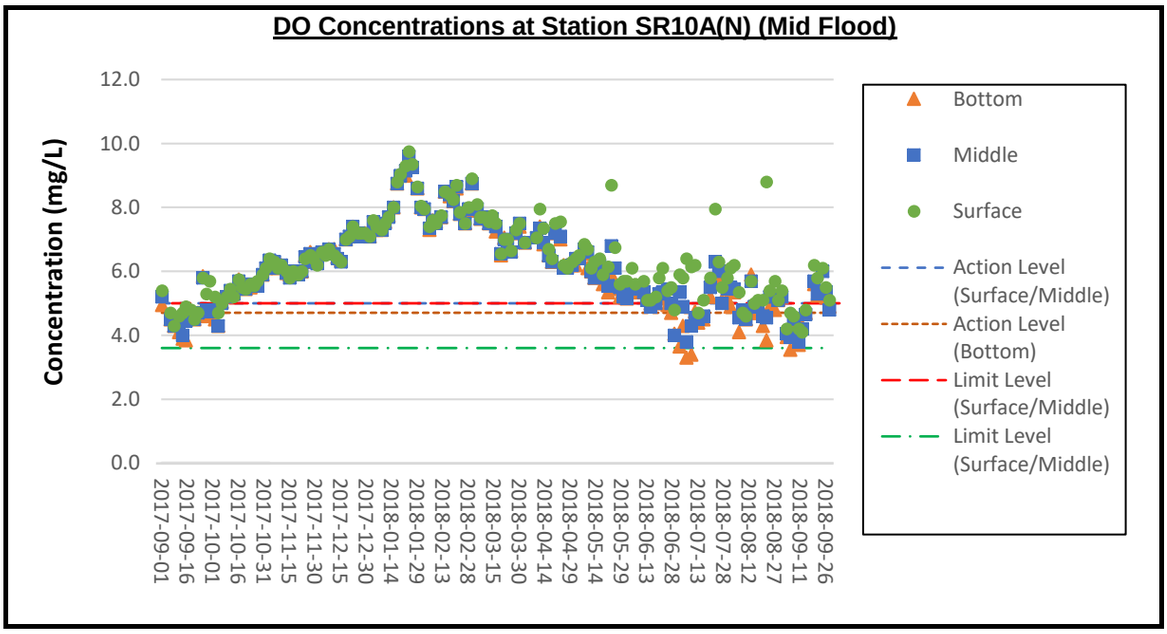

Remark:

1) The summary of weather conditions and construction activities undertaken on site can be referred to Pages 1 to 8 of Appendix F.

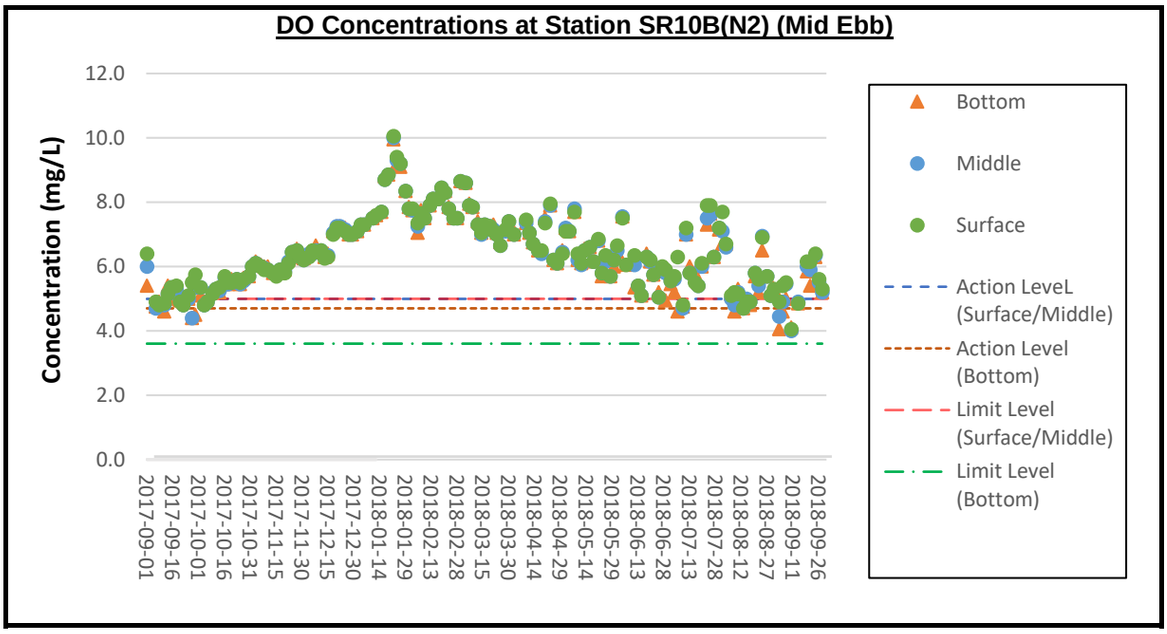

Remark:

1) The summary of weather conditions and construction activities undertaken on site can be referred to Pages 1 to 8 of Appendix F.

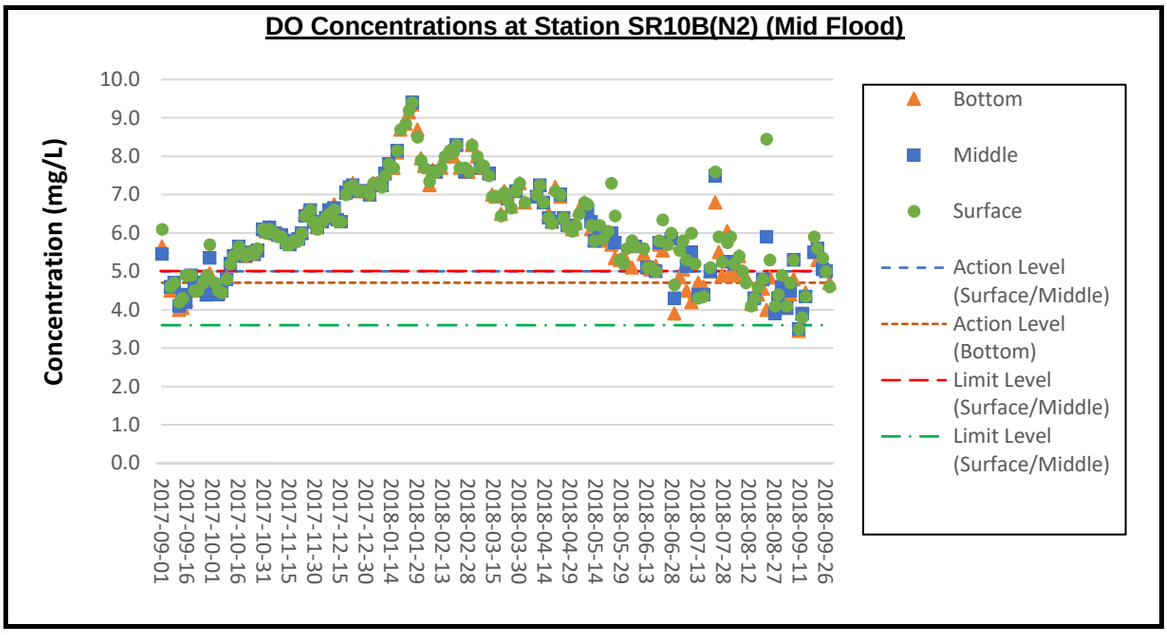

Remark:

1) The summary of weather conditions and construction activities undertaken on site can be referred to Pages 1 to 8 of Appendix F.

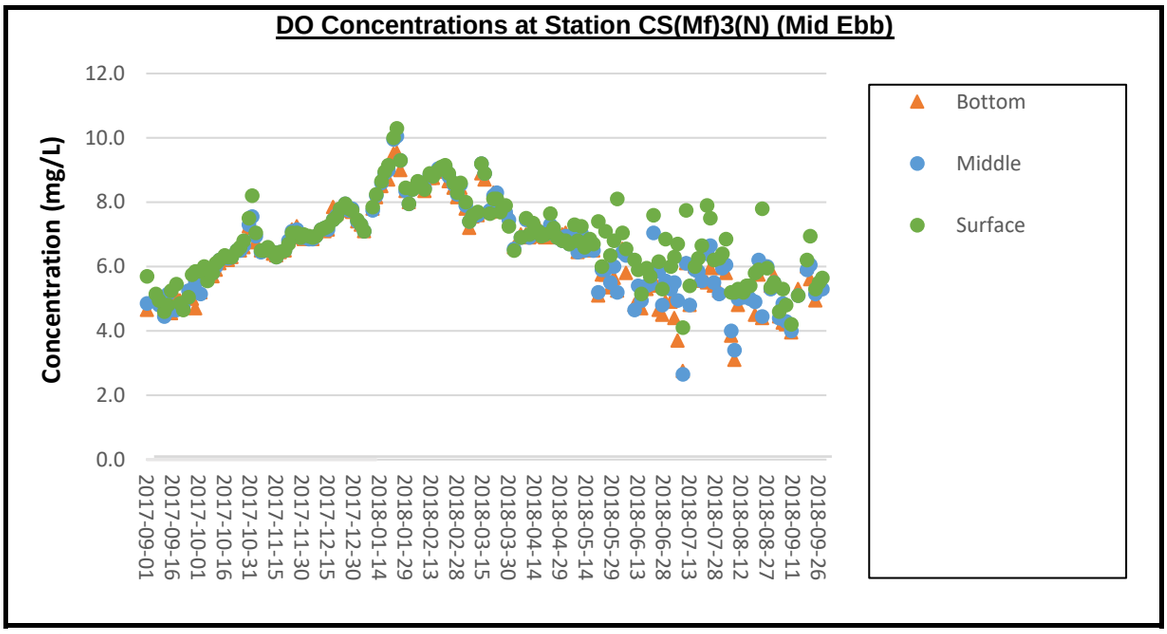

Remark:

1) The summary of weather conditions and construction activities undertaken on site can be referred to Pages 1 to 8 of Appendix F.

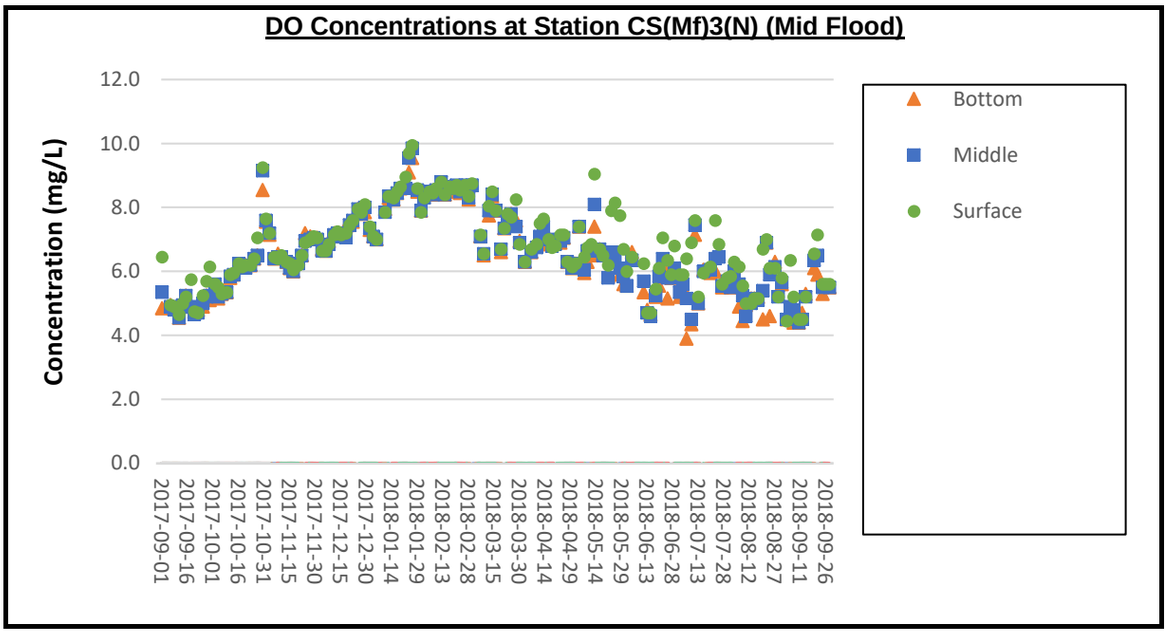

Remark:

1) The summary of weather conditions and construction activities undertaken on site can be referred to Pages 1 to 8 of Appendix F.

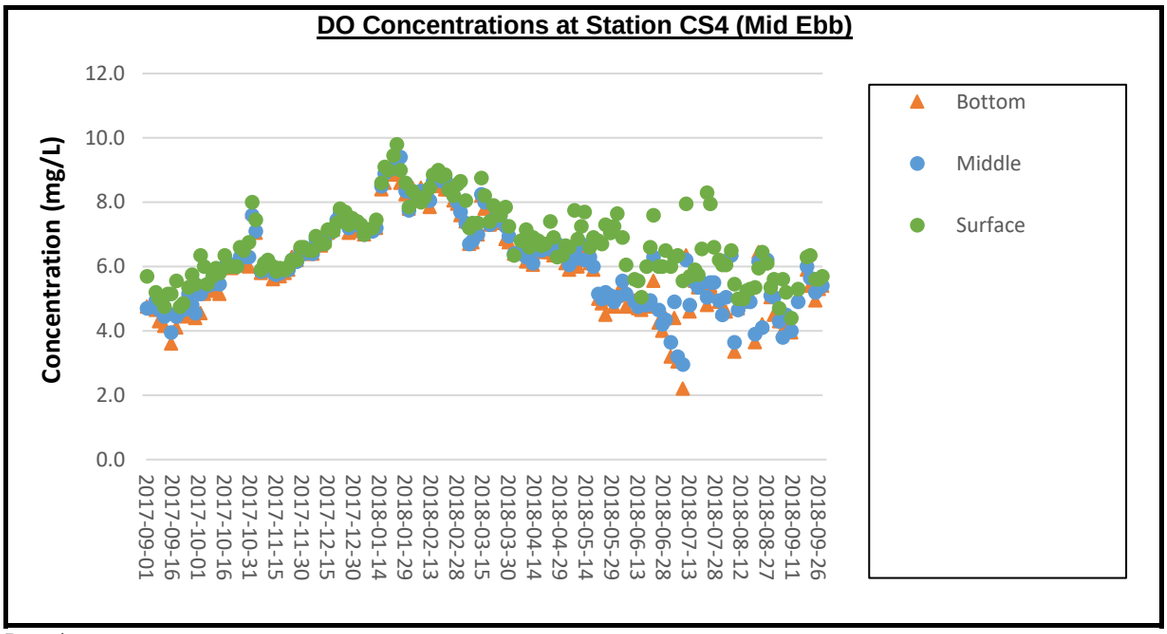

Remark:

1) The summary of weather conditions and construction activities undertaken on site can be referred to Pages 1 to 8 of Appendix F.

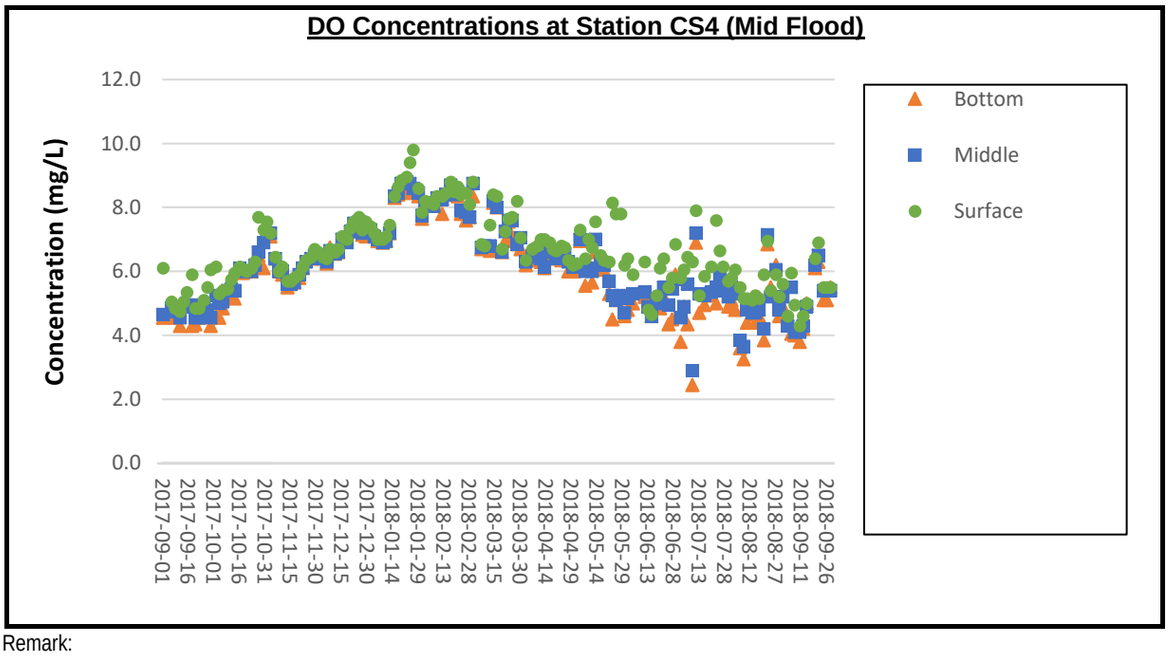

Remark:

1) The summary of weather conditions and construction activities undertaken on site can be referred to Pages 1 to 8 of Appendix F.

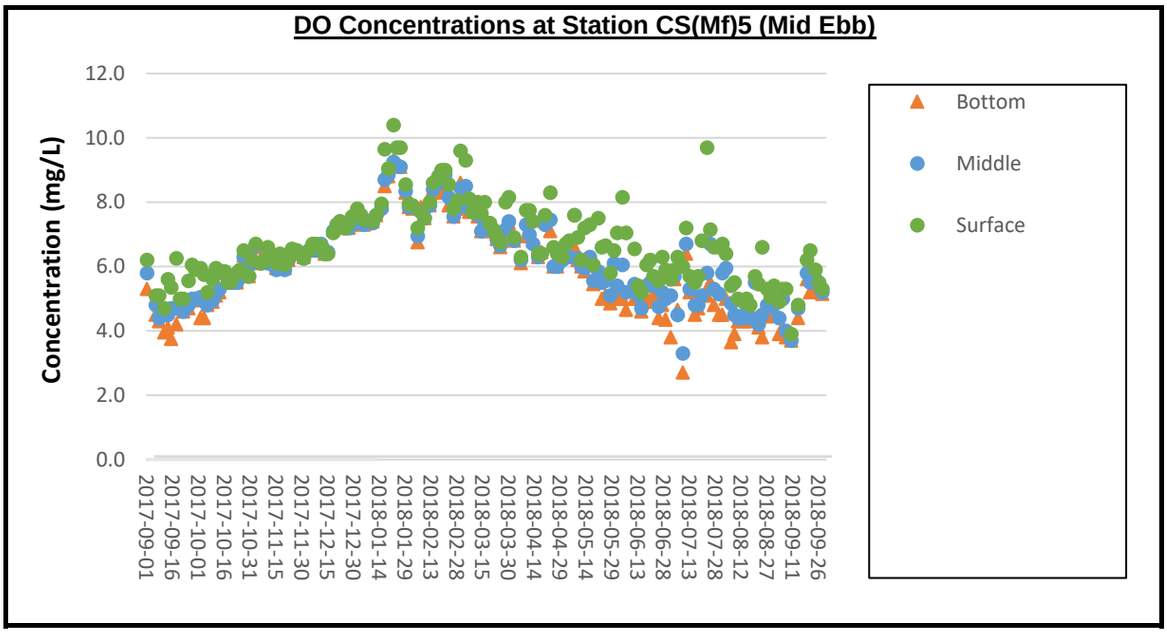

Remark:

1) The summary of weather conditions and construction activities undertaken on site can be referred to Pages 1 to 8 of Appendix F.

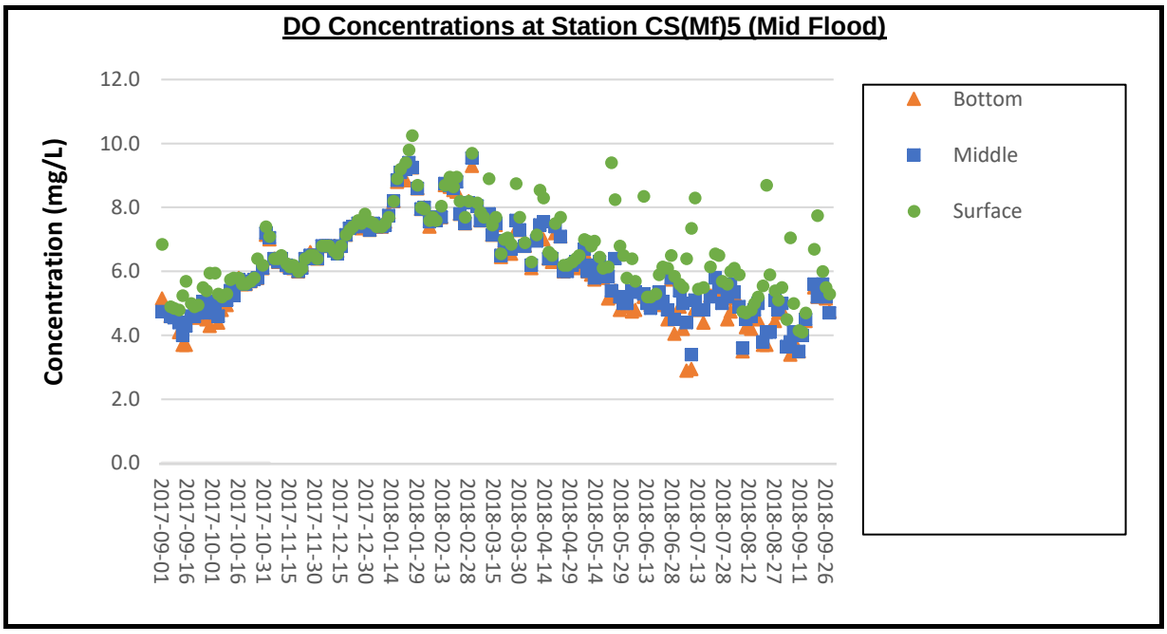

Remark:

1) The summary of weather conditions and construction activities undertaken on site can be referred to Pages 1 to 8 of Appendix F.

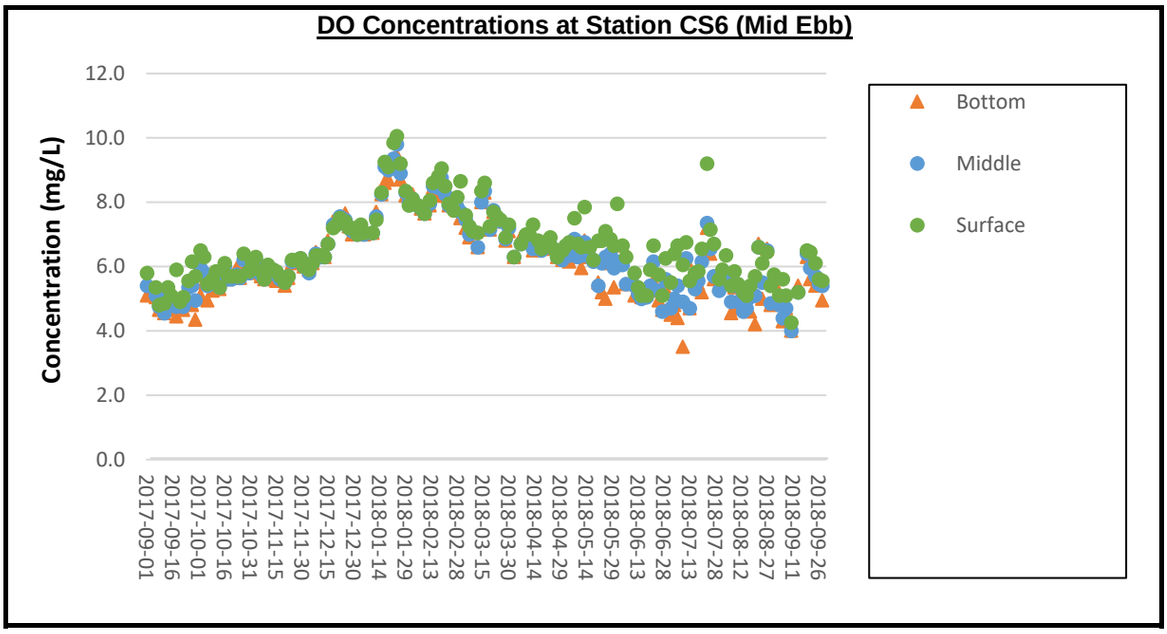

Remark:

1) The summary of weather conditions and construction activities undertaken on site can be referred to Pages 1 to 8 of Appendix F.

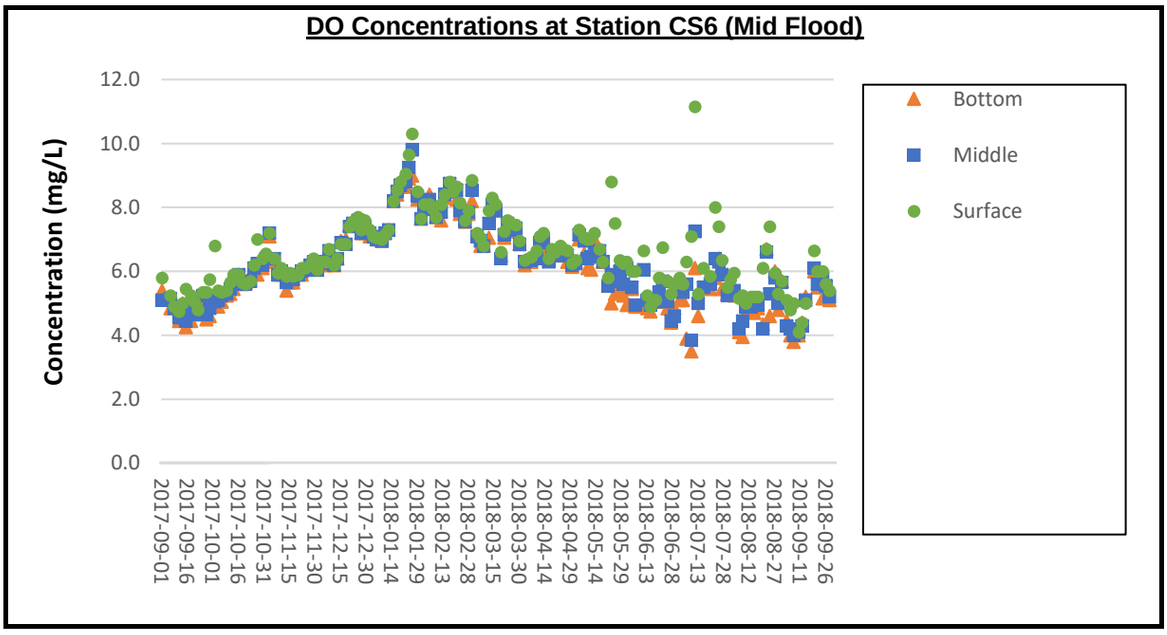

Remark:

1) The summary of weather conditions and construction activities undertaken on site can be referred to Pages 1 to 8 of Appendix F.

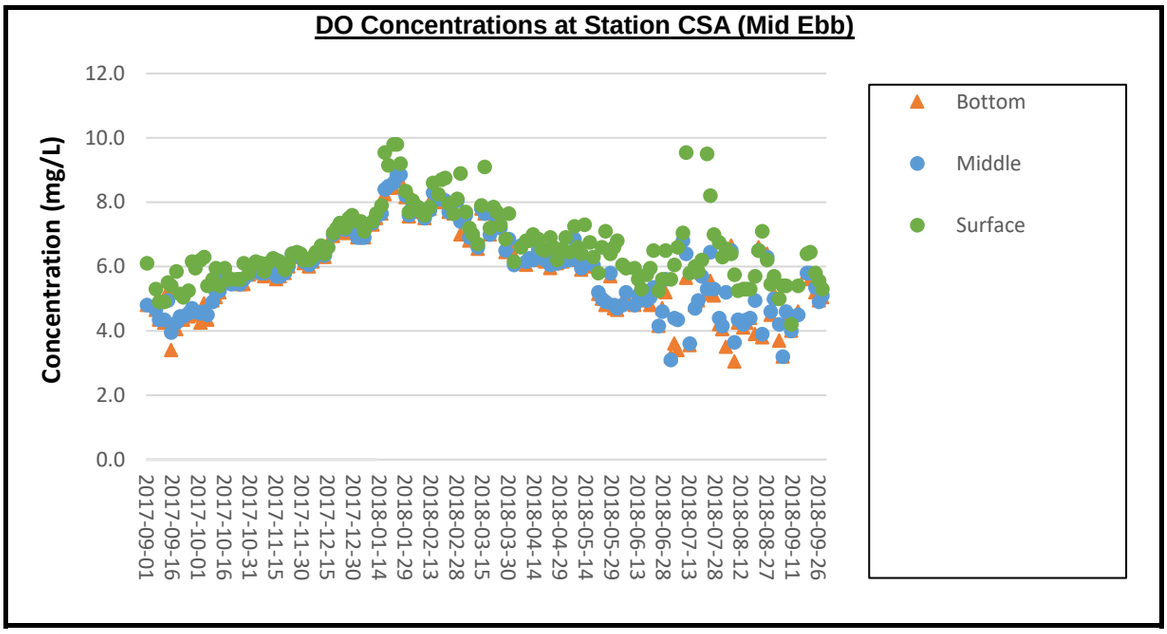

Remark:

1) The summary of weather conditions and construction activities undertaken on site can be referred to Pages 1 to 8 of Appendix F.

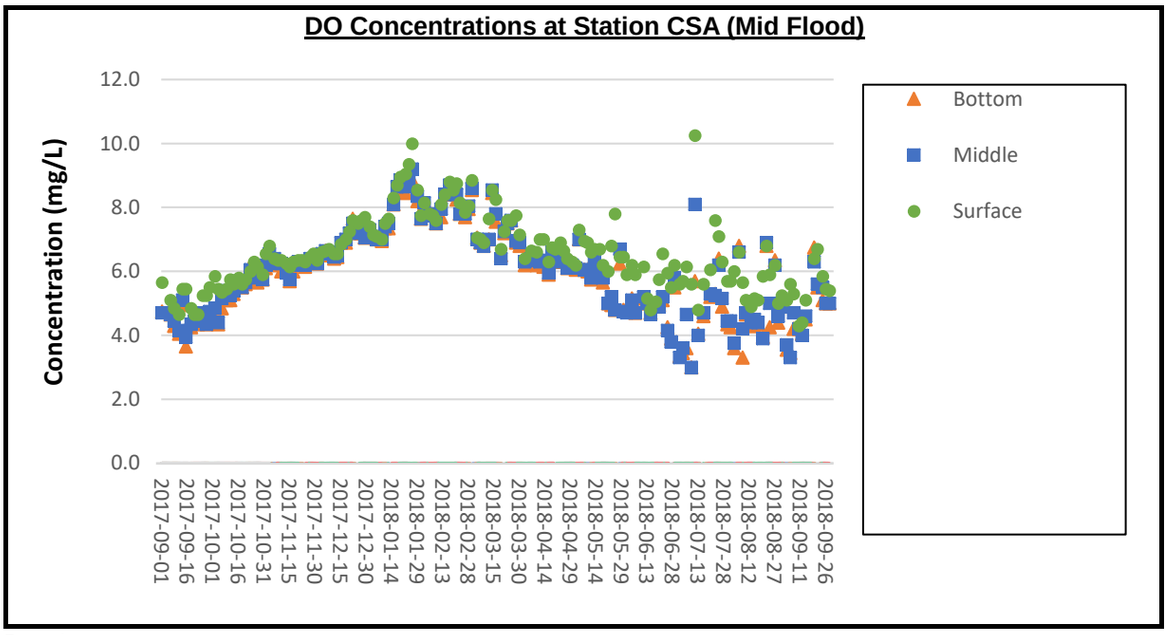

Remark:

1) The summary of weather conditions and construction activities undertaken on site can be referred to Pages 1 to 8 of Appendix F.

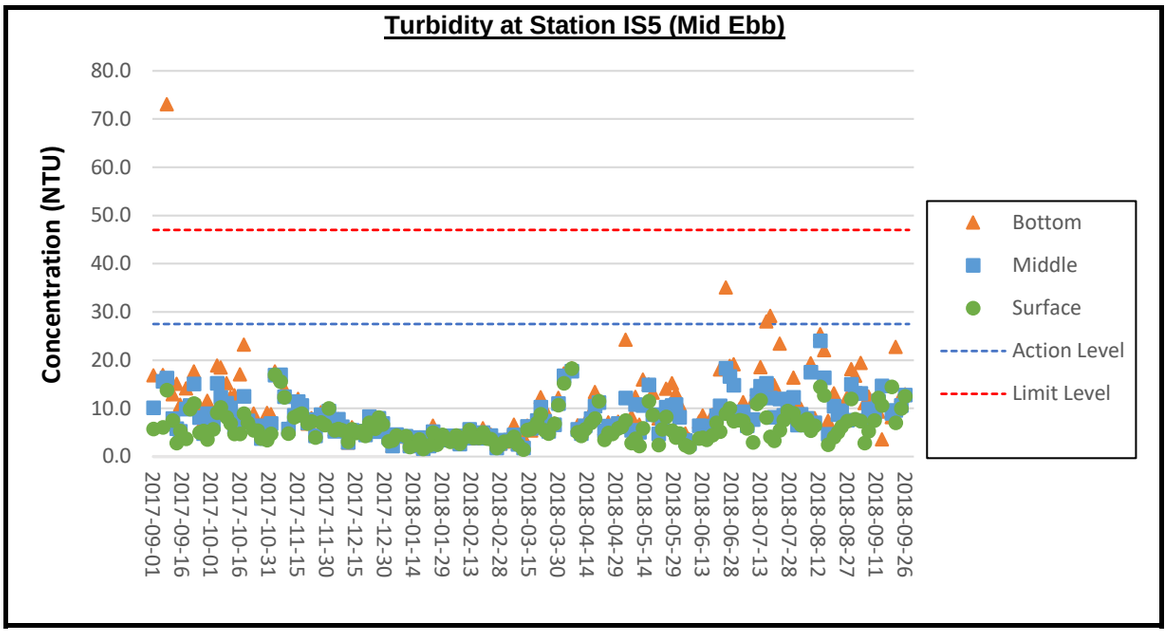

Remark:

1) The summary of weather conditions and construction activities undertaken on site can be referred to Pages 1 to 8 of Appendix F.

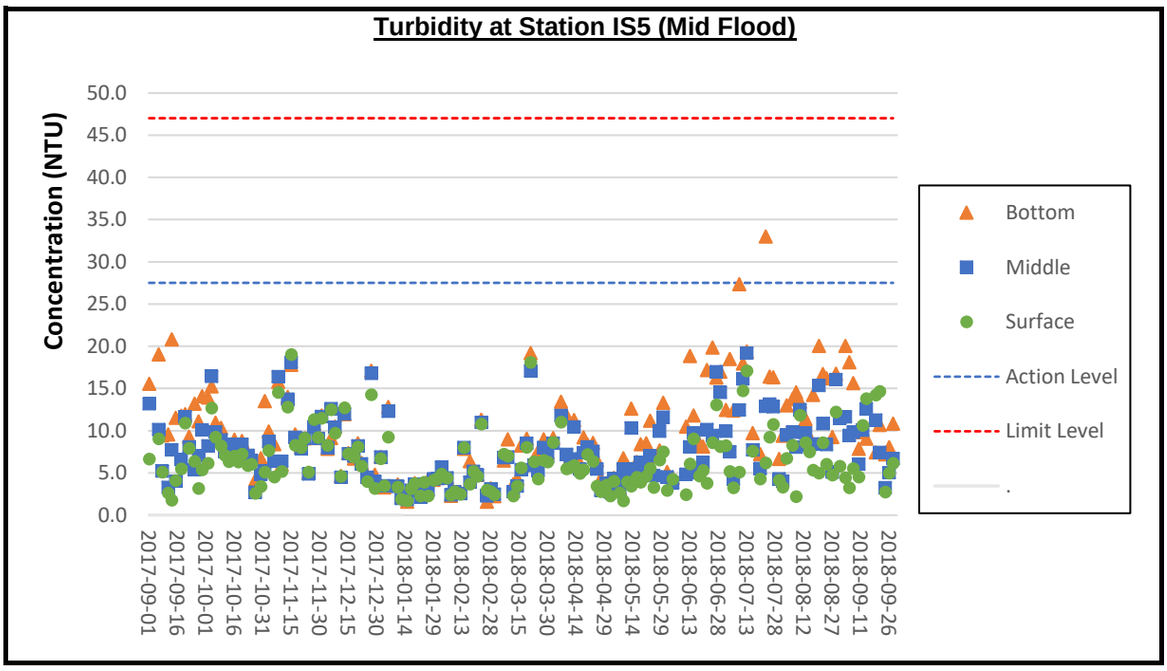

Remark:

1) The summary of weather conditions and construction activities undertaken on site can be referred to Pages 1 to 8 of Appendix F.

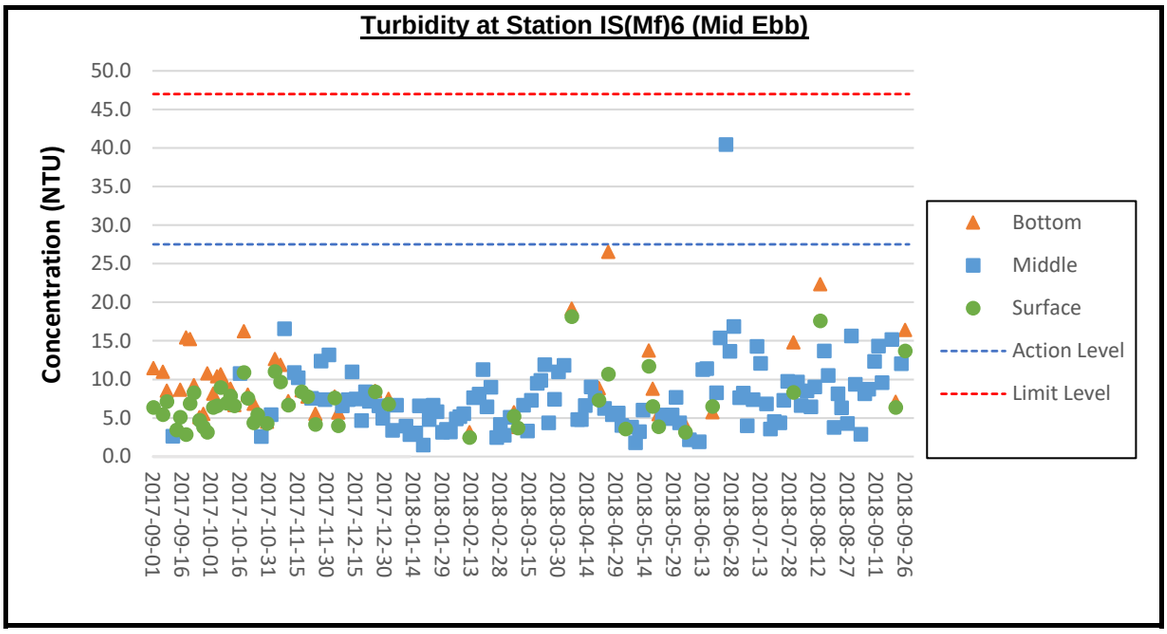

Remark:
1) The summary of weather conditions and construction activities undertaken on site can be referred to Pages 1 to 8 of Appendix F.

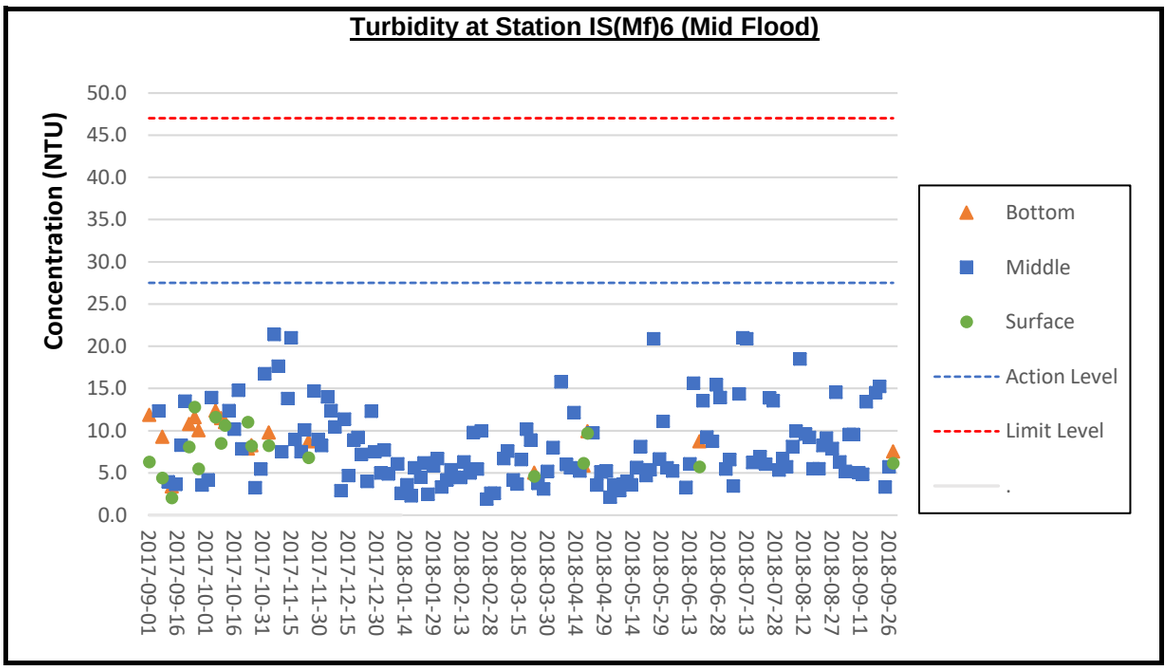

Remark:
1) The summary of weather conditions and construction activities undertaken on site can be referred to Pages 1 to 8 of Appendix F.

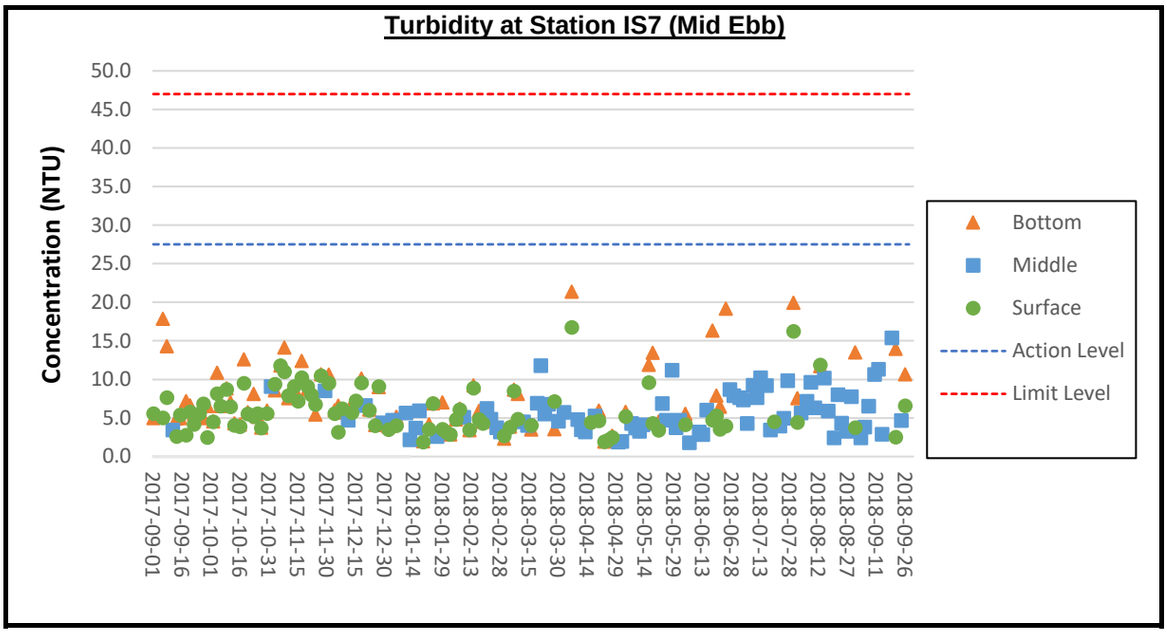

Remark:
1) The summary of weather conditions and construction activities undertaken on site can be referred to Pages 1 to 8 of Appendix F.

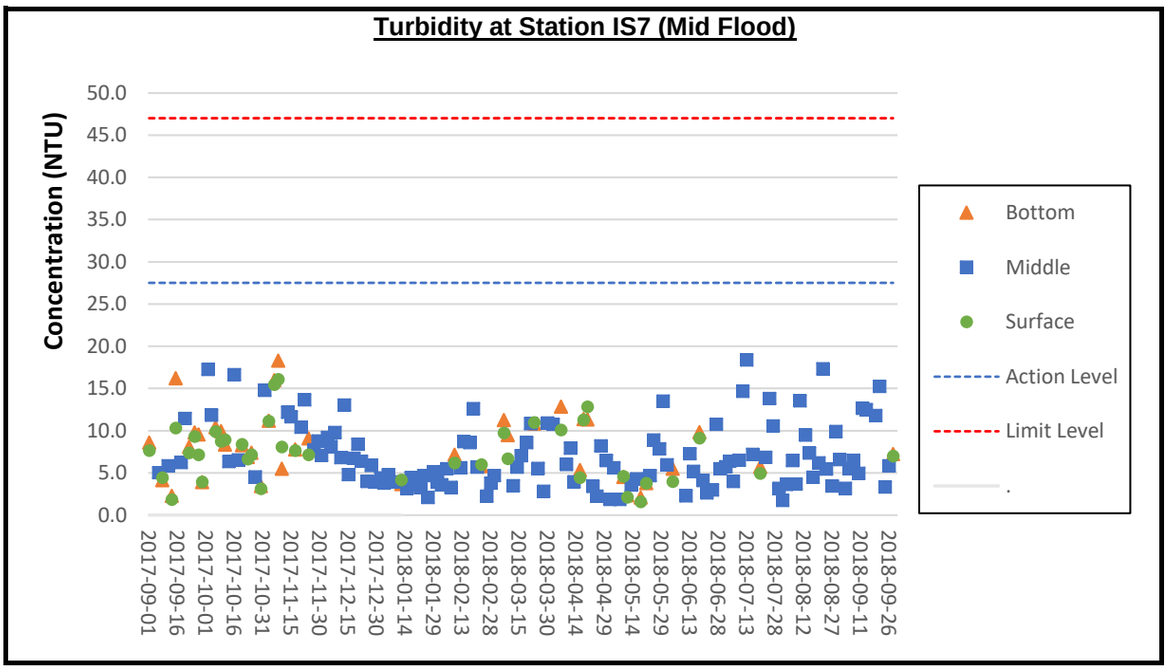

Remark:
1) The summary of weather conditions and construction activities undertaken on site can be referred to Pages 1 to 8 of Appendix F.

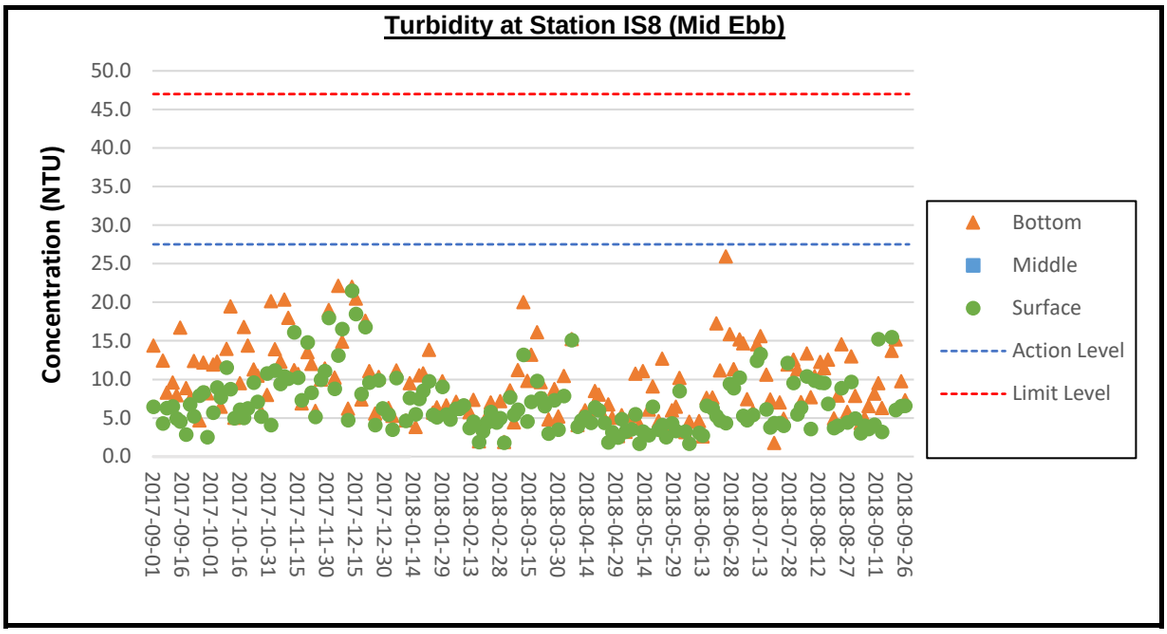

Remark:
1) The summary of weather conditions and construction activities undertaken on site can be referred to Pages 1 to 8 of Appendix F.

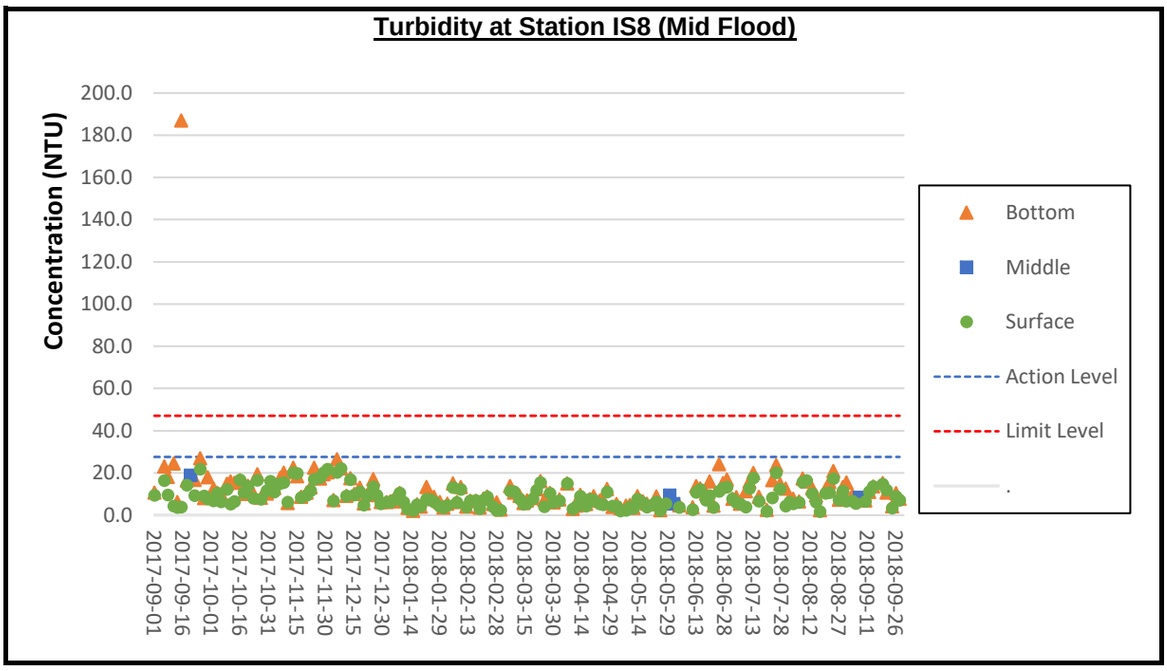

Remark:
1) The summary of weather conditions and construction activities undertaken on site can be referred to Pages 1 to 8 of Appendix F.

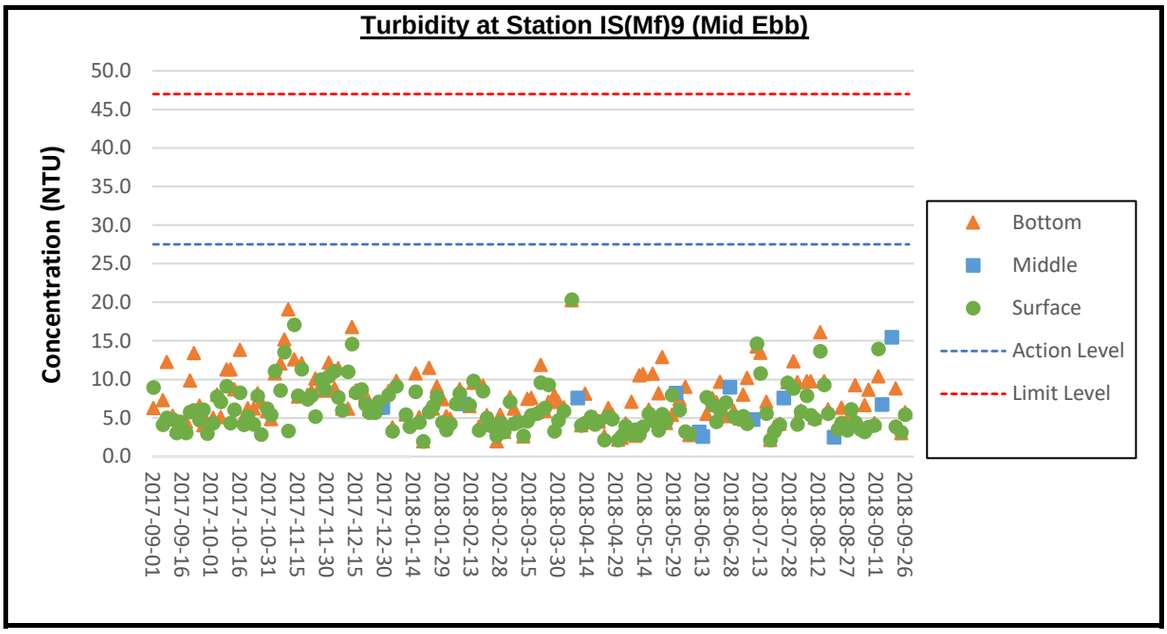

Remark:

1) The summary of weather conditions and construction activities undertaken on site can be referred to Pages 1 to 8 of Appendix F.

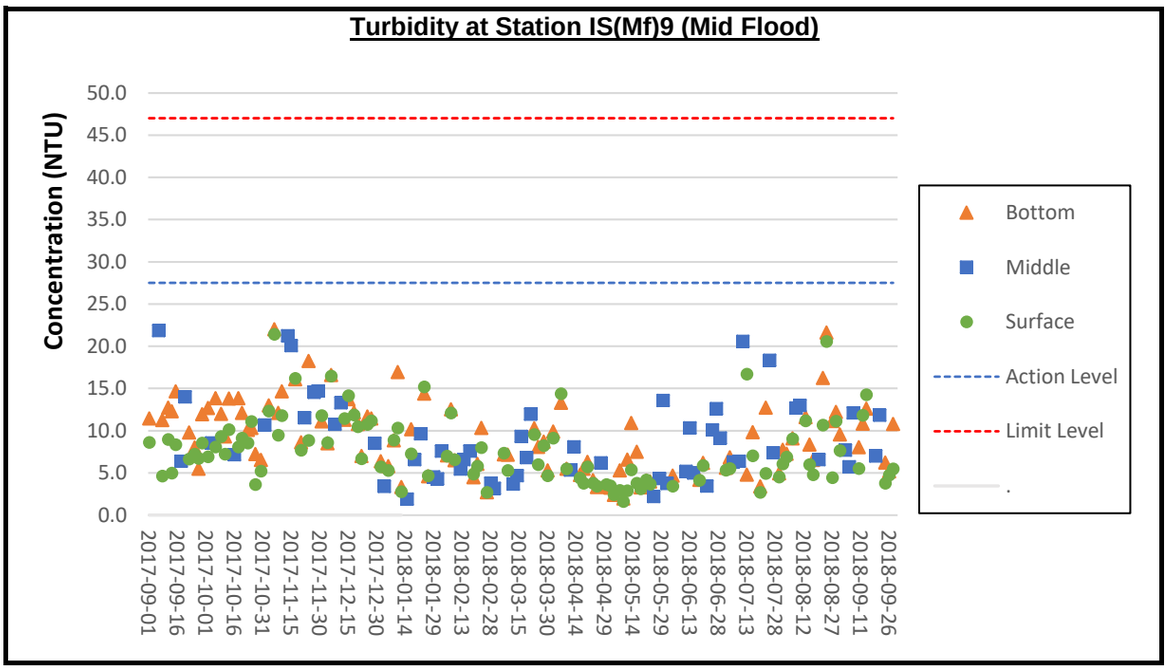

Remark:

1) The summary of weather conditions and construction activities undertaken on site can be referred to Pages 1 to 8 of Appendix F.

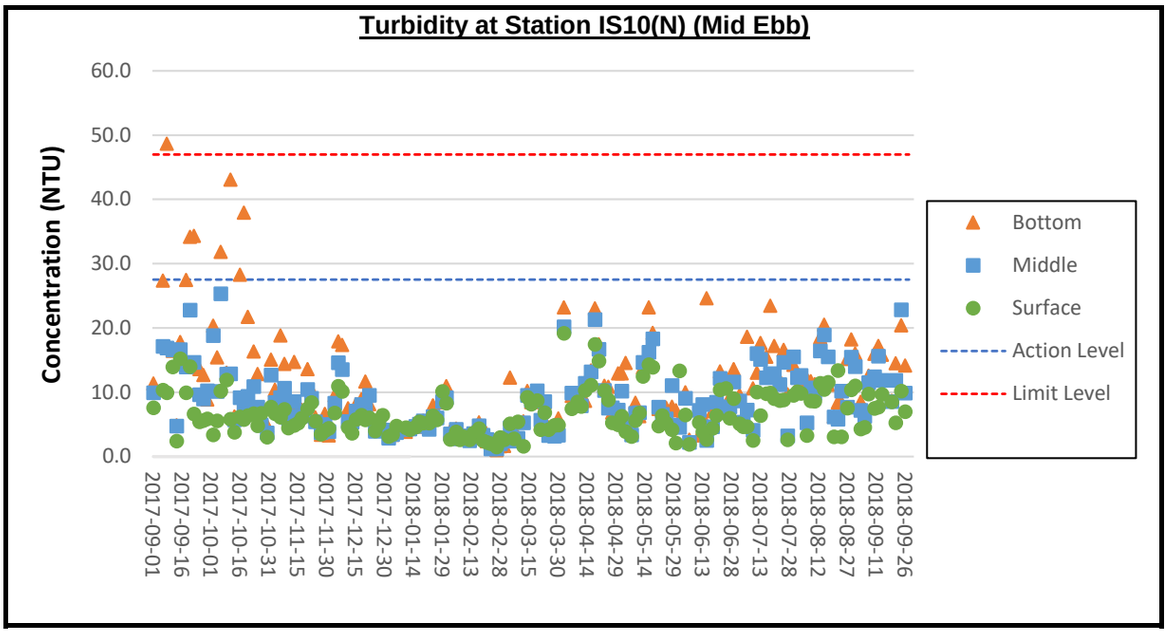

Remark:
1) The summary of weather conditions and construction activities undertaken on site can be referred to Pages 1 to 8 of Appendix F.

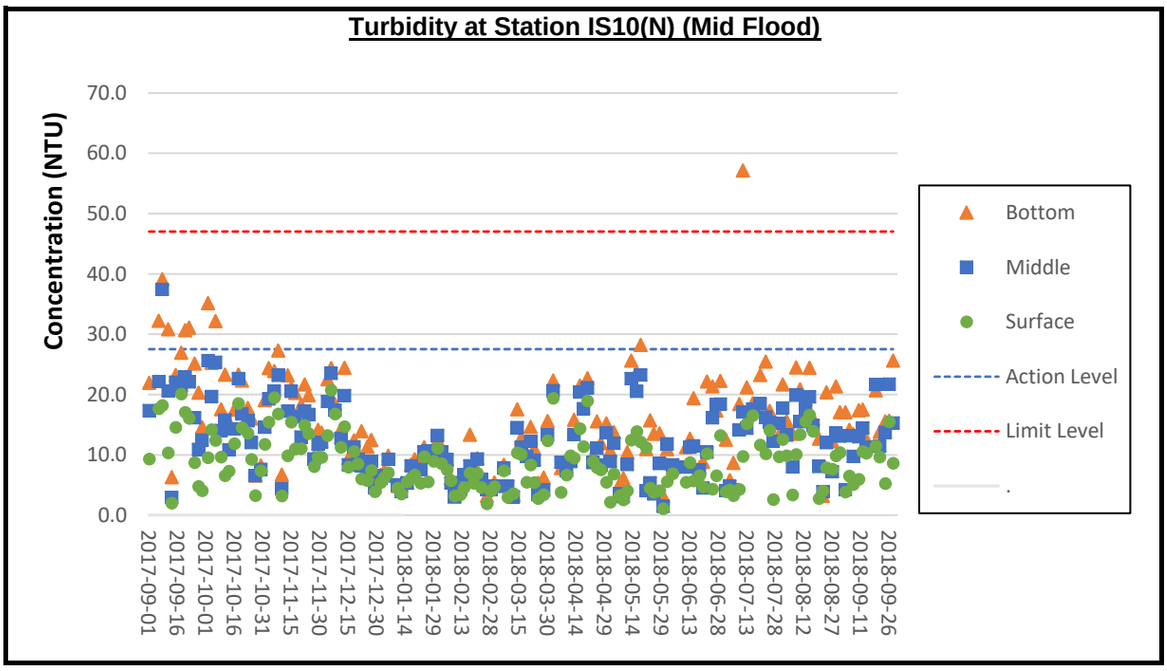

Remark:
1) The summary of weather conditions and construction activities undertaken on site can be referred to Pages 1 to 8 of Appendix F.

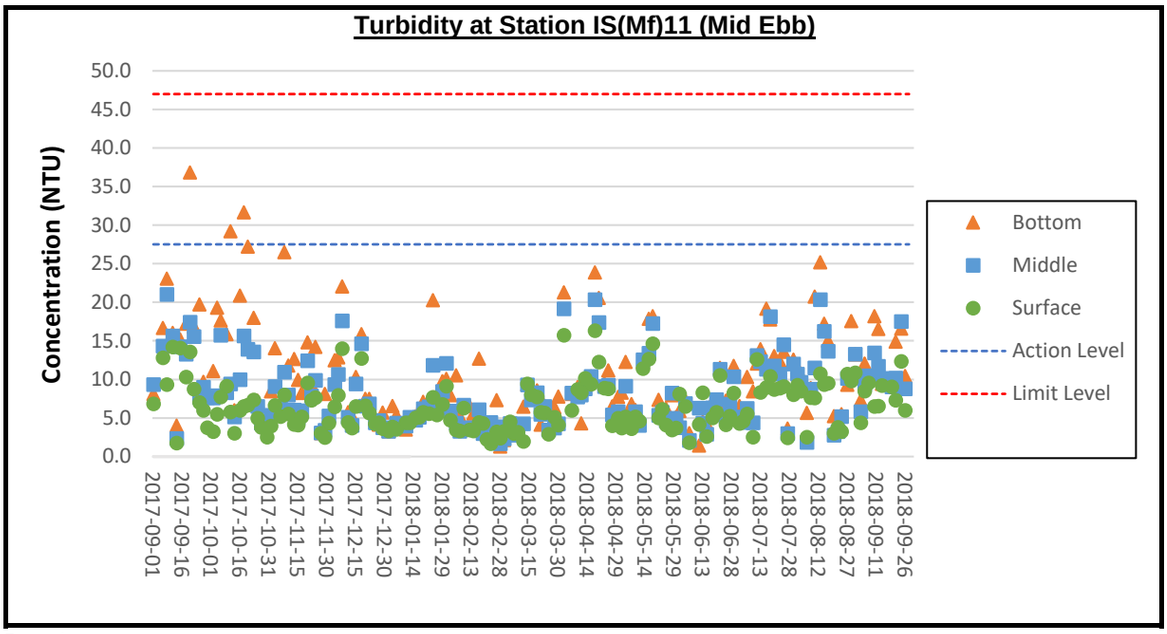

Remark:

1) The summary of weather conditions and construction activities undertaken on site can be referred to Pages 1 to 8 of Appendix F.

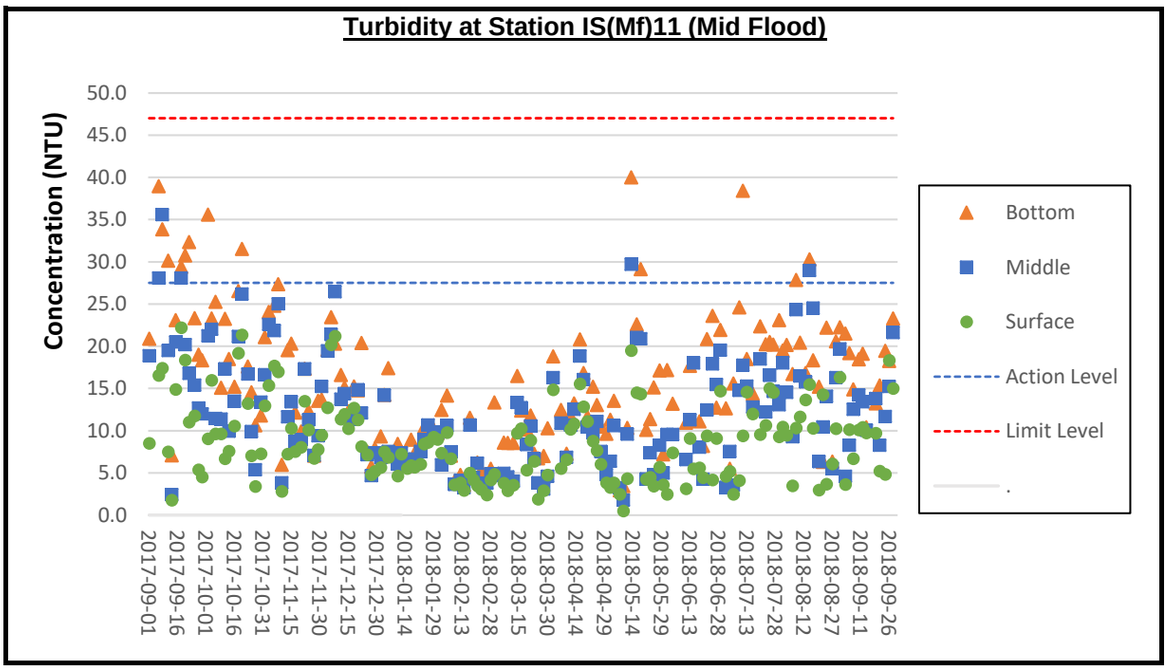

Remark:

1) The summary of weather conditions and construction activities undertaken on site can be referred to Pages 1 to 8 of Appendix F.

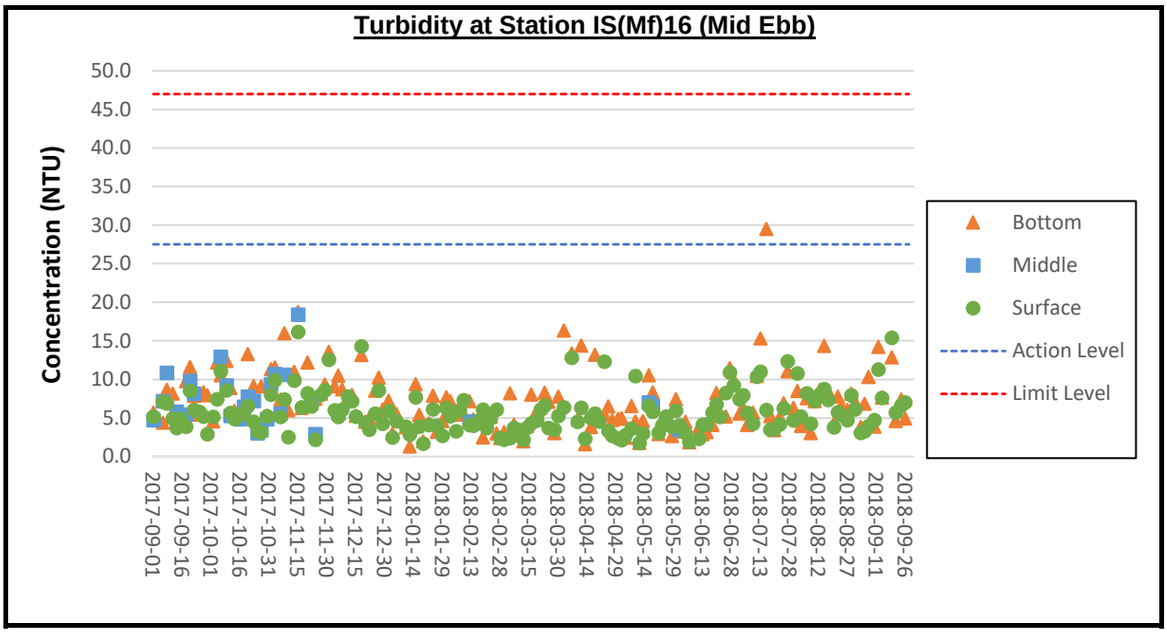

Remark:
1) The summary of weather conditions and construction activities undertaken on site can be referred to Pages 1 to 8 of Appendix F.

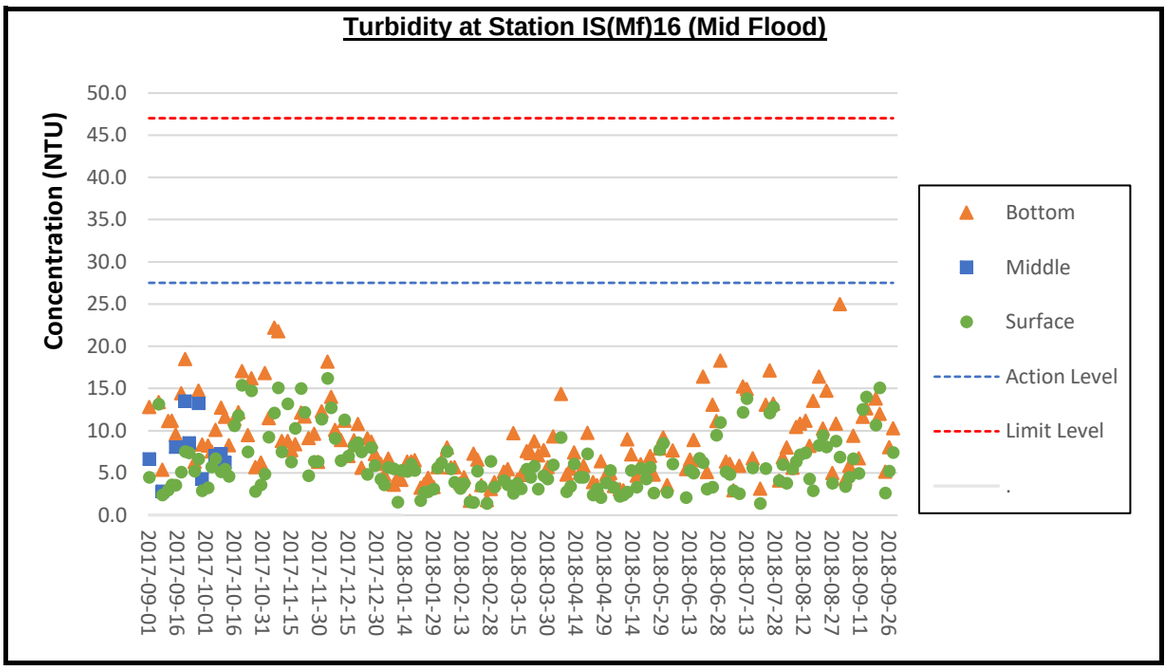

Remark:
1) The summary of weather conditions and construction activities undertaken on site can be referred to Pages 1 to 8 of Appendix F.

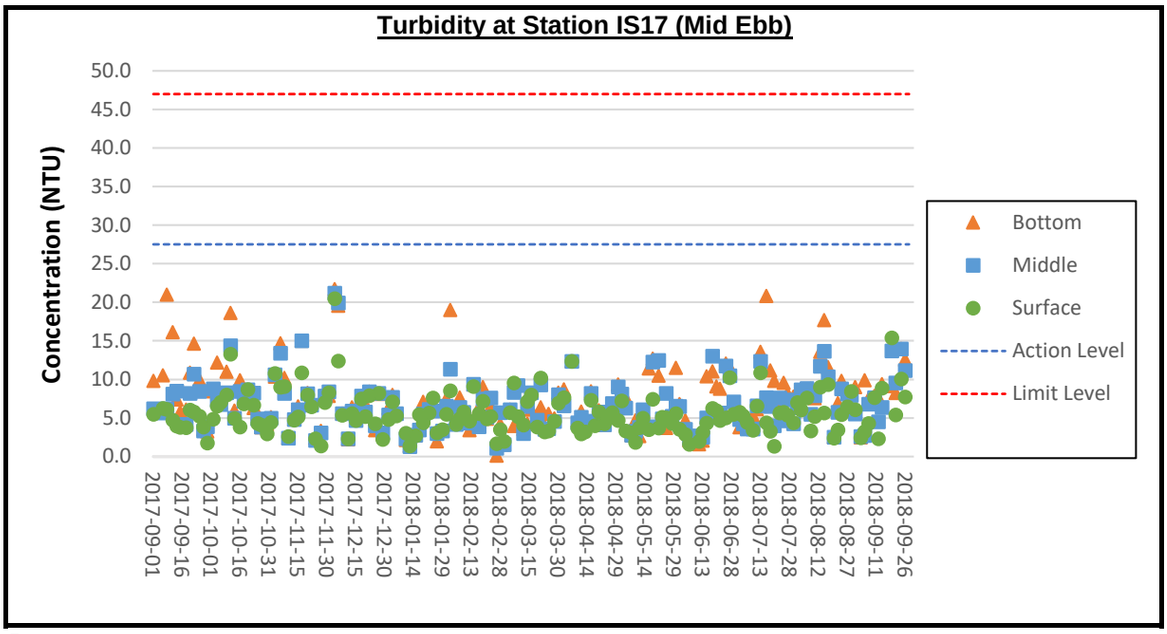

Remark:

1) The summary of weather conditions and construction activities undertaken on site can be referred to Pages 1 to 8 of Appendix F.

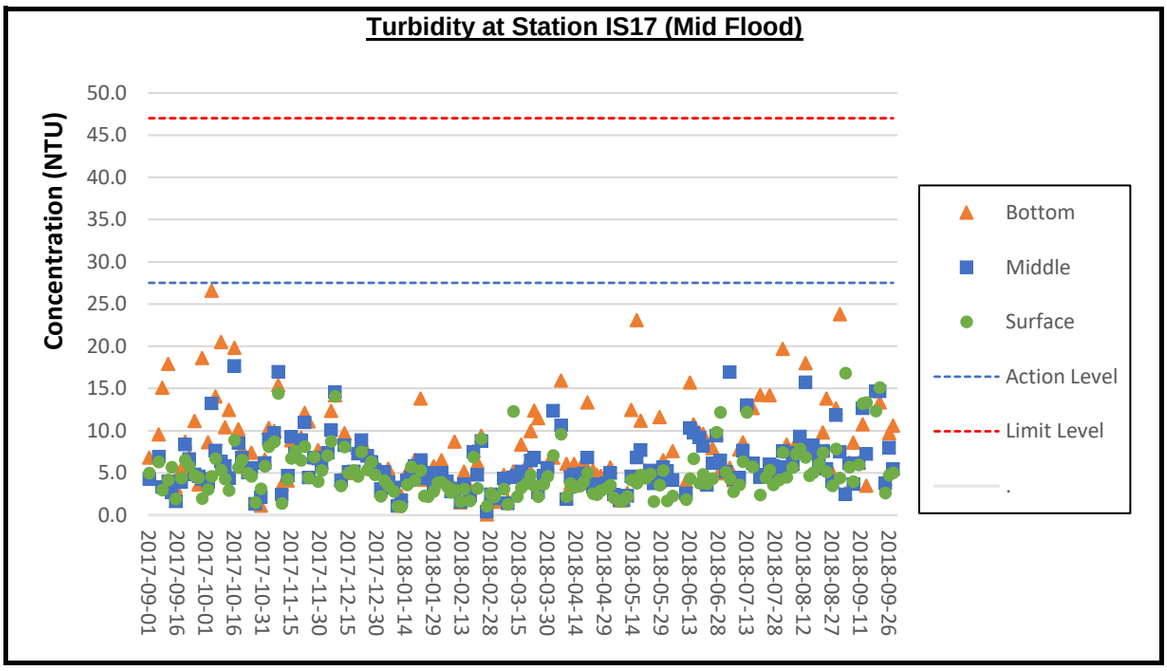

Remark:

1) The summary of weather conditions and construction activities undertaken on site can be referred to Pages 1 to 8 of Appendix F.

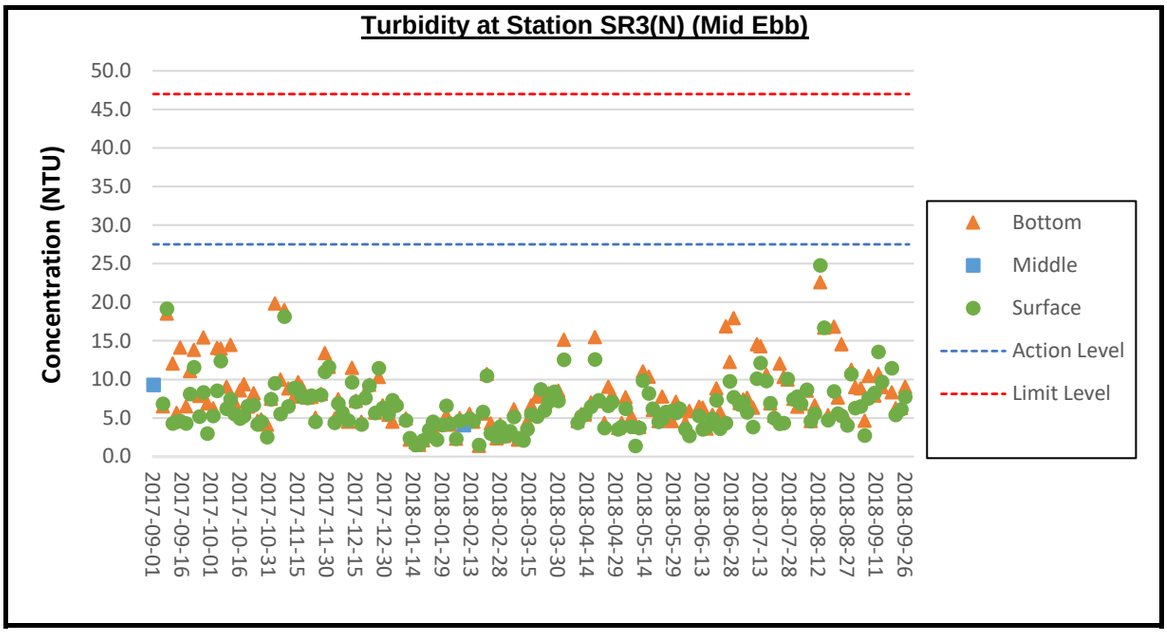

Remark:
1) The summary of weather conditions and construction activities undertaken on site can be referred to Pages 1 to 8 of Appendix F.

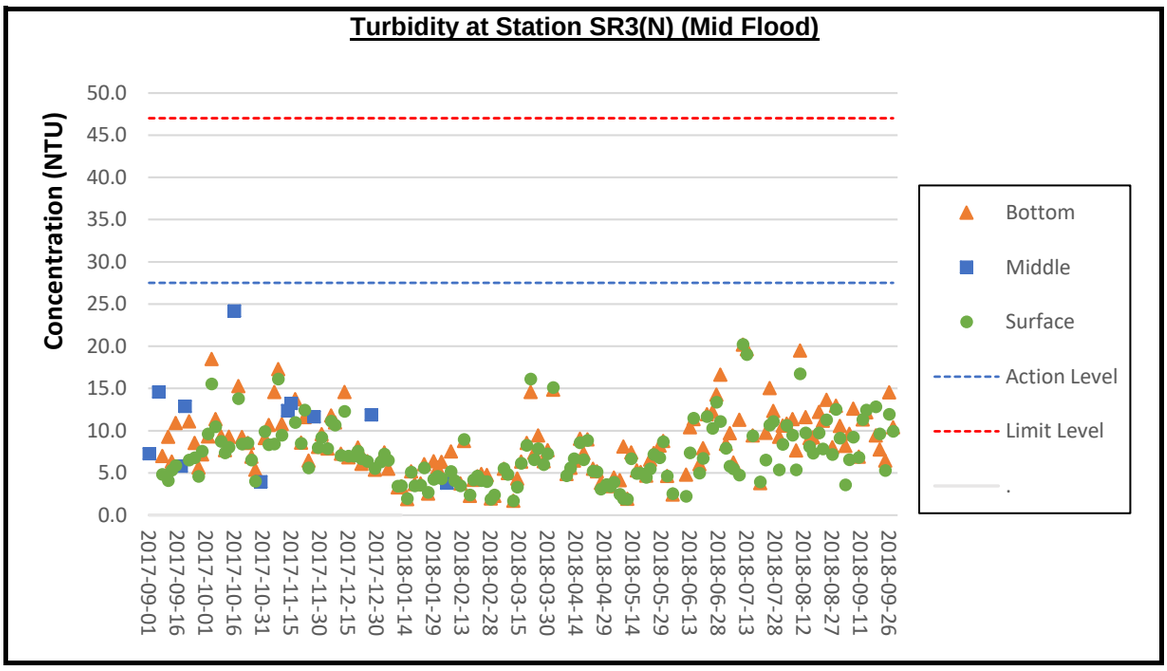

Remark:
1) The summary of weather conditions and construction activities undertaken on site can be referred to Pages 1 to 8 of Appendix F.

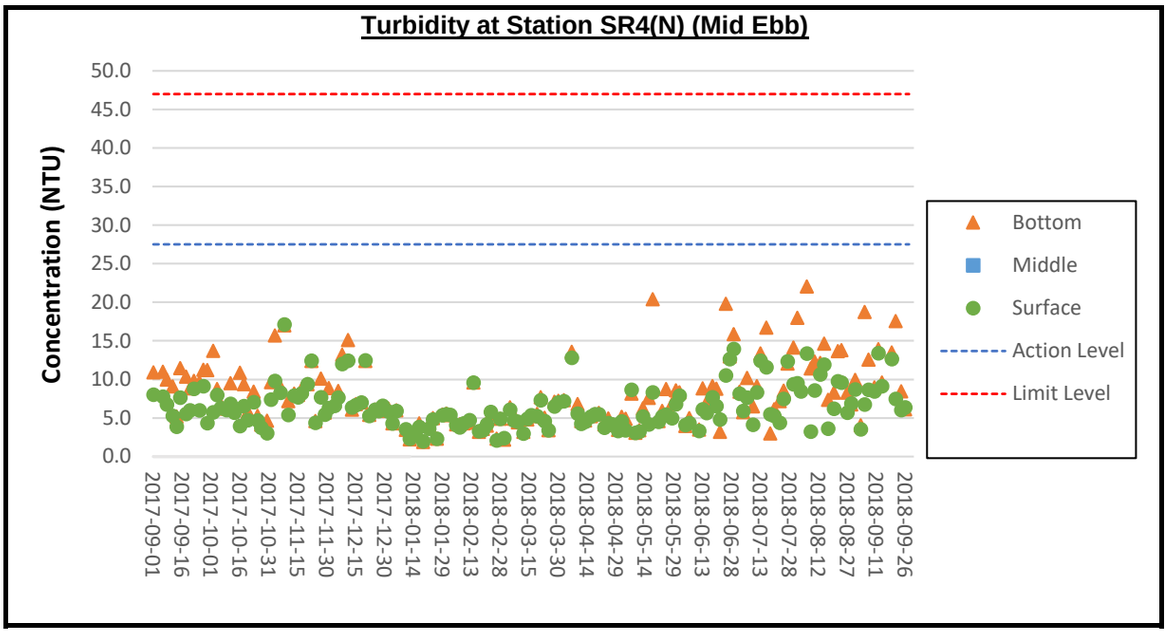

Remark:

1) The summary of weather conditions and construction activities undertaken on site can be referred to Pages 1 to 8 of Appendix F.

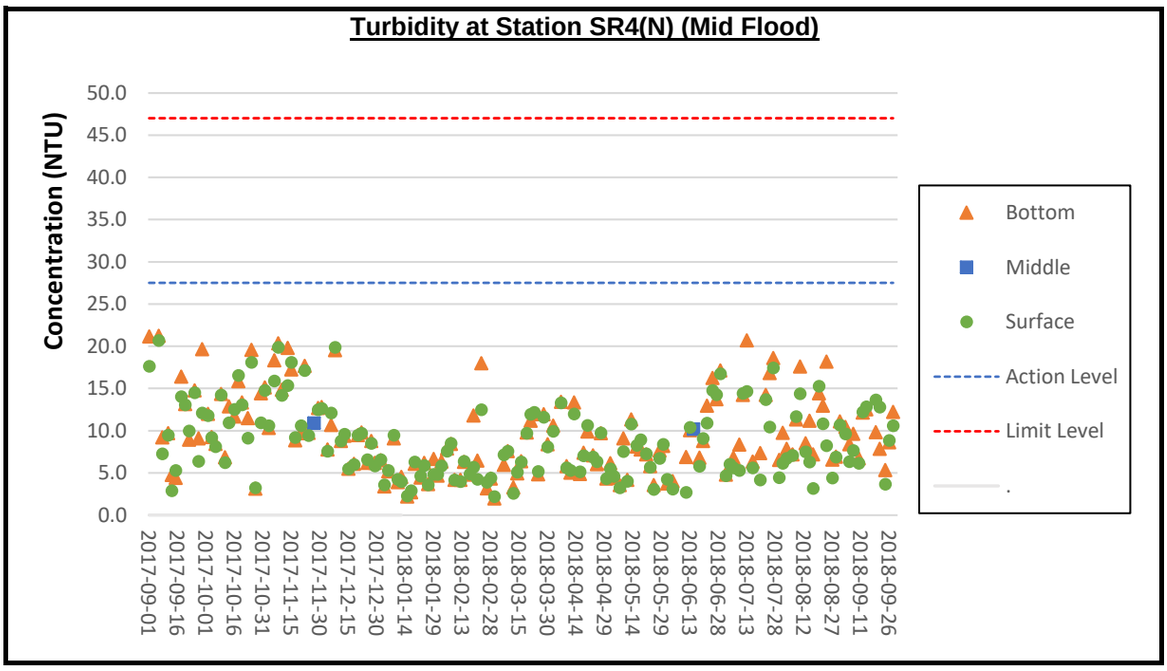

Remark:

1) The summary of weather conditions and construction activities undertaken on site can be referred to Pages 1 to 8 of Appendix F.

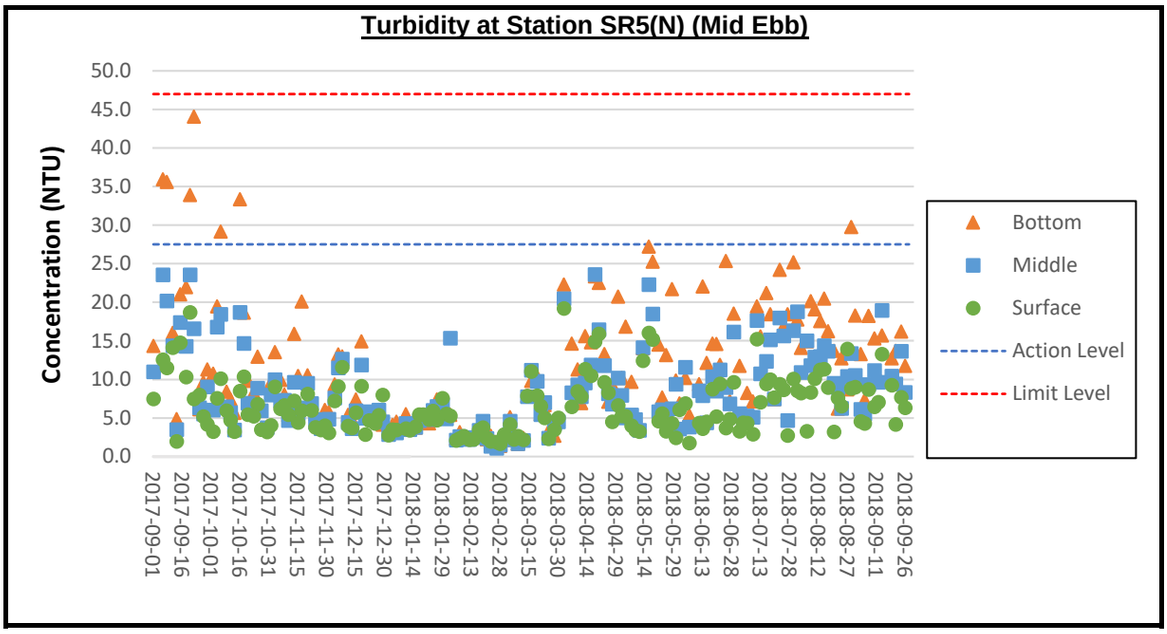

Remark:

1) The summary of weather conditions and construction activities undertaken on site can be referred to Pages 1 to 8 of Appendix F.

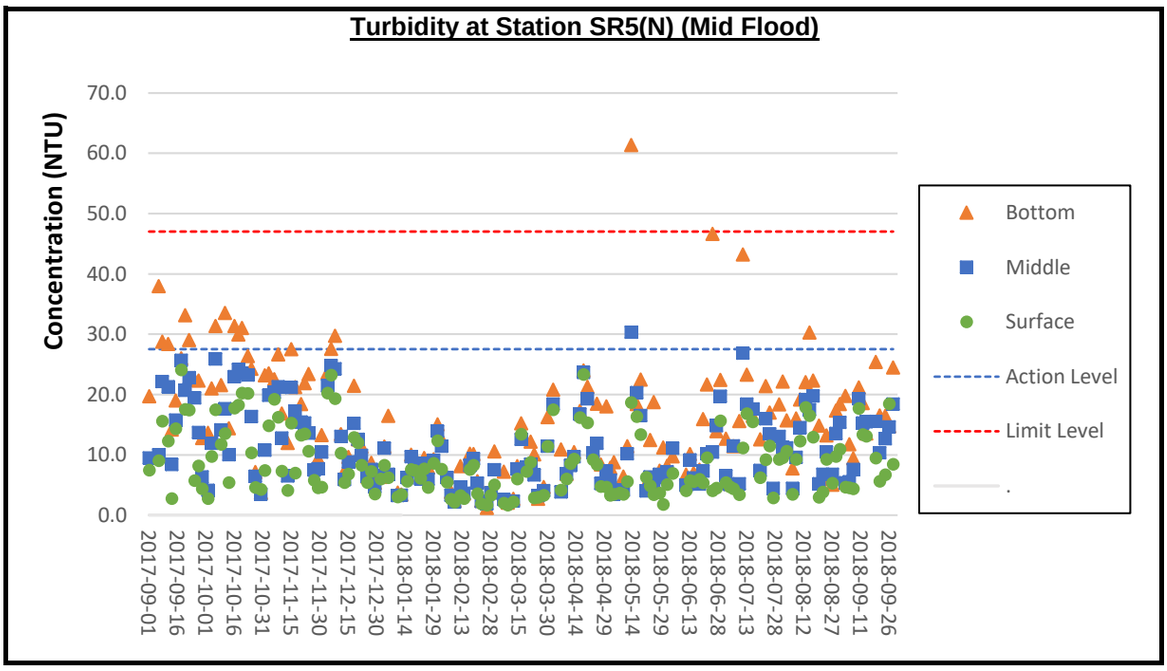

Remark:

1) The summary of weather conditions and construction activities undertaken on site can be referred to Pages 1 to 8 of Appendix F.

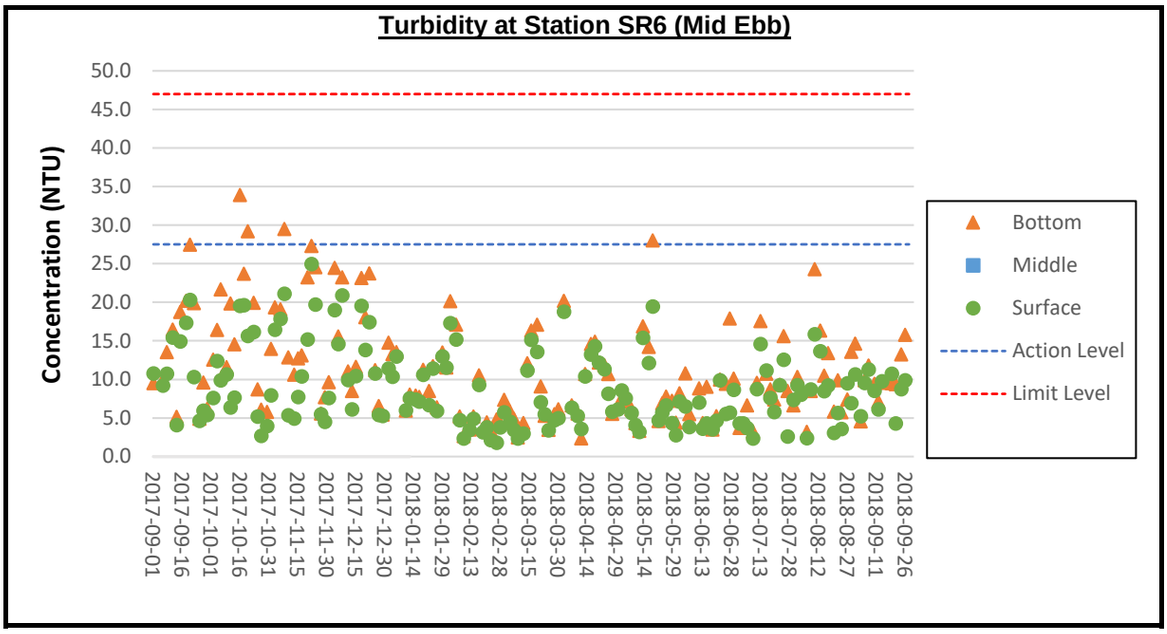

Remark:

1) The summary of weather conditions and construction activities undertaken on site can be referred to Pages 1 to 8 of Appendix F.

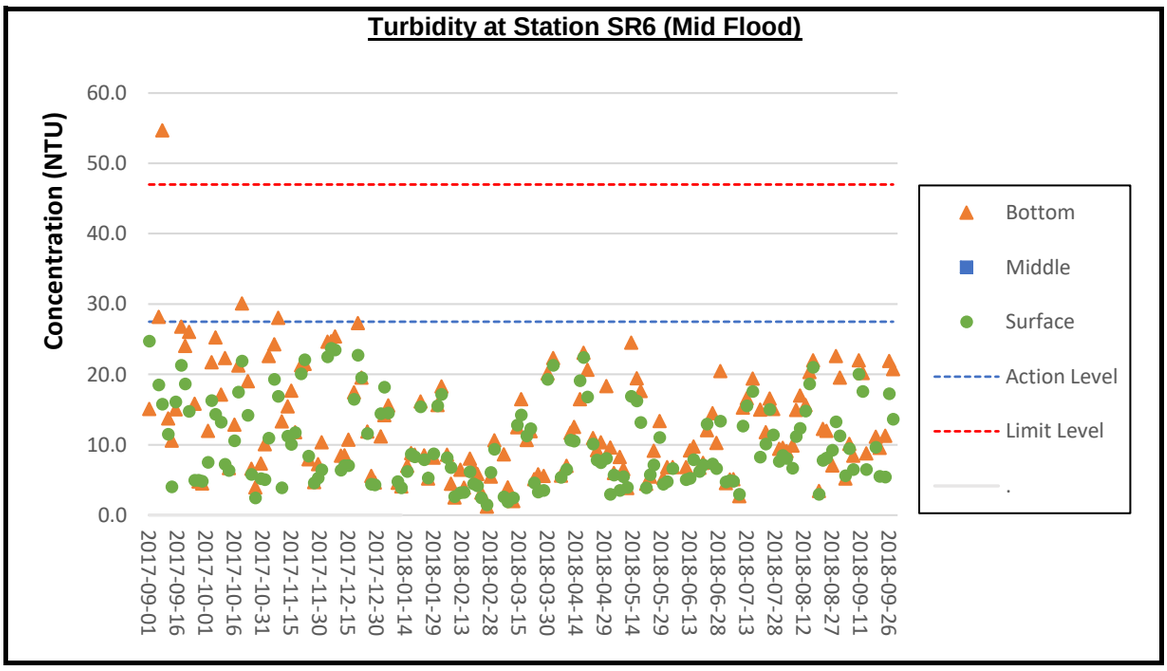

Remark:

1) The summary of weather conditions and construction activities undertaken on site can be referred to Pages 1 to 8 of Appendix F.

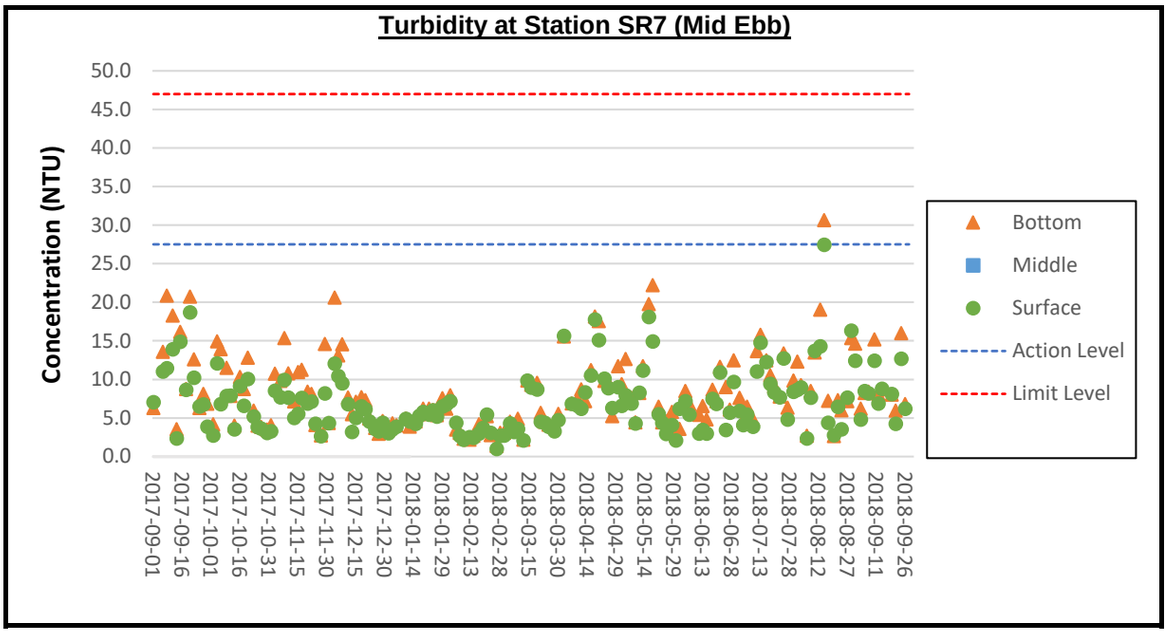

Remark:
1) The summary of weather conditions and construction activities undertaken on site can be referred to Pages 1 to 8 of Appendix F.

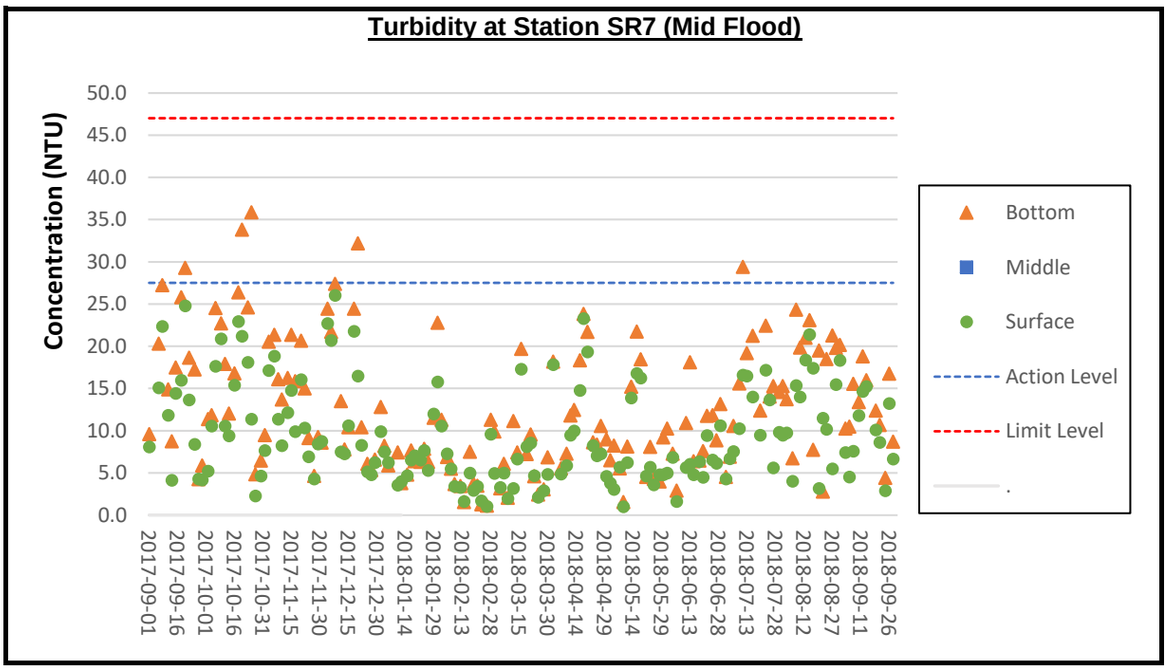

Remark:
1) The summary of weather conditions and construction activities undertaken on site can be referred to Pages 1 to 8 of Appendix F.

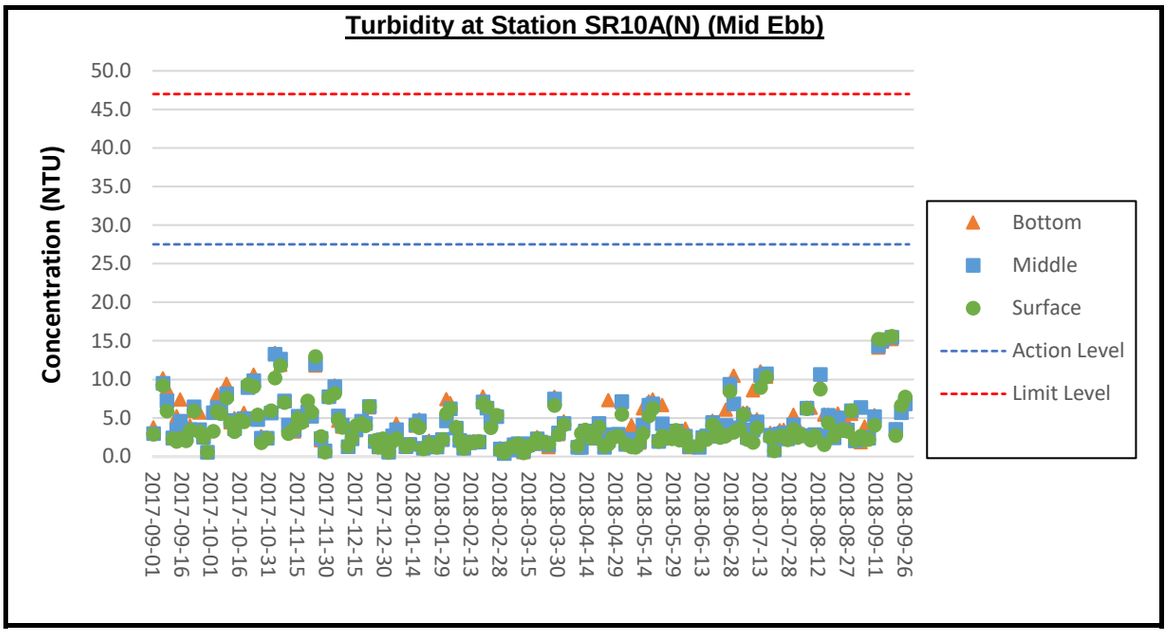

Remark:
1) The summary of weather conditions and construction activities undertaken on site can be referred to Pages 1 to 8 of Appendix F.

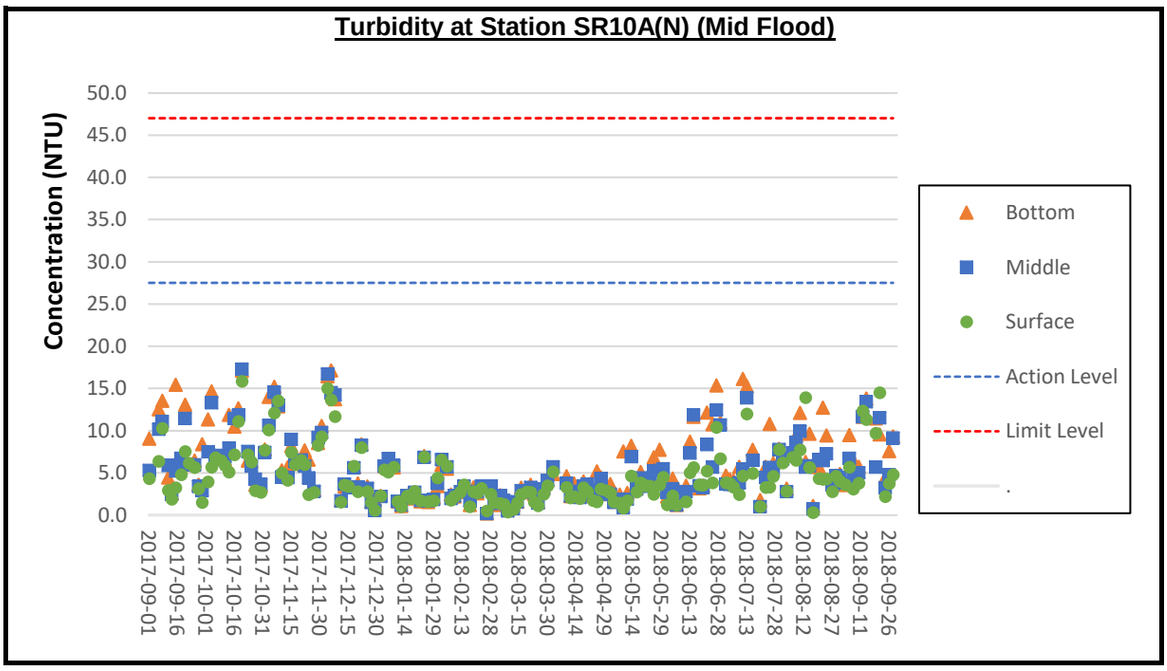

Remark:
1) The summary of weather conditions and construction activities undertaken on site can be referred to Pages 1 to 8 of Appendix F.

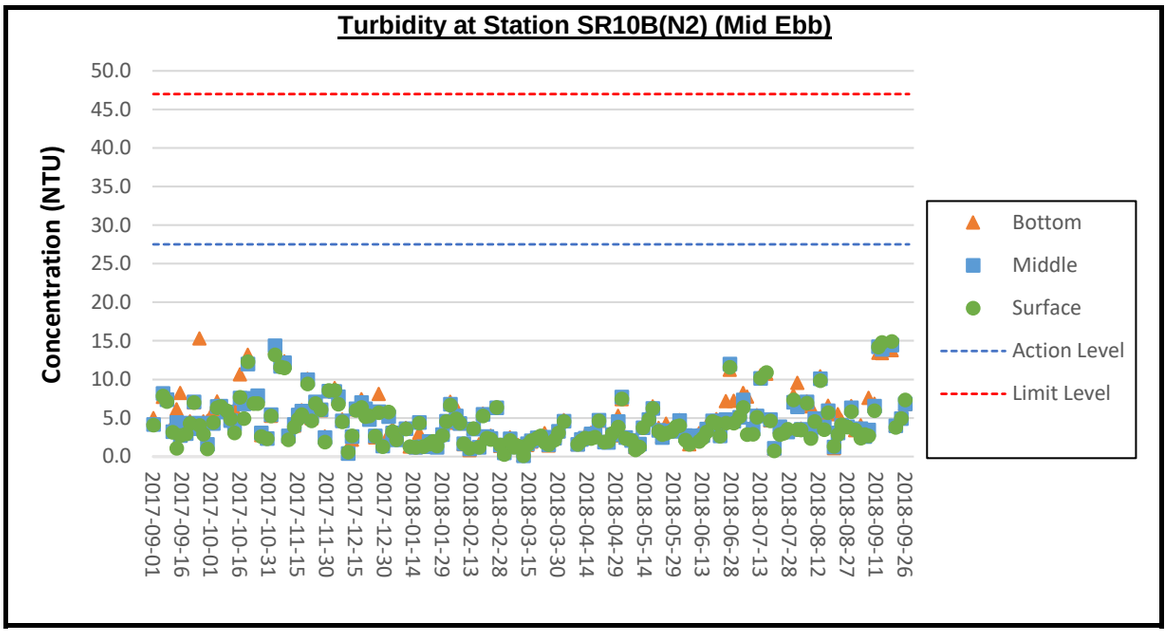

Remark:
1) The summary of weather conditions and construction activities undertaken on site can be referred to Pages 1 to 8 of Appendix F.

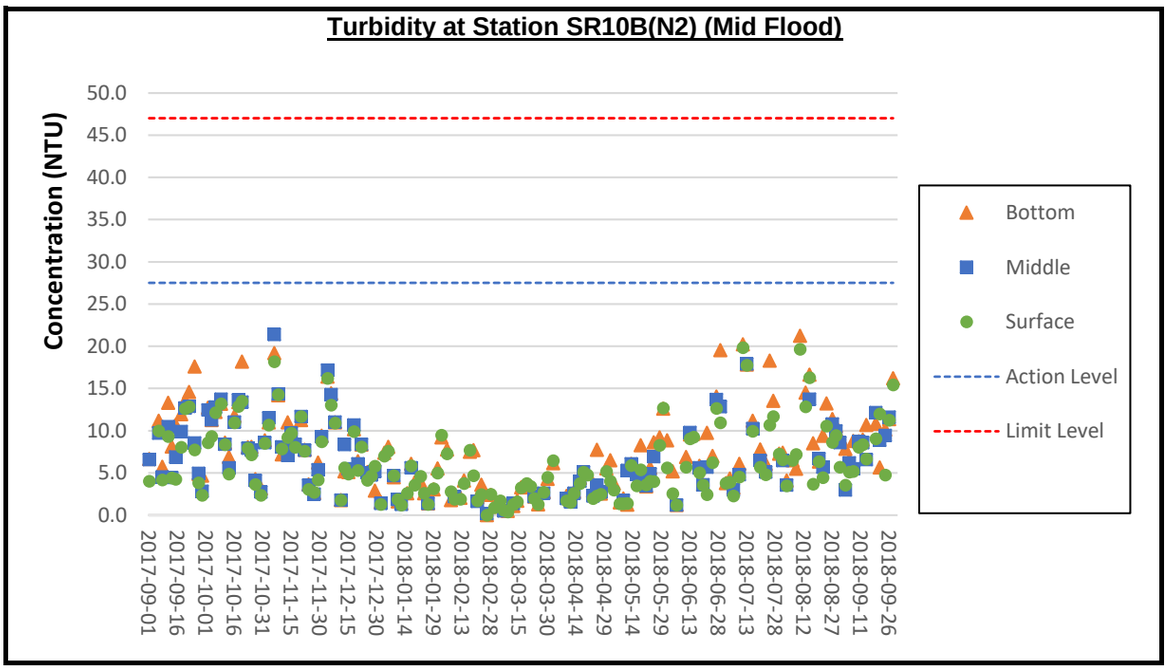

Remark:
1) The summary of weather conditions and construction activities undertaken on site can be referred to Pages 1 to 8 of Appendix F.

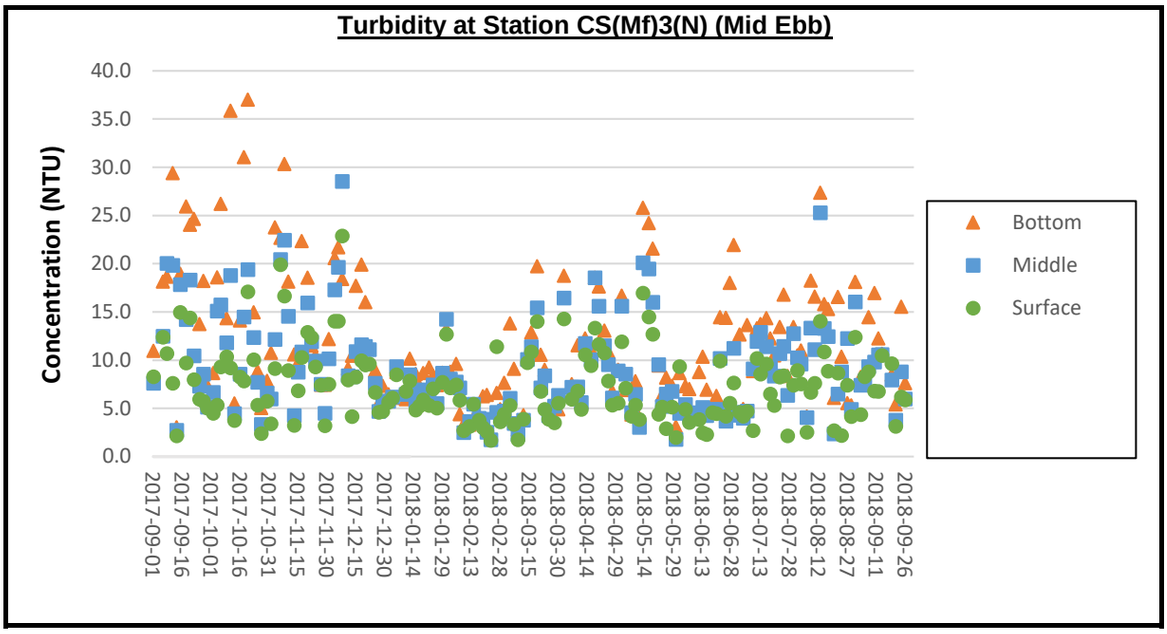

Remark:

1) The summary of weather conditions and construction activities undertaken on site can be referred to Pages 1 to 8 of Appendix F.

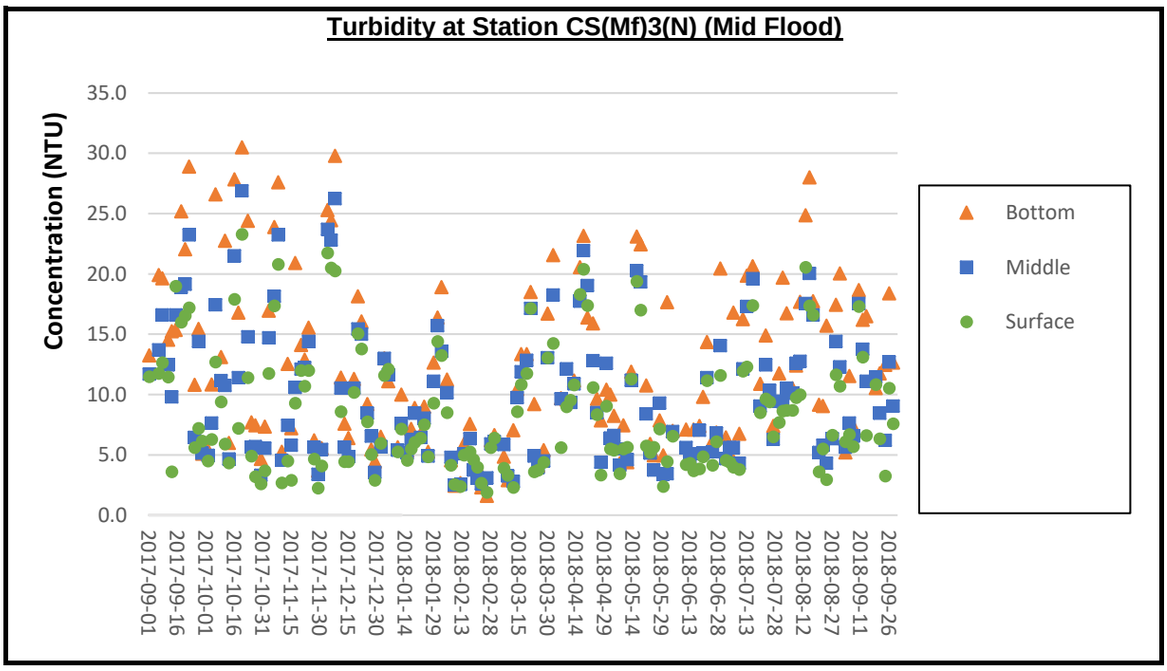

Remark:

1) The summary of weather conditions and construction activities undertaken on site can be referred to Pages 1 to 8 of Appendix F.

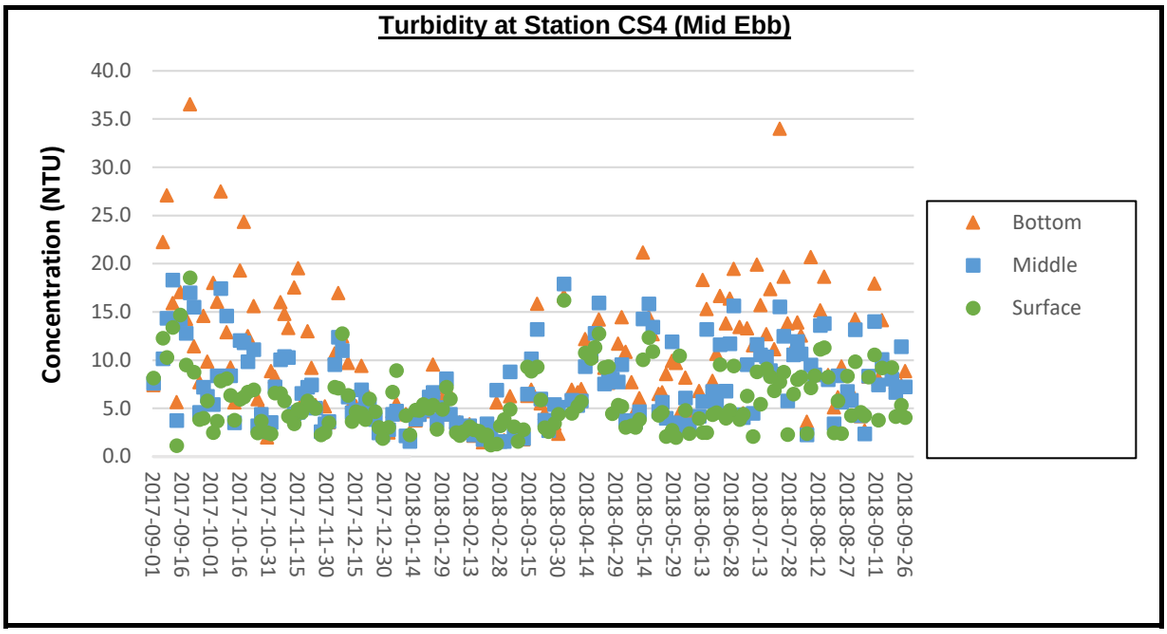

Remark:

1) The summary of weather conditions and construction activities undertaken on site can be referred to Pages 1 to 8 of Appendix F.

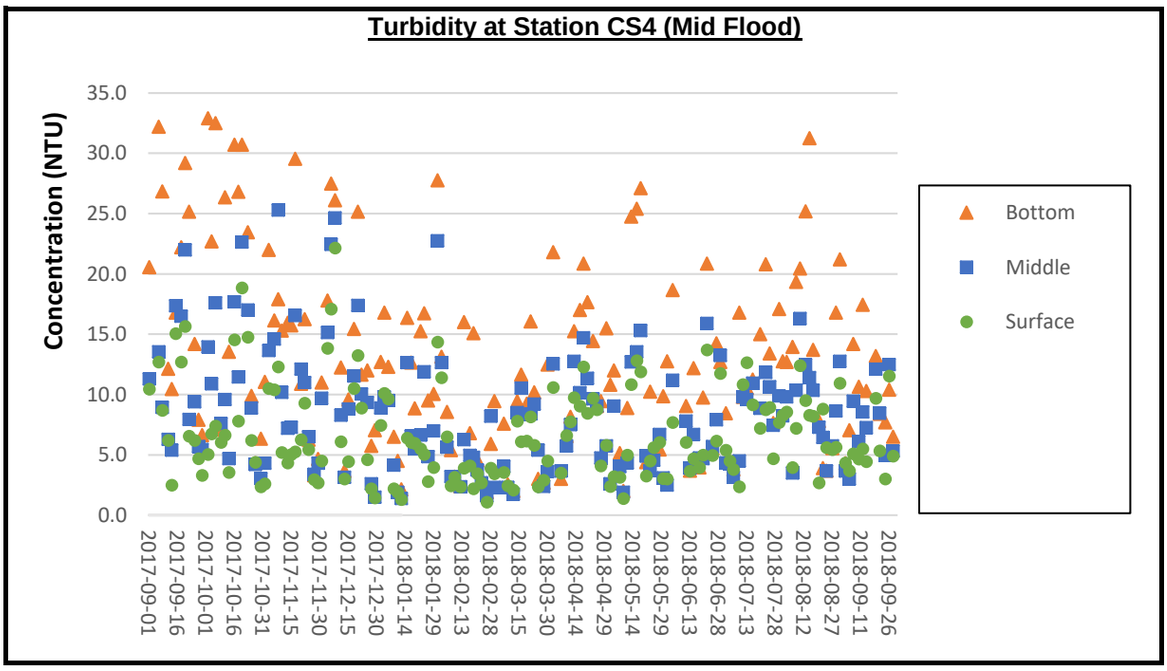

Remark:

1) The summary of weather conditions and construction activities undertaken on site can be referred to Pages 1 to 8 of Appendix F.

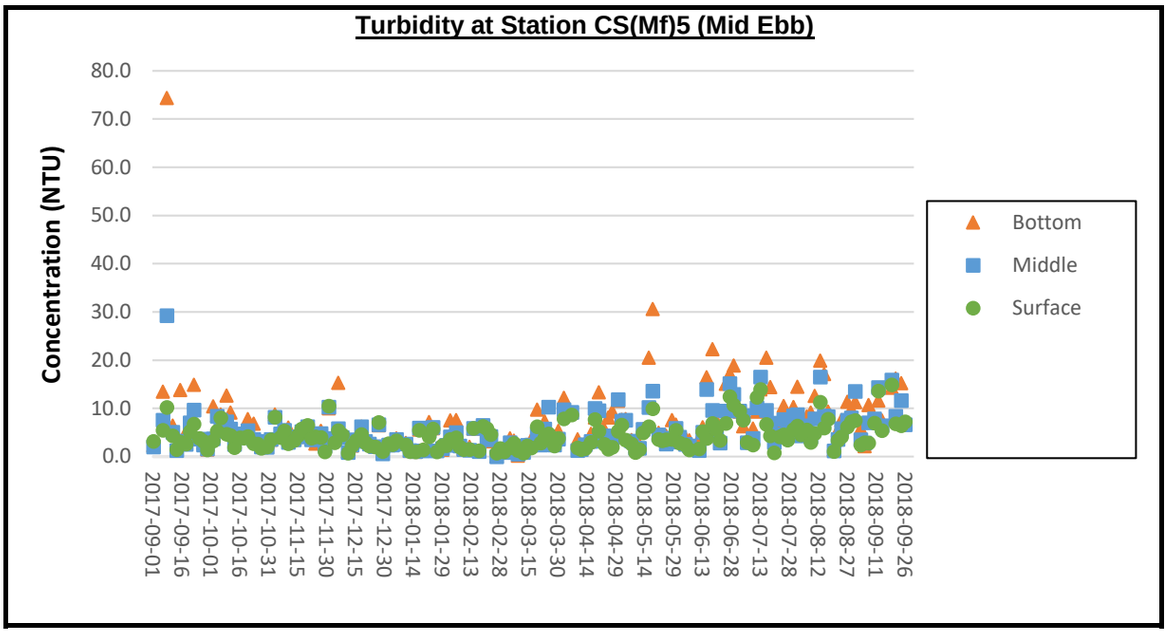

Remark:
1) The summary of weather conditions and construction activities undertaken on site can be referred to Pages 1 to 8 of Appendix F.

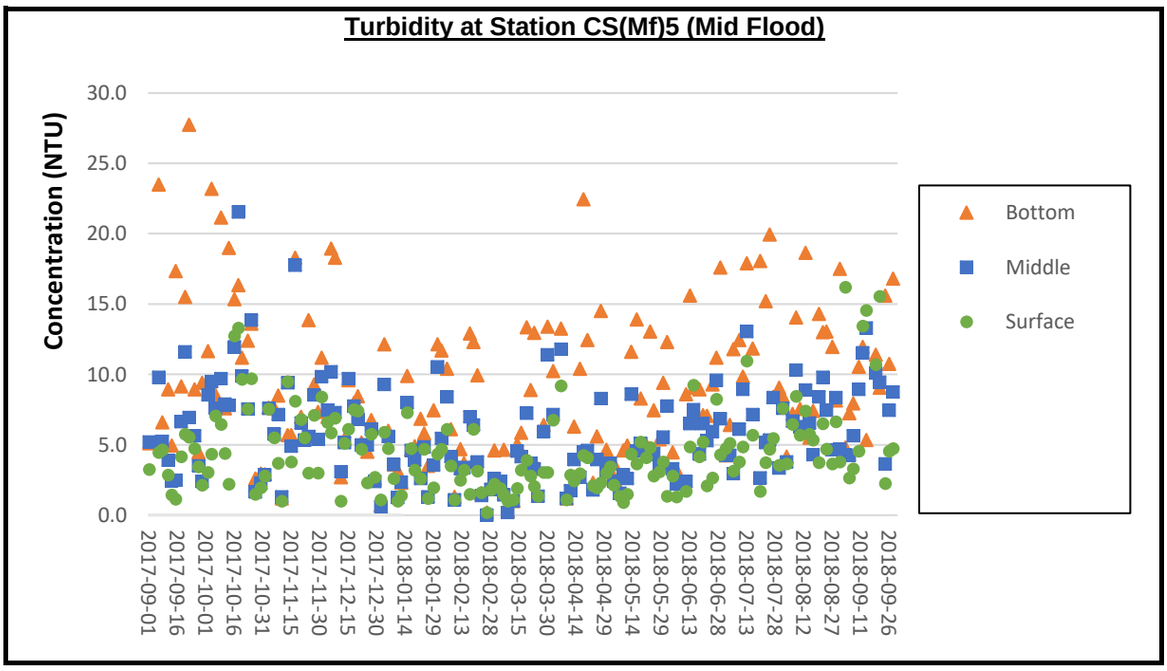

Remark:
1) The summary of weather conditions and construction activities undertaken on site can be referred to Pages 1 to 8 of Appendix F.

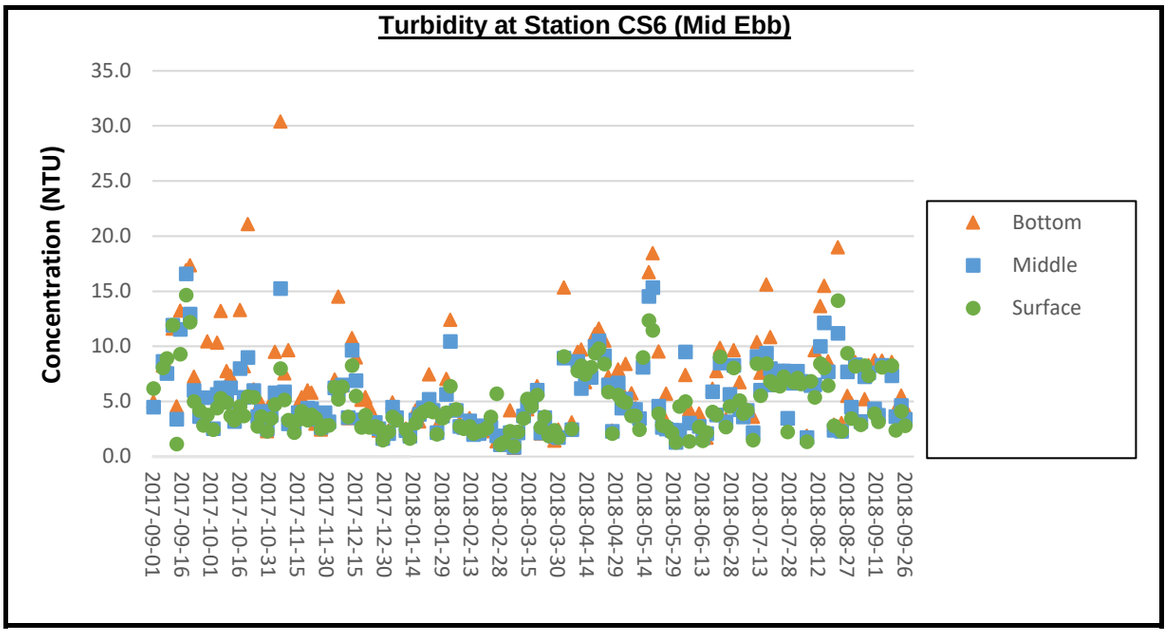

Remark:
1) The summary of weather conditions and construction activities undertaken on site can be referred to Pages 1 to 8 of Appendix F.

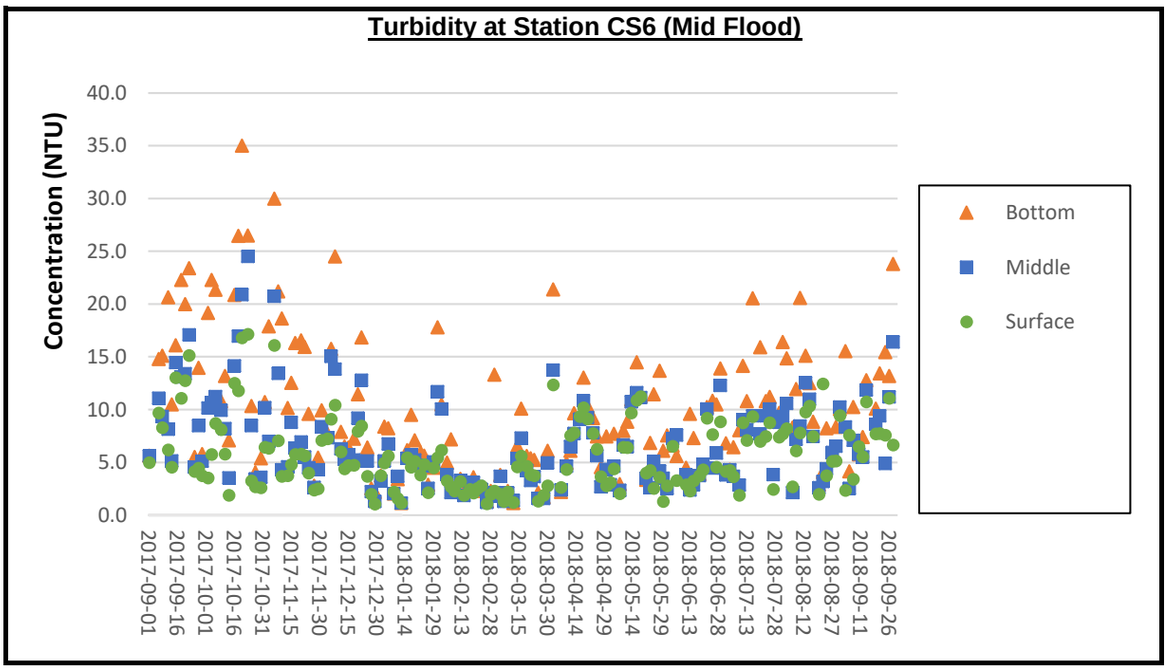

Remark:
1) The summary of weather conditions and construction activities undertaken on site can be referred to Pages 1 to 8 of Appendix F.

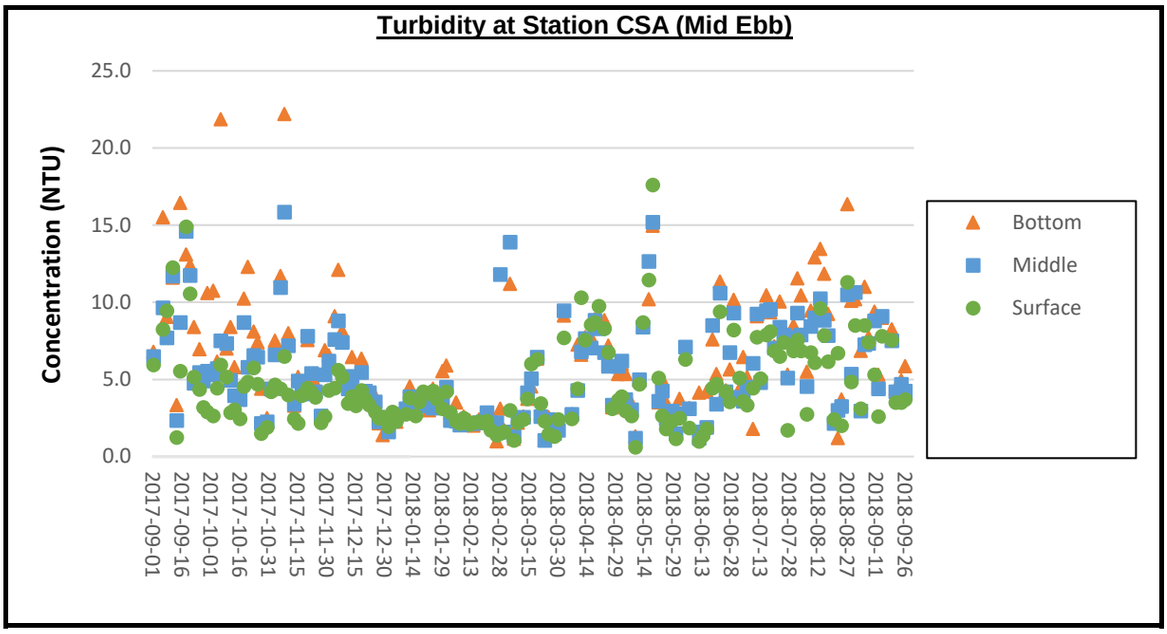

Remark:
1) The summary of weather conditions and construction activities undertaken on site can be referred to Pages 1 to 8 of Appendix F.

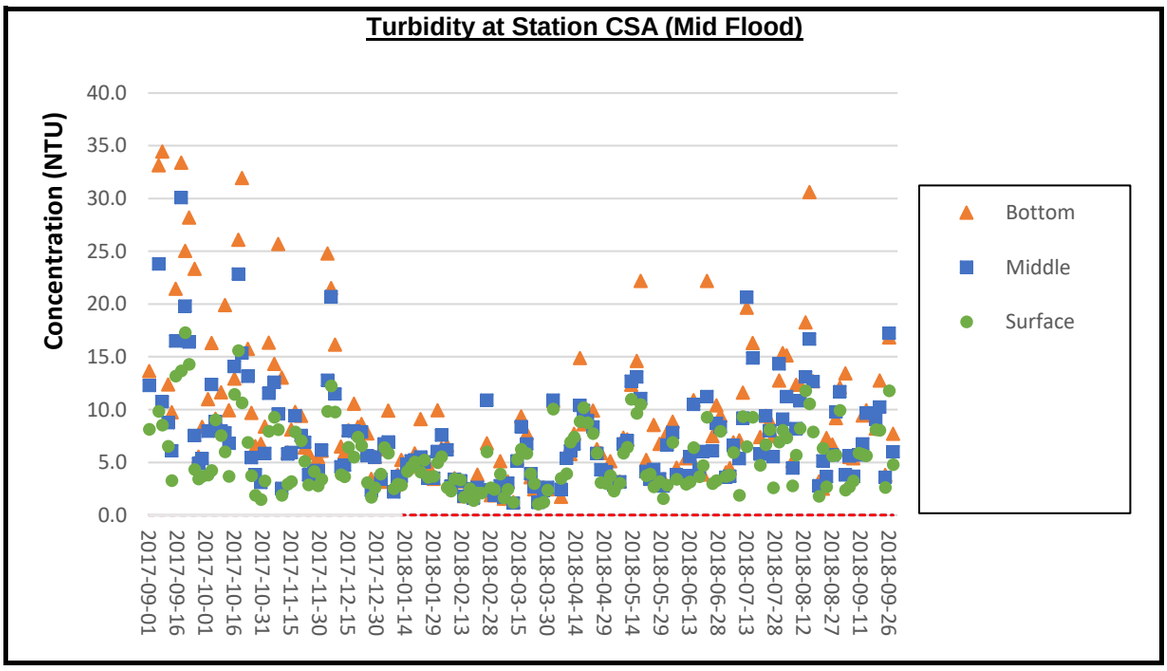

Remark:
1) The summary of weather conditions and construction activities undertaken on site can be referred to Pages 1 to 8 of Appendix F.

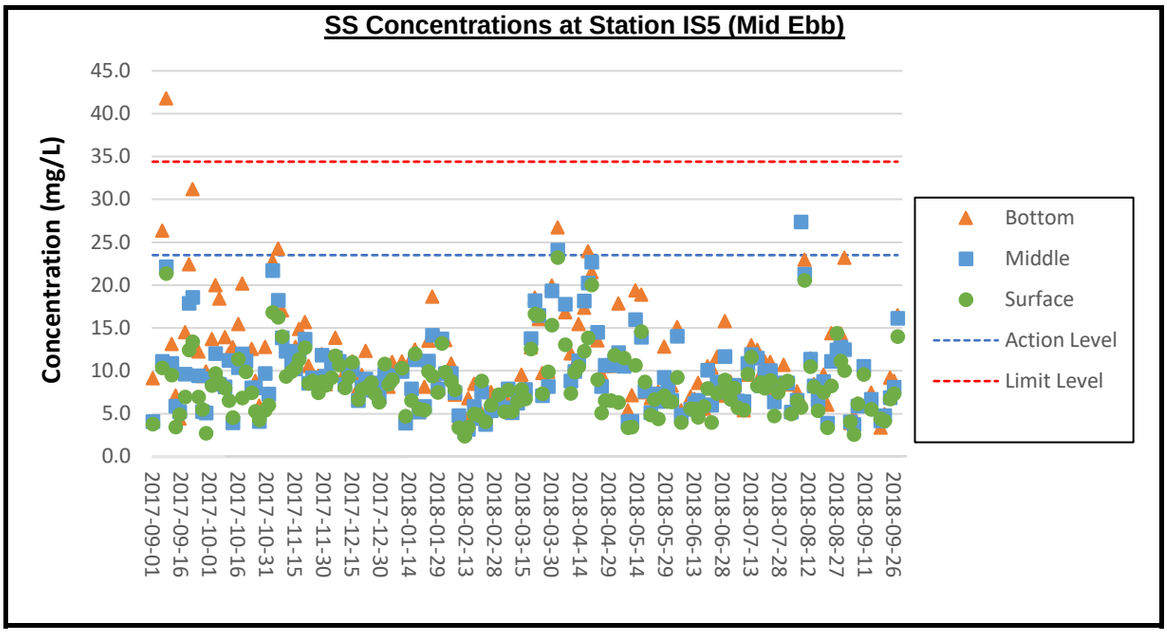

Remark:

1) The summary of weather conditions and construction activities undertaken on site can be referred to Pages 1 to 8 of Appendix F.

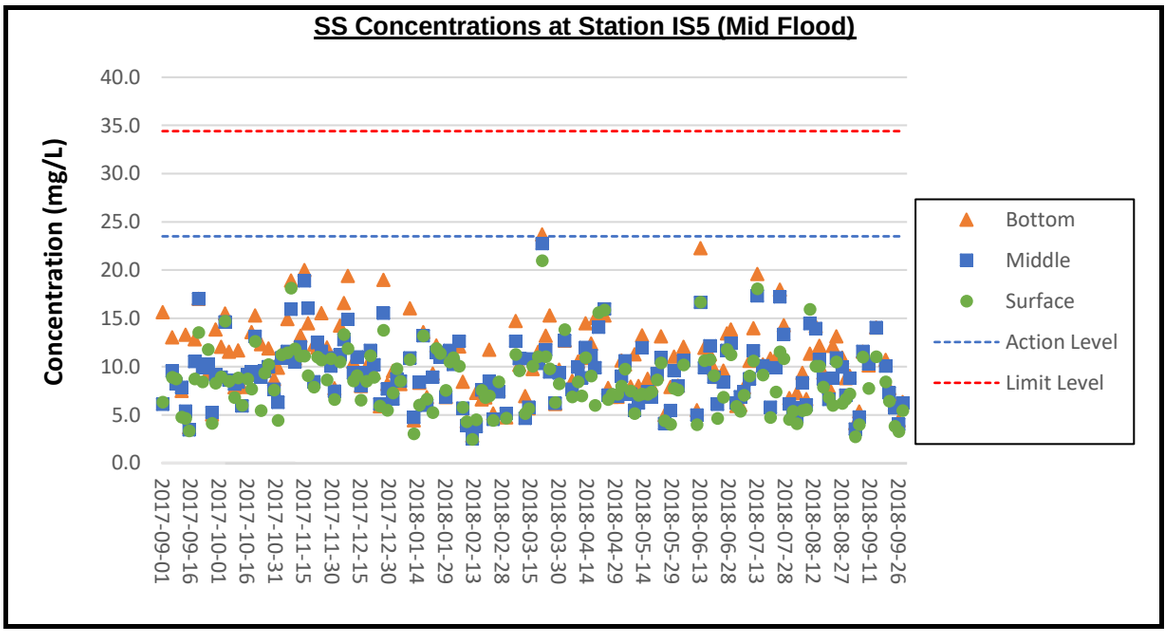

Remark:

1) The summary of weather conditions and construction activities undertaken on site can be referred to Pages 1 to 8 of Appendix F.

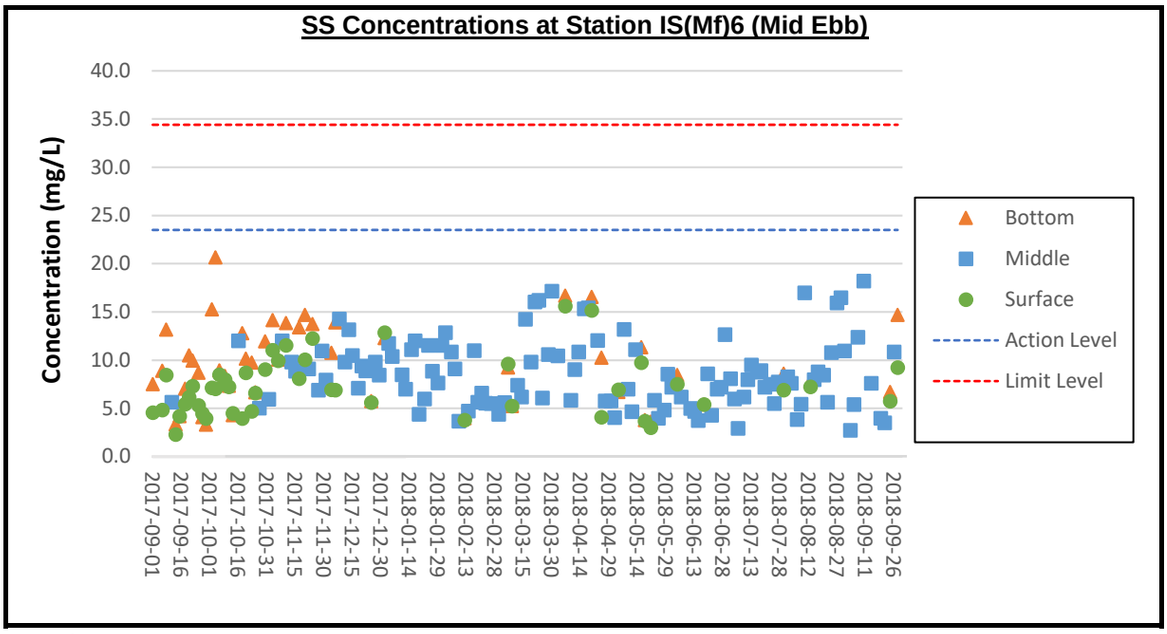

Remark:

1) The summary of weather conditions and construction activities undertaken on site can be referred to Pages 1 to 8 of Appendix F.

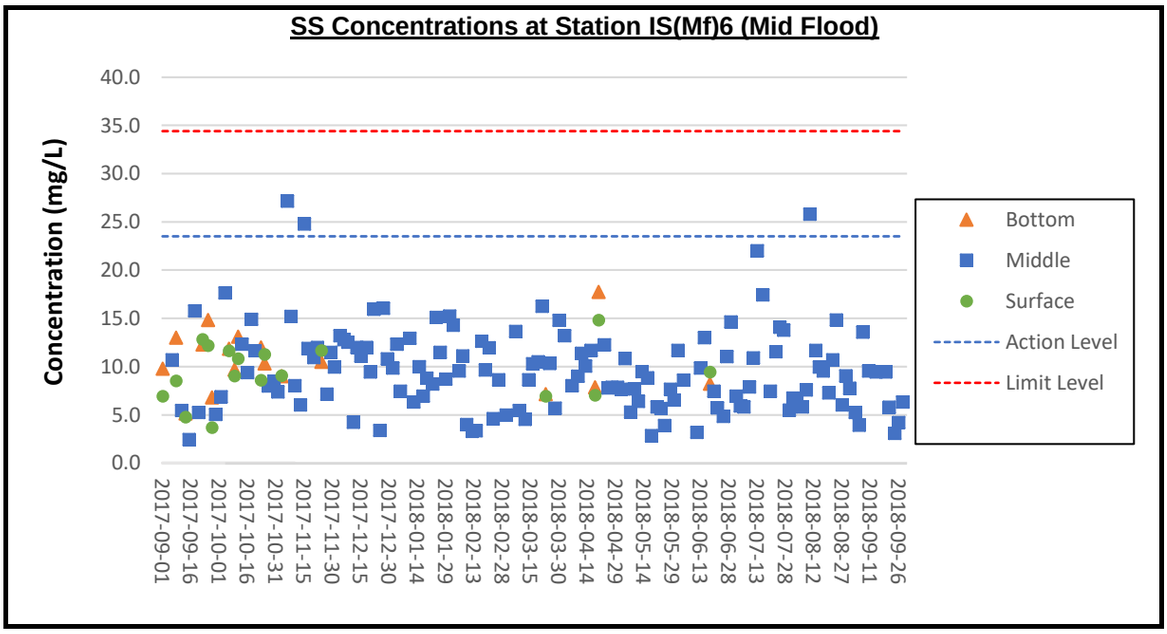

Remark:

1) The summary of weather conditions and construction activities undertaken on site can be referred to Pages 1 to 8 of Appendix F.

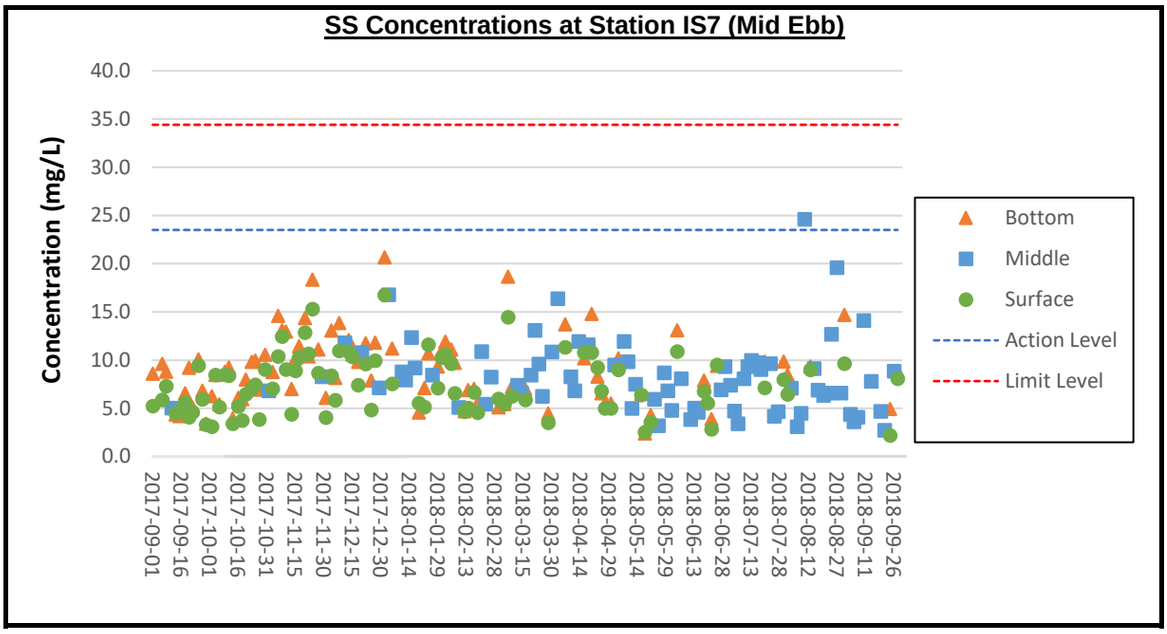

Remark:
1) The summary of weather conditions and construction activities undertaken on site can be referred to Pages 1 to 8 of Appendix F.

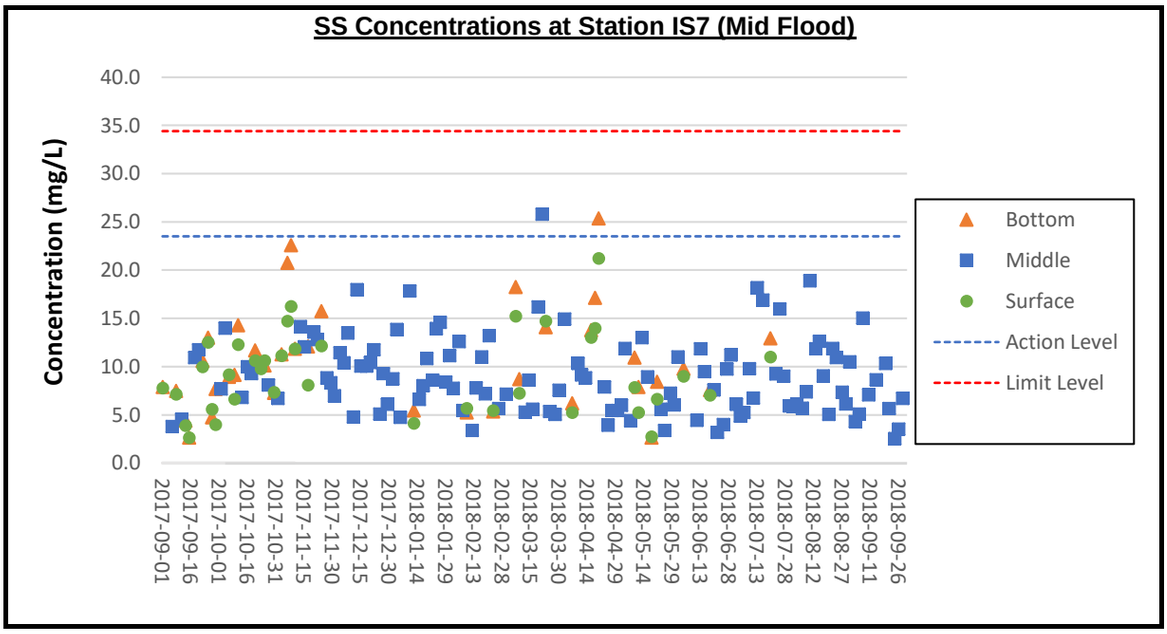

Remark:
1) The summary of weather conditions and construction activities undertaken on site can be referred to Pages 1 to 8 of Appendix F.

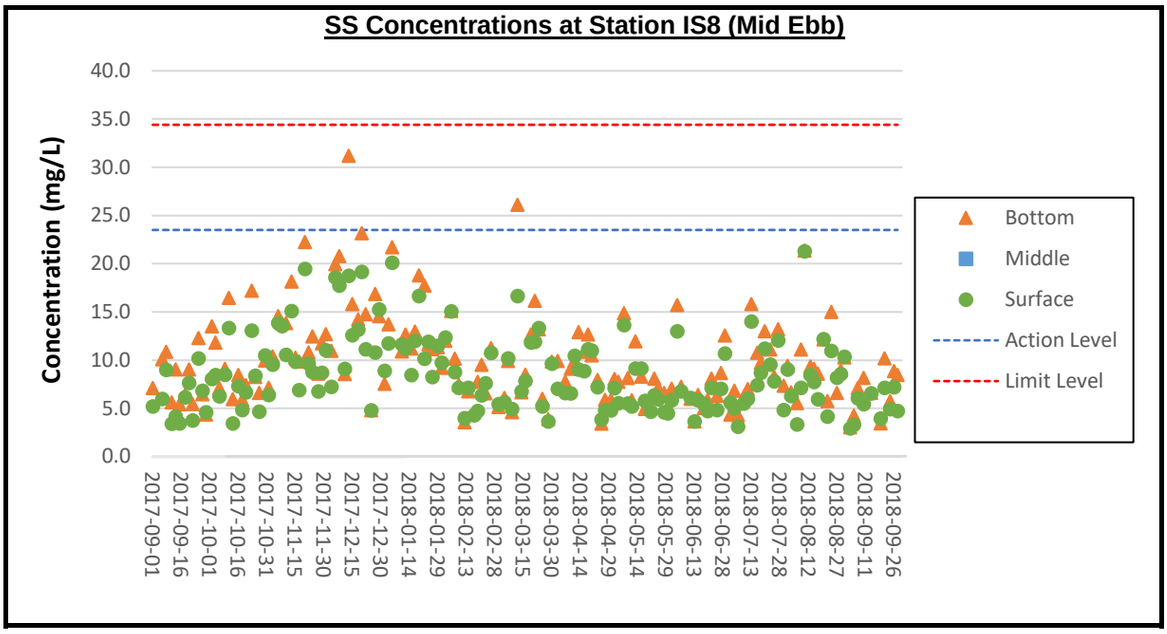

Remark:
1) The summary of weather conditions and construction activities undertaken on site can be referred to Pages 1 to 8 of Appendix F.

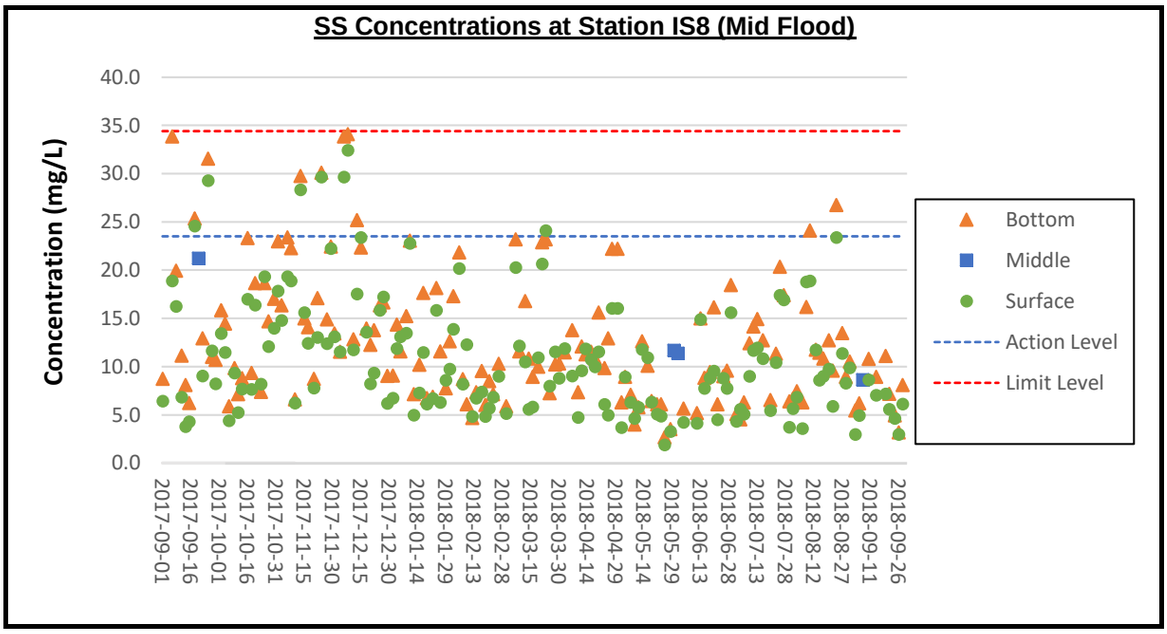

Remark:
1) The summary of weather conditions and construction activities undertaken on site can be referred to Pages 1 to 8 of Appendix F.

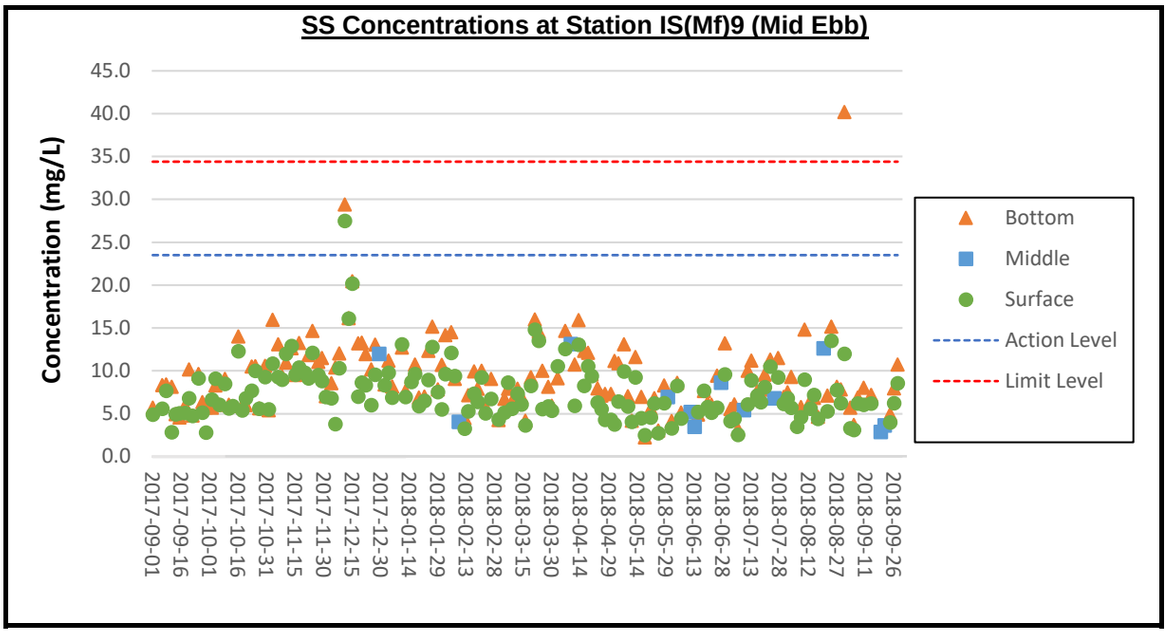

Remark:
1) The summary of weather conditions and construction activities undertaken on site can be referred to Pages 1 to 8 of Appendix F.

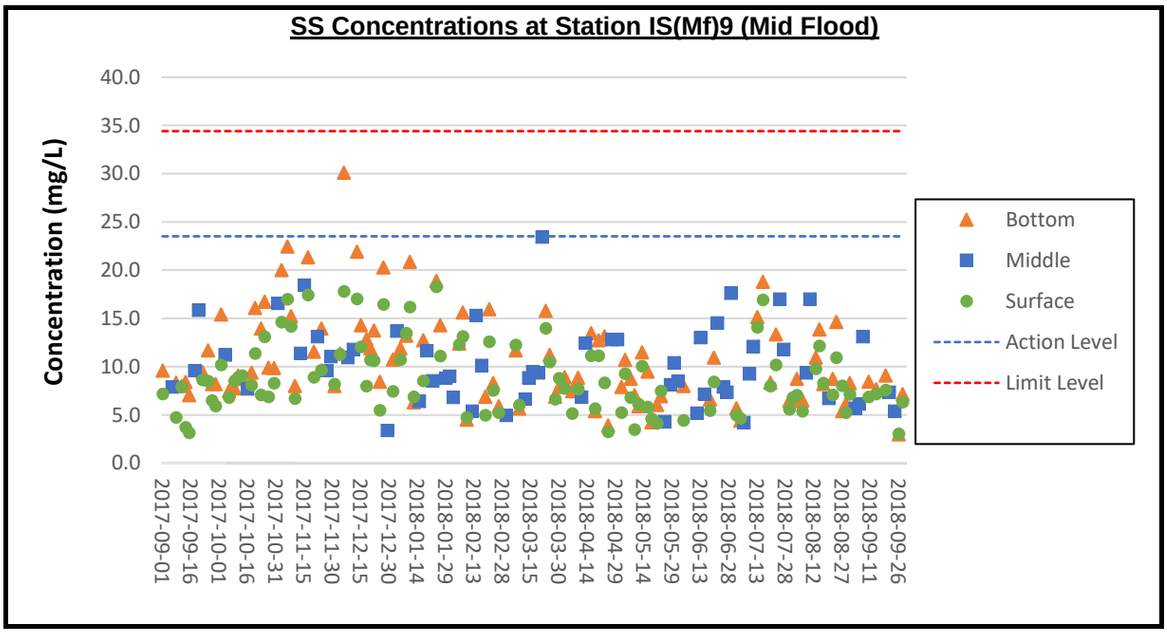

Remark:
1) The summary of weather conditions and construction activities undertaken on site can be referred to Pages 1 to 8 of Appendix F.

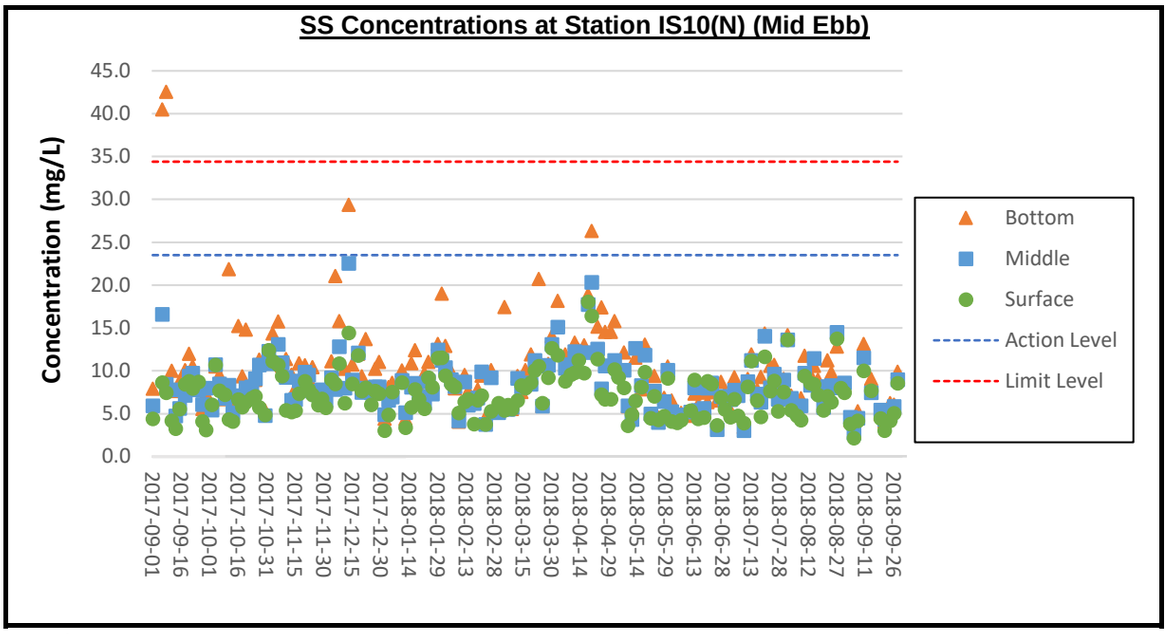

Remark:

1) The summary of weather conditions and construction activities undertaken on site can be referred to Pages 1 to 8 of Appendix F.

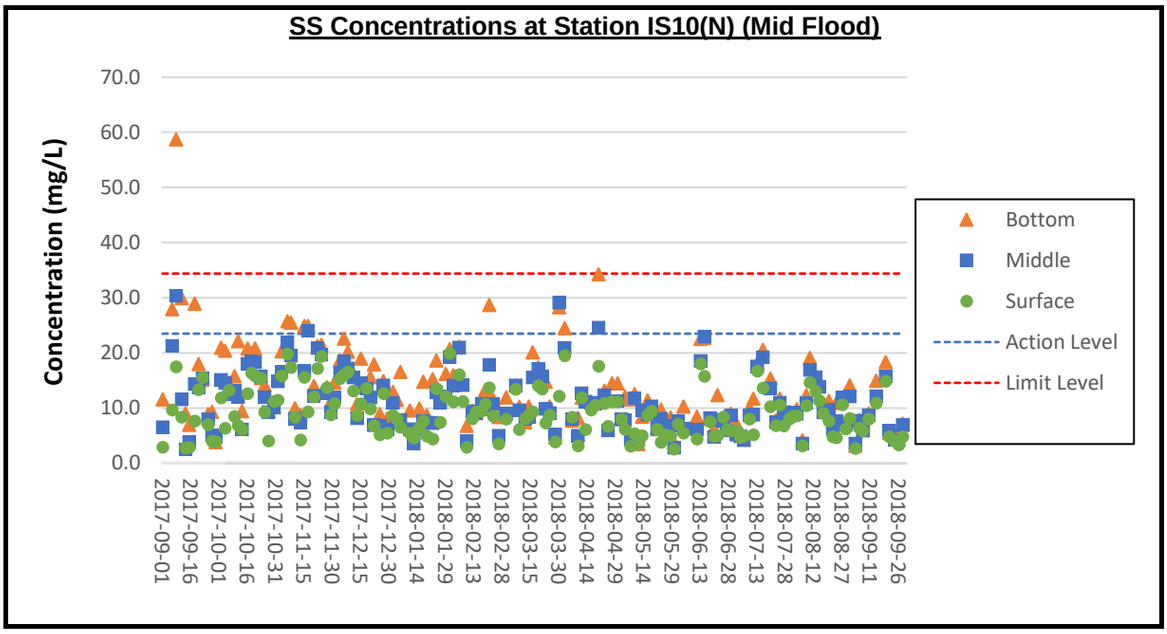

Remark:

1) The summary of weather conditions and construction activities undertaken on site can be referred to Pages 1 to 8 of Appendix F.

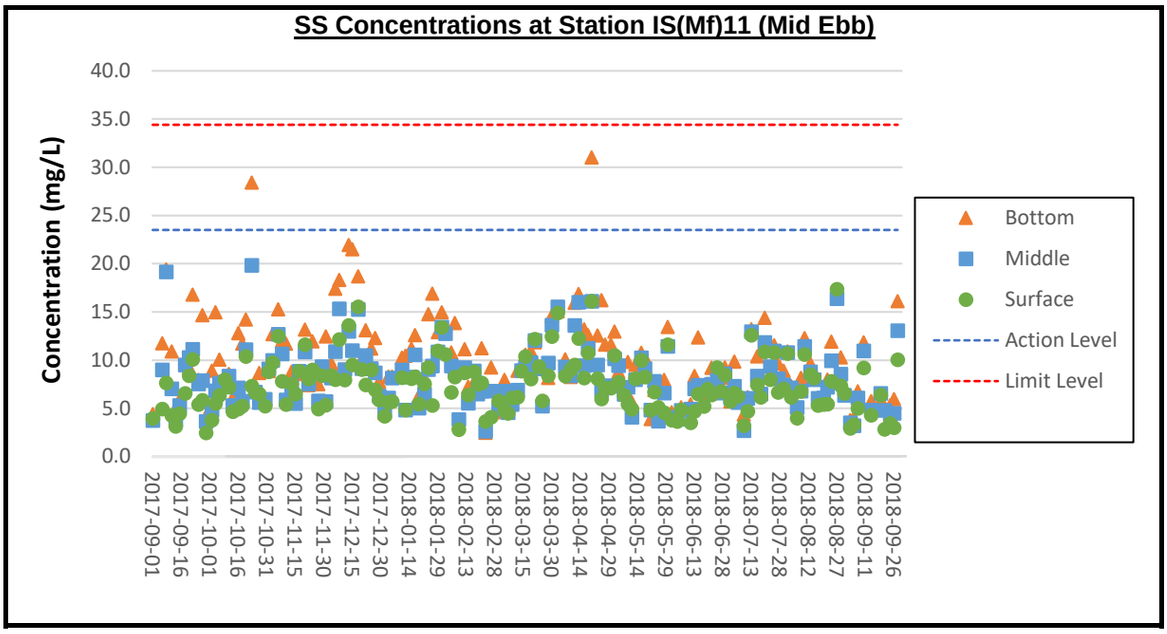

Remark:
1) The summary of weather conditions and construction activities undertaken on site can be referred to Pages 1 to 8 of Appendix F.

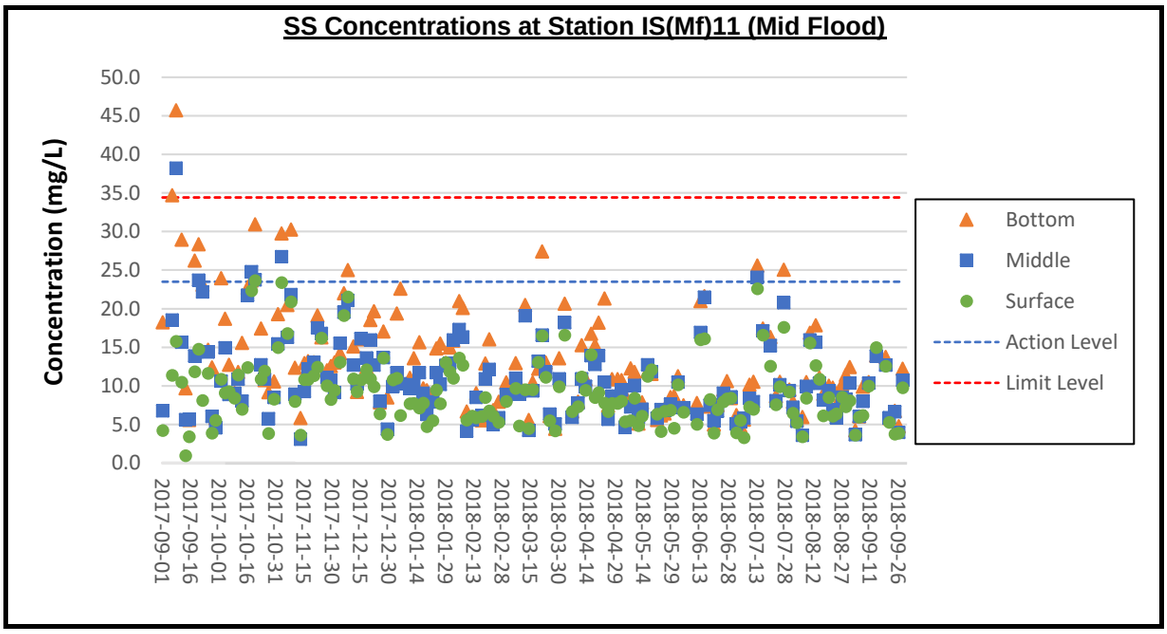

Remark:
1) The summary of weather conditions and construction activities undertaken on site can be referred to Pages 1 to 8 of Appendix F.

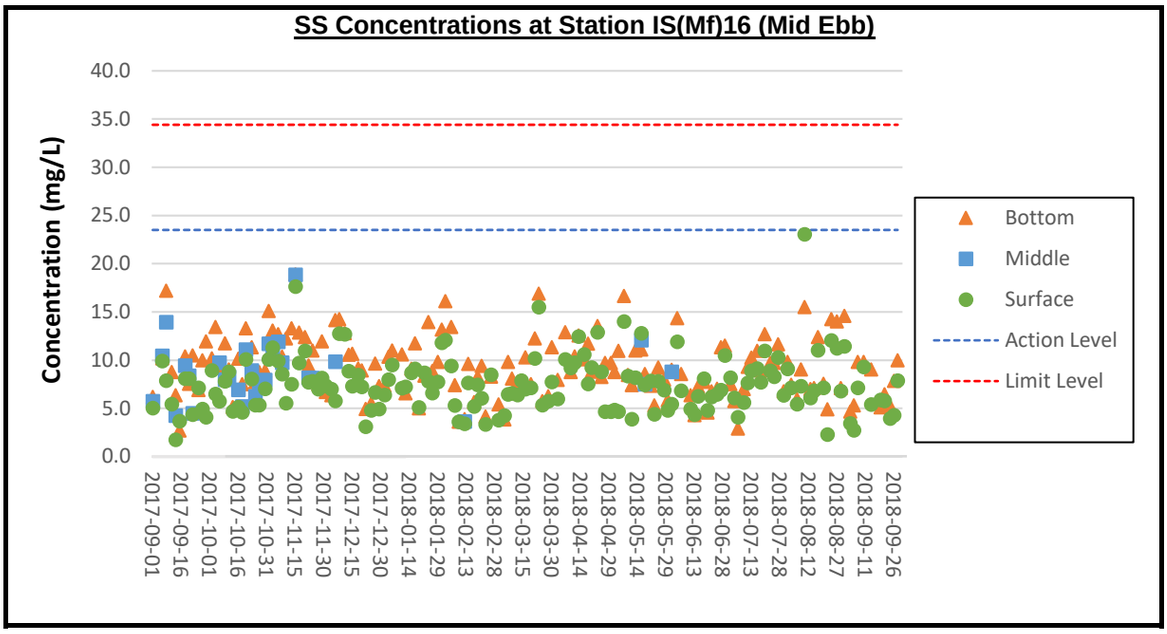

Remark:
1) The summary of weather conditions and construction activities undertaken on site can be referred to Pages 1 to 8 of Appendix F.

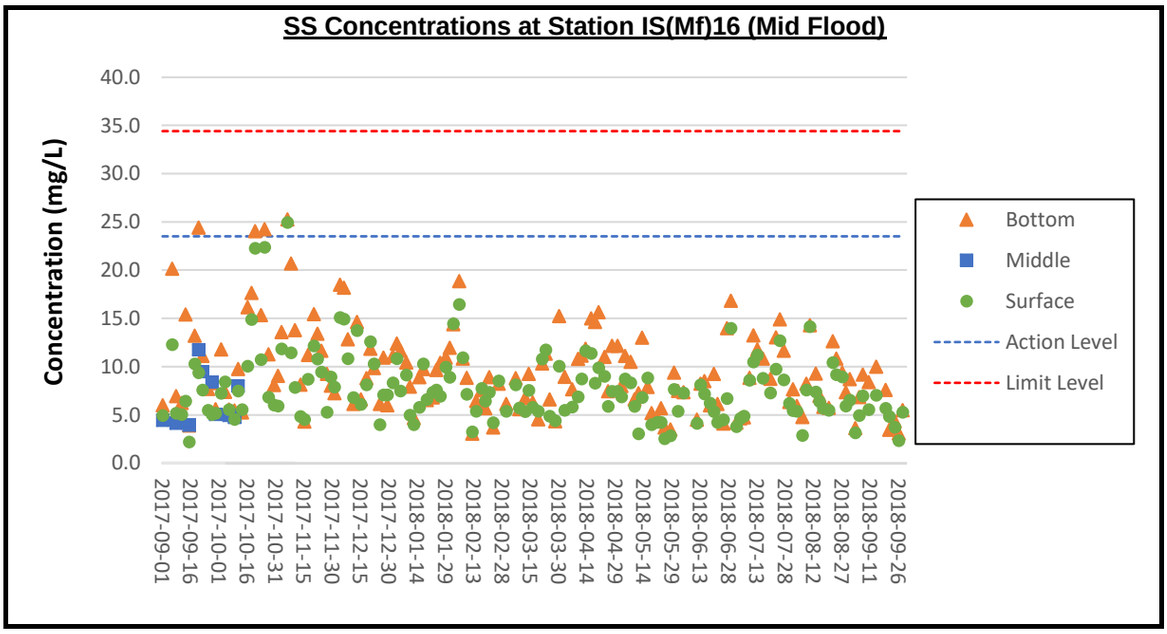

Remark:
1) The summary of weather conditions and construction activities undertaken on site can be referred to Pages 1 to 8 of Appendix F.

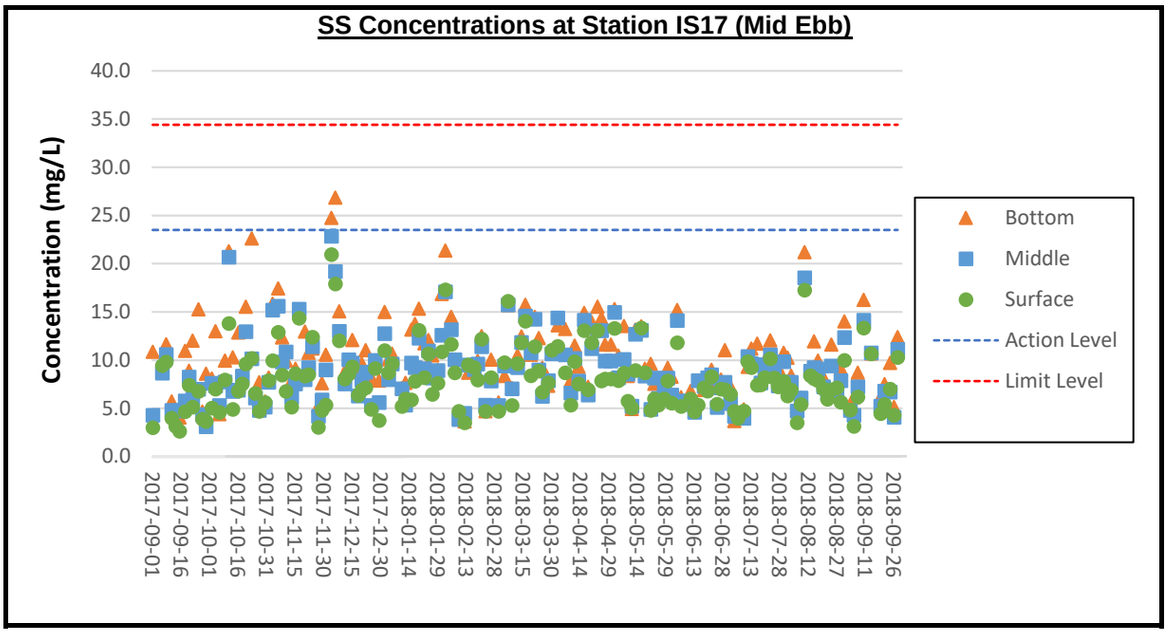

Remark:
1) The summary of weather conditions and construction activities undertaken on site can be referred to Pages 1 to 8 of Appendix F.

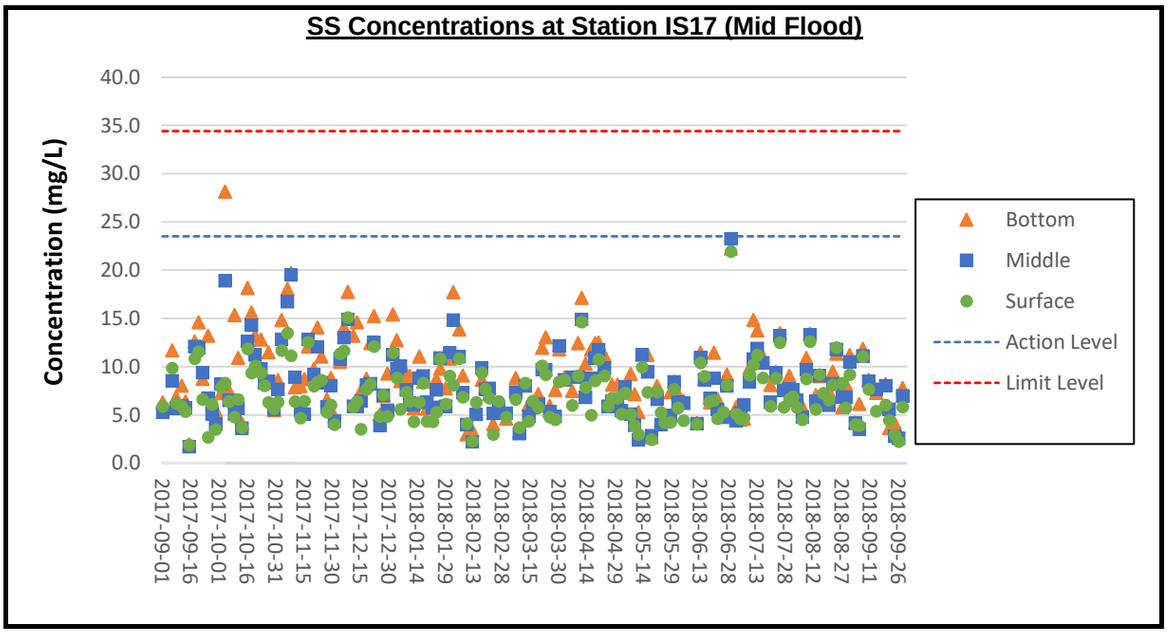

Remark:
1) The summary of weather conditions and construction activities undertaken on site can be referred to Pages 1 to 8 of Appendix F.

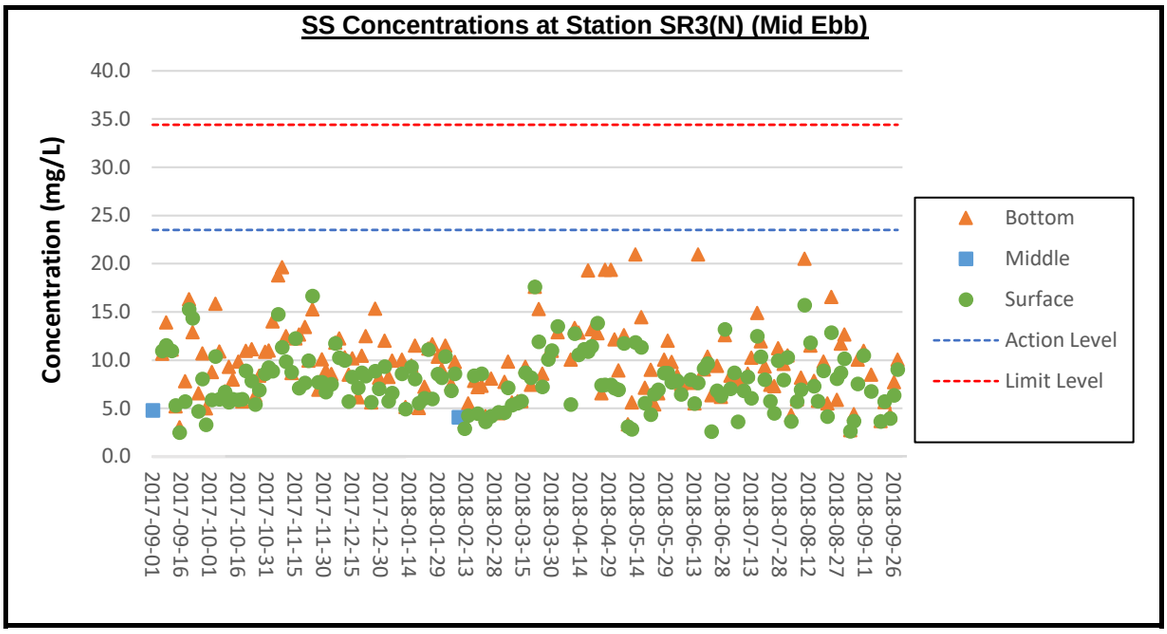

Remark:

1) The summary of weather conditions and construction activities undertaken on site can be referred to Pages 1 to 8 of Appendix F.

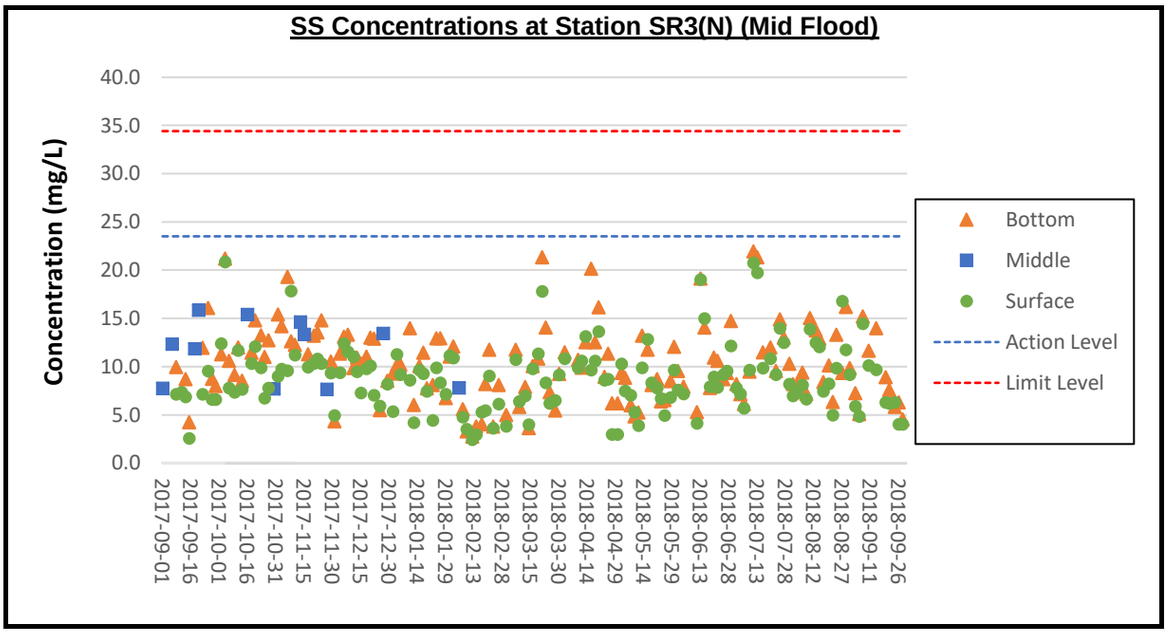

Remark:

1) The summary of weather conditions and construction activities undertaken on site can be referred to Pages 1 to 8 of Appendix F.

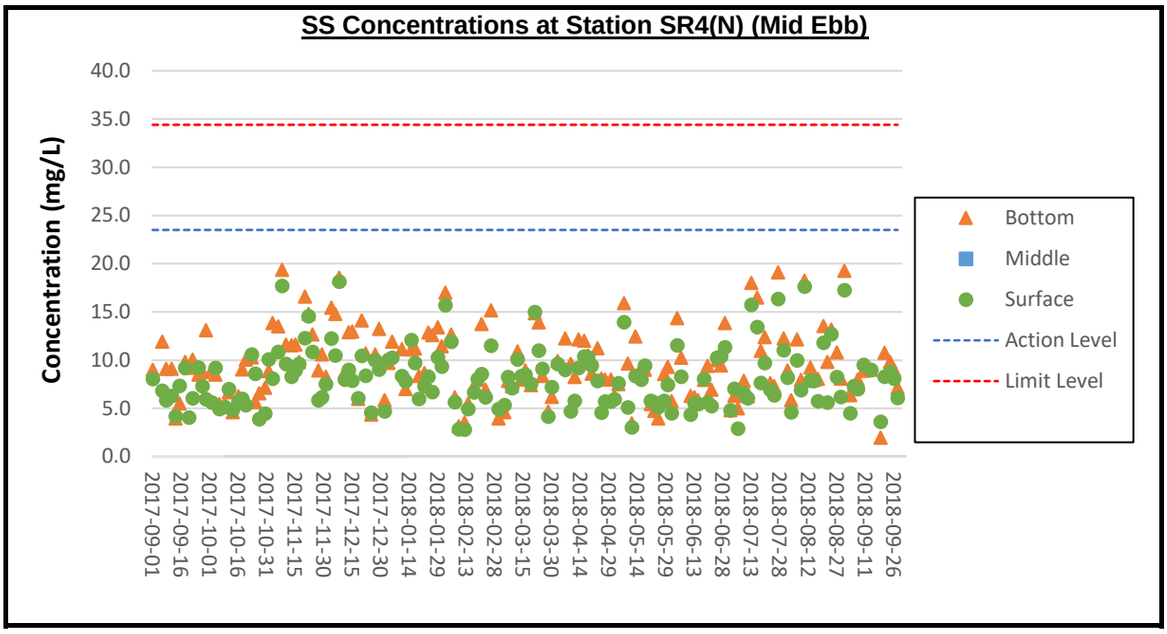

Remark:
1) The summary of weather conditions and construction activities undertaken on site can be referred to Pages 1 to 8 of Appendix F.

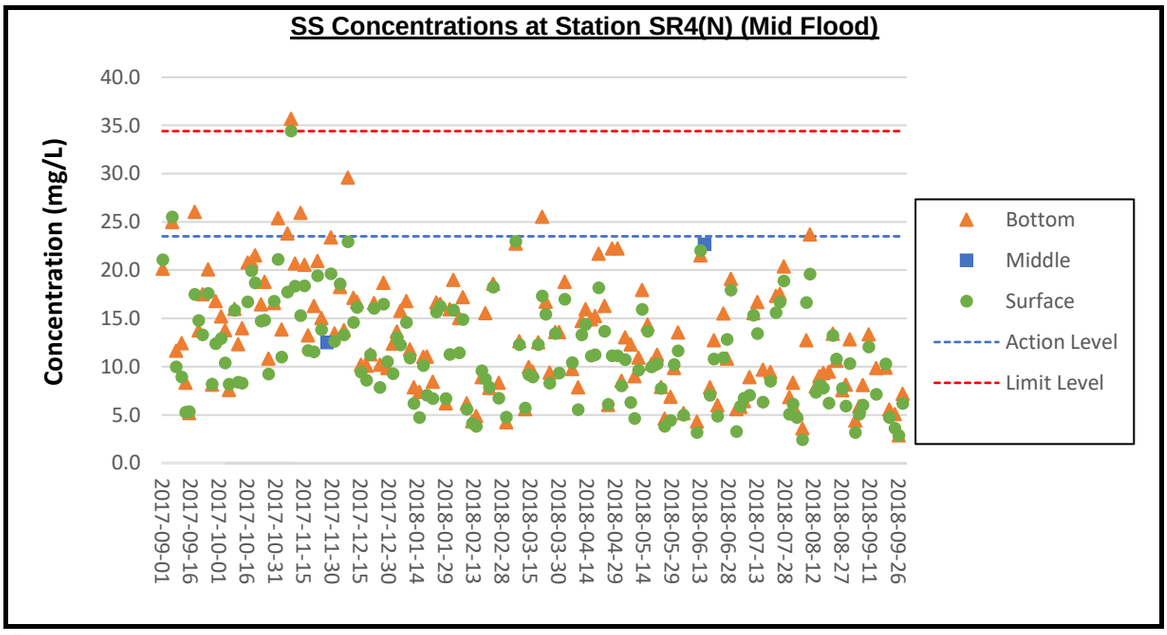

Remark:
1) The summary of weather conditions and construction activities undertaken on site can be referred to Pages 1 to 8 of Appendix F.

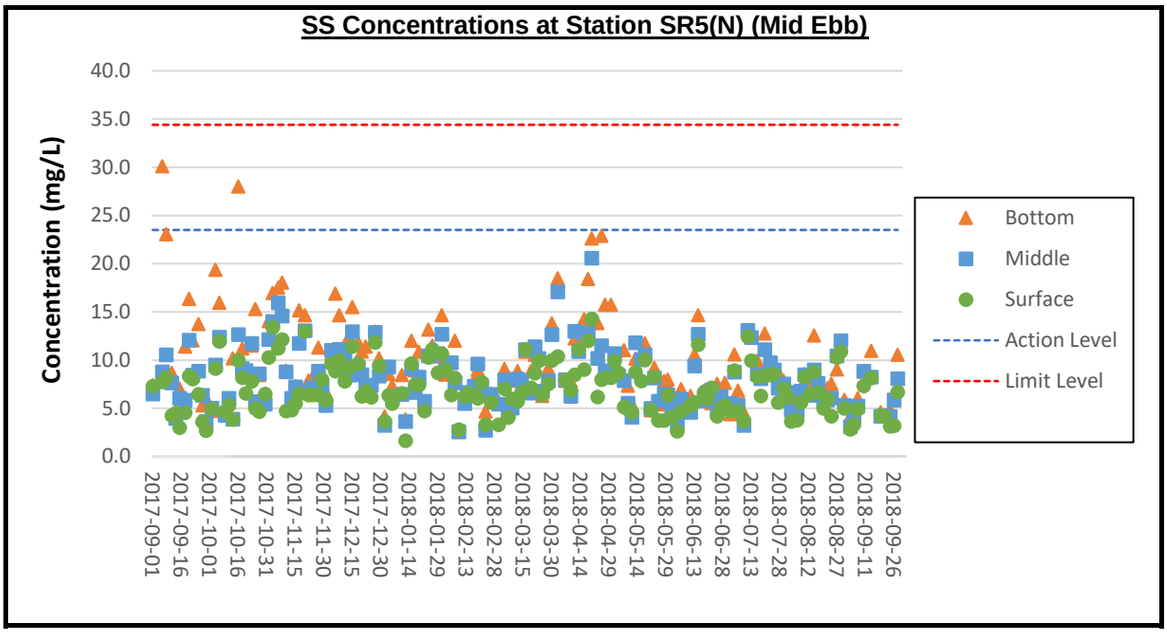

Remark:
1) The summary of weather conditions and construction activities undertaken on site can be referred to Pages 1 to 8 of Appendix F.

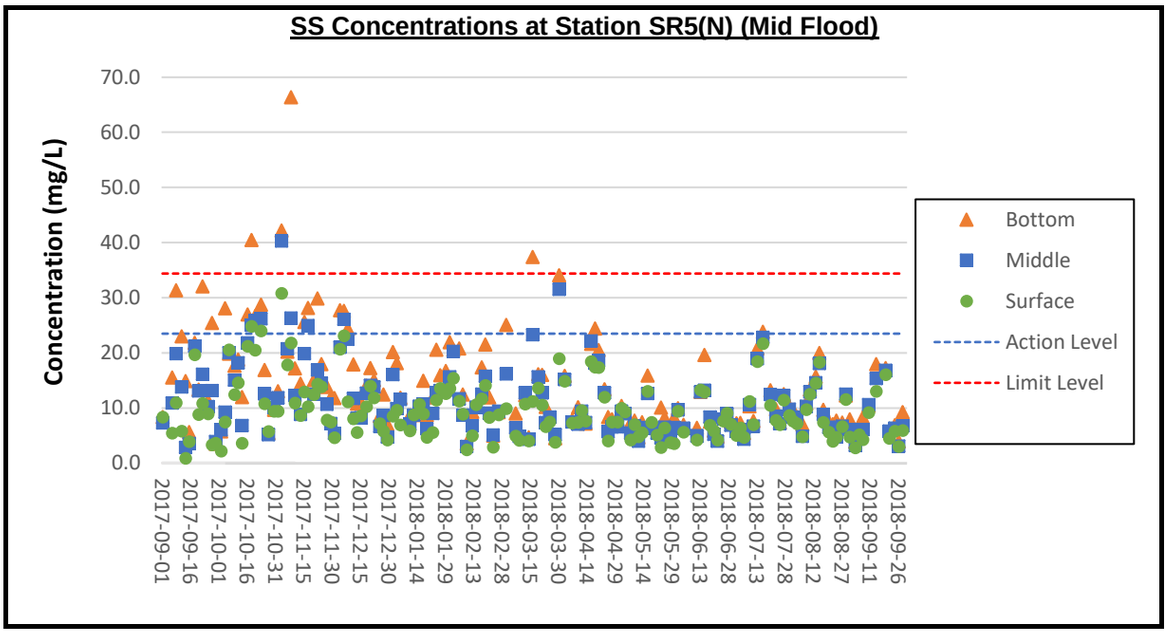

Remark:
1) The summary of weather conditions and construction activities undertaken on site can be referred to Pages 1 to 8 of Appendix F.

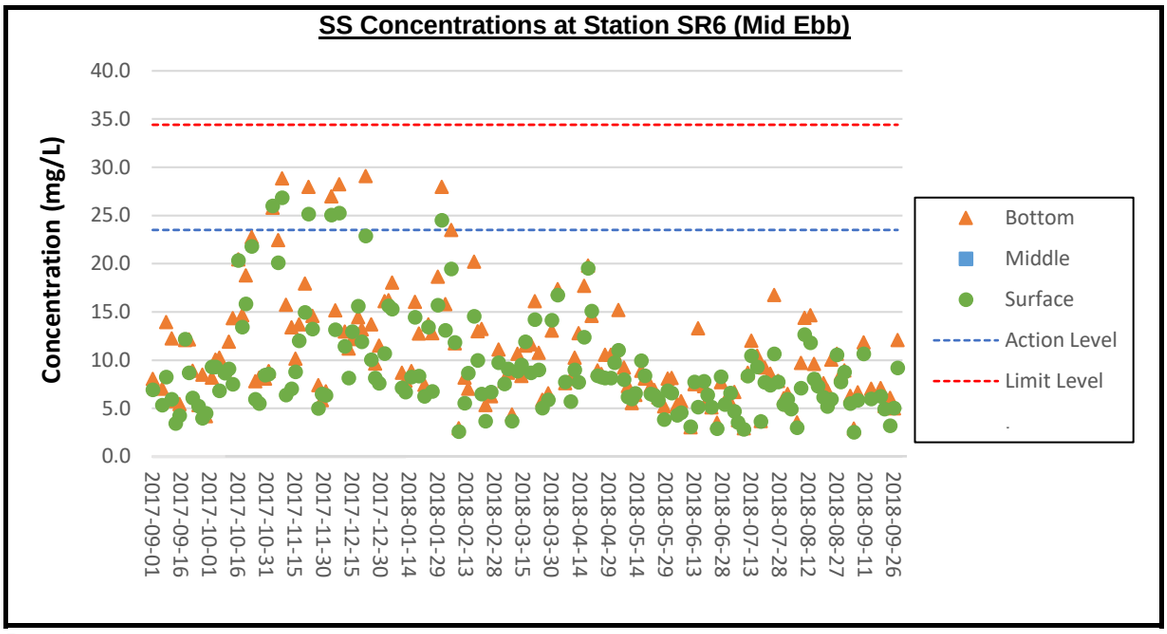

Remark:

1) The summary of weather conditions and construction activities undertaken on site can be referred to Pages 1 to 8 of Appendix F.

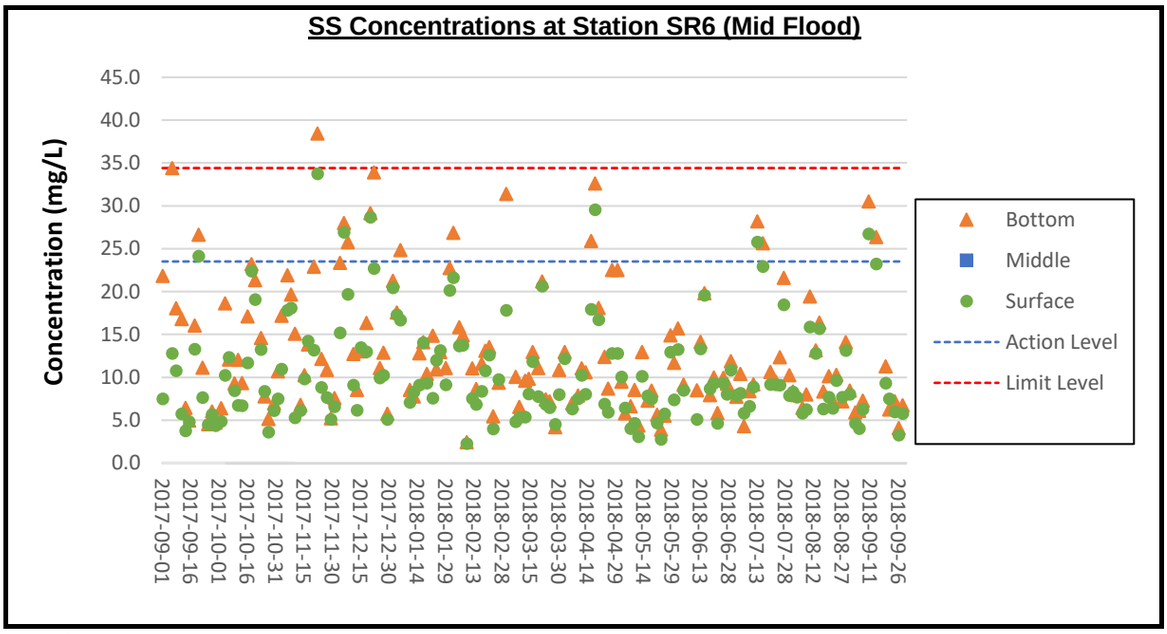

Remark:

1) The summary of weather conditions and construction activities undertaken on site can be referred to Pages 1 to 8 of Appendix F.

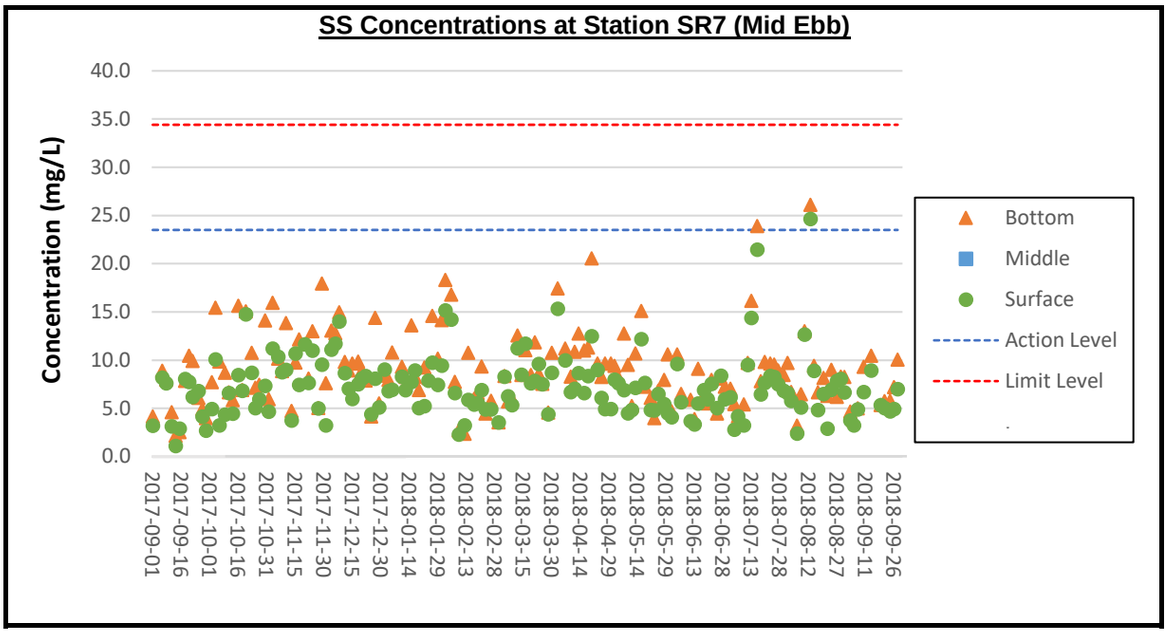

Remark:

1) The summary of weather conditions and construction activities undertaken on site can be referred to Pages 1 to 8 of Appendix F.

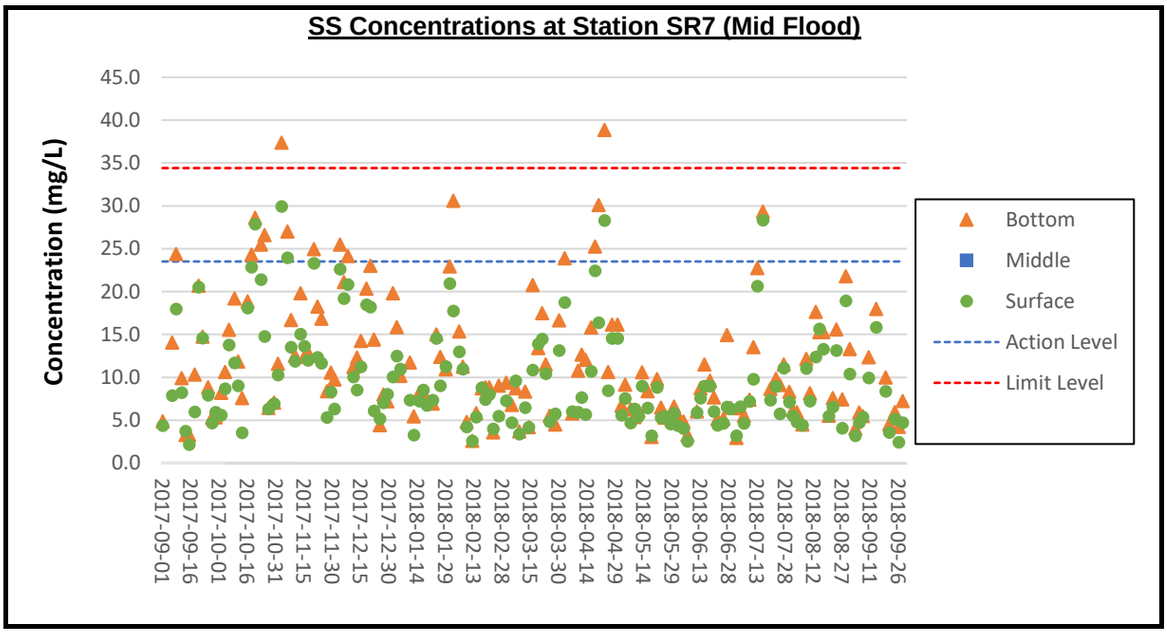

Remark:

1) The summary of weather conditions and construction activities undertaken on site can be referred to Pages 1 to 8 of Appendix F.

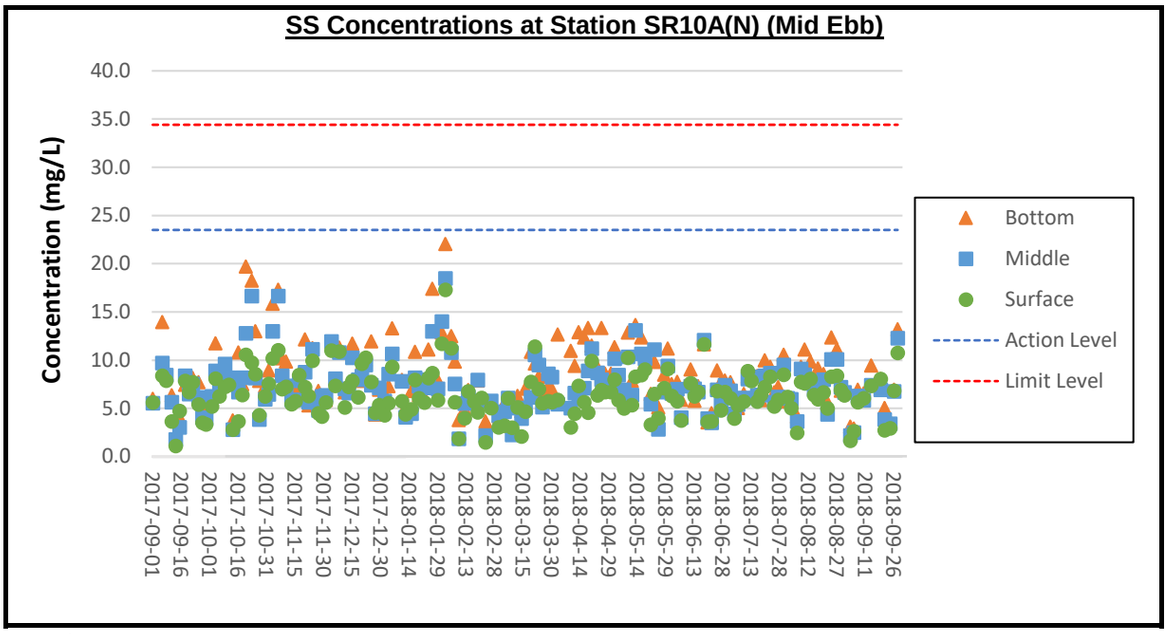

Remark:

1) The summary of weather conditions and construction activities undertaken on site can be referred to Pages 1 to 8 of Appendix F.

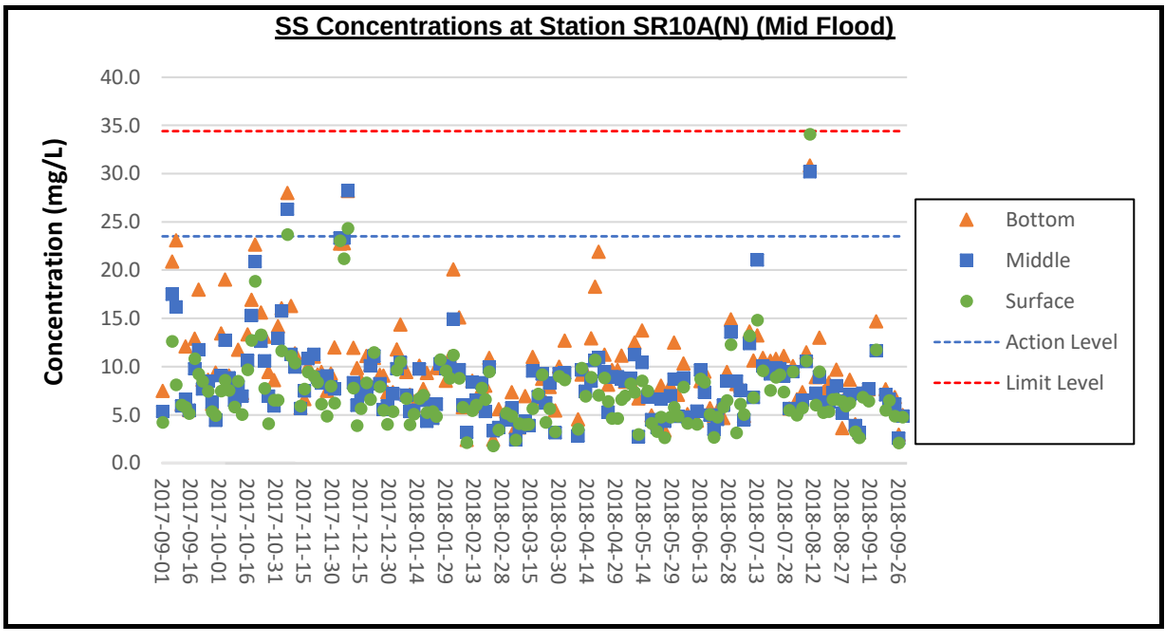

Remark:

1) The summary of weather conditions and construction activities undertaken on site can be referred to Pages 1 to 8 of Appendix F.

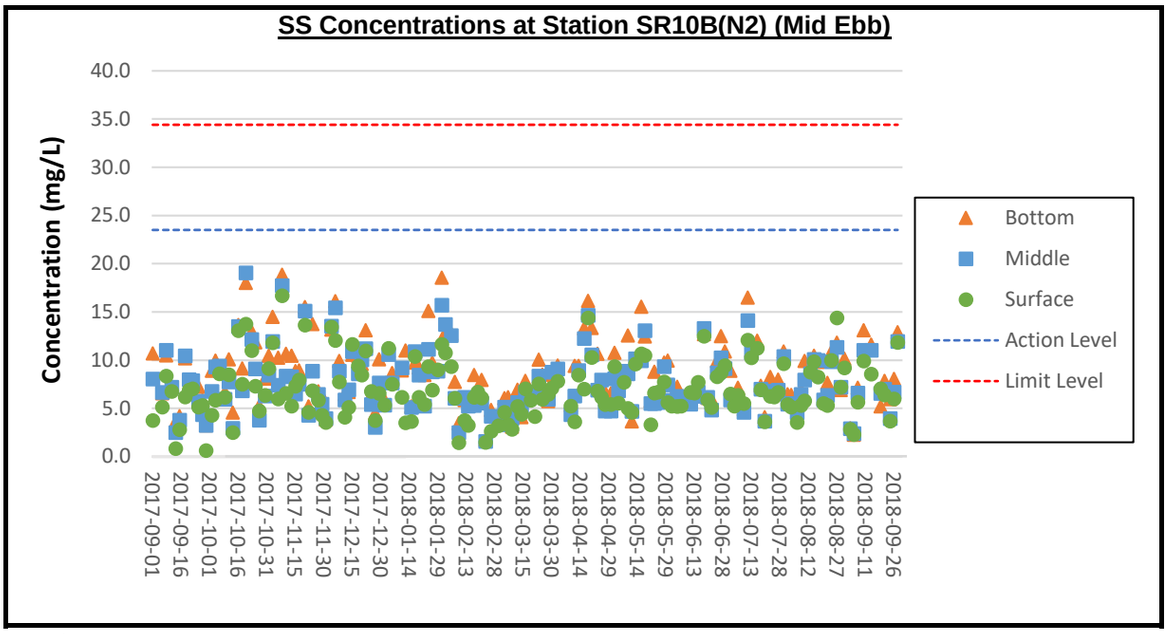

Remark:

1) The summary of weather conditions and construction activities undertaken on site can be referred to Pages 1 to 8 of Appendix F.

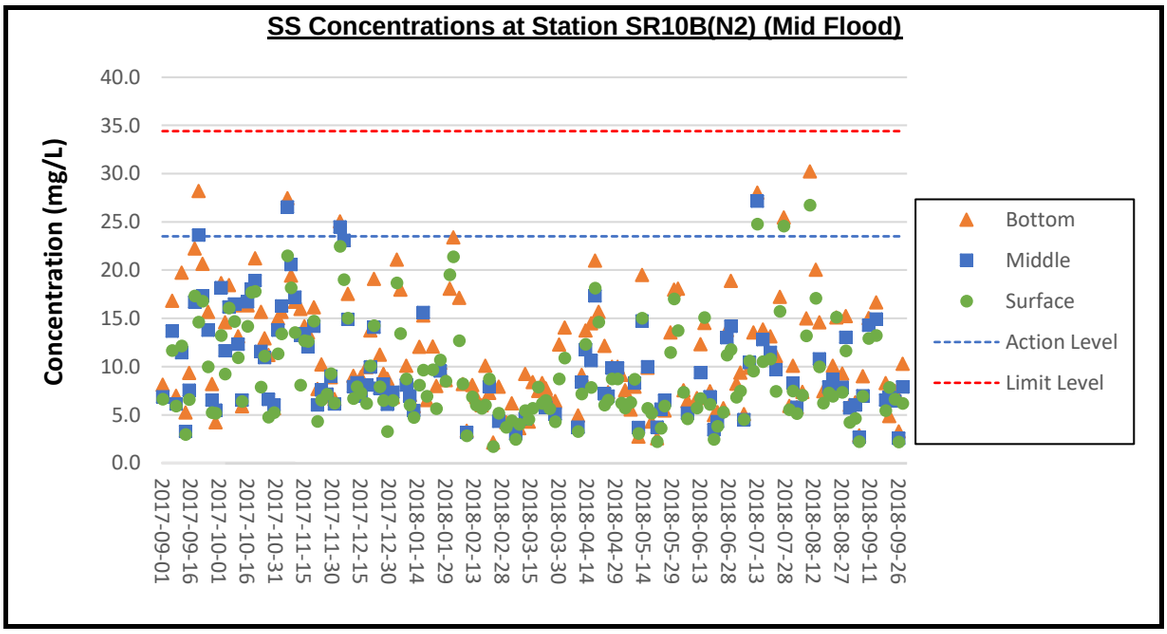

Remark:

1) The summary of weather conditions and construction activities undertaken on site can be referred to Pages 1 to 8 of Appendix F.

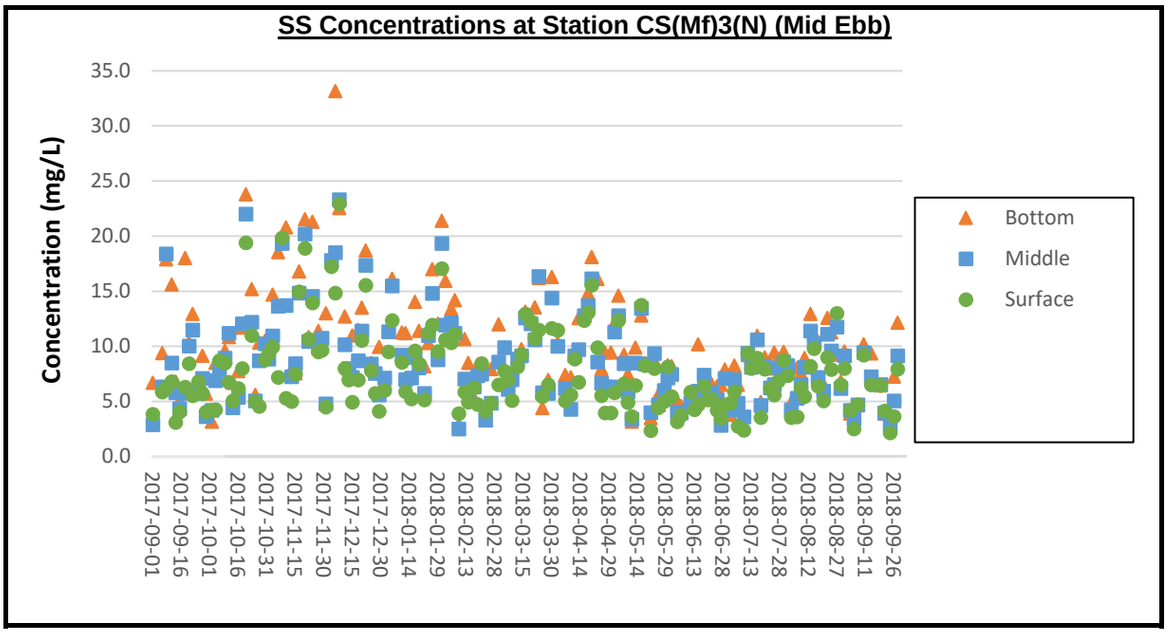

Remark:
1) The summary of weather conditions and construction activities undertaken on site can be referred to Pages 1 to 8 of Appendix F.

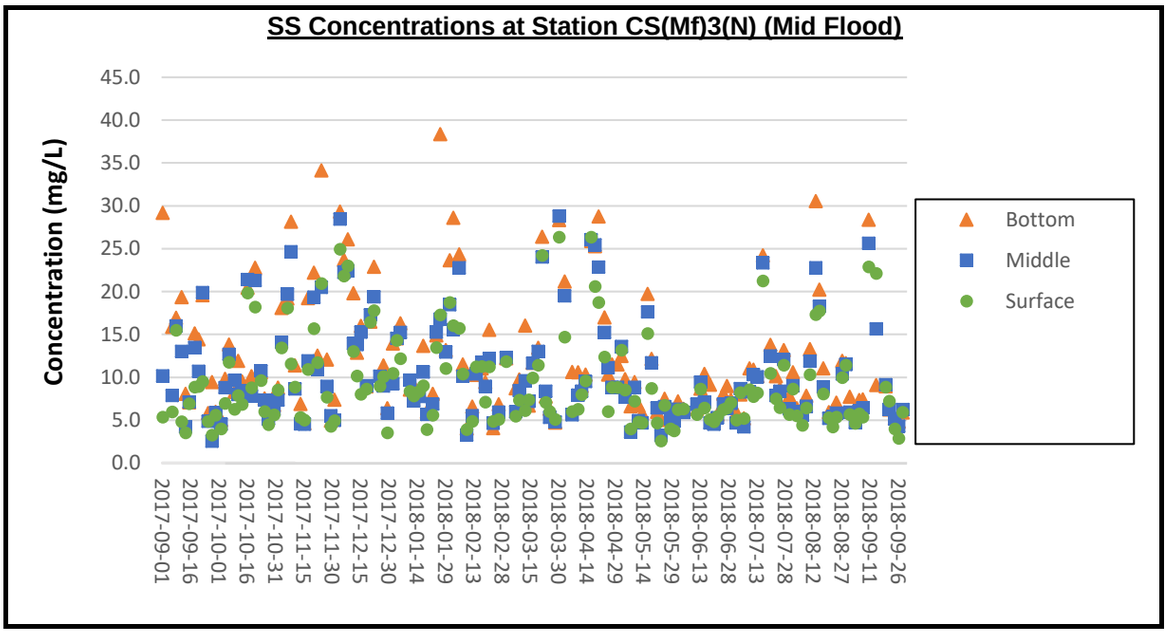

Remark:
1) The summary of weather conditions and construction activities undertaken on site can be referred to Pages 1 to 8 of Appendix F.

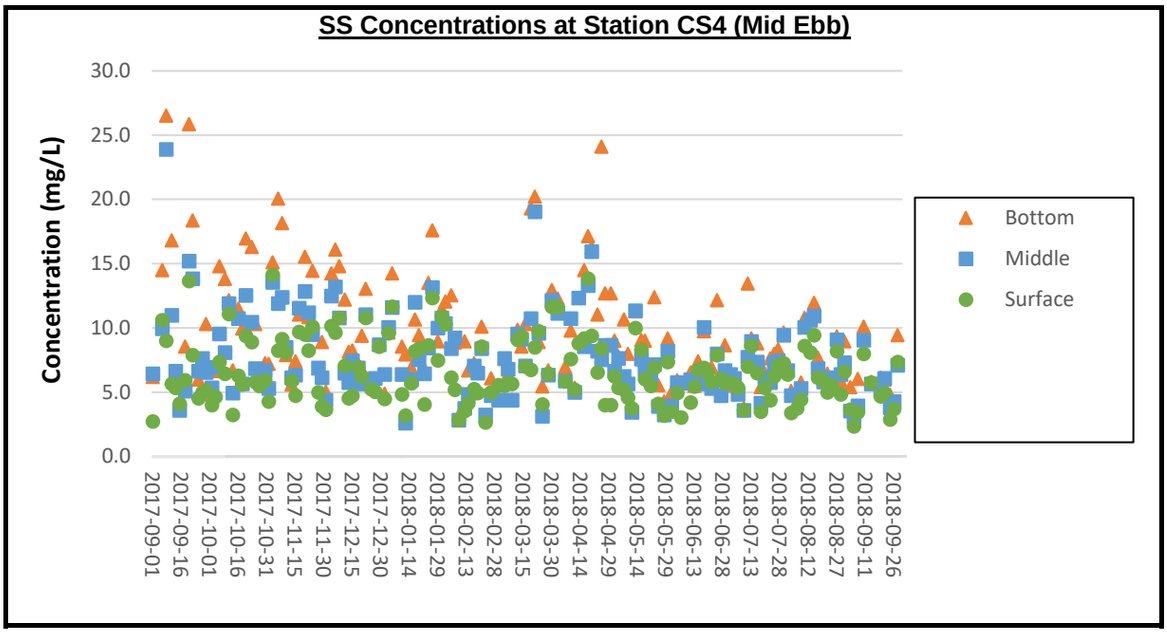

Remark:
1) The summary of weather conditions and construction activities undertaken on site can be referred to Pages 1 to 8 of Appendix F.

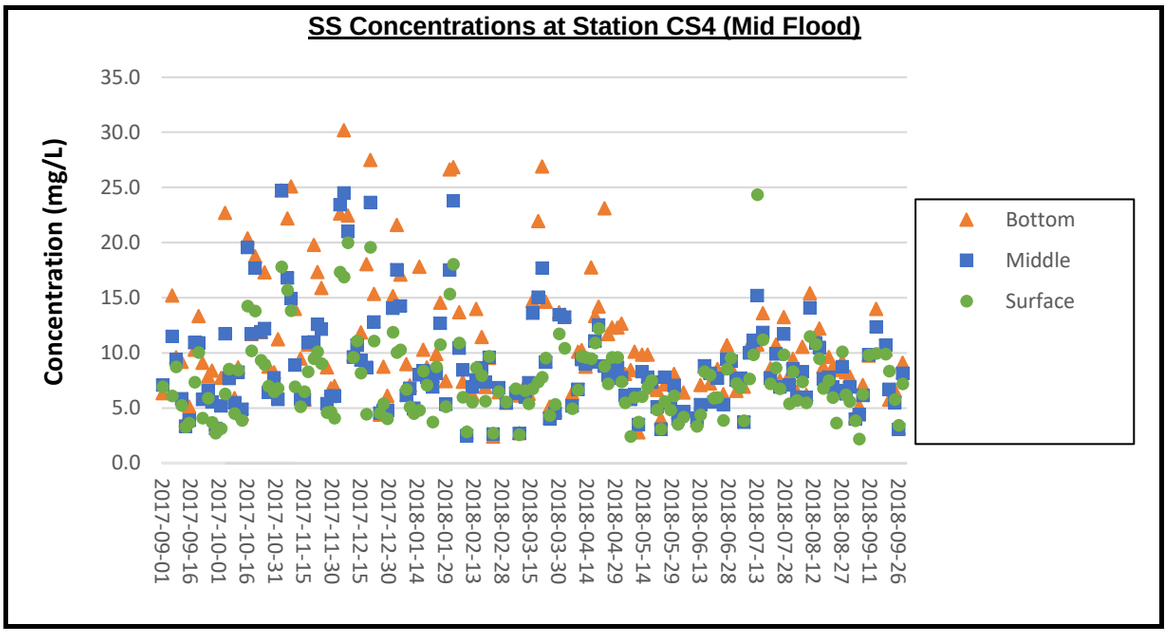

Remark:
1) The summary of weather conditions and construction activities undertaken on site can be referred to Pages 1 to 8 of Appendix F.

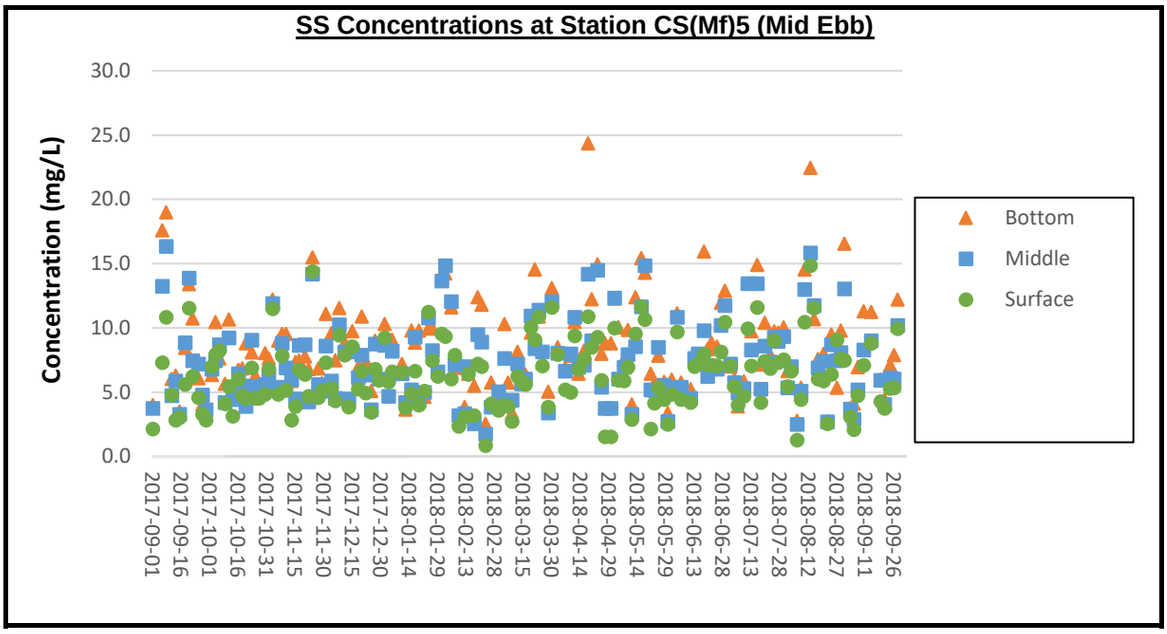

Remark:

1) The summary of weather conditions and construction activities undertaken on site can be referred to Pages 1 to 8 of Appendix F.

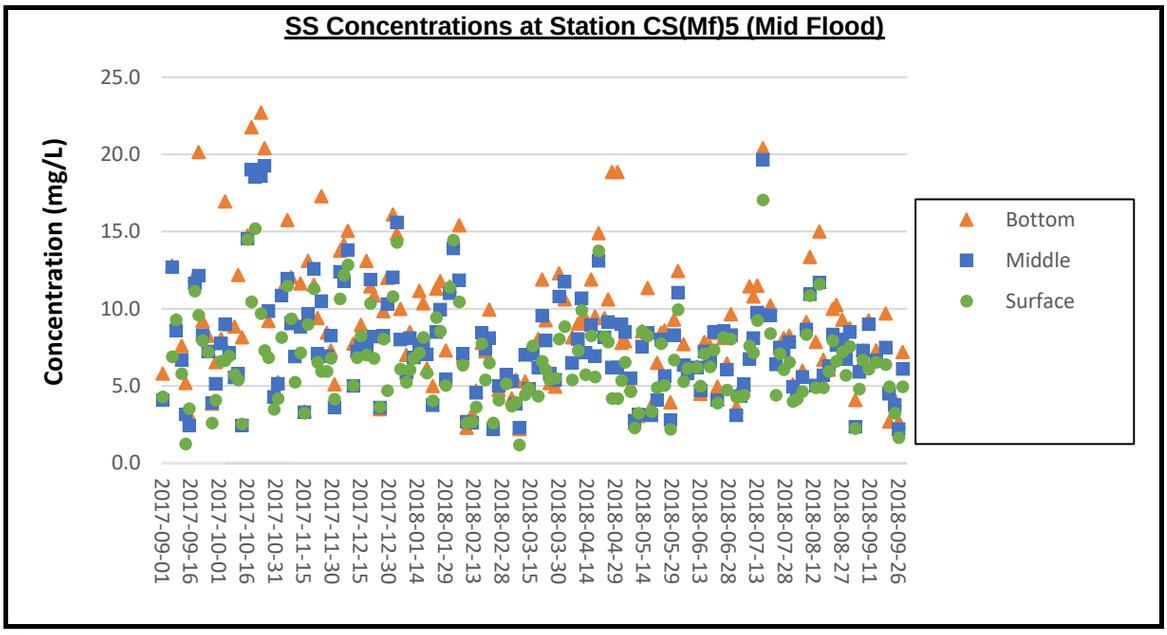

Remark:

1) The summary of weather conditions and construction activities undertaken on site can be referred to Pages 1 to 8 of Appendix F.

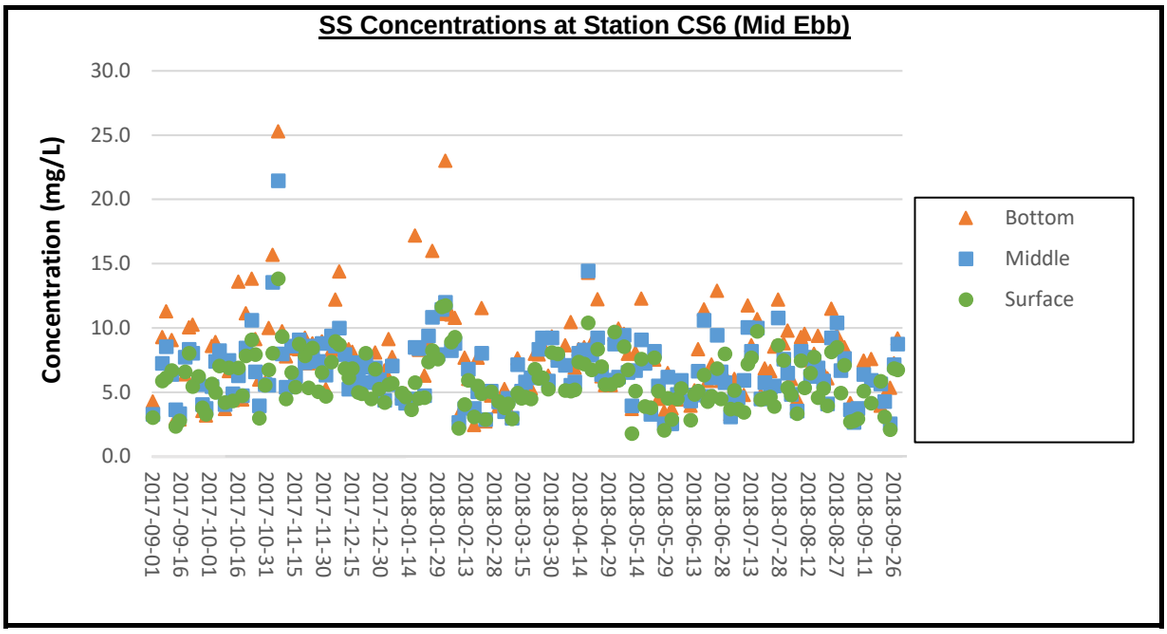

Remark:
1) The summary of weather conditions and construction activities undertaken on site can be referred to Pages 1 to 8 of Appendix F.

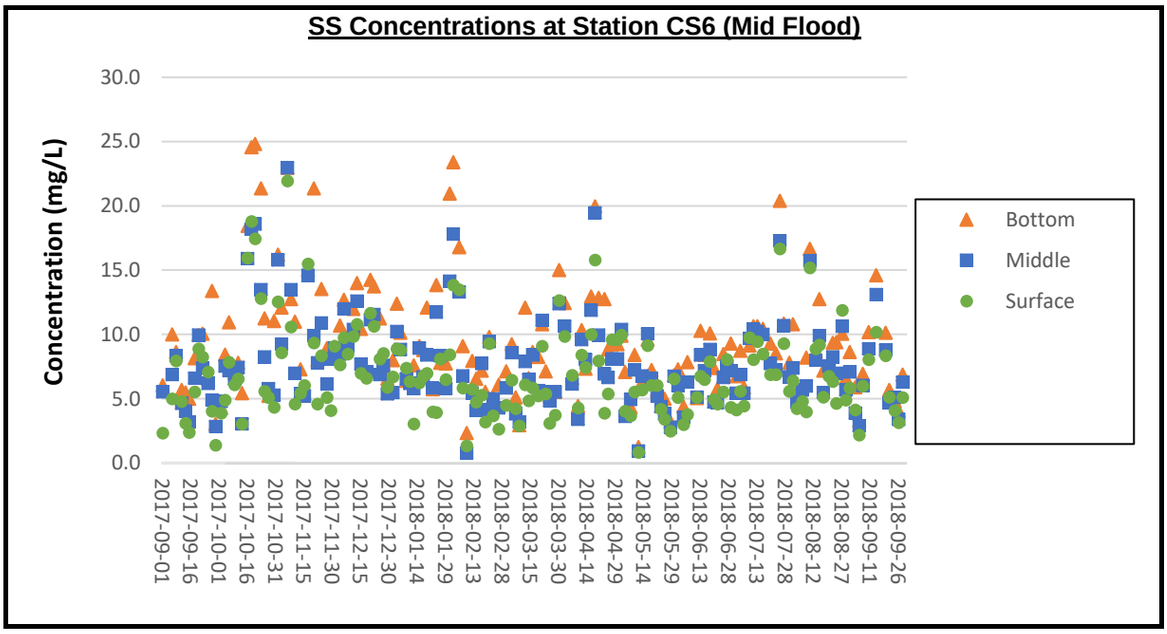

Remark:
1) The summary of weather conditions and construction activities undertaken on site can be referred to Pages 1 to 8 of Appendix F.

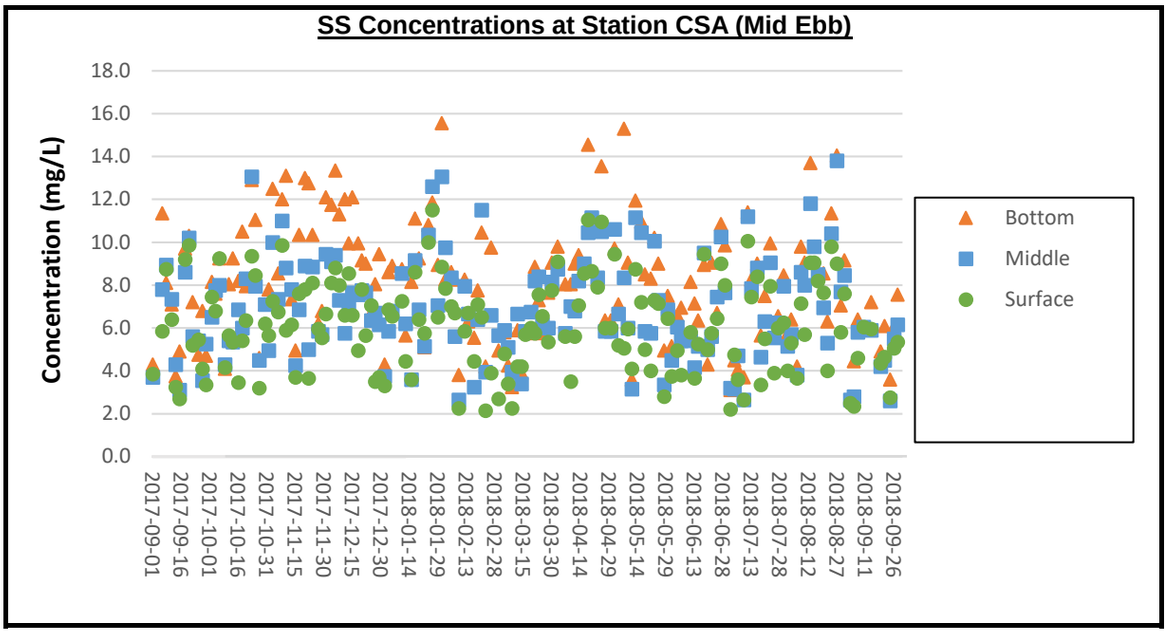

Remark:
1) The summary of weather conditions and construction activities undertaken on site can be referred to Pages 1 to 8 of Appendix F.

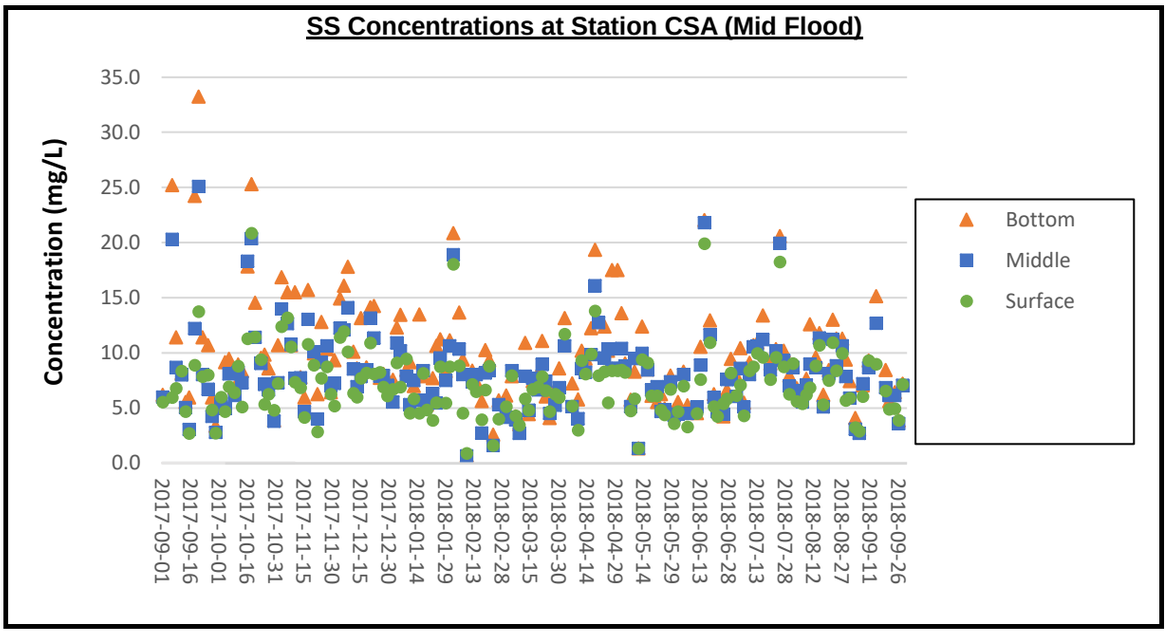

Remark:
1) The summary of weather conditions and construction activities undertaken on site can be referred to Pages 1 to 8 of Appendix F.

APPENDIX G

Waste Flow Table

Name of Department: Highways Department

Contract No.: HY/2013/01

LEIGHTON 俊和 CHUN WO
Leighton - Chun Wo Joint Venture

Monthly Summary Waste Flow Table for 2014

Month	Actual Quantities of Inert C&D Materials Generated Monthly						Actual Quantities of C&D Wastes Generated Monthly				
	a.Total Quantity Generated (see Note 8)	b. Hard Rock and Large Broken Concrete (see Note 9)	c. Reused in the Contract	d. Reused in Other Projects	e. Disposed as Public Fill (see Note 10)	f. Imported Fill	g. Metals (see Note 5)	h. Paper / Cardboard Packaging (see Note 5)	i. Plastics (see Note 3) (see Note 5)	j. Chemical Waste	k. Others, e.g. general refuse
	(in '000m^3)	(in '000m^3)	(in '000m^3)	(in '000m^3)	(in '000m^3)	(in '000m^3)	(in '000kg)	(in '000kg)	(in '000kg)	(in '000kg)	(in '000m^3)
January											
February											
March											
April	0.000	0.000	0.000	0.000	0.000	0.000	0.000	0.000	0.000	0.000	0.000
May	0.000	0.000	0.000	0.000	0.000	0.000	0.000	0.000	0.000	0.000	0.000
June	0.000	0.000	0.000	0.000	0.000	0.000	0.000	0.000	0.000	0.000	0.003
Sub-total	0.000	0.000	0.000	0.000	0.000	0.000	0.000	0.000	0.000	0.000	0.003
July	0.000	0.000	0.000	0.000	0.000	0.000	0.000	0.000	0.000	0.000	0.012
August	0.107	0.000	0.000	0.000	0.107	0.000	0.000	0.000	0.000	0.000	0.012
September	1.372	0.000	0.726	0.228	0.418	0.000	0.000	0.000	0.000	0.000	0.016
October	3.132	0.000	0.023	2.971	0.138	2.474	0.000	0.000	0.000	0.000	0.033
November (see Note 11)	25.998	0.000	0.000	15.013	10.985	0.429	0.000	0.045	0.000	1.280	0.047
December	15.083	0.000	0.000	1.345	13.738	0.000	0.014	0.317	0.013	1.280	0.023
Total	45.692	0.000	0.749	19.557	25.386	2.903	0.014	0.362	0.013	2.560	0.146

Total C&D waste generated = a+b+f+g+h+i+j+k

Total C&D waste generated (excluded excavated material) = g+h+i+j+k

Total C&D waste recycled = c+d+g+h+i

% of recycled C&D waste = (Total C&D waste generated - Total C&D waste recycled) / Total C&D waste generated

Forecast of Total Quantities of C&D Materials to be Generated from the Contract*										
a.Total Quantity Generated (see Note 8)	**b. Hard Rock and Large Broken Concrete** (see Note 9)	**c. Reused in the Contract**	**d. Reused in Other Projects**	**e. Disposed as Public Fill** (see Note 10)	**f. Imported Fill**	**g. Metals** (see Note 5)	**h. Paper / Cardboard Packaging** (see Note 5)	**i. Plastics** (see Note 3) (see Note 5)	**j. Chemical Waste**	**k. Others, e.g. general refuse**
(in '000m^3)	**(in '000m^3)**	**(in '000m^3)**	**(in '000m^3)**	**(in '000m^3)**	**(in '000m^3)**	**(in '000kg)**	**(in '000kg)**	**(in '000kg)**	**(in '000kg)**	**(in '000m^3)**

Notes:
(1) The performance target are given in PS Clause 6(14)
(2) The waste flow table shall also include C&D materials that are not specified in the Contract to be imported for use at the Site
(3) Plastics refer to plastic bottles/containers, plastic sheets/foam from packaging material
(4) The Contractor shall also submit the latest forecast of the amount of C&D materials expected to be generated from the Works, together with a break down of the nature where the total amount of C&D materials expected to be generated from the Works is equal to or exceeding 50,000m^3.
(5) All recyclable materials, including metals, paper / cardboard packaging, plastics, etc. will be collected by registered collector for recycling.
(6) Conversion factors for reporting purpose:
in-situ: rock = 2.5 tonnes/m^3; soil = 2.0 tonnes/m^3
excavated: rock = 2.0 tonnes/m^3; soil = 1.8 tonnes/m^3; broken concrete and bitumen = 2.4 tonnes/m^3
C&D Waste = 0.9 tonnes/m^3; bentonite slurry = 2.8 tonnes/m^3
(7) Numbers are rounded off to the nearest three decimal places
(8) The "Total Quantity Generated" equals to the sum of "Reuse in the Contract", "Reuse in Other Projects" and "Disposed as Public Fill"
(9) The "Hard Rock and Large Broken Concrete" were disposed as public fill
(10) The amount in "Disposed as Public Fill" included the "Hard Rock and Large Broken Concrete" disposed as public fill
(11) The actucal quantity of C&D materials reused in other projects (Item d) and Paper/Carboard Packaging generated from the Contractor (Item h) have been revised according to the latest information provided by the Contractor.

Name of Department: Highways Department

Contract No.: HY/2013/01

LEIGHTON 俊和 CHUN WO
Leighton - Chun Wo Joint Venture

Monthly Summary Waste Flow Table for 2015

Month	Actual Quantities of Inert C&D Materials Generated Monthly						Actual Quantities of C&D Wastes Generated Monthly				
	a.Total Quantity Generated (see Note 8)	b. Hard Rock and Large Broken Concrete (see Note 9)	c. Reused in the Contract	d. Reused in Other Projects (see Note 12)	e. Disposed as Public Fill (see Note 10)	f. Imported Fill	g. Metals (see Note 5)	h. Paper / Cardboard Packaging (see Note 5)	i. Plastics (see Note 3) (see Note 5)	j. Chemical Waste	k. Others, e.g. general refuse
	(in '000m^3)	(in '000m^3)	(in '000m^3)	(in '000m^3)	(in '000m^3)	(in '000m^3)	(in '000kg)	(in '000kg)	(in '000kg)	(in '000kg)	(in '000m^3)
January	24.799	0.000	0.000	12.018	12.781	0.000	29.910	0.314	0.000	1.440	0.044
February	12.073	0.000	0.000	5.159	6.914	0.000	20.850	0.473	0.003	0.000	0.022
March	15.990	0.000	0.000	4.489	11.501	0.000	90.810	0.673	0.000	2.400	0.047
April	7.596	0.000	0.000	1.606	5.990	0.000	79.070	0.669	0.000	0.000	0.066
May	14.012	0.000	3.608	6.521	3.883	0.000	8.630	0.000	0.000	2.560	0.048
June	58.988	0.000	0.010	56.981	1.997	0.000	154.600	0.586	0.000	0.000	0.057
Sub-total	133.458	0.000	3.618	86.774	43.066	0.000	383.870	2.715	0.003	6.400	0.284
July	28.566	0.000	0.000	27.504	1.062	0.000	49.660	0.912	0.000	0.000	0.044
August	40.872	2.038	0.000	37.956	2.916	0.000	58.210	0.840	0.000	1.120	0.103
September (11)	72.653	2.109	0.000	70.353	2.300	0.000	78.240	1.764	0.000	0.000	0.074
October	57.852	1.492	0.000	56.196	1.656	0.000	67.420	0.000	0.000	0.000	0.114
November	21.599	1.106	0.000	20.493	1.106	0.000	78.570	0.906	0.000	0.000	0.266
December	16.867	0.233	0.000	16.299	0.568	0.000	93.680	0.952	0.000	0.000	0.113
Total	371.867	6.978	3.618	315.575	52.674	0.000	809.650	8.089	0.003	7.520	0.998

Total C&D waste generated = a+b+f+g+h+i+j+k

Total C&D waste generated (excluded excavated material) = g+h+i+j+k
Total C&D waste recycled = c+d+g+h+i
% of recycled C&D waste = (Total C&D waste generated - Total C&D waste recycled) / Total C&D waste generated

Notes:

(1) The performance target are given in PS Clause 6(14).

(2) The waste flow table shall also include C&D materials that are not specified in the Contract to be imported for use at the Site.

(3) Plastics refer to plastic bottles/containers, plastic sheets/foam from packaging material.

(4) The Contractor shall also submit the latest forecast of the amount of C&D materials expected to be generated from the Works, together with a break down of the nature where the total amount of C&D materials expected to be generated from the Works is equal to or exceeding 50,000m^3.

(5) All recyclable materials, including metals, paper / cardboard packaging, plastics, etc. will be collected by registered collector for recycling.

(6) Conversion factors for reporting purpose:

in-situ: rock = 2.5 tonnes/m^3; soil = 2.0 tonnes/m^3

excavated: rock = 2.0 tonnes/m^3; soil = 1.8 tonnes/m^3; broken concrete and bitumen = 2.4 tonnes/m^3

C&D Waste = 0.9 tonnes/m^3; bentonite slurry = 2.8 tonnes/m^3

Diesel density: 0.8kg/l

(7) Numbers are rounded off to the nearest three decimal places.

(8) The "Total Quantity Generated" equals to the sum of "Reuse in the Contract", "Reuse in Other Projects" and "Disposed as Public Fill".

(9) The "Hard Rock and Large Broken Concrete" were disposed as public fill.

(10) The amount in "Disposed as Public Fill" included the "Hard Rock and Large Broken Concrete" disposed as public fill.

(11) The actual quantity of Metals (Item g) and Paper/Cardboard Packaging (Item h) generated from the Contractor in September 2015 have been updated according to the latest information provided by the Contractor in October 2015.

(12) The item d “Reused in Other Project” includes the quantities of treated excavated sediment, sand, etc. Other project refers to Contract No. HY/2010/02.

Monthly Summary of Marine Sediment for 2015

Month	a. Estimated Volume of Marine Sediment Generated (m^3)	b. Estimated Volume of Accumulated Treated Marine Sediment (m^3)	c. Reused in the Contract (m^3)	d. Estimated Volume of Reused Marine Sediment in Other Project (m^3) (2)	e. Estimated Volume of Treated Marine Sediment Stored on Site (Unused) (m^3)
Jan 2015	5,516	11,970	0	11,970	0
Feb 2015	3,227	5,159	0	5,159	0
Mar 2015	3,402	4,489	0	4,489	0
Apr 2015	2,716	1,606	0	1,606	0
May 2015	1,120	3,496	0	3,496	0
June 2015	539	2,841	0	1,641	1,200
July 2015	0	0	0	0	1,200
Aug 2015	0	0	0	0	1,200
Sept 2015	0	0	0	0	1,200
Oct 2015	50	55	0	0	1,255
Nov 2015	0	0	0	0	1,255
Dec 2015	399	500	0	0	1,755
Total	**16,969**	**30,116**	**0**	**28,361**	**1755** (1)

Note: (1) It presents the quantity of unused treated marine sediment stored on site
(2) Other project refers to Contract No. HY/2010/02.

Name of Department: Highways Department

Contract No.: HY/2013/01

LEIGHTON 俊和 CHUN WO
Leighton - Chun Wo Joint Venture

Monthly Summary Waste Flow Table for 2016

Month	Actual Quantities of Inert C&D Materials Generated Monthly						Actual Quantities of C&D Wastes Generated Monthly				
	a.Total Quantity Generated (see Note 8)	b. Hard Rock and Large Broken Concrete (see Note 9)	c. Reused in the Contract	d. Reused in Other Projects (see Note 11)	e. Disposed as Public Fill (see Note 10)	f. Imported Fill	g. Metals (see Note 5)	h. Paper / Cardboard Packaging (see Note 5)	i. Plastics (see Note 3) (see Note 5)	j. Chemical Waste	k. Others, e.g. general refuse
	(in '000m^3)	(in '000m^3)	(in '000m^3)	(in '000m^3)	(in '000m^3)	(in '000m^3)	(in '000kg)	(in '000kg)	(in '000kg)	(in '000kg)	(in '000m^3)
January	3.209	0.233	0.000	2.079	1.130	0.000	145.240	0.935	0.000	1.200	0.123
February	1.526	0.025	0.000	0.000	1.526	0.000	74.800	0.000	0.000	0.000	0.125
March	3.698	0.364	0.000	0.099	3.599	0.036	100.720	1.908	0.000	0.000	0.170
April	3.300	0.605	0.000	0.198	3.102	0.000	102.030	0.000	0.000	0.000	0.169
May	1.016	0.264	0.000	0.000	1.016	0.000	88.010	1.062	0.000	2.600	0.278
June	0.903	0.038	0.000	0.000	0.903	5.382	139.740	1.197	0.000	0.000	0.262
Sub-total	13.652	1.529	0.000	2.376	11.276	5.418	650.540	5.102	0.000	3.800	1.127
July	1.863	0.220	0.000	1.238	0.625	21.896	16.520	0.000	0.000	0.600	0.445
August	4.056	0.000	4.056	0.000	0.000	9.290	15.930	1.344	0.000	0.000	0.390
September	0.806	0.000	0.806	0.000	0.000	2.591	30.360	1.290	0.000	0.000	0.469
October	1.629	0.075	1.554	0.000	0.075	4.851	28.220	0.000	0.000	0.000	0.472
November	0.898	0.023	0.875	0.000	0.023	0.000	38.370	1.838	0.000	0.000	0.745
December	0.982	0.107	0.875	0.000	0.107	0.000	53.770	0.000	0.000	0.000	0.770
Total	23.886	1.954	8.166	3.614	12.106	44.046	833.710	9.574	0.000	4.400	4.418

Total C&D waste generated = a+b+f+g+h+i+j+k

Total C&D waste generated (excluded excavated material) = g+h+i+j+k

Total C&D waste recycled = c+d+g+h+i

% of recycled C&D waste = (Total C&D waste generated - Total C&D waste recycled) / Total C&D waste generated

Notes:
(1) The performance target are given in PS Clause 6(14)
(2) The waste flow table shall also include C&D materials that are not specified in the Contract to be imported for use at the Site.
(3) Plastics refer to plastic bottles/containers, plastic sheets/foam from packaging material.
(4) The Contractor shall also submit the latest forecast of the amount of C&D materials expected to be generated from the Works, together with a break down of the nature where the total amount of C&D materials expected to be generated from the Works is equal to or exceeding 50,000m^3.
(5) All recyclable materials, including metals, paper / cardboard packaging, plastics, etc. will be collected by registered collector for recycling.
(6) Conversion factors for reporting purpose:
in-situ: rock = 2.5 tonnes/m^3; soil = 2.0 tonnes/m^3
excavated: rock = 2.0 tonnes/m^3; soil = 1.8 tonnes/m^3; broken concrete and bitumen = 2.4 tonnes/m^3
C&D Waste = 0.9 tonnes/m^3; bentonite slurry = 2.8 tonnes/m^3
Diesel density: 0.8kg/l
(7) Numbers are rounded off to the nearest three decimal places.
(8) The "Total Quantity Generated" equals to the sum of "Reuse in the Contract", "Reuse in Other Projects" and "Disposed as Public Fill".
(9) The "Hard Rock and Large Broken Concrete" were disposed as public fill.
(10) The amount in "Disposed as Public Fill" included the "Hard Rock and Large Broken Concrete" disposed as public fill.
(11) The item d “Reused in Other Projects” includes sand only. Other projects refer to Contracts No. HY/2010/02 and HY/2014/05. Inert C&D Materials were transferred to Contract No. HY/2010/02 in January 2016 and to Contract No. HY/2014/05 in March and April 2016.

Monthly Summary of Excavated Marine Sediment for 2016

Month	a. Estimated Volume of Excavated Marine Sediment Generated (m^3)	b. Estimated Volume of Accumulated Excavated Marine Sediment Treated (m^3)	c. Reused in the Contract (m^3)	d. Estimated Volume of Excavated Marine Sediment Reused in Other Project (m^3) (2)	e. Estimated Volume of Treated Excavated Marine Sediment Stored on Site (Unused) (m^3)
Year 2016					
Jan 2016	511	400	0	0	2155
Feb 2016	693	275	0	0	2430
Mar 2016	672	1,363	1215	0	2578
Apr 2016	259	756	700	0	2634
May 2016	287	402	0	0	3036
Jun 2016	240	336	2836	0	536
Jul 2016	331	464	1000	0	0
Aug 2016	0	0	0	0	0
Sep 2016	0	0	0	0	0
Oct 2016	0	0	0	0	0
Nov 2016	0	0	0	0	0
Dec 2016	0	0	0	0	0
Total	**2,993**	**3,996**	**5,751**	**0**	**0** (1)

Notes: (1) This presents the total quantity of unused treated excavated marine sediment stored on site during the reporting month. This figure includes 1,755 m^3 of treated excavated marine sediment from 2015.

Name of Department: Highways Department

Contract No.: HY/2013/01

LEIGHTON 俊和 CHUN WO
Leighton - Chun Wo Joint Venture

Monthly Summary Waste Flow Table for 2017

Month	Actual Quantities of Inert C&D Materials Generated Monthly						Actual Quantities of C&D Wastes Generated Monthly				
	a.Total Quantity Generated (see Note 8)	b. Hard Rock and Large Broken Concrete (see Note 9)	c. Reused in the Contract	d. Reused in Other Projects	e. Disposed as Public Fill (see Note 10)	f. Imported Fill	g. Metals (see Note 5)	h. Paper / Cardboard Packaging (see Note 5)	i. Plastics (see Note 3) (see Note 5)	j. Chemical Waste	k. Others, e.g. general refuse
	(in '000m^3)	(in '000m^3)	(in '000m^3)	(in '000m^3)	(in '000m^3)	(in '000m^3)	(in '000kg)	(in '000kg)	(in '000kg)	(in '000kg)	(in '000m^3)
January	0.046	0.046	0.000	0.000	0.046	0.000	55.920	1.564	0.000	0.000	0.707
February	0.364	0.364	0.000	0.000	0.364	0.000	56.790	1.785	0.000	0.000	0.625
March	0.957	0.957	0.000	0.000	0.957	3.152	85.350	1.477	0.000	0.000	0.813
April	0.487	0.487	0.000	0.000	0.487	30.030	144.450	1.412	0.000	0.090	0.709
May	1.807	1.807	0.000	0.000	1.807	0.000	46.300	0.000	0.000	0.000	0.737
June	3.140	3.140	0.000	0.000	3.140	0.000	117.810	0.000	0.000	0.000	0.595
Sub-total	6.801	6.801	0.000	0.000	6.801	33.182	506.620	6.238	0.000	0.090	4.186
July	1.780	1.780	0.000	0.000	1.780	0.000	177.660	2.856	0.000	0.800	0.664
August	1.190	1.190	0.000	0.000	1.190	0.000	21.140	1.168	0.000	0.000	0.740
September	0.679	0.679	0.000	0.000	0.679	0.000	36.090	1.516	0.000	0.000	1.015
October	0.410	0.410	0.000	0.000	0.410	0.000	8.310	0.000	0.000	0.000	1.200
November	1.068	1.068	0.000	0.000	1.068	0.000	57.750	2.028	0.000	0.000	1.441
December	1.096	1.096	0.000	0.000	1.096	0.000	14.110	0.918	0.000	0.000	0.985
Total	13.024	13.024	0.000	0.000	13.024	33.182	821.680	14.724	0.000	0.890	10.231

Total C&D waste generated = a+b+f+g+h+i+j+k

Total C&D waste generated (excluded excavated material) = g+h+i+j+k

Total C&D waste recycled = c+d+g+h+i

% of recycled C&D waste = (Total C&D waste generated - Total C&D waste recycled) / Total C&D waste generated

Forecast of Total Quantities of C&D Materials to be Generated from the Contract*										
a.Total Quantity Generated (see Note 8)	**b. Hard Rock and Large Broken Concrete** (see Note 9)	**c. Reused in the Contract**	**d. Reused in Other Projects**	**e. Disposed as Public Fill** (see Note 10)	**f. Imported Fill**	**g. Metals** (see Note 5)	**h. Paper / Cardboard Packaging** (see Note 5)	**i. Plastics** (see Note 3) (see Note 5)	**j. Chemical Waste**	**k. Others, e.g. general refuse**
(in '000m^3)	**(in '000m^3)**	**(in '000m^3)**	**(in '000m^3)**	**(in '000m^3)**	**(in '000m^3)**	**(in '000kg)**	**(in '000kg)**	**(in '000kg)**	**(in '000kg)**	**(in '000m^3)**

Notes:
(1) The performance target are given in PS Clause 6(14)
(2) The waste flow table shall also include C&D materials that are not specified in the Contract to be imported for use at the Site
(3) Plastics refer to plastic bottles/containers, plastic sheets/foam from packaging material
(4) The Contractor shall also submit the latest forecast of the amount of C&D materials expected to be generated from the Works, together with a break down of the nature where the total amount of C&D materials expected to be generated from the Works is equal to or exceeding 50,000m3.
(5) All recyclable materials, including metals, paper / cardboard packaging, plastics, etc. will be collected by registered collector for recycling.
(6) Conversion factors for reporting purpose:
in-situ: rock = 2.5 tonnes/m^3; soil = 2.0 tonnes/m^3
excavated: rock = 2.0 tonnes/m^3; soil = 1.8 tonnes/m^3; broken concrete and bitumen = 2.4 tonnes/m^3
C&D Waste = 0.9 tonnes/m^3; bentonite slurry = 2.8 tonnes/m^3
Diesel density: 0.8kg/l
(7) Numbers are rounded off to the nearest three decimal places
(8) The "Total Quantity Generated" equals to the sum of "Reuse in the Contract", "Reuse in Other Projects" and "Disposed as Public Fill"
(9) The "Hard Rock and Large Broken Concrete" were disposed as public fill
(10) The amount in "Disposed as Public Fill" included the "Hard Rock and Large Broken Concrete" disposed as public fill

Name of Department: Highways Department

Contract No.: HY/2013/01

LEIGHTON 俊和 CHUN WO
Leighton - Chun Wo Joint Venture

Monthly Summary Waste Flow Table for 2018

Month	Actual Quantities of Inert C&D Materials Generated Monthly						Actual Quantities of C&D Wastes Generated Monthly				
	a.Total Quantity Generated (see Note 8)	b. Hard Rock and Large Broken Concrete (see Note 9)	c. Reused in the Contract	d. Reused in Other Projects	e. Disposed as Public Fill (see Note 10)	f. Imported Fill	g. Metals (see Note 5)	h. Paper / Cardboard Packaging (see Note 5)	i. Plastics (see Note 3) (see Note 5)	j. Chemical Waste	k. Others, e.g. general refuse
	(in '000m^3)	(in '000m^3)	(in '000m^3)	(in '000m^3)	(in '000m^3)	(in '000m^3)	(in '000kg)	(in '000kg)	(in '000kg)	(in '000kg)	(in '000m^3)
January	1.836	1.836	0.000	0.000	1.836	0.000	437.360	1.922	0.000	0.000	0.912
February	0.648	0.648	0.000	0.000	0.648	0.000	0.000	0.000	0.000	0.000	1.124
March	2.590	2.590	0.000	0.000	2.590	0.000	0.000	1.785	0.000	0.000	1.661
April	0.355	0.355	0.000	0.000	0.355	0.000	0.000	1.630	0.000	0.000	1.067
May	0.066	0.000	0.000	0.000	0.066	0.000	0.000	1.493	0.000	0.000	0.510
June	0.071	0.000	0.000	0.000	0.071	0.000	0.000	0.000	0.000	0.000	0.218
Sub-total	5.566	5.429	0.000	0.000	5.566	0.000	437.360	6.830	0.000	0.000	5.492
July	0.010	0.000	0.000	0.000	0.010	0.000	0.000	0.000	0.000	0.000	0.114
August	0.000	0.000	0.000	0.000	0.000	0.000	0.000	2.201	0.000	0.000	0.189
September	0.000	0.000	0.000	0.000	0.000	0.000	0.000	0.700	0.000	0.000	0.066
October	0.038	0.000	0.000	0.000	0.038	0.000	0.000	0.000	0.000	0.000	0.255
November(*)	--	--	--	--	--	--	--	--	--	--	--
December(*)	--	--	--	--	--	--	--	--	--	--	--
Total	5.614	5.429	0.000	0.000	5.614	0.000	437.360	9.731	0.000	0.000	6.116

Total C&D waste generated = a+b+f+g+h+i+j+k

Total C&D waste generated (excluded excavated material) = g+h+i+j+k

Total C&D waste recycled = c+d+g+h+i

% of recycled C&D waste = (Total C&D waste generated - Total C&D waste recycled) / Total C&D waste generated

Name of Department: Highways Department

Contract No.: HY/2013/01

Leighton - Chun Wo Joint Venture

Forecast of Total Quantities of C&D Materials to be Generated from the Contract*										
a.Total Quantity Generated (see Note 8)	**b. Hard Rock and Large Broken Concrete** (see Note 9)	**c. Reused in the Contract**	**d. Reused in Other Projects**	**e. Disposed as Public Fill** (see Note 10)	**f. Imported Fill**	**g. Metals** (see Note 5)	**h. Paper / Cardboard Packaging** (see Note 5)	**i. Plastics** (see Note 3) (see Note 5)	**j. Chemical Waste**	**k. Others, e.g. general refuse**
(in '000m^3)	**(in '000m^3)**	**(in '000m^3)**	**(in '000m^3)**	**(in '000m^3)**	**(in '000m^3)**	**(in '000kg)**	**(in '000kg)**	**(in '000kg)**	**(in '000kg)**	**(in '000m^3)**

Notes:
(1) The performance target are given in PS Clause 6(14)
(2) The waste flow table shall also include C&D materials that are not specified in the Contract to be imported for use at the Site
(3) Plastics refer to plastic bottles/containers, plastic sheets/foam from packaging material
(4) The Contractor shall also submit the latest forecast of the amount of C&D materials expected to be generated from the Works, together with a break down of the nature where the total amount of C&D materials expected to be generated from the Works is equal to or exceeding 50,000m3.
(5) All recyclable materials, including metals, paper / cardboard packaging, plastics, etc. will be collected by registered collector for recycling.
(6) Conversion factors for reporting purpose:
in-situ: rock = 2.5 tonnes/m^3; soil = 2.0 tonnes/m^3
excavated: rock = 2.0 tonnes/m^3; soil = 1.8 tonnes/m^3; broken concrete and bitumen = 2.4 tonnes/m^3
C&D Waste = 0.9 tonnes/m^3; bentonite slurry = 2.8 tonnes/m^3
Diesel density: 0.8kg/l
(7) Numbers are rounded off to the nearest three decimal places
(8) The "Total Quantity Generated" equals to the sum of "Reuse in the Contract", "Reuse in Other Projects" and "Disposed as Public Fill"
(9) The "Hard Rock and Large Broken Concrete" were disposed as public fill
(10) The amount in "Disposed as Public Fill" included the "Hard Rock and Large Broken Concrete" disposed as public fill
(*) The works site area of Contract No. HY/2013/01 have been handed over to the relevant responsible parties since 24 October 2018. As such, no waste and general refuse were generated in November 2018 and December 2018.

Name of Department: Highways Department

Contract No.: HY/2013/01

LEIGHTON 俊和 CHUN WO
Leighton - Chun Wo Joint Venture

Monthly Summary Waste Flow Table for 2019

Month	Actual Quantities of Inert C&D Materials Generated Monthly						Actual Quantities of C&D Wastes Generated Monthly				
	a.Total Quantity Generated (see Note 8)	b. Hard Rock and Large Broken Concrete (see Note 9)	c. Reused in the Contract	d. Reused in Other Projects	e. Disposed as Public Fill (see Note 10)	f. Imported Fill	g. Metals (see Note 5)	h. Paper / Cardboard Packaging (see Note 5)	i. Plastics (see Note 3) (see Note 5)	j. Chemical Waste	k. Others, e.g. general refuse
	(in '000m^3)	(in '000m^3)	(in '000m^3)	(in '000m^3)	(in '000m^3)	(in '000m^3)	(in '000kg)	(in '000kg)	(in '000kg)	(in '000kg)	(in '000m^3)
January (*)	--	--	--	--	--	--	--	--	--	--	--
Total	--	--	--	--	--	--	--	--	--	--	--

Total C&D waste generated = a+b+f+g+h+i+j+k

Total C&D waste generated (excluded excavated material) = g+h+i+j+k

Total C&D waste recycled = c+d+g+h+i

% of recycled C&D waste = (Total C&D waste generated - Total C&D waste recycled) / Total C&D waste generated

Name of Department: Highways Department

Contract No.: HY/2013/01

LEIGHTON 俊和 CHUN WO
Leighton - Chun Wo Joint Venture

Forecast of Total Quantities of C&D Materials to be Generated from the Contract*										
a.Total Quantity Generated (see Note 8)	**b. Hard Rock and Large Broken Concrete** (see Note 9)	**c. Reused in the Contract**	**d. Reused in Other Projects**	**e. Disposed as Public Fill** (see Note 10)	**f. Imported Fill**	**g. Metals** (see Note 5)	**h. Paper / Cardboard Packaging** (see Note 5)	**i. Plastics** (see Note 3) (see Note 5)	**j. Chemical Waste**	**k. Others, e.g. general refuse**
(in '000m^3)	**(in '000m^3)**	**(in '000m^3)**	**(in '000m^3)**	**(in '000m^3)**	**(in '000m^3)**	**(in '000kg)**	**(in '000kg)**	**(in '000kg)**	**(in '000kg)**	**(in '000m^3)**

Notes:
(1) The performance target are given in PS Clause 6(14)
(2) The waste flow table shall also include C&D materials that are not specified in the Contract to be imported for use at the Site
(3) Plastics refer to plastic bottles/containers, plastic sheets/foam from packaging material
(4) The Contractor shall also submit the latest forecast of the amount of C&D materials expected to be generated from the Works, together with a break down of the nature where the total amount of C&D materials expected to be generated from the Works is equal to or exceeding 50,000m3.
(5) All recyclable materials, including metals, paper / cardboard packaging, plastics, etc. will be collected by registered collector for recycling.
(6) Conversion factors for reporting purpose:
in-situ: rock = 2.5 tonnes/m^3; soil = 2.0 tonnes/m^3
excavated: rock = 2.0 tonnes/m^3; soil = 1.8 tonnes/m^3; broken concrete and bitumen = 2.4 tonnes/m^3
C&D Waste = 0.9 tonnes/m^3; bentonite slurry = 2.8 tonnes/m^3
Diesel density: 0.8kg/l
(7) Numbers are rounded off to the nearest three decimal places
(8) The "Total Quantity Generated" equals to the sum of "Reuse in the Contract", "Reuse in Other Projects" and "Disposed as Public Fill"
(9) The "Hard Rock and Large Broken Concrete" were disposed as public fill
(10) The amount in "Disposed as Public Fill" included the "Hard Rock and Large Broken Concrete" disposed as public fill
(*) The works site area of Contract No. HY/2013/01 have been handed over to the relevant responsible parties since 24 October 2018. As such, no waste and general refuse were generated in January 2019.

ATAL Technologies Ltd.
Contract No. **HY/2013/06** HKBCF Automatic Vehicle Clearence Support System
Location: Artifical Island of HKBCF **(C1 Area)**

Monthly Summary Waste Flow Table for 2018

Month	Inert C&D Waste disposal / 墮性廢物 (in tonnes) (see Note 1)						Non-inert C&D Waste disposal 非墮性廢物 (in tonnes)		Waste to be recycled and returned / 可再循環利用或回收的廢物								Total Quantity Generated 總生產量	
	Reused in the Work Package (e.g. backfilling) 再用於工程 (如回填)		Reused in other Projects 再用於其他工程		Inert Waste (e.g. soil, broken concrete, rubble, fill material etc.) 墮性廢物 (如泥, 石矢頭, 石, 填料等)		Others (e.g. general refuse, broken formwork etc) 其他 (如垃圾, 廢板枋等)		Metals 金屬		Plastic 塑膠		Paper/cardboard packaging 廢紙/包裝紙類		Chemical Waste 化學廢物			
	(b)		(c)		(d)		(e)		(in tonnes)		(in tonnes)		(in tonnes)		(in litre)		(a)= (b+c+d+e)	
	Est. Qty. 估計數量	Act. Qty. 實際數量	Est. Qty. 估計數量	Act. Qty. 實際數量	Est. Qty. 估計數量	Act. Qty. 實際數量	Est. Qty. 估計數量	Act. Qty. 實際數量	Est. Qty. 估計數量	Act. Qty. 實際數量	Est. Qty. 估計數量	Act. Qty. 實際數量	Est. Qty. 估計數量	Act. Qty. 實際數量	Est. Qty. 估計數量	Act. Qty. 實際數量	Est. Qty. 估計數量	Act. Qty. 實際數量
January	0.000	0.000	0.000	0.000	0.000	0.000	0.000	0.000	0.000	0.000	0.000	0.000	0.000	0.000	0.000	0.000	0.000	0.000
February	0.000	0.000	0.000	0.000	0.000	0.000	0.010	0.010	0.002	0.002	0.000	0.000	0.000	0.000	0.000	0.000	0.010	0.010
March	0.000	0.000	0.000	0.000	0.000	0.000	0.010	0.010	0.005	0.005	0.000	0.000	0.000	0.000	0.000	0.000	0.010	0.010
April	0.000	0.000	0.000	0.000	0.000	0.000	0.010	0.010	0.000	0.000	0.000	0.000	0.000	0.000	0.000	0.000	0.010	0.010
May	0.000	0.000	0.000	0.000	0.000	0.000	0.010	0.010	0.000	0.000	0.000	0.000	0.000	0.000	0.000	0.000	0.010	0.010
June	0.000	0.000	0.000	0.000	0.000	0.000	0.005	0.005	0.000	0.000	0.000	0.000	0.000	0.000	0.000	0.000	0.005	0.005
July	0.000	0.000	0.000	0.000	0.000	0.000	0.000	0.000	0.000	0.000	0.000	0.000	0.000	0.000	0.000	0.000	0.000	0.000
August	0.000	0.000	0.000	0.000	0.000	0.000	0.000	0.000	0.000	0.000	0.000	0.000	0.000	0.000	0.000	0.000	0.000	0.000
September	0.000	0.000	0.000	0.000	0.000	0.000	0.000	0.000	0.000	0.000	0.000	0.000	0.000	0.000	0.000	0.000	0.000	0.000
October	0.000	0.000	0.000	0.000	0.000	0.000	0.000	0.000	0.000	0.000	0.000	0.000	0.000	0.000	0.000	0.000	0.000	0.000
November(*)	--	--	--	--	--	--	--	--	--	--	--	--	--	--	--	--	--	--
December(*)	--	--	--	--	--	--	--	--	--	--	--	--	--	--	--	--	--	--
Total	**0.000**	**0.000**	**0.000**	**0.000**	**0.000**	**0.000**	**0.045**	**0.045**	**0.007**	**0.007**	**0.000**	**0.000**	**0.000**	**0.000**	**0.000**	**0.000**	**0.045**	**0.045**

Notes: (1) The quantities of C&D Materials, in tonne, was calculated by multiply the estimated volume, in m^3, with the density of the soil, which is 1.5 gcm^{-3}.
(*) The works site area of Contract No. HY/2013/01 (includes the construction works of Contract No. HY/2013/06 within Contract No. HY/2013/01 works area) have been handed over to the relevant responsible parties since 24 October 2018. As such, no waste and general refuse were generated in November 2018 and December 2018.

ATAL Technologies Ltd.
Contract No. **HY/2013/06** HKBCF Automatic Vehicle Clearence Support System
Location: Artifical Island of HKBCF **(C1 Area)**

Monthly Summary Waste Flow Table for 2019

Month	Inert C&D Waste disposal / 墮性廢物 (in tonnes) (see Note 1)						Non-inert C&D Waste disposal 非墮性廢物 (in tonnes)		Waste to be recycled and returned / 可再循環利用或回收的廢物								Total Quantity Generated 總生產量	
	Reused in the Work Package (e.g. backfilling) 再用於工程 (如回填)		Reused in other Projects 再用於其他工程		Inert Waste (e.g. soil, broken concrete, rubble, fill material etc.) 墮性廢物 (如泥, 石矢頭, 石, 填料等)		Others (e.g. general refuse, broken formwork etc) 其他 (如垃圾, 廢板枋等)		Metals 金屬		Plastic 塑膠		Paper/cardboard packaging 廢紙/包裝紙類		Chemical Waste 化學廢物			
	(b)		(c)		(d)		(e)		(in tonnes)		(in tonnes)		(in tonnes)		(in litre)		(a)= (b+c+d+e)	
	Est. Qty. 估計數量	Act. Qty. 實際數量	Est. Qty. 估計數量	Act. Qty. 實際數量	Est. Qty. 估計數量	Act. Qty. 實際數量	Est. Qty. 估計數量	Act. Qty. 實際數量	Est. Qty. 估計數量	Act. Qty. 實際數量	Est. Qty. 估計數量	Act. Qty. 實際數量	Est. Qty. 估計數量	Act. Qty. 實際數量	Est. Qty. 估計數量	Act. Qty. 實際數量	Est. Qty. 估計數量	Act. Qty. 實際數量
January(*)	--	--	--	--	--	--	--	--	--	--	--	--	--	--	--	--	--	--
Total	--	--	--	--	--	--	--	--	--	--	--	--	--	--	--	--	--	--

Notes: (1) The quantities of C&D Materials, in tonne, was calculated by multiply the estimated volume, in m^3, with the density of the soil, which is 1.5 gcm^{-3}
(*) The works site area of Contract No. HY/2013/01 (includes the construction works of Contract No. HY/2013/06 within Contract No. HY/2013/01 works area) have been handed over to the relevant responsible parties since 24 October 2018. As such, no waste and general refuse were generated in January 2019.

APPENDIX H

Statistics on Environmental Complaints, Notification of Summons and Successful Prosecutions

Statistics on Environmental Complaints, Notifications of Summons and Successful Prosecutions

For Contract No. HY/2013/01

Reporting Period	Cumulative Statistics		
	Complaints	Notifications of Summons	Successful Prosecutions
From commencement date of the contract to end of the Contract	11	0	0

For Contract No. HY/2013/06 within Contract No. HY/2013/01 works area

Reporting Period	Cumulative Statistics		
	Complaints	Notifications of Summons	Successful Prosecutions
From commencement date of contract to end of the Contract	0	0	0